National Science Foundation
Geosciences Directorate
Division of Ocean Sciences
Arlington, Virginia

ENVIRONMENTAL ASSESSMENT PURSUANT TO THE NATIONAL ENVIRONMENTAL POLICY ACT (NEPA), 42 U.S.C. 4321, *et seq.* AND EXECUTIVE ORDER 12114

Marine Seismic Survey in the northeastern Pacific Ocean, 2012

1) **OCE 1029411**
   Principal Investigators/Institution: Suzanne Carbotte, Columbia University
   Project Title: 1) Collaborative Research: Evolution and hydration of the Juan de Fuca crust and uppermost mantle: a plate-scale seismic investigation from ridge to trench

2) **EAR 1147975**
   Principal Investigators/Institution: Anne Trehu, Oregon State University
   Project Title: Collaborative Research: Imaging the Cascadia subduction zone: a ship-to-shore opportunity

3) **OCE 1150628**
   Principal Investigators/Institution: Steven Holbrook, University of Wyoming
   Project Title: Collaborative Research: A Short, Open-Access 2D MCS Acquisition Program off Washington State

This constitutes an environmental assessment (EA) by the National Science Foundation (NSF) for marine seismic surveys proposed to be conducted in June - July 2012 on board the research vessel (R/V) *Marcus G. Langseth* in the northeastern Pacific Ocean, in International Waters and the Exclusive Economic Zones of the U.S. and Canada. This EA is based, in part, on an Environmental Assessment report prepared by LGL Limited environmental research associates (LGL) on behalf of NSF, entitled, "Environmental Assessment of a Marine Geophysical Survey by the R/V *Marcus G. Langseth* in the northeastern Pacific Ocean, June - July 2012" (Report # TA8118-1) (Attachment 1).

NSF posted the draft environmental assessment on the NSF website for public comment from February 1, 2012 to March 23, 2012, but received no direct public comments during (or after) the open comment period. The NSF assisted the National Oceanic and Atmospheric Administration's National Marine Fisheries Service (NOAA Fisheries) with responding to comments from the Marine Mammal Commission (MMC) in response to the NOAA Fisheries Federal Register notice regarding the proposed issuance of an Incidental Harassment

Authorization (IHA) for the survey; however no changes were made to the environmental analysis as a result of the MMC comments.

The conclusions from the LGL report were used to inform the Division of Ocean Sciences (OCE) management of potential environmental impacts of the cruise. OCE has reviewed and concurs with the report's findings. Accordingly, the LGL report is incorporated into this EA by reference as if fully set forth herein.

Project Objectives and Context

The proposed seismic surveys will collect data in support of three research studies:

(1) ***Juan de Fuca Plate*** will use the results of 2-D seismic surveys of the Juan de Fuca plate at the Cascadia subduction zone to characterize the evolution and state of hydration of the Juan de Fuca plate crust and shallow mantle, from formation at the mid-ocean Juan de Fuca ridge, through alteration and hydration within the plate interior, to subduction at the Cascadia trench. The survey will include two ridge-to-trench transects, the first complete such transects ever acquired of an oceanic plate. It is expected that differences in hydration of the down-going plate from Oregon to Washington may play a significant role in the seismic hazard of the Cascadia subduction zone along this heavily populated Pacific Northwest margin.

(2) ***Cascadia Thrust Zone*** will result in a 3-D image of the seismic velocity structure of the Cascadia thrust zone which will provide information on complex buried structures in this region that appear to affect the frictional behavior of the plate boundary megathrust fault. A better image of the structure in this region, which coincides with apparent north-south changes in the frequency of occurrence of very large earthquakes and in contemporary patterns of strain accumulation will provide background information for generating improved earthquake hazards analyses and a better understanding of the processes that control megathrust earthquake characteristics.

(3) ***Cascadia Subduction Margin*** will use the results of a 2-D seismic survey of the Cascadia subduction margin off Grays Harbor, WA, to address key scientific issues regarding the location, physical state, fluid budget, and associated methane systems of the subducting plate boundary and overlying crust. This system, which is the target of all three studies, is of great scientific and societal interest, as it is capable of very large earthquakes (~9 magnitude), creates volcanic hazards in the Cascades, and hosts periodic episodic tremor and slip episodes.

The projects will be collaborative efforts, supporting scientists and graduate students from multiple universities.

Summary of Proposed Action and Alternatives

The survey procedures will be similar to those used during previous seismic surveys by L-DEO and will use conventional seismic methodology. The proposed surveys will take place from June through July 2012 in the northeastern Pacific Ocean, in International Waters and the Exclusive Economic Zones of the U.S. and Canada (See Attachment 1, Figure 1). The seismic surveys will consist of ~4991 km of transect lines (including turns) in water <200 m to >2000 m deep (3051 km - Carbotte; 793 km - Trehu; 1147 km - Holbrook). The surveys will involve the R/V *Marcus*

G. Langseth as the source vessel which will deploy an array of 36 airguns with a total discharge volume of ~6600 in^3. The receiving systems will consist of an 8 km hydrophone streamer and ~97 ocean bottom seismometers (OBSs). As the airgun array is towed along the survey lines, the hydrophone streamer will receive the returning acoustic signals and transfer the data to the on-board processing system. The OBSs will record the returning acoustic signals internally for later analysis. For the ***Juan de Fuca*** Plate study, 46 OBSs will be deployed along the northern line and the along-shore line (Fig. 1). Once those lines have been shot, the OBSs will be retrieved and 39 of them will be deployed along the southern line then retrieved once the line is shot. For the ***Cascadia Thrust Zone*** study, six OBSs will be deployed at each of the northern and southern survey areas then retrieved after the lines are shot. In addition, 48 onshore instruments would be used as receivers. OBS deployment and retrieval will be carried out by the R/V *Oceanus,* however deployments may be carried out by the R/V *Langseth* if the R/V *Oceanus* is not available. In addition to the operations of the airgun array, a multibeam echosounder (MBES) and a sub-bottom profiler (SBP) will also be operated from the R/V *Langseth* continuously throughout the cruise. An SBP would be operated by the Oceanus during the deployment and retrieval of OBSs. Seismic operations would be carried out for ~25 days, with the balance of the cruise occupied in transit. Some minor deviation from these dates may be required, depending on logistics and weather.

One alternative to the proposed action would be to conduct the surveys at an alternative time. Constraints for vessel operations and availability of equipment (including the vessel) and personnel would need to be considered for alternative cruise times. Limitations on scheduling the vessel include the additional research studies planned on the vessel for 2012 and beyond. Other research activities planned within the region also would need to be considered. Given the fact that marine mammals and turtles are in the survey area throughout the year, altering the timing of the proposed project likely would result in few net benefits.

Another alternative to conducting the proposed activities would be the "No Action" alternative, i.e. do not issue an IHA and do not conduct the operations. If the planned research were not conducted, the "No Action" alternative would result in no disturbance to marine mammals attributable to the proposed activities, but geological data of considerable scientific value and relevance increasing our understanding of the seismic hazards of the Cascadia subduction and thrust zones along the heavily populated Pacific northwest margin and the project objectives as described above would not be met. The "No Action" alternative would result in a lost opportunity to obtain important scientific data and knowledge relevant to a number of research fields and to society in general. The collaboration, involving institutions, investigators, students, and technicians, would be lost along with the collection of new data, interpretation of these data, and introduction of new results into the greater scientific community and applicability of this data to other similar settings. Loss of NSF support often represents a significant negative impact to the academic infrastructure.

Summary of environmental consequences

The potential effects of sounds from airguns on marine species, mammals and turtles of particular concern, are described in detail in Attachment 1 (pages 52-88 and Appendices B-E) and might include one or more of the following: tolerance, masking of natural sounds, behavioral disturbance, and at least in theory, temporary or permanent hearing impairment, or

non-auditory physical or physiological effects. It is unlikely that the proposed action would result in any cases of temporary or especially permanent hearing impairment, or any significant non-auditory physical or physiological effects. Some behavioral disturbance is expected, if animals are in the general area during seismic operations, but this would be localized, short-term, and involve limited numbers of animals.

The proposed action will include a mitigation program to further minimize potential impacts on marine mammals that may be present during the conduct of the research to a level of insignificance. As detailed in Attachment 1 (pages 9-17; and 69) monitoring and mitigation measures would include: ramp ups; a minimum of one, but typically two dedicated observers maintaining a visual watch during all daytime airgun operations; two observers for 30 minutes before and during ramp-ups during the day and at night; passive acoustic monitoring (PAM) during the day and night to complement visual monitoring (unless the system and back-up systems are damaged during operations); and, power downs (or if necessary shut downs) when mammals or turtles are detected in or about to enter designated exclusion zones. The fact that the 36-airgun array, as a result of its design, directs the majority of the energy downward, and less energy laterally, would also be an inherent mitigation measure, as is the relatively wide spacing of the airgun shots during OBS operations (100 to 500 meters or 40-200 seconds).

With the planned monitoring and mitigation measures, unavoidable impacts to each species of marine mammal and turtle that could be encountered would be expected to be limited to short-term, localized changes in behavior and distribution near the seismic vessel. At most, effects on marine mammals may be interpreted as falling within the U.S. Marine Mammal Protection Act (MMPA) definition of "Level B Harassment" for those species managed by NOAA Fisheries. No long-term or significant effects would be expected on individual marine mammals, sea turtles, seabirds or the populations to which they belong or on their habitats.

A survey at an alternative time would result in few net benefits. Marine mammals are expected to be found throughout the proposed survey area and throughout the time period during which the project may occur. A number of marine mammal species are expected to occur in the area year-round, so altering the timing of the proposed project likely would result in no net benefits for those species. Other marine mammal species (e.g., most baleen whales) are migratory, with many individuals spending the summer months north of the project area (off Alaska). Migrating or foraging leatherback turtles could be encountered in the deep waters of the survey area at any time of year.

The "no action" alternative would remove the potential of the limited direct environmental consequences as described. However, it would preclude important scientific research from going forward that has distinct potential to address environmental and geological processes/concerns.

Conclusions

NSF has reviewed and concurs with the conclusions of the LGL report (Attachment 1) that implementation of the proposed activity will not have a significant impact on the environment. Consequently, implementation of the proposed activity does not have a significant impact on the environment within the meaning of the National Environmental Policy Act (NEPA) or Executive

Order 12114. An environmental impact statement will not be prepared. No further action is required for NSF compliance with Executive Order 12114. On behalf of NSF, I authorize the issuance of a Finding of No Significant Impact for the marine seismic survey proposed to be conducted on board the research vessel *Marcus G. Langseth* in the northeastern Pacific Ocean in June – July 2012.

29 MAY 2012

Bauke (Bob) Houtman
Integrative Programs Section Head
Division of Ocean Sciences

Date

Environmental Assessment of Marine Geophysical Surveys by the R/V *Marcus G. Langseth* in the Northeastern Pacific Ocean, June–July 2012

Prepared for

Lamont-Doherty Earth Observatory
61 Route 9W, P.O. Box 1000
Palisades, NY 10964-8000

and

National Science Foundation
Division of Ocean Sciences
4201 Wilson Blvd., Suite 725
Arlington, VA 22230

by

LGL Ltd., environmental research associates
22 Fisher St., POB 280
King City, Ont. L7B 1A6

17 January 2012
Revised 26 January 2012

LGL Report TA8118-1

TABLE OF CONTENTS

Page

ABSTRACT vi

LIST OF ACRONYMS viii

I. PURPOSE AND NEED 1

II. ALTERNATIVES INCLUDING PROPOSED ACTION 2

Proposed Action 2
(1) Project Objectives and Context 2
(2) Proposed Activities 4
(3) Monitoring and Mitigation Measures 9

Alternative Action: Another Time 17

No Action Alternative 17

III. AFFECTED ENVIRONMENT 18

Oceanography 18

Protected Areas 18

Marine Mammals 21
(1) Mysticetes 22
(2) Odontocetes 29
(3) Pinnipeds 40

Sea Turtles 45
Leatherback Turtle 45

Seabirds 46
(1) Short-tailed Albatross 47
(2) Western Snowy Plover 47
(3) Marbled Murrelet 48

Fish 48
ESA-listed Species 48
Essential Fish Habitat 49
Habitat Areas of Particular Concern 50
Critical Habitat 52
Fisheries 52

IV. ENVIRONMENTAL CONSEQUENCES 52

Proposed Action 52
(1) Direct Effects and Their Significance on Marine Mammals and Sea Turtles 52
(2) Mitigation Measures for Marine Mammals and Sea Turtles 69
(3) Numbers of Marine Mammals that Could be "Taken by Harassment" 69
(4) Conclusions for Marine Mammals and Sea Turtles 78
(5) Direct Effects on Fish and Their Significance 79
(6) Direct Effects on Invertebrates and Their Significance 82
(7) Direct Effects on Seabirds and Their Significance 83

(8) Indirect Effects on Marine Mammals, Sea Turtles, Seabirds, and Their Significance 85
(9) Cumulative Effects 85
(10) Unavoidable Impacts 88
(11) Coordination with Other Agencies and Processes 89
Alternative Action: Another Time 89
No Action Alternative 89
V. LIST OF PREPARERS 90
VI. LITERATURE CITED 91
Marine Mammals and Acoustics 91
Sea Turtles, Seabirds, Fish, and Other 117
APPENDIX A: ACOUSTIC CALIBRATION AND MODELING OF SEISMIC ACOUSTIC SOURCES ON THE R/V LANGSETH (2007–2008) 127
Introduction 127
Modeling *Langseth* Airgun Arrays for Mitigation 127
Comparing Modeling with Measurements 129
Conclusions 133
Literature Cited 133
APPENDIX B: REVIEW OF THE EFFECTS OF AIRGUN SOUNDS ON MARINE MAMMALS 134
1. Categories of Noise Effects 134
2. Hearing Abilities of Marine Mammals 134
2.1 Toothed Whales 135
2.2 Baleen Whales 135
2.3 Seals and Sea Lions 136
2.4 Manatees and Dugong 136
2.5 Sea Otter and Polar Bear 137
3. Characteristics of Airgun Sounds 137
4. Masking Effects of Airgun Sounds 139
5. Disturbance by Seismic Surveys 141
5.1 Baleen Whales 142
5.2 Toothed Whales 148
5.3 Pinnipeds 154
5.4 Sirenians, Sea Otter and Polar Bear 156
6. Hearing Impairment and Other Physical Effects of Seismic Surveys 156
6.1 Temporary Threshold Shift (TTS) 157
6.2 Permanent Threshold Shift (PTS) 162
6.3 Strandings and Mortality 164
6.4 Non-Auditory Physiological Effects 166
7. Literature Cited 166

APPENDIX C: REVIEW OF THE EFFECTS OF AIRGUN SOUNDS ON SEA TURTLES 183
1. Sea Turtle Hearing 183
2. Effects of Airgun Pulses on Behavior and Movement 185
3. Possible Effects of Airgun Sounds on Distribution 188
4. Possible Impacts of Airgun Sounds on Hearing 189
5. Other Physical Effects 191
6. Conclusions 191
7. Literature Cited 191
APPENDIX D: REVIEW OF THE EFFECTS OF AIRGUN SOUNDS ON FISHES 196
1. Acoustic Capabilities 196
2. Potential Effects on Fishes 198
2.1 Marine Fishes 198
2.2 Freshwater Fishes 201
2.3 Anadromous Fishes 202
3. Indirect Effects on Fisheries 202
4. Literature Cited 203
APPENDIX E: REVIEW OF THE EFFECTS OF AIRGUN SOUNDS ON MARINE INVERTEBRATES 207

ABSTRACT

Lamont-Doherty Earth Observatory (L-DEO), with funding from the U.S. National Science Foundation (NSF), plans to conduct seismic surveys in the northeastern Pacific Ocean off the coasts of Washington and Oregon in June–July 2012. The seismic surveys will use a towed array of 36 airguns with a total discharge volume of ~6600 in^3. The seismic surveys will take place in International Waters and the Exclusive Economic Zones of the U.S. and Canada, in water depths ~50–3000 m. On behalf of L-DEO, the U.S. State Department will seek authorization from Canada for clearance to work in its EEZ.

NSF, as the funding and action agency, has a mission to "promote the progress of science; to advance the national health, prosperity, and welfare; to secure the national defense…". The proposed seismic surveys would collect data in support of three research proposals that have been reviewed under the NSF merit review process and identified as NSF program priorities. It will provide data necessary to evaluate the seismic hazard of the Cascadia subduction and thrust zones along the heavily populated Pacific northwest margin.

L-DEO is requesting an Incidental Harassment Authorization (IHA) from the U.S. National Marine Fisheries Service (NMFS) to authorize the incidental, i.e., not intentional, harassment of small numbers of marine mammals should this occur during the seismic survey. The information in this Environmental Assessment (EA) supports the IHA application process and provides information on marine species that are not addressed by the IHA application, including seabirds and sea turtles that are listed under the U.S. Endangered Species Act (ESA), including candidate species. The EA addresses the requirements of the National Environmental Policy Act (NEPA) and Executive Order 12114, "Environmental Effects Abroad of Major Federal Actions". Alternatives addressed in this EA consist of a corresponding program at a different time, along with issuance of an associated IHA; and the no action alternative, with no IHA and no seismic survey.

Numerous species of marine mammals inhabit the proposed survey area in the central Pacific. Under the U.S. ESA, several of these species are listed as ***endangered***, including the North Pacific right, humpback, sei, fin, blue, sperm, and killer whales, and the Steller sea lion. ESA-listed sea turtle species that could occur in the survey area include the ***endangered*** leatherback turtle, and the ***threatened*** green, loggerhead, and olive ridley turtles. Listed seabirds that could be encountered in the area include the ***endangered*** short-tailed albatross and the ***threatened*** marbled murrelet and western snowy plover.

Potential impacts of the seismic survey on the environment would be primarily a result of the operation of the airgun array. A multibeam echosounder and a sub-bottom profiler will also be operated. Impacts would be associated with increased underwater noise, which may result in avoidance behavior by marine mammals, sea turtles, seabirds, and fish, and other forms of disturbance. An integral part of the planned survey is a monitoring and mitigation program designed to minimize potential impacts of the proposed activities on marine animals present during the proposed research, and to document as much as possible the nature and extent of any effects. Injurious impacts to marine mammals, sea turtles, and seabirds have not been proven to occur near airgun arrays, and also are not likely to be caused by the other types of sound sources to be used. However, given the high levels of sound emitted by a large array of airguns, a precautionary approach is warranted. The planned monitoring and mitigation measures would reduce the possibility of injurious effects.

Protection measures designed to mitigate the potential environmental impacts to marine mammals and sea turtles will include the following: ramp ups; typically two, but a minimum of one dedicated observer maintaining a visual watch during all daytime airgun operations; two observers 30 min before and during ramp ups during the day and at night; no start ups during poor visibility or at night unless at

least one airgun has been operating; passive acoustic monitoring (PAM) via towed hydrophones during both day and night to complement visual monitoring (unless the system and back-up systems are damaged during operations); and power downs (or if necessary shut downs) when marine mammals or sea turtles are detected in or about to enter designated exclusion zones. L-DEO and its contractors are committed to applying these measures in order to minimize effects on marine mammals and sea turtles and other environmental impacts. The relatively wide shot spacing, in time and space, to be used during part of the survey, is an inherent mitigation measure relative to more typical seismic surveys with closer shot points.

With the planned monitoring and mitigation measures, unavoidable impacts to each species of marine mammal and turtle that could be encountered are expected to be limited to short-term, localized changes in behavior and distribution near the seismic vessel. At most, effects on marine mammals may be interpreted as falling within the U.S. Marine Mammal Protection Act (MMPA) definition of "Level B Harassment" for those species managed by NMFS. No long-term or significant effects are expected on individual marine mammals, sea turtles, seabirds, the populations to which they belong, or their habitats.

LIST OF ACRONYMS

~	approximately
B.C.	British Columbia, Canada
CITES	Convention on International Trade in Endangered Species
CPA	Closest Point of Approach
CPUE	Catch per Unit Effort
CW	Continuous Wave
DoN	U.S. Department of the Navy
EA	Environmental Assessment
EEZ	Exclusive Economic Zone
ESA	(U.S.) Endangered Species Act
ETP	Eastern Tropical Pacific
FM	Frequency-Modulated
ft	feet
$gCm^{-2}d^{-1}$	grams of Carbon per meter squared per day
GIS	Geographic Information System
h	hour
hp	horsepower
IHA	Incidental Harassment Authorization (under U.S. MMPA)
in	inch
IUCN	International Union for the Conservation of Nature
IWC	International Whaling Commission
kHz	kilohertz
kt	knot
L-DEO	Lamont-Doherty Earth Observatory of Columbia University
Langseth	R/V *Marcus G. Langseth*
m	meter
MBES	Multibeam Echosounder
MCS	Multichannel Seismic
mi	mile
min	minute
MMPA	(U.S.) Marine Mammal Protection Act
ms	millisecond
n.mi.	nautical mile
n.d.	no date
NEPA	(U.S.) National Environmental Policy Act
NMFS	(U.S.) National Marine Fisheries Service
NOAA	(U.S.) National Oceanic and Atmospheric Administration
NRC	(U.S.) National Research Council
NSF	(U.S.) National Science Foundation
NVD	Night Vision Device
OBS	Ocean Bottom Seismometer
PAM	Passive Acoustic Monitoring
PI	Principal Investigator
pk	peak
psi	pounds per square inch
PSO	Protected Species Observer
PTS	Permanent Threshold Shift
RL	Received Level
R/V	Research Vessel

rms	root-mean-square
rpm	rotations per minute
s	second
SBP	Sub-Bottom Profiler
SEL	Sound Exposure Level (a measure of acoustic energy)
SL	Source Level
SPL	Sound Pressure Level
SOSUS	Sound Surveillance System
SWFSC	Southwest Fisheries Science Center
t	tonnes
TTS	Temporary Threshold Shift
UNEP	United Nations Environment Program
U.S.	United States of America
U.S. ACE	U.S. Army Corps of Engineers
USFWS	U.S. Fish and Wildlife Service
USN	U.S. Navy
vs.	versus
WHOI	Woods Hole Oceanographic Institution

I. PURPOSE AND NEED

Lamont-Doherty Earth Observatory (L-DEO), a part of Columbia University, operates the oceanographic research vessel *Marcus G. Langseth* under a cooperative agreement with the U.S. National Science Foundation (NSF). L-DEO plans to conduct seismic surveys in the northeastern Pacific Ocean off Washington and Oregon from ~11 June to 23 July 2012. The seismic surveys will take place in International Waters and the Exclusive Economic Zones of the U.S. and Canada. On behalf of L-DEO, the U.S. State Department will seek authorization from Canada for clearance to work in its EEZ.

NSF, as the funding and action agency, has a mission to "promote the progress of science; to advance the national health, prosperity, and welfare; to secure the national defense…". The proposed seismic surveys would collect data in support of three research proposals that have been reviewed under the NSF merit review process and identified as NSF program priorities. The surveys will provide data necessary to (1) characterize the evolution and state of hydration of the Juan de Fuca plate crust and shallow mantle, from formation at the Juan de Fuca ridge, through alteration and hydration within the plate interior, to subduction at the Cascadia trench, (2) provide information on complex buried structures in this region that appear to affect the frictional behavior of the plate boundary megathrust fault, and (3) address key scientific issues regarding the location, physical state, fluid budget, and associated methane systems of the subducting plate boundary and overlying crust of the Cascadia subduction margin.

The purpose of this Environmental Assessment (EA) is to provide the information needed to assess the potential environmental impacts associated with the use of a 36-airgun array during the proposed survey. The EA was prepared under the National Environmental Policy Act (NEPA) and Executive Order 12114, "Environmental Effects Abroad of Major Federal Actions". The EA addresses potential impacts of the proposed seismic survey on marine mammals, as well as other species of concern in the area, including sea turtles, seabirds, fish, and invertebrates. The EA also provides useful information in support of the application for an Incidental Harassment Authorization (IHA) from the National Marine Fisheries Service (NMFS) and Section 7 consultations under the Endangered Species Act (ESA). The requested IHA would, if issued, allow the non-intentional, non-injurious "take by harassment" of small numbers of marine mammals during the proposed seismic survey by L-DEO in the northeast Pacific Ocean during June–July 2012.

To be eligible for an IHA under the U.S. Marine Mammal Protection Act (MMPA), the proposed "taking" (with mitigation measures in place) must not cause serious physical injury or death of marine mammals, must have negligible impacts on the species and stocks, must "take" no more than small numbers of those species or stocks, and must not have an unmitigable adverse impact on the availability of the species or stocks for legitimate subsistence uses.

Numerous species of marine mammals inhabit the proposed survey area in the central Pacific. Several of these species or stocks are listed as ***endangered*** or ***threatened*** under the U.S. ESA, including the North Pacific right, humpback, sei, fin, blue, sperm, and killer whales, and the Steller sea lion. ESA-listed sea turtle species that could occur in the survey area include the ***endangered*** leatherback turtle, and the ***threatened*** green, loggerhead, and olive ridley turtles. Listed seabirds that could be encountered in the area include the ***endangered*** short-tailed albatross and the ***threatened*** marbled murrelet and western snowy plover.

Protection measures designed to mitigate the potential environmental impacts are also described in this EA as an integral part of the planned activities. With these mitigation measures in place, any impacts on marine mammals and sea turtles are expected to be limited to short-term, localized changes in behavior

of small numbers of animals. No long-term or significant effects are expected on individual mammals, sea turtles, seabirds, or their populations. The proposed project would also have little impact on fish resources, and the only effect on fish habitat would be short-term disturbance that could lead to temporary relocation of pelagic fish species or their food. Impacts of seismic sounds on some pelagic seabirds are possible, although none are expected to be significant to individual birds, their populations, or their habitats.

II. ALTERNATIVES INCLUDING PROPOSED ACTION

Three alternatives are evaluated: (1) the proposed seismic survey and issuance of an associated IHA, (2) a corresponding seismic survey at an alternative time, along with issuance of an associated IHA, and (3) no action alternative.

Proposed Action

The project objectives and context, activities, and mitigation measures for L-DEO's planned seismic surveys are described in the following subsections.

(1) Project Objectives and Context

L-DEO plans to conduct seismic surveys in the northeastern Pacific Ocean (Fig. 1) in support of three research projects, Juan de Fuca Plate Evolution and Hydration (PI Carbotte), Cascadia Thrust Zone Structures (PI Trehu), and Cascadia Subduction Margin Geohazards (PI Holbrook).

Juan de Fuca Plate Evolution and Hydration (PI Carbotte): The first study will use the results of 2-D seismic surveys of the Juan de Fuca plate at the Cascadia subduction zone to characterize the evolution and state of hydration of the Juan de Fuca plate crust and shallow mantle, from formation at the mid-ocean Juan de Fuca ridge, through alteration and hydration within the plate interior, to subduction at the Cascadia trench. The survey will include two ridge-to-trench transects, the first complete such transects ever acquired of an oceanic plate. It is expected that differences in hydration of the down-going plate from Oregon to Washington may play a significant role in the seismic hazard of the Cascadia subduction zone along this heavily populated Pacific northwest margin.

Cascadia Thrust Zone Structures (PI Trehu): The second study will result in a 3-D image of the seismic velocity structure of the Cascadia thrust zone, which will provide information on complex buried structures in this region that appear to affect the frictional behavior of the plate boundary megathrust fault. A better image of the structure in this region, which coincides with apparent north-south changes in the frequency of occurrence of very large earthquakes and in contemporary patterns of strain accumulation, will provide background information for generating improved earthquake hazards analyses and a better understanding of the processes that control megathrust earthquake characteristics.

Cascadia Subduction Margin Geohazards (PI Holbrook): The third study will use the results of a 2-D seismic survey of the Cascadia subduction margin off Grays Harbor, WA, to address key scientific issues regarding the location, physical state, fluid budget, and associated methane systems of the subducting plate boundary and overlying crust. This system, which is the target of all three studies, is of great scientific and societal interest, as it is capable of very large (~9 M_W) earthquakes, creates volcanic hazards in the Cascades, and hosts periodic episodic tremor and slip episodes.

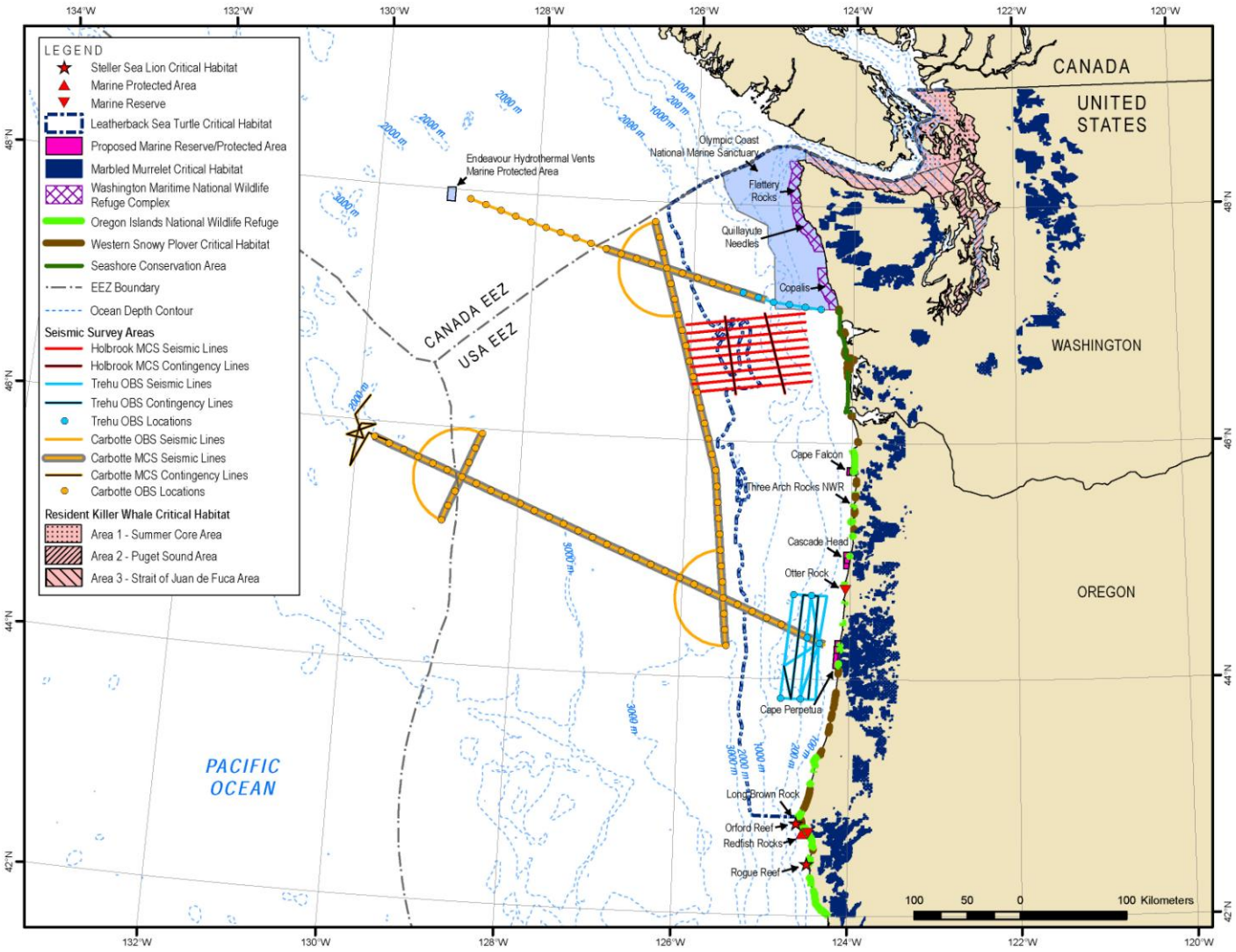

FIGURE 1. Proposed survey areas and proposed survey designs for the seismic surveys in the northeastern Pacific Ocean planned for 11 June–23 July 2012 with OBS instrument placements, seismic tracklines, and protected areas. EEZ = exclusive economic zone.

(2) Proposed Activities

(a) Location of the Activities

The surveys will occur in the northeastern Pacific Ocean of the coasts of Washington and Oregon, in the area ~43–48°N and ~124–130°W (Fig. 1). The seismic surveys will take place in water <100 m to >3000 m deep.

(b) Description of the Activities

The procedures to be used for the surveys will be similar to those used during previous seismic surveys by L-DEO and will use conventional seismic methodology. The survey will involve one source vessel, the R/V *Marcus G. Langseth*. The *Langseth* will deploy an array of 36 airguns as an energy source with a total volume of ~6600 in^3. The receiving system will consist of a hydrophone streamer and/or ocean bottom seismometers (OBSs). As the airgun array is towed along the survey lines, the hydrophone streamer will receive the returning acoustic signals and transfer the data to the on-board processing system. The OBSs record the returning acoustic signals internally for later analysis.

Juan de Fuca Plate.—The planned seismic survey will take place in the northeastern Pacific Ocean off the coasts of Washington and Oregon in water ~50–3000 m deep ("Carbotte" lines in Fig. 1). Three long transect lines and three semi-circular arcs will be shot using short-period OBSs as the receivers, and most of those long lines will be shot again in multichannel seismic (MCS) mode using an 8-km streamer as the receiver. Additional offshore lines will be shot in MCS mode using an 8-km streamer, if time permits (Fig. 1). The total survey effort will consist of ~2878 km of transect lines in depths >1000 m, 102 km in depths 100–1000 m, and 71 km in water depths <100 m. The northern and southern onshore-offshore lines are 70–310 and 15–450 km from shore, respectively.

All planned geophysical data acquisition activities will be conducted by L-DEO with on-board assistance by the scientists who have proposed the study. The Principal Investigators (PIs) are Drs. S. Carbotte and H. Carton (L-DEO) and Dr. P Canales (Woods Hole Oceanographic Institution, WHOI). The vessel will be self-contained, and the crew will live aboard the vessel for the entire cruise.

Cascadia Thrust Zone.—This survey will take place at the inner (shoreward) end of the southern and northern long onshore-offshore lines described above ("Trehu" lines in Fig. 1). The seismic lines are over water depths of ~50–1000 m. Total survey effort will consist of 5 km in depths >1000 m, 501 km in depths 100–1000 m and 287 km in water depths <100 m. The lines will be shot using 2 deployments of 6 OBSs (Fig. 1) and 48 onshore instruments as receivers (33 in Oregon and 15 in Washington). The northern and southern survey areas are 15–70 and 15–50 km from shore, respectively.

All planned geophysical data acquisition activities will be conducted by L-DEO with on-board assistance by the scientists who have proposed the study. The Principal Investigators (PIs) are Drs. A.M. Trehu (Oregon State University) and G. Abers and H. Carton (L-DEO). The vessel will be self-contained, and the crew will live aboard the vessel for the entire cruise.

Cascadia Subduction Margin.— This survey will take place along 9 parallel lines 8 km apart and, if time permits, along an additional two lines perpendicular to the parallel lines ("Holbrook" lines in Fig. 1). The seismic lines are over water depths of ~95–2650 m. The total survey effort will consist of ~785 km of transect lines in depths >1000 m, 350 km in depths 100–1000 m, and 12 km in water depths <100 m. The lines will be shot in MCS mode using an 8-km streamer as the receiver. The survey area is 32–150 km from shore.

All planned geophysical data acquisition activities will be conducted by L-DEO with on-board assistance by the scientists who have proposed the study. The Principal Investigators (PIs) are Drs. W.S. Holbrook (University of Wyoming), A.M. Trehu (Oregon State University), H.P. Johnson (University of Washington), G.M. Kent (University of Nevada), and K. Keranen (University of Oklahoma). The vessel will be self-contained, and the crew will live aboard the vessel for the entire cruise.

All Studies.—In each of the three studies, there will be additional seismic operations associated with turns, airgun testing, and repeat coverage of any areas where initial data quality is sub-standard. In our calculations (see § IV(3)), 25% has been added for those additional operations. In addition to the operations of the airgun array, a multibeam echosounder (MBES) and a sub-bottom profiler (SBP) will also be operated from the *Langseth* continuously throughout the three surveys.

(c) Schedule

The *Langseth* will depart from Astoria, OR, on 11 June 2012 to conduct the Juan de Fuca Plate Evolution and Hydration and the Cascadia Thrust Zone studies and return there on 8 July. The *Langseth* will depart again from Astoria, OR, on 12 July 2012 to conduct the Cascadia Subduction Margin Geohazards study and return there on 23 July. Some minor deviation from this schedule is possible, depending on logistics and weather.

(**d) Source Vessel Specifications**

The R/V *Marcus G. Langseth* will be used as the source vessel for all three surveys. The *Langseth* will tow the 36-airgun array, as well as the hydrophone streamer for MCS surveys, along predetermined lines (Fig. 1). When the *Langseth* is towing the airgun array and the hydrophone streamer, the turning rate of the vessel is limited to five degrees per minute. Thus, the maneuverability of the vessel is limited during operations with the streamer.

The *Langseth* has a length of 71.5 m, a beam of 17.0 m, and a maximum draft of 5.9 m. The *Langseth* was designed as a seismic research vessel, with a propulsion system designed to be as quiet as possible to avoid interference with the seismic signals. The ship is powered by two Bergen BRG-6 diesel engines, each producing 3550 horsepower (hp), which drive the two propellers directly. Each propeller has four blades, and the shaft typically rotates at 600 or 750 revolutions per minute (rpm). The vessel also has an 800 hp bowthruster, which is not used during seismic acquisition. The operation speed during seismic acquisition is typically 7.4–9.3 km/h. When not towing seismic survey gear, the *Langseth* typically cruises at 18.5 km/h. The *Langseth* has a range of 25,000 km (the distance the vessel can travel without refueling).

The *Langseth* will also serve as the platform from which vessel-based protected species observers (PSOs) will watch for marine mammals and sea turtles before and during airgun operations, as described in § II(3), below.

Other details of the *Langseth* include the following:

Owner:	National Science Foundation
Operator:	Lamont-Doherty Earth Observatory of Columbia University
Flag:	United States of America
Date Built:	1991 (Refitted in 2006)
Gross Tonnage:	3834
Accommodation Capacity:	55 including ~35 scientists

(e) Airgun Description

During the survey, the airgun array to be used will consist of 36 airguns, with a total volume of ~6600 in^3. The airgun array will consist of a mixture of Bolt 1500LL and Bolt 1900LLX airguns. The airguns will be configured as four identical linear arrays or "strings" (Fig. 2). Each string will have ten airguns; the first and last airguns in the strings are spaced 16 m apart. Nine airguns in each string will be fired simultaneously, whereas the tenth is kept in reserve as a spare, to be turned on in case of failure of another airgun. The four airgun strings will be towed ~100 m behind the *Langseth* and will distributed across an area of ~24×16 m. For the ***Juan de Fuca Plate*** study, the shot interval will be 37.5 m (~16 s) for the MCS surveys and 500 m (~200 s) for the OBS surveys. For the ***Cascadia Thrust Zone*** OBS surveys, the shot interval will be ~100 m (40 s). For the ***Cascadia Subduction Margin*** MCS surveys, the shot interval will be ~50 m (20 s). The firing pressure of the array is 1900 psi. During firing, a brief (~0.1 s) pulse of sound is emitted. The airguns will be silent during the intervening periods.

For the ***Juan de Fuca Plate*** study, the tow depth of the array will be 9 m during MCS surveys and 12 m during OBS surveys. For the ***Cascadia Thrust Zone*** OBS surveys, the tow depth of the array will be 12 m. For the ***Cascadia Subduction Margin*** MCS surveys, the tow depth of the array will be 15 m. Because the actual source is a distributed sound source (36 airguns) rather than a single point source, the highest sound levels measurable at any location in the water will be less than the nominal source level. In addition, the effective source level for sound propagating in near-horizontal directions will be substantially lower than the nominal source level applicable to downward propagation because of the directional nature of the sound from the airgun array.

<u>36-Airgun Array Specifications</u>

Energy Source	Thirty-six 1900 psi Bolt airguns of 40–360 in^3, in four strings each containing nine operating airguns
Source output (downward)	0-pk is 84 bar-m (259 dB re 1 μPa·m); pk-pk is 177 bar·m (265 dB)
Air discharge volume	~6600 in^3
Dominant frequency components	2–188 Hz

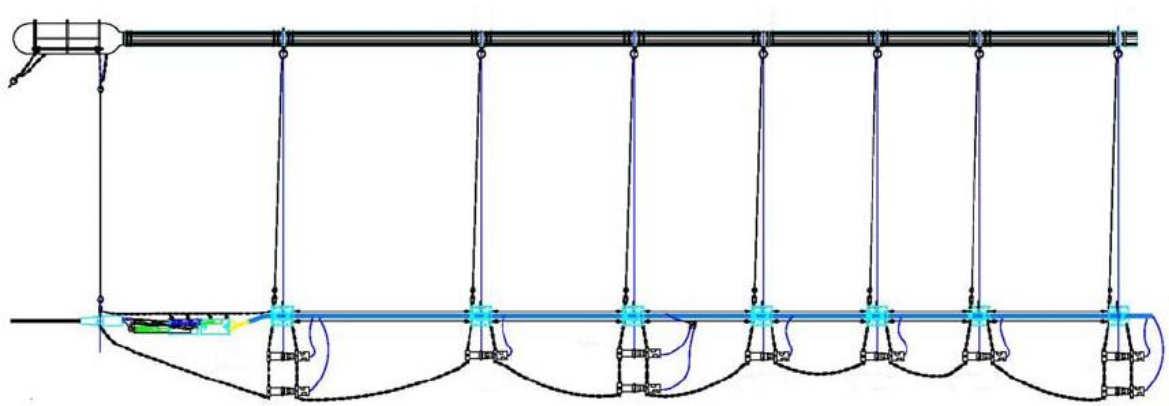

FIGURE 2. One linear airgun array or string with ten airguns, nine of which would be operating.

(f) OBS Description and Deployment

For the ***Juan de Fuca Plate*** study, 46 OBSs will be deployed along the northern line and the along-shore line (Fig. 1). Once those lines have been shot, the OBSs will be retrieved and 39 of them will be deployed along the southern line then retrieved once the line is shot. For the ***Cascadia Thrust Zone*** study, six OBSs will be deployed at each of the southern and northern survey areas then retrieved after the lines are shot.

WHOI "D2" OBSs will be used during the cruise. This type of OBS has a height of ~1 m and a maximum diameter of 50 cm. The anchor is made of hot-rolled steel and weighs 23 kg. The anchor dimensions are 2.5×30.5×38.1 cm.

Once an OBS is ready to be retrieved, an acoustic release transponder interrogates the instrument at a frequency of 9–11 kHz, and a response is received at a frequency of 9–13 kHz. The burn-wire release assembly is then activated, and the instrument is released from the anchor to float to the surface.

OBS deployment and retrieval will be carried out by the R/V *Oceanus*. The *Oceanus* will return to port at Astoria between deployments and retrievals. The *Oceanus* has a length of 54 m, a beam of 10 m, and a maximum draft of 5.3 m. The ship is powered by a single 3000-hp EMD diesel engine driving a single, controllable-pitch screw through a clutch and reduction gear, and an electric, 350-hp trainable bow thruster. The *Oceanus* cruises at 20.4 km/h (11 knots) and has a maximum speed of 26 km/h (14 knots). It has a normal operating range of ~13,300 km.

Other details of the *Oceanus* include the following:

Owner:	National Science Foundation
Operator:	Oregon State University (previously by Woods Hole Oceanographic Institution)
Flag:	United States of America
Date Built:	1975 (overhauled in 1994)
Gross Tonnage:	261
Accommodation Capacity:	12 crew plus 15 scientists

(g) Land Seismometer Description and Deployment

Locations of sites for land seismometers are shown in Figure 3. All sites are on private land, including timber company holdings (generally in clear cuts), or within State (Washington) or Federal (Oregon) forests. All sites are accessible by roads, and will be visited by vehicle.

The seismometers will be deployed at the beginning of June, and remain until some time in early July. The total footprint for each site is a maximum of 1 m x 1 meter. Equipment to be installed at each location includes a plastic box with the data logger and battery and a seismometer. The seismometer will be placed in a plastic bag and then into a small hole (<30 cm deep), which will be covered.

(h) Multibeam Echosounder and Sub-bottom Profilers

Along with the airgun operations, two additional acoustical data acquisition systems will be operated during the surveys. The ocean floor will be mapped with the Kongsberg EM 122 MBES and a Knudsen Chirp 3260 SBP. These sound sources will be operated from the *Langseth* continuously throughout the cruises. The *Oceanus* will operate a Knudsen Chirp 3260 SBP and/or a Knudsen 320B/R SBP while deploying and retrieving OBSs; *Oceanus* does not have an MBES.

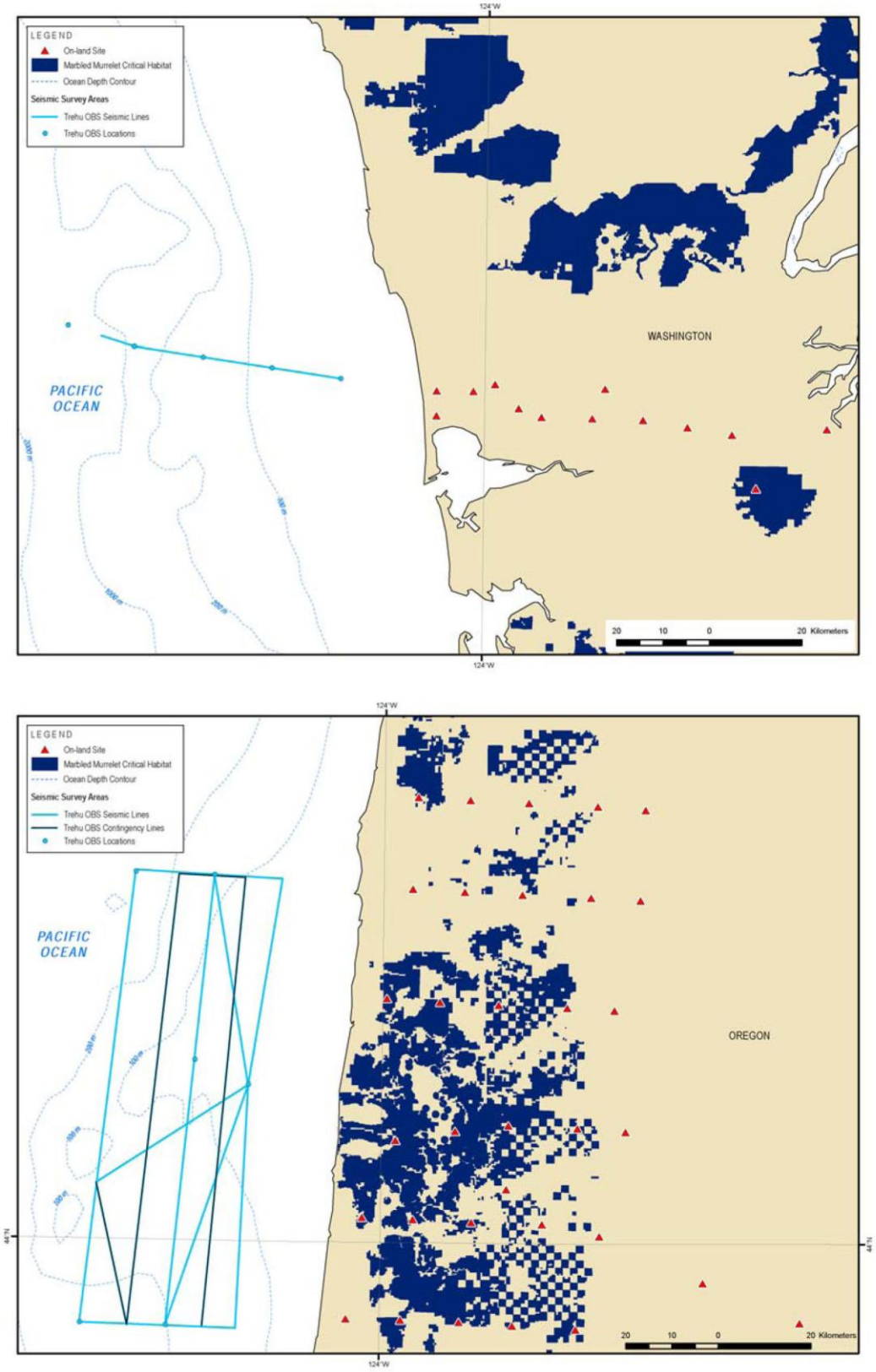

FIGURE 3. Locations of land seismometers for the Cascadia Thrust Zone study, July 2012.

The Kongsberg EM 122 MBES operates at 10.5–13 (usually 12) kHz and is hull-mounted on the *Langseth*. The transmitting beamwidth is 1 or 2° fore–aft and 150° athwartship. The maximum source level is 242 dB re 1 μPa·m_{rms}. Each "ping" consists of eight (in water >1000 m deep) or four (<1000 m) successive fan-shaped transmissions, each ensonifying a sector that extends 1° fore–aft. Continuous-wave (CW) signals increase from 2 to 15 ms long in water depths up to 2600 m, and frequency-modulated (FM) chirp signals up to 100 ms long are used in water >2600 m. The successive transmissions span an overall cross-track angular extent of about 150°, with 2-ms gaps between pings for successive sectors.

The Knudsen Chirp 3260 SBP is normally operated by the *Langseth* to provide information about the sedimentary features and the bottom topography that is being mapped simultaneously by the MBES. The SBP is capable of reaching depths of 10,000 m. The beam is transmitted as a 27º cone, which is directed downward by a 3.5-kHz transducer in the hull of the *Langseth*. The nominal power output is 10 kW, but the actual maximum radiated power is 3 kW or 222 dB re 1 μPa·m. The ping duration is up to 64 ms, and the ping interval is 1 s. A common mode of operation is to broadcast five pings at 1-s intervals followed by a 5-s pause.

The Knudsen 320B/R SBP is a dual-frequency transceiver designed to operate at 3.5 and/or 12 kHz. The energy from the SBP is directed downward via a 3.5-kHz transducer array mounted in the hull of the R/V *Oceanus*. The maximum power output of the 320B/R is 10 kilowatts for the 3.5-kHz section and 2 kilowatts for the 12-kHz section. The pulse length for the 3.5-kHz section of the 320B/R is 0.8–24 ms, controlled by the system operator in regards to water depth and reflectivity of the bottom sediments, and will usually be 6, 12, or 24 ms at the water depths at the study sites and in transit from Astoria. The system produces one sound pulse and then waits for its return before transmitting again. Thus, the pulse interval is directly dependent upon water depth, and in this survey is 0.8–1.5 sec. Using the Sonar Equations and assuming 100% efficiency in the system (impractical in real world applications), the source level for the 320B/R is calculated to be 211 dB re 1 μPa·m. In practice, the system is rarely operated above 80% power level.

(3) Monitoring and Mitigation Measures

Numerous species of marine mammals are known to occur in the proposed survey area. However, the number of individual animals expected to be approached closely during the proposed activities will be relatively small in relation to regional population sizes. With the proposed monitoring and mitigation provisions, potential effects on most if not all individuals are expected to be limited to minor behavioral disturbance. Those potential effects are expected to have negligible impacts both on individual marine mammals and on the associated species and stocks.

To minimize the likelihood that potential impacts could occur to the species and stocks, airgun operations will be conducted in accordance with all applicable U.S. federal regulations and IHA requirements.

The following subsections provide more detailed information about the monitoring and mitigation measures that are an integral part of the planned activities. The procedures described here are based on protocols used during previous L-DEO seismic research cruises as approved by NMFS, and on best practices recommended in Richardson et al. (1995), Pierson et al. (1998), and Weir and Dolman (2007).

(a) Planning Phase

The PIs worked with L-DEO and NSF to identify potential time periods to carry out the survey taking into consideration key factors such as environmental conditions (i.e., the seasonal presence of

marine mammals, sea turtles, and seabirds), weather conditions, equipment, and optimal timing for other proposed seismic surveys using the R/V *Langseth*. Efforts were made to coordinate the three research survey activities to reduce transit times and additional survey tracks. Most marine mammal species are expected to occur in the area year-round, so altering the timing of the proposed project likely would result in no net benefits for those species. After considering what energy source level was necessary to achieve the research goals, the PIs determined the use of the 36-airgun array with a total volume of ~6600 in^3 would be required. Given the research goals, this energy source level was viewed appropriate.

(b) Visual Monitoring

PSO observations will take place during daytime airgun operations and nighttime start ups of the airguns. Airgun operations will be suspended when marine mammals or turtles are observed within, or about to enter, designated exclusion zones [see subsection (e) below] where there is concern about potential effects on hearing or other physical effects. PSOs will also watch for marine mammals and turtles near the seismic vessel for at least 30 min prior to the planned start of airgun operations. Observations will also be made during daytime periods when the *Langseth* is underway without seismic operations, such as during transits.

During seismic operations, at least four PSOs will be based aboard the *Langseth*. PSOs will be appointed by L-DEO with NMFS concurrence. During the majority of seismic operations, two PSOs will monitor for marine mammals and sea turtles around the seismic vessel. Use of two simultaneous observers will increase the effectiveness of detecting animals around the source vessel. However, during meal times, only one PSO may be on duty. PSO(s) will be on duty in shifts of duration no longer than 4 h. Other crew will also be instructed to assist in detecting marine mammals and turtles and implementing mitigation requirements. Before the start of the seismic survey, the crew will be given additional instruction regarding how to do so.

The *Langseth* is a suitable platform for marine mammal and turtle observations. When stationed on the observation platform, the eye level will be ~21.5 m above sea level, and the observer will have a good view around the entire vessel. During daytime, the PSO(s) will scan the area around the vessel systematically with reticle binoculars (e.g., 7×50 Fujinon), Big-eye binoculars (25×150), and with the naked eye. During darkness, night vision devices (NVDs) will be available (ITT F500 Series Generation 3 binocular-image intensifier or equivalent), when required. Laser rangefinding binoculars (Leica LRF 1200 laser rangefinder or equivalent) will be available to assist with distance estimation. Those are useful in training observers to estimate distances visually, but are generally not useful in measuring distances to animals directly; that is done primarily with the reticles in the binoculars.

When mammals or turtles are detected within or about to enter the designated exclusion zone, the airguns will immediately be powered down or shut down if necessary. The PSO(s) will continue to maintain watch to determine when the animal(s) are outside the exclusion zone. Airgun operations will not resume until the animal has left the exclusion zone for the full airgun array.

The vessel-based monitoring will provide data to estimate the numbers of marine mammals exposed to various received sound levels, to document any apparent disturbance reactions or lack thereof, and thus to estimate the numbers of mammals potentially "taken" by harassment. It will also provide the information needed in order to power down or shut down the airguns at times when mammals or turtles are present in or near the exclusion zone. When a sighting is made, the following information about the sighting will be recorded:

1. Species, group size, age/size/sex categories (if determinable), behavior when first sighted and after initial sighting, heading (if consistent), bearing and distance from seismic vessel, sighting cue, apparent reaction to the airguns or vessel (e.g., none, avoidance, approach, paralleling, etc.), and behavioral pace.
2. Time, location, heading, speed, activity of the vessel, sea state, visibility, and sun glare.

The data listed under (2) will also be recorded at the start and end of each observation watch, and during a watch whenever there is a change in one or more of the variables.

All observations and power downs or shut downs will be recorded in a standardized format. Data will be entered into an electronic database. The accuracy of the data entry will be verified by computerized data validity checks as the data are entered and by subsequent manual checking of the database. These procedures will allow initial summaries of data to be prepared during and shortly after the field program, and will facilitate transfer of the data to statistical, graphical, and other programs for further processing and archiving.

Results from the vessel-based observations will provide

1. The basis for real-time mitigation (airgun power down or shut down).
2. Information needed to estimate the number of marine mammals potentially taken by harassment, which must be reported to NMFS.
3. Data on the occurrence, distribution, and activities of marine mammals and sea turtles in the area where the seismic survey is conducted.
4. Information to compare the distance and distribution of marine mammals and sea turtles relative to the source vessel at times with and without seismic activity.
5. Data on the behavior and movement patterns of marine mammals and sea turtles seen at times with and without seismic activity.

(c) Passive Acoustic Monitoring

Passive acoustic monitoring (PAM) will take place to complement the visual monitoring program. Visual monitoring typically is not effective during periods of poor visibility or at night, and even with good visibility, is unable to detect marine mammals when they are below the surface or beyond visual range. Acoustical monitoring can be used in addition to visual observations to improve detection, identification, and localization of cetaceans. The acoustic monitoring will serve to alert the PSOs (if on duty) when vocalizing cetaceans are detected. It is only useful when marine mammals call, but it can be effective either by day or by night, and does not depend on good visibility. It will be monitored in real time so that the PSOs can be advised when cetaceans are detected.

The PAM system consists of hardware (i.e., hydrophones) and software. The "wet end" of the system consists of a towed hydrophone array that is connected to the vessel by a tow cable. The tow cable is 250 m long, and the hydrophones are fitted in the last 10 m of cable. A depth gauge is attached to the free end of the cable, and the cable is typically towed at depths <20 m. The array will be deployed from a winch located on the back deck. A deck cable will connect the tow cable to the electronics unit in the main computer lab where the acoustic station, signal conditioning, and processing system will be located. The acoustic signals received by the hydrophones are amplified, digitized, and then processed by the Pamguard software. The system can detect marine mammal vocalizations at frequencies up to 250 kHz.

One acoustic PSO or PSAO (in addition to the 4 visual PSOs) will be on board. The towed hydrophones will ideally be monitored 24 h per day while at the seismic survey area during airgun operations, and during most periods when the *Langseth* is underway while the airguns are not operating. However, PAM may not be possible if damage occurs to the array or back-up systems during operations. One PSO will monitor the acoustic detection system at any one time, by listening to the signals from two channels via headphones and/or speakers and watching the real-time spectrographic display for frequency ranges produced by cetaceans. The PSAO monitoring the acoustical data will be on shift for 1–6 h at a time. All observers are expected to rotate through the PAM position, although the most experienced with acoustics will be on PAM duty more frequently.

When a vocalization is detected while visual observations are in progress, the PSAO will contact the visual PSO immediately, to alert him/her to the presence of cetaceans (if they have not already been seen), and to allow a power down or shut down to be initiated, if required. The information regarding the call will be entered into a database. The data to be entered include an acoustic encounter identification number, whether it was linked with a visual sighting, date, time when first and last heard and whenever any additional information was recorded, position and water depth when first detected, bearing if determinable, species or species group (e.g., unidentified dolphin, sperm whale), types and nature of sounds heard (e.g., clicks, continuous, sporadic, whistles, creaks, burst pulses, strength of signal, etc.), and any other notable information. The acoustic detection can also be recorded for further analysis.

(d) Reporting

A report will be submitted to NMFS and NSF within 90 days after the end of the cruise. The report will describe the operations that were conducted and sightings of marine mammals and sea turtles near the operations. The report will provide full documentation of methods, results, and interpretation pertaining to all monitoring. The 90-day report will summarize the dates and locations of seismic operations, and all marine mammal and sea turtle sightings (dates, times, locations, activities, associated seismic survey activities). The report will also include estimates of the number and nature of exposures that could result in "takes" of marine mammals by harassment or in other ways.

(e) Proposed Exclusion Zones

Received sound levels have been predicted by L-DEO's model, in relation to distance and direction from the airguns, for the 36-airgun array and for a single 1900LL 40-in^3 airgun, which will be used during power downs. Results have been reported for propagation measurements of pulses from the 36-airgun array in two water depths (~1600 m and 50 m) in the Gulf of Mexico in 2007–2008 (Tolstoy et al. 2009). Results of the propagation measurements showed that radii around the airguns for various received levels varied with water depth (Tolstoy et al. 2009). As results for measurements in intermediate-depth water are still under analysis, values halfway between the deep and shallow-water measurements were used. In addition, propagation varies with array tow depth. The empirical values that resulted from Tolstoy et al. (2009) are used here to determine exclusion zones for the 36-airgun array. However, the depth of the array was different in the Gulf of Mexico calibration study (6 m) than in the proposed surveys (9, 12, and 15 m); thus, correction factors have been applied to the distances reported by Tolstoy et al. (2009). The correction factors used were the ratios of the 160-, 180-, and 190-dB distances from the modeled results for the 6600-in^3 airgun array towed at 6 m vs. 9, 12, and 15 m, from LGL (2009): 1.285, 1.338, and 1.364, respectively for 9 m; 1.467, 1.577, and 1.545, respectively for 12 m; and 1.647, 1.718, and 1.727, respectively for 15 m.

Measurements were not reported for a single airgun, so model results will be used. The L-DEO model does not allow for bottom interactions, and thus is most directly applicable to deep water. A

detailed description of the modeling effort is provided in Appendix A. The tow depth has minimal effect on the maximum near-field output and the shape of the frequency spectrum for the single airgun; thus, the predicted exclusion zones are essentially the same at different tow depths. Figure 4 illustrates modeled received sound levels for a single airgun operating in deep water. The predicted sound contours for the 40-in^3 mitigation airgun are shown as sound exposure levels (SEL) in decibels (dB) re 1 $\mu Pa^2 \cdot s$. SEL is a measure of the received energy in the pulse and represents the sound pressure level (SPL) that would be measured if the pulse energy were spread evenly across a 1-s period. Because actual seismic pulses are less than 1 s in duration in most situations, this means that the SEL value for a given pulse is usually lower than the SPL calculated for the actual duration of the pulse (see Appendix B). The advantage of working with SEL is that the SEL measure accounts for the total received energy in the pulse, and biological effects of pulsed sounds are believed to depend mainly on pulse energy (Southall et al. 2007). In contrast, SPL for a given pulse depends greatly on pulse duration. A pulse with a given SEL can be long or short depending on the extent to which propagation effects have "stretched" the pulse duration. The SPL will be low if the duration is long and higher if the duration is short, even though the pulse energy (and presumably the biological effects) are the same.

Although SEL is now believed to be a better measure than SPL when dealing with biological effects of pulsed sound, SPL is the measure that has been most commonly used in studies of marine mammal reactions to airgun sounds and in NMFS guidelines concerning levels above which "taking" might occur. SPL is often referred to as rms or "root mean square" pressure, averaged over the pulse duration. As noted above, the rms received levels that are used as impact criteria for marine mammals are not directly comparable to pulse energy (SEL). At the distances where rms levels are 160–190 dB re 1 μPa, the difference between the SEL and SPL values for the same pulse measured at the same location usually average ~10–15 dB, depending on the propagation characteristics of the location (Greene 1997; McCauley et al. 1998, 2000a; Appendix B). In this EA, we assume that rms pressure levels of received seismic pulses will be 10 dB higher than the SEL values predicted by L-DEO's model. Thus, we assume that 170 dB SEL ≈ 180 dB re 1 μPa_{rms}. It should be noted that neither the SEL nor the SPL (=rms) measure is directly comparable to the peak or peak-to-peak pressure levels normally used by geophysicists to characterize source levels of airguns. Peak and peak-to-peak pressure levels for airgun pulses are always higher than the rms dB referred to in much of the biological literature (Greene 1997; McCauley et al. 1998, 2000a). For example, a measured received level of 160 dB re 1 μPa_{rms} in the far field typically would correspond to a peak measurement of ~170–172 dB re 1 μPa, and to a peak-to-peak measurement of ~176–178 dB re 1 μPa, as measured for the same pulse received at the same location (Greene 1997; McCauley et al. 1998, 2000a). (The SEL value for the same pulse would normally be 145–150 dB re 1 $\mu Pa^2 \cdot s$). The precise difference between rms and peak or peak-to-peak values for a given pulse depends on the frequency content and duration of the pulse, among other factors. However, the rms level is always lower than the peak or peak-to-peak level and (for an airgun-type source at the ranges relevant here) higher than the SEL value.

Using the corrected measurements (array) or model (single airgun), Table 1 shows the distances at which three rms sound levels are expected to be received from the 36-airgun array and a single airgun. The 180- and 190-dB re 1 μPa_{rms} distances are the safety criteria as specified by NMFS (2000) and are applicable to cetaceans and pinnipeds, respectively. The 180-dB distance will also be used as the exclusion zone for sea turtles, as required by NMFS in most other recent seismic projects (e.g., Smultea et al. 2004; Holst et al. 2005a,b; Holst and Beland 2008; Holst and Smultea 2008; Hauser et al. 2008; Holst 2009; Antochiw et al. n.d.). If marine mammals or sea turtles are detected within or about to enter the appropriate exclusion zone, the airguns will be powered down (or shut down if necessary) immediately.

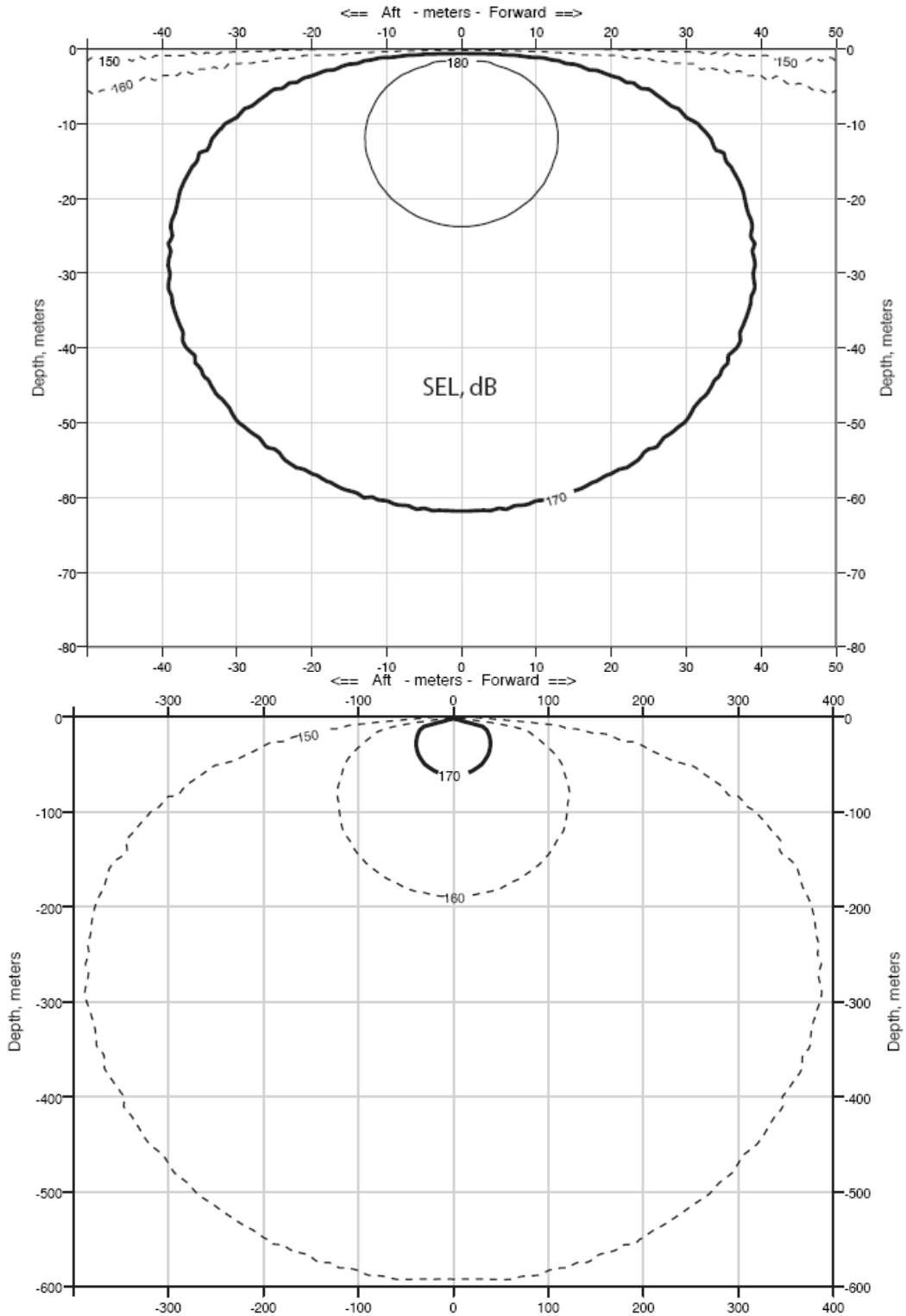

FIGURE 4. Modeled received sound levels (SELs) in deep water from a single 40-in^3 airgun, which is planned for use as a mitigation airgun during the surveys in the northeastern Pacific Ocean, 11 June–23 July 2012. Received rms levels (SPLs) are expected to be ~10 dB higher.

TABLE 1. Measured (array) or predicted (single airgun) distances to which sound levels ≥190, 180, and 160 dB re 1 μPa_{rms} are expected to be received during the proposed survey in the northeastern Pacific Ocean, 11 June–23 July 2012. Radii for the array are based on empirical data in Tolstoy at al. (2009), corrected for tow depth using model results, and predicted radii for a single airgun are based on L-DEO's model, assuming that received levels on an RMS basis are, numerically, 10 dB higher than the SEL values shown in Figure 4.

Source and Volume	Tow Depth (m)	Water Depth (m)	Predicted RMS Radii (m)		
			190 dB	180 dB	160 dB
Single Bolt airgun 40 in^3	6–15[1]	>1000 m	12	40	385
		100–1000 m	18	60	578
		<100	150	296	1050
4 strings 36 airguns 6600 in^3	9	>1000 m	400	940	3850
		100–1000 m	550	1540	12,200
		<100	680	2140	20,550
	12	>1000 m	460	1100	4400
		100–1000 m	615	1810	13,935
		<100	770	2520	23,470
	15	>1000 m	520	1200	4940
		100–1000 m	690	1975	15,650
		<100	865	2750	26,350

[1] The tow depth has minimal effect on the maximum near-field output and the shape of the frequency spectrum for the single airgun.

Southall et al. (2007) made detailed recommendations for new science-based noise exposure criteria. L-DEO will be prepared to revise its procedures for estimating numbers of mammals "taken", exclusion zones, etc., as may be required by any new guidelines established by NMFS as a result of these recommendations. However, currently the procedures are based on best practices noted by Pierson et al. (1998) and Weir and Dolman (2007), as NMFS has not yet specified a new procedure for determining exclusion zones.

(f) Mitigation During Operations

Mitigation measures that will be adopted during the survey include (1) power-down procedures, (2) shut-down procedures, and (3) ramp-up procedures.

***Power-down Procedures*.—**A power down involves decreasing the number of airguns in use such that the radius of the 180-dB (or 190-dB) zone is decreased to the extent that marine mammals or sea turtles are no longer in or about to enter the exclusion zone. A power down of the airgun array can also occur when the vessel is moving from one seismic line to another. During a power down for mitigation, one airgun will be operated. The continued operation of one airgun is intended to alert marine mammals and sea turtles to the presence of the seismic vessel in the area. In contrast, a shut down occurs when all airgun activity is suspended.

If a marine mammal or sea turtle is detected outside the exclusion zone but is likely to enter the exclusion zone, the airguns will be powered down before the animal is within the exclusion zone. Likewise, if a mammal or turtle is already within the exclusion zone when first detected, the airguns will be powered down immediately. During a power down of the airgun array, the 40-in^3 airgun will be operated.

If a marine mammal or sea turtle is detected within or near the smaller exclusion zone around the single airgun (Table 1), it will be shut down (see next subsection).

Following a power down, airgun activity will not resume until the marine mammal or sea turtle has cleared the safety zone for the full array. The animal will be considered to have cleared the safety zone if

- it is visually observed to have left the exclusion zone, or
- it has not been seen within the zone for 15 min in the case of small odontocetes (or pinnipeds), or
- it has not been seen within the zone for 30 min in the case of mysticetes and large odontocetes, including sperm, pygmy sperm, dwarf sperm, and beaked whales, or
- the vessel has moved outside the exclusion zone for turtles, e.g., if a turtle is sighted close to the vessel and the ship speed is 7.4 km/h, it would take the vessel ~8 min to leave the turtle behind.

During airgun operations following a shut down whose duration has exceeded the time limits specified above, the airgun array will be ramped up gradually. Ramp-up procedures are described below. During past R/V *Langseth* marine geophysical surveys, following an extended power-down period, the seismic source followed ramp-up procedures to return to the full seismic source level. Under a power-down scenario, however, a single mitigation airgun still would be operating to alert and warn animals of the on-going activity. Furthermore, under these circumstances, ramp-up procedures may unnecessarily extend the length of the survey time needed to collect seismic data. LDEO and NSF have discussed this mitigation practice and have concluded that a ramp-up procedure following an extended power down is not necessary and are currently consulting with NMFS on the issue. This assessment therefore does not include this practice as part of the monitoring and mitigation plan.

Shut-down Procedures.—The operating airgun(s) will be shut down if a marine mammal or sea turtle is seen within or approaching the exclusion zone for the single airgun. Shut downs will be implemented if (1) an animal enters the exclusion zone of the single airgun after a power down has been initiated, or (2) an animal is initially seen within the exclusion zone of the single airgun when more than one airgun (typically the full array) is operating. Airgun activity will not resume until the marine mammal or sea turtle has cleared the safety zone of the full airgun array, or until the PSO is confident that the animal has left the vicinity of the vessel. Criteria for judging that the animal has cleared the safety zone will be as described in the preceding subsection.

Ramp-up Procedures.—A ramp-up procedure will be followed when the airgun array begins operating after a specified period without airgun operations or when a shut down has exceeded that period. It is proposed that, for the present survey, this period would be ~8 min. This period is based on the 180-dB radius for the 36-airgun array (940 m) in relation to the average planned speed of the *Langseth* while shooting (7.4 km/h). Similar periods (~8–10 min) were used during previous L-DEO surveys. Ramp up will not occur if a marine mammal or sea turtle has not cleared the safety zone as described earlier.

Ramp up will begin with the smallest airgun in the array (40 in^3). Airguns will be added in a sequence such that the source level of the array will increase in steps not exceeding 6 dB per 5-min period over a total duration of ~35 min. During ramp up, the PSOs will monitor the exclusion zone, and if marine mammals or sea turtles are sighted, a power down or shut down will be implemented as though the full array were operational.

If the complete exclusion zone has not been visible for at least 30 min prior to the start of operations in either daylight or nighttime, ramp up will not commence unless at least one airgun (40 in^3 or similar) has been operating during the interruption of seismic survey operations. Given these provisions, it is likely that

the airgun array will not be ramped up from a complete shut down at night or in thick fog, because the outer part of the safety zone for that array will not be visible during those conditions. If one airgun has operated during a power-down period, ramp up to full power will be permissible at night or in poor visibility, on the assumption that marine mammals and sea turtles will be alerted to the approaching seismic vessel by the sounds from the single airgun and could move away. Ramp up of the airguns will not be initiated if a sea turtle or marine mammal is sighted within or near the applicable exclusion zones during the day or night.

As noted above under "Power-down Procedures", during past R/V *Langseth* marine geophysical surveys, following an extended power-down period, the seismic source followed ramp-up procedures to return to the full seismic source level. Under a power-down scenario, however, a single mitigation airgun still would be operating to alert and warn animals of the on-going activity. Furthermore, under these circumstances, ramp-up procedures may unnecessarily extend the length of the survey time needed to collect seismic data. LDEO and NSF have discussed this mitigation practice and have concluded that a ramp-up procedure following an extended power down is not necessary and are currently consulting with NMFS on the issue. This assessment therefore does not include this practice as part of the monitoring and mitigation plan.

Alternative Action: Another Time

An alternative to issuing the IHA for the period requested and to conducting the project then is to issue the IHA for another time and to conduct the project at that alternative time. The proposed time for the cruises is the most suitable time logistically for the *Langseth* and the participating scientists. If the IHA is issued for another period, it could result in significant delay and disruption not only of the proposed cruises, but of subsequent geophysical studies that are planned by L-DEO. An evaluation of the effects of this alternative action is given in § IV.

No Action Alternative

An alternative to conducting the proposed activities is the "No Action" alternative, i.e., do not issue an IHA and do not conduct the research operations. If the research is not conducted, the "No Action" alternative would result in no disturbance to marine mammals due to the proposed activities.

The seismic data from the proposed survey are necessary to evaluate the seismic hazard of the Cascadia subduction and thrust zones along the heavily populated Pacific northwest margin. Under the "No Action" alternative, this valuable scientific information would not become available.

In addition to forcing cancellation of the planned seismic survey, the "No Action" alternative could also, in some circumstances, result in significant delay of other geophysical studies that are planned by L-DEO, depending on the timing of the decision. The research proposals, based on the premise of collecting these data, would be compromised. Cancellation (no action) for this cruise would decrease available data and support for the academic institutions involved. Data collection is an essential first step for a much greater effort to analyze and report information concerning the scientifically significant topics indicated. The field effort will provide material for years of analyses involving multiple professors from various academic institutions, students, and technicians. The lost opportunity to collect valuable scientific information would be compounded by lost opportunities for support of research infrastructure, training, and professional career growth.

III. AFFECTED ENVIRONMENT

Oceanography

The proposed survey areas occur in North Pacific Ocean off Washington and Oregon. In the North Pacific Ocean, there is a clockwise flow of the central subtropical gyre, and to the north of it, the subarctic gyre flows counterclockwise (Escorza-Treviño 2002). The convergence zone of the subarctic and central gyres, known as the Subarctic Boundary, crosses the western and central North Pacific Ocean at 42ºN (Escorza-Treviño 2002). It is in that area that the change in abundance of cold-water *vs*. warm-water species is the greatest (Escorza-Treviño 2002). Along the U.S. west coast, the Alaska Current flows north along the southeastern coast of Alaska and the Aleutian Peninsula, and the California Current flows south along the coast of California (Escorza-Treviño 2002). The California Current system nutrifies offshore waters by mixing with water from the shelf edge (Buchanan et al. 2001).

Acoustic backscatter surveys within ~550 km of the U.S. west coast showed that fish and zooplankton are associated with shallow bathymetry in this area; the highest densities were located in waters <4000 m deep (Philbrick et al. 2003). From July to December 2001, sea surface temperatures were 14.5–17.5ºC in the general area, and offshore primary productivity ranged up to ~250 $mgC \cdot m^{-2} \cdot d^{-1}$ in the euphotic zone (Philbrick et al. 2003).

A climatic phenomenon called the "Pacific Decadal Oscillation" (PDO) is evident in the Pacific Ocean (Mantua 1999). The PDO is similar to a long-lived El Niño-like pattern of climate variability; it is mainly evident in the North Pacific/North American area, whereas El Niños are typical in the tropics (Mantua 1999). El Niño events do not always influence conditions as far north as Oregon and Washington; during less intense episodes, California is the northern limit of El Niño conditions (Buchanan et al. 2001). PDO "events" persist for 20–30 years, whereas typical El Niño events persist for 6–18 months (Mantua 1999). In the past century, there have been two PDO cycles: "cool" PDO regimes during 1890–1924 and 1947–1976, and "warm" PDO regimes during 1925–1946 and 1977–the mid 1990s (Mantua et al. 1997; Minobe 1997). Changes in the eastern North Pacific Ocean marine ecosystem have been correlated with changes in PDO. Warm PDOs showed increased coastal productivity in Alaska and decreased productivity off the U.S. west coast, whereas the opposite north-south pattern of marine ecosystem productivity was seen during cold PDOs (Mantua 1999).

Protected Areas

Several areas near the survey areas have been specifically identified as important to marine mammals, including Critical Habitat for listed these species (Fig. 1). Proposed Critical Habitat for leatherback turtles occur in the project area and critical habitat for two bird species occurs on the Washington–Oregon coast.

Southern Resident Killer Whale Critical Habitat.—Critical Habitat for the ***Endangered*** Eastern North Pacific Southern Resident Stock of killer whales is defined in detail in the Code of Federal Regulations (see NMFS 2006). Critical habitat includes three specific marine areas of Puget Sound, Washington: the Summer Core Area, Puget Sound, and the Strait of Juan de Fuca (Fig. 1). The critical habitat includes all waters relative to a contiguous shoreline delimited by the line at a depth of 6.1 m relative to extreme high water. The western boundary of the Strait of Juan de Fuca Area is Cape Flattery, Washington (48.38°N; 124.72°W), located ~135 km from the northern Trehu survey area.

Steller Sea Lion Critical Habitat.—Federally designated Critical Habitat for Steller sea lions includes all rookeries and major haulouts including those in southern Oregon (NMFS 1993). The designated critical habitats in Oregon are located along the coast at Rogue Reef (Pyramid Rock) and Orford reef (Long Brown Rock and Seal Rock; see Fig. 1). The Critical Habitat areas include aquatic zones that extend 0.9 km seaward and air zones extending 0.9 km above these terrestrial and aquatic zones (NMFS 1993). The southern boundary of the Trehu survey area is located ~115 km and ~155 km from Orford Reef and Rogue Reef critical habitats, respectively.

Olympic Coast National Marine Sanctuary.—The Olympic Coast National Marine Sanctuary (OCNMS), designated in 1994, includes 8547 km^2 of marine waters and extends along 217 km of the Olympic Peninsula coastline. The sanctuary extends 40–80 km seaward, covering much of the continental shelf and several major submarine canyons (NOAA 2011a). The National Oceanic and Atmospheric Administration (NOAA) manages the Sanctuary through guidance contained in the May 1993 Olympic Coast National Marine Sanctuary Management Plan (USFWS 2007). On 1 November 2011, NOAA released the final revised management plan and environmental assessment for the OCNMS. The document provides a framework for the sanctuary to manage potential threats to the sanctuary's marine resources under the National Marine Sanctuaries Act (NMSA). Federal law provides national marine sanctuaries the authority to adopt Regulations and issue Permits for certain activities, include taking any marine mammal, sea turtle, or seabird in or above the Sanctuary, except as authorized by the Marine Mammal Protection Act (MMPA), the Endangered Species Act (ESA), and the Migratory Bird Treaty Act (MBTA). Applications for permits to conduct prohibited activities should be addressed to the Director, Office of National Marine Sanctuaries (NOAA 1995). Most of the northern Trehu survey line occurs within the OCNMS boundary, approaching to within ~17 km from shore.

The OCNMS shares an overlapping boundary in the intertidal zone with the Olympic National Park (ONP). The ONP, designated in 1938, is a zone of exclusive federal jurisdiction encompassing 3734 km^2 and including some of the beaches and headlands along the coast (USFWS 2007). Approximately 75% of the coastal strip is in Congressionally designated wilderness, which is afforded additional protections under the Wilderness Act. The OCNMS is a partner in the management of the ONP marine resources.

Washington Island National Wildlife Refuges.—The Washington Islands National Wildlife Refuges (NWRs) are located along 161 km of the outer coast of the Olympic Peninsula, encompassing more than 600 islands, sea stacks, rocks, and reefs. The area is comprised of three NWRs: Copalis NWR (47.13–47.48^{o}N), Quillayute Needles NWR (47.63–48.03^{o}N), and Flattery Rocks NWR (48.03–48.38^{o}N). The refuges do not include islands that are part of designated Native American reservations. Along much of the coastline adjacent to the islands lies the ONP. In 1970, all three of the Washington Islands NWRs were designated as Wilderness Areas, except for Destruction Island in Quillayute Needles NWR. As many as 500 Steller sea lions haul out and 150,000 pelagic birds nest annually on these islands (USFWS 2007). The OCNMS incorporates the entire area surrounding the islands and rocks of all three Refuges. (USFWS 2007). The inner extremity of the northern Trehu survey line is located just outside the Copalis NWR boundary.

Washington State Seashore Conservation Area.—The Washington State Seashore Conservation Area includes all seashore between the line of ordinary high tide and the line of extreme low tide between Cape Disappointment (~46°18’N) and Griffiths Priday State Park (~47°07’N). The Conservation Area is under the jurisdiction of the Washington state parks and recreation commission (RCW 79A.05.605). The northern Trehu survey line and the Holbrook survey area are located ~17 km and 32 km, respectively, from the Conservation Area.

Endeavour Hydrothermal Vents Marine Protected Area — The Endeavour Hydrothermal Vents (EHV) were designated as the first Marine Protected Area under Canada's Oceans Act in 2003. The EHV area is located on the Juan de Fuca Ridge, 250 km offshore from Vancouver Island, 2250 m below the ocean's surface. Under the Canadian Oceans Act, underwater activities that may result in the disturbance, damage, destruction, or removal of the seabed, or any living marine organism or any part of its habitat, are prohibited (SOR 2003-87). The EHV area is located 14 km from the seaward end of the northern Carbotte survey line.

Redfish Rock Marine Reserve and Marine Protected Area.—The Redfish Rock Marine Reserve and Marine Protected Area were established on 15 November 2011 at ~42.67–44.70°N (OAR 141-142-0035; OAR 141-142-0035). The marine reserve encompasses 6.7 km^2 of nearshore water. The adjacent marine protected area covers an additional ~13 km^2. Redfish Rock Marine Reserve is located >125 km from any of the survey areas.

Otter Rock Marine Reserve.—The Otter Rock Marine Reserve was established on 15 November 2011. Otter Rock encompasses 3.4 km^2 of nearshore water at ~44.72–44.75°N (OAR 141-142-0030). The distance from Otter Rock Marine Reserve to the nearest survey area (southern Trehu) is 16 km.

Three Arch Rocks National Wildlife Reserve.—Three Arch Rocks NWR consists of 60 m^2 on three large and six small rocky islands located ~1 km from shore. It is one of the smallest designated wilderness areas in the U.S., and is the only northern Oregon pupping site for the ***Threatened*** Steller Sea Lion (USFWS 2011a). The southern Trehu survey area is located 88 km from the NWR.

Oregon Islands National Wildlife Refuge.—The Oregon Islands National Wildlife Refuge (OINWR) spans 515 km of the Oregon coast from the Oregon-California border to Tillamook Head (~45.93°N) and includes all rocks and islands above the line of mean high tide, except for rocks and islands of the Three Arch Rocks NWR. All of the island acreage is designated National Wilderness, with the exception of Tillamook Rock and Lighthouse (USFWS 2011b). The OINWR includes Cape Perpetua rocks, located ~20 km and ~15 km from the closest lines of the southern Trehu and southern Carbotte survey areas, respectively.

Three proposed protected areas and ESA-listed sea turtle and seabird Critical Habitat also occur in the project area:

Cape Falcon Proposed Marine Reserve.—The proposed Cape Falcon Marine Reserve combines a marine reserve and a marine protected area. The entire marine protected area extends 7 km along the coast (Fig. 1), and out to the Territorial Sea boundary of 5.6 km (OOI 2011). The Cape Falcon Marine Reserve is located >80 km from the nearest survey area (Holbrook).

Cascade Head Proposed Marine Reserve.—This site combines a marine reserve and a marine protected area. The entire marine protected area extends 34 km along the coast (Fig. 1), and out to 5.6 km (OOI 2011). Cascade Head Marine Reserve is located ~43 km from the nearest survey area (southern Trehu).

Cape Perpetua Proposed Marine Reserve.—This site combines a marine reserve, a marine protected area, and a seabird protected area. The entire protected area extends 26 km along the coast (Fig. 1), and out to 5.6 km (OOI 2011). The southern Trehu and southern Carbotte surveys are located 14 km and 9 km respectively from the Cape Perpetua MR boundary.

Critical Habitat for Leatherback Turtles.—In 2007, NMFS received a petition from Sierra Club to revise the leatherback turtle Critical Habitat designation to include waters off the U.S. west coast (NOAA

2011b). The proposed revision would expand critical habitat to include ~182,850 km^2 of marine habitat off the U.S. coast, including two adjacent areas stretching along the California coast, and one area stretching from Cape Flattery, Washington, to Umpqua River-Winchester Bay, Oregon, east of a line approximating the 2000-m depth contour. On 5 January 2010, NOAA published a proposed rule to revise the Critical Habitat designation (75 FR 319). A final determination to revise the Critical Habitat designation for leatherback sea turtles to include ~108,600 km^2 off California and from Cape Flattery, Washington, to Cape Blanco, Oregon, was made on 26 January 2012 (NMFS 2012). The Trehu, most of the Holbrook, and part of the Carbotte survey areas occur in the Critical Habitat (Fig. 1).

Western Snowy Plover Critical Habitat.—Critical Habitat for the ***Threatened*** Pacific Coast population of the western snowy plover includes sandy beaches and dune systems immediately inland from the active beach face as well as salt flats, mud flats, and gravel bars. These areas should be above high tides and below the heavily vegetated areas, and have minimal disturbance from humans (USFWS 2011c). Critical habitat in Washington and Oregon covers totals of 1023 ha and 869 ha, respectively (Fig. 1).

Marbled Murrelet Critical Habitat.—Federally designated Critical Habitat for marbled murrelets includes nesting habitat, which consists of forest stands containing large trees (>81 cm diameter) with potential nest platforms (including large branches, deformities, mistletoe infestations) 10 m in height. High canopy cover is important for nesting murrelets (USFWS 2006). In Washington and Oregon, a total of 660,160 ha has been designated as Critical Habitat (Fig. 1). In Oregon, 612,850 ha were designated as Critical Habitat in 1996 (USFWS 1996) but 18,690 ha were removed from this designation in the 2011 Final Rule (USFWS 2011d), leaving 594,160 ha remaining (Fig. 1).

Marine Mammals

Thirty-two marine mammal species could occur or have been documented to occur in the marine waters off Oregon and Washington, excluding extralimital sightings or strandings (Fiscus and Niggol 1965; Green et al. 1992, 1993; Barlow 1997, 2003; Mangels and Gerrodette 1994; Von Saunder and Barlow 1999; Barlow and Taylor 2001; Buchanan et al. 2001; Calambokidis et al. 2004a; Calambokidis and Barlow 2004). The species include 7 mysticetes (baleen whales), 19 odontocetes (toothed whales, such as dolphins), 5 pinnipeds (seals), and the sea otter.

Information on the occurrence, population size, and conservation status for each of the 32 species is given in Table 2. The status of these species is based on the ESA, the International Union for the Conservation of Nature (IUCN) Red List of Threatened Species (IUCN 2011), and the Convention on International Trade in Endangered Species in Wild Fauna and Flora (CITES; UNEP-WCMC 2011). Six of the species that could occur in the proposed survey areas are listed under the ESA as ***Endangered***, including sperm, humpback, sei, fin, blue, and North Pacific right whales. Two other listed stocks could occur in the proposed survey areas: the ***Threatened*** Eastern U.S. Stock of the Steller sea lion, and the ***Endangered*** Southern Resident Stock of the killer whale.

The proposed survey areas are located ~12–470 km offshore from Washington and Oregon over water depths ~50–3000 m (Fig. 1). The sea otter is not expected in the proposed survey areas because its occurrence off Washington and Oregon is limited to very shallow (<30 m depth), coastal (<4 km from shore) waters (Laidre et al. 2009). Vagrant ringed seals, hooded seals, and ribbon seals have been sighted or stranded on the coast of California (see Mead 1981; Reeves et al. 2002) and presumably passed through Oregon waters. A vagrant beluga whale was seen off the coast of Washington (Reeves et al. 2002). Those five species are not addressed in the summaries below.

(1) Mysticetes

North Pacific Right Whale (*Eubalaena japonica*)

The North Pacific right whale is listed as ***Endangered*** under the ESA and is considered by NMFS (1991) to be the most endangered baleen whale in the world. It is listed as ***Endangered*** on the IUCN Red List of Threatened Species (IUCN 2011) and is listed in CITES Appendix I (UNEP-WCMC 2011) (Table 2). Although protected from commercial whaling since 1935, there has been little indication of recovery. The pre-exploitation stock could have exceeded 11,000 animals (NMFS 1991). Wada (1973) estimated a total population of 100–200 in the North Pacific based on sighting data. Based on photographic and genetic mark-recapture data, right whale abundance in the Bering Sea and Aleutian Islands was estimated at 31 and 28, respectively. The total northeastern Pacific population is unlikely to be much larger (Wade et al. 2010).

North Pacific right whales summer in the northern North Pacific and Bering Sea, apparently feeding off southern and western Alaska from May to September (e.g., Tynan et al. 2001). The wintering areas for that population are unknown, but have been suggested to include the Hawaiian Islands and the Ryukyu Islands (Allen 1942; Banfield 1974; Gilmore 1978; Reeves et al. 1978; Herman et al. 1980). In April 1996, a right whale was sighted off Maui, representing the first documented sighting of a right whale in Hawaiian waters since 1979 (Herman et al. 1980; Rowntree et al. 1980). The individual seen in Hawaii was one of the whales subsequently seen in the southeastern Bering Sea on several occasions, and represents the first high to low latitude North Pacific right whale match (Allen and Angliss 2011).

Whaling records indicate that right whales once ranged across the entire North Pacific north of 35ºN and occasionally occurred as far south as 20ºN. Although right whales were historically reported off the coast of Oregon, occasionally in large numbers (Scammon 1874; Rice and Fiscus 1968), extensive shore-based and pelagic commercial whaling operations never took large numbers of the species south of Vancouver Island (Rowlett et al. 1994). Nonetheless, Gilmore (1956) proposed that the main wintering ground for North Pacific right whales was off the Oregon coast and possibly northern California, postulating that the inherent inclement weather in those areas discouraged winter whaling (Rice and Fiscus 1968).

In the eastern North Pacific Ocean south of 50ºN, only 29 reliable sightings were recorded from 1900 to 1994 (Scarff 1986, 1991; Carretta et al. 1994). Rowlett et al. (1994) photographically identified one right whale on 24 May 1992, 65 km west of Cape Elizabeth, Washington, over water depths of ~1200 m; the same whale was subsequently photographically identified again ~6 hr later 48 km to the west over water depths of ~500 m. Despite many miles of systematic aerial and ship-based surveys for marine mammals off the coasts of Oregon/Washington/California over the years, only seven documented sightings of right whales were made from 1990 to 2000 (Waite et al. 2003). Because of the small population size and the fact that North Pacific right whales spend the summer feeding in high latitudes, it is unlikely that even small numbers will be present in the proposed survey areas during the planned period of operations in June–July, and therefore no takes are anticipated or requested.

Gray Whale (*Eschrichtius robustus*)

In the North Pacific, gray whales have distinct eastern and western stocks. Although both populations were severely reduced by whaling and the western population has remained highly depleted, the eastern North Pacific population is generally considered to have recovered (Lang et al. 2010). The eastern North Pacific stock was ***Delisted*** from the ESA in 1994. The species is listed as ***Least Concern*** on the IUCN Red List of Threatened Species (IUCN 2011), and is listed in CITES Appendix I (UNEP-WCMC 2011). The population estimate for this stock is 19,126 for 2006/2007 (Allen and Angliss 2011).

TABLE 2. The habitat, abundance, and conservation status of marine mammals that could occur in or near the proposed seismic survey areas in the northeastern Pacific Ocean off Washington and Oregon.

Species	Occurrence in survey areas	Habitat	Abundance[1]	U.S. ESA[2]	IUCN[3]	CITES[4]
Mysticetes						
North Pacific right whale	Rare	Coastal, shelf, offshore	31[5]	EN	EN	I
Gray whale	Common*	Coastal, shallow shelf	19,126[6]	DL	LC	I
Humpback whale	Common*	Mainly nearshore and banks	20,800[7]	EN	LC	I
Minke whale	Rare	Nearshore, offshore	9000[8]	NL	LC	I
Sei whale	Rare	Mostly pelagic	12,620[9]	EN	EN	I
Fin whale	Common	Slope, pelagic	13,620–18,680[10]	EN	EN	I
Blue whale	Rare	Pelagic and coastal	2497	EN	EN	I
Odontocetes						
Sperm whale	Common	Pelagic, steep topography	24,000[11]	EN	VU	I
Pygmy sperm whale	Rare	Deep, off shelf	N.A.	NL	DD	II
Dwarf sperm whale	Rare	Deep, shelf, slope	N.A.	NL	DD	II
Cuvier's beaked whale	Common	Pelagic	2143	NL	LC	II
Baird's beaked whale	Common	Pelagic	907	NL	DD	I
Blainville's beaked whale	Rare	Pelagic	1024[12]	NL	DD	II
Hubb's beaked whale	Rare	Slope, offshore	1024[12]	NL	DD	II
Stejneger's beaked whale	Common	Slope, offshore	1024[12]	NL	DD	II
Common bottlenose dolphin	Rare	Coastal, shelf, deep	1006[13]	NL	LC	II
Striped dolphin	Rare	Off continental shelf	10,908	NL	LC	II
Short-beaked common dolphin	Common	Shelf, pelagic, mounts	411,211	NL	LC	II
Pacific white-sided dolphin	Abundant	Offshore, slope	26,930	NL	LC	II
Northern right whale dolphin	Common	Slope, offshore waters	8,334	NL	LC	II
Risso's dolphin	Common	Shelf, slope, mounts	6,272	NL	LC	II
False killer whale	Rare	Pelagic	N.A.	NL	DD	II
Killer whale	Common	Widely distributed	2250–2700	NL/EN[13]	DD	II
Short-finned pilot whale	Rare	Pelagic, high-relief	760	NL	DD	II
Harbor porpoise	Abundant	Coastal and inland waters	55,255[14]	NL	LC	II
Dall's porpoise	Abundant	Shelf, slope, offshore	42,000	NL	LC	II
Pinnipeds						
Northern fur seal	Common	Pelagic, offshore	653,171[6]	NL	VU	NL
California sea lion	Rare	Coastal, shelf	296,750	NL	LC	NL
Steller sea lion	Common*	Coastal, shelf	58,334–72,223[6]	T	EN	NL
Harbor seal	Abundant*	Coastal	24,732[15]	NL	LC	NL
Northern elephant seal	Common	Coastal, pelagic in migration	124,000[16]	NL	LC	NL
Fissiped						
Northern sea otter	Absent	Nearshore, coastal	1125[17]	NL	EN	I

N.A. - Data not available or species status was not assessed.
* In nearshore survey areas, rare elsewhere.
[1] Abundance given for the California/Oregon/Washington or Eastern North Pacific stock (Carretta et al. 2011a,b), unless otherwise stated.
[2] Endangered Species Act: EN = Endangered, T = Threatened, DL = Delisted, NL = Not listed
[3] Codes for IUCN (2011): EN = Endangered; VU = Vulnerable; LC = Least Concern; DD = Data Deficient
[4] CITES (UNEP-WCMC 2011): Appendix I = threatened with extinction; Appendix II = not necessarily now threatened with extinction but may become so unless trade is closely controlled, NL = Not Listed
[5] Bering Sea (Wade et al. 2010)
[6] Eastern North Pacific (Allen and Angliss 2011)
[7] North Pacific (Barlow et al. 2009)
[8] North Pacific (Wada 1976)
[9] North Pacific (Tillman 1977)
[10] North Pacific (Ohsumi and Wada 1974)
[11] Eastern Temperate North Pacific (Whitehead 2002a)
[12] All mesoplodont whales
[13] Offshore stock (Carretta et al. 2011a)

[14] The Eastern North Pacific Southern Resident Stock of killer whales is listed as Endangered under the ESA.
[15] Northern Oregon/Washington Coast and Northern California/Southern Oregon stocks
[16] Oregon/Washington Coastal Stock (Carretta et al. 2011a)
[17] California population (Carretta et al. 2011a)
[18] Minimum population estimate, WA (NMFS 2008a)

The eastern North Pacific gray whale breeds and winters in Baja, California, and migrates north to summer feeding grounds in the northern Bering Sea, the Chukchi Sea, and the western Beaufort Sea (Rice and Wolman 1971; Jefferson et al. 2008); a small portion of the population also summers along the Pacific coast from Vancouver to central California (Rice and Wolman 1971; Nerini 1984; Calambokidis and Quan 1999). Whales observed foraging in these more southern locations are referred as 'resident' (Newell and Cowles 2006). In October and November, gray whales from the far north begin to migrate south to breeding grounds on the west coast of Baja California and the southeastern Gulf of California (Braham 1984; Rugh et al. 2001).

Gray whales are found primarily in shallow water. Most follow the coast during migration, staying close to the shoreline except when crossing major bays, straits, and inlets (Braham 1984). Gray whales are known to move farther offshore between the entrance to Prince William Sound and the southern part of the Alaska Peninsula (Consiglieri et al. 1982). They migrate closest to the Washington/Oregon coastline during the spring months (April–June) when most strandings are observed (Norman et al. 2004).

Gray whales usually migrate alone, with the exception of cow/calf pairs, and groups of >6 whales are unusual (Rice and Wolman 1971; Leatherwood et al. 1982). Foraging gray whales commonly dive to depths of 50–60 m, and the maximum known dive depth is 170 m (Jones and Swartz 2009). Migrating gray whales typically dive for 3–5 min and spend 1–2.5 min on the surface between dives (Jones and Swartz 2009).

Resident gray whales have been observed foraging off the coast of Oregon from May to October (Newell and Cowles 2006). At least 28 gray whales were observed near Depoe Bay (~44.8°N) for three successive summers (Newell and Cowles 2006). Green et al. (1995) reported that the average distance from shore for migrating gray whales recorded during aerial surveys off the Oregon and Washington coasts were 9.2 km and 18.5 km, respectively; the farthest sighting occurred 43 km offshore during the southbound migration in January off Washington. Ortega-Ortiz and Mate (2008) tracked the distribution and movement patterns of gray whales off Yaquina Head on the central Oregon coast (~44.7°N) during the southbound and northbound migration in 2008. The average distance from shore to tracked whales ranged from 200 m to 13.6 km; average bottom depth of whale locations was 12–75 m (Ortega-Ortiz and Mate 2008). The migration paths of tracked whales seemed to follow a constant depth rather than the shoreline. Calambokidis et al. (2004b) estimated annual abundance of gray whales that remained between Oregon and B.C. in summer at 197–256 using photo-identification methods.

Humpback Whale (*Megaptera novaeangliae*)

The humpback whale is found throughout all of the oceans of the world (Clapham 2009). The species is listed as ***Endangered*** under the ESA and ***Least Concern*** on the IUCN Red List of Threatened Species (IUCN 2011), and it is listed in CITES Appendix I (UNEP-WCMC 2011) (Table 2). The world-wide population of humpback whales is divided into northern and southern ocean populations, but genetic analyses suggest some gene flow (either past or present) between the North and South Pacific (e.g., Baker et al. 1993; Caballero et al. 2001). Geographical overlap of these populations has been documented only off Central America (Acevedo and Smultea 1995; Rasmussen et al. 2004, 2007).

The entire North Pacific stock has been recently estimated at 18,302, excluding calves (Calambokidis et al. 2008). Barlow et al. (2009) provided a bias-corrected abundance estimate of 20,800. Overall, the North Pacific stock is increasing (Calambokidis et al. 2008).

Humpback whales migrate between summer feeding grounds in high latitudes and winter calving and breeding grounds in tropical waters (Clapham and Mead 1999). North Pacific humpback whales summer in feeding grounds along the Pacific Rim and in the Bering and Okhotsk seas (Pike and MacAskie 1969; Rice 1978; Winn and Reichley 1985; Calambokidis et al. 2000, 2001, 2008), and winter in three different breeding areas: (1) the eastern North Pacific along the coast of Mexico and Central America, and near the Revillagigedo Islands; (2) around the main Hawaiian Islands; and (3) in the western Pacific, particularly around the Ogasawara and Ryukyu islands in southern Japan and the northern Philippines (Perry et al. 1999a; Calambokidis et al. 2008). There is a low level of interchange of whales among the three main wintering areas and among feeding areas (e.g., Darling and Cerchio 1993; Salden et al. 1999; Calambokidis et al. 2001, 2008).

Although considered to be mainly a coastal species, humpback whales often traverse deep pelagic areas while migrating (Clapham and Mattila 1990; Norris et al. 1999; Calambokidis et al. 2001). The diving behavior of humpback whales is related to time of year and whale activity. On winter breeding grounds, humpback dives have been recorded at depths >100 m (Baird et al. 2000). In summer feeding areas, humpbacks typically forage in the upper 120 m of the water column, with a maximum recorded dive depth of 500 m (Dolphin 1987; Dietz et al. 2002).

Humpback whales are often sighted singly or in small groups, and up to 20 or more while on their breeding and feeding ranges (Jefferson et al. 2008). Loose feeding aggregations of up to 35 have been sighted over the continental shelf off Oregon/Washington (Green et al. 1992). Barlow (2003) reported mean group sizes of 1.1–2.3 during surveys in 1991, 1993, 1996, and 2001 off California, Oregon, and Washington. Male humpbacks sing a characteristic song when on the wintering grounds (Winn and Reichley 1985).

The humpback whale is the most common species of large cetacean reported off the coasts of Oregon and Washington from May to November, with highest numbers reported from May to September; no humpbacks have been observed there in the winter (Green et al. 1992; Calambokidis et al. 2000, 2004). Shifts in seasonal abundance observed off Oregon and Washington suggest north–south movement (Green et al. 1992). Off Oregon/Washington, humpbacks occur primarily over the continental shelf and slope during the summer and fall, with few reported in offshore pelagic waters (Green et al. 1992, Calambokidis et al. 2004a). In particular, humpbacks tend to concentrate off Oregon along the southern edge of Heceta Bank (~44°N, 125°W), in the Blanco upwelling zone (~43°N), and other areas associated with upwelling. During extensive systematic aerial surveys conducted up to ~550 km off the Oregon/Washington coast, only one humpback whale was reported in offshore waters >200 m deep. That sighting was ~70 km west of Cape Blanco during the spring (Green et al. 1992). Encounter rates off Oregon/Washington during the summer were highest over the slope followed by shelf waters, with no sightings in offshore waters (Green et al. 1992). At least 12 humpback whale sightings were reported during the Oregon/Washington portions of the survey in summer/fall 2008; four sightings occurred in or near the Holbrook survey area (Barlow 2010). Based on surveys conducted in 1991–2008, the estimated abundance of humpback whales off the coasts of Oregon and Washington is 260 (Barlow 2010). The abundance estimate for humpback whales off the coasts of Oregon/Washington/California is 2034 (Carretta et al. 2011a).

Humpbacks could be encountered in shelf and slope waters, where most of the Trehu and Holbrook surveys are located, but likely not in deeper offshore waters, were most of the Carbotte survey is located.

Minke Whale (*Balaenoptera acutorostrata*)

The minke whale has a cosmopolitan distribution that spans polar, temperate, and tropical regions (Jefferson et al. 2008). In the Northern Hemisphere, the minke whale is usually seen in coastal areas, but can also be seen in pelagic waters during northward migrations in spring and summer, and southward migration in autumn (Stewart and Leatherwood 1985). In the North Pacific, the summer range of the minke whale extends to the Chukchi Sea; in the winter, the whales move farther south to within 2º of the Equator (Perrin and Brownell 2009). Wada (1976) estimated the abundance of minke whales in the North Pacific at ~9000.

The minke whale is relatively solitary, but can occur in aggregations of up to 100 when food resources are concentrated (Jefferson et al. 2008). The small size, inconspicuous blows, and brief surfacing times of minke whales mean that they are easily overlooked in heavy sea states, although they are known to approach vessels in some circumstances (Stewart and Leatherwood 1985). Little is known about the diving behavior of minke whales, but they are not known to make prolonged deep dives (Leatherwood and Reeves 1983). One study of four minke whales equipped with speed-depth recorders off northern Norway and Svalbard reported minke whale foraging dives to 65 m (Blix and Folkow 1995).

The International Whaling Commission (IWC) recognizes three stocks of minke whales in the North Pacific: the Sea of Japan/East China Sea, the rest of the western Pacific west of 180ºN, and the remainder of the Pacific (Donovan 1991). Minke whales are relatively common in the Bering and Chukchi seas and in the Gulf of Alaska, but are not considered abundant in any other part of the eastern Pacific (Brueggeman et al. 1990). In the far north, minke whales are thought to be migratory, but they are believed to be year-round resident in coastal waters off the U.S. west coast (Dorsey et al. 1990). Minke whales strandings have been reported in all seasons in Washington. Most strandings (52%) occurred in spring (March–May); 29% of strandings occurred in summer (June–August; Norman et al. 2004). Forney (2007) estimated and abundance of 957 minke whales during a 2005 ship survey off California, Oregon, and Washington, whereas the most recent survey in 2008 did not record any minke whales while on survey effort (Barlow 2010). Based on surveys conducted in 1991–2008, the estimated abundance of minke whales off the coasts of Oregon and Washington is 147 (Barlow 2010).

Sei Whale (*Balaenoptera borealis*)

The sei whale is listed as ***Endangered*** under the ESA and on the IUCN Red List of Threatened Species (IUCN 2011), and is listed in CITES Appendix I (UNEP-WCMC 2011) (Table 2). Sei whale populations were depleted by whaling, and the current status of this species is generally uncertain (Horwood 1987). The global population is thought to be ~80,000 (Horwood 2009), with up to ~12,620 in the North Pacific (Tillman 1977). The sei whale is poorly known because of confusion with Bryde's whale and unpredictable distribution patterns; it can be common in an area for several years and then seemingly disappear (Schilling et al. 1992; Jefferson et al. 2008).

The sei whale is pelagic and generally not found in coastal waters (Harwood and Wilson 2001). It is found in deeper waters characteristic of the continental shelf edge region (Hain et al. 1985) and in other regions of steep bathymetric relief such as seamounts and canyons (Kenney and Winn 1987; Gregr and Trites 2001). On feeding grounds, sei whales associate with oceanic frontal systems (Horwood 1987) such as the cold eastern currents in the North Pacific (Perry et al. 1999a). Sei whales are frequently seen in groups of 2–5 (Leatherwood et al. 1982; Jefferson et al. 2008), although larger groups sometimes form

on feeding grounds (Gambell 1985a). Sei whales generally do not dive deeply, and dive durations are 15 min or longer (Gambell 1985a).

The distribution of the sei whale is not well known, but it is found in all oceans and appears to prefer mid-latitude temperate waters (Jefferson et al. 2008). Sei whales migrate from temperate zones occupied in winter to higher latitudes in the summer, where most feeding takes place (Gambell 1985a). During summer in the North Pacific, the sei whale can be found from the Bering Sea to the Gulf of Alaska and down to southern California, as well as in the western Pacific from Japan to Korea. Its winter distribution is concentrated at about 20°N, and sightings have been made between southern Baja California and the Islas Revillagigedo (Rice 1998).

Sei whales are rare in the waters off California, Oregon, and Washington (Brueggeman et al. 1990; Green et al. 1992; Barlow 1994, 1997). Only nine confirmed sightings are known for California, Oregon, and Washington during extensive surveys from 1991–2008 (Green et al. 1992, 1993; Hill and Barlow 1992; Carretta and Forney 1993; Mangels and Gerrodette 1994; Von Saunder and Barlow 1999; Barlow 2003; Forney 2007; Barlow 2010; Carretta et al. 2011a). Based on surveys conducted in 1991–2008, the estimated abundance of sei whales off the coasts of Oregon and Washington is 52 (Barlow 2010).

Fin Whale (*Balaenoptera physalus*)

The fin whale is widely distributed in all the world's oceans (Gambell 1985b), but typically occurs in temperate and polar regions from 20° to 70° north and south of the Equator (Perry et al. 1999b). It is listed as ***Endangered*** under the ESA and on the IUCN Red List of Threatened Species (IUCN 2011), and is listed in CITES Appendix I (UNEP-WCMC 2011) (Table 2). Probably at least in part because of its initially high abundance, wide distribution, and diverse feeding habits, the fin whale does not seem to have been as badly depleted as the other large whales in the North Pacific. Northern and southern fin whale populations are distinct and are sometimes recognized as different subspecies (Aguilar 2009). Abundance estimates are 13,620–18,680 for the North Pacific (Ohsumi and Wada 1974).

Fin whales occur in coastal, shelf, and oceanic waters. Moore et al. (2002) reported that in the eastern Bering Sea, sighting rates were more than twice as high in water >100 m deep than in water 50–100 m deep; no sightings occurred in water <50 m deep. Sergeant (1977) suggested that fin whales tend to follow steep slope contours, either because they detect them readily or because biological productivity is high along steep contours because of tidal mixing and perhaps current mixing. Stafford et al. (2009) noted that sea-surface temperature is a good predictor variable for fin whale call detections in the North Pacific.

Fin whales can be found as individuals or groups of 2–7, but can form much larger feeding aggregations, sometimes with humpback and minke whales (e.g., Waite 2003; Jefferson et al. 2008). Barlow (2003) reported mean group sizes of 1.1–4.0 during surveys in 1991, 1993, 1996, and 2001 off California, Oregon, and Washington. Foraging fin whales have mean dive depths and times of 98 m and 6.3 min, and non-foraging fin whales have mean dive depths and times of 59 m and 4.2 min (Croll et al. 2001). Panigada et al. (1999, 2003) reported variations in dive depths coinciding with the diel migration of krill. Daytime dives were shallower (<100m) and night dives were deeper (>400m). Fin whales in southern California were reported diving 60% of their time to water depth >225 m; the other 40% of time was spent near the surface (<50 m; Goldbogen et al. 2006).

Fin whales appear to have complex seasonal movements and are likely seasonal migrants (Gambell 1985b). They mate and calve in temperate waters during the winter and migrate to feed at northern latitudes during the summer (Mackintosh 1965 *in* Gambell 1985b). The North Pacific population

summers from the Chukchi Sea to California and winters from California southwards (Gambell 1985b). Recent information about the seasonal distribution of fin whales in the North Pacific has been obtained from the reception of fin whale calls by bottom-mounted, offshore hydrophone arrays along the U.S. Pacific coast, in the central North Pacific, and in the western Aleutian Islands (Moore et al. 1998, 2006; Watkins et al. 2000a,b; Stafford et al. 2007, 2009). Fin whale calls are detected year-round in the Northern Pacific (Moore et al. 2006; Stafford et al. 2007, 2009).

Aggregations of fin whales are found year-round off southern and central California (Dohl et al. 1980, 1983; Forney et al. 1995; Barlow 1997) and in the summer off Oregon (Green et al. 1992). Vocalizations from fin whales have been detected year-round off northern California, Oregon, and Washington (Moore et al. 1998). Fin whale abundance off the coasts of California/Oregon/Washington was estimated at 3044 based on summer/autumn ship surveys conducted in 2005 and 2008 (Carretta et al. 2011a). Based on survey conducted in 1991–2008, the estimated abundance of fin whales off the coasts of Oregon and Washington is 416 (Barlow 2010). At least 20 fin whale sightings were reported during the Oregon/Washington portions of the survey in 2008; several sightings occurred near the proposed survey areas (Barlow 2010).

Blue Whale (*Balaenoptera musculus*)

The blue whale has a cosmopolitan distribution and tends to be pelagic, only coming nearshore to feed and possibly to breed (Jefferson et al. 2008). It is listed as ***Endangered*** under the ESA and on the IUCN Red List of Threatened Species (IUCN 2011), and is listed in CITES Appendix I (UNEP-WCMC 2011) (Table 2). All blue whale populations have been exploited commercially, and many have been severely depleted as a result. Although it has been suggested that there are at least five subpopulations of blue whales in the North Pacific (NMFS 1998), analysis of blue whale calls monitored from the U.S. Navy Sound Surveillance System (SOSUS) and other offshore hydrophones (see Stafford et al. 1999, 2001, 2007; Watkins et al. 2000a; Stafford 2003) suggest that there are two separate populations: one in the eastern and one in the western North Pacific (Sears 2009). Broad-scale acoustic monitoring indicates that blue whales occurring in the northeast Pacific (including the California area) during summer and fall may winter in the eastern tropical Pacific (ETP) (Stafford et al. 1999, 2001). The western North Pacific stock includes whales that are found around Hawaii during winter. Blue whale abundance has been estimated at ~2497 off the U.S. west coast based on photo-identification data from 2005–2008 (Carretta et al. 2011a).

Blue whales are typically found singly or in groups of two or three (Yochem and Leatherwood 1985; Jefferson et al. 2008). Barlow (2003) reported mean group sizes of 1.0–1.9 during surveys in 1991, 1993, 1996, and 2001 off California, Oregon, and Washington. Croll et al. (2001) reported mean dive depths and times of 140 m and 7.8 min for foraging blue whales, and 68 m and 4.9 min for non-foraging individuals. Four satellite-radio-tagged blue whales in the northeast Pacific Ocean spent 94% of their time underwater; 72% of dives were <1 min long, and "true" dives (>1 min) were 4.2–7.2 min long. Shallow (<16-m) dives were most common (75%), and the average depth of deep (>16-m) dives was 105 m (Lagerquist et al. 2000). Dives of up to 300 m were recorded for tagged blue whales (Calambokidis et al. 2003).

The distribution of the species, at least during times of the year when feeding is a major activity, is in areas that provide large seasonal concentrations of euphausiids, which are the whale's main prey (Yochem and Leatherwood 1985). The eastern North Pacific stock feeds in California waters from June to November (Calambokidis et al. 1990; Mate et al. 1999). Blue whales also have been heard off Oregon

(McDonald et al. 1995; Stafford et al. 1998; Von Saunder and Barlow 1999), but sightings in the area are rare.

Barlow and Forney (2007) estimated an abundance of 603 blue whales in California, Oregon, and Washington waters, based on line-transect data collected during summer and fall 2001. Barlow (2010) estimated 442 blue whales for California, Oregon, and Washington, based on line-transect surveys conducted during summer and fall 2008. The estimate of population abundance off California, Oregon, and Washington based on mark-recapture data collected in 2004–2006 is 2842 (Calambokidis et al. 2007). Carretta et al. (2011a) noted that this represented the best estimate for the population in the area. Blue whales are considered rare off Oregon and Washington (Buchanan et al. 2001). Based on surveys conducted in 1991–2008, the estimated abundance of blue whales off the coasts of Oregon and Washington was 58 (Barlow 2010). Four blue whale sightings were reported during the Oregon/Washington portions of the survey in 2008: one sighting occurred near (~45°N, 128°W) the southern Carbotte survey area (Barlow 2010).

(2) Odontocetes

Sperm Whale (*Physeter macrocephalus*)

The sperm whale is the largest of the toothed whales, with an extensive worldwide distribution (Rice 1989). The species is listed as ***Endangered*** under the U.S. ESA, but on a worldwide basis it is abundant and not biologically endangered. It is listed as ***Vulnerable*** on the IUCN Red List of Threatened Species (IUCN 2011), and is listed in CITES Appendix I (UNEP-WCMC 2011) (Table 2). There currently is no accurate estimate for the size of any sperm whale population (Whitehead 2002b). Best estimates probably are those of Whitehead (2002a), who provided a sperm whale population size of 24,000 for the eastern temperate North Pacific.

Sperm whale distribution is linked to social structure: mixed groups of adult females and juvenile animals of both sexes generally occur in tropical and subtropical waters, whereas adult males are commonly found alone or in same-sex aggregations, often occurring in higher latitudes outside the breeding season (Best 1979; Watkins and Moore 1982; Arnbom and Whitehead 1989; Whitehead and Waters 1990). Males can migrate north in the summer to feed in the Gulf of Alaska, Bering Sea, and waters around the Aleutian Islands (Kasuya and Miyashita 1988). Mature male sperm whales migrate to warmer waters to breed when they are in their late twenties (Best 1979). They spend periods of at least months on the breeding grounds, moving between mixed groups of ~20–30 animals (Whitehead 1993, 2003). Barlow (2003) reported mean group sizes of 2.0–11.8 during surveys in 1991, 1993, 1996, and 2001 off California, Oregon, and Washington. The mean group size off the coasts of Oregon and Washington in 2008 was 1.0 (Barlow 2010).

Sperm whales generally are distributed over large areas that have high secondary productivity and steep underwater topography, in waters at least 1000 m deep (Jaquet and Whitehead 1996; Whitehead 2009). They are often found far from shore, but can be found closer to oceanic islands that rise steeply from deep ocean waters (Whitehead 2009). Adult males can occur in water depths <100 m and as shallow as 40 m (Whitehead et al. 1992; Scott and Sadove 1997). They can dive as deep as ~2 km and possibly deeper on rare occasions for periods of over 1 h; however, most of their foraging occurs at depths of ~300–800 m for 30–45 min (Whitehead 2003). A recent study of tagged male sperm whales off Norway found that foraging dives extended to highly variable maximum depths, ranging from 14 to 1860 m, with a median of 175 m (Teloni et al. 2008). During a foraging dive, sperm whales typically travel ~3 km horizontally and 0.5 km vertically (Whitehead 2003). Whales in the Galápagos Islands typically dove for ~40 min and then

spent 10 min at the surface (Papastavrou et al. 1989). Davis et al. (2007) reported that sperm whales in the Gulf of California foraged throughout a 24-h period, and rarely dove to the sea-floor bottom (>1000 m); dive depths (100–500 m) overlapped with depth distributions of jumbo squid.

Sperm whales are distributed widely across the North Pacific (Carretta et al. 2011a). Off Oregon, they are seen in every season except winter (Green et al. 1992). In contrast, sperm whales are found off California year-round (Dohl et al. 1983; Barlow 1995; Forney et al. 1995), with peak abundance from April to mid-June and from August to mid-November (Rice 1974). Based on surveys conducted in 1991–2008, the estimated abundance of sperm whales off the coasts of Oregon and Washington is 329 (Barlow 2010). Three sperm whale sightings were reported in water depths >2000 m during the Oregon/ Washington portions of the survey in 2008 (Barlow 2010). Sperm whales are most likely to be encountered in the deep waters of the northern and southern Carbotte survey areas.

Pygmy and Dwarf Sperm Whales (*Kogia breviceps and K. sima*)

The pygmy sperm whale and dwarf sperm whale are distributed widely throughout tropical and temperate seas, but their precise distributions are unknown as most information on these species comes from strandings (McAlpine 2009). They are difficult to sight at sea, perhaps because of their avoidance reactions to ships and behavior changes in relation to survey aircraft (Würsig et al. 1998). The two species are difficult to distinguish from one another when sighted (McAlpine 2009).

Pygmy sperm whales could inhabit waters beyond the continental shelf edge, whereas dwarf sperm whales are thought to inhabit the shelf edge and slope waters (Rice 1998; Wang et al. 2002; MacLeod et al. 2004). Barros et al. (1998) suggested that dwarf sperm whales could be more pelagic and dive deeper than pygmy sperm whales. Dwarf sperm whale could prefer warmer waters than pygmy sperm whales (e.g., Wade and Gerrodette 1993; Muñioz-Hincapié et al. 1998; McAlpine 2009). Pygmy sperm whales occur in small groups of up to six, and dwarf sperm whales can form groups of up to 10 (Caldwell and Caldwell 1989). Mean group size for the dwarf sperm whale was 2.3 in Hawaii (Barlow 2006) and 1.6–1.7 for the ETP (Wade and Gerrodette 1993; Jackson et al. 2008). The mean group size of the pygmy sperm whale in Hawaiian waters was 1.0 (Barlow 2006), and for the ETP was 1.3 (Jackson et al. 2008).

Pygmy sperm whales feed mainly on various species of squid in the deep zones of the continental shelf and slope (McAlpine et al. 1997). In the Gulf of California, median dive and surface times for dwarf sperm whales or unidentified *Kogia* sp. were 8.6 min and 1.2 min, and dives of up to 25 min and surface times up to 3 min were common (J. Barlow, pers. comm. *in* Willis and Baird 1998). Little is known about dive depths of *Kogia* spp. A satellite-tagged pygmy sperm whale released off Florida made longer dives (>8 min and up to ~18 min) at night and on overcast days, and shorter dives (usually 2–5 min) on clear days, probably because of the distribution of their prey, vertically-migrating squid (Scott et al. 2001).

Eight strandings of pygmy sperm whales have been recorded for Oregon and Washington, five of which occurred during autumn and winter months (Norman et al. 2004). Although there are few useful estimates of abundance for pygmy or dwarf sperm whales anywhere in their range, they are thought to be fairly common in some areas (Jefferson et al. 2008). For waters off Oregon and Washington, Barlow (2010) used data collected in 1991–2008 to estimate an abundance of 229 *Kogia* sp., which were thought to be pygmy sperm because no dwarf sperm whales had been identified on the west coast since the early 1970s.

Cuvier's Beaked Whale (*Ziphius cavirostris*)

Cuvier's beaked whale is probably the most widespread of the beaked whales, although it is not found in polar waters (Heyning 1989). Cuvier's beaked whale appears to prefer steep continental slope waters (Jefferson et al. 2008) and is most common in water depths >1000 m (Heyning 1989). Ferguson et al. (2006a) reported that in the ETP, the mean water depth where Cuvier's beaked whales were sighted was ~3.4 km. It is rarely observed at sea and is mostly known from strandings. It strands more commonly than any other beaked whale (Heyning 1989). Its inconspicuous blows, deep-diving behavior, and tendency to avoid vessels all help to explain the infrequent sightings (Barlow and Gisiner 2006).

Adult males of this species usually travel alone, but these whales can be seen in groups of up to 7 (Heyning and Mead 2009), with a mean group size of 2.3 (MacLeod and D'Amico 2006). Barlow (2010) reported a mean group size of 1.3 for California/Oregon/Washington in 2008. Cuvier's beaked whale dives generally last 30–60 min, but dives of 85 min have been recorded (Tyack et al. 2006). The maximum dive depth recorded by Baird et al. (2006) was 1450 m.

It is the most common beaked whale off the U.S. west coast (Barlow 2010), and the beaked whale species that stranded most frequently on the coasts of Oregon and Washington. Most (75%) Cuvier's beaked whale strandings reported occurred in Oregon (Norman et al. 2004). The abundance estimate for the U.S. west coast, based on survey data from 2005 and 2008, is 2143 (Carretta et al. 2011a). Four beaked whale sightings were reported in water depths >2000 m during the Oregon/Washington portions of the survey in 2008 (Barlow 2010), none was seen in 1996 or 2001 (Barlow 2003), and several were recorded there from 1991 to 1995 (Barlow 1997). The abundance estimate for Oregon and Washington waters, based on data from 1991–2008, is 137 (Barlow 2010). Cuvier's beaked whales could be encountered in deeper slope and offshore waters, where most of the Carbotte and Holbrook survey areas are located, but likely not in shelf waters, where most of the Trehu surveys are located.

Baird's Beaked Whale (*Berardius bairdii*)

Baird's beaked whale has a fairly extensive range across the North Pacific, with concentrations occurring in the Sea of Okhotsk and Bering Sea (Rice 1998; Kasuya 2009). In the eastern Pacific, Baird's beaked whale is reported to occur as far south as San Clemente Island, California (Rice 1998; Kasuya 2009). It has been suggested that Baird's beaked whales can be divided into three distinct stocks: the Sea of Japan Stock, the Okhotsk Sea Stock, and the Bering Sea/Eastern North Pacific Stock (Balcomb 1989; Reyes 1991). Any animals in the vicinity of the proposed survey areas likely would be from the Bering Sea/Eastern North Pacific stock. The mean abundance estimate for the U.S west coast based on 2005–2008 ship surveys is 907 (Carretta et al. 2011a).

Baird's beaked whales feed on deep-water and bottom-dwelling fish, cephalopods, and crustaceans (Jefferson et al. 1993), and some pelagic fish (Reyes 1991; Kasuya 2009). Typical water depths for sightings are 1000–3000 m. Baird's beaked whales can stay submerged for up to 67 min (Kasuya 2009). That makes it very difficult to sight and to visually track them. Baird's beaked whales live in pods of 5–20, although larger groups are sometimes seen. There appears to be a calving peak in March and April (Jefferson et al. 2008).

Baird's beaked whales sometimes are seen close to shore where deep water approaches the coast, but their primary habitat is over or near the continental slope and oceanic seamounts (Jefferson et al. 2008). Along the U.S. west coast, they have been sighted primarily along the continental slope from late spring to early fall (Green et al. 1992; Carretta et al. 2011a). The whales move out from those areas in

winter (Reyes 1991). In the eastern North Pacific Ocean, Baird's beaked whales apparently spend the winter and spring far offshore, and in June, they move onto the continental slope, where peak numbers occur during September and October. Green et al. (1992) noted that Baird's beaked whales on the U.S. west coast were most abundant in the summer, and were not sighted in the fall or winter.

For Oregon/Washington waters, Barlow (2010) estimated an abundance of 380 Baird's beaked whales based on survey data collected in 1991–2008. Green et al. (1992) sighted five groups during 75,050 km of aerial survey effort in 1989–1990 off Washington/Oregon spanning coastal to offshore waters: two in slope waters and three in offshore waters, all in Oregon. Two groups were sighted during summer/fall 2008 surveys off Washington/Oregon, both near the southern Carbotte survey area in waters >2000 m deep (Barlow 2010). Baird's beaked whales could be encountered in deeper slope and offshore waters where most of the Carbotte and Holbrook survey areas are located, but likely not in shelf waters, where most of the Trehu surveys are located.

Mesoplodont Beaked Whales

Three species of *Mesoplodon* can occur off the coasts of Oregon and Washington: Blainville's beaked whale (*M. densirostris*), Stejneger's beaked whale (*M. stejnegeri*), and Hubb's beaked whale (*M. carlhubbsi*). In addition, records exist for Perrin's beaked whale (*M. perrini*) and the lesser beaked whale (*M. peruvianus*) and gingko-toothed beaked whale (*M. ginkgodens*) off the coast of California and/or Baja California (MacLeod et al. 2006). However, those species are unlikely to be seen in the proposed survey areas, and will not be discussed further.

Almost everything that is known regarding most mesoplodont species has come from stranded animals (Pitman 2009). Because of the scarcity of sightings, most are thought to be rare. The different mesoplodont species are difficult to distinguish in the field, and confirmed at-sea sightings are rare (Mead 1989; Jefferson et al. 2008; Carretta et al. 2011a).

Mesoplodonts are distributed primarily in deep waters (>2000 m) and along continental slopes at depths 200–2000 m; they are rarely found in continental shelf waters (Pitman 2009). Most mesoplodonts identified to species are known from strandings involving single individuals (Jefferson et al. 2008); thus, it is not possible to identify spatial or seasonal patterns in their distribution (Carretta et al. 2011a). Dive depths of most of these species are undocumented.

Typical group sizes range from one to six (Pitman 2009). Because of the scarcity of sightings, most are thought to be rare. However, based on stranding records, Blainville's beaked whale appears to be widespread and fairly common (Pitman 2009). In 1996, the estimated abundance of mesoplodont beaked whales was 2169 for Oregon and Washington, and in 2001, it was zero (Barlow 2003). In 2005, the estimated abundance in the area was 841, and in 2008, it was zero (Barlow 2010). The abundance of *Mesoplodon* species for Oregon and Washington waters is estimated at 565 based on data from 1991–2008 (Barlow 2010).

Blainville's beaked whale.—This species is found in tropical and temperate waters of all oceans (Jefferson et al. 2008). Blainville's beaked whale has the widest distribution throughout the world of all *Mesoplodon* species (Mead 1989). There is no evidence that Blainville's beaked whale undergoes seasonal migrations. It is most often found in singles or pairs, but also in groups of 3–7 (Jefferson et al. 2008). Barlow (2006) reported a mean group size of 2.3 for Hawaii.

Like other beaked whales, Blainville's beaked whales are generally found in waters 200–1400 m deep (Gannier 2000; Jefferson et al. 2008). Maximum dive depths have been reported as 1251 m (Tyack

et al. 2006) and 1408 m (Baird et al. 2006), and dives have lasted as long as 54 min (Baird et al. 2006) to 57 min (Tyack et al. 2006). They also can occur in coastal areas and have been known to spend long periods of time at depths <50 m (Jefferson et al. 2008).

Occasional occurrences in cooler, higher-latitude waters are presumably related to warm-water incursions (Reeves et al. 2002). Strandings and sighting records in the eastern Pacific range from 37.3°N to 41.5°S (McLeod et al. 2006). None of the 36 beaked whale-stranding records in Oregon and Washington during 1930–2002 was Blainville's beaked whale (Norman et al. 2004). For California, Oregon, and Washington waters, Barlow (1997) estimated an abundance of 360 Blainville's beaked whales. It is unlikely to be present in the proposed survey areas, as its main distribution is south of there (Carretta et al. 2011a).

Stejneger's beaked whale.—This species occurs in subarctic and cool temperate waters of the North Pacific Ocean (Mead 1989). In the eastern North Pacific Ocean, it is distributed from Alaska to southern California (Mead et al. 1982; Mead 1989). This species occurs in groups of 3 to 4, ranging to ~15 (Reeves et al. 2002). Most stranding records are from Alaskan waters, and the Aleutian Islands appear to be its center of distribution (McLeod et al. 2006). After Cuvier's beaked whale, Stejneger's beaked whale was the second most commonly stranded beaked whale species in Oregon and Washington (Norman et al. 2004).

Hubb's beaked whale.—This species occurs in temperate waters of the North Pacific (Mead 1989). Most of the records are from California, but it has been sighted as far north as Prince Rupert, British Columbia (Mead 1989). Two strandings are known from Washington/Oregon (Norman et al. 2004). The distribution of the species appears to be correlated with the deep subarctic current (Mead et al. 1982). Hubb's beaked whales are often killed in drift gillnets off California (Reeves et al. 2002).

Common Bottlenose Dolphin (*Tursiops truncatus*)

The bottlenose dolphin is distributed worldwide. It is found mainly where surface temperatures are 10–32ºC (Reeves et al. 2002). Generally, there are two distinct bottlenose dolphin types: a shallow water type, mainly found in coastal waters, and a deep water type, mainly found in oceanic waters (Duffield et al. 1983; Hoelzel et al. 1998; Walker et al. 1999). As well as inhabiting different areas, these ecotypes differ in their diving abilities (Klatsky 2004) and prey types (Mead and Potter 1995). Bottlenose dolphins have been reported to dive regularly to depths >450 m for periods of >5 min, and even to depths of 600–700 m for up to 12 min (Klatsky et al. 2007). Mean group size was 8.02 for California, Oregon, and Washington in 2008 (Barlow 2010).

Bottlenose dolphins occur frequently off the coast of California, and sightings have been made as far north as 41ºN (Carretta et al. 2011a). The most recent abundance estimate of offshore bottlenose dolphins for California/Oregon/Washington is 1006 (Carretta et al. 2011a). In the proposed survey areas, it is possible that offshore bottlenose dolphins could be encountered during warm-water periods (see Carretta et al. 2002), although none have been sighted in waters off Oregon or Washington (Barlow 2010). No takes of bottlenose dolphins are anticipated or requested.

Striped Dolphin (*Stenella coeruleoalba*)

The striped dolphin has a cosmopolitan distribution in tropical to warm temperate waters (Perrin et al. 1994) and is generally seen south of 43ºN (Archer 2009). In the eastern North Pacific, its distribution extends as far north as Washington, although there have been few sightings (Appler et al. 2004). The striped dolphin is typically found in waters outside the continental shelf and is often associated with

convergence zones and areas of upwelling (Archer 2009). It is fairly gregarious (groups of 20 or more are common) and active at the surface (Whitehead et al. 1998). Barlow (2010) reported a mean group size of 15.0 for California/Oregon/Washington in 2008. For the ETP, reported mean group sizes were 52–61 (Wade and Gerrodette 1993; Ferguson et al. 2006b; Jackson et al. 2008).

Off California, striped dolphins have been sighted within 185–556 km of the coast (Carretta et al. 2002). They also occur in coastal waters (Isaksen and Syvertsen 2002). There are 10 stranding records of this species in Oregon and two in Washington during 1930–2002 (Norman et al. 2004). The abundance of striped dolphins off the coasts of California/Oregon/Washington appears to be variable among years and could be affected by oceanographic conditions (Carretta et al. 2011a). The 1991–1996 average abundance estimate for was 20,235 (Barlow 1997), and the 2008 estimate was 4655 (Barlow 2010). Based on survey data from 2005 and 2008, the mean abundance estimate for California, Oregon, and Washington waters is 10,908 (Carretta et al. 2011a). However, very few sightings have been reported for Oregon or Washington, with the exception of a survey by Barlow (2003) in 1996. No striped dolphins were sighted off Washington and Oregon during the summer/fall survey in 2008 (Barlow 2010). Barlow (2010) gave an abundance estimate of 12 for waters off Oregon and Washington, based on data collected in 1991–2008.

Short-beaked Common Dolphin (*Delphinus delphis*)

The short-beaked common dolphin is found in tropical and warm temperate oceans around the world (Perrin 2009). It ranges as far south as 40°S in the Pacific Ocean, is common in coastal waters 200–300 m deep, and is also associated with prominent underwater topography, such as sea mounts (Evans 1994). There are two species of common dolphin: the short-beaked common dolphin (*D. delphis*) and the long-beaked common dolphin (*D. capensis*). The long-beaked common dolphin is less abundant, and only recently has been recognized as a separate species (Heyning and Perrin 1994). Short-beaked common dolphins have been sighted as far as 550 km from shore, and are likely present farther offshore (Barlow et al. 1997). Long-beaked common dolphins are usually found within 90 km of shore (Barlow et al. 1997), are not found north of central California (Carretta et al. 2011a). Common dolphins found in the survey area likely would be the short-beaked species.

Common dolphins often travel in large groups; schools of hundreds or even thousands are common. The groups are thought to be composed of smaller subunits of perhaps 20–30 closely related individuals (Evans 1994). Barlow (2010) reported a mean group size of 178 for the U.S. west coast in 2008. Common dolphins are easily identified from their fast swimming speed (typically 40 km/h) and their propensity for bow riding. Perrin (2009) reported foraging dives to 200 m.

The distribution of short-beaked common dolphins along the U.S. west coast is variable and likely is related to oceanographic changes (Heyning and Perrin 1994; Forney and Barlow 1998). The short-beaked common dolphin is the most abundant cetacean off California, but it is not abundant off Oregon and Washington (Carretta et al. 2011a). There were single sightings in 2001 and 2005 of common dolphins in Oregon/Washington, both off southern Oregon (Forney 2007). Only one sighting was reported off Oregon and Washington during the summer/fall survey in 2008 (Barlow 2010). Based on survey data in 2005 and 2008, the mean abundance in the area is estimated at 411,211 (Carretta et al. 2011a). The abundance estimates for waters off Oregon/Washington alone is 3312 for pooled 1991–2008 surveys (Barlow 2010).

Pacific White-sided Dolphin (*Lagenorhynchus obliquidens*)

The Pacific white-sided dolphin is found in cool temperate waters of the North Pacific from the southern Gulf of California to Alaska. Across the North Pacific, it appears to have a relatively narrow distribution between 38°N and 47°N (Brownell et al. 1999). In the eastern North Pacific Ocean, including waters off Oregon, the Pacific white-sided dolphin is one of the most common marine mammal species, occurring primarily in shelf and slope waters (Green et al. 1993; Barlow 2003; Barlow 2010). It is known to occur close to shore in certain regions, including (seasonally) southern California (Brownell et al. 1999).

Pacific white-sided dolphins are very gregarious, commonly occurring in groups of 10–100, and occasionally in groups of thousands (Reeves et al. 2002). They often associate with other species, including cetaceans, pinnipeds, and seabirds. In particular, they are frequently seen in mixed-species schools with Risso's and northern right whale dolphins (Green et al. 1993). Barlow (2010) reported a mean group size of 72.4 for California/Oregon/Washington in 2008.

Results of recent aerial and shipboard surveys strongly suggest seasonal north–south movements of the species between California and Oregon/Washington. The movements apparently are related to oceanographic influences, particularly water temperature (Green et al. 1993; Forney and Barlow 1998; Buchanan et al. 2001; Carretta et al. 2002). During winter, this species is most abundant in California slope and offshore areas; as northern marine waters begin to warm in the spring, it appears to move north to slope and offshore waters off Oregon/Washington (Green et al. 1992, 1993; Forney 1994; Forney et al. 1995; Buchanan et al. 2001; Barlow 2003). Seasonal abundance estimates off the coast of California are an order of magnitude higher in February–April than in August–November, whereas the highest abundance estimates off Oregon and Washington are in April–May.

Based on year-round aerial surveys off Oregon/Washington, the Pacific white-sided dolphin was the most abundant cetacean species, with nearly all (97%) sightings occurring in May (Green et al. 1992, 1993). The highest encounter rates were associated with the 1992 El Niño year. Mean group sizes were significantly higher in slope (11.6) *vs*. offshore waters (6.7). Barlow (2003) also found that the Pacific white-sided dolphin was one of the most abundant marine mammal species off Oregon/Washington during 1996 and 2001 ship surveys, and the second most abundant species reported during the 2008 survey (Barlow 2010). Its abundance off the coasts of California/Oregon/Washington was estimated at 26,930 based on summer/autumn ship surveys conducted in 2005 and 2008 (Carretta et al. 2011a). The abundance estimate for pooled 1991–2008 surveys off Oregon/Washington was 11,250 (Barlow 2010).

Northern Right Whale Dolphin (*Lissodelphis borealis*)

The northern right whale dolphin is found in cool temperate and sub-arctic waters of the North Pacific, from the Gulf of Alaska to near northern Baja California, ranging from 30°N to 50°N (Reeves et al. 2002). In the eastern North Pacific Ocean, including waters off Oregon, the northern right whale dolphin is one of the most common marine mammal species, occurring primarily in shelf and slope waters ~100 m to >2000 m deep (Green et al. 1993; Carretta et al. 2002; Barlow 2003). The northern right whale dolphin comes closer to shore where there is deep water, such as over submarine canyons (Reeves et al. 2002).

Northern right whale dolphins are gregarious, and groups of several hundred to over a thousand are not uncommon (Reeves et al. 2002). Barlow (2010) reported a mean group size of 23.7 for California, Oregon, and Washington in 2008. Northern right whale dolphins are often seen in mixed-species schools with Pacific white-sided dolphins. Calving appears to occur primarily in July and August (Reeves et al.

2002). The species presumably feeds primarily at night on small fish and squid that migrate vertically in the water column.

Recent aerial and shipboard surveys suggest seasonal inshore–offshore and north–south movements in the eastern North Pacific Ocean between California and Oregon/Washington; the movements are believed to be related to oceanographic influences, particularly water temperature and presumably prey distribution and availability (Green et al. 1993; Forney and Barlow 1998; Buchanan et al. 2001; Carretta et al. 2002). Green et al. (1992, 1993) found that northern right whale dolphins were most abundant off Oregon/Washington during fall, less abundant during spring and summer, and absent during winter, when this species presumably moves south to warmer California waters (Green et al. 1992, 1993; Forney 1994; Forney et al. 1995; Buchanan et al. 2001; Barlow 2003). Considerable interannual variations in abundance also have been found.

Based on year-round aerial surveys off Oregon/Washington, the northern right whale dolphin was the third most abundant cetacean species, concentrated in slope waters but also occurring in waters out to ~550 km offshore (Green et al. 1992, 1993). Barlow (2003, 2010) also found that the northern right whale dolphin was one of the most abundant marine mammal species off Oregon/Washington during 1996, 2001, 2005, and 2008 ship surveys. The abundance off the coasts of California, Oregon, and Washington was estimated at 8334 based on summer/autumn ship surveys conducted in 2005 and 2008 (Carretta et al. 2011a). The abundance estimate for pooled 1991–2008 surveys off Oregon/Washington was 4152 (Barlow 2010).

Risso's Dolphin (*Grampus griseus*)

Risso's dolphin is primarily a tropical and mid-temperate species distributed worldwide. It occurs between 60ºN and 60ºS, where surface water temperatures are at least 10ºC (Kruse et al. 1999). Water temperature appears to be an important factor affecting its distribution (Kruse et al. 1999; see also Becker 2007). Off the U.S. west coast, Risso's dolphin is believed to make seasonal north-south movements related to water temperature, spending colder winter months off California and moving north to waters off Oregon–Washington during the spring and summer as northern waters begin to warm (Green et al. 1992, 1993; Buchanan et al. 2001; Barlow 2003; Becker 2007).

Risso's dolphins are pelagic, mostly occurring on the upper continental slope shelf edge in waters 350–1000 m deep (Baumgartner 1997; Davis et al. 1998). They occur individually or in small to moderate-sized groups, normally 10–50, although groups as large as 4000 have been sighted (Baird 2009a). The majority of groups consist of <50 individuals (Kruse et al. 1999; Miyashita 1993). Mean group size was 20.3 for California/Oregon/Washington (Barlow 2010). Risso's dolphins in the Gulf of Mexico were distributed non-uniformly with respect to depth and depth gradient, occurring mainly in the steep sections of upper continental slope bounded by the 350 m and 975 m isobaths (Baumgartner 1997). Prey items collected in the stomach of stranded Risso's dolphins suggested they feed on the middle slope at depths 600–800 m (Blanco et al. 2006).

Throughout the region from California to Washington, the distribution and abundance of Risso's dolphin are highly variable, presumably in response to changing oceanographic conditions on both annual and seasonal time scales (Forney and Barlow 1998; Buchanan et al. 2001; Carretta et al. 2002). Off Oregon and Washington, Risso's dolphins are most abundant over continental slope and shelf waters during spring and summer, less so during fall, and rare during winter (Green et al. 1992, 1993). Green et al. (1992, 1993) reported that most Risso's dolphin groups sighted off Oregon were primarily at ~45–47ºN. Risso's dolphin sightings during ship surveys in summer/fall 2008 were mostly from ~30º N to ~38ºN; none were reported in Oregon/Washington (Barlow 2010). The mean abundance off the coasts of

California/Oregon/Washington was estimated at 6272 based on summer/autumn ship surveys conducted in 2005 and 2008 (Carretta et al. 2011a). The abundance estimate for pooled 1991–2008 surveys off Oregon and Washington was 3607 (Barlow 2010).

False Killer Whale (*Pseudorca crassidens*)

The false killer whale is found in all tropical and warmer temperate oceans, especially in deep, off-shore waters (Odell and McClune 1999). However, it is also known to occur in nearshore areas (e.g., Stacey and Baird 1991). False killer whales travel in groups of 20–100 (Baird 2009b), although groups of several hundred are sometimes observed. Mean group sizes were 10 for Hawaii (Barlow 2006) and 11–12 for the ETP (Wade and Gerrodette 1993; Ferguson et al. 2006b; Jackson et al. 2008).

In the eastern North Pacific, the species has been reported only rarely north of Baja California (Leatherwood et al. 1982, 1987; Mangels and Gerrodette 1994). Their occurrence in Washington/Oregon is associated with warm-water incursion years (Buchanan et al. 2001). They were not seen along the U.S. west coast during surveys conducted from 1986 to 2001 (Ferguson and Barlow 2001, 2003; Barlow 2003) or in 2005 and 2008 (Forney 2007; Barlow 2010). Two were reported stranded along the Washington coast during 1930–2002, both in El Niño years (Norman et al. 2004). No takes of false killer whales are anticipated or requested.

Killer Whale (*Orcinus orca*)

The killer whale is cosmopolitan and globally fairly abundant; it has been observed in all oceans of the world (Ford 2009). It is very common in temperate waters and also frequents tropical waters, at least seasonally (Heyning and Dahlheim 1988). Currently, there are eight killer whale stocks recognized in the Pacific U.S.: (1) Alaska Residents, occurring from southeast Alaska to the Aleutians and Bering Sea; (2) Northern Residents, from B.C. through parts of southeast Alaska; (3) Southern Residents, mainly in inland waters of Washington State and southern B.C.; (4) Gulf of Alaska, Aleutians, and Bering Sea Transients, from Prince William Sound (PWS) through to the Aleutians and Bering Sea; (5) AT1 Transients, from PWS through the Kenai Fjords; (6) West Coast Transients, from California through southeast Alaska; (7) Offshore, from California through Alaska; and (8) Hawaiian (Carretta et al. 2011a). Individuals from the Southern Resident Stock, the Offshore Stock, and the West Coast Transient Stock could be encountered in the proposed survey areas. Movements of resident groups between different geographic areas have also been documented (Leatherwood et al. 1990; Dahlheim et al. 1997; Matkin et al. 1997, 1999 *in* Angliss and Allen 2011). Most killer whale stocks in the northeast Pacific are not listed under the ESA; the Southern Resident Killer Whale Stock, occurring in inland waters of Washington and southern British Columbia, is listed as ***Endangered*** under the ESA. The northeast Pacific population is estimated at 2250–2700 (NMFS 2011).

High densities of the species occur in high latitudes, especially in areas where prey is abundant. Although resident in some parts of its range, the killer whale can also be transient. Killer whale movements generally appear to follow the distribution of their prey, which includes marine mammals, fish, and squid. Killer whales are large and conspicuous, often traveling in close-knit matrilineal groups of a few to tens of individuals (Dahlheim and Heyning 1999). Group sizes of residents are 5–50, whereas those of transients are 1–7 (Bigg et al. 1987). The mean group size off killer wales off California, Oregon, and Washington was 14.8 (Barlow 2010). The maximum depth to which seven tagged free-ranging killer whales dove off B.C. was 228 m, but only an average of 2.4 % of their time was spent deeper than 30 m (Baird et al. 2003). Diving studies on killer whales have been undertaken mainly on "resident"

(fish-eating) killer whales in Puget Sound and may not be applicable across all populations of killer whales. Marine mammal-eating killer whales could display different dive patterns.

Green et al. (1992) noted that most groups seen during their surveys off Oregon and Washington were likely transients. During those surveys, killer whales were sighted only in shelf waters. Barlow (1997) estimated the number of killer whales within 550 km of the coasts of California, Oregon, and Washington to be 819, of which perhaps 35% were offshore whales (Carretta et al. 2011a). Six of the 17 (35%) stranded killer whales in Washington and Oregon were confirmed as southern residents (Osborne 1999 *in* Norman et al. 2004). Two of the stranded killer whales in Oregon were confirmed as transient (Stevens et al. 1989 *in* Norman et al. 2004). Barlow (2010) reported a mean abundance estimate of 536 for pooled 1991–2008 surveys off Oregon and Washington.

Short-finned Pilot Whale (*Globicephala macrorhynchus*)

The short-finned pilot whale is found in tropical, subtropical, and warm temperate waters (Olson 2009); it is seen as far south as ~40ºS and as far north as ~50ºN (Jefferson et al. 2008). Pilot whales are generally nomadic, but may be resident in certain locations, including California and Hawaii (Olson 2009). It is an occasional visitor as far north as the Alaska Peninsula. In the southern California Bight, the occurrence of short-finned pilot whales was associated with high-relief topography (Hui 1985).

Pilot whales are very social and are usually seen in groups of 20–90 with matrilineal associations (Olson 2009). Mean group sizes have been reported as 22.5 for Hawaii (Barlow 2006) and 18.0–18.3 for the ETP (Wade and Gerrodette 1993; Ferguson et al. 2006b; Jackson et al. 2008). Both pilot whale species (short-finned and long-finned) are known for single and mass strandings. Long-finned pilot whales outfitted with time-depth recorders dove to depths up to 828 m, although most of their time was spent above depths of 7 m (Heide-Jørgensen et al. 2002). The species' maximum recorded dive depth is 971 m (Baird pers. comm. *in* DoN 2005).

Short-finned pilot whales were common off southern California (Dohl et al. 1980) until an El Niño event occurred in 1982–1983 (Carretta et al. 2002). Few sightings were made off California/Oregon/ Washington in 1984–1992 (Green et al. 1992; Carretta and Forney 1993; Barlow 1997), and sightings remain rare (Barlow 1997; Buchanan et al. 2001; Barlow 2010). No short-finned pilot whales were seen during surveys off Oregon and Washington in 1989–1990, 1992, 1996, and 2001 (Barlow 2003). Only two groups of pilot whales (of 26 and 43 animals) were seen during the two most recent ship surveys conducted off California, Oregon, and Washington in 2005 and 2008 (Barlow 2010). The mean abundance off the coasts of California/Oregon/Washington was estimated at 760 based on summer/autumn ship surveys conducted in 2005 and 2008 (Carretta et al. 2011a). The abundance estimate for pooled 1991–2008 surveys off Oregon/Washington was 0 (Barlow 2010). No takes of short-finned pilot whales are anticipated or requested.

Harbor Porpoise (*Phocoena phocoena*)

The harbor porpoise inhabits temperate, subarctic, and arctic waters. In the eastern North Pacific, the harbor porpoise's usual range extends from Point Barrow, Alaska, to Point Conception, California. Based on genetic data and density discontinuities, six stocks have been identified in California/Oregon/ Washington: (1) the Washington Inland Waters Stock, (2) the Northern Oregon/Washington Coast Stock, (3) the Northern California/Southern Oregon Stock, (4) the San Francisco-Russian River Stock, (5) the Monterey Bay Stock, and (6) the Morro Bay Stock (Carretta et al. 2011b). Harbor porpoises from the Northern Oregon/Washington and the Northern California/Southern Oregon stocks could occur in the

proposed survey areas; the abundance estimates for those stocks are 15,674 and 39,581, respectively (Carretta et al. 2011a,b).

Harbor porpoises feed primarily near the seafloor but also in the water column, consuming schooling fish such as herring, capelin, sprat, and silver hake (Reeves et al. 2002). They also prey on squid and octopus, and their seasonal changes in abundance and distribution could be related to the movements of squid (Green et al. 1992). Harbor porpoises are normally found in small groups of up to 3 that often contain at least one mother-calf pair. Larger groups of 6–8 are not uncommon, and rarely, much larger aggregations are seen. Mean group size was 2.65 for northern California (Carretta et al. 2001). Harbor porpoises are generally not found in water deeper than 100 m, and abundance declines linearly as depth increases (Barlow 1988; Angliss and Outlaw 2011). Tagged harbor porpoises in the Bay of Fundy dove to mean depths of 14–41 m for mean durations of 44–103 s, and to a maximum depth of 226 m (Westgate et al. 1995).

The harbor porpoise inhabits shallow coastal and inland waters (Reeves et al. 2002; Carretta et al. 2011a). Based on year-round surveys spanning coastal to offshore waters of Oregon/Washington, Green et al. (1992) reported that 96% of harbor porpoise sightings occurred in coastal waters <100 m deep, with a few sightings made on the slope near the 200-m isobath. Harbor porpoises inhabit coastal Oregon and Washington waters year-round, although there appear to be distinct seasonal changes in abundance there (Barlow 1988; Green et al. 1992). Green et al. (1992) reported that encounter rates were similarly high during fall and winter, intermediate during spring, and low during summer. Encounter rates were highest along the Oregon/Washington coast in the area from Cape Blanco (~43°N), south of the proposed survey areas, to California, from fall through spring. During summer, the reported encounter rates decreased notably from inner shelf to offshore waters.

The eastern boundary of the northern and southern Trehu survey areas are located ~15 km from shore. Given their preference for coastal waters, harbor porpoises could be encountered in the Trehu survey areas, but likely not in offshore waters, where most of the Carbotte and Holbrook surveys are located.

Dall's Porpoise (*Phocoenoides dalli*)

Dall's porpoise is found only in temperate to cold, ice-free waters of the North Pacific and adjacent seas. It is widely distributed across the North Pacific over the continental shelf and slope waters, and over deep (>2500 m) oceanic waters (Hall 1979; Angliss and Allen 2011). It is probably the most abundant small cetacean in the North Pacific Ocean, and its abundance changes seasonally, likely in relation to water temperature (Becker 2007; Jefferson et al. 2008). The most recent estimate of Dall's porpoise abundance in the eastern Pacific U.S. EEZ is 42,000, based on the mean of estimates from 2005 and 2008 summer/autumn surveys of California, Oregon, and Washington waters (Carretta et al. 2011a).

Dall's porpoises are typically seen in groups of 2–12; groups of >20–30 are uncommon, and aggregations of several thousands have been reported (Jefferson et al. 2008). In the Bering Sea, average group size was 2.7–3.7 (Moore et al. 2002). Mean group size on the U.S. west coast was 4.2 in 2008 (Barlow 2010). They are fast swimming and active porpoises, and readily approach vessels to ride the bow wave. Data from one tagged Dall's porpoise showed a mean dive depth of 33.4 m for a mean duration of 1.3 min (Hanson and Baird 1998).

Off Oregon and Washington, Dall's porpoise is widely distributed over shelf and slope waters, with concentrations near shelf edges, but is also commonly sighted in pelagic offshore waters (Morejohn 1979; Green et al. 1992; Carretta et al. 2011a). Combined results of various surveys out to ~550 km offshore

indicate that the distribution and abundance of Dall's porpoise varies between seasons and years. North–south movements are believed to occur between Oregon/Washington and California in response to changing oceanographic conditions, particularly temperature and distribution and abundance of prey (Green et al. 1992, 1993; Mangels and Gerrodette 1994; Barlow 1995; Forney and Barlow 1998; Buchanan et al. 2001).

Encounter rates reported by Green et al. (1992) during aerial surveys off Oregon/Washington were highest in fall, lowest during winter, and intermediate during spring and summer. Dall's porpoise strandings were reported in every month in Washington and Oregon, with the highest numbers in spring (44%) and summer (34%; Norman et al. 2004). Encounter rates during the summer were similarly high in slope and shelf waters, and somewhat lower in offshore waters (Green et al. 1992). Dall's porpoise was the most abundant species sighted off Oregon/Washington during 1996, 2001, 2005, and 2008 ship surveys up to ~550 km from shore (Barlow 2003, 2010). The abundance estimate for pooled 1991–2008 surveys off Oregon/Washington was 27,010 (Barlow 2010).

(3) Pinnipeds

Northern Fur Seal (*Callorhinus ursinus*)

The northern fur seal is endemic to the North Pacific Ocean, and it occurs from southern California to the Bering Sea, the Okhotsk Sea, and Honshu Island, Japan (Angliss and Allen 2011). Two stocks are recognized in U.S. waters: the Eastern Pacific and the San Miguel Island stocks. The Eastern Pacific Stock ranges from southern California during winter to the Pribilof Islands and Bogoslof Island in the Bering Sea during summer (Carretta et al. 2011a; Angliss and Allen 2011). The worldwide population of northern fur seals has declined from a peak of ~2.1 million in the 1950s to the present population estimate of 653,171 (Angliss and Allen 2011). They were subjected to large-scale harvests on the Pribilof Islands to supply a lucrative fur trade. Abundance of the Eastern Pacific Stock has been decreasing at the Pribilof Islands since the 1940s and increasing on Bogoslof Island. The San Miguel Island stock is much smaller, estimated at 9968 (Carretta et al. 2011a).

Most northern fur seals are highly migratory. During the breeding season (June–September), most of the world's population of northern fur seals occurs on the Pribilof and Bogoslof islands (NMFS 2007). Males are present in the Pribilof Island rookeries from around mid May until August; females are present in the rookeries from mid June to late October. Nearly all fur seals from the Pribilof Island rookeries are foraging at sea from fall through late spring. In November, females and pups leave the Pribilof Islands and migrate through the Gulf of Alaska to feeding areas primarily off the coasts of British Columbia, Washington, Oregon, and California before migrating north again to the rookeries in spring (Ream et al. 2005). Immature seals can remain in southern foraging areas year round until they are old enough to mate (NMFS 2007). Adult males migrate only as far south as the Gulf of Alaska or to the west off the Kuril Islands (Kajimura 1984). The San Miguel Island stock is believed to remain predominantly offshore from California year round (Carretta et al. 2011a).

The Northern fur seals spends ~90% of its time at sea, typically in areas of upwelling along the continental slopes and over seamounts (Gentry 1981, 2002a). The remainder of its life is spent on or near rookery islands or haulouts on rocky shorelines (Carretta et al. 2011a). Adult males usually occur on shore from May to August, though some may be present until November, and females are usually found ashore from June to November. While at sea, northern fur seals usually occur singly or in pairs, although larger groups can form in waters rich with prey (Antonelis and Fiscus 1980; Gentry 1981). Northern fur seals dive to relatively shallow depths to feed: 100–200 m for females, and <400 m for males (Gentry

2002a). Kooyman and Goebel (1986) reported that the mean dive depth for tagged females was 32–207 m. The mean dive depth for tagged juvenile males was 17.5 m, with a maximum depth of 175 m. Deeper diving tended to occur on the shelf, with shallower diving off the shelf (Sterling and Ream 2004).

Bonnell et al. (1992) noted the presence of northern fur seals year-round off Oregon and Washington, with the greatest numbers (87%) occurring in January–May. Northern fur seals were seen as far out from the coast as 185 km, and numbers increased with distance from land; they were 5–6 times more abundant in offshore waters than over the shelf or slope (Bonnell et al. 1992). The highest densities were seen in the Columbia River plume (~46°N) and in deep offshore waters (>2000 m) off central and southern Oregon (Bonnell et al. 1992). During the proposed survey period (June–July), only juveniles would be at sea.

California Sea Lion (*Zalophus californianus*)

The California sea lion is distributed along the mainland and offshore islands of the eastern North Pacific Ocean from British Columbia, Canada, to central Mexico, including the Gulf of California (Jefferson et al. 2008). The species is occasionally recorded outside of its normal range, as far as Alaska to the north (Maniscalco et al. 2004) and southern Mexico to the south (Gallo-Reynoso and Solórzano-Velasco 1991). California sea lion rookeries are on islands located in southern California, western Baja California, and the Gulf of California. Five genetically distinct geographic populations have recently been identified: (1) Pacific Temperate (which includes rookeries within U.S. waters and the Coronados Islands), (2) Pacific Subtropical, (3) Southern Gulf of California, (4) Central Gulf of California and (5) Northern Gulf of California (Schramm et al. 2009). Animals from the Pacific Temperate population occur in the proposed survey areas. Based on a 2008 pup count, the California sea lion population is estimated at 296,750 (Carretta et al. 2011b).

In California and Baja California, births occur on land from mid May to late June. Females are ready to breed and actively solicit mates ~3 weeks after giving birth (Odell 1984; Trillmich 1986). Males establish territories that they defend from other males. Pups are able to swim soon after birth, and at 2–3 weeks of age, they form groups with other young pups. During August and September, after the mating season, the adult males migrate northward to feeding areas in Oregon, Washington, and B.C. (Lowry et al. 1992). They remain there until spring (March–May), when they migrate back to the breeding colonies (Lowry et al. 1992; Weise et al. 2006). The distribution of immature California sea lions is less well known, but some make northward migrations that are shorter in length than the migrations of adult males (Huber 1991). Most immature seals are presumed to remain near the rookeries for most of the year (Lowry et al. 1992). Adult females remain near the rookeries throughout the year.

California sea lions are coastal animals that often haul out on shore throughout the year. King (1983) noted that sea lions are rarely found more than 16 km offshore. During fall and winter surveys off Oregon and Washington, mean distance from shore was ~13 km (Bonnell et al. 1992). Weise et al. (2006) reported that males normally forage almost exclusively over the continental shelf, but during anomalous climatic conditions they can forage farther out to sea (up to 450 km offshore). Most dives of tagged females on San Miguel Island were <80 m deep, and less than 5% of dives were in water depths >200 m. The deepest dive recorded was estimated at 274 m (Feldkamp et al. 1989).

Off Oregon/Washington, most California sea lions occur in the fall (Bonnell et al. 1992). California sea lions are likely to be rare in the proposed survey areas during the planned June–July survey period, and no takes are anticipated or requested.

Steller Sea Lion (*Eumetopias jubatus*)

The Steller sea lion ranges along the North Pacific Rim from northern Japan to California (Loughlin et al. 1984). The species is listed under the ESA as ***Threatened*** in the eastern portion of its range and as ***Endangered*** in the western portion, west of 144°W. It is listed as ***Endangered*** on the IUCN Red List of Threatened Species (IUCN 2011). The major anthropogenic factors that likely contributed to a decline of the western population are by-catch in fisheries, commercial hunting of sea lions, and legal and illegal shooting of sea lions (Atkinson et al. 2008). Minimum population sizes of the U.S. Eastern Stock, including animals in Alaska, B.C., Washington, Oregon, and California, and the U.S. Western Stock are estimated at 58,334–72,223 and 42,366, respectively (Allen and Angliss 2011). The eastern stock is thought to be increasing at a rate of 3.1% annually (Pitcher et al. 2007).

In August–September 2010, the states of Oregon and Washington and the State of Alaska petitioned NMFS to delist the Eastern Designated Population Segment (DPS) of Steller sea lions. In a 90-day petition finding issued on 13 December 2010, NMFS found that the petitions' action could be warranted (NMFS 2010a). The federal agency is now in the ESA process of determining whether or not delisting is indeed warranted.

Breeding adults occupy rookeries from late May to early July (NMFS 2008b). The eastern stock of Steller sea lion rookeries are located in southeast Alaska, British Columbia, Oregon, and California (Allen and Angliss 2011). Males arrive at rookeries in May to establish their territory and are soon followed by females. Non-breeding males use haulouts or occupy sites at the periphery of rookeries during the breeding season (NRC 2003). Pupping occurs from mid May to mid July (Pitcher and Calkins 1981) and peaks in June (Pitcher et al. 2002). In Oregon, breeding occurs during the months of June and July (USFWS 2011e).

Territorial males fast and remain on land during the breeding season (NMFS 2008b). Andrews et al. (2001) estimated that females foraged for generally brief trips (7.1–25.6 h) around rookeries, spending 49–76% of their time at the rookeries. Females with pups feed principally at night during the breeding season, and generally stay within 30 km of the rookeries in shallow (30–120 m) water (NMFS 2008b). Steller sea lion pups enter the water 2–4 weeks after birth (Sandegren 1970 *in* Raum-Suryan et al. 2002), but do not tend to move from their natal rookeries to haulouts with their mothers until they are 2–3 months old (Merrick et al. 1988 *in* Raum-Suryan et al. 2002). Tagged juvenile sea lions showed localized movements near shore (Briggs et al. 2005). During the non-breeding season, sea lions may disperse great distances from the rookeries (e.g., Mathews 1996; Raum-Suryan 2001).

Steller sea lions typically inhabit waters from the coast to the outer continental shelf and slope throughout their range; they are not considered migratory, although foraging animals can travel long distances (Loughlin et al. 2003; Raum-Suryan et al. 2002). Loughlin et al. (2003) reported that most (88%) of at-sea movements of juvenile Steller sea lions in the Aleutian Islands were short (<15 km) foraging trips. The mean distance of juvenile sea lion trips at sea was 16.6 km and the maximum trip distance recorded was 447 km. Long-range trips represented 6% of all trips at sea, and trip distance and duration increase with age (Loughlin et al. 2003; Call et al. 2007). During surveys off the coasts of Oregon and Washington, Bonnell et al. (1992) noted that 89% of sea lions occurred over the shelf at a mean distance of 21 km from the coast, with the farthest sighting ~40 km from shore; all sightings occurred near or in waters <200 m deep.

Three rookeries and seven haul-out sites are located in Oregon; several haul-out sites are also located in Washington (NMFS 2008b). Jeffries et al. (2000) identified four haul-out sites in the Split

Rock area (47.4°N); animals at these haulout locations are assumed to be immatures and non-breeding adults associated with rookeries in Oregon and British Columbia (Pitcher et al. 2007). The mean count of non-pups on Washington haul-out sites during 16 June–15 July 2001 was 516. The total number of Steller sea lions at rookeries and haul-out sites in Oregon in 2002 was estimated at 5076–5753 (NMFS 2008b).

The Steller sea lion rookery closest to the project area is the Three Arch Rocks rookery (Fig. 1) located ~100 km from the southern Trehu survey area and ~ 120 km from the Holbrook survey area. Two other rookeries, Orford Reef and Rogue Reef, are designated as Critical Habitat; they are located ~115 and ~160 km south of the proposed survey areas, respectively. The inner ends of the southern and northern Trehu seismic survey lines are located ~15 km from shore. At least two haul-out sites are located near the northern and southern Trehu survey areas; both survey areas are located within Steller sea lion foraging range. The eastern boundary of the southern Carbotte seismic survey is located ~15 km from shore and the eastern (inner) boundary of the Holbrook seismic survey is located 32 km from shore, both also potentially within Stellar sea lion foraging range. Stellar sea lions are unlikely to occur in the deep waters where most of the Carbotte and Holbrook survey lines are located.

Harbor Seal (*Phoca vitulina*)

The harbor seal is distributed in the North Atlantic and North Pacific. Two subspecies occur in the Pacific: *P.v. stejnegeri* in the northwest Pacific Ocean and *P.v. richardsi* in the eastern Pacific Ocean. *P.v. richardsi* occurs in nearshore, coastal, and estuarine areas ranging from Baja California, Mexico, north to the Pribilof Islands in Alaska (Carretta et al. 2011a). Three separate stocks of harbor seals are recognized along the U.S. west coast: (1) Washington Inland Waters Stock, (2) Oregon and Washington Coastal Stock from Cape Flaherty (~48.4°N) to ~42°N, and (3) California Stock (Carretta et al. 2011a). The Oregon and Washington Coast Stock occurs in the proposed survey areas. The most recent estimate for the Oregon/Washington coastal stock is 24,732 (based on counts in 1999). The 1999 count of harbor seals along the outer Olympic Peninsula region alone was 7117 (Jeffries et al. 2003).

Harbor seals inhabit estuarine and coastal waters, hauling out on rocks, reefs, beaches, and glacial ice flows. They are generally non-migratory, but move locally with the tides, weather, season, food availability, and reproduction (Scheffer and Slipp 1944; Fisher 1952; Bigg 1969, 1981). Juvenile harbor seals can travel significant distances (525 km) to forage or disperse, whereas adults were generally found within 190 km of their tagging location in PWS (Lowry et al. 2001). The smaller home range used by adults is suggestive of a strong site fidelity (Pitcher and Calkins 1979; Pitcher and McAllister 1981; Lowry et al. 2001). Pups tagged in the Gulf of Alaska most commonly undertook multiple return trips of more than 75 km from natal areas, followed by movements of <25 km from the natal area (Small et al. 2005). Pups tagged in PWS traveled a mean maximum distance of 43.2 km from their tagging location, whereas those tagged in the Gulf of Alaska moved a mean maximum distance of 86.6 km (Small et al. 2005). Most (40–80%) harbor seal dives in the Gulf of Alaska were to depths <20 m and less than 4 min in duration. Dives of 50–150 m were also recorded, as well as dives as deep as ~500 m (Hastings et al. 2004). Most diving activity occurs at night (Hastings et al. 2004). Bowen et al. (1999) found that lactating females from Sable Island, Nova Scotia, spent 45% of time on land with their pups, 55% of time at sea, and only 9% of the total time actively diving. Median depth and duration of dive are positively correlated with body mass; large adult male harbor seals in Monterey Bay generally dove deeper (mean 51.9 m) and longer than smaller adult females (mean 39.8 m). Most dives were to <100 m (Eguchi and Harvey 2005).

Female harbor seals give birth to a single pup while hauled out on shore or on glacial ice flows; pups are born from May to mid July. The mother and pup remain together until weaning occurs at 3–6 weeks (Bigg 1969). Little is known about breeding behavior in harbor seals. When molting, which occurs primarily in late August, seals spend the majority of the time hauled out on shore, glacial ice, or other substrates.

Harbor seals haul out on rocks, reefs, beaches, and offshore islands along the U.S. west coast (Carretta et al. 2011b). Jeffries et al. (2000) documented several harbor seal rookeries and haulouts along the Washington coastline. This is the only pinniped species that breeds in Washington State. Pupping in Oregon and Washington occurs from April to July (Brown 1988). Bonnell et al. (1992) noted that most harbor seals sighted off Oregon and Washington were ≤20 km from shore, with the farthest sighting 92 km from the coast. During surveys off the Oregon and Washington coasts, 88% of at-sea harbor seals occurred over shelf waters <200 m deep, with a few sightings near the 2000-m contour, and only one sighting over deeper water (Bonnell et al. 1992). Most (68%) at-sea sightings were recorded in September and November (Bonnell et al. 1992).

The northern and southern Trehu survey areas are located ~15–70 km and ~15–50 km from shore, respectively. Given their preference for coastal waters, harbor seals could be encountered in the Trehu survey areas, but less likely in deep offshore waters, where most of the Carbotte and Holbrook survey lines are located.

Northern Elephant Seal (*Mirounga angustirostris*)

The northern elephant seal breeds in California and Baja California, primarily on offshore islands, from Cedros off the west coast of Baja California, north to the Farallons in Central California (Stewart et al. 1994). Pupping was later observed at Shell Island (~43.3°N) off southern Oregon, suggesting a range expansion (Bonnell et al. 1992; Hodder et al. 1998). The California breeding population was estimated at 124,000 in 2005 (Carretta et al. 2011a).

Adult elephant seals engage in two long northward migrations per year, one following the breeding season, and another following the annual molt (Stewart and DeLong 1995). Between the two foraging periods, they return to land to molt, with females returning earlier than males (March–April *vs*. July–August). After the molt, adults then return to their northern feeding areas until the next winter breeding seasons. Breeding occurs from December to March (Stewart and Huber 1993). Females arrive in late December and January and give birth within ~1 week of their arrival. Pups are weaned after just 27 days and are abandoned by their mothers. Females spend only ~34 days on shore. Juvenile elephant seals typically leave the rookeries in April or May and head north, traveling an average of 900–1000 km. Most elephant seals return to their natal rookeries when they start breeding (Huber et al. 1991).

When not at their breeding rookeries, adults feed at sea far from the rookeries. Males may feed as far north as the eastern Aleutian Islands and the Gulf of Alaska, whereas females feed south of 45ºN (Le Boeuf et al. 1993; Stewart and Huber 1993). Elephant seals feed on deep-water fish and squid (Condit and Le Boeuf 1984). Davis et al. (2001) recorded an average dive depth of 186 m with range of 8–430 m for an elephant seal returning to the beach. Hindell (2009) noted that traveling likely takes place at depths >200 m.

Adult male elephant seals migrate north via the California current to the Gulf of Alaska during foraging trips, and could potentially be passing through the area off Washington in May and August (migrating to and from molting periods) and November and February (migrating to and from breeding periods), but likely their presence there is transient and short-lived. Adult females and juveniles forage in the California current off California to British Columbia (Le Boeuf et al. 1986, 1993, 2000). Bonnell et

al. (1992) reported that northern elephant seals were distributed equally in shelf, slope, and offshore waters during surveys conducted off Oregon and Washington, as far as 150 km from shore, in waters >2000 m deep. Telemetry data indicate that they range much farther offshore than that (Stewart and DeLong 1995). Most elephant seal sightings at sea were during June, July, and September off Washington; sightings recorded from November through May were off southern Oregon (Bonnell et al. 1992). During the survey period in June–July, occurrence in the Holbrook and Carbotte offshore areas would include adult females, juveniles, and pups of the year.

Sea Turtles

Since 1985, four species of sea turtles have been documented off the coasts of Oregon and/or Washington: the leatherback (*Dermochelys coriacea*), loggerhead (*Caretta caretta*), green (*Chelonia mydas*), and olive ridley (*Lepidochelys olivacea*) turtles (Green et al. 1992; Bowlby et al. 1994; Buchanan et al. 2001). Under the ESA, the leatherback and hawksbill turtles are listed as ***Endangered***, the olive ridley populations on the Pacific coast of Mexico are listed as ***Endangered*** and other olive ridley populations are listed as ***Threatened***, the loggerhead turtle is listed as ***Threatened***, and the green turtle is listed as ***Threatened*** throughout its Pacific range, except for the ***Endangered*** population nesting on the Pacific coast of Mexico.

Only the leatherback turtle is likely to occur in the waters of the proposed project area, based on occasional offshore sightings of this species and no documented at-sea sightings of other sea turtle species. The other three species have been documented off the coasts of Oregon or Washington as strandings and are considered extralimital occurrences of those generally warm-water species (Bowlby et al. 1994; Buchanan et al. 2001). Those three species are not addressed further here.

Leatherback Turtle

The leatherback is the largest and most widely distributed sea turtle, ranging far from its tropical and subtropical breeding grounds to feed (Plotkin 2003). The leatherback turtle is listed as ***Endangered*** under the ESA and ***Critically Endangered*** on the IUCN Red List of Threatened Species (IUCN 2011), and is listed in CITES Appendix I (UNEP-WCMC 2011). The most recent estimate of the worldwide population is 35,860 females (Spotila 2004). There has been a significant decline and some extirpations of nesting populations in the Pacific (Spotila et al. 2000; Dutton et al. 2007).

The largest remaining nesting sites for leatherbacks in the Pacific Ocean occur on the beaches of Birdshead Peninsula in Papua, Indonesia (Dutton et al. 2007; Hitipeuw et al. 2007; Benson et al. 2008). Leatherbacks also nest in New Guinea, the Solomon Islands, and Vanuatu, with fewer nesting in Fiji, Malaysia, and Australia (NMFS and USFWS 2007; EuroTurtle 2011). Nesting leatherbacks were recently discovered in Japan (Kamezaki et al. 2002). In the eastern Pacific, leatherbacks nest along the west coast of Mexico and Central America (EuroTurtle 2011). The breeding season begins in March and continues through July.

Frair et al. (1972) and Greer et al. (1973) reported that leatherback turtles have evolved physiological and anatomical adaptations to cold water, allowing them to venture into higher latitudes than other species of turtle. After nesting, female leatherbacks typically migrate from tropical waters to temperate areas, where higher densities of jellyfish occur in the summer (NMFS 2010b).

Leatherbacks are highly migratory and feed in areas of high productivity, such as convergence zones, and upwelling areas in the open ocean, along continental margins, and in archipelagic waters

(Morreale et al. 1994; Eckert 1995). Adult leatherbacks appear to migrate along bathymetric contours from 200 to 3500 m (Morreale et al. 1994). Adults spend the majority of their time in water >1000 m deep and possibly swim more than 10,000 km each year (Eckert 1995). They appear to use the Kuroshio Extension during migrations from Indonesia to the high seas and eastern Pacific (Benson et al. 2008). Female leatherbacks approach coastal waters only during the reproductive season (EuroTurtle 2011), whereas males are rarely observed near nesting sites (NMFS 2002).

The leatherback turtle is known to be one of the deepest divers in the ocean, with dives deeper than 4000 m (Spotila 2004). The leatherback dives continually and spends short periods of time on the surface between dives (Eckert et al. 1986; Southwood et al. 1999). Off Playa Grande, Costa Rica, six inter-nesting female leatherbacks spent 57–68% of their time underwater, diving at a mean depth of 19 m for 7.4 min (Southwood et al. 1999). Offshore from St. Croix, six inter-nesting females dove to a mean depth of 61.6 m for an average of 9.9 min, and post-dive surfacing intervals averaged 4.9 min (Eckert et al. 1986). During shallow-water diving in the South China Sea, typical dive durations averaged 6.9–14.5 min, with a maximum of 42 min (Eckert et al. 1996). Off central California, leatherbacks typically dove to 20–30 m with a maximum of 92 m, corresponding to the vertical distribution of their prey, and mean dive and surface durations were 2.9 and 2.2 min, respectively (Harvey et al. 2006). During migrations or long distance movements, leatherbacks maximize swimming efficiency by traveling within 5 m of the surface (Eckert 2002). Adult leatherbacks appear to migrate along bathymetric contours from 200–3500 m deep (Morreale et al. 1994).

Hatchling leatherbacks are pelagic, but nothing is known about their distribution for the first four years (Musick and Limpus 1997). Block et al. (2011) recently reported leatherback turtles undertaking long migrations from the western, central, or South Pacific toward the California Current Large Marine Ecosystem. After analyzing some 363 records of sea turtles sighted along the Pacific coast of North America, Stinson (1984) concluded that the leatherback was the most common sea turtle in U.S. waters north of Mexico. Sightings and incidental capture data indicate that leatherbacks are found as far north as 60°N, and documented encounters extend southward through the waters of B.C., Washington, Oregon, and California (NMFS and USFWS 1998). Leatherbacks occur north of central California during the summer and fall, when sea surface temperatures are highest (Dohl et al. 1983; Brueggeman 1991). Some aerial surveys of California, Oregon, and Washington waters suggest that most leatherbacks occur in continental slope waters and fewer occur over the continental shelf.

Currently, leatherback Critical Habitat is established in the Atlantic coastal waters adjacent to Sandy Point Beach, St. Croix, U.S. Virgin Islands. In the Pacific Ocean, Critical Habitat has recently been designated that includes ~108,600 km^2 of marine habitat off the U.S. west coast, including an area stretching along the California coast, and an area stretching from Cape Flattery, Washington, to Cape Blanco, Oregon, east of a line approximating the 2000-m depth contour. The northern Trehu, southern Trehu, most of the Holbrook, and part of the Carbotte survey areas occur in the proposed critical habitat. The final determination to revise the critical habitat designation for leatherback sea turtles to include those areas was made on 26 January 2012 (NMFS 2012).

Seabirds

Three bird species that are listed under the Endangered Species Act (ESA) could occur in or near the proposed survey areas. Only two of the three species nest in the area. The marbled murrelet (*Brachyramphus marmoratus*) is fairly common or regular along the Pacific Coast, but are unlikely to occur far offshore (beyond 5 km). The marbled murrelet is listed as ***Threatened***. The ***Endangered*** short-tailed albatross (*Phoebastria albatrus*) could occur as a seasonal visitor to the project area. The

Threatened western snowy plover (*Charadrius alexandrinus nivosus*) is a coastal species and would not be encountered offshore.

In addition, the brown pelican is listed as ***Endangered*** by both Washington and Oregon states but was delisted from the ESA in 2009 because of recovery (USFWS 2009). In Washington State, Cassin's auklet and the common murre are candidates for designation by the Washington Department of Fish and Wildlife (WDFW 2008). The tufted puffin, rhinoceros auklet, and Cassin's auklet are considered vulnerable sensitive species that, although not currently imperiled with extirpation could become so if threats to populations and habitats were to continue (OBIC 2010).

(1) Short-tailed Albatross

The short-tailed albatross, which breeds on islands off the coast of Japan and is listed as ***Endangered*** under the ESA, occasionally visits Pacific Coast waters during the non-breeding season. It is listed as ***Vulnerable*** on the 2011 IUCN Red List of Threatened Species (IUCN 2011). Historically, millions of short-tailed albatrosses bred in the western North Pacific Ocean on islands off the coast of Japan. This species was the most abundant albatross in the North Pacific. However, the entire population was nearly extirpated during the last century by feather hunters at Japanese breeding colonies. In addition, the breeding grounds of the remaining birds were threatened by volcanic eruptions in the 1930s; this species was believed to be extinct in 1949 until it was rediscovered in 1951 (BirdLife International 2011). The population is now increasing, and the most recent population estimate is 2406 (USFWS 2008a). Current threats to the species include volcanic activity on Torishima, commercial fisheries, and pollutants (USFWS 2008a).

Currently, nearly all short-tailed albatrosses breed on two islands off the coast of Japan: Torishima and Minami-kojima (UWFWS 2008a). Single nests have been found in recent years on other islands, including Kita-Kojima, Senkaku; Yomejima Island; and Midway Island, Hawaii (USFWS 2008a). During the breeding season (December to May), the highest densities are found around Japan (BirdLife International 2011); parents forage primarily off the east coast of Honshu Island, where the warm Kuroshio and the cold Oyashio currents meet (USFWS 2008a).

During the non-breeding season, short-tailed albatrosses roam much of the North Pacific Ocean; females spend more time offshore from Japan and Russia, whereas males and juveniles spend more time around the Aleutian Islands and Bering Sea (Suryan et al. 2007). Post-breeding dispersal occurs from April through August (USFWS 2001). After leaving the breeding areas, short-tailed albatrosses seem to spend the majority of time within the EEZs of Japan, Russia, and the U.S., primarily in the Aleutian Islands and Bering Sea (Suryan et al. 2007). Most of the short-tailed albatrosses sighted off the Pacific Coast of North America (south to California) are juveniles and sub-adults (USFWS 2008a). They are considered a continental shelf-edge specialist (Piatt et al. 2006). The short-tailed albatross could be encountered in very small numbers in the proposed survey areas.

(2) Western Snowy Plover

The western snowy plover is listed as a ***Threatened*** species under the ESA (USFWS 1993). It is listed as ***Least Concern*** on the IUCN Red List of Threatened Species because of its very large worldwide range (IUCN 2011). However, the Eurasian subspecies of snowy plover has recently been split from the North American population on the basis of calls, morphology, and genetic differences (Chesser et al. 2011). The North American breeding population is thought to be ~18,000 individuals (Page et al. 2009).

In North America, snowy plovers are distributed across the Great Plains, locally along the Gulf Coast, and down the west coasts of Washington, Oregon, and California. The Pacific coastal population of the western snowy plover is threatened by increasing development and disturbance in their breeding and wintering habitat along Pacific coast beaches (Page et al. 2009). This species is strictly coastal, and is not found offshore.

Breeding habitat includes sandy beaches and dune systems immediately inland from the active beach face as well as salt flats, mud flats, and gravel bars. These areas are above high tides and below heavily vegetated areas, and they have minimal disturbance from humans. Shoreline areas with little or no vegetation that are subject to intermittent inundation are important feeding areas (USFWS 2011c).

(3) Marbled Murrelet

The marbled murrelet was listed as a ***Threatened*** species under the ESA in the southern part of its range (Washington, Oregon, and California) by the USFWS in 1992 (USFWS 1992). It is listed as ***Endangered*** on the IUCN Red List of Threatened Species (IUCN 2011). In October 2008, USFWS published a 90-day finding that a petition to remove the California, Oregon, and Washington population of the marbled murrelet from the Federal List of Endangered and Threatened Wildlife may be warranted, and initiated a 5-year status review for the species (USFWS 2008b).

The primary reason for declining populations is the fragmentation and destruction of old-growth forest nesting habitat. Marbled murrelets are also threatened by gillnet fishing, nest predation, and oil spills. They are widespread along the Pacific Coast and generally found in nearshore waters, usually within 5 km of shore (Nelson 1997).

Critical marbled murrelet nesting habitat consists of forest stands containing large trees (greater than 81 cm diameter) with potential nest platforms (including large branches, deformities, mistletoe infestations) at 10 meters in height. High canopy cover is important for nesting murrelets. Feeding habitat for marbled murrelets is mostly within 2 km of shore (outside of the survey areas) in waters up to 30 m deep (USFWS 2006). Marbled murrelet nesting activities in Washington and Oregon occur between late March and August. The single egg is incubated by both adults who alternate incubation duties every 24 h. Upon arrival of the non-incubating individual at dawn, incubating individuals leave the nest to feed at sea and return to the nest the following morning. Marbled murrelets occur in open-ocean habitats after breeding. They feed on small schooling fish and invertebrates in bays and fiords and in the open ocean (Nelson 1997).

Fish

ESA-listed Species

The term “species” under the ESA includes species, subspecies, and, for vertebrates only, “distinct population segments (DPSs)” or “evolutionarily significant units (ESUs)”; for Pacific salmon, ESUs are essentially equivalent to DPSs for the purpose of the ESA. ESA-listed species that could occur in the proposed survey area off Washington and Oregon are the ESUs of chinook, coho, and sockeye salmon and the DPSs of Pacific eulachon, steelhead, and green sturgeon listed in Table 3 (NOAA 2011c). Listed Critical Habitat for salmon and steelhead is in freshwater, whereas listed Critical Habitat for green sturgeon includes freshwater and coastal bays, estuaries, and marine waters <100 m deep off California, Oregon, Washington, and Alaska (NMFS 2009). Listed critical habitat for the Pacific eulachon includes freshwater and estuarine waters for spawning. Nearshore and offshore foraging habitat are not considered critical habitat (NMFS 2011a).

TABLE 3. Fish "species" listed under the ESA that could occur in the proposed survey area off Washington and Oregon.

Species	ESU or DPS	Status[1]	Critical Habitat
Pacific eulachon/smelt	Southern DPS	T	Freshwater/estuarine
Green sturgeon	Southern DPS	T	Marine/freshwater
Chinook salmon	Lower Columbia River	T	Freshwater
	Upper Columbia River spring run	E	Freshwater
	Snake River fall run	T	Freshwater
	Snake River spring/summer run	T	
	Upper Willamette River	T	
Coho salmon	Lower Columbia River	T	—
	Oregon coast	T	Freshwater
	S. Oregon and N. California coasts	T	Freshwater
Sockeye salmon	Ozette Lake	T	Freshwater
	Snake River	E	—
Steelhead trout	Lower Columbia River	T	Freshwater
	Middle Columbia River	T	Freshwater
	Upper Columbia River	T	Freshwater
	Snake River	T	Freshwater
	Upper Willamette River	T	Freshwater

[1] *Status under the ESA: E = Endangered; T = Threatened*

Essential Fish Habitat

Essential Fish Habitat (EFH) is identified for only those species managed under a federal Fishery Management Plan (FMP). In Washington and Oregon, there are three FMPs covering groundfish, coastal pelagic species, and Pacific salmon. The entire western seaboard from the coast to the limits of the EEZ is EFH for one or more species for which EFH has been designated. The proposed survey areas occur in several EFH.

The Magnuson-Stevens Fishery Conservation and Management Act (16 U.S.C.§1801-1882) established Regional Fishery Management Councils and mandated that FMPs be developed to manage exploited fish and invertebrate species responsibly in federal waters of the U.S. When Congress reauthorized the act in 1996 as the Sustainable Fisheries Act, several reforms and changes were made. One change was to charge NMFS with designating and conserving EFH for species managed under existing FMPs. In order to protect EFH, federal agencies are required to consult with NMFS on activities that may adversely affect EFH. If NSF determines that the proposed action would adversely affect EFH, the NSF would consult with the Habitat Protection Division of NMFS.

Groundfish EFH.—The Pacific Coast Groundfish Fisheries Management Plan (FMP) manages more than 90 species. The FMP provides a description of groundfish EFH for each of the species and their life stages (PFMC 2011). When the EFH are taken together, the EFH for Pacific Coast groundfish includes all waters and substrate from the mean higher high water level or the upriver extent of saltwater intrusion along the coast of Washington, Oregon, and California to within water depths <3500 m and seamounts in depths >3500 m (50 CFR 660.75).

Coastal pelagic species EFH.—The FMP for Pacific coast Coastal Pelagic Species (CPS) includes 5 species: northern anchovy, Pacific sardine, Pacific (chub) mackerel, jack mackerel, and market squid. EFH for these species is defined both through geographic boundaries and by sea-surface temperature ranges. Because

of similarities in their life histories and similarities in their habitat requirements, the four CPS finfish are treated as a single species complex for the purposes of EFH. Market squid are also treated in this same complex because they are similarly fished above spawning aggregations. The geographic boundary of EFH for CPS finfish and market squid is defined to be all marine and estuarine waters from the shoreline along the coasts of California, Oregon, and Washington offshore to the limits of the EEZ and above the thermocline where sea surface temperatures range between 10°C and 26°C. The southern extent of the EFH is the U.S.-Mexico boundary. The northern boundary of the range of CPS finfish is the position of the 10°C isotherm which varies both seasonally and annually (PFMC 1998).

Pacific salmon EFH.—The Pacific Fishery Management Council manages the fisheries for coho, chinook, and Puget Sound pink salmon and has defined EFH for these three species. Pacific salmon EFH includes all streams, lakes, ponds, wetlands, and other currently viable water bodies necessary for salmon biology, and most of the habitat historically accessible to salmon in Washington, Oregon, Idaho, and California. Salmon EFH extends from the nearshore and tidal submerged environments within state territorial waters out to the full extent of the EEZ offshore of Washington, Oregon, and California north of Point Conception (PFMC 2000).

Habitat Areas of Particular Concern

Habitat Areas of Particular Concern (HAPCs) are a subset of EFH that provide highly important ecological functions or are especially vulnerable to degradation. Rocky reefs and several areas of interest are designated as HAPCS in the project area (Figure 4; PFMC 2005):

Rocky Reefs HAPC.—The rocky reefs HAPC includes waters, substrates, and other biogenic features associated with hard substrate (bedrock, boulders, cobble, gravel, etc.) to mean higher high water level. The HAPC occurs primarily in Oregon waters 200–2000 m deep. The rocky reefs HAPC in Washington are mostly scattered in <200 m depth, including in the northern portion of the Olympic Coast National Marine Sanctuary. The southern Trehu survey area is located in the HAPC.

Washington State waters HAPC.—The Washington State waters HAPC encompasses all waters and sea bottom in state waters shoreward from the 5.6 km boundary of the territorial sea shoreward to mean higher high water level. The HAPC encompasses a variety of habitats important to groundfish, including other HAPCs such as rocky reef habitat supporting juvenile rockfish (primarily north of 47.2°N). Sandy substrates within state waters (primarily south of 47.2°N) are important habitat for juvenile flatfish. A large proportion of this area is also contained within the Olympic Coast National Marine Sanctuary.

Daisy Bank/Nelson Island HAPC.—Daisy Bank is a highly unique geological feature that occurs in Federal waters due west of Newport, Oregon (44°38'N) and appears to play a unique and potentially rare ecological role for groundfish and large invertebrate sponge species. The bank supports more than 600,000 juvenile rockfish per km^2. The southern Carbotte survey area occurs in the Daisy Bank/Nelson Island HAPC.

Thomson and President Jackson Seamounts HAPC.—Seamounts have relatively high biodiversity and up to a third of species occurring on these features may be endemic (de Forges et al. 2000 *in* PFMC 2005). Currents generated by seamounts retain rockfish larvae and zooplankton, a principal food source for rockfish (PFMC 2005). Deep-sea corals also occur on seamounts. The southern Carbotte survey area occurs very near to the Thomson seamount. President Jackson Seamount is located >150 km southwest of the project area.

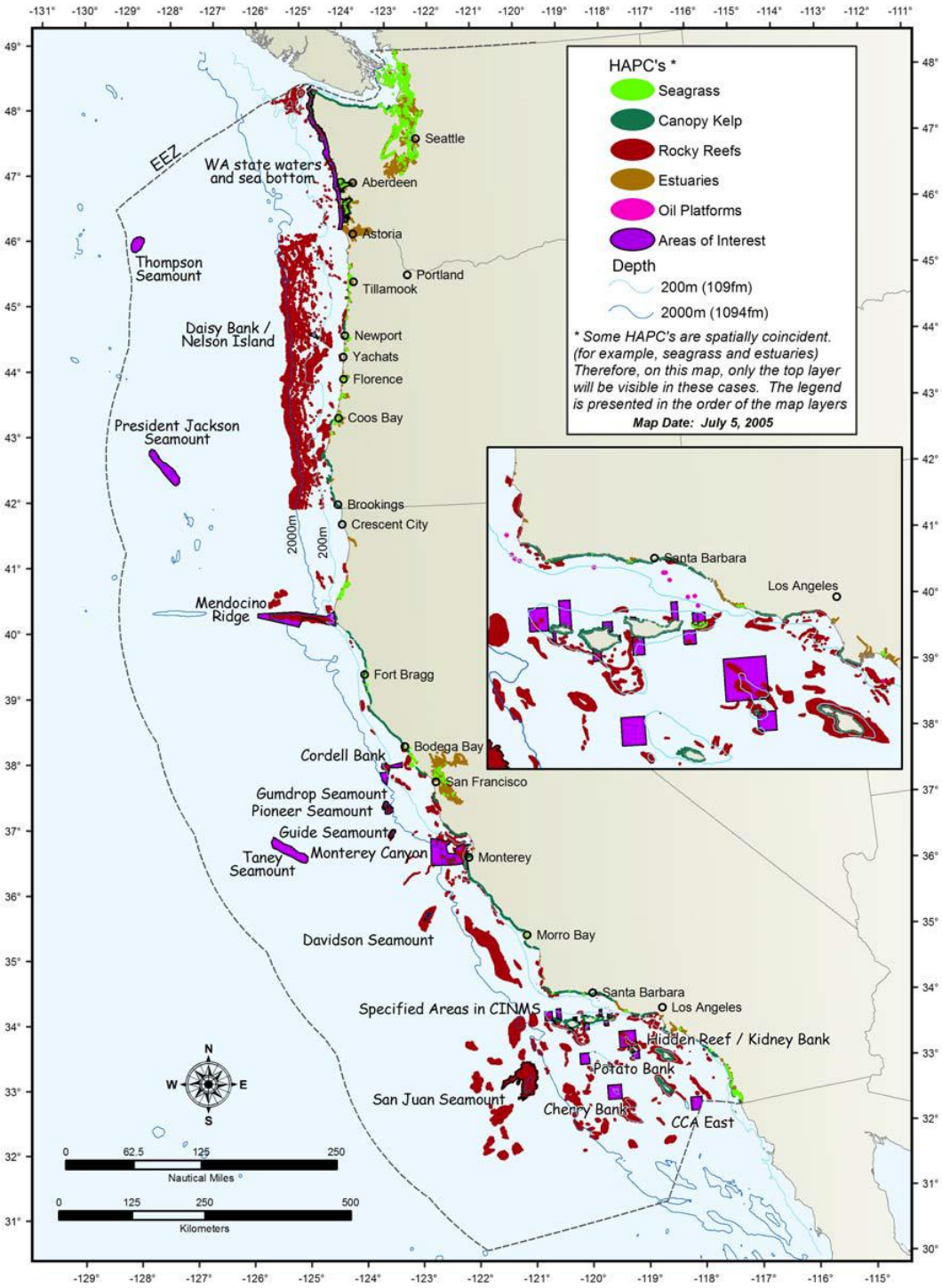

Figure 4. Groundfish HAPC in Washington, Oregon, and California. Source: PFMC (2005).

Critical Habitat

There is listed Critical Habitat that includes marine waters for one fish species. Critical Habitat for the Southern DPS of North American green sturgeon includes freshwater and coastal bays, estuaries, and marine waters out to the ~110 m contour off California, Oregon, Washington, and Alaska (NMFS 2009). The Critical Habitat overlaps the proposed northern and southern Trehu and southern Carbotte survey areas.

Fisheries

The commercial Oregon and Washington fisheries include more than 100 species of fish, 20 species of crustaceans, 15 species of mollusks, and several other invertebrates. The highest landings (in metric tons) are in July, August, and September in both states (NMFS 2011b). The most common gear type used in both states in 2010 was trawls (40% of the total catch of 86,000 mt in Washington and 60% of the total catch of 91,400 mt in Oregon). The next most common type in both states were nets excluding trawls (30% and 24%), followed by pots and traps (13% and 9%) (NMFS 2011c).

The main species that are harvested mainly offshore off Oregon and Washington (but also within 5.6 km of shore) include the following: Dungeness crab, shrimp, sablefish, Dover sole, Pacific sardine, and oyster (NMFS 2011d). In 2009, total landings value of these seven species was $78 million or 75% of the total landings value for Oregon and $95 million or 42% of the total landings for Washington (NMFS 2011d). The species that, off Oregon and Washington, are harvested only >5.6 km from shore include the following: albacore tuna, Pacific hake, yellowtail rockfish, and Pacific Ocean perch (NMFS 2011d). In 2009, total landings value of these four species was US $44 million or 13% of the total landings value of all species (NMFS 2011d).

Four commercial species accounted for 53% of the total landings value for Oregon during 2010. They are Dungeness crab, albacore tuna, sablefish, and ocean shrimp. The total landings values for each of these species in 2010 were $32.7 million, $12.4 million, $15.0 million, and $11 million, respectively (ODFW 2011). For Washington, Dungeness crab, Pacific geoduck clam, and Pacific oyster accounted for 56% of the total landings value for Washington during 2010. The total landings values for each of these species in 2010 were $57.1 million, $56.9 million, and $30 million, respectively (NMFS 2011a).

Pacific geoducks and Pacific oysters are harvested <5.6 km form shore. Dungeness crab is mainly harvested within 5.6 km of shore, but albacore tuna, ocean shrimp, and sablefish are harvested farther offshore (NMFS 2011d).

IV. Environmental Consequences

Proposed Action

(1) Direct Effects and Their Significance on Marine Mammals and Sea Turtles

The material in this section includes a summary of the anticipated potential effects (or lack thereof) on marine mammals and sea turtles of the airgun system to be used by L-DEO. A more detailed review of airgun effects on marine mammals appears in Appendix B. That Appendix is similar to corresponding parts of previous EAs and associated IHA applications concerning other L-DEO seismic surveys since 2003, but was updated in 2009. Appendix C contains a general review of the effects of seismic pulses on sea turtles. This section (along with Appendix B) also includes a discussion of the potential impacts of operations by L-DEO's MBES and SBP.

Finally, this section includes estimates of the numbers of marine mammals that could be affected by the activities during the proposed seismic survey. A description of the rationale for L-DEO's estimates of the numbers of exposures to various received sound levels that could occur during the planned seismic program is also provided. Also included is a discussion of potential non-acoustic effects of the proposed seismic surveys.

(a) Summary of Potential Effects of Airgun Sounds

The effects of sounds from airguns could include one or more of the following: tolerance, masking of natural sounds, behavioral disturbance, and at least in theory, temporary or permanent hearing impairment, or non-auditory physical or physiological effects (Richardson et al. 1995; Gordon et al. 2004; Nowacek et al. 2007; Southall et al. 2007). Permanent hearing impairment, in the unlikely event that it occurred, would constitute injury, but temporary threshold shift (TTS) is not an injury (Southall et al. 2007). Although the possibility cannot be entirely excluded, it is unlikely that the project would result in any cases of temporary or especially permanent hearing impairment, or any significant non-auditory physical or physiological effects. Some behavioral disturbance is expected, but this would be localized and short-term.

Tolerance.—Numerous studies have shown that pulsed sounds from airguns are often readily detectable in the water at distances of many kilometers. For a summary of the characteristics of airgun pulses, see Appendix B (3). Several studies have shown that marine mammals at distances more than a few kilometers from operating seismic vessels often show no apparent response—see Appendix B (5). That is often true even in cases when the pulsed sounds must be readily audible to the animals based on measured received levels and the hearing sensitivity of that mammal group. Although various baleen whales, toothed whales, and (less frequently) pinnipeds have been shown to react behaviorally to airgun pulses under some conditions, at other times mammals of all three types have shown no overt reactions. In general, pinnipeds usually seem to be more tolerant of exposure to airgun pulses than are cetaceans, with the relative responsiveness of baleen and toothed whales being variable. During active seismic surveys, sea turtles typically do not show overt reactions to airgun pulses.

Masking.—Masking effects of pulsed sounds (even from large arrays of airguns) on marine mammal calls and other natural sounds are expected to be limited, although there are very few specific data on this. Because of the intermittent nature and low duty cycle of seismic pulses, animals can emit and receive sounds in the relatively quiet intervals between pulses. However, in exceptional situations, reverberation occurs for much or all of the interval between pulses (e.g., Simard et al. 2005; Clark and Gagnon 2006), which could mask calls. Some baleen and toothed whales are known to continue calling in the presence of seismic pulses, and their calls usually can be heard between the seismic pulses (e.g., Richardson et al. 1986; McDonald et al. 1995; Greene et al. 1999a,b; Nieukirk et al. 2004; Smultea et al. 2004; Holst et al. 2005a,b, 2006; Dunn and Hernandez 2009). However, Clark and Gagnon (2006) reported that fin whales in the northeast Pacific Ocean went silent for an extended period starting soon after the onset of a seismic survey in the area. Similarly, there has been one report that sperm whales ceased calling when exposed to pulses from a very distant seismic ship (Bowles et al. 1994). However, more recent studies found that sperm whales continued calling in the presence of seismic pulses (Madsen et al. 2002; Tyack et al. 2003; Smultea et al. 2004; Holst et al. 2006; Jochens et al. 2008). Dolphins and porpoises commonly are heard calling while airguns are operating (e.g., Gordon et al. 2004; Smultea et al. 2004; Holst et al. 2005a,b; Potter et al. 2007). The sounds important to small odontocetes are predominantly at much higher frequencies than are the dominant components of airgun sounds, thus limiting the potential for masking. In general, masking effects of seismic pulses are expected to be minor, given the

normally intermittent nature of seismic pulses. Masking effects on marine mammals are discussed further in Appendix B (4). We are not aware of any information concerning masking of hearing in sea turtles.

Disturbance Reactions.—Disturbance includes a variety of effects, including subtle to conspicuous changes in behavior, movement, and displacement. Based on NMFS (2001, p. 9293), NRC (2005), and Southall et al. (2007), we assume that simple exposure to sound, or brief reactions that do not disrupt behavioral patterns in a potentially significant manner, do not constitute harassment or "taking". By potentially significant, we mean "in a manner that might have deleterious effects on the well-being of individual marine mammals or their populations".

Reactions to sound, if any, depend on species, state of maturity, experience, current activity, reproductive state, time of day, and many other factors (Richardson et al. 1995; Wartzok et al. 2004; Southall et al. 2007; Weilgart 2007). If a marine mammal does react briefly to an underwater sound by changing its behavior or moving a small distance, the impacts of the change are unlikely to be significant to the individual, let alone the stock or population. However, if a sound source displaces marine mammals from an important feeding or breeding area for a prolonged period, impacts on individuals and populations could be significant (e.g., Lusseau and Bejder 2007; Weilgart 2007). Given the many uncertainties in predicting the quantity and types of impacts of noise on marine mammals, it is common practice to estimate how many mammals would be present within a particular distance of industrial activities and/or exposed to a particular level of industrial sound. In most cases, this approach likely overestimates the numbers of marine mammals that would be affected in some biologically important manner.

The sound criteria used to estimate how many marine mammals might be disturbed to some biologically important degree by a seismic program are based primarily on behavioral observations of a few species. Detailed studies have been done on humpback, gray, bowhead, and sperm whales. Less detailed data are available for some other species of baleen whales, small toothed whales, and sea otters, but for many species there are no data on responses to marine seismic surveys.

Baleen Whales

Baleen whales generally tend to avoid operating airguns, but avoidance radii are quite variable. Whales are often reported to show no overt reactions to pulses from large arrays of airguns at distances beyond a few kilometers, even though the airgun pulses remain well above ambient noise levels out to much longer distances. However, as reviewed in Appendix B (5), baleen whales exposed to strong noise pulses from airguns often react by deviating from their normal migration route and/or interrupting their feeding and moving away. In the cases of migrating gray and bowhead whales, the observed changes in behavior appeared to be of little or no biological consequence to the animals. They simply avoided the sound source by displacing their migration route to varying degrees, but within the natural boundaries of the migration corridors.

Studies of gray, bowhead, and humpback whales have shown that seismic pulses with received levels of 160–170 dB re 1 μPa_{rms} seem to cause obvious avoidance behavior in a substantial fraction of the animals exposed (Richardson et al. 1995). In many areas, seismic pulses from large arrays of airguns diminish to those levels at distances ranging from 4 to 15 km from the source. A substantial proportion of the baleen whales within those distances may show avoidance or other strong behavioral reactions to the airgun array. Subtle behavioral changes sometimes become evident at somewhat lower received levels, and studies summarized in Appendix B (5) have shown that some species of baleen whales, notably bowhead and humpback whales, at times show strong avoidance at received levels lower than 160–170 dB re 1 μPa_{rms}.

Responses of *humpback whales* to seismic surveys have been studied during migration, on summer feeding grounds, and on Angolan winter breeding grounds; there has also been discussion of effects on the Brazilian wintering grounds. McCauley et al. (1998, 2000a,b) studied the responses of humpback whales off Western Australia to a full-scale seismic survey with a 16-airgun, 2678-in^3 array, and to a single 20-in^3 airgun with source level 227 dB re 1 μPa·m_{p-p}. McCauley et al. (1998) documented that avoidance reactions began at 5–8 km from the array, and that those reactions kept most pods ~3–4 km from the operating seismic boat. McCauley et al. (2000a) noted localized displacement during migration of 4–5 km by traveling pods and 7–12 km by more sensitive resting pods of cow-calf pairs. Avoidance distances with respect to the single airgun were smaller but consistent with the results from the full array in terms of the received sound levels. The mean received level for initial avoidance of an approaching airgun was 140 dB re 1 μPa_{rms} for humpback pods containing females, and at the mean closest point of approach (CPA) distance the received level was 143 dB re 1 μPa_{rms}. The initial avoidance response generally occurred at distances of 5–8 km from the airgun array and 2 km from the single airgun. However, some individual humpback whales, especially males, approached within distances of 100–400 m, where the maximum received level was 179 dB re 1 μPa_{rms}.

Data collected by observers during several seismic surveys in the Northwest Atlantic showed that sighting rates of humpback whales were significantly greater during periods of no seismic compared with periods when a full array was operating (Moulton and Holst 2010). In addition, humpback whales were more likely to swim away and less likely to swim towards a vessel during seismic vs. non-seismic periods (Moulton and Holst 2010).

Humpback whales on their summer feeding grounds in southeast Alaska did not exhibit persistent avoidance when exposed to seismic pulses from a 1.64-L (100-in^3) airgun (Malme et al. 1985). Some humpbacks seemed "startled" at received levels of 150–169 dB re 1 μPa. Malme et al. (1985) concluded that there was no clear evidence of avoidance, despite the possibility of subtle effects, at received levels up to 172 re 1 μPa on an approximate rms basis. However, Moulton and Holst (2010) reported that humpback whales monitored during seismic surveys in the Northwest Atlantic had lower sighting rates and were most often seen swimming away from the vessel during seismic periods compared with periods when airguns were silent.

It has been suggested that South Atlantic humpback whales wintering off Brazil may be displaced or even strand upon exposure to seismic surveys (Engel et al. 2004). The evidence for this was circumstantial and subject to alternative explanations (IAGC 2004). Also, the evidence was not consistent with subsequent results from the same area of Brazil (Parente et al. 2006), or with direct studies of humpbacks exposed to seismic surveys in other areas and seasons. After allowance for data from subsequent years, there was "no observable direct correlation" between strandings and seismic surveys (IWC 2007:236).

There are no data on reactions of *right whales* to seismic surveys, but results from the closely related *bowhead whale* show that their responsiveness can be quite variable depending on their activity (migrating vs. feeding). Bowhead whales migrating west across the Alaskan Beaufort Sea in autumn, in particular, are unusually responsive, with substantial avoidance occurring out to distances of 20–30 km from a medium-sized airgun source at received sound levels of around 120–130 dB re 1 μPa_{rms} [Miller et al. 1999; Richardson et al. 1999; see Appendix B (5)]. However, more recent research on bowhead whales (Miller et al. 2005; Harris et al. 2007) corroborates earlier evidence that, during the summer feeding season, bowheads are not as sensitive to seismic sources. Nonetheless, subtle but statistically significant changes in surfacing–respiration–dive cycles were evident upon analysis (Richardson et al.

1986). In summer, bowheads typically begin to show avoidance reactions at received levels of about 152–178 dB re 1 μPa_{rms} (Richardson et al. 1986, 1995; Ljungblad et al. 1988; Miller et al. 2005).

Reactions of migrating and feeding (but not wintering) *gray whales* to seismic surveys have been studied. Malme et al. (1986, 1988) studied the responses of feeding eastern Pacific gray whales to pulses from a single 100-in^3 airgun off St. Lawrence Island in the northern Bering Sea. They estimated, based on small sample sizes, that 50% of feeding gray whales stopped feeding at an average received pressure level of 173 dB re 1 μPa on an (approximate) rms basis, and that 10% of feeding whales interrupted feeding at received levels of 163 dB re 1 μPa_{rms}. Those findings were generally consistent with the results of experiments conducted on larger numbers of gray whales that were migrating along the California coast (Malme et al. 1984; Malme and Miles 1985), and western Pacific gray whales feeding off Sakhalin Island, Russia (Würsig et al. 1999; Gailey et al. 2007; Johnson et al. 2007; Yazvenko et al. 2007a,b), along with data on gray whales off B.C., Canada (Bain and Williams 2006).

Various species of *Balaenoptera* (blue, sei, fin, and minke whales) have occasionally been seen in areas ensonified by airgun pulses (Stone 2003; MacLean and Haley 2004; Stone and Tasker 2006), and calls from blue and fin whales have been localized in areas with airgun operations (e.g., McDonald et al. 1995; Dunn and Hernandez 2009; Castellote et al. 2010). Sightings by observers on seismic vessels off the United Kingdom from 1997 to 2000 suggest that, during times of good sightability, sighting rates for mysticetes (mainly fin and sei whales) were similar when large arrays of airguns were shooting vs. silent (Stone 2003; Stone and Tasker 2006). However, these whales tended to exhibit localized avoidance, remaining significantly further (on average) from the airgun array during seismic operations compared with non-seismic periods (Stone and Tasker 2006). Castellote et al. (2010) reported that singing fin whales in the Mediterranean moved away from an operating airgun array.

Ship-based monitoring studies of baleen whales (including blue, fin, sei, minke, and humpback whales) in the Northwest Atlantic found that overall, this group had lower sighting rates during seismic vs. non-seismic periods (Moulton and Holst 2010). Baleen whales as a group were also seen significantly farther from the vessel during seismic compared with non-seismic periods, and they were more often seen to be swimming away from the operating seismic vessel (Moulton and Holst 2010). Blue and minke whales were initially sighted significantly farther from the vessel during seismic operations compared to non-seismic periods; the same trend was observed for fin whales (Moulton and Holst 2010). Minke whales were most often observed to be swimming away from the vessel when seismic operations were underway (Moulton and Holst 2010).

Data on short-term reactions by cetaceans to impulsive noises are not necessarily indicative of long-term or biologically significant effects. It is not known whether impulsive sounds affect reproductive rate or distribution and habitat use in subsequent days or years. However, gray whales have continued to migrate annually along the west coast of North America with substantial increases in the population over recent years, despite intermittent seismic exploration (and much ship traffic) in that area for decades (Appendix A *in* Malme et al. 1984; Richardson et al. 1995; Allen and Angliss 2011). The western Pacific gray whale population did not seem affected by a seismic survey in its feeding ground during a previous year (Johnson et al. 2007). Similarly, bowhead whales have continued to travel to the eastern Beaufort Sea each summer, and their numbers have increased notably, despite seismic exploration in their summer and autumn range for many years (see Richardson et al. 1987; Allen and Angliss 2011).

Toothed Whales

Little systematic information is available about reactions of toothed whales to noise pulses. Few studies similar to the more extensive baleen whale/seismic pulse work summarized above and (in more detail) in Appendix B have been reported for toothed whales. However, there are recent systematic studies on sperm whales (e.g., Gordon et al. 2006; Madsen et al. 2006; Winsor and Mate 2006; Jochens et al. 2008; Miller et al. 2009). There is also an increasing amount of information about responses of various odontocetes to seismic surveys based on monitoring studies (e.g., Stone 2003; Smultea et al. 2004; Moulton and Miller 2005; Bain and Williams 2006; Holst et al. 2006; Stone and Tasker 2006; Potter et al. 2007; Hauser et al. 2008; Holst and Smultea 2008; Weir 2008; Barkaszi et al. 2009; Richardson et al. 2009; Moulton and Holst 2010).

Seismic operators and marine mammal observers on seismic vessels regularly see dolphins and other small toothed whales near operating airgun arrays, but in general there is a tendency for most delphinids to show some avoidance of operating seismic vessels (e.g., Goold 1996a,b,c; Calambokidis and Osmek 1998; Stone 2003; Moulton and Miller 2005; Holst et al. 2006; Stone and Tasker 2006; Weir 2008; Barkaszi et al. 2009; Richardson et al. 2009; Moulton and Holst 2010). Some dolphins seem to be attracted to the seismic vessel and floats, and some ride the bow wave of the seismic vessel even when large arrays of airguns are firing (e.g., Moulton and Miller 2005). Nonetheless, small toothed whales more often tend to head away, or to maintain a somewhat greater distance from the vessel, when a large array of airguns is operating than when it is silent (e.g., Stone and Tasker 2006; Weir 2008; Barry et al. 2010; Moulton and Holst 2010). In most cases, the avoidance radii for delphinids appear to be small, on the order of 1 km or less, and some individuals show no apparent avoidance. The beluga is a species that (at least at times) shows long-distance avoidance of seismic vessels. Aerial surveys conducted in the southeastern Beaufort Sea during summer found that sighting rates of beluga whales were significantly lower at distances 10–20 km compared with 20–30 km from an operating airgun array, and observers on seismic boats in that area rarely see belugas (Miller et al. 2005; Harris et al. 2007).

Captive bottlenose dolphins and beluga whales exhibited changes in behavior when exposed to strong pulsed sounds similar in duration to those typically used in seismic surveys (Finneran et al. 2000, 2002, 2005). However, the animals tolerated high received levels of sound before exhibiting aversive behaviors.

Results for porpoises depend on species. The limited available data suggest that harbor porpoises show stronger avoidance of seismic operations than do Dall's porpoises (Stone 2003; MacLean and Koski 2005; Bain and Williams 2006; Stone and Tasker 2006). Dall's porpoises seem relatively tolerant of airgun operations (MacLean and Koski 2005; Bain and Williams 2006), although they too have been observed to avoid large arrays of operating airguns (Calambokidis and Osmek 1998; Bain and Williams 2006). This apparent difference in responsiveness of these two porpoise species is consistent with their relative responsiveness to boat traffic and some other acoustic sources (Richardson et al. 1995; Southall et al. 2007).

Most studies of sperm whales exposed to airgun sounds indicate that this species shows considerable tolerance of airgun pulses (e.g., Stone 2003; Stone and Tasker 2006; Weir 2008; Moulton and Holst 2010). In most cases, the whales do not show strong avoidance, and they continue to call (see Appendix B for review). However, controlled exposure experiments in the Gulf of Mexico indicated that foraging behavior was altered upon exposure to airgun sound (Jochens et al. 2008; Miller et al. 2009; Tyack 2009).

There are almost no specific data on the behavioral reactions of beaked whales to seismic surveys. However, some northern bottlenose whales remained in the general area and continued to produce high-frequency clicks when exposed to sound pulses from distant seismic surveys (Gosselin and Lawson 2004; Laurinolli and Cochrane 2005; Simard et al. 2005). Most beaked whales tend to avoid approaching vessels of other types (e.g., Würsig et al. 1998). They may also dive for an extended period when approached by a vessel (e.g., Kasuya 1986), although it is uncertain how much longer such dives may be as compared to dives by undisturbed beaked whales, which also are often quite long (Baird et al. 2006; Tyack et al. 2006). In any event, it is likely that most beaked whales would also show strong avoidance of an approaching seismic vessel, although this has not been documented explicitly. In fact, Moulton and Holst (2010) reported 15 sightings of beaked whales during seismic studies in the Northwest Atlantic; seven of those sightings were made at times when at least one airgun was operating. There was little evidence to indicate that beaked whale behavior was affected by airgun operations; sighting rates and distances were similar during seismic and non-seismic periods (Moulton and Holst 2010).

There are increasing indications that some beaked whales tend to strand when naval exercises involving mid-frequency sonar operation are ongoing nearby (e.g., Simmonds and Lopez-Jurado 1991; Frantzis 1998; NOAA and USN 2001; Jepson et al. 2003; Hildebrand 2005; Barlow and Gisiner 2006; see also the "Strandings and Mortality" subsection, later). These strandings are apparently at least in part a disturbance response, although auditory or other injuries or other physiological effects may also be involved. Whether beaked whales would ever react similarly to seismic surveys is unknown (see "Strandings and Mortality", below). Seismic survey sounds are quite different from those of the sonars in operation during the above-cited incidents.

Odontocete reactions to large arrays of airguns are variable and, at least for delphinids and Dall's porpoises, seem to be confined to a smaller radius than has been observed for the more responsive of the mysticetes, belugas, and harbor porpoises (Appendix B). A ≥170 dB re 1 μPa disturbance criterion (rather than ≥160 dB) is considered appropriate for delphinids (and pinnipeds), which tend to be less responsive than the more responsive cetaceans.

Pinnipeds

Pinnipeds are not likely to show a strong avoidance reaction to the airgun array. Visual monitoring from seismic vessels has shown only slight (if any) avoidance of airguns by pinnipeds, and only slight (if any) changes in behavior—see Appendix B (5). In the Beaufort Sea, some ringed seals avoided an area of 100 m to (at most) a few hundred meters around seismic vessels, but many seals remained within 100–200 m of the trackline as the operating airgun array passed by (e.g., Harris et al. 2001; Moulton and Lawson 2002; Miller et al. 2005). Ringed seal sightings averaged somewhat farther away from the seismic vessel when the airguns were operating than when they were not, but the difference was small (Moulton and Lawson 2002). Similarly, in Puget Sound, sighting distances for harbor seals and California sea lions tended to be larger when airguns were operating (Calambokidis and Osmek 1998). Previous telemetry work suggests that avoidance and other behavioral reactions may be stronger than evident to date from visual studies (Thompson et al. 1998).

Sea Turtles

The limited available data indicate that sea turtles will hear airgun sounds and sometimes exhibit localized avoidance (see Appendix C). Based on available data, it is likely that sea turtles will exhibit behavioral changes and/or avoidance within an area of unknown size near a seismic vessel (e.g., Holst et al. 2005a, 2006; Holst and Smultea 2008). Observed responses of sea turtles to airguns are reviewed in

Appendix C. To the extent that there are any impacts on sea turtles, seismic operations in or near areas where turtles concentrate are likely to have the greatest impact. There are no specific data that demonstrate the consequences to sea turtles if seismic operations with large or small arrays of airguns occur in important areas at biologically important times of year.

Additional details on the behavioral reactions (or the lack thereof) by all types of marine mammals to seismic vessels can be found in Appendix B (5). Corresponding details for sea turtles can be found in Appendix C.

Hearing Impairment and Other Physical Effects.—Temporary or permanent hearing impairment is a possibility when marine mammals are exposed to very strong sounds. TTS has been demonstrated and studied in certain captive odontocetes and pinnipeds exposed to strong sounds (reviewed in Southall et al. 2007). However, there has been no specific documentation of TTS let alone permanent hearing damage, i.e., permanent threshold shift (PTS), in free-ranging marine mammals exposed to sequences of airgun pulses during realistic field conditions. Current NMFS policy regarding exposure of marine mammals to high-level sounds is that cetaceans and pinnipeds should not be exposed to impulsive sounds with received levels ≥180 dB and 190 dB re 1 μPa_{rms}, respectively (NMFS 2000). Those criteria have been used in establishing the exclusion (=shut-down) zones planned for the proposed seismic survey. However, those criteria were established before there was any information about minimum received levels of sounds necessary to cause auditory impairment in marine mammals. As discussed in Appendix B (6) and summarized here,

- the 180-dB criterion for cetaceans is probably quite precautionary, i.e., lower than necessary to avoid temporary auditory impairment let alone permanent auditory injury, at least for delphinids.
- TTS is not injury and does not constitute "Level A harassment" in U.S. MMPA terminology.
- the minimum sound level necessary to cause permanent hearing impairment ("Level A harassment") is higher, by a variable and generally unknown amount, than the level that induces barely-detectable TTS.
- the level associated with the onset of TTS is often considered to be a level below which there is no danger of permanent damage. The actual PTS threshold is likely to be well above the level causing onset of TTS (Southall et al. 2007).

Recommendations for new science-based noise exposure criteria for marine mammals, frequency-weighting procedures, and related matters were published in Southall et al. (2007). Those recommendations have not been formally adopted by NMFS for use in regulatory processes and during mitigation programs associated with seismic surveys. However, some aspects of the recommendations have been taken into account in certain environmental impact statements and small-take authorizations. NMFS has indicated that it may issue new noise exposure criteria for marine mammals that account for the now-available scientific data on TTS, the expected offset between the TTS and PTS thresholds, differences in the acoustic frequencies to which different marine mammal groups are sensitive (e.g., M-weighting or generalized frequency weightings for various groups of marine mammals, allowing for their functional bandwidths) and other relevant factors. Preliminary information about possible changes in the regulatory and mitigation requirements, and about the possible structure of new criteria, was given by Wieting (2004) and NMFS (2005).

Several aspects of the planned monitoring and mitigation measures for this project are designed to detect marine mammals occurring near the airgun array, and to avoid exposing them to sound pulses that

might, at least in theory, cause hearing impairment (see § II, "Monitoring and Mitigation Measures"). In addition, many marine mammals and (to a limited degree) sea turtles show some avoidance of the area where received levels of airgun sound are high enough such that hearing impairment could potentially occur. In those cases, the avoidance responses of the animals themselves will reduce or (most likely) avoid any possibility of hearing impairment.

Non-auditory physical effects may also occur in marine mammals exposed to strong underwater pulsed sound. Possible types of non-auditory physiological effects or injuries that might (in theory) occur in mammals close to a strong sound source include stress, neurological effects, bubble formation, and other types of organ or tissue damage. It is possible that some marine mammal species (i.e., beaked whales) may be especially susceptible to injury and/or stranding when exposed to strong transient sounds. However, as discussed below, there is no definitive evidence that any of these effects occur even for marine mammals in close proximity to large arrays of airguns. It is unlikely that any effects of these types would occur during the present project given the brief duration of exposure of any given mammal and the planned monitoring and mitigation measures (see below). The following subsections discuss in somewhat more detail the possibilities of TTS, PTS, and non-auditory physical effects.

Temporary Threshold Shift

TTS is the mildest form of hearing impairment that can occur during exposure to a strong sound (Kryter 1985). While experiencing TTS, the hearing threshold rises and a sound must be stronger in order to be heard. At least in terrestrial mammals, TTS can last from minutes or hours to (in cases of strong TTS) days. For sound exposures at or somewhat above the TTS threshold, hearing sensitivity in both terrestrial and marine mammals recovers rapidly after exposure to the noise ends. Few data on sound levels and durations necessary to elicit mild TTS have been obtained for marine mammals, and none of the published data concern TTS elicited by exposure to multiple pulses of sound. Available data on TTS in marine mammals are summarized in Southall et al. (2007).

For toothed whales exposed to single short pulses, the TTS threshold appears to be, to a first approximation, a function of the energy content of the pulse (Finneran et al. 2002, 2005). Given the available data, the received energy level of a single seismic pulse (with no frequency weighting) might need to be ~186 dB re 1 $\mu Pa^2 \cdot s$ (i.e., 186 dB SEL or ~196–201 dB re 1 μPa_{rms}) in order to produce brief, mild TTS[1]. Exposure to several strong seismic pulses that each have received levels near 190 dB re 1 μPa_{rms} might result in cumulative exposure of ~186 dB SEL and thus slight TTS in a small odontocete assuming the TTS threshold is (to a first approximation) a function of the total received pulse energy; however, this 'equal-energy' concept is an oversimplification. The distances from the *Langseth*'s airguns at which the received energy level (per pulse, flat-weighted) would be expected to be ≥190 dB re 1 μPa_{rms} are estimated in Table 1. Levels ≥190 dB re 1 μPa_{rms} are expected to be restricted to radii no more than 865 m (Table 1). For an odontocete closer to the surface, the maximum radius with ≥190 dB re 1 μPa_{rms} would be smaller.

The above TTS information for odontocetes is derived from studies on the bottlenose dolphin and beluga. For the one harbor porpoise tested, the received level of airgun sound that elicited onset of TTS was lower (Lucke et al. 2009). If these results from a single animal are representative, it is inappropriate

---

[1] If the low frequency components of the watergun sound used in the experiments of Finneran et al. (2002) are downweighted as recommended by Southall et al. (2007) using their M_{mf}-weighting curve, the effective exposure level for onset of mild TTS was 183 dB re 1 $\mu Pa^2 \cdot s$ (Southall et al. 2007).

to assume that onset of TTS occurs at similar received levels in all odontocetes (*cf.* Southall et al. 2007). Some cetaceans apparently can incur TTS at considerably lower sound exposures than are necessary to elicit TTS in the beluga or bottlenose dolphin.

For baleen whales, there are no data, direct or indirect, on levels or properties of sound that are required to induce TTS. The frequencies to which baleen whales are most sensitive are assumed to be lower than those to which odontocetes are most sensitive, and natural background noise levels at those low frequencies tend to be higher. As a result, auditory thresholds of baleen whales within their frequency band of best hearing are believed to be higher (less sensitive) than are those of odontocetes at their best frequencies (Clark and Ellison 2004). From this, it is suspected that received levels causing TTS onset may also be higher in baleen whales (Southall et al. 2007). In any event, no cases of TTS are expected given three considerations: (1) the low abundance of baleen whales in the proposed survey area at the time of the survey; (2) the strong likelihood that baleen whales would avoid the approaching airguns (or vessel) before being exposed to levels high enough for TTS to occur; and (3) the mitigation measures that are planned.

In pinnipeds, TTS thresholds associated with exposure to brief pulses (single or multiple) of underwater sound have not been measured. Initial evidence from more prolonged (non-pulse) exposures suggested that some pinnipeds (harbor seals in particular) incur TTS at somewhat lower received levels than do small odontocetes exposed for similar durations (Kastak et al. 1999, 2005; Ketten et al. 2001). The TTS threshold for pulsed sounds has been indirectly estimated as being an SEL of ~171 dB re 1 $\mu Pa^2 \cdot s$ (Southall et al. 2007), which would be equivalent to a single pulse with received level ~181–186 dB re 1 $\mu Pa_{rms,}$ or a series of pulses for which the highest rms values are a few dB lower. Corresponding values for California sea lions and northern elephant seals are likely to be higher (Kastak et al. 2005).

NMFS (1995, 2000) concluded that cetaceans and pinnipeds should not be exposed to pulsed underwater noise at received levels exceeding, respectively, 180 and 190 dB re 1 μPa_{rms}. Those sound levels are ***not*** considered to be the level above which TTS might occur. Rather, they were the received levels above which, in the view of a panel of bioacoustics specialists convened by NMFS before TTS measurements for marine mammals started to become available, one could not be certain that there would be no injurious effects, auditory or otherwise, to marine mammals. As summarized above and in Southall et al. (2007), data that are now available imply that TTS is unlikely to occur in most odontocetes (and probably mysticetes as well) unless they are exposed to a sequence of several airgun pulses stronger than 190 dB re 1 μPa_{rms}. For the harbor seal and any species with similarly low TTS thresholds, TTS may occur upon exposure to one or more airgun pulses whose received level equals the NMFS "do not exceed" value of 190 dB re 1 μPa_{rms}. That criterion corresponds to a single-pulse SEL of 175–180 dB re 1 $\mu Pa^2 \cdot s$ in typical conditions, whereas TTS is suspected to be possible (in harbor seals) with a cumulative SEL of ~171 dB re 1 $\mu Pa^2 \cdot s$.

Permanent Threshold Shift

When PTS occurs, there is physical damage to the sound receptors in the ear. In severe cases, there can be total or partial deafness, whereas in other cases, the animal has an impaired ability to hear sounds in specific frequency ranges (Kryter 1985).

There is no specific evidence that exposure to pulses of airgun sound can cause PTS in any marine mammal, even with large arrays of airguns. However, given the possibility that mammals close to an airgun array might incur at least mild TTS, there has been further speculation about the possibility that some individuals occurring very close to airguns might incur PTS (e.g., Richardson et al. 1995, p. 372*ff*; Gedamke et al. 2008). Single or occasional occurrences of mild TTS are not indicative of permanent

auditory damage, but repeated or (in some cases) single exposures to a level well above that causing TTS onset might elicit PTS.

Relationships between TTS and PTS thresholds have not been studied in marine mammals, but are assumed to be similar to those in humans and other terrestrial mammals. PTS might occur at a received sound level at least several decibels above that inducing mild TTS if the animal were exposed to strong sound pulses with rapid rise time—see Appendix B (6). Based on data from terrestrial mammals, a precautionary assumption is that the PTS threshold for impulse sounds (such as airgun pulses as received close to the source) is *at least* 6 dB higher than the TTS threshold on a peak-pressure basis, and probably >6 dB (Southall et al. 2007). On an SEL basis, Southall et al. (2007:441-4) estimated that received levels would need to exceed the TTS threshold by at least 15 dB for there to be risk of PTS. Thus, for cetaceans they estimate that the PTS threshold might be an M-weighted SEL (for the sequence of received pulses) of ~198 dB re 1 $\mu Pa^2 \cdot s$ (15 dB higher than the M_{mf}-weighted TTS threshold, in a beluga, for a watergun impulse), where the SEL value is cumulated over the sequence of pulses. Additional assumptions had to be made to derive a corresponding estimate for pinnipeds, as the only available data on TTS-thresholds in pinnipeds pertain to non-impulse sound. Southall et al. (2007) estimate that the PTS threshold could be a cumulative M_{pw}-weighted SEL of ~186 dB re 1 $\mu Pa^2 \cdot s$ in the harbor seal exposed to impulse sound. The PTS threshold for the California sea lion and northern elephant seal would probably be higher, given the higher TTS thresholds in those species.

Southall et al. (2007) also note that, regardless of the SEL, there is concern about the possibility of PTS if a cetacean or pinniped received one or more pulses with peak pressure exceeding 230 or 218 dB re 1 μPa (peak), respectively. Thus, PTS might be expected upon exposure of cetaceans to *either* SEL ≥198 dB re 1 $\mu Pa^2 \cdot s$ *or* peak pressure ≥230 dB re 1 μPa. Corresponding proposed dual criteria for pinnipeds (at least harbor seals) are ≥186 dB SEL and ≥218 dB peak pressure (Southall et al. 2007). These estimates are all first approximations, given the limited underlying data, assumptions, species differences, and evidence that the "equal energy" model is not entirely correct. A peak pressure of 230 dB re 1 μPa (3.2 bar · m, 0-pk) would only be found within a few meters of the largest (360-in^3) airguns in the planned airgun array (e.g., Caldwell and Dragoset 2000). A peak pressure of 218 dB re 1 μPa could be received somewhat farther away; to estimate that specific distance, one would need to apply a model that accurately calculates peak pressures in the near-field around an array of airguns.

Given the higher level of sound necessary to cause PTS as compared with TTS, it is considerably less likely that PTS would occur. Baleen whales generally avoid the immediate area around operating seismic vessels, as do some other marine mammals and sea turtles. The planned monitoring and mitigation measures, including visual monitoring, PAM, power downs, and shut downs of the airguns when mammals are seen within or approaching the "exclusion zones", will further reduce the probability of exposure of marine mammals to sounds strong enough to induce PTS.

Strandings and Mortality

Marine mammals close to underwater detonations of high explosives can be killed or severely injured, and the auditory organs are especially susceptible to injury (Ketten et al. 1993; Ketten 1995). However, explosives are no longer used for marine waters for commercial seismic surveys or (with rare exceptions) for seismic research; they have been replaced entirely by airguns or related non-explosive pulse generators. Airgun pulses are less energetic and have slower rise times, and there is no specific evidence that they can cause serious injury, death, or stranding even in the case of large airgun arrays. However, the association of strandings of beaked whales with naval exercises and, in one case, an L-DEO seismic survey (Malakoff 2002; Cox et al. 2006), has raised the possibility that beaked whales exposed to

strong "pulsed" sounds may be especially susceptible to injury and/or behavioral reactions that can lead to stranding (e.g., Hildebrand 2005; Southall et al. 2007). Appendix B (6) provides additional details.

Specific sound-related processes that lead to strandings and mortality are not well documented, but may include (1) swimming in avoidance of a sound into shallow water; (2) a change in behavior (such as a change in diving behavior) that might contribute to tissue damage, gas bubble formation, hypoxia, cardiac arrhythmia, hypertensive hemorrhage or other forms of trauma; (3) a physiological change such as a vestibular response leading to a behavioral change or stress-induced hemorrhagic diathesis, leading in turn to tissue damage; and (4) tissue damage directly from sound exposure, such as through acoustically mediated bubble formation and growth or acoustic resonance of tissues. Some of these mechanisms are unlikely to apply in the case of impulse sounds. However, there are increasing indications that gas-bubble disease (analogous to "the bends"), induced in supersaturated tissue by a behavioral response to acoustic exposure, could be a pathologic mechanism for the strandings and mortality of some deep-diving cetaceans exposed to sonar. The evidence for this remains circumstantial and associated with exposure to naval mid-frequency sonar, not seismic surveys (Cox et al. 2006; Southall et al. 2007).

Seismic pulses and mid-frequency sonar signals are quite different, and some mechanisms by which sonar sounds have been hypothesized to affect beaked whales are unlikely to apply to airgun pulses. Sounds produced by airgun arrays are broadband impulses with most of the energy below 1 kHz. Typical military mid-frequency sonars emit non-impulse sounds at frequencies of 2–10 kHz, generally with a relatively narrow bandwidth at any one time. A further difference between seismic surveys and naval exercises is that naval exercises can involve sound sources on more than one vessel. Thus, it is not appropriate to assume that there is a direct connection between the effects of military sonar and seismic surveys on marine mammals. However, evidence that sonar signals can, in special circumstances, lead (at least indirectly) to physical damage and mortality (e.g., Balcomb and Claridge 2001; NOAA and USN 2001; Jepson et al. 2003; Fernández et al. 2004, 2005; Hildebrand 2005; Cox et al. 2006) suggests that caution is warranted when dealing with exposure of marine mammals to any high-intensity "pulsed" sound.

There is no conclusive evidence of cetacean strandings or deaths at sea as a result of exposure to seismic surveys, but a few cases of strandings in the general area where a seismic survey was ongoing have led to speculation concerning a possible link between seismic surveys and strandings. Suggestions that there was a link between seismic surveys and strandings of humpback whales in Brazil (Engel et al. 2004) were not well founded (IAGC 2004; IWC 2007). In Sept. 2002, there was a stranding of two Cuvier's beaked whales in the Gulf of California, Mexico, when the L-DEO vessel R/V *Maurice Ewing* was operating a 20-airgun, 8490-in^3 airgun array in the general area. The link between the stranding and the seismic surveys was inconclusive and not based on any physical evidence (Hogarth 2002; Yoder 2002). Nonetheless, the Gulf of California incident plus the beaked whale strandings near naval exercises involving use of mid-frequency sonar suggests a need for caution in conducting seismic surveys in areas occupied by beaked whales until more is known about effects of seismic surveys on those species (Hildebrand 2005). No injuries of beaked whales are anticipated during the proposed survey because of (1) the high likelihood that any beaked whales nearby would avoid the approaching vessel before being exposed to high sound levels, (2) the proposed monitoring and mitigation measures, and (3) differences between the sound sources operated by L-DEO and those involved in the naval exercises associated with strandings.

Non-auditory Physiological Effects

Non-auditory physiological effects or injuries that theoretically might occur in marine mammals exposed to strong underwater sound include stress, neurological effects, bubble formation, resonance, and other types of organ or tissue damage (Cox et al. 2006; Southall et al. 2007). Studies examining such effects are limited. However, resonance effects (Gentry 2002b) and direct noise-induced bubble formation (Crum et al. 2005) are implausible in the case of exposure to an impulsive broadband source like an airgun array. If seismic surveys disrupt diving patterns of deep-diving species, this might perhaps result in bubble formation and a form of "the bends", as speculated to occur in beaked whales exposed to sonar. However, there is no specific evidence of this upon exposure to airgun pulses.

In general, very little is known about the potential for seismic survey sounds (or other types of strong underwater sounds) to cause non-auditory physical effects in marine mammals. Such effects, if they occur at all, would presumably be limited to short distances and to activities that extend over a prolonged period. The available data do not allow identification of a specific exposure level above which non-auditory effects can be expected (Southall et al. 2007), or any meaningful quantitative predictions of the numbers (if any) of marine mammals that might be affected in those ways. Marine mammals that show behavioral avoidance of seismic vessels, including most baleen whales, some odontocetes, and some pinnipeds, are especially unlikely to incur non-auditory physical effects. Also, the planned mitigation measures [§ II (3)], including shut downs of the airguns, will reduce any such effects that might otherwise occur.

Sea Turtles

The limited available data indicate that the frequency range of best hearing sensitivity by sea turtles extends from roughly 250–300 Hz to 500–700 Hz. Sensitivity deteriorates as one moves away from that range to either lower or higher frequencies. However, there is some sensitivity to frequencies as low as 60 Hz, and probably as low as 30 Hz. Thus, there is substantial overlap in the frequencies that sea turtles detect vs. the frequencies in airgun pulses. We are not aware of measurements of the absolute hearing thresholds of any sea turtle to waterborne sounds similar to airgun pulses. In the absence of relevant absolute threshold data, we cannot estimate how far away an airgun array might be audible. Moein et al. (1994) and Lenhardt (2002) reported TTS for loggerhead turtles exposed to many airgun pulses (Appendix C). This suggests that sounds from an airgun array might cause temporary hearing impairment in sea turtles if they do not avoid the (unknown) radius where TTS occurs. However, exposure duration during the planned surveys would be much less than during the aforementioned studies. Also, recent monitoring studies show that some sea turtles do show localized movement away from approaching airguns (Holst et al. 2005a, 2006; Holst and Smultea 2008). At short distances from the source, received sound level diminishes rapidly with increasing distance. In that situation, even a small-scale avoidance response could result in a significant reduction in sound exposure.

As noted above, the PSOs stationed on the *Langseth* will also watch for sea turtles, and airgun operations will be powered down (or shut down if necessary) when a turtle enters the designated exclusion zone. The closest nesting beaches are located more than 3000 km from the proposed survey area; however, some non-nesting leatherback turtles could occur in the proposed survey area.

(b) Possible Effects of Multibeam Echosounder Signals

The Kongsberg EM 122 MBES will be operated from the source vessel during the proposed survey. Information about this equipment was provided in § II. Sounds from the MBES are very short pings, occurring for 2–15 ms once every 5–20 s, depending on water depth. Most of the energy in the

sound emitted by this MBES is at frequencies near 12 kHz, and the maximum source level is 242 dB re 1 $\mu Pa_{rms} \cdot m$. The beam is narrow (1–2º) in the fore-aft extent and wide (150º) in the cross-track extent. Each ping consists of eight (in water >1000 m deep) or four (<1000 m deep) successive fan-shaped transmissions (segments) at different cross-track angles. Any given mammal at depth near the trackline would be in the main beam for only one or two of the segments. Also, marine mammals that encounter the Kongsberg EM 122 are unlikely to be subjected to repeated pings because of the narrow fore–aft width of the beam and will receive only limited amounts of energy because of the short pings. Animals close to the ship (where the beam is narrowest) are especially unlikely to be ensonified for more than one 2–15 ms ping (or two pings if in the overlap area). Similarly, Kremser et al. (2005) noted that the probability of a cetacean swimming through the area of exposure when an MBES emits a ping is small. The animal would have to pass the transducer at close range and be swimming at speeds similar to the vessel in order to receive the multiple pings that might result in sufficient exposure to cause TTS.

Navy sonars that have been linked to avoidance reactions and stranding of cetaceans (1) generally have a longer signal duration than the Kongsberg EM 122, and (2) are often directed close to horizontally vs. more downward for the MBES. The area of possible influence of the MBES is much smaller—a narrow band below the source vessel. The duration of exposure for a given marine mammal can be much longer for a naval sonar. During L-DEO's operations, the individual pings will be very short, and a given mammal would not receive many of the downward-directed pings as the vessel passes by. Possible effects of an MBES on marine mammals are outlined below.

Masking.—Marine mammal communications will not be masked appreciably by the MBES signals given the low duty cycle of the echosounder and the brief period when an individual mammal is likely to be within its beam. Furthermore, in the case of baleen whales, the MBES signals (12 kHz) do not overlap with the predominant frequencies in the calls, which would avoid any significant masking.

Behavioral Responses.—Behavioral reactions of free-ranging marine mammals to sonars, echosounders, and other sound sources appear to vary by species and circumstance. Observed reactions have included silencing and dispersal by sperm whales (Watkins et al. 1985), increased vocalizations and no dispersal by pilot whales (Rendell and Gordon 1999), and the previously mentioned beachings by beaked whales. During exposure to a 21–25 kHz "whale-finding" sonar with a source level of 215 dB re 1 $\mu Pa \cdot m$, gray whales reacted by orienting slightly away from the source and being deflected from their course by ~200 m (Frankel 2005). When a 38-kHz echosounder and a 150-kHz acoustic Doppler current profiler were transmitting during studies in the ETP, baleen whales showed no significant responses, while spotted and spinner dolphins were detected slightly more often and beaked whales less often during visual surveys (Gerrodette and Pettis 2005).

Captive bottlenose dolphins and a white whale exhibited changes in behavior when exposed to 1-s tonal signals at frequencies similar to those that will be emitted by the MBES used by L-DEO, and to shorter broadband pulsed signals. Behavioral changes typically involved what appeared to be deliberate attempts to avoid the sound exposure (Schlundt et al. 2000; Finneran et al. 2002; Finneran and Schlundt 2004). The relevance of those data to free-ranging odontocetes is uncertain, and in any case, the test sounds were quite different in duration as compared with those from an MBES.

Very few data are available on the reactions of pinnipeds to echosounder sounds at frequencies similar to those used during seismic operations. Hastie and Janik (2007) conducted a series of behavioral response tests on two captive gray seals to determine their reactions to underwater operation of a 375-kHz multibeam imaging echosounder that included significant signal components down to 6 kHz. Results indicated that the two seals reacted to the signal by significantly increasing their dive durations. Because

of the likely brevity of exposure to the MBES sounds, pinniped reactions are expected to be limited to startle or otherwise brief responses of no lasting consequence to the animals.

Hearing Impairment and Other Physical Effects.—Given recent stranding events that have been associated with the operation of naval sonar, there is concern that mid-frequency sonar sounds can cause serious impacts to marine mammals (see above). However, the MBES proposed for use by L-DEO is quite different than sonars used for navy operations. Ping duration of the MBES is very short relative to the naval sonars. Also, at any given location, an individual marine mammal would be in the beam of the MBES for much less time given the generally downward orientation of the beam and its narrow fore-aft beamwidth; navy sonars often use near-horizontally-directed sound. Those factors would all reduce the sound energy received from the MBES rather drastically relative to that from the sonars used by the navy.

Given the maximum source level of 242 dB re 1 $\mu Pa \cdot m_{rms}$ (see § II), the received level for an animal within the MBES beam 100 m below the ship would be ~202 dB re 1 μPa_{rms}, assuming 40 dB of spreading loss over 100 m (circular spreading). Given the narrow beam, only one ping is likely to be received by a given animal as the ship passes overhead. The received energy level from a single ping of duration 15 ms would be about 184 dB re 1 $\mu Pa^2 \cdot s$, i.e., 202 dB + 10 log (0.015 s). That is below the TTS threshold for a cetacean receiving a single non-impulse sound (195 dB re 1 $\mu Pa^2 \cdot s$) and even further below the anticipated PTS threshold (215 dB re 1 $\mu Pa^2 \cdot s$) (Southall et al. 2007). In contrast, an animal that was only 10 m below the MBES when a ping is emitted would be expected to receive a level ~20 dB higher, i.e., 204 dB re 1 $\mu Pa^2 \cdot s$ in the case of the EM120. That animal might incur some TTS (which would be fully recoverable), but the exposure would still be below the anticipated PTS threshold for cetaceans. As noted by Burkhardt et al. (2008), cetaceans are very unlikely to incur PTS from operation of scientific sonars on a ship that is underway.

In the harbor seal, the TTS threshold for non-impulse sounds is about 183 dB re 1 $\mu Pa^2 \cdot s$, as compared with ~195 dB re 1 $\mu Pa^2 \cdot s$ in odontocetes (Kastak et al. 2005; Southall et al. 2007). TTS onset occurs at higher received energy levels in the California sea lion and northern elephant seal than in the harbor seal. A harbor seal as much as 100 m below the *Langseth* could receive a single MBES ping with received energy level of ≥184 dB re 1 $\mu Pa^2 \cdot s$ (as calculated in the toothed whale subsection above) and thus could incur slight TTS. Species of pinnipeds with higher TTS thresholds would not incur TTS unless they were closer to the transducers when a ping was emitted. However, the SEL criterion for PTS in pinnipeds (203 dB re 1 $\mu Pa^2 \cdot s$) might be exceeded for a ping received within a few meters of the transducers, although the risk of PTS is higher for certain species (e.g., harbor seal). Given the intermittent nature of the signals and the narrow MBES beam, only a small fraction of the pinnipeds below (and close to) the ship would receive a ping as the ship passed overhead.

Sea Turtles.—It is unlikely that MBES operations during the planned seismic survey would significantly affect sea turtles through masking, disturbance, or hearing impairment. Any effects would likely be negligible given the brief exposure and the fact that the MBES frequency is far above the range of optimal hearing by sea turtles (see Appendix C).

(c) Possible Effects of the Sub-bottom Profiler Signals

An SBP will also be operated from the source vessel during the proposed survey. Details about this equipment were provided in § II. Sounds from the SBP are very short signals, occurring for up to 64 ms once every second. Most of the energy in the sound emitted by the SBP is at 3.5 kHz, and the beam is directed downward. The sub-bottom profiler on the *Langseth* has a maximum source level of 222 dB re 1 $\mu Pa \cdot m$ (see § II). Kremser et al. (2005) noted that the probability of a cetacean swimming

through the area of exposure when a bottom profiler emits a ping is small—even for an SBP more powerful than that on the *Langseth*—if the animal was in the area, it would have to pass the transducer at close range in order to be subjected to sound levels that could cause TTS.

Masking.—Marine mammal communications will not be masked appreciably by the SBP sounds given the directionality of the signal and the brief period when an individual mammal is likely to be within its beam. Furthermore, in the case of most baleen whales, the SBP signals do not overlap with the predominant frequencies in the calls, which would avoid significant masking.

Behavioral Responses.—Marine mammal behavioral reactions to other sound sources are discussed above, and responses to the SBP are likely to be similar to those for other non-impulse sources of received at the same levels. However, the signals from the SBP are considerably weaker than those from the MBES. Therefore, behavioral responses are not expected unless marine mammals are very close to the source.

Hearing Impairment and Other Physical Effects.—It is unlikely that the SBP produces sound levels strong enough to cause hearing impairment or other physical injuries even in an animal that is (briefly) in a position near the source. The SBP is operated simultaneously with other higher-power acoustic sources, including airguns. Many marine mammals will move away in response to the approaching higher-power sources or the vessel itself before the mammals would be close enough for there to be any possibility of effects from the less intense sounds from the SBP. In the case of mammals that do not avoid the approaching vessel and its various sound sources, mitigation measures that would be applied to minimize effects of other sources [see § II(3)] would further reduce or eliminate any minor effects of the SBP.

Sea Turtles.—It is very unlikely that SBP operations during the planned seismic survey would significantly affect sea turtles through masking, disturbance, or hearing impairment. Any effects likely would be negligible given the brief exposure and relatively low source level. Also, the frequency of the SBP sounds is higher than the frequency range of best hearing by sea turtles.

(d) Possible Effects of Acoustic Release Signals

The acoustic release transponder used to communicate with the OBSs uses frequencies of 9–13 kHz. These signals will be used very intermittently. It is unlikely that the acoustic release signals would have a significant effect on marine mammals or sea turtles through masking, disturbance, or hearing impairment. Any effects likely would be negligible given the brief exposure at presumable low levels.

(e) Possible Non-acoustic Effects of Seismic Surveys

Possible non-acoustic effects of seismic surveys on marine mammals and/or sea turtles include disturbance by vessel noise, and injury or mortality from collisions with vessels or entanglement in seismic gear.

Vessel noise from the *Langseth* could affect marine animals in the proposed survey area. Noise from large vessels generally dominates ambient noise at frequencies from 20 to 300 Hz (Richardson et al. 1995). Baleen whales are thought to be more sensitive to sound at these low frequencies than are toothed whales, possibly causing localized avoidance by marine mammals of the proposed survey area during seismic operations. Reactions of gray and humpback whales to vessels have been studied, and there is limited information available about the reactions of right whales and rorquals (fin, blue, and minke whales). Reactions of humpback whales to boats are variable, ranging from approach to avoidance (Payne 1978; Salden 1993). Baker et al. (1982, 1983) and Baker and Herman (1989) found humpbacks often move away when vessels are within several kilometers. Humpbacks seem less likely to react overtly when actively feeding than when resting or engaged in other activities (Krieger and Wing 1984, 1986).

Many odontocetes show considerable tolerance of vessel traffic, although they sometimes react at long distances if confined by ice or shallow water, if previously harassed by vessels, or have had little or no recent exposure to ships (Richardson et al. 1995). Dolphins of many species tolerate and sometimes approach vessels. Some dolphin species approach moving vessels to ride the bow or stern waves (Williams et al. 1992). There are few data on the behavioral reactions of beaked whales to vessel noise, though they seem to avoid approaching vessels (e.g., Würsig et al. 1998) or dive for an extended period when approached by a vessel (e.g., Kasuya 1986). Based on a single observation, Aguilar-Soto et al. (2006) suggest foraging efficiency of Cuvier's beaked whales may be reduced by close approach of vessels.

Another concern with vessel traffic is the potential for striking marine mammals. Jensen and Silber (2004) assembled a database of whale strikes reported throughout the world. Of the 292 records of confirmed or possible ship strikes to large whales, most were reported in North America, but this may be an artifact of data collection procedures and/or decreased reporting in other global jurisdictions. The probability of a ship strike resulting in a lethal injury (mortality or severe injury) of a large cetacean increases with ship speed (Laist et al. 2001; Vanderlaan and Taggart 2007). Most lethal and severe injuries to large whales occur when vessels travel 14 kts or faster, and the probability of severe or lethal injury to a whale approaches 100% in the event of a direct strike when a ship is traveling faster than 15 kts (Laist et al. 2001; Vanderlaan and Taggart 2007). The probability of a ship strike is a function of vessel density, animal density, and vessel speed. Given the slow speed of the seismic vessel (~4 kt), the probability of injurious or fatal strikes with mammals during the operations is considered to be low.

Sea turtles are also at risk from ship strikes. NMFS has recognized that sea turtles are highly susceptible to vessel collisions because they regularly surface to breathe and often rest at or near the surface. Of all dead sea turtle strandings recorded from Queensland, Australia, 14% were attributable to ship strikes (Hazel and Gyuris 2006). A study carried out to assess the ability of green turtles to avoid vessels in Morton Bay, Queensland, found that the proportion of turtles that displayed a flight response to approaching vessels decreased as speed increased, and that this was most notable for close encounters (Hazel et al. 2007). Turtles were observed to flee from slow-moving vessels (~4 km/hr) in 60% of observations (Hazel et al. 2007). This study also indicated that a turtle's ability to detect an approaching vessel was vision-dependent and so directly related to water clarity. Because the study was carried out using a small vessel (6-m boat with a 40-hp outboard motor) in shallow (2–4 m) water, it is uncertain how the results apply to the much larger seismic vessel in deeper water.

As noted above in § IV(1)(a) and in Appendix C, the limited available data indicate that sea turtles will hear airgun sounds and sometimes exhibit localized avoidance, thereby reducing the risk of a collision. Also, the probability of collision during the proposed seismic survey is expected to be low because few encounters with sea turtles are expected.

Entanglement of sea turtles in seismic gear is also a concern; whereas there have been reports of turtles being trapped and killed between the gaps in tail-buoys offshore from West Africa (Weir 2007) however these tailbuoys are significantly different then those used on the *Langseth*. In April 2011, a dead olive ridley turtle was found in a deflector foil of the seismic gear on the R/V *Langseth* during equipment recovery at the conclusion of a survey off of Costa Rica, where sea turtles were numerous. Such incidents are possible, but this is the first case of sea turtle entanglement in seismic gear for the R/V *Langseth*, which has been conducting seismic surveys since 2008, or for its predecessor, R/V *Maurice Ewing*, during 2003–2007. Towing the hydrophone streamer or other equipment during the proposed survey is not expected to significantly interfere with sea turtle movements, including migration, because sea turtles are not expected to be abundant in the survey area.

(2) Mitigation Measures for Marine Mammals and Sea Turtles

Several mitigation measures are built into the proposed seismic survey as an integral part of the planned activities. These measures include the following: ramp ups; typically two, however a minimum of one dedicated observer maintaining a visual watch during all daytime airgun operations; two observers for 30 min before and during ramp ups during the day and at night; PAM during the day and night to complement visual monitoring (unless the system and back-up systems are damaged during operations); and power downs (or if necessary shut downs) when mammals or turtles are detected in or about to enter designated exclusion zones. These mitigation measures are described earlier in this document, in § II(3). The fact that the 36-airgun array, as a result of its design, directs the majority of the energy downward, and less energy laterally, is also an inherent mitigation measure, as is the relatively wide spacing of the airgun shots during OBS operations (40 or 200 s).

Previous and subsequent analysis of the potential impacts take account of these planned mitigation measures. It would not be meaningful to analyze the effects of the planned activities without mitigation, as the mitigation (and associated monitoring) measures are a basic part of the activities.

(3) Numbers of Marine Mammals that Could be "Taken by Harassment"

All anticipated takes would be "takes by harassment", involving temporary changes in behavior; the mitigation measures to be applied will minimize the possibility of injurious takes. In the sections below, we describe the methods used to estimate the number of potential exposures to various received sound levels and present estimates of the numbers of marine mammals that could be affected during the three proposed seismic programs. The estimates are based on a consideration of the number of marine mammals that could be disturbed appreciably by operations with the 36-airgun array to be used during ~3050, 800, and 1150 km of seismic surveys in the northeastern Pacific Ocean. The sources of distributional and numerical data used in deriving the estimates are described in the next subsection.

It is assumed that, during simultaneous operations of the airgun array and the other sound sources, any marine mammals close enough to be affected by the MBES and SBP would already be affected by the airguns. However, whether or not the airguns are operating simultaneously with the other sources, marine mammals are expected to exhibit no more than short-term and inconsequential responses to the MBES and SBP given their characteristics (e.g., narrow downward-directed beam) and other considerations described in §II and IV(1)(b and c), above. Such reactions are not considered to constitute "taking" (NMFS 2001). Therefore, no additional allowance is included for animals that could be affected by sound sources other than airguns.

(a) Basis for Estimating "Take by Harassment"

Extensive systematic aircraft- and ship-based surveys have been conducted for marine mammals offshore from Oregon and Washington (e.g., Bonnell et al. 1992; Green et al. 1992, 1993; Barlow 1997, 2003; Barlow and Taylor 2001; Calambokidis and Barlow 2004; Barlow and Forney 2007; Barlow 2010). The most comprehensive and recent density data available for cetacean species in slope and offshore waters of Oregon are from the 1991, 1993, 1996, 2001, 2005, and 2007 NMFS/SWFSC ship surveys as synthesized by Barlow and Forney (2007) and Barlow (2010). The surveys were conducted up to ~555 km offshore from June or July to November or December.

Systematic, offshore, at-sea survey data for pinnipeds are more limited. The most comprehensive such studies are reported by Bonnell et al. (1992) based on systematic aerial surveys conducted in 1989–1990. DoN (2010) calculated density estimates for pinnipeds off Washington at different times of the

year using information on breeding and migration, population estimates from shore counts, and areas used by the different species while at sea.

Oceanographic conditions, including occasional El Niño and La Niña events, influence the distribution and numbers of marine mammals present in the North Pacific Ocean, including waters off Oregon and Washington, resulting in considerable year-to-year variation in the distribution and abundance of many marine mammal species (Forney and Barlow 1998; Buchanan et al. 2001; Escorza-Treviño 2002; Ferrero et al. 2002; Philbrick et al. 2003). Thus, cetacean densities used here were derived from the pooled results of the 1991–2008 surveys (abundances and survey area given for Oregon–Washington in Barlow 2010) with the exception of the gray whale and harbor porpoise. (Abundance and density were not estimated for gray whales or harbor porpoises in the NMFS/SWFSC surveys because their inshore habitats were inadequately covered in those studies.) Gray whale density is from DoN (2010), based on the abundance of gray whales that remain between Oregon and B.C. in summer and the area out to 43 km from shore. Harbor porpoise densities were calculated using the population estimate for the Northern Oregon/Washington Coast stock (which occupies most of the proposed survey areas) and the range for that stock given in Carretta et al. (2011a).

Table 4 gives the densities for each species of cetacean reported off Oregon and Washington. The densities from NMFS/SWFSC vessel-based surveys have been corrected for both trackline detection probability and availability bias by the authors. Trackline detection probability bias is associated with diminishing sightability with increasing lateral distance from the trackline [$f(0)$]. Availability bias refers to the fact that there is less-than-100% probability of sighting an animal that is present along the survey trackline, and it is measured by $g(0)$.

Table 4 also includes mean density information for 4 of the 5 pinniped species that occur off Oregon and Washington using the methods and calculations in DoN (2010) and population sizes that were updated based on Allen and Angliss (2011) and Carretta et al. (2011a). For the other species, the harbor seal, densities were calculated using the population estimate for the Oregon/Washington Coastal Stock and the range for that stock given in Carretta et al. (2011a).

The estimated numbers of individuals potentially exposed are based on the 160-dB re 1 μPa_{rms} criterion for all cetaceans and pinnipeds. It is assumed that marine mammals exposed to airgun sounds that strong might change their behavior sufficiently to be considered "taken by harassment".

It should be noted that the following estimates of exposures to various sound levels assume that the surveys will be fully completed; in fact, the ensonified areas calculated using the planned number of line-kilometers ***have been increased by 25%*** to accommodate turns, lines that may need to be repeated equipment testing, etc. As is typical during ship surveys, inclement weather and equipment malfunctions are likely to cause delays and may limit the number of useful line-kilometers of seismic operations that can be undertaken. Furthermore, any marine mammal sightings within or near the designated exclusion zone will result in the shut down of seismic operations as a mitigation measure. Thus, the following estimates of the numbers of marine mammals potentially exposed to 160-dB re 1 μPa_{rms} sounds are precautionary, and probably overestimate the actual numbers of marine mammals that might be involved. These estimates assume that there will be no weather, equipment, or mitigation delays, which is highly unlikely.

Furthermore, as summarized in § IV(1)(a) and Appendix B (5), delphinids and pinnipeds seem to be less responsive to airgun sounds than are some mysticetes. The 160-dB (rms) criterion currently applied by NMFS, on which the following estimates are based, was developed based primarily on data from gray and bowhead whales. A 170-dB re 1 μPa disturbance criterion (rather than 160 dB) is considered appropriate for delphinids (and pinnipeds), which tend to be less responsive than the more responsive cetaceans. The estimates of "takes by harassment" of delphinids and pinnipeds given below are thus considered precautionary.

TABLE 4. Densities of marine mammals off Oregon and Washington. Cetacean densities are from Barlow (2010) and are based on ship transect surveys conducted up to 555 km offshore in 1991, 1993, 1996, 2001, 2005, and 2007. Pinniped densities are from shore counts and calculations in DoN (2010). Cetacean densities from Barlow (2010) are corrected for *f*(0) and *g*(0). Species listed as "Endangered" under the ESA are in italics.

Species	Density (#/1000 km2)	Source[1]
Mysticetes		
North Pacific right whale	*0*	–
Gray whale	3.21	DoN (2010)
Humpback whale	*0.81*	*Barlow (2010)*
Minke whale	0.46	Barlow (2010)
Sei whale	*0.16*	*Barlow (2010)*
Fin whale	*1.29*	*Barlow (2010)*
Blue whale	*0.18*	*Barlow (2010)*
Odontocetes		
Sperm whale	*1.02*	*Barlow (2010)*
Pygmy/dwarf sperm whale	0.71	Barlow (2010)
Cuvier's beaked whale	0.43	Barlow (2010)
Baird's beaked whale	1.18	Barlow (2010)
Mesoplodont (unidentified)[2]	1.75	Barlow (2010)
Bottlenose dolphin	0	–
Striped dolphin	0.04	Barlow (2010)
Short-beaked common dolphin	10.28	Barlow (2010)
Pacific white-sided dolphin	34.91	Barlow (2010)
Northern right-whale dolphin	12.88	Barlow (2010)
Risso's dolphin	11.19	Barlow (2010)
False killer whale	0	–
Killer whale	1.66	Barlow (2010)
Short-finned pilot whale	0	–
Harbor porpoise	632.4	See text
Dall's porpoise	83.82	Barlow (2010)
Pinnipeds		
Northern fur seal	83.62	DoN (2010)[3]
California sea lion	0	DoN (2010)[3]
Steller sea lion	13.12	DoN (2010)[3]
Harbor seal	292.3	See text
Northern elephant seal	45.81	DoN (2010)[3]

[1] Where no source is given, the species was not included in Barlow (2010) and no takes are anticipated or requested.
[2] Includes Blainville's, Stejneger's, and Hubb's beaked whale.
[3] Pinniped population sizes in DoN (2010) were updated based on Allen and Angliss (2011) and Carretta et al. (2001)

(b) Potential Number of Marine Mammals Exposed to Airgun Sounds

Juan de Fuca Plate (Carbotte) Study.—The number of different individuals that could be exposed to airgun sounds with received levels ≥160 dB re 1 μPa_{rms} on one or more occasions can be estimated by considering the expected density of animals in the area along with the total marine area that would be within the 160-dB radius around the operating airgun array on at least one occasion. The

number of possible exposures (including repeated exposures of the same individuals) can be estimated by considering the total marine area that would be within the 160-dB radius around the operating airguns, including areas of overlap. During the proposed survey, the transect lines are closely spaced. Thus, the area including overlap is 1.7 x the area excluding overlap, so a marine mammal that stayed in the survey area during the entire survey could be exposed ~2 times, on average. However, it is unlikely that a particular animal would stay in the area during the entire survey.

The numbers of different individuals potentially exposed to ≥160 dB re 1 μPa_{rms} were calculated by multiplying the expected species density, times the anticipated area to be ensonified to that level during airgun operations excluding overlap.

The area expected to be ensonified was determined by entering the planned survey lines (including contingency lines) into a MapInfo GIS, using the GIS to identify the relevant areas by "drawing" the applicable 160-dB buffer (see Table 1) around each seismic line, and then calculating the total area within the buffers. Areas of overlap were included only once when estimating the number of individuals exposed.

Applying the approach described above, ~18,471 km^2 (~23,089 km^2 including the 25% contingency) would be within the 160-dB isopleth during the survey. Because this approach does not allow for turnover in the mammal populations in the proposed survey area during the course of the survey, the actual number of individuals exposed could be underestimated. However, the approach assumes that no cetaceans will move away from or toward the trackline as the *Langseth* approaches in response to increasing sound levels prior to the time the levels reach 160 dB, which will result in overestimates for those species known to avoid seismic vessels (see § IV a).

Table 5 shows estimates of the number of different individual marine mammals that potentially could be exposed to ≥160 dB re 1 μPa_{rms} during the seismic survey if no animals moved away from the survey vessel. The ***Requested Take Authorization*** is given in the far right column of Table 5. For non-listed cetacean species, the ***Requested Take Authorization*** has been increased to the mean group size off Washington and Oregon (Barlow and Forney 2007) for the particular species in cases where the calculated number of individuals exposed was between 1 and the mean group size.

The estimate of the number of individual ***cetaceans*** that could be exposed to seismic sounds with received levels ≥160 dB re 1 μPa_{rms} during the proposed survey is 5920 (Table 5). That total includes 81 cetaceans listed as ***Endangered*** under the ESA, including 30 fin whales (0.18% of the regional population), 24 sperm whales (0.10%), 19 humpback whales (0.09%), 4 blue whales (0.17%), and 4 sei whales (0.03%).

In addition, 77 beaked whales (10 Cuvier's beaked whale, 27 Baird's beaked whale, and 40 *Mesoplodon* spp.) could be exposed during the survey (Table 5). Many (36.4%) of the cetaceans potentially exposed are harbor porpoises. Most (59.7%) of the cetaceans potentially exposed are delphinids (including Dall's porpoise): Dall's porpoise, the Pacific white-sided dolphin, and the northern right whale dolphin are estimated to be the most common delphinid species in the area, with estimates of 1935 (4.61% of the regional population), 806 (2.99%), and 297 (3.57%) exposed to ≥160 dB re 1 μPa_{rms}, respectively. As noted above, a more meaningful estimate for delphinids would be for sound levels ≥170 dB.

The estimate of the number of individual ***pinnipeds*** that could be exposed to seismic sounds with received levels ≥160 dB re 1 μPa_{rms} during the proposed survey is 4287 (Table 5), including 303 ***Threatened*** Steller sea lions (0.46% of the regional population). The harbor seal and northern fur seal are estimated to be the most common pinniped species in the area, with estimates of 995 (4.02% of the regional population) and 1931 (0.30%) exposed to ≥160 dB re 1 μPa_{rms}, respectively. As noted above, a more meaningful estimate for most pinnipeds would be for sound levels ≥170 dB.

TABLE 5. Estimates of the possible numbers of different individuals that could be exposed during L-DEO's proposed Carbotte seismic survey in the northeastern Pacific in June–July 2012. The proposed sound source consists of an 36-airgun array with a total discharge volume of 6600 in^3. Received levels of seismic sounds are expressed in dB re 1 μPa (rms, averaged over pulse duration), consistent with NMFS' practice. Not all marine mammals will change their behavior when exposed to these sound levels, but some may alter their behavior when levels are lower (see text). Species in italics are listed under the ESA as endangered or threatened. The column of numbers in boldface shows the numbers of "takes" for which authorization is requested.

Species	Number[1]	% Regional Pop'n[2]	Requested Take Authorization
Mysticetes			
North Pacific right whale	*0*	*0*	***0***
Gray whale[3]	10	0.05	**10**
Humpback whale	*19*	*0.09*	***19***
Minke whale	11	0.12	**11**
Sei whale	*4*	*0.03*	***4***
Fin whale	*30*	*0.18*	***30***
Blue whale	*4*	*0.17*	***4***
Odontocetes			
Sperm whale	*24*	*0.10*	***24***
Pygmy/Dwarf sperm whale	16	NA	**16**
Cuvier's beaked whale	10	0.46	**10**
Baird's beaked whale	27	3.00	**27**
Mesoplodon spp.[4]	40	3.95	**40**
Bottlenose dolphin	0	0	**0**
Striped dolphin	1	0.01	**2**[5]
Short-beaked common dolphin	237	0.06	**238**[5]
Pacific white-sided dolphin	806	2.99	**806**
Northern right-whale dolphin	297	3.57	**297**
Risso's dolphin	258	4.12	**258**
False killer whale	0	0	**0**
Killer whale	38	1.55	**38**
Short-finned pilot whale	0	0	**0**
Harbor porpoise[3]	2153	4.12	**2153**
Dall's porpoise	1935	4.61	**1935**
Pinnipeds			
Northern fur seal	1931	0.30	**1931**
California sea lion	0	0	**0**
Steller sea lion	*303*	*0.46*	***303***
Harbor seal[3]	995	4.02	**995**
Northern elephant seal	1058	0.85	**1058**

NA – not available.

[1] Estimates are based on densities from Table 4 and an ensonified area (including 25% contingency) of 23,089 km^2.

[2] Regional population size estimates are from Table 2.

[3] Estimates based on densities from Table 4 and an ensonified area in water depths <100 m (including 25% contingency) of 3404 km^2

[4] Includes Blainville's, Stejneger's, and Hubb's beaked whales.

[5] Requested Take Authorization increased to mean group size for cetaceans (see text).

Cascadia Subduction Margin (Trehu) Study.—The number of different individuals that could be exposed to airgun sounds with received levels ≥160 dB re 1 μPa_{rms} on one or more occasions can be estimated by considering the expected density of animals in the area along with the total marine area that would be within the 160-dB radius around the operating airgun array on at least one occasion. The number of possible exposures (including repeated exposures of the same individuals) can be estimated by considering the total marine area that would be within the 160-dB radius around the operating airguns, including areas of overlap. During the proposed survey, the transect lines are closely spaced. Thus, the area including overlap is 2.8 x the area excluding overlap, so a marine mammal that stayed in the survey area during the entire survey could be exposed ~3 times, on average. However, it is unlikely that a particular animal would stay in the area during the entire survey.

The numbers of different individuals potentially exposed to ≥160 dB re 1 μPa_{rms} were calculated by multiplying the expected species density, times the anticipated area to be ensonified to that level during airgun operations excluding overlap.

The area expected to be ensonified was determined by entering the planned survey lines (including contingency lines) into a MapInfo GIS, using the GIS to identify the relevant areas by "drawing" the applicable 160-dB buffer (see Table 1) around each seismic line, and then calculating the total area within the buffers. Areas of overlap were included only once when estimating the number of individuals exposed.

Applying the approach described above, ~11,448 km^2 (~14,310 km^2 including the 25% contingency) would be within the 160-dB isopleth during the survey. Because this approach does not allow for turnover in the mammal populations in the proposed survey area during the course of the survey, the actual number of individuals exposed could be underestimated. However, the approach assumes that no cetaceans will move away from or toward the trackline as the *Langseth* approaches in response to increasing sound levels prior to the time the levels reach 160 dB, which will result in overestimates for those species known to avoid seismic vessels (see § IV a).

Table 6 shows estimates of the number of different individual marine mammals that potentially could be exposed to ≥160 dB re 1 μPa_{rms} during the seismic survey if no animals moved away from the survey vessel. The ***Requested Take Authorization*** is given in the far right column of Table 6. For non-listed cetacean species, the ***Requested Take Authorization*** has been increased to the mean group size off Washington and Oregon (Barlow and Forney 2007) for the particular species in cases where the calculated number of individuals exposed was between 1 and the mean group size.

The estimate of the number of individual ***cetaceans*** that could be exposed to seismic sounds with received levels ≥160 dB re 1 μPa_{rms} during the proposed survey is 9679 (Table 6). That total includes 50 cetaceans listed as ***Endangered*** under the ESA, including 18 fin whales (0.11% of the regional population), 15 sperm whales (0.06%), 12 humpback whales (0.06%), 3 blue whales (0.10%), and 2 sei whales (0.02%).

In addition, 48 beaked whales (6 Cuvier's beaked whale, 17 Baird's beaked whale, and 25 *Mesoplodon* spp.) could be exposed during the survey (Table 6). Most (75.6%) of the cetaceans potentially exposed are harbor porpoises. Another 22.6% are delphinids (including Dall's porpoise): Dall's porpoises, the Pacific white-sided dolphin, and the northern right whale dolphin are estimated to be the most common delphinid species in the area, with estimates of 1199 (2.86% of the regional population), 500 (1.86%), and 184 (2.21%) exposed to ≥160 dB re 1 μPa_{rms}, respectively. As noted above, a more meaningful estimate for delphinids would be for sound levels ≥170 dB.

TABLE 6. Estimates of the possible numbers of different individuals that could be exposed during L-DEO's proposed Trehu seismic survey in the northeastern Pacific in July 2012. The proposed sound source consists of an 36-airgun array with a total discharge volume of 6600 in^3. Received levels of seismic sounds are expressed in dB re 1 μPa (rms, averaged over pulse duration), consistent with NMFS' practice. Not all marine mammals will change their behavior when exposed to these sound levels, but some may alter their behavior when levels are lower (see text). Species in italics are listed under the ESA as endangered or threatened. The column of numbers in boldface shows the numbers of "takes" for which authorization is requested.

Species	Number[1]	% Regional Pop'n[2]	Requested Take Authorization
Mysticetes			
North Pacific right whale	*0*	*0*	***0***
Gray whale[3]	35	0.18	**35**
Humpback whale	*12*	*0.06*	***12***
Minke whale	7	0.07	**7**
Sei whale	*2*	*0.02*	***2***
Fin whale	*18*	*0.11*	***18***
Blue whale	*3*	*0.10*	***3***
Odontocetes			
Sperm whale	*15*	*0.06*	***15***
Pygmy/Dwarf sperm whale	10	NA	**10**
Cuvier's beaked whale	6	0.28	**6**
Baird's beaked whale	17	1.86	**17**
Mesoplodon spp.[4]	25	2.45	**25**
Bottlenose dolphin	0	0	**0**
Striped dolphin	1	<0.01	**2**[5]
Short-beaked common dolphin	147	0.04	**238**[5]
Pacific white-sided dolphin	500	1.86	**500**
Northern right-whale dolphin	184	2.21	**184**
Risso's dolphin	160	2.55	**160**
False killer whale	0	0	**0**
Killer whale	24	0.96	**24**
Short-finned pilot whale	0	0	**0**
Harbor porpoise[3]	7314	14.00	**7314**
Dall's porpoise	1199	2.86	**1199**
Pinnipeds			
Northern fur seal	1197	0.18	**1197**
California sea lion	0	0	**0**
Steller sea lion	*188*	*0.29*	***188***
Harbor seal[3]	3380	13.67	**3380**
Northern elephant seal	656	0.53	**656**

NA – not available.

[1] Estimates are based on densities from Table 4 and an ensonified area (including 25% contingency) of 14,310 km^2.

[2] Regional population size estimates are from Table 2.

[3] Estimates based on densities from Table 4 and an ensonified area in water depths <100 m (including 25% contingency) of 11.565 km^2

[4] Includes Blainville's, Stejneger's, and Hubb's beaked whales.

[5] Requested Take Authorization increased to mean group size for cetaceans (see text).

The estimate of the number of individual ***pinnipeds*** that could be exposed to seismic sounds with received levels ≥160 dB re 1 μPa_{rms} during the proposed survey is 5421 (Table 6), including 188 ***Threatened*** Steller sea lions (0.29% of the regional population). The harbor seal and the northern fur seal are estimated to be the most common pinniped species in the area, with estimates of 3380 (13.67% of the regional population) and 1197 (0.18%) exposed to ≥160 dB re 1 μPa_{rms}, respectively. As noted above, a more meaningful estimate for most pinnipeds would be for sound levels ≥170 dB.

Cascadia Subduction Margin (Holbrook) Study.—The number of different individuals that could be exposed to airgun sounds with received levels ≥160 dB re 1 μPa_{rms} on one or more occasions can be estimated by considering the expected density of animals in the area along with the total marine area that would be within the 160-dB radius around the operating airgun array on at least one occasion. The number of possible exposures (including repeated exposures of the same individuals) can be estimated by considering the total marine area that would be within the 160-dB radius around the operating airguns, including areas of overlap. During the proposed survey, the transect lines are closely spaced. Thus, the area including overlap is 2.0 x the area excluding overlap, so a marine mammal that stayed in the survey area during the entire survey could be exposed ~2 times, on average. However, it is unlikely that a particular animal would stay in the area during the entire survey.

The numbers of different individuals potentially exposed to ≥160 dB re 1 μPa_{rms} were calculated by multiplying the expected species density, times the anticipated area to be ensonified to that level during airgun operations excluding overlap.

The area expected to be ensonified was determined by entering the planned survey lines (including contingency lines) into a MapInfo GIS, using the GIS to identify the relevant areas by "drawing" the applicable 160-dB buffer (see Table 1) around each seismic line, and then calculating the total area within the buffers. Areas of overlap were included only once when estimating the number of individuals exposed.

Applying the approach described above, ~11,387 km^2 (~14,234 km^2 including the 25% contingency) would be within the 160-dB isopleth during the survey. Because this approach does not allow for turnover in the mammal populations in the proposed survey area during the course of the survey, the actual number of individuals exposed could be underestimated. However, the approach assumes that no cetaceans will move away from or toward the trackline as the *Langseth* approaches in response to increasing sound levels prior to the time the levels reach 160 dB, which will result in overestimates for those species known to avoid seismic vessels (see § IV a).

Table 7 shows estimates of the number of different individual marine mammals that potentially could be exposed to ≥160 dB re 1 μPa_{rms} during the seismic survey if no animals moved away from the survey vessel. The ***Requested Take Authorization*** is given in the far right column of Table 7. For non-listed cetacean species, the ***Requested Take Authorization*** has been increased to the mean group size off Washington and Oregon (Barlow and Forney 2007) for the particular species in cases where the calculated number of individuals exposed was between 1 and the mean group size.

The estimate of the number of individual ***cetaceans*** that could be exposed to seismic sounds with received levels ≥160 dB re 1 μPa_{rms} during the proposed survey is 4908 (Table 7). That total includes 49 cetaceans listed as ***Endangered*** under the ESA, including 18 fin whales (0.11% of the regional population), 15 sperm whales (0.06%), 11 humpback whales (0.06%), 3 blue whales (0.10%), and 2 sei whales (0.02%).

TABLE 7. Estimates of the possible numbers of different individuals that could be exposed during L-DEO's proposed Holbrook seismic survey in the northeastern Pacific in July 2012. The proposed sound source consists of an 36-airgun array with a total discharge volume of 6600 in^3. Received levels of seismic sounds are expressed in dB re 1 μPa (rms, averaged over pulse duration), consistent with NMFS' practice. Not all marine mammals will change their behavior when exposed to these sound levels, but some may alter their behavior when levels are lower (see text). Species in italics are listed under the ESA as endangered or threatened. The column of numbers in boldface shows the numbers of "takes" for which authorization is requested.

Species	Number[1]	% Regional Pop'n[2]	Requested Take Authorization
Mysticetes			
North Pacific right whale	*0*	*0*	***0***
Gray whale[3]	12	0.06	**12**
Humpback whale	*11*	*0.06*	***11***
Minke whale	6	0.07	**6**
Sei whale	*2*	*0.02*	***2***
Fin whale	*18*	*0.11*	***18***
Blue whale	*3*	*0.10*	***3***
Odontocetes			
Sperm whale	*15*	*0.06*	***15***
Pygmy/Dwarf sperm whale	10	NA	**10**
Cuvier's beaked whale	6	0.28	**6**
Baird's beaked whale	17	1.85	**17**
Mesoplodon spp.[4]	25	2.44	**25**
Bottlenose dolphin	0	0	**0**
Striped dolphin	1	<0.01	**2**[5]
Short-beaked common dolphin	146	0.04	**238**[5]
Pacific white-sided dolphin	497	1.85	**497**
Northern right-whale dolphin	183	2.20	**183**
Risso's dolphin	159	2.54	**159**
False killer whale	0	0	**0**
Killer whale	24	0.96	**24**
Short-finned pilot whale	0	0	**0**
Harbor porpoise[3]	2580	4.94	**2580**
Dall's porpoise	1193	2.84	**1193**
Pinnipeds			
Northern fur seal	1190	0.18	**1190**
California sea lion	0	0	**0**
Steller sea lion	*187*	*0.29*	***187***
Harbor seal[3]	1192	4.82	**1192**
Northern elephant seal	652	0.53	**652**

NA = not available.

[1] Estimates are based on densities from Table 4 and an ensonified area (including 25% contingency) of 14,234 km^2.

[2] Regional population size estimates are from Table 2.

[3] Estimates based on densities from Table 4 and an ensonified area in water depths <100 m (including 25% contingency) of 4080 km^2

[4] Includes Blainville's, Stejneger's, and Hubb's beaked whales.

[5] Requested Take Authorization increased to mean group size for cetaceans (see text).

In addition, 48 beaked whales (6 Cuvier's beaked whale, 17 Baird's beaked whale, and 25 *Mesoplodon* spp.) could be exposed during the survey (Table 7). Most (52.6%) of the cetaceans potentially exposed are harbor porpoises. Another 44.4% are delphinids (including Dall's porpoise): Dall's porpoise, the Pacific white-sided dolphin, and the northern right whale dolphin are estimated to be the most common delphinid species in the area, with estimates of 1193 (2.84% of the regional population), 497 (1.85%), and 183 (2.20%) exposed to ≥160 dB re 1 μPa_{rms}, respectively. As noted above, a more meaningful estimate for delphinids would be for sound levels ≥170 dB.

The estimate of the number of individual ***pinnipeds*** that could be exposed to seismic sounds with received levels ≥160 dB re 1 μPa_{rms} during the proposed survey is 3221 (Table 7), including 187 ***Threatened*** Steller sea lions (0.29% of the regional population). The harbor seal and northern fur seal are estimated to be the most common pinniped species in the area, with estimates of 1192 (4.82% of the regional population) and 1190 (0.18%) exposed to ≥160 dB re 1 μPa_{rms}, respectively. As noted above, a more meaningful estimate for most pinnipeds would be for sound levels ≥170 dB.

(4) Conclusions for Marine Mammals and Sea Turtles

The proposed seismic survey will involve towing an airgun array that introduces pulsed sounds into the ocean, along with simultaneous operation of an MBES and SBP. The survey will employ a 36-airgun array similar to the airgun arrays used for typical high-energy seismic surveys. The total airgun discharge volume is ~6600 in^3. Routine vessel operations, other than the proposed airgun operations, are conventionally assumed not to affect marine mammals sufficiently to constitute "taking". No "taking" of marine mammals is expected in association with echosounder operations given the considerations discussed in §IV(1)(b and c), i.e., sounds are beamed downward, the beam is narrow, and the pulses are extremely short.

(a) Cetaceans

Several species of mysticetes show strong avoidance reactions to seismic vessels at ranges up to 6–8 km and occasionally as far as 20–30 km from the source vessel when medium-large airgun arrays have been used. However, reactions at the longer distances appear to be atypical of most species and situations. If mysticetes are encountered, the numbers estimated to occur within the 160-dB isopleth in the survey area are expected to be low.

Odontocete reactions to seismic pulses, or at least the reactions of delphinids, are expected to extend to lesser distances than are those of mysticetes. Odontocete low-frequency hearing is less sensitive than that of mysticetes, and dolphins are often seen from seismic vessels. In fact, there are documented instances of dolphins approaching active seismic vessels. However, delphinids (along with other cetaceans) sometimes show avoidance responses and/or other changes in behavior when near operating seismic vessels.

Taking into account the mitigation measures that are planned (see § II), effects on cetaceans are generally expected to be limited to avoidance of the area around the seismic operation and short-term changes in behavior, falling within the MMPA definition of "Level B harassment".

Estimates of the numbers of marine mammals that could be exposed to airgun sounds ≥160 dB re 1 μPa_{rms} during the proposed program have been presented with a corresponding requested "take authorization" for each species. Those figures likely overestimate the actual number of animals that will be exposed to and will react to the seismic sounds. The reasons for that conclusion are outlined above.

The relatively short-term exposures are unlikely to result in any long-term negative consequences for the individuals or their populations.

The many cases of apparent tolerance by cetaceans of seismic exploration, vessel traffic, and some other human activities show that co-existence is possible. Mitigation measures such as look outs, ramp ups, and power downs or shut downs when marine mammals are seen within defined ranges should further reduce short-term reactions, and avoid or minimize any effects on hearing sensitivity. In all cases, the effects are expected to be short-term, with no lasting biological consequence.

(b) Pinnipeds

Four of the five pinniped species discussed in § III are likely to occur in the proposed survey areas. The California sea lion would be at or near its rookeries in California and Baha California during the proposed surveys, which coincide with its mating season. Estimates of 1190–1931 northern fur seals, 187–303 Steller sea lions, 995–3380 harbor seals, and 652–1058 northern elephant seals could be exposed to airgun sounds with received levels ≥160 dB re 1 μPa_{rms} during the three surveys. As for cetaceans, the estimated numbers of pinnipeds that may be exposed to received levels ≥160 dB are probably overestimates of the actual numbers that will be affected significantly.

(c) Sea Turtles

The proposed activity will occur ~3000 km from Mexico and Central America, where leatherback turtles nest. Leatherback turtles could be encountered in the proposed survey areas, and then only migrating or foraging individuals would occur. Although it is possible that some turtles will be encountered during the project, it is anticipated that the proposed seismic survey will have, at most, a short-term effect on behavior and no long-term impacts on individual sea turtles or their populations.

(5) Direct Effects on Fish and Their Significance

One reason for the adoption of airguns as the standard energy source for marine seismic surveys is that, unlike explosives, they have not been associated with large-scale fish kills. However, existing information on the impacts of seismic surveys on marine fish populations is limited (see Appendix D). There are three types of potential effects of exposure to seismic surveys: (1) pathological, (2) physiological, and (3) behavioral. Pathological effects involve lethal and temporary or permanent sub-lethal injury. Physiological effects involve temporary and permanent primary and secondary stress responses, such as changes in levels of enzymes and proteins. Behavioral effects refer to temporary and (if they occur) permanent changes in exhibited behavior (e.g., startle and avoidance behavior). The three categories are interrelated in complex ways. For example, it is possible that certain physiological and behavioral changes could potentially lead to an ultimate pathological effect on individuals (i.e., mortality).

The specific received sound levels at which permanent adverse effects to fish potentially could occur are little studied and largely unknown. Furthermore, the available information on the impacts of seismic surveys on marine fish is from studies of individuals or portions of a population; there have been no studies at the population scale. The studies of individual fish have often been on caged fish that were exposed to airgun pulses in situations not representative of an actual seismic survey. Thus, available information provides limited insight on possible real-world effects at the ocean or population scale. This makes drawing conclusions about impacts on fish problematic because, ultimately, the most important issues concern effects on marine fish populations, their viability, and their availability to fisheries.

Hastings and Popper (2005), Popper (2009), and Popper and Hastings (2009a,b) provided recent critical reviews of the known effects of sound on fish. The following sections provide a general synopsis

of the available information on the effects of exposure to seismic and other anthropogenic sound as relevant to fish. The information comprises results from scientific studies of varying degrees of rigor plus some anecdotal information. Some of the data sources may have serious shortcomings in methods, analysis, interpretation, and reproducibility that must be considered when interpreting their results (see Hastings and Popper 2005). Potential adverse effects of the program's sound sources on marine fish are then noted.

(a) Pathological Effects

The potential for pathological damage to hearing structures in fish depends on the energy level of the received sound and the physiology and hearing capability of the species in question (see Appendix D). For a given sound to result in hearing loss, the sound must exceed, by some substantial amount, the hearing threshold of the fish for that sound (Popper 2005). The consequences of temporary or permanent hearing loss in individual fish or a fish population are unknown; however, they likely depend on the number of individuals affected and whether critical behaviors involving sound (e.g., predator avoidance, prey capture, orientation and navigation, reproduction, etc.) are adversely affected.

Little is known about the mechanisms and characteristics of damage to fish that may be inflicted by exposure to seismic survey sounds. Few data have been presented in the peer-reviewed scientific literature. As far as we know, there are only two papers with proper experimental methods, controls, and careful pathological investigation implicating sounds produced by actual seismic survey airguns in causing adverse anatomical effects. One such study indicated anatomical damage, and the second indicated TTS in fish hearing. The anatomical case is McCauley et al. (2003), who found that exposure to airgun sound caused observable anatomical damage to the auditory maculae of "pink snapper" (*Pagrus auratus*). This damage in the ears had not been repaired in fish sacrificed and examined almost two months after exposure. On the other hand, Popper et al. (2005) documented only TTS (as determined by auditory brainstem response) in two of three fish species from the Mackenzie River Delta. This study found that broad whitefish (*Coregonus nasus*) that received a sound exposure level of 177 dB re 1 $\mu Pa^2 \cdot s$ showed no hearing loss. During both studies, the repetitive exposure to sound was greater than would have occurred during a typical seismic survey. However, the substantial low-frequency energy produced by the airguns [less than ~400 Hz in the study by McCauley et al. (2003) and less than ~200 Hz in Popper et al. (2005)] likely did not propagate to the fish because the water in the study areas was very shallow (~9 m in the former case and <2 m in the latter). Water depth sets a lower limit on the lowest sound frequency that will propagate (the "cutoff frequency") at about one-quarter wavelength (Urick 1983; Rogers and Cox 1988).

Wardle et al. (2001) suggested that in water, acute injury and death of organisms exposed to seismic energy depends primarily on two features of the sound source: (1) the received peak pressure and (2) the time required for the pressure to rise and decay. Generally, as received pressure increases, the period for the pressure to rise and decay decreases, and the chance of acute pathological effects increases. According to Buchanan et al. (2004), for the types of seismic airguns and arrays involved with the proposed program, the pathological (mortality) zone for fish would be expected to be within a few meters of the seismic source. Numerous other studies provide examples of no fish mortality upon exposure to seismic sources (Falk and Lawrence 1973; Holliday et al. 1987; La Bella et al. 1996; Santulli et al. 1999; McCauley et al. 2000a,b, 2003; Bjarti 2002; Thomsen 2002; Hassel et al. 2003; Popper et al. 2005; Boeger et al. 2006).

Some studies have reported, some equivocally, that mortality of fish, fish eggs, or larvae can occur close to seismic sources (Kostyuchenko 1973; Dalen and Knutsen 1986; Booman et al. 1996; Dalen et al.

1996). Some of the reports claimed seismic effects from treatments quite different from actual seismic survey sounds or even reasonable surrogates. However, Payne et al. (2009) reported no statistical differences in mortality/morbidity between control and exposed groups of capelin eggs or monkfish larvae. Saetre and Ona (1996) applied a 'worst-case scenario' mathematical model to investigate the effects of seismic energy on fish eggs and larvae. They concluded that mortality rates caused by exposure to seismic surveys are so low, as compared to natural mortality rates, that the impact of seismic surveying on recruitment to a fish stock must be regarded as insignificant.

(b) Physiological Effects

Physiological effects refer to cellular and/or biochemical responses of fish to acoustic stress. Such stress potentially could affect fish populations by increasing mortality or reducing reproductive success. Primary and secondary stress responses of fish after exposure to seismic survey sound appear to be temporary in all studies done to date (Sverdrup et al. 1994; Santulli et al. 1999; McCauley et al. 2000a,b). The periods necessary for the biochemical changes to return to normal are variable and depend on numerous aspects of the biology of the species and of the sound stimulus (see Appendix D).

(c) Behavioral Effects

Behavioral effects include changes in the distribution, migration, mating, and catchability of fish populations. Studies investigating the possible effects of sound (including seismic survey sound) on fish behavior have been conducted on both uncaged and caged individuals (e.g., Chapman and Hawkins 1969; Pearson et al. 1992; Santulli et al. 1999; Wardle et al. 2001; Hassel et al. 2003). Typically, in these studies fish exhibited a sharp "startle" response at the onset of a sound followed by habituation and a return to normal behavior after the sound ceased.

In general, any adverse effects on fish behavior or fisheries attributable to seismic testing may depend on the species in question and the nature of the fishery (season, duration, fishing method). They may also depend on the age of the fish, its motivational state, its size, and numerous other factors that are difficult, if not impossible, to quantify at this point, given such limited data on effects of airguns on fish, particularly under realistic at-sea conditions.

(d) Effects on Fisheries

One possible gear conflict is the *Langseth*'s streamer entangling with fishing gear. L-DEO will employ avoidance tactics as necessary to prevent conflict. It is not expected that L-DEO's operations will have a significant impact on commercial fisheries in the central Pacific Ocean. Nonetheless, L-DEO will minimize the potential to have a negative impact on the fisheries by avoiding areas where fishing is actively underway.

There is general concern about potential adverse effects of seismic operations on fisheries, namely a potential reduction in the "catchability" of fish involved in fisheries. Although reduced catch rates have been observed in some marine fisheries during seismic testing, in a number of cases the findings are confounded by other sources of disturbance (Dalen and Raknes 1985; Dalen and Knutsen 1986; Løkkeborg 1991; Skalski et al. 1992; Engås et al. 1996). In other airgun experiments, there was no change in catch per unit effort (CPUE) of fish when airgun pulses were emitted, particularly in the immediate vicinity of the seismic survey (Pickett et al. 1994; La Bella et al. 1996). For some species, reductions in catch may have resulted from a change in behavior of the fish, e.g., a change in vertical or horizontal distribution, as reported in Slotte et al. (2004).

(6) Direct Effects on Invertebrates and Their Significance

(a) Seismic operations

The existing body of information on the impacts of seismic survey sound on marine invertebrates is very limited. However, there is some unpublished and very limited evidence of the potential for adverse effects on invertebrates, thereby justifying further discussion and analysis of this issue. The three types of potential effects of exposure to seismic surveys on marine invertebrates are pathological, physiological, and behavioral. Based on the physical structure of their sensory organs, marine invertebrates appear to be specialized to respond to particle displacement components of an impinging sound field and not to the pressure component (Popper et al. 2001; see also Appendix E).

The only information available on the impacts of seismic surveys on marine invertebrates involves studies of individuals; there have been no studies at the population scale. Thus, available information provides limited insight on possible real-world effects at the regional or ocean scale. The most important aspect of potential impacts concerns how exposure to seismic survey sound ultimately affects invertebrate populations and their viability, including availability to fisheries.

Literature reviews of the effects of seismic and other underwater sound on invertebrates were provided by Moriyasu et al. (2004) and Payne et al. (2008). The following sections provide a synopsis of available information on the effects of exposure to seismic survey sound on species of decapod crustaceans and cephalopods, the two taxonomic groups of invertebrates on which most such studies have been conducted. The available information is from studies with variable degrees of scientific soundness and from anecdotal information. A more detailed review of the literature on the effects of seismic survey sound on invertebrates is provided in Appendix E.

Pathological Effects.—In water, lethal and sub-lethal injury to organisms exposed to seismic survey sound appears to depend on at least two features of the sound source: (1) the received peak pressure, and (2) the time required for the pressure to rise and decay. Generally, as received pressure increases, the period for the pressure to rise and decay decreases, and the chance of acute pathological effects increases. For the type of airgun array planned for the proposed program, the pathological (mortality) zone for crustaceans and cephalopods is expected to be within a few meters of the seismic source, at most; however, very few specific data are available on levels of seismic signals that might damage these animals. This premise is based on the peak pressure and rise/decay time characteristics of seismic airgun arrays currently in use around the world.

Some studies have suggested that seismic survey sound has a limited pathological impact on early developmental stages of crustaceans (Pearson et al. 1994; Christian et al. 2003; DFO 2004). However, the impacts appear to be either temporary or insignificant compared to what occurs under natural conditions. Controlled field experiments on adult crustaceans (Christian et al. 2003, 2004; DFO 2004) and adult cephalopods (McCauley et al. 2000a,b) exposed to seismic survey sound have not resulted in any significant pathological impacts on the animals. It has been suggested that giant squid strandings were caused by exposure to commercial seismic survey activities (Guerra et al. 2004), but there was little evidence to support the claim. André et al. (2011) exposed cephalopods, primarily cuttlefish, to continuous 50–400 Hz sinusoidal wave sweeps for two hours while captive in relatively small tanks, and reported morphological and ultrastructural evidence of massive acoustic trauma (i.e., permanent and substantial alterations of statocyst sensory hair cells). The received SPL was reported as 157±5 dB re 1µPa, with peak levels at 175 dB re 1µPa. As in the McCauley et al. (2003) paper on sensory hair cell damage in pink snapper as a result of exposure to seismic sound, the cephalopods were subjected to higher sound

levels than they would be under natural conditions, and they were unable to swim away from the sound source.

Physiological Effects.—Physiological effects refer mainly to biochemical responses by marine invertebrates to acoustic stress. Such stress potentially could affect invertebrate populations by increasing mortality or reducing reproductive success. Primary and secondary stress responses (i.e., changes in haemolymph levels of enzymes, proteins, etc.) of crustaceans have been noted several days or months after exposure to seismic survey sounds (Payne et al. 2007). The periods necessary for these biochemical changes to return to normal are variable and depend on numerous aspects of the biology of the species and of the sound stimulus.

Behavioral Effects.—There is increasing interest in assessing the possible direct and indirect effects of seismic and other sounds on invertebrate behavior, particularly in relation to the consequences for fisheries. Changes in behavior could potentially affect such aspects as reproductive success, distribution, susceptibility to predation, and catchability by fisheries. Studies investigating the possible behavioral effects of exposure to seismic survey sound on crustaceans and cephalopods have been conducted on both uncaged and caged animals. In some cases, invertebrates exhibited startle responses (e.g., squid in McCauley et al. 2000a,b). In other cases, no behavioral impacts were noted (e.g., crustaceans in Christian et al. 2003, 2004; DFO 2004). There have been anecdotal reports of reduced catch rates of shrimp shortly after exposure to seismic surveys; however, other studies have not observed any significant changes in shrimp catch rate (Andriguetto-Filho et al. 2005). Similarly, Parry and Gason (2006) did not find any evidence that lobster catch rates were affected by seismic surveys. Any adverse effects on crustacean and cephalopod behavior or fisheries attributable to seismic survey sound depend on the species in question and the nature of the fishery (season, duration, fishing method).

(b) OBS deployment

A total of ~97 OBSs will be deployed before and recovered after the proposed survey. WHOI D2 OBSs will be used; this type of OBS has a height of 1 m and a maximum diameter of 50 cm, with an anchor that consists of a piece of rolled steel 2.5 x 30 x 38 cm in dimensions. OBS anchors will be left behind upon equipment recovery. Although OBS placement will disrupt a very small area of seafloor habitat and could disturb benthic invertebrates, the impacts are expected to be localized and transitory.

(7) Direct Effects on Seabirds and Their Significance

(a) Seismic operations

Investigations into the effects of airguns on seabirds are extremely limited. Stemp (1985) conducted opportunistic observations on the effects of seismic exploration on seabirds, and Lacroix et al. (2003) investigated the effect of seismic surveys on molting long-tailed ducks in the Beaufort Sea, Alaska. Stemp (1985) did not observe any effects of seismic testing, although he warned that his observations should not be extrapolated to areas with large concentrations of feeding or molting birds. In a more intensive and directed study, Lacroix et al. (2003) did not detect any effects of nearshore seismic exploration on molting long-tailed ducks in the inshore lagoon systems of Alaska's North Slope. Both aerial surveys and radio-tracking indicated that the proportion of ducks that stayed near their marking location from before to after seismic exploration was unaffected by proximity to seismic survey activities. Seismic activity also did not appear to change the diving intensity of long-tailed ducks significantly.

Birds might be affected slightly by seismic sounds from the proposed survey, but the impacts are not expected to be significant to individual birds or their populations. The types of impacts that are possible are summarized below.

Localized, temporary displacement and disruption of feeding.—Such displacements would be similar to those caused by other large vessels that passed through the area. Agness et al. (2008) reported changes in behavior of Kittlitz's murrelets in the presence of large, fast-moving vessels, and suggested the possibility of biological effects due to increased energy expenditure by the birds. However, the *Langseth* travels at a relatively slow speed (7.4–9.3 km/h) during seismic acquisition. Also, two of the three listed species in the area are coastal, and most of the survey lines are offshore.

Modified prey abundance.—It is unlikely that prey species for birds will be affected by seismic activities to a degree that affects the foraging success of birds. If prey species exhibit avoidance of the ship, the avoidance is expected to be transitory and limited to a very small portion of a bird's foraging range.

Disturbance to breeding birds.—A vessel (seismic or otherwise) that approaches too close to a breeding colony could disturb adult birds from nests in response to sonic or visual stimuli. There is little potential for this during the proposed surveys, as the closest survey line to snowy plover nesting habitat is the northern Trehu line, ~15 km from land, and the closest survey lines to marbled murrelet nesting habitat are the southern Carbotte and Trehu survey lines, ~15 km from old forest near the shore. Thus, there is little potential for disturbance of breeding birds.

Egg and nestling mortality.—Disturbance of adult birds from nests can lead to egg or nestling mortality *via* temperature stress or predation. There is little potential for this during the proposed survey, as the closest survey line to snowy plover nesting habitat is the northern Trehu line, ~15 km from land, and the closest survey lines to marbled murrelet nesting habitat are the southern Carbotte and Trehu survey lines, ~15 km from old forest near the shore.

Chance injury or mortality.—Many species of marine birds feed by diving to depths of several meters or more. Flocks of feeding birds may consist of hundreds or even thousands of individuals. Also, some species of seabirds (particularly alcids) escape from boats by diving when the boat gets too close. It is possible that, during the course of normal feeding or escape behavior, some birds could be near enough to an airgun to be injured by a pulse. Although no specific information is available about the circumstances (if any) where this might occur, the negligible aversive reactions of birds to airguns (see above) suggest that a bird would have to be very close to any airgun to receive a pulse with sufficient energy to cause injury, if that is possible at all.

Induced injury or mortality.—If it disorients, injures, or kills prey species, or otherwise increases the availability of prey species to marine birds, a seismic survey could attract birds. Birds drawn too close to an airgun may be at risk of injury. However, available evidence from other seismic surveys utilizing airguns has not shown a pattern of fish (or other prey) kills from airguns [see § IV(5), above]. Thus, the potential that birds would be attracted and subsequently injured by the proposed seismic survey appears very low.

The relatively wide shot spacing, in time and space, to be used during part of the survey, is an inherent mitigation measure relative to more typical seismic surveys with closer shot points. The transect lines are spaced widely apart within the proposed survey area, and the *Langseth* will transit the area at a steady pace. The approach of the vessel will serve as a "ramp up" in that the received noise levels at a fixed point along the transect will gradually increase. Thus, birds will be alerted to the approaching seismic vessel and could move away from the sound source.

(b) Land Seismometer Deployment

Some of the land seismometers are located near (or apparently in) marbled murre Critical Habitat (Fig. 3). However, they are all near roads and many are in clear cuts. Overall, landscapes occupied by nesting marbled murrelets tend to have large core areas of old-growth forest and low amounts of overall edge, such as clear cuts (USFWS 2006). Marbled murrelets can locate their nests along various types of natural and human-made edges, but in California and southern Oregon, areas with abundant numbers of marbled murrelets were farther from roads and occurred more often in parks protected from logging (Meyer et al. 2002 in USFWS 2006). Primary constituent elements of Critical habitat are considered to be "*Forested stands containing large-sized trees, generally more than 32 inches (81 centimeters) in diameter with potential nesting platforms at sufficient height, generally greater than or equal to 33 feet (10 meters) in height*" and "*Forested areas within 0.5 mi (0.8 km) of forested stands containing trees with potential nesting platforms*" (USFWS 2006:53844). Such areas will be avoided as seismometer locations.

Thus, potential negative effects of land seismometer deployment on nesting marbled murrelets are not expected.

(8) Indirect Effects on Marine Mammals, Sea Turtles, Seabirds, and Their Significance

The proposed airgun operations will not result in any permanent impact on habitats used by marine mammals, sea turtles, or seabirds, or to the food sources they use. The main impact issue associated with the proposed activities will be temporarily elevated noise levels and the associated direct effects on marine mammals and sea turtles, as discussed above.

During the seismic survey, only a small fraction of the available habitat would be ensonified at any given time. Disturbance to fish species and invertebrates would be short-term, and fish would return to their pre-disturbance behavior once the seismic activity ceased [see § IV(5) and § IV(6), above]. Thus, the proposed survey would have little impact on the abilities of marine mammals, sea turtles, or seabirds to feed in the area where seismic work is planned.

Some mysticetes feed on concentrations of zooplankton. A reaction by zooplankton to a seismic impulse would only be relevant to whales if it caused a concentration of zooplankton to scatter. Pressure changes of sufficient magnitude to cause that type of reaction would probably occur only very close to the source. Impacts on zooplankton behavior are predicted to be negligible, and that would translate into negligible impacts on those mysticetes that feed on zooplankton.

(9) Cumulative Effects

Cumulative effects refer to the impacts on the environment that result from a combination of past, existing, and reasonably foreseeable projects and human activities. Causal agents of cumulative effects can include multiple causes, multiple effects, effects of activities in more than one locale, and recurring events. Human activities, when conducted separately or in combination with other activities, could affect marine mammals and sea turtles in the proposed survey area. However, understanding the cumulative effects for marine mammals and sea turtles is complex because of the animals' extensive habitat ranges, and the difficulty in monitoring populations and determining the level of impacts that may result from certain activities. Here we focus on activities that could impact animals specifically in the proposed survey area (research activities, vessel traffic, and commercial fisheries).

(a) Past and future research activities in the area

During September 2007 and July 2009, Scripps Institution of Oceanography (SIO) conducted low-energy seismic surveys for ~6–7 days off the coast of Oregon. During July 2008, the University of Texas, Institute of Geophysics, conducted a low-energy seismic survey for ~6 days off the coast of Oregon. In June–August 2004 and August–October 2005, the riserless drilling vessel *JOIDES Resolution* conducted coring off Oregon. The 2-D seismic survey conducted to collect data for the Cascadia Subduction Margin study may help inform the siting of a future 3-D seismic study in the same region. Other scientific research activities may have been or may be conducted in this region in the future, however no other marine geophysical surveys are proposed using the *Langseth* in the foreseeable future.

(b) Vessel noise and collisions

Several major ports are located on the northwestern coast of the U.S.A., and major shipping lanes originate there. Vessel traffic in the proposed survey area will consist mainly of commercial fishing and cargo vessels. Based on the data available through the Automated Mutual-Assistance Vessel Rescue (AMVER) system managed by the U.S. Coast Guard, 15–49 cargo vessels per month travelled through the majority of proposed survey areas during the months of June and July 2011 (USCG 2011).

Vessel noise could affect marine animals in the proposed survey area. Noise from large vessels generally dominates ambient noise at frequencies from 20 to 300 Hz (Richardson et al. 1995). Baleen whales are thought to be more sensitive to sound at these low frequencies than are toothed whales, possibly causing localized avoidance by marine mammals of the proposed survey area during seismic operations. Many odontocetes show considerable tolerance of vessel traffic, although they sometimes react at long distances if confined by ice or shallow water, if previously harassed by vessels, or have had little or no recent exposure to ships (Richardson et al. 1995). Dolphins of many species tolerate and sometimes approach vessels. Additional discussion of effects of large vessels and vessels in general is given in Section IV(1)(e), above.

Effects of small vessels have also been reported. Killer whales rarely show avoidance to boats within 400 m (Duffus and Dearden 1993), but when more than one boat is nearby, they sometimes swim faster towards less confined waters (Kruse 1991; Williams et al. 2002a,b). Sperm whales can often be approached with small motorized or sailing vessels (Papastavrou et al. 1989), but sometimes avoid outboard-powered whale-watching vessels up to 2 km away (J. McGibbon *in* Cawthorn 1992). Resident sperm whales that are repeatedly exposed to small vessels show subtle changes in various measures of behavior, and transient individuals (which presumably have less exposure to vessels) react more strongly (Richter et al. 2003, 2006).

Another concern with vessel traffic is the potential for striking marine mammals. Most lethal and severe injuries to large whales occur when vessels travel 14 kts or faster, and the probability of severe or lethal injury to a whale approaches 100% in the event of a direct strike when a ship is traveling faster than 15 kts (Laist et al. 2001; Vanderlaan and Taggart 2007). The probability of a ship strike is a function of vessel density, animal density, and vessel speed. Given the slow speed of the seismic vessel (~4 kt), the probability of injurious or fatal strikes with mammals during the operations is considered to be low.

Sea turtles are also at risk from ship strikes. NMFS has recognized that sea turtles are highly susceptible to vessel collisions because they regularly surface to breathe and often rest at or near the surface. Of all dead sea turtle strandings recorded from Queensland, Australia, 14% were attributable to ship strikes (Hazel and Gyuris 2006). A study carried out to assess the ability of green turtles to avoid vessels in Morton Bay, Queensland, found that the proportion of turtles that displayed a flight response to

approaching vessels decreased as speed increased, and that a turtle's ability to detect an approaching vessel was vision-dependent (Hazel et al. 2007). Because the study was carried out using a small vessel (6-m boat with a 40-hp outboard motor) in shallow (2–4 m) water, it is uncertain how the results apply to the larger vessels in deeper water. Also, Hazel et al. (2007) suggested that sea turtles in their study area were habituated to recreational vessel noise, but there are limited available data that indicate that sea turtles will hear airgun sounds and sometimes exhibit localized avoidance (see above in § IV(1)(a) and in Appendix C), thereby reducing the risk of a collision.

The total transit distance by L-DEO's vessel *Langseth* (a maximum of ~6500 km) and the *Oceanus* (~4500 km) will be minimal relative to total transit length for vessels operating in the proposed survey area during June and July 2012. Thus, the combination of L-DEO's operations with the existing shipping and fishing operations is expected to produce only a negligible increase in overall ship disturbance effects on marine mammals.

(c) Fisheries

The commercial Oregon and Washington fisheries are described in § III. The primary contributions of fishing to potential cumulative impacts on marine mammals and sea turtles involve direct removal of prey items, noise, potential entanglement (see section below), and the direct and indirect removal of prey items. There may be some localized avoidance by marine mammals of fishing vessels near the proposed seismic survey area.

(d) Interactions with Fishing Gear

Commercial fishing activities have the potential to affect marine mammals and turtles by reducing prey availability or accidentally entangling or hooking individual animals (Reeves et al. 2003). Hooking can also lead to mortality of seabirds.

Marine mammals.—Between 1990 and 1996, an average of 456 cetaceans and 160 pinnipeds were killed or seriously injured per in the California/Oregon driftnet fishery. As a result of regulatory action to reduce cetacean bycatch in 1997, bycatch was reduced to a yearly average of 105 cetaceans (8 odontocete species and fin, minke, and grey whales) and 77 pinnipeds (California sea lion and northern elephant seal) for 1997–2006 (Moore et al. 2009). In 2009, based on observed bycatch, the estimated total bycatch in the California/Oregon large-mesh drift gillnet fishery for thresher sharks and swordfish was 7 short-beaked common dolphins, 15 Pacific white-sided dolphins, and 37 California sea lions (Carretta and Enriquez 2010).

Until recently, high bycatch of harbor porpoises, southern sea otters, and pinnipeds (California sea lion, harbor seals, and elephant seals) occurred in the set gillnet fishery for California halibut. The bycatch likely led to the decline of the harbor porpoise. Restrictions applied between 2000 and 2002 effectively closed most of the fishery (Moore et al. 2009).

Since 2001, observer programs have been instituted in the non-Pacific hake groundfish fisheries (NMFS 2008c). Three fisheries had marine mammal takes in the non-Pacific hake groundfish fisheries from 2002 to 2005. An estimated 250 marine mammals were killed in the limited-entry bottom trawl fishery; bycatch estimates included 227.6 California sea lions, 11.5 Steller sea lions, 7.5 Pacific white-sided dolphins, and 3.1 harbor porpoises. Bycatch in the limited-entry sablefish fishery was estimated at 29 California sea lions. Eight California sea lions were also killed in the non-sablefish endorsed fishery during the same period (NMFS 2008c). A number of pinnipeds are also caught in the west coast Pacific hake fishery; estimated bycatch for 2002–2006 included of 2.5 harbor seals, 8.3 Steller sea lions, 6.9 California sea lions, and 3.4 elephant seals (NMFS 2008c).

The extent of bycatch is unknown in some fisheries that receive little or no observer coverage. These include salmon gillnet fisheries in Puget Sound, the California small-mesh drift net fishery for yellowtail, seabass, and barracuda, and various purse seine fisheries based in California (Carretta et al. 2005). In 2005, ~87 short-beaked common dolphins were killed in squid purse seines; an estimated 5196 other marine mammals were caught but released alive across all other observed California purse seine fisheries (Carretta and Enriquez 2006).

Sea turtles.—An average of 14 leatherbacks were killed annually in the California/Oregon driftnet fishery before regulations were implemented to reduce bycatch in 1997 and 2001. No leatherback bycatch has been recorded since mitigation was put in place (Moore et al. 2009). Carretta and Enriquez (2010) reported one leatherback caught and released alive in 2009. Only one sea turtle (a leatherback in 2008) was killed or injured in the west coast groundfish fishery in 2002–2009 (Jeannot et al. 2001)

Seabirds.—Bycatch of diving seabirds in the Pacific coastal gillnet fisheries is an issue of serious concern. Net fisheries for salmon in Puget Sound kill thousands of birds annually, mostly murres and auklets (Moore et al. 2009). Annual seabird bycatch in the set net fishery for California halibut during 1990–2001 ranged from 308 to 3259. Most bycatch consisted of common murres, loons, grebes, and cormorants. Closure of the central California fishery in depths <110 m in 2002 reduced bycatch to an estimated 61 seabirds in 2003 (Moore et al. 2009).

The estimated take of seabirds in the non-Pacific hake fisheries during 2002–2005 totaled 575, half of which were common murres. Other species caught included Leach's storm petrel, Brandt's cormorant, black-footed albatross, western gull, and brown pelican (NMFS 2008c). The estimated take of seabirds in the Pacific hake fisheries during the same period was 50 birds, including seven black-footed albatrosses, five common murres, 23 northern fulmars, two sooty shearwaters, and 13 unidentified seabirds (NMFS 2008c).

L-DEO's operations in the proposed survey area are expected to have a negligible impact on marine mammals, sea turtles, and seabirds when compared to that of commercial fisheries activities.

(d) Summary of Cumulative Impacts to Marine Mammals and Sea Turtles

Impacts of L-DEO's proposed seismic survey are expected to be no more than a very minor (and short-term) increment when viewed in light of other human activities within the proposed survey area. Unlike some other ongoing and routine activities in the area (e.g., commercial fishing), L-DEO's activities are not expected to result in injuries or deaths of marine mammals and sea turtles. Although the airgun sounds from the seismic survey will have higher source levels than do the sounds from other human activities in the area, airgun operations during the three surveys will last only ~25 days, in contrast to those from many other sources that have lower peak pressures but occur continuously over extended periods. Thus, the combination of L-DEO's operations with the existing shipping and fishing activities is expected to produce only a negligible increase in overall disturbance effects on marine mammals and turtles.

(10) Unavoidable Impacts

Unavoidable impacts to the species of marine mammals and turtles occurring in the proposed survey area will be limited to short-term, localized changes in behavior of individuals and possibly a few occurrences of TTS in marine mammals that approach close to the operating airgun array. For cetaceans, some of the changes in behavior may be sufficient to fall within the MMPA definition of "Level B Harassment" (behavioral disturbance; no serious injury or mortality). TTS, if it occurs, will be limited to

a few individuals, is a temporary phenomenon that does not involve injury, and is unlikely to have long term consequences for the few individuals involved. No long-term or significant impacts are expected on any of these individual marine mammals or turtles, or on the populations to which they belong. Effects on recruitment or survival are expected to be (at most) negligible.

(11) Coordination with Other Agencies and Processes

This EA has been prepared by LGL on behalf of NSF pursuant to NEPA and Executive Order 12114. Potential impacts to endangered species and critical habitat have also been assessed in the document; therefore, it will be used to support the ESA Section 7 consultation process with NMFS and USFWS. This document will also be used as supporting documentation for an IHA application submitted by L-DEO to NMFS, under the U.S. MMPA, for "taking by harassment" (disturbance) of small numbers of marine mammals, for this proposed seismic project.

L-DEO and NSF will coordinate the planned marine mammal monitoring program associated with the seismic survey with other parties that may have interest in this area. L-DEO and NSF have coordinated, and will continue to coordinate, with other applicable Federal agencies (e.g., NMFS and USFWS), and will comply with their requirements. L-DEO and NMFS will consult with Olympic Coast National Marine Sanctuary. L-DEO and NSF have coordinated, and will continue to coordinate with Fisheries an Oceans Canada (DFO) concerning the survey lines in Canadian waters, and will comply with their requirements.

Alternative Action: Another Time

An alternative to issuing the IHA for the period requested, and to conducting the project then, is to issue the IHA for another time, and to conduct the project at that alternative time. However, the proposed dates for the cruise are the dates when the personnel and equipment essential to meet the overall project objectives are available.

Marine mammals are expected to be found throughout the proposed survey area and throughout the time period during which the project may occur. A number of marine mammal species are expected to occur in the area year-round, so altering the timing of the proposed project likely would result in no net benefits for those species. Other marine mammal species (e.g., most baleen whales) are migratory, with many individuals spending the summer months north of the project area (off Alaska).

No Action Alternative

An alternative to conducting the proposed activities is the "No Action" alternative, i.e., do not issue an IHA and do not conduct the operations. If the research were not conducted, the "No Action" alternative would result in no disturbance to marine mammals or sea turtles attributable to the proposed activities, but geological data of considerable scientific value and relevance, increasing our understanding of the subduction zone area off the coast of Oregon and Washington near densely populated areas subject to geohazards (see § I), would not be acquired.

V. LIST OF PREPARERS

LGL Limited, environmental research associates

William E. Cross, M.Sc., King City, Ont.*

Nathalie Patenaude, Ph.D., King City, Ont.*

Meike Holst, M.Sc., Sidney, B.C.

William Koski, M.Sc., King City, Ont.

Mark Fitzgerald, B.A.A., King City, Ont.

W. John Richardson, Ph.D., King City, Ont.

John Christian, M.Sc., St. John's, Nfld.

Lamont Doherty Earth Observatory

Meagan Cummings, B.Sc., Palisades, NY

John Diebold, Ph.D., Palisades, NY

Jeff Rupert, B.Sc., Palisades, NY

National Science Foundation

Holly E. Smith, M.A., Arlington, VA

Olivia Lee, Ph.D., Arlington, VA

* Principal preparers of this specific document. Others listed above contributed to a lesser extent, contributed substantially to previous related documents from which material has been excerpted, or were involved in the planning phase of the proposed survey.

VI. LITERATURE CITED

Marine Mammals and Acoustics

Acevedo, A. and M.A. Smultea. 1995. First records of humpback whales including calves at Golfo Dulce and Isla del Coco, Costa Rica, suggesting geographical overlap of northern and southern hemisphere populations. **Mar. Mamm. Sci**. 11(4):554-560.

Aguilar, A. 2009. Fin whale *Balaenoptera physalus*. p. 433-437 *In*: W.F. Perrin, B. Würsig, and J.G.M. Thewissen (eds.), Encyclopedia of marine mammals, 2nd edit. Academic Press, San Diego, CA. 1316 p.

Aguilar-Soto, N., M. Johnson, P.T. Madsen, P.L. Tyack, A. Bocconcelli, and J.F. Borsani. 2006. Does intense ship noise disrupt foraging in deep-diving Cuvier's beaked whales (*Ziphius cavirostris*)? **Mar. Mamm. Sci.** 22(3):690-699.

Allen, B.M. and R.P. Angliss. 2011. Alaska marine mammal stock assessments, 2010. U.S. Dep. Commer., NOAA Tech. Memo. NMFS-AFSC-223. 296 p.

Allen, G.M. 1942. Extinct and vanishing mammals of the Western Hemisphere with the marine species of all oceans. **Spec. Publ. Am. Comm. Int. Wildl. Protection**, No.11. 620 p.

Andrews, R.D., D.G. Calkins, R.W. Davis, and B.L. Norcross. 2001. Foraging behavior and energetics of adult female Steller sea lions. *In*: D. DeMaster and S. Atkinson (eds.), Steller sea lion decline: is it food II? University of Alaska Sea Grant, AK-SG-02-02, Fairbanks, AK. 80 p.

Antonelis, G.A. and C.H. Fiscus. 1980. The pinnipeds of the California current. **Calif. Coop. Oceanogr. Fish. Invest. Rep.** 21:68-78.

Appler, J., J. Barlow, and S. Rankin. 2004. Marine mammal data collected during the Oregon, California and Washington line-transect expedition (ORCAWALE) conducted aboard the NOAA Ships *McArthur* and *David Starr Jordan*, July–December 2001. NOAA Tech. Memo. NMFS-SWFSC-359. Nat. Mar. Fish. Serv., Southwest Fish. Sci. Center, La Jolla, CA. 32 p.

Archer, F.I. 2009. Striped dolphin *Stenella coeruleoalba*. p. 1127-1129 *In*: W.F. Perrin, B. Würsig, and J.G.M. Thewissen (eds.), Encyclopedia of marine mammals, 2nd edit. Academic Press, San Diego, CA. 1316 p.

Arnbom, T. and H. Whitehead. 1989. Observations on the composition and behaviour of groups of female sperm whale near the Galápagos Islands. **Can. J. Zool.** 67(1):1-7.

Atkinson, S., D.P. DeMaster, and D.G. Calkins. 2008. Anthropogenic causes of the western Steller sea lion *Eumetopias jubatus* population decline and their threat to recover. **Mamm. Rev.** 38(1):1-18.

Bain, D.E. and R. Williams. 2006. Long-range effects of airgun noise on marine mammals: responses as a function of received sound level and distance. Working Pap. SC/58/E35. Int. Whal. Comm., Cambridge, U.K. 13 p.

Baird, R.W. 2009a. Risso's dolphin. p. 975-976 *In*: W.F. Perrin, B. Würsig, and J.G.M. Thewissen (eds.), Encyclopedia of marine mammals, 2nd edit. Academic Press, San Diego, CA. 1316 p.

Baird, R.W. 2009b. False killer whale. p. 405-406 *In*: W.F. Perrin, B. Würsig, and J.G.M. Thewissen (eds.), Encyclopedia of marine mammals, 2nd edit. Academic Press, San Diego, CA. 1316 p.

Baird, R.W., A.D. Ligon, and S.K. Hooker. 2000. Sub-surface and night-time behavior of humpback whales off Maui, Hawaii: a preliminary report. Rep. prepared under Contract #40ABNC050729 from the Hawaiian Islands Humpback Whale National Marine Sanctuary, Kihei, HI, to the Hawaii Wildlife Fund, Paia, HI.

Baird, R.W., M.B. Hanson, E.A. Ashe, M.R. Heithaus, and G.J. Marshall. 2003. Studies of foraging in "southern resident" killer whales during July 2002: dive depths, bursts in speed, and the use of a "Crittercam" system for examining sub-surface behavior. Rep. for the Nat. Mar. Fish. Serv., Nat. Mar. Mamm. Lab., Seattle, WA.

Baird, R.W., D.L. Webster, D.J. McSweeney, A.D. Ligon, G.S. Schorr, and J. Barlow. 2006. Diving behavior and ecology of Cuvier's (*Ziphius cavirostris*) and Blainville's (*Mesoplodon densirostris*) beaked whales in Hawaii. **Can. J. Zool.** 84(8):1120-1128.

Baker, C.S. and L.M. Herman. 1989. Behavioral responses of summering humpback whales to vessel traffic: experimental and opportunistic observations. NPS-NR-TRS-89-01. Rep. from Kewalo Basin Mar. Mamm. Lab., Univ. Hawaii, Honolulu, HI, for U.S. Natl. Park Serv., Anchorage, AK. 50 p. NTIS PB90-198409.

Baker, C.S., L.M. Herman, B.G. Bays, and W.F. Stifel. 1982. The impact of vessel traffic on the behavior of humpback whales in southeast Alaska. Rep. from Kewalo Basin Mar. Mamm. Lab., Honolulu, HI, for U.S. Natl. Mar. Fish. Serv., Seattle, WA. 78 p.

Baker, C.S., L.M. Herman, B.G. Bays, and G.B. Bauer. 1983. The impact of vessel traffic on the behavior of humpback whales in southeast Alaska: 1982 season. Rep. from Kewalo Basin Mar. Mamm. Lab., Honolulu, HI, for U.S. Nat. Mar. Mamm. Lab., Seattle, WA. 30 p. + fig., tables.

Baker, C.S., A. Perry, J.L. Bannister, M.T Weinrich, R.B. Abernethy, J. Calambokidis, J. Lien, R.H. Lambertsen, J. Urbán Ramirez, O. Vasquez, P.J. Clapham, A. Alling, S.J. O'Brien, and S.R. Palumbi. 1993. Abundant mitochondrial DNA variation and world-wide population structure in humpback whales. **Proc. Nat. Acad. Sci. USA** 90:8239-8243.

Balcomb, K.C. 1989. Baird's beaked whales *Berardius bairdii* Stejneger, 1883; Arnoux's beaked whale *Berardius arnuxii* Duvernoy, 1851. p. 261-288 *In*: S.H. Ridgway and S.R. Harrison (eds.), Handbook of marine mammals, Vol. 4: River dolphins and the larger toothed whales. Academic Press, London, U.K. 442 p.

Balcomb, K.C., III and D.E. Claridge. 2001. A mass stranding of cetaceans caused by naval sonar in the Bahamas. **Bahamas J. Sci.** 8(2):2-12.

Banfield, A.W.F. 1974. The mammals of Canada. Univ. Toronto Press. 438 p.

Barkaszi, M.J., D.M. Epperson, and B. Bennett. 2009. Six-year compilation of cetacean sighting data collected during commercial seismic survey mitigation observations throughout the Gulf of Mexico, USA. p. 24-25 *In*: Abstr. 18th Bienn. Conf. Biol. Mar. Mamm., Québec, Canada, Oct. 2009. 306 p.

Barlow, J. 1988. Harbor porpoise (*Phocoena phocoena*) abundance estimation in California, Oregon and Washington: I. Ship surveys. **Fish. Bull**. 86:417-432.

Barlow, J. 1995. The abundance of cetaceans in California waters: Part I. Ship surveys in summer and fall of 1991. **Fish. Bull.** 93(1):1-14.

Barlow, J. 1997. Preliminary estimates of cetacean abundance off California, Oregon and Washington based on a 1996 ship survey and comparisons of passing and closing modes. Admin. Rep. LJ-97-11. Nat. Mar. Fish. Serv., Southwest Fish. Sci. Center, La Jolla, CA. 31 p.

Barlow, J. 2003. Cetacean abundance in Hawaiian waters during summer/fall 2002. Admin. Rep. LJ-03-13, Nat. Mar. Fish. Serv., Southwest Fish. Sci. Center, La Jolla, CA. 31 p.

Barlow, J. 2006. Cetacean abundance in Hawaiian waters estimated from a summer/fall survey in 2002. **Mar. Mamm. Sci.** 22(2):446-464.

Barlow, J. 2010. Cetacean abundance in the California Current estimated from a 2008 ship-based line-transect survey. NOAA Tech. Memo. NMFS-SWFSC-456. Nat. Mar. Fish. Serv., Southwest Fish. Sci. Center, La Jolla, CA. 24 p.

Barlow, J. and K.A. Forney. 2007. Abundance and density of cetaceans in the California Current ecosystem. **Fish. Bull.** 105:509-526.

Barlow, J. and R. Gisiner. 2006. Mitigating, monitoring and assessing the effects of anthropogenic sound on beaked whales. **J. Cetac. Res. Manage.** 7(3):239-249.

Barlow, J. and B.L. Taylor. 2001. Estimates of large whale abundance off California, Oregon, Washington, and Baja California based on 1993 and 1996 ship surveys. Admin. Rep. LJ-01-03. Nat. Mar. Fish. Serv., Southwest Fish. Sci. Center, La Jolla, CA.

Barlow, J., K.A. Forney, P.S. Hill, R.L. Brownell Jr., J.V. Carretta, D.P. DeMaster, F. Julian, M.S. Lowry, T. Ragen, and R.R. Reeves. 1997. U.S. Pacific marine mammal stock assessments: 1996. NOAA Tech. Memo. NMFS-SWFSC-248. Nat. Mar. Fish. Serv., Southwest Fish. Sci. Center, La Jolla, CA. 223 p.

Barlow, J., J. Calambokidis, E.A. Falcone, C.S. Baker, A.M. Burdin, P.J. Clapham, J.K.B. Ford, C.M. Gabriele, R.G. LeDuc, D.K. Mattila, T.J. Quinn, L. Rojas-Bracho, J.M. Straley, B.L. Taylor, J. Urban R., P. Wade, D.W. Weller, B.H. Witteveen, and M. Yamaguchi. 2009. Humpback whale abundance in the North Pacific estimated by photographic capture-recapture with bias correction from simulation studies. p. 25 *In:* Abstr. 18th Bienn. Conf. Biol. Mar. Mamm., Québec, Oct. 2009. 306 p.

Barros, N.B., D.A. Duffield, P.H. Ostrom, D.K. Odell, and V.R. Cornish. 1998. Nearshore vs. offshore ecotype differentiation of *Kogia breviceps* and *K. simus* based on hemoglobin, morphometric and dietary analyses. Abstr. World Mar. Mamm. Sci. Conf., Monaco, 20–24 Jan. 1998.

Barry, S.B., A.C. Cucknell, and N. Clark. 2010. A direct comparison of bottlenose and common dolphin behaviour during seismic surveys when airguns are and are not being utilized. Abstr. *In*: 2nd Int. Conf. Effects Noise Aquat. Life, Cork, Ireland, 15–20 Aug. 2010.

Baumgartner, M.F. 1997. The distribution of Risso's dolphin (*Grampus griseus*) with respect to the physiography of the Northern Gulf of Mexico. **Mar. Mamm. Sci.** 13(4):614-638.

Becker, E.A. 2007. Predicting seasonal patterns of California cetacean density based on remotely sensed environmental data. Ph.D. thesis, Univ. Calf. Santa Barbara, Santa Barbara, CA. 284 p.

Best, P.B. 1979. Social organization in sperm whales, *Physeter macrocephalus*. p. 227-289 *In*: H.E. Winn and B.L. Olla (eds.), Behavior of marine animals, Vol. 3. Plenum, New York, NY.

Bigg, M. A. 1969. The harbour seal in British Columbia. **Fish. Res. Board Can. Bull.** 172. 33 p.

Bigg, M.A. 1981. Harbor seal, *Phoca vitulina*, Linneaus, 1758 and spotted seal, *Phoca largha*, Pallas, 1811. p. 1-27 *In*: S.H. Ridgway and R.J. Harrison (eds.), Handbook of marine mammals, Vol. 2: Seals. Academic Press, New York, NY. 359 p.

Bigg, M.A., G.M. Ellis, J.K.B. Ford, and K.C. Balcomb. 1987. Killer whales. A study of their identification, genealogy, and natural history in British Columbia and Washington State. Phantom Press and Publications Inc., Nanaimo, B.C., Canada. 79 p.

Blanco, C., M.A. Raduan, and J.A. Raga. 2006. Diet of Risso's dolphin (*Grampus griseus*) in the western Mediterranean Sea. **Scientia Marina** 70(3):407-411.

Blix, A.S. and L.P. Folkow. 1995. Daily energy expenditure in free living minke whales. **Acta Physiol. Scandinav.** 153(1):61-6.

Bonnell, M.L., C.E. Bowlby, and G.A. Green. 1992. Pinniped distribution and abundance off Oregon and Washington, 1989–1990. *In*: J.J. Brueggeman (ed.), Oregon and Washington marine mammal and seabird surveys. Minerals Management Service Contract Report 14-12-0001-30426.

Bowen, W.D, D.J. Boness, and S.J. Iverson. 1999. Diving behavior of lactating harbor seals and their pups during maternal foraging trips. **Can. J. Zool.** 77: 978-988.

Bowles, A.E., M. Smultea, B. Würsig, D.P. DeMaster, and D. Palka. 1994. Relative abundance and behavior of marine mammals exposed to transmissions from the Heard Island Feasibility Test. **J. Acoust. Soc. Am.** 96(4):2469-2484.

Braham, H.W. 1984. Distribution and migration of gray whales in Alaska. p. 249-266 *In*: M.L. Jones, S.L. Swartz, and S. Leatherwood (eds.), The gray whale *Eschrichtius robustus*. Academic Press, Orlando, FL. 600 p.

Briggs, H.B., D.G. Calkins, R.W. Davis, and R. Thorne. 2005. Habitat associations and diving activity of subadult Steller sea lions (*Eumetopias jubatus*) during the winter and spring in the north-central Gulf of Alaska. Abstr. 16th Bienn. Conf. Biol. Mar. Mamm., 12–16 Dec. 2005, San Diego, CA.

Brown, R.F. 1988. Assessment of pinniped populations in Oregon. Oregon Dept. of Fish and Wildlife. Prepared for NMFS, NOAA; Cooperative Agreement 84-ABH-00028. NWAFC Processed Report 88-05. 44 p.

Brownell, R.L., W.A. Walker, and K.A. Forney. 1999. Pacific white-sided dolphin *Lagenorhynchus obliquidens* (Gray, 1828). p. 57-84 *In*: S.H. Ridgway and S.R. Harrison (eds.), Handbook of marine mammals, Vol. 6: The second book of dolphins and porpoises. Academic Press, London, UK. 486 p.

Brueggeman, J.J., G.A. Green, K.C. Balcomb, C.E. Bowlby, R.A. Grotefendt, K.T. Briggs, M.L. Bonnell, R.G. Ford, D.H. Varoujean, D. Heinemann, and D.G. Chapman. 1990. Oregon-Washington marine mammal and seabird survey: information synthesis and hypothesis formulation. OCS Study MMS 89-0030. Rep. from Envirosphere Co., Bellevue, WA, and Ecological Consulting Inc., Portland, OR, for U.S. Minerals Manage. Serv., Pacific Region, Los Angeles, CA. 374 p.

Buchanan, J.B., D.H. Johnson, E.L. Greda, G.A. Green, T.R. Wahl, and S.J. Jeffries. 2001. Wildlife of coastal and marine habitats. p. 389-422 *In*: D.H. Johnson and T.A. O'Neil (eds.), Wildlife-habitat relationships in Oregon and Washington.

Burkhardt, E., O. Boebel, H. Bornemann, and C. Ruholl. 2008. Risk assessment of scientific sonars. **Bioacoustics** 17:235-237.

Caballero, S., H. Hamilton, C. Jaramillo, J. Capella, L. Flórez-González, C. Olavarria, H. Rosenbaum, F. Guhl, and C.S. Baker. 2001. Genetic characterisation of the Colombian Pacific Coast humpback whale population using RAPD and mitochondrial DNA sequences. **Mem. Queensl. Mus.** 47(2):459-464.

Calambokidis, J. and J. Barlow. 2004. Abundance of blue and humpback whales in the eastern North Pacific estimated by capture-recapture and line-transect methods. **Mar. Mamm. Sci.** 20:63-85.

Calambokidis, J. and S.D. Osmek. 1998. Marine mammal research and mitigation in conjunction with air gun operation for the USGS 'SHIPS' seismic surveys in 1998. Rep. from Cascadia Research, Olympia, WA, for U.S. Geol. Surv., Nat. Mar. Fish. Serv., and Minerals Manage. Serv.

Calambokidis, J. and J. Quan. 1999. Photographic identification research on seasonal resident whales in Washington State. US Dep. Commer., NOAA Tech. Mem. NMFS-AFSC-103:55. Status review of the eastern North Pacific stock of gray whales. 96 p.

Calambokidis, J., G.H. Steiger, J.C. Cubbage, K.C. Balcomb, C. Ewald, S. Kruse, R. Wells, and R. Sears. 1990. Sightings and movements of blue whales off central California 1986–88 from photo-identification of individuals. **Rep. Int. Whal. Comm. Spec. Iss.** 12:343-348.

Calambokidis, J., G.H Steiger, K. Rasmussen, J. Urbán R., K.C. Balcomb, P. Ladrón De Guevara, M. Salinas Z., J.K. Jacobsen, C.S. Baker, L.M. Herman, S. Cerchio, and J.D. Darling. 2000. Migratory destinations of humpback whales from the California, Oregon and Washington feeding ground. **Mar. Ecol. Prog. Ser.** 192:295-304.

Calambokidis, J., G.H. Steiger, J.M. Straley, L.M. Herman, S. Cerchio, D.R. Salden, J. Urbán R., J.K. Jacobsen, O. von Ziegesar, K.C. Balcomb, C.M. Gabrielle, M.E. Dahlheim, S. Uchida, G. Ellis, Y. Miyamura, P.L. de Guevara, M. Yamaguchi, F. Sato, S.A. Mizroch, L. Schlender, K. Rasmussen, J. Barlow, and T.J. Quinn II. 2001. Movements and population structure of humpback whales in the North Pacific. **Mar. Mamm. Sci.** 17(4):769-794.

Calambokidis, J., T. Chandler, L. Schlender, G.H. Steiger, and A. Douglas. 2003. Research on humpback and blue whales off California, Oregon, and Washington in 2002. Final Rep. from Cascadia Research, Olympia, WA, for Nat. Mar. Fish. Serv., Southwest Fish. Sci. Center, La Jolla, CA. 47 p.

Calambokidis, J., G. H. Steiger, D.K. Ellifrit, B.L. Troutman, and C.E. Bowlby. 2004a. Distribution and abundance of humpback whales (*Megaptera novaeangliae*) and other marine mammals off the northern Washington coast. **Fish. Bull.** 102:563-580.

Calambokidis, J., R. Lumper, J. Laake, M. Gosho, and P. Gearin. 2004b. Gray whale photographic identification in 1998–2003: collaborative research in the Pacific northwest. Final rep. for Nat. Mar. Mamm. Lab., Seattle, WA. Accessed in January 2012 at http://www.cascadiaresearch.org/reports/rep-ER-98-03rev.pdf.

Calambokidis, J., A. Douglas, E. Falcone, and L. Schlender. 2007. Abundance of blue whales off the U.S. west coast using photo identification. Contract Report AB133F06SE3906 to Southwest Fish. Sci. Center, La Jolla, CA. 13p.

Calambokidis, J., E.A. Falcone, T.J. Quinn, A.M Burdin, P.J. Clapham, J.K.B. Ford, C.M. Gabriele, R. LeDuc, D. Mattila, L. Rojas-Bracho, J.M. Straley, B.L. Taylor, J. Urban R., D. Weller, B.H. Witteveen, M. Yamaguchi, A. Bendlin, D. Camacho, K. Flynn, A. Havron, J. Huggins, and N. Maloney. 2008. SPLASH: structure of populations, levels of abundance and status of humpback whales in the North Pacific. Rep. AB133F-03-RP-0078 for U.S. Dept. of Comm., Seattle, WA.

Caldwell, D.K. and M.C. Caldwell. 1989. Pygmy sperm whale *Kogia breviceps* (de Blainville, 1838): dwarf sperm whale *Kogia simus* Owen, 1866. p. 235-260 *In*: S.H. Ridgway and R. Harrison (eds.), Handbook of marine mammals, Vol. 4: River dolphins and the larger toothed whales. Academic Press, San Diego, CA. 444 p

Call, K.A., B.S. Fadely, A. Grieg, and M.J. Rehberg. 2007. At-sea and on-shore cycles of juvenile Steller sea lions (*Eumetopias jubatus*) derived from satellite dive recorders: A comparison between declining and increasing populations. **Deep-Sea Res. Pt. II** 54: 298-300.

Carretta, J.V. and L. Enriquez. 2006. Marine mammal and sea turtle bycatch in the California/Oregon thresher shark and swordfish drift gillnet fishery in 2005. Admin. Rep. LJ-07-06. Nat. Mar. Fish. Serv., Southwest Fish. Sci. Center, La Jolla, CA. 9 p.

Carretta, J.V. and L. Enriquez. 2010. Marine mammal and sea turtle bycatch in the California/Oregon thresher shark and swordfish drift gillnet fishery in 2009. Admin. Rep. LJ-10-03. Nat. Mar. Fish. Serv., Southwest Fish. Sci. Center, La Jolla, CA. 11 p.

Carretta, J.V. and K.A. Forney. 1993. Report of the two aerial surveys for marine mammals in California coastal waters using a NOAA DeHavilland Twin Otter aircraft, 9 March–7 April 1991, 8 February–6 April 1992. NOAA Tech. Memo. NMFS-SWFSC-185. Nat. Mar. Fish. Serv., Southwest Fish. Sci. Center, La Jolla, CA. 77 p.

Carretta, J.V., M.S. Lynn, and C.A. LeDuc. 1994. Right whale, *Eubalaena glacialis*, sighting off San Clemente Island, California. **Mar. Mamm. Sci.** 10(1):101-104.

Carretta, J.V., B.L. Taylor, and S.J. Chivers. 2001. Abundance and depth distribution of harbor porpoise (*Phocoena phocoena*) in northern California determined from a 1995 ship survey. **Fish. Bull.** 99:29–39

Carretta, J.V., J.M.M. Muto, J. Barlow, J. Baker, K.A. Forney, and M. Lowry. 2002. U.S. Pacific Marine Mammal Stock Assessments: 2002. NOAA Tech. Memo. NOAA-TM-NMFS-SWFSC-346. Nat. Mar. Fish. Serv., Southwest Fish. Sci. Center, La Jolla, CA. 286 p.

Carretta J.V., S.J. Chivers, and K. Danil. 2005. Preliminary estimates of marine mammal bycatch, mortality, and biological sampling of cetaceans in California gillnet fisheries for 2004. Admin. Rep. LJ-05-10. Nat. Mar. Fish. Serv., Southwest Fish. Sci. Center, La Jolla, CA. 19 p.

Carretta, J.V., K.A. Forney, E. Oleson, K. Martien, M.M. Muto, M.S. Lowry, J. Barlow, J. Baker, B. Hanson, D. Lynch, L. Carswell, R.L. Brownell Jr., J. Robbins, D.K. Mattila, K. Ralls, and Marie C. Hill. 2011a. U.S. Pacific Marine Mammal Stock Assessments: 2010. NOAA Tech. Memo. NMFS-SWFSC-476. Nat. Mar. Fish. Serv., Southwest Fish. Sci. Center, La Jolla, CA. 352 p.

Carretta, J.V., K.A. Forney, E. Oleson, K. Martien, M.M. Muto, M.S. Lowry, J. Barlow, J. Baker, B. Hanson, D. Lynch, L. Carswell, R.L. Brownell Jr., J. Robbins, D.K. Mattila, K. Ralls, and Marie C. Hill. 2011b. Draft U.S. Pacific Marine Mammal Stock Assessments: 2011. NOAA Tech. Memo. NMFS-SWFSC-XXX. Nat. Mar. Fish. Serv., Southwest Fish. Sci. Center, La Jolla, CA. 63 p.

Castellote, M., C.W. Clark, and M.O. Lammers. 2010. Acoustic compensation to shipping and airgun noise by Mediterranean fin whales (*Balaenoptera physalus*). Abstr. *In:* 2nd Int. Conf. Effects Noise Aquat. Life, Cork, Ireland, 15–20 Aug. 2010.

Cawthorn, M.W. 1992. New Zealand. Progress report on cetacean research, April 1990 to April 1991. **Rep. Int. Whal. Comm.** 42:357-360.

Clapham, P.J. 2009. Humpback whale. p. 582-595 *In*: W.F. Perrin, B. Würsig, and J.G.M. Thewissen (eds.), Encyclopedia of marine mammals, 2nd edit. Academic Press, San Diego, CA. 1316 p.

Clapham, P.J. and D.K. Mattila. 1990. Humpback whale songs as indicators of migration routes. **Mar. Mamm. Sci**. 6(2):155-160.

Clapham P.J. and J.G. Mead. 1999. *Megaptera novaeangliae*. **Mamm. Spec.** 604:1-9.

Clark, C.W. and W.T. Ellison. 2004. Potential use of low-frequency sounds by baleen whales for probing the environment: evidence from models and empirical measurements. p. 564-582 *In*: J.A. Thomas, C.F. Moss, and M. Vater (eds.), Echolocation in bats and dolphins. Univ. Chicago Press, Chicago, IL.

Clark, C.W. and G.C. Gagnon. 2006. Considering the temporal and spatial scales of noise exposures from seismic surveys on baleen whales. Working Pap. SC/58/E9. Int. Whal. Comm., Cambridge, U.K. 9 p.

Condit, R and B.J. Le Boeuf. 1984. Feeding habits and feeding grounds of the northern elephant seal. **J. Mammal.** 65:281-290.

Consiglieri, L.D., H.W. Braham, M.E. Dahlheim, C. Fiscus, P.D. McGuire, C.E. Peterson, and D.A. Pippenger. 1982. Seasonal distribution and relative abundance of marine mammals in the Gulf of Alaska. p. 189-343 *In*: Vol. 61, OCSEAP Final Reports of Principal Investigators. USDOC, NOAA, and USDOI, MMS, Anchorage, AK.

Cox, T.M., T.J. Ragen, A.J. Read, E. Vos, R.W. Baird, K. Balcomb, J. Barlow, J. Caldwell, T. Cranford, L. Crum, A. D'Amico, G. D'Spain, A. Fernández, J. Finneran, R. Gentry, W. Gerth, F. Gulland, J. Hildebrand, D. Houser, T. Hullar, P.D. Jepson, D. Ketten, C.D. MacLeod, P. Miller, S. Moore, D.C. Mountain, D. Palka, P. Ponganis, S. Rommel, T. Rowles, B. Taylor, P. Tyack, D. Wartzok, R. Gisiner, J. Mead, and L. Benner. 2006. Understanding the impacts of anthropogenic sound on beaked whales. **J. Cetac. Res. Manage.** 7(3):177-187.

Croll, D.A., A. Acevedo-Gutiérrez, B. Tershy, and J. Urbán-Ramírez. 2001. The diving behavior of blue and fin whales: is dive duration shorter than expected based on oxygen stores? **Comp. Biochem. Physiol.** 129A:797-809.

Crum, L.A., M.R. Bailey, J. Guan, P.R. Hilmo, S.G. Kargl, and T.J. Matula. 2005. Monitoring bubble growth in supersaturated blood and tissue *ex vivo* and the relevance to marine mammal bioeffects. **Acoust. Res. Lett. Online** 6(3):214-220.

Dahlheim, M.E. and J.E. Heyning. 1999. Killer whale *Orcinus orca* (Linnaeus, 1758). p. 281-322 *In*: S.H. Ridgway and R. Harrison (eds.), Handbook of marine mammals, Vol. 6: The second book of dolphins and the porpoises. Academic Press, San Diego, CA. 486 p.

Dahlheim, M.E., D. Ellifrit, and J. Swenson. 1997. Killer whales of southeast Alaska: a catalogue of photo-identified individuals. Day Moon Press, Seattle, WA. 82 p.

Darling, J.D. and S. Cerchio. 1993. Movement of a humpback whale (*Megaptera novaeangliae*) between Japan and Hawaii. **Mar. Mamm. Sci.** 9:84-89.

Davis, R.W., G.S. Fargion, N. May, T.D. Leming, M. Baumgartner, W.E. Evans, L.J. Hansen, and K. Mullin. 1998. Physical habitat of cetaceans along the continental slope in the north-central and western Gulf of Mexico. **Mar. Mamm. Sci.** 14(3):490-507.

Davis R.W., L.A. Fuiman, T.M. Williams, and B.J. Le Boeuf. 2001. Three-dimensional movements and swimming activity of a northern elephant seal. **Comp. Biochem. Physiol. A Mol. Integr. Physiol.** 129A:759-770.

Davis, R.W., N. Jaquet, D. Gendron, U. Markaida, G. Bazzino, and W. Gillly. 2007. Diving behavior of sperm whales in relation to behavior of a major prey species, the jumbo squid, in the Gulf of California, Mexico. **Mar. Ecol. Prog. Ser**. 333: 291-302.

Dietz, R., J. Teilmann, M.P. Jørgensen, and M.V. Jensen. 2002. Satellite tracking of humpback whales in West Greenland. NERI Tech. Rep. No. 411. National Environmental Research Institute, Roskilde, Denmark. 40 p.

Dohl, T.P., K.S. Norris, R.C. Guess, J.D. Bryant, and M.W. Honig. 1980. Summary of marine mammal and seabird surveys of the Southern California Bight area, 1975–1978. Part II. Cetaceans of the Southern California Bight. Final Report to the Bureau of Land Management, NTIS Rep. No. PB81248189. 414 p.

Dohl, T.P., R.C. Guess, M.L. Duman, and R.C. Helm. 1983. Cetaceans of central and northern California, 1980–1983: Status, abundance, and distribution. Final Report to the Minerals Management Service, Contract No. 14-12-0001-29090. 284 p.

Dolphin, W.F. 1987. Dive behavior and foraging of humpback whales in Southeast Alaska. **Can. J. Zool**. 65(2):354-362.

DoN (U.S. Department of the Navy). 2005. Marine resources assessment for the Hawaiian Islands Operating Area. Pacific Division, Naval Facilities Engineering Command, Pearl Harbor, HI. Contract No. N62470-02-D-9997, CTO 0026. Prepared by Geo-Marine, Inc., Plano, TX.

DoN (Department of the Navy). 2010. NAVSEA NUWC Keyport Range Complex Extension Environmental Impact Statement/Overseas Environmental Impact Statement. Appendix D: Marine mammal densities and depth distribution. Prepared by Naval Facilities Engineering Command Northwest for Naval Undersea Warfare Center, Keyport. Accessed in January 2012 at http://www.navsea.navy.mil/nuwc/keyport/Environmental%20Documentation/FINAL%20EIS%20%20OEIS/Appendix%20D.pdf.

Donovan, G.P. 1991. A review of IWC stock boundaries. **Rep. Int. Whal. Comm. Spec. Iss.** 13:39-63.

Dorsey, E.M., S.J. Stern, A.R. Hoelzel, and J. Jacobsen. 1990. Minke whale (*Balaenoptera acutorostrata*) from the west coast of North America: individual recognition and small-scale site fidelity. **Rept. Int. Whal. Comm. Spec. Iss.** 12:357-368.

Duffield, D.A., S.H. Ridgway, and L.H. Cornell. 1983. Hematology distinguishes coastal and offshore forms of dolphins (*Tursiops*). **Can. J. Zool.** 61(4):930-933.

Duffus, D.A. and P. Dearden. 1993. Recreational use, valuation, and management of killer whales (*Orcinus orca*) on Canada's Pacific coast. **Envir. Conserv**. 20(2):149-156.

Dunn, R.A. and O. Hernandez. 2009. Tracking blue whales in the eastern tropical Pacific with an ocean-bottom seismometer and hydrophone array. **J. Acoust. Soc. Am.** 126(3):1084-1094.

Eguchi, T. and J.T. Harvey. 2005. Diving behavior of Pacific harbor seal (*Phoca vitulina richardsi*) in Monterey Bay, California. **Mar. Mamm. Sci.** 21(2):283-295.

Engel, M.H., M.C.C. Marcondes, C.C.A. Martins, F.O. Luna, R.P. Lima, and A. Campos. 2004. Are seismic surveys responsible for cetacean strandings? An unusual mortality of adult humpback whales in Abrolhos Bank, northeastern coast of Brazil. Working Paper SC/56/E28. Int. Whal. Comm., Cambridge, U.K. 8 p.

Escorza-Treviño, S. 2002. North Pacific marine mammals. p. 817-823 *In:* W.F. Perrin, B. Würsig, and J.G.M. Thewissen (eds.), Encyclopedia of marine mammals. 1414 p.

Evans, W.E. 1994. Common dolphin, white-bellied porpoise *Delphinus delphis* Linnaeus, 1758. p. 191-224 *In*: S.H. Ridgway and R. Harrison (eds.), Handbook of marine mammals, Vol. 5: The first book of dolphins. Academic Press, San Diego, CA. 416 p.

Feldkamp, S.D., R. DeLong, and G.A. Antonelis. 1989. Diving patterns of California sea lions, *Zalophus californianus*. **Can. J. Zool.** 67:872-883.

Ferguson, M.C. and J. Barlow. 2001. Spatial distribution and density of cetaceans in the eastern tropical Pacific Ocean based on summer/fall research vessel surveys in 1986–96. Admin. Rep. LJ-01-04, Nat. Mar. Fish. Serv., Southwest Fish. Sci. Center, La Jolla, CA. 61 p.

Ferguson, M.C. and J. Barlow. 2003. Addendum: Spatial distribution and density of cetaceans in the eastern tropical Pacific Ocean based on summer/fall research vessel surveys in 1986–96. Admin. Rep. LJ-01-04, Nat. Mar. Fish. Serv., Southwest Fish. Sci. Center, La Jolla, CA. 120 p.

Ferguson, M.C., J. Barlow, S.B. Reilly, and T. Gerrodette. 2006a. Predicting Cuvier's (*Ziphius cavirostris*) and *Mesoplodon* beaked whale population density from habitat characteristics in the eastern tropical Pacific Ocean. **J. Cetac. Res. Manage.** 7(3):287-299.

Ferguson, M.C., J. Barlow, P. Fiedler, S.B. Reilly, and T. Gerrodette. 2006b. Spatial models of delphinid (family Delphinidae) encounter rate and group size in the eastern tropical Pacific Ocean. **Ecol. Model.** 193(3-4):645-662.

Fernández, A., M. Arbelo, R. Deaville, I.A.P. Patterson, P. Castro, J.R. Baker, E. Degollada, H.M. Ross, P. Herráez, A.M. Pocknell, E. Rodríguez, F.E. Howie, A. Espinosa, R.J. Reid, J.R. Jaber, V. Martin, A.A. Cunningham, and P.D. Jepson. 2004. Pathology: whales, sonar and decompression sickness (reply). **Nature** 428(6984):1.

Fernández, A., J.F. Edwards, F. Rodriquez, A.E. de los Monteros, P. Herráez, P. Castro, J.R. Jaber, V. Martin, and M. Arbelo. 2005. "Gas and fat embolic syndrome" involving a mass stranding of beaked whales (Family Ziphiidae) exposed to anthropogenic sonar signals. **Vet. Pathol.** 42(4):446-457.

Ferrero, R.C., R.C. Hobbs, and G.R. VanBlaricom. 2002. Indications of habitat use patterns among small cetaceans in the central North Pacific based on fisheries observer data. **J. Cetac. Res. Manage.** 4:311-321.

Finneran, J.J. and C.E. Schlundt. 2004. Effects of intense pure tones on the behavior of trained odontocetes. Tech. Rep. 1913. Space and Naval Warfare (SPAWAR) Systems Center, SSC San Diego, San Diego, CA.

Finneran, J.J., C.E. Schlundt, D.A. Carder, J.A. Clark, J.A. Young, J.B. Gaspin, and S.H. Ridgway. 2000. Auditory and behavioral responses of bottlenose dolphins (*Tursiops truncatus*) and beluga whales (*Delphinapterus leucas*) to impulsive sounds resembling distant signatures of underwater explosions. **J. Acoust. Soc. Am.** 108(1):417-431.

Finneran, J.J., C.E. Schlundt, R. Dear, D.A. Carder, and S.H. Ridgway. 2002. Temporary shift in masked hearing thresholds in odontocetes after exposure to single underwater impulses from a seismic watergun. **J. Acoust. Soc. Am.** 111(6):2929-2940.

Finneran, J.J., D.A. Carder, C.E. Schlundt, and S.H. Ridgway. 2005. Temporary threshold shift in bottlenose dolphins (*Tursiops truncatus*) exposed to mid-frequency tones. **J. Acoust. Soc. Am.** 118(4):2696-2705.

Fiscus C. and K. Niggol. 1965. Observations of cetaceans off California, Oregon, and Washington. U.S. Fish and Wildlife Service, Special Science Report-Fisheries No. 498. 27 p.

Fisher, H.D. 1952. The status of the harbour seal in British Columbia, with particular reference to the Skeena River. **Fish. Res. Board Can. Bull.** 93. 58 p.

Ford, J.K.B. 2009. Killer whale. p. 650-657 *In*: W.F. Perrin, B. Würsig, and J.G.M. Thewissen (eds.), Encyclopedia of marine mammals, 2nd edit. Academic Press, San Diego, CA. 1316 p.

Forney, K.A. 1994. Recent information on the status of odontocetes in California waters. NOAA Tech. Memo. NMFS-SWFSC-202. Nat. Mar. Fish. Serv., Southwest Fish. Sci. Center, La Jolla, CA. 87 p.

Forney, K.A. 2007. Preliminary estimates of cetacean abundance along the U.S. west coast and within four National Marine Sanctuaries during 2005. NOAA Tech. Memo. NOAA-TM-NMFS-SWFSC-406. Nat. Mar. Fish. Serv., Southwest Fish. Sci. Center, La Jolla, CA.

Forney, K.A, and J. Barlow. 1998. Seasonal patterns in the abundance and distribution of California cetaceans, 1991–1992. **Mar. Mamm. Sci.** 14 (3):460-489.

Forney, K.A., J. Barlow, and J.V. Carretta. 1995. The abundance of cetaceans in California waters. Part II: aerial surveys in winter and spring of 1991 and 1992. **Fish. Bull.** 93:15-26.

Frankel, A.S. 2005. Gray whales hear and respond to a 21–25 kHz high-frequency whale-finding sonar. Abstr. 16th Bienn. Conf. Biol. Mar. Mamm., 12–16 Dec. 2005, San Diego, CA.

Frantzis, A. 1998. Does acoustic testing strand whales? **Nature** 392(6671):29.

Gailey, G., B. Würsig, and T.L. McDonald. 2007. Abundance, behavior, and movement patterns of western gray whales in relation to a 3-D seismic survey, northeast Sakhalin Island, Russia. **Environ. Monit. Assess.** 134(1-3):75-91. doi: 10.1007/s10661-007-9812-1.

Gallo-Reynoso J.P., and J.L. Solórzano-Velasco JL. 1991. Two new sightings of California sea lions on the southern coast of México. **Mar. Mamm. Sci**. 7:96.

Gambell, R. 1985a. Sei whale *Balaenoptera borealis* Lesson, 1828. p. 155-170 *In*: S.H. Ridgway and R. Harrison (eds.), Handbook of marine mammals, Vol. 3: The sirenians and baleen whales. Academic Press, London, U.K. 362 p.

Gambell, R. 1985b. Fin whale *Balaenoptera physalus* (Linnaeus, 1758). p. 171-192 *In*: S.H. Ridgway and R. Harrison (eds.), Handbook of marine mammals, Vol. 3: The sirenians and baleen whales. Academic Press, London, U.K. 362 p.

Gannier, A. 2000. Distribution of cetaceans off the Society Islands (French Polynesia) as obtained from dedicated surveys. **Aquat. Mamm.** 26(2):111-126.

Gedamke, J., S. Frydman, and N. Gales. 2008. Risk of baleen whale hearing loss from seismic surveys: preliminary results from simulations accounting for uncertainty and individual variation. Working Pap. SC/60/E9. Int. Whal. Comm., Cambridge, U.K. 10 p.

Gentry, R.L. 1981. Northern fur seal—*Callorhinus ursinus*. p. 119-141 *In*: S.H. Ridgway and R.J. Harrison (eds.), Handbook of marine mammals, Vol. 1: The walrus, sea lions, and sea otter. Academic Press, London, U.K. 235 p.

Gentry, R.L. 2002a. Northern fur seal, *Callorhinus ursinus*. p. 813-817 *In*: W.F. Perrin, B. Würsig, and J.G.M. Thewissen (eds.), Encyclopedia of marine mammals. Academic Press, San Diego, CA. 1414 p.

Gentry, R. (ed.). 2002b. Report of the workshop on acoustic resonance as a source of tissue trauma in cetaceans. April 24 and 25, Silver Spring, MD. Nat. Mar. Fish. Serv. 19 p. Accessed on 19 November 2011 at http://www.nmfs.noaa.gov/pr/pdfs/acoustics/cetaceans.pdf.

Gerrodette, T. and J. Pettis. 2005. Responses of tropical cetaceans to an echosounder during research vessel Surveys. p. 104 *In*: Abstr. 16th Bien. Conf. Biol. Mar. Mamm., 12–16 Dec. 2005, San Diego, CA.

Gilmore, R.M. 1956. Rare right whale visits California. **Pac. Discov**. 9:20-25.

Gilmore, R.M. 1978. Right whale. *In*: D. Haley (ed.), Marine mammals of eastern North Pacific and arctic waters. Pacific Search Press, Seattle, WA.

Goldbogen, J.A., J. Calambokidis, R.E. Shadwick, E.M. Oleson, M.A. McDonald, and J.A. Hildebrand. 2006. Kinematics of foraging dives and lunge-feeding in fin whales. **J. Exp. Biol.** 209(7):1231-1244.

Goold, J.C. 1996a. Acoustic assessment of common dolphins off the west Wales coast, in conjunction with 16th round seismic surveying. Rep. from School of Ocean Sciences, Univ. Wales, Bangor, Wales, for Chevron UK Ltd, Repsol Explor. (UK) Ltd., and Aran Energy Explor. Ltd. 22 p.

Goold, J.C. 1996b. Acoustic assessment of populations of common dolphin *Delphinus delphis* in conjunction with seismic surveying. **J. Mar. Biol. Assoc. U.K.** 76:811-820.

Goold, J.C. 1996c. Acoustic cetacean monitoring off the west Wales coast. Rep. from School of Ocean Sciences, Univ. Wales, Bangor, Wales, for Chevron UK Ltd, Repsol Explor. (UK) Ltd, and Aran Energy Explor. Ltd. 20 p.

Gordon, J., D. Gillespie, J. Potter, A. Frantzis, M.P. Simmonds, R. Swift, and D. Thompson. 2004. A review of the effects of seismic surveys on marine mammals. **Mar. Technol. Soc. J.** 37(4):16-34.

Gordon, J., R. Antunes, N. Jaquet, and B. Würsig. 2006. An investigation of sperm whale headings and surface behaviour before, during and after seismic line changes in the Gulf of Mexico. Working Pap. SC/58/E45. Int. Whal. Comm., Cambridge, U.K. 10 p.

Gosselin, J.-F. and J. Lawson. 2004. Distribution and abundance indices of marine mammals in the Gully and two adjacent canyons of the Scotian Shelf before and during nearby hydrocarbon seismic exploration programmes in April and July 2003. Res. Doc. 2004/133. Can. Sci. Advis. Secret., Fisheries and Oceans Canada. 24 p. Accessed in November 2011 at http://www.dfo-mpo.gc.ca/CSAS/Csas/DocREC/2004/RES2004_133_e.pdf.

Green, G.A., J.J. Brueggeman, R.A. Grotefendt, C.E. Bowlby, M.L. Bonnell, and K.C. Balcomb, III. 1992. Cetacean distribution and abundance off Oregon and Washington, 1989–1990. Chapter 1 *In*: J.J. Brueggeman (ed.), Oregon and Washington marine mammal and seabird surveys. Minerals Manage. Serv. Contract Rep. 14-12-0001-30426.

Green, G.A., R.A. Grotefendt, M.A. Smultea, C.E. Bowlby, and R.A. Rowlett. 1993. Delphinid aerial surveys in Oregon and Washington offshore waters. Rep. from Ebasco Environmental, Bellevue, WA, for Nat. Mar. Fish. Serv., Nat. Mar. Mamm. Lab., Seattle, WA. Contract #50ABNF200058. 35 p.

Green, G.A., J.J. Brueggeman, R.A. Grotefendt, and C.E. Bowlby. 1995. Offshore instances of gray whales migrating along the Oregon and Washington coasts, 1990**.** **Northw. Sci.** 69(3):223-227.

Greene, C.R., Jr. 1997. Physical acoustics measurements. p. 3-1 to 3-63 *In*: W.J. Richardson (ed.), Northstar marine mammal monitoring program, 1996: marine mammal and acoustical monitoring of a seismic program in the Alaskan Beaufort Sea. LGL Rep. 2121-2. Rep. from LGL Ltd., King City, Ont., and Greeneridge Sciences Inc., Santa Barbara, CA, for BP Explor. (Alaska) Inc., Anchorage, AK, and Nat. Mar. Fish. Serv., Anchorage, AK, and Silver Spring, MD. 245 p.

Greene, C.R., Jr., N.S. Altman, and W.J. Richardson. 1999a. Bowhead whale calls. p. 6-1 to 6-23 *In*: W.J. Richardson (ed.), Marine mammal and acoustical monitoring of Western Geophysical's open-water seismic program in the Alaskan Beaufort Sea, 1998. LGL Rep. TA2230-3. Rep. from LGL Ltd., King City, Ont., and Greeneridge Sciences Inc., Santa Barbara, CA, for Western Geophysical, Houston, TX, and U.S. Nat. Mar. Fish. Serv., Anchorage, AK, and Silver Spring, MD. 390 p.

Greene, C.R., Jr., N.S. Altman, and W.J. Richardson. 1999b. The influence of seismic survey sounds on bowhead whale calling rates. **J. Acoust. Soc. Am.** 106(4, Pt. 2):2280 (Abstract).

Gregr, E.J. and A.W. Trites. 2001. Predictions of critical habitat of five whale species in the waters of coastal British Columbia. **Can. J. Fish. Aquat. Sci.** 58(7):1265-1285.

Hain, J.H.W., W.A.M. Hyman, R.D. Kenney, and H.E. Winn. 1985. The role of cetaceans in the shelf-edge region of the U.S. **Mar. Fish. Rev.** 47(1):13-17.

Hall, J. 1979. A survey of cetaceans of Prince William Sound and adjacent waters: their numbers and seasonal movements. Unpubl. Rep. to Alaska Outer Continental Shelf Environmental Assessment Programs. NOAA OSCEAP Juneau Project Office, Juneau, AK.

Hanson, M.B. and R.W. Baird. 1998. Dall's porpoise reactions to tagging attempts using a remotely-deployed suction cup tag. **MTS Journal** 32(2):18-23.

Harris, R.E., G.W. Miller, and W.J. Richardson. 2001. Seal responses to airgun sounds during summer seismic surveys in the Alaskan Beaufort Sea. **Mar. Mamm. Sci.** 17(4):795-812.

Harris, R.E., T. Elliot, and R.A. Davis. 2007. Results of mitigation and monitoring program, Beaufort Span 2-D marine seismic program, open water season 2006. LGL Rep. TA4319-1. Rep. from LGL Ltd., King City, Ont., for GX Technol., Houston, TX. 48 p.

Harwood, J. and B. Wilson. 2001. The implications of developments on the Atlantic Frontier for marine mammals. **Cont. Shelf Res.** 21:1073-1093.

Hastie, G.D. and V.M. Janik. 2007. Behavioural responses of grey seals to multibeam imaging sonars. *In*: Abstr. 17th Bien. Conf. Biol. Mar. Mamm., 29 Nov.–3 Dec., Cape Town, South Africa.

Hastings, K.K., K.J. Frost, M.A. Simpkins, G.W. Pendleton, U.G. Swain, and R.J. Small. 2004. Regional differences in diving behavior of harbor seals in the Gulf of Alaska. **Can. J. Zool.** 82(11):1755-1773.

Hauser, D.D.W., M. Holst, and V.D. Moulton. 2008. Marine mammal and sea turtle monitoring during Lamont-Doherty Earth Observatory's marine seismic program in the Eastern Tropical Pacific, April–August 2008. LGL Rep. TA4656/7-1. Rep. from LGL Ltd., King City, Ont., and St. John's, Nfld., for Lamont-Doherty Earth Observatory of Columbia Univ., Palisades, NY, and Nat. Mar. Fish. Serv., Silver Spring, MD. 98 p.

Heide-Jørgensen, M.P., D. Bloch, E. Stefansson, B. Mikkelsen, L.H. Ofstad, and R. Dietz. 2002. Diving behaviour of long-finned pilot whales *Globicephala melas* around the Faroe Islands. **Wildl. Biol.** 8:307-313.

Herman, L. M., C.S. Baker, P.H. Forestell, and R.C. Antinoja. 1980. Right whale, *Balaena glacialis*, sightings near Hawaii: a clue to the wintering grounds? **Mar. Ecol. Prog. Ser.** 2:271-275.

Heyning, J.E. 1989. Cuvier's beaked whale *Ziphius cavirostris* G. Cuvier, 1823. p. 289-308 *In*: S.H. Ridgway and R. Harrison (eds.), Handbook of marine mammals, Vol. 4: River dolphins and the larger toothed whales. Academic Press, San Diego, CA. 444 p.

Heyning, J.E. and M.E. Dahlheim. 1988. *Orcinus orca*. **Mammal. Spec.** 304:1-9.

Heyning, J.E. and J.G. Mead. 2009. Cuvier's beaked whale *Ziphius cavirostris*. p. 294-295 *In*: W.F. Perrin, B. Würsig, and J.G.M. Thewissen (eds.), Encyclopedia of marine mammals, 2nd edit. Academic Press, San Diego, CA. 1316 p.

Heyning, J.E. and W.F. Perrin. 1994. Evidence for two species of common dolphins (Genus *Delphinus*) from the eastern North Pacific. **Contr. Nat. Hist. Mus. L.A. County**, No. 442.

Hildebrand, J.A. 2005. Impacts of anthropogenic sound. p. 101-124 *In*: J.E. Reynolds, W.F. Perrin, R.R. Reeves, S. Montgomery, and T. Ragen (eds.), Marine mammal research: conservation beyond crisis. Johns Hopkins Univ. Press, Baltimore, MD. 223 p.

Hill, P.S. and J. Barlow. 1992. Report of a marine mammal survey of the California coast aboard the research vessel *McArthur* July 28–November 5, 1991. NOAA Tech. Memo. NMFS-SWFSC-169. Nat. Mar. Fish. Serv., Southwest Fish. Sci. Center, La Jolla, CA. 103 p.

Hindell, M.A. 2009. Elephant seals. p. 990-992 *In*: W.F Perrin, B. Würsig, and J.G.M. Thewissen (eds.), Encyclopedia of marine mammals, 2nd edit. Academic Press, New York, NY. 1316 p.

Hogarth, W.T. 2002. Declaration of William T. Hogarth in opposition to plaintiff's motion for temporary restraining order, 23 October 2002. Civ. No. 02-05065-JL. U.S. District Court, Northern District of California, San Francisco Div.

Hodder J., R.F. Brown, and C. Cziesla. 1998. The northern elephant seal in Oregon: a pupping range extension and onshore occurrence. **Mar. Mamm. Sci.** 14:873-881.

Hoelzel, A.R., C.W. Potter, and P.B. Best. 1998. Genetic differentiation between parapatric 'nearshore' and 'offshore' populations of the bottlenose dolphin. **Proc. Roy. Soc. Lond. B** 265:1177-1183.

Holst, M. and M.A. Smultea. 2008. Marine mammal and sea turtle monitoring during Lamont-Doherty Earth Observatory's marine seismic program off Central America, February–April 2008. LGL Rep. TA4342-3. Rep. from LGL Ltd., King City, Ont., for Lamont-Doherty Earth Observatory of Columbia Univ., Palisades, NY, and Nat. Mar. Fish. Serv., Silver Spring, MD. 133 p.

Holst, M., M.A. Smultea, W.R. Koski, and B. Haley. 2005a. Marine mammal and sea turtle monitoring during Lamont-Doherty Earth Observatory's marine seismic program in the eastern tropical Pacific Ocean off Central America, November–December 2004. LGL Rep. TA2822-30. Rep. from LGL Ltd., King City, Ont., for Lamont-Doherty Earth Observatory of Columbia Univ., Palisades, NY, and Nat. Mar. Fish. Serv., Silver Spring, MD. 125 p.

Holst, M., M.A. Smultea, W.R. Koski, and B. Haley. 2005b. Marine mammal and sea turtle monitoring during Lamont-Doherty Earth Observatory's marine seismic program off the northern Yucatán Peninsula in the southern Gulf of Mexico, January–February 2005. LGL Rep. TA2822-31. Rep. from LGL Ltd., King City, Ont., for Lamont-Doherty Earth Observatory of Columbia Univ., Palisades, NY, and Nat. Mar. Fish. Serv., Silver Spring, MD. 96 p.

Holst, M., W.J. Richardson, W.R. Koski, M.A. Smultea, B. Haley, M.W. Fitzgerald, and M. Rawson. 2006. Effects of large and small-source seismic surveys on marine mammals and sea turtles. Abstr. Presented at Am. Geophys. Union - Soc. Explor. Geophys. Joint Assembly on Environ. Impacts from Mar. Geophys. Geol. Studies - Recent Adv. Acad. Indust. Res. Progr., Baltimore, MD, May 2006.

Horwood, J. 1987. The sei whale: population biology, ecology, and management. Croom Helm, Beckenham, Kent, U.K. 375 p.

Horwood, J. 2009. Sei whale. p. 1001-1003 *In*: W.F. Perrin, B. Würsig, and J.G.M. Thewissen (eds.), Encyclopedia of marine mammals, 2nd edit. Academic Press, San Diego, CA. 1316 p.

Huber H.R. 1991. Changes in the distribution of California sea lions north of the breeding rookeries during the 1982–83 El Niño. p. 129-137 *In*: F. Trillmich and K. A. Ono (eds.), Pinnipeds and El Niño/responses to environmental stress. Springer-Verlag, Berlin. 293 p.

Huber, H.R., A.C. Rovetta, L.A. Fry, and S. Johnston. 1991. Age-specific natality of northern elephant seals at the Farallon Islands, California. **J. Mamm.** 72(3):525-534.

Hui, C.A. 1985. Undersea topography and the comparative distributions of two pelagic cetaceans. **Fish. Bull.** 83:472-475.

IAGC. 2004. Further analysis of 2002 Abrolhos Bank, Brazil, humpback whale strandings coincident with seismic surveys. Int. Assoc. Geophys. Contr., Houston, TX.

Isaksen, K. and P.O. Syvertsen. 2002. Striped dolphins, *Stenella coeruleoalba*, in Norwegian and adjacent waters. **Mammalia** 66(1):33-41.

IUCN (The World Conservation Union). 2011. 2011 IUCN Red List of Threatened Species. Version 2011.2. Accessed in November 2011 at http://www.iucnredlist.org.

IWC (International Whaling Commission). 2007. Report of the standing working group on environmental concerns. Annex K to Report of the Scientific Committee. **J. Cetac. Res. Manage.** 9(Suppl.):227-260.

Jackson, A., T. Gerrodette, S. Chivers, M. Lynn, S. Rankin, and S. Mesnick. 2008. Marine mammal data collected during a survey in the eastern tropical Pacific Ocean aboard NOAA ships *David Starr Jordan* and *McArthur II*, July 28–December 7, 2006. NOAA Tech. Memo. NMFS-SWFSC-421. Nat. Mar. Fish. Serv., Southwest Fish. Sci. Center, La Jolla, CA. 45 p.

Jaquet, N. and H. Whitehead. 1996. Scale-dependent correlation of sperm whale distribution with environmental features and productivity in the South Pacific. **Mar. Ecol. Prog. Ser.** 135(1-3):1-9.

Jefferson, T.A., S. Leatherwood, and M.A. Webber. 1993. FAO species identification guide. Marine mammals of the world. UNEP/FAO, Rome.

Jefferson, T.A., M.A. Webber, and R.L. Pitman. 2008. Marine mammals of the world: a comprehensive guide to their identification. Academic Press, New York, NY. 573 p.

Jeffries, S.J., P.J. Gearin, J.R. Huber, D.L. Saul, and D.A. Pruett. 2000. Atlas of seal and sea lion haulout sites in Washington. Washington Department of Fish and Wildlife, Wildlife Science Division, Olympia, WA. 150 p. Accessed in January 2012 at http://wdfw.wa.gov/publications/00427/.

Jeffries, S, H. Huber, J. Calambokidis, and J. Laake. 2003. Trends and status of harbor seals in Washington State: 1978–1999. **J. Wildl. Manage**. 67(1): 208-219.

Jepson, P.D., M. Arbelo, R. Deaville, I.A.P. Patterson, P. Castro, J.R. Baker, E. Degollada, H.M. Ross, P. Herráez, A.M. Pocknell, F. Rodríguez, F.E. Howie, A. Espinosa, R.J. Reid, J.R. Jaber, V. Martin, A.A. Cunningham, and A. Fernández. 2003. Gas-bubble lesions in stranded cetaceans. **Nature** 425(6958):575-576.

Jensen, A.S. and G.K. Silber. 2003. Large whale ship strike database. U.S. Department of Commerce, NOAA Tech. Memo. NMFS-OPR-25, Nat. Mar. Fish. Serv., Silver Spring, MD. 37 p.

Jochens, A., D. Biggs, K. Benoit-Bird, D. Engelhaupt, J. Gordon, C. Hu, N. Jaquet, M. Johnson, R. Leben, B. Mate, P. Miller, J. Ortega-Ortiz, A. Thode, P. Tyack, and B. Würsig. 2008. Sperm whale seismic study in the Gulf of Mexico: synthesis report. OCS Study MMS 2008-006. Rep. from Dep. Oceanogr., Texas A&M Univ., College Station, TX, for U.S. Minerals Manage. Serv., Gulf of Mexico OCS Reg., New Orleans, LA. 341 p.

Johnson, S.R., W.J. Richardson, S.B. Yazvenko, S.A. Blokhin, G. Gailey, M.R. Jenkerson, S.K. Meier, H.R. Melton, M.W. Newcomer, A.S. Perlov, S.A. Rutenko, B. Würsig, C.R. Martin, and D.E. Egging. 2007. A western gray whale mitigation and monitoring program for a 3-D seismic survey, Sakhalin Island, Russia. **Environ. Monit. Assess.** 134(1-3):1-19. doi: 10.1007/s10661-007-9813-0.

Jones, M.L. and S.L. Swartz. 2009. Gray whale *Eschrichtius robustus*. p 503-510 *In*: W.F. Perrin, B. Wursig, and J.G.M. Thewissen (eds), Encyclopedia of Marine Mammals, 2nd edit. Academic Press, San Diego, California. 1316 p.

Kastak, D., R.L. Schusterman, B.L. Southall, and C.J. Reichmuth. 1999. Underwater temporary threshold shift induced by octave-band noise in three species of pinnipeds. **J. Acoust. Soc. Am.** 106(2):1142-1148.

Kastak, D., B.L. Southall, R.J. Schusterman, and C. Reichmuth. 2005. Underwater temporary threshold shift in pinnipeds: effects of noise level and duration. **J. Acoust. Soc. Amer.** 118(5):3154-3163.

Kajimura, H. 1984. Opportunistic feeding of the northern fur seal, *Callorhinus ursinus*, in the eastern North Pacific Ocean and eastern Bering Sea. NOAA Tech. Rep. NMFS-SSRF-779. 49 p.

Kasuya, T. 1986. Distribution and behavior of Baird's beaked whales off the Pacific coast of Japan. **Sci. Rep. Whales Res. Inst.** 37:61-83.

Kasuya, T. 2009. Giant beaked whales. p. 498-500 *In*: W.F. Perrin, B. Würsig, and J.G.M. Thewissen (eds.), Encyclopedia of marine mammals, 2nd edit. Academic Press, San Diego, California. 1316 p.

Kasuya, T. and T. Miyashita. 1988. Distribution of sperm whale stocks in the North Pacific. **Sci. Rep. Whales Res. Inst.** 39:31-75.

Kenney, R.D. and H.E. Winn. 1987. Cetacean biomass densities near submarine canyons compared to adjacent shelf/slope areas. **Continent. Shelf Res.** 7:107-114.

Ketten, D.R. 1995. Estimates of blast injury and acoustic trauma zones for marine mammals from underwater explosions. p. 391-407 *In*: R.A. Kastelein, J.A. Thomas, and P.E. Nachtigall (eds.), Sensory systems of aquatic mammals. De Spil Publ., Woerden, Netherlands. 588 p.

Ketten, D.R., J. Lien, and S. Todd. 1993. Blast injury in humpback whale ears: evidence and implications. **J. Acoust. Soc. Am.** 94(3, Pt. 2):1849-1850.

Ketten, D.R., J. O'Malley, P.W.B. Moore, S. Ridgway, and C. Merigo. 2001. Aging, injury, disease, and noise in marine mammal ears. **J. Acoust. Soc. Am.** 110(5, Pt. 2):2721.

King, J.E. 1983. Seals of the world. British Mus. (Nat. Hist.), London. 240 p.

Klatsky, L.J. 2004. Movement and dive behavior of bottlenose dolphins (*Tursiops truncatus*) near the Bermuda Pedestal. M.Sc. Thesis. San Diego State University, CA. 31 p.

Klatsky, L.J., R.S. Wells, and J.C. Sweeney. 2007. Offshore bottlenose dolphins (*Tursiops truncatus*): movement and dive behavior near the Bermuda Pedestal**. J. Mammal.** 88:59-66.

Kooyman, G.L. and M.E. Goebel. 1986. Feeding and diving behavior of northern fur seals. p. 61-78 *In*: R.L. Gentry and G.L. Kooyman (eds.), Fur seals: maternal strategies on land and at sea. Princeton University Press, Princeton, NJ.

Kremser, U., P. Klemm, and W.D. Kötz. 2005. Estimating the risk of temporary acoustic threshold shift, caused by hydroacoustic devices, in whales in the Southern Ocean. **Antarctic Sci.** 17(1):3-10.

Krieger, K.J. and B.L. Wing. 1984. Hydroacoustic surveys and identification of humpback whale forage in Glacier Bay, Stephens Passage, and Frederick Sound, southeastern Alaska, summer 1983. NOAA Tech. Memo. NMFS F/NWC-66. U.S. Natl. Mar. Fish. Serv., Auke Bay, AK. 60 p. NTIS PB85-183887.

Krieger, K.J. and B.L. Wing. 1986. Hydroacoustic monitoring of prey to determine humpback whale movements. NOAA Tech. Memo. NMFS F/NWC-98. U.S. Natl. Mar. Fish. Serv., Auke Bay, AK. 63 p. NTIS PB86-204054.

Kruse, S. 1991. The interactions between killer whales and boats in Johnstone Strait, B.C. p 148-159 *In*: K. Pryor and K.S. Norris (eds.), Dolphin societies/discoveries and puzzles. Univ. Calif. Press, Berkeley, CA.

Kruse, S., D.K. Caldwell, and M.C. Caldwell. 1999. Risso's dolphin *Grampus griseus* (G. Cuvier, 1812). p. 183-212 *In*: S.H. Ridgway and R. Harrison (eds.), Handbook of marine mammals, Vol. 6: The second book of dolphins and the porpoises. Academic Press, San Diego, CA. 486 p.

Kryter, K.D. 1985. The effects of noise on man, 2nd ed. Academic Press, Orlando, FL. 688 p.

Lagerquist, B.A., K.M. Stafford, and B.R. Mate. 2000. Dive characteristics of satellite-monitored blue whales (*Balaenoptera musculus*) off the central California coast. **Mar. Mamm. Sci.** 16(2):375-391.

Laidre, K., R.J. Jameson, E. Gurarie, S.J. Jeffries, and H. Allen. 2009. Spatial habitat use patterns of sea otters in coastal Washington. **J. Mammal.** 90(4):906-917.

Laist, D.W., A.R. Knowlton, J.G. Mead, A.S. Collet, and M. Podesta. 2001. Collisions between ships and whales. **Mar. Mamm. Sci.** 17:35–75.

Lang, A. R., D.W. Weller, R.G. Leduc, A.M. Burdin, and R.L. Brownell, Jr. 2010. Genetic differentiation between western and eastern (*Eschrichtius robustus*) gray whale populations using microsatellite markers. Publications, Agencies and Staff of the U.S. Department of Commerce. Paper 139. Accessed in January 2012 at http://digitalcommons.unl.edu/usdeptcommercepub/139.

Laurinolli, M.H. and N.A. Cochrane. 2005. Hydroacoustic analysis of marine mammal vocalization data from ocean bottom seismometer mounted hydrophones in the Gully. p. 89-95 *In*: K. Lee, H. Bain, and G.V. Hurley (eds.), Acoustic monitoring and marine mammal surveys in The Gully and outer Scotian Shelf before and during active seismic surveys. Environ. Stud. Res. Funds Rep. 151. 154 p. Published 2007.

Le Boeuf, B., D.P. Costa, A.C. Huntley, G.L. Kooyman, and R.W. Davis. 1986. Pattern and depth of dives in northern elephant seals**. J. Zool. Ser. A** 208:1-7.

Le Boeuf, B.J., D. Crocker, S. Blackwell, and P. Morris. 1993. Sex differences in diving and foraging behavior of northern elephant seals. *In*: I. Boyd (ed.), Marine mammals: advances in behavioral and population biology. Oxford Univ. Press, London, U.K.

Le Boeuf, B.J., D.E. Crocker, D.P. Costa, S.B. Blackwell, P.M. Webb, and D.S. Houser. 2000. Foraging ecology of northern elephant seals. **Ecol. Monogr.** 70(3):353-382.

Leatherwood, S. and R.R. Reeves. 1983. The Sierra Club handbook of whales and dolphins. Sierra Club, San Francisco, CA. 302 p.

Leatherwood, S., R.R. Reeves, W.F. Perrin, and W.E. Evans. 1982. Whales, dolphins and porpoises of the eastern North Pacific and adjacent arctic waters: a guide to their identification. National Oceanic and Atmospheric Administration Tech. Rep.. Nat. Mar. Fish. Serv. Circ. 444. 245 p.

Leatherwood, S., B.S. Stewart, and P.A. Folkens. 1987. Cetaceans of the Channel Islands National Marine Sanctuary. National Oceanic and Atmospheric Administration, Channel Islands National Marine Sanctuary, and Nat. Mar. Fish. Serv., Santa Barbara and La Jolla, CA. 69 p.

Leatherwood, S., C.O. Matkin, J.D. Hall, and G.M. Ellis. 1990. Killer whales, *Orcinus orca*, photo-identified in Prince William Sound, Alaska, 1976 to 1987. **Can. Field-Nat.** 104(3):362-371.

LGL. 2009. Environmental Assessment of a Marine Geophysical Survey by the R/V *Marcus G. Langseth* in the Northeast Pacific Ocean, August–September 2009. LGL Rep. 4597-1. Rep. from LGL Ltd., King City, Ont., for Lamont-Doherty Earth Observatory of Columbia Univ., Palisades, NY, and National Science Foundation, Arlington, VA. Accessed in January 2012 at http://www.nsf.gov/geo/oce/envcomp/attachment_1-lgl_ea_revised%20_14_april_09.pdf.

Ljungblad, D.K., B. Würsig, S.L. Swartz, and J.M. Keene. 1988. Observations on the behavioral responses of bowhead whales (*Balaena mysticetus*) to active geophysical vessels in the Alaskan Beaufort Sea. **Arctic** 41(3):183-194.

Loughlin, T.R., D.J. Rugh, and C.H. Fiscus. 1984. Northern sea lion distribution and abundance: 1956–1980. **J. Wildl. Manage.** 48:729-740.

Loughlin T.R., J.T. Sterling, R.L. Merrick, J.L. Sease, and A.E. York. 2003. Diving behavior of immature Steller sea lions (*Eumetopias jubatus*). **Fish. Bull.** 101:566-582

Lowry, M.S., P. Boveng, R.J. DeLong, C.W. Oliver, B.S. Stewart, H.DeAnda, and J. Barlow. 1992. Status of the California sea lion (*Zalophus californianus californianus*) population in 1992. Admin. Rep. LJ-92-32. Nat. Mar. Fish. Serv., Southwest Fish. Sci. Center, La Jolla, CA. 34 p.

Lowry, L.F., K.J. Frost, J.M. Ver Hoef, and R.A. Delong. 2001. Movements of satellite-tagged subadult and adult harbor seals in Prince William Sound, Alaska. **Mar. Mamm. Sci.** 17(4):835-861.

Lucke, K., U. Siebert, P.A. Lepper, and M.-A. Blanchet. 2009. Temporary shift in masked hearing thresholds in a harbor porpoise (*Phocoena phocoena*) after exposure to seismic airgun stimuli. **J. Acoust. Soc. Am.** 125(6):4060-4070.

Lusseau, D. and L. Bejder. 2007. The long-term consequences of short-term responses to disturbance experience from whalewatching impact assessment. **Int. J. Comp. Psych.** 20(2-3):228-236.

MacLean, S.A. and B. Haley. 2004. Marine mammal monitoring during Lamont-Doherty Earth Observatory's seismic study in the Støregga Slide area of the Norwegian Sea, August–September 2003. LGL Rep. TA2822-20. Rep. from LGL Ltd., King City, Ont., for Lamont-Doherty Earth Observatory of Columbia Univ., Palisades, NY, and Nat. Mar. Fish. Serv., Silver Spring, MD. 59 p.

MacLean, S.A. and W.R. Koski. 2005. Marine mammal monitoring during Lamont-Doherty Earth Observatory's seismic program in the Gulf of Alaska, August–September 2004. LGL Rep. TA2822-28. Rep. by LGL Ltd., King City, Ont., for Lamont-Doherty Earth Observatory of Columbia Univ., Palisades, NY, and Nat. Mar. Fish. Serv., Silver Spring, MD. 102 p.

MacLeod, C.D. and A. D'Amico. 2006. A review of beaked whale behaviour and ecology in relation to assessing and mitigating impacts of anthropogenic noise. **J. Cetac. Res. Manage.** 7(3):211-221.

MacLeod, C.D., N. Hauser, and H. Peckham. 2004. Diversity, relative density and structure of the cetacean community in summer months east of Great Abaco, Bahamas. **J. Mar. Biol. Assoc. U.K.** 84:469-474.

MacLeod, C.D., W.F. Perrin, R. Pitman, J. Barlow, L. Ballance, A. D'Amico, T. Gerrodette, G. Joyce, K.D. Mullin, D.L. Palka, and G. T. Warring. 2006. Known and inferred distributions of beaked whale species (Cetacea: Ziphiidae). **J. Cetac. Res. Manage.** 7(3):271-286.

Madsen, P.T., B. Mohl, B.K. Nielsen, and M. Wahlberg. 2002. Male sperm whale behavior during exposures to distant seismic survey pulses. **Aquat. Mamm.** 28(3):231-240.

Madsen, P.T., M. Johnson, P.J.O. Miller, N. Aguilar de Soto, J. Lynch, and P.L. Tyack. 2006. Quantitative measures of air gun pulses recorded on sperm whales (*Physeter macrocephalus*) using acoustic tags during controlled exposure experiments. **J. Acoust. Soc. Am.** 120(4):2366–2379.

Malakoff, D. 2002. Suit ties whale deaths to research cruise. **Science** 298(5594):722-723.

Malme, C.I. and P.R. Miles. 1985. Behavioral responses of marine mammals (gray whales) to seismic discharges. p. 253-280 *In*: G.D. Greene, F.R. Engelhardt, and R.J. Paterson (eds.), Proc. Worksh. Effects Explos. Mar. Envir., Jan. 1985, Halifax, N.S. Tech. Rep. 5. Can. Oil & Gas Lands Admin., Environ. Prot. Br., Ottawa, Ont. 398 p.

Malme, C.I., P.R. Miles, C.W. Clark, P. Tyack, and J.E. Bird. 1984. Investigations of the potential effects of underwater noise from petroleum industry activities on migrating gray whale behavior/Phase II: January 1984 migration. BBN Rep. 5586. Rep. from Bolt Beranek & Newman Inc., Cambridge, MA, for U.S. Minerals Manage. Serv., Anchorage, AK. Var. pag. NTIS PB86-218377.

Malme, C.I., P.R. Miles, P. Tyack, C.W. Clark, and J.E. Bird. 1985. Investigation of the potential effects of underwater noise from petroleum industry activities on feeding humpback whale behavior. BBN Rep. 5851; OCS Study MMS 85-0019. Rep. from BBN Labs Inc., Cambridge, MA, for U.S. Minerals Manage. Serv., Anchorage, AK. Var. pag. NTIS PB86-218385.

Malme, C.I., B. Würsig, J.E. Bird, and P. Tyack. 1986. Behavioral responses of gray whales to industrial noise: feeding observations and predictive modeling. Outer Cont. Shelf Environ. Assess. Progr., Final Rep. Princ. Invest., NOAA, Anchorage, AK 56(1988):393-600. BBN Rep. 6265. 600 p. OCS Study MMS 88-0048; NTIS PB88-249008.

Malme, C.I., B. Würsig, J.E. Bird, and P. Tyack. 1988. Observations of feeding gray whale responses to controlled industrial noise exposure. p. 55-73 *In*: W.M. Sackinger, M.O. Jeffries, J.L. Imm, and S.D. Treacy (eds.), Port and ocean engineering under arctic conditions, Vol. II. Geophys. Inst., Univ. Alaska, Fairbanks, AK. 111 p.

Mangels, K.F. and T. Gerrodette. 1994. Report of cetacean sightings during a marine mammal survey in the eastern Pacific Ocean and the Gulf of California aboard the NOAA ships *McArthur* and *David Starr Jordan*, July 28–November 6, 1993. NOAA Tech. Memo. NOAA-TM-NMFS-SWFSC-211. Nat. Mar. Fish. Serv., Southwest Fish. Sci. Center, La Jolla, CA.

Maniscalco J.M., K. Wynne, K.W. Pitcher, M.B. Hanson, S.R. Melin, and S. Atkinson. 2004. The occurrence of California sea lions in Alaska. **Aquat. Mamm.** 30:427-433.

Mate, B.R., B.A. Lagerquist, and J. Calambokidis. 1999. Movements of North Pacific blue whales during the feeding season off southern California and their southern fall migration. **Mar. Mamm. Sci.** 15(4):1246-1257.

Mathews, E.A. 1996. Distribution and ecological role of marine mammals (in southeast Alaska). Suppl. Environ. Impact Statement, U.S. EPA, Region 10. 110 p.

McAlpine, D.F. 2009. Pygmy and dwarf sperm whales. p. 936-938 *In*: W.F. Perrin, B. Würsig, and J.G.M. Thewissen (eds.), Encyclopedia of marine mammals, 2nd edit. Academic Press, San Diego, CA. 1316 p.

McAlpine, D.F., L.D. Murison, and E.P. Hoberg. 1997. New records for the pygmy sperm whale, *Kogia breviceps* (Physeteridae) from Atlantic Canada with notes on diet and parasites. **Mar. Mamm. Sci.** 13(4):701-704.

McCauley, R.D., M.-N. Jenner, C. Jenner, K.A. McCabe, and J. Murdoch. 1998. The response of humpback whales (*Megaptera novaeangliae*) to offshore seismic survey noise: preliminary results of observations about a working seismic vessel and experimental exposures. **APPEA (Austral. Petrol. Product. Explor. Assoc.) J.** 38:692-707.

McCauley, R.D., J. Fewtrell, A.J. Duncan, C. Jenner, M.-N. Jenner, J.D. Penrose, R.I.T. Prince, A. Adhitya, J. Murdoch, and K. McCabe. 2000a. Marine seismic surveys: analysis of airgun signals; and effects of air gun exposure on humpback whales, sea turtles, fishes and squid. Rep. from Centre for Marine Science and Technology, Curtin Univ., Perth, W.A., for Austral. Petrol. Prod. Assoc., Sydney, N.S.W. 188 p.

McCauley, R.D., J. Fewtrell, A.J. Duncan, M.-N. Jenner, C. Jenner, R.I.T. Prince, A. Adhitya, K. McCabe, and J. Murdoch. 2000b. Marine seismic surveys: a study of environmental implications. **APPEA (Austral. Petrol. Product. Explor. Assoc.) J.** 40:692-708.

McDonald, M.A., J.A. Hildebrand, and S.C. Webb. 1995. Blue and fin whales observed on a seafloor array in the northeast Pacific. **J. Acoust. Soc. Am.** 98(2, Pt.1):712-721.

Mead, J.G. 1981. First records of *Mesoplodon hectori* (Ziphiidae) from the northern hemisphere and a description of the adult male. **J. Mammal.** 62:430-432.

Mead, J.G. 1989. Beaked whales of the genus *Mesoplodon*. p. 349-430 *In*: S.H. Ridgway and R.J. Harrison (eds.), Handbook of marine mammals, Vol. 4: River dolphins and the larger toothed whales. Academic Press, San Diego, CA. 444 p.

Mead, J.G. and C.W. Potter. 1995. Recognizing two populations of the bottlenose dolphins (*Tursiops truncatus*) off the Atlantic coast of North America: morphological and ecological considerations. **IBI Reports** 5:31-44.

Mead, J.G., W.A. Walker, and W.J. Jouck. 1982. Biological observations on *Mesoplodon carlhubbsi* (Cetacea: Ziphiidae). **Smithson. Contrib. Zool**. 344.

Miller, G.W., R.E. Elliott, W.R. Koski, V.D. Moulton, and W.J. Richardson. 1999. Whales. p. 5-1 to 5-109 *In*: W.J. Richardson (ed.), Marine mammal and acoustical monitoring of Western Geophysical's open-water seismic program in the Alaskan Beaufort Sea, 1998. LGL Rep. TA2230-3. Rep. from LGL Ltd., King City, Ont., and Greeneridge Sciences Inc., Santa Barbara, CA, for Western Geophysical, Houston, TX, and U.S. Nat. Mar. Fish. Serv., Anchorage, AK, and Silver Spring, MD. 390 p.

Miller, G.W., V.D. Moulton, R.A. Davis, M. Holst, P. Millman, A. MacGillivray, and D. Hannay. 2005. Monitoring seismic effects on marine mammals—southeastern Beaufort Sea, 2001–2002. p. 511-542 *In*: S.L. Armsworthy, P.J. Cranford, and K. Lee (eds.), Offshore oil and gas environmental effects monitoring: approaches and technologies. Battelle Press, Columbus, OH. 631 p.

Miller, P.J.O., M.P. Johnson, P.T. Madsen, N. Biassoni, M. Quero, and P.L. Tyack. 2009. Using at-sea experiments to study the effects of airguns on the foraging behavior of sperm whales in the Gulf of Mexico. **Deep-Sea Res. I** 56(7):1168-1181.

Miyashita, T. 1993. Abundance of dolphin stocks in the western North Pacific taken by the Japanese drive fishery. **Rep. Int. Whal. Comm.** 43:417-437.

Moore, S.E., K.M. Stafford, M.E. Dahlheim, C.G. Fox, H.W. Braham, J.J. Polovina, and D.E. Bain. 1998. Seasonal variation in reception of fin whale calls at five geographic areas in the North Pacific. **Mar. Mamm. Sci.** 14(3):617-627.

Moore, S.E., J.M. Waite, N.A. Friday, and T. Honkalehto. 2002. Distribution and comparative estimates of cetacean abundance on the central and south-eastern Bering Sea shelf with observations on bathymetric and prey associations. **Progr. Oceanogr.** 55(1-2):249-262.

Moore, S.E., K.M. Stafford, D.K. Mellinger, and C.G. Hildebrand. 2006. Listening for large whales in the offshore waters of Alaska. **BioScience** 56(1):49-55.

Moore, J.A., B.P. Wallace, R.L. Lewison, R. Zydelis, T.M. Cox, and L.B. Crowder. 2009. A review of marine mammal, seaturtle and seabird bycatch in USA fisheries and the role of policy in shaping management. **Mar. Pol.** 33:435-451.

Morejohn, G.V. 1979. The natural history of Dall's porpoise in the North Pacific Ocean. *In*: H.E. Winn and B.L. Olla (eds.), Behavior of marine animals: current perspectives in research, Vol. 3: Cetaceans. Plenum Press, New York, NY. 438 p.

Moulton, V.D. and M. Holst. 2010. Effects of seismic survey sound on cetaceans in the Northwest Atlantic. Environ. Stud. Res. Funds Rep. No. 182. St. John's, Nfld. 28 p.

Moulton, V.D. and J.W. Lawson. 2002. Seals, 2001. p. 3-1 to 3-48 *In*: W.J. Richardson (ed.), Marine mammal and acoustical monitoring of WesternGeco's open water seismic program in the Alaskan Beaufort Sea, 2001. LGL Rep. TA2564-4. Rep. from LGL Ltd., King City, Ont., and Greeneridge Sciences Inc., Santa Barbara, CA, for WesternGeco, Houston, TX, and Nat. Mar. Fish. Serv., Anchorage, AK, and Silver Spring, MD.

Moulton, V.D. and G.W. Miller. 2005. Marine mammal monitoring of a seismic survey on the Scotian Slope, 2003. p. 29-40 *In*: K. Lee, H. Bain, and G.V. Hurley (eds.), Acoustic monitoring and marine mammal surveys in the Gully and outer Scotian Shelf before and during active seismic programs. Env. Stud. Res. Funds Rep. No. 151. 154 p. + xx. (Published 2007).

Muñoz-Hincapié, M.F., D.M. Mora-Pinto, D.M. Palacios, E.R. Secchi, and A.A. Mignucci-Giannoni. 1998. First osteological record of the dwarf sperm whale in Colombia, with notes on the zoogeography of *Kogia* in South America. **Revista Acad. Colomb. Cien.** 22(84):433-444.

Nerini, M. 1984. A review of gray whale feeding ecology. p. 423-450 *In*: M.L. Jones, S.I. Swartz, and S. Leatherwood (eds.), The gray whale, *Eschrichtius robustus*. Academic Press, Inc. Orlando, FL. 600 p.

Newell, C.L. and T.J. Cowles. 2006. Unusual gray whale *Eschrichtius robustus* feeding in the summer of 2005 off the central Oregon coast. **Geophys. Res. Lett.** 33 no.L22S11. 5 p. doi:10.1029/2006GL027189.

Nieukirk, S.L., K.M. Stafford, D.K. Mellinger, R.P. Dziak, and C.G. Fox. 2004. Low-frequency whale and seismic airgun sounds recorded in the mid-Atlantic Ocean. **J. Acoust. Soc. Am.** 115(4):1832-1843.

NMFS (National Marine Fisheries Service). 1991. Recovery plan for the northern right whale (*Eubalaena glacialis*). Prepared by the Right Whale Recovery Team for Nat. Mar. Fish. Serv., Silver Spring, MD. 86 p.

NMFS (National Marine Fisheries Service). 1993. Designated Critical Habitat; Steller sea lion. Final Rule. **Fed. Regist**. 58(165, 27 Aug.):45269-45285.

NMFS (National Marine Fisheries Service). 1995. Small takes of marine mammals incidental to specified activities; offshore seismic activities in southern California. **Fed. Regist.** 60(200, 17 Oct.):53753-53760.

NMFS (National Marine Fisheries Service). 1998. Recovery plan for the blue whale (*Balaenoptera musculus*). Prepared by R.R. Reeves, P.J. Clapham, R.L. Brownell, Jr., and G.K. Silber for the Nat. Mar. Fish. Serv., Silver Spring, MD. 42 p.

NMFS (National Marine Fisheries Service). 2000. Small takes of marine mammals incidental to specified activities: marine seismic-reflection data collection in southern California/Notice of receipt of application. **Fed. Regist.** 65(60, 28 Mar.):16374-16379.

NMFS (National Marine Fisheries Service). 2001. Small takes of marine mammals incidental to specified activities: oil and gas exploration drilling activities in the Beaufort Sea/Notice of issuance of an incidental harassment authorization. **Fed. Regist.** 66(26, 7 Feb.):9291-9298.

NMFS (National Marine Fisheries Service). 2005. Endangered fish and wildlife: notice of intent to prepare an environmental impact statement. **Fed. Regist.** 70(7, 11 Jan.):1871-1875.

NMFS (National Marine Fisheries Service). 2006. Endangered and Threatened Species; designation of Critical Habitat for southern resident killer whale. Final Rule. **Fed. Regist**. 71(229, 29 Nov.):69054-69070.

NMFS (National Marine Fisheries Service). 2007. Conservation plan for the Eastern Pacific stock of northern fur seal (*Callorhinus ursinus*). National Marine Fisheries Service, Juneau, AK. Accessed in January 2007 at http://www.nmfs.noaa.gov/pr/pdfs/conservation/plan_nfs_dec2007.pdf.

NMFS (National Marine Fisheries Service). 2008a. Notice of availability of final revised marine mammal stock assessment report for the northern sea otter stock in Washington State; response to comments. **Fed. Regist.** 73 (199, 14 Oct.):60711-60713.

NMFS (National Marine Fisheries Service). 2008b. Recovery Plan for the Steller Sea Lion (*Eumetopias jubatus*). Revision. Nat. Mar. Fish. Serv., Silver Spring, MD. 325 p.

NMFS ((National Marine Fisheries Services). 2008c. Report on the bycatch of marine mammals and seabirds by the U.S. west coast groundfish fleet. West Coast Groundfish Observer Program, Northwest Fish. Sci. Center, Seattle, WA. 34 p.

NMFS (National Marine Fisheries Service). 2010a. Endangered and Threatened Species; 90-day Finding on petitions to delist the Eastern Distinct Population Segment of the Steller sea lion. **Fed. Regist**. 75(238, 13 Dec.):77602-77605.

NMFS (National Marine Fisheries Service). 2011. Killer whale (*Orcinus orca*). Accessed in December 2011 at http://www.nmfs.noaa.gov/pr/species/mammals/cetaceans/killerwhale.htm#population.

NOAA and USN (National Oceanographic and Atmospheric Administration and U.S. Navy). 2001. Joint interim report: Bahamas marine mammal stranding event of 15–16 March 2000. U.S. Dep. Commer., Nat. Oceanic Atmos. Admin., Nat. Mar. Fish. Serv., Sec. Navy, Assist. Sec. Navy, Installations and Environ. 51 p. Accessed in April 2011 at http://www.nmfs.noaa.gov/pr/pdfs/health/stranding_bahamas2000.pdf.

Norman, S.A., C.E. Bowlby, M.S. Brancato, J. Calambokidis, D. Duffield, J.P. Gearin, T.A. Gornall, M.E. Gosho, B. Hanson, J. Hodder, S. Jeffries, B. Lagerquist, D.M. Lambourn, B. Mate, B. Norberg, R.W. Osborne, J.A. Rash, S. Riemer, and J. Scordino. 2004. Cetacean strandings in Oregon and Washington between 1930 and 2002. **J. Cetac. Res. Manage.** 6(1):87-99.

Norris, T.F., M. Mc Donald, and J. Barlow. 1999. Acoustic detections of singing humpback whales (*Megaptera novaeangliae*) in the eastern North Pacific during their northbound migration. **J. Acoust. Soc. Am.** 106(1):506-514.

Nowacek, D.P., L.H. Thorne, D.W. Johnston, and P.L. Tyack. 2007. Responses of cetaceans to anthropogenic noise. **Mamm. Rev.** 37(2):81-115.

NRC (National Research Council). 2005. Marine mammal populations and ocean noise/Determining when noise causes biologically significant effects. U.S. Nat. Res. Counc., Ocean Studies Board, Committee on

characterizing biologically significant marine mammal behavior (Wartzok, D.W., J. Altmann, W. Au, K. Ralls, A. Starfield, and P.L. Tyack). Nat. Acad. Press, Washington, DC. 126 p.

Odell, D.K. 1984. The fight to mate. *In*: D. MacDonald (ed.), The encyclopedia of mammals. Facts on File, New York. 895 p.

Odell, D.K. and K.M. McClune. 1999. False killer whale *Pseudorca crassidens* (Owen, 1846). p. 213-243 *In*: S.H. Ridgway and R. Harrison (eds.), Handbook of marine mammals, Vol. 6: The second book of dolphins and the porpoises. Academic Press, San Diego, CA. 486 p.

Ohsumi, S. and S. Wada. 1974. Status of whale stocks in the North Pacific, 1972. **Rep. Int. Whal. Comm.** 25:114-126.

Olson, P.A. 2009. Pilot whales *Globicephala melas* and *G. macrorhynchus*. p. 847-852 *In*: W.F. Perrin, B. Würsig, and J.G.M. Thewissen (eds.), Encyclopedia of marine mammals, 2nd edit. Academic Press, San Diego, CA. 1316 p.

Ortega-Ortiz, J.G. and B.R. Mate. 2008. Distribution and movement patterns of gray whales migrating by Oregon: shore-based observations off Yaquina Head, Oregon, December 2007–May 2008. Report submitted to the Oregon Wave Energy Trust. 34 p. Accessed at http://ir.library.oregonstate.edu/xmlui/handle/1957/15516 in January 2012.

Panigada, S., M. Zanardelli, S. Canese, and M. Jahoda. 1999. Deep diving performances of Mediterranean fin whales. p. 144 *In*: Abstracts, 13th Bienn. Conf. Biol. Mar. Mamm. 28 Nov.–3 Dec. 1999, Wailea, Maui, HI.

Panigada, S., G. Pesante, M. Zanardelli, and S. Oehen. 2003. Day and night-time behaviour of fin whales in the western Ligurian Sea. p 466-471 *In*: Proc. Conf. Oceans 2003, September 22–26, 2003, San Diego, CA.

Papastavrou, V., S.C. Smith, and H. Whitehead. 1989. Diving behaviour of the sperm whale, *Physeter macrocephalus*, off the Galápagos Islands. **Can. J. Zool.** 67(4):839-846.

Parente, C.L., M.C.C. Marcondes, and M.H. Engel. 2006. Humpback whale strandings and seismic surveys in Brazil from 1999 to 2004. Working Pap. SC/58/E41. Int. Whal. Comm., Cambridge, U.K. 16 p.

Payne, R. 1978. Behavior and vocalizations of humpback whales (*Megaptera* sp.). *In*: K.S Norris and R.R. Reeves (eds.), Report on a workshop on problems related to humpback whales (*Megaptera novaeangliae*) in Hawaii. MCC-77/03. Rep. from Sea Life Inc., Makapuu Pt., HI, for U.S. Mar. Mamm. Comm., Washington, DC.

Perrin, W.F. 2009. Pantropical spotted dolphin *Stenella attenuata*. p. 819-821 *In*: W.F. Perrin, B. Würsig, and J.G.M. Thewissen (eds.), Encyclopedia of marine mammals, 2nd edit. Academic Press, San Diego, CA. 1316 p.

Perrin, W.F. and R.L. Brownell, Jr. 2009. Minke whales *Balaenoptera acutorostrata* and *B. bonaerensis*. p. 733-735 *In*: W.F. Perrin, B. Würsig, and J.G.M. Thewissen (eds.), Encyclopedia of marine mammals, 2nd edit. Academic Press, San Diego, CA. 1316 p.

Perrin, W.F., C.E. Wilson, and F.I. Archer II. 1994. Striped dolphin *Stenella coeruleoalba* (Meyen, 1833). p. 129-159 *In*: S. H. Ridgway and R. J. Harrison (eds.), Handbook of marine mammals, Vol. 5: The first book of dolphins. Academic Press, San Diego, CA. 416 p.

Perry, S.L., D.P. DeMaster, and G.K. Silber. 1999a. The great whales: history and status of six species listed as endangered under the U.S. Endangered Species Act of 1973. **Mar. Fish. Rev.** 61(1):7-23.

Perry, S.L., D.P. DeMaster, and G.K. Silber. 1999b. The fin whale. **Mar. Fish. Rev.** 61(1):44-51.

Philbrick, V.A., P.C. Fiedler, L.T. Balance, and D.A. Demer. 2003. Report of ecosystem studies conducted during the 2001 Oregon, California, and Washington (ORCAWALE) marine mammal survey on the research vessel *David Starr Jordan* and *McArthur*. NOAA Tech. Memo. NOAA-TM-NMFS-SWFSC-349. Nat. Mar. Fish. Serv., Southwest Fish. Sci. Center, La Jolla, CA. 50 p.

Pierson, M.O., J.P. Wagner, V. Langford, P. Birnie, and M.L. Tasker. 1998. Protection from, and mitigation of, the potential effects of seismic exploration on marine mammals. Chapter 7 *In*: M.L. Tasker and C. Weir (eds.), Proc. Seismic Mar. Mamm. Worksh., London, U.K., 23–25 June 1998.

Pike, G.C. and I.B. MacAskie. 1969. Marine mammals of British Columbia. **Bull. Fish. Res. Board Can.** 171. 54 p.

Pitcher, K.W. and D.G. Calkins. 1979. Biology of the harbor seal (*Phoca vitulina richardsi*) in the Gulf of Alaska. U.S. Dep. Commer., NOAA, OCSEAP Final Rep. 19(1983):231-310.

Pitcher, K.W. and D.G. Calkins. 1981. Reproductive biology of Steller sea lions in the Gulf of Alaska. **J. Mammal.** 62:599-605.

Pitcher, K.W. and D.C. McAllister. 1981. Movements and haul out behavior of radio-tagged harbor seals, *Phoca vitulina*. **Can. Field-Nat.** 95:292-297.

Pitcher, K.W., V.N. Burkanov, D.G. Calkins, B.F. LeBoeuf, E.G. Mamaev, R.L. Merrick, and G.W. Pendleton. 2002. Spatial and temporal variation in the timing of births of Steller sea lions. **J. Mammal**. 82:1047-1053.

Pitcher, K.W., P.F. Olesiuk, R.F. Brown, M.S. Lowry, S.J. Jeffires, J.L. Sease, W.L. Perryman, C.E. Stinchcomb, and L.F. Lowry. 2007. Abundance and distribution of the eastern North Pacific Steller sea lion (*Eumetopias jubatus*) population. **Fish. Bull.** 105(1):102-115.

Pitman, R.L. 2009. Mesoplodont whales (*Mesoplodon* spp.) p. 721-726 *In*: W.F. Perrin, B. Würsig, and J.G.M. Thewissen (eds.), Encyclopedia of marine mammals, 2nd edit. Academic Press, San Diego, CA. 1316 p.

Potter, J.R., M. Thillet, C. Douglas, M.A. Chitre, Z. Doborzynski, and P.J. Seekings. 2007. Visual and passive acoustic marine mammal observations and high-frequency seismic source characteristics recorded during a seismic survey. **IEEE J. Oceanic Eng.** 32(2):469-483.

Rasmussen, K., J. Calambokidis, and G.H. Steiger. 2004. Humpback whales and other marine mammals off Costa Rica and surrounding waters, 1996–2003. Report of the Oceanic Society 2003 field season in cooperation with Elderhostel volunteers. Cascadia Research, Olympia, WA. 24 p.

Rasmussen, K., D.M. Palacios, J. Calambokidis, M.T. Saborio, L. Dalla Rosa, E.R. Secchi, G.H. Steiger, J.M. Allen, and G.S. Stone. 2007. Southern Hemisphere humpback whales wintering off Central America: insights from water temperature into the longest mammalian migration. **Biol. Lett.** 3:302-305.

Raum-Suryan, K. 2001. Trip report: brand resights of Steller sea lions in southeast Alaska and northern British Columbia from 13 June to 3 July, 2001. Unpub. rep., Alaska Department of Fish and Game, Anchorage, AK.

Raum-Suryan, K.L., K.W. Pitcher, D.G. Calkins, J.L. Sease, and T.R. Loughlin. 2002. Dispersal, rookery fidelity, and metapopulation structure of Steller sea lions (*Eumetopias jubatus*) in an increasing and a decreasing population in Alaska. **Mar. Mamm. Sci**. 18(3):746-764.

Ream, R.R., J.T. Sterling, and T.R. Loughlin. 2005. Oceanographic features related to northern fur seal migratory movements. **Deep-Sea Res. II**: 823-843.

Reeves, R.R., J. G. Mead, and S. Katona. 1978. The right whale, *Eubalaena glacialis*, in the western North Atlantic. **Rep. Int. Whal. Comm.** 28:303-12.

Reeves, R.R., B.S. Stewart, P.J. Clapham, and J.A. Powell. 2002. Guide to marine mammals of the world. Chanticleer Press, New York, NY. 525 p.

Reeves, R.R., B.D. Smith, E.A. Crespo, and G. Notarbartolo di Sciara. 2003. Dolphins, whales, and porpoises: 2002–2010 Conservation Action Plan for the World's Cetaceans. IUCN/SSC Cetacean Specialist Group, Gland, Switzerland, and Cambridge, U.K.

Rendell, L.E. and J.C.D. Gordon. 1999. Vocal response of long-finned pilot whales (*Globicephala melas*) to military sonar in the Ligurian Sea. **Mar. Mamm. Sci.** 15(1):198-204.

Reyes, J.C. 1991. The conservation of small cetaceans: a review. Report prepared for the Secretariat of the Convention on the Conservation of Migratory Species of Wild Animals. UNEP.

Rice, D.W. 1974. Whales and whale research in the eastern North Pacific. p. 170-195 *In*: W.E. Schevill (ed.), The whale problem: a status report. Harvard Press, Cambridge, MA

Rice, D.W. 1978. The humpback whale in the North Pacific: distribution, exploitation and numbers. p. 29-44 *In*: K.S. Norris and R.R. Reeves (eds.), Report on a workshop on problems related to humpback whales (*Megaptera novaeangliae*) in Hawaii. NTIS PB 280 794, U.S. Dept. Comm.

Rice, D.W. 1989. Sperm whale *Physeter macrocephalus* Linnaeus, 1758. p. 177-233 *In*: S.H. Ridgway and R. Harrison (eds.), Handbook of marine mammals, Vol. 4: River dolphins and the larger toothed whales. Academic Press, San Diego, CA. 444 p.

Rice, D.W. 1998. Marine mammals of the world, systematics and distribution. Spec. Publ. 4. Soc. Mar. Mammal., Allen Press, Lawrence, KS. 231 p.

Rice, D.W. and C.H. Fiscus. 1968. Right whales in the south-eastern North Pacific. **Norsk Hvalfangst-tidende** 57:105-107.

Rice, D.W. and A.A. Wolman. 1971. The life history and ecology of the gray whale (*Eschrichtius robustus*). Soc. Mar. Mammal., Spec. Publ. 3, Allen Press, Lawrence, KS.

Richardson, W.J., B. Würsig, and C.R. Greene. 1986. Reactions of bowhead whales, *Balaena mysticetus*, to seismic exploration in the Canadian Beaufort Sea. **J. Acoust. Soc. Am.** 79(4):1117-1128.

Richardson, W.J., R.A. Davis, C.R. Evans, D.K. Ljungblad, and P. Norton. 1987. Summer distribution of bowhead whales, *Balaena mysticetus*, relative to oil industry activities in the Canadian Beaufort Sea, 1980–84. **Arctic** 40(2):93-104.

Richardson, W.J., C.R. Greene, Jr., C.I. Malme, and D.H. Thomson. 1995. Marine mammals and noise. Academic Press, San Diego. 576 p.

Richardson, W.J., G.W. Miller, and C.R. Greene, Jr. 1999. Displacement of migrating bowhead whales by sounds from seismic surveys in shallow waters of the Beaufort Sea. **J. Acoust. Soc. Am.** 106(4, Pt. 2):2281 (Abstr.).

Richardson, W.J., M. Holst, W.R. Koski and M. Cummings. 2009. Responses of cetaceans to large-source seismic surveys by Lamont-Doherty Earth Observatory. p. 213 *In*: Abstr. 18th Bienn. Conf. Biol. Mar. Mamm., Québec, Oct. 2009. 306 p.

Richter, C.F., S.M. Dawson, and E. Slooten. 2003. Sperm whale watching off Kaikoura, New Zealand: effects of current activities on surfacing and vocalisation patterns. Sci. for Conserv. 219. Dep. Conserv., Wellington, N.Z. 78 p.

Richter, C., S. Dawson, and E. Slooten. 2006. Impacts of commercial whale watching on male sperm whales at Kaikoura, New Zealand. **Mar. Mamm. Sci.** 22(1):46-63.

Rowlett, R.A., G.A. Green, C.E. Bowlby, and M.A. Smultea. 1994. The first photographic documentation of a northern right whale off Washington State. **Northwest. Nat**. 75:102-104.

Rowntree, V., J. Darling, G. Silber, and M. Ferrari. 1980. Rare sighting of a right whale (*Eubalaena glacialis*) in Hawaii. **Can. J. Zool.** 58:308-312.

Rugh, D.J., K.E.W. Shelden, and A. Schulman-Janiger. 2001. Timing of the gray whale southbound migration. **J. Cetac. Res. Manage.** 3(1):31-39.

Salden, D.R. 1993. Effects of research boat approaches on humpback whale behavior off Maui, Hawaii, 1989–1993. p. 94 *In*: Abstr. 10th Bienn. Conf. Biol. Mar. Mamm., Galveston, TX, Nov. 1993. 130 p.

Salden, D.R., L.M. Herman, M. Yamaguchik, and F. Sato. 1999. Multiple visits of individual humpback whales (*Megaptera novaeangliae*) between the Hawaiian and Japanese winter grounds. **Can. J. Zool.** 77(3):504-508.

Scammon, C.M. 1874. The marine mammals of the north-western coast of North America described and illustrated together with an account of the American whale fishery. John H. Carmany and Co., San Francisco, CA. 319 p. [Reprinted in 1968 by Dover Publications, Inc., New York.]

Scarff, J.E. 1986. Historic and present distribution of the right whale, *Eubalaena glacialis*, in the eastern North Pacific south of 50ºN and east of 180ºW. **Rep. Int. Whal. Comm. Spec. Iss. 10**:43-63.

Scarff, J.E. 1991. Historic distribution and abundance of the right whale, *Eubalaena glacialis*, in the North Pacific, Bering Sea, Sea of Okhotsk and Sea of Japan from the Maury Whale Charts. **Rep. Int. Whal. Comm.** 41:467-487.

Scheffer, V.B. and J.W. Slipp. 1944. The harbor seal in Washington state. **Amer. Midl. Nat.** 33:373-416.

Schilling, M.R., I. Selpt, M.T. Weinrich, S.E. Frohock, A.E. Kuhlberg, and P.J. Clapham. 1992. Behavior of individually-identified sei whales *Balaenoptera borealis* during an episodic influx into the southern Gulf of Maine in 1986. **Fish. Bull.** 90:749-755.

Schlundt, C.E., J.J. Finneran, D.A. Carder, and S.H. Ridgway. 2000. Temporary shift in masking hearing thresholds of bottlenose dolphins, *Tursiops truncatus*, and white whales, *Delphinapterus leucas*, after exposure to intense tones. **J. Acoust. Soc. Am.** 107(6):3496-3508.

Schramm, Y., S.L. Mesnick, J. de la Rosa, D.M. Palacios, M.S. Lowry, D. Aurioles-Gamboa, H.M. Snell, and S. Escorza-Treviño. 2009. Phylogeography of California and Galapagos sea lions and population structure within the California sea lion. **Mar. Biol.** 156:1375-1387.

Scott, M.D., A.A. Hohn, A.J. Westgate, J.R. Nicolas, B.R. Whitaker, and W.B. Cambell. 2001. A note on the release and tracking of a rehabilitated pygmy sperm whale (*Kogia breviceps*). **J. Cetac. Res. Manage**. 3:87-94.

Scott, T.M. and S.S. Sadove. 1997. Sperm whale, *Physeter macrocephalus*, sightings in the shallow shelf waters off Long Island, New York. **Mar. Mamm. Sci.** 13(2):317-321.

Sears, R. 2009. Blue whale *Balaenoptera musculus*. p. 120-124 *In*: W.F. Perrin, B. Würsig, and J.G.M. Thewissen (eds.), Encyclopedia of marine mammals, 2nd edit. Academic Press, San Diego, CA. 1316 p.

Sergeant, D.E. 1977. Stocks of fin whales *Balaenoptera physalus* L. in the North Atlantic Ocean. **Rep. Int. Whal. Comm.** 27:460-473.

Simard, Y., F. Samaran, and N. Roy. 2005. Measurement of whale and seismic sounds in the Scotian Gully and adjacent canyons in July 2003. p. 97-115 *In*: K. Lee, H. Bain, and C.V. Hurley (eds.), Acoustic monitoring and marine mammal surveys in The Gully and outer Scotian Shelf before and during active seismic surveys. Environ. Stud. Res. Funds Rep. 151. 154 p. (Published 2007).

Simmonds, M. P. and L.F. Lopez-Jurado. 1991. Whales and the military. **Nature** 351(6326):448.

Small, R.J., L.F. Lowry, J.M. ver Hoef, K.J. Frost, R.A. Delong, and M.J. Rehberg. 2005. Differential movements by harbor seal pups in contrasting Alaska environments. **Mar. Mamm. Sci.** 21(4):671-694.

Smultea, M.A., M. Holst, W.R. Koski, and S. Stoltz. 2004. Marine mammal monitoring during Lamont-Doherty Earth Observatory's seismic program in the southeast Caribbean Sea and adjacent Atlantic Ocean, April–June 2004. LGL Rep. TA2822-26. Rep. from LGL Ltd., King City, Ont., for Lamont-Doherty Earth Observatory of Columbia Univ., Palisades, NY, and Nat. Mar. Fish. Serv., Silver Spring, MD. 106 p.

Southall, B.L., A.E. Bowles, W.T. Ellison, J.J. Finneran, R.L. Gentry, C.R. Greene Jr., D. Kastak, D.R. Ketten, J.H. Miller, P.E. Nachtigall, W.J. Richardson, J.A. Thomas, and P.L. Tyack. 2007. Marine mammal noise exposure criteria: initial scientific recommendations. **Aquat. Mamm.** 33(4):411-522.

Stacey, P.J. and R.W. Baird. 1991. Status of the false killer whale, *Pseudorca crassidens*, in Canada. **Can. Field-Nat.** 105(2):189-197.

Stafford, K.M. 2003. Two types of blue whale calls recorded in the Gulf of Alaska. **Mar. Mamm. Sci.** 19(4):682-693.

Stafford, K.M., C.G. Fox, and D.S. Clark. 1998. Long-range acoustic detection and localization of blue whale calls in the northeast Pacific Ocean. **J. Acoust. Soc. Am.** 104(6):3616-3625.

Stafford, K.M., S.L. Nieukirk, and C.G. Fox. 1999. Low-frequency whale sounds recorded on hydrophones moored in the eastern tropical Pacific. **J. Acoust. Soc. Am.** 106(6):3687-3698.

Stafford, K.M., S.L. Nieukirk, and C.G. Fox. 2001. Geographic and seasonal variation of blue whale calls in the North Pacific. **J. Cetac. Res. Manage.** 3(1):65-76.

Stafford, K.M., D.K. Mellinger, S.E. Moore, and C.G. Fox. 2007. Seasonal variability and detection range modeling of baleen whale calls in the Gulf of Alaska, 1999–2002. **J. Acoust. Soc. Am.** 122(6):3378-3390.

Stafford, K.M., J.J. Citta, S.E. Moore, M.A. Daher, and J.E. George. 2009. Environmental correlates of blue and fin whale call detections in the North Pacific Ocean from 1997 to 2002. **Mar. Ecol. Progr. Ser.** 395:37-53.

Sterling J.T. and R.R. Ream. 2004. At-sea behavior of juvenile male northern fur seals (*Callorhinus ursinus*). **Can. J. Zool**. 82:1621-1637.

Stewart, B.S. and R.L. DeLong. 1995. Double migrations of the northern elephant seal, *Mirounga angustirostris*. **J. Mammal.** 76(1):196-205.

Stewart, B.S. and H.R. Huber. 1993. *Mirounga angustirostris*. **Mammal. Species** 449:1-10.

Stewart, B.S. and S. Leatherwood. 1985. Minke whale *Balaenoptera acutorostrata* Lacépède, 1804. p. 91-136 *In*: S.H. Ridgway and R. Harrison (eds.), Handbook of marine mammals, Vol. 3: The sirenians and baleen whales. Academic Press, London, U.K. 362 p.

Stewart, B.S., B.J. LeBoeuf, P.K. Yochem, H.R. Huber, R.L. DeLong, R.J. Jameson, W. Sydeman, and S.G. Allen. 1994. History and present status of the northern elephant seal population. *In*: B.J. LeBoeuf and R.M. Laws (eds.), Elephant seals. Univ. Calif. Press, Los Angeles, CA.

Stone, C.J. 2003. The effects of seismic activity on marine mammals in UK waters 1998–2000. JNCC Report 323. Joint Nature Conservancy, Aberdeen , Scotland. 43 p.

Stone, C.J. and M.L. Tasker. 2006. The effects of seismic airguns on cetaceans in UK waters. **J. Cetac. Res. Manage.** 8(3):255-263.

Teloni, V., P.M. Johnson, P.J.O. Miller, and P.T. Madsen. 2008. Shallow food for deep divers: dynamic foraging of male sperm whales. **J. Exp. Mar. Biol. Ecol.** 354(1):119-131.

Thompson, D., M. Sjöberg, E.B. Bryant, P. Lovell, and A. Bjørge. 1998. Behavioural and physiological responses of harbour (*Phoca vitulina*) and grey (*Halichoerus grypus*) seals to seismic surveys. Abstr. World Mar. Mamm. Sci. Conf., Monaco.

Tillman, M.F. 1977. Estimates of population size for the North Pacific sei whale. **Rep. Int. Whal. Comm. Spec. Iss.** 1:98-106.

Tolstoy, M., J. Diebold, L. Doermann, S. Nooner, S.C. Webb, D.R. Bohenstiehl, T.J. Crone, and R.C. Holmes. 2009. Broadband calibration of R/V *Marcus G. Langseth* four-string seismic sources. **Geochem. Geophys. Geosyst.** 10, Q08011, doi:10.1029/2009GC002451.

Trillmich, F. 1986. Attendance behavior of Galapagos sea lions. *In*: Gentry, R.L. and G.L. Kooyman (eds.), Fur seals: maternal strategies on land and at sea. Princeton Univ. Press. 291 p.

Tyack, P.L. 2009. Human-generated sound and marine mammals. **Phys. Today** 62(11, Nov.):39-44.

Tyack, P., M. Johnson, and P. Miller. 2003. Tracking responses of sperm whales to experimental exposures of airguns. p. 115-120 *In*: A.E. Jochens and D.C. Biggs (eds.), Sperm whale seismic study in the Gulf of Mexico/annual report: year 1. OCS Study MMS 2003-069. Rep. from Texas A&M Univ., College Station, TX, for U.S. Minerals Manage. Serv., Gulf of Mexico OCS Reg., New Orleans, LA.

Tyack, P.L., M. Johnson, N. Aguilar Soto, A. Sturlese, and P.T. Madsen. 2006. Extreme diving of beaked whales. **J. Exp. Biol.** 209(21):4238-4253.

Tynan, C.T., D.P. DeMaster, and W.T. Peterson. 2001. Endangered right whales on the southeastern Bering Sea shelf. **Science** 294(5548):1894.

UNEP-WCMC. 2011. UNEP-WCMC Species Database: CITES-Listed Species. Appendices I, II and III. Valid from 27 April 2011. Accessed on 1 November 2011 at http://www.cites.org/eng/app/appendices.php.

USFWS (U.S. Fish and Wildlife Services). 2011e. Oregon Coast National Wildlife Refuge Complex. Wildlife: pinnipeds. Accessed in December 2011 at http://www.fws.gov/oregoncoast/wildlife/pinniped.htm.

Vanderlaan, A.S.M. and C.T. Taggart. 2007. Vessel collisions with whales: the probability of lethal injury based on vessel speed. **Mar. Mamm. Sci.** 23(1):144-156.

Von Saunder, A. and J. Barlow. 1999. A report of the Oregon, California and Washington line-transect experiment (ORCAWALE) conducted in west coast waters during summer/fall 1996. NOAA Tech. Memo. NMFS-SWFSC-264. Nat. Mar. Fish. Serv, Southwest Fish. Sci. Center, La Jolla, CA. 40 p.

Wada, S. 1973. The ninth memorandum on the stock assessment of whales in the North Pacific. **Rep. Int. Whal. Comm.** 23:164-169.

Wada, S. 1976. Indices of abundance of large-sized whales in the 1974 whaling season. **Rep. Int. Whal. Comm.** 26:382-391.

Wade, P.R. and T. Gerrodette. 1993. Estimates of cetacean abundance and distribution in the eastern tropical Pacific. **Rep. Int. Whal. Comm.** 43:477-493.

Wade, P. R., A. Kennedy, R. LeDuc, J. Barlow, J. Carretta, K. Shelden, W. Perryman, R. Pitman, K. Robertson, B. Rone, J. Carlos Salinas, A. Zerbini, R. L. Brownell, Jr., and P. Clapham. 2010. The world's smallest whale population. **Biol. Lett.** 7:83-85.

Waite, J. 2003. Cetacean assessment and ecology program: cetacean survey. Quarterly report. Accessed in April 2011 at http://www.afsc.noaa.gov/Quarterly/jas2003/divrptsNMML2.htm.

Waite, J.M., K. Wynne, and D.K. Mellinger. 2003. Documented sighting of a North Pacific right whale in the Gulf of Alaska and post-sighting acoustic monitoring. **Northw. Nat.** 84:38-43.

Walker, J.L., C.W. Potter, and S.A. Macko. 1999. The diets of modern and historic bottlenose dolphin populations reflected through stable isotopes. **Mar. Mamm. Sci.** 15(2):335-350.

Wang, M.C., W.A. Walker, K.T. Shao, and L.S. Chou. 2002. Comparative analysis of the diets of pygmy sperm whales and dwarf sperm whales in Taiwanese waters. **Acta Zool. Taiwan** 13(2):53-62.

Wartzok, D., A.N. Popper, J. Gordon, and J. Merrill. 2004. Factors affecting the responses of marine mammals to acoustic disturbance. **Mar. Technol. Soc. J.** 37(4):6-15.

Watkins, W.A. and K.E. Moore. 1982. An underwater acoustic survey for sperm whales (*Physeter catodon*) and other cetaceans in the southeast Caribbean. **Cetology** 46:1-7.

Watkins, W.A., K.E. Moore, and P. Tyack. 1985. Sperm whale acoustic behaviors in the southeast Caribbean. **Cetology** 49:1-15.

Watkins, W.A., M.A. Daher, G.M. Reppucci, J.E. George, D.L. Martin, N.A. DiMarzio, and D.P. Gannon. 2000a. Seasonality and distribution of whale calls in the North Pacific. **Oceanography** 13:62-67.

Watkins, W.A., J.E. George, M.A. Daher, K. Mullin, D.L. Martin, S.H. Haga, and N.A. DiMarzio. 2000b. Whale call data from the North Pacific, November 1995 through July 1999: occurrence of calling whales and source locations from SOSUS and other acoustic systems. Tech. Rep. WHOI-00-02. Woods Hole Oceanographic Inst., Woods Hole, MA. 160 p.

Weilgart, L.S. 2007. A brief review of known effects of noise on marine mammals. **Int. J. Comp. Psychol.** 20:159-168.

Weir, C.R. 2008. Overt responses of humpback whales (*Megaptera novaeangliae*), sperm whales (*Physeter macrocephalus*), and Atlantic spotted dolphins (*Stenella frontalis*) to seismic exploration off Angola. **Aquat. Mamm.** 34(1):71-83.

Weir, C.R. and S.J. Dolman. 2007. Comparative review of the regional marine mammal mitigation guidelines implemented during industrial seismic surveys, and guidance towards a worldwide standard. **J. Int. Wildl. Law Policy** 10(1):1-27.

Weise, M. J., D. P. Costa, and R. M. Kudela. 2006. Movement and diving behavior of male California sea lion (*Zalophus californianus*) during anomalous oceanographic conditions of 2005 compared to those of 2004. **Geophys. Res. Lett.** 33, L22S10, doi:10.1029/2006GL027113.

Westgate, A.J., A.J. Read, P. Berggren, H.N. Koopman and D.E. Gaskin. 1995. Diving behavior of harbor porpoises, *Phocoena phocoena*. **Can. J. Fish. Aquat. Sci.** 52:1064-1073.

Whitehead, H. 1993. The behavior of mature male sperm whales on the Galápagos breeding grounds. **Can. J. Zool**. 71(4):689-699.

Whitehead, H. 2002a. Estimates of the current global population size and historical trajectory for sperm whales. **Mar. Ecol. Prog. Ser.** 242:295-304.

Whitehead, H. 2002b. Sperm whale *Physeter macrocephalus*. p. 1165-1172 *In*: W.F. Perrin, B. Würsig, and J.G.M. Thewissen (eds.), Encyclopedia of marine mammals. Academic Press, San Diego, CA. 1414 p.

Whitehead, H. 2003. Sperm whales: social evolution in the ocean. University of Chicago Press, Chicago, IL. 431 p.

Whitehead, H. 2009. Sperm whale *Physeter macrocephalus*. p. 1091-1097 *In*: W.F. Perrin, B. Würsig, and J.G.M. Thewissen (eds.), Encyclopedia of marine mammals, 2nd edit. Academic Press, San Diego, CA. 1316 p.

Whitehead, H. and S. Waters. 1990. Social organization and population structure of sperm whales off the Galápagos Islands, Ecuador (1985–1987). **Rep. Int. Whal. Comm. Spec. Iss.** 12:249-257.

Whitehead, H., S. Waters, and T. Lyrholm. 1992. Population structure of female and immature sperm whales (*Physeter macrocephalus*) off the Galápagos Islands. **Can. J. Fish. Aquatic Sci.** 49(1):78-84.

Whitehead, H., W.D. Bowen, S.K. Hooker, and S. Gowans. 1998. Marine mammals. p. 186-221 *In*: W.G. Harrison and D.G. Fenton (eds.), The Gully: a scientific review of its environment and ecosystem. Canadian Stock Assess. Secret. Res. Doc. 98/83. Dep. Fish. Oceans, Ottawa, Ont.

Wieting, D. 2004. Background on development and intended use of criteria. p. 20 *In*: S. Orenstein, L. Langstaff, L. Manning, and R. Maund (eds.), Advisory Committee on Acoustic Impacts on Marine Mammals, final meet. summ. Second Meet., April 28–30, 2004, Arlington, VA. Sponsored by the Mar. Mamm. Comm., 10 Aug.

Williams, R., D.E. Bain, J.K.B. Ford, and A.W. Trites. 2002a. Behavioural responses of male killer whales to a leapfrogging vessel. **J. Cetac. Res. Manage.** 4(3):305-310.

Williams, R., A.W. Trites, and D.E. Bain. 2002b. Behavioural responses of killer whales (*Orcinus orca*) to whale-watching boats: opportunistic observations and experimental approaches. **J. Zool. Lond.** 256:255-270.

Williams, T.M, W.A. Friedl, M.L. Fong, R.M. Yamada, P. Sideivy, and J.E. Haun. 1992. Travel at low energetic cost by swimming and wave-riding bottlenose dolphins. **Nature** 355(6363):821-823.

Willis, P.M. and R.W. Baird. 1998. Sightings and strandings of beaked whales on the west coast of Canada. **Aquat. Mamm.** 24(1):21-25.

Winn, H.E. and N.E. Reichley. 1985. Humpback whale *Megaptera novaeangliae* (Borowski, 1781). p. 241-273 *In*: S.H. Ridgway and R. Harrison (eds.), Handbook of marine mammals, Vol. 3: The sirenians and baleen whales. Academic Press, London, U.K. 362 p.

Winsor, M.H. and B.R. Mate. 2006. Seismic survey activity and the proximity of satellite tagged sperm whales. Working Pap. SC/58/E16. Int. Whal. Comm., Cambridge, U.K. 8 p.

Würsig, B., S.K. Lynn, T.A. Jefferson, and K.D. Mullin. 1998. Behaviour of cetaceans in the northern Gulf of Mexico relative to survey ships and aircraft. **Aquat. Mamm.** 24(1):41-50.

Würsig, B.G., D.W. Weller, A.M. Burdin, S.H. Reeve, A.L Bradford, S.A. Blokhin, and R.L Brownell, Jr. 1999. Gray whales summering off Sakhalin Island, Far East Russia: July–October 1997. A joint U.S.-Russian scientific investigation. Final Report. Rep. from Texas A&M Univ., College Station, TX, and Kamchatka Inst. Ecol. & Nature Manage., Russian Acad. Sci., Kamchatka, Russia, for Sakhalin Energy Investment Co. Ltd. and Exxon Neftegaz Ltd., Yuzhno-Sakhalinsk, Russia. 101 p.

Yazvenko, S.B., T.L. McDonald, S.A. Blokhin, S.R. Johnson, S.K. Meier, H.R. Melton, M.W. Newcomer, R.M. Nielson, V.L. Vladimirov, and P.W. Wainwright. 2007a. Distribution and abundance of western gray whales during a seismic survey near Sakhalin Island, Russia. **Environ. Monit. Assess.** 134(1-3):45-73. doi: 10.1007/s10661-007-9809-9.

Yazvenko, S.B., T.L. McDonald, S.A. Blokhin, S.R. Johnson, H.R. Melton, and M.W. Newcomer. 2007b. Feeding activity of western gray whales during a seismic survey near Sakhalin Island, Russia. **Environ. Monit. Assess**. 134(1-3): 93-106. doi: 10.1007/s10661-007-9810-3.

Yochem, P.K. and S. Leatherwood. 1985. Blue whale. p. 193-240 *In*: S.H. Ridgway and R Harrison (eds.), Handbook of marine mammals, Vol. 3: The sirenians and baleen whales. Academic Press, New York, NY. 362 p.

Yoder, J.A. 2002. Declaration of James A. Yoder in opposition to plaintiff's motion for temporary restraining order, 28 October 2002. Civ. No. 02-05065-JL. U.S. District Court, Northern District of California, San Francisco Division.

Sea Turtles, Seabirds, Fish, and Other

Agness, A.M., J.F. Piatt, J.C. Ha, and G.R. VanBlaricom. 2008. Effects of vessel activity on the nearshore ecology of Kittlitz's murrelets (*Brachyramphus brevirostris*) in Glacier Bay, Alaska. **Auk** 125:346-353.

André, M., M. Solé, M. Lenoir, M. Durfort, C. Quero, A. Mas, A. Lombarte, M van der Schaar, M. López-Bejar, M. Morell, S. Zaugg, and L. Houégnigan. 2011. Low-frequency sounds induce acoustic trauma in cephalopods. **Front. Ecol. Environ.** doi:10.1890/100124.

Andriguetto-Filho, J.M., A. Ostrensky, M.R. Pie, U.A. Silva, and W.A. Boeger. 2005. Evaluating the impact of seismic prospecting on artisanal shrimp fisheries. **Cont. Shelf. Res**.25:1720-1727.

Antochiw, D., A. Dubuque, S. Milne, D. Palacios, and M. Piercy. n.d. Marine mammal and sea turtle monitoring report for the Costa Rica 3D seismic survey (Bangs Crisp Project) in the Pacific Ocean offshore Costa Rica 7 April 2011–12 May 2011 R/V *Marcus G. Langseth*. Rep. from RPS, Houston, TX, for Lamont-Doherty Earth Observatory of Columbia Univ., Palisades, NY, and Nat. Mar. Fish. Serv., Silver Spring, MD. 45 p. + app.

Benson, S.R., P.H. Dutton, C. Hitipeuw, Y. Thebu, Y. Bakarbessy, C. Sorondanya, N. Tangkepayung, and D. Parker. 2008. Post-nesting movements of leatherbacks from Jamursba Medi, Papua, Indonesia: linking local conservation with international threats. NOAA Tech. Memo. NMFS-SEFSC-567. 14 p.

BirdLife International. 2011. Species factsheet: Short-tailed albatross *Phoebastria albatrus*. Accessed on 17 December 2011 at http://www.birdlife.org/datazone/speciesfactsheet.php?id=3956.

Bjarti, T. 2002. An experiment on how seismic shooting affects caged fish. Faroese Fisheries Laboratory, University of Aberdeen, Scotland. 41 p.

Block, B.A., I.D. Jonsen, S.J. Jorgensen, A.J. Winship, S.A. Shaffer, S.J. Bograd, E.L. Hazen, D.G. Foley, G.A. Breed, A.-L. Harrison, J.E. Ganong, A. Swithenbank, M. Castleton, H. Dewar, B.R. Mate, G.L. Shillinger, K.M. Schaefer, S.R. Benson, M.J. Weise, R.W. Henry, and D.P. Costa. 2011. Tracking apex marine predator movements in a dynamic ocean. **Nature** doi:10.1038/nature10082.

Boeger, W.A., M.R. Pie, A. Ostrensky, and M.F. Cardoso. 2006. The effect of exposure to seismic prospecting on coral reef fishes. **Braz. J. Oceanog.** 54(4): 235-239.

Booman, C., J. Dalen, H. Leivestad, A. Levsen, T. van der Meeren, and K. Toklum. 1996. Effecter av luftkanon-shyting på egg, larver og yngel. **Fisken og Havet** 1996(3):1-83. (Norwegian with English summary).

Bowlby, C.E., G.A. Green, and M.L. Bonnell. 1994. Observations of leatherback turtles offshore of Washington and Oregon. **Northw. Nat.** 75:33-35.

Brueggeman, J.J. (ed.). 1991. Oregon and Washington marine mammal and seabird surveys. OCS Study MMS 91-000 (Contract 14-12-0001-30426). Draft Report. Pacific OCS Region, Minerals Mgmt. Serv., Los Angeles, CA.

Buchanan, J.B., D.H. Johnson, E.L. Greda, G.A. Green, T.R. Wahl, and S.J. Jeffries. 2001. Wildlife of coastal and marine habitats. p. 389-422 *In*: D.H. Johnson and T.A. O'Neil (eds.), Wildlife-habitat relationships in Oregon and Washington.

Buchanan, R.A., J.R. Christian, V.D. Moulton, B. Mactavish, and S. Dufault. 2004. 2004 Laurentian 2-D seismic survey environmental assessment. Rep. from LGL Ltd., St. John's, Nfld., and Canning & Pitt Associates, Inc., St. John's, Nfld., for ConocoPhillips Canada Resources Corp., Calgary, Alb. 274 p.

Carretta, J.V. and L. Enriquez. 2006. Marine mammal and sea turtle bycatch in the California/Oregon thresher shark and swordfish drift gillnet fishery in 2005. Admin. Rep. LJ-07-06. Nat. Mar. Fish. Serv., Southwest Fish. Sci. Center, La Jolla, CA. 9 p.

Carretta, J.V. and L. Enriquez. 2010. Marine mammal and sea turtle bycatch in the California/Oregon thresher shark and swordfish drift gillnet fishery in 2009. Admin. Rep. LJ-10-03. Nat. Mar. Fish. Serv., Southwest Fish. Sci. Center, La Jolla, CA. 11 p.

Chapman, C.J. and A.D. Hawkins. 1969. The importance of sound in fish behaviour in relation to capture by trawls. **FAO Fish. Rep.** 62:717-729.

Chesser, R.T., R.C. Banks, F.K. Barker, C. Cicero, J.L. Dunn, A.W. Kratter, I.J. Lovette, P.C. Rasmussen, J.V. Remsen, J.D. Rising, D.F. Stotz, and K. Winkler. 2011. Fifty-second supplement to the American Ornithologists' Union check-list of North American birds. The Auk 128(3):600-613. doi:10.1525/auk.2011.128.3.600

Christian, J.R., A. Mathieu, and R.A. Buchanan. 2004. Chronic effects of seismic energy on snow crab (*Chion-oecetes opilio*). Environ. Stud. Res. Funds Rep. No. 158, March 2004. Calgary, Alb. 45 p.

Christian, J.R., A. Mathieu, D.H. Thomson, D. White, and R.A. Buchanan. 2003. Effect of seismic energy on snow crab (*Chionoecetes opilio*). Rep. from LGL Ltd., St. John's, Nfld., for Environ. Stud. Res. Fund (ESRF), Calgary, Alb. 56 p.

Dalen, J. and G.M. Knutsen. 1986. Scaring effects in fish and harmful effects on eggs, larvae and fry by offshore seismic explorations. p. 93-102 *In*: H.M. Merklinger (ed.), Progress in underwater acoustics. Plenum, New York, NY. 839 p.

Dalen, J. and A. Raknes. 1985. Scaring effects on fish from three dimensional seismic surveys. Inst. Mar. Res. Rep. FO 8504/8505, Bergen, Norway. (Norwegian, with an English summary).

Dalen, J., E. Ona, A.V. Soldal, and R. Saetre. 1996. Seismiske undersøkelser til havs: en vurdering av konsekvenser for fisk og fiskerier [Seismic investigations at sea; an evaluation of consequences for fish and fisheries]. **Fisken og Havet** 1996:1-26. (Norwegian, with an English summary).

DFO (Fisheries and Oceans Canada). 2004. Potential impacts of seismic energy on snow crab. DFO Can. Sci. Advis. Sec. Habitat Status Rep. 2004/003.

Dohl, T.P., R.C. Guess, M.L. Duman, and R.C. Helm. 1983. Cetaceans of central and northern California, 1980–83: Status, abundance, and distribution. Final Report to the Minerals Management Service, Contract No. 14-12-0001-29090. 284 p.

Dutton, P.H., C. Hitipeuw, M. Zein, S.R. Benson, G. Petro, J. Piti, V. Rei, L. Ambio, and J. Bakarbessy. 2007. Status and genetic structure of nesting populations of leatherback turtles (*Dermochelys coriacea)* in the western Pacific. **Chel. Conserv. Biol.** 6(1):47-53.

Eckert, K.L. 1995. Leatherback sea turtle, *Dermochelys coriacea*. p. 37-75 *In*: P.T. Plotkin (ed.), National Marine Fisheries Service and U.S. Fish and Wildlife Service status reviews of sea turtles listed under the Endangered Species Act of 1973. Nat. Mar. Fish. Service, Silver Spring, MD. 139 p.

Eckert, S.A. 2002. Distribution of juvenile leatherback sea turtle *Dermochelys coriacea* sightings. **Mar. Ecol. Progr. Ser.** 230:289-293.

Eckert, S.A., K.L. Eckert, and G.L. Kooyman. 1986. Diving patterns of two leatherback sea turtles (*Dermochelys coriacea*) during the interesting intervals at Sandy Point, St. Croix, U.S. Virgin Islands. **Herpetologica** 42:381-388.

Eckert, S.A., H.C. Liew, K.L. Eckert, and E.H. Chan. 1996. Shallow water diving by leatherback turtles in the South China Sea. **Chel. Conserv. Biol.** 2:237-243.

Engås, A, S. Løkkeborg, E. Ona, and A.V. Soldal. 1996. Effects of seismic shooting on local abundance and catch rates of cod (*G. morhua*) and haddock (*M. aeglefinus*). **Can. J. Fish. Aquat. Sci.** 53(10):2238-2249.

Escorza-Treviño, S. 2002. North Pacific marine mammals. p. 817-823 *In*: W.F. Perrin, B. Würsig, and J.G.M. Thewissen (eds.), Encyclopedia of marine mammals. 1414 p.

Euroturtle. 2011. Leatherback sea turtle, *Dermochelys coriacea*–biology. Accessedd in December 2011 at http://www.euroturtle.org/leatherback_biology.htm.

Falk, M.R. and M.J. Lawrence. 1973. Seismic exploration: its nature and effect on fish. Tech. Rep. CENT-73-9. Fish. Mar. Serv., Resource Management Branch, Fisheries Operations Directorate.

Frair, W., R.G. Ackman, and N. Mrosovky. 1972. Body temperature of *Dermochelys coriacea*: warm turtle from cold water. **Science** 177:791-793.

Green, G.A., J.J. Brueggeman, R.A. Grotefendt, C.E. Bowlby, M.L. Bonnell, and K.C. Balcomb, III. 1992. Cetacean distribution and abundance off Oregon and Washington, 1989–1990. Chapter 1 *In*: J.J. Brueggeman (ed.), Oregon and Washington marine mammal and seabird surveys. Minerals Manage. Serv. Contract Rep. 14-12-0001-30426.

Greer, A.E., J.D. Lazell, Jr., and R.M. Wright. 1973. Anatomical evidence for counter-current heat exchanger in the leatherback turtle (*Dermochelys coriacea*). **Nature** 244:181

Guerra, A., A.F. González, and F. Rocha. 2004. A review of the records of giant squid in the north-eastern Atlantic and severe injuries in *Architeuthis dux* stranded after acoustic explorations. ICES CM 2004/CC:29.

Harvey, J., S. Benson, and T. Graham. 2006. Foraging ecology of leatherbacks in the California Current. p. 192 *In*: M. Frick, A. Panagopoulou, A.F. Rees, and K. Williams (compilers), Book of abstracts, 26th Ann. Symp. Sea Turtle Biol. Conserv. International Sea Turtle Society, Athens, Greece. 376 p.

Hassel, A., T. Knutsen, J. Dalen, S. Løkkeborg, K. Skaar, Ø. Østensen, E.K. Haugland, M. Fonn, Å. Høines, and O.A. Misund. 2003. Reaction of sandeel to seismic shooting: a field experiment and fishery statistics study. Institute of Marine Research, Bergen, Norway.

Hastings, M.C. and A.N. Popper. 2005. Effects of sound on fish. Prepared for Jones & Stokes, Sacramento, CA, for California Department of Transportation, Sacramento, CA. 28 January.

Hauser, D.D.W., M. Holst, and V.D. Moulton. 2008. Marine mammal and sea turtle monitoring during Lamont-Doherty Earth Observatory's marine seismic program in the Eastern Tropical Pacific, April–August 2008. LGL Rep. TA4656/7-1. Rep. from LGL Ltd., King City, Ont., and St. John's, Nfld., for Lamont-Doherty Earth Observatory of Columbia Univ., Palisades, NY, and Nat. Mar. Fish. Serv., Silver Spring, MD. 98 p.

Hazel, J. and E. Gyuris. 2006. Vessel-related mortality of sea turtles in Queensland, Australia. **Wildl. Res.** 33:149-154.

Hazel, J., I.R. Lawler, H. Marsh, and S. Robinson. 2007. Vessel speed increases risk of collision for the green turtle *Chelonia mydas*. **Endang. Spec. Res.** 3:105-113.

Hitipeuw, C., P.H. Dutton, S. Benson, J. Thebu, and J. Bakarbessy. 2007. Population status and internesting movement of leatherback turtles, *Dermochelys coriacea*, nesting on the northwest coast of Papua, Indonesia. **Chel. Conserv. Biol.** 6(1):28-36.

Holliday, D.V., R.E. Piper, M.E. Clarke, and C.F. Greenlaw. 1987. The effects of airgun energy release on the eggs, larvae, and adults of the northern anchovy (*Engraulis mordax*). American Petroleum Institute, Washington, DC. Tracer Applied Sciences.

Holst, M. 2009. Marine mammal and sea turtle monitoring during Lamont-Doherty Earth Observatory's TAIGER marine seismic program near Taiwan, April–July 2009. LGL Rep. TA4553-4. Rep. from LGL Ltd., King City, Ont. for Lamont-Doherty Earth Observatory of Columbia Univ., Palisades, NY, and Nat. Mar. Fish. Serv., Silver Spring, MD. 103 p.

Holst, M. and J. Beland. 2008. Marine mammal and sea turtle monitoring during Lamont-Doherty Earth Observatory's seismic testing and calibration study in the northern Gulf of Mexico, November 2007–February 2008. LGL Rep. TA4295-2. Rep. from LGL Ltd., King City, Ont., for Lamont-Doherty Earth Observatory of Columbia Univ., Palisades, NY, and Nat. Mar. Fish. Serv., Silver Spring, MD. 77 p.

Holst, M. and M.A. Smultea. 2008. Marine mammal and sea turtle monitoring during Lamont-Doherty Earth Observatory's marine seismic program off Central America, February–April 2008. LGL Rep. TA4342-3. Rep. from LGL Ltd., King City, Ont., for Lamont-Doherty Earth Observatory of Columbia Univ., Palisades, NY, and Nat. Mar. Fish. Serv., Silver Spring, MD. 133 p.

Holst, M., M.A. Smultea, W.R. Koski, and B. Haley. 2005a. Marine mammal and sea turtle monitoring during Lamont-Doherty Earth Observatory's marine seismic program in the Eastern Tropical Pacific Ocean off Central America, November–December 2004. LGL Rep. TA2822-30. Rep. from LGL Ltd., King City, Ont., for Lamont-Doherty Earth Observatory of Columbia Univ., Palisades, NY, and Nat. Mar. Fish. Serv., Silver Spring, MD. 125 p.

Holst, M., M.A. Smultea, W.R. Koski, and B. Haley. 2005b. Marine mammal and sea turtle monitoring during Lamont-Doherty Earth Observatory's marine seismic program off the northern Yucatán Peninsula in the southern Gulf of Mexico, January–February 2005. LGL Rep. TA2822-31. Rep. from LGL Ltd., King City, Ont., for Lamont-Doherty Earth Observatory of Columbia Univ., Palisades, NY, and Nat. Mar. Fish. Serv., Silver Spring, MD. 96 p.

IUCN (The World Conservation Union). 2011. 2011 IUCN Red List of Threatened Species. Version 2011.2. Accessed in November 2011 at http://www.iucnredlist.org.

Jeannot, J., Heery, E., Bellman, M.A., and J. Majewski. 2011. Estimated bycatch of marine mammals, seabirds, and sea turtles in the U.S. west coast commercial groundfish fishery, 2002–2009. West coast groundfish observer program. Nat. Mar. Fish. Serv., Northwest Fish. Sci. Center, Seattle, WA. 104 p.

Kamezaki, N., K. Oki, K. Mizuno, T. Toji, and O. Doi. 2002. First nesting record of the leatherback turtle, *Dermochelys coriacea*, in Japan. **Curr. Herpetol.** 21(2):95-97.

Kostyuchenko, L.P. 1973. Effect of elastic waves generated in marine seismic prospecting on fish eggs on the Black Sea. **Hydrobiol. J.** 9:45-48.

LaBella, G., C. Froglia, A. Modica, S. Ratti, and G. Rivas. 1996. First assessment of effects of air-gun seismic shooting on marine resources in the central Adriatic Sea. Society of Petroleum Engineers, Inc. Int. Conf. Health Safety Envir., New Orleans, LA, 9–12 June 1996.

Lacroix, D.L., R.B. Lanctot, J.A. Reed, and T.L. McDonald. 2003. Effect of underwater seismic surveys on molting male long-tailed ducks in the Beaufort Sea, Alaska. **Can. J. Zool.** 81:1862-1875.

Lenhardt, M. 2002. Sea turtle auditory behavior. **J. Acoust. Soc. Amer**. 112(5, Pt. 2):2314 (Abstr.).

Løkkeborg, S. 1991. Effects of geophysical survey on catching success in longline fishing. **ICES CM B** 40. 9 p.

Mantua, N.J. 1999. The Pacific decadal oscillation (A brief overview for non-specialists, to appear in the Encyclopedia of Environmental Change). Accessed in January 2012 at http://www.atmos.washington.edu/~mantua/REPORTS/PDO/PDO_egec.htm.

Mantua, N.J., S.R. Hare, Y. Zhang, J.M. Wallace, and R.C. Francis. 1997. A Pacific decadal climate oscillation with impacts on salmon. **Bull. Am. Meteor. Soc.** 78:1069-1079.

McCauley, R.D., J. Fewtrell, A.J. Duncan, C. Jenner, M.-N. Jenner, J.D. Penrose, R.I.T. Prince, A. Adhitya, J. Murdoch, and K. McCabe. 2000a. Marine seismic surveys: analysis of airgun signals; and effects of air gun exposure on humpback whales, sea turtles, fishes and squid. Rep. from Centre for Marine Science and Technology, Curtin Univ., Perth, W.A., for Austral. Petrol. Prod. Assoc., Sydney, N.S.W. 188 p.

McCauley, R.D., J. Fewtrell, A.J. Duncan, M.-N. Jenner, M-N., C. Jenner, R.I.T. Prince, A. Adhitya, K. McCabe, and J. Murdoch. 2000b. Marine seismic surveys: a study of environmental implications. **APPEA (Austral. Petrol. Product. Explor. Assoc.) J.** 40:692-708.

McCauley, R.D., J. Fewtrell, and A.N. Popper. 2003. High intensity anthropogenic sound damages fish ears. **J. Acoust. Soc. Am.** 113(1):638-642.

Minobe, S. 1997. A 50–70 year climatic oscillation over the North Pacific and North America. **Geophys. Res. Let.** 24:683-686.

Moein, S.E., J.A. Musick, J.A. Keinath, D.E. Barnard, M. Lenhardt, and R. George. 1994. Evaluation of seismic sources for repelling sea turtles from hopper dredges. Rep. from Virginia Inst. Mar. Sci., Gloucester Point, VA, for U.S. Army Corps of Engineers. 33 p.

Moore, J.A., B.P. Wallace, R.L. Lewison, R. Zydelis, T.M. Cox, and L.B. Crowder. 2009. A review of marine mammal, seaturtle and seabird bycatch in USA fisheries and the role of policy in shaping management. **Mar. Pol.** 33:435-451.

Moriyasu, M., R. Allain, K. Benhalima, and R. Claytor. 2004. Effects of seismic and marine noise on invertebrates: a literature review. Canadian Sci. Advis. Secret. Res. Doc. 2004/126. Fisheries and Oceans Canada, Science.

Morreale, S., E. Standora, F. Paladino, and J. Spotila. 1994. Leatherback migrations along deepwater bathymetric contours. p.109 *In*: Schroeder, B.A. and B.E. Witherington (compilers), Proc. 13th Ann. Symp. Sea Turtle Biol. Conserv. NOAA Tech. Memo. NMFS-SEFSC-341. 281 p.

Musick, J.A. and C.J. Limpus. 1997. Habitat utilization and migration in juvenile sea turtles. p. 137-163 *In*: P.L. Lutz and J.A. Musick (eds.), The biology of sea turtles. CRC Press, Boca Raton, FL. 432 p.

Nelson, S.K. 1997. Marbled murrelet (*Brachyramphus marmoratus*). *In*: A. Poole and F. Gill (eds.), The birds of North America, No. 276. Academy of Natural Sciences, Philadelphia, PA, and American Ornithologists' Union, Washington, DC.

NMFS (National Marine Fisheries Service). 2002. Endangered Species Act, Section 7 Consultation Biological Opinion: Authorization of pelagic fisheries under the Fishery Management Plan for pelagic fisheries of the Western Pacific region. Nat. Mar. Fish. Serv., Southwest Region, Pacific Islands Area Office. 365 p.

NMFS (National Marine Fisheries Services). 2008c. Report on the bycatch of marine mammals and seabirds by the U.S. west coast groundfish fleet. West coast groundfish observer program. Nat. Mar. Fish. Serv., Northwest Fish. Sci. Center, Seattle, WA. 34 p.

NMFS (National Marine Fisheries Service). 2009. Endangered and threatened wildlife and plants; final rulemaking to designate critical habitat for the threatened Southern Distinct Population Segment of North American green sturgeon. Final Rule. **Fed. Regist.** 74(195, 9 Oct.):52300-52351.

NMFS (National Marine Fisheries Service). 2010b. Leatherback turtle (*Dermochelys coriacea*). Accessed in April 2011 at http://www.nmfs.noaa.gov/pr/species/turtles/leatherback.htm.

NMFS (National Marine Fisheries Service). 2011a. Endangered and threatened wildlife and plants; designation of critical habitat for the Southern Distinct Population Segment of eulachon. Final Rule. **Fed. Regist.** 76(201, 20 Oct.):65324-65352.

NMFS (National Marine Fisheries Services). 2011b. Monthly commercial landing statistics. Accessed in December 2011 at http://www.st.nmfs.noaa.gov/st1/commercial/landings/monthly_landings.html.

NMFS (National Marine Fisheries Services). 2011c. Annual commercial landings by gear type. Accessed in December 2011 at http://www.st.nmfs.noaa.gov/st1/commercial/landings/gear_landings.html.

NMFS (National Marine Fisheries Services). 2011d. 2099 U.S. landings by distance from shore. Accessed in December 2011 at http://www.st.nmfs.noaa.gov/st1/commercial/landings/ds_8850_bystate.html.

NMFS (National Marine Fisheries Services). 2012. Endangered and Threatened Species: Final Rule to revise the Critical Habitat designation for the endangered leatherback sea turtle. Final Rule. Fed. Regist. 77 (17, 26 Jan.):4170-4201.

NMFS and USFWS (National Marine Fisheries Service and U.S. Fish and Wildlife Service). 1998. Recovery plan for U.S. Pacific populations of the leatherback turtle (*Dermochelys coriacea*). Nat. Mar. Fish. Serv., Silver Spring, MD.

NMFS and USFWS (National Marine Fisheries Service and U.S. Fish and Wildlife Service). 2007. Leatherback sea turtle (*Dermochelys coriacea*) 5-year review: summary and evaluation. Nat. Mar. Fish. Serv., Silver Spring, MD. 79 p. Accessed in April 2011 at http://www.fws.gov/northflorida/SeaTurtles/2007-Reviews/2007-leatherback-turtle-5-year-review-final.pdf.

NOAA. 1995. National Marine Sanctuary Program. Final rule. **Fed. Regist.** 60 (248, 27 Dec.):66875-66897.

NOAA (National Oceanographic and Atmospheric Administration). 2011a. Olympic Coast National Marine Sanctuary. Accessed in December 2011 at http://olympiccoast.noaa.gov/.

NOAA (National Oceanographic and Atmospheric Administration). 2011b. Leatherback turtle (*Dermochelys coriacea*). Accessed in December 2011 at http://www.nmfs.noaa.gov/pr/species/turtles/leatherback.htm.

NOAA (National Oceanic and Atmospheric Administration). 2011c. Office of Protected Resources: Marine and anadromous fish. Accessed in January 2012 at http://www.nmfs.noaa.gov/pr/species/fish/.

OBIC (Oregon Biodiversity Information Center). 2010. Rare, threatened and endangered species of Oregon. Institute for Natural Resources, Portland State University, Portland, Oregon. 105 p. Accessed in December 2011 at http://orbic.pdx.edu/documents/2010-rte-book.pdf.

ODFW (Oregon Department of Fish and Wildlife). 2011. 2010 Preliminary pounds and value of commercially caught fish and shellfish landed in Oregon. Accesed in January 2012 at http://www.dfw.state.or.us/fish/commercial/landing_stats/2010AnnRep/03A_Comm_Food_Fish_Landings_2001-10.pdf.

OOI (Oregon Ocean Information). 2011. Final ODFW marine reserve recommendations. Accessed in December 2011 at http://www.oregonocean.info/index.php?option=com_content&view=article&id=334:final-odfw-marine-reserve-recommendations&catid=4:sites-for-marine-reserves&Itemid=8.

Page, G.W., L.E. Stenzel, G.W. Page, J.S. Warriner, J.C. Warriner, and P.W. Paton. 2009. Snowy plover (*Charadrius nivosus*). In: A. Poole (ed.), The Birds of North America online. Cornell Lab of Ornithology, Ithaca, NY. Accessed in December 2011 at http://bna.birds.cornell.edu/bna/species/154.

Parry, G.D. and A. Gason. 2006. The effect of seismic surveys on catch rates of rock lobsters in western Victoria, Australia. **Fish. Res.** 79:272-284.

Payne, J.F., C.A. Andrews, L.L. Fancey, A.L. Cook, and J.R. Christian. 2007. Pilot study on the effects of seismic air gun noise on lobster (*Homarus americanus*). **Can. Tech. Rep. Fish. Aquat. Sci.** 2712.

Payne, J.F., C. Andrews, L. Fancey, D. White, and J. Christian. 2008. Potential effects of seismic energy on fish and shellfish: an update since 2003. Canadian Sci. Advis. Secret. Res. Doc. 2008/060. Lasted updated 26 November 2008. Fisheries and Oceans Canada. Accessed in November 2011 at www.dfo-mpo.gc.ca/CSAS/Csas/Publications/ResDocs-DocRech/2008/2008_060_e.htm.

Payne, J.F., J. Coady, and D. White. 2009. Potential effects of seismic airgun discharges on monkfish eggs (*Lophius americanus*) and larvae. Envir. Stud. Res. Funds Rep. No. 170. St. John's, Nfld. 35 p.

Pearson, W.H., J.R. Skalski, and C.I. Malme. 1992. Effects of sounds from a geophysical survey device on behaviour of captive rockfish (*Sebastes* spp.). **Can. J. Fish. Aquat. Sci.** 49(7):1343-1356.

Pearson, W., J. Skalski, S. Sulkin, and C. Malme. 1994. Effects of seismic energy releases on the survival and development of zoeal larvae of Dungeness crab (*Cancer magister*). **Mar. Envir. Res**. 38:93-113.

PFMC (Pacific Fishery Management Council). 1998. The coastal pelagic species fishery management plan. Appendix D: Description and identification of essential fish habitat for the coastal pelagic species fishery management plan. Accessed in January 2021 at http://www.pcouncil.org/coastal-pelagic-species/fishery-management-plan-and-amendments/.

PFMC (Pacific Fishery Management Council). 2000. Amendment 14, Appendix A: Identification and description of Essential Fish Habitat, adverse impacts, and recommended conservation measures for salmon. Accessed at http://www.pcouncil.org/salmon/fishery-management-plan/adoptedapproved-amendments/amendment-14-to-the-pacific-coast-salmon-plan-1997/ in January 2012.

PFMC (Pacific Fishery Management Council). 2005. Amendment 18 (Bycatch mitigation program) Amendment 19 (Essential Fish Habitat) to the Pacific Coast Groundfish Fishery Management Plan for the California, Oregon, and Washington Groundfish Fishery. 98 p.

PFMC (Pacific Fishery Management Council). 2011. Pacific Coast Groundfish Fishery Management Plan for the California, Oregon, and Washington Groundfish Fishery as amended through Amendment 23 including Secretarial Amendment 1. Appendix B: Pacific coast groundfish Essential Fish Habitat. Accessed in January 2012 at http://www.pcouncil.org/groundfish/fishery-management-plan/fmp-appendices/.

Philbrick, V.A., P.C. Fiedler, L.T. Balance, and D.A. Demer. 2003. Report of ecosystem studies conducted during the 2001 Oregon, California, and Washington (ORCAWALE) marine mammal survey on the research vessel *David Starr Jordan* and *McArthur*. NOAA Tech. Memo. NMFS-SWFSC-349. 50 p.

Piatt, J., J. Wetzel, K. Bell, A. Degange, G. Balogh, G. Drew, T. Geernaert, C. Ladd, and G. Byrd. 2006. Predictable hotspots and foraging habitat of the endangered short-tailed albatross (*Phoebastria albatrus*) in the North Pacific: implications for conservation. **Deep Sea Res. Part II** 53:387-398.

Pickett, G.D., D.R. Eaton, R.M.H. Seaby, and G.P. Arnold. 1994. Results of bass tagging in Poole Bay during 1992. Lab. Leafl. 74, MAFF Direct. Fish. Res., Lowestoft, U.K. 12 p.

Plotkin, P.T. 2003. Adult migrations and habitat use. p. 225-241 *In*: P.L. Lutz, J.A. Musick, and J. Wyneken (eds.), The biology of sea turtles. CRC Press, Boca Raton, FL. 455 p.

Popper, A.N. 2005. A review of hearing by sturgeon and lamprey. Rep. from A.N. Popper, Environmental BioAcoustics, LLC, Rockville, MD, for U.S. Army Corps of Engineers, Portland District.

Popper, A.N. 2009. Are we drowning out fish in a sea of noise? **Mar. Scientist** 27:18-20.

Popper, A.N. and M.C. Hastings. 2009a. The effects of human-generated sound on fish. **Integr. Zool.** 4:43-52.

Popper, A.N. and M.C. Hastings. 2009b. The effects of anthropogenic sources of sound on fishes. **J. Fish Biol.** 75:455-489.

Popper, A.N., M. Salmon, and K.W. Horch. 2001. Acoustic detection and communication by decapod crustaceans. **J. Comp. Physiol. A** 187:83-89.

Popper, A.N., M.E. Smith, P.A. Cott, B.W. Hanna, A.O. MacGilvray, M.E. Austin, and D.A. Mann. 2005. Effects of exposure to seismic air gun use on hearing of three fish species. **J. Acoust. Soc. Am.** 117(6):3958-3971.

Rogers, P. and M. Cox. 1988. Underwater sound as a biological stimulus. p. 131-149 *In*: J. Atema., R.R. Fay, A.N. Popper, and W.N. Tavolga (eds.), The sensory biology of aquatic animals. Springer-Verlag, New York, NY.

Saetre, R. and E. Ona. 1996. Seismike undersøkelser og på fiskeegg og -larver en vurdering av mulige effecter pa bestandsniva. [Seismic investigations and damages on fish eggs and larvae; an evaluation of possible effects on stock level]. **Fisken og Havet** 1996:1-17, 1-8. (Norwegian, with an English summary).

Santulli, La A., A. Modica, C. Messina, L. Ceffa, A. Curatolo, G. Rivas, G. Fabi, and V. D'Amelio. 1999. Biochemical responses of European sea bass (*Dicentrarchus labrax* L.) to the stress induced by offshore experimental seismic prospecting. **Mar. Pollut. Bull.** 38:1105-1114.

Skalski, J.R., W.H. Pearson, and C.I. Malme. 1992. Effects of sounds from a geophysical survey device on catch-per-unit-effort in a hook-and-line fishery for rockfish (*Sebastes* spp.). **Can. J. Fish. Aquat. Sci.** 49(7):1357-1365.

Slotte, A., K. Hansen, J. Dalen, and E. Ona. 2004. Acoustic mapping of pelagic fish distribution and abundance in relation to a seismic shooting area off the Norwegian west coast. **Fish. Res.** 67:143-150.

Smultea, M.A., M. Holst, W.R. Koski, and S. Stoltz. 2004. Marine mammal monitoring during Lamont-Doherty Earth Observatory's seismic program in the southeast Caribbean Sea and adjacent Atlantic Ocean, April–June 2004. LGL Rep. TA2822-26. Rep. from LGL Ltd., King City, Ont., for Lamont-Doherty Earth Observatory of Columbia Univ., Palisades, NY, and Nat. Mar. Fish. Serv., Silver Spring, MD. 106 p.

Southwood, A.L., R.D. Andrews, M.E. Lutcavage, F.V. Paladino, N.H. West, R.H. George, and D.R. Jones. 1999. Heart rates and diving behavior of leatherback sea turtles in the eastern Pacific Ocean. **J. Exp. Biol.** 202:1115-1125.

Spotila, J.R. 2004. Sea turtles: a complete guide to their biology, behavior, and conservation. The Johns Hopkins University Press and Oakwood Arts, Baltimore, MD. 227 p.

Spotila, J.R., R.D. Reina, A.C. Steyermark, P.T. Plotkin, and F.V. Paladino. 2000. Pacific leatherback turtles face extinction. **Nature** 405:529-530.

Stemp, R. 1985. Observations on the effects of seismic exploration on seabirds. p. 217-231 *In*: G.D. Greene, F.R. Engelhardt, and R.J. Paterson (eds.), Proc. Worksh. Effects Explos. Mar. Envir., 29–31 Jan. 1985. Tech. Rep. 5, Canada Oil and Gas Lands Administration, Environmental Protection Branch, Ottawa, Ont.

Stinson, M.L. 1984. Biology of sea turtles in San Diego Bay, California, and in the northeastern Pacific Ocean. Master's Thesis, San Diego State University. 578 p.

Suryan, R.M., K.S. Dietrich, E.F. Melvin, G.R. Balogh, F. Sato, and K. Ozaki. 2007. Migratory routes of short-tailed albatrosses: use of exclusive economic zones of North Pacific Rim countries and spatial overlap with commercial fisheries in Alaska. **Biol. Conserv.** 137(3):450-460.

Sverdrup, A., E. Kjellsby, P.G. Krüger, R. Fløysand, F.R. Knudsen, P.S. Enger, G. Serck-Hanssen, and K.B. Helle. 1994. Effects of experimental seismic shock on vasoactivity of arteries, integrity of the vascular endothelium and on primary stress hormones of the Atlantic salmon. **J. Fish Biol.** 45:973-995.

Thomsen, B. 2002. An experiment on how seismic shooting affects caged fish. Thesis, Faroese Fisheries Laboratory, University of Aberdeen, Aberdeen, Scotland. 16 August.

UNEP-WCMC. 2011. UNEP-WCMC Species Database: CITES-Listed Species. Appendices I, II and III. Valid from 27 April 2011. Accessed on 1 November 2011 at http://www.cites.org/eng/app/appendices.php.

Urick, R.J. 1983. Principles of underwater sound, 3rd ed. McGraw-Hill, New York, NY. 423 p.

USCG (United States Coast Guard). 2011. AMVER density plots. Accessed in December 2011 at http://www.amver.com/density.asp.

USFWS (U.S. Fish and Wildlife Service). 1992. Endangered and threatened wildlife and plants; determination of threatened status for the Washington, Oregon, and California population of marbled murrelet. **Fed. Regist.** 57(191, 5 Oct.):45328-45337.

USFWS (U.S. Fish and Wildlife Service). 1993. Endangered and threatened wildlife and plants; determination of threatened status for the Pacific Coast Population of the western snowy plover. **Fed. Regist.** 58(42, 5 Mar.):12864-12874.

USFWS (U.S. Fish and Wildlife Service). 2006. Endangered and threatened wildlife and plants; designation of Critical Habitat for the marbled murrelet. **Fed. Regist.** 71(176, 12 Sep.):53838-53951.

USFWS (U.S. Fish and Wildlife Services). 2007. National Wildlife Refuges. Flattery Rocks, Quillayute Needles, and Copalis National Wildlife Refuges. Comprehensive conservation and environmental assessment. 249 p.

USFWS (U.S. Fish and Wildlife Service). 2008a. Short-tailed albatross recovery plan. Anchorage, AK. 105 p.

USFWS (U.S. Fish and Wildlife Service). 2008b. Endangered and threatened wildlife and plants; 90-day finding on a petition to remove the California, Oregon, and Washington population of the marbled murrelet (*Brachyramphus marmoratus*) from the List of Endangered and Threated Wildlife. Notice of 90-day petition finding and initiation of status review. **Fed. Regist.** 73(192, 2 Oct.):57314-57317.

USFWS (U.S. Fish and Wildlife Service). 2009. Endangered and threatened wildlife and plants; removal of the brown pelican (*Pelecanus occidentalis*) from the Federal List of Endangered and Threated Wildlife. **Fed. Regist.** 74(220, 17 Nov.):59444-59472.

USFWS (U.S. Fish and Wildlife Services). 2011a. Three Arch Rocks National Wildlife Refuge. Accessed in December 2011 at http://www.fws.gov/oregoncoast/3archrocks/.

USFWS (U.S. Fish and Wildlife Services). 2011b. Oregon Islands National Wildlife Refuge. Accessed in December 2011 at http://www.fws.gov/oregoncoast/oregonislands/.

USFWS (U.S. Fish and Wildlife Service). 2011c. Endangered and threatened wildlife and plants; revised Critical Habitat for the Pacific coast population of the western snowy plover. **Fed. Regist.** 76(55, 22 Mar.):16046-16165.

Wardle, C.S., T.J. Carter, G.G. Urquhart, A.D.F. Johnstone, A.M. Ziolkowski, G. Hampson, and D. Mackie. 2001. Effects of seismic air guns on marine fish. **Cont. Shelf Res.** 21(8-10):1005-1027.

WDFW (Washington Department of Fish and Wildlife). 2008. Priority habitat and species list. Olympia, WA. 177 p.

Weir, C.R. 2007. Observations of marine turtles in relation to seismic airgun sound off Angola. **Mar. Turtle Newsl.** 116:17-20.

APPENDIX A:

ACOUSTIC CALIBRATION AND MODELING OF SEISMIC ACOUSTIC SOURCES ON THE R/V *LANGSETH* (2007–2008)

Introduction

Calibration of the 2-string and 4-string R/V *Langseth* seismic source arrays was carried out in the northwest Gulf of Mexico during late 2007 and early 2008. One of the fundamental motivations for the *Langseth* calibration efforts was the need to assess and verify the accuracy and applicability of modeling the received sound levels of the array. The modeling has been used to predict the safety radii within which mitigation may be necessary in order to avoid exposing marine mammals to airgun sounds at levels where physical effects may occur. The amount of time available for the calibration work limited the number of parameters and configurations that could be tested, especially source towing depth. However, if the modeling can be verified for a few basic configurations, then it may be used to reliably predict the effects of small configuration changes.

Tolstoy et al. (2009) presented a description of the acquisition and analysis methods of the calibration study, as well as the initial results. Acoustic measurements were only obtained from the 4-string, 36-airgun array, which is typically used for 2-D seismic reflection and refraction surveys. Propagation measurements of pulses from the 4-string array were obtained in two of three water depths (~1600 m and 50 m) chosen for the calibration study. Additional work has recently been done on refining the navigation of the calibration buoy hydrophone at a third, intermediate-depth slope site, as well as analysis of the 2-string array results, including its directivity and effects due to sub-seafloor interaction of sound waves at those sites (Diebold et al. 2010).

The results of the study showed that radii around the airguns for various received levels were larger in shallow water (Tolstoy et al. 2009). The results were presented using two metrics; SEL (sound exposure level, which is equivalent to energy flux density) and the 90% RMS values favored in the past for evaluation of behavioral responses of marine mammals to anthropogenic noise. Under certain circumstances, these two measures produce the same result, but for impulsive sources, including airgun arrays, 90% RMS is usually higher. As Madsen (2005) demonstrated, the exact difference is highly variable, depending on impulsivity, which may vary greatly for signals containing similar energy levels. Southall et al. (2007) have recommended that SEL be used instead, and we follow this practice here. In this appendix, we compare the modeling and calibration results.

Modeling *Langseth* Airgun Arrays for Mitigation

A simple raytrace-based modeling approach has been used to establish a priori safety radii for marine mammal mitigation during *Langseth* expeditions, and previously for the R/V *Ewing* (Tolstoy et al. 2004). One of the many motivating factors for the *Langseth* calibration efforts was to assess the accuracy of that modeling. Briefly, the modeling process is as follows:

1) Define the airgun array in terms of the size and relative location of each airgun [X, Y, and Z].
2) Model the near field signatures using Nucleus' MASOMO and extract them.
3) Decide upon a 2-D mesh of points, for example within a plane intersecting the center of the airgun array; a typical mesh is 100 x 50.
4) For each of the points in the mesh, create the signal that would be observed there when every airgun in the array was fired simultaneously.

5) For that signal, determine the desired statistic: Peak-to-peak dB, Peak dB, RMS dB, maximum psi, etc.
6) Contour the mesh.
7) Determine radii and the trajectory of maximum SPL from contour lines (Fig. 1).

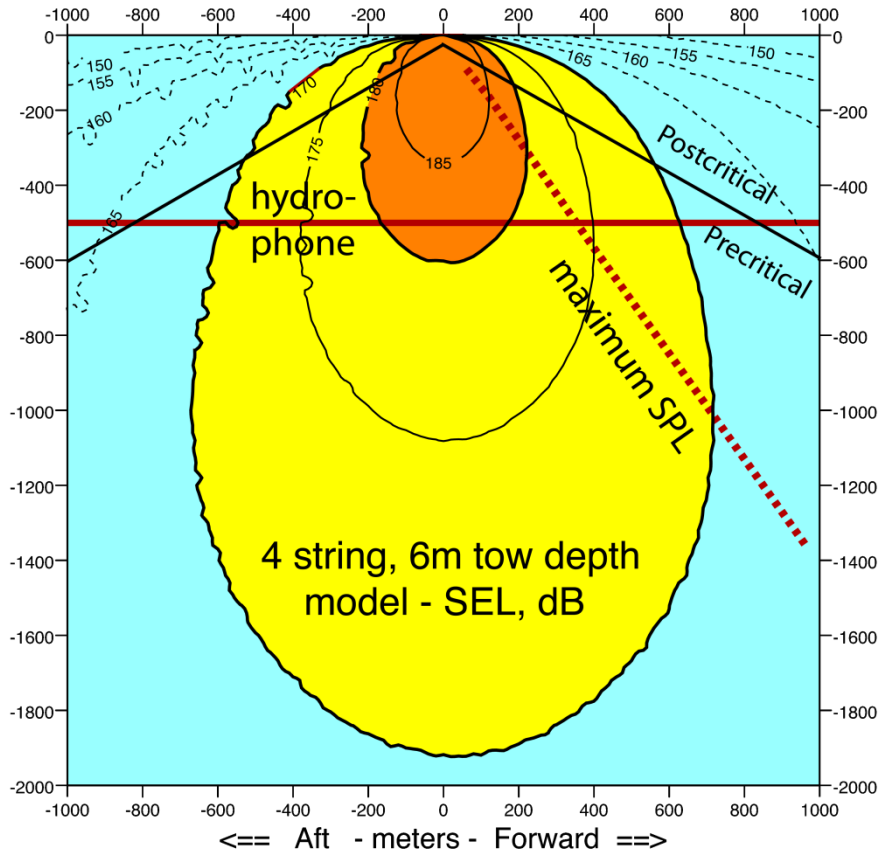

Figure 1. The direct-arrival model for *Langseth*'s 4-string airgun array, towed at 6 meters depth, the configuration used during the calibration procedure. Whereas the calibration results should be compared to values modeled along the constant-depth "hydrophone" line, the maximum values, used for mitigation radii, are found along the slanted, dashed line. Energy that would be postcritically (i.e., totally) reflected or refracted at the sea floor propagates from the source and the sea surface in the field labeled "Postcritical." The angle of the dividing line separating pre-and post-critical depends on the velocity of sound below the seafloor, and the x-value of the point at which this line intersects the seafloor is called the "critical distance."

Most of the work lies in step 3, which has steps of its own:

a) For each of the airguns in the array, determine the distances, thus the time-of-flight between the airgun and the mesh point, as well as the free surface ghost "image" of the airgun and the mesh point.
b) Scale and shift the airgun near field signal, dividing by the point-to-point distance and moving forward in time according to time-of-flight.
c) Scale and shift the near field signal's ghost image, as above, in addition multiplying by the free surface reflection coefficient [typically between -0.9 and -0.95]
d) Sum the results. For the *Langseth* 36-airgun array, 72 scaled and shifted signals are created and summed for each mesh point.

Comparing Modeling with Measurements

As illustrated in Figure 1, sound levels recorded by the calibration hydrophones (here located at a depth of 500 m) will not always be the maximum values as predicted by the model (max. SPL). Nonetheless, the modeling can be easily adapted to compare it directly with the calibration results (Fig. 2).

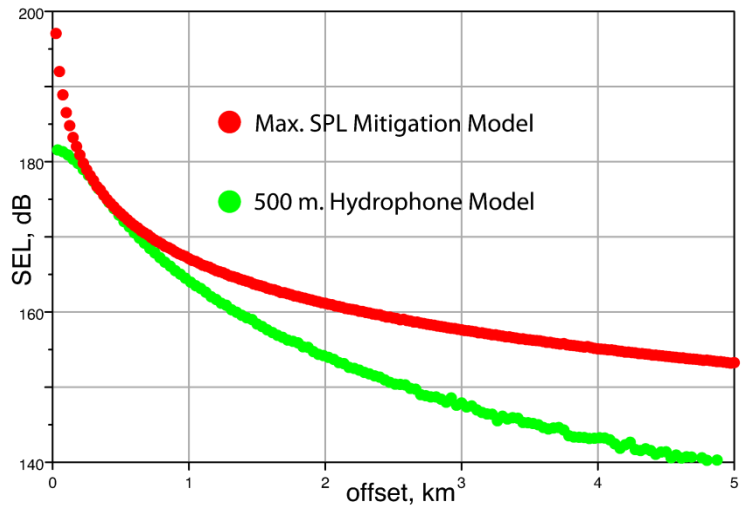

Figure 2. The modeled sound exposure levels along the "hydrophone depth" and "maximum SPL" lines drawn in Figure 1. The lower, green line should be compared to the calibration results, while the upper red line has been used to establish mitigation radii.

Deep site, bottom interaction

Results for the 4-string deep site *direct* arrivals were presented by Tolstoy et al. (2009). Direct and sea floor interacting arrivals were separated by windowing. In Figure 3, we present a summary plot for the 4-string source array at the deep calibration site, comparing *all* arrival amplitudes to the maximum direct-arrival mitigation model values. Water depth at this site averaged 1560 m, and the critical distance is about 5 km, although reflected arrivals (perhaps including energy postcritically returned from deeper, faster sedimentary layers) outweigh the direct arrivals at offsets greater than 2.5 km. An important observation is that along with the direct arrival amplitudes, all of the reflected and refracted arrival amplitudes fall below the direct-arrival mitigation model. It is also clear that the exact amplitudes of the precritical reflections between zero and 5 km are dependent upon details in the seafloor topography. The amplitudes of arrivals in this "precritical" zone also depend greatly upon the exact velocity structure at and below the seafloor. These amplitudes can be accurately predicted by modeling only with detailed and complete information of bathymetry and the subsurface.

Slope Site, 4-String Array, Intermediate Water Depth, Up-And-Down-Dip Variations

Data from the slope site, where only the full, 4-string array was tested, were not presented by Tolstoy et al. (2009). What is important about this site is that the data were acquired in intermediate (600–1100 m) water depths, with a sloping sea floor.

The direct arrival amplitudes for this site are very similar to those observed at the deep site for the 4-string array. Figure 4 shows these levels, compared to those predicted by modeling. The fit is good, except at near offsets, where the model under predicts the observed source levels. This situation is the

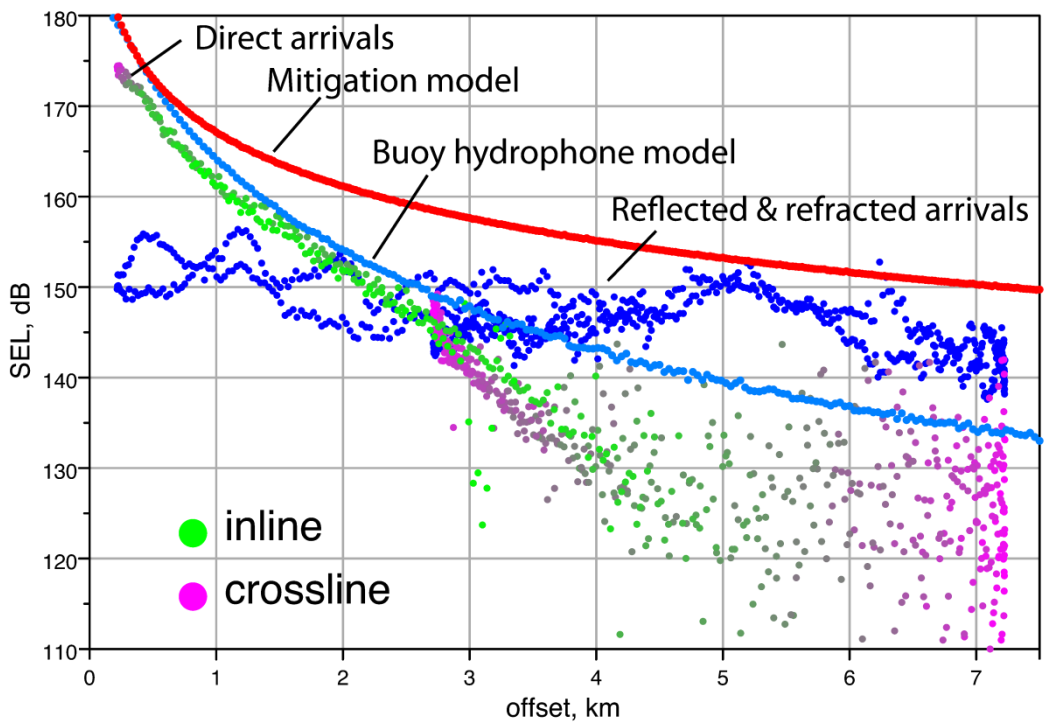

Figure 3. Energy flux levels for direct and reflected/refracted arrivals from the 4-string array at the deep calibration site. The maximum SPL, or "Mitigation" and "Buoy hydrophone" models do not include bottom interactions. The Buoy hydrophone model matches the observed direct arrival data very well, although it consistently over predicts amplitudes by a few dB.

opposite of the observations at the deep site (Fig. 3, and Tolstoy et al. 2009), where the length and breadth of the source array produces a near-field effect resulting in a diminution in source levels at close proximity. A logical hypothesis is that the inter-string spacing was smaller than intended during the slope site close approaches, but because of the lack of complete GPS positioning on the array strings (the calibration was carried out before this system was perfected), this cannot be verified. As in the deep site case (Fig. 3), measured levels fall well below predictions at offsets greater than 2.5 km, because of the downward-focusing sound velocity profile.

In Figure 5, energy levels for seafloor-reflected and subseafloor-refracted arrivals are superimposed on the direct arrival levels. At this intermediate-depth (bathymetry varied from 600 to 1100 m) site, the crossover is located at 2 km offset, compared to 2.5 km at the deep site. An increase in amplitude, corresponding to the critical distance, beyond which postcritically reflected and refracted arrivals are generated, is seen at ~4 km (5 km for the deep site). The singular excursion observed as peaking at 2.9 km is certainly due to seafloor topography, though the exact cause was not determined. There is a notable bifurcation of levels for the bottom-interacting arrivals at source-receiver offsets greater than 5 km.

It is clear in Figure 5 that the reflected and refracted arrival amplitudes with source-receiver offsets greater than ~5 km fall along two diverging trajectories. When the source and receiver locations where these trajectories are best defined were identified, it was clear that the differences correspond to the source-receiver geometry in relation to the sloping bathymetry at this calibration site.

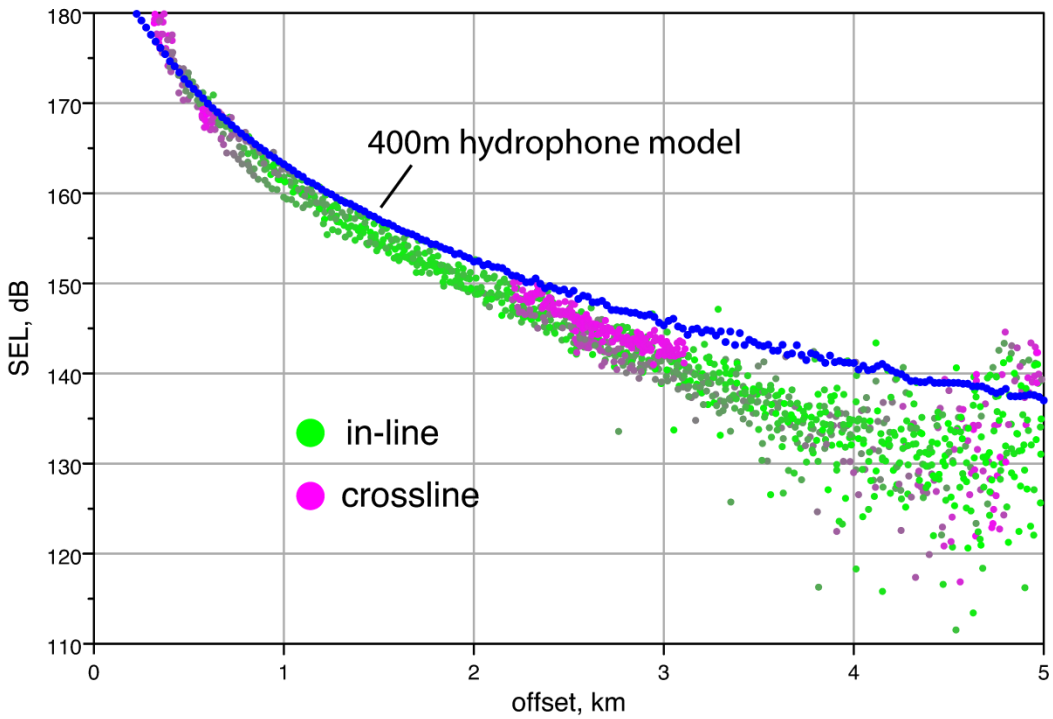

Figure 4. Energy flux density (SEL) values for direct arrivals at the slope site. In-line and cross-line aspects are color-coded. The 4-string model with 6-m tow depth and receiver depth of 400 m is shown for comparison. The model is only exceeded by the data at small offsets, and at large offsets where the direct arrival windowing started to fail.

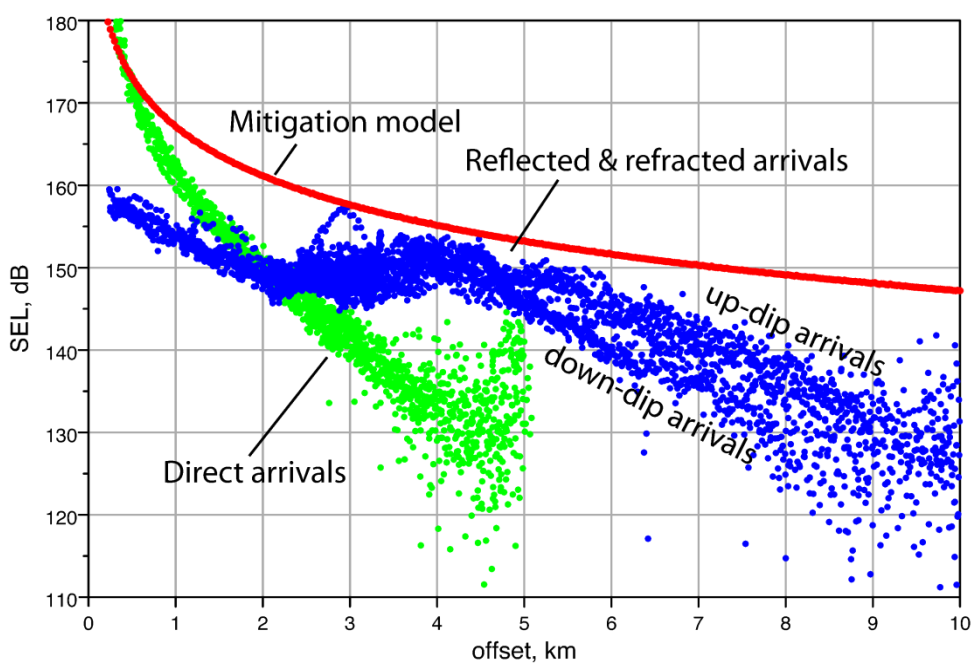

Figure 5. As in Figure 3, measured levels for seafloor reflected and sub-seafloor refracted arrivals are superimposed on the direct arrival values. Because the water is shallower at this site, the critical distance is 4 km, rather than the 5 km observed at the deep site. All observed levels (except at very near offsets) fall below the mitigation model predictions.

Average water depth for the down-dip shots was 800 m, compared to 1050 m for the up-dip shots. Despite this difference, the critical distance for both sets of shots is about the same, 3.5–4 km. The reason for this is the sloping seafloor. When shooting up-dip, rays are crowded towards the source, shortening the critical distance, whereas the opposite is true when shooting down-dip (Levin 1971; Diebold and Stoffa 1981). This variation in ray density is also responsible for the paradoxical distribution of amplitudes; up-dip arrivals in deeper (1050-m) water are stronger than down-dip arrivals in shallower (800-m) water. In all cases, however, amplitudes fall below the direct-arrival mitigation model line.

Use of Modeling to Extrapolate Tow-Depth Effects

Direct-arrival modeling can be used to examine the isolated effects of changes in array configuration. In Figure 6, the towing depth of the *Langseth* 4-string source array is varied between 6 and 15 m. This encompasses the entire range of tow depths employed between 2000 and 2010. The differences between plotted values can be used to predict amplitude changes induced by various principal investigators' choices of tow depths, which are made for the purpose of best serving a particular scientific target.

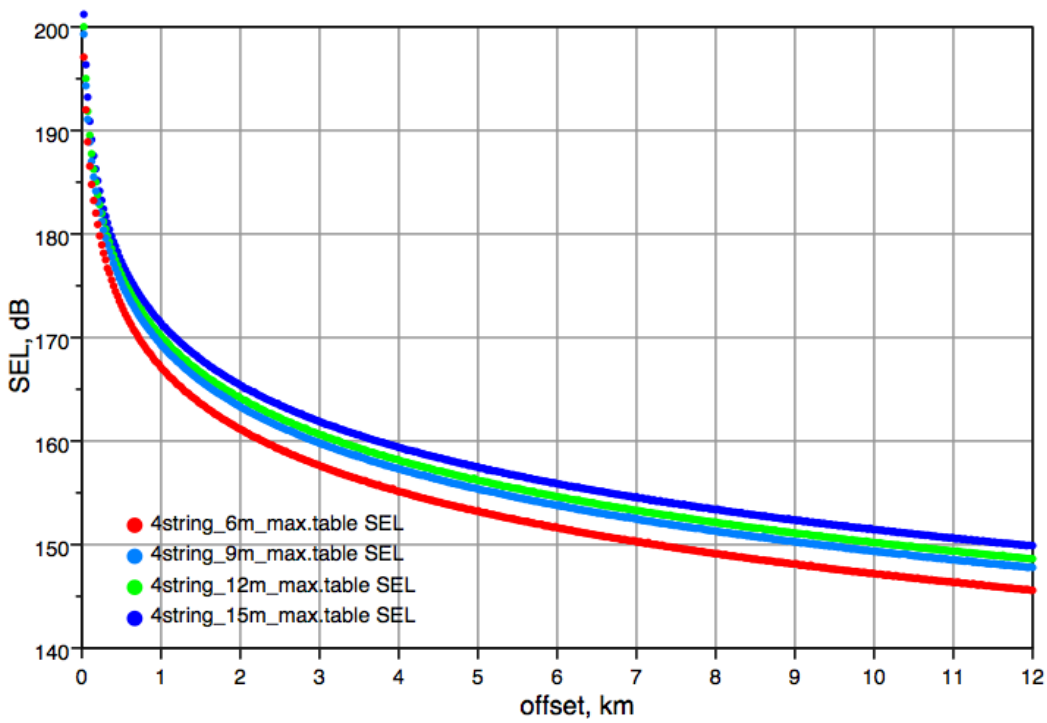

Figure 6. Direct-arrival modeling for the *Langseth* maximum 4-string source array as towed at four different depths. Lowest values correspond to the 6-m tow depth used during calibrations. Note that the increase in energy levels is not linear with increases in tow depth.

Conclusions

Comparison of the modeling and calibration results showed that the model represents the actual produced levels, particularly within the first few kilometers, where the predicted safety radii lie. At greater distances, local oceanographic variations begin to take effect, and the model tends to over predict. Because the modeling matches the observed measurement data quite well and can be used to predict maximum values, we argue that the modeling can continue to be used for defining mitigation radii, and further that it is valid for predicting mitigation radii for various tow depths.

Literature Cited

Diebold, J.B. and P.L. Stoffa. 1981. The Traveltime equation, tau-p mapping and inversion of common midpoint data. **Geophysics** 46:238-254. [*reprinted* 1991: Slant-Stack Processing, G.H.F. Gardner and F.K. Levin (eds.), Geophysics Reprint Series 14:151-167.]

Diebold, J.B., M. Tolstoy, L. Doermann, S.L. Nooner, S.C. Webb, and T.J. Crone. 2010. R/V *Marcus G. Langseth* seismic source: Modeling and calibration. Geochem. Geophys. Geosyst. 11, Q12012, doi:10.1029/2010GC003216.

Levin, F. 1971. Apparent velocity from dipping interface reflections. **Geophysics** 36, 510; doi:10.1190/1.1440188.

Madsen, P.T. 2005. Marine mammals and noise: Problems with root mean square sound pressure levels for transients. **J. Acous. Soc. Amer.** 117:3952-3957.

Southall, B.L., A.E. Bowles, W.T. Ellison, J.J. Finneran, R.L. Gentry, C.R. Greene Jr., D. Kastak, D.R. Ketten, J.H. Miller, P.E. Nachtigall, W.J. Richardson, J.A. Thomas, and P.L. Tyack. 2007. Marine mammal noise exposure criteria: Initial scientific recommendations. **Aquat. Mamm.** 33:1-521.

Tolstoy, M., J.B. Diebold, S.C. Webb, D.R. Bohnenstiehl, E. Chapp, R.C. Holmes, and M. Rawson. 2004. Broadband calibration of R/V *Ewing* seismic sources. **Geophys. Res. Lett.** 31, L14310, doi: 10.1029/2004GL020234.

Tolstoy, M., J. Diebold, L. Doermann, S. Nooner, S.C. Webb, D.R. Bohnenstiehl, T.J. Crone, and R.C. Holmes. 2009. Broadband calibration of the R/V *Marcus G. Langseth* four-string seismic sources. **Geochem. Geophys. Geosyst.** 10, Q08011, doi:10.1029/2009GC002451.

APPENDIX B:
REVIEW OF THE EFFECTS OF AIRGUN SOUNDS ON MARINE MAMMALS[2]

The following subsections review relevant information concerning the potential effects of airguns on marine mammals. Because this review is intended to be of general usefulness, it includes references to types of marine mammals that will not be found in some specific regions.

1. Categories of Noise Effects

The effects of noise on marine mammals are highly variable, and can be categorized as follows (adapted from Richardson et al. 1995):

1. The noise may be too weak to be heard at the location of the animal, i.e., lower than the prevailing ambient noise level, the hearing threshold of the animal at relevant frequencies, or both;
2. The noise may be audible but not strong enough to elicit any overt behavioral response, i.e., the mammal may tolerate it, either without or with some deleterious effects (e.g., masking, stress);
3. The noise may elicit behavioral reactions of variable conspicuousness and variable relevance to the well being of the animal; these can range from subtle effects on respiration or other behaviors (detectable only by statistical analysis) to active avoidance reactions;
4. Upon repeated exposure, animals may exhibit diminishing responsiveness (habituation), or disturbance effects may persist; the latter is most likely with sounds that are highly variable in characteristics, unpredictable in occurrence, and associated with situations that the animal perceives as a threat;
5. Any man-made noise that is strong enough to be heard has the potential to reduce (mask) the ability of marine mammals to hear natural sounds at similar frequencies, including calls from conspecifics, echolocation sounds of odontocetes, and environmental sounds such as surf noise or (at high latitudes) ice noise. However, intermittent airgun or sonar pulses could cause strong masking for only a small proportion of the time, given the short duration of these pulses relative to the inter-pulse intervals;
6. Very strong sounds have the potential to cause temporary or permanent reduction in hearing sensitivity, or other physical or physiological effects. Received sound levels must far exceed the animal's hearing threshold for any temporary threshold shift to occur. Received levels must be even higher for a risk of permanent hearing impairment.

2. Hearing Abilities of Marine Mammals

The hearing abilities of marine mammals are functions of the following (Richardson et al. 1995; Au et al. 2000):

1. Absolute hearing threshold at the frequency in question (the level of sound barely audible in the absence of ambient noise). The "best frequency" is the frequency with the lowest absolute threshold.
2. Critical ratio (the signal-to-noise ratio required to detect a sound at a specific frequency in the presence of background noise around that frequency).

---

[2] By **W. John Richardson** and **Valerie D. Moulton**, with subsequent updates (to Feb. 2010) by WJR and VDM plus **Patrick Abgrall**, **William E. Cross**, **Meike Holst**, and **Mari A. Smultea**, all of LGL Ltd., environmental research associates

3. The ability to determine sound direction at the frequencies under consideration.
4. The ability to discriminate among sounds of different frequencies and intensities.

Marine mammals rely heavily on the use of underwater sounds to communicate and to gain information about their surroundings. Experiments and monitoring studies also show that they hear and may react to many man-made sounds including sounds made during seismic exploration (Richardson et al. 1995; Gordon et al. 2004; Nowacek et al. 2007; Tyack 2008).

2.1 Toothed Whales (Odontocetes)

Hearing abilities of some toothed whales (odontocetes) have been studied in detail (reviewed in Chapter 8 of Richardson et al. [1995] and in Au et al. [2000]). Hearing sensitivity of several species has been determined as a function of frequency. The small to moderate-sized toothed whales whose hearing has been studied have relatively poor hearing sensitivity at frequencies below 1 kHz, but extremely good sensitivity at, and above, several kHz. There are very few data on the absolute hearing thresholds of most of the larger, deep-diving toothed whales, such as the sperm and beaked whales. However, Cook et al. (2006) found that a stranded juvenile Gervais' beaked whale showed evoked potentials from 5 kHz up to 80 kHz (the entire frequency range that was tested), with best sensitivity at 40–80 kHz. An adult Gervais' beaked whale had a similar upper cutoff frequency (80–90 kHz; Finneran et al. 2009).

Most of the odontocete species have been classified as belonging to the "mid-frequency" (MF) hearing group, and the MF odontocetes (collectively) have functional hearing from about 150 Hz to 160 kHz (Southall et al. 2007). However, individual species may not have quite so broad a functional frequency range. Very strong sounds at frequencies slightly outside the functional range may also be detectable. The remaining odontocetes—the porpoises, river dolphins, and members of the genera *Cephalorhynchus* and *Kogia*—are distinguished as the "high frequency" (HF) hearing group. They have functional hearing from about 200 Hz to 180 kHz (Southall et al. 2007).

Airguns produce a small proportion of their sound at mid- and high-frequencies, although at progressively lower levels with increasing frequency. In general, most of the energy in the sound pulses emitted by airgun arrays is at low frequencies; strongest spectrum levels are below 200 Hz, with considerably lower spectrum levels above 1000 Hz, and smaller amounts of energy emitted up to ~150 kHz (Goold and Fish 1998; Sodal 1999; Goold and Coates 2006; Potter et al. 2007).

Despite the relatively poor sensitivity of small odontocetes at the low frequencies that contribute most of the energy in pulses of sound from airgun arrays, airgun sounds are sufficiently strong, and contain sufficient mid- and high-frequency energy, that their received levels sometimes remain above the hearing thresholds of odontocetes at distances out to several tens of kilometers (Richardson and Würsig 1997). There is no evidence that most small odontocetes react to airgun pulses at such long distances. However, beluga whales do seem quite responsive at intermediate distances (10–20 km) where sound levels are well above the ambient noise level (see below).

In summary, even though odontocete hearing is relatively insensitive to the predominant low frequencies produced by airguns, sounds from airgun arrays are audible to odontocetes, sometimes to distances of 10s of kilometers.

2.2 Baleen Whales (Mysticetes)

The hearing abilities of baleen whales (mysticetes) have not been studied directly. Behavioral and anatomical evidence indicates that they hear well at frequencies below 1 kHz (Richardson et al. 1995;

Ketten 2000). Frankel (2005) noted that gray whales reacted to a 21–25 kHz whale-finding sonar. Some baleen whales react to pinger sounds up to 28 kHz, but not to pingers or sonars emitting sounds at 36 kHz or above (Watkins 1986). In addition, baleen whales produce sounds at frequencies up to 8 kHz and, for humpbacks, with components to >24 kHz (Au et al. 2006). The anatomy of the baleen whale inner ear seems to be well adapted for detection of low-frequency sounds (Ketten 1991, 1992, 1994, 2000; Parks et al. 2007b). Although humpbacks and minke whales (Berta et al. 2009) may have some auditory sensitivity to frequencies above 22 kHz, for baleen whales as a group, the functional hearing range is thought to be about 7 Hz to 22 kHz and they are said to constitute the "low-frequency" (LF) hearing group (Southall et al. 2007). The absolute sound levels that they can detect below 1 kHz are probably limited by increasing levels of natural ambient noise at decreasing frequencies (Clark and Ellison 2004). Ambient noise levels are higher at low frequencies than at mid frequencies. At frequencies below 1 kHz, natural ambient levels tend to increase with decreasing frequency.

The hearing systems of baleen whales are undoubtedly more sensitive to low-frequency sounds than are the ears of the small toothed whales that have been studied directly. Thus, baleen whales are likely to hear airgun pulses farther away than can small toothed whales and, at closer distances, airgun sounds may seem more prominent to baleen than to toothed whales. However, baleen whales have commonly been seen well within the distances where seismic (or other source) sounds would be detectable and often show no overt reaction to those sounds. Behavioral responses by baleen whales to seismic pulses have been documented, but received levels of pulsed sounds necessary to elicit behavioral reactions are typically well above the minimum levels that the whales are assumed to detect (see below).

2.3 Seals and Sea Lions (Pinnipeds)

Underwater audiograms have been obtained using behavioral methods for three species of phocinid seals, two species of monachid seals, two species of otariids, and the walrus (reviewed in Richardson et al. 1995: 211ff; Kastak and Schusterman 1998, 1999; Kastelein et al. 2002, 2009). The functional hearing range for pinnipeds in water is considered to extend from 75 Hz to 75 kHz (Southall et al. 2007), although some individual species—especially the eared seals—do not have that broad an auditory range (Richardson et al. 1995). In comparison with odontocetes, pinnipeds tend to have lower best frequencies, lower high-frequency cutoffs, better auditory sensitivity at low frequencies, and poorer sensitivity at the best frequency.

At least some of the phocid seals have better sensitivity at low frequencies (≤1 kHz) than do odontocetes. Below 30–50 kHz, the hearing thresholds of most species tested are essentially flat down to ~1 kHz, and range between 60 and 85 dB re 1 µPa. Measurements for harbor seals indicate that, below 1 kHz, their thresholds under quiet background conditions deteriorate gradually with decreasing frequency to ~75 dB re 1 µPa at 125 Hz (Kastelein et al. 2009).

For the otariid (eared) seals, the high frequency cutoff is lower than for phocinids, and sensitivity at low frequencies (e.g., 100 Hz) is poorer than for seals (harbor seal).

2.4 Manatees and Dugong (Sirenians)

The West Indian manatee can apparently detect sounds and low-frequency vibrations from 15 Hz to 46 kHz, based on a study involving behavioral testing methods (Gerstein et al. 1999, 2004). A more recent study found that, in one Florida manatee, auditory sensitivity extended up to 90.5 kHz (Bauer et al. 2009). Thus, manatees may hear, or at least detect, sounds in the low-frequency range where most

seismic energy is released. It is possible that they are able to feel these low-frequency sounds using vibrotactile receptors or because of resonance in body cavities or bone conduction.

Based on measurements of evoked potentials, manatee hearing is apparently best around 1–1.5 kHz (Bullock et al. 1982). However, behavioral tests suggest that best sensitivities are at 6–20 kHz (Gerstein et al. 1999) or 8–32 kHz (Bauer et al. 2009). The ability to detect high frequencies may be an adaptation to shallow water, where the propagation of low frequency sound is limited (Gerstein et al. 1999, 2004).

2.5 Sea Otter and Polar Bear

No data are available on the hearing abilities of sea otters (Ketten 1998), although the in-air vocalizations of sea otters have most of their energy concentrated at 3–5 kHz (McShane et al. 1995; Thomson and Richardson 1995). Sea otter vocalizations are considered to be most suitable for short-range communication among individuals (McShane et al. 1995). However, Ghoul et al. (2009) noted that the in-air "screams" of sea otters are loud signals (source level of 93–118 dB re 20 μPa_{pk}) that may be used over larger distances; screams have a frequency of maximum energy ranging from 2 to 8 kHz. In-air audiograms for two river otters indicate that this related species has its best hearing sensitivity at the relatively high frequency of 16 kHz, with some sensitivity from about 460 Hz to 33 kHz (Gunn 1988). However, these data apply to a different species of otter, and to in-air rather than underwater hearing.

Data on the specific hearing capabilities of polar bears are limited. A recent study of the in-air hearing of polar bears applied the auditory evoked potential method while tone pips were played to anesthetized bears (Nachtigall et al. 2007). Hearing was tested in ½ octave steps from 1 to 22.5 kHz, and best hearing sensitivity was found between 11.2 and 22.5 kHz. Although low-frequency hearing was not studied, the data suggested that medium- and some high-frequency sounds may be audible to polar bears. However, polar bears' usual behavior (e.g., remaining on the ice, at the water surface, or on land) reduces or avoids exposure to underwater sounds.

3. Characteristics of Airgun Sounds

Airguns function by venting high-pressure air into the water. The pressure signature of an individual airgun consists of a sharp rise and then fall in pressure, followed by several positive and negative pressure excursions caused by oscillation of the resulting air bubble. The sizes, arrangement, and firing times of the individual airguns in an array are designed and synchronized to suppress the pressure oscillations subsequent to the first cycle. The resulting downward-directed pulse has a duration of only 10–20 ms, with only one strong positive and one strong negative peak pressure (Caldwell and Dragoset 2000). Most energy emitted from airguns is at relatively low frequencies. For example, typical high-energy airgun arrays emit most energy at 10–120 Hz. However, the pulses contain significant energy up to 500–1000 Hz and some energy at higher frequencies (Goold and Fish 1998; Potter et al. 2007). Studies in the Gulf of Mexico have shown that the horizontally-propagating sound can contain significant energy above the frequencies that airgun arrays are designed to emit (DeRuiter et al. 2006; Madsen et al. 2006; Tyack et al. 2006a). Energy at frequencies up to 150 kHz was found in tests of single 60-in^3 and 250-in^3 airguns (Goold and Coates 2006). Nonetheless, the predominant energy is at low frequencies.

The pulsed sounds associated with seismic exploration have higher peak levels than other industrial sounds (except those from explosions) to which whales and other marine mammals are routinely exposed. The nominal source levels of the 2- to 36-airgun arrays used by Lamont-Doherty Earth Observatory (L-DEO) from the R/V *Maurice Ewing* (now retired) and R/V *Marcus G. Langseth* (36 airguns) are 236–265 dB re 1 μPa_{p-p}. These are the nominal source levels applicable to downward propagation. The

effective source levels for horizontal propagation are lower than those for downward propagation when the source consists of numerous airguns spaced apart from one another. Explosions are the only man-made sources with effective source levels as high as (or higher than) a large array of airguns. However, high-power sonars can have source pressure levels as high as a small array of airguns, and signal duration can be longer for a sonar than for an airgun array, making the source energy levels of some sonars more comparable to those of airgun arrays.

Several important mitigating factors need to be kept in mind. (1) Airgun arrays produce intermittent sounds, involving emission of a strong sound pulse for a small fraction of a second followed by several seconds of near silence. In contrast, some other sources produce sounds with lower peak levels, but their sounds are continuous or discontinuous but continuing for longer durations than seismic pulses. (2) Airgun arrays are designed to transmit strong sounds downward through the seafloor, and the amount of sound transmitted in near-horizontal directions is considerably reduced. Nonetheless, they also emit sounds that travel horizontally toward non-target areas. (3) An airgun array is a distributed source, not a point source. The nominal source level is an estimate of the sound that would be measured from a theoretical point source emitting the same total energy as the airgun array. That figure is useful in calculating the expected received levels in the far field, i.e., at moderate and long distances, but not in the near field. Because the airgun array is not a single point source, there is no one location within the near field (or anywhere else) where the received level is as high as the nominal source level.

The strengths of airgun pulses can be measured in different ways, and it is important to know which method is being used when interpreting quoted source or received levels. Geophysicists usually quote peak-to-peak (p-p) levels, in bar-meters or (less often) dB re 1 μPa · m. The peak (= zero-to-peak, or 0-p) level for the same pulse is typically ~6 dB less. In the biological literature, levels of received airgun pulses are often described based on the "average" or "root-mean-square" (rms) level, where the average is calculated over the duration of the pulse. The rms value for a given airgun pulse is typically ~10 dB lower than the peak level, and 16 dB lower than the peak-to-peak value (Greene 1997; McCauley et al. 1998, 2000a). A fourth measure that is increasingly used is the energy, or Sound Exposure Level (SEL), in dB re 1 $\mu Pa^2 \cdot s$. Because the pulses, even when stretched by propagation effects (see below), are usually <1 s in duration, the numerical value of the energy is usually lower than the rms pressure level. However, the units are different.[3] Because the level of a given pulse will differ substantially depending on which of these measures is being applied, it is important to be aware which measure is in use when interpreting any quoted pulse level. In the past, the U.S. National Marine Fisheries Service (NMFS) has commonly referred to rms levels when discussing levels of pulsed sounds that might "harass" marine mammals.

Seismic sound pulses received at any given point will arrive via a direct path, indirect paths that include reflection from the sea surface and bottom, and often indirect paths including segments through the bottom sediments. Sounds propagating via indirect paths travel longer distances and often arrive later

---

[3] The rms value for a given airgun array pulse, as measured at a horizontal distance on the order of 0.1 km to 1–10 km in the units dB re 1 μPa, usually averages 10–15 dB higher than the SEL value for the same pulse measured in dB re 1 $\mu Pa^2 \cdot s$ (e.g., Greene 1997). However, there is considerable variation, and the difference tends to be larger close to the airgun array, and less at long distances (Blackwell et al. 2007; MacGillivray and Hannay 2007a,b). In some cases, generally at longer distances, pulses are "stretched" by propagation effects to the extent that the rms and SEL values (in the respective units mentioned above) become very similar (e.g., MacGillivray and Hannay 2007a,b).

than sounds arriving via a direct path. (However, sound traveling in the bottom may travel faster than that in the water, and thus may, in some situations, arrive slightly earlier than the direct arrival despite traveling a greater distance.) These variations in travel time have the effect of lengthening the duration of the received pulse, or may cause two or more received pulses from a single emitted pulse. Near the source, the predominant part of a seismic pulse is ~10–20 ms in duration. In comparison, the pulse duration as received at long horizontal distances can be much greater. For example, for one airgun array operating in the Beaufort Sea, pulse duration was ~300 ms at a distance of 8 km, 500 ms at 20 km, and 850 ms at 73 km (Greene and Richardson 1988).

The rms level for a given pulse (when measured over the duration of that pulse) depends on the extent to which propagation effects have "stretched" the duration of the pulse by the time it reaches the receiver (e.g., Madsen 2005). As a result, the rms values for various received pulses are not perfectly correlated with the SEL (energy) values for the same pulses. There is increasing evidence that biological effects are more directly related to the received energy (e.g., to SEL) than to the rms values averaged over pulse duration (Southall et al. 2007).

Another important aspect of sound propagation is that received levels of low-frequency underwater sounds diminish close to the surface because of pressure-release and interference phenomena that occur at and near the surface (Urick 1983; Richardson et al. 1995; Potter et al. 2007). Paired measurements of received airgun sounds at depths of 3 vs. 9 or 18 m have shown that received levels are typically several decibels lower at 3 m (Greene and Richardson 1988). For a mammal whose auditory organs are within 0.5 or 1 m of the surface, the received level of the predominant low-frequency components of the airgun pulses would be further reduced. In deep water, the received levels at deep depths can be considerably higher than those at relatively shallow (e.g., 18 m) depths and the same horizontal distance from the airguns (Tolstoy et al. 2004a,b).

Pulses of underwater sound from open-water seismic exploration are often detected 50–100 km from the source location, even during operations in nearshore waters (Greene and Richardson 1988; Burgess and Greene 1999). At those distances, the received levels are usually low, <120 dB re 1 μPa on an approximate rms basis. However, faint seismic pulses are sometimes detectable at even greater ranges (e.g., Bowles et al. 1994; Fox et al. 2002). In fact, low-frequency airgun signals sometimes can be detected thousands of kilometers from their source. For example, sound from seismic surveys conducted offshore of Nova Scotia, the coast of western Africa, and northeast of Brazil were reported as a dominant feature of the underwater noise field recorded along the mid-Atlantic ridge (Nieukirk et al. 2004).

4. Masking Effects of Airgun Sounds

Masking is the obscuring of sounds of interest by interfering sounds, generally at similar frequencies (Richardson et al. 1995). Introduced underwater sound will, through masking, reduce the effective communication distance of a marine mammal species if the frequency of the source is close to that used as a signal by the marine mammal, and if the anthropogenic sound is present for a significant fraction of the time (Richardson et al. 1995). If little or no overlap occurs between the introduced sound and the frequencies used by the species, communication is not expected to be disrupted. Also, if the introduced sound is present only infrequently, communication is not expected to be disrupted much if at all. The duty cycle of airguns is low; the airgun sounds are pulsed, with relatively quiet periods between pulses. In most situations, strong airgun sound will only be received for a brief period (<1 s), with these sound pulses being separated by at least several seconds of relative silence, and longer in the case of deep-penetration surveys or refraction surveys. A single airgun array might cause appreciable masking in only one situation: When propagation conditions are such that sound from each airgun pulse reverberates

strongly and persists for much or all of the interval up to the next airgun pulse (e.g., Simard et al. 2005; Clark and Gagnon 2006). Situations with prolonged strong reverberation are infrequent, in our experience. However, it is common for reverberation to cause some lesser degree of elevation of the background level between airgun pulses (e.g., Guerra et al. 2009), and this weaker reverberation presumably reduces the detection range of calls and other natural sounds to some degree.

Although masking effects of pulsed sounds on marine mammal calls and other natural sounds are expected to be limited, there are few specific studies on this. Some whales continue calling in the presence of seismic pulses and whale calls often can be heard between the seismic pulses (e.g., Richardson et al. 1986; McDonald et al. 1995; Greene et al. 1999a,b; Nieukirk et al. 2004; Smultea et al. 2004; Holst et al. 2005a,b, 2006; Dunn and Hernandez 2009). However, there is one recent summary report indicating that calling fin whales distributed in one part of the North Atlantic went silent for an extended period starting soon after the onset of a seismic survey in the area (Clark and Gagnon 2006). It is not clear from that preliminary paper whether the whales ceased calling because of masking, or whether this was a behavioral response not directly involving masking. Also, bowhead whales in the Beaufort Sea may decrease their call rates in response to seismic operations, although movement out of the area might also have contributed to the lower call detection rate (Blackwell et al. 2009a,b). In contrast, Di Iorio and Clark (2009) found evidence of *increased* calling by blue whales during operations by a lower-energy seismic source—a sparker.

Among the odontocetes, there has been one report that sperm whales ceased calling when exposed to pulses from a very distant seismic ship (Bowles et al. 1994). However, more recent studies of sperm whales found that they continued calling in the presence of seismic pulses (Madsen et al. 2002; Tyack et al. 2003; Smultea et al. 2004; Holst et al. 2006; Jochens et al. 2008). Madsen et al. (2006) noted that airgun sounds would not be expected to mask sperm whale calls given the intermittent nature of airgun pulses. Dolphins and porpoises are also commonly heard calling while airguns are operating (Gordon et al. 2004; Smultea et al. 2004; Holst et al. 2005a,b; Potter et al. 2007). Masking effects of seismic pulses are expected to be negligible in the case of the smaller odontocetes, given the intermittent nature of seismic pulses plus the fact that sounds important to them are predominantly at much higher frequencies than are the dominant components of airgun sounds.

Pinnipeds, sirenians and sea otters have best hearing sensitivity and/or produce most of their sounds at frequencies higher than the dominant components of airgun sound, but there is some overlap in the frequencies of the airgun pulses and the calls. However, the intermittent nature of airgun pulses presumably reduces the potential for masking.

A few cetaceans are known to increase the source levels of their calls in the presence of elevated sound levels, shift their peak frequencies in response to strong sound signals, or otherwise modify their vocal behavior in response to increased noise (Dahlheim 1987; Au 1993; reviewed in Richardson et al. 1995:233*ff*, 364*ff*; Lesage et al. 1999; Terhune 1999; Nieukirk et al. 2005; Scheifele et al. 2005; Parks et al. 2007a, 2009; Di Iorio and Clark 2009; Hanser et al. 2009). It is not known how often these types of responses occur upon exposure to airgun sounds. However, blue whales in the St. Lawrence Estuary significantly increased their call rates during sparker operations (Di Iorio and Clark 2009). The sparker, used to obtain seismic reflection data, emitted frequencies of 30–450 Hz with a relatively low source level of 193 dB re 1 $\mu Pa_{pk\text{-}pk}$. If cetaceans exposed to airgun sounds sometimes respond by changing their vocal behavior, this adaptation, along with directional hearing and preadaptation to tolerate some masking by natural sounds (Richardson et al. 1995), would all reduce the importance of masking by seismic pulses.

5. Disturbance by Seismic Surveys

Disturbance includes a variety of effects, including subtle to conspicuous changes in behavior, movement, and displacement. In the terminology of the 1994 amendments to the U.S. Marine Mammal Protection Act (MMPA), seismic noise could cause "Level B" harassment of certain marine mammals. Level B harassment is defined as "...disruption of behavioral patterns, including, but not limited to, migration, breathing, nursing, breeding, feeding, or sheltering."

There has been debate regarding how substantial a change in behavior or mammal activity is required before the animal should be deemed to be "taken by Level B harassment". NMFS has stated that

> "…a simple change in a marine mammal's actions does not always rise to the level of disruption of its behavioral patterns. … If the only reaction to the [human] activity on the part of the marine mammal is within the normal repertoire of actions that are required to carry out that behavioral pattern, NMFS considers [the human] activity not to have caused a disruption of the behavioral pattern, provided the animal's reaction is not otherwise significant enough to be considered disruptive due to length or severity. Therefore, for example, a short-term change in breathing rates or a somewhat shortened or lengthened dive sequence that are within the animal's normal range and that do not have any biological significance (i.e., do no disrupt the animal's overall behavioral pattern of breathing under the circumstances), do not rise to a level requiring a small take authorization." (NMFS 2001, p. 9293).

Based on this guidance from NMFS, and on NRC (2005), simple exposure to sound, or brief reactions that do not disrupt behavioral patterns in a potentially significant manner, do not constitute harassment or "taking". In this analysis, we interpret "potentially significant" to mean in a manner that might have deleterious effects on the well-being of individual marine mammals or their populations.

Even with this guidance, there are difficulties in defining what marine mammals should be counted as "taken by harassment". Available detailed data on reactions of marine mammals to airgun sounds (and other anthropogenic sounds) are limited to relatively few species and situations (see Richardson et al. 1995; Gordon et al. 2004; Nowacek et al. 2007; Southall et al. 2007). Behavioral reactions of marine mammals to sound are difficult to predict in the absence of site- and context-specific data. Reactions to sound, if any, depend on species, state of maturity, experience, current activity, reproductive state, time of day, and many other factors (Richardson et al. 1995; Wartzok et al. 2004; Southall et al. 2007; Weilgart 2007). If a marine mammal reacts to an underwater sound by changing its behavior or moving a small distance, the impacts of the change are unlikely to be significant to the individual, let alone the stock or population. However, if a sound source displaces marine mammals from an important feeding or breeding area for a prolonged period, impacts on individuals and populations could be significant (e.g., Lusseau and Bejder 2007; Weilgart 2007). Also, various authors have noted that some marine mammals that show no obvious avoidance or behavioral changes may still be adversely affected by noise (Brodie 1981; Richardson et al. 1995:317*ff*; Romano et al. 2004; Weilgart 2007; Wright et al. 2009). For example, some research suggests that animals in poor condition or in an already stressed state may not react as strongly to human disturbance as would more robust animals (e.g., Beale and Monaghan 2004).

Studies of the effects of seismic surveys have focused almost exclusively on the effects on individual species or related groups of species, with little scientific or regulatory attention being given to broader community-level issues. Parente et al. (2007) suggested that the diversity of cetaceans near the Brazil coast was reduced during years with seismic surveys. However, a preliminary account of a more recent

analysis suggests that the trend did not persist when additional years were considered (Britto and Silva Barreto 2009).

Given the many uncertainties in predicting the quantity and types of impacts of sound on marine mammals, it is common practice to estimate how many mammals would be present within a particular distance of human activities and/or exposed to a particular level of anthropogenic sound. In most cases, this approach likely overestimates the numbers of marine mammals that would be affected in some biologically important manner. One of the reasons for this is that the selected distances/isopleths are based on limited studies indicating that some animals exhibited short-term reactions at this distance or sound level, whereas the calculation assumes that all animals exposed to this level would react in a biologically significant manner.

The definitions of "taking" in the U.S. MMPA, and its applicability to various activities, were slightly altered in November 2003 for military and federal scientific research activities. Also, NMFS is proposing to replace current Level A and B harassment criteria with guidelines based on exposure characteristics that are specific to particular groups of mammal species and to particular sound types (NMFS 2005). Recently, a committee of specialists on noise impact issues has proposed new science-based impact criteria (Southall et al. 2007). Thus, for projects subject to U.S. jurisdiction, changes in procedures may be required in the near future.

The sound criteria used to estimate how many marine mammals might be disturbed to some biologically significant degree by seismic survey activities are primarily based on behavioral observations of a few species. Detailed studies have been done on humpback, gray, bowhead, and sperm whales, and on ringed seals. Less detailed data are available for some other species of baleen whales and small toothed whales, but for many species there are no data on responses to marine seismic surveys.

5.1 Baleen Whales

Baleen whales generally tend to avoid operating airguns, but avoidance radii are quite variable among species, locations, whale activities, oceanographic conditions affecting sound propagation, etc. (reviewed in Richardson et al. 1995; Gordon et al. 2004). Whales are often reported to show no overt reactions to pulses from large arrays of airguns at distances beyond a few kilometers, even though the airgun pulses remain well above ambient noise levels out to much longer distances. However, baleen whales exposed to strong sound pulses from airguns often react by deviating from their normal migration route and/or interrupting their feeding and moving away. Some of the major studies and reviews on this topic are Malme et al. (1984, 1985, 1988); Richardson et al. (1986, 1995, 1999); Ljungblad et al. (1988); Richardson and Malme (1993); McCauley et al. (1998, 2000a,b); Miller et al. (1999, 2005); Gordon et al. (2004); Moulton and Miller (2005); Stone and Tasker (2006); Johnson et al. (2007); Nowacek et al. (2007) and Weir (2008a). Although baleen whales often show only slight overt responses to operating airgun arrays (Stone and Tasker 2006; Weir 2008a), strong avoidance reactions by several species of mysticetes have been observed at ranges up to 6–8 km and occasionally as far as 20–30 km from the source vessel when large arrays of airguns were used. Experiments with a single airgun showed that bowhead, humpback and gray whales all showed localized avoidance to a single airgun of 20–100 in^3 (Malme et al. 1984, 1985, 1986, 1988; Richardson et al. 1986; McCauley et al. 1998, 2000a,b).

Studies of gray, bowhead, and humpback whales have shown that seismic pulses with received levels of 160–170 dB re 1 μPa_{rms} seem to cause obvious avoidance behavior in a substantial portion of the animals exposed (Richardson et al. 1995). In many areas, seismic pulses from large arrays of airguns diminish to those levels at distances ranging from 4–15 km from the source. More recent studies have

shown that some species of baleen whales (bowheads and humpbacks in particular) at times show strong avoidance at received levels lower than 160–170 dB re 1 μPa_{rms}. The largest avoidance radii involved migrating bowhead whales, which avoided an operating seismic vessel by 20–30 km (Miller et al. 1999; Richardson et al. 1999). In the cases of migrating bowhead (and gray) whales, the observed changes in behavior appeared to be of little or no biological consequence to the animals—they simply avoided the sound source by displacing their migration route to varying degrees, but within the natural boundaries of the migration corridors (Malme et al. 1984; Malme and Miles 1985; Richardson et al. 1995). Feeding bowhead whales, in contrast to migrating whales, show much smaller avoidance distances (Miller et al. 2005; Harris et al. 2007), presumably because moving away from a food concentration has greater cost to the whales than does a course deviation during migration.

The following subsections provide more details on the documented responses of particular species and groups of baleen whales to marine seismic operations.

Humpback Whales.—Responses of humpback whales to seismic surveys have been studied during migration, on the summer feeding grounds, and on Angolan winter breeding grounds; there has also been discussion of effects on the Brazilian wintering grounds. McCauley et al. (1998, 2000a) studied the responses of migrating humpback whales off Western Australia to a full-scale seismic survey with a 16-airgun 2678-in^3 array, and to a single 20 in^3 airgun with a (horizontal) source level of 227 dB re 1 $\mu Pa \cdot m_{p\text{-}p}$. They found that the overall distribution of humpbacks migrating through their study area was unaffected by the full-scale seismic program, although localized displacement varied with pod composition, behavior, and received sound levels. Observations were made from the seismic vessel, from which the maximum viewing distance was listed as 14 km. Avoidance reactions (course and speed changes) began at 4–5 km for traveling pods, with the closest point of approach (CPA) being 3–4 km at an estimated received level of 157–164 dB re 1 μPa_{rms} (McCauley et al. 1998, 2000a). A greater stand-off range of 7–12 km was observed for more sensitive resting pods (cow-calf pairs; McCauley et al. 1998, 2000a). The mean received level for initial avoidance of an approaching airgun was 140 dB re 1 μPa_{rms} for humpback pods containing females, and at the mean CPA distance the received level was 143 dB re 1 μPa_{rms}. One startle response was reported at 112 dB re 1 μPa_{rms}. The initial avoidance response generally occurred at distances of 5–8 km from the airgun array and 2 km from the single airgun. However, some individual humpback whales, especially males, approached within distances of 100–400 m, where the maximum received level was 179 dB re 1 μPa_{rms}. The McCauley et al. (1998, 2000a,b) studies show evidence of greater avoidance of seismic airgun sounds by pods with females than by other pods during humpback migration off Western Australia.

Humpback whales on their summer feeding grounds in southeast Alaska did not exhibit persistent avoidance when exposed to seismic pulses from a 1.64-L (100 in^3) airgun (Malme et al. 1985). Some humpbacks seemed "startled" at received levels of 150–169 dB re 1 μPa. Malme et al. (1985) concluded that there was no clear evidence of avoidance, despite the possibility of subtle effects, at received levels up to 172 re 1 μPa on an approximate rms basis.

Among wintering humpback whales off Angola (n = 52 useable groups), there were no significant differences in encounter rates (sightings/hr) when a 24-airgun array (3147 in^3 or 5085 in^3) was operating vs. silent (Weir 2008a). There was also no significant difference in the mean CPA distance of the humpback sightings when airguns were on vs. off (3050 m vs. 2700 m, respectively).

It has been suggested that South Atlantic humpback whales wintering off Brazil may be displaced or even strand upon exposure to seismic surveys (Engel et al. 2004). The evidence for this was circumstantial and subject to alternative explanations (IAGC 2004). Also, the evidence was not consistent with

subsequent results from the same area of Brazil (Parente et al. 2006), or with direct studies of humpbacks exposed to seismic surveys in other areas and seasons (see above). After allowance for data from subsequent years, there was "no observable direct correlation" between strandings and seismic surveys (IWC 2007, p. 236).

Bowhead Whales.—Responsiveness of bowhead whales to seismic surveys can be quite variable depending on their activity (feeding vs. migrating). Bowhead whales on their summer feeding grounds in the Canadian Beaufort Sea showed no obvious reactions to pulses from seismic vessels at distances of 6–99 km and received sound levels of 107–158 dB on an approximate rms basis (Richardson et al. 1986); their general activities were indistinguishable from those of a control group. However, subtle but statistically significant changes in surfacing–respiration–dive cycles were evident upon statistical analysis. Bowheads usually did show strong avoidance responses when seismic vessels approached within a few kilometers (~3–7 km) and when received levels of airgun sounds were 152–178 dB (Richardson et al. 1986, 1995; Ljungblad et al. 1988; Miller et al. 2005). They also moved away when a single airgun fired nearby (Richardson et al. 1986; Ljungblad et al. 1988). In one case, bowheads engaged in near-bottom feeding began to turn away from a 30-airgun array with a source level of 248 dB re 1 μPa·m at a distance of 7.5 km, and swam away when it came within ~2 km; some whales continued feeding until the vessel was 3 km away (Richardson et al. 1986). This work and subsequent summer studies in the same region by Miller et al. (2005) and Harris et al. (2007) showed that many feeding bowhead whales tend to tolerate higher sound levels than migrating bowhead whales (see below) before showing an overt change in behavior. On the summer feeding grounds, bowhead whales are often seen from the operating seismic ship, though average sighting distances tend to be larger when the airguns are operating. Similarly, preliminary analyses of recent data from the Alaskan Beaufort Sea indicate that bowheads feeding there during late summer and autumn also did not display large-scale distributional changes in relation to seismic operations (Christie et al. 2009; Koski et al. 2009). However, some individual bowheads apparently begin to react at distances a few kilometers away, beyond the distance at which observers on the ship can sight bowheads (Richardson et al. 1986; Citta et al. 2007). The feeding whales may be affected by the sounds, but the need to feed may reduce the tendency to move away until the airguns are within a few kilometers.

Migrating bowhead whales in the Alaskan Beaufort Sea seem more responsive to noise pulses from a distant seismic vessel than are summering bowheads. Bowhead whales migrating west across the Alaskan Beaufort Sea in autumn are unusually responsive, with substantial avoidance occurring out to distances of 20–30 km from a medium-sized airgun source at received sound levels of around 120–130 dB re 1 μPa_{rms} (Miller et al. 1999; Richardson et al. 1999; see also Manly et al. 2007). Those results came from 1996–98, when a partially-controlled study of the effect of Ocean Bottom Cable (OBC) seismic surveys on westward-migrating bowheads was conducted in late summer and autumn in the Alaskan Beaufort Sea. At times when the airguns were not active, many bowheads moved into the area close to the inactive seismic vessel. Avoidance of the area of seismic operations did not persist beyond 12–24 h after seismic shooting stopped. Preliminary analysis of recent data on traveling bowheads in the Alaskan Beaufort Sea also showed a stronger tendency to avoid operating airguns than was evident for feeding bowheads (Christie et al. 2009; Koski et al. 2009).

Bowhead whale calls detected in the presence and absence of airgun sounds have been studied extensively in the Beaufort Sea. Early work on the summering grounds in the Canadian Beaufort Sea showed that bowheads continue to produce calls of the usual types when exposed to airgun sounds, although numbers of calls detected may be somewhat lower in the presence of airgun pulses (Richardson et al. 1986). Studies during autumn in the Alaskan Beaufort Sea, one in 1996–1998 and another in 2007–

2008, have shown that numbers of calls detected are significantly lower in the presence than in the absence of airgun pulses (Greene et al. 1999a,b; Blackwell et al. 2009a,b; Koski et al. 2009; see also Nations et al. 2009). This decrease could have resulted from movement of the whales away from the area of the seismic survey or a reduction in calling behavior, or a combination of the two. However, concurrent aerial surveys showed that there was strong avoidance of the operating airguns during the 1996–98 study, when most of the whales appeared to be migrating (Miller et al. 1999; Richardson et al. 1999). In contrast, aerial surveys during the 2007–08 study showed less consistent avoidance by the bowheads, many of which appeared to be feeding (Christie et al. 2009; Koski et al. 2009). The reduction in call detection rates during periods of airgun operation may have been more dependent on actual avoidance during the 1996–98 study and more dependent on reduced calling behavior during the 2007–08 study, but further analysis of the recent data is ongoing.

There are no data on reactions of bowhead whales to seismic surveys in winter or spring.

Gray Whales.—Malme et al. (1986, 1988) studied the responses of feeding eastern gray whales to pulses from a single 100-in^3 airgun off St. Lawrence Island in the northern Bering Sea. They estimated, based on small sample sizes, that 50% of feeding gray whales stopped feeding at an average received pressure level of 173 dB re 1 μPa on an (approximate) rms basis, and that 10% of feeding whales interrupted feeding at received levels of 163 dB re 1 μPa_{rms}. Malme at al. (1986) estimated that an average pressure level of 173 dB occurred at a range of 2.6–2.8 km from an airgun array with a source level of 250 dB re 1 μPa_{peak} in the northern Bering Sea. These findings were generally consistent with the results of studies conducted on larger numbers of gray whales migrating off California (Malme et al. 1984; Malme and Miles 1985) and western Pacific gray whales feeding off Sakhalin, Russia (Würsig et al. 1999; Gailey et al. 2007; Johnson et al. 2007; Yazvenko et al. 2007a,b), along with a few data on gray whales off British Columbia (Bain and Williams 2006).

Malme and Miles (1985) concluded that, during migration off California, gray whales showed changes in swimming pattern with received levels of ~160 dB re 1 μPa and higher, on an approximate rms basis. The 50% probability of avoidance was estimated to occur at a CPA distance of 2.5 km from a 4000-in^3 airgun array operating off central California. This would occur at an average received sound level of ~170 dB re 1 μPa_{rms}. Some slight behavioral changes were noted when approaching gray whales reached the distances where received sound levels were 140 to 160 dB re 1 μPa_{rms}, but these whales generally continued to approach (at a slight angle) until they passed the sound source at distances where received levels averaged ~170 dB re 1 μPa_{rms} (Malme et al. 1984; Malme and Miles 1985).

There was no indication that western gray whales exposed to seismic noise were displaced from their overall feeding grounds near Sakhalin Island during seismic programs in 1997 (Würsig et al. 1999) and in 2001 (Johnson et al. 2007; Meier et al. 2007; Yazvenko et al. 2007a). However, there were indications of subtle behavioral effects among whales that remained in the areas exposed to airgun sounds (Würsig et al. 1999; Gailey et al. 2007; Weller et al. 2006a). Also, there was evidence of localized redistribution of some individuals within the nearshore feeding ground so as to avoid close approaches by the seismic vessel (Weller et al. 2002, 2006b; Yazvenko et al. 2007a). Despite the evidence of subtle changes in some quantitative measures of behavior and local redistribution of some individuals, there was no apparent change in the frequency of feeding, as evident from mud plumes visible at the surface (Yazvenko et al. 2007b). The 2001 seismic program involved an unusually comprehensive combination of real-time monitoring and mitigation measures designed to avoid exposing western gray whales to received levels of sound above about 163 dB re 1 μPa_{rms} (Johnson et al. 2007). The lack of strong avoid-

ance or other strong responses was presumably in part a result of the mitigation measures. Effects probably would have been more significant without such intensive mitigation efforts.

Gray whales in British Columbia exposed to seismic survey sound levels up to ~170 dB re 1 μPa did not appear to be strongly disturbed (Bain and Williams 2006). The few whales that were observed moved away from the airguns but toward deeper water where sound levels were said to be higher due to propagation effects (Bain and Williams 2006).

Rorquals.—Blue, sei, fin, and minke whales (all of which are members of the genus *Balaenoptera*) often have been seen in areas ensonified by airgun pulses (Stone 2003; MacLean and Haley 2004; Stone and Tasker 2006), and calls from blue and fin whales have been localized in areas with airgun operations (e.g., McDonald et al. 1995; Dunn and Hernandez 2009). Sightings by observers on seismic vessels during 110 large-source seismic surveys off the U.K. from 1997 to 2000 suggest that, during times of good sightability, sighting rates for mysticetes (mainly fin and sei whales) were similar when large arrays of airguns were shooting vs. silent (Stone 2003; Stone and Tasker 2006). However, these whales tended to exhibit localized avoidance, remaining significantly further (on average) from the airgun array during seismic operations compared with non-seismic periods (P = 0.0057; Stone and Tasker 2006). The average CPA distances for baleen whales sighted when large airgun arrays were operating vs. silent were about 1.6 vs. 1.0 km. Baleen whales, as a group, were more often oriented away from the vessel while a large airgun array was shooting compared with periods of no shooting (P <0.05; Stone and Tasker 2006). In addition, fin/sei whales were less likely to remain submerged during periods of seismic shooting (Stone 2003).

In a study off Nova Scotia, Moulton and Miller (2005) found little difference in sighting rates (after accounting for water depth) and initial average sighting distances of balaenopterid whales when airguns were operating (mean = 1324 m) vs. silent (mean = 1303 m). However, there were indications that these whales were more likely to be moving away when seen during airgun operations. Baleen whales at the average sighting distance during airgun operations would have been exposed to sound levels (via direct path) of about 169 dB re 1 μPa_{rms} (Moulton and Miller 2005). Similarly, ship-based monitoring studies of blue, fin, sei and minke whales offshore of Newfoundland (Orphan Basin and Laurentian Sub-basin) found no more than small differences in sighting rates and swim directions during seismic vs. non-seismic periods (Moulton et al. 2005, 2006a,b). Analyses of CPA data yielded variable results.[4] The authors of the Newfoundland reports concluded that, based on observations from the seismic vessel, some mysticetes exhibited localized avoidance of seismic operations (Moulton et al. 2005, 2006a).

Minke whales have occasionally been observed to approach active airgun arrays where received sound levels were estimated to be near 170–180 dB re 1 μPa (McLean and Haley 2004).

Discussion and Conclusions.—Baleen whales generally tend to avoid operating airguns, but avoidance radii are quite variable. Whales are often reported to show no overt reactions to airgun pulses at distances beyond a few kilometers, even though the airgun pulses remain well above ambient noise

---

[4] The CPA of baleen whales sighted from the seismic vessels was, on average, significantly closer during non-seismic periods vs. seismic periods in 2004 in the Orphan Basin (means 1526 m vs. 2316 m, respectively; Moulton et al. 2005). In contrast, mean distances without vs. with seismic did not differ significantly in 2005 in either the Orphan Basin (means 973 m vs. 832 m, respectively; Moulton et al. 2006a) or in the Laurentian Sub-basin (means 1928 m vs. 1650 m, respectively; Moulton et al. 2006b). In both 2005 studies, mean distances were greater (though not significantly so) *without* seismic.

levels out to much longer distances. However, studies done since the late 1990s of migrating humpback and migrating bowhead whales show reactions, including avoidance, that sometimes extend to greater distances than documented earlier. Avoidance distances often exceed the distances at which boat-based observers can see whales, so observations from the source vessel can be biased. Observations over broader areas may be needed to determine the range of potential effects of some large-source seismic surveys where effects on cetaceans may extend to considerable distances (Richardson et al. 1999; Bain and Williams 2006; Moore and Angliss 2006). Longer-range observations, when required, can sometimes be obtained via systematic aerial surveys or aircraft-based observations of behavior (e.g., Richardson et al. 1986, 1999; Miller et al. 1999, 2005; Yazvenko et al. 2007a,b) or by use of observers on one or more support vessels operating in coordination with the seismic vessel (e.g., Smultea et al. 2004; Johnson et al. 2007). However, the presence of other vessels near the source vessel can, at least at times, reduce sightability of cetaceans from the source vessel (Beland et al. 2009), thus complicating interpretation of sighting data.

Some baleen whales show considerable tolerance of seismic pulses. However, when the pulses are strong enough, avoidance or other behavioral changes become evident. Because the responses become less obvious with diminishing received sound level, it has been difficult to determine the maximum distance (or minimum received sound level) at which reactions to seismic become evident and, hence, how many whales are affected.

Studies of gray, bowhead, and humpback whales have determined that received levels of pulses in the 160–170 dB re 1 μPa_{rms} range seem to cause obvious avoidance behavior in a substantial fraction of the animals exposed. In many areas, seismic pulses diminish to these levels at distances ranging from 4 to 15 km from the source. A substantial proportion of the baleen whales within such distances may show avoidance or other strong disturbance reactions to the operating airgun array. However, in other situations, various mysticetes tolerate exposure to full-scale airgun arrays operating at even closer distances, with only localized avoidance and minor changes in activities. At the other extreme, in migrating bowhead whales, avoidance often extends to considerably larger distances (20–30 km) and lower received sound levels (120–130 dB re 1 μPa_{rms}). Also, even in cases where there is no conspicuous avoidance or change in activity upon exposure to sound pulses from distant seismic operations, there are sometimes subtle changes in behavior (e.g., surfacing–respiration–dive cycles) that are only evident through detailed statistical analysis (e.g., Richardson et al. 1986; Gailey et al. 2007).

Mitigation measures for seismic surveys, especially nighttime seismic surveys, typically assume that many marine mammals (at least baleen whales) tend to avoid approaching airguns, or the seismic vessel itself, before being exposed to levels high enough for there to be any possibility of injury. This assumes that the ramp-up (soft-start) procedure is used when commencing airgun operations, to give whales near the vessel the opportunity to move away before they are exposed to sound levels that might be strong enough to elicit TTS. As noted above, single-airgun experiments with three species of baleen whales show that those species typically do tend to move away when a single airgun starts firing nearby, which simulates the onset of a ramp up. The three species that showed avoidance when exposed to the onset of pulses from a single airgun were *gray whales* (Malme et al. 1984, 1986, 1988); *bowhead whales* (Richardson et al. 1986; Ljungblad et al. 1988); and *humpback whales* (Malme et al. 1985; McCauley et al. 1998, 2000a,b). Since startup of a single airgun is equivalent to the start of a ramp-up (=soft start), this strongly suggests that many baleen whales will begin to move away during the initial stages of a ramp-up.

Data on short-term reactions by cetaceans to impulsive noises are not necessarily indicative of long-term or biologically significant effects. It is not known whether impulsive sounds affect reproduc-

tive rate or distribution and habitat use in subsequent days or years. However, gray whales have continued to migrate annually along the west coast of North America despite intermittent seismic exploration (and much ship traffic) in that area for decades (Appendix A *in* Malme et al. 1984; Richardson et al. 1995), and there has been a substantial increase in the population over recent decades (Allen and Angliss 2011). The western Pacific gray whale population did not seem affected by a seismic survey in its feeding ground during a prior year (Johnson et al. 2007). Similarly, bowhead whales have continued to travel to the eastern Beaufort Sea each summer despite seismic exploration in their summer and autumn range for many years (Richardson et al. 1987), and their numbers have increased notably (Allen and Angliss 2011). Bowheads also have been observed over periods of days or weeks in areas ensonified repeatedly by seismic pulses (Richardson et al. 1987; Harris et al. 2007). However, it is generally not known whether the same individual bowheads were involved in these repeated observations (within and between years) in strongly ensonified areas. In any event, in the absence of some unusual circumstances, the history of coexistence between seismic surveys and baleen whales suggests that brief exposures to sound pulses from any single seismic survey are unlikely to result in prolonged effects.

5.2 Toothed Whales

Little systematic information is available about reactions of toothed whales to noise pulses. Few studies similar to the more extensive baleen whale/seismic pulse work summarized above have been reported for toothed whales. However, there are recent systematic data on sperm whales (e.g., Gordon et al. 2006; Madsen et al. 2006; Winsor and Mate 2006; Jochens et al. 2008; Miller et al. 2009). There is also an increasing amount of information about responses of various odontocetes to seismic surveys based on monitoring studies (e.g., Stone 2003; Smultea et al. 2004; Moulton and Miller 2005; Bain and Williams 2006; Holst et al. 2006; Stone and Tasker 2006; Potter et al. 2007; Hauser et al. 2008; Holst and Smultea 2008; Weir 2008a; Barkaszi et al. 2009; Richardson et al. 2009).

Delphinids (Dolphins and similar) and Monodontids (Beluga).—Seismic operators and marine mammal observers on seismic vessels regularly see dolphins and other small toothed whales near operating airgun arrays, but in general there is a tendency for most delphinids to show some avoidance of operating seismic vessels (e.g., Goold 1996a,b,c; Calambokidis and Osmek 1998; Stone 2003; Moulton and Miller 2005; Holst et al. 2006; Stone and Tasker 2006; Weir 2008a; Richardson et al. 2009; see also Barkaszi et al. 2009). In most cases, the avoidance radii for delphinids appear to be small, on the order of 1 km or less, and some individuals show no apparent avoidance. Studies that have reported cases of small toothed whales close to the operating airguns include Duncan (1985), Arnold (1996), Stone (2003), and Holst et al. (2006). When a 3959 in^3, 18-airgun array was firing off California, toothed whales behaved in a manner similar to that observed when the airguns were silent (Arnold 1996). Some dolphins seem to be attracted to the seismic vessel and floats, and some ride the bow wave of the seismic vessel even when a large array of airguns is firing (e.g., Moulton and Miller 2005). Nonetheless, small toothed whales more often tend to head away, or to maintain a somewhat greater distance from the vessel, when a large array of airguns is operating than when it is silent (e.g., Stone and Tasker 2006; Weir 2008a).

Weir (2008b) noted that a group of short-finned pilot whales initially showed an avoidance response to ramp up of a large airgun array, but that this response was limited in time and space. Although the ramp-up procedure is a widely-used mitigation measure, it remains uncertain how effective it is at alerting marine mammals (especially odontocetes) and causing them to move away from seismic operations (Weir 2008b).

Goold (1996a,b,c) studied the effects on common dolphins of 2D seismic surveys in the Irish Sea. Passive acoustic surveys were conducted from the "guard ship" that towed a hydrophone. The results indicated that there was a local displacement of dolphins around the seismic operation. However, observations indicated that the animals were tolerant of the sounds at distances outside a 1-km radius from the airguns (Goold 1996a). Initial reports of larger-scale displacement were later shown to represent a normal autumn migration of dolphins through the area, and were not attributable to seismic surveys (Goold 1996a,b,c).

The beluga is a species that (at least at times) shows long-distance avoidance of seismic vessels. Aerial surveys conducted in the southeastern Beaufort Sea in summer found that sighting rates of belugas were significantly lower at distances 10–20 km compared with 20–30 km from an operating airgun array (Miller et al. 2005). The low number of beluga sightings by marine mammal observers on the vessel seemed to confirm there was a strong avoidance response to the 2250 in^3 airgun array. More recent seismic monitoring studies in the same area have confirmed that the apparent displacement effect on belugas extended farther than has been shown for other small odontocetes exposed to airgun pulses (e.g., Harris et al. 2007).

Observers stationed on seismic vessels operating off the U.K. from 1997 to 2000 have provided data on the occurrence and behavior of various toothed whales exposed to seismic pulses (Stone 2003; Gordon et al. 2004; Stone and Tasker 2006). Dolphins of various species often showed more evidence of avoidance of operating airgun arrays than has been reported previously for small odontocetes. Sighting rates of white-sided dolphins, white-beaked dolphins, *Lagenorhynchus* spp., and all small odontocetes combined were significantly lower during periods when large-volume[5] airgun arrays were shooting. Except for the pilot whale and bottlenose dolphin, CPA distances for all of the small odontocete species tested, including killer whales, were significantly farther from large airgun arrays during periods of shooting compared with periods of no shooting. Pilot whales were less responsive than other small odontocetes in the presence of seismic surveys (Stone and Tasker 2006). For small odontocetes as a group, and most individual species, orientations differed between times when large airgun arrays were operating vs. silent, with significantly fewer animals traveling towards and/or more traveling away from the vessel during shooting (Stone and Tasker 2006). Observers' records suggested that fewer cetaceans were feeding and fewer were interacting with the survey vessel (e.g., bow-riding) during periods with airguns operating, and small odontocetes tended to swim faster during periods of shooting (Stone and Tasker 2006). For most types of small odontocetes sighted by observers on seismic vessels, the median CPA distance was ≥0.5 km larger during airgun operations (Stone and Tasker 2006). Killer whales appeared to be more tolerant of seismic shooting in deeper waters.

Data collected during seismic operations in the Gulf of Mexico and off Central America show similar patterns. A summary of vessel-based monitoring data from the Gulf of Mexico during 2003–2008 showed that delphinids were generally seen farther from the vessel during seismic than during non-seismic periods (based on Barkaszi et al. 2009, excluding sperm whales). Similarly, during two NSF-funded L-DEO seismic surveys that used a large 20 airgun array (~7000 in^3), sighting rates of delphinids were lower and initial sighting distances were farther away from the vessel during seismic than non-seismic periods (Smultea et al. 2004; Holst et al. 2005a, 2006; Richardson et al. 2009). Monitoring results during a seismic survey in the Southeast Caribbean showed that the mean CPA of delphinids was 991 m during seismic operations vs. 172 m when the airguns were not operational (Smultea et al. 2004).

---

[5] Large volume means at least 1300 in^3, with most (79%) at least 3000 in^3.

Surprisingly, nearly all acoustic detections via a towed passive acoustic monitoring (PAM) array, including both delphinids and sperm whales, were made when the airguns were operating (Smultea et al. 2004). Although the number of sightings during monitoring of a seismic survey off the Yucatán Peninsula, Mexico, was small (n = 19), the results showed that the mean CPA distance of delphinids there was 472 m during seismic operations vs. 178 m when the airguns were silent (Holst et al. 2005a). The acoustic detection rates were nearly 5 times higher during non-seismic compared with seismic operations (Holst et al. 2005a).

For two additional NSF-funded L-DEO seismic surveys in the Eastern Tropical Pacific, both using a large 36-airgun array (~6600 in^3), the results are less easily interpreted (Richardson et al. 2009). During both surveys, the delphinid detection rate was lower during seismic than during non-seismic periods, as found in various other projects, but the mean CPA distance of delphinids was closer (not farther) during seismic periods (Hauser et al. 2008; Holst and Smultea 2008).

During two seismic surveys off Newfoundland and Labrador in 2004–05, dolphin sighting rates were lower during seismic periods than during non-seismic periods after taking temporal factors into account, although the difference was statistically significant only in 2004 (Moulton et al. 2005, 2006a). In 2005, the mean CPA distance of dolphins was significantly farther during seismic periods (807 vs. 652 m); in 2004, the corresponding difference was not significant.

Among Atlantic spotted dolphins off Angola (n = 16 useable groups), marked short-term and localized displacement was found in response to seismic operations conducted with a 24-airgun array (3147 in^3 or 5085 in^3) (Weir 2008a). Sample sizes were low, but CPA distances of dolphin groups were significantly larger when airguns were on (mean 1080 m) vs. off (mean 209 m). No Atlantic spotted dolphins were seen within 500 m of the airguns when they were operating, whereas all sightings when airguns were silent occurred within 500 m, including the only recorded "positive approach" behaviors.

Reactions of toothed whales to a single airgun or other small airgun source are not well documented, but tend to be less substantial than reactions to large airgun arrays (e.g., Stone 2003; Stone and Tasker 2006). During 91 site surveys off the U.K. in 1997–2000, sighting rates of all small odontocetes combined were significantly lower during periods the low-volume[6] airgun sources were operating, and effects on orientation were evident for all species and groups tested (Stone and Tasker 2006). Results from four NSF-funded L-DEO seismic surveys using small arrays (up to 3 GI guns and 315 in^3) were inconclusive. During surveys in the Eastern Tropical Pacific (Holst et al. 2005b) and in the Northwest Atlantic (Haley and Koski 2004), detection rates were slightly lower during seismic compared to non-seismic periods. However, mean CPAs were closer during seismic operations during one cruise (Holst et al. 2005b), and greater during the other cruise (Haley and Koski 2004). Interpretation of the data was confounded by the fact that survey effort and/or number of sightings during non-seismic periods during both surveys was small. Results from another two small-array surveys were even more variable (MacLean and Koski 2005; Smultea and Holst 2008).

Captive bottlenose dolphins and beluga whales exhibited changes in behavior when exposed to strong pulsed sounds similar in duration to those typically used in seismic surveys (Finneran et al. 2000, 2002, 2005). Finneran et al. (2002) exposed a captive bottlenose dolphin and beluga to single impulses from a water gun (80 in^3). As compared with airgun pulses, water gun impulses were expected to contain proportionally more energy at higher frequencies because there is no significant gas-filled bubble, and

---

[6] For low volume arrays, maximum volume was 820 in^3, with most (87%) ≤180 in^3.

thus little low-frequency bubble-pulse energy (Hutchinson and Detrick 1984). The captive animals sometimes vocalized after exposure and exhibited reluctance to station at the test site where subsequent exposure to impulses would be implemented (Finneran et al. 2002). Similar behaviors were exhibited by captive bottlenose dolphins and a beluga exposed to single underwater pulses designed to simulate those produced by distant underwater explosions (Finneran et al. 2000). It is uncertain what relevance these observed behaviors in captive, trained marine mammals exposed to single transient sounds may have to free-ranging animals exposed to multiple pulses. In any event, the animals tolerated rather high received levels of sound before exhibiting the aversive behaviors mentioned above.

Odontocete responses (or lack of responses) to noise pulses from underwater explosions (as opposed to airgun pulses) may be indicative of odontocete responses to very strong noise pulses. During the 1950s, small explosive charges were dropped into an Alaskan river in attempts to scare belugas away from salmon. Success was limited (Fish and Vania 1971; Frost et al. 1984). Small explosive charges were "not always effective" in moving bottlenose dolphins away from sites in the Gulf of Mexico where larger demolition blasts were about to occur (Klima et al. 1988). Odontocetes may be attracted to fish killed by explosions, and thus attracted rather than repelled by "scare" charges. Captive false killer whales showed no obvious reaction to single noise pulses from small (10 g) charges; the received level was ~185 dB re 1 μPa (Akamatsu et al. 1993). Jefferson and Curry (1994) reviewed several additional studies that found limited or no effects of noise pulses from small explosive charges on killer whales and other odontocetes. Aside from the potential for causing auditory impairment (see below), the tolerance to these charges may indicate a lack of effect, or the failure to move away may simply indicate a stronger desire to feed, regardless of circumstances.

Phocoenids (Porpoises).—Porpoises, like delphinids, show variable reactions to seismic operations, and reactions apparently depend on species. The limited available data suggest that harbor porpoises show stronger avoidance of seismic operations than Dall's porpoises (Stone 2003; MacLean and Koski 2005; Bain and Williams 2006). In Washington State waters, the harbor porpoise—despite being considered a high-frequency specialist—appeared to be the species affected by the lowest received level of airgun sound (<145 dB re 1 μPa_{rms} at a distance >70 km; Bain and Williams 2006). Similarly, during seismic surveys with large airgun arrays off the U.K. in 1997–2000, there were significant differences in directions of travel by harbor porpoises during periods when the airguns were shooting vs. silent (Stone 2003; Stone and Tasker 2006). A captive harbor porpoise exposed to single sound pulses from a small airgun showed aversive behavior upon receipt of a pulse with received level above 174 dB re 1 $\mu Pa_{pk\text{-}pk}$ or SEL >145 dB re 1 $\mu Pa^2 \cdot s$ (Lucke et al. 2009). In contrast, Dall's porpoises seem relatively tolerant of airgun operations (MacLean and Koski 2005; Bain and Williams 2006), although they too have been observed to avoid large arrays of operating airguns (Calambokidis and Osmek 1998; Bain and Williams 2006). The apparent tendency for greater responsiveness in the harbor porpoise is consistent with their relative responsiveness to boat traffic and some other acoustic sources (Richardson et al. 1995; Southall et al. 2007).

Beaked Whales.—There are almost no specific data on the behavioral reactions of beaked whales to seismic surveys. Most beaked whales tend to avoid approaching vessels of other types (e.g., Würsig et al. 1998). They may also dive for an extended period when approached by a vessel (e.g., Kasuya 1986), although it is uncertain how much longer such dives may be as compared to dives by undisturbed beaked whales, which also are often quite long (Baird et al. 2006; Tyack et al. 2006b). In any event, it is likely that most beaked whales would also show strong avoidance of an approaching seismic vessel, regardless of whether or not the airguns are operating. However, this has not been documented explicitly. Northern bottlenose whales sometimes are quite tolerant of slow-moving vessels not emitting airgun pulses (Reeves

et al. 1993; Hooker et al. 2001). The few detections (acoustic or visual) of northern bottlenose whales from seismic vessels during recent seismic surveys off Nova Scotia have been during times when the airguns were shut down; no detections were reported when the airguns were operating (Moulton and Miller 2005; Potter et al. 2007). However, other visual and acoustic studies indicated that some northern bottlenose whales remained in the general area and continued to produce high-frequency clicks when exposed to sound pulses from distant seismic surveys (Gosselin and Lawson 2004; Laurinolli and Cochrane 2005; Simard et al. 2005).

There are increasing indications that some beaked whales tend to strand when military exercises involving mid-frequency sonar operation are ongoing nearby (e.g., Simmonds and Lopez-Jurado 1991; Frantzis 1998; NOAA and USN 2001; Jepson et al. 2003; Barlow and Gisiner 2006; see also the "Strandings and Mortality" subsection, later). These strandings are apparently at least in part a disturbance response, although auditory or other injuries or other physiological effects may also be a factor. Whether beaked whales would ever react similarly to seismic surveys is unknown. Seismic survey sounds are quite different from those of the sonars in operation during the above-cited incidents. No conclusive link has been established between seismic surveys and beaked whale strandings. There was a stranding of two Cuvier's beaked whales in the Gulf of California (Mexico) in September 2002 when the R/V *Maurice Ewing* was conducting a seismic survey in the general area (e.g., Malakoff 2002; Hildebrand 2005). However, NMFS did not establish a cause and effect relationship between this stranding and the seismic survey activities (Hogarth 2002). Cox et al. (2006) noted the "lack of knowledge regarding the temporal and spatial correlation between the [stranding] and the sound source". Hildebrand (2005) illustrated the approximate temporal-spatial relationships between the stranding and the *Ewing*'s tracks, but the time of the stranding was not known with sufficient precision for accurate determination of the CPA distance of the whales to the *Ewing*. Another stranding of Cuvier's beaked whales in the Galápagos occurred during a seismic survey in April 2000; however "There is no obvious mechanism that bridges the distance between this source and the stranding site" (Gentry [ed.] 2002).

Sperm Whales.—All three species of sperm whales have been reported to show avoidance reactions to standard vessels not emitting airgun sounds (e.g., Richardson et al. 1995; Würsig et al. 1998; McAlpine 2002; Baird 2005). However, most studies of the sperm whale *Physeter macrocephalus* exposed to airgun sounds indicate that this species shows considerable tolerance of airgun pulses. The whales usually do not show strong avoidance (i.e., they do not leave the area) and they continue to call.

There were some early and limited observations suggesting that sperm whales in the Southern Ocean ceased calling during some (but not all) times when exposed to weak noise pulses from extremely distant (>300 km) seismic exploration. However, other operations in the area could also have been a factor (Bowles et al. 1994). This "quieting" was suspected to represent a disturbance effect, in part because sperm whales exposed to pulsed man-made sounds at higher frequencies often cease calling (Watkins and Schevill 1975; Watkins et al. 1985). Also, there was an early preliminary account of possible long-range avoidance of seismic vessels by sperm whales in the Gulf of Mexico (Mate et al. 1994). However, this has not been substantiated by subsequent more detailed work in that area (Gordon et al. 2006; Winsor and Mate 2006; Jochens et al. 2008; Miller et al. 2009).

Recent and more extensive data from vessel-based monitoring programs in U.K. waters and off Newfoundland and Angola suggest that sperm whales in those areas show little evidence of avoidance or behavioral disruption in the presence of operating seismic vessels (Stone 2003; Stone and Tasker 2006; Moulton et al. 2005, 2006a; Weir 2008a). Among sperm whales off Angola (n = 96 useable groups), there were no significant differences in encounter rates (sightings/hr) when a 24-airgun array (3147 in^3 or

5085 in^3) was operating vs. silent (Weir 2008a). There was also no significant difference in the CPA distances of the sperm whale sightings when airguns were on vs. off (means 3039 m vs. 2594 m, respectively). Encounter rate tended to increase over the 10-month duration of the seismic survey. These types of observations are difficult to interpret because the observers are stationed on or near the seismic vessel, and may underestimate reactions by some of the more responsive animals, which may be beyond visual range. However, these results do seem to show considerable tolerance of seismic surveys by at least some sperm whales. Also, a study off northern Norway indicated that sperm whales continued to call when exposed to pulses from a distant seismic vessel. Received levels of the seismic pulses were up to 146 dB re 1 $\mu Pa_{p\text{-}p}$ (Madsen et al. 2002).

Similarly, a study conducted off Nova Scotia that analyzed recordings of sperm whale vocalizations at various distances from an active seismic program did not detect any obvious changes in the distribution or behavior of sperm whales (McCall Howard 1999).

Sightings of sperm whales by observers on seismic vessels operating in the Gulf of Mexico during 2003–2008 were at very similar average distances regardless of the airgun operating conditions (Barkaszi et al. 2009). For example, the mean sighting distance was 1839 m when the airgun array was in full operation (n=612) vs. 1960 m when all airguns were off (n=66).

A controlled study of the reactions of tagged sperm whales to seismic surveys was done recently in the Gulf of Mexico — the Sperm Whale Seismic Study or SWSS (Gordon et al. 2006; Madsen et al. 2006; Winsor and Mate 2006; Jochens et al. 2008; Miller et al. 2009). During SWSS, D-tags (Johnson and Tyack 2003) were used to record the movement and acoustic exposure of eight foraging sperm whales before, during, and after controlled exposures to sound from airgun arrays (Jochens et al. 2008; Miller et al. 2009). Whales were exposed to maximum received sound levels of 111–147 dB re 1 μPa_{rms} (131–162 dB re 1 $\mu Pa_{pk\text{-}pk}$) at ranges of ~1.4–12.8 km from the sound source (Miller et al. 2009). Although the tagged whales showed no discernible horizontal avoidance, some whales showed changes in diving and foraging behavior during full-array exposure, possibly indicative of subtle negative effects on foraging (Jochens et al. 2008; Miller et al. 2009; Tyack 2009). Two indications of foraging that they studied were oscillations in pitch and occurrence of echolocation buzzes, both of which tend to occur when a sperm whale closes-in on prey. "Oscillations in pitch generated by swimming movements during foraging dives were on average 6% lower during exposure than during the immediately following post-exposure period, with all 7 foraging whales exhibiting less pitching (P = 0.014). Buzz rates, a proxy for attempts to capture prey, were 19% lower during exposure…" (Miller et al. 2009). Although the latter difference was not statistically significant (P = 0.141), the percentage difference in buzz rate during exposure vs. post-exposure conditions appeared to be strongly correlated with airgun-whale distance (Miller et al. 2009: Fig. 5; Tyack 2009).

Discussion and Conclusions.—Dolphins and porpoises are often seen by observers on active seismic vessels, occasionally at close distances (e.g., bow riding). However, some studies near the U.K., Newfoundland and Angola, in the Gulf of Mexico, and off Central America have shown localized avoidance. Also, belugas summering in the Canadian Beaufort Sea showed larger-scale avoidance, tending to avoid waters out to 10–20 km from operating seismic vessels. In contrast, recent studies show little evidence of conspicuous reactions by sperm whales to airgun pulses, contrary to earlier indications.

There are almost no specific data on responses of beaked whales to seismic surveys, but it is likely that most if not all species show strong avoidance. There is increasing evidence that some beaked whales may strand after exposure to strong noise from sonars. Whether they ever do so in response to seismic

survey noise is unknown. Northern bottlenose whales seem to continue to call when exposed to pulses from distant seismic vessels.

Overall, odontocete reactions to large arrays of airguns are variable and, at least for delphinids and some porpoises, seem to be confined to a smaller radius than has been observed for some mysticetes. However, other data suggest that some odontocetes species, including belugas and harbor porpoises, may be more responsive than might be expected given their poor low-frequency hearing. Reactions at longer distances may be particularly likely when sound propagation conditions are conducive to transmission of the higher-frequency components of airgun sound to the animals' location (DeRuiter et al. 2006; Goold and Coates 2006; Tyack et al. 2006a; Potter et al. 2007).

For delphinids, and possibly the Dall's porpoise, the available data suggest that a ≥170 dB re 1 μPa_{rms} disturbance criterion (rather than ≥160 dB) would be appropriate. With a medium-to-large airgun array, received levels typically diminish to 170 dB within 1–4 km, whereas levels typically remain above 160 dB out to 4–15 km (e.g., Tolstoy et al. 2009). Reaction distances for delphinids are more consistent with the typical 170 dB re 1 μPa_{rms} distances. The 160 dB (rms) criterion currently applied by NMFS was developed based primarily on data from gray and bowhead whales. Avoidance distances for delphinids and Dall's porpoises tend to be shorter than for those two mysticete species. For delphinids and Dall's porpoises, there is no indication of strong avoidance or other disruption of behavior at distances beyond those where received levels would be ~170 dB re 1 μPa_{rms}.

5.3 Pinnipeds

Few studies of the reactions of pinnipeds to noise from open-water seismic exploration have been published (for review of the early literature, see Richardson et al. 1995). However, pinnipeds have been observed during a number of seismic monitoring studies. Monitoring in the Beaufort Sea during 1996–2002 provided a substantial amount of information on avoidance responses (or lack thereof) and associated behavior. Additional monitoring of that type has been done in the Beaufort and Chukchi Seas in 2006–2009. Pinnipeds exposed to seismic surveys have also been observed during seismic surveys along the U.S. west coast. Some limited data are available on physiological responses of pinnipeds exposed to seismic sound, as studied with the aid of radio telemetry. Also, there are data on the reactions of pinnipeds to various other related types of impulsive sounds.

Early observations provided considerable evidence that pinnipeds are often quite tolerant of strong pulsed sounds. During seismic exploration off Nova Scotia, gray seals exposed to noise from airguns and linear explosive charges reportedly did not react strongly (J. Parsons *in* Greene et al. 1985). An airgun caused an initial startle reaction among South African fur seals but was ineffective in scaring them away from fishing gear (Anonymous 1975). Pinnipeds in both water and air sometimes tolerate strong noise pulses from non-explosive and explosive scaring devices, especially if attracted to the area for feeding or reproduction (Mate and Harvey 1987; Reeves et al. 1996). Thus, pinnipeds are expected to be rather tolerant of, or to habituate to, repeated underwater sounds from distant seismic sources, at least when the animals are strongly attracted to the area.

In the U.K., a radio-telemetry study demonstrated short-term changes in the behavior of harbor (=common) and gray seals exposed to airgun pulses (Thompson et al. 1998). Harbor seals were exposed to seismic pulses from a 90-in^3 array (3 × 30 in^3 airguns), and behavioral responses differed among individuals. One harbor seal avoided the array at distances up to 2.5 km from the source and only resumed foraging dives after seismic stopped. Another harbor seal exposed to the same small airgun array showed no detectable behavioral response, even when the array was within 500 m. Gray seals

exposed to a single 10-in^3 airgun showed an avoidance reaction: they moved away from the source, increased swim speed and/or dive duration, and switched from foraging dives to predominantly transit dives. These effects appeared to be short-term as gray seals either remained in, or returned at least once to, the foraging area where they had been exposed to seismic pulses. These results suggest that there are interspecific as well as individual differences in seal responses to seismic sounds.

Off California, visual observations from a seismic vessel showed that California sea lions "typically ignored the vessel and array. When [they] displayed behavior modifications, they often appeared to be reacting visually to the sight of the towed array. At times, California sea lions were attracted to the array, even when it was on. At other times, these animals would appear to be actively avoiding the vessel and array" (Arnold 1996). In Puget Sound, sighting distances for harbor seals and California sea lions tended to be larger when airguns were operating; both species tended to orient away whether or not the airguns were firing (Calambokidis and Osmek 1998). Bain and Williams (2006) also stated that their small sample of harbor seals and sea lions tended to orient and/or move away upon exposure to sounds from a large airgun array.

Monitoring work in the Alaskan Beaufort Sea during 1996–2001 provided considerable information regarding the behavior of seals exposed to seismic pulses (Harris et al. 2001; Moulton and Lawson 2002). Those seismic projects usually involved arrays of 6–16 airguns with total volumes 560–1500 in^3. Subsequent monitoring work in the Canadian Beaufort Sea in 2001–2002, with a somewhat larger airgun system (24 airguns, 2250 in^3), provided similar results (Miller et al. 2005). The combined results suggest that some seals avoid the immediate area around seismic vessels. In most survey years, ringed seal sightings averaged somewhat farther away from the seismic vessel when the airguns were operating than when they were not (Moulton and Lawson 2002). Also, seal sighting rates at the water surface were lower during airgun array operations than during no-airgun periods in each survey year except 1997. However, the avoidance movements were relatively small, on the order of 100 m to (at most) a few hundreds of meters, and many seals remained within 100–200 m of the trackline as the operating airgun array passed by.

The operation of the airgun array had minor and variable effects on the behavior of seals visible at the surface within a few hundred meters of the airguns (Moulton and Lawson 2002). The behavioral data indicated that some seals were more likely to swim away from the source vessel during periods of airgun operations and more likely to swim towards or parallel to the vessel during non-seismic periods. No consistent relationship was observed between exposure to airgun noise and proportions of seals engaged in other recognizable behaviors, e.g., "looked" and "dove". Such a relationship might have occurred if seals seek to reduce exposure to strong seismic pulses, given the reduced airgun noise levels close to the surface where "looking" occurs (Moulton and Lawson 2002).

Monitoring results from the Canadian Beaufort Sea during 2001–2002 were more variable (Miller et al. 2005). During 2001, sighting rates of seals (mostly ringed seals) were similar during all seismic states, including periods without airgun operations. However, seals tended to be seen closer to the vessel during non-seismic than seismic periods. In contrast, during 2002, sighting rates of seals were higher during non-seismic periods than seismic operations, and seals were seen farther from the vessel during non-seismic compared to seismic activity (a marginally significant result). The combined data for both years showed that sighting rates were higher during non-seismic periods compared to seismic periods, and that sighting distances were similar during both seismic states. Miller et al. (2005) concluded that seals showed very limited avoidance to the operating airgun array.

Vessel-based monitoring also took place in the Alaskan Chukchi and Beaufort seas during 2006–2008 (Reiser et al. 2009). Observers on the seismic vessels saw phocid seals less frequently while airguns were operating than when airguns were silent. Also, during airgun operations, those observers saw seals less frequently than did observers on nearby vessels without airguns. Finally, observers on the latter "no-airgun" vessels saw seals more often when the nearby source vessels' airguns were operating than when they were silent. All of these observations are indicative of a tendency for phocid seals to exhibit localized avoidance of the seismic source vessel when airguns are firing (Reiser et al. 2009).

In summary, visual monitoring from seismic vessels has shown only slight (if any) avoidance of airguns by pinnipeds, and only slight (if any) changes in behavior. These studies show that many pinnipeds do not avoid the area within a few hundred meters of an operating airgun array. However, based on the studies with large sample size, or observations from a separate monitoring vessel, or radio telemetry, it is apparent that some phocid seals do show localized avoidance of operating airguns. The limited nature of this tendency for avoidance is a concern. It suggests that one cannot rely on pinnipeds to move away, or to move very far away, before received levels of sound from an approaching seismic survey vessel approach those that may cause hearing impairment (see below).

5.4 Sirenians, Sea Otter and Polar Bear

We are not aware of any information on the reactions of sirenians to airgun sounds.

Behavior of sea otters along the California coast was monitored by Riedman (1983, 1984) while they were exposed to a single 100 in^3 airgun and a 4089 in^3 airgun array. No disturbance reactions were evident when the airgun array was as close as 0.9 km. Sea otters also did not respond noticeably to the single airgun. These results suggest that sea otters may be less responsive to marine seismic pulses than some other marine mammals, such as mysticetes and odontocetes (summarized above). Also, sea otters spend a great deal of time at the surface feeding and grooming (Riedman 1983, 1984). While at the surface, the potential noise exposure of sea otters would be much reduced by pressure-release and interference (Lloyd's mirror) effects at the surface (Greene and Richardson 1988; Richardson et al. 1995).

Airgun effects on polar bears have not been studied. However, polar bears on the ice would be largely unaffected by underwater sound. Sound levels received by polar bears in the water would be attenuated because polar bears generally do not dive much below the surface and received levels of airgun sounds are reduced near the surface because of the aforementioned pressure release and interference effects at the water's surface.

6. Hearing Impairment and Other Physical Effects of Seismic Surveys

Temporary or permanent hearing impairment is a possibility when marine mammals are exposed to very strong sounds. Temporary threshold shift (TTS) has been demonstrated and studied in certain captive odontocetes and pinnipeds exposed to strong sounds (reviewed in Southall et al. 2007). However, there has been no specific documentation of TTS let alone permanent hearing damage, i.e. permanent threshold shift (PTS), in free-ranging marine mammals exposed to sequences of airgun pulses during realistic field conditions. Current NMFS policy regarding exposure of marine mammals to high-level sounds is that cetaceans and pinnipeds should not be exposed to impulsive sounds ≥180 and 190 dB re 1 μPa_{rms}, respectively (NMFS 2000). Those criteria have been used in establishing the safety (=shut-down) radii planned for numerous seismic surveys conducted under U.S. jurisdiction. However, those criteria were established before there was any information about the minimum received levels of sounds necessary to cause auditory impairment in marine mammals. As discussed below,

- the 180-dB criterion for cetaceans is probably quite precautionary, i.e., lower than necessary to avoid temporary auditory impairment let alone permanent auditory injury, at least for delphinids.
- TTS is not injury and does not constitute "Level A harassment" in U.S. MMPA terminology.
- the minimum sound level necessary to cause permanent hearing impairment ("Level A harassment") is higher, by a variable and generally unknown amount, than the level that induces barely-detectable TTS.
- the level associated with the onset of TTS is often considered to be a level below which there is no danger of permanent damage. The actual PTS threshold is likely to be well above the level causing onset of TTS (Southall et al. 2007).

Recommendations for new science-based noise exposure criteria for marine mammals, frequency-weighting procedures, and related matters were published recently (Southall et al. 2007). Those recommendations have not, as of late 2009, been formally adopted by NMFS for use in regulatory processes and during mitigation programs associated with seismic surveys. However, some aspects of the recommendations have been taken into account in certain EISs and small-take authorizations. NMFS has indicated that it may issue new noise exposure criteria for marine mammals that account for the now-available scientific data on TTS, the expected offset between the TTS and PTS thresholds, differences in the acoustic frequencies to which different marine mammal groups are sensitive, and other relevant factors. Preliminary information about possible changes in the regulatory and mitigation requirements, and about the possible structure of new criteria, was given by Wieting (2004) and NMFS (2005).

Several aspects of the monitoring and mitigation measures that are now often implemented during seismic survey projects are designed to detect marine mammals occurring near the airgun array, and to avoid exposing them to sound pulses that might, at least in theory, cause hearing impairment. In addition, many cetaceans and (to a limited degree) pinnipeds show some avoidance of the area where received levels of airgun sound are high enough such that hearing impairment could potentially occur. In those cases, the avoidance responses of the animals themselves will reduce or (most likely) avoid the possibility of hearing impairment.

Non-auditory physical effects may also occur in marine mammals exposed to strong underwater pulsed sound. Possible types of non-auditory physiological effects or injuries that might (in theory) occur include stress, neurological effects, bubble formation, and other types of organ or tissue damage. It is possible that some marine mammal species (i.e., beaked whales) may be especially susceptible to injury and/or stranding when exposed to strong pulsed sounds. The following subsections summarize available data on noise-induced hearing impairment and non-auditory physical effects.

6.1 Temporary Threshold Shift (TTS)

TTS is the mildest form of hearing impairment that can occur during exposure to a strong sound (Kryter 1985). While experiencing TTS, the hearing threshold rises and a sound must be stronger in order to be heard. It is a temporary phenomenon, and (especially when mild) is not considered to represent physical damage or "injury" (Southall et al. 2007). Rather, the onset of TTS is an indicator that, if the animal is exposed to higher levels of that sound, physical damage is ultimately a possibility.

The magnitude of TTS depends on the level and duration of noise exposure, and to some degree on frequency, among other considerations (Kryter 1985; Richardson et al. 1995; Southall et al. 2007). For sound exposures at or somewhat above the TTS threshold, hearing sensitivity recovers rapidly after exposure to the noise ends. In terrestrial mammals, TTS can last from minutes or hours to (in cases of

strong TTS) days. Only a few data have been obtained on sound levels and durations necessary to elicit mild TTS in marine mammals (none in mysticetes), and none of the published data concern TTS elicited by exposure to multiple pulses of sound during operational seismic surveys (Southall et al. 2007).

Toothed Whales.—There are empirical data on the sound exposures that elicit onset of TTS in captive bottlenose dolphins and belugas. The majority of these data concern non-impulse sound, but there are some limited published data concerning TTS onset upon exposure to a single pulse of sound from a watergun (Finneran et al. 2002). A detailed review of all TTS data from marine mammals can be found in Southall et al. (2007). The following summarizes some of the key results from odontocetes.

Recent information corroborates earlier expectations that the effect of exposure to strong transient sounds is closely related to the total amount of acoustic energy that is received. Finneran et al. (2005) examined the effects of tone duration on TTS in bottlenose dolphins. Bottlenose dolphins were exposed to 3 kHz tones (non-impulsive) for periods of 1, 2, 4 or 8 s, with hearing tested at 4.5 kHz. For 1-s exposures, TTS occurred with SELs of 197 dB, and for exposures >1 s, SEL >195 dB resulted in TTS (SEL is equivalent to energy flux, in dB re 1 $\mu Pa^2 \cdot s$). At an SEL of 195 dB, the mean TTS (4 min after exposure) was 2.8 dB. Finneran et al. (2005) suggested that an SEL of 195 dB is the likely threshold for the onset of TTS in dolphins and belugas exposed to tones of durations 1–8 s (i.e., TTS onset occurs at a near-constant SEL, independent of exposure duration). That implies that, at least for non-impulsive tones, a doubling of exposure time results in a 3 dB lower TTS threshold.

The assumption that, in marine mammals, the occurrence and magnitude of TTS is a function of cumulative acoustic energy (SEL) is probably an oversimplification. Kastak et al. (2005) reported preliminary evidence from pinnipeds that, for prolonged non-impulse noise, higher SELs were required to elicit a given TTS if exposure duration was short than if it was longer, i.e., the results were not fully consistent with an equal-energy model to predict TTS onset. Mooney et al. (2009a) showed this in a bottlenose dolphin exposed to octave-band non-impulse noise ranging from 4 to 8 kHz at SPLs of 130 to 178 dB re 1 μPa for periods of 1.88 to 30 min. Higher SELs were required to induce a given TTS if exposure duration short than if it was longer. Exposure of the aforementioned bottlenose dolphin to a sequence of brief sonar signals showed that, with those brief (but non-impulse) sounds, the received energy (SEL) necessary to elicit TTS was higher than was the case with exposure to the more prolonged octave-band noise (Mooney et al. 2009b). Those authors concluded that, when using (non-impulse) acoustic signals of duration ~0.5 s, SEL must be at least 210–214 dB re 1 $\mu Pa^2 \cdot s$ to induce TTS in the bottlenose dolphin.

On the other hand, the TTS threshold for odontocetes exposed to a single impulse from a watergun (Finneran et al. 2002) appeared to be somewhat lower than for exposure to non-impulse sound. This was expected, based on evidence from terrestrial mammals showing that broadband pulsed sounds with rapid rise times have greater auditory effect than do non-impulse sounds (Southall et al. 2007). The received energy level of a single seismic pulse that caused the onset of mild TTS in the beluga, as measured without frequency weighting, was ~186 dB re 1 $\mu Pa^2 \cdot s$ or 186 dB SEL (Finneran et al. 2002).[7] The rms level of an airgun pulse (in dB re 1 μPa measured over the duration of the pulse) is typically 10–15 dB higher than the SEL for the same pulse when received within a few kilometers of the airguns. Thus, a single airgun pulse might need to have a received level of ~196–201 dB re 1 μPa_{rms} in order to produce brief, mild TTS. Exposure to several strong seismic pulses that each has a flat-weighted received level

[7] If the low-frequency components of the watergun sound used in the experiments of Finneran et al. (2002) are downweighted as recommended by Southall et al. (2007) using their M_{mf}-weighting curve, the effective exposure level for onset of mild TTS was 183 dB re 1 $\mu Pa^2 \cdot s$ (Southall et al. 2007).

near 190 dB_{rms} (175–180 dB SEL) could result in cumulative exposure of ~186 dB SEL (flat-weighted) or ~183 dB SEL (M_{mf}-weighted), and thus slight TTS in a small odontocete. That assumes that the TTS threshold upon exposure to multiple pulses is (to a first approximation) a function of the total received pulse energy, without allowance for any recovery between pulses.

The above TTS information for odontocetes is derived from studies on the bottlenose dolphin and beluga. For the one harbor porpoise tested, the received level of airgun sound that elicited onset of TTS was lower. The animal was exposed to single pulses from a small (20 in^3) airgun, and auditory evoked potential methods were used to test the animal's hearing sensitivity at frequencies of 4, 32, or 100 kHz after each exposure (Lucke et al. 2009). Based on the measurements at 4 kHz, TTS occurred upon exposure to one airgun pulse with received level ~200 dB re 1 $\mu Pa_{pk\text{-}pk}$ or an SEL of 164.3 dB re 1 $\mu Pa^2 \cdot s$. If these results from a single animal are representative, it is inappropriate to assume that onset of TTS occurs at similar received levels in all odontocetes (*cf.* Southall et al. 2007). Some cetaceans may incur TTS at lower sound exposures than are necessary to elicit TTS in the beluga or bottlenose dolphin.

Insofar as we are aware, there are no published data confirming that the auditory effect of a sequence of airgun pulses received by an odontocete is a function of their cumulative energy. Southall et al. (2007) consider that to be a reasonable, but probably somewhat precautionary, assumption. It is precautionary because, based on data from terrestrial mammals, one would expect that a given energy exposure would have somewhat less effect if separated into discrete pulses, with potential opportunity for partial auditory recovery between pulses. However, as yet there has been little study of the rate of recovery from TTS in marine mammals, and in humans and other terrestrial mammals the available data on recovery are quite variable. Southall et al. (2007) concluded that—until relevant data on recovery are available from marine mammals—it is appropriate not to allow for any assumed recovery during the intervals between pulses within a pulse sequence.

Additional data are needed to determine the received sound levels at which small odontocetes would start to incur TTS upon exposure to repeated, low-frequency pulses of airgun sound with variable received levels. To determine how close an airgun array would need to approach in order to elicit TTS, it is necessary to determine the total energy that a mammal would receive as an airgun array approaches, passes at various CPA distances, and moves away (e.g., Erbe and King 2009). At the present state of knowledge, it is also necessary to assume that the effect is directly related to total received energy even though that energy is received in multiple pulses separated by gaps. The lack of data on the exposure levels necessary to cause TTS in toothed whales when the signal is a series of pulsed sounds, separated by silent periods, remains a data gap, as is the lack of published data on TTS in odontocetes other than the beluga, bottlenose dolphin, and harbor porpoise.

Baleen Whales.—There are no data, direct or indirect, on levels or properties of sound that are required to induce TTS in any baleen whale. The frequencies to which mysticetes are most sensitive are assumed to be lower than those to which odontocetes are most sensitive, and natural background noise levels at those low frequencies tend to be higher. As a result, auditory thresholds of baleen whales within their frequency band of best hearing are believed to be higher (less sensitive) than are those of odontocetes at their best frequencies (Clark and Ellison 2004). From this, it is suspected that received levels causing TTS onset may also be higher in mysticetes (Southall et al. 2007). However, based on preliminary simulation modeling that attempted to allow for various uncertainties in assumptions and variability around population means, Gedamke et al. (2008) suggested that some baleen whales whose closest point of approach to a seismic vessel is 1 km or more could experience TTS or even PTS.

In practice during seismic surveys, few if any cases of TTS are expected given the strong likelihood that baleen whales would avoid the approaching airguns (or vessel) before being exposed to levels high enough for there to be any possibility of TTS (see above for evidence concerning avoidance responses by baleen whales). This assumes that the ramp-up (soft-start) procedure is used when commencing airgun operations, to give whales near the vessel the opportunity to move away before they are exposed to sound levels that might be strong enough to elicit TTS. As discussed earlier, single-airgun experiments with bowhead, gray, and humpback whales show that those species do tend to move away when a single airgun starts firing nearby, which simulates the onset of a ramp up.

Pinnipeds.—In pinnipeds, TTS thresholds associated with exposure to brief pulses (single or multiple) of underwater sound have not been measured. Two California sea lions did not incur TTS when exposed to single brief pulses with received levels of ~178 and 183 dB re 1 μPa_{rms} and total energy fluxes of 161 and 163 dB re 1 $\mu Pa^2 \cdot s$ (Finneran et al. 2003). However, initial evidence from more prolonged (non-pulse) exposures suggested that some pinnipeds (harbor seals in particular) incur TTS at somewhat lower received levels than do small odontocetes exposed for similar durations (Kastak et al. 1999, 2005; Ketten et al. 2001). Kastak et al. (2005) reported that the amount of threshold shift increased with increasing SEL in a California sea lion and harbor seal. They noted that, for non-impulse sound, doubling the exposure duration from 25 to 50 min (i.e., a +3 dB change in SEL) had a greater effect on TTS than an increase of 15 dB (95 vs. 80 dB) in exposure level. Mean threshold shifts ranged from 2.9–12.2 dB, with full recovery within 24 hr (Kastak et al. 2005). Kastak et al. (2005) suggested that, for non-impulse sound, SELs resulting in TTS onset in three species of pinnipeds may range from 183 to 206 dB re 1 $\mu Pa^2 \cdot s$, depending on the absolute hearing sensitivity.

As noted above for odontocetes, it is expected that—for impulse as opposed to non-impulse sound—the onset of TTS would occur at a lower cumulative SEL given the assumed greater auditory effect of broadband impulses with rapid rise times. The threshold for onset of mild TTS upon exposure of a harbor seal to impulse sounds has been estimated indirectly as being an SEL of ~171 dB re 1 $\mu Pa^2 \cdot s$ (Southall et al. 2007). That would be approximately equivalent to a single pulse with received level ~181–186 dB re 1 μPa_{rms}, or a series of pulses for which the highest rms values are a few dB lower.

At least for non-impulse sounds, TTS onset occurs at appreciably higher received levels in California sea lions and northern elephant seals than in harbor seals (Kastak et al. 2005). Thus, the former two species would presumably need to be closer to an airgun array than would a harbor seal before TTS is a possibility. Insofar as we are aware, there are no data to indicate whether the TTS thresholds of other pinniped species are more similar to those of the harbor seal or to those of the two less-sensitive species.

Sirenians, Sea Otter and Polar Bear.—There are no available data on TTS in sea otters and polar bears. However, TTS is unlikely to occur in sea otters or polar bears if they are on the water surface, given the pressure release and Lloyd's mirror effects at the water's surface. Furthermore, sea otters tend to inhabit shallow coastal habitats where large seismic survey vessels towing large spreads of streamers may be unable to operate. TTS is also considered unlikely to occur in sirenians as a result of exposure to sounds from a seismic survey. They, like sea otters, tend to inhabit shallow coastal habitats and rarely range far from shore, whereas seismic survey vessels towing large arrays of airguns and (usually) even larger arrays of streamers normally must remain farther offshore because of equipment clearance and maneuverability limitations. Exposures of sea otters and sirenians to seismic surveys are more likely to involve smaller seismic sources that can be used in shallow and confined waters. The impacts of these are inherently less than would occur from a larger source of the types often used farther offshore.

Likelihood of Incurring TTS.—Most cetaceans show some degree of avoidance of seismic vessels operating an airgun array (see above). It is unlikely that these cetaceans would be exposed to airgun pulses at a sufficiently high level for a sufficiently long period to cause more than mild TTS, given the relative movement of the vessel and the marine mammal. TTS would be more likely in any odontocetes that bow- or wake-ride or otherwise linger near the airguns. However, while bow- or wake-riding, odontocetes would be at the surface and thus not exposed to strong sound pulses given the pressure-release and Lloyd Mirror effects at the surface. But if bow- or wake-riding animals were to dive intermittently near airguns, they would be exposed to strong sound pulses, possibly repeatedly.

If some cetaceans did incur mild or moderate TTS through exposure to airgun sounds in this manner, this would very likely be a temporary and reversible phenomenon. However, even a temporary reduction in hearing sensitivity could be deleterious in the event that, during that period of reduced sensitivity, a marine mammal needed its full hearing sensitivity to detect approaching predators, or for some other reason.

Some pinnipeds show avoidance reactions to airguns, but their avoidance reactions are generally not as strong or consistent as those of cetaceans. Pinnipeds occasionally seem to be attracted to operating seismic vessels. There are no specific data on TTS thresholds of pinnipeds exposed to single or multiple low-frequency pulses. However, given the indirect indications of a lower TTS threshold for the harbor seal than for odontocetes exposed to impulse sound (see above), it is possible that some pinnipeds close to a large airgun array could incur TTS.

NMFS (1995, 2000) concluded that cetaceans should not be exposed to pulsed underwater noise at received levels >180 dB re 1 μPa_{rms}. The corresponding limit for pinnipeds has been set by NMFS at 190 dB, although the HESS Team (HESS 1999) recommended a 180-dB limit for pinnipeds in California. The 180 and 190 dB re 1 μPa_{rms} levels have not been considered to be the levels above which TTS might occur. Rather, they were the received levels above which, in the view of a panel of bioacoustics specialists convened by NMFS before TTS measurements for marine mammals started to become available, one could not be certain that there would be no injurious effects, auditory or otherwise, to marine mammals. As summarized above, data that are now available imply that TTS is unlikely to occur in various odontocetes (and probably mysticetes as well) unless they are exposed to a sequence of several airgun pulses stronger than 190 dB re 1 μPa_{rms}. On the other hand, for the harbor seal, harbor porpoise, and perhaps some other species, TTS may occur upon exposure to one or more airgun pulses whose received level equals the NMFS "do not exceed" value of 190 dB re 1 μPa_{rms}. That criterion corresponds to a single-pulse SEL of 175–180 dB re 1 $\mu Pa^2 \cdot s$ in typical conditions, whereas TTS is suspected to be possible in harbor seals and harbor porpoises with a cumulative SEL of ~171 and ~164 dB re 1 $\mu Pa^2 \cdot s$, respectively.

It has been shown that most large whales and many smaller odontocetes (especially the harbor porpoise) show at least localized avoidance of ships and/or seismic operations (see above). Even when avoidance is limited to the area within a few hundred meters of an airgun array, that should usually be sufficient to avoid TTS based on what is currently known about thresholds for TTS onset in cetaceans. In addition, ramping up airgun arrays, which is standard operational protocol for many seismic operators, should allow cetaceans near the airguns at the time of startup (if the sounds are aversive) to move away from the seismic source and to avoid being exposed to the full acoustic output of the airgun array (see above). Thus, most baleen whales likely will not be exposed to high levels of airgun sounds provided the ramp-up procedure is applied. Likewise, many odontocetes close to the trackline are likely to move away before the sounds from an approaching seismic vessel become sufficiently strong for there to be any potential for TTS or other hearing impairment. Therefore, there is little potential for baleen whales or

odontocetes that show avoidance of ships or airguns to be close enough to an airgun array to experience TTS. In the event that a few individual cetaceans did incur TTS through exposure to strong airgun sounds, this is a temporary and reversible phenomenon unless the exposure exceeds the TTS-onset threshold by a sufficient amount for PTS to be incurred (see below). If TTS but not PTS were incurred, it would most likely be mild, in which case recovery is expected to be quick (probably within minutes).

6.2 Permanent Threshold Shift (PTS)

When PTS occurs, there is physical damage to the sound receptors in the ear. In some cases, there can be total or partial deafness, whereas in other cases, the animal has an impaired ability to hear sounds in specific frequency ranges (Kryter 1985). Physical damage to a mammal's hearing apparatus can occur if it is exposed to sound impulses that have very high peak pressures, especially if they have very short rise times. (Rise time is the interval required for sound pressure to increase from the baseline pressure to peak pressure.)

There is no specific evidence that exposure to pulses of airgun sound can cause PTS in any marine mammal, even with large arrays of airguns. However, given the likelihood that some mammals close to an airgun array might incur at least mild TTS (see above), there has been further speculation about the possibility that some individuals occurring very close to airguns might incur PTS (e.g., Richardson et al. 1995, p. 372*ff*; Gedamke et al. 2008). Single or occasional occurrences of mild TTS are not indicative of permanent auditory damage, but repeated or (in some cases) single exposures to a level well above that causing TTS onset might elicit PTS.

Relationships between TTS and PTS thresholds have not been studied in marine mammals, but are assumed to be similar to those in humans and other terrestrial mammals (Southall et al. 2007). Based on data from terrestrial mammals, a precautionary assumption is that the PTS threshold for impulse sounds (such as airgun pulses as received close to the source) is <u>at least</u> 6 dB higher than the TTS threshold on a peak-pressure basis, and probably >6 dB higher (Southall et al. 2007). The low-to-moderate levels of TTS that have been induced in captive odontocetes and pinnipeds during controlled studies of TTS have been confirmed to be temporary, with no measurable residual PTS (Kastak et al. 1999; Schlundt et al. 2000; Finneran et al. 2002, 2005; Nachtigall et al. 2003, 2004). However, very prolonged exposure to sound strong enough to elicit TTS, or shorter-term exposure to sound levels well above the TTS threshold, can cause PTS, at least in terrestrial mammals (Kryter 1985). In terrestrial mammals, the received sound level from a single non-impulsive sound exposure must be far above the TTS threshold for any risk of permanent hearing damage (Kryter 1994; Richardson et al. 1995; Southall et al. 2007). However, there is special concern about strong sounds whose pulses have very rapid rise times. In terrestrial mammals, there are situations when pulses with rapid rise times (e.g., from explosions) can result in PTS even though their peak levels are only a few dB higher than the level causing slight TTS. The rise time of airgun pulses is fast, but not as fast as that of an explosion.

Some factors that contribute to onset of PTS, at least in terrestrial mammals, are as follows:

- exposure to single very intense sound,
- fast rise time from baseline to peak pressure,
- repetitive exposure to intense sounds that individually cause TTS but not PTS, and
- recurrent ear infections or (in captive animals) exposure to certain drugs.

Cavanagh (2000) reviewed the thresholds used to define TTS and PTS. Based on this review and SACLANT (1998), it is reasonable to assume that PTS might occur at a received sound level 20 dB or more above that inducing mild TTS. However, for PTS to occur at a received level only 20 dB above the TTS threshold, the animal probably would have to be exposed to a strong sound for an extended period, or to a strong sound with rather rapid rise time.

More recently, Southall et al. (2007) estimated that received levels would need to exceed the TTS threshold by at least 15 dB, on an SEL basis, for there to be risk of PTS. Thus, for cetaceans exposed to a sequence of sound pulses, they estimate that the PTS threshold might be an M-weighted SEL (for the sequence of received pulses) of ~198 dB re 1 $\mu Pa^2 \cdot s$ (15 dB higher than the M_{mf}-weighted TTS threshold, in a beluga, for a watergun impulse). Additional assumptions had to be made to derive a corresponding estimate for pinnipeds, as the only available data on TTS-thresholds in pinnipeds pertained to non-impulse sound (see above). Southall et al. (2007) estimated that the PTS threshold could be a cumulative M_{pw}-weighted SEL of ~186 dB re 1 $\mu Pa^2 \cdot s$ in the case of a harbor seal exposed to impulse sound. The PTS threshold for the California sea lion and northern elephant seal would probably be higher given the higher TTS thresholds in those species. Southall et al. (2007) also note that, regardless of the SEL, there is concern about the possibility of PTS if a cetacean or pinniped received one or more pulses with peak pressure exceeding 230 or 218 dB re 1 μPa, respectively. Thus, PTS might be expected upon exposure of cetaceans to <u>either</u> SEL ≥198 dB re 1 $\mu Pa^2 \cdot s$ <u>or</u> peak pressure ≥230 dB re 1 μPa. Corresponding proposed dual criteria for pinnipeds (at least harbor seals) are ≥186 dB SEL and ≥ 218 dB peak pressure (Southall et al. 2007). These estimates are all first approximations, given the limited underlying data, assumptions, species differences, and evidence that the "equal energy" model is not be entirely correct.

Sound impulse duration, peak amplitude, rise time, number of pulses, and inter-pulse interval are the main factors thought to determine the onset and extent of PTS. Ketten (1994) has noted that the criteria for differentiating the sound pressure levels that result in PTS (or TTS) are location and species-specific. PTS effects may also be influenced strongly by the health of the receiver's ear.

As described above for TTS, in estimating the amount of sound energy required to elicit the onset of TTS (and PTS), it is assumed that the auditory effect of a given cumulative SEL from a series of pulses is the same as if that amount of sound energy were received as a single strong sound. There are no data from marine mammals concerning the occurrence or magnitude of a potential partial recovery effect between pulses. In deriving the estimates of PTS (and TTS) thresholds quoted here, Southall et al. (2007) made the precautionary assumption that no recovery would occur between pulses.

The TTS section (above) concludes that exposure to several strong seismic pulses that each have flat-weighted received levels near 190 dB re 1 μPa_{rms} (175–180 dB re 1 $\mu Pa^2 \cdot s$ SEL) could result in cumulative exposure of ~186 dB SEL (flat-weighted) or ~183 dB SEL (M_{mf}-weighted), and thus slight TTS in a small odontocete. Allowing for the assumed 15 dB offset between PTS and TTS thresholds, expressed on an SEL basis, exposure to several strong seismic pulses that each have flat-weighted received levels near 205 dB_{rms} (190–195 dB SEL) could result in cumulative exposure of ~198 dB SEL (M_{mf}-weighted), and thus slight PTS in a small odontocete. However, the levels of successive pulses that will be received by a marine mammal that is below the surface as a seismic vessel approaches, passes and moves away will tend to increase gradually and then decrease gradually, with periodic decreases superimposed on this pattern when the animal comes to the surface to breathe. To estimate how close an odontocete's CPA distance would have to be for the cumulative SEL to exceed 198 dB SEL (M_{mf}-weighted), one would (as a minimum) need to allow for the sequence of distances at which airgun shots

would occur, and for the dependence of received SEL on distance in the region of the seismic operation (e.g., Erbe and King 2009).

It is unlikely that an odontocete would remain close enough to a large airgun array for sufficiently long to incur PTS. There is some concern about bowriding odontocetes, but for animals at or near the surface, auditory effects are reduced by Lloyd's mirror and surface release effects. The presence of the vessel between the airgun array and bow-riding odontocetes could also, in some but probably not all cases, reduce the levels received by bow-riding animals (e.g., Gabriele and Kipple 2009). The TTS (and thus PTS) thresholds of baleen whales are unknown but, as an interim measure, assumed to be no lower than those of odontocetes. Also, baleen whales generally avoid the immediate area around operating seismic vessels, so it is unlikely that a baleen whale could incur PTS from exposure to airgun pulses. The TTS (and thus PTS) thresholds of some pinnipeds (e.g., harbor seal) as well as the harbor porpoise may be lower (Kastak et al. 2005; Southall et al. 2007; Lucke et al. 2009). If so, TTS and potentially PTS may extend to a somewhat greater distance for those animals. Again, Lloyd's mirror and surface release effects will ameliorate the effects for animals at or near the surface.

Although it is unlikely that airgun operations during most seismic surveys would cause PTS in many marine mammals, caution is warranted given

- the limited knowledge about noise-induced hearing damage in marine mammals, particularly baleen whales, pinnipeds, and sea otters;
- the seemingly greater susceptibility of certain species (e.g., harbor porpoise and harbor seal) to TTS and presumably also PTS; and
- the lack of knowledge about TTS and PTS thresholds in many species, including various species closely related to the harbor porpoise and harbor seal.

The avoidance reactions of many marine mammals, along with commonly-applied monitoring and mitigation measures (visual and passive acoustic monitoring, ramp ups, and power downs or shut downs when mammals are detected within or approaching the "safety radii"), would reduce the already-low probability of exposure of marine mammals to sounds strong enough to induce PTS.

6.3 Strandings and Mortality

Marine mammals close to underwater detonations of high explosives can be killed or severely injured, and the auditory organs are especially susceptible to injury (Ketten et al. 1993; Ketten 1995). However, explosives are no longer used in marine waters for commercial seismic surveys or (with rare exceptions) for seismic research; they have been replaced by airguns and other non-explosive sources. Airgun pulses are less energetic and have slower rise times, and there is no specific evidence that they can cause serious injury, death, or stranding even in the case of large airgun arrays. However, the association of mass strandings of beaked whales with naval exercises and, in one case, a seismic survey (Malakoff 2002; Cox et al. 2006), has raised the possibility that beaked whales exposed to strong "pulsed" sounds may be especially susceptible to injury and/or behavioral reactions that can lead to stranding (e.g., Hildebrand 2005; Southall et al. 2007). Hildebrand (2005) reviewed the association of cetacean strandings with high-intensity sound events and found that deep-diving odontocetes, primarily beaked whales, were by far the predominant (95%) cetaceans associated with these events, with 2% mysticete whales (minke). However, as summarized below, there is no definitive evidence that airguns can lead to injury, strandings, or mortality even for marine mammals in close proximity to large airgun arrays.

Specific sound-related processes that lead to strandings and mortality are not well documented, but may include (1) swimming in avoidance of a sound into shallow water; (2) a change in behavior (such as a change in diving behavior that might contribute to tissue damage, gas bubble formation, hypoxia, cardiac arrhythmia, hypertensive hemorrhage or other forms of trauma; (3) a physiological change such as a vestibular response leading to a behavioral change or stress-induced hemorrhagic diathesis, leading in turn to tissue damage; and (4) tissue damage directly from sound exposure, such as through acoustically mediated bubble formation and growth or acoustic resonance of tissues. Some of these mechanisms are unlikely to apply in the case of impulse sounds. However, there are increasing indications that gas-bubble disease (analogous to "the bends"), induced in supersaturated tissue by a behavioral response to acoustic exposure, could be a pathologic mechanism for the strandings and mortality of some deep-diving cetaceans exposed to sonar. The evidence for this remains circumstantial and associated with exposure to naval mid-frequency sonar, not seismic surveys (Cox et al. 2006; Southall et al. 2007).

Seismic pulses and mid-frequency sonar signals are quite different, and some mechanisms by which sonar sounds have been hypothesized to affect beaked whales are unlikely to apply to airgun pulses. Sounds produced by airgun arrays are broadband impulses with most of the energy below 1 kHz. Typical military mid-frequency sonars emit non-impulse sounds at frequencies of 2–10 kHz, generally with a relatively narrow bandwidth at any one time (though the frequency may change over time). Thus, it is not appropriate to assume that the effects of seismic surveys on beaked whales or other species would be the same as the apparent effects of military sonar. For example, resonance effects (Gentry 2002) and acoustically-mediated bubble-growth (Crum et al. 2005) are implausible in the case of exposure to broadband airgun pulses. Nonetheless, evidence that sonar signals can, in special circumstances, lead (at least indirectly) to physical damage and mortality (e.g., Balcomb and Claridge 2001; NOAA and USN 2001; Jepson et al. 2003; Fernández et al. 2004, 2005; Hildebrand 2005; Cox et al. 2006) suggests that caution is warranted when dealing with exposure of marine mammals to any high-intensity "pulsed" sound. One of the hypothesized mechanisms by which naval sonars lead to strandings might, in theory, also apply to seismic surveys: If the strong sounds sometimes cause deep-diving species to alter their surfacing–dive cycles in a way that causes bubble formation in tissue, that hypothesized mechanism might apply to seismic surveys as well as mid-frequency naval sonars. However, there is no specific evidence of this upon exposure to airgun pulses.

There is no conclusive evidence of cetacean strandings or deaths at sea as a result of exposure to seismic surveys, but a few cases of strandings in the general area where a seismic survey was ongoing have led to speculation concerning a possible link between seismic surveys and strandings. • Suggestions that there was a link between seismic surveys and strandings of humpback whales in Brazil (Engel et al. 2004) were not well founded (IAGC 2004; IWC 2007). • In Sept. 2002, there was a stranding of two Cuvier's beaked whales in the Gulf of California, Mexico, when the L-DEO seismic vessel R/V *Maurice Ewing* was operating a 20-airgun, 8490-in^3 airgun array in the general area. The evidence linking the stranding to the seismic survey was inconclusive and not based on any physical evidence (Hogarth 2002; Yoder 2002). The ship was also operating its multibeam echosounder at the same time, but this had much less potential than the aforementioned naval sonars to affect beaked whales, given its downward-directed beams, much shorter pulse durations, and lower duty cycle. Nonetheless, the Gulf of California incident plus the beaked whale strandings near naval exercises involving use of mid-frequency sonar suggest a need for caution in conducting seismic surveys in areas occupied by beaked whales until more is known about effects of seismic surveys on those species (Hildebrand 2005).

6.4 Non-Auditory Physiological Effects

Based on evidence from terrestrial mammals and humans, sound is a potential source of stress (Wright and Kuczaj 2007; Wright et al. 2007a,b, 2009). However, almost no information is available on sound-induced stress in marine mammals, or on its potential (alone or in combination with other stressors) to affect the long-term well-being or reproductive success of marine mammals (Fair and Becker 2000; Hildebrand 2005; Wright et al. 2007a,b). Such long-term effects, if they occur, would be mainly associated with chronic noise exposure, which is characteristic of some seismic surveys and exposure situations (McCauley et al. 2000a:62*ff*; Nieukirk et al. 2009) but not of some others.

Available data on potential stress-related impacts of anthropogenic noise on marine mammals are extremely limited, and additional research on this topic is needed. We know of only two specific studies of noise-induced stress in marine mammals. ***(1)*** Romano et al. (2004) examined the effects of single underwater impulse sounds from a seismic water gun (source level up to 228 dB re 1 μPa · m_{p-p}) and single short-duration pure tones (sound pressure level up to 201 dB re 1 μPa) on the nervous and immune systems of a beluga and a bottlenose dolphin. They found that neural-immune changes to noise exposure were minimal. Although levels of some stress-released substances (e.g., catecholamines) changed significantly with exposure to sound, levels returned to baseline after 24 hr. ***(2)*** During playbacks of recorded drilling noise to four captive beluga whales, Thomas et al. (1990) found no changes in blood levels of stress-related hormones. Long-term effects were not measured, and no short-term effects were detected. For both studies, caution is necessary when extrapolating these results to wild animals and to real-world situations given the small sample sizes, use of captive animals, and other technical limitations of the two studies.

Aside from stress, other types of physiological effects that might, in theory, be involved in beaked whale strandings upon exposure to naval sonar (Cox et al. 2006), such as resonance and gas bubble formation, have not been demonstrated and are not expected upon exposure to airgun pulses (see preceding subsection). If seismic surveys disrupt diving patterns of deep-diving species, this might perhaps result in bubble formation and a form of "the bends", as speculated to occur in beaked whales exposed to sonar. However, there is no specific evidence that exposure to airgun pulses has this effect.

In summary, very little is known about the potential for seismic survey sounds (or other types of strong underwater sounds) to cause non-auditory physiological effects in marine mammals. Such effects, if they occur at all, would presumably be limited to short distances and to activities that extend over a prolonged period. The available data do not allow identification of a specific exposure level above which non-auditory effects can be expected (Southall et al. 2007), or any meaningful quantitative predictions of the numbers (if any) of marine mammals that might be affected in these ways.

7. Literature Cited

Allen, B.M. and R.P. Angliss. 2010. Alaska marine mammal stock assessments, 2009. U.S. Dep. Commer., NOAA Tech. Memo. NMFS-AFSC-206. 276 p

Akamatsu, T., Y. Hatakeyama, and N. Takatsu. 1993. Effects of pulsed sounds on escape behavior of false killer whales. **Nipp. Suis. Gakkaishi** 59(8):1297-1303.

Anonymous. 1975. Phantom killer whales. **S. Afr. Ship. News & Fishing Indus. Rev.** 30(7):50-53.

Arnold, B.W. 1996. Visual monitoring of marine mammal activity during the Exxon 3-D seismic survey: Santa Ynez unit, offshore California 9 November to 12 December 1995. Rep. from Impact Sciences Inc., San Diego, CA, for Exxon Co., U.S.A., Thousand Oaks, CA. 20 p.

Au, W.W.L. 1993. The Sonar of Dolphins. Springer-Verlag, New York, NY. 277 p.

Au, W.W.L., A.N. Popper, and R.R. Fay. 2000. Hearing by Whales and Dolphins. Springer Handbook of Auditory Res. Vol. 12. Springer-Verlag, New York, NY. 458 p.

Au, W.W.L., A.A. Pack, M.O. Lammers, L.M. Herman, M.H. Deakos, and K. Andrews. 2006. Acoustic properties of humpback whale songs. **J. Acoust. Soc. Am.** 120(2):1103-1110.

Backus, R.H. and W.E. Schevill. 1966. *Physeter* clicks. p. 510-528 in K.S. Norris (ed.), Whales, dolphins, and porpoises. Univ. Calif. Press, Berkeley, CA. 789 p

Bain, D.E. and R. Williams. 2006. Long-range effects of airgun noise on marine mammals: responses as a function of received sound level and distance. Paper SC/58/E35 presented to the IWC Scient. Commit., IWC Annu. Meet., 1-13 June, St. Kitts.

Baird, R.W. 2005. Sightings of dwarf (*Kogia sima*) and pygmy (*K. breviceps*) sperm whales from the main Hawaiian Islands. **Pacific Sci.** 59(3):461-466.

Baird, R.W., D.L. Webster, D.J. McSweeney, A.D. Ligon, G.S. Schorr, and J. Barlow. 2006. Diving behavior and ecology of Cuvier's (*Ziphius cavirostris*) and Blainville's (*Mesoplodon densirostris*) beaked whales in Hawaii. **Can. J. Zool.** 84(8):1120-1128.

Balcomb, K.C., III and D.E. Claridge. 2001. A mass stranding of cetaceans caused by naval sonar in the Bahamas. **Bahamas J. Sci.** 8(2):2-12.

Barkaszi, M.J., D.M. Epperson, and B. Bennett. 2009. Six-year compilation of cetacean sighting data collected during commercial seismic survey mitigation observations throughout the Gulf of Mexico, USA. p. 24-25 *In*: Abstr. 18th Bienn. Conf. Biol. Mar. Mamm., Québec, Canada, Oct. 2009. 306 p.

Barlow, J. and R. Gisiner. 2006. Mitigating, monitoring and assessing the effects of anthropogenic sound on beaked whales. **J. Cetac. Res. Manage.** 7(3):239-249.

Bauer, G.B., J.C. Gaspard, K. Dziuk, A. Cardwell, L. Read, R.L. Reep, and D.A. Mann. 2009. The manatee audiogram and auditory critical ratios. p. 27-28 *In*: Abstr. 18th Bienn. Conf. Biol. Mar. Mamm., Québec, Canada, Oct. 2009. 306 p.

Beale, C.M. and P. Monaghan. 2004. Behavioural responses to human disturbance: a matter of choice? **Anim. Behav.** 68(5):1065-1069.

Beland, J.A., B. Haley, C.M. Reiser, D.M. Savarese, D.S. Ireland and D.W. Funk. 2009. Effects of the presence of other vessels on marine mammal sightings during multi-vessel operations in the Alaskan Chukchi Sea. p. 29 *In*: Abstr. 18th Bienn. Conf. Biol. Mar. Mamm., Québec, Oct. 2009:29. 306 p.

Berta, A., R. Racicot and T. Deméré. 2009. The comparative anatomy and evolution of the ear in *Balaenoptera* mysticetes. p. 33 *In*: Abstr. 18th Bienn. Conf. Biol. Mar. Mamm., Québec, Oct. 2009. 306 p.

Blackwell, S.B., R.G. Norman, C.R. Greene Jr., and W.J. Richardson. 2007. Acoustic measurements. p. 4-1 to 4-52 *In:* Marine mammal monitoring and mitigation during open water seismic exploration by Shell Offshore Inc. in the Chukchi and Beaufort Seas, July-September 2006: 90-day report. LGL Rep. P891-1. Rep. from LGL Alaska Res. Assoc. Inc., Anchorage, AK, and Greeneridge Sciences Inc., Santa Barbara, CA, for Shell Offshore Inc., Houston, TX, Nat. Mar. Fish. Serv., Silver Spring, MD, and U.S. Fish & Wildl. Serv., Anchorage, AK. 199 p.

Blackwell, S.B., C.R. Greene, T.L. McDonald, C.S. Nations, R.G. Norman, and A. Thode. 2009a. Beaufort Sea bowhead whale migration route study. Chapter 8 *In*: D.S. Ireland, D.W. Funk, R. Rodrigues, and W.R. Koski (eds.). 2009. Joint Monitoring Program in the Chukchi and Beaufort seas, open water seasons, 2006-2007. LGL Alaska Rep. P971-2. Rep. from LGL Alaska Res. Assoc. Inc. (Anchorage, AK) et al. for Shell Offshore Inc. (Anchorage, AK) et al. 485 p. plus appendices.

Blackwell, S.B., C.S. Nations, T.L. McDonald, A.M. Thode, K.H. Kim, C.R. Greene, and M.A. Macrander. 2009b. Effects of seismic exploration activities on the calling behavior of bowhead whales in the Alaskan Beaufort Sea. p. 35 *In*: Abstr. 18th Bienn. Conf. Biol. Mar. Mamm., Québec, Canada, 12-16 Oct. 2009. 306 p.

Bowles, A.E., M. Smultea, B. Würsig, D.P. DeMaster, and D. Palka. 1994. Relative abundance and behavior of marine mammals exposed to transmissions from the Heard Island Feasibility Test. **J. Acoust. Soc. Am.** 96(4):2469-2484.Bullock, T.H., T.J. Oshea, and M.C. McClune. 1982. Auditory evoked-potentials in the West Indian manatee (Sirenia, *Trichechus manatus*). **J. Comp. Physiol.** 148(4):547-554.

Britto, M.K. and A. Silva Barreto. 2009. Marine mammal diversity registered on seismic surveys in Brazil, between 2000 and 2008. p. 41 *In*: Abstr. 18th Bienn. Conf. Biol. Mar. Mamm., Québec, Oct. 2009. 306 p.

Brodie, P.F. 1981. Energetic and behavioural considerations with respect to marine mammals and disturbance from underwater noise. p. 287-290 *In*: N.M. Peterson (ed.), The question of sound from icebreaker operations: Proceedings of a workshop. Arctic Pilot Proj., Petro-Canada, Calgary, Alb. 350 p.

Bullock, T.H., T.J. O'Shea, and M.C. McClune. 1982. Auditory evoked potentials in the West Indian manatee (Sirenia: *Trichechus manatus*). **J. Comp. Physiol. A** 148(4):547-554.

Burgess, W.C. and C.R. Greene, Jr. 1999. Physical acoustics measurements. p. 3-1 to 3-63 *In:* W.J. Richardson (ed.), Marine mammal and acoustical monitoring of Western Geophysical's open-water seismic program in the Alaskan Beaufort Sea, 1998. LGL Rep. TA22303. Rep. from LGL Ltd., King City, Ont., and Greene-ridge Sciences Inc., Santa Barbara, CA, for Western Geophysical, Houston, TX, and Nat. Mar. Fish. Serv., Anchorage, AK, and Silver Spring, MD. 390 p.

Calambokidis, J. and S.D. Osmek. 1998. Marine mammal research and mitigation in conjunction with air gun operation for the USGS `SHIPS' seismic surveys in 1998. Rep. from Cascadia Res., Olympia, WA, for U.S. Geol. Surv., Nat. Mar. Fish. Serv., and Minerals Manage. Serv.

Caldwell, J. and W. Dragoset. 2000. A brief overview of seismic air-gun arrays. **Leading Edge** 19(8):898-902.

Cavanagh, R.C. 2000. Criteria and thresholds for adverse effects of underwater noise on marine animals. AFRL-HE-WP-TR-2000-0092. Rep. from Science Applications Intern. Corp., McLean, VA, for Air Force Res. Lab., Wright-Patterson AFB, OH.

Christie, K., C. Lyons, W.R. Koski, D.S. Ireland, and D.W. Funk. 2009. Patterns of bowhead whale occurrence and distribution during marine seismic operations in the Alaskan Beaufort Sea. p. 55 *In*: Abstr. 18th Bienn. Conf. Biol. Mar. Mamm., Québec, Canada, 12-16 Oct. 2009.

Citta, J.J., L.T. Quakenbush, R.J. Small, and J.C. George. 2007. Movements of a tagged bowhead whale in the vicinity of a seismic survey in the Beaufort Sea. Poster Paper, Soc. Mar. Mammal. 17th Bienn. Meet., Cape Town, South Africa.

Clark, C.W. and W.T. Ellison. 2004. Potential use of low-frequency sounds by baleen whales for probing the environment: Evidence from models and empirical measurements. p. 564-589 *In:* J.A. Thomas, C.F. Moss and M. Vater (eds.), Echolocation in Bats and Dolphins. Univ. Chicago Press, Chicago, IL. 604 p.

Clark, C.W. and G.C. Gagnon. 2006. Considering the temporal and spatial scales of noise exposures from seismic surveys on baleen whales. Intern. Whal. Commis. Working Pap. SC/58/E9. 9 p.

Cook, M.L.H., R.A. Varela, J.D. Goldstein, S.D. McCulloch, G.D. Bossart, J.J. Finneran, D. Houser, and A. Mann. 2006. Beaked whale auditory evoked potential hearing measurements. **J. Comp. Physiol.** A 192:489-495.

Cox, T.M., T.J. Ragen, A.J. Read, E. Vos, R.W. Baird, K. Balcomb, J. Barlow, J. Caldwell, T. Cranford, L. Crum, A. D'Amico, G. D'Spain, A. Fernández, J. Finneran, R. Gentry, W. Gerth, F. Gulland, J. Hildebrand, D. Houserp, R. Hullar, P.D. Jepson, D. Ketten, C.D. Macleod, P. Miller, S. Moore, D.C. Mountain, D. Palka, P. Ponganis, S. Rommel, T. Rowles, B. Taylor, P. Tyack, D. Wartzok, R. Gisiner, J. Meads, and L. Benner.

2006. Understanding the impacts of anthropogenic sound on beaked whales. **J. Cetac. Res. Manage.** 7(3):177-187.

Crum, L.A., M.R. Bailey, J. Guan, P.R. Hilmo, S.G. Kargl, and T.J. Matula. 2005. Monitoring bubble growth in supersaturated blood and tissue ex vivo and the relevance to marine mammal bioeffects. **Acoustic Res. Lett. Online** 6(3):214-220.

Dahlheim, M.E. 1987. Bio-acoustics of the gray whale (*Eschrichtius robustus*). Ph.D. Dissertation, Univ. British Columbia, Vancouver, BC. 315 p.

DeRuiter, S.L., P.L. Tyack, Y.-T. Lin, A.E. Newhall, J.F. Lynch, and P.J.O. Miller. 2006. Modeling acoustic propagation of airgun array pulses recorded on tagged sperm whales (*Physeter macrocephalus*). **J. Acoust. Soc. Am.** 120(6):4100-4114.

Di Iorio, L. and C.W. Clark. 2010. Exposure to seismic survey alters blue whale acoustic communication. **Biol. Lett.** 6(1):51-54.

Duncan, P.M. 1985. Seismic sources in a marine environment. p. 56-88 *In:* Proceedings of the Workshop on Effects of Explosives Use in the Marine Environment, Jan. 1985, Halifax, N.S. Tech. Rep. 5. Can. Oil & Gas Lands Admin., Environ. Prot. Branch, Ottawa, Ont.

Dunn, R.A. and O. Hernandez. 2009. Tracking blue whales in the eastern tropical Pacific with an ocean-bottom seismometer and hydrophone array. **J. Acoust. Soc. Am.** 126(3):1084-1094.

Engel, M.H., M.C.C. Marcondes, C.C.A. Martins, F.O. Luna, R.P. Lima, and A. Campos. 2004. Are seismic surveys responsible for cetacean strandings? An unusual mortality of adult humpback whales in Abrolhos Bank, northeastern coast of Brazil. Paper SC/56/E28 presented to the IWC Scient. Commit., IWC Annu. Meet., 19-22 July, Sorrento, Italy.

Erbe, C. and A.R. King. 2009. Modeling cumulative sound exposure around marine seismic surveys. **J. Acoust. Soc. Am.** 125(4):2443-2451.

Fair, P.A. and P.R. Becker. 2000. Review of stress in marine mammals. **J. Aquat. Ecosyst. Stress Recov.** 7:335-354.

Fernández, A., M. Arbelo, R. Deaville, I.A.P. Patterson, P. Castro, J.R. Baker, E. Degollada, H.M. Ross, P. Herráez, A.M. Pocknell, E. Rodríguez, F.E. Howie, A. Espinosa, R.J. Reid, J.R. Jaber, V. Martin, A.A. Cunningham, and P.D. Jepson. 2004. Pathology: whales, sonar and decompression sickness (reply). **Nature** 428(6984, 15 Apr.). doi: 10.1038/nature02528a.

Fernández, A., J.F. Edwards, F. Rodriquez, A.E. de los Monteros, P. Herráez, P. Castro, J.R. Jaber, V. Martin, and M. Arbelo. 2005. "Gas and fat embolic syndrome" involving a mass stranding of beaked whales (Family Ziphiidae) exposed to anthropogenic sonar signals. **Veterin. Pathol.** 42(4):446-457.

Finneran, J.J. and C.E. Schlundt. 2004. Effects of intense pure tones on the behavior of trained odontocetes. Tech. Rep. 1913. Space and Naval Warfare (SPAWAR) Systems Center, San Diego, CA. 15 p.

Finneran, J.J., C.E. Schlundt, D.A. Carder, J.A. Clark, J.A. Young, J.B. Gaspin, and S.H. Ridgway. 2000. Auditory and behavioral responses of bottlenose dolphins (*Tursiops truncatus*) and beluga whale (*Delphinapterus leucas*) to impulsive sounds resembling distant signatures of underwater explosions. **J. Acoust. Soc. Am.** 108(1):417-431.

Finneran, J.J., C.E. Schlundt, R. Dear, D.A. Carder, and S.H. Ridgway. 2002. Temporary shift in masked hearing thresholds in odontocetes after exposure to single underwater impulses from a seismic watergun. **J. Acoust. Soc. Am.** 111(6):2929-2940.

Finneran, J.J., R. Dear, D.A. Carder, and S.H. Ridgway. 2003. Auditory and behavioral responses of California sea lions (*Zalophus californianus*) to single underwater impulses from an arc-gap transducer. **J. Acoust. Soc. Am.** 114(3):1667-1677.

Finneran, J.J., D.A. Carder, C.E. Schlundt, and S.H. Ridgway. 2005. Temporary threshold shift in bottlenose dolphins (*Tursiops truncatus*) exposed to mid-frequency tones. **J. Acoust. Soc. Am.** 118(4):2696-2705.

Finneran, J.J., D.S. Houser, B. Mase-Guthrie, R.Y. Ewing and R.G. Lingenfelser. 2009. Auditory evoked potentials in a stranded Gervais' beaked whale (*Mesoplodon europaeus*). **J. Acoust. Soc. Am.** 126(1):484-490.

Fish, J.F. and J.S. Vania. 1971. Killer whale, *Orcinus orca*, sounds repel white whales, *Delphinapterus leucas*. **Fish. Bull.** 69(3):531-535.

Fox, C.G., R.P. Dziak, and H. Matsumoto. 2002. NOAA efforts in monitoring of low-frequency sound in the global ocean. **J. Acoust. Soc. Am.** 112(5, Pt. 2):2260 (Abstract).

Frankel, A. 2005. Gray whales hear and respond to a 21-25 kHz high-frequency whale-finding sonar. p. 97 *In*: Abstr. 16th Bienn. Conf. Biol. Mar. Mamm., San Diego, CA, Dec. 2005. 306 p.

Frantzis, A. 1998. Does acoustic testing strand whales? **Nature** 392(6671):29.

Frost, K.J., L.F. Lowry, and R.R. Nelson. 1984. Belukha whale studies in Bristol Bay, Alaska. p. 187-200 *In:* B.R. Melteff and D.H. Rosenberg (eds.), Proceedings of the Workshop on Biological Interactions among Marine Mammals and Commercial Fisheries in the Southeastern Bering Sea, Oct. 1983, Anchorage, AK. Univ. Alaska Sea Grant Rep. 84-1. Univ. Alaska, Fairbanks, AK.

Gabriele, C.M. and B. Kipple. 2009. Measurements of near-surface, near-bow underwater sound from cruise ships. p. 86 *In*: Abstr. 18th Bienn. Conf. Biol. Mar. Mamm., Québec, Oct. 2009. 306 p.

Gailey, G., B. Würsig, and T.L. McDonald. 2007. Abundance, behavior, and movement patterns of western gray whales in relation to a 3-D seismic survey, northeast Sakhalin Island, Russia. **Environ. Monit. Assessm.** 134(1-3):75-91.

Gedamke, J., S. Frydman, and N. Gales. 2008. Risk of baleen whale hearing loss from seismic surveys: preliminary results from simulations accounting for uncertainty and individual variation. Intern. Whal. Comm. Working Pap. SC/60/E9. 10 p.

Gentry, R. (ed.). 2002. Report of the workshop on acoustic resonance as a source of tissue trauma in cetaceans. 24-25 April, Nat. Mar. Fish. Serv., Silver Spring, MD. 19 p. Available at http://www.nmfs.noaa.gov/pr/acoustics/reports.htm

Gerstein, E.R., L.A. Gerstein, S.E. Forsythe, and J.E. Blue. 1999. The underwater audiogram of a West Indian manatee (*Trichechus manatus*). **J. Acoust. Soc. Am.** 105(6):3575-3583.

Gerstein, E., L. Gerstein, S. Forsythe and J. Blue. 2004. Do manatees utilize infrasonic communication or detection? **J. Acoust. Soc. Am.** 115(5, Pt. 2):2554-2555 (Abstract).

Ghoul, A., C. Reichmuth, and J. Mulsow. 2009. Source levels and spectral analysis of southern sea otter (*Enhydra lutris nereis*) scream vocalizations. p. 90 *In*: Abstr. 18th Bienn. Conf. Biol. Mar. Mamm., Québec, Canada, Oct. 2009. 306 p.

Goold, J.C. 1996a. Acoustic assessment of common dolphins off the West Wales coast, in conjunction with 16th round seismic surveying. Rep. from School of Ocean Sciences, Univ. Wales, Bangor, Wales, for Chevron UK Ltd., Repsol Exploration (UK) Ltd., and Aran Energy Exploration Ltd. 22 p.

Goold, J.C. 1996b. Acoustic assessment of populations of common dolphin *Delphinus delphis* in conjunction with seismic surveying. **J. Mar. Biol. Assoc. U.K.** 76:811-820.

Goold, J.C. 1996c. Acoustic cetacean monitoring off the west Wales coast. Rep. from School of Ocean Sciences, Univ. Wales, Bangor, Wales, for Chevron UK Ltd, Repsol Explor. (UK) Ltd, and Aran Energy Explor. Ltd. 20 p.

Goold, J.C. and R.F.W. Coates. 2006. Near source, high frequency air-gun signatures. Paper SC/58/E30 presented to the IWC Scient. Commit., IWC Annu. Meet., 1-13 June, St. Kitts.

Goold, J.C. and P.J. Fish. 1998. Broadband spectra of seismic survey air-gun emissions, with reference to dolphin auditory thresholds. **J. Acoust. Soc. Am.** 103(4):2177-2184.

Gordon, J., D. Gillespie, J. Potter, A. Frantzis, M.P. Simmonds, R. Swift, and D. Thompson. 2004. A review of the effects of seismic surveys on marine mammals. **Mar. Technol. Soc. J.** 37(4):16-34.

Gordon, J., R. Antunes, N. Jaquet and B. Würsig. 2006. An investigation of sperm whale headings and surface behaviour before, during and after seismic line changes in the Gulf of Mexico. Intern. Whal. Comm. Working Pap. SC/58/E45. 10 p.

Gosselin, J.-F. and J. Lawson. 2004. Distribution and abundance indices of marine mammals in the Gully and two adjacent canyons of the Scotian Shelf before and during nearby hydrocarbon seismic exploration programmes in April and July 2003. Res. Doc. 2004/133. Can. Sci. Advis. Secretariat, Fisheries & Oceans Canada. 24 p. Available at http://www.dfo-mpo.gc.ca/csas/Csas/DocREC/2004/RES2004_133_e.pdf

Greene, C.R., Jr. 1997. Physical acoustics measurements. p. 3-1 to 3-63 *In:* W.J. Richardson (ed.), Northstar marine mammal monitoring program, 1996: marine mammal and acoustical monitoring of a seismic program in the Alaskan Beaufort Sea. LGL Rep. 2121-2. Rep. from LGL Ltd., King City, Ont., and Greeneridge Sciences Inc., Santa Barbara, CA, for BP Explor. (Alaska) Inc., Anchorage, AK, and Nat. Mar. Fish. Serv., Anchorage, AK, and Silver Spring, MD. 245 p.

Greene, C.R., Jr. and W.J. Richardson. 1988. Characteristics of marine seismic survey sounds in the Beaufort Sea. **J. Acoust. Soc. Am.** 83(6):2246-2254.

Greene, G.D., F.R. Engelhardt, and R.J. Paterson (eds.). 1985. Proceedings of the Workshop on Effects of Explosives Use in the Marine Environment, Jan. 1985, Halifax, NS. Tech. Rep. 5. Can. Oil & Gas Lands Admin., Environ. Prot. Branch, Ottawa, Ont.

Greene, C.R., Jr., N.S. Altman, and W.J. Richardson. 1999a. Bowhead whale calls. p. 6-1 to 6-23 *In:* W.J. Richardson (ed.), Marine mammal and acoustical monitoring of Western Geophysical's open-water seismic program in the Alaskan Beaufort Sea, 1998. LGL Rep. TA2230-3. Rep. from LGL Ltd., King City, Ont., and Greeneridge Sciences Inc., Santa Barbara, CA, for Western Geophysical, Houston, TX, and Nat. Mar. Fish. Serv., Anchorage, AK, and Silver Spring, MD. 390 p.

Greene, C.R., Jr., N.S. Altman and W.J. Richardson. 1999b. The influence of seismic survey sounds on bowhead whale calling rates. **J. Acoust. Soc. Am.** 106(4, Pt. 2):2280 (Abstract).

Guerra, M., A.M. Thode, S.B. Blackwell, C.R. Greene Jr. and M. Macrander. 2009. Quantifying masking effects of seismic survey reverberation off the Alaskan North Slope. **J. Acoust. Soc. Am.** 126(4, Pt. 2):2230 (Abstract).

Gunn, L.M. 1988. A behavioral audiogram of the North American river otter (*Lutra canadensis*). M.S. thesis, San Diego State Univ., San Diego, CA. 40 p.

Haley, B., and W.R. Koski. 2004. Marine mammal monitoring during Lamont-Doherty Earth Observatory's seismic program in the Northwest Atlantic Ocean, July–August 2004. LGL Rep. TA2822-27. Rep. from LGL Ltd., King City, Ont., for Lamont-Doherty Earth Observatory, Columbia Univ., Palisades, NY, and Nat. Mar. Fish. Serv., Silver Spring, MD. November. 80 p.

Hanser, S.F., L.R. Doyle, A.R. Szabo, F.A. Sharpe and B. McCowan. 2009. Bubble-net feeding humpback whales in Southeast Alaska change their vocalization patterns in the presence of moderate vessel noise. p. 105 *In*: Abstr. 18th Bienn. Conf. Biol. Mar. Mamm., Québec, Canada, Oct. 2009. 306 p.

Harris, R.E., G.W. Miller, and W.J. Richardson. 2001. Seal responses to airgun sounds during summer seismic surveys in the Alaskan Beaufort Sea. **Mar. Mamm. Sci.** 17:795-812.

Harris, R.E., [R.E.] T. Elliott, and R.A. Davis. 2007. Results of mitigation and monitoring program, Beaufort Span 2-D marine seismic program, open-water season 2006. LGL Rep. TA4319-1. Rep. from LGL Ltd., King City, Ont., for GX Technol. Corp., Houston, TX. 48 p.

Hauser, D.D.W., M Holst, and V.D. Moulton. 2008. Marine mammal and sea turtle monitoring during Lamont-Doherty Earth Observatory's marine seismic program in the Eastern Tropical Pacific, April–August 2008. LGL Rep. TA4656/7-1. Rep. from LGL Ltd., King City., Ont., and St. John's, Nfld, for Lamont-Doherty Earth Observatory of Columbia Univ., Palisades, NY, and Nat. Mar. Fish. Serv., Silver Spring, MD. 98 p.

HESS Team. 1999. High Energy Seismic Survey review process and interim operational guidelines for marine surveys offshore Southern California. Rep. from High Energy Seismic Survey Team for Calif. State Lands Commis. and Minerals Manage. Serv., Camarillo, CA. 39 p. + Appendices.

Available at www.mms.gov/omm/pacific/lease/fullhessrept.pdf

Hildebrand, J.A. 2005. Impacts of anthropogenic sound. p. 101-124 *In:* J.E. Reynolds, W.F. Perrin, R.R. Reeves, S. Montgomery, and T. Ragen (eds.), Marine Mammal Research: Conservation Beyond Crisis. Johns Hopkins Univ. Press, Baltimore, MD. 223 p.

Hogarth, W.T. 2002. Declaration of William T. Hogarth in opposition to plaintiff's motion for temporary restraining order, 23 Oct. Civ. No. 02-05065-JL. U.S. District Court, Northern District of Calif., San Francisco Div.

Holst, M. and M.A. Smultea. 2008. Marine mammal and sea turtle monitoring during Lamont-Doherty Earth Observatory's marine seismic program off Central America, February – April 2008. LGL Rep. TA4342-3. Rep. from LGL Ltd., King City, Ont., for Lamont-Doherty Earth Observatory of Columbia Univ., Palisades, NY, and Nat. Mar. Fish. Serv., Silver Spring, MD. 133 p.

Holst, M., M.A. Smultea, W.R. Koski, and B. Haley. 2005a. Marine mammal and sea turtle monitoring during Lamont-Doherty Earth Observatory's marine seismic program off the Northern Yucatán Peninsula in the Southern Gulf of Mexico, January–February 2005. LGL Rep. TA2822-31. Rep. from LGL Ltd., King City, Ont., for Lamont-Doherty Earth Observatory of Columbia Univ., Palisades, NY, and Nat. Mar. Fish Serv., Silver Spring, MD.

Holst, M., M.A. Smultea, W.R. Koski, and B. Haley. 2005b. Marine mammal and sea turtle monitoring during Lamont-Doherty Earth Observatory's marine seismic program in the Eastern Tropical Pacific Ocean off Central America, November–December 2004. LGL Rep. TA2822-30. Rep. from LGL Ltd., King City, Ont., for Lamont-Doherty Earth Observatory of Columbia Univ., Palisades, NY, and Nat. Mar. Fish. Serv., Silver Spring, MD.

Holst, M., W.J. Richardson, W.R. Koski, M.A. Smultea, B. Haley, M.W. Fitzgerald, and M. Rawson. 2006. Effects of large- and small-source seismic surveys on marine mammals and sea turtles. **Eos**, Trans. Am. Geophys. Union 87(36), Joint Assembly Suppl., Abstract OS42A-01. 23-26 May, Baltimore, MD.

Hooker, S.K., R.W. Baird, S. Al-Omari, S. Gowans, and H. Whitehead. 2001. Behavioral reactions of northern bottlenose whales (*Hyperoodon ampullatus*) to biopsy darting and tag attachment procedures. **Fish. Bull.** 99(2):303-308.

Hutchinson, D.R. and R.S. Detrick. 1984. Water gun vs. air gun: a comparison. **Mar. Geophys. Res.** 6(3):295-310.

IAGC. 2004. Further analysis of 2002 Abrolhos Bank, Brazil humpback whale strandings coincident with seismic surveys. Intern. Assoc. Geophys. Contractors, Houston, TX. 12 p.

Ireland, D., M. Holst, and W.R. Koski. 2005. Marine mammal monitoring during Lamont-Doherty Earth Observatory's seismic program off the Aleutian Islands, Alaska, July-August 2005. LGL Rep. TA4089-3. Rep. from LGL Ltd., King City, Ont., for Lamont-Doherty Earth Observatory of Columbia Univ., Palisades, NY, and Nat. Mar. Fish. Serv., Silver Spring, MD. 67 p.

IWC. 2007. Report of the standing working group on environmental concerns. Annex K to Report of the Scientific Committee. **J. Cetac. Res. Manage**. 9(Suppl.):227-260.

Jefferson, T.A. and B.E. Curry. 1994. Review and evaluation of potential acoustic methods of reducing or eliminating marine mammal-fishery interactions. Rep. from the Mar. Mamm. Res. Progr., Texas A & M Univ., College Station, TX, for U.S. Mar. Mamm. Commis., Washington, DC. 59 p. NTIS PB95-100384.

Jepson, P.D., M. Arbelo, R. Deaville, I.A.P. Patterson, P. Castro, J.R. Baker, E. Degollada, H.M. Ross, P. Herráez, A.M. Pocknell, F. Rodríguez, F.E. Howie, A. Espinosa, R.J. Reid, J.R. Jaber, V. Martin, A.A. Cunningham, and A. Fernández. 2003. Gas-bubble lesions in stranded cetaceans. **Nature** 425(6958):575-576.

Jochens, A., D. Biggs, K. Benoit-Bird, D. Engelhaupt, J. Gordon, C. Hu, N. Jaquet, M. Johnson, R. Leben, B. Mate, P. Miller, J. Ortega-Ortiz, A. Thode, P. Tyack, and B. Würsig. 2008. Sperm whale seismic study in the Gulf of Mexico/Synthesis report. OCS Study MMS 2008-006. Rep. from Dep. Oceanogr., Texas A & M Univ., College Station, TX, for U.S. Minerals Manage. Serv., Gulf of Mexico OCS Reg., New Orleans, LA. 323 p.

Johnson, M.P. and P.L. Tyack. 2003. A digital acoustic recording tag for measuring the response of wild marine mammals to sound. **IEEE J. Oceanic Eng.** 28(1):3-12.

Johnson, S.R., W.J. Richardson, S.B. Yazvenko, S.A. Blokhin, G. Gailey, M.R. Jenkerson, S.K. Meier, H.R. Melton, M.W. Newcomer, A.S. Perlov, S.A. Rutenko, B. Würsig, C.R. Martin, and D.E. Egging. 2007. A western gray whale mitigation and monitoring program for a 3-D seismic survey, Sakhalin Island, Russia. **Environ. Monit. Assessm.** 134(1-3):1-19.

Kastak, D. and R.J. Schusterman. 1998. Low-frequency amphibious hearing in pinnipeds: methods, measurements, noise, and ecology. **J. Acoust. Soc. Am.** 103(4):2216-2228.

Kastak, D. and R.J. Schusterman. 1999. In-air and underwater hearing sensitivity of a northern elephant seal (*Mirounga angustirostris*). **Can. J. Zool.** 77(11):1751-1758.

Kastak, D., R.L. Schusterman, B.L. Southall, and C.J. Reichmuth. 1999. Underwater temporary threshold shift induced by octave-band noise in three species of pinnipeds. **J. Acoust. Soc. Am.** 106(2):1142-1148.

Kastak, D., B.L. Southall, R.J. Schusterman, and C. Reichmuth Kastak. 2005. Underwater temporary threshold shift in pinnipeds: effects of noise level and duration. **J. Acoust. Soc. Am.** 118(5):3154-3163.

Kastelein, R.A., P. Mosterd, B. van Santen, M. Hagedoorn, and D. de Haan. 2002. Underwater audiogram of a Pacific walrus (*Odobenus rosmarus divergens*) measured with narrow-band frequency-modulated signals. **J. Acoust. Soc. Am.** 112(5):2173-2182.

Kastelein, R.A., W.C. Verboom, N. Jennings, and D. de Haan. 2008. Behavioral avoidance threshold level of a harbor porpoise (*Phocoena phocoena*) for a continuous 50 kHz pure tone (L). **J. Acoust. Soc. Am.** 123(4): 1858-1861.

Kastelein, R.A., P.J. Wensveen, L. Hoek, W.C. Verboom and J.M. Terhune. 2009. Underwater detection of tonal signals between 0.125 and 100 kHz by harbor seals (*Phoca vitulina*). **J. Acoust. Soc. Am.** 125(2):1222-1229.

Kasuya, T. 1986. Distribution and behavior of Baird's beaked whales off the Pacific coast of Japan. **Sci. Rep. Whales Res. Inst.** 37:61-83.

Ketten, D.R. 1991. The marine mammal ear: specializations for aquatic audition and echolocation. p. 717-750 *In:* D. Webster, R. Fay and A. Popper (eds.), The Biology of Hearing. Springer-Verlag, Berlin.

Ketten, D.R. 1992. The cetacean ear: form, frequency, and evolution. p. 53-75 *In:* J.A. Thomas, R.A. Kastelein, and A. Ya Supin (eds.), Marine Mammal Sensory Systems. Plenum, New York, NY.

Ketten, D.R. 1994. Functional analysis of whale ears: adaptations for underwater hearing. **IEEE Proc. Underwater Acoust.** 1:264-270.

Ketten, D.R. 1995. Estimates of blast injury and acoustic trauma zones for marine mammals from underwater explosions. p. 391-407 *In:* R.A. Kastelein, J.A. Thomas, and P.E. Nachtigall (eds.), Sensory Systems of Aquatic Mammals. De Spil Publishers, Woerden, Netherlands. 588 p.

Ketten, D.R. 1998. Marine mammal auditory systems: a summary of audiometric and anatomical data and its implications for underwater acoustic impacts. NOAA Tech. Memo. NOAA-TM-NMFS-SWFSC-256. Southwest Fisheries Sci. Cent., La Jolla, CA. 74 p.

Ketten, D.R. 2000. Cetacean ears. p. 43-108 *In:* W.W.L. Au, A.N. Popper, and R.R. Fay (eds.), Hearing by Whales and Dolphins. Springer-Verlag, New York, NY. 485 p.

Ketten, D.R., J. Lien and S. Todd. 1993. Blast injury in humpback whale ears: evidence and implications. **J. Acoust. Soc. Am.** 94(3, Pt. 2):1849-1850 (Abstract).

Ketten, D.R., J. O'Malley, P.W.B. Moore, S. Ridgway, and C. Merigo. 2001. Aging, injury, disease, and noise in marine mammal ears. **J. Acoust. Soc. Am.** 110(5, Pt. 2):2721 (Abstract).

Klima, E.F., G.R. Gitschlag, and M.L. Renaud. 1988. Impacts of the explosive removal of offshore petroleum platforms on sea turtles and dolphins. **Mar. Fish. Rev.** 50(3):33-42.

Koski, W.R., D.W. Funk, D.S. Ireland, C. Lyons, K. Christie, A.M. Macrander and S.B. Blackwell. 2009. An update on feeding by bowhead whales near an offshore seismic survey in the central Beaufort Sea. Intern. Whal. Comm. Working Pap. SC/61/BRG3. 15 p

Kraus, S., A. Read, A. Solov, K. Baldwin, T. Spradlin, E. Anderson, and J. Williamson. 1997. Acoustic alarms reduce porpoise mortality. **Nature** 388(6642):525.

Kryter, K.D. 1985. The Effects of Noise on Man. 2nd ed. Academic Press, Orlando, FL. 688 p.

Kryter, K.D. 1994. The Handbook of Hearing and the Effects of Noise. Academic Press, Orlando, FL. 673 p.

Laurinolli, M.H. and N.A. Cochrane. 2005. Hydroacoustic analysis of marine mammal vocalization data from ocean bottom seismometer mounted hydrophones in the Gully. p. 89-95 *In:* K. Lee, H. Bain and G.V. Hurley (eds.), Acoustic monitoring and marine mammal surveys in The Gully and Outer Scotian Shelf before and during active seismic surveys. Environ. Stud. Res. Funds Rep. 151. 154 p. Published 2007.

Lesage, V., C. Barrette, M.C.S. Kingsley, and B. Sjare. 1999. The effect of vessel noise on the vocal behavior of belugas in the St. Lawrence River estuary, Canada. **Mar. Mamm. Sci.** 15(1):65-84.

Ljungblad, D.K., B. Würsig, S.L. Swartz, and J.M. Keene. 1988. Observations on the behavioral responses of bowhead whales (*Balaena mysticetus*) to active geophysical vessels in the Alaskan Beaufort Sea. **Arctic** 41(3):183-194.

Lucke, K., U. Siebert, P.A. Lepper and M.-A. Blanchet. 2009. Temporary shift in masked hearing thresholds in a harbor porpoise (*Phocoena phocoena*) after exposure to seismic airgun stimuli. **J. Acoust. Soc. Am.** 125(6):4060-4070.

Lusseau, D. and L. Bejder. 2007. The long-term consequences of short-term responses to disturbance experience from whalewatching impact assessment. **Intern. J. Compar. Psychol.** 20(2-3):228-236.

MacGillivray, A.O. and D. Hannay. 2007a. Summary of noise assessment. p. 3-1 to 3-21 *In:* Marine mammal monitoring and mitigation during open water seismic exploration by ConocoPhillips Alaska, Inc., in the Chukchi Sea, July-October 2006. LGL Rep. P903-2 (Jan. 2007). Rep. from LGL Alaska Res. Assoc. Inc., Anchorage, AK, and JASCO Res. Ltd., Victoria, B.C., for ConocoPhillips Alaska Inc., Anchorage, AK, and Nat. Mar. Fish. Serv., Silver Spring, MD. 116 p.

MacGillivray, A. and D. Hannay. 2007b. Field measurements of airgun array sound levels. p. 4-1 to 4-19 *In:* Marine mammal monitoring and mitigation during open water seismic exploration by GX Technology in the Chukchi Sea, October-November 2006: 90-day report. LGL Rep. P891-1 (Feb. 2007). Rep. from LGL Alaska Res. Assoc. Inc., Anchorage, AK, and JASCO Res. Ltd., Victoria, B.C., for GX Technology, Houston, TX, and Nat. Mar. Fish. Serv., Silver Spring, MD. 118 p.

MacLean, S.A. and B. Haley. 2004. Marine mammal monitoring during Lamont-Doherty Earth Observatory's seismic study in the Støregga Slide area of the Norwegian Sea, August - September 2003. LGL Rep. TA2822-20. Rep. from LGL Ltd., King City, Ont., for Lamont-Doherty Earth Observatory, Palisades, NY, and Nat. Mar. Fish. Serv., Silver Spring, MD. 59 p.

MacLean, S.A. and W.R. Koski. 2005. Marine mammal monitoring during Lamont-Doherty Earth Observatory's seismic program in the Gulf of Alaska, August–September 2004. LGL Rep. TA2822-28. Rep. from LGL Ltd., King City, Ont., for Lamont-Doherty Earth Observatory, Columbia Univ., Palisades, NY, and Nat. Mar. Fish. Serv., Silver Spring, MD. 102 p.

Madsen, P.T. 2005. Marine mammals and noise: problems with root mean square sound pressure levels for transients. **J. Acoust. Soc. Am.** 117(6):3952-3957.

Madsen, P.T., B. Mohl, B.K. Nielsen, and M. Wahlberg. 2002. Male sperm whale behavior during exposures to distant seismic survey pulses. **Aquat. Mamm.** 28(3):231-240.

Madsen, P.T., M. Johnson, P.J.O. Miller, N. Aguilar de Soto, J. Lynch, and P.L. Tyack. 2006. Quantitative measures of air gun pulses recorded on sperm whales (*Physeter macrocephalus*) using acoustic tags during controlled exposure experiments. **J. Acoust. Soc. Am.** 120(4):2366–2379.

Malakoff, D. 2002. Suit ties whale deaths to research cruise. **Science** 298(5594):722-723.

Malme, C.I. and P.R. Miles. 1985. Behavioral responses of marine mammals (gray whales) to seismic discharges. p. 253-280 *In:* G.D. Greene, F.R. Engelhard, and R.J. Paterson (eds.), Proc. Workshop on Effects of Explosives Use in the Marine Environment, Jan. 1985, Halifax, NS. Tech. Rep. 5. Can. Oil & Gas Lands Admin., Environ. Prot. Br., Ottawa, Ont. 398 p.

Malme, C.I., P.R. Miles, C.W. Clark, P. Tyack, and J.E. Bird. 1984. Investigations of the potential effects of underwater noise from petroleum industry activities on migrating gray whale behavior/Phase II: January 1984 migration. BBN Rep. 5586. Rep. from Bolt Beranek & Newman Inc., Cambridge, MA, for MMS, Alaska OCS Region, Anchorage, AK. NTIS PB86-218377.

Malme, C.I., P.R. Miles, P. Tyack, C.W. Clark, and J.E. Bird. 1985. Investigation of the potential effects of underwater noise from petroleum industry activities on feeding humpback whale behavior. BBN Rep. 5851; OCS Study MMS 85-0019. Rep. from BBN Labs Inc., Cambridge, MA, for MMS, Anchorage, AK. NTIS PB86-218385.

Malme, C.I., B. Würsig, J.E. Bird, and P. Tyack. 1986. Behavioral responses of gray whales to industrial noise: feeding observations and predictive modeling. BBN Rep. 6265. OCS Study MMS 88-0048. Outer Contin. Shelf Environ. Assess. Progr., Final Rep. Princ. Invest., NOAA, Anchorage 56(1988): 393-600. NTIS PB88-249008.

Malme, C.I., B. Würsig, B., J.E. Bird, and P. Tyack. 1988. Observations of feeding gray whale responses to controlled industrial noise exposure. p. 55-73 *In:* W.M. Sackinger, M.O. Jeffries, J.L. Imm, and S.D. Treacy (eds.), Port and Ocean Engineering Under Arctic Conditions. Vol. II. Symposium on Noise and Marine Mammals. Univ. Alaska Fairbanks, Fairbanks, AK. 111 p.

Manly, B.F.J., V.D. Moulton, R.E. Elliott, G.W. Miller and W.J. Richardson. 2007. Analysis of covariance of fall migrations of bowhead whales in relation to human activities and environmental factors, Alaskan Beaufort Sea: Phase I, 1996-1998. LGL Rep. TA2799-2; OCS Study MMS 2005-033. Rep. from LGL Ltd., King City, Ont., and WEST Inc., Cheyenne, WY, for U.S. Minerals Manage. Serv., Herndon, VA, and Anchorage,

AK. 128 p.

Mate, B.R. and J.T. Harvey. 1987. Acoustical deterrents in marine mammal conflicts with fisheries. ORESU-W-86-001. Oregon State Univ., Sea Grant Coll. Prog., Corvallis, OR. 116 p.

Mate, B.R., K.M. Stafford, and D.K. Ljungblad. 1994. A change in sperm whale (*Physeter macrocephalus*) distribution correlated to seismic surveys in the Gulf of Mexico. **J. Acoust. Soc. Am.** 96(5, Pt. 2):3268-3269 (Abstract).

McAlpine, D.F. 2002. Pygmy and dwarf sperm whales. p. 1007-1009 *In:* W.F. Perrin, B. Würsig, and J.G.M. Thewissen (eds.), Encyclopedia of Marine Mammals. Academic Press, San Diego, CA. 1414 p.

McCall Howard, M.P. 1999. Sperm whales *Physeter macrocephalus* in the Gully, Nova Scotia: Population, distribution, and response to seismic surveying. B.Sc. (Honours) Thesis. Dalhousie Univ., Halifax, NS.

McCauley, R.D., M.-N. Jenner, C. Jenner, K.A. McCabe, and J. Murdoch. 1998. The response of humpback whales (*Megaptera novaeangliae*) to offshore seismic survey noise: preliminary results of observations about a working seismic vessel and experimental exposures. **APPEA J.** 38:692-707.

McCauley, R.D., J. Fewtrell, A.J. Duncan, C. Jenner, M.-N. Jenner, J.D. Penrose, R.I.T. Prince, A. Adhitya, J. Murdoch, and K. McCabe. 2000a. Marine seismic surveys: Analysis of airgun signals; and effects of air gun exposure on humpback whales, sea turtles, fishes and squid. Rep. from Centre for Marine Science and Technology, Curtin Univ., Perth, Western Australia, for Australian Petrol. Produc. & Explor. Association, Sydney, NSW. 188 p.

McCauley, R.D., J. Fewtrell, A.J. Duncan, M.-N. Jenner, M-N., C. Jenner, R.I.T. Prince, A. Adhitya, K. McCabe and J. Murdoch. 2000b. Marine seismic surveys – a study of environmental implications. **APPEA J.** 40: 692-708.

McDonald, M.A., J.A. Hildebrand, and S.C. Webb. 1995. Blue and fin whales observed on a seafloor array in the Northeast Pacific. **J. Acoust. Soc. Am.** 98(2, Pt. 1):712-721.

McShane, L.J., J.A. Estes, M.L. Riedman, and M.M. Staedler. 1995. Repertoire, structure, and individual variation of vocalizations in the sea otter. **J. Mammal.** 76(2):414-427.

Meier, S.K., S.B. Yazvenko, S.A. Blokhin, P. Wainwright, M.K. Maminov, Y.M. Yakovlev, and M.W. Newcomer. 2007. Distribution and abundance of western gray whales off northeastern Sakhalin Island, Russia, 2001-2003. **Environ. Monit. Assessm.** 134(1-3):107-136.

Miller, G.W., R.E. Elliott, W.R. Koski, V.D. Moulton, and W.J. Richardson. 1999. Whales. p. 5-1 to 5-109 *In:* W.J. Richardson (ed.), Marine mammal and acoustical monitoring of Western Geophysical's open-water seismic program in the Alaskan Beaufort Sea, 1998. LGL Rep. TA2230-3. Rep. from LGL Ltd., King City, Ont., and Greeneridge Sciences Inc., Santa Barbara, CA, for Western Geophysical, Houston, TX, and Nat. Mar. Fish. Serv., Anchorage, AK, and Silver Spring, MD. 390 p.

Miller, G.W., V.D. Moulton, R.A. Davis, M. Holst, P. Millman, A. MacGillivray, and D. Hannay. 2005. Monitoring seismic effects on marine mammals—southeastern Beaufort Sea, 2001-2002. p. 511-542 *In:* S.L. Armsworthy, P.J. Cranford, and K. Lee (eds.), Offshore Oil and Gas Environmental Effects Monitoring/Approaches and Technologies. Battelle Press, Columbus, OH.

Miller, P.J.O., M.P. Johnson, P.T. Madsen, N. Biassoni, M. Quero, and P.L. Tyack. 2009. Using at-sea experiments to study the effects of airguns on the foraging behavior of sperm whales in the Gulf of Mexico. **Deep-Sea Res. I** 56(7):1168-1181.

Mooney, T.A., P.E. Nachtigall, M. Breese, S. Vlachos, and W.W.L. Au, 2009a. Predicting temporary threshold shifts in a bottlenose dolphin (*Tursiops truncatus*): the effects of noise level and duration. **J. Acoust. Soc. Am.** 125(3):1816-1826.

Mooney, T.A., P.E. Nachtigall and S. Vlachos. 2009b. Sonar-induced temporary hearing loss in dolphins. **Biol.**

Lett. 4(4):565-567.

Moore, S.E. and Angliss, R.P. 2006. Overview of planned seismic surveys offshore northern Alaska, July-October 2006. Paper SC/58/E6 presented to IWC Scient. Commit., IWC Annu. Meet., 1-13 June, St Kitts.

Morton A.B. and H.K. Symonds. 2002. Displacement of *Orcinus orca* (L.) by high amplitude sound in British Columbia, Canada. **ICES J. Mar. Sci.** 59(1):71-80

Moulton, V.D. and J.W. Lawson. 2002. Seals, 2001. p. 3-1 to 3-48 *In:* W.J. Richardson (ed.), Marine mammal and acoustical monitoring of WesternGeco's open water seismic program in the Alaskan Beaufort Sea, 2001. LGL Rep. TA2564-4. Rep. from LGL Ltd., King City, Ont., and Greeneridge Sciences Inc., Santa Barbara, CA, for WesternGeco, Houston, TX, and Nat. Mar. Fish. Serv., Anchorage, AK, and Silver Spring, MD. 95 p.

Moulton, V.D. and G.W. Miller. 2005. Marine mammal monitoring of a seismic survey on the Scotian Slope, 2003. p. 29-40 *In:* K. Lee, H. Bain, and G.V. Hurley (eds.), Acoustic monitoring and marine mammal surveys in the Gully and outer Scotian Shelf before and during active seismic programs. Environ. Stud. Res. Funds Rep. 151. 154 p (Published 2007).

Moulton, V.D., B.D. Mactavish, and R.A. Buchanan. 2005. Marine mammal and seabird monitoring of Chevron Canada Resources' 3-D seismic program on the Orphan Basin, 2004. LGL Rep. SA817. Rep. by LGL Ltd., St. John's, NL, for Chevron Canada Resources, Calgary, Alb., ExxonMobil Canada Ltd., St. John's, Nfld., and Imperial Oil Resources Ventures Ltd., Calgary, Alb. 90 p. + appendices.

Moulton, V.D., B.D. Mactavish, R.E. Harris, and R.A. Buchanan. 2006a. Marine mammal and seabird monitoring of Chevron Canada Limited's 3-D seismic program on the Orphan Basin, 2005. LGL Rep. SA843. Rep. by LGL Ltd., St. John's, Nfld., for Chevron Canada Resources, Calgary, Alb., ExxonMobil Canada Ltd., St. John's, Nfld., and Imperial Oil Resources Ventures Ltd., Calgary, Alb. 111 p. + appendices.

Moulton, V.D., B.D. Mactavish, and R.A. Buchanan. 2006b. Marine mammal and seabird monitoring of Conoco-Phillips' 3-D seismic program in the Laurentian Sub-basin, 2005. LGL Rep. SA849. Rep. by LGL Ltd., St. John's, Nfld., for ConocoPhillips Canada Resources Corp., Calgary, Alb. 97 p. + appendices.

Nachtigall, P.E., J.L. Pawloski, and W.W.L. Au. 2003. Temporary threshold shifts and recovery following noise exposure in the Atlantic bottlenose dolphin (*Tursiops truncatus*). **J. Acoust. Soc. Am.** 113(6):3425-3429.

Nachtigall, P.E., A.Y. Supin, J. Pawloski, and W.W.L. Au. 2004. Temporary threshold shifts after noise exposure in the bottlenose dolphin (*Tursiops truncatus*) measured using evoked auditory potentials. **Mar. Mamm. Sci.** 20(4):673-687

Nachtigall, P.E., A.Y. Supin, M. Amundin, B. Röken,,T. Møller, A. Mooney, K.A. Taylor, and M. Yuen. 2007. Polar bear *Ursus maritimus* hearing measured with auditory evoked potentials. **J. Exp. Biol.** 210(7):1116-1122.

Nations, C.S., S.B. Blackwell, K.H. Kim, A.M. Thode, C.R. Greene Jr., A.M. Macrander, and T.L. McDonald. 2009. Effects of seismic exploration in the Beaufort Sea on bowhead whale call distributions. **J. Acoust. Soc. Am.** 126(4, Pt. 2):2230 (Abstract).

Nieukirk, S.L., K.M. Stafford, D.K. Mellinger, R.P. Dziak, and C.G. Fox. 2004. Low-frequency whale and seismic airgun sounds recorded in the mid-Atlantic Ocean. **J. Acoust. Soc. Am.** 115(4):1832-1843.

Nieukirk, S.L., D.K. Mellinger, J.A. Hildebrand, M.A. McDonald, and R.P. Dziak. 2005. Downward shift in the frequency of blue whale vocalizations. p. 205 *In*: Abstr. 16th Bienn. Conf. Biol. Mar. Mamm., San Diego, CA, 12-16 Dec. 2005.

Nieukirk, S.L., S.L. Heimlich, S.E. Moore, K.M. Stafford, R.P. Dziak, M. Fowler, J. Haxel, J. Goslin and D.K. Mellinger. 2009. Whales and airguns: an eight-year acoustic study in the central North Atlantic. p. 181-182 *In*: Abstr. 18th Bienn. Conf. Biol. Mar. Mamm., Québec, Oct. 2009. 306 p.

NMFS. 1995. Small takes of marine mammals incidental to specified activities; offshore seismic activities in southern California. **Fed. Regist.** 60(200):53753-53760.

NMFS. 2000. Small takes of marine mammals incidental to specified activities; marine seismic-reflection data collection in southern California. **Fed. Regist.** 65(20):16374-16379.

NMFS. 2001. Small takes of marine mammals incidental to specified activities; oil and gas exploration drilling activities in the Beaufort Sea/Notice of issuance of an incidental harassment authorization. **Fed. Regist.** 66(26):9291-9298.

NMFS. 2005. Endangered Fish and Wildlife; Notice of Intent to Prepare an Environmental Impact Statement. **Fed. Regist.** 70(7):1871-1875.

NOAA and U.S. Navy. 2001. Joint interim report: Bahamas marine mammal stranding event of 15-16 March 2000. Nat. Mar. Fish. Serv., Silver Spring, MD, and Assistant Secretary of the Navy, Installations & Environ., Washington, DC. 61 p. Available at http://www.nmfs.noaa.gov/pr/acoustics/reports.htm

Nowacek, D.P., L.H. Thorne, D.W. Johnston, and P.L. Tyack. 2007. Responses of cetaceans to anthropogenic noise. **Mammal Rev.** 37(2):81-115.

NRC. 2005. Marine Mammal Populations and Ocean Noise: Determining When Noise Causes Biologically Significant Effects. U. S. Nat. Res. Counc., Ocean Studies Board. (Authors D.W. Wartzok, J. Altmann, W. Au, K. Ralls, A. Starfield, and P.L. Tyack). Nat. Acad. Press, Washington, DC. 126 p.

Parente, C.L., M.C.C. Marcondes, and M.H. Engel. 2006. Humpback whale strandings and seismic surveys in Brazil from 1999 to 2004. Intern. Whal. Commis. Working Pap. SC/58/E41. 16 p.

Parente, C.L., J.P. de Araújo and M.E. de Araújo. 2007. Diversity of cetaceans as tool in monitoring environmental impacts of seismic surveys. **Biota Neotrop.** 7(1):1-7.

Parks, S.E., C.W. Clark, and P.L. Tyack. 2007a. Short- and long-term changes in right whale calling behavior: the potential effects of noise on acoustic communication. **J. Acoust. Soc. Am.** 122(6):3725-3731.

Parks, S.E., D.R. Ketten, J.T. O'Malley and J. Arruda. 2007b. Anatomical predictions of hearing in the North Atlantic right whale. **Anat. Rec.** 290(6):734-744.

Parks, S.E., I. Urazghildiiev and C.W. Clark. 2009. Variability in ambient noise levels and call parameters of North Atlantic right whales in three habitat areas. **J. Acoust. Soc. Am.** 125(2):1230-1239.

Potter, J.R., M. Thillet, C. Douglas, M.A. Chitre, Z. Doborzynski, and P.J. Seekings. 2007. Visual and passive acoustic marine mammal observations and high-frequency seismic source characteristics recorded during a seismic survey. **IEEE J. Oceanic Eng.** 32(2):469-483.

Reeves, R.R. 1992. Whale responses to anthropogenic sounds: A literature review. Sci. & Res. Ser. 47. New Zealand Dep. Conserv., Wellington. 47 p.

Reeves, R.R., E. Mitchell, and H. Whitehead. 1993. Status of the northern bottlenose whale, *Hyperoodon ampullatus*. **Can. Field-Nat.** 107(4):490-508.

Reeves, R.R., R.J. Hofman, G.K. Silber, and D. Wilkinson. 1996. Acoustic deterrence of harmful marine mammal-fishery interactions: proceedings of a workshop held in Seattle, Washington, 20-22 March 1996. NOAA Tech. Memo. NMFS-OPR-10. Nat. Mar. Fish. Serv., Northwest Fisheries Sci. Cent., Seattle, WA. 70 p.

Reiser, C.M., B. Haley, J. Beland, D.M. Savarese, D.S. Ireland, and D.W. Funk. 2009. Evidence of short-range movements by phocid species in reaction to marine seismic surveys in the Alaskan Chukchi and Beaufort seas. p. 211 *In*:Abstr. 18th Bienn. Conf. Biol. Mar. Mamm., Québec, Canada, Oct. 2009. 306 p.

Richardson, W.J. and C.I. Malme. 1993. Man-made noise and behavioral responses. p. 631-700 *In:* J.J. Burns, J.J. Montague, and C.J. Cowles (eds.), The Bowhead Whale. Spec. Publ. 2, Soc. Mar. Mammal., Lawrence, KS. 787 p.

Richardson, W.J. and B. Würsig. 1997. Influences of man-made noise and other human actions on cetacean behaviour. **Mar. Freshw. Behav. Physiol.** 29(1-4):183-209.

Richardson, W.J., B. Würsig, and C.R. Greene. 1986. Reactions of bowhead whales, *Balaena mysticetus*, to seismic exploration in the Canadian Beaufort Sea. **J. Acoust. Soc. Am.** 79(4):1117-1128.

Richardson, W.J., R.A. Davis, C.R. Evans, D.K. Ljungblad, and P. Norton. 1987. Summer distribution of bowhead whales, *Balaena mysticetus*, relative to oil industry activities in the Canadian Beaufort Sea, 1980-84. **Arctic** 40(2):93-104.

Richardson, W.J., C.R. Greene, Jr., C.I. Malme, and D.H. Thomson. 1995. Marine Mammals and Noise. Academic Press, San Diego, CA. 576 p.

Richardson, W.J., G.W. Miller, and C.R. Greene, Jr. 1999. Displacement of migrating bowhead whales by sounds from seismic surveys in shallow waters of the Beaufort Sea. **J. Acoust. Soc. Am.** 106(4, Pt. 2):2281 (Abstract).

Richardson, W.J., M. Holst, W.R. Koski and M. Cummings. 2009. Responses of cetaceans to large-source seismic surveys by Lamont-Doherty Earth Observatory. p. 213 *In*: Abstr. 18th Bienn. Conf. Biol. Mar. Mamm., Québec, Oct. 2009. 306 p.

Riedman, M.L. 1983. Studies of the effects of experimentally produced noise associated with oil and gas exploration and development on sea otters in California. Rep. from Center for Coastal Marine Studies, Univ. Calif., Santa Cruz, CA, for MMS, Anchorage, AK. 92 p. NTIS PB86-218575.

Riedman, M.L. 1984. Effects of sounds associated with petroleum industry activities on the behavior of sea otters in California. p. D-1 to D-12 *In:* C.I. Malme, P.R. Miles, C.W. Clark, P. Tyack, and J.E. Bird. Investigations of the potential effects of underwater noise form petroleum industry activities on migrating gray whale behavior/Phase II: January 1984 migration. BBN Rep. 5586. Rep. from BBN Inc., Cambridge, MA, for Minerals Manage. Serv. Anchorage, AK. NTIS PB86-218377.

Romano, T.A., M.J. Keogh, C.Kelly, P. Feng, L. Berk, C.E. Schlundt, D.A. Carder, and J.J. Finneran. 2004. Anthropogenic sound and marine mammal health: measures of the nervous and immune systems before and after intense sound exposure. **Can. J. Fish. Aquat. Sci.** 61(7):1124-1134.

SACLANT. 1998. Estimation of cetacean hearing criteria levels. Section II, Chapter 7 *In:* SACLANTCEN Bioacoustics Panel Summary Record and Report. Rep. from NATO Undersea Res. Center. Available at http://enterprise.spawar.navy.mil/nepa/whales/pdf/doc2-7.pdf

Scheifele, P.M., S. Andrew, R.A. Cooper, M. Darre, F.E. Musiek, and L. Max. 2005. Indication of a Lombard vocal response in the St. Lawrence River beluga. **J. Acoust. Soc. Am.** 117(3, Pt. 1):1486-1492.

Schlundt, C.E., J.J. Finneran, D.A. Carder, and S.H. Ridgway. 2000. Temporary shift in masking hearing thresholds of bottlenose dolphins, *Tursiops truncatus*, and white whales, *Delphinapterus leucas*, after exposure to intense tones. **J. Acoust. Soc. Am.** 107(6):3496-3508.

Simard, Y., F. Samaran and N. Roy. 2005. Measurement of whale and seismic sounds in the Scotian Gully and adjacent canyons in July 2003. p. 97-115 *In:* K. Lee, H. Bain and C.V. Hurley (eds.), Acoustic monitoring and marine mammal surveys in The Gully and Outer Scotian Shelf before and during active seismic surveys. Environ. Stud. Res. Funds Rep. 151. 154 p (Published 2007).

Simmonds, M. P. and L.F. Lopez-Jurado. 1991. Whales and the military. **Nature** 351(6326):448.

Smultea, M.A. and M. Holst. 2008. Marine mammal monitoring during a University of Texas Institute for Geophysics seismic survey in the Northeast Pacific Ocean, July 2008. LGL Rep. TA4584-2. Rep. from LGL Ltd., King City, Ont., for Lamont-Doherty Earth Observatory of Columbia Univ., Palisades, NY, and Nat. Mar. Fish. Serv., Silver Spring, MD. 80 p.

Smultea, M.A., M. Holst, W.R. Koski, and S. Stoltz. 2004. Marine mammal monitoring during Lamont-Doherty Earth Observatory's seismic program in the Southeast Caribbean Sea and adjacent Atlantic Ocean, April-June 2004. LGL Rep. TA2822-26. Rep. from LGL Ltd., King City, Ont., for Lamont-Doherty Earth Observatory of Columbia Univ., Palisades, NY, and Nat. Mar. Fish. Serv., Silver Spring, MD. 106 p.

Sodal, A. 1999. Measured underwater acoustic wave propagation from a seismic source. Proc. Airgun Environmental Workshop, 6 July, London, UK.

Southall, B.L., A.E. Bowles, W.T. Ellison, J.J. Finneran, R.L. Gentry, C.R. Greene Jr., D. Kastak, D.R. Ketten, J.H. Miller, P.E. Nachtigall, W.J. Richardson, J.A. Thomas, and P.L. Tyack. 2007. Marine mammal noise exposure criteria: initial scientific recommendations. **Aquat. Mamm.** 33(4):411-522.

Stone, C.J. 2003. The effects of seismic activity on marine mammals in UK waters 1998-2000. JNCC Rep. 323. Joint Nature Conserv. Commit., Aberdeen, Scotland. 43 p.

Stone, C.J. and M.L. Tasker. 2006. The effects of seismic airguns on cetaceans in UK waters. **J. Cetac. Res. Manage.** 8(3):255-263.

Terhune, J.M. 1999. Pitch separation as a possible jamming-avoidance mechanism in underwater calls of bearded seals (*Erignathus barbatus*). **Can. J. Zool.** 77(7):1025-1034.

Thomas, J.A., R.A. Kastelein and F.T. Awbrey. 1990. Behavior and blood catecholamines of captive belugas during playbacks of noise from an oil drilling platform. **Zoo Biol.** 9(5):393-402.

Thompson, D., M. Sjöberg, E.B. Bryant, P. Lovell, and A. Bjørge. 1998. Behavioural and physiological responses of harbour (*Phoca vitulina*) and grey (*Halichoerus grypus*) seals to seismic surveys. p. 134 *In:* Abstr. 12th Bienn . Conf. and World Mar. Mamm. Sci. Conf., 20-25 Jan., Monte Carlo, Monaco. 160 p.

Thomson, D.H. and W.J. Richardson. 1995. Marine mammal sounds. p. 159-204 *In:* W.J. Richardson, C.R. Greene, Jr., C.I. Malme, and D.H. Thomson. Marine Mammals and Noise. Academic Press, San Diego, CA. 576 p.

Tolstoy, M., J. Diebold, S. Webb, D. Bohnenstiehl, and E. Chapp. 2004a. Acoustic calibration measurements. Chapter 3 *In:* W.J. Richardson (ed.), Marine mammal and acoustic monitoring during Lamont-Doherty Earth Observatory's acoustic calibration study in the northern Gulf of Mexico, 2003. Revised Rep. from LGL Ltd., King City, Ont., for Lamont-Doherty Earth Observatory, Palisades, NY, and Nat. Mar. Fish. Serv., Silver Spring, MD.

Tolstoy, M., J.B. Diebold, S.C. Webb, D.R. Bohenstiehl, E. Chapp, R.C. Holmes, and M. Rawson. 2004b. Broadband calibration of R/V *Ewing* seismic sources. **Geophys. Res. Let.** 31:L14310. doi: 10.1029/2004GL020234

Tolstoy, M., J. Diebold, L. Doermann, S. Nooner, S.C. Webb, D.R. Bohnenstiehl, T.J. Crone and R.C. Holmes. 2009. Broadband calibration of the R/V *Marcus G. Langseth* four-string seismic sources. **Geochem. Geophys. Geosyst.** 10(8):1-15. Q08011.

Tyack, P.L. 2008. Implications for marine mammals of large-scale changes in the marine acoustic environment. **J. Mammal.** 89(3):549-558.

Tyack, P.L. 2009. Human-generated sound and marine mammals. **Phys. Today** 62(11, Nov.):39-44.

Tyack, P., M. Johnson, and P. Miller. 2003. Tracking responses of sperm whales to experimental exposures of airguns. p. 115-120 *In:* A.E. Jochens and D.C. Biggs (eds.), Sperm whale seismic study in the Gulf of Mexico/Annual Report: Year 1. OCS Study MMS 2003-069. Rep. from Texas A&M Univ., College Station, TX, for U.S. Minerals Manage. Serv., Gulf of Mexico OCS Region, New Orleans, LA.

Tyack, P.L., M.P. Johnson, P.T. Madsen, P.J. Miller, and J. Lynch. 2006a. Biological significance of acoustic impacts on marine mammals: examples using an acoustic recording tag to define acoustic exposure of

sperm whales, *Physeter catodon*, exposed to airgun sounds in controlled exposure experiments. **Eos**, Trans. Am. Geophys. Union 87(36), Joint Assembly Suppl., Abstract OS42A-02. 23-26 May, Baltimore, MD.

Tyack, P.L., M. Johnson, N. Aguilar Soto, A. Sturlese, and P.T. Madsen. 2006b. Extreme diving of beaked whales. **J. Exp. Biol.** 209(21):4238-4253.

Urick, R.J. 1983. Principles of Underwater Sound. 3rd ed. Peninsula Publ., Los Altos, CA. 423 p.

van der Woude, S. 2007. Assessing effects of an acoustic marine geophysical survey on the behaviour of bottlenose dolphins *Tursiops truncatis*. *In:* Abstr. 17th Bienn. Conf. Biol. Mar. Mamm., 29 Nov.–3 Dec., Cape Town, South Africa.

Wartzok, D., A.N. Popper, J. Gordon, and J. Merrill. 2004. Factors affecting the responses of marine mammals to acoustic disturbance. **Mar. Technol. Soc. J.** 37(4):6-15.

Watkins, W.A. 1977. Acoustic behavior of sperm whales. **Oceanus** 20(2):50-58.

Watkins, W.A. 1986. Whale reactions to human activities in Cape Cod waters. **Mar. Mamm. Sci.** 2(4):251-262.

Watkins, W.A. and W.E. Schevill. 1975. Sperm whales (*Physeter catodon*) react to pingers. **Deep-Sea Res.** 22(3):123-129.

Watkins, W.A., K.E. Moore, and P. Tyack. 1985. Sperm whale acoustic behaviors in the southeast Caribbean. **Cetology** 49:1-15.

Weilgart, L.S. 2007. A brief review of known effects of noise on marine mammals. **Intern. J. Comp. Psychol.** 20:159-168.

Weir, C.R. 2008a. Overt responses of humpback whales (*Megaptera novaeangliae*), sperm whales (*Physeter macrocephalus*), and Atlantic spotted dolphins (*Stenella frontalis*) to seismic exploration off Angola. **Aquat. Mamm.** 34(1):71-83.

Weir, C.R. 2008b. Short-finned pilot whales (*Globicephala macrorhynchus*) respond to an airgun ramp-up procedure off Gabon. **Aquat. Mamm.** 34(3):349-354.

Weller, D.W., Y.V. Ivashchenko, G.A. Tsidulko, A.M. Burdin, and R.L. Brownell, Jr. 2002. Influence of seismic surveys on western gray whales off Sakhalin Island, Russia in 2001. Paper SC/54/BRG14, IWC, Western Gray Whale Working Group Meet., 22-25 Oct., Ulsan, South Korea. 12 p.

Weller, D.W., S.H. Rickards, A.L. Bradford, A.M. Burdin, and R.L. Brownell, Jr. 2006a. The influence of 1997 seismic surveys on the behavior of western gray whales off Sakhalin Island, Russia. Paper SC/58/E4 presented to the IWC Scient. Commit., IWC Annu. Meet., 1-13 June, St. Kitts.

Weller, D.W., G.A. Tsidulko, Y.V. Ivashchenko, A.M. Burdin and R.L. Brownell Jr. 2006b. A re-evaluation of the influence of 2001 seismic surveys on western gray whales off Sakhalin Island, Russia. Paper SC/58/E5 presented to the IWC Scient. Commit., IWC Annu. Meet., 1-13 June, St. Kitts.

Wieting, D. 2004. Background on development and intended use of criteria. p. 20 *In:* S. Orenstein, L. Langstaff, L. Manning, and R. Maund (eds.), Advisory Committee on Acoustic Impacts on Marine Mammals, Final Meet. Summary. Second Meet., April 28-30, 2004, Arlington, VA. Sponsored by the Mar. Mamm. Commis., 10 Aug.

Winsor, M.H. and B.R. Mate. 2006. Seismic survey activity and the proximity of satellite tagged sperm whales. Intern. Whal. Comm. Working Pap. SC/58/E16. 8 p.

Wright, A.J. and S. Kuczaj. 2007. Noise-related stress and marine mammals: An Introduction. **Intern. J. Comp. Psychol.** 20(2-3):iii-viii.

Wright, A.J., N. Aguilar Soto, A.L. Baldwin, M. Bateson, C.M. Beale, C. Clark, T. Deak, E.F. Edwards, A. Fernández, A. Godinho, L.T. Hatch, A. Kakuschke, D. Lusseau, D. Martineau, L.M. Romero, L.S.

Weilgart, B.A. Wintle, G. Notarbartolo-di-Sciara, and V. Martin. 2007a. Do marine mammals experience stress related to anthropogenic noise? **Intern. J. Comp. Psychol.** 20(2-3):274-316.

Wright, A.J., N. Aguilar Soto, A.L. Baldwin, M. Bateson, C.M. Beale, C. Clark, T. Deak, E.F. Edwards, A. Fernández, A. Godinho, L.T. Hatch, A. Kakuschke, D. Lusseau, D. Martineau, L.M. Romero, L.S. Weilgart, B.A. Wintle, G. Notarbartolo-di-Sciara and V. Martin. 2007b. Anthropogenic noise as a stressor in animals: A multidisciplinary perspective. **Intern. J. Comp. Psychol.** 20(2-3): 250-273.

Wright, A.J., T. Deak and E.C.M. Parsons. 2009. Concerns related to chronic stress in marine mammals. Intern. Whal. Comm. Working Pap. SC/61/E16. 7 p.

Würsig, B., S.K. Lynn, T.A. Jefferson, and K.D. Mullin. 1998. Behaviour of cetaceans in the northern Gulf of Mexico relative to survey ships and aircraft. **Aquat. Mamm.** 24(1):41-50.

Würsig, B.G., D.W. Weller, A.M. Burdin, S.H. Reeve, A.L Bradford, S.A. Blokhin, and R.L Brownell, Jr. 1999. Gray whales summering off Sakhalin Island, Far East Russia: July-October 1997. A joint U.S.-Russian scientific investigation. Final Report. Rep. from Texas A&M Univ., College Station, TX, and Kamchatka Inst. Ecol. & Nature Manage., Russian Acad. Sci., Kamchatka, Russia, for Sakhalin Energy Investment Co. Ltd and Exxon Neftegaz Ltd, Yuzhno-Sakhalinsk, Russia. 101 p.

Yazvenko, S.B., T.L. McDonald, S.A. Blokhin, S.R. Johnson, S.K. Meier, H.R. Melton, M.W. Newcomer, R.M. Nielson, V.L. Vladimirov, and P.W. Wainwright. 2007a. Distribution and abundance of western gray whales during a seismic survey near Sakhalin Island, Russia. **Environ. Monit. Assessm.** 134(1-3):45-73.

Yazvenko, S. B., T.L. McDonald, S.A. Blokhin, S.R. Johnson, H.R. Melton, and M.W. Newcomer. 2007b. Feeding activity of western gray whales during a seismic survey near Sakhalin Island, Russia. **Environ. Monit. Assessm.** 134(1-3):93-106.

Yoder, J.A. 2002. Declaration James A. Yoder in opposition to plaintiff's motion for temporary restraining order, 28 October 2002. Civ. No. 02-05065-JL. U.S. District Court, Northern District of Calif., San Francisco Div.

APPENDIX C:

REVIEW OF THE EFFECTS OF AIRGUN SOUNDS ON SEA TURTLES[8]

The following subsections review relevant information concerning the potential effects of airgun sounds on sea turtles. This information is included here as background. Much of this information has also been included in varying formats in other reviews, assessments, and regulatory applications prepared by LGL Ltd.

1. Sea Turtle Hearing

Although there have been a limited number of studies on sea turtle hearing (see review by Southwood et al. 2008), the available data are not very comprehensive. However, these data demonstrate that sea turtles appear to be low-frequency specialists (see Table C-1).

Sea turtle auditory perception occurs through a combination of both bone and water conduction rather than air conduction (Lenhardt 1982; Lenhardt and Harkins 1983). Detailed descriptions of sea turtle ear anatomy are found in Ridgway et al. (1969), Lenhardt et al. (1985), and Bartol and Musick (2003). Sea turtles do not have external ears, but the middle ear is well adapted as a peripheral component of a bone conduction system. The thick tympanum is disadvantageous as an aerial receptor, but enhances low-frequency bone conduction hearing (Lenhardt et al. 1985; Bartol et al. 1999; Bartol and Musick 2003). A layer of subtympanal fat emerging from the middle ear is fused to the tympanum (Ketten et al. 2006; Bartol 2004, 2008). A cartilaginous disk, the extracolumella, is found under the tympanic membrane and is attached to the columella (Bartol 2004, 2008). The columella is a long rod that expands to form the stapes, and fibrous strands connect the stapes to the saccule (Bartol 2004, 2008). When the tympanum is depressed, the vibrations are conveyed via the fibrous stapedo-sacular strands to the sacule (Lenhardt et al. 1985). This arrangement of fat deposits and bone enables sea turtles to hear low-frequency sounds while underwater and makes them relatively insensitive to sound above water. Vibrations, however, can be conducted through the bones of the carapace to reach the middle ear.

A variety of audiometric methods are available to assess hearing abilities. Electrophysiological measures of hearing (e.g., auditory brainstem response or ABR) provide good information about relative sensitivity to different frequencies. However, this approach may underestimate the frequency range to which the animal is sensitive and may be imprecise at determining absolute hearing thresholds (e.g., Wolski et al. 2003). Nevertheless, when time is critical and only untrained animals are available, this method can provide useful information on sea turtle hearing (e.g., Wolski et al. 2003).

Ridgway et al. (1969) obtained the first direct measurements of sea turtle hearing sensitivity (Table B-1). They used an electrophysiological technique (cochlear potentials) to determine the response of green sea turtles (*Chelonia mydas*) to aerial- and vibrational-stimuli consisting of tones with frequencies 30 to 700 Hz. They found that green turtles exhibit maximum hearing sensitivity between 300 and 500 Hz Hz, and speculated that the turtles had a useful hearing range of 60–1000 Hz. (However, there was some response to strong vibrational signals at frequencies down to the lowest one tested — 30 Hz.)

---

[8] By **Valerie D. Moulton and W. John Richardson**, with subsequent updates (to Feb. 2010) by Mari A. Smultea and Meike Holst, all of LGL Ltd., environmental research associates.

TABLE C-1. Hearing capabilities of sea turtles as measured using behavioral and electro-physiological techniques. ABR: auditory brainstem response; NA: no empirical data available.

Sea Turtle Species	Hearing Range (Hz)	Hearing Highest Sensitivity (Hz)	Technique	Source
Green	60-1000	300-500	Cochlear Potentials [a]	Ridgway et al. 1969
	100-800	600-700 (juveniles) 200-400 (subadults)	ABR [w]	Bartol & Ketten 2006; Ketten & Bartol 2006
	50-1600	50-400	ABR [a,w]	Dow et al. 2008
Hawksbill	NA	NA	NA	NA
Loggerhead	250-1000	250	ABR [a]	Bartol et al. 1999
Olive ridley	NA	NA	NA	NA
Kemp's ridley	100-500	100-200	ABR [w]	Bartol & Ketten 2006; Ketten & Bartol 2006
Leatherback	NA	NA	NA	NA
Flatback	NA	NA	NA	NA

[a] measured in air; [w] measured underwater

Bartol et al. (1999) tested the in-air hearing of juvenile loggerhead turtles *Caretta caretta* (Table C-1). The authors used ABR to determine the response of the sea turtle ear to two types of vibrational stimuli: (1) brief, low-frequency broadband clicks, and (2) brief tone bursts at four frequencies from 250 to 1000 Hz. They demonstrated that loggerhead sea turtles hear well between 250 and 1000 Hz; within that frequency range the turtles were most sensitive at 250 Hz. The authors did not measure hearing sensitivity below 250 Hz or above 1000 Hz. There was an extreme decrease in response to stimuli above 1000 Hz, and the vibrational intensities required to elicit a response may have damaged the turtle's ear. The signals used in this study were very brief — 0.6 ms for the clicks and 0.8–5.5 ms for the tone bursts. In other animals, auditory thresholds decrease with increasing signal duration up to ~100–200 ms. Thus, sea turtles probably could hear weaker signals than demonstrated in the study if the signal duration were longer.

Lenhardt (2002) exposed loggerhead turtles while they were near the bottom of holding tanks at a depth of 1 m to tones from 35 to 1000 Hz. The turtles exhibited startle responses (neck contractions) to these tones. The lowest thresholds were in the 400–500 Hz range (106 dB SPL re 1 μPa), and thresholds in the 100–200 Hz range were ~124 dB (Lenhardt 2002). Thresholds at 735 and 100 Hz were 117 and 156 dB, respectively (Lenhardt 2002). Diving behaviour occurred at 30 Hz and 164 dB.

More recently, ABR techniques have been used to determine the underwater hearing capabilities of six subadult green turtles, two juvenile green turtles, and two juvenile Kemp's ridley (*Lepidochelys kempii*) turtles (Ketten and Bartol 2006; Bartol and Ketten 2006; Table C-1). The turtles were physically restrained in a small box tank with their ears below the water surface and the top of the head exposed above the surface. Pure-tone acoustic stimuli were presented to the animals, though the exact frequencies of these tones were not indicated. The six subadult green turtles detected sound at frequencies 100–500 Hz, with the most sensitive hearing at 200–400 Hz. In contrast, the two juvenile green turtles exhibited a slightly expanded overall hearing range of 100–800 Hz, with their most sensitive hearing occurring at

600–700 Hz. The most restricted range of sensitive hearing (100–200 Hz) was found in the two juvenile Kemp's ridleys turtles, whose overall frequency range was 100–500 Hz.

Preliminary data from a similar study of a trained, captive green turtle indicate that the animal heard and responded behaviorally to underwater tones ranging in frequency from 100 to 500 Hz. At 200 Hz, the threshold was between 107 and 119 dB, and at 400 Hz the threshold was between 121 and 131 dB [reference units not provided] (Streeter 2003; ONR N.D.).

In summary, the limited available data indicate that the frequency range of best hearing sensitivity of sea turtles extends from ~200 to 700 Hz. Sensitivity deteriorates as one moves away from this range to either lower or higher frequencies. However, there is some sensitivity to frequencies as low as 60 Hz, and probably as low as 30 Hz (Ridgway et al. 1969). Thus, there is substantial overlap in the frequencies that sea turtles detect vs. the dominant frequencies in airgun pulses. Given that, plus the high energy levels of airgun pulses, sea turtles undoubtedly hear airgun sounds. We are not aware of measurements of the absolute hearing thresholds of any sea turtle to waterborne sounds similar to airgun pulses. Given the high source levels of airgun pulses and the substantial received levels even at distances many km away from the source, sea turtles probably can also hear distant seismic vessels. However, in the absence of relevant absolute threshold data, we cannot estimate how far away an airgun array might be audible to a sea turtle.

2. Effects of Airgun Pulses on Behavior and Movement

The effects of exposure to airgun pulses on the behavior and distribution of various marine animals have been studied over the past three decades. Most such studies have concerned marine mammals (e.g., see reviews by Richardson et al. 1995; Gordon et al. 2004; Nowacek et al. 2007; Southall et al. 2007), but also fish (e.g., reviewed by Thomson et al. 2001; Herata 2007; Payne et al. 2008). There have been far fewer studies on the effects of airgun noise (or indeed any type of noise) on sea turtles, and little is known about the sound levels that will or will not elicit various types of behavioral reactions. There have been four directed studies that focused on short-term behavioral responses of sea turtles in enclosures to single airguns. However, comparisons of results among studies are difficult because experimental designs and reporting procedures have varied greatly, and few studies provided specific information about the levels of the airgun pulses received by the turtles. Although monitoring studies are now providing some information on responses (or lack of responses) of free-ranging sea turtles to seismic surveys, we are not aware of any directed studies on responses of free-ranging sea turtles to seismic sounds or on the long-term effects of seismic or other sounds on sea turtles.

***Directed Studies*.—**The most recent of the studies of caged sea turtles exposed to airgun pulses was a study by McCauley et al. (2000a,b) off Western Australia. The authors exposed caged green and loggerhead sea turtles (one of each) to pulses from an approaching and then receding 20 in^3 airgun operating at 1500 psi and a 5-m airgun depth. The single airgun fired every 10 s. There were two trials separated by two days; the first trial involved ~2 h of airgun exposure and the second ~1 h. The results from the two trials showed that, above a received level of 166 dB re 1 μPa (rms) [9], the turtles noticeably

[9] rms = root mean square. This measure represents the average received sound pressure over the duration of the pulse, with duration being defined in a specific way (from the time when 5% of the pulse energy has been received to the time when 95% of the energy has been received). The rms received level of a seismic pulse is typically about 10 dB less than its peak level, and about 16 dB less than its peak-to-peak level (Greene et al. 1997, 2000; McCauley et al. 1998, 2000a,b).

increased their swim speed relative to periods when no airguns were operating. The behavior of the sea turtles became more erratic when received levels exceeded 175 dB re 1 μPa rms. The authors suggested that the erratic behavior exhibited by the caged sea turtles would likely, in unrestrained turtles, be expressed as an avoidance response (McCauley et al. 2000a,b).

O'Hara and Wilcox (1990) tested the reactions to airguns by loggerhead sea turtles held in a 300 × 45 m area of a canal in Florida with a bottom depth of 10 m. Nine turtles were tested at different times. The sound source consisted of one 10 in^3 airgun plus two 0.8 in^3 "poppers" operating at 2000 psi[10] and an airgun-depth of 2 m for prolonged periods of 20–36 h. The turtles maintained a standoff range of about 30 m when exposed to airgun pulses every 15 or 7.5 s. Some turtles may have remained on the bottom of the enclosure when exposed to airgun pulses. O'Hara and Wilcox (1990) did not measure the received airgun sound levels. McCauley et al. (2000a,b) estimated that "the level at which O'Hara saw avoidance was around 175–176 dB re 1 μPa rms." The levels received by the turtles in the Florida study probably were actually a few dB less than 175–176 dB because the calculations by McCauley et al. apparently did not allow for the shallow 2-m airgun depth in the Florida study. The effective source level of airguns is less when they are at a depth of 2 m vs. 5 m (Greene et al. 2000).

Moein et al. (1994) investigated the avoidance behavior and physiological responses of loggerhead turtles exposed to an operating airgun, as well as the effects on their hearing. The turtles were held in a netted enclosure ~18 m by 61 m by 3.6 m deep, with an airgun of unspecified size at each end. Only one airgun was operated at any one time; the firing rate was one shot every 5–6 s. Ten turtles were tested individually, and seven of these were retested several days later. The airgun was initially discharged when the turtles were near the center of the enclosure and the subsequent movements of the turtles were documented. The turtles exhibited avoidance during the first presentation of airgun sounds at a mean range of 24 m, but the avoidance response waned quickly. Additional trials conducted on the same turtles several days later did not show statistically significant avoidance reactions. However, there was an indication of slight initial avoidance followed by rapid waning of the avoidance response which the authors described as "habituation". Their auditory study indicated that exposure to the airgun pulses may have resulted in temporary threshold shift (TTS; see later section). Reduced hearing sensitivity may also have contributed to the waning response upon continued exposure. Based on physiological measurements, there was some evidence of increased stress in the sea turtles, but this stress could also have resulted from handling of the turtles.

Inconsistencies in reporting procedures and experimental design prevent direct comparison of this study with either McCauley et al. (2000a,b) or O'Hara and Wilcox (1990). Moein et al. (1994) stated, without further details, that "three different decibel levels (175, 177, 179) were utilized" during each test. These figures probably are received levels in dB re 1 μPa, and probably relate to the initial exposure distance (mean 24 m), but these details were not specified. Also, it was not specified whether these values were measured or estimated, or whether they are expressed in peak-peak, peak, rms, SEL, or some other units. Given the shallow water in the enclosure (3.6 m), any estimates based on simple assumptions about propagation would be suspect.

---

[10] There was no significant reaction by five turtles during an initial series of tests with the airguns operating at the unusually low pressure of 1000 psi. The source and received levels of airgun sounds would have been substantially lower when the air pressure was only 1000 psi than when it was at the more typical operating pressure of 2000 psi.

Lenhardt (2002) exposed captive loggerhead sea turtles while underwater to seismic airgun (Bolt 600) sounds in a large net enclosure. At received levels of 151–161 dB, turtles were found to increase swimming speeds. Similar to the McCauley et al. studies (2000a,b--see above), near a received level of ~175 dB, an avoidance reaction was common in initial trials, but habituation then appeared to occur. Based on ABRs measured pre- and post-airgun exposures, a TTS of over 15 dB was found in one animal, with recovery two weeks later. Lenhardt (2002) suggested that exposure of sea turtles to airguns at water depths >10 m may result in exposure to more energy in the low frequencies with unknown biological effects.

Despite the problems in comparing these studies, they are consistent in showing that, at some received level, sea turtles show avoidance of an operating airgun. McCauley et al. (2000a,b) found evidence of behavioral responses when the received level from a single small airgun was 166 dB re 1 μPa rms and avoidance responses at 175 dB re 1 μPa rms. Based on these data, McCauley et al. estimated that, for a typical airgun array (2678 in^3, 12-elements) operating in 100–120 m water depth, sea turtles may exhibit behavioral changes at ~2 km and avoidance around 1 km. These estimates are subject to great variation, depending on the seismic source and local propagation conditions.

A further potential complication is that sea turtles on or near the bottom may receive sediment-borne "headwave" signals from the airguns (McCauley et al. 2000a,b). As previously discussed, it is believed that sea turtles use bone conduction to hear. It is unknown how sea turtles might respond to the headwave component of an airgun impulse or to bottom vibrations.

Related studies involving stimuli other than airguns may also be relevant. ***(1)*** Two loggerhead turtles resting on the bottom of shallow tanks responded repeatedly to low-frequency (20–80 Hz) tones by becoming active and swimming to the surface. They remained at the surface or only slightly submerged for the remainder of the 1-min trial (Lenhardt 1994). Although no detailed data on sound levels at the bottom vs. surface were reported, the surfacing response probably reduced the levels of underwater sound to which the turtles were exposed. ***(2)*** In a separate study, a loggerhead and a Kemp's ridley sea turtle responded similarly when vibratory stimuli at 250 or 500 Hz were applied to the head for 1 s (Lenhardt et al. 1983). There appeared to be rapid habituation to these vibratory stimuli. ***(3)*** Turtles in tanks showed agitated behaviour when exposed to simulated boat noise and recordings from the U.S. Navy's Low Frequency Active (LFA) sonar (Samuel et al. 2005, 2006). The tones and vibratory stimuli used in these two studies were quite different from airgun pulses. However, it is possible that resting sea turtles may exhibit a similar "alarm" response, possibly including surfacing or alternatively diving, when exposed to any audible noise, regardless of whether it is a pulsed sound or tone.

***Monitoring Results*.—**Data on sea turtle behavior near airgun operations have also been collected during marine mammal and sea turtle monitoring and mitigation programs associated with various seismic operations around the world. Although the primary objectives concerned marine mammals, sea turtle sightings have also been documented in some of monitoring projects. Results suggest that some sea turtles exhibit behavioral changes and/or avoidance within an area of unknown size near a seismic vessel. However, avoidance of approaching seismic vessels is sufficiently limited and small-scale such that sea turtles are often seen from operating seismic vessels. Also, average distances from the airguns to these sea turtles are usually not greatly increased when the airguns are operating as compared with times when airguns are silent.

For example, during six large-source (10–20 airguns; 3050–8760 in^3) and small-source (up to six airguns or three GI guns; 75–1350 in^3) surveys conducted by L-DEO during 2003–2005, the mean closest point of approach (CPA) for turtles was closer during non-seismic than seismic periods: 139 m vs. 228 m

and 120 m vs. 285 m, respectively (Holst et al. 2006). During a large-source L-DEO seismic survey off the Pacific coast of Central America in 2008, the turtle sighting rate during non-seismic periods was seven times greater than that during seismic periods (Holst and Smultea 2008). In addition, distances of turtles seen from the seismic vessel were significantly farther from the airgun array when it was operating (mean 159 m, n = 77) than when the airguns were off (mean 118 m, n = 69; Mann-Whitney U test, P<0.001) (Holst and Smultea 2008). During another L-DEO survey in the Eastern Tropical Pacific in 2008, the turtle sighting rate during non-seismic periods was 1.5 times greater than that during seismic periods; however, turtles tended to be seen closer to the airgun array when it was operating, but this difference was not statistically significant (Hauser et al. 2008).

Weir (2007) reported on the behavior of sea turtles near seismic exploration operations off Angola, West Africa. A total of 240 sea turtles were seen during 676 h of vessel-based monitoring, mainly for associated marine mammals mitigation and monitoring observations. Airgun arrays with total volumes of 5085 and 3147 in^3 were used at different times during the seismic program. Sea turtles tended to be seen slightly closer to the seismic source, and at sighting rates twice as high, during non-seismic vs. seismic periods (Weir 2007). However, there was no significant difference in the median distance of turtle sightings from the array during non-seismic vs. seismic periods, with means of 743 m (n = 112) and 779 m (n = 57).

Off northeastern Brazil, 46 sea turtles were seen during 2028 h of vessel-based monitoring of seismic exploration using 4–8 GI airguns (Parente et al. 2006). There were no apparent differences in turtle sighting rates during seismic and non-seismic periods, but detailed behavioral data during seismic operations were lacking (Parente et al. 2006).

Behavioral responses of marine mammals and fish to seismic surveys sometimes vary depending on species, time of year, activity of the animal, and other unknown factors. The same species may show different responses at different times of year or even on different days (e.g., Richardson et al. 1995; Thomson et al. 2001). Sea turtles of different ages vary in size, behavior, feeding habits, and preferred water depths. Nothing specific is known about the ways in which these factors may be related to airgun sound effects in sea turtles. However, it is reasonable to expect lesser effects in young turtles concentrated near the surface (where levels of airgun sounds are attenuated) as compared with older turtles that spend more time at depth where airgun sounds are generally stronger.

3. Possible Effects of Airgun Sounds on Distribution

In captive enclosures, sea turtles generally respond to seismic noise by startling, increasing swimming speed, and/or swimming away from the noise source. Animals resting on the bottom often become active and move toward the surface where received sound levels normally will be reduced, although some turtles dive upon exposure. Unfortunately, quantitative data for free-ranging sea turtles exposed to seismic pulses are very limited, and potential long-term behavioral effects of seismic exposure have not been investigated. The paucity of data precludes clear predictions of sea turtle responses to seismic noise. Available evidence suggests that localized behavioral and distributional effects on sea turtles are likely during seismic operations, including responses to the seismic vessel, airguns, and other gear (e.g., McCauley 1994; Pendoley 1997; Weir 2007). Pendoley (1997) summarized potential effects of seismic operations on the behavior and distribution of sea turtles and identified biological periods and habitats considered most sensitive to potential disturbance. The possible responses of free-ranging sea turtles to seismic pulses could include

- avoiding the entire seismic survey area to the extent that turtles move to less preferred habitat;

- avoiding only the immediate area around the active seismic vessel (i.e., local avoidance of the source vessel but remain in the general area); and
- exhibiting no appreciable avoidance, although short-term behavioral reactions are likely.

Complete avoidance of an area, if it occurred, could exclude sea turtles from their preferred foraging area and could displace them to areas where foraging is sub-optimal. Avoidance of a preferred foraging area may prevent sea turtles from obtaining preferred prey species and hence could impact their nutritional status. The potential alteration of a migration route might also have negative impacts. However, it is not known whether avoidance by sea turtles would ever be on a sufficient geographic scale, or be sufficiently prolonged, to prevent turtles from reaching an important destination.

Available evidence suggests that the zone of avoidance around seismic sources is not likely to exceed a few kilometers (McCauley et al. 2000a,b). Avoidance reactions on that scale could prevent sea turtles from using an important coastal area or bay if there was a prolonged seismic operation in the area, particularly in shallow waters (e.g., Pendoley 1997). Sea turtles might be excluded from the area for the duration of the seismic operation, or they might remain but exhibit abnormal behavioral patterns (e.g., lingering longer than normal at the surface where received sound levels are lower). Whether those that were displaced would return quickly after the seismic operation ended is unknown.

It is unclear whether exclusion from a particular nesting beach by seismic operations, if it occurred, would prevent or decrease reproductive success. It is believed that females migrate to the region of their birth and select a nesting beach (Miller 1997). However, the degree of site fidelity varies between species and also intra-seasonally by individuals. If a sea turtle is excluded from a particular beach, it may select a more distant, undisturbed nesting site in the general area (Miller 1997). For instance, Bjorndal et al. (1983) reported a maximal intra-seasonal distance between nesting sites of 290 km, indicating that turtles use multiple nesting sites spaced up to a few hundred kilometers apart. Also, it is uncertain whether a turtle that failed to go ashore because of seismic survey activity would abandon the area for that full breeding cycle, or would simply delay going ashore until the seismic vessel moved to a different area.

Shallow coastal waters can contain relatively high densities of sea turtles during nesting, hatching, and foraging periods. Thus, seismic operations in these areas could correspondingly impact a relatively higher number of individual turtles during sensitive biological periods. Samuel et al. (2005) noted that anthropogenic noise in vital sea turtle habitats, such as a major coastal foraging area off Long Island, NY, could affect sea turtle behaviour and ecology. There are no specific data that demonstrate the consequences to sea turtles if seismic operations with large or small arrays of airguns occur in important areas at biologically important times of year. However, a number of mitigation measures can, on a case-by-case basis, be considered for application in areas important to sea turtles (e.g., Pendoley 1997).

4. Possible Impacts of Airgun Sounds on Hearing

Noise-induced hearing damage can be either temporary or permanent. In general, the received sound must be strong for either to occur, and must be especially strong and/or prolonged for permanent impairment to occur.

Few studies have directly investigated hearing or noise-induced hearing loss in sea turtles. Moein et al. (1994) used an evoked potential method to test the hearing of loggerhead sea turtles exposed to a few hundred pulses from a single airgun. Turtle hearing was tested before, within 24 h after, and two weeks after exposure to pulses of airgun sound. Levels of airgun sound to which the turtles were exposed were not specifically reported. The authors concluded that five turtles exhibited some change in their hearing when tested within 24 h after exposure relative to pre-exposure hearing, and that hearing had

reverted to normal when tested two weeks after exposure. The results are consistent with the occurrence of TTS upon exposure of the turtles to airgun pulses. Unfortunately, the report did not state the size of the airgun used, or the received sound levels at various distances. The distances of the turtles from the airgun were also variable during the tests; the turtle was about 30 m from the airgun at the start of each trial, but it could then either approach the airgun or move away to a maximum of about 65 m during subsequent airgun pulses. Thus, the levels of airgun sounds that apparently elicited TTS are not known. Nonetheless, it is noteworthy that there was evidence of TTS from exposure to pulses from a single airgun. However, the turtles were confined and unable to move more than about 65 m away. Similarly, Lenhardt (2002) exposed loggerhead turtles in a large net enclosure to airgun pulses. A TTS of >15 dB was evident for one loggerhead turtle, with recovery occurring in two weeks. Turtles in the open sea might have moved away from an airgun operating at a fixed location, and in the more typical case of a towed airgun or airgun array, very few shots would occur at or around one location. Thus, exposure to underwater sound during net-enclosure experiments was not typical of that expected during an operational seismic survey.

Studies with terrestrial reptiles have demonstrated that exposure to airborne impulse noise can cause hearing loss. For example, desert tortoises (*Gopherus agassizii*) exhibited TTS after exposure to repeated high-intensity sonic booms (Bowles et al. 1999). Recovery from these temporary hearing losses was usually rapid (<1 h), which suggested that tortoises can tolerate these exposures without permanent injury (Bowles et al. 1999).

The results from captive, restrained sea turtles exposed repeatedly to seismic sounds in enclosed areas indicate that TTS is possible under these artificial conditions. However, there are no data to indicate whether there are any plausible field situations in which exposure to repeated airgun pulses at close range could cause permanent threshold shift (PTS) or hearing impairment in sea turtles. Hearing impairment (whether temporary or permanent) from seismic sounds is considered unlikely to occur at sea; turtles are unlikely to be exposed to more than a few strong pulses close to the sound source, as individuals are mobile and the vessel travels relatively quickly compared to the swimming speed of a sea turtle. However, in the absence of specific information on received levels of impulse sound necessary to elicit TTS and PTS in sea turtles, it is uncertain whether there are circumstances where these effects could occur in the field. If sea turtles exhibit little or no behavioral avoidance, or if they acclimate to seismic noise to the extent that avoidance reactions cease, sea turtles might sustain hearing loss if they are close enough to seismic sources. Similarly, in the absence of quantitative data on behavioral responses, it is unclear whether turtles in the area of seismic operations prior to start-up move out of the area when standard ramp-up (=soft-start) procedures are in effect. It has been proposed that sea turtles require a longer ramp-up period because of their relatively slow swimming speeds (Eckert 2000). However, it is unclear at what distance (if any) from a seismic source sea turtles could sustain hearing impairment, and whether there would ever be a possibility of exposure to sufficiently high levels for a sufficiently long period to cause permanent hearing damage.

In theory, a reduction in hearing sensitivity, either temporary or permanent, may be harmful for sea turtles. However, very little is known about the role of sound perception in the sea turtle's normal activities. While it is not possible to estimate how much of a problem it would be for a turtle to have either temporary or permanent hearing impairment, there is some evidence indicating that hearing plays an important role in sea turtle survival. ***(1)*** It has been suggested (Eckert et al. 1998; Eckert 2000) that sea turtles may use passive reception of acoustic signals to detect the hunting sonar of killer whales (*Orcinus orca*), a known predator of leatherback sea turtles *Dermochelys coriacea* (Fertl and Fulling 2007). Further investigation is needed before this hypothesis can be accepted. Some communication calls of

killer whales include components at frequencies low enough to overlap the frequency range where sea turtles hear. However, the echolocation signals of killer whales are at considerably higher frequencies and may be inaudible to sea turtles (e.g., Simon et al. 2007). ***(2)*** Hearing impairment, either temporary or permanent, might inhibit a turtle's ability to avoid injury from vessels. A recent study found that green sea turtles often responded behaviorally to close, oncoming small vessels and that the nature of the response was related to vessel speed, with fewer turtles displaying a flee response as vessel speed increased (Hazel et al. 2007). However, Hazel et al. (2007) suggested that a turtles' ability to detect an approaching vessel was vision-dependent. ***(3)*** Hearing may play a role in navigation. For example, it has been proposed that sea turtles may identify their breeding beaches by their acoustic signature (Lenhardt et al. 1983). However, available evidence suggests that visual, wave, and magnetic cues are the main navigational cues used by sea turtles, at least in the case of hatchlings and juveniles (Lohmann et al. 1997, 2001; Lohmann and Lohmann 1998).

5. Other Physical Effects

Other potential direct physical effects to sea turtles during seismic operations include entanglement with seismic gear (e.g., cables, buoys, streamers, etc.) and ship strikes (Pendoley 1997; Ketos Ecology 2007; Weir 2007; Hazel et al. 2007). Entanglement of sea turtles with marine debris, fishing gear, and other equipment has been documented; turtles can become entangled in cables, lines, nets, or other objects suspended in the water column and can become injured or fatally wounded, drowned, or suffocated (e.g., Lutcavage et al. 1997). Seismic-survey personnel have reported that sea turtles (number unspecified) became fatally entrapped between gaps in tail-buoys associated with industrial seismic vessel gear deployed off West Africa in 2003 (Weir 2007). However, no incidents of entanglement of sea turtles have been documented during NSF-funded seismic surveys, which since 2003 have included dedicated ship-based monitoring by trained biological observers, in some cases in areas with many sea turtles (e.g.,Holst et al. 2005a,b; Holst and Smultea 2008; Hauser et al. 2008).

6. Conclusions

Based on available data concerning sea turtles and other marine animals, it is likely that some sea turtles exhibit behavioral changes and/or avoidance within an area of unknown size near an operating seismic survey vessel. There is also the possibility of temporary hearing impairment or perhaps even permanent hearing damage to turtles close to the airguns. However, there are very few data on temporary hearing loss and no data on permanent hearing loss in sea turtles exposed to airgun pulses. Although some information is available about effects of exposure to sounds from a single airgun on captive sea turtles, the long term acoustic effects (if any) of a full-scale marine seismic operation on free-ranging sea turtles are unknown. Entanglement of turtles in seismic gear and vessel strikes during seismic survey operations are also possible but do not seem to be common. The greatest impact is likely to occur if seismic operations occur in or near areas where turtles concentrate, and at seasons when turtles are concentrated there. However, there are no specific data that demonstrate the consequences of such seismic operations to sea turtles. Until more data become available, it would be prudent to avoid seismic operations near important nesting beaches or in areas of known concentrated feeding during times of year when those areas are in use by many sea turtles.

7. Literature Cited

Bartol, S.M. 2004. Sea turtle hearing and sensitivity to acoustic impact. Appendix H *In*: Geophysical and geophysical exploration for mineral resources on the Gulf of Mexico outer continental shelf. OCS EIS/EA MMS 2004-054. U.S. Minerals Manage. Serv. Gulf of Mexio OCS Region, New Orleans, LA.

Bartol, S.M. 2008. A review of auditory function of sea turtles. **Bioacoustics** 17(1-3):57-59.

Bartol, S.M. and D.R. Ketten. 2006. Turtle and tuna hearing. p. 98-103 *In*: Y. Swimmer and R. Brill (eds.), Sea Turtle and Pelagic Fish Sensory Biology: Developing Techniques to Reduce Sea Turtle Bycatch in Longline Fisheries. NOAA Tech. Memo. NMFS-PIFSC-7.

Bartol, S.M. and J. A. Musick. 2003. Sensory biology of sea turtles. p. 79-102 *In*: P.L. Lutz, J.A. Musick and J. Wyneken (eds.), The Biology of Sea Turtles, Volume 2. CRC Press, Boca Raton, FL. 455 p.

Bartol, S.M., J.A. Musick, and M.L. Lenhardt. 1999. Auditory evoked potentials of the loggerhead sea turtle (*Caretta caretta*). **Copeia** 1999(3):836-840.

Bjorndal K.A., A.B. Meylan, and B.J. Turner. 1983. Sea turtles nesting at Melbourne Beach, Florida, I. Size, growth and reproduction. **Biol. Conserv.** 26(1):65-77.

Bowles, A.E., S. Eckert, L. Starke, E. Berg, L. Wolski, and J. Matesic, Jr. 1999. Effects of flight noise from jet aircraft and sonic booms on hearing, behavior, heart rate, and oxygen consumption of desert tortoises (*Gopherus agassizii*). U.S. Air Force Res. Lab., Wright-Patterson AFB, OH. 131 p.

Dow, W.E., D.A. Mann, T.T. Jones, S.A. Eckert, and C.A. Harms. 2008. In-water and in-air hearing sensitivity of the green sea turtle (*Chelonia mydas*). Abstract, Acoustic Communication by Animals, 2nd Intern. Conf., 12-15 August 2008, Corvallis, OR.

Eckert, S.A. 2000. Letter to M. James, Nova Scotia Leatherback Turtle Working Group, re: possible impacts of seismic exploration off Nova Scotia on sea turtles. Hubbs-Sea World Res. Inst., San Diego, CA. 4 p.

Eckert, S.A., A. Bowles, and E. Berg. 1998. The effect of seismic airgun surveys on leatherback sea turtles (*Dermochelys coriacea*) during the nesting season. Rep. from Hubbs-Sea World Res. Inst., San Diego, CA, for BHP Petroleum (Trinidad) Ltd. 67 p.

Fertl, D. and G.L. Fulling. 2007. Interactions between marine mammals and sea turtles. **Mar. Turtle Newsl.** 115:4-8.

Gordon, J., D. Gillespie, J. Potter, A. Frantzis, M.P. Simmonds, R. Swift, and D. Thompson. 2004. A review of the effects of seismic surveys on marine mammals. **Mar. Technol. Soc. J.** 37(4):16-34.

Greene, C.R., Jr., with J.S. Hanna and R.W. Blaylock. 1997. Physical acoustics measurements. p. 3-1 to 3-63 *In:* W.J. Richardson (ed.), Northstar marine mammal monitoring program, 1996: marine mammal and acoustical monitoring of a seismic program in the Alaskan Beaufort Sea. LGL Rep. 2121-2. Rep. from LGL Ltd., King City, Ont., and Greeneridge Sciences Inc., Santa Barbara, CA, for BP Explor. (Alaska) Inc., Anchorage, AK, and Nat. Mar. Fish. Serv., Anchorage, AK, and Silver Spring, MD. 245 p.

Greene, C.R., Jr. and W.C. Burgess, with R. Norman and R.W. Blaylock. 2000. Physical acoustics measurements, 1999. p. 3-1 to 3-45 *In:* W.J. Richardson (ed.), Marine mammal and acoustical monitoring of Western Geophysical's open-water seismic program in the Alaskan Beaufort Sea, 1999. LGL Rep. TA2313-4. Rep. from LGL Ltd., King City, Ont., and Greeneridge Sciences Inc., Santa Barbara, CA, for Western Geophysical, Houston, TX, and U.S. Nat. Mar. Fish. Serv., Anchorage, AK, and Silver Spring, MD. 155 p.

Hauser, D.D.W., M Holst, and V.M. Moulton. 2008. Marine mammal and sea turtle monitoring during Lamont-Doherty Earth Observatory's marine seismic program in the Eastern Tropical Pacific, April – August 2008. LGL Rep. TA4656/7-1. Rep. from LGL Ltd., St. John's, Nfld, for Lamont-Doherty Earth Observatory of Columbia Univ., Palisades, NY, and Nat. Mar. Fish. Serv., Silver Spring, MD. 98 p.

Hazel, J., I.R. Lawler, H. Marsh, and S. Robson. 2007. Vessel speed increases collision risk for the green turtle *Chelonia mydas*. **Endang. Species Res.** 3:105-113.

Herata, H. (ed.). 2007. International workshop, Impacts of Seismic Survey Activities on Whales and Other Marine Biota. Dessau, Germany, Sept. 2006.

Holst, M. and M.A. Smultea. 2008. Marine mammal and sea turtle monitoring during Lamont-Doherty Earth Observatory's marine seismic program off Central America, February – April 2008. LGL Rep. TA4342-3. Rep. from LGL Ltd., King City, Ont., for Lamont-Doherty Earth Observatory of Columbia Univ., Palisades, NY, and Nat. Mar. Fish. Serv., Silver Spring, MD. 133 p.

Holst, M., M.A. Smultea, W.R. Koski, and B. Haley. 2005a. Marine mammal and sea turtle monitoring during Lamont-Doherty Earth Observatory's marine seismic program in the Eastern Tropical Pacific Ocean off Central America, November–December 2004. LGL Rep. TA2822-30. Rep. from LGL Ltd., King City, Ont., for Lamont-Doherty Earth Observatory, Columbia Univ., Palisades, NY, and NMFS, Silver Spring, MD.

Holst, M., M.A. Smultea, W.R. Koski, and B. Haley. 2005b. Marine mammal and sea turtle monitoring during Lamont-Doherty Earth Observatory's marine seismic program off the Northern Yucatán Peninsula in the Southern Gulf of Mexico, January–February 2005. LGL Rep. TA2822-31. Rep. from LGL Ltd., King City, Ont., for Lamont-Doherty Earth Observatory, Columbia Univ., Palisades, NY, and NMFS, Silver Spring, MD. 110 p.

Holst, M., W.J. Richardson, W.R. Koski, M.A. Smultea, B. Haley, M.W. Fitzgerald, and M. Rawson. 2006. Effects of large and small-source seismic surveys on marine mammals and sea turtles. Abstract. Presented at Am. Geophys. Union - Soc. Explor. Geophys. Joint Assembly on Environ. Impacts from Marine Geophys. & Geological Studies - Recent Advances from Academic & Industry Res. Progr., Baltimore, MD, May 2006.

Ketos Ecology. 2007. Reducing the fatal entrapment of marine turtles in towed seismic survey equipment. Ketos Ecology report. Available at www.ketosecology.co.uk/KE2007.pdf. 11 p.

Ketten, D.R. and S.M. Bartol. 2006. Functional measures of sea turtle hearing, ONR Award No: N00014-02-1-0510. Rep. from Woods Hole Oceanogr. Inst., Woods Hole, MA, and Virginia Inst. Mar. Sci., Gloucester, VA, for Office of Naval Res., Arlington, VA. 5 p.

Ketten, D.R., I. Fischer, S. Cramer, S.M. Bartol, and J. O'Malley. 2006. Water, fats, and acoustic impedance: soft tissue adaptations for underwater hearing in turtles, seabirds and marine mammals. p. 162 *In*: N.J. Pilcher (ed.), Proc. 23rd Symp. on Sea Turtle Biology and Conservation. NOAA Tech. Memo. NMFS-SEFSC-536. 283 p.

Lenhardt, M.L. 1982. Bone conduction hearing in turtles. **J. Aud. Res**. 22(3):153-160.

Lenhardt, M.L. 1994. Seismic and very low frequency sound induced behaviors in captive loggerhead marine turtles (*Caretta caretta*). p. 238-241 *In*: K.A. Bjorndal, A.B. Bolten, D.A. Johnson and P.J. Eliazar (eds.), Proc. 14th Symp. on Sea Turtle Biology and Conservation. NOAA Tech. Memo. NMFS-SEFSC-351. 323 p.

Lenhardt, M. 2002. Sea turtle auditory behavior. **J. Acoust. Soc. Amer**. 112(5, Pt. 2):2314 (Abstract).

Lenhardt, M.L. and S.W. Harkins. 1983. Turtle shell as an auditory receptor. **J. Aud. Res.** 23(4):251-260.

Lenhardt, M.L., S. Bellmund, R.A. Byles, S.W. Harkins, and J.A. Musick. 1983. Marine turtle reception of bone-conducted sound. **J. Aud. Res**. 23(2):119-125.

Lenhardt, M.L., R.C. Klinger, and J.A. Musick. 1985. Marine turtle middle-ear anatomy. **J. Aud. Res**. 25(1):66-72.

Lohmann, K.J. and C.M.F. Lohmann. 1998. Migratory guidance mechanisms in marine turtles. **J. Avian Biol.** 29(4):585-596.

Lohmann, K.J., B.E. Witherington, C.M.F. Lohmann, and M. Salmon. 1997. Orientation, navigation, and natal beach homing in sea turtles. p. 107-135 *In*: P.L. Lutz and J.A. Musick (eds.), The biology of sea turtles. CRC Press, Boca Raton, FL. 432 p.

Lohmann, K.J., S.D. Cain, S.A. Dodge, and C.M.F. Lohmann. 2001. Regional magnetic fields as navigational markers for sea turtles. **Science** 294(5541):364-366.

Lutcavage, M.E., P. Plotkin, B. Witherington, and P.L. Lutz. 1997. Human impacts on sea turtle survival. p. 387-409 *In*: P.L. Lutz and J.A. Musick (eds.), The biology of sea turtles. CRC Press, Boca Raton, FL. 432 p.

McCauley, R.D. 1994. The environmental implications of offshore oil and gas development in Australia – seismic surveys. p. 19-122 *In*: M. Swan, J.M. Neff and P.C. Young (eds.), Environmental Implications of Offshore Oil and Gas Development in Australia - The Findings of an Independent Scientific Review. Australian Petroleum Explor. Assoc. and Energy Research and Developm. Corp., Sydney, N.S.W.

McCauley, R.D., M.-N. Jenner, C. Jenner, K.A. McCabe, and J. Murdoch. 1998. The response of humpback whales (*Megaptera novaeangliae*) to offshore seismic survey noise: preliminary results of observations about a working seismic vessel and experimental exposures. **APPEA J.** 38:692-707.

McCauley, R.D., J. Fewtrell, A.J. Duncan, C. Jenner, M-N. Jenner, J.D. Penrose, R.I.T. Prince, A. Adhitya, J. Murdoch, and K. McCabe. 2000a. Marine seismic surveys – a study of environmental implications. **APPEA J.** 40:692-708.

McCauley, R. D., J. Fewtrell, A.J. Duncan, C. Jenner, M.-N. Jenner, J.D. Penrose, R.I.T. Prince, A. Adhitya, J. Murdoch, and K. McCabe. 2000b. Marine seismic surveys: Analysis and propagation of air-gun signals; and effects of air-gun exposure on humpback whales, sea turtles, fishes and squid. Curtin Univ. Technol., Centre for Mar. Sci. and Technol., Bentley, Australia.

Miller, J.D. 1997. Reproduction in sea turtles. p. 51-81 *In*: P.L. Lutz and J.A. Musick (eds.), The Biology of Sea Turtles. CRC Press, Boca Raton, FL. 432 p.

Moein, S.E., J.A. Musick, J.A. Keinath, D.E. Barnard, M. Lenhardt, and R. George. 1994. Evaluation of seismic sources for repelling sea turtles from hopper dredges. Rep. from Virginia Inst. Mar. Sci. [Gloucester Point], VA, for U.S. Army Corps of Engineers. 33 p.

National Marine Fisheries Service (NMFS). 2007. Endangered Species Act, Section 7 Consultation, Biological Opinion: Issuance of License to Neptune LNG by MARAD to Construct, Own, and Operate an LNG Deepwater Port, FINE W2006104000. National Marine Fisheries Service, Northeast Region, Gloucester, MA.

Nowacek, D.P., L.H. Thorne, D.W. Johnston, and P.L. Tyack. 2007. Responses of cetaceans to anthropogenic noise. **Mammal Rev.** 37(2):81-115.

O'Hara, J. and J.R. Wilcox. 1990. Avoidance responses of loggerhead turtles, *Caretta caretta*, to low frequency sound. **Copeia** 1990(2):564-567.

ONR (Office of Naval Research). N.D. Science and Technology Focus, Oceanography, Ocean Life: Green sea turtle – Current research. http://www.onr.navy.mil/focus/ocean/life/turtle4.htm. Last update not indicated. Accessed 3 March 2009.

Parente, C.L., J.D. Lontra, and M.E. de Araújo. 2006. Occurrence of sea turtles during seismic surveys in Northeastern Brazil. **Biota Neotropica** 6(1). Available at http://www.biotaneotropica.org.br/

Payne, J.F., C. Andrews, L. Fancey, D. White, and J. Christian. 2008. Potential effects of seismic energy on fish and shellfish: An update since 2003. Canadian Science Advisory Secretariat Research Document 2008/060. Department of Fisheries and Oceans Canada. www.dfo-mpo.gc.ca/CSAS/Csas/Publications/ResDocs-DocRech/2008/2008_060_e.htm. Lasted updated 26 November 2008. Accessed 3 March 2009.

Pendoley, K. 1997. Sea turtles and management of marine seismic programs in Western Australia. **Petrol. Expl. Soc. Austral. J.** 25:8-16.

Richardson, W.J., C.R. Greene, Jr., C.I. Malme, and D.H. Thomson. 1995. Marine mammals and noise. Academic Press, San Diego, CA. 576 p.

Ridgway, S.H., E.G. Wever, J.G. McCormick, J. Palin, and J.H. Anderson. 1969. Hearing in the giant sea turtle, *Chelonia mydas*. **Proc. Nat. Acad. Sci. U.S.** 64(2):884-890.

Samuel, Y., S.J. Morreale, C.W. Clark, C.H. Greene, and M.E. Richmond. 2005. Underwater, low-frequency noise in a coastal sea turtle habitat. **J. Acoust. Soc. Am.** 117(3):1465-1472.

Samuel, Y., S.J. Morreale, C.W. Clark, M.E. Richmond, and C.H. Greene. 2006. Underwater noise and anthropogenic disturbance in critical sea turtle habitats. p. 93 *In*: N.J. Pilcher (ed.), Proc. 23rd Symp. on Sea Turtle Biology and Conservation. NOAA Tech. Memo. NMFS-SEFSC-536. 283 p.

Simon, M., M. Wahlberg, and L.E. Miller. 2007. Echolocation clicks from killer whales (*Orcinus orca*) feeding on herring (*Clupea harengus*) (L). **J. Acoust. Soc. Amer.** 121(2):749-752.

Southall, B.L., A.E. Bowles, W.T. Ellison, J.J. Finneran, R.L. Gentry, C.R. Greene Jr., D. Kastak, D.R. Ketten, J.H. Miller, P.E. Nachtigall, W.J. Richardson, J.A. Thomas, and P.L. Tyack. 2007. Marine mammal noise exposure criteria: initial scientific recommendations. **Aquat. Mamm.** 33(4):411-522.

Southwood, A., K. Fritsches, R. Brill, and Y. Swimmer. 2008. Sound, chemical, and light detection in sea turtles and pelagic fishes: sensory-based approaches to bycatch reduction in longling fisheries. **Endang. Species Res.** 5:225-238.

Streeter, K. 2003. Studying the hearing capabilities of a green sea turtle. Abstract. Presented at Environmental Consequences of Underwater Sound (ECOUS) Symposium. San Antonio, TX, May 2003.

Thomson, D.H., J.W. Lawson, and A. Muecke. 2001. Proceedings of a workshop to develop methodologies for conducting research on the effects of seismic exploration on the Canadian east coast fishery, Halifax, Nova Scotia, 7-8 September 2000. ESRF Rep. 139. Environ. Stud. Res. Funds, Calgary, AB. 75 p.

Weir, C.R. 2007. Observations of marine turtles in relation to seismic airgun sound off Angola. **Mar. Turtle Newsl.** 116:17-20.

Wolski, L.F., R.C. Anderson, A.E. Bowles, and P.K. Yochem. 2003. Measuring hearing in the harbor seal (*Phoca vitulina*): Comparison of behavioral and auditory brainstem response techniques. **J. Acoust. Soc. Am.** 113(1):629-637.

APPENDIX D:

REVIEW OF THE EFFECTS OF AIRGUN SOUNDS ON FISHES[11]

Here we review literature about the effects of airgun sounds on fishes during seismic surveys. The potential effect of seismic sounds on fish has been studied with a variety of taxa, including marine, freshwater, and anadromous species (reviewed by Fay and Popper 2000; Ladich and Popper 2004; Hastings and Popper 2005; Popper and Hastings 2009a,b).

It is sometimes difficult to interpret studies on the effects of underwater sound on marine animals because authors often do not provide enough information, including received sound levels, source sound levels, and specific characteristics of the sound. Specific characteristics of the sound include units and references, whether the sound is continuous or impulsive, and its frequency range. Underwater sound pressure levels are typically reported as a number of decibels referenced to a reference level, usually 1 micro-Pascal (µPa). However, the sound pressure dB number can represent multiple types of measurements, including "zero to peak", "peak to peak", or averaged ("rms"). Sound exposure levels (SEL) may also be reported as dB. The SEL is the integration of all the acoustic energy contained within a single sound event. Unless precise measurement types are reported, it can be impossible to directly compare results from two or more independent studies.

1. Acoustic Capabilities

Sensory systems – like those that allow for hearing – provide information about an animal's physical, biological, and social environments, in both air and water. Extensive work has been done to understand the structures, mechanisms, and functions of animal sensory systems in aquatic environments (Atema et al. 1988; Kapoor and Hara 2001; Collin and Marshall 2003). All fish species have hearing and skin-based mechanosensory systems (inner ear and lateral line systems, respectively) that provide information about their surroundings (Fay and Popper 2000). Fay (2009) and some others refer to the ambient sounds to which fishes are exposed as 'underwater soundscapes'. Anthropogenic sounds can have important negative consequences for fish survival and reproduction if they disrupt an individual's ability to sense its soundscape, which often tells of predation risk, prey items, or mating opportunities. Potential negative effects include masking of key environmental sounds or social signals, displacement of fish from their habitat, or interference with sensory orientation and navigation.

Fish hearing via the inner ear is typically restricted to low frequencies. As with other vertebrates, fish hearing involves a mechanism whereby the beds of hair cells (Howard et al. 1988; Hudspeth and Markin 1994) located in the inner ear are mechanically affected and cause a neural discharge (Popper and Fay 1999). At least two major pathways for sound transmittance between sound source and the inner ear have been identified for fishes. The most primitive pathway involves direct transmission to the inner ear's otolith, a calcium carbonate mass enveloped by sensory hairs. The inertial difference between the dense otolith and the less-dense inner ear causes the otolith to stimulate the surrounding sensory hair cells. This motion differential is interpreted by the central nervous system as sound.

The second transmission pathway between sound source and the inner ear of fishes is via the swim bladder, a gas-filled structure that is much less dense than the rest of the fish's body. The swim bladder, being more compressible and expandable than either water or fish tissue, will differentially contract and

---

[11] By **John R. Christian and R.C. Bocking**, LGL Ltd., environmental research associates (rev. Feb. 2010)

expand relative to the rest of the fish in a sound field. The pulsating swim bladder transmits this mechanical disturbance directly to the inner ear (discussed below). Such a secondary source of sound detection may be more or less effective at stimulating the inner ear depending on the amplitude and frequency of the pulsation, and the distance and mechanical coupling between the swim bladder and the inner ear (Popper and Fay 1993).

A recent paper by Popper and Fay (2010) discusses the designation of fishes based on sound detection capabilities. They suggest that the designations 'hearing specialist' and 'hearing generalist' no longer be used for fishes because of their vague and sometimes contradictory definitions, and that there is instead a range of hearing capabilities across species that is more like a continuum, presumably based on the relative contributions of pressure to the overall hearing capabilities of a species.

According to Popper and Fay (2010), one end of this continuum is represented by fishes that only detect particle motion because they lack pressure-sensitive gas bubbles (e.g., swim bladder). These species include elasmobranchs (e.g., sharks) and jawless fishes, and some teleosts including flatfishes. Fishes at this end of the continuum are typically capable of detecting sound frequencies below 1500 Hz.

The other end of the fish hearing continuum is represented by fishes with highly specialized otophysic connections between pressure receptive organs, such as the swim bladder, and the inner ear. These fishes include some squirrelfish, mormyrids, herrings, and otophysan fishes (freshwater fishes with Weberian apparatus, an articulated series of small bones that extend from the swim bladder to the inner ear). Rather than being limited to 1.5 kHz or less in hearing, these fishes can typically hear up to several kHz. One group of fish in the anadromous herring sub-family Alosinae (shads and menhaden) can detect sounds to well over 180 kHz (Mann et al. 1997, 1998, 2001). This may be the widest hearing range of any vertebrate that has been studied to date. While the specific reason for this very high frequency hearing is not totally clear, there is strong evidence that this capability evolved for the detection of the ultrasonic sounds produced by echolocating dolphins to enable the fish to detect, and avoid, predation (Mann et al. 1997; Plachta and Popper 2003).

All other fishes have hearing capabilities that fall somewhere between these two extremes of the continuum. Some have unconnected swim bladders located relatively far from the inner ear (e.g., salmonids, tuna) while others have unconnected swim bladders located relatively close to the inner ear (e.g., Atlantic cod, *Gadus morhua*). There has also been the suggestion that Atlantic cod can detect 38 kHz (Astrup and Møhl 1993). However, the general consensus was that this was not hearing with the ear; probably the fish were responding to exceedingly high pressure signals from the 38-kHz source through some other receptor in the skin, such as touch receptors (Astrup and Møhl 1998).

It is important to recognize that the swim bladder itself is not a sensory end organ, but rather an intermediate part of the sound pathway between sound source and the inner ear of some fishes. The inner ear of fishes is ultimately the organ that translates the particle displacement component into neural signals for the brain to interpret as sound.

A third mechanosensory pathway found in most bony fishes and elasmobranchs (i.e., cartilaginous fishes) involves the lateral line system. It too relies on sensitivity to water particle motion. The basic sensory unit of the lateral line system is the neuromast, a bundle of sensory and supporting cells whose projecting cilia, similar to those in the ears, are encased in a gelatinous cap. Neuromasts detect distorted sound waves in the immediate vicinity of fishes. Generally, fishes use the lateral line system to detect the particle displacement component of low frequency acoustic signals (up to 160 to 200 Hz) over a distance of one to two body lengths. The lateral line is used in conjunction with other sensory systems, including hearing (Sand 1981; Coombs and Montgomery 1999).

2. Potential Effects on Fishes

Review papers on the effects of anthropogenic sources of underwater sound on fishes have been published recently (Popper 2009; Popper and Hastings 2009a,b). These papers consider various sources of anthropogenic sound, including seismic airguns. For the purposes of this review, only the effects of seismic airgun sound are considered.

2.1 Marine Fishes

Evidence for airgun-induced damage to fish ears has come from studies using pink snapper *Pagrus auratus* (McCauley et al. 2000a,b, 2003). In these experiments, fish were caged and exposed to the sound of a single moving seismic airgun every 10 s over a period of 1 h and 41 min. The source SPL at 1 m was about 223 dB re 1 $\mu Pa \cdot m_{p\text{-}p}$, and the received SPLs ranged from 165 to 209 dB re 1 $\mu Pa_{p\text{-}p}$. The sound energy was highest over the 20–70 Hz frequency range. The pink snapper were exposed to more than 600 airgun discharges during the study. In some individual fish, the sensory epithelium of the inner ear sustained extensive damage as indicated by ablated hair cells. Damage was more extensive in fish examined 58 days post-exposure compared to those examined 18 h post-exposure. There was no evidence of repair or replacement of damaged sensory cells up to 58 days post-exposure. McCauley et al. (2000a,b, 2003) included the following caveats in the study reports: (1) fish were caged and unable to swim away from the seismic source, (2) only one species of fish was examined, (3) the impact on the ultimate survival of the fish is unclear, and (4) airgun exposure specifics required to cause the observed damage were not obtained (i.e., a few high SPL signals or the cumulative effect of many low to moderate SPL signals).

The fish exposed to sound from a single airgun in this study also exhibited startle responses to short range start up and high-level airgun signals (i.e., with received SPLs of 182 to 195 dB re 1 μPa_{rms} (McCauley et al. 2000a,b). Smaller fish were more likely to display a startle response. Responses were observed above received SPLs of 156 to 161 dB re 1 μPa_{rms}. The occurrence of both startle response (classic C-turn response) and alarm responses (e.g., darting movements, flash school expansion, fast swimming) decreased over time. Other observations included downward distributional shift that was restricted by the 10 m x 6 m x 3 m cages, increase in swimming speed, and the formation of denser aggregations. Fish behavior appeared to return to pre-exposure state 15–30 min after cessation of seismic firing.

Pearson et al. (1992) investigated the effects of seismic airgun sound on the behavior of captive rockfishes (*Sebastes* sp.) exposed to the sound of a single stationary airgun at a variety of distances. The airgun used in the study had a source SPL at 1 m of 223 dB re 1 $\mu Pa \cdot m_{0\text{-}p}$, and measured received SPLs ranged from 137 to 206 dB re 1 $\mu Pa_{0\text{-}p}$. The authors reported that rockfishes reacted to the airgun sounds by exhibiting varying degrees of startle and alarm responses, depending on the species of rockfish and the received SPL. Startle responses were observed at a minimum received SPL of 200 dB re 1 $\mu Pa_{0\text{-}p}$, and alarm responses occurred at a minimum received SPL of 177 dB re 1 $\mu Pa_{0\text{-}p}$. Other observed behavioral changes included the tightening of schools, downward distributional shift, and random movement and orientation. Some fishes ascended in the water column and commenced to mill (i.e., "eddy") at increased speed, while others descended to the bottom of the enclosure and remained motionless. Pre-exposure behavior was reestablished from 20 to 60 min after cessation of seismic airgun discharge. Pearson et al. (1992) concluded that received SPL thresholds for overt rockfish behavioral response and more subtle rockfish behavioral response are 180 dB re 1 $\mu Pa_{0\text{-}p}$ and 161 dB re 1 $\mu Pa_{0\text{-}p}$, respectively.

Using an experimental hook and line fishery approach, Skalski et al. (1992) studied the potential effects of seismic airgun sound on the distribution and catchability of rockfishes. The source SPL of the single airgun used in the study was 223 dB re 1 μPa · m $_{0\text{-}p}$, and the received SPLs at the bases of the rockfish aggregations ranged from 186 to 191 dB re 1 μPa$_{0\text{-}p}$. Characteristics of the fish aggregations were assessed using echosounders. During long-term stationary seismic airgun discharge, there was an overall downward shift in fish distribution. The authors also observed a significant decline in total catch of rockfishes during seismic discharge. It should be noted that this experimental approach was quite different from an actual seismic survey, in that duration of exposure was much longer.

In another study, caged European sea bass (*Dicentrarchus labrax*) were exposed to multiple discharges from a moving seismic airgun array with a source SPL of about 256 dB re 1 μPa · m $_{0\text{-}p}$ (unspecified measure type) (Santulli et al. 1999). The airguns were discharged every 25 s during a 2-h period. The minimum distance between fish and seismic source was 180 m. The authors did not indicate any observed pathological injury to the sea bass. Blood was collected from both exposed fish (6 h post-exposure) and control fish (6 h pre-exposure) and subsequently analyzed for cortisol, glucose, and lactate levels. Levels of cortisol, glucose, and lactate were significantly higher in the sera of exposed fish compared to sera of control fish. The elevated levels of all three chemicals returned to pre-exposure levels within 72 h of exposure (Santulli et al. 1999).

Santulli et al. (1999) also used underwater video cameras to monitor fish response to seismic airgun discharge. Resultant video indicated slight startle responses by some of the sea bass when the seismic airgun array discharged as far as 2.5 km from the cage. The proportion of sea bass that exhibited startle response increased as the airgun sound source approached the cage. Once the seismic array was within 180 m of the cage, the sea bass were densely packed at the middle of the enclosure, exhibiting random orientation, and appearing more active than they had been under pre-exposure conditions. Normal behavior resumed about 2 h after airgun discharge nearest the fish (Santulli et al. 1999).

Boeger et al. (2006) reported observations of coral reef fishes in field enclosures before, during and after exposure to seismic airgun sound. This Brazilian study used an array of eight airguns that was presented to the fishes as both a mobile sound source and a static sound source. Minimum distances between the sound source and the fish cage ranged from 0 to 7 m. Received sound levels were not reported by Boeger et al. (2006). Neither mortality nor external damage to the fishes was observed in any of the experimental scenarios. Most of the airgun array discharges resulted in startle responses although these behavioral changes lessened with repeated exposures, suggesting habituation.

Chapman and Hawkins (1969) investigated the reactions of free ranging whiting (silver hake), *Merluccius bilinearis*, to an intermittently discharging stationary airgun with a source SPL of 220 dB re 1 μPa · m$_{0\text{-}p}$. Received SPLs were estimated to be 178 dB re 1 μPa$_{0\text{-}p}$. The whiting were monitored with an echosounder. Prior to any airgun discharge, the fish were located at a depth range of 25 to 55 m. In apparent response to the airgun sound, the fish descended, forming a compact layer at depths greater than 55 m. After an hour of exposure to the airgun sound, the fish appeared to have habituated as indicated by their return to the pre-exposure depth range, despite the continuing airgun discharge. Airgun discharge ceased for a time and upon its resumption, the fish again descended to greater depths, indicating only temporary habituation.

Hassel et al. (2003, 2004) studied the potential effects of exposure to airgun sound on the behavior of captive lesser sandeel, *Ammodytes marinus*. Depth of the study enclosure used to hold the sandeel was about 55 m. The moving airgun array had an estimated source SPL of 256 dB re 1 μPa · m (unspecified measure type). Received SPLs were not measured. Exposures were conducted over a 3-day period in a

10 km × 10 km area with the cage at its center. The distance between airgun array and fish cage ranged from 55 m when the array was overhead to 7.5 km. No mortality attributable to exposure to the airgun sound was noted. Behavior of the fish was monitored using underwater video cameras, echosounders, and commercial fishery data collected close to the study area. The approach of the seismic vessel appeared to cause an increase in tail-beat frequency although the sandeels still appeared to swim calmly. During seismic airgun discharge, many fish exhibited startle responses, followed by flight from the immediate area. The frequency of occurrence of startle response seemed to increase as the operating seismic array moved closer to the fish. The sandeels stopped exhibiting the startle response once the airgun discharge ceased. The sandeel tended to remain higher in the water column during the airgun discharge, and none of them were observed burying themselves in the soft substrate. The commercial fishery catch data were inconclusive with respect to behavioral effects.

Various species of demersal fishes, blue whiting, and some small pelagic fishes were exposed to a moving seismic airgun array with a source SPL of about 250 dB re 1 μPa·m (unspecified measure type) (Dalen and Knutsen 1986). Received SPLs estimated using the assumption of spherical spreading ranged from 200 to 210 dB re 1 μPa (unspecified measure type). Seismic sound exposures were conducted every 10 s during a one week period. The authors used echosounders and sonars to assess the pre- and post-exposure fish distributions. The acoustic mapping results indicated a significant decrease in abundance of demersal fish (36%) after airgun discharge but comparative trawl catches did not support this. Non-significant reductions in the abundances of blue whiting and small pelagic fish were also indicated by post-exposure acoustic mapping.

La Bella et al. (1996) studied the effects of exposure to seismic airgun sound on fish distribution using echosounder monitoring and changes in catch rate of hake by trawl, and clupeoids by gill netting. The seismic array used was composed of 16 airguns and had a source SPL of 256 dB re 1 μPa $\cdot m_{0\text{-}p}$ The shot interval was 25 s, and exposure durations ranged from 4.6 to 12 h. Horizontal distributions did not appear to change as a result of exposure to seismic discharge, but there was some indication of a downward shift in the vertical distribution. The catch rates during experimental fishing did not differ significantly between pre- and post-seismic fishing periods.

Wardle et al. (2001) used video and telemetry to make behavioral observations of marine fishes (primarily juvenile saithe, adult pollock, juvenile cod, and adult mackerel) inhabiting an inshore reef off Scotland before, during, and after exposure to discharges of a stationary airgun. The received SPLs ranged from about 195 to 218 dB re 1 $\mu Pa_{0\text{-}p}$. Pollock did not move away from the reef in response to the seismic airgun sound, and their diurnal rhythm did not appear to be affected. However, there was an indication of a slight effect on the long-term day-to-night movements of the pollock. Video camera observations indicated that fish exhibited startle responses ("C-starts") to all received levels. There were also indications of behavioral responses to visual stimuli. If the seismic source was visible to the fish, they fled from it. However, if the source was not visible to the fish, they often continued to move toward it.

The potential effects of exposure to seismic sound on fish abundance and distribution were also investigated by Slotte et al. (2004). Twelve days of seismic survey operations spread over a period of 1 month used a seismic airgun array with a source SPL of 222.6 dB re 1 $\mu Pa \cdot m_{p\text{-}p}$. The SPLs received by the fish were not measured. Acoustic surveys of the local distributions of various kinds of pelagic fish, including herring, blue whiting, and mesopelagic species, were conducted during the seismic surveys. There was no strong evidence of short-term horizontal distributional effects. With respect to vertical distribution, blue whiting and mesopelagics were distributed deeper (20 to 50 m) during the seismic

survey compared to pre-exposure. The average densities of fish aggregations were lower within the seismic survey area, and fish abundances appeared to increase in accordance with increasing distance from the seismic survey area.

Fertilized capelin (*Mallotus villosus*) eggs and monkfish (*Lophius americanus*) larvae were exposed to seismic airgun sound and subsequently examined and monitored for possible effects of the exposure (Payne et al. 2009). The laboratory exposure studies involved a single airgun. Approximate received SPLs measured in the capelin egg and monkfish larvae exposures were 199 to 205 dB re 1 $\mu Pa_{p\text{-}p}$ and 205 dB re 1 $\mu Pa_{p\text{-}p}$, respectively. The capelin eggs were exposed to either 10 or 20 airgun discharges, and the monkfish larvae were exposed to either 10 or 30 discharges. No statistical differences in mortality/morbidity between control and exposed subjects were found at 1 to 4 days post-exposure in any of the exposure trials for either the capelin eggs or the monkfish larvae.

In uncontrolled experiments, Kostyvchenko (1973) exposed the eggs of numerous fish species (anchovy, red mullet, crucian carp, blue runner) to various sound sources, including seismic airguns. With the seismic airgun discharge as close as 0.5 m from the eggs, over 75% of them survived the exposure. Egg survival rate increased to over 90% when placed 10 m from the airgun sound source. The range of received SPLs was about 215 to 233 dB re 1 $\mu Pa_{0\text{-}p}$.

Eggs, yolk sac larvae, post-yolk sac larvae, post-larvae, and fry of various commercially important fish species (cod, saithe, herring, turbot, and plaice) were exposed to received SPLs ranging from 220 to 242 dB re 1 µPa (unspecified measure type) (Booman et al. 1996). These received levels corresponded to exposure distances ranging from 0.75 to 6 m. The authors reported some cases of injury and mortality but most of these occurred as a result of exposures at very close range (i.e., <15 m). The rigor of anatomical and pathological assessments was questionable.

Saetre and Ona (1996) applied a "worst-case scenario" mathematical model to investigate the effects of seismic sound on fish eggs and larvae. They concluded that mortality rates caused by exposure to seismic airgun sound are so low compared to the natural mortality that the impact of seismic surveying on recruitment to a fish stock must be regarded as insignificant.

2.2 Freshwater Fishes

Popper et al. (2005) tested the hearing sensitivity of three Mackenzie River fish species after exposure to five discharges from a seismic airgun. The mean received peak SPL was 205 to 209 dB re 1 µPa per discharge, and the approximate mean received SEL was 176 to 180 dB re 1 $\mu Pa^2 \cdot s$ per discharge. While the broad whitefish showed no Temporary Threshold Shift (TTS) as a result of the exposure, adult northern pike and lake chub exhibited TTSs of 10 to 15 dB, followed by complete recovery within 24 h of exposure. The same animals were also examined to determine whether there were observable effects on the sensory cells of the inner ear as a result of exposure to seismic sound (Song et al. 2008). No damage to the ears of the fishes was found, including those that exhibited TTS.

In another part of the same Mackenzie River project, Jorgenson and Gyselman (2009) investigated the behavioral responses of arctic riverine fishes to seismic airgun sound. They used hydroacoustic survey techniques to determine whether fish behavior upon exposure to airgun sound can either mitigate or enhance the potential impact of the sound. The study indicated that fish behavioral characteristics were generally unchanged by the exposure to airgun sound. The tracked fish did not exhibit herding behavior in front of the mobile airgun array and, therefore, were not exposed to sustained high sound levels.

2.3 Anadromous Fishes

In uncontrolled experiments using a very small sample of different groups of young salmonids, including Arctic cisco, fish were caged and exposed to various types of sound. One sound type was either a single firing or a series of four firings 10 to 15 s apart of a 300-in^3 seismic airgun at 2000 to 2200 psi (Falk and Lawrence 1973). Swim bladder damage was reported but no mortality was observed when fish were exposed within 1 to 2 m of an airgun source with source level, as estimated by Turnpenny and Nedwell (1994), of ~230 dB re 1 μPa · m (unspecified measure).

Thomsen (2002) exposed rainbow trout and Atlantic salmon held in aquaculture enclosures to the sounds from a small airgun array. Received SPLs were 142 to 186 dB re 1 $\mu Pa_{p\text{-}p}$. The fish were exposed to 124 pulses over a 3-day period. In addition to monitoring fish behavior with underwater video cameras, the authors also analyzed cod and haddock catch data from a longline fishing vessel operating in the immediate area. Only eight of the 124 shots appeared to evoke behavioral reactions by the salmonids, but overall impacts were minimal. No fish mortality was observed during or immediately after exposure. The author reported no significant effects on cod and haddock catch rates, and the behavioral effects were hard to differentiate from normal behavior.

Weinhold and Weaver (1972, cited in Turnpenny et al. 1994) exposed caged coho salmon smolts to impulses from 330 and 660-in^3 airguns at distances ranging from 1 to 10 m, resulting in received levels estimated at ~214 to 216 dB (units not given). No lethal effects were observed.

It should be noted that, in a recent and comprehensive review, Hastings and Popper (2005) take issue with many of the authors cited above for problems with experimental design and execution, measurements, and interpretation. Hastings and Popper (2005) deal primarily with possible effects of pile-driving sounds (which, like airgun sounds, are impulsive and repetitive). However, that review provides an excellent and critical review of the impacts to fish from other underwater anthropogenic sounds.

3. Indirect Effects on Fisheries

The most comprehensive experimentation on the effects of seismic airgun sound on catchability of fishes was conducted in the Barents Sea by Engås et al. (1993, 1996). They investigated the effects of seismic airgun sound on distributions, abundances, and catch rates of cod and haddock using acoustic mapping and experimental fishing with trawls and longlines. The maximum source SPL was about 248 dB re 1 $\mu Pa \cdot m_{0\text{-}p}$ based on back-calculations from measurements collected via a hydrophone at depth 80 m. Nomeasurements of the received SPLs were made. Davis et al. (1998) estimated the received SPL at the sea bottom immediately below the array and at 18 km from the array to be 205 dB re 1 $\mu Pa_{0\text{-}p}$ and 178 dB re 1 $\mu Pa_{0\text{-}p}$, respectively. Engås et al. (1993, 1996) concluded that there were indications of distributional change during and immediately following the seismic airgun discharge (45 to 64% decrease in acoustic density according to sonar data). The lowest densities were observed within 9.3 km of the seismic discharge area. The authors indicated that trawl catches of both cod and haddock declined after the seismic operations. While longline catches of haddock also showed decline after seismic airgun discharge, those for cod increased.

Løkkeborg (1991), Løkkeborg and Soldal (1993), and Dalen and Knutsen (1986) also examined the effects of seismic airgun sound on demersal fish catches. Løkkeborg (1991) examined the effects on cod catches. The source SPL of the airgun array used in his study was 239 dB re 1 μPa · m (unspecified measure type), but received SPLs were not measured. Approximately 43 h of seismic airgun discharge occurred during an 11-day period, with a five-second interval between pulses. Catch rate decreases

ranging from 55 to 80% within the seismic survey area were observed. This apparent effect persisted for at least 24 h within about 10 km of the survey area.

Turnpenny et al. (1994) examined results of these studies as well as the results of other studies on rockfish. They used rough estimations of received SPLs at catch locations and concluded that catchability is reduced when received SPLs exceed 160 to 180 dB re 1 $\mu Pa_{0\text{-}p}$. They also concluded that reaction thresholds of fishes lacking a swim bladder (e.g., flatfish) would likely be about 20 dB higher. Given the considerable variability in sound transmission loss between different geographic locations, the SPLs that were assumed in these studies were likely quite inaccurate.

Turnpenny and Nedwell (1994) also reported on the effects of seismic airgun discharge on inshore bass fisheries in shallow U.K. waters (5 to 30 m deep). The airgun array used had a source level of 250 dB re 1 $\mu Pa \cdot m_{0\text{-}p}$. Received levels in the fishing areas were estimated to be 163–191 dB re 1 $\mu Pa_{0\text{-}p}$. Using fish tagging and catch record methodologies, they concluded that there was not any distinguishable migration from the ensonified area, nor was there any reduction in bass catches on days when seismic airguns were discharged. The authors concluded that effects on fisheries would be smaller in shallow nearshore waters than in deep water because attenuation of sound is more rapid in shallow water.

Skalski et al. (1992) used a 100-in^3 airgun with a source level of 223 dB re 1 $\mu Pa \cdot m_{0\text{-}p}$ to examine the potential effects of airgun sound on the catchability of rockfishes. The moving airgun was discharged along transects in the study fishing area, after which a fishing vessel deployed a set line, ran three echo-sounder transects, and then deployed two more set lines. Each fishing experiment lasted 1 h 25 min. Received SPLs at the base of the rockfish aggregations ranged from 186 to 191 dB re 1 $\mu Pa_{0\text{-}p}$. The catch-per-unit-effort (CPUE) for rockfish declined on average by 52.4% when the airguns were operating. Skalski et al. (1992) believed that the reduction in catch resulted from a change in behavior of the fishes. The fish schools descended towards the bottom and their swimming behavior changed during airgun discharge. Although fish dispersal was not observed, the authors hypothesized that it could have occurred at a different location with a different bottom type. Skalski et al. (1992) did not continue fishing after cessation of airgun discharge. They speculated that CPUE would quickly return to normal in the experimental area, because fish behavior appeared to normalize within minutes of cessation of airgun discharge. However, in an area where exposure to airgun sound might have caused the fish to disperse, the authors suggested that a lower CPUE might persist for a longer period.

European sea bass were exposed to sound from seismic airgun arrays with a source SPL of 262 dB re 1 $\mu Pa \cdot m_{0\text{-}p}$ (Pickett et al. 1994). The seismic survey was conducted over a period of 4 to 5 months. The study was intended to investigate the effects of seismic airgun discharge on inshore bass fisheries. Information was collected through a tag and release program, and from the logbooks of commercial fishermen. Most of the 152 recovered fish from the tagging program were caught within 10 km of the release site, and it was suggested that most of these bass did not leave the area for a prolonged period. With respect to the commercial fishery, no significant changes in catch rate were observed (Pickett et al. 1994).

4. Literature Cited

Atema, J., R.R. Fay, A.N. Popper, and W.N. Tavolga. 1988. The sensory biology of aquatic animals. Springer-

Boeger, W.A., M.R. Pie, A. Ostrensky, and M.F. Cardoso. 2006. The effect of exposure to seismic prospecting on coral reef fishes. **Braz. J. Oceanog.** 54(4):235-239.

Booman, C., J. Dalen, H. Leivestad, A. Levsen, T. van der Meeren, and K. Toklum. 1996. Effecter av luftkanon-skyting på egg, larver og yngel. **Fisken Og Havet** 1996(3):1-83 (Norwegian with English summary).

Chapman, C.J. and A.D. Hawkins. 1969. The importance of sound in fish behaviour in relation to capture by trawls. **FAO Fish. Rep.** 62:717-729.

Collin, S.P. and N.J. Marshall (eds.). 2003. Sensory processing in aquatic environments. Springer-Verlag, New York, NY. 446 p.

Coombs, S. and J.C. Montgomery. 1999. The enigmatic lateral line system. p. 319-362 *In*: R.R. Fay and A.N. Popper (eds.), Comparative hearing: fish and amphibians. Springer Handbook of Auditory Research 11. Springer-Verlag, New York, NY. 438 p.

Dalen, J. and G.M. Knutsen. 1986. Scaring effects in fish and harmful effects on eggs, larvae and fry by offshore seismic explorations. Symposium on Underwater Acoustics, Halifax.

Davis, R.A., D. Thomson, and C.I. Malme. 1998. Environmental assessment of seismic exploration of the Scotian Shelf. Rep. by LGL Ltd., King City, Ont., and Charles I. Malme, Engineering and Scientific Services, Hingham, MA, for Mobil Oil Canada Properties Ltd., Shell Canada Ltd., and Imperial Oil Ltd.

Engås, A., S. Løkkeborg, A.V. Soldal, and E. Ona. 1993. Comparative trials for cod and haddock using commercial trawl and longline at two different stock levels. **J. Northw. Atl. Fish. Sci.** 19:83-90.

Engås, A, S. Løkkeborg, E. Ona, and A.V. Soldal. 1996. Effects of seismic shooting on local abundance and catch rates of cod (*G. morhua*) and haddock (*M. aeglefinus*). **Can. J. Fish. Aquat. Sci.** 53(10):2238-2249.

Falk, M.R. and M.J. Lawrence. 1973. Seismic exploration: its nature and effects on fish. Tech. Rep. Ser. CEN/T-73-9. Can. Dep. Environ., Fisheries & Marine Serv., Resource Manage. Br., Fisheries Operations Directorate, Central Region (Environment), Winnipeg, Man.

Fay, R. 2009. Soundscapes and the sense of hearing of fishes. **Integr. Zool.** 4(1):26-32.

Fay, R.R. and A.N. Popper. 2000. Evolution of hearing in vertebrates: The inner ears and processing. **Hearing Res.** 149(1):1-10.

Hassel, A., T. Knutsen, J. Dalen, S. Løkkeborg, K. Skaar, Ø. Østensen, E.K. Haugland, M. Fonn, Å. Høines, and O.A. Misund. 2003. Reaction of sandeel to seismic shooting: a field experiment and fishery statistics study. Institute of Marine Research, Bergen, Norway.

Hassel, A., T. Knutsen, J. Dalen, K. Skaar, S. Løkkeborg, O.A. Misund, O. Ostensen, M. Fonn, and E.K. Haugland. 2004. Influence of seismic shooting on the lesser sandeel (*Ammodytes marinus*). **ICES J. Mar. Sci.** 61(7):1165-1173.

Hastings, M.C. and A.N. Popper. 2005. Effects of sound on fish. Rep. from Jones & Stokes, Sacramento, CA, for California Department of Transportation, Sacramento, CA. 28 January.

Howard J, W.M. Roberts, and A.J. Hudspeth. 1988. Mechanoelectrical transduction by hair cells. **Annu. Rev. Biophys. Chem.** 17:99-124.

Hudspeth, A.J. and V.S. Markin. 1994. The ear's gears: mechanical transduction by hair cells. **Physics Today** 47(2):22-28.

Jorgenson, J.K. and E.C. Gyselman. 2009. Hydroacoustic measurements of the behavioral response of arctic riverine fishes to seismic airguns. **J. Acoust. Soc. Am.** 126(3):1598-1606.

Kapoor, B.G. and T.J. Hara (eds.). 2001. Sensory biology of jawed fishes: new insights. Science Publishers, Inc., Enfield, NH. 404 p.

Kostyvchenko, L.P. 1973. Effects of elastic waves generated in marine seismic prospecting on fish eggs in the Black Sea. **Hydrobiol. J.** 9:45-48.

La Bella, G., S. Cannata, C. Froglia, A. Modica, S. Ratti, and G. Rivas. 1996. First assessment of effects of air-gun seismic shooting on marine resources in the Central Adriatic Sea. p. 227-238 *In*: Society of Petroleum Engineers, Intern. Conf. on Health, Safety and Environ., New Orleans, LA, 9-12 June.

Ladich, F. and A.N. Popper. 2004. Parallel evolution in fish hearing organs. p. 95-127 *In*: G.A. Manley, A.N. Popper, and R.R. Fay (eds.), Evolution of the vertebrate auditory system. Springer-Verlag, New York, NY. 415 p.

Løkkeborg, S. 1991. Effects of geophysical survey on catching success in longline fishing. Paper presented at Intern. Council for the Exploration of the Sea (ICES) Annual Science Conf. **ICES CM B** 40:1-9.

Løkkeborg, S. and A.V. Soldal. 1993. The influence of seismic explorations on cod (*Gadus morhua*) behaviour and catch rates. **ICES Mar. Sci. Symp.** 196:62-67.

Mann, D.A., Z. Lu, and A.N. Popper. 1997. A clupeid fish can detect ultrasound. **Nature** 389(6649):341.

Mann, D.A., Z. Lu, M.C. Hastings, and A.N. Popper. 1998. Detection of ultrasonic tones and simulated dolphin echolocation clicks by a teleost fish, the American shad (*Alosa sapidissima*). **J. Acoust. Soc. Am.** 104(1):562-568.

Mann, D.A., D.M. Higgs, W.N. Tavolga, M.J. Souza, and A.N. Popper. 2001. Ultrasound detection by clupeiform fishes**. J. Acoust. Soc. Am.** 109(6):3048-3054.

McCauley, R.D., J. Fewtrell, A.J. Duncan, C. Jenner, M.-N. Jenner, J.D. Penrose, R.I.T. Prince, A. Adhitya, J. Murdoch, and K. McCabe. 2000a. Marine seismic surveys: analysis of airgun signals; and effects of air gun exposure on humpback whales, sea turtles, fishes and squid. Rep. from Centre for Marine Science and Technology, Curtin University, Perth, WA, for Australian Petroleum Production Association, Sydney, NSW.

McCauley, R.D., J. Fewtrell, A.J. Duncan, C. Jenner, M.-N. Jenner, J.D. Penrose, R.I.T. Prince, A. Adhitya, J. Murdoch, and K. McCabe. 2000b. Marine seismic surveys – a study of environmental implications. **APPEA J.** 40:692-706.

McCauley, R.D., J. Fewtrell, and A.N. Popper. 2003. High intensity anthropogenic sound damages fish ears**. J. Acoust. Soc. Am.** 113(1):638-642.

Payne, J.F., J. Coady, and D. White. 2009. Potential effects of seismic airgun discharges on monkfish eggs (*Lophius americanus*) and larvae. Environ. Stud. Res. Funds Rep. 170. St. John's, NL. 35 p.

Pearson, W.H., J.R. Skalski, and C.I. Malme. 1992. Effects of sounds from a geophysical survey device on behavior of captive rockfish (*Sebastes* spp.). **Can. J. Fish. Aquat. Sci.** 49(7):1343-1356.

Pickett, G.D., D.R. Eaton, R.M.H. Seaby, and G.P. Arnold. 1994. Results of bass tagging in Poole Bay during 1992. Laboratory Leaflet Number 74. Ministry of Agriculture, Fisheries and Food, Directorate of Fisheries Research, Lowestoft, UK.

Popper, A.N. 2009. Are we drowning out fish in a sea of noise? **Marine Scientist** 27:18-20.

Popper, A.N. and R.R. Fay. 1993. Sound detection and processing by fish: critical review and major research questions. **Brain Behav. Evol.** 41(1):14-38.

Popper, A.N. and R.R. Fay. 1999. The auditory periphery in fishes. p. 43-100 *In*: R.R. Fay and A.N. Popper (eds.), Comparative hearing: fish and amphibians. Springer-Verlag, New York, NY. 438 p.

Popper, A.N. and R.R. Fay. 2010. Rethinking sound detection by fishes. **Hear. Res.** (in press) doi: 10.1016/j.heares.2009.12.023.

Popper, A.N. and M.C. Hastings. 2009a. The effects of human-generated sound on fish. **Integr. Zool.** 4(1):43-52.

Popper, A.N. and M.C. Hastings. 2009b. The effects of anthropogenic sources of sound on fishes. **J. Fish Biol.** 75(3):455-489.

Popper, A.N., M.E. Smith, P.A. Cott, B.W. Hanna, A.O. MacGillivray, M.E. Austin, and D.A. Mann. 2005. Effects of exposure to seismic airgun use on hearing of three fish species. **J. Acoust. Soc. Am.** 117(6):3958-3971.

Saetre, R. and E. Ona. 1996. Seismiske undersøkelser og skader på fiskeegg og -larver en vurdering av mulige effekter pa bestandsniv. [Seismic investigations and damages on fish eggs and larvae; an evaluation of possible effects on stock level] **Fisken og Havet** 1996:1-17, 1-8. (in Norwegian with English summary).

Sand, O. 1981. The lateral line and sound reception. p. 459-478 *In*: W.N. Tavolga, A.N. Popper, and R.R. Fay (eds.), Hearing and sound communication in fishes. Springer-Verlag, New York, NY.

Santulli, A., C. Messina, L. Ceffa, A. Curatolo, G. Rivas, G. Fabi, and V. Damelio. 1999. Biochemical responses of European sea bass (*Dicentrachus labrax*) to the stress induced by offshore experimental seismic prospecting. **Mar. Poll. Bull.** 38(12):1105-1114.

Skalski, J.R., W.H. Pearson, and C.I. Malme. 1992. Effects of sounds from a geophysical survey device on catch-per-unit-effort in a hook-and-line fishery for rockfish (*Sebastes* spp.). **Can. J. Fish. Aquat. Sci.** 49(7):1357-1365.

Slotte, A., K. Hansen, J. Dalen, and E. Ona. 2004. Acoustic mapping of pelagic fish distribution and abundance in relation to a seismic shooting area off the Norwegian west coast. **Fish. Res.** 67(2):143-150.

Song, J., D.A. Mann, P.A. Cott, B.W. Hanna, and A.N. Popper. 2008. The inner ears of Northern Canadian freshwater fishes following exposure to seismic air gun sounds**. J. Acoust. Soc. Am.** 124(2):1360-1366.

Thomsen, B. 2002. An experiment on how seismic shooting affects caged fish. Thesis, Faroese Fisheries Laboratory, University of Aberdeen, Aberdeen, Scotland. 16 August.

Turnpenny, A.W.H. and J.R. Nedwell. 1994. Consultancy Report: The effects on marine fish, diving mammals and birds of underwater sound generated by seismic surveys. FCR 089/94. Rep. from Fawley Aquatic Research Laboratories Ltd. for U.K. Offshore Operators Association (UKOOA).

Turnpenny, A.W.H., K.P. Thatcher, and J.R. Nedwell. 1994. Research report: the effects on fish and other marine animals of high-level underwater sound. FRR 127/94. Rep. from Fawley Aquatic Research Laboratories, Ltd. for the Defence Research Agency.

Wardle, C.S., T.J. Carter, G.G. Urquhart, A.D.F. Johnstone, A.M. Ziolkowski, G. Hampson, and D. Mackie. 2001. Effects of seismic airguns on marine fish. **Cont. Shelf Res.** 21(8-10):1005-1027.

APPENDIX E:

REVIEW OF THE EFFECTS OF AIRGUN SOUNDS ON MARINE INVERTEBRATES[12]

This review provides a detailed summary of the limited data and available literature on the observed effects (or lack of effects) of exposure to airgun sound on marine invertebrates. Specific conditions and results of the studies, including sound exposure levels and sound thresholds of responses, are discussed when available.

Sound caused by underwater seismic survey equipment results in energy pulses with very high peak pressures (Richardson et al. 1995). This was especially true when chemical explosives were used for underwater surveys. Virtually all underwater seismic surveying conducted today uses airguns which typically have lower peak pressures and longer rise times than chemical explosives. However, sound levels from underwater airgun discharges might still be high enough to potentially injure or kill animals located close to the source. Also, there is a potential for disturbance to normal behavior upon exposure to airgun sound. The following sections provide an overview of sound production and detection in marine invertebrates, and information on the effects of exposure to sound on marine invertebrates, with an emphasis on seismic survey sound. In addition, Fisheries and Oceans Canada has published two internal documents that provide a literature review of the effects of seismic and other underwater sound on invertebrates (Moriyasu et al. 2004; Payne et al. 2008). The available information as reviewed in those documents and here includes results of studies of varying degrees of scientific rigor as well as anecdotal information.

1. Sound Production

Much of the available information on acoustic abilities of marine invertebrates pertains to crustaceans, specifically lobsters, crabs and shrimps. Other acoustic-related studies have been conducted on cephalopods. Many invertebrates are capable of producing sound, including barnacles, amphipods, shrimp, crabs, and lobsters (Au and Banks 1998; Tolstoganova 2002). Invertebrates typically produce sound by scraping or rubbing various parts of their bodies, although they also produce sound in other ways. Sounds made by marine invertebrates may be associated with territorial behavior, mating, courtship, and aggression. On the other hand, some of these sounds may be incidental and not have any biological relevance. Sounds known to be produced by marine invertebrates have frequencies ranging from 87 Hz to 200 kHz, depending on the species.

Both male and female American lobsters *Homarus americanus* produce a buzzing vibration with the carapace when grasped (Pye and Watson III 2004; Henninger and Watson III 2005). Larger lobsters vibrate more consistently than smaller lobsters, suggesting that sound production may be involved with mating behavior. Sound production by other species of lobsters has also been studied. Among deep-sea lobsters, sound level was more variable at night than during the day, with the highest levels occurring at the lowest frequencies.

While feeding, king crab *Paralithodes camtschaticus* produce impulsive sounds that appear to stimulate movement by other crabs, including approach behavior (Tolstoganova 2002). King crab also appeared to produce 'discomfort' sounds when environmental conditions were manipulated. These discomfort sounds differ from the feeding sounds in terms of frequency range and pulse duration.

---

[12] By **John Christian**, LGL Ltd., environmental research associates (revised Nov. 2009).

Snapping shrimp *Synalpheus parneomeris* are among the major sources of biological sound in temperate and tropical shallow-water areas (Au and Banks 1998). By rapidly closing one of its frontal chelae (claws), a snapping shrimp generates a forward jet of water and the cavitation of fast moving water produces a sound. Both the sound and the jet of water may function in feeding and territorial behaviors of alpheidae shrimp. Measured source sound pressure levels (SPLs) for snapping ship were 183–189 dB re 1 µPa · $m_{p\text{-}p}$ and extended over a frequency range of 2–200 kHz.

2. Sound Detection

There is considerable debate about the hearing capabilities of aquatic invertebrates. Whether they are able to hear or not depends on how underwater sound and underwater hearing are defined. In contrast to the situation in fish and marine mammals, no physical structures have been discovered in aquatic invertebrates that are stimulated by the pressure component of sound. However, vibrations (i.e., mechanical disturbances of the water) are also characteristic of sound waves. Rather than being pressure-sensitive, aquatic invertebrates appear to be most sensitive to the vibrational component of sound (Breithaupt 2002). Statocyst organs may provide one means of vibration detection for aquatic invertebrates.

More is known about the acoustic detection capabilities in decapod crustaceans than in any other marine invertebrate group, although cephalopod acoustic capabilities are now becoming a focus of study. Crustaceans appear to be most sensitive to sounds of low frequencies, i.e., <1000 Hz (Budelmann 1992; Popper et al. 2001). A study by Lovell et al. (2005) suggests greater sensitivity of the prawn *Palaemon serratus* to low-frequency sound than previously thought. Lovell et al. (2006) showed that *P. serratus* is capable of detecting a 500 Hz tone regardless of the prawn's body size and the related number and size of statocyst hair cells. Studies of American lobsters suggest that these crustaceans are more sensitive to higher frequency sounds than previously realized (Pye and Watson III 2004).

It is possible that statocyst hair cells of cephalopods are directionally sensitive in a way that is similar to the responses of hair cells of the vertebrate vestibular and lateral line systems (Budelmann and Williamson 1994; Budelmann 1996). Kaifu et al. (2008) provided evidence that the cephalopod *Octopus ocellatus* detects particle motion with its statocyst. Studies by Packard et al. (1990), Rawizza (1995) and Komak et al. (2005) have tested the sensitivities of various cephalopods to water-borne vibrations, some of which were generated by low-frequency sound. Using the auditory brainstem response (ABR) approach, Hu et al. (2009) showed that auditory evoked potentials can be obtained in the frequency ranges 400 to 1500 Hz for the squid *Sepiotheutis lessoniana* and 400 to 1000 Hz for the octopus *Octopus vulgaris*, higher than frequencies previously observed to be detectable by cephalopods.

In summary, only a few studies have been conducted on the sensitivity of certain invertebrate species to underwater sound. Available data suggest that they are capable of detecting vibrations but they do not appear to be capable of detecting pressure fluctuations.

3. Potential Seismic Effects

In marine invertebrates, potential effects of exposure to sound can be categorized as pathological, physiological, and behavioral. Pathological effects include lethal and sub-lethal injury to the animals, physiological effects include temporary primary and secondary stress responses, and behavioral effects refer to changes in exhibited behaviors (i.e., disturbance). The three categories should not be considered as independent of one another and are likely interrelated in complex ways.

***Pathological Effects*.—**In water, acute injury or death of organisms as a result of exposure to sound appears to depend on two features of the sound source: (1) the received peak pressure, and (2) the time required for the pressure to rise and decay. Generally, the higher the received pressure and the less time it takes for the pressure to rise and decay, the greater the chance of acute pathological effects. Considering the peak pressure and rise/decay time characteristics of seismic airgun arrays used today, the associated pathological zone for invertebrates would be expected to be small (i.e., within a few meters of the seismic source, at most). Few studies have assessed the potential for pathological effects on invertebrates from exposure to seismic sound.

The pathological impacts of seismic survey sound on marine invertebrates were investigated in a pilot study on snow crabs *Chionoecetes opilio* (Christian et al. 2003, 2004). Under controlled field experimental conditions, captive adult male snow crabs, egg-carrying female snow crabs, and fertilized snow crab eggs were exposed to variable SPLs (191–221 dB re 1 $\mu Pa_{0\text{-}p}$) and sound energy levels (SELs) (<130–187 dB re 1 $\mu Pa^2 \cdot s$). Neither acute nor chronic (12 weeks post-exposure) mortality was observed for the adult crabs. However, a significant difference in development rate was noted between the exposed and unexposed fertilized eggs/embryos. The egg mass exposed to seismic energy had a higher proportion of less-developed eggs than did the unexposed mass. It should be noted that both egg masses came from a single female and any measure of natural variability was unattainable (Christian et al. 2003, 2004).

In 2003, a collaborative study was conducted in the southern Gulf of St. Lawrence, Canada, to investigate the effects of exposure to sound from a commercial seismic survey on egg-bearing female snow crabs (DFO 2004). This study had design problems that impacted interpretation of some of the results (Chadwick 2004). Caged animals were placed on the ocean bottom at a location within the survey area and at a location outside of the survey area. The maximum received SPL was ~195 dB re 1 $\mu Pa_{0\text{-}p}$. The crabs were exposed for 132 hr of the survey, equivalent to thousands of seismic shots of varying received SPLs. The animals were retrieved and transferred to laboratories for analyses. Neither acute nor chronic lethal or sub-lethal injury to the female crabs or crab embryos was indicated. DFO (2004) reported that some exposed individuals had short-term soiling of gills, antennules and statocysts, bruising of the hepatopancreas and ovary, and detached outer membranes of oocytes. However, these differences could not be linked conclusively to exposure to seismic survey sound. Boudreau et al. (2009) presented the proceedings of a workshop held to evaluate the results of additional studies conducted to answer some questions arising from the original study discussed in DFO (2004). Proceedings of the workshop did not include any more definitive conclusions regarding the original results.

Payne et al. (2007) recently conducted a pilot study of the effects of exposure to airgun sound on various health endpoints of the American lobster. Adult lobsters were exposed either 20 to 200 times to 202 dB re 1$\mu Pa_{p\text{-}p}$ or 50 times to 227 dB re 1$\mu Pa_{p\text{-}p}$, and then monitored for changes in survival, food consumption, turnover rate, serum protein level, serum enzyme levels, and serum calcium level. Observations extended over a period of a few days to several months. Results showed no delayed mortality or damage to the mechanosensory systems associated with animal equilibrium and posture (as assessed by turnover rate).

In a field study, Pearson et al. (1994) exposed Stage II larvae of the Dungeness crab *Cancer magister* to single discharges from a seven-airgun array and compared their mortality and development rates with those of unexposed larvae. No statistically significant differences were found in immediate survival, long-term survival, or time to molt between the exposed and unexposed larvae, even those exposed within 1 m of the seismic source.

In 2001 and 2003, there were two incidents of multiple strandings of the giant squid *Architeuthis dux* on the north coast of Spain, and there was speculation that the strandings were caused by exposure to geophysical seismic survey sounds occurring at about the same time in the Bay of Biscay (Guerra et al. 2004). A total of nine giant squid, either stranded or moribund and floating at the surface, were collected at these times. However, Guerra et al. (2004) did not present any evidence that conclusively links the giant squid strandings and floaters to seismic activity in the area. Based on necropsies of seven (six females and one male) specimens, there was evidence of acute tissue damage. The authors speculated that one female with extensive tissue damage was affected by the impact of acoustic waves. However, little is known about the impact of strong airgun signals on cephalopods and the authors did not describe the seismic sources, locations, and durations of the Bay of Biscay surveys. In addition, there were no controls, the observations were circumstantial, and the examined animals had been dead long enough for commencement of tissue degradation.

McCauley et al. (2000a,b) exposed caged cephalopods to noise from a single 20-in^3 airgun with maximum SPLs of >200 dB re 1 $\mu Pa_{0\text{-}p}$. Statocysts were removed and preserved, but at the time of publication, results of the statocyst analyses were not available. No squid or cuttlefish mortalities were reported as a result of these exposures.

André et al. (2011) exposed cephalopods, primarily cuttlefish, to continuous 50–400 Hz sinusoidal wave sweeps for two hours while captive in relatively small tanks, and reported morphological and ultrastructural evidence of massive acoustic trauma (i.e., permanent and substantial alterations of statocyst sensory hair cells). The received SPL was reported as 157±5 dB re 1µPa, with peak levels at 175 dB re 1µPa. As in the McCauley et al. (2003) paper on sensory hair cell damage in pink snapper as a result of exposure to seismic sound, the cephalopods were subjected to higher sound levels than they would be under natural conditions, and they were unable to swim away from the sound source.

Physiological Effects.—Biochemical responses by marine invertebrates to acoustic exposure have also been studied to a limited degree. Such studies of stress responses could possibly provide some indication of the physiological consequences of acoustic exposure and perhaps any subsequent chronic detrimental effects. Stress responses could potentially affect animal populations by reducing reproductive capacity and adult abundance.

Stress indicators in the haemolymph of adult male snow crabs were monitored immediately after exposure of the animals to seismic survey sound (Christian et al. 2003, 2004) and at various intervals after exposure. No significant acute or chronic differences were found between exposed and unexposed animals in which various stress indicators (e.g., proteins, enzymes, cell type count) were measured.

Payne et al. (2007), in their study of the effects of exposure of adult American lobsters to airgun sound, noted decreases in the levels of serum protein, particular serum enzymes and serum calcium, in the haemolymph of animals exposed to the sound pulses. Statistically significant differences (P=0.05) were noted in serum protein at 12 days post-exposure, serum enzymes at 5 days post-exposure, and serum calcium at 12 days post-exposure. During the histological analysis conducted 4 months post-exposure, Payne et al. (2007) noted more deposits of PAS-stained material, likely glycogen, in the hepatopancreas of some of the exposed lobsters. Accumulation of glycogen could be due to stress or disturbance of cellular processes.

Price (2007) found that blue mussels *Mytilus edulis* responded to a 10 kHz pure tone continuous signal by decreasing respiration. Smaller mussels did not appear to react until exposed for 30 min where-

as larger mussels responded after 10 min of exposure. The oxygen uptake rate tended to be reduced to a greater degree in the larger mussels than in the smaller animals.

In general, the limited studies done to date on the effects of acoustic exposure on marine invertebrates have not demonstrated any serious pathological and physiological effects.

Behavioral Effects.—Some recent studies have focused on potential behavioral effects on marine invertebrates.

Christian et al. (2003) investigated the behavioral effects of exposure to airgun sound on snow crabs. Eight animals were equipped with ultrasonic tags, released, and monitored for multiple days prior to exposure and after exposure. Received SPL and SEL were ~191 dB re 1 $\mu Pa_{0\text{-}p}$ and <130 dB re 1 $\mu Pa^2 \cdot s$, respectively. The crabs were exposed to 200 discharges over a 33-min period. None of the tagged animals left the immediate area after exposure to the seismic survey sound. Five animals were captured in the snow crab commercial fishery the following year, one at the release location, one 35 km from the release location, and three at intermediate distances from the release location.

Another study approach used by Christian et al. (2003) involved monitoring snow crabs with a remote video camera during their exposure to airgun sound. The caged animals were placed on the ocean bottom at a depth of 50 m. Received SPL and SEL were ~202 dB re 1 $\mu Pa_{0\text{-}p}$ and 150 dB re 1 $\mu Pa^2 \cdot s$, respectively. The crabs were exposed to 200 discharges over a 33-min period. They did not exhibit any overt startle response during the exposure period.

Christian et al. (2003) also investigated the pre- and post-exposure catchability of snow crabs during a commercial fishery. Received SPLs and SELs were not measured directly and likely ranged widely considering the area fished. Maximum SPL and SEL were likely similar to those measured during the telemetry study. There were seven pre-exposure and six post-exposure trap sets. Unfortunately, there was considerable variability in set duration because of poor weather. Results indicated that the catch-per-unit-effort did not decrease after the crabs were exposed to seismic survey sound.

Parry and Gason (2006) statistically analyzed data related to rock lobster *Jasus edwardsii* commercial catches and seismic surveying in Australian waters from 1978 to 2004. They did not find any evidence that lobster catch rates were affected by seismic surveys.

Caged female snow crabs exposed to airgun sound associated with a recent commercial seismic survey conducted in the southern Gulf of St. Lawrence, Canada, exhibited a higher rate of 'righting' than those crabs not exposed to seismic survey sound (J. Payne, Research Scientist, DFO, St. John's, Nfld., pers. comm.). 'Righting' refers to a crab's ability to return itself to an upright position after being placed on its back. Christian et al. (2003) made the same observation in their study.

Payne et al. (2007), in their study of the effects of exposure to airgun sound on adult American lobsters, noted a trend for increased food consumption by the animals exposed to seismic sound.

Andriguetto-Filho et al. (2005) attempted to evaluate the impact of seismic survey sound on artisanal shrimp fisheries off Brazil. Bottom trawl yields were measured before and after multiple-day shooting of an airgun array. Water depth in the experimental area ranged between 2 and 15 m. Results of the study did not indicate any significant deleterious impact on shrimp catches. Anecdotal information from Newfoundland, Canada, indicated that catch rates of snow crabs showed a significant reduction immediately following a pass by a seismic survey vessel (G. Chidley, Newfoundland fisherman, pers. comm.). Additional anecdotal information from Newfoundland indicated that a school of shrimp observ-

ed via a fishing vessel sounder shifted downwards and away from a nearby seismic airgun sound source (H. Thorne, Newfoundland fisherman, pers. comm.). This observed effect was temporary.

Caged brown shrimp *Crangon crangon* reared under different acoustical conditions exhibited differences in aggressive behavior and feeding rate (Lagardère 1982). Those exposed to a continuous sound source showed more aggression and less feeding behavior. It should be noted that behavioral responses by caged animals may differ from behavioral responses of animals in the wild.

McCauley et al. (2000a,b) provided the first evidence of the behavioral response of southern calamari squid *Sepioteuthis australis* exposed to seismic survey sound. McCauley et al. reported on the exposure of caged cephalopods (50 squid and two cuttlefish) to noise from a single 20-in^3 airgun. The cephalopods were exposed to both stationary and mobile sound sources. The two-run total exposure times during the three trials ranged from 69 to 119 min. at a firing rate of once every 10–15 s. The maximum SPL was >200 dB re 1 $\mu Pa_{0\text{-}p}$. Some of the squid fired their ink sacs apparently in response to the first shot of one of the trials and then moved quickly away from the airgun. In addition to the above-described startle responses, some squid also moved towards the water surface as the airgun approached. McCauley et al. (2000a,b) reported that the startle and avoidance responses occurred at a received SPL of 174 dB re 1 μPa_{rms}. They also exposed squid to a ramped approach-depart airgun signal whereby the received SPL was gradually increased over time. No strong startle response (i.e., ink discharge) was observed, but alarm responses, including increased swimming speed and movement to the surface, were observed once the received SPL reached a level in the 156–161 dB re 1 μPa_{rms} range.

Komak et al. (2005) also reported the results of a study of cephalopod behavioral responses to local water movements. In this case, juvenile cuttlefish *Sepia officinalis* exhibited various behavioral responses to local sinusoidal water movements of different frequencies between 0.01 and 1000 Hz. These responses included body pattern changing, movement, burrowing, reorientation, and swimming. Similarly, the behavioral responses of the octopus *Octopus ocellatus* to non-impulse sound have been investigated by Kaifu et al. (2007). The sound stimuli, reported as having levels 120 dB re 1 μPa rms, were at various frequencies: 50, 100, 150, 200 and 1000 Hz. The respiratory activity of the octopus changed when exposed to sound in the 50–150 Hz range but not for sound at 200–1,000 Hz. Respiratory suppression by the octopus might have represented a means of escaping detection by a predator.

Low-frequency sound (<200 Hz) has also been used as a means of preventing settling/fouling by aquatic invertebrates such as zebra mussels *Dreissena polymorpha* (Donskoy and Ludyanskiy 1995) and balanoid barnacles *Balanus* sp. (Branscomb and Rittschof 1984). Price (2007) observed that blue mussels *Mytilus edulis* closed their valves upon exposure to 10 kHz pure tone continuous sound.

Although not demonstrated in the invertebrate literature, masking can be considered a potential effect of anthropogenic underwater sound on marine invertebrates. Some invertebrates are known to produce sounds (Au and Banks 1998; Tolstoganova 2002; Latha et al. 2005). The functionality and biological relevance of these sounds are not understood (Jeffs et al. 2003, 2005; Lovell et al. 2005; Radford et al. 2007). If some of the sounds are of biological significance to some invertebrates, then masking of those sounds or of sounds produced by predators, at least the particle displacement component, could potentially have adverse effects on marine invertebrates. However, even if masking does occur in some invertebrates, the intermittent nature of airgun sound is expected to result in less masking effect than would occur with continuous sound.

4. Literature Cited

André, M., M. Solé, M. Lenoir, M. Durfort, C. Quero, A. Mas, A. Lombarte, M van der Schaar, M. López-Bejar, M. Morell, S. Zaugg, and L. Houégnigan. 2011. Low-frequency sounds induce acoustic trauma in cephalopods. **Front. Ecol. Environ.** doi:10.1890/100124.

Andriguetto-Filho, J.M., A. Ostrensky, M.R. Pie, U.A. Silva, and W.A. Boeger. 2005. Evaluating the impact of seismic prospecting on artisanal shrimp fisheries. **Cont. Shelf Res.** 25:1720-1727.

Au, W.W.L. and K. Banks. 1998. The acoustics of snapping shrimp *Synalpheus parneomeris* in Kaneohe Bay. **J. Acoust. Soc. Am.** 103:41-47.

Boudreau, M., S.C. Courtenay, and K. Lee (eds.). 2009. Proceedings of a workshop held 23 January 2007 at the Gulf Fisheries Center, Potential impacts of seismic energy on snow crab: An update to the September 2004 review. **Can. Tech. Rep. Fish. Aquat. Sci.** 2836.

Branscomb, E.S. and D. Rittschof. 1984. An investigation of low frequency sound waves as a means of inhibiting barnacle settlement. **J. Exp. Mar. Biol. Ecol.** 79:149-154.

Breithaupt, T. 2002. Sound perception in aquatic crustaceans. p. 548-558 In: K. Wiese (ed.), The crustacean nervous system. Springer-Verlag, Berlin-Heidelberg, Germany. 623 p.

Budelmann, B.U. 1992. Hearing in crustacea. p. 131-139 *In*: D.B. Webster, R.R. Fay, and A.N. Popper (eds.), Evolutionary biology of hearing. Springer-Verlag, New York, NY.

Budelmann, B.U. 1996. Active marine predators: the sensory world of cephalopods. **Mar. Freshw. Behav. Physiol.** 27:59-75.

Budelmann, B.U. and R. Williamson. 1994. Directional sensitivity of hair cell afferents in the octopus statocyst. **J. Exp. Biol.** 187:245-259.

Chadwick, M. 2004. Proceedings of the peer review on potential impacts of seismic energy on snow crab. Gulf Region, Department of Fisheries and Oceans Canada, Science Advisory Secretariat Proceedings Series 2004/045.

Christian, J.R., A. Mathieu, D.H. Thomson, D. White, and R.A. Buchanan. 2003. Effect of seismic energy on snow crab (*Chionoecetes opilio*). Environ. Stud. Res. Funds Rep. 144. Calgary, Alberta.

Christian, J.R., A. Mathieu, and R.A. Buchanan. 2004. Chronic effects of seismic energy on snow crab (*Chionoecetes opilio*). Environ. Stud. Res. Funds Rep. 158, Calgary, Alberta.

DFO. 2004. Potential impacts of seismic energy on snow crab. Canadian Science Advisory Secretariat Habitat Status Report 2004/003.

Donskoy, D.M. and M.L. Ludyanskiy. 1995. Low frequency sound as a control measure for zebra mussel fouling. Proc. 5th Int. Zebra Mussel and Other Aquatic Nuisance Organisms Conference, February 1995, Toronto, Ont.

Guerra, A., A.F. González, and F. Rocha. 2004. A review of the records of giant squid in the north-eastern Atlantic and severe injuries in *Architeuthis dux* stranded after acoustic explorations. Paper presented at the International Council for the Exploration of the Sea (ICES) Annual Science Conference, 22–25 Sept. 2004, Vigo, Spain. ICES CM 2004/CC:29.

Henninger, H.P. and W.H. Watson, III. 2005. Mechanisms underlying the production of carapace vibrations and associated waterborne sounds in the American lobster, *Homarus americanus*. **J. Exp. Biol.** 208:3421-3429.

Hu, M.Y., H.Y. Yan, W-S Chung, J-C Shiao, and P-P Hwang. 2009. Acoustically evoked potentials in two cephalopods inferred using the auditory brainstem response (ABR) approach. **Comp. Biochem. Physiol. A** 153:278-283.

Jeffs, A., N. Tolimieri, and J.C. Montgomery. 2003. Crabs on cue for the coast: the use of underwater sound for orientation by pelagic crab stages. **Mar. Freshw. Res.** 54:841-845.

Jeffs, A.G., J.C. Montgomery, and C.T. Tindle. 2005. How do spiny lobster post-larvae find the coast? **N.Z. J. Mar. Fresh. Res.** 39:605-617.

Kaifu, K., S. Segawa, and K. Tsuchiya. 2007. Behavioral responses to underwater sound in the small benthic octopus *Octopus ocellatus*. **J. Mar. Acoust. Soc. Japan** 34:46-53.

Kaifu, K., T. Akamatsu, and S. Segawa. 2008. Underwater sound detection by cephalopod statocyst. **Fish. Sci**. 74:781-786.

Komak, S., J.G. Boal, L. Dickel, and B.U. Budelmann. 2005. Behavioural responses of juvenile cuttlefish (*Sepia officinalis)* to local water movements. **Mar. Freshw. Behav. Physiol.** 38:117-125.

Lagardère, J.P. 1982. Effects of noise on growth and reproduction of *Crangon crangon* in rearing tanks. **Mar. Biol.** 71:177-186.

Latha, G., S. Senthilvadivu, R. Venkatesan, and V. Rajendran. 2005. Sound of shallow and deep water lobsters: measurements, analysis, and characterization (L). **J. Acoust. Soc. Am.** 117: 2720-2723.

Lovell, J.M., M.M. Findley, R.M. Moate, and H.Y. Yan. 2005. The hearing abilities of the prawn *Palaemon serratus*. **Comp. Biochem. Physiol. A** 140:89-100.

Lovell, J.M., R.M. Moate, L. Christiansen, and M.M. Findlay. 2006. The relationship between body size and evoked potentials from the statocysts of the prawn *Palaemon serratus*. **J. Exp. Biol.** 209:2480-2485.

McCauley, R.D., J. Fewtrell, A.J. Duncan, C. Jenner, M.-N. Jenner, J.D. Penrose, R.I.T. Prince, A. Adhitya, J. Murdoch, and K. McCabe. 2000a. Marine seismic surveys: analysis of airgun signals; and effects of air gun exposure on humpback whales, sea turtles, fishes and squid. Rep. from Centre for Marine Science and Technology, Curtin University, Perth, Western Australia, for Australian Petroleum Production Association, Sydney, NSW.

McCauley, R.D., J. Fewtrell, A.J. Duncan, C. Jenner, M.-N. Jenner, J.D. Penrose, R.I.T. Prince, A. Adhitya, J. Murdoch, and K. McCabe. 2000b. Marine seismic surveys – a study of environmental implications. **APPEA J.** 40:692-706.

Moriyasu, M., R. Allain, K. Benhalima, and R. Claytor. 2004. Effects of seismic and marine noise on invertebrates: A literature review. Fisheries and Oceans Canada, Science. Canadian Science Advisory Secretariat Research Document 2004/126.

Packard, A., H.E. Karlsen, and O. Sand. 1990. Low frequency hearing in cephalopods. **J. Comp. Physiol. A** 166: 501-505.

Parry, G.D. and A. Gason. 2006. The effect of seismic surveys on catch rates of rock lobsters in western Victoria, Australia. **Fish. Res.** 79:272-284.

Payne, J.F., C.A. Andrews, L.L. Fancey, A.L. Cook, and J.R. Christian. 2007. Pilot study on the effects of seismic air gun noise on lobster (*Homarus americanus*). Can. Tech. Rep. Fish. Aquatic Sci. 2712.

Payne, J.F., C. Andrews, L. Fancey, D. White, and J. Christian. 2008. Potential effects of seismic energy on fish and shellfish: An update since 2003. Fisheries and Oceans Canada Science, Canadian Science Advisory Secretariat Research Document 2008/060.

Pearson, W., J. Skalski, S. Sulkin, and C. Malme. 1994. Effects of seismic energy releases on the survival and development of zoeal larvae of Dungeness crab (*Cancer magister*). **Mar. Environ. Res.** 38:93-113.

Popper, A.N., M. Salmon, and K.W. Horch. 2001. Acoustic detection and communication by decapod crustaceans. **J. Comp. Physiol. A** 187:83-89.

Price, A. 2007. The effects of high frequency, high intensity underwater sound on the oxygen uptakes of *Mytilus edulis* (L.). B.Sc.(Hons.) Thesis, Heriot-Watt Univ., Scotland.

Pye, H.J., and W.H. Watson, III. 2004. Sound detection and production in the American lobster, *Homarus americanus*: sensitivity range and behavioral implications. **J. Acoust. Soc. Am.** 115 (Part 2):2486.

Radford, C.A., A.G. Jeffs, and J.C. Montgomery. 2007. Orientated swimming behavior of crab postlarvae in response to reef sound. Poster at First Intern. Conf. on Effects of Noise on Aquatic Life, Nyborg, Denmark, Aug. 2007.

Rawizza, H.E. 1995. Hearing and associative learning in cuttlefish, *Sepia officinalis*. Hopkins Marine Station Student Paper. Stanford Univ., Palo Alto, CA.

Richardson, W.J., C.R. Greene, Jr., C.I. Malme, and D.H. Thomson. 1995. Marine mammals and noise. Academic Press, San Diego, CA. 576 p.

Tolstoganova, L.K. 2002. Acoustical behavior in king crab (*Paralithodes camtschaticus*). p. 247-254 *In*: A.J. Paul, E.G. Dawe, R. Elner, G.S. Jamieson, G.H. Kruse, R.S. Otto, B. Sainte-Marie, T.C. Shirley, and D. Woodby (eds.), Crabs in cold water regions: biology, management, and economics. University of Alaska Sea Grant, AK-SG-02-01, Fairbanks, AK.