ATMOSPHERIC SCIENCES
LIBRARY
N.O.A.A.
U.S. Dept. of Commerce

# Servicio Meteorológico Nacional

## PREVISION DEL TIEMPO

CARTAS DEL 1º AL 31 DE AGOSTO

# 1975

# National Oceanic and Atmospheric Administration

## ERRATA NOTICE

One or more conditions of the original document may affect the quality of the image, such as:

Discolored pages
Faded or light ink
Binding intrudes into the text

This has been a co-operative project between the NOAA Central Library and the Climate Database Modernization Program, National Climate Data Center (NCDC). To view the original document, please contact the NOAA Central Library in Silver Spring, MD at (301) 713-2607 x124 or Library.Reference@noaa.gov

HOV Services
Imaging Contractor
12200 Kiln Court
Beltsville, MD 20704-1387
July 23, 2010

# S I N O P S I S  M E T E O R O L O G I C O

## MES DE AGOSTO DE 1975.

En términos generales el mes se caracterizó por la generación de tormentas tropicales del lado del litoral del Pacífico, las cuales por determinadas circunstancias lograron efectos indirectos en las porciones media y sur del litoral.

Unicamente un huracán de no muy grandes proporciones se desarrolló en el Atlántico entrando finalmente sobre las costas Norte de Tamaulipas.

En los primeros días se observó una disminución de nublados y de lluvias en el País en comparación con el mes pasado; sin embargo, se registraron precipitaciones en el Valle de México, Estados del Sureste, Mesa del Norte, y Península de Yucatán. Aparentemente la causa de este decrecimiento fue debido a que la zona intertropical de convergencia se movió hacia el Sur.

Estas condiciones se mantuvieron en términos generales hasta los primeros seis días del mes en que en forma alternada hubo variaciones meteorológicas.

El día 7 se notó una onda tropical de cierta importancia que se desplazaba sobre la Península de Yucatán. Por otro lado, una zona de confluencia en la altura incrementaba el índice de precipitación básicamente sobre Sinaloa, parte de Nayarit y Jalisco, ambos aspectos atmosféricos tendieron a incrementar nuevamente el índice de humedad en el país, ya que ésta se extendió en su mayor parte con menos afluencia en los Estados del Noroeste. El día 9 las características que representaban las cartas meteorológicas indicaban que los sistemas meteorológicos mencionados continuaban ejerciendo influencia sobre todo el país.

Con respecto a la temperatura ésta se mantuvo en términos generales arriba de los 30°C en los litorales y en gran parte de la Mesa del Norte entre los 21° y los 24°C en la Mesa Central.

El día 10 se detectó una zona de inestabilidad convectiva en el Golfo de Tehuantepec lo cual aumentó aún más el aspecto de nublados en la República, sin embargo, ésta zona de inestabilidad se retiraba en su desplazamiento de las costas del Pacífico.

Para el día 12 las condiciones generales eran similares a lo antes expresado y ya la perturbación tropical se había incrementado tomando características de tormenta tropical, teniendo su centro bastante retirado de las costas por lo que no se le concedió importancia. Retrocediendo al día 10, también se estaba reportando una inestabilidad convectiva con desplazamiento lento hacia el W. El día 11 tomó características de depresión tropical frente a las costas del Edo. de Guerrero, pero notablemente alejada de las mismas; hasta el día 12 tuvo características de depresión tropical, pero yá a más de 700 Kms. al suroeste de Manzanillo, Col

El día 13, aumento de intensidad, sin embargo, no llegaba a caracterizarse como huracán. hasta el día 14 continuó en similares condiciones y no fue sino hasta el día 15 cuando tomó características de huracán. Este día, se encontraba al W suroeste de Isla Socorro, Col. Se hace notar que ésta perturbación tuvo movimientos errásticos localizándose ocasionalmente casi estacionaria al su de la Isla Socorro, Col. dicha perturbación se le dió el nombre de "Hilary".

El día 16 se localizó bastante retirada de Isla Socorro, Col. aproximadamente a 900 Kms. al W de la citada Isla. El día 17, finalmente se dió como último Boletín a más de 1000 Kms al W de la mencionada Isla.

El día 16 se detectó una zona de inestabilidad en el Golfo de Tehuantepec lo cual mantuvo fuerte incidencia de nubosidad en la Mesa Central y Estados del Sureste, no fue sino hasta el día 18 cuando estando a unos 350 Kms. al sur del Puerto Angel, Oax. tomó características de depresión tropical y el mismo día alcanzó las características de tormenta tropical denominandosele como "ILSA".

El día 19 se encontraba aproximadamente a 450 kms. al sur-sureste de Acapulco, Gro.

El día 20 en su movimiento hacia el W se localizó a unos 500 Kms. al su--- roeste. El día 21 se había desplazado paralelo a las costas nacionales ; para el día 22, se había retirado de dichas costas encontrandose a 500 Kms. al sureste de Isla - Socorro, Col. El día 23 definitivamente en su movimiento al W se localizó a 400 Kms. al suroeste de dicha Isla y el día 24 se le dío como último aviso a 700 Kms. al W de Isla Socorro, Col.

El día 23 ya se había detectado una zona de inestabilidad convectiva en el Golfo de Tehuantepec; el día 24 se convirtió en depresión tropical a unos 400 kms al suroeste de Acapulco, Gro. El día 25 se había movido hacia el nornoroeste localizán dose a 400 kms al sureste de Manzanilla, Col. habiendo adquirido características de tormenta tropical denominandosele "JEWEL" El día 26 se detectó a 300 Kms al sureste de Isla Socorro, Col. con movimiento hacia el W.; El día 27 se localizó a 200 Kms. - al sur de dicha Isla. El día 28 se retiró de la Isla encontrándose a 450 Kms. al --- sursuroeste, definitivamente para el día 29 se alejó de las costas nacionales.

El día 27 conforme a la fotografía de Satélite y a las cartas meteorolóqi cas tradicionales se detectó una Onda Tropical asociada a una depresión tropical - la cual se localizaba a unos 700 Kms. de las costas de Oaxaca con movimiento hacia el W debido a su lejanía no se le concedió mucha importancia, sin embargo, se hace notar que el día 29 se convirtió en Tormenta Tropical dandosele el nombre de "KATRI NA", no fue sino hasta el día 1° de septiembre ( nos entramos en el mes antes mencio nado con el objeto de que no quede incompleto éste informe) cuando se localizó a 170 Kms. al sur-sureste de Isla Socorro, Col. El día 2 se acercó a Isla Socorro, atrave- sando dicha Isla a pocos Kms. causando vientos huracanados con lluvias intensas. El día 3 se retiró definitivamente de las costas nacionales.

El día 26 se detectó una depresión frente a la Isla de Cozumel, Q.R. a -- unos 450 Kms.al este con movimiento W en su desplazamiento derivó hacia el nor-noro este sobre el canal de Yucatán localizandose el día 27 a 200 Kms.al norte de Valla- dolid.

El día 28 permaneció casi estacionaria., el día 29 se había desplazado al noroeste situandose sobre la parte media del Golfo de México como huracán denominandosele "CAROLINE".

El día 30 se encontraba a 250 Kms. al sur-sureste de Soto la Marina, Tamp.

El día 31 entró en tierra al norte de dicho lugar. Esta serie de perturbaciones antes mencionadas aunadas a ondas tropicales que invadieron el País en forma ocasional coadyuvaron a las precipitaciones que se registráron en la mayor parte de la República Mexicana.

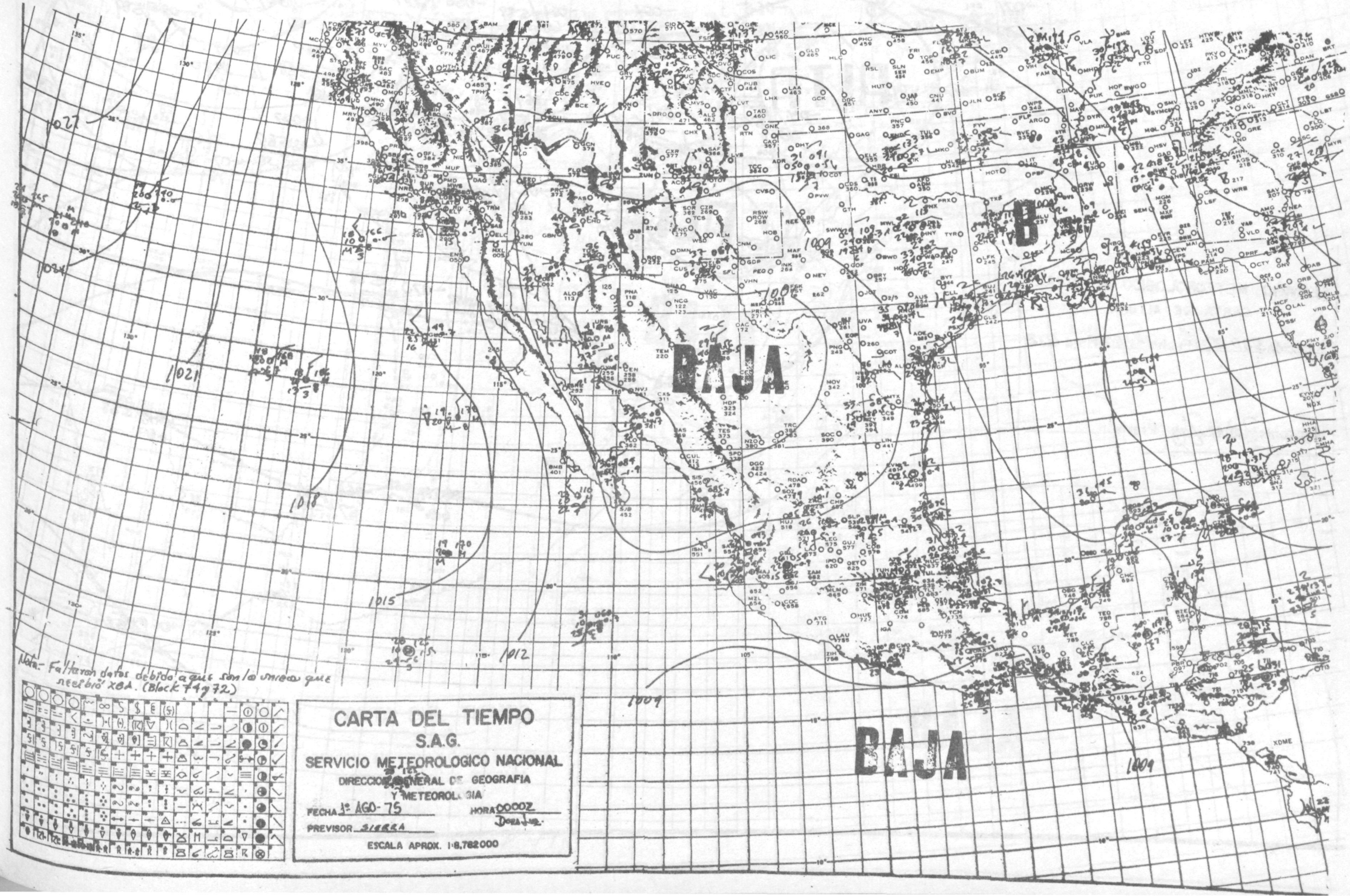
CARTA DEL TIEMPO
S.A.G.
SERVICIO METEOROLOGICO NACIONAL
DIRECCION GENERAL DE GEOGRAFIA
Y METEOROLOGIA
FECHA 1º AGO-75
HORA 0000Z
PREVISOR SIERRA
ESCALA APROX. 1:8,782000
BAJA
BAJA
B
1027
1024
1021
1018
1015
1012
1009
1009
Nota.- Faltaron datos debido a que son los unicos que recibió XOA. (Block 74 y 72)

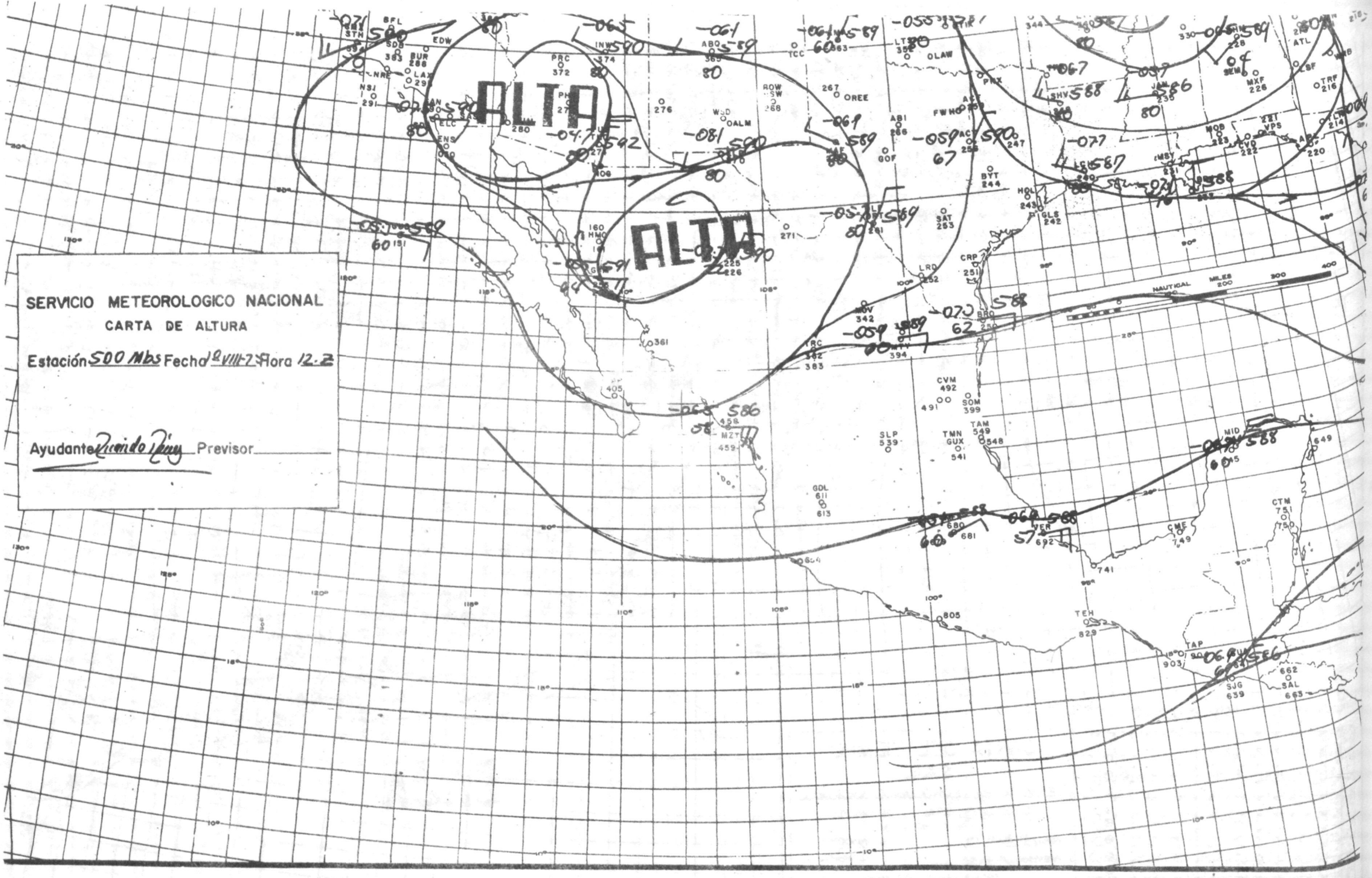
SERVICIO METEOROLOGICO NACIONAL
CARTA DE ALTURA
Estación 500 Mbs Fecha 1º VIII-75 Hora 12.Z
Ayudante Ricardo Pérez Previsor
ALTA
ALTA
NAUTICAL MILES
200
300
400

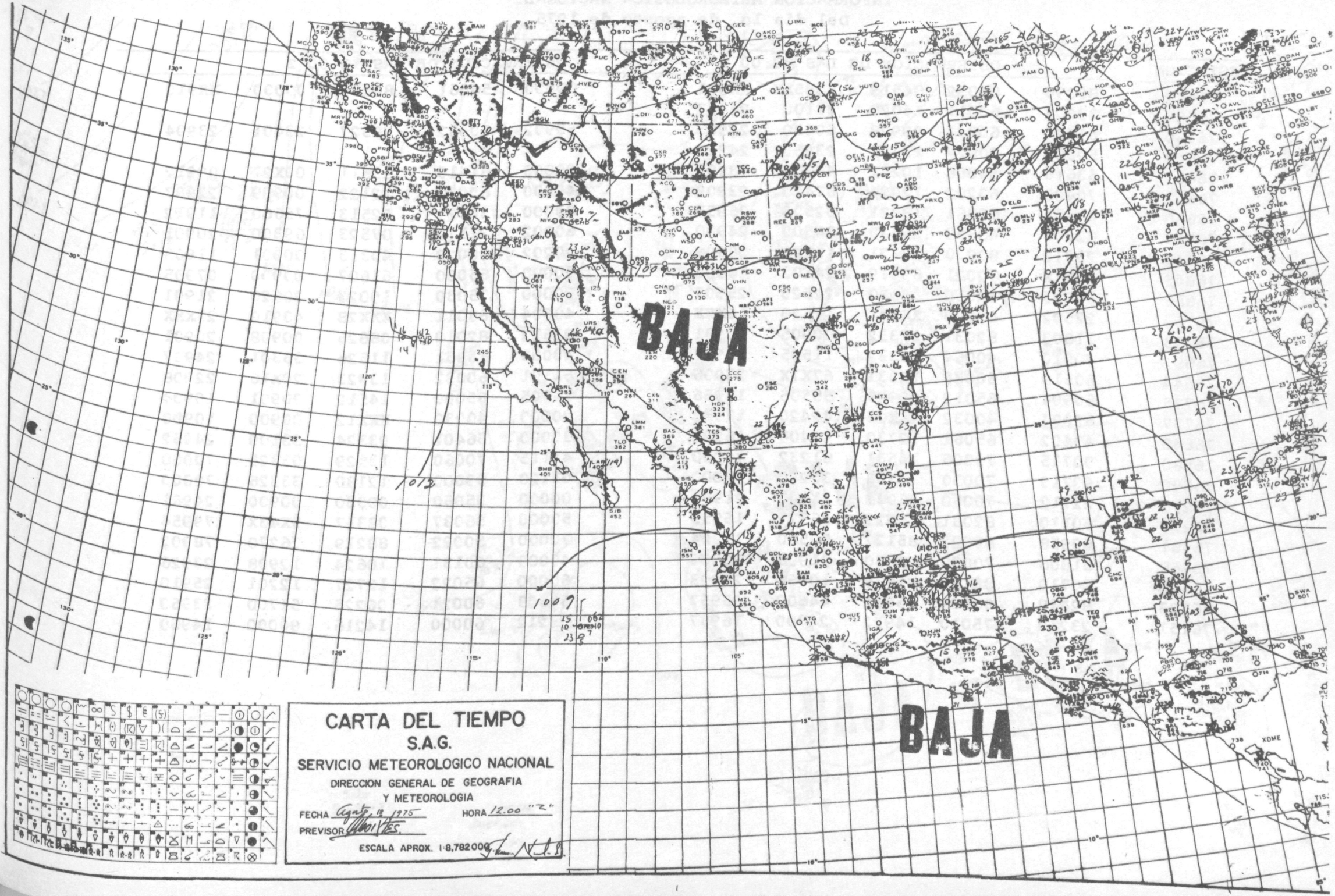
BAJA
BAJA
CARTA DEL TIEMPO
S.A.G.
SERVICIO METEOROLOGICO NACIONAL
DIRECCION GENERAL DE GEOGRAFIA
Y METEOROLOGIA
FECHA Agosto 19 1975
HORA 12.00 "Z"
PREVISOR
ESCALA APROX. 1:8,782000

INFORMACION METEOROLOGICA NACIONAL.
Del día 1o. de agosto de 1975.

| ESTACION | OBSERVACION DE LAS 00:00 Z | | | | | OBSERVACION DE LAS 12:00 Z | | | | |
|---|---|---|---|---|---|---|---|---|---|---|
| 76662 | 80000 | 60032 | 84519 | 8345XX | XX901 | 00000 | 56061 | 84814 | 00000 | XX910 |
| 76695 | 30204 | 60011 | 14029 | 31100 | 24937 | | | | | |
| 76750 | 61604 | 60031 | 09928 | 60830 | 24903 | 50902 | 60032 | 00327 | 23401 | 23904 |
| 76648 | 50000 | 20022 | 13726 | 23460 | 24910 | | | | | |
| 76632 | 63616 | 64068 | 10217 | 43602 | 13905 | 20000 | 61410 | 13611 | 00X21 | 09912 |
| 76647 | 70408 | 60202 | 12024 | 67470 | 23909 | 40000 | 60030 | 12122 | 00909 | 22907 |
| 76680 | 41404 | 50061 | 18721 | 32503 | 06953 | 80000 | 34121 | 22513 | 75660 | 11912 |
| 76903 | 82206 | 40959 | 05630 | 88500 | 24900 | 60902 | 71172 | 07523 | 69300 | 20901 |
| 76848 | 20312 | 80020 | 39321 | 15141 | 08906 | 20202 | 80020 | 40313 | 00901 | 11903 |
| 76845 | 309XX | 72021 | 60119 | 24X03 | 16901 | 00000 | 65000 | 61607 | 00900 | 07905 |
| 76856 | 30000 | 80010 | 08830 | 22520 | 25903 | 20000 | 75030 | 10023 | 20620 | 21901 |
| 76160 | 22502 | 62020 | XXX41 | 11520 | 16XXX | 40904 | 60011 | XXX28 | 40910 | 21XXX |
| 76833 | 31803 | 82031 | 07332 | 00905 | 23951 | 23612 | 82010 | 08826 | 00908 | 20901 |
| 76692 | 20910 | 40064 | 10332 | 11505 | 15907 | 40000 | 15061 | 11626 | 33301 | 24907 |
| 76644 | 60519 | 60032 | 12331 | 67X7X | 23906 | 61101 | 60032 | 13923 | 20X16 | 22908 |
| 76775 | 60904 | 65012 | 09925 | 55505 | 17956 | 13605 | 65000 | 14512 | 00901 | 10904 |
| 76737 | 62004 | 40032 | XXX23 | 42420 | 17980 | 00000 | 40030 | XXX12 | 00900 | 10980 |
| 76640 | 40402 | 65061 | 12730 | 42400 | 26903 | 30000 | 56401 | 03324 | 33100 | 24952 |
| 76580 | 00715 | 70006 | 14531 | 61232 | 70000 | 41115 | 70060 | 13529 | 03325 | 70000 |
| 76690 | 20710 | 70030 | 12733 | 32230 | 70000 | 01120 | 59000 | 12130 | 33326 | 70000 |
| 76255 | 22712 | 70060 | 06037 | 11502 | 21990 | 00000 | 35060 | 09330 | 00900 | 24961 |
| 76225 | 60110 | 82031 | 05629 | 36577 | 16955 | 50000 | 56037 | 08317 | 5X43X | 79954 |
| 76581 | 60958 | 80022 | 85127 | 52560 | 19904 | 70000 | 50022 | 88219 | 76270 | 78902 |
| 76458 | 51806 | 70030 | 08530 | 31906 | 26904 | 40000 | 60131 | 10624 | 12908 | 23926 |
| 76548 | 30710 | 80111 | 09630 | 10466 | 23903 | 60000 | 65022 | 12727 | 12201 | 25910 |
| 76723 | 82210 | 60021 | 06031 | 44600 | 25957 | 53603 | 60021 | 06225 | 51700 | 23960 |
| 76151 | 23210 | 75010 | 14922 | 24700 | 16957 | 03212 | 60000 | 14216 | 00000 | 14960 |

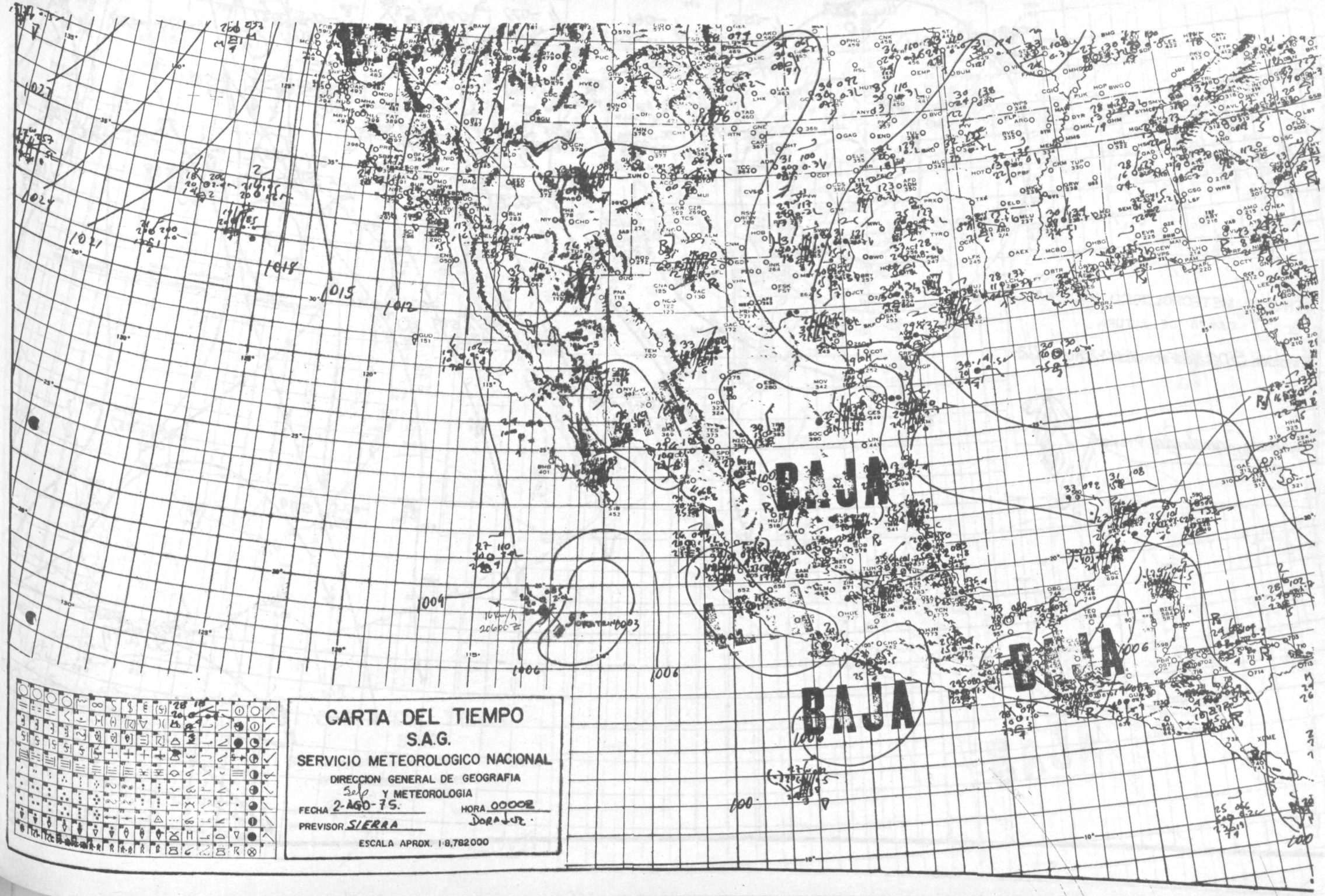
CARTA DEL TIEMPO
S.A.G.
SERVICIO METEOROLOGICO NACIONAL
DIRECCION GENERAL DE GEOGRAFIA
Y METEOROLOGIA
FECHA 2-AGO-75.
HORA 00002
PREVISOR SIERRA
ESCALA APROX. 1:8,782000
BAJA
BAJA
BAJA

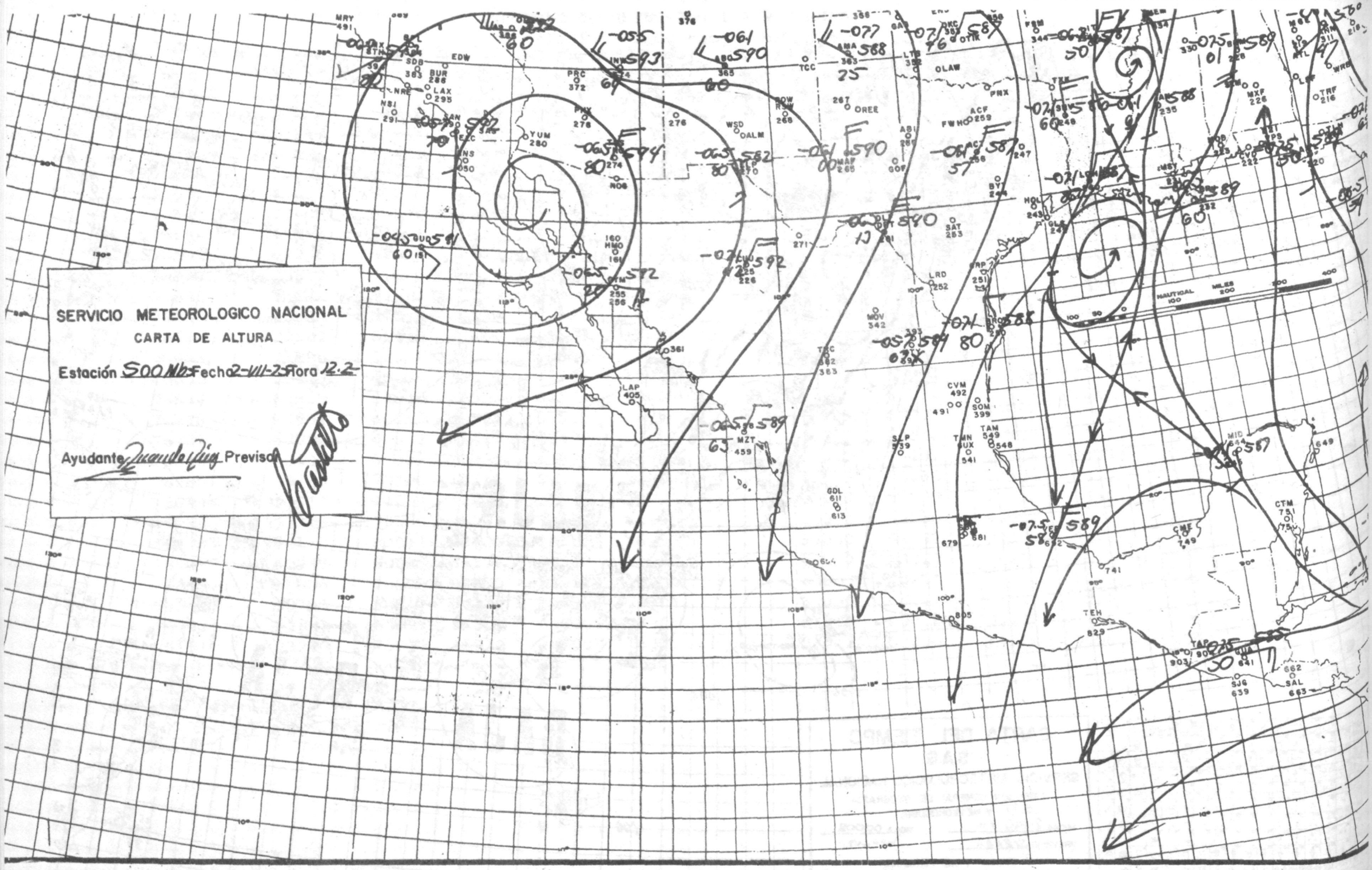
SERVICIO METEOROLOGICO NACIONAL
CARTA DE ALTURA
Estación 500 Mbs Fecha 2-VII-75 Hora 12.2
Ayudante
Previsor
NAUTICAL MILES
100 200 300 400

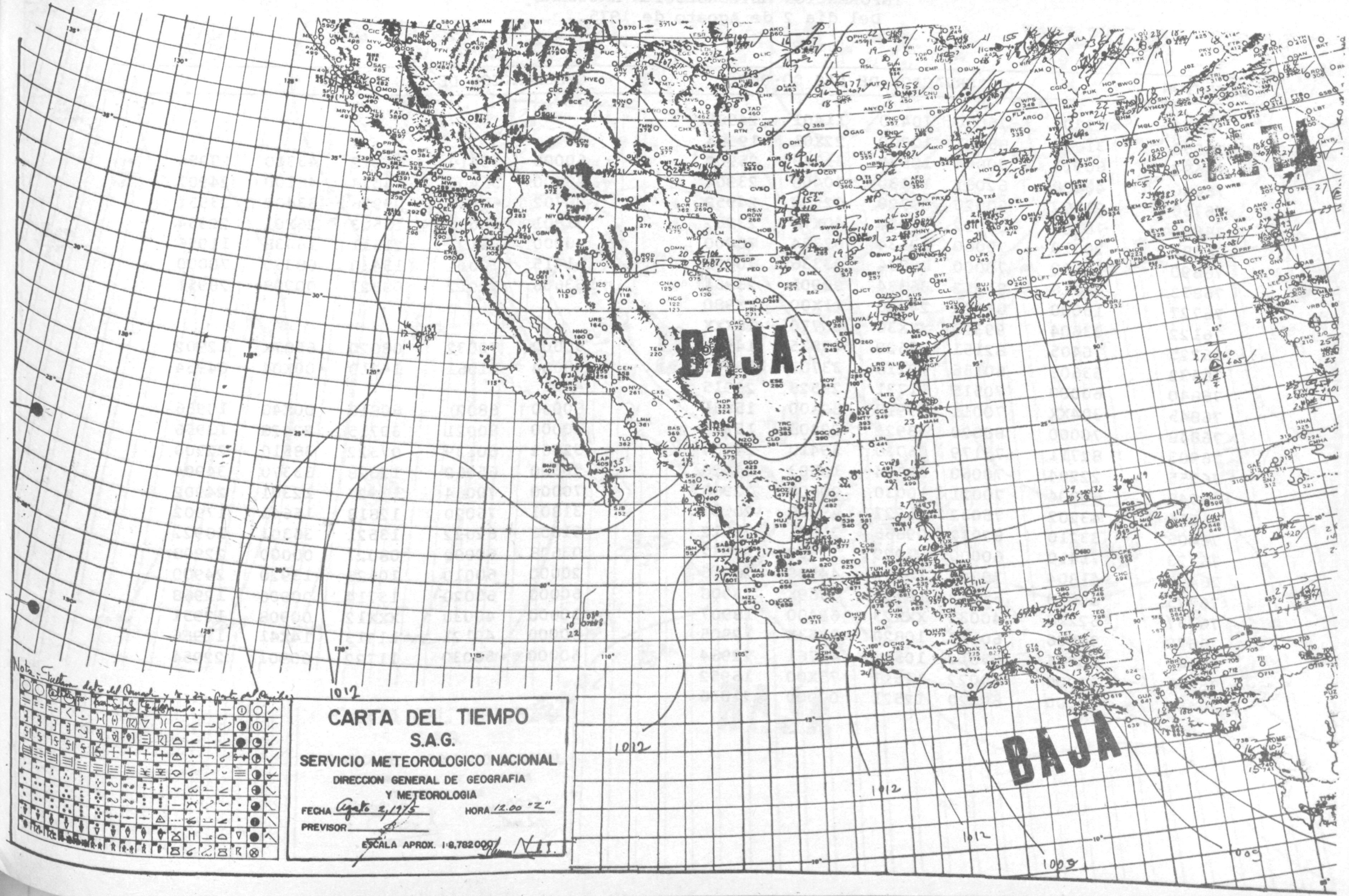
BAJA
BAJA
1012
1012
1012
1012
1008
CARTA DEL TIEMPO
S.A.G.
SERVICIO METEOROLOGICO NACIONAL
DIRECCION GENERAL DE GEOGRAFIA
Y METEOROLOGIA
FECHA Agosto 2/1975
HORA 12.00 "Z"
PREVISOR
ESCALA APROX. 1:8,782000

INFORMACION METEOROLOGICA NACIONAL.
Del día 2 de Agosto de 1975.

| ESTACION | OBSERVACION DE LAS 00:00Z | | | | | OBSERVACION DE LAS 12:00Z | | | | |
|---|---|---|---|---|---|---|---|---|---|---|
| 76654 | 12706 | 75020 | 10430 | 11401 | 24905 | | | | | |
| 76658 | 31804 | 85021 | 12729 | 22X01 | 19964 | | | | | |
| 76692 | 60911 | 30064 | 10532 | 31548 | 25902 | 60000 | 15419 | 11222 | 43310 | 25954 |
| 76640 | 40408 | 62061 | 13130 | 40408 | 23904 | 40000 | 56400 | 14024 | 46100 | 24907 |
| 76750 | 21102 | 60020 | 09729 | 22500 | 24952 | 50702 | 60171 | 09926 | 33402 | 23954 |
| 76644 | 70204 | 60022 | 12030 | 40X78 | 23952 | 31801 | 60030 | 13523 | 26X01 | 22954 |
| 76680 | 20210 | 70060 | 09134 | 07334 | 70000 | 30000 | 35121 | 21611 | 16538 | 11956 |
| 76690 | 00000 | 70000 | 09734 | 03336 | 70000 | 61415 | 70011 | 13430 | 08330 | 70000 |
| 76833 | 43616 | 82012 | 06334 | 00901 | 23961 | 33606 | 82012 | 08827 | 00908 | 20951 |
| 76727 | 10000 | 88020 | 24030 | 11X00 | XX980 | | | | | |
| 76122 | 33604 | 99320 | XXX30 | 00770 | 18XXX | | | | | |
| 76225 | 70405 | 82151 | 05629 | 43575 | 14901 | 60000 | 70032 | 08020 | 6587X | 12902 |
| 76632 | 53608 | 60156 | 12216 | 33703 | 13922 | 33604 | 61061 | 14210 | 00X04 | 04954 |
| 76840 | 60000 | 70515 | 11731 | 29528 | 23915 | | | | | |
| 76845 | 304XX | 70011 | 59918 | 32X00 | 15951 | 60000 | 68020 | 60810 | 00X40 | 10956 |
| 76848 | 70000 | 80020 | 38922 | 22408 | 15954 | 40000 | 80021 | 39715 | 22428 | 13956 |
| 76903 | 82711 | 75179 | 06030 | 59410 | 24904 | 52002 | 60139 | 07322 | 38510 | 22900 |
| 76255 | 22204 | 70060 | 09734 | 10503 | 24928 | 50000 | 65062 | 12328 | 33370 | 34904 |
| 76548 | 60904 | 70021 | 10030 | 00508 | 22966 | 70000 | 70064 | 13927 | 12301 | 24902 |
| 76556 | 43202 | 75032 | 11227 | 49400 | 20915 | 31801 | 75020 | 12818 | 15641 | 17902 |
| 76405 | 33210 | 82012 | 09636 | 22701 | 21912 | 61808 | 82022 | 13521 | 36301 | 18922 |
| 76723 | 71410 | 60000 | 07229 | 72700 | 24912 | 03608 | 60000 | 08027 | 00000 | 22908 |
| 76458 | 41804 | 70020 | 10031 | 44900 | 26915 | 20000 | 60010 | 10625 | 13920 | 24900 |
| 76775 | 80910 | 65152 | 10723 | 5669X | 13908 | 60000 | 65020 | 13714 | 00906 | 12968 |
| 76737 | 62208 | 40032 | XXX23 | 62400 | 18907 | 30000 | 40030 | XXX12 | 00908 | 12951 |
| 76679 | 80906 | 60142 | 10820 | 8353X | 12905 | 50000 | 40121 | 11913 | 14X41 | 11956 |
| 76647 | 60704 | 65012 | 10530 | 40761 | 22964 | 60000 | 58030 | 11722 | 00901 | 22954 |
| 76571 | 70000 | 40022 | 14517 | 75X00 | 16952 | | | | | |
| 76499 | 00000 | 60020 | 12521 | 00900 | 21006 | | | | | |

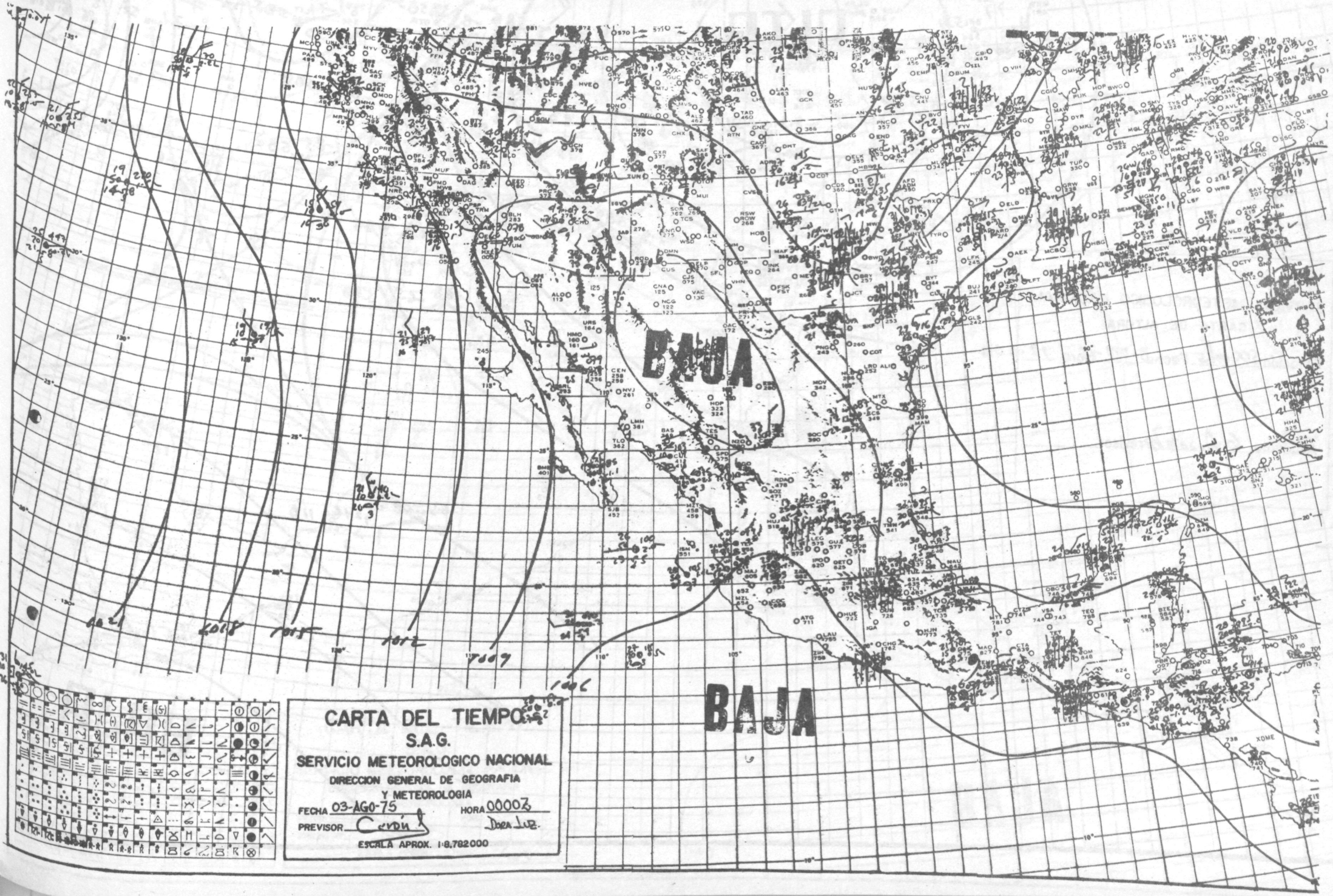
BAJA
BAJA
CARTA DEL TIEMPO
S.A.G.
SERVICIO METEOROLOGICO NACIONAL
DIRECCION GENERAL DE GEOGRAFIA
Y METEOROLOGIA
FECHA 03-AGO-75
HORA 0000Z
PREVISOR
ESCALA APROX. 1:8,782000

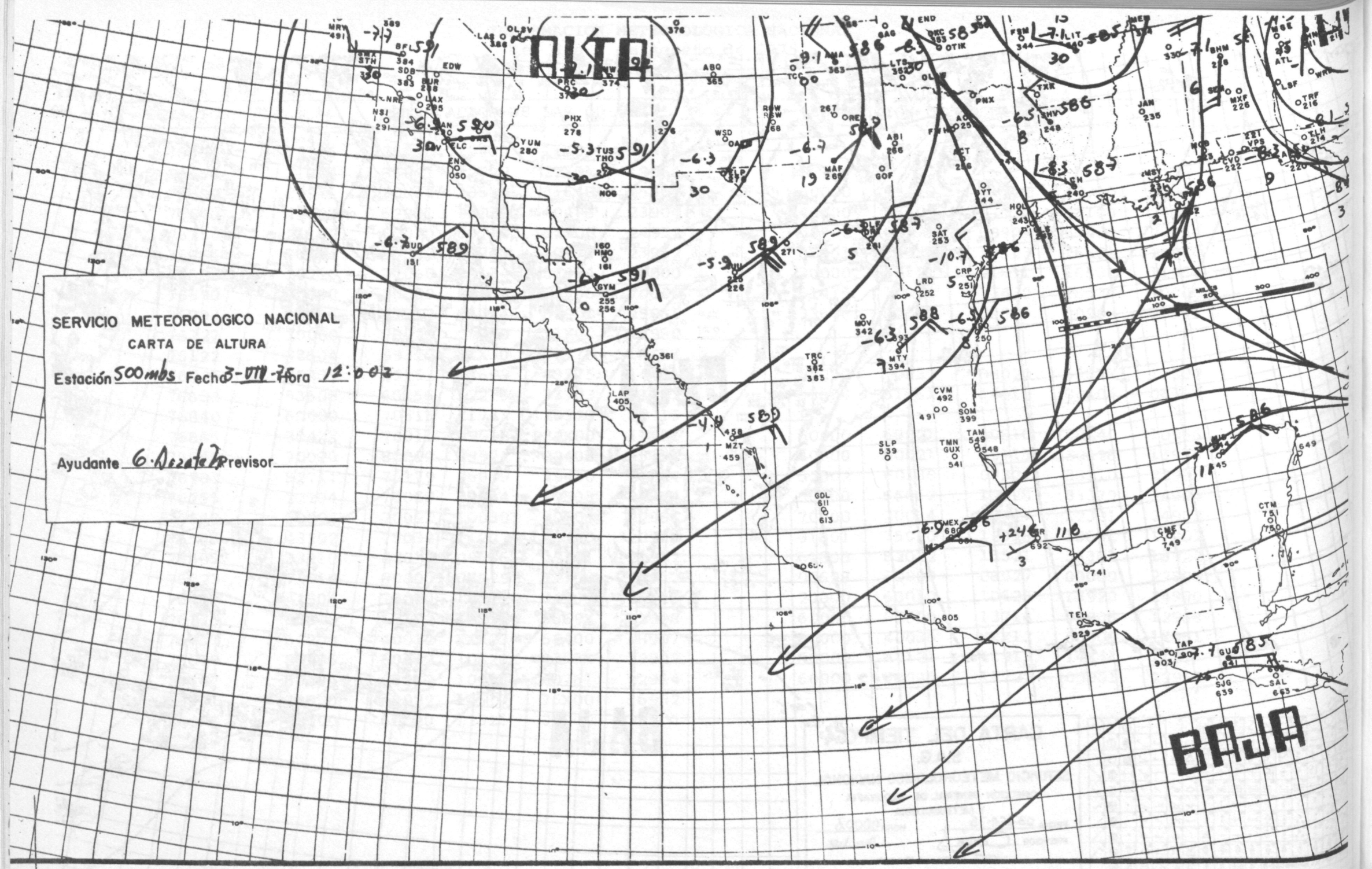
SERVICIO METEOROLOGICO NACIONAL
CARTA DE ALTURA
Estación 500 mbs Fecha 3-VIII-75 Hora 12:00Z
Ayudante G. Arzate Pronosticador
ALTA
BAJA

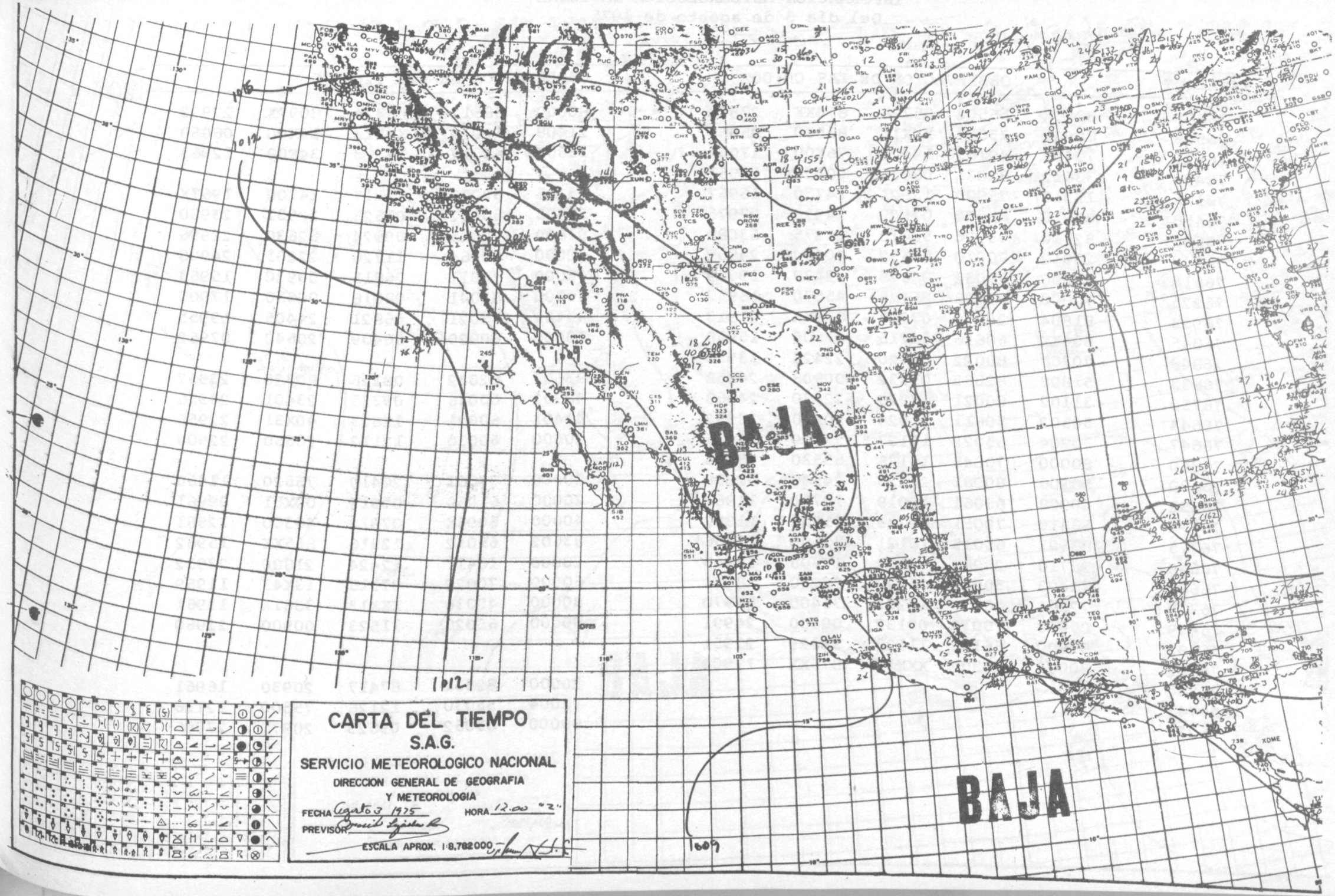
BAJA
BAJA
1012
1009
CARTA DEL TIEMPO
S.A.G.
SERVICIO METEOROLOGICO NACIONAL
DIRECCION GENERAL DE GEOGRAFIA
Y METEOROLOGIA
FECHA Agosto 3 1975
HORA 12.00 "Z"
PREVISOR
ESCALA APROX. 1:8,782000

INFORMACION METEOROLOGICA NACIONAL
Del día 3 de agosto de 1975.

| ESTACION | OBSERVACION DE LAS 00:00Z | | | | | OBSERVACION DE LAS 12:00 Z | | | | |
|---|---|---|---|---|---|---|---|---|---|---|
| 76805 | 83204 | 56502 | 05728 | 874XX | 27970 | 80000 | 58512 | 06324 | 8097X | 22999 |
| 76525 | 80906 | 75031 | XXX16 | 86500 | 05960 | 21408 | 10010 | XXX13 | 14X00 | 06960 |
| 76571 | 73402 | 40165 | 19420 | 76X00 | 17063 | 33602 | 40012 | 13213 | 34X00 | 12963 |
| 76405 | 33612 | 82031 | 08536 | 00906 | 18961 | | | | | |
| 76151 | 13310 | 75000 | 12921 | 14730 | 16967 | 13205 | 62000 | 12217 | 14700 | 1967X |
| 76458 | 83210 | 65032 | 07529 | 34920 | 27975 | 51406 | 60032 | 07623 | 22931 | 23980 |
| 76556 | 82710 | 09926 | 53610 | 21975 | 63080 | 01800 | 70025 | 09924 | 62630 | 21996 |
| 76548 | 20912 | 70010 | 09530 | 00401 | 24965 | 60000 | 60064 | 11726 | 22201 | 24900 |
| 76613 | 70000 | 72032 | 04625 | 32430 | 19969 | 30000 | 70011 | 06815 | 00930 | 15963 |
| 76225 | 70000 | 82808 | 05226 | 45570 | 16952 | 30000 | 82041 | 08018 | 00650 | 17900 |
| 76903 | 81804 | 20179 | 07323 | 892XX | 21913 | 40401 | 75021 | 06821 | 24405 | 19955 |
| 76845 | 804XX | 60616 | 59216 | 87500 | 15953 | 10000 | 60020 | 60409 | 20640 | 07952 |
| 76848 | 70708 | 80022 | 38420 | 22428 | 13955 | | | | | |
| 76833 | 51808 | 82032 | 05532 | 00908 | 24958 | 83603 | 82032 | 08126 | 80320 | 23957 |
| 76750 | 31102 | 60021 | 07929 | 22430 | 24968 | 40902 | 60036 | 09325 | 23401 | 24956 |
| 76644 | 50502 | 50611 | 11924 | 50X10 | 23952 | 41401 | 60021 | 12823 | 40X31 | 22956 |
| 76647 | 70204 | 65022 | 11127 | 57470 | 22906 | 20000 | 60030 | 12112 | 20650 | 22904 |
| 76840 | 80000 | 70045 | 11126 | 65530 | 23956 | | | | | |
| 76680 | 53206 | 80061 | 21223 | 24548 | 02900 | 80000 | 37061 | 20410 | 76520 | 11960 |
| 76632 | 40908 | 63061 | 10019 | 22701 | 11967 | 20000 | 61060 | 09912 | 00X01 | 09961 |
| 76679 | 63410 | 70051 | 09323 | 51531 | 11962 | 40000 | 6006X | 07912 | 46300 | 12961 |
| 76775 | 83603 | 65015 | 10121 | 85500 | 16956 | 83602 | 65012 | 12516 | 865XX | 15962 |
| 76640 | 20710 | 25060 | 11230 | 17408 | 25969 | 20000 | 16417 | 12424 | 21800 | 23932 |
| 76687 | 71403 | 50051 | 05720 | 72200 | 18971 | 60000 | 70022 | 07315 | 13X43 | 11959 |
| 76737 | 72204 | 40030 | XX232 | 75400 | 17970 | 80000 | 40030 | XXX13 | 3361X | 13961 |
| 76499 | 00000 | 75010 | 09132 | 00900 | 24991 | 00000 | 65020 | 11523 | 00900 | 22960 |
| 76692 | 82900 | 56149 | 11123 | 39329 | 22951 | | | | | |
| 76762 | 80000 | 30302 | XXX17 | 875XX | 17904 | | | | | |
| 76581 | | | | | | 20000 | 82031 | 87417 | 20930 | 16961 |
| 76743 | | | | | | 72004 | 55030 | 12126 | 75500 | 12126 |
| 76225 | | | | | | 80000 | 65062 | 09629 | 20972 | 27986 |

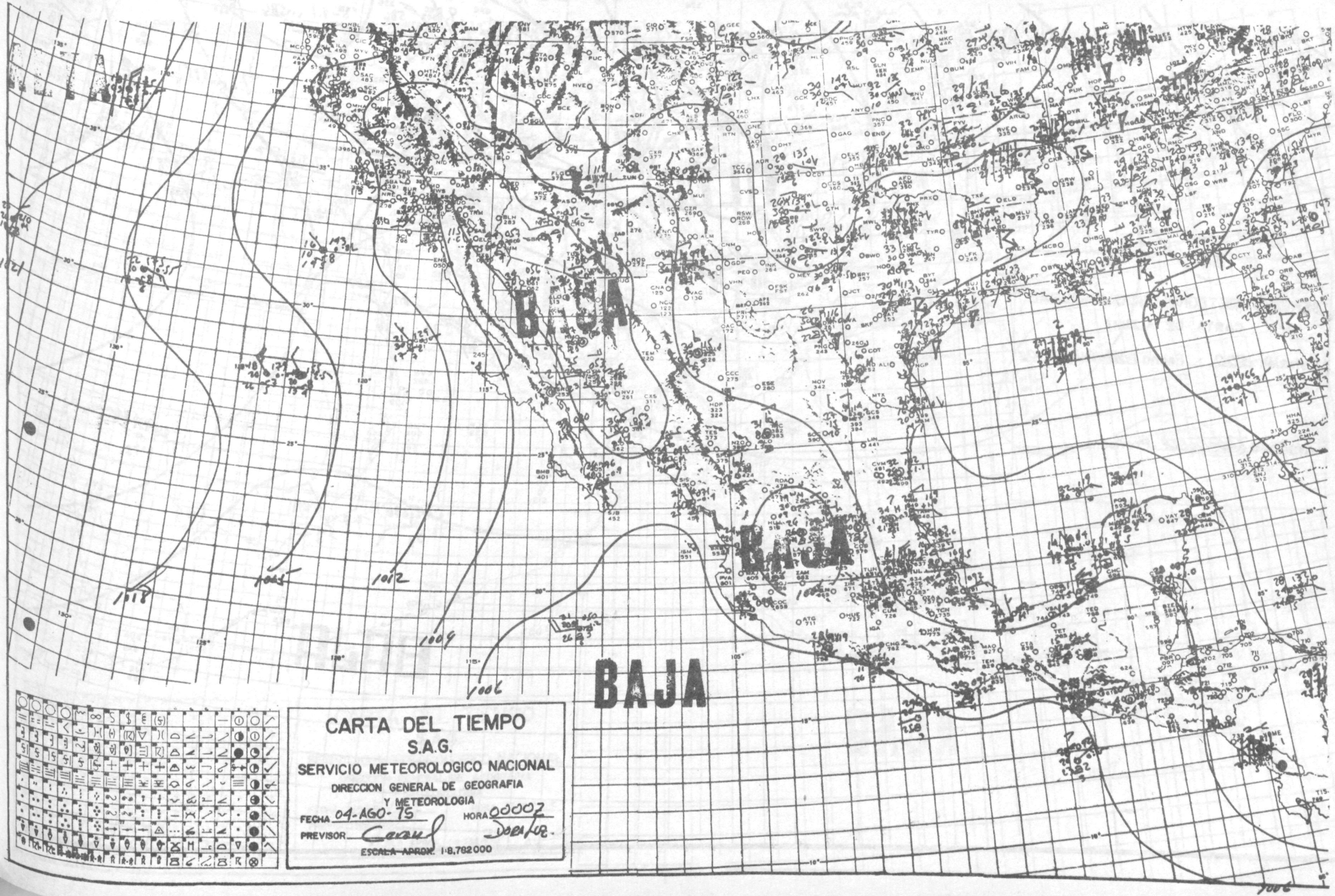
BAJA
BAJA
BAJA
1018
1012
1009
1006
CARTA DEL TIEMPO
S.A.G.
SERVICIO METEOROLOGICO NACIONAL
DIRECCION GENERAL DE GEOGRAFIA
Y METEOROLOGIA
FECHA 04-AGO-75
HORA 00002
PREVISOR
ESCALA APROX. 1:8,782000

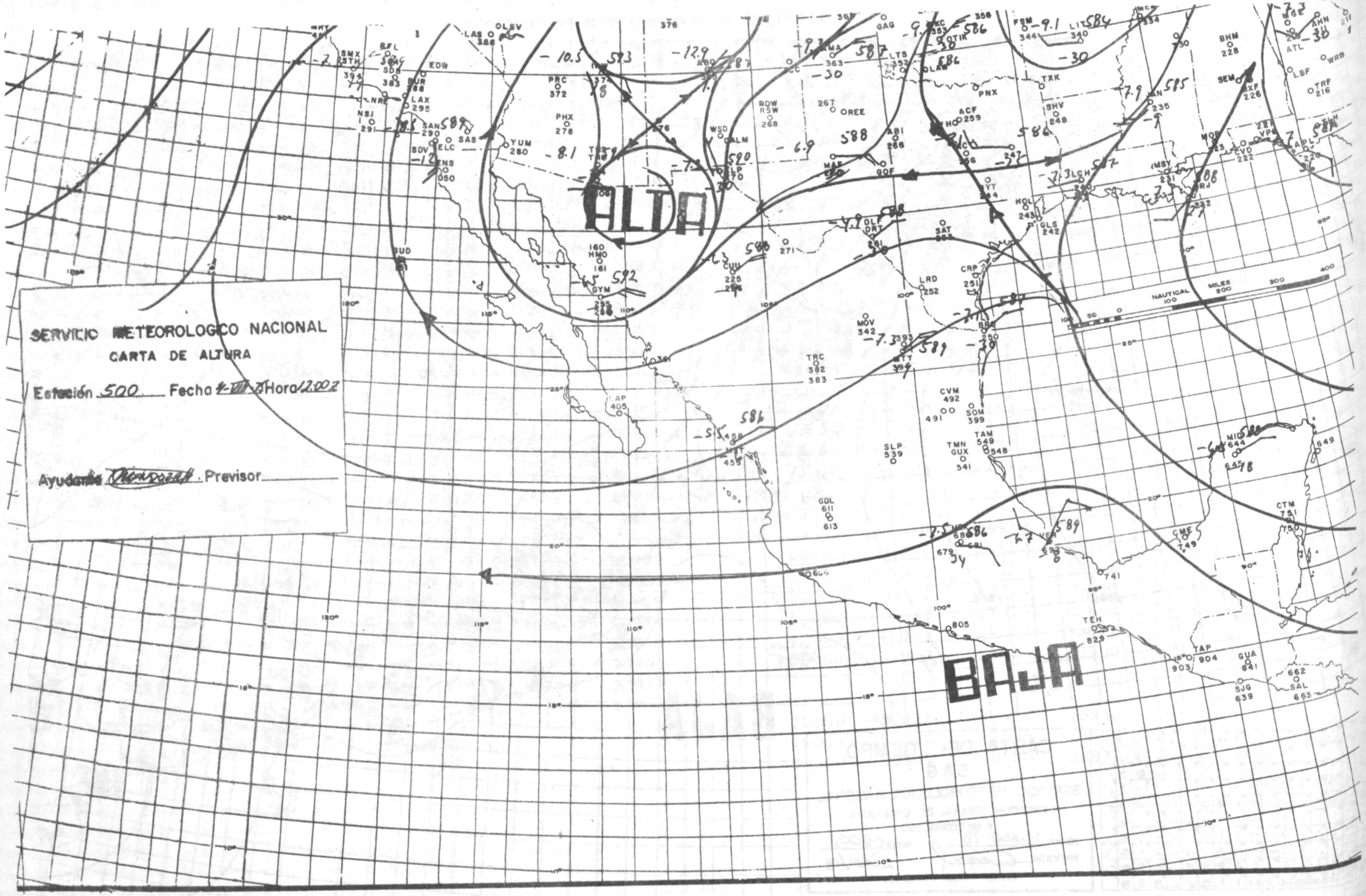
SERVICIO METEOROLOGICO NACIONAL
CARTA DE ALTURA
Estación 500 Fecha 4-VII-75 Hora 12.00Z
Ayudante Previsor
ALTA
BAJA
NAUTICAL MILES

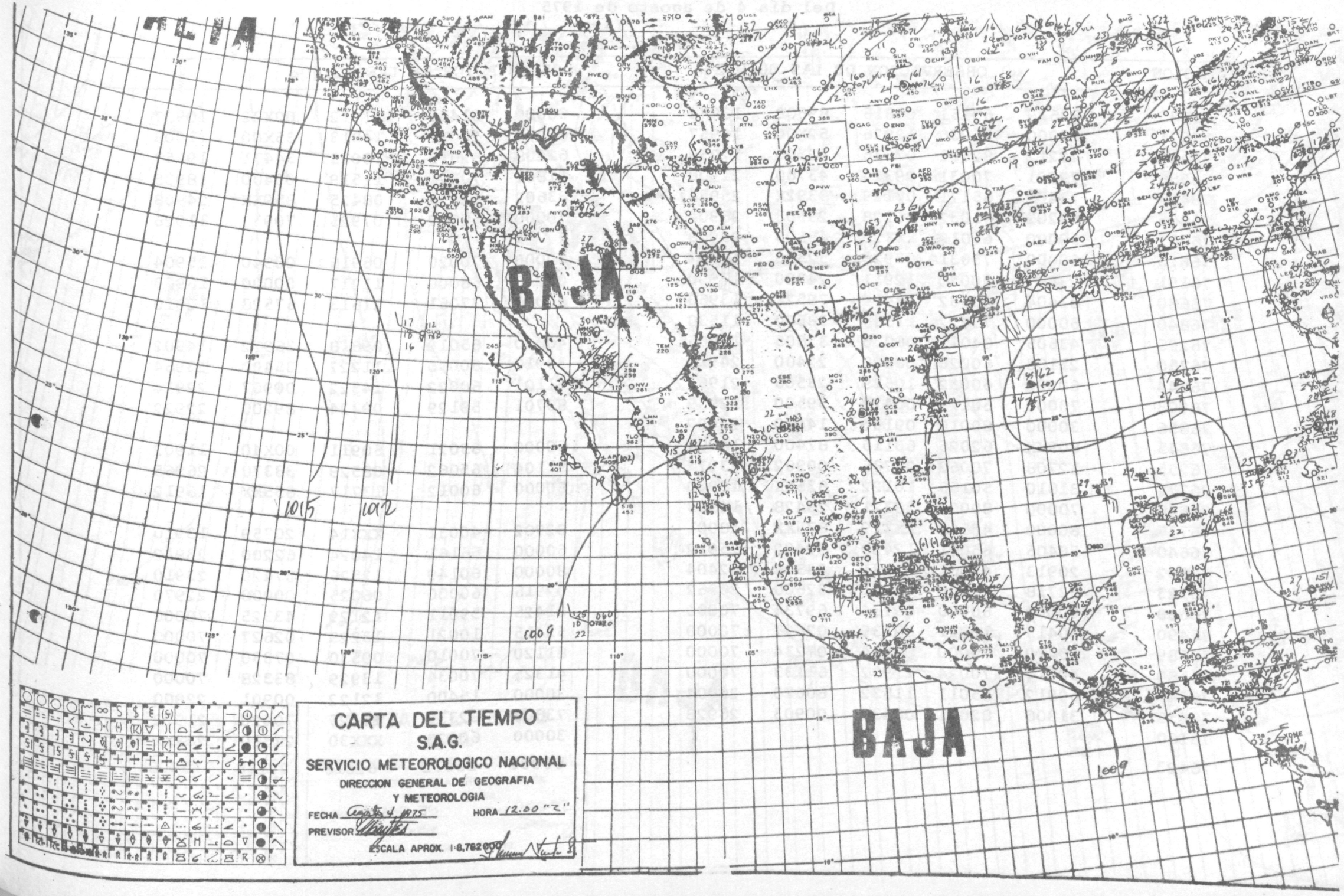
BAJA
BAJA
1015
1012
1009
1009
CARTA DEL TIEMPO
S.A.G.
SERVICIO METEOROLOGICO NACIONAL
DIRECCION GENERAL DE GEOGRAFIA
Y METEOROLOGIA
FECHA Agosto 4 1975
HORA 12.00 "Z"
PREVISOR
ESCALA APROX. 1:8,762,000

INFORMACION METEOROLOGICA NACIONAL.
Del día 4 de agosto de 1975

| ESTACION | OBSERVACION DE LAS 00:00Z | | | | | OBSERVACION DE LAS 12:00Z | | | | |
|---|---|---|---|---|---|---|---|---|---|---|
| 76632 | 83619 | 60151 | 09816 | 89600 | 13954 | 60000 | 61412 | 11912 | 00X32 | 10907 |
| 76571 | 50000 | 76030 | 12926 | 52X00 | 14957 | 42202 | 20011 | 14013 | 35X00 | 11908 |
| 76405 | 42212 | 82031 | 07636 | 42700 | 17959 | 62208 | 82012 | 10023 | 34471 | 19957 |
| 76556 | 72701 | 70031 | 09324 | 43760 | 21900 | 11801 | 70021 | 11519 | 00400 | 18935 |
| 76458 | 73405 | 65171 | 07129 | 3392X | 25954 | 83602 | 62032 | 08425 | 859XX | 24908 |
| 76805 | 53202 | 61032 | 06128 | 29503 | 26904 | 70000 | 58022 | 07925 | 70930 | 11926 |
| 76762 | 60000 | 65012 | XXX23 | 49503 | 23928 | | | | | |
| 76613 | 60000 | 75031 | 03928 | 52530 | 18957 | 60000 | 70020 | 06916 | 00940 | 15904 |
| 76151 | 23205 | 80020 | 12911 | 24700 | 17900 | 03210 | 68000 | 11217 | 00000 | 16960 |
| 76680 | 83404 | 40532 | 18414 | 7952X | 13960 | 80000 | 37061 | 21613 | 67528 | 12910 |
| 76840 | 60000 | 73022 | 11530 | 38570 | 11530 | | | | | |
| 76225 | 43605 | 84011 | 06030 | 32605 | 12905 | 40000 | 65012 | 09618 | 36972 | 14902 |
| 76750 | 21108 | 60020 | 08928 | 22400 | 24910 | 30910 | 60050 | 11227 | 35400 | 23964 |
| 76644 | 60202 | 60032 | 10529 | 23506 | 21963 | 81101 | 60022 | 14322 | 00907 | 22914 |
| 76903 | 70000 | 60179 | 06429 | 59500 | 22959 | 80701 | 59129 | 09324 | 89200 | 22922 |
| 76856 | 30000 | 80010 | 09130 | 14410 | 24922 | | | | | |
| 76845 | 809XX | 62026 | 60115 | 87400 | 14904 | 60000 | 65021 | 60911 | 00X40 | 11902 |
| 76255 | 12708 | 70062 | 05735 | 00902 | 23972 | 51104 | 65062 | 08529 | 33370 | 26965 |
| 76775 | 81810 | 50156 | 10122 | 835XX | 18900 | 80000 | 60012 | 13717 | 855XX | 16912 |
| 76848 | 70000 | 80022 | 38721 | 29428 | 14903 | | | | | |
| 76737 | 80000 | 40512 | XXX19 | 875XX | 18901 | 82902 | 40031 | XXX14 | 20759 | 13910 |
| 76640 | 50406 | 65061 | 12429 | 22402 | 25912 | 60000 | 56161 | 14024 | 62200 | 23912 |
| 76692 | 20913 | 45061 | 09231 | 23508 | 92404 | 80000 | 60149 | 12526 | 57420 | 23910 |
| 76723 | 32718 | 70300 | 05031 | 32600 | 26962 | 02916 | 60000 | 06025 | 00000 | 22970 |
| 76690 | 00000 | 60000 | 09734 | 69734 | 70000 | 61425 | 59011 | 12129 | 43325 | 70000 |
| 76490 | 30415 | 10021 | 09139 | 02627 | 70000 | 51415 | 10021 | 13229 | 02627 | 70000 |
| 76689 | 00410 | 70000 | 06434 | 07234 | 70000 | 81120 | 70010 | 09530 | 07330 | 70000 |
| 76580 | 40715 | 70024 | 11932 | 61133 | 70000 | 41325 | 70034 | 13929 | 83328 | 70000 |
| 76647 | 60912 | 65011 | 11532 | 60670 | 20904 | 30000 | 15400 | 12122 | 00901 | 22900 |
| 76833 | 31806 | 82011 | 08430 | 00903 | 26928 | 73608 | 82332 | 10125 | 70420 | 21922 |
| 76160 | | | | | | 30000 | 60020 | XXX30 | 27780 | 24XXX |
| 76423 | | | | | | 60000 | 85012 | 62016 | 22288 | 15908 |

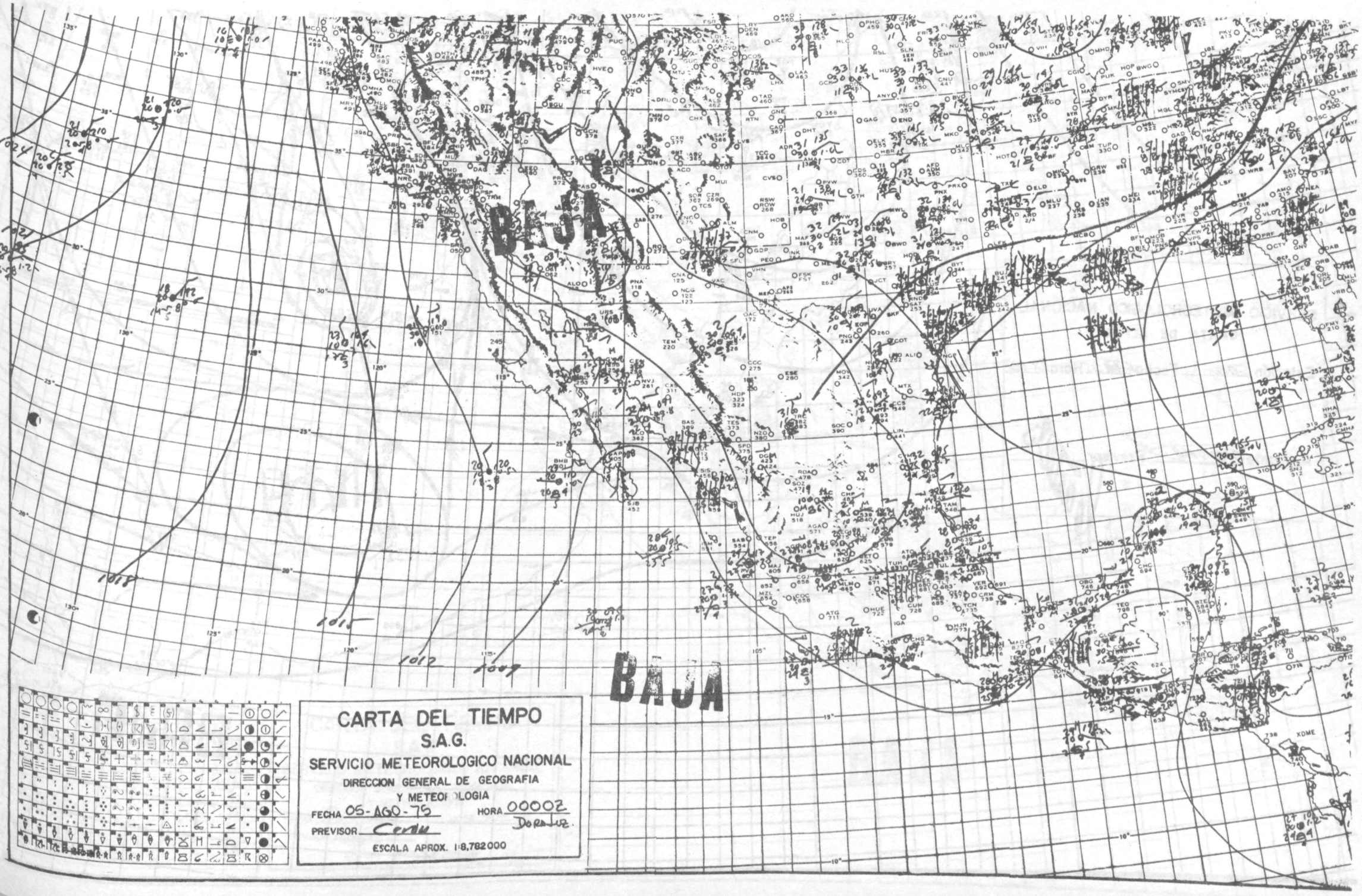
BAJA
BAJA
CARTA DEL TIEMPO
S.A.G.
SERVICIO METEOROLOGICO NACIONAL
DIRECCION GENERAL DE GEOGRAFIA
Y METEOROLOGIA
FECHA 05-AGO-75
HORA 00002
PREVISOR
ESCALA APROX. 1:8,782000

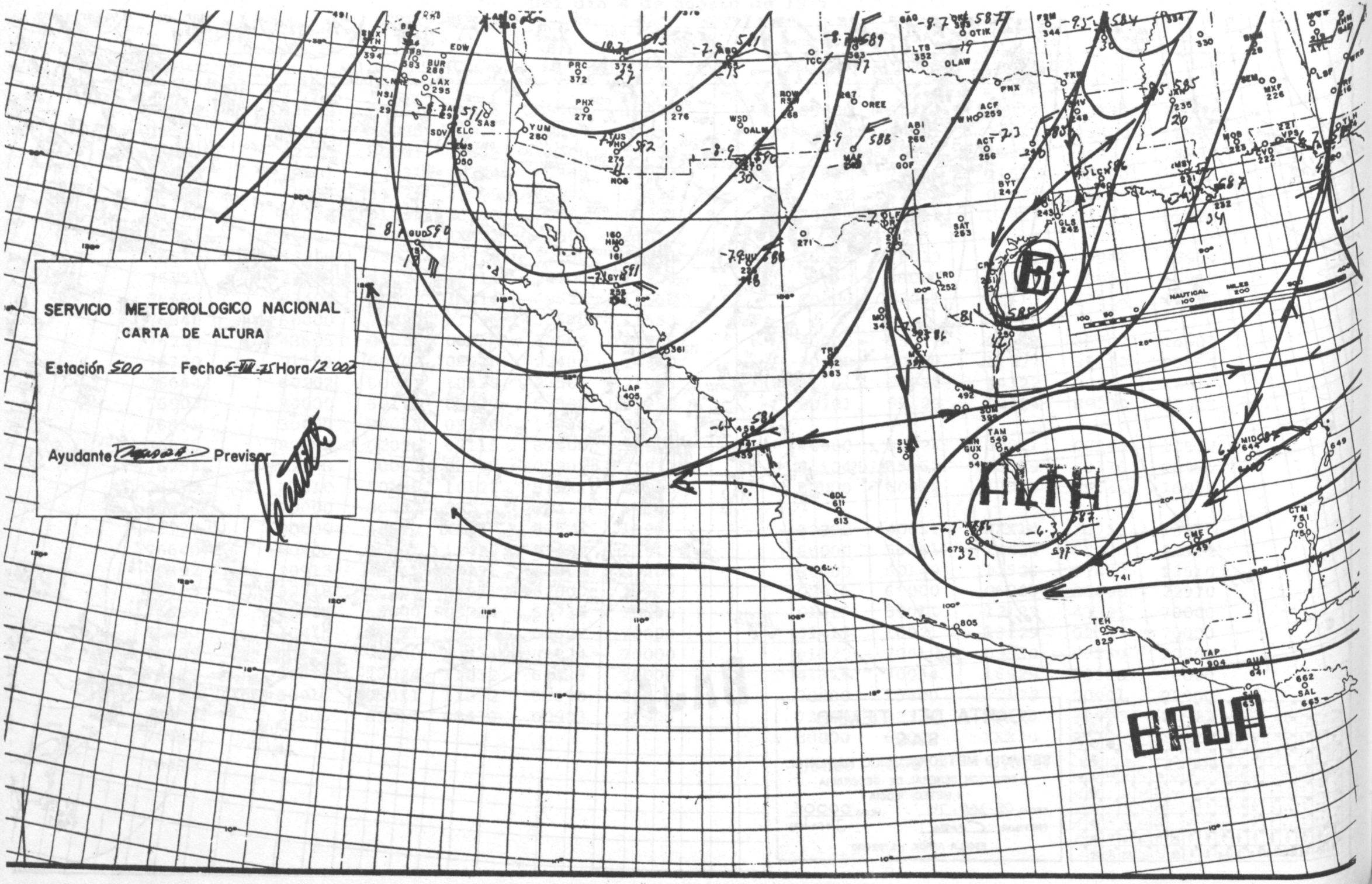
SERVICIO METEOROLOGICO NACIONAL
CARTA DE ALTURA
Estación 500 Fecha 5-VIII-75 Hora 12:00Z
Ayudante
Previsor
ALTA
BAJA
NAUTICAL MILES

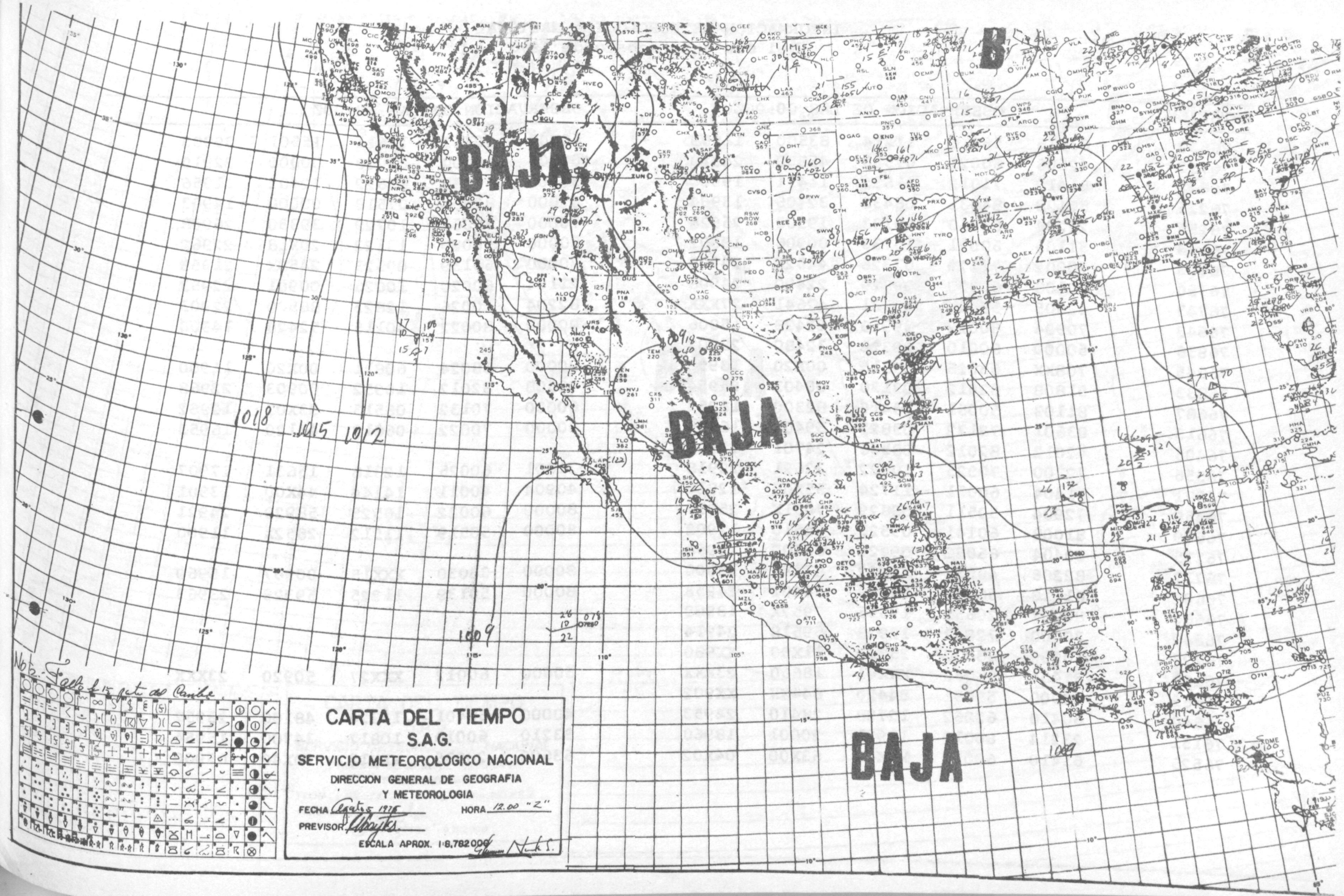
BAJA
BAJA
BAJA
1018
1015
1012
1009
1009
CARTA DEL TIEMPO
S.A.G.
SERVICIO METEOROLOGICO NACIONAL
DIRECCION GENERAL DE GEOGRAFIA
Y METEOROLOGIA
FECHA Agosto 1976
HORA 12.00 "Z"
PREVISOR
ESCALA APROX. 1:8,782000

INFORMACION METEOROLOGICA NACIONAL
Del día 5 de agosto de 1975

| ESTACION | OBSERVACION DE LAS 00:00Z | | | | | OBSERVACION DE LAS 12:00Z | | | | |
|---|---|---|---|---|---|---|---|---|---|---|
| 76632 | 83616 | 56416 | 11214 | 83500 | 11909 | 60000 | 62412 | 13611 | 15501 | 09903 |
| 76723 | 42506 | 60021 | 07530 | 45800 | 24910 | 02605 | 60000 | 07028 | 00000 | 22910 |
| 76647 | 31412 | 71012 | 11532 | 11471 | 19900 | 50000 | 57030 | 11622 | 12401 | 21956 |
| 76225 | 50108 | 84031 | 06430 | 32706 | 13904 | 00000 | 82005 | 07518 | 00000 | 14903 |
| 76255 | 22204 | 65060 | 68133 | 19503 | 25928 | 70000 | 65062 | 10729 | 39330 | 26908 |
| 76644 | 31101 | 60021 | 10733 | 00906 | 19901 | 60000 | 50020 | 13122 | 20X18 | 22962 |
| 76903 | 70902 | 71179 | 07326 | 4452X | 24909 | 70000 | 65139 | 09523 | 2459X | 21959 |
| 76750 | 20108 | 60020 | 09729 | 22400 | 24908 | 21104 | 60020 | 10026 | 00901 | 22953 |
| 76743 | 42505 | 58030 | 10531 | 42641 | 27XXX | 82204 | 10026 | 12823 | 88500 | 22903 |
| 76848 | 70904 | 80022 | 39919 | 22428 | 15906 | 80000 | 80022 | 40115 | 52428 | 14900 |
| 76856 | 50000 | 80010 | 09328 | 32480 | 25902 | | | | | |
| 76845 | 708XX | 65025 | 59515 | 00X20 | 13953 | 80000 | 68024 | 60811 | 00X20 | 11900 |
| 76833 | 51808 | 82012 | 08130 | 00403 | 25954 | 73608 | 82012 | 10952 | 00903 | 22968 |
| 76687 | 81103 | 50051 | 06419 | 82300 | 16953 | 60000 | 70132 | 06515 | 33X03 | 12962 |
| 76613 | 83601 | 72172 | 03822 | 59403 | 16905 | 80000 | 70022 | 06812 | 46120 | 16953 |
| 76405 | 42012 | 82012 | 08536 | 24701 | 17909 | | | | | |
| 76556 | 72700 | 70025 | 10822 | 32621 | 20918 | 31801 | 60025 | 12318 | 15631 | 17907 |
| 76571 | 51404 | 60031 | 11724 | 55X00 | 12916 | 40904 | 40011 | 14144 | 44X00 | 13901 |
| 76458 | 72904 | 50511 | 08829 | 7031X | 25917 | 80000 | 60022 | 10525 | 58920 | 24921 |
| 76679 | 81008 | 60141 | 09521 | 65510 | 12902 | 80000 | 50519 | 11512 | 2852X | 11900 |
| 76775 | 60404 | 65022 | 09724 | 63500 | 13954 | | | | | |
| 76737 | 82206 | 40032 | XXX22 | 874XX | 18900 | 80000 | 30030 | XXX15 | 00907 | 15960 |
| 76692 | 61110 | 56021 | 08929 | 54401 | 24953 | 80000 | 50139 | 11225 | 59329 | 23963 |
| 76680 | 80907 | 20652 | 19516 | 7952X | 13909 | | | | | |
| 76840 | 70000 | 72032 | 12928 | 59518 | 24914 | | | | | |
| 76727 | 10000 | 88020 | 25329 | 11X00 | XX980 | | | | | |
| 76160 | 31404 | 58030 | XXX41 | 18660 | 23XXX | 50000 | 60012 | XXX27 | 50920 | 23XXX |
| 76662 | 80000 | 59031 | 84420 | 844XX | XX902 | | | | | |
| 76640 | 60410 | 62062 | 12728 | 28410 | 24953 | 40000 | 56401 | 13324 | 48100 | 23957 |
| 76151 | 23214 | 80010 | 11921 | 20001 | 18960 | 33210 | 60010 | 10817 | 34700 | 15954 |
| 76525 | 61410 | 60052 | XXX19 | 63X00 | 04X02 | 63606 | 20035 | XXX13 | 70X40 | 05900 |

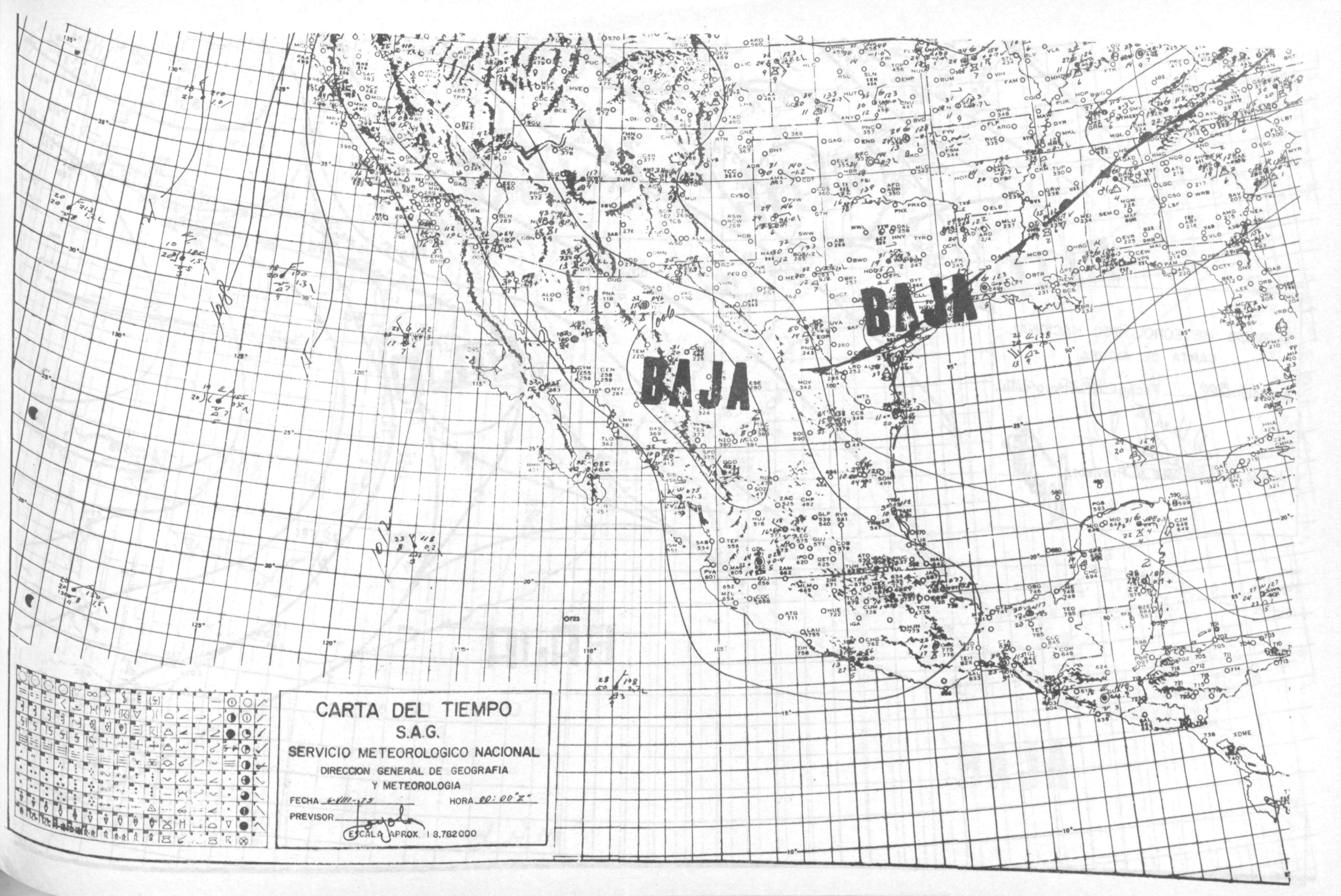
BAJA
BAJA
CARTA DEL TIEMPO
S.A.G.
SERVICIO METEOROLOGICO NACIONAL
DIRECCION GENERAL DE GEOGRAFIA
Y METEOROLOGIA
FECHA 6-VIII-75
HORA 00:00"Z"
PREVISOR
ESCALA APROX. 1:8,782000

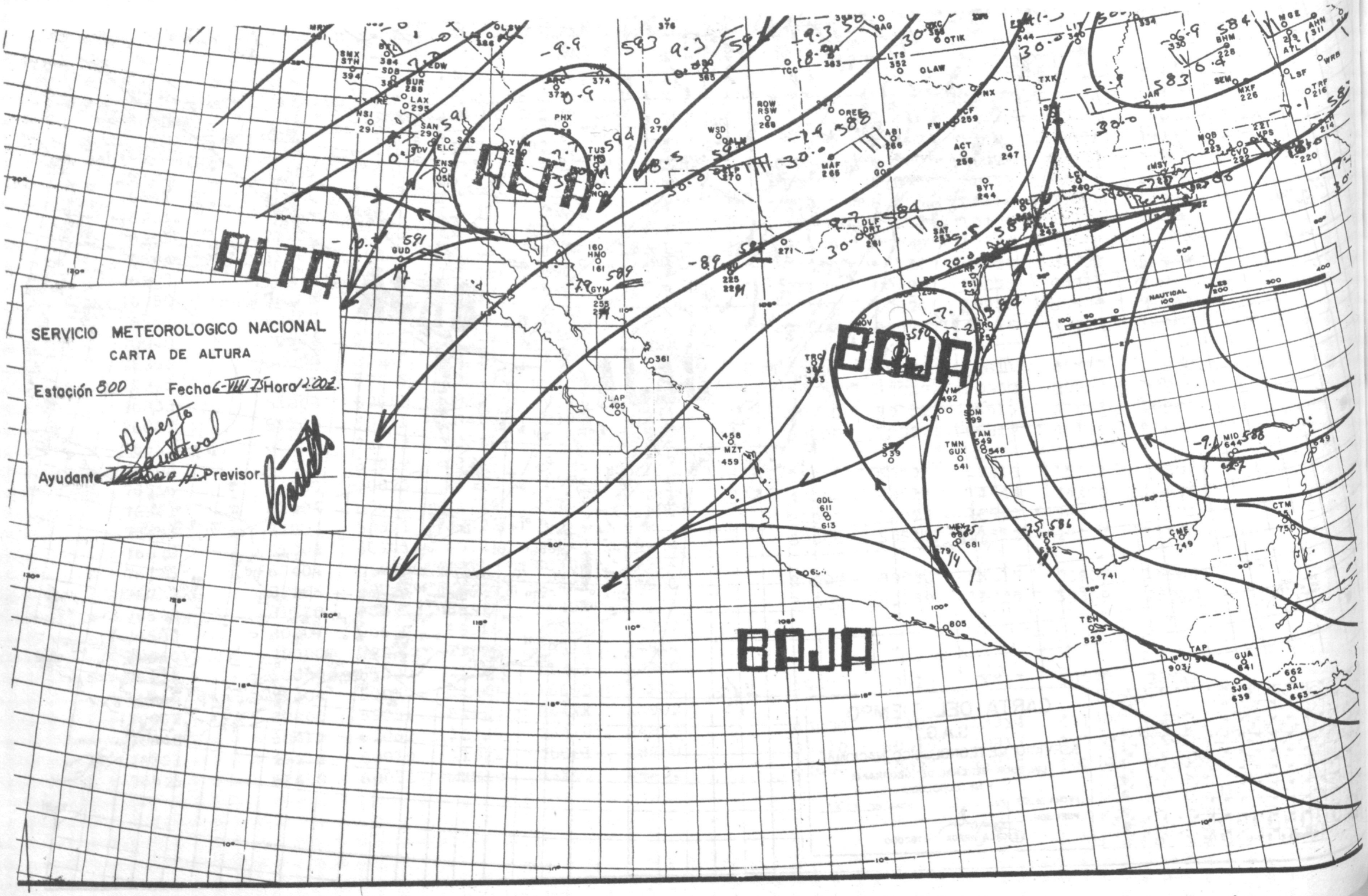
SERVICIO METEOROLOGICO NACIONAL
CARTA DE ALTURA
Estación 800 Fecha 6-VIII-75 Hora 12:00Z
Ayudante Previsor
ALTA
ALTA
BAJA
BAJA
NAUTICAL MILES

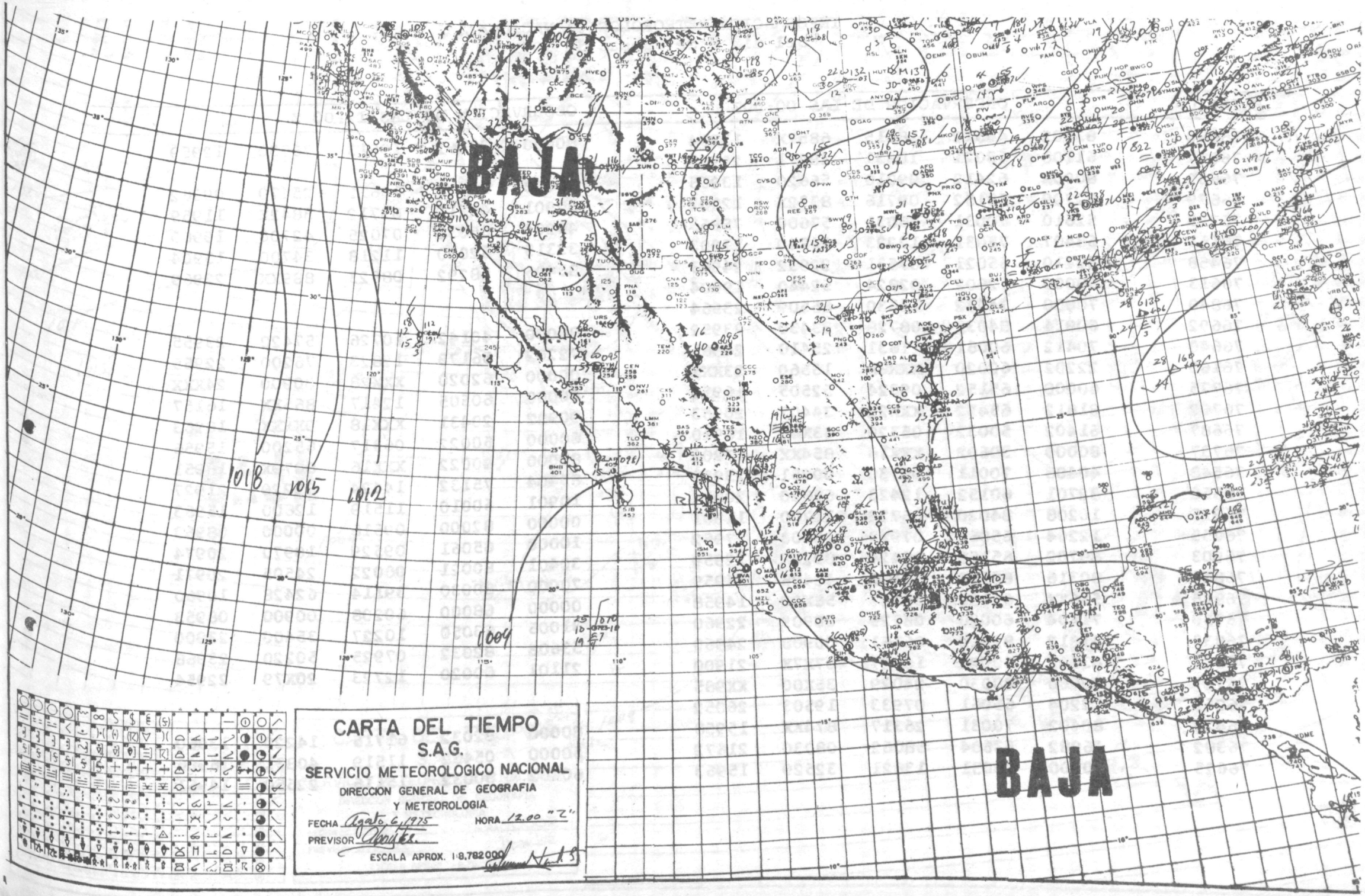
BAJA
BAJA
1018
1015
1012
1004
CARTA DEL TIEMPO
S.A.G.
SERVICIO METEOROLOGICO NACIONAL
DIRECCION GENERAL DE GEOGRAFIA
Y METEOROLOGIA
FECHA Agosto 6, 1975
HORA 12.00 "Z"
PREVISOR
ESCALA APROX. 1:8,782000

INFORMACION METEOROLOGICA NACIONAL.
Del día 6 de agosto de 1975

| ESTACION | OBSERVACION DE LAS 00:00Z | | | | | OBSERVACION DE LAS 12:00 Z | | | | |
|---|---|---|---|---|---|---|---|---|---|---|
| 76680 | 83402 | 40512 | 18815 | 6857X | 13954 | 80000 | 38061 | 19613 | 76530 | 12959 |
| 76647 | 61108 | 63021 | 10831 | 48471 | 22957 | | | | | |
| 76632 | 80908 | 62412 | 09016 | 56620 | 13966 | 80423 | 40415 | 10612 | 25470 | 09962 |
| 76679 | 82709 | 58152 | 09716 | 8332X | 12902 | 82901 | 40512 | 09712 | 3842X | 11959 |
| 76723 | 52610 | 70031 | 06031 | 57600 | 75955 | 40204 | 60030 | 07025 | 42700 | 19960 |
| 76151 | 63407 | 75031 | 12223 | 64740 | 17903 | 33315 | 62000 | 11218 | 34700 | 15904 |
| 76458 | 42710 | 65021 | 07531 | 22932 | 24963 | 83406 | 58292 | 08623 | 889XX | 22969 |
| 76613 | 60000 | 72602 | 02824 | 52440 | 19904 | | | | | |
| 76840 | 70000 | 74032 | 11530 | 65509 | 23964 | | | | | |
| 76692 | 60914 | 84032 | 08728 | 33430 | 23952 | 80000 | 40142 | 10726 | 57420 | 23955 |
| 76640 | 70412 | 60061 | 11631 | 25410 | 24961 | 72202 | 56179 | 12823 | 76200 | 22955 |
| 76160 | 22202 | 60020 | XXX38 | 13560 | 23XXX | 00000 | 62020 | XXX28 | 00900 | 24XXX |
| 76775 | 60000 | 65152 | 09324 | 52505 | 16954 | 80000 | 60505 | 12417 | 865XX | 16157 |
| 76762 | 81812 | 65412 | XXX22 | 34407 | 20953 | 90902 | 20431 | XXX18 | 9XXXX | 18963 |
| 76687 | 61402 | 50032 | 05320 | 63X40 | 16910 | 60000 | 60022 | 06317 | 65200 | 15956 |
| 76737 | 80000 | 30602 | XXX18 | 854XX | 17902 | 80000 | 40022 | XXX16 | 8079X | 16951 |
| 76548 | 40408 | 70011 | 09730 | 00051 | 23952 | 83404 | 75132 | 14424 | 89220 | 21927 |
| 76556 | 82701 | 60152 | 12423 | 68620 | 20014 | 10901 | 60010 | 11519 | 12600 | 15963 |
| 76225 | 10208 | 84020 | 06729 | 11700 | 11901 | 00000 | 82000 | 09516 | 00000 | 08963 |
| 76255 | 12204 | 65061 | 079X3 | 19503 | 27952 | 10000 | 65061 | 09529 | 10970 | 20974 |
| 76903 | 80702 | 65159 | 06424 | 892XX | 22959 | 30401 | 80021 | 06022 | 24505 | 20971 |
| 76848 | 80316 | 80020 | 38420 | 42408 | 15959 | 70000 | 80030 | 39114 | 62428 | 10960 |
| 76845 | 536XX | 62026 | 58117 | 58X00 | 14958 | 00000 | 68000 | 60208 | 00900 | 08953 |
| 76750 | 71404 | 60020 | 08729 | 00909 | 22960 | 31006 | 63050 | 10227 | 35400 | 23900 |
| 76833 | 31812 | 82010 | 06161 | 00908 | 24960 | 53608 | 82032 | 07925 | 50220 | 23968 |
| 76644 | 83602 | 60022 | 10727 | 87X7X | 21900 | 21101 | 60020 | 12723 | 20X79 | 22954 |
| 76727 | 30000 | 88030 | 24029 | 35X00 | XX985 | | | | | |
| 76255 | 12204 | 65061 | 07933 | 19503 | 26052 | | | | | |
| 76423 | 80402 | 70031 | 26317 | 874XX | 15958 | 80000 | 82032 | 61715 | 14220 | 13960 |
| 76382 | 26082 | 53604 | 58062 | 08030 | 21672 | 50000 | 05462 | 11519 | 40831 | 16906 |
| 76625 | 70000 | 70031 | 13821 | 32520 | 15963 | 60402 | 80032 | 15116 | 22550 | 14961 |

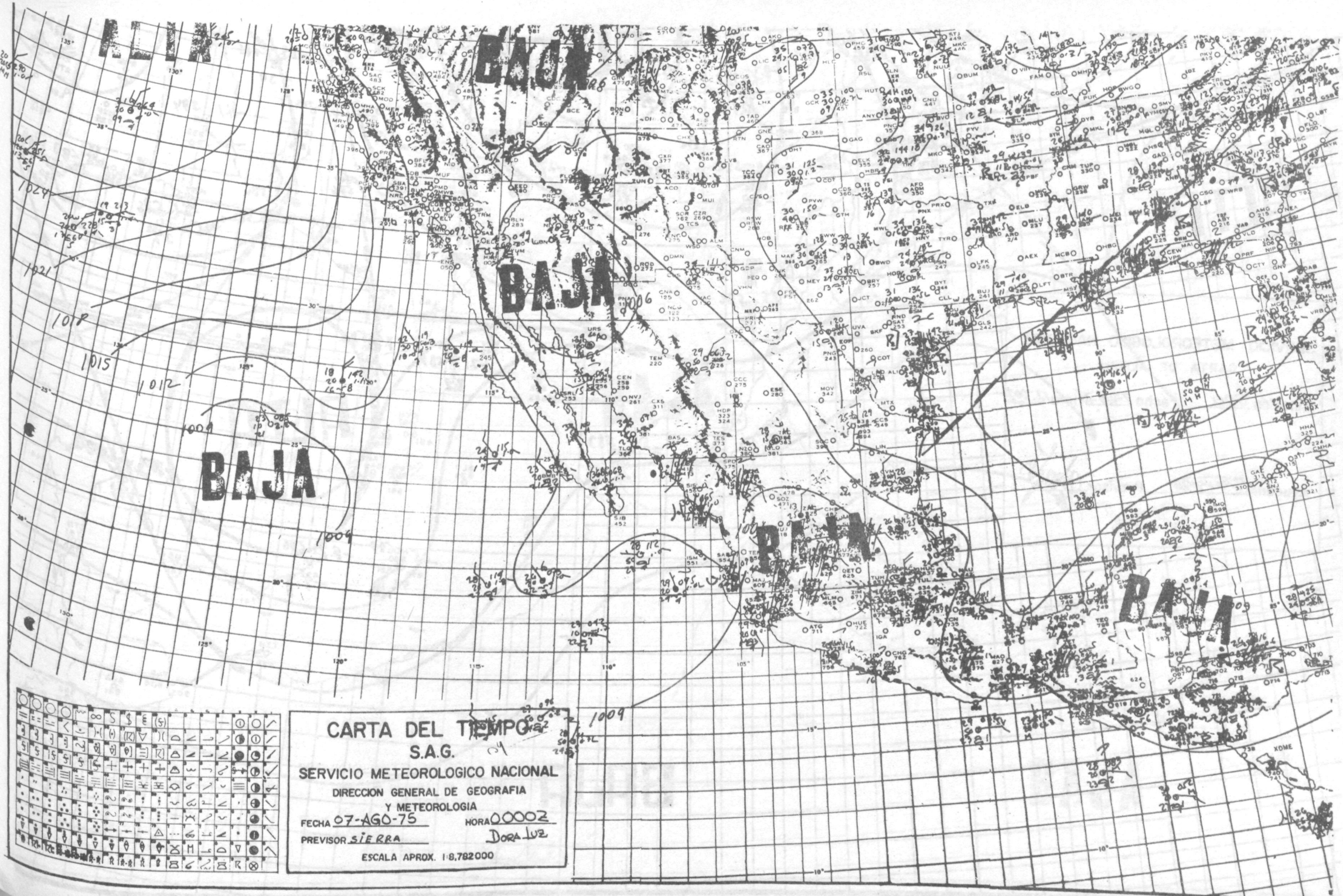
BAJA
BAJA
BAJA
CARTA DEL TIEMPO
S.A.G.
SERVICIO METEOROLOGICO NACIONAL
DIRECCION GENERAL DE GEOGRAFIA
Y METEOROLOGIA
FECHA 07-AGO-75
HORA 00002
PREVISOR SIERRA
DORA LUZ
ESCALA APROX. 1:8,782000

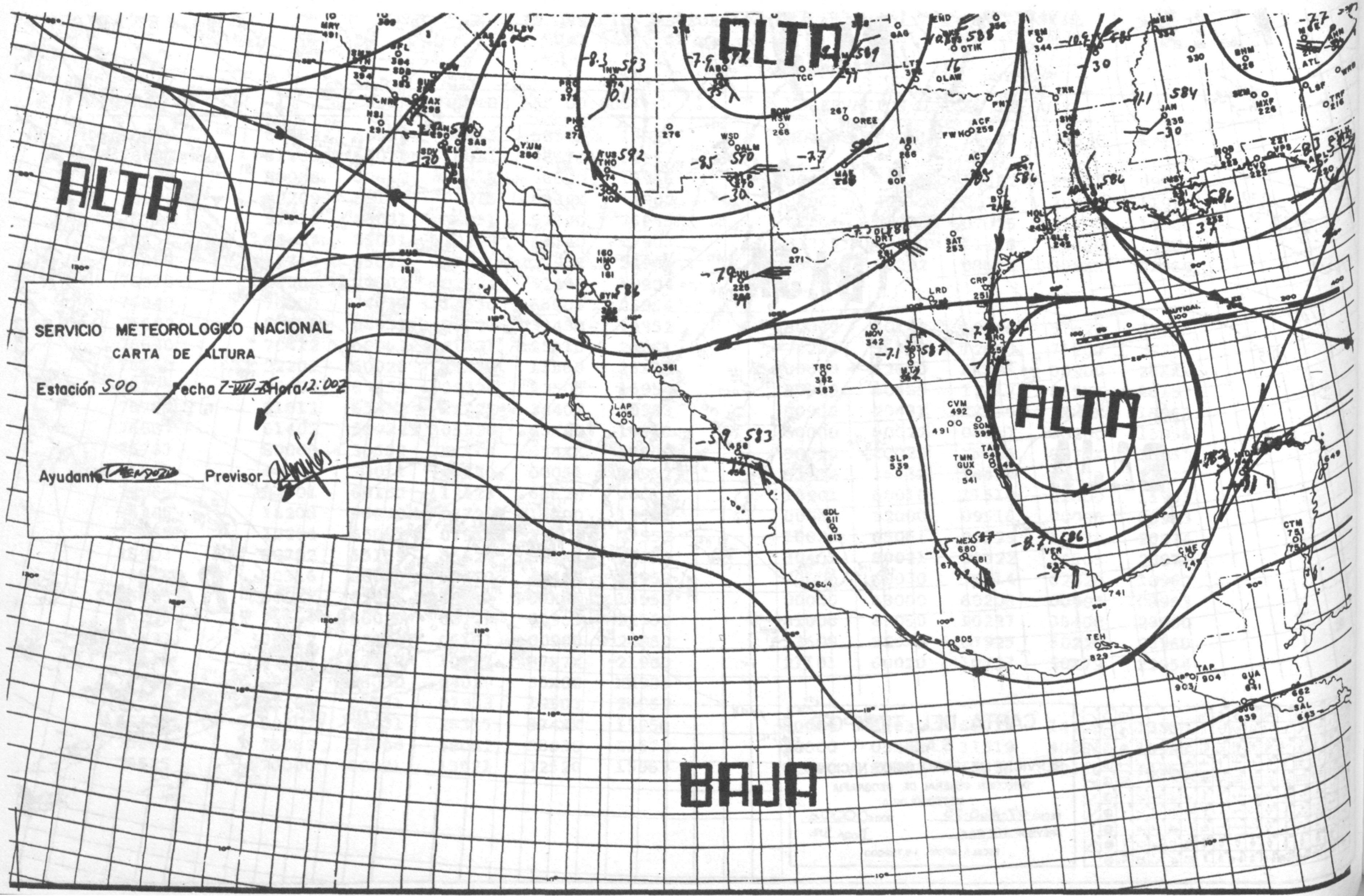
SERVICIO METEOROLOGICO NACIONAL
CARTA DE ALTURA
Estación 500 Fecha 7-VIII-75 Hora 12:00Z
Ayudante Previsor
ALTA
ALTA
ALTA
BAJA

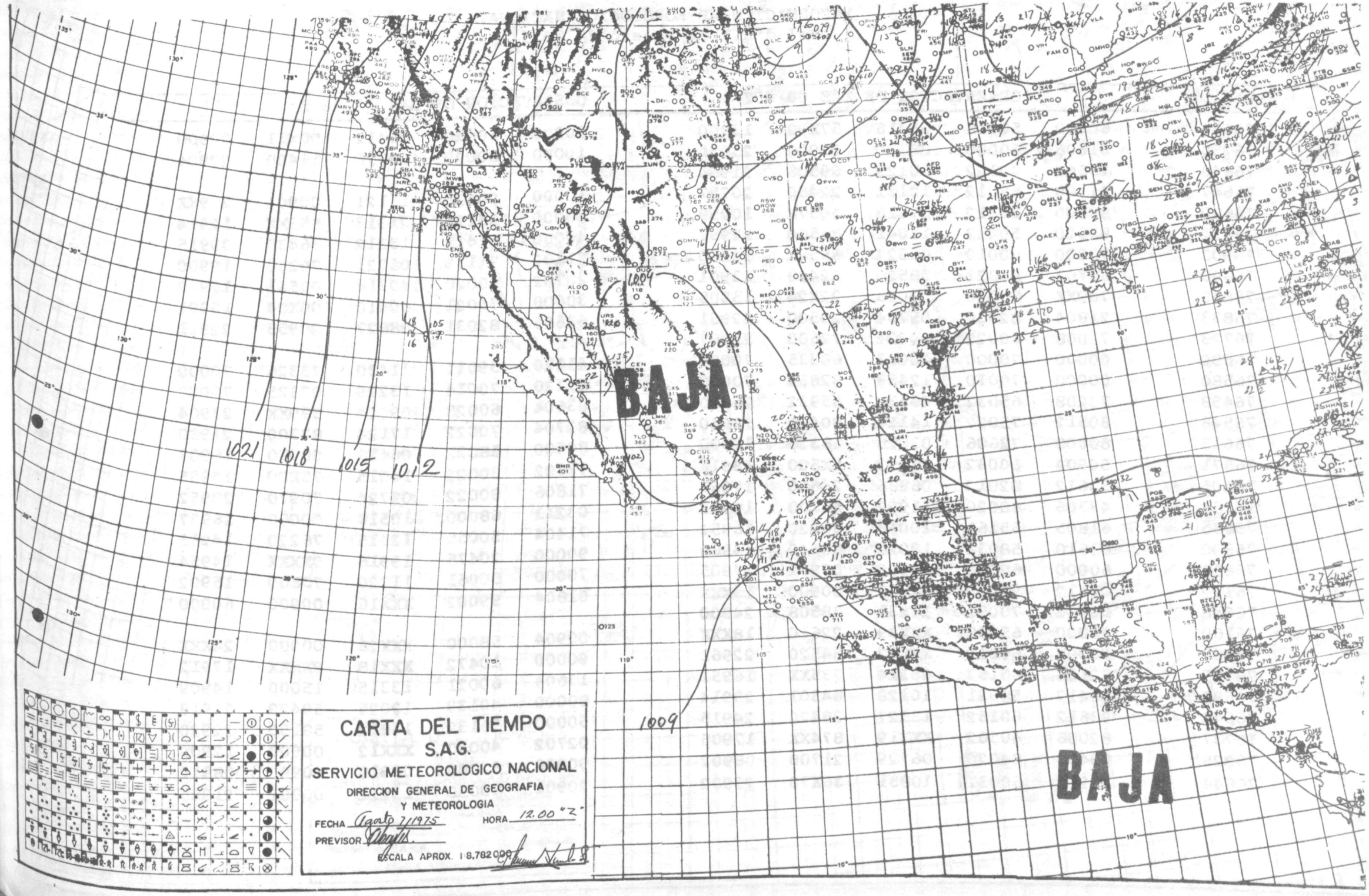
BAJA
BAJA
1021
1018
1015
1012
1009
CARTA DEL TIEMPO
S.A.G.
SERVICIO METEOROLOGICO NACIONAL
DIRECCION GENERAL DE GEOGRAFIA
Y METEOROLOGIA
FECHA Agosto 7/1975
HORA 12.00 "Z"
PREVISOR
ESCALA APROX. 1:8,782,000

INFORMACION METEOROLOGICA NACIONAL.
Del día 7 de agosto de 1975

| ESTACION | OBSERVACION DE LAS 00:00Z | | | | | OBSERVACION DE LAS 12:00 Z | | | | |
|---|---|---|---|---|---|---|---|---|---|---|
| 76685 | 60000 | 50216 | 05416 | 57X20 | 13900 | 30000 | 60020 | 05412 | 00X11 | 09900 |
| 76750 | 01608 | 60000 | 08330 | 00900 | 25954 | 10000 | 60020 | 09726 | 11400 | 22904 |
| 76840 | 73602 | 70122 | 10129 | 69508 | 21964 | | | | | |
| 76647 | 41108 | 65012 | 10131 | 22450 | 20957 | 10000 | 08420 | 11121 | 00901 | 219XX |
| 76680 | 80000 | 30512 | 17618 | 5957X | 10959 | 80000 | 35121 | 21313 | 855XX | 12914 |
| 76632 | 83620 | 50412 | 11041 | 86500 | 12957 | 40000 | 61411 | 13212 | 36430 | 09915 |
| 76903 | 70000 | 80019 | 05524 | 6556X | 22960 | 71102 | 71139 | 06021 | 79200 | 19900 |
| 76848 | 60703 | 80021 | 38520 | 22428 | 13901 | 20702 | 80020 | 40314 | 00541 | 12912 |
| 76845 | 709XX | 66079 | 59016 | 22X20 | 15905 | 30000 | 70021 | 60410 | 00X04 | 10901 |
| 76833 | 21804 | 82030 | 05734 | 29500 | 22951 | 63606 | 82031 | 08827 | 20955 | 22911 |
| 76723 | 71008 | 60022 | 04227 | 72600 | 22967 | | | | | |
| 76690 | 00000 | 70000 | 10033 | 68335 | 70000 | 41120 | 59011 | 11430 | 73326 | 70000 |
| 76580 | 00000 | 70010 | 12433 | 82835 | 70000 | 41120 | 70014 | 13229 | 02325 | 70000 |
| 76458 | 73208 | 65032 | 06530 | 55932 | 26960 | 83604 | 60028 | 09024 | 589XX | 23904 |
| 76548 | 80512 | 75022 | 14127 | 80470 | 23940 | 82704 | 70022 | 17124 | 87300 | 21930 |
| 76613 | 80000 | 72606 | 03620 | 68320 | 17900 | 80000 | 68022 | 06416 | 00970 | 16903 |
| 76571 | 50904 | 60032 | 17422 | 5X500 | 18915 | 73602 | 30022 | 14015 | 75X00 | 14955 |
| 76405 | 33612 | 82012 | 06836 | 24680 | 17967 | 71806 | 80022 | 09724 | 70970 | 20952 |
| 76151 | 43305 | 80020 | 11922 | 44700 | 18953 | 03213 | 68000 | 10518 | 00000 | 16957 |
| 76665 | 61805 | 65165 | 10018 | 66220 | 16952 | 71404 | 50055 | 12515 | 76220 | 14913 |
| 76390 | 83610 | 58032 | 18022 | 80540 | 14960 | 90000 | 20475 | 19916 | 9XXXX | 14954 |
| 76382 | 60000 | 60022 | 08529 | 00902 | 17905 | 70000 | 50061 | 11720 | 75600 | 15902 |
| 76122 | 00412 | 99000 | XXX32 | 00900 | 13XXX | 01804 | 99002 | XXX16 | 00900 | 60000 |
| 76648 | 60902 | 70031 | 11231 | 38508 | 24900 | | | | | |
| 76160 | 30000 | 65030 | XXX39 | 22610 | 18XXX | 00904 | 58000 | XXX28 | 00900 | 24XXX |
| 76762 | 70908 | 60012 | XXX22 | 34520 | 22961 | 90000 | 10472 | XXX18 | 9XXXX | 17912 |
| 76775 | 72104 | 65152 | 09224 | 735XX | 16951 | 13604 | 60021 | 13315 | 15000 | 14909 |
| 76692 | 60412 | 50021 | 10128 | 64301 | 25914 | 80000 | 40139 | 12025 | 59429 | 21913 |
| 76640 | 93612 | 60152 | 13127 | 28420 | 24915 | 50000 | 56139 | 14822 | 58100 | 22920 |
| 76737 | 82006 | 40502 | XXX19 | 874XX | 17905 | 02702 | 40030 | XXX12 | 00900 | 12909 |
| 76225 | 20408 | 84020 | 06729 | 21700 | 08902 | 00000 | 82000 | 08918 | 00900 | 08912 |
| 76644 | 30219 | 60031 | 10831 | 36X70 | 23902 | 20901 | 60030 | 13222 | 00901 | 21905 |

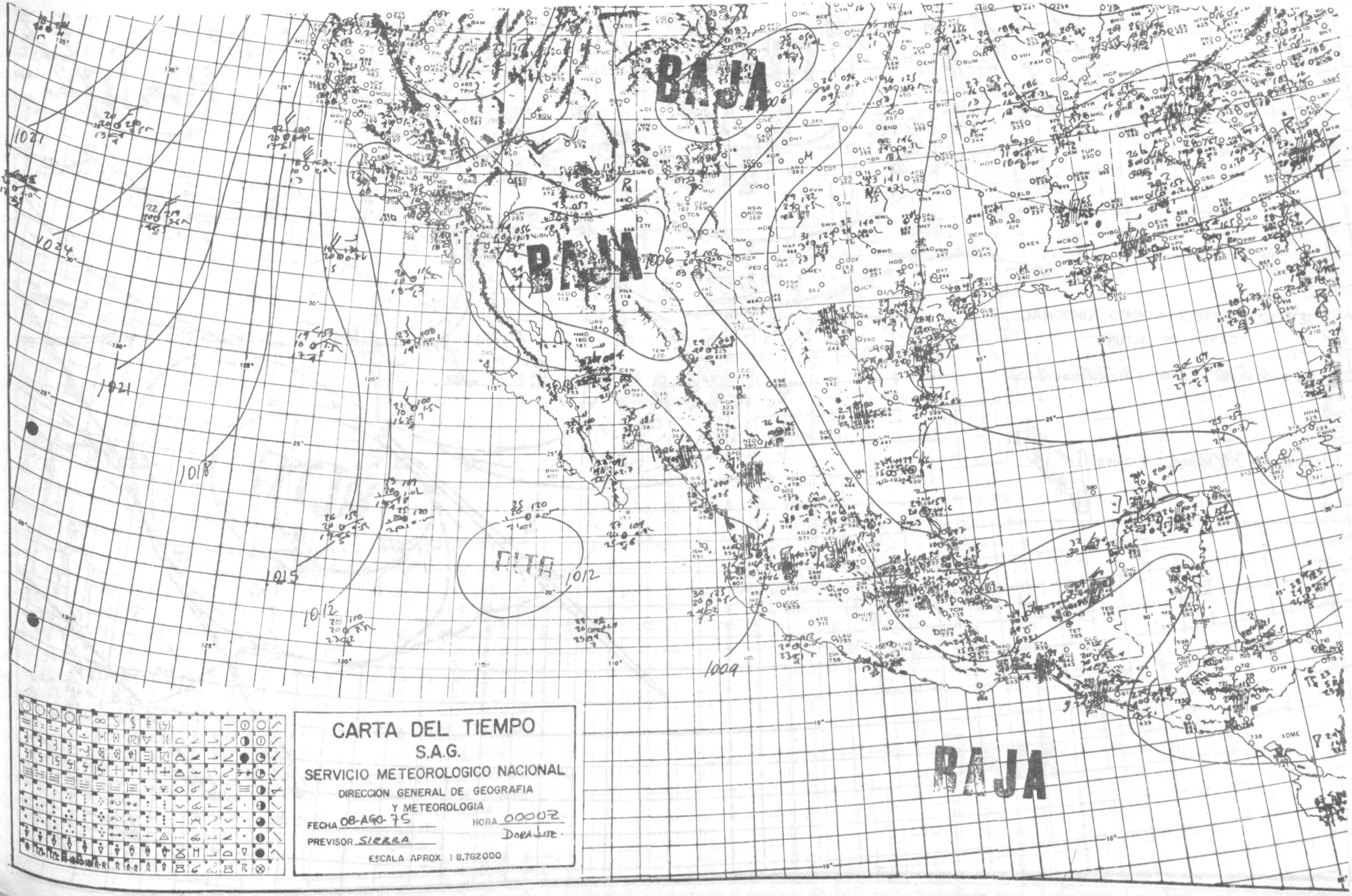
BAJA
BAJA
BAJA
1027
1024
1021
1018
1015
1012
1012
1009
CARTA DEL TIEMPO
S.A.G.
SERVICIO METEOROLOGICO NACIONAL
DIRECCION GENERAL DE GEOGRAFIA
Y METEOROLOGIA
FECHA 08-AGO-75
HORA 00002
PREVISOR SIERRA
DORA LUZ
ESCALA APROX. 1:8,782000

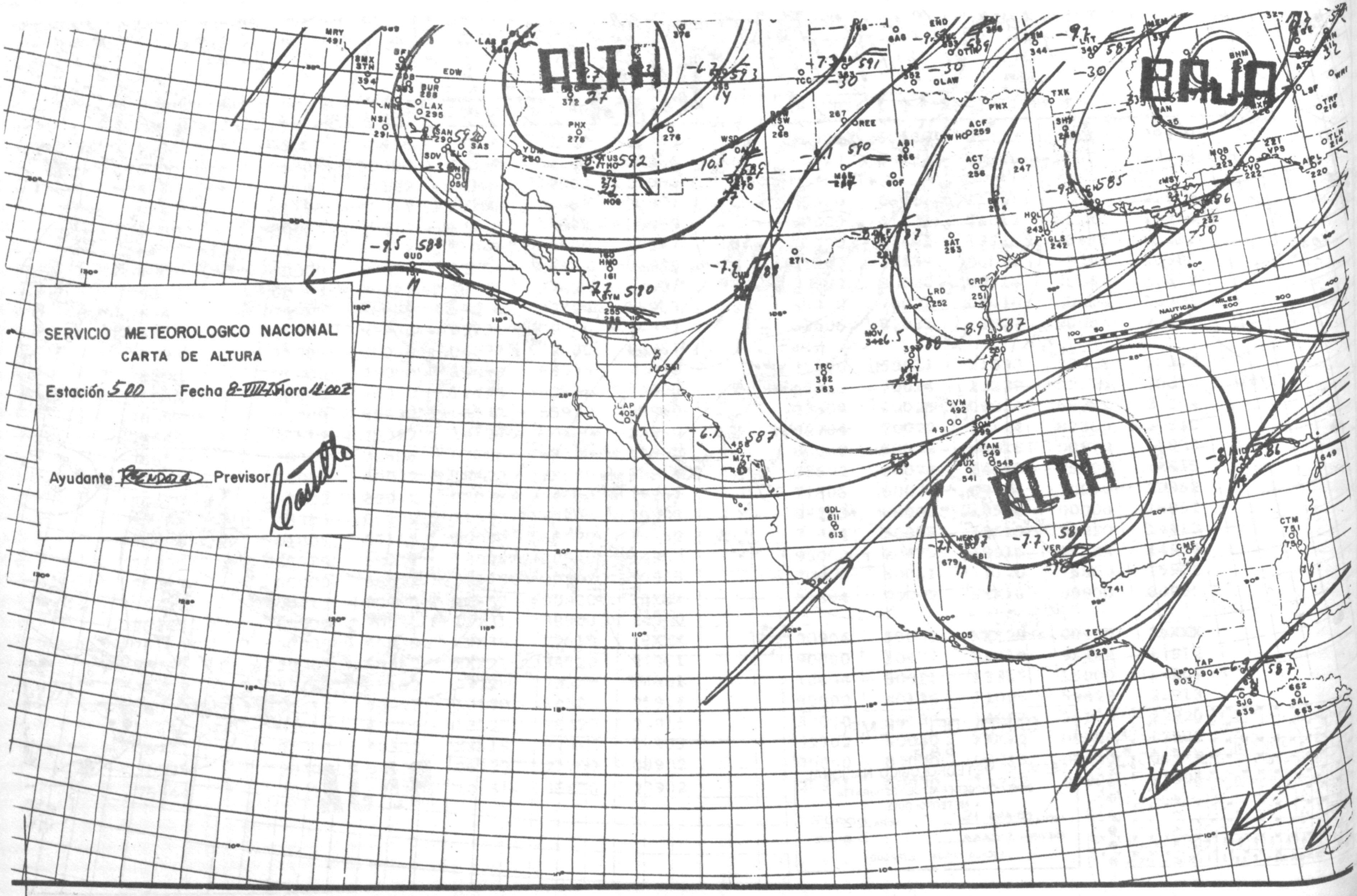
SERVICIO METEOROLOGICO NACIONAL
CARTA DE ALTURA
Estación 500 Fecha 8-VIII-75 Hora 12:00Z
Ayudante
Previsor
ALTA
BAJO
ALTA

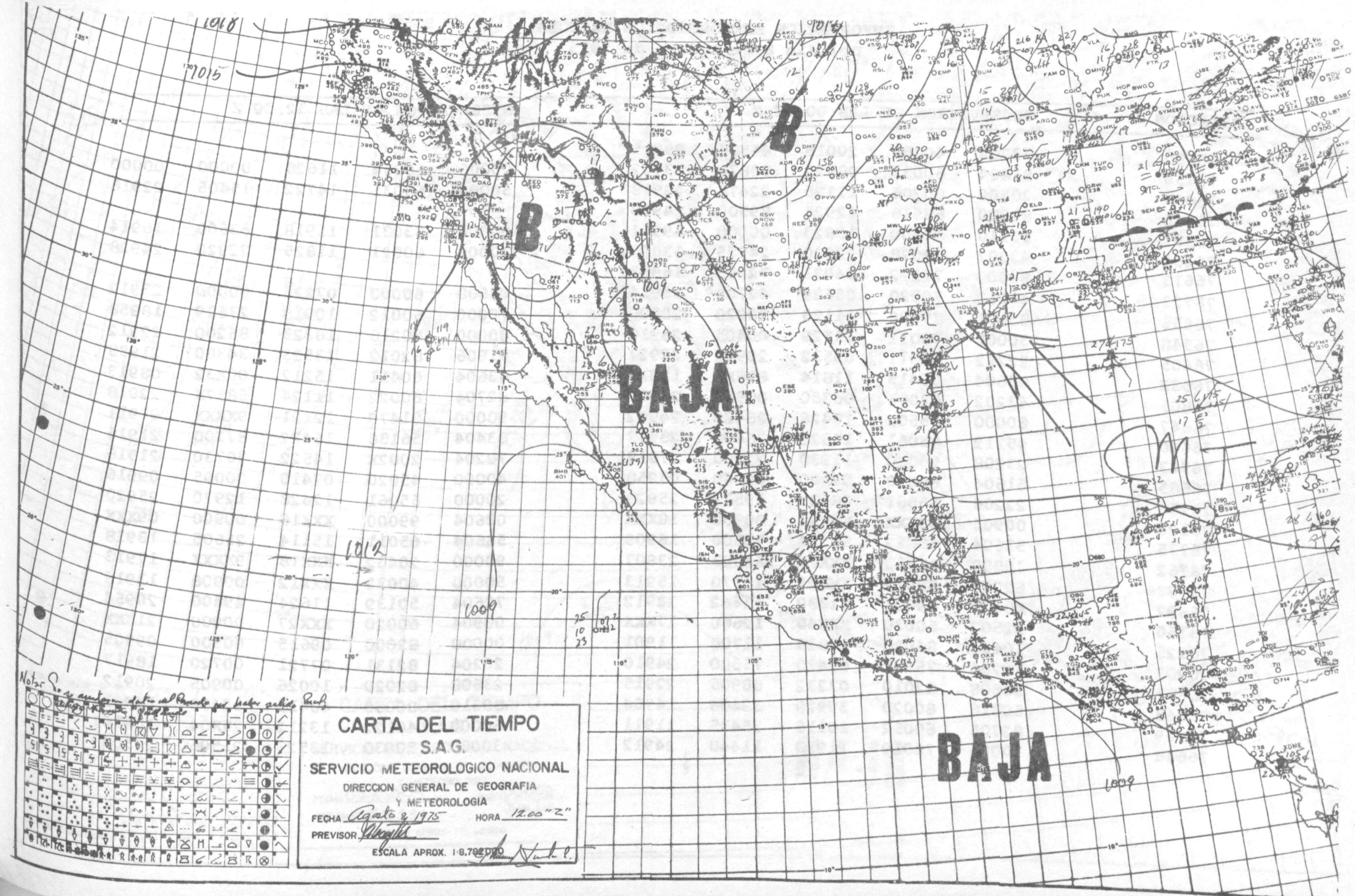
BAJA
BAJA
CARTA DEL TIEMPO
S.A.G.
SERVICIO METEOROLOGICO NACIONAL
DIRECCION GENERAL DE GEOGRAFIA
Y METEOROLOGIA
FECHA Agosto 8 1975
HORA 12.00 "Z"
PREVISOR
ESCALA APROX. 1:8.782.000

**INFORMACION METEOROLOGICA NACIONAL**
**Del día 8 de Agosto de 1975**

| ESTACION | OBSERVACION DE LAS 00:00 Z | | | | | OBSERVACION DE LAS 12:00 Z | | | | |
|---|---|---|---|---|---|---|---|---|---|---|
| 76680 | 73204 | 40062 | 20018 | 4452X | 09915 | | | | | |
| 76750 | 81404 | 60032 | 08529 | 80870 | 23902 | 00000 | 60064 | 11626 | 00000 | 00000 |
| 76644 | 20602 | 60206 | 12125 | 22478 | 22913 | 30000 | 60031 | 14722 | 15405 | 22916 |
| 76840 | 80000 | 68516 | 12926 | 89500 | 24928 | | | | | |
| 76151 | 03210 | 80000 | 10823 | 00000 | 19961 | 60000 | 63031 | 11918 | 63600 | 16914 |
| 76458 | 43207 | 09028 | 22930 | 24925 | 63090 | 30000 | 60021 | 11825 | 22920 | 24928 |
| 76613 | 80000 | 72172 | 04021 | 72403 | 16905 | | | | | |
| 76723 | 41210 | 70020 | 05629 | 42700 | 23914 | 03608 | 60000 | 07225 | 00000 | 23912 |
| 76556 | 83601 | 75026 | 11123 | 00020 | 20900 | 70000 | 60012 | 10919 | 27639 | 18958 |
| 76548 | 30000 | 70011 | 15729 | 00405 | 23916 | 80000 | 60216 | 18323 | 86200 | 22912 |
| 76405 | 22212 | 82011 | 09532 | 20972 | 22927 | 51806 | 82012 | 13523 | 34380 | 21938 |
| 76632 | 83604 | 56415 | 11814 | 876XX | 12915 | 63604 | 60411 | 15212 | 00X32 | 08913 |
| 76805 | 43202 | 63061 | 06330 | 00903 | 27902 | 82704 | 60022 | 11124 | 5857X | 22918 |
| 76647 | 60000 | 65502 | 10426 | 28420 | 24902 | 90000 | 01470 | 12121 | 9XXXX | 91911 |
| 76640 | 40212 | 65061 | 14328 | 28408 | 23912 | 83404 | 56136 | 16422 | 87100 | 21916 |
| 76743 | 23208 | 50030 | 11930 | 22600 | 27919 | 72204 | 2002X | 14522 | 70730 | 21916 |
| 76685 | 51604 | 60020 | 04120 | 00040 | 05958 | 40000 | 45020 | 07410 | 00005 | 09916 |
| 76255 | 22206 | 65061 | 08433 | 19572 | 25923 | 20000 | 65061 | 12428 | 12970 | 25920 |
| 76122 | 00905 | 99XXX | XXX33 | 00900 | 18XXX | 03604 | 99000 | XXX16 | 00900 | 09XXX |
| 76775 | 53604 | 65012 | 10224 | 59500 | 16909 | 53604 | 65011 | 15114 | 25605 | 13918 |
| 76762 | 70000 | 60012 | XXX23 | 64503 | 23907 | 90000 | 20432 | XXX18 | 9XXXX | 17913 |
| 76737 | 62004 | 40012 | XXX22 | 17770 | 15913 | 50000 | 40032 | XXX12 | 00908 | 11918 |
| 76692 | 40405 | 89021 | 11330 | 13442 | 22912 | 72604 | 50139 | 11624 | 49400 | 20954 |
| 76160 | 22502 | 60030 | XXX40 | 12660 | 17XXX | 00904 | 60020 | XXX27 | 00900 | 21XXX |
| 76225 | 10404 | 84020 | 06829 | 11700 | 11901 | 00000 | 82000 | 09615 | 00900 | 09905 |
| 76903 | 72204 | 75501 | 06430 | 75500 | 24910 | 20204 | 82131 | 07721 | 00720 | 18917 |
| 76833 | 33608 | 82010 | 07232 | 00905 | 22915 | 23608 | 82020 | 10026 | 00905 | 20912 |
| 76848 | 60316 | 80020 | 39920 | 32408 | 14904 | 80310 | 80050 | 40415 | 32408 | 14901 |
| 76679 | 82705 | 60052 | 10116 | 75435 | 11911 | 60000 | 40122 | 13212 | 25X04 | 10910 |
| 76648 | 70000 | 70019 | 11930 | 11440 | 24912 | 30000 | 70030 | 13523 | 21506 | 22504 |

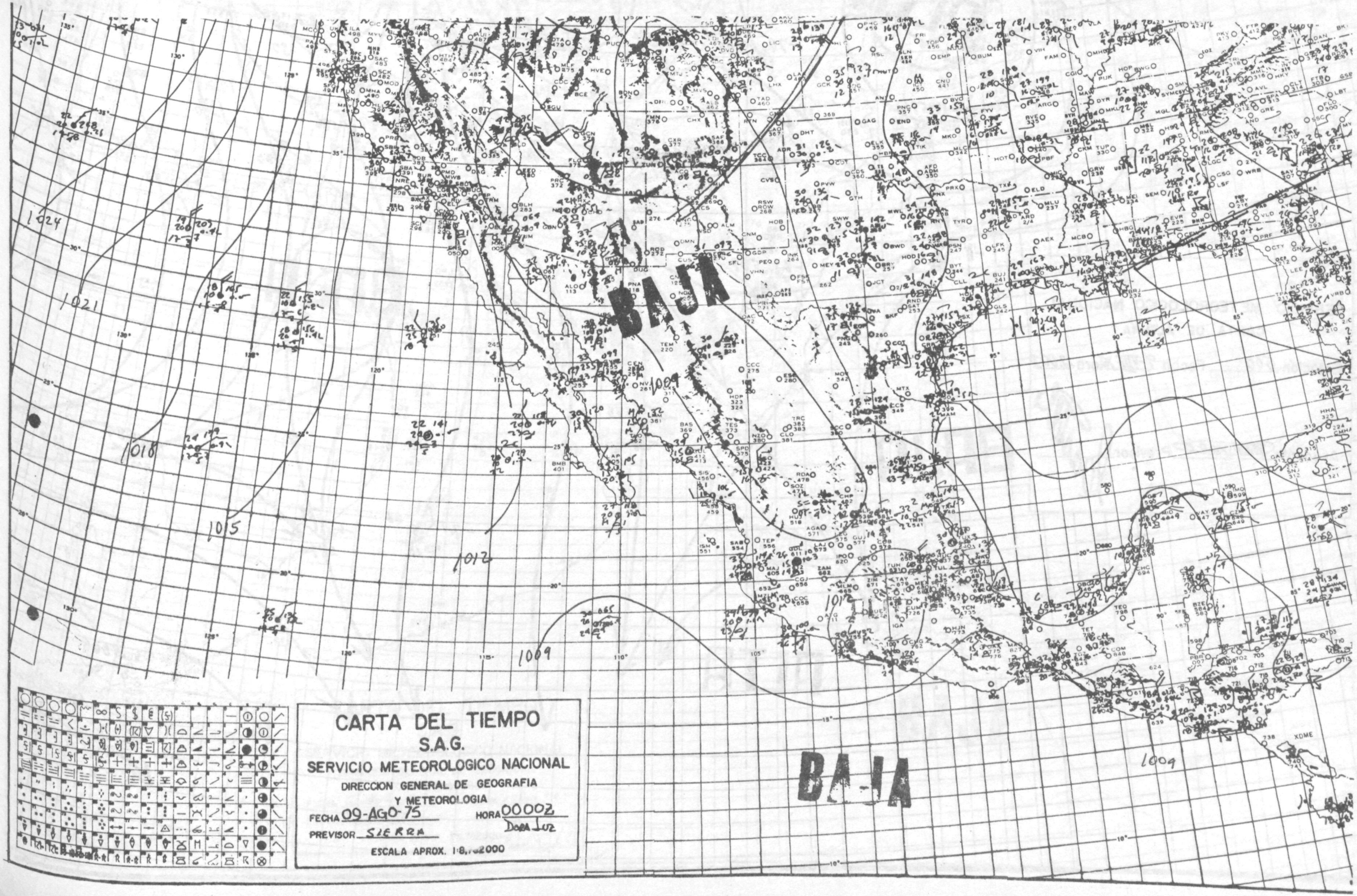
CARTA DEL TIEMPO
S.A.G.
SERVICIO METEOROLOGICO NACIONAL
DIRECCION GENERAL DE GEOGRAFIA
Y METEOROLOGIA
FECHA 09-AGO-75
HORA 00002
PREVISOR SIERRA
DORA LUZ
ESCALA APROX. 1:8,000000
BAJA
BAJA
1024
1021
1018
1015
1012
1009
1009

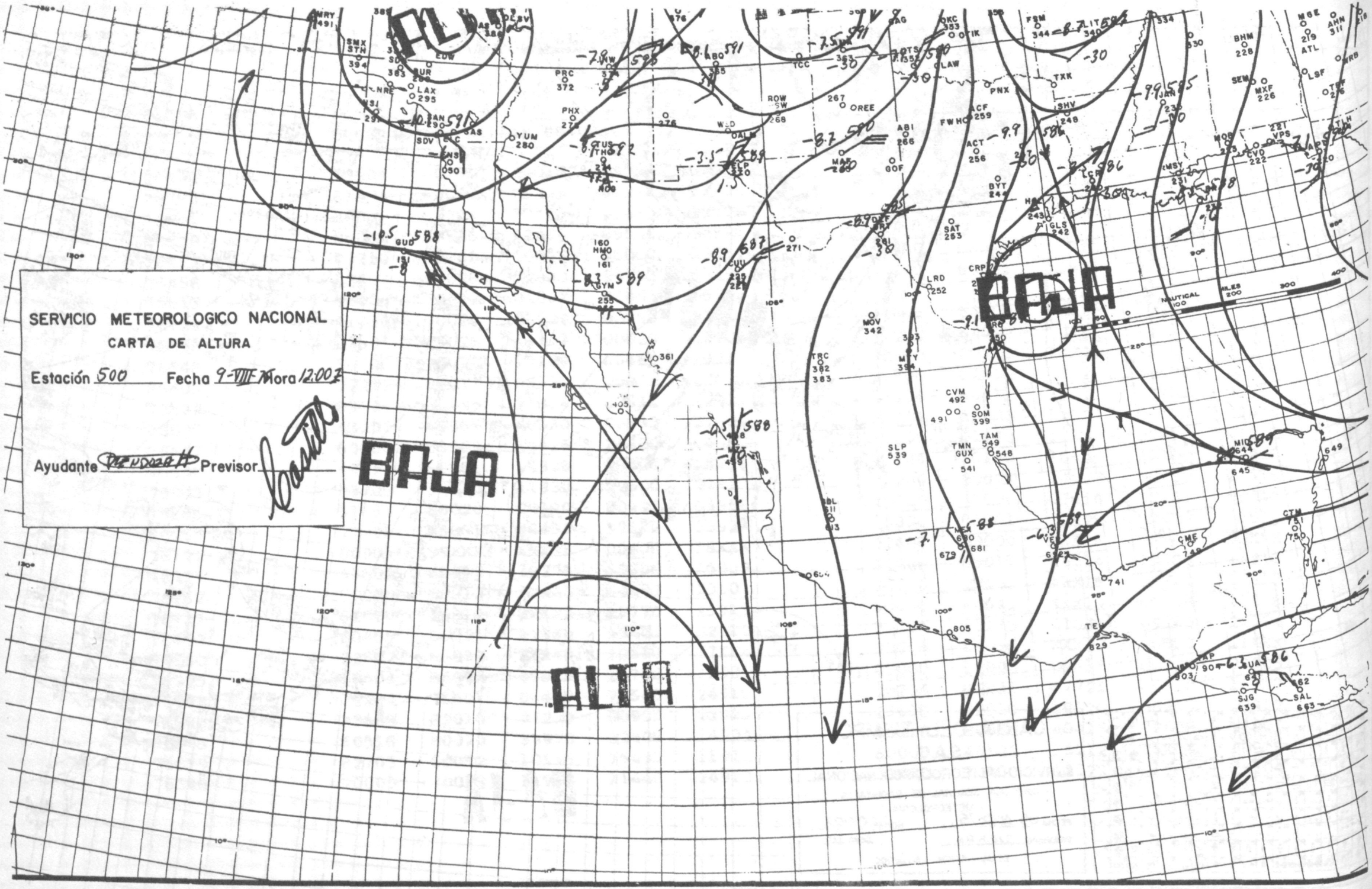
SERVICIO METEOROLOGICO NACIONAL
CARTA DE ALTURA
Estación 500 Fecha 9-VIII-76 Hora 12:00Z
Ayudante
Previsor
BAJA
ALTA
BAJA
NAUTICAL MILES

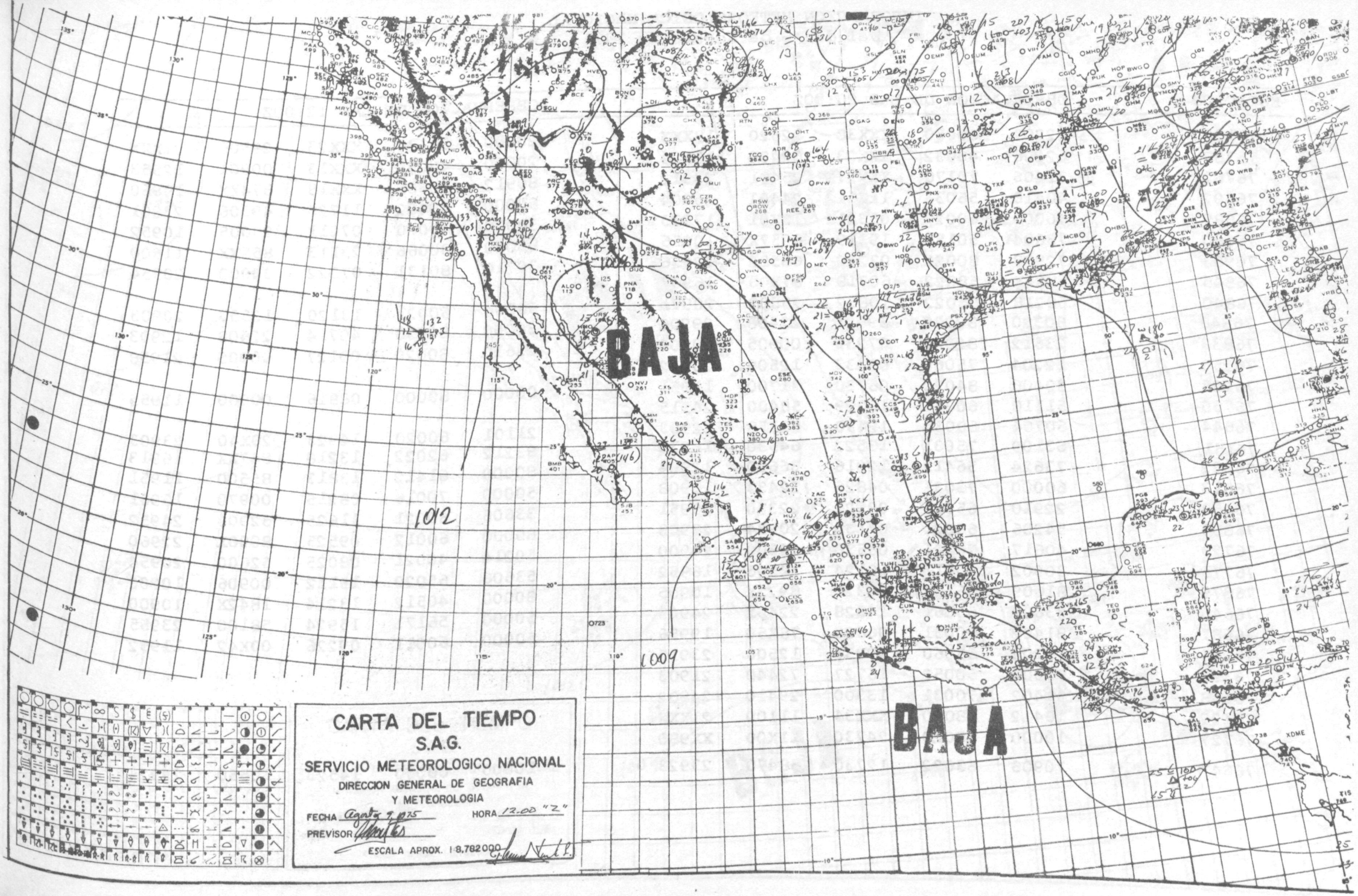
BAJA
BAJA
1012
1009
CARTA DEL TIEMPO
S.A.G.
SERVICIO METEOROLOGICO NACIONAL
DIRECCION GENERAL DE GEOGRAFIA
Y METEOROLOGIA
FECHA Agosto 9 1975
HORA 12.00 "Z"
PREVISOR
ESCALA APROX. 1:8,782000

INFORMACION METEOROLOGICA NACIONAL.
Del día 9 de Agosto de 1975

| ESTACION | OBSERVACION DE LAS 00:00Z | | | | | OBSERVACION DE LAS 12:00Z | | | | |
|---|---|---|---|---|---|---|---|---|---|---|
| 76160 | 22202 | 60030 | XXX38 | 12620 | 18XXX | 20000 | 58136 | XXX23 | 29500 | 21XXX |
| 76737 | 62206 | 40032 | XXX23 | 62400 | 18904 | 20000 | 40030 | XXX13 | 00901 | 12953 |
| 76762 | 31406 | 70170 | XXX27 | 25401 | 23912 | 80912 | 10606 | XXX18 | 874XX | 18960 |
| 76692 | 40410 | 56031 | 11731 | 24401 | 25904 | 60000 | 40402 | 11726 | 49306 | 23901 |
| 76685 | 40000 | 60020 | 05321 | 13X01 | 17933 | 30000 | 45020 | 07011 | 00005 | 10952 |
| 76680 | 73604 | 50152 | 19319 | 6957X | 10956 | 80000 | 30066 | 23113 | 855XX | 11900 |
| 76903 | 72988 | 80022 | 07230 | 63502 | 22956 | 30710 | 80131 | 07322 | 34000 | 20954 |
| 76845 | 6XXXX | 58022 | 60718 | 67X00 | 16907 | | | | | |
| 76840 | 50218 | 75022 | 10832 | 25509 | 20971 | 60504 | 60021 | 13120 | 12550 | 20903 |
| 76848 | 60320 | 80020 | 39521 | 22408 | 09906 | 30000 | 80030 | 40714 | 22408 | 12903 |
| 76833 | 23612 | 82020 | 07233 | 00905 | 20900 | 23610 | 80020 | 09127 | 00905 | 21958 |
| 76255 | 12204 | 75060 | 09933 | 12500 | 23912 | | | | | |
| 76225 | 30406 | 84020 | 06730 | 31700 | 11951 | 00000 | 80000 | 08816 | 00900 | 11955 |
| 76750 | 51110 | 60031 | 10029 | 58400 | 24915 | | | | | |
| 76644 | 60704 | 60032 | 12430 | 13378 | 22903 | 21101 | 60020 | 14923 | 20X40 | 23903 |
| 76151 | 63109 | 75031 | 13522 | 64630 | 18930 | 83212 | 62022 | 13218 | 847XX | 16913 |
| 76632 | 73624 | 56411 | 12016 | 36620 | 12904 | 80000 | 61412 | 13813 | 85500 | 11951 |
| 76613 | 60000 | 73031 | 04826 | 22433 | 18908 | 50000 | 70016 | 08216 | 00970 | 16951 |
| 76458 | 22910 | 65021 | 08921 | 22370 | 25951 | 33606 | 60021 | 11625 | 32900 | 24952 |
| 76805 | 54206 | 66021 | 07130 | 20934 | 28908 | 80000 | 60012 | 09525 | 8090X | 22960 |
| 76723 | 40617 | 70021 | 06530 | 42600 | 24900 | 50214 | 40021 | 08025 | 52600 | 20954 |
| 76775 | 30902 | 65011 | 10124 | 34505 | 16952 | 53606 | 65020 | 15112 | 00906 | 10900 |
| 76679 | 81609 | 56162 | 08321 | 8922X | 10905 | 80000 | 40512 | 13214 | 1842X | 10900 |
| 76640 | 53608 | 65061 | 14828 | 22402 | 24905 | 50000 | 56171 | 15924 | 58100 | 23955 |
| 76687 | 81402 | 60031 | 06620 | 78X50 | 19956 | 50000 | 60011 | 09226 | 00X42 | 11952 |
| 76255 | 12204 | 65060 | 09933 | 12500 | 23915 | | | | | |
| 76393 | 70901 | 50052 | 16727 | 72440 | 21903 | | | | | |
| 76648 | 61402 | 70031 | 13300 | 29410 | 24902 | | | | | |
| 76122 | 10412 | 98000 | XXX34 | 11100 | 21XXX | | | | | |
| 76727 | 10000 | 88020 | 24730 | 11X00 | XX980 | | | | | |
| 76647 | 70906 | 63022 | 12730 | 58470 | 23923 | 10000 | 60030 | 14523 | 10550 | 22924 |

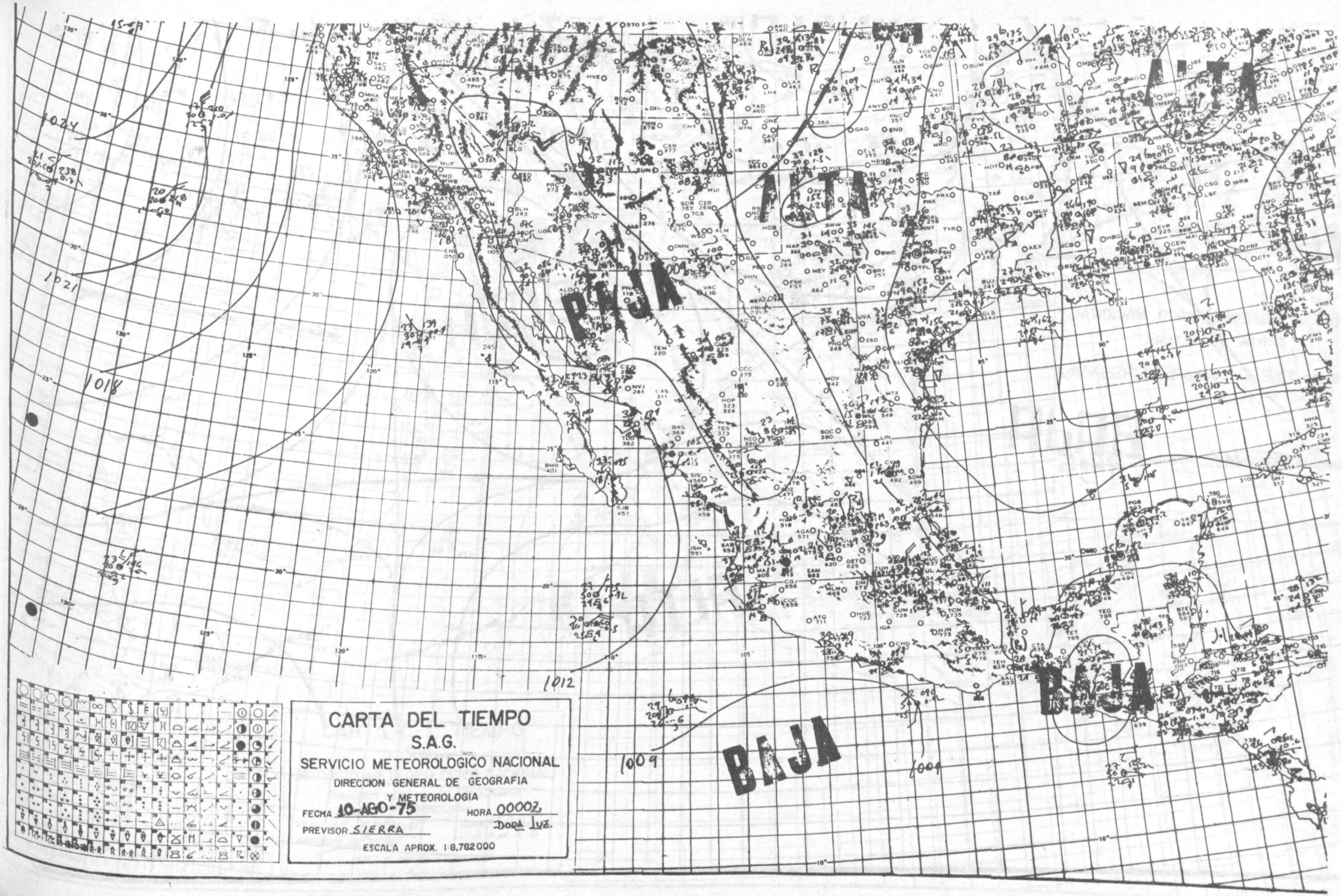
CARTA DEL TIEMPO
S.A.G.
SERVICIO METEOROLOGICO NACIONAL
DIRECCION GENERAL DE GEOGRAFIA
Y METEOROLOGIA
FECHA 10-AGO-75
HORA 00002
PREVISOR SIERRA
DORA LUZ.
ESCALA APROX. 1:8,782000
BAJA
ALTA
BAJA
BAJA
1024
1021
1018
1012
1009
1009

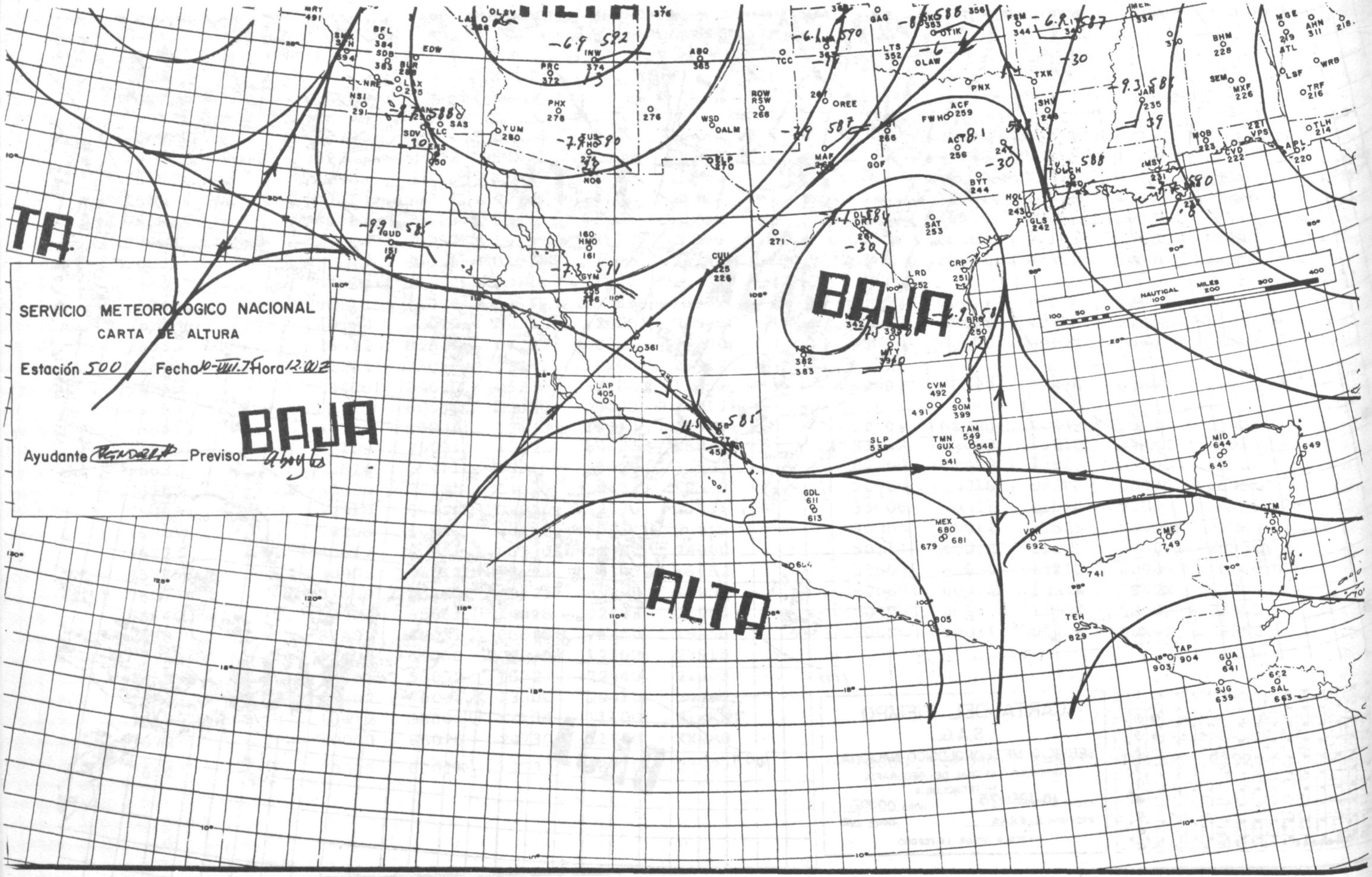
SERVICIO METEOROLOGICO NACIONAL
CARTA DE ALTURA
Estación 500 Fecha 10-VIII-75 Hora 12:00Z
Ayudante
Previsor
BAJA
BAJA
ALTA
NAUTICAL MILES
100 50 0 100 200 300 400

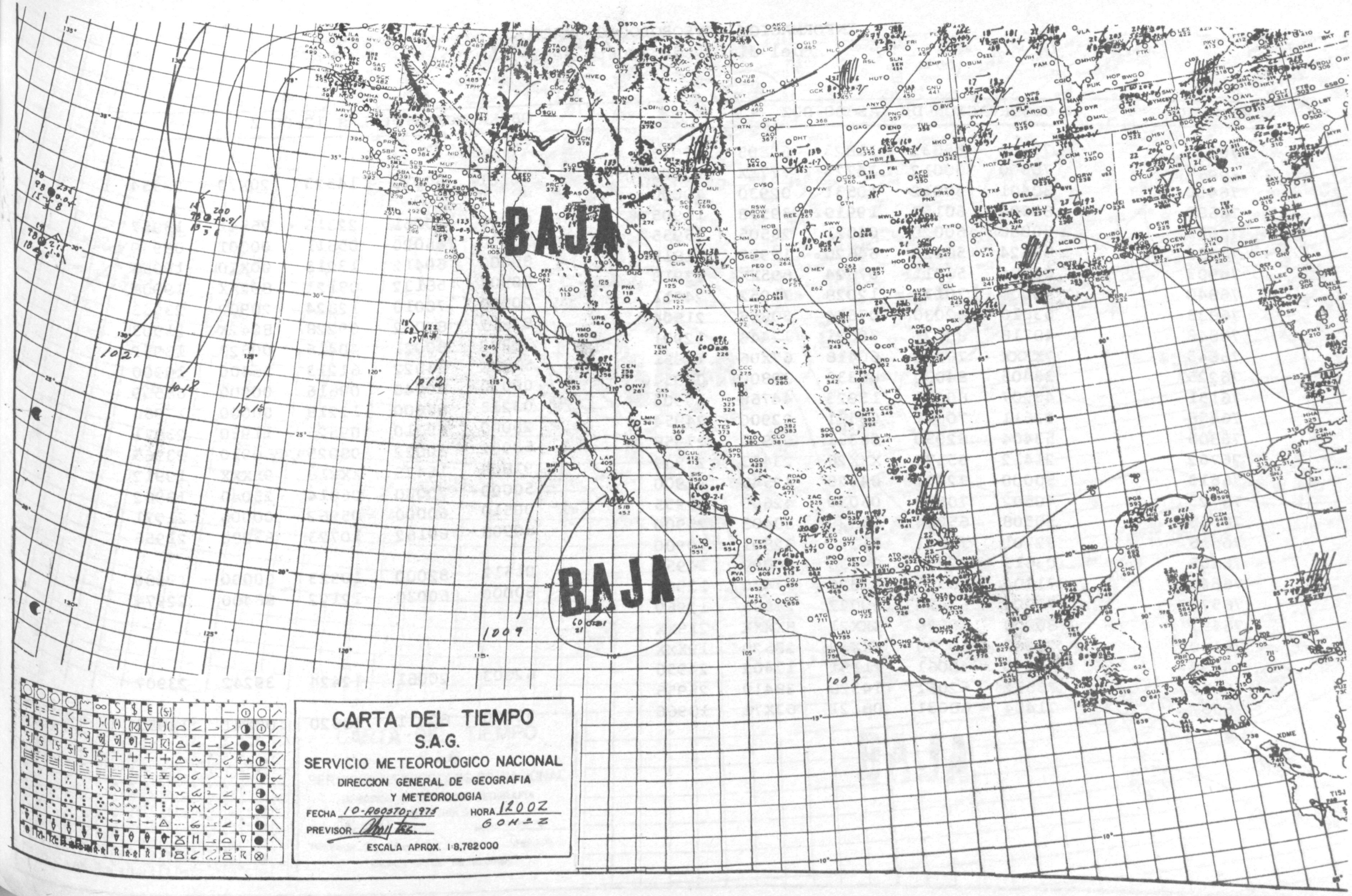
BAJA
BAJA
1021
1018
1015
1012
1009
1009
CARTA DEL TIEMPO
S.A.G.
SERVICIO METEOROLOGICO NACIONAL
DIRECCION GENERAL DE GEOGRAFIA
Y METEOROLOGIA
FECHA 10-AGOSTO-1975
HORA 1200Z
GOMEZ
PREVISOR
ESCALA APROX. 1:8,782000

INFORMACION METEOROLOGICA NACIONAL.
Del día 10 de Agosto de 1975.

| ESTACION | OBSERVACION DE LAS 00:00Z | | | | | OBSERVACION DE LAS 12:00 Z | | | | |
|---|---|---|---|---|---|---|---|---|---|---|
| 76775 | 70904 | 65032 | 11823 | 65505 | 17917 | | | | | |
| 76644 | 70000 | 50012 | 14724 | 777XX | 23922 | 20101 | 60020 | 14523 | 20X70 | 23954 |
| 76490 | 30401 | 50012 | 10531 | 02930 | 70000 | | | | | |
| 76680 | 83604 | 60152 | 19919 | 39528 | 11905 | 60000 | 40061 | 22313 | 26541 | 13957 |
| 76685 | 30000 | 60020 | 03021 | 26505 | 15955 | 10000 | 45020 | 05811 | 00001 | 09959 |
| 76632 | 83624 | 56415 | 64620 | 12957 | 11815 | 80000 | 60412 | 13213 | 00X70 | 10956 |
| 76903 | 80204 | 56811 | 07624 | 895XX | 23918 | 80904 | 56132 | 08121 | 892XX | 19908 |
| 76840 | 80000 | 70173 | 12028 | 71952 | 24911 | 20000 | 70010 | 12824 | 20902 | 23953 |
| 76833 | 63610 | 82030 | 07534 | 30655 | 21904 | 83611 | 82032 | 09228 | 8042X | 21903 |
| 76848 | 40718 | 80021 | 39621 | 12448 | 12901 | 70302 | 80021 | 40415 | 00520 | 13952 |
| 76845 | 7XXXX | 70022 | 60418 | 67X06 | 14951 | 518XX | 65022 | 61213 | 55400 | 10900 |
| 76225 | 33405 | 84030 | 06330 | 32800 | 049540 | 00000 | 60040 | 09616 | 00900 | 68599 |
| 76151 | 43207 | 80021 | 13923 | 44760 | 19904 | 03213 | 63000 | 12218 | 00000 | 17960 |
| 76458 | 22611 | 70021 | 085X1 | 22900 | 24954 | 20000 | 60010 | 09525 | 11930 | 23971 |
| 76805 | 53404 | 62030 | 06331 | 00903 | 27958 | 60902 | 60022 | 08025 | 60910 | 23965 |
| 76762 | 21412 | 65170 | XXX26 | 23403 | 23952 | 91808 | 15470 | XXX18 | 9XXXX | 19912 |
| 76613 | 50000 | 72021 | 04320 | 42540 | 17900 | 50000 | 70030 | 06814 | 25040 | 13962 |
| 76723 | 40502 | 70030 | 06030 | 42600 | 25955 | 00510 | 60000 | 05962 | 00000 | 21971 |
| 76548 | 50508 | 65064 | 15629 | 30408 | 25900 | 80908 | 60162 | 10723 | 83200 | 21956 |
| 76556 | 32701 | 75021 | 11227 | 32801 | 19900 | | | | | |
| 76405 | 03612 | 82000 | 09138 | 00000 | 14957 | 01612 | 82000 | 10923 | 00000 | 19980 |
| 76647 | 71104 | 60505 | 13326 | 67470 | 12906 | 80000 | 60030 | 12122 | 86400 | 22974 |
| 76577 | 73004 | 57022 | 10022 | 24536 | 12960 | | | | | |
| 76491 | 80000 | 10926 | XXX21 | 8XXXX | 219XX | | | | | |
| 76160 | 22902 | 60030 | XXX30 | 28620 | 19XXX | | | | | |
| 76692 | 30410 | 40061 | 11131 | 13402 | 24956 | 62003 | 20061 | 12424 | 39242 | 23907 |
| 76640 | 73612 | 62061 | 14328 | 38410 | 25955 | | | | | |
| 76687 | 71404 | 60031 | 08121 | 63X71 | 18960 | 30000 | 60011 | 08620 | 00X41 | 14953 |

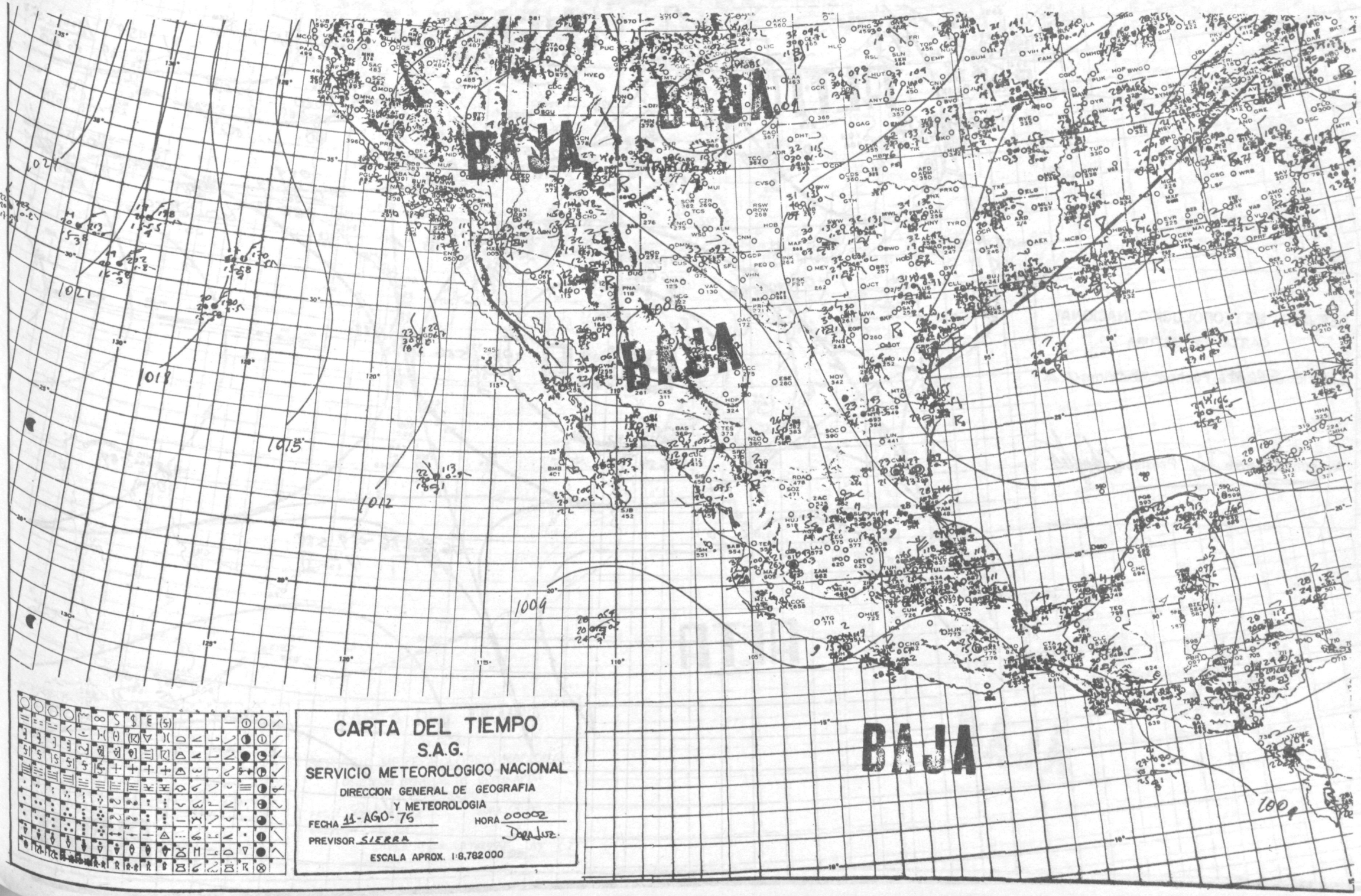
CARTA DEL TIEMPO
S.A.G.
SERVICIO METEOROLOGICO NACIONAL
DIRECCION GENERAL DE GEOGRAFIA
Y METEOROLOGIA
FECHA 11-AGO-75
HORA 00002
PREVISOR SIERRA
ESCALA APROX. 1:8,782000
BAJA
BAJA
BAJA
BAJA
1024
1021
1018
1015
1012
1009

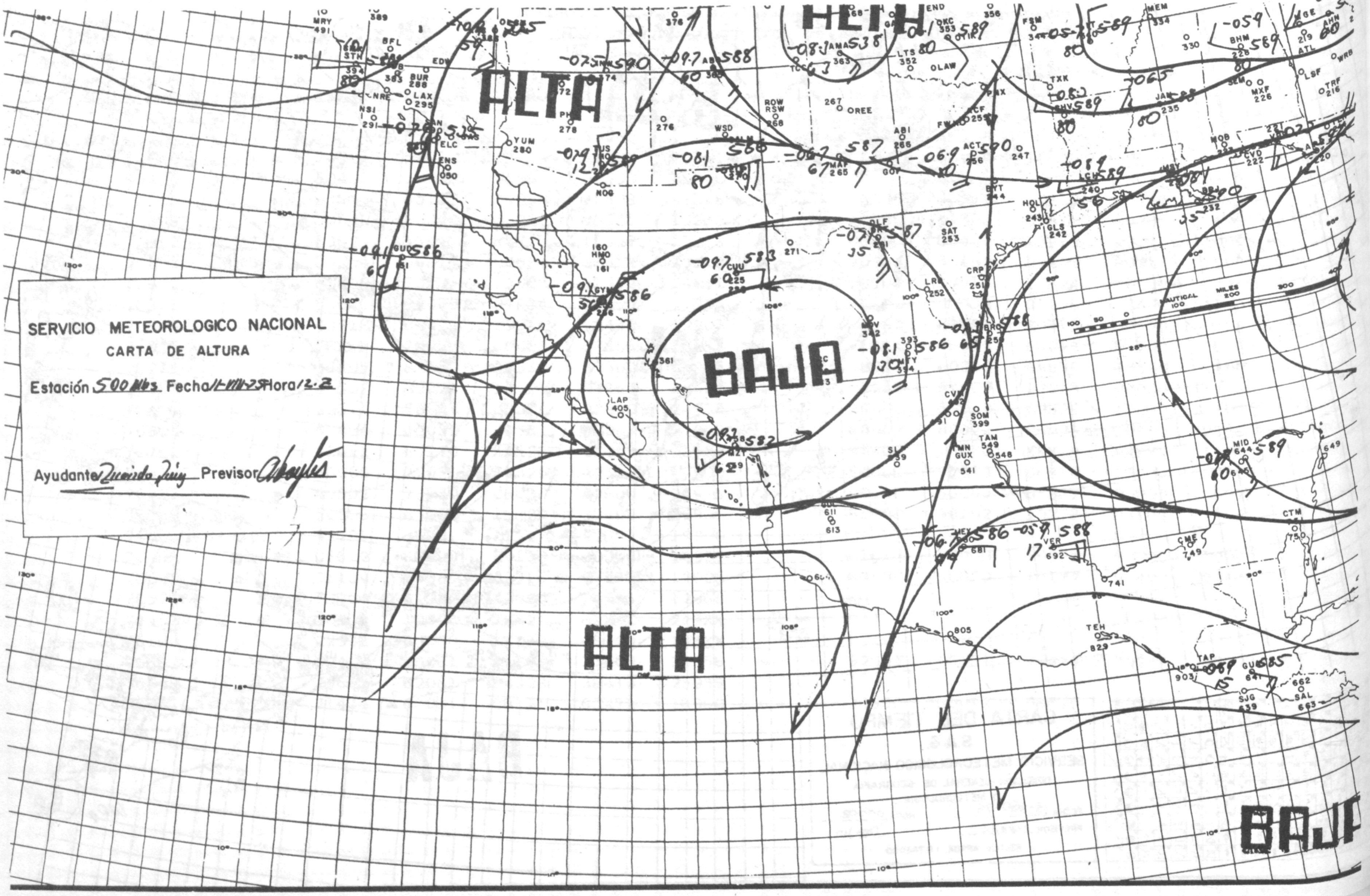
SERVICIO METEOROLOGICO NACIONAL
CARTA DE ALTURA
Estación 500 Mbs. Fecha 1-VIII-25 Hora 12.Z
Ayudante
Previsor
ALTA
BAJA
ALTA
BAJA

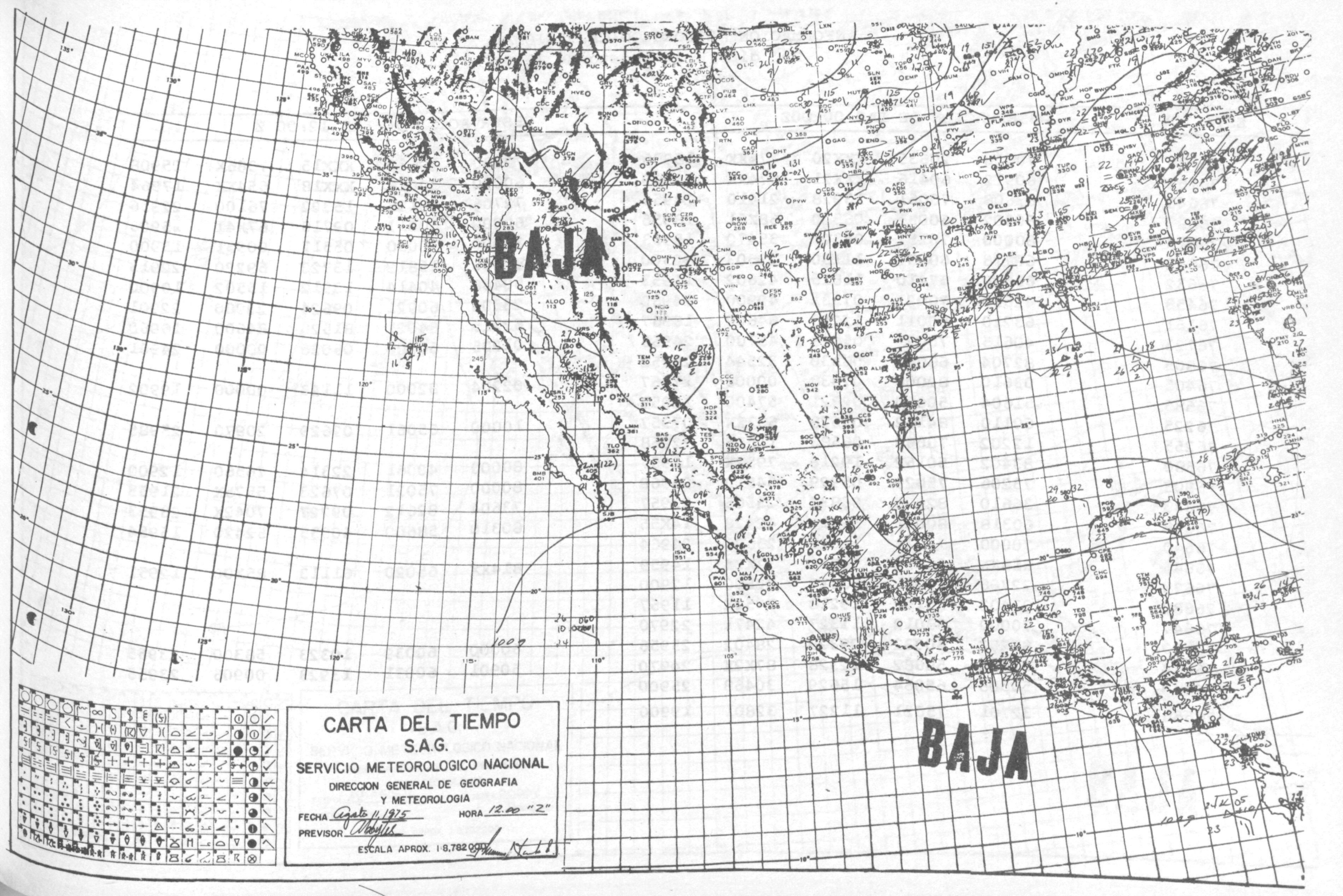
BAJA
BAJA
CARTA DEL TIEMPO
S.A.G.
SERVICIO METEOROLOGICO NACIONAL
DIRECCION GENERAL DE GEOGRAFIA
Y METEOROLOGIA
FECHA Agosto 11, 1975
HORA 12.00 "Z"
PREVISOR
ESCALA APROX. 1:8,782,000

INFORMACION METEOROLOGICA NACIONAL.
Del día 11 de Agosto de 1975.

| ESTACION | OBSERVACION DE LAS 00:00Z | | | | | OBSERVACION DE LAS 12:00 Z | | | | |
|---|---|---|---|---|---|---|---|---|---|---|
| 76737 | 70000 | 20635 | XXX20 | 774XX | 18906 | 70000 | 20632 | XXX15 | 7086X | 15908 |
| 76762 | 60912 | 60416 | XXX21 | 674XX | 20969 | 60000 | 30016 | XXX18 | 654XX | 17964 |
| 76640 | 63608 | 70051 | 13928 | 21410 | 24954 | 72706 | 40136 | 15322 | 76100 | 22956 |
| 76687 | 60902 | 60031 | 06320 | 68X61 | 18956 | 60000 | 50011 | 09716 | 67X41 | 15906 |
| 76613 | 80000 | 70152 | 04321 | 35470 | 15953 | 30000 | 70030 | 05517 | 00931 | 15900 |
| 76692 | 60716 | 60031 | 11130 | 29503 | 92500 | 82406 | 15819 | 13723 | 59220 | 22913 |
| 76632 | 63630 | 57410 | 11815 | 42602 | 11953 | 50408 | 40414 | 13912 | 15502 | 10900 |
| 76458 | 42610 | 70021 | 07531 | 49900 | 24960 | 23304 | 60021 | 09624 | 22900 | 22901 |
| 76151 | 63210 | 80011 | 12223 | 64600 | 18967 | 63215 | 64021 | 81520 | 84600 | 16960 |
| 76723 | 40615 | 70021 | 05428 | 45700 | 24956 | 01205 | 60000 | 06026 | 00000 | 24901 |
| 76805 | 82704 | 66042 | 06130 | 32544 | 28952 | | | | | |
| 76405 | 03610 | 82000 | 07338 | 00000 | 17967 | 02204 | 82000 | 11123 | 00000 | 19902 |
| 76685 | 51604 | 50060 | 02821 | 57400 | 12953 | | | | | |
| 76225 | 60110 | 84152 | 05528 | 637XX | 07957 | 10000 | 65061 | 09629 | 20970 | 25985 |
| 76255 | 12202 | 70060 | 06583 | 11506 | 22968 | | | | | |
| 76680 | 83402 | 50152 | 19218 | 7952X | 11957 | 80000 | 40061 | 22314 | 76560 | 12900 |
| 76903 | 73206 | 75029 | 05929 | 54510 | 24968 | 80000 | 75021 | 07623 | 5575X | 21955 |
| 76833 | 36610 | 82020 | 06834 | 25505 | 23957 | 73604 | 82612 | 09227 | 7042X | 23953 |
| 76848 | 60318 | 80021 | 39119 | 42428 | 14X55 | 80310 | 58600 | 40055 | 52420 | 15954 |
| 76640 | 70000 | 74035 | 11625 | 25520 | 24964 | | | | | |
| 76845 | 618XX | 68026 | 58718 | 37X2X | 14959 | 814XX | 65020 | 61113 | 85X00 | 12951 |
| 76679 | 72706 | 50061 | 10417 | 72500 | 12900 | | | | | |
| 76680 | 83402 | 50152 | 19218 | 7952X | 11957 | | | | | |
| 76647 | 70000 | 63012 | 11327 | 42471 | 22970 | | | | | |
| 76750 | 81202 | 60032 | 09329 | 28402 | 25956 | 60000 | 60039 | 10323 | 58300 | 23955 |
| 76644 | 81110 | 50082 | 12328 | 87X2X | 24970 | 50901 | 60031 | 13923 | 00906 | 23955 |
| 76548 | 50508 | 65064 | 15629 | 30468 | 25900 | | | | | |
| 76556 | 32701 | 75021 | 11227 | 32801 | 19900 | | | | | |

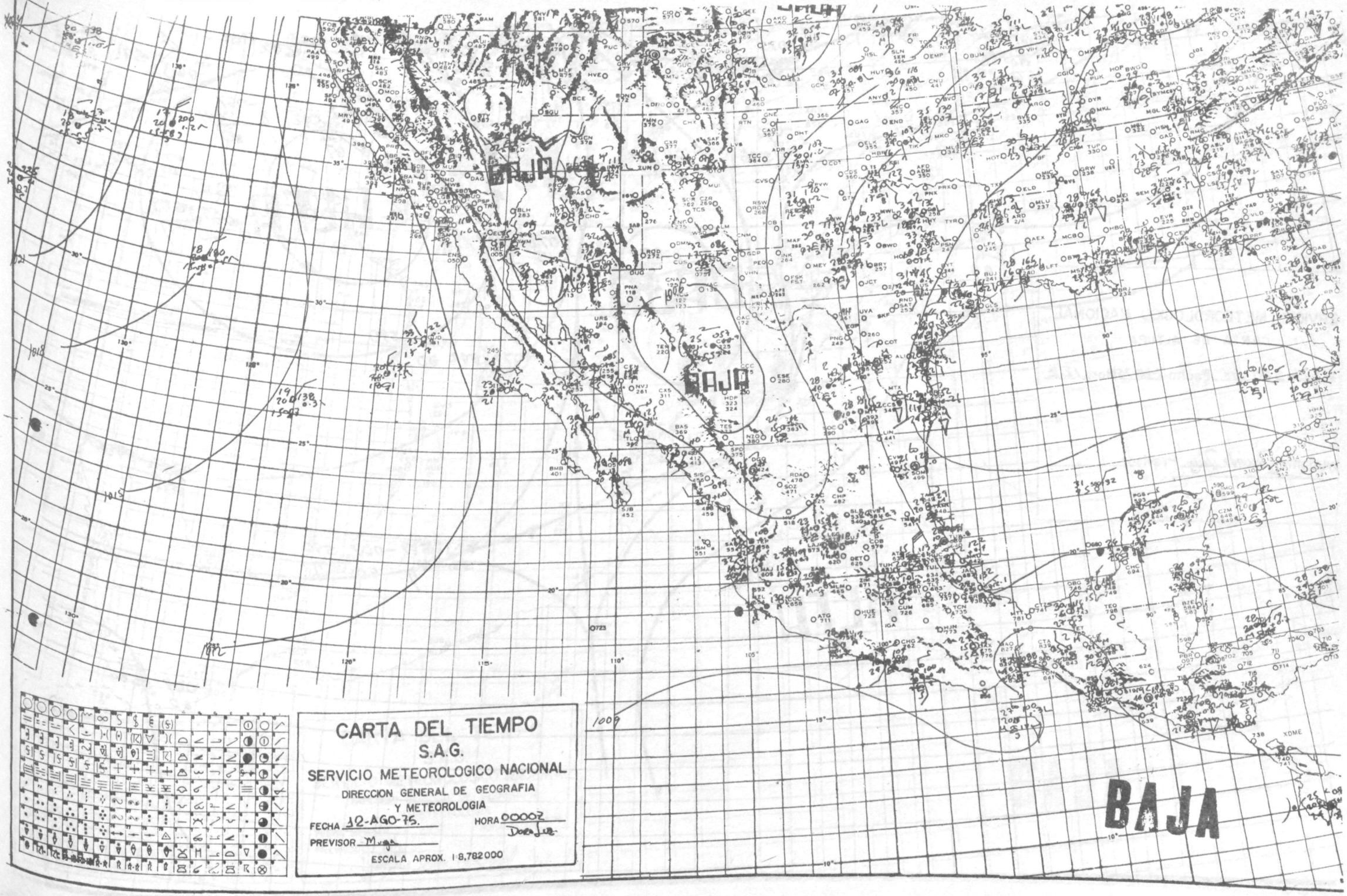
CARTA DEL TIEMPO
S.A.G.
SERVICIO METEOROLOGICO NACIONAL
DIRECCION GENERAL DE GEOGRAFIA
Y METEOROLOGIA
FECHA 12-AGO-75.
HORA 00002
PREVISOR
ESCALA APROX. 1:8,782000
BAJA
BAJA
BAJA

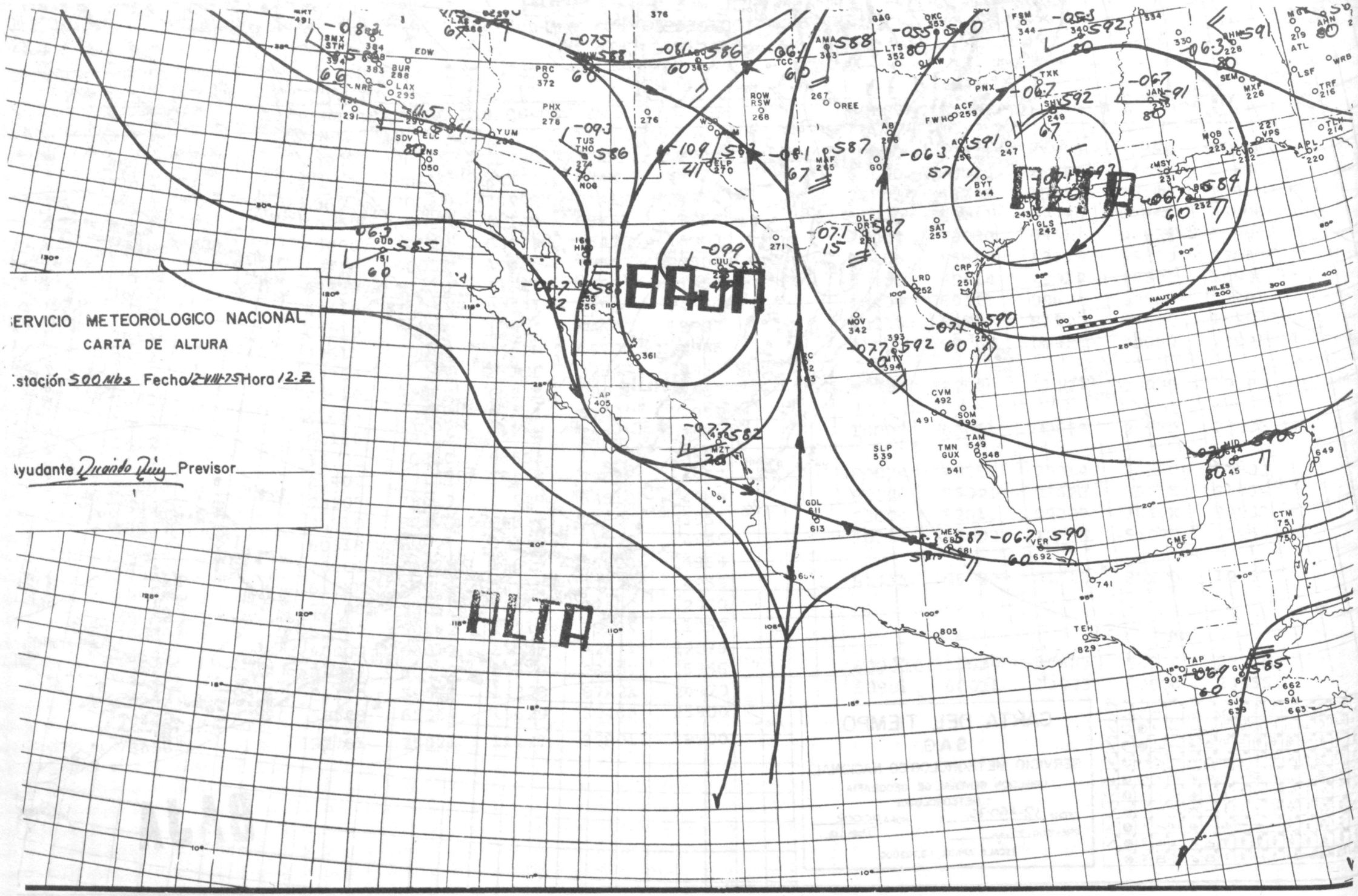
ERVICIO METEOROLOGICO NACIONAL
CARTA DE ALTURA
stación 500 Mbs Fecha 12-VIII-75 Hora 12.Z
yudante Ricardo Ruiz Previsor
BAJA
ALTA
ALTA
NAUTICAL MILES

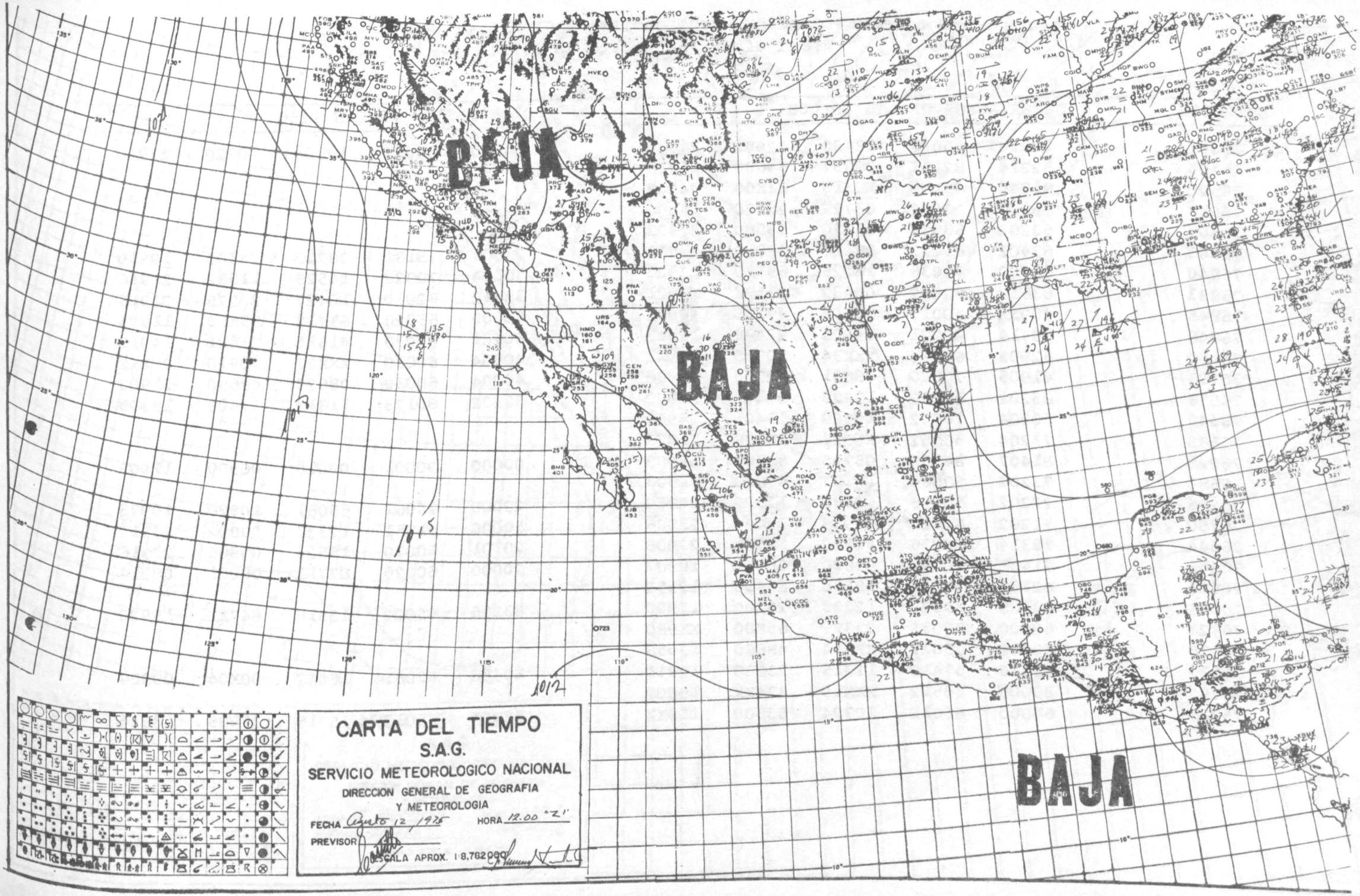
BAJA
BAJA
BAJA
CARTA DEL TIEMPO
S.A.G.
SERVICIO METEOROLOGICO NACIONAL
DIRECCION GENERAL DE GEOGRAFIA
Y METEOROLOGIA
FECHA Agosto 12 1926
HORA 12.00 "Z"
PREVISOR
ESCALA APROX. 1:8,782000

INFORMACION METEOROLOGICA NACIONAL.
Del día 12 de Agosto de 1975.

| ESTACION | OBSERVACION DE LAS 00:00Z | | | | | OBSERVACION DE LAS 12:00 Z | | | | |
|---|---|---|---|---|---|---|---|---|---|---|
| 76458 | 23210 | 65020 | 08430 | 12902 | 24909 | 10000 | 60020 | 10624 | 10920 | 23910 |
| 76405 | 52214 | 82151 | 09337 | 59600 | 17920 | | | | | |
| 76525 | 81840 | 40406 | XXX13 | 83X00 | 04908 | | | | | |
| 76613 | 80000 | 73032 | 03722 | 22420 | 16900 | | | | | |
| 76805 | 53202 | 63032 | 06330 | 59500 | 27902 | | | | | |
| 76903 | 83402 | 61022 | 08126 | 89300 | 23923 | 23606 | 75131 | 08722 | 24500 | 19910 |
| 76840 | 80000 | 72036 | 14125 | 69570 | 23925 | 50204 | 70022 | 14528 | 11532 | 21916 |
| 76833 | 63610 | 82032 | 08832 | 2357X | 22921 | 33612 | 82010 | 10427 | 20975 | 21913 |
| 76845 | 409XX | 70012 | 60918 | 47X60 | 14907 | 80000 | 65020 | 61712 | 85X00 | 11905 |
| 76848 | 30714 | 80021 | 39921 | 22448 | 12908 | 60201 | 80030 | 41615 | 25421 | 14916 |
| 76160 | 52902 | 60012 | XXX34 | 50930 | 19XXX | 40904 | 60030 | XXX27 | 40970 | 20XXX |
| 76723 | 41905 | 70020 | 06031 | 42700 | 26906 | 42204 | 60030 | 08627 | 48600 | 21903 |
| 76556 | 83202 | 75022 | 10823 | 89400 | 22900 | 32202 | 60173 | 11319 | 17609 | 18905 |
| 76548 | 60904 | 70022 | 12929 | 13401 | 24960 | | | | | |
| 76680 | 73204 | 50062 | 19317 | 45528 | 11903 | | | | | |
| 76225 | 81407 | 84155 | 05725 | 38605 | 11909 | 00000 | 90001 | 08016 | 00900 | 11905 |
| 76680 | 73204 | 50064 | 19317 | 45528 | 11903 | | | | | |
| 76255 | 22202 | 70066 | 08532 | 12502 | 22920 | 20000 | 25061 | 65061 | 10928 | 10973 |
| 76750 | 21202 | 60020 | 09930 | 22400 | 23906 | 50000 | 61051 | 12327 | 00002 | 23917 |
| 76644 | 72314 | 50036 | 13529 | 55408 | 23908 | 20701 | 60030 | 15524 | 00906 | 23916 |
| 76685 | 21408 | 50020 | 03620 | 25501 | 10907 | 20000 | 60020 | 07711 | 00001 | 09914 |
| 76679 | 82706 | 60052 | 10116 | 65456 | 12952 | | | | | |
| 76151 | 23308 | 75020 | 12233 | 24700 | 17900 | 83206 | 65022 | 13518 | 847XX | 15920 |
| 76727 | 60000 | 88031 | 23327 | 65X00 | XX980 | | | | | |
| 76675 | 70000 | 75022 | XXX14 | 48680 | 13958 | | | | | |
| 76632 | 73630 | 57412 | 11315 | 73600 | 12910 | 60408 | 63061 | 16012 | 00X04 | 09904 |
| 76762 | 80000 | 58512 | XXX19 | 874XX | 19002 | | | | | |
| 76775 | 60000 | 65012 | 10724 | 63500 | 159XX | 53604 | 65012 | 15715 | 35609 | 13914 |

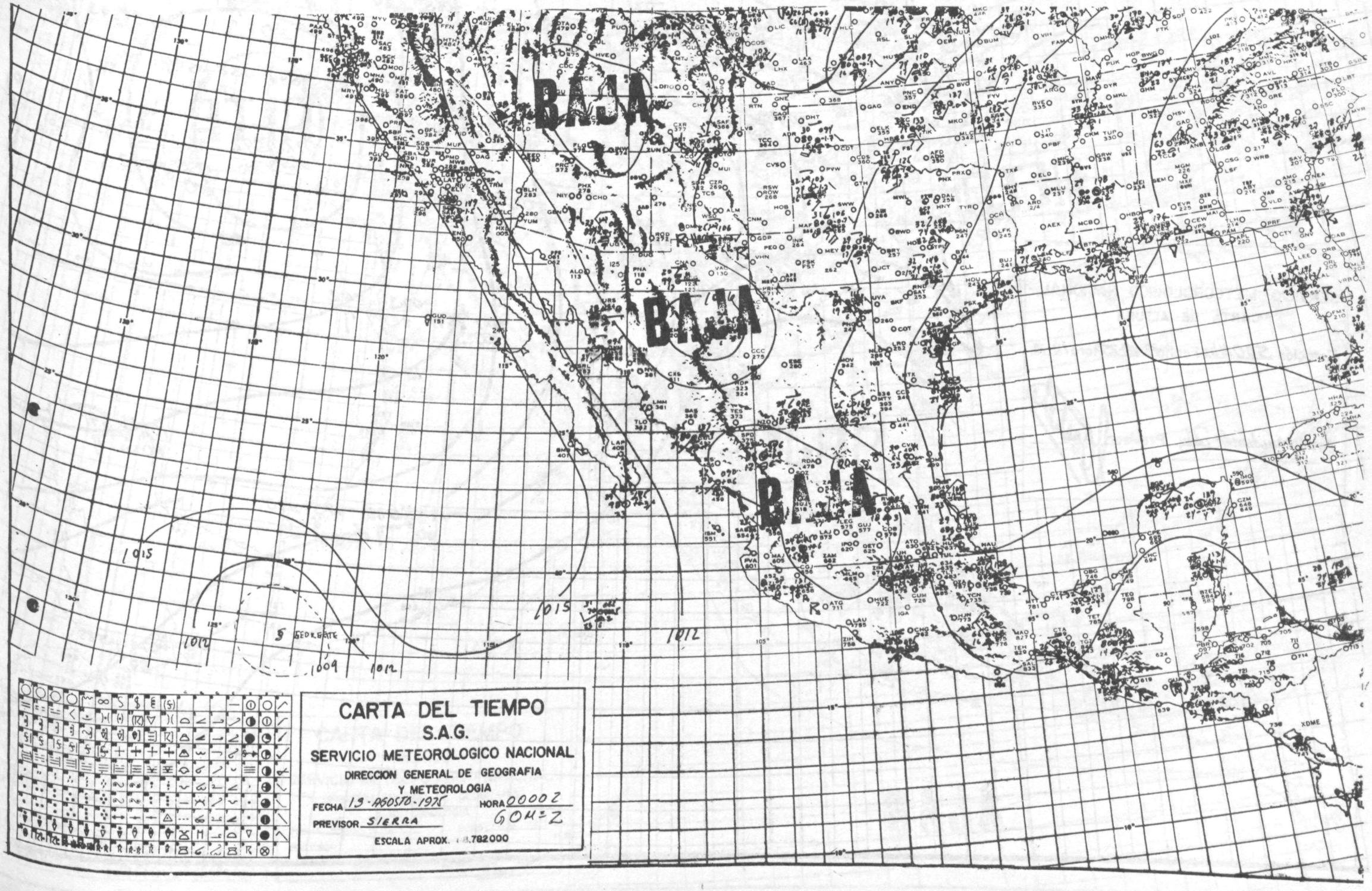
BAJA
BAJA
BAJA
1015
1015
1012
1012
1009
1012
CARTA DEL TIEMPO
S.A.G.
SERVICIO METEOROLOGICO NACIONAL
DIRECCION GENERAL DE GEOGRAFIA
Y METEOROLOGIA
FECHA 13-AGOSTO-1975
HORA 00002
GOMEZ
PREVISOR SIERRA
ESCALA APROX. 1:8.782000

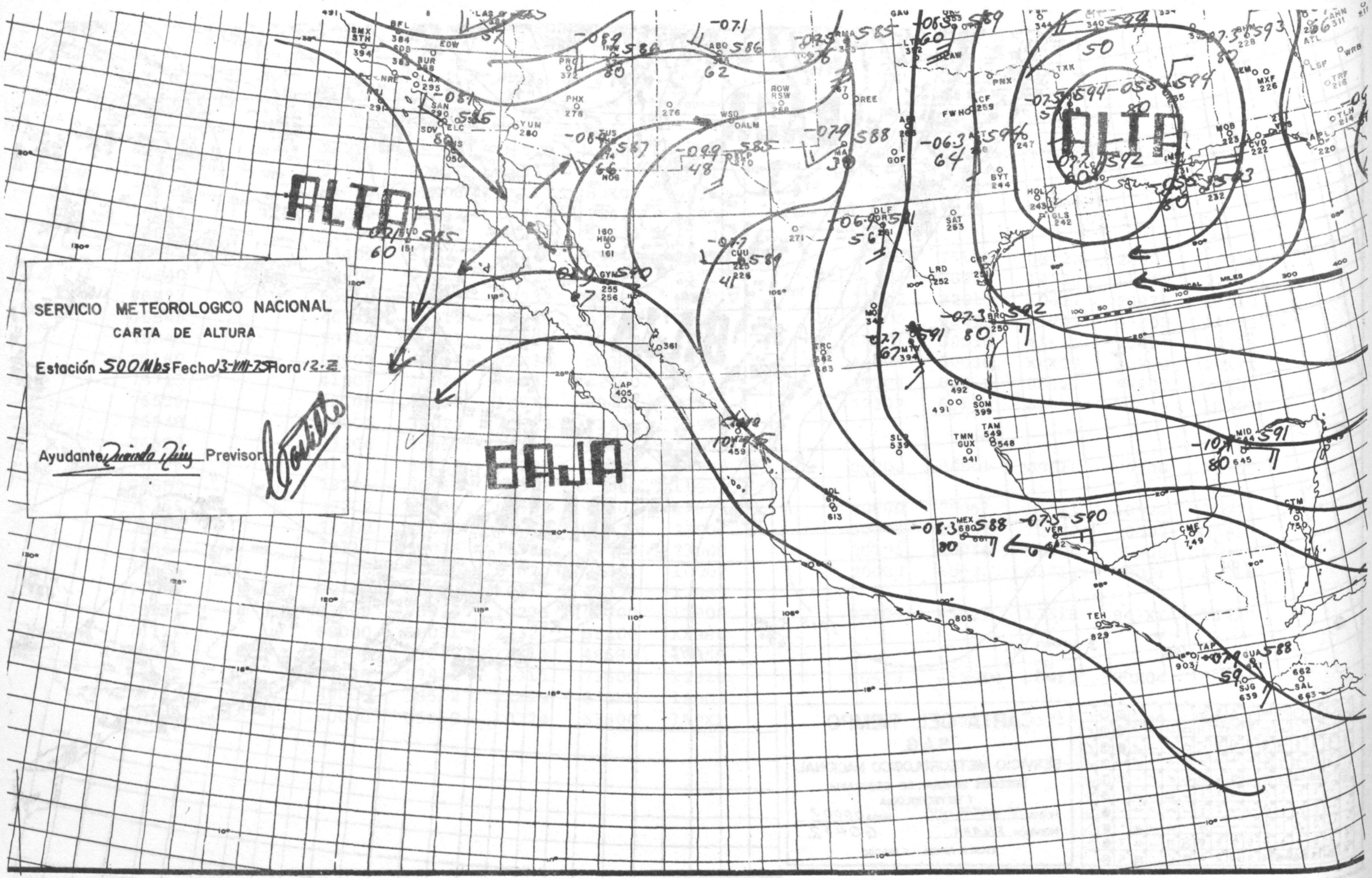
SERVICIO METEOROLOGICO NACIONAL
CARTA DE ALTURA
Estación 500 Mbs Fecha 13-VIII-25 Hora 12-Z
Ayudante
Previsor
ALTA
BAJA
ALTA

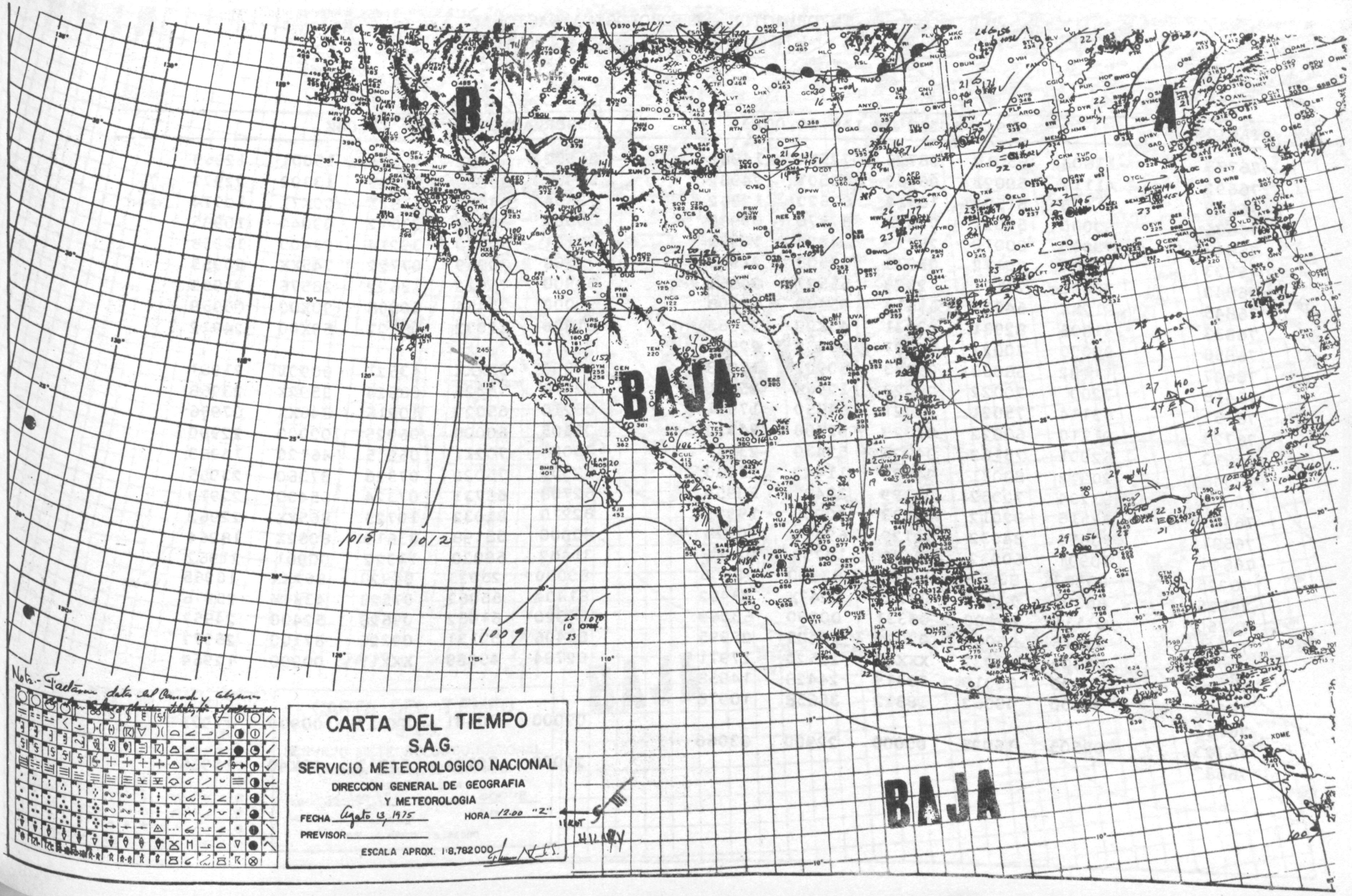
CARTA DEL TIEMPO
S.A.G.
SERVICIO METEOROLOGICO NACIONAL
DIRECCION GENERAL DE GEOGRAFIA
Y METEOROLOGIA
FECHA Agosto 13, 1975
HORA 12.00 "Z"
PREVISOR
ESCALA APROX. 1:8,782,000
BAJA
BAJA
B
A
1015
1012
1009

INFORMACION METEOROLOGICA NACIONAL
Del día 13 de Agosto de 1975.

| STACION | OBSERVACION DE LAS 00:00Z | | | | | OBSERVACION DE LAS 12:00Z | | | | |
|---|---|---|---|---|---|---|---|---|---|---|
| 76775 | 11803 | 65012 | 08725 | 725XX | 14982 | 36002 | 65002 | 11613 | 15001 | 12969 |
| 76692 | 41117 | 50021 | 06430 | 39501 | 24982 | 53008 | 20029 | 07223 | 13302 | 22977 |
| 76632 | 81408 | 61502 | 10514 | 67620 | 12962 | 73604 | 65062 | 11811 | 00X71 | 10974 |
| 76685 | 80000 | 50021 | 02823 | 37570 | 09980 | 30000 | 45022 | 03612 | 00040 | 10985 |
| 76848 | 70000 | 80019 | 26719 | 24428 | 14958 | 22701 | 80030 | 39214 | 22400 | 15958 |
| 76903 | 62904 | 60172 | 05930 | 69500 | 21966 | 73608 | 70959 | 07722 | 745XX | 20955 |
| 76840 | 70000 | 74171 | 12329 | 55527 | 24961 | 30000 | 76022 | 13622 | 28576 | 21958 |
| 76845 | 812XX | 64029 | 61514 | 85400 | 13908 | 90000 | 02454 | 60808 | 90X00 | 08959 |
| 76833 | 41806 | 82031 | 07631 | 43X00 | 25963 | 51806 | 82032 | 08127 | 59X00 | 24912 |
| 76856 | 80000 | 70022 | 08327 | 66430 | 22916 | | | | | |
| 76647 | 11422 | 68000 | 09333 | 00901 | 15958 | 50000 | 3XXXX | 43621 | 00901 | 21961 |
| 76458 | 7200 | 70022 | 09028 | 1296X | 25951 | 82506 | 58025 | 08624 | 3592X | 23968 |
| 76151 | 63114 | 75021 | 10821 | 64850 | 17971 | 83210 | 65022 | 10216 | 846XX | 07956 |
| 76723 | 91710 | 60022 | 07029 | 92700 | 24910 | 02505 | 60000 | 06025 | 00000 | 22900 |
| 76613 | 62901 | 75162 | 04828 | 52430 | 23967 | 80000 | 70211 | 06915 | 46120 | 13963 |
| 76543 | 20912 | 80031 | 04829 | 11440 | 25960 | 80000 | 75022 | 07326 | 87360 | 23965 |
| 76805 | 63204 | 70032 | 08329 | 38405 | 30959 | 62708 | 68731 | 07324 | 65400 | 22910 |
| 76405 | 32516 | 82012 | 12433 | 00906 | 19905 | 82210 | 81032 | 10725 | 865XX | 22962 |
| 76581 | 70614 | 84032 | 80129 | 69427 | 20978 | 80000 | 58198 | 83619 | 8082X | 18964 |
| 76644 | 70901 | 60032 | 08436 | 12707 | 17966 | 31402 | 60020 | 11322 | 00901 | 21962 |
| 76225 | 80103 | 80616 | 04020 | 63390 | 18906 | 80000 | 25025 | 04928 | 862XX | 16965 |
| 76255 | 80000 | 70062 | 07730 | 2247X | 23902 | 81404 | 65062 | 07528 | 4337X | 25976 |
| 76750 | 01112 | 60000 | 08331 | 00900 | 63069 | 51320 | 61052 | 09628 | 52400 | 24957 |
| 76640 | 30916 | 65060 | 02029 | 28405 | 25995 | 83406 | 50131 | 09326 | 87100 | 25977 |
| 76737 | 60000 | 40032 | XXX20 | 23520 | 17971 | 02704 | 40000 | XXX17 | 00900 | 12964 |
| 76948 | 70000 | 80019 | 38719 | 24428 | 14958 | | | | | |
| 76680 | 70000 | 40062 | 18812 | 36658 | 10978 | | | | | |
| 76762 | | | | | | 00000 | 30401 | XXX17 | 00900 | 17975 |
| 76703 | 02505 | 16025 | 00000 | 22900 | 63060 | | | | | |
| 7668[illegible] | | | | | | 20000 | 70131 | 04713 | 00X40 | 13966 |

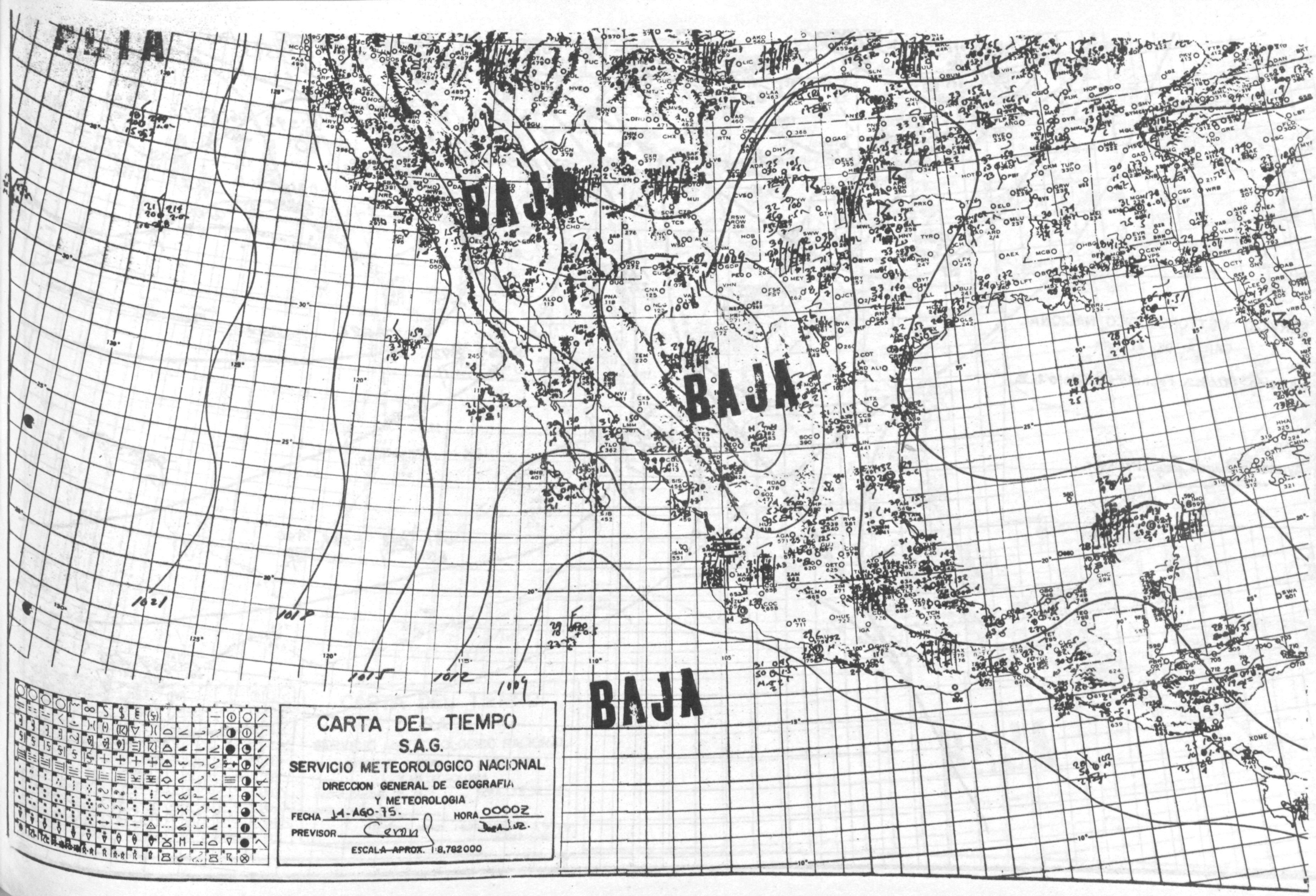
BAJA
BAJA
BAJA
CARTA DEL TIEMPO
S.A.G.
SERVICIO METEOROLOGICO NACIONAL
DIRECCION GENERAL DE GEOGRAFIA
Y METEOROLOGIA
FECHA 14-AGO-75.
HORA 0000Z
PREVISOR
ESCALA APROX. 1:8,782000

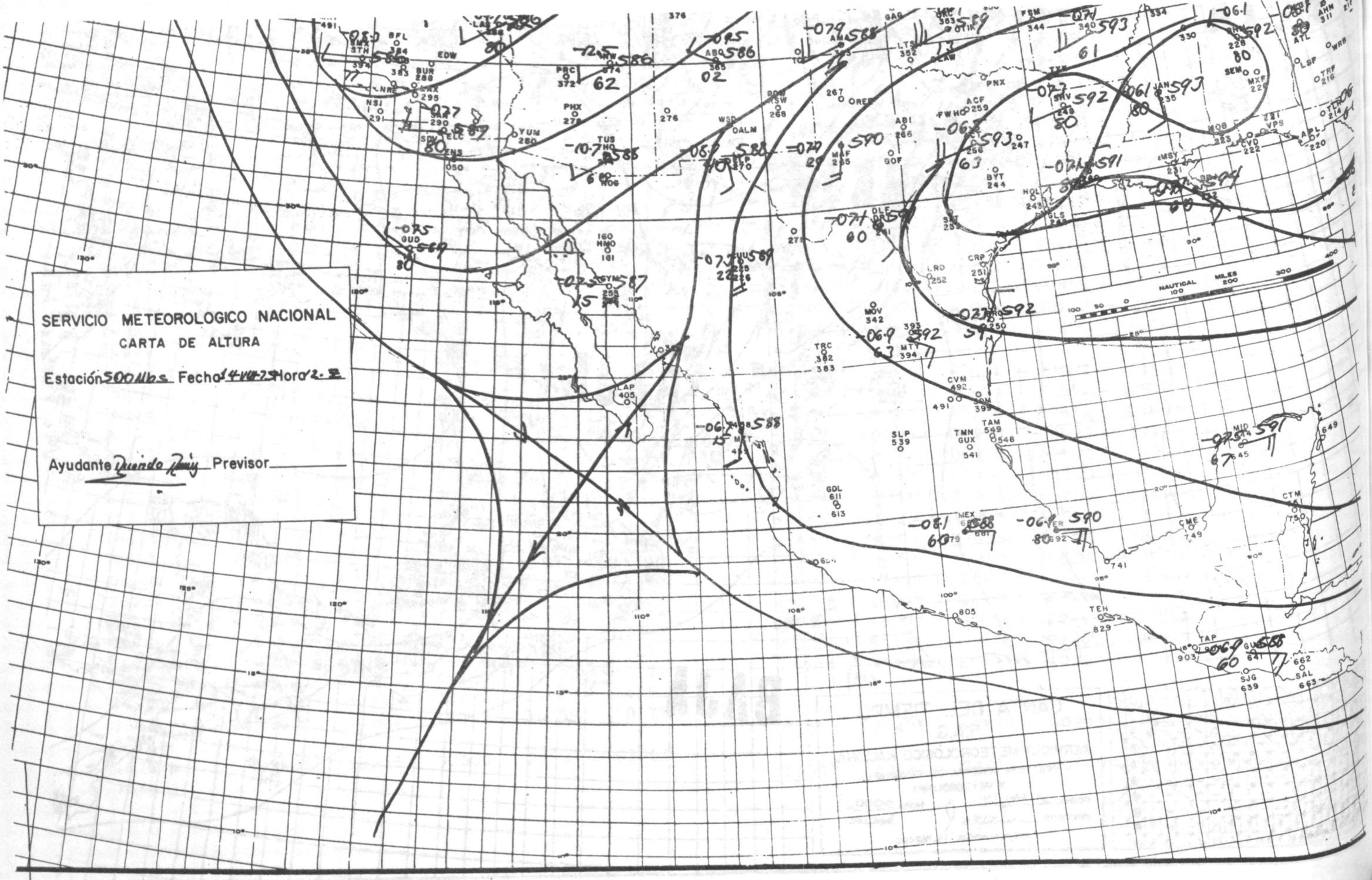
SERVICIO METEOROLOGICO NACIONAL
CARTA DE ALTURA
Estación 500 Mbs Fecha 14-VIII-75 Hora 12-Z
Ayudante Previsor
NAUTICAL MILES

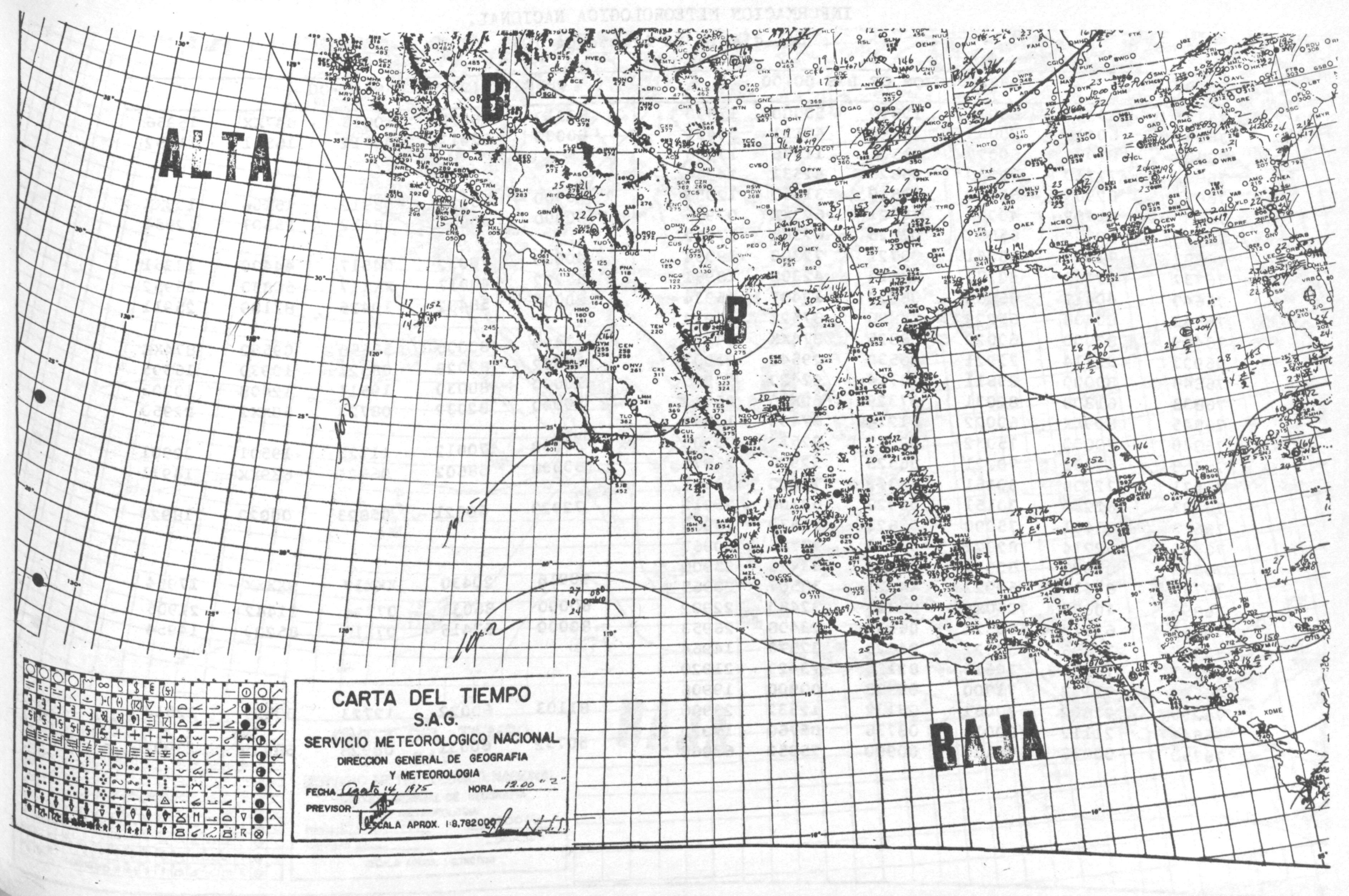
ALTA
B
B
BAJA
CARTA DEL TIEMPO
S.A.G.
SERVICIO METEOROLOGICO NACIONAL
DIRECCION GENERAL DE GEOGRAFIA
Y METEOROLOGIA
FECHA Agosto 14 1975
HORA 12.00 "Z"
PREVISOR
ESCALA APROX. 1:8,782000

INFORMACION METEOROLOGICA NACIONAL.

**Del día 14 de Agosto de 1975.**

| ESTACION | OBSERVACION DE LAS 00:00 | | | | | OBSERVACION DE LAS 12:00 | | | | |
|---|---|---|---|---|---|---|---|---|---|---|
| 76151 | 13210 | 80011 | 10820 | 500001 | 17900 | 83310 | 60022 | 10816 | 847XX | 15956 |
| 76632 | 60416 | 20065 | 3XXXX | 42111 | 50411 | 80000 | 62413 | 09712 | 16571 | 11952 |
| 76685 | 82004 | 60022 | 01521 | 11576 | 17906 | | | | | |
| 76805 | 72710 | 72030 | 06828 | 42531 | 24964 | | | | | |
| 76679 | 62903 | 65062 | 07519 | 31660 | 12959 | 70000 | 50122 | 08912 | 16X06 | 109XX |
| 76680 | 61402 | 40061 | 15721 | 623XX | 07966 | 80000 | 40062 | 18412 | 25507 | 12954 |
| 76775 | 62004 | 65031 | 07526 | 6250X | 17962 | | | | | |
| 76687 | 71803 | 65031 | 03721 | 72300 | 18954 | 40000 | 70012 | 04517 | 44400 | 13951 |
| 76737 | 62208 | 40172 | XXX24 | 42308 | 18961 | 52202 | 40037 | XXX17 | 50830 | 16952 |
| 76640 | 40412 | 65061 | 08730 | 12407 | 25934 | 80000 | 58402 | 10425 | 87100 | 25911 |
| 76543 | 80408 | 65209 | XXX26 | 8752X | 24920 | | | | | |
| 76499 | 80000 | 60022 | 08825 | 874XX | 24920 | 77499 | 80000 | 56656 | 09562 | 874XX |
| 76903 | 32714 | 72021 | 06530 | 29540 | 21907 | 10902 | 82029 | 08321 | 10930 | 16905 |
| 76848 | 80000 | 80611 | 38714 | 22420 | 12900 | 20000 | 80030 | 19511 | 12408 | 10903 |
| 76833 | 61808 | 82031 | 07329 | 69X00 | 25952 | 50000 | 82032 | 08723 | 50XX2 | 22950 |
| 76845 | 809XX | 60022 | 61214 | 87400 | 13952 | | | | | |
| 76840 | 70000 | 75032 | 12930 | 22537 | 23905 | 30000 | 70012 | 11723 | 19501 | 22901 |
| 76458 | 62208 | 70021 | 06528 | 52906 | 26975 | 80000 | 58602 | 06524 | 639XX | 14971 |
| 76571 | 72208 | 30151 | 10322 | 75X00 | 18953 | | | | | |
| 76723 | 62204 | 30151 | 06028 | 62700 | 25912 | 72920 | 60021 | 05823 | 00020 | 18920 |
| 76613 | 63401 | 75000 | 03623 | 52530 | 16963 | | | | | |
| 76405 | 52214 | 82022 | 08034 | 28706 | 20967 | | | | | |
| 76548 | 80990 | 80022 | 05629 | 33420 | 25900 | 90916 | 20430 | XXX17 | 9XXXX | 17954 |
| 76762 | 81419 | 60022 | XXX21 | 38507 | 20965 | 60000 | 86031 | 07724 | 11442 | 21905 |
| 76856 | 40000 | 7050XX | 08326 | 32480 | 22902 | 80000 | 57415 | 07116 | 85220 | 14954 |
| 76692 | 60915 | 56032X | 06130 | 23408 | 26953 | | | | | |
| 76577 | 72306 | 57022 | 04423 | 32570 | 14964 | | | | | |
| 76581 | 70000 | 70616 | 82124 | 73420 | 21920 | | | | | |
| 76647 | 01112 | 71000 | 09933 | 00900 | 19906 | 81103 | 60022 | 12723 | 00907 | 22913 |
| 76255 | 21802 | 70061 | 06132 | 12532 | 23966 | | | | | |
| 76644 | 21112 | 60011 | 08736 | 05760 | 17920 | 50702 | 60031 | 08928 | 58400 | 23902 |
| 76750 | 00092 | 08130 | 00900 | 25952 | 63068 | | | | | |

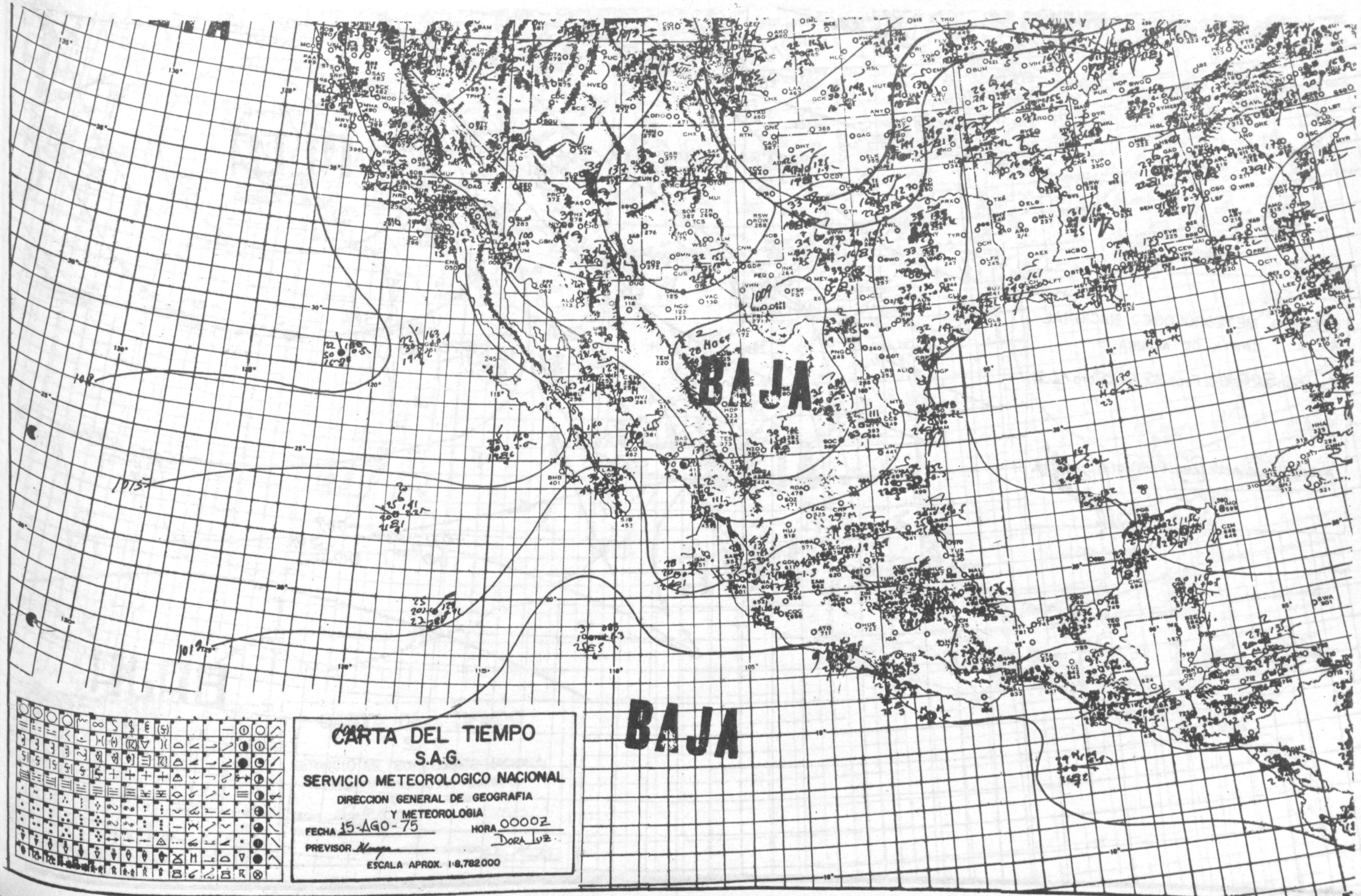
BAJA
BAJA
CARTA DEL TIEMPO
S.A.G.
SERVICIO METEOROLOGICO NACIONAL
DIRECCION GENERAL DE GEOGRAFIA
Y METEOROLOGIA
FECHA 15-AGO-75
HORA 0000Z
PREVISOR
DORA LUZ
ESCALA APROX. 1:8,782000

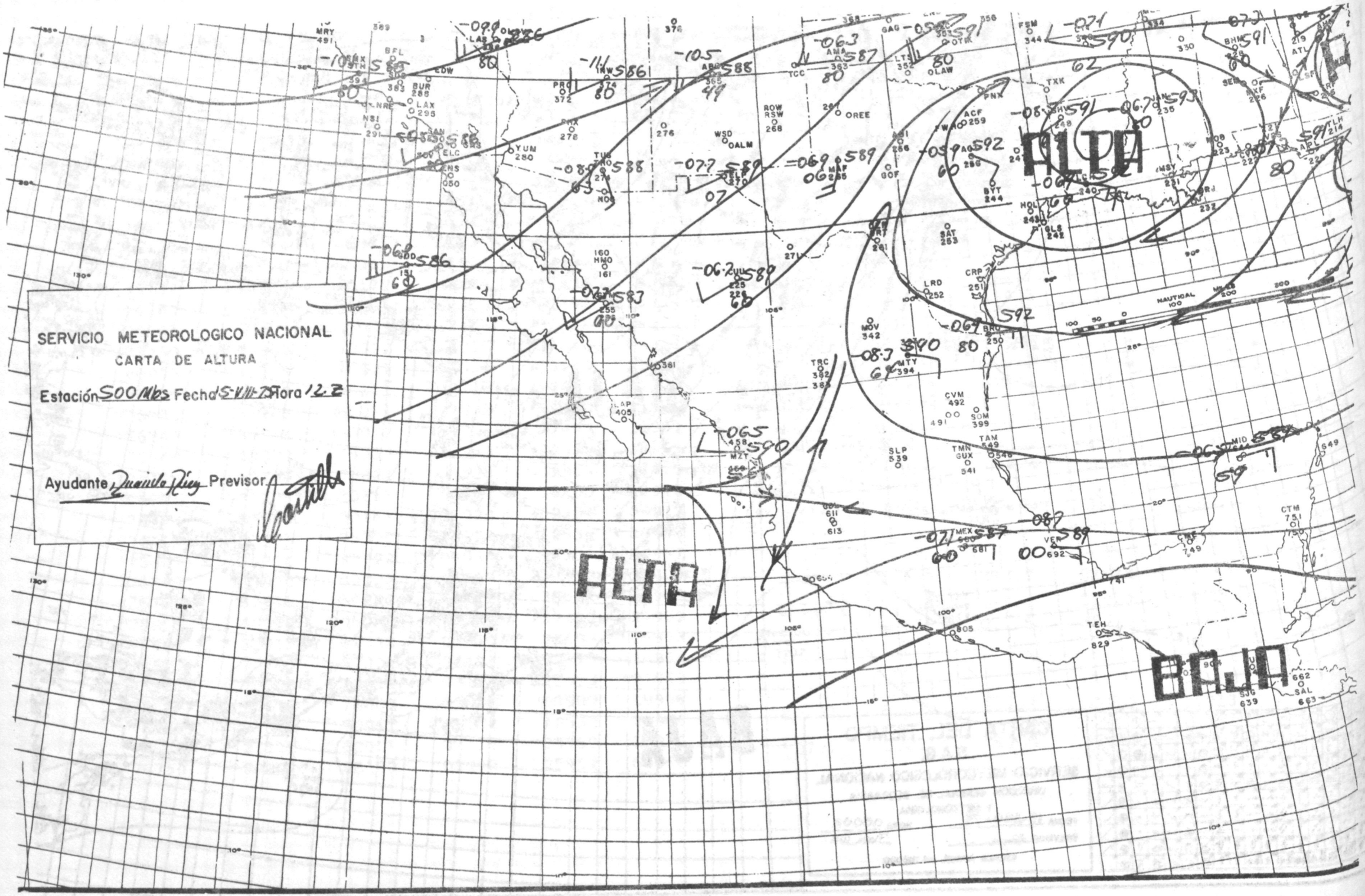
SERVICIO METEOROLOGICO NACIONAL
CARTA DE ALTURA
Estación 500 Mbs Fecha 5-VIII-75 Hora 12.Z
Ayudante Previsor
ALTA
ALTA
BAJA

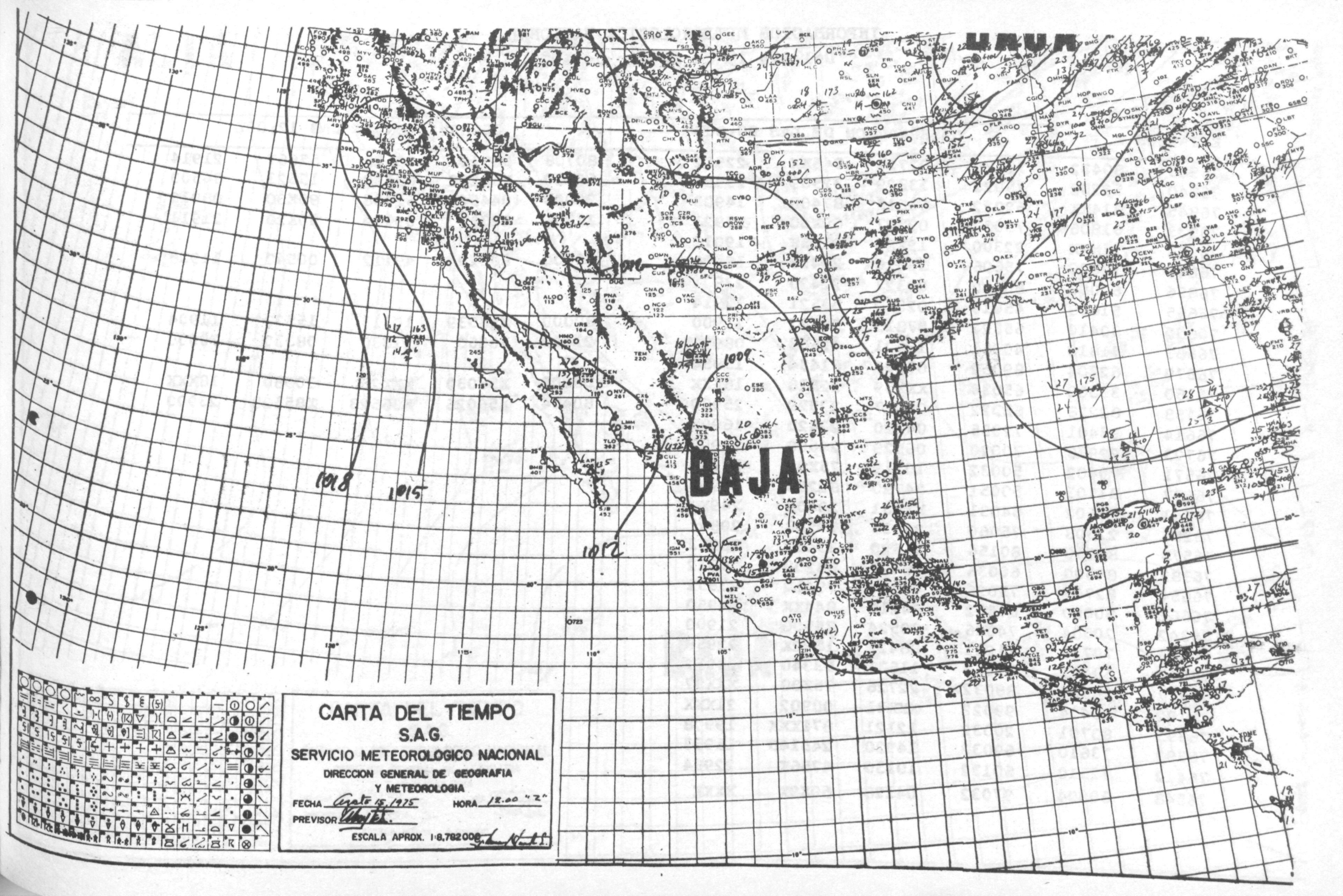
CARTA DEL TIEMPO
S.A.G.
SERVICIO METEOROLOGICO NACIONAL
DIRECCION GENERAL DE GEOGRAFIA
Y METEOROLOGIA
FECHA Agosto 15, 1975
HORA 12.00 "Z"
PREVISOR
ESCALA APROX. 1:8,782,000
BAJA
1018
1015
1012
1009

INFORMACION METEOROLOGICA NACIONAL.
Del día 15 de Agosto de 1975.

| ESTACION | OBSERVACION DE LAS 00:00Z | | | | | OBSERVACION DE LAS 12:00Z | | | | |
|---|---|---|---|---|---|---|---|---|---|---|
| 76903 | 80402 | 71179 | 07724 | 846XX | 22912 | 80708 | 56519 | 09623 | 55667 | 21914 |
| 76840 | 52202 | 75022 | 13329 | 32509 | 23905 | 60000 | X68202 | 68190 | 15523 | 84500 |
| 76845 | 814XX | 62022 | 61615 | 87400 | 14903 | 90000 | 04454 | 62408 | 90X00 | 08910 |
| 76833 | 61806 | 70032 | 09727 | 69X00 | 23923 | 31806 | 82031 | 09724 | 30X20 | 21911 |
| 76833 | 21XXX | 22300 | 19XX9 | 2126X | 19012 | | | | | |
| 76848 | 70000 | 75606 | 39316 | 29428 | 15906 | 10000 | 80020 | 40112 | 00540 | 11906 |
| 76856 | 60000 | 80012 | 09327 | 22420 | 23901 | | | | | |
| 76665 | 51608 | 45019 | 02519 | 53521 | 12914 | | | | | |
| 76632 | 80410 | 65322 | 07815 | 29722 | 11900 | 80000 | X56039 | 10313 | 15520 | 11904 |
| 76650 | 71810 | 40061 | 16421 | 42503 | 08906 | 21420 | 70060 | 11830 | 08330 | 70000 |
| 76679 | 62704 | 89052 | 07122 | 61434 | 15954 | | | | | |
| 76160 | 30000 | 65030 | XXX39 | 22510 | 16XXX | 30000 | X58030 | XXX28 | 30980 | 18XXX |
| 76458 | 82228 | 65322 | 05527 | 22920 | 25960 | 80404 | X56026 | X06523 | X85120 | 23900 |
| 76614 | 93401 | 72035 | 04320 | 22420 | 16905 | | | | | |
| 76723 | 22976 | 70020 | 06029 | 24600 | 23900 | | | | | |
| 76571 | 70402 | 50032 | 10719 | 75X00 | 16904 | | | | | |
| 76587 | 81103 | 50051 | 04720 | 82200 | 18905 | | | | | |
| 76741 | 53602 | 64031 | XXX31 | 29403 | 249XX | | | | | |
| 76255 | 22508 | 75060 | 05233 | 19503 | 20961 | | | | | |
| 76573 | 82710 | 80156 | 11620 | 33420 | 16953 | | | | | |
| 76382 | 80000 | 60036 | 06422 | 88200 | 20912 | | | | | |
| 76654 | 82708 | 75026 | 07727 | 79410 | 23952 | | | | | |
| 76662 | 80000 | 60552 | 84217 | 844XX | XX950 | | | | | |
| 76342 | 70504 | 74026 | 09524 | 75500 | 21900 | | | | | |
| 76593 | 70710 | 71211 | 08429 | 1592X | 22958 | | | | | |
| 76648 | 60402 | 70032 | 11631 | 53340 | 23952 | | | | | |
| 76677 | 74604 | 88032 | 22726 | 75X00 | XXX97 | | | | | |
| 76122 | 20404 | 99022 | XXX31 | 00902 | 21XXX | | | | | |
| 76393 | 80701 | 20032 | 12121 | 871XXX | 19908 | | | | | |
| 76390 | 73610 | 60032 | 14920 | 245140 | 16953 | | | | | |
| 76412 | 72510 | 60132 | 10130 | 4756X | 22964 | | | | | |
| 76548 | 60904 | 97032 | 04128 | 60X9X | XXXX | | | | | |

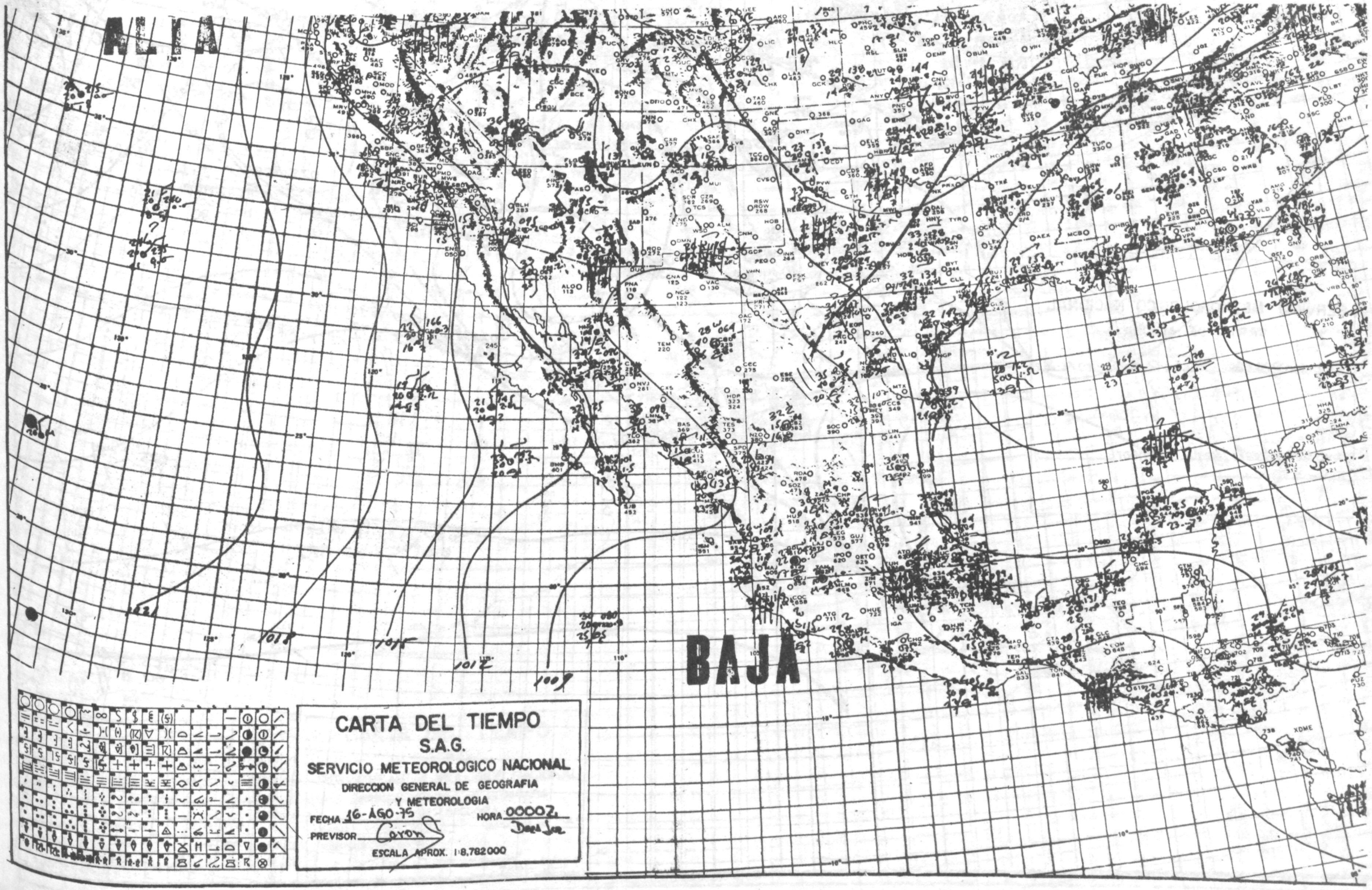
ALTA
BAJA
CARTA DEL TIEMPO
S.A.G.
SERVICIO METEOROLOGICO NACIONAL
DIRECCION GENERAL DE GEOGRAFIA
Y METEOROLOGIA
FECHA 16-AGO-75
HORA 00002
PREVISOR
ESCALA APROX. 1:8,782000

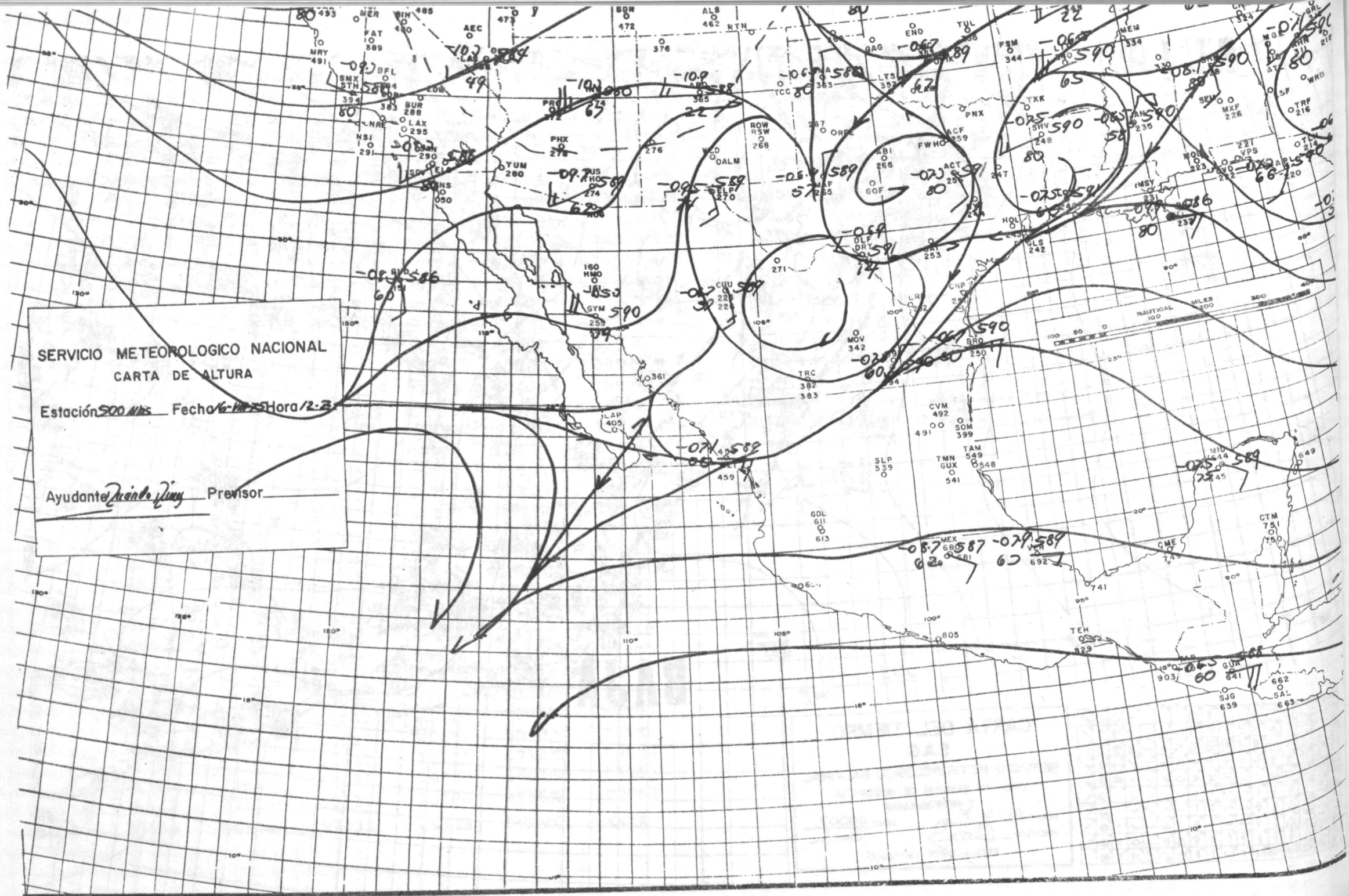
SERVICIO METEOROLOGICO NACIONAL
CARTA DE ALTURA
Estación 500 MBS Fecha 16-VIII-55 Hora 12-Z
Ayudante Previsor

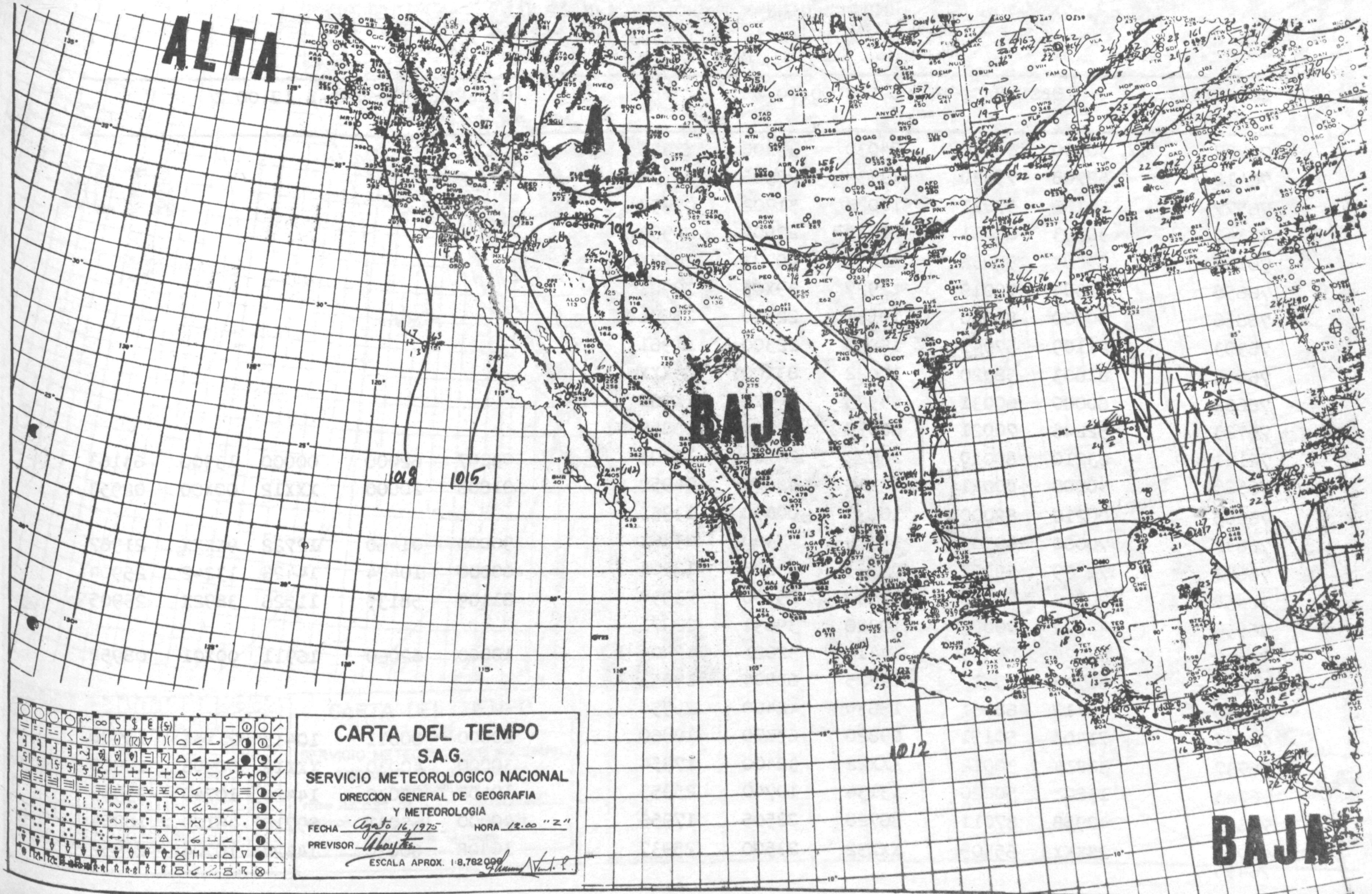
ALTA
BAJA
BAJA
1018
1015
1012
CARTA DEL TIEMPO
S.A.G.
SERVICIO METEOROLOGICO NACIONAL
DIRECCION GENERAL DE GEOGRAFIA
Y METEOROLOGIA
FECHA Agosto 16, 1975
HORA 12.00 "Z"
PREVISOR
ESCALA APROX. 1:8,782,000

INFORMACION METEOROLOGICA NACIONAL

Del día 16 de Agosto de 1975.

| ESTACION. | OBSERVACION. DE LAS 00:00 Z | | | | | OBSERVACION DE LAS 12:00 Z | | | | |
|---|---|---|---|---|---|---|---|---|---|---|
| 76727 | 30000 | 88020 | 24030 | 35X00 | XX985 | | | | | |
| 76412 | 52708 | 75030 | 13934 | 28506 | 26974 | | | | | |
| 76577 | 40106 | 57011 | 10026 | 31702 | 07954 | | | | | |
| 76342 | 30503 | 82011 | 08535 | 22502 | 20904 | | | | | |
| 76122 | 80404 | 90032 | XXX32 | 00773 | 20XXX | | | | | |
| 76658 | 72304 | 70019 | 12927 | 39X03 | 19903 | | | | | |
| 76856 | 30000 | 80010 | 10531 | 22520 | 25901 | | | | | |
| 76393 | 21109 | 57041 | 16030 | 22300 | 21961 | | | | | |
| 76683 | 81803 | 58020 | 10022 | 83X00 | 09XXX | | | | | |
| 76662 | 80000 | 60031 | 84525 | 844XX | XX960 | | | | | |
| 76723 | 52206 | 70021 | 08030 | 52603 | 25858 | | | | | |
| 76151 | 23210 | 80010 | 16622 | 24700 | 16903 | 03207 | 62000 | 00000 | 13900 | 63163 |
| 76525 | 40908 | 80021 | XXX18 | 42600 | 04959 | 01806 | 20000 | XXX12 | 00X00 | 02953 |
| 76405 | 00210 | 82000 | 10137 | 00000 | 13965 | | | | | |
| 76647 | 70000 | 60505 | 14325 | 77400 | 23963 | 90000 | 01460 | 12722 | 9XXXX | 21967 |
| 76692 | 71109 | 58152 | 09919 | 33227 | 12904 | 60000 | 10424 | 14426 | 13242 | 25904 |
| 76458 | 20912 | 70010 | 13530 | 25400 | 23957 | 81109 | 58135 | 11526 | 3892X | 25905 |
| 76556 | 42702 | 70021 | 10926 | 39631 | 22971 | | | | | |
| 76632 | 83624 | 56415 | 14414 | 32621 | 12903 | 10000 | 62060 | 16911 | 00X01 | 08952 |
| 76775 | 61703 | 65012 | 12825 | 65504 | 19953 | | | | | |
| 76640 | 40412 | 68061 | 15630 | 42400 | 25954 | | | | | |
| 76687 | 71405 | 50151 | 09820 | 63X70 | 18960 | 20000 | 60011 | 10415 | 21X41 | 13900 |
| 76737 | 32204 | 30012 | XXX22 | 32400 | 17954 | 30000 | 40030 | XXX12 | 00908 | 12900 |
| 76743 | 13608 | 50020 | 13134 | 10740 | 25955 | 10408 | 20030 | 14424 | 10740 | 23957 |
| 76581 | 40958 | 87011 | 86728 | 22505 | 17956 | 40000 | 65031 | 89718 | 46100 | 18954 |
| 76743 | 2XXXX | 65505 | XXX32 | 23500 | 25937 | 10408 | 20030 | 14424 | 10704 | 23957 |
| 76499 | | | | | | | | | | |

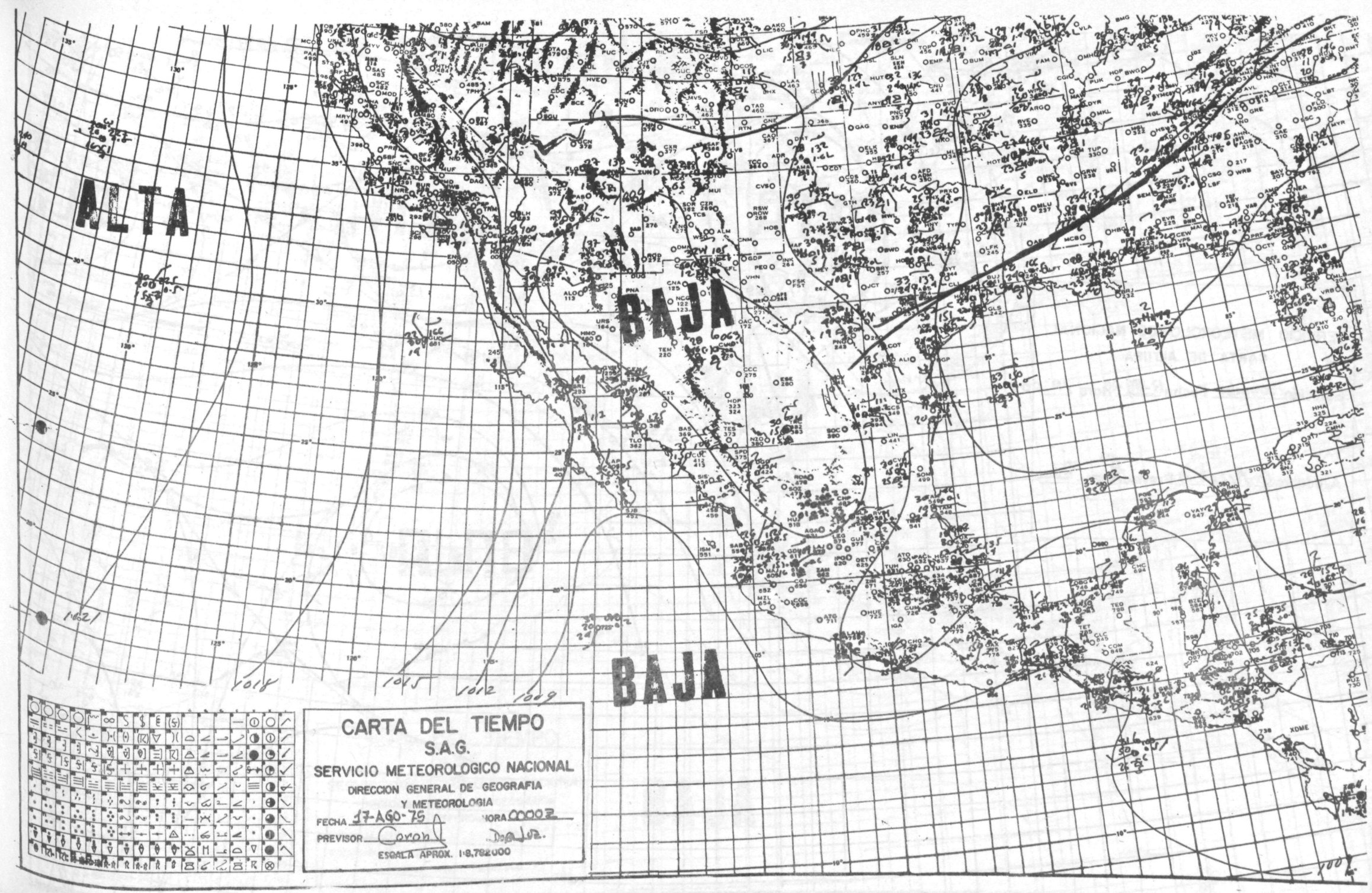
ALTA
BAJA
BAJA
CARTA DEL TIEMPO
S.A.G.
SERVICIO METEOROLOGICO NACIONAL
DIRECCION GENERAL DE GEOGRAFIA
Y METEOROLOGIA
FECHA 17-AGO-75
HORA 0000Z
PREVISOR
ESCALA APROX. 1:8,782,000

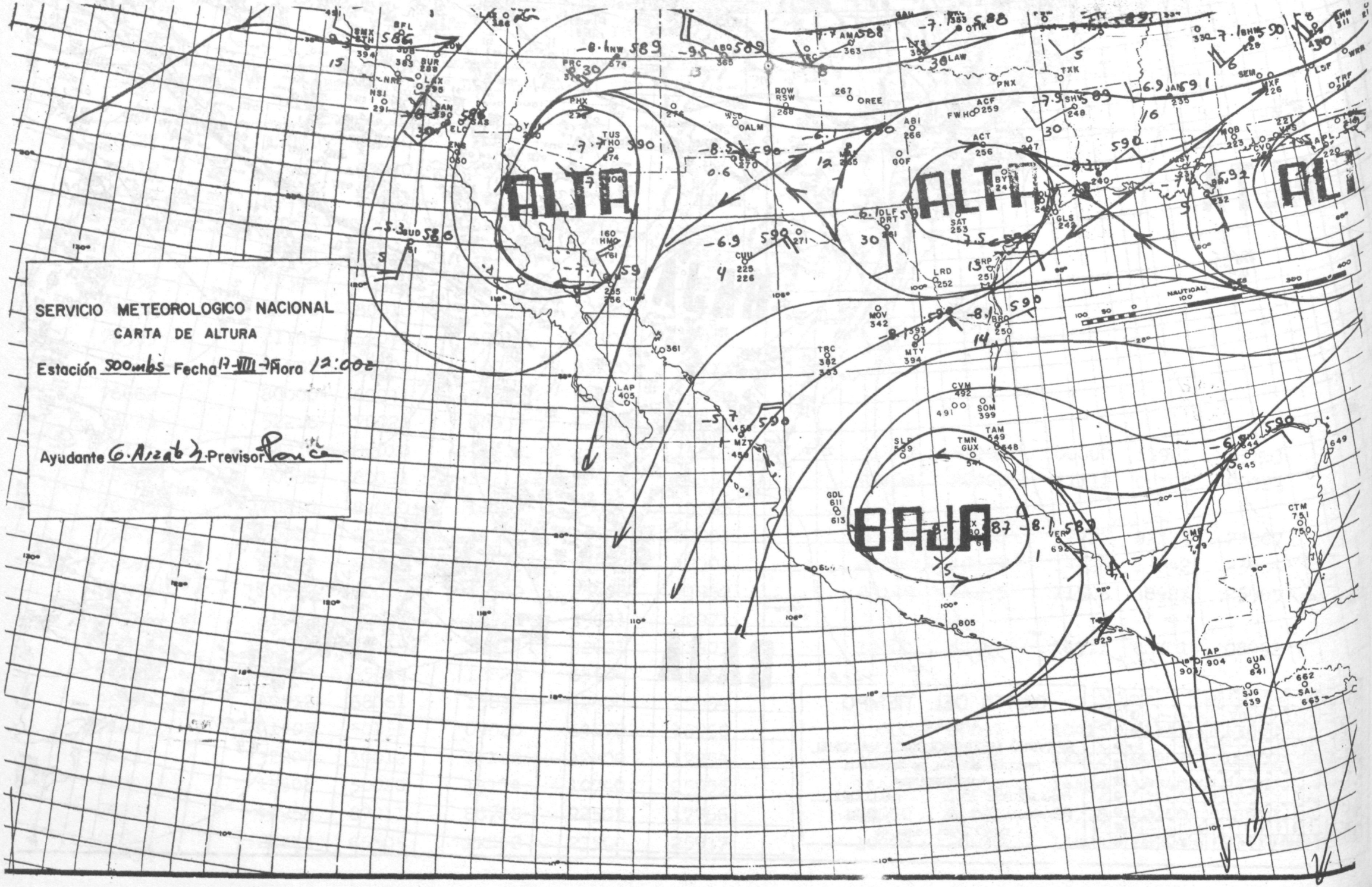
SERVICIO METEOROLOGICO NACIONAL
CARTA DE ALTURA
Estación 500mbs Fecha 17-III-76 Hora 12:00Z
Ayudante G. Arzate Z. Previsor
ALTA
ALTA
ALTA
BAJA
NAUTICAL

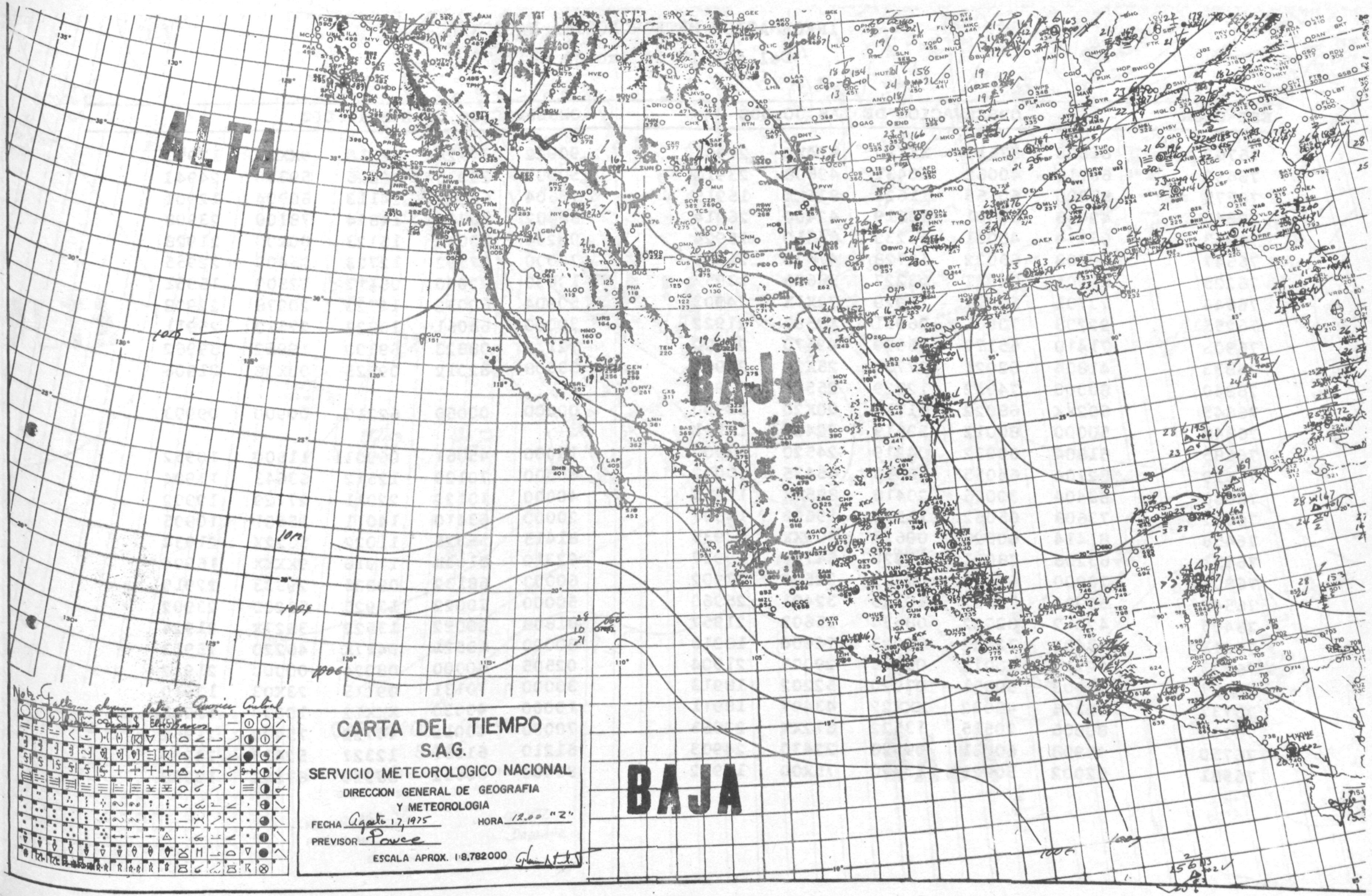
ALTA
BAJA
BAJA
CARTA DEL TIEMPO
S.A.G.
SERVICIO METEOROLOGICO NACIONAL
DIRECCION GENERAL DE GEOGRAFIA
Y METEOROLOGIA
FECHA Agosto 17, 1975
HORA 12.00 "Z"
PREVISOR Powee
ESCALA APROX. 1:8,782000

INFORMACION METEOROLOGICA NACIONAL.

Del día 17 de Agosto de 1975.

| ESTACION | OBSERVACION DE LAS 00:00Z | | | | | OBSERVACION DE LAS 12:00Z | | | | |
|---|---|---|---|---|---|---|---|---|---|---|
| 76762 | 81806 | 57512 | XXX12 | 874XX | 21961 | 90922 | 3472X | XXX18 | 9XXXX | 17953 |
| 76692 | 60710 | 40062 | 10431 | 49608 | 23912 | 50000 | 20035 | 12825 | 59300 | 24941 |
| 76775 | 81806 | 60155 | 11621 | 835XX | 15915 | 73604 | 65022 | 14113 | 60904 | 12901 |
| 76640 | 40408 | 62061 | 13619 | 42400 | 26914 | 88402 | 50800 | 14824 | 78100 | 23908 |
| 76743 | 63214 | 45031 | 11230 | 64510 | 25924 | 02204 | 1000X | 15123 | 00X00 | 21928 |
| 76647 | 60208 | 65022 | 12728 | 47470 | 21903 | 70000 | 57502 | 12723 | 75400 | 22955 |
| 76225 | 60905 | 84031 | 03227 | 38686 | 13957 | 10000 | 20000 | 06117 | 12500 | 15951 |
| 76644 | 70701 | 60022 | 10929 | 72X1X | 24903 | 50904 | 60032 | 14723 | 20976 | 22908 |
| 76255 | 22208 | 70061 | 06931 | 19503 | 21922 | 30000 | 65061 | 10827 | 22370 | 25911 |
| 76905 | 71410 | 65179 | 06923 | 43570 | 24900 | 72132 | 08823 | 69300 | 19952 | 69962 |
| 76833 | 41804 | 82021 | 07731 | 25X20 | 24961 | 53508 | 82012 | 09525 | 00X08 | 21906 |
| 76840 | 80000 | 74032 | 12829 | 25520 | 23957 | | | | | |
| 76845 | 602XX | 68022 | 61116 | 00X20 | 13900 | 00000 | 00060 | 62210 | 00900 | 09903 |
| 76848 | 50000 | 80012 | 39619 | 22428 | 14911 | | | | | |
| 76685 | 61804 | 60032 | 04219 | 24520 | 13900 | 10000 | 45061 | 069011 | 11500 | 10952 |
| 76679 | 82704 | 64055 | 10916 | 65435 | 70072 | 60000 | 70129 | 12512 | 53643 | 11904 |
| 76680 | 83404 | 30066 | 20418 | 885XX | 11955 | 40000 | 10122 | 22011 | 27720 | 10902 |
| 76632 | 73608 | 65062 | 11215 | 59623 | 11907 | 20000 | 63410 | 14011 | 15501 | 10905 |
| 76458 | 81414 | 60026 | 09623 | 869XX | 23935 | 81415 | 55025 | 11022 | 5622X | 21934 |
| 76151 | 63208 | 78021 | 12220 | 64700 | 19917 | 92310 | 8104X | 11916 | 9XXXX | 16904 |
| 76805 | 70000 | 62032 | 08327 | 32560 | 27902 | 60000 | 68132 | 09225 | 29533 | 22919 |
| 76548 | 50904 | 75022 | 10329 | 32401 | 25960 | 50000 | 70022 | 13925 | 53200 | 23902 |
| 76405 | 42212 | 82022 | 08534 | 25603 | 21967 | 81808 | 80022 | 13522 | 3527X | 21924 |
| 76613 | 73402 | 72032 | 06223 | 72400 | 18913 | 80000 | 68521 | 9417X | 46220 | 15913 |
| 76723 | 22712 | 70011 | 06629 | 29003 | 21904 | 02505 | 60000 | 08024 | 00000 | 21912 |
| 76687 | 70903 | 50051 | 07920 | 52202 | 18913 | 30000 | 70131 | 09115 | 23X03 | 13910 |
| 76737 | 62206 | 40032 | XXX22 | 43407 | 18911 | 10000 | 40030 | XXX12 | 10930 | 12903 |
| 76393 | 80906 | 20515 | 13522 | 872XX | 20963 | 70000 | 40012 | 14722 | 75400 | 21962 |
| 76750 | 40908 | 60031 | 09928 | 22430 | 24903 | 51210 | 61051 | 12327 | 52430 | 24900 |
| 76581 | 62002 | 50025 | 13320 | 75X00 | 17912 | 80000 | 50602 | 86919 | 871XX | 19968 |

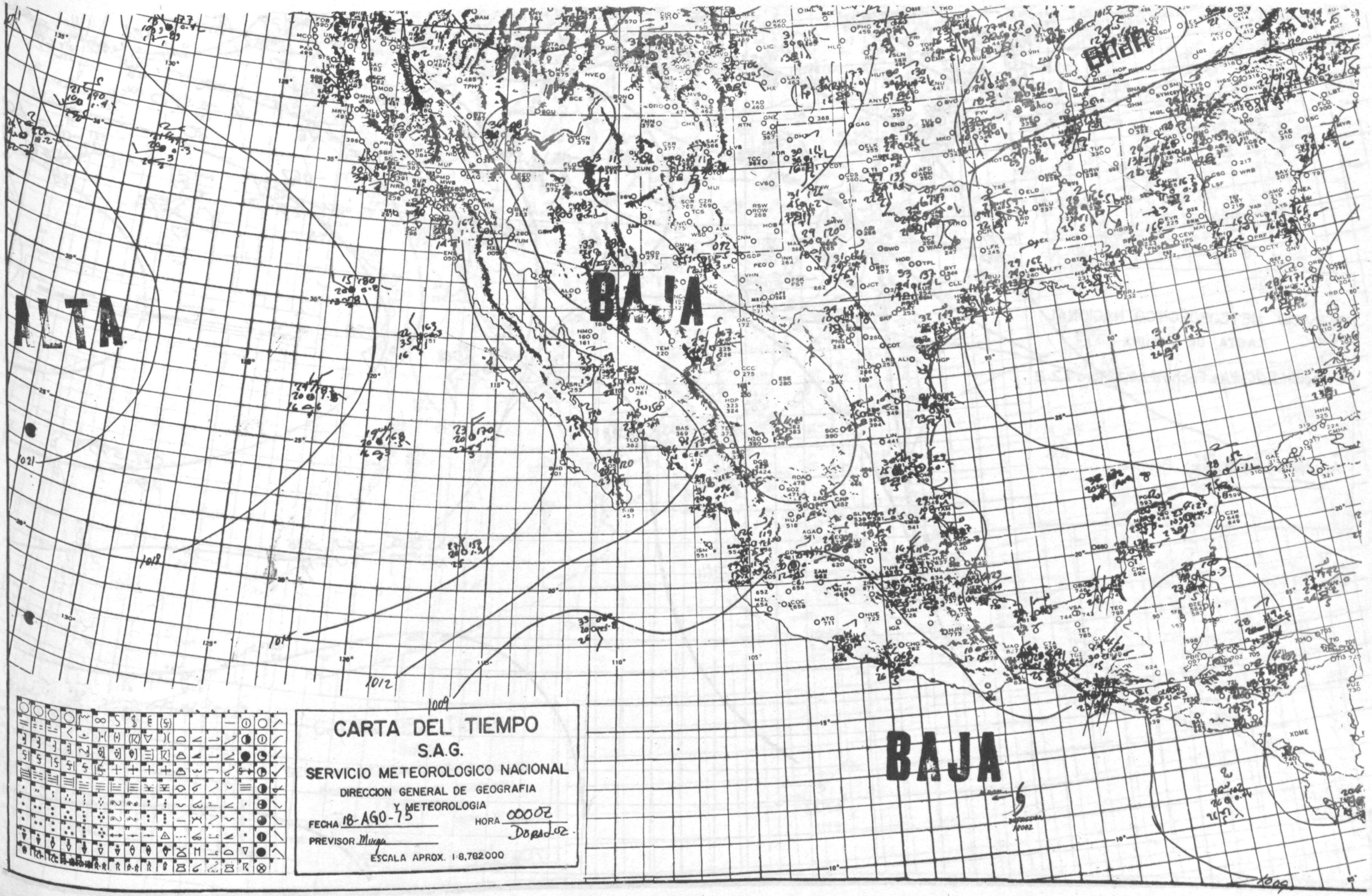
ALTA
BAJA
BAJA
CARTA DEL TIEMPO
S.A.G.
SERVICIO METEOROLOGICO NACIONAL
DIRECCION GENERAL DE GEOGRAFIA
Y METEOROLOGIA
FECHA 18-AGO-75
HORA 00002
PREVISOR Murga
Dorado
ESCALA APROX. 1:8,782000

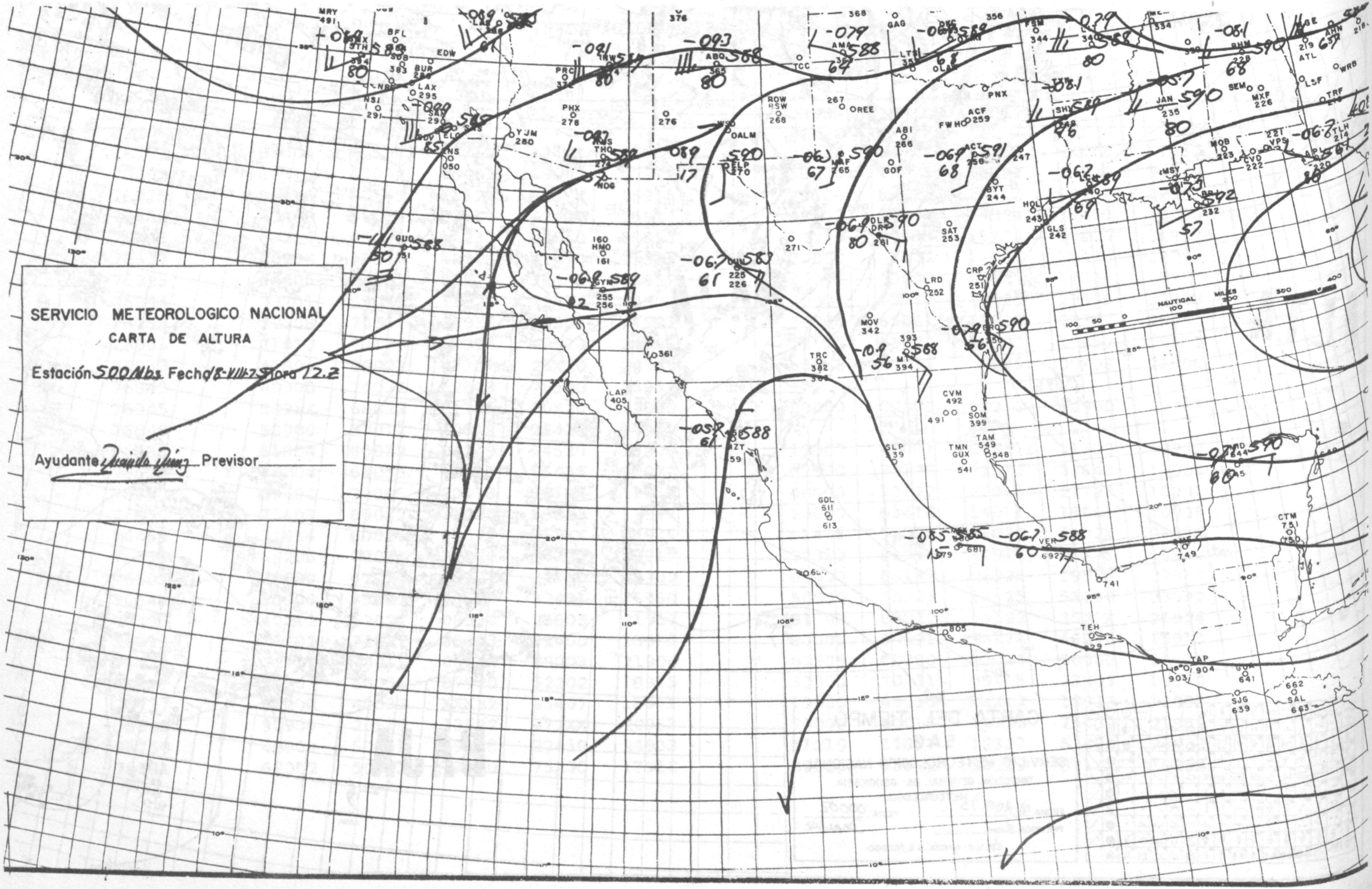
SERVICIO METEOROLOGICO NACIONAL
CARTA DE ALTURA
Estación 500 Mbs Fecha 8-VIII-75 Hora 12.Z
Ayudante Previsor
NAUTICAL MILES

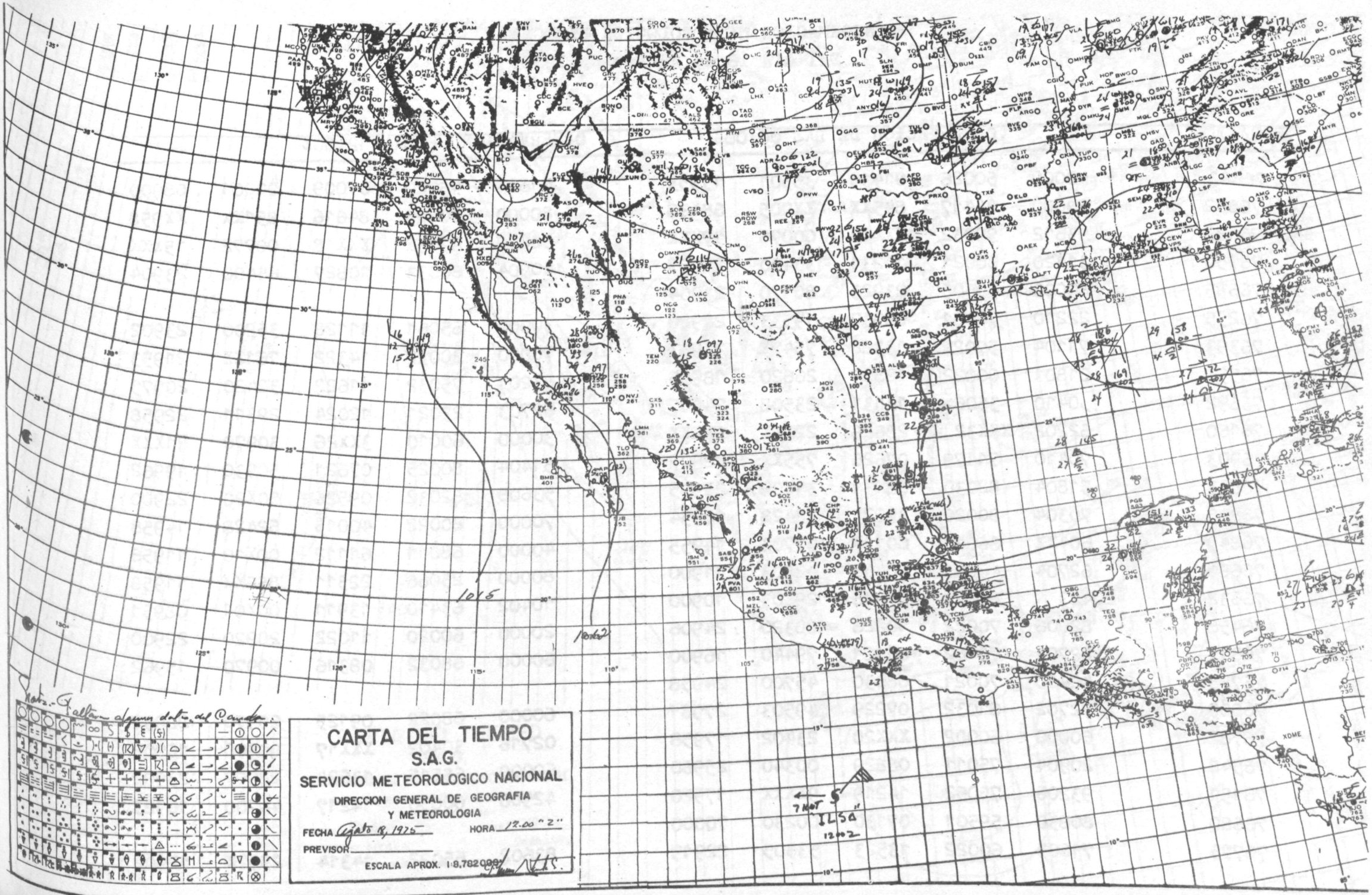
CARTA DEL TIEMPO
S.A.G.
SERVICIO METEOROLOGICO NACIONAL
DIRECCION GENERAL DE GEOGRAFIA
Y METEOROLOGIA
FECHA Agosto 18, 1975
HORA 12.00 "Z"
PREVISOR
ESCALA APROX. 1:8,782,000
7 KOT
ILSA
12002
1015
1002

INFORMACION METEOROLOGICA NACIONAL

Del día 18 de Agosto de 1975.

| ESTACION | OBSERVACION DE LAS 00:00Z | | | | | OBSERVACION DE LAS 12:00Z | | | | |
|---|---|---|---|---|---|---|---|---|---|---|
| 76685 | 40000 | 50026 | 01419 | 35501 | 13953 | 11604 | 45020 | 07009 | 00001 | 08900 |
| 76662 | 80000 | 84417 | 845XX | XX905 | 68438 | 80000 | 30415 | 84616 | 851XX | XX958 |
| 76122 | 93612 | 99032 | XXX20 | 00076 | 17XXX | 50000 | 99032 | XXX18 | 00772 | 15XXX |
| 76750 | 31120 | 60021 | 11231 | 33400 | 25957 | 60904 | 60033 | 10827 | 65400 | 23904 |
| 76695 | 80000 | 60505 | 23923 | 80170 | 23904 | | | | | |
| 76255 | 22210 | 70061 | 09930 | 19533 | 22920 | 30000 | 65061 | 11128 | 35200 | 23902 |
| 76393 | 71104 | 57022 | 13328 | 7547X | 21963 | 70000 | 30032 | 14322 | 761XX | 21953 |
| 76556 | 61801 | 60022 | 12819 | 26620 | 18955 | 83201 | 75032 | 11622 | 32420 | 20975 |
| 76692 | 70410 | 35064 | 11131 | 23508 | 24907 | 62703 | 25021 | 12024 | 29311 | 22958 |
| 76160 | 62202 | XXX32 | 28628 | 22XXX | 6XXXX | 30000 | 60010 | 3XX26 | 30970 | 81XXX |
| 76903 | 70410 | 71179 | 07626 | 755XX | 22907 | 51404 | 80025 | 07621 | 50930 | 19962 |
| 76833 | 51804 | 82030 | 08131 | 33X02 | 23905 | 53606 | 82032 | 09526 | 50X20 | 22900 |
| 76848 | 70304 | 80020 | 39221 | 32428 | 12954 | 70000 | 80022 | 40015 | 52428 | 14958 |
| 76845 | 604XX | 66012 | 60117 | 67700 | 14955 | 40000 | 68011 | 61112 | 00X10 | 11958 |
| 76680 | 62704 | 40061 | 20486 | 42503 | 11900 | 80000 | 25066 | 22511 | 856XX | 11958 |
| 76632 | 20423 | 61323 | 11816 | 29603 | 10900 | 10402 | 63410 | 13911 | 00X01 | 08951 |
| 76458 | 82006 | 70022 | 10226 | 88320 | 24906 | 20000 | 60020 | 11022 | 20920 | 22900 |
| 76613 | 82701 | 70162 | 06121 | 79440 | 16900 | 60000 | 68032 | 08316 | 00970 | 15962 |
| 76723 | 42410 | 70021 | 08030 | 45700 | 24958 | | | | | |
| 76805 | 72702 | 61032 | 07229 | 49503 | 27961 | 60000 | 68022 | 09125 | 60970 | 22952 |
| 76762 | 60000 | 60002 | XXX20 | 23402 | 17958 | 02716 | 30402 | XXX17 | 00900 | 16908 |
| 76548 | 20904 | 75011 | 08829 | 00340 | 25960 | 60000 | 65515 | 13624 | 22007 | 23902 |
| 76151 | 93206 | 75052 | 14219 | 9XXXX | 17920 | 42906 | 60050 | 14217 | 44700 | 16923 |
| 76680 | 80830 | 59501 | 07130 | 00230 | 70000 | | | | | |
| 76775 | 71605 | 60022 | 13523 | 53505 | 22919 | 83602 | 65022 | 14314 | 2592X | 12902 |

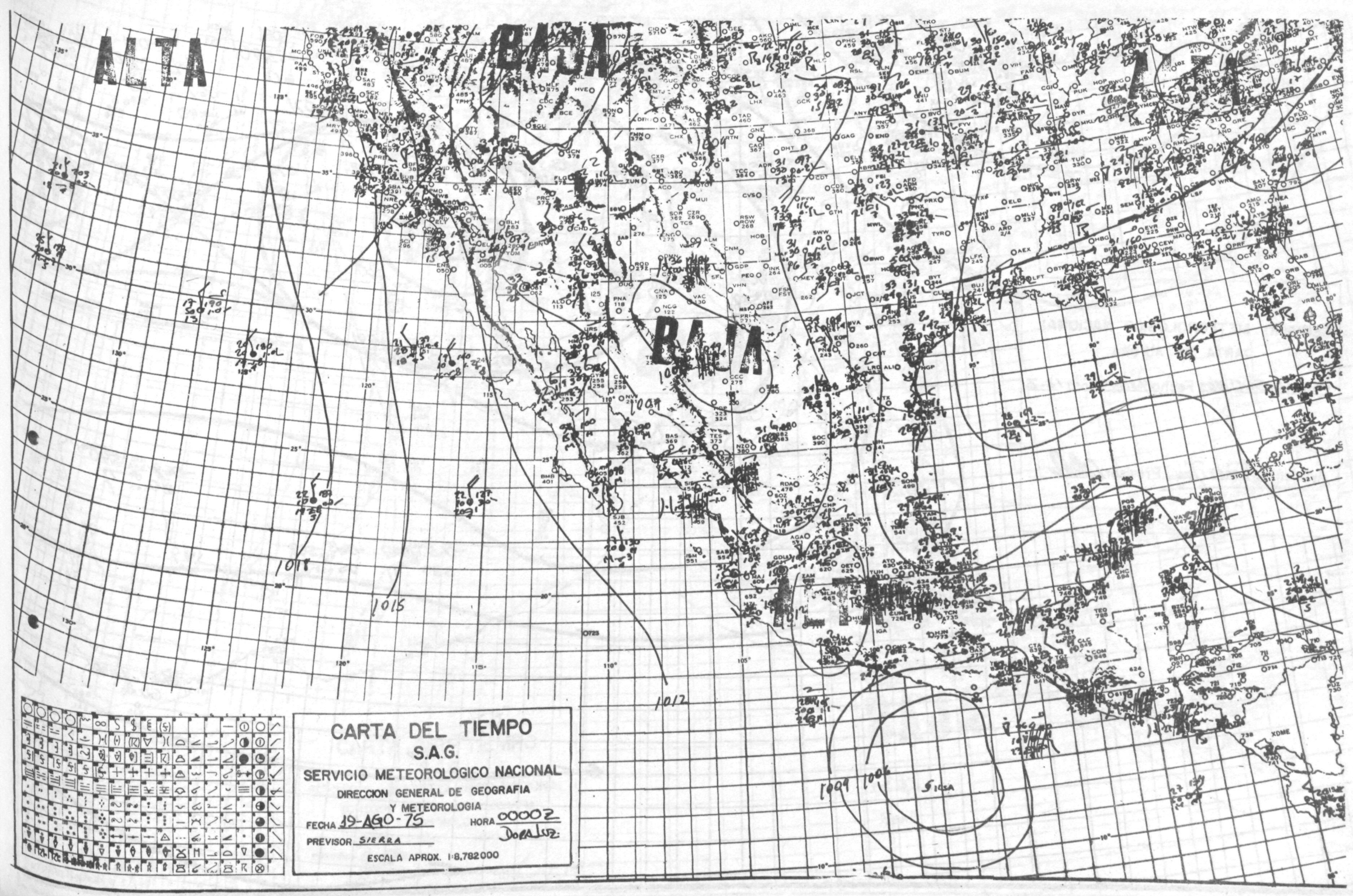
ALTA
BAJA
BAJA
1018
1015
1012
1009
1006
CARTA DEL TIEMPO
S.A.G.
SERVICIO METEOROLOGICO NACIONAL
DIRECCION GENERAL DE GEOGRAFIA
Y METEOROLOGIA
FECHA 19-AGO-75
HORA 0000Z
PREVISOR SIERRA
ESCALA APROX. 1:8,782000

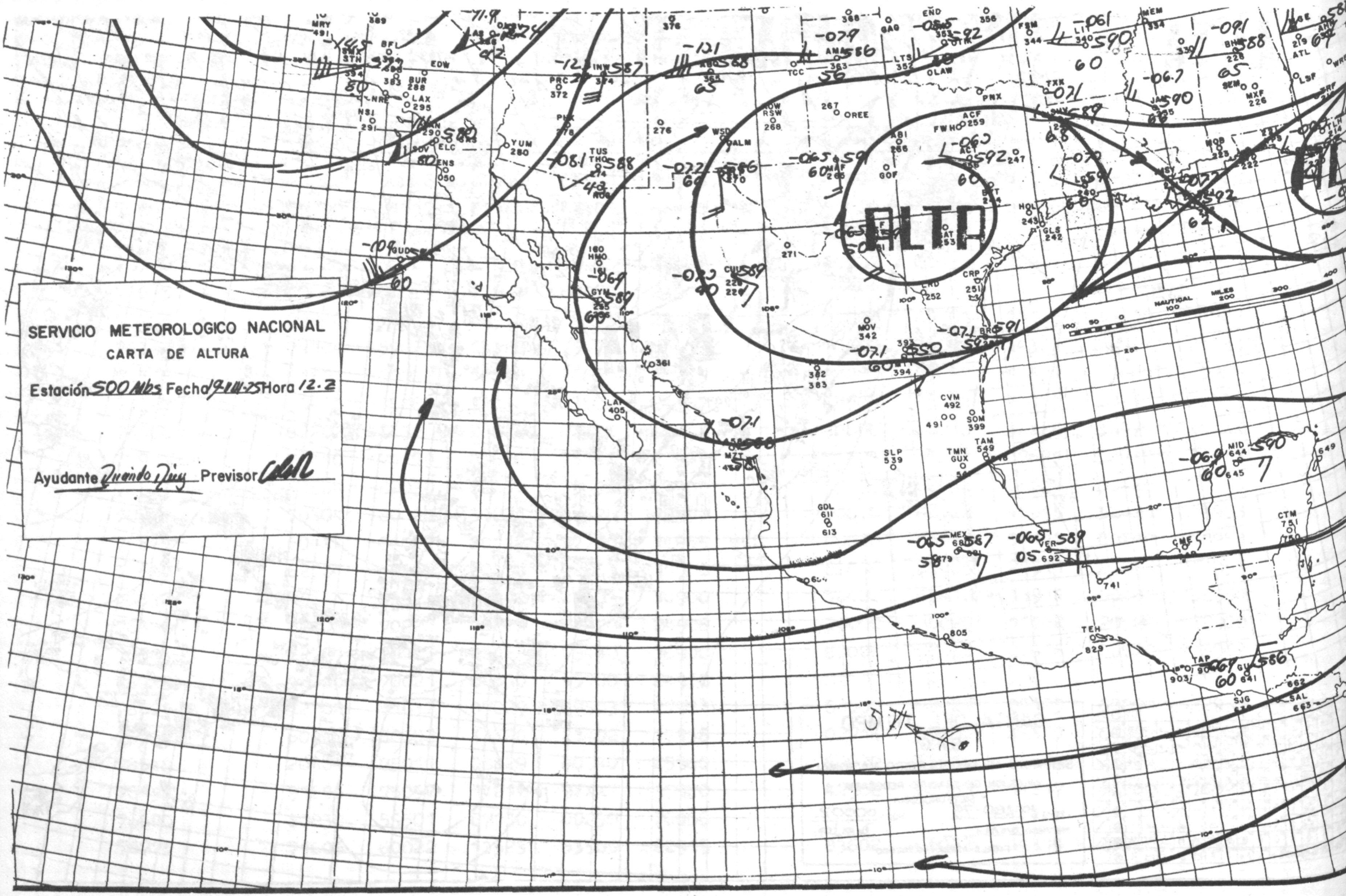

SERVICIO METEOROLOGICO NACIONAL
CARTA DE ALTURA
Estación 500 Mbs Fecha 9-VIII-75 Hora 12 Z
Ayudante
Previsor
ALTA
NAUTICAL MILES

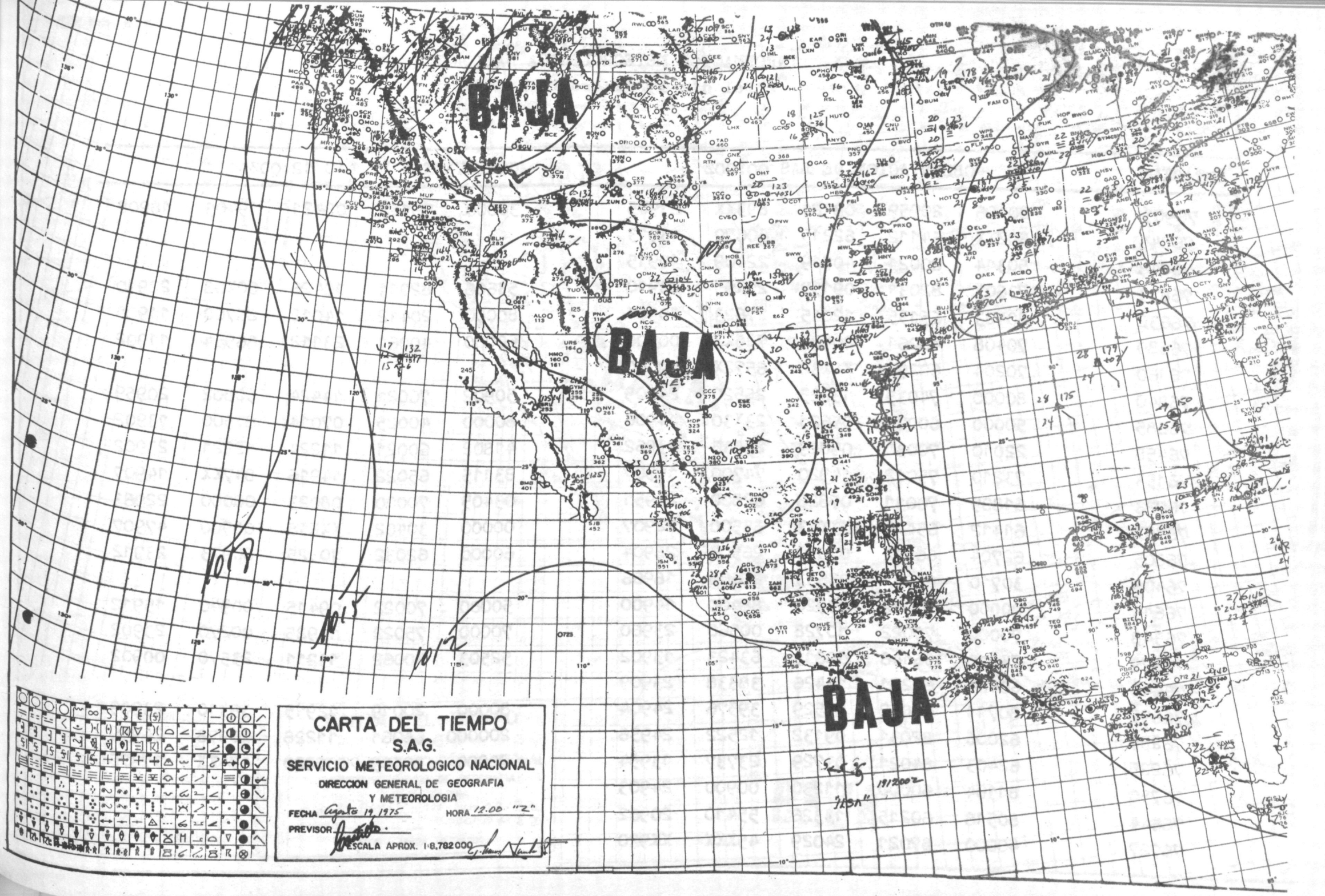
BAJA
BAJA
BAJA
CARTA DEL TIEMPO
S.A.G.
SERVICIO METEOROLOGICO NACIONAL
DIRECCION GENERAL DE GEOGRAFIA
Y METEOROLOGIA
FECHA Agosto 19 1975
HORA 12.00 "Z"
PREVISOR
ESCALA APROX. 1:8,782000

INFORMACION METEOROLOGICA NACIONAL.
Del día 19 de Agosto de 1975.

| ESTACION | OBSERVACION DE LAS 00:00Z | | | | | OBSERVACION DE LAS 12:00Z | | | | |
|---|---|---|---|---|---|---|---|---|---|---|
| 76903 | 80406 | 20959 | 08124 | 893XX | 21905 | 30000 | 75130 | 08421 | 19405 | 18908 |
| 76845 | 502XX | 64112 | 62215 | 50670 | 13913 | | | | | |
| 76848 | 50314 | 80021 | 40719 | 22409 | 10915 | | | | | |
| 76833 | 73603 | 82031 | 09132 | 25X95 | 23910 | 53606 | 82011 | 10426 | 00X08 | 22910 |
| 76632 | 80423 | 65155 | 12015 | 27623 | 10901 | 80000 | 20412 | 14012 | 86700 | 11908 |
| 76680 | 70408 | 40061 | 20420 | 725XX | 00900 | 60000 | 40061 | 23112 | 66554 | 11902 |
| 76160 | 70204 | 60291 | XXX32 | 6572X | 19000 | | | | | |
| 76840 | 80000 | 74035 | 13625 | 25520 | 24909 | 50902 | 76021 | 14424 | 50802 | 20959 |
| 76685 | 50000 | 60021 | 05621 | 23X30 | 14906 | 80000 | 40025 | 07014 | 87500 | 13902 |
| 76458 | 22010 | 70030 | 09029 | 22536 | 23962 | 41802 | 60021 | 11224 | 12921 | 23902 |
| 76151 | 73210 | 75012 | 14920 | 74700 | 17907 | 83115 | 65022 | 14916 | 847XX | 14907 |
| 76723 | 61809 | 70011 | 07828 | 62800 | 23951 | 03405 | 70000 | 08023 | 00000 | 22963 |
| 76762 | 61412 | 65415 | XXX23 | 65500 | 22907 | 00000 | 30402 | XXX18 | 00900 | 47907 |
| 76805 | 62704 | 66032 | 07630 | 26506 | 28904 | 60000 | 62032 | 10325 | 60973 | 23912 |
| 76405 | 30710 | 82031 | 09633 | 28606 | 18966 | | | | | |
| 76613 | 80000 | 70012 | 05920 | 88400 | 14900 | 50000 | 70022 | 09415 | 00940 | 15912 |
| 76548 | 70000 | 70022 | 10728 | 00560 | 23960 | 70000 | 75022 | 13925 | 00270 | 23902 |
| 76679 | 73210 | 56146 | 10819 | 63423 | 13902 | 52503 | 40062 | 13211 | 23570 | 00902 |
| 76640 | 60404 | 62201 | 14426 | 38338 | 23909 | | | | | |
| 76692 | 80711 | 40062 | 11529 | 39576 | 24904 | 80000 | 20019 | 12915 | 39310 | 23909 |
| 76255 | 62006 | 82031 | 09132 | 12522 | 24956 | 200000 | 65061 | 11228 | 20978 | 24959 |
| 76225 | 62403 | 84021 | 03729 | 23737 | 13954 | 70000 | 20505 | 06820 | 484XX | 17976 |
| 76750 | 81104 | 60000 | 11230 | 00900 | 24903 | | | | | |
| 76644 | 80516 | 60215 | 13326 | 55410 | 20962 | | | | | |
| 76727 | 40000 | 87021 | 24029 | 45XXX | XX920 | | | | | |

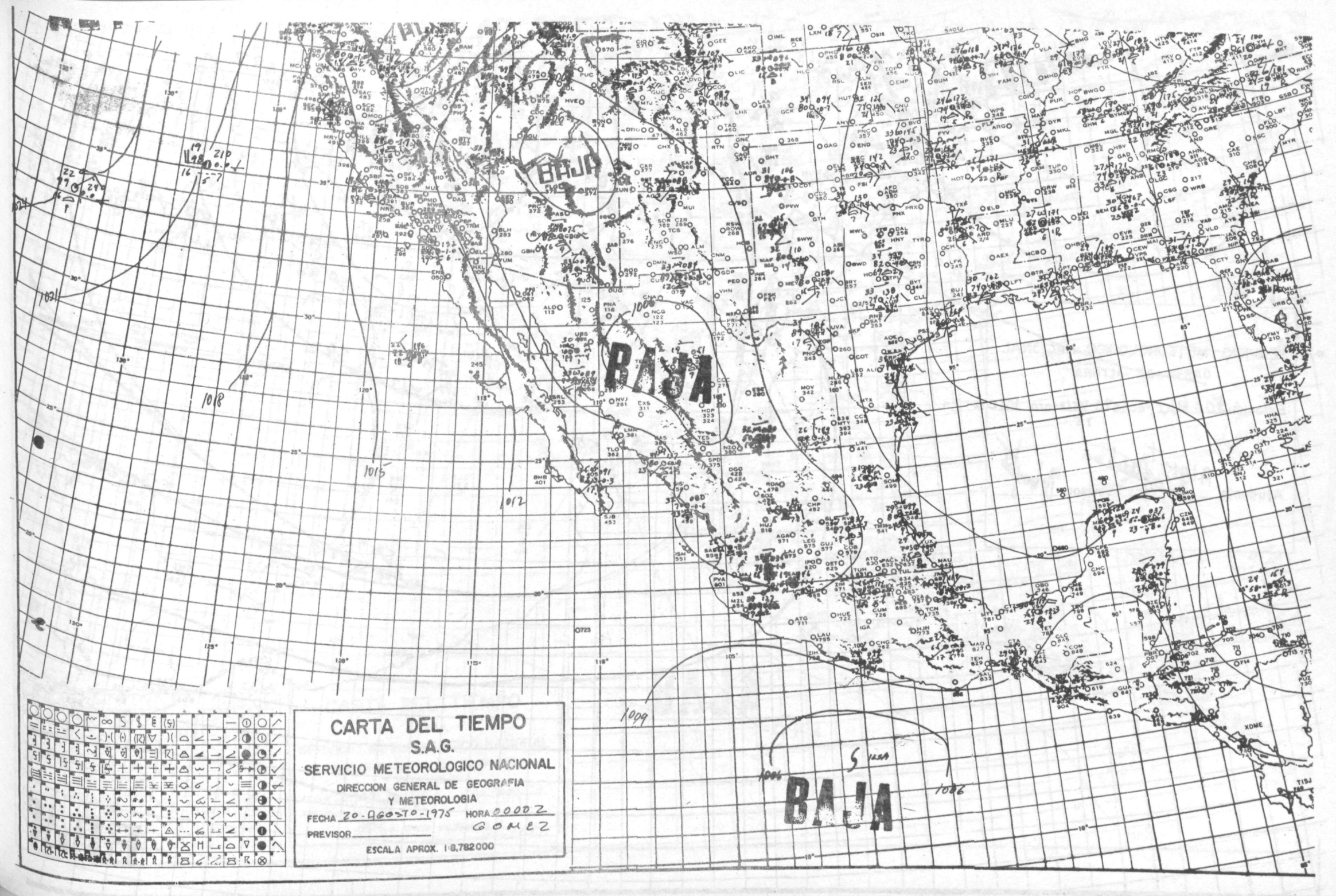
CARTA DEL TIEMPO
S.A.G.
SERVICIO METEOROLOGICO NACIONAL
DIRECCION GENERAL DE GEOGRAFIA
Y METEOROLOGIA
FECHA 20-AGOSTO-1975 HORA 0000Z
PREVISOR GOMEZ
ESCALA APROX. 1:8,782000
BAJA
BAJA
BAJA

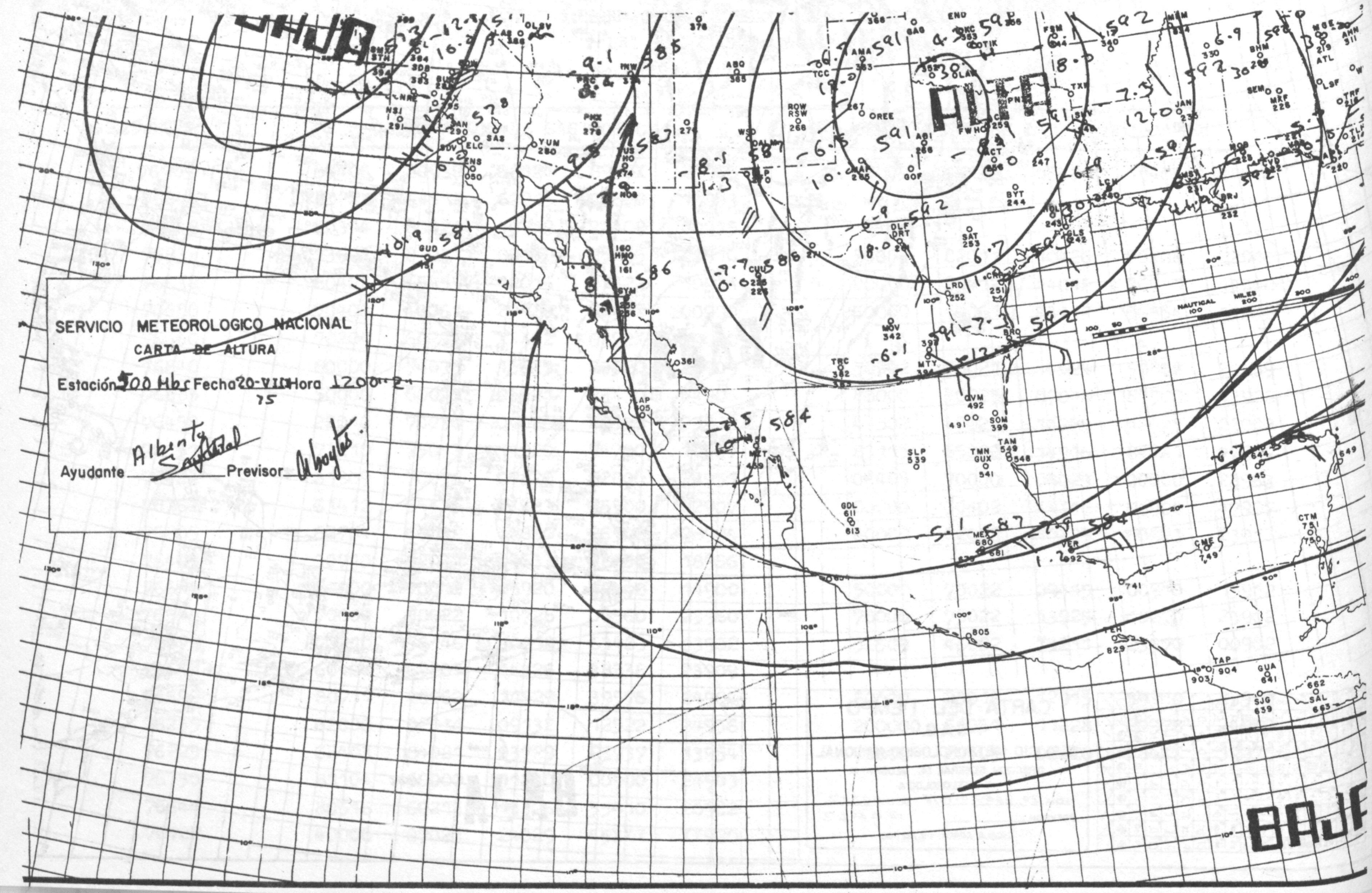
SERVICIO METEOROLOGICO NACIONAL
CARTA DE ALTURA
Estación 500 Mbs Fecha 20-VII-75 Hora 1200
Ayudante
Previsor
ALTA
BAJA
NAUTICAL MILES

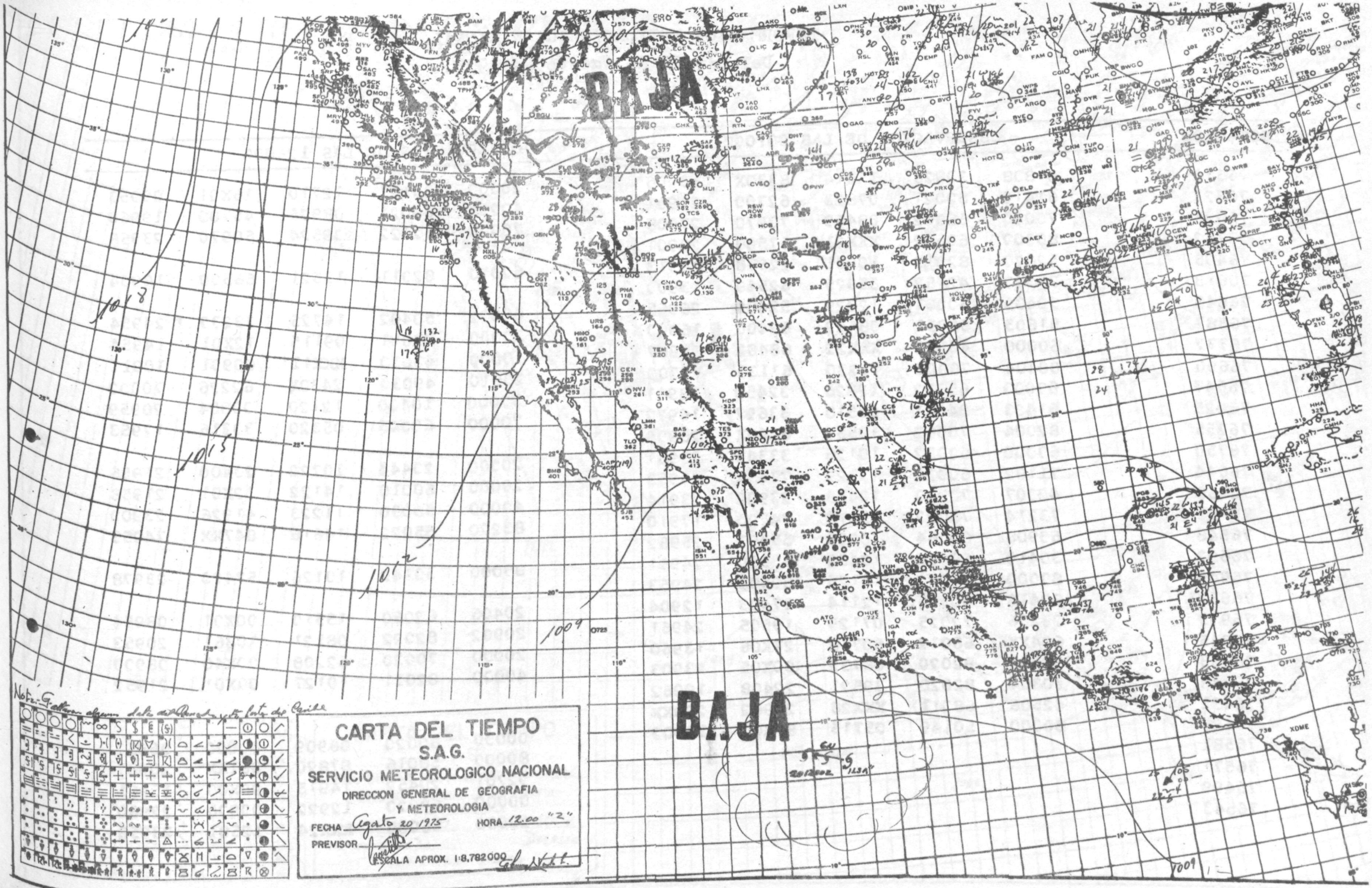
BAJA
BAJA
1018
1015
1012
1009
1009
CARTA DEL TIEMPO
S.A.G.
SERVICIO METEOROLOGICO NACIONAL
DIRECCION GENERAL DE GEOGRAFIA
Y METEOROLOGIA
FECHA Agosto 20 1975
HORA 12.00 "Z"
PREVISOR
ESCALA APROX. 1:8,782000

INFORMACION METEOROLOGICA NACIONAL.
Del día 20 de Agosto de 1975.

| ESTACION | OBSERVACION DE LAS 00:00Z | | | | | OBSERVACION DE LAS 12:00Z | | | | |
|---|---|---|---|---|---|---|---|---|---|---|
| 76679 | 81808 | 30028 | 11514 | 8330X | 13906 | 20000 | 30121 | 12710 | 16X01 | 09953 |
| 76723 | 61410 | 60021 | 07823 | 62700 | 21901 | 40208 | 60021 | 08825 | 45700 | 19960 |
| 76805 | 70000 | 65032 | 08459 | 70970 | 27908 | 70000 | 62022 | 09524 | 60970 | 23958 |
| 76762 | 80000 | 60502 | XXX21 | 67500 | 20901 | | | | | |
| 76405 | 52020 | 82012 | 10931 | 22678 | 18913 | 62010 | 82011 | 13521 | 66500 | 18904 |
| 76613 | 70000 | 42152 | 05925 | 62540 | 13900 | | | | | |
| 76640 | 50400 | 60061 | 12929 | 52400 | 26965 | 60902 | 50402 | 14725 | 33200 | 24954 |
| 76687 | 51603 | 50051 | 08122 | 52400 | 16900 | 30000 | 70011 | 09115 | 12X01 | 14954 |
| 76737 | 60000 | 40032 | XXX22 | 68402 | 18907 | 10000 | 40030 | XXX11 | 00901 | 10911 |
| 76690 | 00404 | 70000 | 11230 | 61133 | 70000 | 20910 | 49030 | 2430X | 62226 | 70000 |
| 76647 | 60000 | 65022 | 12826 | 32450 | 23901 | 30000 | 10400 | 12120 | 00904 | 20959 |
| 76225 | 61403 | 84031 | 03518 | 33697 | 16972 | 70000 | 60045 | 05320 | 30316 | 17953 |
| 76255 | 82004 | 70062 | 10530 | 6342X | 26909 | | | | | |
| 76750 | 60000 | 60032 | 10126 | 33340 | 23961 | 20000 | 20444 | 10722 | 23400 | 21956 |
| 76644 | 71102 | 60022 | 13129 | 7771X | 23953 | 20000 | 60010 | 14122 | 12X01 | 21958 |
| 76458 | 42007 | 70030 | 10430 | 23902 | 23914 | 40000 | 56030 | 11223 | 41926 | 23900 |
| 76151 | 73214 | 75022 | 15919 | 74700 | 17910 | 83220 | 55022 | 14616 | 847XX | 74953 |
| 76548 | 60908 | 60064 | 10029 | 55407 | 25962 | | | | | |
| 76692 | 30410 | 57034 | 10430 | 33500 | 24961 | 80000 | 30142 | 10126 | 57420 | 23978 |
| 76840 | 80000 | 74030 | 14125 | 69509 | 24953 | | | | | |
| 766321 | 80416 | 40505 | 12114 | 27423 | 12904 | 20406 | 62060 | 15510 | 00X01 | 08954 |
| 76903 | 23206 | 72025 | 07129 | 19505 | 24961 | 20902 | 82022 | 08121 | 10861 | 20953 |
| 76845 | 604XX | 68012 | 60718 | 27X06 | 13960 | 20000 | 70020 | 62208 | 00X40 | 08900 |
| 76833 | 31804 | 82020 | 08732 | 00X05 | 23903 | 40000 | 82011 | 10127 | 00X01 | 21952 |
| 76848 | 30304 | 82020 | 39521 | 22408 | 10962 | | | | | |
| 76491 | 42506 | 68011 | XXX28 | 20962 | 229XX | | | | | |
| 76685 | 80000 | 50149 | 05715 | 87X00 | 12902 | 00000 | 60020 | 06909 | 00000 | 06952 |
| 76581 | | | | | | 80000 | 58016 | 87820 | 861XX | 20987 |
| 76571 | | | | | | 92701 | 20452 | 14915 | 90X00 | 15961 |
| 76499 | | | | | | 00000 | 60020 | 12922 | 00900 | 22960 |
| 76543 | | | | | | 20000 | 56000 | XXX24 | 12501 | 23958 |

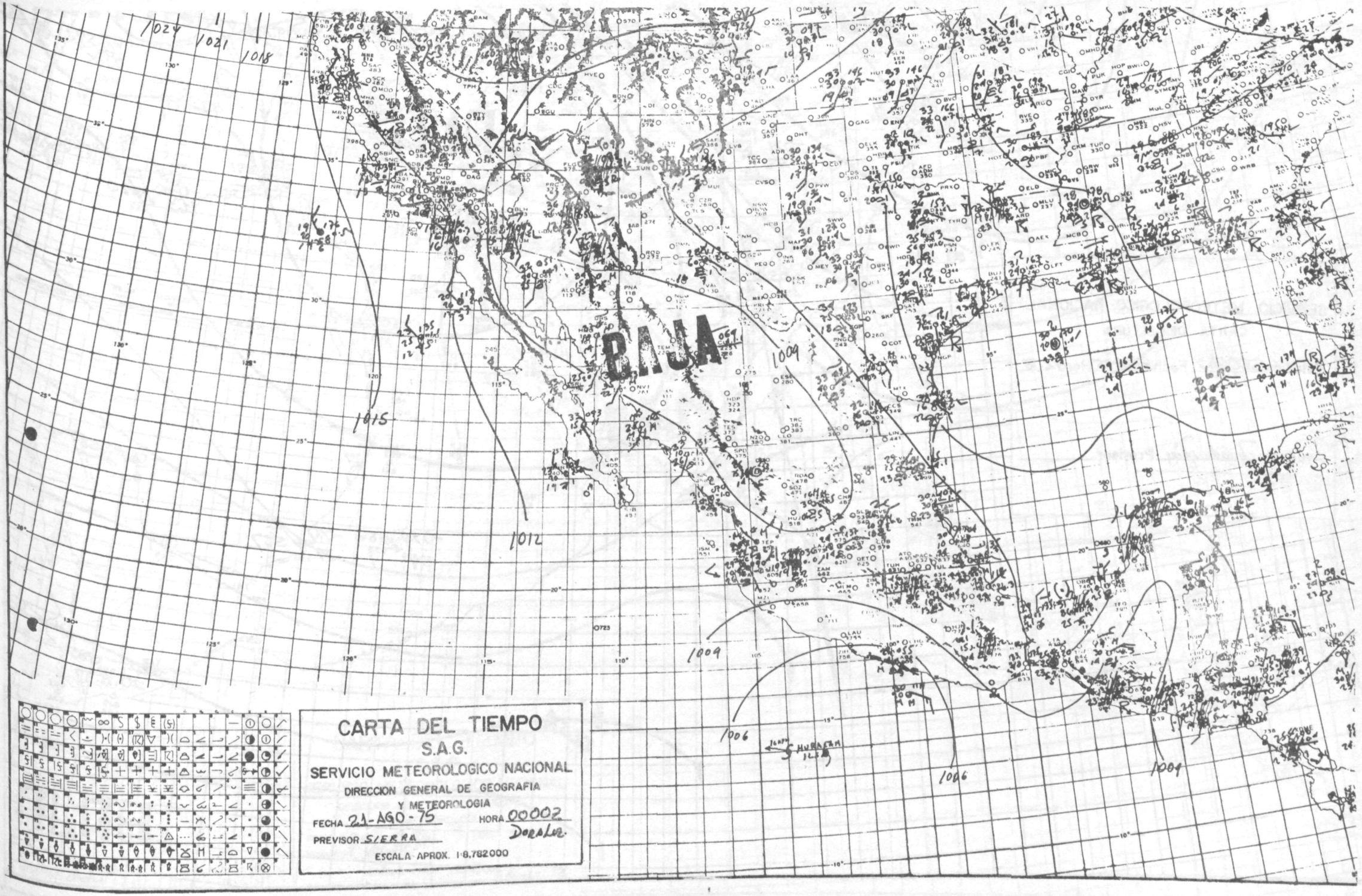
CARTA DEL TIEMPO
S.A.G.
SERVICIO METEOROLOGICO NACIONAL
DIRECCION GENERAL DE GEOGRAFIA
Y METEOROLOGIA
FECHA 21-AGO-75
HORA 00002
PREVISOR SIERRA
ESCALA APROX. 1:8,782000
BAJA
1024
1021
1018
1015
1012
1009
1006
HURACAN

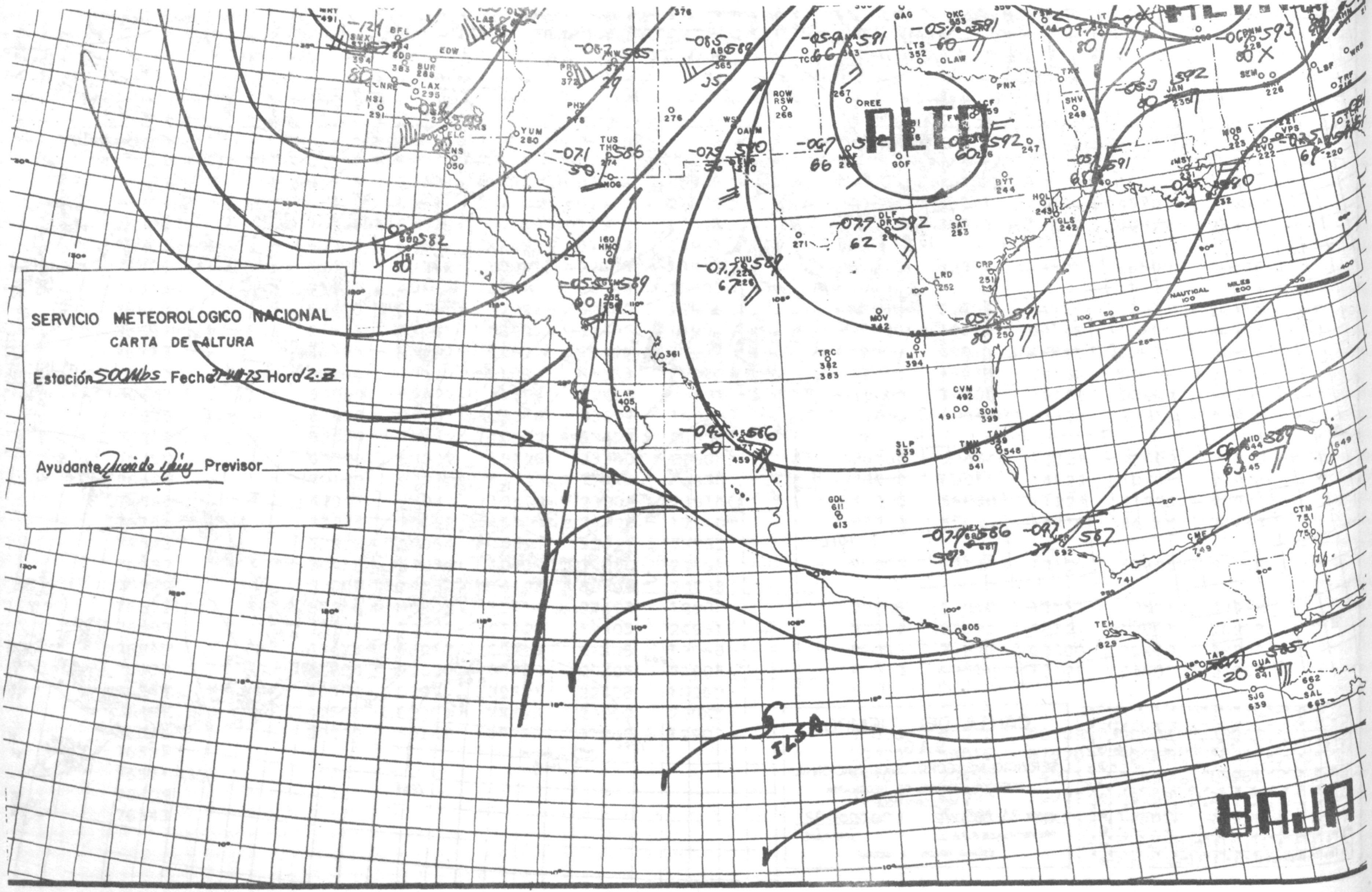
SERVICIO METEOROLOGICO NACIONAL
CARTA DE ALTURA
Estación 500Mbs Fecha 7-11-75 Hora 12.Z
Ayudante
Previsor
ALTO
BAJA
ILSA
NAUTICAL MILES

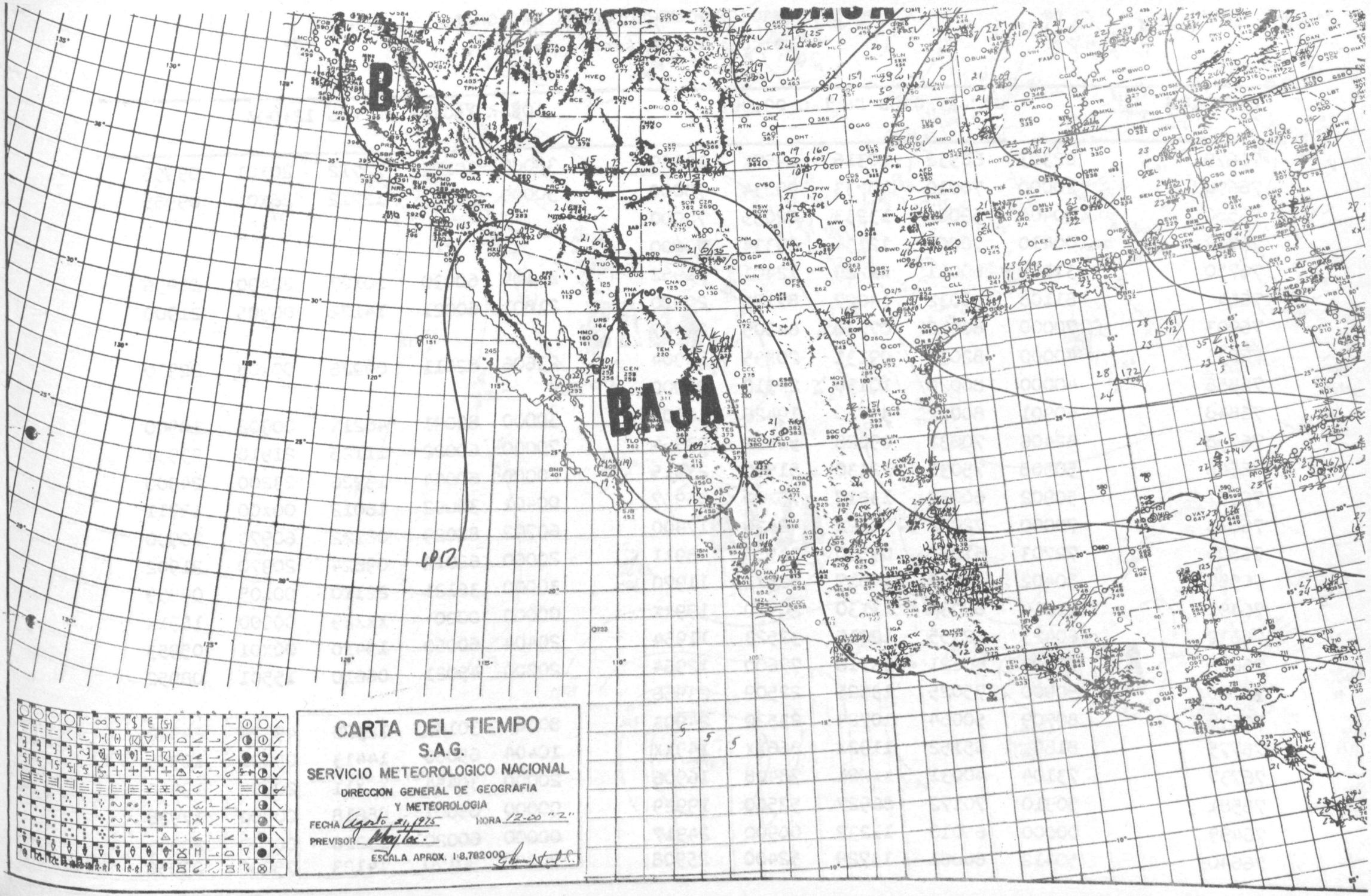
CARTA DEL TIEMPO
S.A.G.
SERVICIO METEOROLOGICO NACIONAL
DIRECCION GENERAL DE GEOGRAFIA
Y METEOROLOGIA
FECHA Agosto 21, 1975
HORA 12-00 "Z"
PREVISOR
ESCALA APROX. 1:8,782000
BAJA

INFORMACION METEOROLOGICA NACIONAL.

Del día 21 de Agosto de 1975.

| ESTACION | OBSERVACION DE LAS 00:00Z | | | | | OBSERVACION DE LAS 12:00Z | | | | |
|---|---|---|---|---|---|---|---|---|---|---|
| 76679 | 82303 | 60532 | 10316 | 6957X | 13969 | 30000 | 30121 | 12712 | 20X01 | 09955 |
| 76690 | 20000 | 70010 | 10733 | 99234 | 70000 | 30000 | 30121 | 12712 | 26X01 | 09955 |
| 76580 | 00404 | 59060 | 13233 | 02035 | 70000 | | | | | |
| 76689 | 00410 | 70060 | 12134 | 09334 | 70000 | | | | | |
| 76750 | 31108 | 60011 | XX129 | 12401 | 21952 | 21104 | 60030 | 10127 | 22400 | 21956 |
| 76640 | 81108 | 50032 | 14027 | 8777X | 20910 | 21801 | 60021 | 14122 | 00905 | 21900 |
| 76903 | 70000 | 80022 | 07730 | 64509 | 21907 | | | | | |
| 76833 | 40000 | 82030 | 09131 | 20X55 | 24904 | 23606 | 82011 | 09226 | 00X08 | 22910 |
| 76856 | 40000 | 80020 | 10130 | 22510 | 25900 | | | | | |
| 76848 | 60901 | 80022 | 39720 | 19426 | 10902 | 30000 | 80021 | 4021X | 00902 | 10900 |
| 76458 | 82406 | 70032 | 09028 | 5292X | 23964 | 70000 | 60022 | 11125 | 21910 | 23951 |
| 76548 | 50908 | 75031 | 12130 | 51500 | 23915 | 20000 | 60064 | 13926 | 23200 | 24900 |
| 76571 | 50902 | 60032 | 13817 | 75X00 | 16957 | 00401 | 30002 | 16012 | 00X00 | 12911 |
| 76613 | 70000 | 72032 | 06122 | 42430 | 17900 | 60702 | 80029 | 08122 | 60970 | 20900 |
| 76805 | 72703 | 61032 | 09530 | 34550 | 28911 | 20000 | 68012 | 09624 | 20970 | 21902 |
| 76680 | 80402 | 40062 | 19617 | 825XX | 11970 | 30000 | 36121 | 22110 | 00X05 | 09959 |
| 76491 | 21814 | 68030 | XXX30 | 20920 | 199XX | 00000 | 0000 | XXX19 | 00900 | 189XX |
| 76632 | 80423 | 62355 | 12015 | 32523 | 11954 | 20404 | 60060 | 15410 | 00X01 | 05953 |
| 76685 | 70000 | 40621 | 03716 | 77600 | 12964 | 20000 | 45021 | 06610 | 15501 | 08952 |
| 76840 | 50000 | 75025 | 13525 | 22509 | 23956 | | | | | |
| 76692 | 80709 | 50064 | 10729 | 23520 | 24903 | 80000 | 30142 | 12326 | 49379 | 24922 |
| 76775 | 81804 | 65152 | 11921 | 866XX | 149XX | 10404 | 65000 | 14413 | 05001 | 10955 |
| 76737 | 73104 | 40031 | XXX21 | 78408 | 16906 | 20000 | 30454 | XXX11 | 20902 | 19900 |
| 76581 | 50910 | 70172 | 86927 | 52560 | 19929 | 00000 | 65001 | 88618 | 00900 | 17938 |
| 76499 | 00000 | 60010 | 11232 | 00900 | 24917 | 00000 | 60020 | 13220 | 00900 | 20903 |
| 76640 | 50412 | 60061 | 13729 | 52400 | 25908 | 70000 | 50170 | 14123 | 75000 | 23956 |

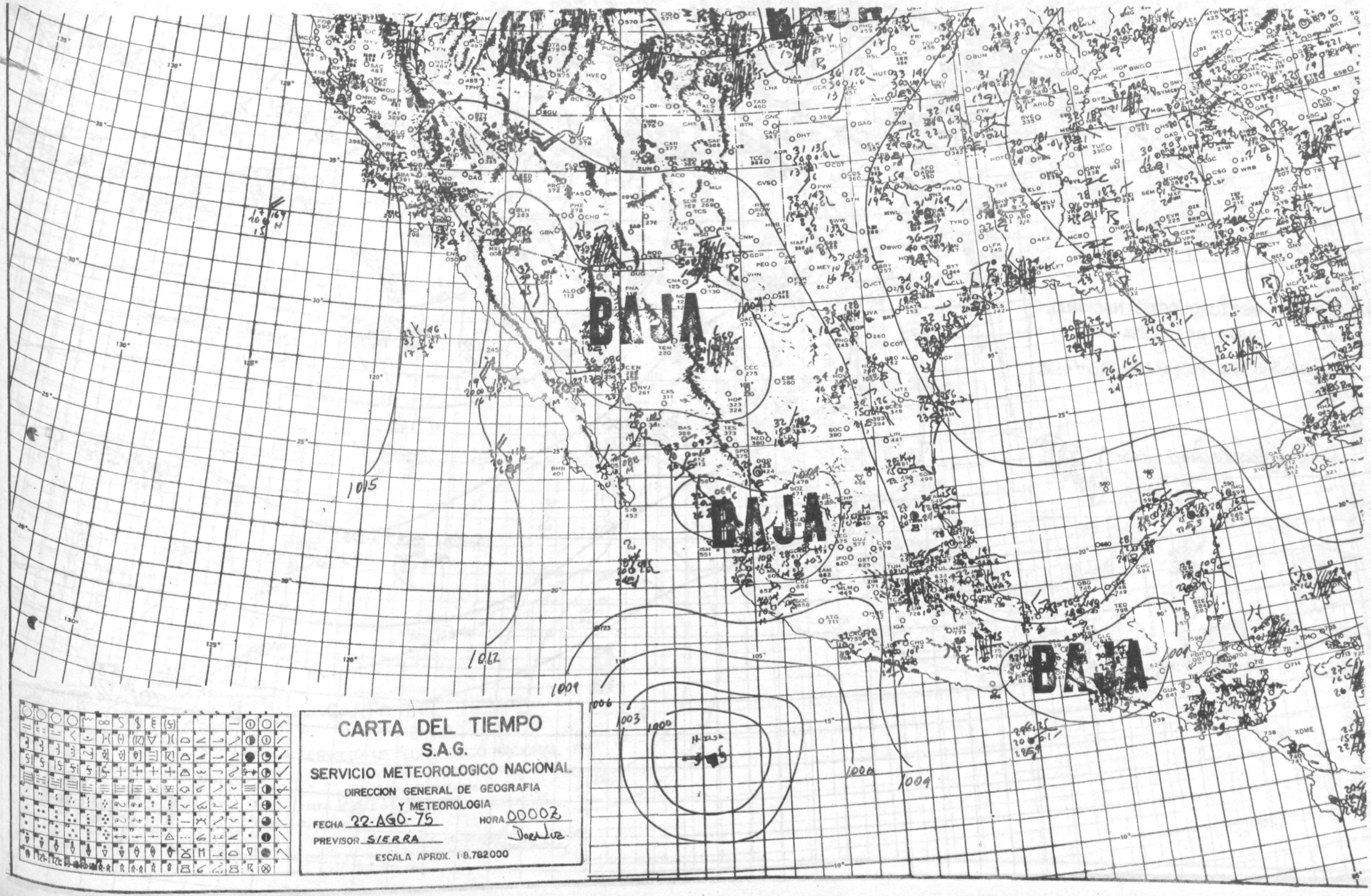
CARTA DEL TIEMPO
S.A.G.
SERVICIO METEOROLOGICO NACIONAL
DIRECCION GENERAL DE GEOGRAFIA
Y METEOROLOGIA
FECHA 22-AGO-75
HORA 00002
PREVISOR SIERRA
ESCALA APROX. 1:8,782000
BAJA
BAJA
BAJA
1015
1012
1009
1006
1003
1000
1004
1004

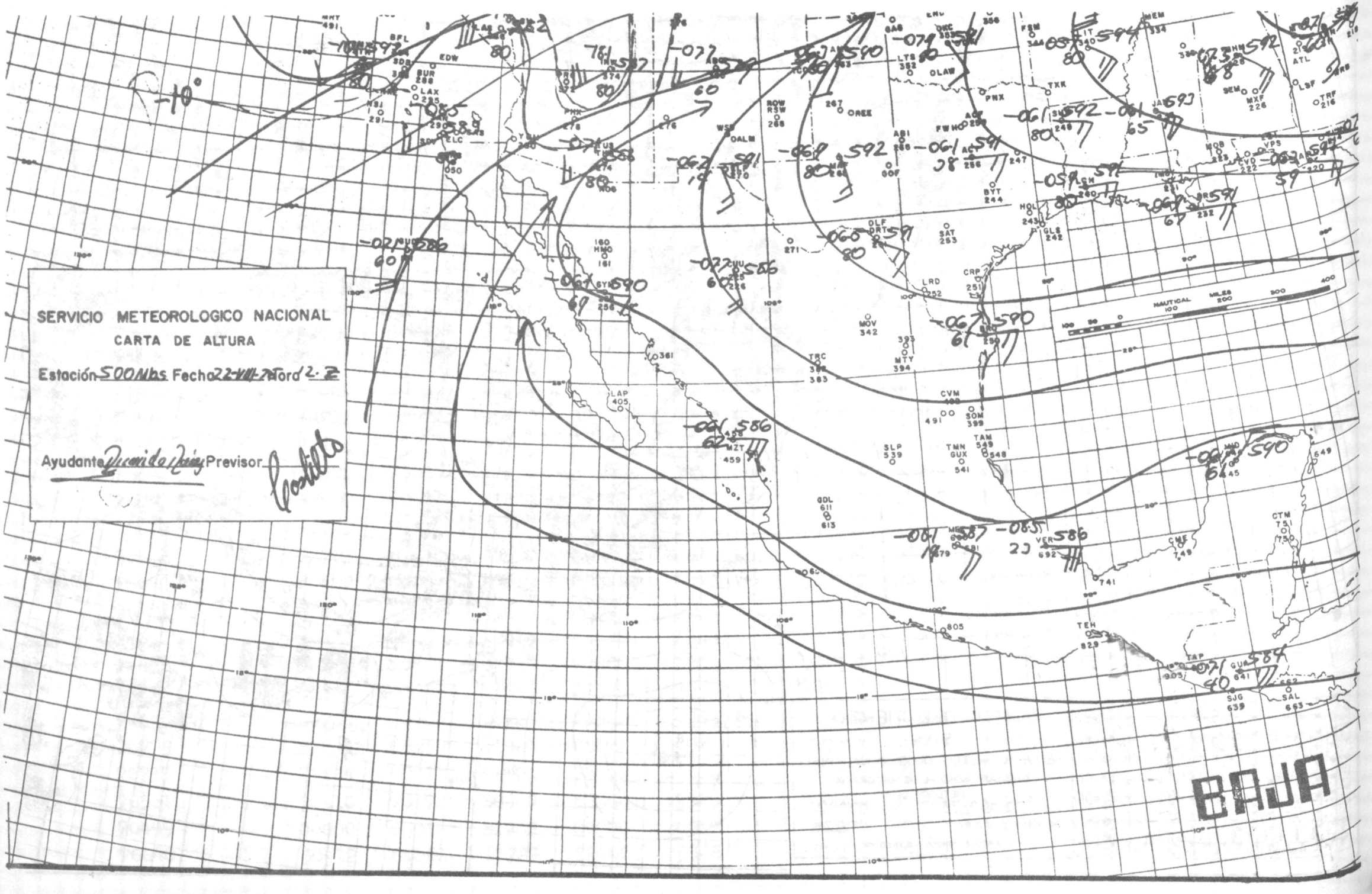
SERVICIO METEOROLOGICO NACIONAL
CARTA DE ALTURA
Estación 500 Mbs Fecha 22-VIII-75 Hora 12 Z
Ayudante Ricardo Díaz Previsor Castillo
BAJA
NAUTICAL MILES

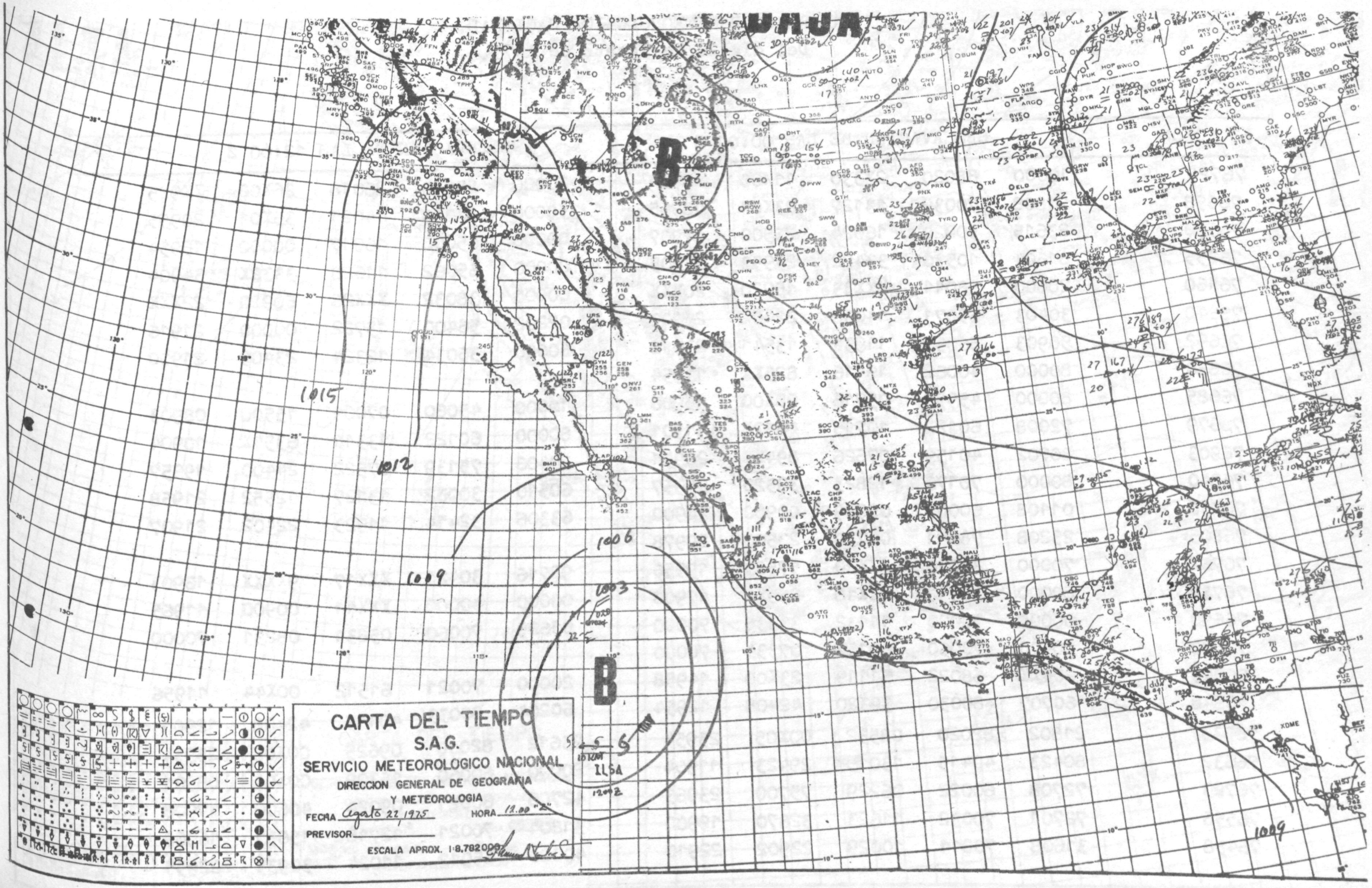
CARTA DEL TIEMPO
S.A.G.
SERVICIO METEOROLOGICO NACIONAL
DIRECCION GENERAL DE GEOGRAFIA
Y METEOROLOGIA
FECHA Agosto 22, 1975
HORA 12.00 "Z"
PREVISOR
ESCALA APROX. 1:8.782000
B
B
1015
1012
1009
1006
1003
1009
ILSA
12002

INFORMACION METEOROLOGICA NACIONAL.
Del día 22 de Agosto de 1975.

| ESTACION | OBSERVACION DE LAS 00:00 Z | | | | | OBSERVACION DE LAS 12:00 Z | | | | |
|---|---|---|---|---|---|---|---|---|---|---|
| 76727 | 10000 | 88020 | 23330 | 11X00 | XX981 | 20000 | 88020 | 26018 | 26X00 | XX925 |
| 76658 | 71808 | 70039 | 13127 | 63X01 | 18965 | 50000 | 83019 | 14021 | 35X01 | 20955 |
| 76390 | 23615 | 50020 | 16024 | 25500 | 17907 | 00000 | 65000 | 16017 | 00000 | 16954 |
| 76255 | 81604 | 10530 | 33422 | 24953 | 63105 | 80000 | 65062 | 11628 | 3332X | 34904 |
| 76160 | 20000 | 58011 | XXX33 | 15720 | 20XXX | 60000 | 38032 | XXX26 | 60920 | 22XXX |
| 76640 | 30403 | 65071 | 14030 | 22402 | 25903 | 02202 | 56400 | 15722 | 00000 | 21916 |
| 76692 | 50903 | 56031 | 11931 | 13541 | 23912 | 60000 | 35034 | 12324 | 23409 | 21900 |
| 76680 | 80000 | 40062 | 19116 | 825XX | 11954 | | | | | |
| 76685 | 80000 | 45959 | 05716 | 98X00 | 15906 | 10000 | 45060 | 07009 | 15500 | 08903 |
| 76679 | 72008 | 60122 | 10715 | 4852X | 11901 | 80000 | 60122 | 13311 | 6354X | 10904 |
| 76903 | 80702 | 40159 | 07626 | 894XX | 20951 | 20406 | 75139 | 07522 | 24400 | 19957 |
| 76840 | 80000 | 70176 | 12823 | 39520 | 24957 | 60510 | 30062 | 13127 | 12552 | 21958 |
| 76750 | 01108 | 60000 | 09929 | 00900 | 24900 | 63306 | 32414 | 11923 | 22402 | 21907 |
| 76805 | 23208 | 78031 | 06730 | 23500 | 27978 | | | | | |
| 76762 | 70000 | 30016 | XXX20 | 57523 | 19956 | 92716 | 30421 | XXX17 | 9XXXX | 16903 |
| 76737 | 80000 | 30912 | XXX18 | 253XX | 17900 | 00000 | 40000 | XXX11 | 00900 | 11965 |
| 76690 | 00000 | 70000 | 11132 | 33335 | 70000 | 01625 | 70060 | 05831 | 08231 | 70000 |
| 76680 | 00400 | 70060 | 09134 | 07334 | 70000 | | | | | |
| 76845 | 204XX | 68022 | 61119 | 23X00 | 14958 | 20000 | 70021 | 61512 | 00X44 | 11956 |
| 76848 | 60707 | 80030 | 39320 | 42408 | 12954 | 60204 | 80033 | 40415 | 42408 | 12901 |
| 76833 | 21802 | 82020 | 08532 | 00X05 | 23954 | 23612 | 82010 | 09625 | 00X08 | 25954 |
| 76632 | 80423 | 40415 | 13015 | 29423 | 11904 | 20000 | 60060 | 15309 | 00X01 | 08901 |
| 76783 | 72708 | 60022 | 06229 | 75700 | 23963 | 42706 | 60021 | 09024 | 40600 | 17906 |
| 76556 | 72701 | 70032 | 11623 | 32670 | 19900 | 31801 | 70021 | 12718 | 15631 | 16968 |
| 76458 | 31608 | 70011 | 10029 | 22902 | 22910 | 40000 | 65012 | 11024 | 30933 | 22951 |

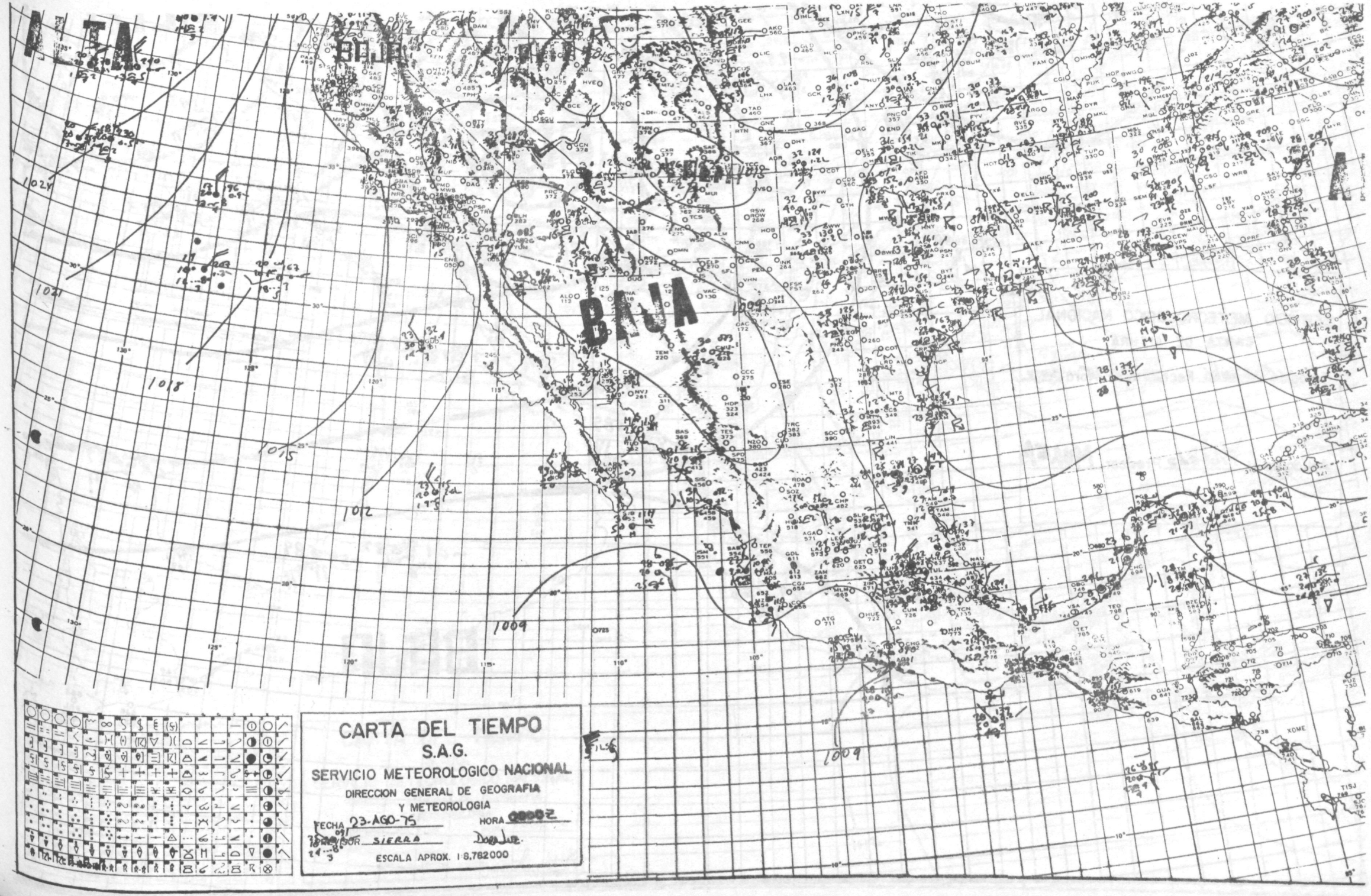
CARTA DEL TIEMPO
S.A.G.
SERVICIO METEOROLOGICO NACIONAL
DIRECCION GENERAL DE GEOGRAFIA
Y METEOROLOGIA
FECHA 23-AGO-75
HORA 0000Z
SIERRA
ESCALA APROX. 1:8,762000
BAJA
1024
1021
1018
1015
1012
1009
1009

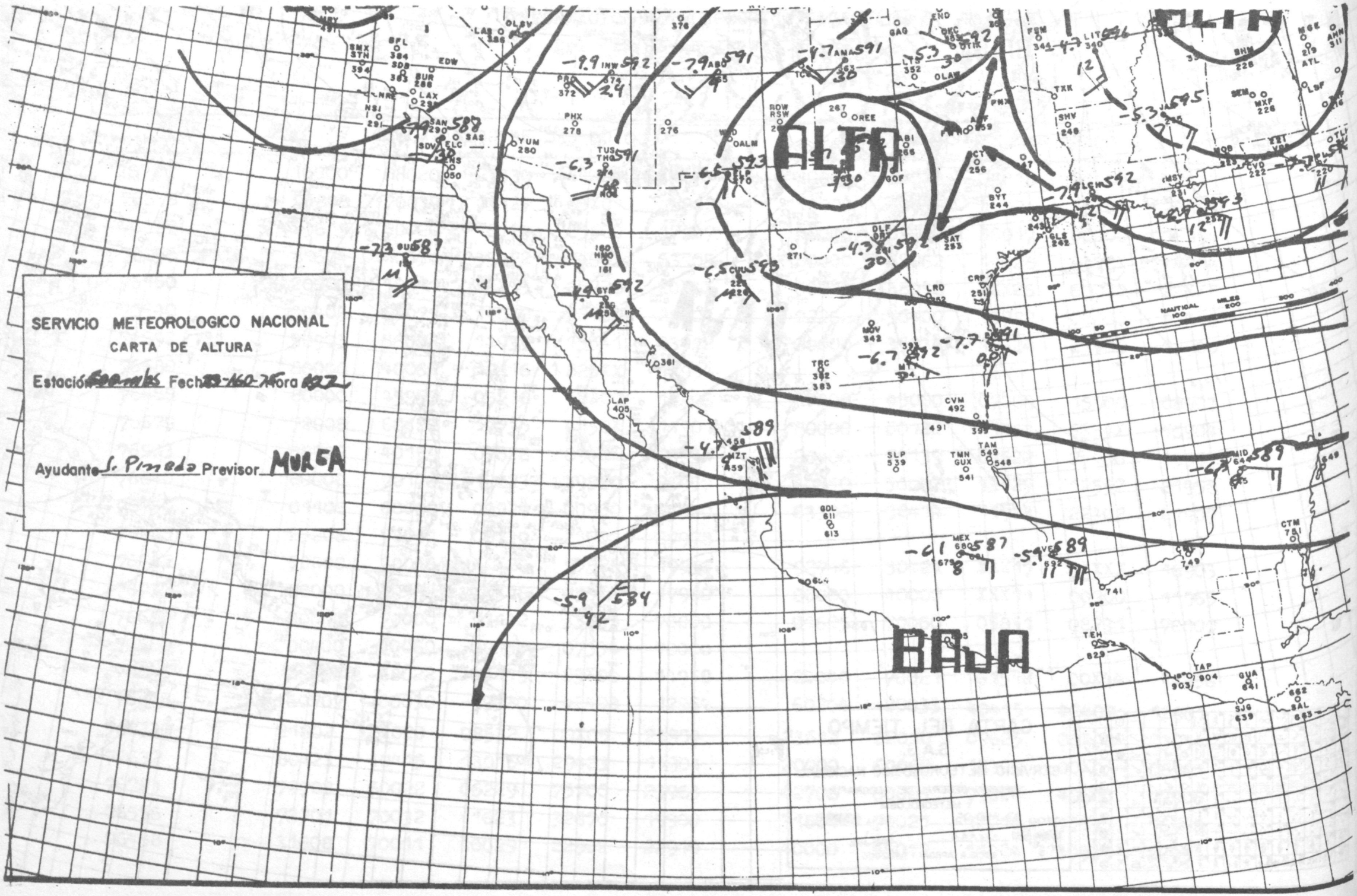
SERVICIO METEOROLOGICO NACIONAL
CARTA DE ALTURA
Estación 500 mbs Fecha 23-160-75 Hora 12Z
Ayudante J. Pineda Previsor MUREA
ALTA
BAJA
NAUTICAL MILES

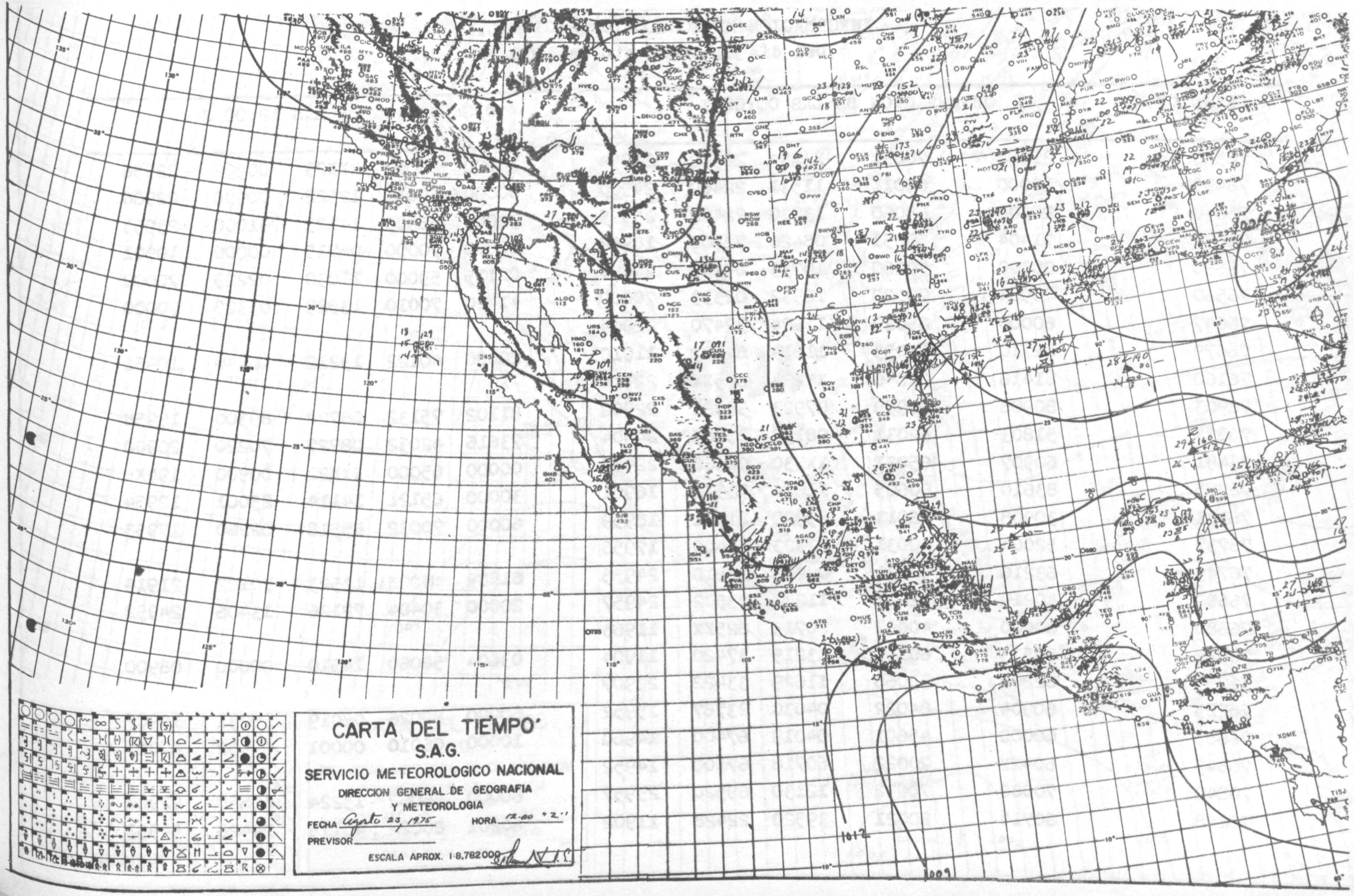
CARTA DEL TIEMPO
S.A.G.
SERVICIO METEOROLOGICO NACIONAL
DIRECCION GENERAL DE GEOGRAFIA
Y METEOROLOGIA
FECHA Agosto 23, 1975
HORA 12-00 "Z"
PREVISOR
ESCALA APROX. 1:8,782000

**INFORMACION METEOROLOGICA NACIONAL.**
**Del día 23 de Agosto de 1975.**

| ESTACION | OBSERVACION DE LAS 00:00 Z | | | | | OBSERVACION DE LAS 12:00 Z | | | | |
|---|---|---|---|---|---|---|---|---|---|---|
| 76543 | 21108 | 70031 | XXX34 | 22502 | 21954 | 10000 | 60000 | XXX23 | 00902 | 22956 |
| 76499 | 20000 | 65011 | 11531 | 22400 | 24900 | 00000 | 60011 | 12522 | 00900 | 22960 |
| 76640 | 20408 | 68060 | 13930 | 22402 | 259 5 | 30000 | 55400 | 14123 | 31000 | 23953 |
| 76687 | 71404 | 50051 | 08420 | 72200 | 18958 | 00000 | 70000 | 08715 | 00000 | 10901 |
| 76690 | 00000 | 70000 | 10733 | 69136 | 70000 | 02115 | 59000 | 11030 | 02229 | 70000 |
| 76580 | 00904 | 70000 | 12932 | 02333 | 70000 | 41420 | 70010 | 13529 | 03325 | 70000 |
| 76647 | 60000 | 65022 | 11624 | 37470 | 22904 | | | | | |
| 76679 | 82710 | 60055 | 11614 | 64423 | 11910 | 20000 | 40122 | 13212 | 16X40 | 10951 |
| 76160 | 81416 | 01646 | XXX24 | 825XX | 22XXX | | | | | |
| 76903 | 80908 | 20959 | 07923 | 39521 | 22902 | 81102 | 75132 | 08722 | 89300 | 19958 |
| 75833 | 51803 | 82031 | 08132 | 25X05 | 24904 | 73616 | 42032 | 08727 | 70220 | 20900 |
| 76491 | 60907 | 65031 | XXX30 | 60860 | 229XX | 00000 | 65000 | XXX22 | 00900 | 199XX |
| 76775 | 83610 | 60605 | 11624 | 735XX | 16901 | 30000 | 65121 | 14114 | 25001 | 12954 |
| 76581 | 30908 | 86011 | 85929 | 21581 | 18959 | 60000 | 70032 | 88518 | 62260 | 17953 |
| 76737 | 52004 | 40031 | XXX23 | 52400 | 17956 | | | | | |
| 76743 | 63216 | 50031 | 09930 | 65510 | 24955 | 61803 | 00031 | 13523 | 70X02 | 21915 |
| 76692 | 40210 | 57021 | 11231 | 23802 | 24957 | 20000 | 30404 | 72126 | 13406 | 24952 |
| 76680 | 80000 | 40062 | 20715 | 825XX | 11963 | | | | | |
| 75632 | 80523 | 60153 | 13215 | 37420 | 11904 | 03604 | 58060 | 14510 | 00000 | 08900 |
| 76255 | 82202 | 65066 | 11629 | 33422 | 23907 | | | | | |
| 76225 | 60904 | 84022 | 04030 | 23787 | 15952 | 60000 | 80026 | 08019 | 18231 | 16907 |
| 76685 | 60000 | 45601 | 04019 | 67400 | 14960 | 10000 | 06010 | 00001 | 09952 | 67867 |
| 76845 | 604XX | 70022 | 60718 | 67X00 | 14952 | | | | | |
| 76840 | 70000 | 70032 | 12130 | 69520 | 25957 | 60000 | 56062 | 13224 | 60850 | 22901 |
| 76848 | 60714 | 80021 | 39520 | 22428 | 11902 | 60201 | 80022 | 40115 | 24428 | 54953 |

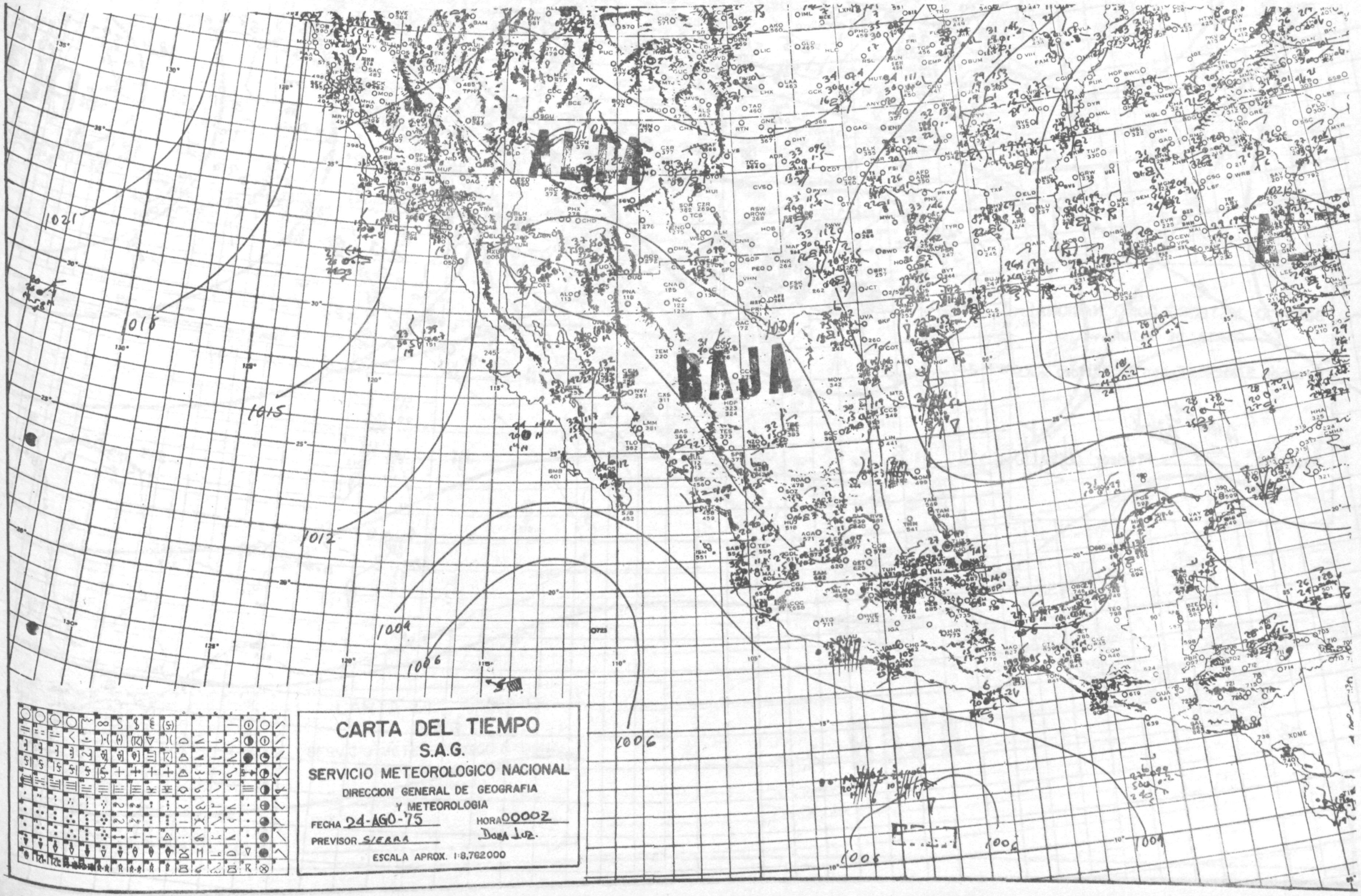
ALTA
BAJA
1021
1016
1015
1012
1009
1006
1006
1006
1009
CARTA DEL TIEMPO
S.A.G.
SERVICIO METEOROLOGICO NACIONAL
DIRECCION GENERAL DE GEOGRAFIA
Y METEOROLOGIA
FECHA 24-AGO-'75
HORA 0000Z
PREVISOR SIERRA
DORA LUZ.
ESCALA APROX. 1:8,762000

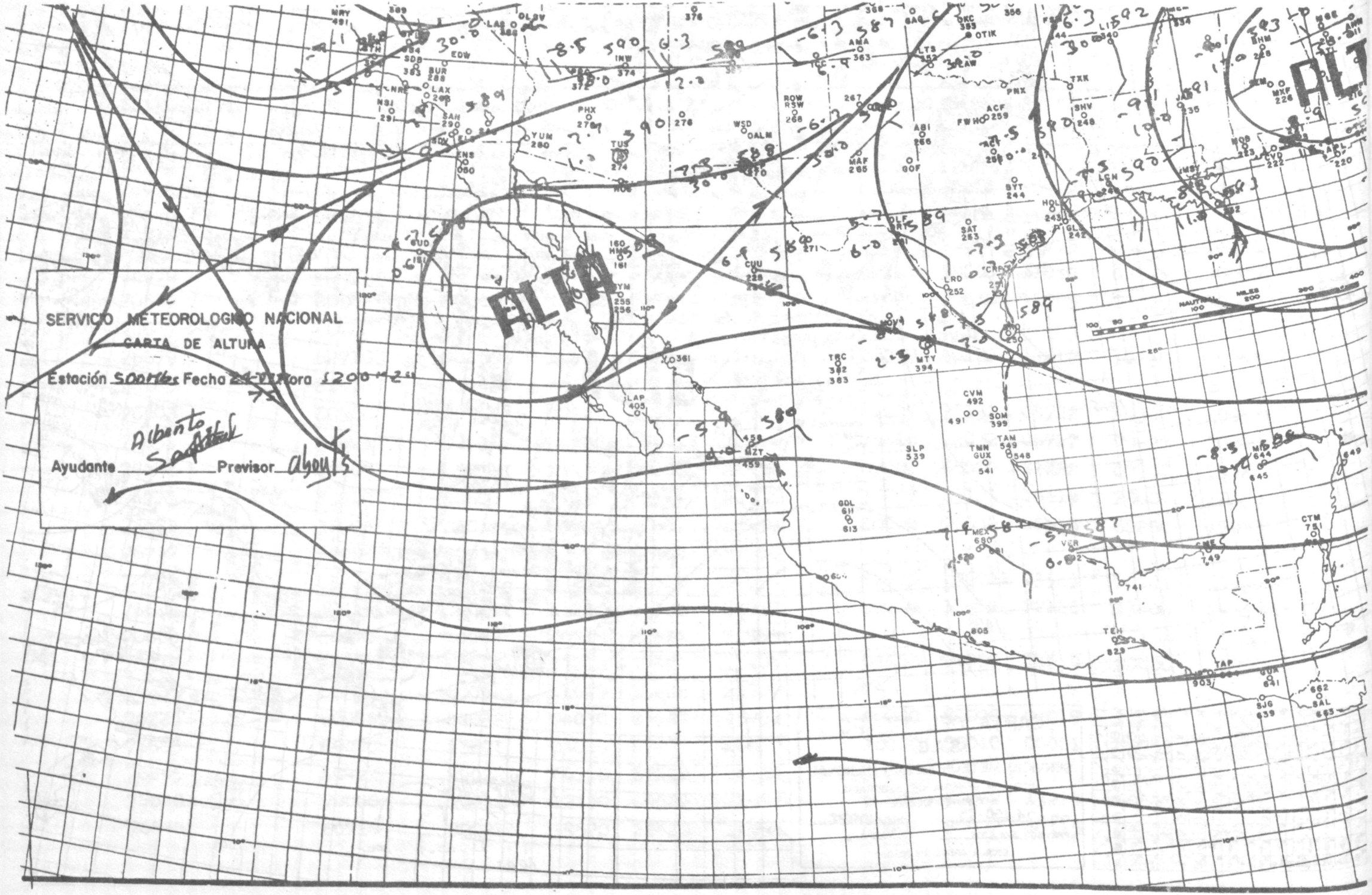
SERVICIO METEOROLOGICO NACIONAL
CARTA DE ALTURA
Estación 500 Mbs Fecha 24-VII-75 Hora 1200 Hs
Ayudante Alberto Sanchez Previsor abouts
ALTA
ALT
NAUTICAL MILES

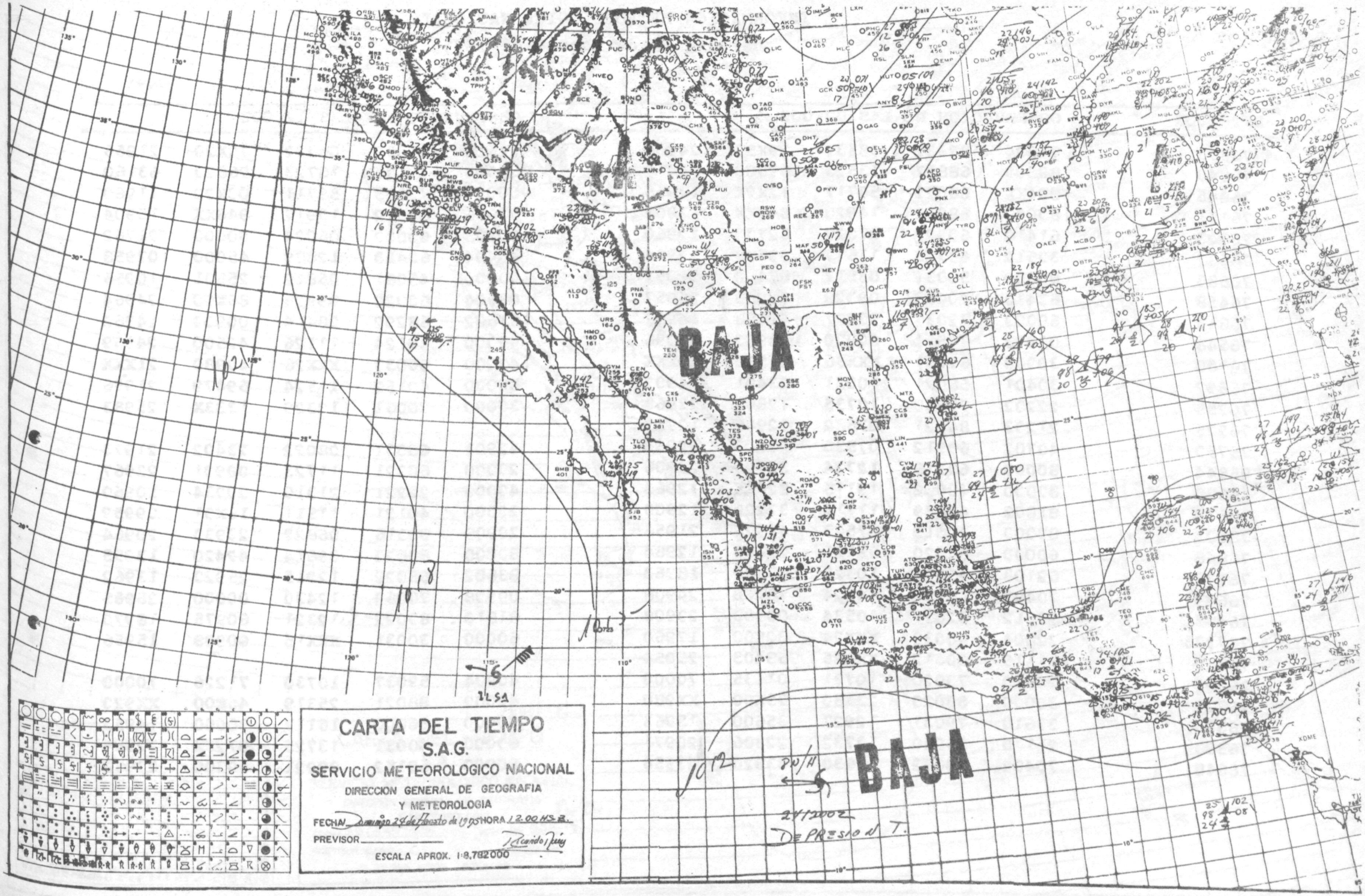
BAJA
BAJA
CARTA DEL TIEMPO
S.A.G.
SERVICIO METEOROLOGICO NACIONAL
DIRECCION GENERAL DE GEOGRAFIA
Y METEOROLOGIA
FECHA Domingo 24 de Agosto de 1975 HORA 12.00 HS. Z.
PREVISOR
ESCALA APROX. 1:8,782000
DEPRESION T.

INFORMACION METEOROLOGICA NACIONAL.

Del día 24 de Agosto de 1975.

| ESTACION | OBSERVACION DE LAS 00:00Z | | | | | OBSERVACION DE LAS 12:00Z | | | | |
|---|---|---|---|---|---|---|---|---|---|---|
| 76833 | 71804 | 82032 | 08532 | 29X53 | 24904 | 73616 | 82032 | 08322 | 70X20 | 21956 |
| 76840 | 80000 | 68817 | 13523 | 89500 | 36914 | 80000 | 76173 | 13723 | 26620 | 63160 |
| 76845 | 804XX | 68022 | 59717 | 17X2X | 14955 | 60000 | 70025 | 59711 | 00X20 | 11960 |
| 76151 | 80000 | 68022 | 14920 | 847XX | 17903 | 82906 | 62022 | 13917 | 846XX | 15904 |
| 76723 | 61410 | 60022 | 07029 | 62700 | 22960 | 00903 | 60000 | 06024 | 00000 | 21762 |
| 76632 | 30512 | 63323 | 11617 | 29503 | 12954 | 40404 | 60410 | 12809 | 45000 | 07958 |
| 76685 | 80000 | 50031 | 03817 | 87400 | 11952 | 20000 | 45061 | 05812 | 25501 | 10956 |
| 76458 | 63410 | 70033 | 09329 | 22986 | 25957 | 83604 | 60022 | 09926 | 86X00 | 24964 |
| 76613 | 60000 | 72031 | 05827 | 42603 | 14907 | 61602 | 68292 | 08414 | 00900 | 14962 |
| 76548 | 00908 | 70064 | 00900 | 23962 | 63096 | 40000 | 60124 | 11126 | 42500 | 24969 |
| 76160 | 30000 | 62011 | XXX36 | 21580 | 20XXX | 40000 | 60030 | XXX26 | 40980 | 21XXX |
| 76692 | 30401 | 56021 | 10031 | 23401 | 24902 | 80000 | 40152 | 11524 | 59479 | 21956 |
| 76255 | 22202 | 70060 | 10735 | 12502 | 23963 | 30000 | 70061 | 10329 | 1333X | 25983 |
| 76225 | 21203 | 84021 | 03632 | 22906 | 12953 | | | | | |
| 76750 | 40702 | 60012 | 07530 | 23503 | 22963 | 42901 | 60031 | 08022 | 23402 | 21973 |
| 76644 | 80000 | 60216 | 12724 | 35420 | 23906 | 20000 | 60021 | 11723 | 00901 | 22967 |
| 76680 | 80000 | 40062 | 19115 | 825XX | 12963 | 40000 | 20221 | 21310 | 20034 | 10960 |
| 76679 | 81802 | 40879 | 11714 | 37220 | 12900 | 20000 | 40121 | 11511 | 16X01 | 09959 |
| 76903 | 80000 | 70519 | 07523 | 4452X | 21954 | 20909 | 80016 | 06822 | 20930 | 20964 |
| 76848 | 60000 | 80020 | 38121 | 22408 | 12964 | 80000 | 80022 | 39614 | 42420 | 13955 |
| 76775 | 62103 | 65022 | 10325 | 63500 | 18963 | 83602 | 65022 | 12915 | 25920 | 13962 |
| 76649 | 70402 | 50201 | 14424 | 78100 | 24908 | 00908 | 70060 | 12430 | 00000 | 25965 |
| 76405 | 23612 | 82021 | 10534 | 00903 | 20908 | 81810 | 80022 | 12321 | 60975 | 18970 |
| 767373 | 32004 | 40030 | XXX24 | 32500 | 17960 | 60000 | 30031 | XXX15 | 00908 | 15956 |
| 76762 | 61110 | 60012 | XXX25 | 53403 | 25054 | | | | | |
| 76690 | 20410 | 70020 | 10731 | 01135 | 70000 | 40904 | 59037 | 10730 | 71226 | 70000 |
| 76727 | 30000 | 88020 | 23330 | 35X00 | XX980 | 40000 | 88021 | 25319 | 46X00 | XX920 |
| 76390 | 33610 | 79031 | 12927 | 35600 | 15963 | 00000 | 66000 | 16117 | 00000 | 14953 |
| 76393 | 21110 | 56040 | 13732 | 22306 | 20971 | 80000 | 40031 | 13725 | 872XX | 22964 |
| 76648 | 70402 | 70032 | 11630 | 33320 | 23956 | 80000 | 60152 | 00921 | 80300 | 23960 |

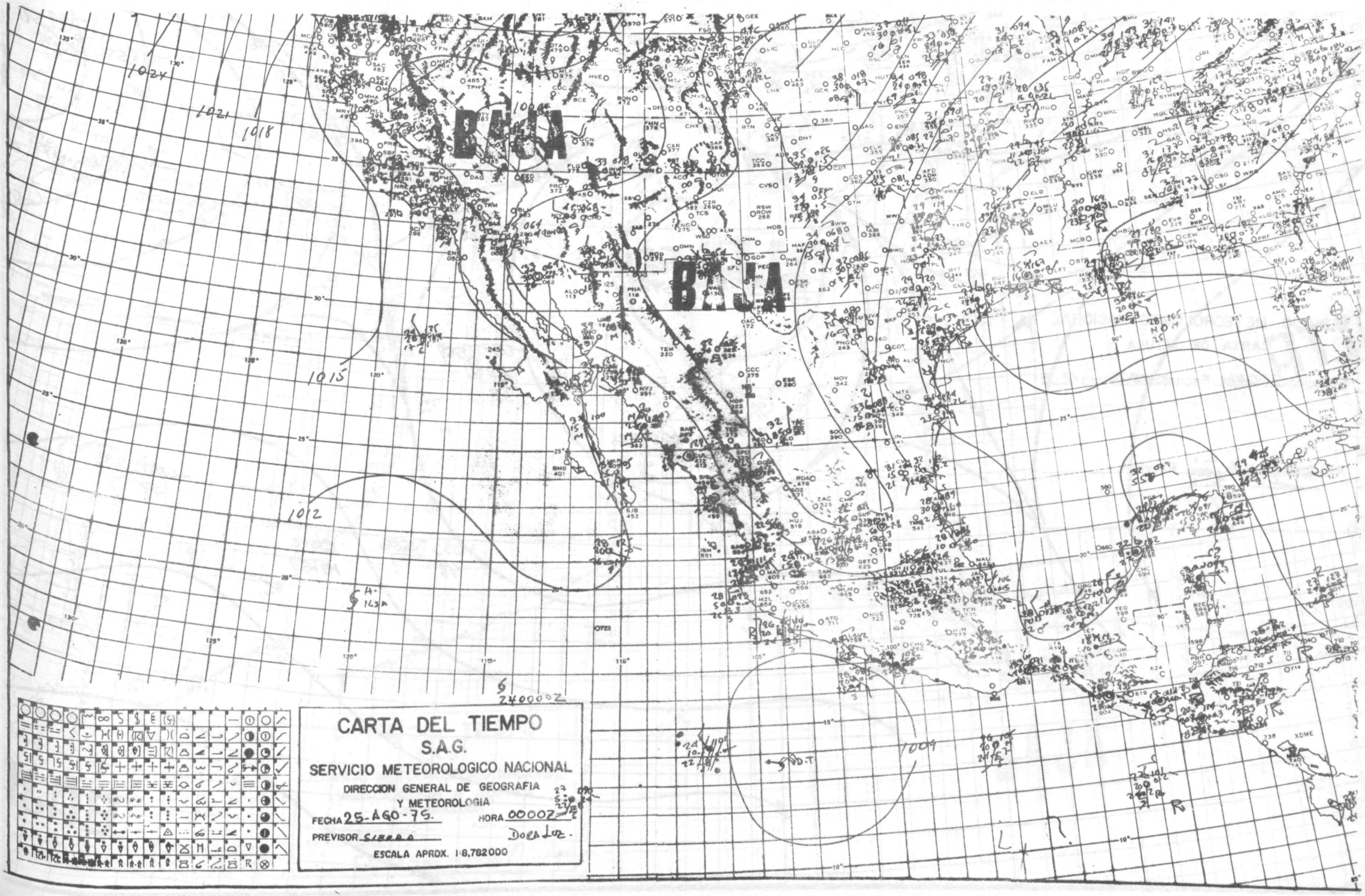
BAJA
BAJA
1024
1021
1018
1015
1012
1009
CARTA DEL TIEMPO
S.A.G.
SERVICIO METEOROLOGICO NACIONAL
DIRECCION GENERAL DE GEOGRAFIA
Y METEOROLOGIA
FECHA 25-AGO-75.
HORA 0000Z
PREVISOR SIERRA
DORA LUZ.
ESCALA APROX. 1:8,782000

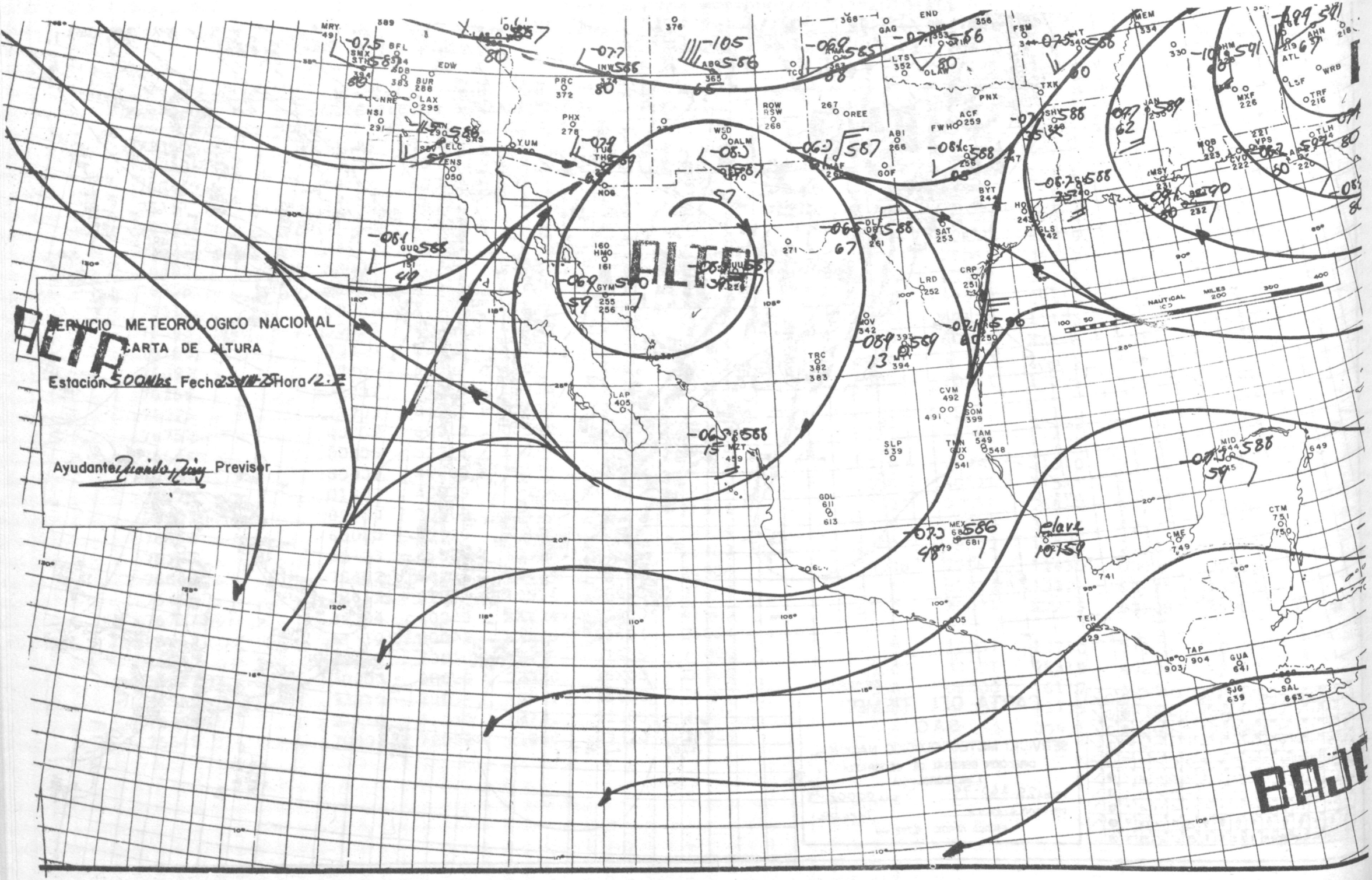
SERVICIO METEOROLOGICO NACIONAL
CARTA DE ALTURA
Estación 500Mbs Fecha 25-VIII-75 Hora 12.Z
Ayudante Previsor
ALTA
ALTA
BAJA
NAUTICAL MILES
clave 10159

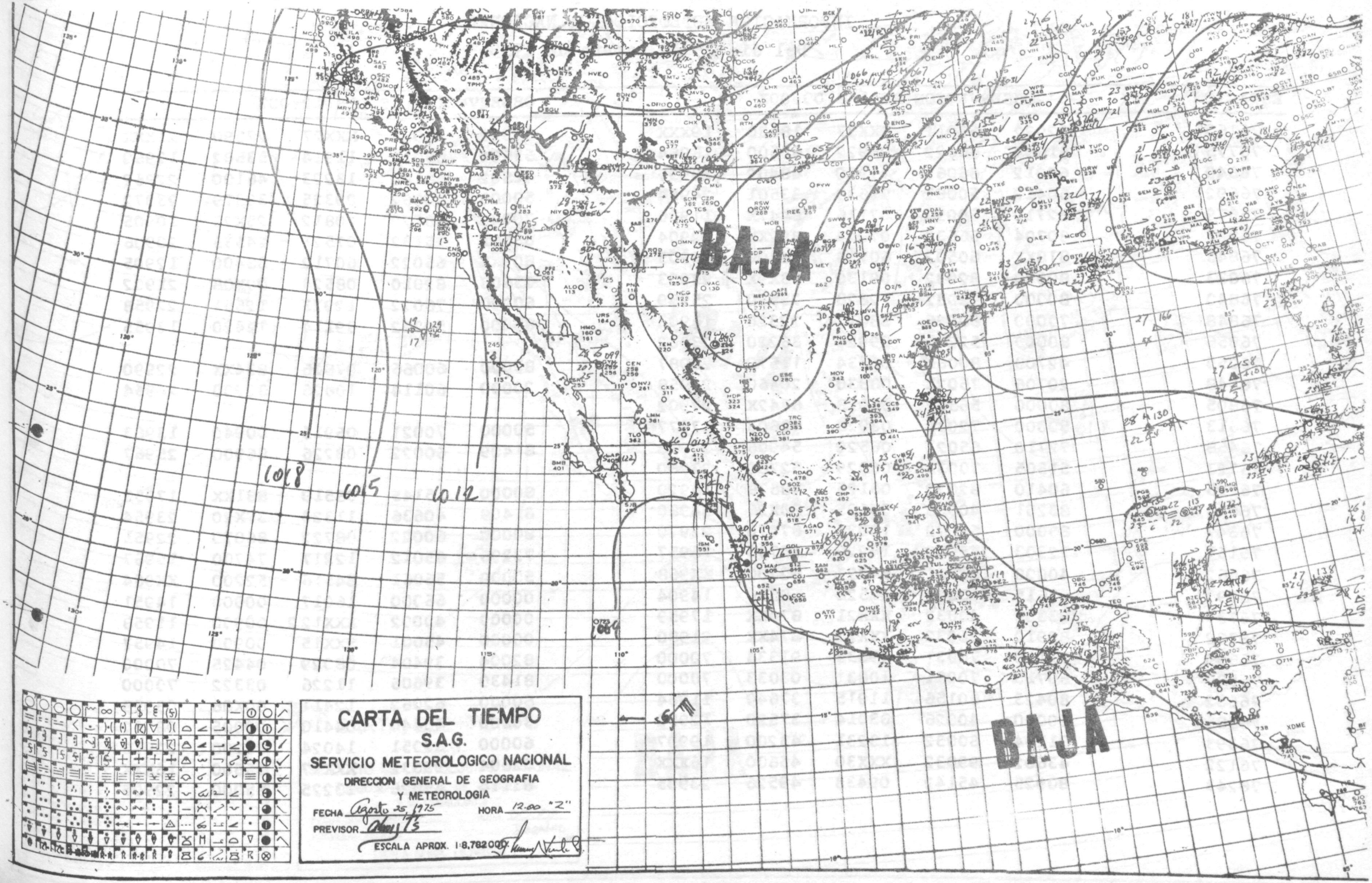
BAJA
BAJA
1018
1015
1012
CARTA DEL TIEMPO
S.A.G.
SERVICIO METEOROLOGICO NACIONAL
DIRECCION GENERAL DE GEOGRAFIA
Y METEOROLOGIA
FECHA Agosto 25, 1975
HORA 12-00 "Z"
PREVISOR
ESCALA APROX. 1:8,782000

INFORMACION METEOROLOGICA NACIONAL.

Del día 25 de Agosto de 1975.

| ESTACION | OBSERVACION DE LAS 00:00Z | | | | | OBSERVACION DE LAS 12:00Z | | | | |
|---|---|---|---|---|---|---|---|---|---|---|
| 76160 | 22022 | 62011 | XXX37 | 18630 | 19XXX | 60000 | 56036 | XXX27 | 27590 | 21XXX |
| 76775 | 61604 | 60022 | 08922 | 65500 | 16964 | 53604 | 65012 | 11914 | 53602 | 12960 |
| 76640 | 60912 | 66061 | 11930 | 48402 | 26955 | 41802 | 56100 | 13223 | 46100 | 22962 |
| 76692 | 60412 | 50061 | 09630 | 33501 | 24954 | 50000 | 40062 | 09325 | 39379 | 23972 |
| 76679 | 82710 | 60055 | 07116 | 8447X | 11966 | 70000 | 50122 | 10812 | 25X23 | 10905 |
| 76903 | 80704 | 56639 | 07924 | 892XX | 22904 | 63601 | 75132 | 07521 | 24535 | 20906 |
| 76845 | 818XX | 60502 | 60714 | 88400 | 14905 | 809XX | 65022 | 60712 | 88400 | 12905 |
| 76833 | 80000 | 82032 | 09130 | 53X9X | 23903 | 23608 | 82010 | 08524 | 00X08 | 21902 |
| 76840 | 80000 | 73032 | 12828 | 25520 | 25959 | 60000 | 76022 | 12923 | 12551 | 22958 |
| 76848 | 70000 | 80026 | 38417 | 22320 | 16903 | 80000 | 50022 | 39114 | 14420 | 13955 |
| 76856 | 80000 | 52216 | 09924 | 36220 | 23902 | | | | | |
| 76255 | 42708 | 80061 | 06734 | 11570 | 20987 | 80000 | 60066 | 07626 | 834XX | 22990 |
| 76548 | 20706 | 75021 | 08830 | 20460 | 24958 | 20000 | 60114 | 10826 | 32200 | 24954 |
| 76805 | 80000 | 56502 | 06928 | 6742X | 27902 | | | | | |
| 76513 | 50000 | 72031 | 03028 | 42603 | 17977 | 50000 | 70021 | 06915 | 00940 | 13963 |
| 76458 | 72710 | 65021 | 06529 | 54906 | 24978 | 81409 | 60022 | 08226 | 86900 | 25967 |
| 76723 | 51505 | 70031 | 06029 | 52700 | 23960 | | | | | |
| 76225 | 60410 | 82032 | 06125 | 48576 | 16920 | 80000 | 15145 | 08519 | 881XX | 17953 |
| 76644 | 83201 | 40636 | 09625 | 80X26 | 24980 | 81408 | 40636 | 11323 | 37X20 | 23954 |
| 76647 | 80000 | 62022 | 10027 | 67470 | 22970 | 80000 | 60022 | 08722 | 86070 | 22951 |
| 76151 | 72303 | 75012 | 14220 | 74700 | 16957 | 73206 | 65012 | 12217 | 74700 | 15967 |
| 76662 | 40000 | 61061 | 84227 | 42200 | XX968 | 50000 | 56061 | 84516 | 52200 | XX964 |
| 76390 | 63615 | 70021 | 17524 | 60530 | 14904 | 00000 | 66000 | 16017 | 00000 | 14951 |
| 76737 | 83308 | 40032 | XXX21 | 874XX | 17959 | 00000 | 40002 | XXX122 | 00900 | 11958 |
| 76762 | 80910 | 56032 | XXX22 | 874XX | 21980 | 00000 | 45001 | XXX15 | 00900 | 14957 |
| 76690 | 71110 | 70031 | 09033 | 91334 | 70000 | 82004 | 39404 | 08029 | 04425 | 70000 |
| 76580 | 60715 | 70031 | 10831 | 03033 | 70000 | 81430 | 39606 | 11226 | 03322 | 70000 |
| 76632 | 80423 | 60156 | 11915 | 37640 | 11964 | 60000 | 62062 | 12411 | 00X06 | 03958 |
| 76685 | 60000 | 40026 | 03014 | 37520 | 12952 | 30000 | 45440 | 04410 | 00005 | 08962 |
| 76393 | 31104 | 60032 | 13231 | 43200 | 19907 | 60000 | 30051 | 14024 | 66200 | 22913 |
| 76122 | 43602 | 99032 | XXX30 | 45600 | 16XXX | 33604 | 99032 | XXX17 | 35600 | 16XXX |
| 76243 | 80925 | 45142 | 09433 | 49526 | 23905 | 81114 | 45026 | 13225 | 85000 | 22905 |

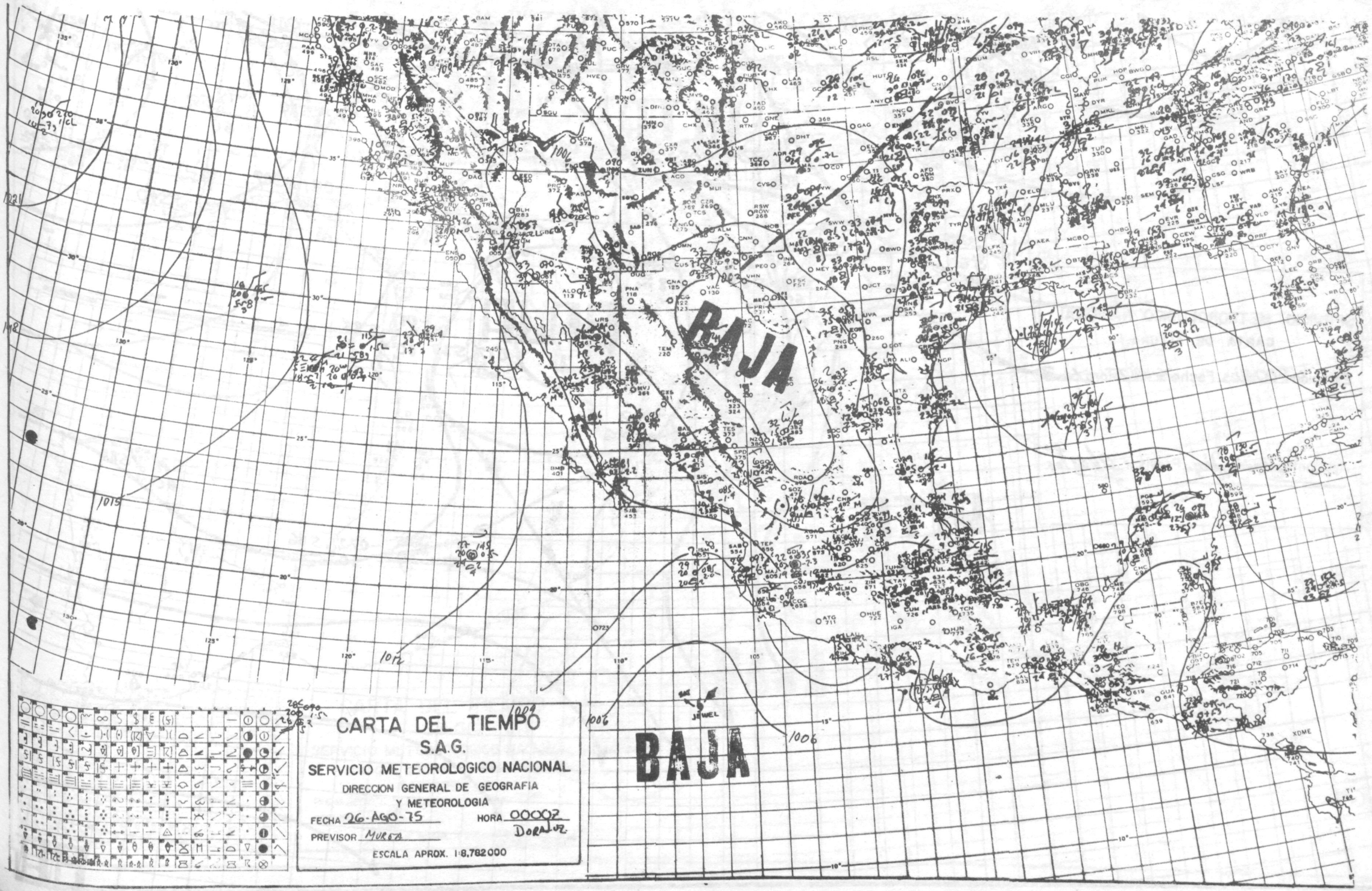
CARTA DEL TIEMPO
S.A.G.
SERVICIO METEOROLOGICO NACIONAL
DIRECCION GENERAL DE GEOGRAFIA
Y METEOROLOGIA
FECHA 26-AGO-75
HORA 00002
PREVISOR MUROA
ESCALA APROX. 1:8,782000
BAJA
BAJA
JEWEL

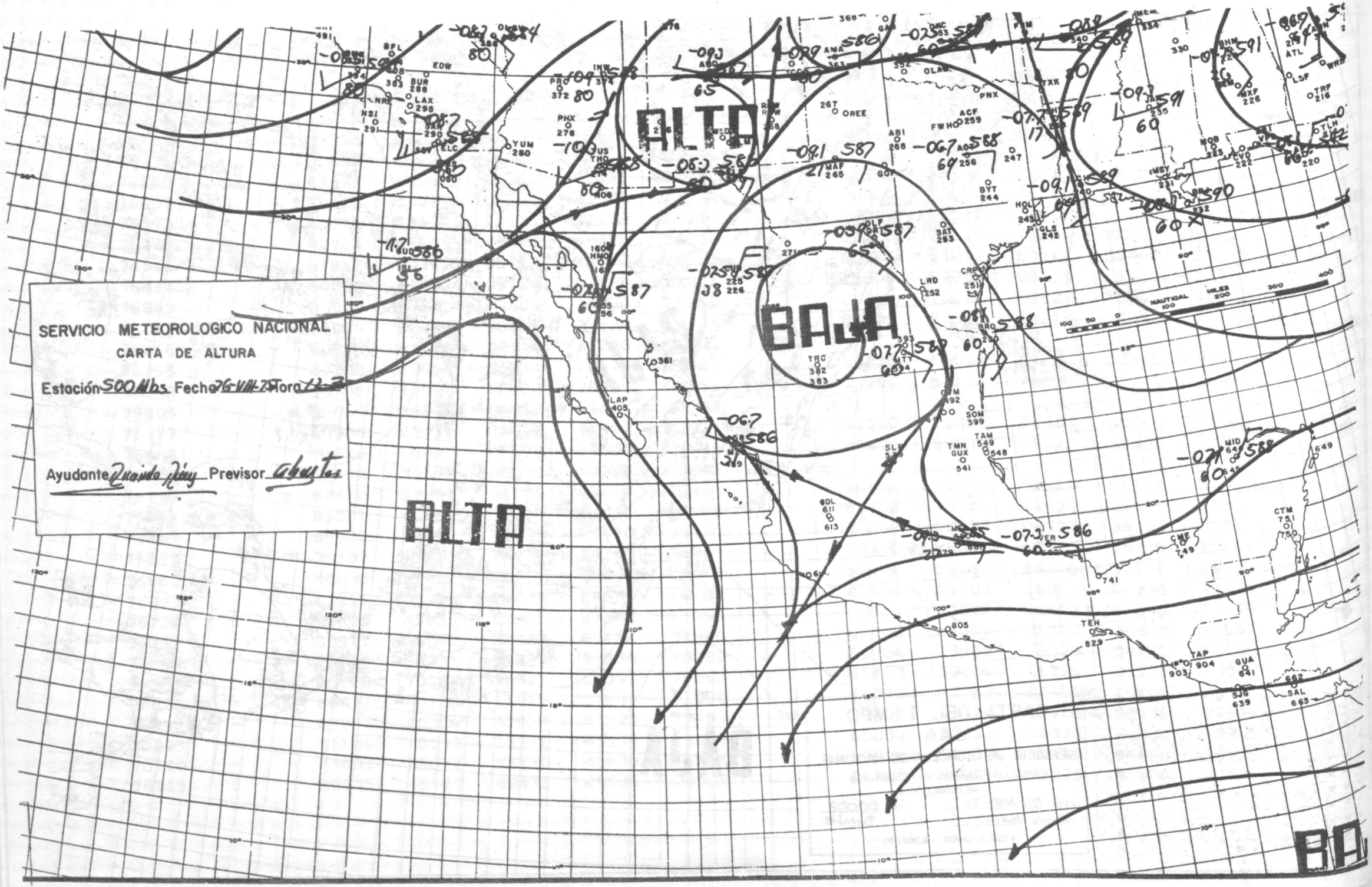
SERVICIO METEOROLOGICO NACIONAL
CARTA DE ALTURA
Estación 500 Mbs. Fecha 26-VIII-75 Hora 12-Z
Ayudante
Previsor
ALTA
BAJA
ALTA
NAUTICAL MILES
BA

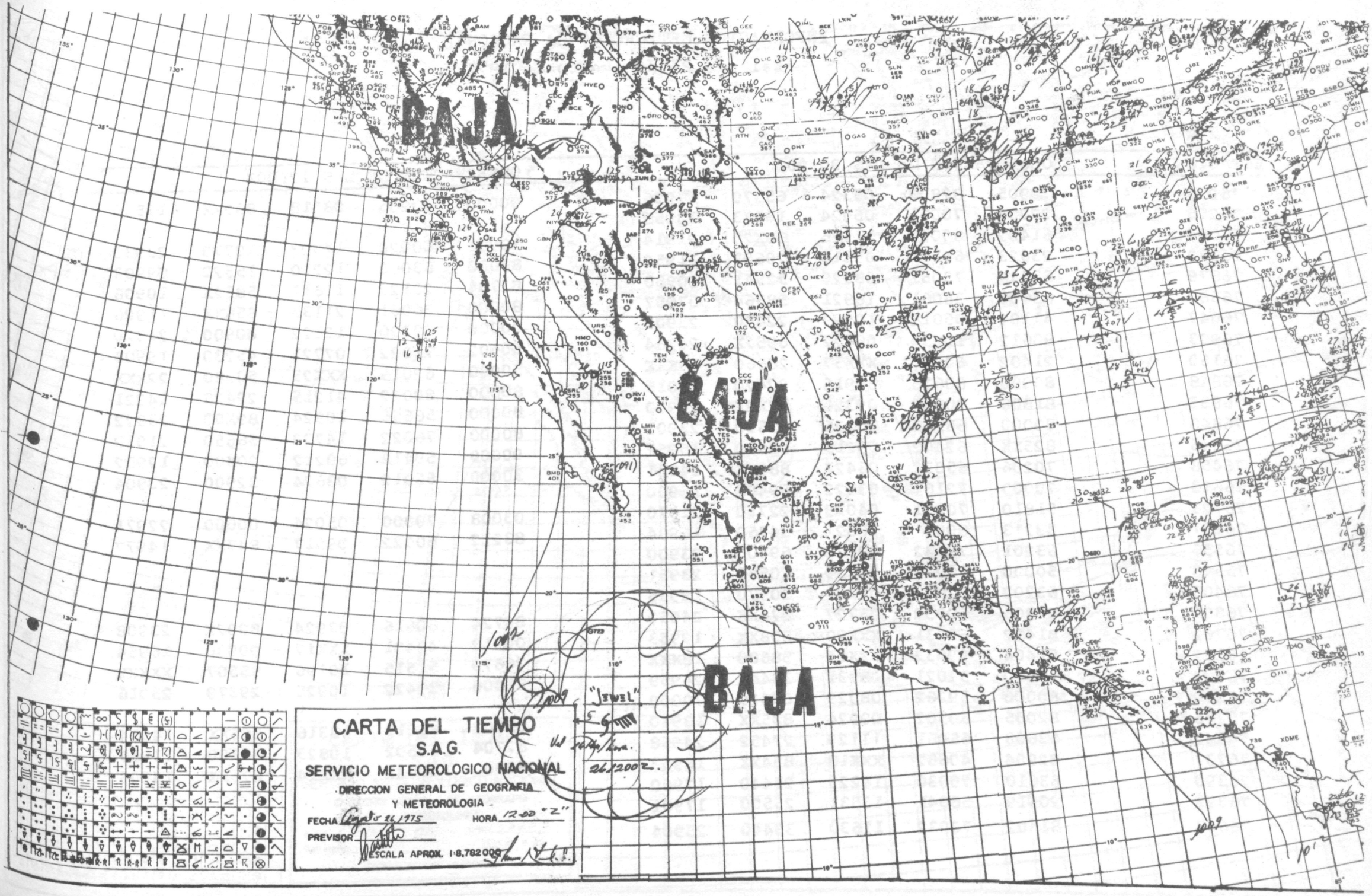
BAJA
BAJA
BAJA
CARTA DEL TIEMPO
S.A.G.
SERVICIO METEOROLOGICO NACIONAL
DIRECCION GENERAL DE GEOGRAFIA
Y METEOROLOGIA
FECHA Agosto 26/1975
HORA 12-00 "Z"
PREVISOR
ESCALA APROX. 1:8,762,000
"JEWEL"
26/1200Z.

INFORMACION METEOROLOGICA NACIONAL.

Lal día 26 de Agosto de 1975.

| ESTACION | OBSERVACION DE LAS 00:00Z | | | | | OBSERVACION DE LAS 12:00Z | | | | |
|---|---|---|---|---|---|---|---|---|---|---|
| 76225 | 70905 | 82808 | 05324 | 65570 | 17956 | 80000 | 20205 | 08318 | 882XX | 17536 |
| 76255 | 22204 | 70061 | 06024 | 19573 | 13958 | | | | | |
| 76644 | 61402 | 60022 | 11126 | 60X20 | 21914 | 10901 | 60020 | 14323 | 10770 | 23930 |
| 76632 | 23623 | 64321 | 09616 | 29603 | 11952 | 80000 | 63062 | 12210 | 15522 | 09903 |
| 76679 | 63414 | 73052 | 08320 | 52541 | 10960 | 82704 | 20122 | 11611 | 5852X | 10906 |
| 76580 | 63606 | 35061 | 16921 | 58564 | 07957 | 80000 | 36061 | 21133 | 856XX | 11906 |
| 76647 | 41104 | 65012 | 10929 | 22470 | 23909 | 00000 | 60000 | 12122 | 00900 | 21920 |
| 76903 | 83612 | 10959 | 06427 | 6952X | 24964 | 50902 | 71022 | 07721 | 45230 | 19903 |
| 76160 | 21402 | 60030 | XXX37 | 28660 | 19XXX | 50000 | 62019 | XXX25 | 50980 | 22XXX |
| 76848 | 80000 | 80623 | 39916 | 22420 | 15915 | 80000 | 80022 | 41215 | 22428 | 14921 |
| 76833 | 81806 | 70632 | 09326 | 57X2X | 23900 | 80000 | 56656 | 10924 | 89X00 | 23922 |
| 76840 | 80000 | 65516 | 73325 | 59510 | 23903 | 80000 | 76022 | 14722 | 56650 | 21918 |
| 76345 | 825XX | 62402 | 59215 | 87000 | 15957 | 90000 | 59412 | 60212 | 90X00 | 12952 |
| 76458 | 70206 | 65032 | 06427 | 889XX | 24951 | 30000 | 65012 | 08624 | 32900 | 23904 |
| 76613 | 70000 | 72161 | 03122 | 69403 | 16900 | | | | | |
| 76723 | 51810 | 70021 | 04029 | 22710 | 21970 | 03008 | 70000 | 05024 | 00000 | 22971 |
| 76151 | 33213 | 80011 | 10821 | 34760 | 16984 | 83212 | 60022 | 09517 | 847XX | 14977 |
| 76556 | 63201 | 75032 | 08132 | 69400 | 23900 | | | | | |
| 76548 | 50000 | 16029 | 08739 | 10556 | 23951 | | | | | |
| 76405 | 63202 | 82022 | 07231 | 30970 | 19955 | | | | | |
| 76805 | 81806 | 60032 | 06727 | 874XX | 24952 | 80724 | 60616 | 07924 | 8092X | 23908 |
| 76762 | 81412 | 60031 | XXX20 | 808XX | 19953 | 00912 | 40401 | XXX17 | 00900 | 16954 |
| 76122 | 51404 | 99032 | XXX24 | 58600 | 18XXX | 76679 | 51515 | 10196 | 85507 | XXXXX |
| 76692 | 50410 | 57021 | 08731 | 33442 | 24959 | 81406 | 30422 | 10925 | 29379 | 23916 |
| 76680 | 80000 | 59062 | 08029 | 09329 | 70000 | | | | | |
| 76775 | 82005 | 60502 | 09924 | 835XX | 18910 | 83602 | 65012 | 13316 | 866XX | 14914 |
| 76640 | 63608 | 65061 | 11129 | 27452 | 24958 | 82704 | 50502 | 10823 | 86100 | 11967 |
| 76737 | 82904 | 40662 | XXX18 | 854XX | 16953 | 80000 | 40032 | XXX14 | 875XX | 14903 |
| 76390 | 63610 | 70030 | 14223 | 25440 | 17960 | | | | | |
| 76393 | 20919 | 56041 | 13531 | 25500 | 17901 | | | | | |
| 76648 | 81402 | 70032 | 11630 | 33440 | 25904 | | | | | |

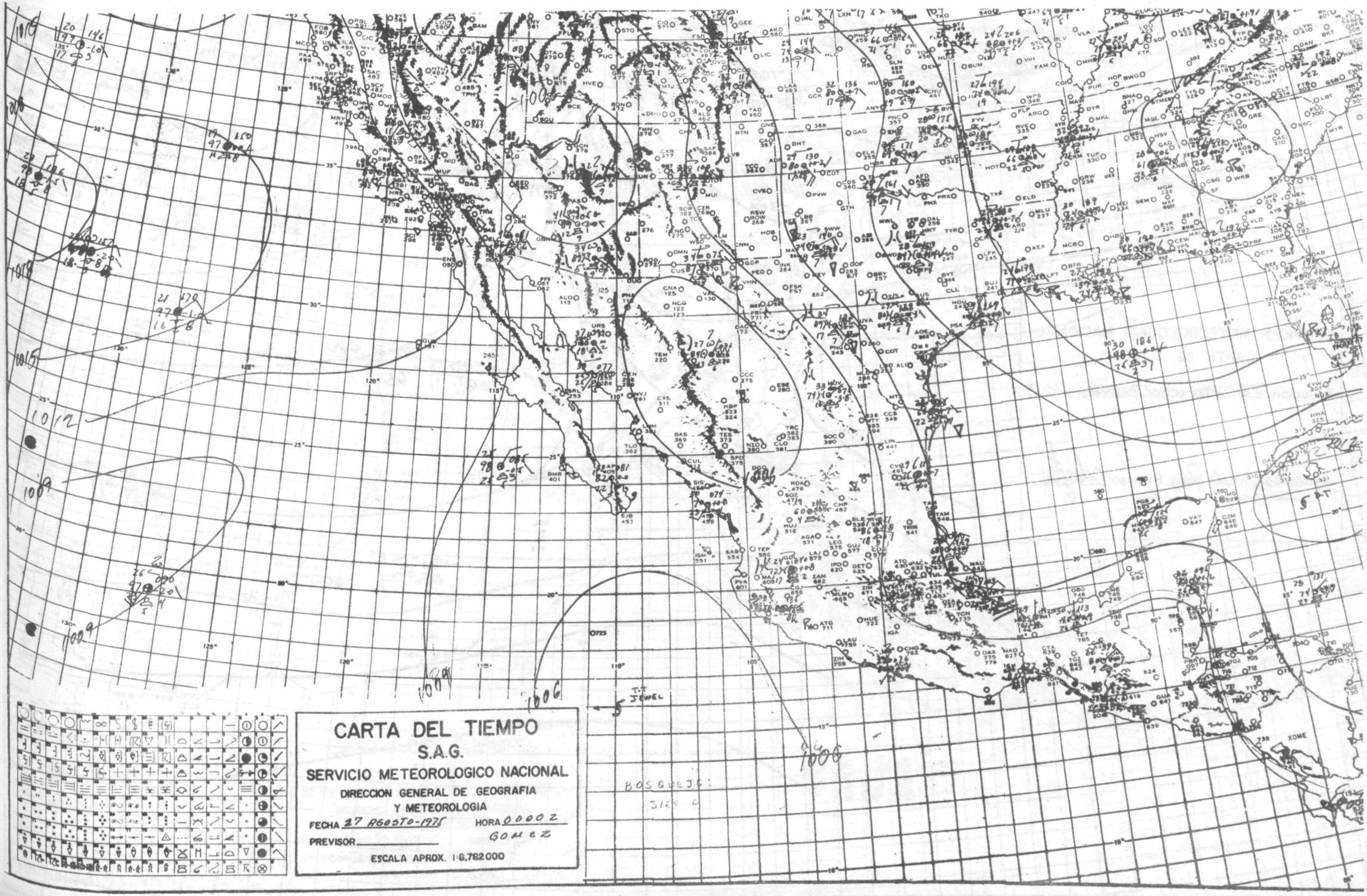
CARTA DEL TIEMPO
S.A.G.
SERVICIO METEOROLOGICO NACIONAL
DIRECCION GENERAL DE GEOGRAFIA
Y METEOROLOGIA
FECHA 27 AGOSTO-1975
HORA 0000Z
PREVISOR
GOMEZ
ESCALA APROX. 1:8,782,000
T.T. JEWEL
BOSQUEJO:
XDME

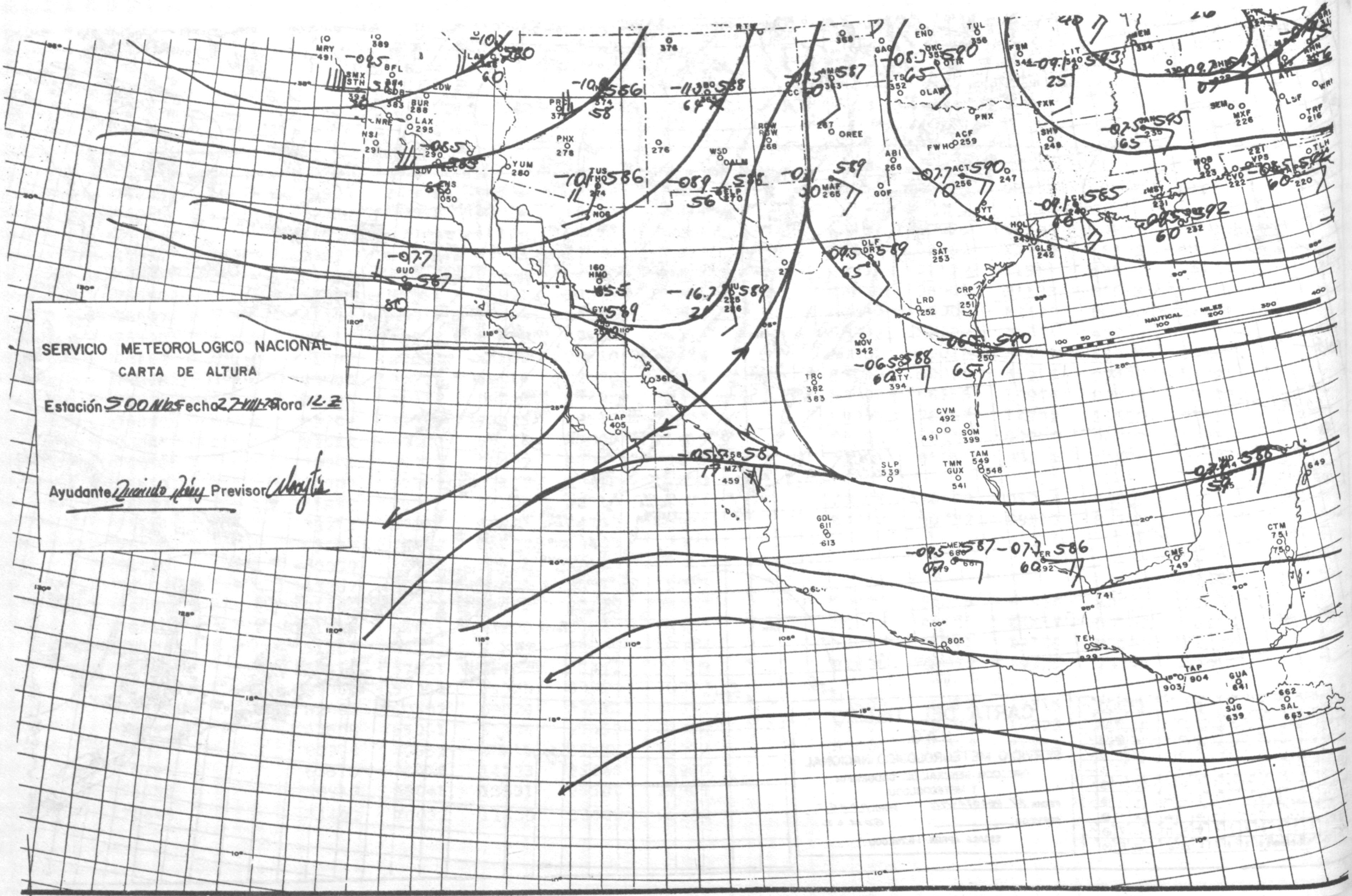

SERVICIO METEOROLOGICO NACIONAL
CARTA DE ALTURA
Estación 500 Mbs Fecha 27-VIII-79 Hora 12 Z
Ayudante
Previsor
NAUTICAL
MILES

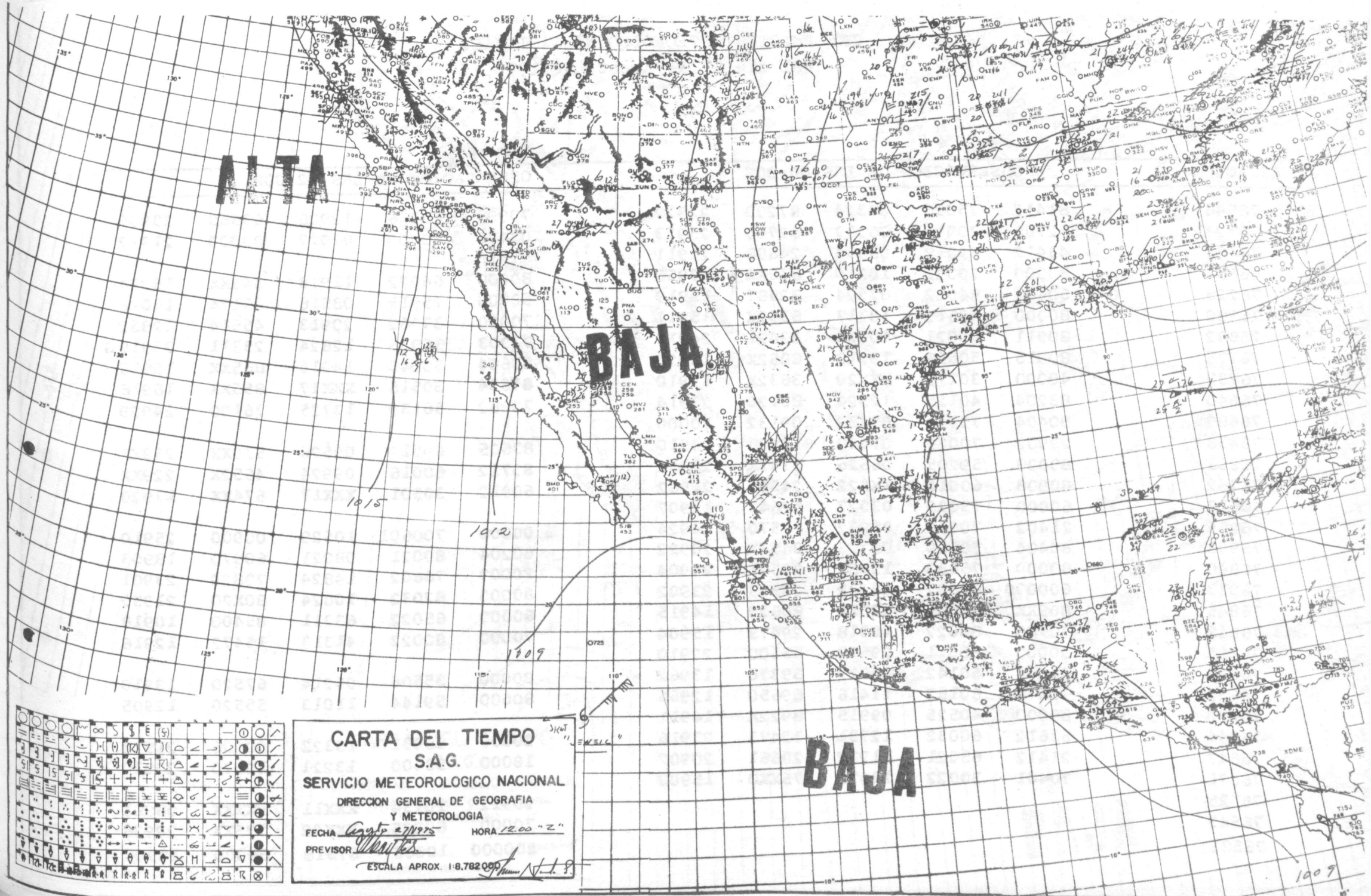
ALTA
BAJA
BAJA
1015
1012
1009
1009
CARTA DEL TIEMPO
S.A.G.
SERVICIO METEOROLOGICO NACIONAL
DIRECCION GENERAL DE GEOGRAFIA
Y METEOROLOGIA
FECHA Agosto 27/1975
HORA 12.00 "Z"
PREVISOR
ESCALA APROX. 1:8,782,000

INFORMACION METEOROLOGICA NACIONAL.
Del día 27 de Agosto de 1975.

| ESTACION | OBSERVACION DE LAS 00:00Z | | | | | OBSERVACION DE LAS 12:00Z | | | | |
|---|---|---|---|---|---|---|---|---|---|---|
| 76548 | 81412 | 75026 | 08324 | 87200 | 22920 | 70908 | 60156 | 12026 | 63360 | 23909 |
| 76723 | 52708 | 70011 | 06030 | 52700 | 25913 | 03405 | 60000 | 07027 | 00000 | 21912 |
| 76405 | 43412 | 82012 | 08334 | 24608 | 21911 | | | | | |
| 76151 | 80000 | 70022 | 10219 | 846XX | 17956 | 80000 | 64022 | 11918 | 846XX | 15924 |
| 76225 | 60404 | 84012 | 07224 | 32587 | 15919 | 50000 | 75015 | 08816 | 25174 | 16016 |
| 76680 | 80000 | 40612 | 18717 | 6352X | 15911 | 70000 | 37062 | 20913 | 45514 | 12852 |
| 76692 | 80911 | 60021 | 10029 | 23421 | 24913 | 73003 | 56035 | 12824 | 23311 | 239198 |
| 76775 | 80915 | 50536 | 19918 | 8052X | 15920 | 83604 | 50045 | 14915 | 865XX | 15916 |
| 76737 | 40000 | 30112 | XXX20 | 3632X | 17910 | 81604 | 30515 | XXX17 | 855XX | 16916 |
| 76640 | 83204 | 40115 | 12524 | 80120 | 23914 | 70980 | 56139 | 13725 | 76100 | 24929 |
| 76680 | 00404 | 70051 | 05432 | 09132 | 70000 | | | | | |
| 76458 | 22902 | 70020 | 07430 | 13X06 | 24910 | 83605 | 60512 | 09526 | 539XX | 259XX |
| 76805 | 80000 | 59205 | 06526 | 5742X | 25952 | 80712 | 60016 | 09924 | 4552X | 229XX |
| 76762 | 80908 | 60012 | XXX22 | 24507 | 21962 | 60912 | 30501 | XXX17 | 674XX | 17920 |
| 76613 | 60000 | 75030 | 03027 | 52641 | 12907 | | | | | |
| 76255 | 71402 | 70061 | 08932 | 12570 | 24924 | 00000 | 700601 | 10528 | 00900 | 25910 |
| 76903 | 80404 | 70519 | 08723 | 3452X | 20922 | 60204 | 80021 | 08021 | 60970 | 18903 |
| 76840 | 80000 | 75032 | 13730 | 22531 | 24904 | 70000 | 76602 | 14824 | 70820 | 23901 |
| 76833 | 600000 | 82032 | 08928 | 23X03 | 23902 | 80000 | 82032 | 10824 | 80X20 | 21952 |
| 76845 | 809XX | 62025 | 62016 | 80620 | 14915 | 80000 | 65022 | 63311 | 85400 | 10918 |
| 76848 | 70709 | 80022 | 40318 | 29478 | 15904 | 70000 | 80022 | 41313 | 15472 | 12916 |
| 76856 | 50000 | 80011 | 09528 | 55500 | 22910 | | | | | |
| 76685 | 81604 | 50142 | 04019 | 59370 | 13962 | 80000 | 35506 | 06214 | 67520 | 13910 |
| 76632 | 73616 | 60152 | 11416 | 69650 | 12956 | 80000 | 59144 | 11013 | 55520 | 12905 |
| 76679 | 80000 | 40525 | 09915 | 8922X | 14911 | | | | | |
| 76664 | 53612 | 60032 | 12731 | 32473 | 23916 | 20000 | 60031 | 15322 | 00906 | 21910 |
| 76647 | 21412 | 65021 | 11232 | 20661 | 20902 | 10000 | 53400 | 13221 | 10670 | 20910 |
| 76571 | 70401 | 30022 | 13416 | 75XX0 | 15900 | | | | | |
| 76725 | | | | | | 90912 | 10134 | XXX11 | 9XXXX | 08901 |
| 76543 | | | | | | 70000 | 60205 | XXX22 | 775XX | 22926 |
| 76581 | | | | | | 800000 | 10606 | 87518 | 89000 | 18906 |

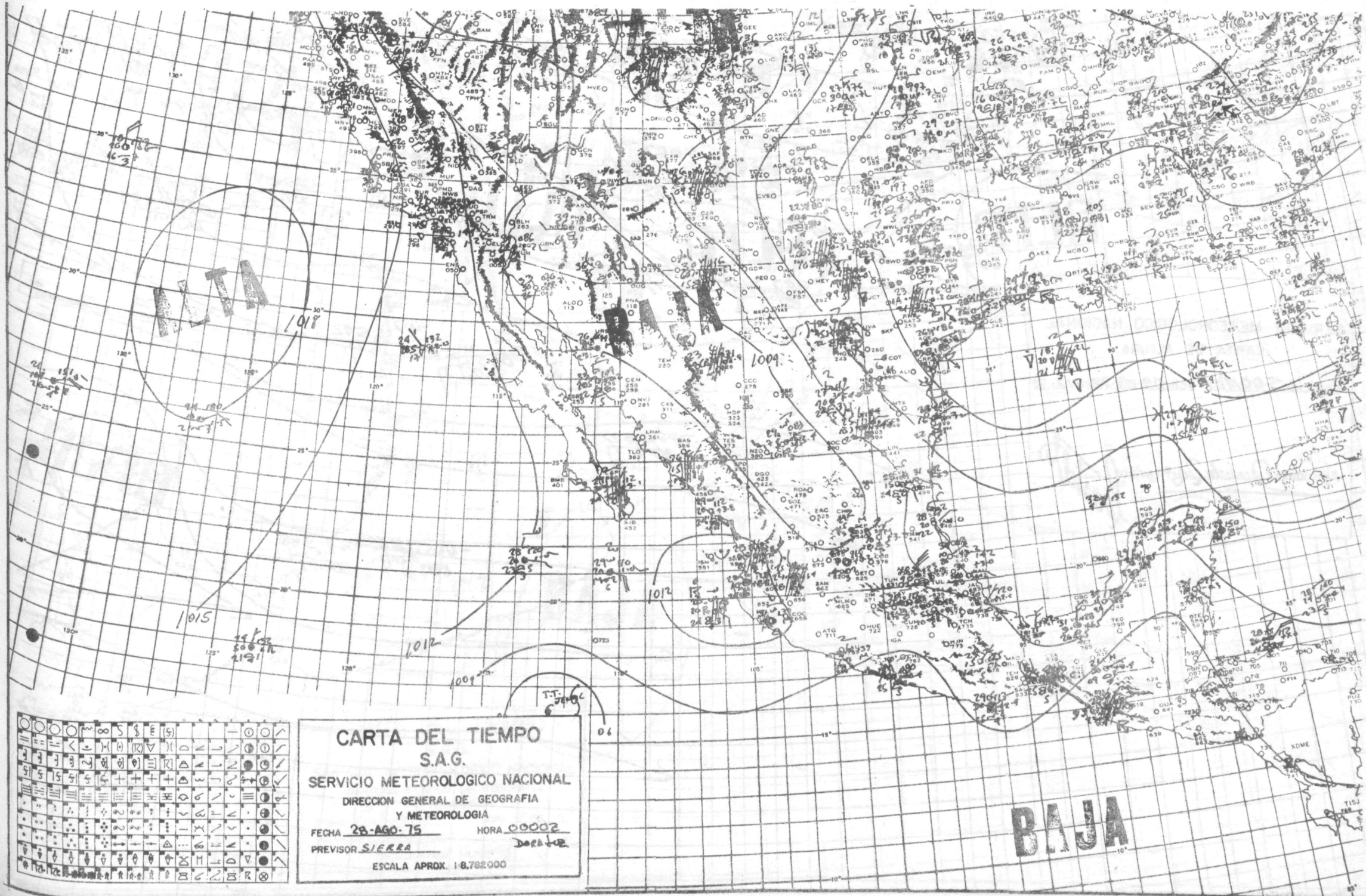
CARTA DEL TIEMPO
S.A.G.
SERVICIO METEOROLOGICO NACIONAL
DIRECCION GENERAL DE GEOGRAFIA
Y METEOROLOGIA
FECHA 28-AGO-75
HORA 00002
PREVISOR SIERRA
ESCALA APROX. 1:8,782,000
ALTA
BAJA
1018
1015
1012
1009

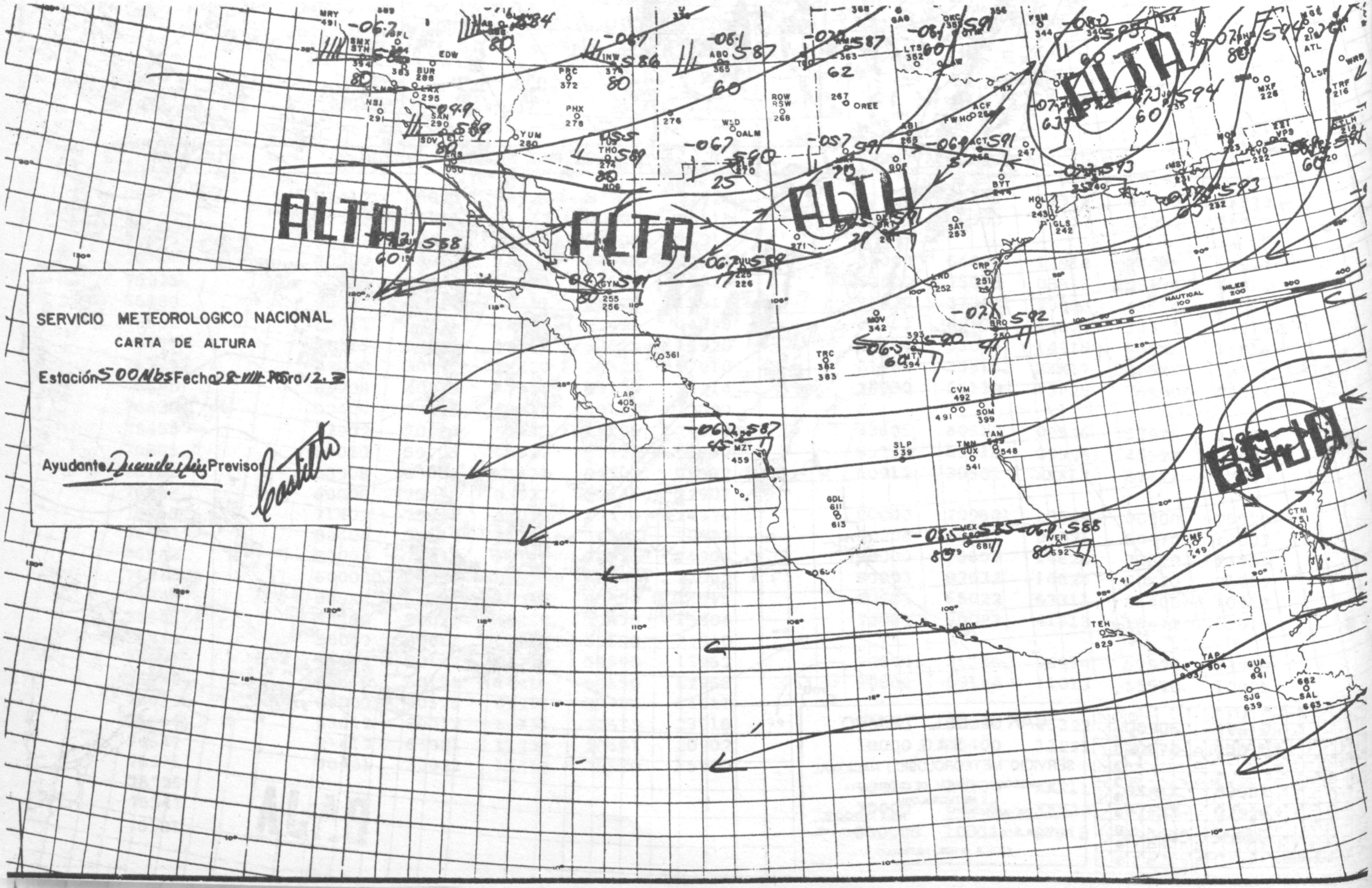
SERVICIO METEOROLOGICO NACIONAL
CARTA DE ALTURA
Estación 500 Mbs Fecha 28-VIII-85 Hora 12.Z
Ayudante Previsor
ALTA
ALTA
ALTA
ALTA
BAJA
NAUTICAL MILES

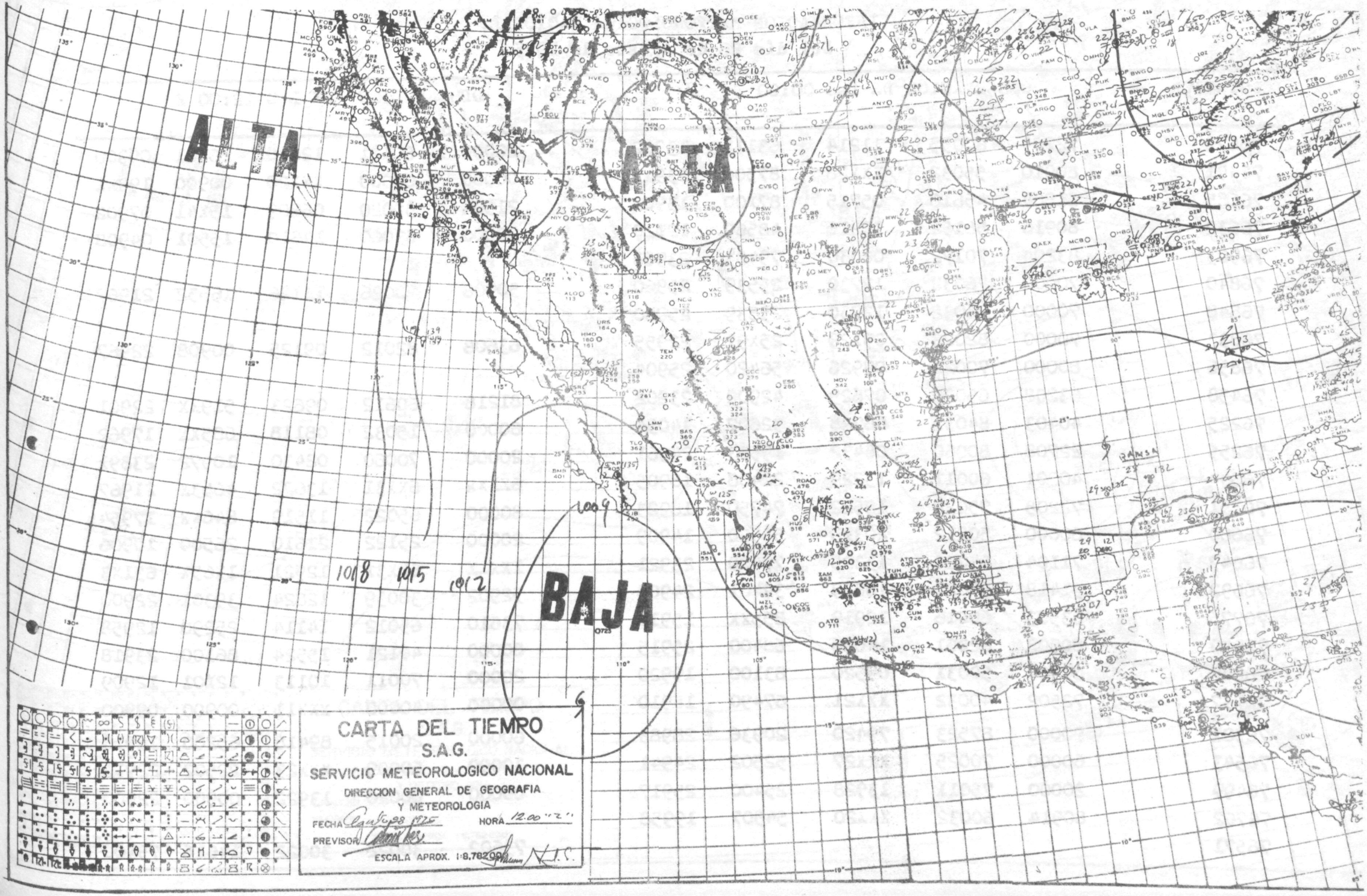
ALTA
ALTA
BAJA
1018
1015
1012
1009
RAMSA
CARTA DEL TIEMPO
S.A.G.
SERVICIO METEOROLOGICO NACIONAL
DIRECCION GENERAL DE GEOGRAFIA
Y METEOROLOGIA
FECHA
HORA 12.00 "Z"
PREVISOR
ESCALA APROX. 1:8,782,000

INFORMACION METEOROLOGICA NACIONAL.
Del día 28 de Agosto de 1975.

| ESTACION | OBSERVACION DE LAS 00:00 Z | | | | | OBSERVACION DE LAS 12:00 Z | | | | |
|---|---|---|---|---|---|---|---|---|---|---|
| 76679 | 72704 | 60055 | 11214 | 63132 | 13912 | 20000 | 60121 | 12010 | 26X01 | 09900 |
| 76491 | 80910 | 55032 | XXX28 | 87500 | 239XX | 00000 | 60000 | XXX20 | 00900 | 199XX |
| 76685 | 81804 | 45616 | 05715 | 87X00 | 13902 | 21604 | 50020 | 06609 | 15X41 | 07902 |
| 76632 | 80916 | 58152 | 10916 | 48560 | 12910 | 20000 | 63060 | 14610 | 15501 | 04908 |
| 76903 | 83204 | 70172 | 06830 | 79403 | 23968 | | | | | |
| 76840 | 70000 | 76032 | 12730 | 25539 | 25960 | 50906 | 70026 | 13126 | 16552 | 21967 |
| 76848 | 70000 | 76032 | 12730 | 25539 | 25960 | | | | | |
| 76832 | 70000 | 82022 | 09129 | 25X91 | 22955 | 63608 | 82012 | 09125 | 00908 | 22967 |
| 76856 | 80000 | 70022 | 09926 | 56420 | 25904 | | | | | |
| 76458 | 63208 | 65022 | 07629 | 42902 | 23902 | 81218 | 60612 | 09623 | 519XX | 22901 |
| 76225 | 40403 | 84031 | 06728 | 32607 | 14054 | 60000 | 15032 | 08118 | 685XX | 17962 |
| 76255 | 22708 | 80060 | 08432 | 19503 | 24961 | 20000 | 70060 | 08430 | 10972 | 23891 |
| 76644 | 40201 | 60011 | 13229 | 22408 | 18905 | 6XXXX | 6XX31 | 13622 | 4653X | 21967 |
| 76151 | 72205 | 75022 | 12522 | 74750 | 18923 | 80000 | 65022 | 11519 | 846XX | 17954 |
| 76680 | 60000 | 50212 | 20315 | 58560 | 14909 | 20000 | 25122 | 21610 | 26500 | 10906 |
| 76647 | 71104 | 65022 | 13325 | 77400 | 23921 | 1XXXX | 6XX3X | 12921 | 1X65X | 631X3 |
| 76692 | 51418 | 57021 | 10829 | 39401 | 24908 | 52902 | 30039 | 12824 | 39301 | 22900 |
| 76775 | 83503 | 60016 | 12919 | 855XX | 15910 | 73610 | 65012 | 14114 | 25290 | 12958 |
| 76640 | 60908 | 62061 | 14029 | 68400 | 25915 | 80000 | 40121 | 15524 | 86100 | 23918 |
| 76687 | 80904 | 50031 | 09520 | 83100 | 19920 | 20000 | 70011 | 10113 | 12X01 | 12909 |
| 76737 | 72502 | 40032 | XXX21 | 67490 | 18910 | 00000 | 40000 | XXX11 | 00900 | 09900 |
| 76581 | 70000 | 87523 | 79420 | 20936 | 28983 | 60000 | 20015 | 89418 | 65200 | 18918 |
| 76543 | 60000 | 70025 | XXX27 | 52502 | 24941 | 30000 | 60009 | XXX23 | 22502 | 22912 |
| 76499 | 20000 | 75011 | 13928 | 25400 | 25917 | 00000 | 60020 | 13922 | 00900 | 22900 |
| 76762 | 80914 | 60032 | XXX20 | 54507 | 19958 | | | | | |
| 76571 | | | | | | 73602 | 30022 | 30022 | 14616 | 75X00 |

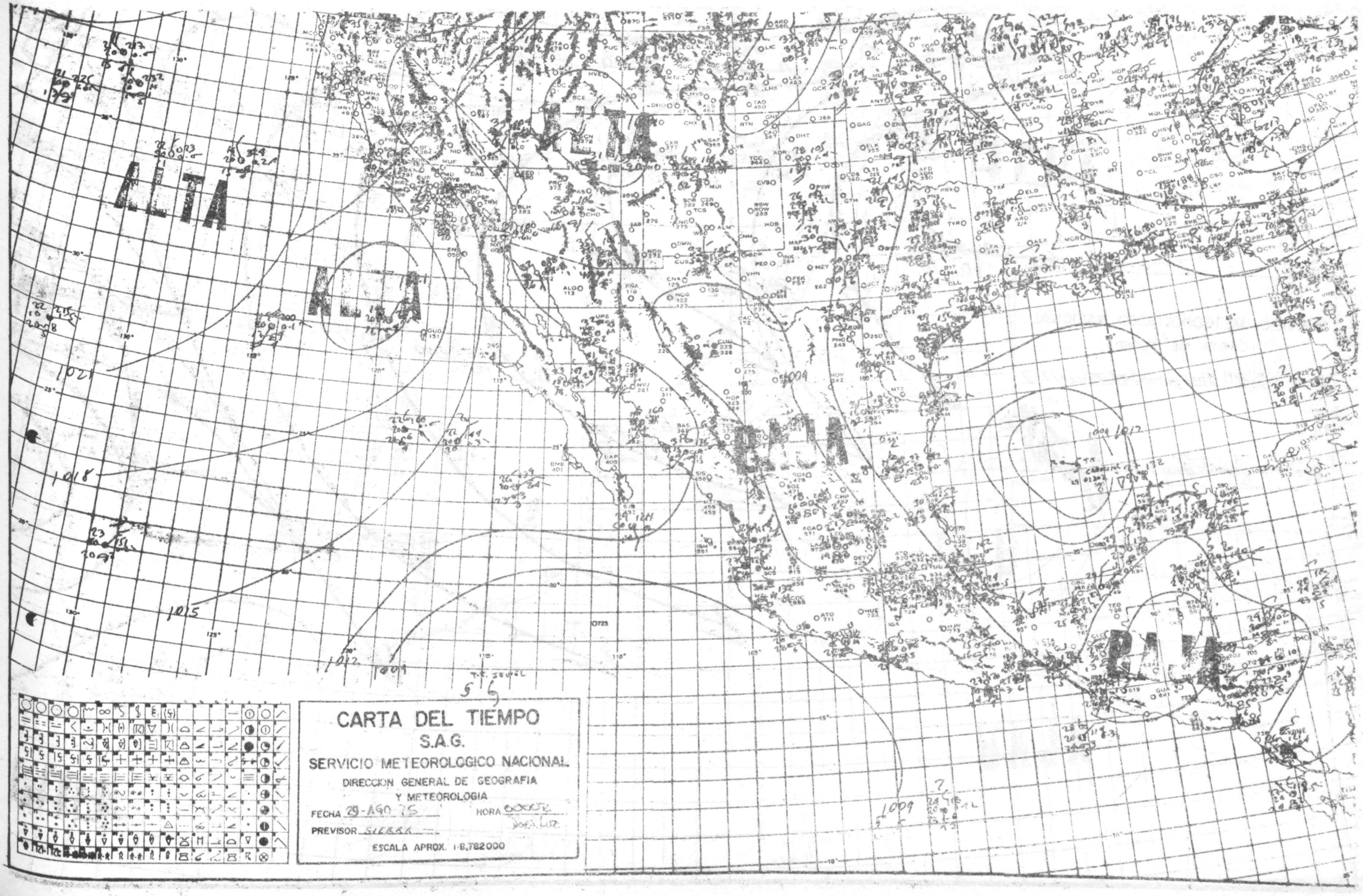
CARTA DEL TIEMPO
S.A.G.
SERVICIO METEOROLOGICO NACIONAL
DIRECCION GENERAL DE GEOGRAFIA
Y METEOROLOGIA
FECHA 29-AGO-75
HORA 00002
PREVISOR SIERRA
ESCALA APROX. 1:8,782000
ALTA
1021
1018
1015
1012
1009
1004
1017

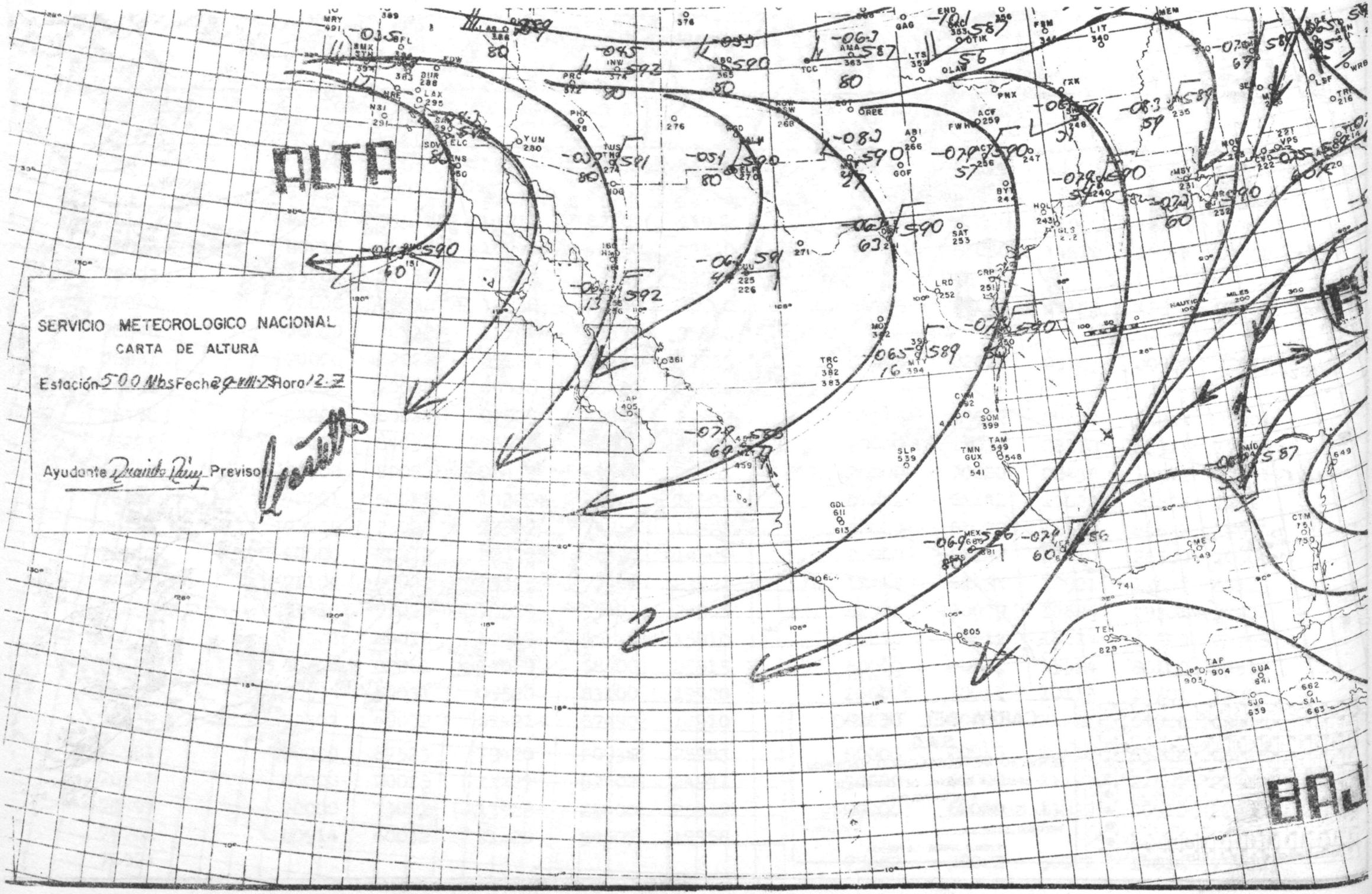
SERVICIO METEOROLOGICO NACIONAL
CARTA DE ALTURA
Estación 500 Mbs Fecha 29-VIII-79 Hora 12.Z
Ayudante Previso
ALTA
BAJ

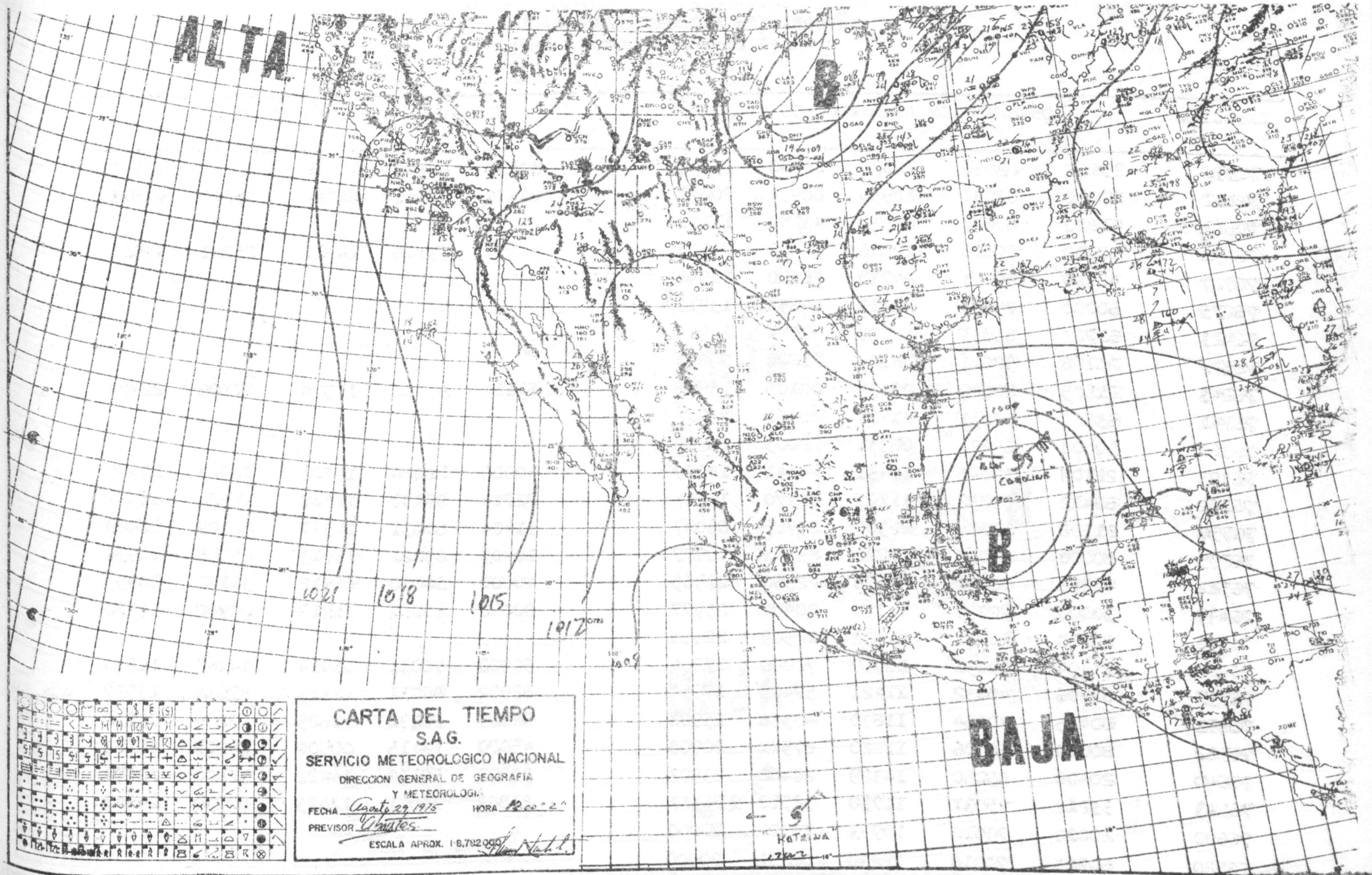
ALTA
B
B
BAJA
1021
1018
1015
1012
CARTA DEL TIEMPO
S.A.G.
SERVICIO METEOROLOGICO NACIONAL
DIRECCION GENERAL DE GEOGRAFIA
Y METEOROLOGIA
FECHA Agosto 29 1975
HORA 12:00 Z
PREVISOR
ESCALA APROX. 1:8,782,000

INFORMACION METEOROLOGICA NACIONA.
del día 29 de agosto 1975.

| ESTACION | OBSERVACION DE LAS 00:00 Z | | | | | OBSERVACION DE LAS 12:00 Z | | | | |
|---|---|---|---|---|---|---|---|---|---|---|
| 76390 | 23612 | 82030 | 16027 | 22500 | 15933 | X1815 | 67XXX | 16518 | XXXXX | 13963 |
| 76662 | 80000 | 60031 | XX955 | 68434 | 70077 | 8XXXX | 4XX62 | 84716 | 852XX | XX9X9 |
| 76683 | 41802 | 60020 | 08522 | 43X00 | 11XXX | | | | | |
| 76658 | 00000 | 70606 | 12826 | 77X00 | 24913 | 4XXXX | 83X16 | 14921 | 25XX1 | 1991X |
| 76727 | 40000 | 99021 | 24730 | 46X00 | XX958 | | | | | |
| 76675 | 60000 | 75022 | XXX13 | 4465X | 13912 | | | | | |
| 76423 | 60702 | 81031 | XXX25 | 725XX | 159XX | | | | | |
| 76597 | 20108 | 57011 | 08124 | 21600 | 09953 | | | | | |
| 76243 | 21125 | 80020 | 09434 | 00X05 | 18985 | 6111X | 45X21 | 11924 | XXX06 | 2X973 |
| 76741 | 6360 | 62031 | XXX29 | 20965 | 239XX | | | | | |
| 76382 | 50408 | 65022 | 06331 | 22605 | 15979 | | | | | |
| 76393 | 21109 | 57041 | 14431 | 24441 | 18979 | 30000 | 62010 | 14722 | 00903 | 19975 |
| 76122 | 60412 | 99032 | XXX27 | 00770 | 17XXX | 727X4 | 99X32 | XXX18 | XX77X | 6XXXX |
| 76750 | 21108 | 10028 | 22300 | 25965 | 63087 | 51404 | 60031 | 10327 | 22409 | 22909 |
| 76775 | 80000 | 65032 | 10722 | 835XX | 16977 | 10405 | 65021 | 13713 | 05001 | 11954 |
| 76581 | 40978 | 80031 | 86128 | 42560 | 22965 | 40000 | 50030 | 88916 | 36100 | 16955 |
| 76499 | 30000 | 70030 | 71232 | 00904 | 25977 | 00000 | 60020 | 11919 | 00900 | 19970 |
| 76543 | 20000 | 70011 | XXX32 | 12505 | 22959 | | | | | |
| 76687 | 71404 | 50031 | 08019 | 72200 | 17964 | 50000 | 70031 | 08914 | 14X42 | 11965 |
| 76737 | 62206 | 40032 | XXX21 | 57405 | 17954 | 82902 | 40031 | XXX13 | 876XX | 13957 |
| 76692 | 60415 | 40064 | 11630 | 42536 | 25908 | 52904 | 20136 | 71625 | 39209 | 23958 |
| 76762 | 80000 | 58506 | XXX20 | 875XX | 20908 | 45000 | XXX15 | 00900 | 14969 | 68761 |
| 76640 | 20408 | 65060 | 14329 | 28400 | 23903 | 32202 | 58130 | 14422 | 32100 | 23971 |
| 76743 | 33212 | 4503X | 11730 | 32510 | 26XXX | 81804 | 1002X | 12423 | 80730 | 24969 |
| 76690 | 20000 | 70010 | 10733 | 39324 | 70000 | | | | | |
| 76580 | 60904 | 70018 | 72230 | 02231 | 70000 | | | | | |

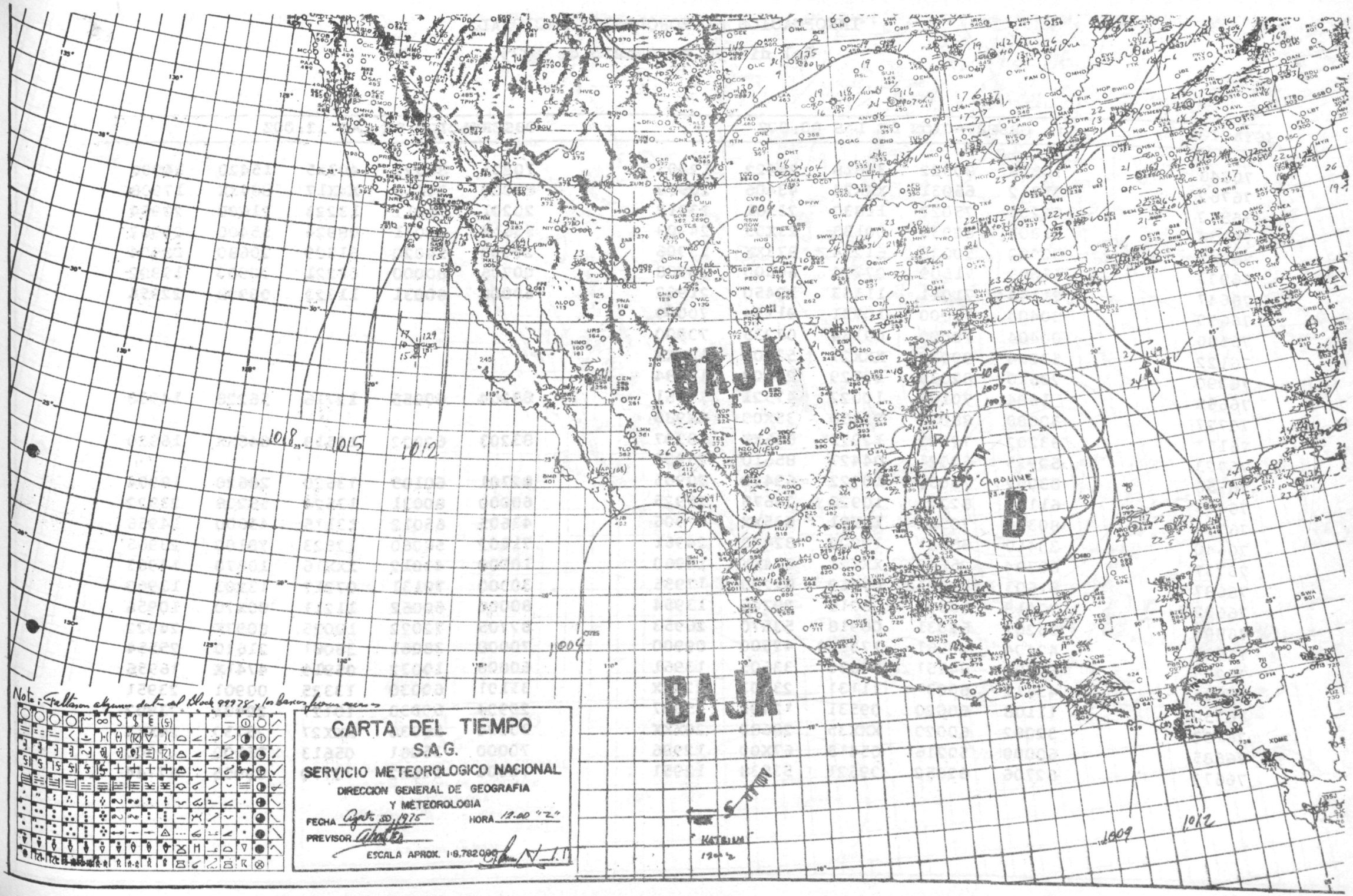
BAJA
BAJA
B
"CAROLINE"
1018
1015
1012
1009
1012
1009
1009
1006
1003
XOME
KATRINA
CARTA DEL TIEMPO
S.A.G.
SERVICIO METEOROLOGICO NACIONAL
DIRECCION GENERAL DE GEOGRAFIA
Y METEOROLOGIA
FECHA Agosto 30, 1975
HORA 12.00 "Z"
PREVISOR
ESCALA APROX. 1:8.782.000

INFORMACION METEOROLOGICA NACIONAL.

Del día 30 de Agosto de 1975.

| ESTACION | OBSERVACION DE LAS 00:00Z | | | | | OBSERVACION DE LAS 12:00Z | | | | |
|---|---|---|---|---|---|---|---|---|---|---|
| 76848 | 70316 | 80022 | 39619 | 24422 | 12905 | 70201 | 80022 | 40315 | 15420 | 14900 |
| 76762 | 71812 | 65031 | XXX24 | 43406 | 20969 | 80000 | 30616 | XXX17 | 884XX | 17908 |
| 76840 | 52204 | 75022 | 11830 | 23561 | 23912 | 20201 | 76011 | 13223 | 21600 | 20954 |
| 76833 | 31803 | 82030 | 00133 | 23X03 | 24908 | 53614 | 82031 | 08924 | 55400 | 21962 |
| 76845 | 80000 | 50639 | 61214 | 873XX | 13906 | 20000 | 54020 | 61309 | 20680 | 08904 |
| 76903 | 63606 | 71509 | 07224 | 64500 | 20908 | 00706 | 80000 | 07221 | 00900 | 19902 |
| 76647 | 21144 | 71011 | 11133 | 12450 | 21962 | 60000 | 60031 | 11323 | 00908 | 22954 |
| 76690 | 00404 | 70000 | 10731 | 91134 | 70000 | | | | | |
| 76580 | 00404 | 70000 | 09134 | 07235 | 70000 | | | | | |
| 76122 | 53204 | 99032 | XXX27 | 53603 | 17XXX | | | | | |
| 76390 | 23610 | 82030 | 12729 | 24600 | 13984 | | | | | |
| 76665 | 1604 | 70155 | 10022 | 47521 | 15951 | 63204 | 60055 | 12716 | 56228 | 14900 |
| 76727 | 30000 | 88030 | 23330 | 35X00 | XX980 | | | | | |
| 76151 | 83202 | 72022 | 12921 | 846XX | 18907 | 83203 | 62022 | 13519 | 846XX | 16920 |
| 76723 | 50925 | 60021 | 04427 | 85610 | 25904 | | | | | |
| 76556 | 83202 | 75032 | 10922 | 69420 | 20905 | 82701 | 60105 | 13620 | 28620 | 18904 |
| 76405 | 61106 | 82205 | 10928 | 28678 | 25925 | 60000 | 80031 | 13524 | 56206 | 23922 |
| 76775 | 80306 | 70505 | 11X21 | 835XX | 17906 | 43605 | 65012 | 13115 | 45600 | 14956 |
| 76640 | 30410 | 65061 | 12929 | 32400 | 24961 | 71402 | 56060 | 12823 | 78100 | 23966 |
| 76737 | 80704 | 25502 | XXX21 | 874XX | 18960 | 10000 | 40012 | XXX16 | 10870 | 14963 |
| 76687 | 81603 | 50031 | 07319 | 82200 | 17955 | 30000 | 70131 | 07217 | 13X03 | 13960 |
| 76632 | 70419 | 63323 | 08218 | 29706 | 13954 | 80000 | 60062 | 11211 | 00X70 | 10956 |
| 76805 | 63202 | 62031 | 06918 | 53570 | 26953 | 82705 | 72022 | 10025 | 8097X | 24922 |
| 76680 | 40404 | 40061 | 179060 | 42500 | 09900 | 70000 | 38061 | 38061 | 21610 | 25554 |
| 76225 | 60906 | 84151 | 03630 | 33605 | 13961 | 60000 | 10032 | 05919 | 4741X | 16956 |
| 76644 | 43612 | 60031 | 11131 | 23503 | 2295X | 31101 | 60030 | 13325 | 00901 | 23951 |
| 76750 | 11108 | 60020 | 09531 | 12400 | 25907 | 20904 | 60030 | 10127 | 22401 | 23902 |
| 76769 | 32002 | 60020 | XXX35 | 28680 | 20XXX | 30000 | 58030 | XXX27 | 25730 | 24XXX |
| 76685 | 60000 | 50216 | 05415 | 67X00 | 12906 | 70000 | 35061 | 05613 | 75100 | 12900 |
| 76673 | 62706 | 62052 | 09521 | 53538 | 12951 | 70000 | 11512 | 70770 | 09955 | 67744 |

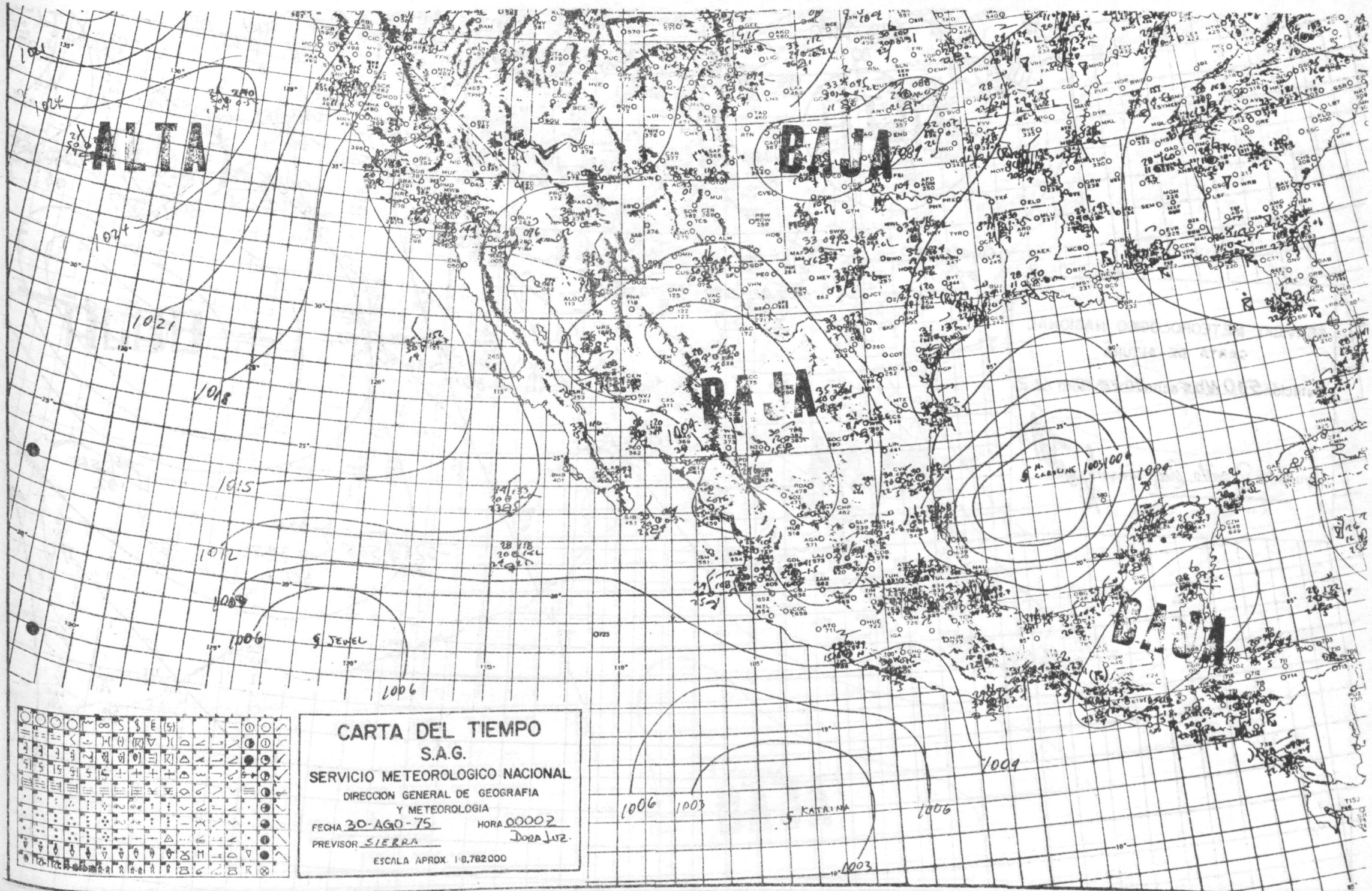
ALTA
BAJA
BAJA
BAJA
CARTA DEL TIEMPO
S.A.G.
SERVICIO METEOROLOGICO NACIONAL
DIRECCION GENERAL DE GEOGRAFIA
Y METEOROLOGIA
FECHA 30-AGO-75
HORA 00002
PREVISOR SIERRA
DORA LUZ.
ESCALA APROX. 1:8,782000
JEWEL
CARLINE
KATALINA

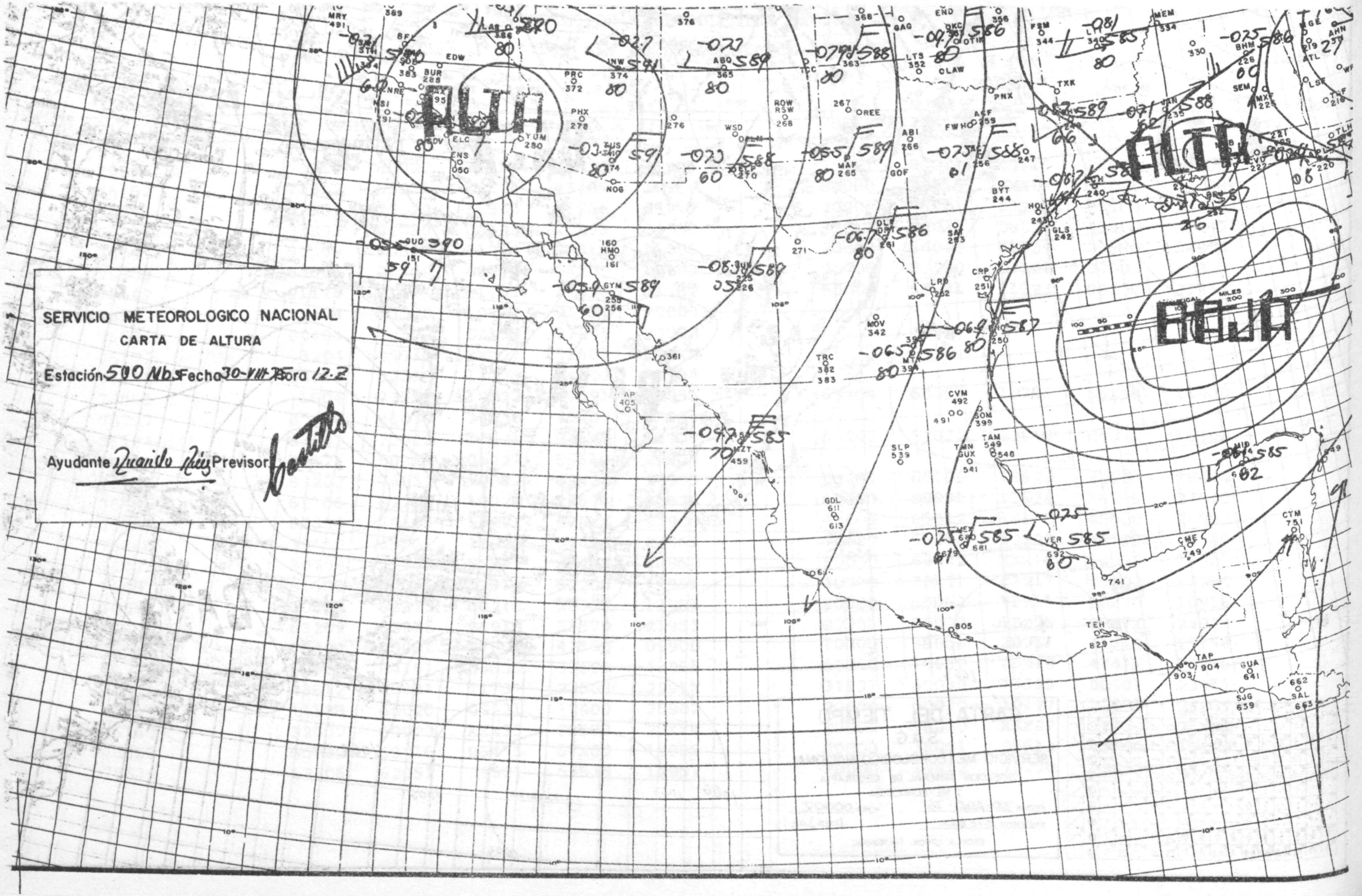
SERVICIO METEOROLOGICO NACIONAL
CARTA DE ALTURA
Estación 500 Mbs Fecha 30-VIII-75 Hora 12.Z
Ayudante Ricardo Ruiz Previsor
ALTA
ALTA
BAJA

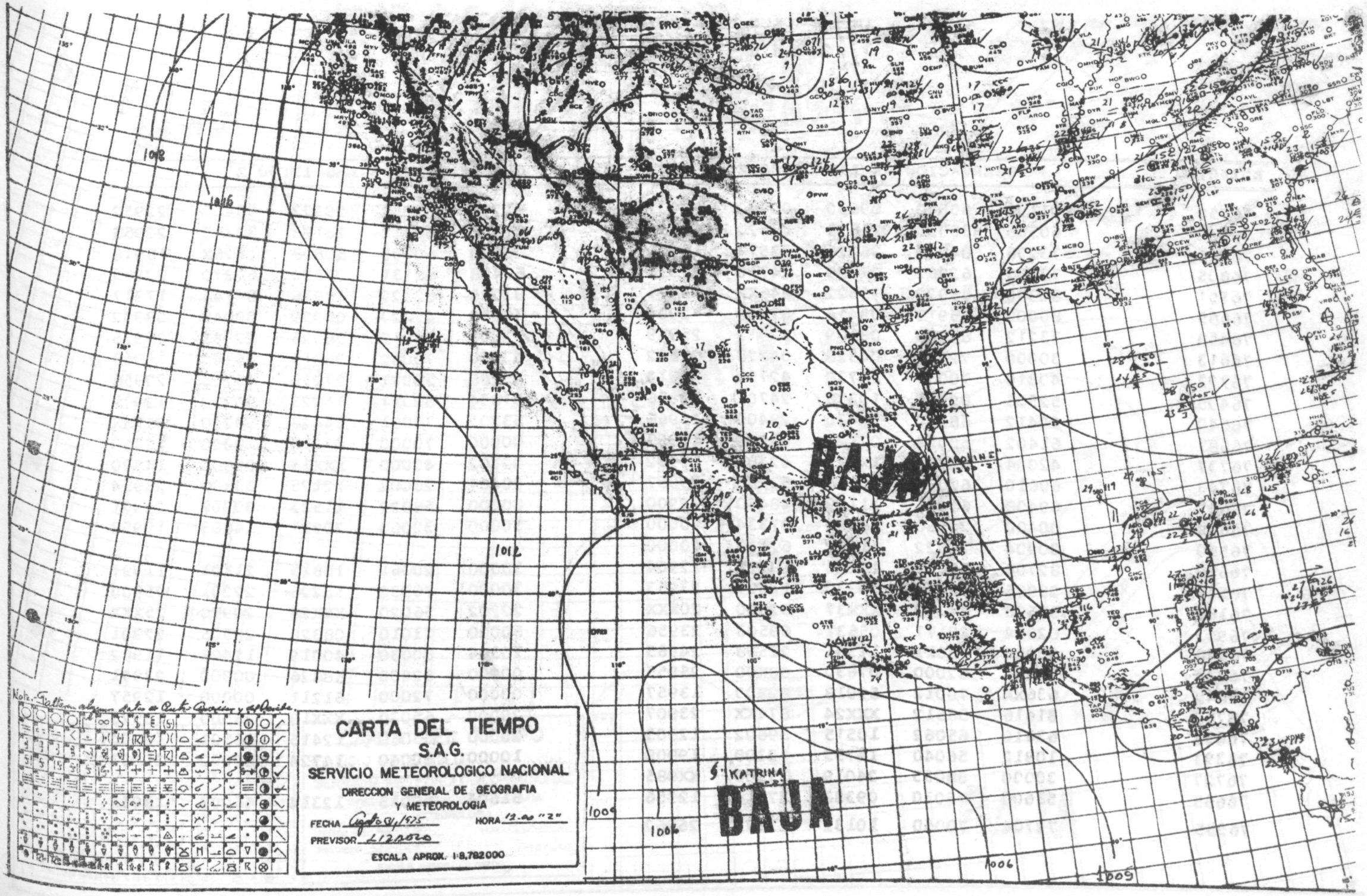
CARTA DEL TIEMPO
S.A.G.
SERVICIO METEOROLOGICO NACIONAL
DIRECCION GENERAL DE GEOGRAFIA
Y METEOROLOGIA
FECHA Agosto 31, 1975
HORA 12.00 "Z"
PREVISOR LIZAZO
ESCALA APROX. 1:8,782000
BAJA
KATRINA
BAJA
1018
1016
1012
1009
1006
1006
1009

INFORMACION METEOROLOGICA NACIONAL.

Del día 31 de Agosto de 1975.

| ESTACION | OBSERVACION DE LAS 00:00 Z | | | | | OBSERVACION DE LAS 12:00 Z | | | | |
|---|---|---|---|---|---|---|---|---|---|---|
| 76750 | 01108 | 60000 | 09630 | 00900 | 26901 | 61210 | 50051 | 09927 | 55402 | 22952 |
| 76644 | 60508 | 30036 | 11626 | 23520 | 20906 | 31401 | 60030 | 13123 | 30X10 | 22953 |
| 76225 | 73206 | 84032 | 06226 | 33577 | 16921 | 20000 | 60035 | 50838 | 2626X | 16918 |
| 76805 | 73202 | 62062 | 07529 | 24710 | 26906 | 63408 | 68131 | 08523 | 60970 | 20965 |
| 76151 | 80000 | 75022 | 15622 | 846XX | 15927 | 83205 | 62022 | 17218 | 84744 | 17917 |
| 76685 | 80000 | 45919 | 05414 | 87X00 | 12904 | 30000 | 45020 | 06009 | 00045 | 08302 |
| 76458 | 73212 | 65030 | 08129 | 22910 | 25959 | 71606 | 58012 | 08026 | 2298X | 25975 |
| 76613 | 30000 | 72032 | 04328 | 04328 | 22602 | 20000 | 70032 | 06915 | 25140 | 14963 |
| 76723 | 40810 | 70031 | 06730 | 42700 | 25912 | 40206 | 50021 | 07226 | 45700 | 20956 |
| 76405 | 52506 | 82011 | 10336 | 24701 | 20956 | 51804 | 82011 | 11225 | 50930 | 19973 |
| 76640 | 20412 | 68060 | 12430 | 28400 | 25966 | 53202 | 70061 | 14426 | 58200 | 259XX |
| 76687 | 61402 | 50051 | 07120 | 62300 | 17953 | 00000 | 70000 | 07215 | 00000 | 12900 |
| 76737 | 42004 | 40032 | XXX21 | 42400 | 17952 | 02702 | 40000 | XXX15 | 00900 | 14920 |
| 76743 | 60610 | 60030 | 10134 | 53550 | 29957 | 00404 | 2000X | 12125 | 80X00 | 23954 |
| 76647 | 60408 | 65021 | 11129 | 48450 | 22900 | 60000 | 58022 | 11523 | 00908 | 22901 |
| 76680 | 00400 | 70060 | 09434 | 07334 | 70000 | 30000 | 30060 | 20911 | 14603 | 10958 |
| 76580 | 00904 | 70022 | 11932 | 62133 | 70000 | | | | | |
| 76679 | 82704 | 60152 | 10114 | 5852X | 12904 | 30000 | 20061 | 13815 | 21X01 | [illegible] |
| 76548 | 20906 | 80011 | 09330 | 22500 | 23953 | 30000 | 70030 | 13226 | 22201 | 25900 |
| 76160 | 52606 | 64022 | XXX37 | 52600 | 20XXX | 22202 | 56020 | XXX28 | 20970 | 25XXX |
| 76903 | 62904 | 70171 | 05631 | 69503 | 23956 | 50000 | 71010 | 08328 | 29505 | 22901 |
| 76848 | 20000 | 76011 | 11331 | 22508 | 24965 | 10304 | 80030 | 40019 | 12408 | 11962 |
| 76833 | 01804 | 82000 | 07630 | 00X00 | 25955 | 00000 | 82000 | 58826 | 00900 | 23951 |
| 76845 | 636XX | 70012 | 59918 | 82800 | 13957 | 00000 | 72000 | 61211 | 00000 | 12957 |
| 76762 | 81416 | 58512 | XXX24 | 874XX | 23907 | 20000 | 65030 | XXX19 | 26500 | 18925 |
| 76632 | 63610 | 65062 | 10515 | 39602 | 12903 | 20000 | 63060 | 12415 | 16501 | 10903 |
| 76393 | 10912 | 56040 | 14733 | 12300 | 19900 | 10000 | 50040 | 14724 | 00902 | 21903 |
| 76727 | 30000 | 88030 | 24019 | 35X00 | XX985 | | | | | |
| 76665 | 53606 | 75030 | 09323 | 37618 | 12956 | 51604 | 60015 | 12314 | 46208 | 13955 |
| 76255 | 72704 | 70060 | 10132 | 12570 | 26962 | | | | | |

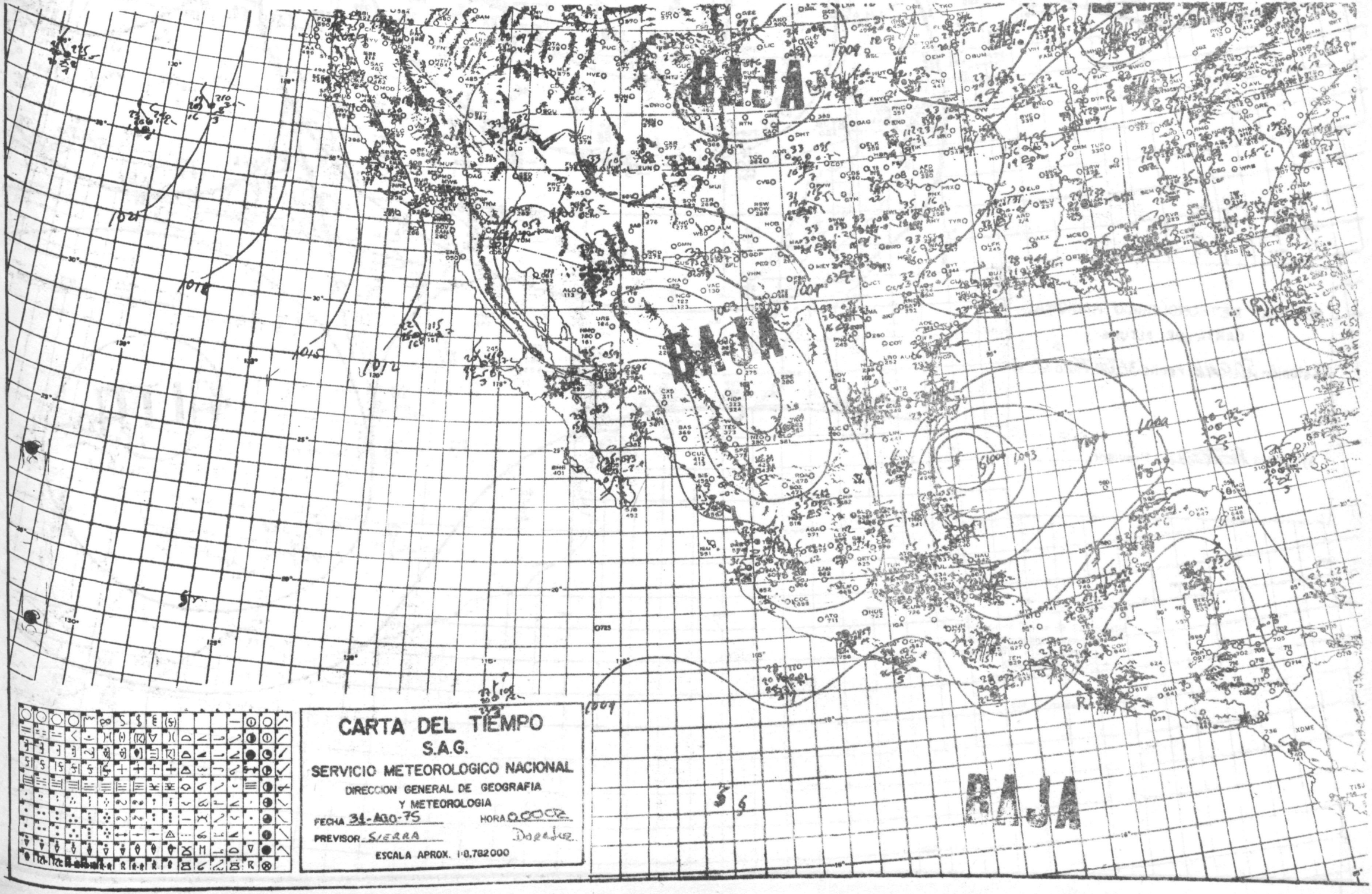
CARTA DEL TIEMPO
S.A.G.
SERVICIO METEOROLOGICO NACIONAL
DIRECCION GENERAL DE GEOGRAFIA
Y METEOROLOGIA
FECHA 31-AGO-75
HORA 0000Z
PREVISOR SIERRA
ESCALA APROX. 1:8,782000
BAJA
BAJA
BAJA

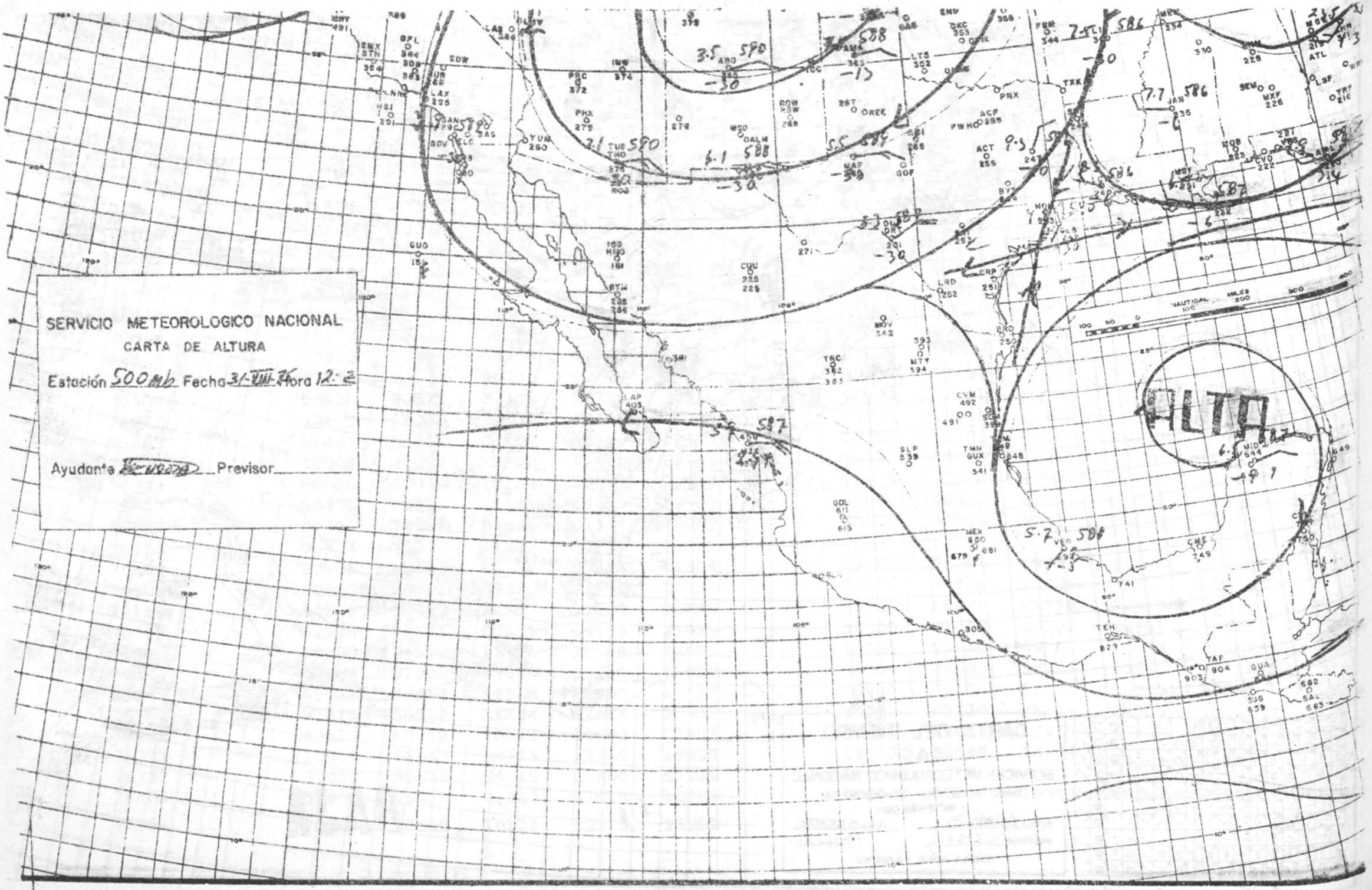
SERVICIO METEOROLOGICO NACIONAL
CARTA DE ALTURA
Estación 500 mb Fecha 31-VIII-76 Hora 12:Z
Ayudante
Previsor
ALTA
NAUTICAL MILES

Impreso en el Taller de Zincografía
de la Dirección General de
Geografía y Meteorología
Av. Observatorio 192
Tacubaya, D. F.

Tiro 225 Ejemplares