QC
991
E3
D3
1925

LIBRARY
N.O.A.A
U.S. Dept. of Commerce

MINISTRY OF PHYSICAL

DAILY WEA

CAIRO, to-morrow

Time of sunrise 06 h. 52 m.

,, ,, sunset 17 h. 06 m.

From Observations taken at 8 h. to-day.

Thursday 1st January, 1925 ١٩٢٥ الخميس أول يناير

TEMPERAT
Fahrenheit

	STATION	BAROMETER Reduced to Sea Level	Change in past 24 hours	Differ from normal	WIND Direction	FORCE	STATE OF SKY	TEMPERATURE At 8 h.	Change in past 24 hours	Maximum Yesterday	Difference from Normal	Minimum	Difference from Normal	HUMIDITY	RAINFALL Past 24 hours	Total from Oct. 1 to yesterday	Normal from Oct. 1 to yesterday	STATE OF SEA
		m.b.	m.b.	m.b.				°C	C	°C	C	C	C	%	mm.	mm.	mm.	
COAST	SOLLUM																	
	SIWA...	1019.9	-0.7	—	—	0	3	8.5	-0.3	20	—	2	—	67	0	0	—	—
	MATRUH	1019.6	+0.4	+0.2	WNW	2	3	10.6	-4.9	17	—	—	—	87	6	105	75	2
	ALEXANDRIA ...	1017.9	0.0	-0.5	NW	3	2	14.6	+0.6	17	-2	11	0	63	1	138	110	3
	PORT SAID ...	1016.7	+0.8	-2.1	WSW	3	2	11.4	-1.1	18	-1	10	0	87	0	42	31	4
	GAZA...	1015.9	+1.9	—	SSE	5	4	12.1	+1.6	15	—	9	—	79	41	174	206	—
	HAIFA	1017.5	+4.0	—	ESE	2	0	8.0	-0.7	15	—	4	—	75	0	416	274	4
LOWER EGYPT	QURASHIYA ...	1017.0	0.0	-2.4	SW	1	1	10.3	-0.2	19	0	7	+2	86	0	22	17	—
	SUEZ...	1018.0	+0.5	-1.8	N	2	3	13.2	-1.1	18	-2	8	-1	68	0	3	8	1
	CAIRO HELWAN ..	1019.1	-0.1	-1.3	SSE	2	3	8.6	+0.1	16	-3	7	-1	83	0	13	6	—
	CAIRO GIZA	1018.7	+0.5	-1.7	—	0	3	11.0	0.0	19	0	8	+2	81	0	6	4	—
	CAIRO EZBEKIYA...	1018.6	-0.2	—	—	0	4	10.2	0.0	18	-1	8	0	82	0	13	5	—
UPPER EGYPT	QASR EL GEBALI	1019.8	-0.4	-0.5	N	2	0	8.1	+1.1	19	-1	6	+1	85	0	8	—	—
	MINYA	—	—	—	S	2	1	9.0	-0.5	20	+1	7	+1	89	—	—	—	—
	ASYUT	1021.4	-0.1	+1.0	NW	2	2	8.4	-1.0	17	-4	6	+1	92	0	0	—	—
	QENA...	—	—	—											—	—	—	—
	ASWAN	1020.2	-1.2	+0.8	—	0	0	12.0	+1.0	19	-5	9	0	54	—	—	—	—
NORTH SUDAN	WADI HALFA ...	1020.4	-0.7	+0.4	—	0	0	8.4	-2.0	20	-5	5	-2	52	—	—	—	—
	MEROWE	1018.6	-1.2	+1.4	—	0	1	15.6	0.0	26	-3	10	-2	35	0	0	—	—
	ATBARA	1016.0	-0.3	+0.9	NNE	4	0	17.0	-1.0	26	-4	13	-1	22	0	0	1	—
	KHARTOUM ...	1016.3	-0.7	+2.3	NNE	1	0	15.0	-1.8	27	-3	12	-3	29	0	drops زائد	5	—
EAST SUDAN	PORT SUDAN ...	1015.9	-0.7	-0.3	N	3	1	22.5	—	26	-1	20	0	63	0	117	70	3
	KASSALA	1012.8	-1.6	-0.2	NNW	1	0	18.6	-1.4	—	—	13	-3	70	0	8	13	—
	WAD MEDANI ...	1013.1	+0.3	-0.6	NW	3	2	18.8	-0.6	31	-3	14	-2	25	0	24	16	—
	ROSEIRES... ...																	—
SOUTH SUDAN	EL FASHER ...																	—
	EL OBEID... ...																	—
	MALAKAL																	—
	WAU	—	—	—	ENE	1	0	20.0	0.0	33	-2	17	-1	72	0	238	136	—
	MONGALLA ...																	—

Upper Wind Observations at Helwan at 9 h.00 m.

Height (metres)	Kms. Hr.	Direction
500	5	SW
1000	40	WNW
1500	25	WNW
2000	30	NNW
3000		

General Situation

The depression which is now situated over Palestine has partially filled, but the pressure is still disturbed. The Balkans is an area of high pressure.

الحالة العمومية

يقع الانخفاض الذي فوق فلسطين - وقد امتلأ
متلوا جزئيا - ولا يزال الضغط مضطربا - وهناك
منطقة ضغط مرتفع على البلقان.

Forecast for 24 hours from noon to-day.

Moderate winds, fresh at times, southerly inland, northwesterly on the coast. Much low cloud. Further rain. Weather remains cold and unsettled.

لتغيرات المنتظر حصولها في الطقس من ظهر اليوم الى ظهر الغد
رياح معتدلة تصير نسيما احيانا - جنوبية في الداخل - وشمالية
غربية على الساحل - يظهر بالسماء كثير من السحاب المنخفض
سقط المطر مرة اخرى - ولا يزال الطقس باردا
متقلبا.

STATION	Humidity Mean of Day Yester day	Diff. from normal	Wet Bulb Temperature Mean of Day Yester day	Diff. from normal
	%	%	C	C
Alexandria ..	54	-11	10.8	-2.3
Ezbekia ...	70	—	10.1	—
Giza	71	-4	10.3	-0.1
Helwan ..	56	+3	8.3	-1.9

Discharges at Aswan as measured by the sluices

	1924	1923	
30-12.	1200	1273	m3 per sec.
29-12.	1184	1254	,, ,, ,,

NOTE. A dash means that figures are not available.

TERMS OF SUBSCRIPTION for the DAILY WEATHER REPORT sent by Post, P.T. 100 annually

GAUGE	Date	Reading	Diff. from normal for 1906 1920	Previous day Reading	Previous day Diff. from normal
	1925	m.	m.	m.	m.
Mongalla... ...	31-12-24.	11.21	-0.47	11.20	-0.47
Malakal	,, ,,	11.70	-0.07	11.74	-0.04
Roseires	29-12-24.	12.65	+0.22	12.68	+0.23
Khartoum.. ...	31-12-24	11.44	-0.12	11.45	-0.13
Kh. el Girba ...	—	—	—	—	—
Atbara	31-12-24	10.88	-0.09	10.88	-0.11
Wadi Halfa ...	1-1-25	2.97	+0.06	2.99	+0.09
Aswan Res. ...	31-12-24.	107.43	—	107.10	—
,, D.S. ...	,, ,,	86.27	-0.44	86.50	-0.21
El Leisi	,, ,,	18.30	-0.36	18.38	-0.28
Roda (Cairo) ...	1-1-25	14.75	-0.46	14.75	-0.4

PRINTED AT THE SURVEY OF EGYPT 24.461

National Oceanic and Atmospheric Administration

Environmental Data Rescue Program

ERRATA NOTICE

One or more conditions of the original document may affect the quality of the image, such as:

Discolored pages
Faded or light ink
Binding intrudes into the text

This document has been imaged through the NOAA Environmental Data Rescue Program. To view the original document, please contact the NOAA Central Library in Silver Spring, MD at (301) 713-2607 x124 or www.reference@nodc.noaa.gov.

Information Manufacturing Corporation
Imaging Subcontractor
Rocket Center, West Virginia
September 14, 1999

BLIC WORKS.
ARTMENT.

ER REPORT.

Atmospheric Pressure — ٣١-١٢-٢٤ Barometer and Wind at 8 h. Yesterday 31.12.24.

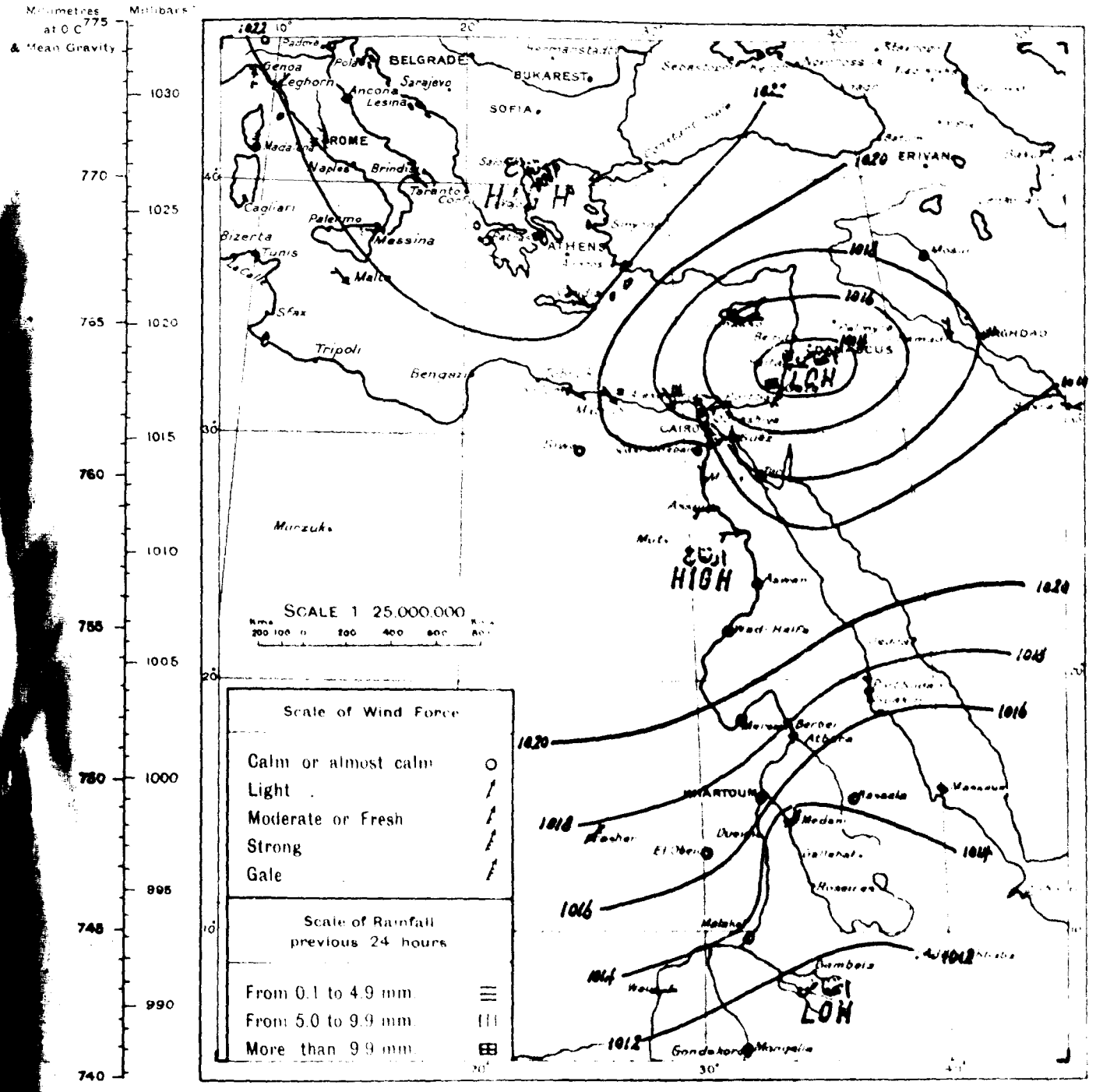

٣١-١٢-٢٤ From Observations taken at 8 h. yesterday 31.12.24.

STATION	BAROMETER Reduced to Sea Level	BAROMETER Change in past 24 hours	BAROMETER Differ. from normal	WIND Direction	WIND Force	STATE OF SKY	TEMPERATURE At 8 h.	TEMPERATURE Change in past 24 hours	TEMPERATURE	TEMPERATURE	TEMPERATURE	TEMPERATURE	TEMPERATURE	RAIN	RAIN	RAIN	
	m.b	m.b	m.b				C	C	C								
ROME	1023.8	+3.2	+7.6	N	3	2	3	-4	14	-	2	-	-	1	265	335	-
MALTA	1021.9	+0.8	+5.5	NW	2	3	13	+1	15	-1	11	+1	80	0	197	276	1
ATHENS	1022.7	+1.9	+4.8	-	0	0	5	-1	-	-	5	-1	83	0	-	177	-
CANDIA	1022.2	+2.7	+3.9	NW	2	3	11	+1	16	0	10	0	-	0	36	238	5
LIMASSOL	1015.2	+0.6	-2.4	ENE	5	1	9	-4	15	-2	7	0	-	6	233	216	6
Wadi Halfa وادي حلفا	1019.8	+2.7	+2.7	NE	1	1	15.6	0.0	28	-1	11	-1	35	0	0	-	-
Port Sudan بورسودان	1016.6	+0.4	+0.3	N	2	2	-	-	26	-2	18	-3	-	0	117	69	2
El Fasher الفاشر	-	-	-	NE	3	2	9.5	-2.5	28	-	7	-	20	0	0	-	-
El Obeid الأبيض	1016.7	+0.3	+1.0	-	0	0	17.0	+5.4	27	-4	10	-1	32	0	25	19	-
Malakal الملوكال	-	-	-	NE	1	0	22.8	+2.6	33	-2	-	-	32	0	181	96	-
Nasir ناصر	-	-	-	E	3	0	20.0	+1.0	30	-5	16	-2	55	0	238	136	-
Mongalla منجلا	1010.7	+0.5	+0.5	S	1	0	24.0	-0.4	32	-4	18	-1	33	0	124	163	-

EGYPT and SUDAN

MINISTRY OF
PHYSICAL D

DAILY WEAT

CAIRO, to-morrow

Time of sunrise 06 h. 52 m.

" " sunset 17 h. 07 m.

From Observations taken at 8h. to-day.

Friday 2nd January, 1925 ١٩٢٥ الجمعه ٢ يناير

	STATION	BAROMETER Reduced to Sea Level	BAROMETER Change in past 24 hours	BAROMETER Differ from normal	WIND Direction	WIND FORCE	STATE OF SKY	TEMPERATURE At 8 h.	TEMPERATURE Change in past 24 hours	TEMPERATURE Maximum Yesterday	TEMPERATURE Difference from Normal	TEMPERATURE Minimum	TEMPERATURE Difference from Normal	HUMIDITY	RAINFALL Past 24 hours	RAINFALL Total from Oct. 1 to yesterday	RAINFALL Normal from Oct. 1 to yesterday	STATE OF SEA
		m.b.	m.b.	m.b.				°C	C	°C	°C	°C	°C	%	mm.	mm.	mm.	
COAST	SOLLUM	1020.2	+1.4	—	SSW	3	0	14.7	+1.5	23	—	—	—	62	4	155	—	2
COAST	SIWA	1021.1	+1.2	—	WNW	1	0	10.9	+2.4	20	—	6	—	77	0	0	—	—
COAST	MATRUH																	
COAST	ALEXANDRIA	1017.4	-0.5	-1.0	N	2	2	14.0	-0.6	20	+1	11	0	71	4	142	112	3
COAST	PORT SAID	1017.4	+0.7	-1.4	N	3	3	12.0	+0.6	18	-1	10	0	89	1	43	32	3
COAST	GAZA	1016.4	+0.5	—	SSW	4	4	10.9	-1.2	17	—	9	—	89	1	175	209	—
COAST	HAIFA	1017.9	+0.4	—	E	4	4	8.2	+0.2	14	—	5	—	67	0	416	280	5
LOWER EGYPT	QURASHIYA	1017.3	+0.3	-2.1	—	0	0	10.0	-0.3	19	0	8	+3	86	1	23	18	—
LOWER EGYPT	SUEZ	1018.7	+0.7	-1.0	W	2	4	12.0	-1.2	19	-1	10	+1	65	2	5	8	1
LOWER EGYPT	CAIRO HELWAN	1019.2	+0.1	-1.2	SSE	2	3	8.8	+0.2	15	-4	8	0	87	1	14	6	—
LOWER EGYPT	CAIRO GIZA	1018.8	+0.1	-1.6	—	0	3	10.7	-0.3	18	-1	8	+2	90	tr. رذاذ	6	4	—
LOWER EGYPT	CAIRO EZBEKIYA	1018.3	-0.3	—	—	0	4	9.8	-0.4	17	-2	9	+1	89	tr. رذاذ	13	5	—
UPPER EGYPT	QASR EL GEBALI	1019.8	0.0	-0.5	S	2	1	9.0	+0.9	19	-1	8	+3	78	0	8	—	—
UPPER EGYPT	MINYA	—	—	—	NW	2	0	11.8	+2.8	20	+1	7	+1	85	—	—	—	—
UPPER EGYPT	ASYUT	1021.4	0.0	+1.0	W	2	1	10.2	+1.8	17	-4	7	+2	65	0	0	—	—
UPPER EGYPT	QENA	—	—	—	W	2	0	8.3	+0.2	21	-2	5	-3	75	—	—	—	—
UPPER EGYPT	ASWAN	1021.6	+1.4	+2.2	N	1	0	10.8	-1.2	19	-5	9	0	43	—	—	—	—
NORTH SUDAN	WADI HALFA	1022.8	+2.4	+2.9	—	0	0	9.6	+1.2	19	-6	6	-2	52	—	—	—	—
NORTH SUDAN	MEROWE	1021.9	+3.3	+4.7	—	0	1	16.6	+1.0	25	-4	9	-3	37	0	0	—	—
NORTH SUDAN	ATBARA	1018.3	+2.3	+3.1	N	4	0	15.0	-2.0	26	-4	13	-1	34	0	0	1	—
NORTH SUDAN	KHARTOUM	1017.8	+1.5	+3.8	N	4	0	15.4	+0.4	27	-3	14	-1	26	0	tr. رذاذ	5	—
EAST SUDAN	PORT SUDAN	1015.5	-0.4	-0.7	N	3	1	22.7	+0.2	25	-2	19	-1	65	0	117	70	3
EAST SUDAN	KASSALA	1015.8	+3.0	+2.8	N	1	2	17.2	-1.4	—	—	13	-3	25	0	8	13	—
EAST SUDAN	WAD MEDANI	1016.2	+3.1	+2.5	N	4	2	17.2	-1.6	30	-4	14	-2	18	0	24	16	—
EAST SUDAN	ROSEIRES	1013.4	+1.1	+1.4	N	2	0	21.2	+1.5	34	-2	15	0	19	0	51	40	—
SOUTH SUDAN	EL FASHER	—	—	—	NNE	3	0	13.0	-1.0	30	—	9	—	25	0	0	—	—
SOUTH SUDAN	EL OBEID	1017.3	+2.2	+1.3	NNE	1	0	14.5	-5.0	28	-3	11	0	27	0	25	19	—
SOUTH SUDAN	MALAKAL	—	—	—	NNE	1	0	22.2	+0.9	34	-1	19	+2	17	0	181	96	—
SOUTH SUDAN	WAU	—	—	—	ENE	1	0	20.0	0.0	34	-1	15	-3	72	0	238	136	—
SOUTH SUDAN	MONGALLA	1010.6	+0.8	+0.6	E	4	0	25.9	+2.9	35	-1	18	-1	55	0	125	163	—

TEMPERATURE Fahrenheit / Centigrade

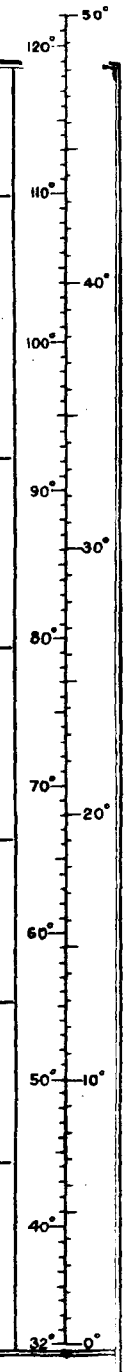

Upper Wind Observations at Helwan at h. m.

Height (metres)	Kms. Hr.	Direction
500		
1000		
1500		
2000		
3000		

General Situation. الحالة العمومية

Forecast for 24 hours from noon to-day. التغيرات المنتظر حصولها في الطقس من ظهر اليوم الى ظهر الغد

STATION	Humidity Mean of Day: Yester day	Humidity Mean of Day: Diff from normal	Wet Bulb Temperature Mean of Day: Yester day	Wet Bulb Temperature Mean of Day: Diff. from normal
	%	%	C	C
Alexandria	71	+7	12.3	-0.9
Ezbekia	72	—	10.1	—
Giza	75	+1	10.4	-0.4
Helwan	67	+7	8.9	-1.7

Discharges at Aswan as measured by the sluices

	1925	1924	
1-1-25.	1031	1280	m3 per sec.
31-12-24.	1032	1284	" " "

GAUGE	Date 1925	Reading m.	Diff. from normal for 1906 1920 m.	Previous day Reading m.	Previous day Diff. from norma m.
Mongalla	2-1-25	11.19	-0.50	11.20	-0.49
Malakal	31-12-24	11.70	-0.07	11.74	-0.06
Roseires	" "	12.61	+0.22	12.62	+0.21
Khartoum	1-1-25	11.41	-0.17	11.44	-0.12
Kh. el Girba	—	—	—	—	—
Atbara	1-1-25	10.88	-0.11	10.88	-0.09
Wadi Halfa	2-1-25	2.95	+0.06	2.97	+0.06
Aswan Res.	" "	108.07	—	107.76	—
" D.S.	" "	86.27	-0.43	86.27	-0.45
El Leisi	" "	18.30	-0.40	18.32	-0.39
Roda (Cairo)	" "	14.70	-0.49	14.75	-0.46

NOTE. A dash means that figures are not available.

TERMS OF SUBSCRIPTION for the DAILY WEATHER REPORT sent by Post, P.T. 100 annually

PRINTED AT THE SURVEY OF EGYPT 24,467

BLIC WORKS.
ARTMENT.

ER REPORT.

Atmospheric Pressure — .co-1-1 Barometer and Wind at 8 h. Yesterday 1.1.25.

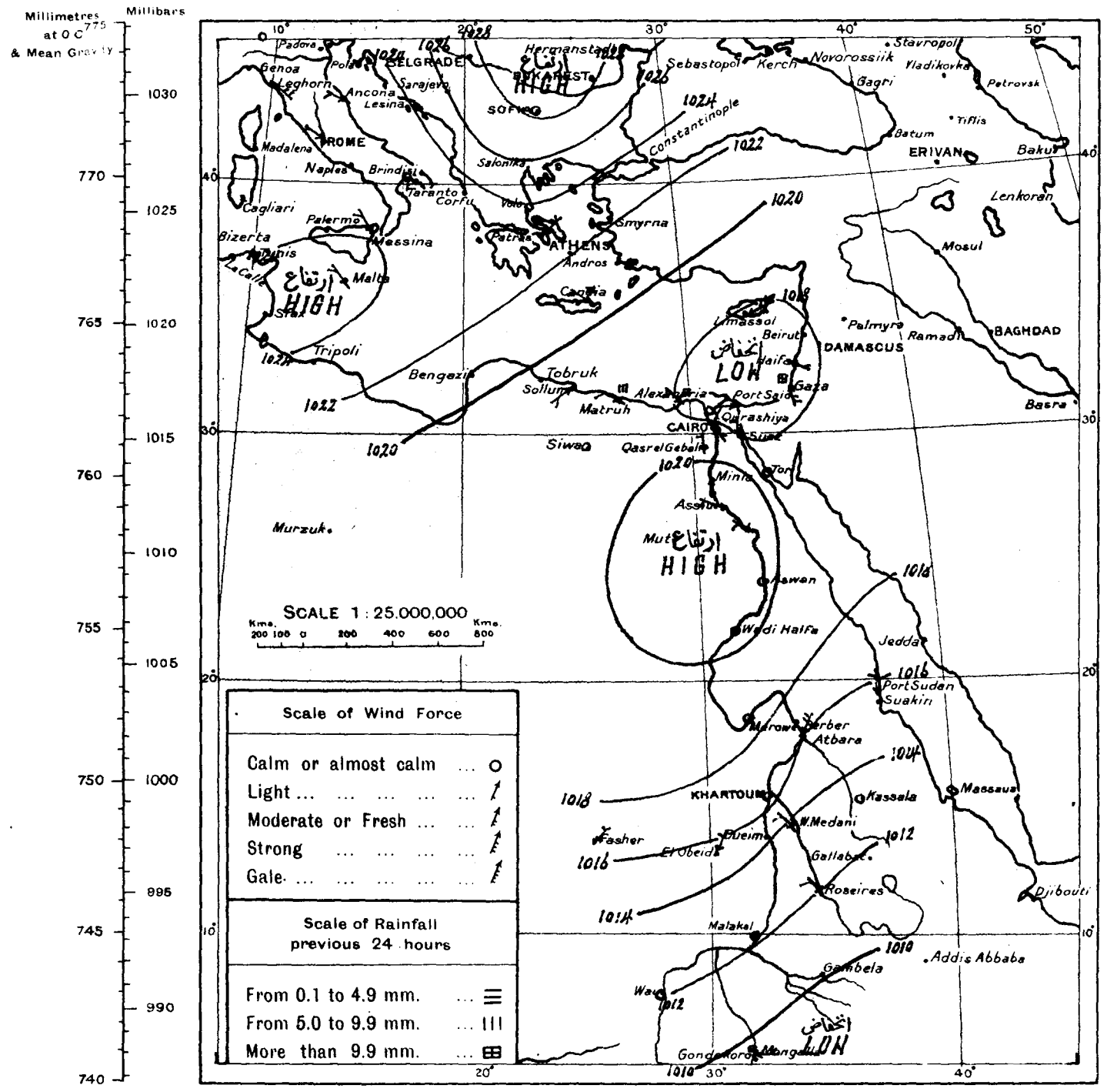

WIND VELOCITY

	K.P.H	Force
Calm	0- 2	0
Almost calm	2- 7	1
Very light	7-14	2
Light	14-21	3
Moderate	21-29	4
Fresh	29-38	5
Strong	38-47	6
Very strong	47-57	7
Gale	57-69	8
Strong gale	69-82	9
Whole gale	82-96	10
Storm	96-110	11
Hurricane above 110		12

STATE OF SKY

Clear	0
¼ Clouded	1
½ Clouded	2
¾ Clouded	3
Entirely clouded	4
Raining	5
Sand haze	6
Sand storm	7
Mist or fog	8
Thunderstorm	9

STATE OF SEA

Calm	0
Very smooth	1
Smooth	2
Slight	3
Moderate	4
Rather rough	5
Rough	6
High	7
Very high	8
Phenomenal	9

.co-1-1 From Observations taken at 8 h. yesterday. 1.1.25.

	STATION	BAROMETER: Reduced to Sea Level	BAROMETER: Change in past 24 hours	BAROMETER: Differ. from normal	WIND: Direction	WIND: FORCE	STATE OF SKY	TEMPERATURE: At 8 h	TEMPERATURE: Change in past 24 hours	TEMPERATURE: Maximum	TEMPERATURE: Difference from Normal	TEMPERATURE: Minimum	TEMPERATURE: Difference from Normal	HUMIDITY	RAINFALL: Past 24 hours	RAINFALL: Normal from Oct. 1 to day before yesterday	RAINFALL: Total from Oct. 1 to day before yesterday	STATE OF SEA
		m.b.	m.b.	m.b.				C	C	C	C	C	C	%	mm.	mm	mm	
MEDITERRANEAN	ROME	1023.4	-0.4	+7.2	NW	3	4	6	+3	11	–	3	–	–	0	265	338	–
MEDITERRANEAN	MALTA	1024.7	+2.8	+7.3	NW	3	3	13	0	15	-1	13	+3	70	0	197	279	2
MEDITERRANEAN	ATHENS	1022.8	+0.1	+4.9	NE	4	3	6	+1	–	–	6	0	80	Trace	–	179	–
MEDITERRANEAN	CANDIA	1020.8	-1.4	+2.8	NW	3	4	11	0	15	-1	7	-3	–	1	37	241	6
MEDITERRANEAN	LIMASSOL	1017.9	+2.7	+0.3	ENE	4	4	10	+1	13	-5	3	-5	–	0	233	219	6
EGYPT and SUDAN	Sollum السلوم	1018.8	-2.0	–	SW	2	0	13.2	-1.1	23	–	–	–	65	0	151	–	2
EGYPT and SUDAN	Qena قنا	–	–	–	NW	2	0	8.1	+1.2	21	-2	5	-3	74	–	–	–	–
EGYPT and SUDAN	Roseires الرصيرص	1012.3	-0.7	+0.3	NNW	2	0	19.7	-0.5	34	-2	15	0	29	0	51	40	–
EGYPT and SUDAN	El Fasher الفاشر	–	–	–	NE	2	1	14.0	+4.5	28	–	8	–	28	0	0	–	–
EGYPT and SUDAN	El Obeid الابيض	1015.1	-1.6	-0.9	NNE	2	0	19.5	+2.5	28	-3	10	-1	–	0	25	19	–
EGYPT and SUDAN	Malakal الملاكال	–	–	–	NE	1	0	21.3	-1.5	33	-2	–	–	40	0	181	96	–
EGYPT and SUDAN	Mongalla منجلا	1009.8	-0.9	-0.2	E	3	4	23.0	-1.0	35	-1	19	0	62	1	125	183	–

MINISTRY OF
PHYSICAL

DAILY WEA

CAIRO, to-morrow

Time of sunrise 06 h. 52 m.

" " sunset 17 h. 08 m.

From Observations taken at 8 h. to-day.

Saturday 3rd January, 1925 ١٩٢٥ السبت ٣ يناير

	STATION	BAROMETER Reduced to Sea Level	Change in past 24 hours	Differ from normal	WIND Direction	FORCE	STATE OF SKY	TEMPERATURE At 8 h.	Change in past 24 hours	Maximum Yesterday	Difference from Normal	Minimum	Difference from Normal	HUMIDITY	RAINFALL Past 24 hours	Total from Oct. 1 to yesterday	Normal from Oct. 1 to yesterday	STATE OF SEA
		m.b.	m.b.	m.b.				°C	°C	°C	°C	°C	°C	%	mm.	mm.	mm.	
COAST	SOLLUM	1021.4	+1.2	—	WNW	3	1	13.7	-1.0	22	—	—	—	69	3	158	—	2
	SIWA...	1022.3	+1.2	—	—	0	0	9.1	-1.8	18	—	4	—	73	0	0	—	—
	MATRUH	1020.7	—	+1.3	NNW	4	3	14.4	—	18	—	10	—	73	4	112	78	6
	ALEXANDRIA ...	1017.4	0.0	-1.0	SW	3	4	12.0	-2.0	19	0	11	0	95	2	144	113	3
	PORT SAID ...	1017.9	+0.5	-0.9	SSW	2	8	10.0	-2.0	17	-2	9	-1	99	0	43	32	2
	GAZA...	1018.0	+1.6	—	SSW	6	4	9.0	-1.9	16	—	7	—	87	0	175	213	—
	HAIFA	1019.2	+1.3	—	E	3	3	9.2	+1.0	11	—	5	—	61	1	417	285	4
LOWER EGYPT	QURASHIYA ...	1017.8	+0.5	-1.5	—	0	1	9.1	-0.9	19	0	5	0	93	0	23	18	—
	SUEZ...	1019.4	+0.7	-0.2	SW	3	4	14.8	+2.8	18	-2	12	+3	70	0	5	8	1
	CAIRO HELWAN ..	1020.2	+1.0	-0.1	S	2	4	9.1	+0.3	13	-6	8	0	95	2	16	7	—
	CAIRO GIZA	1019.2	+0.4	-1.2	—	0	3	11.3	+0.6	16	-3	8	+2	94	رذاذ	6	5	—
	CAIRO EZBEKIYA...	1019.2	+0.9	—	—	0	4	10.8	+1.0	16	-3	9	+1	90	رذاذ	13	6	—
UPPER EGYPT	QASR EL GEBALI	1020.6	+0.8	+0.4	N	2	1	8.3	-0.7	18	-2	8	+3	86	0	8	—	—
	MINYA	—	—	—	NW	2	0	11.5	-0.3	20	+1	8	+2	91	—	—	—	—
	ASYUT	1022.3	+0.9	+1.9	W	2	1	9.4	-0.8	17	-4	7	+2	71	0	0	—	—
	QENA	—	—	—	NW	2	0	7.0	-1.3	21	-2	5	-3	79	—	—	—	—
	ASWAN	1023.0	+1.4	+3.6	—	0	0	9.8	-1.0	19	-5	4	-5	83	—	—	—	—
NORTH SUDAN	WADI HALFA ...	1023.2	+0.4	+3.3	—	0	0	9.0	-0.6	19	-6	3	-5	56	—	—	—	—
	MEROWE																	—
	ATBARA	—	—	—	N	4	0	13.5	-1.5	22	-8	10	-4	31	0	0	1	—
	KHARTOUM ...	1019.2	+1.4	+5.1	N	2	0	13.0	-2.4	25	-5	10	-5	33	0	رذاذ	5	—
EAST SUDAN	PORT SUDAN ...																	
	KASSALA	1016.2	+0.4	+3.3	NW	1	0	16.6	-0.6	—	—	11	-5	32	0	8	13	—
	WAD MEDANI ...	1016.8	+0.6	+3.2	N	3	1	15.8	-1.4	27	-7	12	-4	27	0	24	16	—
	ROSEIRES... ...	1014.0	+0.6	+2.0	NNE	3	0	18.0	-3.2	32	-4	15	0	20	0	51	40	—
SOUTH SUDAN	EL FASHER ...																	—
	EL OBEID... ...																	—
	MALAKAL	—	—	—	NNE	1	0	19.8	-2.4	34	-1	17	0	22	0	181	96	—
	WAU																	—
	MONGALLA ...																	—

TEMPERATURE Fahrenheit Cent.

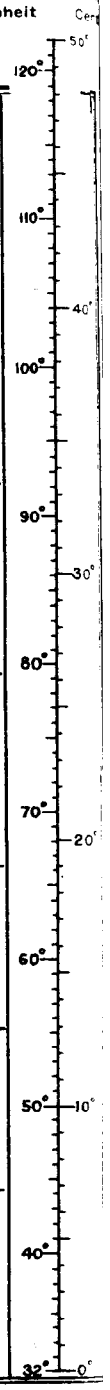

Upper Wind Observations at Helwan at 9 h. 15 m.

Height (metres)	Kms. Hr.	Direction
500	30	SSW
1000		
1500		
2000		
3000		

General Situation.

The depression, which is shallow, is situated off Alexandria. Conditions over Egypt and the eastern Mediterranean are disturbed, but in the west the pressure has risen considerably.

الحالة العمومية

يقع الانخفاض الذي صار قليل القعر قريبا من الاسكندرية والحالة الجوية على مصر وشرقي البحر الابيض المتوسط مضطربة وقد ارتفع الضغط في الغرب كثيرا.

Forecast for 24 hours from noon to-day.

Fresh southwesterly winds inland, fresh to strong westerly and northwesterly winds on the coast. Much low cloud at times. Further rain probable. Remaining cool and unsettled.

التغيرات المنتظر حصولها في الطقس من ظهر اليوم الى ظهر الغد

نسيم من الجنوب الغربي في الداخل ورياح بين النسيم والشديدة غربية وشمالية غربية على الساحل. تظهر بالسماء كثير من السحب المنخفضة بين آونة وأخرى وتكون سقوط مطر آخر ولا يزال الطقس باردا ومضطربا.

STATION	Humidity Mean of Day: Yester day	Diff. from normal	Wet Bulb Temperature Mean of Day: Yester day	Diff. from normal
	%	%	C	C
Alexandria	73	+9	12.6	-0.1
Ezbekia	79	—	10.6	—
Giza	83	+9	11.2	+0.4
Helwan	78	+18	9.4	-1.3

Discharges at Aswan as measured by the sluices

	1925	1924	
1.1.25	1031	1280	m3 per sec.
31.12.24	1032	1284	" " "

GAUGE	Date 1925	Reading m.	Diff. from normal for 1906 1920 m.	Previous day Reading m.	Previous day Diff. from normal m.
Mongalla... ...	2 . 1 . 25	11.19	-0.50	11.20	-0.49
Malakal	31 . 12 . 24	11.70	-0.07	11.74	-0.06
Roseires	2 . 1 . 25	12.59	+0.22	12.60	+0.21
Khartoum... ...	1 . 1 . 25	11.41	-0.17	11.44	-0.12
Kh. el Girba ..	—	—	—	—	—
Atbara	1 . 1 . 25	10.88	-0.11	10.88	-0.09
Wadi Halfa ...	3 . 1 . 25	2.92	+0.04	2.95	+0.06
Aswan Res. ...	2 . 1 . 25	108.07	—	107.76	—
" D.S. ...	2 . 1 . 25	86.27	-0.43	86.27	-0.45
El Leisi	3 . 1 . 25	18.28	-0.41	18.30	-0.40
Roda (Cairo) ...	3 . 1 . 25	14.68	-0.48	14.70	-0.49

NOTE. A dash means that figures are not available.

TERMS OF SUBSCRIPTION for the DAILY WEATHER REPORT sent by Post, P.T. 100 annually

PRINTED AT THE SURVEY OF EGYPT 24.461

BLIC WORKS.
ARTMENT.

ER REPORT.

Atmospheric Pressure — Barometer and Wind at 8 h. Yesterday 2 . 1 . 25

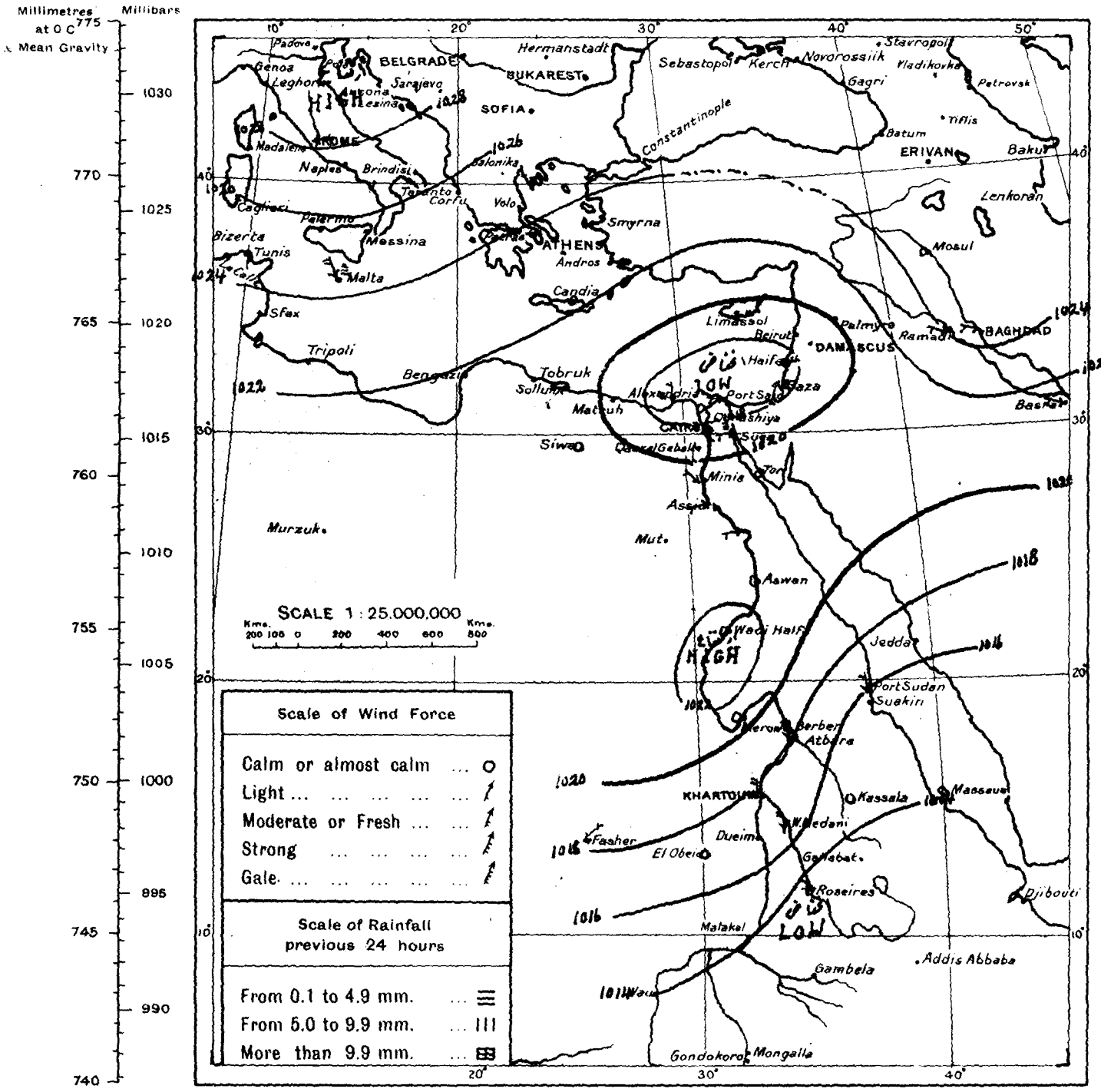

WIND VELOCITY

	K.P.H.	Force
Calm	0- 2	0
Almost calm..	2- 7	1
Very light ...	7-14	2
Light	14-21	3
Moderate ...	21-29	4
Fresh	29-38	5
Strong... ...	38-47	6
Very strong ..	47-57	7
Gale	57-69	8
Strong gale	69-82	9
Whole gale ...	82-96	10
Storm	96-110	11
Hurricane above	110	12

STATE OF SKY

Clear	0
¼ Clouded	1
½ Clouded	2
¾ Clouded	3
Entirely clouded	4
Raining	5
Sand haze	6
Sand storm	7
Mist or fog	8
Thunderstorm	9

STATE OF SEA

Calm	0
Very smooth	1
Smooth...	2
Slight	3
Moderate	4
Rather rough	5
Rough	6
High	7
Very high	8
Phenomenal...	9

From Observations taken at 8 h. yesterday. 2 . 1 . 25

	STATION	BAROMETER Reduced to Sea Level	BAROMETER Change in past 24 hours	BAROMETER Differ from normal	WIND Direction	WIND FORCE	STATE OF SKY	TEMPERATURE At 8 h	TEMPERATURE Change in past 24 hours	TEMPERATURE Maximum	TEMPERATURE Difference from Normal	TEMPERATURE Minimum	TEMPERATURE Difference from Normal	HUMIDITY	RAINFALL Past 24 hours	RAINFALL Normal from Oct. 1 to day before yesterday	RAINFALL Total from Oct. 1 to day before yesterday	STATE OF SEA
		m.b.	m.b.	m.b.				C	C	C	C	C	C	%	mm.	mm	mm	
MEDITERRANEAN	ROME	1028.3	+4.9	+12.0	NE	2	1	3	-3	12	—	1	—	—	0	265	341	—
	MALTA	1024.9	+0.2	+7.4	NNW	4	3	14	+1	16	0	13	+3	70	2	199	282	4
	ATHENS	1023.9	+1.1	+6.0	—	0	5	5	-1	—	—	—	—	80	—	—	180	—
	CANDIA	1022.8	+2.0	+4.8	SW	1	4	8	-3	12	-4	6	-4	—	Tr.	37	244	2
	LIMASSOL... ...	1019.2	+1.3	+1.6	E	6	0	9	-1	12	-5	6	-2	—	0	233	223	6
EGYPT and SUDAN																		

MINISTRY OF
PHYSICAL

DAILY WEA

CAIRO, to-morrow

Time of sunrise 06h 52m

" " sunset 17h 08m

From Observations taken at 8h. to-day.

Sunday 4th January, 1925 ١٩٢٥ الأحد ٤ يناير

	STATION	BAROMETER Reduced to Sea Level	BAROMETER Change in past 24 hours	BAROMETER Differ from normal	WIND Direction	WIND FORCE	STATE OF SKY	TEMPERATURE At 8 h.	TEMPERATURE Change in past 24 hours	TEMPERATURE Maximum Yesterday	TEMPERATURE Difference from Normal	TEMPERATURE Minimum	TEMPERATURE Difference from Normal	HUMIDITY	RAINFALL Past 24 hours	RAINFALL Total from Oct. 1 to yesterday	RAINFALL Normal from Oct. 1 to yesterday	STATE OF SEA
		m.b.	m.b.	m.b.				°C	C	°C	C	°C	C	%	mm.	mm.	mm.	
COAST	SOLLUM	1024.3	+2.9	–	SSW	3	4	12.8	-0.9	22	–	–	–	83	4	162	–	3
	SIWA	1027.6	+5.3	–	WNW	2	0	8.3	-0.8	19	–	4	–	79	0	0	–	—
	MATRUH	1019.5	-1.2	+0.1	N	6	4	15.8	+1.4	18	–	12	–	68	4	116	80	8
	ALEXANDRIA	1017.6	+0.2	-0.8	–	0	4	10.0	-2.0	17	-2	7	-4	87	17	161	115	0
	PORT SAID	1020.2	+2.3	+1.4	SSE	4	4	11.4	+1.4	14	-5	9	-1	77	2	45	33	3
	GAZA																	—
	HAIFA	1021.6	+2.4	–	E	5	4	10.8	+1.6	13	–	6	–	–	0	417	290	6
LOWER EGYPT	QURASHIYA	1016.8	-1.0	-2.4	–	0	4	9.5	+0.4	16	-3	7	+2	91	9	32	19	—
	SUEZ	1019.4	0.0	-0.2	S	2	4	13.3	-1.5	19	-1	10	+1	63	2	7	9	1
	CAIRO HELWAN	1018.6	-1.6	-1.7	S	4	5	7.7	-1.4	16	-3	7	-1	93	7	23	7	—
	CAIRO GIZA	1017.6	-1.6	-2.8	S	3	4	10.1	-1.2	17	-3	–	–	87	7	13	5	—
	CAIRO EZBEKIYA	1018.2	-1.0	–	S	3	4	8.2	-2.6	17	-2	8	0	89	8	21	6	—
UPPER EGYPT	QASR EL GEBALI	1018.7	-1.9	-1.5	NW	4	4	8.7	+0.4	18	-2	6	+1	91	1	9	—	—
	MINYA	—	—	—	W	2	4	9.6	-2.0	19	0	7	+1	84	—	—	—	—
	ASYUT	1022.4	+0.1	+2.0	WSW	2	0	9.8	+0.4	17	-4	6	+1	79	0	0	—	—
	QENA	—	—	—	S	2	0	10.0	+3.0	22	-1	6	-2	76	—	—	—	—
	ASWAN	1021.8	-1.2	+2.4	–	0	0	12.7	+2.9	18	-6	5	-4	67	—	—	—	—
NORTH SUDAN	WADI HALFA	1022.8	-0.4	+3.0	–	0	0	13.8	+4.8	18	-7	2	-6	18	—	—	—	—
	MEROWE	1022.3	-4.3	+5.1	W	1	0	12.6	-1.0	23	-6	8	-4	28	0	0	—	—
	ATBARA	1019.4	-5.0	+4.2	N	4	0	14.5	+1.0	24	-6	10	-4	29	0	0	1	—
	KHARTOUM	1020.6	+1.4	+6.5	N	2	0	12.4	-0.6	23	-7	10	-5	32	0	tr. رذاذ	5	—
EAST SUDAN	PORT SUDAN	1017.8	0.0	+1.6	N	4	0	21.5	+1.0	25	-2	18	-2	54	0	117	71	4
	KASSALA	1016.4	+0.2	+3.5	N	1	0	15.8	-0.8	–	–	11	-5	48	0	8	13	—
	WAD MEDANI																	—
	ROSEIRES																	—
SOUTH SUDAN	EL FASHER																	—
	EL OBEID																	—
	MALAKAL																	—
	WAU																	—
	MONGALLA																	—

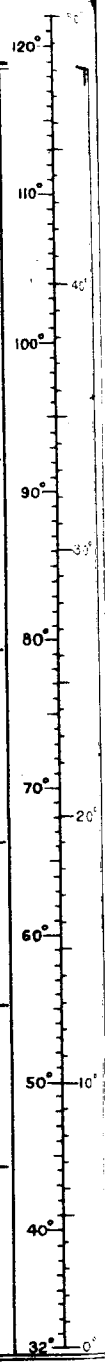

Upper Wind Observations at Helwan at 10 h 00 m.

Height (metres)	Kms. Hr	Direction
500	25	S
1000		
1500		
2000		
3000		

General Situation.

The depression remains off Alexandria and conditions over the eastern Mediterranean continue disturbed. Pressure in the west however is rising.

الحالة العمومية

لا يزال الانخفاض واقعا بالقرب من الاسكندرية ولا تزال الحالة الجوية على شرقى البحر الابيض المتوسط مضطربة ولكن الضغط آخذ فى الارتفاع فى الغرب.

Forecast for 24 hours from noon to-day.

Fresh to strong winds, southerly inland, westerly on the coast. Much low cloud. Further local showers. Remaining cool. There is as yet little sign of an improvement.

تغيرات المنتظر حصولها فى الطقس من ظهر اليوم الى ظهر الغد

رياح سيه النسيم والشديده جنوبيه فى الداخل وغربيه على الساحل. الجو ملبد بالسحب وكثير منه السحب المنخفضه. ويستمر المطر مرة أخرى محليا. ولا يزال الطقس باردا والعلامات ضئيله بقرب تحسين الطقس.

STATION	Humidity Mean of Day: Yester day	Humidity Mean of Day: Diff from normal	Wet Bulb Temperature Mean of Day: Yester day	Wet Bulb Temperature Mean of Day: Diff from normal
	%	%	C	C
Alexandria	75	+11	10.2	-2.1
Ezbekia	81	—	10.9	—
Giza	85	+11	11.0	+0.8
Helwan	87	+27	10.0	-0.2

Discharges at Aswan as measured by the sluices

	1925	1924	
3.1	1048	1290	m3 per sec.
2.1	1045	1280	" "

GAUGE	Date 1925	Reading m.	Diff. from normal for 1906 1920 m.	Previous day Reading m.	Previous day Diff. from normal m
Mongalla	3.1.25	11.18	-0.50	11.19	-0.50
Malakal	2.1	11.61	-0.15	11.67	-0.11
Roseires	3.1	12.58	+0.23	12.59	+0.22
Khartoum	3.1	11.35	-0.20	11.38	-0.19
Kh. el Girba	—	—	—	—	—
Atbara	3.1	10.88	-0.08	10.88	-0.10
Wadi Halfa	4.1	2.87	0.00	2.92	+0.04
Aswan Res.	4.1	108.63	—	108.36	—
" D.S.	4.1	86.25	-0.41	86.27	-0.41
El Leisi	3.1	18.28	-0.41	18.30	-0.41
Roda (Cairo)	3.1	14.68	-0.48	14.70	-0.49

NOTE A dash means that figures are not available

TERMS OF SUBSCRIPTION for the DAILY WEATHER REPORT sent by Post, P.T. 100 annually

PRINTED AT THE SURVEY OFFICE 24.4.27

BLIC WORKS.
ARTMENT.

ER REPORT.

Atmospheric Pressure ٢٥ - ١ - ٣ Barometer and Wind at 8 h. Yesterday 3 . 1 . 25

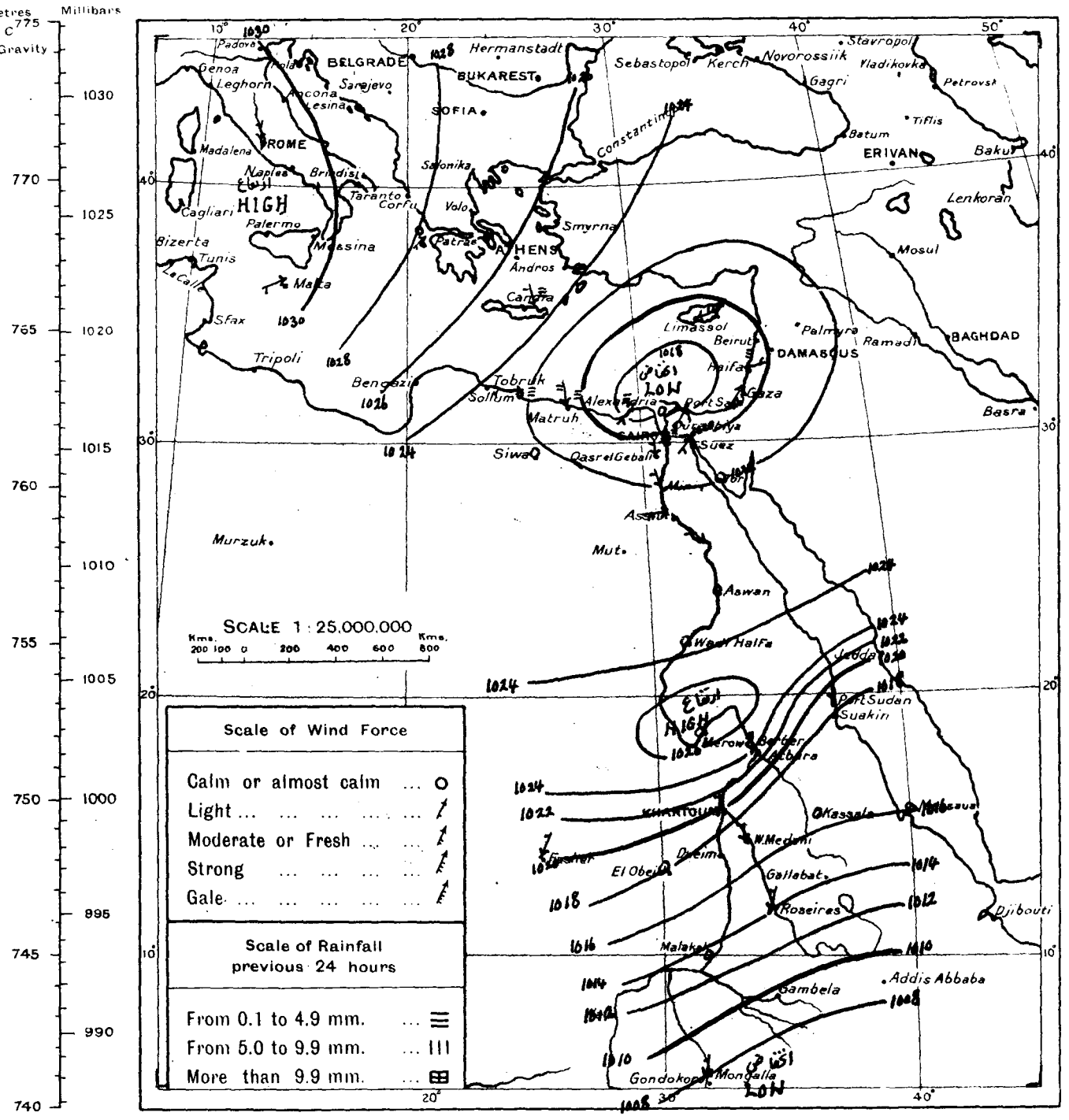

WIND VELOCITY

	KPH	Force
Calm	0- 2	0
Almost calm	2- 7	1
Very light	7-14	2
Light	14-21	3
Moderate	21-29	4
Fresh	29-38	5
Strong	38-47	6
Very strong	47-57	7
Gale	57-69	8
Strong gale	69-82	9
Whole gale	82-96	10
Storm	96-110	11
Hurricane above	110	12

STATE OF SKY

Clear	0
¼ Clouded	1
½ Clouded	2
¾ Clouded	3
Entirely clouded	4
Raining	5
Sand haze	6
Sand storm	7
Mist or fog	8
Thunderstorm	9

STATE OF SEA

Calm	0
Very smooth	1
Smooth	2
Slight	3
Moderate	4
Rather rough	5
Rough	6
High	7
Very high	8
Phenomenal	9

٢٥ - ١ - ٣ From Observations taken at 8 h. yesterday. 3 . 1 . 25

	STATION	BAROMETER Reduced to Sea Level	BAROMETER Change in past 24 hours	BAROMETER Differ from normal	WIND Direction	WIND FORCE	STATE OF SKY	TEMPERATURE At 8 h.	TEMPERATURE Change in past 24 hours	TEMPERATURE Maximum	TEMPERATURE Difference from Normal	TEMPERATURE Minimum	TEMPERATURE Difference from Normal	HUMIDITY	RAINFALL Past 24 hours	RAINFALL Normal from Oct 1 to day before yesterday	RAINFALL Total from Oct 1 to day before yesterday	STATE OF SEA
		m.b.	m.b.	m.b.				C	C	C	C	C	C	%	mm.	m.m	mm	
MEDITERRANEAN	ROME	1030.2	+1.9	+13.9	N	2	2	5	+2	12	–	2	–	–	0	265	343	–
	MALTA	1031.1	+6.2	+13.6	WSW	2	1	12	-2	16	0	11	+1	80	0	199	285	0
	ATHENS	1026.4	+2.5	+8.4	NE	1	4	6	+1	–	–	4	+2	70	0	–	182	–
	CANDIA	1025.0	+2.2	+7.0	NNW	3	4	11	+3	14	-2	–	–	–	tr. رذاذ	37	247	6
	LIMASSOL	1018.6	-0.6	+1.0	ENE	7	4	8	-1	12	-5	6	-2	–	0	233	226	7
EGYPT and SUDAN	Merowe مروى	1026.6	+4.7	+9.4	NE	1	0	13.6	-3.0	22	-7	7	-5	30	0	0	–	–
	Port Sudan بورسودان	1017.8	+2.3	+1.6	N	3	2	20.5	-2.2	25	-2	17	-3	46	0	117	71	3
	El Fasher الفاشر	–	–	–	NNE	3	0	11.0	-2.0	29	–	8	–	30	0	0	–	–
	El Obeid الأبيض	1017.6	+0.3	+1.6	NNE	1	0	15.0	+0.5	24	-7	8	-3	21	0	25	19	–
	Wau واو	–	–	–	–	1	0	18.0	-2.0	34	-1	15	-3	53	0	238	136	–
	Mongalla منجلا	1008.0	-2.6	-2.0	N	3	0	23.5	-2.4	34	-2	19	0	23	0	125	163	–

MINISTRY OF
PHYSICAL

DAILY WEA

CAIRO, to-morrow

Time of sunrise 06 h. 52 m.

" " sunset 17 h. 09 m.

From Observations taken at 8 h. to-day.

Monday 5th January, 1925 ١٩٢٥ الاثنين ٥ يناير

	STATION	BAROMETER Reduced to Sea Level	BAROMETER Change in past 24 hours	BAROMETER Differ from normal	WIND Direction	WIND FORCE	STATE OF SKY	TEMPERATURE At 8 h.	TEMPERATURE Change in past 24 hours	TEMPERATURE Maximum Yesterday	TEMPERATURE Difference from Normal	TEMPERATURE Minimum	TEMPERATURE Difference from Normal	HUMIDITY	RAINFALL Past 24 hours	RAINFALL Total from Oct. 1 to yesterday	RAINFALL Normal from Oct. 1 to yesterday	STATE OF SEA
		m.b.	m.b.	m.b.				°C	C	°C	C	°C	°C	%	mm.	mm.	mm.	
COAST	SOLLUM	1028.3	+4.0	—	S	1	0	13.8	+1.0	24	—	—	—	59	3	165	—	3
	SIWA	1027.2	-0.4	—	—	0	0	9.7	+1.4	19	—	5	—	80	0	0	—	—
	MATRUH	1028.4	+8.9	+9.0	NNE	3	1	16.1	+0.3	18	—	10	—	62	2	118	81	4
	ALEXANDRIA	1026.4	+8.8	+8.0	NNE	4	1	15.8	+5.8	15	-3	8	-3	67	3	164	117	4
	PORT SAID	1025.1	+4.9	+6.3	ESE	3	0	14.9	+3.5	16	-2	11	+1	68	0	45	34	4
	GAZA	1023.5	+3.9	—	E	1	0	11.0	-0.5	16	—	6	—	74	0	175	220	—
	HAIFA	1025.5	+3.9	—	ESE	4	0	10.5	-0.3	14	—	5	—	67	0	417	295	3
LOWER EGYPT	QURASHIYA	1025.0	+8.2	+5.8	—	0	0	9.9	+0.4	13	-6	6	+1	80	0	32	19	—
	SUEZ	1023.2	+3.8	+3.6	NW	4	0	11.8	-1.5	18	-2	10	+1	76	0	7	9	3
	CAIRO HELWAN	1024.7	+6.1	+4.4	SSE	1	0	8.6	+0.9	12	-7	6	-2	79	1	24	7	—
	CAIRO GIZA	1024.8	+7.2	+4.4	N	1	0	9.0	-1.1	12	-8	4	-2	87	dr. رذاذ	13	5	—
	CAIRO EZBEKIYA	1025.1	+6.9	—	N	1	0	7.6	-0.6	13	-6	6	-2	91	dr. رذاذ	21	6	—
UPPER EGYPT	QASR EL GEBALI	1025.2	+6.5	+5.0	N	4	0	9.4	+0.7	17	-3	6	+1	88	4	13	—	—
	MINYA	—	—	—	N	2	0	9.0	-0.5	16	-3	6	0	93	—	—	—	—
	ASYUT	1024.2	+1.8	+3.8	NNW	2	3	7.8	-2.0	16	-5	6	+1	86	0	0	—	—
	QENA	—	—	—	S	2	0	8.8	-1.2	20	-3	7	-1	91	rain غبار	—	—	—
	ASWAN	1022.3	+0.5	+2.9	—	0	0	11.2	-1.5	19	-5	6	-3	69	—	—	—	—
NORTH SUDAN	WADI HALFA	1024.7	+1.9	+4.9	—	0	0	8.0	-5.8	19	-6	3	-5	55	—	—	—	—
	MEROWE	1023.2	+0.9	+6.0	NE	1	0	12.7	+0.1	23	-6	7	-5	32	0	0	—	—
	ATBARA																	—
	KHARTOUM	1019.9	-0.7	+5.8	N	4	0	12.7	+0.3	23	-7	11	-4	41	0	dr. رذاذ	5	—
EAST SUDAN	PORT SUDAN																	
	KASSALA	1017.4	+1.0	+4.6	NNE	2	4	15.0	-0.8	—	—	11	-5	25	0	8	13	—
	WAD MEDANI	1017.6	-0.3	+4.0	NE	4	2	14.8	-0.8	27	-7	11	-5	33	0	24	16	—
	ROSEIRES	1016.6	+3.8	+4.6	NNW	2	2	16.0	-1.8	31	-5	13	-2	26	0	51	40	—
SOUTH SUDAN	EL FASHER	—	—	—	NE	3	0	9.5	-0.5	24	—	4	—	43	0	0	—	—
	EL OBEID	1020.7	+1.7	+4.6	NE	1	0	12.0	-1.6	22	-9	7	-4	43	0	25	19	—
	MALAKAL	—	—	—	NNE	1	0	18.2	-1.7	31	-4	14	-3	24	0	181	96	—
	WAU																	—
	MONGALLA																	—



Upper Wind Observations at Helwan at 8 h. 45m.

Height (metres)	Kms./Hr.	Direction
500	50	NE
1000	50	NE
1500	65	NE
2000	55	NE
3000		

General Situation.

The Pressure over Egypt has risen considerably and is much above normal. The depression has become shallower and is now situated over Northern Sinai.

الحالة العمومية

ارتفع الضغط على مصر وخاصة العمل كثيراً وأما الانخفاض فقد أصبح غوره ويقع الآن في شمال سيناء.

Forecast for 24 hours from noon to-day.

Fresh winds chiefly northeasterly. Some low cloud. Further local showers. Warmer and less unsettled.

التغيرات المنتظر حصولها في الطقس من ظهر اليوم الى ظهر الغد

تسيم من الشمال الشرقي غالبا. ويظهر بالسماء بعض السحب. انخفاض مع سقوط مطر خفيف محلي. الطقس أميل للدفء وأقل اضطرابا.

STATION	Humidity Mean of Day: Yester day	Humidity Mean of Day: Diff. from normal	Wet Bulb Temperature Mean of Day: Yester day	Wet Bulb Temperature Mean of Day: Diff. from normal
	%	%	C	C
Alexandria	75	+11	9.6	-2.6
Ezbekia	82	—	8.7	—
Giza	79	+5	9.4	-0.7
Helwan	80	+20	8.2	-2.0

Discharges at Aswan as measured by the sluices

	1925	1924	
4.1	1029	1152	m3 per sec.
3.1	1048	1290	" " "

GAUGE	Date	Reading	Diff. from normal for 1906 1920	Previous day Reading	Previous day Diff. from normal
	1925	m.	m.	m.	m.
Mongalla	3.1	11.18	-0.50	11.19	-0.50
Malakal	4.1	11.54	-0.17	11.58	-0.16
Roseires	4.1	12.54	+0.22	12.58	+0.23
Khartoum	4.1	11.35	-0.18	11.35	-0.20
Kh. el Girba	—	—	—	—	—
Atbara	4.1	10.84	-0.11	10.88	-0.08
Wadi Halfa	5.1	2.84	-0.01	2.87	0.00
Aswan Res.	5.1	108.91	—	108.63	—
" D.S.	5.1	86.15	-0.48	86.25	-0.41
El Leisi	5.1	18.20	-0.48	18.22	-0.47
Roda (Cairo)	5.1	14.66	-0.46	14.66	-0.48

NOTE. A dash means that figures are not available.

TERMS OF SUBSCRIPTION for the DAILY WEATHER REPORT sent by Post, P.T. 100 annually

PRINTED AT THE SURVEY OF EGYPT 24,461

LIC WORKS.
RTMENT.
ER REPORT.

Atmospheric Pressure ٢٥ - ١ - ٤ Barometer and Wind at 8 h. Yesterday 4 . 1 . 25

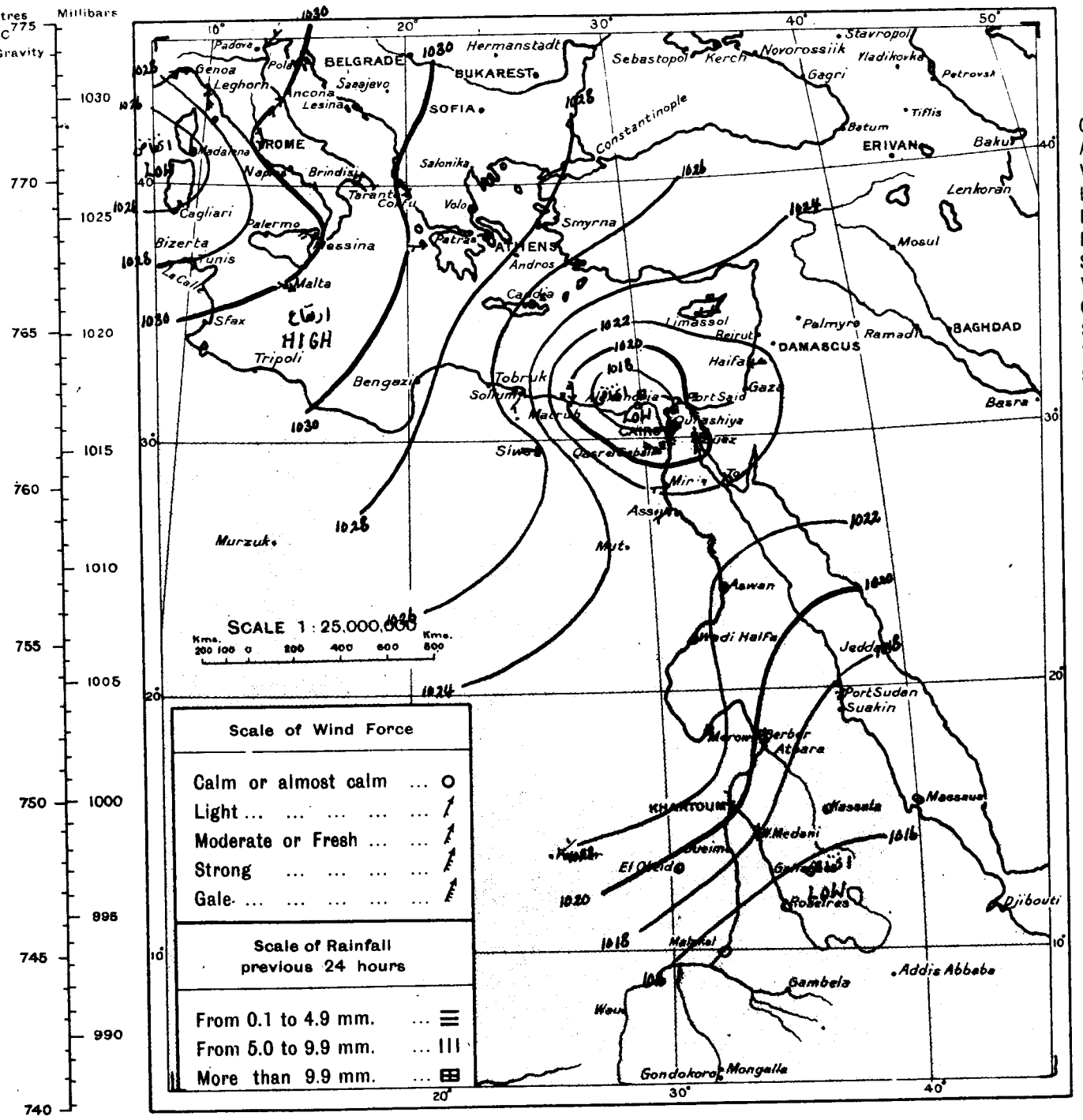

WIND VELOCITY

	K.P.H	Force
Calm	0- 2	0
Almost calm	2- 7	1
Very light	7-14	2
Light	14-21	3
Moderate	21-29	4
Fresh	29-38	5
Strong	38-47	6
Very strong	47-57	7
Gale	57-69	8
Strong gale	69-82	9
Whole gale	82-96	10
Storm	96-110	11
Hurricane	above 110	12

STATE OF SKY

Clear	0
¼ Clouded	1
½ Clouded	2
¾ Clouded	3
Entirely clouded	4
Raining	5
Sand haze	6
Sand storm	7
Mist or fog	8
Thunderstorm	9

STATE OF SEA

Calm	0
Very smooth	1
Smooth	2
Slight	3
Moderate	4
Rather rough	5
Rough	6
High	7
Very high	8
Phenomenal	9

٢٥ - ١ - ٤ From Observations taken at 8 h. yesterday. 4 . 1 . 25

	STATION	BAROMETER Reduced to Sea Level	BAROMETER Change in past 24 hours	BAROMETER Differ. from normal	WIND Direction	WIND FORCE	STATE OF SKY	TEMPERATURE At 8 h.	TEMPERATURE Change in past 24 hours	TEMPERATURE Maximum	TEMPERATURE Difference from Normal	TEMPERATURE Minimum	TEMPERATURE Difference from Normal	HUMIDITY	RAINFALL Past 24 hours	RAINFALL Normal from Oct. 1 to day before yesterday	RAINFALL Total from Oct. 1 to day before yesterday	STATE OF SEA
		m.b.	m.b.	m.b.				°C	°C	°C	°C	°C	°C	%	mm.	m.m.	mm.	
MEDITERRANEAN	ROME	1031.5	+1.3	+15.1	N	2	3	2	-3	13	—	2	—	—	0	265	346	—
	MALTA	1031.1	0.0	+13.6	WNW	2	1	12	0	16	0	11	+1	70	0	199	287	1
	ATHENS	1029.4	+3.0	+11.4	—	0	0	5	-1	—	—	4	-2	60	0	—	184	—
	CANDIA	—	—	—	N	1	1	13	+2	14	-2	9	-1	—	[illegible]	37	250	3
	LIMASSOL	1023.4	+4.8	+5.8	E	2	4	12	+4	12	-5	8	0	—	17	250	229	7
EGYPT and SUDAN	Wad Medani ودمدني	1017.9	+1.1	+4.8	N	3	1	15.6	-0.2	26	-8	12	-4	30	0	24	16	—
	Roseires الرومبرص	1014.6	+0.6	+2.6	NNW	1	0	17.8	-0.2	30	-6	14	-1	23	0	51	40	—
	El Fasher الفاشر	—	—	—	NE	2	0	10.0	-1.0	24	—	6	—	39	0	0	—	—
	El Obeid الأبيض	1019.0	+1.4	+3.0	NE	1	0	13.5	-1.5	23	-8	7	-4	31	0	25	19	—
	Malakal الملاكال	—	—	—	NNE	1	0	19.9	+0.1	30	-5	14	-3	35	0	181	96	—
	Wau واو	—	—	—	—	—	0	19.6	+1.0	31	-4	14	-4	38	0	238	136	—

MINISTRY O
PHYSICAL

DAILY WEA

CAIRO, to-morrow

Time of sunrise 06 h. 53 m.

,, ,, sunset 17 h. 10 m.

From Observations taken at 8 h. to-day.

Tuesday 6th January, 1925 ١٩٢٥ الثلاثاء ٦ يناير

	STATION	BAROMETER Reduced to Sea Level	Change in past 24 hours	Differ from normal	WIND Direction	FORCE	STATE OF SKY	TEMPERATURE At 8 h.	Change in past 24 hours	Maximum Yesterday	Difference from Normal	Minimum	Difference from Normal	HUMIDITY	RAINFALL Past 24 hours	Total from Oct. 1 to yesterday	Normal from Oct. 1 to yesterday	STATE OF SEA
		m.b.	m.b.	m.b.				°C	C	°C	C	°C	°C	%	mm.	mm.	mm.	
COAST	SOLLUM	1028.7	+0.4	—	SSW	1	0	13.1	-0.7	22	—	—	—	78	0	165	—	2
	SIWA	1026.2	-1.0	—	SW	1	0	7.2	-2.5	21	—	2	—	84	0	0	—	—
	MATRUH	1027.2	-1.2	+8.8	WNW	2	2	10.9	-5.2	19	—	11	—	87	0	118	83	3
	ALEXANDRIA	1026.6	+0.2	+8.1	NW	3	3	15.0	-0.8	20	+2	14	+3	61	0	164	119	3
	PORT SAID	1024.8	-0.3	+6.1	NW	3	3	15.7	+0.8	18	0	13	+3	61	0	45	35	3
	GAZA	1023.4	-0.1	—	SSW	1	2	7.5	-3.5	18	—	5	—	79	0	175	223	—
	HAIFA	1022.2	-3.3	—	WSW	2	2	15.1	+4.6	19	—	8	—	60	0	417	300	1
LOWER EGYPT	QURASHIYA	1026.2	+1.2	+7.0	—	0	2	8.1	-1.8	19	0	5	0	83	0	32	20	—
	SUEZ	1026.2	+3.0	+6.7	NE	1	1	9.8	-2.0	17	-3	8	-1	79	0	7	9	0
	CAIRO HELWAN	1026.3	+1.6	+6.1	N	2	0	8.8	+0.2	16	-3	6	-2	83	0	24	8	—
	CAIRO GIZA	1026.8	+2.0	+6.4	—	0	3	8.1	-0.9	18	-2	2	-4	98	0	13	5	—
	CAIRO EZBEKIYA	1026.0	+0.9	—	—	0	2	8.4	+0.8	18	-1	6	-2	92	0	21	6	—
UPPER EGYPT	QASR EL GEBALI	1026.0	+0.8	+5.8	N	1	0	8.0	-1.4	18	-2	6	+1	92	0	13	—	—
	MINYA	—	—	—	N	2	0	7.0	-2.0	18	-1	5	-1	93	—	—	—	—
	ASYUT	1025.6	+1.4	+5.2	WSW	2	0	7.8	0.0	18	-3	6	+1	75	0	0	—	—
	QENA	—	—	—	NW	2	0	7.0	-1.8	20	-3	5	-3	85	—	—	—	—
	ASWAN	1023.0	+0.7	+3.6	—	0	0	9.2	-2.0	17	-7	4	-5	50	—	—	—	—
NORTH SUDAN	WADI HALFA	1023.5	-1.2	+3.7	—	0	0	7.4	-0.6	17	-8	2	-6	74	—	—	—	—
	MEROWE	1022.8	-0.4	+5.6	—	0	0	11.6	-1.1	22	-7	6	-6	36	0	0	—	—
	ATBARA	1021.0	+1.0	+5.7	NNE	2	0	11.0	-3.0	23	-7	7	-7	41	0	0	1	—
	KHARTOUM	1021.4	+1.5	+7.2	NNE	1	0	10.5	-2.2	23	-7	7	-8	43	0	dr. ,,	5	—
EAST SUDAN	PORT SUDAN	1019.0	+1.2	+2.8	N	2	0	18.8	-2.9	24	-3	14	-6	45	0	117	72	2
	KASSALA	1017.6	+0.2	+4.8	N	1	0	14.0	-1.0	—	—	8	-8	24	0	8	13	—
	WAD MEDANI	1018.3	+0.7	+4.7	N	4	1	14.0	-0.8	26	-8	9	-7	30	0	24	16	—
	ROSEIRES																	—
SOUTH SUDAN	EL FASHER	—	—	—	NNE	2	0	9.0	-0.5	22	—	3	—	25	0	0	—	—
	EL OBEID																	—
	MALAKAL	—	—	—	NNE	1	0	19.0	+0.8	29	-6	13	-4	23	0	181	96	—
	WAU																	—
	MONGALLA																	—

TEMPER
Fahrenheit

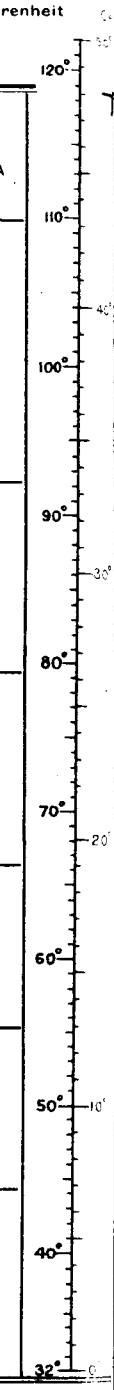

Upper Wind Observations at Helwan at 8 h. 30 m.

Height (metres)	Kms. Hr	Direction
500	30	N
1000	30	N
1500	40	NNE
2000	40	NE
3000	50	NE

General Situation.

Egypt and the Mediterranean form an area of high pressure.

الحالة العمومية

هناك منطقة من الضغط العالى على مصر والبحر الابيض المتوسط .

Forecast for 24 hours from noon to-day.

Moderate to fresh northerly and northeasterly winds. Some low cloud. Temperature about normal.

تغيرات المنتظر حصولها فى الطقس من ظهر اليوم الى ظهر الغد
رياح شمالية وشمالية شرقية بين المعتدلة والنسيم . نظام
بالسماء وبعض السحاب المنخفض ودرجة الحرارة حول المعدل .

STATION	Humidity Mean of Day Yesterday	Diff from normal	Wet Bulb Temperature Mean of Day Yesterday	Diff from normal
	%	%	C	C
Alexandria	61	-3	13.0	+1.4
Ezbekia	80	—	9.7	—
Giza	80	+6	10.0	0.0
Helwan	68	+8	8.9	-1.0

Discharges at Aswan as measured by the sluices

	1925	1924	
5.1	957	1173	m3 per sec.
4.1	1029	1152	,, ,, ,,

GAUGE	Date 1925	Reading m.	Diff. from normal for 1906 1920 m.	Previous day Reading m.	Previous day Diff. from normal m
Mongalla	5.1	11.17	-0.50	11.17	-0.51
Malakal	5.1	11.49	-0.20	11.54	-0.17
Roseires	5.1	12.52	+0.22	12.54	+0.22
Khartoum	5.1	11.30	-0.21	11.35	-0.18
Kh. el Girba	—	—	—	—	—
Atbara	5.1	10.80	-0.14	10.84	-0.11
Wadi Halfa	6.1	2.83	-0.01	2.84	-0.01
Aswan Res.	6.1	109.15	—	108.91	—
,, D.S.	6.1	86.15	-0.45	86.15	-0.48
El Leisi	5.1	18.20	-0.48	18.22	-0.47
Roda (Cairo)	6.1	14.63	-0.48	14.66	-0.46

NOTE A dash means that figures are not available.

TERMS OF SUBSCRIPTION for the DAILY WEATHER REPORT sent by Post, P.T. 100 annually

PRINTED AT THE SURVEY OF EGYPT (2486)

LIC WORKS.
RTMENT.

ER REPORT.

ospheric Pressure < 0 – 1 – 0 Barometer and Wind at 8 h. Yesterday 5. 1. 25

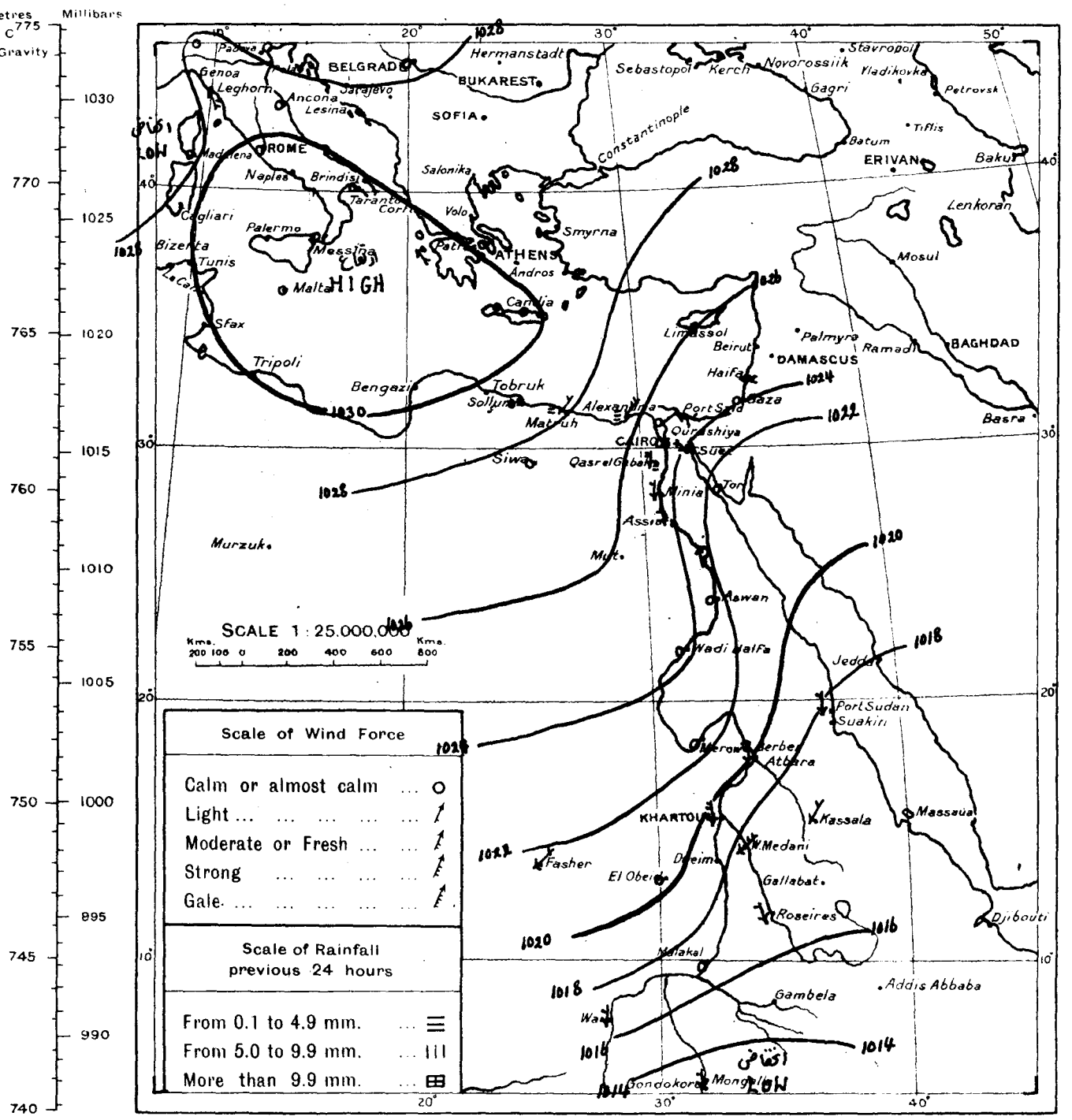

WIND VELOCITY	K.P.H	Force
Calm	0- 2	0
Almost calm	2- 7	1
Very light	7-14	2
Light	14-21	3
Moderate	21-29	4
Fresh	29-38	5
Strong	38-47	6
Very strong	47-57	7
Gale	57-69	8
Strong gale	69-82	9
Whole gale	82-96	10
Storm	96-110	11
Hurricane	above 110	12

STATE OF SKY	
Clear	0
¼ Clouded	1
½ Clouded	2
¾ Clouded	3
Entirely clouded	4
Raining	5
Sand haze	6
Sand storm	7
Mist or fog	8
Thunderstorm	9

STATE OF SEA	
Calm	0
Very smooth	1
Smooth	2
Slight	3
Moderate	4
Rather rough	5
Rough	6
High	7
Very high	8
Phenomenal	9

< 0 – 1 – 0 From Observations taken at 8 h. yesterday. 5. 1. 25

	STATION	BAROMETER Reduced to Sea Level	BAROMETER Change in past 24 hours	BAROMETER Differ from normal	WIND Direction	WIND FORCE	STATE OF SKY	TEMPERATURE At 8 h.	TEMPERATURE Change in past 24 hours	TEMPERATURE Maximum	TEMPERATURE Difference from Normal	TEMPERATURE Minimum	TEMPERATURE Difference from Normal	HUMIDITY	RAINFALL Past 24 hours	RAINFALL Normal from Oct 1 to day before yesterday	RAINFALL Total from Oct 1 to day before yesterday	STATE OF SEA
		m.b.	m.b.	m.b.				C	C	C	C	C	C		mm.	mm	mm	
MEDITERRANEAN	ROME	1030.7	-0.8	+14.3	NW	1	4	8	+6	13	–	2	–	–	0	265	349	–
MEDITERRANEAN	MALTA	1030.5	-0.6	+13.0	–	0	4	12	0	15	-1	11	+1	70	0	199	290	0
MEDITERRANEAN	ATHENS	1028.8	-0.6	+10.6	S	1	0	9	+4	–	–	8	+2	80	0	–	186	–
MEDITERRANEAN	CANDIA	1031.4	–	+13.5	SW	1	0	9	-4	18	+3	6	-4	–	0	37	253	1
MEDITERRANEAN	LIMASSOL	1026.0	+2.6	+8.4	ESE	1	0	11	-1	16	-1	3	-4	–	0	250	233	5
EGYPT and SUDAN	Atbara عطبره	1020.0	+0.6	+4.8	N	4	0	14.0	-0.5	24	-6	10	-4	32	0	0	1	–
EGYPT and SUDAN	Port Sudan بورسودان	1017.8	0.0	+1.6	N	3	0	21.7	+0.2	25	-2	19	-1	34	0	117	72	3
EGYPT and SUDAN	Wau واو	–	–	–	N	3	0	18.0	-1.0	30	-5	15	-3	44	0	238	136	–
EGYPT and SUDAN	Mongalla منجلا	1012.7	+0.7	+2.7	N	3	0	22.9	-0.9	29	-7	18	-1	22	0	125	163	–

MINISTRY O
PHYSICAL

DAILY WEA

CAIRO, to-morrow

Time of sunrise 06 h. 53 m.

,, ,, sunset 17 h. 11 m.

From Observations taken at 8 h. to-day.

Wednesday 7th January, 1925 ١٩٢٥ الاربعاء ٧ يناير

	STATION	BAROMETER Reduced to Sea Level	Change in past 24 hours	Differ from normal	WIND Direction	FORCE	STATE OF SKY	TEMPERATURE At 8 h.	Change in past 24 hours	Maximum Yesterday	Difference from Normal	Minimum	Difference from Normal	HUMIDITY	RAINFALL Past 24 hours	Total from Oct. 1 to yesterday	Normal from Oct. 1 to yesterday	STATE OF SEA
		m.b.	m.b.	m.b.				°C	C	°C	C	°C	C	%	mm.	mm.	mm.	
COAST	SOLLUM	—	—	—	SSW	3	4	13.9	+0.8	21	—	10	—	65	0	165	—	2
	SIWA	1019.4	-6.8	—	—	0	4	9.9	+2.7	20	—	5	—	64	0	0	—	—
	MATRUH	1021.5	-5.7	+3.1	NSW	1	3	11.7	+0.8	18	—	10	—	78	0	118	84	1
	ALEXANDRIA	1021.0	-5.6	+2.5	N	1	4	12.7	-2.3	20	+2	12	+1	87	0	164	120	1
	PORT SAID	1020.2	-4.6	+1.5	SW	2	4	14.1	-1.6	19	+1	13	+3	77	0	45	35	3
	GAZA	1019.4	-4.0	—	SSW	2	4	13.5	+6.0	19	—	7	—	77	0	175	227	—
	HAIFA	1017.9	-4.3	—	W	2	3	16.8	+1.7	19	—	12	—	65	0	417	305	4
LOWER EGYPT	QURASHIYA	1021.2	-5.0	+2.0	—	0	3	10.7	+2.6	20	+1	8	+3	85	0	32	20	—
	SUEZ	1022.2	-4.0	+2.7	N	1	2	12.0	+2.2	18	-2	8	-1	65	0	7	9	0
	CAIRO HELWAN	1022.0	-4.3	+1.8	—	0	4	9.2	+0.4	16	-5	8	0	78	0	24	8	—
	CAIRO GIZA	1021.6	-5.2	+1.2	—	0	3	8.5	+0.4	17	-3	3	-3	94	0	13	6	—
	CAIRO EZBEKIYA	1021.1	-4.9	—	—	0	4	9.4	+1.0	18	-1	7	-1	82	0	21	7	—
UPPER EGYPT	QASR EL GEBALI	1022.2	-3.8	+2.0	N	1	3	7.4	-0.6	18	-2	5	0	91	0	13	—	—
	MINYA	—	—	—	NW	2	8	6.0	-1.0	18	-2	5	-1	100	—	—	—	—
	ASYUT	1022.2	-3.4	+1.8	N	2	0	7.5	-0.3	17	-4	5	0	88			—	—
	QENA	—	—	—	N	2	0	6.2	-0.8	21	-2	4	-4	78	—	—	—	—
	ASWAN	1021.2	-1.8	+1.8	—	0	0	10.5	+1.3	21	-3	4	-5	59	—	—	—	—
NORTH SUDAN	WADI HALFA	1020.3	-3.2	+0.6	—	0	0	8.8	+1.4	19	-6	6	-2	63	—	—	—	—
	MEROWE																	—
	ATBARA																	—
	KHARTOUM	1018.4	-3.0	+4.2	N	1	0	11.9	+1.4	23	-7	8	-7	33	0	[illegible]	5	—
EAST SUDAN	PORT SUDAN	1017.8	-1.2	+1.6	N	3	0	21.2	+2.4	24	-3	16	-4	47	0	117	72	3
	KASSALA	1015.9	-1.7	+3.2	E	1	0	13.8	-0.2	—	—	10	-6	33	0	8	13	—
	WAD MEDANI	1015.5	-2.8	+1.9	NE	3	1	15.8	+1.8	25	-9	9	-7	23	0	24	16	—
	ROSEIRES	1013.9	-2.5	+1.9	NNW	1	0	15.0	-1.5	29	-7	9	-6	27	0	51	40	—
SOUTH SUDAN	EL FASHER																	—
	EL OBEID	1017.8	-2.9	+1.7	—	0	0	12.5	+0.5	22	-9	6	-5	28	0	25	19	—
	MALAKAL	—	—	—	NNE	1	0	17.6	-1.4	29	-6	12	-5	30	0	181	96	—
	WAU	—	—	—	N	3	0	—	—	29	-6	12	-6	—	0	238	136	—
	MONGALLA																	—

TEMPE
Fahrenheit
120° 110° 100° 90° 80° 70° 60° 50° 40° 32°

Upper Wind Observations at Helwan at 8 h. 30 m.

Height (metres)	Kms Hr	Direction
500	10	NNE
1000	15	N
1500		
2000		
3000		

General Situation.

Egypt is still an area of high pressure but the system is weakening.

الحالة العمومية

لا تزال مصر منطقة من الضغط المرتفع - الا ان الضغط عموما آخذ في الانخفاض .

Forecast for 24 hours from noon to-day.

Light variable winds, mainly westerly. Some low cloud. Milder. Local morning mists. Light rain on the coast probable.

بيان المنتظر حصولها في الطقس من ظهر اليوم الى ظهر الغد
رياح خفيفة مختلفة الاتجاه يغلب ان تكون غربية
ظهر بالسماء بعض السحاب المنخفض - ويحدث ضباب محلي في الصباح - يحتمل ان تمطر على الساحل .
الطقس ادفأ نوعا .

STATION	Humidity Mean of Day: Yester day	Diff from normal	Wet Bulb Temperature Mean of Day: Yester day	Diff from normal
	%	%	C	C
Alexandria	57	-11	12.2	0.0
Ezbekia	80		10.8	
Giza	83	+10	10.8	+1.1
Helwan	68	+9	9.4	-0.3

Discharges at Aswan as measured by the sluices

	1925	1924	
5-1.	957	1173	m3 per sec
4-1	1029	1152	,, ,,

GAUGE	Date 1925	Reading m	Diff from normal for 1906 1920 m.	Previous da Reading m.	Previous da Diff no
Mongalla	6-1	11.16	-0.51	11.17	-0.50
Malakal	6-1	11.46	-0.20	11.49	-0.20
Roseires	6-1	12.50	+0.21	12.52	+0.22
Khartoum	6-1	11.32	-0.17	11.30	-0.21
Kh. el Girba	—	—	—	—	—
Atbara	4-1	10.80	-0.13	10.80	-0.14
Wadi Halfa	7-1	2.81	-0.02	2.83	-0.01
Aswan Res	6-1	109.15	—	108.91	—
,, D.S.	6-1	86.15	-0.45	86.15	-0.48
El Leisi	7-1	18.19	-0.47	18.20	-0.47
Roda (Cairo)	6-1	14.63	-0.48	14.66	-0.46

NOTE A dash means that figures are not available

TERMS OF SUBSCRIPTION for the DAILY WEATHER REPORT sent by Post, P T 100 annually

BLIC WORKS.
ARTMENT.
ER REPORT.

Atmospheric Pressure — Millimetres at 0 C — Mean Gravity — Millibars

.20-1-7 Barometer and Wind at 8 h. Yesterday 6.1.25.

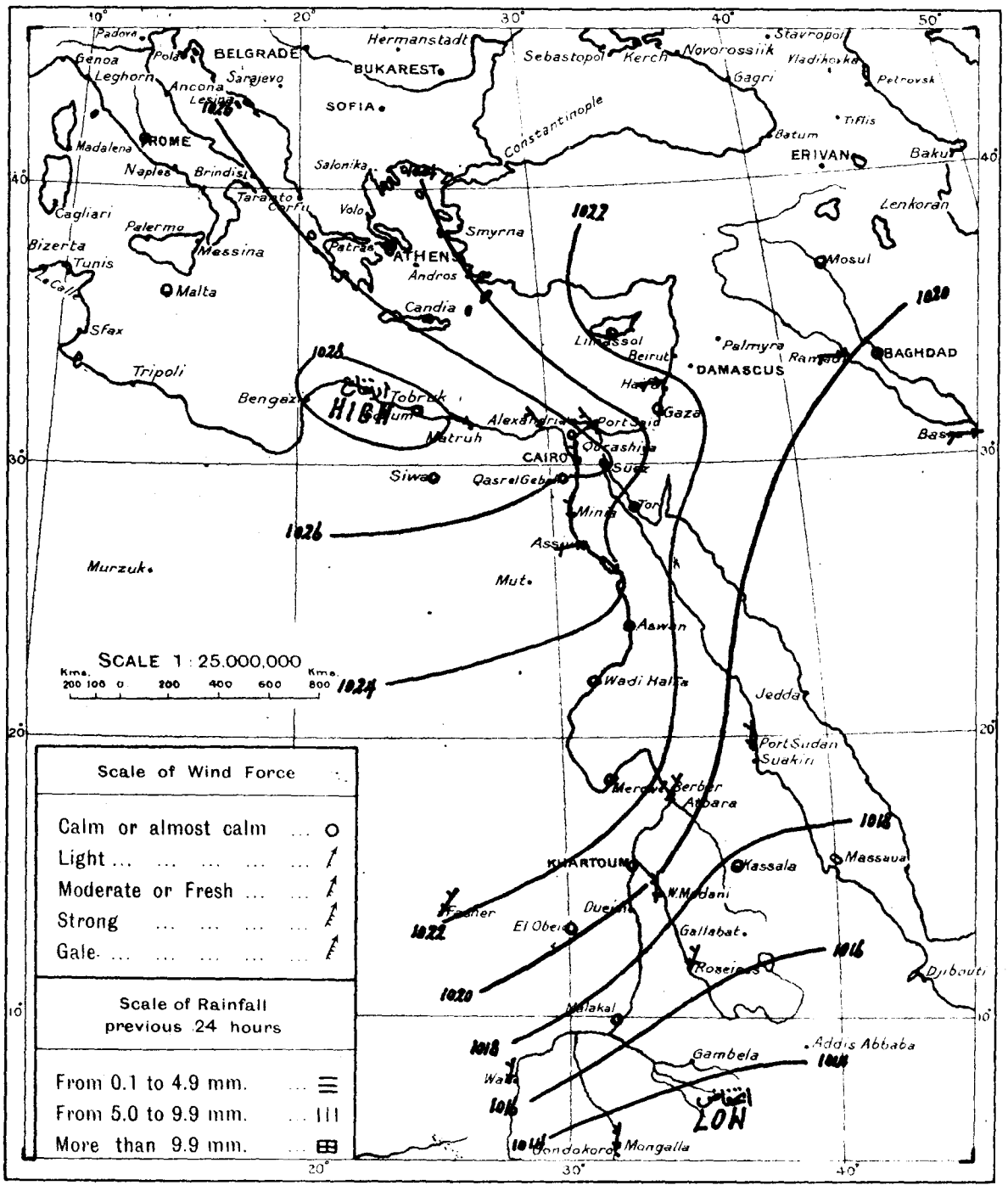

WIND VELOCITY	KPH	Force
Calm	0- 2	0
Almost calm	2- 7	1
Very light	7-14	2
Light	14-21	3
Moderate	21-29	4
Fresh	29-38	5
Strong	38-47	6
Very strong	47-57	7
Gale	57-69	8
Strong gale	69-82	9
Whole gale	82-96	10
Storm	96-110	11
Hurricane above 110		12

STATE OF SKY	
Clear	0
¼ Clouded	1
½ Clouded	2
¾ Clouded	3
Entirely clouded	4
Raining	5
Sand haze	6
Sand storm	7
Mist or fog	8
Thunderstorm	9

STATE OF SEA	
Calm	0
Very smooth	1
Smooth	2
Slight	3
Moderate	4
Rather rough	5
Rough	6
High	7
Very high	8
Phenomenal	9

.20-1-7 From Observations taken at 8 h. yesterday. 6.1.25.

	STATION	BAROMETER Reduced to Sea Level	BAROMETER Change in past 24 hours	BAROMETER Differ from normal	WIND Direction	WIND FORCE	STATE OF SKY	TEMPERATURE At 8 h	TEMPERATURE Change in past 24 hours	TEMPERATURE Maximum	TEMPERATURE Difference from Normal	TEMPERATURE Minimum	TEMPERATURE Difference from Normal	HUMIDITY	RAINFALL Past 24 hours	RAINFALL Normal from Oct 1 to day before yesterday	RAINFALL Total from Oct 1 to day before yesterday	STATE OF SEA
		m.b.	m.b.	m.b.				C	C	C	C	C	C	%	mm	mm	mm	
MEDITERRANEAN	ROME	1026.8	-3.9	+10.4	E	1	4	10	+2	13	–	7	–	–	0	265	351	–
MEDITERRANEAN	MALTA	1026.7	-3.8	+9.2	–	0	2	12	0	16	+1	12	+2	80	0	199	293	0
MEDITERRANEAN	ATHENS	1024.4	-4.4	+6.2	–	0	3	10	+1	–	–	9	+3	60	0	–	187	–
MEDITERRANEAN	CANDIA	1025.8	-5.6	+7.9	SW	1	1	12	+3	20	+5	7	-3	–	0	37	256	2
MEDITERRANEAN	LIMASSOL	1021.4	-4.6	+3.8	S	1	0	10	-1	18	+1	4	-3	–	0	250	236	4
EGYPT and SUDAN	Roseires الروصيرص	1016.4	-0.2	+4.4	NNE	2	0	16.5	+0.5	29	-7	12	-3	18	0	51	40	–
EGYPT and SUDAN	El Obeid الابيض	1020.7	0.0	+4.6	NE	1	0	12.0	0.0	23	-8	7	-4	38	0	25	19	–
EGYPT and SUDAN	Wau واو	–	–	–	N	3	0	16.0	-2.0	29	-6	13	-5	59	0	238	136	–
EGYPT and SUDAN	Mongalla منجلا	1012.6	-0.1	+2.6	N	4	0	22.5	-0.4	31	-5	18	-2	36	0	125	163	–

MINISTRY OF
PHYSICAL

DAILY WEA

CAIRO, to-morrow

Time of sunrise 06 h 53 m

" " sunset 17 h 11 m.

From Observations taken at 8 h. to-day.

Thursday 8 th January, 1925 ١٩٢٥ الخميس ٨ يناير

	STATION	BAROMETER Reduced to Sea Level	Change in past 24 hours	Differ from normal	WIND Direction	FORCE	STATE OF SKY	TEMPERATURE At 8 h.	Change in past 24 hours	Maximum Yesterday	Difference from Normal	Minimum	Difference from Normal	HUMIDITY	RAINFALL Past 24 hours	Total from Oct. 1 to yesterday	Normal from Oct. 1 to yesterday	STATE OF SEA
		m.b.	m.b.	m.b.				°C	C	C	C	C	C	%	mm.	mm.	mm.	
COAST	SOLLUM	1015.6	—	—	SSW	4	1	14.1	+0.2	21	—	11	—	68	0	165	—	3
	SIWA	1019.5	+0.1	—	—	0	0	8.2	-1.7	17	—	1	—	61	0	0	—	—
	MATRUH	1018.0	-3.5	-0.4	SW	3	0	9.8	-1.9	18	—	10	—	68	0	118	86	3
	ALEXANDRIA	1018.6	-2.4	+0.1	SW	3	1	12.6	-0.1	19	+1	10	-1	80	0	164	122	3
	PORT SAID	1018.3	-1.9	-0.4	W	2	4	13.5	-0.6	18	0	12	+2	74	0	45	36	2
	GAZA	1017.8	-1.6	—	SSW	4	4	10.7	-2.8	17	—	8	—	90	0	175	230	—
	HAIFA	1016.6	-1.3	—	ESE	1	4	14.0	-2.8	19	—	10	—	73	0	417	310	2
LOWER EGYPT	QURASHIYA	1018.6	-2.6	-0.6	—	0	0	9.1	-1.6	20	+1	7	+2	84	0	32	21	—
	SUEZ	1018.3	-3.9	-1.1	E	1	2	10.4	-1.6	18	-2	9	0	73	0	7	9	0
	CAIRO HELWAN	1019.8	-2.2	-0.4	SE	2	0	10.3	+1.1	17	-2	8	0	71	0	24	8	—
	CAIRO GIZA	1020.0	-1.6	-0.4	—	0	1	10.5	+2.0	19	-1	7	+1	82	0	13	6	—
	CAIRO EZBEKIYA	1019.5	-1.6	—	—	0	1	9.8	+0.4	19	0	9	+1	82	0	21	7	—
UPPER EGYPT	QASR EL GEBALI	1020.3	-1.9	+0.1	N	1	0	8.8	+1.4	19	-1	7	+2	80	0	13	—	—
	MINYA	—	—	—	NW	2	0	9.5	+3.5	18	-2	6	0	87	—	—	—	—
	ASYUT	1021.8	-0.4	+1.4	SSW	1	0	9.8	+2.3	17	-4	7	+2	66	0	0	—	—
	QENA	—	—	—	NW	2	0	8.4	+2.2	21	-2	6	-2	82	—	—	—	—
	ASWAN	1019.6	-1.6	+0.2	—	0	0	12.0	+1.5	21	-3	6	-3	48	—	—	—	—
NORTH SUDAN	WADI HALFA	1020.3	0.0	+0.6	—	0	0	9.8	+1.0	21	-4	3	-5	54	—	—	—	—
	MEROWE	1018.7	+0.3	+1.5	—	0	0	16.6	-1.0	26	-3	9	-3	28	0	0	—	—
	ATBARA	1017.3	-0.2	+2.0	NNE	1	0	15.0	-3.0	24	-6	9	-5	34	0	0	1	—
	KHARTOUM	1017.4	-1.0	+3.2	NNE	1	0	14.0	+2.1	26	-4	9	-6	28	0	dr. رذاذ	5	—
EAST SUDAN	PORT SUDAN	1017.0	-0.8	+0.8	WNW	2	0	21.5	+0.3	25	-2	15	-5	51	0	117	73	2
	KASSALA	1013.4	-2.5	+0.7	E	1	0	20.8	+7.0	—	—	14	-2	41	0	8	13	—
	WAD MEDANI																	—
	ROSEIRES	1013.0	-0.9	+1.0	NW	1	0	15.0	0.0	32	-4	8	-7	48	0	51	40	—
SOUTH SUDAN	EL FASHER	—	—	—	NE	2	0	9.5	+0.5	26	—	6	—	38	0	0	—	—
	EL OBEID																	—
	MALAKAL	—	—	—	N	1	0	19.5	+1.9	31	-4	11	-6	17	0	181	96	—
	WAU																	—
	MONGALLA																	—

TEMPERAT
Fahrenheit Cen
120° 50°
110°
40°
100°
90° 30°
80°
70° 20°
60°
50° 10°
40°
32° 0°

Upper Wind Observations at Helwan at 8 h. 30 m.

Height (metres)	Kms. Hr.	Direction
500	15	W
1000	25	WNW
1500	25	W
2000	15	W
3000	30	W

General Situation.

Over Egypt the pressure is slowly falling owing to the approach of a depression which is now situated over the central Mediterranean.

الحالة العمومية

الضغط على مصر آخذ في الانخفاض ببطء لاقتراب الانخفاض الواقع الآن فوق الجزء الأوسط من البحر الأبيض المتوسط.

Forecast for 24 hours from noon to-day.

Light southerly winds, freshening tomorrow. Clear at first, high cloud developing later. Slightly cooler.

تغيرات المنتظر حصولها في الطقس من ظهر اليوم الى ظهر الغد
رياح خفيفة جنوبية تشتد باكرا. السماء صحو أولا ثم تظهر بعد بعض السحاب العالي. الطقس أميل للبرودة قليلا.

STATION	Humidity Mean of Day: Yester day	Diff from normal	Wet Bulb Temperature Mean of Day: Yester day	Diff from normal
	%	%	C	C
Alexandria	75	+7	12.8	+0.3
Ezbekia	77	—	10.3	—
Giza	85	+12	9.8	+0.2
Helwan	68	+9	9.0	-0.7

Discharges at Aswan as measured by the sluices

	1925	1924	
7.1	977	1177	m3 per sec.
6.1	975	1175	" " "

GAUGE	Date	Reading	Diff. from normal for 1906 1920	Previous day: Reading	Previous day: Diff. from normal
	1925	m.	m.	m.	m.
Mongalla	7.1	11.14	-0.52	11.16	-0.51
Malakal	7.1	11.39	-0.24	11.46	-0.20
Roseires	7.1	12.48	+0.21	12.56	+0.21
Khartoum	7.1	11.33	-0.14	11.32	-0.17
Kh. el Girba	—	—	—	—	—
Atbara	7.1	10.79	-0.12	10.80	-0.13
Wadi Halfa	8.1	2.80	-0.01	2.81	-0.02
Aswan Res.	8.1	109.63	—	109.40	—
" D.S.	8.1	86.15	-0.40	86.15	-0.43
El Leisi	8.1	18.13	-0.52	18.19	-0.47
Roda (Cairo)	7.1	14.61	-0.48	14.63	-0.48

NOTE. A dash means that figures are not available.

TERMS OF SUBSCRIPTION for the DAILY WEATHER REPORT sent by Post, P.T. 100 annually

PRINTED AT THE SURVEY OF EGYPT 24.467

ILIC WORKS.
RTMENT.

ER REPORT.

Atmospheric Pressure 60 - 1 - V Barometer and Wind at 8 h. Yesterday 7 . 1 . 25

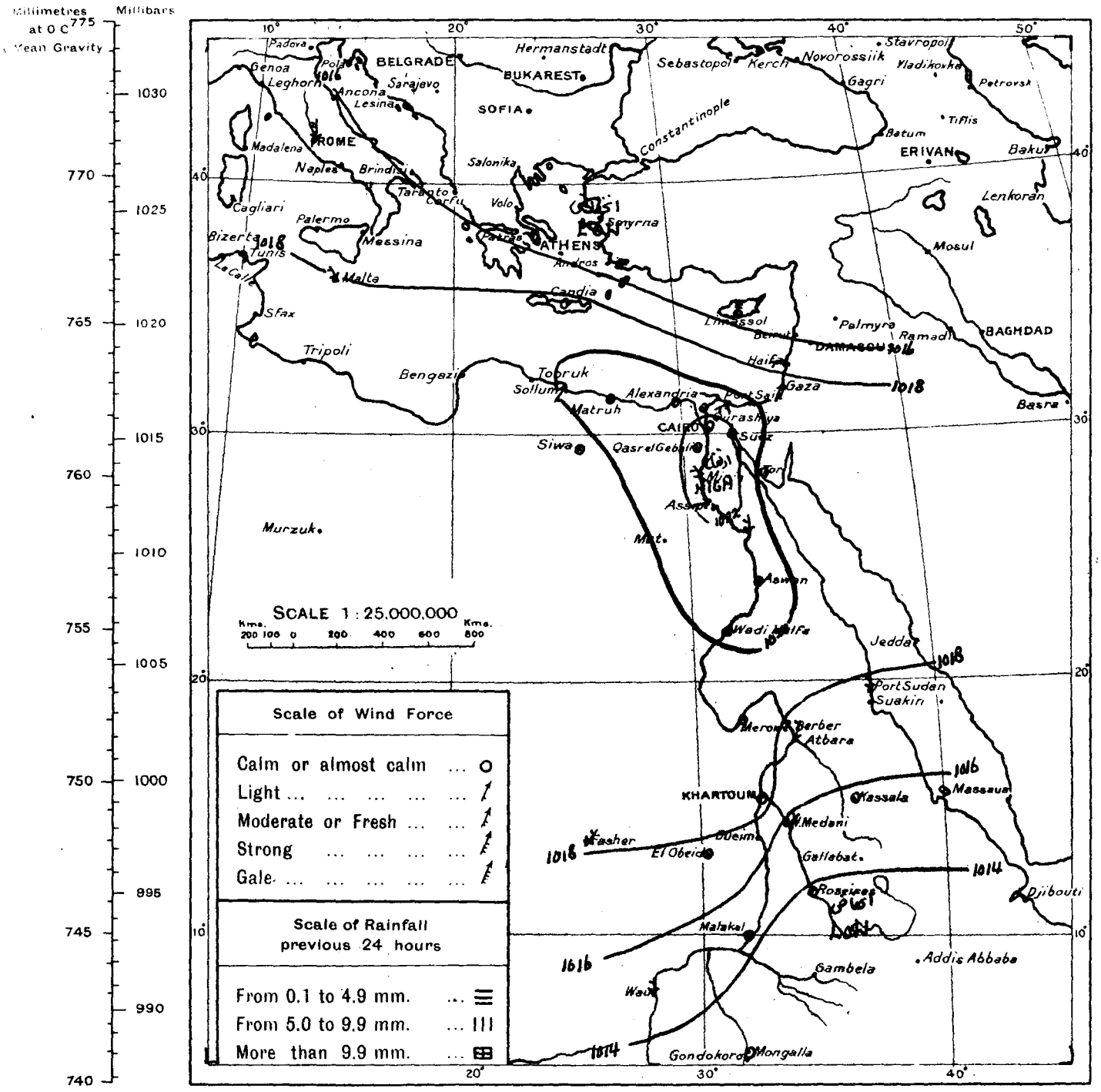

WIND VELOCITY

	K.P.H.	Force
Calm	0- 2	0
Almost calm	2- 7	1
Very light	7-14	2
Light	14-21	3
Moderate	21-29	4
Fresh	29-38	5
Strong	38-47	6
Very strong	47-57	7
Gale	57-69	8
Strong gale	69-82	9
Whole gale	82-96	10
Storm	96-110	11
Hurricane	above 110	12

STATE OF SKY

Clear	0
¼ Clouded	1
½ Clouded	2
¾ Clouded	3
Entirely clouded	4
Raining	5
Sand haze	6
Sand storm	7
Mist or fog	8
Thunderstorm	9

STATE OF SEA

Calm	0
Very smooth	1
Smooth	2
Slight	3
Moderate	4
Rather rough	5
Rough	6
High	7
Very high	8
Phenomenal	9

60 - 1 - V From Observations taken at 8 h. yesterday. 7. 1. 25

	STATION	BAROMETER Reduced to Sea Level	BAROMETER Change in past 24 hours	BAROMETER Differ. from normal	WIND Direction	WIND FORCE	STATE OF SKY	TEMPERATURE At 8 h.	TEMPERATURE Change in past 24 hours	TEMPERATURE Maximum	TEMPERATURE Difference from Normal	TEMPERATURE Minimum	TEMPERATURE Difference from Normal	HUMIDITY	RAINFALL Past 24 hours	RAINFALL Normal from Oct. 1 to day before yesterday	RAINFALL Total from Oct 1 to day before yesterday	STATE OF SEA
		m.b.	m.b.	m.b.				°C	°C	°C	°C	°C	°C	%	mm	mm	mm	
MEDITERRANEAN	ROME	1016.2	-10.6	-0.4	N	4	0	8	-2	13	—	7	—	—	0	265	354	—
	MALTA	1018.0	-8.7	+0.5	NW	3	4	13	+1	18	+3	12	+2	80	Tr.	199	296	4
	ATHENS	1015.5	-8.9	-2.8	—	0	4	9	-1	—	—	—	—	90	—	—	189	—
	CANDIA	1018.6	-7.2	+0.8	SW	1	4	11	-1	21	+6	10	0	—	0	37	258	2
	LIMASSOL	1015.9	-5.5	-1.9	N	1	4	8	-2	18	+1	9	+2	—	Tr.	250	240	4
EGYPT and SUDAN	Merowe مروى	1018.4	-4.4	+1.2	—	0	0	17.6	+6.0	23	-6	7	-5	45	0	0	—	—
	Atbara عطبره	1017.5	-3.5	+2.2	NNE	2	0	18.0	+7.0	22	-8	9	-5	28	0	0	1	—
	El Fasher الفاشر	—	—	—	NE	2	0	9.0	0.0	23	—	3	—	36	0	0	—	—
	Mongalla منجلا	1012.7	+0.1	+2.7	N	1	0	21.4	-1.1	31	-5	20	0	28	0	125	163	—

MINISTRY (
PHYSICA

DAILY WEA

CAIRO, to-morrow

Time of sunrise 06h 53m

,, ,, sunset 17h 12m

From Observations taken at 8h. to-day.

Friday 9th January, 1925 ١٩٢٥ الجمعه ٩ يناير

	STATION	BAROMETER Reduced to Sea Level	BAROMETER Change in past 24 hours	BAROMETER Differ from normal	WIND Direction	WIND FORCE	STATE OF SKY	TEMPERATURE At 8 h.	TEMPERATURE Change in past 24 hours	TEMPERATURE Maximum Yesterday	TEMPERATURE Difference from Normal	TEMPERATURE Minimum	TEMPERATURE Difference from Normal	HUMIDITY	RAINFALL Past 24 hours	RAINFALL Total from Oct. 1 to yesterday	RAINFALL Normal from Oct. 1 to yesterday	STATE OF SEA
		m.b.	m.b.	m.b.				°C	°C	°C	°C	°C	°C	%	mm.	mm.	mm.	
COAST	SOLLUM	1017.8	+2.2	—	WSW	3	0	13.8	-0.3	22	—	10	—	70	0	165	—	2
	SIWA	1019.4	-0.1	—	—	0	0	9.9	+1.7	20	—	5	—	64	0	0	—	—
	MATRUH	1019.5	+1.5	+1.1	SSW	3	0	10.2	+0.4	18	—	8	—	67	0	118	87	2
	ALEXANDRIA	1020.7	+2.1	+2.2	SW	2	0	11.6	-1.0	19	+1	10	-1	74	0	164	124	2
	PORT SAID	1021.2	+2.9	+2.5	SW	3	0	11.4	-2.1	20	+2	8	-2	73	0	45	37	1
	GAZA	1021.1	+3.3	—	SSW	4	0	10.0	-0.7	18	—	7	—	—	0	175	234	—
	HAIFA	1019.2	+2.6	—	SSE	1	5	14.0	0.0	18	—	11	—	77	7	424	315	2
LOWER EGYPT	QURASHIYA	1021.0	+2.4	+1.8	—	0	0	7.7	-1.4	21	+2	4	-1	79	0	32	22	—
	SUEZ	1021.8	+3.5	+2.4	—	0	0	10.8	+0.4	20	+1	7	-2	71	0	7	10	0
	CAIRO HELWAN	1022.4	+2.6	+2.2	SE	1	0	9.7	-0.6	18	-1	8	0	63	0	24	9	—
	CAIRO GIZA	1022.0	+2.0	+1.6	—	0	0	8.9	-1.6	19	-1	4	-2	86	0	13	6	—
	CAIRO EZBEKIYA	1021.4	+1.9	—	—	0	0	7.6	-2.2	19	0	7	-1	91	0	21	7	—
UPPER EGYPT	QASR EL GEBALI	1022.7	+2.4	+2.4	N	1	0	5.0	-3.8	20	0	3	-2	84	0	13	—	—
	MINYA	—	—	—	NW	2	0	11.5	+2.0	20	0	6	0	86	—	—	—	—
	ASYUT	1023.6	+1.8	+3.2	SSE	2	0	10.2	+0.4	17	-4	5	0	65	0	0	—	—
	QENA	—	—	—	NW	2	0	7.3	-1.1	22	-1	5	-3	80	—	—	—	—
	ASWAN	1021.9	+2.3	+2.5	N	1	0	10.0	-2.0	21	-3	5	-4	48	—	—	—	—
NORTH SUDAN	WADI HALFA	1021.4	+1.1	+1.7	—	0	0	8.0	-1.8	21	-4	5	-3	64	—	—	—	—
	MEROWE	—	—	—	—	0	0	15.6	-1.0	27	-2	8	-4	26	0	0	—	—
	ATBARA	1018.6	+1.3	+3.3	NNE	2	0	15.5	+0.5	23	-7	10	-4	31	0	0	1	—
	KHARTOUM	1017.4	0.0	+3.2	N	2	0	13.7	-0.3	27	-3	10	-5	29	0	dr. ناد	5	—
EAST SUDAN	PORT SUDAN	1018.8	+1.8	+2.6	N	3	0	22.8	+1.3	25	-2	19	-1	56	0	117	73	3
	KASSALA	1015.6	+2.2	+2.9	SE	1	0	17.4	-3.4	—	—	12	-4	47	0	8	13	—
	WAD MEDANI	1015.4	+0.6	+1.8	—	0	0	18.6	+0.6	30	-4	12	-4	22	0	24	16	—
	ROSEIRES	1012.2	-0.8	+0.2	NW	1	0	17.8	+2.8	35	-1	10	-5	32	0	51	40	—
SOUTH SUDAN	EL FASHER	—	—	—	NE	2	0	9.5	0.0	26	—	5	—	38	0	0	—	—
	EL OBEID	1017.1	0.0	+0.9	ENE	1	0	16.5	0.0	27	-4	8	-3	21	0	25	19	—
	MALAKAL	—	—	—	NE	1	0	20.0	+0.5	33	-2	14	-3	30	0	181	96	—
	WAU	—	—	—	N	1	0	18.0	+2.0	34	-1	13	-5	53	0	238	136	—
	MONGALLA	1010.3	-1.9	+0.3	N	2	0	22.4	+0.6	32	-4	18	-2	41	0	125	164	—

Upper Wind Observations at Helwan at h. m.

Height (metres)	Kms. Hr	Direction
500		
1000		
1500		
2000		
3000		

General Situation.

الحالة العمومية

Forecast for 24 hours from noon to-day.

...يرات المنتظر حصولها في الطقس من ظهر اليوم الى ظهر الغد

STATION	Humidity Mean of Day Yesterday	Humidity Mean of Day Diff from normal	Wet Bulb Temperature Mean of Day Yesterday	Wet Bulb Temperature Mean of Day Diff from normal
	%	%	C	C
Alexandria	65	-3	11.5	-0.9
Ezbekia	71	—	9.8	
Giza	80	+7	9.6	-0.4
Helwan	58	-1	9.1	-0.7

Discharges at Aswan as measured by the sluices

	1925	1924	
8-1	977	1177	m³ per sec.
7-1	977	1177	,, ,,

GAUGE	Date	Reading	Diff from normal for 1906 1920	Previous day Reading	Previous day Diff no
	1925	m	m	m.	
Mongalla	8-1	11.14	-0.52	11.14	-0.52
Malakal	8-1	11.32	-0.28	11.34	-0.24
Roseires	9-1	12.42	+0.19	12.46	+0.21
Khartoum	8-1	11.34	-0.11	11.33	-0.14
Kh. el Girba	—	—	—	—	—
Atbara	8-1	10.78	-0.12	10.79	-0.12
Wadi Halfa	9-1	2.78	-0.01	2.80	-0.01
Aswan Res.	9-1	109.84	—	109.63	—
,, D.S.	9-1	86.15	-0.37	86.15	-0.40
El Leisi	9-1	18.10	-0.53	18.13	-0.52
Roda (Cairo)	9-1	14.54	-0.52	14.57	-0.51

NOTE. A dash means that figures are not available

TERMS OF SUBSCRIPTION for the DAILY WEATHER REPORT sent by Post, P.T. 100 annually

...IC WORKS.
...TMENT.
...R REPORT.

...spheric Pressure ٨-١-٢٥ Barometer and Wind at 8 h. Yesterday 8.1.25.

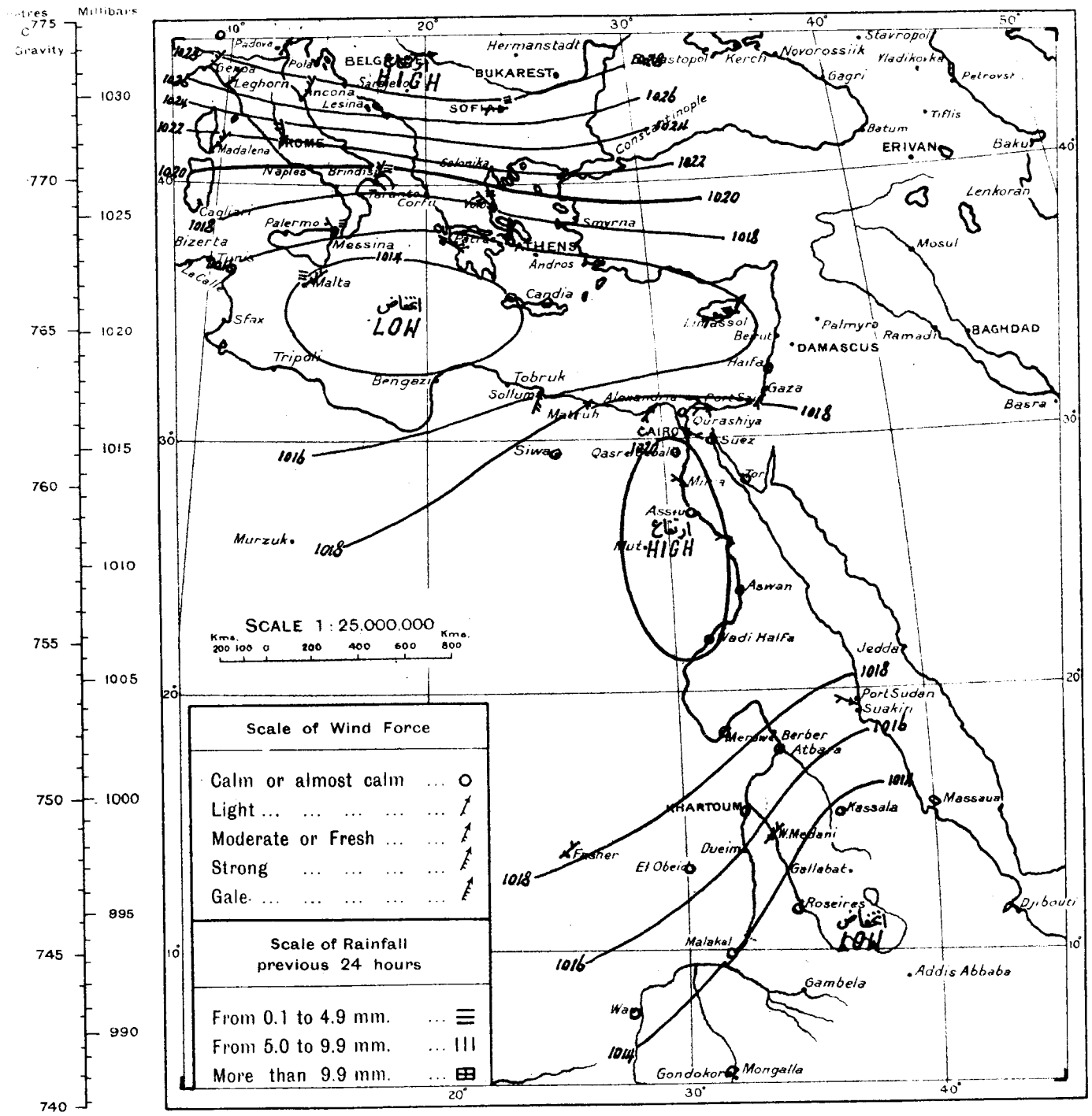

WIND VELOCITY	K.P.H.	Force
Calm	0-2	0
Almost calm	2-7	1
Very light	7-14	2
Light	14-21	3
Moderate	21-29	4
Fresh	29-38	5
Strong	38-47	6
Very strong	47-57	7
Gale	57-69	8
Strong gale	69-82	9
Whole gale	82-96	10
Storm	96-110	11
Hurricane	above 110	12

STATE OF SKY	
Clear	0
¼ Clouded	1
½ Clouded	2
¾ Clouded	3
Entirely clouded	4
Raining	5
Sand haze	6
Sand storm	7
Mist or fog	8
Thunderstorm	9

STATE OF SEA	
Calm	0
Very smooth	1
Smooth	2
Slight	3
Moderate	4
Rather rough	5
Rough	6
High	7
Very high	8
Phenomenal	9

٨-١-٢٥. From Observations taken at 8 h. yesterday. 8.1.25

	STATION	BAROMETER Reduced to Sea Level	BAROMETER Change in past 24 hours	BAROMETER Differ from normal	WIND Direction	WIND FORCE	STATE OF SKY	TEMPERATURE At 8 h	TEMPERATURE Change in past 24 hours	TEMPERATURE Maximum	TEMPERATURE Difference from Normal	TEMPERATURE Minimum	TEMPERATURE Difference from Normal	HUMIDITY	RAINFALL Past 24 hours	RAINFALL Normal from Oct 1 to day before yesterday	RAINFALL Total from Oct 1 to day before yesterday	STATE OF SEA
		m b	m.b.	m b				C	C	C	C	C	C	%	mm	mm	mm	
MEDITERRANEAN	ROME	1022.2	+6.0	+5.6	N	4	0	5	-3	12	—	3	—	—	0	265	357	—
	MALTA	1013.0	-5.0	-4.6	ENE	5	4	11	-2	16	+1	11	+1	70	رذاذ	199	298	6
	ATHENS	1016.3	+0.8	-2.0	NNE	6	4	9	0	—	—	9	+3	80	رذاذ	—	191	—
	CANDIA	1014.4	-4.2	-3.4	SW	1	4	13	+2	17	+2	11	+2	—	0	37	261	1
	LIMASSOL	1014.6	-1.3	-3.2	W	2	4	13	+5	17	0	—	—	—	3	253	243	5
EGYPT and SUDAN	Wad Medani وادمدني	1014.8	-0.7	+1.2	NE	4	2	18.0	+2.2	27	-7	11	-5	22	0	24	16	—
	El Obeid الابيض	1017.1	-0.7	+1.0	ENE	1	0	16.5	+4.0	25	-6	7	-4	16	0	25	19	—
	Wau واو	—	—	—	N	1	0	16.0	—	31	-4	12	-6	50	0	238	136	—
	Mongalla منجلا	1012.2	-0.5	+2.2	N	1	0	21.8	+0.4	32	-4	15	-5	33	0	125	163	

MINISTRY
PHYSICA

DAILY WE

CAIRO, to-morrow

Time of sunrise 06 h. 53 m.

" " sunset 17 h. 13 m.

From Observations taken at 8 h. to-day.

Saturday 10th January, 1925 ١٩٢٥ السبت ١٠ يناير

	STATION	BAROMETER Reduced to Sea Level	Change in past 24 hours	Differ from normal	WIND Direction	FORCE	STATE OF SKY	TEMPERATURE At 8 h.	Change in past 24 hours	Maximum Yesterday	Difference from Normal	Minimum	Difference from Normal	HUMIDITY	RAINFALL Past 24 hours	Total from Oct. 1 to yesterday	Normal from Oct. 1 to yesterday	STATE OF SEA
		m.b.	m.b.	m.b.				°C	C	°C	C	°C	°C	%	mm.	mm.	mm.	
COAST	SOLLUM	1014.0	-3.8	—	SSW	4	0	13.2	-0.6	23	—	11	—	82	0	165	—	3
	SIWA	1017.0	-2.4	—	SW	6	1	5.2	-4.7	18	—	0	—	68	0	0	—	—
	MATRUH	1015.9	-3.6	-2.5	WSW	1	0	7.4	-2.8	20	—	7	—	—	0	118	89	4
	ALEXANDRIA	1015.8	-4.9	-2.7	SW	2	2	10.8	-0.8	19	+1	9	-2	69	0	164	125	2
	PORT SAID	1016.3	-4.9	-2.4	SW	3	2	12.0	+0.6	20	+2	9	-1	78	0	45	37	1
	GAZA	1016.4	-4.7	—	—	0	0	9.8	-0.2	19	—	6	—	73	0	175	238	—
	HAIFA	1015.4	-3.8	—	E	1	0	12.7	-1.3	18	—	7	—	62	0	424	320	2
LOWER EGYPT	QURASHIYA	1016.0	-5.0	-3.2	—	0	1	8.2	+0.6	21	+2	5	0	82	0	32	22	—
	SUEZ	1017.5	-4.3	-1.9	N	1	3	8.9	-1.9	19	0	7	-2	83	0	7	10	0
	CAIRO HELWAN	1017.2	-5.2	-3.0	SE	2	0	11.1	+1.4	18	-1	9	+1	53	0	24	9	—
	CAIRO GIZA	1016.8	-5.2	-3.6	S	2	0	10.4	+1.5	20	0	4	-2	72	0	13	6	—
	CAIRO EZBEKIYA	1016.7	-4.7	—	S	2	0	10.0	+2.4	19	0	7	-1	67	0	21	8	—
UPPER EGYPT	QASR EL GEBALI	1018.0	-4.7	-2.3	S	1	2	5.0	0.0	20	0	3	-2	87	0	13	—	—
	MINYA	—	—	—	S	2	0	8.5	-3.0	20	0	6	0	76	—	—	—	—
	ASYUT	1021.4	-2.2	+1.0	SSW	2	0	10.2	0.0	17	-4	6	+1	76	0	0	—	—
	QENA	—	—	—	NW	2	0	8.3	+1.0	22	-1	5	-2	74	—	—	—	—
	ASWAN	1018.8	-3.1	-0.6	—	0	0	11.0	+1.0	22	-2	7	-2	55	—	—	—	—
NORTH SUDAN	WADI HALFA	1019.4	-2.0	-0.2	—	0	0	8.8	+0.8	21	-4	3	-5	53	—	—	—	—
	MEROWE	1018.3	—	+1.0	—	0	0	15.6	0.0	28	-1	9	-3	26	0	0	—	—
	ATBARA	1016.0	-2.6	+0.7	N	2	0	16.5	+1.0	28	-2	12	-2	27	0	0	1	—
	KHARTOUM	1016.7	-0.7	+2.4	NNW	1	0	15.2	+1.5	28	-2	12	-3	33	0.	dr. رذاذ	5	—
EAST SUDAN	PORT SUDAN	1015.9	-2.9	-0.3	N	2	1	22.5	-0.3	26	-1	18	-2	63	0	117	73	2
	KASSALA	1013.4	-2.2	+0.7	E	1	0	22.0	+4.6	—	—	13	-3	50	0	8	13	—
	WAD MEDANI																	—
	ROSEIRES	1011.9	-0.3	-0.1	NW	1	0	18.3	+0.5	35	-1	12	..4	28	0	51	40	—
SOUTH SUDAN	EL FASHER																	—
	EL OBEID																	—
	MALAKAL	—	—	—	NE	1	0	24.0	+4.0	34	-1	16	-1	17	0	181	96	—
	WAU																	—
	MONGALLA	1011.5	+1.2	+1.5	E	3	4	24.9	+2.5	34	-2	20	0	43	0	125	164	—

TEMPE
Fahrenheit

120° 110° 100° 90° 80° 70° 60° 50° 40° 32°

Upper Wind Observations at Helwan at 8 h. 30 m.

Height (metres)	Kms. Hr.	Direction
500	20	SSW
1000	25	WSW
1500	30	SW
2000	30	WSW
3000	50	WSW

General Situation.

The depression is now situated north of Egypt and the pressure continues to fall.

الحالة العمومية

الانخفاض واقع الآن في شمال مصر والضغط مستمر في الهبوط.

Forecast for 24 hours from noon to-day.

Moderate to fresh winds between south and west. Gusty. Much low cloud at times. Cool. Rain in the north probable.

تغيرات المنتظر حصولها في الطقس من ظهر اليوم الى ظهر الغد
رياح بين المعتدلة والنسيم تشتد أحيانا تكون جنوبية أو غربية. السماء يكون بالسحاب كثير من السحابات المنخفضة في أوقات. الطقس بارد. المطر محتمل في الشمال والطقس أميل للبرودة

STATION	Humidity Mean of Day: Yester day	Diff from normal	Wet Bulb Temperature Mean of Day: Yester day	Diff from normal
	%	%	C	C
Alexandria	66	-2	11.1	+0.2
Ezbekia	71	—	9.6	—
Giza	75	+2	9.9	+0.2
Helwan	54	-5	9.0	-0.4

Discharges at Aswan as measured by the sluices

	1925	1924	
9.1	977	1175	m3 per sec.
8.1	977	1177	" " "

GAUGE	Date 1925	Reading m.	Diff. from normal for 1906 1920 m.	Previous day Reading m.	Previous day Diff. from normal m.
Mongalla	8.1	11.14	-0.52	11.14	-0.52
Malakal	8.1	11.32	-0.28	11.39	-0.24
Roseires	10.1	12.41	+0.21	12.42	+0.11
Khartoum	8.1	11.34	-0.11	11.33	-0.14
Kh. el Girba	—	—	—	—	—
Atbara	8.1	10.78	-0.12	10.79	-0.11
Wadi Halfa	10.1	2.76	-0.02	2.78	-0.01
Aswan Res.	10.1	110.05	—	109.84	—
" D.S.	10.1	86.15	-0.34	86.15	-0.37
El Leisi	10.1	18.07	-0.55	18.10	-0.53
Roda (Cairo)	10.1	14.52	-0.52	14.54	-0.52

NOTE. A dash means that figures are not available.

TERMS OF SUBSCRIPTION for the DAILY WEATHER REPORT sent by Post, P.T. 100 annually

PRINTED AT THE SURVEY OF EGYPT 24.461

IC WORKS.
TMENT.
R REPORT.

Atmospheric Pressure 50-1-9 Barometer and Wind at 8 h. Yesterday 9. 1. 25

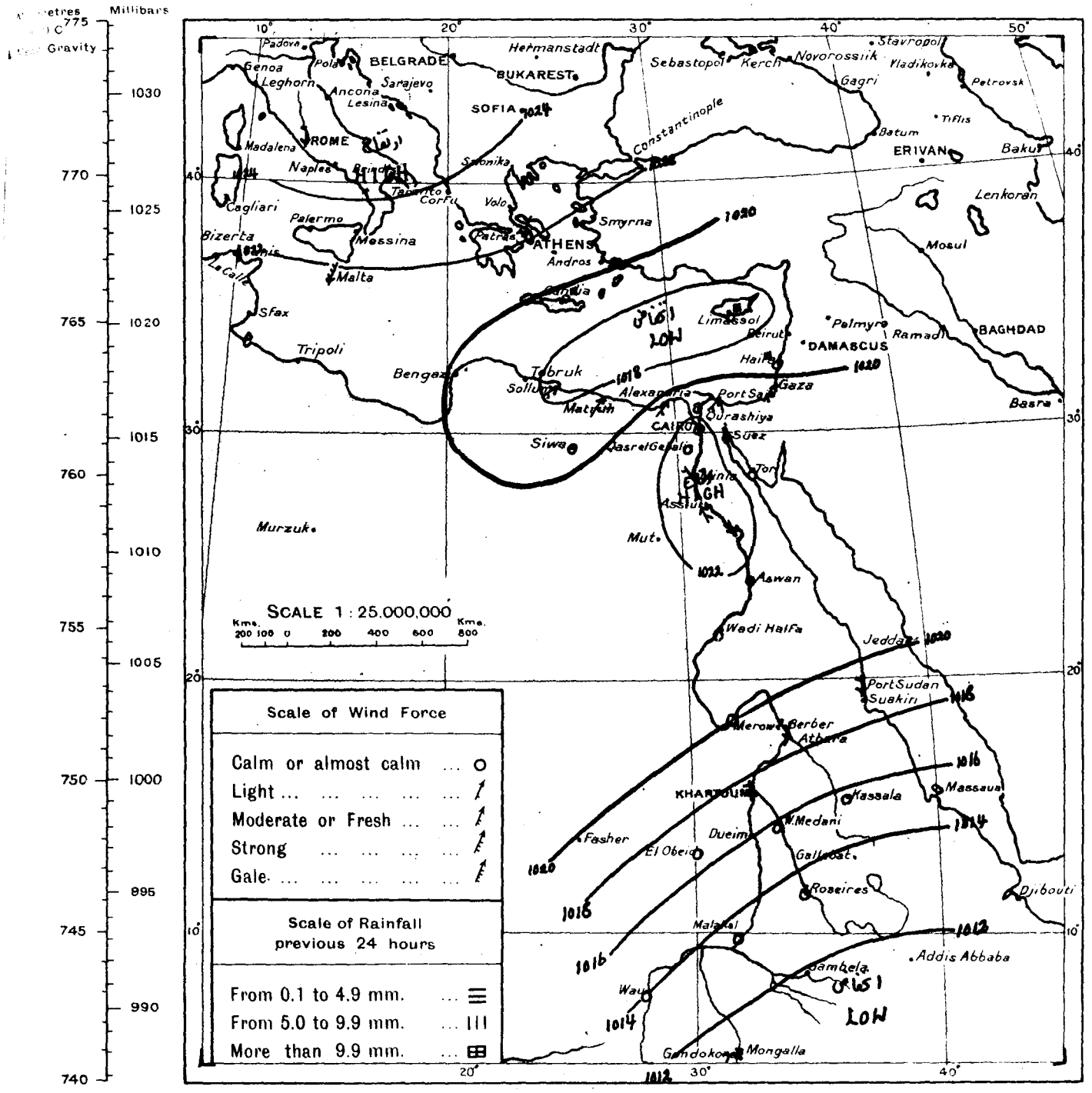

WIND VELOCITY

	K.P.H.	Force
Calm	0- 2	0
Almost calm..	2- 7	1
Very light ..	7-14	2
Light	14-21	3
Moderate ..	21-29	4
Fresh	29-38	5
Strong... ...	38-47	6
Very strong	47-57	7
Gale ...	57-69	8
Strong gale	69-82	9
Whole gale ...	82-96	10
Storm	96-110	11
Hurricane above 110		12

STATE OF SKY

Clear	0
¼ Clouded	1
½ Clouded	2
¾ Clouded	3
Entirely clouded	4
Raining	5
Sand haze	6
Sand storm	7
Mist or fog	8
Thunderstorm	9

STATE OF SEA

Calm	0
Very smooth	1
Smooth	2
Slight	3
Moderate	4
Rather rough	5
Rough	6
High	7
Very high	8
Phenomenal	9

50-1-9 From Observations taken at 8 h. yesterday. 9. 1. 25

	STATION	BAROMETER Reduced to Sea Level	BAROMETER Change in past 24 hours	BAROMETER Differ. from normal	WIND Direction	WIND FORCE	STATE OF SKY	TEMPERATURE At 8 h.	TEMPERATURE Change in past 24 hours	TEMPERATURE Maximum	TEMPERATURE Difference from Normal	TEMPERATURE Minimum	TEMPERATURE Difference from Normal	HUMIDITY	RAINFALL Past 24 hours	RAINFALL Normal from Oct 1 to day before yesterday	RAINFALL Total from Oct 1 to day before yesterday	STATE OF SEA
		m.b.	m.b.	m.b.				C	C	C	C	C	C	%	mm	mm	mm	
MEDITERRANEAN	ROME	1025.5	+3.3	+8.8	N	3	0	2	-3	12	—	0	—	—	0	265	359	—
	MALTA	1021.4	+8.4	+3.8	NNE	5	4	13	+2	13	-2	11	+1	60	0	199	301	8
	ATHENS	1022.4	+6.1	+4.1	NNE	3	0	6	-3	—	—	—	—	60	—	—	192	—
	CANDIA	1019.2	+4.8	+1.4	—	0	5	9	-4	18	+3	8	-1	—	8	45	264	4
	LIMASSOL... ...	1016.6	+2.0	-1.2	—	0	3	12	-1	15	-2	8	+1	—	13	266	246	4
EGYPT and SUDAN																		

MINISTRY
PHYSICA

DAILY WE

CAIRO, to-morrow

Time of sunrise 06 h. 53 m.

,, ,, sunset 17 h. 14 m.

From Observations taken at 8 h. to-day.

Sunday 11th January, 1925 ١٩٢٥ الاحد ١١ يناير

	STATION	BAROMETER Reduced to Sea Level	BAROMETER Change in past 24 hours	BAROMETER Differ from normal	WIND Direction	WIND FORCE	STATE OF SKY	TEMPERATURE At 8 h.	TEMPERATURE Change in past 24 hours	TEMPERATURE Maximum Yesterday	TEMPERATURE Difference from Normal	TEMPERATURE Minimum	TEMPERATURE Difference from Normal	HUMIDITY	RAINFALL Past 24 hours	RAINFALL Total from Oct 1 to yesterday	RAINFALL Normal from Oct 1 to yesterday	STATE OF SEA
		m.b.	m.b.	m.b.				°C	C	°C	C	°C	C	%	mm.	mm.	mm.	
COAST	SOLLUM	1017.0	+3.0	—	SW	2	2	12.5	-0.7	22	—	10	—	75	0	165	—	2
COAST	SIWA																	—
COAST	MATRUH	1017.3	+1.4	-3.0	SW	2	1	9.2	+1.8	20	—	6	—	78	2	120	90	4
COAST	ALEXANDRIA	1016.8	+1.0	-1.7	W	1	4	13.0	+2.2	18	0	10	-1	85	1	165	127	1
COAST	PORT SAID	1017.4	+1.1	-1.3	WSW	4	3	10.7	-1.3	18	0	9	-1	77	0	45	38	3
COAST	GAZA																	—
COAST	HAIFA	1014.7	-0.7	—	SSE	4	5	12.0	-0.7	20	—	8	—	71	13	437	325	3
LOWER EGYPT	QURASHIYA	1017.0	+1.0	-2.2	SW	1	0	8.6	+0.4	19	0	4	-1	81	0	32	23	—
LOWER EGYPT	SUEZ	1019.9	+2.4	+0.5	W	2	2	14.4	+5.5	21	+2	8	-1	55	0	7	10	1
LOWER EGYPT	CAIRO HELWAN	1020.0	+2.8	-0.1	SSE	2	0	7.1	-4.0	17	-2	6	-2	61	0	24	9	—
LOWER EGYPT	CAIRO GIZA	1019.2	+2.4	-1.2	S	3	0	8.2	-2.2	19	-1	5	-1	70	0	13	7	—
LOWER EGYPT	CAIRO EZBEKIYA	1018.6	+1.9	—	S	3	0	7.4	-2.6	17	-2	6	-2	67	tr. رذاذ	21	8	—
UPPER EGYPT	QASR EL GEBALI	1019.9	+1.9	-0.4	S	1	0	4.7	-0.3	20	0	4	-1	86	0	13	—	—
UPPER EGYPT	MINYA	—	—	—	S	2	0	8.5	0.0	21	+1	6	0	66	—	—	—	—
UPPER EGYPT	ASYUT	1020.8	-0.6	+0.4	N	2	0	10.2	0.0	17	-4	6	+1	70	0	0	—	—
UPPER EGYPT	QENA	—	—	—	NW	2	0	7.4	-0.9	22	-1	4	-3	65	—	—	—	—
UPPER EGYPT	ASWAN	1021.5	+2.7	+2.1	—	0	0	10.3	-0.7	22	-2	5	-4	52	—	—	—	—
NORTH SUDAN	WADI HALFA	1021.1	+1.7	+1.5	—	0	0	8.2	-0.6	20	-5	3	-5	44	—	—	—	—
NORTH SUDAN	MEROWE	1019.2	+0.9	+1.9	—	0	0	14.6	-1.0	26	-3	7	-5	29	0	0	—	—
NORTH SUDAN	ATBARA	1017.6	+1.6	+2.3	N	2	0	14.0	-2.5	28	-2	10	-4	26	0	0	1	—
NORTH SUDAN	KHARTOUM	1017.6	+0.9	+3.3	N	3	0	13.0	-2.2	29	-1	9	-6	27	0	tr. رذاذ	5	—
EAST SUDAN	PORT SUDAN	1016.0	+0.1	-0.2	N	2	0	23.0	+0.5	25	-2	18	-2	60	0	117	74	2
EAST SUDAN	KASSALA	1014.4	+1.0	+1.7	NNE	1	0	19.2	-2.8	—	—	11	-5	55	0	8	13	—
EAST SUDAN	WAD MEDANI																	—
EAST SUDAN	ROSEIRES																	—
SOUTH SUDAN	EL FASHER																	—
SOUTH SUDAN	EL OBEID																	—
SOUTH SUDAN	MALAKAL																	—
SOUTH SUDAN	WAU	—	—	—	E	1	0	20.0	+2.0	35	0	13	-5	55	0	238	136	—
SOUTH SUDAN	MONGALLA																	—

Upper Wind Observations at Helwan at 8 h. 30 m.

Height (metres)	Kms. Hr	Direction
500	15	SW
1000	35	W
1500	30	W
2000	40	W
3000	50	WNW

General Situation.

The depression is now off the Syrian coast. The pressure over Egypt is rising but is still disturbed.

الحالة العمومية

يقع الانخفاض الآن تقريبا على ساحل الشام والضغط على مصر آخذ في الازدياد إلا انه لا يزال مضطربا.

Forecast for 24 hours from noon to-day.

Moderate to fresh winds mainly southerly and westerly. Clear at first, low cloud later. Remaining cool. Further rain in the north.

تغيرات المنتظر حصولها في الطقس من ظهر اليوم الى ظهر الغد
رياح معتدلة والنسيم تكون جنوبية وغربية. السماء صحو أولا ثم تظهر بها سحاب منخفضة. لا يزال الطقس باردا والبرودة وتمطر مرة أخرى في الشمال.

STATION	Humidity Mean of Day Yester day	Humidity Mean of Day Diff from normal	Wet Bulb Temperature Mean of Day Yester day	Wet Bulb Temperature Mean of Day Diff from normal
	%	%	C	C
Alexandria	63	-5	9.8	-1.4
Ezbekia	55		8.3	—
Giza	50	-23	9.0	-0.7
Helwan	40	-19	7.6	-1.8

Discharges at Aswan as measured by the sluices

	1925	1924	
10.1	973	1064	m3 per sec.
9.1	977	1175	,, ,, ,,

GAUGE	Date 1925	Reading m.	Diff. from normal for 1906 1920 m.	Previous day Reading m.	Previous day Diff. from normal
Mongalla	10.1	11.14	-0.51	—	—
Malakal	10.1	11.20	-0.35	11.27	-0.3
Roseires	10.1	12.41	+0.21	12.42	+0.1
Khartoum	10.1	11.30	-0.10	11.32	-0.1
Kh. el Girba	—	—	—	—	—
Atbara	10.1	10.80	-0.07	10.78	-0.1
Wadi Halfa	11.1	2.74	-0.02	2.76	-0.0
Aswan Res.	11.1	110.27	—	110.05	—
,, D.S	11.1	86.15	-0.31	86.15	-0.3
El Leisi	11.1	18.02	-0.58	18.07	-0.5
Roda (Cairo)	10.1	14.52	-0.52	14.54	-0.5

NOTE A dash means that figures are not available.

TERMS OF SUBSCRIPTION for the DAILY WEATHER REPORT sent by Post, P.T. 100 annually

PRINTED AT THE SURVEY OF EGYPT

LIC WORKS.
RTMENT.
ER REPORT.

spheric Pressure ٢٥ - ١ - ١٠ Barometer and Wind at 8 h. Yesterday 10. 1. 25

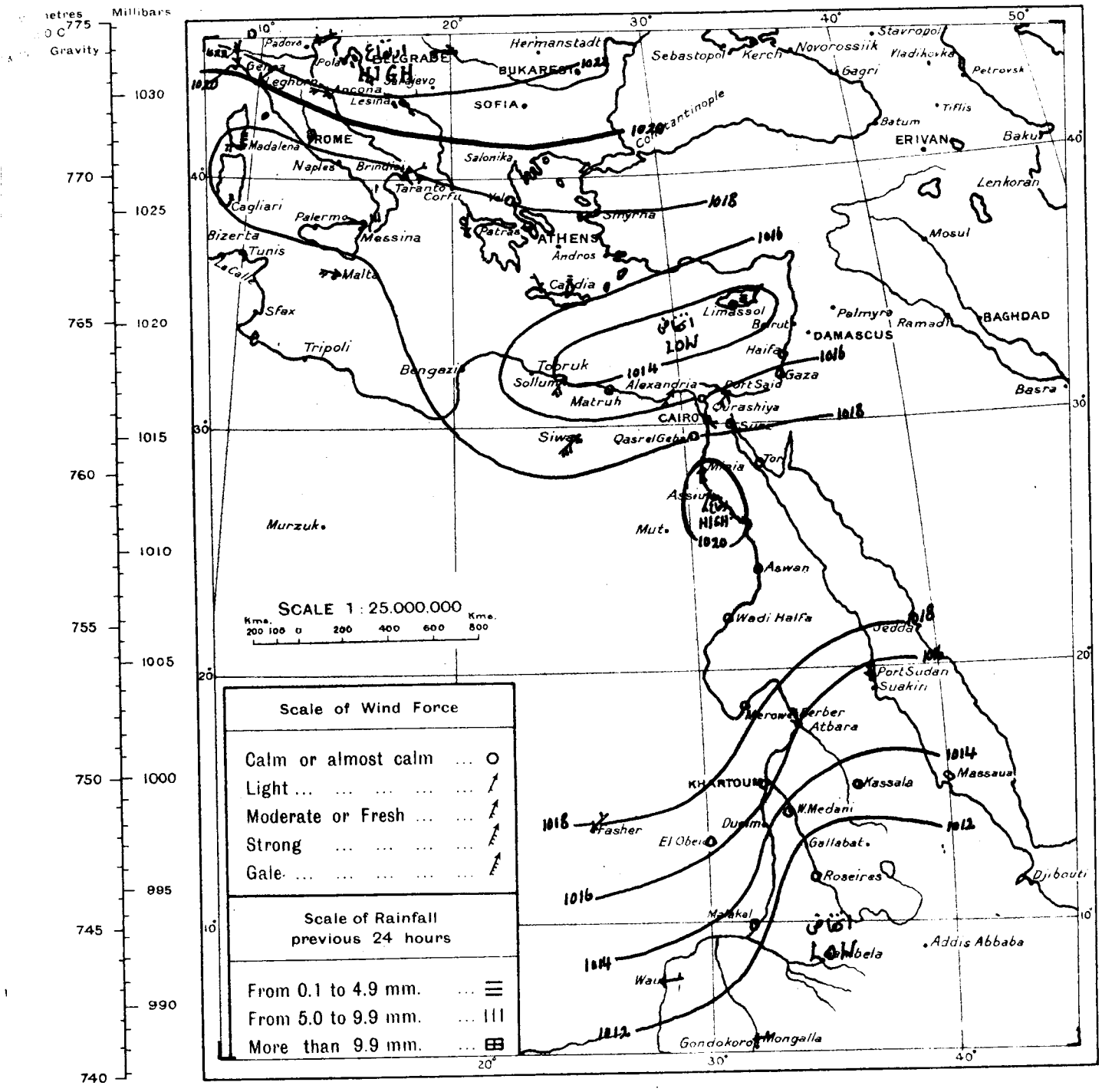

WIND VELOCITY

	KPH	Force
Calm	0- 2	0
Almost calm	2- 7	1
Very light	7-14	2
Light	14-21	3
Moderate	21-29	4
Fresh	29-38	5
Strong	38-47	6
Very strong	47-57	7
Gale	57-69	8
Strong gale	69-82	9
Whole gale	82-96	10
Storm	96-110	11
Hurricane	above 110	12

STATE OF SKY

Clear	0
¼ Clouded	1
½ Clouded	2
¾ Clouded	3
Entirely clouded	4
Raining	5
Sand haze	6
Sand storm	7
Mist or fog	8
Thunderstorm	9

STATE OF SEA

Calm	0
Very smooth	1
Smooth	2
Slight	3
Moderate	4
Rather rough	5
Rough	6
High	7
Very high	8
Phenomenal	9

٢٥ - ١ - ١٠ From Observations taken at 8 h. yesterday. 10. 1. 25

STATION	BAROMETER: Reduced to Sea Level	BAROMETER: Change in past 24 hours	BAROMETER: Differ from normal	WIND: Direction	WIND: FORCE	STATE OF SKY	TEMPERATURE: At 8 h	TEMPERATURE: Change in past 24 hours	TEMPERATURE: Maximum	TEMPERATURE: Difference from Normal	TEMPERATURE: Minimum	TEMPERATURE: Difference from Normal	HUMIDITY	RAINFALL: Past 24 hours	RAINFALL: Normal from Oct 1 to day before yesterday	RAINFALL: Total from Oct 1 to day before yesterday	STATE OF SEA
	m.b.	m.b.	m.b.				C	C	C	C	C	C	%	mm.	mm	mm	
ROME	1019.0	-6.5	+2.3	NE	1	0	5	+3	11	—	1	—	—	0	265	362	—
MALTA	1019.5	-1.9	+1.9	WNW	5	5	13	0	14	-1	12	+2	70	رذاذ	199	304	4
ATHENS	1017.8	-4.6	-0.6	—	0	0	4	-2	—	—	4	-2	70	0	—	194	—
CANDIA	1017.1	-2.1	-0.7	W	1	4	11	+2	12	-3	—	—	—	1	46	267	4
LIMASSOL	1013.3	-3.3	-4.5	W	1	4	8	-4	18	+1	7	0	—	4	270	250	6
Wad Medani ودمدني	1012.0	-3.4	-1.6	NE	1	0	18.0	-0.6	34	0	10	-6	26	0	24	16	—
EL Fasher الفاشر	—	—	—	NE	2	0	13.0	+3.5	28	—	7	—	25	0	0	—	—
EL Obeid الأبيض	1016.7	-0.4	+0.5	—	0	0	17.2	+0.7	28	-3	9	-2	20	0	25	19	—
Wau واو	—	—	—	ENE	3	0	18.0	0.0	34	-1	15	-3	62	0	288	136	—

MINISTRY
PHYSIC

DAILY WE

CAIRO, to-morrow

Time of sunrise 06 h. 53 m.

" " sunset 17 h. 15 m.

From Observations taken at 8 h. to-day.

Monday 12 th January, 1925 ١٩٢٥ الاثنين ١٢ يناير

TEM
Fahrenhe

	STATION	BAROMETER Reduced to Sea Level	Change in past 24 hours	Differ from normal	WIND Direction	FORCE	STATE OF SKY	TEMPERATURE At 8 h.	Change in past 24 hours	Maximum Yesterday	Difference from Normal	Minimum	Difference from Normal	HUMIDITY	RAINFALL Past 24 hours	Total from Oct. 1 to yesterday	Normal from Oct. 1 to yesterday	STATE OF SEA
		m.b.	m.b.	m.b.				°C	C	C	C	C	C	%	mm.	mm.	mm.	
COAST	SOLLUM	1012.4	-4.6	—	SW	1	0	14.3	+1.8	23	—	12	—	66	2	167	—	3
	SIWA	1016.0	-2.4	—	—	0	0	9.2	-0.5	19	—	6	—	86	0	0	—	—
	MATRUH	1011.5	-5.8	-8.8	WSW	3	3	—	—	20	—	8	—	—	2	122	92	4
	ALEXANDRIA	1010.8	-6.0	-7.7	SSW	5	0	10.0	-3.0	18	0	10	-1	62	0	165	129	4
	PORT SAID	1013.8	-3.6	-4.9	SSW	5	3	12.9	+2.2	17	-1	10	0	56	0	45	39	2
	GAZA	1015.8	-0.9	—	SSW	6	1	10.0	+1.0	17	—	7	—	70	0	194	245	—
	HAIFA	1016.4	+1.7	—	ESE	3	2	14.4	+2.4	16	—	8	—	49	19	456	330	4
LOWER EGYPT	QURASHIYA	1012.7	-4.3	-6.6	S	3	0	10.5	+1.9	19	0	7	+2	68	0	32	23	—
	SUEZ	1015.4	-4.5	-4.0	S	2	3	15.5	+1.1	20	+1	10	+1	56	0	7	10	1
	CAIRO HELWAN	1015.6	-4.4	-4.5	S	3	4	9.8	+2.7	17	-2	9	+1	64	0	24	10	—
	CAIRO GIZA	1014.6	-4.6	-5.8	S	2	3	11.1	+2.9	18	-2	7	+1	64	0	13	7	—
	CAIRO EZBEKIYA	1013.5	-5.1	—	S	2	2	10.6	+3.2	17	-2	7	-1	74	0	21	8	—
UPPER EGYPT	QASR EL GEBALI	1016.2	-3.7	-4.2	S	3	0	10.2	+5.5	20	0	4	-1	60	0	13	—	—
	MINYA	—	—	—	N	2	3	10.0	+1.5	20	0	7	+1	68	—	—	—	—
	ASYUT	1018.8	-2.0	-1.6	SSE	2	0	7.8	-2.4	16	-5	5	0	78	0	0	—	—
	QENA	—	—	—	NW	2	0	6.1	-1.3	20	-3	3	-4	79	—	—	—	—
	ASWAN	1019.9	-1.6	+0.4	—	0	0	9.0	-1.3	18	-6	4	-5	51	—	—	—	—
NORTH SUDAN	WADI HALFA	1020.0	-1.1	+0.4	—	0	0	7.4	-0.8	19	-6	4	-4	59	—	—	—	—
	MEROWE	—	—	—	—	0	1	16.0	+1.4	24	-5	7	-5	26	0	0	—	—
	ATBARA	1014.8	-2.8	-0.6	N	3	0	15.0	+1.0	25	-5	11	-3	25	0	0	1	—
	KHARTOUM	1015.2	-2.4	+0.9	—	0	0	14.0	+1.0	26	-4	9	-6	20	0	dr. رذاذ	5	—
EAST SUDAN	PORT SUDAN	1015.4	-0.6	-0.8	NW	3	1	22.0	-1.0	26	-1	20	0	63	0	117	74	3
	KASSALA	1011.8	-2.6	-0.9	NE	1	0	19.8	+0.6	—	—	12	-4	63	0	8	13	—
	WAD MEDANI	1013.0	-3.3	-0.6	N	1	0	14.2	-2.4	29	-5	10	-6	15	0	24	16	—
	ROSEIRES	1011.4	-1.9	-0.6	NW	1	0	17.6	-0.9	34	-2	11	-5	20	0	51	40	—
SOUTH SUDAN	EL FASHER	—	—	—	NE	2	0	10.0	-1.5	26	—	5	—	22	0	0	—	—
	EL OBEID																	—
	MALAKAL	—	—	—	NE	1	0	21.2	-3.2	31	-4	11	-6	16	0	181	96	—
	WAU	—	—	—	E	1	0	18.0	-2.0	34	-1	13	-5	44	0	238	136	—
	MONGALLA																	—

Upper Wind Observations at Helwan at 9 h. 00 m.

Height (metres)	Kms. Hr.	Direction
500	50	SW
1000	70	WSW
1500	85	SW
2000	100	SW
3000		

General Situation.

The depression has deepened and has receded towards Egypt; it is now situated off Alexandria.

الحالة العمومية

ازداد الانخفاض عمقا وارتد نحو مصر حيث يقع الآن قريبا من الاسكندرية.

Forecast for 24 hours from noon to-day.

Fresh to strong southwesterly winds. Gusty. Much low cloud. Further rain in the north and possibility of local showers. Warmer but temperature remaining below normal.

توقعات الطقس من ظهر اليوم الى ظهر الغد

رياح جنوبية غربية هبوب النسيم والشديدة تعترى أحيانا. سحب بالسماء وكثير من السحاب المنخفضة ويسقط مطر آخر في الشمال ويحتمل ان تقع في منطقة القاهرة. الطقس أدفأ الا ان درجة الحرارة لا تزال دون المعدل.

STATION	Humidity Mean of Day Yester day	Diff from normal	Wet Bulb Temperature Mean of Day Yester day	Diff from normal
	%	%	C	C
Alexandria	67	+1	11.3	-0.4
Ezbekia	66	—	9.4	—
Giza	67	-4	9.0	-0.6
Helwan	54	-4	7.7	-1.7

Discharges at Aswan as measured by the sluices

	1925	1924	
10.1	973	1064	m³ per sec.
9.1	977	1176	" "

GAUGE	Date 1925	Reading m.	Diff. from normal for 1906 1920 m	Previous Reading m.	Previous Diff.
Mongalla	10.1	11.14	-0.51	—	
Malakal	11.1	11.12	-0.41	11.20	-0.5
Roseires	12.1	12.37	+0.21	12.39	+0.1
Khartoum	11.1	11.26	-0.12	11.30	-0.1
Kh. el Girba	—	—	—	—	—
Atbara	11.1	10.80	-0.06	10.80	-0.1
Wadi Halfa	12.1	2.72	-0.03	2.74	-0.
Aswan Res.	11.1	110.27	—	110.05	—
" D.S.	11.1	86.15	-0.31	86.15	-0.3
El Leisi	12.1	18.00	-0.58	18.02	-0.5
Roda (Cairo)	12.1	14.52	-0.50	14.54	-0.

NOTE A dash means that figures are not available

TERMS OF SUBSCRIPTION for the DAILY WEATHER REPORT sent by Post, P.T. 100 annually

LIC WORKS.
RTMENT.
R REPORT.

Atmospheric Pressure ٢٥ - ١ - ١١ Barometer and Wind at 8 h. Yesterday 11 . 1 . 25

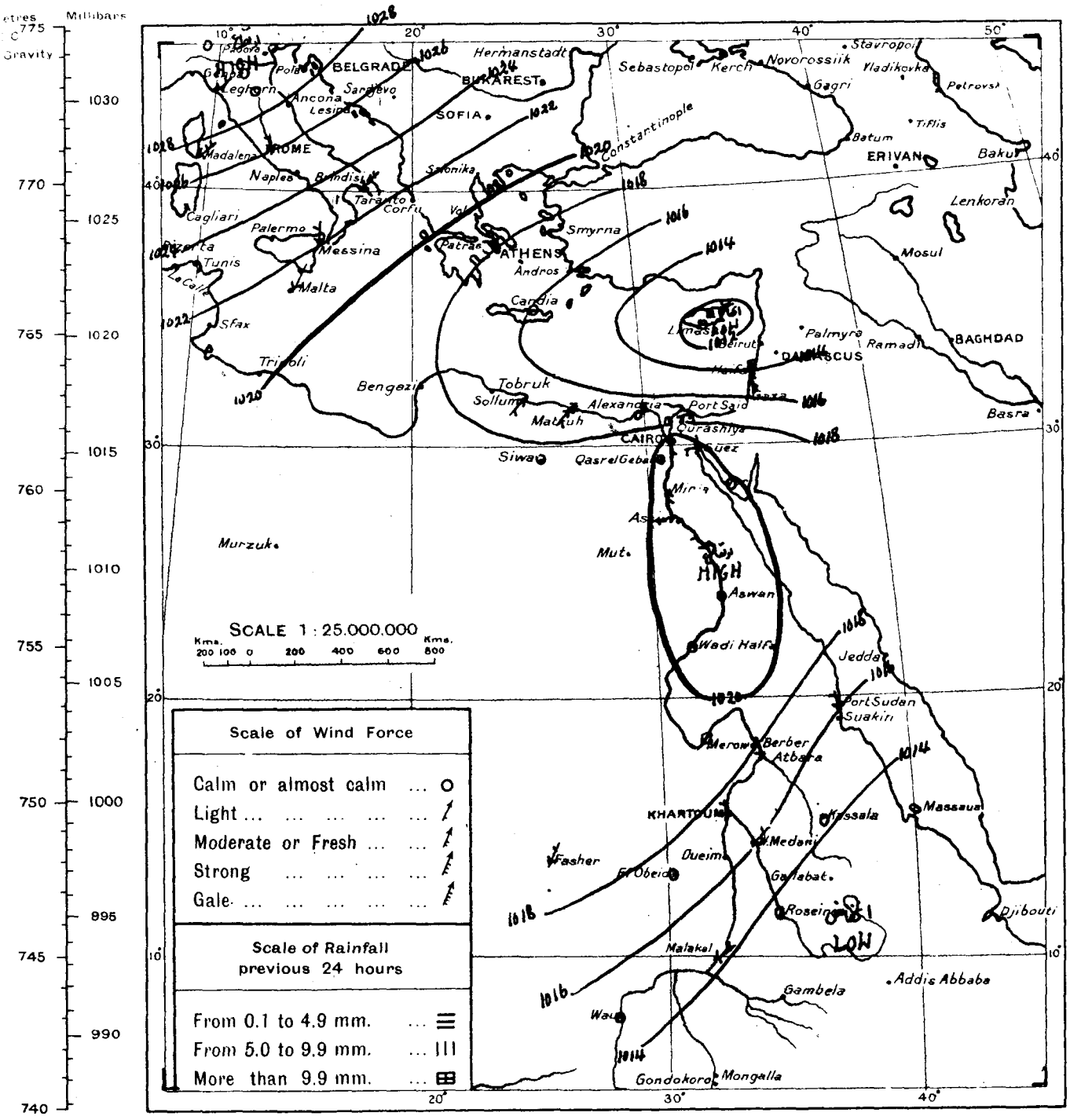

WIND VELOCITY

	K.P.H.	Force
Calm	0-2	0
Almost calm	2-7	1
Very light	7-14	2
Light	14-21	3
Moderate	21-29	4
Fresh	29-38	5
Strong	38-47	6
Very strong	47-57	7
Gale	57-69	8
Strong gale	69-82	9
Whole gale	82-96	10
Storm	96-110	11
Hurricane	above 110	12

STATE OF SKY

Clear	0
¼ Clouded	1
½ Clouded	2
¾ Clouded	3
Entirely clouded	4
Raining	5
Sand haze	6
Sand storm	7
Mist or fog	8
Thunderstorm	9

STATE OF SEA

Calm	0
Very smooth	1
Smooth	2
Slight	3
Moderate	4
Rather rough	5
Rough	6
High	7
Very high	8
Phenomenal	9

٢٥ - ١ - ١١ From Observations taken at 8 h. yesterday. 11 . 1 . 25

STATION	BAROMETER			WIND		STATE OF SKY	TEMPERATURE						HUMIDITY	RAINFALL			STATE OF SEA
	Reduced to Sea Level	Change in past 24 hours	Differ. from normal	Direction	FORCE		At 8 h	Change in past 24 hours	Maximum	Difference from Normal	Minimum	Difference from Normal		Past 24 hours	Normal from Oct 1 to day before yesterday	Total from Oct 1 to day before yesterday	
	m.b.	m.b.	m.b.				°C	°C	°C	°C	°C	°C	%	mm	mm	mm	
ROME	1026.0	+7.0	+9.3	N	3	0	7	+2	14	–	4	–	–	0	265	365	–
MALTA	1021.3	+1.8	+3.7	NNE	3	1	13	0	14	-1	12	+2	60	0	199	306	5
ATHENS	1017.9	+0.1	-0.5	N	2	4	6	+2	–	–	–	–	60	–	–	196	–
CANDIA	1016.0	-1.1	-1.6	SN	1	5	9	-2	13	-2	6	-3	–	أثر	46	270	2
LIMASSOL	1011.8	-1.5	-6.0	–	0	4	12	+4	13	-4	7	0	–	6	276	263	4
Siwa سيوه	1018.4	+1.4	–	–	0	4	9.7	+4.5	17	–	1	–	70	0	0	–	–
Wad Medani وادمدني	1016.3	+4.3	+2.7	NE	2	0	16.6	-1.4	33	-1	10	-6	17	0	24	16	–
Roseires الروصيرص	1013.3	+1.4	+1.3	NNW	1	0	18.5	+0.2	36	0	13	-3	28	0	51	40	–
EL Fasher الفاشر	–	–	–	NNE	2	0	11.5	-1.5	29	–	5	–	21	0	0	–	–
EL Obeid الأبيض	1016.8	+0.1	+0.6	–	0	0	16.0	-1.2	29	-2	8	-3	19	0	25	19	–
Malakal الملاكال	–	–	–	NE	2	0	24.4	+0.4	34	-1	15	-2	31	0	181	96	–

MINISTRY
PHYSIC

DAILY WE

CAIRO, to-morrow

Time of sunrise 06 h. 53 m.

" " sunset 17 h. 16 m.

From Observations taken at 8 h. to-day.

Tuesday 13th January, 1925 ١٩٢٥ الثلاثاء ١٣ يناير

	STATION	BAROMETER Reduced to Sea Level	Change in past 24 hours	Differ from normal	WIND Direction	FORCE	STATE OF SKY	TEMPERATURE At 8 h.	Change in past 24 hours	Maximum Yesterday	Difference from Normal	Minimum	Difference from Normal	HUMIDITY	RAINFALL Past 24 hours	Total from Oct 1 to yesterday	Normal from Oct 1 to yesterday	STATE OF SEA
		m.b.	m.b.	m.b.				°C	C	°C	C	C	C	%	mm.	mm.	mm.	
COAST	SOLLUM	1015.8	+3.4	—	SSW	4	0	7.3	-5.0	23	—	—	—	88	1	168	—	3
	SIWA																	—
	MATRUH	1014.2	+2.7	-6.1	WNW	3	4	8.4	—	20	—	7	—	88	14	136	93	5
	ALEXANDRIA	1012.8	+2.0	-5.7	W	5	4	10.0	0.0	16	-2	7	-4	84	20	185	131	5
	PORT SAID	1013.3	-0.5	-5.4	W	6	0	7.9	-3.0	18	0	8	-2	67	0	45	40	4
	GAZA	1013.4	-2.4	—	SSW	5	0	10.7	+0.7	18	—	9	—	65	tr.	194	248	—
	HAIFA	1010.6	-5.8	—	ESE	3	5	10.7	-3.7	18	—	8	—	85	10	466	335	7
LOWER EGYPT	QURASHIYA	1014.0	+1.3	-5.3	SW	4	1	7.9	-2.6	18	-1	5	0	76	0	32	24	—
	SUEZ	1015.0	-0.4	-4.4	SW	5	0	12.7	-2.8	20	+1	11	+2	57	0	7	10	5
	CAIRO HELWAN	1016.7	+1.1	-3.4	SE	3	0	6.4	-3.4	17	-2	5	-3	75	0	24	10	—
	CAIRO GIZA	1016.4	+1.8	-4.0	S	2	0	8.7	-2.4	18	-2	5	-1	74	0	13	7	—
	CAIRO EZBEKIYA	1015.9	+2.4	—	S	2	0	7.4	-3.2	17	-2	6	-2	77	0	21	8	—
UPPER EGYPT	QASR EL GEBALI	1017.6	+1.4	-2.8	SW	4	0	6.6	-3.6	18	-2	4	-1	78	0	13	—	—
	MINYA		—	—	N	2	0	10.1	+0.1	21	+1	7	+1	65	—	—	—	—
	ASYUT	1019.6	+0.8	-0.8	NSW	2	1	10.4	+2.6	19	-2	7	+2	60	0	0	—	—
	QENA		—	—											—	—	—	—
	ASWAN	1019.9	0.0	+0.4	—	0	0	11.2	+2.2	19	-5	4	-5	52	—	—	—	—
NORTH SUDAN	WADI HALFA	1021.0	+1.0	+1.4	—	0	0	7.2	+1.8	19	-6	3	-5	48	—	—	—	—
	MEROWE																	—
	ATBARA	1015.6	+0.8	+0.2	N	4	0	15.0	0.0	26	-4	12	-2	21	0	0	1	—
	KHARTOUM	1016.2	+1.0	+1.9	N	4	0	12.9	-1.1	26	-4	10	-5	20	0	tr.	5	—
EAST SUDAN	PORT SUDAN	1015.4	0.0	-0.8	N	3	0	22.4	+0.4	25	-2	20	0	65	0	117	75	3
	KASSALA	1013.5	+1.7	+0.8	NW	1	0	17.2	-2.6	—	—	12	-4	72	0	8	13	—
	WAD MEDANI	1014.0	+1.0	+0.4	NE	2	0	16.0	+1.8	30	-4	10	-6	24	0	24	16	—
	ROSEIRES	1011.8	+0.4	-0.2	NNW	2	1	17.9	+0.3	34	-2	12	-4	21	0	51	40	—
SOUTH SUDAN	EL FASHER																	—
	EL OBEID	1016.8	+0.5	+0.6	NE	1	0	14.5	+1.0	26	-5	7	-4	25	0	25	19	—
	MALAKAL	—	—	—	NNE	2	0	19.4	-1.8	33	-2	11	-6	14	0	181	96	—
	WAU																	—
	MONGALLA																	—

Upper Wind Observations at Helwan at 8 h. 30m

Height (metres)	Kms Hr	Direction
500	45	WSW
1000	45	W
1500	55	W
2000	65	W
3000		

General Situation.

The depression has now moved to Cyprus and the pressure over Egypt is rising. Conditions over the eastern Mediterranean continue to be much disturbed.

الحالة العمومية

زكة الانخفاض حتى وصل قبرص والضغط على مصر يزايد. الحالة على شرقي البحر الابيض المتوسط لا تزال شديدة الاضطراب.

Forecast for 24 hours from noon to-day.

Fresh winds mainly westerly. At times much low cloud. Further rain in the north. Cool. Weather still unsettled but improving.

ث المتوقع حصولها في الطقس من ظهر اليوم الى ظهر الغد
نسيم غربي في الغالب. يظهر بالسماء كثير من السحاب
انخفاض في بعض الاوقات. يسقط مطر في الشمال من
اخرى. الجو بارد والحالة الطقس لا يزال مضطربا رغما
عن اعتدالها تحسينه

STATION	Humidity Mean of Day: Yester day	Diff from normal	Wet Bulb Temperature Mean of Day: Yester day	Diff from normal
	%	%	C	C
Alexandria	73	+7	9.9	-2.0
Ezbekia	65		10.1	
Giza	49	-22	9.2	-0.8
Helwan	52	-6	8.0	-1.2

Discharges at Aswan as measured by the sluices

	1925	1924	
12.1	985	1085	m³ per sec.
11.1	981	1080	"

GAUGE	Date 1925	Reading m.	Diff. from normal for 1906 1920 m.	Previous Reading m.	Diff.
Mongalla	12.1	11.12	-0.52	11.12	-0.5
Malakal	12.1	11.08	-0.42	11.12	-0.4
Roseires	12.1	12.37	+0.21	12.39	+0.2
Khartoum	12.1	11.24	-0.12	11.26	-0.1
Kh. el Girba	—	—	—	—	—
Atbara	12.1	10.79	-0.06	10.80	-0.1
Wadi Halfa	13.1	2.71	-0.03	2.72	-0.1
Aswan Res	13.1	110.68	—	110.45	—
" D.S.	13.1	86.00	-0.41	86.15	-0.2
El Leisi	13.1	17.98	-0.58	18.00	-0.5
Roda (Cairo)	13.1	14.50	-0.50	14.52	-0.5

NOTE A dash means that figures are not available

TERMS OF SUBSCRIPTION for the DAILY WEATHER REPORT sent by Post, P.T. 100 annually

IC WORKS.
TMENT.
R REPORT.

Barometer and Wind at 8 h. Yesterday 12 . 1 . 25

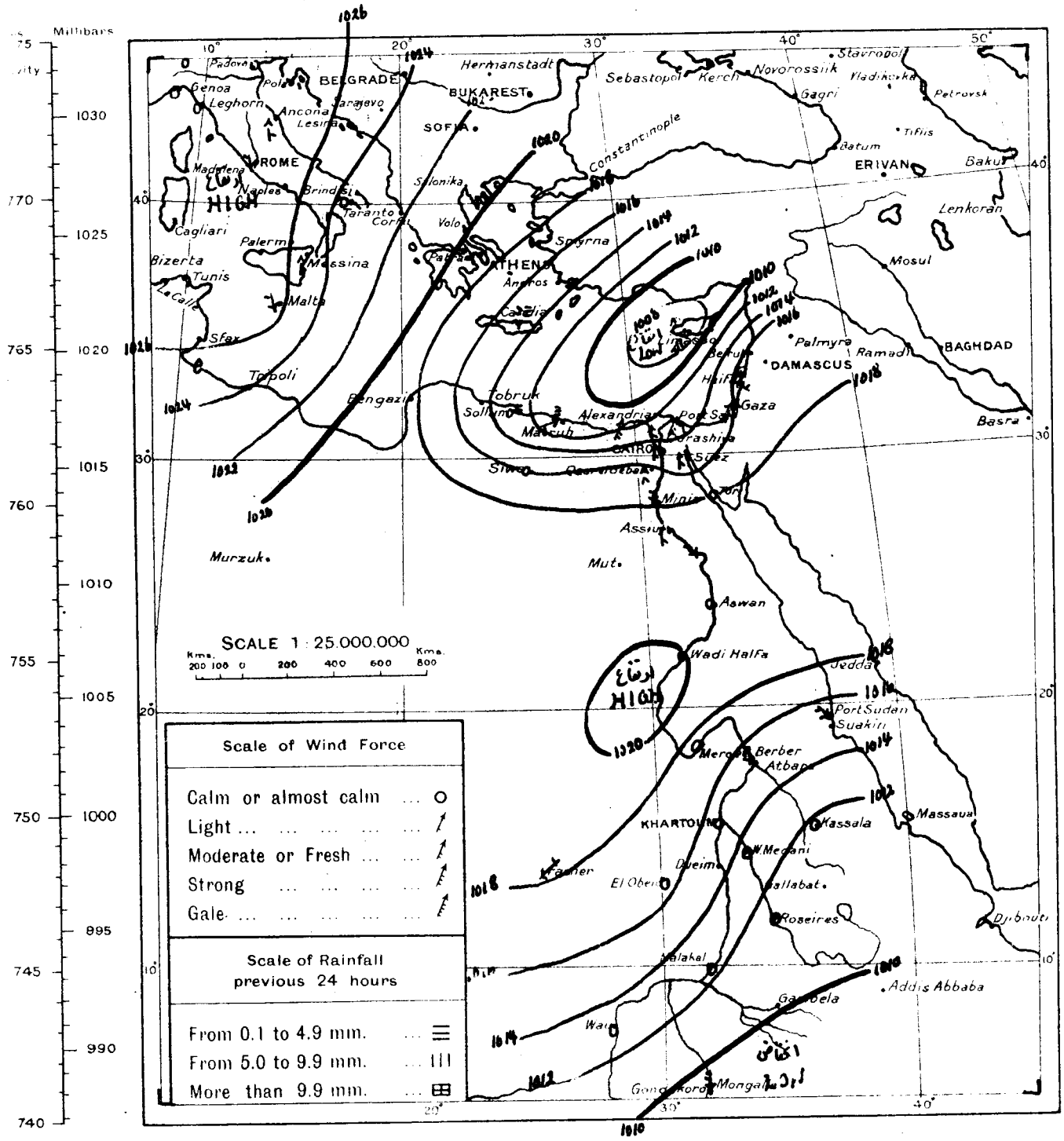

WIND VELOCITY	K.P.H.	Force
Calm	0- 2	0
Almost calm	2- 7	1
Very light	7-14	2
Light	14-21	3
Moderate	21-29	4
Fresh	29-38	5
Strong	38-47	6
Very strong	47-57	7
Gale	57-69	8
Strong gale	69-82	9
Whole gale	82-96	10
Storm	96-110	11
Hurricane	above 110	12

STATE OF SKY	
Clear	0
¼ Clouded	1
½ Clouded	2
¾ Clouded	3
Entirely clouded	4
Raining	5
Sand haze	6
Sand storm	7
Mist or fog	8
Thunderstorm	9

STATE OF SEA	
Calm	0
Very smooth	1
Smooth	2
Slight	3
Moderate	4
Rather rough	5
Rough	6
High	7
Very high	8
Phenomenal	9

From Observations taken at 8 h. yesterday. 12 . 1 . 25

STATION	BAROMETER Reduced to Sea Level	BAROMETER Change in past 24 hours	BAROMETER Differ from normal	WIND Direction	WIND FORCE	STATE OF SKY	TEMPERATURE At 8 h.	TEMPERATURE Change in past 24 hours	TEMPERATURE Maximum	TEMPERATURE Difference from Normal	TEMPERATURE Minimum	TEMPERATURE Difference from Normal	HUMIDITY	RAINFALL Past 24 hours	RAINFALL Normal from Oct. 1 to day before yesterday	RAINFALL Total from Oct. 1 to day before yesterday	STATE OF SEA
	m.b.	m.b.	m.b.				C	C	C	C	C	C	%	mm	mm	mm	
ROME	1026.7	+0.7	+9.9	N	2	0	1	-6	14	—	-1	—	—	0	265	368	—
MALTA	1026.4	+5.1	+8.8	NNW	2	0	11	-2	15	0	10	0	60	0	199	309	4
ATHENS	1019.8	+1.9	+1.2	NW	3	5	3	-3	—	—	—	—	100	—	—	197	—
CANDIA	1014.7	-1.3	-2.9	N	4	5	9	0	11	-4	8	-1	—	1	47	273	8
LIMASSOL	1007.8	-4.0	-10.0	SSW	6	4	12	0	15	-2	9	+2	—	21	297	257	6
El Obeid الأبيض	1016.3	-0.5	+0.1	—	0	0	13.5	-2.5	26	-5	7	-4	31	0	25	19	—
Mongalla منجلا	1009.8	-0.2	-0.2	N	5	0	24.0	-0.3	35	-2	19	-1	57	0	125	164	—

MINISTR
PHYSIC

DAILY WE

CAIRO, to-morrow

Time of sunrise 06 h 52 m

,, ,, sunset 17 h 16 m.

From Observations taken at 8 h. to-day.

Wednesday 14th January, 1925 ١٩٢٥ الاربعاء ١٤ يناير

	STATION	BAROMETER Reduced to Sea Level	BAROMETER Change in past 24 hours	BAROMETER Differ from normal	WIND Direction	WIND FORCE	STATE OF SKY	TEMPERATURE At 8 h.	TEMPERATURE Change in past 24 hours	TEMPERATURE Maximum Yesterday	TEMPERATURE Difference from Normal	TEMPERATURE Minimum	TEMPERATURE Difference from Normal	HUMIDITY	RAINFALL Past 24 hours	RAINFALL Total from Oct. 1 to yesterday	RAINFALL Normal from Oct. 1 to yesterday	STATE OF SEA
		m.b.	m.b.	m.b.				°C	C	C	C	C	C	%	mm.	mm.	mm.	
COAST	SOLLUM	1018.6	+2.8	—	SW	1	0	—	—	—	—	—	—	—	1	169	—	2
	SIWA	1025.6	+8.5	—	—	0	0	6.1	0.0	16	—	0	—	76	0	0	—	—
	MATRUH	1021.2	+7.0	+0.9	WSW	3	4	8.0	-0.4	20	—	7	—	90	4	140	95	7
	ALEXANDRIA	1014.5	+6.7	+1.0	SW	2	3	8.6	-1.4	15	-3	8	-3	89	16	201	132	2
	PORT SAID	1019.6	+6.3	+0.9	W	5	0	9.0	-0.9	15	-3	7	-3	57	0	45	40	5
	GAZA	1019.9	+6.5	—	S	4	0	9.6	-1.1	15	—	6	—	70	0	194	252	—
	HAIFA	1015.9	+5.3	—	SSE	2	5	10.4	-0.3	13	—	7	—	76	55	521	340	6
LOWER EGYPT	QURASHIYA	1019.9	+5.9	+0.5	SW	2	1	7.7	-0.2	17	-1	5	0	77	0	32	25	—
	SUEZ	1022.6	+7.6	+8.1	SW	2	0	12.6	-0.1	18	-1	10	+1	53	0	7	11	1
	CAIRO HELWAN	1024.0	+7.3	+3.9	SSE	2	0	5.5	-0.9	15	-4	4	-4	76	0	24	10	—
	CAIRO GIZA	1022.6	+6.2	+2.2	S	2	0	7.1	-1.6	16	-4	4	-2	81	0	13	7	—
	CAIRO EZBEKIYA	1022.2	+6.3	—	S	2	0	6.8	-0.6	17	-3	6	-2	74	0	21	9	—
UPPER EGYPT	QASR EL GEBALI	1023.6	+6.0	+3.1	SW	3	0	6.0	-0.6	17	-3	5	0	76	0	13	—	—
	MINYA	—	—	—											—	—	—	—
	ASYUT	1025.2	+5.6	+4.8	WSW	2	0	7.6	-2.8	19	-2	3	-2	69	0	0	—	—
	QENA		—	—	NW	2	0	6.8	—	20	-3	4	-3	77	—	—	—	—
	ASWAN	1024.3	+4.4	+4.8	—	0	0	8.5	-2.7	19	-5	4	-5	56	—	—	—	—
NORTH SUDAN	WADI HALFA	1023.0	+2.0	+3.4	N	1	0	8.4	-0.8	19	-6	5	-3	57	—	—	—	—
	MEROWE																	—
	ATBARA	1017.3	+1.7	+1.9	N	3	0	16.0	+1.0	26	-4	13	-1	28	0	0	1	—
	KHARTOUM	1017.4	+1.2	+3.0	N	1	0	14.0	+1.1	25	-5	11	-4	25	0	dr. رذاذ	5	—
EAST SUDAN	PORT SUDAN	1017.6	+2.2	+1.4	N	5	0	21.9	-0.6	26	-1	20	0	59	0	117	75	5
	KASSALA	1013.1	-0.4	+0.3	E	2	0	21.6	+4.4	—	—	15	-1	69	0	8	13	—
	WAD MEDANI	1015.6	+1.6	+1.9	N	2	0	16.8	+0.8	28	-6	10	-6	21	0	24	16	—
	ROSEIRES	1013.3	+1.5	+1.3	NW	1	0	18.2	+0.3	32	-4	15	-1	25	0	51	40	—
SOUTH SUDAN	EL FASHER																	—
	EL OBEID	1017.4	+0.6	+1.2	NNE	1	0	13.5	-1.0	25	-6	7	-4	31	0	25	19	—
	MALAKAL																	—
	WAU																	—
	MONGALLA																	—

Upper Wind Observations at Helwan at 8 h. 30m.

Height (metres)	Kms. Hr.	Direction
500	45	WSW
1000	50	WSW
1500	55	N
2000	45	N
3000	60	N

General Situation.

The pressure has risen considerably but conditions over the eastern Mediterranean remain disturbed.

الحالة العمومية

ارتفع الضغط كثيرا الا ان الحالة على شرقى البحر الابيض المتوسط لا تزال مضطربة

Forecast for 24 hours from noon to-day.

Moderate to fresh westerly and southwesterly winds. Some low cloud. Further rain on the coast. Temperature remaining below normal.

ت المنتظر حصولها فى الطقس من ظهر اليوم الى ظهر الغد
ياح سيه المعتدلة والنسيم غربية وجنوبية غربية .
ثيد السماء بعض السحب المنخفضة وتستمر تمطر
آخر على الساحل ودرجة الحرارة لا تزال دون المعدل .

STATION	Humidity Mean of Day Yesterday	Humidity Mean of Day Diff from normal	Wet Bulb Temperature Mean of Day Yesterday	Wet Bulb Temperature Mean of Day Diff from normal
	%	%	C	C
Alexandria	77	+11	9.5	-2.6
Ezbekia	68		8.2	
Giza	61	-10	8.2	-2.2
Helwan	57	-1	6.6	-3.0

Discharges at Aswan as measured by the sluices

	1925	1924	
13.1	885	1086	m3 per sec.
12.1	785	1065	,,

GAUGE	Date 1925	Reading m.	Diff. from normal for 1906 1920 m	Previous Reading m.	Previous
Mongalla	13.1	11.11	-0.52	11.12	-0.5
Malakal	12.1	11.08	-0.42	11.12	-0.4
Roseires	13.1	12.31	+0.17	12.37	+0.2
Khartoum	12.1	11.24	-0.12	11.26	-0.1
Kh. el Girba	—	—	—	—	—
Atbara	12.1	10.79	-0.06	10.80	-0.0
Wadi Halfa	14.1	2.69	-0.03	2.71	-0.0
Aswan Res.	14.1	110.85	—	110.68	—
,, D.S.	14.1	86.00	-0.38	86.00	-0.1
El Leisi	14.1	17.95	-0.59	17.96	-0.3
Roda (Cairo)	14.1	14.48	-0.50	14.50	-0.5

NOTE. A dash means that figures are not available.

TERMS OF SUBSCRIPTION for the DAILY WEATHER REPORT sent by Post, P.T. 100 annually

WORKS.

NT.

REPORT.

Pressure ٢٥ - ١ - ١٣ Barometer and Wind at 8 h. Yesterday 13. 1. 25

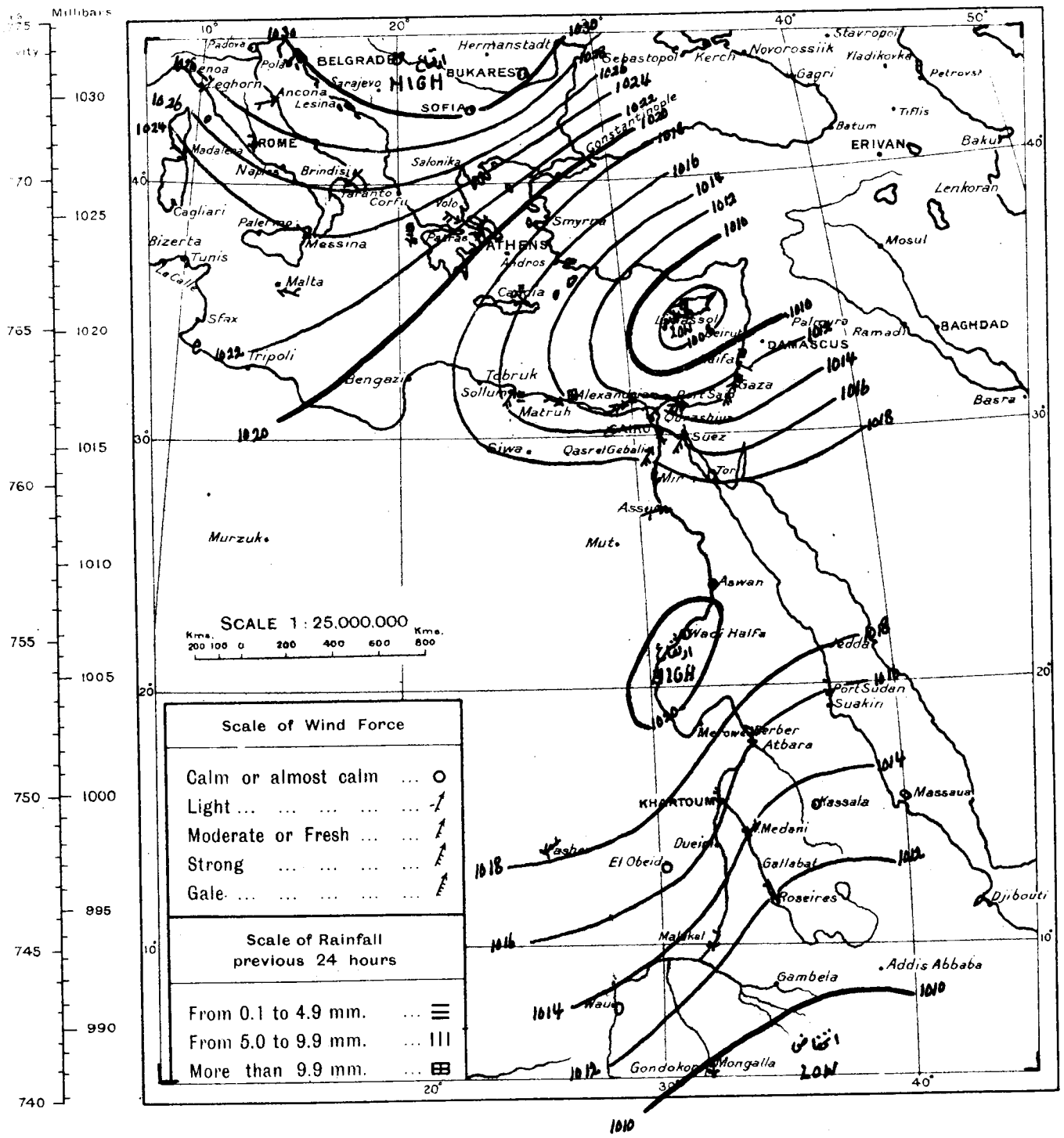

WIND VELOCITY	K.P.H.	Force
Calm	0-2	0
Almost calm	2-7	1
Very light	7-14	2
Light	14-21	3
Moderate	21-29	4
Fresh	29-38	5
Strong	38-47	6
Very strong	47-57	7
Gale	57-69	8
Strong gale	69-82	9
Whole gale	82-96	10
Storm	96-110	11
Hurricane	above 110	12

STATE OF SKY	
Clear	0
¼ Clouded	1
½ Clouded	2
¾ Clouded	3
Entirely clouded	4
Raining	5
Sand haze	6
Sand storm	7
Mist or fog	8
Thunderstorm	9

STATE OF SEA	
Calm	0
Very smooth	1
Smooth	2
Slight	3
Moderate	4
Rather rough	5
Rough	6
High	7
Very high	8
Phenomenal	9

٢٥ - ١ - ١٣ From Observations taken at 8 h. yesterday. 13. 1. 25

STATION	BAROMETER			WIND		STATE OF SKY	TEMPERATURE						HUMIDITY	RAINFALL			STATE OF SEA
	Reduced to Sea Level	Change in past 24 hours	Differ from normal	Direction	FORCE		At 8 h	Change in past 24 hours	Maximum	Difference from Normal	Minimum	Difference from Normal		Past 24 hours	Normal from Oct 1 to day before yesterday	Total from Oct 1 to day before yesterday	
	m.b.	m.b.	m.b.				C	C	C	C	C	C	%	mm	mm	mm	
ROME	1027.1	+0.4	+10.3	N	2	0	1	0	14	–	0	–	–	0	265	370	–
MALTA	1023.6	-2.8	+6.0	ESE	2	2	14	+3	14	-1	11	+1	70	0	199	312	3
ATHENS	1020.0	+0.2	+1.4	NNE	6	5	6	+3	–	–	4	-2	50	tr. رذاذ	–	199	–
INDIA	–	–	–	NW	3	4	8	-1	11	-4	6	-3	–	tr. رذاذ	47	276	8
HASSOL	1007.1	-0.7	-10.7	N	1	4	8	-4	13	-4	7	0	–	61	358	260	6
El Fasher الفاشر	–	–	–	NE	2	0	10.0	0.0	27	–	5	–	28	0	0	–	–
Waw واو	–	–	–	N	1	0	19.0	+1.0	33	-2	13	-5	54	0	238	136	–
Mongalla منجلا	1009.1	-0.7	-0.9	N	2	0	24.0	0.0	33	-4	20	0	63	0	125	164	–

MINISTRY
PHYSIC

DAILY WE

CAIRO, to-morrow

Time of sunrise 06 h. 52 m.

" " sunset 17 h. 17 m.

From Observations taken at 8 h. to-day.

Thursday 15th January 1925 ١٩٢٥ الخميس ١٥ يناير

	STATION	BAROMETER Reduced to Sea Level	Change in past 24 hours	Differ from normal	WIND Direction	FORCE	STATE OF SKY	TEMPERATURE At 8 h.	Change in past 24 hours	Maximum Yesterday	Difference from Normal	Minimum	Difference from Normal	HUMIDITY	RAINFALL Past 24 hours	Total from Oct. 1 to yesterday	Normal from Oct. 1 to yesterday	STATE OF SEA
		m.b.	m.b.	m.b.				°C	C	°C	C	C	C	%	mm.	mm.	mm.	
COAST	SOLLUM	1027.8	—	—	—	0	4	12.5	—	21	—	10	—	82	2	171	—	0
	SIWA	1026.3	+0.7	—	—	0	0	12.5	+6.4	17	—	0	—	62	0	0	—	—
	MATRUH	1026.0	+4.8	+5.7	NNW	1	4	11.7	+3.7	20	—	7	—	91	4	144	96	4
	ALEXANDRIA	1026.2	+6.7	+7.8	NNW	1	4	12.0	+3.4	16	-2	8	-3	89	8	209	134	1
	PORT SAID	1024.8	+5.2	+6.1	W	3	2	10.9	+1.9	16	-2	8	-2	89	0	45	41	3
	GAZA	1023.9	+4.0	—	SSW	1	0	10.0	+0.4	15	—	8	—	87	11	205	255	—
	HAIFA	1023.1	+7.2	—	E	3	2	10.6	+0.2	13	—	6	—	81	26	547	345	4
LOWER EGYPT	QURASHIYA	1025.1	+5.2	+5.7	—	0	0	7.3	-0.4	13	-5	4	-1	91	0	32	25	—
	SUEZ	1025.9	+3.3	+6.4	W	1	0	10.0	-2.6	18	-1	9	0	80	0	7	11	0
	CAIRO HELWAN	1026.4	+2.4	+6.4	E	1	0	7.7	+2.2	16	-3	5	-3	71	0	24	11	—
	CAIRO GIZA	1026.2	+3.6	+5.6	—	0	0	9.0	+1.9	17	-3	6	0	73	0	13	8	—
	CAIRO EZBEKIYA	1025.8	+3.6	—	—	0	0	7.8	+1.0	17	-3	6	-2	75	0	21	9	—
UPPER EGYPT	QASR EL GEBALI	1026.7	+3.1	+6.2	S	1	0	4.3	-1.7	17	-3	3	-2	90	0	13	—	—
	MINYA	—	—	—	SW	2	0	7.0	-3.5	20	0	4	-2	74	—	—	—	—
	ASYUT	1026.6	+1.4	+6.2	W	2	0	6.4	-1.2	15	-6	4	-1	71	0	0	—	—
	QENA	—	—	—	NW	2	0	6.1	-0.7	18	-5	3	-4	71	—	—	—	—
	ASWAN	1024.4	+0.1	+4.9	—	0	0	8.2	-0.3	19	-5	3	-6	60	—	—	—	—
NORTH SUDAN	WADI HALFA	1023.8	+0.8	+4.3	N	1	0	8.4	0.0	19	-6	5	-3	55	—	—	—	—
	MEROWE	1020.3	-0.3	+3.0	NE	1	0	14.6	0.0	26	-3	7	-5	24	0	0	—	—
	ATBARA	1017.6	+0.3	+2.2	N	3	0	16.0	0.0	27	-3	12	-2	50	0	0	1	—
	KHARTOUM	1017.3	-0.1	+2.9	N	2	0	14.5	+0.5	27	-3	13	-2	27	0	tr. أثر	5	—
EAST SUDAN	PORT SUDAN	1019.0	+1.4	+2.8	N	4	0	20.5	-1.4	25	-2	16	-4	62	0	117	75	4
	KASSALA	1012.6	-0.5	-0.2	E	1	0	20.0	-1.6	—	—	17	+1	72	0	8	13	—
	WAD MEDANI	1015.4	-0.2	+1.7	NE	2	0	18.8	+2.0	30	-4	14	-2	43	0	24	16	—
	ROSEIRES	1012.0	-1.3	0.0	NNW	1	0	21.3	+3.1	33	-3	16	0	41	0	51	40	—
SOUTH SUDAN	EL FASHER																	—
	EL OBEID																	—
	MALAKAL	—	—	—	NE	1	0	23.0	+3.0	32	-3	16	-1	25	0	181	96	—
	WAU	—	—	—	N	1	0	17.0	+1.0	30	-5	13	-5	52	0	238	136	—
	MONGALLA	1011.2	0.0	+2.3	W	2	0	22.9	+0.3	33	-4	19	-1	32	0	125	164	—

Upper Wind Observations at Helwan at 8 h. 45 m.

Height (metres)	Kms Hr.	Direction
500	5	N
1000	20	N
1500	20	N
2000	20	N
3000	10	NW

General Situation.

Over Egypt and the Mediterranean the pressure has continued to rise and an intensive high-pressure system has developed over Southern Europe

الحالة العمومية

ستمر الضغط فى الارتفاع على مصر والبحر الابيض المتوسط
وتكونت منطقة ذات ضغط مرتفع جدا على جنوب
اوربا.

Forecast for 24 hours from noon to-day.

Light winds northwesterly on the coast, variable mainly westerly inland. Clear or little high cloud. Warmer. Local morning mists.

يرجح المتوقع حصولها فى الطقس من ظهر اليوم الى ظهر الغد
رياح خفيفة شمالية غربية على الساحل مختلفة فى الداخل
الغالب تكون غربية فى الغالب. السماء صحو او يظهر
بعض السحاب العالى. الطقس ادفأ ويحدث
ضباب فى الصباح.

STATION	Humidity Mean of Day: Yesterday	Diff from normal	Wet Bulb Temperature Mean of Day: Yesterday	Diff from normal
	%	%	C	C
Alexandria	76	+10	10.9	-2.1
Ezbekia	69	—	8.3	—
Giza	72	+1	7.9	-2.9
Helwan	63	+5	6.9	-3.8

Discharges at Aswan as measured by the sluices

	1925	1924	
13-1	885	1086	m3 per sec.
12-1	985	1085	" "

GAUGE	Date 1925	Reading m	Diff. from normal for 1906 1920 m.	Previous Reading m.	
Mongalla	14-1	11.10	-0.53	11.11	-0.5
Malakal	14-1	10.98	-0.47	11.03	-0.4
Roseires	14-1	12.31	+0.19	12.31	+0.1
Khartoum	14-1	11.19	-0.14	11.22	-0.1
Kh. el Girba	—	—	—	—	—
Atbara	14-1	10.76	-0.06	10.78	-0.0
Wadi Halfa	15-1	2.67	-0.03	2.69	-0.0
Aswan Res.	14-1	110.85	—	110.88	—
" D.S	14-1	86.00	-0.38	86.00	-0.4
El Leisi	15-1	17.94	-0.57	17.95	-0.5
Roda (Cairo)	14-1	14.48	0.50	14.50	-0.5

NOTE A dash means that figures are not available.

TERMS OF SUBSCRIPTION for the DAILY WEATHER REPORT sent by Post, P.T. 100 annually

WORKS.
NT.

R REPORT.

Barometer and Wind at 8 h. Yesterday 14.1.25. ١٤-١-٢٥

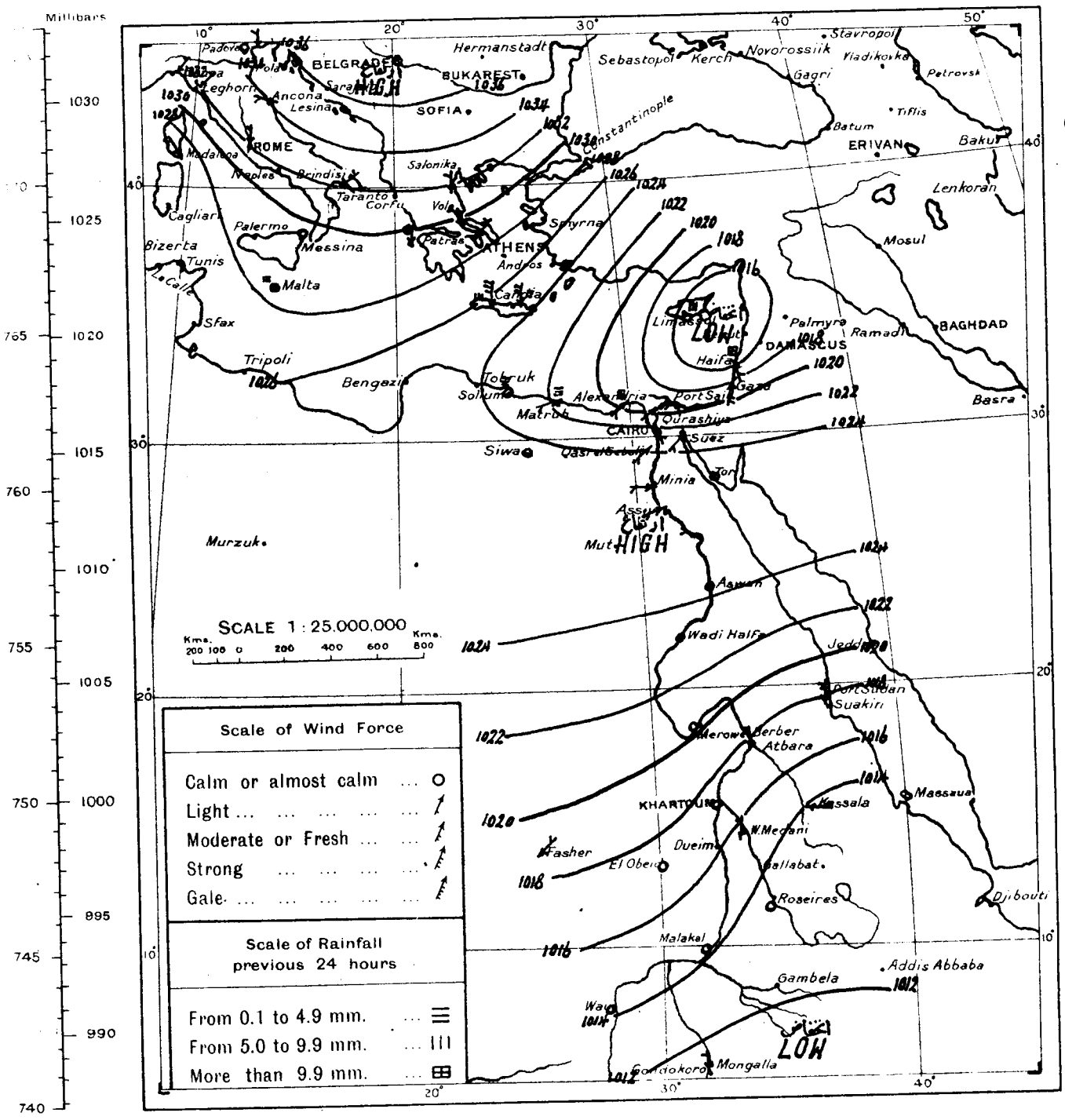

WIND VELOCITY

	KPH	Force
Calm	0- 2	0
Almost calm	2- 7	1
Very light	7-14	2
Light	14-21	3
Moderate	21-29	4
Fresh	29-38	5
Strong	38-47	6
Very strong	47-57	7
Gale	57-69	8
Strong gale	69-82	9
Whole gale	82-96	10
Storm	96-110	11
Hurricane	above 110	12

STATE OF SKY

Clear	0
¼ Clouded	1
½ Clouded	2
¾ Clouded	3
Entirely clouded	4
Raining	5
Sand haze	6
Sand storm	7
Mist or fog	8
Thunderstorm	9

STATE OF SEA

Calm	0
Very smooth	1
Smooth	2
Slight	3
Moderate	4
Rather rough	5
Rough	6
High	7
Very high	8
Phenomenal	9

From Observations taken at 8 h. yesterday. 14.1.25. ١٤-١-٢٥

STATION	BAROMETER			WIND		STATE OF SKY	TEMPERATURE						HUMIDITY	RAINFALL			STATE OF SEA
	Reduced to Sea Level	Change in past 24 hours	Differ from normal	Direction	FORCE		At 8 h	Change in past 24 hours	Maximum	Difference from Normal	Minimum	Difference from Normal		Past 24 hours	Normal from Oct. 1 to day before yesterday	Total from Oct. 1 to day before yesterday	
	m.b.	m.b.	m.b.				C	C	C	C	C	C	%	mm	mm	mm	
ROME	1032.0	+4.9	+15.0	N	2	2	3	+2	12	—	1	—	—	0	265	373	—
MALTA	1029.5	+5.9	+11.7	ESE	1	4	12	-2	15	0	11	+1	70	2	201	314	2
ATHENS	1029.2	+9.2	+10.5	NE	4	5	6	0	—	—	5	0	70	dr.	—	201	—
CANDIA	1025.1	—	+7.6	N	5	4	9	+1	10	-5	8	-1	—	2	49	279	8
ASSOL	1015.9	+8.8	-1.9	—	0	2	9	+1	15	-1	6	0	—	6	364	263	5
Minya المنيا	—	—	—	N	2	0	10.5	+0.4	20	0	7	+1	69	—	—	—	—
Merowe مروى	1020.6	—	+3.3	NE	1	0	14.6	—	25	-4	9	-3	63	0	0	—	—
El Fasher الفاشر	—	—	—	NE	2	0	8.0	-2.0	24	—	6	—	34	0	0	—	—
Malakal الملاكال	—	—	—	NE	1	0	20.0	+0.6	32	-3	15	-2	13	0	181	96	—
Wau واو	—	—	—	N	1	0	16.0	-3.0	32	-3	13	-5	59	0	238	136	—
Mongalla منجلا	1011.2	+2.1	+1.2	N	2	0	22.6	-1.4	35	-2	16	-4	32	0	125	164	—

MINISTR
PHYS

DAILY W

CAIRO, to-morrow

Time of sunrise 06 h. 52 m.

,, ,, sunset 17 h. 18 m.

From Observations taken at 8 h. to-day.

Friday 16th January, 1925 ١٩٢٥ الجمعه ١٦ يناير

	STATION	BAROMETER Reduced to Sea Level	Change in past 24 hours	Differ from normal	WIND Direction	FORCE	STATE OF SKY	TEMPERATURE At 8 h.	Change in past 24 hours	Maximum Yesterday	Difference from Normal	Minimum	Difference from Normal	HUMIDITY	RAINFALL Past 24 hours	Total from Oct. 1 to yesterday	Normal from Oct. 1 to yesterday	STATE OF SEA
		m.b.	m.b.	m.b.				°C	C	°C	C	C	C	%	mm.	mm.	mm.	
COAST	SOLLUM	—	—	—	W	1	4	12.6	+0.1	20	—	11	—	86	7	178	—	3
	SIWA	1025.6	-0.7	—	—	0	1	6.1	-6.4	18	—	1	—	87	0	0	—	—
	MATRUH	1027.1	+1.1	+7.6	ENE	2	2	14.3	+2.6	20	—	8	—	67	0	144	98	4
	ALEXANDRIA	1027.4	+1.2	+9.0	—	0	2	12.8	+0.8	20	+2	11	0	89	3	212	136	0
	PORT SAID	1025.5	+0.7	+6.8	SE	1	2	13.6	+2.7	18	0	10	0	85	0	45	42	2
	GAZA	1025.5	+1.6	—	—	0	0	9.0	-1.0	18	—	5	—	95	أثر	205	259	—
	HAIFA	1025.4	+2.3	—	ENE	2	0	11.2	+0.6	16	—	5	—	68	0	547	350	3
LOWER EGYPT	QURASHIYA	1026.3	+1.2	+6.9	—	0	0	9.9	+2.6	20	+2	5	0	87	0	32	26	—
	SUEZ	1025.1	-0.8	+5.6	N	3	1	10.9	+0.9	18	-1	10	+1	87	0	7	11	1
	CAIRO HELWAN	1025.2	-1.2	+5.2	ENE	2	0	10.5	+2.8	17	-2	8	+1	76	0	24	11	—
	CAIRO GIZA	1025.6	-0.6	+5.2	—	0	8	5.2	-3.8	18	-2	3	-3	97	0	13	8	—
	CAIRO EZBEKIYA	1025.6	-0.2	—	—	0	8	6.4	-1.4	18	-2	5	-3	88	0	21	9	—
UPPER EGYPT	QASR EL GEBALI	1025.4	-1.3	+4.8	N	1	0	8.8	+4.5	18	-2	4	-1	89	0	13	—	—
	MINYA	—	—	—	N	2	0	8.3	+1.3	18	-2	5	-1	62	—	—	—	—
	ASYUT	1024.4	-2.2	+4.0	W	2	0	6.6	+0.2	18	-3	4	-1	83	0	0	—	—
	QENA	—	—	—	NW	2	0	7.2	+1.1	20	-3	4	-3	79	—	—	—	—
	ASWAN	—	—	—	N	1	0	9.8	+1.6	20	-4	4	-5	48	—	—	—	—
NORTH SUDAN	WADI HALFA	1019.8	-4.0	+0.3	—	0	0	7.6	-0.8	19	-6	3	-5	48	—	—	—	—
	MEROWE	1019.8	-0.5	+2.6	—	0	0	13.6	-1.0	25	-4	7	-5	31	0	0	—	—
	ATBARA	1015.9	-1.7	+0.5	NNE	3	0	15.0	-1.0	26	-4	12	-2	58	0	0	1	—
	KHARTOUM	1015.9	-1.4	+1.5	N	3	0	14.9	+0.4	28	-2	12	-3	23	0	أثر	5	—
EAST SUDAN	PORT SUDAN	1017.5	-1.5	+1.4	N	4	2	21.3	+0.8	24	-3	18	-2	65	0	117	76	4
	KASSALA	1012.4	-0.2	-0.4	E	2	0	21.0	+1.0	—	—	17	+1	57	0	8	13	—
	WAD MEDANI	1014.3	-1.1	+0.6	N	1	0	17.4	-1.4	31	-3	10	-6	42	0	24	16	—
	ROSEIRES	1011.8	-0.2	-0.2	NW	1	0	20.0	-1.3	36	0	18	+2	33	0	51	40	—
SOUTH SUDAN	EL FASHER	—	—	—	NNE	2	0	11.0	+2.0	25	—	6	—	25	0	0	—	—
	EL OBEID	1016.6	-0.5	+0.4	—	0	0	14.0	-1.5	28	-3	8	-3	37	0	25	19	—
	MALAKAL	—	—	—	NE	1	0	20.2	-2.8	34	-1	12	-5	45	0	181	96	—
	WAU	—	—	—	—	0	0	20.0	+3.0	32	-3	15	-3	55	0	238	136	—
	MONGALLA	1009.3	-1.9	-0.6	N	3	0	26.5	+3.6	34	-3	18	-2	30	0	125	164	—

Upper Wind Observations at Helwan at h. m.

Height (metres)	Kms. Hr.	Direction
500		
1000		
1500		
2000		
3000		

General Situation.

الحالة العمومية

Forecast for 24 hours from noon to-day.

ان المنتظر حصولها في الطقس من ظهر اليوم الى ظهر الغد

STATION	Humidity Mean of Day Yester day	Diff. from normal	Wet Bulb Temperature Mean of Day Yester day	Diff. from normal
	%	%	C	C
Alexandria	79	+13	12.2	-0.8
Ezbekia	63	—	9.1	—
Giza	77	+6	10.1	-0.5
Helwan	65	+7	8.7	-1.8

Discharges at Aswan as measured by the sluices

	1925	1924	
15.1	892	1101	m3 per sec.
14.1	869	1087	,, ,, ,,

Remark: El Lethi rivergauge reading for Dec. 17, 1924, published on Dec. 18, 1924 should read 19.00 m. instead of 19.10 m.

GAUGE	Date 1925	Reading m.	Diff. from normal for 1906 1920 m.	Previous Reading m.	Diff.
Mongalla	16.1	11.09	-0.52	11.09	-0.
Malakal	15.1	10.93	-0.50	10.98	-0.
Roseires	16.1	12.28	+0.20	12.30	+0.
Khartoum	15.1	11.16	-0.14	11.19	-0.
Kh. el Girba	—	—	—	—	
Atbara	15.1	10.75	-0.05	10.76	-0.
Wadi Halfa	16.1	2.64	-0.05	2.67	-0.
Aswan Res.	16.1	111.25	—	111.04	
,, D.S.	16.1	86.00	-0.34	86.00	-0.
El Leisi	16.1	17.92	-0.56	17.94	-0.
Roda (Cairo)	15.1	14.48	-0.48	14.48	-0.

NOTE. A dash means that figures are not available.

TERMS OF SUBSCRIPTION for the DAILY WEATHER REPORT sent by Post, P.T. 100 annually

PRINTED AT THE SURVEY OF EGYPT 24467

C WORKS.
MENT.
R REPORT.

Atmospheric Pressure ٢٥ - ١ - ١٥ Barometer and Wind at 8 h. Yesterday 15 . 1 . 25

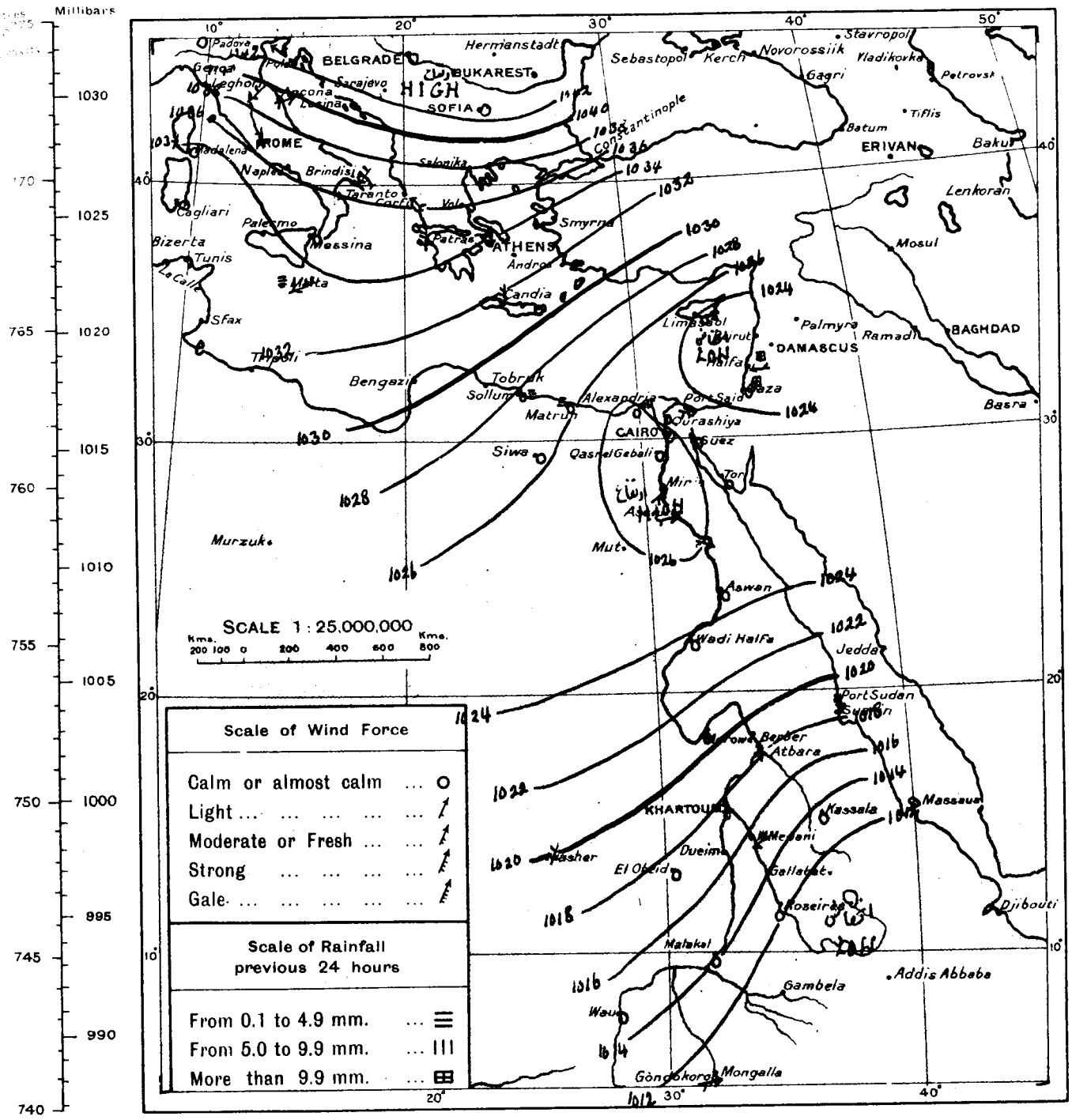

WIND VELOCITY

	K.P.H.	Force
Calm	0- 2	0
Almost calm..	2- 7	1
Very light ...	7-14	2
Light	14-21	3
Moderate ..	21-29	4
Fresh	29-38	5
Strong... ...	38-47	6
Very strong ..	47-57	7
Gale ...	57-69	8
Strong gale	69-82	9
Whole gale ..	82-96	10
Storm	96-110	11
Hurricane above	110	12

STATE OF SKY

Clear	0
¼ Clouded	1
½ Clouded	2
¾ Clouded	3
Entirely clouded	4
Raining	5
Sand haze	6
Sand storm	7
Mist or fog	8
Thunderstorm	9

STATE OF SEA

Calm	0
Very smooth	1
Smooth...	2
Slight	3
Moderate	4
Rather rough	5
Rough	6
High	7
Very high	8
Phenomenal...	9

٢٥ - ١ - ١٥ From Observations taken at 8 h. yesterday. 15. 1. 25

STATION	BAROMETER			WIND		STATE OF SKY	TEMPERATURE						HUMIDITY	RAINFALL			STATE OF SEA
	Reduced to Sea Level	Change in past 24 hours	Differ. from normal	Direction	FORCE		At 8 h.	Change in past 24 hours	Maximum	Difference from Normal	Minimum	Difference from Normal		Past 24 hours	Normal from Oct. 1 to day before yesterday	Total from Oct. 1 to day before yesterday	
	m.b.	m.b.	m.b.				°C	°C	°C	°C	°C	°C	%	mm.	mm	mm	
ROME	1037.8	+5.8	+20.8	N	3	4	2	-1	12	–	1	–	–	0	265	376	–
MALTA	1033.1	+3.6	+15.3	ENE	4	3	13	+1	14	-1	11	+1	60	4	205	317	2
ATHENS	1033.9	+4.7	+15.2	N	4	2	6	0	–	–	5	0	60	0	–	202	–
CANDIA	1030.6	+5.5	+13.1	NW	1	4	10	+1	12	-3	6	-1	–	[illegible]	49	282	5
LIMASSOL... ...	1023.4	+7.5	+5.6	NW	1	0	7	-2	16	0	3	-3	–	4	368	267	4
EL Fasher الفاشر	–	–	–	NNE	2	0	9.0	+1.0	26	–	6	–	36	0	0	–	–
EL Obeid الأبيض	1017.1	-0.3	+0.9	NE	1	0	15.5	+2.0	26	-5	9	-2	27	0	25	19	–

MINISTRY
PHYSIC

DAILY WE

TEMPE
Fahrenhe

CAIRO, to-morrow

Time of sunrise 06 h. 52 m.

,, ,, sunset 17 h. 19 m.

From Observations taken at 8 h. to-day.

Saturday 17th January, 1925 ١٩٢٥ السبت ١٧ يناير

	STATION	BAROMETER Reduced to Sea Level	BAROMETER Change in past 24 hours	BAROMETER Differ from normal	WIND Direction	WIND FORCE	STATE OF SKY	TEMPERATURE At 8 h.	TEMPERATURE Change in past 24 hours	TEMPERATURE Maximum Yesterday	TEMPERATURE Difference from Normal	TEMPERATURE Minimum	TEMPERATURE Difference from Normal	HUMIDITY	RAINFALL Past 24 hours	RAINFALL Total from Oct. 1 to yesterday	RAINFALL Normal from Oct. 1 to yesterday	STATE OF SEA
		m.b.	m.b.	m.b.				°C	°C	°C	°C	°C	°C	%	mm.	mm.	mm.	
COAST	SOLLUM																	
	SIWA	1021.9	-3.7	—	—	0	4	10.5	+4.4	19	—	6	—	74	0	0	—	—
	MATRUH	1023.2	-3.9	-3.7	ENE	1	1	11.5	-2.8	20	—	11	—	77	0	144	99	1
	ALEXANDRIA	1023.0	-4.4	+4.6	ENE	2	1	13.0	+0.2	19	+1	11	0	77	0	212	137	2
	PORT SAID	1022.3	-3.2	+3.7	E	4	3	15.2	+1.6	18	0	12	+2	66	0	45	42	3
	GAZA	1021.4	-4.1	—	NE	1	0	8.5	-0.5	17	—	5	—	79	0	205	262	—
	HAIFA	1022.3	-3.1	—	—	0	0	12.0	+0.8	18	—	6	—	64	0	547	335	2
LOWER EGYPT	QURASHIYA	1022.4	-3.9	+3.0	—	0	2	9.4	-0.5	20	+2	6	+1	84	0	32	26	—
	SUEZ	1022.4	-2.7	+2.9	N	3	0	12.0	+1.1	20	+1	10	+1	83	0	7	11	1
	CAIRO HELWAN	1021.2	-4.0	+1.2	ENE	5	0	12.5	+2.0	18	-1	10	+3	64	0	24	11	—
	CAIRO GIZA	1022.0	-3.6	+1.7	—	0	8	6.7	+1.5	18	-2	3	-3	94	0	13	8	—
	CAIRO EZBEKIYA	1021.9	-3.7	—	—	0	0	6.8	+0.4	19	-1	6	-2	88	0	21	10	—
UPPER EGYPT	QASR EL GEBALI	1021.4	-4.0	+0.8	N	4	0	9.5	+0.7	19	-1	7	+2	91	0	13	—	—
	MINYA	—	—	—	W	2	0	7.0	-1.3	20	0	4	-2	71	—	—	—	—
	ASYUT	1020.4	-4.0	0.0	W	2	0	6.6	0.0	19	-2	4	-1	80	0	0	—	—
	QENA	—	—	—	NW	2	0	7.2	0.0	22	-1	4	-3	66	—	—	—	—
	ASWAN	1018.3	—	-1.3	—	0	0	11.8	+2.0	24	0	7	-3	41	—	—	—	—
NORTH SUDAN	WADI HALFA	1017.0	-2.8	-2.5	—	0	0	8.6	+1.0	22	-3	4	-4	50	—	—	—	—
	MEROWE	1015.2	-4.6	-2.0	—	0	0	16.8	+3.2	27	-2	9	-3	41	0	0	—	—
	ATBARA	1013.3	-2.6	-2.1	NNE	2	0	17.5	+2.5	27	-3	12	-2	19	0	0	1	—
	KHARTOUM	1013.3	-2.6	-1.1	NNW	1	0	16.8	+1.9	28	-2	15	0	43	0	dr. رذاذ	5	—
EAST SUDAN	PORT SUDAN	1014.8	-2.7	-1.3	N	4	1	22.7	+1.4	26	-1	19	-1	67	0	117	76	4
	KASSALA	1010.8	-1.6	-2.0	E	1	0	22.0	+1.0	—	—	16	0	43	0	8	13	—
	WAD MEDANI	1012.2	-2.1	-1.5	NE	1	0	19.0	+1.6	31	-3	10	-6	46	0	24	16	—
	ROSEIRES																	—
SOUTH SUDAN	EL FASHER	—	—	—	NNE	2	1	11.0	0.0	27	—	5	—	46	0	0	—	—
	EL OBEID																	—
	MALAKAL	—	—	—	NE	4	0	21.5	+1.3	33	-2	14	-3	27	0	181	96	—
	WAU																	—
	MONGALLA																	—

Upper Wind Observations at Helwan at 8 h. 30 m

Height (metres)	Kms. Hr.	Direction
500	50	ENE
1000	10	ENE
1500	15	E
2000	15	SW
3000	35	WSW

General Situation.

Although the pressure is slowly falling there is little change in the distribution.

الحالة العمومية

ليس هناك تغيير في حالة الضغط غير أنه آخذ في الهبوط ببطء

Forecast for 24 hours from noon to-day.

Moderate to fresh northeasterly winds. Mainly clear. Warmer.

المنتظر حصولها في الطقس من ظهر اليوم الى ظهر الغد

رياح شمالية شرقية بين المعتدلة والنشيطة. السماء صحوا. والطقس أدفأ.

STATION	Humidity Mean of Day: Yester day	Humidity Mean of Day: Diff from normal	Wet Bulb Temperature Mean of Day: Yester day	Wet Bulb Temperature Mean of Day: Diff from normal
	%	%	C	C
Alexandria	77	+10	12.8	+0.6
Ezbekia	76		9.5	------
Giza	77	0	9.4	-0.6
Helwan	60	-2	9.6	-0.4

Discharges at Aswan as measured by the sluices

1925	1924		
15.1	892	1101	m3 per sec.
14.1	889	1087	,, ,, ,,

GAUGE	Date 1925	Reading m.	Diff. from normal for 1906 1920 m.	Previous Reading m.	Diff.
Mongalla	16.1	11.09	-0.52	11.09	-0
Malakal	15.1	10.93	-0.50	10.98	-0
Roseires	16.1	12.28	+0.20	12.30	+0
Khartoum	15.1	11.16	-0.14	11.19	-0
Kh. el Girba	—	—	—	—	
Atbara	15.1	10.75	-0.05	10.76	-0
Wadi Halfa	16.1	2.64	-0.05	2.67	-0
Aswan Res.	16.1	111.25	—	111.04	
,, D.S.	16.1	86.00	-0.34	86.00	-0
El Leisi	17.1	17.92	-0.53	17.92	-0
Roda (Cairo)	15.1	14.48	-0.48	14.48	-0

NOTE A dash means that figures are not available.

TERMS OF SUBSCRIPTION for the DAILY WEATHER REPORT sent by Post, P.T. 100 annually

C WORKS.
MENT.
R REPORT.

Pressure ٢٥ - ١ - ١٦ Barometer and Wind at 8 h. Yesterday 16. 1. 25

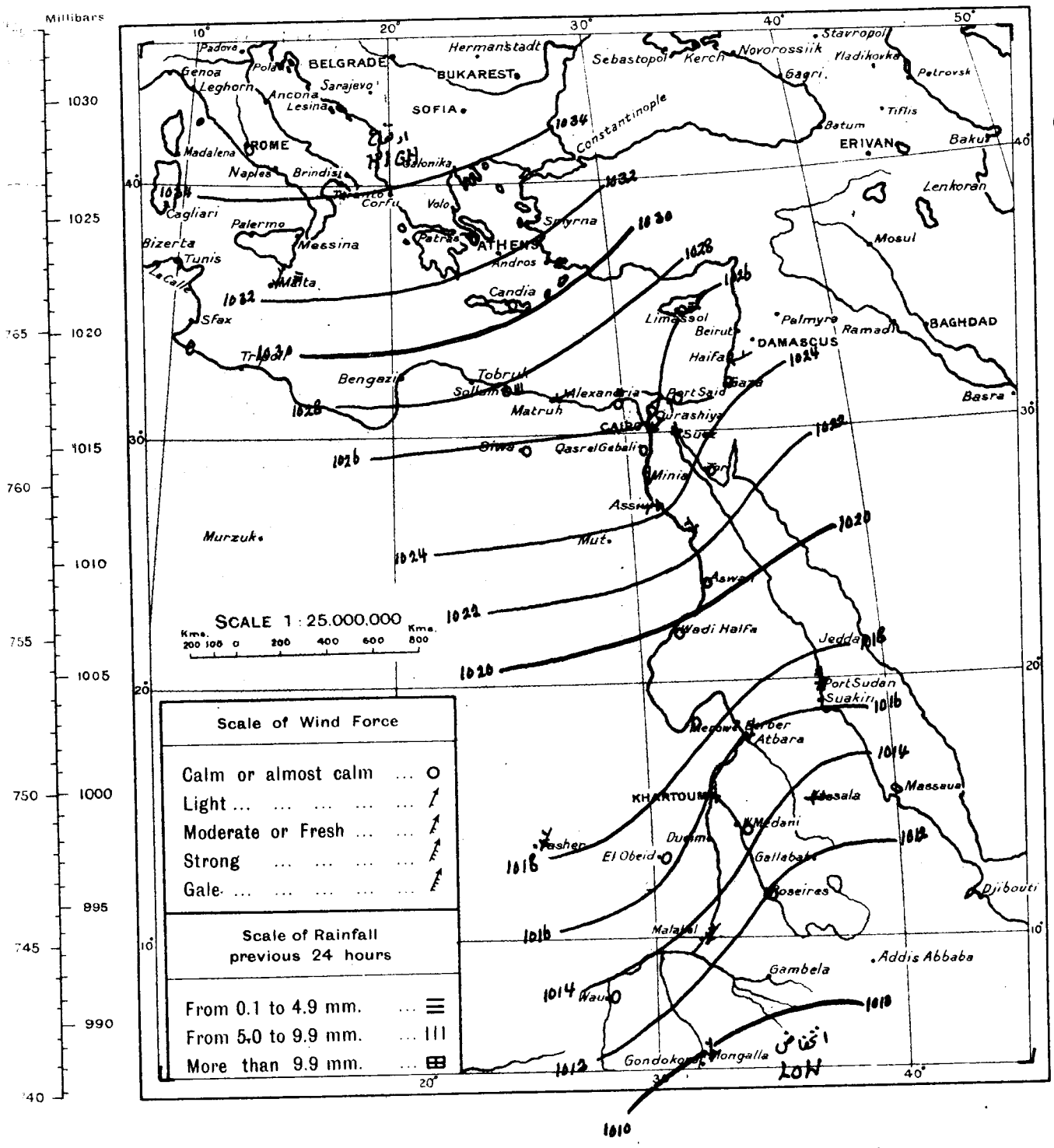

WIND VELOCITY

	K.P.H.	Force
Calm	0- 2	0
Almost calm	2- 7	1
Very light	7-14	2
Light	14-21	3
Moderate	21-29	4
Fresh	29-38	5
Strong	38-47	6
Very strong	47-57	7
Gale	57-69	8
Strong gale	69-82	9
Whole gale	82-96	10
Storm	96-110	11
Hurricane	above 110	12

STATE OF SKY

Clear	0
¼ Clouded	1
½ Clouded	2
¾ Clouded	3
Entirely clouded	4
Raining	5
Sand haze	6
Sand storm	7
Mist or fog	8
Thunderstorm	9

STATE OF SEA

Calm	0
Very smooth	1
Smooth	2
Slight	3
Moderate	4
Rather rough	5
Rough	6
High	7
Very high	8
Phenomenal	9

٢٥ - ١ - ١٦ From Observations taken at 8 h. yesterday. 16. 1. 25

STATION	BAROMETER			WIND		STATE OF SKY	TEMPERATURE						HUMIDITY	RAINFALL			STATE OF SEA
	Reduced to Sea Level	Change in past 24 hours	Differ. from normal	Direction	FORCE		At 8 h.	Change in past 24 hours	Maximum	Difference from Normal	Minimum	Difference from Normal		Past 24 hours	Normal from Oct. 1 to day before yesterday	Total from Oct. 1 to day before yesterday	
	m.b.	m.b.	m.b.				C	C	C	C	C	C	%	mm.	mm	mm	
ROME	1034.7	-3.1	+17.6	N	1	0	1	-1	11	-	-1	-	-	0	265	378	-
MALTA	1032.5	-0.6	+14.7	NNE	4	2	12	-1	14	-1	11	+1	60	3	208	320	4
ATHENS	1033.5	-0.4	+14.8	E	1	0	5	-1	-	-	-	-	70	-	-	204	-
CANDIA	1030.7	+0.1	+13.2	SW	1	4	9	-1	11	-4	7	-2	-	[illegible]	49	284	2
LIMASSOL... ...	1026.0	+2.6	+8.2	E	1	0	11	+4	16	0	5	-1	-	[illegible]	368	270	4

MINISTRY
PHYSI

DAILY WE

CAIRO, to-morrow

Time of sunrise 06 h. 51 m.

" " sunset 17 h. 20 m.

From Observations taken at 8 h. to-day.

Sunday 18th January, 1925 ١٩٢٥ الاحد ١٨ يناير

	STATION	BAROMETER Reduced to Sea Level	BAROMETER Change in past 24 hours	BAROMETER Differ from normal	WIND Direction	WIND FORCE	STATE OF SKY	TEMPERATURE At 8 h.	TEMPERATURE Change in past 24 hours	TEMPERATURE Maximum Yesterday	TEMPERATURE Difference from Normal	TEMPERATURE Minimum	TEMPERATURE Difference from Normal	HUMIDITY	RAINFALL Past 24 hours	RAINFALL Total from Oct 1 to yesterday	RAINFALL Normal from Oct 1 to yesterday	STATE OF SEA
		m.b.	m.b.	m.b.				°C	C	°C	C	C	C	%	mm.	mm.	mm.	
COAST	SOLLUM	1017.9	-4.5	—	—	0	1	12.8	+0.1	23	—	13	—	76	7	196	—	2
	SIWA	1017.4	-4.5	—	—	0	3	11.1	+0.6	19	—	5	—	76	0	0	—	—
	MATRUH	1019.4	-3.8	-0.1	—	0	4	11.5	0.0	20	—	10	—	83	4	148	101	1
	ALEXANDRIA	1017.6	-5.4	-0.8	E	1	4	12.9	-0.1	18	0	11	+1	78	0	212	139	1
	PORT SAID	1016.4	-5.9	-2.2	S	2	0	13.2	-2.0	16	-2	12	+2	86	0	45	43	4
	GAZA																	—
	HAIFA	1017.8	-4.5	—	E	4	0	13.0	+1.0	18	—	8	—	56	0	547	360	5
LOWER EGYPT	QURASHIYA	1016.3	-6.1	-3.1	—	0	1	8.6	-0.8	19	+1	5	0	79	0	32	27	—
	SUEZ	1016.3	-6.1	-3.2	N	2	0	9.0	-3.0	19	0	7	-2	80	0	7	11	1
	CAIRO HELWAN	1015.9	-5.3	-4.1	NE	1	0	9.0	-3.5	18	-1	5	-2	68	0	24	11	—
	CAIRO GIZA	1015.9	-6.1	-4.4	—	0	8	4.3	-2.4	18	-2	2	-4	97	0	13	8	—
	CAIRO EZBEKIYA	1016.4	-5.5	—	—	0	0	6.4	-0.4	19	-1	5	-3	88	0	21	10	—
UPPER EGYPT	QASR EL GEBALI	1016.8	-4.6	-3.8	N	1	0	6.0	-3.5	20	0	5	0	88	0	13	—	—
	MINYA	—	—	—	N	2	0	6.5	-0.5	23	+3	4	-2	78	—	—	—	—
	ASYUT	1017.5	-2.9	-2.9	WNW	2	0	6.4	-0.2	20	-1	4	-1	83	0	0	—	—
	QENA	—	—	—	NW	2	0	9.8	+2.6	24	+1	6	-2	63	—	—	—	—
	ASWAN	1015.5	-2.8	-4.1	—	0	0	12.7	+0.9	26	+2	6	-4	45	—	—	—	—
NORTH SUDAN	WADI HALFA	1016.4	-0.6	-3.0	—	0	0	10.6	+2.0	25	0	3	-5	44	—	—	—	—
	MEROWE																	—
	ATBARA	1012.7	-0.6	-2.7	W	2	0	21.0	+3.5	30	0	15	+1	49	0	0	1	—
	KHARTOUM	1013.9	+0.6	-0.5	—	0	0	15.8	-1.0	30	0	14	-1	51	0	tr.	5	—
EAST SUDAN	PORT SUDAN	1014.2	-0.6	-1.8	N	3	2	23.0	+0.3	27	0	21	+1	87	2	119	77	3
	KASSALA	1011.2	+0.4	-1.6	SW	1	0	21.0	-1.0	—	—	17	+1	68	0	8	13	—
	WAD MEDANI	1013.9	+1.7	+0.2	N	1	0	18.4	-0.6	32	-2	11	-5	44	0	24	16	—
	ROSEIRES																	—
SOUTH SUDAN	EL FASHER																	—
	EL OBEID																	—
	MALAKAL	—	—	—	NE	1	0	22.8	+1.3	35	0	15	-2	39	0	181	96	—
	WAU																	—
	MONGALLA																	—

Upper Wind Observations at Helwan at 8 h. 30 m.

Height (metres)	Kms Hr	Direction
500	20	ENE
1000	10	SW
1500	25	S
2000	30	S
3000	55	SSW

General Situation.

Over the central Mediterranean the high pressure is maintained. Over Egypt the pressure has fallen considerably and a shallow depression has formed over Cairo.

الحالة العمومية

يزال الضغط المرتفع فوق اواسط البحر الابيض
وسط حافظا تكيانه كثيرا ولكن الضغط
قد انخفض كثيرا. ويوجد انخفاض
السفور حول القاهرة.

Forecast for 24 hours from noon to-day.

Light variable winds. Clear at first, low cloud developing later. Temperature remaining below normal. Possibility of light showers in Lower Egypt. Local morning mists.

لمنتظر حصولها في الطقس من ظهر اليوم الى ظهر الغد
خفيفة مختلفة. السماء صحو ثم يظهر بها
منخفضة ودرجة الحرارة ثابتة دون المعدل
سقوط مطر خفيف في الوجه البحري ويحدث
ضباب في منتصف القاهرة صباحا.

STATION	Humidity Mean of Day Yester day	Humidity Mean of Day Diff. from normal	Wet Bulb Temperature Mean of Day Yester day	Wet Bulb Temperature Mean of Day Diff. from normal
	%	%	C	C
Alexandria	72	+5	11.6	-0.4
Ezbekia	73	—	9.1	—
Giza	73	-4	9.2	-0.9
Helwan	54	-8	9.4	-0.5

Discharges at Aswan as measured by the sluices

	1925	1924	
17.1	903	1099	m³ per sec.
16.1	895	1103	" "

GAUGE	Date	Reading	Diff. from normal for 1906 1920	Previ Reading
	1925	m.	m.	m.
Mongalla	16.1	11.09	-0.52	11.09
Malakal	15.1	10.93	-0.50	10.98
Roseires	17.1	12.26	+0.19	12.28
Khartoum	15.1	11.16	-0.14	11.19
Kh. el Girba	—	—	—	—
Atbara	15.1	10.75	-0.05	10.76
Wadi Halfa	18.1	2.62	-0.04	2.63
Aswan Res	18.1	111.65	—	111.43
" D.S.	18.1	85.80	-0.50	86.00
El Leisi	17.1	17.92	-0.53	17.92
Roda (Cairo)	17.1	14.45	-0.47	14.45

NOTE A dash means that figures are not available

TERMS OF SUBSCRIPTION for the DAILY WEATHER REPORT sent by Post, P.T. 100 annually

C WORKS.
MENT.
R REPORT.

Atmospheric Pressure ٢٥ - ١ - ١٧ Barometer and Wind at 8 h. Yesterday 17 . 1 . 25

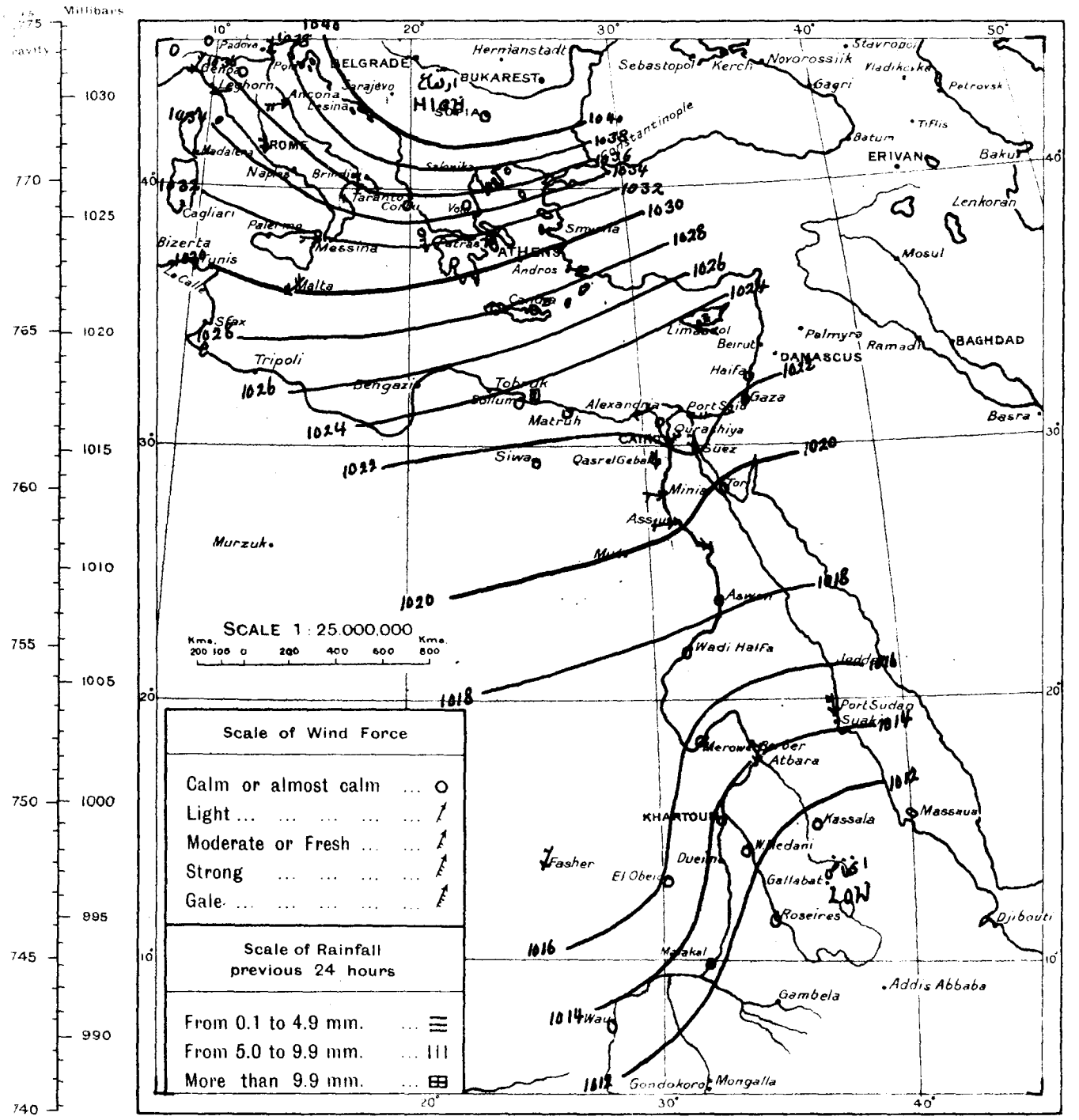

WIND VELOCITY

	KPH	Force
Calm	0- 2	0
Almost calm	2- 7	1
Very light	7-14	2
Light	14-21	3
Moderate	21-29	4
Fresh	29-38	5
Strong	38-47	6
Very strong	47-57	7
Gale	57-69	8
Strong gale	69-82	9
Whole gale	82-96	10
Storm	96-110	11
Hurricane	above 110	12

STATE OF SKY

Clear	0
¼ Clouded	1
½ Clouded	2
¾ Clouded	3
Entirely clouded	4
Raining	5
Sand haze	6
Sand storm	7
Mist or fog	8
Thunderstorm	9

STATE OF SEA

Calm	0
Very smooth	1
Smooth	2
Slight	3
Moderate	4
Rather rough	5
Rough	6
High	7
Very high	8
Phenomenal	9

٢٥ - ١ - ١٧ From Observations taken at 8 h. yesterday. 17. 1. 25

STATION	BAROMETER Reduced to Sea Level	BAROMETER Change in past 24 hours	BAROMETER Differ. from normal	WIND Direction	WIND FORCE	STATE OF SKY	TEMPERATURE At 8 h	TEMPERATURE Change in past 24 hours	TEMPERATURE Maximum	TEMPERATURE Difference from Normal	TEMPERATURE Minimum	TEMPERATURE Difference from Normal	HUMIDITY	RAINFALL Past 24 hours	RAINFALL Normal from Oct 1 to day before yesterday	RAINFALL Total from Oct 1 to day before yesterday	STATE OF SEA
	m.b.	m.b.	m.b.				C	C	C	C	C	C	%	mm	mm	mm	
ROME	1035.0	+0.3	+17.9	N	2	2	0	-1	11	–	-1	–	–	0	265	381	–
MALTA	1030.0	-2.5	+12.4	NE	5	2	12	0	13	-2	12	+2	60	0	208	323	4
ATHENS	1031.6	-1.9	+13.0	NE	4	0	7	+2	–	–	5	0	60	0	–	206	–
ANDIA	1027.9	-2.8	+10.4	NW	1	3	11	+2	14	-1	–	–	–	tr. ولز	49	287	3
MASSOL	1023.4	-2.6	+5.8	ESE	3	0	8	-3	16	0	3	-3	–	tr. ولز	368	274	8
Sollum السلوم	1022.4	–	–	SSW	1	4	12.7	+0.1	21	–	11	–	83	11	189	–	3
Roseires الرصيرص	1010.6	-1.2	-1.4	NNW	1	0	20.1	+0.1	34	-2	17	+1	30	0	51	40	–
El Obeid الأبيض	1016.0	-0.6	-0.2	–	0	0	16.0	+2.0	27	-4	9	-2	28	0	25	19	–
Wau واو	–	–	–	N	1	0	20.0	0.0	–	–	13	-5	47	0	238	137	–

MINISTRY
PHYSI

DAILY WE

CAIRO, to-morrow

Time of sunrise 06 h. 51 m.

" " sunset 17 h. 21 m.

From Observations taken at 8 h. to-day.

Monday 19th January, 1925 ١٩٢٥ الاثنين ١٩ يناير

	STATION	BAROMETER Reduced to Sea Level	Change in past 24 hours	Differ from normal	WIND Direction	FORCE	STATE OF SKY	TEMPERATURE At 8 h.	Change in past 24 hours	Maximum Yesterday	Difference from Normal	Minimum	Difference from Normal	HUMIDITY	RAINFALL Past 24 hours	Total from Oct 1 to yesterday	Normal from Oct 1 to yesterday	STATE OF SEA
		m.b.	m.b.	m.b.				°C	C	°C	C	C	C	%	mm.	mm.	mm.	
COAST	SOLLUM	1017.0	-0.9	—	SSW	1	4	12.9	+0.1	20	—	10	—	68	1	197	—	2
	SIWA	1019.4	+2.0	—	WSW	1	0	8.6	-2.5	18	—	2	—	68	0	0	—	—
	MATRUH	1016.8	-2.6	-2.7	W	3	4	9.8	-1.7	14	—	—	—	88	20	168	102	5
	ALEXANDRIA	1014.8	-2.8	-3.6	W	5	4	12.0	-0.9	20	+2	9	-1	89	4	216	141	4
	PORT SAID	1016.7	+0.3	-1.9	SW	3	0	11.1	-2.1	17	-1	9	-1	85	0	45	44	3
	GAZA	1016.4	0.0	—	S	2	0	10.5	+0.4	18	—	7	—	91	0	205	270	—
	HAIFA	1015.1	-2.7	—	E	3	0	11.7	-1.3	18	—	7	—	46	0	547	365	3
LOWER EGYPT	QURASHIYA	1016.3	0.0	-3.1	SW	2	0	8.2	-0.4	22	+4	6	+1	85	0	32	27	—
	SUEZ	1017.9	+1.6	-1.6	W	1	0	—	—	21	+2	—	—	—	0	7	11	0
	CAIRO HELWAN	1018.8	+2.9	-1.2	SSE	2	0	8.6	-0.4	19	0	7	0	67	0	24	12	—
	CAIRO GIZA	1018.2	+2.3	-2.1	S	2	0	9.0	+4.7	19	-1	3	-3	86	0	13	9	—
	CAIRO EZBEKIYA	1017.8	+1.4	—	S	2	0	9.0	+2.6	19	-1	6	-2	76	0	21	10	—
UPPER EGYPT	QASR EL GEBALI	1019.4	+2.6	-1.2	N	1	2	7.8	+1.8	20	0	4	-1	78	0	13	—	—
	MINYA	—	—	—	SW	2	0	8.1	+1.6	21	+1	6	0	78	—	—	—	—
	ASYUT	1021.1	+3.6	+0.7	WSW	2	0	9.2	+2.8	18	-3	5	0	68	0	0	—	—
	QENA	—	—	—	WNW	2	0	8.5	-1.3	24	+1	5	-3	78	—	—	—	—
	ASWAN	1020.2	+4.7	+0.6	—	0	0	11.8	-0.9	25	+1	7	-3	39	—	—	—	—
NORTH SUDAN	WADI HALFA	1020.7	+4.3	+1.4	—	0	0	9.8	-0.8	23	-2	6	-2	50	—	—	—	—
	MEROWE	1018.0	+3.4	+0.8	—	0	0	16.6	-0.3	31	+2	10	-2	38	0	0	—	—
	ATBARA																	—
	KHARTOUM	1015.1	+1.2	+0.7	NNW	3	4	17.9	+2.1	31	+1	15	0	29	0	tr. ذرّ	5	—
EAST SUDAN	PORT SUDAN																	—
	KASSALA																	—
	WAD MEDANI	1012.8	-1.1	-0.9	N	1	0	19.6	+1.2	33	-1	10	-6	34	0	24	16	—
	ROSEIRES	1011.2	-0.3	-0.8	WNW	1	0	20.8	0.0	37	+1	17	+1	41	0	51	40	—
SOUTH SUDAN	EL FASHER																	—
	EL OBEID																	—
	MALAKAL	—	—	—	NE	3	0	23.8	+1.0	35	0	16	-1	20	0	181	96	—
	WAU																	—
	MONGALLA																	—

Upper Wind Observations at Helwan at 8 h 45 m

Height (metres)	Kms Hr	Direction
500	25	SW
1000	40	WSW
1500	45	WSW
2000	50	WSW
3000	45	WSW

General Situation.

A depression is situated off the coast of Egypt.

الحالة العمومية

يوجد انخفاض قريباً من سواحل مصر.

Forecast for 24 hours from noon to-day.

Moderate to fresh winds southwesterly inland, westerly and northwesterly on the coast. At times much low cloud. Further rain in the north. Cool. Local showers probable.

توقع لمدة ٢٤ ساعة تنتظر حصولها في الطقس من ظهر اليوم الى ظهر الغد

[illegible] سيه المعتدلة والنسيم جنوبي غربيه في الداخل [illegible] وشمالية غربيه على الساحل. وتكثر بالسماء كثرة [illegible] السحاب المنخفضة في بعض الاوقات. يستمر مطر آخر [illegible] الشمال. الطقس أميل للبرودة وتحتمل ان يسقط مطر محلي.

STATION	Humidity Mean of Day: Yester day	Diff from normal	Wet Bulb Temperature Mean of Day: Yester day	Diff from normal
	%	%	C	C
Alexandria	75	+8	12.8	+0.9
Ezbekia	77	—	9.7	—
Giza	80	+3	9.6	-0.6
Helwan	57	-5	9.3	-0.4

Discharges at Aswan as measured by the sluices

	1925	1924	
17.1	903	1099	m3 per sec.
16.1	895	1103	" "

GAUGE	Date 1925	Reading m	Diff from normal for 1906 1920 m.	Previous Reading m.
Mongalla	16.1	11.09	-0.52	11.09
Malakal	15.1	10.93	-0.50	10.98
Roseires	18.1	12.23	+0.18	12.26
Khartoum	15.1	11.16	-0.14	11.19
Kh. el Girba	—	—	—	—
Atbara	15.1	10.75	-0.05	10.76
Wadi Halfa	19.1	2.62	-0.02	2.62
Aswan Res	18.1	111.65	—	111.43
" D.S	18.1	85.80	-0.50	86.00
El Leisi	18.1	17.92	-0.49	17.92
Roda (Cairo)	18.1	14.43	-0.47	14.45

NOTE A dash means that figures are not available

TERMS OF SUBSCRIPTION for the DAILY WEATHER REPORT sent by Post, P.T. 100 annually

IC WORKS.
TMENT.
R REPORT.

Atmospheric Pressure 20 - 1 - 18 Barometer and Wind at 8 h. Yesterday 18. 1. 25

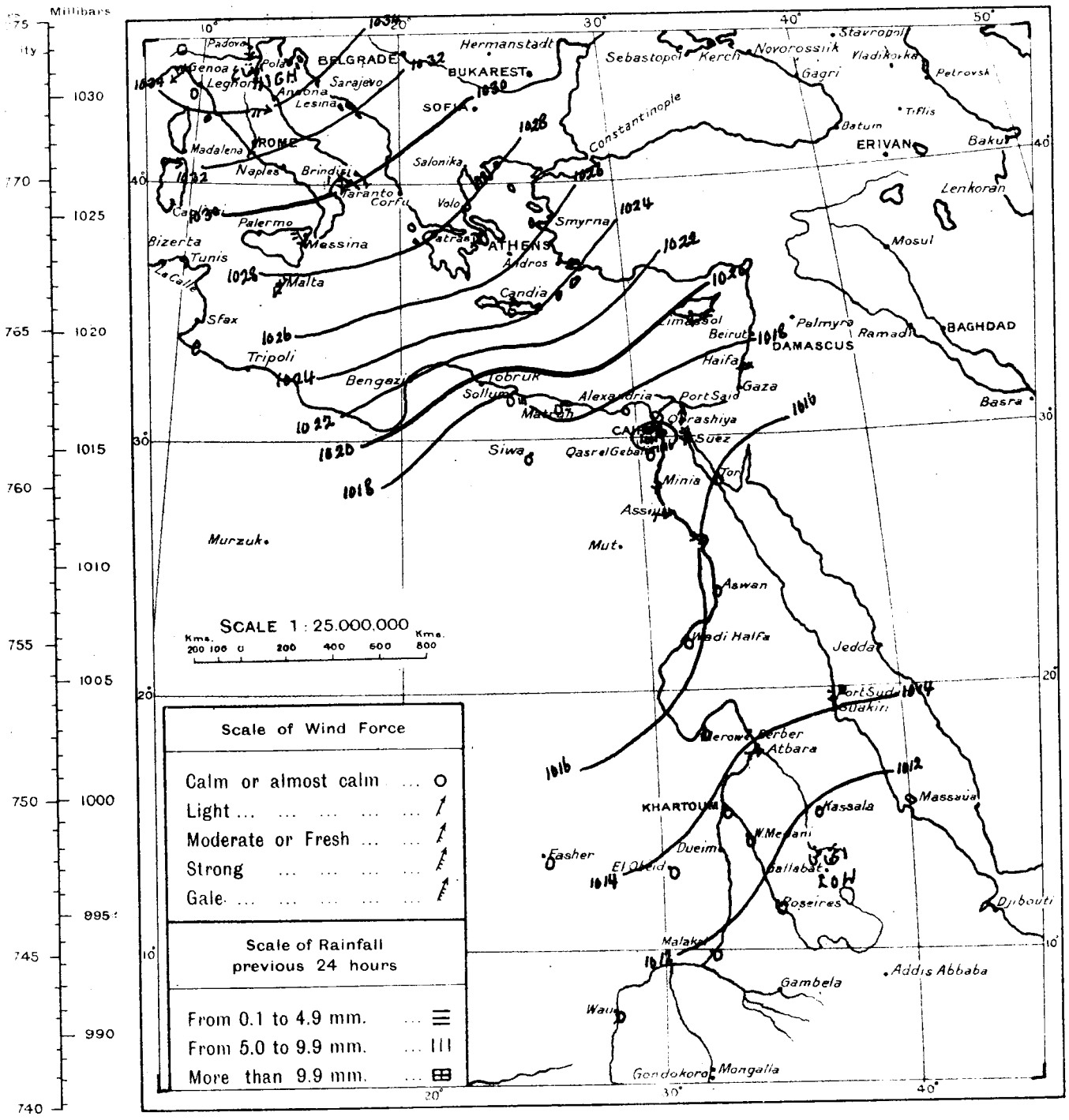

WIND VELOCITY

	K P H	Force
Calm	0- 2	0
Almost calm	2- 7	1
Very light	7-14	2
Light	14-21	3
Moderate	21-29	4
Fresh	29-38	5
Strong	38-47	6
Very strong	47-57	7
Gale	57-69	8
Strong gale	69-82	9
Whole gale	82-96	10
Storm	96-110	11
Hurricane	above 110	12

STATE OF SKY

Clear	0
¼ Clouded	1
½ Clouded	2
¾ Clouded	3
Entirely clouded	4
Raining	5
Sand haze	6
Sand storm	7
Mist or fog	8
Thunderstorm	9

STATE OF SEA

Calm	0
Very smooth	1
Smooth	2
Slight	3
Moderate	4
Rather rough	5
Rough	6
High	7
Very high	8
Phenomenal	9

20 - 1 - 18 From Observations taken at 8 h. yesterday. 18. 1. 25

STATION	BAROMETER			WIND		STATE OF SKY	TEMPERATURE						HUMIDITY	RAINFALL			STATE OF SEA
	Reduced to Sea Level	Change in past 24 hours	Differ from normal	Direction	FORCE		At 8 h	Change in past 24 hours	Maximum	Difference from Normal	Minimum	Difference from Normal		Past 24 hours	Normal from Oct 1 to day before yesterday	Total from Oct 1 to day before yesterday	
	m.b.	m.b.	m.b.				C	C	C	C	C	C	%	mm	mm	mm	
ROME	1032.2	-2.8	+15.1	NE	2	0	2	+2	12	-	-1	-	-	0	265	384	-
MALTA	1027.8	-2.2	+10.2	NNE	5	1	13	+1	14	-1	12	+2	60	0	208	325	6
ATHENS	1027.9	-3.7	+9.3	NE	3	0	7	0	-	-	-	-	50	-	-	207	-
CANDIA	1025.4	-2.5	+8.1	-	0	4	11	0	16	+1	8	-1	-	1	50	290	4
RIMASSOL	1019.9	-3.5	+2.3	NE	7	0	13	+5	16	-1	3	-3	-	0	368	277	5
Merowe مروى	1014.6	-0.6	-2.6	-	0	0	16.9	+0.1	30	+1	12	0	51	0	0	-	-
Roseires الروصيرص	1011.5	+0.9	-0.5	NW	1	0	20.8	+0.7	37	+1	16	0	37	0	51	40	-
El Fasher الفاشر	-	-	-	NE	1	0	11.5	+0.5	40	-	7	-	26	0	0	-	-
El Obeid الأبيض	1013.6	-2.4	-2.6	-	0	0	18.0	+2.0	29	-2	12	+1	36	0	25	19	-
Waw واو	-	-	-	N	1	0	23.0	+3.0	34	-1	14	-4	31	0	238	137	-

MINISTRY
PHYSIC

DAILY WE

CAIRO, to-morrow

Time of sunrise 06 h 51 m

" " sunset 17 h 22 m.

From Observations taken at 8 h. to-day.

Tuesday 20th January, 1925 ١٩٢٥ الثلاثاء ٢٠ يناير

	STATION	BAROMETER Reduced to Sea Level	BAROMETER Change in past 24 hours	BAROMETER Differ from normal	WIND Direction	WIND FORCE	STATE OF SKY	TEMPERATURE At 8 h.	TEMPERATURE Change in past 24 hours	TEMPERATURE Maximum Yesterday	TEMPERATURE Difference from Normal	TEMPERATURE Minimum	TEMPERATURE Difference from Normal	HUMIDITY	RAINFALL Past 24 hours	RAINFALL Total from Oct. 1 to yesterday	RAINFALL Normal from Oct. 1 to yesterday	STATE OF SEA
		m.b	m.b.	m.b.				°C	C	C	C	C	C	%	mm.	mm.	mm.	
COAST	SOLLUM	1020.6	+3.6	—	WSW	2	2	10.4	-2.5	22	—	—	—	92	tr.	197	—	2
	SIWA	1019.9	+0.5	—	—	0	0	7.1	-1.5	17	—	2	—	78	0	0	—	—
	MATRUH	1019.1	+2.3	-0.4	WSW	3	3	10.2	+0.4	15	—	9	—	82	15	183	104	5
	ALEXANDRIA	1016.8	+2.0	-1.5	W	5	2	14.6	+2.6	15	-3	11	+1	72	2	218	142	4
	PORT SAID	1017.4	+0.7	-1.2	SW	3	0	11.8	+0.7	19	+1	9	-1	78	0	45	44	2
	GAZA	1017.9	+1.5	—	S	3	0	9.8	-0.7	17	—	6	—	70	0	205	273	—
	HAIFA	1017.8	+2.7	—	E	4	3	11.7	0.0	18	—	8	—	55	0	547	370	3
LOWER EGYPT	QURASHIYA	1017.4	+1.1	-2.0	SW	3	1	9.9	+1.7	19	+1	7	+2	76	0	32	28	—
	SUEZ	1019.0	+1.1	-0.4	SW	3	2	14.3	—	19	0	13	+4	63	0	7	12	2
	CAIRO HELWAN	1020.4	+1.6	+0.4	SSE	3	3	7.8	-0.8	17	-2	6	-1	75	0	24	12	—
	CAIRO GIZA	1019.2	+1.0	-1.0	SE	3	3	9.3	+0.3	18	-2	7	+1	80	0	13	9	—
	CAIRO EZBEKIYA	1019.2	+1.4	—	SE	3	3	9.0	0.0	18	-2	7	-1	73	0	21	11	—
UPPER EGYPT	QASR EL GEBALI	1020.2	+0.8	-0.5	N	2	0	9.2	+1.4	18	-2	6	+1	68	0	13	—	—
	MINYA	—	—	—	SW	2	0	8.0	-0.1	19	-1	6	0	79	—	—	—	—
	ASYUT	1022.6	+1.5	+2.2	SSW	2	0	7.6	-1.6	17	-4	4	-1	74	0	0	—	—
	QENA		—	—	NW	2	0	6.4	-2.1	22	-1	4	-4	76	—	—	—	—
	ASWAN	1022.2	+2.0	+2.6	—	0	0	9.5	-2.3	25	+1	5	-5	45	—	—	—	—
NORTH SUDAN	WADI HALFA	1021.9	+1.2	+2.6	—	0	0	8.4	-1.4	19	-6	5	-3	52	—	—	—	—
	MEROWE	1019.2	+1.2	+2.0	—	0	0	14.6	-2.0	27	-2	8	-4	29	0	0	—	—
	ATBARA	1015.6	-0.4	+0.2	N	3	0	17.5	-2.5	30	0	14	0	31	0	0	1	—
	KHARTOUM	1017.1	+2.0	+2.7	N	3	1	15.1	-2.8	30	0	14	-1	30	0	tr.	5	—
EAST SUDAN	PORT SUDAN																	—
	KASSALA																	—
	WAD MEDANI	1014.4	+1.6	+0.8	N	2	0	18.0	-1.6	33	-1	15	-1	30	0	24	16	—
	ROSEIRES	1012.6	+1.4	+0.6	NW	1	0	21.8	+1.0	37	+1	18	+2	65	0	51	40	—
SOUTH SUDAN	EL FASHER																	—
	EL OBEID																	—
	MALAKAL	—	—	—	NNE	1	0	23.2	-0.6	36	+1	20	+3	22	0	181	96	—
	WAU																	—
	MONGALLA																	—

Upper Wind Observations at Helwan at 8 h.45m.

Height (metres)	Kms Hr.	Direction
500	25	W
1000	40	W
1500	50	W
2000	45	WNW
3000		

General Situation.

The pressure over Egypt has risen. The depression, which is still situated off the coast, is very shallow but conditions over the eastern Mediterranean are much disturbed.

الحالة العمومية

ازداد الضغط على مصر. ولا يزال الانخفاض في مكانه وقد صار قليل الغور. ولكن الحالة في شرقي البحر الابيض المتوسط لا تزال مضطربة كثيراً.

Forecast for 24 hours from noon to-day.

Fresh southwesterly winds. Much low cloud. Further rain in the north. Remaining cool and unsettled.

المنتظر حصولها في الطقس من ظهر اليوم الى ظهر الغد
هبوب نسيم من الجنوب الغربي وتظهر السماء كثيرة السحاب المنخفضة. يسقط مطر آخر في الشمال ولا يزال الطقس مائلاً للبرودة أما حالة الجو فغير ثابتة.

STATION	Humidity Mean of Day Yesterday	Humidity Mean of Day Diff from normal	Wet Bulb Temperature Mean of Day Yesterday	Wet Bulb Temperature Mean of Day Diff from normal
	%	%	C	C
Alexandria	75	+8	11.2	-1.2
Ezbekia	60		8.9	
Giza	73	-4	8.8	-0.8
Helwan	60	-2	7.9	-1.3

Discharges at Aswan as measured by the sluices

	1925	1924	
18.1	766	1100	m3 per sec
17.1	903	1099	" "

NOTE. A dash means that figures are not available

TERMS OF SUBSCRIPTION for the DAILY WEATHER REPORT sent by Post, P.T. 100 annually

GAUGE	Date	Reading	Diff from normal for 1906 1920	Previ Reading
	1925	m.	m	m.
Mongalla	18.1	11.06	-0.54	11.08
Malakal	17.1	10.80	-0.58	10.87
Roseires	19.1	12.22	+0.19	12.23
Khartoum	17.1	11.16	-0.10	11.16
Kh. el Girba	—	—	—	—
Atbara	17.1	10.70	-0.08	10.72
Wadi Halfa	20.1	2.61	-0.02	2.62
Aswan Res.	19.1	111.86	—	111.65
" D.S.	19.1	85.80	-0.47	85.80
El Leisi	20.1	17.92	-0.42	17.92
Roda (Cairo)	20.1	14.43	-0.45	14.43

...IC WORKS.
...TMENT.
...R REPORT.

...ospheric Pressure 20-1-19 Barometer and Wind at 8 h. Yesterday 19. 1. 25

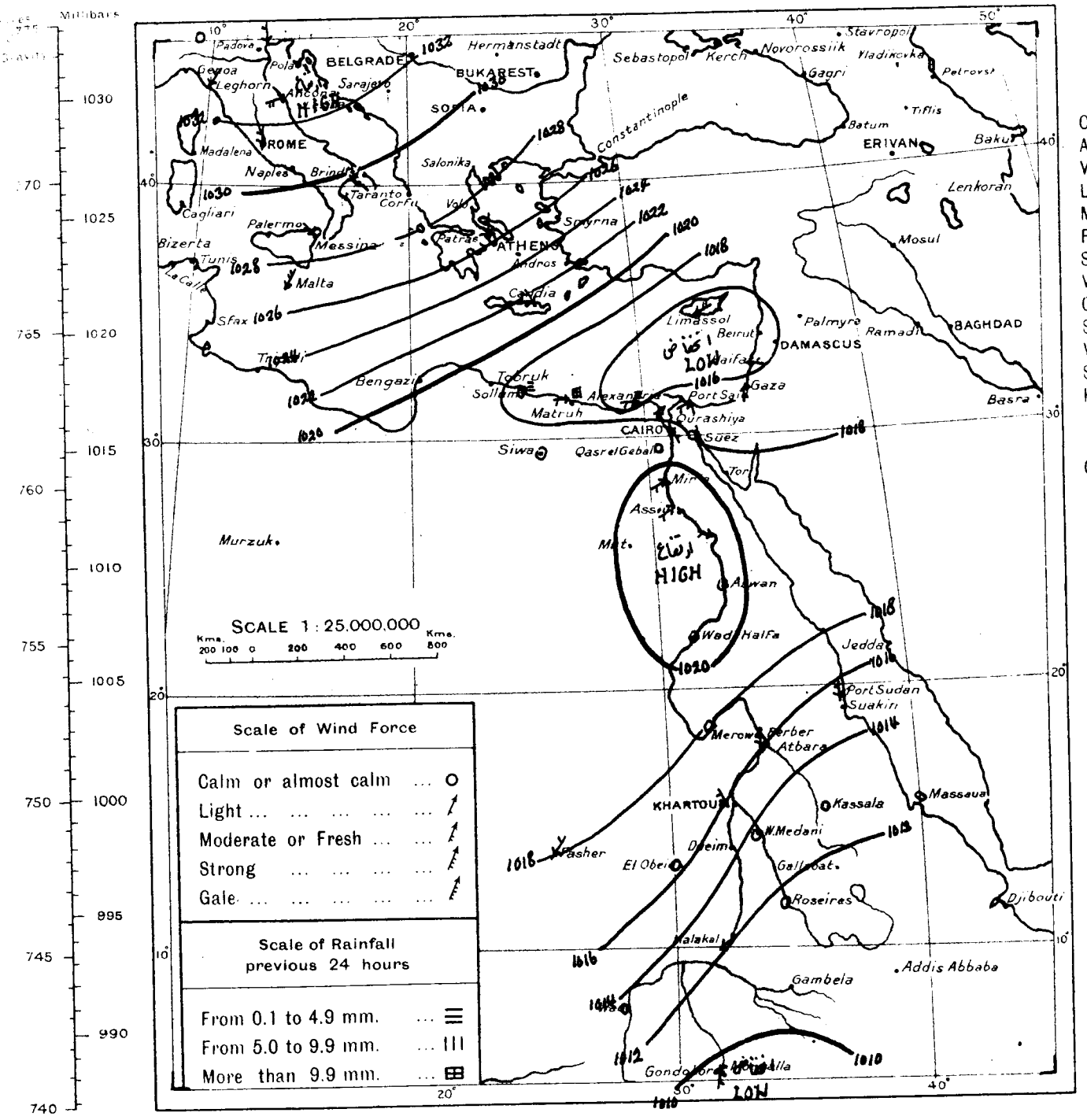

WIND VELOCITY

	K.P.H.	Force
Calm	0-2	0
Almost calm	2-7	1
Very light	7-14	2
Light	14-21	3
Moderate	21-29	4
Fresh	29-38	5
Strong	38-47	6
Very strong	47-57	7
Gale	57-69	8
Strong gale	69-82	9
Whole gale	82-96	10
Storm	96-110	11
Hurricane	above 110	12

STATE OF SKY

Clear	0
1/8 Clouded	1
1/4 Clouded	2
3/8 Clouded	3
Entirely clouded	4
Raining	5
Sand haze	6
Sand storm	7
Mist or fog	8
Thunderstorm	9

STATE OF SEA

Calm	0
Very smooth	1
Smooth	2
Slight	3
Moderate	4
Rather rough	5
Rough	6
High	7
Very high	8
Phenomenal	9

20-1-19 From Observations taken at 8 h. yesterday. 19. 1. 25

STATION	BAROMETER			WIND		STATE OF SKY	TEMPERATURE						HUMIDITY	RAINFALL			STATE OF SEA
	Reduced to Sea Level	Change in past 24 hours	Differ from normal	Direction	FORCE		At 8 h	Change in past 24 hours	Maximum	Difference from Normal	Minimum	Difference from Normal		Past 24 hours	Normal from Oct 1 to day before yesterday	Total from Oct 1 to day before yesterday	
	m.b.	m.b.	m.b.				C	C	C	C	C	C	%	mm	mm	mm	
ROME	1031.1	-1.1	+14.1	N	3	2	2	0	13	—	1	—	—	0	265	386	—
MALTA	1027.3	-0.5	+9.8	NNE	4	1	13	0	14	-1	12	+2	60	1	209	328	5
ATHENS	1026.6	-1.3	+8.0	N	5	4	7	0	—	—	7	+2	60	0	—	209	—
CANDIA	1021.5	-3.9	+4.1	NW	3	4	11	0	17	+2	9	0	—	0	50	293	7
LIMASSOL	1014.6	-5.3	-2.9	ENE	5	0	12	-1	15	-2	3	-3	—	0	368	280	6
Atbara عطبره	1016.0	+3.3	+0.6	N	2	0	20.0	-1.0	31	+1	16	+2	25	0	0	1	—
Port Sudan بورسودان	1014.4	+0.2	-1.6	N	3	0	25.0	+2.0	28	+1	22	+2	85	0	119	77	3
Kassala كسلا	1012.6	+1.4	-0.2	NW	1	0	21.2	+0.2	—	—	15	-1	67	0	8	13	—
El Obeid الابيض	1016.7	+3.1	+0.5	NNE	1	0	17.0	-1.0	30	-1	12	+1	34	0	25	19	—
EL Fasher الفاشر	—	—	—	NNE	2	1	11.0	-0.5	32	—	9	—	41	0	0	—	—
Wau واو	—	—	—	E	1	0	20.0	-3.0	35	0	14	-4	64	0	238	137	—
Mongalla منجلا	1009.5	-0.5	-0.3	S	2	0	25.9	+0.4	36	-2	18	-2	45	0	125	164	—

MINISTRY
PHYSI(

DAILY WE

CAIRO, to-morrow

Time of sunrise 06 h. 50 m.

" " sunset 17 h. 22 m.

From Observations taken at 8 h. to-day.

Wednesday 21st January, 1925 ١٩٢٥ الاربعاء ٢١ يناير

TEMP
Fahrenh

	STATION	BAROMETER Reduced to Sea Level	Change in past 24 hours	Differ from normal	WIND Direction	FORCE	STATE OF SKY	TEMPERATURE At 8 h.	Change in past 24 hours	Maximum Yesterday	Difference from Normal	Minimum	Difference from Normal	HUMIDITY	RAINFALL Past 24 hours	Total from Oct. 1 to yesterday	Normal from Oct. 1 to yesterday	STATE OF SEA
		m.b.	m.b.	m.b.				°C	C	°C	°C	°C	°C	%	mm.	mm.	mm.	
COAST	SOLLUM	1020.4	-0.2	—	—	0	4	14.6	+4.2	20	—	—	—	63	1	198	—	2
	SIWA	1021.8	+1.9	—	—	0	0	5.1	-2.0	17	—	0	—	80	0	0	—	—
	MATRUH	1022.4	+3.3	+2.5	SW	2	5	11.0	+0.8	15	—	10	—	93	20	203	105	4
	ALEXANDRIA	1021.0	+4.2	+2.7	N	1	2	12.9	-1.7	18	0	11	+1	70	12	230	144	1
	PORT SAID	1018.7	+1.3	+0.1	N	4	4	14.1	+2.3	19	+1	11	+1	77	2	47	45	5
	GAZA	1015.2	-2.7	—	—	0	4	12.3	+2.5	17	—	9	—	82	2	207	277	—
	HAIFA	1013.3	-4.5	—	E	2	5	11.0	-0.7	19	—	7	—	83	46	593	375	2
LOWER EGYPT	QURASHIYA	1020.0	+2.6	+0.6	—	0	3	10.7	+0.8	20	+2	8	+3	93	4	36	29	—
	SUEZ	1019.1	+0.1	-0.3	W	4	2	14.8	+0.5	19	0	13	+4	75	0	7	12	1
	CAIRO HELWAN	1021.6	+1.2	+1.6	SSE	2	4	8.1	+0.3	18	-1	7	0	72	dr. رذاذ	24	12	—
	CAIRO GIZA	1021.1	+1.9	+0.9	—	0	4	10.0	+0.7	19	-1	8	+2	86	dr. رذاذ	13	9	—
	CAIRO EZBEKIYA	1020.6	+1.4	—	—	0	4	10.0	+1.0	19	-1	8	0	74	dr. رذاذ	21	11	—
UPPER EGYPT	QASR EL GEBALI	1021.6	+1.4	+0.9	W	2	3	8.0	-1.2	20	0	5	0	76	0	13	—	—
	MINYA	—	—	—	NW	2	0	8.8	+0.8	20	0	6	0	76	—	—	—	—
	ASYUT	1023.2	+0.6	+2.8	HSW	2	0	9.2	+1.6	17	-4	5	0	68	0	0	—	—
	QENA	—	—	—	NW	1	0	7.4	+1.0	21	-2	4	-4	83	—	—	—	—
	ASWAN	1021.9	-0.3	+2.3	—	0	0	9.5	0.0	18	-6	4	-6	50	—	—	—	—
NORTH SUDAN	WADI HALFA	1021.0	-0.9	+1.8	—	0	0	8.8	+0.4	18	-7	6	-2	53	—	—	—	—
	MEROWE	1018.2	-1.0	+1.1	—	0	0	12.6	-2.0	25	-4	8	-4	38	0	0	—	—
	ATBARA	1016.0	+0.4	+0.6	N	3	0	17.0	-0.5	28	-2	14	0	26	0	0	1	—
	KHARTOUM	1016.8	-0.3	+2.4	NNW	1	0	15.1	0.0	27	-3	14	-1	24	0	dr. رذاذ	5	—
EAST SUDAN	PORT SUDAN	1016.7	+1.1	+0.8	N	5	2	22.1	-1.1	26	-1	21	+1	73	0	119	78	5
	KASSALA	1011.6	-1.0	-1.2	E	1	0	23.4	+2.0	—	—	16	0	49	0	8	13	—
	WAD MEDANI	1015.4	+1.0	+1.8	—	0	0	17.4	-0.6	32	-2	10	-6	27	0	24	16	—
	ROSEIRES																	—
SOUTH SUDAN	EL FASHER																	—
	EL OBEID																	—
	MALAKAL	—	—	—	NNE	1	0	22.8	-0.4	34	-1	19	+2	16	0	181	96	—
	WAU																	—
	MONGALLA																	—

Upper Wind Observations at Helwan at 9 h 45 m.

Height (metres)	Kms. Hr.	Direction
500	10	WNW
1000		
1500		
2000		
3000		

General Situation.

The pressure over Egypt continues to rise but the depression remains off the coast of Palestine.

الحالة العمومية

الضغط على مصر مستمر في الازدياد ولكن الانخفاض لا يزال قريبا من سواحل فلسطين.

Forecast for 24 hours from noon to-day.

Moderate winds southwesterly in land, westerly and north-westerly on the coast. Much low cloud. Rain in the north. Local showers. Temperature remaining below normal.

توقعات الطقس من ظهر اليوم الى ظهر الغد

رياح معتدلة جنوبية غربية في الداخل وغربية وشمالية غربية على الساحل. يظهر بالسماء كثير من السحاب المنخفض. يسقط مطر في الشمال ورذاذ محلي خفيف. درجة الحرارة لا تزال دون المعدل.

STATION	Humidity Mean of Day: Yester day	Diff from normal	Wet Bulb Temperature Mean of Day: Yester day	Diff from normal
	%	%	C	C
Alexandria	75	+8	12.8	+2.1
Ezbekia	67	—	9.8	—
Giza	64	-13	9.2	+0.2
Helwan	58	-4	7.9	-1.0

Discharges at Aswan as measured by the sluices

	1925	1924	
19.1	782	1102	m3 per sec.
18.1	766	1100	" " "

NOTE A dash means that figures are not available.

TERMS OF SUBSCRIPTION for the DAILY WEATHER REPORT sent by Post, P.T. 100 annually

GAUGE	Date	Reading	Diff. from normal for 1906 1920	Previous Reading
	1925	m.	m.	m.
Mongalla	20.1	11.05	-0.54	11.06
Malakal	19.1	10.71	-0.63	10.76
Roseires	20.1	12.21	+0.20	12.22
Khartoum	19.1	11.12	-0.11	11.16
Kh. el Girba	—	—	—	—
Atbara	19.1	10.68	-0.07	10.69
Wadi Halfa	20.1	2.61	-0.02	2.62
Aswan Res.	20.1	112.06	—	111.86
" D.S.	20.1	85.80	-0.46	85.80
El Leisi	21.1	17.92	-0.39	17.92
Roda (Cairo)	20.1	14.43	-0.45	14.43

PRINTED AT THE SURVEY OF EGYPT 24.9.61

WORKS.

MENT.

REPORT.

Pressure CO-1-C. Barometer and Wind at 8 h. Yesterday 20.1.25

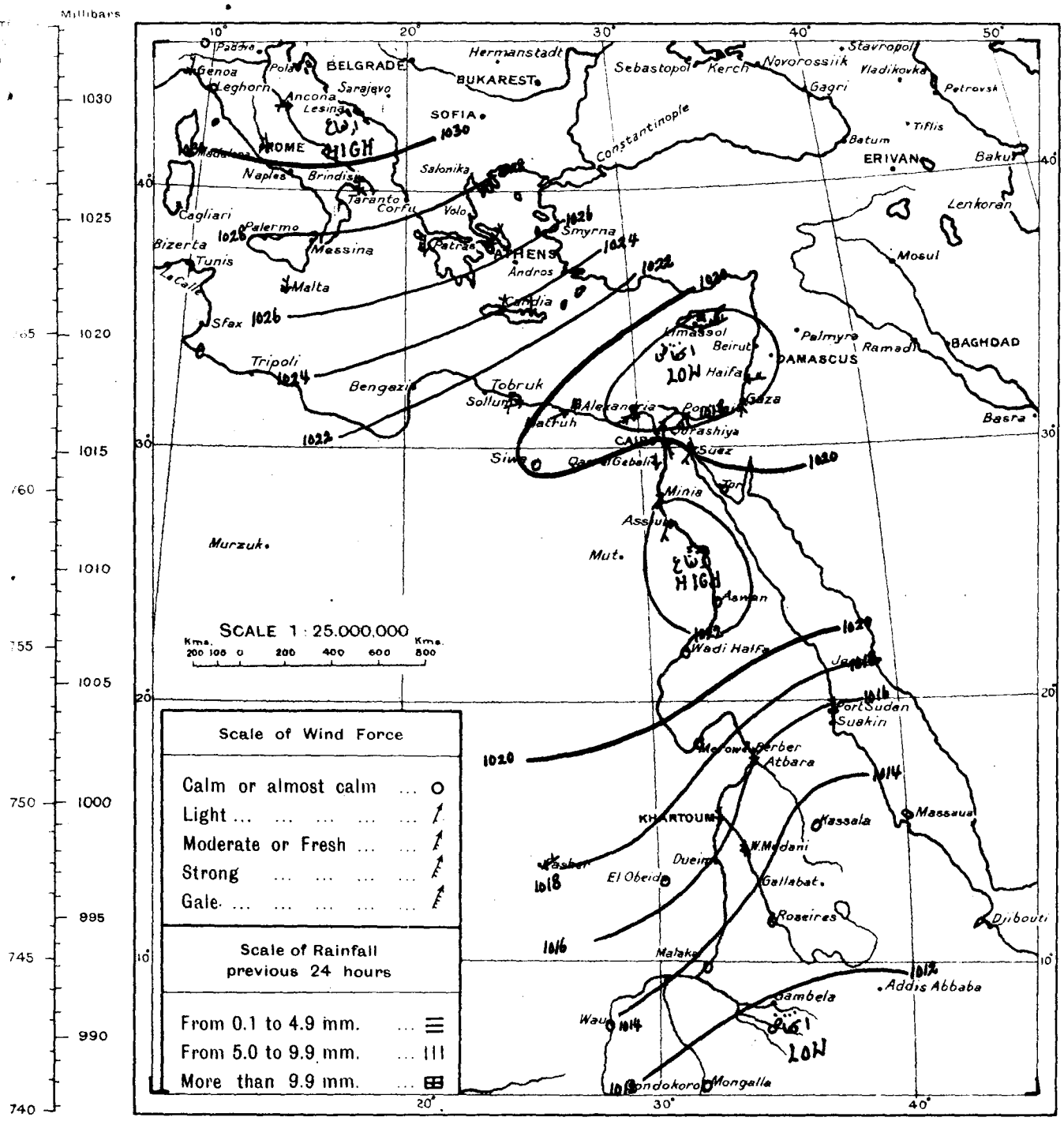

WIND VELOCITY

	K P H	Force
Calm	0- 2	0
Almost calm..	2- 7	1
Very light ...	7-14	2
Light ...	14-21	3
Moderate ..	21-29	4
Fresh	29-38	5
Strong. ...	38-47	6
Very strong	47-57	7
Gale ...	57-69	8
Strong gale	69-82	9
Whole gale	82-96	10
Storm ...	...96-110	11
Hurricane	above 110	12

STATE OF SKY

Clear	0
¼ Clouded	1
½ Clouded	2
¾ Clouded	3
Entirely clouded ...	4
Raining	5
Sand haze	6
Sand storm ...	7
Mist or fog	8
Thunderstorm	9

STATE OF SEA

Calm	0
Very smooth ...	1
Smooth	2
Slight	3
Moderate	4
Rather rough ...	5
Rough	6
High	7
Very high	8
Phenomenal	9

CO-1-C. From Observations taken at 8 h. yesterday. 20.1.25

STATION	BAROMETER			WIND		STATE OF SKY	TEMPERATURE						HUMIDITY	RAINFALL			STATE OF SEA
	Reduced to Sea Level	Change in past 24 hours	Differ. from normal	Direction	FORCE		At 8 h.	Change in past 24 hours	Maximum	Difference from Normal	Minimum	Difference from Normal		Past 24 hours	Normal from Oct 1 to day before yesterday	Total from Oct 1 to day before yesterday	
	m.b.	m.b.	m.b.				C	C	C	C	C	C	%	mm.	mm	mm	
ROME	1030.8	-0.3	+13.8	N	2	0	3	+1	15	—	1	—	—	0	265	889	—
MALTA	1026.9	-0.4	+9.5	NNE	3	0	13	0	15	0	12	+2	60	0	209	331	4
ATHENS	1027.5	+0.9	+8.9	NNE	6	3	7	0	—	—	6	0	60	0	—	211	—
CANDIA	1023.4	+1.9	+6.0	N	2	4	11	0	14	-1	11	+2	—	0	50	296	5
LIMASSOL... ...	1017.3	+2.7	-0.2	ENE	8	4	9	-3	17	0	9	+3	—	34	402	284	6
Port Sudan بورسودان	1015.6	+1.2	-0.4	N	4	0	23.2	-1.8	29	+2	21	+1	76	0	119	77	4
Kassala كسلا	1012.6	0.0	-0.2	NNE	1	0	21.4	+0.2	—	—	16	0	67	0	8	13	—
El Fasher الفاشر	—	—	—	NE	2	1	10.0	-1.0	30	—	7	—	39	0	0	—	—
El Obeid الابيض	1017.4	+0.7	+1.2	—	0	0	16.0	-1.0	28	-3	12	+1	41	0	25	19	—
Wau واو	—	—	—	N	1	0	20.0	0.0	36	+1	17	-1	81	0	238	137	—
Mongalla منجلا	1010.6	+1.1	+0.8	S	1	0	25.3	-0.6	37	0	18	-2	39	0	125	164	—

MINISTRY
PHYSIC

DAILY WE

CAIRO, to-morrow

	h	m
Time of sunrise	06	50
,, ,, sunset	17	23

From Observations taken at 8 h. to-day.

Thursday 22nd January, 1925 ١٩٢٥ الخميس ٢٢ يناير

	STATION	BAROMETER Reduced to Sea Level	Change in past 24 hours	Differ from normal	WIND Direction	FORCE	STATE OF SKY	TEMPERATURE At 8 h.	Change in past 24 hours	Maximum Yesterday	Difference from Normal	Minimum	Difference from Normal	HUMIDITY	RAINFALL Past 24 hours	Total from Oct. 1 to yesterday	Normal from Oct. 1 to yesterday	STATE OF SEA
		m.b.	m.b.	m.b.				°C	C	C	C	C	C	%	mm.	mm.	mm.	
COAST	SOLLUM	1025.2	+4.8	—	SW	1	3	12.7	-1.9	23	—	11	—	73	8	206	—	3
	SIWA	1023.2	+1.4	—	—	0	2	9.8	+4.7	18	—	3	—	75	0	0	—	—
	MATRUH	1025.0	+2.6	+5.1	NE	2	2	13.8	+2.8	16	—	11	—	47	3	206	107	4
	ALEXANDRIA	1024.2	+3.2	+6.0	—	0	2	11.8	-1.1	19	+1	10	0	76	7	237	146	0
	PORT SAID	1022.6	+3.9	+4.0	NNE	5	2	11.9	-2.2	16	-2	10	0	67	4	51	46	6
	GAZA	1020.7	+5.5	—	—	0	0	7.5	-4.8	15	—	4	—	77	1	208	280	—
	HAIFA	1022.6	+9.3	—	SSE	1	4	12.4	+1.4	14	—	4	—	34	0	593	380	6
LOWER EGYPT	QURASHIYA	1022.8	+2.8	+3.4	—	0	0	6.8	-3.9	17	-1	5	0	81	3	39	29	—
	SUEZ	1022.0	+2.9	+2.6	N	2	0	9.0	-5.8	18	-1	8	-1	89	0	7	12	0
	CAIRO HELWAN	1022.7	+1.1	+2.7	N	2	0	9.0	+1.0	15	-4	6	-1	75	tr. ,,	24	13	—
	CAIRO GIZA	1023.1	+2.0	+2.9	—	0	0	6.5	-3.5	17	-3	3	-3	93	dr. ,,	13	9	—
	CAIRO EZBEKIYA	1022.7	+2.1	—	—	0	0	7.0	-3.0	17	-3	6	-2	88	1	22	11	—
UPPER EGYPT	QASR EL GEBALI	1023.0	+1.4	+2.3	N	1	0	7.2	-0.8	16	-4	6	+1	94	1	14	—	—
	MINYA	—	—	—	N	2	1	8.2	-0.6	20	0	6	0	98	—	—	—	—
	ASYUT	1021.6	-1.6	+1.2	W	2	2	7.6	-1.6	17	-4	5	0	89	0	0	—	—
	QENA	—	—	—	WNW	2	4	9.2	+1.8	22	-1	7	-1	74	—	—	—	—
	ASWAN	1019.0	-2.9	-0.6	N	1	3	11.2	+1.7	20	-4	7	-3	53	—	—	—	—
NORTH SUDAN	WADI HALFA	1018.6	-2.4	-0.6	—	0	0	9.8	+1.0	19	-6	7	-1	50	—	—	—	—
	MEROWE																	—
	ATBARA	1012.2	-3.8	-3.2	NNE	3	0	18.5	+1.5	28	-2	14	0	50	0	0	1	—
	KHARTOUM	1013.5	-3.3	-0.8	—	0	0	17.1	+2.0	28	-2	15	0	31	0	dr. ,,	5	—
EAST SUDAN	PORT SUDAN																	
	KASSALA	1010.8	-0.8	-1.9	NE	1	0	22.2	-1.2	—	—	18	+2	66	0	8	13	—
	WAD MEDANI	1012.0	-3.4	-1.6	N	1	2	19.0	+1.6	32	-2	10	-6	35	0	24	16	—
	ROSEIRES																	—
SOUTH SUDAN	EL FASHER																	—
	EL OBEID																	—
	MALAKAL																	—
	WAU																	—
	MONGALLA																	—

Upper Wind Observations at Helwan at 8 h. 30m.

Height (metres)	Kms Hr.	Direction
500	45	NE
1000	50	NE
1500	45	NNE
2000	55	NNE
3000	15	N

General Situation.

The depression is now situated over the Sinai peninsula. The pressure over Egypt and the Mediterranean continues to rise.

الحالة العمومية

تم الانخفاض الآن على شبه جزيرة سيناء والضغط على مصر والبحر الابيض المتوسط مستمر في الارتفاع.

Forecast for 24 hours from noon to-day.

Light to moderate northerly and northeasterly winds. Much low cloud. Warmer but temperature still below normal. Further local showers.

ن المنتظر حصولها في الطقس من ظهر اليوم الى ظهر الغد
ح بين الخفيف والمعتدل شمالية وشمالية شرقية. تظهر
السماء كثير من السحاب المنخفض. الطقس أدفأ الا
ن درجة الحرارة لا تزال دون المعدل. ويسقط مطر محلي

STATION	Humidity Mean of Day Yester day	Diff from normal	Wet Bulb Temperature Mean of Day Yester day.	Diff from normal
	%		C	C
Alexandria	67	0	10.6	-0.5
Ezbekia	74		10.4	
Giza	81	+8	11.0	+2.0
Helwan	68	+11	8.9	+0.3

Discharges at Aswan as measured by the sluices

1925	1924		
20.1	783	1108	m3 per sec.
19.1	782	1102	,, ,,

GAUGE	Date 1925	Reading m.	Diff. from normal for 1906 1920 m.	Previo Reading m.	
Mongalla	21.1	11.05	-0.54	11.05	-0.
Malakal	21.1	10.63	-0.65	10.66	-0.
Roseires	21.1	12.19	+0.19	12.21	+0.
Khartoum	21.1	11.04	-0.14	11.06	-0.
Kh. el Girba	—	—	—	—	
Atbara	21.1	10.68	-0.05	10.68	-0.
Wadi Halfa	21.1	2.60	-0.02	2.61	-0.
Aswan Res.	21.1	112.27	—	112.06	
,, D.S.	21.1	85.80	-0.45	85.80	-0.
El Leisi	21.1	17.92	-0.39	17.92	-0.
Roda (Cairo)	22.1	14.41	-0.45	14.41	-0.

NOTE. A dash means that figures are not available.

TERMS OF SUBSCRIPTION for the DAILY WEATHER REPORT sent by Post, P.T. 100 annually

IC WORKS.
TMENT.
R REPORT.

Pressure ٢٥ - ١ - ٢١ Barometer and Wind at 8 h. Yesterday 21. 1. 25

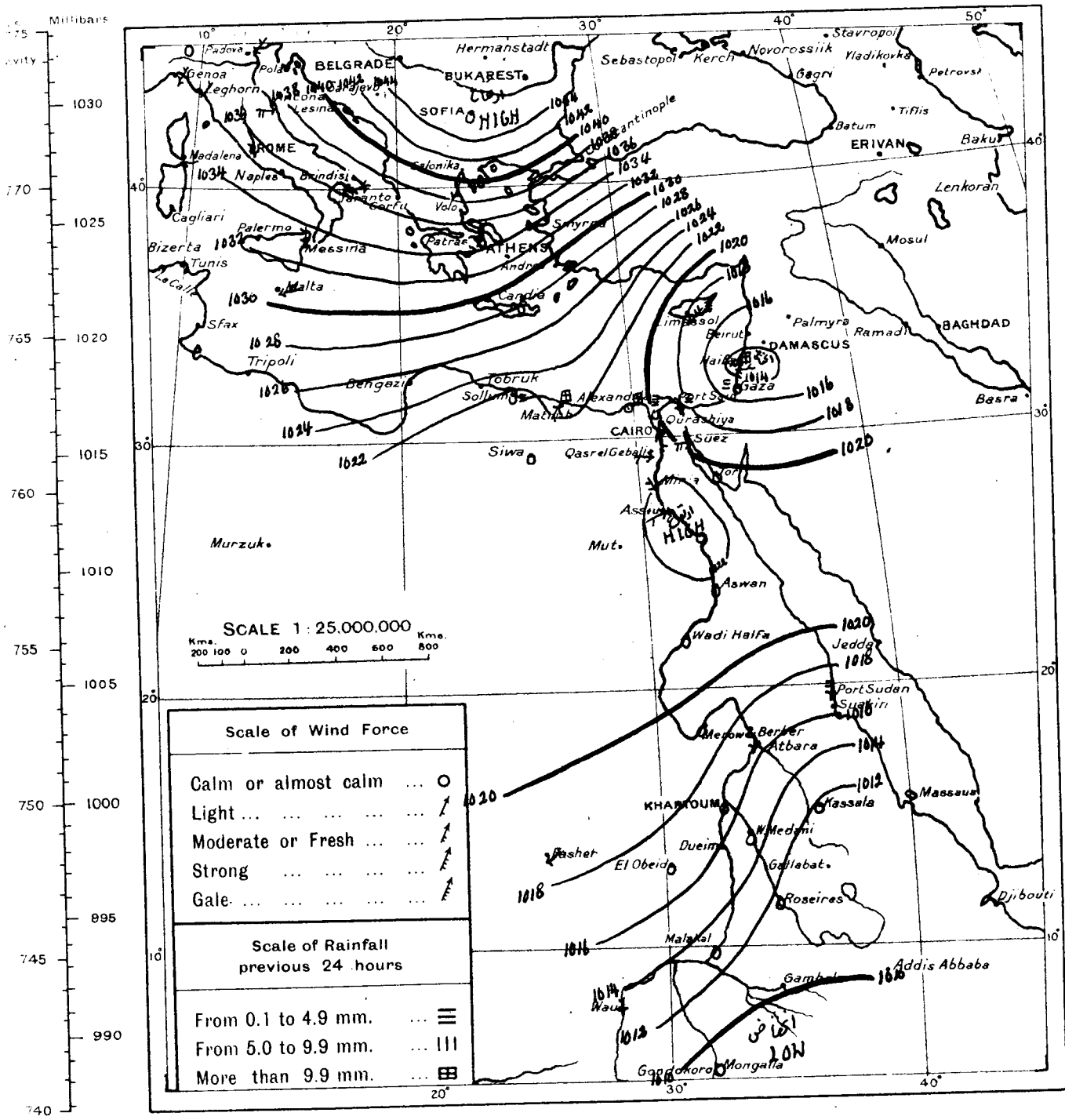

WIND VELOCITY

	K.P.H.	Force
Calm	0- 2	0
Almost calm	2- 7	1
Very light	7-14	2
Light	14-21	3
Moderate	21-29	4
Fresh	29-38	5
Strong	38-47	6
Very strong	47-57	7
Gale	57-69	8
Strong gale	69-82	9
Whole gale	82-96	10
Storm	96-110	11
Hurricane	above 110	12

STATE OF SKY

Clear	0
¼ Clouded	1
½ Clouded	2
¾ Clouded	3
Entirely clouded	4
Raining	5
Sand haze	6
Sand storm	7
Mist or fog	8
Thunderstorm	9

STATE OF SEA

Calm	0
Very smooth	1
Smooth	2
Slight	3
Moderate	4
Rather rough	5
Rough	6
High	7
Very high	8
Phenomenal	9

٢٥ - ١ - ٢١ From Observations taken at 8 h. yesterday. 21. 1. 25

STATION	BAROMETER Reduced to Sea Level	BAROMETER Change in past 24 hours	BAROMETER Differ from normal	WIND Direction	WIND FORCE	STATE OF SKY	TEMPERATURE At 8 h.	TEMPERATURE Change in past 24 hours	TEMPERATURE Maximum	TEMPERATURE Difference from Normal	TEMPERATURE Minimum	TEMPERATURE Difference from Normal	HUMIDITY	RAINFALL Past 24 hours	RAINFALL Normal from Oct 1 to day before yesterday	RAINFALL Total from Oct 1 to day before yesterday	STATE OF SEA
	m.b	m.b	m.b				C	C	C	C	C	C	%	mm	mm	mm	
ROME	1035.8	+5.0	+18.8	N	3	2	2	-1	15	–	1	–	–	0	265	392	–
MALTA	1030.9	+4.0	+13.5	ENE	4	2	14	+1	16	+1	13	+3	60	0	209	333	4
ATHENS	1035.2	+7.7	+16.6	NNE	5	3	6	-1	–	–	5	-1	60	dr. رزاز	–	212	–
CANDIA	1027.8	+4.4	+10.4	N	1	4	11	0	12	-3	9	0	–	tr. رزاز	50	299	7
LIMASSOL	1017.9	+0.6	+0.5	NE	4	0	13	+4	13	-4	2	-4	–	tr. رزاز	402	287	4
Roseires الروصيرص	1011.6	-1.0	-0.4	NNW	1	0	21.9	+0.1	35	-1	18	+2	38	0	51	40	–
El Fasher الفاشر	–	–	–	NE	2	1	12.0	+2.0	26	–	8	–	22	0	0	–	–
El Obeid الابيض	1017.1	-0.3	+0.9	–	0	0	16.0	0.0	26	-5	11	0	36	0	25	19	–
Wau واو	–	–	–	N	3	0	19.0	-1.0	34	-1	16	-2	54	0	238	137	–
Mongalla منجلا	1009.0	-1.6	-0.8	N	1	0	24.5	-0.8	36	-1	18	-2	43	0	125	164	–

MINISTRY
PHYSIC

DAILY WE

CAIRO, to-morrow

Time of sunrise 06 h. 50 m.

" " sunset 17 h. 24 m.

From Observations taken at 8 h. to-day.

Friday 23rd January. 1925 ١٩٢٥ الجمعه ٢٣ يناير

	STATION	BAROMETER Reduced to Sea Level	BAROMETER Change in past 24 hours	BAROMETER Differ from normal	WIND Direction	WIND FORCE	STATE OF SKY	TEMPERATURE At 8 h.	TEMPERATURE Change in past 24 hours	TEMPERATURE Maximum Yesterday	TEMPERATURE Difference from Normal	TEMPERATURE Minimum	TEMPERATURE Difference from Normal	HUMIDITY	RAINFALL Past 24 hours	RAINFALL Total from Oct. 1 to yesterday	RAINFALL Normal from Oct. 1 to yesterday	STATE OF SEA
		m.b.	m.b.	m.b.				°C	C	°C	C	C	C	%	mm.	mm.	mm.	
COAST	SOLLUM	1028.7	+3.5	—	WSW	4	0	13.6	+0.9	22	—	10	—	76	3	209	—	3
COAST	SIWA	1026.8	+3.6	—	—	0	2	6.1	-3.7	18	—	1	—	81	0	0	—	—
COAST	MATRUH	1026.7	+1.7	+6.8	WSW	1	3	9.0	-4.8	16	—	10	—	92	10	216	108	4
COAST	ALEXANDRIA	1025.1	+0.9	+6.9	W	1	4	10.3	-1.5	16	-2	9	-1	81	trace آثار	237	148	1
COAST	PORT SAID	1024.0	+1.4	+5.4	W	3	1	11.1	-0.8	15	-3	9	-1	67	0	51	47	4
COAST	GAZA	1021.8	+1.1	—	SSE	1	0	4.6	-2.9	13	—	2	—	76	0	208	284	—
COAST	HAIFA	1020.7	-1.9	—	ENE	1	0	9.1	-3.3	14	—	3	—	65	0	593	385	2
LOWER EGYPT	QURASHIYA	1024.8	+2.0	+5.4	—	0	0	4.2	-2.6	15	-3	1	-4	82	0	39	30	—
LOWER EGYPT	SUEZ	1024.2	+2.2	+4.8	N	2	0	7.4	-1.6	15	-4	5	-4	83	0	7	12	1
LOWER EGYPT	CAIRO HELWAN	1025.5	+2.8	+5.6	NE	1	0	5.6	-3.4	14	-5	3	-4	62	0	24	13	—
LOWER EGYPT	CAIRO GIZA	1025.5	+2.4	+5.3	—	0	0	4.0	-2.5	16	-4	0	-6	97	tr. آثار	13	10	—
LOWER EGYPT	CAIRO EZBEKIYA	1025.1	+2.4	—	—	0	0	4.2	-2.8	16	-4	3	-5	90	tr. آثار	22	11	—
UPPER EGYPT	QASR EL GEBALI	1025.5	+2.5	+4.7	NW	1	0	4.0	-3.2	17	-3	2	-3	97	0	14	—	—
UPPER EGYPT	MINYA	—	—	—	N	3	0	9.0	+0.8	18	-2	3	-3	87	—	—	—	—
UPPER EGYPT	ASYUT	1025.4	+3.8	+5.0	W	2	0	5.4	-2.2	16	-5	2	-3	35	0	0	—	—
UPPER EGYPT	QENA	—	—	—	NW	2	0	6.0	-3.2	19	-4	3	-5	75	—	—	—	—
UPPER EGYPT	ASWAN	1020.7	+1.7	+1.1	N	1	1	10.0	-1.2	19	-5	6	-2	41	—	—	—	—
NORTH SUDAN	WADI HALFA	1022.0	+3.4	+2.8	N	2	0	8.4	-1.4	19	-6	6	-2	52	—	—	—	—
NORTH SUDAN	MEROWE	1018.7	+3.2	+1.9	NE	1	0	13.5	-2.5	26	-4	9	-3	46	0	0	—	—
NORTH SUDAN	ATBARA	1014.7	+2.5	-0.7	N	4	0	16.0	-2.5	28	-2	14	0	32	0	0	1	—
NORTH SUDAN	KHARTOUM	1017.1	+3.6	+2.8	N	3	0	14.9	-2.2	27	-3	13	-2	28	0	tr. آثار	5	—
EAST SUDAN	PORT SUDAN	1014.2	-0.4	-1.7	N	5	2	21.7	-0.3	24	-3	21	+2	79	0	119	79	5
EAST SUDAN	KASSALA	1011.5	+0.7	-1.2	NE	1	2	20.8	-1.4	—	—	16	0	75	0	8	13	—
EAST SUDAN	WAD MEDANI	1013.3	+1.3	-0.3	N	1	1	18.0	-1.0	33	-1	15	-1	17	0	24	16	—
EAST SUDAN	ROSEIRES	1011.2	+0.8	-0.8	NW	4	0	21.3	-0.7	37	+1	19	+3	23	0	51	40	—
SOUTH SUDAN	EL FASHER	—	—	—	SSW	3	0	11.0	-1.0	28	—	9	—	30	0	0	—	—
SOUTH SUDAN	EL OBEID	1016.7	+1.1	+0.6	NNE	2	0	17.0	0.0	28	-3	11	0	26	0	25	19	—
SOUTH SUDAN	MALAKAL	—	—	—	NE	2	0	22.3	-1.6	36	+1	21	+3	17	0	181	96	—
SOUTH SUDAN	WAU	—	—	—	N	1	0	21.0	+1.0	35	0	17	-1	49	0	238	137	—
SOUTH SUDAN	MONGALLA	1007.9	-0.1	-1.9	N	3	0	28.2	+2.0	40	+3	21	+1	34	0	125	164	—

Upper Wind Observations at Helwan at h. m.

Height (metres)	Kms. Hr	Direction
500		
1000		
1500		
2000		
3000		

General Situation.

الحالة العمومية

Forecast for 24 hours from noon to-day.

توقعات تنتظر حصولها في الطقس من ظهر اليوم الى ظهر الغد

STATION	Humidity Mean of Day: Yester day	Humidity Mean of Day: Diff. from normal	Wet Bulb Temperature Mean of Day: Yester day	Wet Bulb Temperature Mean of Day: Diff. from normal
	%	%	C	C
Alexandria	59	-8	9.1	-2.2
Ezbekia	71	—	7.5	—
Giza	71	-2	7.7	-1.4
Helwan	54	-3	6.7	-2.3

Discharges at Aswan as measured by the sluices

	1925	1924	
22-1	786	1110	m3 per sec.
21-1	787	1110	" "

GAUGE	Date 1925	Reading m.	Diff. from normal for 1906 1920 m.	Previous Reading m.
Mongalla	22-1	11.04	-0.54	11.05
Malakal	21-1	10.63	-0.65	10.66
Roseires	23-1	12.15	+0.18	12.17
Khartoum	22-1	11.04	-0.12	11.04
Kh. el Girba	—	—	—	—
Atbara	22-1	10.66	-0.05	10.68
Wadi Halfa	23-1	2.57	0.00	2.59
Aswan Res.	23-1	112.65	—	112.44
" D.S.	23-1	85.80	-0.43	85.80
El Leisi	23-1	17.84	-0.41	17.86
Roda (Cairo)	23-1	14.39	-0.46	14.41

NOTE A dash means that figures are not available.

TERMS OF SUBSCRIPTION for the DAILY WEATHER REPORT sent by Post, P.T. 100 annually

PRINTED AT THE SURVEY OF EGYPT 24.461

C WORKS.
'MENT.
R REPORT.

ic Pressure .٢٥-١-٢٢ Barometer and Wind at 8 h. Yesterday 22.1.25.

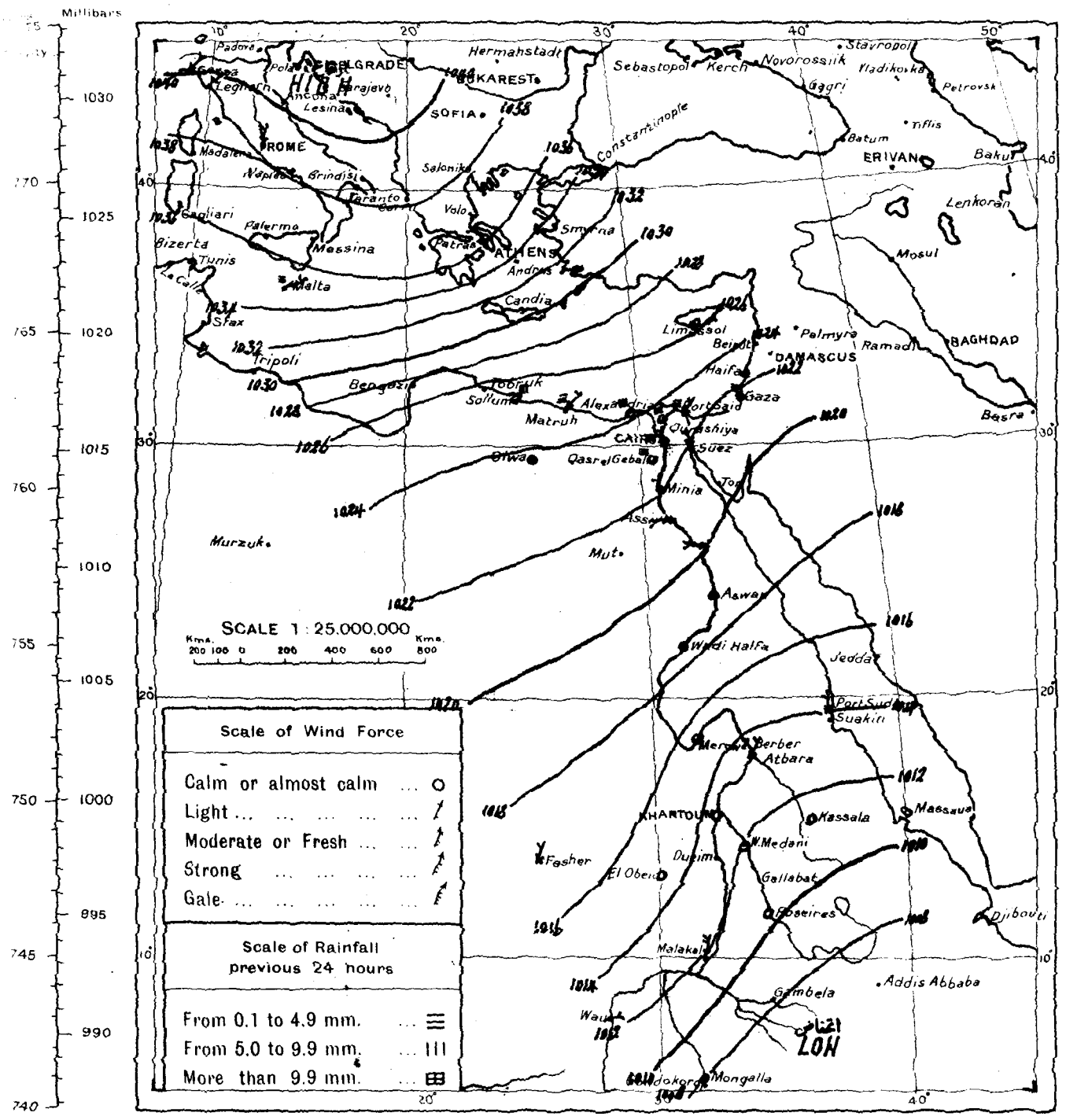

WIND VELOCITY

	KPH	Force
Calm	0- 2	0
Almost calm	2- 7	1
Very light	7-14	2
Light	14-21	3
Moderate	21-29	4
Fresh	29-38	5
Strong	38-47	6
Very strong	47-57	7
Gale	57-69	8
Strong gale	69-82	9
Whole gale	82-96	10
Storm	96-110	11
Hurricane	above 110	12

STATE OF SKY

Clear	0
¼ Clouded	1
½ Clouded	2
¾ Clouded	3
Entirely clouded	4
Raining	5
Sand haze	6
Sand storm	7
Mist or fog	8
Thunderstorm	9

STATE OF SEA

Calm	0
Very smooth	1
Smooth	2
Slight	3
Moderate	4
Rather rough	5
Rough	6
High	7
Very high	8
Phenomenal	9

.٢٥-١-٢٢ From Observations taken at 8 h. yesterday. 22.1.25.

STATION	BAROMETER			WIND		STATE OF SKY	TEMPERATURE						HUMIDITY	RAINFALL			STATE OF SEA
	Reduced to Sea Level	Change in past 24 hours	Differ from normal	Direction	FORCE		At 8 h	Change in past 24 hours	Maximum	Difference from Normal	Minimum	Difference from Normal		Past 24 hours	Normal from Oct 1 to day before yesterday	Total from Oct 1 to day before yesterday	
	m.b.	m.b.	m.b.				C	C	C	C	C	C	%	mm.	mm	mm	
ROME	1038.8	+3.0	+21.8	N	2	0	2	0	13	–	1	–	–	0	265	304	–
MALTA	1035.4	+4.5	+18.2	ENE	3	1	13	-1	14	-1	12	+2	60	1	210	336	5
ATHENS	1036.0	+0.8	+17.6	NW	2	1	3	-3	–	–	–	–	60	–	–	214	–
CANDIA																	
LIMASSOL	1026.7	+8.8	+9.3	NE	1	0	7	-6	14	-3	3	-3	–	0	402	291	3
Merowe مروى	1015.5	-2.7	-1.4	N	1	0	16.0	+3.4	27	-2	10	-2	28	0	0	–	–
Port Sudan بورسودان	1014.6	-2.1	-1.3	N	3	2	22.0	-0.1	25	-2	21	+2	73	0	119	78	3
Roseires الروصيرص	1010.4	-1.2	-1.6	NNW	1	0	22.0	+0.1	35	-1	19	+3	10	0	51	40	–
El Fasher الفاشر	–	–	–	NNE	2	0	12.0	0.0	28	–	8	–	33	0	0	–	–
El Obeid الابيض	1015.6	-1.5	-0.6	–	0	0	17.0	+1.0	27	-4	12	+1	43	0	25	19	–
Malakal الملاكال	–	–	–	NNE	1	0	23.9	+1.1	35	0	14	-3	22	0	181	96	–
Waw واو	–	–	–	E	3	0	20.0	+1.0	34	-1	17	-1	55	0	238	137	–
Mongalla منجلا	1008.0	-1.0	-1.8	N	1	0	26.2	+1.7	36	-1	21	+1	44	0	125	164	–

MINISTR
PHYS

DAILY W

CAIRO, to-morrow

Time of sunrise h. 06 m. 49

" " sunset h. 17 m. 25

From Observations taken at 8 h. to-day.

Fahre

Saturday 24th January, 1925 ١٩٢٥ السبت ٢٤ يناير

	STATION	BAROMETER Reduced to Sea Level	Change in past 24 hours	Differ from normal	WIND Direction	FORCE	STATE OF SKY	TEMPERATURE At 8 h.	Change in past 24 hours	Maximum Yesterday	Difference from Normal	Minimum	Difference from Normal	HUMIDITY	RAINFALL Past 24 hours	Total from Oct. 1 to yesterday	Normal from Oct. 1 to yesterday	STATE OF SEA
		m.b.	m.b.	m.b.				°C	C	°C	C	°C	C	%	mm.	mm.	mm.	
COAST	SOLLUM	1027.2	-1.5	—	SW	1	2	12.5	-1.1	21	—	12	—	76	0	209	—	2
	SIWA	1026.2	-0.6	—	SW	1	0	5.2	-0.9	17	—	3	—	89	0	0	—	—
	MATRUH	1023.6	-3.1	+3.7	W	1	3	9.4	+0.4	16	—	9	—	87	4	220	110	4
	ALEXANDRIA	1021.4	-3.7	+3.2	NW	5	4	12.8	+2.5	16	-2	—	—	75	2	239	149	4
	PORT SAID	1019.9	-4.1	+1.4	WSW	3	4	10.9	-0.2	16	-2	8	-2	82	0	51	47	3
	GAZA	1020.7	-1.1	—	SSW	6	4	7.5	+2.9	15	—	4	—	96	30	238	287	—
	HAIFA	1016.3	-4.4	—	SSW	1	4	12.8	+3.7	14	—	7	—	74	9	602	390	4
LOWER EGYPT	QURASHIYA	1021.1	-3.7	+1.8	SW	2	2	9.4	+5.2	17	-1	4	-1	88	2	41	30	—
	SUEZ	1022.2	-2.0	+2.9	W	2	3	12.9	+5.5	16	-3	7	-2	66	0	7	12	1
	CAIRO HELWAN	1023.6	-1.9	+3.7	S	2	4	7.1	+1.5	15	-4	6	-2	76	dr. رذاذ	24	13	—
	CAIRO GIZA	1023.0	-2.5	+2.9	S	2	4	9.4	+5.4	16	-4	3	-3	82	dr. رذاذ	13	10	—
	CAIRO EZBEKIYA	1022.3	-2.8	—	S	2	4	9.0	+4.8	16	-4	4	-4	81	dr. رذاذ	22	12	—
UPPER EGYPT	QASR EL GEBALI	1024.6	-0.9	+3.8	SW	3	0	6.7	+2.7	17	-3	4	-1	87	0	14	—	—
	MINYA	—	—	—	S	2	0	6.0	-3.0	18	-2	3	-3	88	—	—	—	—
	ASYUT	1026.3	+0.9	+5.9	WNW	2	1	6.4	+1.0	15	-6	4	-2	73	0	0	—	—
	QENA	—	—	—	NW	2	0	5.8	-0.2	19	-5	4	-4	82	—	—	—	—
	ASWAN	1024.0	+3.3	+4.5	N	1	1	9.0	-1.0	18	-6	4	-6	48	—	—	—	—
NORTH SUDAN	WADI HALFA	1023.9	+1.9	+4.8	N	1	0	6.4	-2.0	18	-7	4	-4	59	—	—	—	—
	MEROWE	1020.3	+1.6	+3.6	NE	1	0	11.6	-1.9	22	-8	7	-5	36	0	0	—	—
	ATBARA	1016.8	+2.1	+1.4	N	3	0	15.0	-1.0	25	-5	13	-1	30	0	0	1	—
	KHARTOUM	1017.8	+0.7	+3.6	N	2	4	13.6	-1.3	25	-5	12	-3	22	0	dr. رذاذ	5	—
EAST SUDAN	PORT SUDAN																	
	KASSALA	1012.6	+1.1	0.0	NNE	3	3	20.2	-0.6	—	—	16	0	74	0	8	13	—
	WAD MEDANI	1015.6	+2.3	+2.0	N	2	1	16.4	-1.6	30	-4	10	-6	21	0	24	16	—
	ROSEIRES	1012.4	+1.2	+0.5	NW	2	0	19.4	-1.9	33	-3	17	+1	22	0	51	40	—
SOUTH SUDAN	EL FASHER																	—
	EL OBEID																	—
	MALAKAL	—	—	—	NNE	1	0	20.9	-1.4	33	-2	18	0	18	0	181	96	—
	WAU																	—
	MONGALLA																	—

Upper Wind Observations at Helwan at 9 h. 30 m.

Height (metres)	Kms. Hr.	Direction
500	20	WSW
1000	40	WNW
1500	40	WNW
2000	35	WNW
3000		

General Situation.

The depression is situated over Palestine and has deepened, and the pressure over Egypt has fallen. It is however still much above normal. There appears also to be a shallow depression off Matruh.

الحالة العمومية

[illegible] واقع على فلسطين وقد ازداد عمقا وقد انخفض [illegible] على مصر غير انه لا يزال فوق المعدل بكثير. ويظهر [illegible] هناك انخفاض قليل الغور حول مطروح.

Forecast for 24 hours from noon to-day.

Moderate to fresh winds, southwesterly inland, westerly on the coast. Much low cloud. Probability of showers throughout Lower Egypt. Remaining cool and unsettled.

[illegible] ون المنتظر حصولها في الطقس من ظهر اليوم الى ظهر الغد [illegible] بيه المعتدل والنسيم تكون جنوبية غربية في [illegible] داخل وغربية على الساحل. يحتمل سقوط مطر خفيف [illegible] الوجه البحري. الجو مستمر في ميله للبرودة والقلق [illegible]

STATION	Humidity Mean of Day: Yesterday	Diff. from normal	Wet Bulb Temperature Mean of Day: Yesterday	Diff. from normal
	%	%	C	C
Alexandria	66	-1	10.0	-0.4
Ezbekia	75	—	7.7	—
Giza	75	+2	7.7	-1.2
Helwan	60	+3	6.5	-2.3

Discharges at Aswan as measured by the sluices

1925	1924		
22.1	786	1110	m3 per sec.
21.1	787	1110	" " "

GAUGE	Date 1925	Reading m.	Diff. from normal for 1906 1920 m.	Previous Reading m.
Mongalla	22.1	11.04	-0.54	11.05
Malakal	21.1	10.63	-0.65	10.66
Roseires	23.1	12.15	+0.18	12.17
Khartoum	22.1	11.04	-0.12	11.04
Kh. el Girba	—	—	—	—
Atbara	22.1	10.66	-0.05	10.68
Wadi Halfa	23.1	2.57	0.00	2.59
Aswan Res.	23.1	112.65	—	112.44
" D.S.	23.1	85.80	-0.43	85.80
El Leisi	24.1	17.80	-0.42	17.84
Roda (Cairo)	24.1	14.36	-0.49	14.39

NOTE. A dash means that figures are not available.

TERMS OF SUBSCRIPTION for the DAILY WEATHER REPORT sent by Post, P.T. 100 annually

PRINTED AT THE SURVEY OF EGYPT 24,461

WORKS.
IENT.

REPORT.

Pressure ٢٥ - ١ - ٢٣ **Barometer and Wind at 8 h. Yesterday 23. 1. 25**

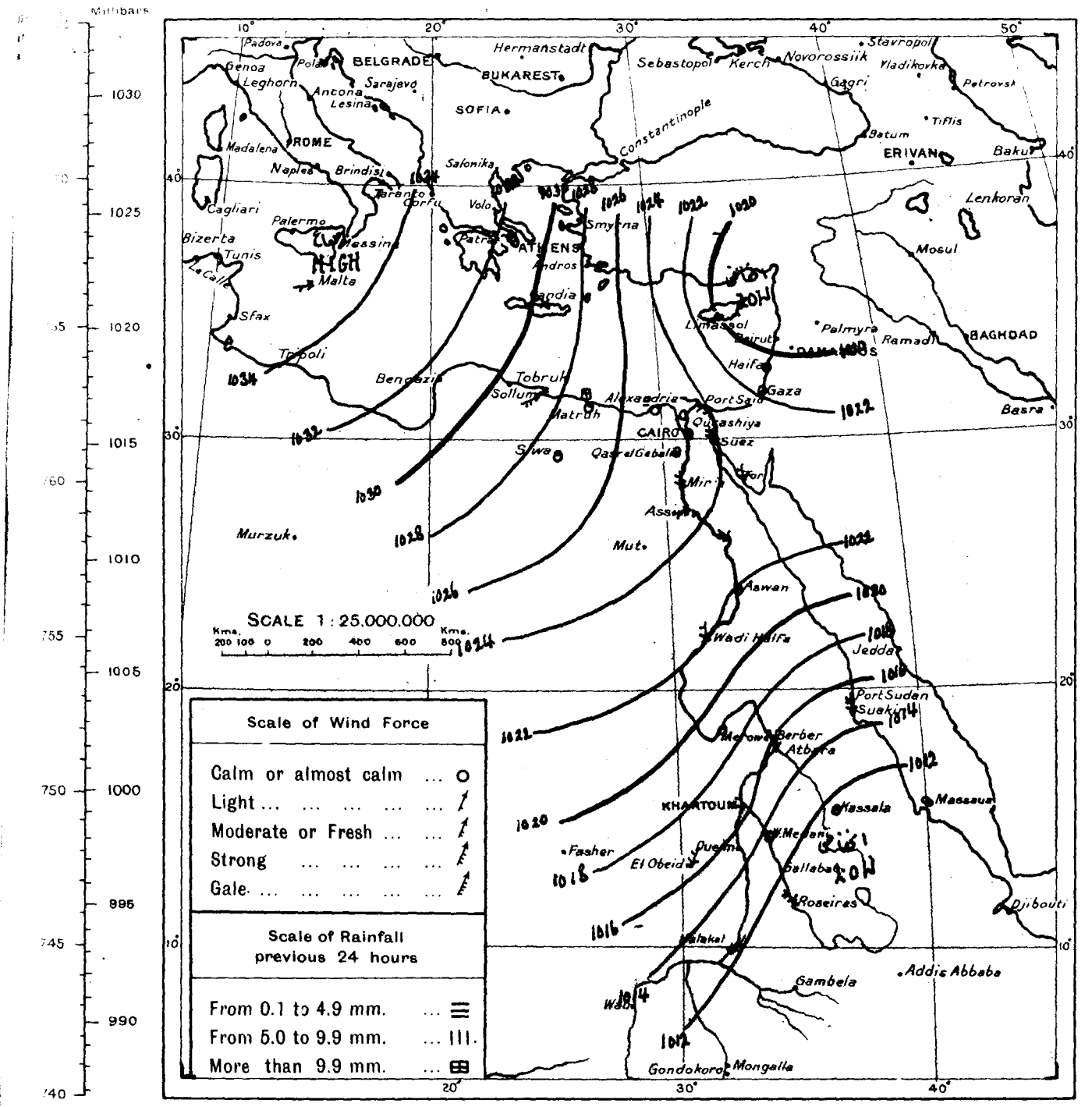

WIND VELOCITY

	KPH	Force
Calm	0- 2	0
Almost calm	2- 7	1
Very light	7-14	2
Light	14-21	3
Moderate	21-29	4
Fresh	29-38	5
Strong	38-47	6
Very strong	47-57	7
Gale	57-69	8
Strong gale	69-82	9
Whole gale	82-96	10
Storm	96-110	11
Hurricane	above 110	12

STATE OF SKY

Clear	0
¼ Clouded	1
½ Clouded	2
¾ Clouded	3
Entirely clouded	4
Raining	5
Sand haze	6
Sand storm	7
Mist or fog	8
Thunderstorm	9

STATE OF SEA

Calm	0
Very smooth	1
Smooth	2
Slight	3
Moderate	4
Rather rough	5
Rough	6
High	7
Very high	8
Phenomenal	9

٢٥ - ١ - ٢٣ **From Observations taken at 8 h. yesterday.** 23. 1. 25

STATION	BAROMETER			WIND		STATE OF SKY	TEMPERATURE						HUMIDITY	RAINFALL			STATE OF SEA
	Reduced to Sea Level	Change in past 24 hours	Differ. from normal	Direction	FORCE		At 8 h.	Change in past 24 hours	Maximum	Difference from Normal	Minimum	Difference from Normal		Past 24 hours	Normal from Oct 1 to day before yesterday	Total from Oct 1 to day before yesterday	
	m.b.	m.b.	m.b.				°C	°C	°C	°C	°C	°C	%	mm.	mm	mm	
ROME																	
MALTA	1034.2	-1.2	+17.0	W	2	2	10	-3	15	0	9	-1	60	0	210	339	2
ATHENS	1031.9	-4.1	+13.5	NE	1	0	5	+2	—	—	—	—	30	—	—	216	—
CANDIA	1029.9	—	+12.5	NW	2	3	11	—	13	-2	9	0	—	0	50	305	5
LIMASSOL... ...	1019.9	-6.8	+2.7	W	2	0	6	-1	12	-5	2	-5	—	0	402	294	3

MINISTR
PHYS

DAILY W

CAIRO, to-morrow

Time of sunrise 06h 49m

" " sunset 17h 26m

From Observations taken at 8h. to-day.

Fahr

Sunday 25th January, 1925 ١٩٢٥ الاحد ٢٥ يناير

	STATION	BAROMETER Reduced to Sea Level	Change in past 24 hours	Differ from normal	WIND Direction	FORCE	STATE OF SKY	TEMPERATURE At 8 h.	Change in past 24 hours	Maximum Yesterday	Difference from Normal	Minimum	Difference from Normal	HUMIDITY	RAINFALL Past 24 hours	Total from Oct 1 to yesterday	Normal from Oct 1 to yesterday	STATE OF SEA
		m.b.	m.b.	m.b.				°C	C	C	C	C	C	%	mm.	mm.	mm.	
COAST	SOLLUM	1031.1	+3.9	–	SW	1	4	12.8	+0.3	20	–	11	–	74	9	218	–	4
	SIWA	1026.2	+2.0	–	NE	1	4	11.1	+5.9	17	–	3	–	69	0	0	–	
	MATRUH	1024.0	+5.4	+9.1	N	3	4	13.9	+4.6	16	–	8	–	60	0	220	111	4
	ALEXANDRIA	1027.2	+5.6	+9.0	–	0	4	11.7	-1.1	18	0	11	+1	87	1	240	151	0
	PORT SAID	1027.0	+7.1	+8.5	E	4	4	12.6	+1.7	14	-4	10	0	81	1	52	48	5
	GAZA																	
	HAIFA	1028.2	+11.4	–	ESE	4	4	6.4	-6.4	16	–	3	–	58	1	603	395	6
LOWER EGYPT	QURASHIYA	1026.8	+5.7	+7.5	–	0	2	8.8	-0.6	18	0	6	+1	91	1	42	31	
	SUEZ	1025.0	+2.8	+5.7	N	2	2	9.9	-3.0	16	-1	8	-1	84	0	7	13	1
	CAIRO: HELWAN	1027.4	+3.8	+7.6	ESE	1	4	7.6	+0.5	14	-5	6	-2	88	1	25	14	
	CAIRO: GIZA	1027.0	+4.0	+6.9	–	0	3	9.2	-0.2	16	-4	4	-2	88	1	14	10	
	CAIRO: EZBEKIYA	1026.3	+4.0	–	–	0	3	9.2	+0.2	15	-5	7	-1	81	1	23	12	
UPPER EGYPT	QASR EL GEBALI	1027.8	+3.2	+7.0	N	2	3	10.0	+3.3	17	-3	5	0	84	0	14	–	
	MINYA	–	–	–	NW	2	1	9.5	+3.5	18	-2	5	-1	87	–	–	–	
	ASYUT	1027.8	+1.5	+7.4	W	2	0	8.4	+2.0	16	-5	5	-1	76	0	0	–	
	QENA	–	–	–	NW	2	1	7.1	+1.3	21	-3	4	-4	73	–	–	–	
	ASWAN	1025.8	+1.8	+6.3	N	1	1	9.2	+0.2	18	-6	4	-6	38	–	–	–	
NORTH SUDAN	WADI HALFA	1023.8	-0.1	+4.7	N	1	0	7.6	+1.2	18	-7	5	-3	48	–	–	–	
	MEROWE	1021.5	+1.2	+4.9	NE	1	0	13.7	+2.1	24	-6	8	-4	25	0	0	–	
	ATBARA	1018.7	+1.9	+3.3	N	4	0	15.5	+0.5	24	-7	13	-1	36	0	0	1	
	KHARTOUM	1018.8	+1.0	+4.6	N	3	2	14.9	+1.3	25	-5	13	-2	24	0	tr.	5	
EAST SUDAN	PORT SUDAN	1020.6	+3.2	+4.8	N	5	0	20.5	0.0	23	-4	16	-3	62	0	119	79	5
	KASSALA	1014.7	+2.1	+2.1	ENE	5	2	19.8	-0.4	–	–	17	+1	69	0	8	13	
	WAD MEDANI																	
	ROSEIRES																	
SOUTH SUDAN	EL FASHER																	
	EL OBEID																	
	MALAKAL	–	–	–	NNE	1	0	20.9	0.0	33	-3	18	0	18	0	181	96	
	WAU																	
	MONGALLA																	

Upper Wind Observations at Helwan at 9 h.00m.

Height (metres)	Kms Hr.	Direction
500	15	N
1000	25	NNE
1500	20	N
2000	30	N
3000	5	NNW

General Situation.

The pressure over Egypt and the eastern Mediterranean has risen considerably.

الحالة العمومية

الضغط كثيراً على مصر وشرقي البحر الابيض
توسط.

Forecast for 24 hours from noon to-day.

light variable winds mainly southwesterly. Some low cloud. Further showers in the north. less cool.

ظر حصولها في الطقس من ظهر اليوم الى ظهر الغد
الرياح تختلف الاتجاه لكن الغالب تكون جنوبية
. تظهر بعض السحاب المنخفضة. ويسقط
تساقط آخر في الشمال. الطقس مائل للبرودة.

STATION	Humidity Mean of Day: Yesterday	Diff from normal	Wet Bulb Temperature Mean of Day: Yesterday	Diff from normal
	%	%	C	C
Alexandria	63	-4	10.9	-0.5
Ezbekia	76		9.4	
Giza	76	+3	9.8	+0.3
Helwan	74	+17	8.1	-0.8

Discharges at Aswan as measured by the sluices

1925	1924		
24.1	736	1115	m3 per sec.
23.1	787	1111	" "

GAUGE	Date 1925	Reading m	Diff from normal for 1906 1920 m	Previous Reading m
Mongalla	24.1	11.02	-0.55	11.03
Malakal	23.1	10.56	-0.68	10.59
Roseires	24.1	12.12	+0.17	12.15
Khartoum	24.1	10.92	-0.20	10.96
Kh. el Girba	–	–		–
Atbara	24.1	10.60	-0.08	10.62
Wadi Halfa	24.1	2.55	0.00	2.57
Aswan Res.	25.1	112.99	–	112.82
" D.S.	25.1	85.93	-0.28	85.80
El Leisi	25.1	17.75	-0.45	17.80
Roda (Cairo)	25.1	14.32	-0.53	14.36

NOTE A dash means that figures are not available

TERMS OF SUBSCRIPTION for the DAILY WEATHER REPORT sent by Post, P.T. 100 annually

REPORT.

Pressure ٢٥ - ١ - ٢٤ Barometer and Wind at 8 h. Yesterday 24 . 1. 25

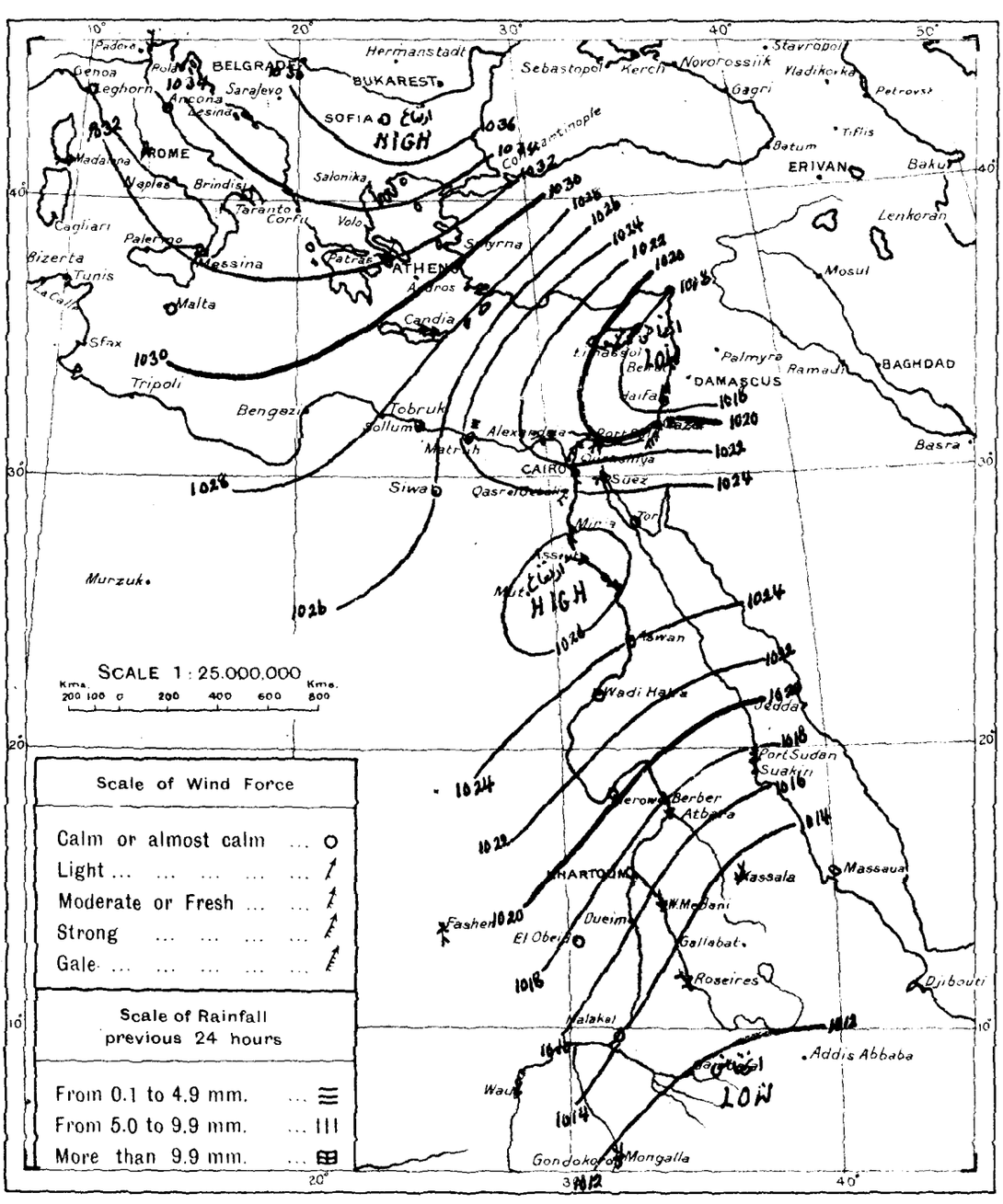

WIND VELOCITY

	K.P.H.	Force
Calm	0-2	0
Almost calm	2-7	1
Very light	7-14	2
Light	14-21	3
Moderate	21-29	4
Fresh	29-38	5
Strong	38-47	6
Very strong	47-57	7
Gale	57-69	8
Strong gale	69-82	9
Whole gale	82-96	10
Storm	96-110	11
Hurricane above	110	12

STATE OF SKY

Clear	0
¼ Clouded	1
½ Clouded	2
¾ Clouded	3
Entirely clouded	4
Raining	5
Sand haze	6
Sand storm	7
Mist or fog	8
Thunderstorm	9

STATE OF SEA

Calm	0
Very smooth	1
Smooth	2
Slight	3
Moderate	4
Rather rough	5
Rough	6
High	7
Very high	8
Phenomenal	9

٢٥ - ١ - ٢٤ From Observations taken at 8 h. yesterday. 24. 1. 25

STATION	BAROMETER Reduced to Sea Level	BAROMETER Change in past 24 hours	BAROMETER Differ from normal	WIND Direction	WIND FORCE	STATE OF SKY	TEMPERATURE At 8 h	TEMPERATURE Change in past 24 hours	TEMPERATURE Maximum	TEMPERATURE Difference from Normal	TEMPERATURE Minimum	TEMPERATURE Difference from Normal	HUMIDITY	RAINFALL Past 24 hours	RAINFALL Normal from Oct 1 to day before yesterday	RAINFALL Total from Oct 1 to day before yesterday	STATE OF SEA
	m.b.	m.b.	m.b.				C	C	C	C	C	C	%	mm	mm	mm	
...ME	1032.3	–	+15.5	N	2	0	0	–	11	–	-2	–	–	0	265	400	–
...LTA	1031.5	-2.7	+14.4	NSW	1	3	11	+1	15	0	9	-1	60	0	210	342	0
...ENS	1032.0	+0.1	+13.6	NNE	2	0	5	0	–	–	–	–	70	–	–	217	–
...DIA	1028.4	-1.5	+11.0	WNW	4	2	11	0	15	0	10	+1	–	0	50	308	5
...ASSOL... ...	1018.6	-1.3	+1.4	NNE	4	3	6	0	15	-2	2	-5	–	0	402	297	4
Port Sudan بورسودان	1017.4	+3.2	+1.6	N	5	2	20.5	-1.2	24	-3	20	+1	31	0	119	79	5
El Fasher الفاشر	–	–	–	S	3	2	12.0	+1.0	27	–	6	–	22	0	0	–	–
El Obeid الابيض	1017.4	+0.7	+1.3	NNE	1	0	14.5	-2.5	24	-7	10	-1	39	0	25	19	–
Wau واو	–	–	–	NNE	6	0	20.0	-1.0	35	0	16	-2	–	0	238	137	–
Mongalla مجلا	1011.0	+3.1	+1.2	N	2	0	24.9	-3.3	36	-1	18	-2	26	0	125	164	–

MINISTR
PHYS

DAILY WE

CAIRO, to-morrow

Time of sunrise 06h 49m

" " sunset 17h 27m

From Observations taken at 8h. to-day.

Monday 26th January, 1925 ١٩٢٥ الاثنين ٢٦ يناير

Fahr

	STATION	BAROMETER Reduced to Sea Level	Change in past 24 hours	Differ from normal	WIND Direction	FORCE	STATE OF SKY	TEMPERATURE At 8 h.	Change in past 24 hours	Maximum Yesterday	Difference from Normal	Minimum	Difference from Normal	HUMIDITY	RAINFALL Past 24 hours	Total from Oct 1 to yesterday	Normal from Oct 1 to yesterday	STATE OF SEA
		m.b.	m.b.	m.b.				°C	C	C	C	C	C	%	mm.	mm.	mm	
COAST	SOLLUM	1032.6	+1.5	—	—	0	4	12.4	-0.4	23	—	12	—	86	4	222	—	3
	SIWA	1028.4	+0.2	—	NE	2	4	10.1	-1.0	18	—	7	—	83	0	0	—	—
	MATRUH	1031.6	+2.6	+12.2	SSE	4	3	9.7	-4.2	16	—	9	—	79	1	221	113	3
	ALEXANDRIA	1032.6	+5.4	+14.5	E	3	1	10.7	-1.0	17	-1	10	0	63	1	241	153	3
	PORT SAID	1031.1	+4.1	+12.6	E	7	3	11.2	-1.4	15	-3	10	0	61	0	52	49	6
	GAZA	1031.5	+4.8	—	—	0	0	4.2	-6.8	13	—	1	—	74	0	252	294	—
	HAIFA	1034.4	+6.2	—	E	4	0	5.3	-1.1	11	—	0	—	29	0	603	400	5
LOWER EGYPT	QURASHIYA	1031.0	+4.2	+11.8	—	0	2	7.9	-0.9	18	0	6	+1	72	0	42	32	—
	SUEZ	1030.2	+5.2	+11.0	N	2	2	8.9	-1.0	—	—	7	-2	52	0	7	13	1
	CAIRO HELWAN	1029.0	+1.6	+9.2	NE	7	4	8.2	+0.6	16	-3	7	-1	54	0	25	14	—
	CAIRO GIZA	1030.3	+3.3	+10.3	NNE	3	4	9.2	0.0	17	-3	8	+2	58	0	14	10	—
	CAIRO EZBEKIYA	1029.5	+3.2	—	NNE	3	4	9.0	-0.2	17	-3	8	0	58	0	23	12	—
UPPER EGYPT	QASR EL GEBALI	1029.1	+1.3	+8.4	N	5	3	9.2	-0.8	17	-3	8	+3	58	0	14	—	—
	MINYA	—	—	—	N	4	4	10.5	+1.0	18	-2	9	+3	57	—	—	—	—
	ASYUT	1025.4	-2.4	+5.0	WSW	2	2	7.2	-1.2	16	-5	5	-1	80	0	0	—	—
	QENA	—	—	—	W	2	4	8.1	+1.0	20	-4	6	-2	78	—	—	—	—
	ASWAN	1023.5	-2.3	+4.1	N	1	3	10.8	+1.6	20	-4	6	-4	39	—	—	—	—
NORTH SUDAN	WADI HALFA	1022.6	-1.2	+3.5	—	0	0	8.6	+1.0	19	-6	6	-2	60	—	—	—	—
	MEROWE	1019.5	-2.0	+3.0	—	0	0	15.6	+1.9	26	-4	9	-3	44	0	0	—	—
	ATBARA	1017.1	-1.6	+1.8	NE	3	0	15.0	-0.5	27	-4	12	-2	58	0	0	1	—
	KHARTOUM	1017.3	-1.5	+3.1	N	2	0	14.5	-0.4	27	-3	13	-2	28	0	tr.	5	—
EAST SUDAN	PORT SUDAN																	—
	KASSALA	1013.3	-1.4	+0.9	NE	2	0	21.2	+1.4	—	—	17	+1	57	0	8	13	—
	WAD MEDANI	1015.2	-1.9	+1.8	NE	1	0	18.3	+0.3	30	-4	15	-1	60	0	24	16	—
	ROSEIRES																	—
SOUTH SUDAN	EL FASHER	—	—	—	NE	2	2	—	—	24	—	9	—	—	0	0	—	—
	EL OBEID																	—
	MALAKAL	—	—	—	NNE	1	0	22.8	+1.9	33	-3	19	+1	23	0	181	96	—
	WAU																	—
	MONGALLA																	—

Upper Wind Observations at Helwan at 8 h. 45 m.

Height (metres)	Kms. Hr	Direction
500	90	ENE
1000	25	E
1500	25	ENE
2000	40	ENE
3000		

General Situation.

An anticyclone extends from southern Europe to Egypt and the pressure is abnormally high. There is a steep gradient between Egypt and the Balkans and the barometer is very unsteady.

الحالة العمومية

نطاق من الضغط العالي من عموم جنوب اوروبا
مصر والضغط مرتفع ارتفاعا غير عادي والانحدار
الضغط عظيم بين مصر والبلقان وحالة البارومتر
غير كثيرة.

Forecast for 24 hours from noon to-day.

Fresh to strong easterly winds. Gusty. Some high cloud. Light showers on the coast. Remaining cool.

توقع لمدة ٢٤ ساعة من ظهر اليوم

من المنتظر حصولها في الطقس من ظهر اليوم الى ظهر الغد
شرقية بين النسيم والشديدة. هبوب بشدة في
الأوقات. تظهر بالسماء بعض السحب العالي
الضغط مرتفع على الساحل. الطقس يشير بالبرودة.

STATION	Humidity Mean of Day: Yester day	Diff from normal	Wet Bulb Temperature Mean of Day: Yester day	Diff from normal
			°C	°C
Alexandria	83	+16	11.1	-0.5
Ezbekia	59		9.3	
Giza	64	-9	10.0	+0.1
Helwan	67	+10	8.1	-1.2

Discharges at Aswan as measured by the sluices

	1925	1924	
24.1	786	1115	m³ per sec.
23.1	787	1111	" "

GAUGE	Date	Reading	Diff. from normal for 1906 1920	Fr Readi
	1925	m	m.	m
Mongalla	24.1	11.02	-0.55	11.03
Malakal	25.1	10.50	-0.69	10.54
Roseires	25.1	12.11	+0.18	12.12
Khartoum	25.1	10.92	-0.18	10.92
Kh. el Girba	—	—	—	—
Atbara	25.1	10.59	-0.08	10.60
Wadi Halfa	25.1	2.52	-0.02	2.55
Aswan Res	25.1	112.99	—	112.82
" D.S	25.1	85.93	-0.28	85.80
El Leisi	25.1	17.75	-0.45	17.80
Roda (Cairo)	25.1	14.32	-0.53	14.36

NOTE. A dash means that figures are not available.

TERMS OF SUBSCRIPTION for the DAILY WEATHER REPORT sent by Post, P.T. 100 annually

ORKS.

T.

REPORT.

Pressure CO - 1 - CO Barometer and Wind at 8 h. Yesterday 25. 1. 25

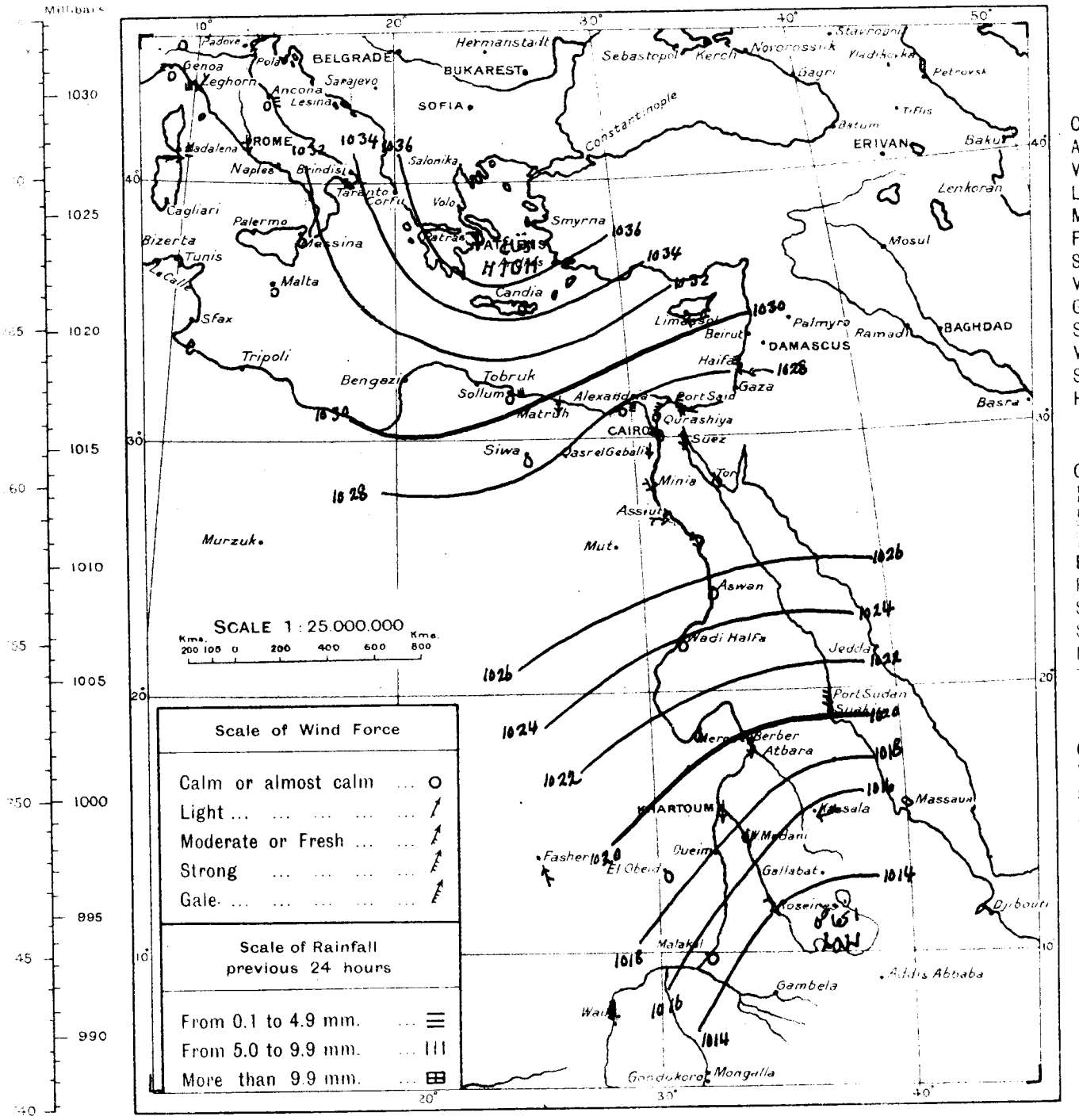

WIND VELOCITY

	K. P. H.	Force
Calm	0- 2	0
Almost calm	2- 7	1
Very light	7-14	2
Light	14-21	3
Moderate	21-29	4
Fresh	29-38	5
Strong	38-47	6
Very strong	47-57	7
Gale	57-69	8
Strong gale	69-82	9
Whole gale	82-96	10
Storm	96-110	11
Hurricane	above 110	12

STATE OF SKY

Clear	0
¼ Clouded	1
½ Clouded	2
¾ Clouded	3
Entirely clouded	4
Raining	5
Sand haze	6
Sand storm	7
Mist or fog	8
Thunderstorm	9

STATE OF SEA

Calm	0
Very smooth	1
Smooth	2
Slight	3
Moderate	4
Rather rough	5
Rough	6
High	7
Very high	8
Phenomenal	9

CO - 1 - CO From Observations taken at 8 h. yesterday. 25. 1. 25

STATION	BAROMETER			WIND		STATE OF SKY	TEMPERATURE						HUMIDITY	RAINFALL			STATE OF SEA
	Reduced to Sea Level	Change in past 24 hours	Differ from normal	Direction	FORCE		At 8 h.	Change in past 24 hours	Maximum	Difference from Normal	Minimum	Difference from Normal		Past 24 hours	Normal from Oct. 1 to day before yesterday	Total from Oct. 1 to day before yesterday	
	m.b.	m.b.	m.b.				C	C	C	C	C	C	%	mm	mm	mm	
ROME	1031.4	-0.9	+14.6	N	2	5	4	+4	12	–	-1	–	–	0	265	402	–
MALTA	1031.8	+0.3	+14.7	WSW	1	2	10	-1	16	+1	9	-1	70	0	210	344	0
ATHENS	1037.0	+5.0	+18.6	N	2	2	4	-1	–	–	–	–	60	–	–	219	–
CANDIA	1034.8	+6.4	+17.6	NW	1	4	10	-1	14	-1	8	-1	–	0	50	311	4
MASSOUAH	1030.2	+11.6	+13.0	ENE	5	0	7	+1	13	-4	5	-2	–	0	402	301	5
Wad Medani ودمدني	1017.1	+1.5	+3.6	N	2	2	18.0	+1.6	31	-3	15	-1	30	0	24	16	–
Roseires الروصيرص	1013.4	+1.0	+1.5	NNW	2	1	19.3	-0.1	32	-4	17	+1	37	0	51	40	–
El Fasher الفاشر	–	–	–	SSE	3	2	11.0	-1.0	26	–	6	–	19	0	0	–	–
El Obeid الابيض	1018.4	+1.0	+2.4	NNE	1	0	14.5	0.0	–	–	10	-2	34	0	25	19	–
Wau واو	–	–	–	N	6	0	19.0	-1.0	31	-4	17	-1	46	0	238	137	–

MINIST
PH

DAILY W

CAIRO, to-morrow

Time of sunrise 06 h. 48 m.

" " sunset 17 h. 28 m.

From Observations taken at 8 h. to-day.

Tuesday 27th January, 1925 ١٩٢٥ الثلاثاء ٢٧ يناير

	STATION	BAROMETER. Reduced to Sea Level	Change in past 24 hours	Differ from normal	WIND Direction	FORCE	STATE OF SKY	TEMPERATURE At 8 h.	Change in past 24 hours	Maximum Yesterday	Difference from Normal	Minimum	Difference from Normal	HUMIDITY	RAINFALL Past 24 hours	Total from Oct. 1 to yesterday	Normal from Oct. 1 to yesterday	STATE OF SEA
		m.b.	m.b.	m.b.				°C	C	C	C	C	C	%	mm.	mm.	mm.	
COAST	SOLLUM	1030.3	-2.3	—	—	0	4	13.5	+1.1	23	—	10	—	86	0	222	—	3
	SIWA	1027.6	-0.8	—	—	0	4	10.1	0.0	17	—	6	—	74	0	0	—	—
	MATRUH	1029.0	-2.6	+9.6	NE	5	4	8.9	-0.8	15	—	9	—	99	0	221	114	4
	ALEXANDRIA	1027.6	-5.0	+9.5	E	4	3	11.4	+0.7	15	-3	9	-1	57	0	241	154	4
	PORT SAID	1025.1	-6.0	+6.7	E	6	0	12.1	+0.9	12	-6	10	0	52	0	52	49	6
	GAZA	1024.8	-6.7	—	—	0	2	5.1	+0.9	12	—	3	—	51	0	252	298	—
	HAIFA	1028.0	-6.4	—	E	7	4	6.1	+0.8	12	—	0	—	35	0	603	405	8
LOWER EGYPT	QURASHIYA	1026.2	-4.8	+7.0	—	0	0	6.2	-1.7	14	-4	2	-3	71	0	42	32	—
	SUEZ	1023.6	-6.6	+4.4	N	3	0	7.6	-1.3	16	-3	6	-3	48	0	7	13	2
	CAIRO HELWAN	1024.4	-4.6	+4.7	NW	2	0	6.8	-1.4	13	-6	4	-4	33	0	25	14	—
	CAIRO GIZA	1024.8	-5.5	+4.8	NW	1	0	1.2	-8.0	13	-7	-1	-7	87	0	14	11	—
	CAIRO EZBEKIYA	1024.6	-4.9	—	NW	1	0	3.6	-5.4	14	-6	2	-6	60	0	23	13	—
UPPER EGYPT	QASR EL GEBALI																—	—
	MINYA	—	—	—											—	—	—	—
	ASYUT	1024.3	-1.1	+3.9	WSW	2	1	5.0	-2.2	17	-4	3	-3	66	0	0	—	—
	QENA	—	—	—	NNW	2	1	9.1	+1.0	19	-5	8	0	79	—	—	—	—
	ASWAN	1020.3	-3.2	+0.9	N	1	3	14.2	+3.4	25	+1	9	-1	34	—	—	—	—
NORTH SUDAN	WADI HALFA	1019.9	-2.7	+0.9	N	1	1	11.6	+3.0	21	-4	9	+1	57	—	—	—	—
	MEROWE	1016.8	-2.7	+0.4	—	0	0	16.4	+0.8	28	-2	11	-1	40	0	0	—	—
	ATBARA	1014.6	-2.5	-0.7	N	3	0	18.0	+3.0	27	-4	13	-1	53	0	0	1	—
	KHARTOUM	1014.8	-2.5	+0.7	N	4	0	16.0	+1.5	28	-2	14	-1	34	0	tr. تراث	5	—
EAST SUDAN	PORT SUDAN	1016.2	-2.8	+0.4	N	3	3	22.4	+1.4	26	-1	18	-1	68	0	119	80	3
	KASSALA	1010.3	-3.0	-2.0	E	1	0	23.2	+2.0	—	—	18	+2	53	0	8	13	—
	WAD MEDANI	1018.0	+2.8	+4.6	N	2	0	19.4	+1.1	33	-1	15	-1	37	0	24	16	—
	ROSEIRES	1010.8	-1.9	-1.0	NW	2	0	21.4	-0.6	36	0	19	+3	32	0	51	40	—
SOUTH SUDAN	EL FASHER																	—
	EL OBEID																	—
	MALAKAL	—	—	—	NNE	1	0	23.1	+0.3	35	-1	16	-2	26	0	181	96	—
	WAU																	—
	MONGALLA																	—

Upper Wind Observations at Helwan at 8 h. 30 m.

Height (metres)	Kms. Hr	Direction
500	35	NE
1000	10	NE
1500	10	W
2000	5	NNE
3000	20	WNW

General Situation.

Over Egypt and the eastern Mediterranean the pressure is falling but is still high and the pressure-gradient has become steeper.

الحالة العمومية

[illegible] على مصر وشرقي البحر الابيض المتوسط آخذ [illegible] الانخفاض الا انه لا يزال مرتفعا . وقد ازداد [illegible] الانحدار في الضغط .

Forecast for 24 hours from noon to-day.

Continuance of fresh to strong easterly and northeasterly winds. Gusty. Clear or some high cloud. Remaining cool.

[illegible] طرحصولها في الطقس من ظهر اليوم الى ظهر الغد

[illegible] الرياح شرقية وشمالية شرقية وتكون [illegible] النسيم [illegible] وتزداد اشتداداً بجاً في متقطع . السماء [illegible] أو تغطيها بعض السحاب العالي والطقس لا يزال [illegible]

STATION	Humidity Mean of Day: Yester day	Diff from normal	Wet Bulb Temperature Mean of Day: Yester day	Diff from normal
	%	%	C	C
Alexandria	59	-7	8.0	-4.2
Ezbekia	44		6.0	
Giza	41	-29	5.9	-4.4
Helwan	38	-17	4.8	-4.9

Discharges at Aswan as measured by the sluices

	1925	1924	
25.1	871	1110	m3 per sec.
24.1	786	1115	" "

GAUGE	Date 1925	Reading m.	Diff from normal for 1906 1920 m	Pre Readi m.
Mongalla	26.1	11.01	-0.55	11.02
Malakal	26.1	10.48	-0.69	10.50
Roseires	26.1	12.11	+0.19	12.11
Khartoum	26.1	10.92	-0.16	10.92
Kh. el Girba	—	—	—	—
Atbara	26.1	10.55	-0.11	10.59
Wadi Halfa	27.1	2.49	-0.01	2.51
Aswan Res.	26.1	113.12	—	112.99
" D.S.	26.1	86.03	-0.17	85.93
El Leisi	26.1	17.70	-0.46	17.75
Roda (Cairo)	27.1	14.30	-0.57	14.30

NOTE A dash means that figures are not available.

TERMS OF SUBSCRIPTION for the DAILY WEATHER REPORT sent by Post, P.T. 100 annually

RKS.

EPORT.

Pressure 20 - 1 - 25 Barometer and Wind at 8 h. Yesterday 26. 1. 25

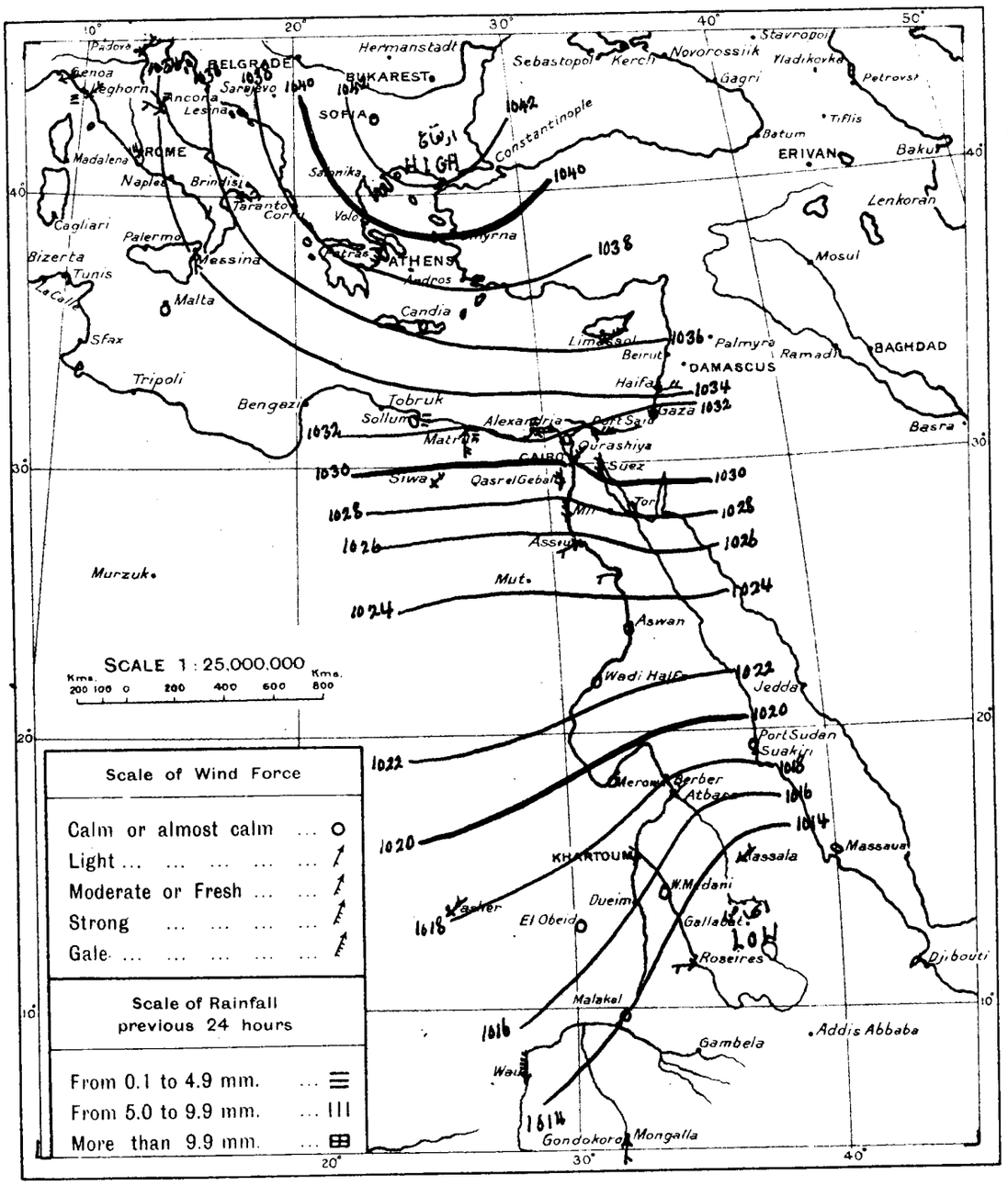

WIND VELOCITY

	K.P.H.	Force
Calm	0-2	0
Almost calm	2-7	1
Very light	7-14	2
Light	14-21	3
Moderate	21-29	4
Fresh	29-38	5
Strong	38-47	6
Very strong	47-57	7
Gale	57-69	8
Strong gale	69-82	9
Whole gale	82-96	10
Storm	96-110	11
Hurricane above	110	12

STATE OF SKY

Clear	0
¼ Clouded	1
½ Clouded	2
¾ Clouded	3
Entirely clouded	4
Raining	5
Sand haze	6
Sand storm	7
Mist or fog	8
Thunderstorm	9

STATE OF SEA

Calm	0
Very smooth	1
Smooth	2
Slight	3
Moderate	4
Rather rough	5
Rough	6
High	7
Very high	8
Phenomenal	9

20 - 1 - 25 From Observations taken at 8 h. yesterday. 26. 1. 25

STATION	BAROMETER			WIND		STATE OF SKY	TEMPERATURE						HUMIDITY	RAINFALL			STATE OF SEA
	Reduced to Sea Level	Change in past 24 hours	Differ from normal	Direction	FORCE		At 8 h	Change in past 24 hours	Maximum	Difference from Normal	Minimum	Difference from Normal		Past 24 hours	Normal from Oct 1 to day before yesterday	Total from Oct 1 to day before yesterday	
	m.b.	m.b.	m.b.				C	C	C	C	C	C	%	mm	mm	mm	
ME	1033.0	+1.6	+16.2	SE	1	5	8	+4	11	–	4	–	–	7	272	405	–
LTA	1033.4	+1.6	+16.4	WSW	1	1	11	+1	16	+1	9	-1	70	0	210	347	0
HENS	1039.4	+2.4	+21.1	NNE	2	2	4	0	–	–	–	–	70	–	–	221	–
NDIA	1036.7	+1.9	+19.5	NW	1	4	9	-1	14	-1	6	-3	–	0	50	314	2
ASSOL... ...	1036.2	+6.0	+19.1	ENE	5	0	4	-3	11	-6	2	-5	–	0	402	304	5
Port Sudan بورسودان	1019.0	-1.6	+3.2	WSW	1	0	21.0	+0.5	24	-3	16	-3	54	0	119	80	1
Roseires الروصيرص	1012.7	-0.7	+0.9	WNW.	2	1	22.0	+2.7	33	-3	–	–	35	0	51	40	–
El Obeid الأبيض	1017.5	-0.9	+1.5	–	0	0	17.0	+2.5	25	-6	10	-2	26	0	25	19	–
Wau واو	–	–	–	N	8	0	19.0	0.0	30	-5	15	-4	38	0	238	137	–
Mongalla منجلا	1012.8	+0.8	+3.1	S	2	0	24.4	+0.9	35	-2	18	-2	63	0	125	165	–

MINISTR
PHYS

DAILY W

CAIRO, to-morrow

Time of sunrise 06h 48m

" " sunset 17h 29m

From Observations taken at 8h. to-day.

Wednesday 28th January, 1925 ١٩٢٥ الاربعاء ٢٨ يناير

Fah.

	STATION	BAROMETER Reduced to Sea Level	Change in past 24 hours	Differ from normal	WIND Direction	FORCE	STATE OF SKY	TEMPERATURE At 8 h.	Change in past 24 hours	Maximum Yesterday	Difference from Normal	Minimum	Difference from Normal	HUMIDITY	RAINFALL Past 24 hours	Total from Oct 1 to yesterday	Normal from Oct 1 to yesterday	STATE OF SEA
		m.b.	m.b.	m.b.				°C	C	°C	C	°C	C	%	mm.	mm.	mm.	
COAST	SOLLUM	1030.7	+0.4	—	—	0	4	14.5	+1.0	24	—	13	—	71	2	224	—	2
	SIWA	1028.0	+0.4	—	NNE	1	4	8.8	-1.3	18	—	5	—	74	0	0	—	—
	MATRUH	1029.2	+0.2	+9.8	ENE	2	3	13.6	+4.7	15	—	9	—	55	0	221	116	2
	ALEXANDRIA	1029.4	+1.8	+11.3	ENE	3	0	12.9	+1.5	15	-3	10	0	54	0	241	156	3
	PORT SAID	1027.1	+2.0	+8.7	NE	4	3	12.1	0.0	14	-4	11	+1	56	0	52	50	4
	GAZA	1025.8	+1.0	—	—	0	0	3.6	-1.5	14	—	—	—	63	0	252	302	—
	HAIFA	1027.4	-0.6	—	SSE	4	0	6.4	+0.3	12	—	1	—	51	0	603	410	4
LOWER EGYPT	QURASHIYA	1028.2	+2.0	+9.1	—	0	2	9.3	+3.1	16	-3	3	-2	74	0	42	33	—
	SUEZ	1027.2	+3.6	+8.0	NE	1	0	5.5	-2.1	15	-5	4	-5	70	0	7	13	0
	CAIRO HELWAN	1026.4	+2.0	+6.8	NNE	4	0	8.8	+2.0	14	-5	6	-2	42	0	25	15	—
	CAIRO GIZA	1027.6	+2.8	+7.7	—	0	0	2.8	+1.6	15	-5	0	-6	88	0	14	11	—
	CAIRO EZBEKIYA	1027.2	+2.6	—	—	0	0	4.2	+0.6	16	-4	2	-6	77	0	23	13	—
UPPER EGYPT	QASR EL GEBALI	1027.1	+2.3	+6.4	N	4	0	6.8	+1.2	15	-5	3	-2	74	0	14	—	—
	MINYA	—	—	—	N	3	0	7.0	+2.7	17	-3	4	-2	69	—	—	—	—
	ASYUT	1025.1	+0.8	+4.7	WSW	2	1	3.6	-1.4	16	-5	2	-4	77	0	0	—	—
	QENA	—	—	—	W	2	0	6.0	-3.1	23	-1	3	-5	67	—	—	—	—
	ASWAN	1020.0	-0.3	+0.7	N	1	0	11.7	-2.5	23	-1	6	-4	38	—	—	—	—
NORTH SUDAN	WADI HALFA	1019.9	0.0	+0.9	—	0	0	9.8	-1.8	21	-4	7	-1	42	—	—	—	—
	MEROWE	1019.8	+3.0	+3.5	N	1	0	15.0	-1.4	29	-1	11	-1	42	0	0	—	—
	ATBARA	1013.3	-1.3	-1.9	N	3	0	18.0	0.0	30	-1	16	+2	57	0	0	1	—
	KHARTOUM	1014.7	-0.1	+0.7	NNW	3	0	17.4	+1.4	31	+1	16	+1	38	0	tr. ندر	5	—
EAST SUDAN	PORT SUDAN	1017.1	+0.9	+1.4	N	4	2	22.0	-0.4	27	0	21	+2	87	tr. ندر	119	80	4
	KASSALA	1009.4	-0.9	-2.8	E	1	0	24.4	+1.2	—	—	21	+5	65	0	8	13	—
	WAD MEDANI	1011.9	—	-1.4	N	2	0	20.2	+0.8	33	-1	15	-1	43	0	24	16	—
	ROSEIRES																	—
SOUTH SUDAN	EL FASHER	—	—	—	NNE	2	0	13.0	-1.0	30	—	11	—	45	0	0	—	—
	EL OBEID																	—
	MALAKAL																	—
	WAU																	—
	MONGALLA																	—

Upper Wind Observations at Helwan at 8 h 45 m.

Height (metres)	Kms Hr.	Direction
500	30	NE
1000	65	NNE
1500	55	NE
2000	30	NNE
3000		

General Situation.

The pressure over Egypt and the eastern Mediterranean has slightly risen. Otherwise there is no change in the distribution.

الحالة العمومية

الضغط قليلاً على مصر وشرقي البحر الابيض
ط. وما عدا ذلك فليس هناك تغيير في توزيع
الضغط.

Forecast for 24 hours from noon to-day.

Moderate to fresh northerly and northeasterly winds. Clear or some high cloud. Remaining cool.

طرحصولها في الطقس من ظهر اليوم الى ظهر الغد
ش لية وشمالية شرقية سيه المعتدلة والنسيم.
ماء صحو أو تظهر بها قبعة السحاب العالي. ليستمر
الجو باردا للبرودة.

STATION	Humidity Mean of Day Yesterday	Diff. from normal	Wet Bulb Temperature Mean of Day Yesterday	Diff from normal
	%	%	C	C
Alexandria	53	-13	8.9	-2.5
Ezbekia	57	—	5.3	—
Giza	72	+2	5.2	-4.9
Helwan	37	-18	4.2	-5.1

Discharges at Aswan as measured by the sluices

	1925	1924	
26.1	926	1107	m3 per sec.
25.1	871	1110	" " "

GAUGE	Date 1925	Reading m.	Diff from normal for 1906 1920 m.	Previous Reading m.
Mongalla	27.1	11.01	-0.54	11.01
Malakal	27.1	10.46	-0.69	10.48
Roseires	27.1	12.10	+0.20	12.11
Khartoum	27.1	10.88	-0.16	10.92
Kh. el Girba	—	—	—	—
Atbara	27.1	10.50	-0.15	10.55
Wadi Halfa	27.1	2.49	-0.01	2.51
Aswan Res.	27.1	113.21	—	113.12
" D.S.	27.1	86.22	+0.04	86.03
El Leisi	26.1	17.70	-0.46	17.75
Roda (Cairo)	28.1	14.30	-0.58	14.30

NOTE A dash means that figures are not available.

TERMS OF SUBSCRIPTION for the DAILY WEATHER REPORT sent by Post, P.T. 100 annually

PRINTED AT THE SURVEY OF EGYPT 2486

WORKS.

DEPT.

REPORT.

Pressure CO-1-CV Barometer and Wind at 8 h. Yesterday 27. 1. 25

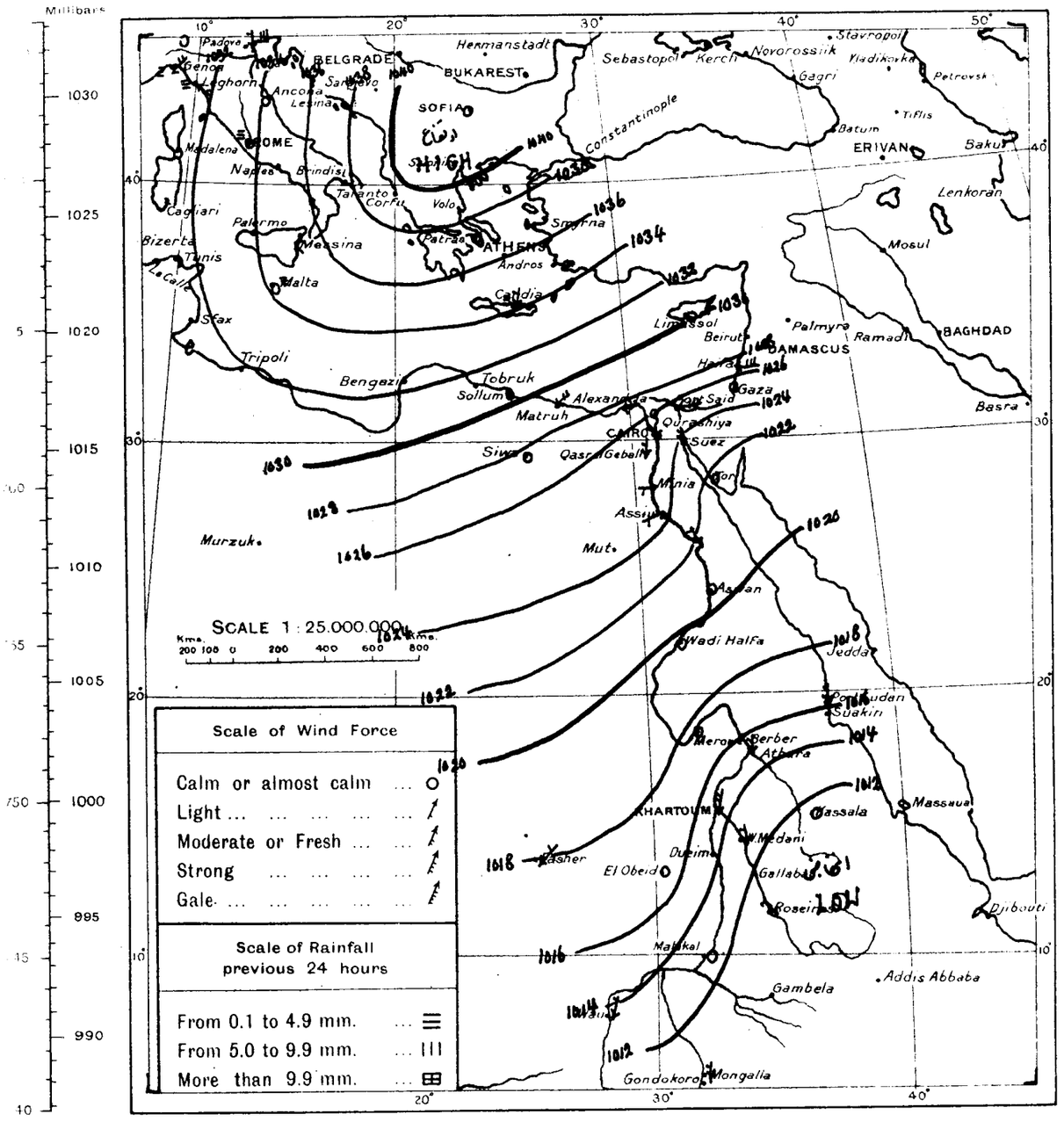

WIND VELOCITY

	KPH	Force
Calm	0- 2	0
Almost calm	2- 7	1
Very light	7-14	2
Light	14-21	3
Moderate	21-29	4
Fresh	29-38	5
Strong	38-47	6
Very strong	47-57	7
Gale	57-69	8
Strong gale	69-82	9
Whole gale	82-96	10
Storm	96-110	11
Hurricane above 110		12

STATE OF SKY

Clear	0
¼ Clouded	1
½ Clouded	2
¾ Clouded	3
Entirely clouded	4
Raining	5
Sand haze	6
Sand storm	7
Mist or fog	8
Thunderstorm	9

STATE OF SEA

Calm	0
Very smooth	1
Smooth	2
Slight	3
Moderate	4
Rather rough	5
Rough	6
High	7
Very high	8
Phenomenal	9

CO-1-CV From Observations taken at 8 h. yesterday. 27. 1. 25

STATION	BAROMETER Reduced to Sea Level	BAROMETER Change in past 24 hours	BAROMETER Differ from normal	WIND Direction	WIND FORCE	STATE OF SKY	TEMPERATURE At 8 h	TEMPERATURE Change in past 24 hours	TEMPERATURE Maximum	TEMPERATURE Difference from Normal	TEMPERATURE Minimum	TEMPERATURE Difference from Normal	HUMIDITY	RAINFALL Past 24 hours	RAINFALL Normal from Oct 1 to day before yesterday	RAINFALL Total from Oct 1 to day before yesterday	STATE OF SEA
	m.b.	m.b.	m.b.				C	C	C	C	C	C	%	mm	mm	mm	
ME	1033.6	+0.6	+16.9	–	0	4	7	-1	10	–	–	–	–	2	274	408	–
LTA	1034.2	+0.8	+17.2	NNW	1	5	11	0	15	0	9	-1	80	3	213	350	1
HENS	1037.5	-1.9	+19.2	–	0	0	2	-2	–	–	–	–	70	–	–	222	–
NDIA	1034.2	-2.5	+17.0	N	3	5	10	+1	12	-3	8	-1	–	2	52	316	5
MASSOL... ...	1030.2	-6.0	+13.1	–	0	4	4	0	10	-7	1	-6	–	0	402	308	6
Qasr el Gebali الجبالي	1024.6	-4.3	+4.1	N	2	0	5.6	-3.6	15	-5	2	-3	55	0	14	–	–
Minia المنيا	–	–	–	N	2	0	4.3	-6.2	18	-2	2	-4	79	–	–	–	–
El Fasher الفاشر	–	–	–	NNE	2	0	14.0	–	28	–	10	–	28	0	0	–	–
El Obeid الأبيض	1017.9	+0.4	+2.0	N	1	0	16.5	-0.5	27	-4	11	-1	33	0	25	19	–
Wau واو	–	–	–	N	3	0	20.0	+1.0	32	-3	17	-2	55	0	238	137	–
Mongalla منجلا	1010.7	-2.1	+1.0	N	2	0	25.1	+0.7	36	-1	19	-1	27	0	125	165	–

MINIST

PHY

DAILY W

CAIRO, to-morrow

Time of sunrise h. 06 m. 47

,, ,, sunset h. 17 m. 29

From Observations taken at 8 h. to-day.

Thursday 29th January, 1925 ١٩٢٥ الخميس ٢٩ يناير

	STATION	BAROMETER Reduced to Sea Level	Change in past 24 hours	Differ from normal	WIND Direction	FORCE	STATE OF SKY	TEMPERATURE At 8 h.	Change in past 24 hours	Maximum Yesterday	Difference from Normal	Minimum	Difference from Normal	HUMIDITY	RAINFALL Past 24 hours	Total from Oct. 1 to yesterday	Normal from Oct. 1 to yesterday	STATE OF SKY
		m.b.	m.b.	m.b.				°C	C	C	C	C	C	%	mm.	mm.	mm.	
COAST	SOLLUM	1026.2	-4.5	—	—	0	4	13.5	-1.0	24	—	13	—	62	8	232	—	3
	SIWA	1025.2	-2.8	—	—	0	4	8.3	-0.5	18	—	8	—	81	0	0	—	—
	MATRUH	1025.2	-4.0	+5.8	N	3	3	13.8	+0.2	15	—	13	—	53	0	221	117	3
	ALEXANDRIA	1024.8	-4.6	+6.8	NNE	2	4	12.9	0.0	16	-2	11	+1	56	0	241	158	2
	PORT SAID	1022.4	-4.7	+4.1	NE	3	0	13.6	+1.5	14	-5	11	+1	55	0	52	51	3
	GAZA	1021.8	-4.0	—	—	0	0	6.0	+2.4	13	—	1	—	60	0	252	305	—
	HAIFA	1022.2	-5.2	—	ENE	3	0	9.1	+2.7	13	—	—	—	33	0	603	415	2
LOWER EGYPT	QURASHIYA	1023.9	-4.3	+4.8	—	0	0	5.3	-4.0	16	-3	1	-4	85	0	42	33	—
	SUEZ	1023.0	-4.2	+3.9	N	3	0	5.4	-0.1	15	-5	8	-1	80	0	7	13	1
	CAIRO HELWAN	1023.0	-3.4	+3.5	N	4	0	8.5	-0.3	14	-5	4	-4	64	0	25	15	—
	CAIRO GIZA	1023.9	-3.7	+4.0	—	0	0	3.0	+0.2	16	-4	0	-6	91	0	14	11	—
	CAIRO EZBEKIYA	1023.5	-3.7	—	—	0	0	4.6	+0.4	16	-4	3	-5	81	0	23	13	—
UPPER EGYPT	QASR EL GEBALI	1023.5	-3.6	+2.9	N	3	0	8.0	+1.2	16	-4	3	-2	72	0	14	—	—
	MINYA	—	—	—	N	4	0	6.0	-1.0	17	-3	4	-2	85	—	—	—	—
	ASYUT	1022.4	-2.7	+2.0	NNW	2	0	4.8	+1.2	17	-4	2	-4	78	0	0	—	—
	QENA	—	—	—	NW	2	2	9.4	+3.4	21	-3	6	-2	59	—	—	—	—
	ASWAN	1019.4	-0.6	+0.2	N	1	2	11.8	+0.1	22	-3	7	-3	27	—	—	—	—
NORTH SUDAN	WADI HALFA	1019.0	-0.9	0.0	—	0	0	9.8	0.0	22	-3	6	-2	27	—	—	—	—
	MEROWE	1016.7	-3.1	+0.5	—	0	0	16.0	+3.0	30	0	13	+1	39	0	0	—	—
	ATBARA	1014.0	+0.7	-1.2	N	3	0	19.0	+1.0	32	+1	16	+2	58	0	0	1	—
	KHARTOUM	1014.0	-0.7	0.0	NNW	2	0	19.1	+1.7	32	+2	—	—	48	0	tr. ز.ذ	5	—
EAST SUDAN	PORT SUDAN	1016.2	-0.9	+0.5	N	4	1	21.4	-0.6	25	-2	19	0	78	tr. ز.ذ	119	81	4
	KASSALA	1009.4	0.0	-2.7	SSE	1	0	24.0	-0.4	37	+4	20	+4	63	0	8	13	—
	WAD MEDANI																	—
	ROSEIRES																	—
SOUTH SUDAN	EL FASHER	—	—	—	NE	2	0	14.0	+1.0	27	—	9	—	18	0	0	—	—
	EL OBEID																	—
	MALAKAL	—	—	—	N	1	0	24.0	-0.8	35	-1	18	0	33	0	181	96	—
	WAU																	—
	MONGALLA																	—

Upper Wind Observations at Helwan at 8 h 45 m.

Height (metres)	Kms. Hr.	Direction
500	60	NNE
1000	45	NE
1500	45	NNE
2000	10	WNW
3000	20	WNW

General Situation.

Throughout Egypt and the Mediterranean the pressure is now falling. There is still an area of high pressure to the north but a shallow depression appears to have formed over southern Palestine.

الحالة العمومية

على عموم مصر والبحر الابيض المتوسط آخذ في
ولكنه لا يزال هناك منطقة من الضغط
في الشمال غير انه يظهر ان انخفاضاً قليل
قد تكون في جنوب فلسطين.

Forecast for 24 hours from noon to-day.

Moderate to fresh northerly winds. At times some low cloud. Possibility of local showers. Temperature rising but remaining below normal.

حصولها في الطقس من ظهر اليوم الى ظهر الغد
شمالية من المعتدلة والنسيم. يظهر بالسماء
السحاب المنخفضة في بعض الاوقات ويحتمل ان
تمطر محلي اما درجة الحرارة فآخذة في الارتفاع
ولكنها لا تزال دون المعدل.

STATION	Humidity Mean of Day: Yesterday	Diff from normal	Wet Bulb Temperature Mean of Day: Yesterday	Diff from normal
	%	%	C	C
Alexandria	51	-15	9.0	-2.3
Ezbekia	63		6.5	
Giza	67	-3	6.4	-3.2
Helwan	39	-16	5.6	-3.4

Discharges at Aswan as measured by the sluices

	1925	1924	
27.1	1049	1112	m3 per sec.
26.1	926	1107	,, ,, ,,

GAUGE	Date 1925	Reading m.	Diff from normal for 1906 1920 m	Rea m
Mongalla	28.1	16.00	-0.55	11.01
Malakal	28.1	10.43	-0.69	10.46
Roseires	27.1	12.10	+0.20	12.11
Khartoum	28.1	10.85	-0.19	10.88
Kh. el Girba	—	—	—	—
Atbara	28.1	10.49	-0.15	10.50
Wadi Halfa	28.1	2.47	-0.02	2.49
Aswan Res.	28.1	113.29	—	113.21
,, D.S.	28.1	86.24	+0.07	86.22
El Leisi	28.1	17.60	-0.50	17.65
Roda (Cairo)	29.1	14.27	-0.63	14.30

NOTE A dash means that figures are not available.

TERMS OF SUBSCRIPTION for the DAILY WEATHER REPORT sent by Post, P.T. 100 annually

RKS.

EPORT.

Pressure ٢٥ - ١ - ٢٨ Barometer and Wind at 8 h. Yesterday 28. 1. 25

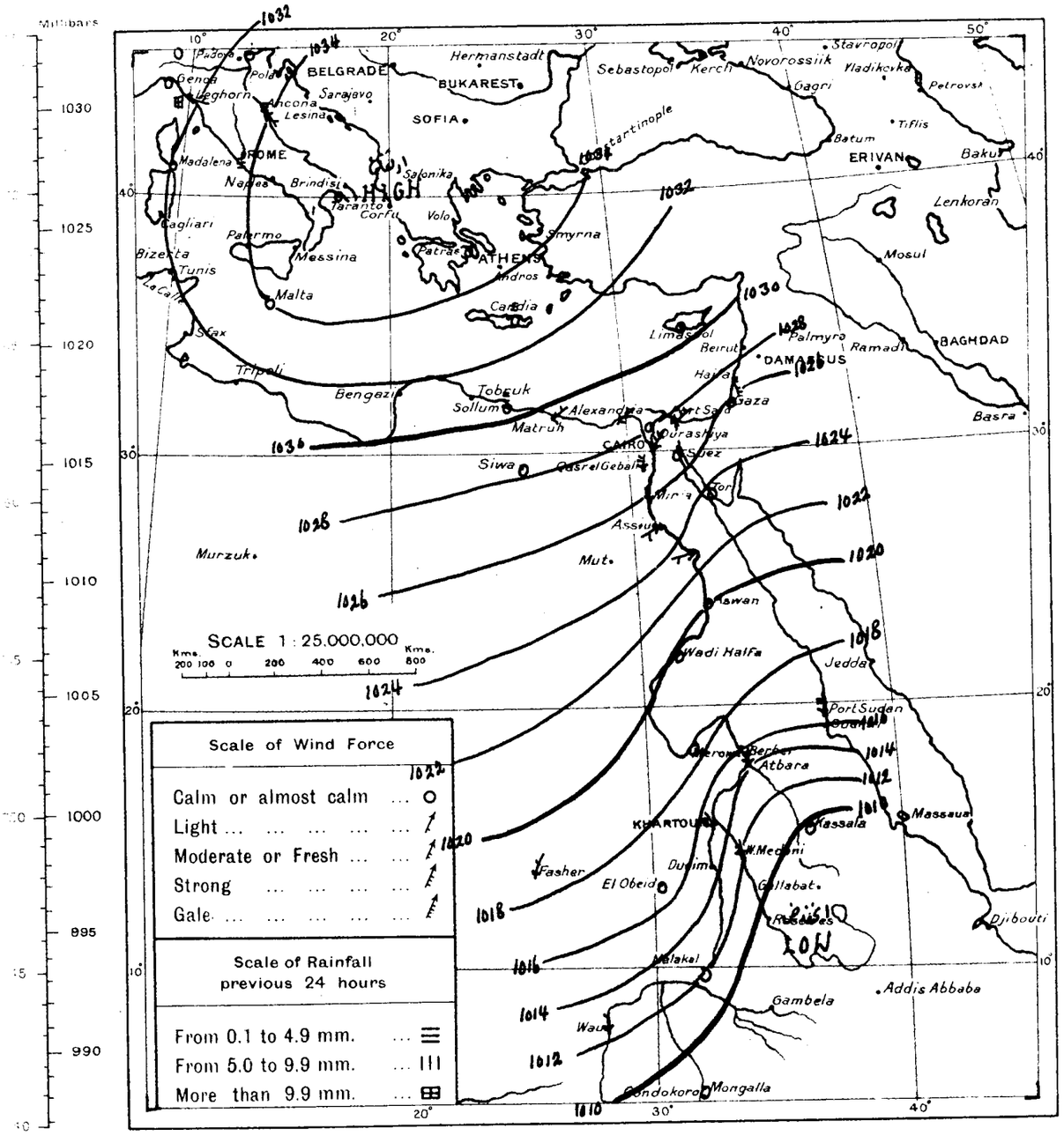

WIND VELOCITY

	K.P.H.	Force
Calm	0-2	0
Almost calm	2-7	1
Very light	7-14	2
Light	14-21	3
Moderate	21-29	4
Fresh	29-38	5
Strong	38-47	6
Very strong	47-57	7
Gale	57-69	8
Strong gale	69-82	9
Whole gale	82-96	10
Storm	96-110	11
Hurricane	above 110	12

STATE OF SKY

Clear	0
¼ Clouded	1
½ Clouded	2
¾ Clouded	3
Entirely clouded	4
Raining	5
Sand haze	6
Sand storm	7
Mist or fog	8
Thunderstorm	9

STATE OF SEA

Calm	0
Very smooth	1
Smooth	2
Slight	3
Moderate	4
Rather rough	5
Rough	6
High	7
Very high	8
Phenomenal	9

٢٥ - ١ - ٢٨ From Observations taken at 8 h. yesterday. 28. 1. 25

STATION	BAROMETER			WIND		STATE OF SKY	TEMPERATURE						HUMIDITY	RAINFALL			STATE OF SEA
	Reduced to Sea Level	Change in past 24 hours	Differ from normal	Direction	FORCE		At 8 h.	Change in past 24 hours	Maximum	Difference from Normal	Minimum	Difference from Normal		Past 24 hours	Normal from Oct. 1 to day before yesterday	Total from Oct. 1 to day before yesterday	
	m.b	m.b	m.b				C	C	C	C	C	C	%	mm	mm	mm	
ME	1033.6	0.0	+16.9	SE	—	5	9	+2	13	—	6	—	—	3	277	410	—
LTA	1034.0	-0.2	+17.2	SSE	1	4	11	0	15	0	10	0	70	0	213	352	0
ENS	1035.1	-2.4	+16.8	—	0	0	4	+2	—	—	—	—	70	—	—	224	—
DIA	1032.8	-1.4	+15.6	NW	1	2	11	+1	12	-3	8	-1	—	trace	52	319	3
ASSOL	1031.5	+1.3	+14.5	—	0	0	8	+4	13	-4	—	—	—	0	402	311	4
El Obeid الابيض	1017.0	-0.9	+1.2	N	1	0	17.0	+0.5	28	-3	12	0	43	0	25	19	—
Malakal الملاكال	—	—	—	NNE	1	0	24.8	+1.7	35	-1	18	0	26	0	181	96	—
Wau واو	—	—	—	NNW	3	0	21.0	+1.0	35	0	17	-2	57	0	238	137	—
Mongalla منجلا	1008.6	-2.1	-1.0	E	1	0	25.5	+0.4	36	-1	19	-1	41	0	125	165	—

MINIST
PHY

DAILY W

CAIRO, to-morrow

Time of sunrise 06h 47m

" " sunset 17h 30m

From Observations taken at 8h. to-day.

Friday 30th January, 1925 ١٩٢٥ الجمعه ٣٠ يناير

	STATION	BAROMETER Reduced to Sea Level	BAROMETER Change in past 24 hours	BAROMETER Differ from normal	WIND Direction	WIND FORCE	STATE OF SKY	TEMPERATURE At 8 h.	TEMPERATURE Change in past 24 hours	TEMPERATURE Maximum Yesterday	TEMPERATURE Difference from Normal	TEMPERATURE Minimum	TEMPERATURE Difference from Normal	HUMIDITY	RAINFALL Past 24 hours	RAINFALL Total from Oct. 1 to yesterday	RAINFALL Normal from Oct. 1 to yesterday	STATE OF SEA
		m.b.	m.b.	m.b.				°C	C	°C	C	°C	°C	%	mm.	mm.	mm.	
COAST	SOLLUM	1024.2	-2.0	—	SSW	3	2	12.7	-0.8	20	—	10	—	75	0	232	—	3
	SIWA	1023.2	-2.0	—	—	0	0	5.1	-3.2	17	—	2	—	72	0	0	—	—
	MATRUH	1022.8	-2.4	+3.4	W	2	3	10.5	-3.3	16	—	—	—	80	1	222	119	3
	ALEXANDRIA	1021.6	-3.2	+3.6	E	1	2	12.0	-0.9	18	0	10	0	72	dr. ٣/٤	241	160	1
	PORT SAID	1019.5	-2.9	+1.2	NNE	3	2	13.0	-0.6	15	-4	13	+3	65	0	52	52	3
	GAZA	1018.4	-3.4	—	—	0	0	6.0	0.0	14	—	3	—	70	0	252	309	—
	HAIFA	1018.2	-4.0	—	ENE	3	0	9.6	+0.5	16	—	3	—	25	0	603	420	1
LOWER EGYPT	QURASHIYA	1021.2	-2.7	+2.2	—	0	2	9.2	+3.9	18	-1	5	0	83	0	42	34	—
	SUEZ	1021.1	-1.9	+2.0	N	2	1	8.3	+2.9	16	-4	—	—	82	0	7	14	1
	CAIRO HELWAN	1021.2	-1.8	+1.8	NW	1	3	9.4	+0.9	16	-3	6	-2	69	0	25	15	—
	CAIRO GIZA	1021.0	-2.9	+1.2	—	0	3	9.0	+6.0	17	-3	2	-4	80	0	14	11	—
	CAIRO EZBEKIYA	1021.0	-2.5	—	—	0	3	9.2	+4.6	17	-3	4	-4	76	0	23	13	—
UPPER EGYPT	QASR EL GEBALI	1027.8	-0.7	+2.2	N	2	0	11.8	+3.8	17	-3	—	—	58	0	14	—	—
	MINYA	—	—	—	N	3	0	11.0	+5.0	18	-2	5	-1	89	—	—	—	—
	ASYUT	1023.4	+1.0	+3.1	NNW	1	2	8.4	+3.6	17	-4	4	-2	76	0	0	—	—
	QENA	—	—	—	NNW	2	3	9.7	+0.3	20	-4	7	-1	60	—	—	—	—
	ASWAN	1020.3	+0.9	+1.2	—	0	0	10.9	-0.9	22	-3	6	-4	30	—	—	—	—
NORTH SUDAN	WADI HALFA	1020.6	+1.6	+1.6	N	1	0	10.2	+0.4	22	-3	7	-1	41	—	—	—	—
	MEROWE	1016.8	+0.1	+0.7	NE	1	0	14.6	-3.4	30	0	11	-1	29	0	0	—	—
	ATBARA																	—
	KHARTOUM	1013.9	-0.1	-0.1	N	2	4	18.5	-0.6	30	0	16	+1	22	0	dr. ٣/٤	5	—
EAST SUDAN	PORT SUDAN	1014.8	-1.4	-0.8	N	4	1	22.0	+0.6	25	-2	20	+1	84	dr. ٣/٤	119	81	4
	KASSALA																	—
	WAD MEDANI	1011.8	+0.2	-1.4	NE	1	0	20.2	-1.8	32	-2	15	-1	28	0	24	16	—
	ROSEIRES	1009.5	-0.4	-2.2	NN	3	0	23.3	+0.8	38	+2	19	+3	37	0	51	40	—
SOUTH SUDAN	EL FASHER	—	—	—	NNE	2	2	13.0	-1.0	30	—	8	—	16	0	0	—	—
	EL OBEID	1013.6	-0.3	-2.1	N	1	0	19.0	+0.5	29	-2	13	+1	12	0	25	19	—
	MALAKAL	—	—	—	NNE	2	0	26.2	+2.2	36	0	19	+1	26	0	181	96	—
	WAU	—	—	—	N	6	0	21.0	+1.0	31	-5	17	-2	49	0	238	137	—
	MONGALLA	1007.8	+0.3	-1.8	W	2	0	26.0	-1.5	38	+1	20	0	38	0	125	165	—

Upper Wind Observations at Helwan at h. m.

Height (metres)	Kms. Hr.	Direction
500		
1000		
1500		
2000		
3000		

General Situation.

الحالة العمومية

Forecast for 24 hours from noon to-day.

ملخص حصولها في الطقس من ظهر اليوم الى ظهر الغد

STATION	Humidity Mean of Day: Yester day	Humidity Mean of Day: Diff. from normal	Wet Bulb Temperature Mean of Day: Yester day	Wet Bulb Temperature Mean of Day: Diff. from normal
	%	%	C	C
Alexandria	53	-13	9.8	-1.4
Ezbekia	71	—	7.5	—
Giza	70	0	7.2	-2.2
Helwan	48	-7	7.1	-1.6

Discharges at Aswan as measured by the sluices

	1925	1924	
29-1	1039	1052	m3 per sec.
28-1	1046	1107	" " "

GAUGE	Date 1925	Reading m.	Diff. from normal for 1906 1920 m.	Previous Reading m
Mongalla	29-1	10.99	-0.55	11.00
Malakal	29-1	10.41	-0.69	10.43
Roseires	29-1	12.06	+0.19	12.09
Khartoum	29-1	10.83	-0.19	10.85
Kh. el Girba	—	—	—	—
Atbara	29-1	10.49	-0.14	10.49
Wadi Halfa	30-1	2.45	-0.01	2.45
Aswan Res.	30-1	113.45	—	113.38
" D.S.	30-1	86.24	+0.09	86.24
El Leisi	30-1	17.50	-0.55	17.55
Roda (Cairo)	30-1	14.32	-0.63	14.27

NOTE A dash means that figures are not available.

TERMS OF SUBSCRIPTION for the DAILY WEATHER REPORT sent by Post, P.T. 100 annually

PRINTED AT THE SURVEY OF EGYPT 24.4.67

WORKS.

ENT.

REPORT.

٢٩-١-٢٥ Barometer and Wind at 8 h. Yesterday 29.1.25.

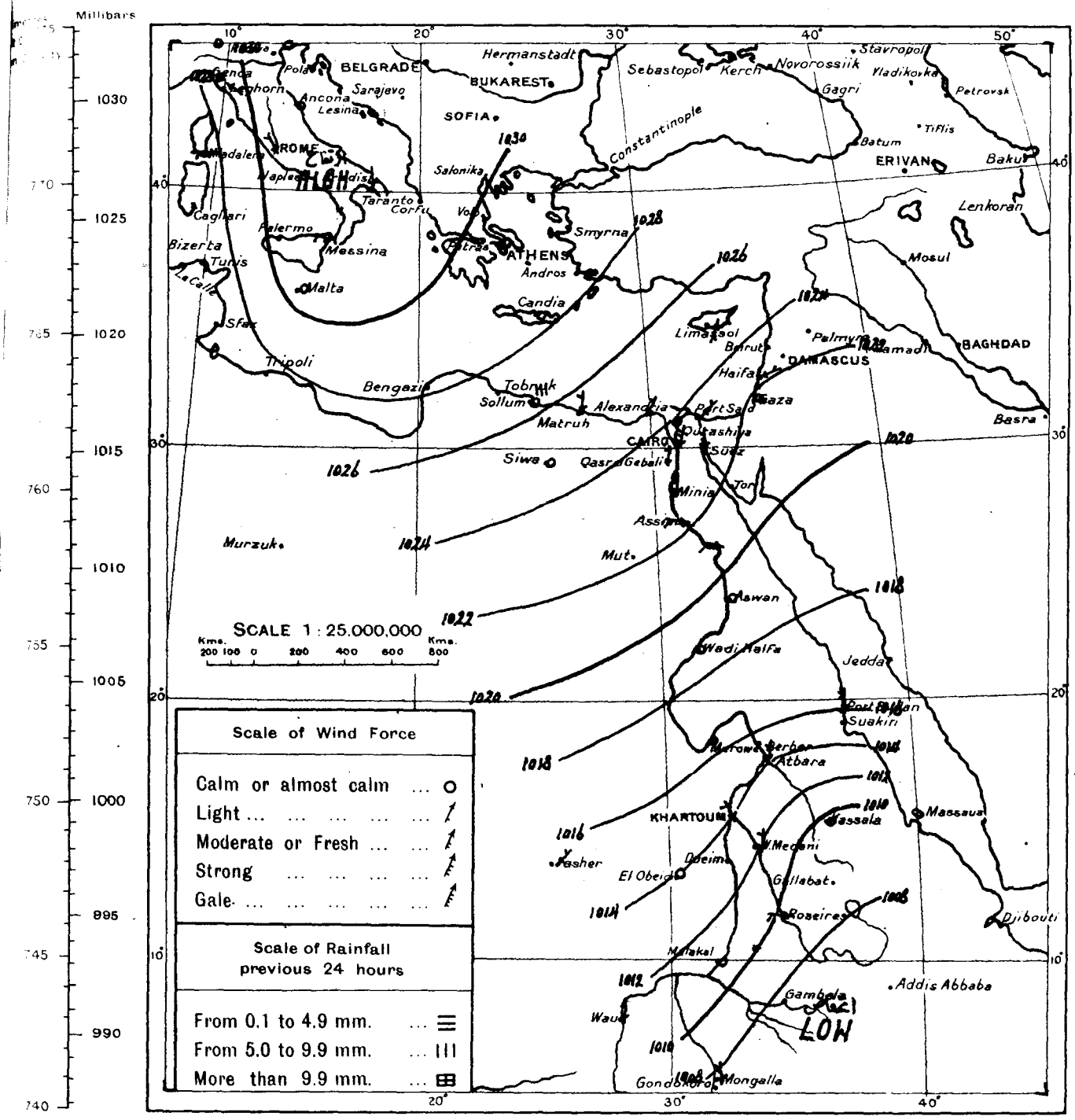

WIND VELOCITY

	K.P.H	Force
Calm	0- 2	0
Almost calm..	2- 7	1
Very light ...	7-14	2
Light	14-21	3
Moderate ..	21-29	4
Fresh	29-38	5
Strong... ...	38-47	6
Very strong	47-57	7
Gale ...	57-69	8
Strong gale	69-82	9
Whole gale	82-96	10
Storm	96-110	11
Hurricane above	110	12

STATE OF SKY

Clear	0
¼ Clouded	1
½ Clouded	2
¾ Clouded	3
Entirely clouded	4
Raining	5
Sand haze	6
Sand storm	7
Mist or fog	8
Thunderstorm	9

STATE OF SEA

Calm	0
Very smooth	1
Smooth...	2
Slight	3
Moderate	4
Rather rough	5
Rough	6
High	7
Very high	8
Phenomenal...	9

٢٩-١-٢٥ From Observations taken at 8 h. yesterday. 29.1.25.

STATION	BAROMETER			WIND		STATE OF SKY	TEMPERATURE						HUMIDITY	RAINFALL			STATE OF SEA
	Reduced to Sea Level	Change in past 24 hours	Differ. from normal	Direction	FORCE		At 8 h	Change in past 24 hours	Maximum	Difference from Normal	Minimum	Difference from Normal		Past 24 hours	Normal from Oct 1 to day before yesterday	Total from Oct 1 to day before yesterday	
	m.b.	m.b.	m.b.				°C	°C	°C	°C	°C	°C	%	mm.	mm	mm	
ROME	1031.0	-2.6	+14.3	NW	2	3	6	-3	13	–	5	–	–	0	277	413	–
MALTA	1031.8	-2.2	+15.0	WSW	1	4	11	0	16	+1	10	0	80	0	213	355	0
ATHENS	1029.6	-5.5	+11.3	–	0	0	4	0	–	–	–	–	70	–	–	226	–
CANDIA	1028.2	-4.6	+11.0	–	0	2	9	-2	14	-1	8	-1	–	0	52	322	3
LIMASSOL... ...	1024.7	-6.8	+7.7	SSW	2	0	7	-1	14	-3	2	-5	–	0	402	314	3
Wad Medani وادمدني	1011.6	-0.3	-1.7	N	2	2	22.0	+1.8	33	-1	16	0	25	0	24	16	–
Roseires الروصيرص	1009.9	+0.8	-1.9	WNW	2	0	22.5	-0.6	37	+1	20	+4	41	0	51	40	–
El Obeid الأبيض	1013.9	-3.1	-1.9	NNE	1	0	18.5	+1.5	28	-3	15	+3	67	0	25	19	–
Wau واو	–	–	–	N	3	0	20.0	-1.0	33	-3	17	-2	64	0	238	137	–
Mongalla منجلا	1007.5	-1.1	-2.1	N	5	0	27.5	+2.0	37	0	20	0	36	0	125	165	–

MINIS

PH

DAILY W

CAIRO, to-morrow

Time of sunrise 06 h. 46 m.

,, ,, sunset 17 h. 31 m.

From Observations taken at 8 h. to-day.

Saturday 31st January, 1925 ١٩٢٥ السبت ٣١ يناير

	STATION	BAROMETER Reduced to Sea Level	BAROMETER Change in past 24 hours	BAROMETER Differ from normal	WIND Direction	WIND FORCE	STATE OF SKY	TEMPERATURE At 8 h.	TEMPERATURE Change in past 24 hours	TEMPERATURE Maximum Yesterday	TEMPERATURE Difference from Normal	TEMPERATURE Minimum	TEMPERATURE Difference from Normal	HUMIDITY	RAINFALL Past 24 hours	RAINFALL Total from Oct. 1 to yesterday	RAINFALL Normal from Oct. 1 to yesterday	STATE OF SEA
		m.b.	m.b.	m.b.				°C	C	°C	C	°C	C	%	mm.	mm.	mm.	
COAST	SOLLUM	1029.9	+5.7	—	SSW	2	4	13.8	+1.1	23	—	12	—	71	0	232	—	3
	SIWA	1022.7	-0.5	—	—	0	0	4.2	-0.9	18	—	0	—	82	0	0	—	—
	MATRUH	1023.1	+0.3	+3.7	WSW	2	1	10.0	-0.5	15	—	7	—	68	0	222	120	1
	ALEXANDRIA	1023.0	+1.4	+5.0	—	0	4	11.4	-0.6	18	0	10	0	86	tr. رذاذ	241	161	0
	PORT SAID	1021.8	+2.3	+3.5	WNW	1	2	12.4	-0.6	19	0	9	-1	76	0	52	52	2
	GAZA	1022.4	+4.0	—	SSW	2	0	8.5	+2.5	15	—	5	—	79	0	252	312	—
	HAIFA	1019.6	+1.4	—	SSW	1	3	10.8	+1.2	17	—	3	—	67	1	604	425	3
LOWER EGYPT	QURASHIYA	1022.6	+1.4	+3.6	—	0	0	5.3	-3.9	18	-1	2	-3	85	0	42	34	—
	SUEZ	1022.7	+1.6	+3.7	N	2	0	8.1	-0.2	16	-4	6	-3	83	0	7	14	1
	CAIRO HELWAN	1023.4	+2.2	+4.0	—	0	0	7.4	-2.0	16	-3	4	-4	77	0	25	16	—
	CAIRO GIZA	1023.1	+2.1	+3.3	—	0	0	4.9	-4.1	17	-3	0	-6	94	0	14	12	—
	CAIRO EZBEKIYA	1022.8	+1.8	—	—	0	0	6.0	-3.2	17	-3	5	-3	88	0	23	14	—
UPPER EGYPT	QASR EL GEBALI	1023.5	+0.7	+2.9	N	1	0	6.8	-5.0	18	-2	3	-2	74	0	14	—	—
	MINYA	—	—	—	N	2	0	7.0	-4.0	18	-2	4	-2	85	—	—	—	—
	ASYUT	1023.1	-0.3	+2.9	WNW	2	1	6.8	-1.6	17	-4	4	-2	80	0	0	—	—
	QENA	—	—	—	NW	2	0	7.3	-2.4	20	-4	4	-4	72	—	—	—	—
	ASWAN	1021.2	+0.9	+2.1	—	0	0	9.4	-1.5	17	-8	4	-6	42	—	—	—	—
NORTH SUDAN	WADI HALFA	1021.2	+0.6	+2.3	N	1	0	8.2	-2.0	18	-7	5	-3	55	—	—	—	—
	MEROWE	1020.7	+3.9	+4.7	NE	1	0	12.8	-1.8	26	-4	9	-3	47	0	0	—	—
	ATBARA	1016.3	—	+1.2	N	3	0	15.0	—	28	-3	12	-2	25	0	0	1	—
	KHARTOUM	1017.0	+3.1	+3.1	N	3	0	16.0	-2.5	30	0	14	-1	19	0	tr. رذاذ	5	—
EAST SUDAN	PORT SUDAN	1016.3	+1.5	+0.7	N	5	2	21.4	-0.6	25	-2	20	+1	73	0	119	82	5
	KASSALA	1012.4	—	+0.4	N	4	2	21.8	—	—	—	16	0	63	0	8	13	—
	WAD MEDANI	1013.9	+2.1	+0.7	NE	2	3	18.6	-1.6	32	-2	10	-6	10	0	24	16	—
	ROSEIRES	1011.0	+1.5	-0.7	NNW	4	0	22.0	-1.3	36	0	19	+3	20	0	51	40	—
SOUTH SUDAN	EL FASHER																	—
	EL OBEID																	—
	MALAKAL																	—
	WAU	—	—	—	N	6	0	22.0	+1.0	34	-2	17	-2	43	0	238	137	—
	MONGALLA	✓																—

Upper Wind Observations at Helwan at 8 h. 30 m.

Height (metres)	Kms. Hr.	Direction
500	15	NNW
1000	15	N
1500	20	NNE
2000	35	N
3000	30	NNW

General Situation.

The central Mediterranean is an area of high pressure while a shallow depression is situated over Northern Syria. In Egypt the pressure remains above normal but there is little pressure-gradient.

الحالة العمومية

[illegible] من الضغط العالى على أواسط البحر الابيض [illegible] وهنالك انخفاض قليل الغور على شمال [illegible] . أما فى مصر فلا يزال الضغط فوق المعدل [illegible] الانحدار قليل .

Forecast for 24 hours from noon to-day.

Light variable winds mainly westerly. Clear at first, some low cloud developing later. Cool. Probability of light showers on the coast. Local morning mists.

[illegible] حصولها فى الطقس من ظهر اليوم الى ظهر الغد [illegible] تختلف تكون فى الغالب غربية . السماء [illegible] رذاذ ثم تظهر بعض السحاب المنخفضة . [illegible] مائل للبرودة ويحتمل سقوط رذاذ على الساحل . [illegible] محلى صباحاً .

STATION	Humidity Mean of Day: Yester day	Humidity Mean of Day: Diff. from normal	Wet Bulb Temperature Mean of Day: Yester day	Wet Bulb Temperature Mean of Day: Diff. from normal
	%	%	C	C
Alexandria	62	-4	9.7	-1.2
Ezbekia	71	—	9.3	—
Giza	77	+7	9.0	+1.0
Helwan	59	+4	7.9	-0.9

Discharges at Aswan as measured by the sluices

	1925	1924	
29.1	1039	1052	m3 per sec.
28.1	1046	1107	.. .. ..

GAUGE	Date 1925	Reading m.	Diff. from normal for 1906 1920 m	Rea
Mongalla	29.1	10.99	-0.55	11.00
Malakal	29.1	10.41	-0.69	10.43
Roseires	30.1	12.03	+0.18	12.06
Khartoum	29.1	10.83	-0.19	10.85
Kh. el Girba	—	—	—	—
Atbara	29.1	10.49	-0.14	10.49
Wadi Halfa	30.1	2.45	-0.01	2.45
Aswan Res.	30.1	113.45	—	113.38
,, D.S.	30.1	86.24	+0.09	86.24
El Leisi	31.1	17.48	-0.54	17.50
Roda (Cairo)	31.1	14.32	-0.65	14.32

NOTE A dash means that figures are not available.

TERMS OF SUBSCRIPTION for the DAILY WEATHER REPORT sent by Post, P.T. 100 annually

WORKS.

REPORT.

Pressure ٢٥ - ١ - ٣٠. Barometer and Wind at 8 h. Yesterday 30. 1. 25

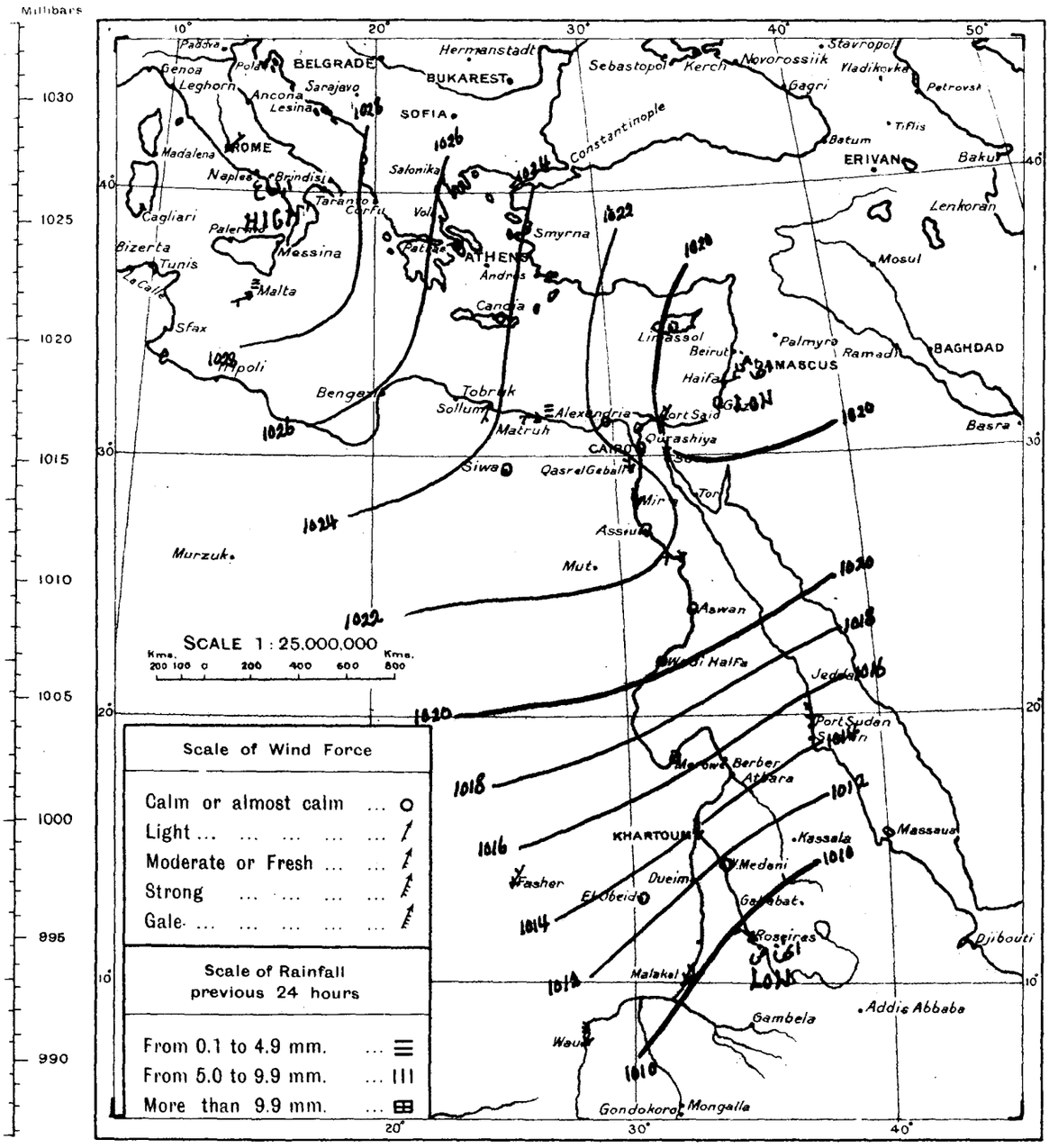

WIND VELOCITY

	K.P.H.	Force
Calm	0- 2	0
Almost calm	2- 7	1
Very light	7-14	2
Light	14-21	3
Moderate	21-29	4
Fresh	29-38	5
Strong	38-47	6
Very strong	47-57	7
Gale	57-69	8
Strong gale	69-82	9
Whole gale	82-96	10
Storm	96-110	11
Hurricane	above 110	12

STATE OF SKY

Clear	0
¼ Clouded	1
½ Clouded	2
¾ Clouded	3
Entirely clouded	4
Raining	5
Sand haze	6
Sand storm	7
Mist or fog	8
Thunderstorm	9

STATE OF SEA

Calm	0
Very smooth	1
Smooth	2
Slight	3
Moderate	4
Rather rough	5
Rough	6
High	7
Very high	8
Phenomenal	9

٢٥ - ١ - ٣٠. From Observations taken at 8 h. yesterday. 30.1.25

STATION	BAROMETER Reduced to Sea Level	BAROMETER Change in past 24 hours	BAROMETER Differ from normal	WIND Direction	WIND FORCE	STATE OF SKY	TEMPERATURE At 8 h.	TEMPERATURE Change in past 24 hours	TEMPERATURE Maximum	TEMPERATURE Difference from Normal	TEMPERATURE Minimum	TEMPERATURE Difference from Normal	HUMIDITY	RAINFALL Past 24 hours	RAINFALL Normal from Oct 1 to day before yesterday	RAINFALL Total from Oct 1 to day before yesterday	STATE OF SEA
	m.b.	m.b.	m.b.				°C	°C	°C	°C	°C	°C	%	mm.	mm	mm	
ME	1028.7	-2.3	+12.0	NE	3	3	6	0	13	—	4	—	—	0	277	416	—
TA	1028.6	-3.2	+11.9	WSW	2	2	11	0	16	+1	11	+1	70	1	214	358	0
ENS	1025.2	-4.4	+7.0	—	0	0	6	+2	—	—	—	—	60	—	—	228	—
DIA	1024.0	-4.2	+6.8	—	0	3	12	+3	15	0	8	-1	—	0	52	325	3
ASSOL... ...	1019.9	-4.8	+2.9	—	0	0	12	+5	16	-1	3	-4	—	0	402	318	4

CORRECTIONS TO THE DAILY WEATHER REPORT.

Issued by the Physical Dept., Ministry of Public Works, Cairo.

Month of JANUARY 1925.

Printed at the Survey Dept., Giza.

STATION	DATE	Please substitute the following figures for those printed in the DAILY WEATHER REPORT.		STATION	DATE	Please substitute the following figures for those printed in the DAILY WEATHER REPORT.	
		Column	Correct value			Column	Correct value
Merowe... ...	1	State of sky	0	Sollum	18	Rainfall	11
El Obeid ...		Wind direction	—	El Fasher ...		Maximum	30
,,		Wind force	0	Wau		8 a.m. temp.	—
Malakal... ...		Minimum	19	,,		Humidity	—
Wau		Wind direction	NE	Siwa	19	Minimum	6
Siwa	2	,,	—	Sollum	20	8 a.m. temp.	–
,,		Wind force	0	,,		Humidity	—
Merowe... ...		State of sky	0	,,	21	Minimum	12
Sollum	3	Maximum	23	Suez		State of sky	10
Suez		Minimum	10	Sollum	22	Rainfall	15
Merowe... ...		Maximum	23	Port Said ...		Wind direction	NE
Atbara		Barometer	1024·4	Sollum	23	Rainfall	4
Sollum	4	8 a.m. temp.	—	El Fasher ...		Wind direction	SE
,,		Humidity	—	Malakal... ...		,,	NNE
Minya	5	Maximum	19	Alexandria ...	24	Minimum	10
Asyût		Rainfall	1	Wau		Wind direction	N
Mongalla ...	6	Maximum	—	Matruh	25	8 a.m. temp.	—
Kassala... ...	7	Minimum	10	,,		Humidity	—
Minya	8	8 a.m. temp.	9·0	Kassala... ...		8 a.m. temp.	—
,,		Humidity	93	,,		Minimum	—
Roseires ...		8 a.m. temp.	15·9	,,		Humidity	—
,,		Humidity	41	El Obeid ...		Maximum	22
Malakal... ...		State of sky	2	Sollum	26	Rainfall	6
Wau		Minimum	11	Suez		Maximum	18
Atbara	9	Maximum	—	Roseires ...		Minimum	19
El Obeid ...		Wind direction	—	Matruh... ...	27	8 a.m. temp.	—
,,		Wind force	0	,,		Humidity	—
Siwa	10	Wind direction	—	Siwa	28	Wind direction	NE
,,		Wind force	0	Wâdi Halfa ...		8 a.m. temp.	9·8
Matruh... ...		8 a.m. temp.	—	Wau		Wind direction	N
,,	12	,,	10·1	Suez	29	8 a.m. temp.	—
,,		Humidity	89	,,		Minimum	—
Qasr el Gebali.		State of sky	0	,,		Humidity	—
Merowe... ...		,,	0	Wâdi Halfa ...		8 a.m. temp.	9·4
Malakal... ...		,,	2	,,		Humidity	30
Sollum	13	8 a.m. temp.	—	Khartoum ...		Minimum	17
,,		Humidity	—	Kassala... ...		Maximum	—
,,	14	8 a.m. temp.	13·5	El Obeid ...		Wind direction	—
,,		Maximum	24	,,		Wind force	0
,,		Humidity	63	Port Said ...	30	Minimum	11
,,		Rainfall	2	Qasr el Gebali.		State of sky	8
Qurashîya ...	15	Maximum	18	Wad Medani...		Maximum	33
Sollum	16	Barometer	1030·3	Wau		Wind direction	E
Wau		Wind direction	N	,,		Maximum	—
,,		Wind force	9	Siwa	31	Minimum	4
Port Said ...	17	Wind direction	ENE	Khartoum ...		State of sky	10
El Fasher ...		Minimum	6	Wad Medani...		Minimum	15
Wau		Maximum	33				

REMARKS: (1) Post date the minimum by one day at MATRUH for the whole month.
(2) Halve all cloud observations at KASSALA and WAD MEDANI, for the whole month.

Ministry of Public Works, Egypt.—Physical Department.

REPORT ON THE WEATHER AND STATE OF THE RIVER FOR JANUARY, 1925.

The Weather.

January was remarkable for the persistence of cold weather, which not only prevailed throughout Egypt but also extended to the southern extremity of the Sudan. Compared with the weather which is normally experienced at this time of the year, the cold spell was most pronounced in Upper Egypt, where the mean temperature for the month was 3·2° C. below the normal, and easily the lowest on record. In Cairo itself the temperature not once succeeded in rising above the normal during the day, and except on three occasions the nights also were abnormally cold, especially towards the end of the month.

At the beginning of the month the presence of a depression over the eastern Mediterranean resulted in cold, dull and showery weather throughout Egypt, and on the 3rd the wind reached a velocity of 75 kilometres per hour at Alexandria and 65 kilometres per hour at Helwan. The following day was very cold, the maximum temperature at Gîza being only 12° C., *i.e.*, 8° C. below normal; this was the coldest day in January since 1908, when a maximum temperature of 10° C. was recorded. From December 18 to January 4 there was rain at Alexandria on every day, 91 millimetres being registered. As far as can be traced, this is by far the longest spell of rainy weather Alexandria has experienced.

Rain and strong winds again followed after a few days of fine weather, and subsequently an extensive system of abnormally high pressure formed over southern Europe, and the pressure gradient towards Egypt being very steep, strong northeasterly winds were encountered throughout Egypt and the eastern Mediterranean, and a prolonged spell of cold weather set in. Thus, at Gîza, freezing point was registered on five days, and hoar frost was observed. On only four other occasions since observations commenced in 1902 has the temperature at Gîza fallen to freezing point. The lowest temperature recorded during the month was —1·1° C. The temperature in Cairo (Ezbekia) twice fell to within 2° C. of freezing point. It may be mentioned that on December 30, 1905, a temperature of —4° C. was registered at Gîza.

For the whole month the pressure was above normal, and the temperature below, throughout Egypt and the Sudan. On the coast the rainfall was much above normal. There was rain at Alexandria on twenty-two days, a number not exceeded in any month for at least thirty-seven years. The amount recorded was 106 millimetres.

TABLE SHOWING THE DEPARTURES FROM NORMAL FOR JANUARY, 1925.

DISTRICTS.	BAROMETER.		TEMPERATURE.						RAINFALL.	
			MAXIMUM.		MINIMUM.		MAX.+MIN./2.			
	1925.	Difference from Normal.	1925.	Difference from Normal.	1925.	Difference from Normal.	1925.	Difference from Normal.	1925.	Difference from Normal.
	mb.	mb.	°C.	°C.	°C.	°C.	°C.	°C.	mm.	mm.
I. Mediterranean	1021·1	+3·0	18·0	−0·4	10·0	−0·3	14·0	−0·4	83	+41
II. Middle Egypt	1021·6	+1·9	17·0	−1·9	5·2	−0·8	11·1	−1·4	11	+ 1
III. Upper Egypt	1021·8	+2·2	19·1	−3·5	5·0	−2·8	12·0	−3·2	—	—
IV. North Sudan	1016·5	+1·7	26·6	−3·2	11·1	−2·2	18·8	−2·7	0	0
V. Red Sea*	1016·7	+0·9	25·3	−1·8	18·8	−0·7	22·0	−1·2	2	− 7
VI. Central Sudan	1014·6	+0·6	30·3	−3·1	12·3	−1·5	21·3	−2·3	0	0
VII. South Sudan	†1010·2	+1·0	33·6	−2·1	16·4	−1·7	25·0	−1·9	0	− 1

* Port Sudan only. † Mongalla only. NOTE.—1000 millibars is equivalent to 750·1 millimetres at 0°C. and mean gravity.

L. J. SUTTON,
Director, Meteorological Service.

State of the River.

The Bahr el Jebel fell slightly throughout the month and was much below normal and a little below last year.

The White Nile fell sharply during the whole of the month. It was 11 centimetres below the normal at the beginning of the month and 71 centimetres at the end. Its levels were very similar to those of last year but slightly below them.

The Blue Nile fell normally and was almost identical with last year. It was on the average 21 centimetres above normal at Roseires and 17 centimetres below it at Khartoum.

The Main Nile at Wadi Halfa fell normally and was almost identical both with the normal and with last year.

The differences of the mean levels for January 1925 from those of last year and from the normal (1906–1920) are :—

STATIONS.	MEAN VALUES.	
	Difference from January, 1924.	Difference from Normal.
	Metres.	Metres.
Mongalla	− 0·09	− 0·54
Malakal	− 0·07	− 0·49
Roseires	+ 0·03	+ 0·21
Khartoum	− 0·03	− 0·17
Wadi Halfa	+ 0·01	0·00

Discharges of the Nile during December, 1924.

Observed by the Irrigation Department.

th.	Gauge Reading.	Disch. m³. p.s.
swân (Khannaq).		
sured by current-meter swân D.S. Gauge.		
1	88·21	2610
4	88·05	2380
7	87·80	2170
3	87·20	1650
6	86·90	1390
9	86·80	1380
4	86·65	1240
8	86·50	1120
0	86·50	1170
. Monthly Mean		1640
Mean 1912-1923		1600
Aswân.		
Measured by sluices.		
0	—	1260
1	—	1260
2	—	1260
3	—	1270
4	—	1270
5	—	1280
6	—	1170
7	—	1180
8	—	1190
9	—	1180
0	—	1200
1	—	1030
. Monthly Mean		—
Mean 1912-1923		1600
alfa (Main Nile).		
1	3·84	2570
3	3·74	2490
5	3·65	2350
8	3·54	2260
4	3·38	1950
5	3·37	1940
7	3·33	1880
9	3·27	1850
0	3·24	1810
4	3·12	1650
6	3·07	1670
7	3·07	1680
9	3·04	1610
. Monthly Mean		1980
Mean 1912-1923		1940
River Atbara.		
(Near Mouth.) Hudi Gauge.		
1	9·93	48
3	9·92	44
5	9·86	40
8	9·83	37
0	9·78	31
3	9·74	23
. Monthly Mean		—
Mean 1912-1923		30
anab (Main Nile).		
1	12·24	2090
3	12·21	2020
5	12·12	1970
8	12·09	1960
0	12·05	1830
3	11·96	1750
5	11·93	1690

Day of Month.	Gauge Reading.	Disch. m³. p.s.
Hassanab (*continued*).		
17	11·91	1640
20	11·90	1660
25	11·78	1570
29	11·71	1570
31	11·69	1370
Approx. Monthly Mean		1740
Normal Mean 1912-1923		—
Tamaniât (Main Nile).		
4	11·60	1870
7	11·52	1810
9	11·49	1750
12	11·40	1650
14	11·34	1660
16	11·35	1660
19	11·30	1610
21	11·30	1580
25	11·16	1430
28	11·10	1400
31	11·10	1450
Approx. Monthly Mean		1640
Normal Mean 1912-1923		1700
Khartoum (Blue Nile). (Soba Gauge).		
3	11·97	880
12	11·64	731
16	11·56	746
21	11·41	580
28	11·17	491
30	11·08	486
Approx. Monthly Mean		684
Normal Mean 1912-1923		624
Makwar (Blue Nile).		
2	7·19	818
5	7·09	774
9	6·97	697
12	6·90	654
16	6·80	622
19	6·70	537
23	6·59	523
26	6·50	511
30	6·40	453
Approx. Monthly Mean		619
Normal Mean 1912-1923		—
Wad el Aies (Blue Nile). (Singa Gauge.)		
5	13·28	768
7	13·20	761
9	13·11	694
11	13·02	671
13	12·98	659
15	12·90	649
Approx. Monthly Mean		—
Normal Mean 1912-1923		—
Mogren (White Nile).		
2	12·25	829
6	12·16	923
13	11·98	889
20	11·91	997
24	11·76	888
29	11·73	896
Approx. Monthly Mean		909
Normal Mean 1912-1923		1120

Day of Month.	Gauge Reading	Disch. m³. p.s.
Malakal (White Nile).		
5	12·07	1050
11	12·05	1100
16	12·04	1100
20	11·98	1090
25	11·90	968
30	11·74	955
Approx. Monthly Mean		1050
Normal Mean 1912-1923		1140
Hillet Doleib (River Sobat).		
4	13·45	716
9	13·43	759
14	13·40	706
19	13·33	682
24	13·22	581
25	13·20	606
29	13·05	502
Approx. Monthly Mean		662
Normal Mean 1912-1923		642
Abu Tong (White Nile). (Tonga Gauge).		
3	12·66	261
8	12·66	229
13	12·67	261
18	12·63	274
23	12·57	264
28	12·56	263
Approx. Monthly Mean		258
Normal Mean 1912-1923		—
Bahr el Zeraf (Kilo. 3).		
3	12·54	125
8	12·53	132
13	12·52	136
18	12·49	128
23	12·46	128
28	12·38	128
Approx. Monthly Mean		130
Normal Mean 1912-1923		161
Lake No (White Nile).		
7	13·76	263
17	13·75	267
27	13·74	274
Approx. Monthly Mean		268
Normal Mean 1912-1923		—
Bahr el Ghazal (at mouth) (Lake No Gauge).		
7	13·76	10
17	13·75	5
27	13·74	−11
Approx. Monthly Mean		3
Normal Mean 1912-1923		—
Bahr el Jebel (Kilo. 3). (Lake No Gauge).		
7	13·76	267
17	13·75	251
27	13·74	286
Approx. Monthly Mean		268
Normal Mean 1912-1923		—

Day of Month.	Gauge Reading.	Disch. m³. p.s.
Mongalla (Bahr el Jebel).		
1	11·40	655
2	11·39	630
3	11·38	651
4	11·37	633
5	11·37	642
6	11·36	638
8	11·35	630
9	11·36	627
10	11·36	640
11	11·34	637
12	11·31	627
13	11·33	636
15	11·31	623
16	11·31	619
17	11·30	619
18	11·29	616
19	11·27	612
20	11·26	607
22	11·26	609
23	11·26	603
24	11·26	611
25	11·25	614
26	11·25	603
27	11·25	593
29	11·22	599
30	11·21	596
31	11·21	585
Approx. Monthly Mean		620
Normal Mean 1912-1923		883
Nimulé (Bahr el Jebel).		
2	10·16	696
5	10·14	673
8	10·16	695
11	10·14	682
14	10·11	668
17	10·09	674
20	10·07	669
23	10·05	656
26	10·03	640
29	10·03	644
Approx. Monthly Mean		669
Normal Mean 1912-1923		—
Western Khors at Nimulé.		
11	No. 1	1
11	No. 2	2
11	No. 3	1
26	No. 1	1
26	No. 2	2
26	No. 3	1
River Assua. (Bahr el Jebel).		
3	0·92	15
River Unyama. (Bahr el Jebel).		
29	10·53	11

Occasional Discharges.

(Observed by the Irrigation Department.)

Date.	Place.	Gauge	Discharge. m³ p.s.	Site of Gauge.
1924	**Upper Zeraf.**			
December 3	Kilo. 322		68	
„ 19	„ 360; Eastern Channel		37	
„ 19	„ 354; „ „		41	
„ 21	„ 339; 100 metres U.S. Eastern Channel ...		55	
„ 21	„ 336; 300 „ „ mouth of Baker's Channel		36	
„ 22	„ 327; 4 kilos D.S. Branch to Eastern Channel		66	
„ 22	„ 322; 600 metres U.S. Branch to Eastern Channel		65	
„ 23	50 metres U.S. tail of Cut No. 1		61	
„ 23	Kilo. 295		61	
	Baker's Channel (Upper Zeraf).			
„ 21	500 metres U.S. Mouth		10	
	Bahr el Zeraf.			
„ 24	U.S. Cut No. 2...		112	
„ 24	D.S. Cut No. 2...		156	
	Bahr el Jebel.			
„ 26	U.S. Cut No. 1...		314	
„ 26	D.S. Cut No. 1...		244	
	Gebel-Zeraf Cuts.			
„ 24	Tail of Zeraf Cut No. 2		29	
„ 24	„ „ „ No. 1		70	
„ 25	Head of Zeraf Cut No. 2	26,36	32	
„ 25	„ „ „ No. 1	11,58	77	
	Bahr el Ghazal.			
„ 9	2 Kilos U.S. Khor Doleib mouth		21	
„ 15	U.S. Lake Ambadi		0	
„ 16	Ghabet el Arab; D.S. Arab mouth	14,26	59	
„ 17	2 kilos. U.S. Ardeiba		24	
	Khor Doleib (Bahr el Ghazal).			
„ 8	½ kilo U.S. mouth	13,80	0	Suddite.
	River Jur (Bahr el Ghazal).			
„ 15	Near mouth		24	

Corrections.

Malakal discharge on October 10, 1924, is correct.

Khannaq	„	„	August	13, 1924,	should read	6270	and not	6190	as published	previously.
„	„	„	„	15, 1924,	„ „	7010	„	6900	„ „	„
„	„	„	„	18, 1924,	„ „	7490	„	7370	„ „	„
„	„	„	„	20, 1924,	„ „	7850	„	7710	„ „	„
„	„	„	„	23, 1924,	„ „	10220	„	10030	„ „	„

Cairo, February 5, 1925.

P. Phillips,
Director, Hydrological Service.

MINI

P

DAILY

CAIRO, to-morrow

Time of sunrise h. 06 m. 46

" " sunset h. 17 m. 32

From Observations taken at 8h. to-day.

Sunday 1st February, 1925 ١٩٢٥ الاحد أول فبراير

	STATION	BAROMETER Reduced to Sea Level	BAROMETER Change in past 24 hours	BAROMETER Differ from normal	WIND Direction	WIND FORCE	STATE OF SKY	TEMPERATURE At 8 h.	TEMPERATURE Change in past 24 hours	TEMPERATURE Maximum Yesterday	TEMPERATURE Difference from Normal	TEMPERATURE Minimum	TEMPERATURE Difference from Normal	HUMIDITY	RAINFALL Past 24 hours	RAINFALL Total from Oct 1 to yesterday	RAINFALL Normal from Oct 1 to yesterday	[illegible]
		m.b.	m.b.	m.b.				°C	C	°C	C	°C	C	%	mm.	mm.	mm.	
COAST	SOLLUM	1022.4	—	—	W	1	2	13.4	-0.4	23	—	12	—	71	0	232	—	2
	SIWA	1023.8	+1.1	—	—	0	0	6.8	+2.6	19	—	1	—	67	0	0	—	—
	MATRUH	1022.3	-0.8	+2.9	N	2	1	9.7	-0.3	17	—	8	—	88	8	230	122	4
	ALEXANDRIA	1021.4	-1.6	+3.5	NW	4	2	14.4	+3.0	18	0	10	-1	66	3	244	163	4
	PORT SAID	1020.3	-1.5	+2.0	WSW	2	1	11.6	-6.8	18	-1	9	-2	79	0	52	53	2
	GAZA																	
	HAIFA	1017.6	-2.0	—	NNE	4	4	12.0	+1.2	17	—	5	—	69	6	610	430	3
LOWER EGYPT	QURASHIYA	1021.5	-1.1	+2.6	—	0	2	7.8	+2.5	19	0	3	-2	78	0	42	35	—
	SUEZ	1022.6	-0.1	+3.6	N	1	2	8.0	-0.1	16	-4	5	-4	73	0	7	14	0
	CAIRO HELWAN	1023.1	-0.3	+3.9	SSE	2	4	8.0	+0.6	16	-3	6	-2	68	0	25	16	—
	CAIRO GIZA	1022.4	-0.7	+2.7	S	2	3	8.9	+4.0	17	-3	3	-3	76	0	14	12	—
	CAIRO EZBEKIYA	1022.0	-0.8	—	S	2	4	9.2	+3.2	17	-3	6	-2	74	0	23	14	—
UPPER EGYPT	QASR EL GEBALI	1023.5	0.0	+3.0	N	1	0	7.6	+0.8	18	-2	5	0	67	0	14	—	—
	MINYA	—	—	—	W	2	0	7.0	0.0	18	-2	5	-1	78	—	—	—	—
	ASYUT	1024.0	+0.9	+3.8	W	2	0	7.6	+0.8	16	-6	4	-2	61	0	0	—	—
	QENA	—	—	—	NNW	2	0	6.1	-1.2	22	-2	3	-5	78	—	—	—	—
	ASWAN	1022.0	+0.8	+3.0	—	0	0	9.0	-0.4	19	-6	3	-7	39	—	—	—	—
NORTH SUDAN	WADI HALFA	1022.2	+1.0	+3.3	N	1	0	8.4	+0.2	18	-7	5	-3	52	—	—	—	—
	MEROWE																	
	ATBARA	1017.0	+0.7	+2.0	N	3	0	16.0	+1.0	26	-5	12	-3	19	0	0	1	—
	KHARTOUM	1017.1	+0.1	+3.3	NNW	2	1	15.2	-0.8	28	-3	13	-2	19	0	tr.	5	—
EAST SUDAN	PORT SUDAN	1017.5	+1.2	+2.0	N	4	2	20.2	-1.2	24	-4	18	-1	71	0	119	82	4
	KASSALA																	
	WAD MEDANI																	
	ROSEIRES																	
SOUTH SUDAN	EL FASHER																	
	EL OBEID																	
	MALAKAL																	
	WAU																	
	MONGALLA																	

Upper Wind Observations at Helwan at 9 h. 30 m.

Height (metres)	Kms Hr.	Direction
500	25	W
1000	30	WNW
1500	30	WNW
2000		
3000		

General Situation.

The depression over Syria has deepened and the pressure over Lower Egypt has fallen. The high pressure over the Central Mediterranean is maintained.

الحالة العمومية

انخفاض الواقع على الشام عمقا وقد قل الضغط السفلى. ولا تزال منطقة الضغط العالى على البحر الابيض المتوسط حافظة لكيانها.

Forecast for 24 hours from noon to-day.

Moderate winds, southwesterly inland, westerly and northwesterly on the coast. Much low cloud. Further rain in the north. Local showers. Cool.

[illegible] صولها فى الطقس من ظهر اليوم الى ظهر الغد [illegible] تكون جنوبية الداخل وغربية وشمالية [illegible] الساحل. تغطى بالسحب كثيرة السحاب [illegible] لسقوط مطر آخر فى الشمال ونقط مطر محلى [illegible]

STATION	Humidity Mean of Day Yester day	Humidity Mean of Day Diff. from normal	Wet Bulb Temperature Mean of Day Yester day	Wet Bulb Temperature Mean of Day Diff. from normal
	%	%	C	C
Alexandria	66	0	10.8	-1.0
Ezbekia	75	—	8.3	—
Giza	79	+9	7.9	-1.8
Helwan	62	+7	7.1	-2.3

Discharges at Aswan as measured by the sluices

	1925	1924	
31.1	1045	1066	m3 per sec.
30.1	1042	1056	" " "

GAUGE	Date 1925	Reading m.	Diff. from normal for 1906 1920 m.	[illegible]
Mongalla	31.1	10.98	-0.55	10.99
Malakal	30.1	10.38	-0.70	10.41
Roseires	31.1	12.02	+0.18	12.03
Khartoum	31.1	10.78	-0.21	10.8[illegible]
Kh. el Girba	—	—	—	—
Atbara	31.1	10.46	-0.14	10.46
Wadi Halfa	30.1	2.45	-0.01	2.45
Aswan Res.	1.2	113.57	—	113.5[illegible]
" D.S.	1.2	86.32	+0.20	86.[illegible]
El Leisi	31.1	17.48	-0.54	17.50
Roda (Cairo)	1.2	14.27	-0.74	14.3[illegible]

NOTE. A dash means that figures are not available

TERMS OF SUBSCRIPTION for the DAILY WEATHER REPORT sent by Post, P.T. 100 annually

PRINTED AT THE SURVEY OF EGYPT 24461

ORKS.

REPORT.

Pressure ٢٥-١-٣١ Barometer and Wind at 8 h. Yesterday 31. 1. 25

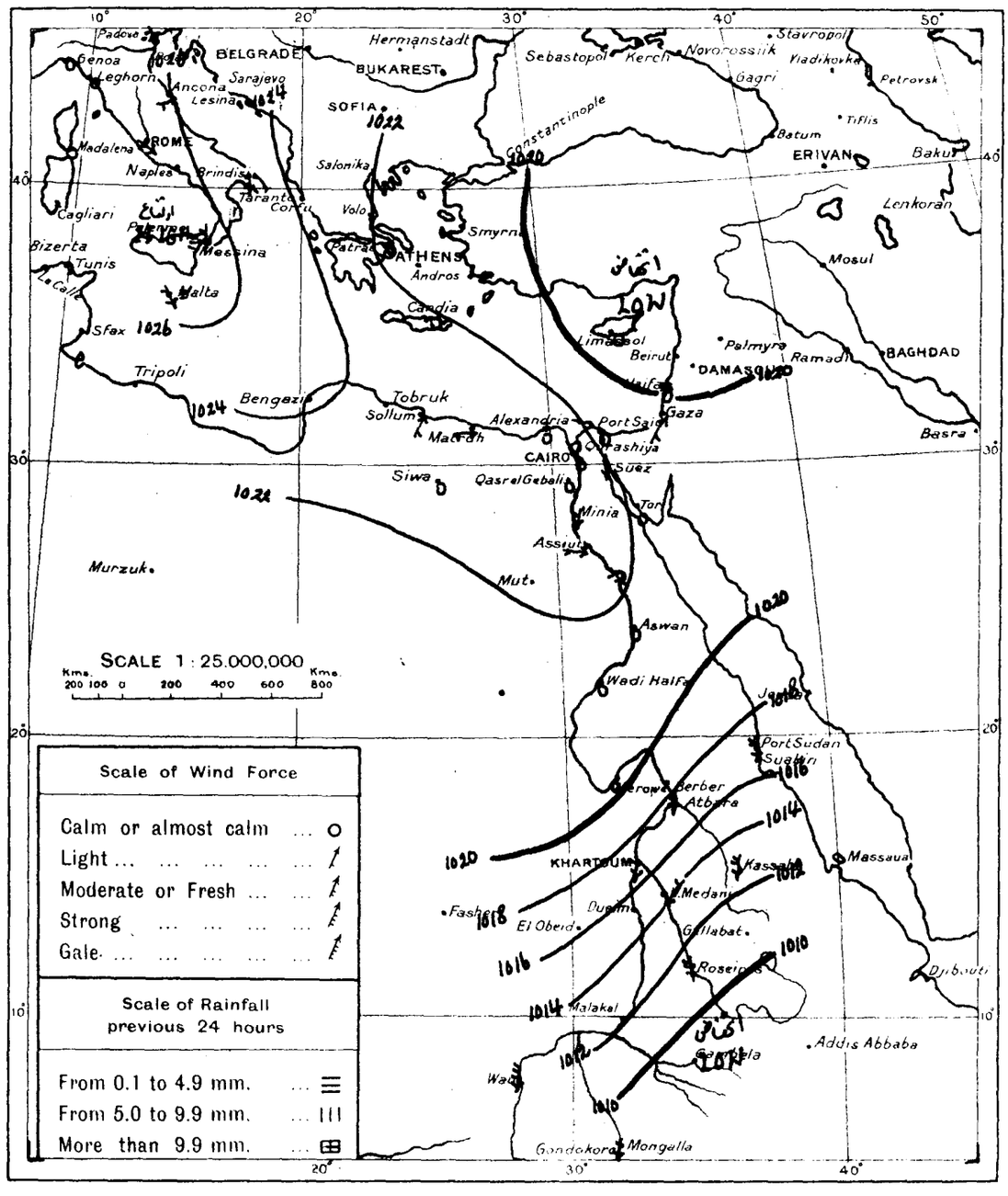

WIND VELOCITY

	K.P.H.	Force
Calm	0- 2	0
Almost calm	2- 7	1
Very light	7-14	2
Light	14-21	3
Moderate	21-29	4
Fresh	29-38	5
Strong	38-47	6
Very strong	47-57	7
Gale	57-69	8
Strong gale	69-8	
Whole gale	82-9	
Storm	96-11	
Hurricane	above 11	

STATE OF S

Clear
1/4 Clouded
1/2 Clouded
3/4 Clouded
Entirely clouded
Raining
Sand haze
Sand storm
Mist or fog
Thunderstorm

STATE OF S

Calm
Very smooth
Smooth
Slight
Moderate
Rather rough
Rough
High
Very high
Phenomenal

٢٥-١-٣١ From Observations taken at 8 h. yesterday. 31. 1. 25

STATION	BAROMETER Reduced to Sea Level	BAROMETER Change in past 24 hours	BAROMETER Differ. from normal	WIND Direction	WIND FORCE	STATE OF SKY	TEMPERATURE At 8 h.	TEMPERATURE Change in past 24 hours	TEMPERATURE Maximum	TEMPERATURE Difference from Normal	TEMPERATURE Minimum	TEMPERATURE Difference from Normal	HUMIDITY	RAINFALL Past 24 hours	RAINFALL Normal from Oct 1 to day before yesterday	RAINFALL Total from Oct 1 to day before yesterday
	m.b.	m.b.	m.b.				C	C	C	C	C	C	%	mm.	mm	mm
ME	1026.4	-2.3	+9.7	NW	2	7	4	-2	13	-	2	-	-	0	277	418
TA	1026.6	-2.0	+9.9	NW	2	1	12	+1	14	-1	11	+1	70	tr.	214	361
ENS	1021.2	-4.0	+3.0	-	0	3	7	+1	-	-	-	-	70	-	-	229
DIA	1022.4	-1.6	+5.3	S	1	1	8	-4	16	+1	6	-3	-	0	52	328
ASSOL	1019.2	-0.7	+2.4	-	0	0	10	-2	16	-1	3	-4	-	0	402	321
Mongalla منجلا	1008.7	+0.9	-0.9	N	3	0	26.1	+0.1	39	+2	20	0	33	0	125	165

MINIST
PH

DAILY W

CAIRO, to-morrow

Time of sunrise 06h 45m

" " sunset 17h 33m

From Observations taken at 8h. to-day.

Monday 2 February, 1925 ١٩٢٥ الاثنين ٢ فبراير

	STATION	BAROMETER Reduced to Sea Level	Change in past 24 hours	Differ from normal	WIND Direction	FORCE	STATE OF SKY	TEMPERATURE At 8 h.	Change in past 24 hours	Maximum Yesterday	Difference from Normal	Minimum	Difference from Normal	HUMIDITY	RAINFALL Past 24 hours	Total from Oct. 1 to yesterday	Normal from Oct. 1 to yesterday	STATE OF SEA
		m.b.	m.b.	m.b.				°C	C	°C	C	C	C	%	mm.	mm.	mm.	
COAST	SOLLUM	1024.4	+2.0	—	SW	2	2	13.9	+0.5	22	—	10	—	73	0	232	—	2
	SIWA	1025.0	+1.2	—	—	0	0	6.1	−0.7	20	—	2	—	83	0	0	—	
	MATRUH	1024.7	+2.4	+5.3	NW	2	3	10.3	+0.6	17	—	8	—	88	0	230	123	4
	ALEXANDRIA	1024.2	+2.8	+6.3	NNE	1	1	14.8	+0.4	19	+1	12	+1	68	دذاذ	244	164	1
	PORT SAID	1023.1	+2.8	+4.9	N	2	0	14.1	+2.5	17	−2	10	−1	67	0	52	53	3
	GAZA	1021.6	+1.6	—	—	0	3	10.1	+1.6	17	—	8	—	89	8	260	317	
	HAIFA	1019.9	+2.3	—	WSW	4	2	13.1	+1.1	16	—	8	—	58	14	624	434	6
LOWER EGYPT	QURASHIYA	1023.8	+2.3	+5.0	—	0	0	8.2	+0.4	20	+1	5	0	94	2	44	35	
	SUEZ	1023.5	+0.9	+4.5	NW	2	0	13.3	+5.3	19	−1	7	−2	77	0	7	14	1
	CAIRO HELWAN	1024.4	+1.3	+5.3	ESE	1	1	10.1	+2.1	17	−2	8	0	76	0	25	16	
	CAIRO GIZA	1024.2	+1.8	+4.6	—	0	3	11.9	+3.0	19	−1	6	0	77	دذاذ	14	12	
	CAIRO EZBEKIYA	1023.5	+1.5	—	—	0	4	11.8	+2.6	19	−1	9	+1	72	دذاذ	23	14	
UPPER EGYPT	QASR EL GEBALI	1025.0	+1.5	+4.5	N	1	0	7.8	+0.2	19	−1	5	0	81	0	14	—	
	MINYA	—	—	—	NW	2	0	9.0	+2.0	21	+1	6	0	93	—	—	—	
	ASYUT	1025.4	+1.4	+5.3	WSW	2	0	8.4	+0.8	18	−4	6	0	73	0	0	—	
	QENA	—	—	—	NW	2	0	8.1	+2.0	23	−1	5	−3	75	—	—	—	
	ASWAN	1023.9	+1.9	+4.9	—	0	0	10.8	+1.8	20	−5	5	−5	34	—	—	—	
NORTH SUDAN	WADI HALFA	1024.0	+1.8	+5.2	—	0	0	8.4	0.0	20	−5	3	−5	52	—	—	—	
	MEROWE	1020.7	+0.7	+4.8	NE	1	0	12.2	0.0	25	−6	6	−7	32	0	0	—	
	ATBARA																	
	KHARTOUM	1018.7	+1.6	+4.9	N	2	3	14.0	−1.2	27	−4	12	−3	18	0	دذاذ	5	
EAST SUDAN	PORT SUDAN	1019.6	+2.1	+4.2	N	5	2	20.7	+0.5	25	−3	19	0	69	0	119	82	5
	KASSALA	1014.8	−0.2	+3.1	N	4	1	20.0	−1.6	—	—	15	−1	55	0	8	13	
	WAD MEDANI	1015.2	+0.2	+2.1	NE	2	1	18.0	−1.2	33	−1	15	−1	16	0	24	16	
	ROSEIRES																	
SOUTH SUDAN	EL FASHER																	
	EL OBEID	1019.8	+1.9	+4.3	NW	1	0	14.0	−1.2	26	−6	10	−2	18	0	25	19	
	MALAKAL	—	—	—	NNE	1	0	21.9	−0.8	34	−2	13	−5	21	0	181	96	
	WAU																	
	MONGALLA																	

Upper Wind Observations at Helwan at 8 h. 45 m.

Height (metres)	Kms. Hr.	Direction
500	20	NNW
1000	30	NNW
1500	45	NNW
2000	45	NNW
3000		

General Situation.

The pressure over Egypt and the eastern Mediterranean has risen but there is still a shallow depression over Palestine.

الحالة العمومية

الضغط على مصر وشرقى البحر الابيض غير [illegible] اتخاصه قليل المنخفض على فلسطين.

Forecast for 24 hours from noon to-day.

Light to moderate winds northwesterly on the coast, southwesterly and westerly inland. Much low cloud. Warmer but temperature remaining below normal. Local showers.

[illegible] حصولها فى الطقس من ظهر اليوم الى ظهر الغد

[illegible] الخفيفة والمعتدلة - تكون شمالية غربية على الشاطئ [illegible] وغربية فى الداخل - يظهر بالسماء كثير [illegible] المنخفضة - اما الطقس فاذ دفأ الدرجة [illegible] تزال دون المعدل - ويسقط مطر محلى.

STATION	Humidity Mean of Day: Yesterday	Diff. from normal	Wet Bulb Temperature Mean of Day: Yesterday	Diff from normal
	%	%	C	C
Alexandria	59	−8	12.1	+1.1
Ezbekia	72	—	9.9	—
Giza	69	+1	10.0	+0.4
Helwan	61	+9	8.6	−0.2

Discharges at Aswan as measured by the sluices

	1925	1924	
31-1	1045	1066	m3 per sec.
30-1	1042	1056	" " "

Remarks: El Roda river gauge readings for 16 & 17-1-1925, published on 18 & 19-1-1925, should read 14.43 & 14.43 instead of 14.45 & 14.45 respectively.

GAUGE	Date 1925	Reading m.	Diff from normal for 1906 1920 m	
Mongalla	31-1	10.98	−0.55	10.99
Malakal	31-1	10.37	−0.69	10.38
Roseires	1-2	12.00	+0.17	12.02
Khartoum	1-2	10.75	−0.23	10.78
Kh. el Girba	—	—	—	—
Atbara	1-2	10.40	−0.19	10.46
Wadi Halfa	1-2	2.39	−0.03	2.42
Aswan Res.	1-2	113.57	—	113.52
" D.S.	1-2	86.32	+0.20	86.24
El Leisi	31-1	17.48	−0.54	17.50
Roda (Cairo)	1-2	14.27	−0.74	14.32

NOTE A dash means that figures are not available

TERMS OF SUBSCRIPTION for the DAILY WEATHER REPORT sent by Post, P.T. 100 annually

PRINTED AT THE SURVEY OF EGYPT 24-2-67

WORKS.

ENT.

REPORT.

١-٢-٥٠ Barometer and Wind at 8 h. Yesterday 1.2.25.

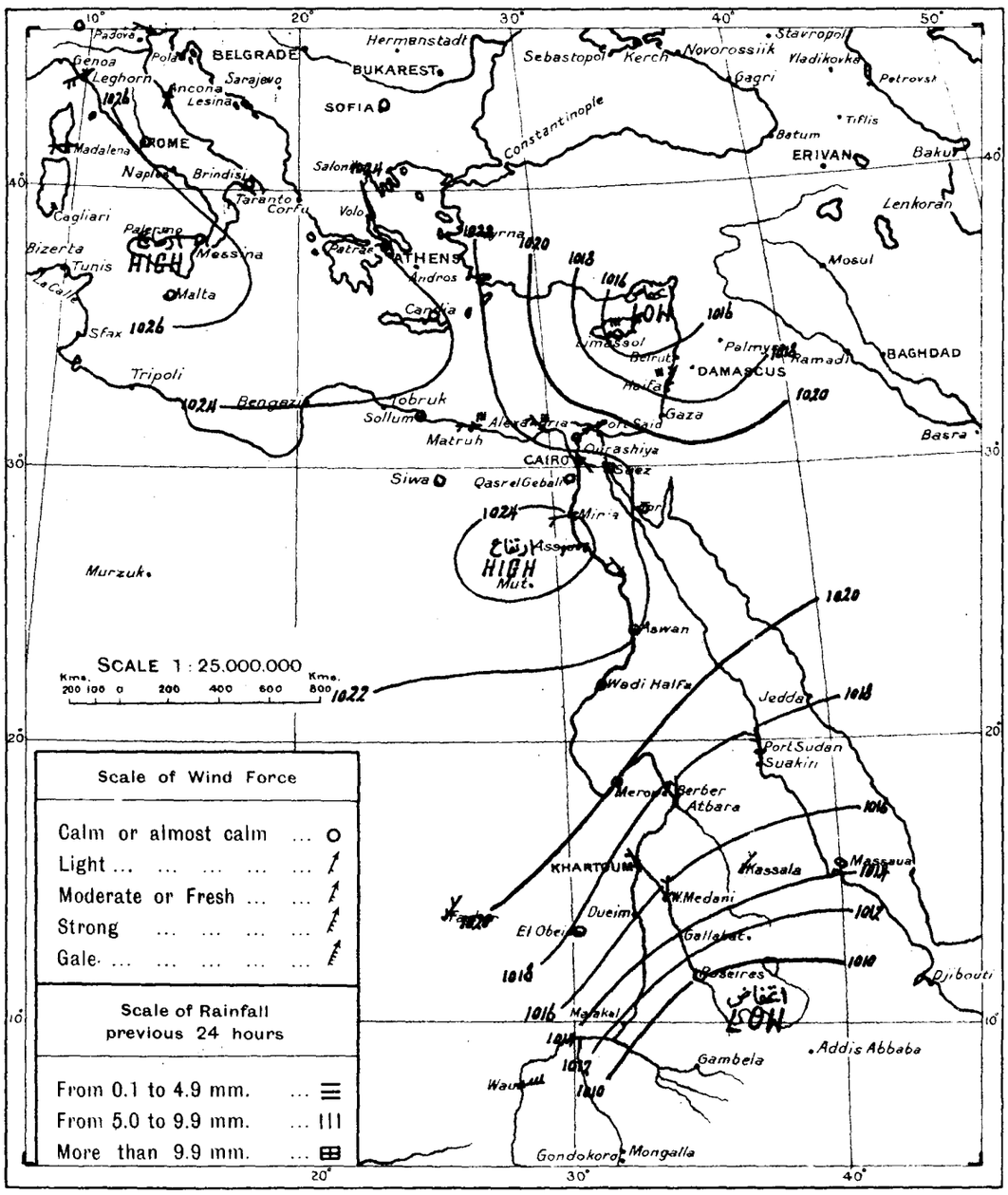

WIND VELOCITY

	K.P.H.	Force
Calm	0- 2	0
Almost calm	2- 7	1
Very light	7-14	2
Light	14-21	3
Moderate	21-29	4
Fresh	29-38	5
Strong	38-47	6
Very strong	47-57	7
Gale	57-69	8
Strong gale	69-82	9
Whole gale	82-96	10
Storm	96-110	11
Hurricane	above 110	12

STATE OF SKY

Clear	0
¼ Clouded	1
½ Clouded	2
¾ Clouded	3
Entirely clouded	4
Raining	5
Sand haze	6
Sand storm	7
Mist or fog	8
Thunderstorm	9

STATE OF SEA

Calm	0
Very smooth	1
Smooth	2
Slight	3
Moderate	4
Rather rough	5
Rough	6
High	7
Very high	8
Phenomenal	9

١-٢-٥٠ From Observations taken at 8 h. yesterday. 1.2.25.

STATION	BAROMETER Reduced to Sea Level	BAROMETER Change in past 24 hours	BAROMETER Differ from normal	WIND Direction	WIND FORCE	STATE OF SKY	TEMPERATURE At 8 h.	TEMPERATURE Change in past 24 hours	TEMPERATURE Maximum	TEMPERATURE Difference from Normal	TEMPERATURE Minimum	TEMPERATURE Difference from Normal	HUMIDITY	RAINFALL Past 24 hours	RAINFALL Normal from Oct 1 to day before yesterday	RAINFALL Total from Oct 1 to day before yesterday	STATE OF SEA
	m.b	m.b.	m.b.				C	C	C	C	C	C	%	mm	mm	mm	
...E	1025.6	-0.8	+9.0	—	0	4	6	+2	13	—	3	—	—	0	277	421	—
...LTA	1027.6	+1.0	+11.0	NNW	1	1	12	0	15	0	11	+1	80	0	214	363	1
...ENS	1024.0	+2.8	+5.8	—	0	1	9	+2	—	—	—	—	50	—	—	231	—
...DIA	1024.7	+2.3	+7.6	NNW	1	1	9	+1	17	+2	7	-2	—	0	52	331	2
...SSOL... ...	1015.9	-3.3	-0.9	NNW	1	3	8	-2	16	-1	7	0	—	9	411	324	5
Merowe مروى	1021.0	-0.7	+4.1	—	0	0	12.2	-0.6	25	-6	8	-5	41	0	0	—	—
Kassala كسلا	1015.0	+2.6	+3.2	NE	2	0	21.6	-0.2	—	—	16	0	69	0	8	13	—
Wad Medani ودمدني	1015.0	+1.1	+1.9	N	2	0	19.2	+0.6	32	-2	15	-1	15	0	24	16	—
Roseires الروصيرص	1010.0	-1.0	-1.7	NNW	1	0	20.8	-1.2	30	-6	18	+1	28	0	51	40	—
El Fasher الفاشر	—	—	—	NNE	3	3	14.0	—	28	—	8	—	28	0	0	—	—
El Obeid الأبيض	1017.9	—	+2.3	E	1	0	15.2	—	28	-4	10	-2	14	0	25	19	—
Wau واو	—	—	—	ENE	6	0	20.0	-2.0	34	-2	15	-4	55	0	238	137	—

CAIRO, to-morrow

Time of sunrise 06h 44m

" " sunset 17h 34m

DAILY

From Observations taken at 8h. to-day.

Tuesday 3rd February, 1925 ١٩٢٥ الثلاثاء ٣ فبراير

	STATION	BAROMETER Reduced to Sea Level	BAROMETER Change in past 24 hours	BAROMETER Differ from normal	WIND Direction	WIND FORCE	STATE OF SKY	TEMPERATURE At 8 h.	TEMPERATURE Change in past 24 hours	TEMPERATURE Maximum Yesterday	TEMPERATURE Difference from Normal	TEMPERATURE Minimum	TEMPERATURE Difference from Normal	HUMIDITY	RAINFALL Past 24 hours	RAINFALL Total from Oct. 1 to yesterday	RAINFALL Normal from Oct. 1 to yesterday	
		m.b.	m.b.	m.b.				°C	C	C	C	C	C	%	mm.	mm.	mm.	
COAST	SOLLUM	1021.9	-2.5	—	SSW	2	3	14.5	+0.6	22	—	11	—	77	0	232	—	2
	SIWA	1023.1	-1.9	—	—	0	1	4.2	-1.9	20	—	2	—	82	0	0	—	
	MATRUH	1023.1	-1.6	+3.7	SW	1	1	11.1	+0.8	17	—	9	—	75	0	230	124	1
	ALEXANDRIA	1024.8	+0.6	+7.0	SE	3	4	11.0	-3.8	20	+1	10	-1	71	0	244	165	3
	PORT SAID	1024.6	+1.5	+6.4	SSE	1	0	11.5	-2.6	18	-1	7	-4	77	0	52	54	1
	GAZA	1024.4	+2.8	—	—	0	0	8.6	-1.5	16	—	5	—	78	0	260	319	
	HAIFA	1024.4	+4.5	—	E	3	0	10.9	-2.2	17	—	5	—	59	0	624	437	1
LOWER EGYPT	QURASHIYA	1024.8	+1.0	+6.0	—	0	0	8.1	-0.1	19	0	5	0	78	0	44	36	
	SUEZ	1025.1	+1.6	+6.2	N	2	0	9.3	-4.0	17	-3	7	-2	80	0	7	14	1
	CAIRO HELWAN	1025.1	+0.7	+6.1	—	0	0	9.5	-0.6	17	-2	7	-1	62	0	25	16	
	CAIRO GIZA	1025.1	+0.9	+5.5	—	0	0	5.0	-6.9	18	-2	1	-5	92	0	14	12	
	CAIRO EZBEKIYA	1024.4	+0.9	—	—	0	0	6.8	-5.0	18	-2	5	-3	88	0	23	14	
UPPER EGYPT	QASR EL GEBALI	1025.1	+0.1	+4.7	S	1	2	9.5	+1.7	19	-1	6	+1	74	0	14	—	
	MINYA	—	—	—	N	2	0	10.1	+1.1	21	+1	6	0	89	—	—	—	
	ASYUT	1024.7	-0.7	+4.7	W	2	0	9.2	+0.8	18	-4	6	0	76	0	0	—	
	QENA	—	—	—	NW	2	0	8.9	+0.8	23	-1	6	-2	72	—	—	—	
	ASWAN	1022.4	-1.5	+3.5	—	0	0	10.6	-0.2	20	-5	5	-5	56	—	—	—	
NORTH SUDAN	WADI HALFA	1021.5	-2.5	+2.7	—	0	0	8.8	+0.4	20	-5	3	-5	63	—	—	—	
	MEROWE	1019.5	-1.2	+3.7	—	0	0	12.6	+0.4	—	—	7	-6	48	0	0	—	
	ATBARA	1017.1	—	+2.2	N	3	0	15.5	—	26	-5	11	-4	40	0	0	1	
	KHARTOUM	1016.6	-2.1	+2.9	N	1	2	14.9	+0.5	27	-4	11	-5	18	0	دلاز	5	
EAST SUDAN	PORT SUDAN																	
	KASSALA	1013.4	-1.4	+1.8	E	1	0	21.4	+1.4	—	—	15	-1	57	0	8	13	
	WAD MEDANI																	
	ROSEIRES																	
SOUTH SUDAN	EL FASHER																	
	EL OBEID																	
	MALAKAL																	
	WAU																	
	MONGALLA																	

Upper Wind Observations at Helwan at 8 h.30 m.

Height (metres)	Kms Hr	Direction
500	15	NNE
1000	15	N
1500	25	NNW
2000	20	NNE
3000	20	NSW

General Situation.

Egypt is an area of high pressure but in the west the pressure is falling owing to the approach of a depression which is situated over the central Mediterranean.

الحالة العمومية

[illegible] الضغط المرتفع على مصر . ولكن الضغط [illegible] اقتراب انخفاض واقع على [illegible] الوسط المتوسط .

Forecast for 24 hours from noon to-day.

Moderate southerly winds, freshening tomorrow. Clear at first, some high cloud developing later. Cool. Further outlook unsettled.

[illegible] من ظهر اليوم الى ظهر الغد

[illegible] معتدل - فصير [illegible] الغد - تكون [illegible] ثم تكون [illegible] بعض السحاب العالى - الطقس [illegible] وحالة الجو مضطربة .

STATION	Humidity Mean of Day: Yesterday	Humidity Mean of Day: Diff from normal	Wet Bulb Temperature Mean of Day: Yesterday	Wet Bulb Temperature Mean of Day: Diff from normal
	%	%	C	C
Alexandria	67	0	12.2	+0.8
Ezbekia	69	—	10.7	—
Giza	75	+7	11.3	+2.0
Helwan	58	+6	9.6	+0.5

Discharges at Aswan as measured by the sluices

	1925	1924	
1-2	1103	1066	m3 per sec.
31-1	1045	1066	"

Remarks: El Roseires river gauge reading for 13-1-1925 published on 14 & 15-1-1925 should read 12.33 m. instead of 12.31 m.

GAUGE	Date 1925	Reading m.	Diff from normal for 1906 1920 m	
Mongalla	2-2	10.96	-0.56	10.97
Malakal	2-2	10.35	-0.67	10.36
Roseires X	2-2	11.98	+0.17	12.00
Khartoum	2-2	10.73	-0.23	10.75
Kh. el Girba	—	—	—	—
Atbara	2-2	10.42	-0.16	10.44
Wadi Halfa	2-2	2.36	-0.04	2.39
Aswan Res.	2-2	113.60	—	113.57
" D.S.	2-2	86.42	+0.32	86.32
El Leisi	31-2	17.48	-0.54	17.51
Roda (Cairo)	2-2	14.27	-0.79	14.27

NOTE A dash means that figures are not available

TERMS OF SUBSCRIPTION for the DAILY WEATHER REPORT sent by Post, P.T. 100 annually

WORKS.

N

REPORT.

Pressure .co-c-c Barometer and Wind at 8 h. Yesterday 2.2.25.

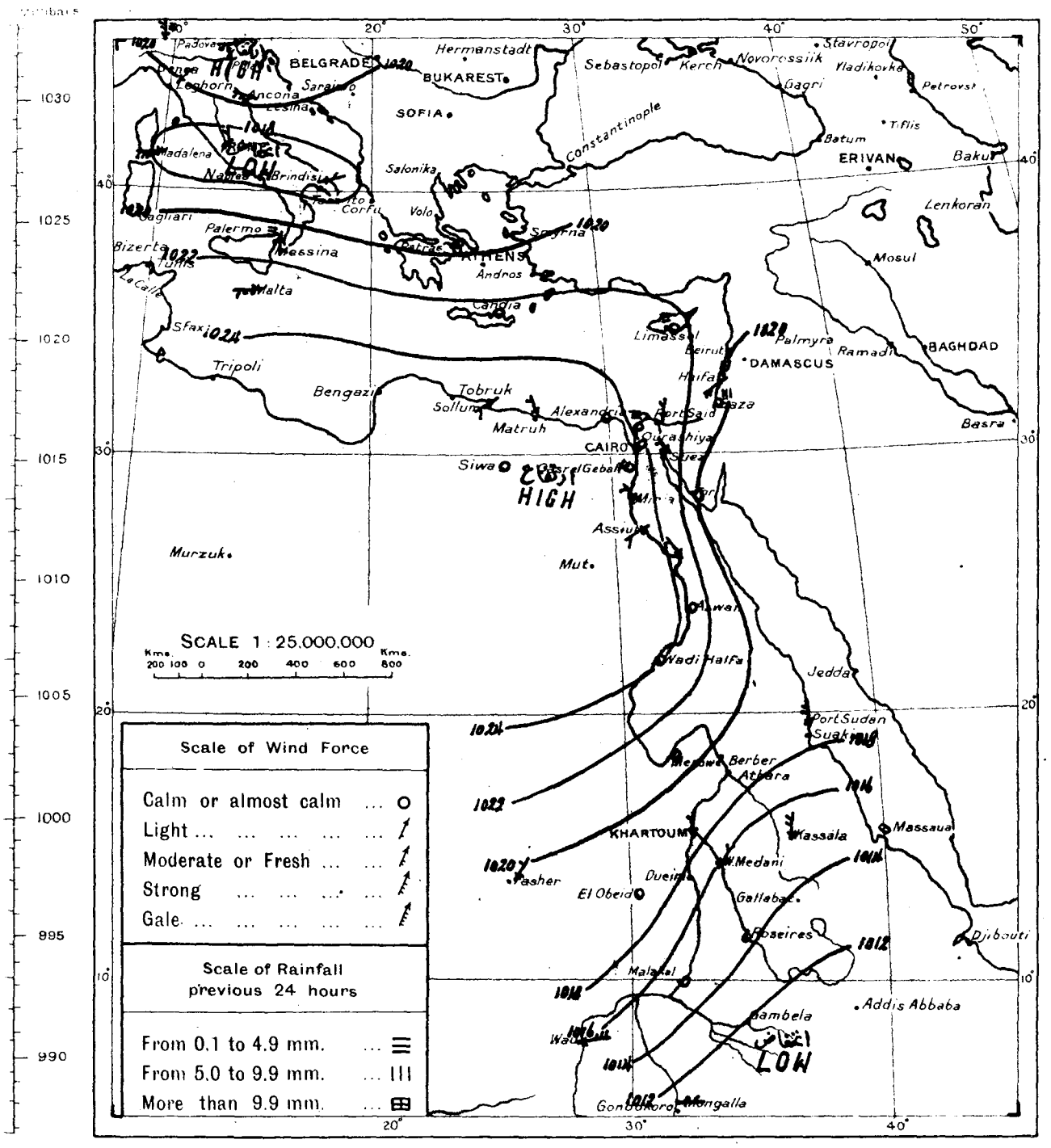

WIND VELOCITY

	K.P.H.	Force
Calm	0-2	0
Almost calm	2-7	1
Very light	7-14	2
Light	14-21	3
Moderate	21-29	4
Fresh	29-38	5
Strong	38-47	6
Very strong	47-57	7
Gale	57-69	8
Strong gale	69-82	9
Whole gale	82-96	10
Storm	96-110	11
Hurricane	above 110	12

STATE OF SKY

Clear	0
¼ Clouded	1
½ Clouded	2
¾ Clouded	3
Entirely clouded	4
Raining	5
Sand haze	6
Sand storm	7
Mist or fog	8
Thunderstorm	9

STATE OF SEA

Calm	0
Very smooth	1
Smooth	2
Slight	3
Moderate	4
Rather rough	5
Rough	6
High	7
Very high	8
Phenomenal	9

.co-c-c From Observations taken at 8 h. yesterday. 2.2.25.

STATION	BAROMETER			WIND		STATE OF SKY	TEMPERATURE						HUMIDITY	RAINFALL			STATE OF SEA
	Reduced to Sea Level	Change in past 24 hours	Differ from normal	Direction	FORCE		At 8 h.	Change in past 24 hours	Maximum	Difference from Normal	Minimum	Difference from Normal		Past 24 hours	Normal from Oct 1 to day before yesterday	Total from Oct 1 to day before yesterday	
	m.b.	m.b.	m.b.				C	C	C	C	C	C	%	mm	mm	mm	
...NE	1017.3	-8.3	+0.7	N	2	2	8	+2	11	—	6	—	—	0	277	423	—
...TA	1023.4	-4.2	+7.0	W	3	1	12	0	15	0	11	+1	70	0	214	365	1
...ENS	1019.6	-4.4	+1.4	SW	1	0	11	+2	—	—	—	—	60	—	—	232	—
...NIA	1022.7	-2.0	+5.6	—	0	0	13	+4	18	+3	8	-1	—	0	52	334	2
...SSOL	1022.7	+6.8	+6.0	—	0	0	10	+2	14	-3	2	-5	—	4	415	327	4
Roseires الروصيرص	1014.3	+4.3	+2.7	NNW	1	0	19.3	-1.5	36	0	16	-1	29	0	51	40	—
El Fasher الفاشر	—	—	—	NNE	2	1	10.5	-3.5	28	—	6	—	34	0	0	—	—
Wau واو	—	—	—	ENE	6	0	20.0	0.0	33	-3	15	-4	55	0	238	137	—
Mongalla منجلا	1010.8	+0.5	+1.2	E	2	0	27.0	+2.0	36	-1	19	-1	20	0	125	166	—

MINI

DAILY

CAIRO, to-morrow

Time of sunrise 06 h. 44 m.

" " sunset 17 h. 35 m.

From Observations taken at 8 h. to-day.

Wednesday 4th February, 1925 ١٩٢٥ الاربعاء ٤ فبراير

	STATION	BAROMETER Reduced to Sea Level	Change in past 24 hours	Differ from normal	WIND Direction	FORCE	STATE OF SKY	TEMPERATURE At 8 h.	Change in past 24 hours	Maximum Yesterday	Difference from Normal	Minimum	Difference from Normal	HUMIDITY	RAINFALL Past 24 hours	Total from Oct. 1 to yesterday	Normal from Oct. 1 to yesterday	
		m.b.	m.b.	m.b.				°C	C	°C	C	°C	C	%	mm.	mm.	mm.	
COAST	SOLLUM	1018.4	-3.5	—	SW	1	4	13.8	-0.7	20	—	10	—	86	0	232	—	3
	SIWA	1019.8	-3.3	—	—	0	0	4.1	-0.1	21	—	0	—	69	0	0	—	
	MATRUH	1020.4	-2.7	+1.0	SW	1	1	10.3	-0.8	18	—	10	—	69	0	230	124	2
	ALEXANDRIA	1022.0	-2.8	+4.2	SE	1	3	11.3	+0.3	20	+1	9	-2	72	0	244	165	1
	PORT SAID	1021.0	-3.6	+2.9	—	0	8	12.0	+0.5	18	-1	8	-3	82	0	52	54	1
	GAZA	1020.7	-3.7	—	SSW	2	0	8.3	-0.3	18	—	5	—	74	0	260	321	
	HAIFA	1020.4	-4.0	—	ENE	2	0	12.1	+1.2	16	—	6	—	60	0	624	440	1
LOWER EGYPT	QURASHIYA	1021.9	-2.9	+3.2	—	0	2	8.8	+0.7	20	0	3	-2	74	0	44	36	
	SUEZ	1022.0	-3.1	+3.1	N	2	0	8.0	-1.3	18	-2	6	-3	83	0	7	14	1
	CAIRO HELWAN	1021.6	-3.5	+2.7	E	1	0	8.2	-1.3	18	-1	7	-1	70	0	25	17	
	CAIRO GIZA	1022.0	-3.1	+2.5	—	0	1	6.0	+1.0	19	-1	1	-5	85	0	14	12	
	CAIRO EZBEKIYA	1021.5	-2.9	—	—	0	0	7.0	+0.2	20	0	5	-3	77	0	23	14	
UPPER EGYPT	QASR EL GEBALI	1021.8	-3.3	+1.4	N	1	1	7.1	-2.4	20	0	5	0	70	0	14	—	
	MINYA	—	—	—											—	—	—	
	ASYUT	1021.2	-3.5	+1.2	WSW	2	0	8.2	-1.0	19	-3	6	0	75	0	0	—	
	QENA	—	—	—	NW	2	0	7.8	-1.1	23	-2	5	-3	72	—	—	—	
	ASWAN	1019.2	-3.2	+0.3	N	2	0	13.8	+3.2	23	-2	6	-4	35	—	—	—	
NORTH SUDAN	WADI HALFA	1018.3	-3.2	-0.5	N	1	0	10.2	+1.4	22	-3	6	-2	44	—	—	—	
	MEROWE																	
	ATBARA	1015.0	-2.1	+0.2	N	3	0	15.5	0.0	27	-4	12	-3	49	0	0	1	
	KHARTOUM	1014.6	-2.0	+1.0	N	1	3	14.9	0.0	28	-3	13	-3	30	0	tr.	5	
EAST SUDAN	PORT SUDAN	1014.6	-3.8	-0.7	N	4	1	22.0	+1.2	25	-3	18	-1	70	0	119	83	4
	KASSALA																	
	WAD MEDANI	1012.0	-3.6	-0.9	NE	2	0	19.0	+2.0	31	-3	10	-6	26	0	24	16	
	ROSEIRES	1011.6	-1.4	0.0	N	1	0	20.7	+2.2	35	-1	16	-1	29	0	51	40	
SOUTH SUDAN	EL FASHER																	
	EL OBEID																	
	MALAKAL																	
	WAU	—	—	—	N	6	0	21.0	+1.0	33	-3	15	-4	49	0	238	138	
	MONGALLA																	

Upper Wind Observations at Helwan at 8 h30 m.

Height (metres)	Kms. Hr.	Direction
500	25	NE
1000	30	N
1500	30	N
2000	20	NW
3000	20	WSW

General Situation.

The pressure over Egypt is still falling and the depression, which is shallow, is centred near Crete.

الحالة العمومية

ضغط مستمر في الهبوط والانخفاض الذي
الغور واقع الآن على جزيرة كريت

Forecast for 24 hours from noon to-day.

Light winds, southwest on the coast, variable, becoming southerly, inland. Some high cloud. Temperature remaining slightly below normal. Light showers on the coast probable tomorrow.

توقعها في الطقس من ظهر اليوم الى ظهر الغد

يكون جنوبي غربي على الساحل - ومختلف تصير
في الداخل - يظهر بالسماء بعض السحاب
تنزل درجة الحرارة دون المعدل قليلا - ويحتمل
طر خفيف على الشاطئ غدا.

STATION	Humidity Mean of Day: Yester day	Diff from normal	Wet Bulb Temperature Mean of Day: Yester day	Diff from normal
	%	%	C	C
Alexandria	66	-1	11.3	-0.2
Ezbekia	65	—	9.0	—
Giza	63	-5	8.3	-1.0
Helwan	48	-4	8.0	-0.8

Discharges at Aswan as measured by the sluices

	1925	1924	
3-2	1194	1060	m3 per sec.
2-2	1162	1065	" " "

GAUGE	Date 1925	Reading m.	Diff. from normal for 1906 1920 m.	
Mongalla	3-2	10.96	-0.56	10.9
Malakal	2-2	10.35	-0.67	10.3
Roseires	3-2	11.96	+0.16	11.9
Khartoum	3-2	10.71	-0.23	10.7
Kh. el Girba	—	—	—	—
Atbara	3-2	10.40	-0.17	10.4
Wadi Halfa	3-2	2.33	-0.05	2.3
Aswan Res.	4-2	113.60	—	113.5
" D.S.	4-2	86.43	+0.36	86.4
El Leisi	31-1	17.48	-0.54	17.5
Roda (Cairo)	2-2	14.27	-0.79	14.2

NOTE. A dash means that figures are not available.

TERMS OF SUBSCRIPTION for the DAILY WEATHER REPORT sent by Post, P.T. 100 annually

PRINTED AT THE SURVEY OF EGYPT (2486)

'ORKS.

REPORT.

Pressure — Millibars

٣-٢-٢٥. Barometer and Wind at 8 h. Yesterday 3.2.25.

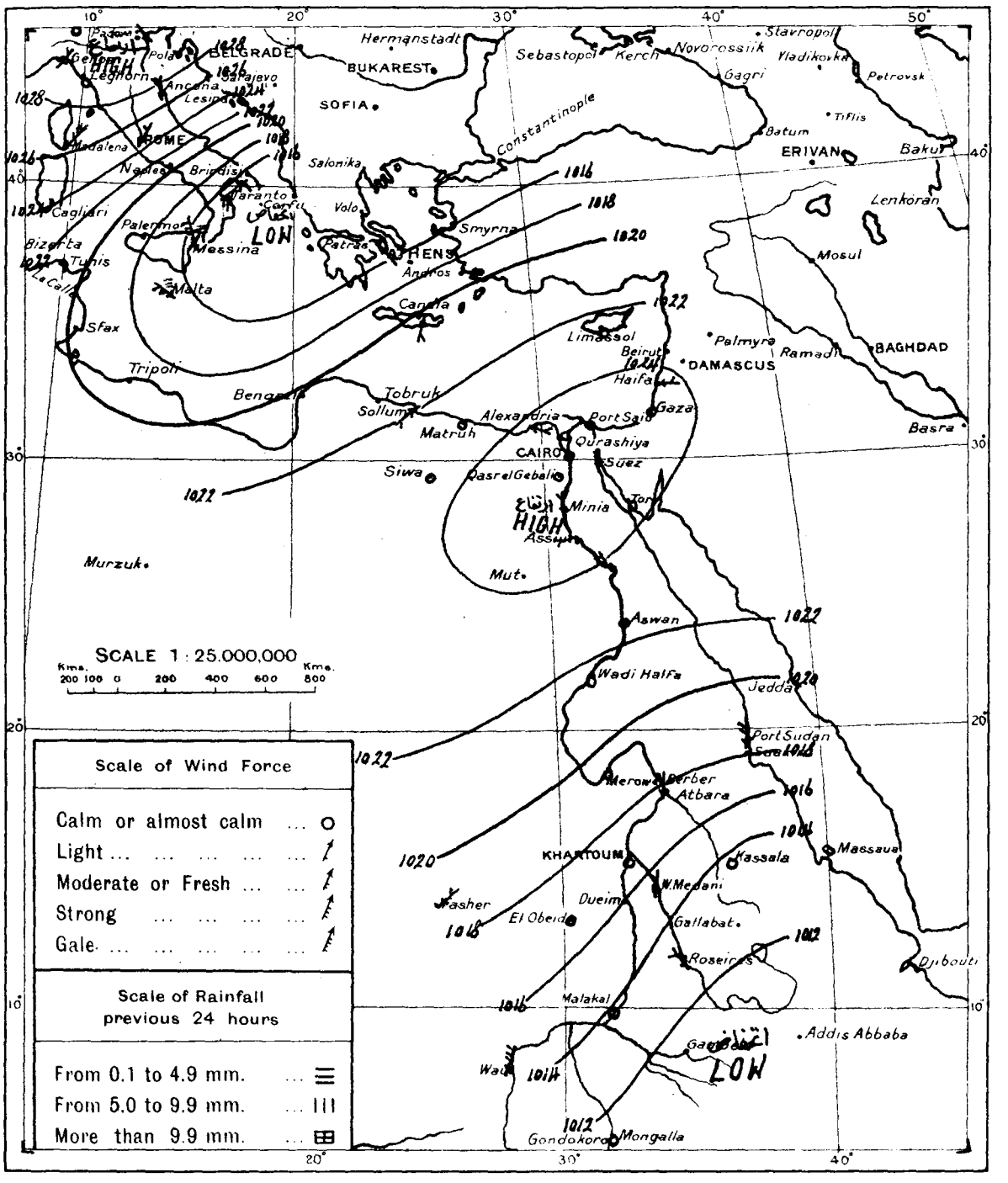

WIND VELOCITY

	K.P.H.	Force
Calm	0- 2	0
Almost calm..	2- 7	1
Very light ...	7-14	2
Light ...	14-21	3
Moderate ...	21-29	4
Fresh ...	29-38	5
Strong... ...	38-47	6
Very strong	47-57	7
Gale ...	57-69	8
Strong gale	69-82	9
Whole gale	82-96	10
Storm ...	96-110	11
Hurricane above 110		12

STATE OF SKY

Clear	0
¼ Clouded	1
½ Clouded	2
¾ Clouded	3
Entirely clouded ...	4
Raining	5
Sand haze	6
Sand storm	7
Mist or fog	8
Thunderstorm	9

STATE OF SEA

Calm	0
Very smooth ...	1
Smooth	2
Slight	3
Moderate	4
Rather rough ...	5
Rough	6
High	7
Very high	8
Phenomenal	9

٣-٢-٢٥. From Observations taken at 8 h. yesterday. 3.2.25.

STATION	BAROMETER			WIND		STATE OF SKY	TEMPERATURE						HUMIDITY	RAINFALL			STATE OF SEA
	Reduced to Sea Level	Change in past 24 hours	Differ from normal	Direction	FORCE		At 8 h	Change in past 24 hours	Maximum	Difference from Normal	Minimum	Difference from Normal		Past 24 hours	Normal from Oct 1 to day before yesterday	Total from Oct 1 to day before yesterday	
	m.b.	m.b.	m.b.				C	C	C	C	C	C	%	mm.	mm	mm	
ROME	1024.7	+7.4	+8.1	NE	3	0	5	-3	13	—	3	—	—	0	277	426	—
MALTA	1017.3	-6.1	+1.0	NW	4	4	8	-4	16	+1	7	-3	80	3	217	367	5
ATHENS	1014.4	-5.2	-3.6	SSE	3	4	12	+1	—	—	—	—	80	—	—	233	—
CANDIA	1019.2	-3.5	+2.1	S	2	1	13	0	19	+4	12	+3	—	0	52	337	2
LIMASSOL	1022.7	0.0	+6.0	—	0	1	13	+3	16	-1	4	-3	—	0	415	350	4
Port Sudan بورسودان	1018.4	-1.2	+3.0	N	4	1	20.8	+0.1	24	-4	15	-4	67	0	119	82	4
W. Medani وادمدني	1015.6	+0.4	+2.6	N	2	2	17.0	-1.0	30	-4	15	-1	28	0	24	16	—
Roseires الروصيرص	1013.0	-1.3	+1.4	NNW	3	0	18.5	-0.8	34	-2	17	0	33	0	51	40	—
El Fasher الفاشر	—	—	—	NE	2	1	13.0	+2.5	26	—	6	—	16	0	0	—	—
El Obeid الابيض	1017.9	-1.8	+2.5	—	0	0	14.0	0.0	26	-6	8	-4	18	0	25	19	—
Malakal الملاكال	—	—	—	NNE	1	0	22.2	+0.3	34	-2	19	+1	10	0	181	96	—
Wau واو	—	—	—	NE	6	0	20.0	0.0	34	-2	16	-3	55	0	238	137	—
Mongalla منجلا	1011.6	+0.8	+2.0	S	1	0	24.0	-3.0	35	-2	18	-2	34	0	125	166	—

MINIS

DAILY

CAIRO, to-morrow

Time of sunrise 06h 43m

" " sunset 17h 36m

From Observations taken at 8h. to-day.

Thursday 5th February, 1925 ١٩٢٥ الخميس ٥ فبراير

	STATION	BAROMETER Reduced to Sea Level	Change in past 24 hours	Differ from normal	WIND Direction	FORCE	STATE OF SKY	TEMPERATURE At 8 h.	Change in past 24 hours	Maximum Yesterday	Difference from Normal	Minimum	Difference from Normal	HUMIDITY	RAINFALL Past 24 hours	Total from Oct 1 to yesterday	Normal from Oct 1 to yesterday	
		m.b.	m.b.	m.b.				°C	C	C	C	C	C	%	mm.	mm.	mm.	
COAST	SOLLUM	—	—	—	SW	1	2	14.5	+0.7	23	—	13	—	91	4	236	—	2
	SIWA	1018.7	-1.1	—	SW	1	2	9.2	+5.1	21	—	2	—	61	0	0	—	
	MATRUH	1018.3	-2.1	-1.1	WSW	2	3	10.7	+0.4	19	—	9	—	82	0	230	125	3
	ALEXANDRIA	1018.8	-3.2	+1.0	S	2	3	11.9	+0.6	19	0	10	-1	79	0	244	166	1
	PORT SAID	1018.2	-2.8	+0.2	NW	2	4	13.9	+1.9	18	-1	11	0	79	0	52	54	1
	GAZA	1017.5	-3.2	—	S	3	0	9.4	+1.1	17	—	6	—	84	0	260	323	
	HAIFA	1016.6	-3.8	—	ENE	2	0	11.4	-0.7	20	—	4	—	47	0	624	443	1
LOWER EGYPT	QURASHIYA	1018.8	-3.1	+0.1	—	0	0	6.2	-2.6	20	0	3	-2	84	0	44	36	
	SUEZ	1019.6	-2.4	+0.8	—	0	0	9.9	+1.9	17	-3	6	-3	75	0	7	14	0
	CAIRO HELWAN	1019.8	-1.8	+1.0	NE	1	0	9.0	+0.8	18	-1	7	-1	73	0	25	17	
	CAIRO GIZA	1019.6	-2.4	+0.2	—	0	1	7.0	+1.0	18	-2	2	-4	85	0	14	13	
	CAIRO EZBEKIYA	1018.8	-2.7	—	—	0	0	8.4	+1.4	19	-1	6	-2	81	0	23	15	
UPPER EGYPT	QASR EL GEBALI	1020.0	-1.8	-0.4	N	1	1	6.4	-0.7	20	0	4	-1	75	0	14	—	
	MINYA	—	—	—	SW	2	0	9.0	—	20	0	5	-1	73	—	—	—	
	ASYUT	1020.3	-0.9	+0.4	WNW	2	0	10.2	+2.0	19	-3	6	0	58	0	0	—	
	QENA	—	—	—	WNW	2	0	7.8	0.0	23	-2	5	-3	73	—	—	—	
	ASWAN	1019.0	-0.2	+0.1	—	0	0	11.0	-2.8	23	-2	5	-5	41	—	—	—	
NORTH SUDAN	WADI HALFA	1019.5	+1.2	+0.8	—	0	0	8.4	-1.8	22	-4	5	-4	39	—	—	—	
	MEROWE																	
	ATBARA	1015.0	0.0	+0.3	N	2	0	18.5	+3.0	26	-6	14	-1	26	0	0	1	
	KHARTOUM	1016.4	+1.8	+2.8	NNW	1	4	16.6	+1.7	29	-2	14	-2	30	0	[illegible]	5	
EAST SUDAN	PORT SUDAN	1015.2	+0.6	0.0	N	4	0	22.5	+0.5	26	-2	18	-1	65	0	119	83	4
	KASSALA	1012.2	+1.4	+0.6	N	1	0	22.0	+1.8	—	—	14	-2	30	0	8	13	
	WAD MEDANI																	
	ROSEIRES	1013.0	+1.4	+1.4	NW	1	0	18.8	-1.9	36	0	15	-2	37	0	51	40	
SOUTH SUDAN	EL FASHER																	
	EL OBEID																	
	MALAKAL	—	—	—	NNE	1	0	23.4	+1.6	35	-1	17	-1	21	0	181	96	
	WAU	—	—	—	N	6	0	21.5	+0.5	33	-3	15	-4	46	0	238	138	
	MONGALLA																	

Upper Wind Observations at Helwan at 8h 30m.

Height (metres)	Kms. Hr.	Direction
500	10	W
1000	15	NW
1500	25	NW
2000	45	NNW
3000	20	W

General Situation.

The depression remains over Crete and the pressure continues to fall slowly.

الحالة العمومية

الانخفاض مرابطا على جزيرة كريت والضغط ينخفض ببطء

Forecast for 24 hours from noon to-day.

Light winds chiefly southerly. Clear or occasional high cloud. Further light showers on the coast.

توقعها في الطقس من ظهر اليوم الى ظهر الغد

رياح تكون جنوبية على العموم - السماء صحو أو بعض السحب العالي بين آونة وأخرى تخفيف آخر على الشاطئ.

STATION	Humidity Mean of Day: Yesterday	Diff from normal	Wet Bulb Temperature Mean of Day: Yesterday	Diff from normal
			C	C
Alexandria	67	0	11.1	-1.1
Ezbekia	69	—	9.1	—
Giza	77	+9	8.2	-2.1
Helwan	56	+4	7.8	-2.0

Discharges at Aswan as measured by the sluices

	1925	1924	
3-2	1194	1060	m3 per sec.
2-2	1162	1065	" "

GAUGE	Date 1925	Reading m.	Diff. from normal for 1906 1920 m.	
Mongalla	4-2	10.95	-0.57	10.96
Malakal	3-2	10.34	-0.66	10.35
Roseires	4-2	11.94	+0.16	11.96
Khartoum	4-2	10.69	-0.23	10.71
Kh. el Girba	—	—	—	—
Atbara	4-2	10.38	-0.18	10.41
Wadi Halfa	4-2	2.33	-0.03	2.33
Aswan Res	4-2	113.60	—	113.59
" D.S	4-2	86.43	+0.36	86.45
El Leisi	31-1	17.48	-0.54	17.50
Roda (Cairo)	4-2	14.32	-0.82	—

NOTE A dash means that figures are not available.

TERMS OF SUBSCRIPTION for the DAILY WEATHER REPORT sent by Post, P.T. 100 annually

REPORT.

٤-٢-٢٥ Barometer and Wind at 8 h. Yesterday 4.2.25.

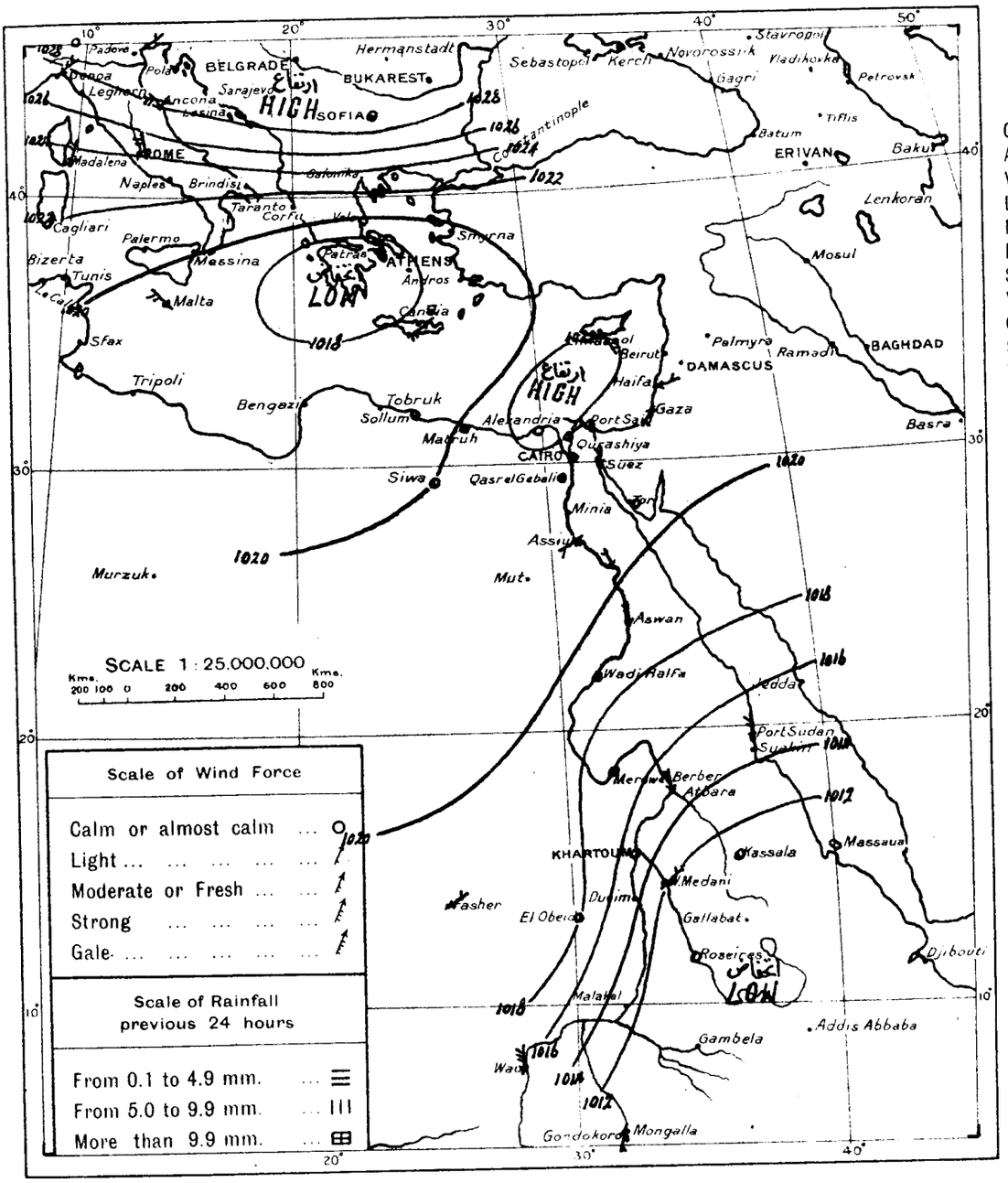

WIND VELOCITY

	K.P.H.	Force
Calm	0- 2	0
Almost calm	2- 7	1
Very light	7-14	2
Light	14-21	3
Moderate	21-29	4
Fresh	29-38	5
Strong	38-47	6
Very strong	47-57	7
Gale	57-69	8
Strong gale	69-82	9
Whole gale	82-96	10
Storm	96-110	11
Hurricane	above 110	12

STATE OF SKY

Clear	0
¼ Clouded	1
½ Clouded	2
¾ Clouded	3
Entirely clouded	4
Raining	5
Sand haze	6
Sand storm	7
Mist or fog	8
Thunderstorm	9

STATE OF SEA

Calm	0
Very smooth	1
Smooth	2
Slight	3
Moderate	4
Rather rough	5
Rough	6
High	7
Very high	8
Phenomenal	9

٤-٢-٢٥ From Observations taken at 8 h. yesterday. 4.2.25.

STATION	BAROMETER: Reduced to Sea Level	BAROMETER: Change in past 24 hours	BAROMETER: Differ from normal	WIND: Direction	WIND: FORCE	STATE OF SKY	TEMPERATURE: At 8 h	TEMPERATURE: Change in past 24 hours	TEMPERATURE: Maximum	TEMPERATURE: Difference from Normal	TEMPERATURE: Minimum	TEMPERATURE: Difference from Normal	HUMIDITY	RAINFALL: Past 24 hours	RAINFALL: Normal from Oct 1 to day before yesterday	RAINFALL: Total from Oct 1 to day before yesterday	STATE OF SEA
	m.b.	m.b.	m.b.				C	C	C	C	C	C	%	mm	mm	mm	
ME	1023.8	-0.9	+7.2	N	4	0	7	+2	10	—	5	—	—	0	277	428	—
LTA	1018.5	+1.2	+2.2	NNW	4	2	11	+3	11	-4	9	-1	50	0	217	369	6
ENS	1016.2	+1.8	-1.8	N	3	5	9	-3	—	—	—	—	80	—	—	235	—
SOFIA	1019.0	-0.2	+1.9	SW	4	5	12	-1	18	+3	9	0	—	1	53	340	3
ASSOL	1022.0	-0.7	+5.4	SSE	2	1	11	-2	16	-1	2	-5	—	0	415	332	4
Merowe مروى	1017.5	-2.0	+1.8	—	0	0	15.6	+3.0	27	-4	10	-3	46	0	0	—	—
Kassala كسلا	1010.8	-2.6	-0.8	N	1	0	20.2	-1.2	—	—	15	-1	42	0	8	13	—
El Fasher الفاشر	—	—	—	NE	2	2	10.0	-3.0	27	—	6	—	33	0	0	—	—
El Obeid الأبيض	1018.2	+0.3	+2.8	—	0	0	16.0	+2.0	27	-5	10	-2	24	0	25	19	—
Mongalla منجلا	1010.7	-0.9	+1.1	S	2	0	23.9	-0.1	35	-2	19	-1	32	0	125	167	—

CAIRO, to-morrow

Time of sunrise 06h 42m

" " sunset 17h 36m

DAILY

From Observations taken at 8h. to-day.

Friday 6th February, 1925 ١٩٢٥ الجمعه ٦ فبراير

	STATION	BAROMETER Reduced to Sea Level	Change in past 24 hours	Differ from normal	WIND Direction	FORCE	STATE OF SKY	TEMPERATURE At 8 h.	Change in past 24 hours	Maximum Yesterday	Difference from Normal	Minimum	Difference from Normal	HUMIDITY	RAINFALL Past 24 hours	Total from Oct 1 to yesterday	Normal from Oct 1 to yesterday
		m.b.	m.b.	m.b.				°C	C	°C	C	°C	C	%	mm.	mm.	mm.
COAST	SOLLUM	1019.9	–	–	–	0	1	12.8	-1.7	20	–	10	–	86	tr.	236	–
	SIWA	1021.9	+3.2	–	SW	2	0	4.5	-4.7	17	–	0	–	86	0	0	–
	MATRUH	1020.0	+1.7	-0.3	W	2	3	9.8	-0.9	20	–	9	–	88	0	230	126
	ALEXANDRIA ...	1019.2	+0.4	+1.4	W	3	2	11.9	0.0	20	+1	10	-1	80	8	252	167
	PORT SAID ...	1018.0	-0.2	0.0	W	4	2	11.2	-2.7	18	-1	9	-2	75	0	52	55
	GAZA	1016.0	-1.5	–	SSE	3	4	9.0	-0.4	17	–	8	–	93	9	269	324
	HAIFA	1014.0	-2.6	–	E	4	5	10.1	-1.3	17	–	6	–	87	25	649	446
LOWER EGYPT	QURASHIYA ...	1018.7	-0.1	0.0	SW	2	1	8.2	+2.0	23	+3	4	-1	82	3	47	36
	SUEZ	1019.1	-0.5	+0.4	NE	1	1	10.4	+0.5	20	0	8	-1	82	0	7	15
	CAIRO HELWAN ..	1020.6	+0.8	+1.9	SE	1	0	8.1	-0.9	19	0	6	-2	74	tr.	25	17
	CAIRO GIZA	1020.2	+0.6	+0.9	–	0	0	8.2	+1.2	20	0	4	-2	82	tr.	14	13
	CAIRO EZBEKIYA...	1019.5	+0.7	–	–	0	0	8.4	0.0	20	0	7	-1	73	tr.	23	15
UPPER EGYPT	QASR EL GEBALI	1021.1	+1.1	+0.8	S	1	0	9.0	+2.6	21	+1	6	+1	61	tr.	14	–
	MINYA	–	–	–	NW	2	0	11.1	+2.1	22	+2	6	0	86	–	–	–
	ASYUT	1022.4	+2.1	+2.5	WNW	2	0	8.2	-2.0	20	-2	6	0	62	0	0	–
	QENA	–	–	–	W	2	0	8.8	+1.0	24	-1	6	-2	69	–	–	–
	ASWAN	1021.9	+2.9	+3.1	–	0	0	12.2	+1.1	23	-2	5	-6	41	–	–	–
NORTH SUDAN	WADI HALFA ...	1021.6	+2.1	+2.9	–	0	0	9.2	+0.8	21	-5	3	-6	44	–	–	–
	MEROWE	1020.0	+2.9	+4.4	NE	1	0	14.6	-1.2	28	-3	9	-4	47	0	0	–
	ATBARA	1017.5	+2.5	+2.8	N	4	0	17.0	-1.5	27	-5	14	-1	18	0	0	1
	KHARTOUM ...	1017.9	+1.5	+4.4	N	3	4	15.5	-1.1	30	-1	13	-3	21	0	tr.	5
EAST SUDAN	PORT SUDAN ...	1016.6	+1.4	+1.4	N	3	0	21.8	-0.7	26	-2	18	-1	81	0	119	83
	KASSALA	1013.1	+0.9	+1.5	NNE	2	4	21.0	-1.0	–	–	15	-1	47	0	8	13
	WAD MEDANI ...	1015.2	+0.5	+2.4	NE	4	3	18.6	-0.8	32	-2	15	-1	17	0	24	16
	ROSEIRES	1013.1	+0.1	+1.5	NW	3	3	22.6	+3.8	36	0	15	-2	23	0	51	40
SOUTH SUDAN	EL FASHER ...	–	–	–	NNE	2	3	11.0	-2.0	27	–	8	–	25	0	0	–
	EL OBEID	1019.4	+3.0	+4.1	–	0	0	12.0	-3.5	29	-3	–	–	54	0	25	19
	MALAKAL																
	WAU	–	–	–	N	6	0	22.0	+0.5	35	-1	17	-2	43	0	238	138
	MONGALLA ...	1010.0	+0.5	+0.4	E	2	0	27.0	+1.0	36	-1	20	0	26	0	125	168

Upper Wind Observations at Helwan at h. m.

Height (metres)	Kms. Hr.	Direction
500		
1000		
1500		
2000		
3000		

General Situation. الحالة العمومية

Forecast for 24 hours from noon to-day. ولها في الطقس من ظهر اليوم الى ظهر الغد

STATION	Humidity Mean of Day: Yesterday	Diff. from normal	Wet Bulb Temperature Mean of Day: Yesterday	Diff from normal
	%	%	C	C
Alexandria	69	+2	11.2	-0.6
Ezbekia	62	–	9.7	–
Giza	63	-5	9.0	-1.3
Helwan	54	+2	9.0	-0.9

Discharges at Aswan as measured by the sluices

	1925	1924	
5.2	1163	1098	m3 per sec.
4.2	1168	1070	" "

GAUGE	Date 1925	Reading m.	Diff. from normal to 1906 1920 m
Mongalla	6.2	10.94	-0.57
Malakal	5.2	10.29	-0.68
Roseires	6.2	11.92	+0.17
Khartoum	5.2	10.68	-0.22
Kh. el Girba ...	–	–	–
Atbara	5.2	10.36	-0.19
Wadi Halfa ...	6.2	2.25	-0.08
Aswan Res. ...	6.2	113.62	–
" D.S. ...	6.2	86.39	+0.37
El Leisi	31.1	17.48	-0.54
Roda (Cairo) ...	6.2	14.54	-0.67

NOTE A dash means that figures are not available.

TERMS OF SUBSCRIPTION for the DAILY WEATHER REPORT sent by Post, P.T. 100 annually

PRINTED AT THE SURVEY OF EGYPT 2467

REPORT.

Barometer and Wind at 8 h. Yesterday 5.2.25

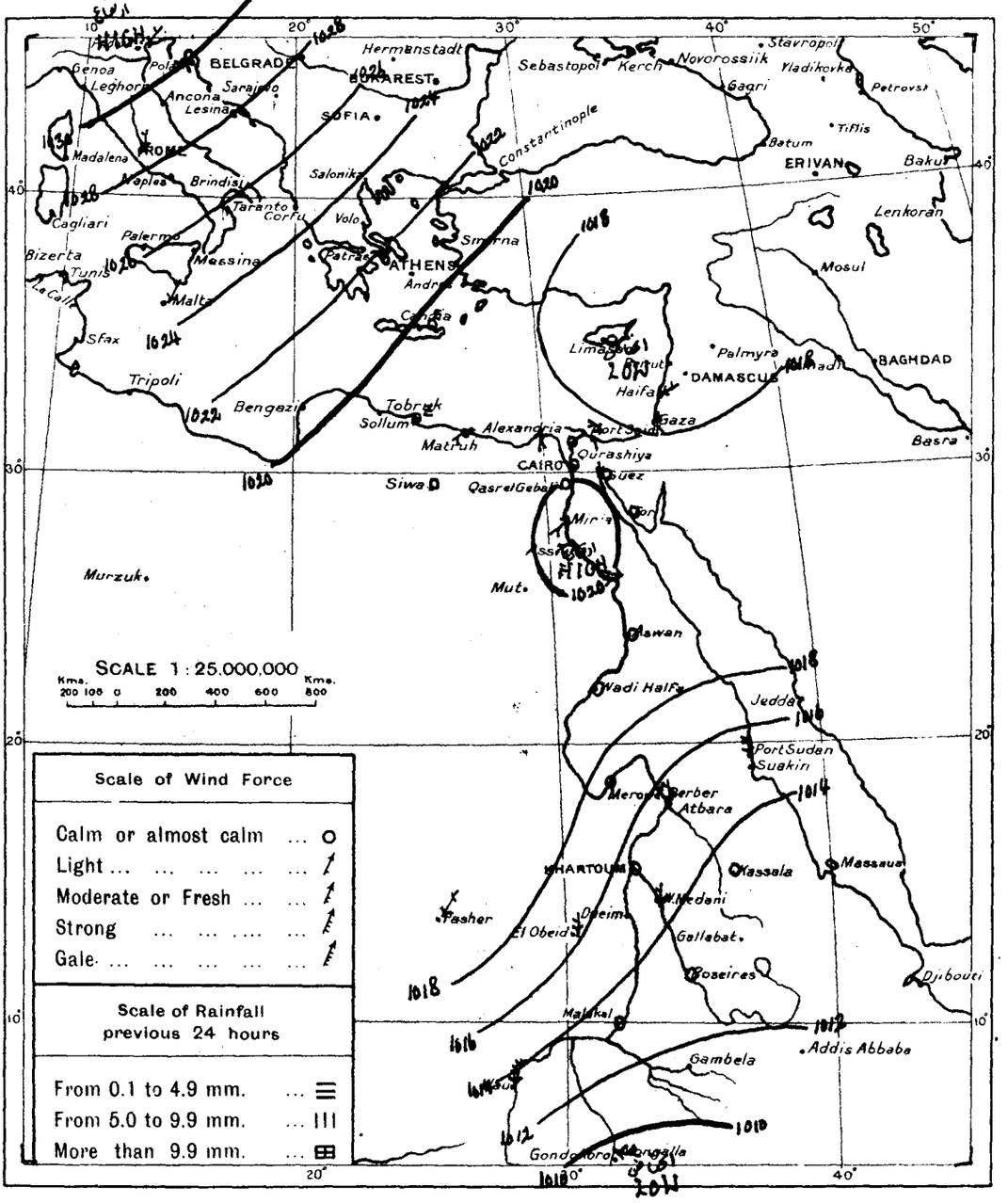

WIND VELOCITY

	K.P.H.	Force
Calm	0-2	0
Almost calm	2-7	1
Very light	7-14	2
Light	14-21	3
Moderate	21-29	4
Fresh	29-38	5
Strong	38-47	6
Very strong	47-57	7
Gale	57-69	8
Strong gale	69-82	9
Whole gale	82-96	10
Storm	96-110	11
Hurricane	above 110	12

STATE OF SKY

Clear	0
¼ Clouded	1
½ Clouded	2
¾ Clouded	3
Entirely clouded	4
Raining	5
Sand haze	6
Sand storm	7
Mist or fog	8
Thunderstorm	9

STATE OF SEA

Calm	0
Very smooth	1
Smooth	2
Slight	3
Moderate	4
Rather rough	5
Rough	6
High	7
Very high	8
Phenomenal	9

From Observations taken at 8 h. yesterday. 5.2.25

STATION	BAROMETER Reduced to Sea Level	BAROMETER Change in past 24 hours	BAROMETER Differ from normal	WIND Direction	WIND FORCE	STATE OF SKY	TEMPERATURE At 8 h.	TEMPERATURE Change in past 24 hours	TEMPERATURE Maximum	TEMPERATURE Difference from Normal	TEMPERATURE Minimum	TEMPERATURE Difference from Normal	HUMIDITY	RAINFALL Past 24 hours	RAINFALL Normal from Oct 1 to day before yesterday	RAINFALL Total from Oct 1 to day before yesterday	STATE OF SEA
	m.b.	m.b.	m.b.				C	C	C	C	C	C	%	mm.	m.m	mm.	
[illegible]	1028.3	+4.5	+11.9	N	2	0	6	-1	15	–	4	–	–	0	277	430	–
[illegible]TA	1024.5	+6.0	+8.3	NNE	3	0	12	+1	13	-2	12	+2	66	0	217	370	6
[illegible]ENS	1022.0	+5.8	+4.0	NNE	2	4	7	-2	–	–	–	–	70	–	–	236	–
[illegible]A	1019.1	+0.1	+2.1	SW	1	5	9	-3	15	0	7	-2	–	2	55	343	3
[illegible]SSOL	1017.3	-4.7	+0.7	E	1	2	–	–	16	-1	4	-3	–	0	415	335	5
Merowe مروى	1017.1	-0.4	+1.4	–	0	0	15.8	+0.2	29	-2	10	-3	42	0	0	–	–
Wad Medani وادمدني	1014.7	+2.7	+1.8	N	2	0	19.4	+0.4	30	-4	10	-6	25	0	24	16	–
El Fasher الفاشر	–	–	–	NNE	2	2	13.0	+3.0	28	–	7	–	25	0	0	–	–
El Obeid الابيض	1016.4	-1.8	-1.1	N	2	0	15.5	-0.5	29	-3	10	-2	36	0	25	19	–
Mongalla منجلا	1009.5	-1.2	-0.1	E	2	0	26.0	+2.1	36	-1	18	-2	27	0	125	168	–

CAIRO, to-morrow

Time of sunrise 06 h. 41 m.

" " sunset 17 h. 37 m.

DAILY

From Observations taken at 8 h. to-day.

Saturday 7th February, 1925 ١٩٢٥ السبت ٧ فبراير

	STATION	BAROMETER Reduced to Sea Level	BAROMETER Change in past 24 hours	BAROMETER Differ from normal	WIND Direction	WIND FORCE	STATE OF SKY	TEMPERATURE At 8 h.	TEMPERATURE Change in past 24 hours	TEMPERATURE Maximum Yesterday	TEMPERATURE Difference from Normal	TEMPERATURE Minimum	TEMPERATURE Difference from Normal	HUMIDITY	RAINFALL Past 24 hours	RAINFALL Total from Oct. 1 to yesterday	RAINFALL Normal from Oct. 1 to yesterday
		m.b.	m.b.	m.b.				°C	C	C	C	C	C	%	mm.	mm.	mm.
COAST	SOLLUM	1026.8	+6.9	–	–	0	1	11.5	–1.3	22	–	10	–	83	0	236	–
	SIWA	1025.6	+3.7	–	–	0	0	7.2	+2.7	20	–	3	–	70	0	0	–
	MATRUH	1026.0	+6.0	+5.7	WSW	1	1	10.4	+0.6	19	–	8	–	82	0	230	127
	ALEXANDRIA	1025.9	+6.7	+8.2	NW	3	1	14.1	+2.2	18	–1	12	+1	64	tr. رذاذ	252	168
	PORT SAID	1023.6	+5.6	+5.6	NW	3	1	13.0	+1.8	17	–2	10	–1	80	0	52	55
	GAZA	1021.8	+5.8	–	–	0	0	13.4	+4.4	14	–	9	–	70	34	303	326
	HAIFA	1020.8	+6.8	–	W	4	2	13.8	+3.7	16	–	7	–	55	1	650	449
LOWER EGYPT	QURASHIYA	1025.0	+6.3	+6.4	–	0	0	7.7	–0.5	19	–1	3	–2	77	0	47	37
	SUEZ	1025.0	+5.9	+6.3	N	2	1	10.2	–0.2	20	0	8	–1	84	0	7	15
	CAIRO HELWAN	1026.6	+6.0	+7.9	–	0	0	8.9	+0.8	17	–3	7	–1	87	0	25	17
	CAIRO GIZA	1026.2	+6.0	+7.0	–	0	0	8.0	–0.2	18	–2	4	–2	93	0	14	13
	CAIRO EZBEKIYA	1026.3	+6.8	–	–	0	1	9.6	+1.2	18	–2	8	0	87	0	23	15
UPPER EGYPT	QASR EL GEBALI																—
	MINYA	—	—	—	NW	2	0	9.0	–2.1	20	0	6	0	87	—	—	—
	ASYUT	1025.8	+3.4	+6.0	W	2	0	8.0	–0.2	18	–4	6	0	75	0	0	—
	QENA	—	—	—	WNW	2	0	8.2	–0.6	22	–3	6	–2	75	—	—	—
	ASWAN	1024.2	+2.3	+5.5	–	0	0	11.4	+0.8	20	–5	5	–6	46	—	—	—
NORTH SUDAN	WADI HALFA	1023.4	+1.8	+4.8	–	0	0	8.2	–1.0	20	–6	5	–4	57	—	—	—
	MEROWE																
	ATBARA	1018.8	+1.3	+4.2	N	3	0	16.0	–1.0	26	–6	12	–3	15	0	0	1
	KHARTOUM	1018.3	+0.4	+4.8	N	3	1	13.4	–2.1	27	–4	10	–6	22	0	tr. رذاذ	5
EAST SUDAN	PORT SUDAN	1019.8	+3.2	+4.7	N	4	0	20.9	–0.9	25	–3	16	–3	59	0	119	83
	KASSALA	1013.3	+0.2	+1.8	N	4	0	20.5	–0.5	–	–	15	–2	–	0	8	13
	WAD MEDANI	1015.2	0.0	+2.4	N	4	2	19.0	+0.4	30	–4	10	–6	5	0	24	16
	ROSEIRES																
SOUTH SUDAN	EL FASHER	–	–	–	NE	2	0	13.0	+2.0	27	–	7	–	16	0	0	–
	EL OBEID	1019.1	–0.3	+3.8	–	0	0	14.2	+2.2	27	–5	–	–	29	0	25	19
	MALAKAL																
	WAU	–	–	–	ENE	1	0	20.0	–2.0	35	–1	15	–4	47	0	238	138
	MONGALLA																

Upper Wind Observations at Helwan at 8 h. 30 m.

Height (metres)	Kms Hr.	Direction
500	35	NNW
1000	35	NNW
1500	30	NNW
2000	30	NNW
3000	35	NNW

General Situation.

The depression is now situated over Syria and is much shallower. Over Egypt the pressure has risen considerably.

الحالة العمومية

الانخفاض على الشام وقد قل غوره. الضغط كثيرا على مصر

Forecast for 24 hours from noon to-day.

Moderate northwesterly winds. Much low cloud. Light showers in the north probable. Milder.

توقعات الطقس من ظهر اليوم الى ظهر الغد

رياح غربية معتدلة - يكثر السحاب المنخفض - يحتمل نزول مطر خفيف في الشمال - الجو

STATION	Humidity Mean of Day: Yesterday	Humidity Mean of Day: Diff. from normal	Wet Bulb Temperature Mean of Day: Yesterday	Wet Bulb Temperature Mean of Day: Diff. from normal
	%	%	C	C
Alexandria	68	0	11.4	–1.0
Ezbekia	68	—	9.7	—
Giza	77	+7	9.6	–1.0
Helwan	65	+10	8.6	–1.3

Discharges at Aswan as measured by the sluices

	1925	1924	
5–2	1163	1098	m3 per sec.
4–2	1168	1070	" "

Remarks * Mongalla river gauge reading for 9-1-1925 is 11.13 m.

GAUGE	Date 1925	Reading m.	Diff. from normal 1906-19 m	
Mongalla *	6-2	10.94	–0.57	10.4
Malakal	5-2	10.29	–0.68	10.3
Roseires	6-2	11.92	+0.17	11.4
Khartoum	5-2	10.68	–0.22	10.1
Kh. el Girba	–	–	–	–
Atbara	5-2	10.36	–0.19	10.3
Wadi Halfa	6-2	2.25	–0.08	2.3
Aswan Res.	6-2	113.62	–	113.6
" D.S.	6-2	86.39	+0.37	86.1
El Leisi	31-1	17.48	–0.54	17.5
Roda (Cairo)	7-2	14.72	–0.53	14.9

NOTE A dash means that figures are not available

TERMS OF SUBSCRIPTION for the DAILY WEATHER REPORT sent by Post, P.T. 100 annually

PRINTED AT THE SURVEY OF EGYPT 24.2.61

O... S.
IT
R E P O R T.

.٢٥-٢-٦ Barometer and Wind at 8 h. Yesterday 6.2.25.

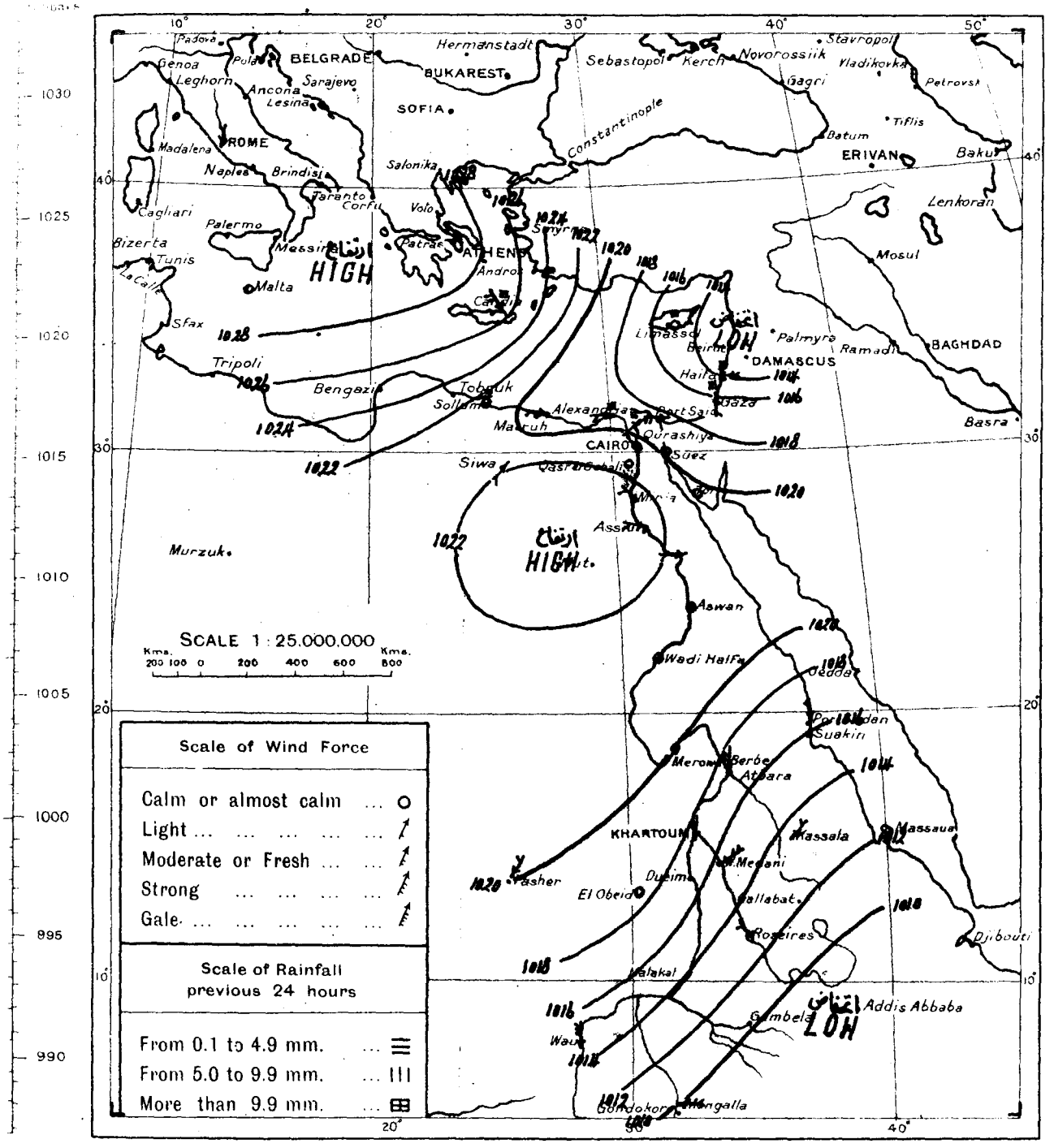

WIND VELOCITY

	K.P.H.	Force
Calm	0- 2	0
Almost calm	2- 7	1
Very light	7-14	2
Light	14-21	3
Moderate	21-29	4
Fresh	29-38	5
Strong	38-47	6
Very strong	47-57	7
Gale	57-69	8
Strong gale	69-82	9
Whole gale	82-96	10
Storm	96-110	11
Hurricane above	110	12

STATE OF SKY

Clear	0
¼ Clouded	1
½ Clouded	2
¾ Clouded	3
Entirely clouded	4
Raining	5
Sand haze	6
Sand storm	7
Mist or fog	8
Thunderstorm	9

STATE OF SEA

Calm	0
Very smooth	1
Smooth	2
Slight	3
Moderate	4
Rather rough	5
Rough	6
High	7
Very high	8
Phenomenal	9

.٢٥-٢-٦ From Observations taken at 8 h. yesterday. 6.2.25.

...ATION	BAROMETER: Reduced to Sea Level	BAROMETER: Change in past 24 hours	BAROMETER: Differ. from normal	WIND: Direction	WIND: FORCE	STATE OF SKY	TEMPERATURE: At 8 h.	TEMPERATURE: Change in past 24 hours	TEMPERATURE: Maximum	TEMPERATURE: Difference from Normal	TEMPERATURE: Minimum	TEMPERATURE: Difference from Normal	HUMIDITY	RAINFALL: Past 24 hours	RAINFALL: Normal from Oct. 1 to day before yesterday	RAINFALL: Total from Oct. 1 to day before yesterday	STATE OF SEA
	m.b.	m.b.	m.b.				C	C	C	C	C	C		mm	m.m	mm	
...E ...	1029.9	+1.6	+13.5	N	3	0	3	-3	15	—	1	—	—	0	277	432	—
...TA ...	1029.2	+4.7	+13.0	SW	1	0	11	-2	15	0	9	-1	80	0	217	372	3
...NS ...	1029.1	+7.1	+11.2	NNW	2	1	6	-1	—	—	—	—	70	—	—	237	—
...A ...	1026.3	+7.2	+9.3	NW	4	4	11	+2	15	0	—	—	—	2	57	346	7
...SSOL ...	1015.2	-2.1	-1.2	—	0	0	13	—	17	0	7	0	—	4	419	338	5

CAIRO, to-morrow

Time of sunrise 6 h. 41 m.

" " sunset 17 h. 38 m.

DAILY

From Observations taken at 8 h. to-day.

Sunday 8th February, 1925 ١٩٢٥ الاحد ٨ فبراير

	STATION	BAROMETER Reduced to Sea Level	BAROMETER Change in past 24 hours	BAROMETER Differ from normal	WIND Direction	WIND FORCE	STATE OF SKY	TEMPERATURE At 8 h.	TEMPERATURE Change in past 24 hours	TEMPERATURE Maximum Yesterday	TEMPERATURE Difference from Normal	TEMPERATURE Minimum	TEMPERATURE Difference from Normal	HUMIDITY	RAINFALL Past 24 hours	RAINFALL Total from Oct 1 to yesterday	RAINFALL Normal from Oct 1 to yesterday
		m.b.	m.b.	m.b.				°C	C	°C	C	°C	C	%	mm.	mm.	mm
COAST	SOLLUM	1024.2	-2.6	–	–	0	4	13.5	+2.0	21	–	10	–	74	0	236	–
	SIWA	1023.1	-2.5	–	–	0	4	8.2	+1.0	20	–	2	–	69	0	0	–
	MATRUH	1024.8	-1.2	+4.5	S	1	2	10.0	-0.4	18	–	8	–	68	0	230	128
	ALEXANDRIA	1026.0	+0.1	+8.3	SE	2	3	11.2	-2.9	19	0	10	-1	77	0	252	169
	PORT SAID	1025.0	+1.4	+7.1	–	0	8	13.5	+0.5	18	-1	10	-1	74	0	52	55
	GAZA																
	HAIFA	1025.2	+4.4	–	E	3	0	8.8	-5.0	15	–	2	–	56	0	650	452
LOWER EGYPT	QURASHIYA	1025.6	+0.6	+7.0	–	0	0	7.1	-0.6	19	-1	3	-2	77	0	47	37
	SUEZ	1025.9	+0.9	+7.3	N	2	0	9.0	-1.2	18	-2	6	-3	87	0	7	15
	CAIRO HELWAN	1025.8	-0.8	+7.2	NE	2	0	9.1	+0.2	17	-3	6	-2	68	0	25	17
	CAIRO GIZA	1026.0	-0.2	+6.9	–	0	0	5.7	-2.3	18	-2	1	-5	91	0	14	13
	CAIRO EZBEKIYA	1025.4	-0.9	–	–	0	0	8.0	-1.6	19	-1	6	-2	83	0	23	15
UPPER EGYPT	QASR EL GEBALI																
	MINYA	—	—	—	NW	2	0	9.2	+0.2	20	0	5	-1	78	—	—	—
	ASYUT	1025.0	-0.8	+5.3	NNW	2	0	8.6	+0.6	18	-4	5	-1	68	0	0	—
	QENA	—	—	—	NW	2	0	8.7	+0.5	23	-2	5	-3	72	—	—	—
	ASWAN	1024.0	-0.2	+5.4	–	0	0	11.5	+0.1	21	-4	5	-6	49	—	—	—
NORTH SUDAN	WADI HALFA	1022.3	-1.1	+3.8	–	0	0	9.2	+1.0	21	-5	6	-3	51	—	—	—
	MEROWE																
	ATBARA	1017.3	-1.5	+2.7	N	3	0	16.0	0.0	27	-5	12	-3	45	0	0	1
	KHARTOUM	1017.3	-1.0	+3.9	NNE	2	0	15.0	+1.6	27	-4	13	-3	24	0	[illegible]	5
EAST SUDAN	PORT SUDAN	1019.1	-0.7	+4.0	N	3	0	20.6	-0.3	23	-5	15	-4	66	0	119	84
	KASSALA	1014.6	+1.3	+3.1	NNE	1	0	20.2	-0.3	–	–	15	-2	–	0	8	13
	WAD MEDANI	1015.4	+0.2	+2.7	NE	2	0	16.4	-2.6	30	-4	10	-6	40	0	24	16
	ROSEIRES																
SOUTH SUDAN	EL FASHER	–	–	–	NE	2	0	12.0	-1.0	26	–	7	–	18	0	0	–
	EL OBEID																
	MALAKAL	–	–	–	NNE	1	0	22.8	-0.4	34	-2	11	-7	15	0	181	96
	WAU																
	MONGALLA																

Upper Wind Observations at Helwan at 8 h. 30 m.

Height (metres)	Kms Hr.	Direction
500	15	NE
1000	25	E
1500	5	NE
2000	10	N
3000	20	NNW

General Situation.

The pressure over Egypt is uniformly high.

الحالة العمومية

ضغط مرتفع بصفة عامة.

Forecast for 24 hours from noon to-day.

Light variable winds, chiefly northeasterly inland and southerly on the coast. Mainly clear. Little change in temperature.

[illegible] ها في الطقس من ظهر اليوم الى ظهر الغد

[illegible] مختلف الاتجاه تكون شمالي شرقية [illegible] الداخل . وجنوبية على الساحل . صحو [illegible] . تغيير طفيف في درجة الحرارة

STATION	Humidity Mean of Day: Yesterday	Humidity Mean of Day: Diff. from normal	Wet Bulb Temperature Mean of Day: Yesterday	Wet Bulb Temperature Mean of Day: Diff. from normal
	%	%	C	C
Alexandria	61	-7	11.4	-0.4
Ezbekia	69	—	10.5	—
Giza	77	+7	10.1	-0.1
Helwan	65	+10	9.1	-0.7

Discharges at Aswan as measured by the sluices

	1925	1924	
7-2	1151	1100	m3 per sec.
6-2	1152	1096	" " "

Remarks: * El Roda river gauge reading for 3-2-1925 is 14.27 m.

ملحوظة - قراءة مقياس الروضة في ٣-٢-٢٥ هي ١٤٫٢٧ مترا.

GAUGE	Date 1925	Reading m.	Diff. from normal for 1906 [illegible] m.
Mongalla	7-2	10.93	-0.58
Malakal	5-2	10.29	-0.68
Roseires	7-2	11.91	+0.17
Khartoum	7-2	10.60	-0.26
Kh. el Girba	–	–	–
Atbara	7-2	10.34	-0.18
Wadi Halfa	7-2	2.21	-0.11
Aswan Res.	8-2	113.59	–
" D.S.	8-2	86.56	+0.39
El Leisi	31-1	17.48	-0.54
Roda (Cairo)	8-2	14.97	-0.31

NOTE A dash means that figures are not available.

TERMS OF SUBSCRIPTION for the DAILY WEATHER REPORT sent by Post, P.T. 100 annually

PORT.

.co-c-v Barometer and Wind at 8 h. Yesterday 7.2.25.

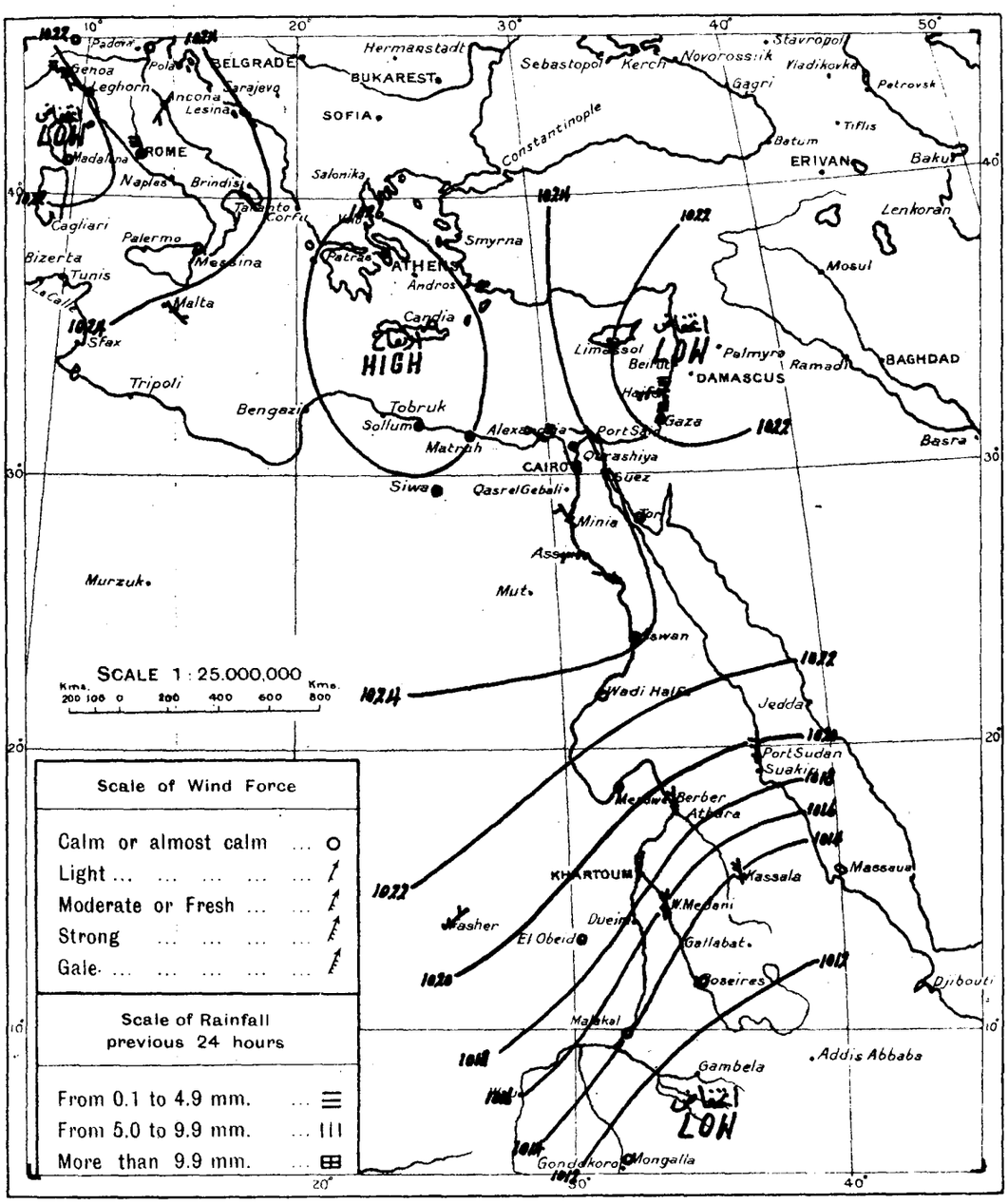

WIND VELOCITY

	KPH	Force
Calm	0- 2	0
Almost calm..	2- 7	1
Very light ...	7-14	2
Light	14-21	3
Moderate ..	21-29	4
Fresh	29-38	5
Strong... ...	38-47	6
Very strong ..	47-57	7
Gale	57-69	8
Strong gale	69-82	9
Whole gale ..	82-96	10
Storm	96-110	11
Hurricane above	110	12

STATE OF SKY

Clear	0
¼ Clouded	1
½ Clouded	2
¾ Clouded	3
Entirely clouded	4
Raining	5
Sand haze	6
Sand storm	7
Mist or fog	8
Thunderstorm	9

STATE OF SEA

Calm	0
Very smooth	1
Smooth	2
Slight	3
Moderate	4
Rather rough	5
Rough	6
High	7
Very high	8
Phenomenal	9

.co-c-v From Observations taken at 8 h. yesterday. 7.2.25

ATION	BAROMETER			WIND		STATE OF SKY	TEMPERATURE						HUMIDITY	RAINFALL			STATE OF SEA
	Reduced to Sea Level	Change in past 24 hours	Differ from normal	Direction	FORCE		At 8 h	Change in past 24 hours	Maximum	Difference from Normal	Minimum	Difference from Normal		Past 24 hours	Normal from Oct 1 to day before yesterday	Total from Oct 1 to day before yesterday	
	m.b.	m.b.	m.b.				C	C	C	C	C	C	%	mm	mm	mm	
R...	1023.6	-6.3	+7.2	—	0	4	8	+5	14	—	2	—	—	2	279	435	—
M...	1024.7	-4.5	+8.7	SE	3	4	13	+2	17	+2	11	+1	70	0	217	374	2
A...	1027.6	-1.5	+9.7	—	0	0	6	0	—	—	—	—	70	—	—	239	—
C...	1027.6	+1.3	+10.6	—	0	4	10	-1	14	-1	8	-1	—	0	57	350	2
L... SOL	1022.0	+6.8	+5.6	SW	1	0	6	-7	18	+1	2	-5	—	0	419	340	4
Merowe	1020.8	+0.8	+5.2	NE	1	0	13.6	-1.0	—	—	8	-5	30	0	0	—	—
Roseires	1013.4	+0.3	+1.9	NNW	1	1	18.6	-4.0	33	-3	17	0	17	0	51	40	—
Mongalla	1010.7	+0.7	+1.7	S	1	0	23.9	-3.1	37	0	18	-2	30	0	125	169	—

MIN

CAIRO, to-morrow

Time of sunrise 06 h. 40 m.

" " sunset 17 h. 39 m.

DAILY

From Observations taken at 8 h. to-day.

Monday 9th February, 1925 ١٩٢٥ الاثنين ٩ فبراير

	STATION	BAROMETER Reduced to Sea Level	Change in past 24 hours	Differ from normal	WIND Direction	FORCE	STATE OF SKY	TEMPERATURE At 8 h.	Change in past 24 hours	Maximum Yesterday	Difference from Normal	Minimum	Difference from Normal	HUMIDITY	RAINFALL Past 24 hours	Total from Oct. 1 to yesterday	Normal from Oct. 1 to yesterday
		m.b.	m.b.	m.b.				°C	C	°C	C	°C	°C	%	mm.	mm.	mm.
COAST	SOLLUM	1017.8	-6.4	—	—	0	1	14.5	+1.0	22	—	13	—	71	0	236	—
	SIWA	1016.6	-6.5	—	—	0	0	4.2	-4.0	20	—	1	—	77	0	0	—
	MATRUH	1019.8	-5.0	-0.5	ESE	1	1	8.4	-1.6	19	—	8	—	82	0	230	129
	ALEXANDRIA	1021.4	-4.6	+3.8	SE	2	1	11.4	+0.2	20	+1	10	-1	69	0	252	170
	PORT SAID	1020.6	-4.4	+2.8	SE	2	0	13.4	-0.1	18	-1	12	+1	76	0	52	56
	GAZA	1020.2	-4.9	—	—	0	2	7.7	-2.3	18	—	5	—	86	0	303	329
	HAIFA	1020.7	-4.5	—	E	3	2	11.9	+3.1	16	—	5	—	30	0	650	455
LOWER EGYPT	QURASHIYA	1020.7	-4.9	+2.2	—	0	0	9.7	+2.6	20	0	5	0	76	0	47	37
	SUEZ	1021.1	-4.8	+2.6	N	2	0	10.1	+1.1	20	0	8	-1	78	0	7	15
	CAIRO HELWAN	1020.4	-5.4	+1.8	E	2	0	8.3	-0.8	20	0	5	-3	61	0	25	17
	CAIRO GIZA	1021.1	-4.9	+2.1	—	0	0	5.1	-0.6	18	-3	2	-4	97	0	14	13
	CAIRO EZBEKIYA	1020.2	-5.2	—	—	0	0	6.8	-1.2	19	-1	5	-3	86	0	23	15
UPPER EGYPT	QASR EL GEBALI	1021.0	-5.2	+0.9	N	1	0	7.0	+0.5	19	-1	4	-1	78	0	14	—
	MINYA	—	—	—	S	2	0	9.0	-0.2	20	0	5	-1	80	—	—	—
	ASYUT	1021.5	-3.5	+1.8	SW	2	0	9.8	+1.2	21	-1	6	0	64	0	0	—
	QENA	—	—	—	NNW	2	0	9.0	+0.3	24	-1	6	-2	70	—	—	—
	ASWAN	1020.0	-4.0	+1.4	—	0	0	12.2	+0.7	24	-2	7	-4	43	—	—	—
NORTH SUDAN	WADI HALFA	1019.8	-2.5	+1.3	—	0	0	9.6	+0.4	23	-3	5	-4	44	—	—	—
	MEROWE	1017.8	-1.6	+2.2	—	0	0	14.6	-1.2	—	—	10	-3	33	0	0	—
	ATBARA	1016.3	-1.0	+1.8	NE	3	0	17.0	+1.0	28	-4	13	-2	43	0	0	1
	KHARTOUM	1016.2	-1.1	+2.9	N	1	0	15.6	+0.6	30	-1	13	-3	30	0	dr. زاد	5
EAST SUDAN	PORT SUDAN	1017.5	-1.6	+2.5	N	3	0	21.5	+0.9	25	-3	14	-5	59	0	119	84
	KASSALA	1012.8	-1.8	+1.3	SE	1	0	22.0	+1.8	—	—	15	-2	—	0	8	13
	WAD MEDANI	1015.2	-0.2	+2.5	NE	2	0	19.0	+2.6	32	-2	10	-6	32	0	24	16
	ROSEIRES	1012.2	-0.9	+0.7	NNW	1	0	21.2	+0.2	37	0	16	-1	26	0	51	40
SOUTH SUDAN	EL FASHER																
	EL OBEID																
	MALAKAL	—	—	—	NE	1	0	23.9	+1.1	35	-1	17	-1	19	0	181	96
	WAU	—	—	—	N	3	0	20.0	0.0	35	-1	15	-4	55	0	238	139
	MONGALLA																

Upper Wind Observations at Helwan at 8 h. 30 m.

Height (metres)	Kms. Hr.	Direction
500	10	SSW
1000	10	S
1500	20	SW
2000	25	WSW
3000	30	W

General Situation.

The pressure over Egypt is rapidly falling, particularly in the west. A depression is situated east of Malta.

الحالة العمومية

ـم آخذ فى الهبوط سريعا خصوصا فى
ـال انخفاض سترده مالطا.

Forecast for 24 hours from noon to-day.

Light southerly winds, freshening. Clear at first, high cloud developing later. Showers in the north probable tomorrow. Cool.

تنبؤ الطقس من ظهر اليوم الى ظهر الغد

ـصريا فى الطقس من ظهر اليوم الى ظهر الغد
ـكون خفيف ثم تصير نشيطا . السماء صحو
ـكان عال - والمحتمل ان يسقط رذاذ
ـالطقس مائل الى البرودة

STATION	Humidity Mean of Day Yester day	Diff. from normal	Wet Bulb Temperature Mean of Day Yester day	Diff. from normal
	%	%	C	C
Alexandria	69	+1	11.1	-1.3
Ezbekia	71	—	9.5	—
Giza	76	+6	8.6	-2.2
Helwan	51	-4	8.6	-1.5

Discharges at Aswan as measured by the sluices

	1925	1924	
7-2	1151	1100	m3 per sec.
6-2	1152	1096	" " "

Remarks: X El Leithi readings for 1-6 Feb., 1925 were not recorded, gauge stream scoured.

قراءات الليثى من ١-٦ فبراير ١٩٢٥ لم تؤخذ لتطهير مجرى المقياس.

GAUGE	Date 1925	Reading m.	Diff. from normal 1906 m
Mongalla	7-2	10.93	-0.58
Malakal	7-2	10.27	-0.65
Roseires	8-2	11.90	+0.17
Khartoum	8-2	10.56	-0.29
Kh. el Girba	—	—	—
Atbara	8-2	10.32	-0.19
Wadi Halfa	9-2	2.15	-0.13
Aswan Res.	8-2	113.59	—
" D.S.	8-2	86.36	+0.39
El Leisi	8-2	17.55	-0.28
Roda (Cairo)	9-2	15.05	-0.26

NOTE. A dash means that figures are not available.

TERMS OF SUBSCRIPTION for the DAILY WEATHER REPORT sent by Post, P.T. 100 annually

PRINTED AT THE SURVEY OF EGYPT

RKS.

EPORT.

.co-<-^ Barometer and Wind at 8 h. Yesterday 8.2.25.

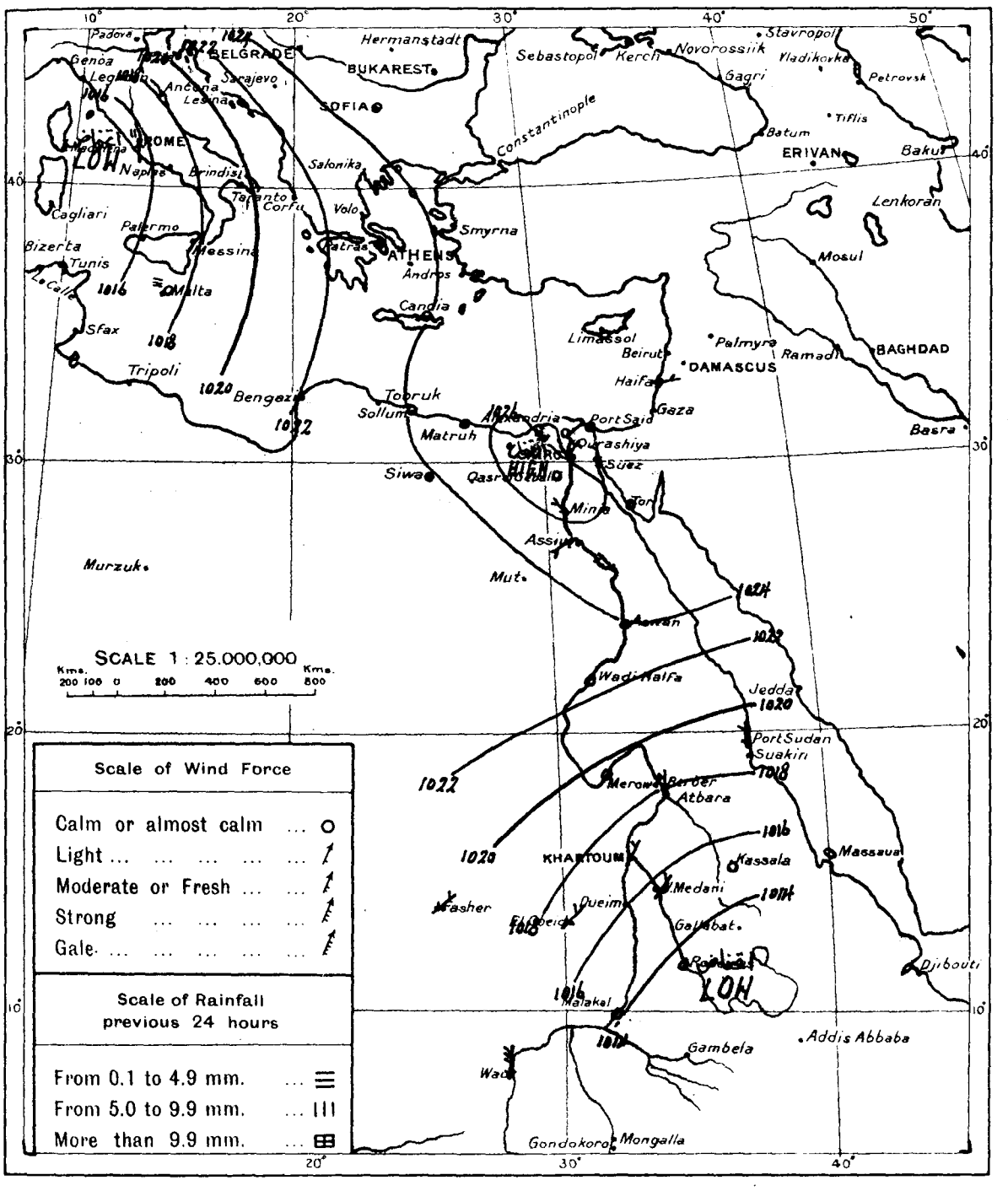

WIND VELOCITY

	KPH	Force
Calm	0- 2	0
Almost calm..	2- 7	1
Very light ...	7-14	2
Light	14-21	3
Moderate ..	21-29	4
Fresh	29-38	5
Strong... ...	38-47	6
Very strong	47-57	7
Gale	57-69	8
Strong gale	69-82	9
Whole gale	82-96	10
Storm	96-110	11
Hurricane above 110		12

STATE OF SKY

Clear	0
¼ Clouded	1
½ Clouded	2
¾ Clouded	3
Entirely clouded ...	4
Raining	5
Sand haze	6
Sand storm	7
Mist or fog	8
Thunderstorm	9

STATE OF SEA

Calm	0
Very smooth ...	1
Smooth... ...	2
Slight	3
Moderate	4
Rather rough ...	5
Rough	6
High	7
Very high	8
Phenomenal	9

.co-<-^ From Observations taken at 8 h. yesterday. 8.2.25.

STATION	BAROMETER Reduced to Sea Level	BAROMETER Change in past 24 hours	BAROMETER Differ. from normal	WIND Direction	WIND FORCE	STATE OF SKY	TEMPERATURE At 8 h	TEMPERATURE Change in past 24 hours	TEMPERATURE Maximum	TEMPERATURE Difference from Normal	TEMPERATURE Minimum	TEMPERATURE Difference from Normal	HUMIDITY	RAINFALL Past 24 hours	RAINFALL Normal from Oct 1 to day before yesterday	RAINFALL Total from Oct 1 to day before yesterday	STATE OF SEA
	m.b.	m.b.	m.b.				C	C	C	C	C	C	%	mm	mm	mm	
10[illegible]	1015.4	-8.2	-1.0	S	3	5	9	+1	13	—	7	—	—	7	286	437	—
MA[illegible] ...	1017.5	-7.2	+1.5	NE	1	4	12	-1	14	-1	11	+1	80	4	221	376	1
AT[illegible]S ...	1023.0	-4.6	+5.1	—	0	4	8	+2	—	—	—	—	90	—	—	240	—
[illegible]A ...	1023.9	-3.7	+6.9	S	1	4	12	+2	16	+1	7	-2	—	0	57	353	2
[illegible]SOL ...	1024.7	+2.7	+8.4	—	0	3	13	+7	16	-2	3	-4	—	0	419	343	4
Qasr El Gebel[illegible] قصر الجبل	1026.2	—	+6.0	N	1	0	6.5	—	20	0	5	0	88	0	14	—	—
Merowe مروى	1019.4	-1.4	+3.8	NE	1	0	15.8	+2.2	—	—	9	-4	33	0	0	—	—
Fasciers الفاشر	1013.1	-0.3	+1.6	NW	1	0	21.0	+2.4	34	-2	16	-1	27	0	51	40	—
El Obeid الأبيض	1017.8	-1.3	+2.6	NE	2	0	15.0	+0.8	26	-6	12	-1	30	0	25	19	—
Wau واو	—	—	—	N	6	0	20.0	0.0	34	-2	16	-3	55	0	238	139	—

CAIRO, to-morrow

Time of sunrise h. 06 m. 39

" " sunset h. 17 m. 40

DAILY

From Observations taken at 8 h. to-day.

Tuesday 10th February, 1925 ١٩٢٥ الثلاثاء ١٠ فبراير

	STATION	BAROMETER Reduced to Sea Level	Change in past 24 hours	Differ from normal	WIND Direction	FORCE	STATE OF SKY	TEMPERATURE At 8 h.	Change in past 24 hours	Maximum Yesterday	Difference from Normal	Minimum	Difference from Normal	HUMIDITY	RAINFALL Past 24 hours	Total from Oct. 1 to yesterday	Normal from Oct. 1 to yesterday	
		m.b.	m.b.	m.b.				°C	C	C	C	C	C	%	mm.	mm.	mm.	
COAST	SOLLUM																	
	SIWA	1020.3	+3.7	—	—	0	1	8.8	+4.6	19	—	2	—	62	0	0	—	
	MATRUH	1021.4	+1.6	+1.1	WSW	2	1	9.7	+1.3	20	—	7	—	82	0	230	129	0
	ALEXANDRIA	—	—	—	SE	1	0	12.3	+0.9	20	+1	11	0	85	0	252	170	1
	PORT SAID	1021.0	+0.4	+3.2	NE	2	0	15.0	+1.6	17	-2	12	+1	68	0	52	56	2
	GAZA	1019.5	-0.7	—	S	2	0	9.4	+1.7	19	—	6	—	86	0	303	331	
	HAIFA	1019.1	-1.6	—	E	2	0	9.8	-2.1	17	—	3	—	44	0	650	458	3
LOWER EGYPT	QURASHIYA	1021.2	+0.5	+2.7	—	0	0	5.7	-4.0	21	+1	1	-4	66	0	47	37	
	SUEZ	1020.8	-0.3	+2.4	N	2	0	12.4	+2.3	20	0	7	-2	74	0	7	15	1
	CAIRO HELWAN	1021.2	+0.8	+2.7	—	0	0	10.7	+2.4	20	0	8	0	55	0	25	18	
	CAIRO GIZA	1021.8	+0.7	+2.9	—	0	1	7.6	+1.9	21	0	3	-3	88	0	14	13	
	CAIRO EZBEKIYA	1020.8	+0.6	—	—	0	0	8.4	+1.6	20	0	6	-2	84	0	23	15	
UPPER EGYPT	QASR EL GEBALI	1021.4	+0.4	+1.4	N	1	0	7.5	+0.5	22	+2	4	-1	79	0	14	—	
	MINYA	—	—	—	NW	2	0	10.0	+1.0	22	+2	6	0	68	—	—	—	
	ASYUT	1021.1	-0.4	+1.5	W	2	0	9.4	-0.4	21	-2	7	+1	66	0	0	—	
	QENA	—	—	—	NW	2	1	8.7	-0.3	25	0	6	-2	67	—	—	—	
	ASWAN	1019.6	-0.4	+1.1	—	0	0	13.9	+1.7	24	-2	7	-4	28	—	—	—	
NORTH SUDAN	WADI HALFA	1019.9	+0.1	+1.5	N	1	0	12.0	+2.4	25	-1	7	-2	35	—	—	—	
	MEROWE	1017.1	-0.7	+1.5	—	0	0	17.6	+3.0	—	—	10	-3	34	0	0	—	
	ATBARA	1015.1	-1.2	+0.7	N	3	0	17.0	0.0	28	-4	14	-1	18	0	0	1	
	KHARTOUM	1015.8	-0.4	+2.5	N	1	0	16.2	+0.6	32	0	13	-3	22	0	dr. رذاذ	5	
EAST SUDAN	PORT SUDAN	1016.2	-1.3	+1.3	N	3	1	22.5	+1.0	26	-2	18	-1	82	0	119	84	3
	KASSALA																	
	WAD MEDANI	1013.1	-2.1	+0.5	N	4	0	20.0	+1.0	31	-3	10	-6	21	0	24	16	
	ROSEIRES	1012.2	0.0	+0.8	NW	2	0	22.3	+1.1	37	0	16	-1	21	0	51	40	
SOUTH SUDAN	EL FASHER																	
	EL OBEID	1014.8	-2.3	-0.4	—	0	1	23.2	+7.0	30	-2	8	-5	24	0	25	19	
	MALAKAL	—	—	—	NNE	1	0	24.3	+0.4	37	+1	18	0	23	0	181	96	
	WAU																	
	MONGALLA																	

Upper Wind Observations at Helwan at 8 h. 30 m.

Height (metres)	Kms Hr.	Direction
500	15	E
1000	15	NNE
1500	10	N
2000	10	WNW
3000	35	W

General Situation.

The fall in pressure has been checked. The depression, which is now situated north of Egypt, is shallow.

الحالة العمومية

زال الضغط - ويقع الانخفاض الآن شمال مصر وهو قليل الغور.

Forecast for 24 hours from noon to-day.

Light winds, southerly on the coast, variable inland. Clear at first, low cloud later. Light showers on the coast probable. Milder.

وفا في الطقس من ظهر اليوم الى ظهر الغد

تكون جنوبية على الساحل ومختلفة في الداخل. صحو أولا ثم ظهور سحاب منخفض وأمطار خفيف على الساحل. والطقس أدفأ

STATION	Humidity Mean of Day		Wet Bulb Temperature Mean of Day	
	Yesterday	Diff. from normal	Yesterday	Diff. from normal
[illegible]	63	-5	10.5	-1.3
[illegible]	71		9.7	
[illegible]	75	+5	9.0	-1.9
[illegible]	49	-6	8.8	-1.1

Discharges at Aswan as measured by the sluices

	1925	1924	
8-2	1130	1104	m3 per sec.
7-2	1151	1100	" "

[illegible] means that [illegible] are not available

[illegible] of subscription for the [illegible] WEATHER REPORT sent by Pos. P.T. 100 annually

GAUGE	Date 1925	Reading m.	Diff. from normal 1906-19[illegible] m	
Mongalla	7-2	10.93	-0.58	10.94
Malakal	9-2	10.23	-0.65	10.26
Roseires	10-2	11.86	+0.16	11.88
Khartoum	9-2	10.57	-0.26	10.50
Kh. el Girba	—	—	—	—
Atbara	8-2	10.32	-0.19	10.34
Wadi Halfa	9-2	2.15	-0.13	2.17
Aswan Res	9-2	113.59	—	113.59
" D.S	9-2	86.33	+0.39	86.38
El Lisan	10-2	17.58	-0.19	17.50
Roda (Cairo)	10-2	15.09	-0.25	15.05

E ORT.

.co-c-9 Barometer and Wind at 8 h. Yesterday 9.2.25.

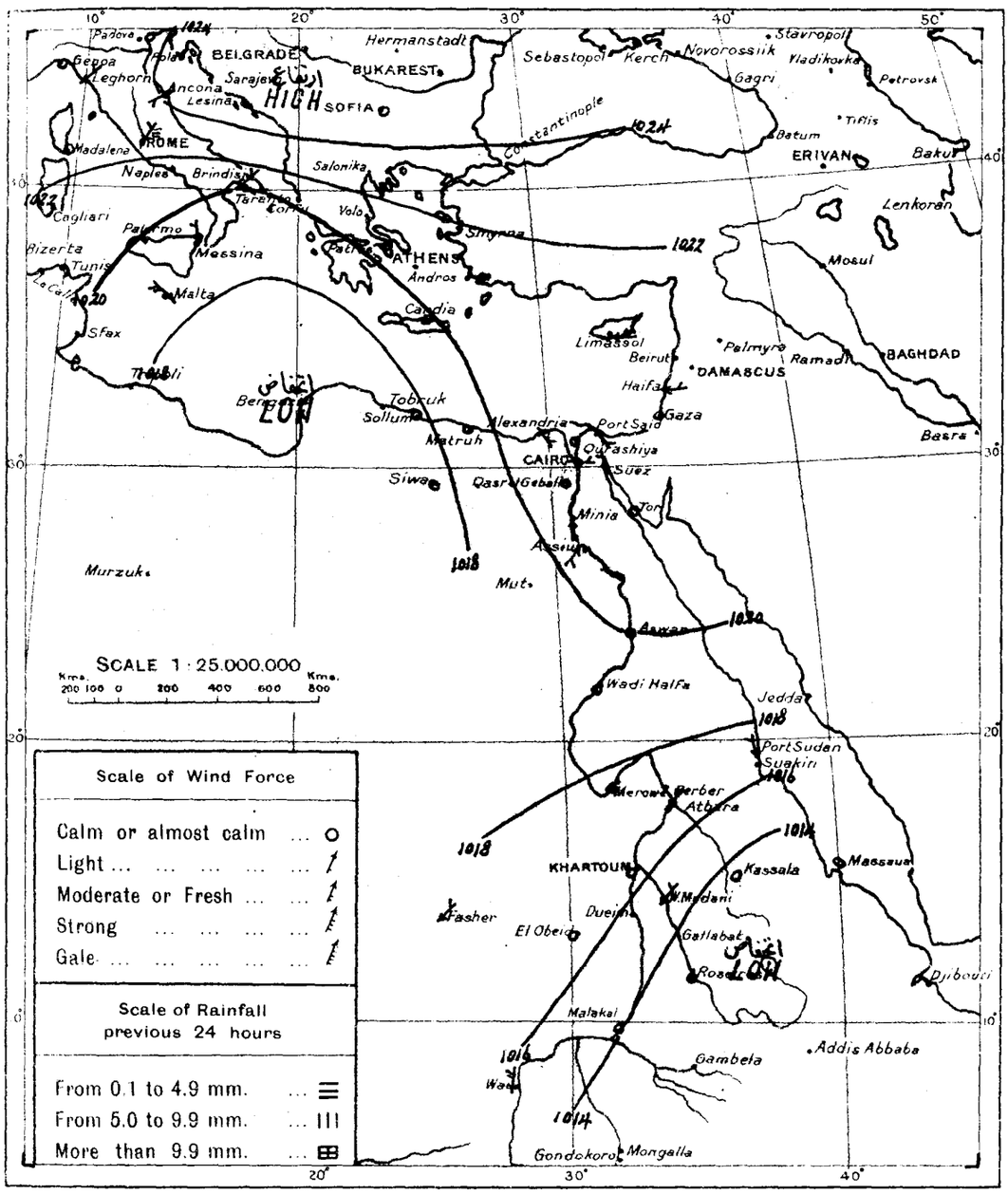

WIND VELOCITY

	KPH	Force
Calm	0- 2	0
Almost calm...	2- 7	1
Very light ...	7-14	2
Light	14-21	3
Moderate ...	21-29	4
Fresh	29-38	5
Strong... ...	38-47	6
Very strong ...	47-57	7
Gale	57-69	8
Strong gale ...	69-82	9
Whole gale ...	82-96	10
Storm	96-110	11
Hurricane above 110		12

STATE OF SKY

Clear	0
¼ Clouded	1
½ Clouded	2
¾ Clouded	3
Entirely clouded ...	4
Raining	5
Sand haze	6
Sand storm	7
Mist or fog	8
Thunderstorm	9

STATE OF SEA

Calm	0
Very smooth	1
Smooth...	2
Slight	3
Moderate	4
Rather rough	5
Rough	6
High	7
Very high	8
Phenomenal	9

.co-c-9 From Observations taken at 8 h. yesterday. 9.2.25.

	BAROMETER			WIND		STATE OF SKY	TEMPERATURE						HUMIDITY	RAINFALL			STATE OF SEA
	Reduced to Sea Level	Change in past 24 hours	Differ from normal	Direction	FORCE		At 8 h.	Change in past 24 hours	Maximum	Difference from Normal	Minimum	Difference from Normal		Past 24 hours	Normal from Oct 1 to day before yesterday	Total from Oct 1 to day before yesterday	
	m.b.	m.b.	m.b.				C	C	C	C	C	C	%	mm	mm	mm	
	1023.9	+8.5	+7.6	NE	2	0	3	-6	13	–	2	–	–	1	287	439	–
	1018.9	+1.4	+3.0	NW	4	1	12	0	14	-1	11	+1	60	0	221	377	4
	1020.3	-2.7	+2.5	ENE	1	0	8	0	–	–	–	–	80	–	–	241	–
	1019.8	-4.1	+2.8	–	0	2	13	+1	15	0	10	+1	–	0	57	356	1
	1021.4	-3.3	+5.1	E	4	1	13	0	15	-3	6	-1	–	0	419	345	5
Fasher الفاشر	–	–	–	NE	2	3	11.5	-0.5	28	–	6	–	26	0	0	–	–
Obeid الابيض	1017.1	-0.7	+1.9	NW	1	0	16.2	+1.2	29	-3	10	-3	38	0	25	19	–

MINIS
PH

DAILY W

CAIRO, to-morrow

Time of sunrise 06 h. 38 m.

,, ,, sunset 17 h. 41 m.

From Observations taken at 8 h. to-day.

Wednesday 11th February, 1925 ١٩٢٥ الاربعاء ١١ فبراير

	STATION	BAROMETER Reduced to Sea Level	BAROMETER Change in past 24 hours	BAROMETER Differ from normal	WIND Direction	WIND FORCE	STATE OF SKY	TEMPERATURE At 8 h.	TEMPERATURE Change in past 24 hours	TEMPERATURE Maximum Yesterday	TEMPERATURE Difference from Normal	TEMPERATURE Minimum	TEMPERATURE Difference from Normal	HUMIDITY	RAINFALL Past 24 hours	RAINFALL Total from Oct. 1 to yesterday	RAINFALL Normal from Oct. 1 to yesterday	
		m.b.	m.b.	m.b.				°C	C	°C	C	°C	°C	%	mm.	mm.	mm.	
COAST	SOLLUM	1028.8	+7.6	—	S	1	4	14.9	+1.1	21	—	12	—	54	tr.	236	—	3
	SIWA	1024.3	+4.0	—	—	0	0	9.8	+1.0	20	—	5	—	79	tr.	tr.	—	
	MATRUH	1024.8	+3.4	+6.0	NE	2	2	14.8	+5.1	20	—	8	—	62	0	230	130	4
	ALEXANDRIA	1023.8	—	+6.2	NE	2	3	14.3	+2.0	19	0	12	+1	62	0	252	171	2
	PORT SAID	1021.4	+0.4	+3.8	NE	4	1	15.0	0.0	19	0	13	+2	59	0	52	56	4
	GAZA	1020.0	+0.5	—	—	0	0	9.1	−0.3	18	—	5	—	87	0	303	333	
	HAIFA	1020.7	+1.6	—	SE	1	0	12.0	+2.2	17	—	5	—	36	0	650	462	2
LOWER EGYPT	QURASHIYA	1022.3	+1.1	+3.9	—	0	0	7.9	+2.2	21	+1	4	−1	81	0	47	38	
	SUEZ	1021.1	+0.3	+2.7	N	3	1	10.0	−2.4	19	−1	7	−2	88	0	7	15	1
	CAIRO HELWAN	1021.6	+0.4	+3.1	NNW	2	3	11.3	+0.6	20	0	6	−2	72	0	25	18	
	CAIRO GIZA	1021.9	+0.1	+3.1	—	0	2	6.0	−1.0	20	−1	3	−3	96	0	14	13	
	CAIRO EZBEKIYA	1021.4	+0.6	—	—	0	3	8.0	−0.4	20	0	6	−2	86	0	23	15	
UPPER EGYPT	QASR EL GEBALI	1022.4	+1.0	+2.5	NW	4	3	11.0	+3.5	21	0	6	0	75	0	14	—	
	MINYA	—	—	—	N	3	0	9.5	−0.5	22	+2	7	+1	94	—	—	—	
	ASYUT	1020.6	−0.5	+1.1	NSW	2	0	8.4	−1.0	21	−2	6	0	73	0	0	—	
	QENA	—	—	—	W	2	0	9.7	+1.0	25	0	7	−1	68	—	—	—	
	ASWAN	1018.7	−0.9	+0.2	—	0	0	14.5	+0.6	24	−2	6	−5	39	—	—	—	
NORTH SUDAN	WADI HALFA	1020.6	+0.7	+2.2	—	0	0	11.4	−0.6	24	−2	7	−2	50	—	—	—	
	MEROWE	1018.2	+1.1	+2.6	NE	1	0	16.6	−1.0	—	—	10	−3	28	0	0	—	
	ATBARA	1014.6	−0.5	+0.3	N	3	0	19.0	+2.0	38	−2	15	0	16	0	0	1	
	KHARTOUM	1015.9	+0.1	+2.7	NNW	2	0	17.0	+0.8	31	−1	14	−2	18	0	tr.	5	
EAST SUDAN	PORT SUDAN																	
	KASSALA	1011.5	−0.3	0.0	SSE	1	0	19.8	−2.2	—	—	14	−3	—	0	8	13	
	WAD MEDANI																	
	ROSEIRES	1011.8	−0.4	+0.4	NW	1	0	20.0	−2.3	38	+1	16	−1	32	0	51	40	
SOUTH SUDAN	EL FASHER	—	—	—	NE	2	0	14.5	+0.5	31	—	8	—	25	0	0	—	
	EL OBEID	1017.1	+2.3	+1.9	—	0	0	17.0	−6.2	30	−2	9	−5	26	0	25	19	
	MALAKAL																	
	WAU																	
	MONGALLA																	

Upper Wind Observations at Helwan at 8 h30 m.

Height (metres)	Kms./Hr.	Direction
500	60	NNE
1000	50	NE
1500	50	NE
2000		
3000		

General Situation.

The pressure over Egypt has risen, but the depression is now situated over Sinai, and is affecting the weather of Egypt. An area of intense high pressure has been established over the Balkans.

الحالة العمومية

[illegible] على مصر ولكنه لا يزال الانخفاض [illegible] شبه جزيرة سيناء . ومؤثرا على طقس مصر [illegible] منطقة ضغط مرتفع على البلقان .

Forecast for 24 hours from noon to-day.

Moderate to fresh northerly and northeasterly winds. Much low cloud at times. Local showers probable. Cool and unsettled.

[illegible] في الطقس من ظهر اليوم الى ظهر الغد [illegible] شمالية وشمالية شرقية بين المعتدل والنسيم [illegible] كثير من السحاب المنخفض احيانا . [illegible] وطر خفيف محلي . الطقس بارد

STATION	Humidity Mean of Day Yester day	Humidity Mean of Day Diff. from normal	Wet Bulb Temperature Mean of Day Yester day	Wet Bulb Temperature Mean of Day Diff. from normal
	%	%	C	C
Alexandria	75	+7	11.8	+0.4
Ezbekia	70	—	9.9	—
Giza	69	−1	9.8	−0.2
Helwan	49	−6	9.1	−0.3

Discharges at Aswan as measured by the sluices

	1925	1924	
9-2	1114	1100	m3 per sec.
8-2	1130	1104	,, ,, ,,

GAUGE	Date 1925	Reading m	Diff. from normal for 1906 1920 m.	
Mongalla	9-2	10.93	−0.57	10.93
Malakal	10-2	10.22	−0.64	10.23
Roseires	10-2	11.86	+0.16	11.88
Khartoum	10-2	10.56	−0.25	10.57
Kh. el Girba	—	—	—	—
Atbara	10-2	10.26	−0.24	10.30
Wadi Halfa	10-2	2.12	−0.14	2.15
Aswan Res.	10-2	113.58	—	113.59
,, D.S.	10-2	86.30	+0.38	86.33
El Leisi	11-2	17.62	−0.12	17.58
Roda (Cairo)	11-2	15.21	−0.14	15.09

NOTE. A dash means that figures are not available.

TERMS OF SUBSCRIPTION for the DAILY WEATHER REPORT sent by Post, P.T. 100 annually

PRINTED AT THE SURVEY OF EGYPT 24461

KS

:PORT.

١٠-٢-٢٥ Barometer and Wind at 8 h. Yesterday 10.2.25.

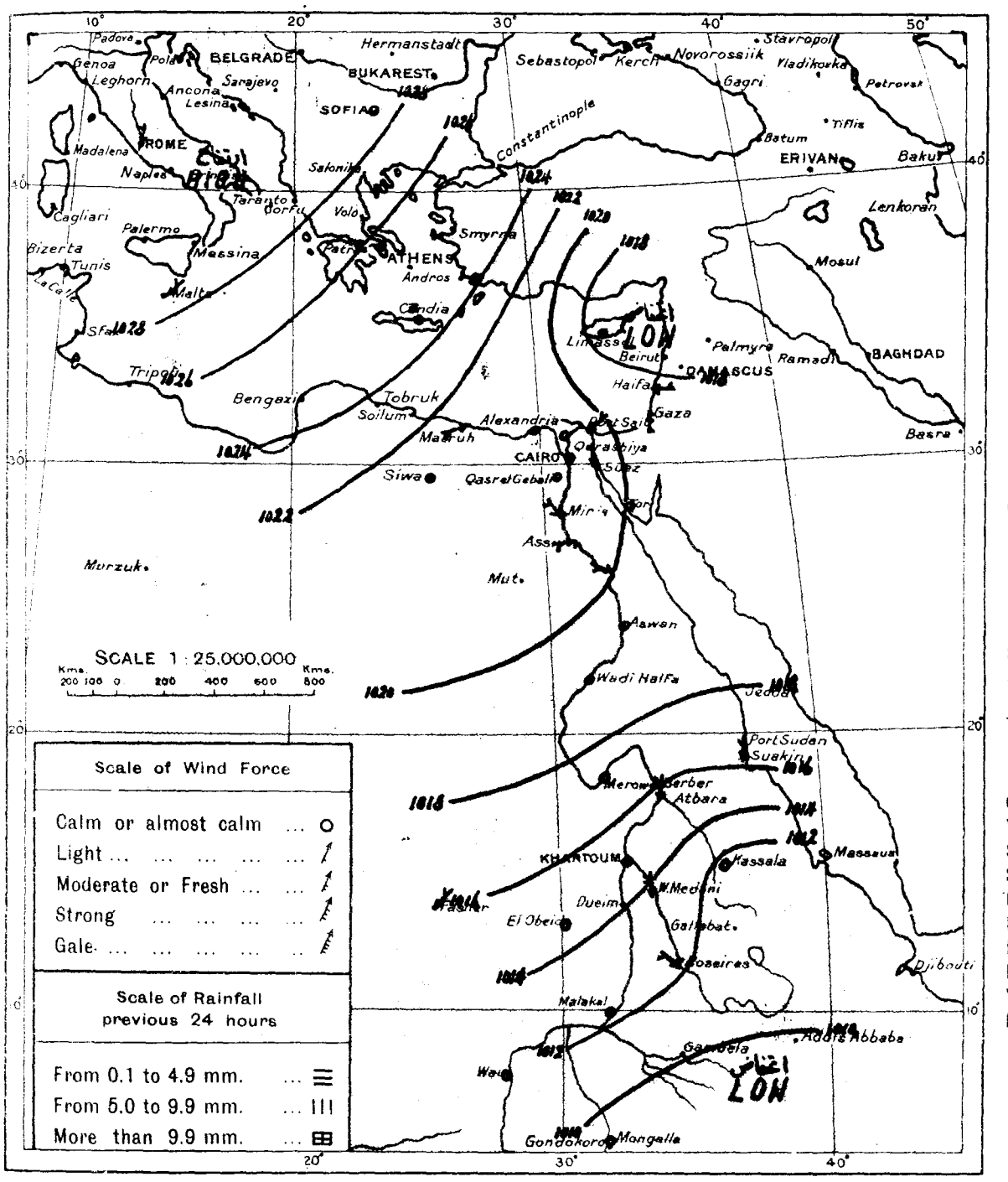

WIND VELOCITY

	K.P.H	Force
Calm	0- 2	0
Almost calm..	2- 7	1
Very light ...	7-14	2
Light	14-21	3
Moderate ..	21-29	4
Fresh	29-38	5
Strong... ...	38-47	6
Very strong ..	47-57	7
Gale ...	57-69	8
Strong gale ..	69-82	9
Whole gale ..	82-96	10
Storm	96-110	11
Hurricane above 110		12

STATE OF SKY

Clear	0
¼ Clouded ...	1
½ Clouded ...	2
¾ Clouded ...	3
Entirely clouded	4
Raining ...	5
Sand haze ...	6
Sand storm ...	7
Mist or fog ...	8
Thunderstorm ...	9

STATE OF SEA

Calm	0
Very smooth ...	1
Smooth	2
Slight	3
Moderate ...	4
Rather rough	5
Rough	6
High	7
Very high	8
Phenomenal... ...	9

١٠-٢-٢٥ From Observations taken at 8 h. yesterday. 10.2.25.

	BAROMETER			WIND		STATE OF SKY	TEMPERATURE						HUMIDITY	RAINFALL			STATE OF SEA
	Reduced to Sea Level	Change in past 24 hours	Differ. from normal	Direction	FORCE		At 8 h.	Change in past 24 hours	Maximum	Difference from Normal	Minimum	Difference from Normal		Past 24 hours	Normal from Oct. 1 to day before yesterday	Total from Oct. 1 to day before yesterday	
	m.b.	m.b.	m.b.				°C	°C	°C	°C	°C	°C	%	mm.	mm	mm	
...	1029.0	+5.1	+12.7	N	3	3	3	0	13	—	0	—	—	0	287	241	—
...	1028.5	+9.6	+12.6	NNE	3	0	13	+1	14	-1	13	+3	70	0	221	379	4
...	1025.5	+5.2	+7.7	—	0	0	8	0	—	—	—	—	80	—	—	242	—
...	1025.0	+5.2	+8.0	—	0	2	11	-2	18	+3	8	-1	—	[illegible]	57	359	1
...	1017.3	-4.1	+1.1	SSE	1	0	12	-1	15	-3	3	-4	—	0	419	348	4
Kassala كسلا	1011.8	-1.0	+0.3	NN	1	0	22.0	0.0	—	—	12	-5	—	0	8	13	—
Fasher الفاشر	—	—	—	NNE	2	1	14.0	+2.5	30	—	8	—	18	0	0	—	—
وار	—	—	—	N	1	0	20.0	0.0	36	0	15	-4	55	0	238	139	—
Mongalla منجلا	1009.9	-1.6	+0.3	S	1	0	25.9	-2.1	38	+1	18	-2	30	0	125	171	—

CAIRO, to-morrow

Time of sunrise h. 06 m. 31

,, ,, sunset h. 17 m. 41

DAILY

From Observations taken at 8h. to-day.

Thursday 12th February, 1925 ١٩٢٥ الخميس ١٢ فبراير

	STATION	BAROMETER Reduced to Sea Level	Change in past 24 hours	Differ from normal	WIND Direction	FORCE	STATE OF SKY	TEMPERATURE At 8 h.	Change in past 24 hours	Maximum Yesterday	Difference from Normal	Minimum	Difference from Normal	HUMIDITY	RAINFALL Past 24 hours	Total from Oct. 1 to yesterday	Normal from Oct. 1 to yesterday
		m.b.	m.b.	m.b.				°C	C	°C	C	°C	°C	%	mm.	mm.	mm
COAST	SOLLUM	1028.4	-0.4	—	—	0	1	14.6	-0.3	23	—	11	—	70	1	237	—
	SIWA...	1026.8	+2.5	—	—	0	0	10.3	+0.5	21	—	7	—	85	1	1	—
	MATRUH	1025.8	+1.0	+7.0	N	3	1	15.4	+0.6	20	—	9	—	66	0	230	131
	ALEXANDRIA ...	1024.3	+0.5	+6.8	NNE	3	0	14.8	+0.5	18	-1	12	+1	64	dr. رذاذ	252	172
	PORT SAID ...	1021.4	0.0	+3.8	NW	3	2	14.9	-0.1	20	+1	11	0	63	0	52	57
	GAZA...	1019.4	-0.6	—	—	0	1	9.9	+0.8	17	—	6	—	84	0	303	335
	HAIFA	1018.3	-2.4	—	—	2	4	12.8	+0.8	19	—	5	—	51	0	650	465
LOWER EGYPT	QURASHIYA ...	1023.2	+0.9	+4.8	—	0	0	9.9	+2.0	19	-1	4	-1	80	0	47	38
	SUEZ...	1022.6	+1.5	+4.3	NW	3	1	13.9	+3.9	18	-2	9	0	71	0	7	15
	CAIRO HELWAN ..	1024.2	+2.6	+5.7	NNW	1	3	9.6	-1.7	18	-2	6	-2	86	dr. رذاذ	25	18
	CAIRO GIZA	1023.8	+1.9	+5.1	—	0	3	9.2	+3.2	19	-2	4	-2	96	dr. رذاذ	14	14
	CAIRO EZBEKIYA...	1023.5	+2.1	—	—	0	2	9.8	+1.8	19	-2	6	-2	87	dr. رذاذ	23	16
UPPER EGYPT	QASR EL GEBALI	1024.8	+2.4	+5.0	N	1	1	10.0	-1.0	19	-2	8	+2	84	0 مطر	14	—
	MINYA	—	—	—	N	2	1	9.3	-0.2	19	-2	6	-1	93	rain	—	—
	ASYUT	1024.4	+3.8	+5.0	WNW	3	0	9.4	+1.0	18	-5	7	+1	79	0	0	—
	QENA...	—	—	—	WSW	4	0	10.9	+1.2	24	-1	8	0	72	—	—	—
	ASWAN	1022.2	+3.5	+3.8	N	1	0	11.5	-3.0	22	-4	7	-4	58	—	—	—
NORTH SUDAN	WADI HALFA ...	1024.2	+3.6	+5.9	—	0	0	9.4	-2.0	21	-5	6	-3	51	—	—	—
	MEROWE	1023.2	+5.0	+7.6	NE	1	0	13.6	-3.0	—	—	10	-3	45	0	0	—
	ATBARA	1021.2	+6.6	+6.9	N	4	0	15.0	-4.0	28	-4	12	-3	25	0	0	1
	KHARTOUM ...	1021.2	+5.3	+8.1	N	3	0	14.3	-2.7	28	-4	13	-3	24	0	dr. رذاذ	5
EAST SUDAN	PORT SUDAN ...																
	KASSALA	1018.4	+6.9	+6.9	N	2	0	17.4	-2.4	—	—	12	-5	—	0	8	13
	WAD MEDANI ...	1019.8	+6.3	+7.3	N	5	0	16.6	-3.4	—	—	14	-2	22	0	24	16
	ROSEIRES... ...	1017.9	+6.1	+6.5	N	4	0	20.4	+0.4	36	-1	18	0	16	0	51	40
SOUTH SUDAN	EL FASHER ...	—	—	—	NW	2	1	11.5	-3.0	29	—	8	—	58	0	0	—
	EL OBEID																
	MALAKAL	—	—	—	NNE	2	0	20.8	-3.4	36	0	19	+1	46	0	181	96
	WAU																
	MONGALLA ...																

Upper Wind Observations at Helwan at 8 h45 m.

Height (metres)	Kms. Hr.	Direction
500	20	NNW
1000	35	NNW
1500	40	NNW
2000	50	NNW
3000	75	NNW

General Situation.

The pressure over Egypt has risen slightly but the depression remains situated east of the Canal.

الحالة العمومية

الضغط على مصر قليلا ولكن الانخفاض باقيا شرق القنال.

Forecast for 24 hours from noon to-day.

Moderate to fresh northerly winds. Much low cloud. Further local showers. Remaining unsettled.

توقعات الطقس من ظهر اليوم الى ظهر الغد

الرياح الشمالية المعتدلة والنسيم. يسقط مطر. حالة الجو لا تزال متقلبة. يظهر بعض السحاب المنخفض.

STATION	Humidity Mean of Day: Yester day	Diff. from normal	Wet Bulb Temperature Mean of Day: Yester day	Diff from normal
	%	%	C	C
Alexandria	59	-5	11.6	0.0
Ezbekia	71	—	9.5	
Giza	75	+7	8.9	-1.1
Helwan	59	+4	9.2	-0.2

Discharges at Aswan as measured by the sluices

	1925	1924	
10. 2	1098	1096	m3 per sec.
9. 2	1114	1100	,, ,, ,,

GAUGE	Date 1925	Reading m.	Diff from normal 1906 m	
Mongalla... ...	11.2	10.91	-0.59	10.[illegible]
Malakal	11.2	10.21	-0.64	10.[illegible]
Roseires	11.2	11.86	+0.17	11.[illegible]
Khartoum.. ...	11.2	10.50	-0.30	10.[illegible]
Kh. el Girba ...	—	—	—	—
Atbara	11.2	10.25	-0.24	10.[illegible]
Wadi Halfa ...	12.2	2.08	-0.15	2.[illegible]
Aswan Res. ...	11.2	113.57	—	113.[illegible]
,, D.S. ...	11.2	86.27	+0.37	86.[illegible]
El Leisi	12.2	17.64	-0.06	17.[illegible]
Roda (Cairo) ...	11.2	15.21	-0.14	15.[illegible]

NOTE.—A dash means that figures are not available

TERMS OF SUBSCRIPTION for the DAILY WEATHER REPORT sent by Post. P.T 100 annually

PORT.

CD - C - 11 Barometer and Wind at 8 h. Yesterday 11. 2. 25

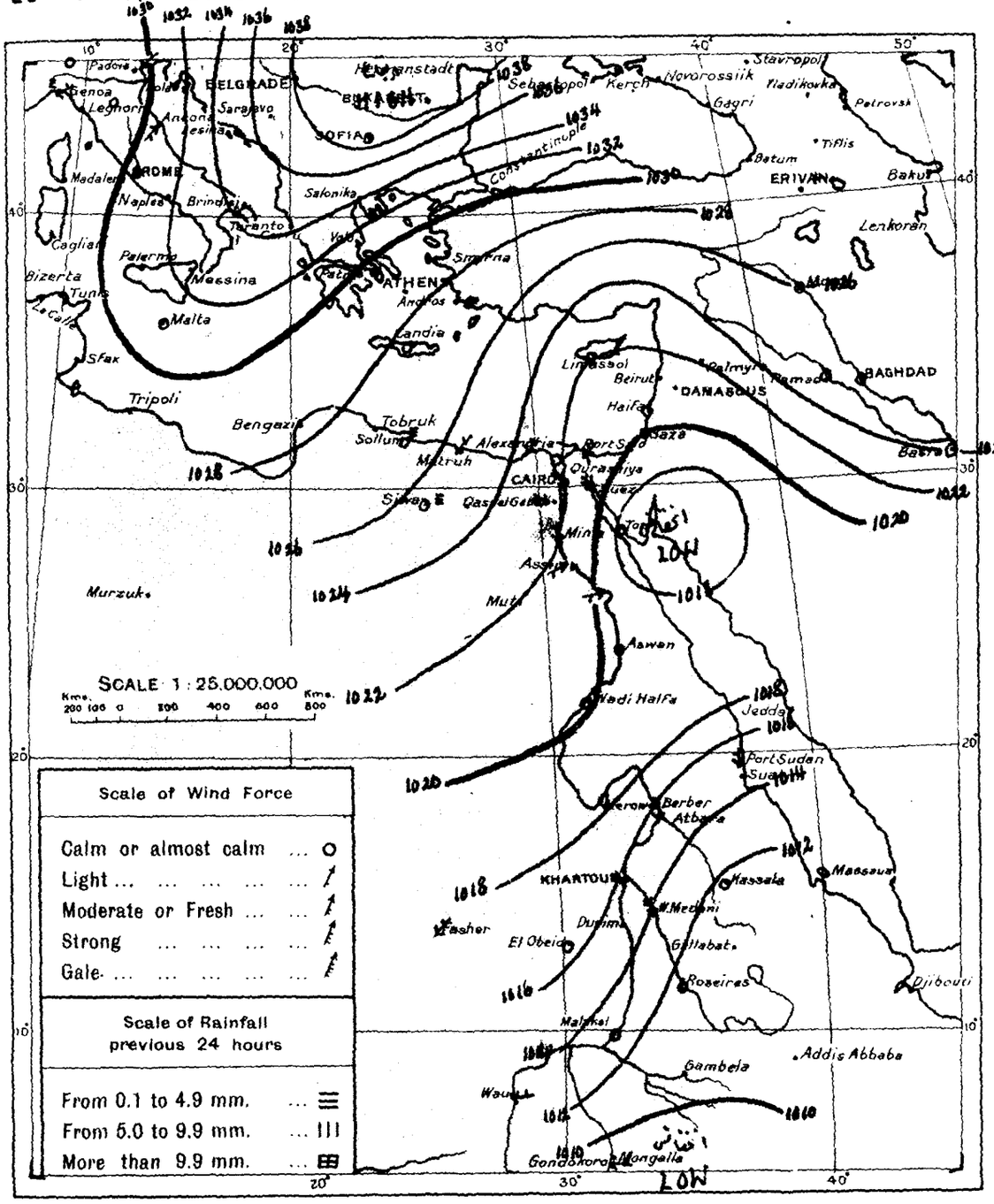

WIND VELOCITY

	K.P.H.	Force
Calm	0- 2	0
Almost calm...	2- 7	1
Very light ...	7-14	2
Light	14-21	3
Moderate ..	21-29	4
Fresh	29-38	5
Strong... ...	38-47	6
Very strong ..	47-57	7
Gale	57-69	8
Strong gale ..	69-82	9
Whole gale ..	82-96	10
Storm	96-110	11
Hurricane above	110	12

STATE OF SKY

Clear	0
¼ Clouded	1
½ Clouded	2
¾ Clouded	3
Entirely clouded	4
Raining	5
Sand haze	6
Sand storm	7
Mist or fog	8
Thunderstorm	9

STATE OF SEA

Calm	0
Very smooth	1
Smooth...	2
Slight	3
Moderate	4
Rather rough	5
Rough	6
High	7
Very high	8
Phenomenal...	9

CD - C - 11 From Observations taken at 8 h. yesterday. 11. 2. 25

TION	BAROMETER			WIND		STATE OF SKY	TEMPERATURE						HUMIDITY	RAINFALL			STATE OF SEA
	Reduced to Sea Level	Change in past 24 hours	Differ. from normal	Direction	FORCE		At 8 h.	Change in past 24 hours	Maximum	Difference from Normal	Minimum	Difference from Normal		Past 24 hours	Normal from Oct. 1 to day before yesterday	Total from Oct. 1 to day before yesterday	
	m.b.	m.b.	m.b.				°C	°C	°C	°C	°C	°C	%	mm.	mm	mm	
RO...	1030.4	+1.4	+14.1	E	1	4	10	+7	13	–	3	–	–	0	287	444	–
M...	1031.0	+2.5	+15.2	NSW	1	0	12	-1	16	+1	11	+1	80	0	221	381	1
N... NS	1028.6	+2.5	+10.2	–	0	0	9	+1	–	–	–	–	80	–	–	244	–
CA... A	1028.0	+3.0	+11.0	–	0	1	12	+1	19	+4	7	-2	–	0	57	362	1
L... COL	1022.0	+4.7	+5.8	–	0	0	12	0	17	-1	4	-3	–	0	419	351	4
Port Sudan بورسودان	1015.2	-1.0	+0.4	N	2	2	21.6	-0.9	26	-2	18	-1	81	0	119	84	2
Wad Medani ودمدني	1013.5	+0.4	+0.9	N	5	2	20.0	0.0	31	-3	10	-6	14	0	24	16	–
Malakal ملاكال	–	–	–	NE	1	0	24.2	-0.1	36	0	19	+1	11	0	181	96	–
Wau واو	–	–	–	E	3	0	23.0	+3.0	36	0	17	-2	44	0	238	139	–
Mongalla منجلا	1008.4	-1.5	-1.2	E	3	0	28.4	+2.5	40	+3	21	0	20	0	125	172	–

CAIRO, to-morrow

Time of sunrise 06 h. 36 m.

" " sunset 17 h. 42 m.

DAILY

From Observations taken at 8 h. to-day.

Friday 13th February, 1925 ١٩٢٥ الجمعة ١٣ فبراير

	STATION	BAROMETER Reduced to Sea Level	Change in past 24 hours	Differ from normal	WIND Direction	FORCE	STATE OF SKY	TEMPERATURE At 8 h.	Change in past 24 hours	Maximum Yesterday	Difference from Normal	Minimum	Difference from Normal	HUMIDITY	RAINFALL Past 24 hours	Total from Oct 1 to yesterday	Normal from Oct 1 to yesterday
		m.b.	m.b.	m.b.				°C	C	°C	C	°C	C	%	mm.	mm.	mm
COAST	SOLLUM	1025.9	-2.5	–	–	0	1	13.1	-1.5	23	–	13	–	94	0	237	–
	SIWA	–	–	–	–	0	0	10.6	+0.3	21	–	7	–	83	0	1	–
	MATRUH	1027.0	+1.2	+8.2	WNW	1	1	11.3	-4.1	20	–	10	–	74	0	230	132
	ALEXANDRIA	1026.0	+1.7	+8.6	–	0	3	13.8	-1.0	21	+2	12	+1	58	دذ.	252	173
	PORT SAID	1024.2	+2.8	+6.7	NW	3	0	14.9	0.0	18	-2	10	-1	51	3	55	57
	GAZA	1022.8	+3.4	–	S	2	2	8.5	-1.4	17	–	5	–	79	4	307	336
	HAIFA	1021.4	+3.1	–	SE	1	1	4.9	-2.9	14	–	5	–	69	3	653	468
LOWER EGYPT	QURASHIYA	1025.4	+2.2	+7.0	–	0	0	8.5	-1.4	21	+1	3	-2	73	1	48	38
	SUEZ	1025.5	+2.9	+7.3	E	1	1	8.9	-5.0	17	-3	6	-3	78	1	8	15
	CAIRO HELWAN	1026.2	+2.0	+7.8	NE	1	0	7.9	-1.7	18	-2	6	-2	78	0	25	18
	CAIRO GIZA	1026.2	+2.4	+7.5	–	0	0	7.1	-2.1	19	-2	2	-4	48	دذ.	14	14
	CAIRO EZBEKIYA	1027.8	+4.3	–	–	0	0	8.2	-1.6	20	-1	6	-2	87	دذ.	23	16
UPPER EGYPT	QASR EL GEBALI	1026.2	+1.4	+6.5	N	1	0	8.8	-1.2	20	-1	6	0	78	0	14	—
	MINYA	—	—	—	NE	2	0	11.0	+1.7	21	0	6	-1	90	—	—	—
	ASYUT	1026.2	+1.8	+6.8	NSW	2	0	9.2	-0.2	19	-4	6	0	76	0	0	—
	QENA	—	—	—	NW	2	0	9.6	-1.3	25	0	6	-2	67	—	—	—
	ASWAN	1024.6	+2.4	+6.3	N	1	0	11.5	0.0	22	-4	5	-6	47	—	—	—
NORTH SUDAN	WADI HALFA	1024.0	-0.2	+5.8	–	0	0	9.4	0.0	20	-6	4	-5	63	—	—	—
	MEROWE	1023.1	-0.1	+7.5	NE	1	0	12.8	-0.8	–	–	7	-6	36	0	0	–
	ATBARA	1019.6	-1.6	+5.4	N	4	0	15.0	0.0	22	-10	10	-5	21	0	0	1
	KHARTOUM	1019.2	-2.0	+6.2	N	2	1	13.4	-0.9	23	-9	10	-6	23	0	دذ.	5
EAST SUDAN	PORT SUDAN	1020.2	+2.8	+5.4	N	3	0	21.0	-1.0	27	-1	15	-4	60	0	119	85
	KASSALA	1015.8	-2.6	+4.4	N	4	0	17.8	+0.4	–	–	9	-8	–	0	8	13
	WAD MEDANI	1017.4	-2.4	+4.9	N	4	2	15.4	-1.2	–	–	12	-4	19	0	24	16
	ROSEIRES	1015.4	-2.5	+4.1	NNE	3	0	18.9	-1.5	36	-1	14	-4	15	0	51	40
SOUTH SUDAN	EL FASHER	–	–	–	N	2	0	11.0	-0.5	23	–	6	–	30	0	0	–
	EL OBEID	1017.1	-4.1	+2.0	W	1	0	14.0	-1.0	23	-9	12	-2	37	0	25	19
	MALAKAL	–	–	–	N	1	0	17.9	-2.9	30	-7	16	-2	22	0	181	16
	WAU	–	–	–	ENE	–	0	22.0	+1.0	36	0	16	-3	43	0	238	140
	MONGALLA	1012.0	+1.2	+2.4	N	2	0	23.5	-1.9	35	-2	17	-4	22	0	125	173

Upper Wind Observations at Helwan at h. m.

Height (metres)	Kms. Hr.	Direction
500		
1000		
1500		
2000		
3000		

General Situation. الحالة العمومية

Forecast for 24 hours from noon to-day. ... في الطقس من ظهر اليوم الى ظهر الغد

STATION	Humidity Mean of Day: Yester day	Diff. from normal	Wet Bulb Temperature Mean of Day: Yester day	Diff from normal
	%	%	C	C
Alexandria	62	-2	12.5	+1.4
Ezbekia	73	—	10.3	—
Giza	75	+7	10.7	+0.7
Helwan	67	+12	9.3	-0.2

Discharges at Aswan as measured by the sluices

	1925	1924	
12.2	1058	1082	m3 per sec.
11.2	1079	1093	" " "

*Remark: Atbara river gauge reading for 1-2-25 published on 2 & 3-2-25 should read 10.44 m. instead of 10.40 m.

*: صحة قراءة المقياس يوم أول فبراير ١٩٢٥ هي ١٠,٤٤ متر بدلا من ١٠,٤٠ متر المطبوعة يومي ٢ و ٣ فبراير ١٩٢٥.

GAUGE	Date 1925	Reading m.	Diff. from normal (1906-12) m
Mongalla	13.2	10.90	-0.59
Malakal	12.2	10.20	-0.62
Roseires	13.2	11.82	+0.15
Khartoum	12.2	10.41	-0.38
Kh. el Girba	—	—	—
Atbara *	12.2	10.22	-0.26
Wadi Halfa	13.2	2.04	-0.18
Aswan Res.	13.2	113.54	—
" D.S.	13.2	86.20	+0.34
El Leisi	13.2	17.66	-0.01
Roda (Cairo)	13.2	15.42	+0.04

NOTE A dash means that figures are not available

TERMS OF SUBSCRIPTION for the DAILY WEATHER REPORT sent by Post, P.T. 100 annually

Printed at the Survey of Egypt

EPORT.

٢٥ - ٢ - ١٢ Barometer and Wind at 8 h. Yesterday 12.2.25

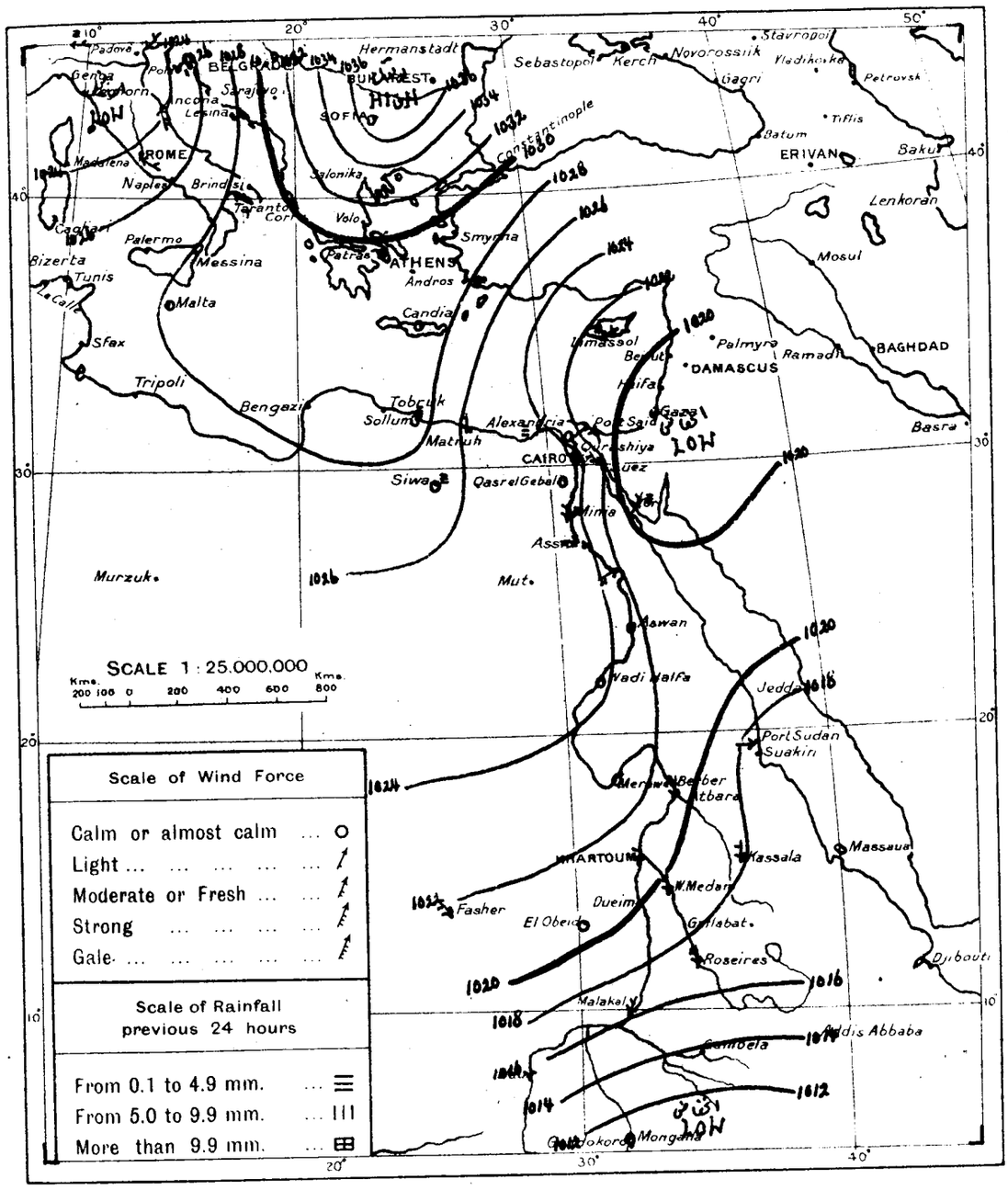

WIND VELOCITY

	K.P.H.	Force
Calm	0- 2	0
Almost calm	2- 7	1
Very light	7-14	2
Light	14-21	3
Moderate	21-29	4
Fresh	29-38	5
Strong	38-47	6
Very strong	47-57	7
Gale	57-69	8
Strong gale	69-82	9
Whole gale	82-96	10
Storm	96-110	11
Hurricane above 110		12

STATE OF SKY

Clear	0
¼ Clouded	1
½ Clouded	2
¾ Clouded	3
Entirely clouded	4
Raining	5
Sand haze	6
Sand storm	7
Mist or fog	8
Thunderstorm	9

STATE OF SEA

Calm	0
Very smooth	1
Smooth	2
Slight	3
Moderate	4
Rather rough	5
Rough	6
High	7
Very high	8
Phenomenal	9

٢٥ - ٢ - ١٢ From Observations taken at 8 h. yesterday. 12. 2. 25

...ON	BAROMETER			WIND		STATE OF SKY	TEMPERATURE						HUMIDITY	RAINFALL			STATE OF SEA
	Reduced to Sea Level	Change in past 24 hours	Differ from normal	Direction	FORCE		At 8 h	Change in past 24 hours	Maximum	Difference from Normal	Minimum	Difference from Normal		Past 24 hours	Normal from Oct 1 to day before yesterday	Total from Oct 1 to day before yesterday	
	m.b.	m.b.	m.b.				C	C	C	C	C	C	%	mm	mm	mm	
...O...	1024.3	-6.1	+8.0	SE	3	4	12	+2	14	–	10	–	–	0	287	446	–
...A...	1028.2	-2.8	+12.4	SSW	1	4	14	+2	17	+2	12	+2	90	0	221	383	0
...T...	1029.4	+1.4	+11.8	–	0	0	7	-2	–	–	–	–	70	–	–	245	–
...A...	1029.4	+1.4	+12.6	W	1	2	13	+1	19	+4	9	0	–	0	57	365	1
...M...	1021.4	-0.6	+5.4	ENE	3	2	11	-1	18	0	5	-2	–	6	425	353	5
...rt Sudan بورسودان	1017.4	+2.2	+2.6	W	3	0	22.0	+0.4	25	-3	17	-2	55	0	119	85	3
...Obeid الابيض	1021.2	+4.1	+6.1	–	0	0	15.0	-2.0	29	-3	8	-6	30	0	25	19	–
...au واو	–	–	–	N	–	0	21.0	-2.0	37	+1	17	-2	49	0	238	140	–
...ongalla منجلا	1010.8	+2.4	+1.2	E	1	0	25.4	-3.0	40	+3	22	+1	26	0	125	172	–

MIN

CAIRO, to-morrow

Time of sunrise h. 06 m. 38

,, ,, sunset h. 17 m. 43

DAILY

From Observations taken at 8 h. to-day.

Saturday 14th February, 1925 ١٩٢٥ السبت ١٤ فبراير

	STATION	BAROMETER Reduced to Sea Level	Change in past 24 hours	Differ from normal	WIND Direction	FORCE	STATE OF SKY	TEMPERATURE At 8 h.	Change in past 24 hours	Maximum Yesterday	Difference from Normal	Minimum	Difference from Normal	HUMIDITY	RAINFALL Past 24 hours	Total from Oct. 1 to yesterday	Normal from Oct 1 to
		m.b.	m.b.	m.b.				°C	C	°C	C	°C	C	%	mm.	mm.	mm
COAST	SOLLUM	1026.8	+0.9	—	—	0	0	14.2	+1.1	22	—	12	—	74	0	237	—
	SIWA	1030.6	—	—	—	0	0	6.2	-4.4	20	—	3	—	71	0	1	—
	MATRUH	1027.9	+0.9	+9.1	NSW	1	2	10.2	-1.1	16	—	9	—	83	0	230	133
	ALEXANDRIA ...	1027.4	+1.4	+10.0	—	0	4	12.8	-1.0	20	+1	12	+1	78	0	252	174
	PORT SAID ...	1026.7	+2.5	+9.3	W	1	4	12.9	-2.0	18	-2	9	-2	72	0	55	57
	GAZA...	1025.4	+2.6	—	S	3	1	11.4	+2.9	17	—	8	—	76	0	307	338
	HAIFA	1024.7	+3.3	—	ENE	3	0	11.7	+1.8	18	—	5	—	76	2	655	471
LOWER EGYPT	QURASHIYA ...	1027.1	+1.7	+8.8	—	0	2	7.2	-1.3	22	+2	3	-2	80	0	48	39
	SUEZ...	1027.9	+2.4	+9.8	NE	2	0	9.5	+0.6	19	-1	7	-2	83	0	8	15
	CAIRO HELWAN ..	1028.2	+2.0	+9.8	NE	2	0	9.7	+1.8	18	-2	6	-2	66	0	25	18
	CAIRO GIZA	1027.8	+1.6	+9.2	—	0	0	6.2	-0.9	19	-2	2	-4	96	0	14	14
	CAIRO EZBEKIYA...	1028.0	+0.2	—	—	0	0	7.8	-0.4	19	-2	5	-3	86	0	23	16
UPPER EGYPT	QASR EL GEBALI	1027.9	+1.7	+8.2	N	1	0	7.3	-1.5	19	-2	5	-1	82	0	14	—
	MINYA	—	—	—	N	2	0	10.8	-0.2	21	0	7	0	90	—	—	—
	ASYUT	1027.2	+1.0	+8.0	W	2	0	8.4	-0.8	19	-4	5	-1	65	0	0	—
	QENA	—	—	—	NNW	2	0	7.9	-1.7	23	-3	4	-4	65	—	—	—
	ASWAN	1025.0	+0.4	+6.8	—	0	0	9.6	-1.9	21	-5	4	-7	42	—	—	—
NORTH SUDAN	WADI HALFA ...	1023.1	-0.9	+4.9	—	0	0	8.4	-1.0	21	-6	5	-4	45	—	—	—
	MEROWE	1020.3	-2.8	+4.7	NE	1	0	14.6	+1.8	—	—	8	-5	33	0	0	—
	ATBARA	1018.2	-1.4	+4.0	N	4	0	15.0	0.0	26	-6	11	-4	44	0	0	1
	KHARTOUM ...	1017.4	-1.8	+4.4	N	2	2	14.0	+0.6	26	-6	11	-5	25	0	[illegible]	5
EAST SUDAN	PORT SUDAN ...	1019.2	-1.0	+4.4	N	5	0	18.9	-2.5	24	-4	16	-3	76	0	119	85
	KASSALA	1013.3	-2.5	+1.9	N	2	0	20.2	+2.4	—	—	15	-2	—	0	8	13
	WAD MEDANI ...																
	ROSEIRES... ...	1013.3	-2.1	+2.0	NNW	1	0	17.5	-1.4	36	-1	14	-4	23	0	51	40
SOUTH SUDAN	EL FASHER ...																
	EL OBEID... ...	1015.1	-2.0	0.0	—	0	0	14.2	+0.2	26	-6	12	-2	26	0	25	19
	MALAKAL	—	—	—	NNE	1	0	20.1	+2.2	31	-6	14	-4	15	0	181	96
	WAU																
	MONGALLA ...																

Upper Wind Observations at Helwan at 8 h. 45 m.

Height (metres)	Kms. Hr.	Direction
500	20	ENE
1000	25	NNE
1500	25	N
2000	20	NNW
3000	25	NNW

General Situation.

Over Egypt and the eastern Mediterranean the pressure has risen, particularly over the western desert which is the centre of a high-pressure system.

الحالة العمومية

[illegible] على مصر وشرق البحر الابيض وخاصة الغربي حيث مركز المنطقة المرتفعة.

Forecast for 24 hours from noon to-day.

Light to moderate winds, westerly on the coast, northerly and northeasterly inland. Occasional high cloud. Temperature remaining slightly below normal.

[illegible] في الطقس من ظهر اليوم الى ظهر الغد [illegible] الخفيف والمعتدل - تكون غربية على الشاطئ [illegible] شمالية شرقية في الداخل - يظهر بالسماء [illegible] العالي بين آونة واخرى - اما درجة [illegible] الحرارة بقليل.

STATION	Humidity Mean of Day Yester day	Diff. from normal	Wet Bulb Temperature Mean of Day Yester day	Diff. from normal
	%	%	C	C
Alexandria	58	-6	11.2	-0.6
Ezbekia	78	—	9.5	—
Giza	81	+13	9.1	-1.0
Helwan	54	-1	7.6	-1.7

Discharges at Aswan as measured by the sluices

	1925	1924	
12-2	1058	1082	m3 per sec.
11-2	1079	1093	,, ,, ,,

GAUGE	Date 1925	Reading m	Diff. from normal 1906 m
Mongalla... ...	13-2	10.90	-0.59
Malakal	12-2	10.20	-0.62
Roseires	13-2	11.82	+0.15
Khartoum.. ...	12-2	10.41	-0.38
Kh. el Girba ...	—	—	—
Atbara	12-2	10.22	-0.26
Wadi Halfa ...	13-2	2.04	-0.18
Aswan Res. ...	13-2	113.54	—
,, D.S. ...	13-2	86.20	+0.34
El Leisi	14-2	17.68	+0.03
Roda (Cairo) ..	14-2	15.56	+0.18

NOTE A dash means that figures are not available.

TERMS OF SUBSCRIPTION for the DAILY WEATHER REPORT sent by Post, P.T. 100 annually.

PRINTED AT THE SURVEY OF EGYPT 24.461

RKS.

EPORT.

.co-c-١٣ Barometer and Wind at 8 h. Yesterday 13.2.25

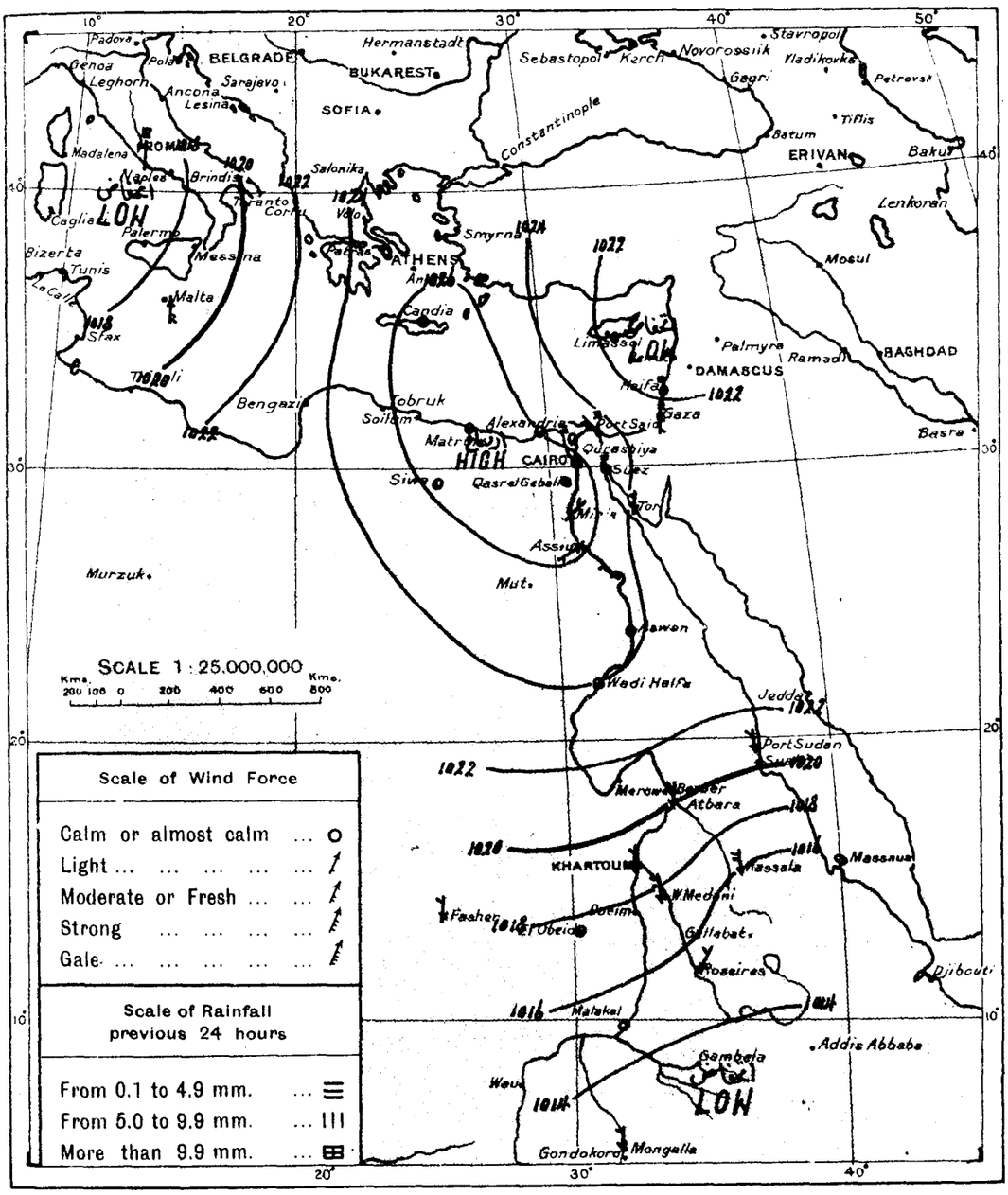

WIND VELOCITY

	K.P.H.	Force
Calm	0- 2	0
Almost calm	2- 7	1
Very light	7-14	2
Light	14-21	3
Moderate	21-29	4
Fresh	29-38	5
Strong	38-47	6
Very strong	47-57	7
Gale	57-69	8
Strong gale	69-82	9
Whole gale	82-96	10
Storm	96-110	11
Hurricane	above 110	12

STATE OF SKY

Clear	0
¼ Clouded	1
½ Clouded	2
¾ Clouded	3
Entirely clouded	4
Raining	5
Sand haze	6
Sand storm	7
Mist or fog	8
Thunderstorm	9

STATE OF SEA

Calm	0
Very smooth	1
Smooth	2
Slight	3
Moderate	4
Rather rough	5
Rough	6
High	7
Very high	8
Phenomenal	9

.co-c-١٣ From Observations taken at 8 h. yesterday. 13.2.25.

...ION	BAROMETER			WIND		STATE OF SKY	TEMPERATURE						HUMIDITY	RAINFALL			STATE OF SEA
	Reduced to Sea Level	Change in past 24 hours	Differ. from normal	Direction	FORCE		At 8 h.	Change in past 24 hours	Maximum	Difference from Normal	Minimum	Difference from Normal		Past 24 hours	Normal from Oct. 1 to day before yesterday	Total from Oct. 1 to day before yesterday	
	m.b.	m.b.	m.b.				°C	°C	°C	°C	°C	°C	%	mm.	mm	mm	
RO...	1016.6	-7.7	+0.3	S	3	9	10	-2	14	—	8	—	—	14	301	448	—
MA...	1018.6	-9.6	+3.0	S	5	4	15	+1	17	+2	14	+4	80	0	221	384	1
NT...	1025.6	-3.8	+8.0	—	0	3	9	+2	—	—	—	—	80	—	—	246	—
CA...	1026.7	-2.7	+0.9	—	0	1	11	-2	19	+4	6	-3	—	0	57	368	1
LIK...	1021.4	0.0	+5.4	NNW	1	0	11	0	17	-1	3	-4	—	0	125	356	4

CAIRO, to-morrow

Time of sunrise 06h 35m

,, ,, sunset 17h 44m

DAIL

From Observations taken at 8h. to-day.

Sunday 15th February, 1925 ١٩٢٥ الاحد ١٥ فبراير

	STATION	BAROMETER Reduced to Sea Level	BAROMETER Change in past 24 hours	BAROMETER Differ from normal	WIND Direction	WIND FORCE	STATE OF SKY	TEMPERATURE At 8 h	TEMPERATURE Change in past 24 hours	TEMPERATURE Maximum Yesterday	TEMPERATURE Difference from Normal	TEMPERATURE Minimum	TEMPERATURE Difference from Normal	HUMIDITY	RAINFALL Past 24 hours	RAINFALL Total from Oct. 1 to yesterday	RAINFALL Normal from Oct. 1
		m.b.	m.b.	m.b.				°C	°C	°C	°C	°C	°C	%	mm.	mm.	mm.
COAST	SOLLUM	1029.1	+2.3	—	—	0	0	14.6	+0.4	24	—	13	—	77	0	237	—
	SIWA	1026.8	-3.8	—	—	0	0	6.3	+0.1	21	—	2	—	69	0	1	—
	MATRUH	1028.6	+0.7	+9.8	SW	1	3	10.6	+0.4	18	—	9	—	75	0	230	134
	ALEXANDRIA	1028.6	+1.2	+11.2	NE	1	4	14.6	+1.8	21	+2	12	+1	60	0	252	175
	PORT SAID	1027.5	+0.8	+10.2	E	2	4	15.2	+2.3	19	-1	11	0	65	0	55	58
	GAZA																
	HAIFA	1027.4	+2.7	—	ESE	1	0	12.1	+0.4	18	—	5	—	50	0	655	474
LOWER EGYPT	QURASHIYA	1028.0	+0.9	+9.8	—	0	3	7.9	+0.7	21	+1	5	0	86	0	48	39
	SUEZ	1027.4	-0.5	+9.3	N	2	0	11.5	+2.0	18	-3	9	0	—	0	8	15
	CAIRO HELWAN	1027.5	-0.7	+9.1	NE	3	0	10.5	+0.8	18	-2	9	+1	69	0	25	18
	CAIRO GIZA	1028.2	+0.4	+9.7	—	0	0	6.2	0.0	18	-3	3	-3	100	0	14	14
	CAIRO EZBEKIYA	1028.0	0.0	—	—	0	0	7.6	-0.2	19	-2	6	-2	89	0	23	16
UPPER EGYPT	QASR EL GEBALI	1027.6	-0.3	+8.0	N	3	0	10.2	+2.9	19	-2	5	-1	76	0	14	—
	MINYA	—	—	—	N	2	0	9.2	-1.6	20	-1	4	-3	78	—	—	—
	ASYUT	1027.2	0.0	+8.1	N	2	0	8.4	0.0	19	-4	5	-1	65	0	0	—
	QENA	—	—	—	NW	2	0	8.8	+0.9	23	-3	4	-4	71	—	—	—
	ASWAN	1023.8	-1.2	+5.6	—	0	0	11.0	+1.4	24	-2	5	-6	52	—	—	—
NORTH SUDAN	WADI HALFA	1020.6	-2.5	+2.5	N	1	0	11.6	+3.2	22	-5	7	-2	55	—	—	—
	MEROWE																
	ATBARA	1016.2	-2.0	+2.1	NE	3	0	16.5	+1.5	26	-6	11	-4	29	0	0	1
	KHARTOUM	1013.4	-4.0	+0.5	NNE	1	4	14.4	+0.4	27	-5	12	-4	36	0	tr.	5
EAST SUDAN	PORT SUDAN	1016.3	-2.9	+1.6	N	6	2	22.5	+4.0	25	-3	18	-1	63	0	119	85
	KASSALA																
	WAD MEDANI																
	ROSEIRES	1012.3	-1.0	+1.1	NH	1	0	17.5	0.0	34	-3	14	-4	35	0	51	40
SOUTH SUDAN	EL FASHER																
	EL OBEID																
	MALAKAL																
	WAU																
	MONGALLA																

Upper Wind Observations at Helwan at 8 h 30 m

Height (metres)	Kms. Hr.	Direction
500	45	ENE
1000	50	NE
1500	35	ENE
2000	10	NE
3000		

General Situation.

A high pressure system centred over the Balkans extends to Egypt.

Forecast for 24 hours from noon to-day.

Light to moderate northeasterly winds. Clear or some high cloud. Milder. Local morning mists.

العمومية

الضغط المرتفع من البلقان الى

الطقس من ظهر اليوم الى ظهر الغد

شرقى تكون بين الخفيف والمعتدل -

بعض السحاب العالى -

بدت ضباب محلى صباحا.

STATION	Humidity Mean of Day Yester day	Humidity Mean of Day Diff. from normal	Wet Bulb Temperature Mean of Day Yester day	Wet Bulb Temperature Mean of Day Diff. from normal
	%	%	C	C
Alexandria	65	+1	11.5	-0.4
Ezbekia	71	—	9.7	—
Giza	79	+11	9.0	-1.4
Helwan	53	-2	8.6	-1.0

Discharges at Aswan as measured by the sluices

	1925	1924	
14-2	1010	1040	m3 per sec.
13-2	1035	1065	,, ,, ,,

GAUGE	Date 1925	Reading m.	Diff. from normal 1901 m.
Mongalla	14-2	10.89	-0.60
Malakal	14-2	10.20	-0.58
Roseires	14-2	11.80	+0.15
Khartoum	14-2	10.41	-0.34
Kh. el Girba	—	—	—
Atbara	14-2	10.20	-0.25
Wadi Halfa	14-2	2.00	-0.20
Aswan Res.	15-2	113.49	—
,, D.S.	15-2	86.12	+0.29
El Leisi	15-2	17.68	+0.06
Roda (Cairo)	15-2	15.62	+0.23

NOTE A dash means that figures are not available

TERMS OF SUBSCRIPTION for the DAILY WEATHER REPORT sent by Post, P.T. 100 annually

E ORT.

.co-c-١٤ Barometer and Wind at 8 h. Yesterday 14.2.25.

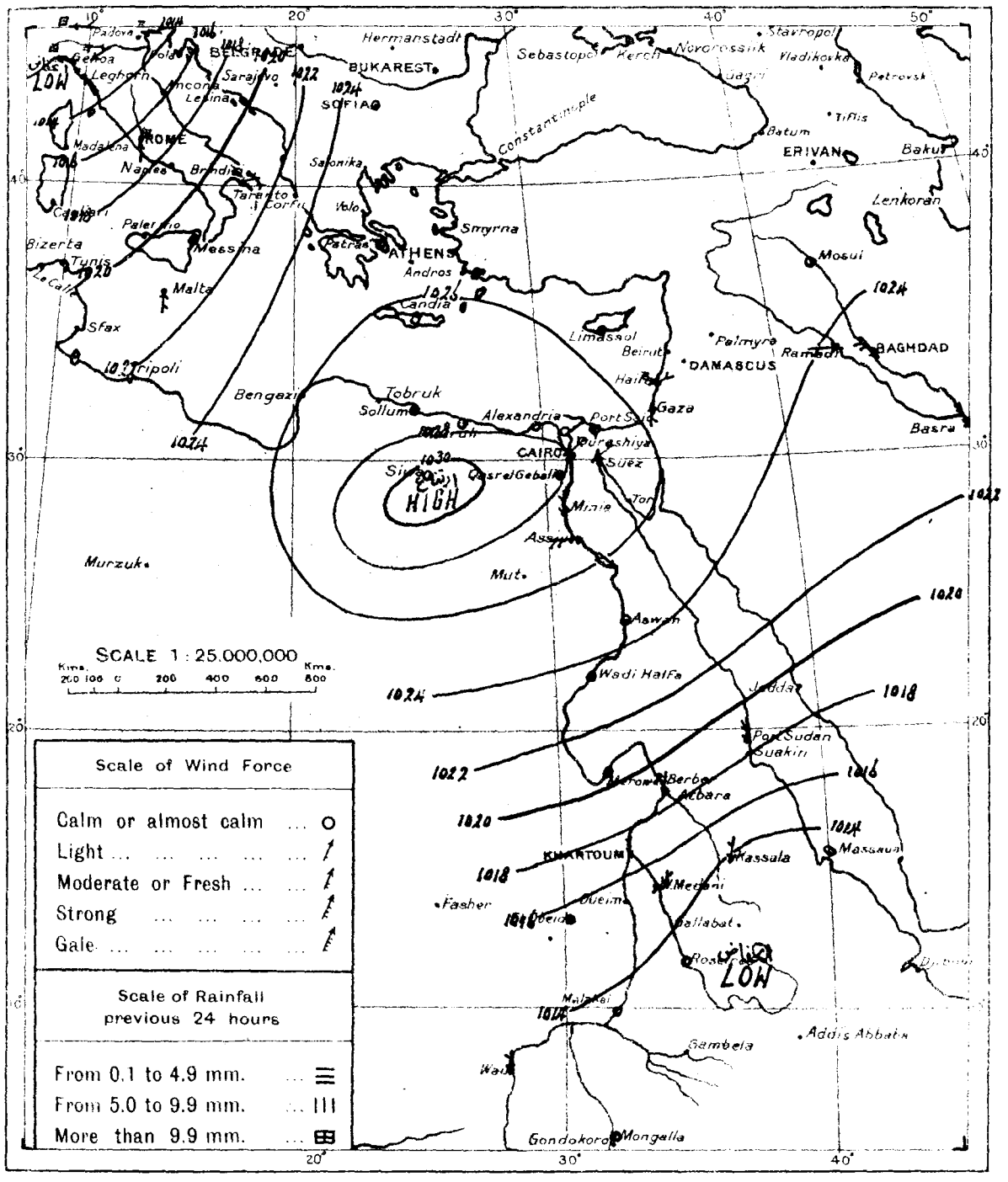

WIND VELOCITY

	K.P.H.	Force
Calm	0- 2	0
Almost calm	2- 7	1
Very light	7-14	2
Light	14-21	3
Moderate	21-29	4
Fresh	29-38	5
Strong	38-47	6
Very strong	47-57	7
Gale	57-69	8
Strong gale	69-82	9
Whole gale	82-96	10
Storm	96-110	11
Hurricane above	110	12

STATE OF SKY

Clear	0
¼ Clouded	1
½ Clouded	2
¾ Clouded	3
Entirely clouded	4
Raining	5
Sand haze	6
Sand storm	7
Mist or fog	8
Thunderstorm	9

STATE OF SEA

Calm	0
Very smooth	1
Smooth	2
Slight	3
Moderate	4
Rather rough	5
Rough	6
High	7
Very high	8
Phenomenal	9

.co-c-١٤ From Observations taken at 8 h. yesterday. 14.2.25.

	BAROMETER			WIND		STATE OF SKY	TEMPERATURE						HUMIDITY	RAINFALL			STATE OF SEA
	Reduced to Sea Level	Change in past 24 hours	Differ from normal	Direction	FORCE		At 8 h	Change in past 24 hours	Maximum	Difference from Normal	Minimum	Difference from Normal		Past 24 hours	Normal from Oct. 1 to day before yesterday	Total from Oct. 1 to day before yesterday	
	m.b.	m.b.	m.b.				°C	°C	°C	°C	°C	°C	%	mm	mm	mm	
D...	1017.0	+0.4	+0.8	S	3	4	10	0	14	–	8	–	–	10	311	450	–
A...	1021.8	+3.2	+6.2	S	2	0	13	-2	17	+2	12	+2	90	0	221	386	0
T...	1024.8	-0.8	+7.2	–	0	0	10	+1	–	–	–	–	80	–	–	248	–
A...	1027.1	+0.4	+10.3	SW	1	1	12	+1	19	+4	9	0	–	0	57	371	1
M...	1024.7	+3.3	+8.8	–	0	0	12	+1	18	0	4	-3	–	0	425	358	3
d Medani وادمدني	1015.4	-2.0	+3.0	NE	5	2	17.4	+2.0	–	–	12	-4	37	0	24	16	–
au واو	–	–	–	N	3	0	18.0	-4.0	31	-5	13	-6	44	0	238	140	–
ngalla منجلا	1012.4	+0.4	+2.8	S	1	0	20.7	-2.8	34	-3	17	-4	49	0	125	174	–

CAIRO, to-morrow

Time of sunrise 06 h. 34 m.

" " sunset 17 h. 44 m.

DAI

From Observations taken at 8 h. to-day.

Monday 16th February, 1925 ١٩٢٥ الاثنين ١٦ فبراير

	STATION	BAROMETER Reduced to Sea Level	Change in past 24 hours	Differ from normal	WIND Direction	FORCE	STATE OF SKY	TEMPERATURE At 8 h.	Change in past 24 hours	Maximum Yesterday	Difference from Normal	Minimum	Difference from Normal	HUMIDITY	RAINFALL Past 24 hours	Total from Oct. 1 to yesterday	Normal from Oct. 1
		m.b.	m.b.	m.b.				°C	C	°C	°C	°C	°C	%	mm.	mm.	
COAST	SOLLUM	1028.0	-1.1	–	NNW	1	4	13.5	-1.1	23	–	11	–	90	0	237	–
	SIWA	1025.6	-1.2	–	–	0	0	9.4	+3.1	20	–	4	–	76	0	1	–
	MATRUH	1027.4	-1.2	+9.1	NE	1	3	15.0	+4.4	18	–	9	–	51	0	230	134
	ALEXANDRIA	1026.8	-1.8	+9.5	NE	3	2	14.4	-0.2	19	0	13	+2	63	درذاذ	252	175
	PORT SAID	1024.6	-2.9	+7.4	NE	4	0	15.6	+0.4	18	-2	14	+3	64	0	55	58
	GAZA	1023.4	-3.7	–	–	0	0	10.8	-0.5	18	–	5	–	68	0	307	341
	HAIFA	1025.0	-2.4	–	ESE	3	0	13.9	+1.8	20	–	6	–	33	0	655	477
LOWER EGYPT	QURASHIYA	1025.6	-2.4	+7.5	–	0	0	11.2	+3.3	20	0	6	+1	74	0	48	39
	SUEZ	1024.3	-3.1	+6.3	N	2	0	11.1	-0.4	20	-1	9	0	86	0	8	16
	CAIRO HELWAN	1024.8	-2.7	+6.4	N	4	0	11.7	+1.2	19	-1	9	+1	64	0	25	19
	CAIRO GIZA	1025.1	-3.1	+6.7	NNE	2	1	9.5	+3.3	20	-1	4	-2	83	0	14	14
	CAIRO EZBEKIYA	1025.4	-2.6	–	NNE	2	1	9.4	+1.8	21	0	7	-1	79	0	23	16
UPPER EGYPT	QASR EL GEBALI	1025.0	-2.6	+5.5	N	4	0	13.0	+2.8	20	-1	7	+1	63	0	14	
	MINYA	—	—	—	N	3	0	9.8	+0.6	21	0	7	0	89	—	—	
	ASYUT	1024.6	-2.6	+5.6	WSW	2	0	8.4	0.0	21	-2	4	-3	76	0	0	
	QENA	—	—	—	W	2	0	10.5	+1.7	25	-1	4	-4	–	—	—	
	ASWAN	1019.9	-3.9	+1.7	N	1	1	13.2	+2.2	26	0	7	-4	38	—	—	
NORTH SUDAN	WADI HALFA	1020.3	-0.3	+2.3	N	1	0	11.8	+0.2	24	-3	7	-2	36	—	—	
	MEROWE																
	ATBARA																
	KHARTOUM	1014.0	–	+1.2	NNE	2	0	17.5	+3.1	28	-4	14	-2	34	0	درذاذ	5
EAST SUDAN	PORT SUDAN	1014.8	-1.5	+0.1	N	5	0	21.5	-1.0	26	-2	18	-1	57	0	119	86
	KASSALA	1010.7	-1.7	-0.7	N	1	0	22.0	+2.4	–	–	15	-2	–	0	8	13
	WAD MEDANI																
	ROSEIRES	1010.4	-1.9	-0.8	NW	1	0	19.4	+1.9	35	-2	16	-2	28	0	51	41
SOUTH SUDAN	EL FASHER	–	–	–	NNE	1	1	12.5	+0.8	27	–	6	–	20	0	0	–
	EL OBEID																
	MALAKAL	–	–	–	NNE	1	0	23.2	-1.0	34	-3	18	-1	20	0	181	96
	WAU																
	MONGALLA																

Upper Wind Observations at Helwan at 8 h30 m.

Height (metres)	Kms Hr.	Direction
500	50	NNE
1000	50	NE
1500	50	NNE
2000	45	NNE
3000		

General Situation.

The pressure over Egypt and the eastern Mediterranean is slowly falling but is still above normal. The pressure east of the Canal Zone is low.

Forecast for 24 hours from noon to-day.

Fresh northerly and northeasterly winds. Gusty. Some low cloud. Showers in the north.

العمومية

ضغط الجو على مصر وشرقي البحر الابيض المتوسط آخذ في الانخفاض ولكنه لا يزال فوق المعدل. وقد هبط الضغط شرقي القنال.

لطقس من ظهر اليوم الى ظهر الغد

رياح شمالية شرقية تكون نسيما وتهب بالمساء بقصف السحاب المنخفضة. خفيف في الشمال.

STATION	Humidity Mean of Day: Yester day	Diff. from normal	Wet Bulb Temperature Mean of Day: Yester day	Diff. from normal
	%	%	C	C
Alexandria	61	-3	12.3	+0.6
Ezbekia	69	—	10.0	—
Giza	73	+5	9.9	-0.3
Helwan	55	0	9.3	-0.6

Discharges at Aswan as measured by the sluices

	1925	1924	
14-2	1010	1040	m3 per sec.
13-2	1035	1065	" " "

GAUGE	Date 1925	Reading m.	Diff. from normal 1905
Mongalla	14-2	10.89	-0.60
Malakal	15-2	10.20	-0.57
Roseires	15-2	11.78	+0.14
Khartoum	15-2	10.41	-0.33
Kh. el Girba	—	—	—
Atbara	15-2	10.16	-0.28
Wadi Halfa	15-2	1.97	-0.22
Aswan Res.	15-2	113.49	—
" D.S.	15-2	86.12	+0.29
El Leisi	15-2	17.68	+0.06
Roda (Cairo)	16-2	15.66	+0.27

NOTE. A dash means that figures are not available.

TERMS OF SUBSCRIPTION for the DAILY WEATHER REPORT sent by Post, P.T. 100 annually

E ORT.

.٢٥-٢-١٥ Barometer and Wind at 8 h. Yesterday 15.2.25.

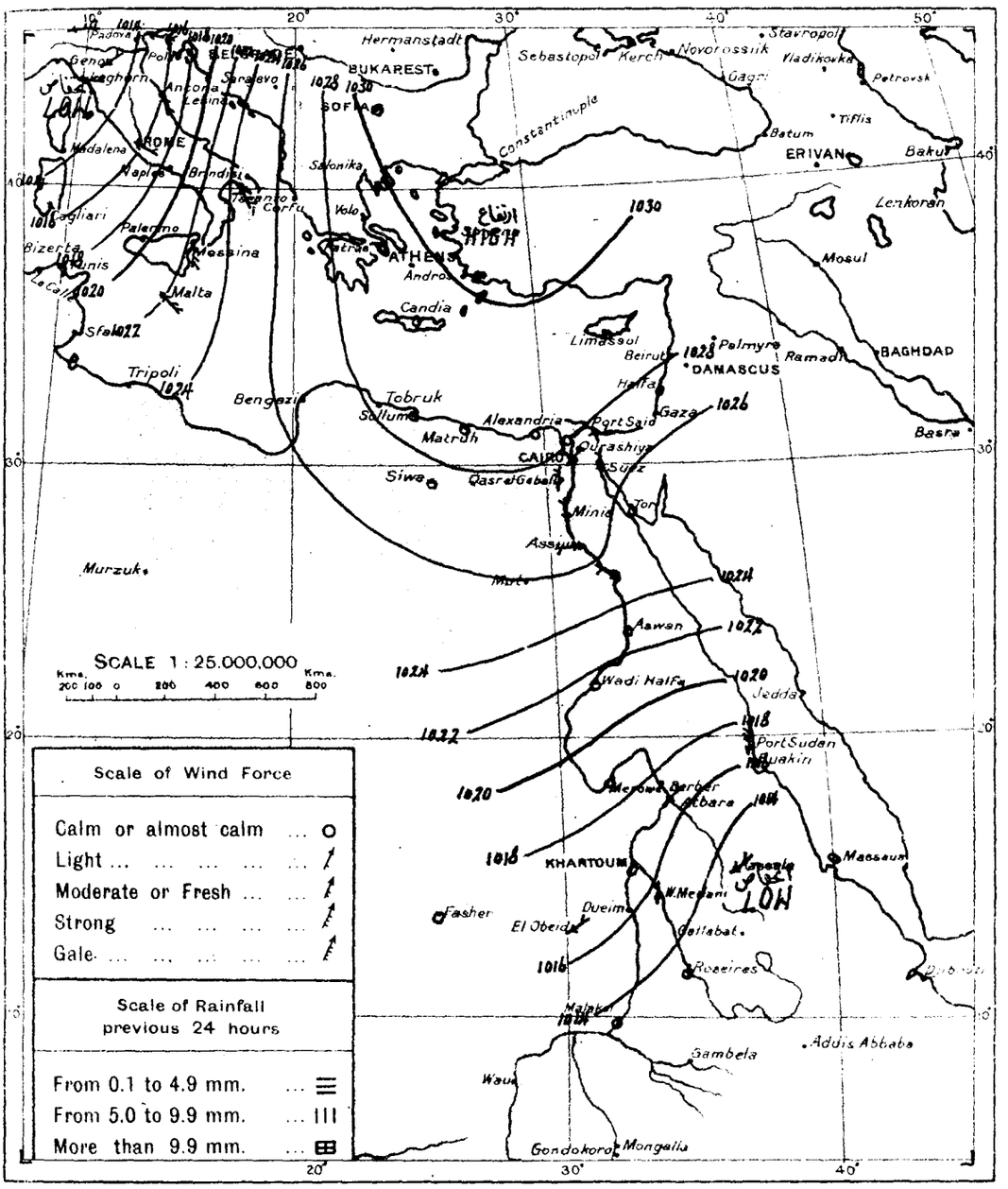

WIND VELOCITY

	K.P.H.	Force
Calm ...	0- 2	0
Almost calm..	2- 7	1
Very light ..	7-14	2
Light ...	14-21	3
Moderate ..	21-29	4
Fresh	29-38	5
Strong... ...	38-47	6
Very strong ..	47-57	7
Gale	57-69	8
Strong gale	69-82	9
Whole gale	82-96	10
Storm ...	...96-110	11
Hurricane above	110	12

STATE OF SKY

Clear	0
¼ Clouded	1
½ Clouded	2
¾ Clouded	3
Entirely clouded ...	4
Raining	5
Sand haze	6
Sand storm ...	7
Mist or fog ...	8
Thunderstorm	9

STATE OF SEA

Calm	0
Very smooth ...	1
Smooth	2
Slight	3
Moderate ...	4
Rather rough ...	5
Rough	6
High	7
Very high	8
Phenomenal ...	9

.٢٥-٢-١٥ From Observations taken at 8 h. yesterday. 15.2.25.

	BAROMETER			WIND		STATE OF SKY	TEMPERATURE						HUMIDITY	RAINFALL			STATE OF SEA
	Reduced to Sea Level	Change in past 24 hours	Differ. from normal	Direction	FORCE		At 8 h.	Change in past 24 hours	Maximum	Difference from Normal	Minimum	Difference from Normal		Fast 24 hours	Normal from Oct 1 to day before yesterday	Total from Oct 1 to day before yesterday	
	m.b.	m.b.	m.b.				C	C	C	C	C	C	%	mm	mm	mm	
	1015.8	-1.2	-0.4	SE	4	4	15	+5	15	—	—	—	—	0	311	453	—
	1022.0	+0.2	+6.4	SE	4	2	14	+1	18	+3	14	+4	90	0	221	388	1
	1029.0	+4.2	+11.4	—	0	0	10	0	—	—	—	—	80	—	—	249	—
	1029.9	+2.8	+13.1	—	0	3	15	+2	19	+4	8	-1	—	0	57	374	1
	1028.7	+4.0	+12.8	—	0	0	16	+4	17	-1	4	-3	—	0	425	361	2
Wowe مروى	1018.2	-2.1	+2.6	NE	1	0	14.8	+0.2	—	—	9	-4	36	0	0	—	—
Kassala كسلا	1012.4	-0.9	+1.0	NE	2	0	19.6	-0.6	—	—	13	-4	—	0	8	13	—
Wd Medani وادمدنى	1016.2	+0.8	+3.8	N	3	2	17.0	-0.4	—	—	13	-3	36	0	24	16	—
Fasher الفاشر	—	—	—	NNE	1	0	11.7	-1.0	25	—	5	—	19	0	0	—	—
El Obeid الابيض	1016.6	+1.5	+1.5	NE	3	1	18.4	+4.2	27	-5	9	-5	20	0	25	19	—
Malakal الملاكال	—	—	—	NE	1	0	24.2	+4.1	34	-3	17	-1	14	0	181	96	—

CAIRO, to-morrow

Time of sunrise 06h 33m

" " sunset 17h 45m

DAILY

From Observations taken at 8 h. to-day.

Tuesday 17th February, 1925 ١٩٢٥ الثلاثاء ١٧ فبراير

	STATION	BAROMETER Reduced to Sea Level	Change in past 24 hours	Differ from normal	WIND Direction	FORCE	STATE OF SKY	TEMPERATURE At 8 h.	Change in past 24 hours	Maximum Yesterday	Difference from Normal	Minimum	Difference from Normal	HUMIDITY	RAINFALL Past 24 hours	Total from Oct. 1 to yesterday	Normal
		m.b.	m.b.	m.b.				°C	C	C	C	C	°C	%	mm.	mm.	
COAST	SOLLUM	1025.0	-3.0	—	NW	1	4	13.5	0.0	22	—	13	—	72	0	237	—
	SIWA	1024.0	-1.6	—	—	0	0	9.2	-0.2	21	—	3	—	72	0	1	—
	MATRUH	1025.8	-1.6	+7.5	E	2	2	14.9	-0.1	18	—	10	—	54	0	230	135
	ALEXANDRIA	1025.6	-1.2	+8.3	NE	3	0	15.3	+0.9	18	-1	12	+1	62	0	252	176
	PORT SAID	1023.8	-0.8	+6.6	E	5	0	16.0	+0.4	18	-2	14	+3	54	0	55	59
	GAZA	1023.0	-0.4	—	NNE	3	0	11.7	+0.9	19	—	6	—	39	0	307	343
	HAIFA	1024.4	-0.6	—	E	3	0	12.8	-1.1	19	—	7	—	36	0	655	480
LOWER EGYPT	QURASHIYA	1024.0	-1.6	+6.0	—	0	0	9.9	-1.3	20	0	4	-1	78	0	48	39
	SUEZ	1022.7	-1.6	+4.7	N	2	0	12.3	+1.2	22	+1	10	+1	73	0	8	16
	CAIRO HELWAN	1023.1	-1.7	+4.7	NE	5	0	12.0	+0.3	20	0	10	+1	63	0	25	19
	CAIRO GIZA	1023.5	-1.6	+5.2	—	0	0	7.9	-1.6	20	-1	2	-5	89	0	14	14
	CAIRO EZBEKIYA	1023.8	-1.6	—	—	0	0	7.6	-1.8	21	0	6	-2	89	0	23	16
UPPER EGYPT	QASR EL GEBALI																
	MINYA	—	—	—	N	2	0	9.5	-0.3	21	0	7	0	91	—	—	
	ASYUT	1021.4	-3.2	+2.5	W	2	0	7.8	-0.6	21	-2	4	-3	81	0	0	
	QENA	—	—	—	NW	2	0	10.0	-0.5	25	-1	5	-3	96	—	—	
	ASWAN	1018.8	-1.1	+0.7	—	0	0	11.8	-1.4	24	-2	6	-5	51	—	—	
NORTH SUDAN	WADI HALFA	1020.0	-0.3	+2.1	—	0	0	9.6	-2.2	24	-3	5	-4	40	—	—	
	MEROWE	1015.8	-0.1	+0.2	—	0	0	16.6	-1.0	—	—	12	-1	28	0	0	—
	ATBARA	1013.5	-1.1	-0.5	N	3	0	18.0	+0.5	29	-3	15	0	44	0	0	1
	KHARTOUM	1013.1	-0.9	+0.3	N	2	2	18.0	+0.5	29	-3	14	-2	20	0	dr. [illegible]	5
EAST SUDAN	PORT SUDAN	1014.6	-0.2	-0.1	N	4	2	23.0	+1.5	26	-2	18	-1	64	0	119	86
	KASSALA	1009.4	-1.3	-2.0	E	2	0	22.8	+0.8	—	—	15	-2	—	0	8	13
	WAD MEDANI	1011.6	-2.4	-0.7	N	3	0	20.0	+1.0	—	—	13	-3	26	0	24	16
	ROSEIRES	1011.0	+0.6	-0.1	NW	1	4	19.0	-0.4	36	-1	17	-1	45	0	51	41
SOUTH SUDAN	EL FASHER	—	—	—	NNE	1	0	10.8	-1.7	27	—	7	—	27	0	0	—
	EL OBEID	1015.1	+0.1	+0.1	NE	2	0	17.0	0.0	29	-3	9	-5	19	0	25	19
	MALAKAL	—	—	—	NE	1	0	23.6	+0.4	35	-2	19	0	24	0	181	96
	WAU	—	—	—	ENE	1	0	21.0	0.0	34	-3	15	-4	49	0	238	141
	MONGALLA																

Upper Wind Observations at Helwan at 8 h 30 m.

Height (metres)	Kms./Hr.	Direction
500	45	NE
1000	40	NE
1500	50	NE
2000	25	NE
3000	30	NNW

General Situation.

The eastern Mediterranean is an area of high pressure. The pressure over Egypt continues to fall slowly but remains above normal.

الحالة العمومية

الضغط المرتفع على شرق البحر الابيض
الضغط على مصر مستمر في هبوطه
ولا يزال فوق المعدل.

Forecast for 24 hours from noon to-day.

Fresh northeasterly and easterly winds, strong in gusts. Mainly clear. Temperature about normal.

الطقس من ظهر اليوم الى ظهر الغد
شمالية شرقية وشرقية تكون نشيطة
السماء صحو على العموم - درجة
الحرارة معتدلة.

STATION	Humidity Mean of Day: Yesterday	Diff. from normal	Wet Bulb Temperature Mean of Day: Yesterday	Diff. from normal
	%	%	C	C
Alexandria	59	-4	11.6	-0.4
Ezbekia	67	—	10.3	—
Giza	67	0	10.7	-0.2
Helwan	53	0	9.5	-0.6

Discharges at Aswan as measured by the sluices

	1925	1924	
16-2	964	1005	m3 per sec.
15-2	985	1023	" "

GAUGE	Date 1925	Reading m.	C[illegible] no[illegible] 1[illegible]
Mongalla	16-2	10.88	-0.61
Malakal	16-2	10.18	-0.57
Roseires	17-2	11.75	+0.13
Khartoum	16-2	10.42	-0.30
Kh. el Girba	—	—	—
Atbara	16-2	10.14	-0.29
Wadi Halfa	16-2	1.96	-0.21
Aswan Res.	17-2	113.51	—
" D.S.	17-2	86.00	+0.19
El Leisi	17-2	17.68	+0.11
Roda (Cairo)	16-2	15.66	+0.27

NOTE. A dash means that figures are not available

TERMS OF SUBSCRIPTION for the DAILY WEATHER REPORT sent by Post, P.T. 100 annually

PRINTED AT THE SURVEY OF EGYPT 24461

KS

ORT.

.co-C-17 Barometer and Wind at 8 h. Yesterday 16.2.25

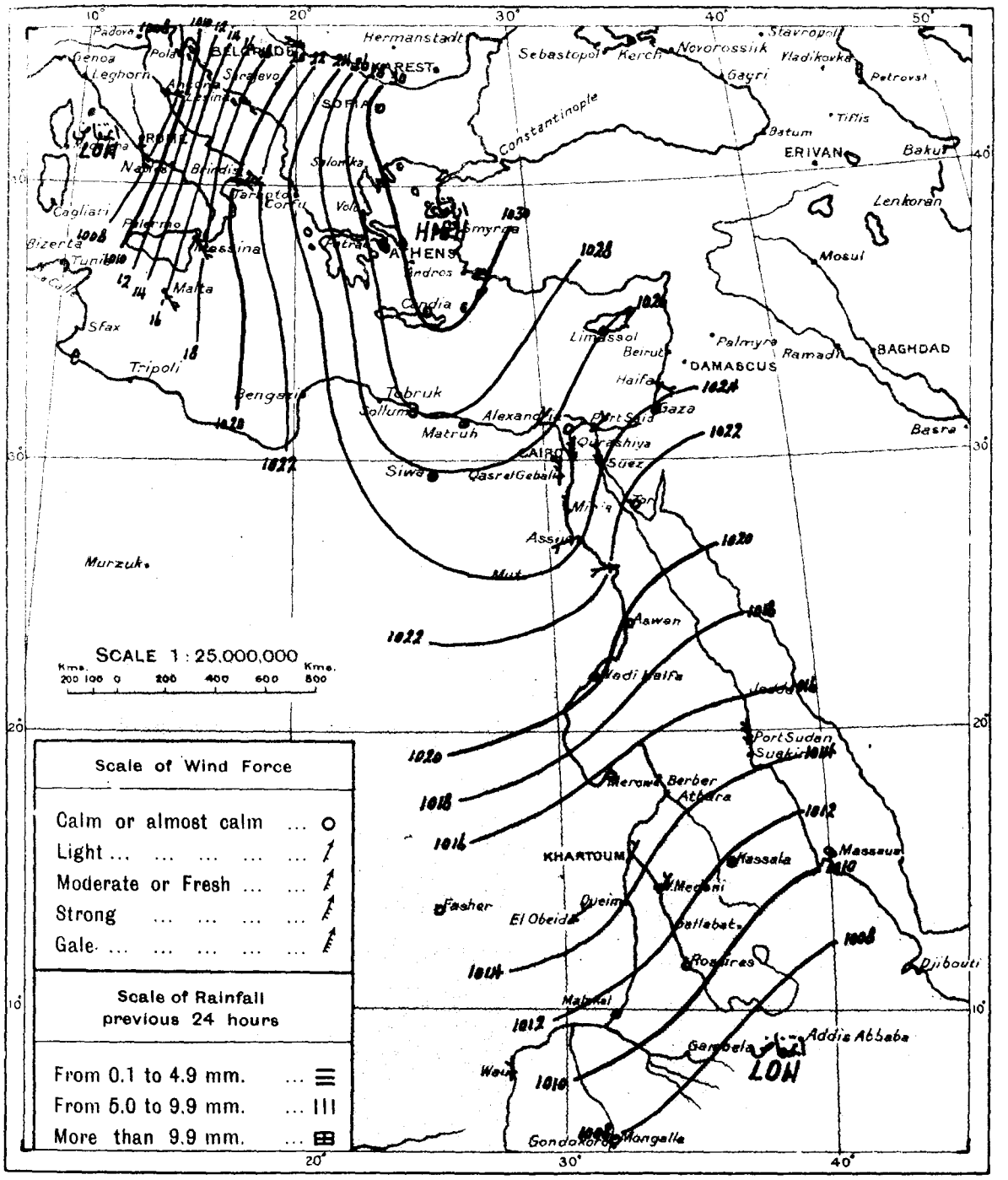

WIND VELOCITY

	KPH	Force
Calm	0- 2	0
Almost calm..	2- 7	1
Very light ...	7-14	2
Light	14-21	3
Moderate ..	21-29	4
Fresh	29-38	5
Strong... ..	38-47	6
Very strong	47-57	7
Gale	57-69	8
Strong gale	69-82	9
Whole gale	82-96	10
Storm	96-110	11
Hurricane above	110	12

STATE OF SKY

Clear	0
¼ Clouded ...	1
½ Clouded ...	2
¾ Clouded ...	3
Entirely clouded ..	4
Raining ...	5
Sand haze ...	6
Sand storm ..	7
Mist or fog	8
Thunderstorm	9

STATE OF SEA

Calm	0
Very smooth	1
Smooth...	2
Slight	3
Moderate	4
Rather rough	5
Rough	6
High	7
Very high	8
Phenomenal...	9

.co-C-17 From Observations taken at 8 h. yesterday. 16.2.25.

	BAROMETER			WIND		STATE OF SKY	TEMPERATURE						HUMIDITY	RAINFALL			STATE OF SEA
	Reduced to Sea Level	Change in past 24 hours	Differ. from normal	Direction	FORCE		At 8 h.	Change in past 24 hours	Maximum	Difference from Normal	Minimum	Difference from Normal		Past 24 hours	Normal from Oct. 1 to day before yesterday	Total from Oct. 1 to day before yesterday	
	m.b.	m.b.	m.b.				°C	°C	°C	°C	°C	°C	%	mm	mm	mm	
	1006.8	-9.0	-9.2	S	6	4	16	+1	18	–	15	–	–	0	311	455	–
	1016.2	-5.8	+0.6	SSE	5	0	16	+2	18	+3	16	+6	60	0	221	390	5
	1029.6	+0.6	+12.1	N	1	4	11	+1	–	–	–	–	80	–	–	250	–
	1030.3	+0.4	+13.5	SW	1	1	13	-2	19	+4	8	-1	–	0	57	378	1
	1026.0	-2.7	+10.2	–	0	0	14	-2	17	-1	3	-4	–	0	425	364	3
rowe مروى	1015.9	-2.3	+0.3	NE	1	0	17.6	+2.8	–	–	11	-2	30	0	0	–	–
Madani ودمدنى	1014.0	-2.2	+1.6	NE	3	0	19.0	+2.0	–	–	15	-1	48	0	24	16	–
beid الابيض	1015.0	-1.6	-0.1	NE	2	0	17.0	-1.4	28	-4	9	-5	19	0	25	19	–
k واو	–	–	–	N	3	0	21.0	+2.0	33	-4	15	-4	41	0	238	141	–
galla جمجلا	1008.0	-2.3	-1.6	E	1	0	26.5	+3.0	36	-1	21	0	31	0	125	175	–

MIN

CAIRO, to-morrow

Time of sunrise h. 06 m. 32

,, ,, sunset h. 17 m. 46

DAILY

From Observations taken at 8 h. to-day.

Wednesday 18th February, 1925 ١٩٢٥ الاربعاء ١٨ فبراير

	STATION	BAROMETER Reduced to Sea Level	BAROMETER Change in past 24 hours	BAROMETER Differ from normal	WIND Direction	WIND FORCE	STATE OF SKY	TEMPERATURE At 8 h.	TEMPERATURE Change in past 24 hours	TEMPERATURE Maximum Yesterday	TEMPERATURE Difference from Normal	TEMPERATURE Minimum	TEMPERATURE Difference from Normal	HUMIDITY	RAINFALL Past 24 hours	RAINFALL Total from Oct. 1 to yesterday	RAINFALL Normal from Oct. 1
		m.b.	m.b.	m.b.				°C	C	°C	C	°C	°C	%	mm.	mm.	mm
COAST	SOLLUM	1024.6	-0.4	—	—	0	0	12.5	-1.0	19	—	12	—	78	0	237	—
	SIWA	1023.5	-0.5	—	—	0	0	9.9	+0.7	21	—	3	—	62	0	1	—
	MATRUH	1025.1	-0.7	+6.8	NE	2	2	14.9	0.0	17	—	12	—	60	0	230	136
	ALEXANDRIA	1024.8	-0.8	+7.5	NNE	3	0	15.4	+0.1	18	-1	13	+2	75	0	252	177
	PORT SAID	1023.0	-0.8	+5.8	ENE	4	0	15.0	-1.0	19	-1	14	+3	69	0	55	59
	GAZA	1023.0	0.0	—	ENE	1	0	12.5	+0.8	20	—	7	—	65	0	307	345
	HAIFA	1021.4	-3.0	—	ESE	3	0	14.4	+1.6	20	—	7	—	32	0	655	483
LOWER EGYPT	QURASHIYA	1023.4	-0.6	+5.5	—	0	0	10.9	+1.0	21	+1	4	-1	84	0	48	40
	SUEZ	1021.9	-0.8	+4.0	N	3	0	11.9	-0.4	21	0	10	+1	77	0	8	16
	CAIRO HELWAN	1022.0	-1.1	+3.7	NE	4	0	11.3	-0.7	20	0	10	+1	82	0	25	19
	CAIRO GIZA	1022.6	-0.9	+4.4	—	0	8	7.7	-0.2	20	-1	2	-5	94	0	14	14
	CAIRO EZBEKIYA	1023.4	-0.4	—	—	0	8	7.2	-0.4	21	0	6	-2	86	0	23	16
UPPER EGYPT	QASR EL GEBALI	1022.2	-1.3	+2.8	N	5	0	11.0	-1.0	21	0	8	+2	84	0	14	—
	MINYA	—	—	—	N	2	0	8.5	-1.0	22	+1	5	-2	93	—	—	—
	ASYUT	1020.3	-1.1	+1.5	NSW	2	0	5.8	-2.0	22	-2	3	-4	76	0	0	—
	QENA	—	—	—	NW	2	0	10.0	0.0	25	-1	5	-3	94	—	—	—
	ASWAN	1018.7	-0.1	+0.7	—	0	0	11.8	0.0	24	-2	6	-5	36	—	—	—
NORTH SUDAN	WADI HALFA	1019.5	-0.5	+1.7	—	0	0	8.6	-1.0	24	-3	5	-4	30	—	—	—
	MEROWE																
	ATBARA	1014.3	+0.8	+0.4	N	3	0	17.0	-1.0	29	-3	13	-2	34	0	0	1
	KHARTOUM	1013.8	+0.7	+1.1	N	2	2	16.0	-2.0	29	-3	13	-3	21	0	dr.	5
EAST SUDAN	PORT SUDAN	1014.3	-0.3	-0.4	N	3	0	21.2	-1.8	25	-3	15	-4	58	0	119	86
	KASSALA	1009.5	+0.1	-1.9	ENE	1	3	22.8	0.0	—	—	—	—	—	0	8	13
	WAD MEDANI																
	ROSEIRES	1009.9	-1.1	-1.2	NW	1	0	20.0	+1.0	36	-1	17	-1	40	0	51	41
SOUTH SUDAN	EL FASHER	—	—	—	N	1	0	13.5	+2.7	28	—	—	—	18	0	0	—
	EL OBEID	1015.0	-0.1	0.0	—	0	2	15.2	-1.8	28	-4	—	—	29	0	25	19
	MALAKAL	—	—	—	NE	1	0	25.2	+1.6	35	-2	21	+2	18	0	181	96
	WAU																
	MONGALLA																

Upper Wind Observations at Helwan at 8 h. 30 m.

Height (metres)	Kms. Hr.	Direction
500	60	ENE
1000	30	ENE
1500	65	NE
2000	70	ENE
3000		

General Situation.

The pressure is slowly falling, otherwise there is little change in the distribution.

العمومية

رتفع الضغط الاقليم فانه

Forecast for 24 hours from noon to-day.

Moderate to fresh northeasterly winds. Gusty. Mainly clear. Milder.

الطقس من ظهر اليوم الى ظهر الغد

الشمال والنسيم تكون شمالية شرقية

السماء صحو على العموم

الحرارة.

STATION	Humidity Mean of Day: Yesterday	Humidity Mean of Day: Diff from normal	Wet Bulb Temperature Mean of Day: Yesterday	Wet Bulb Temperature Mean of Day: Diff from normal
	%	%	C	C
Alexandria	53	-10	11.7	-0.8
Ezbekia	65	—	8.4	—
Giza	61	-6	8.4	-2.4
Helwan	44	-9	8.1	-2.0

Discharges at Aswan as measured by the sluices

	1925	1924	
16-2	964	1005	m³ per sec.
15-2	985	1023	,, ,, ,,

GAUGE	Date 1925	Reading m.	Diff. from normal 19
Mongalla	16-2	10.88	-0.61
Malakal	17-2	10.16	-0.57
Roseires	18-2	11.74	+0.13
Khartoum	17-2	10.41	-0.29
Kh. el Girba	—	—	—
Atbara	17-2	10.14	-0.28
Wadi Halfa	17-2	1.94	-0.21
Aswan Res.	17-2	113.51	—
,, D.S.	17-2	86.00	+0.19
El Leisi	18-2	17.67	+0.11
Roda (Cairo)	18-2	15.75	+0.37

NOTE. A dash means that figures are not available.

TERMS OF SUBSCRIPTION for the DAILY WEATHER REPORT sent by Post, P.T. 100 annually

PRINTED AT THE SURVEY OF EGYPT 24.4.61

RKS.

EPORT.

.co-c-IV Barometer and Wind at 8 h. Yesterday 17.2.25.

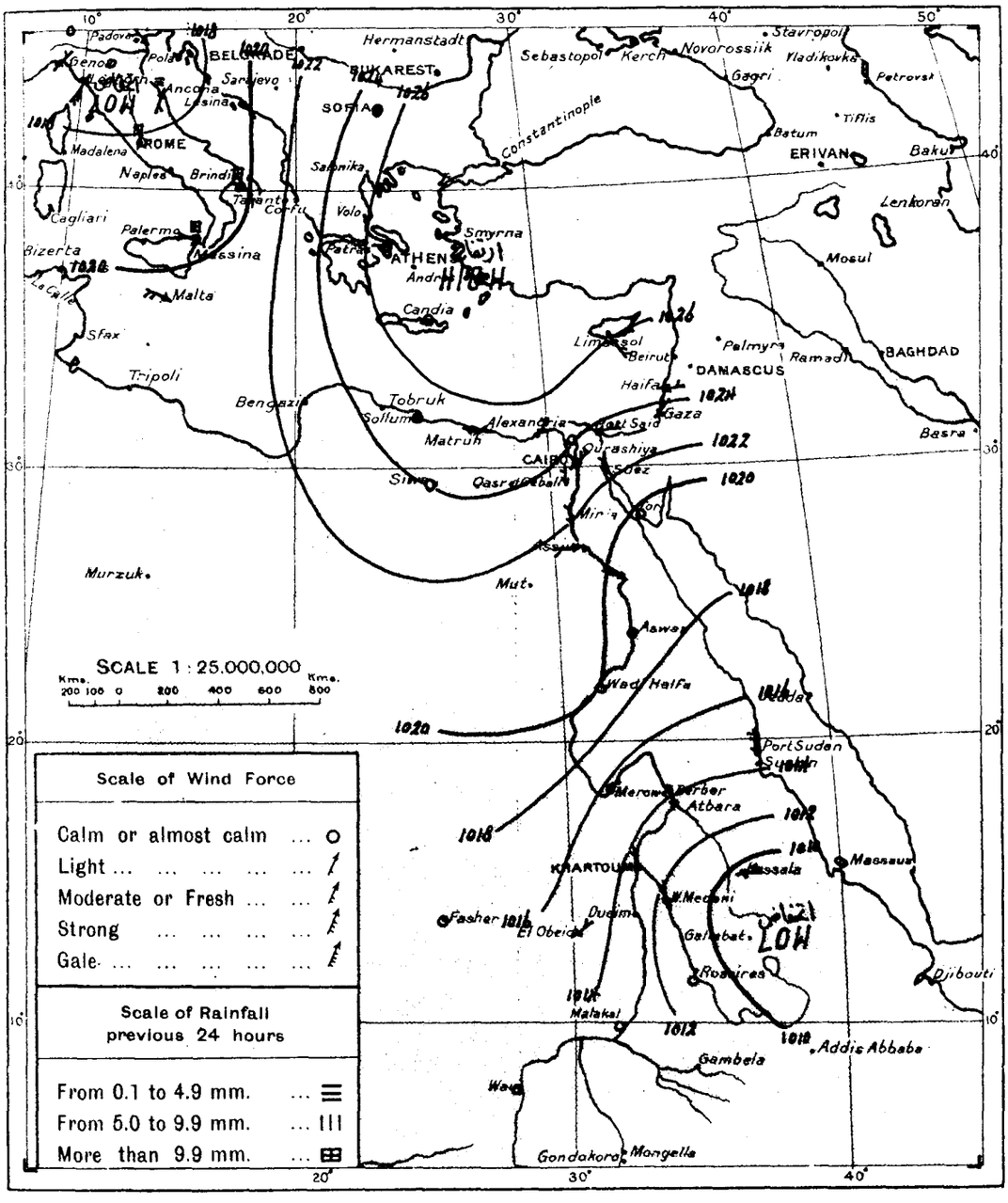

WIND VELOCITY

	K.P.H.	Force
Calm	0- 2	0
Almost calm..	2- 7	1
Very light ...	7-14	2
Light	14-21	3
Moderate ..	21-29	4
Fresh	29-38	5
Strong... ...	38-47	6
Very strong ..	47-57	7
Gale ...	57-69	8
Strong gale	69-82	9
Whole gale ..	82-96	10
Storm	96-110	11
Hurricane above	110	12

STATE OF SKY

Clear	0
¼ Clouded	1
½ Clouded	2
¾ Clouded	3
Entirely clouded ..	4
Raining	5
Sand haze	6
Sand storm ...	7
Mist or fog	8
Thunderstorm	9

STATE OF SEA

Calm	0
Very smooth	1
Smooth...	2
Slight	3
Moderate	4
Rather rough	5
Rough	6
High	7
Very high	8
Phenomenal..	9

.co-c-IV From Observations taken at 8 h. yesterday. 17.2.25.

N	BAROMETER Reduced to Sea Level	BAROMETER Change in past 24 hours	BAROMETER Differ. from normal	WIND Direction	WIND FORCE	STATE OF SKY	TEMPERATURE At 8 h.	TEMPERATURE Change in past 24 hours	TEMPERATURE Maximum	TEMPERATURE Difference from Normal	TEMPERATURE Minimum	TEMPERATURE Difference from Normal	HUMIDITY	RAINFALL Past 24 hours	RAINFALL Normal from Oct. 1 to day before yesterday	RAINFALL Total from Oct. 1 to day before yesterday	STATE OF SEA
	m.b.	m.b.	m.b.				°C	°C	°C	°C	°C	°C	%	mm.	m.m	mm.	
IN ...	1018.8	+12.0	+2.9	S	1	4	8	-8	16	—	5	—	—	13	324	457	—
AL ...	1020.3	+4.1	+4.7	NNW	5	1	13	-3	18	+2	12	+2	70	0	221	391	4
Th ...	1026.7	-2.9	+9.3	—	0	3	11	0	—	—	—	—	80	—	—	251	—
IN ...	1027.5	-2.8	+10.8	SE	1	1	15	+2	19	+4	8	-1	—	0	57	381	1
M ...	1026.0	0.0	+10.2	SSE	2	0	13	-1	18	0	4	-3	—	0	425	366	3
el Gebali	1023.5	-1.5	+4.1	N	3	0	12.0	-1.0	20	-1	6	0	74	0	14	—	—

CAIRO, to-morrow

Time of sunrise 06 h. 31 m.

" " sunset 17 h. 47 m.

DAI

From Observations taken at 8 h. to-day.

Thursday 19th February, 1925 ١٩٢٥ الخميس ١٩ فبراير

	STATION	BAROMETER Reduced to Sea Level	Change in past 24 hours	Differ from normal	WIND Direction	FORCE	STATE OF SKY	TEMPERATURE At 8 h.	Change in past 24 hours	Maximum Yesterday	Difference from Normal	Minimum	Difference from Normal	HUMIDITY	RAINFALL Past 24 hours	Total from Oct. 1 to yesterday	Normal
		m.b.	m.b.	m.b.				°C	C	°C	C	°C	°C	%	mm.	mm.	
COAST	SOLLUM	1022.2	-2.4	—	—	0	0	13.4	+0.9	21	—	10	—	81	0	237	—
	SIWA	1020.3	-3.2	—	—	0	0	9.6	-0.3	22	—	5	—	76	0	1	—
	MATRUH	1023.4	-1.7	+5.1	NE	2	1	14.7	-0.2	17	—	12	—	67	0	230	137
	ALEXANDRIA	1022.7	-2.1	+5.5	NE	2	0	15.4	0.0	19	0	14	+3	67	0	252	178
	PORT SAID	1021.5	-1.5	+4.3	E	4	0	15.7	+0.7	19	-1	14	+3	76	0	55	59
	GAZA	1021.2	-1.8	—	—	0	0	11.1	-1.4	21	—	6	—	83	0	307	347
	HAIFA	1021.5	+0.1	—	ESE	3	0	14.1	-0.3	20	—	8	—	36	0	655	486
LOWER EGYPT	QURASHIYA	1021.8	-1.6	+3.9	—	0	0	8.3	-2.6	22	+1	3	-2	79	0	48	40
	SUEZ	1020.6	-1.3	+2.7	N	3	0	11.8	-0.1	23	+2	10	0	85	0	8	16
	CAIRO HELWAN	1020.6	-1.4	+2.3	WNW	1	0	11.5	+0.2	21	0	8	-1	74	0	25	19
	CAIRO GIZA	1021.4	-1.2	+3.3	N	2	0	8.0	+0.3	21	-1	2	-5	89	0	14	14
	CAIRO EZBEKIYA	1021.8	-1.6	—	N	2	0	7.4	+0.2	22	+1	6	-2	86	0	23	16
UPPER EGYPT	QASR EL GEBALI	1020.6	-1.6	+1.3	N	4	0	11.2	+0.2	22	+1	8	+2	83	0	14	
	MINYA	—	—	—	N	2	0	8.5	0.0	23	+2	4	-3	71	—	—	
	ASYUT	1019.9	-0.4	+1.2	WSW	3	0	6.6	+0.8	23	-1	4	-3	65	0	0	
	QENA	—	—	—	NW	2	0	11.0	+1.0	26	0	7	-1	—	—	—	
	ASWAN	1017.4	-1.3	-0.5	N	1	0	13.8	+2.0	25	-1	6	-5	28	—	—	
NORTH SUDAN	WADI HALFA	1016.4	-3.1	-1.3	—	0	0	10.8	+2.2	24	-3	6	-3	28	—	—	
	MEROWE																
	ATBARA	1013.9	-0.4	0.0	N	3	0	17.5	+0.5	28	-4	12	-3	23	0	0	1
	KHARTOUM	1013.9	+0.1	+1.3	N	1	1	14.5	-1.5	30	-2	11	-5	19	0	[illegible]	5
EAST SUDAN	PORT SUDAN	1013.6	-0.7	-1.1	N	4	0	21.8	+0.6	25	-3	15	-4	59	0	119	86
	KASSALA	1009.5	0.0	-1.9	N	1	3	23.0	+0.2	—	—	17	0	—	0	8	13
	WAD MEDANI	1012.0	-0.2	-0.3	N	2	3	19.4	-0.8	—	—	15	-1	15	0	24	16
	ROSEIRES	1010.4	+0.5	-0.6	NW	1	0	20.0	0.0	36	-1	14	-4	34	0	51	41
SOUTH SUDAN	EL FASHER	—	—	—	NNE	1	1	12.0	-1.5	28	—	6	—	18	0	0	—
	EL OBEID																
	MALAKAL	—	—	—	NE	2	0	24.2	-1.0	37	0	17	-2	19	0	181	96
	WAU	—	—	—	N	1	0	22.0	-1.0	36	-1	18	-1	43	0	238	141
	MONGALLA																

Upper Wind Observations at Helwan at 8 h. 30 m.

Height (metres)	Kms. Hr.	Direction
500	35	NE
1000	20	ENE
1500	5	N
2000	10	ENE
3000	10	ESE

General Situation.

Throughout Egypt and the Mediterranean the pressure continues to fall slowly.

Forecast for 24 hours from noon to-day.

Light to moderate northeasterly and northerly winds. Clear or some high cloud. Temperature above normal by day.

العمومية

[illegible] الهبوط بطيء على عموم مصر والبحر [illegible]

[illegible] الطقس من ظهر اليوم الى ظهر الغد [illegible] شرقية وشمالية تكون بين الخفيفة [illegible] صحو او يظهر بعض السحاب [illegible] الحرارة تكون فوق المعدل نهارا.

STATION	Humidity Mean of Day: Yester day	Diff. from normal	Wet Bulb Temperature Mean of Day: Yester day	Diff. from normal
	%	%	C	C
Alexandria	61	-2	12.6	+0.4
Ezbekia	62	—	8.3	—
Giza	62	-5	8.4	-1.8
Helwan	45	-8	8.1	-1.7

Discharges at Aswan as measured by the sluices

	1925	1924	
17-2	914	981	m3 per sec.
16-2	964	1005	" " "

GAUGE	Date 1925	Reading m.	Diff. from no[illegible] 19[illegible]
Mongalla	18-2	10.87	-0.61
Malakal	18-2	10.14	-0.57
Roseires	19-2	11.73	+0.13
Khartoum	18-2	10.38	-0.31
Kh. el Girba	—	—	—
Atbara	18-2	10.14	-0.27
Wadi Halfa	18-2	1.92	-0.22
Aswan Res.	18-2	113.52	—
" D.S.	18-2	85.97	+0.18
El Leisi	19-2	17.65	+0.10
Roda (Cairo)	18-2	15.75	+0.37

NOTE. A dash means that figures are not available.

TERMS OF SUBSCRIPTION for the DAILY WEATHER REPORT sent by Post, P.T. 100 annually

E ORT.

.co-c-1A Barometer and Wind at 8 h. Yesterday 18.2.25.

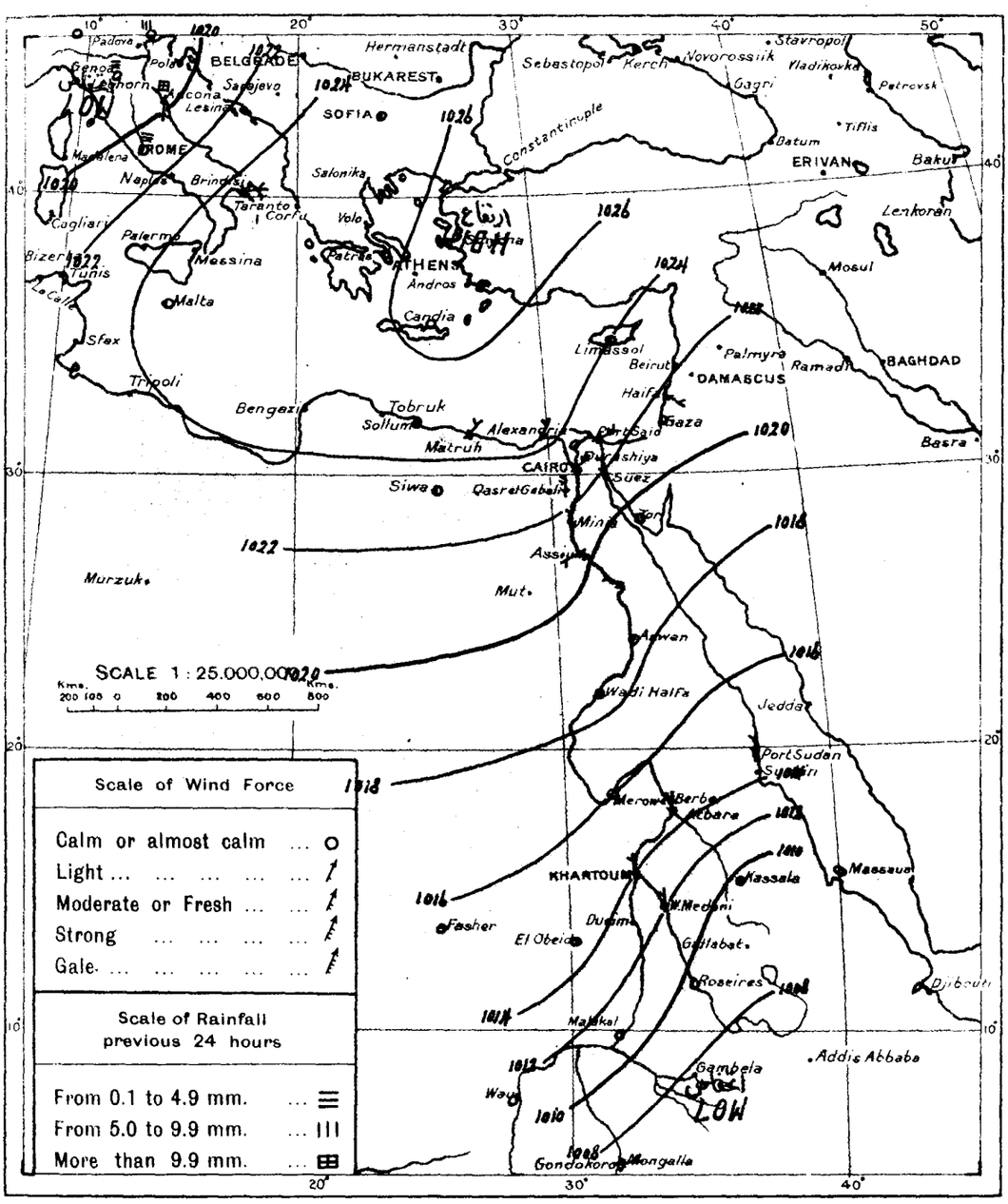

WIND VELOCITY

	K.P.H.	Force
Calm	0- 2	0
Almost calm ..	2- 7	1
Very light ...	7-14	2
Light	14-21	3
Moderate ..	21-29	4
Fresh	29-38	5
Strong... ...	38-47	6
Very strong ..	47-57	7
Gale	57-69	8
Strong gale	69-82	9
Whole gale ...	82-96	10
Storm	96-110	11
Hurricane above 110		12

STATE OF SKY

Clear	0
¼ Clouded	1
½ Clouded	2
¾ Clouded	3
Entirely clouded ...	4
Raining	5
Sand haze	6
Sand storm	7
Mist or fog	8
Thunderstorm	9

STATE OF SEA

Calm	0
Very smooth	1
Smooth...	2
Slight	3
Moderate	4
Rather rough	5
Rough	6
High	7
Very high	8
Phenomenal... ...	9

.co-c-1A From Observations taken at 8 h. yesterday. 18.2.25.

	BAROMETER			WIND		STATE OF SKY	TEMPERATURE						HUMIDITY	RAINFALL			STATE OF SEA
	Reduced to Sea Level	Change in past 24 hours	Differ from normal	Direction	FORCE		At 8 h.	Change in past 24 hours	Maximum	Difference from Normal	Minimum	Difference from Normal		Past 24 hours	Normal from Oct. 1 to day before yesterday	Total from Oct. 1 to day before yesterday	
	m.b.	m.b.	m.b.				°C	°C	°C	°C	°C	°C	%	mm.	in.m	mm	
M...	1021.1	+2.3	+5.3	S	1	4	11	+3	14	–	8	–	–	2	326	459	–
L...	1025.3	+5.0	+9.7	WSW	1	2	11	–2	15	–1	10	0	70	0	221	393	0
H...	1025.0	–1.7	+7.8	–	0	0	11	0	–	–	–	–	80	–	–	253	–
N...	1026.8	–0.7	+10.1	SW	1	0	13	–2	18	+3	10	+1	–	0	57	384	1
M...	1024.0	–2.0	+8.4	ESE	1	0	11	–2	18	0	4	–3	–	0	425	369	3
Rowe 525	1016.0	+0.2	+0.4	–	0	0	15.6	–1.0	–	–	9	–4	31	0	0	–	–
Madani وادمدني	1012.2	+6.6	–0.1	N	2	4	20.2	+0.2	–	–	16	0	14	0	24	16	–
Wau واو	–	–	–	N	1	0	23.0	+2.0	35	–2	16	–3	38	0	238	141	–
Mongalla منجلا	1007.4	+1.4	–2.2	E	2	0	27.0	–1.0	40	+3	21	0	31	0	125	176	–

CAIRO, to-morrow

Time of sunrise 06 h. 30 m.

,, ,, sunset 17 h. 48 m.

DAILY

From Observations taken at 8 h. to-day.

Friday 20th February, 1925 ١٩٢٥ الجمعه ٢٠ فبراير

	STATION	BAROMETER Reduced to Sea Level	BAROMETER Change in past 24 hours	BAROMETER Differ from normal	WIND Direction	WIND FORCE	STATE OF SKY	TEMPERATURE At 8 h.	TEMPERATURE Change in past 24 hours	TEMPERATURE Maximum Yesterday	TEMPERATURE Difference from Normal	TEMPERATURE Minimum	TEMPERATURE Difference from Normal	HUMIDITY	RAINFALL Past 24 hours	RAINFALL Total from Oct. 1 to yesterday	RAINFALL Normal from Oct. 1
		m.b.	m.b.	m.b.				°C	C	°C	C	°C	°C	%	mm.	mm.	mm.
COAST	SOLLUM	1019.8	-2.4	—	—	0	0	11.5	-1.9	20	—	12	—	87	0	237	—
	SIWA	1019.1	-1.2	—	—	0	0	9.9	+0.3	22	—	5	—	64	0	1	—
	MATRUH	1021.0	-2.4	+2.7	—	0	0	12.0	-2.7	18	—	—	—	76	0	230	138
	ALEXANDRIA ...	1020.7	-2.0	+3.5	NE	2	3	16.2	+0.8	18	-1	12	+1	60	0	252	179
	PORT SAID ...	1018.7	-2.8	+1.6	NE	3	3	15.6	-0.1	19	-1	14	+2	82	0	55	60
	GAZA	1018.7	-2.5	—	—	0	0	12.7	+1.6	20	—	5	—	87	0	307	348
	HAIFA	1019.0	-2.5	—	ESE	1	0	13.7	-0.4	23	—	6	—	37	0	655	489
LOWER EGYPT	QURASHIYA ...	1020.0	-1.8	+2.2	—	0	0	10.1	+1.8	23	+2	3	-3	92	0	48	40
	SUEZ	1019.2	-1.4	+1.4	N	3	0	11.2	-0.6	25	+3	6	-4	72	0	8	16
	CAIRO HELWAN ..	1019.2	-1.4	+1.0	N	1	3	8.5	-3.0	23	+2	5	-4	66	0	25	19
	CAIRO GIZA	1019.8	-1.6	+1.8	—	0	8	6.9	-1.1	23	+1	2	-5	99	0	14	15
	CAIRO EZBEKIYA...	1020.4	-1.4	—	—	0	3	6.2	-1.2	23	+1	5	-3	82	0	23	17
UPPER EGYPT	QASR EL GEBALI	1019.4	-1.2	+0.2	N	1	0	9.0	-2.2	24	+2	6	0	84	0	14	—
	MINYA	—	—	—	N	2	0	11.1	+2.6	24	+3	6	-1	89	—	—	—
	ASYUT	1018.8	-1.1	+0.2	WSW	3	0	9.8	+3.2	24	0	5	-2	54	0	0	—
	QENA	—	—	—	NNW	2	0	13.0	+2.0	29	+3	8	-1	89	—	—	—
	ASWAN	1016.7	-0.7	-1.1	—	0	0	15.2	+1.4	28	+2	9	-3	41	—	—	—
NORTH SUDAN	WADI HALFA ...	1014.8	-1.6	-2.8	—	0	0	12.6	+1.8	25	-3	9	0	42	—	—	—
	MEROWE	1014.3	-0.8	-1.3	—	0	0	16.8	+2.2	30	-2	10	-3	31	0	0	—
	ATBARA	1012.8	-1.1	-1.0	N	2	0	19.0	+1.5	28	-4	14	-1	30	0	0	1
	KHARTOUM ...	1013.1	-0.8	+0.5	N	2	2	16.9	+2.4	29	-3	11	-5	19	0	اثر	5
EAST SUDAN	PORT SUDAN ...	1013.6	0.0	-1.1	N	3	0	22.3	+0.5	26	-2	16	-3	46	0	119	87
	KASSALA	1008.8	-0.7	-2.6	NNW	1	0	23.2	+0.2	—	—	13	-4	—	0	8	13
	WAD MEDANI ...	1012.6	+0.6	+0.3	N	2	4	18.6	-0.8	—	—	13	-3	16	0	24	16
	ROSEIRES... ...	1012.3	+1.9	+1.3	NW	1	3	16.8	-3.2	37	0	14	-4	29	0	51	41
SOUTH SUDAN	EL FASHER ...	—	—	—	NE	1	2	12.5	+0.5	29	—	7	—	54	0	0	—
	EL OBEID... ...	1014.3	-0.4	-0.6	NE	2	1	16.5	-0.7	30	-3	10	-4	7	0	25	19
	MALAKAL	—	—	—	NE	2	0	22.0	-2.2	36	-1	19	0	34	0	181	96
	WAU																
	MONGALLA ...																

Upper Wind Observations at Helwan at h. m.

Height (metres)	Kms./Hr.	Direction
500		
1000		
1500		
2000		
3000		

General Situation. الحالة العمومية

Forecast for 24 hours from noon to-day. حزيرة في الطقس من ظهر اليوم الى ظهر الغد

STATION	Humidity Mean of Day: Yesterday	Humidity Mean of Day: Diff. from normal	Wet Bulb Temperature Mean of Day: Yesterday	Wet Bulb Temperature Mean of Day: Diff. from normal
	%	%	C	C
Alexandria...	63	0	12.4	+0.1
Ezbekia ...	59	—	8.9	—
Giza	57	-10	9.0	-1.9
Helwan ...	38	-15	8.5	-1.8

Discharges at Aswan as measured by the sluices

	1925	1924	
19.2	884	923	m³ per sec.
18.2	898	953	,, ,, ,,

GAUGE	Date 1925	Reading m	Diff. from normal 1906 m
Mongalla... ...	19.2	10.87	-0.61
Malakal	19.2	10.13	-0.57
Roseires	20.2	11.72	+0.13
Khartoum.. ...	19.2	10.32	-0.36
Kh. el Girba ...	—	—	—
Atbara	19.2	10.14	-0.26
Wadi Halfa ...	20.2	1.86	-0.25
Aswan Res. ...	20.2	113.54	—
,, D.S. ...	20.2	85.91	+0.15
El Leisi	20.2	17.61	+0.07
Roda (Cairo) ...	20.2	15.79	+0.42

NOTE. A dash means that figures are not available.

TERMS OF SUBSCRIPTION for the DAILY WEATHER REPORT sent by Post, P.T. 100 annually

PRINTED AT THE SURVEY OF EGYPT 24,461

KS

EPORT.

٢٥-٢-١٩ Barometer and Wind at 8 h. Yesterday 19-2-25

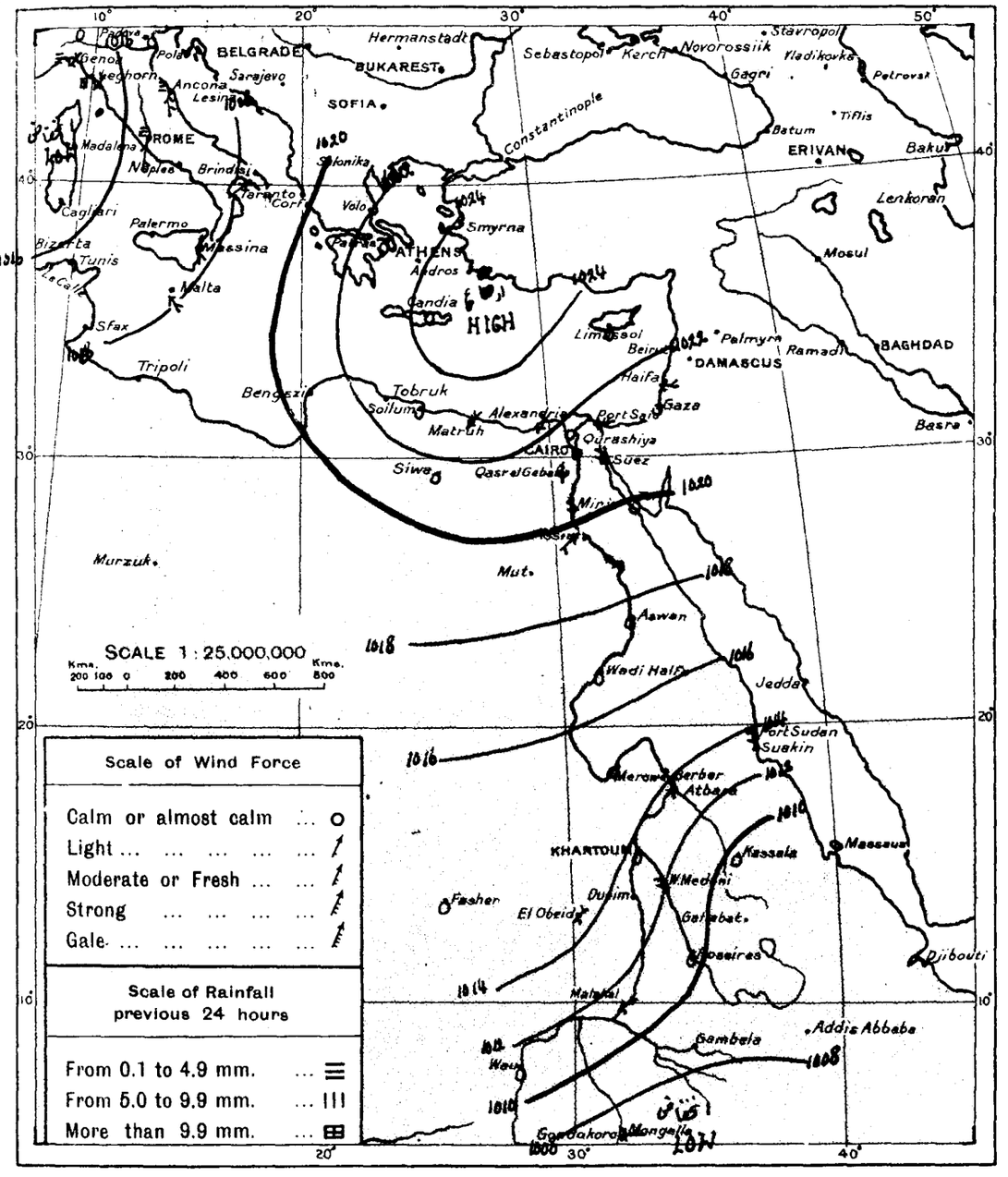

WIND VELOCITY

	K.P.H	Force
Calm	0- 2	0
Almost calm	2- 7	1
Very light	7-14	2
Light	14-21	3
Moderate	21-29	4
Fresh	29-38	5
Strong	38-47	6
Very strong	47-57	7
Gale	57-69	8
Strong gale	69-82	9
Whole gale	82-96	10
Storm	96-110	11
Hurricane	above 110	12

STATE OF SKY

Clear	0
¼ Clouded	1
½ Clouded	2
¾ Clouded	3
Entirely clouded	4
Raining	5
Sand haze	6
Sand storm	7
Mist or fog	8
Thunderstorm	9

STATE OF SEA

Calm	0
Very smooth	1
Smooth	2
Slight	3
Moderate	4
Rather rough	5
Rough	6
High	7
Very high	8
Phenomenal	9

٢٥-٢-١٩ From Observations taken at 8 h. yesterday. 19-2-25

	BAROMETER			WIND		STATE OF SKY	TEMPERATURE						HUMIDITY	RAINFALL			STATE OF SEA
	Reduced to Sea Level	Change in past 24 hours	Differ. from normal	Direction	FORCE		At 8 h.	Change in past 24 hours	Maximum	Difference from Normal	Minimum	Difference from Normal		Past 24 hours	Normal from Oct. 1 to day before yesterday	Total from Oct. 1 to day before yesterday	
	m.b.	m.b.	m.b.				°C	°C	°C	°C	°C	°C	%	mm.	m.m	mm	
ME ...	1016.6	-4.5	+0.8	S	2	4	10	-1	15	-	8	-	-	2	328	462	-
LT ...	1017.9	-7.4	+2.3	SSE	3	4	14	+3	16	0	12	+2	80	0	221	395	1
NE ...	1022.7	-2.3	+5.6	NE	1	4	10	-1	-	-	-	-	90	-	-	254	-
ID ...	1024.2	-2.6	+7.5	-	0	2	13	0	20	+5	9	0	-	0	57	387	1
AS ...	1022.7	-1.3	+7.1	-	0	0	14	+3	18	0	4	-3	-	0	425	371	3
ue مردى	1015.1	-0.9	-0.5	-	0	0	14.6	-1.0	[illegible]	-1	9	-4	29	0	0	-	-
Nail الابيض	1014.7	-0.3	-0.2	NE	2	0	17.2	+2.	29	-3	10	-4	17	0	25	19	-
galla مجاد	1006.8	-0.6	-2.8	E	3	0	26.6	-0.4	39	+2	21	0	35	0	125	177	-

CAIRO, to-morrow

Time of sunrise 06 h. 29 m.

" " sunset 17 h. 48 m.

DAI

From Observations taken at 8 h. to-day.

Saturday 21st February, 1925 ١٩٢٥ السبت ٢١ فبراير

	STATION	BAROMETER Reduced to Sea Level	BAROMETER Change in past 24 hours	BAROMETER Differ from normal	WIND Direction	WIND FORCE	STATE OF SKY	TEMPERATURE At 8 h.	TEMPERATURE Change in past 24 hours	TEMPERATURE Maximum Yesterday	TEMPERATURE Difference from Normal	TEMPERATURE Minimum	TEMPERATURE Difference from Normal	HUMIDITY	RAINFALL Past 24 hours	RAINFALL Total from Oct. 1 to yesterday	RAINFALL Normal
		m.b.	m.b	m.b.				°C	C	°C	C	°C	C	%	mm.	mm.	
COAST	SOLLUM	1015.6	-4.2	–	–	0	2	12.7	+1.2	24	–	–	–	86	0	237	–
	SIWA	1014.7	-4.4	–	–	0	3	10.3	+0.4	21	–	5	–	79	0	1	–
	MATRUH	1017.4	-3.6	-0.1	SSW	1	4	10.4	-1.6	18	–	8	–	87	0	230	139
	ALEXANDRIA	1018.0	-2.7	+0.9	E	1	4	14.0	-2.2	18	-2	12	+1	75	0	252	180
	PORT SAID	1017.4	-1.3	+0.4	NE	2	4	15.5	-0.1	21	+1	11	-1	84	0	55	60
	GAZA	1017.4	-1.3	–	–	0	0	13.0	+0.3	25	–	5	–	47	0	307	350
	HAIFA	1017.4	-1.6	–	ESE	1	0	15.2	+1.5	24	–	9	–	36	0	655	492
LOWER EGYPT	QURASHIYA	1017.8	-2.2	+0.1	–	0	3	10.5	+0.4	23	+2	5	-1	91	0	48	41
	SUEZ	1017.6	-1.6	-0.1	N	3	3	10.2	-1.0	24	+2	8	-2	95	0	8	16
	CAIRO HELWAN	1017.8	-1.4	-0.4	NW	1	4	11.1	+2.6	23	+2	8	-1	68	0	25	19
	CAIRO GIZA	1017.5	-2.3	-0.4	–	0	8	7.9	+1.0	22	0	5	-2	99	0	14	15
	CAIRO EZBEKIYA	1018.0	-2.4	–	–	0	4	8.4	+2.2	22	0	6	-2	92	0	23	17
UPPER EGYPT	QASR EL GEBALI	1017.5	-1.9	-1.6	N	3	3	12.3	+3.3	24	+2	9	+3	73	0	14	
	MINYA	—	—	—	NW	2	2	12.0	+0.9	24	+3	7	0	71	—	—	
	ASYUT	1017.3	-1.5	-1.1	WNW	2	1	10.2	+0.4	25	+1	9	+2	65	0	0	
	QENA	—	—	—	NNW	2	3	11.3	-1.7	27	+1	9	0	85	—	—	
	ASWAN	1016.0	-0.7	-1.7	–	0	0	15.0	-0.2	27	0	10	-2	49	—	—	
NORTH SUDAN	WADI HALFA	1014.8	0.0	-2.8	–	0	0	12.2	-0.4	27	-1	7	-2	27	—	—	
	MEROWE																
	ATBARA	1012.7	-0.1	-1.1	N	2	0	18.0	-1.0	29	-3	13	-2	32	0	0	1
	KHARTOUM	1013.0	-0.1	+0.5	N	1	1	16.5	-0.4	31	-1	12	-4	30	0	tr. زذاذ	5
EAST SUDAN	PORT SUDAN	1013.5	-0.1	-1.1	N	2	0	23.5	+1.2	27	-1	14	-5	38	0	119	87
	KASSALA	1010.6	+1.8	-0.7	W	1	0	21.0	-2.2	–	–	11	-6	–	0	8	13
	WAD MEDANI																
	ROSEIRES	1010.3	-2.0	-0.6	NNW	1	2	18.0	+1.2	37	0	13	-5	38	0	51	41
SOUTH SUDAN	EL FASHER																
	EL OBEID																
	MALAKAL	–	–	–	NE	1	0	26.0	+4.0	37	-1	19	0	11	0	181	96
	WAU																
	MONGALLA																

Upper Wind Observations at Helwan at 8 h.30 m

Height (metres)	Kms Hr	Direction
500	25	ENE
1000	10	ESE
1500	20	S
2000	25	S
3000	15	S

General Situation.

Egypt and the eastern Mediterranean form an area of high pressure, but the pressure is falling. A deep depression is situated west of Malta.

Forecast for 24 hours from noon to-day.

Light variable winds, chiefly northeasterly inland and southeasterly on the coast. Much high cloud. Mild.

العمومية

الضغط المرتفع على مصر وشرق البحر ولكن الضغط آخذ في الهبوط عميق في غرب مالطا

الطقس من ظهر اليوم الى ظهر الغد

تغلب الاتجاه. يغلب ان تكون في الداخل وجنوبية شرقية على الساحل. العالي بالسماء. ويكون الجو معتدل

STATION	Humidity Mean of Day Yester day	Humidity Diff. from normal	Wet Bulb Temperature Mean of Day Yester day	Wet Bulb Temperature Diff. from normal
	%	%	C	C
Alexandria	59	-4	12.1	-0.2
Helwan	70		10.4	
Giza	77	+10	11.3	-0.1
Aswan	53	0	9.7	-0.6

Discharges at Aswan as measured by the sluices

	1925	1924	
19-2	884	923	m3 per sec.
18-2	898	953	" " "

GAUGE	Date 1925	Reading m.	
Mongalla	19-2	10.87	-0.61
Malakal	19-2	10.13	-0.57
Roseires	21-2	11.71	+0.13
Khartoum	19-2	10.32	-0.36
Kh. el Girba	—	—	—
Atbara	19-2	10.14	-0.26
Wadi Halfa	20-2	1.86	-0.25
Aswan Res.	20-2	113.54	—
" D.S.	20-2	85.91	+0.15
El Leisi	21-2	17.59	+0.06
Roda (Cairo)	21-2	15.77	+0.40

NOTE. A dash means that figures are not available.

TERMS of SUBSCRIPTION for the DAILY WEATHER REPORT sent by Post, P.T. 100 annually

K

E ORT.

.co-c-c. Barometer and Wind at 8 h. Yesterday 20.2.25.

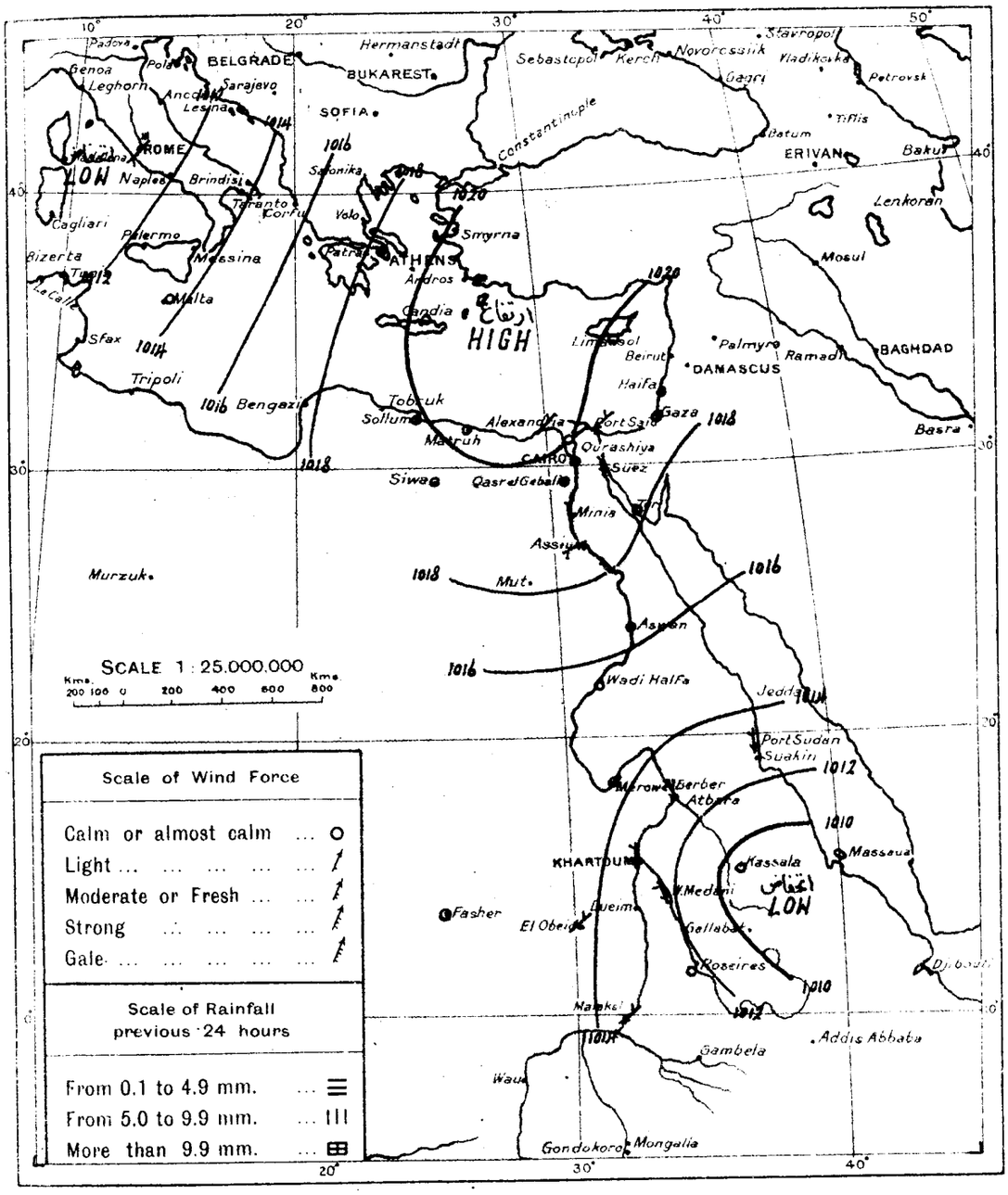

WIND VELOCITY

	K.P.H.	Force
Calm	0- 2	0
Almost calm...	2- 7	1
Very light .	7-14	2
Light ...	14-21	3
Moderate .	21-29	4
Fresh	29-38	5
Strong... ...	38-47	6
Very strong .	47-57	7
Gale ...	57-69	8
Strong gale	69-82	9
Whole gale .	82-96	10
Storm	96-110	11
Hurricane above 110		12

STATE OF SKY

Clear	0
¼ Clouded ...	1
½ Clouded	2
¾ Clouded ...	3
Entirely clouded	4
Raining ...	5
Sand haze ...	6
Sand storm ...	7
Mist or fog ...	8
Thunderstorm ...	9

STATE OF SEA

Calm	0
Very smooth	1
Smooth .	2
Slight	3
Moderate .	4
Rather rough	5
Rough	6
High	7
Very high ...	8
Phenomenal ...	9

.co-c-c. From Observations taken at 8 h. yesterday. 20.2.25.

BAROMETER			WIND		STATE OF SKY	TEMPERATURE						HUMIDITY	RAINFALL			STATE OF SEA
Reduced to Sea Level	Change in past 24 hours	Differ from normal	Direction	FORCE		At 8 h	Change in past 24 hours	Maximum	Difference from Normal	Minimum	Difference from Normal		Past 24 hours	Normal from Oct 1 to day before yesterday	Total from Oct 1 to day before yesterday	
m.b.	m.b	m.b.				C	C	C	C	C	C		mm	mm	mm	
1010.4	-6.2	-5.2	SW	3	4	11	+1	14	—	10	—	—	5	333	464	—
1014.7	-3.2	-0.8	—	0	4	12	-2	18	+2	12	+2	90	0	221	397	0
1018.3	-4.4	+1.3	E	1	0	11	+1	—	—	—	—	80	—	—	255	—
1021.4	-2.8	+4.7	S	1	0	12	-1	18	+2	9	0	—	0	57	390	1
1019.9	-2.8	+4.4	—	0	3	13	-1	18	0	4	-3	—	0	425	374	3

CAIRO, to-morrow

Time of sunrise 06h 28m

" " sunset 17h 49m

DAILY

From Observations taken at 8h. to-day.

Sunday 22nd February, 1925 ١٩٢٥ الاحد ٢٢ فبراير

	STATION	BAROMETER Reduced to Sea Level	BAROMETER Change in past 24 hours	BAROMETER Differ from normal	WIND Direction	WIND FORCE	STATE OF SKY	TEMPERATURE At 8 h.	TEMPERATURE Change in past 24 hours	TEMPERATURE Maximum Yesterday	TEMPERATURE Difference from Normal	TEMPERATURE Minimum	TEMPERATURE Difference from Normal	HUMIDITY	RAINFALL Past 24 hours	RAINFALL Total from Oct. 1 to yesterday	RAINFALL Normal
		m.b.	m.b.	m.b.				°C	°C	°C	°C	°C	°C	%	mm.	mm.	
COAST	SOLLUM	1008.2	-7.4	–	SW	1	3	16.2	+3.5	20	–	11	–	47	0	237	–
	SIWA	1007.9	-6.8	–	–	0	4	12.2	+1.9	21	–	7	–	64	0	1	–
	MATRUH	1009.6	-7.8	-7.9	SSE	2	2	12.8	+2.4	19	–	8	–	61	0	230	139
	ALEXANDRIA	1012.0	-6.0	-5.0	SSE	3	3	15.4	+1.4	21	+1	13	+1	58	0	252	180
	PORT SAID	1013.1	-4.3	-3.9	S	2	4	16.8	+1.3	19	-1	13	+1	44	0	55	60
	GAZA																
	HAIFA	1014.8	-2.6	–	E	6	3	17.9	+2.7	25	–	9	–	28	0	655	496
LOWER EGYPT	QURASHIYA	1012.3	-5.5	-5.3	–	0	3	12.3	+1.8	24	+3	10	+4	83	0	48	41
	SUEZ	1013.5	-4.1	-4.2	N	1	4	15.4	+5.2	23	+1	9	-1	82	0	8	16
	CAIRO HELWAN	1013.2	-4.6	-5.0	–	0	4	16.7	+5.6	26	+5	15	+6	34	0	25	20
	CAIRO GIZA	1012.3	-5.2	-5.5	–	0	4	16.0	+8.1	24	+2	7	0	52	0	14	15
	CAIRO EZBEKIYA	1012.6	-5.4	–	–	0	4	15.4	+7.0	24	+2	8	0	49	0	23	17
UPPER EGYPT	QASR EL GEBALI	1013.5	-4.0	-5.5	–	0	4	14.0	+1.7	25	+3	12	+6	70	0	14	
	MINYA	—	—	—	S	2	4	15.2	+3.2	26	+5	11	+4	66	—	—	
	ASYUT	1013.4	-3.9	-4.9	NSW	1	2	13.8	+3.6	26	+2	10	+3	62	0	0	
	QENA	—	—	—	N	2	3	16.0	+4.7	29	+2	–	–	39	—	—	
	ASWAN	1013.8	-2.2	-3.9	–	0	0	19.0	+4.0	29	+2	12	0	46	—	—	
NORTH SUDAN	WADI HALFA	1013.1	-1.7	-4.4	–	0	0	15.0	+2.8	29	+1	8	-1	35	—	—	
	MEROWE																
	ATBARA	1011.5	-1.2	-2.2	N	2	0	20.0	+2.0	30	-2	14	-1	32	0	0	1
	KHARTOUM	1010.7	-2.3	-1.7	–	0	0	19.9	+3.4	32	0	15	-2	26	0	dr. زاد	5
EAST SUDAN	PORT SUDAN	1013.0	-0.5	-1.6	N	2	1	22.7	-0.8	26	-2	18	-1	63	0	119	87
	KASSALA	1008.4	-2.2	-2.9	N	1	0	24.4	+3.4	–	–	14	-3	–	0	8	13
	WAD MEDANI																
	ROSEIRES	1008.2	-2.1	-2.7	NNW	1	0	19.8	+1.8	38	+1	15	-3	32	0	51	41
SOUTH SUDAN	EL FASHER	–	–	–	–	0	1	15.8	+3.8	31	–	10	–	21	0	0	–
	EL OBEID	1012.0	-0.6	-2.8	NE	1	0	17.1	-1.1	33	0	9	-5	26	0	25	19
	MALAKAL	–	–	–	NNE	1	0	25.8	-0.2	37	-1	18	-1	11	0	181	96
	WAU																
	MONGALLA																

Upper Wind Observations at Helwan at 8 h. 45 m.

Height (metres)	Kms. Hr.	Direction
500	25	SSW
1000	25	SSW
1500	30	SSW
2000	30	SSW
3000	25	SSW

General Situation.

The depression is still centred over Italy, but throughout the Mediterranean the pressure is very low and in Egypt it is falling rapidly

العمومية

واقع فوق ايطاليا . ولكنه الضغط
البحر الابيض المتوسط . ويرتبط

Forecast for 24 hours from noon to-day.

Light southerly winds, freshening. Much high cloud. Continuing warm.

الطقس من ظهر اليوم الى ظهر الغد
رياح خفيفة ثم تصير مسا . تظهر
السحاب المرتفع . الطقس يستمر

STATION	Humidity Mean of Day: Yesterday	Humidity Mean of Day: Diff. from normal	Wet Bulb Temperature Mean of Day: Yesterday	Wet Bulb Temperature Mean of Day: Diff. from normal
	%	%	C	C
Alexandria	75	+10	13.3	+1.4
Ezbekia	71	—	11.9	—
Giza	77	+15	12.0	+1.8
Helwan	45	-2	11.4	+1.2

Discharges at Aswan as measured by the sluices

	1925	1924	
21-2	851	872	m³ per sec.
20-2	871	904	" " "

GAUGE	Date 1925	Reading m	D.
Mongalla	21-2	10.86	-0.62
Malakal	21-2	10.10	-0.56
Roseires	21-2	11.71	+0.13
Khartoum	21-2	10.34	-0.31
Kh. el Girba	—	—	—
Atbara	21-2	10.13	-0.25
Wadi Halfa	22-2	1.81	-0.27
Aswan Res.	22-2	113.58	—
" D.S.	22-2	85.88	+0.14
El Leisi	22-2	17.58	+0.06
Roda (Cairo)	21-2	15.77	+0.40

NOTE. A dash means that figures are not available.

TERMS OF SUBSCRIPTION for the DAILY WEATHER REPORT sent by Post, P.T. 100 annually

PRINTED AT THE SURVEY OF EGYPT 24,961

IKS

E ORT.

.co-c-c1 Barometer and Wind at 8 h. Yesterday *21.2.25.*

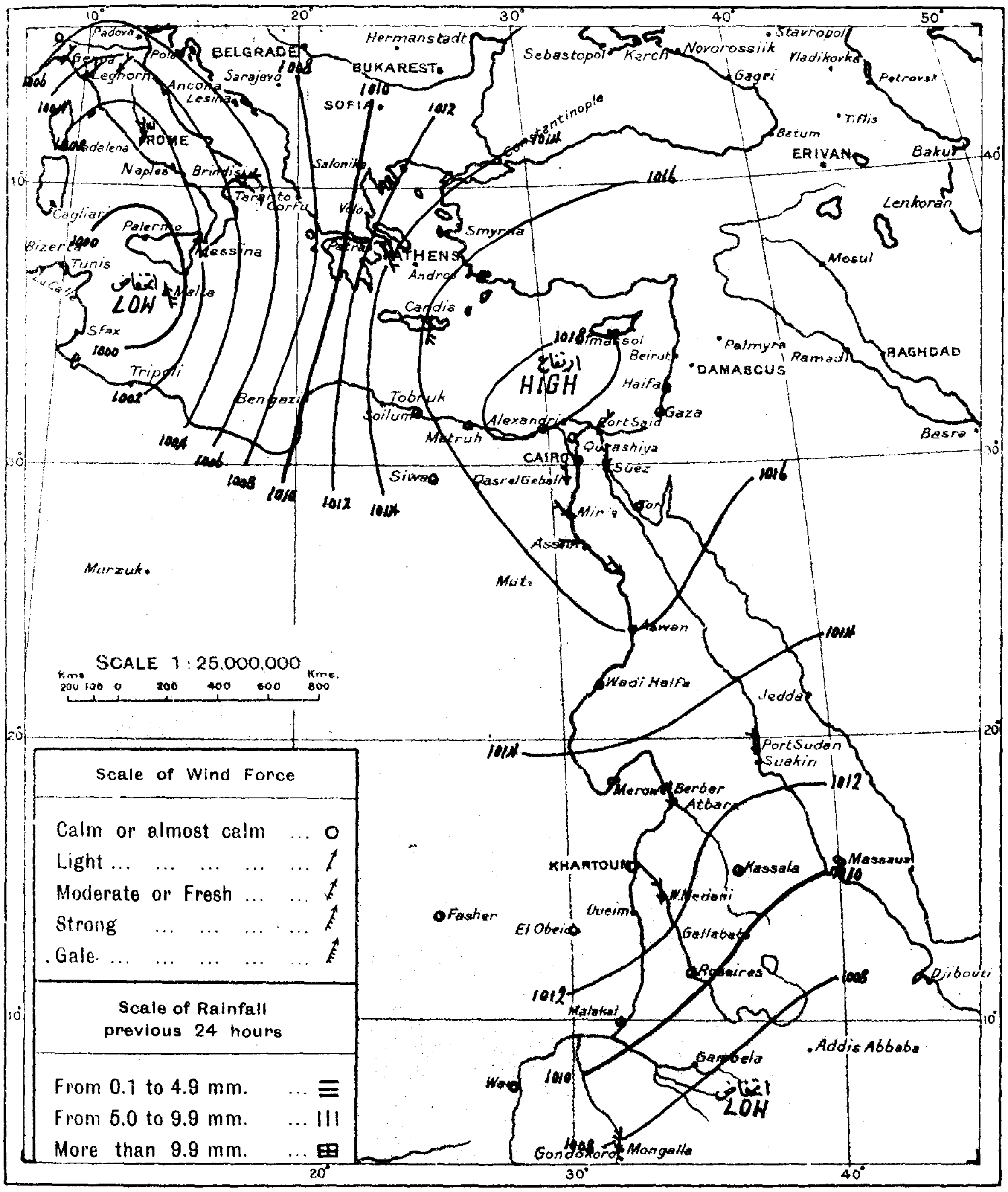

WIND VELOCITY

	K.P.H.	Force
Calm	0- 2	0
Almost calm	2- 7	1
Very light	7-14	2
Light	14-21	3
Moderate	21-29	4
Fresh	29-38	5
Strong	38-47	6
Very strong	47-57	7
Gale	57-69	8
Strong gale	69-82	9
Whole gale	82-96	10
Storm	96-110	11
Hurricane above 110		12

STATE OF SKY

Clear	0
¼ Clouded	1
½ Clouded	2
¾ Clouded	3
Entirely clouded	4
Raining	5
Sand haze	6
Sand storm	7
Mist or fog	8
Thunderstorm	9

STATE OF SEA

Calm	0
Very smooth	1
Smooth	2
Slight	3
Moderate	4
Rather rough	5
Rough	6
High	7
Very high	8
Phenomenal	9

.co-c-c1 From Observations taken at 8 h. yesterday. *21.2.25.*

	Barometer: Reduced to Sea Level (m.b.)	Barometer: Change in past 24 hours (m.b.)	Barometer: Differ. from normal (m.b.)	Wind: Direction	Wind: Force	State of Sky	Temperature: At 8 h. (°C)	Temperature: Change in past 24 hours (°C)	Maximum (°C)	Difference from Normal (°C)	Minimum (°C)	Difference from Normal (°C)	Humidity (%)	Rainfall: Past 24 hours (mm.)	Rainfall: Normal from Oct. 1 to day before yesterday (mm.)	Rainfall: Total from Oct. 1 to day before yesterday (mm.)	State of Sea
IE	1001.0	-9.4	-14.5	N	3	5	8	-3	15	–	6	–	–	8	341	466	–
.T	998.4	-16.3	-17.1	SSE	4	4	16	+4	16	0	13	+3	70	0	221	399	4
E	1013.9	-4.4	-3.1	SSE	3	4	13	+2	–	–	–	–	80	–	–	256	–
D	1016.3	-5.1	-0.4	S	5	2	14	+2	21	+5	12	+3	–	0	57	293	4
KS	1017.9	-2.0	+2.4	–	0	4	13	0	17	-1	2	-5	–	0	425	377	5
…we مروى	1013.0	-1.3	-2.6	–	0	0	18.6	+1.8	30	-2	12	-1	86	0	0	–	–
Medani ودمدنى	1013.8	+1.2	+1.6	N	2	1	21.0	+2.4	–	–	15	-1	15	0	24	16	–
…sher الفاشر	–	–	–	NE	1	1	12.0	-0.5	30	–	9	–	43	0	0	–	–
…eid الابيض	1012.6	-1.7	-2.2	N	1	0	18.2	+1.7	30	-3	9	-5	20	0	25	19	–
واو	–	–	–	ENE	1	0	23.0	0.0	37	●	16	-4	38	0	238	142	–
…lla منجلا	1007.1	0.0	-2.5	N	5	4	24.6	–	39	+2	23	+2	55	0	125	178	–

CAIRO, to-morrow

Time of sunrise h. 06 m. 27

" " sunset h. 17 m. 50

DAI

From Observations taken at 8 h. to-day.

Monday 23rd February, 1925 ١٩٢٥ الاثنين ٣ فبراير

	STATION	BAROMETER Reduced to Sea Level	BAROMETER Change in past 24 hours	BAROMETER Differ from normal	WIND Direction	WIND FORCE	STATE OF SKY	TEMPERATURE At 8 h.	TEMPERATURE Change in past 24 hours	TEMPERATURE Maximum Yesterday	TEMPERATURE Difference from Normal	TEMPERATURE Minimum	TEMPERATURE Difference from Normal	HUMIDITY	RAINFALL Past 24 hours	RAINFALL Total from Oct. 1 to yesterday	
		m.b.	m.b.	m.b.				°C	C	°C	C	°C	C	%	mm.	mm.	
COAST	SOLLUM	1013.4	+5.2	—	W	1	4	14.5	-1.7	22	—	11	—	86	0	237	—
	SIWA	1012.2	+4.3	—	—	0	0	14.2	+2.0	27	—	10	—	66	0	1	—
	MATRUH	1013.9	+4.3	-3.6	NW	4	4	16.3	+3.5	19	—	10	—	83	0	230	140
	ALEXANDRIA	1013.0	+1.0	-4.0	SSE	1	4	15.8	+0.4	28	+8	15	+3	30	0	252	181
	PORT SAID	1014.0	+0.9	-2.9	SSE	2	4	16.0	-0.8	23	+3	15	+3	51	0	55	61
	GAZA	1013.9	+0.4	—	NNE	2	2	18.1	-1.2	26	—	13	—	52	0	307	353
	HAIFA	1015.1	+0.3	—	E	4	2	18.8	+0.9	25	—	14	—	31	0	655	477
LOWER EGYPT	QURASHIYA	1013.3	+1.0	-4.3	—	0	1	11.6	-0.7	27	+6	9	+3	80	0	48	41
	SUEZ	1014.7	+1.2	-2.9	S	2	1	15.9	+0.5	23	+1	11	+1	82	0	8	16
	CAIRO HELWAN	1014.3	+1.1	-3.8	SE	1	3	17.4	+0.7	26	+5	15	+6	33	0	25	20
	CAIRO GIZA	1013.4	+1.1	-4.3	—	0	3	15.3	-0.7	28	+6	9	+2	52	0	14	15
	CAIRO EZBEKIYA	1013.5	+0.9	—	—	0	3	15.0	-0.4	27	+5	11	+3	47	0	23	17
UPPER EGYPT	QASR EL GEBALI	1014.7	+1.2	-4.2	N	2	3	13.2	-0.8	29	+7	8	+2	66	0	14	
	MINYA	—	—	—	S	2	1	16.2	+1.0	28	+6	14	+7	67	—	—	
	ASYUT	1014.8	+1.4	-3.4	SSE	2	2	16.8	+3.0	26	+2	13	+6	55	0	0	
	QENA	—	—	—	NNE	2	2	16.6	+0.6	29	+2	13	+4	50	—	—	
	ASWAN	1015.4	+1.6	-2.2	—	0	2	17.5	-1.5	31	+4	12	0	39	—	—	
NORTH SUDAN	WADI HALFA	1014.7	+1.6	-2.7	—	0	0	15.0	0.0	31	+3	9	-1	26	—	—	
	MEROWE																
	ATBARA	1010.6	-0.7	-2.8	N	2	0	20.0	0.0	31	-1	15	0	21	0	0	1
	KHARTOUM	1011.5	+0.8	-0.8	N	1	0	19.0	-0.9	33	+1	16	-1	30	0	[illegible]	5
EAST SUDAN	PORT SUDAN	1013.9	+0.9	-0.7	N	3	2	23.7	+1.0	27	-1	20	+1	74	0	119	67
	KASSALA	1009.5	+1.1	-1.8	WSW	1	0	21.0	-3.4	—	—	12	-6	—	0	8	13
	WAD MEDANI	1011.0	-0.1	-1.1	N	1	0	21.0	-1.2	—	—	16	0	33	0	24	16
	ROSEIRES	1009.6	+1.4	-1.2	W	1	0	22.0	+2.2	39	+2	15	-3	26	0	51	41
SOUTH SUDAN	EL FASHER	—	—	—	—	0	1	16.0	+0.2	35	—	11	—	24	0	0	—
	EL OBEID	1010.8	-1.2	-3.9	NE	2	0	23.0	+5.9	35	+2	8	-6	18	0	25	17
	MALAKAL	—	—	—	NE	1	0	25.9	+0.1	39	+1	20	+1	26	0	181	96
	WAU																
	MONGALLA																

Upper Wind Observations at Helwan at 8 h.30m.

Height (metres)	Kms. Hr.	Direction
500	25	S
1000	45	SSW
1500	50	SSW
2000	30	SW
3000	15	WSW

General Situation.

The pressure is rising but the system, which is complicated, remains disturbed. The pressure to the east is high while the central Mediterranean is an area of low pressure.

العمومية

الارتفاع ولكنه الحالة لو تزال غير
الضغط مرتفع بينما . أواسط البحر
ط نطقه من الضغط المنخفض .

Forecast for 24 hours from noon to-day.

Moderate southerly winds, gusty at times. Much high cloud. Continuing mild. Possibly showers in the north.

فقس من ظهر اليوم الى ظهر الغد
ح جنوبية وهبوب متقطع في اوقات
ظم السماء وكثير من السحب العالية
ل الحرارة وفي الاحيان سقوط مطر
مال .

STATION	Humidity Mean of Day Yester day	Humidity Mean of Day Diff. from normal	Wet Bulb Temperature Mean of Day Yester day	Wet Bulb Temperature Mean of Day Diff. from normal
	%	%	C	C
Alexandria	44	-21	13.1	+1.4
Ezbekia	41	—	12.3	—
Giza	48	-14	12.8	+2.2
Helwan	21	-26	11.2	+1.4

Discharges at Aswan as measured by the sluices

1925	1925	1924	
21.2	851	872	m³ per sec.
20.2	871	904	" " "

GAUGE	Date 1925	Reading m.	
Mongalla	21.2	10.86	-0.62
Malakal	22.2	10.09	-0.55
Roseires	22.2	11.70	+0.13
Khartoum	22.2	10.34	-0.27
Kh. el Girba	—	—	—
Atbara	22.2	10.12	-0.25
Wadi Halfa	22.2	1.81	-0.27
Aswan Res.	22.2	113.58	—
" D.S.	22.2	85.88	+0.14
El Leisi	23.2	17.55	+0.04
Roda (Cairo)	22.2	15.82	+0.45

NOTE — denotes that figures are not available

TERMS OF SUBSCRIPTION for the DAILY WEATHER REPORT sent by Post, P.T. 100 annually

R T.

Barometer and Wind at 8 h. Yesterday 22. 2. 25

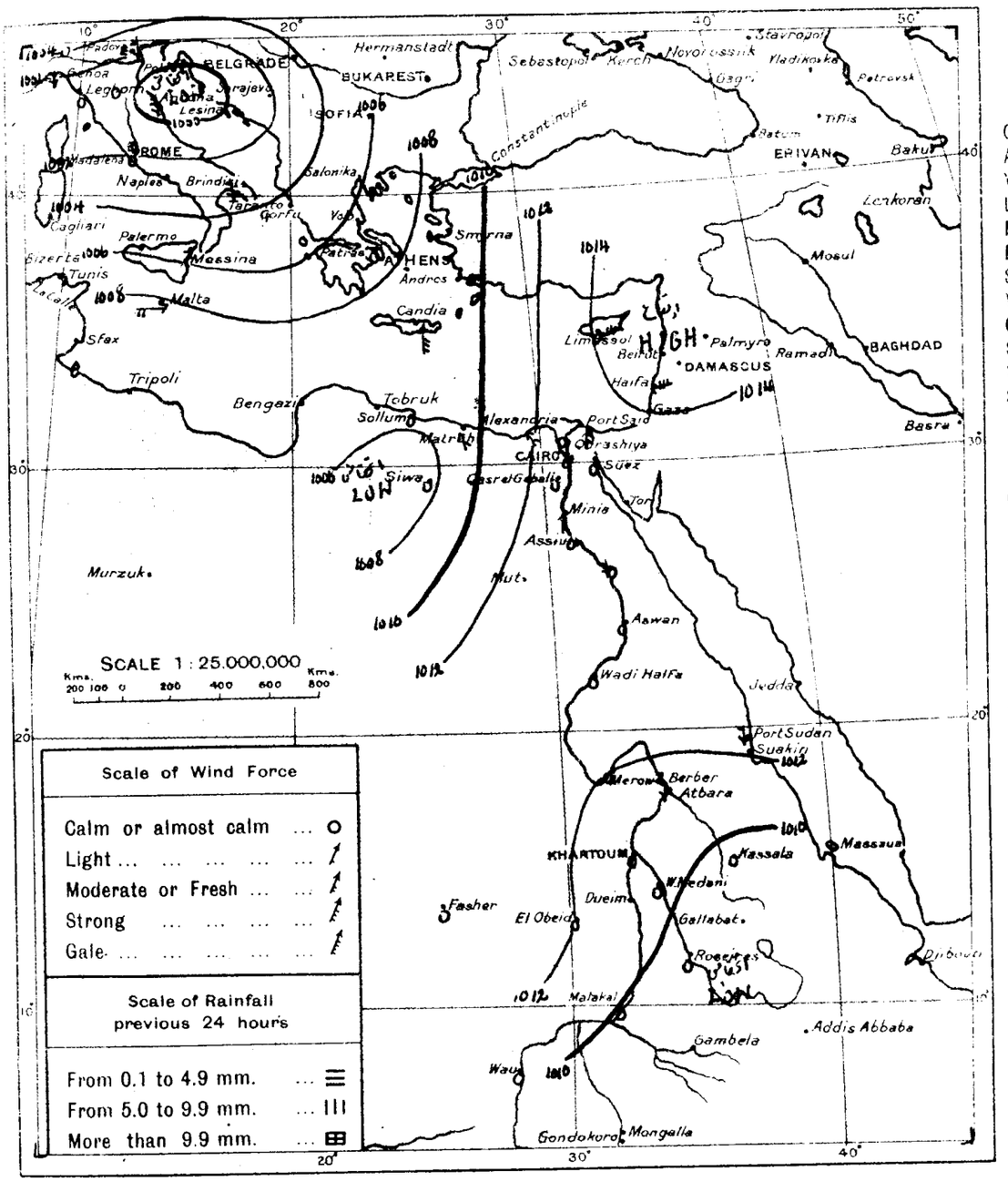

WIND VELOCITY

	K.P.H.	Force
Calm	0- 2	0
Almost calm	2- 7	1
Very light	7-14	2
Light	14-21	3
Moderate	21-29	4
Fresh	29-38	5
Strong	38-47	6
Very strong	47-57	7
Gale	57-69	8
Strong gale	69-82	9
Whole gale	82-96	10
Storm	96-110	11
Hurricane above 110		12

STATE OF SKY

Clear	0
¼ Clouded	1
½ Clouded	2
¾ Clouded	3
Entirely clouded	4
Raining	5
Sand haze	6
Sand storm	7
Mist or fog	8
Thunderstorm	9

STATE OF SEA

Calm	0
Very smooth	1
Smooth	2
Slight	3
Moderate	4
Rather rough	5
Rough	6
High	7
Very high	8
Phenomenal	9

From Observations taken at 8 h. yesterday. 22.2. 25

	BAROMETER			WIND		STATE OF SKY	TEMPERATURE						HUMIDITY	RAINFALL			STATE OF SEA
	Reduced to Sea Level	Change in past 24 hours	Differ. from normal	Direction	FORCE		At 8 h	Change in past 24 hours	Maximum	Difference from Normal	Minimum	Difference from Normal		Past 24 hours	Normal from Oct. 1 to day before yesterday	Total from Oct. 1 to day before yesterday	
	m.b.	m.b.	m.b.				C	C	C	C	C	C	%	mm.	mm	mm	
	1002.7	+1.7	-12.7	–	0	4	6	-2	9	–	3	–	–	20	361	468	–
	1008.4	+10.0	-7.1	N	4	2	12	-4	18	+2	11	+1	60	0	221	400	3
	1007.8	-6.1	-9.0	SSE	1	3	13	0	–	–	–	–	70	–	–	258	–
	1009.1	-7.2	-7.6	S	6	2	15	+1	18	+2	13	+4	–	0	57	396	4
	1014.6	-3.3	-0.8	ENE	4	4	17	+4	19	+1	11	+4	–	0	425	379	5
مرون	1011.9	-1.1	-3.6	–	0	0	20.6	+2.0	32	0	13	0	29	0	0	–	–
وادي حلفا	1011.1	-2.7	-1.1	NE	1	0	22.2	+1.2	–	–	15	-1	23	0	24	16	–
واو	–	–	–	E	1	0	23.0	0.0	38	+1	15	-5	44	0	238	142	–

CAIRO, to-morrow

Time of sunrise 06h 28m

" " sunset 17h 50m

DA

From Observations taken at 8 h. to-day.

Tuesday 24th February, 1925 ١٩٢٥ الثلاثاء ٢٤ فبراير

	STATION	BAROMETER Reduced to Sea Level	BAROMETER Change in past 24 hours	BAROMETER Differ from normal	WIND Direction	WIND FORCE	STATE OF SKY	TEMPERATURE At 8 h.	TEMPERATURE Change in past 24 hours	TEMPERATURE Maximum Yesterday	TEMPERATURE Difference from Normal	TEMPERATURE Minimum	TEMPERATURE Difference from Normal	HUMIDITY	RAINFALL Past 24 hours	RAINFALL Total from Oct. 1 to yesterday	
		m.b.	m.b.	m.b.				°C	C	°C	C	°C	C	%	mm.	mm.	
COAST	SOLLUM	1007.2	-6.2	—	SSW	6	4	12.5	-2.0	20	—	10	—	73	0	237	—
	SIWA	1008.2	-4.0	—	WNW	4	4	19.2	+5.0	21	—	12	—	28	0	1	—
	MATRUH	1008.3	-5.6	-9.2	SSE	4	3	16.5	+0.2	18	—	12	—	65	0	230	141
	ALEXANDRIA	1014.2	+1.2	-2.7	SE	4	4	16.1	+0.3	22	+2	15	+3	71	0	252	182
	PORT SAID	1015.1	+1.1	-1.8	E	2	4	17.0	+1.0	29	+9	15	+3	89	0	55	61
	GAZA	1015.0	—	—	SSW	1	4	17.5	-0.6	29	—	16	—	57	0	307	355
	HAIFA	1015.9	+0.8	—	ESE	3	4	18.6	-0.2	27	—	15	—	29	0	655	502
LOWER EGYPT	QURASHIYA	1014.4	+1.1	-3.1	—	0	4	15.0	+3.4	27	+6	11	+5	90	0	48	41
	SUEZ	1015.1	+0.4	-2.4	N	2	4	15.2	-0.7	23	+1	14	+4	74	0	8	16
	CAIRO HELWAN	1013.5	-0.8	-4.5	ENE	1	4	18.4	+1.0	27	+6	14	+5	42	0	25	20
	CAIRO GIZA	1014.2	+0.8	-3.5	—	0	4	17.2	+1.9	27	+5	12	+5	77	0	14	15
	CAIRO EZBEKIYA	1014.0	+0.5	—	—	0	3	16.0	+1.0	26	+4	14	+6	77	0	23	17
UPPER EGYPT	QASR EL GEBALI	1014.4	-0.3	-4.4	—	0	4	15.2	+2.0	28	+6	12	+6	76	0	14	
	MINYA	—	—	—	S	2	2	16.5	+0.3	27	+5	14	+6	64	—	—	
	ASYUT	1013.9	-0.9	-4.2	NW	1	1	14.8	-2.0	27	+2	12	+4	58	0	0	
	QENA	—	—	—	NNE	2	1	18.8	+2.2	30	+3	15	+6	49	—	—	
	ASWAN	1013.9	-1.5	-3.6	—	0	0	18.0	+0.5	32	+5	13	+1	46	—	—	
NORTH SUDAN	WADI HALFA	1012.2	-2.5	-5.2	—	0	0	16.4	+1.4	33	+5	11	+1	38	—	—	
	MEROWE																
	ATBARA	1010.7	-0.1	-2.9	NE	2	0	24.0	+4.0	34	+2	19	+4	53	0	0	1
	KHARTOUM	1010.8	-0.7	-1.4	—	0	0	20.0	+1.0	34	+2	17	0	34	0	drizzle	5
EAST SUDAN	PORT SUDAN	1013.6	-0.3	-1.0	N	2	2	24.5	+0.8	28	0	22	+3	80	drizzle	119	88
	KASSALA	1008.7	-0.8	-2.5	SSE	1	0	25.0	+4.0	37	+1	11?	-7	—	0	8	13
	WAD MEDANI	1010.3	-0.7	-1.8	NE	2	0	22.2	+1.2	—	—	15	-1	31	0	24	16
	ROSEIRES	1007.9	-1.7	-2.9	NNW	1	0	24.0	+2.0	39	+2	16	-3	27	0	51	41
SOUTH SUDAN	EL FASHER	—	—	—	—	0	1	16.0	0.0	35	—	12	—	24	0	0	—
	EL OBEID																
	MALAKAL	—	—	—	—	0	0	25.4	-0.5	39	+1	18	-1	27	0	181	96
	WAU																
	MONGALLA																

Upper Wind Observations at Helwan at 8 h. 30 m.

Height (metres)	Kms Hr.	Direction
500	10	E
1000	15	SE
1500	25	SE
2000	25	SSE
3000	45	SW

General Situation.

The pressure over the Delta has risen, but a depression is approaching and is now off Sollum, and in the west the pressure is rapidly falling. Over Egypt the pressure is disturbed and is likely to fall considerably.

Forecast for 24 hours from noon to-day.

Fresh southeasterly winds, strengthening. Considerable cloud. Khamsin conditions continuing. Possibility of rain on the coast tomorrow.

عمومية

[illegible] الدلتا. وهناك انخفاض يقترب [illegible] على السلوم. اما الضغط في [illegible] سريعا. الضغط على مصر مضطرب [illegible] كثيرا.

[illegible] من ظهر اليوم الى ظهر الغد [illegible] تكون سماء [illegible] تشتد. [illegible] يكون [illegible] ان تمطر على الساحل [illegible] الامشير متوقعة.

STATION	Humidity Mean of Day Yesterday	Humidity Diff. from normal	Wet Bulb Temperature Mean of Day Yester day	Wet Bulb Temperature Diff. from normal
	%	%	C	C
Alexandria	55	-10	13.5	+1.5
Ezbekia	40		12.3	—
Giza	45	-17	12.9	+1.9
Helwan	22	-25	11.7	+1.4

Discharges at Aswan as measured by the sluices

	1925	1924	
23-2	857	823	m3 per sec.
22-2	860	843	" " "

GAUGE	Date 1925	Reading m	
Mongalla	23-2	10.86	-0.61
Malakal	22-2	10.09	-0.55
Roseires	24-2	11.70	+0.15
Khartoum	23-2	10.31	-0.31
Kh. el Girba	—	—	—
Atbara	23-2	10.11	-0.25
Wadi Halfa	23-2	1.80	-0.24
Aswan Res.	24-2	113.59	—
" D.S.	24-2	85.85	+0.14
El Lessan	24-2	17.51	+0.41
Roda (Cairo)	23-2	15.82	+0.44

NOTE. A [illegible] means that figures are not available

TERMS OF SUBSCRIPTION for the DAILY WEATHER REPORT sent by Post, P.T. 100 annually

٢٣-٢-٢٥ Barometer and Wind at 8 h. Yesterday 23.2.25.

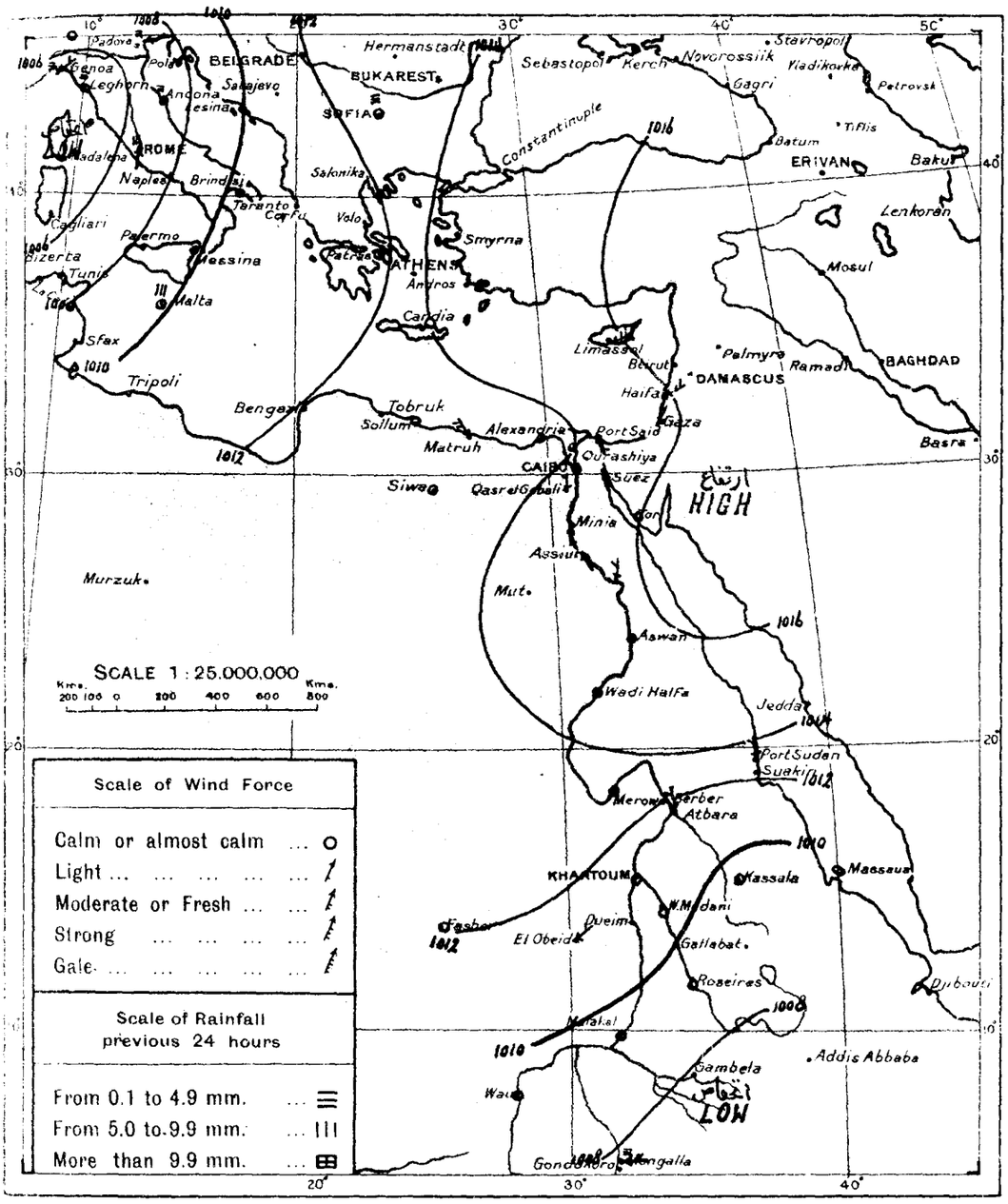

WIND VELOCITY

	K.P.H.	Force
Calm	0- 2	0
Almost calm...	2- 7	1
Very light ...	7-14	2
Light	14-21	3
Moderate ..	21-29	4
Fresh	29-38	5
Strong... ...	38-47	6
Very strong .	47-57	7
Gale	57-69	8
Strong gale	69-82	9
Whole gale ...	82-96	10
Storm	96-110	11
Hurricane above 110		12

STATE OF SKY

Clear	0
¼ Clouded	1
½ Clouded	2
¾ Clouded	3
Entirely clouded ...	4
Raining	5
Sand haze	6
Sand storm	7
Mist or fog	8
Thunderstorm	9

STATE OF SEA

Calm	0
Very smooth ...	1
Smooth... ...	2
Slight	3
Moderate	4
Rather rough ...	5
Rough	6
High	7
Very high	8
Phenomenal.	9

٢٣-٢-٢٥ From Observations taken at 8 h. yesterday. 23.2.25.

	BAROMETER			WIND		STATE OF SKY	TEMPERATURE						HUMIDITY	RAINFALL			STATE OF SEA
	Reduced to Sea Level	Change in past 24 hours	Differ. from normal	Direction	FORCE		At 8 h	Change in past 24 hours	Maximum	Difference from Normal	Minimum	Difference from Normal		Past 24 hours	Normal from Oct. 1 to day before yesterday	Total from Oct. 1 to day before yesterday	
	m.b	m.b.	m.b.				°C	C	°C	°C	C	°C	%	mm	mm	mm	
	1007.1	+4.4	-8.1	S	2	5	7	+1	11	—	5	—	—	9	370	471	—
	1009.8	+1.4	-5.7	SW	1	4	12	0	15	-1	11	+1	60	6	227	402	1
	1011.6	+3.8	-5.2	SSE	1	0	11	-2	—	—	—	—	80	—	—	259	—
	1014.2	+5.1	-2.4	—	0	3	14	-1	20	+4	11	+2	—	0	57	399	1
	1015.9	+1.3	+0.5	ENE	5	4	19	+2	21	+3	13	+6	—	0	425	382	5
مروى	1013.3	+1.4	-2.1	—	0	0	20.8	+0.2	33	+1	14	+1	28	0	0	—	—
واو	—	—	—	E	1	0	25.0	+2.0	39	+2	19	-1	40	0	238	142	—
ضحلا	1007.8	+1.4	-1.8	E	2	4	24.5	-4.0	40	+3	22	+1	58	2	127	179	—

CAIRO, to-morrow

Time of sunrise 06 h. 25 m.

" " sunset 17 h. 51 m.

DAIL

From Observations taken at 8 h. to-day.

Wednesday 25th February, 1925 ١٩٢٥ الاربعاء ٢٥ فبراير

	STATION	BAROMETER Reduced to Sea Level	BAROMETER Change in past 24 hours	BAROMETER Differ from normal	WIND Direction	WIND FORCE	STATE OF SKY	TEMPERATURE At 8 h	TEMPERATURE Change in past 24 hours	TEMPERATURE Maximum Yesterday	TEMPERATURE Difference from Normal	TEMPERATURE Minimum	TEMPERATURE Difference from Normal	HUMIDITY	RAINFALL Past 24 hours	RAINFALL Total from Oct. 1 to yesterday	
		m.b.	m.b.	m.b.				°C	C	°C	C	°C	C	%	mm.	mm.	
COAST	SOLLUM	1013.6	+6.4	–	SSW	6	0	10.7	–1.8	22	–	10	–	72	0	237	–
	SIWA	1016.0	+7.8	–	NW	1	0	9.4	–9.8	21	–	5	–	83	0	1	–
	MATRUH	1013.3	+5.0	–4.2	W	4	0	11.5	–5.0	26	–	–	–	70	0	230	142
	ALEXANDRIA	1013.9	–0.3	–3.0	WNW	5	2	15.6	–0.5	22	+2	15	+3	70	0	252	183
	PORT SAID	1013.0	–2.1	–3.8	NW	4	4	16.3	–0.7	23	+3	15	+3	84	0	55	61
	GAZA	1010.6	–4.4	–	SSW	2	4	19.6	+2.1	24	–	17	–	57	0	307	357
	HAIFA	1010.8	–5.1	–	SE	1	4	19.9	+1.3	24	–	11	–	37	0	655	505
LOWER EGYPT	QURASHIYA	1012.8	–1.6	–4.7	–	0	2	13.3	–1.7	22	+1	12	+6	89	0	48	42
	SUEZ	1012.3	–2.8	–5.1	N	3	4	17.2	+2.0	25	+3	10	0	55	0	8	16
	CAIRO HELWAN	1014.0	+0.5	–3.9	WNW	2	4	14.2	–4.2	27	+6	14	+5	78	dr. ندى	25	20
	CAIRO GIZA	1014.0	–0.2	–3.6	–	0	3	14.2	–3.0	25	+3	13	+6	87	dr. ندى	14	15
	CAIRO EZBEKIYA	1014.7	+0.7	–	–	0	4	15.0	–1.0	25	+3	14	+6	81	dr. ندى	23	17
UPPER EGYPT	QASR EL GEBALI	1014.7	+0.3	–4.0	NW	1	3	15.2	0.0	22	0	13	+7	81	0	14	
	MINYA	—	—	—	NW	2	4	16.3	–0.2	31	+9	14	+6	81	—	—	
	ASYUT	1014.6	+0.7	–3.4	WNW	3	3	15.8	+1.0	29	+4	14	+6	54	0	0	
	QENA	—	—	—	SW	5	2	19.0	+0.2	34	+7	15	+6	49	—	—	
	ASWAN	1011.8	–2.1	–5.6	–	0	0	22.3	+4.3	37	+10	17	+5	67	—	—	
NORTH SUDAN	WADI HALFA	1012.2	0.0	–5.1	NNW	1	0	–	–	36	+8	14	+4	–	—	—	
	MEROWE	1010.2	–0.6	–5.2	–	0	0	26.0	+4.3	37	+5	14	0	33	0	0	–
	ATBARA	–	–	–	E	2	0	25.0	+1.0	35	+2	19	+4	54	0	0	1
	KHARTOUM	1009.5	–1.3	–2.6	–	0	2	23.5	+3.5	37	+5	18	+1	41	0	dr. ندى	5
EAST SUDAN	PORT SUDAN	1012.7	–0.9	–1.9	N	1	1	25.5	+1.0	28	0	22	+3	80	dr. ندى	119	88
	KASSALA	1008.4	–0.3	–2.8	NNE	1	0	27.0	+2.0	40	+4	22	+4	–	0	8	13
	WAD MEDANI	1009.5	–0.8	–2.5	NE	3	2	25.4	+3.2	–	–	16	0	49	0	24	16
	ROSEIRES																
SOUTH SUDAN	EL FASHER	–	–	–	–	0	1	20.2	+4.2	37	–	13	–	17	0	0	–
	EL OBEID	1010.3	–1.5	–4.3	–	0	0	23.0	+1.3	37	+4	9	–5	18	0	25	19
	MALAKAL																
	WAU																
	MONGALLA																

Upper Wind Observations at Helwan at 9 h. 15 m.

Height (metres)	Kms. Hr.	Direction
500	30	NNW
1000	30	NW
1500	15	WSW
2000	45	S
3000		

General Situation.

The pressure over Egypt is rising but is very unsteady. The depression is now situated off the Syrian coast.

عمومية

ترتفع ولكنه مضطرب جدا - ويقع
قريبا من شواطئ سوريا

Forecast for 24 hours from noon to-day.

Fresh northwesterly winds, strong at times. Much low cloud. Rain on the coast, and local showers probable. Cool.

من ظهر اليوم الى ظهر الغد
تكون شمالية وتشتد احيانا -
السحاب المنخفض . يسقط
ويحتمل ان تمطر مطرا خفيفا
الى البرودة .

STATION	Humidity Mean of Day: Yesterday	Humidity Mean of Day: Diff. from normal	Wet Bulb Temperature Mean of Day: Yesterday	Wet Bulb Temperature Mean of Day: Diff. from normal
	%	%	C	C
Alexandria	50	–15	13.5	+1.5
Ezbekia	51	—	15.1	—
Giza	59	–3	16.2	+5.3
Helwan	27	–20	13.2	+3.3

Discharges at Aswan as measured by the sluices

	1925	1924	
23 - 2	857	823	m³ per sec.
22 - 2	860	843	" "

GAUGE	Date 1925	Reading m	
Mongalla	24 – 2	10.86	–0.60
Malakal	24 – 2	10.06	–0.55
Roseires	24 – 2	11.70	+0.15
Khartoum	24 – 2	10.31	–0.30
Kh. el Girba	—	—	—
Atbara	24 – 2	10.11	–0.24
Wadi Halfa	24 – 2	1.78	–0.27
Aswan Res.	24 – 2	113.59	—
" D.S.	24 – 2	85.85	+0.14
El Leisi	25 – 2	17.51	+0.02
Roda (Cairo)	25 – 2	15.79	+0.36

NOTE. A dash means that figures are not available.

TERMS OF SUBSCRIPTION for the DAILY WEATHER REPORT sent by Post, P.T. 100 annually

PRINTED AT THE SURVEY OF EGYPT 24.461

Barometer and Wind at 8 h. Yesterday 24.2.25.

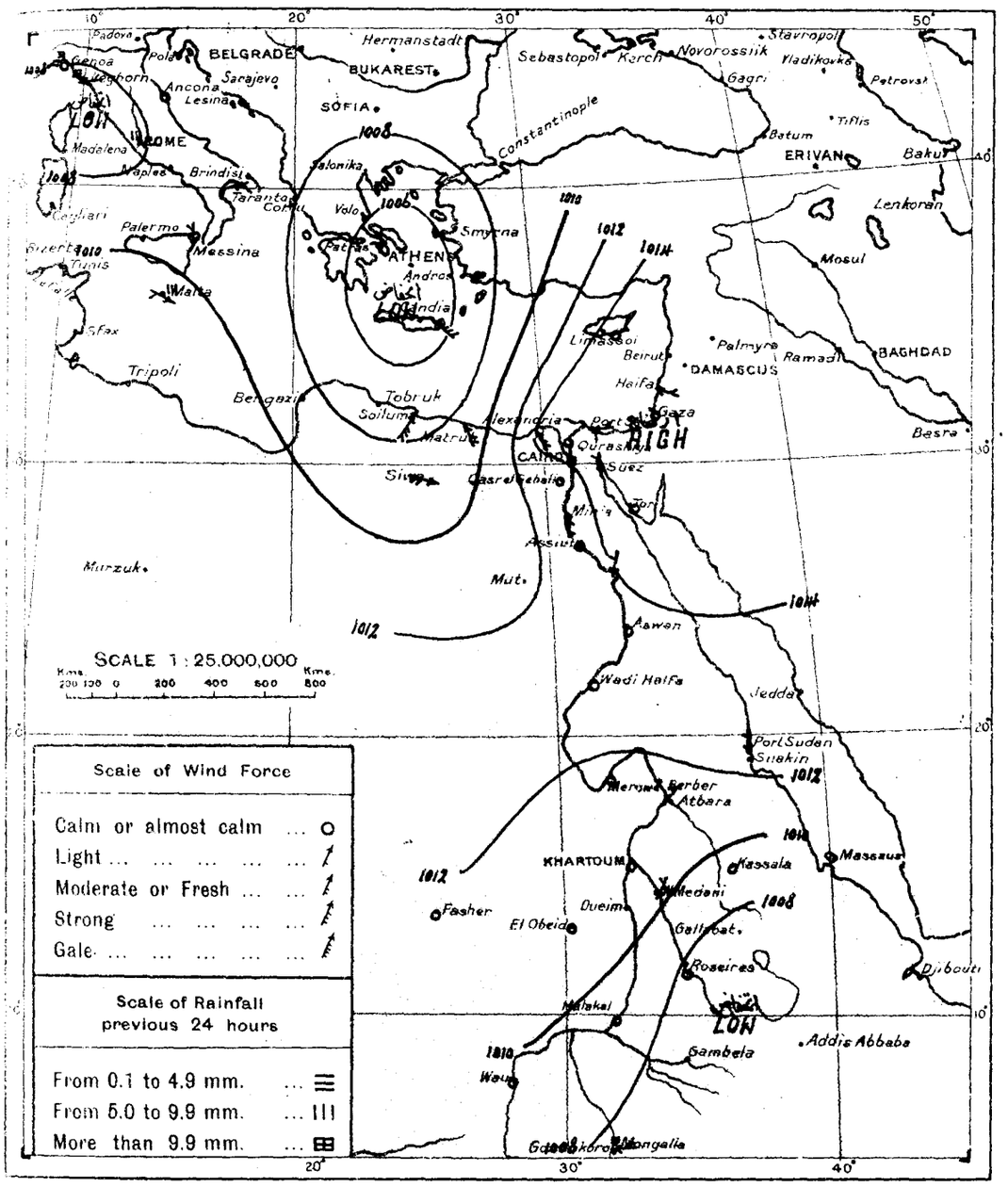

WIND VELOCITY

	K.P.H.	Force
Calm	0- 2	0
Almost calm..	2- 7	1
Very light ...	7-14	2
Light	14-21	3
Moderate ...	21-29	4
Fresh	29-38	5
Strong... ...	38-47	6
Very strong ...	47-57	7
Gale ...	57-69	8
Strong gale	69-82	9
Whole gale	82-96	10
Storm	96-110	11
Hurricane above	110	12

STATE OF SKY

Clear	0
¼ Clouded	1
½ Clouded	2
¾ Clouded	3
Entirely clouded ...	4
Raining	5
Sand haze	6
Sand storm	7
Mist or fog	8
Thunderstorm	9

STATE OF SEA

Calm	0
Very smooth	1
Smooth	2
Slight	3
Moderate	4
Rather rough	5
Rough	6
High	7
Very high	8
Phenomenal..	9

From Observations taken at 8 h. yesterday. 24.2.25.

BAROMETER			WIND		STATE OF SKY	TEMPERATURE						HUMIDITY	RAINFALL			STATE OF SEA
Reduced to Sea Level	Change in past 24 hours	Differ. from normal	Direction	FORCE		At 8 h.	Change in past 24 hours	Maximum	Difference from Normal	Minimum	Difference from Normal		Past 24 hours	Normal from Oct. 1 to day before yesterday	Total from Oct. 1 to day before yesterday	
m.b	m.b.	m.b.				°C	°C	°C	°C	°C	°C	%	mm	mm	mm	
1008.0	+0.9	-7.1	E	3	5	6	-1	11	—	4	—	—	5	375	473	—
1011.3	+1.5	-4.2	NNN	3	3	11	-1	15	-1	10	0	80	8	235	404	3
1005.6	-6.0	-11.1	N	3	5	9	-2	—	—	—	—	90	—	—	260	—
1005.3	-8.9	-11.3	SE	7	4	18	+4	20	+4	13	+4	—	0	57	402	7
1014.6	-1.3	-0.6	ESE	1	4	18	-1	22	+4	13	+6	—	0	425	385	5
1010.8	-2.5	-4.6	—	0	0	21.7	+0.9	30	-2	15	+2	24	0	0	—	—
1011.8	+1.0	-2.9	—	0	0	21.7	-1.3	34	+1	6	-8	—	0	25	19	—
—	—	—	N	1	1	21.0	-4.0	39	+2	18	-2	65	0	238	143	—
1008.6	+0.8	-0.9	E	2	0	25.9	+1.4	37	0	22	+1	65	2	127	180	—

CAIRO, to-morrow

Time of sunrise h. 06 m. 24

" " sunset h. 17 m. 52

DAI

From Observations taken at 8 h. to-day.

Thursday 26th February, 1925 ١٩٢٥ الخميس ٢٦ فبراير

	STATION	BAROMETER Reduced to Sea Level	BAROMETER Change in past 24 hours	BAROMETER Differ from normal	WIND Direction	WIND FORCE	STATE OF SKY	TEMPERATURE At 8 h.	TEMPERATURE Change in past 24 hours	TEMPERATURE Maximum Yesterday	TEMPERATURE Difference from Normal	TEMPERATURE Minimum	TEMPERATURE Difference from Normal	HUMIDITY	RAINFALL Past 24 hours	RAINFALL Total from Oct. 1 to yesterday	Normal
		m.b.	m.b.	m.b.				°C	C	°C	°C	°C	°C	%	mm.	mm.	
COAST	SOLLUM	1013.9	+0.3	—	W	3	0	9.6	-1.1	20	—	10	—	86	0	237	—
	SIWA...	1016.8	+0.8	—	—	0	0	9.6	+0.2	21	—	6	—	83	0	1	—
	MATRUH	1015.5	+2.2	-1.1	WSW	3	0	10.2	-1.3	26	—	10	—	72	0	230	143
	ALEXANDRIA ...	1016.0	+2.1	-0.8	SW	2	1	13.8	-1.8	22	+2	11	-1	69	tr. أثر	252	184
	PORT SAID ...	1016.3	+3.3	-0.5	WSW	2	0	12.1	-4.2	21	+1	10	-2	74	0	55	62
	GAZA...	1015.6	+5.0	—	SSW	3	0	13.0	-6.6	20	—	9	—	98	0	307	359
	HAIFA	1015.8	+5.0	—	E	2	1	15.0	-4.9	25	—	10	—	72	2	657	508
LOWER EGYPT	QURASHIYA ...	1015.9	+3.1	-1.5	SW	1	0	8.4	-4.9	22	+1	4	-2	70	0	48	42
	SUEZ...	1017.1	+4.8	-0.2	E	1	0	13.2	-4.0	24	+2	9	-1	46	0	8	17
	CAIRO HELWAN ..	1017.9	+3.9	0.0	SE	2	0	11.0	-3.2	25	+4	8	-1	41	0	25	20
	CAIRO GIZA	1017.8	+3.8	+0.2	S	1	0	12.3	-1.9	22	0	7	0	61	0	14	15
	CAIRO EZBEKIYA...	1017.3	+2.6	—	S	1	0	10.8	-4.2	22	0	9	+1	52	0	23	17
UPPER EGYPT	QASR EL GEBALI	1018.0	+3.3	-0.6	S	1	0	10.6	-4.6	22	0	6	0	55	0	14	
	MINYA	—	—	—	N	2	0	12.2	-4.1	24	+2	10	+2	63	—	—	
	ASYUT	1018.6	+4.0	+0.7	WSW	2	0	11.8	-4.0	21	-4	8	0	49	0	0	
	QENA...	—	—	—	NW	4	1	16.4	-2.6	28	0	13	+4	40	—	—	
	ASWAN	1016.6	+4.8	-0.8	N	2	3	16.0	-6.3	30	+3	14	+2	31	—	—	
NORTH SUDAN	WADI HALFA ...	1016.3	+4.1	-0.9	N	2	0	15.4	—	29	+1	12	+2	29	—	—	
	MEROWE	1013.1	+2.9	-2.3	NE	1	0	20.8	-5.2	37	+5	10	-4	31	0	0	—
	ATBARA	1009.6	—	-3.8	N	3	0	25.0	0.0	35	+2	21	+6	19	0	0	1
	KHARTOUM ...	1010.7	+1.2	-1.4	N	2	1	22.7	-0.8	37	+5	21	+4	39	0	tr. أثر	5
EAST SUDAN	PORT SUDAN ...																
	KASSALA	1007.2	-1.2	-4.0	NW	1	0	24.8	-2.2	40	+4	20	+2	—	0	8	13
	WAD MEDANI ...																
	ROSEIRES... ...	1007.4	-0.1	-3.3	NNW	1	0	26.0	0.0	42	+5	19	0	30	0	51	41
SOUTH SUDAN	EL FASHER ...	—	—	—	—	0	2	17.0	-3.2	37	—	14	—	18	0	0	—
	EL OBEID	1011.0	+0.7	-3.5	N	1	0	23.0	0.0	37	+4	9	-5	25	0	25	19
	MALAKAL																
	WAU																
	MONGALLA ...																

Upper Wind Observations at Helwan at 8 h. 45 m.

Height (metres)	Kms. Hr.	Direction
500	10	W
1000	25	W
1500	40	W
2000	35	W
3000	65	W

General Situation.

The pressure over Egypt continues to rise but the Mediterranean remains an area of low pressure. A second depression is situated over the foot of Italy.

Forecast for 24 hours from noon to-day.

Moderate westerly and southwesterly winds. Some low cloud. Further showers on the coast probable. Cool.

STATION	Humidity Mean of Day Yesterday	Humidity Mean of Day Diff. from normal	Wet Bulb Temperature Mean of Day Yesterday	Wet Bulb Temperature Mean of Day Diff. from normal
	%	%	C	C
Alexandria	60	-5	12.1	+0.9
Ezbekia	52	—	11.9	—
Gaza	55	-7	11.9	+1.1
Helwan	47	0	10.4	+0.6

Discharges at Aswan as measured by the sluices

	1925	1924	
25 - 2	827	793	m3 per sec.
24 - 2	842	812	" " "

GAUGE	Date 1925	Reading m.	
Mongalla... ...	25 - 2	10.86	-0.60
Malakal	24 - 2	10.06	-0.55
Roseires	26 - 2	11.69	+0.16
Khartoum.. ...	25 - 2	10.30	-0.30
Kh. el Girba ...	—	—	—
Atbara	25 - 2	10.11	-0.24
Wadi Halfa ...	25 - 2	1.75	-0.29
Aswan Res. ...	26 - 2	113.53	—
" D.S. ...	26 - 2	85.79	+0.10
El Leisi	26 - 2	17.46	-0.01
Roda (Cairo) ...	26 - 2	15.79	+0.40

NOTE. A dash means that figures are not available.

TERMS OF SUBSCRIPTION for the DAILY WEATHER REPORT sent by Post, P.T. 100 annually

...ORT.

.co-c-co Barometer and Wind at 8 h. Yesterday 25.2.25.

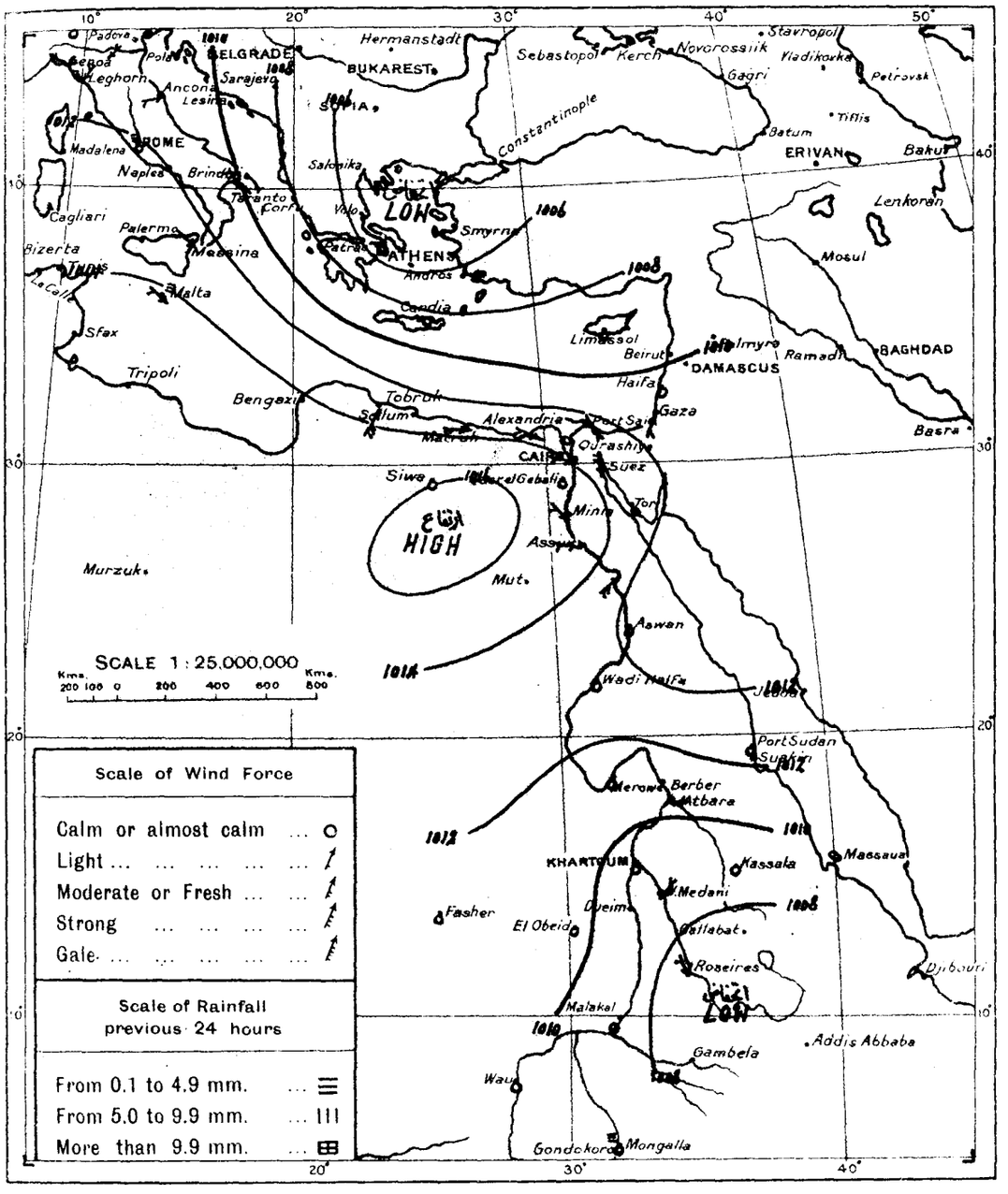

WIND VELOCITY

	K.P.H.	Force
Calm	0- 2	0
Almost calm ..	2- 7	1
Very light ...	7-14	2
Light	14-21	3
Moderate ..	21-29	4
Fresh	29-38	5
Strong... ...	38-47	6
Very strong ..	47-57	7
Gale	57-69	8
Strong gale ..	69-82	9
Whole gale ..	82-96	10
Storm	96-110	11
Hurricane above	110	12

STATE OF SKY

Clear	0
¼ Clouded	1
½ Clouded	2
¾ Clouded	3
Entirely clouded	4
Raining	5
Sand haze	6
Sand storm	7
Mist or fog	8
Thunderstorm	9

STATE OF SEA

Calm	0
Very smooth	1
Smooth...	2
Slight	3
Moderate	4
Rather rough	5
Rough	6
High	7
Very high	8
Phenomenal	9

.co-c-co From Observations taken at 8 h. yesterday. 25.2.25.

	BAROMETER			WIND		STATE OF SKY	TEMPERATURE						HUMIDITY	RAINFALL			STATE OF SEA
	Reduced to Sea Level	Change in past 24 hours	Differ from normal	Direction	FORCE		At 8 h	Change in past 24 hours	Maximum	Difference from Normal	Minimum	Difference from Normal		Past 24 hours	Normal from Oct 1 to day before yesterday	Total from Oct 1 to day before yesterday	
	m.b.	m.b.	m.b.				°C	°C	°C	°C	°C	°C	%	mm	mm	mm	
	1012.4	+4.4	-2.6	N	1	1	4	-2	10	-	1	-	-	1	376	475	-
	1014.1	+2.8	-1.4	NW	3	1	11	0	14	-2	8	-2	70	3	238	406	4
	1004.4	-1.2	-12.2	WSW	1	1	11	+2	-	-	-	-	70	-	-	262	-
	1008.4	+3.1	-8.2	S	1	4	13	-5	19	+3	9	0	-	0	57	405	2
	1008.4	-6.2	-6.8	E	1	4	18	0	22	+4	13	+6	-	0	425	387	6
...eres الروضرص	1007.5	-0.4	-3.2	NNW	2	0	26.0	+2.0	41	+4	-	-	24	0	51	41	-
...kal الملاكال	-	-	-	NE	1	0	31.0	+5.6	40	+2	22	+3	10	0	181	96	-
	-	-	-	N	1	0	25.0	+4.0	38	+1	21	+1	68	0	238	143	-
...alla منجلا	1008.7	+0.1	-0.8	S	1	4	23.9	-2.0	39	+2	22	+1	83	3	130	181	-

CAIRO, to-morrow

Time of sunrise 06 h. 23 m.

,, ,, sunset 17 h. 53 m.

DAILY

From Observations taken at 8 h. to-day.

Friday 27th February, 1925 ١٩٢٥ الجمعه ٢٧ فبراير

	STATION	BAROMETER Reduced to Sea Level	Change in past 24 hours	Differ from normal	WIND Direction	FORCE	STATE OF SKY	TEMPERATURE At 8 h.	Change in past 24 hours	Maximum Yesterday	Difference from Normal	Minimum	Difference from Normal	HUMIDITY	RAINFALL Past 24 hours	Total from Oct. 1 to yesterday	Normal
		m.b.	m.b.	m.b.				°C	C	C	C	°C	C	%	mm.	mm.	
COAST	SOLLUM	1014.3	+0.4	—	WSW	3	0	11.5	+1.9	23	—	—	—	87	0	237	—
	SIWA	1015.2	-1.6	—	—	0	0	9.2	-0.4	21	—	5	—	86	0	1	—
	MATRUH	1015.4	-0.1	-1.2	SW	3	1	12.8	+2.6	17	—	8	—	45	0	230	144
	ALEXANDRIA	1017.5	+1.5	+0.7	SE	2	0	11.8	-2.0	19	-1	10	-2	67	0	252	185
	PORT SAID	1018.0	+1.7	+1.3	S	2	0	13.0	+0.9	21	+1	9	-3	68	0	55	62
	GAZA	1017.5	+1.9	—	—	0	0	12.3	-0.7	18	—	5	—	66	0	307	360
	HAIFA	1016.6	+0.8	—	SSE	2	0	13.2	-1.8	21	—	7	—	72	9	666	511
LOWER EGYPT	QURASHIYA	1018.0	+2.1	+0.6	—	0	0	8.9	+0.5	22	+1	5	-1	88	0	48	42
	SUEZ	1018.4	+1.3	+1.1	—	0	0	11.1	-2.1	21	-1	8	-2	63	0	8	17
	CAIRO HELWAN	1019.4	+1.5	+1.6	SE	1	0	11.0	0.0	20	-1	8	-1	40	0	25	20
	CAIRO GIZA	1018.7	+0.9	+1.2	—	0	0	10.1	-2.2	21	-1	2	-5	74	0	14	16
	CAIRO EZBEKIYA	1017.5	+0.2	—	—	0	0	9.2	-1.6	21	-1	7	-1	71	0	23	18
UPPER EGYPT	QASR EL GEBALI	1019.6	+1.6	+1.0	N	1	0	10.0	-0.6	22	0	5	-1	64	0	14	
	MINYA	—	—	—	N	2	0	13.1	+0.9	22	0	7	-1	82	—	—	
	ASYUT	1020.2	+1.6	+2.4	W	2	0	12.4	+0.6	20	-5	8	0	46	0	0	
	QENA	—	—	—	W	2	1	12.2	-4.2	26	-2	7	-3	61	—	—	
	ASWAN	1018.4	+1.8	+1.1	—	0	0	13.5	-2.5	23	-5	7	-5	41	—	—	
NORTH SUDAN	WADI HALFA	1018.0	+1.7	+0.9	—	0	0	13.2	-2.2	24	-4	9	-1	31	—	—	
	MEROWE	1014.2	+1.1	-1.1	NE	1	0	18.6	-2.2	34	+2	7	-7	21	0	0	—
	ATBARA	1012.4	+2.8	-0.9	N	3	0	22.0	-3.0	35	+2	18	+3	22	0	0	1
	KHARTOUM	1012.3	+1.6	+0.3	NNW	1	0	21.3	-1.4	35	+2	18	+1	15	0	دزاز	5
EAST SUDAN	PORT SUDAN	1013.9	+2.5	-0.6	N	3	2	24.0	-1.2	29	+1	21	+2	71	0	119	88
	KASSALA	1008.3	+1.1	-2.8	NE	1	0	27.4	+2.6	38	+2	18	0	—	0	8	13
	WAD MEDANI	1010.3	-0.8	-1.5	N	5	0	24.0	-2.2	—	—	18	+2	22	0	24	16
	ROSEIRES	1007.0	-0.4	-3.6	NNE	1	0	27.0	+1.0	40	+3	19	0	31	0	51	41
SOUTH SUDAN	EL FASHER	—	—	—	—	0	3	17.0	0.0	33	—	14	—	68	0	0	—
	EL OBEID	1013.0	+2.0	-1.5	NW	1	0	21.0	-2.0	34	+1	8	-6	14	0	25	19
	MALAKAL	—	—	—	NNE	4	0	29.7	-0.5	39	+1	20	+1	27	0	181	96
	WAU	—	—	—	NE	1	0	27.0	+2.0	38	+1	24	+4	63	0	238	143
	MONGALLA	1008.4	-1.0	-1.0	E	2	0	26.0	+2.5	32	-5	19	-2	52	2	136	182

Upper Wind Observations at Helwan at h. m.

Height (metres)	Kms. Hr.	Direction
500		
1000		
1500		
2000		
3000		

General Situation. عمومية

Forecast for 24 hours from noon to-day. من ظهر اليوم الى ظهر الغد

STATION	Humidity Mean of Day: Yester day	Diff. from normal	Wet Bulb Temperature Mean of Day: Yester day	Diff. from normal
	%	%	C	C
Alexandria	65	-1	12.3	+0.6
Ezbekia	43	—	9.3	—
Giza	44	-20	9.9	-0.7
Helwan	33	-14	8.6	-1.6

Discharges at Aswan as measured by the sluices

	1925	1924	
26.2	801	784	m³ per sec.
25.2	827	793	,,

GAUGE	Date 1925	Reading m	
Mongalla	27.2	10.86	-0.59
Malakal	25.2	10.04	-0.55
Roseires	27.2	11.68	+0.16
Khartoum	26.2	10.25	-0.33
Kh. el Girba	—	—	—
Atbara	26.2	10.10	-0.24
Wadi Halfa	27.2	1.65	-0.36
Aswan Res.	27.2	113.59	—
,, D.S.	27.2	85.76	+0.09
El Leisi	27.2	17.41	-0.03
Roda (Cairo)	26.2	15.79	+0.10

NOTE A dash means that figures are not available.

TERMS OF SUBSCRIPTION for the DAILY WEATHER REPORT sent by Post, P.T. 100 annually

PRINTED AT THE SURVEY OF EGYPT 24,461

PORT.

٢٥-٢-٢٦ Barometer and Wind at 8 h. Yesterday 26.2.25

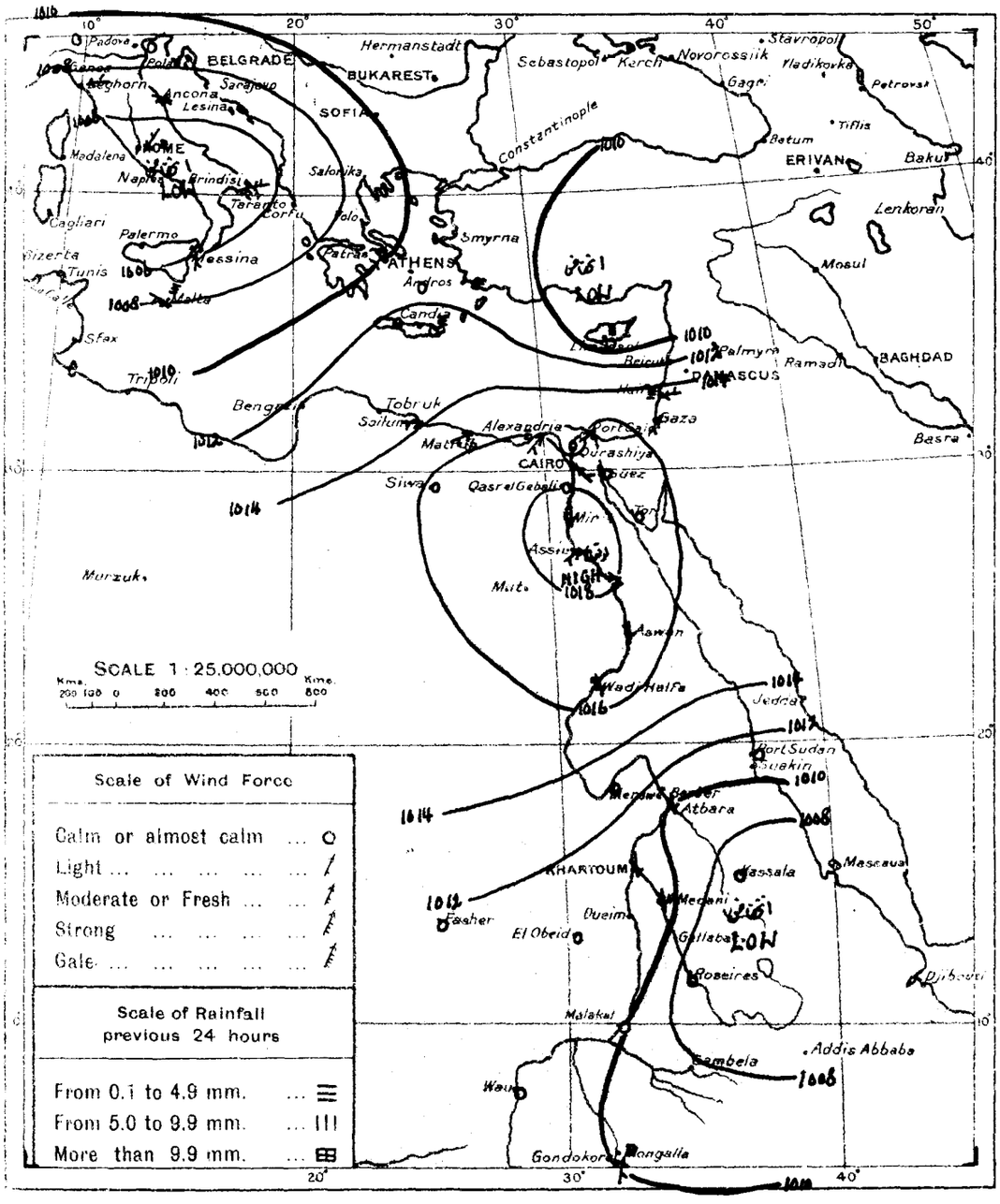

WIND VELOCITY

	K.P.H.	Force
Calm	0- 2	0
Almost calm..	2- 7	1
Very light ...	7-14	2
Light	14-21	3
Moderate ..	21-29	4
Fresh	29-38	5
Strong... ...	38-47	6
Very strong	47-57	7
Gale ...	57-69	8
Strong gale	69-82	9
Whole gale	82-96	10
Storm	96-110	11
Hurricane above	110	12

STATE OF SKY

Clear	0
¼ Clouded	1
½ Clouded .	2
¾ Clouded ..	3
Entirely clouded .	4
Raining .	5
Sand haze ...	6
Sand storm .	7
Mist or fog	8
Thunderstorm	9

STATE OF SEA

Calm	0
Very smooth	1
Smooth	2
Slight	3
Moderate	4
Rather rough	5
Rough	6
High	7
Very high	8
Phenomenal...	9

٢٥-٢-٢٦ From Observations taken at 8 h. yesterday. 26.2.25

BAROMETER			WIND		STATE OF SKY	TEMPERATURE						HUMIDITY	RAINFALL			STATE OF SEA
Reduced to Sea Level	Change in past 24 hours	Differ. from normal	Direction	FORCE		At 8 h.	Change in past 24 hours	Maximum	Difference from Normal	Minimum	Difference from Normal		Past 24 hours	Normal 1 from Oct 1 to day before yesterday	Total from Oct 1 to day before yesterday	
m.b.	m.b.	m.b.				°C	°C	°C	°C	°C	°C	%	mm	mm	mm	
1004.3	-8.1	-10.5	NE	3	2	8	+4	12	—	4	—	—	3	379	477	—
1008.8	-5.3	-6.7	WNW	4	2	11	0	14	-2	11	+1	80	2	240	407	4
1009.9	+5.5	-6.7	SW	2	0	10	-1	—	—	—	—	60	—	—	263	—
1012.7	+4.3	-3.9	W	1	1	13	0	19	+3	9	0	—	tr.	57	408	2
1009.8	+1.4	-5.3	W	1	4	12	-6	17	-1	8	+1	—	7	432	390	5
1011.4	-1.3	-3.2	W	1	0	25.2	-0.3	29	+1	21	+2	76	0	119	88	1
1011.1	+1.6	-0.8	N	3	2	26.2	+0.8	—	—	17	+1	26	0	24	16	—
—	—	—	—	0	0	30.2	-0.8	39	+1	21	+2	47	0	181	96	—
—	—	—	W	1	0	25.0	0.0	37	0	23	+3	68	0	238	143	—
1009.6	+0.9	+0.2	S	2	4	23.5	-0.4	36	-1	22	+1	83	4	134	181	—

CAIRO, to-morrow

Time of sunrise h. 06 m. 21

" " sunset h. 17 m. 53

DAI[illegible]

From [illegible]ervations taken at 8h. to-day.

Saturday 28th [illegible]y, 1925 ١٩٢٥ السبت ٢٨ فبراير

	STATION	BAROMETER Reduced to Sea Level	BAROMETER Change in past 24 hours	BAROMETER Differ from normal	WIND [illegible]	WIND FORCE	STATE OF SKY	TEMPERATURE At 8 h.	TEMPERATURE Change in past 24 hours	TEMPERATURE Maximum Yesterday	TEMPERATURE Difference from Normal	TEMPERATURE Minimum	TEMPERATURE Difference from Normal	HUMIDITY	RAINFALL Past 24 hours	RAINFALL Total from Oct. 1 to yesterday	
		m.b.	m.b.	m.b.				°C	C	°C	C	°C	°C	%	mm.	mm.	
COAST	SOLLUM	1019.9	+5.6	–	[illegible]	1	2	12.5	+1.0	22	–	12	–	90	0	237	–
	SIWA	1020.2	+5.0	–	[illegible]	0	0	8.8	–0.4	19	–	5	–	73	0	1	–
	MATRUH	1019.5	+4.1	+2.[illegible]	[illegible]	2	2	15.3	+2.5	18	–	9	–	71	0	230	144
	ALEXANDRIA ...	1019.6	+2.1	+2.[illegible]	[illegible]NW	1	4	13.5	+1.7	22	+2	11	–1	90	2	254	185
	PORT SAID ...	1018.7	+0.7	[illegible]	[illegible]NW	2	1	14.8	+1.8	22	+2	12	0	74	1	56	62
	GAZA	1017.1	–0.4	[illegible]	SSE	1	0	13.3	+1.0	19	–	8	–	75	0	307	362
	HAIFA	1015.8	–[illegible]	[illegible]	WSW	1	3	14.1	+0.9	20	–	8	–	66	3	669	514
LOWER EGYPT	QURASHIYA ...	1018.8	+0.[illegible]	[illegible]4	–	0	0	10.4	+1.5	22	+1	6	0	81	0	48	42
	SUEZ	1019.1	+2.7	+1.9	NE	2	0	13.0	+1.9	22	0	10	0	68	0	8	17
	CAIRO (HELWAN ..	1020.7	+3.3	+3.0	NE	1	2	12.2	+1.2	21	–1	8	–2	67	dr. زائد	25	21
	CAIRO (GIZA	1019.6	+0.9	+2.1	–	0	0	10.0	–0.1	23	+1	5	–2	74	dr. زائد	14	16
	CAIRO (EZBEKIYA...	1019.8	+2.3	–	–	0	0	11.2	+2.0	21	–2	9	+1	75	dr. زائد	23	18
UPPER EGYPT	QASR EL GEBALI	1020.7	+1.1	+2.2	N	1	0	11.4	+1.4	24	+2	6	0	67	0	14	
	MINYA	—	—	—	NW	2	0	11.5	–1.6	24	+2	8	0	82	—	—	
	ASYUT	1020.8	+0.6	+3.1	WSW	2	0	11.8	–0.6	21	–4	8	0	54	0	0	
	QENA	—	—	—	W	2	0	12.8	+0.6	26	–2	8	–2	62	—	—	
	ASWAN	1019.4	+1.0	+2.2	–	0	0	14.2	+0.7	25	–3	8	–4	57	—	—	
NORTH SUDAN	WADI HALFA ...	1018.8	+0.8	+1.8	–	0	0	12.6	–0.6	25	–4	8	–2	36	—	—	
	MEROWE	1014.8	+0.6	–0.4	NE	1	0	18.6	0.0	32	0	14	0	17	0	0	–
	ATBARA																
	KHARTOUM ...	1012.2	–0.1	+0.3	N	3	0	20.6	–0.7	34	+1	18	+1	11	0	dr. زائد	5
EAST SUDAN	PORT SUDAN ...	1013.9	0.0	–0.6	N	5	2	22.0	–2.0	27	–1	21	+2	72	0	119	89
	KASSALA																
	WAD MEDANI ...																
	ROSEIRES... ...	1007.4	+0.4	–3.2	NW	1	0	27.0	0.0	39	+1	23	+4	29	0	51	41
SOUTH SUDAN	EL FASHER ...																
	EL OBEID																
	MALAKAL	–	–	–	NNE	5	0	27.8	–1.9	38	0	20	+1	13	0	181	96
	WAU																
	MONGALLA ...																

Upper Wind Observations at Helwan at 8 h 45m.

Height (metres)	Kms. Hr.	Direction
500	15	NW
1000	30	NNW
1500	40	NNW
2000	35	NNW
3000		

General Situation.

The pressure throughout Egypt has risen and is now above normal. A shallow depression is situated near Cyprus.

عمومية

[illegible] على عموم مصر وهو الآن فوق المعدل. [illegible] قليل الغور بالقرب من قبرص.

Forecast for 24 hours from noon to-day.

Light to moderate northerly and northwesterly winds. Some low cloud. Further showers on the coast probable. Remaining cool.

[illegible] من ظهر اليوم الى ظهر الغد

[illegible] والمعتدلة تكون شمالية وشمالية [illegible] بعض السحاب المنخفض - ويحتمل [illegible] آخر على الساحل - الطقس [illegible] البرودة.

STATION	Humidity Mean of Day Yester day	Humidity Diff. from normal	Wet Bulb Temperature Mean of Day Yester day	Wet Bulb Temperature Diff. from normal
	%	%	C	C
Alexandria	60	–6	11.8	+0.3
Ezbekiya	49	...	10.5	
Giza	51	–13	10.7	+0.3
Helwan	31	–16	9.0	–0.3

Discharges at Aswan as measured by the sluices

	1925	1924	
26-2	801	784	m3 per sec.
25-2	827	793	" "

GAUGE	Date 1925	Reading m	
Mongalla... ...	27-2	10.86	–0.59
Malakal	25-2	10.04	–0.55
Roseires	28-2	11.67	+0.16
Khartoum.. ...	26-2	10.25	–0.33
Kh. el Girba ...	—	—	—
Atbara	26-2	10.10	–0.24
Wadi Halfa ...	28-2	1.62	–0.38
Aswan Res. ...	27-2	113.59	—
" D.S. ...	27-2	85.76	+0.09
El Leisi	28-2	17.35	–0.10
Roda (Cairo) ...	26-2	15.79	+0.41

NOTE. A dash means that [illegible] are not available.

TERMS OF SUBSCRIPTION for the DAILY WEATHER REPORT sent by Post. P.T. 100 annually

.co - c - cv Barometer and Wind at 8 h. Yesterday 27-2-25.

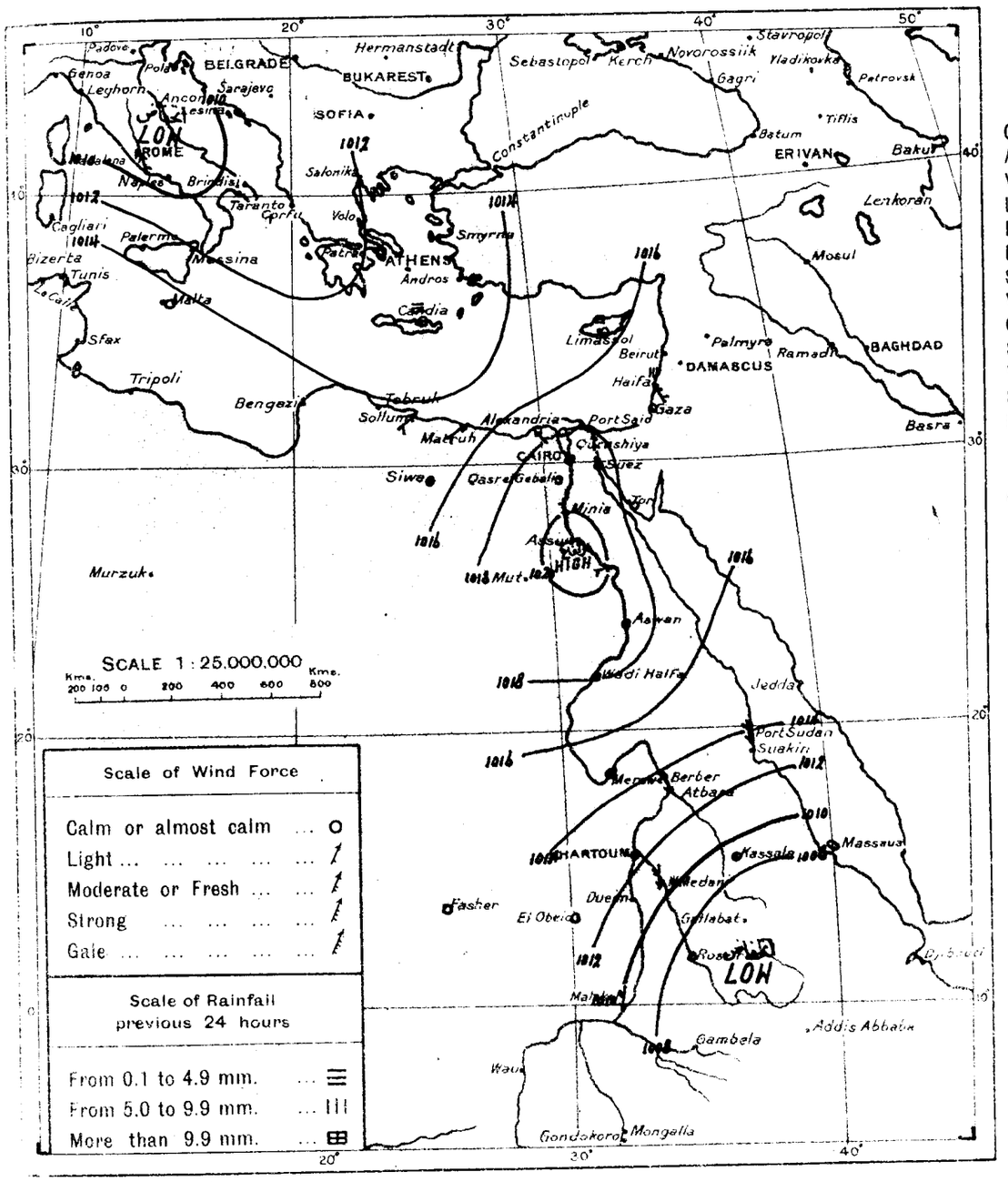

WIND VELOCITY

	K.P.H	Force
Calm	0- 2	0
Almost calm ..	2- 7	1
Very light ...	7-14	2
Light	14-21	3
Moderate ..	21-29	4
Fresh	29-38	5
Strong... ...	38-47	6
Very strong ..	47-57	7
Gale	57-69	8
Strong gale ..	69-82	9
Whole gale ..	82-96	10
Storm	96-110	11
Hurricane above 110		12

STATE OF SKY

Clear	0
¼ Clouded	1
½ Clouded	2
¾ Clouded	3
Entirely clouded	4
Raining	5
Sand haze	6
Sand storm ...	7
Mist or fog	8
Thunderstorm	9

STATE OF SEA

Calm	0
Very smooth	1
Smooth	2
Slight	3
Moderate	4
Rather rough	5
Rough	6
High	7
Very high	8
Phenomenal	9

.co - c - cv From Observations taken at 8 h. yesterday. 27.2.25.

BAROMETER			WIND		STATE OF SKY	TEMPERATURE						HUMIDITY	RAINFALL			STATE OF SEA
Reduced to Sea Level	Change in past 24 hours	Differ from normal	Direction	FORCE		At 8 h	Change in past 24 hours	Maximum	Difference from Normal	Minimum	Difference from Normal		Past 24 hours	Normal from Oct 1 to day before yesterday	Total from Oct 1 to day before yesterday	
m.b	m.b.	m.b.				°C	C	C	C	C	C	%	mm	mm	mm	
1009.6	-5.3	-5.2	S	3	4	9	+1	14	—	5	—	—	0	379	480	—
1015.2	-6.4	-0.2	—	0	1	12	+1	15	-1	8	-2	90	0	240	409	—
1012.6	+2.7	-3.8	—	0	0	10	0	—	—	—	—	80	—	—	264	—
1012.6	-0.1	-4.0	SW	1	4	10	-3	19	+3	9	0	—	1	58	412	2
1015.9	+6.1	+0.8	—	0	2	13	+1	18	-1	7	0	—	2	434	392	4

CORRECTIONS TO THE DAILY WEATHER REPORT.

Issued by the Physical Dept., Ministry of Public Works, Cairo.

Month of FEBRUARY 1925.

the Survey Dept., Giza.

STATION	DATE	Please substitute the following figures for those printed in the DAILY WEATHER REPORT.	
		Column	Correct value
ires ...	1	Barometer	1012·7
... ...		Wind direction	NE
Medani...	2	Maximum	32
asher ...		,,	28
beid ...		,,	28
... ...		Wind direction	NE
,		Maximum	—
owe... ...	3	,,	26
Medani...		,,	33
... ...		Wind direction	N
galla ...		,,	N
Medani...	5	Maximum	31
... ...		8 a.m. temp.	20·0
		Humidity	55
Said ...	6	State of sky	3
... ...	7	Maximum	19
Medani...		,,	32
... ...		Wind direction	NE
ân	8	Maximum	22
Medani...	9	,,	—
ya	10	Wind direction	N
,,		8 a.m. temp.	9·5
,,		Humidity	94
Medani...		Maximum	33
um	11	Barometer	1026·2
,,		8 a.m. temp.	12·9
,,		Humidity	73
a		Minimum	0
ya		8 a.m. temp.	9·3
,,		Humidity	93
a	12	Rainfall	0
Said ...		Minimum	12
eires... ...		Barometer	1017·6
Fasher ...		Wind direction	NW
ngalla ...		Barometer	1011·8
,,		8 a.m. temp.	24·5
,,		Humidity	29
truh... ...	13	State of sky	2
,,		Minimum	12
z		Rainfall	0
a		Maximum	24
ân		Minimum	6
Obeid ...		Barometer	1019·2
u		Wind direction	NE
a	14	Barometer	1026·2
truh... ...		State of sky	4
Obeid ...		Barometer	1018·0
u		Maximum	—
truh... ...	15	State of sky	4
a		8 a.m. temp.	6·8
,,		Humidity	91
rût		Minimum	4
ân		,,	6
Fasher ...		Maximum	29

STATION	DATE	Please substitute the following figures for those printed in the DAILY WEATHER REPORT.	
		Column	Correct value
Wâdi Halfa ...	17	Barometer	1018·7
El Fasher ...		Wind direction	—
,,		Wind force	0
Malakal... ...		Maximum	34
Wau		Wind direction	NE
Qena	18	Maximum	24
Wâdi Halfa ...		Barometer	1018·2
El Fasher ...		Wind direction	—
,,		Wind force	0
,,		Minimum	9
El Obeid ...		,,	9
Sollum	19	8 a.m. temp.	—
,,		Humidity	—
Suez		Maximum	22
Sollum	20	8 a.m. temp.	—
,,		Minimum	—
,,		Humidity	—
Qena	21	8 a.m. temp.	—
,,		Humidity	—
El Obeid ...		Minimum	10
Wau		Wind direction	NE
Aswân	22	Maximum	28
Malakal... ...		State of sky	1
Wau		Minimum	18
Siwa	23	State of sky	4
Alexandria ...		Wind direction	SSW
Helwân ...		State of sky	3
Merowe... ...		Maximum	—
Malakal... ...		State of sky	1
Ezbekiya ...	24	Maximum	27
Merowe... ...		Minimum	14
Kassala... ...		Maximum	—
Matruh... ...	25	,,	—
Wâdi Halfa ...		Minimum	—
Kassala... ...		Maximum	—
Roseires ...		Minimum	17
Malakal... ...		State of sky	1
Sollum	26	8 a.m. temp.	—
,,		Humidity	—
Matruh... ...		Maximum	—
Kassala... ...		,,	—
Alexandria ...	27	Wind direction	SSE
Giza		,,	S
,,		Wind force	2
Ezbekiya ...		Wind direction	S
,,		Wind force	2
Merowe... ...		Minimum	12
Kassala... ...		Maximum	—
Mongalla ...		State of sky	1
Giza	28	8 a.m. temp.	12·2
Kassala... ...		Maximum	—
El Obeid ...		Barometer	1012·8
Wau		Maximum	—

REMARKS: (1) Post date the minimum by one day at MATRUH and KASSALA for the whole month.
(2) Halve all cloud observations at KASSALA, WAD MEDANI and EL FASHER for the whole month.

Ministry of Public Works, Egypt.—Physical Department.

›ORT ON THE WEATHER AND STATE OF THE RIVER FOR FEBRUARY, 1925.

The Weather.

› cold weather which prevailed throughout January persisted until the middle uary, when a spell of warm weather lasting for a week was experienced.

the beginning of the month the eastern Mediterranean was an area of low pressure › weather in Egypt was cool and unsettled. There was considerable cloud, with al showers. A large rise in the pressure brought fine weather with clear skies, but ther remained cool. A shallow depression arrived north of Egypt on the 5th › weather again became showery and unsettled. A high-pressure system subse- formed over Egypt, resulting in easterly winds and clear skies.

the 11th a very steep gradient of pressure from Greece to Sinai developed, causing › strong northerly winds and light showers in Egypt. This distribution persisted tle modification for about a week, and on several days the north-easterly winds d a velocity of 50 kilometres per hour at Helwân. During this period fine weather tle cloud prevailed. A gradual fall in the pressure accompanied by a decrease strength of the winds followed and a considerable rise in the temperature took A depression in the west, giving rise to southerly winds, brought khamsin ns on the 22nd and 23rd. Temperatures in Egypt were about 5°C. above ; considerable dust was raised by the wind. With the passage of the depression d veered to the north-west; the weather again became cloudy and cool, and owers were experienced on the coast, where conditions were most disturbed.

roughout Egypt and the Sudan, except in the extreme south, the pressure was normal, particularly on the Mediterranean coast and in Middle Egypt. Except coast the temperature was below normal. On three occasions the temperature fell to within a degree of freezing point. Although there were several showery Egypt the rainfall recorded was small and was everywhere deficient.

TABLE SHOWING THE DEPARTURES FROM NORMAL FOR FEBRUARY, 1925.

DISTRICTS.	BAROMETER.		TEMPERATURE.						RAINFALL.	
			MAXIMUM.		MINIMUM.		MAX.+MIN./2.			
	1925.	Difference from Normal.	1925.	Difference from Normal.	1925.	Difference from Normal.	1925.	Difference from Normal.	1925.	Difference from Normal.
	mb.	mb.	°C.	°C.	°C.	°C.	°C.	°C.	mm.	mm.
diterranean	1021·0	+4·1	19·8	+0·4	11·6	+0·6	15·7	+0·5	8	−19
ddle Egypt	1021·2	+2·8	20·9	+0·5	5·7	−1·1	13·3	−0·3	1	− 3
per Egypt	1020·0	+1·7	23·5	−1·5	7·0	−1·9	15·2	−1·7	—	—
rth Sudan	1014·5	+1·0	29·6	−2·1	13·8	−1·4	21·7	−1·8	0	0
d Sea*	1015·7	+1·0	26·0	−1·2	17·6	−1·5	21·8	−1·4	0	− 5
ntral Sudan	1013·5	+0·8	32·9	−1·7	12·6	−2·2	22·8	−2·0	0	0
uth Sudan	†1009·3	−0·2	35·7	−1·0	18·2	−1·4	27·0	−1·2	5	− 3

Sudan only. † Mongalla only. NOTE.—1000 millibars is equivalent to 750·1 millimetres at 0°C. and mean gravity.

L. J. SUTTON,
Director, Meteorological Service.

State of the River.

Both the Bahr el Jebel and the White Nile fell at normal rate throughout the They were much below the normal and a few centimetres lower than last year.

The Blue Nile at Roseires fell gradually and at a slightly faster rate than norm the 20th. It then remained almost steady for the rest of the month. At Khar fell at nearly normal rate during the whole month. The levels were a little above at Roseires and about 30 centimetres lower than the normal at Khartoum.

The Main Nile at Wadi Halfa fell at a much faster rate than the normal thro the month. Its levels were identical with those of last year and fell from 3 centi below the normal at the beginning of the month to 38 centimetres below it at the en

The differences of the mean levels for February 1925 from those of last year an the normal (1906–1920) are :—

STATIONS.	MEAN VALUES.	
	Difference from February, 1924.	Difference from Normal.
	Metres.	Metres.
Mongalla	— 0·16	— 0·59
Malakal	— 0·07	— 0·60
Roseires	— 0·10	+ 0·14
Khartoum	— 0·07	— 0·30
Wadi Halfa	— 0·01	— 0·20

Discharges of the Nile during January, 1925.

Observed by the Irrigation Department.

Day of Month.	Gauge Reading.	Disch. m³. p.s.
Hassanab (*continued*).		
15	11·48	1240
18	11·45	1300
21	11·43	1330
25	11·35	1200
28	11·23	1120
Approx. Monthly Mean		1270
Normal Mean 1912-1924		—
Tamaniât (Main Nile).		
4	11·00	1400
7	10·98	1350
11	10·96	1370
14	10·86	1300
18	10·85	1300
21	10·72	1210
24	10·62	1140
28	10·54	1070
31	10·48	1020
Approx. Monthly Mean		1260
Normal Mean 1912-1924		1290
Khartoum (Blue Nile). (Soba Gauge).		
3	11·00	425
6	10·94	410
10	10·87	402
14	10·80	347
19	10·71	317
22	10·63	300
26	10·55	261
29	10·47	242
Approx. Monthly Mean		340
Normal Mean 1912-1924		350
Makwar (Blue Nile).		
2	6·36	426
6	6·29	402
9	6·22	390
13	6·16	374
16	6·11	360
20	6·04	327
23	5·98	318
27	5·91	298
30	5·89	297
Approx. Monthly Mean		356
Normal Mean 1912-1924		—
Roseires (Blue Nile).		
4	12·54	424
6	12·50	384
8	12·46	388
10	12·41	363
12	12·37	368
14	12·31	368
17	12·26	333
19	12·22	328
21	12·19	315
24	12·12	306
26	12·11	296
28	12·09	286
31	12·02	276
Approx. Monthly Mean		350
Normal Mean 1912-1924		—
Mogren (White Nile).		
2	11·60	865
4	11·62	912
Mogren (*continued*).		
7	11·62	892
12	11·54	918
15	11·45	824
21	11·33	892
24	11·20	737
28	11·14	760
31	11·07	706
Approx. Monthly Mean		841
Normal Mean 1912-1924		935
Malakal (White Nile).		
5	11·49	831
10	11·20	725
15	10·93	680
20	10·66	645
25	10·50	597
30	10·38	564
Approx. Monthly Mean		694
Normal Mean 1912-1924		854
Hillet Doleib (River Sobat).		
4	12·70	387
10	12·25	283
14	11·94	222
19	11·78	185
24	11·54	180
29	11·39	144
Approx. Monthly Mean		244
Normal Mean 1912-1924		362
Abu Tong (White Nile). (Tonga Gauge).		
3	12·48	288
9	12·24	318
13	12·15	306
18	12·00	329
23	11·90	309
28	11·82	305
Approx. Monthly Mean		308
Normal Mean 1912-1924		—
Bahr el Zeraf (Kilo. 3).		
3	12·20	129
9	12·00	126
13	11·86	133
18	11·70	137
23	11·60	137
28	11·48	132
Approx. Monthly Mean		132
Normal Mean 1912-1924		155
Lake No (White Nile).		
7	13·72	293
17	13·67	305
27	13·60	316
Approx. Monthly Mean		303
Normal Mean 1912-1924		—
Bahr el Jebel (Kilo. 3). (Lake No Gauge).		
8	13·72	284
17	13·67	293
27	13·60	300
Approx. Monthly Mean		291
Normal Mean 1912-1924		—
Bahr el Ghazal (at mouth) (Lake No Gauge).		
7	13·72	27
17	13·67	26
27	13·60	17
Approx. Monthly Mean		21
Normal Mean 1912-1924		—
Mongalla (Bahr el Jebel).		
1	11·20	598
2	11·19	592
3	11·18	592
5	11·17	574
6	11·16	566
7	11·14	587
8	11·14	564
9	11·13	586
10	11·14	576
12	11·12	588
13	11·11	579
14	11·10	584
15	11·09	593
16	11·09	578
17	11·08	583
19	11·06	559
20	11·05	573
21	11·05	565
22	11·04	571
23	11·03	577
24	11·02	561
26	11·01	566
27	11·01	580
28	10·00	566
29	10·99	565
30	10·99	565
31	10·98	556
Approx. Monthly Mean		576
Normal Mean 1912-1924		781
Nimulé (Bahr el Jebel).		
1	10·00	634
4	9·99	623
7	9·97	636
10	9·95	610
13	9·93	595
16	9·91	584
20	9·89	587
23	9·87	614
26	9·86	603
29	9·83	591
Approx. Monthly Mean		606
Normal Mean 1912-1924		—
Western Khors at Nimulé.		
10	No. 1	1
10	No. 2	1
10	No. 3	1
River Unyama. (Bahr el Jebel).		
13	10·43	1
29	10·33	1

...rge... the Unyama on December 29, 1924, was 1 m³ p.s. and not 11 m³ p.s. as given in the January Report.

Occa[redacted]arges.

(Observed by [redacted] Department.)

Date.		Place	Gauge	Discharge. m³ p.s.	Site of
1925		**Bahr el Jebel.**			
January	8	U.S. Cut No. 1...	11·58	302	Head Zeraf Cut.
„	9	D.S. „ 2...	26·33	209	„ „ „
		Gebel-Zeraf Cuts.			
January	8	Tail of Zeraf Cut No. 1	—	68	
„	8	Head „ „ No. 1	11·58	75	At Site.
„	8	„ „ „ No. 2	26·33	31	„
„	9	Tail „ „ No. 2	—	30	
„	11	Dredger's Cut at Kilo. 123 at Head	—	16	
		Bahr el Zeraf.			
January	7	U.S. Cut No. 1...	—	55	
„	9	D.S. „ 2...	—	146	
„	11	D.S. Cut at Kilo. 123	—	111	
„	12	Fangak, Kilo. 60	11·65	130	At Site.

NOTE.—The discharge on the Upper Zeraf on December 22, described as at 4 kilos. D.S. Bra channel, should be described as 4 kilos. U.S. Branch to Eastern channel. The discharge on the same as 600 metres U.S. Branch to Eastern channel should be described as 600 metres D.S. Branch to Easte

Cairo, March 4, 1925.

P. PHILLIPS,
Director, Hydrological

Govt. Press 12,029-1924-230 ex.

MINI

DAILY

CAIRO, to-morrow

Time of sunrise 06 h. 20 m.

" " sunset 17 h. 54 m.

From Observations taken at 8 h. to-day.

Sunday 1st March, 1925 ١٩٢٥ الاحد اول مارس

	STATION	BAROMETER Reduced to Sea Level	Change in past 24 hours	Differ. from normal	WIND Direction	FORCE	STATE OF SKY	TEMPERATURE At 8 h.	Change in past 24 hours	Maximum Yesterday	Difference from Normal	Minimum	Difference from Normal	HUMIDITY	RAINFALL Past 24 hours	Total from Oct. 1 to yesterday	Normal from Oct. 1 to yesterday
		m.b.	m.b.	m.b.				°C	C	°C	C	°C	°C	%	mm.	mm.	mm
COAST	SOLLUM	1021.0	+1.1	–	–	0	0	13.4	+0.9	24	–	13	–	82	0	237	–
	SIWA	1020.3	+0.1	–	–	0	0	6.9	-1.9	19	–	5	–	88	0	1	–
	MATRUH	1021.8	+2.3	+3.9	S	1	0	11.0	-4.3	18	–	10	–	87	0	230	145
	ALEXANDRIA ...	1022.7	+3.1	+6.1	–	0	4	14.7	+1.2	21	+1	13	+1	69	0	254	186
	PORT SAID ...	1021.9	+3.2	+5.4	–	0	3	14.9	+0.1	20	0	12	0	68	0	56	63
	GAZA																
	HAIFA	1022.6	+6.8	–	–	0	3	16.8	+2.7	18	–	10	–	63	0	669	517
LOWER EGYPT	QURASHIYA ...	1022.2	+3.4	+4.8	–	0	3	9.6	-0.8	23	+2	5	-1	89	0	48	43
	SUEZ	1021.6	+2.5	+4.6	N	3	0	11.0	-2.0	20	-3	9	-1	87	0	8	17
	CAIRO HELWAN ..	1022.0	+1.3	+4.4	–	0	0	9.4	-2.8	20	-2	8	-2	82	0	25	21
	CAIRO GIZA	1022.3	+2.7	+4.9	N	1	8	8.9	-1.1	20	-2	4	-4	98	0	14	16
	CAIRO EZBEKIYA...	1022.2	+2.4	–	N	1	0	10.0	-1.2	22	-1	8	-1	87	0	23	18
UPPER EGYPT	QASR EL GEBALI	1021.9	+1.2	+3.6	N	1	0	12.0	+0.6	22	-1	8	+1	85	0	14	—
	MINYA	—	—	—	NW	2	0	12.0	+0.5	22	-1	8	0	95	—	—	—
	ASYUT	1021.4	+0.6	+3.9	WSW	2	0	11.8	0.0	21	-4	8	0	69	0	0	—
	QENA	—	—	—	NW	2	0	13.2	+0.4	26	-2	9	-1	63	—	—	—
	ASWAN	1019.2	-0.2	+2.2	–	0	0	15.8	+1.6	25	-3	8	-4	44	—	—	—
NORTH SUDAN	WADI HALFA ...	1019.0	+0.2	+2.2	–	0	0	12.8	+0.2	25	-4	7	-3	47	—	—	—
	MEROWE																
	ATBARA	1013.6	+1.2	+0.5	N	3	0	19.5	-1.5	32	-1	15	-1	31	0	0	1
	KHARTOUM ...	1013.5	+1.3	+1.7	NNE	2	0	19.2	-1.4	33	0	15	-2	15	0	dr. ندى	5
EAST SUDAN	PORT SUDAN ...	1015.4	+1.5	+0.9	N	5	0	21.8	-0.2	26	-2	17	-3	50	0	119	89
	KASSALA	1008.7	+0.4	-2.2	NNE	1	0	23.4	-2.2	35	-1	18	0	–	0	8	13
	WAD MEDANI ...	1011.9	+1.2	+0.5	N	3	0	21.8	-1.6	35	-2	12	-5	19	0	24	16
	ROSEIRES																
SOUTH SUDAN	EL FASHER ...	–	–	–	NE	1	0	15.0	-1.0	32	–	12	–	30	0	0	–
	EL OBEID																
	MALAKAL	–	–	–	NNE	5	0	27.8	0.0	38	0	22	+2	34	0	181	96
	WAU																
	MONGALLA ...																

Upper Wind Observations at Helwan at 8 h. 30 m.

Height (metres)	Kms./Hr.	Direction
500	15	NE
1000	20	NNE
1500	5	NNW
2000	15	NNW
3000	25	NNW

General Situation.

Over Egypt and the eastern Mediterranean the pressure continues to rise, otherwise there is no change in the distribution.

الحالة العمومية

الضغط في مصر وشرقي البحر الابيض المتوسط آخذ في الازدياد. وفيما عدا ذلك فليس هناك تغير يذكر.

Forecast for 24 hours from noon to-day.

Light variable winds. Clear or some high cloud. No change in temperature.

توقعات الطقس من ظهر اليوم الى ظهر الغد

رياح خفيفة مختلفة الاتجاه. تكون السماء صافية او بعض السحاب العالي. ولا يوجد تغير في الحرارة.

STATION	Humidity Mean of Day: Yesterday	Diff. from normal	Wet Bulb Temperature Mean of Day: Yesterday	Diff. from normal
	%	%	C	C
Alexandria ...	74	+8	12.8	+1.4
Ezbekia	65	—	12.3	—
Giza ...	65	+1	12.4	+1.6
Helwan	54	+7	10.9	+1.1

Discharges at Aswan as measured by the sluices

	1925	1924	
28-2	780	733	m3 per sec.
27-2	793	749	" "

GAUGE	Date 1925	Reading m.	Diff. from normal 1906 m
Mongalla... ...	28-2	10.85	-0.60
Malakal	27-2	10.03	-0.54
Roseires	28-2	11.67	+0.16
Khartoum.. ...	28-2	10.20	-0.36
Kh. el Girba ...	—	—	—
Atbara	28-2	10.04	-0.28
Wadi Halfa ...	28-2	1.62	-0.38
Aswan Res. ...	1-3	113.59	—
" D.S. ...	1-3	85.70	+0.06
El Leisi	28-2	17.35	-0.10
Roda (Cairo) ...	28-2	15.73	+0.33

NOTE A dash means that figures are not available.

TERMS OF SUBSCRIPTION for the DAILY WEATHER REPORT sent by Post, P.T. 100 annually

)RKS.

r.

IEPORT.

.٢٥-٢-٢٨ Barometer and Wind at 8 h. Yesterday 28.2.25.

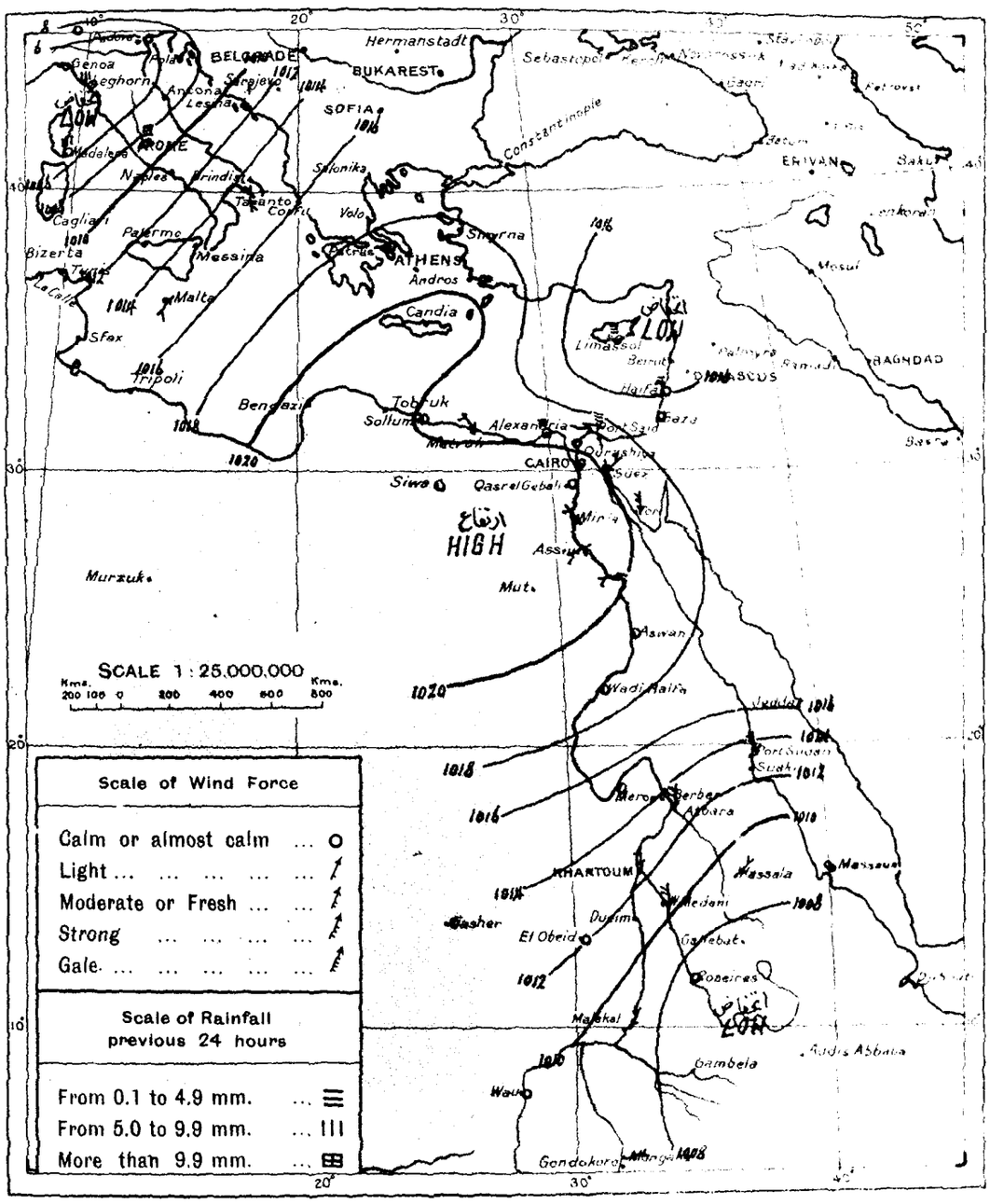

WIND VELOCITY

	K.P.H.	Force
Calm	0- 2	0
Almost calm	2- 7	1
Very light	7-14	2
Light	14-21	3
Moderate	21-29	4
Fresh	29-38	5
Strong	38-47	6
Very strong	47-57	7
Gale	57-69	8
Strong gale	69-82	9
Whole gale	82-96	10
Storm	96-110	11
Hurricane above 110		12

STATE OF SKY

Clear	0
¼ Clouded	1
½ Clouded	2
¾ Clouded	3
Entirely clouded	4
Raining	5
Sand haze	6
Sand storm	7
Mist or fog	8
Thunderstorm	9

STATE OF SEA

Calm	0
Very smooth	1
Smooth	2
Slight	3
Moderate	4
Rather rough	5
Rough	6
High	7
Very high	8
Phenomenal	9

.٢٥-٢-٢٨ From Observations taken at 8 h. yesterday 28-2-25

S...	N	BAROMETER Reduced to Sea Level	Change in past 24 hours	Differ. from normal	WIND Direction	FORCE	STATE OF SKY	TEMPERATURE At 8 h.	[illegible]	[illegible]	[illegible]	[illegible]	[illegible]	[illegible]	[illegible]	[illegible]	[illegible]	[illegible]
		m.b.	m.b.	m.b.				C										
OM	...	1009.9	+0.3	-4.8	S	1	5	13	+4	13	—	[illegible]		—	12	391	482	—
AL	...	1015.8	+0.6	+0.4	SSW	3	0	14	+2	18	+2	[illegible]	+1	80	0	240	411	0
H	...	1018.4	+5.8	+2.1	—	0	0	10	0	—	—	—	—	80	—	—	265	—
N	...	1020.6	+8.0	+4.0	SW	1	0	12	+2	17	+1	8	-2	—	0	58	415	1
M	...	1014.6	-1.3	-0.4	—	0	0	14	+1	18	-1	6	-1	—	3	437	395	3
...bara	العطبرة	1012.4	0.0	-0.8	N	[illegible]	0	21.0	-1.0	34	+1	18	+2	14	0	0	1	—
...ssala	كسلا	1008.3	0.0	-2.7	NE	[illegible]	0	25.6	-1.8	38	+2	21	+3	—	0	3	13	—
...d Medani	والدهلك	1010.7	+0.4	-1.0	N	[illegible]	2	23.4	-0.6		—	13	-3	27	0	24	16	—
Fasher	الفاشر	—	—	—	—	[illegible]	1	16.0	-1.0	34	—	12	—	24	0	0	—	—
Obeid	الابيض	—	—	—	N	[illegible]	0	19.0	-2.0	34	0	7	-7	16	0	25	19	—
...u	واو	—	—	—	E	[illegible]	0	24.0	-3.0	38	0	21	+1	53	0	238	144	—
...ngalla	منجلا	1009.1	+0.7	-0.3	E	[illegible]	0	25.4	-0.6	39	+2	22	+1	65	1	137	183	—

CAIRO, to-morrow

Time of sunrise 06 h. 19 m.

" " sunset 17 h. 55 m.

DAILY

From Observations taken at 8 h. to-day.

Monday 2nd March, 1925 ١٩٢٥ الاثنين ٢ مارس

	STATION	BAROMETER Reduced to Sea Level	BAROMETER Change in past 24 hours	BAROMETER Differ from normal	WIND Direction	WIND FORCE	STATE OF SKY	TEMPERATURE At 8 h.	TEMPERATURE Change in past 24 hours	TEMPERATURE Maximum Yesterday	TEMPERATURE Difference from Normal	TEMPERATURE Minimum	TEMPERATURE Difference from Normal	HUMIDITY	RAINFALL Past 24 hours	RAINFALL Total from Oct. 1 to yesterday	
		m.b.	m.b.	m.b.				°C	C	°C	C	°C	C	%	mm.	mm.	
COAST	SOLLUM																
	SIWA																
	MATRUH																
	ALEXANDRIA	1020.4	-2.3	+3.8	ENE	1	4	13.7	-1.0	20	0	12	0	73	0	254	187
	PORT SAID	1019.6	-2.3	+3.2	E	2	4	15.0	+0.1	20	0	13	+1	60	0	56	63
	GAZA	1019.5	-0.9	—	SSE	2	2	13.3	+1.0	18	—	7	—	72	0	307	367
	HAIFA	1018.4	-4.7	—	—	0	2	17.2	+0.4	21	—	10	—	58	0	669	522
LOWER EGYPT	QURASHIYA	1019.9	-2.3	+2.5	—	0	2	11.2	+1.6	22	+1	6	0	83	0	48	43
	SUEZ	1019.8	-1.8	+2.9	N	2	0	12.9	+1.9	21	-2	10	0	73	0	8	17
	CAIRO HELWAN	1019.4	-2.6	+1.9	NE	3	0	12.7	+3.3	21	-1	10	0	65	0	25	21
	CAIRO GIZA	1019.5	-2.8	+2.1	N	1	3	10.7	+1.8	20	-2	4	-4	91	0	14	16
	CAIRO EZBEKIYA	1019.8	-2.4	—	N	1	3	11.4	+1.4	21	-2	8	-1	78	0	23	18
UPPER EGYPT	QASR EL GEBALI	1019.8	-2.1	+1.6	N	3	0	12.3	+0.3	22	-1	7	0	75	0	14	
	MINYA	—	—	—	N	2	0	11.2	-0.8	23	0	8	0	92	—	—	
	ASYUT	1018.7	-2.7	+1.3	W	3	0	10.2	-1.6	23	-2	7	-1	76	0	0	
	QENA	—	—	—	NW	2	0	12.4	-0.8	26	-3	7	-3	63	—	—	
	ASWAN	1016.8	-2.4	-0.1	—	0	0	15.5	-0.3	26	-2	9	-3	36	—	—	
NORTH SUDAN	WADI HALFA	1016.2	-2.8	-0.5	—	0	0	13.2	+0.4	25	-4	9	-1	31	—	—	
	MEROWE																
	ATBARA	1013.0	-0.6	0.0	N	3	0	18.5	-1.0	31	-3	12	-4	33	0	0	1
	KHARTOUM	1012.7	-0.8	+1.0	N	1	0	18.3	-0.9	31	-2	14	-3	14	0	tr.	5
EAST SUDAN	PORT SUDAN	1013.3	-2.1	-1.1	N	3	0	22.0	+0.2	26	-2	16	-4	44	0	119	89
	KASSALA	1010.0	+1.3	-0.8	WSW	1	0	21.0	-2.4	35	-1	13	-5	—	0	8	13
	WAD MEDANI	1011.6	-0.3	+0.3	N	4	1	21.4	-0.4	35	-2	16	-1	14	0	24	16
	ROSEIRES	1007.8	+1.2	-2.6	NNE	1	0	25.0	-3.0	39	+1	18	-1	14	0	51	41
SOUTH SUDAN	EL FASHER																
	EL OBEID																
	MALAKAL	—	—	—	NNE	5	0	26.8	-1.0	38	0	21	+1	35	0	181	96
	WAU																
	MONGALLA																

Upper Wind Observations at Helwan at 8 h. 45 m.

Height (metres)	Kms. Hr.	Direction
500	40	NE
1000	25	NE
1500	15	NNW
2000	15	NW
3000	25	NW

General Situation.

An area of high pressure exists over Egypt and the eastern Mediterranean but the pressure is slowly falling. There is a deep depression west of Malta.

Forecast for 24 hours from noon to-day.

Moderate to fresh northerly and northeasterly winds. Some high cloud. Temperature slightly below normal.

عمومية

الضغط العالى على مصر وشرق البحر الكبير الضغط يهبط ببطء. وهناك [illegible] مالطا.

من ظهر اليوم الى ظهر الغد [illegible] والنسيم تكون شمالية وشمالية [illegible] بعض السحاب العالى. [illegible] المعدل قليلا.

STATION	Humidity Mean of Day: Yesterday	Humidity Mean of Day: Diff. from normal	Wet Bulb Temperature Mean of Day: Yesterday	Wet Bulb Temperature Mean of Day: Diff. from normal
	%	%	C	C
Alexandria	66	-2	12.2	+1.0
Ezbekia	66	—	11.6	—
Giza	80	+17	11.4	+0.9
Helwan	60	+13	10.4	+0.6

Discharges at Aswan as measured by the sluices

	1925	1924	
28-2	780	749	X m3 per sec.
27-2	793	760	" "

Remarks: X Discharge published on 1-3-1925, should read as here given.

ملاحظة: صحة الصرف المنشور أمس هو المذكور اليوم.

GAUGE	Date 1925	Reading m.	
Mongalla	28-2	10.85	-0.64
Malakal	1-3	10.03	-0.52
Roseires	1-3	11.65	+0.15
Khartoum	1-3	10.16	-0.34
Kh. el Girba	—	—	—
Atbara	1-3	9.96	-0.35
Wadi Halfa	1-3	1.62	-0.57
Aswan Res.	1-3	113.59	—
" D.S.	1-3	85.70	+0.04
El Leisi	2-3	17.31	-0.12
Roda (Cairo)	2-3	15.73	+0.32

NOTE A dash means that figures are not available.

TERMS OF SUBSCRIPTION for the DAILY WEATHER REPORT sent by Post, P.T. 100 annually

PRINTED AT THE SURVEY OF EGYPT 24467

Barometer and Wind at 8 h. Yesterday 1.3.25

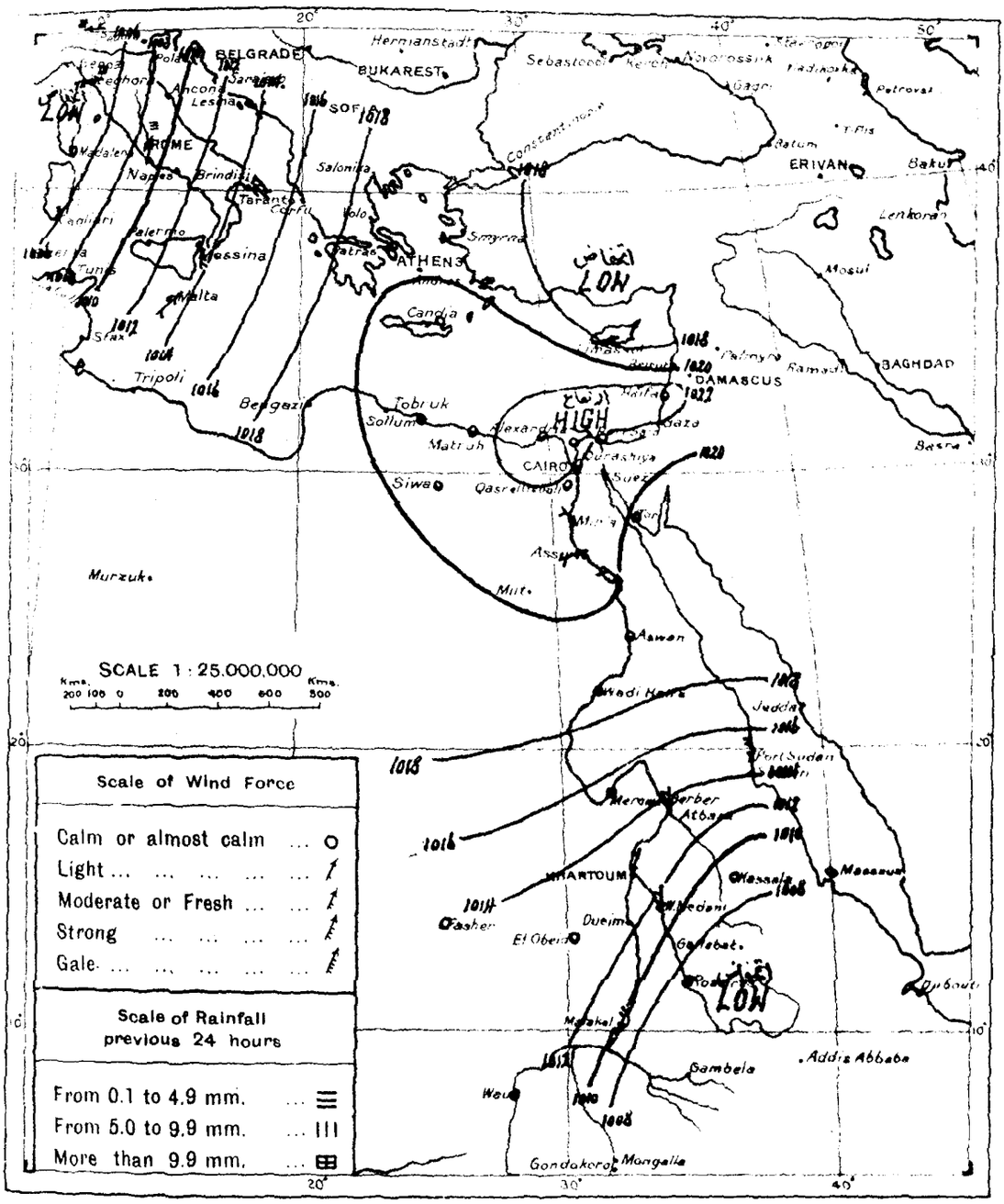

WIND VELOCITY

	N.E.H.	Force
Calm	0-2	0
Almost calm	2-7	1
Very light	7-14	2
Light	14-21	3
Moderate	21-29	4
Fresh	29-38	5
Strong	38-47	6
Very strong	47-57	7
Gale	57-69	8
Strong gale	69-82	9
Whole gale	82-96	10
Storm	96-110	11
Hurricane	above 110	12

STATE OF SKY

Clear	0
¼ Clouded	1
½ Clouded	2
¾ Clouded	3
Entirely clouded	4
Raining	5
Sand haze	6
Sand storm	7
Mist or fog	8
Thunderstorm	9

STATE OF SEA

Calm	0
Very smooth	1
Smooth	2
Slight	3
Moderate	4
Rather rough	5
Rough	6
High	7
Very high	8
Phenomenal	9

From Observations taken at 8 h. yesterday. 1.3.25

	BAROMETER			WIND		STATE OF SKY	TEMPERATURE							RAINFALL			STATE OF SEA
	Reduced to Sea Level	Change in past 24 hours	Differ. from normal	Direction	FORCE		At 8 h.	Change in last 24 hours	Maximum	Difference from normal	Minimum	Difference from normal		Last 24 hours	Since 1st of this month	Total to date last year	
	m.b.	m.b.	m.b.				C	C	C	C	C	C	C	mm	mm	mm	
	1008.6	-1.3	-5.8	S	3	4	13	0	16	—	10	—	—	1	392	484	—
	1013.2	-2.6	-2.2	SSW	2	0	16	+2	19	+3	14	+4	80	0	240	413	1
	1019.4	+1.0	+3.4	SW	1	0	12	+2	—	—	—	—	60	—	—	267	—
	1021.4	+0.8	+5.0	S	1	1	16	+4	20	+4	9	-1	—	0	58	418	1
	1017.3	+2.7	+2.3	N	2	0	17	+3	19	0	6	-1	—	0	437	398	3
مروى	1015.5	+0.7	+0.5	NE	1	0	17.6	-1.0	31	-1	11	-3	23	0	0	—	—
الخرطوم	1006.6	-0.8	-3.9	NW	1	0	28.0	+1.0	38	0	—	—	22	0	51	41	—
الأبيض	1012.7	—	-1.6	—	0	0	19.2	+0.2	38	0	7	-7	15	0	25	19	—
واو	—	—	—	E	1	0	23.0	-1.0	38	0	20	0	44	0	238	144	—

CAIRO, to-morrow

Time of sunrise 06 h. 18 m.

" " sunset 17 h. 55 m.

DA

From Observations taken at 8 h. to-day.

Tuesday 3rd March, 1925 ١٩٢٥ الثلاثاء ٣ مارس

	STATION	BAROMETER Reduced to Sea Level	BAROMETER Change in past 24 hours	BAROMETER Differ from normal	WIND Direction	WIND FORCE	STATE OF SKY	TEMPERATURE At 8 h.	TEMPERATURE Change in past 24 hours	TEMPERATURE Maximum Yesterday	TEMPERATURE Difference from Normal	TEMPERATURE Minimum	TEMPERATURE Difference from Normal	HUMIDITY	RAINFALL Past 24 hours	RAINFALL Total from Oct. 1 to	
		m.b.	m.b.	m.b.				°C	C	°C	C	°C	C	%	mm.	mm	
COAST	SOLLUM	1016.8	-2.7	—	—	0	0	12.5	-1.0	25	—	—	—	88	0	237	—
	SIWA	1016.4	-1.6	—	—	0	0	11.8	+2.5	24	—	5	—	81	0	1	—
	MATRUH	1019.8	+0.3	+1.9	—	0	3	12.3	+0.6	19	—	8	—	85	0	230	147
	ALEXANDRIA	1019.8	-0.6	+3.3	NNE	2	4	15.0	+1.3	20	0	12	0	54	0	254	188
	PORT SAID	1016.3	-1.3	+2.0	NE	3	3	16.3	+1.3	17	-3	14	+2	76	0	56	64
	GAZA	1017.1	-2.4	—	—	0	0	13.4	+0.1	19	—	7	—	82	0	307	368
	HAIFA	1018.6	+0.2	—	E	3	0	17.0	-0.2	19	—	9	—	54	0	664	524
LOWER EGYPT	QURASHIYA	1018.3	-1.6	+0.9	—	0	0	13.7	+2.5	20	-2	7	+1	71	0	48	43
	SUEZ	1017.3	-2.5	+0.5	N	3	0	13.3	+0.4	22	-1	11	+1	85	0	8	17
	CAIRO HELWAN	1017.5	-1.9	+0.1	NE	4	0	13.2	+0.5	20	-2	10	0	71	0	25	21
	CAIRO GIZA	1018.0	-1.5	+0.6	N	1	0	10.9	+0.2	20	-2	5	-3	87	0	14	16
	CAIRO EZBEKIYA	1018.0	-1.8	—	N	1	0	9.2	-2.2	21	-2	7	-2	84	0	23	10
UPPER EGYPT	QASR EL GEBALI	1017.5	-2.3	-0.6	N	5	0	13.6	+1.3	21	-2	10	+3	69	0	14	
	MINYA	—	—	—	N	2	0	12.0	+0.8	23	0	8	0	88	—	—	
	ASYUT	1016.4	-2.3	-0.7	WSW	2	0	10.4	+0.2	23	-3	7	-1	80	0	0	
	QENA	—	—	—	NW	3	0	13.1	+0.7	27	-2	7	-3	69	—	—	
	ASWAN	1015.0	-1.8	-1.6	—	0	0	—	—	26	-3	7	-5	—	—	—	
NORTH SUDAN	WADI HALFA	1015.5	-0.7	-1.1	—	0	0	14.0	+0.8	27	-2	9	-1	32	—	—	
	MEROWE	1014.0	-0.3	-0.8	—	0	0	17.6	0.0	31	-1	11	-3	26	0	0	—
	ATBARA	1012.2	-0.8	-0.7	N	3	0	20.0	+1.5	30	-4	14	-2	11	0	0	1
	KHARTOUM	1012.3	-0.4	+0.7	—	0	0	18.8	+0.5	32	-1	14	-3	19	0	dr. رذاذ	5
EAST SUDAN	PORT SUDAN	1011.8	-1.5	-2.6	N	2	0	23.2	+1.2	26	-2	17	-3	65	0	119	89
	KASSALA	1009.3	-0.7	-1.4	NE	1	0	22.0	+1.0	35	-1	13	-5	36	0	8	13
	WAD MEDANI																
	ROSEIRES																
SOUTH SUDAN	EL FASHER																
	EL OBEID																
	MALAKAL	—	—	—	NE	5	0	26.3	-0.5	38	0	21	+1	22	0	161	97
	WAU	—	—	—	SE	1	1	24.0	+1.0	37	-1	21	+1	75	0	238	145
	MONGALLA	1007.6	+4.1	-1.6	N	2	0	27.9	-0.4	38	+1	24	+3	44	0	137	186

Upper Wind Observations at Helwan at 8 h. 30 m.

Height (metres)	Kms. Hr.	Direction
500	30	NE
1000	25	ENE
1500	15	E
2000	15	ENE
3000	15	ENE

General Situation.

The pressure continues to fall but the high-pressure system over Egypt has not yet broken down. The Mediterranean depression remains west of Malta.

Forecast for 24 hours from noon to-day.

Moderate to fresh winds, chiefly northeasterly, becoming southerly on the coast tomorrow. Gusty. Clear or occasional high cloud. Temperature rather higher tomorrow.

STATION	Humidity Mean of Day Yesterday	Humidity Mean of Day Diff. from normal	Wet Bulb Temperature Mean of Day Yesterday	Wet Bulb Temperature Mean of Day Diff. from normal
	%	%	C	C
Alexandria	68	0	12.5	+0.4
Ezbekia	66		11.5	
Giza	68	+5	11.6	+0.9
Helwan	53	+6	10.3	+0.5

Discharges at Aswan as measured by the sluices

	1925	1924	
2.3	756	747	m3 per sec.
1.3	765	728	" " "

GAUGE	Date 1925	Read...	
Mongalla	2.3	10.85	-0.01
Malakal	2.3	10.03	-0.51
Roseires	2.3	11.65	+0.16
Khartoum	2.3	10.17	-0.36
Kh. el Girba	—	—	—
Atbara	2.3	10.02	-0.26
Wadi Halfa	2.3	1.60	-0.37
Aswan Res.	3.3	13.59	—
" D.S.	3.3	85.65	+0.03
El Leisi	3.3	17.29	-0.13
Roda (Cairo)	3.3	15.75	+0.33

NOTE. A dash means that figures are not available.

TERMS OF SUBSCRIPTION for the DAILY WEATHER REPORT sent by Post, P.T. 100 annually

5.

P[illegible]T.

٢٥-٣-٢ Barometer and Wind at 8 h Yesterday 2.3.25

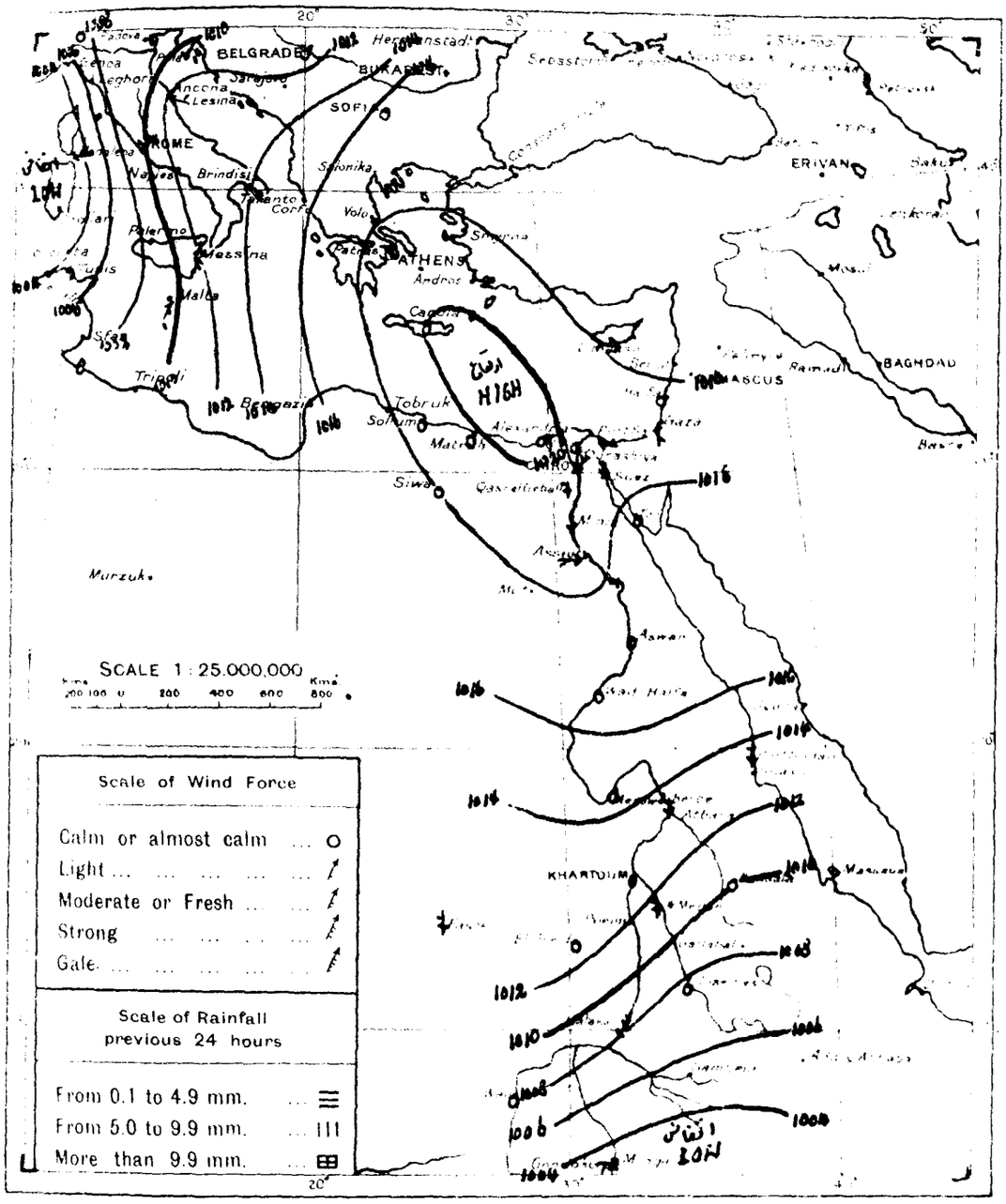

WIND VELOCITY

	K.P.H.	Force
Calm	0-2	0
Almost calm	2-7	1
Very light	7-14	2
Light	14-21	3
Moderate	21-29	4
Fresh	29-38	5
Strong	38-47	6
Very strong	47-57	7
Gale	57-69	8
Strong gale	69-82	9
Whole gale	82-96	10
Storm	96-110	11
Hurricane above	110	12

STATE OF SKY

Clear	0
¼ Clouded	1
½ Clouded	2
¾ Clouded	3
Entirely clouded	4
Raining	5
Sand haze	6
Sand storm	7
Mist or fog	8
Thunderstorm	9

STATE OF SEA

Calm	0
Very smooth	1
Smooth	2
Slight	3
Moderate	4
Rather rough	5
Rough	6
High	7
Very high	8
Phenomenal	9

٢٥-٣-٢ From Observations taken at 8 h yesterday 2.3.25

	BAROMETER			WIND													
	Reduced to Sea Level	Change in past 24 hours	Differ from normal	Direction	FORCE												
	m.b.	m.b.	m.b.														
	1010.2	+1.6	-4.1	NN	2	4	8	-5	15	–	5	–	–	5	347	489	–
	1009.9	-3.3	-5.5	SSW	2	1	15	-1	17	+3	13	+3	80	0	240	416	0
	1018.6	-0.8	+2.7	SSE	1	2	12	0	–	–	–	–	70	–	–	269	–
	1020.0	-1.4	+3.6	–	0	0	4	-12	20	+4	0	-10	–	0	58	422	0
	1017.3	0.0	+2.3	W	2	1	11	-6	17	0	7	-1	–	0	437	402	3
السلوم	1019.5	-1.5	–	–	0	0	13.5	+0.1	23	–	12	–	77	0	237	–	2
سيوه	1018.0	-2.3	–	–	0	0	9.3	+2.4	22	–	4	–	67	0	1	–	–
مطروح	1019.5	-2.3	+1.6	SE	1	1	11.7	+0.7	18	–	8	–	79	0	230	146	0
مرون	1014.3	-1.2	-0.6	–	0	0	17.6	0.0	31	-1	11	-3	26	0	0	–	–
الفاشر	–	–	–	N	2	0	16.0	+1.0	31	–	11	–	26	0	0	–	–
الابيض	1013.4	+0.7	-0.8	N	1	0	18.0	-1.2	34	0	7	-5	20	0	25	17	–
واو	–	–	–	E	1	0	23.0	0.0	37	-1	20	0	52	0	236	145	–
[illegible]	1003.5	-3.7	-5.7	W	2	1	28.3	+0.3	[illegible]	[illegible]	[illegible]	+3	43	0	137	165	–

CAIRO, to-morrow

Time of sunrise 6h 17m

" " sunset 17h 56m

DAIL

From Observations taken at 8h. to-day.

Wednesday 4th March, 1925 ١٩٢٥ الاربعاء ٤ مارس

	STATION	BAROMETER Reduced to Sea Level	BAROMETER Change in past 24 hours	BAROMETER Differ from normal	WIND Direction	WIND FORCE	STATE OF SKY	TEMPERATURE At 8 h.	TEMPERATURE Change in past 24 hours	TEMPERATURE Maximum Yesterday	TEMPERATURE Difference from Normal	TEMPERATURE Minimum	TEMPERATURE Difference from Normal	HUMIDITY	RAIN Past 24 hours	RAIN Total
		m.b.	m.b.	m.b.				°C	°C	°C	°C	°C	°C	%	mm.	mm.
COAST	SOLLUM	1016.7	-0.1	—	—	0	0	13.6	+1.1	24	—	13	—	88	0	237
	SIWA...	1016.6	+0.2	—	—	0	0	10.2	-1.6	23	—	5	—	73	0	1
	MATRUH	1019.2	-0.6	+1.3	NE	2	2	15.8	+3.5	19	—	8	—	73	0	230
	ALEXANDRIA ...	1018.4	-1.4	+2.0	NNE	2	0	16.4	+1.4	20	0	14	+2	75	0	254
	PORT SAID ...	1016.8	-1.5	+0.5	E	4	0	17.1	+0.8	19	-1	15	+3	79	0	56
	GAZA...	1015.6	-1.5	—	—	0	0	17.9	+4.5	23	—	10	—	43	0	307
	HAIFA	1017.1	-1.5	—	E	4	0	18.6	+1.6	22	—	11	—	45	0	669
LOWER EGYPT	QURASHIYA ...	1017.9	-1.0	-0.1	—	0	0	11.6	-2.1	22	0	6	0	80	0	48
	SUEZ...	1015.4	-1.9	-1.4	N	3	0	15.3	+2.0	24	+1	13	+3	78	0	8
	CAIRO HELWAN ..	1016.2	-1.3	-1.2	NW	1	0	12.0	-1.2	22	0	12	+2	86	0	25
	CAIRO GIZA	1016.2	-1.8	-1.1	N	2	8	10.0	-0.9	22	0	6	-2	99	0	14
	CAIRO EZBEKIYA...	1016.7	-1.3	—	N	2	8	9.0	-0.2	22	-1	8	-1	89	0	23
UPPER EGYPT	QASR EL GEBALI	1016.2	-1.3	-1.8	N	5	0	14.0	+0.4	22	-2	11	+4	80	0	14
	MINYA	—	—	—	N	2	0	11.5	-0.5	22	-1	8	0	91	—	—
	ASYUT	1015.5	-0.9	-1.7	NNW	2	0	11.2	+0.8	23	-3	8	0	78	0	0
	QENA...	—	—	—	NW	[illegible]	0	14.8	+1.7	27	-2	9	-1	62	—	—
	ASWAN	1015.1	+0.1	-1.5	—	0	0	13.8	—	27	-2	7	-5	37	—	—
NORTH SUDAN	WADI HALFA ...	1015.8	+0.3	-0.7	—	0	0	11.8	-2.2	26	-4	6	-4	36	—	—
	MEROWE															
	ATBARA	1012.4	+0.2	-0.4	N	3	0	21.0	+1.0	31	-3	14	-2	13	0	0
	KHARTOUM ...	1014.0	+1.7	+2.5	—	0	0	17.0	-1.8	32	-1	12	-5	19	0	tr.
EAST SUDAN	PORT SUDAN ...	1012.0	+0.2	-2.3	NNW	1	0	22.2	-1.0	26	-2	17	-3	72	0	119
	KASSALA	1009.1	-0.2	-1.6	WSW	1	0	23.0	+1.0	35	-1	13	-5	25	0	8
	WAD MEDANI ...															
	ROSEIRES... ...															
SOUTH SUDAN	EL FASHER ...															
	EL OBEID... ...	1015.4	+3.0	+1.3	—	0	0	21.2	+1.2	32	-2	10	-4	13	0	25
	MALAKAL	—	—	—	NE	6	1	25.6	-0.7	38	0	18	-2	18	0	181
	WAU	—	—	—	E	3	0	—	—	38	0	16	-4	—	0	238
	MONGALLA ...	1006.0	-1.6	-3.2	S	1	0	28.5	+0.6	39	+2	21	0	49	0	137

Upper Wind Observations at Helwan at 8 h45 m.

Height (metres)	Kms. Hr.	Direction
500	35	NE
1000	15	NE
1500	15	ENE
2000	15	ENE
3000	35	ENE

General Situation.

The pressure is falling very slowly; the system of high pressure north of Egypt is maintained.

عمومية
ضغط يهبط . ومنطقة الضغط
العالي ما زال محافظ لكيانها .

Forecast for 24 hours from noon to-day.

Light to moderate winds, chiefly north and northeast. Mainly clear. Temperature about normal.

توقعات لمدة ٢٤ ساعة من ظهر اليوم الى ظهر الغد
الرياح خفيفة الى معتدلة تكون شمالية وشمالية
شرقية . يكون السماء صحوا على العموم ودرجة

STATION	Humidity Mean of Day Yesterday	Humidity Mean of Day Diff. from normal	Wet Bulb Temperature Mean of Day Yesterday	Wet Bulb Temperature Mean of Day Diff. from normal
	%	%	C	C
Alexandria	66	-2	13.1	+1.3
Ezbekia	69	—	11.9	—
Giza	70	+7	12.4	+1.8
Helwan	50	+3	11.5	+2.0

Discharges at Aswan as measured by the sluices

	1925	1924	
2.3	756	747	m3 per sec.
1.3	765	728	" " "

GAUGE	Date 1925	
Mongalla... ...	3.3	10.84
Malakal	3.3	10.02
Roseires	3.3	11.63
Khartoum.. ..	3.3	10.19
Kh. el Girba ...	—	—
Atbara	3.3	10.00
Wadi Halfa ...	4.3	1.62
Aswan Res. ...	3.3	113.59
" D.S. ...	3.3	85.65
El Leisi	4.3	17.29
Roda (Cairo) ...	3.3	15.75

NOTE A dash means that figures are not available.

TERMS OF SUBSCRIPTION for the DAILY WEATHER REPORT sent by Post, P.T. 100 annually

PRINTED AT THE SURVEY OF EGYPT 24.467

O R T.

٢٥ - ٣ - ٣ Barometer and Wind at 8 h. Yesterday 3.3.25

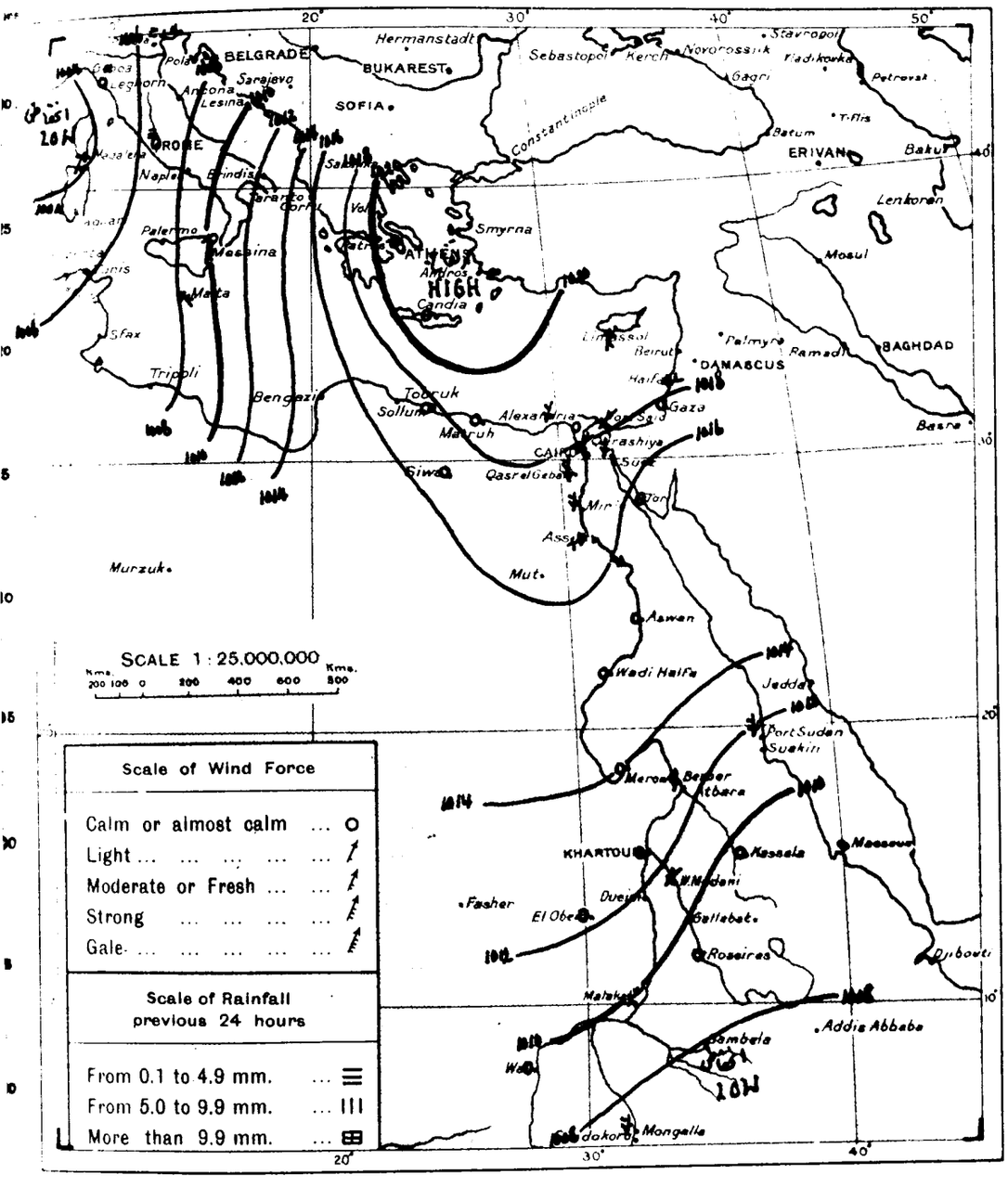

WIND VELOCITY

	KPH	Force
Calm	0- 2	0
Almost calm	2- 7	1
Very light	7-14	2
Light	14-21	3
Moderate	21-29	4
Fresh	29-38	5
Strong	38-47	6
Very strong	47-57	7
Gale	57-69	8
Strong gale	69-82	9
Whole gale	82-96	10
Storm	96-110	11
Hurricane	above 110	12

STATE OF SKY

Clear	0
¼ Clouded	1
½ Clouded	2
¾ Clouded	3
Entirely clouded	4
Raining	5
Sand haze	6
Sand storm	7
Mist or fog	8
Thunderstorm	9

STATE OF SEA

Calm	0
Very smooth	1
Smooth	2
Slight	3
Moderate	4
Rather rough	5
Rough	6
High	7
Very high	8
Phenomenal	9

٢٥ - ٣ - ٣ From Observations taken at 8 h. yesterday. 3.3.25

	BAROMETER			WIND		STATE OF SKY	TEMPERATURE						HUMIDITY	RAINFALL			STATE OF SEA
	Reduced to sea level	Change in past 24 hours	Differ. from normal	Direction	FORCE		At 8 h.	Change in past 24 hours	Maximum	Difference from Normal	Minimum	Difference from Normal		Past 24 hours	Normal from Oct 1 to day before yesterday	Total from Oct 1 to day before yesterday	
	m.b.	m.b.	m.b.				C	C	C	C	C	C	%	mm	mm	mm	
	1006.4	-3.8	-7.8	NW	1	5	12	+4	18	–	8	–	7	1	398	491	–
	1007.2	-2.7	-8.2	SSE	5	0	17	+2	21	+5	16	+6	76	0	240	417	3
	1021.2	+2.6	+5.4	–	0	8	11	-1	–	–	–	–	90	–	–	270	–
	1021.2	+1.2	+4.8	S	1	0	12	+8	21	+5	–	–	–	0	58	424	1
	1019.2	+1.9	+4.4	S	2	0	17	+6	18	-1	4	-4	–	0	437	403	4
	1011.6	0.0	+0.4	NE	2	0	21.2	-0.2	31	-6	15	-2	19	0	24	16	–
الوجه	1009.5	+1.7	-0.9	NNW	1	0	23.0	-2.0	38	0	15	-4	18	0	51	41	–
الاقصر	1012.4	-1.0	-1.7	NW	1	0	20.0	+2.0	32	-2	–	–	11	0	25	19	–

CAIRO, to-morrow

Time of sunrise 06 h. 16 m.

" " sunset 17 h. 57 m.

DAI

From Observations taken at 8 h. to-day.

Thursday 5th March, 1925 ١٩٢٥ الخميس ٥ مارس

	STATION	BAROMETER Reduced to Sea Level	BAROMETER Change in past 24 hours	BAROMETER Differ from normal	WIND Direction	WIND FORCE	STATE OF SKY	TEMPERATURE At 8 h.	TEMPERATURE Change in past 24 hours	TEMPERATURE Maximum Yesterday	TEMPERATURE Difference from Normal	TEMPERATURE Minimum	TEMPERATURE Difference from Normal	HUMIDITY	RAINFALL Past 24 hours	RAINFALL Total from Oct. 1 to yesterday	
		m.b.	m.b.	m.b.				°C	C	°C	°C	°C	°C	%	mm.	mm.	
COAST	SOLLUM	1016.3	-0.4	—	—	0	0	13.6	0.0	24	—	12	—	92	0	237	-
	SIWA...	1015.5	-1.1	—	—	0	0	10.1	-0.1	23	—	4	—	72	0	1	-
	MATRUH	1017.5	-1.7	-0.4	—	0	1	13.8	-2.0	19	—	11	—	88	0	230	146
	ALEXANDRIA ...	1017.6	-0.8	+1.2	—	0	0	17.6	+1.2	20	0	12	0	74	0	254	169
	PORT SAID ...	1016.6	-0.2	+0.3	E	2	0	17.0	-0.1	20	0	15	+3	86	0	56	64
	GAZA...	1015.4	-0.2	—	ESE	3	0	20.7	+2.8	27	—	12	—	34	0	307	370
	HAIFA	1017.0	-0.1	—	ESE	5	0	18.7	+0.1	25	—	11	—	46	0	669	527
LOWER EGYPT	QURASHIYA ...	1016.6	-0.7	-0.8	—	0	0	16.5	-1.1	25	+3	5	-1	94	0	48	44
	SUEZ...	1015.4	0.0	-1.3	N	3	0	13.7	-1.6	26	+3	10	0	85	0	8	17
	CAIRO HELWAN ..	1016.0	-0.2	-1.3	NNW	2	0	9.2	-2.8	26	+4	8	-2	92	0	25	22
	CAIRO GIZA	1016.3	+0.1	-1.0	NW	2	8	10.5	+0.5	25	+3	6	-2	98	0	14	16
	CAIRO EZBEKIYA...	1016.6	-0.1	—	NW	2	8	9.8	+0.8	26	+3	7	-2	89	0	23	19
UPPER EGYPT	QASR EL GEBALI	1016.0	-0.2	-1.9	N	2	0	13.2	-0.8	26	+2	8	+1	73	0	14	
	MINYA	—	—	—	NW	2	0	13.0	+1.5	26	+3	8	0	78	—	—	
	ASYUT	1015.5	0.0	-1.6	WSW	3	0	18.2	+2.0	26	0	10	+2	62	0	0	
	QENA...	—	—	—	NW	2	0	15.2	+0.4	28	-1	10	0	49	—	—	
	ASWAN	1015.1	0.0	-1.4	—	0	0	15.2	+1.4	27	-2	8	-4	23	—	—	
NORTH SUDAN	WADI HALFA ...	1015.8	0.0	-0.6	—	0	0	12.4	+0.6	27	-3	6	-4	38	—	—	
	MEROWE	1013.8	-0.8	-0.8	—	0	0	18.7	+0.1	32	0	11	-3	21	0	0	-
	ATBARA																
	KHARTOUM ...	1012.6	-1.4	+1.2	N	1	0	17.7	+0.7	31	-2	13	-4	8	0	dr.ولا	5
EAST SUDAN	PORT SUDAN ...	1012.3	+0.3	-2.0	N	2	0	22.5	+0.3	28	0	17	-3	75	0	119	89
	KASSALA	1009.3	+0.2	-1.3	WNW	1	0	23.2	+0.2	35	-1	12	-6	36	0	8	13
	WAD MEDANI ...	1012.0	+0.4	+1.0	N	2	0	19.4	-2.0	33	-4	13	-4	9	0	24	16
	ROSEIRES... ...																
SOUTH SUDAN	EL FASHER ...																
	EL OBEID... ...																
	MALAKAL	—	—	—	NNE	6	0	24.2	-1.4	37	-1	18	-2	17	0	181	97
	WAU																
	MONGALLA ...																

Upper Wind Observations at Helwan at 8 h. 30 m.

Height (metres)	Kms. Hr.	Direction
500	25	ENE
1000	10	SE
1500	15	SW
2000	15	SW
3000	15	ENE

General Situation.

The pressure continues to fall slowly and is now below normal. An area of relatively high pressure remains north of Egypt.

Forecast for 24 hours from noon to-day.

Moderate winds chiefly northerly. Mainly clear. Temperature rather below normal.

STATION	Humidity Mean of Day: Yester day	Humidity Mean of Day: Diff. from normal	Wet Bulb Temperature Mean of Day: Yester day	Wet Bulb Temperature Mean of Day: Diff. from normal
	%	%	C	C
Alexandria	78	+10	15.1	+3.5
Ezbekia	68	—	12.7	—
Giza	71	+8	13.0	+2.5
Helwan	52	+5	11.9	+2.3

Discharges at Aswan as measured by the sluices

	1925	1924	
3.3	747	755	m3 per sec.
3.3	756	747	" " "

GAUGE	Date 1925	Reading m
Mongalla... ...	4.3	10.84
Malakal	4.3	10.02
Roseires	4.3	11.61
Khartoum.. ...	4.3	10.19
Kh. el Girba ...	—	—
Atbara	4.3	9.99
Wadi Halfa ...	4.3	1.62
Aswan Res. ...	4.3	113.60
" D.S. ...	4.3	85.63
El Leisi	5.3	17.26
Roda (Cairo) ...	5.3	15.70

NOTE A dash means that figures are not available.

TERMS OF SUBSCRIPTION for the DAILY WEATHER REPORT sent by Post, P.T. 100 annually

PRINTED AT THE SURVEY OF EGYPT 24-3-67

P T.

٤ - ٣ - ٢٥ Barometer and Wind at 8 h. Yesterday 4. 3. 25

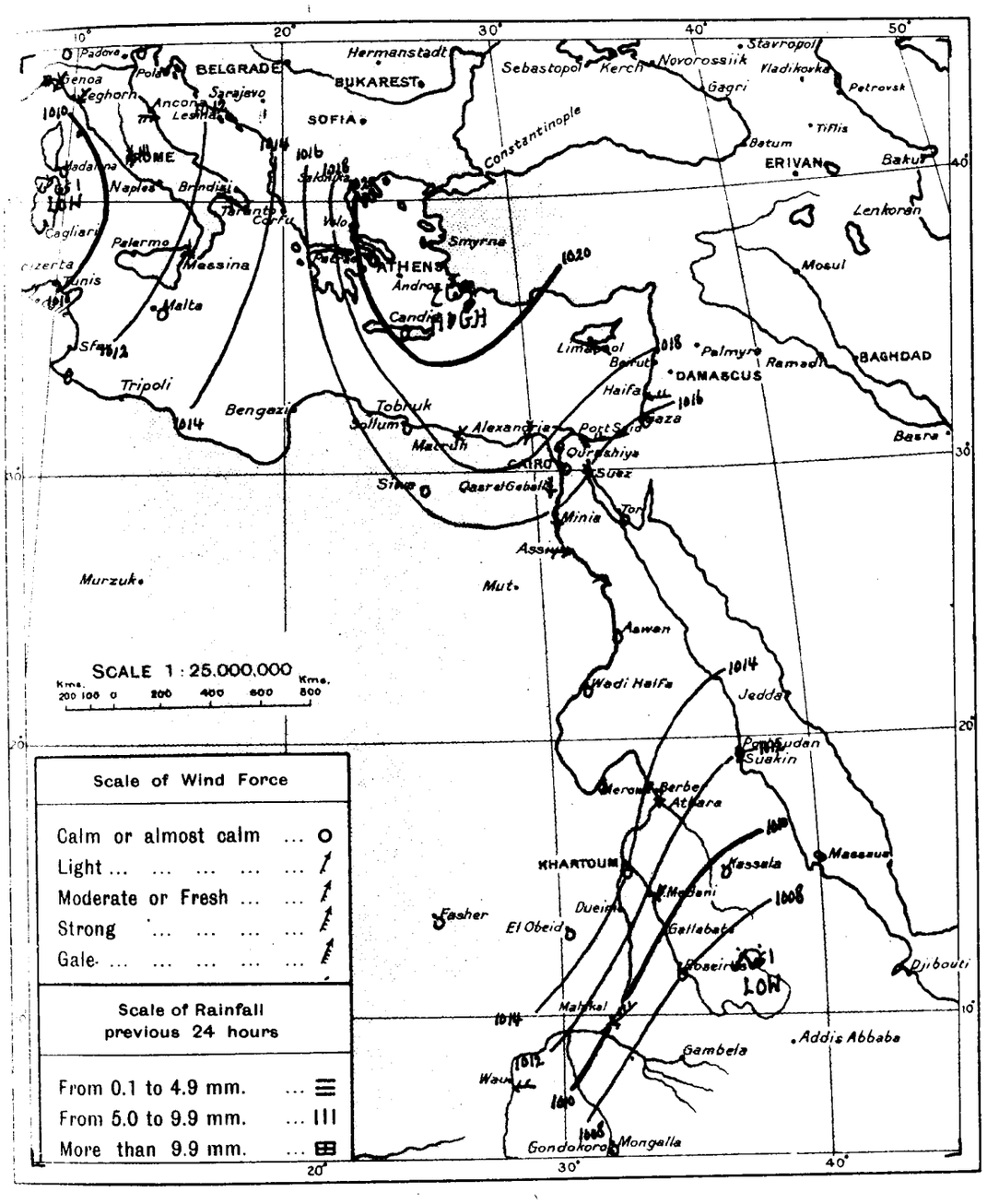

WIND VELOCITY

	K.P.H	Force
Calm	0- 2	0
Almost calm..	2- 7	1
Very light ...	7-14	2
Light	14-21	3
Moderate ..	21-29	4
Fresh	29-38	5
Strong... ...	38-47	6
Very strong ..	47-57	7
Gale	57-69	8
Strong gale .	69-82	9
Whole gale ..	82-96	10
Storm	96-110	11
Hurricane	above 110	12

STATE OF SKY

Clear	0
¼ Clouded	1
½ Clouded	2
¾ Clouded	3
Entirely clouded	4
Raining	5
Sand haze	6
Sand storm	7
Mist or fog	8
Thunderstorm	9

STATE OF SEA

Calm	0
Very smooth	1
Smooth...	2
Slight	3
Moderate	4
Rather rough	5
Rough	6
High	7
Very high	8
Phenomenal...	9

٤ - ٣ - ٢٥ From Observations taken at 8 h. yesterday. 4. 3. 25

	BAROMETER			WIND		STATE OF SKY	TEMPERATURE						HUMIDITY	RAINFALL			STATE OF SEA
	Reduced to Sea Level	Change in past 24 hours	Differ. from normal	Direction	FORCE		At 8 h	Change in past 24 hours	Maximum	Difference from Normal	Minimum	Difference from Normal		Past 24 hours	Normal from Oct. 1 to day before yesterday	Total from Oct. 1 to day before yesterday	
	m.b.	m.b.	m.b.				C	C	C	C	C	C	%	mm	mm	mm	
	1011.5	+5.1	-2.5	N	2	4	4	-8	15	–	2	–	–	7	405	494	–
	1012.3	+5.1	-3.1	–	0	4	14	-3	19	+3	13	+3	90	tr.	240	418	1
	1020.3	-0.9	+4.7	–	0	0	13	+2	–	–	–	–	80	–	–	271	–
	1020.6	-0.6	+4.2	S	1	0	14	+2	22	+6	9	-1	–	0	58	425	1
	1018.6	-0.6	+3.8	ESE	2	0	16	-1	21	+2	7	-1	–	0	437	404	4
شروق	1014.6	+0.6	-0.1	–	0	0	18.6	+1.0	31	-1	11	-3	21	0	0	–	–
وارمدنا	1011.6	0.0	+0.5	NE	2	1	21.4	+0.2	34	-3	15	-2	15	0	24	16	–
الرومرمى	1008.0	-1.5	-2.3	NNE	1	3	24.0	+1.0	38	0	17	-2	8	0	51	41	–
القاش	–	–	–	NN	1	0	17.0	+1.5	35	–	9	–	30	0	0	–	–

CAIRO, to-morrow

Time of sunrise 06 h. 15 m.

" " sunset 17 h. 57 m.

DAILY

From Observations taken at 8 h. to-day.

Friday 6th March, 1925 ١٩٢٥ الجمعه ٦ مارس

	STATION	BAROMETER Reduced to Sea Level	BAROMETER Change in past 24 hours	BAROMETER Differ from normal	WIND Direction	WIND FORCE	STATE OF SKY	TEMPERATURE At 8 h.	TEMPERATURE Change in past 24 hours	TEMPERATURE Maximum Yesterday	TEMPERATURE Difference from Normal	TEMPERATURE Minimum	TEMPERATURE Difference from Normal	HUMIDITY	RAINFALL Past 24 hours	RAINFALL Total from Oct. 1 to yesterday	RAINFALL Normal
		m.b.	m.b.	m.b.				°C	°C	°C	°C	°C	°C	%	mm.	mm.	
COAST	SOLLUM	1010.7	-5.6	—	—	0	3	14.5	+0.9	21	—	13	—	64	0	237	—
	SIWA	1011.8	-3.7	—	—	0	3	12.1	+2.0	26	—	5	—	79	0	1	—
	MATRUH	1014.6	-2.9	-3.8	S	1	2	11.3	-2.5	19	—	9	—	89	0	230	148
	ALEXANDRIA	1014.3	-3.3	-2.1	—	0	4	16.0	-1.6	22	+2	13	+1	89	0	254	189
	PORT SAID	1014.0	-2.6	-2.2	N	1	1	17.0	0.0	21	+1	14	+2	91	0	56	65
	GAZA	1013.5	-1.9	—	ESE	3	0	22.5	+1.8	27	—	14	—	34	0	307	371
	HAIFA	1013.6	-3.4	—	E	4	0	19.3	+0.6	25	—	12	—	40	0	669	529
LOWER EGYPT	QURASHIYA	1013.9	-2.7	-3.5	—	0	8	11.1	+0.6	28	+6	6	0	90	0	48	44
	SUEZ	1013.1	-2.3	-3.5	NE	2	1	13.7	0.0	28	+5	11	+1	77	0	8	17
	CAIRO HELWAN	1013.6	-2.4	-3.6	NW	2	4	9.0	-0.2	26	+4	9	-1	99	0	25	22
	CAIRO GIZA	1013.6	-2.7	-3.7	N	2	8	10.1	-0.4	25	+3	6	-2	99	0	14	16
	CAIRO EZBEKIYA	1014.3	-2.3	—	N	2	8	10.0	+0.2	26	+3	9	0	87	0	23	19
UPPER EGYPT	QASR EL GEBALI	1013.5	-2.5	-4.3	N	1	2	12.3	-0.9	26	+2	8	+1	73	0	14	
	MINYA	—	—	—	S	2	2	14.5	+1.5	29	+6	9	+1	84	—	—	
	ASYUT	1013.6	-1.9	-3.5	W	2	0	14.2	+1.0	28	+2	11	+3	51	0	0	
	QENA	—	—	—	NNE	2	0	17.0	+1.8	31	+2	11	+1	38	—	—	
	ASWAN	1013.4	-1.7	-3.0	—	0	0	17.0	+1.8	31	+2	11	-1	31	—	—	
NORTH SUDAN	WADI HALFA	1014.2	-1.6	-2.2	—	0	0	12.6	+0.2	29	-1	5	-5	36	—	—	
	MEROWE	1013.1	-0.7	-1.3	—	0	0	18.6	-0.1	31	-2	9	-6	21	0	0	—
	ATBARA																
	KHARTOUM	1012.8	+0.2	+1.4	NNE	1	1	17.0	-0.7	31	-2	13	-4	10	0	دلا زنا	5
EAST SUDAN	PORT SUDAN	1012.6	+0.3	-1.6	N	2	0	23.0	+0.5	28	0	17	-3	74	0	119	89
	KASSALA	1009.0	-0.3	-1.5	NW	1	0	22.6	-0.6	36	0	13	-5	20	0	8	13
	WAD MEDANI	1012.0	0.0	+1.1	N	3	2	20.6	+1.2	33	-5	14	-3	11	0	24	16
	ROSEIRES	1009.5	+0.8	-0.7	NNW	1	0	21.0	-2.0	38	0	14	-5	14	0	51	41
SOUTH SUDAN	EL FASHER	—	—	—	NW	1	0	15.5	0.0	35	—	11	—	40	0	0	—
	EL OBEID	1012.0	-3.5	-1.9	NE	1	0	23.0	+1.0	30	-4	9	-5	12	0	25	19
	MALAKAL	—	—	—	NNE	5	0	24.0	-0.2	37	-1	15	-5	19	0	181	98
	WAU	—	—	—	SE	1	0	21.0	0.0	36	-2	14	-6	41	0	238	148
	MONGALLA	1010.2	+1.8	+1.1	E	2	4	26.1	-0.4	39	+2	24	+2	64	0	137	190

Upper Wind Observations at Helwan at h. m.

Height (metres)	Kms. Hr.	Direction
500		
1000		
1500		
2000		
3000		

General Situation.

عمومية

Forecast for 24 hours from noon to-day.

من ظهر اليوم الى ظهر الغد

STATION	Humidity Mean of Day: Yester day	Humidity Mean of Day: Diff. from normal	Wet Bulb Temperature Mean of Day: Yester day	Wet Bulb Temperature Mean of Day: Diff. from normal
	%	%	C	C
Alexandria	78	+11	15.2	+3.4
Ezbekia	64	—	12.9	—
Giza	73	+10	13.4	+2.2
Helwan	56	+4	11.5	+1.1

Discharges at Aswan as measured by the sluices

	1925	1924	
5-3	728	762	m3 per sec.
4-3	741	761	" " "

GAUGE	Date 1925	Reading m
Mongalla	6-3	10.84
Malakal	5-3	10.02
Roseires	6-3	11.56
Khartoum	5-3	10.16
Kh. el Girba	—	—
Atbara	5-3	9.99
Wadi Halfa	6-3	1.60
Aswan Res.	6-3	113.62
" D.S.	6-3	85.59
El Leisi	6-3	17.23
Roda (Cairo)	6-3	15.70

NOTE. A dash means that figures are not available.

TERMS OF SUBSCRIPTION for the DAILY WEATHER REPORT sent by Post, P.T. 100 annually

PRINTED AT THE SURVEY OF EGYPT 24481

S.

P R T.

٢٥-٣-٥ Barometer and Wind at 8 h. Yesterday 5.3.25.

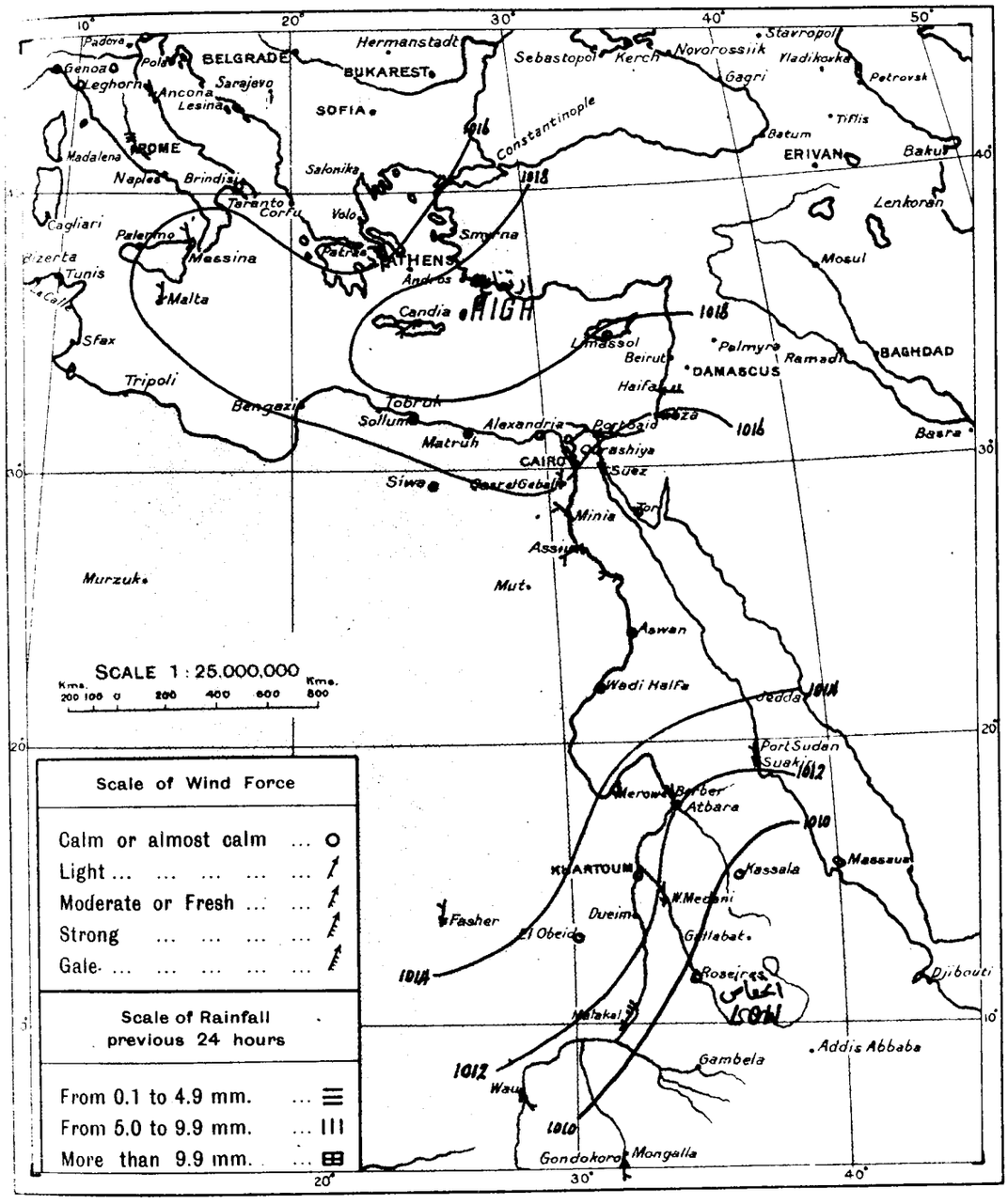

WIND VELOCITY

	K.P.H.	Force
Calm	0- 2	0
Almost calm..	2- 7	1
Very light ...	7-14	2
Light	14-21	3
Moderate ..	21-29	4
Fresh	29-38	5
Strong... ...	38-47	6
Very strong ..	47-57	7
Gale	57-69	8
Strong gale	69-82	9
Whole gale ..	82-96	10
Storm	96-110	11
Hurricane above 110		12

STATE OF SKY

Clear	0
¼ Clouded	1
½ Clouded	2
¾ Clouded	3
Entirely clouded	4
Raining	5
Sand haze	6
Sand storm	7
Mist or fog	8
Thunderstorm	9

STATE OF SEA

Calm	0
Very smooth	1
Smooth...	2
Slight	3
Moderate	4
Rather rough	5
Rough	6
High	7
Very high	8
Phenomenal...	9

٢٥-٣-٥ From Observations taken at 8 h. yesterday. 5.3.25.

	BAROMETER			WIND		STATE OF SKY	TEMPERATURE						HUMIDITY	RAINFALL			STATE OF SEA
	Reduced to Sea Level	Change in past 24 hours	Differ. from normal	Direction	FORCE		At 8 h.	Change in past 24 hours	Maximum	Difference from Normal	Minimum	Difference from Normal		Past 24 hours	Normal from Oct 1 to day before yesterday	Total from Oct 1 to day before yesterday	
	m.b.	m.b.	m.b.				C	C	C	C	C	C	%	mm	mm	mm	
	1014.6	+3.1	+0.7	SE	2	2	8	+4	13	–	3	–	–	2	407	496	–
	1016.3	+4.0	+1.1	N	3	4	14	0	17	+1	13	+3	60	0	240	420	3
	1015.6	–4.7	0.0	S	2	4	13	0	–	–	–	–	90	–	–	272	–
	1018.3	–2.3	+1.9	SW	3	0	16	+2	22	+6	10	0	–	0	58	427	2
	1017.9	–0.7	+3.2	SE	1	0	18	+2	22	+3	5	–3	–	0	437	405	3
المطره	1011.9	–0.5	–0.9	N	3	0	20.0	–1.0	30	–4	14	–2	18	0	0	1	–
الروصيرى	1008.7	+0.7	–1.5	WNW	1	0	23.0	–1.0	37	–1	15	–4	9	0	51	41	–
العاشر	–	–	–	N	2	0	15.5	–1.5	33	–	11	–	22	0	0	–	–
الابيض	1013.3	–2.1	–0.7	N	1	0	22.0	+0.8	31	–3	9	–5	10	0	25	19	–
وادى	–	–	–	SE	3	0	21.0	–	37	–1	19	–1	65	0	238	147	–
سنار	1008.4	+2.4	–0.7	S	2	4	26.5	–2.0	39	+2	23	+1	66	0	137	189	–

CAIRO, to-morrow

Time of sunrise h. 6 m. 14

" " sunset h. 17 m. 58

DAILY

From Observations taken at 8 h. to-day.

Saturday 7th March, 1925 ١٩٢٥ السبت ٧ مارس

	STATION	BAROMETER Reduced to Sea Level	BAROMETER Change in past 24 hours	BAROMETER Differ from normal	WIND Direction	WIND FORCE	STATE OF SKY	TEMPERATURE At 8 h.	TEMPERATURE Change in past 24 hours	TEMPERATURE Maximum Yesterday	TEMPERATURE Difference from Normal	TEMPERATURE Minimum	TEMPERATURE Difference from Normal	HUMIDITY	RAINFALL Past 24 hours	RAINFALL Total from Oct. 1 to yesterday	RAINFALL Normal from Oct. 1 to yesterday
		m.b.	m.b.	m.b.				°C	°C	°C	°C	°C	°C	%	mm.	mm.	mm.
COAST	SOLLUM	1009.6	-1.1	—	NW	1	4	11.2	-3.5	23	—	—	—	79	0	237	—
	SIWA...	1005.0	-6.8	—	—	0	2	16.3	+4.2	26	—	7	—	65	0	1	—
	MATRUH	1009.5	-5.1	-8.9	—	0	4	12.5	+1.2	20	—	10	—	94	0	230	149
	ALEXANDRIA ...	1008.8	-5.5	-7.5	—	0	4	15.2	-0.8	22	+2	13	+1	90	0	254	190
	PORT SAID ...	1009.8	-4.2	-6.4	ENE	1	4	16.8	-0.2	22	+2	13	+1	84	0	56	65
	GAZA...	1009.0	-4.5	—	SSE	3	0	18.5	-4.0	30	—	13	—	49	0	307	373
	HAIFA	1008.7	-4.9	—	E	5	0	20.8	+1.5	28	—	15	—	51	0	669	531
LOWER EGYPT	QURASHIYA ...	1008.7	-5.2	-8.7	—	0	8	11.6	+0.5	26	+4	8	+2	94	0	48	44
	SUEZ...	1009.1	-4.0	-7.5	N	1	4	15.0	+1.3	30	+7	13	+3	69	0	8	18
	CAIRO HELWAN ..	1008.2	-5.4	-8.9	NE	2	4	15.4	+6.4	26	+4	12	+2	55	0	25	22
	CAIRO GIZA	1007.9	-5.7	-9.3	—	0	4	13.0	+2.9	24	+1	9	+1	89	0	14	17
	CAIRO EZBEKIYA...	1008.4	-5.9	—	—	0	4	13.4	+3.4	25	+1	10	+1	73	0	23	19
UPPER EGYPT	QASR EL GEBALI	1008.0	-5.5	-9.7	NW	1	4	14.8	+2.5	28	+4	12	+5	74	0	14	—
	MINYA	—	—	—	S	2	2	19.0	+4.5	29	+5	14	+6	50	—	—	—
	ASYUT	1007.8	-5.8	-9.2	SSE	2	0	17.2	+3.0	29	+3	13	+5	48	0	0	—
	QENA...	—	—	—	SE	2	0	17.4	+0.4	34	+5	12	+2	48	—	—	—
	ASWAN	1010.2	-3.2	-6.1	—	0	0	18.0	+1.0	32	+3	12	0	44	—	—	—
NORTH SUDAN	WADI HALFA ...	1009.3	-4.9	-7.0	—	0	0	16.0	+3.4	31	+1	10	-1	39	—	—	—
	MEROWE																
	ATBARA																
	KHARTOUM ...	1011.6	-1.2	+0.2	—	0	1	17.0	0.0	33	-1	11	-6	16	0	dr. رذاذ	5
EAST SUDAN	PORT SUDAN ...	1011.4	-1.2	-2.8	NNE	1	0	26.0	+3.0	27	-1	21	+1	61	0	119	89
	KASSALA	1009.1	+0.1	-1.3	WNW	1	2	28.0	+1.4	36	-1	14	-4	26	0	8	13
	WAD MEDANI ...	1011.8	-0.2	+1.0	N	1	1	22.6	+2.0	33	-5	12	-6	8	0	24	16
	ROSEIRES... ...																
SOUTH SUDAN	EL FASHER ...																
	EL OBEID... ...																
	MALAKAL	—	—	—	NNE	3	0	27.0	+3.0	38	0	16	-4	31	0	181	98
	WAU																
	MONGALLA ...																

Upper Wind Observations at Helwan at 9 h. 15m.

Height (metres)	Kms./Hr.	Direction
500	15	SE
1000	15	SE
1500	25	SSW
2000	15	SSW
3000	25	S

General Situation.

The pressure over Egypt and the eastern Mediterranean has fallen considerably and a deep depression is approaching from the western desert.

العمومية

الضغط على مصر وشرقي البحر الابيض المتوسط
قد انخفض كثيرا وانخفاض عميق يقترب نحو مصر من الصحراء الغربية

Forecast for 24 hours from noon to-day.

Winds northeasterly at first, becoming southeasterly in the course of the day. Much high cloud. Warm. Khamsin conditions.

توقع لمدة ٢٤ ساعة من ظهر اليوم الى ظهر الغد
الرياح شمالية شرقية ثم تصير جنوبية شرقية
في اثناء النهار. يظهر بالسماء كثير من السحب
الجو دافئ. حالات الرياح الخماسينية متوقعة.

STATION	Humidity Mean of Day: Yesterday	Humidity Mean of Day: Diff. from normal	Wet Bulb Temperature Mean of Day: Yesterday	Wet Bulb Temperature Mean of Day: Diff. from normal
	%	%	C	C
Alexandria ...	76	+10	15.0	+2.0
Ezbekia ...	72	—	13.5	—
Giza	76	+15	13.7	+2.2
Helwan ...	66	+21	12.0	+1.4

Discharges at Aswan as measured by the sluices

	1925	1924	
5.3	728	762	m3 per sec.
4.3	741	761	" " "

GAUGE	Date 1925	Reading m.	
Mongalla... ...	6.3	10.84	-0.5
Malakal	5.3	10.02	-0.4
Roseires	6.3	11.56	+0.1
Khartoum.. ...	5.3	10.16	-0.3
Kh. el Girba ...	—	—	—
Atbara	5.3	9.99	-0.2
Wadi Halfa ...	7.3	1.58	-0.5
Aswan Res. ...	6.3	113.62	—
" D.S. ...	6.3	85.59	+0.4
El Leisi	7.3	17.19	-0.1
Roda (Cairo) ...	7.3	15.68	+0.2

NOTE. A dash means that figures are not available.

TERMS OF SUBSCRIPTION for the DAILY WEATHER REPORT sent by Post, P.T. 100 annually

PRINTED AT THE SURVEY OF EGYPT 24.4.61

›ORT.

٢٥ - ٣ - ٦ Barometer and Wind at 8 h. Yesterday 6.3.25

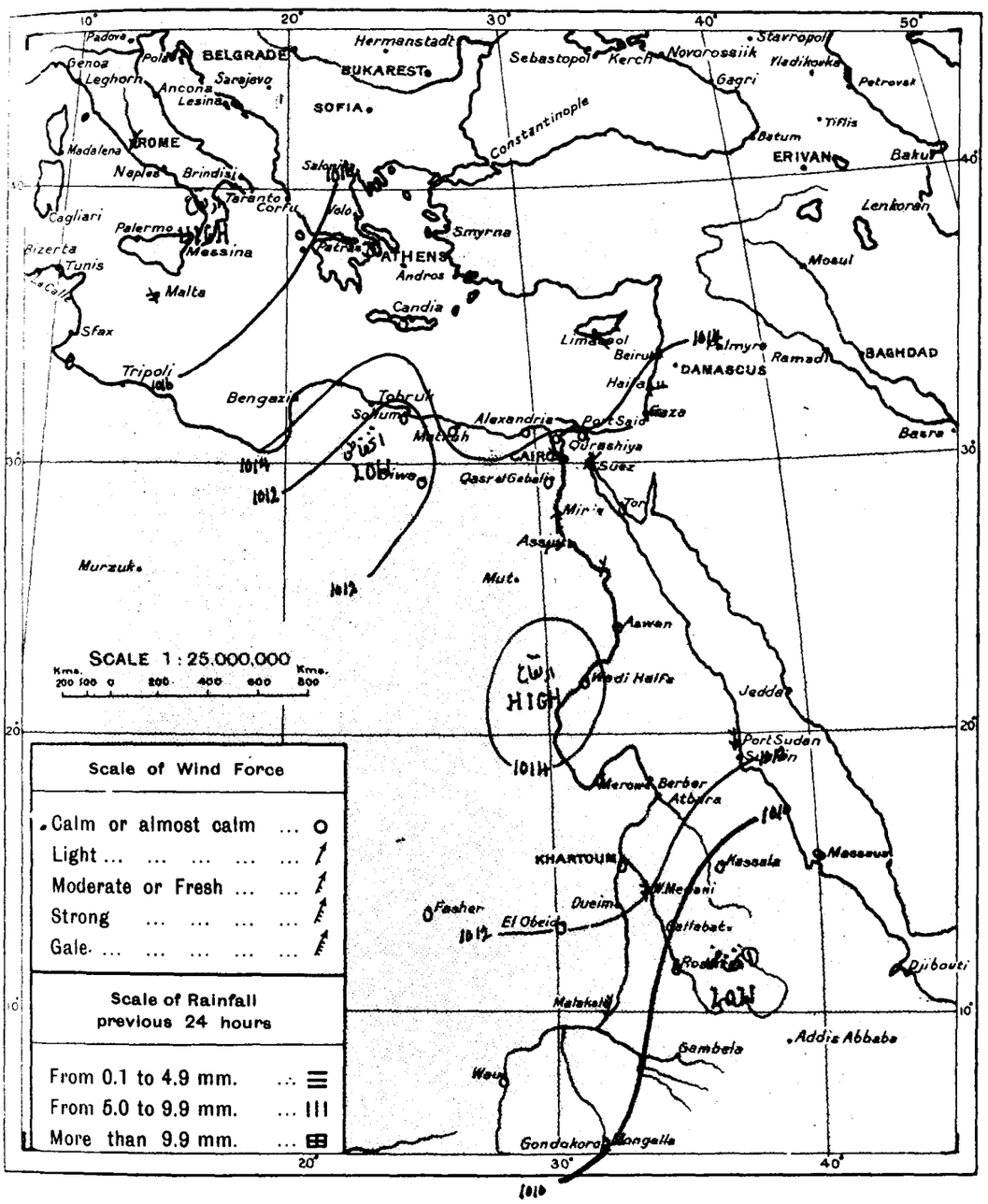

WIND VELOCITY

	K.P.H.	Force
Calm	0- 2	0
Almost calm..	2- 7	1
Very light ...	7-14	2
Light	14-21	3
Moderate ..	21-29	4
Fresh	29-38	5
Strong... ...	38-47	6
Very strong ..	47-57	7
Gale	57-69	8
Strong gale	69-82	9
Whole gale ...	82-96	10
Storm	96-110	11
Hurricane above	110	12

STATE OF SKY

Clear	0
¼ Clouded	1
½ Clouded	2
¾ Clouded	3
Entirely clouded	4
Raining	5
Sand haze	6
Sand storm	7
Mist or fog	8
Thunderstorm	9

STATE OF SEA

Calm	0
Very smooth	1
Smooth...	2
Slight	3
Moderate	4
Rather rough	5
Rough	6
High	7
Very high	8
Phenomenal...	9

٢٥ - ٣ - ٦ From Observations taken at 8 h. yesterday. 6.3.25

BAROMETER			WIND		STATE OF SKY	TEMPERATURE						HUMIDITY	RAINFALL			STATE OF SEA
Reduced to Sea Level	Change in past 24 hours	Differ. from normal	Direction	FORCE		At 8 h.	Change in past 24 hours	Maximum	Difference from Normal	Minimum	Difference from Normal		Past 24 hours	Normal from Oct. 1 to day before yesterday	Total from Oct. 1 to day before yesterday	
m.b.	m.b.	m.b.				°C	°C	°C	°C	°C	°C	%	mm.	mm	mm	
1017.3	+2.7	+3.4	NE	2	0	6	-2	13	–	3	–	–	0	407	498	–
1017.2	+0.9	+2.0	NW	2	1	13	-1	16	0	12	+2	70	0	240	421	2
1015.0	-0.6	-0.5	NNE	1	5	11	-2	–	–	–	–	80	–	–	273	–
1015.1	-3.2	-1.2	SW	1	4	16	0	21	+5	13	+3	–	0	58	428	1
1014.6	-3.3	-0.1	SE	4	0	17	-1	21	+2	5	-3	–	0	437	407	4

CAIRO, to-morrow

Time of sunrise h. 06 m. 13

" " sunset h. 17 m. 59

DAI

From Observations taken at 8 h. to-day.

Sunday 8th March, 1925 ١٩٢٥ الأحد ٨ مارس

	STATION	Barometer: Reduced to Sea Level	Barometer: Change in past 24 hours	Barometer: Differ from normal	Wind: Direction	Wind: Force	State of Sky	Temperature: At 8 h.	Temperature: Change in past 24 hours	Temperature: Maximum Yesterday	Temperature: Difference from Normal	Temperature: Minimum	Temperature: Difference from Normal	Humidity	Rainfall: Past 24 hours	Rainfall: Total from Oct. 1 to yesterday	
		m.b.	m.b.	m.b.				°C	C	°C	C	°C	°C	%	mm.	mm.	
COAST	SOLLUM	1007.8	-1.8	–	SW	2	2	12.5	+1.3	21	–	10	–	85	0	237	–
	SIWA	–	–	–	NW	4	0	15.1	-1.2	24	–	5	–	59	0	1	–
	MATRUH	1008.7	-0.8	-9.7	NNW	1	2	14.0	+1.5	20	–	11	–	90	0	230	149
	ALEXANDRIA	1007.2	-1.6	-9.1	WNW	3	0	17.3	+2.1	20	0	15	+3	85	1	255	190
	PORT SAID	1006.3	-3.5	-9.8	N	5	0	17.9	+1.1	21	+1	16	+4	71	0	56	65
	GAZA																
	HAIFA	1002.8	-5.9	–	SE	3	0	24.0	+3.2	27	–	14	–	33	0	669	533
LOWER EGYPT	QURASHIYA	1006.8	-1.9	-10.6	SW	2	0	15.7	+4.1	25	+3	11	+5	85	0	48	45
	SUEZ	1008.2	-0.9	-8.4	N	2	1	18.0	+3.0	24	+1	14	+4	73	0	8	13
	CAIRO HELWAN	1009.0	+0.8	-8.1	S	1	0	14.6	-0.8	29	+7	11	+1	77	0	25	22
	CAIRO GIZA	1008.6	+0.7	-8.6	–	0	0	16.1	+3.1	26	+3	11	+3	76	0	14	17
	CAIRO EZBEKIYA	1008.3	-0.1	–	–	0	0	14.8	+1.4	26	+2	12	+3	78	0	23	19
UPPER EGYPT	QASR EL GEBALI	1009.6	+1.6	-8.0	NW	2	0	14.2	-0.6	27	+3	11	+4	83	0	14	
	MINYA	—	—	—	E	2	0	14.5	-4.5	31	+7	11	+3	73	—	—	
	ASYUT	1009.9	+2.1	-7.0	WNW	3	0	15.2	-2.0	32	+6	12	+4	54	0	0	
	QENA	—	—	—	WSW	2	1	18.9	+1.5	33	+3	14	+3	41	—	—	
	ASWAN	1009.6	-0.6	-6.6	–	0	2	21.7	+3.7	33	+4	11	-1	25	—	—	
NORTH SUDAN	WADI HALFA	1011.1	+1.8	-5.1	–	0	1	17.0	+1.0	37	+7	13	+2	26	—	—	
	MEROWE																
	ATBARA	1008.7	-2.3	+3.8	S	2	0	23.5	+5.5	35	+1	15	-1	1	0	0	1
	KHARTOUM	1009.4	-2.2	-2.0	SE	1	4	21.5	+4.5	36	+2	16	-2	14	0	dr. 33	5
EAST SUDAN	PORT SUDAN	1011.4	0.0	-2.7	N	1	2	25.5	-0.5	29	+1	22	+2	82	0	119	89
	KASSALA	1008.6	-0.5	-1.7	WSW	1	3	24.0	0.0	38	+1	17	-1	33	0	8	13
	WAD MEDANI	1009.4	-2.4	-1.3	NE	3	4	24.4	+1.8	36	-2	16	-2	0	0	24	16
	ROSEIRES																
SOUTH SUDAN	EL FASHER	–	–	–	–	0	1	19.0	+0.5	35	–	14	–	34	0	0	–
	EL OBEID	1009.3	-1.1	-4.4	SE	1	0	30.0	+4.8	31	-3	8	-6	11	0	25	19
	MALAKAL																
	WAU																
	MONGALLA																

Upper Wind Observations at Helwan at 8 h. 30 m.

Height (metres)	Kms. Hr.	Direction
500	10	WNW
1000	30	NNE
1500	20	NW
2000	25	WNW
3000	30	WSW

General Situation.

A very deep depression from the western desert passed over Egypt during the night but had an unusually small effect upon the weather. Since midnight the pressure has risen very considerably. Conditions over the Canal Zone remain disturbed.

Forecast for 24 hours from noon to-day.

Moderate winds mainly southwesterly inland and northwesterly on the coast. Clear at first, low cloud developing later. Mild and unsettled. Light showers on the coast.

STATION	Humidity Mean of Day: Yester day	Humidity: Diff from normal	Wet Bulb Temperature Mean of Day: Yester day	Wet Bulb: Diff. from normal
	%	%	C	C
Alexandria	83	+17	14.9	+1.3
Ezbekia	62	—	14.2	—
Giza	71	+10	14.6	+1.8
Helwan	47	+2	13.9	+2.3

Discharges at Aswan as measured by the sluices

	1925	1924	
7.3	726	759	m3 per sec.
6.3	723	762	"

GAUGE	Date 1925	Read m	
Mongalla	6.3	10.84	-0.5
Malakal	7.3	10.00	-0.4
Roseires	7.3	11.55	+0.1
Khartoum	7.3	10.17	-0.5
Kh. el Girba	—	—	
Atbara	7.3	10.00	-0.1
Wadi Halfa	7.3	1.58	-0.1
Aswan Res.	8.3	113.62	-
" D.S.	8.3	85.59	+0.1
El Leisi	7.3	17.19	-0.1
Roda (Cairo)	8.3	15.75	+0.1

NOTE A dash means that figures are not available.

TERMS OF SUBSCRIPTION for the DAILY WEATHER REPORT sent by Post, P.T. 100 annually

PRINTED AT THE SURVEY OF EGYPT 24461

٢٥ - ٣ - ٧ Barometer and Wind at 8 h. Yesterday 7. 3. 25

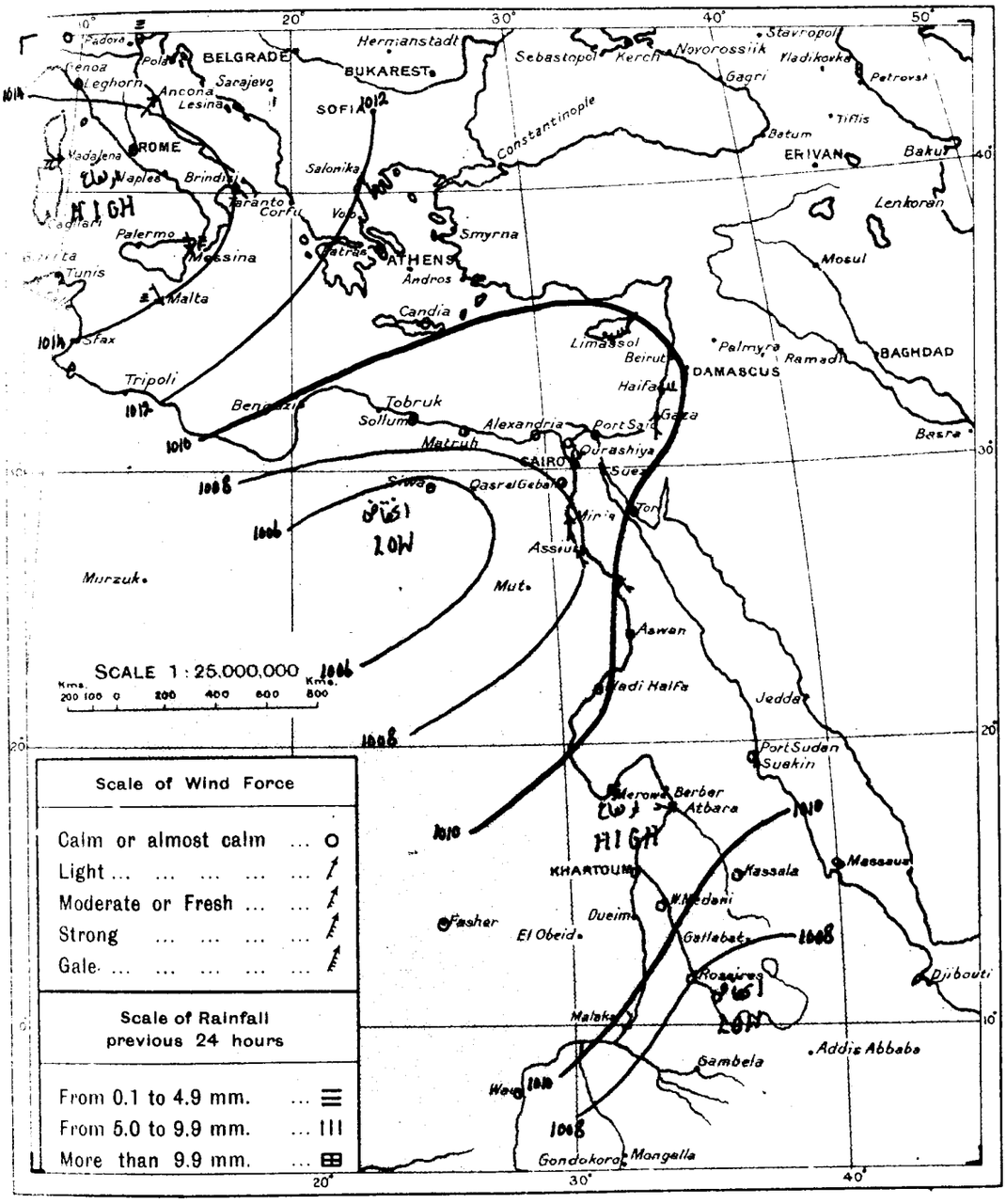

WIND VELOCITY

	KPH	Force
Calm	0- 2	0
Almost calm..	2- 7	1
Very light ...	7-14	2
Light	14-21	3
Moderate ..	21-29	4
Fresh	29-38	5
Strong... ...	38-47	6
Very strong .	47-57	7
Gale ...	57-69	8
Strong gale	69-82	9
Whole gale	82-96	10
Storm	96-110	11
Hurricane above 110		12

STATE OF SKY

Clear	0
¼ Clouded	1
½ Clouded	2
¾ Clouded	3
Entirely clouded	4
Raining	5
Sand haze	6
Sand storm	7
Mist or fog	8
Thunderstorm	9

STATE OF SEA

Calm	0
Very smooth	1
Smooth...	2
Slight	3
Moderate	4
Rather rough	5
Rough	6
High	7
Very high	8
Phenomenal...	9

٢٥ - ٣ - ٧ From Observations taken at 8 h. yesterday. 7. 3. 25

	BAROMETER			WIND		STATE OF SKY	TEMPERATURE						HUMIDITY	RAINFALL			STATE OF SEA
	Reduced to Sea Level	Change in past 24 hours	Differ. from normal	Direction	FORCE		At 8 h.	Change in past 24 hours	Maximum	Difference from Normal	Minimum	Difference from Normal		Past 24 hours	Normal from Oct 1 to day before yesterday	Total from Oct 1 to day before yesterday	
	m.b	m.b.	m.b				C	C	C	C	C	C	%	mm	in m	mm	
	1014.3	-3.0	+0.5	N	1	3	8	+2	14	–	6	–	–	0	407	501	–
	1013.8	-3.4	-1.4	NNW	3	1	12	-1	14	-3	10	0	70	2	242	422	4
	1010.3	-4.7	-5.1	NE	1	4	10	-1	–	–	–	–	80	–	–	275	–
	1011.5	-3.6	-4.8	–	0	4	15	-1	22	+6	13	+3	–	0	58	430	0
	1009.1	-5.5	-5.5	ENE	4	1	21	+4	22	+3	14	+6	–	0	437	408	3
مروى	1010.4	-2.7	-3.9	–	0	0	19.6	+1.0	33	0	11	-4	23	0	0	–	–
عطبرة	1011.0	–	-1.6	NW	2	0	19.0	–	32	-2	11	-5	16	0	0	1	–
الدويم	1008.0	-1.5	-2.1	NNE	1	0	22.0	+1.0	37	-1	14	-5	22	0	51	42	–
الفاشر	–	–	–	SSW	1	0	18.5	+3.0	38	–	13	–	26	0	0	–	–
واو	–	–	–	E	1	0	20.0	-1.0	37	-1	14	-6	55	0	238	148	–

CAIRO, to-morrow

Time of sunrise h. 06 m. 12

" " sunset h. 17 m. 59

DA

From Observations taken at 8 h. to-day.

Monday 9th March, 1925 ١٩٢٥ الاثنين ٩ مارس

	STATION	BAROMETER Reduced to Sea Level	BAROMETER Change in past 24 hours	BAROMETER Differ from normal	WIND Direction	WIND FORCE	STATE OF SKY	TEMPERATURE At 8 h.	TEMPERATURE Change in past 24 hours	TEMPERATURE Maximum Yesterday	TEMPERATURE Difference from Normal	TEMPERATURE Minimum	TEMPERATURE Difference from Normal	HUMIDITY	RAINF Past 24 hours	RAINF Total from Oct. 1 to	
		m.b.	m.b.	m.b.				°C	C	°C	C	°C	C	%	mm.	mm	
COAST	SOLLUM	1014.4	+6.6	–	–	0	0	14.8	+2.3	23	–	12	–	75	1	238	–
	SIWA	1013.4	–	–	–	0	0	11.8	-3.3	27	–	5	–	81	0	1	–
	MATRUH	1013.5	+4.8	-4.9	WNW	1	2	12.2	-1.8	20	–	11	–	88	14	244	149
	ALEXANDRIA	1013.8	+6.6	-2.5	SW	2	0	14.8	-2.5	21	+1	12	0	78	1	256	190
	PORT SAID	1014.0	+7.7	-2.1	SE	1	1	17.0	-0.9	25	+5	13	+1	78	2	58	66
	GAZA	1012.4	+8.5	–	SSE	2	0	15.9	-5.9	–	–	11	–	80	0	307	375
	HAIFA	1012.0	+9.2	–	–	0	2	17.2	-6.8	28	–	13	–	69	0	669	534
LOWER EGYPT	QURASHIYA	1013.4	+6.6	-4.0	–	0	1	13.9	-1.8	26	+4	9	+3	90	0	48	45
	SUEZ	1013.5	+5.3	-3.0	NE	1	0	16.9	-1.1	26	+3	13	+3	74	0	8	18
	CAIRO HELWAN	1014.0	+5.0	-3.0	SSE	2	0	13.0	-1.6	25	+3	11	+1	72	dr. ذ.ذ	25	23
	CAIRO GIZA	1013.8	+5.2	-3.4	S	2	0	15.0	-1.1	26	+3	8	0	80	dr. ذ.ذ	14	17
	CAIRO EZBEKIYA	1013.5	+5.2	–	S	2	0	14.2	-0.6	26	+2	12	+3	74	dr. ذ.ذ	23	19
UPPER EGYPT	QASR EL GEBALI	1014.4	+4.8	-3.1	NW	2	0	12.4	-1.8	26?	+2	9	+1	77	0	14	
	MINYA	—	—	—	N	2	0	15.0	+0.5	31	+7	12	+4	63	—	—	
	ASYUT	1015.6	+5.7	-1.2	WSW	2	0	15.2	0.0	25	-1	11	+3	49	0	0	
	QENA	—	—	—	NW	2	1	16.2	-2.7	30	0	11	0	56	—	—	
	ASWAN	1013.9	+4.3	-2.1	–	0	0	18.3	-3.4	32	+3	12	-1	38	—	—	
NORTH SUDAN	WADI HALFA	1013.9	+2.8	-2.2	–	0	0	15.4	-1.6	30	0	11	0	34	—	—	
	MEROWE	1011.1	+2.1	-3.0	–	0	0	21.6	-4.0	37	+4	16	+1	21	0	0	–
	ATBARA	1009.4	+0.7	-3.1	NNE	4	0	25.2	+1.7	39	+5	19	+2	5	0	0	1
	KHARTOUM	1010.2	+0.8	-1.1	–	0	2	23.2	+1.7	41	+7	19	+2	16	0	dr. ذ.ذ	5
EAST SUDAN	PORT SUDAN	1011.2	-0.2	-2.9	SW	1	1	26.2	+0.7	30	+2	21	+1	81	0	119	90
	KASSALA	1007.4	-1.2	-2.8	S	1	0	29.0	+5.0	40	+3	18	0	19	0	8	13
	WAD MEDANI	1008.7	-0.7	-1.9	N	2	2	27.6	+3.2	40	+2	13	-5	20	0	24	16
	ROSEIRES																
SOUTH SUDAN	EL FASHER																
	EL OBEID	1010.2	+0.9	-3.4	NE	1	0	25.2	-4.8	39	+5	8	-6	16	0	25	20
	MALAKAL	—	—	—	ESE	3	0	29.2	-0.7	39	+1	23	+3	43	0	181	99
	WAU																
	MONGALLA																

Upper Wind Observations at Helwan at 8 h. 45 m.

Height (metres)	Kms. Hr.	Direction
500	25	SW
1000	30	SSW
1500	35	SW
2000	65	SW
3000		

General Situation.

The pressure over Egypt and the eastern Mediterranean has risen considerably but Egypt is still under the influence of the depression, which is now situated over Cyprus.

Forecast for 24 hours from noon to-day.

Moderate to fresh winds, northwest on the coast, and between southwest and northwest inland. Some low cloud. Further rain in the north. Cooler.

STATION	Humidity Mean of Day: Yester day	Humidity Mean of Day: Diff. from normal	Wet Bulb Temperature Mean of Day: Yester day	Wet Bulb Temperature Mean of Day: Diff from normal
	%	%	C	C
Alexandria	72	+6	14.5	+1.0
Ezbekia	65	—	14.5	—
Giza	64	+3	14.3	+1.6
Helwan	60	+15	13.3	+1.5

Discharges at Aswan as measured by the sluices

	1925	1924	
7.3	726	759	m3 per sec.
6.3	723	762	"

GAUGE	Date 1925	Read m	
Mongalla	7.3	10.84	-0.5
Malakal	8.3	10.00	-0.4
Roseires	8.3	11.54	+0.1
Khartoum	8.3	10.17	-0.2
Kh. el Girba	—	—	—
Atbara	8.3	10.00	-0.2
Wadi Halfa	8.3	1.56	-0.3
Aswan Res.	8.3	113.62	–
" D.S.	8.3	85.59	+0.1
El Leisi	9.3	17.16	-0.2
Roda (Cairo)	9.3	15.77	+0.3

NOTE. A dash means that figures are not available.

TERMS OF SUBSCRIPTION for the DAILY WEATHER REPORT sent by Post, P.T. 100 annually

PRINTED AT THE SURVEY OF EGYPT 24467

T.

٥٥-٣-٨ Barometer and Wind at 8 h. Yesterday 8.3.25

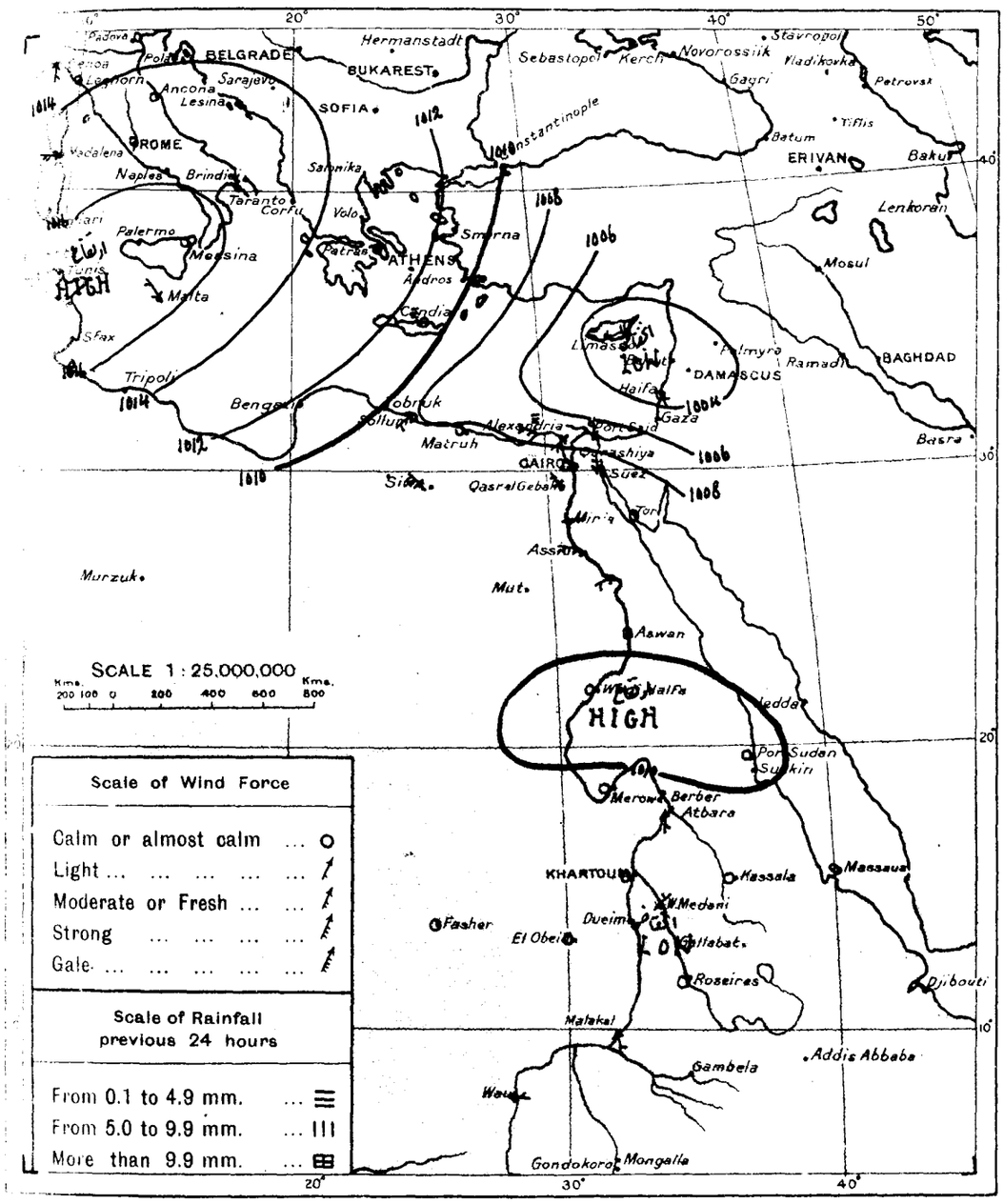

WIND VELOCITY

	K.P.H	Force
Calm	0- 2	0
Almost calm..	2- 7	1
Very light ...	7-14	2
Light	14-21	3
Moderate ..	21-29	4
Fresh	29-38	5
Strong... ...	38-47	6
Very strong ..	47-57	7
Gale ...	57-69	8
Strong gale	69-82	9
Whole gale	82-96	10
Storm	96-110	11
Hurricane above	110	12

STATE OF SKY

Clear	0
¼ Clouded	1
½ Clouded	2
¾ Clouded	3
Entirely clouded	4
Raining	5
Sand haze	6
Sand storm	7
Mist or fog	8
Thunderstorm	9

STATE OF SEA

Calm	0
Very smooth	1
Smooth...	2
Slight	3
Moderate	4
Rather rough	5
Rough	6
High	7
Very high	8
Phenomenal...	9

٥٥-٣-٨ From Observations taken at 8 h. yesterday. 8. 3. 25

	BAROMETER			WIND		STATE OF SKY	TEMPERATURE						HUMIDITY	RAINFALL			STATE OF SEA
	Reduced to sea level	Change in past 24 hours	Differ. from normal	Direction	FORCE		At 8 h.	Change in past 24 hours	Maximum	Difference from Normal	Minimum	Difference from Normal		Past 24 hours	Normal from Oct 1 to day before yesterday	Total from Oct 1 to day before yesterday	
	m.b.	m.b.	m.b.				°C	C	C	°C	C	C	%	mm	mm	mm	
	1015.5	+1.2	+1.9	E	1	4	10	+2	15	–	8	–	–	0	407	503	–
	1016.2	+2.4	+1.0	NW	2	0	12	0	15	-2	11	+1	70	0	242	423	3
	1012.4	+2.1	-2.8	NE	1	0	10	0	–	–	–	–	60	–	–	276	–
	1011.8	+0.3	-4.5	W	1	4	15	0	18	+2	10	0	–	1	59	431	2
	1002.3	-6.8	-12.3	ENE	4	4	19	-2	22	+3	15	+7	–	[illegible]	437	409	6
مرود	1009.0	-1.4	-5.2	–	0	0	25.6	+6.0	35	+2	17	+2	11	0	0	–	–
الرويضة	1009.6	+1.6	-0.4	WSW	1	3	20.0	-2.0	39	+1	16	-3	40	0	51	42	–
ملاكال	–	–	–	SE	2	0	29.9	+2.9	38	0	23	+3	41	0	181	98	–
واو	–	–	–	E	3	0	27.0	+7.0	38	0	17	-3	49	0	238	149	–

CAIRO, to-morrow

Time of sunrise 06h 11m

" " sunset 18h 00m

From Observations taken at 8h. to-day.

Tuesday 10th March, 1925 ١٩٢٥ الثلاثاء ١٠ مارس

	STATION	Barometer: Reduced to Sea Level	Barometer: Change in past 24 hours	Barometer: Differ from normal	Wind: Direction	Wind: Force	State of Sky	Temperature: At 8 h.	Temperature: Change in past 24 hours	Temperature: Maximum Yesterday	Temperature: Difference from Normal	Temperature: Minimum	Temperature: Difference from Normal	Humidity	Rain: Past 24 hours	Rain: Total from Oct. 1
		m.b.	m.b.	m.b.				°C	C	°C	C	°C	C	%	mm.	mm
COAST	SOLLUM	1017.5	+3.1	–	W	1	0	13.1	-1.7	24	–	13	–	86	0	238
	SIWA	1018.0	+4.6	–	NW	1	0	10.5	-1.3	24	–	4	–	72	0	1
	MATRUH	1018.8	+5.3	+0.4	WNW	2	1	12.7	+0.5	20	–	10	–	87	0	244
	ALEXANDRIA	1018.8	+5.0	+2.6	WNW	2	3	17.0	+2.2	21	0	12	0	70	0	256
	PORT SAID	1018.3	+4.3	+2.3	W	2	0	16.0	-1.0	21	0	12	0	77	2	60
	GAZA	1016.3	+3.9	–	S	1	2	14.6	-1.3	22	–	10	–	87	0	307
	HAIFA	1014.8	+2.8	–	S	2	4	17.1	-0.1	23	–	9	–	87	0	669
LOWER EGYPT	QURASHIYA	1017.8	+4.4	+0.4	–	0	0	13.2	-0.7	23	+1	7	0	82	0	48
	SUEZ	1018.3	+4.8	+1.9	–	0	0	13.4	-3.5	24	+1	11	+1	94	0	8
	CAIRO: HELWAN	1019.6	+5.6	+2.6	–	0	0	11.5	-1.5	22	0	10	0	87	0	25
	CAIRO: GIZA	1019.1	+5.3	+2.0	–	0	0	14.0	-1.0	23	0	6	-2	84	0	14
	CAIRO: EZBEKIYA	1018.7	+5.2	–	–	0	1	12.4	-1.8	22	-2	10	+1	89	0	23
UPPER EGYPT	QASR EL GEBALI	1019.8	+5.4	+2.4	N	1	0	–	–	23	-1	8	0	–	0	14
	MINYA	——	——	——	NW	2	0	15.0	0.0	25	+1	10	+2	69	—	—
	ASYUT	1019.0	+3.4	+2.3	WSW	2	0	14.8	-0.4	25	-1	11	+3	54	0	0
	QENA	——	——	——	NW	2	0	14.8	-1.4	26	-2	10	-1	61	—	—
	ASWAN	1017.4	+3.5	+1.5	–	0	0	18.3	0.0	30	0	9	-4	40	—	—
NORTH SUDAN	WADI HALFA	1015.9	+2.0	-0.1	NNE	1	0	17.2	+1.8	30	0	13	+2	39	—	—
	MEROWE	1011.2	+0.1	-2.8	–	0	0	22.6	+1.0	36	+3	16	+1	25	0	0
	ATBARA	1010.8	+1.4	-1.6	N	3	1	24.0	-1.2	37	+3	22	+5	29	0	0
	KHARTOUM	1009.9	-0.3	-1.4	NNW	3	2	24.5	+1.3	40	+6	21	+4	22	0	[illegible]
EAST SUDAN	PORT SUDAN	1012.7	+1.5	-1.3	N	3	0	25.0	-1.2	30	+2	22	+2	72	0	119
	KASSALA	1007.2	-0.2	-2.8	NE	2	6	30.6	+1.6	43	+6	21	+3	39	0	8
	WAD MEDANI	1009.4	+0.7	-1.1	NE	2	3	27.2	-0.4	41	+3	14	-4	20	0	24
	ROSEIRES															
SOUTH SUDAN	EL FASHER															
	EL OBEID	1011.5	+1.3	-2.0	NE	1	0	21.2	-4.0	38	+4	7	-7	20	0	25
	MALAKAL	–	–	–	ENE	3	0	30.8	+1.6	40	+2	24	+4	36	0	181
	WAU															
	MONGALLA															

Upper Wind Observations at Helwan at 8 h.30m.

Height (metres)	Kms Hr	Direction
500	10	NW
1000	20	W
1500	25	WNW
2000	25	WNW
3000	30	WNW

General Situation.

The pressure continues to rise but the eastern Mediterranean is still an area of fairly low pressure.

Forecast for 24 hours from noon to-day.

Moderate westerly and northwesterly winds. At times much low cloud. Cool. Possibility of further light showers on the coast. More settled.

ظهر اليوم الى ظهر الغد

STATION	Humidity Mean of Day		Wet Bulb Temperature Mean of Day	
	%	Diff. from normal	Yesterday	Diff from normal
		%	C	C
Alexandria	72	+6	13.1	-0.5
Helwan	58	——	12.5	—
Giza	58	-3	13.1	+0.3
Helwan	54	+9	11.1	-0.5

Discharges at Aswan as measured by the sluices.

	1925	1924	
8-3	726	746	m3 per sec.
7-3	726	759	" " "

GAUGE	Date 1925	Rea
Mongalla	9-3	10.86
Malakal	9-3	9.98
Roseires	9-3	11.54
Khartoum	9-3	10.16
Kh. el Girba	—	—
Atbara	9-3	9.99
Wadi Halfa	9-3	7.54
Aswan Res.	9-3	113.61
" D.S.	9-3	85.59
El Leisi	10-3	17.14
Roda (Cairo)	9-3	15.77

NOTE. A dash means that figures are not available.

TERMS OF SUBSCRIPTION for the DAILY WEATHER REPORT sent by Post, P.T. 100 annually

٢٠-٣-٩ Barometer and Wind at 8 h. Yesterday 9.3.25.

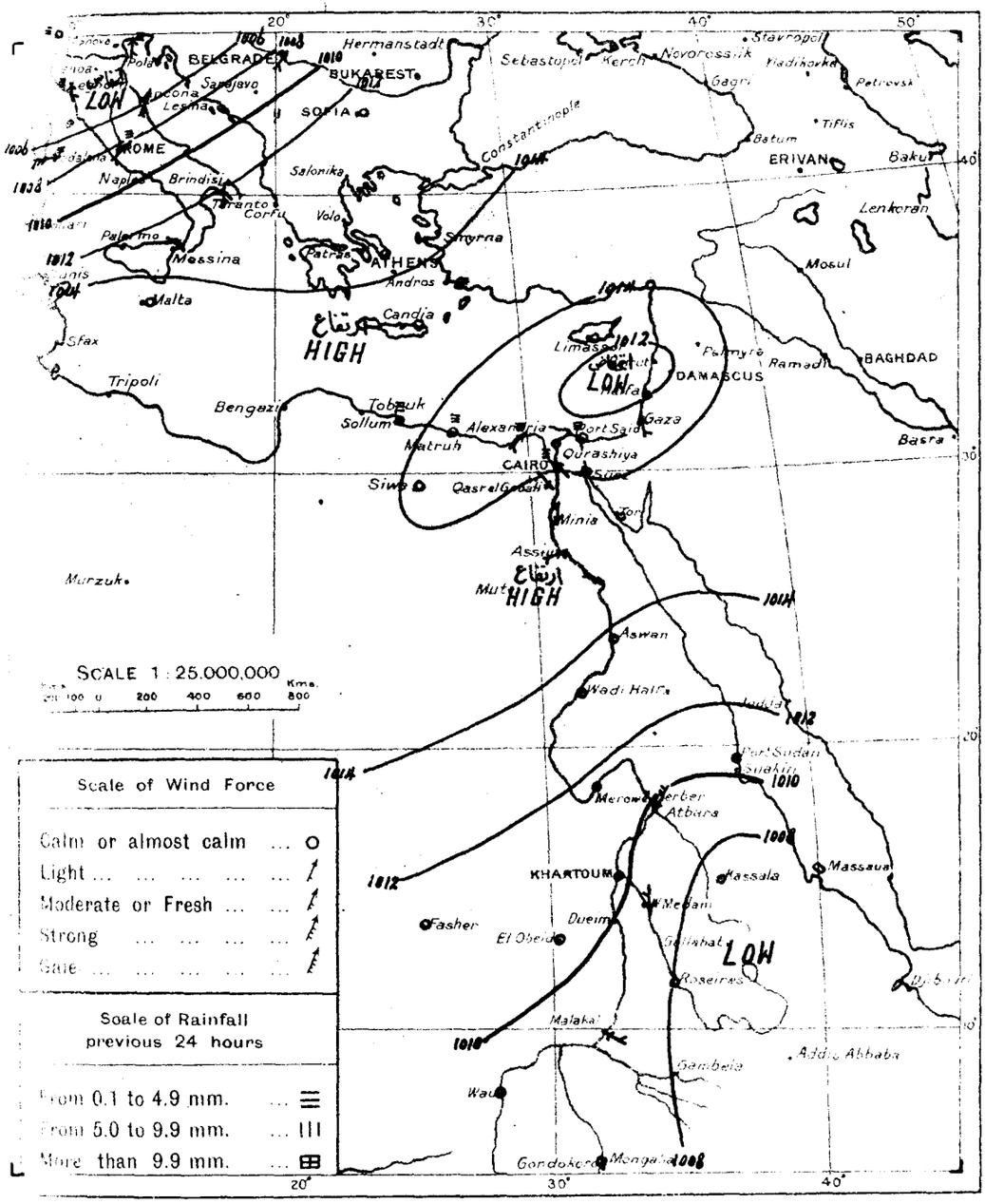

WIND VELOCITY

	K.P.H.	Force
Calm	0- 2	0
Almost calm	2- 7	1
Very light	7-14	2
Light	14-21	3
Moderate	21-29	4
Fresh	29-38	5
Strong	38-47	6
Very strong	47-57	7
Gale	57-69	8
Strong gale	69-82	9
Whole gale	82-96	10
Storm	96-110	11
Hurricane above 110		12

STATE OF SKY

Clear	0
¼ Clouded	1
½ Clouded	2
¾ Clouded	3
Entirely clouded	4
Raining	5
Sand haze	6
Sand storm	7
Mist or fog	8
Thunderstorm	9

STATE OF SEA

Calm	0
Very smooth	1
Smooth	2
Slight	3
Moderate	4
Rather rough	5
Rough	6
High	7
Very high	8
Phenomenal	9

٢٠-٣-٩ From Observations taken at 8 h. yesterday. 9.3.25.

	BAROMETER			WIND		STATE OF SKY	TEMPERATURE						HUMIDITY	RAINFALL			STATE OF SEA
	Reduced to 0°	Change in past 24 hours	Differ from normal	Direction	FORCE		At 8 h.	Change in past 24 hours	Maximum	Difference from Normal	Minimum	Difference from Normal		Past 24 hours	Normal from Oct. 1 to day before yesterday	Total from Oct. 1 to day before yesterday	
	m.b.	m.b.	m.b.				C	C	C	C	C	C	%	mm	mm	mm	
	1008.8	-6.7	-4.7	SW	2	5	11	+1	12	–	10	–	–	2	409	505	–
	1015.7	-0.5	+0.5	SW	1	0	12	0	16	-1	11	+1	70	0	242	425	1
	1013.3	+0.9	-1.9	S	1	0	11	+1	–	–	–	–	60	–	–	277	–
	1014.6	+2.8	-1.7	–	0	0	16	+1	17	+1	8	-2	–	0	59	432	1
	1012.6	+10.3	-1.8	–	0	0	18	-1	22	+3	8	0	–	0	437	411	3
الوجه البحري	1008.0	-1.6	-2.0	SSW	1	4	–	–	40	+2	6	-3	–	0	51	42	–
العاشر	–	–	–	–	0	2	20.5	+1.5	39	–	14	–	33	0	0	–	–
وادي	–	–	–	S	1	0	29.0	+2.0	39	+1	22	+2	52	0	238	150	–
سحاج	1008.6	0.0	-0.3	S	1	0	26.5	-0.4	39	+2	21	-1	62	0	143	194	–

CAIRO, to-morrow

Time of sunrise 06h 10m

" " sunset 18h 01m

DAI

From Observations taken at 8h. to-day.

Wednesday 11th March, 1925 ١٩٢٥ الاربعاء ١١ مارس

	STATION	BAROMETER Reduced to Sea Level	BAROMETER Change in past 24 hours	BAROMETER Differ from normal	WIND Direction	WIND FORCE	STATE OF SKY	TEMPERATURE At 8 h.	TEMPERATURE Change in past 24 hours	TEMPERATURE Maximum Yesterday	TEMPERATURE Difference from Normal	TEMPERATURE Minimum	TEMPERATURE Difference from Normal	HUMIDITY	RAIN Past 24 hours	RAIN Total from Oct.
		m.b.	m.b.	m.b.				°C	C	C	C	C	C	%	mm.	mm
COAST	SOLLUM	1017.9	+0.4	—	SSW	2	0	14.4	+1.3	20	—	11	—	61	0	238
	SIWA	1016.7	-1.3	—	—	0	0	11.1	+0.6	24	—	5	—	78	0	1
	MATRUH	1018.8	0.0	-2.4	SSW	2	0	13.6	+0.9	21	—	10	—	61	0	244
	ALEXANDRIA	1019.9	+1.1	+3.8	S	2	0	14.8	-2.2	22	+1	11	-1	73	0	256
	PORT SAID	1019.4	+1.1	+3.4	SW	2	0	16.1	+0.1	21	0	11	-2	78	0	60
	GAZA	1018.2	+1.9	—	ESE	4	3	13.8	-0.8	19	—	9	—	80	0	307
	HAIFA	1017.0	+2.2	—	W	2	4	16.2	-0.9	20	—	10	—	76	3	672
LOWER EGYPT	QURASHIYA	1019.0	+1.2	+1.7	—	0	0	11.9	-1.3	24	+2	6	-1	90	0	48
	SUEZ	1019.4	+1.1	+3.0	—	0	0	15.0	+1.6	23	0	11	+1	76	0	8
	CAIRO HELWAN	1019.4	-0.2	+2.5	—	0	0	14.7	+3.2	21	-2	10	0	54	0	25
	CAIRO GIZA	1019.2	+0.1	+2.1	S	1	0	15.0	+1.0	22	-1	7	-1	76	0	14
	CAIRO EZBEKIYA	1019.2	+0.5	—	S	1	0	13.0	+0.6	22	-2	10	0	75	0	23
UPPER EGYPT	QASR EL GEBALI	1019.9	+0.1	+2.6	N	1	0	13.2	—	23	-1	9	+1	75	0	14
	MINYA	—	—	—	NW	2	0	14.0	-1.0	24	0	9	+1	81	—	—
	ASYUT	1019.9	+0.9	+3.3	WSW	3	0	13.4	-1.4	25	-2	10	+1	69	0	0
	QENA	—	—	—	WNW	2	0	17.5	+2.7	30	0	10	-1	57	—	—
	ASWAN	1017.3	-0.1	+1.5	—	0	0	16.5	-1.8	29	-1	11	-2	51	—	—
NORTH SUDAN	WADI HALFA	1016.0	+0.1	0.0	N	1	0	16.4	-0.8	30	0	12	+1	32	—	—
	MEROWE															
	ATBARA	1011.2	+0.4	-1.0	N	3	0	23.0	-1.0	35	0	18	+1	38	0	0
	KHARTOUM	1009.3	-0.6	-1.9	N	5	0	23.4	-1.1	37	+3	19	+2	24	0	tr. رذاذ
EAST SUDAN	PORT SUDAN	1013.6	+0.9	-0.3	N	3	0	25.9	+0.9	29	+1	19	-1	73	0	119
	KASSALA	1007.4	+0.2	-2.6	E	1	0	27.4	-3.2	41	+4	24	+5	54	0	8
	WAD MEDANI															
	ROSEIRES															
SOUTH SUDAN	EL FASHER															
	EL OBEID															
	MALAKAL	—	—	—	NNW	1	1	27.6	-3.2	37	-1	21	+1	32	tr. رذاذ	181
	WAU															
	MONGALLA															

Upper Wind Observations at Helwan at 8 h.45m.

Height (metres)	Kms. Hr.	Direction
500	10	WNW
1000	20	NW
1500	25	NW
2000	25	NNW
3000	35	WNW

General Situation.

Although the pressure continues to rise slowly, Egypt is still under the influence of a shallow depression which is situated over the Adriatic.

Forecast for 24 hours from noon to-day.

Light to moderate winds mainly between south and west. Occasional low cloud. Mild.

ظهر اليوم الى ظهر الغد
الشمال تكون غالبا بين الجنوب والغرب سحاب منخفض أحيانا. الحرارة.

STATION	Humidity Mean of Day Yester day	Humidity Mean of Day Diff from normal	Wet Bulb Temperature Mean of Day Yester day	Wet Bulb Temperature Mean of Day Diff from normal
	%	%	C	C
Alexandria	66	0	14.0	+0.5
Ezbekiya	74	—	13.5	—
Giza	72	+11	13.8	+0.9
Helwan	66	+21	11.7	-0.3

Discharges at Aswan as measured by the sluices

1925	1924		
9.3	728	747	m³ per sec.
8.3	726	746	

GAUGE	Date 1925	Res
Mongalla	10.3	10.87 -0.3
Malakal	10.3	9.98 -0.1
Roseires	10.3	11.52 +1.1
Khartoum	10.3	10.12 -0.3
Kh. el Girba	—	—
Atbara	10.3	9.99 -0.3
Wadi Halfa	10.3	1.52 -0.3
Aswan Res.	10.3	113.60
" D.S.	10.3	85.57 +0.1
El Leisi	11.3	17.11 -0.3
Roda (Cairo)	11.3	15.73 +0.1

NOTE. A dash means that figures are not available

TERMS OF SUBSCRIPTION for the DAILY WEATHER REPORT sent by Post, P.T. 100 annually

١٠-٣-٢٥ Barometer and Wind at 8 h. Yesterday 10.3.25

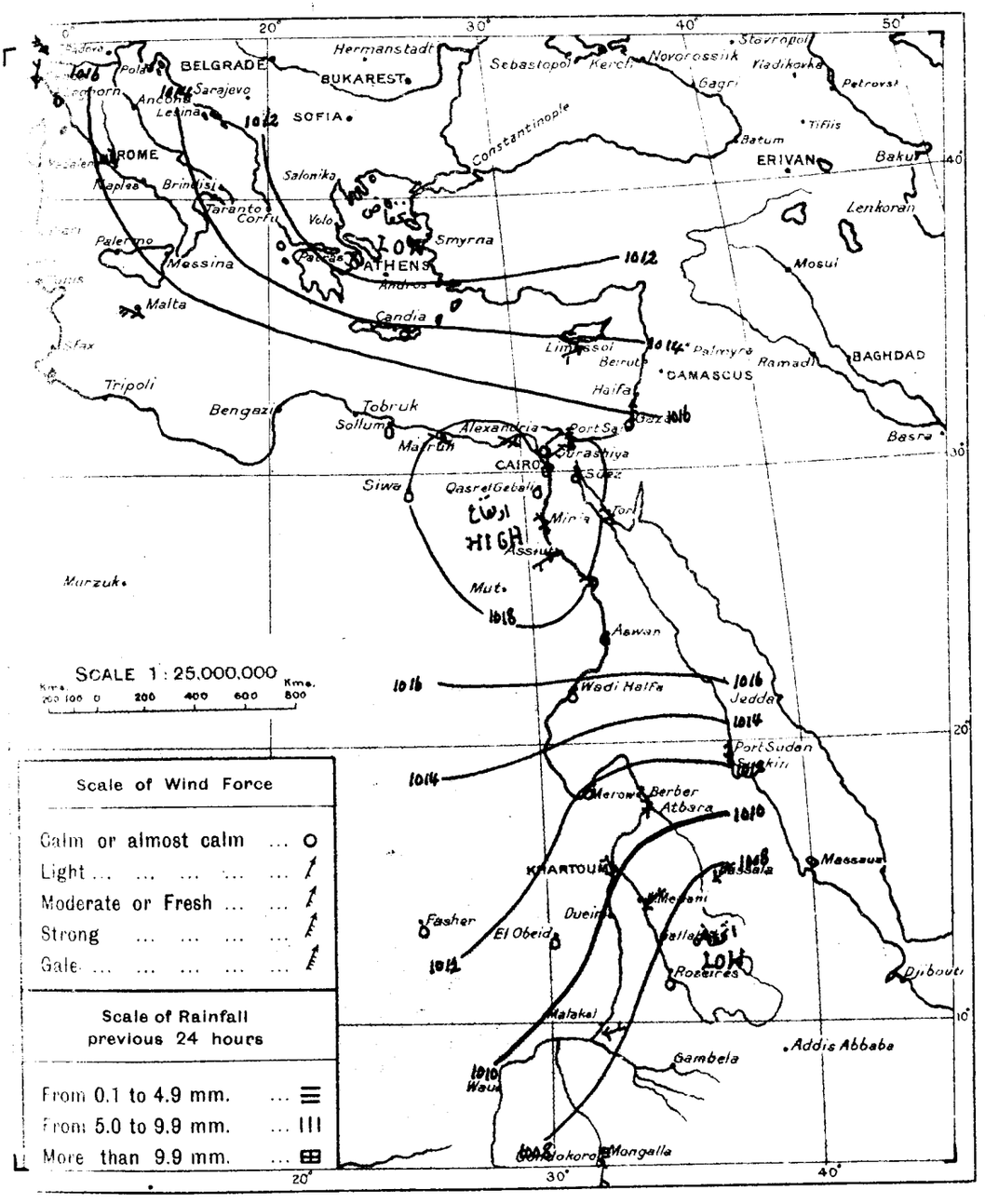

WIND VELOCITY

	K P H	Force
Calm	0- 2	0
Almost calm..	2- 7	1
Very light ..	7-14	2
Light ...	14-21	3
Moderate ..	21-29	4
Fresh	29-38	5
Strong	38-47	6
Very strong ..	47-57	7
Gale ..	57-69	8
Strong gale	69-82	9
Whole gale	82-96	10
Storm	96-110	11
Hurricane above	110	12

STATE OF SKY

Clear	0
¼ Clouded	1
½ Clouded	2
¾ Clouded	3
Entirely clouded ..	4
Raining	5
Sand haze	6
Sand storm	7
Mist or fog	8
Thunderstorm	9

STATE OF SEA

Calm	0
Very smooth	1
Smooth...	2
Slight	3
Moderate	4
Rather rough	5
Rough	6
High	7
Very high	8
Phenomenal...	9

١٠-٣-٢٥ From Observations taken at 8 h. yesterday. 10.3.25

	BAROMETER			WIND		STATE OF SKY	TEMPERATURE						HUMIDITY	RAINFALL			STATE OF SEA
	Reduced level	Change in past 24 hours	Differ. from normal	Direction	FORCE		At 8 h	Change in past 24 hours	Maximum	Difference from Normal	Minimum	Difference from Normal		Past 24 hours	Normal from Oct 1 to day before yesterday	Total from Oct 1 to day before yesterday	
		m.b	m.b.				C	C	C	C	C	C	%	mm	mm	mm	
	1015.9	+7.1	+2.5	N	3	0	5	-6	13	–	2	–	–	5	414	508	–
	1016.7	+1.0	+1.5	WNW	5	0	12	0	17	0	12	+2	60	0	242	426	4
	1010.7	-2.6	-4.4	–	0	4	12	+1	–	–	–	–	70	–	–	278	–
	1015.2	+0.6	-1.1	S	1	1	12	-4	20	+4	9	-1	–	0	59	434	1
	1014.6	+2.0	+0.2	WSW	2	0	13	-5	19	0	9	+1	–	tr. [illegible]	437	412	3
الروضة	1006.8	-1.2	-3.1	SW	1	0	28.0	–	39	+1	16	-3	7	0	51	42	–
الفاشر	–	–	–	–	0	1	20.5	0.0	37	–	16	–	33	0	0	–	–
مجلا	1007.2	-1.4	-1.7	S	2	0	28.1	+1.6	39	+2	22	0	57	4	147	195	–

CAIRO, to-morrow

Time of sunrise 06 h. 08 m.

" " sunset 18 h. 01 m.

D

From Observations taken at 8 h. to-day.

Thursday 12th March, 1925 ١٩٢٥ الخميس ١٢ مارس

	STATION	BAROMETER Reduced to Sea Level	Change in past 24 hours	Differ from normal	WIND Direction	FORCE	STATE OF SKY	TEMPERATURE At 8 h.	Change in past 24 hours	Maximum Yesterday	Difference from Normal	Minimum	Difference from Normal	HUMIDITY	RAIN Past 24 hours	Total
		m.b.	m.b.	m.b.				°C	°C	°C	°C	°C	°C	%	mm.	mm.
COAST	SOLLUM	1016.2	-1.7	—	—	0	0	15.5	+1.1	23	—	13	—	78	0	238
	SIWA...	1015.6	-1.1	—	—	0	0	12.1	+1.0	25	—	5	—	78	0	1
	MATRUH	1017.4	-1.4	-3.8	SSE	1	0	14.0	+0.4	21	—	10	—	73	0	244
	ALEXANDRIA ...	1018.8	-1.1	+2.7	SE	2	0	15.0	+0.2	22	+1	13	+1	70	0	256
	PORT SAID ...	1018.8	-0.6	+2.9	SE	3	0	17.0	+0.9	21	0	14	+1	73	0	66
	GAZA...	1017.9	-0.3	—	—	0	0	16.5	+2.7	21	—	9	—	68	0	307
	HAIFA	1017.6	+0.6	—	E	2	1	13.9	-2.3	21	—	8	—	59	0	672
LOWER EGYPT	QURASHIYA ...	1017.9	-1.1	+0.6	—	0	0	13.4	+1.5	25	+3	9	+2	82	0	48
	SUEZ...	1018.2	-1.2	+1.9	N	3	0	13.8	-1.2	24	+1	12	+1	81	0	8
	CAIRO HELWAN ..	1017.2	-2.2	+0.4	ENE	5	0	16.4	+1.7	22	-1	12	+2	31	0	25
	CAIRO GIZA	1017.6	-1.6	+0.5	W	1	0	13.2	-1.8	25	+2	6	-2	80	0	14
	CAIRO EZBEKIYA...	1017.3	-1.9	—	W	1	0	14.0	+1.0	22	-2	10	0	61	0	23
UPPER EGYPT	QASR EL GEBALI															
	MINYA	—	—	—	NW	2	0	15.0	+1.0	25	+1	10	+2	68	—	—
	ASYUT	1015.5	-4.4	-1.1	WSW	2	0	13.8	+0.4	23	-4	10	+1	60	0	0
	QENA...	—	—	—	NW	2	1	15.9	-1.6	28	-3	9	-2	52	—	—
	ASWAN	1015.0	-2.3	-0.7	—	0	0	16.2	-0.3	28	-2	11	-2	42	—	—
NORTH SUDAN	WADI HALFA ...	1013.9	-2.1	-2.0	—	0	0	14.4	-2.0	29	-2	10	-1	42	—	—
	MEROWE	1011.6	-1.7	-2.1	—	0	0	21.1	-1.0	35	+2	14	-1	23	0	0
	ATBARA	1009.6	-1.6	-2.5	N	3	0	22.0	-1.0	35	0	17	0	25	0	0
	KHARTOUM ...	1008.4	-0.9	-2.7	N	4	0	21.8	-1.6	36	+2	17	-1	11	0	dr. رذاذ
EAST SUDAN	PORT SUDAN ...	1011.5	-2.1	-2.4	N	4	0	23.4	-2.5	28	0	18	-2	53	0	119
	KASSALA	1006.2	-1.2	-3.7	W	1	0	26.0	-1.4	40	+3	19	0	55	0	8
	WAD MEDANI ...															
	ROSEIRES... ...	1005.9	0.0	-3.8	SW	1	2	28.0	0.0	41	+2	17	-3	22	0	51
SOUTH SUDAN	EL FASHER ...															
	EL OBEID... ...	1010.8	+1.0	-2.5	NE	1	0	21.0	-4.0	36	+1	8	-6	27	0	25
	MALAKAL	—	—	—	NNE	5	0	30.1	+2.5	40	+2	22	+2	11	0	181
	WAU	—	—	—	E	1	0	24.0	+1.0	36	-2	20	0	75	0	273
	MONGALLA ...															

Upper Wind Observations at Helwan at 8 h.30m.

Height (metres)	Kms. Hr.	Direction
500	45	NE
1000	30	NNE
1500	40	NNE
2000	30	NNE
3000	10	N

General Situation.

The pressure is slowly falling, particularly in the west, but the gradient is small.

Forecast for 24 hours from noon to-day.

Moderate winds between northeast and southeast. Mainly clear. Warmer.

STATION	Humidity Mean of Day		Wet Bulb Temperature Mean of Day	
	Yesterday	Diff from normal	Yesterday	Diff from normal
			C	
Alexandria	66	+2	13.4	-0.1
[illegible]	59		12.5	
[illegible]	60	-3	13.5	+0.2
[illegible]	40	-9	11.4	-0.9

Discharges at Aswan as measured by the sluices

	1925	1924	
10.3	716	724	m3 per sec.
9.3	728	747	" "

GAUGE	Date 1925	Re[illegible]
Mongalla... ...	10.3	10.87
Malakal	11.3	9.97
Roseires	11.3	11.51
Khartoum... ...	11.3	10.06
Kh. el Girba ...	—	
Atbara	11.3	9.99
Wadi Halfa ...	11.3	1.50
Aswan Res. ...	11.3	113.59
" D.S. ...	11.3	85.55
El Lei[illegible] ...	12.3	17.08
Roda (Cairo) ...	12.3	15.73

NOTE [illegible] available

TERMS OF SUBSCRIPTION to the DAILY [illegible] REPORT sent by Post. P.T. 100 annually

٢٥ - ٣ - ١١ Barometer and Wind at 8 h. Yesterday 11. 3. 25

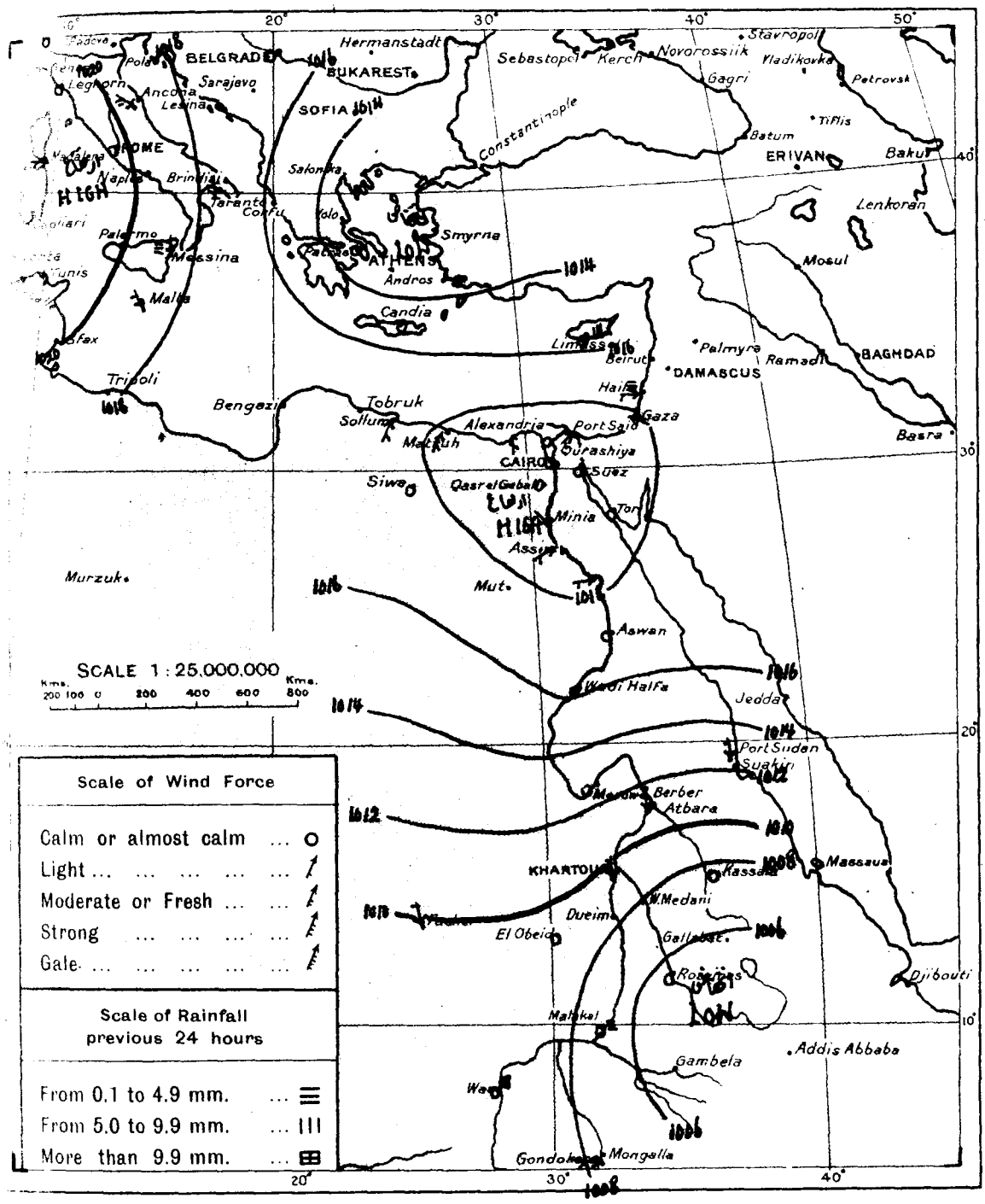

WIND VELOCITY

	K.P.H.	Force
Calm	0- 2	0
Almost calm	2- 7	1
Very light	7-14	2
Light	14-21	3
Moderate	21-29	4
Fresh	29-38	5
Strong	38-47	6
Very strong	47-57	7
Gale	57-69	8
Strong gale	69-82	9
Whole gale	82-96	10
Storm	96-110	11
Hurricane	above 110	12

STATE OF SKY

Clear	0
¼ Clouded	1
½ Clouded	2
¾ Clouded	3
Entirely clouded	4
Raining	5
Sand haze	6
Sand storm	7
Mist or fog	8
Thunderstorm	9

STATE OF SEA

Calm	0
Very smooth	1
Smooth	2
Slight	3
Moderate	4
Rather rough	5
Rough	6
High	7
Very high	8
Phenomenal	9

٢٥ - ٣ - ١١ From Observations taken at 8 h. yesterday. 11. 3. 25

BAROMETER			WIND		STATE OF SKY	TEMPERATURE						HUMIDITY	RAINFALL			STATE OF SEA
Reduced to Sea Level	Change in past 24 hours	Differ. from normal	Direction	FORCE		At 8 h.	Change in past 24 hours	Maximum	Difference from Normal	Minimum	Difference from Normal		Past 24 hours	Normal from Oct. 1 to day before yesterday	Total from Oct. 1 to day before yesterday	
mm.	m.b.	m.b.				C	C	C	C	C	C	%	mm.	mm	mm	
1021.2	+5.3	+7.9	N	1	0	1	-4	10	—	-2	—	—	0	414	510	—
1018.8	+2.1	+3.6	NNW	3	5	11	-1	15	-2	11	+1	70	0	242	427	4
1013.0	+2.3	-2.0	—	0	0	12	0	—	—	—	—	50	—	—	279	—
1015.8	+0.6	-0.5	—	0	2	20	+8	22	+5	9	-1	—	درجة	59	435	1
1015.9	+1.3	+1.5	NNW	1	4	13	0	18	-1	8	0	—	6	443	413	5
1013.3	+2.1	-0.5	-	0	0	22.1	-0.5	36	+3	16	+1	21	0	0	—	—
1005.9	-0.9	-3.9	SW	1	1	28.0	0.0	40	+1	17	-3	17	0	51	42	—
—	—	—	NNW	2	1	19.5	-1.0	37	—	15	—	28	0	0	—	—
1009.8	-1.7	-3.6	NE	1	0	25.0	+3.8	36	+1	8	-6	22	0	25	20	—
—	—	—	S	1	2	23.0	-7.0	40	+2	20	0	88	35	273	151	—
1007.1	-0.1	-1.7	N	3	4	28.9	+0.8	41	+4	24	+2	39	0	147	196	—

CAIRO, to-morrow

Time of sunrise 06h 07m

" " sunset 18h 02m

From Observations taken at 8h. to-day.

Friday 13th March, 1925 ١٩٢٥ الجمعه ١٣ مارس

	STATION	BAROMETER Reduced to Sea Level	Change in past 24 hours	Differ from normal	WIND Direction	FORCE	STATE OF SKY	TEMPERATURE At 8 h.	Change in past 24 hours	Maximum Yesterday	Difference from Normal	Minimum	Difference from Normal	HUMIDITY	RAIN Past 24 hours	Total from Oct. 1
		m.b.	m.b.	m.b.				°C	C	°C	C	°C	C	%	mm.	mm
COAST	SOLLUM	1013.1	-3.1	—	—	0	0	15.3	-0.2	24	—	13	—	66	0	238
	SIWA	1013.0	-2.6	—	—	0	0	11.9	-0.2	25	—	5	—	75	0	1
	MATRUH	1014.6	-2.8	-6.6	SSE	3	1	15.3	+1.3	23	—	10	—	65	0	244
	ALEXANDRIA ...	1016.2	-2.6	+0.2	ESE	1	0	16.2	+1.2	25	+4	13	+1	82	0	256
	PORT SAID ...	1016.0	-2.8	+0.2	E	4	1	17.2	+0.2	21	0	15	+2	78	0	60
	GAZA	1015.4	-2.5	—	—	0	0	15.5	-1.0	21	—	8	—	71	0	307
	HAIFA	1015.2	-2.4	—	—	0	1	16.0	+2.1	21	—	8	—	56	0	672
LOWER EGYPT	QURASHIYA ...	1015.6	-2.3	-1.6	—	0	0	15.2	+1.8	25	+2	9	+2	86	0	48
	SUEZ	1013.9	-4.3	-2.4	N	3	0	15.0	+1.2	23	0	13	+2	70	0	8
	CAIRO HELWAN ..	1014.0	-3.2	-2.8	—	0	0	15.4	-1.0	24	+1	12	+1	59	0	25
	CAIRO GIZA	1015.5	-2.1	-1.5	N	1	0	12.7	-0.5	24	+1	7	-1	94	0	14
	CAIRO EZBEKIYA...	1014.2	-3.1	—	N	1	0	13.8	-0.2	25	+1	11	+1	73	0	23
UPPER EGYPT	QASR EL GEBALI	1014.7	-3.2	-2.5	N	2	0	14.8	-0.8	25	+1	11	+3	67	0	14
	MINYA	—	—	—	N	2	0	14.8	-0.2	27	+3	9	0	82	—	—
	ASYUT	1013.6	-1.9	-2.9	NNW	2	0	12.8	-1.0	26	-1	9	0	59	0	0
	QENA	—	—	—	W	2	0	16.2	+0.3	29	-2	10	-1	55	—	—
	ASWAN	1013.1	-1.9	-2.5	—	0	0	17.0	+0.8	29	-1	—	—	31	—	—
NORTH SUDAN	WADI HALFA ...	1013.4	-0.5	-2.4	—	0	0	15.8	+1.4	29	-2	9	-3	29	—	—
	MEROWE	1009.9	-1.7	-3.7	—	0	0	20.6	-0.5	35	+1	14	-2	19	0	0
	ATBARA	1008.0	-1.6	-4.0	N	3	0	25.0	+3.0	35	0	18	+1	25	0	0
	KHARTOUM ...	1007.5	-0.9	-3.5	N	2	0	22.7	+0.9	36	+2	17	-1	8	0	[illegible]
EAST SUDAN	PORT SUDAN ...	1009.6	-1.9	-4.2	N	2	0	24.0	+0.6	27	-1	19	-1	61	0	119
	KASSALA	1003.4	-2.8	-6.4	NNE	2	0	28.0	+2.0	38	+1	18	-1	39	0	8
	WAD MEDANI ...															
	ROSEIRES... ...															
SOUTH SUDAN	EL FASHER ...															
	EL OBEID... ...	1009.8	-1.0	-3.4	—	0	0	19.0	-2.0	35	0	6	-8	30	0	25
	MALAKAL	—	—	—	NE	3	0	27.8	-2.3	40	+2	21	+1	13	0	181
	WAU	—	—	—	E	1	0	23.0	-1.0	39	+1	20	0	74	0	273
	MONGALLA ...	1006.2	+0.6	-2.6	E	5	4	27.5	-0.3	38	+1	23	+1	62	0	147

Upper Wind Observations at Helwan at h. m.

Height (metres)	Kms. Hr.	Direction
500		
1000		
1500		
2000		
3000		

General Situation.

Forecast for 24 hours from noon to-day.

ظهر اليوم الى ظهر الغد

STATION	Humidity Mean of Day: Yesterday	Diff. from normal	Wet Bulb Temperature Mean of Day: Yesterday	Diff. from normal
	%	%	C	C
Alexandria	66	+2	14.0	+0.1
Ezbekia	52	—	12.7	—
Giza	59	-4	13.1	-0.3
Helwan	24	-25	10.6	-1.6

Discharges at Aswan as measured by the sluices

	1925	1924	
12 - 3	694	717	m3 per sec.
11 - 3	703	727	" " "

GAUGE	Date 1925	Read
Mongalla... ...	10 - 3	10.87
Malakal	12 - 3	9.97
Roseires	12 - 3	11.51
Khartoum.. ...	12 - 3	10.03
Kh. el Girba ...	—	—
Atbara	12 - 3	9.99
Wadi Halfa ...	13 - 3	7.47
Aswan Res. ...	13 - 3	13.61
" D.S. ...	13 - 3	85.53
El Leisi	13 - 3	17.05
Roda (Cairo) ...	12 - 3	15.73

NOTE A dash means that figures are not available.

TERMS OF SUBSCRIPTION for the DAILY WEATHER REPORT sent by Post, P.T. 100 annually

PRINTED AT THE SURVEY OF EGYPT 24-4-67

.co-٣-١٢ Barometer and Wind at 8 h. Yesterday 12.3.25.

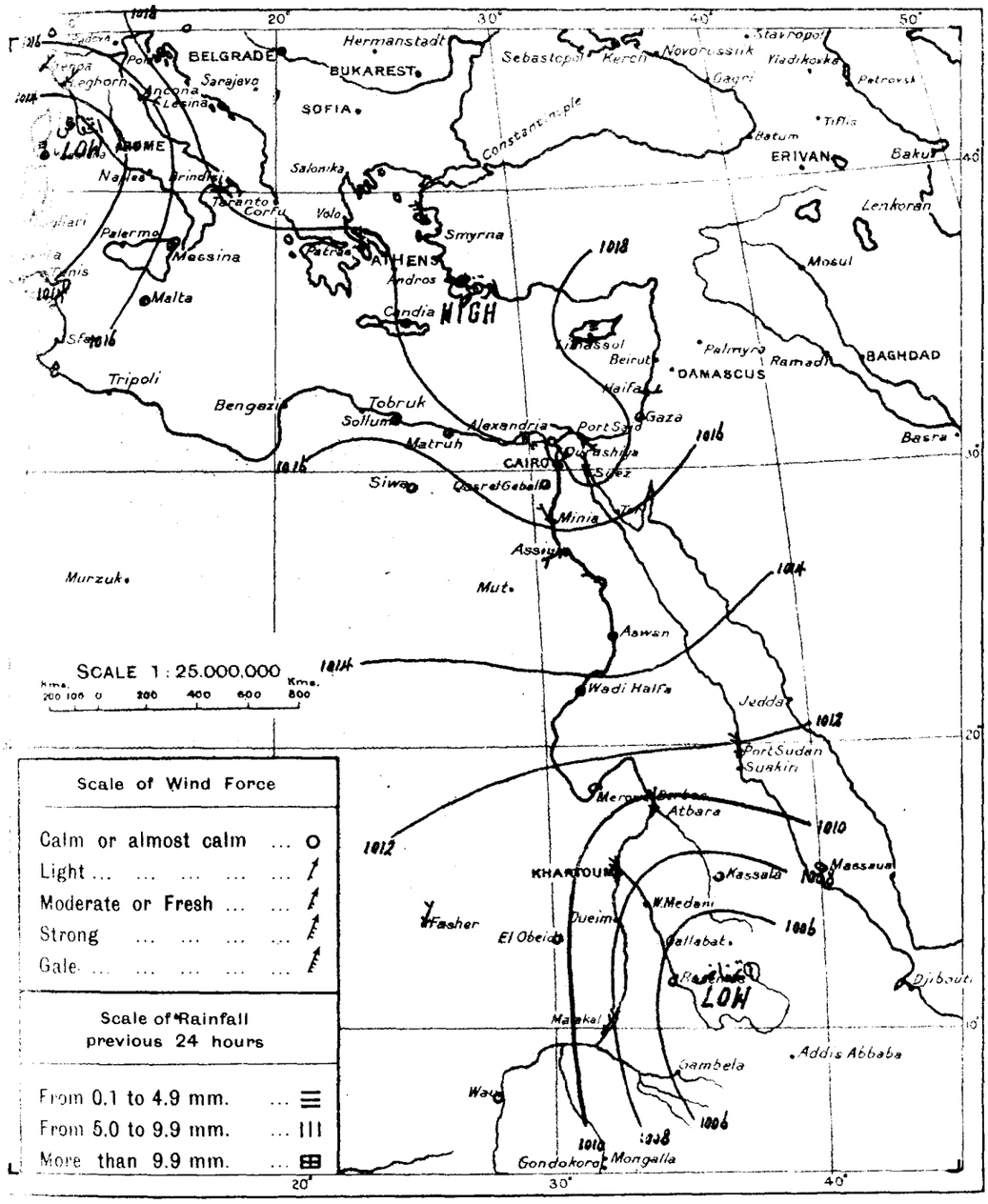

WIND VELOCITY

	K.P.H.	Force
Calm	0- 2	0
Almost calm..	2- 7	1
Very light ..	7-14	2
Light	14-21	3
Moderate .	21-29	4
Fresh	29-38	5
Strong... ...	38-47	6
Very strong .	47-57	7
Gale ...	57 69	8
Strong gale	69-82	9
Whole gale	82-96	10
Storm	96-110	11
Hurricane above	110	12

STATE OF SKY

Clear	0
¼ Clouded	1
½ Clouded	2
¾ Clouded	3
Entirely clouded	4
Raining	5
Sand haze .	6
Sand storm	7
Mist or fog	8
Thunderstorm	9

STATE OF SEA

Calm	0
Very smooth	1
Smooth...	2
Slight	3
Moderate	4
Rather rough	5
Rough	6
High	7
Very high	8
Phenomenal	9

.co-٣-١٢ From Observations taken at 8 h. yesterday. 12.3.25.

BAROMETER			WIND		STATE OF SKY	TEMPERATURE						HUMIDITY	RAINFALL			STATE OF SEA
Reduced ... level	Change in past 24 hours	Differ. from normal	Direction	FORCE		At 8 h	Change in past 24 hours	Maximum	Difference from Normal	Minimum	Difference from Normal		Past 24 hours	Normal from Oct. 1 to day before yesterday	Total from Oct. 1 to day before yesterday	
m.b.	m.b.	m.b.				C	C	C	C	C	C	%	mm	mm	mm	
1013.8	-7.4	+0.7	E	2	4	5	+4	10	—	0	—	—	0	414	512	—
1016.2	-2.6	+1.1	ENE	1	0	12	+1	13	-4	9	-2	50	0	242	429	1
1016.4	+3.4	+1.6	N	2	3	6	-6	—	—	—	—	70	—	—	280	—
1018.3	+2.5	+2.0	SW	1	4	12	-8	20	+3	10	0	—	[illegible]	59	437	1
1016.6	+0.7	+2.3	W	2	4	15	+2	18	-1	10	+2	—	2	445	415	6
1017.9	-2.0	+0.7	N	1	0	15.6	+2.4	24	0	8	0	53	0	14	—	—
—	—	—	NNE	2	1	20.5	+1.0	37	—	16	—	52	0	0	—	—

CAIRO, to-morrow

Time of sunrise h. 06 m. 06

" " sunset h. 18 m. 03

From Observations taken at 8 h. to-day.

Saturday 14th March, 1925 ١٩٢٥ السبت ١٤ مارس

	STATION	BAROMETER Reduced to Sea Level	BAROMETER Change in past 24 hours	BAROMETER Differ from normal	WIND Direction	WIND FORCE	STATE OF SKY	TEMPERATURE At 8 h.	TEMPERATURE Change in past 24 hours	TEMPERATURE Maximum Yesterday	TEMPERATURE Difference from Normal	TEMPERATURE Minimum	TEMPERATURE Difference from Normal	HUMIDITY	RAIN Past 24 hours	RAIN Total from Oct. 1st
		m.b.	m.b.	m.b.				°C	C	C	C	C	C	%	mm.	mm.
COAST	SOLLUM	1015.8	+2.7	–	SW	1	4	14.1	-1.2	21	–	10	–	75	0.	238
	SIWA	1015.8	+2.8	–	N	4	0	14.8	+2.9	29	–	7	–	72	0	1
	MATRUH	1015.5	+0.9	-5.7	NNW	2	2	16.2	+0.9	27	–	10	–	66	0	244
	ALEXANDRIA	1013.1	-3.1	-2.9	WNW	4	2	18.0	+1.8	23	+2	14	+2	83	0	256
	PORT SAID	1013.1	-2.9	-2.7	–	0	8	16.1	-1.1	19	-2	13	0	98	0	60
	GAZA	1011.5	-3.9	–	SSE	3	0	16.4	+0.9	22	–	11	–	81	0	307
	HAIFA	1009.5	-5.7	–	ESE	2	2	17.9	+1.9	25	–	10	–	51	0	672
LOWER EGYPT	QURASHIYA	1012.3	-3.3	-4.9	–	0	0	11.4	-3.8	26	+3	7	0	88	0	48
	SUEZ	1012.4	-1.5	-3.8	N	2	3	15.1	+0.1	27	+3	11	0	87	0	8
	CAIRO HELWAN	1013.8	-0.2	-2.9	–	0	0	16.5	+1.1	27	+4	12	+1	51	0	25
	CAIRO GIZA	1013.0	-2.5	-4.0	–	0	0	15.7	+3.0	26	+3	7	-1	82	0	14
	CAIRO EZBEKIYA	1012.7	-1.5	–	–	0	0	14.2	+0.4	26	+2	10	0	78	0	23
UPPER EGYPT	QASR EL GEBALI	1014.2	-0.5	-2.9	N	1	0	15.2	+0.4	28	+3	10	+2	62	0	14
	MINYA				NW	2	0	15.9	+1.1	28	+3	11	+2	78	—	
	ASYUT	1013.5	-0.1	-2.9	WNW	2	0	15.8	+3.0	27	0	12	+3	61	0	0
	QENA				WNW	2	0	18.7	+2.5	31	0	12	+1	51	—	
	ASWAN	1011.5	-1.6	-4.0	–	0	0	19.0	+2.0	31	+1	11	-2	36	—	
NORTH SUDAN	WADI HALFA	1012.2	-1.2	-3.5	–	0	0	16.6	+0.8	31	0	9	-3	28	—	
	MEROWE															
	ATBARA	1008.7	+0.7	-3.2	N	2	0	21.0	-4.0	36	+1	17	0	14	0	0
	KHARTOUM	1008.6	+1.1	-2.3	N	1	0	22.2	-0.5	36	+2	17	-1	10	0	dr.
EAST SUDAN	PORT SUDAN	1009.0	-0.6	-4.7	N	3	0	24.0	0.0	28	0	20	0	73	0	119
	KASSALA	1005.1	+1.7	-4.6	S	1	0	26.6	-1.4	38	+1	17	-2	58	0	8
	WAD MEDANI															
	ROSEIRES															
SOUTH SUDAN	EL FASHER															
	EL OBEID															
	MALAKAL															
	WAU															
	MONGALLA															

Upper Wind Observations at Helwan at 9 h. 00 m.

Height (metres)	Kms. Hr.	Direction
500	20	WNW
1000	35	W
1500	25	WSW
2000	35	W
3000	55	W

General Situation.

There is a depression over Cyprus but the pressure over Egypt is now rising. The western Mediterranean is an area of high pressure.

Forecast for 24 hours from noon to-day.

Fresh winds, northwesterly on the coast, southwesterly and westerly inland. Gusty. Clear at first, low cloud developing later. Warm today; cooler tomorrow. Showers in the north probable.

STATION	Humidity Mean of Day: Yesterday	Humidity Mean of Day: Diff. from normal	Wet Bulb Temperature Mean of Day: Yesterday	Wet Bulb Temperature Mean of Day: Diff. from normal
	%	%	C	C
Alexandria	80	+16	15.7	+2.0
Luxor	62		14.3	
Giza	71	+8	14.6	+1.8
Helwan	46	-3	13.2	+1.3

Discharges at Aswan as measured by the sluices

	1925	1924	
12.3	694	717	m³ per sec.
11.3	703	727	" "

GAUGE	Date 1925	Ri
Mongalla	10.3	10.87
Malakal	12.3	9.77
Roseires	12.3	11.51
Khartoum	12.3	10.03
Kh el Girba	—	—
Atbara	12.3	9.99
Wadi Halfa	13.3	1.47
Aswan Res.	13.3	113.61
" D.S.	13.3	85.53
El Leisi	14.3	17.04
Roda (Cairo)	12.3	15.73

NOTE. A dash means that figures are not available

TERMS OF SUBSCRIPTION for the DAILY WEATHER REPORT sent by Post. P.T. 100 annually

٢٥-٣-١٣ Barometer and Wind at 8 h. Yesterday 13.3.25

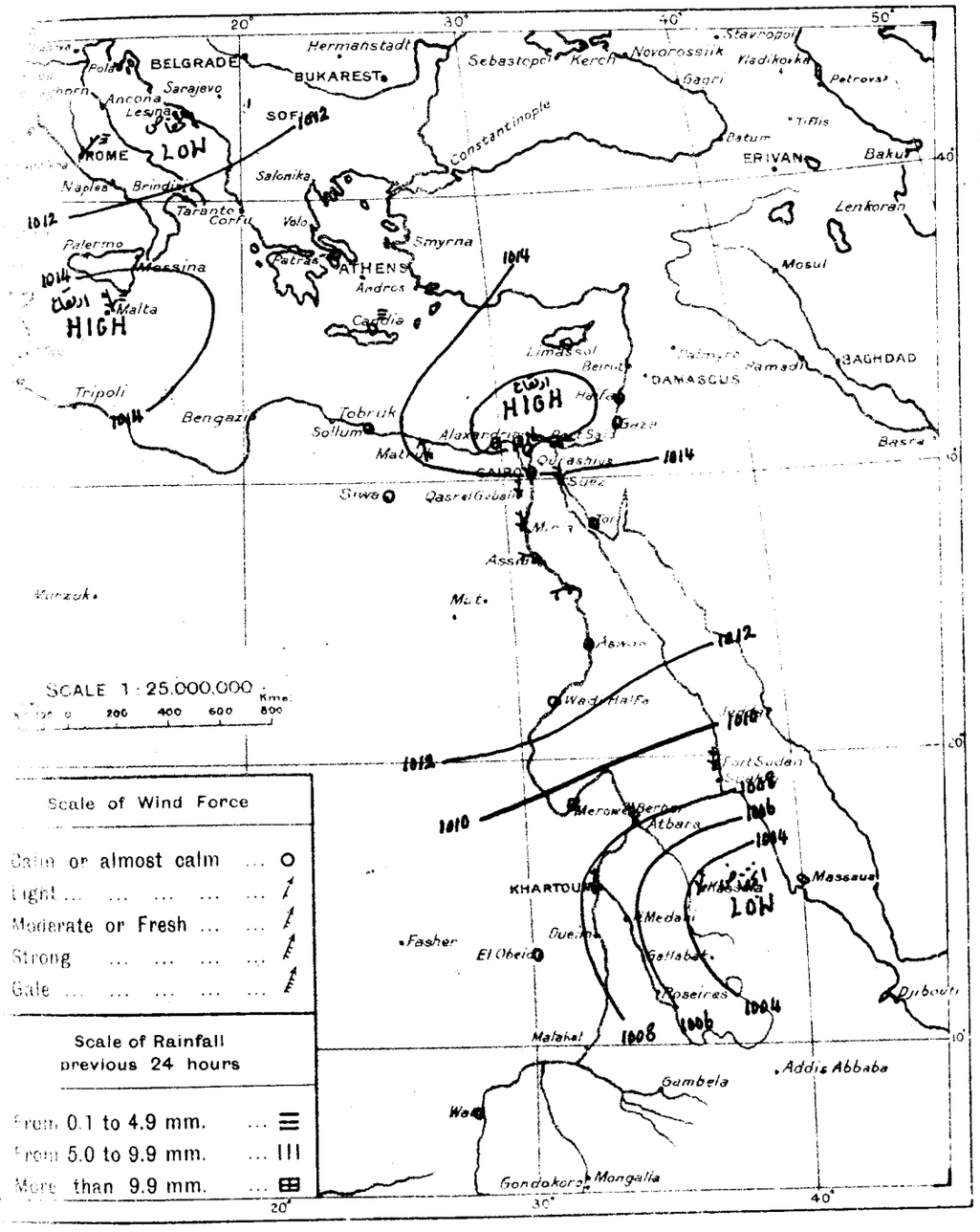

WIND VELOCITY

	KPH	Force
Calm	0- 2	0
Almost calm	2- 7	1
Very light	7-14	2
Light	14-21	3
Moderate	21-29	4
Fresh	29-38	5
Strong	38-47	6
Very strong	47-57	7
Gale	57-69	8
Strong gale	69-82	9
Whole gale	82-96	10
Storm	96-110	11
Hurricane above	110	12

STATE OF SKY

Clear	0
¼ Clouded	1
½ Clouded	2
¾ Clouded	3
Entirely clouded	4
Raining	5
Sand haze	6
Sand storm	7
Mist or fog	8
Thunderstorm	9

STATE OF SEA

Calm	0
Very smooth	1
Smooth	2
Slight	3
Moderate	4
Rather rough	5
Rough	6
High	7
Very high	8
Phenomenal	9

٢٥-٣-١٣ From Observations taken at 8 h. yesterday. 13.3.25

BAROMETER			WIND		STATE OF SKY	TEMPERATURE						HUMIDITY	RAINFALL			STATE OF SEA
	Change in past 24 hours	Differ. from normal	Direction	FORCE		At 8 h.	Change last 24 hours	Maximum	Difference from normal	Minimum	Difference from normal		Last 24 hours	Since 1st Jan.	Last 24 hours yesterday	
	mb	mb				C		C		C		%				
1010.8	-3.0	-2.3	NE	2	1	2	-3	6	—	-1	—	—	4	418	515	—
1014.6	-1.6	-0.5	NNW	4	3	11	-1	14	-3	9	-2	70	2	244	430	4
1013.3	-3.1	-1.4	—	0	5	7	+1	—	—	—	—	100	—	—	281	—
1012.4	-5.9	-3.8	NW	1	4	15	+3	16	-1	12	+2	—	tr.	59	438	2
1015.9	-0.7	+1.6	W	1	1	13	-2	19	0	7	-1	—	0	445	416	3

CAIRO, to-morrow

Time of sunrise 06h 04m

" " sunset 18h 03m

D

From Observations taken at 8 h. to-day.

Sunday 15th March, 1925 ١٩٢٥ الاحد ١٥ مارس

	STATION	BAROMETER Reduced to Sea Level	BAROMETER Change in past 24 hours	BAROMETER Differ from normal	WIND Direction	WIND FORCE	STATE OF SKY	TEMPERATURE At 8 h.	TEMPERATURE Change in past 24 hours	TEMPERATURE Maximum Yesterday	TEMPERATURE Difference from Normal	TEMPERATURE Minimum	TEMPERATURE Difference from Normal	HUMIDITY	RAINFALL Past 24 hours	RAINFALL Total
		m.b.	m.b.	m.b.				°C	C	°C	C	°C	C	%	mm.	m
COAST	SOLLUM	1019.0	+3.2	–	SW	1	0	13.4	-0.7	23	–	13	–	66	0	238
	SIWA	1014.4	-1.4	–	NE	2	0	14.5	-0.3	28	–	6	–	74	0	1
	MATRUH	1019.0	+3.5	-2.2	NNW	2	3	14.8	-1.4	25	–	10	–	59	0	244
	ALEXANDRIA	1018.3	+5.2	+2.4	N	1	3	15.0	-3.0	21	0	14	+2	56	0	256
	PORT SAID	1017.3	+4.2	+1.6	W	3	4	16.1	0.0	24	+3	15	+2	51	0	60
	GAZA	1015.4	+3.9	–	NNW	2	4	16.1	-0.3	23	–	14	–	59	0	307
	HAIFA	1013.9	+4.4	–	SW	3	0	17.1	-0.8	22	–	12	–	54	0	672
LOWER EGYPT	QURASHIYA	1017.1	+4.8	0.0	–	0	2	14.5	+3.1	26	+3	9	+2	69	0	48
	SUEZ	1016.4	+4.0	+0.2	N	3	2	14.9	-0.2	28	+4	11	0	67	0	8
	CAIRO HELWAN	1017.5	+3.7	+0.9	N	2	3	13.3	-3.2	25	+2	9	-2	54	0	25
	CAIRO GIZA	1017.9	+4.9	+1.0	–	0	2	13.3	-2.4	26	+2	7	-1	74	0	14
	CAIRO EZBEKIYA	1017.9	+5.2	–	–	0	2	13.4	-0.8	25	+1	11	+1	71	0	23
UPPER EGYPT	QASR EL GEBALI	1018.0	+3.8	+1.0	N	2	0	14.8	-0.4	27	+2	10	+1	62	0	14
	MINYA				N	3	0	15.0	-0.9	31	+6	12	+3	78	—	
	ASYUT	1016.3	+2.8	0.0	NNW	3	1	15.4	-0.4	30	+3	11	+2	62	0	0
	QENA	—	—	—	W	2	0	18.7	0.0	35	+4	14	+3	61	—	
	ASWAN	1012.4	+0.9	-3.0	N	2	0	22.7	+3.7	34	+4	15	+2	36	—	
NORTH SUDAN	WADI HALFA	1011.6	-0.6	-4.0	–	0	0	19.0	+2.4	32	+1	15	+3	33	—	
	MEROWE	1009.5	-1.6	-3.9	–	0	0	23.6	-1.5	35	+1	16	0	21	0	0
	ATBARA	1008.6	-0.1	-3.2	N	2	0	24.5	+3.5	36	0	17	-1	30	0	0
	KHARTOUM	1008.2	-0.4	-2.6	N	1	0	24.2	+2.0	36	+2	18	0	9	0	[illegible]
EAST SUDAN	PORT SUDAN	1009.8	+0.8	-3.9	N	3	0	25.5	+1.5	28	0	21	+1	76	0	119
	KASSALA	1005.0	-0.1	-4.6	W	1	0	25.6	-1.0	39	+1	18	-1	57	0	8
	WAD MEDANI	1007.4	–	-2.6	N	2	2	27.4	–	–	–	–	–	11	0	24
	ROSEIRES	1005.8	-1.3	-3.7	NNW	1	0	25.5	-0.5	40	+1	12	-8	21	0	51
SOUTH SUDAN	EL FASHER	–	–	–	–	0	1	18.0	-2.0	35	–	12	–	24	0	0
	EL OBEID	1009.0	-1.2	-4.0	N	1	0	25.0	–	35	-1	9	-5	22	0	25
	MALAKAL	–	–	–	NE	2	0	27.6	-0.4	39	0	18	-3	13	0	181
	WAU	–	–	–	E	1	0	25.0	+1.0	39	+1	19	-2	58	0	273
	MONGALLA															

Upper Wind Observations at Helwan at h. m.

Height (metres)	Kms. Hr.	Direction
500		
1000		
1500		
2000		
3000		

General Situation.

Forecast for 24 hours from noon to-day.

من اليوم الى ظهر الغد

STATION	Humidity Mean of Dry: Yesterday	Humidity Mean of Dry: Diff from normal	Wet Bulb Temperature Mean of Day: Yesterday	Wet Bulb Temperature Mean of Day: Diff from normal
	%	%	C	C
Alexandria	70	+6	14.4	+1.0
Ezbekiya	64	..	13.9	
Giza	70	+7	15.2	+2.4
Helwan	49	0	13.2	+1.5

Discharges at Aswan as measured by the sluices

	1925	1924	
14-3	700	712	m3 per sec
13-3	698	720	" "

GAUGE	Date 1925	
Mongalla	13-3	10.89
Malakal	14-3	9.99
Roseires	14-3	11.54
Khartoum	14-3	10.08
Kh. el Girba	—	—
Atbara	14-3	9.94
Wadi Halfa	15-3	1.42
Aswan Res.	15-3	113.57
" D.S.	15-3	85.53
El Leisi	15-3	17.04
Roda (Cairo)	14-3	15.70

NOTE. A dash means that figures are not available.

TERMS OF SUBSCRIPTION for the DAILY WEATHER REPORT sent by Post, P.T. 100 annually

١٤-٣-٢٥. Barometer and Wind at 8 h. Yesterday 14-3.25.

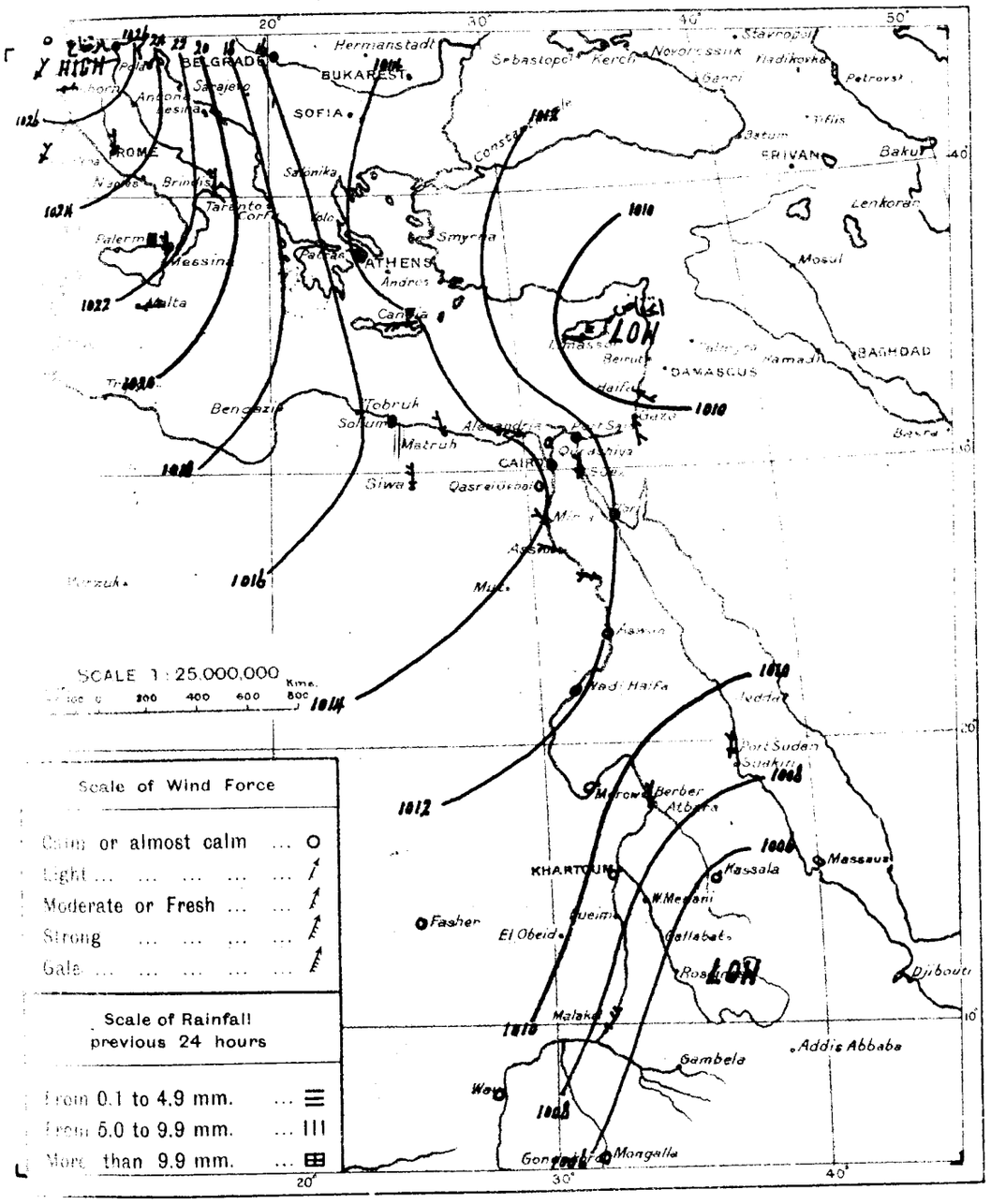

WIND VELOCITY

	K.P.H.	Force
Calm	0- 2	0
Almost calm	2- 7	1
Very light	7-14	2
Light	14-21	3
Moderate	21-29	4
Fresh	29-38	5
Strong	38-47	6
Very strong	47-57	7
Gale	57-69	8
Strong gale	69-82	9
Whole gale	82-96	10
Storm	96-110	11
Hurricane above	110	12

STATE OF SKY

Clear	0
¼ Clouded	1
½ Clouded	2
¾ Clouded	3
Entirely clouded	4
Raining	5
Sand haze	6
Sand storm	7
Mist or fog	8
Thunderstorm	9

STATE OF SEA

Calm	0
Very smooth	1
Smooth	2
Slight	3
Moderate	4
Rather rough	5
Rough	6
High	7
Very high	8
Phenomenal	9

١٤-٣-٢٥. From Observations taken at 8 h. yesterday 14-3.25.

	BAROMETER		WIND		STATE OF SKY	TEMPERATURE						HUMIDITY	RAINFALL			STATE OF SEA
	Change in past 24 hours	Differ. from normal	Direction	FORCE		At 8 h	Change in past 24 hours	Maximum	Difference from Normal	Minimum	Difference from Normal		Last 24 hours	Normal from Oct. 1 to day before yesterday	Total from Oct. 1 to day before yesterday	
	m b	m b				C	C	C	C	C	C					
1024.7	+13.9	+11.7	N	2	0	2	0	10	–	0	–	–	0	418	517	–
1021.7	+7.1	+6.6	ENE	2	4	11	0	13	-4	7	-4	60	[illegible]	244	431	2
1013.1	-0.2	-1.6	–	0	2	8	+1	–	–	–	–	60	–	–	282	–
1014.2	+1.8	-2.0	W	4	2	13	-2	17	0	9	-1	–	[illegible]	59	439	4
1009.1	-6.8	-5.1	W	2	4	16	+3	20	+1	7	-1	–	[illegible]	445	417	3
1011.1	+1.2	-2.4	–	0	0	25.1	+4.5	35	+1	16	0	15	0	0	–	–
1007.1	-0.7	-2.5	SW	1	1	26.0	-1.0	41	+2	12	-8	16	0	51	42	–
–	–	–	NNE	1	1	20.0	0.0	39	–	13	–	28	0	0	–	–
1010.2	+0.4	-2.9	N	–	–	–	–	35	0	10	-4	–	0	25	20	–
–	–	–	NE	4	0	28.0	+0.2	40	+1	19	-1	9	0	181	100	–
–	–	–	NE	1	0	24.0	+1.0	38	0	22	+2	60	0	273	154	–
1005.1	-1.1	-3.6	S	1	0	27.5	0.0	38	+1	22	0	58	0	147	200	–

CAIRO, to-morrow

Time of sunrise h. 06 m. 03

" " sunset h. 18 m. 04

From Observations taken at 8 h. to-day.

Monday 16th March, 1925 ١٩٢٥ الاثنين ١٦ مارس

	STATION	BAROMETER Reduced to Sea Level	BAROMETER Change in past 24 hours	BAROMETER Differ from normal	WIND Direction	WIND FORCE	STATE OF SKY	TEMPERATURE At 8 h.	TEMPERATURE Change in past 24 hours	TEMPERATURE Maximum Yesterday	TEMPERATURE Difference from Normal	TEMPERATURE Minimum	TEMPERATURE Difference from Normal	HUMIDITY	RAIN Past 24 hours	RAIN Total
		m.b.	m.b.	m.b.				°C	C	°C	C	C	C	%	mm.	m
COAST	SOLLUM															
	SIWA	1011.9	-2.5	—	ENE	4	0	14.0	-0.5	27	—	8	—	76	0	1
	MATRUH	1015.4	-3.6	-2.4	SSE	1	2	13.7	-1.1	20	—	10	—	72	0	244
	ALEXANDRIA ...	1016.0	-2.3	+0.1	—	0	2	14.9	-0.1	20	-1	12	-1	67	0	256
	PORT SAID ...	1016.6	-0.7	+0.9	SE	2	1	15.9	-0.2	20	-1	13	0	61	0	60
	GAZA	1015.9	+0.5	—	ESE	1	0	15.6	-0.5	19	—	7	—	68	0	307
	HAIFA	—	—	—	ESE	3	0	16.2	-0.9	22	—	8	—	63	0	672
LOWER EGYPT	QURASHIYA ...	1015.6	-1.5	-1.5	—	0	0	12.7	-1.8	22	-1	6	-1	74	0	48
	SUEZ	1016.6	+0.2	+0.4	N	3	0	14.1	-0.8	21	-3	13	+2	67	0	8
	CAIRO HELWAN ..	1015.1	-2.4	-1.5	ENE	6	0	14.4	+1.1	20	-3	11	0	53	0	25
	CAIRO GIZA	1015.8	-2.1	-1.0	NW	2	0	15.1	+1.8	20	-4	7	-1	67	0	14
	CAIRO EZBEKIYA...	1015.6	-2.3	—	NW	2	0	14.6	+1.2	21	-3	11	+1	63	0	23
UPPER EGYPT	QASR EL GEBALI	1015.5	-2.5	-1.4	N	1	0	14.0	-0.8	22	-3	9	0	70	0	14
	MINYA	—	—	—	N	2	0	15.0	0.0	23	-2	10	+1	73	—	—
	ASYUT	1015.4	-0.9	-0.8	WSW	2	0	14.2	-1.2	24	-3	11	+2	59	0	0
	QENA	—	—	—	WNW	2	0	17.4	-1.3	33	+1	12	0	56	—	—
	ASWAN	1012.7	+0.3	-2.6	N	1	0	19.8	-2.9	33	+3	14	0	35	—	—
NORTH SUDAN	WADI HALFA ...	1011.6	0.0	-3.9	—	0	0	18.8	-0.2	34	+3	15	+3	33	—	—
	MEROWE	1008.7	-0.8	-4.6	—	0	0	24.6	+1.0	37	+3	17	+1	29	0	0
	ATBARA	1007.6	-1.0	-4.1	ESE	2	0	26.0	+1.5	36	0	19	+1	36	0	0
	KHARTOUM ...	1007.1	-1.1	-3.7	N	1	0	22.5	-1.7	37	+2	17	-1	18	0	[illegible]
EAST SUDAN	PORT SUDAN ...	1009.5	-0.3	-4.1	N	3	0	25.4	-0.1	29	+1	21	+1	72	0	119
	KASSALA	1003.5	-1.5	-6.0	NNE.	1	1	30.0	+4.4	40	+2	22	+3	41	0	8
	WAD MEDANI ...															
	ROSEIRES... ...	1006.6	+0.8	-2.8	WSW	1	0	25.5	0.0	39	0	13	-7	24	0	51
SOUTH SUDAN	EL FASHER ...															
	EL OBEID... ...															
	MALAKAL															
	WAU															
	MONGALLA ...															

Upper Wind Observations at Helwan at 8 h.45m.

Height (metres)	Kms. Hr.	Direction
500	20	E
1000	15	N
1500	20	NNW
2000	35	NW
3000	80	WNW

General Situation.

A deep and extensive depression is situated over the coast of Tripoli and the pressure in Egypt is now falling.

[illegible] بعيد على شواطئ طرابلس [illegible] في الهبوط الآن.

Forecast for 24 hours from noon to-day.

Moderate winds, northeast at first, veering to southeast later. Clear or little high cloud. Warmer. Khamsin conditions are likely to develop tomorrow.

[illegible] اليوم الى ظهر الغد [illegible] شرقية اولا ثم [illegible] تكون السماء صحوا أو [illegible] العالي. الجو دافئ وقد [illegible] خماسين.

STATION	Humidity Mean of Day: Yesterday	Humidity Mean of Day: Diff from normal	Wet Bulb Temperature Mean of Day: Yesterday	Wet Bulb Temperature Mean of Day: Diff from normal
	%	%	C	C
Alexandria	56	-8	11.6	-0.8
Ezbekia	60	—	12.1	—
Giza	66	+3	12.3	+0.9
Helwan	44	-5	10.6	+0.2

Discharges at Aswan as measured by the sluices

	1925	1924	
15.3	700	719	m3 per sec.
14.3	700	712	"

GAUGE	Date 1925	R
Mongalla... ...	14.3	10.88
Malakal	14.3	9.99
Roseires	14.3	11.54
Khartoum... ...	14.3	10.08
Kh. el Girba ...	—	—
Atbara	14.3	9.94
Wadi Halfa ...	15.3	1.42
Aswan Res. ...	16.3	113.54
" D.S.	16.3	85.53
El Leisi	16.3	17.03
Roda (Cairo) ...	16.3	15.70

NOTE A dash means that figures are not available

TERMS OF SUBSCRIPTION for the DAILY WEATHER REPORT sent by Post, P.T. 100 annually

٦٥ - ٣ - ١٠ Barometer and Wind at 8 h. Yesterday 15.3.25

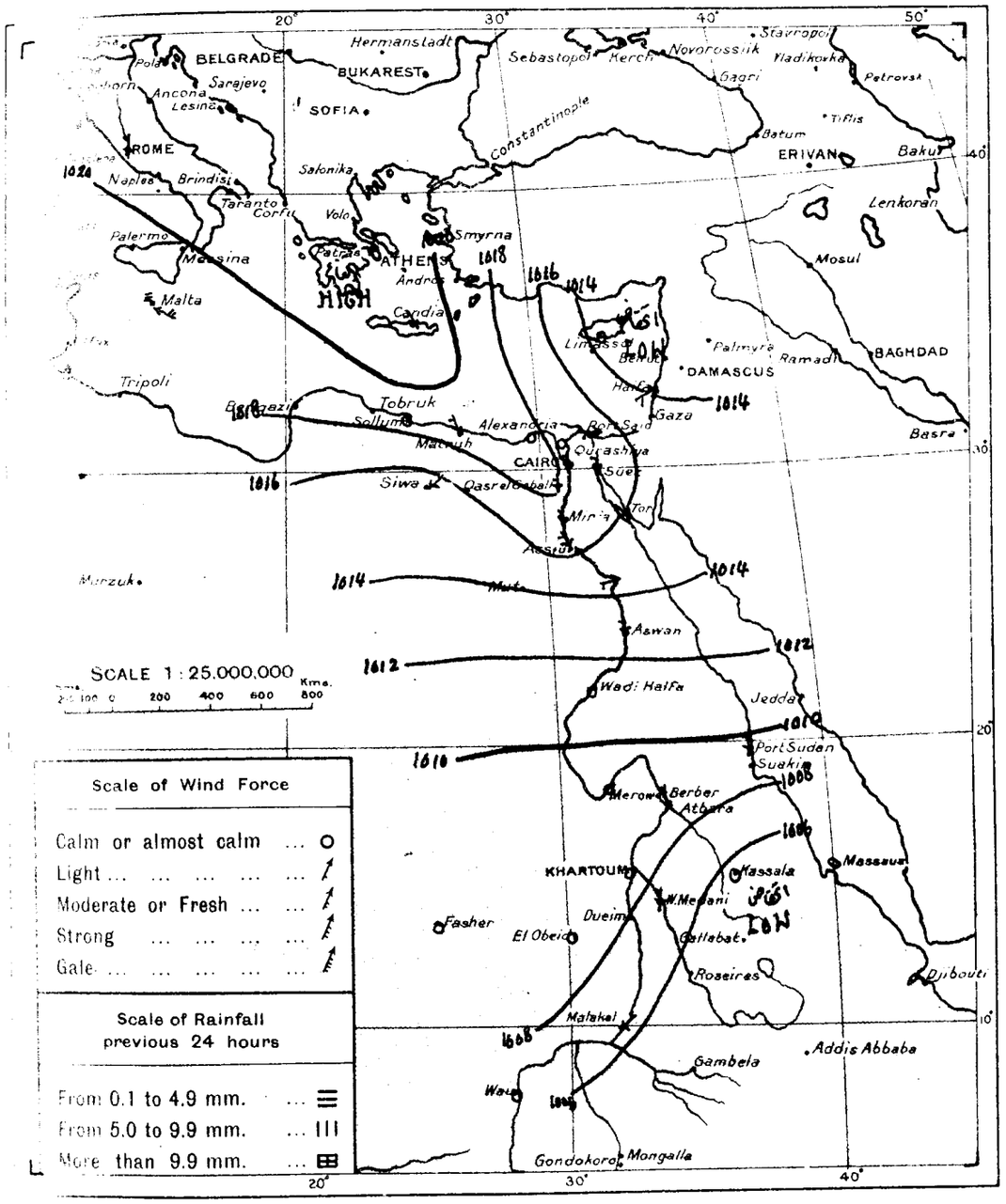

WIND VELOCITY

	KPH	Force
Calm	0- 2	0
Almost calm..	2- 7	1
Very light ...	7-14	2
Light ...	14-21	3
Moderate	21-29	4
Fresh ...	29-38	5
Strong...	38-47	6
Very strong	47-57	7
Gale	57-69	8
Strong gale	69-82	9
Whole gale	82-96	10
Storm ...	96-110	11
Hurricane above	110	12

STATE OF SKY

Clear	0
¼ Clouded	1
½ Clouded	2
¾ Clouded	3
Entirely clouded ...	4
Raining	5
Sand haze	6
Sand storm	7
Mist or fog	8
Thunderstorm	9

STATE OF SEA

Calm	0
Very smooth	1
Smooth	2
Slight	3
Moderate	4
Rather rough	5
Rough	6
High	7
Very high	8
Phenomenal...	9

٦٥ - ٣ - ١٠ From Observations taken at 8 h. yesterday. 15.3.25

BAROMETER			WIND		STATE OF SKY	TEMPERATURE						HUMIDITY	RAINFALL			STATE OF SEA
	Change in past 24 hours	Differ. from normal	Direction	FORCE		At 8 h.	Change in past 24 hours	Maximum	Difference from Normal	Minimum	Difference from Normal		Past 24 hours	Normal from Oct 1 to day before yesterday	Total from Oct 1 to day before yesterday	
	mb	mb				C	C	C	C	C	C	%	mm	mm	mm	
1020.8	-3.9	+8.0	N	2	4	2	0	10	–	0	–	–	0	418	519	–
1018.4	-3.3	+3.3	ESE	4	5	10	-1	13	-4	9	-2	90	4	248	433	6
1021.2	+8.1	+6.6	NNE	2	4	8	0	–	–	–	–	60	–	–	283	–
1020.4	+6.2	+4.2	NW	2	1	13	0	15	-2	10	0	–	0	59	441	2
1013.3	+4.2	-0.9	–	0	0	17	+1	21	+2	7	-1	–	0	445	418	2

CAIRO, to-morrow

Time of sunrise 06 h. 02 m.

" " sunset 18 h. 05 m.

From Observations taken at 8 h. to-day.

Tuesday 17th March, 1925 ١٩٢٥ الثلاثاء ١٧ مارس

	STATION	BAROMETER Reduced to Sea Level	BAROMETER Change in past 24 hours	BAROMETER Differ from normal	WIND Direction	WIND FORCE	STATE OF SKY	TEMPERATURE At 8 h	TEMPERATURE Change in past 24 hours	TEMPERATURE Maximum Yesterday	TEMPERATURE Difference from Normal	TEMPERATURE Minimum	TEMPERATURE Difference from Normal	HUMIDITY	RAIN Past 24 hours	RAIN Total
		m.b.	m.b.	m.b.				°C	C	°C	C	°C	C	%	mm.	m.
COAST	SOLLUM	1002.8	-10.7	—	—	0	4	14.7	+1.4	20	—	12	—	53	0	238
	SIWA	1002.3	-9.6	—	SW	6	7	24.3	+10.3	28	—	9	—	74	0	1
	MATRUH	1002.4	-13.0	-15.4	SSW	5	4	22.4	+8.7	—	—	10	—	23	0	244
	ALEXANDRIA	1007.4	-8.6	-8.4	SE	2	2	16.0	+1.1	21	-1	14	+1	72	0	256
	PORT SAID	1010.3	-6.3	-5.3	SE	3	3	19.3	+3.4	19	-2	15	+2	78	0	60
	GAZA	1011.2	-4.7	—	—	0	0	19.9	+4.3	21	—	11	—	68	0	307
	HAIFA	1010.8	—	—	ESE	3	1	22.0	+5.8	22	—	8	—	46	0	672
LOWER EGYPT	QURASHIYA	1008.2	-7.4	-8.8	E	1	3	16.9	+4.2	24	+1	12	+5	68	0	48
	SUEZ	1009.3	-7.3	-6.8	SE	2	3	20.7	+6.6	26	+2	14	+3	51	0	8
	CAIRO HELWAN	1008.8	-6.3	-7.8	ESE	1	4	21.7	+7.3	28	+4	15	+4	26	0	25
	CAIRO GIZA	1008.3	-7.5	-8.4	—	0	2	18.0	+2.9	25	+1	11	+3	71	0	14
	CAIRO EZBEKIYA	1008.6	-7.0	—	—	0	3	17.0	+2.4	26	+2	13	+3	64	0	23
UPPER EGYPT	QASR EL GEBALI	1009.4	-6.1	-7.4	N	1	1	18.7	+4.7	26	+1	14	+5	57	0	14
	MINYA	—	—	—	NE	2	3	18.0	+3.0	29	+4	14	+5	60	—	
	ASYUT	1008.2	-7.2	-7.9	WSW	1	0	19.4	+5.2	29	+2	13	+3	53	0	0
	QENA	—	—	—	NW	2	0	21.4	+4.0	34	+2	15	+3	53	—	
	ASWAN	1008.7	-4.0	-6.5	—	0	0	23.8	+4.0	36	+5	14	0	36	—	
NORTH SUDAN	WADI HALFA	1006.4	-5.2	-9.0	—	0	0	19.2	+0.4	35	+3	13	+1	35	—	
	MEROWE	1005.9	-2.8	-7.3	—	0	0	25.6	+1.0	38	+4	14	-2	30	0	0
	ATBARA	1006.2	-1.4	-5.4	ENE	2	0	26.6	+0.6	36	0	19	+1	45	0	0
	KHARTOUM	1005.4	-1.7	-5.3	—	0	0	25.6	+3.1	38	+3	19	+1	24	0	dr.
EAST SUDAN	PORT SUDAN	1008.8	-0.7	-4.7	N	2	0	25.7	+0.3	29	+1	22	+2	75	0	119
	KASSALA	1002.2	-1.3	-7.2	NNE	1	0	30.0	0.0	42	+4	26	+6	36	0	8
	WAD MEDANI	1001.8	-3.7	-8.0	N	2	0	28.0	-0.2	—	—	—	—	28	0	24
	ROSEIRES															
SOUTH SUDAN	EL FASHER															
	EL OBEID															
	MALAKAL															
	WAU															
	MONGALLA															

Upper Wind Observations at Helwan at 8 h. 45 m.

Height (metres)	Kms. Hr.	Direction
500	35	S
1000	40	S
1500	45	S
2000		
3000		

General Situation.

The pressure over Egypt is falling rapidly. The depression, which has deepened, is now situated off Sollum and is approaching.

Forecast for 24 hours from noon to-day.

Moderate southerly winds, strengthening and becoming gusty. Considerable high cloud. Much warmer. Hazy. Unsettled conditions are likely to continue over tomorrow.

STATION	Humidity Mean of Day: Yesterday	Humidity Mean of Day: Diff. from normal	Wet Bulb Temperature Mean of Day: Yesterday	Wet Bulb Temperature Mean of Day: Diff. from normal
	%	%	C	C
Alexandria	59	-5	13.3	+0.6
Ezbekia	46	—	13.3	—
Giza	56	-3	13.1	+1.1
Helwan	28	-18	11.9	+1.2

Discharges at Aswan as measured by the sluices

	1925	1924	
16.3	696	718	m3 per sec.
15.3	700	719	" " "

GAUGE	Date 1925	
Mongalla	16.3	10.87
Malakal	16.3	9.98
Roseires	16.3	11.51
Khartoum	16.3	16.06
Kh. el Girba	—	—
Atbara	16.3	9.92
Wadi Halfa	16.3	1.41
Aswan Res.	17.3	113.54
" D.S.	17.3	85.53
El Leisi	17.3	17.00
Roda (Cairo)	16.3	15.70

NOTE A dash means that figures are not available.

TERMS OF SUBSCRIPTION for the DAILY WEATHER REPORT sent by Post, P.T. 100 annually

PRINTED AT THE SURVEY OF EGYPT 24461

٢٥ - ٣ - ١٦ Barometer and Wind at 8 h. Yesterday 16.3.25

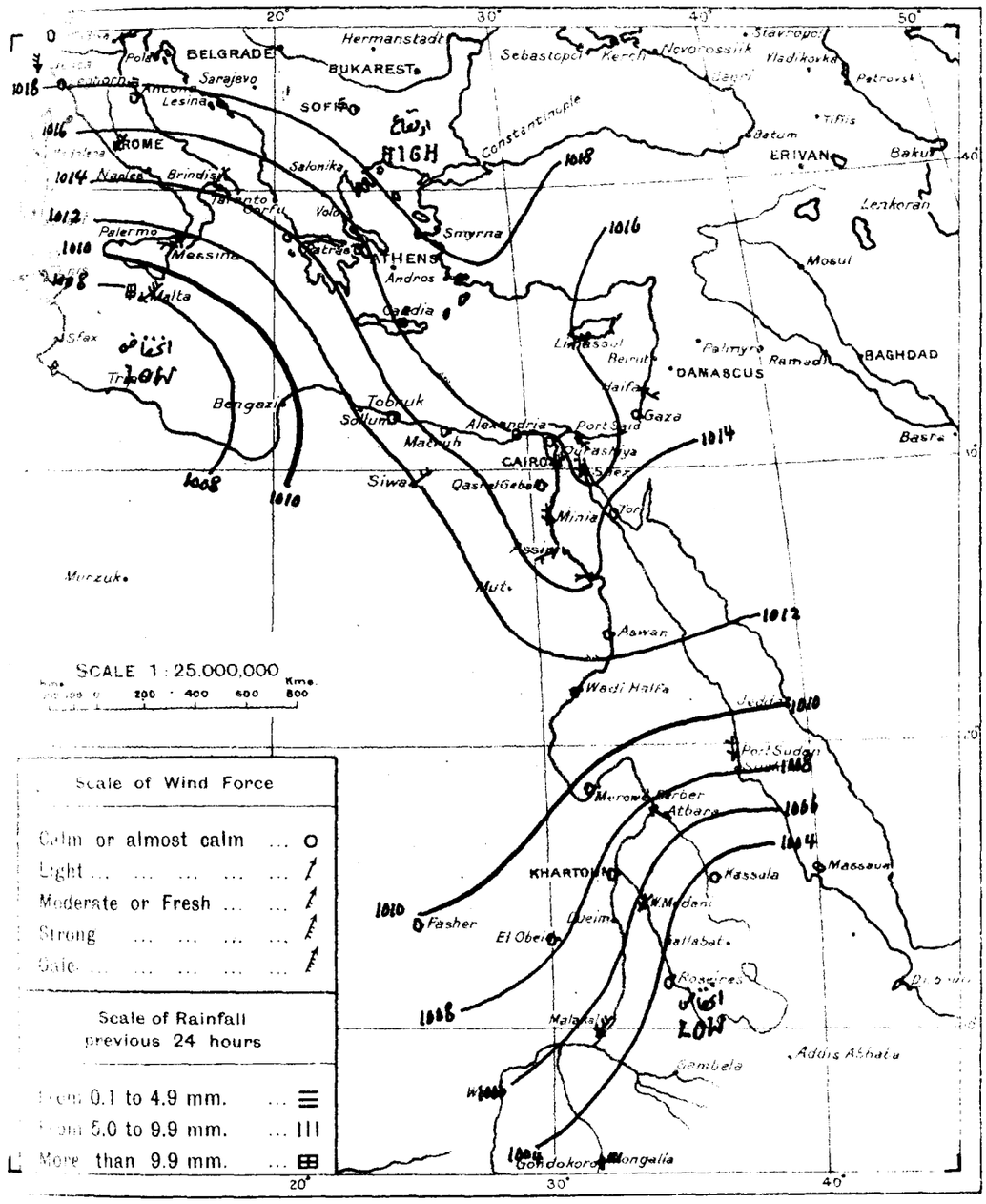

WIND VELOCITY

	K.P.H.	Force
Calm	0- 2	0
Almost calm	2- 7	1
Very light	7-14	2
Light	14-21	3
Moderate	21-29	4
Fresh	29-38	5
Strong	38-47	6
Very strong	47-57	7
Gale	57-69	8
Strong gale	69-82	9
Whole gale	82-96	10
Storm	96-110	11
Hurricane above 110		12

STATE OF SKY

Clear	0
¼ Clouded	1
½ Clouded	2
¾ Clouded	3
Entirely clouded	4
Raining	5
Sand haze	6
Sand storm	7
Mist or fog	8
Thunderstorm	9

STATE OF SEA

Calm	0
Very smooth	1
Smooth	2
Slight	3
Moderate	4
Rather rough	5
Rough	6
High	7
Very high	8
Phenomenal	9

٢٥ - ٣ - ١٦ From Observations taken at 8 h. yesterday. 16.3.25

BAROMETER			WIND		STATE OF SKY	TEMPERATURE						HUMIDITY	RAINFALL			STATE OF SEA
[illegible]	Change in past 24 hours	Differ from normal	Direction	FORCE		At 8 h	Change in past 24 hours	Maximum	Difference from Normal	Minimum	Difference from Normal		Past 24 hours	Normal from Oct. 1 to day before yesterday	Total from Oct. 1 to day before yesterday	
	m.b.	m.b.				°C	°C	°C	°C	°C	°C		mm	mm	mm	
1015.0	-5.8	+2.3	NE	3	0	3	+1	11	–	0	–	–	0	418	522	–
1006.2	-12.2	-8.9	ENE	6	5	10	0	11	-6	9	-2	100	18	266	434	7
1015.1	-6.1	+0.5	ENE	1	4	9	+1	–	–	–	–	60	–	–	284	–
1016.6	-3.8	+0.4	S	1	4	10	-3	17	0	8	-2	–	tr وزن	59	442	2
1015.2	+1.9	+1.0	WSW	2	4	16	-1	19	-1	6	-2	–	0	445	420	3
1013.5	-5.5	–	SSE	1	4	13.3	-0.1	19	–	11	–	73	0	238	–	3
1005.5	-1.9	-4.4	NE	2	2	28.2	+0.8	–	–	–	–	24	0	24	16	–
–	–	–	–	0	1	18.0	0.0	37	–	12	–	24	0	0	–	–
1007.5	-1.5	-5.4	N	1	0	26.0	+1.0	36	0	9	-5	24	0	25	20	–
–	–	–	NE	4	0	30.3	+2.7	40	+1	21	0	10	0	181	101	–
1002.7	-3.1	-6.0	E	5	0	32.0	+3.1	41	+4	23	+1	26	0	147	202	–

CAIRO, to-morrow

Time of sunrise 06 h. 51 m.

" " sunset 18 h. 05 m.

From Observations taken at 8 h. to-day.

Wednesday 18th March, 1925 ١٩٢٥ الاربعاء ١٨ مارس

	STATION	BAROMETER Reduced to Sea Level	Change in past 24 hours	Differ from normal	WIND Direction	FORCE	STATE OF SKY	TEMPERATURE At 8 h.	Change in past 24 hours	Maximum Yesterday	Difference from Normal	Minimum	Difference from Normal	HUMIDITY	Past 24 hours	
		m.b.	m.b.	m.b.				°C	C	C	C	C	C	%	mm.	
COAST	SOLLUM	1008.7	+5.9	—	SW	4	4	13.9	-0.8	19	—	10	—	81	0	238
	SIWA	1007.6	+5.3	—	NW	7	4	17.3	-7.0	37	—	14	—	60	0	1
	MATRUH	1006.0	+3.6	-11.8	WNW	4	3	17.0	-5.4	34	—	13	—	70	0	244
	ALEXANDRIA	1005.5	-1.9	-10.3	SW	3	3	23.2	+7.2	35	+13	15	+2	41	0	256
	PORT SAID	1006.6	-3.7	-9.0	S	6	7	25.0	+5.7	—	—	18	+5	45	0	60
	GAZA	1006.8	-4.4	—	SSW	3	3	29.1	+9.2	33	—	19	—	31	0	307
	HAIFA	1007.5	-3.3	—	SE	3	0	27.2	+5.2	33	—	17	—	44	0	672
LOWER EGYPT	QURASHIYA	1005.0	-3.2	-11.9	—	0	3	19.7	+2.8	33	+10	11	+4	57	0	48
	SUEZ	1007.6	-1.7	-8.5	S	4	4	22.5	+1.8	29	+5	20	+9	72	0	8
	CAIRO: HELWAN	1006.6	-2.2	-9.9	SE	2	4	25.3	+3.6	37	+13	23	+12	22	0	25
	CAIRO: GIZA	1006.0	-2.3	-10.7	—	0	4	23.9	+5.9	36	+12	17	+9	40	0	14
	CAIRO: EZBEKIYA	1006.0	-2.6	—	—	0	4	23.0	+6.0	36	+11	13	+3	43	0	23
UPPER EGYPT	QASR EL GEBALI	1007.0	-2.4	-9.7	N	1	3	22.3	+3.6	33	+8	16	+7	50	0	14
	MINYA	—	—	—	S	2	3	22.8	+4.8	36	+11	17	+8	—	—	
	ASYUT	1007.5	-0.7	-8.6	SSE	2	1	20.4	+1.0	35	+8	14	+4	55	0	0
	QENA	—	—	—	ESE	2	0	25.6	+4.2	38	+6	20	+8	38	—	
	ASWAN	1007.8	-0.9	-7.3	—	0	0	25.2	+1.4	39	+8	19	+5	60	—	
NORTH SUDAN	WADI HALFA	1006.6	+0.2	-8.7	—	0	0	23.6	+4.4	38	+6	15	+3	33	—	
	MEROWE	1005.9	0.0	-7.2	—	0	0	24.6	-1.0	40	+6	17	+1	32	0	0
	ATBARA	1005.9	-0.3	-5.5	E	2	0	30.0	+3.4	40	+4	21	+3	30	0	0
	KHARTOUM	1005.0	-0.4	-5.6	—	0	4	27.9	+2.3	41	+6	23	+5	21	0	dr.
EAST SUDAN	PORT SUDAN	1010.3	+1.5	-3.1	N	1	1	26.7	+1.0	29	0	22	+2	79	0	119
	KASSALA	1002.3	+0.1	-7.1	ESE	5	0	34.0	+4.0	44	+6	29	+9	13	0	8
	WAD MEDANI	1005.6	+3.8	-4.1	N	3	2	29.6	+1.6	—	—	—	—	33	0	24
	ROSEIRES															
SOUTH SUDAN	EL FASHER															
	EL OBEID															
	MALAKAL															
	WAU															
	MONGALLA															

Upper Wind Observations at Helwan at 9 h. 00 m.

Height (metres)	Kms. Hr	Direction
500	60	S
1000	60	SSW
1500	85	S
2000	85	SSW
3000		

General Situation.

The depression is passing north of Egypt and is now centred off Alexandria. The pressure over Egypt is rising.

Forecast for 24 hours from noon to-day.

Fresh southerly winds, strong in gusts, and becoming westerly tomorrow. Much cloud. Warm today; cooler, but temperature still above normal. tomorrow. Possibility of rain in the north.

STATION	Humidity Mean of Day		Wet Bulb Temperature Mean of Day	
	Yesterday	Diff. from normal	Yesterday	Diff. from normal
	%	%	C	C
Alexandria	60	-4	17.8	+4.9
[illegible]	54		17.7	
[illegible]	48	-11	18.4	+5.7
Helwan	12	-34	15.8	+4.4

Discharges at Aswan as measured by the sluices

	1925	1924
16.3	696	718
15.3	700	719

GAUGE	Date 1925	
Mongalla	17.3	10.86
Malakal	17.3	9.97
Roseires	17.3	11.50
Khartoum	17.3	10.06
Kh. el Girba	—	—
Atbara	17.3	9.92
Wadi Halfa	17.3	1.41
Aswan Res.	17.3	113.54
" D.S.	17.3	85.53
El Leisi	17.3	17.00
Roda (Cairo)	17.3	15.70

NOTE. A dash means that figures are not available.

TERMS OF SUBSCRIPTION for the DAILY WEATHER REPORT sent by Post, P.T. 100 annually.

٢٠-٣-١٧ Barometer and Wind at 8 h. Yesterday 17. 3. 25

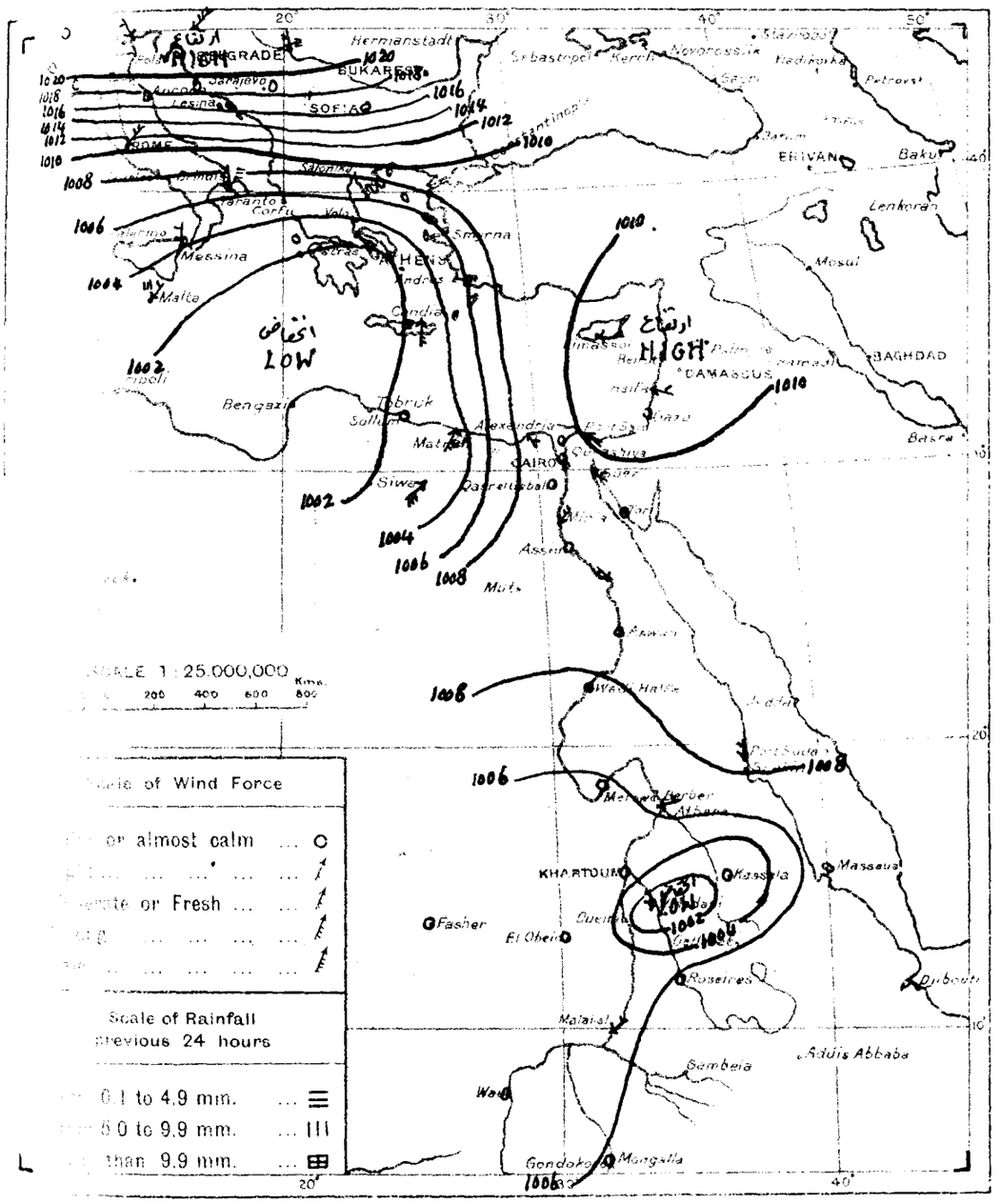

WIND VELOCITY

	K.P.H.	Force
Calm	0-1	0
Almost calm	2-7	1
Very light	7-14	2
Light	14-21	3
Moderate	21-29	4
Fresh	29-38	5
Strong	38-47	6
Very strong	47-57	7
Gale	57-69	8
Strong gale	69-82	9
Whole gale	82-96	10
Storm	96-110	11
Hurricane above	110	12

STATE OF SKY

Clear	0
¼ Clouded	1
½ Clouded	2
¾ Clouded	3
Entirely clouded	4
Raining	5
Sand haze	6
Sand storm	7
Mist or fog	8
Thunderstorm	9

STATE OF SEA

Calm	0
Very smooth	1
Smooth	2
Slight	3
Moderate	4
Rather rough	5
Rough	6
High	7
Very high	8
Phenomenal	9

٢٠-٣-١٧ From Observations taken at 8 h. yesterday. 17. 3. 25

BAROMETER			WIND		STATE OF SKY	TEMPERATURE							RAINFALL			STATE
	Change in past 24 hours	Differ from normal	Direction	FORCE		At										
mb	mb	mb				°C	°C	°C	°C	°C	°C	%	mm	mm	mm	
1010.4	-4.6	-2.3	NE	5	0	3	0	13	–	1	–	–	0	418	524	–
1003.0	-3.2	-12.0	NNE	2	4	10	0	11	-6	9	-2	70	5	271	435	6
1001.9	-13.2	-12.7	NW	3	5	8	-1	–	–	–	–	100	–	–	286	–
1003.1	-13.5	-13.1	S	6	4	16	+6	14	-3	–	–	–	1	60	444	3
1011.1	-4.1	-2.9	E	2	4	17	+1	18	-2	11	+3	–	0	445	421	5
1006.4	-0.2	-3.0	WSW	1	1	27.0	+1.5	40	+1	15	-5	23	0	51	43	–
–	–	–	–	0	1	20.0	+2.0	37	–	15	–	28	0	0	–	–
1005.5	-2.0	-7.3	–	0	0	23.0	-3.0	37	+1	9	-6	52	0	25	20	–
–	–	–	NE	3	0	31.4	+1.1	41	+2	21	0	12	0	181	101	–
–	–	–	NNE	1	0	27.0	+2.0	40	+2	22	+1	43	0	273	156	–
1006.0	+3.3	-2.6	S	1	0	28.0	-4.0	43	+6	25	+3	41	0	147	204	–

CAIRO, to-morrow

Time of sunrise h. 06 m. 00

" " sunset h. 18 m. 06

From Observations taken at 8 h. to-day.

Thursday 19th March, 1925 ١٩٢٥ الخميس ١٩ مارس

	STATION	BAROMETER Reduced to Sea Level	BAROMETER Change in past 24 hours	BAROMETER Differ from normal	WIND Direction	WIND FORCE	STATE OF SKY	TEMPERATURE At 8 h.	TEMPERATURE Change in past 24 hours	TEMPERATURE Maximum Yesterday	TEMPERATURE Difference from Normal	TEMPERATURE Minimum	TEMPERATURE Difference from Normal	HUMIDITY	Past 24 hours	
		m.b.	m.b.	m.b.				°C	C	°C	C	°C	C	%	mm.	
COAST	SOLLUM	1014.0	+5.3	—	—	0	4	15.2	+1.3	26	—	14	—	63	0	238
	SIWA	1013.4	+5.8	—	SW	2	4	14.2	-3.1	21	—	8	—	66	0	1
	MATRUH	1014.4	+6.4	-3.4	N	2	4	16.0	-1.0	33	—	13	—	69	0	244
	ALEXANDRIA	1013.8	+8.3	-2.0	WNW	3	2	17.4	-5.8	—	—	15	+2	73	0	256
	PORT SAID	1013.6	+7.0	-1.9	N	2	4	18.0	-7.0	33	+12	16	+3	82	0	60
	GAZA	1011.8	+5.0	—	—	0	4	18.6	-10.5	39	—	17	—	85	0	307
	HAIFA	1010.3	+2.8	—	ESE	1	5	18.6	-8.6	37	—	15	—	85	1	673
LOWER EGYPT	QURASHIYA	1013.0	+8.0	-3.8	—	0	2	15.2	-4.5	31	+7	13	+6	88	0	48
	SUEZ	1010.3	+2.7	-5.7	NW	5	4	18.0	-4.5	27	+3	17	+6	89	0	8
	CAIRO HELWAN	1012.0	+5.4	-4.4	NNW	3	4	16.9	-8.4	34	+10	15	+4	78	0	25
	CAIRO GIZA	1012.3	+6.3	-4.3	NNW	3	3	17.0	-6.9	32	+8	14	+6	91	0	14
	CAIRO EZBEKIYA	1012.7	+6.7	—	NNW	3	4	16.8	-6.2	32	+7	15	+5	87	0	23
UPPER EGYPT	QASR EL GEBALI															
	MINYA	—	—	—	N	3	4	18.8	-4.0	36	+10	16	+7	87	—	
	ASYUT	1009.1	+1.6	-6.9	WNW	3	2	18.2	-2.2	37	+9	16	+6	75	0	0
	QENA	—	—	—	WNW	2	2	25.2	-0.4	41	+9	20	+8	52	—	
	ASWAN	1008.0	+0.2	-7.0	—	0	0	27.7	+2.5	42	+11	22	+8	53	—	
NORTH SUDAN	WADI HALFA	1007.1	+0.5	-8.1	—	0	0	24.6	+1.0	42	+10	21	+9	26	—	
	MEROWE															
	ATBARA	1005.4	-0.5	-5.9	E	2	0	34.0	0.0	42	+6	23	+5	7	0	0
	KHARTOUM	1005.6	+0.6	-4.9	—	0	1	26.1	-1.8	42	+7	21	+3	21	0	dr. زاد
EAST SUDAN	PORT SUDAN															
	KASSALA	1001.8	-0.5	-7.5	ENE	3	0	34.4	+0.4	42	+4	29	+9	17	0	8
	WAD MEDANI															
	ROSEIRES															
SOUTH SUDAN	EL FASHER															
	EL OBEID															
	MALAKAL															
	WAU															
	MONGALLA															

Upper Wind Observations at Helwan at 8 h. 45 m.

Height (metres)	Kms. Hr.	Direction
500	30	NE
1000	10	SSE
1500	20	S
2000	30	WSW
3000	45	SSW

General Situation.

The pressure has risen considerably but the system is still much disturbed.

الجو لا يزال مضطرباً.

Forecast for 24 hours from noon to-day.

Moderate northerly winds. Gusty. Much low cloud. Light rain on the coast; possibility of light local showers. Cool.

من اليوم الى ظهر الغد
رياح شمالية معتدلة. قطع سحاب
يستقط مطر خفيف على الساحل
غالباً. الجو ما كل تبريدة.

	Humidity Yesterday	Diff. from normal	Wet Bulb Temperature Yesterday	Diff. from normal
	%		C	C
[illegible]	58	-6	14.5	+0.9
[illegible]	50		17.7	
[illegible]	52	-7	18.1	+5.3
[illegible]	37	-9	16.0	+4.4

Discharges at Aswan as measured by the sluices

1925	1924		
17.3	699	722	m3 per sec.
16.3	696	718	"

GAUGE	Date 1925	
Mongalla	18.3	10.85
Malakal	18.3	9.96
Roseires	18.3	11.50
Khartoum	18.3	10.04
Kh. el Girba	—	—
Atbara	18.3	9.92
Wadi Halfa	18.3	1.41
Aswan Res.	18.3	113.53
" D.S.	18.3	85.53
El Leisi	19.3	17.00
Roda (Cairo)	19.3	15.70

[illegible] means that figures are not available

Terms of SUBSCRIPTION for the DAILY WEATHER REPORT sent by Post, P.T. 100 annually

٢٥ - ٣ - ١٩ Barometer and Wind at 8 h. Yesterday 18.3.25

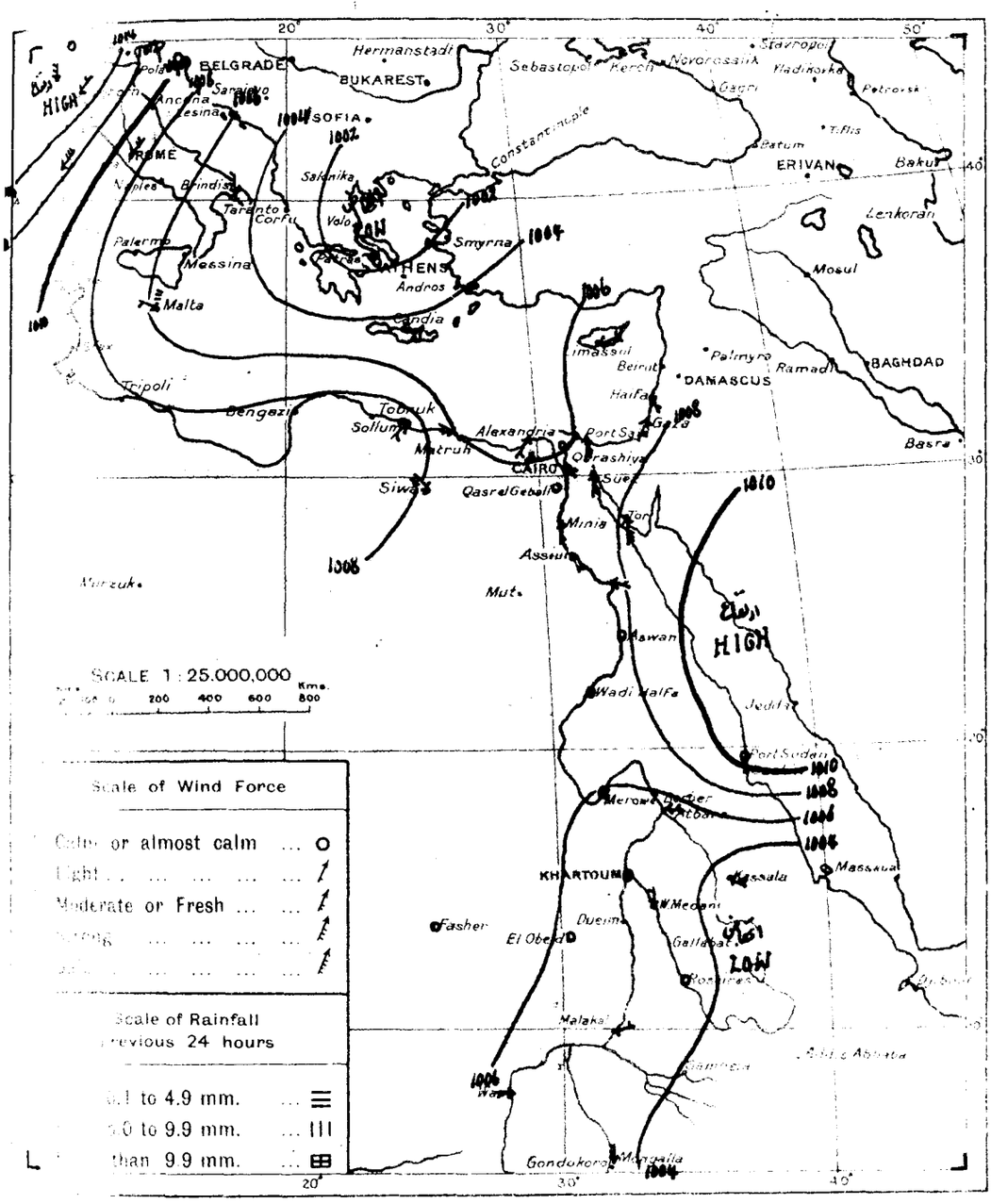

WIND VELOCITY

	K.P.H.	Force
Calm	0- 2	0
Almost calm	2- 7	1
Very light	7-14	2
Light	14-21	3
Moderate	21-29	4
Fresh	29-38	5
Strong	38-47	6
Very strong	47-57	7
Gale	57-69	8
Strong gale	69-82	9
Whole gale	82-96	10
Storm	96-110	11
Hurricane above 110		12

STATE OF SKY

Clear	0
¼ Clouded	1
½ Clouded	2
¾ Clouded	3
Entirely clouded	4
Raining	5
Sand haze	6
Sand storm	7
Mist or fog	8
Thunderstorm	9

STATE OF SEA

Calm	0
Very smooth	1
Smooth	2
Slight	3
Moderate	4
Rather rough	5
Rough	6
High	7
Very high	8
Phenomenal	9

٢٥ - ٣ - ١٨ From Observations taken at 8 h. yesterday. 18.3.25

	Barometer: Change in past 24 hours	Barometer: Differ. from normal	Wind: Direction	Wind: Force	State of Sky	Temperature: At 8 h.	Temperature: Change in past 24 hours	Temperature: Max.	Temperature: Min.	Temperature: Max.	Temperature: Min.	Humidity	Rainfall			State of Sea
	m.b.	m.b.				C	C	C	C	C	C					
1008.6	-1.8	-4.1	NE	4	2	4	+1	8	–	2	–	–	0	418	526	–
1005.6	+2.6	-9.4	WNW	2	3	7	-3	12	-5	7	-4	80	Tr. [illegible]	271	436	5
1001.3	-0.6	-13.3	N	1	5	8	0	–	–	–	–	100	–	–	287	–
1005.0	+1.9	-11.0	SW	2	4	15	-1	22	+5	12	+2	–	1	61	445	3
1007.1	-4.0	-6.9	ENE	3	4	23	+6	–	–	16	+8	–	0	445	422	5
1005.4	-1.0	-3.9	SSW	1	3	28.0	+1.0	42	+3	17	-3	20	0	51	43	–
–	–	–	–	0	0	22.5	+2.5	40	–	17	–	34	0	0	–	–
1005.9	+0.4	-6.8	–	0	1	26.2	+3.2	39	+3	9	-6	31	0	25	20	–
–	–	–	ENE	2	0	32.8	+1.4	42	+3	23	+2	26	0	181	101	–
–	–	–	W	3	0	28.0	+1.0	41	+3	21	0	63	0	273	157	–
1004.8	-1.2	-3.8	N	4	0	30.0	+2.0	42	+5	23	+1	55	0	147	205	–

CAIRO, to-morrow

Time of sunrise 05 h. 58 m.

,, ,, sunset 18 h. 06 m.

From Observations taken at 8 h. to-day.

Friday 20th March 1925 ١٩٢٥ الجمعة ٢٠ مارس

	STATION	BAROMETER Reduced to Sea Level	BAROMETER Change in past 24 hours	BAROMETER Differ from normal	WIND Direction	WIND FORCE	STATE OF SKY	TEMPERATURE At 8 h.	TEMPERATURE Change in past 24 hours	TEMPERATURE Maximum Yesterday	TEMPERATURE Difference from Normal	TEMPERATURE Minimum	TEMPERATURE Difference from Normal	HUMIDITY	Past 24 hours	
		m.b.	m.b.	m.b.				°C	C	°C	C	°C	°C	%	mm.	
COAST	SOLLUM	1015.6	+1.6	—	SSW	1	0	13.6	-1.6	23	—	12	—	74	0	238
COAST	SIWA...	1015.1	+1.7	—	NE	2	0	13.2	-1.0	20	—	7	—	69	0	1
COAST	MATRUH	1016.2	+1.8	-1.6	—	0	2	14.8	-1.2	23	—	15	—	74	1	245
COAST	ALEXANDRIA ...	1015.9	+2.1	+0.2	N	2	1	17.0	-0.4	19	-3	15	+2	70	دردشة	256
COAST	PORT SAID ...	1014.3	+0.7	-1.2	NE	3	4	17.3	-0.7	22	+1	15	+2	77	0	60
COAST	GAZA...	1013.3	+1.5	—	NW	1	4	18.0	-0.6	22	—	16	—	85	دردشة	307
COAST	HAIFA	1011.0	+0.7	—	—	0	4	18.9	+0.3	21	—	14	—	63	0	673
LOWER EGYPT	QURASHIYA ...	1015.0	+2.0	-1.7	—	0	3	14.1	-1.1	22	-2	12	+4	88	0	48
LOWER EGYPT	SUEZ...	1013.0	+2.7	-2.9	NW	5	4	17.5	-0.5	25	0	16	+5	88	0	8
LOWER EGYPT	CAIRO HELWAN ..	1014.3	+2.3	-2.0	NNW	4	5	15.2	-1.7	25	+1	14	+3	77	دردشة	25
LOWER EGYPT	CAIRO GIZA	1015.2	+2.9	-1.3	N	2	4	15.0	-2.0	22	-2	14	+5	90	دردشة	14
LOWER EGYPT	CAIRO EZBEKIYA...	1015.2	+2.5	—	N	2	4	15.0	-1.8	23	-2	14	+4	89	دردشة	23
UPPER EGYPT	QASR EL GEBALI	—	—	—	N	6	4	15.8	-2.0	23	-2	15	+6	81	0	14
UPPER EGYPT	MINYA	—	—	—	N	5	4	18.5	-0.3	26	0	16	+6	87	—	
UPPER EGYPT	ASYUT	1011.2	+2.1	-4.8	WSW	4	2	17.8	-0.4	28	0	17	+7	74	0	0
UPPER EGYPT	QENA...	—	—	—	NW	2	4	23.3	-1.9	40	+8	21	+9	60	—	
UPPER EGYPT	ASWAN	1006.8	-1.2	-8.1	N	1	0	27.4	-0.3	42	+11	21	+7	23	—	
NORTH SUDAN	WADI HALFA ...	1005.3	-1.8	-9.8	—	0	0	23.8	-0.8	42	+10	19	+6	43	—	
NORTH SUDAN	MEROWE	1005.1	-1.2	-7.9	—	0	0	28.0	-3.5	44	+9	17	+1	35	0	0
NORTH SUDAN	ATBARA	1005.1	-0.3	-6.1	ESE	2	0	26.0	-4.0	40	+4	19	+1	13	0	0
NORTH SUDAN	KHARTOUM ...	1003.9	-1.7	-6.5	—	0	0	26.4	+0.3	42	+7	22	+4	27	0	دردشة
EAST SUDAN	PORT SUDAN ...	1007.6	-1.8	-5.7	N	1	0	26.7	-1.1	32	+3	21	+1	78	0	119
EAST SUDAN	KASSALA	1000.3	-1.5	-8.9	E	3	0	34.0	-0.4	42	+4	28	+8	18	0	8
EAST SUDAN	WAD MEDANI ...	1003.6	-1.9	-6.0	N	3	0	28.8	+1.4	—	—	—	—	14	0	24
EAST SUDAN	ROSEIRES... ...	1006.7	+1.3	-2.5	NSW	1	1	29.5	+1.0	42	+5	18	-2	35	0	51
SOUTH SUDAN	EL FASHER ...	—	—	—	SSE	1	0	22.5	-1.0	41	—	17	—	37	0	0
SOUTH SUDAN	EL OBEID... ...	1004.4	-1.9	-8.0	SSW	1	0	29.6	+1.4	41	+5	19	+4	19	0	25
SOUTH SUDAN	MALAKAL	—	—	—	S	3	0	29.3	+0.3	40	+1	23	+2	49	0	181
SOUTH SUDAN	WAU	—	—	—	N	3	0	28.0	0.0	38	0	25	+4	60	0	275
SOUTH SUDAN	MONGALLA ...	1008.8	+2.1	+0.2	S	2	0	25.5	-2.1	38	+1	20	-2	71	23	170

Upper Wind Observations at Helwan at h. m.

Height (metres)	Kms. Hr.	Direction
500		
1000		
1500		
2000		
3000		

General Situation.

Forecast for 24 hours from noon to-day. من اليوم الى ظهر الغد

STATION	Humidity Mean of Day: Yester day	Humidity Mean of Day: Diff. from normal	Wet Bulb Temperature Mean of Day: Yester day	Wet Bulb Temperature Mean of Day: Diff. from normal
	%	%	C	C
Alexandria	71	+7	14.6	+1.3
Ezbekia	72	—	15.7	—
Giza	75	+16	16.3	+3.7
Helwan	58	+12	14.8	+3.3

Discharges at Aswan as measured by the sluices

	1925	1924	
19-3	708	723	m³ per sec.
18-3	702	719	,,

GAUGE	Date 1925	
Mongalla... ...	20-3	18.86
Malakal	18-3	9.96
Roseires	20-3	11.48
Khartoum... ...	19-3	10.04
Kh. el Girba ...	—	—
Atbara	19-3	9.92
Wadi Halfa ...	19-3	1.41
Aswan Res. ...	20-3	113.49
,, D.S. ...	20-3	85.48
El Leisi	19-3	17.00
Roda (Cairo) ...	20-3	15.70

NOTE. A dash means that figures are not available.

TERMS OF SUBSCRIPTION for the DAILY WEATHER REPORT sent by Post, L.E. 100 annually

PRINTED AT THE SURVEY OF EGYPT 24-067

١٩-٣-٢٥ Barometer and Wind at 8 h. Yesterday 19.3.25.

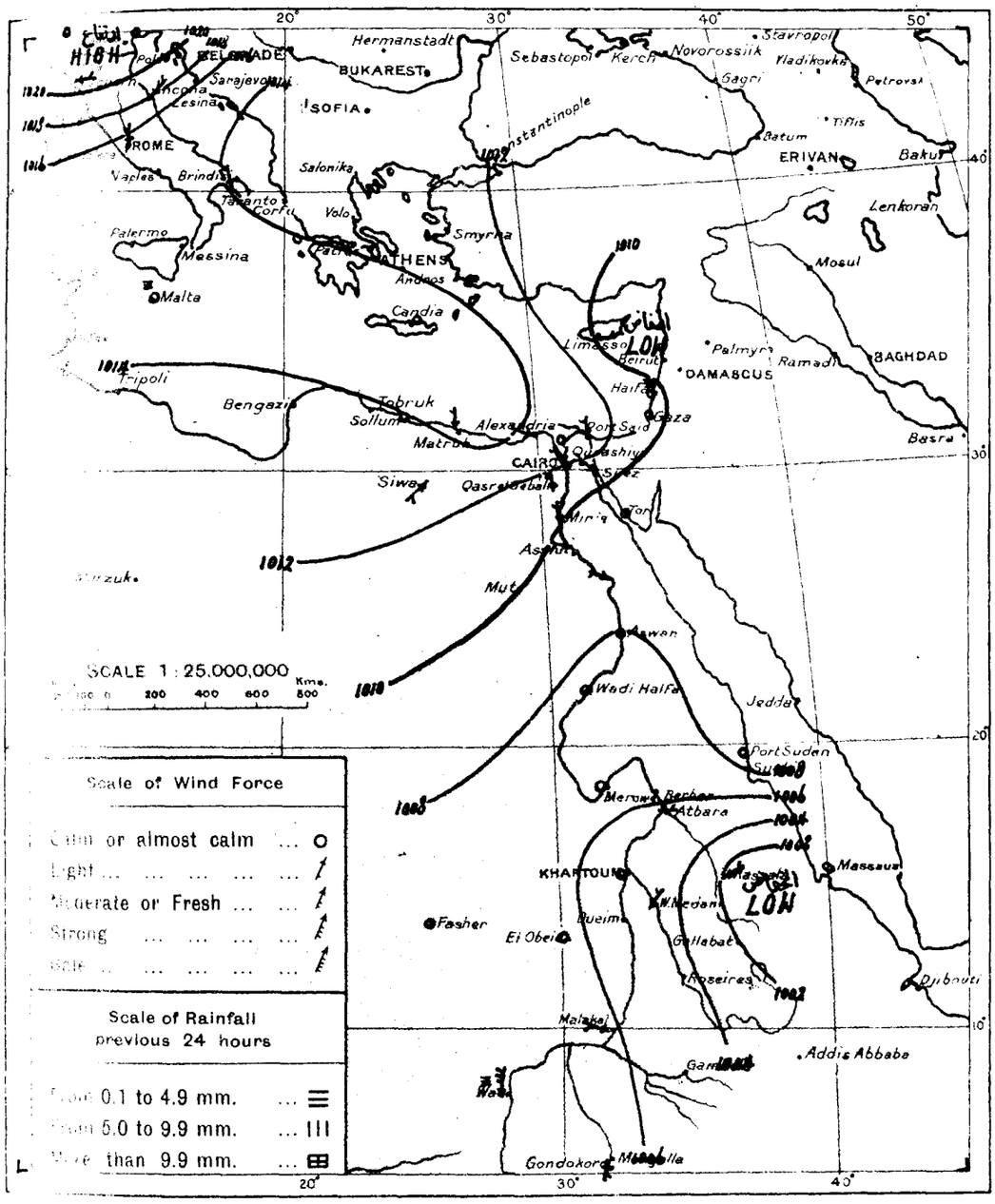

WIND VELOCITY

	KPH	Force
Calm	0- 2	0
Almost calm..	2- 7	1
Very light	7-14	2
Light	14-21	3
Moderate ..	21-29	4
Fresh	29-38	5
Strong... ..	38-47	6
Very strong	47-57	7
Gale	57-69	8
Strong gale	69-82	9
Whole gale	82-96	10
Storm	96-110	11
Hurricane above	110	12

STATE OF SKY

Clear	0
¼ Clouded	1
½ Clouded	2
¾ Clouded	3
Entirely clouded	4
Raining ...	5
Sand haze ...	6
Sand storm ...	7
Mist or fog	8
Thunderstorm	9

STATE OF SEA

Calm	0
Very smooth	1
Smooth	2
Slight	3
Moderate	4
Rather rough	5
Rough	6
High	7
Very high	8
Phenomenal...	9

١٩-٣-٢٥ From Observations taken at 8 h. yesterday. 19.3.25.

	BAROMETER		WIND		STATE OF SKY	TEMPERATURE						HUMIDITY	RAINFALL			STATE OF SEA
	Change in past 24 hours	Differ. from normal	Direction	FORCE		At 8 h.	Change in past 24 hours	Maximum	Difference from Normal	Minimum	Difference from Normal		Past 24 hours	Normal from Oct 1 to day before yesterday	Total from Oct 1 to day before yesterday	
	mb	mb				°C	°C	°C	°C	°C	°C	%	mm	mm	mm	
1015.4	+6.8	+2.7	N	3	4	6	+2	11	—	3	—	—	0	418	529	—
1014.2	+8.6	-0.6	SSW	1	3	8	+1	12	-5	7	-4	80	1	272	438	0
1015.8	+14.5	+1.4	NE	5	5	8	0	—	—	—	—	80	—	—	288	—
1015.0	+10.0	-1.0	SW	1	4	12	-3	21	+4	9	-1	—	0	61	446	2
1009.8	+2.7	-4.2	E	2	4	19	-4	24	+4	14	+6	—	0	445	424	3
1012.2	+5.2	-4.5	N	5	3	17.8	-4.5	36	+11	16	+7	74	0	14	—	—
1006.3	+0.4	-6.7	—	0	0	31.5	+6.9	42	+8	20	+4	22	0	0	—	—
1009.4	-0.9	-3.9	N	1	0	27.8	+1.1	30	+1	21	+1	63	0	119	90	1
1005.5	-0.1	-4.1	NE	3	1	27.4	-2.2	—	—	—	—	21	0	24	16	—
1005.4	0.0	-3.8	—	1	3	28.5	+0.5	40	+1	16	-4	28	0	51	43	—
—	—	—	—	0	4	23.5	+1.0	41	—	18	—	23	0	0	—	—
1006.3	+0.4	-6.3	—	0	1	28.2	+2.0	40	+4	—	—	27	0	25	20	—
—	—	—	NNW	3	0	29.0	-3.8	41	+2	23	+2	57	0	181	102	—
—	—	—	N	7	6	28.0	0.0	37	-1	26	+5	57	2	275	157	—
1006.7	+1.9	-1.9	S	3	0	27.6	-2.4	39	+2	22	0	58	0	147	206	—

CAIRO, to-morrow

Time of sunrise 05 h. 57 m.

,, ,, sunset 18 h. 07 m.

From Observations taken at 8 h. to-day.

Saturday 21st March, 1925 ١٩٢٥ السبت ٢١ مارس

	STATION	BAROMETER Reduced to Sea Level	BAROMETER Change in past 24 hours	BAROMETER Differ from normal	WIND Direction	WIND FORCE	STATE OF SKY	TEMPERATURE At 8 h.	TEMPERATURE Change in past 24 hours	TEMPERATURE Maximum Yesterday	TEMPERATURE Difference from Normal	TEMPERATURE Minimum	TEMPERATURE Difference from Normal	HUMIDITY	RAINFALL Past 24 hours	RAINFALL Total
		m.b.	m.b.	m.b.				°C	C	°C	C	°C	C	%	mm.	m
COAST	SOLLUM	1013.1	-2.5	—	SE	4	2	15.4	+1.8	20	—	11	—	77	0	238
	SIWA	1008.8	-6.3	—	NE	2	0	15.1	+1.9	25	—	6	—	65	0	1
	MATRUH	1013.3	-2.9	-3.1	E	3	3	15.7	+0.9	18	—	10	—	64	0	245
	ALEXANDRIA ...	1012.4	-3.5	-3.3	NE	3	4	16.3	-0.7	20	-2	14	+1	73	0	256
	PORT SAID ...	1012.8	-1.5	-2.6	ENE	4	3	17.0	-0.3	19	-2	15	+2	80	0	60
	GAZA	1012.0	-1.3	—	—	0	1	16.4	-1.6	20	—	13	—	94	10	317
	HAIFA	1010.4	-0.6	—	—	0	0	19.4	+0.5	20	—	12	—	64	0	673
LOWER EGYPT	QURASHIYA ...	1011.5	-3.5	-5.1	NE	1	2	15.2	+1.1	21	-3	12	+4	81	0	48
	SUEZ	1009.3	-3.7	-6.6	NW	5	4	16.7	-0.8	19	-6	10	-1	90	0	8
	CAIRO (HELWAN ..	1009.6	-4.7	-6.6	NE	5	4	14.5	-0.7	19	-5	13	+2	90	1	26
	CAIRO (GIZA	1010.3	-4.9	-6.1	NNE	5	4	16.4	+1.4	18	-6	12	+3	86	dr. رذاذ	14
	CAIRO (EZBEKIYA...	1010.3	-4.9	—	NNE	5	4	16.0	+1.0	18	-7	13	+2	85	dr. رذاذ	23
UPPER EGYPT	QASR EL GEBALI	1011.0	—	-5.5	N	4	2	15.5	-0.3	19	-6	—	—	89	0	14
	MINYA	—	—	—	NW	4	4	15.0	-3.5	23	-3	13	+3	94	—	
	ASYUT	1008.3	-2.9	-7.6	WNW	3	2	16.6	-1.2	28	0	15	+5	77	0	0
	QENA	—	—	—	NNE	2	3	25.8	+2.5	35	+3	22	+10	39	—	
	ASWAN	1006.4	-0.4	-8.4	N	1	3	26.8	-0.6	38	+7	21	+7	44	—	
NORTH SUDAN	WADI HALFA ...	1003.4	-1.9	-11.6	—	0	0	23.2	-0.6	41	+9	19	+6	36	—	
	MEROWE															
	ATBARA	1004.7	-0.4	-6.4	N	2	0	27.0	+1.0	38	+2	22	+4	15	0	0
	KHARTOUM ...	1004.0	+0.1	-6.3	—	0	0	24.8	-1.6	41	+5	20	+1	32	0	dr. رذاذ
EAST SUDAN	PORT SUDAN ...															
	KASSALA	1001.1	+0.8	-8.0	NE	1	0	32.4	-1.6	42	+4	27	+7	29	0	8
	WAD MEDANI ...	1002.6	-1.0	-6.9	NE	1	0	29.2	+0.4	—	—	—	—	15	0	24
	ROSEIRES															
SOUTH SUDAN	EL FASHER ...															
	EL OBEID															
	MALAKAL	—	—	—	—	0	0	31.9	+2.6	38	-2	24	+3	47	0	181
	WAU															
	MONGALLA ...															

Upper Wind Observations at Helwan at 9 h. 45 m.

Height (metres)	Kms. Hr.	Direction
500	10	ESE
1000	15	NSW
1500	20	NSW
2000	30	N
3000	40	SSN

General Situation.

Pressure conditions remain disturbed to an unusual extent. The pressure over Upper Egypt is very low while the eastern Mediterranean is an area of relatively high pressure. A depression is situated near Malta.

Forecast for 24 hours from noon to-day.

Fresh winds mainly northeasterly. At times much cloud. Warmer but temperature remaining slightly below normal.

STATION	Humidity Mean of Day Yester day	Humidity Diff. from normal	Wet Bulb Temperature Mean of Day Yester day	Wet Bulb Temperature Diff. from normal
	%	%	C	C
Alexandria	66	+2	13.3	+0.6
Tanta	74		14.3	
Cairo	81	+22	14.7	+2.4
Aswan	73	+27	13.3	+1.7

Discharges at Aswan as measured by the sluices

	1925	1924	
19.3	708	723	m3 per sec.
18.3	702	719	,, ,,

GAUGE	Date 1925	
Mongalla	20.3	10.86
Malakal	18.3	9.96
Roseires	20.3	11.48
Khartoum	19.3	10.04
Kh. el Girba ...	—	
Atbara	19.3	9.92
Wadi Halfa ...	19.3	1.41
Aswan Res. ...	20.3	113.49
,, D.S. ...	20.3	85.48
El Leisi	19.3	17.00
Roda (Cairo) ...	21.3	15.70

Note. — dr. means that figures are not available.

TERMS of SUBSCRIPTION for the DAILY WEATHER REPORT sent by Post, P.T. 100 annually

co - ٣ - c. Barometer and Wind at 8 h. Yesterday 20.3.25

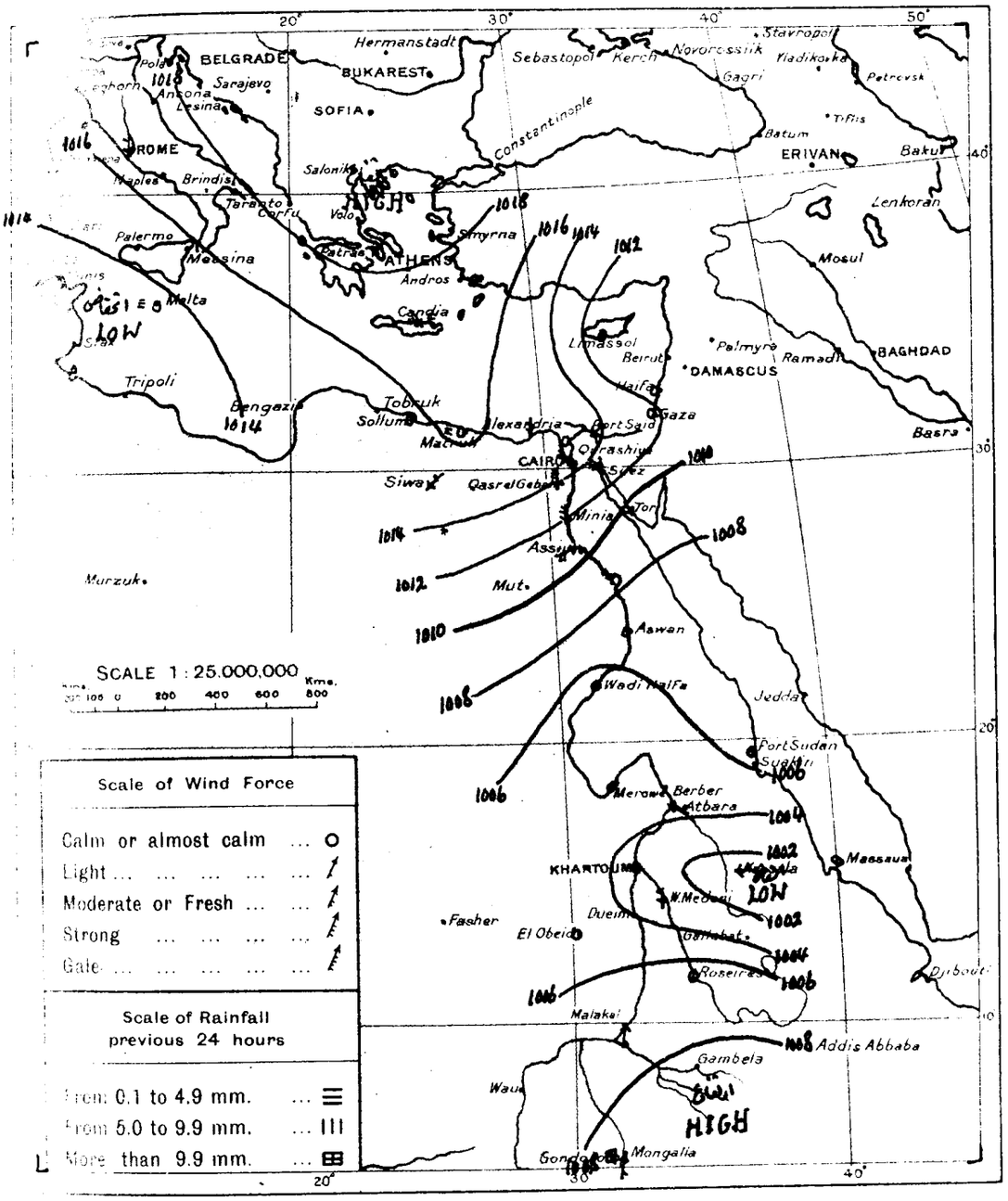

WIND VELOCITY

	K.P.H.	Force
Calm	0- 2	0
Almost calm..	2- 7	1
Very light ..	7-14	2
Light	14-21	3
Moderate ..	21-29	4
Fresh	29-38	5
Strong... ...	38-47	6
Very strong	47-57	7
Gale ...	57-69	8
Strong gale	69-82	9
Whole gale	82-96	10
Storm	96-110	11
Hurricane above 110		12

STATE OF SKY

Clear	0
¼ Clouded	1
½ Clouded	2
¾ Clouded	3
Entirely clouded	4
Raining	5
Sand haze	6
Sand storm	7
Mist or fog	8
Thunderstorm	9

STATE OF SEA

Calm	0
Very smooth	1
Smooth	2
Slight	3
Moderate	4
Rather rough	5
Rough	6
High	7
Very high	8
Phenomenal	9

co - ٣ - c. From Observations taken at 8 h. yesterday. 20.3.25

BAROMETER			WIND		STATE OF SKY	TEMPERATURE							RAINFALL			STATE SEA
	Change in past 24 hours	Differ from normal	Direction	FORCE		At 8 h.	Change in past 24 hours	Maximum	Difference from normal	Minimum	Difference from normal					
	m.b.	m.b.				C	C	C	C	C	C					
1017.5	+2.1	+4.8	N	2	0	4	-2	14	–	1	–	–	0	418	531	–
1013.7	-0.5	-1.1	–	0	5	9	+1	13	-4	8	-3	80	3	275	439	0
1018.8	+3.0	+4.4	NE	5	2	7	-1	–	–	–	–	70	–	–	289	–
1016.7	+1.7	+0.8	NW	3	4	12	0	20	+3	9	-2	–	1	62	448	5
1011.1	+1.3	-2.8	W	1	0	17	-2	24	+4	13	+5	–	0	445	425	3

CAIRO, to-morrow

Time of sunrise 05 h. 56 m.

" " sunset 18 h. 06 m.

DAI

From Observations taken at 8 h. to-day.

Sunday 22nd March, 1925 ١٩٢٥ الاحد ٢٢ مارس

	STATION	BAROMETER Reduced to Sea Level	Change in past 24 hours	Differ from normal	WIND Direction	FORCE	STATE OF SKY	TEMPERATURE At 8 h.	Change in past 24 hours	Maximum Yesterday	Difference from Normal	Minimum	Difference from Normal	HUMIDITY	RA Past 24 hours	Total
		m.b	m.b.	m.b.				°C	C	C	C	C	C	%	mm.	
COAST	SOLLUM	1004.7	-8.4	—	SE	6	4	14.5	-0.9	21	—	12	—	60	0	238
	SIWA															
	MATRUH	1004.4	-8.9	-12.0	ESE	2	4	17.0	+1.3	18	—	13	—	90	0	245
	ALEXANDRIA	1007.1	-5.3	-8.5	NE	1	4	17.2	+0.9	22	0	16	+3	63	0	256
	PORT SAID	1008.8	-4.0	-6.5	SE	3	4	20.2	+3.2	—	—	16	+3	60	0	60
	GAZA															
	HAIFA	1010.2	-0.2	—	ESE	3	4	23.8	+4.4	24	—	15	—	52	0	673
LOWER EGYPT	QURASHIYA	1007.6	-3.9	-8.8	—	0	4	17.2	+2.0	24	0	15	+7	89	0	48
	SUEZ	1007.8	-1.5	-8.0	N	1	3	21.9	+5.2	26	+1	16	+5	72	0	8
	CAIRO HELWAN	1005.5	-4.1	-10.7	E	7	4	17.6	+3.1	28	+4	16	+5	23	dr.	26
	CAIRO GIZA	1006.6	-3.7	-9.7	—	0	4	21.0	+4.6	25	+1	16	+7	70	dr.	14
	CAIRO EZBEKIYA	1006.8	-3.5	—	—	0	4	19.6	+3.6	25	0	16	+5	80	dr.	23
UPPER EGYPT	QASR EL GEBALI	—	—	—	NW	3	4	20.5	+5.0	27	+2	10	0	62	0	14
	MINYA	—	—	—	S	2	4	21.1	+6.1	28	+2	14	+4	73	—	—
	ASYUT	1007.0	-1.3	-8.8	NSW	2	2	21.2	+4.6	31	+3	16	+6	70	0	0
	QENA	—	—	—	ENE	2	4	24.6	-1.2	34	+2	20	+8	42	—	—
	ASWAN	1006.4	0.0	-8.4	—	0	0	30.8	+4.0	39	+7	21	+7	20	—	—
NORTH SUDAN	WADI HALFA	1004.0	+0.6	-11.0	—	0	0	24.6	+1.4	43	+11	18	+5	42	—	—
	MEROWE	1003.6	-0.3	-9.2	—	0	0	28.5	+1.0	42	+7	22	+5	27	0	0
	ATBARA	1004.0	-0.7	-6.9	E	1	0	29.0	+2.0	40	+4	22	+4	16	0	0
	KHARTOUM	1003.4	-0.6	-6.8	—	0	0	26.5	+1.7	41	+5	21	+2	29	0	dr.
EAST SUDAN	PORT SUDAN	1008.6	+1.4	-4.5	N	1	1	26.6	-0.1	31	+2	22	+2	76	0	119
	KASSALA															
	WAD MEDANI															
	ROSEIRES	1005.5	-0.1	-3.6	SSE	1	1	31.0	+1.0	42	+3	17	-4	32	0	51
SOUTH SUDAN	EL FASHER															
	EL OBEID															
	MALAKAL	—	—	—	—	0	0	27.7	-4.2	40	0	22	+1	59	5	186
	WAU															
	MONGALLA															

Upper Wind Observations at Helwan at 9 h. 15 m.

Height (metres)	Kms. Hr.	Direction
500	35	SSE
1000	30	SSW
1500	40	SSW
2000	45	SSW
3000		

General Situation.

Pressure conditions remain very disturbed. A shallow depression is centred over Cairo, and an extensive depression is situated over the central Mediterranean. A wave of low pressure passed over Cairo during the early hours of the morning.

Forecast for 24 hours from noon to-day.

Moderate to fresh winds, northerly at first, but becoming southerly later. Gusty at times. Much low cloud. light local showers. Mild. Remaining unsettled. Probably Khamsin conditions tomorrow.

STATION	Humidity Mean of Day Yester day	Diff. from normal	Wet Bulb Temperature Mean of Day Yester day	Diff. from normal
	%	%	C	C
Alexandria	76	+10	15.1	+1.8
Fashoda	70	—	16.9	—
Giza	76	+14	17.4	+5.0
Helwan	66	+19	16.3	+4.8

Discharges at Aswan as measured by the sluices

	1925	1924	
21.3	680	679	m3 per sec
20.3	675	719	" "

GAUGE	Date 1925	
Mongalla	21.3	10.89 +
Malakal	20.3	9.94 +
Roseires	21.3	11.42 +
Khartoum	21.3	10.04 +
Kh. el Girba	—	—
Atbara	21.3	9.94 +
Wadi Halfa	21.3	1.41 +
Aswan Res.	22.3	113.47
" D.S.	22.3	85.48 +
El Leisi	21.3	16.98 +
Roda (Cairo)	22.3	15.75 +

NOTE A dash means that figures are not available.

TERMS OF SUBSCRIPTION for the DAILY WEATHER REPORT sent by Post, P.T. 100 annually

PRINTED AT THE SURVEY OF EGYPT 24461

٢١-٣-٢٥ Barometer and Wind at 8 h. Yesterday 21.3.25

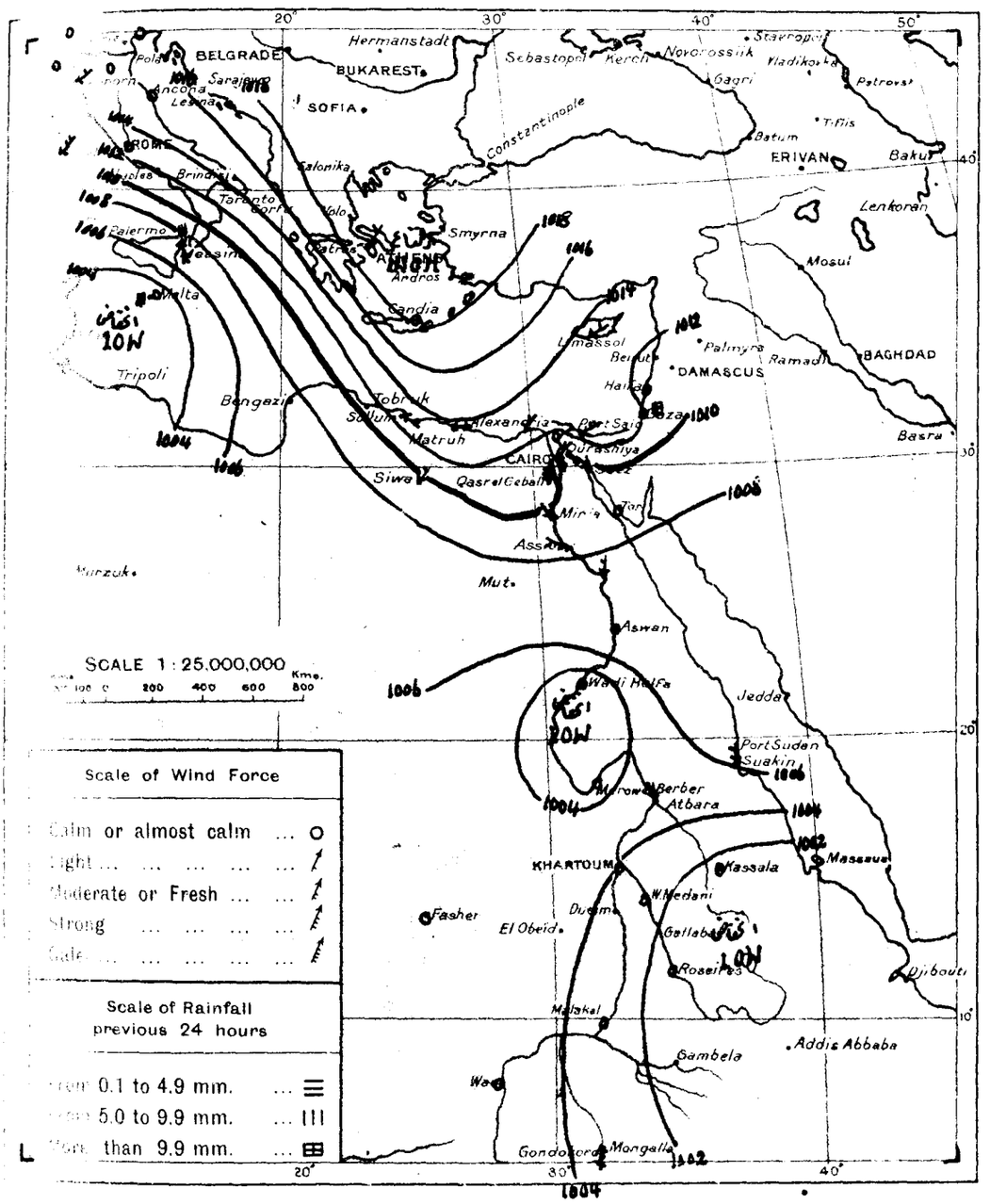

WIND VELOCITY

	KPH	Force
Calm ...	0- 2	0
Almost calm..	2- 7	1
Very light ...	7-14	2
Light ...	14-21	3
Moderate ...	21-29	4
Fresh	29-38	5
Strong	38-47	6
Very strong	47-57	7
Gale ...	57-69	8
Strong gale	69-82	9
Whole gale	82-96	10
Storm	96-110	11
Hurricane above	110	12

STATE OF SKY

Clear	0
¼ Clouded	1
½ Clouded	2
¾ Clouded	3
Entirely clouded ...	4
Raining	5
Sand haze	6
Sand storm	7
Mist or fog	8
Thunderstorm	9

STATE OF SEA

Calm	0
Very smooth	1
Smooth	2
Slight	3
Moderate	4
Rather rough	5
Rough	6
High	7
Very high	8
Phenomenal..	9

٢١-٣-٢٥ From Observations taken at 8 h. yesterday. 21.3.25

	BAROMETER		WIND		STATE OF SKY	TEMPERATURE						HUMIDITY	RAINFALL			STATE OF SEA
	Change in past 24 hours	Differ. from normal	Direction	FORCE		At 8 h.	Change in last 24 hours	Maximum	Difference from Normal	Minimum	Difference from Normal		Fall in 24 hours	Normal from Oct 1 to day before yesterday	Total from Oct 1 to day before yesterday	
	mb	mb				C	C	C	C	C	C	%	mm	mm	mm	
1012.2	-5.3	-0.5	NE	1	0	4	0	13	–	2	–	–	0	418	533	–
1003.8	-9.9	-11.0	–	0	3	9	0	13	-4	9	-2	100	56	331	440	2
1019.5	+0.7	+5.1	NNE	3	2	8	+1	–	–	–	–	60	–	–	290	–
1018.2	+1.5	+2.3	NW	1	4	13	+1	16	-2	10	-1	–	0	62	449	2
1013.9	+2.2	-0.6	ENE	3	1	17	0	24	+4	7	-1	–	0	445	426	4
1003.9	-1.2	-9.0	–	0	0	27.5	-0.5	42	+7	21	+4	28	0	0	–	–
1007.2	-0.4	-5.9	N	3	1	26.7	0.0	33	+4	20	0	78	0	119	90	3
1005.6	-1.1	-3.5	SSE	1	1	30.0	+0.5	41	+2	–	–	36	0	51	43	–
–	–	–	–	0	0	24.5	+2.0	41	–	19	–	21	0	0	–	–
–	–	–	N	1	0	29.0	+1.0	38	0	23	+2	58	0	275	159	–
1003.5	-5.3	-5.1	S	2	0	28.0	+2.5	34	-3	25	+3	54	0	170	209	–

CAIRO, to-morrow

Time of sunrise 05 h. 55 m.

,, ,, sunset 18 h. 08 m.

DAI

From Observations taken at 8 h. to-day.

Monday 23rd March, 1925 ١٩٢٥ الاثنين ٢٣ مارس

	STATION	BAROMETER Reduced to Sea Level	BAROMETER Change in past 24 hours	BAROMETER Differ from normal	WIND Direction	WIND FORCE	STATE OF SKY	TEMPERATURE At 8 h.	TEMPERATURE Change in past 24 hours	TEMPERATURE Maximum Yesterday	TEMPERATURE Difference from Normal	TEMPERATURE Minimum	TEMPERATURE Difference from Normal	HUMIDITY	RAIN Past 24 hours	RAIN Total
		m.b.	m.b.	m.b.				°C	°C	°C	°C	°C	°C	%	mm.	mm.
COAST	SOLLUM	1013.0	+8.3	–	SW	1	0	14.6	+0.1	22	–	10	–	74	0	238
	SIWA...	1010.8	+9.2	–	NW	4	0	15.2	-3.1	34	–	12	–	48	0	4
	MATRUH	1011.0	+6.6	-5.4	NW	2	4	17.3	+0.3	26	–	15	–	87	0	245
	ALEXANDRIA ...	1011.4	+4.3	-4.2	NE	2	4	18.3	+1.1	24	+2	17	+4	86	2	258
	PORT SAID ...	1011.4	+2.6	-3.9	N	4	4	20.0	-0.2	25	+4	19	+6	80	0	60
	GAZA...	1013.5	+3.5	–	–	0	4	25.4	+3.5	33	–	21	–	60	0	317
	HAIFA	1010.7	+0.5	–	E	2	3	26.3	+2.5	30	–	20	–	45	0	673
LOWER EGYPT	QURASHIYA ...	1012.4	+4.8	-3.9	NW	2	3	19.9	+2.7	27	+3	17	+9	73	0	48
	SUEZ...	1009.0	+1.2	-6.7	NNW	3	4	22.6	+0.7	31	+6	20	+8	65	0	8
	CAIRO HELWAN ...	1010.3	+4.8	-5.8	NNW	6	4	20.7	+3.1	31	+7	20	+9	59	dr. ندى	26
	CAIRO GIZA	1011.1	+4.5	-5.1	NNW	5	3	21.0	0.0	29	+5	18	+9	74	dr. ندى	14
	CAIRO EZBEKIYA...	1011.2	+4.4	–	NNW	5	4	20.8	+1.2	27	+2	19	+8	68	dr. ندى	28
UPPER EGYPT	QASR EL GEBALI	1011.4	–	-4.9	N	7	4	22.0	+1.5	28	+3	20	+10	56	dr. ندى	14
	MINYA	—	—	—	N	4	4	21.0	-0.1	36	+10	19	+9	71	—	
	ASYUT	1008.3	+1.3	-7.5	W	2	2	21.2	0.0	33	+5	20	+10	61	0	0
	QENA...	—	—	—	S	2	2	28.1	+3.5	41	+9	22	+10	51	—	
	ASWAN	1006.8	+0.4	-7.9	–	0	1	29.6	-1.2	42	+10	23	+8	43	—	
NORTH SUDAN	WADI HALFA ...	1004.8	+0.8	-10.1	SSE	1	1	31.0	+6.4	42	+10	23	+10	15	—	
	MEROWE	1005.5	+1.9	-7.2	–	0	0	30.5	+2.0	35	0	23	+6	25	0	0
	ATBARA															
	KHARTOUM ...	1004.3	+0.9	-5.8	–	0	3	29.0	+2.5	44	+8	22	+3	25	0	dr. ندى
EAST SUDAN	PORT SUDAN ...	1009.6	+1.0	-3.4	N	1	1	26.8	+0.2	31	+2	23	+3	78	0	119
	KASSALA	1001.6	+1.3	-7.4	E	4	0	35.0	-0.2	44	+6	30	+10	15	0	8
	WAD MEDANI ...	1005.4	+1.8	-3.9	N	2	3	31.6	-0.6	—	—	—	—	21	0	24
	ROSEIRES... ...	1007.0	+1.5	-2.0	SSE	1	2	32.0	+1.0	42	+3	17	-4	28	0	51
SOUTH SUDAN	EL FASHER ...															
	EL OBEID... ...	1004.4	+1.0	-7.7	W	2	0	32.1	+6.1	41	+5	13	-2	49	0	25
	MALAKAL	–	–	–	NNW	1	0	27.2	-0.5	40	0	23	+2	66	12	198
	WAU	–	–	–	N	7	0	—	—	37	-1	25	+4	—	0	275
	MONGALLA ...															

Upper Wind Observations at Helwan at 8 h. 45 m.

Height (metres)	Kms. Hr.	Direction
500	50	NNE
1000	70	NNE
1500		
2000		
3000		

General Situation.

The depression passed over Cairo early this morning and the pressure has risen considerably. There is still a depression over the central Mediterranean.

Forecast for 24 hours from noon to-day.

Moderate to fresh winds mainly northerly. Gusty. Much low cloud. Possibility of further light showers. Mild. Weather conditions are unsettled but improving.

STATION	Humidity Mean of Day Yester day	Humidity Mean of Day Diff. from normal	Wet Bulb Temperature Mean of Day Yester day	Wet Bulb Temperature Mean of Day Diff from normal
	%	%	C	C
Alexandria	68	+2	17.3	+4.1
Ezbekia	56	—	18.6	—
Giza	63	+1	18.7	+3.0
Helwan	20	-27	17.3	+3.8

Discharges at Aswan as measured by the sluices

	1925	1924	
21.3	680	679	m3 per sec.
20.3	675	719	,, ,, ,,

GAUGE	Date 1925	
Mongalla... ...	21.3	10.89
Malakal	22.3	9.92
Roseires	22.3	11.41
Khartoum.. ...	22.3	10.04
Kh. el Girba ...	—	—
Atbara	22.3	9.93
Wadi Halfa ...	22.3	1.41
Aswan Res. ...	22.3	113.47
,, D.S. ...	22.3	85.48
El Leisi	22.3	16.94
Roda (Cairo) ...	22.3	15.75

NOTE A dash means that figures are not available.

TERMS OF SUBSCRIPTION for the DAILY WEATHER REPORT sent by Post, P.T. 100 annually

٢٥ - ٣ - ٢٢ Barometer and Wind at 8 h. Yesterday 22. 3. 25

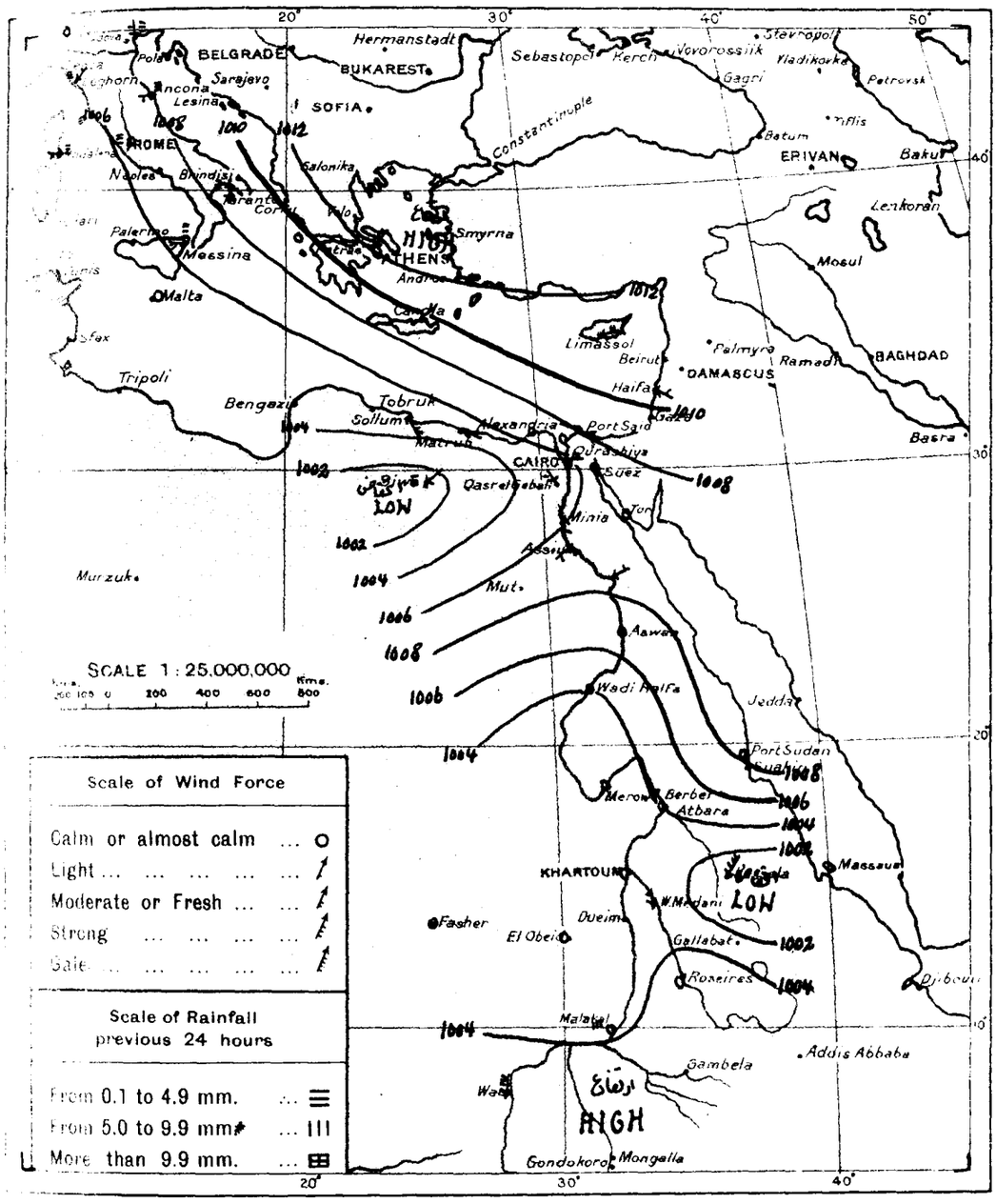

WIND VELOCITY

	KPH	Force
Calm	0- 2	0
Almost calm..	2- 7	1
Very light .	7-14	2
Light	14-21	3
Moderate .	21-29	4
Fresh	29-38	5
Strong... ...	38-47	6
Very strong .	47-57	7
Gale ...	57-69	8
Strong gale	69-82	9
Whole gale .	82-96	10
Storm	96-110	11
Hurricane above 110		12

STATE OF SKY

Clear	0
¼ Clouded	1
½ Clouded	2
¾ Clouded	3
Entirely clouded	4
Raining	5
Sand haze	6
Sand storm	7
Mist or fog	8
Thunderstorm	9

STATE OF SEA

Calm	0
Very smooth	1
Smooth	2
Slight	3
Moderate.	4
Rather rough	5
Rough	6
High	7
Very high	8
Phenomenal	9

٢٥ - ٣ - ٢٢ From Observations taken at 8 h. yesterday. 22. 3. 25

BAROMETER			WIND		STATE OF SKY	TEMPERATURE						HUMIDITY	RAINFALL			STATE OF SEA
Reduced to Sea level	Change in past 24 hours	Differ. from normal	Direction	FORCE		At 8 h.	Change in past 24 hours	Maximum	Difference from Normal	Minimum	Difference from Normal		Past 24 hours	Normal from Oct 1 to day before yesterday	Total from Oct 1 to day before yesterday	
m.b.	m.b.	m.b.				C	C	C	C	C	C	%	mm	in m	mm	
1006.2	-6.0	-6.5	–	0	1	11	+7	16	–	–	–	–	3	421	536	–
1005.4	+1.6	-9.3	WSW	1	3	11	+2	14	-3	10	-1	80	0	331	442	5
1013.4	-6.1	-1.0	NE	4	4	10	+2	–	–	–	–	50	–	–	291	–
1009.5	-8.7	-6.3	NE	3	4	16	+3	18	0	10	-1	–	0	62	451	3
1011.1	-2.2	-2.8	E	4	1	18	+1	26	+6	12	+4	–	0	445	428	5
1001.6	-7.2	–	NE	2	4	18.3	+3.2	23	–	15	–	42	3	4	–	–
1000.3	-0.8	-8.7	NNE	6	0	35.2	+2.8	43	+5	29	+9	16	0	8	13	–
1003.6	+1.0	-5.8	N	3	0	32.2	+3.0	–	–	–	–	19	0	24	16	–
–	–	–	–	0	1	27.8	+3.3	41	–	24	–	42	0	0	–	–
1003.4	-1.0	-8.6	–	0	0	26.0	0.0	40	+4	22	+7	42	0	25	20	–
–	–	–	N	7	0	28.0	-1.0	39	+1	25	+4	60	0	275	160	–

CAIRO, to-morrow

Time of sunrise 05 h. 54 m.

" " sunset 18 h. 09 m.

From Observations taken at 8 h. to-day.

Tuesday 24th March, 1925 ١٩٢٥ الثلاثاء ٢٤ مارس

	STATION	BAROMETER Reduced to Sea Level	BAROMETER Change in past 24 hours	BAROMETER Differ from normal	WIND Direction	WIND FORCE	STATE OF SKY	TEMPERATURE At 8 h.	TEMPERATURE Change in past 24 hours	TEMPERATURE Maximum Yesterday	TEMPERATURE Difference from Normal	TEMPERATURE Minimum	TEMPERATURE Difference from Normal	HUMIDITY	Past 24 hours	
		m.b.	m.b.	m.b.				°C	C	°C	C	°C	C	%	mm.	
COAST	SOLLUM	1016.4	+3.4	—	—	0	0	13.4	-1.2	21	—	13	—	78	0	238
	SIWA															
	MATRUH	1017.5	+6.5	+1.1	SSW	1	0	14.0	-3.3	26	—	—	—	71	8	253
	ALEXANDRIA	1018.0	+6.6	+2.5	W	3	0	17.7	-0.6	24	+2	14	+1	63	10	268
	PORT SAID	1017.6	+6.2	+2.4	NW	2	3	18.0	-2.0	23	+2	16	+3	87	0	60
	GAZA	1015.1	—	—	WNW	2	0	19.4	-6.0	30	—	16	—	77	0	317
	HAIFA	1013.8	+3.1	—	SW	3	1	22.2	-4.1	31	—	—	—	63	1	674
LOWER EGYPT	QURASHIYA	1017.8	+5.4	+1.6	—	0	1	15.2	-4.7	22	-2	13	+5	91	5	53
	SUEZ	1016.6	+7.6	+1.0	NNW	4	2	18.2	-4.4	25	0	17	+5	88	0	8
	CAIRO HELWAN	1017.9	+7.6	+1.9	N	3	0	17.6	-3.1	27	+3	15	+4	61	dr.	26
	CAIRO GIZA	1018.3	+7.2	+2.2	—	0	4	16.2	-4.9	27	+2	13	+4	98	5	19
	CAIRO EZBEKIYA	1018.2	+7.0	—	—	0	4	16.8	-4.0	25	0	15	+4	90	5	28
UPPER EGYPT	QASR EL GEBALI	1018.4	+7.0	+2.2	N	2	0	17.0	-5.0	24	-2	13	+3	68	1	15
	MINYA	—	—	—	N	3	0	18.2	-2.8	26	-1	11	+1	88	—	
	ASYUT	1016.6	+8.3	+0.9	WNW	3	2	18.6	-2.6	29	0	17	+7	75	0	0
	QENA	—	—	—	SW	4	0	22.4	-5.7	39	+6	19	+7	65	—	
	ASWAN	1011.6	+4.8	-3.1	N	1	0	24.0	-5.6	42	+10	21	+6	51	—	
NORTH SUDAN	WADI HALFA	1011.4	+6.6	-3.4	N	6	0	28.0	-3.0	41	+8	21	+8	24	—	
	MEROWE	1009.1	+3.6	-3.6	N	4	2	28.5	-2.0	45	+10	25	+8	35	0	0
	ATBARA	1007.1	+2.1	-3.6	ESE	2	0	30.0	+1.0	42	+5	23	+5	21	0	0
	KHARTOUM	1006.6	+2.3	-3.4	SSW	5	0	28.6	-0.4	44	+8	25	+6	49	0	dr.
EAST SUDAN	PORT SUDAN	1009.0	-0.6	-3.9	N	2	1	27.0	+0.2	32	+3	23	+3	80	0	119
	KASSALA	1006.7	+5.1	-2.2	W	3	0	31.0	-4.0	44	+6	26	+6	42	0	8
	WAD MEDANI	1007.4	+2.0	-1.8	N	4	0	30.2	-1.4	—	—	—	—	27	0	24
	ROSEIRES	1008.7	+1.7	-0.3	SSE	1	0	26.5	-5.5	40	0	17	-4	56	0	51
SOUTH SUDAN	EL FASHER															
	EL OBEID															
	MALAKAL															
	WAU															
	MONGALLA															

Upper Wind Observations at Helwan at 8 h. 30 m.

Height (metres)	Kms. Hr.	Direction
500	25	N
1000	25	NE
1500	30	NW
2000	20	WNW
3000	30	WNW

General Situation.

The pressure over Egypt continues to rise and is now above normal.

الارتفاع وقد زاد الحد

Forecast for 24 hours from noon to-day.

Moderate northerly winds, fresh at times. Clear or some low cloud. Possibility of light showers on the coast. Mild. Conditions are much more settled.

اليوم الى ظهر الغد
أحيانا. السماء صحو
السحاب المنخفضة مع امكان سقوط
الطقس معتدل وحالته صالحة

STATION	Humidity Mean of Day Yester day	Humidity Mean of Day Diff. from normal	Wet Bulb Temperature Mean of Day Yester day	Wet Bulb Temperature Mean of Day Diff. from normal
	%	%	C	C
Alexandria	89	+23	17.1	+3.7
Ezbekia	62	—	17.6	—
Giza	70	+8	18.1	+5.0
Helwan	50	+3	16.7	+4.6

Discharges at Aswan as measured by the sluices

	1925	1924	
22. 3	688	681	m3 per sec.
21. 3	680	679	" "

GAUGE	Date 1925	
Mongalla	23.3	10.87 +
Malakal	23.3	9.42 +
Roseires	23.3	11.40 +
Khartoum	23.3	10.04 +
Kh. el Girba	—	—
Atbara	23.3	9.92 +
Wadi Halfa	23.3	1.40 +
Aswan Res.	23.3	113.46
" D.S.	23.3	85.48 +
El Leisi	23.3	16.94 +
Roda (Cairo)	23.3	15.73 +

NOTE. A dash means that figures are not available.

TERMS OF SUBSCRIPTION for the DAILY WEATHER REPORT sent by Post, P.T. 100 annually

Barometer and Wind at 8 h. Yesterday 23. 3. 25

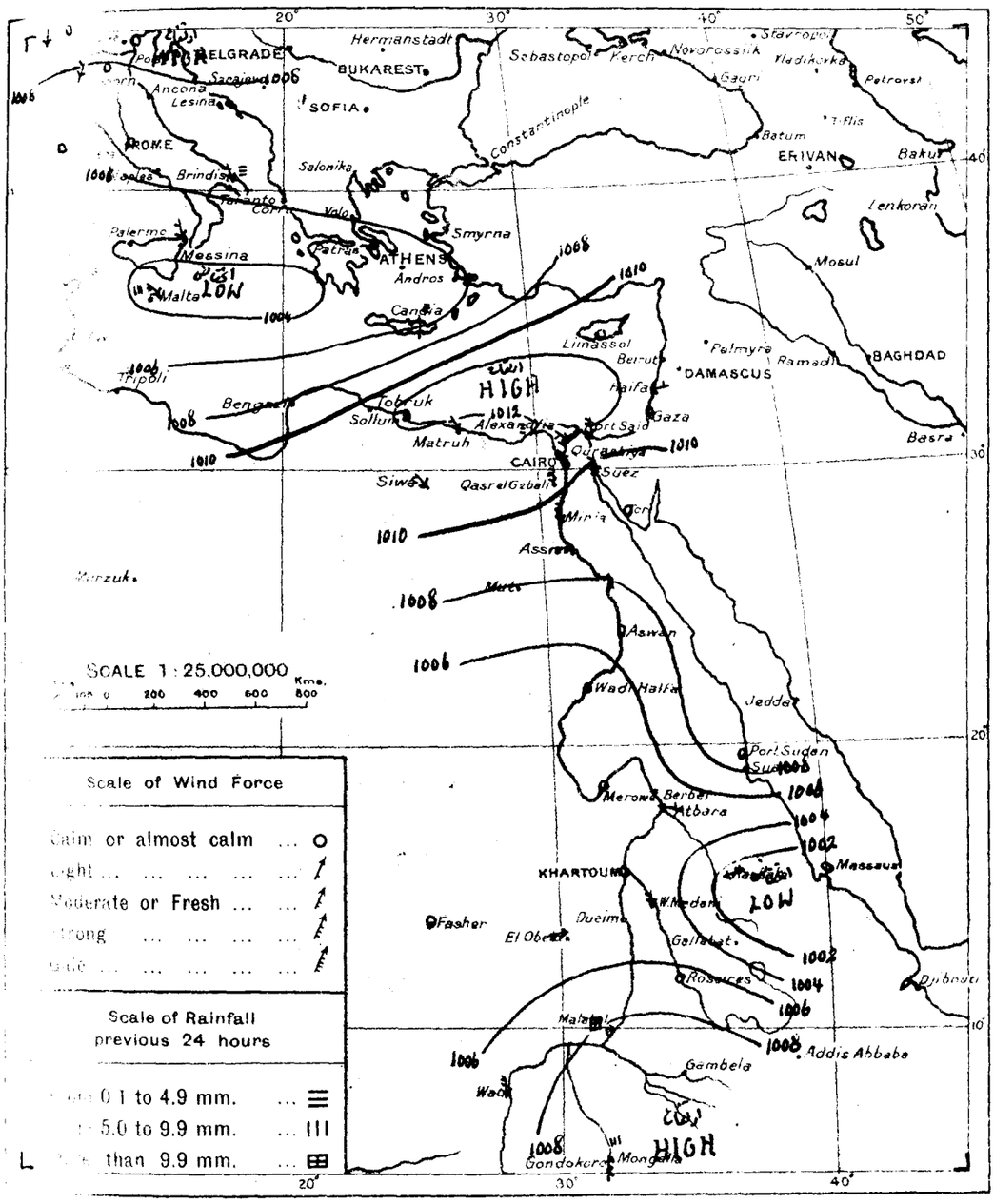

WIND VELOCITY

	KPH	Force
Calm	0- 2	0
Almost calm	2- 7	1
Very light	7-14	2
Light	14-21	3
Moderate	21-29	4
Fresh	29-38	5
Strong	38-47	6
Very strong	47-57	7
Gale	57-69	8
Strong gale	69-82	9
Whole gale	82-96	10
Storm	96-110	11
Hurricane	above 110	12

STATE OF SKY

Clear	0
¼ Clouded	1
½ Clouded	2
¾ Clouded	3
Entirely clouded	4
Raining	5
Sand haze	6
Sand storm	7
Mist or fog	8
Thunderstorm	9

STATE OF SEA

Calm	0
Very smooth	1
Smooth	2
Slight	3
Moderate	4
Rather rough	5
Rough	6
High	7
Very high	8
Phenomenal	9

From Observations taken at 8 h. yesterday. 23.3.25

BAROMETER			WIND		STATE OF SKY	TEMPERATURE						HUMIDITY	RAINFALL			STATE OF SEA
	Change in past 24 hours	Differ. from normal	Direction	FORCE		At 8 h.	Change in past 24 hours	Maximum	Difference from Normal	Minimum	Difference from Normal		Past 24 hours	Normal from Oct 1 to day before yesterday	Total from Oct 1 to day before yesterday	
	m.b.	m.b.				C	C	C	C	C	C	%	mm	mm	mm	
1006.7	+0.5	-6.0	N	1	0	7	-4	16	—	4	—	—	0	421	538	—
1003.8	-1.6	-10.9	NW	4	3	12	+1	14	-4	9	-2	80	8	339	443	4
1005.3	-8.1	-9.0	SE	1	5	12	+2	—	—	—	—	100	—	—	292	—
1004.3	-5.2	-11.5	S	3	4	17	+1	21	+3	17	+6	—	[illegible]	62	452	3
1011.8	+0.7	-2.0	—	0	4	21	+3	24	+4	19	+11	—	0	445	429	5
1005.0	+1.0	-5.8	ESE	2	0	29.0	0.0	40	+3	22	+4	14	0	0	1	—
—	—	—	—	0	3	—	—	40	—	25	—	—	0	0	—	—
1009.4	+6.0	+0.8	S	2	4	22.4	-6.1	39	+1	22	0	90	5	175	211	—

CAIRO, to-morrow

Time of sunrise 05 h. 53 m.

" " sunset 18 h. 10 m.

From Observations taken at 8 h. to-day.

Wednesday 25th March, 1925 ١٩٢٥ الاربعاء ٢٥ مارس

	STATION	BAROMETER Reduced to Sea Level	Change in past 24 hours	Differ from normal	WIND Direction	FORCE	STATE OF SKY	TEMPERATURE At 8 h.	Change in past 24 hours	Maximum Yesterday	Difference from Normal	Minimum	Difference from Normal	HUMIDITY	Past 24 hours
		m.b.	m.b.	m.b.				°C	C	°C	C	°C	C	%	mm.
COAST	SOLLUM	1018.3	+1.9	—	—	0	0	13.7	+0.3	23	—	13	—	68	0
	SIWA...	1014.8	-2.7	—	—	0	0	13.5	+1.6	25	—	5	—	71	0
	MATRUH	1018.4	+0.9	+2.0	WSW	1	0	13.8	-0.2	26	—	10	—	92	0
	ALEXANDRIA ...	1018.4	+0.4	+3.0	NE	1	2	18.8	+1.1	22	0	14	+1	67	0
	PORT SAID ...	1017.9	+0.3	+2.8	NE	2	3	18.0	0.0	23	+2	15	+1	70	0
	GAZA...	1017.0	+1.9	—	—	0	0	16.9	-2.5	21	—	10	—	78	0
	HAIFA	1016.0	+2.2	—	ENE	2	0	17.8	-4.4	27	—	10	—	68	0
LOWER EGYPT	QURASHIYA ...	1017.9	+0.1	+1.8	—	0	0	14.1	-1.1	26	+1	8	0	90	0
	SUEZ...	1016.6	0.0	+1.1	N	4	0	15.7	-2.5	24	-1	14	+2	85	0
	CAIRO HELWAN ..	1017.8	-0.1	+1.9	NNE	3	0	15.4	-2.2	25	+1	12	0	71	0
	CAIRO GIZA	1017.9	-0.4	+1.8	—	0	3	13.0	-3.2	24	-1	9	-1	99	0
	CAIRO EZBEKIYA...	1017.6	-0.6	—	—	0	8	12.8	-4.0	24	-2	11	0	91	0
UPPER EGYPT	QASR EL GEBALI	1017.0	-1.4	+0.9	N	3	0	15.7	-1.3	26	0	12	+2	66	0
	MINYA	—	—	—	N	4	0	14.8	-3.4	26	-1	11	+1	83	—
	ASYUT	1014.8	-1.8	-0.8	NW	3	0	15.4	-3.2	28	-1	10	-1	60	0
	QENA...	—	—	—	WNW	2	0	20.1	-2.3	37	+4	15	+3	55	—
	ASWAN	1011.8	+0.2	-2.8	N	1	0	23.0	-1.0	36	+4	18	+3	31	—
NORTH SUDAN	WADI HALFA ...	1011.4	0.0	-3.3	N	3	0	21.8	-6.2	34	+1	18	+5	26	—
	MEROWE	1008.7	-0.4	-3.9	NE	1	0	26.8	-1.7	41	+5	22	+5	37	0
	ATBARA	1007.1	0.0	-3.5	ENE	2	0	29.9	-0.1	41	+4	22	+3	21	0
	KHARTOUM ...	1007.6	+1.0	-2.3	SSE	4	0	28.9	+0.3	41	+5	24	+5	37	0
EAST SUDAN	PORT SUDAN ...	1009.9	+0.9	-2.9	N	1	1	26.8	-0.2	31	+1	21	+1	75	0
	KASSALA	1005.6	-1.1	-3.2	NNE	1	0	29.0	-2.0	40	+1	26	+6	38	0
	WAD MEDANI ...														
	ROSEIRES... ...														
SOUTH SUDAN	EL FASHER ...														
	EL OBEID... ...														
	MALAKAL	—	—	—	ENE	1	0	29.5	+1.2	36	-4	22	0	57	0
	WAU	—	—	—	N	1	0	26.0	+2.0	34	-4	20	-2	96	0
	MONGALLA ...														

Upper Wind Observations at Helwan at 8 h 45 m.

Height (metres)	Kms. Hr.	Direction
500	35	NE
1000	50	ENE
1500	30	NE
2000	15	N
3000	30	NNW

General Situation.

An area of high pressure has been established off the coast of Egypt; the pressure over Upper Egypt has slightly fallen.

Forecast for 24 hours from noon to-day.

Moderate northerly and northeasterly winds, fresh at times. Clear or occasional low cloud. Mild.

STATION	Humidity Mean of Day Yester day	Diff. from normal	Wet Bulb Temperature Mean of Day Yester day	Diff. from normal
	%	%	C	C
Alexandria	71	+5	15.2	+1.1
Ezbekia	72	—	15.7	—
Giza	78	+16	15.6	+2.2
Helwan	46	-1	13.5	+1.2

Discharges at Aswan as measured by the sluices

	1925	1924	
23-3	690	687	m3 per sec.
22-3	688	681	"

GAUGE	Date 1925	
Mongalla... ...	24-3	10.86
Malakal	23-3	9.92
Roseires	24-3	11.40
Khartoum.. ...	24-3	10.09
Kh. el Girba ...	—	—
Atbara	24-3	9.92
Wadi Haifa	24-3	1.41
Aswan Res.	24-3	113.40
" D.S.	24-3	85.48
El Leisi ...	25-3	16.94
Roda (Cairo) ...	24-3	15.70

NOTE A dash means that figures are not available.

TERMS OF SUBSCRIPTION for the DAILY WEATHER REPORT sent by Post, P.T. 100 annually

TECHNICAL DIVISION OF EGYPT 24.4.67

٢٤-٣-٢٥ Barometer and Wind at 8 h. Yesterday 24.3.25.

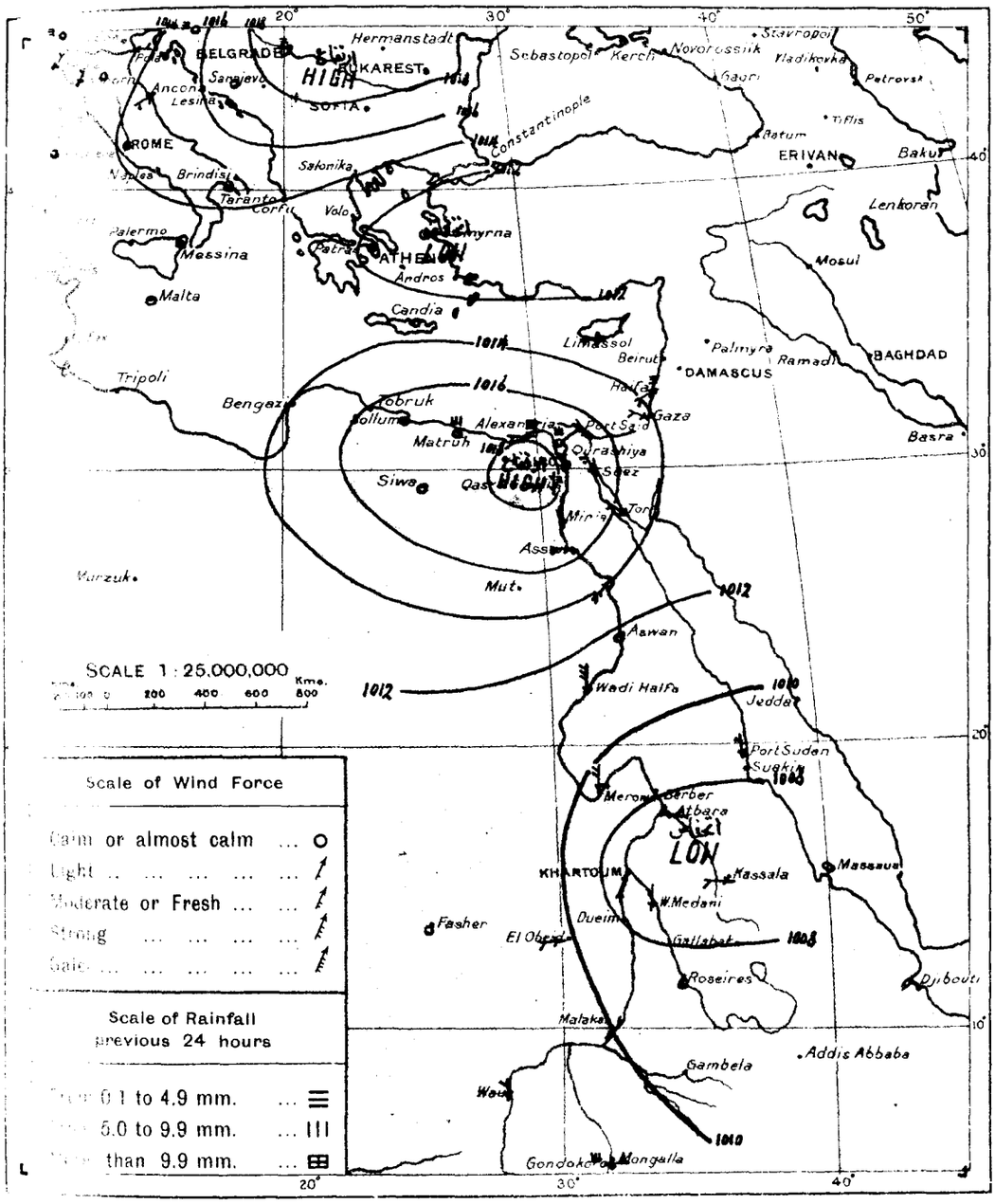

WIND VELOCITY

	KPH	Force
Calm	0- 2	0
Almost calm	2- 7	1
Very light	7-14	2
Light	14-21	3
Moderate	21-29	4
Fresh	29-38	5
Strong	38-47	6
Very strong	47-57	7
Gale	57-69	8
Strong gale	69-82	9
Whole gale	82-96	10
Storm	96-110	11
Hurricane above 110		12

STATE OF SKY

Clear	0
¼ Clouded	1
½ Clouded	2
¾ Clouded	3
Entirely clouded	4
Raining	5
Sand haze	6
Sand storm	7
Mist or fog	8
Thunderstorm	9

STATE OF SEA

Calm	0
Very smooth	1
Smooth	2
Slight	3
Moderate	4
Rather rough	5
Rough	6
High	7
Very high	8
Phenomenal	9

٢٤-٣-٢٥ From Observations taken at 8 h. yesterday. 24.3.25.

BAROMETER			WIND		STATE OF SKY	TEMPERATURE						HUMIDITY	RAINFALL			STATE OF SEA
	Change in past 24 hours	Differ. from normal	Direction	FORCE		At 8 h.	Change in past 24 hours	Maximum	Difference from Normal	Minimum	Difference from Normal		Past 24 hours	Normal from Oct. 1 to day before yesterday	Total from Oct. 1 to day before yesterday	
m.b.	m.b.					C	C	C	C	C	C	%	mm	mm	mm	
1014.2	+7.5	+1.5	NW	1	4	7	0	17	—	6	—	—	0	421	540	—
1013.6	+9.8	-1.1	SSW	1	4	13	+1	15	-3	11	0	80	0	339	444	0
1010.8	+5.5	-3.5	—	0	0	12	0	—	—	—	—	80	—	—	293	—
1012.7	+8.4	-2.9	—	0	2	14	-3	21	+3	11	0	—	0	62	454	1
1013.3	+1.5	-0.5	W	2	0	19	-2	27	+7	13	+4	—	0	445	430	5
1017.5	+6.7	—	—	0	0	11.9	-3.3	23	—	4	—	41	0	4	—	—
—	—	—	—	0	2	24.5	—	37	—	23	—	33	0	0	—	—
1010.2	+5.8	-1.8	W	2	1	26.0	-6.1	41	+5	18	+2	13	0	25	20	—
—	—	—	SSE	2	0	28.3	+1.1	32.7	-8	21	-1	62	0	198	103	—
—	—	—	N	3	0	24.0	—	38	0	22	+1	75	0	275	161	—
1010.4	+1.0	+1.8	E	2	0	26.9	+4.5	30	-8	22	0	66	6	181	212	—

CAIRO, to-morrow

Time of sunrise h. 05 m. 51

" " sunset h. 18 m. 10

From Observations taken at 8 h. to-day.

Thursday 26th March, 1925 ١٩٢٥ الخميس ٢٦ مارس

	STATION	BAROMETER Reduced to Sea Level	BAROMETER Change in past 24 hours	BAROMETER Differ from normal	WIND Direction	WIND FORCE	STATE OF SKY	TEMPERATURE At 8 h	TEMPERATURE Change in past 24 hours	TEMPERATURE Maximum Yesterday	TEMPERATURE Difference from Normal	TEMPERATURE Minimum	TEMPERATURE Difference from Normal	HUMIDITY	Past 24 hours	
		m.b.	m.b.	m.b.				°C	C	°C	C	°C	C	%	mm	
COAST	SOLLUM	1014.3	-4.0	—	—	0	0	14.1	+0.4	28	—	14	—	64	0	238
	SIWA	1012.4	-2.4	—	SE	2	0	14.8	+1.3	25	—	9	—	81	0	4
	MATRUH	1015.6	-2.8	-0.2	SE	2	0	14.8	+1.0	26	—	10	—	81	0	253
	ALEXANDRIA	1016.2	-2.2	+0.9	—	0	4	16.1	-2.7	22	0	13	0	75	0	268
	PORT SAID	1015.8	-2.1	+0.7	ENE	3	2	17.5	-0.5	20	-2	15	+1	68	0	60
	GAZA	1015.1	-1.9	—	ESE	1	0	17.0	+0.1	20	—	9	—	74	0	317
	HAIFA	1014.2	-1.8	—	ENE	1	0	19.0	+1.2	21	—	12	—	63	0	674
LOWER EGYPT	QURASHIYA	1017.9	0.0	+2.0	—	0	0	15.5	+1.4	25	0	8	0	78	0	53
	SUEZ	1013.8	-2.8	-1.6	N	3	0	14.5	-1.2	24	-1	12	0	83	0	8
	CAIRO HELWAN	1013.6	-4.2	-2.2	NE	3	0	15.6	+0.2	26	+2	12	0	63	0	26
	CAIRO GIZA	1014.3	-3.6	-1.7	N	5	0	16.0	+3.0	25	0	8	-2	75	0	19
	CAIRO EZBEKIYA	1013.9	-3.7	—	N	5	0	15.4	+2.6	25	-1	10	-1	72	0	28
UPPER EGYPT	QASR EL GEBALI	1013.6	-3.4	-2.4	N	4	0	15.8	+0.1	26	0	12	+2	64	0	15
	MINYA	—	—	—	N	2	0	16.0	+1.2	29	+2	10	-1	80	—	
	ASYUT	1014.4	-0.4	-1.1	WNW	3	0	15.8	+0.4	30	+1	11	0	57	0	0
	QENA	—	—	—	W	3	0	19.8	-0.3	35	+2	14	+1	54	—	
	ASWAN	1010.3	-1.5	-4.3	—	0	0	22.8	-0.2	36	+4	18	+3	23	—	
NORTH SUDAN	WADI HALFA	1009.5	-1.9	-5.1	N	1	0	22.6	+0.8	38	+5	18	+4	17	—	
	MEROWE	1007.0	-1.7	-5.6	NE	1	0	28.5	+1.7	42	+6	22	+5	30	0	0
	ATBARA	1007.5	+0.4	-3.1	E	2	0	29.5	-0.4	40	+2	22	+3	19	0	0
	KHARTOUM	1006.4	-1.2	-3.4	NNE	1	0	29.2	+0.3	40	+4	25	+6	20	0	[illegible]
EAST SUDAN	PORT SUDAN	1009.6	-0.3	-3.1	N	2	0	26.0	-0.8	30	0	23	+3	76	0	119
	KASSALA	1005.8	+0.2	-2.9	S	3	0	29.2	+0.2	40	+1	25	+5	34	0	8
	WAD MEDANI	1008.4	0.0	-0.6	N	3	0	29.4	+0.2	—	—	—	—	34	0	24
	ROSEIRES	1008.6	-1.3	-0.3	SSE	2	3	27.5	+5.0	35	-5	16	-5	50	2	65
SOUTH SUDAN	EL FASHER															
	EL OBEID	1007.5	-0.4	-4.3	—	0	0	31.0	+4.0	39	+3	23	+7	22	0	25
	MALAKAL	—	—	—	—	0	0	26.8	-2.7	38	-2	22	0	66	[illegible]	198
	WAU	—	—	—	S	1	3	21.0	-5.0	37	-1	19	-3	91	19	294
	MONGALLA	1008.3	+0.5	-0.4	S	2	1	24.5	-2.5	29	-9	21	-1	99	7	188

Upper Wind Observations at Helwan at h. m.

Height (metres)	Kms. Hr	Direction
500		
1000		
1500		
2000		
3000		

General Situation.

Forecast for 24 hours from noon to-day.

اليوم الى ظهر الغد

STATION	Humidity Mean of Day	Humidity Diff from normal	Wet Bulb Temperature Mean of Day	Wet Bulb Temperature Diff from normal
	Yesterday		Yesterday	
			C	C
Alexandria	66	0	14.8	+0.6
Cairo	72		14.5	
Gaza	76	+14	15.0	+1.7
Helwan	60	+13	13.5	+1.4

Discharges at Aswan as measured by the sluices

	1925	1924	
25 - 3	680	680	m3 per sec.
24 - 3	689	681	" "

GAUGE	Date 1925	
Mongalla	26 - 3	11.07
Malakal	25 - 3	9.88
Roseires	26 - 3	11.45
Khartoum	25 - 3	10.04
Kh. el Girba	—	—
Atbara	25 - 3	9.42
Wadi Halfa	26 - 3	1.30
Aswan Res.	26 - 3	113.37
" D.S.	26 - 3	85.48
El Leisi	25 - 3	16.94
Roda (Cairo)	26 - 3	15.70

NOTE. A dash means that figures are not available

TERMS OF SUBSCRIPTION for the DAILY WEATHER REPORT sent by Post, P.T. 100 annually

٢٥-٣-٢٥ Barometer and Wind at 8 h. Yesterday 25.3.25

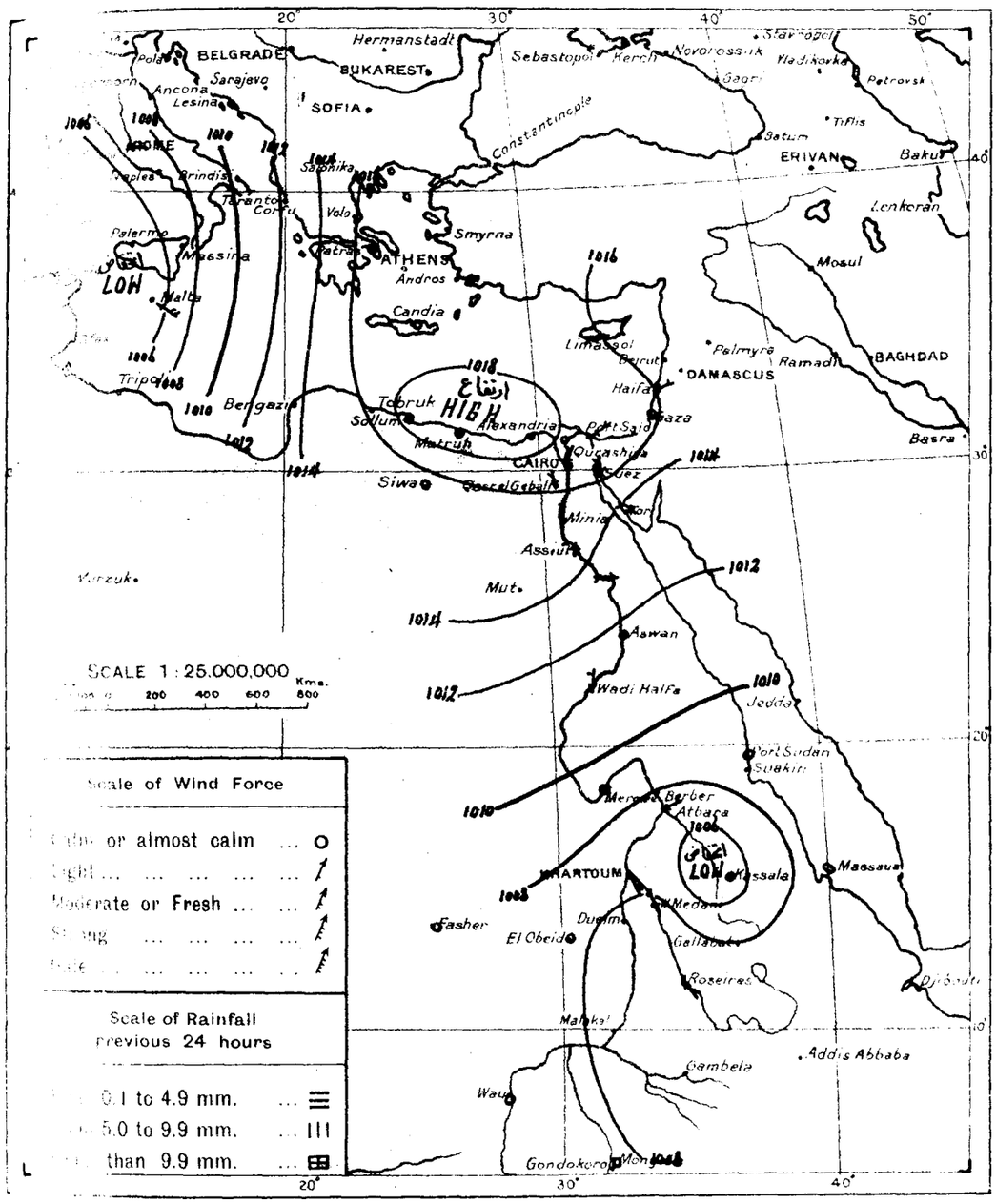

WIND VELOCITY

	K.P.H.	Force
Calm	0- 2	0
Almost calm	2- 7	1
Very light	7-14	2
Light	14-21	3
Moderate	21-29	4
Fresh	29-38	5
Strong	38-47	6
Very strong	47-57	7
Gale	57-69	8
Strong gale	69-82	9
Whole gale	82-96	10
Storm	96-110	11
Hurricane above 110		12

STATE OF SKY

Clear	0
¼ Clouded	1
½ Clouded	2
¾ Clouded	3
Entirely clouded	4
Raining	5
Sand haze	6
Sand storm	7
Mist or fog	8
Thunderstorm	9

STATE OF SEA

Calm	0
Very smooth	1
Smooth	2
Slight	3
Moderate	4
Rather rough	5
Rough	6
High	7
Very high	8
Phenomenal	9

٢٥-٣-٢٥ From Observations taken at 8 h. yesterday. 25.3.25.

BAROMETER			WIND		STATE OF SKY	TEMPERATURE						HUMIDITY	RAINFALL			STATE OF SEA
	Change in past 24 hours	Differ from normal	Direction	FORCE		At	Change in past 24 hours	Maximum	Difference from Normal	Minimum	Difference from Normal		Rain in 24 hours	Normal from Oct 1 to day before yesterday	Total from Oct 1 to day before yesterday	
	m.b.	m.b.				C	C	C	C	C	C	%	mm.	mm.	mm.	
1007.2	-7.0	-5.5	E	2	4	15	+8	17	–	11	–	–	0	421	543	–
1005.8	-7.8	-8.8	SE	5	1	16	+3	17	-1	14	+3	70	0	339	445	5
1016.2	+5.4	+1.9	–	0	0	13	+1	–	–	–	–	70	–	–	294	–
1017.0	+4.3	+1.4	NE	1	1	16	+2	21	+3	10	-1	–	0	62	455	1
1015.9	+2.6	+2.1	W	3	0	18	-1	27	+7	7	-2	–	0	445	431	3
1008.4	+1.0	-0.7	NW	3	0	29.2	-1.0	–	–	–	–	36	0	24	16	–
1009.9	+1.2	+1.0	SSE	2	3	22.5	-4.0	38	-2	14	-7	74	12	63	43	–
–	–	–	–	0	0	20.0	-4.5	37	–	20	–	77	0	0	–	–
1007.9	-2.3	-4.0	NE	1	0	27.0	+1.0	37	+1	23	+7	24	0	25	21	–
1007.8	-2.6	-0.9	S	1	0	27.0	+0.1	34	-4	23	+1	66	0	181	213	–

CAIRO, to-morrow

Time of sunrise h. 05 m. 50

" " sunset h. 18 m. 11

From Observations taken at 8 h. to-day.

Friday 27th March, 1925 ١٩٢٥ الجمعه ٢٧ مارس

	STATION	BAROMETER Reduced to Sea Level	BAROMETER Change in past 24 hours	BAROMETER Differ from normal	WIND Direction	WIND FORCE	STATE OF SKY	TEMPERATURE At 8 h.	TEMPERATURE Change in past 24 hours	TEMPERATURE Maximum Yesterday	TEMPERATURE Difference from Normal	TEMPERATURE Minimum	TEMPERATURE Difference from Normal	HUMIDITY	Past 24 hours	
		m.b.	m.b.	m.b.				°C	C	°C	°C	°C	°C	%	mm.	
COAST	SOLLUM	1017.1	+2.8	–	SW	6	2	17.8	+3.7	29	–	13	–	78	0	238
	SIWA...	1013.4	+1.0	–	–	0	0	15.1	+0.3	28	–	7	–	39	0	4
	MATRUH	1016.8	+1.2	+1.0	–	0	4	12.4	-2.4	26	–	9	–	95	0	253
	ALEXANDRIA ...	1016.4	+0.2	+1.1	ENE	1	0	15.2	-0.9	21	-1	12	-1	86	0	266
	PORT SAID ...	1016.2	+0.4	+1.2	E	3	3	17.2	-0.3	19	-3	15	+1	77	0	60
	GAZA...	1015.4	+0.3	–	ENE	2	3	17.0	0.0	21	–	11	–	73	0	317
	HAIFA	1014.4	+0.2	–	–	0	0	20.0	+1.0	27	–	13	–	60	0	674
LOWER EGYPT	QURASHIYA ...	1015.8	-2.1	0.0	–	0	0	13.9	-1.6	25	0	6	-2	91	0	53
	SUEZ...	1014.3	+0.5	-1.0	N	4	0	16.4	+1.9	26	+1	13	+1	74	0	8
	CAIRO HELWAN ..	1014.3	+0.7	-1.4	NNE	2	0	18.2	+2.6	28	+3	11	-1	24	0	26
	CAIRO GIZA	1015.8	+1.5	-0.1	NNE	3	1	16.9	+0.9	26	+1	10	0	81	0	19
	CAIRO EZBEKIYA...	1017.1	+3.2	–	NNE	3	0	15.2	-0.2	26	0	12	+1	72	0	28
UPPER EGYPT	QASR EL GEBALI	1015.6	+2.0	-0.3	N	2	0	15.2	-0.6	28	+2	10	0	60	0	15
	MINYA	—	—	—	NE	2	0	15.2	-0.8	30	+3	11	0	90	—	
	ASYUT	1014.7	+0.3	-0.8	WNW	2	0	17.2	+1.4	29	0	12	+1	54	0	0
	QENA...	—	—	—	W	3	0	21.2	+1.4	36	+3	14	+1	41	—	
	ASWAN	1011.6	+1.3	-3.0	–	0	0	24.2	+1.4	37	+5	16	+1	20	—	
NORTH SUDAN	WADI HALFA ...	1011.9	+2.4	-2.6	NNE	1	0	22.2	-0.4	38	+5	17	+3	19	—	
	MEROWE	1009.0	+2.0	-3.5	NE	1	0	28.6	+0.1	42	+6	23	+5	22	0	0
	ATBARA	1007.1	-0.4	-3.4	E	2	0	31.5	+2.0	40	+2	23	+4	15	0	0
	KHARTOUM ...	1007.8	+1.4	-2.0	–	0	0	27.5	-1.7	41	+5	22	+3	32	0	dr. [illegible]
EAST SUDAN	PORT SUDAN ...	1009.8	+3.4	-2.8	NW	1	0	27.5	-1.7	29	-1	20	0	71	0	119
	KASSALA	1006.0	+0.2	-2.7	WNW	1	0	30.6	+1.4	40	+1	22	+2	33	0	8
	WAD MEDANI ...	1007.4	-1.0	-1.5	N	2	0	30.4	+1.0	–	–	–	–	23	0	24
	ROSEIRES... ...	1007.9	-0.7	-0.9	SSE	1	0	28.5	+1.0	37	-3	16	-5	45	0	65
SOUTH SUDAN	EL FASHER ...	–	–	–	SE	1	0	20.5	-3.0	39	–	18	–	37	0	0
	EL OBEID... ...	1013.4	+5.9	+1.8	W	1	0	30.0	-1.0	39	+2	–	–	16	0	25
	MALAKAL	–	–	–	SSW	1	0	25.0	-1.8	38	-2	21	-1	–	11	209
	WAU	–	–	–	W	1	0	25.0	+4.0	31	-7	21	-1	72	0	294
	MONGALLA ...	1007.1	-1.2	-1.6	S	3	4	23.0	-1.5	33	-5	22	0	96	2	190

Upper Wind Observations at Helwan at h. m.

Height (metres)	Kms. Hr.	Direction
500		
1000		
1500		
2000		
3000		

General Situation.

Forecast for 24 hours from noon to-day.

[illegible] اليوم الى ظهر الغد

STATION	Humidity Mean of Day: Yesterday	Humidity Mean of Day: Diff from normal	Wet Bulb Temperature Mean of Day: Yesterday	Wet Bulb Temperature Mean of Day: Diff from normal
	%	%	C	C
Alexandria	74	+9	14.5	+0.6
[illegible]	64	—	14.9	—
[illegible]	64	+4	15.3	+1.6
[illegible]	49	+4	12.9	+0.8

Discharges at Aswan as measured by the sluices

	1925	1924	
26 – 3	688	679	m³ per sec.
25 – 3	680	680	" " "

GAUGE	Date 1925	
Mongalla... ...	27 – 3	11.05
Malakal	25 – 3	9.88
Roseires	27 – 3	11.44
Khartoum.. ...	25 – 3	10.04
Kh. el Girba ...	—	–
Atbara	25 – 3	9.42
Wadi Halfa ...	27 – 3	1.32
Aswan Res. ...	27 – 3	113.36
" D.S. ...	27 – 3	85.88
El Leisi	25 – 3	16.94
Roda (Cairo) ...	27 – 3	15.[illegible]

[illegible] figures are not available.

[illegible] DAILY WEATHER REPORT sent by Post. P.T. 100 annually

٢٦-٣-٢٥ Barometer and Wind at 8 h. Yesterday 26.3.25.

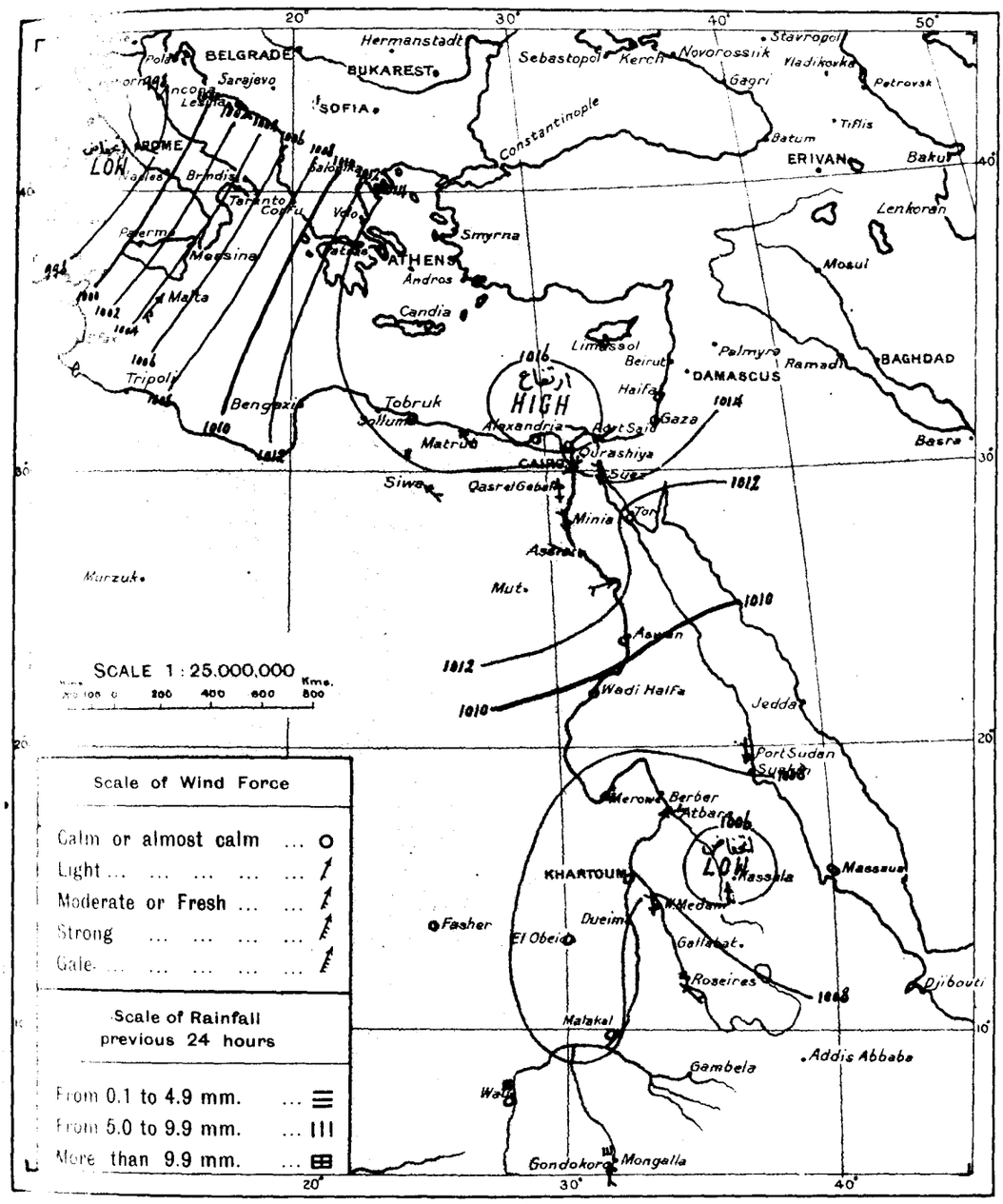

WIND VELOCITY

	KPH	Force
Calm	0- 2	0
Almost calm..	2- 7	1
Very light ...	7-14	2
Light	14-21	3
Moderate ..	21-29	4
Fresh	29-38	5
Strong... ...	38-47	6
Very strong ..	47-57	7
Gale	57-69	8
Strong gale	69-82	9
Whole gale	82-96	10
Storm	96-110	11
Hurricane above	110	12

STATE OF SKY

Clear	0
¼ Clouded	1
½ Clouded	2
¾ Clouded	3
Entirely clouded	4
Raining	5
Sand haze	6
Sand storm	7
Mist or fog	8
Thunderstorm	9

STATE OF SEA

Calm	0
Very smooth	1
Smooth...	2
Slight	3
Moderate	4
Rather rough	5
Rough	6
High	7
Very high	8
Phenomenal...	9

٢٦-٣-٢٥ From Observations taken at 8 h. yesterday. 26.3.25.

BAROMETER			WIND		STATE OF SKY	TEMPERATURE						HUMIDITY	RAINFALL			STATE OF SEA
	Change in past 24 hours	Differ. from normal	Direction	FORCE		At 8 h	Change in past 24 hours	Maximum	Difference from Normal	Minimum	Difference from Normal		Past 24 hours	Normal from Oct 1 to day before yesterday	Total from Oct 1 to day before yesterday	
	m.b.	m.b.				°C	°C	°C	°C	°C	°C	%	mm	mm	mm	
997.6	-9.6	-15.1	SE	3	4	12	-3	20	—	10	—	—	0	421	545	—
1005.4	-0.4	-9.2	SW	5	4	13	-3	17	-1	12	+1	50	0	339	447	2
1015.9	-0.3	+1.6	—	0	0	12	-1	—	—	—	—	80	—	—	295	—
1015.6	-1.4	+0.1	—	0	0	15	-1	20	+2	10	-1	—	0	62	456	1
1014.6	-1.3	+1.0	W	1	0	18	0	21	0	8	-1	—	0	445	433	3
—	—	—	—	0	0	23.5	+3.5	40	—	18	—	19	0	0	—	—

CAIRO, to-morrow

Time of sunrise 05h 49m

" " sunset 18h 11m

D

From Observations taken at 8h. to-day.

Saturday 28th March, 1925 ١٩٢٥ السبت ٢٨ مارس

	STATION	BAROMETER Reduced to Sea Level	Change in past 24 hours	Differ from normal	WIND Direction	FORCE	STATE OF SKY	TEMPERATURE At 8 h.	Change in past 24 hours	Maximum Yesterday	Difference from Normal	Minimum	Difference from Normal	HUMIDITY	RAIN Past 24 hours	Total from Oct. 1st	
		m.b.	m.b.	m.b.				°C	C	°C	C	°C	C	%	mm.	mm.	
COAST	SOLLUM	1019.6	+2.5	—	—	0	1	16.2	-1.6	23	—	14	—	72	0	238	—
	SIWA	1018.4	+5.0	—	SE	6	0	15.2	+0.1	31	—	—	—	69	0	4	—
	MATRUH	1020.0	+3.2	+4.2	NNW	2	3	15.3	+2.9	20	—	10	—	68	0	253	158
	ALEXANDRIA	1019.0	+2.6	+3.8	N	2	3	16.5	+1.3	21	-1	15	+2	72	0	268	198
	PORT SAID	1018.0	+1.8	+3.1	NE	2	3	17.2	0.0	20	-2	15	+1	69	0	60	72
	GAZA																
	HAIFA	1015.2	+0.8	—	WSW	2	0	19.3	-0.7	21	—	12	—	63	0	674	567
LOWER EGYPT	QURASHIYA	1017.9	+2.1	+2.2	—	0	3	16.1	+2.2	26	+1	8	0	72	0	53	49
	SUEZ	1017.4	+3.1	+2.2	N	5	3	16.4	0.0	26	0	14	+2	76	0	8	20
	CAIRO HELWAN	1018.3	+4.0	+2.6	NNE	2	1	15.0	-3.2	29	+4	11	-1	70	0	26	26
	CAIRO GIZA	1018.0	+2.2	+2.2	N	3	4	15.8	-1.1	26	+1	8	-2	74	0	19	19
	CAIRO EZBEKIYA	1018.3	+1.2	—	N	3	4	15.2	0.0	27	+1	12	+1	79	0	28	21
UPPER EGYPT	QASR EL GEBALI	1018.2	+2.6	+2.4	NNE	4	0	15.3	+0.1	29	+3	11	+1	60	0	15	
	MINYA	—	—	—											—	—	
	ASYUT	1017.0	+2.3	+1.6	WSW	2	0	17.6	+0.4	32	+3	13	+2	54	0	0	
	QENA	—	—	—	NW	2	0	20.3	-0.9	37	+4	15	+2	52	—	—	
	ASWAN	1013.8	+2.2	-0.7	N	1	0	23.7	-0.5	36	+4	16	0	15	—	—	
NORTH SUDAN	WADI HALFA	1013.1	+1.2	-1.3	N	2	0	21.2	-1.0	37	+4	15	+1	15	—	—	
	MEROWE	1009.9	+0.9	-2.5	NE	1	0	27.5	-1.1	42	+6	21	+3	20	0	0	—
	ATBARA	1009.0	+1.9	-1.4	E	2	0	30.0	-1.5	40	+2	20	+1	9	0	0	1
	KHARTOUM	1008.6	+0.8	-1.1	NNE	1	0	27.5	0.0	41	+4	23	+3	18	0	dr. زاد	5
EAST SUDAN	PORT SUDAN	1011.1	+1.3	-1.4	N	2	0	26.9	-0.6	31	+1	22	+2	56	0	119	91
	KASSALA	1005.6	-0.4	-3.0	SSE	4	0	31.8	+1.2	40	+1	27	+6	25	0	8	13
	WAD MEDANI	1006.6	-0.8	-2.2	N	2	0	29.6	-0.8	—	—	—	—	13	0	24	16
	ROSEIRES	1006.8	-1.1	-2.0	WSW	1	0	28.0	-0.5	40	0	14	-7	33	0	65	44
SOUTH SUDAN	EL FASHER																
	EL OBEID																
	MALAKAL																
	WAU																
	MONGALLA																

Upper Wind Observations at Helwan at 8 h.45m.

Height (metres)	Kms. Hr.	Direction
500	10	N
1000	10	N
1500	25	NNW
2000	25	N
3000	35	WNW

General Situation.

Egypt and the central Mediterranean form an area of high pressure.

الضغط المرتفع على مصر والبحر المتوسط الأوسط.

Forecast for 24 hours from noon to-day.

Light to moderate northerly winds. Clear or occasional low cloud. Mild.

ظهر اليوم الى ظهر الغد
النسيم والمعتدل. السماء صحو
السحاب المنخفض والجو معتدل.

STATION	Humidity Mean of Day: Yester day	Diff. from normal	Wet Bulb Temperature Mean of Day: Yester day	Diff. from normal
	%	%	C	C
Alexandria	83	+18	15.1	+0.6
Ezbekia	58	—	15.3	—
Giza	63	+3	16.3	+2.4
Helwan	24	-21	12.3	-0.3

Discharges at Aswan as measured by the sluices

	1925	1924	
27.3	691	685	m3 per sec.
26.3	688	679	" " "

GAUGE	Date 1925	Reading
Mongalla	27.3	11.05 -0.3
Malakal	25.3	9.88 -0.4
Roseires	28.3	11.42 +0.[illegible]
Khartoum	25.3	10.04 -0.[illegible]
Kh. el Girba	—	—
Atbara	25.3	9.92 -0.[illegible]
Wadi Halfa	28.3	1.30 -0.[illegible]
Aswan Res	28.3	113.30 -
" D.S.	28.3	85.48 +1.[illegible]
El Leisi	25.3	16.94 -0.3
Roda (Cairo)	28.3	15.70 +0.5

NOTE A dash means that figures are not available

TERMS OF SUBSCRIPTION for the DAILY WEATHER REPORT sent by Post, P.T. 100 annually

S

P T.

٢٥ - ٣ - ٢٧ Barometer and Wind at 8 h. Yesterday 27. 3. 25

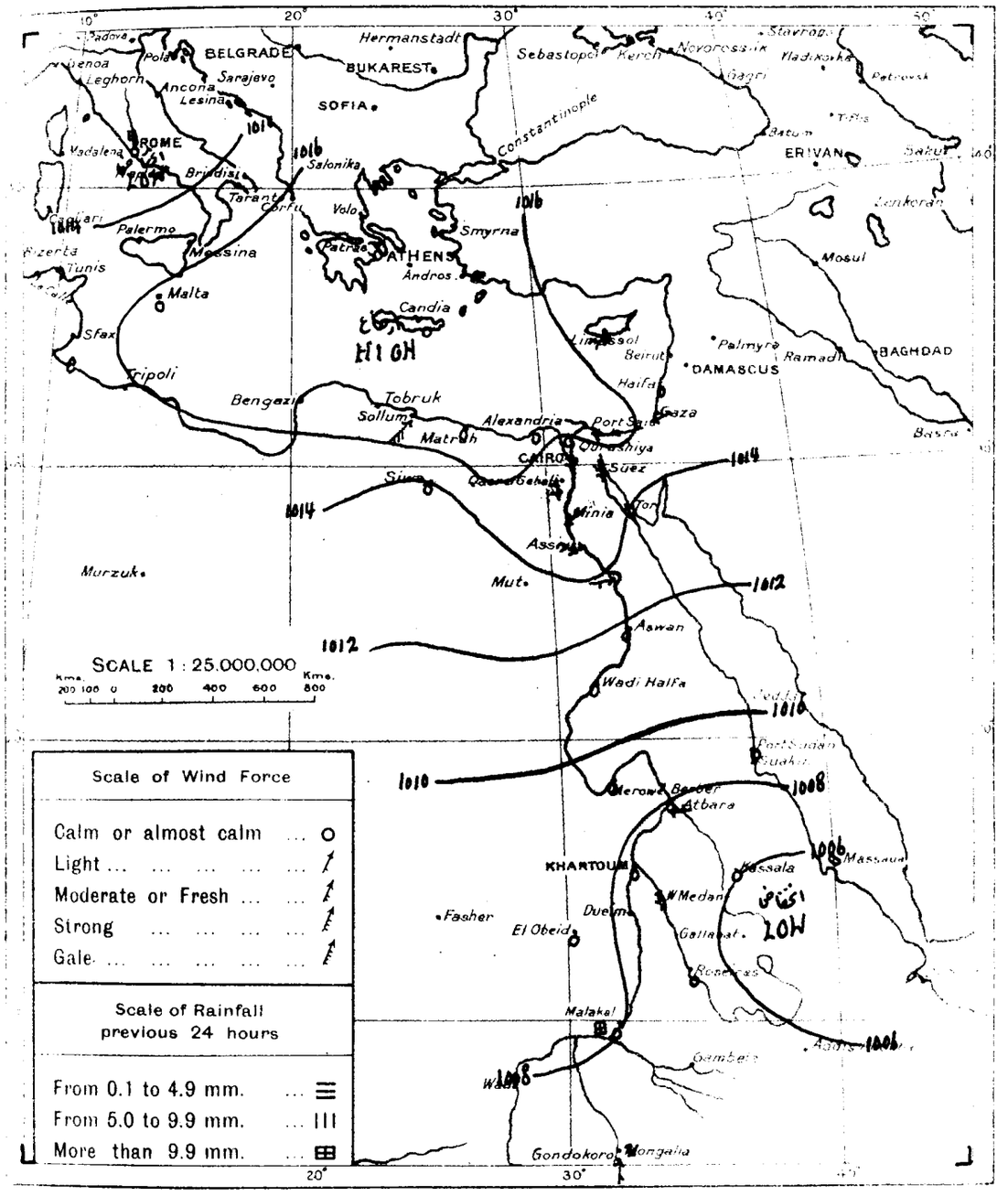

WIND VELOCITY

	K.P.H.	Force
Calm	0- 2	0
Almost calm	2- 7	1
Very light	7-14	2
Light	14-21	3
Moderate	21-29	4
Fresh	29-38	5
Strong	38-47	6
Very strong	47-57	7
Gale	57-69	8
Strong gale	69-82	9
Whole gale	82-96	10
Storm	96-110	11
Hurricane above	110	12

STATE OF SKY

Clear	0
⅛ Clouded	1
¼ Clouded	2
½ Clouded	3
Entirely clouded	4
Raining	5
Sand haze	6
Sand storm	7
Mist or fog	8
Thunderstorm	9

STATE OF SEA

Calm	0
Very smooth	1
Smooth	2
Slight	3
Moderate	4
Rather rough	5
Rough	6
High	7
Very high	8
Phenomenal	9

٢٥ - ٣ - ٢٧ From Observations taken at 8 h. yesterday 27. 3. 25

BAROMETER			WIND		STATE OF SKY	TEMPERATURE						RAINFALL			STATE OF SEA
Reduced to Sea Level	Change in past 24 hours	Differ from normal	Direction	FORCE		At 8 h	Change in past 24 hours								
m.b.	m.b.	m.b.				C	C	C							
1012.2	+14.6	-0.5	SW	1	1	12	0	14	–	10	–	–	17	438	547	–
1016.8	+11.4	+2.4	–	0	0	13	0	16	-2	12	+1	80	0	339	448	0
1016.3	+0.4	+2.1	–	0	0	12	0	–	–	–	–	90	–	–	297	–
1017.5	+1.9	+2.0	–	0	2	16	+1	23	+5	11	0	–	0	62	458	0
1014.6	0.0	+1.0	W	2	0	18	0	24	+3	8	-1	–	0	445	434	2

CAIRO, to-morrow

Time of sunrise 05 h. 48 m.

" " sunset 18 h. 12 m.

D /

From Observations taken at 8 h. to-day.

Sunday 29th March, 1925 ١٩٢٥ الأحد ٢٩ مارس

	STATION	BAROMETER Reduced to Sea Level	Change in past 24 hours	Differ from normal	WIND Direction	FORCE	STATE OF SKY	TEMPERATURE At 8 h.	Change in past 24 hours	Maximum Yesterday	Difference from Normal	Minimum	Difference from Normal	HUMIDITY	RAIN Past 24 hours	Total from Oct. 1	
		m.b.	m.b.	m.b.				°C	°C	°C	°C	°C	°C	%	mm.	mm.	
COAST	SOLLUM	1019.6	0.0	–	–	0	0	16.5	+0.3	29	–	13	–	77	0	238	–
	SIWA...	1018.2	-0.2	–	NE	4	0	16.1	+0.9	28	–	10	–	66	0	4	–
	MATRUH	1020.7	+0.7	+4.9	–	0	3	15.3	0.0	20	–	12	–	84	0	253	158
	ALEXANDRIA ...	1021.2	+2.2	+6.0	–	0	0	17.2	+0.7	22	0	14	+1	68	0	268	199
	PORT SAID ...	1020.2	+2.2	+5.4	NNE	2	2	17.9	+0.7	22	0	14	0	63	0	60	72
	GAZA...																
	HAIFA	1017.8	+2.6	–	NW	2	0	18.8	-0.5	21	–	12	–	60	0	674	564
LOWER EGYPT	QURASHIYA ...	1019.9	+2.0	+4.2	–	0	0	13.4	-2.7	25	0	7	-1	83	0	53	49
	SUEZ...	1019.2	+1.8	+4.1	N	2	2	15.1	-1.3	25	-1	13	+1	76	0	8	20
	CAIRO HELWAN ..	1019.8	+1.5	+4.2	NE	3	0	15.0	0.0	25	0	11	-1	72	0	26	26
	CAIRO GIZA	1020.3	+2.3	+4.6	N	2	0	15.0	-0.8	25	0	8	-2	86	0	19	19
	CAIRO EZBEKIYA...	1020.0	+1.7	–	N	2	0	14.4	-0.8	25	-1	11	0	83	0	28	22
UPPER EGYPT	QASR EL GEBALI	1020.6	+2.4	+4.8	N	4	0	15.4	+0.1	26	0	10	0	72	0	15	
	MINYA	—	—	—	N	2	0	17.0	0.0	29	+1	12	+1	82	—	—	
	ASYUT	1019.1	+2.1	+3.8	NNW	2	0	15.6	-2.0	30	+1	12	+1	66	0	0	
	QENA...	—	—	—	W	2	0	20.3	0.0	37	+4	13	0	49	—	—	
	ASWAN	1015.5	+1.7	+1.0	N	1	0	23.7	0.0	36	+3	15	-1	26	—	—	
NORTH SUDAN	WADI HALFA ...	1014.8	+1.7	+0.5	N	2	0	20.6	-0.6	38	+4	11	-3	22	—	—	
	MEROWE																
	ATBARA																
	KHARTOUM ...	1010.3	+1.7	+0.7	N	1	0	26.6	-1.5	40	+3	22	+2	20	0	dr. رذاذ	5
EAST SUDAN	PORT SUDAN ...	1013.0	+1.9	+0.6	N	3	0	26.0	-0.9	32	+2	19	-1	59	0	119	91
	KASSALA	1006.7	+1.1	-1.8	S	4	0	28.0	-3.8	39	0	22	+1	27	0	8	13
	WAD MEDANI ...																
	ROSEIRES... ...	1007.5	+0.7	-1.2	NNW	1	0	27.5	-0.5	41	+1	–	–	24	0	65	44
SOUTH SUDAN	EL FASHER ...																
	EL OBEID... ...																
	MALAKAL																
	WAU																
	MONGALLA ...																

Upper Wind Observations at Helwan at 9 h. 00 m.

Height (metres)	Kms./Hr.	Direction
500	20	NE
1000	30	N
1500	50	N
2000		
3000		

General Situation.

Apart from a small increase in the pressure there is little change in the distribution.

التوزيع الضغط سوى ازدياد

Forecast for 24 hours from noon to-day.

Light to moderate northerly and northeasterly winds. Mainly clear. Mild.

ظهر اليوم الى ظهر الغد
شرقية تكون بين الخفيف
الى صحو على العموم . الجو معتدل .

STATION	Humidity Mean of Day	Diff. from normal	Wet Bulb Temperature Mean of Day	Diff. from normal
	%		°C	°C
Alexandria	69	+4	14.5	-0.1
Ezbekia	64	—	15.0	-
Giza	66	+6	15.3	+1.1
Aswan	30	-15	13.6	+0.7

Discharges at Aswan as measured by the sluices

1925	1924		
28.3	680	678	m3 per sec.
27.3	691	685	" "

GAUGE	Date 1925	Rea
Mongalla... ...	27.3	11.05 -0.[illegible]
Malakal	27.3	9.89 -0.[illegible]
Roseires	28.3	11.42 +0.[illegible]
Khartoum.. ...	27.3	10.00 -0.[illegible]
Kh. el Girba ...	—	—
Atbara	27.3	9.94 -0.1
Wadi Halfa ...	29.3	1.29 -0.[illegible]
Aswan Res. ...	29.3	113.28 -
" D.S. ...	29.3	85.48 +0.[illegible]
El Leisi	27.3	16.93 -0.1
Roda (Cairo) ..	28.3	15.70 +0.[illegible]

NOTE — means that figures are not available

TERMS OF SUBSCRIPTION for the DAILY WEATHER REPORT sent by Post, P.T. 100 annually

S.

P R T.

٢٨-٣-٢٥ Barometer and Wind at 8 h. Yesterday 28. 3. 25

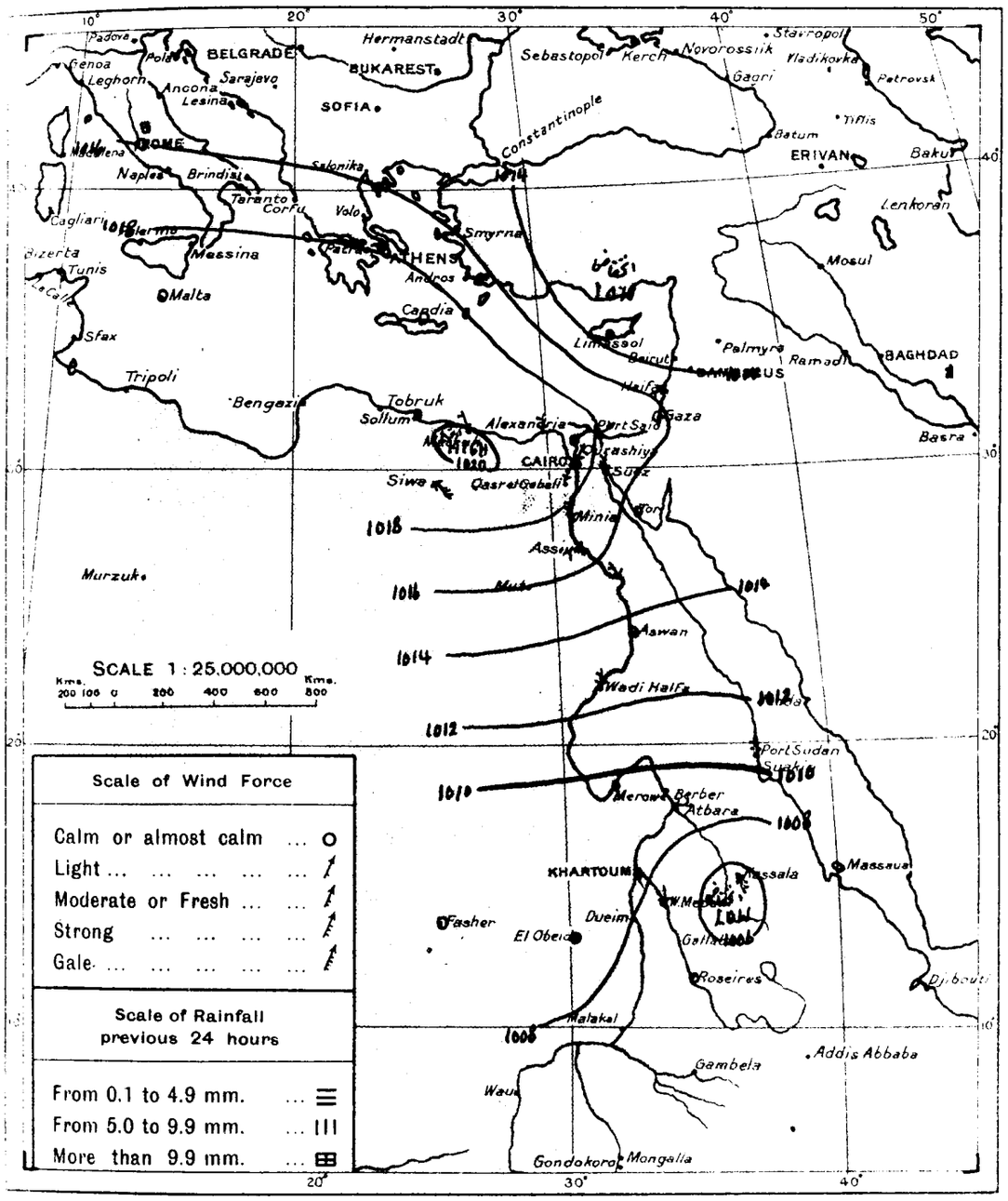

WIND VELOCITY

	K.P.H	Force
Calm	0- 2	0
Almost calm..	2- 7	1
Very light ...	7-14	2
Light	14-21	3
Moderate ..	21-29	4
Fresh	29-38	5
Strong... ...	38-47	6
Very strong ..	47-57	7
Gale ...	57-69	8
Strong gale	69-82	9
Whole gale	82-96	10
Storm	96-110	11
Hurricane above	110	12

STATE OF SKY

Clear	0
¼ Clouded	1
½ Clouded	2
¾ Clouded	3
Entirely clouded	4
Raining	5
Sand haze	6
Sand storm	7
Mist or fog	8
Thunderstorm	9

STATE OF SEA

Calm	0
Very smooth	1
Smooth...	2
Slight	3
Moderate	4
Rather rough	5
Rough	6
High	7
Very high	8
Phenomenal...	9

٢٨-٣-٢٥ From Observations taken at 8 h. yesterday. 28. 3. 25

	BAROMETER			WIND		STATE OF SKY	TEMPERATURE						HUMIDITY	RAINFALL			STATE OF SEA
	Reduced to Sea Level	Change in past 24 hours	Differ. from normal	Direction	FORCE		At 8 h	Change in past 24 hours	Maximum	Difference from Normal	Minimum	Difference from Normal		Fall in 24 hrs	Normal from Oct 1 to day before yesterday	Total from Oct 1 to day before yesterday	
	m.b.	m.b.	m.b.				C	C	C	C	C	C	%	mm	mm	mm	
	1016.0	+3.8	+3.3	NW	1	2	8	-4	16	–	4	–	–	23	461	550	–
	1019.1	+2.3	+4.7	SW	1	2	14	+1	18	0	12	+1	80	0	339	449	0
	1018.0	+1.7	+3.8	–	0	0	12	0	–	–	–	–	70	–	–	298	–
	1019.4	+1.9	+4.0	–	0	0	17	+1	20	+2	9	-2	–	0	62	459	1
	1013.9	-0.7	+0.3	W	1	0	18	0	23	+2	9	0	–	0	445	435	2
غزه	1016.8	+1.4	–	–	0	1	17.2	+0.2	21	–	12	–	74	0	317	398	–
الحسا	–	–	–	N	4	0	17.0	+1.8	31	+3	12	+1	81	–	–	–	–
الباشر	–	–	–	–	0	0	23.5	+3.0	40	–	18	–	67	0	0	–	–
الأبيض	1008.3	–	-3.2	NE	1	0	29.2	-0.8	40	+3	–	–	23	0	25	21	–

CAIRO, to-morrow

Time of sunrise 05 h. 47 m.

" " sunset 18 h. 13 m.

DAILY

From Observations taken at 8 h. to-day.

Monday 30th March, 1925 ١٩٢٥ الاثنين ٣٠ مارس

	STATION	BAROMETER Reduced to Sea Level	Change in past 24 hours	Differ from normal	WIND Direction	FORCE	STATE OF SKY	TEMPERATURE At 8 h.	Change in past 24 hours	Maximum Yesterday	Difference from Normal	Minimum	Difference from Normal	HUMIDITY	RAIN Past 24 hours	Total from Oct. 1
		m.b.	m.b.	m.b.				°C	C	°C	C	°C	°C	%	mm.	mm
COAST	SOLLUM	1018.3	-1.3	—	—	0	0	15.8	-0.7	28	—	14	—	77	0	238
	SIWA...	1013.1	-5.1	—	—	0	4	18.1	+2.0	28	—	14	—	47	0	4
	MATRUH	1018.3	-2.4	+2.5	ESE	2	0	16.6	+1.3	20	—	11	—	87	0	253
	ALEXANDRIA ...	1019.2	-2.0	+4.1	NE	1	0	16.2	-1.0	22	0	14	+1	83	0	268
	PORT SAID ...	1019.9	-0.3	+5.2	E	2	4	18.0	+0.1	21	-1	15	+1	71	0	60
	GAZA...	1019.6	+0.8	—	E	1	0	16.7	-0.9	20	—	8	—	71	0	317
	HAIFA	1018.3	+0.5	—	—	0	0	18.0	-0.8	21	—	11	—	78	0	674
LOWER EGYPT	QURASHIYA ...	1019.2	-0.7	+3.6	—	0	0	15.9	+2.5	25	0	11	+3	89	0	53
	SUEZ...	1019.8	+0.6	+4.8	N	3	0	16.6	+1.5	25	-1	14	+2	72	0	8
	CAIRO HELWAN ...	1018.2	-1.6	+2.7	ENE	3	0	21.4	+6.4	27	+2	15	+3	12	0	26
	CAIRO GIZA	1018.6	-1.7	+3.0	E	2	0	16.5	+1.5	25	-1	8	-2	62	0	19
	CAIRO EZBEKIYA...	1018.4	-1.6	—	E	2	0	16.4	+2.0	26	0	12	+1	51	0	26
UPPER EGYPT	QASR EL GEBALI															
	MINYA	—	—	—	N	2	0	17.1	+0.1	29	+1	12	0	81	—	—
	ASYUT	1017.1	-2.0	+1.9	WSW	2	0	18.4	+2.8	31	+1	13	+2	45	0	0
	QENA...	—	—	—	N	3	0	22.3	+2.0	36	+2	18	+5	28	—	—
	ASWAN	1016.3	+0.8	+1.8	—	0	0	22.5	-1.2	36	+3	14	-2	23	—	—
NORTH SUDAN	WADI HALFA ...	1018.8	+4.0	+4.6	—	0	0	21.6	+1.0	37	+3	16	+2	18	—	—
	MEROWE	1013.3	+0.9	+1.0	NE	1	0	25.6	-1.2	40	+4	19	+1	19	0	0
	ATBARA	1010.2	-1.0	0.0	ENE	3	0	28.5	+1.0	40	+2	17	-2	8	0	0
	KHARTOUM ...	1011.1	+0.8	+1.6	N	1	0	24.6	-1.4	38	+1	18	-2	17	0	tr.
EAST SUDAN	PORT SUDAN ...	1013.6	+0.6	+1.2	N	2	0	26.0	0.0	33	+3	21	+1	72	0	119
	KASSALA	1007.4	+0.7	-1.0	NE	3	0	26.6	-1.4	39	0	22	+1	52	0	8
	WAD MEDANI ...	1009.6	+1.7	+1.0	SW	4	0	27.0	-0.8	—	—	16	-4	16	0	24
	ROSEIRES... ...															
SOUTH SUDAN	EL FASHER ...															
	EL OBEID... ...															
	MALAKAL	—	—	—	—	0	0	28.0	-0.3	40	0	21	-1	61	0	209
	WAU															
	MONGALLA ..															

Upper Wind Observations at Helwan at 8 h 45 m.

Height (metres)	Kms. Hr.	Direction
500	30	E
1000	35	NE
1500		
2000		
3000		

General Situation.

The Mediterranean remains an area of high pressure. A depression is approaching from the western desert and the pressure over Egypt is falling.

المتوسط منطقة من الضغط العالي
الجو الغربية وهو يقترب والضغط
الانخفاض

Forecast for 24 hours from noon to-day.

Light to moderate winds, northeast at first, veering to southeast later. Some high cloud developing. Warm. Khamsin conditions are likely to follow.

لهم اليوم الجو ظاهر الغد
الهدوء تكون شمالية شرقية اولا
شرقية فيما بعد. يتكون بالسماء بعض
السحب العالية وقد تتولد شروط الرياح
الخماسين.

STATION	Humidity Mean of Day: Yester day	Diff. from normal	Wet Bulb Temperature Mean of Day: Yester day	Diff. from normal
	%	%	C	C
Alexandria ...	68	+3	14.8	0.0
Ezbekia ...	64	—	14.8	—
Giza	62	+2	15.0	+0.5
Helwan ...	44	-1	12.8	-0.5

Discharges at Aswan as measured by the sluices

	1925	1924	
28.3	680	678	m3 per sec.
27.3	691	685	" "

Remark: Albara river gauge reading for 19.3.25 published on 20-21-3-25 should read 9.94 m. instead of 9.92 m.

* ملحوظة: صحة قراءة البطاره عند يوم ١٩/٣/٢٥ هي ٩,٩٤ متر بدلا من ٩,٩٢ متر المطبوعة في يومي ٢٠/٣/٢٥ و ٢١/٣/٢٥

GAUGE	Date 1925	Re
Mongalla... ...	27.3	11.05
Malakal	29.3	9.88
Roseires	29.3	11.42
Khartoum... ...	29.3	9.92
Kh. el Girba ...	—	—
Atbara * ...	29.3	9.92
Wadi Halfa ...	30.3	1.29
Aswan Res. ...	29.3	113.28
" D.S. ...	29.3	85.48
El Leisi ...	29.3	16.90
Roda (Cairo) ...	30.3	15.70

NOTE. A dash means that figures are not available

TERMS OF SUBSCRIPTION for the DAILY WEATHER REPORT sent by Post. P.T. 100 annually

PRINTED AT THE SURVEY OF EGYPT 24.4.67

٢٥-٣-٢٩ Barometer and Wind at 8 h. Yesterday 29.3.25

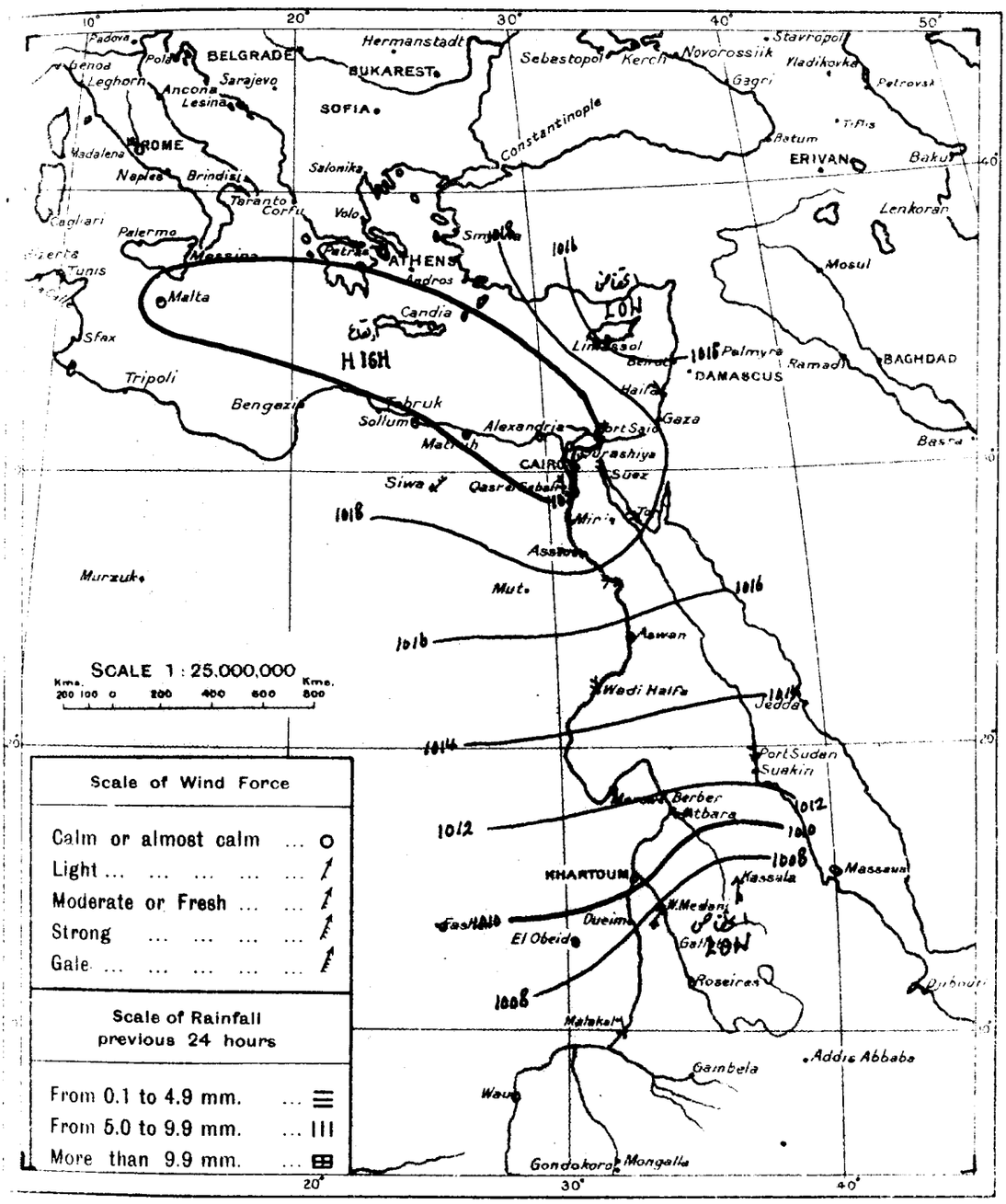

WIND VELOCITY

	K.P.H.	Force
Calm	0- 2	0
Almost calm	2- 7	1
Very light	7-14	2
Light	14-21	3
Moderate	21-29	4
Fresh	29-38	5
Strong	38-47	6
Very strong	47-57	7
Gale	57-69	8
Strong gale	69-82	9
Whole gale	82-96	10
Storm	96-110	11
Hurricane	above 110	12

STATE OF SKY

Clear	0
¼ Clouded	1
½ Clouded	2
¾ Clouded	3
Entirely clouded	4
Raining	5
Sand haze	6
Sand storm	7
Mist or fog	8
Thunderstorm	9

STATE OF SEA

Calm	0
Very smooth	1
Smooth	2
Slight	3
Moderate	4
Rather rough	5
Rough	6
High	7
Very high	8
Phenomenal	9

٢٥-٣-٢٩ From Observations taken at 8 h. yesterday. 29.3.25

	BAROMETER			WIND		STATE OF SKY	TEMPERATURE						HUMIDITY	RAINFALL			STATE OF SEA
	Reduced to Sea Level	Change in past 24 hours	Differ from normal	Direction	FORCE		At 8 h.	Change in past 24 hours	Maximum	Difference from Normal	Minimum	Difference from Normal		Fall in last 24 hours	Fall in 24 hours before yesterday	Total from Oct. 1 to day before yesterday	
	m.b.	m.b.	m.b.				°C	°C	°C	°C	°C	°C		mm	mm	mm	
	1019.4	+3.4	+6.7	—	0	5	9	+1	14	—	6	—	—	6	467	552	—
	1020.1	+1.0	+5.8	—	0	8	14	0	24	+6	11	0	90	درج	339	451	0
	1019.9	+1.9	+5.7	—	0	0	14	+2	—	—	—	—	40	—	—	299	—
	1021.8	+2.4	+6.4	N	1	0	18	+1	20	+1	10	-1	—	0	62	461	1
	1015.9	+2.0	+2.4	N	5	0	20	+2	22	+1	7	-2	—	0	445	437	5
مروى	1012.4	+2.5	+0.1	NE	1	0	26.8	-0.7	42	+6	21	+3	23	0	0	—	—
عطبرة	1011.2	+2.2	+0.9	ESE	3	0	27.5	-2.5	40	+2	20	+1	6	0	0	1	—
وادمدنى	1007.9	+1.3	-0.8	SW	5	0	27.8	-1.8	—	—	19	-1	—	0	24	16	—
الفاشر	—	—	—	—	0	0	24.5	+1.0	39	—	20	—	30	0	0	—	—
الابيض	1008.4	+0.1	-3.0	—	0	0	29.2	0.0	38	+1	—	—	28	0	25	21	—
الخرطوم	—	—	—	NNW	2	0	28.3	-0.7	40	0	21	-1	60	0	209	105	—
واو	—	—	—	W	1	0	25.0	-1.0	38	0	21	-1	72	0	294	165	—

CAIRO, to-morrow

Time of sunrise 05h 45m

" " sunset 18h 13m

From Observations taken at 8h. to-day.

Tuesday 31st March, 1925 ١٩٢٥ الثلاثاء ٣١ مارس

	STATION	BAROMETER Reduced to Sea Level	BAROMETER Change in past 24 hours	BAROMETER Differ from normal	WIND Direction	WIND FORCE	STATE OF SKY	TEMPERATURE At 8 h.	TEMPERATURE Change in past 24 hours	TEMPERATURE Maximum Yesterday	TEMPERATURE Difference from Normal	TEMPERATURE Minimum	TEMPERATURE Difference from Normal	HUMIDITY	Past 24 hours	
		m.b.	m.b.	m.b.				°C	C	°C	C	°C	C	%	mm	
COAST	SOLLUM	1017.4	-0.9	—	—	0	2	17.2	+1.4	27	—	12	—	74	0	238
	SIWA...	1015.5	+2.4	—	—	0	3	19.3	+1.2	31	—	14	—	47	0	4
	MATRUH	1015.4	-2.9	-0.4	NNE	2	2	17.2	+0.6	22	—	12	—	80	0	253
	ALEXANDRIA ...	1015.9	-3.3	+0.9	SE	2	0	19.0	+2.8	22	0	15	+2	64	0	268
	PORT SAID ...	1015.2	-4.7	+0.6	NNE	2	2	19.0	+1.0	21	-1	16	+2	83	0	60
	GAZA...	1013.5	-6.1	—	—	0	0	17.3	+0.6	22	—	9	—	61	0	317
	HAIFA	1012.2	-6.1	—	E	1	0	19.1	+1.1	22	—	8	—	62	0	674
LOWER EGYPT	QURASHIYA ...	1015.0	-4.2	-0.5	—	0	0	16.1	+0.2	28	+3	8	0	88	0	53
	SUEZ...	1013.8	-6.0	-1.1	N	2	3	17.0	+0.4	25	-1	14	+2	52	0	8
	CAIRO HELWAN ..	1015.1	-3.1	-0.3	NW	3	2	15.9	-5.5	34	+9	13	+1	56	0	26
	CAIRO GIZA	1015.2	-3.4	-0.4	NW	3	3	15.3	-1.2	30	+4	8	-2	74	0	19
	CAIRO EZBEKIYA...	1015.6	-2.8	—	NW	3	3	15.8	-0.6	30	+4	12	+1	73	0	28
UPPER EGYPT	QASR EL GEBALI	1015.2	-3.0	-0.4	N	1	1	20.0	+2.0	33	+7	12	+2	46	0	15
	MINYA	—	—	—	NW	2	0	20.0	+2.9	34	+6	15	+3	81	—	
	ASYUT	1014.4	-2.7	-0.7	WNW	2	0	21.2	+2.8	33	+3	16	+4	32	0	0
	QENA...	—	—	—	N	2	1	22.3	0.0	37	+3	16	+3	35	—	
	ASWAN	1013.6	-2.7	-0.8	—	0	0	25.1	+2.6	38	+5	17	+1	—	—	
NORTH SUDAN	WADI HALFA ...	1011.5	-7.3	-2.6	—	0	0	23.2	+1.6	38	+4	17	+3	24	—	
	MEROWE	1012.2	-1.1	-0.1	NE	1	0	26.6	+1.0	40	+3	18	0	24	0	0
	ATBARA	1008.3	-1.9	-1.8	ENE	3	0	29.9	+1.4	39	+1	20	+1	0	0	0
	KHARTOUM ...	1008.0	-3.1	-1.3	—	0	0	25.4	+0.8	38	+1	22	+2	24	0	[illegible]
EAST SUDAN	PORT SUDAN ...															
	KASSALA	1005.4	-2.0	-2.9	SSW	1	0	32.0	+5.4	42	+3	24	+3	33	0	8
	WAD MEDANI ...	1007.1	-2.5	-1.5	NE	3	0	27.2	+0.2	—	—	18	-2	22	0	24
	ROSEIRES... ...															
SOUTH SUDAN	EL FASHER ...															
	EL OBEID... ...															
	MALAKAL	—	—	—	ESE	2	0	31.2	+3.2	39	-1	20	-2	40	0	209
	WAU															
	MONGALLA ...															

Upper Wind Observations at Helwan at 8 h.45m.

Height (metres)	Kms. Hr.	Direction
500	20	N
1000	25	NW
1500	45	WNW
2000	65	WNW
3000		

General Situation.

The depression passed over Egypt during the night and the pressure is again rising.

[illegible] الليل والضغط آخذ

Forecast for 24 hours from noon to-day.

Moderate winds, chiefly northerly. Some low cloud. Cooler.

اليوم الى الظهر الجو [illegible] اكرم . [illegible] والنسيم اكثر ميلا قليل ودة

STATION	Humidity Mean of Day: Yester day	Humidity Mean of Day: Diff. from normal	Wet Bulb Temperature Mean of Day: Yester day	Wet Bulb Temperature Mean of Day: Diff. from normal
	%	%	C	C
Alexandria	78	+13	16.2	+1.6
Ezbekia	34	—	13.4	—
Giza	40	-20	14.2	-0.3
Helwan ..	4	-41	12.2	-1.0

Discharges at Aswan as measured by the sluices

	1925	1924	
29.3	684	677	m3 per sec.
28.3	680	678	" " "

GAUGE	Date 1925	
Mongalla... ...	29.3	11.02
Malakal	30.3	9.88
Roseires	30.3	11.40
Khartoum.. ...	30.3	9.91
Kh. el Girba ...	—	—
Atbara	30.3	9.90
Wadi Halfa ...	30.3	1.29
Aswan Res. ...	30.3	113.25
" D.S. ...	30.3	85.47
El Leisi	31.3	16.86
Roda (Cairo) ...	30.3	15.70

NOTE. A dash means that figures are not available.

TERMS OF SUBSCRIPTION for the DAILY WEATHER REPORT sent by Post, P.T. 100 annually

PRINTED AT THE SURVEY OF EGYPT 24.461

S.

P R.T.

٢٥ - ٣ - ٣٠ Barometer and Wind at 8 h. Yesterday 30.3.25

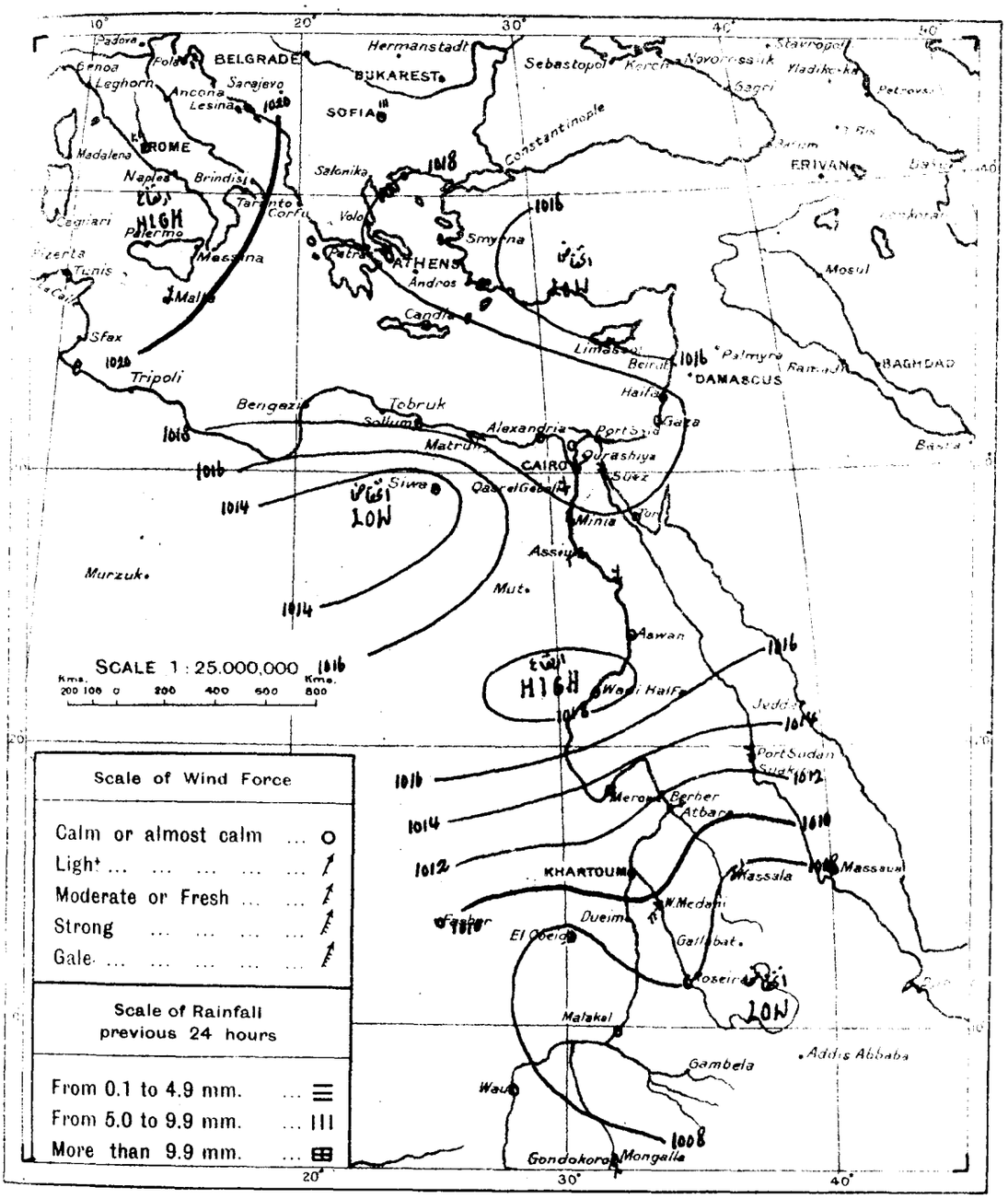

WIND VELOCITY

	K.P.H.	Force
Calm	0- 2	0
Almost calm	2- 7	1
Very light	7-14	2
Light	14-21	3
Moderate	21-29	4
Fresh	29-38	5
Strong	38-47	6
Very strong	47-57	7
Gale	57-69	8
Strong gale	69-82	9
Whole gale	82-96	10
Storm	96-110	11
Hurricane above	110	12

STATE OF SKY

Clear	0
¼ Clouded	1
½ Clouded	2
¾ Clouded	3
Entirely clouded	4
Raining	5
Sand haze	6
Sand storm	7
Mist or fog	8
Thunderstorm	9

STATE OF SEA

Calm	0
Very smooth	1
Smooth	2
Slight	3
Moderate	4
Rather rough	5
Rough	6
High	7
Very high	8
Phenomenal	9

٢٥ - ٣ - ٣٠ From Observations taken at 8 h. yesterday. 30. 3. 25

	BAROMETER			WIND		STATE OF SKY	TEMPERATURE						HUMIDITY	RAINFALL			STATE OF SEA
	Reduced to Sea Level	Change in past 24 hours	Differ from normal	Direction	FORCE		At 8 h	Change in past 24 hours	Maximum	Difference from Normal	Minimum	Difference from Normal		Past 24 hours	Normal from Oct 1 to day before yesterday	Total from Oct 1 to day before yesterday	
	m.b.	m.b.	m.b.				C	C	C	C	C	C		mm	mm	mm	
	1021.6	+2.2	+8.9	NE	1	0	6	-3	13	–	2	–	–	7	474	554	–
	1020.2	+0.1	+5.9	NNE	2	2	14	0	16	-2	12	0	70	dr. [illegible]	339	452	2
	1017.0	-2.9	+2.8	–	0	0	14	0	–	–	–	–	50	–	–	300	–
	1019.0	-2.8	+3.6	–	0	0	18	0	22	+3	11	0	–	0	62	462	0
	1015.2	-0.7	+1.7	W	3	1	18	-2	21	0	6	-3	–	0	445	438	5
Gebali الجبلي	1018.2	-2.4	+2.5	N	3	0	18.0	+2.6	27	+1	11	+1	42	0	15	–	–
الروجرس	1008.0	+0.5	-0.7	SSE	1	0	29.0	+1.5	40	0	13	-8	12	0	65	44	–
الفاشر	–	–	–	N	–	0	23.5	-1.0	39	–	18	–	16	0	0	–	–
الأبيض	1007.8	-0.6	-3.5	NE	1	0	30.0	+0.8	38	+1	17	+1	16	0	25	21	–
داد	–	–	–	S	1	0	27.0	+2.0	38	0	23	+1	69	0	294	166	–
منجلا	1008.6	+2.2	-0.1	S	2	0	25.9	-2.0	37	-1	20	-2	70	0	190	220	–

CORRECTIONS TO THE DAILY WEATHER REPORT.

Issued by the Physical Dept., Ministry of Public Works, Cairo.

Month of MARCH 1925.

d at the Survey Dept., Giza.

STATION	DATE	Please substitute the following figures for those printed in the DAILY WEATHER REPORT. Column	Correct value
wa	1	8 h. temp.	9·1
,,		Humidity	71
ngalla ...	2	Barometer	1007·2
llum	3	8 h. temp.	—
,,		Humidity	—
ssala... ...		Barometer	1010·8
atruh... ...	4	State of sky	2
au		8 h. temp.	23·0
,,		Humidity	48
seires ...	5	Wind direction	NNE
au		,,	NE
rowe... ...	6	Minimum	12
llum	7	,,	11
wa	8	State of sky	0
ldi Halfa ...		8 h. temp.	—
,,		Minimum	—
,,		Humidity	—
au		Wind direction	S
llum	9	Rainfall	4
atruh... ...		Minimum	10
wân		Maximum	32
ar el Gebali.	10	8 h. temp.	13·8
,,		Humidity	69
seires... ...		Wind direction	NNE
,,	11	,,	,,
,,	12	,,	,,
atruh... ...	14	Minimum	11
seires ...		Wind direction	NNE
au		Minimum	20
seires ...	15	Wind direction	NNW
au		,,	NE
bara	16	,,	ENE
wa	17	,,	SSW
rowe... ...		Minimum	18
rt Said ...	18	Maximum	23
ngalla ...		Wind direction	W
rashiya ...	19	State of sky	2
wân		Minimum	22
seires ...		Wind direction	ESE
au		,,	W
ngalla ...		Rainfall	5

STATION	DATE	Please substitute the following figures for those printed in the DAILY WEATHER REPORT. Column	Correct value
Matruh... ...	20	Maximum	—
Qasr el Gebali.		Barometer	1014·8
,,		State of sky	2
Aswân		,,	1
El Obeid ...		Wind direction	NNW
Wau		,,	W
Sîwa	21	Wind force	6
,,		State of sky	2
Suez		Minimum	—
,,		Rainfall	Drops
Qasr el Gebali.		State of sky	1
Wau		Wind direction	W
Sîwa	22	Minimum	13
Port Said ...		Maximum	20
Helwân ...		8 h. temp.	27·6
Qasr el Gebali.		State of sky	2
,,		Minimum	—
Wau		Wind direction	W
Qurashîya ...	23	,,	NE
Asyût		State of sky	3
Merowe... ...		Maximum	—
Roseires ...		8 h. temp.	30·0
,,		Humidity	36
Wau		Wind direction	W
Wâdi Halfa ...	24	8 h. temp.	—
,,		Humidity	—
Wau		Wind direction	W
Port Said ...	25	,,	NE
Sollum	27	Minimum	14
Matruh... ...		State of sky	0
Wâdi Halfa ...		Wind direction	N
Atbara		Barometer	1008·4
Sîwa	28	Wind direction	NE
,,		Minimum	10
Suez	29	Barometer	—
Atbara		Wind direction	ENE
Kassala... ...		,,	E
Siwa	30	State of sky	3
Merowe... ...		Maximum	—
Suez	31	,,	—

REMARKS: (1) Post date the minimum by one day at MATRUH and KASSALA for the whole month.
(2) Halve all cloud observations at KASSALA, WAD MEDANI & ROSEIRES.
(3) Concel minimum at EL OBEID for the whole month.

Ministry of Public Works, Egypt.—Physical Department.

EPORT ON THE WEATHER AND STATE OF THE RIVER FOR MARCH, 1925.

The Weather.

uring the first week, when a system of high pressure was situated north of Egypt, ather was generally fine. In the Delta there were frequently morning mists. On the fairly deep depression appeared in the western desert near Siwa Oasis. It travelled ast, crossing Egypt the same day and bringing warm weather. Its passage was ed by strong northerly winds and a large fall in temperature. Light showers occurred ghout Lower Egypt. A second khamsin depression approached on the 16th, g very warm and dry southerly winds to prevail in Egypt. The maximum rature on the 17th was 35° C. at Alexandria and 37° C. at Helwan, in each case being above the normal value. The depression passed on the 19th and the weather e a great deal cooler, the maximum temperature in Cairo falling to 7° C. below the l. For five days the pressure continued to be disturbed to an unusual degree. rature conditions also were very changeable. Thus at Helwan on the 22nd the rature was higher at five o'clock in the morning than at noon, and was only 3° C. the maximum value (31° C.) for the day. On the 22nd a third depression arrived he western desert. Early on the following morning the pressure in Cairo fell four etres in a quarter of an hour, and a very strong easterly wind blew. Strong north-inds followed the passage of the depression, a velocity of 85 kilometres per hour ecorded at Helwan and there were light showers throughout Lower Egypt. During t week fine weather with light northerly winds was experienced.

xcept on the Mediterranean coast the pressure was below normal throughout Egypt e Sudan, while the temperature was everywhere above normal. The rainfall was normal except in the Central and Southern Sudan.

TABLE SHOWING THE DEPARTURES FROM NORMAL FOR MARCH, 1925.

DISTRICTS.	BAROMETER.		TEMPERATURE.						RAINFALL.	
			MAXIMUM.		MINIMUM.		MAX.+MIN./2.			
	1925.	Difference from Normal.	1925.	Difference from Normal.	1925.	Difference from Normal.	1925.	Difference from Normal.	1925.	Difference from Normal.
	mb.	mb.	°C.	°C.	°C.	°C.	°C.	°C.	mm.	mm.
editerranean	1015·4	+0·2	21·7	+0·6	14·1	+1·4	17·9	+1·0	9	− 7
ddle Egypt	1014·9	−1·6	25·3	+1·6	10·2	+1·2	17·8	+1·4	3	− 3
per Egypt	1012·7	−2·9	32·4	+2·8	13·1	+0·9	22·8	+1·9	—	—
rth Sudan	1008·2	−3·2	38·2	+2·3	18·9	+1·1	28·6	+1·7	0	0
d Sea*	1010·9	−1·9	29·4	+0·8	20·2	+0·6	24·8	+0·7	0	− 2
ntral Sudan	1008·1	−2·4	38·0	+0·8	—	—	—	—	4	+ 2
uth Sudan	† 1006·9	−1·4	38·0	+0·1	21·4	+0·2	29·7	+0·2	42	+18

Sudan only. † Mongalla only. NOTE.—1000 millibars is equivalent to 750·1 millimetres at 0°C. and mean gravity.

L. J. SUTTON,
Director, Meteorological Service.

State of the River.

The Bahr el Jebel was almost steady and a little below last year until the 24th of month. After this date it rose with some fluctuations but remained very much below normal throughout the month.

The White Nile fell very slightly throughout the month and was a little above year's levels until the 23rd and identical with them for the rest of the month. It was the whole much below the normal.

The Blue Nile at Rosseires fell slightly but was a little above normal throughout month. Its levels were identical with those of last year during the first fortnight below them during the second. No appreciable rise due to Abyssinian spring rains yet occurred. At Khartoum the Blue Nile fluctuated slightly above last year's le and was below normal.

The Main Nile at Wadi Halfa fell identically with last year until the 19th and w little above it for the rest of the month. It was below the normal throuhgout the mo

The differences of the mean levels for March 1925 from those of last year and f the normal (1906–1920) are :—

STATIONS.	MEAN VALUES.	
	Difference from March, 1924.	Difference from Normal.
	Metres.	Metres.
Mongalla	— 0·06	— 0·51
Malakal	+ 0·04	— 0·45
Roseires	— 0·07	+ 0·10
Khartoum	+ 0·05	— 0·31
Wadi Halfa	+ 0·01	— 0·34

Discharges of the Nile during February, 1925.

Observed by the Irrigation Department.

Day of Month.	Gauge Reading.	Disch. m³. p.s.
Hassanab (Main Nile).		
1	11·19	987
4	11·10	946
9	11·05	929
12	10·98	858
15	10·90	802
18	10·87	686
21	10·85	762
25	10·81	719
28	10·80	704
Approx. Monthly Mean		825
Normal Mean 1912-1924		—
Tamaniât (Main Nile).		
2	10·40	927
4	10·34	979
7	10·28	879
11	10·20	791
14	10·08	812
16	10·10	784
18	10·08	790
21	10·02	792
23	10·02	758
25	10·00	713
28	9·88	692
Approx. Monthly Mean		818
Normal Mean 1912-1924		943
Khartoum (Blue Nile). (Soba Gauge).		
2	10·35	231
5	10·28	228
9	10·18	210
12	10·10	207
16	10·01	197
19	9·96	194
23	9·91	201
26	9·87	191
Approx. Monthly Mean		206
Normal Mean 1912-1924		227
Makwar (Blue Nile).		
3	5·81	261
6	5·76	257
10	5·70	235
13	5·67	230
17	5·60	215
20	5·57	181
24	5·51	169
27	5·50	169
Approx. Monthly Mean		217
Normal Mean 1912-1924		—
Roseires (Blue Nile).		
3	11·96	255
5	11·92	250
7	11·91	239
10	11·86	228
13	11·82	213
15	11·78	209
17	11·75	207
19	11·73	195
21	11·71	185
24	11·70	191

Day of Month.	Gauge Reading.	Disch. m³. p.s.
Mogren (*continued*).		
26	11·69	184
28	11·67	186
Approx. Monthly Mean		216
Normal Mean 1912-1924		—
Mogren (White Nile).		
4	11·01	674
8	10·89	610
11	10·82	561
14	10·73	525
18	10·71	570
21	10·67	532
25	10·63	518
Approx. Monthly Mean		572
Normal Mean 1912-1924		721
Malakal (White Nile).		
5	10·29	546
10	10·22	504
15	10·20	511
20	10·12	518
25	10·04	489
Approx. Monthly Mean		518
Normal Mean 1912-1924		716
Hillet Doleib (River Sobat).		
4	11·29	117
9	11·21	103
14	11·18	93
19	11·11	79
24	11·03	70
Approx. Monthly Mean		93
Normal Mean 1912-1924		241
Abu Tong (White Nile). (Tonga Gauge).		
3	11·78	297
8	11·74	292
13	11·69	285
18	11·69	280
23	11·65	298
28	11·62	287
Approx. Monthly Mean		290
Normal Mean 1912-1924		—
Bahr el Zeraf (Kilo. 3).		
3	11·42	130
8	11·39	131
13	11·37	124
18	11·32	128
23	11·30	123
28	11·27	124
Approx. Monthly Mean		127
Normal Mean 1912-1924		148
Lake No (White Nile).		
7	13·54	314
17	13·51	291
27	13·49	313
Approx. Monthly Mean		306
Normal Mean 1912-1924		—

Day of Month.	Gauge Reading.	Disch. m³. p.s.
Bahr el Jebel (Kilo. 3). (Lake No Gauge).		
7	13·54	288
17	13·51	278
27	13·49	306
Approx. Monthly Mean		289
Normal Mean 1912-1924		—
Bahr el Ghazal (at mouth) (Lake No Gauge).		
7	13·54	19
17	13·51	15
27	13·49	13
Approx. Monthly Mean		16
Normal Mean 1912-1924		—
Mongalla (Bahr el Jebel).		
2	10·96	550
3	10·96	540
5	10·94	540
6	10·94	547
7	10·93	548
9	10·93	547
10	10·92	539
11	10·91	556
12	10·90	538
13	10·90	544
14	10·89	529
23	10·86	523
24	10·86	535
25	10·86	525
26	10·86	535
27	10·86	532
28	10·85	531
Approx. Monthly Mean		536
Normal Mean 1912-1924		724
Nimulé (Bahr el Jebel).		
1	9·82	536
4	9·80	538
7	9·78	536
10	9·76	517
13	9·74	538
16	9·72	532
19	9·72	539
22	9·71	517
25	9·71	528
28	9·72	522
Approx. Monthly Mean		530
Normal Mean 1912-1924		—
River Assua. (Bahr el Jebel.)		
17	0·54	1
River Unyama. (Bahr el Jebel).		
13	10·24	0
28	10·22	0

Occasional Discharges.

(Observed by the Irrigation Department.)

Date.	Place.	Gauge.	Discharge. m^3 p.s.	Site of Gauge.
1925	**Bahr el Ghazal.**			
February 22	D.S. Ardeiba	—	21	
	Bahr el Jebel.			
February 14	5 Kilos U.S. Bor Gauge	10·30	466	Bor.
„ 16	„ „ „ „	10·28	449	„
„ 18	„ „ „ „	10·27	454	„
„ 22	„ „ „ „	10·22	473	„
„ 24	„ „ „ „	10·23	487	„
„ 26	„ „ „ „	10·22	488	„

Cairo, April 8, 1925.

P. Phillips,
Director, Hydrological S

Govt. Press 730-1925-230 ex.

CAIRO, to-morrow

Time of sunrise 05 h. 44 m.

" " sunset 18 h. 14 m.

D.

From Observations taken at 8 h. to-day.

Wednesday 1st April, 1925 ١٩٢٥ الاربعاء أول ابريل

	STATION	BAROMETER Reduced to Sea Level	BAROMETER Change in past 24 hours	BAROMETER Differ from normal	WIND Direction	WIND FORCE	STATE OF SKY	TEMPERATURE At 8 h.	TEMPERATURE Change in past 24 hours	TEMPERATURE Maximum Yesterday	TEMPERATURE Difference from Normal	TEMPERATURE Minimum	TEMPERATURE Difference from Normal	HUMIDITY	RAINFALL Past 24 hours	RAINFALL Total	
		m.b.	m.b.	m.b.				C	C	C	C	C	C		mm		
COAST	SOLLUM	1012.8	-4.6	—	NW	6	3	16.2	-1.0	26	—	13	—	84	0	238	—
	SIWA	1012.7	-2.8	—	ENE	6	1	17.1	-2.2	31	—	10	—	62	0	4	—
	MATRUH	1017.6	+2.2	+1.0	ENE	2	2	16.2	-1.0	22	—	—	—	58	0	253	159
	ALEXANDRIA	1018.6	+2.7	+3.6	N	1	0	17.2	-1.8	23	0	15	+1	59	0	268	200
	PORT SAID	1017.3	+2.1	+2.7	NW	2	1	18.0	-1.0	23	+1	15	+1	58	0	60	73
	GAZA	1016.0	+2.5	—	—	0	1	17.5	+0.2	22	—	10	—	75	0	317	402
	HAIFA	1014.0	+1.8	—	WSW	3	0	18.7	-0.4	24	—	14	—	63	0	674	574
LOWER EGYPT	OURASHIYA	1017.6	+2.6	+2.3	—	0	1	14.9	-1.2	28	+3	8	-1	72	0	53	50
	SUEZ	1016.8	+3.0	+2.0	N	4	2	17.9	+0.9	27	+1	14	+1	72	0	8	20
	CAIRO HELWAN	1017.4	+2.3	+2.2	NNE	3	4	15.8	-0.1	28	+2	13	+1	67	0	26	27
	CAIRO GIZA	1018.4	+3.2	+2.9	N	1	3	15.5	+0.2	27	+1	10	0	84	0	19	19
	CAIRO EZBEKIYA	1017.8	+2.2	—	N	1	3	15.6	-0.2	27	+1	12	0	79	0	28	22
UPPER EGYPT	QASR EL GEBALI	1017.5	+2.3	+2.0	N	4	3	16.2	-3.8	30	+3	13	+3	77	0	15	
	MINYA																
	ASYUT	1015.0	+0.6	0.0	WSW	2	0	20.2	-1.0	33	+3	17	+5	51	0	0	
	QENA				NNW	2	0	22.9	+0.6	39	+5	17	+3	38			
	ASWAN	1014.7	+1.1	+0.3	—	0	0	25.0	-0.1	38	+5	18	+2	36			
NORTH SUDAN	WADI HALFA	1012.6	+1.1	-1.4	NNE	1	0	24.6	+1.4	39	+5	20	+5	17			
	MEROWE	1009.8	-2.4	-2.4	NE	3	0	28.5	+1.9	41	+4	20	+2	22	0	0	—
	ATBARA	1008.7	+0.4	-1.3	ENE	3	0	29.5	-0.4	40	+2	21	+2	1	0	0	1
	KHARTOUM	1007.1	-0.9	-2.1	NE	3	0	28.7	+3.3	40	+3	22	+2	19	0	dr.	5
CENTRAL SUDAN	PORT SUDAN																
	KASSALA	1004.2	-1.2	-4.0	NNE	4	0	33.8	+1.8	44	+5	25	+4	18	0	8	13
	WAD MEDANI	1005.8	-1.3	-2.7	N	4	0	29.2	+2.0	—	—	16	-4	11	0	24	16
	ROSEIRES																
	EL FASHER																
	EL OBEID																
	MALAKAL																
	GAZA																
	KHARTOUM																

Observations at 8 h. 45 m.

Force	Direction
15	NNE
10	WNW
25	WNW
35	W
55	WNW

General Situation.

Egypt is an area of high pressure while over the eastern Mediterranean the pressure is low. A depression appears to be situated over the western desert.

الضغط عال بينما الضغط منخفض على الشرق المتوسط ويظهر ان هناك انخفاضاً بالغرب.

Forecast for 24 hours from noon to-day.

Moderate winds, chiefly northeasterly. Much cloud. Unsettled. Possibility of showers in the north. Warmer tomorrow.

اليوم والليلة الآتية

الرياح معتدلة غالبا. الظهر بالسماء كثير السحب. الطقس متقلب. يحتمل سقوط رذاذ في الشمال. الجو أدفأ غدا.

Humidity at 8 h. of Day	Diff. from normal	Yesterday	Diff. from normal
67	+2	15.2	+0.7
57		15.4	
66	+6	15.2	+1.5
42	-3	13.7	+1.4

Discharges at Aswan as measured by the sluices

1925	1924		
30.3	670	677	m3 per sec.
29.3	684	677	" "

GAUGE

	Date 1925	
Mongalla	31.3	11.00
Malakal	31.3	9.88
Roseires	31.3	11.42
Khartoum	31.3	9.87
Kh. el Girba	—	—
Atbara	31.3	9.88
Wadi Halfa	31.3	1.29
Aswan Res.	31.3	113.23
" D.S.	31.3	85.47
El Lisai	1.4	16.86
Roda (Cairo)	31.3	15.70

Dots in place of figures are not available.

Subscription for the DAILY WEATHER REPORT sent by Post P.T. 100 annually

٢٥-٣-٣١ Barometer and Wind at 8 h. Yesterday 31. 3. 25

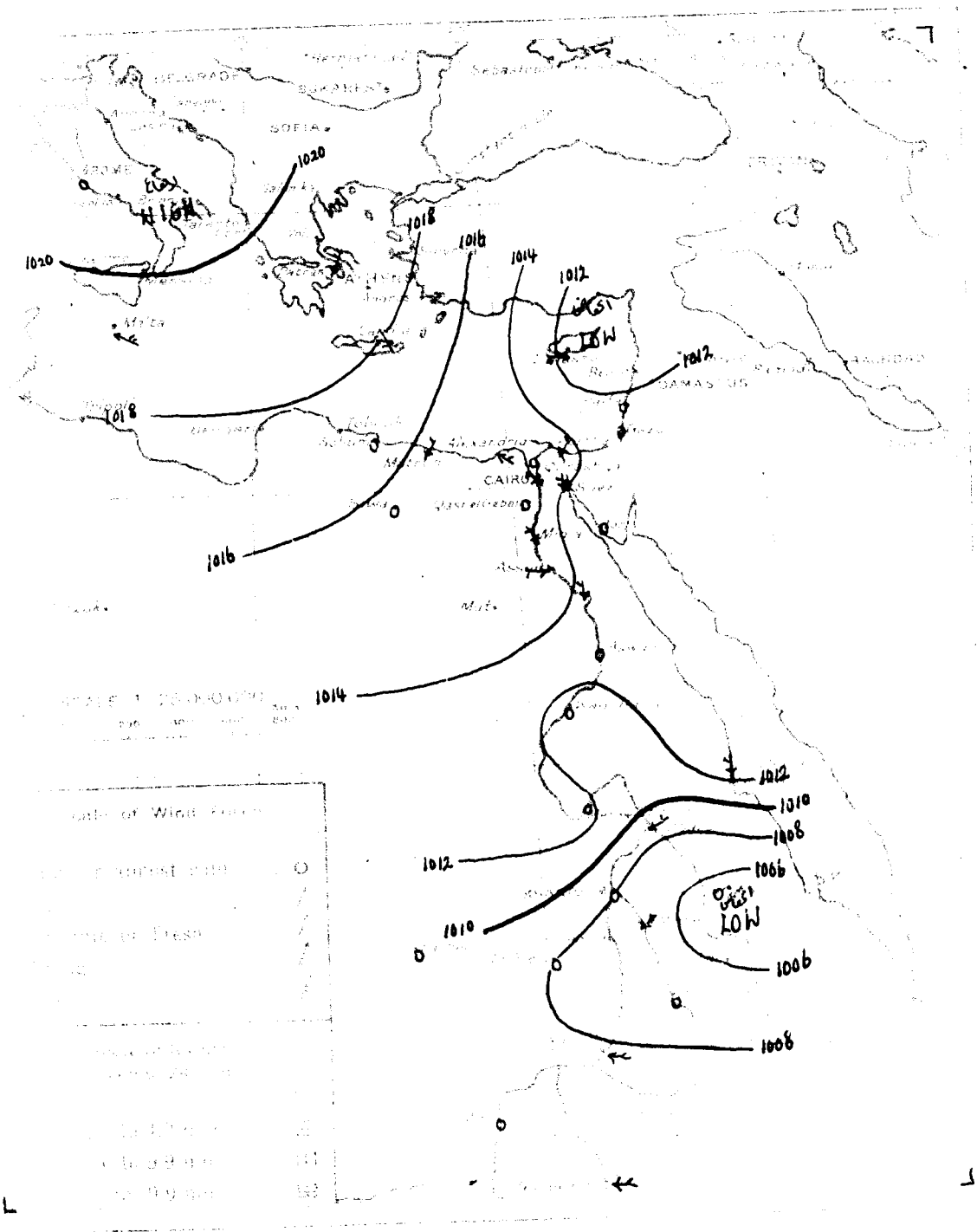

٢٥-٣-٣١ Pilot Observations 31. 3. 25

1021.6	0.0	+8.9	N	1	0	8	+2	15	–	5	–	–	0	474	557	–
1018.2	-2.0	+4.0	ESE	4	4	14	0	16	-2	13	+1	80	0	339	453	5
1018.7	+1.7	+4.5	NNE	4	0	11	-3	–	–	–	–	40	–	–	301	–
1017.8	-1.2	+2.6	NW	4	2	16	-2	22	+3	12	+1	–	0	62	464	3
1011.1	-4.1	-2.4	W	4	0	17	-1	21	0	6	-3	–	0	445	439	5
1012.3	-1.3	0.0	N	2	0	27.5	+1.5	30	0	21	+1	60	0	119	91	2
1007.8	-0.2	-0.8	WSW	1	0	28.5	-0.5	41	+1	17	-4	13	0	65	44	–
–	–	–	NW	1	0	21.0	-2.5	38	–	14	–	17	0	0	–	–
1007.9	+0.1	-3.3	NE	1	0	28.0	-2.0	37	0	16	0	8	0	25	21	–
–	–	–	S	1	0	30.0	+3.0	39	+1	22	0	44	0	294	166	–
1008.7	+0.1	0.0	E	2	1	24.3	-1.6	38	0	22	0	83	0	190	221	–

CAIRO, to-morrow

Time of sunrise 05 h 42 m

" " sunset 18 h 14 m

From Observations taken at 8 h. to-day

Thursday 2nd April, 1925 1924 الخميس ٢ أبريل

	STATION	Barometer Reduced to Sea-Level	Change in last 24 hours	Differ from normal	Wind Direction	Force	Cloud	Temperature	Change in last 24 hours	Differ from normal	Max.	Differ from normal	Min.	Differ from normal	Humidity	Rain		
		m.b.	m.b.	m.b.				C			C		C					
COAST	SOLLUM	1005.5	-7.3	—	SW	6	0	17.1	+0.9	20	—	11	—	68	1	239	—
	SIWA	1006.0	-6.7	—	NW	6	0	18.9	+1.8	29	—	13	—	61	0	4	—
	MATRUH	1006.3	-11.3	-10.3	ESE	2	4	16.2	0.0	22	—	15	—	87	0	253	159
	ALEXANDRIA	1007.1	-11.5	-7.8	ESE	3	3	15.8	-1.4	20	-3	12	-2	79	1	269	200
	PORT SAID	1009.4	-7.9	-5.1	E	5	3	17.8	-0.2	22	0	15	0	74	1	61	73
	GAZA	1010.2	-5.8	—	NNE	2	4	16.1	-1.4	20	—	11	—	52	0	317	403
	HAIFA	—	—	—	E	1	4	13.8	-4.9	20	—	8	—	81	0	674	575
LOWER EGYPT	QURASHIYA	1006.7	-10.9	-8.6	E	2	1	16.5	+1.6	25	-1	13	+4	75	0	53	50
	SUEZ	1008.7	-8.1	-6.0	N	1	4	17.3	-0.6	24	-2	15	+2	75	0	8	20
	CAIRO: HELWAN	1006.0	-11.4	-9.1	ENE	3	4	22.3	+6.5	26	0	15	+3	22	dr. رذاذ	26	27
	CAIRO: GIZA	1006.6	-11.8	-8.8	—	0	3	17.4	+1.9	24	-2	12	+2	67	dr. رذاذ	19	19
	CAIRO: EZBEKIYA	1006.7	-11.1	—	—	0	3	17.4	+1.8	25	-1	15	+2	65	dr. رذاذ	28	22
UPPER EGYPT	QASR EL GEBALI	1005.9	-11.6	-9.5	E	2	4	18.8	+2.6	26	-1	13	+3	52	dr. رذاذ	15	
	MINYA				S	3	2	23.0	+3.5	33	+5	14	+2	69	—		
	ASYUT	1006.4	-8.6	-8.5	SSE	4	0	24.2	+4.0	32	+2	18	+6	31	0	0	
	QENA				ESE	2	0	24.8	+1.9	38	+4	18	+4	30	—		
	ASWAN	1010.3	-4.4	-4.0	—	0	0	27.4	+2.4	38	+5	19	+3	32	—		
NORTH SUDAN	WADI HALFA	1009.4	-3.2	-4.5	—	0	0	23.8	-0.8	40	+6	18	+3	33	—		
	MEROWE																
	ATBARA	1007.5	-1.2	-2.4	ENE	3	0	30.2	+0.7	42	+4	21	+2	2	0	0	1
	KHARTOUM	1006.6	-0.5	-2.5	NE	2	3	28.0	-0.7	41	+4	23	+3	31	0	dr. رذاذ	5
EAST SUDAN	PORT SUDAN	1012.7	+0.1	+0.5	N	2	0	27.5	-0.1	32	+2	22	+2	65	0	119	91
	KASSALA	1003.0	-1.2	-5.2	NNE	3	0	33.0	-0.8	42	+3	24	+3	30	0	8	13
	WAD MEDANI	1004.7	-1.1	-3.7	NE	3	3	32.0	+2.8	—	—	16	-4	8	0	24	16
	ROSEIRES																
SOUTH SUDAN	EL FASHER																
	EL OBEID																
	MALAKAL	—	—	—	S	1	0	31.2	+2.0	41	+2	25	+3	42	0	209	107
	WAU																
	MONGALLA																

Upper Wind Observations at Helwan at 8 h 45 m

Height (Metres)	Kms. p/h	Direction
250	30	SE
500	60	S
1000	90	SSW
2000	120	SW
3000		

General Situation.

The pressure over Egypt is falling with unusual rapidity, owing to the approach of a depression from the western desert. Upper winds are abnormally strong.

الضغط في الهبوط بسرعة غير عادية بالنسبة ... الصحراء الغربية وسرعة الرياح ... شاذ.

Forecast for 24 hours from noon to-day

Fresh southerly winds today, strong at times, and probably veering to the northwest tomorrow. Warm. Considerable cloud. Khamsin conditions developing. Cooler tomorrow. Further rain on the coast and possibility of local showers. Continuing unsettled.

... البرودة الى ظهر الغد ... يكون شديداً في بعض الاوقات وتحول ... الشمال الغربي غداً. الطقس دافئ ... كثير ... ولكنه يميل الى البرودة باكراً ... امطار في الساحل وامكان سقوط في بعض الاماكن الاخرى ...

	Humidity Mean of Day		Average Temperature Mean of Day		Discharges at Aswan as measured by the sluices 1925	1924	
	Yesterday	Diff. from normal	Yesterday	Diff. from normal			
	63	-2	13.3	-1.5	31.3 681	659	mc. per sec.
	61		14.6		30.3 670	677	
	70	+10	15.0	+1.9			
	49	+2	12.8	+0.4			

GAUGE	Zero		
	m		
Mongalla	1.4	11.01	-0.4
Malakal	1.4	9.88	-0.37
Roseires	1.4	11.41	+0.1
Khartoum	1.4	9.90	-0.33
Kh. el Girba	—	—	—
Atbara	1.4	9.84	-0.2
Wadi Halfa	1.4	1.28	-0.32
Aswan Res.	1.4	113.17	—
" D.S.	1.4	85.47	+0.2
El Lisi	2.4	16.86	-0.1
Roda (Cairo)	1.4	15.70	+0.3

... 100 annually

٢٥ - ٤ - ١ 1. 4. 25

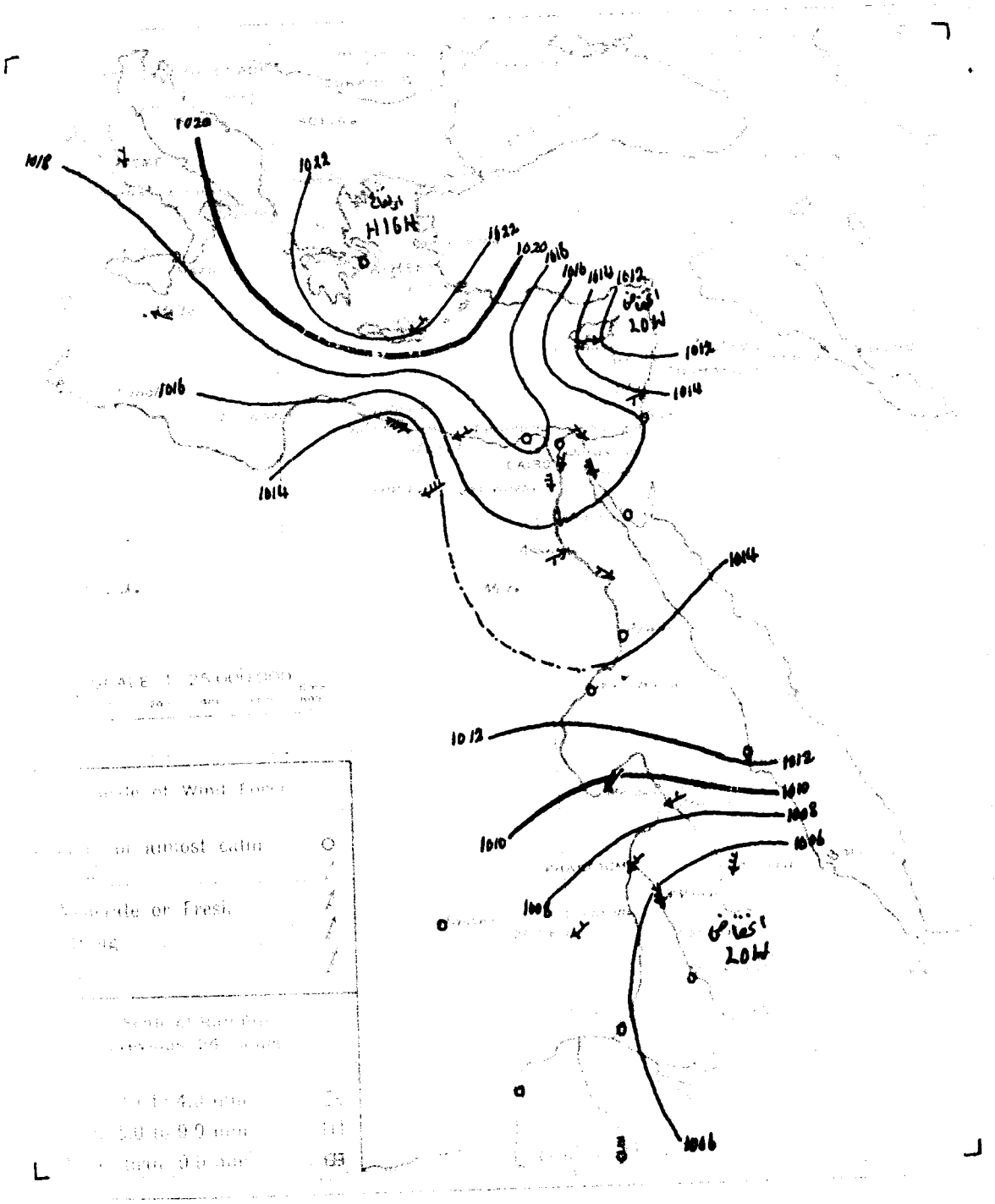

٢٥ - ٤ - ١ 1. 4. 25

E	1019.6	-2.0	+6.8	N	2	4	9	+1	16	–	6	–	–	0	474	559	–
TA	1016.4	-1.8	+2.2	ESE	3	4	14	0	16	-2	13	+1	70	0	339	454	6
EN	1023.1	+4.4	+9.1	–	0	2	9	-2	–	–	–	–	60	–	–	302	–
MA	1022.0	+4.2	+6.9	NE	2	1	13	-3	20	+1	8	-3	–	0	62	465	3
IB	1011.8	+0.7	-1.6	W	4	0	16	-1	21	0	10	+1	–	0	445	441	5
الميناء	–	–	–	N	2	0	19.5	-0.5	33	+5	14	+2	86	–	–	–	–
adan بورسودان	1012.6	+0.3	+0.4	NW	1	0	27.6	+0.1	34	+4	20	0	73	0	119	91	1
res الروصرص	1005.6	-2.2	-3.0	SW	1	0	34.0	+5.5	42	+2	17	-4	12	0	65	44	–
her الفاشر	–	–	–	W	1	0	23.4	+2.4	38	–	16	–	7	0	0	–	–
id الابيض	1007.2	-0.7	-3.8	NE	2	0	30.0	+2.0	39	+2	19	+2	11	0	25	21	–
el الملاكال	–	–	–	–	0	0	29.2	-2.0	39	0	22	0	47	0	209	106	–
واو	–	–	–	S	1	0	25.0	-5.0	37	-1	20	-2	80	0	294	167	–
alla جلا	1006.4	-2.3	-2.3	S	1	0	23.0	-1.3	37	+1	23	+1	91	1	191	222	–

CAIRO, to-morrow

Time of sunrise h. 05 m. 41

" " sunset h. 18 m. 15

DAILY

From Observations taken at 8 h. to-day.

Friday 3rd April, 1925 ١٩٢٥ الجمعه ٣ أبريل

	STATION	BAROMETER Reduced to Sea Level	Change in past 24 hours	Differ from normal	WIND Direction	FORCE	STATE OF SKY	TEMPERATURE At 8 h.	Change in past 24 hours	Maximum Yesterday	Difference from Normal	Minimum	Difference from Normal	HUMIDITY	RAINFALL Past 24 hours	Total from Oct. 1 to yesterday	[illegible]
		m.b.	m.b.	m.b.				°C	C	°C	°C	°C	°C	%	mm.	mm.	
COAST	SOLLUM	1015.2	+9.7	—	SSW	1	1	11.8	-5.3	18	—	10	—	81	3	242	-
	SIWA...	1017.6	+11.6	—	NW	4	0	13.2	-5.7	25	—	7	—	44	0	4	-
	MATRUH	1012.8	+6.5	-3.8	WNW	3	3	14.6	-1.6	21	—	14	—	52	0	253	159
	ALEXANDRIA ...	1012.4	+5.3	-2.4	NW	5	1	15.0	-0.8	23	0	13	-1	47	1	270	200
	PORT SAID ...	1008.6	-0.8	-5.8	W	6	4	14.0	-3.8	19	-3	12	-3	68	16	77	73
	GAZA...	1006.2	-4.0	—	NNW	2	3	13.5	-2.6	24	—	11	—	83	3	320	409
	HAIFA	1004.0	—	—	WSW	5	2	14.8	+1.0	17	—	8	—	67	10	684	576
LOWER EGYPT	QURASHIYA ...	1010.8	+4.1	-4.4	NW	3	0	13.7	-2.8	24	-2	9	0	82	2	55	50
	SUEZ...	1011.1	+2.4	-3.5	NW	4	2	15.4	-1.9	30	+4	13	0	73	0	8	20
	CAIRO HELWAN ..	1013.0	+7.0	-2.1	NW	4	1	13.3	-9.0	33	+7	11	-1	56	0	26	27
	CAIRO GIZA	1012.3	+5.7	-3.0	NW	4	0	15.3	-2.1	32	+6	11	0	57	0	19	19
	CAIRO EZBEKIYA...	1012.8	+6.1	—	NW	4	1	15.6	-1.8	32	+6	12	0	57	دردش	28	22
UPPER EGYPT	QASR EL GEBALI	1014.7	+8.8	-0.7	NW	3	2	14.8	-4.0	33	+6	12	+2	66	0	15	
	MINYA	—	—	—	NW	4	2	15.0	-8.0	35	+6	12	0	86	—	—	
	ASYUT	1014.2	+7.8	-0.6	WNW	7	0	14.8	-9.4	37	+7	13	+1	62	0	0	
	QENA...	—	—	—	NW	4	0	19.8	-5.0	39	+5	17	+3	47	—	—	
	ASWAN	1013.4	+3.1	-0.8	N	2	0	20.7	-6.7	39	+6	16	-1	30	—	—	
NORTH SUDAN	WADI HALFA ...	1014.0	+4.6	+0.2	NNW	6	0	21.4	-2.4	43	+9	19	+4	28	—	—	
	MEROWE	1013.1	+4.4	+1.0	NE	5	4	26.6	-0.9	39	+2	18	-1	29	0	0	-
	ATBARA	1007.6	+0.1	-2.2	N	4	0	28.0	-2.2	40	+2	21	+2	7	0	0	1
	KHARTOUM ...	1007.4	+0.8	-1.7	N	1	1	27.6	-0.4	41	+4	22	+2	20	0	دردش	5
EAST SUDAN	PORT SUDAN ...	1006.2	-6.5	-5.9	W	1	0	28.5	+1.0	31	+1	21	+1	59	0	119	91
	KASSALA	1003.2	+0.2	-4.9	SSW	1	0	34.2	+1.2	43	+4	23	+2	35	0	8	13
	WAD MEDANI ...	1007.0	+2.3	-1.4	N	2	2	28.4	-3.6	-	—	17	-3	27	0	24	16
	ROSEIRES... ...	1007.1	+0.9	-1.4	SSW	1	0	30.5	-1.5	42	+2	17	-5	36	0	65	45
SOUTH SUDAN	EL FASHER ...																
	EL OBEID... ...	1008.7	+4.1	-2.2	—	0	0	30.0	-0.1	40	+3	19	+2	16	0	25	21
	MALAKAL	—	—	—	NNW	2	0	29.0	-2.2	41	+2	24	+2	53	0	209	107
	WAU	—	—	—	NE	1	4	22.0	-7.0	37	-1	20	-2	82	1	295	170
	MONGALLA ...	1009.0	+3.9	+0.3	E	1	4	23.5	-1.6	37	+1	22	0	91	0	198	227

Upper Wind Observations at Helwan at h. m.

Height (metres)	Kms./Hr.	Direction
500		
1000		
1500		
2000		
3000		

General Situation.

Forecast for 24 hours from noon to-day.

[illegible] ظهر اليوم الى ظهر الغد

STATION	Humidity Mean of Day: Yesterday	Humidity Mean of Day: Diff. from normal	Wet Bulb Temperature Mean of Day: Yesterday	Wet Bulb Temperature Mean of Day: Diff. from normal
	%	%	C	C
Alexandria...	77	+12	14.6	-0.1
Ezbekia ...	61	—	15.3	—
Giza	65	+5	15.6	+0.7
Helwan ...	37	-10	14.1	+0.3

Discharges at Aswan as measured by the sluices

	1925	1924	
2.4	679	660	m3 per sec.
1.4	674	662	" " "

GAUGE	Date 1925	Rec[illegible] m
Mongalla... ...	3.4	10.95
Malakal	2.4	9.88
Roseires	2.4	11.40
Khartoum.. ...	2.4	9.87
Kh. el Girba ...		
Atbara	2.4	9.83
Wadi Halfa ...	3.4	1.28
Aswan Res. ...	3.4	113.05
" D.S. ...	3.4	85.47
El Leisi	2.4	16.86
Roda (Cairo) ...	3.4	15.70

NOTE. A dash means that figures are not available

TERMS OF SUBSCRIPTION for the DAILY WEATHER REPORT sent by Post, P.T. 100 annually

PRINTED AT THE SURVEY OF EGYPT 24,461

S.

PORT.

٢٥-٤-٢ Barometer and Wind at 8 h. Yesterday 2.4.25

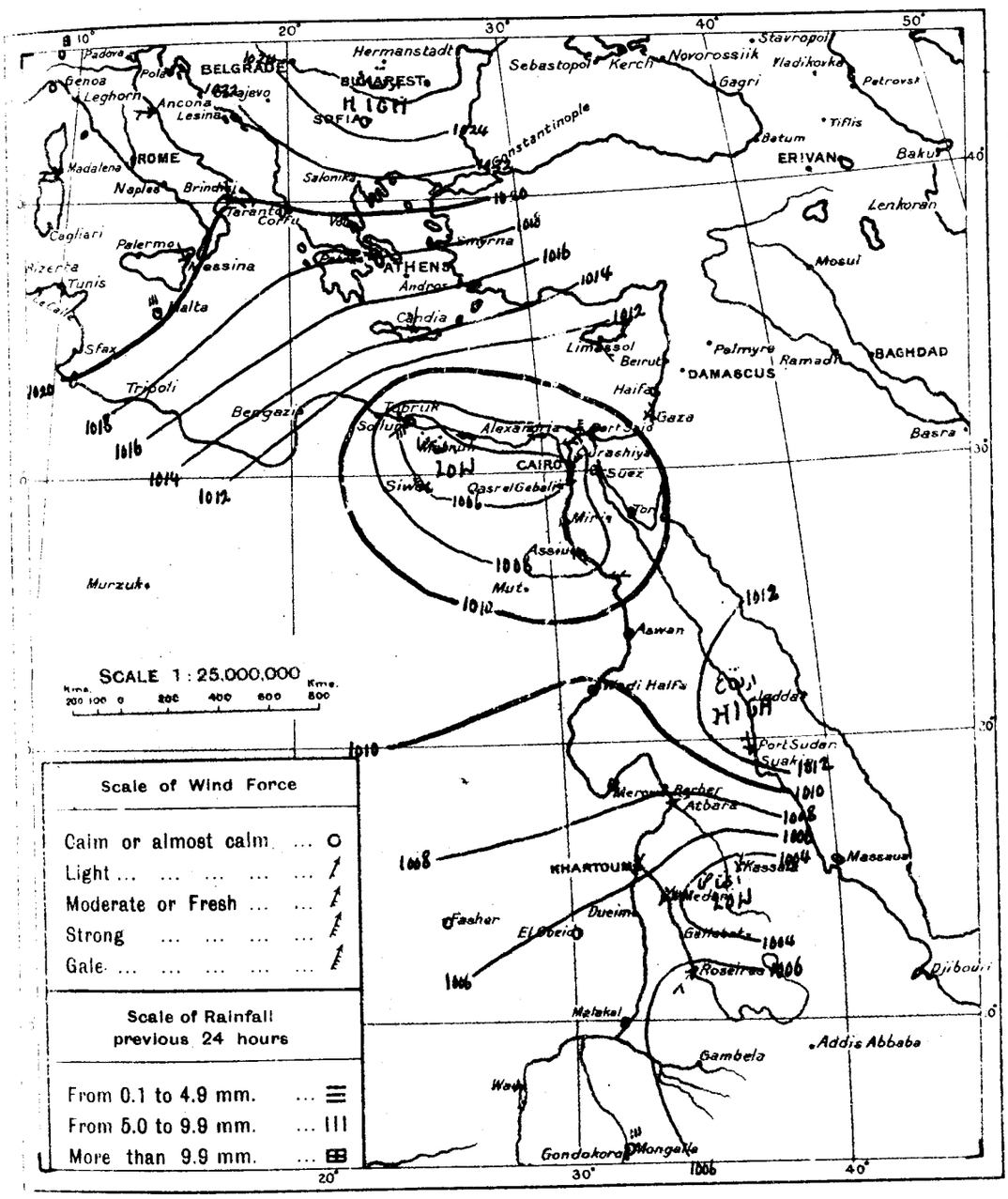

WIND VELOCITY

	K.P.H.	Force
Calm	0- 2	0
Almost calm..	2- 7	1
Very light ...	7-14	2
Light	14-21	3
Moderate ...	21-29	4
Fresh	29-38	5
Strong... ...	38-47	6
Very strong ..	47-57	7
Gale ...	57-69	8
Strong gale	69-82	9
Whole gale	82-96	10
Storm	96-110	11
Hurricane above	110	12

STATE OF SKY

Clear	0
¼ Clouded ...	1
½ Clouded ...	2
¾ Clouded ...	3
Entirely clouded	4
Raining ...	5
Sand haze ...	6
Sand storm ...	7
Mist or fog ...	8
Thunderstorm ...	9

STATE OF SEA

Calm	0
Very smooth ...	1
Smooth	2
Slight	3
Moderate	4
Rather rough ...	5
Rough	6
High	7
Very high	8
Phenomenai... ...	9

٢٥-٤-٢ From Observations taken at 8 h. yesterday. 2.4.25

	BAROMETER			WIND		STATE OF SKY	TEMPERATURE						HUMIDITY	RAINFALL			STATE OF SEA
	Reduced to Sea Level	Change in past 24 hours	Differ. from normal	Direction	FORCE		At 8 h.	Change in past 24 hours	Maximum	Difference from Normal	Minimum	Difference from Normal		Past 24 hours	Normal from Oct. 1 to day before yesterday	Total from Oct. 1 to day before yesterday	
	m.b.	m.b.	m.b.				°C	°C	°C	°C	°C	°C	%	mm.	mm	mm	
	1021.0	+1.4	+8.2	NE	1	0	10	+1	18	–	6	–	–	0	474	561	–
	1021.3	+4.9	+7.3	W	1	0	13	-1	16	-2	11	-1	80	5	344	455	4
	1017.5	-5.6	+3.5	NNE	4	1	10	+1	–	–	8	-2	40	0	–	303	–
	1014.2	-7.8	-0.9	NNE	2	4	13	0	16	-3	10	-2	–	tr.	62	466	4
	1011.8	0.0	-1.6	SSE	4	4	14	-2	19	-2	6	-3	–	0	445	441	6
مرون	1008.7	-1.1	-3.4	NE	1	0	27.5	-1.0	40	+3	19	0	28	0	0	–	–
الزويرة	1006.2	+0.6	-2.3	NSW	2	0	32.6	-2.0	42	+2	20	-1	30	0	65	45	–
[illegible]	–	–	–	–	0	0	24.5	+1.1	41	–	19	–	15	0	0	–	–
الأبيض	1004.6	-2.6	-6.3	NW	1	0	30.1	+0.1	39	+2	21	+4	11	0	25	21	–
[illegible]	–	–	–	S	2	4	29.0	+4.0	40	+2	20	-2	58	0	294	168	–
مجلا	1005.1	-1.3	-3.6	S	1	1	25.1	+2.1	40	+4	22	0	81	7	198	226	–

CAIRO, to-morrow

Time of sunrise h. 05 m. 40

" " sunset h. 18 m. 16

From Observations taken at 8 h. to-day.

Saturday 4th April, 1925 ١٩٢٥ السبت ٤ ابريل

	STATION	Barometer: Reduced to Sea Level	Barometer: Change in past 24 hours	Barometer: Differ from normal	Wind: Direction	Wind: Force	State of Sky	Temperature: At 8 h.	Temperature: Change in past 24 hours	Temperature: Maximum Yesterday	Temperature: Difference from Normal	Temperature: Minimum	Temperature: Difference from Normal	Humidity	Rain: Past 24 hours	Rain: Total
		m.b.	m.b.	m.b.				°C	C	°C	C	°C	C	%	mm.	mm.
COAST	SOLLUM	1017.5	+2.3	–	–	0	0	15.0	+3.2	25	–	–	–	73	0	242
	SIWA	1018.3	+0.7	–	–	0	0	12.2	-1.0	24	–	5	–	45	0	4
	MATRUH	1015.4	+2.6	-1.2	NNW	2	2	15.2	+0.6	21	–	11	–	54	0	253
	ALEXANDRIA	1015.4	+3.0	+0.7	NW	5	0	15.6	+0.6	18	-5	12	-2	47	3	273
	PORT SAID	1013.6	+5.0	-0.8	W	5	3	12.9	-1.1	17	-5	10	-5	72	2	79
	GAZA	1009.8	+3.6	–	WNW	6	4	11.8	-1.7	18	–	8	–	99	13	353
	HAIFA	1006.4	+2.4	–	NW	6	4	15.2	+0.4	18	–	7	–	55	11	695
LOWER EGYPT	QURASHIYA	1014.4	+3.6	-0.7	SW	3	2	12.8	-0.9	21	-5	7	-2	69	0	55
	SUEZ	1015.9	+4.8	+1.4	W	3	1	15.7	+0.3	21	-6	12	-1	62	0	8
	CAIRO: HELWAN	1017.8	+4.8	+2.8	SSE	1	4	11.5	-1.8	19	-7	9	-4	68	دندى	26
	CAIRO: GIZA	1016.7	+4.4	+1.5	SW	3	3	14.0	-1.3	20	-6	8	-3	66	دندى	19
	CAIRO: EZBEKIYA	1016.3	+3.5	–	SW	3	3	13.6	-2.0	20	-6	10	-2	64	دندى	28
UPPER EGYPT	QASR EL GEBALI	1017.6	+2.9	+2.2	N	2	0	14.8	0.0	21	-6	9	-1	52	0	15
	MINYA	—	—	—	NW	2	0	13.5	-1.5	23	-6	9	-3	83	—	—
	ASYUT	1018.7	+4.5	+4.0	WSW	2	0	13.8	-1.0	23	-7	9	-3	55	0	0
	QENA	—	—	—	NW	2	0	17.3	-2.5	–	–	11	-3	44	—	—
	ASWAN	1018.0	+4.6	+3.9	N	1	0	16.8	-3.9	26	-8	11	-6	33	—	—
NORTH SUDAN	WADI HALFA	1017.5	+3.5	+3.9	N	3	0	17.4	-4.0	28	-6	13	-2	29	—	—
	MEROWE															
	ATBARA	1012.8	+5.2	+3.1	N	4	0	22.0	-6.0	36	-2	19	-1	10	0	0
	KHARTOUM	1011.1	+3.7	+2.1	NNE	4	0	23.5	-4.1	39	+1	21	+1	21	0	دندى
EAST SUDAN	PORT SUDAN	1014.3	+8.1	+2.3	N	3	2	25.4	-3.1	32	+2	23	+3	58	0	119
	KASSALA	1006.8	+3.6	-1.3	SSE	4	2	28.4	-5.8	42	+2	21	0	49	0	8
	WAD MEDANI															
	ROSEIRES	1006.6	-0.5	-1.9	NW	2	1	31.8	+0.5	41	+1	18	-4	11	0	65
SOUTH SUDAN	EL FASHER															
	EL OBEID															
	MALAKAL	–	–	–	–	0	0	29.0	0.0	36	-3	22	0	55	0	209
	WAU	–	–	–	S	2	3	25.0	+3.0	31	-7	21	-1	76	0	295
	MONGALLA															

Upper Wind Observations at Helwan at 8 h. NSm.

Height (metres)	Kms./Hr.	Direction
500	20	W
1000	35	W
1500	46	WNW
2000		
3000		

General Situation.

The pressure has risen considerably and an area of high pressure has been established over Upper Egypt. The depression has passed to Syria, but is still influencing the weather of Egypt.

Forecast for 24 hours from noon to-day.

Fresh westerly and northwesterly winds, strong in gusts. Much low cloud. Further rain on the coast, and possibility of local showers. Continuing cool. Conditions still unsettled but improving.

STATION	Humidity Mean of Day: Yester day	Humidity: Diff. from normal	Wet Bulb Temperature Mean of Day: Yester day	Wet Bulb: Diff. from normal
	%	%	C	C
Alexandria	53	-12	18.3	-4.9
Ezbekia	54	—	11.1	—
Giza	59	-1	11.2	-3.5
Helwan	50	+3	9.4	-4.3

Discharges at Aswan as measured by the sluices

	1925	1924	
3 - 4	666	659	m³ per sec.
2 - 4	679	660	" " "

GAUGE	Date 1925	Rea
Mongalla	3 - 4	10.95
Malakal	2 - 4	9.88
Roseires	2 - 4	11.40
Khartoum	2 - 4	9.87
Kh. el Girba	–	–
Atbara	2 - 4	9.83
Wadi Halfa	3 - 4	1.28
Aswan Res.	4 - 4	113.06
" D.S.	4 - 4	85.48
El Leisi	2 - 4	16.86
Roda (Cairo)	3 - 4	15.70

NOTE A dash means that figures are not available.

TERMS OF SUBSCRIPTION for the DAILY WEATHER REPORT sent by Post, P.T. 100 annually

S.

P O R T.

٢٥-٤-٣ Barometer and Wind at 8 h. Yesterday 3.4.25.

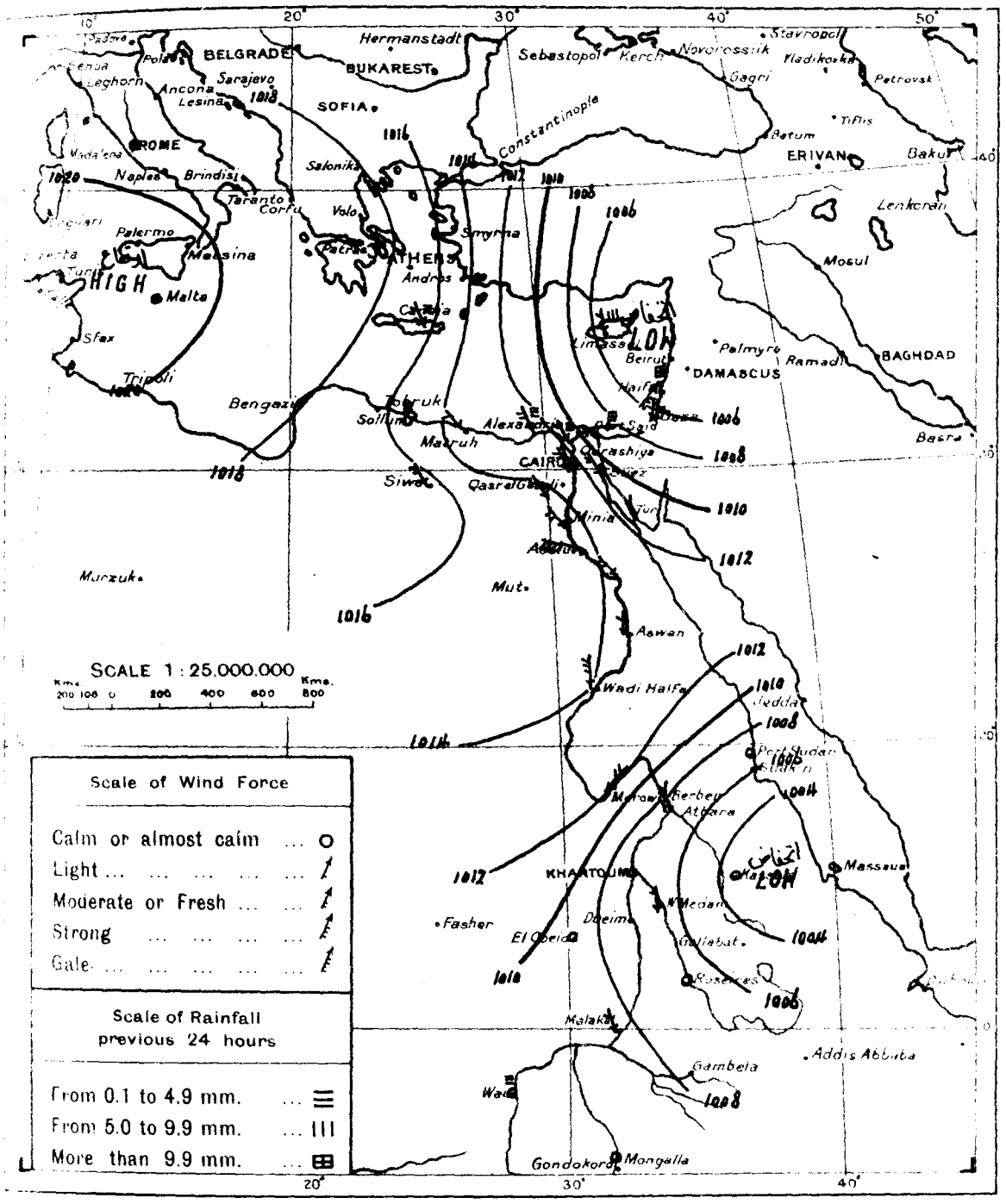

WIND VELOCITY

	K.P.H.	Force
Calm	0- 2	0
Almost calm	2- 7	1
Very light	7-14	2
Light	14-21	3
Moderate	21-29	4
Fresh	29-38	5
Strong	38-47	6
Very strong	47-57	7
Gale	57-69	8
Strong gale	69-82	9
Whole gale	82-96	10
Storm	96-110	11
Hurricane	above 110	12

STATE OF SKY

Clear	0
¼ Clouded	1
½ Clouded	2
¾ Clouded	3
Entirely clouded	4
Raining	5
Sand haze	6
Sand storm	7
Mist or fog	8
Thunderstorm	9

STATE OF SEA

Calm	0
Very smooth	1
Smooth	2
Slight	3
Moderate	4
Rather rough	5
Rough	6
High	7
Very high	8
Phenomenal	9

٢٥-٤-٣ From Observations taken at 8 h. yesterday. 3.4.25.

BAROMETER			WIND		STATE OF SKY	TEMPERATURE						HUMIDITY	RAINFALL			STATE OF SEA
Reduced to sea level	Change in past 24 hours	Differ from normal	Direction	FORCE		At 8 h	Change in past 24 hours	Maximum	Difference from Normal	Minimum	Difference from Normal		Past 24 hours	Normal from Oct 1 to day before yesterday	Total from Oct 1 to day before yesterday	
m b	m b	m b				C	C	C	C	C	C		mm	mm	mm	
1019.5	-1.5	+6.7	NE	1	0	10	0	18	–	6	–	–	0	474	563	–
1020.6	-0.7	+6.6	–	0	1	13	0	17	-1	11	-1	80	0	344	456	1
1018.8	+1.3	+4.8	N	2	5	9	-1	–	–	–	–	70	–	–	303	–
1017.0	+2.8	+1.9	NW	3	4	10	-3	17	-2	9	-3	–	tr.	62	467	7
1005.1	-6.7	-8.3	NNW	3	4	10	-4	16	-6	8	-2	–	5	450	442	5

CAIRO, to-morrow

Time of sunrise h. 05 m. 39

" " sunset h. 18 m. 16

DAILY

From Observations taken at 8 h. to-day.

Sunday 5th April, 1925 ١٩٢٥ الاحد ٥ ابريل

	STATION	BAROMETER Reduced to Sea Level	BAROMETER Change in past 24 hours	BAROMETER Differ from normal	WIND Direction	WIND FORCE	STATE OF SKY	TEMPERATURE At 8 h.	TEMPERATURE Change in past 24 hours	TEMPERATURE Maximum Yesterday	TEMPERATURE Difference from Normal	TEMPERATURE Minimum	TEMPERATURE Difference from Normal	HUMIDITY	RAINFALL Past 24 hours	RAINFALL Total from Oct. 1 to	
		m.b.	m.b.	m.b.				°C	°C	°C	°C	°C	°C	%	mm.	mm	
COAST	SOLLUM	1017.3	-0.2	—	—	0	0	14.8	-0.2	27	—	14	—	82	0	242	—
	SIWA	1015.8	-2.5	—	E	1	0	13.2	+1.0	22	—	7	—	54	0	4	—
	MATRUH	1017.3	+1.9	+0.7	SSE	1	1	14.4	-0.8	18	—	14	—	63	0	253	159
	ALEXANDRIA	1018.4	+3.0	+3.8	N	1	4	15.0	-0.6	20	-3	13	-1	55	0	273	201
	PORT SAID	1018.2	+4.6	+3.9	W	2	3	14.1	+1.2	18	-4	11	-4	67	0	79	74
	GAZA																
	HAIFA	1014.3	+7.9	—	W	3	2	16.4	+1.2	17	—	9	—	60	0	695	578
LOWER EGYPT	QURASHIYA	1017.9	+3.5	+2.8	—	0	2	12.1	-0.7	23	-3	5	-4	74	0	55	51
	SUEZ	1018.6	+2.7	+4.2	—	0	3	13.7	-2.0	21	-6	10	-3	70	0	8	20
	CAIRO HELWAN	1018.7	+0.9	+3.8	NE	1	1	13.4	+1.9	20	-6	8	-5	57	0	26	28
	CAIRO GIZA	1018.6	+1.9	+3.4	—	0	2	13.9	-0.1	22	-4	5	-6	68	0	19	20
	CAIRO EZBEKIYA	1018.4	+2.1	—	—	0	2	12.8	-0.8	22	-4	9	-3	66	0	28	23
UPPER EGYPT	QASR EL GEBALI																
	MINYA	—	—	—	NW	2	1	13.7	+0.2	23	-6	9	-3	81	—	—	
	ASYUT	1018.7	0.0	+4.1	W	2	1	15.2	+1.4	21	-9	9	-3	49	0	0	
	QENA	—	—	—	NW	2	0	17.1	-0.2	26	-9	9	-5	81	—	—	
	ASWAN	1017.3	-0.7	+3.3	N	1	0	16.0	-0.8	25	-9	10	-7	36	—	—	
NORTH SUDAN	WADI HALFA	1015.8	-1.7	+2.3	N	1	0	17.6	+0.2	27	-7	11	-4	21	—	—	
	MEROWE	1014.2	-0.6	+2.3	—	0	0	20.8	-0.8	33	-5	13	-6	30	0	0	—
	ATBARA	1012.7	-0.1	+3.1	N	3	0	22.0	0.0	34	-5	17	-3	14	0	0	1
	KHARTOUM	1013.3	+2.2	+4.4	N	3	0	22.3	-1.2	35	-3	18	-2	13	0	dr. 4	5
EAST SUDAN	PORT SUDAN	1015.1	+0.8	+3.2	N	3	0	24.0	-1.4	28	-2	19	-1	59	0	119	91
	KASSALA	1007.2	+0.4	-0.8	SSE	2	0	29.6	+1.2	40	0	20	-1	37	0	8	13
	WAD MEDANI																
	ROSEIRES																
SOUTH SUDAN	EL FASHER	—	—	—	N	1	0	21.5	-1.0	37	—	17	—	15	0	0	—
	EL OBEID																
	MALAKAL																
	WAU																
	MONGALLA																

Upper Wind Observations at Helwan at 8 h. 45 m.

Height (metres)	Kms. Hr.	Direction
500	10	N
1000	20	NNW
1500	30	WNW
2000	25	WNW
3000	40	WNW

General Situation.

The pressure has risen farther and Egypt is not now influenced by the depression.

Forecast for 24 hours from noon to-day.

Light winds mainly northerly. Clear or occasional low cloud. Cool.

STATION	Humidity Mean of Day: Yester day	Humidity Mean of Day: Diff. from normal	Wet Bulb Temperature Mean of Day: Yester day	Wet Bulb Temperature Mean of Day: Diff. from normal
	%	%	C	C
Alexandria	49	-16	11.5	-2.9
Ezbekia	55	—	11.2	—
Giza	64	+4	11.3	-3.4
Helwan	51	+4	9.8	-3.7

Discharges at Aswan as measured by the sluices

	1925	1924	
3-4	666	659	m3 per sec.
2-4	679	660	" "

GAUGE	Date 1925	Read m	
Mongalla	4-4	10.95	-0.57
Malakal	4-4	9.90	-0.33
Roseires	4-4	11.37	+0.07
Khartoum	4-4	9.83	-0.31
Kh. el Girba	—	—	—
Atbara	4-4	9.81	-0.25
Wadi Halfa	5-4	1.23	-0.31
Aswan Res.	4-4	113.06	—
" D.S.	4-4	85.48	+0.35
El Leisi	4-4	16.85	-0.11
Roda (Cairo)	4-4	15.70	+0.27

NOTE. A dash means that figures are not available.

TERMS OF SUBSCRIPTION for the DAILY WEATHER REPORT sent by Post, P.T. 100 annually

PRINTED AT THE SURVEY OF EGYPT 24/461

KS.

PORT.

٤-٤-٢٥ Barometer and Wind at 8 h. Yesterday 4.4.25.

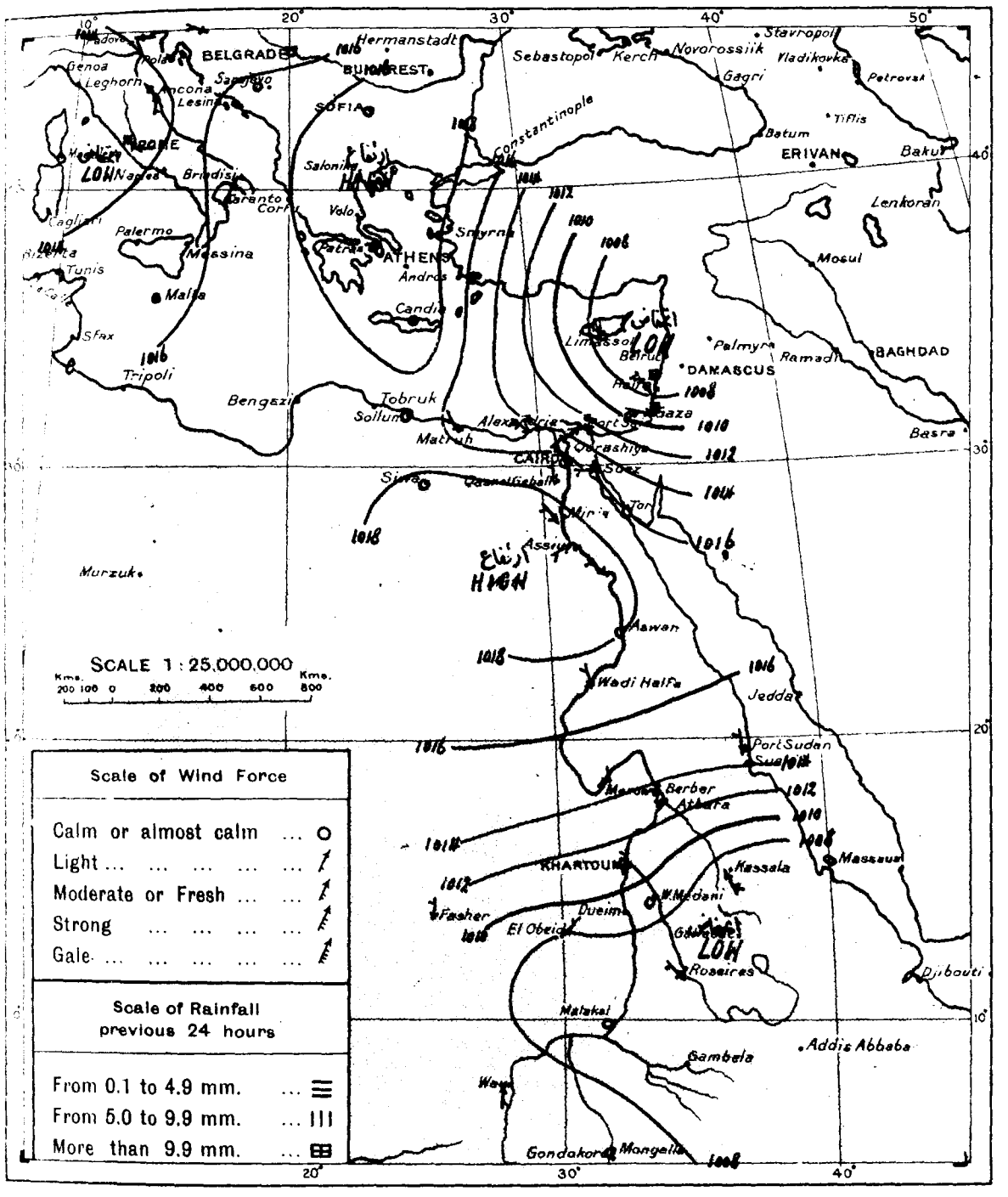

WIND VELOCITY

	K.P.H.	Force
Calm	0- 2	0
Almost calm..	2- 7	1
Very light ...	7-14	2
Light	14-21	3
Moderate ..	21-29	4
Fresh	29-38	5
Strong... ...	38-47	6
Very strong .	47-57	7
Gale	57-69	8
Strong gale	69-82	9
Whole gale	82-96	10
Storm	96-110	11
Hurricane above	110	12

STATE OF SKY

Clear	0
¼ Clouded	1
½ Clouded	2
¾ Clouded	3
Entirely clouded	4
Raining	5
Sand haze	6
Sand storm	7
Mist or fog ...	8
Thunderstorm ...	9

STATE OF SEA

Calm	0
Very smooth ...	1
Smooth... ...	2
Slight	3
Moderate	4
Rather rough ...	5
Rough	6
High	7
Very high	8
Phenomenal... ...	9

٤-٤-٢٥ From Observations taken at 8 h. yesterday 4.4.25.

	BAROMETER			WIND		STATE OF SKY	TEMPERATURE						HUMIDITY	RAINFALL			STATE OF SEA
	Reduced to Sea Level	Change in past 24 hours	Differ. from normal	Direction	FORCE		At 8 h.	Change in past 24 hours	Maximum	Difference from Normal	Minimum	Difference from Normal		Past 24 hours	Normal (from Oct. 1 to day before yesterday)	Total from Oct. 1 to day before yesterday	
	m.b.	m.b.	m.b.				°C	°C	°C	°C	°C	°C	%	mm	mm	mm	
	1013.3	-6.2	+0.5	E	3	5	11	+1	18	—	9	—	—	8	482	566	—
	1015.7	-4.9	+1.8	ESE	1	4	14	+1	18	0	13	+1	80	0	344	457	1
	1018.7	-0.1	+4.7	—	0	0	11	+2	—	—	7	-3	50	0	—	304	—
	1018.6	+1.6	+3.6	NW	1	2	14	+4	15	-4	11	-1	—	0	62	468	4
	1006.4	+1.3	-6.8	—	0	1	14	+4	14	-8	3	-7	—	5	455	443	4
مروى	1018.8	+1.7	+2.8	NE	3	0	21.6	-5.0	35	-2	15	-4	30	0	0	—	—
وادى حلفا	1009.8	+2.8	+1.5	N	1	2	27.2	-1.2	—	—	15	-5	22	0	24	16	—
الفاشر	—	—	—	N	2	0	22.5	-2.5	39	—	19	—	23	0	0	—	—
الابيض	1008.0	-0.7	-2.8	NE	3	2	26.5	-3.5	39	+1	20	+2	29	0	25	21	—
سنجا	1008.6	-0.4	-0.1	E	1	4	23.9	+0.4	39	+3	22	0	88	0	198	232	—

CAIRO, to-morrow

Time of sunrise 05 h. 35 m.

,, ,, sunset 18 h. 19 m.

DAILY

From Observations taken at 8 h. to-day.

Thursday 9th April, 1925 ١٩٢٥ الخميس ٩ ابريل

	STATION	BAROMETER Reduced to Sea Level	Change in past 24 hours	Differ from normal	WIND Direction	FORCE	STATE OF SKY	TEMPERATURE At 8 h.	Change in past 24 hours	Maximum Yesterday	Difference from Normal	Minimum	Difference from Normal	HUMIDITY	RAIN Past 24 hours	Total from Oct. 1 to	
		m.b.	m.b.	m.b.				°C	C	°C	C	°C	°C	%	mm.	mm	
COAST	SOLLUM	1011.2	-6.8	—	SE	2	4	21.1	+4.3	29	—	14	—	39	0	242	—
	SIWA...	1013.8	-2.5	—	—	0	0	19.0	+2.3	28	—	14	—	36	0	4	—
	MATRUH	1014.6	-3.6	-0.5	SSE	3	3	16.7	+0.7	20	-3	—	—	61	0	253	159
	ALEXANDRIA ...	1017.9	-0.4	+3.5	SE	3	0	15.4	-2.3	21	-2	14	0	75	0	273	201
	PORT SAID ...	1018.4	+1.1	+4.4	ENE	1	2	17.9	-0.1	22	0	14	-1	63	0	79	75
	GAZA...	1016.4	+1.3	—	—	0	0	18.0	0.0	20	—	10	—	75	0	336	404
	HAIFA	1015.4	+1.2	—	SSW	1	1	19.3	+1.5	21	—	10	—	65	0	695	581
LOWER EGYPT	QURASHIYA ...	1017.4	+0.3	+2.6	—	0	0	15.3	+0.1	25	-1	6	-4	73	0	55	52
	SUEZ...	1017.3	+0.3	+3.3	N	3	1	16.3	+1.1	24	-4	13	-1	82	0	8	21
	CAIRO HELWAN ..	1017.6	+0.4	+2.9	ENE	3	2	15.9	+0.3	24	-3	11	-2	64	0	26	29
	CAIRO GIZA	1017.8	+0.7	+2.9	—	0	2	15.0	-0.5	24	-3	8	-3	87	0	19	20
	CAIRO EZBEKIYA...	1017.5	+0.4	—	—	0	2	15.8	+1.0	24	-3	11	-1	73	0	28	23
UPPER EGYPT	QASR EL GEBALI																
	MINYA	—	—	—	N	2	1	14.1	-2.4	28	-2	11	-2	—	—	—	
	ASYUT	1016.2	+0.6	+1.9	W	2	0	16.4	-2.2	27	-4	12	-1	58	0	0	
	QENA...	—	—	—	WNW	2	0	21.3	-0.1	34	-1	14	-1	40	—	—	
	ASWAN	1014.6	+1.8	+1.1	N	1	1	23.0	-3.5	34	0	17	-1	21	—	—	
NORTH SUDAN	WADI HALFA ...	1013.0	+0.8	+0.1	NE	2	1	23.4	-0.2	37	+2	17	+1	16	—	—	
	MEROWE																
	ATBARA	1009.4	+0.7	0.0	E	2	0	30.0	+1.2	40	+1	21	+1	2	0	0	2
	KHARTOUM ...	1008.7	-0.3	+0.1	NNE	1	0	28.0	+0.9	39	+1	21	+1	21	0	illegible	5
EAST SUDAN	PORT SUDAN ...	1012.2	+0.6	+0.6	N	3	0	27.4	-1.1	34	+3	23	+3	68	0	119	91
	KASSALA	1004.7	-0.9	-3.0	SSE	1	0	34.8	+5.0	40	0	25	+3	28	0	8	14
	WAD MEDANI ...	1007.9	+0.4	-0.2	E	3	0	31.4	+2.2	—	—	17	-4	15	0	24	17
	ROSEIRES... ...	1006.6	+0.4	-1.7	NW	1	0	31.0	+1.0	42	+2	—	—	15	0	65	49
SOUTH SUDAN	EL FASHER ...																
	EL OBEID... ...																
	MALAKAL																
	WAU																
	MONGALLA ...																

Upper Wind Observations at Helwan at 8 h. 45 m.

Height (metres)	Kms./Hr.	Direction
500	25	ENE
1000	20	NNE
1500	25	N
2000	20	N
3000	55	NW

General Situation.

The high pressure area over Egypt is maintained but the pressure is slowly falling. A shallow depression exists over Sinai and another over the Central Mediterranean.

العالي على مصر محافظة ولكن الضغط في انخفاض ببطء. ويوجد منخفض على شبه جزيرة سيناء وآخر في البحر المتوسط.

Forecast for 24 hours from noon to-day.

Moderate to fresh northeasterly winds, becoming southerly later. Some high cloud developing. Warmer tomorrow.

من الظهر اليوم الى ظهر الغد
الرياح الشمالية الشرقية المعتدلة والنسيم تصير جنوبية فيما بعد. تكون بالسماء سحب عالية. الجو أدفأ غداً.

STATION	Humidity Mean of Day: Yester day	Diff. from normal	Wet Bulb Temperature Mean of Day: Yester day	Diff. from normal
	%	%	C	C
Alexandria...	67	-2	14.0	-0.6
Ezbekia ..	64	—	14.3	—
Giza	66	+12	14.6	+0.9
Helwan ...	58	+17	14.0	+1.3

Discharges at Aswan as measured by the sluices

	1925	1924	
8-4	679	661	m3 per sec.
7-4	678	660	,, ,, ,,

GAUGE	Date 1925	Reading	
Mongalla... ...	7-4	10.96	-0.14
Malakal	8-4	9.90	-0.33
Roseires	9-4	11.28	-0.42
Khartoum.. ...	8-4	9.86	-0.33
Kh. el Girba ...	—	—	—
Atbara	8-4	9.79	-0.33
Wadi Halfa ...	8-4	7.25	-0.21
Aswan Res. ...	9-4	112.85	—
,, D.S. ...	9-4	85.47	+0.14
El Leisi	8-4	16.83	-0.12
Roda (Cairo) ...	8-4	15.70	+0.34

NOTE. A dash means that figures are not available.

TERMS OF SUBSCRIPTION for the DAILY WEATHER REPORT sent by Post, P.T. 100 annually

PRINTED AT THE SURVEY OF EGYPT 24,461

CAIRO, to-morrow

Time of sunrise 05 h. 38 m.

" " sunset 18 h. 17 m.

From Observations taken at 8 h. to-day.

Monday 6th April, 1925 ١٩٢٥ الاثنين ٦ ابريل

	STATION	BAROMETER Reduced to Sea Level	BAROMETER Change in past 24 hours	BAROMETER Differ from normal	WIND Direction	WIND FORCE	STATE OF SKY	TEMPERATURE At 8 h.	TEMPERATURE Change in past 24 hours	TEMPERATURE Maximum Yesterday	TEMPERATURE Difference from Normal	TEMPERATURE Minimum	TEMPERATURE Difference from Normal	HUMIDITY	RAIN Past 24 hours	RAIN Total from Oct. 1	
		m.b.	m.b.	m.b.				°C	C	C	C	C	C	%	mm.	mm.	
COAST	SOLLUM	1014.4	-2.9	—	SSE	1	0	17.5	+2.7	23	—	11	—	52	0	242	—
	SIWA	1011.8	-4.0	—	NE	3	0	14.9	+1.7	25	—	7	—	42	0	4	—
	MATRUH	1015.0	-2.3	-0.1	SSE	2	0	14.8	+0.4	19	—	—	—	51	0	253	154
	ALEXANDRIA	1016.3	-2.1	+1.7	S	2	0	14.2	-0.8	21	-2	11	-3	61	0	273	201
	PORT SAID	1016.8	-1.4	+2.6	SE	5	0	15.6	+1.5	19	-3	12	-3	62	0	79	74
	GAZA	1016.3	+0.3	—	—	0	0	15.4	+0.1	18	—	6	—	66	0	336	403
	HAIFA	1016.2	+1.9	—	ESE	3	0	15.1	-1.3	19	—	8	—	58	0	695	574
LOWER EGYPT	QURASHIYA	1015.8	-2.1	+0.8	—	0	0	14.3	+2.2	24	-2	7	-2	65	0	55	51
	SUEZ	1015.9	-2.7	+1.6	—	0	0	14.1	+0.4	22	-5	11	-2	76	0	8	21
	CAIRO HELWAN	1015.2	-3.5	+0.3	—	0	0	13.5	+0.1	21	-5	11	-2	59	0	26	28
	CAIRO GIZA	1015.6	-3.0	+0.5	—	0	0	13.4	-0.5	22	-5	6	-5	75	0	19	20
	CAIRO EZBEKIYA	1015.4	-3.0	—	—	0	0	14.0	+1.2	22	-4	9	-3	63	0	28	23
UPPER EGYPT	QASR EL GEBALI	1015.8	-1.7	+0.5	N	1	0	15.3	-2.9	23	-5	8	-3	59	0	15	
	MINYA	—	—	—											—	—	
	ASYUT	1014.8	-3.9	+0.2	E	3	0	17.6	+2.4	24	-7	12	0	32	0	0	
	QENA	—	—	—	N	3	0	19.2	+2.1	28	-7	11	-3	31	—	—	
	ASWAN	1014.7	-2.6	+0.8	—	0	0	19.2	+3.2	28	-6	12	-5	35	—	—	
NORTH SUDAN	WADI HALFA	1013.9	-1.9	+0.4	—	0	0	18.6	+1.0	31	-4	11	-4	29	—	—	
	MEROWE	1011.8	-2.4	-0.1	—	0	0	24.6	+3.8	36	-2	15	-4	14	0	0	—
	ATBARA	1011.5	-1.2	+1.9	ENE	3	0	25.5	+3.5	36	-3	17	-3	4	0	0	1
	KHARTOUM	1010.4	-2.9	+1.6	NNE	1	0	26.6	+4.3	36	-2	19	-1	11	0	dr. [illegible]	5
EAST SUDAN	PORT SUDAN																
	KASSALA	1005.6	-1.6	-2.3	E	3	0	28.0	-1.6	40	0	21	-1	27	0	8	13
	WAD MEDANI	1008.8	-1.6	+0.6	N	3	3	28.6	+2.6	—	—	17	-3	12	0	24	16
	ROSEIRES	1005.9	-0.5	-2.5	NN	1	0	28.0	+0.5	41	+1	—	—	15	0	65	47
SOUTH SUDAN	EL FASHER																
	EL OBEID																
	MALAKAL	—	—	—	N	1	0	30.8	+0.8	40	+1	20	-2	29	0	209	109
	WAU																
	MONGALLA																

Upper Wind Observations at Helwan at 8 h. 45 m.

Height (metres)	Kms. Hr.	Direction
500	15	E
1000	10	N
1500	5	NNW
2000	15	WNW
3000	45	WNW

General Situation.

A depression has appeared over the western desert and the pressure in Egypt is slowly falling.

الصحراء الغربية والضغط على
[illegible] ببطء

Forecast for 24 hours from noon to-day.

Light to moderate winds chiefly southeast. Clear or occasional high cloud. Warmer.

ظهر اليوم الى ظهر الغد
[illegible] شرقية جنوبية غالبا
[illegible] السحاب العالي -
[illegible]

STATION	Humidity Mean of Day: Yester day	Humidity Mean of Day: Diff. from normal	Wet Bulb Temperature Mean of Day: Yester day	Wet Bulb Temperature Mean of Day: Diff. from normal
	%	%	C	C
Alexandria	53	-12	11.3	-3.8
Ezbekia	54	—	11.5	—
Giza	60	0	12.2	-2.7
Helwan	43	-4	10.5	-3.6

Discharges at Aswan as measured by the sluices

	1925	1924	
4-4	678	661	m3 per sec.
3-4	666	659	" " "

GAUGE	Date 1925	Re[illegible]
Mongalla	4-4	10.95 -1[illegible]
Malakal	4-4	9.90 -0.[illegible]
Roseires	5-4	11.37 +[illegible]
Khartoum	5-4	9.85 -0.[illegible]
Kh. el Girba	—	—
Atbara	5-4	9.83 -[illegible]
Wadi Halfa	5-4	7.23 -[illegible]
Aswan Res.	5-4	113.01 [illegible]
" D.C.	5-4	85.47 +[illegible]
El Leisi	6-4	16.83 -[illegible]
Roda (Cairo)	6-4	15.73 +[illegible]

NOTE A dash means that figures are not available.

TERMS OF SUBSCRIPTION for the DAILY WEATHER REPORT sent by Post, P.T. 100 annually

PRINTED AT THE SURVEY OF EGYPT 24,461

.٢٠-٤-٥ Barometer and Wind at 8 h. Yesterday 5.4.25.

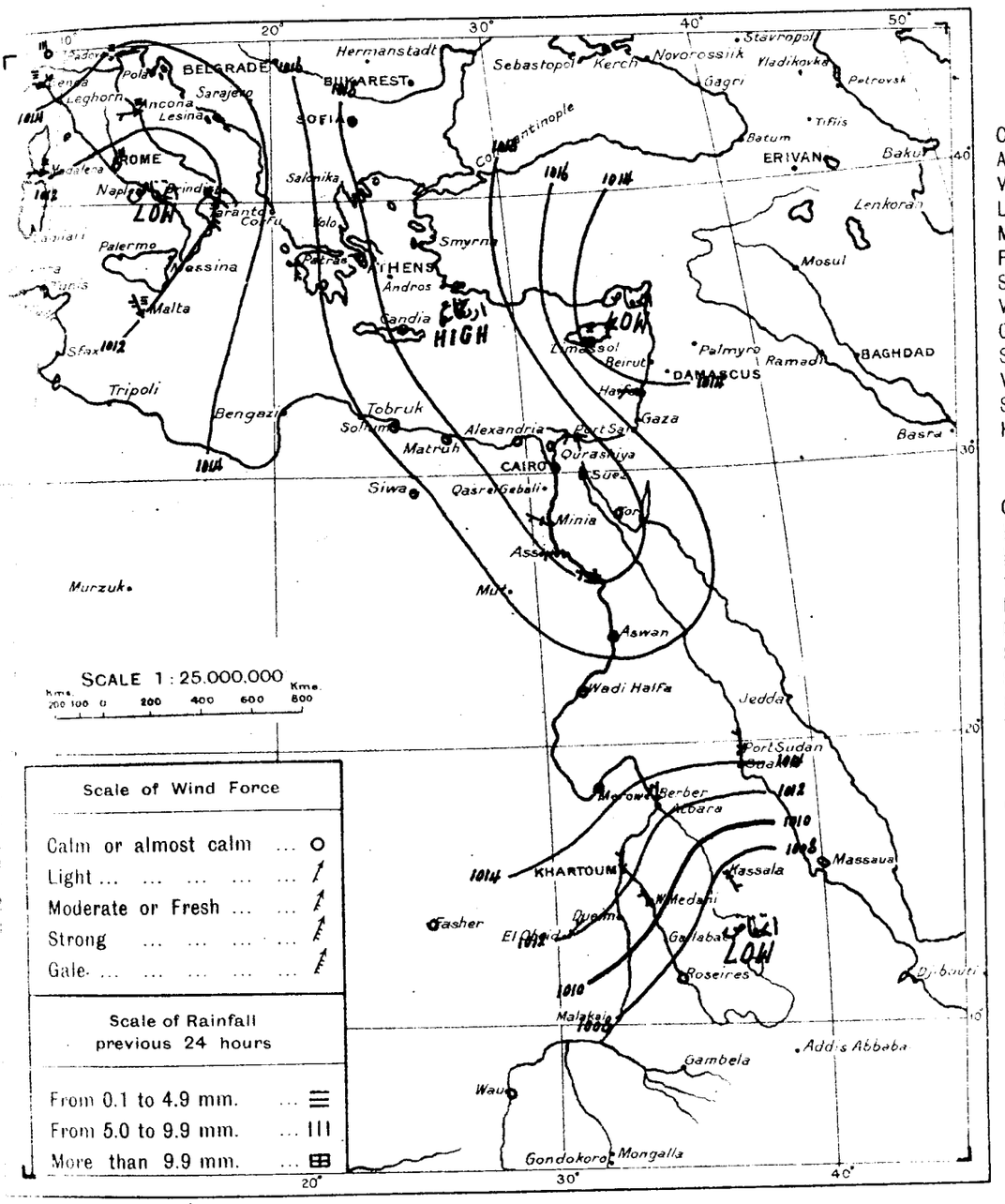

WIND VELOCITY

	K.P.H.	Force
Calm	0-2	0
Almost calm	2-7	1
Very light	7-14	2
Light	14-21	3
Moderate	21-29	4
Fresh	29-38	5
Strong	38-47	6
Very strong	47-57	7
Gale	57-69	8
Strong gale	69-82	9
Whole gale	82-96	10
Storm	96-110	11
Hurricane above	110	12

STATE OF SKY

Clear	0
¼ Clouded	1
½ Clouded	2
¾ Clouded	3
Entirely clouded	4
Raining	5
Sand haze	6
Sand storm	7
Mist or fog	8
Thunderstorm	9

STATE OF SEA

Calm	0
Very smooth	1
Smooth	2
Slight	3
Moderate	4
Rather rough	5
Rough	6
High	7
Very high	8
Phenomenal	9

.٢٠-٤-٥ From Observations taken at 8 h. yesterday. 5.4.25.

	BAROMETER			WIND		STATE OF SKY	TEMPERATURE						HUMIDITY	RAINFALL			STATE OF SEA
	Reduced to Sea Level	Change in past 24 hours	Differ. from normal	Direction	FORCE		At 8 h	Change in past 24 hours	Maximum	Difference from Normal	Minimum	Difference from Normal		Last 24 hours	Normal from Oct 1 to day before yesterday	Total from Oct 1 to day before yesterday	
	m.b.	m.b.	m.b.				C	C	C	C	C	C		mm	mm	mm	
	1011.4	-1.9	-1.4	NE	1	4	11	0	17	—	9	—	—	6	488	568	—
	1012.0	-3.7	-1.9	NNW	4	4	13	-1	17	-1	12	0	80	2	346	457	4
	1017.0	-1.7	+3.1	—	0	4	12	+1	—	—	9	-1	70	0	—	305	—
	1018.7	+0.1	+3.7	NE	1	2	15	+1	19	0	7	-5	—	0	62	468	2
	1013.9	+7.5	+0.7	NNW	1	0	15	+1	18	-4	6	-4	—	[illegible]	455	444	5
وادي حلفا	1010.4	+0.6	+2.2	NW	2	3	26.0	-1.2	—	—	—	—	20	0	24	16	—
الخرطوم	1006.4	-0.2	-2.0	NNW	1	1	27.5	-3.5	40	0	—	—	11	0	65	46	—
الأبيض	1011.8	+3.8	+1.1	NE	3	1	24.2	-2.3	35	-3	16	-2	14	0	25	21	—
واو	—	—	—	SE	1	1	26.0	+1.0	34	-4	22	0	73	0	295	173	—

CAIRO, to-morrow

Time of sunrise h. 05 m. 37

" " sunset h. 18 m. 17

D A

From Observations taken at 8 h. to-day.

Tuesday 7th April, 1925 ١٩٢٥ الثلاثاء ٧ ابريل

	STATION	Barometer: Reduced to Sea Level	Barometer: Change in past 24 hours	Barometer: Differ from normal	Wind: Direction	Wind: Force	State of Sky	Temperature: At 8 h.	Temperature: Change in past 24 hours	Temperature: Maximum Yesterday	Temperature: Difference from Normal	Temperature: Minimum	Temperature: Difference from Normal	Humidity	Rain: Past 24 hours	Rain: Total from Oct.	
		m.b.	m.b.	m.b.				°C	C	C	C	C	C	%	mm.	mm.	
COAST	SOLLUM	1015.9	+1.5	–	N	1	0	15.6	-1.9	24	–	13	–	70	0	242	–
	SIWA	1014.3	+2.5	–	–	0	0	13.9	-1.0	30	–	9	–	69	0	4	–
	MATRUH	1014.4	-0.6	-0.7	ESE	2	0	17.2	+2.4	24	–	–	–	68	0	253	159
	ALEXANDRIA	1014.7	-1.6	+0.2	E	3	0	18.0	+3.8	24	+1	13	-1	62	0	273	201
	PORT SAID	1014.4	-2.4	+0.2	NE	4	3	17.9	+2.3	19	-3	15	0	64	0	79	74
	GAZA	1013.5	-2.8	–	–	0	4	14.0	-1.4	21	–	7	–	62	0	336	404
	HAIFA	1013.1	-3.1	–	E	2	3	15.8	+0.7	21	–	8	–	57	0	695	579
LOWER EGYPT	QURASHIYA	1013.3	-2.5	-1.6	ENE	2	0	16.9	+2.6	25	-1	12	+3	65	0	55	51
	SUEZ	1011.9	-4.0	-2.3	S	2	1	20.9	+6.8	24	-3	13	0	80	0	8	21
	CAIRO: HELWAN	1013.1	-2.1	-1.7	N	3	0	17.3	+3.8	27	0	11	-2	41	0	26	28
	CAIRO: GIZA	1013.0	-2.6	-2.0	N	4	0	17.5	+4.1	26	-1	9	-2	66	0	19	20
	CAIRO: EZBEKIYA	1013.1	-2.3	–	N	4	0	16.6	+2.6	25	-1	12	0	66	0	28	23
UPPER EGYPT	QASR EL GEBALI	1013.0	-2.8	-2.2	N	3	1	17.6	+2.3	27	-1	10	-1	49	0	15	
	MINYA	—	—	—	SW	2	0	19.0	–	29	0	14	+1	62	—		
	ASYUT	1012.0	-2.8	-2.5	SSE	3	0	21.4	+3.8	29	-2	14	+1	31	0	0	
	QENA	—	—	—	NE	2	0	22.0	+2.8	32	-3	15	+1	37	—		
	ASWAN	1013.4	-1.3	-0.4	–	0	0	23.0	+3.8	35	+1	15	-2	44	—		
NORTH SUDAN	WADI HALFA	1011.1	-2.8	-2.2	NNE	1	0	22.6	+4.0	35	0	14	-2	25	—		
	MEROWE	1010.0	-1.8	-1.8	–	0	0	27.5	+2.9	40	+2	19	0	23	0	0	–
	ATBARA	1009.5	-2.0	0.0	E	2	0	29.0	+3.5	39	0	20	0	4	0	0	1
	KHARTOUM	1009.6	-0.8	+0.9	NNE	1	0	25.0	-1.6	38	0	20	0	18	0	dr. بلل	5
EAST SUDAN	PORT SUDAN	1012.7	+1.0	+1.0	N	3	0	26.2	+1.2	29	-2	17	-3	51	0	119	91
	KASSALA	1005.9	+0.3	-1.9	W	1	0	30.2	+2.2	39	-1	22	0	35	0	8	13
	WAD MEDANI																
	ROSEIRES																
SOUTH SUDAN	EL FASHER																
	EL OBEID																
	MALAKAL																
	WAU																
	MONGALLA																

Upper Wind Observations at Helwan at 8 h. 45 m.

Height (metres)	Kms. Hr.	Direction
500	10	N
1000	35	SW
1500	55	SW
2000	65	SW
3000		

General Situation.

The depression passed over Cairo in the early morning and is now situated over the gulf of Suez. High pressure has been established over Crete.

الضغط في الصباح المبكر ويقع الآن
وقد تكونت منطقة ضغط مرتفع

Forecast for 24 hours from noon to-day.

Moderate northeasterly winds, fresh at times. Some high cloud at first, low cloud later. Possibility of light local showers. Mild.

تظهر اليوم الى ظهر الغد
الرياح شرقية شمالية احيانا - يظهر
سحاب العالي اولا ثم يعقبه سحاب
سقوط مطر خفيف في بعض
الاماكن معتدل.

STATION	Humidity Mean of Day: Yesterday	Humidity Mean of Day: Diff. from normal	Wet Bulb Temperature Mean of Day: Yesterday	Wet Bulb Temperature Mean of Day: Diff from normal
	%	%	C	C
Alexandria	62	-7	12.9	-2.9
Ezbekia	48	—	12.6	—
Giza	52	-2	12.8	-2.1
Helwan	37	-4	11.4	-2.4

Discharges at Aswan as measured by the sluices

	1925	1924	
5 -4	677	657	m3 per sec.
4 -4	678	661	

GAUGE	Date 1925		
Mongalla	6 -4	10.95	-0.14
Malakal	6 -4	9.93	-0.24
Roseires	6 -4	11.32	+0.12
Khartoum	6 -4	9.83	-0.57
Kh. el Girba	—	—	—
Atbara	6 -4	9.82	-0.12
Wadi Halfa	6 -4	1.25	-0.34
Aswan Res.	6 -4	112.99	—
" D.S.	6 -4	85.47	+0.26
El Leisi	6 -4	16.83	-0.14
Roda (Cairo)	6 -4	15.73	+0.14

NOTE. A dash means that figures are not available.

TERMS OF SUBSCRIPTION for the DAILY WEATHER REPORT sent by Post. P.T. 100 annually

PRINTED AT THE SURVEY OF EGYPT 24.467

.co-٤-٦ Barometer and Wind at 8 h. Yesterday 6.4.25.

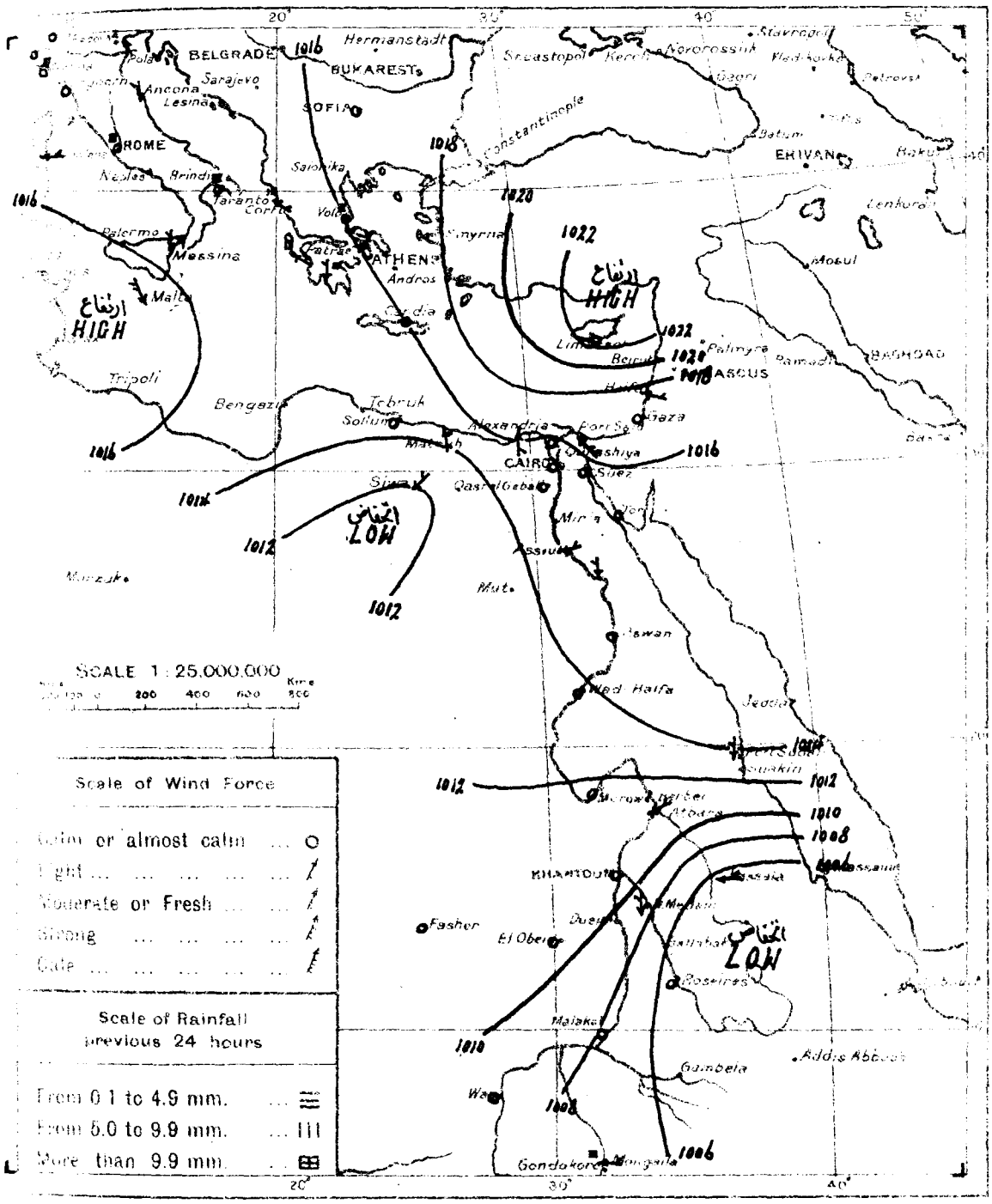

WIND VELOCITY

Calm	[illegible]	0
Almost calm	[illegible]	1
Very light	[illegible]	2
Light	[illegible]	3
Moderate	[illegible]	4
Fresh	[illegible]	5
Strong	[illegible]	6
Very strong	[illegible]	[illegible]
Gale	[illegible]	8
Strong gale	[illegible]	[illegible]
Whole gale	[illegible]	[illegible]
Storm	[illegible]	[illegible]
Hurricane above	[illegible]	[illegible]

STATE OF SKY

Clear	[illegible]
¼ Clouded	[illegible]
½ Clouded	[illegible]
¾ Clouded	[illegible]
Entirely clouded	[illegible]
Raining	[illegible]
Sand haze	[illegible]
Sand storm	[illegible]
Mist or fog	[illegible]
Thunderstorm	[illegible]

STATE OF SEA

Calm	[illegible]
Very smooth	[illegible]
Smooth	[illegible]
Slight	[illegible]
Moderate	[illegible]
Rather rough	[illegible]
Rough	[illegible]
High	[illegible]
Very high	[illegible]
Phenomenal	[illegible]

.co-٤-٦. From Observations taken at 8 h. yesterday 6.4.25.

	BAROMETER			WIND		STATE OF SKY	TEMPERATURE							RAINFALL			
	Reduced to 0°	Change in past 24 hours	Differ from normal	Direction	FORCE		At 8 h.	Change in past 24 hours	Maximum	Difference from Normal	Minimum	Difference from Normal	[illegible]	[illegible]	Normal from Oct. 1 to day before yesterday	Total from Oct. 1 to day before yesterday	[illegible]
	m b	m b	m b				C	C	C	C	C	C			mm	mm	
	1014.7	+3.3	+1.9	E	1	2	11	0	17	–	7	–	–	10	498	570	–
	1016.2	+4.2	+2.4	NNW	4	2	14	+1	16	-2	12	0	70	0	346	458	4
	1016.0	-1.0	+2.1	NNE	2	5	11	-1	–	–	10	0	70	[illegible]	–	306	–
	1016.0	-2.7	+1.2	–	0	4	14	-1	18	-1	10	-2	–	0	62	469	1
	1022.7	+8.8	+9.5	–	0	0	16	+1	19	-3	4	-6	–	0	455	444	3
نورمودن	1013.9	-1.2	+2.1	N	3	0	25.0	+1.0	28	-3	19	-1	61	0	119	91	3
الفاشر	–	–	–	N	1	0	22.5	+1.0	38	–	16	–	17	0	0	–	–
الابيض	1010.6	-1.2	0.0	NE	1	0	29.2	+5.0	36	-2	16	-2	20	0	25	21	–
راد	–	–	–	S	1	1	24.0	-2.0	38	0	19	-3	79	0	295	174	–
ضجلا	1006.8	-0.7	-2.0	E	2	1	24.0	+2.2	32	-3	20	-2	71	3	201	240	–

CAIRO, to-morrow

Time of sunrise h. 05 m. 36

" " sunset h. 18 m. 18

DA

From Observations taken at 8 h. to-day.

Wednesday 8th April, 1925 ١٩٢٥ الاربعاء ٨ ابريل

	STATION	BAROMETER Reduced to Sea Level	BAROMETER Change in past 24 hours	BAROMETER Differ from normal	WIND Direction	WIND FORCE	STATE OF SKY	TEMPERATURE At 8 h.	TEMPERATURE Change in past 24 hours	TEMPERATURE Maximum Yesterday	TEMPERATURE Difference from Normal	TEMPERATURE Minimum	TEMPERATURE Difference from Normal	HUMIDITY	RAIN Past 24 hours	RAIN Total	
		m.b.	m.b.	m.b.				°C	C	°C	C	C	C	%	mm.	mm	
COAST	SOLLUM	1018.0	+2.1	–	–	0	0	16.8	+1.2	29	–	–	–	80	0	242	–
COAST	SIWA																
COAST	MATRUH																
COAST	ALEXANDRIA	1018.3	+3.6	+3.8	NE	1	0	17.7	-0.3	22	-1	14	0	64	0	273	201
COAST	PORT SAID	1017.3	+2.9	+3.2	N	3	2	18.0	+0.1	21	-1	14	-1	63	0	79	74
COAST	GAZA	1015.1	+1.6	–	–	0	0	18.0	+4.0	22	–	11	–	78	0	336	404
COAST	HAIFA	1014.2	+1.1	–	E	2	2	17.8	+2.0	23	–	8	–	61	0	695	580
LOWER EGYPT	QURASHIYA	1017.1	+3.8	+2.2	–	0	0	15.2	-1.7	26	0	7	-3	74	0	55	51
LOWER EGYPT	SUEZ	1017.0	+5.1	+2.9	N	2	6	15.2	-5.7	26	-1	12	-1	89	0	8	21
LOWER EGYPT	CAIRO HELWAN	1017.2	+4.1	+2.5	NNE	2	0	15.6	-1.7	26	-1	10	-3	71	0	26	28
LOWER EGYPT	CAIRO GIZA	1017.1	+4.1	+2.1	N	2	0	15.5	-2.0	25	-2	8	-3	81	0	19	20
LOWER EGYPT	CAIRO EZBEKIYA	1017.1	+4.0	–	N	2	0	14.8	-1.8	26	-1	10	-2	81	0	28	23
UPPER EGYPT	QASR EL GEBALI																
UPPER EGYPT	MINYA	–	–	–	N	2	0	16.5	-2.5	30	0	13	0	92	–	–	
UPPER EGYPT	ASYUT	1015.6	+3.6	+1.2	WSW	2	0	18.6	-2.8	30	-1	13	0	47	0	0	
UPPER EGYPT	QENA	–	–	–	WNW	2	1	21.4	-0.6	36	+1	15	0	39	–	–	
UPPER EGYPT	ASWAN	1012.8	-0.6	-0.9	N	1	2	26.5	+3.5	38	+4	19	+2	14	–		
NORTH SUDAN	WADI HALFA	1012.2	+1.1	-0.9	NNE	2	0	23.6	+1.0	40	+5	13	-3	21	–	–	
NORTH SUDAN	MEROWE	1009.6	-0.4	-2.1	–	0	0	27.5	0.0	42	+4	20	0	26	0	0	–
NORTH SUDAN	ATBARA	1008.7	-0.8	-0.7	N	2	0	28.8	-0.2	40	+1	20	0	8	0	0	1
NORTH SUDAN	KHARTOUM	1009.0	-0.6	+0.4	NNE	2	0	27.1	+2.1	40	+2	21	+1	30	0	tr.	5
EAST SUDAN	PORT SUDAN	1011.6	-1.1	-0.1	N	2	1	28.5	+2.3	31	0	20	0	20	0	119	91
EAST SUDAN	KASSALA	1005.6	-0.3	-2.1	SE	4	0	29.8	-0.4	40	0	20	-2	36	0	8	13
EAST SUDAN	WAD MEDANI	1007.5	-0.1	-0.6	N	3	0	29.2	+1.0	–	–	17	-4	13	0	24	16
EAST SUDAN	ROSEIRES	1006.2	-0.4	-2.1	NNW	1	2	30.0	+0.5	42	+2	–	–	21	0	65	48
SOUTH SUDAN	EL FASHER																
SOUTH SUDAN	EL OBEID																
SOUTH SUDAN	MALAKAL	–	–	–	N	1	2	25.5	-7.5	38	-1	22	0	76	8	217	110
SOUTH SUDAN	WAU																
SOUTH SUDAN	MONGALLA																

Upper Wind Observations at Helwan at 8 h. 45 m.

Height (metres)	Kms. Hr.	Direction
500	15	N
1000	25	N
1500		
2000		
3000		

General Situation.

The pressure over Egypt has risen and an area of high pressure exists over Egypt and the eastern Mediterranean.

الضغط ... وتوجد منطقة من الضغط ... المرتفع وشرق البحر الابيض المتوسط

Forecast for 24 hours from noon to-day.

Light to moderate northerly and northeasterly winds. Clear or occasional cloud. Temperature remaining slightly below normal.

تنبؤ اليوم الى ظهر الغد

... المعتدل تكون شمالية وشمالية ... صافية او يظهر بعض السحب ... الحرارة دون المعتدل قليلا.

STATION	Humidity Mean of Day Yesterday	Humidity Mean of Day Diff. from normal	Wet Bulb Temperature Mean of Day Yesterday	Wet Bulb Temperature Mean of Day Diff. from normal
	%	%	C	C
Alexandria	63	-6	14.0	-1.1
Ezbekia	56	–	14.1	–
Giza	57	+3	14.6	+0.1
Helwan	42	+1	12.7	-0.5

Discharges at Aswan as measured by the sluices

	1925	1924	
7-4	678	660	m3 per sec.
6-4	677	657	" "

GAUGE	Date 1925	Reading	
Mongalla	7-4	10.96	-0.04
Malakal	7-4	9.92	-0.31
Roseires	7-4	11.30	0.00
Khartoum	7-4	9.86	-0.36
Kh. el Girba	–	–	–
Atbara	7-4	9.80	-0.24
Wadi Halfa	8-4	1.25	-0.28
Aswan Res.	8-4	112.90	–
" D.S.	8-4	85.47	+0.21
El Leisi	6-4	16.83	-0.16
Roda (Cairo)	7-4	15.73	+0.06

NOTE. A dash means that figures are not available.

TERMS OF SUBSCRIPTION for the DAILY WEATHER REPORT sent by Post, P.T. 100 annually

PRINTED AT THE SURVEY OF EGYPT 24.4.61

.٢٥-٤-٧ Barometer and Wind at 8 h. Yesterday 7.4.25.

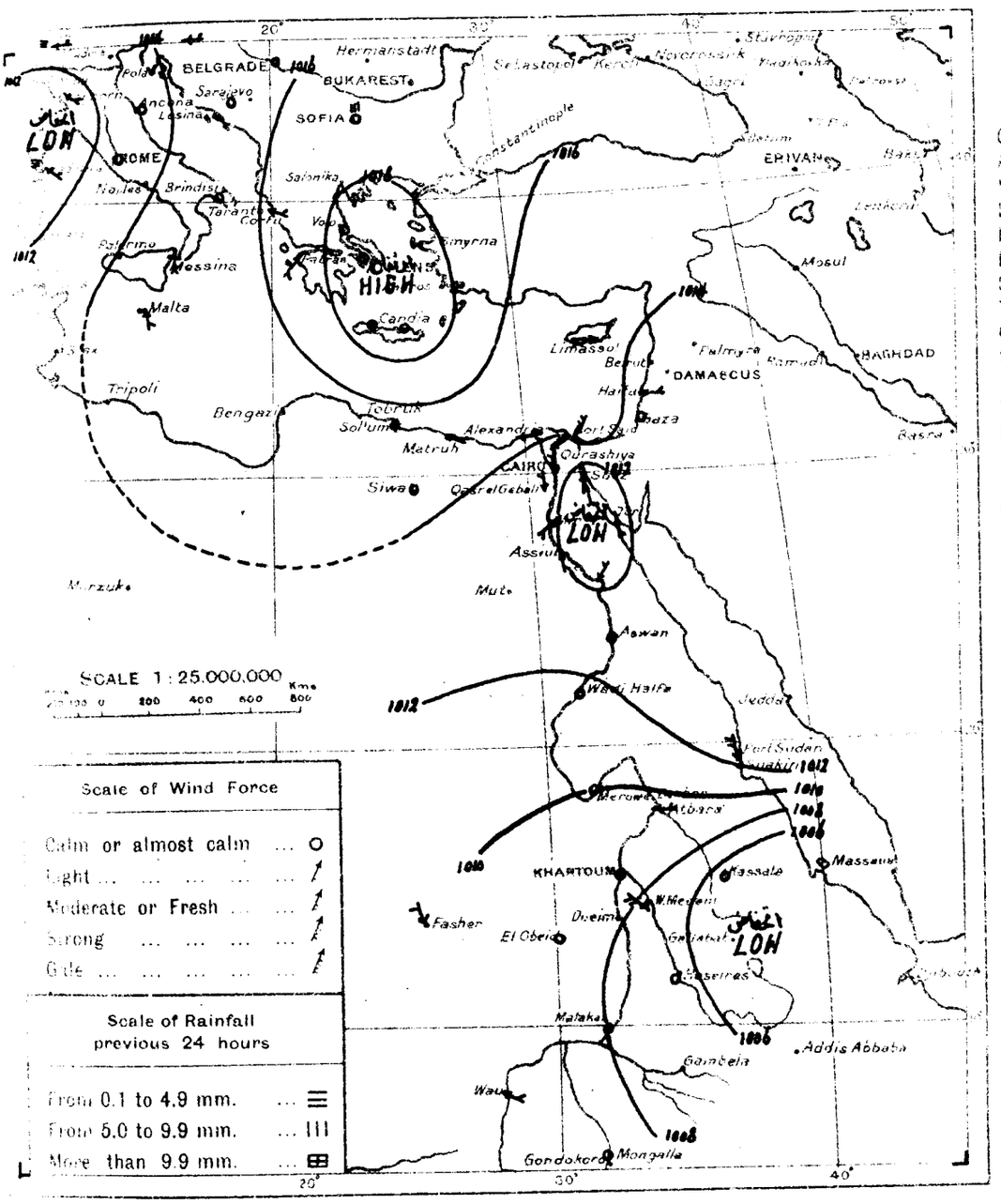

WIND VELOCITY

Calm	[illegible]	0
Almost calm	[illegible]	1
Very light	[illegible]	2
Light	[illegible]	3
Moderate	[illegible]	4
Fresh	[illegible]	5
Strong	[illegible]	6
Very strong	[illegible]	7
Gale	[illegible]	8
Strong gale	[illegible]	9
Whole gale	[illegible]	10
Storm	[illegible]	11
Hurricane	[illegible]	12

STATE OF SK

Clear	0
¼ Clouded	1
½ Clouded	2
¾ Clouded	3
Entirely clouded	4
Raining	5
Sand haze	6
Sand storm	7
Mist or fog	8
Thunderstorm	9

STATE OF S

Calm	0
Very smooth	1
Smooth	2
Slight	3
Moderate	4
Rather rough	5
Rough	6
High	7
Very high	8
Phenomenal	9

.٢٥-٤-٧ From Observations taken at 8 h. yesterday. 7.4.25.

	BAROMETER			WIND		STATE OF SKY	TEMPERATURE							RAINFALL			STATE OF SKY
	Reduced to 0 level	Change in past 24 hours	Differ. from normal	Direction	FORCE		At 8 h.	Change in past 24 hours	Maximum	Difference from Normal	Minimum	Difference from Normal	[illegible]	Past 24 hours	Normal from Oct. 1 to day before yesterday	Total from Oct. 1 to day before yesterday	
	m.b.	m.b.	m.b.				C	C	C	C	C	C		mm	mm	mm	
	1013.0	-1.7	+0.2	SE	1	4	12	+1	18	–	8	–	–	0	498	572	–
	1014.5	-1.7	+0.7	SSE	3	4	15	+1	18	0	13	+1	70	0	346	459	2
	1018.2	+2.2	+4.3	–	0	1	12	+1	–	–	9	-1	70	0	–	306	–
	1019.2	+3.2	+4.4	SW	1	4	13	-1	17	-2	9	-3	–	[illegible]	62	470	0
	1015.2	-7.5	+2.0	W	3	1	18	+2	18	-4	7	-3	–	0	455	445	4
وادمدني	1007.6	-1.2	-0.5	NW	4	0	28.2	-0.4	–	–	19	-2	18	0	24	16	–
الروصوص	1006.6	+0.7	-1.8	NNW	1	0	29.5	+1.5	42	+2	–	–	10	0	65	47	–
العاشر	–	–	–	NNW	2	0	23.5	+1.0	40	–	17	–	16	0	0	–	–
الاسيص	1008.3	-2.3	-2.2	NE	1	0	28.4	-0.8	38	0	20	+2	32	0	25	21	–
الملاكال	–	–	–	NE	1	0	33.0	+2.2	41	+2	22	0	25	0	209	110	–
واو	–	–	–	SE	2	1	27.0	+3.0	40	+2	19	-3	63	0	295	176	–
منجلا	1008.4	+1.6	-0.4	S	1	4	26.4	+2.4	37	+2	23	+1	66	0	201	243	–

S.

P R T.

٨-٤-٢٥ Barometer and Wind at 8 h. Yesterday 8.4.25.

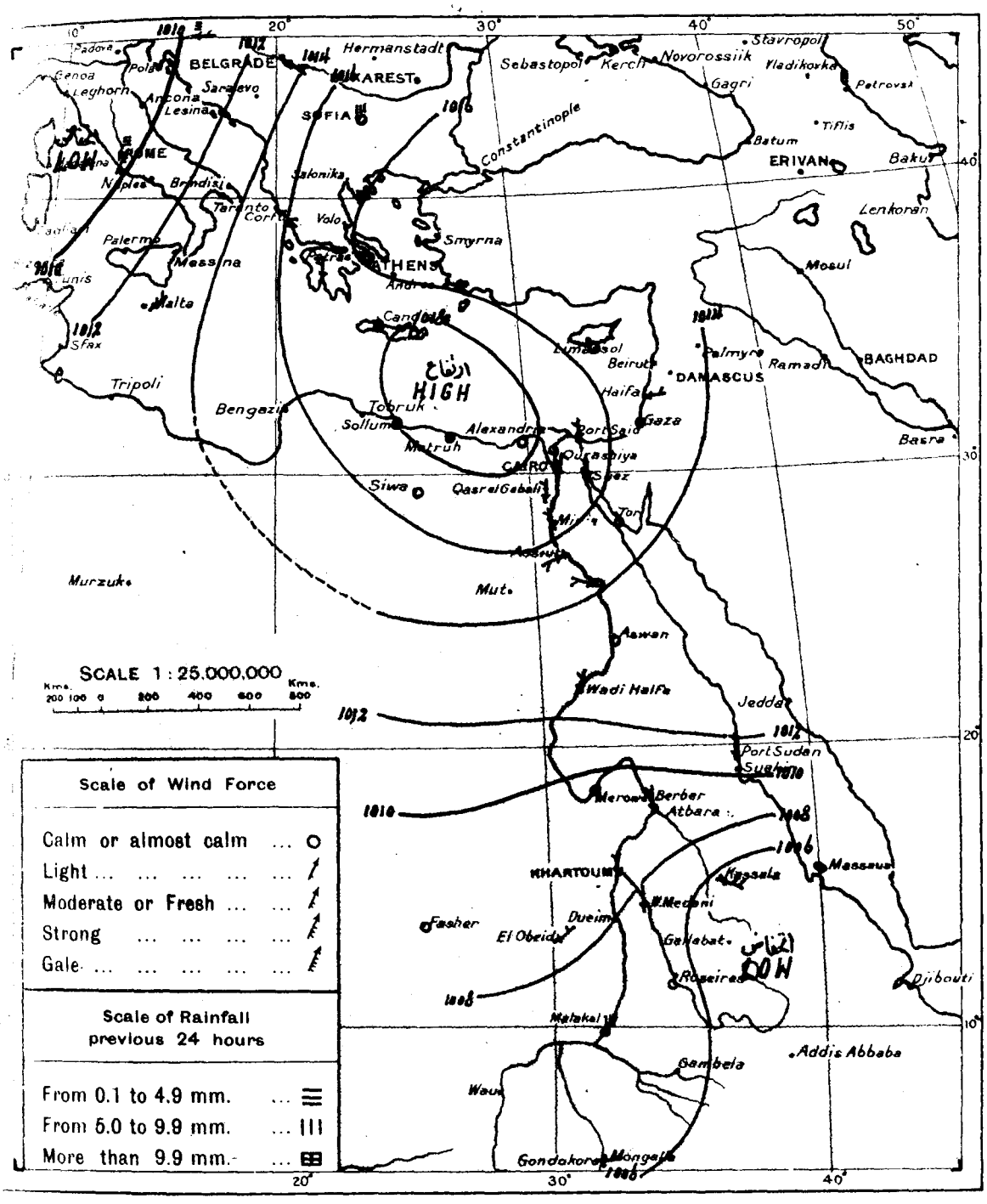

WIND VELOCITY

	K.P.H.	Force
Calm	0- 2	0
Almost calm..	2- 7	1
Very light ...	7-14	2
Light	14-21	3
Moderate	21-29	4
Fresh	29-38	5
Strong... ...	38-47	6
Very strong ..	47-57	7
Gale ...	57-69	8
Strong gale	69-82	9
Whole gale	82-96	10
Storm	96-110	11
Hurricane above 110		12

STATE OF SKY

Clear	0
¼ Clouded ...	1
½ Clouded ...	2
¾ Clouded ...	3
Entirely clouded ...	4
Raining ...	5
Sand haze ...	6
Sand storm ...	7
Mist or fog ...	8
Thunderstorm ...	9

STATE OF SEA

Calm	0
Very smooth ...	1
Smooth... ...	2
Slight	3
Moderate ...	4
Rather rough ...	5
Rough	6
High	7
Very high	8
Phenomenal... ...	9

٨-٤-٢٥ From Observations taken at 8 h. yesterday. 8.4.25.

	BAROMETER			WIND		STATE OF SKY	TEMPERATURE						HUMIDITY	RAINFALL			STATE OF SEA
	Reduced to Sea Level	Change in past 24 hours	Differ. from normal	Direction	FORCE		At 8 h.	Change in past 24 hours	Maximum	Difference from Normal	Minimum	Difference from Normal		Past 24 hours	Normal from Oct 1 to day before yesterday	Total from Oct 1 to day before yesterday	
	m.b.	m.b.	m.b.				°C	°C	°C	°C	°C	°C	%	mm.	mm	mm	
	1009.3	-3.7	-3.5	SW	2	4	13	+1	17	—	11	—	—	3	501	574	—
	1013.3	-1.2	-0.5	ENE	3	4	14	-1	17	-2	14	+2	80	0	346	460	2
	1015.8	-2.4	+1.9	SSE	1	1	14	+2	—	—	11	+1	70	0	—	307	—
	1018.4	-0.8	+3.7	S	1	0	16	+3	20	0	11	-1	—	0	62	471	1
	1015.2	0.0	+2.1	S	1	4	18	0	21	-1	9	-1	—	0	455	446	3
سيوه	1016.3	+2.0	—	—	0	0	16.7	+2.8	27	—	9	—	60	0	4	—	—
مطروح	1018.2	+3.8	+3.1	—	0	0	16.0	-1.2	24	—	15	—	75	0	253	159	1
قمر البلد	1017.5	+4.5	+2.3	N	3	1	16.3	-1.3	27	-1	12	+1	74	0	15	—	—
الفاشر	—	—	—	NNW	1	0	23.5	0.0	41	—	17	—	19	0	0	—	—
الابيض	1008.8	+0.5	-1.6	NE	2	0	27.5	-0.9	38	0	—	—	22	0	25	21	—
سنجا	1006.6	-1.8	-2.2	E	2	0	29.0	+2.6	38	+3	23	+1	48	0	201	246	—

CAIRO, to-morrow

	h.	m.
Time of sunrise	05	33
,, ,, sunset	18	19

DAILY

From Observations taken at 8h. to-day.

Friday 10th April, 1925 ١٩٢٥ الجمعه ١٠ أبريل

	STATION	BAROMETER Reduced to Sea Level	Change in past 24 hours	Differ from normal	WIND Direction	FORCE	STATE OF SKY	TEMPERATURE At 8 h.	Change in past 24 hours	Maximum Yesterday	Difference from Normal	Minimum	Difference from Normal	HUMIDITY	RAINFALL Past 24 hours	Total from Oct. 1 to	
		m.b.	m.b.	m.b.				°C	°C	°C	°C	°C	°C	%	mm.	mm.	
COAST	SOLLUM	1009.1	-2.1	—	SW	5	0	21.5	+0.4	27	—	12	—	33	0	242	—
	SIWA...	1013.6	-0.2	—	NW	7	0	15.8	-3.2	31	—	12	—	44	0	4	—
	MATRUH	1007.1	-7.5	-8.0	WNW	3	0	15.5	-1.2	25	—	—	—	54	0	253	159
	ALEXANDRIA ...	1009.3	-8.6	-5.1	NW	5	3	17.7	+2.3	24	+1	14	0	73	0	273	201
	PORT SAID ...	1009.6	-8.8	-4.3	W	4	4	20.9	+3.0	21	-1	16	+1	43	0	79	75
	GAZA...	1007.5	-8.9	—	ESE	6	1	22.9	+4.9	23	—	10	—	37	0	336	404
	HAIFA	1007.5	-7.9	—	ESE	2	0	19.9	+0.6	22	—	9	—	60	0	695	582
LOWER EGYPT	QURASHIYA ...	1008.0	-9.4	-6.8	SW	2	2	19.5	+4.2	27	+1	12	+2	40	0	55	52
	SUEZ...	1007.5	-9.8	-6.4	S	4	2	19.6	+3.3	28	0	14	0	76	0	8	21
	CAIRO HELWAN	1009.9	-7.7	-4.7	W	2	3	20.2	+4.3	28	+1	19	+6	30	0	26	29
	CAIRO GIZA	1009.5	-8.3	-5.3	SW	2	2	21.5	+6.5	27	0	11	0	25	0	19	21
	CAIRO EZBEKIYA...	—	—	—	SW	2	3	20.0	+4.2	27	0	14	+2	47	0	28	23
UPPER EGYPT	QASR EL GEBALI	1010.3	-6.8	-4.8	W	4	0	21.2	+4.2	29	+1	12	+1	21	0	15	
	MINYA	—	—	—	NE	2	0	19.2	+5.1	29	-1	—	—	61	—	—	
	ASYUT	1009.9	-6.3	-4.3	SSE	3	0	23.2	+6.8	30	-1	16	+3	29	0	0	
	QENA...	—	—	—	NNE	2	0	22.6	+1.3	32	-3	16	+1	28	—	—	
	ASWAN	1012.3	-2.3	-1.1	—	0	1	27.0	+4.0	32	-3	16	-2	34	—	—	
NORTH SUDAN	WADI HALFA ...	1011.1	-1.9	-1.7	NNE	1	1	25.0	+1.6	36	0	17	+1	18	—	—	
	MEROWE	1010.0	-0.3	-1.5	—	0	0	28.7	+1.2	42	+4	21	+1	17	0	0	—
	ATBARA	1010.2	+0.8	+0.9	E	2	0	30.0	0.0	39	0	20	0	11	0	0	2
	KHARTOUM ...	1008.8	+0.1	+0.3	NNE	1	0	27.7	-0.3	39	+1	21	0	18	0	[illegible]	5
EAST SUDAN	PORT SUDAN ...	1012.0	-0.2	+0.4	N	3	0	27.2	-0.2	32	+1	22	+1	70	0	119	91
	KASSALA	1006.4	+1.7	-1.2	SSW	3	0	32.2	-2.6	42	+2	—	—	42	0	8	14
	WAD MEDANI ...	1007.6	-0.3	-0.5	N	2	0	29.6	-1.8	—	—	20	-1	16	0	24	17
	ROSEIRES... ...	1006.3	-0.3	-1.9	S	1	1	28.5	-2.5	43	+3	—	—	18	0	65	49
SOUTH SUDAN	EL FASHER ...	—	—	—	NNW	1	0	23.5	—	41	—	19	—	16	0	0	—
	EL OBEID... ...	1009.5	-1.9	-0.8	NE	1.	2	31.4	+2.2	40	+2	20	+1	0	0	25	21
	MALAKAL																
	WAU	—	—	—	SW	3	2	27.5	+0.5	37	-1	24	+2	74	0	295	180
	MONGALLA ...																

Upper Wind Observations at Helwan at h. m.

Height (metres)	Kms. Hr.	Direction
500		
1000		
1500		
2000		
3000		

General Situation.

Forecast for 24 hours from noon to-day.

ظهر اليوم الى ظهر الغد

STATION	Humidity Mean of Day: Yester day	Diff. from normal	Wet Bulb Temperature Mean of Day: Yester day	Diff. from normal
	%	%	C	C
Alexandria..	74	+5	13.2	-1.8
Ezbekia	47	—	14.2	—
Giza	55	+1	14.3	+0.2
Helwan ...	38	-3	13.0	-0.1

Discharges at Aswan as measured by the sluices

	1925	1924	
9. 4	678	660	m3 per sec.
8. 4	679	661	,, ,, ,,

GAUGE	Date 1925	Rea.	
Mongalla... ...	9.4	10.91	-0.53
Malakal	9.4	9.90	-0.37
Roseires	10.4	11.28	-0.4
Khartoum.. ...	10.4	9.87	-0.5
Kh. el Girba ...	—	—	—
Atbara	9.4	9.82	-0.3
Wadi Halfa ...	10.4	1.25	-0.3
Aswan Res. ...	10.4	112.85	—
,, D.S. ...	10.4	85.42	+0.2
El Leisi	8.4	16.83	-0.2
Roda (Cairo) ...	9.4	15.70	+0.3

NOTE. A dash means that figures are not available.

TERMS OF SUBSCRIPTION for the DAILY WEATHER REPORT sent by Post, P.T. 100 annually

PRINTED AT THE SURVEY OF EGYPT 24461

(S.

:PORT.

٢٥-٤-٩ Barometer and Wind at 8 h. Yesterday 9. 4. 25

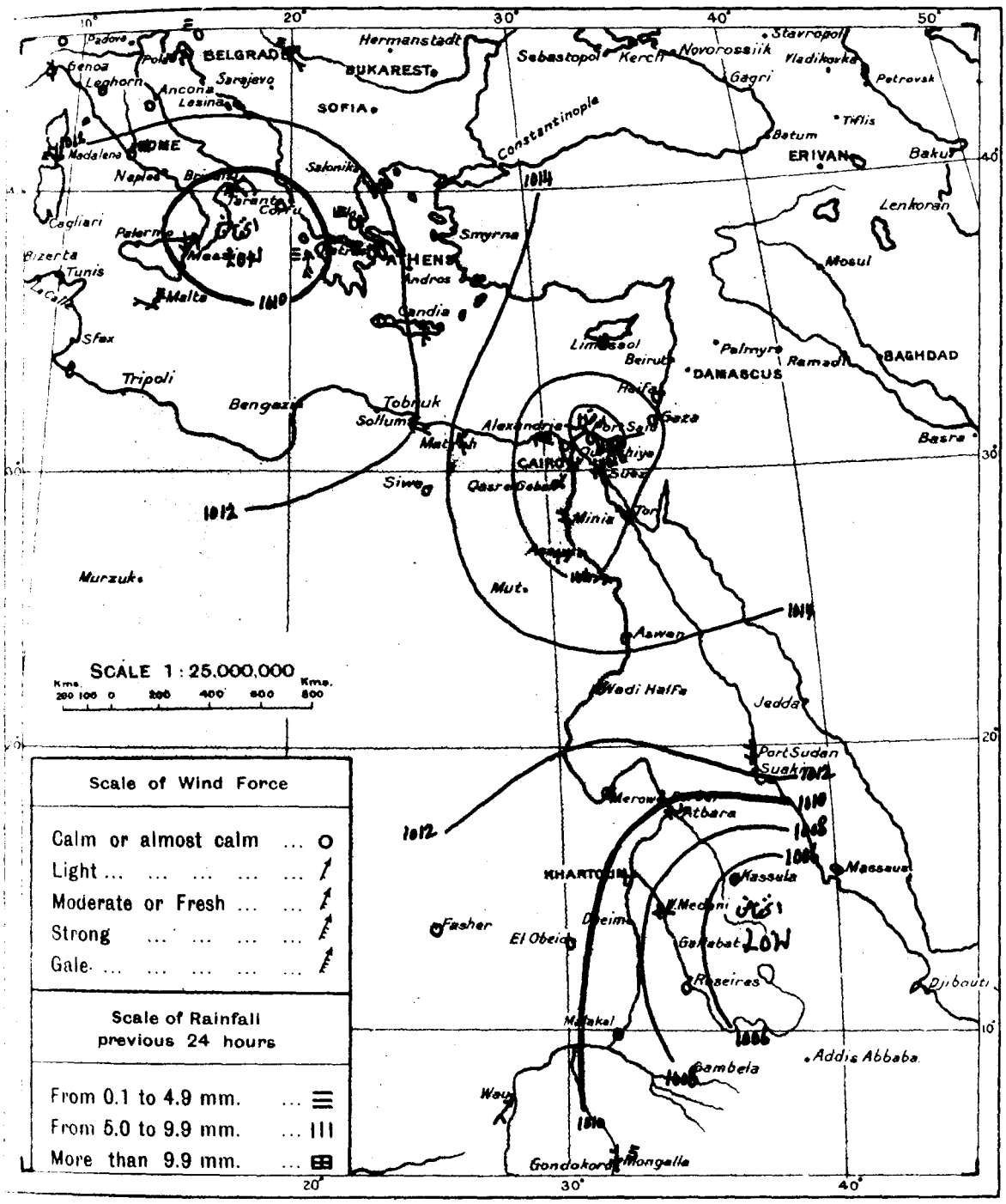

WIND VELOCITY

	K.P.H	Force
Calm	0- 2	0
Almost calm..	2- 7	1
Very light ...	7-14	2
Light	14-21	3
Moderate ...	21-29	4
Fresh	29-38	5
Strong... ...	38-47	6
Very strong ..	47-57	7
Gale	57-69	8
Strong gale	69-82	9
Whole gale	82-96	10
Storm	96-110	11
Hurricane above 110		12

STATE OF SKY

Clear	0
¼ Clouded	1
½ Clouded	2
¾ Clouded	3
Entirely clouded	4
Raining	5
Sand haze	6
Sand storm	7
Mist or fog	8
Thunderstorm	9

STATE OF SEA

Calm	0
Very smooth	1
Smooth...	2
Slight	3
Moderate	4
Rather rough	5
Rough	6
High	7
Very high	8
Phenomenal	9

٢٥-٤-٩ From Observations taken at 8 h. yesterday. 9. 4. 25

BAROMETER			WIND		STATE OF SKY	TEMPERATURE						HUMIDITY	RAINFALL			STATE OF SEA
Reduced to Sea Level	Change in past 24 hours	Differ. from normal	Direction	FORCE		At 8 h.	Change in past 24 hours	Maximum	Difference from Normal	Minimum	Difference from Normal		Past 24 hours	Normal from Oct. 1 to day before yesterday	Total from Oct. 1 to day before yesterday	
m.b	m.b.	m.b.				°C	C	C	C	C	C	%	mm.	mm	mm	
1011.9	+2.6	-0.9	NE	1	0	11	-2	16	–	8	–	–	5	506	576	–
1010.7	-2.6	-2.9	WNW	2	5	12	-2	16	-3	12	0	80	tr.	346	460	3
1011.8	-4.0	-2.0	–	0	4	14	0	–	–	12	+2	80	tr.	–	308	–
1013.5	-4.9	-1.2	S	3	4	18	+2	21	+1	13	+1	–	0	62	472	2
1015.2	0.0	+2.1	N	1	0	19	+1	23	+1	7	-3	–	0	455	446	3
1017.1	-0.4	+1.9	NE	3	3	17.0	+0.7	27	-1	11	0	64	0	15	–	–
1010.3	+0.7	-1.3	NE	1	0	27.5	0.0	42	+4	20	0	15	0	0	–	–
–	–	–	S	1	0	–	–	42	–	17	–	–	0	0	–	–
1011.4	+2.6	+1.0	NNE	1	0	29.2	+1.7	39	+1	18	0	13	0	25	21	–
–	–	–	SE	1	1	33.0	+7.5	39	0	23	+1	39	0	217	111	–
–	–	–	SW	2	1	27.0	-3.0	–	–	22	0	77	0	295	179	–
1009.4	+2.8	+0.6	N	3	3	26.4	-2.6	37	+2	23	+1	69	3	204	250	–

CAIRO, to-morrow

Time of sunrise 05h 32m

" " sunset 18h 20m

D

From Observations taken at 8h. to-day.

Saturday 11th April, 1925 ١٩٢٥ السبت ١١ ابريل

	STATION	BAROMETER Reduced to Sea Level	BAROMETER Change in past 24 hours	BAROMETER Differ from normal	WIND Direction	WIND FORCE	STATE OF SKY	TEMPERATURE At 8 h	TEMPERATURE Change in past 24 hours	TEMPERATURE Maximum Yesterday	TEMPERATURE Difference from Normal	TEMPERATURE Minimum	TEMPERATURE Difference from Normal	HUMIDITY	RAIN Past 24 hours	RAIN Total	
		m.b.	m.b.	m.b.				°C	C	C	C	C	C	%	mm.		
COAST	SOLLUM	1013.1	+4.0	–	–	0	0	15.8	-5.7	26	–	13	–	77	0	242	–
	SIWA	1014.7	+1.1	–	–	0	0	16.1	+0.3	24	–	11	–	52	0	4	–
	MATRUH	1012.0	+4.9	-2.6	NNW	3	2	17.2	+1.7	24	–	–	–	70	0	253	154
	ALEXANDRIA	1013.5	+4.2	-0.9	NW	5	2	17.4	-0.3	21	-2	15	+1	67	0	273	201
	PORT SAID	1012.8	+3.2	-1.1	W	4	2	16.9	-4.0	23	0	14	-1	71	0	79	75
	GAZA	1011.4	+3.9	–	WSW	6	0	18.6	-4.3	31	–	11	–	54	0	336	405
	HAIFA	1009.0	+1.5	–	S	1	2	19.0	-0.9	28	–	9	–	67	0	695	582
LOWER EGYPT	QURASHIYA	1012.7	+4.7	-2.0	W	2	1	16.8	-2.7	28	+2	11	+1	81	0	55	52
	SUEZ	1014.2	+6.7	+0.4	NW	2	0	19.0	-0.6	30	+2	16	+2	65	0	8	21
	CAIRO HELWAN	1015.5	+5.6	+1.0	SW	1	3	16.1	-4.1	26	-2	12	-1	64	0	26	29
	CAIRO GIZA	1014.7	+5.2	-0.1	S	2	3	17.7	-3.8	27	-1	12	+1	73	0	19	21
	CAIRO EZBEKIYA	1014.4	–	–	S	2	3	16.8	-3.2	26	-1	14	+1	72	0	28	23
UPPER EGYPT	QASR EL GEBALI	1015.8	+5.5	+0.7	N	2	0	17.7	-3.5	28	0	12	+1	56	0	15	
	MINYA	—	—	—	N	2	1	17.0	-2.2	29	-1	14	+1	54	—	—	
	ASYUT	1015.4	+5.5	+1.2	NNW	3	1	18.0	-5.2	30	-2	13	-1	34	0	0	
	QENA	—	—	—	NW	2	0	22.0	-0.6	38	+3	17	+2	29	—		
	ASWAN	1013.4	+1.1	+0.1	N	1	1	22.5	-4.5	41	+6	19	+1	19	—		
NORTH SUDAN	WADI HALFA	1011.6	+0.5	-1.0	N	2	0	24.2	-0.8	42	+6	20	+4	18	—		
	MEROWE																
	ATBARA	1009.4	-0.8	+0.2	ENE	2	0	29.0	-1.0	40	+1	21	+1	19	0	0	2
	KHARTOUM	1008.6	-0.2	+0.2	–	0	0	29.5	+1.8	40	+2	22	+1	23	0	dr. [illegible]	5
EAST SUDAN	PORT SUDAN	1010.7	-1.3	-0.8	N	2	0	–	–	31	0	20	-1	–	0	119	91
	KASSALA	1005.8	-0.6	-1.8	S	1	0	34.0	+1.8	42	+2	–	–	36	0	8	14
	WAD MEDANI	1006.0	-1.6	-2.0	NE	2	0	33.6	+4.0	–	–	20	-1	13	0	24	17
	ROSEIRES	1004.8	-1.5	-3.4	SSE	1	0	32.5	+4.0	43	+3	–	–	29	0	65	50
SOUTH SUDAN	EL FASHER	–	–	–	NW	1	0	25.0	+1.5	41	–	17	–	14	0	0	–
	EL OBEID	1008.0	-1.5	-2.3	NE	1	0	32.8	+1.4	40	+2	22	+3	12	0	25	21
	MALAKAL																
	WAU																
	MONGALLA																

Upper Wind Observations at Helwan at 8 h. 45m.

Height (metres)	Kms Hr.	Direction
500	5	W
1000		
1500		
2000		
3000		

General Situation.

The Mediterranean depression has moved eastwards and is now situated north of Cyprus, and the pressure over Egypt has risen considerably.

الانخفاض المتوسط نحو الشرق وهو الآن شمالي قبرص. وقد ارتفع الضغط على مصر

Forecast for 24 hours from noon to-day.

Moderate to fresh westerly and northwesterly winds. Much low cloud. Possibility of rain on the coast. Mild.

من اليوم الى ظهر الغد
الرياح تكون بين المعتدلة والنسيم
السحاب المنخفض. ويحتمل المطر
الجو معتدل.

STATION	Humidity Mean of Day: Yesterday	Humidity Mean of Day: Diff. from normal	Wet Bulb Temperature Mean of Day: Yesterday	Wet Bulb Temperature Mean of Day: Diff. from normal
	%	%	C	C
Alexandria	68	-1	14.4	-1.4
Luxor	34		13.9	
Giza	30	-24	13.2	-1.4
Helwan	26	-15	12.9	-0.7

Discharges at Aswan as measured by the sluices

	1925	1924	
9 -4	678	660	m3 per sec.
8 -4	679	661	" "

GAUGE	Date 1925	
Mongalla	9 -4	10.91
Malakal	9 -4	9.90
Roseires	11 -4	11.26
Khartoum	10 -4	9.87
Kh. el Girba	—	—
Atbara	9 -4	9.82
Wadi Halfa	11 -4	1.23
Aswan Res	10 -4	112.85
" D.S.	10 -4	85.42
El Leisi	8 -4	16.53
Roda (Cairo)	9 -4	15.70

Note. A dash means that figures are not available

TERMS of SUBSCRIPTION to the DAILY WEATHER REPORT sent by Post, P.T. 100 annually

١٠-٤-٢٥ Barometer and Wind at 8 h. Yesterday 10.4.25.

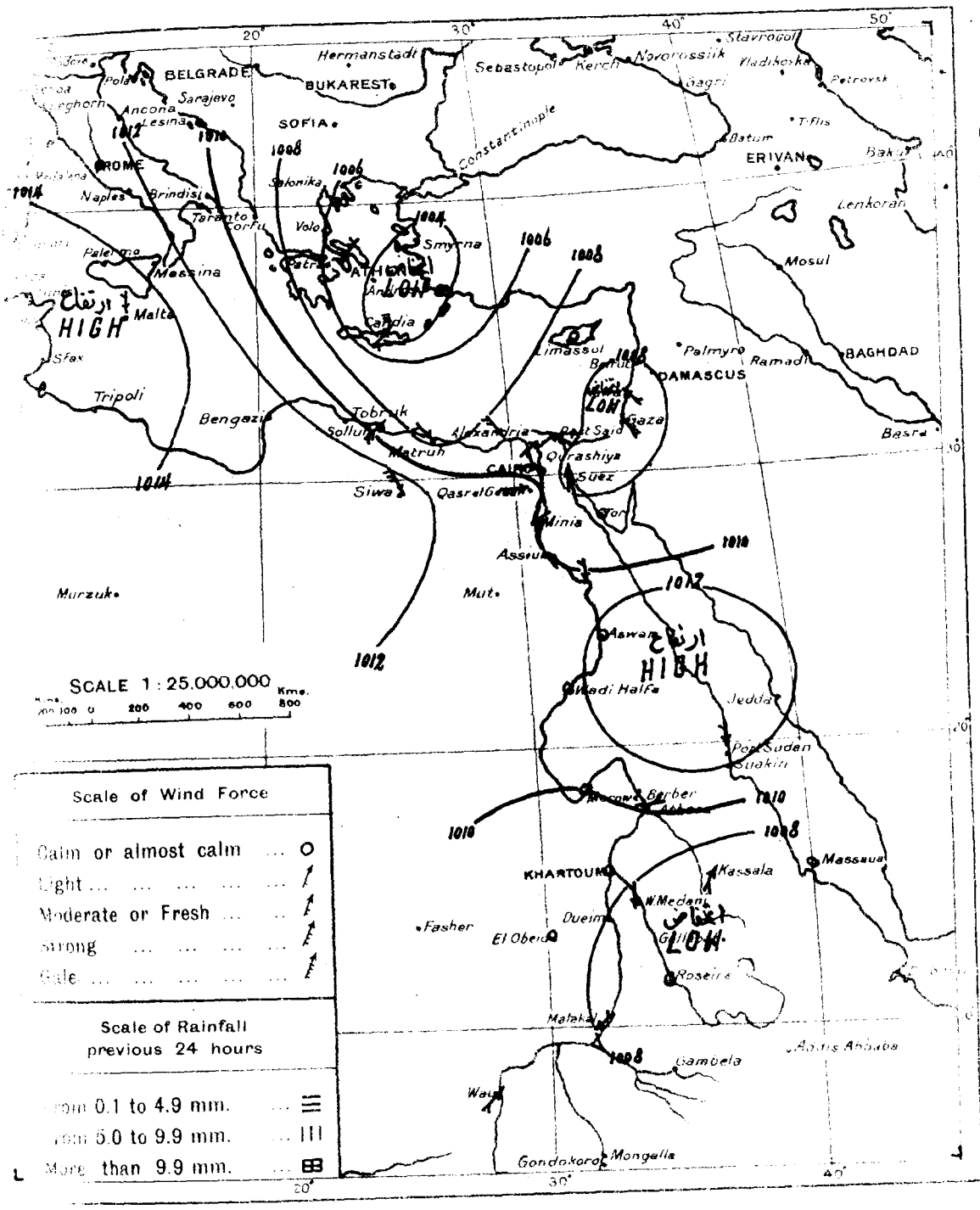

WIND VELOCITY

	Km/h	Force
Calm	0-2	0
Almost calm	2-7	1
Very light	7-14	2
Light	14-21	3
Moderate	21-29	4
Fresh	29-38	5
Strong	38-47	6
Very strong	47-57	7
Gale	57-69	8
Strong gale	69-82	9
Whole gale	82-96	10
Storm	96-110	11
Hurricane above 110		12

STATE OF SKY

Clear	0
¼ Clouded	1
½ Clouded	2
¾ Clouded	3
Entirely clouded	4
Raining	5
Sand haze	6
Sand storm	7
Mist or fog	8
Thunderstorm	9

STATE OF SEA

Calm	0
Very smooth	1
Smooth	2
Slight	3
Moderate	4
Rather rough	5
Rough	6
High	7
Very high	8
Phenomenal	9

١٠-٤-٢٥ From Observations taken at 8 h. yesterday. 10.4.25.

BAROMETER			WIND		STATE OF SKY	TEMPERATURE							RAINFALL			STATE
	Change in past 24 hours	Differ from normal	Direction	FORCE		At 8 h.	Change in past 24 hours	Maximum	Difference from Normal	Minimum	Difference from Normal					
	m.b.	m.b.				C	C	C	C	C	C			mm	mm	
1013.0	+1.1	+0.2	NW	1	2	9	-2	17	–	6	–	–	0	506	579	–
1015.1	+4.4	+1.5	NNW	3	2	14	+2	16	-3	12	0	70	0	346	461	4
1005.4	-6.4	-8.4	NE	5	4	12	-2	–	–	–	–	80	–	–	308	–
1003.5	-10.0	-11.1	SW	3	5	11	-7	19	-1	8	-4	–	3	65	473	5
1009.8	-5.4	-3.3	E	1	4	17	-2	20	-2	7	-3	–	0	455	447	5

CAIRO, to-morrow

Time of sunrise 05 h. 31 m.

" " sunset 18 h. 20 m.

D

From Observations taken at 8 h. to-day.

Sunday 12th April, 1925 ١٩٢٥ الأحد ١٢ أبريل

	STATION	BAROMETER Reduced to Sea Level	Change in past 24 hours	Differ from normal	WIND Direction	FORCE	STATE OF SKY	TEMPERATURE At 8 h.	Change in past 24 hours	Maximum Yesterday	Difference from Normal	Minimum	Difference from Normal	HUMIDITY	Past 24 hours		
		m.b.	m.b.	m.b.				°C	°C	°C	°C	°C	°C	%	mm.		
COAST	SOLLUM	1009.1	-4.0	—	—	0	2	16.1	+0.3	28	—	13	—	77	0	242	—
	SIWA	1007.6	-7.1	—	NE	6	0	16.1	0.0	25	—	12	—	61	0	4	—
	MATRUH	1010.4	-1.6	-4.2	SSE	2	0	16.2	-1.0	24	—	—	—	67	0	253	159
	ALEXANDRIA	1013.0	-0.5	-1.3	SSE	3	0	15.7	-1.7	22	-1	13	-1	82	0	273	201
	PORT SAID	1014.7	+1.9	+0.9	SE	3	1	17.1	+0.2	21	-2	14	-1	78	0	79	75
	GAZA																
	HAIFA	1013.1	+4.1	—	ESE	2	0	19.9	+0.9	22	—	11	—	57	1	696	563
LOWER EGYPT	QURASHIYA	1013.3	+0.6	-1.3	—	0	0	16.8	0.0	27	+1	9	-1	75	0	55	52
	SUEZ	1013.4	-0.8	-0.3	N	2	0	16.9	-2.1	28	0	13	-1	78	0	8	21
	CAIRO HELWAN	1012.8	-2.7	-1.6	E	1	0	19.5	+3.4	24	-4	14	+1	56	0	26	29
	CAIRO GIZA	1013.0	-1.7	-1.7	—	0	0	17.2	-0.5	25	-3	9	-2	78	0	19	21
	CAIRO EZBEKIYA	1013.0	-1.4	—	—	0	0	17.2	+0.4	25	-2	12	-1	70	0	28	23
UPPER EGYPT	QASR EL GEBALI	1013.5	-2.3	-1.5	N	1	0	17.7	0.0	26	-3	11	0	57	0	15	
	MINYA	—	—	—	NE	2	0	20.0	+3.0	27	-3	13	0	55	—		
	ASYUT	1012.0	-3.4	-2.1	ESE	2	1	19.2	+1.2	26	-6	15	+1	47	0	0	
	QENA	—	—	—	SW	2	0	21.3	-0.7	32	-4	13	-2	41	—		
	ASWAN	1012.2	-1.2	-1.0	—	0	0	22.5	0.0	34	-1	16	-2	28	—		
NORTH SUDAN	WADI HALFA	1010.3	-1.3	-2.1	N	1	0	23.6	-0.6	37	+1	17	0	18	—		
	MEROWE	1007.6	-2.2	-3.6	NE	1	0	30.5	0.0	43	+4	22	+2	11	0	0	—
	ATBARA																
	KHARTOUM	1006.0	-2.6	-2.4	—	0	0	28.3	-1.2	41	+2	23	+2	17	0	[illegible]	5
EAST SUDAN	PORT SUDAN	1009.0	-1.7	-2.5	N	3	1	26.7	—	33	+2	23	+2	83	0	119	91
	KASSALA	1003.2	-2.6	-4.3	WNW	1	0	36.0	+2.0	42	+2	—	—	33	0	8	14
	WAD MEDANI																
	ROSEIRES	1006.3	+1.5	-1.9	SSE	1	4	32.5	0.0	43	+3	—	—	29	0	65	50
SOUTH SUDAN	EL FASHER																
	EL OBEID																
	MALAKAL																
	WAU																
	MONGALLA																

Upper Wind Observations at Helwan at 8 h. 45 m.

Height (metres)	Kms. Hr.	Direction
500	20	E
1000	10	NW
1500	5	S
2000	25	W
3000	30	W

General Situation.

A depression is approaching from the western desert, and the pressure over Egypt is rapidly falling.

الصحراء الغربية والضغط على مصر ينخفض بسرعة .

Forecast for 24 hours from noon to-day.

Moderate winds chiefly southeasterly, freshening later. Clear at first, much high cloud later. Khamsin conditions developing. Temperature above normal. Unsettled.

من الظهر الى اليوم التالي . رياح معتدلة غالبا . تنشط فيما بعد . صحو في البداية . تتكون السحب العالية . تتكون ظروف الخماسين . درجة الحرارة تفوق المعدل . الطقس متقلب .

STATION	Humidity Mean of Day: Yester day	Diff. from normal	Wet Bulb Temperature Mean of Day: Yester day	Diff. from normal
	%	%	C	C
Alexandria	70	-2	14.8	-0.5
Ezbekia	60	—	15.1	—
Giza	60	+4	15.4	+0.7
Helwan	52	+11	13.7	-0.5

Discharges at Aswan as measured by the sluices

1925	1924		
11.4	643	651	m3 per sec.
10.4	644	671	" " "

*Remark: Mongalla river gauge reading for 11.3.25 is 10.88 m.

* ملحوظة: قراءة مقياس منجلا يوم ١١ - ٣ - ٢٥ هي ١٠٫٨٨ متر

GAUGE	Date 1925	
Mongalla *	11.4	10.92
Malakal	11.4	9.88
Roseires	11.4	11.26
Khartoum	11.4	9.86
Kh. el Girba	—	—
Atbara	11.4	9.82
Wadi Halfa	11.4	1.23
Aswan Res.	12.4	112.75
" D.S.	12.4	85.40
El Leisi	10.4	16.83
Roda (Cairo)	11.4	15.70

NOTE. A dash means that figures are not available.

TERMS OF SUBSCRIPTION for the DAILY WEATHER REPORT sent by Post, P.T. 100 annually

PRINTED AT THE SURVEY OF EGYPT 24.4.61

Barometer and Wind at 8 h. Yesterday 11.4.25

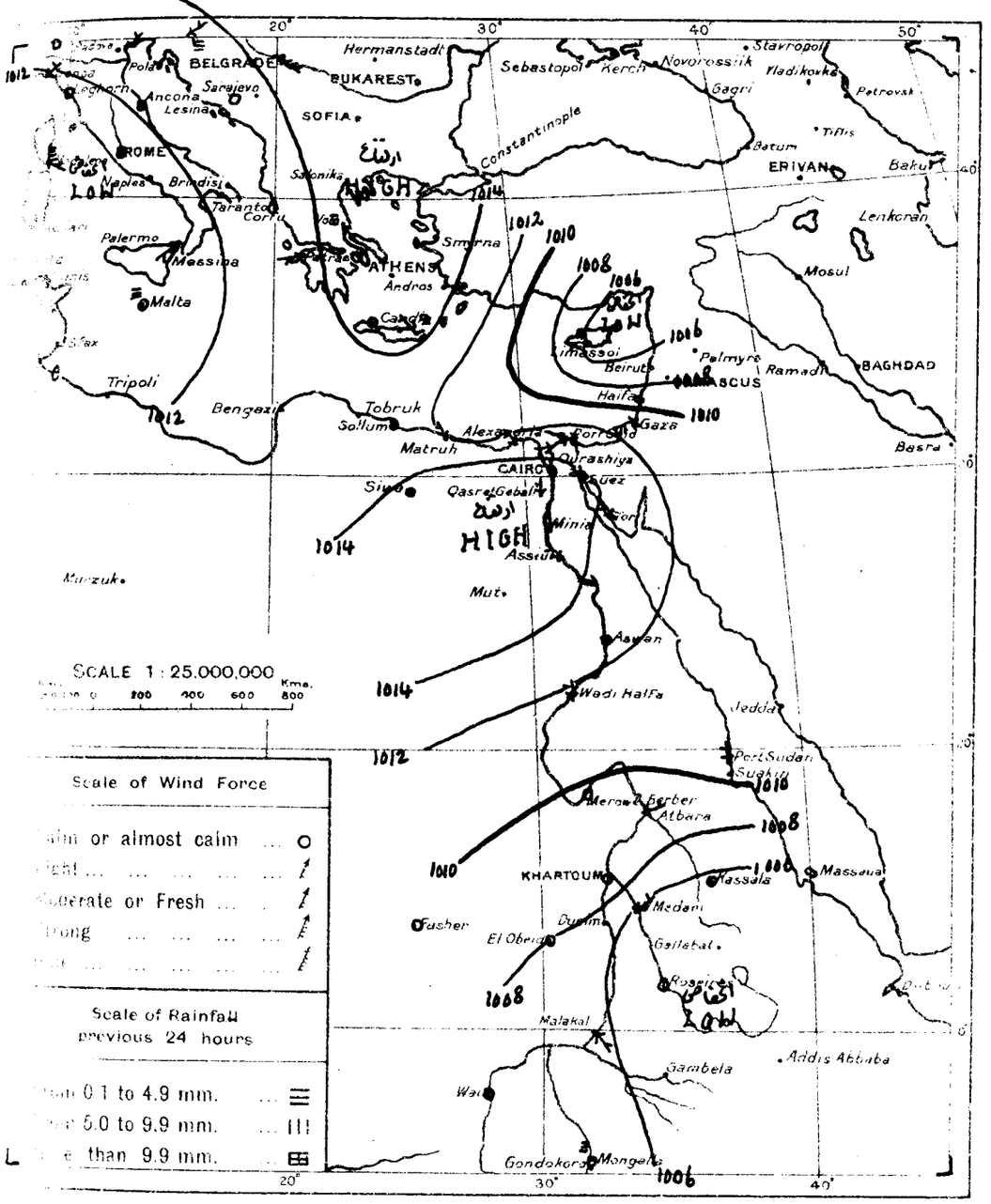

WIND VELOCITY

	K.P.H.	Force
Calm	0-2	0
Almost calm	2-7	1
Very light	7-14	2
Light	14-21	3
Moderate	21-29	4
Fresh	29-38	5
Strong	38-47	6
Very strong	47-57	7
Gale	57-69	8
Strong gale	69-82	9
Whole gale	82-96	10
Storm	96-110	11
Hurricane above 110		12

STATE OF SKY

Clear	0
¼ Clouded	1
½ Clouded	2
¾ Clouded	3
Entirely clouded	4
Raining	5
Sand haze	6
Sand storm	7
Mist or fog	8
Thunderstorm	9

STATE OF SEA

Calm	0
Very smooth	1
Smooth	2
Slight	3
Moderate	4
Rather rough	5
Rough	6
High	7
Very high	8
Phenomenal	9

From Observations taken at 8 h. yesterday. 11.4.25

BAROMETER			WIND		STATE OF SKY	TEMPERATURE						HUMIDITY	RAINFALL			STATE OF SEA
[illegible]	Change in past 24 hours	Differ from normal	Direction	FORCE		At 8 h	Change in past 24 hours	Maximum	Difference from Normal	Minimum	Difference from Normal		Past 24 hours	Normal from Oct 1 to day before yesterday	Total from Oct 1 to day before yesterday	
	m.b.	m.b.				C	C	C	C	C	C	%	mm.	mm.	mm.	
1011.2	-1.8	-1.6	N	1	1	12	+3	18	–	9	–	–	0	506	581	–
1010.7	-4.4	-2.8	–	0	4	14	0	17	-2	13	+1	90	tr. [illegible]	346	462	0
1014.4	+9.0	+0.6	–	0	0	14	+2	–	–	11	0	60	0	–	309	–
1014.4	+10.9	-0.2	NW	2	4	14	+3	16	-4	12	0	–	tr. [illegible]	65	474	5
1005.8	-4.0	-7.2	W	3	0	19	+2	23	+1	12	+2	–	15	470	448	5
1009.8	-0.2	-1.6	–	0	0	30.5	+1.8	42	+3	21	+1	18	0	0	–	–
–	–	–	SE	2	0	34.0	+2.6	41	+2	25	+3	33	0	217	112	–
–	–	–	SE	1	4	26.0	-1.5	39	+2	23	+1	76	0	295	182	–
1007.0	-2.6	-1.8	S	1	0	28.4	+2.4	40	+5	22	0	58	2	206	257	–

CAIRO, to-morrow

Time of sunrise h. m. 5 50

" " sunset h. m. 18 21

From Observations taken at 8 h. to-day.

Monday 13th April, 1925 ١٩٢٥ الاثنين ١٣ أبريل

	STATION	BAROMETER Reduced to Sea Level	BAROMETER Change in past 24 hours	BAROMETER Differ from normal	WIND Direction	WIND FORCE	STATE OF SKY	TEMPERATURE At 8 h.	TEMPERATURE Change in past 24 hours	TEMPERATURE Maximum Yesterday	TEMPERATURE Difference from Normal	TEMPERATURE Minimum	TEMPERATURE Difference from Normal	HUMIDITY	Past 24 hours	
		m.b.	m.b.	m.b.				°C	C	C	C	C	C	%	mm	
COAST	SOLLUM	1004.7	-4.4	—	S	6	0	15.9	-0.2	27	—	13	—	78	0	242
	SIWA	1007.9	+0.3	—	NSW	7	0	17.2	+1.1	28	—	15	—	79	0	4
	MATRUH	1002.6	-7.8	-12.0	N	5	7	16.4	+0.2	25	—	—	—	55	0	253
	ALEXANDRIA	1004.4	-8.6	-9.9	NNW	5	0	17.7	+2.0	27	+4	15	+1	73	0	273
	PORT SAID	1004.7	-10.0	-9.0	NSW	6	6	19.0	+1.9	21	-2	17	+1	55	0	79
	GAZA	1000.8	-13.0	—	SSW	1	3	25.5	+6.7	26	—	13	—	28	0	336
	HAIFA	1600.8	-12.3	—	E	4	4	22.0	+2.1	24	—	11	—	47	0	696
LOWER EGYPT	QURASHIYA	1005.1	-8.2	-9.5	N	4	0	19.5	+2.7	28	+2	16	+6	49	0	55
	SUEZ	1005.8	-7.6	-7.8	N	2	4	19.2	+2.3	28	0	16	+2	76	0	8
	CAIRO HELWAN	1007.4	-5.4	-6.9	W	3	1	19.2	-0.3	30	+2	18	+4	35	0	26
	CAIRO GIZA	1007.1	-5.9	-7.6	W	4	3	20.5	+3.3	30	+2	16	+4	38	0	19
	CAIRO EZBEKIYA	1007.4	-5.6	—	W	4	3	20.0	+2.8	30	+3	17	+4	40	0	28
UPPER EGYPT	QASR EL GEBALI	1008.7	-4.8	-6.3	N	2	3	21.0	+3.3	32	+3	18	+6	75	0	15
	MINYA	—	—	—	N	4	0	20.0	0.0	31	+1	18	+5	52	—	
	ASYUT	1009.6	-2.4	-4.4	NW	2	2	21.6	+2.4	30	-2	17	+3	34	0	0
	QENA	—	—	—	SSW	2	1	23.5	+2.2	34	-2	17	+2	30	—	
	ASWAN	1007.4	-4.8	-5.7	—	0	3	25.5	+3.0	38	+3	19	+1	42	—	
NORTH SUDAN	WADI HALFA	1005.6	-4.7	-6.7	—	0	1	26.4	+2.8	40	+4	19	+2	22	—	
	MEROWE															
	ATBARA	1006.2	-0.9	-2.9	N	2	0	30.5	+0.5	42	+2	22	+2	1	0	0
	KHARTOUM	1005.1	-0.9	-3.2	—	0	0	31.0	+2.7	42	+3	24	+3	33	0	dr. 36
EAST SUDAN	PORT SUDAN															
	KASSALA	1002.2	-1.0	-5.2	WSW	2	0	35.0	-1.0	44	+4	—	—	42	0	8
	WAD MEDANI															
	ROSEIRES															
SOUTH SUDAN	EL FASHER															
	EL OBEID	1006.4	-0.3	-3.7	NE	2	0	32.6	+2.1	42	+4	22	+2	13	0	25
	MALAKAL															
	WAU															
	MONGALLA															

Upper Wind Observations at Helwan at 8 h 45 m.

Height (metres)	Knts/Hr	Direction
500	20	W
1000	35	W
1500	50	WSW
2000		
3000		

General Situation.

A depression passed over Egypt during the night and is now situated off Port Said. The pressure is rising but the system is much disturbed, and there appears to be a secondary depression in the west.

Forecast for 24 hours from noon to-day.

Fresh to strong winds, veering from southwest to northwest. Gusty. Clear at first, low cloud developing later. Possibility of rain. Warm. Changeable.

STATION	Humidity Mean of Day: Yesterday	Humidity Mean of Day: Diff. from normal	Wet Bulb Temperature Mean of Day: Yesterday	Wet Bulb Temperature Mean of Day: Diff. from normal
	%	%	C	C
Alexandria	60	-12	15.6	+0.9
Ezbekia	52		16.1	
Giza	58	+2	16.3	+1.5
Helwan	36	-5	15.5	+1.7

Discharges at Aswan as measured by the sluices

	1925	1924	
11.4	643	651	m3 per sec.
10.4	644	671	" "

GAUGE	Date 1925	
Mongalla	11.4	10.92
Malakal	12.4	9.87
Roseires	12.4	11.25
Khartoum	12.4	9.82
Kh. el Girba	—	—
Atbara	11.4	9.82
Wadi Halfa	12.4	1.20
Aswan Res.	12.4	112.75
" D.S.	12.4	85.40
El Leisi	12.4	16.82
Roda (Cairo)	12.4	15.70

NOTE. A dash means that figures are not available.

TERMS OF SUBSCRIPTION for the DAILY WEATHER REPORT sent by Post, P.T. 100 annually

Barometer and Wind at 8 h. Yesterday 12.4.25

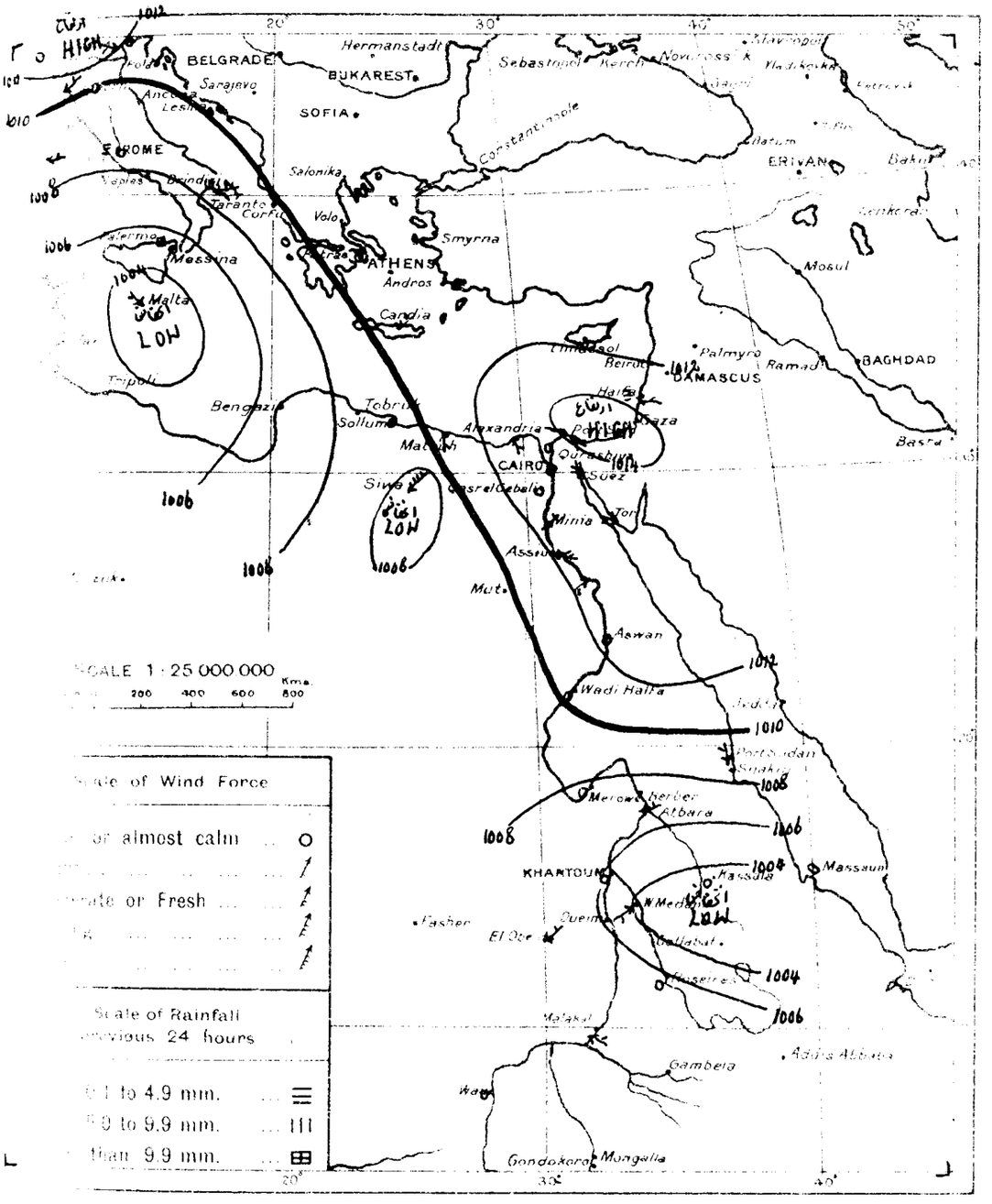

WIND VELOCITY

Calm	[illegible]
Almost calm	[illegible]
Very light	[illegible]
Light	[illegible]
Moderate	[illegible]
Fresh	29 [illegible]
Strong	38 [illegible]
Very strong	47 [illegible]
Gale	[illegible]
Strong gale	[illegible]
Whole gale	[illegible]
Storm	96 [illegible]
Hurricane above	[illegible]

STATE OF SKY

Clear	[illegible]
¼ Clouded	[illegible]
½ Clouded	[illegible]
¾ Clouded	[illegible]
Entirely clouded	[illegible]
Raining	[illegible]
Sand haze	[illegible]
Sand storm	[illegible]
Mist or fog	[illegible]
Thunderstorm	[illegible]

STATE OF SEA

Calm	[illegible]
Very smooth	[illegible]
Smooth	[illegible]
Slight	[illegible]
Moderate	[illegible]
Rather rough	[illegible]
Rough	[illegible]
High	[illegible]
Very high	[illegible]
Phenomenal	[illegible]

From Observations taken at 8 h. yesterday. 12. 4. 25

	Barometer: Change in past 24 hours	Barometer: Differ from normal	Wind: Direction	Wind: Force	State of Sky	Temperature: At 8 h	Temperature: Change in past 24 hours	Temperature: Maximum	Temperature: Difference from Normal	Temperature: Minimum	Temperature: Difference from Normal	Humidity	Rainfall: Last 24 hours	Rainfall: Normal from Oct. to day before yesterday	Rainfall: Total from Oct. to day before yesterday	State of Sky
	mb	mb				C	C	C	C	C	C		mm	mm	mm	
1008.3	-2.9	-4.5	N	1	3	13	+1	19	–	11	–	–	1	507	583	–
1003.1	-7.6	-10.4	NW	3	3	14	0	17	-2	12	0	70	0	346	463	3
1011.9	-2.5	-1.9	NE	1	4	11	-3	–	–	–	–	60	–	–	310	–
1011.0	-3.4	-3.4	NE	2	4	16	+2	18	-2	10	-2	–	0	65	474	2
1011.8	+6.0	-1.2	–	0	2	18	-1	22	0	8	-2	–	0	470	449	3
1007.1	-2.3	-2.0	ENE	2	0	30.0	+1.0	42	+3	21	+1	13	0	0	2	–
1004.0	-2.0	-4.0	SW	3	2	35.0	+1.4	–	–	25	+4	30	0	24	17	–
1006.7	-1.3	-3.5	NE	2	0	30.5	-2.3	40	+2	22	+3	0	0	25	21	–
–	–	–	SE	2	0	31.0	-3.0	41	+2	21	-1	41	0	217	113	–
–	–	–	SE	1	0	28.0	+2.0	40	+3	24	+2	67	0	295	184	–

CAIRO, to-morrow

Time of sunrise h. 05 m. 29

" " sunset h. 18 m. 22

From Observations taken at 8 h. to-day.

Tuesday 14th April, 1925 ١٩٢٥ الثلاثاء ١٤ ابريل

	STATION	BAROMETER Reduced to Sea Level	BAROMETER Change in past 24 hours	BAROMETER Differ from normal	WIND Direction	WIND FORCE	STATE OF SKY	TEMPERATURE At 8 h.	TEMPERATURE Change in past 24 hours	TEMPERATURE Maximum Yesterday	TEMPERATURE Difference from Normal	TEMPERATURE Minimum	TEMPERATURE Difference from Normal	HUMIDITY	Past 24 hours	
		m.b.	m.b.	m.b.				°C	C	C	C	C	C	%	mm.	
COAST	SOLLUM	1013.3	+8.6	—	SW	1	0	17.2	+1.3	29	—	14	—	76	0	242
	SIWA	1013.0	+5.1	—	—	0	3	16.4	-0.8	25	—	12	—	59	0	4
	MATRUH	1011.2	+8.6	-3.4	NNW	1	1	16.3	-0.1	25	—	—	—	76	0	253
	ALEXANDRIA	1013.5	+9.1	-0.7	NNW	2	2	17.7	0.0	23	-1	15	+1	73	0	273
	PORT SAID	1013.8	+9.1	+0.2	W	2	4	17.3	-1.7	26	+3	15	-1	77	0	79
	GAZA	1011.1	+10.3	—	—	0	4	17.7	-7.8	27	—	11	—	68	0	336
	HAIFA	1010.7	+9.9	—	S	1	3	20.0	-2.0	27	—	12	—	66	0	696
LOWER EGYPT	QURASHIYA	1013.0	+7.9	-1.6	—	0	2	14.4	-5.1	29	+2	10	0	76	0	55
	SUEZ	1013.1	+7.3	-0.5	N	2	4	18.0	-1.2	30	+2	16	+2	73	0	8
	CAIRO HELWAN	1015.2	+7.8	+1.0	N	2	4	16.9	-2.3	28	0	13	-1	68	0	26
	CAIRO GIZA	1013.6	+6.5	-1.0	N	1	3	17.8	-2.7	28	0	12	0	80	0	19
	CAIRO EZBEKIYA	1013.5	+6.1	—	N	1	3	17.8	-2.2	28	+1	14	+1	72	0	28
UPPER EGYPT	QASR EL GEBALI	1013.9	+5.2	-1.1	N	2	3	17.8	-3.2	28	-1	13	+1	57	0	15
	MINYA	—	—	—	N	2	3	19.8	-0.2	29	-2	16	+3	74	—	
	ASYUT	1013.1	+3.5	-0.9	W	2	2	19.2	-2.4	30	-2	17	+3	40	0	0
	QENA	—	—	—	SSW	2	4	24.4	+0.9	38	+2	20	+4	30		
	ASWAN	1009.0	+1.6	-4.0	N	2	1	27.5	+2.0	41	+6	22	+4	14	—	
NORTH SUDAN	WADI HALFA	1007.2	+1.6	-5.0	NNE	2	0	26.2	-0.2	46	+10	21	+4	17		
	MEROWE	1005.8	-0.4	-5.2	NE	1	0	31.0	+1.5	45	+6	23	+3	—	0	0
	ATBARA															
	KHARTOUM	1005.3	+0.2	-2.9	—	0	0	32.0	+1.0	42	+3	25	+4	16	0	[illegible]
EAST SUDAN	PORT SUDAN	1009.1	-0.2	-2.3	N	2	0	29.2	+1.2	32	+1	24	+3	76	0	119
	KASSALA	1002.7	+0.5	-4.7	S	1	0	37.0	+2.0	44	+4	—	—	30	0	8
	WAD MEDANI	1003.8	+0.3	-4.2	SW	2	4	33.8	-0.6	45	+4	24	+2	30	0	24
	ROSEIRES															
SOUTH SUDAN	EL FASHER															
	EL OBEID	1005.5	-0.9	-4.5	NW	1	0	34.3	+1.7	42	+4	24	+4	29	0	25
	MALAKAL	—	—	—	SE	2	0	33.0	+2.8	40	+1	28	+5	44	0	217
	WAU															
	MONGALLA															

Upper Wind Observations at Helwan at 8 h. 45 m.

Height (metres)	Kms. Hr.	Direction
500	10	N
1000	15	NNW
1500	5	NNW
2000	35	WSW
3000	55	WSW

General Situation.

The pressure over Egypt has risen considerably and is now about normal. The depression which was situated yesterday over the eastern Mediterranean has now passed to northern Syria.

كبيرا . وصار الجو الآن مقترب من
الضغط الذي كان واقعا البارحة
الوسط الى شمال سوريا .

Forecast for 24 hours from noon to-day.

Light to moderate northerly winds. At times much low cloud. Possibility of light local showers. Mild.

يوم الى ظهر الغد
يح والمعتدل - يظهر بالسماء
ض احيانا - مع امكان
ض الوماكن - الطقس

STATION	Humidity Mean of Day: Yesterday	Humidity Mean of Day: Diff. from normal	Wet Bulb Temperature Mean of Day: Yesterday	Wet Bulb Temperature Mean of Day: Diff from normal
	%	%	C	C
Alexandria	73	+1	15.6	-0.1
Ezbekia	32	—	13.9	—
Giza	30	-2.6	13.8	-1.4
Helwan	26	-1.5	12.8	-1.4

Discharges at Aswan as measured by the sluices

	1925	1924	
12-4	642	661	m3 per sec.
11-4	643	651	" "

GAUGE	Date 1925	
Mongalla	13-4	10.90
Malakal	13-4	9.85
Roseires	13-4	11.35
Khartoum	13-4	9.81
Kh. el Girba	—	—
Atbara	13-4	9.82
Wadi Halfa	14-4	1.16
Aswan Res.	13-4	112.75
" D.S.	13-4	85.41
El Leisi	14-4	16.82
Roda (Cairo)	13-4	15.70

NOTE. A dash means that figures are not available.

TERMS OF SUBSCRIPTION for the DAILY WEATHER REPORT sent by Post, P.T. 100 annually

PRINTED AT THE SERVICE OF EGYPT 24,467

5.

PORT.

.co-٤-١٣ Barometer and Wind at 8 h. Yesterday 13.4.25.

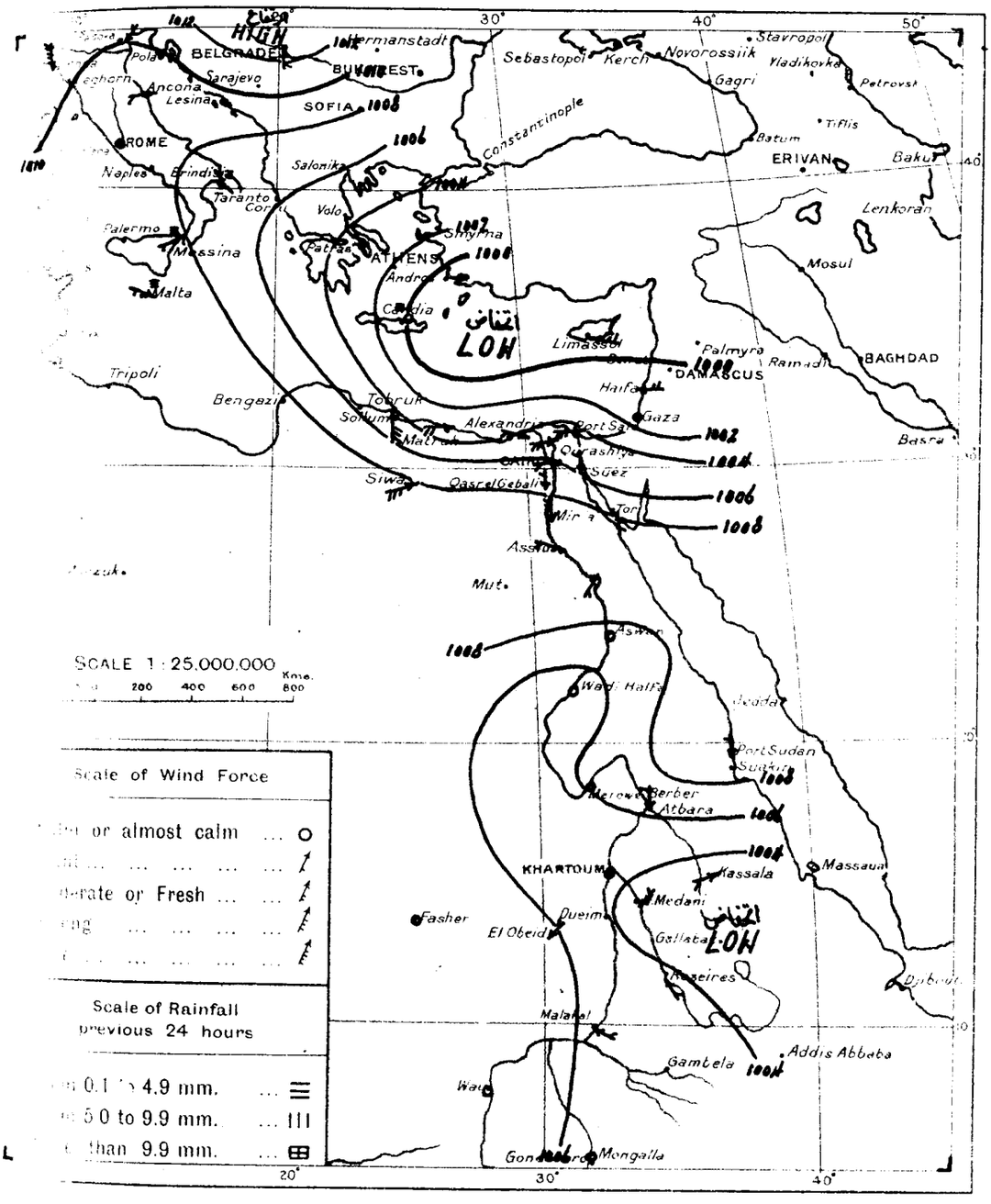

WIND VELOCITY

	K.P.H.	Force
Calm	0-2	0
Almost calm	2-7	1
Very light	7-14	2
Light	14-21	3
Moderate	21-29	4
Fresh	29-38	5
Strong	38-47	6
Very strong	47-57	7
Gale	57-69	8
Strong gale	69-82	9
Whole gale	82-96	10
Storm	96-110	11
Hurricane above	110	12

STATE OF SKY

Clear	0
¼ Clouded	1
½ Clouded	2
¾ Clouded	3
Entirely clouded	4
Raining	5
Sand haze	6
Sand storm	7
Mist or fog	8
Thunderstorm	9

STATE OF SEA

Calm	0
Very smooth	1
Smooth	2
Slight	3
Moderate	4
Rather rough	5
Rough	6
High	7
Very high	8
Phenomenal	9

.co-٤-١٣ From Observations taken at 8 h. yesterday. 13.4.25.

BAROMETER			WIND		STATE OF SKY	TEMPERATURE						HUMIDITY	RAINFALL			STATE OF SEA
	Change in past 24 hours	Differ. from normal	Direction	FORCE		At 8 h.	Change in past 24 hours	Maximum	Difference from Normal	Minimum	Difference from Normal		Past 24 hours	Normal from Oct. 1 to day before yesterday	Total from Oct. 1 to day before yesterday	
m.b.	m.b.	m.b.				C	C	C	C	C	C	%	mm.	mm.	mm.	
1008.7	+0.4	-4.1	NE	1	1	11	-2	20	—	10	—	—	0	507	585	—
1009.4	+6.3	-4.0	NW	3	3	14	0	15	-4	12	0	80	2	348	463	5
1002.8	-9.1	-10.8	NNW	3	4	11	0	—	—	—	—	60	—	—	310	—
998.8	-12.2	-15.6	—	0	5	13	-3	18	-2	10	-2	—	1	66	475	2
998.3	-13.5	-14.7	ESE	4	1	21	+3	22	-1	8	-2	—	0	470	449	5
1006.2	-1.4	-4.9	—	0	0	29.5	-1.0	44	+5	23	+3	18	0	0	—	—
1009.3	+0.3	-2.1	N	3	0	28.0	+1.3	33	+2	23	+2	75	0	119	91	3
1003.5	-0.5	-4.5	NE	3	0	34.4	-0.6	—	—	24	+3	24	0	24	17	—
1005.6	-0.7	-2.6	SSE	2	6	32.5	0.0	43	+3	—	—	29	0	65	51	—
—	—	—	N	1	0	21.0	+0.5	42	—	19	—	34	0	0	—	—
—	—	—	SE	2	0	30.2	-0.8	41	+2	25	+2	37	0	217	114	—
—	—	—	W	1	1	30.0	+2.0	41	+4	20	-2	65	0	295	185	—
1004.6	-0.8	-4.2	S	1	0	27.8	-2.2	41	+6	25	+3	63	0	206	264	—

CAIRO, to-morrow

Time of sunrise h. 05 m. 28

" " sunset h. 18 m. 22

D

From Observations taken at 8 h. to-day.

Wednesday 15th April, 1925 ١٩٢٥ الاربعاء ١٥ ابريل

	STATION	BAROMETER Reduced to Sea Level	Change in past 24 hours	Differ from normal	WIND Direction	FORCE	STATE OF SKY	TEMPERATURE At 8 h.	Change in past 24 hours	Maximum Yesterday	Difference from Normal	Minimum	Difference from Normal	HUMIDITY	Past 24 hours	
		m.b.	m.b.	m.b.				°C	C	°C	C	°C	C	%	mm	
COAST	SOLLUM	1016.3	+3.0	—	SW	1	4	14.5	-2.7	22	—	12	—	76	2	244
	SIWA...	1013.9	+0.9	—	SW	1	0	18.1	+1.7	27	—	11	—	58	0	4
	MATRUH	1015.2	+4.0	+0.6	—	0	0	15.2	-1.1	25	—	—	—	85	0	253
	ALEXANDRIA ...	1016.0	+2.5	+1.8	SE	1	0	17.2	-0.5	22	-2	14	0	75	0	273
	PORT SAID ...	1015.9	+2.1	+2.3	—	0	1	18.4	+1.1	22	-1	15	-1	67	0	79
	GAZA...	1014.6	+3.5	—	—	0	2	18.2	+0.5	22	—	11	—	77	0	336
	HAIFA	1013.6	+2.9	—	NNW	1	0	18.7	-1.3	24	—	10	—	66	0	696
LOWER EGYPT	QURASHIYA ...	1015.5	+2.5	+1.0	—	0	0	15.7	+1.3	28	+1	8	-2	78	0	55
	SUEZ...	1014.8	+1.7	+1.3	N	2	4	18.7	+0.7	23	-5	16	+2	71	0	8
	CAIRO HELWAN ..	1014.8	-0.4	+0.6	NNE	2	4	18.8	+1.9	24	-4	14	0	44	0	26
	CAIRO GIZA	1015.6	+2.0	+1.0	—	0	3	15.5	-2.3	24	-4	10	-2	85	0	19
	CAIRO EZBEKIYA...	1012.6	-0.9	—	—	0	3	17.0	-0.8	25	-3	12	-1	74	0	28
UPPER EGYPT	QASR EL GEBALI	1016.0	+2.1	+1.1	N	1	3	16.7	-1.1	29	0	13	+1	74	0	15
	MINYA	—	—	—	N	3	4	20.2	+0.4	25	-6	16	+2	64	—	
	ASYUT	1014.0	+0.9	+0.1	NNW	2	3	20.2	+1.0	25	-7	17	+3	55	0	0
	QENA...	—	—	—	W	2	4	24.7	+0.3	32	-4	20	+4	42	—	
	ASWAN	1010.0	+1.0	-2.9	N	1	2	26.0	-1.5	38	+3	18	0	23	—	
NORTH SUDAN	WADI HALFA ...	1008.3	+1.1	-3.8	NNE	3	1	23.2	-3.0	42	+6	20	+3	25	—	
	MEROWE															
	ATBARA															
	KHARTOUM ...	1004.4	-0.9	-3.7	NNE	1	2	36.0	+4.0	45	+6	—	—	12	[illegible]	[illegible]
EAST SUDAN	PORT SUDAN ...	1009.0	-0.1	-2.3	N	1	0	29.5	+0.3	34	+3	24	+3	79	0	119
	KASSALA	1004.7	+2.0	-2.6	NSW	4	0	35.4	-1.6	46	+6	—	—	35	0	8
	WAD MEDANI ...	1005.0	+1.2	-3.0	N	6	2	34.2	+0.4	45	+4	28	+6	30	0	24
	ROSEIRES... ...	1005.5	+0.1	-2.6	SSE	1	3	28.5	-3.0	42	+2	—	—	45	[illegible]	65
SOUTH SUDAN	EL FASHER ...															
	EL OBEID... ...															
	MALAKAL															
	WAU															
	MONGALLA ...	1007.9	+1.9	-0.9	W	2	0	29.4	-0.6	42	+7	24	+2	58	0	206

Upper Wind Observations at Helwan at 8 h. 45m.

Height (metres)	Kms. Hr.	Direction
500	30	NNE
1000	25	N
1500	30	N
2000	30	W
3000	50	WSW

General Situation.

Over Egypt and the Mediterranean the pressure continues to rise, but there appears to be a shallow depression to the west.

الجو الضغط المتوسط مستمر بالارتفاع ان هناك انخفاض

Forecast for 24 hours from noon to-day.

Variable winds. Much cloud. Continuing mild and unsettled.

من اليوم الى ظهر الغد
تغير السحاب في السماء -
والطقس متقلبا.

STATION	Humidity Mean of Day: Yester day	Diff. from normal	Wet Bulb Temperature Mean of Day: Yester day	Diff. from normal
	%	%	C	C
Alexandria..	70	-2	15.3	+0.2
Ezbekia ..	58	—	15.3	—
Giza ..	64	+8	15.6	+0.7
Helwan ...	54	+13	14.4	+0.3

Discharges at Aswan as measured by the sluices

	1925	1924	
13-4	642	660	m3 per sec.
12-4	642	661	" "

GAUGE	Date 1925	
Mongalla... ...	14-4	10.90
Malakal	14-4	9.86
Roseires	14-4	11.23
Khartoum.. ...	14-4	9.78
Kh. el Girba ...	—	—
Atbara	14-4	9.82
Wadi Halfa ...	15-4	1.14
Aswan Res. ...	14-4	112.68
" D.S. ...	14-4	85.40
El Leisi ...	14-4	16.82
Roda (Cairo) ...	15-4	15.70

NOTE. A dash means that figures are not available.

TERMS OF SUBSCRIPTION for the DAILY WEATHER REPORT sent by Post, P.T. 100 annually

١٤-٤-٢٥ Barometer and Wind at 8 h. Yesterday 14.4.25.

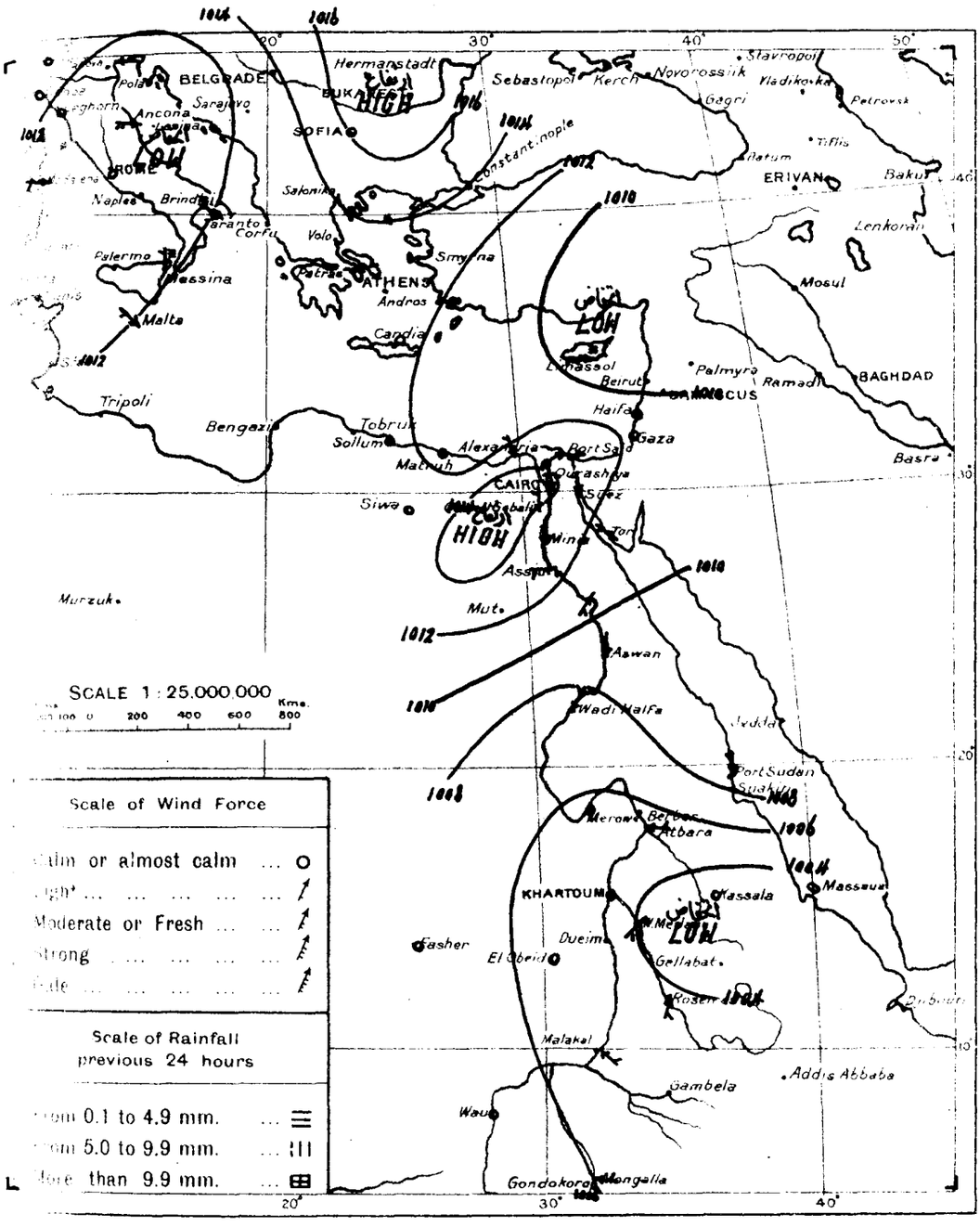

WIND VELOCITY

Calm	[illegible]	[illegible]
Almost calm	[illegible]	1
Very light	[illegible]	2
Light	[illegible]	3
Moderate	21-29	4
Fresh	29-38	5
Strong	38-47	6
Very strong	47-57	7
Gale	57-65	8
Strong gale	65-52	9
Whole gale	52-96	10
Storm	96-110	11
Hurricane above 110		12

STATE OF SKY

Clear	0
¼ Clouded	1
½ Clouded	2
¾ Clouded	3
Entirely clouded	4
Raining	5
Sand haze	6
Sand storm	7
Mist or fog	8
Thunderstorm	9

STATE OF SEA

Calm	0
Very smooth	1
Smooth	2
Slight	3
Moderate	4
Rather rough	5
Rough	6
High	7
Very high	8
Phenomenal	9

١٤-٤-٢٥ From Observations taken at 8 h. yesterday. 14.4.25.

	BAROMETER			WIND		STATE OF SKY	TEMPERATURE						HUMIDITY	RAINFALL			STATE OF SEA
		Change in past 24 hours	Differ from normal	Direction	FORCE		At 8 h	Change in past 24 hours	Maximum	Difference from Normal	Minimum	Difference from Normal		Past 24 hours	Normal from Oct 1 to day before yesterday	Total from Oct 1 to day before yesterday	
		m b	m b.				C	C	C	C	C	C		mm	mm	mm	
	1011.5	+2.8	-1.3	N	1	3	12	+1	18	—	10	—	—	0	507	587	—
	1012.2	+2.8	-1.2	NW	3	2	14	0	17	-2	13	+1	80	0	348	464	4
	1012.3	+4.5	-1.3	ENE	3	4	10	-1	—	—	—	—	50	—	—	311	—
	1012.2	+13.4	-2.1	—	0	4	13	0	16	-4	11	-1	—	[illegible]	66	476	1
	1009.1	+10.8	-3.7	W	3	4	17	-4	23	0	11	+1	—	3	473	450	4
عطبره	1005.4	-0.8	-3.6	E	2	0	33.0	+2.5	43	+3	24	+3	25	0	0	2	—
الرديوس	1005.4	-0.2	-2.8	SSW	3	2	31.5	-1.0	43	+3	—	—	37	0	65	51	—
الناشر	—	—	—	—	0	0	—	—	43	—	—	—	—	0	0	—	—
فاو	—	—	—	S	1	4	29.0	-1.0	41	+4	26	+4	71	0	295	186	—
مجلا	1006.0	+1.4	-2.8	E	2	0	30.0	+2.2	43	+8	22	0	44	0	206	268	—

CAIRO, to-morrow

Time of sunrise h. 05 m. 27

" " sunset h. 18 m. 23

DAILY

From Observations taken at 8 h. to-day.

Thursday 16th April, 1925 ١٩٢٥ الخميس ١٦ أبريل

	STATION	BAROMETER Reduced to Sea Level	BAROMETER Change in past 24 hours	BAROMETER Differ from normal	WIND Direction	WIND FORCE	STATE OF SKY	TEMPERATURE At 8 h.	TEMPERATURE Change in past 24 hours	TEMPERATURE Maximum Yesterday	TEMPERATURE Difference from Normal	TEMPERATURE Minimum	TEMPERATURE Difference from Normal	HUMIDITY	RAINFALL Past 24 hours	RAINFALL Total from Oct. 1 to yesterday	RAINFALL Normal from Oct. 1 to yesterday
		m.b.	m.b.	m.b.				°C	°C	°C	°C	°C	°C	%	mm.	mm	mm
COAST	SOLLUM	1018.0	+1.7	—	W	1	0	16.9	+2.4	29	—	14	—	79	0	244	—
	SIWA...	1017.8	+3.9	—	—	0	0	17.6	-0.5	28	—	11	—	57	0	4	—
	MATRUH	1016.6	+1.4	+0.7	—	0	2	16.7	+1.5	25	—	—	—	72	0	253	159
	ALEXANDRIA ...	1018.4	+2.4	+4.2	—	0	2	16.2	-1.0	23	-1	14	-1	79	0	273	202
	PORT SAID ...	1017.6	+1.7	+4.1	S	1	4	17.0	-1.4	22	-1	14	-2	79	0	79	76
	GAZA...	1016.2	+1.6	—	—	0	0	17.8	-0.4	21	—	10	—	69	0	336	406
	HAIFA	1015.6	+2.0	—	—	0	3	19.1	+0.4	21	—	9	—	65	0	696	587
LOWER EGYPT	QURASHIYA ...	1017.3	+1.8	+2.8	—	0	1	16.1	+0.4	28	+1	9	-1	77	0	55	53
	SUEZ...	1017.1	+2.3	+3.6	N	2	4	16.9	-1.8	24	-4	14	0	81	0	8	22
	CAIRO HELWAN ...	1016.8	+2.0	+2.7	NE	2	4	19.8	+1.0	25	-3	14	0	34	0	26	30
	CAIRO GIZA	1017.0	+1.4	+2.4	NW	2	3	15.8	+0.3	26	-2	10	-2	81	0	19	22
	CAIRO EZBEKIYA...	1017.0	+4.4	—	NW	2	4	17.6	+0.6	26	-2	12	-1	72	0	28	24
UPPER EGYPT	QASR EL GEBALI	1017.6	+1.6	+2.7	N	2	3	19.3	+2.6	27	-2	14	+2	47	0	15	—
	MINYA	—	—	—	N	2	3	18.5	-1.7	26	-5	13	-1	67	—	—	—
	ASYUT	1015.1	+1.1	+1.3	W	2	2	20.2	0.0	27	-5	15	+1	48	0	0	—
	QENA...	—	—	—	WNW	2	3	22.2	-2.5	36	0	20	+4	44	—	—	—
	ASWAN	1012.0	+2.0	-0.8	N	1	1	27.0	+1.0	38	+2	18	0	20	—	—	—
NORTH SUDAN	WADI HALFA ...	1009.5	+1.2	-2.5	NNE	3	1	26.4	+3.2	41	+5	21	+4	19	—	—	—
	MEROWE	1010.6	+4.2	-0.1	—	0	0	31.5	+2.0	47	+8	24	+3	19	0	0	—
	ATBARA	1006.0	+0.6	-2.9	SSW	3	0	35.4	+1.4	45	+5	30	+9	19	0	0	2
	KHARTOUM ...	1008.2	+3.8	+0.2	SSE	5	3	32.1	-3.9	46	+7	28	+6	33	tr.	tr.	5
EAST SUDAN	PORT SUDAN ...	1009.5	+0.5	-1.8	N	4	1	28.7	-0.8	32	+1	24	+3	83	0	119	91
	KASSALA	1005.8	+1.1	-1.5	SSE	2	0	33.4	-2.0	45	+5	—	—	28	0	8	14
	WAD MEDANI ...	1007.1	+2.1	-0.9	N	6	4	31.4	-2.8	43	+1	26	+4	19	0	24	17
	ROSEIRES... ...	1008.7	+3.2	+0.6	SSE	1	3	25.5	-3.0	41	+1	—	—	55	1	66	52
SOUTH SUDAN	EL FASHER ...																
	EL OBEID... ...																
	MALAKAL																
	WAU																
	MONGALLA ...																

General Situation.

The pressure over Egypt and the central Mediterranean is maintained.

حالة عمومية

الضغط فوق مصر وأواسط البحر الأبيض

Upper Wind Observations at Helwan at 8 h 45 m.

Height (metres)	Kms./Hr.	Direction
500	20	NNE
1000	15	NNE
1500	25	NW
2000	55	WNW
3000	55	W

Forecast for 24 hours from noon to-day.

Light winds chiefly northerly. Much high cloud. Mild.

توقعات من ظهر اليوم الى ظهر الغد

رياح خفيفة على العموم. يكثر بالسماء السحب العالية. الجو معتدل.

STATION	Humidity Mean of Day Yesterday	Humidity Mean of Day Diff. from normal	Wet Bulb Temperature Mean of Day Yesterday	Wet Bulb Temperature Mean of Day Diff. from normal
	%	%	C	C
Alexandria...	75	+3	15.1	-0.1
Ezbekia ...		—		—
Giza	64	+8	14.9	+0.1
Helwan ...	40	-1	13.2	-0.5

Discharges at Aswan as measured by the sluices

	1925	1924	
15.4	648	657	m³ per sec.
14.4	641	662	" " "

GAUGE	Date 1925	Reading
Mongalla... ...	15.4	10.90
Malakal	15.4	9.85
Roseires	15.4	11.21
Khartoum.. ...	15.4	9.81
Kh. el Girba ...	—	—
Atbara	15.4	9.82
Wadi Halfa ...	16.4	1.13
Aswan Res. ...	16.4	112.49
" D.S. ...	16.4	85.42
El Leisi	15.4	16.82
Roda (Cairo) ...	15.4	15.70

NOTE. A dash means that figures are not available.

TERMS OF SUBSCRIPTION for the DAILY WEATHER REPORT sent by Post, P.T. 100 annually

PRINTED AT THE SURVEY OF EGYPT 24.461

KS.

PORT.

٢٥ - ٤ - ١٥ Barometer and Wind at 8 h. Yesterday 15.4.25

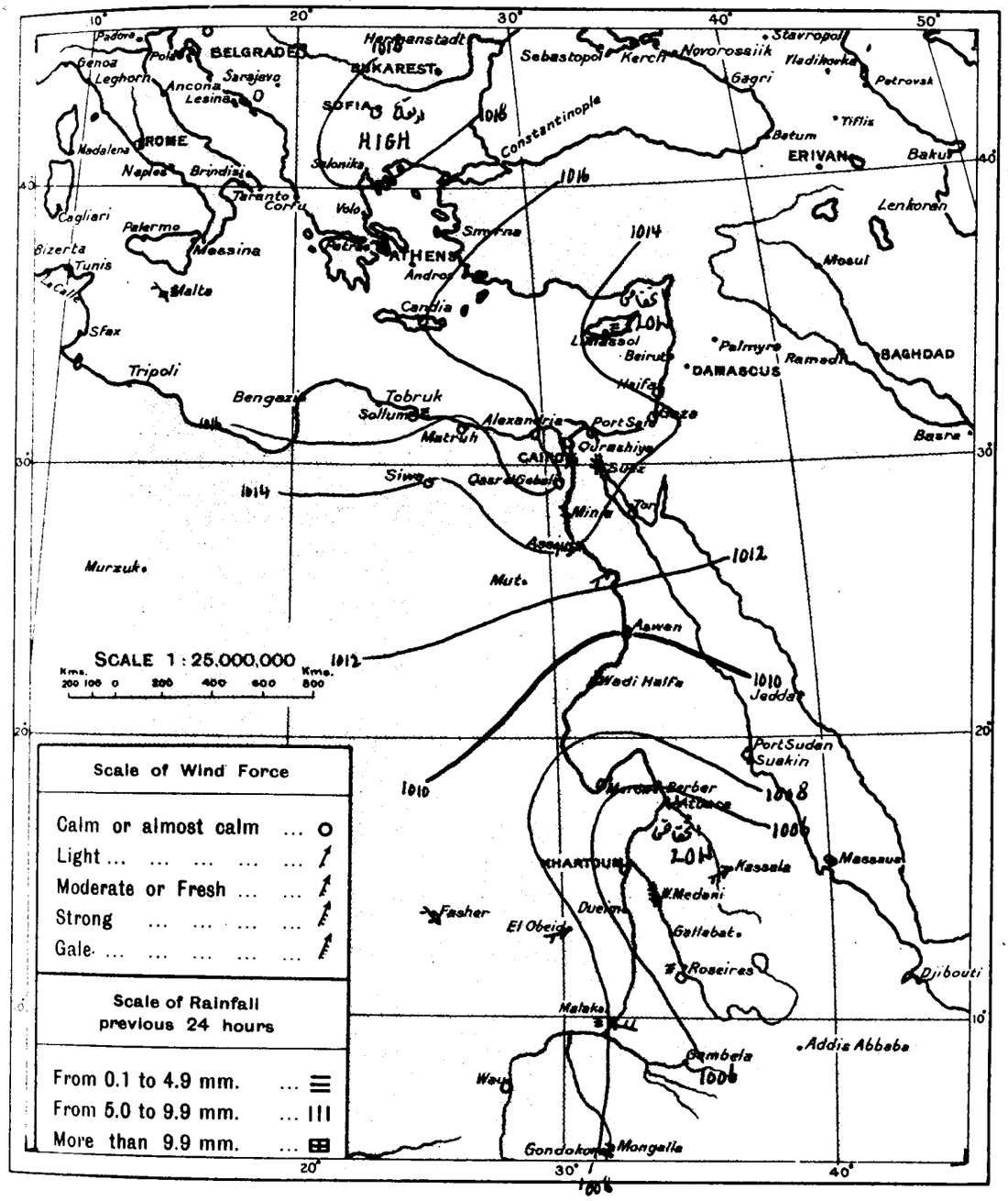

WIND VELOCITY

	K.P.H.	Force
Calm	0- 2	0
Almost calm..	2- 7	1
Very light ...	7-14	2
Light	14-21	3
Moderate ..	21-29	4
Fresh	29-38	5
Strong... ...	38-47	6
Very strong ..	47-57	7
Gale	57-69	8
Strong gale	69-82	9
Whole gale ...	82-96	10
Storm	96-110	11
Hurricane above 110		12

STATE OF SKY

Clear	0
¼ Clouded	1
½ Clouded	2
¾ Clouded	3
Entirely clouded	4
Raining	5
Sand haze	6
Sand storm	7
Mist or fog	8
Thunderstorm	9

STATE OF SEA

Calm	0
Very smooth	1
Smooth...	2
Slight	3
Moderate	4
Rather rough	5
Rough	6
High	7
Very high	8
Phenomenal...	9

٢٥ - ٤ - ١٥ From Observations taken at 8 h. yesterday. 15.4.25

	BAROMETER			WIND		STATE OF SKY	TEMPERATURE						HUMIDITY	RAINFALL			STATE OF SEA
	Reduced to Sea Level	Change in past 24 hours	Differ. from normal	Direction	FORCE		At 8 h.	Change in past 24 hours	Maximum	Difference from Normal	Minimum	Difference from Normal		Past 24 hours	Normal from Oct. 1 to day before yesterday	Total from Oct. 1 to day before yesterday	
	m b	m.b.	m b.				°C	°C	°C	°C	°C	°C	%	mm.	m.m	mm	
	1017.1	+5.6	+4.3	N	1	0	13	+1	20	–	11	–	–	0	507	590	–
	1016.7	+4.5	+3.3	NNW	2	2	14	0	17	-2	13	+1	80	4	352	465	2
	1016.4	+4.1	+2.8	NE	1	1	11	+1	–	–	–	–	50	–	–	312	–
	1016.0	+3.8	+1.7	SW	1	4	12	-1	19	-1	8	-4	–	0	66	477	1
L.	1013.3	+4.2	+0.5	W	4	3	17	0	20	-3	8	-3	–	[illegible]	473	451	2
مروى	1006.4	+0.6	-4.5	NE	1	3	29.5	-1.5	47	+8	24	+4	17	0	0	–	–
سطرو	1005.4	0.0	-3.6	E	2	2	34.0	+1.0	44	+4	26	+5	23	0	0	2	–
الناصر	–	–	–	NNW	3	2	30.5	–	42	–	23	–	34	0	0	–	–
الابيض	1008.7	+3.2	-1.3	NSW	3	2	32.1	-2.2	42	+3	27	+7	43	0	25	21	–
الملاك	–	–	–	SE	4	2	26.2	-6.8	42	+3	23	0	75	1	218	115	–
واد	–	–	–	W	1	2	29.0	0.0	38	+1	26	+3	67	0	295	188	–

CAIRO, to-morrow

Time of sunrise h. 05 m. 26

" " sunset h. 18 m. 24

From Observations taken at 8 h. to-day.

Friday 17th April, 1925 ١٩٢٥ الجمعه ١٧ أبريل

	STATION	BAROMETER Reduced to Sea Level	BAROMETER Change in past 24 hours	BAROMETER Differ from normal	WIND Direction	WIND FORCE	STATE OF SKY	TEMPERATURE At 8 h.	TEMPERATURE Change in past 24 hours	TEMPERATURE Maximum Yesterday	TEMPERATURE Difference from Normal	TEMPERATURE Minimum	TEMPERATURE Difference from Normal	HUMIDITY	Past 24 hours	
		m.b.	m.b.	m.b.				°C	C	C	C	C	C	%	mm	
COAST	SOLLUM	1018.2	+0.2	—	WSW	1	0	16.3	-0.6	27	—	15	—	72	0	244
	SIWA	1018.3	+0.5	—	—	0	0	16.6	-1.0	25	—	10	—	66	0	4
	MATRUH	1016.7	+0.1	+0.8	NW	2	1	15.3	-1.4	24	—	—	—	70	0	253
	ALEXANDRIA	1018.0	-0.4	+3.8	N	3	2	17.8	+1.6	22	-2	15	0	60	0	273
	PORT SAID	1017.1	-0.5	+3.6	W	2	1	18.0	+1.0	21	-2	13	-3	71	0	79
	GAZA	1015.6	-0.6	—	SSW	1	1	18.2	+0.4	21	—	11	—	75	0	336
	HAIFA	1014.4	-1.2	—	S	1	2	18.1	-1.0	21	—	12	—	72	1	697
LOWER EGYPT	QURASHIYA	1017.1	-0.2	+2.7	SW	1	0	17.5	+1.4	26	-1	9	-1	68	0	55
	SUEZ	1017.0	-0.1	+3.5	N	2	1	17.2	+0.3	26	-2	15	+1	87	0	8
	CAIRO HELWAN	1018.2	+1.4	+4.1	NNW	3	0	15.7	-4.1	24	-4	12	-2	70	0	26
	CAIRO GIZA	1017.9	+0.9	+3.4	NW	2	0	17.0	+1.2	24	-4	10	-2	80	0	19
	CAIRO EZBEKIYA	1017.8	+0.8	—	NW	2	0	16.8	-0.8	25	-3	13	0	72	0	28
UPPER EGYPT	QASR EL GEBALI	1018.6	+1.0	+3.8	N	1	0	18.0	-1.3	27	-2	12	0	62	0	15
	MINYA	—	—	—	N	3	0	18.1	-0.4	26	-5	13	-1	70	—	
	ASYUT	1018.0	+2.9	+4.2	WNW	2	1	18.8	-1.4	29	-3	15	+1	52	0	0
	QENA	—	—	—	NNW	4	4	23.1	+0.9	30	-6	20	+4	34	[illegible]	
	ASWAN	1014.2	+2.2	+1.5	N	2	4	25.5	-1.5	38	+2	21	+2	26	—	
NORTH SUDAN	WADI HALFA	1013.4	+3.9	+1.5	NNE	3	2	25.4	-1.0	38	+2	21	+3	22	—	
	MEROWE	1008.7	-1.9	-1.9	NE	5	0	31.5	0.0	46	+6	27	+6	13	0	0
	ATBARA	1005.5	-0.5	-3.3	ENE	3	0	32.8	-2.6	44	+4	28	+7	34	0	0
	KHARTOUM	1004.6	-3.6	-3.3	N	4	0	33.2	+1.1	43	+4	28	+6	19	0	[illegible]
EAST SUDAN	PORT SUDAN	1010.2	+0.7	-1.0	N	4	0	28.5	-0.2	32	+1	24	+3	77	0	119
	KASSALA	1004.6	-1.2	-2.6	SSE	4	0	34.4	+1.0	44	+4	—	—	30	0	8
	WAD MEDANI	1005.9	-1.2	-2.0	NE	3	0	31.4	0.0	42	0	24	+2	22	0	24
	ROSEIRES	1006.3	-2.4	-1.8	SSW	1	1	31.5	+6.0	41	+1	—	—	37	0	66
SOUTH SUDAN	EL FASHER	—	—	—	NNE	4	2	29.5	+1.0	42	—	20	—	12	0	0
	EL OBEID	1008.8	+0.2	-1.2	NW	3	0	29.7	-2.6	37	-2	23	+3	36	0	25
	MALAKAL	—	—	—	SE	2	0	26.4	-1.6	36	-3	26	+3	63	0	222
	WAU	—	—	—	WNW	1	1	28.0	-2.0	38	+1	23	+1	63	3	296
	MONGALLA	1007.5	-0.5	-1.3	N	2	0	28.9	-0.5	40	+5	25	+3	51	0	206

Upper Wind Observations at Helwan at h. m.

Height (metres)	Kms. Hr.	Direction
500		
1000		
1500		
2000		
3000		

General Situation.

Forecast for 24 hours from noon to-day. من اليوم الى ظهر الغد

STATION	Humidity Mean of Day: Yester day	Humidity Mean of Day: Diff. from normal	Wet Bulb Temperature Mean of Day: Yester day	Wet Bulb Temperature Mean of Day: Diff. from normal
	%	%	C	C
Alexandria	73	0	14.7	-1.1
Ezbekia	58	—	15.1	—
Giza	62	+6	14.6	-0.3
Helwan	34	-7	13.0	-1.1

Discharges at Aswan as measured by the sluices

	1925	1924	
16.4	648	660	m3 per sec.
15.4	648	657	" " "

GAUGE	Date 1925	
Mongalla	17.4	10.89
Malakal	16.4	9.86
Roseires	17.4	11.21
Khartoum	17.4	9.86
Kh. el Girba	—	—
Atbara	17.4	9.82
Wadi Halfa	17.4	1.13
Aswan Res.	17.4	112.53
" D.S.	17.4	85.41
El Leisi	17.4	16.82
Roda (Cairo)	16.4	15.73

NOTE A dash means that figures are not available.

TERMS OF SUBSCRIPTION for the DAILY WEATHER REPORT sent by Post, P.T. 100 annually

PRINTED AT THE SURVEY OF EGYPT 24,467

KS

PORT.

Barometer and Wind at 8 h. Yesterday 16. 4. 25

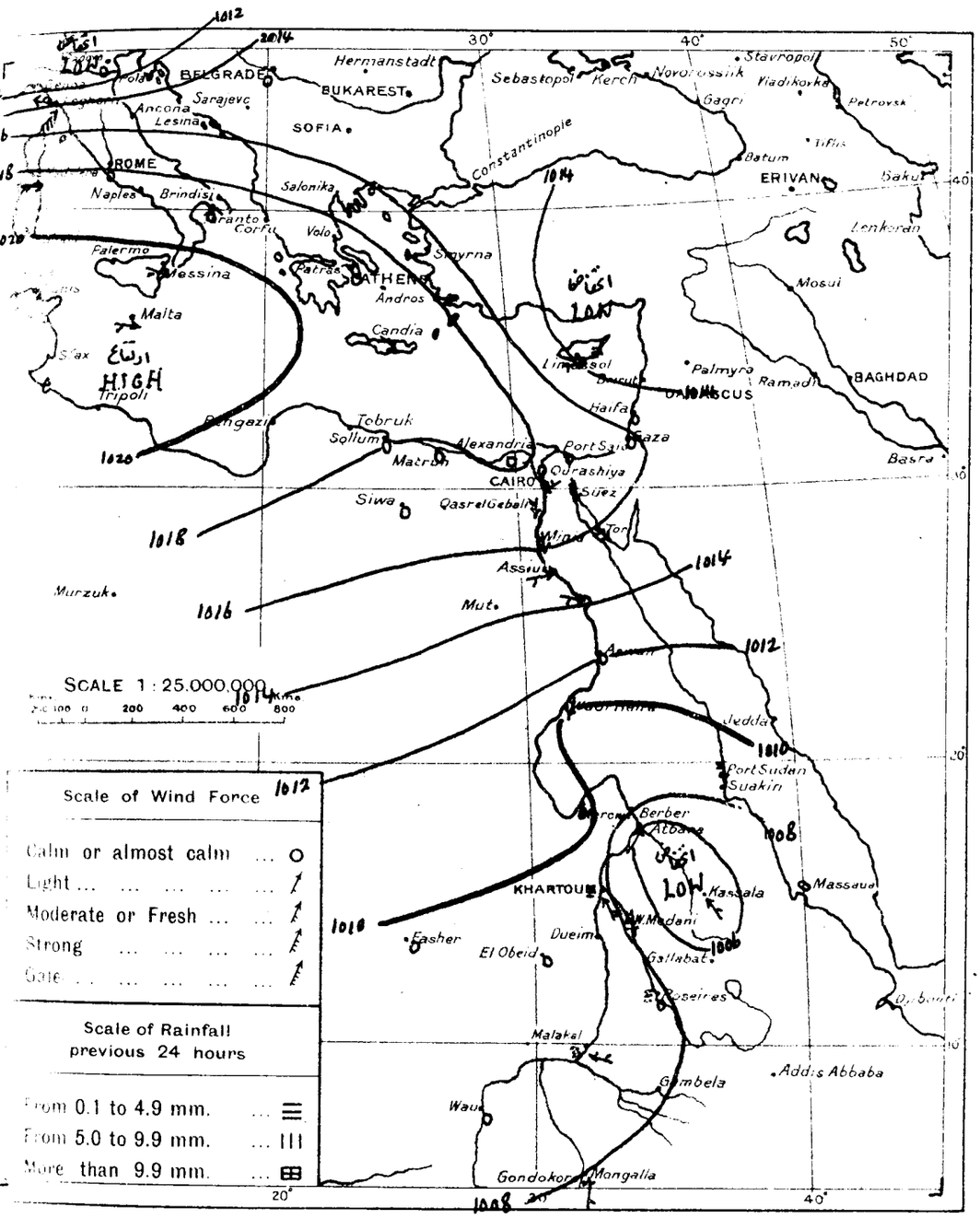

WIND VELOCITY

	K.P.H.	Force
Calm	0- 2	0
Almost calm	2- 7	1
Very light	7-14	2
Light	14-21	3
Moderate	21-29	4
Fresh	29-38	5
Strong	38-47	6
Very strong	47-57	7
Gale	57-69	8
Strong gale	69-82	9
Whole gale	82-96	10
Storm	96-110	11
Hurricane above 110		12

STATE OF SKY

Clear	0
¼ Clouded	1
½ Clouded	2
¾ Clouded	3
Entirely clouded	4
Raining	5
Sand haze	6
Sand storm	7
Mist or fog	8
Thunderstorm	9

STATE OF SEA

Calm	0
Very smooth	1
Smooth	2
Slight	3
Moderate	4
Rather rough	5
Rough	6
High	7
Very high	8
Phenomenal	9

From Observations taken at 8 h. yesterday. 16. 4. 25

BAROMETER			WIND		STATE OF SKY	TEMPERATURE						HUMIDITY	RAINFALL			STATE OF SEA
Reduced to sea level	Change in past 24 hours	Differ. from normal	Direction	FORCE		At 8 h.	Change in past 24 hours	Maximum	Difference from Normal	Minimum	Difference from Normal		Past 24 hours	Normal from Oct 1 to day before yesterday	Total from Oct 1 to day before yesterday	
m.b.	m.b.	m.b.				°C	°C	°C	°C	°C	°C	%	mm	mm	mm	
1018.2	+1.1	+5.4	S	1	4	14	+1	21	–	10	–	–	0	507	592	–
1021.3	+4.6	+7.9	NW	2	2	14	0	17	-2	12	-1	80	0	352	466	2
1019.0	+2.6	+5.4	–	0	0	13	+2	–	–	–	–	40	–	–	313	–
1019.2	+3.2	+4.9	NW	2	3	13	+1	17	-3	9	-4	–	0	66	478	3
1013.9	+0.6	+1.1	W	3	1	17	0	21	-2	9	-2	–	tr. 3.1	473	452	5
–	–	–	N	1	0	28.5	-2.0	41	–	22	–	43	0	0	–	–
1008.6	-0.1	-1.4	W	1	1	32.3	+0.2	40	+1	27	+7	41	0	25	21	–
–	–	–	SE	3	1	28.0	+1.8	38	-1	23	0	66	4	222	115	–
–	–	–	S	1	1	30.0	+1.0	38	+1	23	+1	68	0	295	190	–
1008.0	+0.1	-0.8	S	2	0	29.4	0.0	39	+4	24	+2	55	0	206	274	–

CAIRO, to-morrow

Time of sunrise h. 05 m. 24

,, ,, sunset h. 18 m. 24

DAIL

From Observations taken at 8 h. to-day.

Saturday 18th April, 1925 ١٩٢٥ السبت ١٨ ابريل

	STATION	BAROMETER Reduced to Sea Level	Change in past 24 hours	Differ from normal	WIND Direction	FORCE	STATE OF SKY	TEMPERATURE At 8 h.	Change in past 24 hours	Maximum Yesterday	Difference from Normal	Minimum	Difference from Normal	HUMIDITY	Past 24 hours	Total
		m.b.	m.b.	m.b.				°C	°C	°C	°C	°C	°C	%	mm.	mm
COAST	SOLLUM	1014.6	-3.6	—	SSW	1	0	18.3	+2.0	28	—	16	—	58	0	244
	SIWA...	1018.2	-0.1	—	—	0	0	18.1	+1.5	25	—	11	—	45	0	4
	MATRUH	1015.6	-1.1	-0.3	SSW	3	0	17.2	+1.9	24	—	—	—	52	0	253
	ALEXANDRIA ...	1019.0	+1.0	+4.7	SW	1	0	16.2	-1.6	23	-1	12	-3	67	0	273
	PORT SAID ...	1019.4	+2.3	+6.0	S	1	0	17.7	-0.3	21	-2	12	-4	61	0	79
	GAZA...	1018.6	+3.0	—	—	0	0	18.8	+0.6	20	—	10	—	60	0	336
	HAIFA	1017.5	+3.1	—	SE	1	0	19.1	+1.0	21	—	10	—	56	0	697
LOWER EGYPT	QURASHIYA ...	1018.8	+1.7	+4.4	—	0	0	15.6	-1.9	26	-1	7	-3	67	0	55
	SUEZ...	1018.8	+1.8	+5.4	N	2	0	17.2	0.0	25	-3	12	-2	78	0	8
	CAIRO HELWAN ..	1019.5	+1.3	+5.5	—	0	0	16.8	+1.1	23	-5	12	-2	53	0	26
	CAIRO GIZA	1019.5	+1.6	+5.0	—	0	0	17.9	+0.9	24	-4	7	-5	62	0	19
	CAIRO EZBEKIYA...	1019.4	+1.6	—	—	0	0	17.4	+0.6	25	-3	11	-2	59	0	28
UPPER EGYPT	QASR EL GEBALI	1020.2	+1.6	+5.4	N	1	0	18.0	0.0	25	-5	10	-2	58	0	15
	MINYA	—	—	—	NW	2	0	16.7	-1.4	26	-5	11	-3	77	—	
	ASYUT	1019.8	+1.8	+6.1	W	2	1	17.6	-1.2	26	-7	13	-1	54	0	0
	QENA...	—	—	—	WSW	2	3	20.7	-2.4	30	-6	14	-2	44	—	
	ASWAN	1016.7	+2.5	+4.1	N	1	2	23.8	-1.7	30	-6	18	-1	27	—	
NORTH SUDAN	WADI HALFA ...	1015.4	+2.0	+3.6	N	5	2	23.2	-2.2	33	-4	21	+3	23	—	
	MEROWE	1012.3	+3.6	+1.7	NE	4	3	27.5	-4.0	40	0	22	+1	15	0	0
	ATBARA	1009.5	+4.0	+0.7	N	4	0	29.5	-3.3	42	+2	25	+4	22	0	0
	KHARTOUM ...	1008.4	+3.8	+0.5	N	5	0	30.5	-2.7	43	+4	28	+6	22	0	[illegible]
EAST SUDAN	PORT SUDAN ...	1011.8	+1.6	+0.6	N	4	0	27.7	-0.8	31	0	23	+2	53	0	119
	KASSALA	1006.2	+1.6	-1.0	SSE	1	0	32.0	-2.4	43	+3	—	—	—	0	8
	WAD MEDANI ...															
	ROSEIRES... ...															
SOUTH SUDAN	EL FASHER ...	—	—	—	N	2	0	25.0	-4.5	39	—	23	—	25	0	0
	EL OBEID... ..															
	MALAKAL															
	WAU															
	MONGALLA ...															

Upper Wind Observations at Helwan at 9 h.00 m.

Height (metres)	Kms./Hr.	Direction
500	5	S
1000	20	NN
1500	30	NNN
2000	20	NNN
3000	20	NNN

General Situation.

The pressure over Egypt remains high but there is a shallow depression over the Central Mediterranean.

Forecast for 24 hours from noon to-day.

Light winds chiefly southerly. Mainly clear. Warmer.

STATION	Humidity Mean of Day: Yesterday	Diff. from normal	Wet Bulb Temperature Mean of Day: Yesterday	Diff. from normal
	%	%	C	C
Alexandria...	57	-16	13.5	-2.3
Ezbekia ...	58	—	14.1	—
Giza	64	+8	14.3	-0.7
Helwan ...	55	+14	13.3	-1.0

Discharges at Aswan as measured by the sluices

	1925	1924	
17-4	648	663	m3 per sec.
16-4	648	660	,, ,, ,,

GAUGE	Date 1925	
Mongalla... ...	17-4	10.89
Malakal	16-4	9.86
Roseires	17-4	11.21
Khartoum.. ...	17-4	9.86
Kh. el Girba ...	—	—
Atbara	17-4	9.82
Wadi Halfa ...	18-4	1.12
Aswan Res. ...	18-4	112.47
,, D.S. ...	18-4	85.42
El Leisi	18-4	16.82
Roda (Cairo) ...	16-4	15.73

NOTE. A dash means that figures are not available.

TERMS OF SUBSCRIPTION for the DAILY WEATHER REPORT sent by Post, P.T. 100 annually

PRINTED AT THE SURVEY OF EGYPT 24.4.61

S.

PORT.

.co-٤-١٧ Barometer and Wind at 8 h. Yesterday 17.4.25.

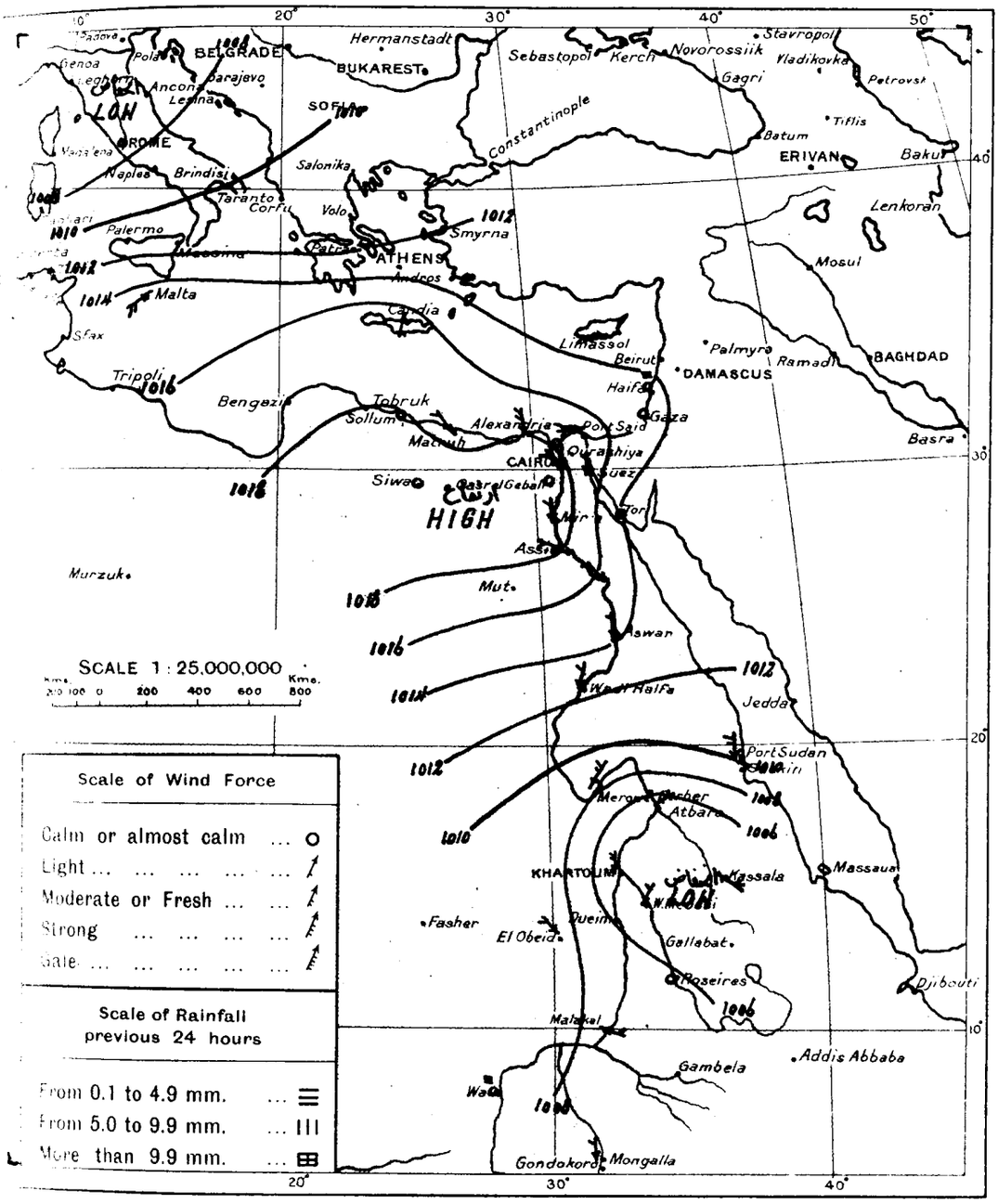

WIND VELOCITY

	KPH	Force
Calm	0- 2	0
Almost calm...	2- 7	1
Very light ...	7-14	2
Light	14-21	3
Moderate ...	21-29	4
Fresh	29-38	5
Strong... ...	38-47	6
Very strong ...	47-57	7
Gale ...	57-69	8
Strong gale	69-82	9
Whole gale ...	82-96	10
Storm	96-110	11
Hurricane above 110		12

STATE OF SKY

Clear	0
¼ Clouded	1
½ Clouded	2
¾ Clouded	3
Entirely clouded	4
Raining	5
Sand haze	6
Sand storm	7
Mist or fog	8
Thunderstorm	9

STATE OF SEA

Calm	0
Very smooth	1
Smooth...	2
Slight	3
Moderate	4
Rather rough	5
Rough	6
High	7
Very high	8
Phenomenal...	9

.co-٤-١٧ From Observations taken at 8 h. yesterday. 17.4.25.

BAROMETER			WIND		STATE OF SKY	TEMPERATURE						HUMIDITY	RAINFALL			STATE OF SEA
Reduced to 0°	Change in past 24 hours	Differ. from normal	Direction	FORCE		At 8 h.	Change in past 24 hours	Maximum	Difference from Normal	Minimum	Difference from Normal		Past 24 hours	Normal from Oct. 1 to day before yesterday	Total from Oct. 1 to day before yesterday	
m.b.	m.b.	m.b.				°C	C	°C	C	C	C	%	mm	mm	mm	
1007.6	-10.6	-5.4	N	1	0	14	0	17	—	12	—	—	0	507	594	—
1015.9	-5.4	+2.4	NSW	4	0	16	+2	18	-1	13	0	70	0	352	466	2
1011.9	-7.1	-1.7	S	1	4	14	+1	—	—	—	—	60	—	—	313	—
1017.3	-1.9	+3.0	S	2	3	16	+3	18	-2	8	-5	—	0	66	479	2
1013.3	-0.6	+0.5	W	5	2	18	+1	21	-2	8	-3	—	0	473	452	4

CAIRO, to-morrow

Time of sunrise h. 05 m. 23

" " sunset h. 18 m. 25

From Observations taken at 8h. to-day.

Sunday 19th April, 1925 ١٩٢٥ الاحد ١٩ ابريل

	STATION	BAROMETER Reduced to Sea Level	BAROMETER Change in past 24 hours	BAROMETER Differ from normal	WIND Direction	WIND FORCE	STATE OF SKY	TEMPERATURE At 8 h.	TEMPERATURE Change in past 24 hours	TEMPERATURE Maximum Yesterday	TEMPERATURE Difference from Normal	TEMPERATURE Minimum	TEMPERATURE Difference from Normal	HUMIDITY	Past 24 hours		
		m.b.	m.b.	m.b.				°C	C	°C	C	C	C	%	mm.		
COAST	SOLLUM	1018.0	+3.4	—	N	2	0	16.4	-1.9	32	—	11	—	68	0	244	—
	SIWA	1021.2	+3.0	—	N	1	1	15.1	-3.0	27	—	11	—	69	0	4	—
	MATRUH	1019.6	+4.0	+3.7	NNW	2	1	16.8	-0.4	25	—	—	—	58	0	255	[illegible]
	ALEXANDRIA	1020.2	+1.2	+5.9	NW	5	0	18.0	+1.8	26	+2	15	0	55	0	273	[illegible]
	PORT SAID	1019.0	-0.4	+5.6	N	3	0	17.9	+0.2	23	0	16	0	59	0	79	[illegible]
	GAZA																
	HAIFA	1014.7	-2.8	—	N	3	0	19.1	0.0	22	—	9	—	59	0	697	51
LOWER EGYPT	QURASHIYA	1019.0	+0.2	+4.6	WNW	2	0	18.1	+2.5	29	+2	9	-1	56	0	55	54
	SUEZ	1018.7	-0.1	+5.4	NW	4	0	17.5	+0.3	26	-3	12	-3	87	0	8	[illegible]
	CAIRO HELWAN	1020.2	+0.7	+6.2	NW	4	0	15.8	-1.0	26	-3	13	-1	64	0	25	[illegible]
	CAIRO GIZA	1020.3	+0.3	+5.9	NW	3	2	17.6	-0.3	27	-1	11	-1	60	0	19	[illegible]
	CAIRO EZBEKIYA	1020.0	+0.6	—	NW	3	2	17.2	-0.2	26	-2	14	+1	61	0	23	[illegible]
UPPER EGYPT	QASR EL GEBALI	1021.1	+0.9	+6.3	NNW	2	1	17.3	-0.7	28	-2	14	+2	68	0	15	
	MINYA	—	—	—	NW	3	0	17.5	+0.8	27	-4	13	-1	82	—		
	ASYUT	1020.2	+0.4	+6.5	NNW	2	1	20.2	+2.6	26	-7	13	-2	48	0	0	
	QENA	—	—	—	WSW	2	0	24.0	+3.3	30	-6	14	-2	33	—		
	ASWAN	1017.8	+1.1	+5.2	N	1	1	22.0	-1.8	27	-9	15	-4	29	—		
NORTH SUDAN	WADI HALFA	1017.4	+2.0	+5.7	N	3	2	22.0	-1.2	30	-7	18	0	23	—		
	MEROWE	1014.2	+1.9	+3.7	NE	—	5	26.6	-0.9	39	-1	20	-1	16	0	0	
	ATBARA	1011.6	+2.1	+2.8	NNW	4	0	26.9	-2.6	40	0	24	+2	11	0	0	
	KHARTOUM	1010.6	+2.2	+2.8	N	3	2	27.5	-3.0	41	+1	24	+2	12	0	[illegible]	
EAST SUDAN	PORT SUDAN	1014.0	+2.2	+2.9	N	3	0	27.0	-0.7	31	0	22	+1	61	0	119	9
	KASSALA	1007.2	+1.0	0.0	N	1	0	31.0	-1.0	44	+4	—	—	42	0	8	[illegible]
	WAD MEDANI	1008.8	+2.8	+0.9	N	2	5	29.6	-2.6	43	+1	24	+2	18	0	24	17
	ROSEIRES	1007.8	+2.0	-0.3	SSE	1	2	29.5	+1.0	39	-1	—	—	40	0	66	5[illegible]
SOUTH SUDAN	EL FASHER																
	EL OBEID																
	MALAKAL	—	—	—	ESE	1	2	24.0	-3.5	32	-7	21	-2	83	19	241	117
	WAU																
	MONGALLA																

Upper Wind Observations at Helwan at 8 h. 45 m.

Height (metres)	Kms. Hr.	Direction
500	20	NNW
1000	25	WNW
1500	35	WNW
2000	45	WNW
3000		

General Situation.

The pressure over Egypt has risen considerably but the eastern Mediterranean is an area of relatively low pressure.

[illegible] كثيرا ولكن منطقة [illegible] متخفضة اتخفاضا نسبيا

Forecast for 24 hours from noon to-day.

Moderate northwesterly winds. Clear or occasional low cloud. Cooler.

[illegible] اليوم الى ظهر الغد [illegible] معتدلة. تكون السماء [illegible] سحاب متخفض احيانا.

STATION	Humidity Mean of Day: Yester day	Humidity Mean of Day: Diff. from normal	Wet Bulb Temperature Mean of Day: Yester day	Wet Bulb Temperature Mean of Day: Diff from normal
	%	%	C	C
Alexandria	63	-10	14.5	-1.2
Ezbekia	46	—	14.1	—
Giza	56	0	14.4	-0.7
Helwan	38	-3	13.3	-1.1

Discharges at Aswan as measured by the sluices

	1925	1924	
18 -4	650	665	m3 per sec.
17 -4	648	663	" "

GAUGE	Date 1925	
Mongalla	18 -4	10.86
Malakal	18 -4	9.85
Roseires	18 -4	11.21
Khartoum	17 -4	9.88
Kh. el Girba	—	—
Atbara	18 -4	9.02
Wadi Halfa	18 -4	7.12
Aswan Res.	19 -4	112.43
" D.S.	19 -4	85.4[illegible]
El Lisi	19 -4	16.53
Roda (Cairo)	18 -4	15.73

NOTE. A dash means that figures are not available.

TERMS OF SUBSCRIPTION for the DAILY WEATHER REPORT sent by Post. P.T. 100 annually

PRINTED AT THE SURVEY OF EGYPT 24461

S.

PORT.

.co-٤-١٨ Barometer and Wind at 8 h. Yesterday 18.4.25.

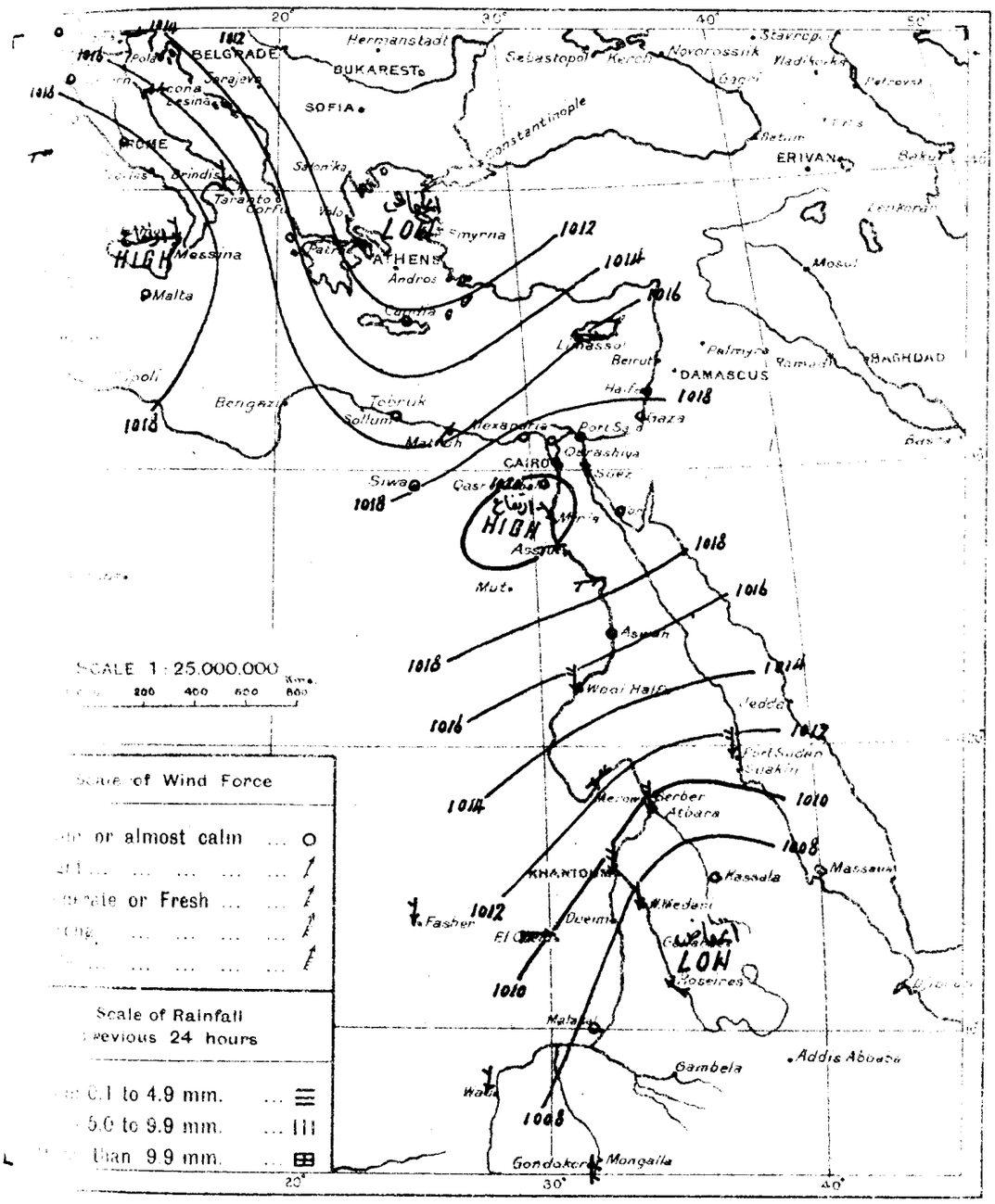

WIND VELOCITY

	Knots	Miles
Calm	0	0
Almost calm	1	1
Very light	1-3	2
Light	4-6	3
Moderate	7-10	4
Fresh	11-16	5
Strong	17-21	6
Very strong	22-27	7
Gale	28-33	8
Strong gale	34-40	9
Whole gale	41-47	10
Storm	48-55	11
Hurricane	above 55	12

STATE OF SKY

Clear	0
¼ Clouded	1
½ Clouded	2
¾ Clouded	3
Entirely clouded	4
Raining	5
Sand haze	6
Sand storm	7
Mist or fog	8
Thunderstorm	9

STATE OF SEA

Calm	0
Very smooth	1
Smooth	2
Slight	3
Moderate	4
Rather rough	5
Rough	6
High	7
Very high	8
Phenomenal	9

.co-٤-١٨ From Observations taken at 8 h. yesterday 18.4.25

BAROMETER			WIND		STATE OF SKY	TEMPERATURE						HUMIDITY	RAINFALL			STATE OF SEA
	Change in past 24 hours	Differ. from normal	Direction	FORCE		At 8 h.	Change in past 24 hours	Maximum	Difference from Normal	Minimum	Difference from Normal		Fall yesterday	Normal from Oct. 1 to day before yesterday	Total from Oct. 1 to day before yesterday	
	mb.	mb.				C	C	C	C	C	C		mm.	mm.	mm.	
1018.7	+11.1	+5.7	N	1	0	12	-2	21	–	7	–	–	0	507	596	–
1019.2	+3.3	+5.7	NNE	1	0	14	-2	20	+1	12	-1	70	0	352	467	1
1011.1	-0.8	-2.5	WNW	3	2	13	-1	–	–	–	–	40	–	–	314	–
1012.2	-5.1	-2.1	–	0	4	17	+1	21	0	14	+1	–	4(?)	66	480	1
1016.6	+3.3	+3.8	N	3	4	17	-1	20	-3	9	-2	–	0	473	453	4
1006.0	+0.1	-1.9	N	3	2	32.2	+0.8	43	+1	28	+6	16	0	24	17	–
1005.6	-0.5	-2.3	SE	2	3	28.5	-3.0	42	+2	–	–	45	0	66	54	–
1004.4	+0.6	-0.6	W	4	3	27.8	-1.9	39	0	20	0	18	0	25	22	–
–	–	–	N	1	2	27.5	+1.1	35	-4	25	+2	62	0	222	117	–
–	–	–	N	2	1	25.0	-3.0	35	-2	23	+1	84	12	310	192	–
1006.7	-0.8	-2.1	S	2	0	28.9	0.0	39	+4	23	+1	58	0	206	282	–

CAIRO, to-morrow

Time of sunrise 05 h. 22 m.

" " sunset 18 h. 26 m.

From Observations taken at 8 h. to-day.

Monday 20th April, 1925 ١٩٢٥ الاثنين ٢٠ أبريل

	STATION	BAROMETER Reduced to Sea Level	Change in past 24 hours	Differ from normal	WIND Direction	FORCE	STATE OF SKY	TEMPERATURE At 8 h.	Change in past 24 hours	Maximum Yesterday	Difference from Normal	Minimum	Difference from Normal	HUMIDITY	Past 24 hours	
		m.b.	m.b.	m.b.				°C	C	C	C	C	C	%	mm.	
COAST	SOLLUM	1020.0	+2.0	—	—	0	0	16.4	0.0	25	—	11	—	58	0	244
	SIWA	1019.5	-1.7	—	—	0	0	17.5	+2.4	27	—	11	—	52	0	4
	MATRUH	1020.3	+0.7	+4.4	WNW	1	0	15.7	-1.1	25	—	—	—	66	0	253
	ALEXANDRIA	1021.4	+1.2	+7.1	NE	1	1	17.8	-0.2	21	-3	15	0	53	0	273
	PORT SAID	1020.4	+1.4	+7.0	NW	3	4	17.4	-0.5	22	-2	14	-2	60	0	79
	GAZA	1019.1	+2.4	—	SSW	1	2	16.6	-2.0	20	—	12	—	64	0	336
	HAIFA	1017.5	+2.8	—	W	3	1	18.9	-0.2	20	—	11	—	58	4	701
LOWER EGYPT	QURASHIYA	1021.0	+2.0	+6.7	—	0	0	16.5	-1.6	27	0	7	-4	64	0	55
	SUEZ	1021.5	+2.8	+8.2	N	2	0	15.3	-2.2	25	-4	12	-3	79	0	8
	CAIRO HELWAN	1021.2	+1.0	+7.2	N	3	0	15.4	-0.4	24	-5	10	-4	50	0	26
	CAIRO GIZA	1021.2	+0.9	+6.8	—	0	0	15.7	-1.9	25	-3	7	-5	64	0	19
	CAIRO EZBEKIYA	1021.0	+1.0	—	—	0	0	15.8	-1.4	25	-3	10	-4	59	0	28
UPPER EGYPT	QASR EL GEBALI	1021.4	+0.9	+6.7	N	4	0	16.4	-0.9	26	-4	10	-2	58	0	15
	MINYA	—	—	—	N	4	0	15.2	-2.3	26	-5	11	-3	76	—	
	ASYUT	1019.4	-0.8	+5.8	NW	2	1	17.7	-2.5	26	-7	13	-2	49	0	0
	QENA	—	—	—	WSW	2	0	21.0	-3.0	32	-4	13	-3	41	—	
	ASWAN	1016.2	-1.6	+3.7	N	2	0	21.5	-0.5	32	-4	15	-4	29	—	
NORTH SUDAN	WADI HALFA	1014.7	-2.7	+3.1	NNE	3	0	20.6	-1.4	32	-5	17	-1	25		
	MEROWE	1011.5	-2.7	+1.1	NE	3	2	25.6	-1.0	38	-2	20	-1	19	0	0
	ATBARA	1008.2	-3.4	-0.6	ENE	3	3	30.0	+3.1	38	-2	23	+1	7	0	0
	KHARTOUM	1009.6	-1.0	+1.8	NNE	1	2	27.0	-0.5	38	-2	25	+3	9	0	tr.
EAST SUDAN	PORT SUDAN	1011.6	-2.4	+0.6	N	4	0	27.6	+0.6	31	0	22	0	61	0	119
	KASSALA	1005.8	-1.4	-1.3	SSE	1	0	30.0	-1.0	42	+2	—	—	36	0	8
	WAD MEDANI	1007.2	-1.6	-0.7	SW	2	0	28.6	-1.0	40	-2	23	+1	24	0	24
	ROSEIRES	1005.4	-2.4	-2.7	SSE	1	0	31.0	+1.5	41	+1	—	—	29	0	66
SOUTH SUDAN	EL FASHER															
	EL OBEID	1010.8	+0.4	+0.9	N	3	0	27.2	+1.0	37	-2	20	0	6	0	25
	MALAKAL	—	—	—	ESE	1	1	29.0	+5.0	35	-4	21	-2	46	0	241
	WAU	—	—	—	E	1	1	29.0	+3.0	38	+1	—	—	71	0	310
	MONGALLA															

Upper Wind Observations at Helwan at h. m.

Height (metres)	Kms. Hr.	Direction
500		
1000		
1500		
2000		
3000		

General Situation.

Forecast for 24 hours from noon to-day. يوم الى ظهر الغد

STATION	Humidity Mean of Day: Yester day	Diff. from normal	Wet Bulb Temperature Mean of Day: Yester day	Diff. from normal
	%	%	C	C
Alexandria	52	-21	12.8	-3.3
Ezbekia	54	—	13.8	—
Giza	55	-1	13.3	-2.0
Helwan	48	+7	12.0	-2.2

Discharges at Aswan as measured by the sluices

	1925	1924	
19.4	649	662	m3 per sec
18.4	650	665	" "

GAUGE	Date 1925	
Mongalla	18.4	10.89
Malakal	19.4	9.82
Roseires	19.4	11.20
Khartoum	19.4	9.75
Kh. el Girba	—	
Atbara	19.4	7.82
Wadi Halfa	20.4	1.06
Aswan Res.	20.4	112.31
" D.S.	20.4	85.41
El Leisi	20.4	16.80
Roda (Cairo)	20.4	15.73

NOTE. A dash means that figures are not available.

TERMS OF SUBSCRIPTION for the DAILY WEATHER REPORT sent by Post, P.T. 100 annually

PRINTED AT THE SURVEY OF EGYPT 24.461

PORT.

٢٥-٤-١١ Barometer and Wind at 8 h. Yesterday 19. 4. 25

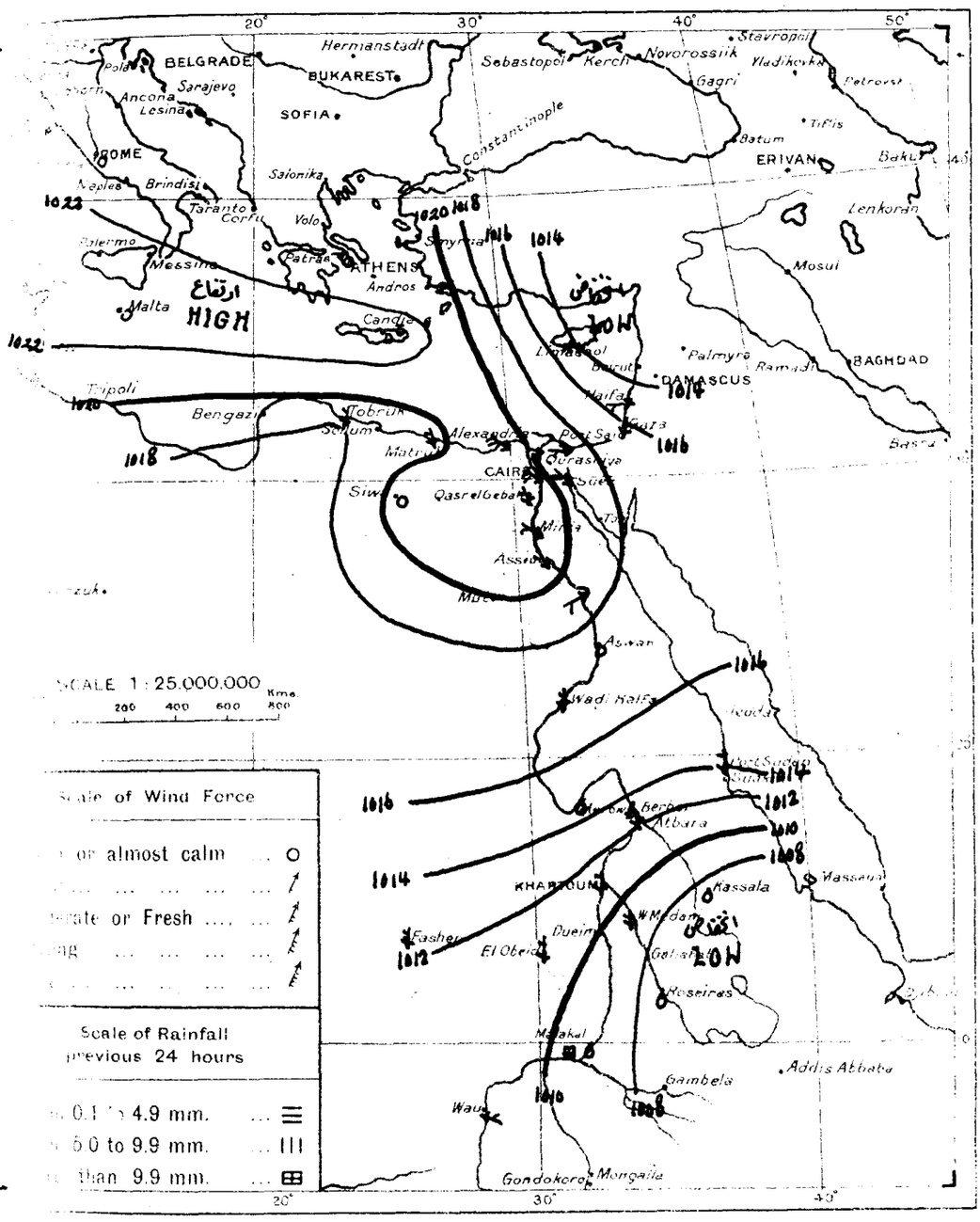

WIND VELOCITY

	Nov.	Dec.	Jan.
Calm	6	2	0
Almost calm	2	7	1
Very light	[illegible]	13	2
Light	14	27	3
Moderate	21	29	4
Fresh	29	35	[illegible]
Strong	38	47	6
Very strong	47	57	7
Gale	57	63	[illegible]
Strong gale	[illegible]	[illegible]	[illegible]
Whole gale	[illegible]	38	10
Storm	90	[illegible]	[illegible]
Hurricane above	[illegible]	[illegible]	[illegible]

STATE OF SKY

Clear	[illegible]	[illegible]	[illegible]
¼ Clouded	[illegible]	[illegible]	[illegible]
½ Clouded	[illegible]	[illegible]	[illegible]
¾ Clouded	[illegible]	[illegible]	[illegible]
Entirely clouded	[illegible]	[illegible]	[illegible]
Raining	[illegible]	[illegible]	[illegible]
Sand haze	[illegible]	[illegible]	[illegible]
Sand storm	[illegible]	[illegible]	[illegible]
Mist or fog	[illegible]	[illegible]	[illegible]
Thunderstorm	[illegible]	[illegible]	[illegible]

STATE OF SEA

Calm	[illegible]	[illegible]	[illegible]
Very smooth	[illegible]	[illegible]	[illegible]
Smooth	[illegible]	[illegible]	[illegible]
Slight	[illegible]	[illegible]	[illegible]
Moderate	[illegible]	[illegible]	[illegible]
Rather rough	[illegible]	[illegible]	[illegible]
Rough	[illegible]	[illegible]	[illegible]
High	[illegible]	[illegible]	[illegible]
Very high	[illegible]	[illegible]	[illegible]
Phenomenal	[illegible]	[illegible]	[illegible]

٢٥-٤-١٩ From Observations taken at 8 h. yesterday. 19. 4. 25

	BAROMETER		WIND		STATE OF SKY	TEMPERATURE						HUMIDITY	RAINFALL			
	Change in past 24 hours	Differ from normal	Direction	FORCE		At 8 h.	Change in past 24 hours	Maximum	Differ from normal	Minimum	Differ from normal		Past 24 hours	Month to date	Total since Jan. 1st	[illegible]
	mb	mb				°C	°C	°C	°C	°C	°C		mm	mm	mm	
1021.8	+3.1	+8.7	NE	1	3	12	0	19	–	9	–	–	0	507	598	–
1022.9	+3.7	+9.3	SSW	1	1	16	+2	19	0	13	0	70	0	352	468	0
1020.7	+9.6	+7.1	–	0	0	12	-1	–	–	–	–	50	–	–	315	–
1022.2	+10.0	+7.9	NW	1	0	16	-1	20	-1	9	-4	–	tr.	66	481	2
1013.3	-3.3	+0.5	WNW	5	3	16	-1	21	-2	11	0	–	0	473	454	6
غزة	1016.7	-1.9	–	NNW	3	0	18.6	-0.2	21	–	11	–	65	0	336	406	–
الناصرة	–	–	–	N	3	0	24.0	-1.0	37	–	20	–	8	0	0	–	–
الأبيض	1010.4	+1.0	+0.5	N.	3	3	26.2	-1.6	38	-1	24	+4	14	0	25	22	–
داد	–	–	–	ESE	3	1	26.0	+1.0	36	-1	24	+2	84	0	310	194	–

CAIRO, to-morrow

Time of sunrise h. 05 m. 21

" " sunset h. 18 m. 26

From Observations taken at 8 h. to-day.

Tuesday 21st April 1925 ١٩٢٥ الثلاثاء ٢١ ابريل

	STATION	BAROMETER Reduced to Sea Level	BAROMETER Change in past 24 hours	BAROMETER Differ from normal	WIND Direction	WIND FORCE	STATE OF SKY	TEMPERATURE At 8 h.	TEMPERATURE Change in past 24 hours	TEMPERATURE Maximum Yesterday	TEMPERATURE Difference from Normal	TEMPERATURE Minimum	TEMPERATURE Difference from Normal	HUMIDITY	Past 24 hours		
		m.b.	m.b.	m.b.				°C	C	°C	C	°C	C	%	mm.		
COAST	SOLLUM	—	—	—	—	0	0	15.2	-1.2	25	—	10	—	68	0	244	—
	SIWA	1019.1	-0.4	—	E	2	0	16.1	-1.4	27	—	11	—	65	0	4	—
	MATRUH	1019.1	-1.2	+6.7	—	0	0	16.9	+1.2	24	—	—	—	69	0	253	161
	ALEXANDRIA ...	1020.4	-1.0	+6.0	ENE	1	0	17.6	-0.2	21	-3	15	0	61	0	273	203
	PORT SAID ...	1019.8	-0.6	+6.4	E	3	2	17.9	+0.5	21	-3	15	-1	57	0	79	77
	GAZA	1018.4	-0.7	—	NNE	2	0	17.8	+1.2	20	—	9	—	58	0	336	447
	HAIFA	1018.3	+0.8	—	E	1	0	18.8	-0.1	21	—	8	—	59	0	701	541
LOWER EGYPT	QURASHIYA ...	1019.6	-1.4	+5.3	—	0	0	16.7	+0.2	25	-2	8	-3	62	0	55	54
	SUEZ	1017.8	-3.7	+4.5	N	4	0	17.0	+1.7	23	-6	12	-3	75	0	8	22
	CAIRO HELWAN ..	1018.6	-2.6	+4.6	NNE	5	0	15.8	+0.4	24	-5	12	-2	55	0	26	31
	CAIRO GIZA	1019.2	-2.0	+4.8	N	4	0	16.8	+1.1	24	-5	8	-4	63	0	19	22
	CAIRO EZBEKIYA ...	1018.8	-2.2	—	N	4	0	16.6	+0.8	25	-3	10	-4	62	0	28	28
UPPER EGYPT	QASR EL GEBALI	1018.7	-2.7	+4.1	N	4	0	16.6	+0.2	25	-5	12	0	61	0	15	
	MINYA	—	—	—	N	5	0	16.0	+0.8	26	-5	12	-2	84	—		
	ASYUT	1016.7	-2.7	+3.1	W	3	0	16.8	-0.9	26	-7	12	-3	63	0	0	
	QENA	—	—	—	W	2	0	21.0	0.0	34	-3	13	-3	41	—		
	ASWAN	1012.2	-4.0	-0.2	N	1	0	23.0	+1.5	32	-5	14	-5	25	—		
NORTH SUDAN	WADI HALFA ...	1012.3	-2.4	+0.7	N	3	0	19.8	-0.8	33	-4	14	-4	25	—		
	MEROWE	1009.3	-2.2	-1.1	NE	2	6	25.6	0.0	37	-3	21	0	16	0	0	-
	ATBARA	1006.2	-2.0	-2.6	N	3	—	28.5	-1.5	38	-2	24	+2	10	0	0	1
	KHARTOUM ...	1005.4	-4.2	-2.4	N	2	0	28.0	+1.0	38	-2	24	+2	7	0	تر. ناد	5
EAST SUDAN	PORT SUDAN ...	1009.0	-2.6	-2.0	N	4	1	27.5	-0.1	30	-1	22	0	72	0	119	91
	KASSALA																
	WAD MEDANI ...	1005.4	-1.8	-2.5	N	3	—	30.0	+1.4	41	-1	24	+2	22	0	24	17
	ROSEIRES																
SOUTH SUDAN	EL FASHER ...																
	EL OBEID	1007.9	-2.9	-2.0	N	4	1	27.0	-0.2	37	-2	21	+1	4	0	25	27
	MALAKAL	—	—	—	NE	1	1	30.2	+1.2	39	+1	23	0	31	0	241	119
	WAU																
	MONGALLA ...																

Upper Wind Observations at Helwan at 8 h. 30 m.

Height (metres)	Kms./Hr.	Direction
500	45	NE
1000	40	NE
1500	50	NNE
2000		
3000		

General Situation.

Lower Egypt remains an area of high pressure, but over Upper Egypt the pressure has fallen considerably. In the west also the pressure is falling.

Forecast for 24 hours from noon to-day.

Fresh northeasterly winds. Gusty. Mainly clear. Warmer tomorrow.

STATION	Humidity Mean of Day: Yester day	Humidity Mean of Day: Diff. from normal	Wet Bulb Temperature Mean of Day: Yester day	Wet Bulb Temperature Mean of Day: Diff. from normal
	%	%	C	C
Alexandria ...	55	-18	13.1	-3.2
Ezbekia ..	52	—	13.4	—
Giza	53	-3	13.7	-1.8
Helwan ...	42	+1	12.0	-2.6

Discharges at Aswan as measured by the sluices

	1925	1924	
19-4	649	662	m3 per sec.
18-4	650	665	" " "

GAUGE	Date 1925	
Mongalla	18-4	10.89
Malakal	19-4	9.82
Roseires	19-4	11.20
Khartoum	19-4	9.75
Kh. el Girba ...	—	—
Atbara	19-4	9.82
Wadi Halfa ...	20-4	1.06
Aswan Res. ...	20-4	112.31
" D.S. ...	20-4	85.41
El Leisi	21-4	16.60
Roda (Cairo) ...	21-4	15.73

NOTE. A dash means that figures are not available.

TERMS OF SUBSCRIPTION for the DAILY WEATHER REPORT sent by Post, P.T. 100 annually

PRINTED AT THE SURVEY OF EGYPT 24467

Barometer and Wind at 8 h. Yesterday 20.4.25.

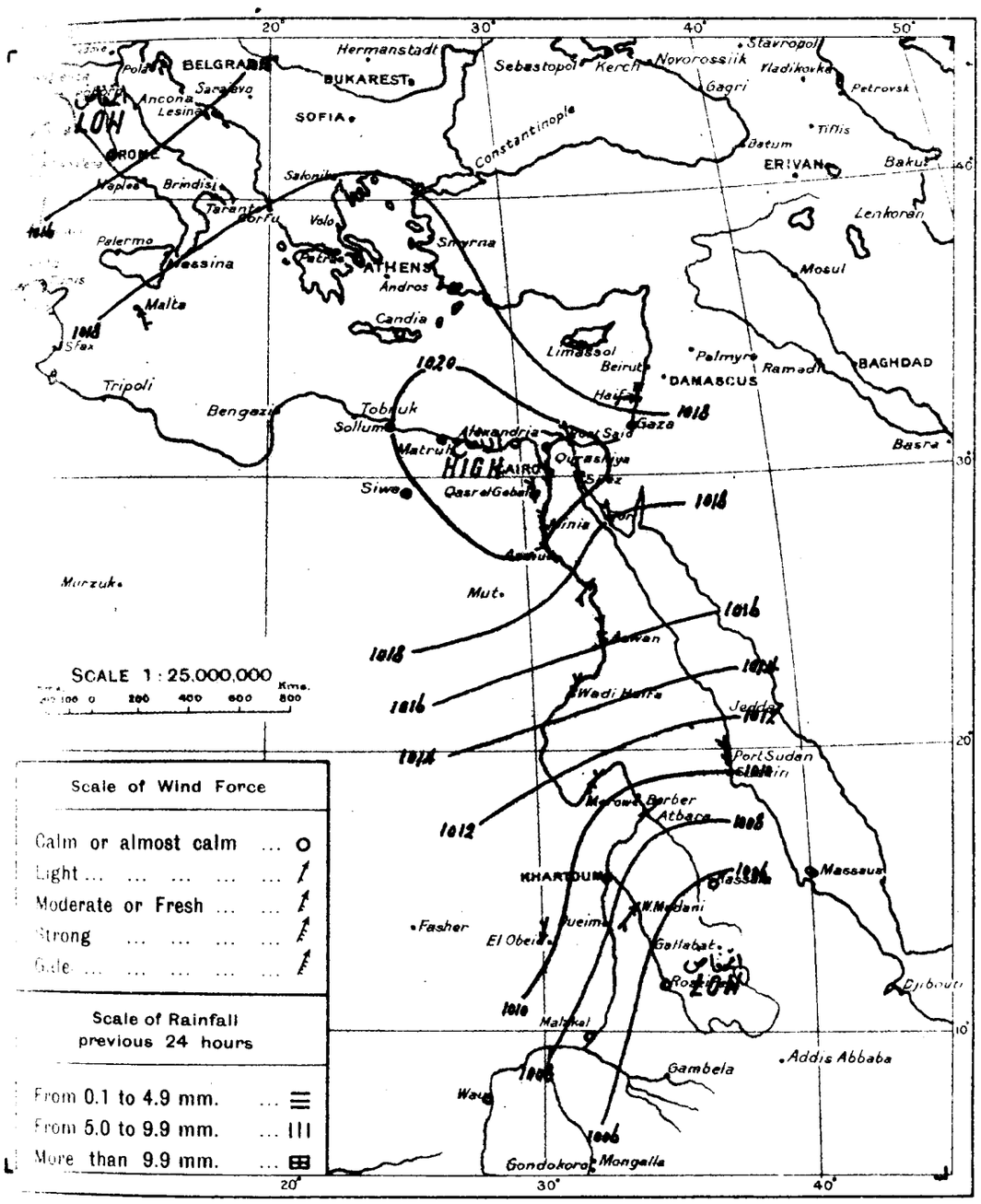

WIND VELOCITY

	Km/h	Force
Calm ...	0-2	0
Almost calm ...	2-7	1
Very light ...	7-14	2
Light ...	14-21	3
Moderate ...	21-29	4
Fresh ...	29-38	5
Strong ...	38-47	6
Very strong ...	47-57	7
Gale ...	57-69	8
Strong gale ...	69-82	9
Whole gale ...	82-96	10
Storm ...	96-110	11
Hurricane above	110	12

STATE OF SKY

Clear ...	0
¼ Clouded ...	1
½ Clouded ...	2
¾ Clouded ...	3
Entirely clouded ...	4
Raining ...	5
Sand haze ...	6
Sand storm ...	7
Mist or fog ...	8
Thunderstorm ...	9

STATE OF SEA

Calm ...	0
Very smooth ...	1
Smooth ...	2
Slight ...	3
Moderate ...	4
Rather rough ...	5
Rough ...	6
High ...	7
Very high ...	8
Phenomenal ...	9

From Observations taken at 8 h. yesterday. 20.4.25

BAROMETER			WIND		STATE OF SKY	TEMPERATURE						HUMIDITY	RAINFALL			STATE OF SEA
Reduced to sea level	Change in past 24 hours	Differ. from normal	Direction	FORCE		At 8 h	Change in past 24 hours	Maximum	Difference from Normal	Minimum	Difference from Normal		Past 24 hours	Normal from Oct. 1 to day before yesterday	Total from Oct. 1 to day before yesterday	
m.b	m.b.					°C	C	°C	C	C	C	%	mm	mm	mm	
1015.9	-5.9	+2.8	N	1	1	14	+2	20	—	10	—	—	0	507	600	—
1018.2	-4.7	+4.6	SSE	3	1	17	+1	20	0	14	+1	80	0	352	468	1
1019.5	-1.2	+5.9	—	0	0	17	+5	—	—	—	—	30	—	—	315	—
1019.9	-2.3	+5.6	—	0	0	17	+1	21	0	10	-3	—	0	66	481	1
1016.6	+3.3	+3.8	NNW	3	0	18	+2	19	-4	7	-4	—	0	473	455	3

CAIRO, to-morrow

Time of sunrise 05 h. 20 m.

" " sunset 18 h. 27 m.

From Observations taken at 8 h. to-day.

Wednesday 22nd April, 1925 ١٩٢٥ الاربعاء ٢٢ ابريل

	STATION	BAROMETER Reduced to Sea Level	BAROMETER Change in past 24 hours	BAROMETER Differ from normal	WIND Direction	WIND FORCE	STATE OF SKY	TEMPERATURE At 8 h.	TEMPERATURE Change in past 24 hours	TEMPERATURE Maximum Yesterday	TEMPERATURE Difference from Normal	TEMPERATURE Minimum	TEMPERATURE Difference from Normal	HUMIDITY	RAINS Past 24 hours	RAINS Total Precipitation
		m.b.	m.b.	m.b.				°C	C	°C	C	°C	°C	%	mm.	mm
COAST	SOLLUM	1019.2	–	–	–	0	0	15.4	+0.2	24	–	10	–	77	0	244
	SIWA...	1018.6	–0.5	–	NE	1	0	15.7	–0.4	27	–	10	–	63	0	4
	MATRUH	1018.6	–0.5	+6.2	ENE	1	0	17.9	+1.0	24	–	–	–	68	0	253
	ALEXANDRIA ...	1019.5	–0.9	+5.1	ENE	3	0	19.0	+1.4	20	–4	15	0	63	0	273
	PORT SAID ...	1018.7	–1.1	+5.3	ENE	6	0	18.6	+0.7	20	–4	16	0	74	0	79
	GAZA...	1018.0	–0.4	–	–	0	0	18.5	+0.7	20	–	8	–	49	0	336
	HAIFA	1018.8	+0.5	–	E	1	0	21.1	+2.3	23	–	8	–	57	0	701
LOWER EGYPT	QURASHIYA ...	1018.4	–1.2	+4.1	NE	2	0	18.0	+1.3	24	–3	9	–2	64	0	55
	SUEZ...	1017.3	–0.5	+4.0	N	4	0	17.0	0.0	26	–3	10	–5	81	0	8
	CAIRO HELWAN ..	1015.8	–2.8	+1.8	NE	8	0	16.7	+0.9	25	–4	13	–1	60	0	26
	CAIRO GIZA	1017.5	–1.7	+3.1	N	6	0	17.4	+0.6	25	–4	9	–3	67	0	19
	CAIRO EZBEKIYA...	1017.5	–1.3	–	N	6	0	17.8	+1.2	25	–3	10	–4	61	0	28
UPPER EGYPT	QASR EL GEBALI	1016.3	–2.4	+1.7	N	2	0	17.3	+0.7	26	–4	13	+1	64	0	15
	MINYA	—	—	—	N	3	0	18.0	+2.0	27	–4	12	–2	68	—	
	ASYUT	1013.6	–3.1	+0.1	NNW	2	0	16.8	0.0	29	–4	12	–3	46	0	0
	QENA...	—	—	—	NW	2	0	21.0	0.0	34	–3	14	–2	41	—	
	ASWAN	1010.7	–1.5	–1.6	N	1	0	23.5	+0.5	32	–5	15	–4	23	—	
NORTH SUDAN	WADI HALFA ...	1011.5	–0.8	–0.1	N	2	0	20.4	+0.6	33	–4	14	–4	23	—	
	MEROWE	1009.4	+0.1	–0.9	–	0	0	23.6	–2.0	35	–5	16	–5	21	0	0
	ATBARA	1007.0	+0.8	–1.8	NW	2	0	28.5	0.0	38	–2	22	0	10	0	0
	KHARTOUM ...	1006.8	+1.4	–0.9	N	1	0	28.0	0.0	38	–2	23	+1	11	0	tr.
EAST SUDAN	PORT SUDAN ...	1008.6	–0.4	–2.4	N	1	0	28.4	+0.9	30	–1	24	+2	74	dr.	119
	KASSALA	1004.2	0.0	–2.8	SSW	1	3	30.2	–1.8	42	+1	–	–	52	1	9
	WAD MEDANI ...	1005.3	–0.1	–2.6	N	3	6	31.2	+1.2	40	–2	25	+3	19	0	24
	ROSEIRES... ...															
SOUTH SUDAN	EL FASHER ...															
	EL OBEID															
	MALAKAL	–	–	–	ENE	1	2	29.3	–0.9	38	0	25	+2	54	0	241
	WAU															
	MONGALLA ...	–	–	–	SE	2	1	23.9	–1.9	37	+3	21	–1	85	35	246

Upper Wind Observations at Helwan at 9 h.00 m.

Height (metres)	Kms. Hr.	Direction
500	60	ENE
1000	30	E
1500	50	ENE
2000		
3000		

General Situation.

The high pressure over Lower Egypt is maintained, but the pressure over Upper Egypt has further weakened.

الضغط على مصر السفلى حافظا مكانه
الضغط على مصر العليا.

Forecast for 24 hours from noon to-day.

Continuance of fresh to strong northeasterly winds. Gusty. Clear or occasional high cloud. Warmer, but temperature remaining below normal.

اليوم الى ظهر الغد
النسيم والشديدة وتكون شمالية
تكون السماء صحوا او
غيم احيانا - الجو ادفأ ولكن
درجة الحرارة المعدل.

STATION	Humidity Mean of Day: Yester day	Humidity Mean of Day: Diff. from normal	Wet Bulb Temperature Mean of Day: Yester day	Wet Bulb Temperature Mean of Day: Diff. from normal
	%	%	C	C
Alexandria...	63	–1	14.1	–2.1
Ezbekia ...	52	—	13.7	—
Giza	50	–3	13.6	–2.2
Helwan ...	46	+6	12.1	–2.7

Discharges at Aswan as measured by the sluices

	1925	1924	
20-4	649	699	m3 per sec.
19-4	649	662	" " "

GAUGE	Date 1925	
Mongalla... ...	20-4	10.88
Malakal	20-4	9.94
Roseires	21-4	11.19
Khartoum.. ...	20-4	9.75
Kh. el Girba ...	—	—
Atbara	20-4	9.82
Wadi Halfa ...	21-4	7.04
Aswan Res. ...	21-4	112.28
" D.S. ...	21-4	85.82
El Leisi	22-4	16.83
Roda (Cairo) ...	21-4	15.73

NOTE. A dash means that figures are not available.

TERMS OF SUBSCRIPTION for the DAILY WEATHER REPORT sent by Post, P.T. 100 annually

PRINTED AT THE SURVEY OF EGYPT 24/461

PORT.

Barometer and Wind at 8 h. Yesterday 21.4.25.

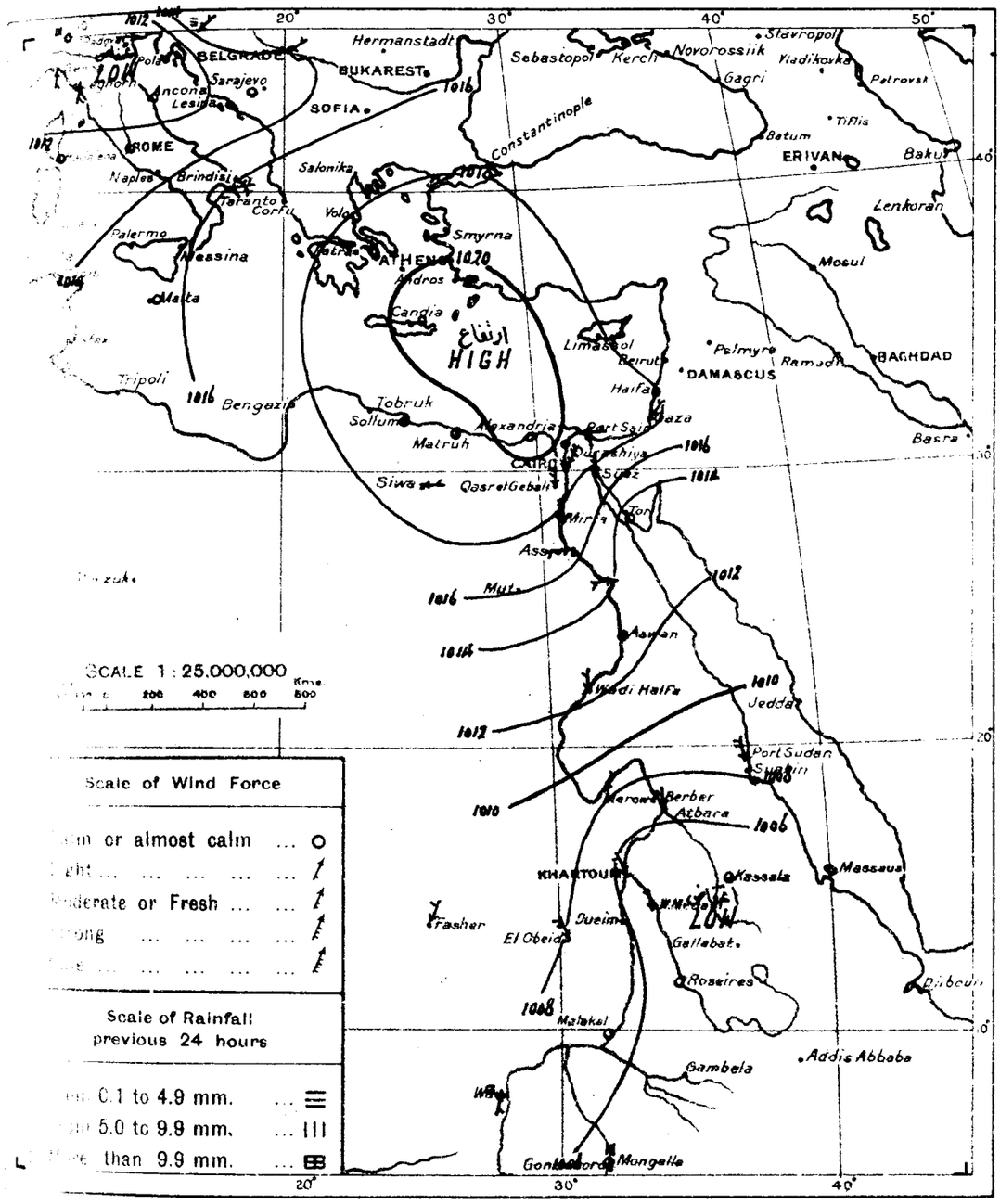

WIND VELOCITY

	K.P.H.	Force
Calm	0- 2	0
Almost calm	2- 7	1
Very light	7-14	2
Light	14-21	3
Moderate	21-29	4
Fresh	29-38	5
Strong	38-47	6
Very strong	47-57	7
Gale	57-69	8
Strong gale	69-82	9
Whole gale	82-96	10
Storm	96-110	11
Hurricane above	110	12

STATE OF SKY

Clear	0
¼ Clouded	1
½ Clouded	2
¾ Clouded	3
Entirely clouded	4
Raining	5
Sand haze	6
Sand storm	7
Mist or fog	8
Thunderstorm	9

STATE OF SEA

Calm	0
Very smooth	1
Smooth	2
Slight	3
Moderate	4
Rather rough	5
Rough	6
High	7
Very high	8
Phenomenal	9

From Observations taken at 8 h. yesterday. 21.4.25.

BAROMETER			WIND		STATE OF SKY	TEMPERATURE						HUMIDITY	RAINFALL			STATE OF SEA
	Change in past 24 hours	Differ. from normal	Direction	FORCE		At 8 h	Change in past 24 hours	Maximum	Difference from Normal	Minimum	Difference from Normal		Past 24 hours	Normal from Oct. 1 to day before yesterday	Total from Oct. 1 to day before yesterday	
	m.b.	m.b				°C	°C	°C	°C	°C	°C	%	mm.	mm	mm	
1013.6	-2.3	+0.5	SW	1	1	18	+4	23	–	15	–	–	0	507	603	–
1015.5	-2.7	+1.7	ESE	1	4	18	+1	21	+1	16	+3	70	0	352	469	1
1019.0	-0.5	+5.4	–	0	4	15	-2	–	–	–	–	60	–	–	316	–
1021.2	+1.3	+7.0	–	0	0	17	0	21	0	9	-4	–	0	66	482	1
1017.9	+1.3	+5.1	ENE	2	0	22	+4	22	-2	8	-3	–	0	473	455	2
1004.2	-1.6	-2.9	SSE	1	2	32.0	+2.0	42	+1	–	–	38	0	8	14	–
1005.4	0.0	-2.7	NNW	1	2	30.0	-1.0	40	0	–	–	18	0	66	55	–
–	–	–	N	3	0	24.0	–	35	–	18	–	8	0	0	–	–
–	–	–	S	2	2	28.0	-1.0	36	0	–	–	70	2	312	197	–
1005.4	-1.6		SE	1	0	25.8	-2.6	40	+6	22	0	46	5	211	292	–

CAIRO, to-morrow

Time of sunrise h. 05 m. 19

" " sunset h. 18 m. 27

From Observations taken at 8 h. to-day.

Thursday 23rd April, 1925 ١٩٢٥ الخميس ٢٣ أبريل

	STATION	BAROMETER Reduced to Sea Level	Change in past 24 hours	Differ from normal	WIND Direction	FORCE	STATE OF SKY	TEMPERATURE At 8 h.	Change in past 24 hours	Maximum Yesterday	Difference from Normal	Minimum	Difference from Normal	HUMIDITY	Past 24 hours	
		m.b.	m.b.	m.b.				°C	C	°C	C	°C	°C	%	mm.	
COAST	SOLLUM	1018.2	-1.0	—	—	0	0	17.2	+1.8	22	—	10	—	72	0	244
	SIWA	1017.8	-0.8	—	NE	3	1	16.1	+0.4	29	—	12	—	58	0	4
	MATRUH	1018.4	-0.2	+6.0	—	0	3	17.8	-0.1	23	—	—	—	77	0	253
	ALEXANDRIA	1018.2	-1.3	+3.8	ENE	3	3	18.7	-0.3	21	-3	16	+1	71	0	273
	PORT SAID	1016.6	-2.1	+3.2	E	4	0	20.6	+2.0	21	-3	18	+2	76	0	79
	GAZA	1015.0	-3.0	—	ENE	5	0	28.4	+9.9	29	—	14	—	23	0	336
	HAIFA	1017.3	-1.5	—	E	5	0	25.1	+4.0	25	—	13	—	34	0	701
LOWER EGYPT	QURASHIYA	1016.0	-2.4	+1.8	—	0	0	17.8	-0.2	28	0	9	-2	67	0	55
	SUEZ	1015.2	-2.1	+1.9	N	3	0	19.7	+2.7	32	+3	10	-5	75	0	8
	CAIRO HELWAN	1014.8	-1.0	+0.9	WNW	4	1	18.4	+1.7	30	+1	14	0	60	0	26
	CAIRO GIZA	1016.4	-1.1	+2.0	N	3	1	17.2	-0.2	29	0	9	-3	78	0	19
	CAIRO EZBEKIYA	1016.0	-1.5	—	N	3	1	16.8	-1.0	30	+2	12	-2	74	0	28
UPPER EGYPT	QASR EL GEBALI	1015.8	-0.5	+1.2	N	4	2	20.6	+3.3	31	+1	15	+3	59	0	15
	MINYA	—	—	—	N	2	0	18.1	+0.1	31	-1	15	+1	73	—	
	ASYUT	1014.2	+0.6	+0.8	WSW	2	0	20.8	+4.0	32	-1	16	+1	44	0	0
	QENA	—	—	—	NE	2	0	27.0	+6.0	37	0	20	+3	37	—	
	ASWAN	1011.9	+1.2	-0.3	—	0	0	29.0	+5.5	35	-2	19	-1	34	—	
NORTH SUDAN	WADI HALFA	1012.3	+0.8	+0.8	—	0	0	22.4	+2.0	36	-1	16	-3	22	—	
	MEROWE	1011.9	+2.5	+1.7	—	0	0	25.6	+2.0	39	-1	19	-3	19	0	0
	ATBARA	1010.0	+3.0	+1.3	ESE	2	2	30.5	+2.0	38	-2	22	0	6	0	0
	KHARTOUM	1010.3	+3.5	+2.7	NNE	2	2	29.1	+1.1	40	0	24	+1	5	0	tr.
EAST SUDAN	PORT SUDAN	1011.1	+2.5	+0.1	—	1	1	28.7	+0.3	30	-2	26	+4	66	0	119
	KASSALA	1008.8	+4.6	+1.8	E	3	2	30.2	0.0	41	0	23	0	32	0	9
	WAD MEDANI	1008.0	+2.7	+0.1	NE	3	2	32.6	+1.4	41	-1	27	+4	12	0	24
	ROSEIRES	1007.5	-0.3	-0.6	SE	1	3	29.5	0.0	41	+1	—	—	32	0	66
SOUTH SUDAN	EL FASHER	—	—	—	—	0	1	22.0	—	38	—	15	—	16	0	0
	EL OBEID	1010.6	+3.0	+0.8	N	3	1	27.4	-1.0	37	-2	20	-1	5	0	25
	MALAKAL	—	—	—	SE	1	1	28.0	-1.3	36	-2	26	+3	57	0	241
	WAU	—	—	—	SE	2	4	28.0	+2.0	36	0	26	+4	70	0	312
	MONGALLA	1009.3	—	+0.3	S	2	3	24.9	+1.0	29	-5	22	0	80	0	246

Upper Wind Observations at Helwan at h. m.

Height (metres)	Kms. Hr.	Direction
500		
1000		
1500		
2000		
3000		

General Situation.

Forecast for 24 hours from noon to-day. اليوم الى ظهر الغد

STATION	Humidity Mean of Day: Yesterday	Diff. from normal	Wet Bulb Temperature Mean of Day: Yesterday	Diff. from normal
	%	%	C	C
Alexandria	67	+3	15.5	-0.5
Ezbekia	52	—	15.2	—
Giza	53	0	14.9	-0.3
Helwan	42	+2	13.3	-1.1

Discharges at Aswan as measured by the sluices

	1925	1924	
22.4	650	696	m3 per sec.
21.4	649	699	" " "

GAUGE	Date 1925	
Mongalla	21.4	10.88
Malakal	22.4	9.98
Roseires	23.4	11.24
Khartoum	22.4	9.80
Kh. el Girba	—	—
Atbara	22.4	9.75
Wadi Halfa	23.4	1.05
Aswan Res.	23.4	112.16
" D.S.	23.4	85.42
El Leisi	23.4	16.80
Roda (Cairo)	23.4	15.73

NOTE. A dash means that figures are not available.

TERMS OF SUBSCRIPTION for the DAILY WEATHER REPORT sent by Post, P.T. 100 annually

PRINTED AT THE SURVEY OF EGYPT 24,461

S.

PORT.

Barometer and Wind at 8 h. Yesterday 22. 4. 25

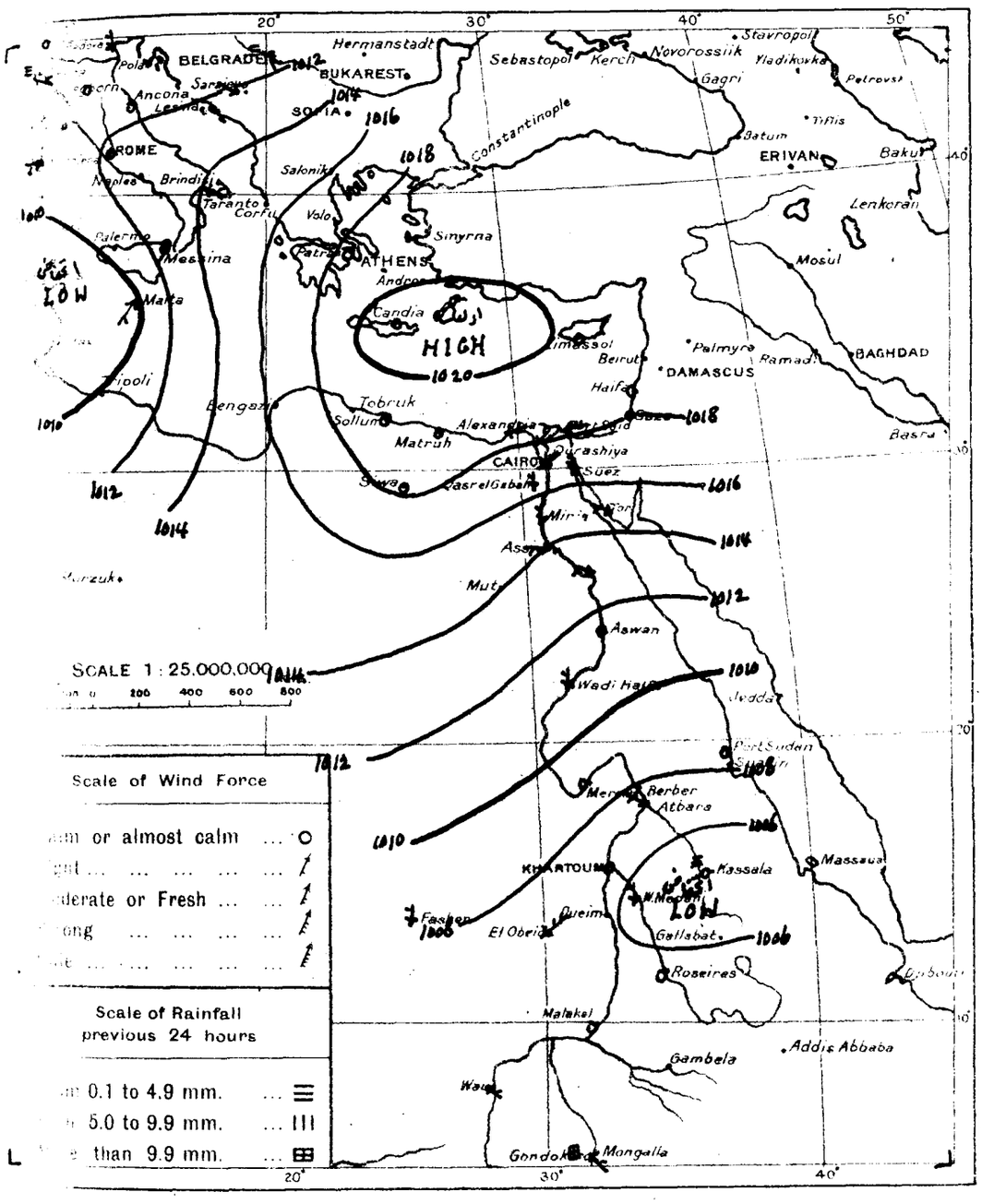

WIND VELOCITY

	K.P.H.	Force
Calm	0- 2	0
Almost calm	2- 7	1
Very light	7-14	2
Light	14-21	3
Moderate	21-29	4
Fresh	29-38	5
Strong	38-47	6
Very strong	47-57	7
Gale	57-69	8
Strong gale	69-82	9
Whole gale	82-96	10
Storm	96-110	11
Hurricane above	110	12

STATE OF SKY

Clear	0
¼ Clouded	1
½ Clouded	2
¾ Clouded	3
Entirely clouded	4
Raining	5
Sand haze	6
Sand storm	7
Mist or fog	8
Thunderstorm	9

STATE OF SEA

Calm	0
Very smooth	1
Smooth	2
Slight	3
Moderate	4
Rather rough	5
Rough	6
High	7
Very high	8
Phenomenal	9

From Observations taken at 8 h. yesterday. 22. 4. 25

	BAROMETER		WIND		STATE OF SKY	TEMPERATURE						HUMIDITY	RAINFALL			STATE OF SEA
	Change in past 24 hours	Differ. from normal	Direction	FORCE		At 8 h.	Change in past 24 hours	Maximum	Difference from Normal	Minimum	Difference from Normal		Past 24 hours	Normal from Oct. 1 to day before yesterday	Total from Oct. 1 to day before yesterday	
	m.b	m.b				C	C	C	°C	C	C	%	mm	mm	mm	
1012.3	-1.3	-1.0	N	1	2	13	-5	21	–	12	–	–	0	507	605	–
1009.7	-5.8	-4.1	SSW	2	4	21	+3	22	+2	16	+3	60	0	352	470	1
1018.7	-0.3	+5.1	–	0	4	14	-1	–	–	–	–	80	–	–	317	–
1021.1	-0.1	+6.9	–	0	4	17	0	20	-1	11	-2	–	0	66	483	0
1019.9	+2.0	+7.1	–	0	0	19	-3	24	0	9	-2	–	0	473	456	2
الرويس	1007.8	+2.4	-0.3	HSW	1	2	29.5	-0.5	40	0	–	–	35	0	66	56	–
الناشي	–	–	–	N	3	0	–	–	37	–	15	–	–	0	0	–	–
الابيض	1007.6	-0.3	-2.2	NE	4	1	28.4	+1.4	36	-3	21	0	9	0	25	22	–
داو	–	–	–	SE	3	4	26.0	-2.0	37	+1	22	0	76	0	312	198	–

CAIRO, to-morrow

Time of sunrise 05 h 18 m

" " sunset 18 h 28 m

From Observations taken at 8 h. to-day.

Friday 24th April, 1925 ١٩٢٥ الجمعه ٢٤ أبريل

	STATION	BAROMETER Reduced to Sea Level	Change in past 24 hours	Differ from normal	WIND Direction	FORCE	STATE OF SKY	TEMPERATURE At 8 h	Change in past 24 hours	Maximum Yesterday	Difference from Normal	Minimum	Difference from Normal	HUMIDITY	Past 24 hours		
		m.b.	m.b.	m.b.				°C	°C	°C	°C	°C	°C	%	mm.		
COAST	SOLLUM	1016.4	-1.8	—	—	0	1	16.4	-0.8	23	—	10	—	77	0	244	—
	SIWA	1015.1	-2.7	—	—	0	0	15.8	-0.3	30	—	12	—	54	0	4	—
	MATRUH	1015.9	-2.5	+3.5	—	0	0	18.1	+0.3	20	—	—	—	82	0	253	160
	ALEXANDRIA ...	1016.6	-1.6	+2.2	NE	1	0	19.2	+0.5	22	-2	17	+2	77	0	273	203
	PORT SAID ...	1014.7	-1.9	+1.4	NNE	3	0	22.3	+1.7	24	0	18	+2	71	0	79	78
	GAZA	1012.3	-2.7	—	SSW	1	0	24.2	-4.2	34	—	16	—	57	0	336	448
	HAIFA	1012.4	-4.9	—	E	2	0	26.4	+3.3	31	—	14	—	40	0	701	593
LOWER EGYPT	QURASHIYA ...	1015.0	-1.0	+0.8	—	0	0	22.0	+4.2	34	+6	11	0	56	0	55	55
	SUEZ	1013.3	-1.9	0.0	N	2	0	21.8	+2.1	34	+5	12	-3	67	0	8	22
	CAIRO HELWAN ..	1013.8	-1.0	-0.1	NW	3	0	19.8	+1.4	34	+5	13	-1	53	0	26	32
	CAIRO GIZA	1014.7	-1.7	+0.4	N	2	0	19.1	+1.9	33	+4	11	-1	69	0	19	23
	CAIRO EZBEKIYA ...	1016.0	0.0	—	N	2	0	18.4	+1.6	33	+5	14	0	67	0	28	25
UPPER EGYPT	QASR EL GEBALI	1014.7	-1.1	+0.1	N	2	0	23.2	+2.6	34	+4	16	+4	43	0	15	
	MINYA	—	—	—	N	2	0	22.5	+4.4	33	+1	—	—	55	—		
	ASYUT	1012.6	-1.6	-0.8	W	1	1	24.0	+3.2	34	+1	19	+4	45	0	0	
	QENA	—	—	—	NNW	2	0	27.0	0.0	38	+1	20	+3	43	—		
	ASWAN	1011.2	-0.7	-1.0	N	1	0	28.8	-0.2	38	+1	20	0	36	—		
NORTH SUDAN	WADI HALFA ...	1010.2	-2.1	-1.3	NNW	1	0	24.0	+1.6	39	+2	19	0	33	—		
	MEROWE	1009.8	-2.1	-0.4	—	0	0	28.5	+2.9	40	0	17	-5	15	0	0	—
	ATBARA	1008.3	-1.7	-0.4	ENE	2	3	29.5	-1.0	38	-2	22	0	32	0	0	3
	KHARTOUM ...	1009.4	-0.9	+1.8	N	1	4	29.4	+0.3	40	0	23	0	8	0	tr. ظل	5
EAST SUDAN	PORT SUDAN ...	1009.6	-1.5	-1.3	N	1	0	29.5	+0.8	32	0	26	+4	70	0	119	91
	KASSALA	1007.4	-1.4	+0.4	W	1	2	31.8	+1.6	37	-4	24	+1	39	0	9	15
	WAD MEDANI ...	1006.7	-1.3	-1.2	N	2	2	32.2	-0.4	40	-2	27	+4	12	0	24	18
	ROSEIRES	1005.6	-1.9	-2.5	W	1	3	28.5	-1.0	39	-1	—	—	39	0	66	57
SOUTH SUDAN	EL FASHER ...	—	—	—	N	1	0	23.0	+1.0	39	—	16	—	12	0	0	—
	EL OBEID	1009.0	-1.6	-0.8	NE	1	2	30.2	+2.8	36	-3	21	0	31	0	25	22
	MALAKAL	—	—	—	SE	1	1	24.0	-4.0	34	-4	21	-2	83	12	253	121
	WAU	—	—	—	SSW	1	4	27.0	-1.0	38	+2	25	+3	73	0	312	202
	MONGALLA ...	1008.2	-1.1	-0.8	SE	1	1	25.6	+0.7	37	+3	22	0	67	0	246	304

Upper Wind Observations at Heiwan at h. m.

Height (metres)	Kms. Hr.	Direction
500		
1000		
1500		
2000		
3000		

General Situation.

Forecast for 24 hours from noon to-day.

يوم الى ظهر الغد

STATION	Humidity Mean of Day: Yester day	Diff. from normal	Wet Bulb Temperature Mean of Day: Yester day	Diff. from normal
	%		°C	°C
Alexandria	76	+12	16.7	+0.6
[illegible]	49		17.5	
Gi[illegible]	47	-6	17.1	+1.8
[illegible]	34	-6	15.6	+1.3

Discharges at Aswan as measured by the sluices

	1925	1924	
23.4	649	700	m3 per sec.
22.4	650	696	" "

GAUGE	Date 1925	
Mongalla	21.4	10.88
Malakal	24.4	9.98
Roseires	24.4	11.23
Khartoum	24.4	9.82
Kh. el Girba ...	—	—
Atbara	24.4	9.75
Wadi Halfa ...	24.4	1.08
Aswan Res. ...	24.4	112.08
" D.S. ...	24.4	85.46
El Leisi ...	24.4	16.80
Roda (Cairo) ...	24.4	15.73

A dash means that figures are not available.

Price of SUBSCRIPTION for the DAILY WEATHER REPORT sent by Post, P.T. 100 annually

٢٣-٤-٢٥ Barometer and Wind at 8 h. Yesterday 23. 4. 25

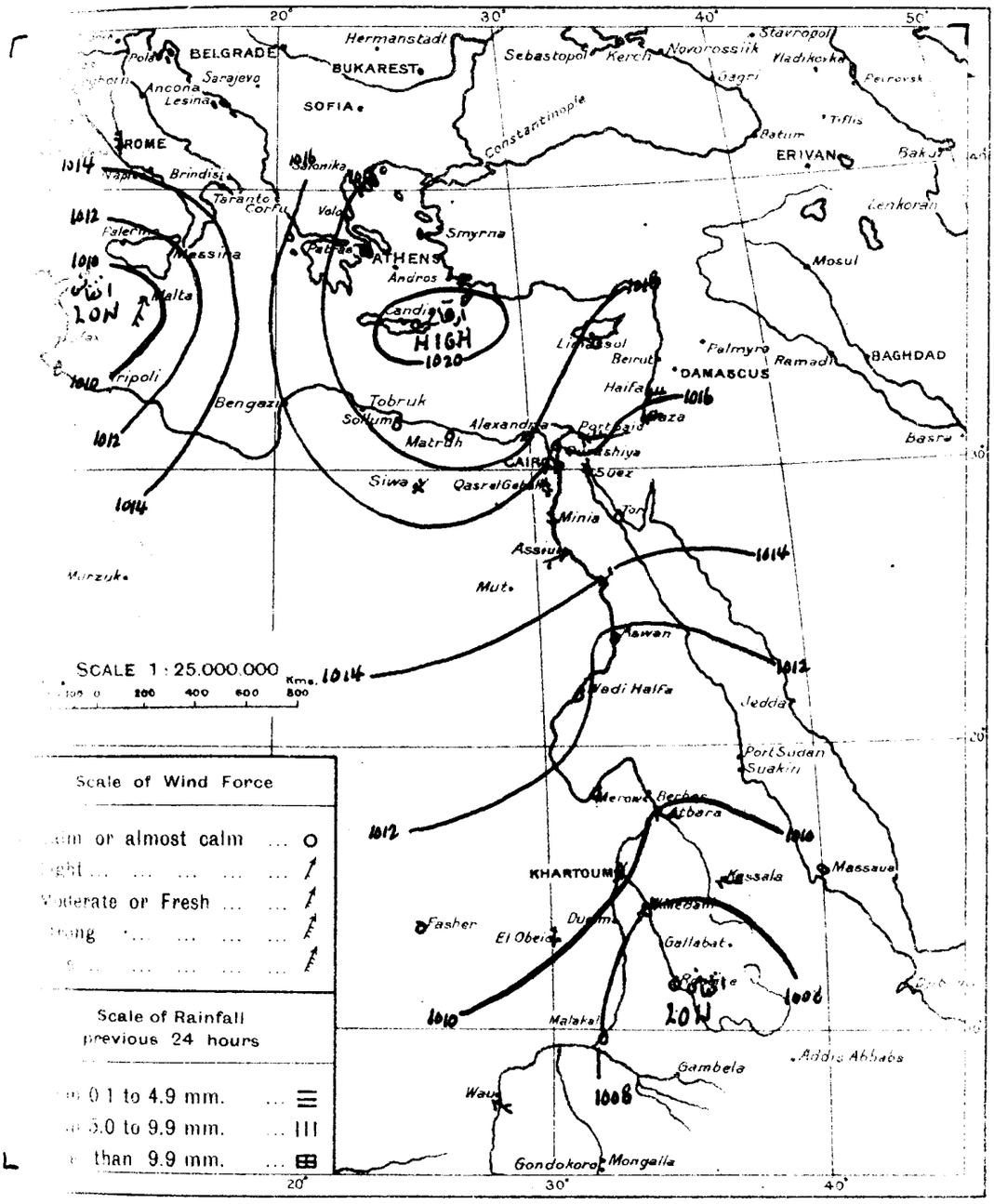

WIND VELOCITY

	Km/h	Force
Calm	0-2	0
Almost calm	2-7	1
Very light	7-14	2
Light	14-21	3
Moderate	21-29	4
Fresh	29-38	5
Strong	38-47	6
Very strong	47-57	7
Gale	57-69	8
Strong gale	69-82	9
Whole gale	82-96	10
Storm	96-110	11
Hurricane above	110	12

STATE OF SKY

Clear	0
¼ Clouded	1
½ Clouded	2
¾ Clouded	3
Entirely clouded	4
Raining	5
Sand haze	6
Sand storm	7
Mist or fog	8
Thunderstorm	9

STATE OF SEA

Calm	0
Very smooth	1
Smooth	2
Slight	3
Moderate	4
Rather rough	5
Rough	6
High	7
Very high	8
Phenomenal	9

٢٣-٤-٢٥ From Observations taken at 8 h. yesterday. 23.4.25

BAROMETER			WIND		STATE OF SKY	TEMPERATURE						HUMIDITY	RAINFALL			STATE OF SEA
	Change in past 24 hours	Differ from normal	Direction	FORCE		At 8 h	Change in past 24 hours	Maximum	Difference from Normal	Minimum	Difference from Normal		Past 24 hours	Normal from Oct 1 to day before yesterday	Total from Oct 1 to day before yesterday	
	m.b	m.b.				C	C	C	C	C	C		mm	mm	mm	
1014.6	+2.3	+1.3	N	4	0	13	0	20	–	10	–	–	0	507	607	–
1009.4	-0.3	-4.5	SSW	4	4	19	-2	25	+5	18	+5	60	0	352	471	2
1019.6	+0.9	+6.0	NE	1	4	16	+2	–	–	–	–	60	–	–	317	–
1021.5	+0.4	+7.3	–	0	0	17	0	22	+1	12	-1	–	0	66	484	0
1017.3	-2.6	+4.5	–	0	0	24	+5	24	0	9	-2	–	0	473	457	2

CAIRO, to-morrow

Time of sunrise 05 h. 17 m.

" " sunset 18 h. 28 m.

From Observations taken at 8 h. to-day.

Saturday 25th April, 1925 ١٩٢٥ السبت ٢٥ أبريل

	STATION	BAROMETER Reduced to Sea Level	BAROMETER Change in past 24 hours	BAROMETER Differ from normal	WIND Direction	WIND FORCE	STATE OF SKY	TEMPERATURE At 8 h.	TEMPERATURE Change in past 24 hours	TEMPERATURE Maximum Yesterday	TEMPERATURE Difference from Normal	TEMPERATURE Minimum	TEMPERATURE Difference from Normal	HUMIDITY	Past 24 hours	
		m.b.	m.b.	m.b.				°C	C	°C	C	C	C	%	mm.	
COAST	SOLLUM	—	—	—	—	0	0	20.2	+3.8	24	—	10	—	57	0	244
	SIWA...	1010.8	-4.3	—	—	0	0	20.1	+4.3	31	—	14	—	56	0	4
	MATRUH	1012.6	-3.3	+0.2	—	0	1	18.3	+0.2	23	—	—	—	66	0	253
	ALEXANDRIA ...	1013.5	-3.1	-0.9	—	0	0	22.0	+2.8	23	-1	16	+1	52	0	273
	PORT SAID ...	1013.6	-1.1	+0.4	N	2	0	21.0	-1.3	25	+1	15	-1	65	0	79
	GAZA...	1011.9	-0.4	—	—	0	1	21.0	-3.2	31	—	14	—	38	0	336
	HAIFA	1009.1	-3.3	—	—	0	0	21.2	-7.2	32	—	13	—	73	0	701
LOWER EGYPT	QURASHIYA ...	1012.8	-2.2	-1.4	—	0	0	19.9	-2.1	32	+4	9	-2	56	0	55
	SUEZ...	1011.8	-1.5	-1.5	N	4	2	20.5	-1.3	31	+2	11	-4	72	0	8
	CAIRO HELWAN ..	1012.4	-1.4	-1.4	NE	1	1	22.0	+2.2	32	+3	13	-1	29	0	26
	CAIRO GIZA	1012.8	-1.9	-1.5	W	2	1	19.6	+0.5	32	+3	9	-3	67	0	19
	CAIRO EZBEKIYA...	1012.7	-3.3	—	W	2	1	18.8	+0.4	32	+4	13	-1	66	0	28
UPPER EGYPT	QASR EL GEBALI	—	—	—	N	3	0	22.3	-0.9	33	+2	16	+4	54	0	15
	MINYA	—	—	—	NW	2	0	20.2	-2.3	33	+1	16	+2	69	—	
	ASYUT	1010.8	-1.8	-2.6	WNW	2	0	23.6	-0.4	35	+1	18	+2	33	0	0
	QENA...	—	—	—	N	2	0	28.0	+1.0	37	0	20	+3	33	—	
	ASWAN	1009.3	-1.9	-2.9	—	0	0	30.0	+1.2	36	-1	21	+1	31	—	
NORTH SUDAN	WADI HALFA ...	1007.5	-2.7	-3.9	NNW	1	0	25.6	+1.6	39	+2	20	+1	27	—	
	MEROWE	1007.0	-2.8	-3.1	—	0	0	29.5	+1.0	40	0	21	-1	21	0	0
	ATBARA	1006.2	-2.1	-2.5	N	2	0	30.2	+0.7	38	-2	21	-2	11	0	0
	KHARTOUM ...	1006.6	-2.8	-1.0	N	1	0	29.5	+0.1	39	-1	21	-2	9	0	tr.
EAST SUDAN	PORT SUDAN ...	1007.8	-1.8	-3.1	N	3	0	29.3	-0.2	32	0	25	+3	61	0	119
	KASSALA	1005.8	-1.6	-1.2	W	1	3	30.8	-1.0	40	-1	23	-1	41	0	9
	WAD MEDANI ...	1006.3	-0.4	-1.6	NE	3	6	32.2	0.0	40	-2	27	+4	16	0	24
	ROSEIRES... ...	1005.5	-0.1	-2.6	NW	1	3	30.5	+2.0	40	0	—	—	24	0	66
SOUTH SUDAN	EL FASHER ...	—	—	—	—	0	0	23.5	+0.5	38	—	16	—	10	0	0
	EL OBEID... ...	1007.6	-1.4	-2.2	NNE	2	1	29.2	-1.0	36	-3	19	-2	8	0	25
	MALAKAL	—	—	—	E	1	2	32.0	+8.0	36	-2	23	0	43	0	253
	WAU	—	—	—	SE	2	4	26.0	-1.0	37	+1	24	+2	76	4	316
	MONGALLA ...	1007.2	-1.0	-1.8	S	1	0	22.8	-2.8	37	+3	23	+1	—	0	246

Upper Wind Observations at Helwan at h. m.

Height (metres)	Kms. Hr.	Direction
500		
1000		
1500		
2000		
3000		

General Situation.

Forecast for 24 hours from noon to-day. يوم الى ظهر الغد

STATION	Humidity Mean of Day: Yester day	Humidity Mean of Day: Diff. from normal	Wet Bulb Temperature Mean of Day: Yester day	Wet Bulb Temperature Mean of Day: Diff. from normal
	%	%	C	C
Alexandria	[illegible]	+11	17.1	+1.0
Ezbekia	50	—	16.5	—
Giza	46	-7	16.3	0.0
Helwan	36	-4	15.0	-0.3

Discharges at Aswan as measured by the sluices

	1925	1924	
24.4	672	703	m3 per sec.
23.4	649	700	" "

GAUGE	Date 1925	
Mongalla... ...	21.4	10.88
Malakal	25.4	9.98
Roseires	25.4	11.22
Khartoum.. ...	25.4	9.83
Kh. el Girba ..	—	
Atbara	25.4	9.76
Wadi Halfa ...	25.4	1.11
Aswan Res. ...	25.4	112.04
" D.S. ...	25.4	85.46
El Leisi ...	25.4	16.80
Roda (Cairo) ..	25.4	15.79

NOTE. A dash means that figures are not available

TERMS OF SUBSCRIPTION for the DAILY WEATHER REPORT sent by Post, P.T. 100 annually

PRINTED AT THE SURVEY OF EGYPT 24.461

S

PORT.

٢٤ - ٤ - ٢٥ Barometer and Wind at 8 h. Yesterday 24. 4. 25

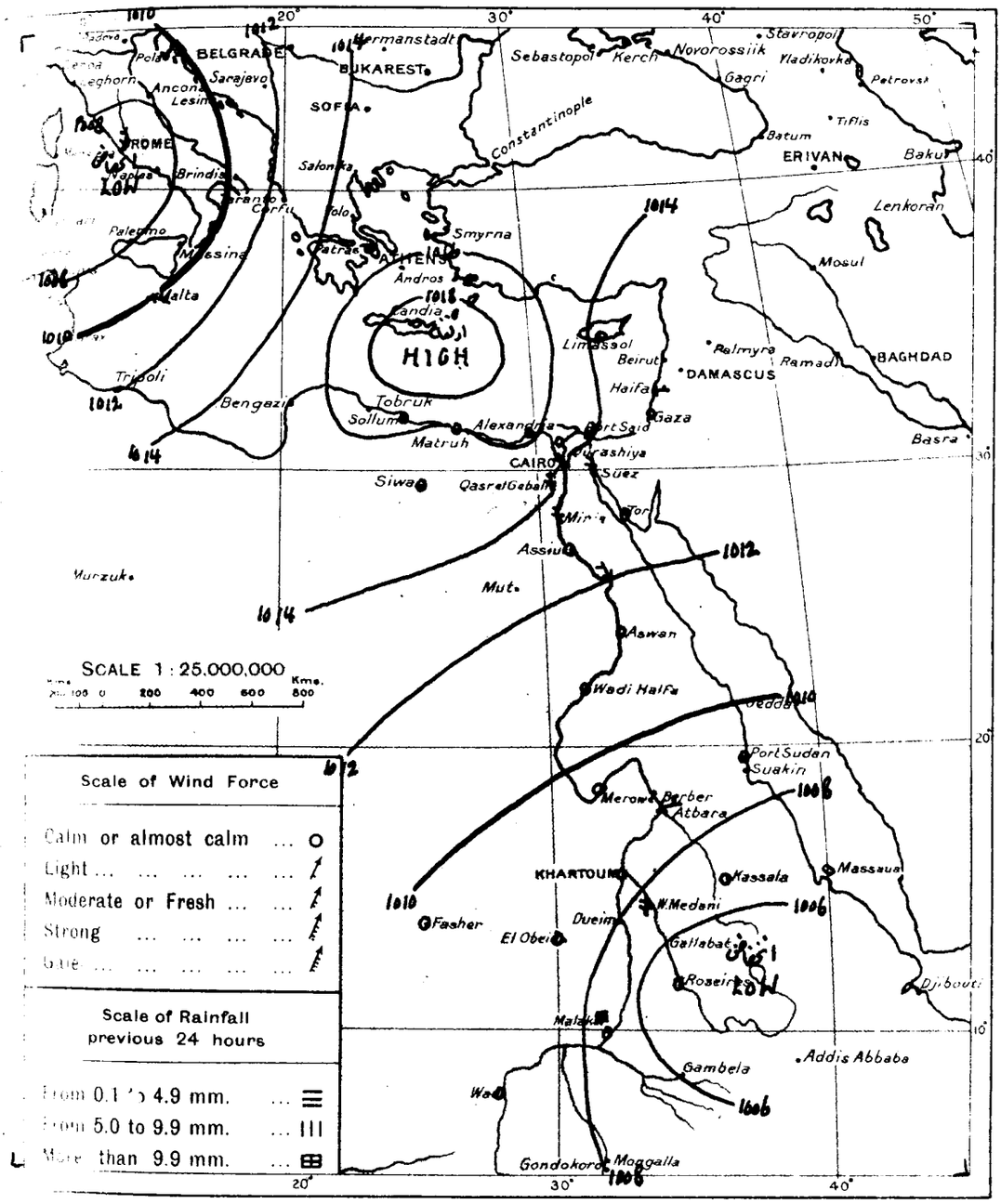

WIND VELOCITY

	K.P.H.	Force
Calm	0- 2	0
Almost calm	2- 7	1
Very light	7-14	2
Light	14-21	3
Moderate	21-29	4
Fresh	29-38	5
Strong	38-47	6
Very strong	47-57	7
Gale	57-69	8
Strong gale	69-82	9
Whole gale	82-96	10
Storm	96-110	11
Hurricane above	110	12

STATE OF SKY

Clear	0
¼ Clouded	1
½ Clouded	2
¾ Clouded	3
Entirely clouded	4
Raining	5
Sand haze	6
Sand storm	7
Mist or fog	8
Thunderstorm	9

STATE OF SEA

Calm	0
Very smooth	1
Smooth	2
Slight	3
Moderate	4
Rather rough	5
Rough	6
High	7
Very high	8
Phenomenal	9

٢٤ - ٤ - ٢٥ From Observations taken at 8 h. yesterday. 24. 4. 25

BAROMETER			WIND		STATE OF SKY	TEMPERATURE						HUMIDITY	RAINFALL			STATE OF SEA
	Change in past 24 hours	Differ. from normal	Direction	FORCE		At 8 h.	Change in past 24 hours	Maximum	Difference from Normal	Minimum	Difference from Normal		Past 24 hours	Normal from Oct. 1 to day before yesterday	Total from Oct. 1 to day before yesterday	
	m.b.	m.b.				°C	°C	°C	°C	°C	°C	%	mm	mm	mm	
1007.1	-7.5	-6.3	N	2	1	17	+4	22	–	13	–	–	0	507	609	–
1009.8	+0.4	-4.1	ESE	3	4	17	-2	22	+2	16	+3	80	0	352	471	5
1015.4	-4.2	+1.8	SW	1	4	19	+3	–	–	–	–	30	–	–	318	–
1018.4	-3.1	+4.2	NW	1	4	20	+3	23	+2	12	-1	–	0	66	485	1
1013.9	-3.4	+1.1	ESE	1	0	27	+3	28	+4	10	-2	–	0	473	458	2

CAIRO, to-morrow

Time of sunrise 05 h. 16 m.

" " sunset 18 h. 29 m.

From Observations taken at 8 h. to-day.

Sunday 26th April, 1925 ١٩٢٥ الأحد ٢٦ أبريل

	STATION	BAROMETER Reduced to Sea Level	Change in past 24 hours	Differ from normal	WIND Direction	FORCE	STATE OF SKY	TEMPERATURE At 8 h.	Change in past 24 hours	Maximum Yesterday	Difference from Normal	Minimum	Difference from Normal	HUMIDITY	Past 24 hours	
		m.b.	m.b.	m.b.				°C	°C	°C	°C	°C	°C	%	mm	
COAST	SOLLUM	—	—	—	—	0	4	27.2	+7.0	30	—	12	—	22	0	244
	SIWA	1008.3	-2.5	—	—	0	1	21.8	+1.7	33	—	15	—	25	0	4
	MATRUH	1009.3	-3.3	-6.6	—	0	2	21.8	+3.5	23	—	—	—	24	0	253
	ALEXANDRIA	1011.8	-1.7	-2.6	SE	1	0	20.2	-1.8	26	+2	16	+1	53	0	273
	PORT SAID	1012.2	-1.4	-1.0	E	2	0	22.1	+1.1	25	+1	16	0	79	0	79
	GAZA	1011.2	-0.7	—	SSE	1	0	22.1	+1.1	25	—	11	—	44	0	336
	HAIFA	—	—	—	—	0	0	19.4	-1.8	26	—	11	—	76	0	701
LOWER EGYPT	QURASHIYA	1011.1	-1.7	-3.1	—	0	0	20.2	+0.3	33	+5	9	-2	66	0	55
	SUEZ	1010.2	-1.6	-3.1	N	2	0	20.5	0.0	32	+2	14	-1	65	0	8
	CAIRO HELWAN	1010.7	-1.7	-3.1	N	1	0	19.2	-2.8	33	+4	16	+2	54	0	26
	CAIRO GIZA	1011.0	-1.8	-3.2	—	0	0	18.7	-0.9	32	+3	9	-4	60	0	19
	CAIRO EZBEKIYA	1010.7	-2.0	—	—	0	0	20.4	+1.6	32	+3	13	-1	41	0	28
UPPER EGYPT	QASR EL GEBALI	1011.2	—	-3.4	N	1	0	21.4	-0.9	34	+3	13	0	39	0	15
	MINYA	—	—	—	NW	2	0	20.5	+0.3	35	+3	16	+2	70	—	
	ASYUT	1010.7	-0.1	-2.6	W	2	0	25.2	+1.6	—	—	19	+3	42	0	0
	QENA	—	—	—	NE	2	0	27.0	-1.0	37	0	21	+4	31	—	
	ASWAN	1009.5	+0.2	-2.6	—	0	0	29.0	-1.0	36	-1	21	+1	27	—	
NORTH SUDAN	WADI HALFA	1007.8	+0.3	-3.6	NNE	1	0	26.6	+1.0	40	+3	21	+2	24	—	
	MEROWE	1007.1	+0.1	-3.0	—	0	0	30.7	+1.2	40	0	—	—	17	0	0
	ATBARA	1006.7	+0.5	-2.0	SSW	2	0	31.2	+1.0	38	-2	21	-2	8	0	0
	KHARTOUM	1007.8	+1.2	+0.3	—	0	0	26.8	-2.7	40	0	18	-5	21	0	Tr.
EAST SUDAN	PORT SUDAN	1008.4	+0.6	-2.4	N	3	0	29.0	-0.3	32	0	25	+3	71	0	117
	KASSALA	1006.2	+0.4	-0.9	E	3	0	31.0	+0.2	39	-2	26	+2	37	0	9
	WAD MEDANI	1006.4	+0.1	-1.5	N	2	0	30.2	-2.0	41	-1	20	-3	17	0	24
	ROSEIRES	1007.5	+2.0	-0.7	S	1	1	29.5	-1.0	39	-1	—	—	40	0	66
SOUTH SUDAN	EL FASHER	—	—	—	N	1	0	22.5	-1.0	39	—	16	—	14	0	0
	EL OBEID	1007.4	-0.2	-2.4	NE	1	1	27.8	-1.4	37	-2	18	-3	17	0	25
	MALAKAL	—	—	—	E	1	1	32.0	0.0	37	-1	22	-1	39	0	253
	WAU	—	—	—	S	2	1	27.0	+1.0	37	+1	23	+1	73	0	316
	MONGALLA	1005.5	-1.7	-3.6	S	1	0	28.3	+5.5	38	+4	—	—	64	0	246

Upper Wind Observations at Helwan at h. m.

Height (metres)	Kms./Hr.	Direction
500		
1000		
1500		
2000		
3000		

General Situation.

Forecast for 24 hours from noon to-day.

يوم الى ظهر الغد

STATION	Humidity Mean of Day: Yester day	Diff. from normal	Wet Bulb Temperature Mean of Day: Yester day	Diff. from normal
	%	%	C	C
Alexandria	59	-5	16.1	-0.5
Ezbekia	46	—	16.6	—
Giza	48	-5	16.9	-0.9
Helwan	18	-22	13.9	-1.3

Discharges at Aswan as measured by the sluices

1925	1924		
25.4	672	705	m3 per sec.
24.4	672	703	" " "

GAUGE	Date 1925	
Mongalla	21.4	10.00
Malakal	25.4	7.48
Roseires	26.4	11.24
Khartoum	26.4	9.03
Kh. el Girba	—	—
Atbara	26.4	9.76
Wadi Halfa	26.4	1.11
Aswan Res.	26.4	111.98
" D.S.	26.4	85.46
El Leisi	26.4	16.00
Roda (Cairo)	26.4	15.75

NOTE. A dash means that figures are not available.

TERMS OF SUBSCRIPTION for the DAILY WEATHER REPORT sent by Post, P.T. 100 annually

PRINTED AT THE SURVEY OF EGYPT 24.461

5.

PORT.

Barometer and Wind at 8 h. Yesterday 25. 4. 25

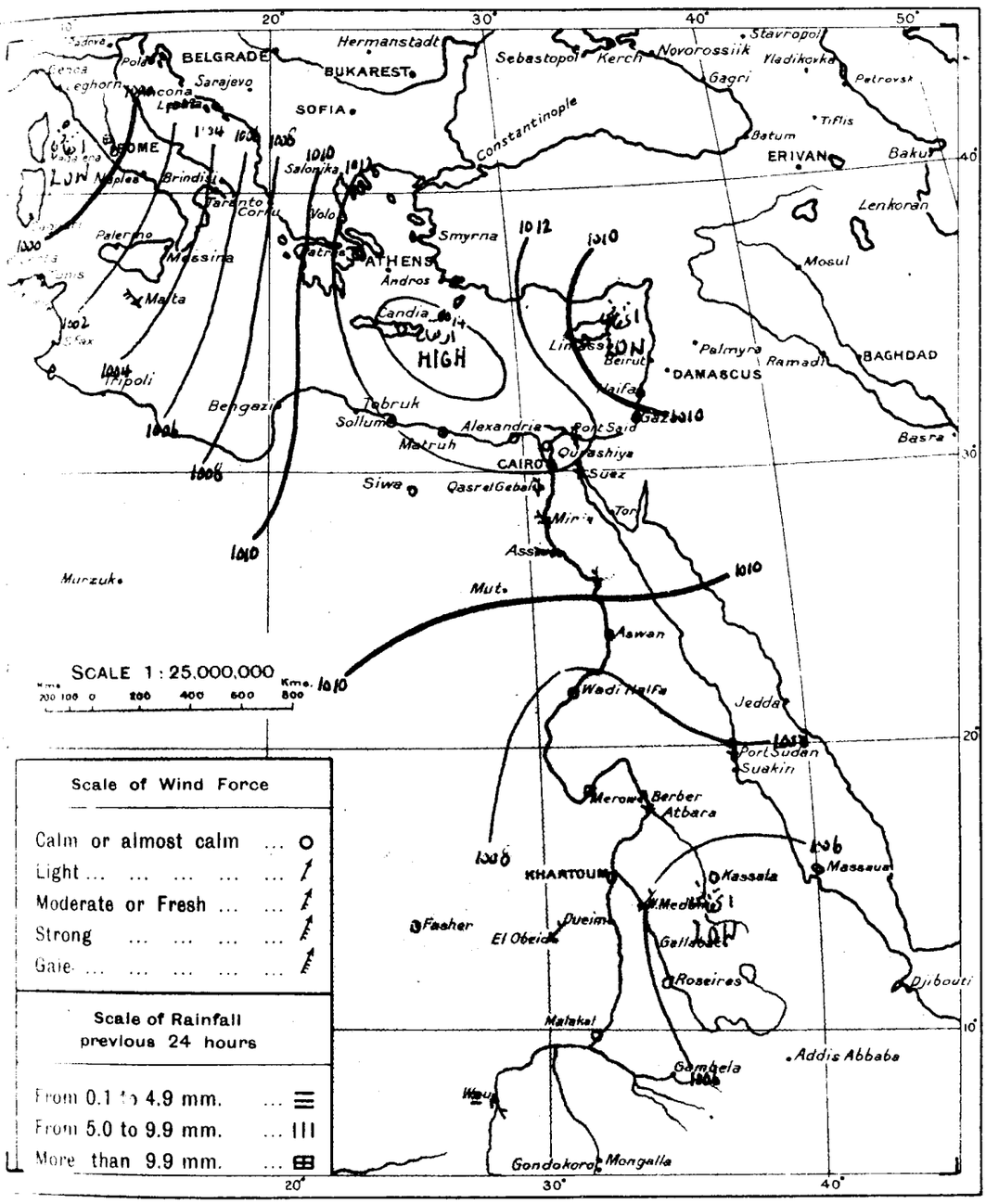

WIND VELOCITY

	K.P.H.	Force
Calm	0- 2	0
Almost calm	2- 7	1
Very light	7-14	2
Light	14-21	3
Moderate	21-29	4
Fresh	29-38	5
Strong	38-47	6
Very strong	47-57	7
Gale	57-69	8
Strong gale	69-82	9
Whole gale	82-96	10
Storm	96-110	11
Hurricane above	110	12

STATE OF SKY

Clear	0
¼ Clouded	1
½ Clouded	2
¾ Clouded	3
Entirely clouded	4
Raining	5
Sand haze	6
Sand storm	7
Mist or fog	8
Thunderstorm	9

STATE OF SEA

Calm	0
Very smooth	1
Smooth	2
Slight	3
Moderate	4
Rather rough	5
Rough	6
High	7
Very high	8
Phenomenal	9

From Observations taken at 8 h. yesterday. 25. 4. 25

BAROMETER			WIND		STATE OF SKY	TEMPERATURE						HUMIDITY	RAINFALL			STATE OF SEA
Reduced to 0°	Change in past 24 hours	Differ. from normal	Direction	FORCE		At 8 h.	Change in past 24 hours	Maximum	Difference from Normal	Minimum	Difference from Normal		Past 24 hours	Normal from Oct 1 to day before yesterday	Total from Oct 1 to day before yesterday	
m.b.	m.b.	m.b.				°C	°C	°C	°C	°C	°C	%	mm	mm	mm	
1014.4	-7.7	-14.0	SW	1	2	16	-1	21	–	14	–	–	22	5.29	[illegible]	
1003.1	-5.7	-10.9	NW	5	4	18	+1	20	0	17	+4	70	0	3.21	[illegible]	
1013.1	-2.3	-0.5	–	0	4	17	-2	–	–	–	–	60	–	–	[illegible]	
1014.2	-4.2	0.0	SW	1	4	20	0	24	+3	15	+2	–	0	66	[illegible]	
1007.1	-4.8	-3.7	SW	1	0	23	-4	31	+7	9	-3	–	0	473	[illegible]	

CAIRO, to-morrow

Time of sunrise h. 05 m. 15

" " sunset h. 18 m. 30

From Observations taken at 8 h. to-day.

Monday 27th April, 1925 ١٩٢٥ الاثنين ٢٧ ابريل

	STATION	BAROMETER Reduced to Sea Level	BAROMETER Change in past 24 hours	BAROMETER Differ from normal	WIND Direction	WIND FORCE	STATE OF SKY	TEMPERATURE At 8 h.	TEMPERATURE Change in past 24 hours	TEMPERATURE Maximum Yesterday	TEMPERATURE Difference from Normal	TEMPERATURE Minimum	TEMPERATURE Difference from Normal	HUMIDITY	Rain	
		m.b.	m.b.	m.b.				°C	C	C	C	C	C	%	mm	
COAST	SOLLUM	1012.4	–	–	N	2	0	20.2	-7.0	37	–	13	–	66	0	244
	SIWA	–	–	–	–	0	1	24.2	+2.4	37	–	14	–	21	0	4
	MATRUH	1011.9	+2.6	-4.0	WSW	1	3	16.3	-5.5	30	–	–	–	90	0	253
	ALEXANDRIA	1013.4	+1.6	-1.0	SE	3	0	20.0	-0.2	28	+4	17	+1	66	0	273
	PORT SAID	1014.2	+2.0	+1.0	E	3	1	22.0	-0.1	24	0	19	+3	67	0	79
	GAZA	1012.6	+1.4	–	–	0	0	22.0	-0.1	26	–	13	–	59	0	336
	HAIFA	1012.3	–	–	NNW	1	0	21.0	+1.6	26	–	12	–	74	0	701
LOWER EGYPT	QURASHIYA	1012.6	+1.5	-1.6	–	0	0	22.2	+2.0	34	+6	15	+4	56	0	55
	SUEZ	1011.8	+1.6	-1.5	N	1	2	22.7	+2.2	34	+4	18	+3	61	0	8
	CAIRO HELWAN	1011.5	+0.8	-2.3	NW	1	3	24.4	+5.2	37	+8	18	+4	36	0	26
	CAIRO GIZA	1011.9	+0.9	-2.3	–	0	3	21.5	+2.8	35	+6	14	+1	64	0	19
	CAIRO EZBEKIYA	1012.2	+1.5	–	–	0	2	21.0	+0.6	35	+6	17	+3	57	0	28
UPPER EGYPT	QASR EL GEBALI	1012.4	+1.2	-2.2	N	1	1	26.0	+4.6	36	+5	16	+3	36	0	15
	MINYA	----	----	----	N	1	0	25.0	+4.5	36	+4	17	+3	53		
	ASYUT	1011.6	+0.9	-1.7	WSW	2	0	27.4	+2.2	38	+4	19	+3	28	0	0
	QENA	----	----	----	NNE	2	0	30.0	+3.0	38	+1	21	+4	16		
	ASWAN	1010.2	+0.7	-1.8	N	1	0	30.8	+1.8	39	+2	21	+1	30		
NORTH SUDAN	WADI HALFA	1008.3	+0.5	-3.1	–	0	0	28.4	+1.8	41	+4	21	+2	21		
	MEROWE	1007.8	+0.7	-2.2	–	0	0	31.5	+0.8	42	+2	23	+1	29	0	0
	ATBARA	1007.1	+0.4	-1.5	ESE	2	0	30.3	-0.9	40	0	22	-1	32	0	0
	KHARTOUM	1006.7	-1.1	-0.8	–	0	0	28.1	+1.3	41	+1	19	-4	22	0	[illegible]
EAST SUDAN	PORT SUDAN	–	–	–	NW	1	0	30.6	+1.6	32	0	24	+2	55	dr.	119
	KASSALA	1005.6	-0.6	-1.5	WSW	2	0	32.4	+1.4	40	-1	22	-2	34	0	9
	WAD MEDANI	1005.8	-0.6	-2.1	N	1	0	30.6	+0.4	39	-3	20	-3	13	0	24
	ROSEIRES															
SOUTH SUDAN	EL FASHER															
	EL OBEID	1007.6	+0.2	-2.2	NE	1	1	29.8	+2.0	39	-1	16	-5	10	0	25
	MALAKAL	–	–	–	N	1	0	30.5	-1.5	39	+1	25	+2	50	0	253
	WAU	–	–	–	SSW	2	2	27.0	0.0	40	+4	23	+1	77	1	317
	MONGALLA	1006.4	+0.9	-2.8	E	1	0	26.8	-1.5	29	-5	23	+1	73	1	247

Upper Wind Observations at Helwan at 9 h. 00 m.

Height (metres)	Kms. Hr.	Direction
500	25	ENE
1000	10	E
1500	5	NNE
2000		
3000		

General Situation.

There is very little gradient of pressure throughout Egypt and the eastern Mediterranean.

Forecast for 24 hours from noon to-day.

Light variable winds, chiefly between northeast and southeast. Some high cloud. Continuing warm.

STATION	Humidity Mean of Day: Yesterday	Humidity Mean of Day: Diff. from normal	Wet Bulb Temperature Mean of Day: Yesterday	Wet Bulb Temperature Mean of Day: Diff from normal
	%	%	C	C
Alexandria	51	-18	16.4	+0.1
Ezbekia	34	----	16.7	----
Giza	40	-12	16.5	+0.7
Helwan	32	-7	15.6	+1.0

Discharges at Aswan as measured by the sluices

	1925	1924	
25-4	672	705	m³ per sec
24-4	672	703	

GAUGE	1925	
Mongalla	21-4	10.88
Malakal	25-4	9.98
Roseires	26-4	11.24
Khartoum	26-4	9.83
Kn. el Girba	–	–
Atbara	26-4	9.76
Wadi Halfa	26-4	7.11
Aswan Res.	26-4	111.46
" D.S.	26-4	85.46
El Leisi	27-4	16.81
Roda (Cairo)	27-4	15.77

NOTE A dash means that figures are not available.

TERMS OF SUBSCRIPTION for the DAILY WEATHER REPORT sent by Post, P.T. 100 annually

PRINTED AT THE GOVERNMENT OF EGYPT 24.461

.co-٤-c7 Barometer and Wind at 8 h. Yesterday 26-4-25.

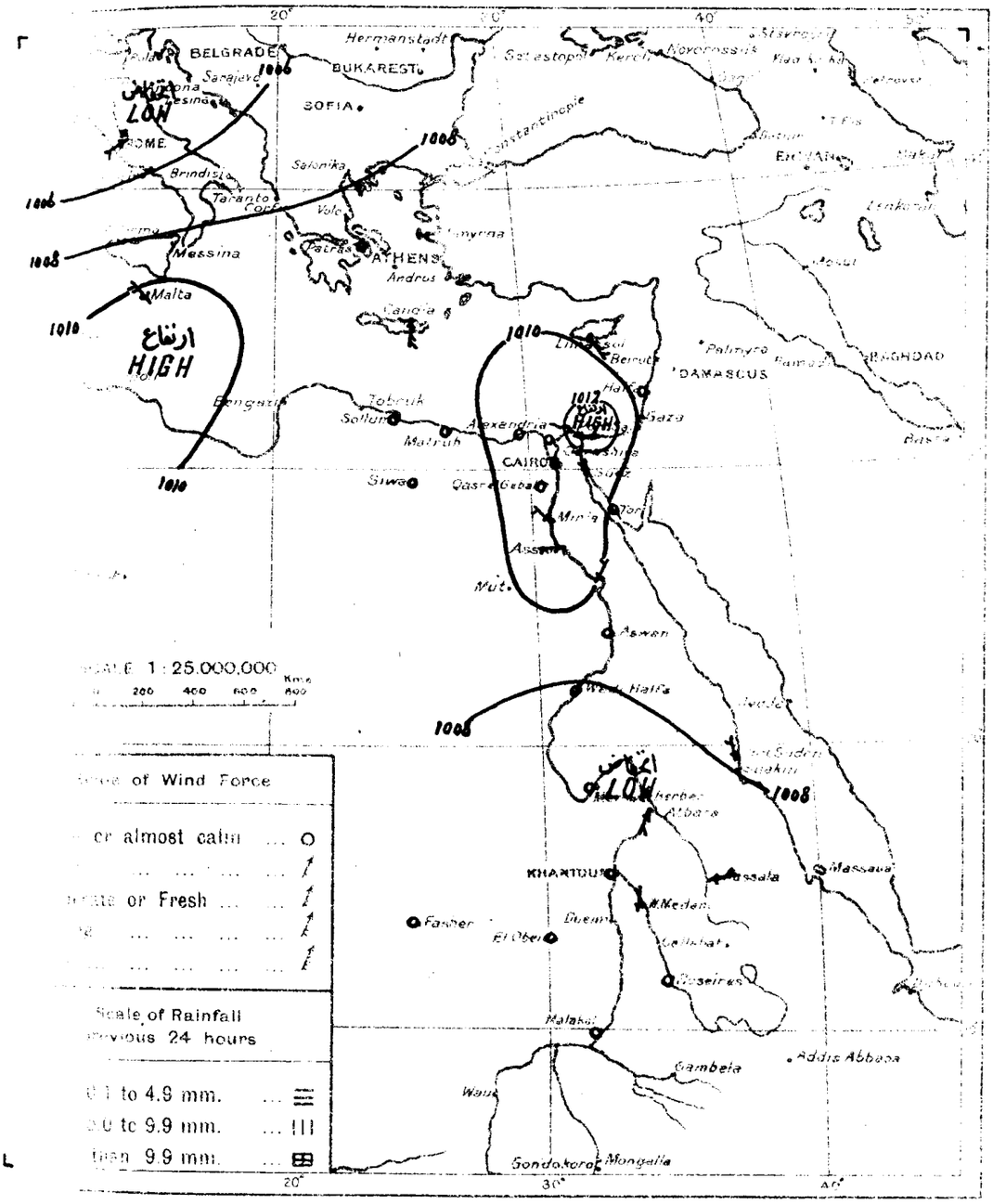

WIND VELOCITY

Calm	[illegible]	[illegible]
Almost calm	[illegible]	[illegible]
Very light	[illegible]	[illegible]
Light	[illegible]	[illegible]
Moderate	[illegible]	[illegible]
Fresh	[illegible]	[illegible]
Strong	[illegible]	[illegible]
Very strong	[illegible]	[illegible]
Gale	[illegible]	[illegible]
Strong gale	[illegible]	[illegible]
Whole gale	[illegible]	[illegible]
Storm	[illegible]	[illegible]
Hurricane above	[illegible]	[illegible]

STATE OF SKY

Clear	[illegible]
¼ Clouded	[illegible]
½ Clouded	[illegible]
¾ Clouded	[illegible]
Entirely clouded	[illegible]
Raining	[illegible]
Sand haze	[illegible]
Sand storm	[illegible]
Mist or fog	[illegible]
Thunderstorm	[illegible]

STATE OF SEA

Calm	[illegible]
Very smooth	[illegible]
Smooth	[illegible]
Slight	[illegible]
Moderate	[illegible]
Rather rough	[illegible]
Rough	[illegible]
High	[illegible]
Very high	[illegible]
Phenomenal	[illegible]

.co-٤-c7 From Observations taken at 8 h. yesterday 26-4-25.

Barometer			Wind		State of Sky	Temperature						Humidity	Rainfall			State of Sky
	Change in past 24 hours	Differ. from normal	Direction	Force		At 8 h.	Change in past 24 hours	Maximum	Difference from Normal	Minimum	Difference from Normal		Past 24 hours	Normal from Oct. to day before yesterday	Total from Oct. to day before yesterday	
	m.b.	m.b.				C	C	C	C	C	C			m.m.	m.m.	
1004.7	+5.3	-8.7	SW	3	4	13	-3	18	—	10	—	—	1	530	614	—
1010.3	+7.2	-3.7	NW	4	1	15	-3	18	-2	13	0	60	0	352	473	4
1008.7	-4.4	-4.9	—	0	4	20	+3	—	—	—	—	40	—	—	320	—
1009.1	-5.1	-5.1	S	5	4	25	+5	24	+2	14	0	—	0	66	487	3
1010.4	+1.3	-2.4	SE	4	0	22	-1	28	+4	9	-3	—	0	473	459	3

CAIRO, to-morrow

Time of sunrise h. 05 m. 14

" " sunset h. 18 m. 30

From Observations taken at 8 h. to-day.

Tuesday 28th April, 1925 ١٩٢٥ الثلاثاء ٢٨ ابريل

	STATION	BAROMETER Reduced to Sea Level	Change in past 24 hours	Differ from normal	WIND Direction	FORCE	STATE OF SKY	TEMPERATURE At 8 h.	Change in past 24 hours	Maximum Yesterday	Difference from Normal	Minimum	Difference from Normal	HUMIDITY		
		m.b.	m.b.	m.b.				°C	C	C	C	C	C	%		
COAST	SOLLUM	1014.8	+2.4	–	–	0	0	20.2	0.0	31	–	12	–	64	0	244
	SIWA	1012.0	–	–	NE	3	0	20.2	-4.0	39	–	12	–	72	0	4
	MATRUH	1013.8	+1.9	-2.1	NW	2	4	17.9	+1.6	28	–	–	–	83	0	253
	ALEXANDRIA ...	1013.6	+0.2	-0.8	–	0	2	22.2	+2.2	29	+5	17	+1	64	0	273
	PORT SAID ...	1013.8	-0.4	+0.6	ENE	2	0	22.0	0.0	25	+1	18	+2	66	0	79
	GAZA...	1012.3	-0.3	–	WNW	1	3	17.7	-4.3	25	–	14	–	91	0	336
	HAIFA	1010.8	-1.5	–	–	0	0	22.3	+1.3	24	–	13	–	67	0	701
LOWER EGYPT	QURASHIYA ...	1014.0	+1.4	-0.2	–	0	0	21.5	-0.7	36	+8	13	+2	57	0	55
	SUEZ...	1011.4	-0.4	-1.9	N	3	0	22.0	-0.7	36	+6	17	+2	65	0	8
	CAIRO HELWAN ..	1011.5	0.0	-2.3	NW	1	0	21.8	-2.6	39	+10	16	+2	39	0	26
	CAIRO GIZA	1011.9	0.0	-2.3	N	2	0	22.0	+0.5	36	+7	10	-3	55	0	19
	CAIRO EZBEKIYA...	1012.4	+0.2	–	N	2	0	22.0	+1.0	37	+8	15	+1	47	0	28
UPPER EGYPT	QASR EL GEBALI	1011.8	-0.6	-2.7	N	2	0	26.2	+0.2	38	+7	16	+3	31	0	15
	MINYA	—	—	—	NW	2	0	24.0	-1.0	37	+5	17	+3	48		
	ASYUT	1009.8	-1.8	-3.4	WSW	2	1	25.4	-2.0	40	+6	21	+5	31	0	0
	QENA...	—	—	—	E	2	0	30.0	0.0	40	+3	21	+4	16		
	ASWAN	1009.0	-1.2	-3.0	N	2	1	32.0	+1.2	38	0	23	+3	33		
NORTH SUDAN	WADI HALFA ...	1007.2	-1.1	-4.2	NNE	1	0	28.6	+0.2	42	+5	21	+2	21		
	MEROWE	1006.0	-1.8	-4.0	–	0	0	31.5	0.0	42	+2	23	+1	26	0	0
	ATBARA															
	KHARTOUM ...	1005.4	-1.3	-2.1	NE	1	0	31.6	+3.5	41	+1	25	+1	31	0	tr.
EAST SUDAN	PORT SUDAN ...	1008.6	–	-2.2	N	3	1	29.0	-1.6	33	+1	25	+3	74	0	119
	KASSALA	1002.7	-2.9	-4.5	SSE	2	0	34.2	+1.8	42	+1	25	+1	30	0	9
	WAD MEDANI ...	1004.3	-1.5	-3.6	NE	3	0	31.0	+0.4	42	0	20	-3	23	0	24
	ROSEIRES... ...															
SOUTH SUDAN	EL FASHER ...	—	—	—	–	0	0	24.5	+2.5	40	–	17	–	21	0	0
	EL OBEID... ...	1006.6	-1.0	-3.2	N	2	0	30.4	+0.6	40	0	20	-1	14	0	25
	MALAKAL															
	WAU															
	MONGALLA ...															

Upper Wind Observations at Helwan at 8 h 45 m.

Height (metres)	Kms Hr.	Direction
500	25	ENE
1000	20	ENE
1500	15	ENE
2000	20	ENE
3000	20	NE

General Situation.

The central Mediterranean is an area of high pressure. A fall in pressure over Upper Egypt has taken place, but there is little change in the distribution.

يرتفع على اوساط البحر الابيض
عموما في مصر العليا . وغيرا
بسيط في حالة الضغط .

Forecast for 24 hours from noon to-day.

Moderate northeasterly winds. Mainly clear. Cooler, but temperature remaining well above normal.

الى ظهر الغد
معتدل . تكون السماء صافية
لو اقل حرارة الا انه درجة
الحرارة كثيرا .

STATION	Humidity Mean of Day: Yester day	Diff. from normal	Wet Bulb Temperature Mean of Day: Yester day	Diff from normal
	%	%	C	C
Alexandria	65	-4	18.0	+1.9
Ezbekia	38	.....	17.6	.....
Giza	40	-12	17.7	+2.5
Helwan	22	-17	16.6	+2.4

Discharges at Aswan as measured by the sluices

	1925	1924	
27-4	673	710	m3 per sec.
26-4	674	707	" "

GAUGE	Date	
Mongalla... ...	23-4	11.28
Malakal	27-4	9.96
Roseires	27-4	11.24
Khartoum.. ...	27-4	9.82
Kh. el Girba ...	—	—
Atbara	27-4	9.76
Wadi Halfa ...	27-4	1.10
Aswan Res. ...	28-4	111.57
" D.S. ...	28-4	85.46
El Leisi	27-4	16.80
Roda (Cairo) ...	28-4	1577

NOTE A dash means that figures are not available.

TERMS OF SUBSCRIPTION for the DAILY WEATHER REPORT sent by Post, P.T. 100 annually

.CO-٤-CV Barometer and Wind at 8 h. Yesterday 27.4.25.

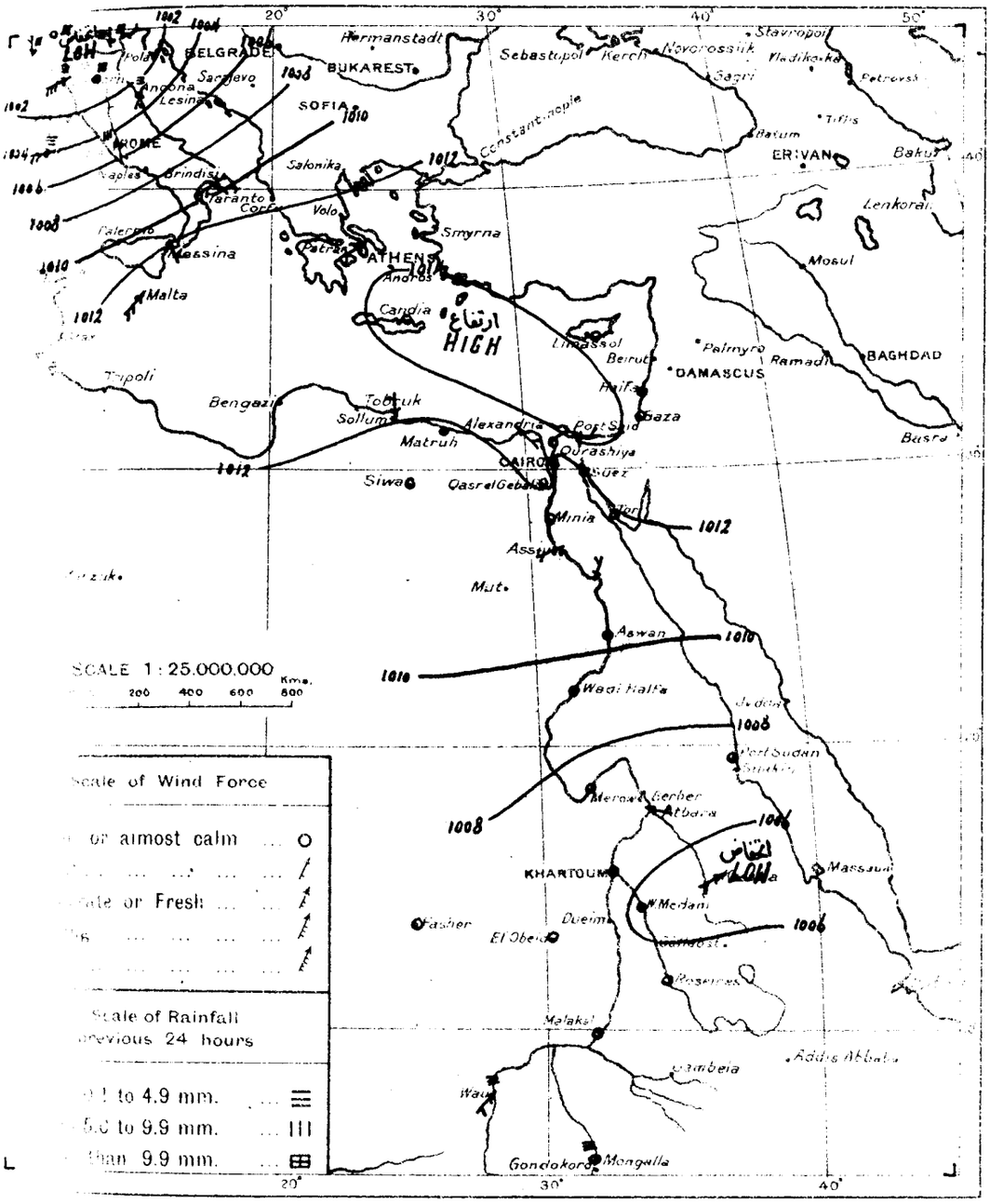

WIND VELOCITY

	Km.	Scale
Calm	0-1	0
Almost calm	2-7	1
Very light	7-14	2
Light	14-21	3
Moderate	21-29	4
Fresh	29-38	5
Strong	38-47	6
Very strong	47-57	7
Gale	57-69	8
Strong gale	69-82	9
Whole gale	82-96	10
Storm	96-110	11
Hurricane above	110	12

STATE OF SKY

Clear	0
¼ Clouded	1
½ Clouded	2
¾ Clouded	3
Entirely clouded	4
Raining	5
Sand haze	6
Sand storm	7
Mist or fog	8
Thunderstorm	9

STATE OF SEA

Calm	0
Very smooth	1
Smooth	2
Slight	3
Moderate	4
Rather rough	5
Rough	6
High	7
Very high	8
Phenomenal	9

.CO-٤-CV From Observations taken at 8 h. yesterday. 27.4.25.

	BAROMETER		WIND		STATE OF SKY	TEMPERATURE						HUMIDITY	RAINFALL			STATE OF SEA
	Change in last 24 hours	Differ from normal	Direction	FORCE		At 8 h	Change in last 24 hours	Maximum	Difference from Normal	Minimum	Difference from Normal		Rain Gauge	Normal Period to day before yesterday	Total Rainfall Period to day before yesterday	
	mb	mb				C	C	C	C	C	C		mm	mm	mm	
1005.6	+0.9	-7.9	S	3	5	13	0	16	–	11	–	–	7	537	616	–
1012.9	+2.6	-1.3	SW	4	1	17	+2	19	-1	14	0	70	0	352	474	2
1013.3	+4.6	-0.3	WSW	2	0	18	-2	–	–	–	–	50	–	–	320	–
1015.8	+6.7	+1.6	NW	1	1	19	-6	31	+9	14	0	–	0	66	488	1
1012.6	+2.2	-0.2	SSE	1	1	24	+2	24	0	13	+1	–	0	473	460	3
الوديع 1007.0	-0.5	-1.2	SSW	1	0	31.5	+2.0	40	0	–	–	35	0	66	59	–
الف ع –	–	–	N	1	0	22.0	-0.5	40	–	15	–	43	0	0	–	–

CAIRO, to-morrow

Time of sunrise 05 h. 14 m.

" " sunset 18 h. 31 m.

From Observations taken at 8 h. to-day.

Wednesday 29th April, 1925 ١٩٢٥ الاربعاء ٢٩ ابريل

	STATION	BAROMETER Reduced to Sea Level	BAROMETER Change in past 24 hours	BAROMETER Differ from normal	WIND Direction	WIND FORCE	STATE OF SKY	TEMPERATURE At 8 h.	TEMPERATURE Change in past 24 hours	TEMPERATURE Maximum Yesterday	TEMPERATURE Difference from Normal	TEMPERATURE Minimum	TEMPERATURE Difference from Normal	HUMIDITY	Past	
		m.b.	m.b.	m.b.				°C	C	°C	°C	°C	°C	%	mm	
COAST	SOLLUM	1015.1	+0.3	–	–	0	0	20.2	0.0	28	–	10	–	49	0	244
	SIWA	1014.8	+2.8	–	–	0	0	20.2	0.0	36	–	11	–	33	0	4
	MATRUH	1014.4	+0.6	–1.5	WNW	2	4	15.6	–2.3	33	–	–	–	92	0	253
	ALEXANDRIA	1015.4	+1.8	+1.0	–	0	0	20.2	–2.0	24	0	17	+1	77	0	273
	PORT SAID	1014.4	+0.6	+1.2	N	1	0	22.0	0.0	26	+2	18	+1	72	0	79
	GAZA	1012.8	+0.5	–	–	0	0	18.5	+0.8	25	–	13	–	88	0	336
	HAIFA	1009.5	–1.3	–	W	2	0	23.8	+1.5	27	–	15	–	51	0	701
LOWER EGYPT	QURASHIYA	1014.0	0.0	–0.2	–	0	0	21.3	–0.2	34	+6	12	+1	60	0	55
	SUEZ	1013.8	+2.4	+0.5	N	3	0	20.0	–2.0	34	+4	18	+2	83	0	8
	CAIRO HELWAN	1013.9	+2.4	+0.1	N	2	0	18.6	–3.2	36	+7	15	+1	72	0	26
	CAIRO GIZA	1014.3	+2.4	+0.1	N	2	3	20.9	–1.1	34	+5	11	–2	79	0	19
	CAIRO EZBEKIYA	1014.3	+1.9	–	N	2	2	19.6	–2.4	35	+6	14	0	80	0	28
UPPER EGYPT	QASR EL GEBALI	1014.8	+3.0	+0.3	N	4	0	21.6	–4.6	37	+6	16	+3	61	0	15
	MINYA	—	—	—	N	4	0	21.0	–3.0	37	+5	17	+3	65		
	ASYUT	1012.0	+2.2	–1.2	WNW	3	0	21.8	–3.6	38	+4	19	+3	39	0	0
	QENA	—	—	—	E	2	0	30.0	0.0	40	+3	21	+4	16		
	ASWAN	1007.9	–1.1	–4.0	N	1	1	33.5	+1.5	38	0	24	+4	42		
NORTH SUDAN	WADI HALFA	1007.4	+0.2	–4.0	N	1	0	29.2	+0.6	42	+4	21	+2	16		
	MEROWE	1005.6	–0.4	–4.4	–	0	0	32.6	+1.1	42	+2	25	+3	28	0	0
	ATBARA	1005.9	+0.1	–2.6	ESE	2	0	32.3	+1.3	40	0	26	+3	4	0	0
	KHARTOUM	1004.8	–0.6	–2.7	ENE	1	0	32.5	+0.9	41	+1	25	+1	27	0	[illegible]
EAST SUDAN	PORT SUDAN	1008.0	–0.6	–2.8	N	3	0	29.7	+0.7	33	+1	24	+2	60	0	119
	KASSALA	1002.2	–0.5	–5.0	SSE	1	0	34.2	0.0	42	+1	25	+1	33	0	9
	WAD MEDANI															
	ROSEIRES	1007.0	+1.5	–1.4	SW	2	0	31.0	–0.5	40	0	–	–	37	0	66
SOUTH SUDAN	EL FASHER	–	–	–	SSW	1	0	26.5	+2.0	41	–	19	–	20	0	0
	EL OBEID															
	MALAKAL															
	WAU															
	MONGALLA															

Upper Wind Observations at Helwan at 8 h. 45 m.

Height (metres)	Kms. Hr.	Direction
500	35	NNE
1000	45	N
1500	25	N
2000		
3000		

General Situation.

The high pressure in the west has strengthened, while north of Egypt the pressure is low.

يرتفع في الغرب والضغط

Forecast for 24 hours from noon to-day.

Moderate to fresh northerly winds. Occasional low cloud. Cooler.

يوم الى ظهر الغد
معتدل النسيم - يعقبه بالسماء
الاحيان - الجو اقل

STATION	Humidity Mean of Day: Yester day	Humidity Mean of Day: Diff. from normal	Wet Bulb Temperature Mean of Day: Yester day	Wet Bulb Temperature Mean of Day: Diff. from normal
	%	%	C	C
Alexandria	77	+8	18.4	+2.6
Ezbekia	37	—	17.1	—
Giza	42	–10	17.5	+2.4
Helwan	30	–9	15.4	+2.0

Discharges at Aswan as measured by the sluices

	1925	1924	
27-4	673	710	m3 per sec.
26-4	674	707	" " "

GAUGE	Date 1925	
Mongalla	25-4	11.4
Malakal	27-4	9.46
Roseires	28-4	11.46
Khartoum	28-4	9.82
Kh. el Girba	—	—
Atbara	28-4	9.70
Wadi Halfa	28-4	1.03
Aswan Res.	28-4	111.87
" D.S.	28-4	85.66
El Leisi	29-4	16.84
Roda (Cairo)	28-4	15.7

NOTE. A dash means that figures are not available.

TERMS OF SUBSCRIPTION for the DAILY WEATHER REPORT sent by Post, P.T. 100 annually

PRINTED AT THE SURVEY OF EGYPT 24,461

ORT.

٢٨-٤-٢٥ Barometer and Wind at 8 h. Yesterday 28.4.25.

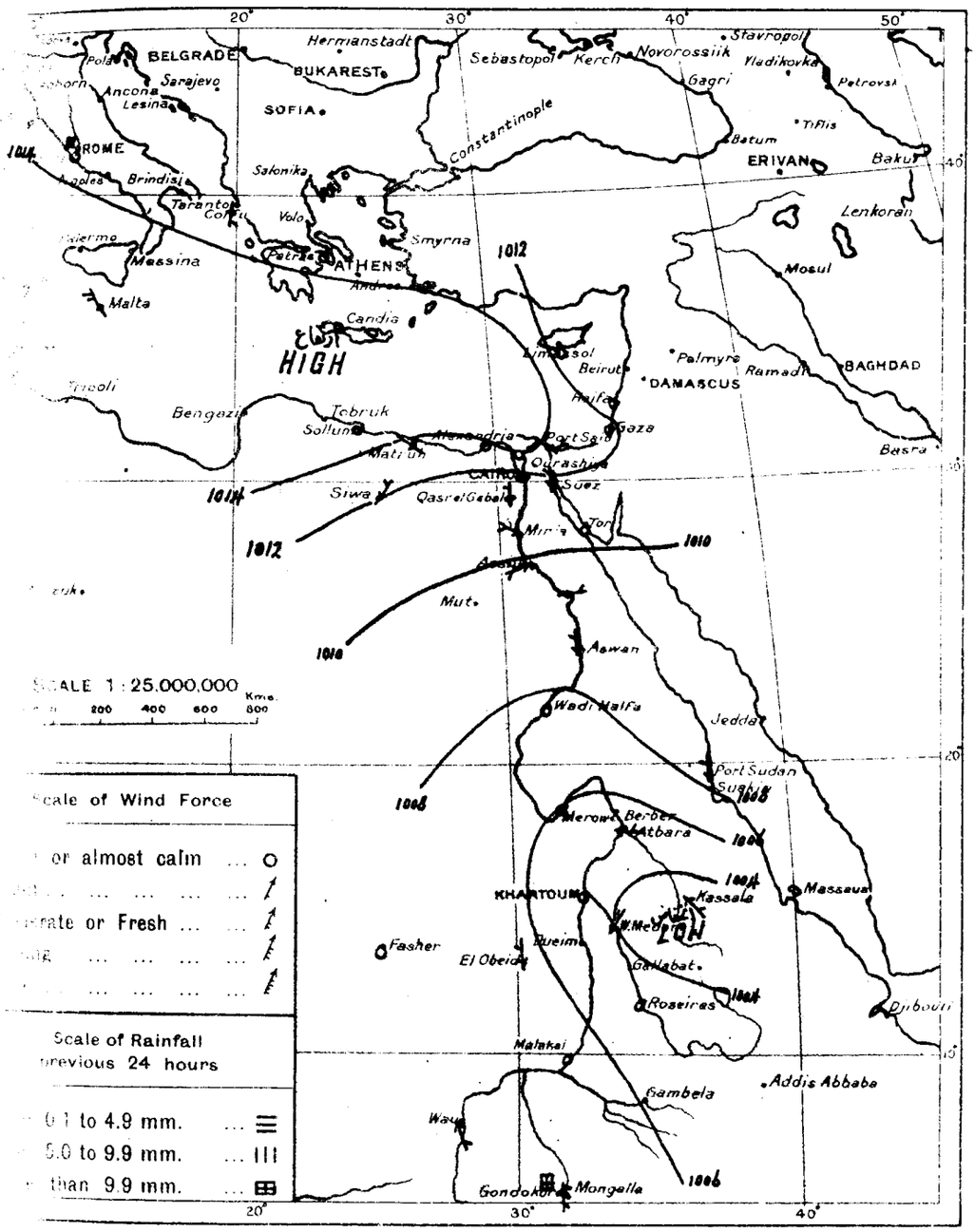

WIND VELOCITY

	K.P.H.	Force
Calm	0-2	0
Almost calm	2-7	1
Very light	7-14	2
Light	14-21	3
Moderate	21-29	4
Fresh	29-38	5
Strong	38-47	6
Very strong	47-57	7
Gale	57-69	8
Strong gale	69-82	9
Whole gale	82-96	10
Storm	96-110	11
Hurricane above	110	12

STATE OF SKY

Clear	0
¼ Clouded	1
½ Clouded	2
¾ Clouded	3
Entirely clouded	4
Raining	5
Sand haze	6
Sand storm	7
Mist or fog	8
Thunderstorm	9

STATE OF SEA

Calm	0
Very smooth	1
Smooth	2
Slight	3
Moderate	4
Rather rough	5
Rough	6
High	7
Very high	8
Phenomenal	9

٢٨-٤-٢٥ From Observations taken at 8 h. yesterday. 28.4.25

	BAROMETER		WIND		STATE OF SKY	TEMPERATURE						HUMIDITY	RAINFALL			STATE OF SEA
	At 8 h.	Change in past 24 hours	Differ. from normal	Direction	FORCE	At 8 h.	Change in past 24 hours	Maximum	Difference from Normal	Minimum	Difference from Normal		Past 24 hours	Normal from Oct. 1 to day before yesterday	Total from Oct. 1 to day before yesterday	
	mb	mb	mb			C	C	C	C	C	C	%	mm	mm	mm	
1013.3	+7.7	-0.2	E	1	4	12	-1	15	—	7	—	—	12	549	618	—
1015.8	+2.9	+1.6	NNW	5	0	16	-1	21	+1	14	0	50	0	352	474	4
1013.6	+0.3	0.0	S	1	0	17	-1	—	—	—	—	50	—	—	321	—
1015.4	-0.4	+1.2	—	0	0	19	0	23	+1	12	-2	—	0	66	488	0
1011.8	-0.8	-1.0	—	0	0	24	0	29	+5	11	-1	—	0	473	460	1
1005.8	-1.3	-2.8	E	2	0	31.0	+0.7	40	0	24	+1	9	0	0	3	—
1005.5	-1.5	-2.8	S	1	0	31.5	0.0	41	+1	—	—	37	0	66	59	—
—	—	—	N	1	0	28.2	-2.3	40	+2	23	0	57	0	253	123	—
—	—	—	SE	2	1	28.0	+1.0	37	+1	23	+1	70	0	317	208	—
1006.7	+0.3	-2.5	S	2	3	24.8	-2.0	38	+4	22	0	77	22	269	316	—

CAIRO, to-morrow

Time of sunrise h. 05 m. 13

" " sunset h. 18 m. 32

From Observations taken at 8 h. to-day.

Thursday 30th April, 1925 ١٩٢٥ الخميس ٣٠ ابريل

	STATION	BAROMETER Reduced to Sea Level	BAROMETER Change in past 24 hours	BAROMETER Differ from normal	WIND Direction	WIND FORCE	STATE OF SKY	TEMPERATURE At 8 h.	TEMPERATURE Change in past 24 hours	TEMPERATURE Maximum Yesterday	TEMPERATURE Difference from Normal	TEMPERATURE Minimum	TEMPERATURE Difference from Normal	HUMIDITY	Past 24 hours	
		m.b.	m.b.	m.b.				°C	°C	°C	°C	°C	°C	%	mm	
COAST	SOLLUM	–	–	–	–	0	0	19.4	-0.8	27	–	10	–	53	0	244
	SIWA...	1013.8	-1.0	–	–	0	0	20.4	+0.2	34	–	12	–	54	0	4
	MATRUH	1015.0	+0.6	-0.9	NNW	3	3	17.4	+1.8	25	–	–	–	77	0	253
	ALEXANDRIA ...	1014.8	-0.6	+0.4	NNE	3	0	19.2	-1.0	24	0	16	0	72	0	273
	PORT SAID ...	1014.6	+0.2	+1.4	N	2	0	21.0	-1.0	25	+1	17	0	73	0	79
	GAZA...	1013.1	+0.3	–	S	1	2	20.2	+1.7	24	–	13	–	78	0	336
	HAIFA	1011.9	+2.4	–	SW	2	0	22.0	-1.8	27	–	14	–	56	0	701
LOWER EGYPT	QURASHIYA ...	1014.0	0.0	-0.2	–	0	0	19.9	-1.4	30	+2	10	-1	65	0	55
	SUEZ...	1013.1	-0.7	-0.2	N	3	0	19.7	-0.3	30	0	16	0	80	0	8
	CAIRO HELWAN ..	1014.0	+0.1	+0.2	NW	3	0	17.6	-1.0	31	+1	13	-1	72	0	26
	CAIRO GIZA	1014.4	+0.1	+0.2	N	2	4	16.2	-4.7	30	+1	11	-2	97	0	19
	CAIRO EZBEKIYA...	1014.7	+0.4	–	N	2	4	16.6	-3.0	31	+2	15	+1	87	0	28
UPPER EGYPT	QASR EL GEBALI	1014.4	-0.4	-0.1	N	2	0	20.8	-0.8	32	+1	13	0	56	0	15
	MINYA	—	—	—	N	2	0	19.8	-1.2	37	+5	14	0	57	—	
	ASYUT	1012.4	+0.4	-0.8	W	2	0	21.8	0.0	34	0	17	+1	39	0	0
	QENA...	—	—	—	E	2	0	25.0	-5.0	41	+4	19	+2	47	—	
	ASWAN	1009.1	+1.2	-2.8	N	1	0	28.5	-5.0	41	+3	21	+1	20	—	
NORTH SUDAN	WADI HALFA ...	1009.0	+1.6	-2.4	N	5	0	25.4	-3.8	42	+4	22	+3	27	—	
	MEROWE															
	ATBARA	1004.2	-1.7	-4.3	ENE	2	0	33.5	+1.2	42	+2	24	+1	4	0	0
	KHARTOUM ...	1003.4	-1.4	-4.1	–	0	0	33.1	+0.6	43	+2	24	0	30	0	[illegible]
EAST SUDAN	PORT SUDAN ...															
	KASSALA															
	WAD MEDANI ...															
	ROSEIRES... ...															
SOUTH SUDAN	EL FASHER ...	–	–	–	NNE	5	0	30.0	+3.5	43	–	20	–	11	0	0
	EL OBEID... ...															
	MALAKAL															
	WAU															
	MONGALLA ...															

Upper Wind Observations at Helwan at 8 h. 45 m.

Height (metres)	Kms. Hr.	Direction
500	25	NE
1000	35	NNE
1500	35	NNE
2000	35	NNE
3000	30	N

General Situation.

There is little change in the general situation.

Forecast for 24 hours from noon to-day.

Light to moderate northerly winds. Occasional low cloud. Continuing cool.

STATION	Humidity Mean of Day: Yester day	Humidity Mean of Day: Diff. from normal	Wet Bulb Temperature Mean of Day: Yester day	Wet Bulb Temperature Mean of Day: Diff. from normal
	%	%	C	C
Alexandria...	79	+10	18.4	+2.2
Ezbekia ...	55	—	17.2	—
Giza	54	+2	17.5	+2.1
Helwan ...	46	+7	15.2	+1.1

Discharges at Aswan as measured by the sluices

	1925	1924	
28-4	672	710	m3 per sec.
27-4	673	710	" " "

Remarks: X Aswan Reservoir river readings for 16 & 22-4-25 published on 16, 17 & 23-4-25 should read 112.54 & 112.22 instead of 112.49 & 112.24 respectively.

GAUGE	Date 1925	
Mongalla... ...	27-4	10.90
Malakal	29-4	9.66
Roseires	29-4	1.52
Khartoum.. ...	29-4	7.32
Kh. el Girba ...	—	
Atbara	29-4	9.33
Wadi Halfa ...	29-4	1.06
Aswan Res. X	29-4	111.31
" D.S. X	29-4	83.46
El Leisi	30-4	16.84
Roda (Cairo) ...	29-4	15.73

NOTE. A dash means that figures are not available.

TERMS OF SUBSCRIPTION for the DAILY WEATHER REPORT sent by Post, P.T. 100 annually

PRINTED AT THE SURVEY OF EGYPT 24,461

PORT.

Barometer and Wind at 8 h. Yesterday 29.4.25.

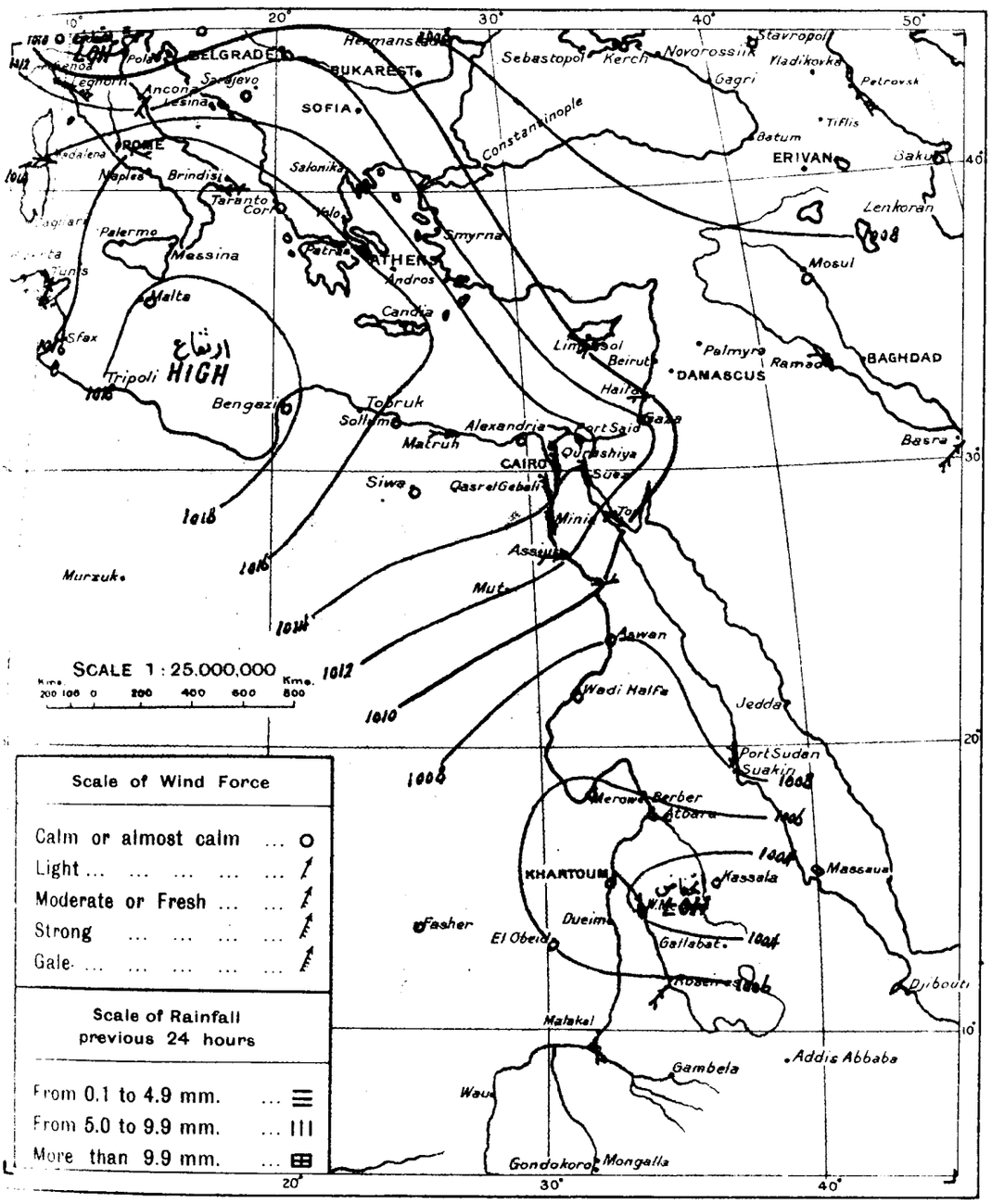

WIND VELOCITY

	K.P.H.	Force
Calm	0- 2	0
Almost calm	2- 7	1
Very light	7-14	2
Light	14-21	3
Moderate	21-29	4
Fresh	29-38	5
Strong	38-47	6
Very strong	47-57	7
Gale	57-69	8
Strong gale	69-82	9
Whole gale	82-96	10
Storm	96-110	11
Hurricane	above 110	12

STATE OF SKY

Clear	0
¼ Clouded	1
½ Clouded	2
¾ Clouded	3
Entirely clouded	4
Raining	5
Sand haze	6
Sand storm	7
Mist or fog	8
Thunderstorm	9

STATE OF SEA

Calm	0
Very smooth	1
Smooth	2
Slight	3
Moderate	4
Rather rough	5
Rough	6
High	7
Very high	8
Phenomenal	9

From Observations taken at 8 h. yesterday. 29.4.25.

BAROMETER			WIND		STATE OF SKY	TEMPERATURE						HUMIDITY	RAINFALL			STATE OF SEA
Reduced to sea level	Change in past 24 hours	Differ. from normal	Direction	FORCE		At 8 h.	Change in past 24 hours	Maximum	Difference from Normal	Minimum	Difference from Normal		Past 24 hours	Normal from Oct. 1 to day before yesterday	Total from Oct. 1 to day before yesterday	
	m.b.	m.b.				°C	C	C	C	C	C	%	mm	in m	mm	
1016.2	+2.9	+2.6	SE	2	1	16	+4	17	–	8	–	–	0	549	620	–
1018.1	+2.3	+3.8	SSW	1	1	15	-1	17	-3	11	-3	70	0	352	475	1
1015.8	+2.2	+2.2	SSW	1	0	15	-2	–	–	11	-2	40	0	–	322	–
1016.7	+1.3	+2.5	–	0	0	18	-1	24	+2	14	0	–	0	66	439	2
1009.1	-2.7	-3.7	WSW	3	0	22	-2	29	+5	12	0	–	0	473	461	3
1003.6	-0.7	-4.3	N	2	0	34.2	+3.2	–	–	23	0	15	0	24	16	–
1006.0	-0.6	-3.9	NNE	1	0	31.0	+0.6	40	0	22	+1	22	0	25	22	–
–	–	–	S	2	0	29.7	+1.5	40	+2	24	+1	55	0	253	124	–

CORRECTIONS TO THE DAILY WEATHER REPORT.

Issued by the Physical Dept., Ministry of Public Works, Cairo.

Month of APRIL 1925.

Survey Dept., Giza.

STATION	DATE	Please substitute the following figures for those printed in the DAILY WEATHER REPORT. Column	Correct value
... ...	1	Barometer	1014·0
re... ...		Maximum	—
es ...		8 h. temp.	31·0
		Humidity	19
lla ...		8 h. temp.	—
		Humidity	—
... ...	3	8 h. temp.	—
		Humidity	—
		Rainfall	2
re... ...		Barometer	1016·6
h... ...	4	State of sky	1
Medani...	5	Minimum	16
... ...	6	Wind direction	SE
h... ...		Barometer	1013·3
h... ...	7	Wind direction	S
... ...	8	Minimum	16
... ...		State of sky	0
id ...		Minimum	20
al... ...		Wind direction	E
		Maximum	—
laid ...	9	State of sky	3
... ...		8 h. temp.	15·1
		Humidity	90
lla ...		State of sky	1
		Rainfall	Trace
... ...	10	Minimum	15
laid ...	11	State of sky	3
... ...	12	,,	1
Medani...		Wind direction	NW
h... ...	13	State of sky	0
l Gebali.		Maximum	32
... ...		Wind direction	ESE
Medani...	14	,,	NW
l Gebali.	15	Maximum	26
um ...		Minimum	30
n... ...	16	Barometer	1006·7
id ...	17	State of Sky	2
... ...	18	Wind direction	WSW
dria ...		,,	SSW
... ...		,,	WNW
id ...		,,	N
... ...		Minimum	21

STATION	DATE	Please substitute the following figures for those printed in the DAILY WEATHER REPORT. Column	Correct value
Siwa	19	State of sky	0
Qena		Wind direction	WNW
Merowe... ...		Maximum	—
Atbara		Wind direction	N
Qena	20	,,	WNW
Wad Medani...		,,	NW
El Obeid ...		,,	NE
Wau		Minimum	26
Port Said ...	21	State of sky	3
Kassala... ...		,,	1
El Obeid ...		Barometer	1009·3
Wau		Minimum	26
Kassala... ...	22	State of sky	1
,,	23	,,	3
Mongalla ...		,,	1
Minya	24	Minimum	18
Wau		,,	23
Mongalla ...	25	8 h. temp.	29·9
,,		Humidity	52
Asyût	26	Wind direction	WNW
,,		8 h. temp.	25·8
,,		Maximum	—
,,		Humidity	37
Merowe... ...		Minimum	23
Mongalla ...		,,	24
El Obeid ...	27	Wind direction	N
Mongalla ...		Maximum	—
Siwa	28	8 h. temp.	24·2
,,		Humidity	20
Alexandria ...		State of sky	1
Qena		Wind direction	NE
Mongalla ...		State of sky	1
Matruh	29	Maximum	23
Qena		Wind direction	NE
Wad Medani...		Maximum	43
Qena	30	Wind direction	NE

REMARKS: 1. Cancel minimum at SOLLUM, from 16—30.
2. Halve all cloud observations at ATBARA, WAD MEDANI & ROSEIRES.
3. Post date the minimum by one day at KASSALA from 1—9.
4. Double cloud observations at MALAKAL from 17—30.

Ministry of Public Works, Egypt.—Physical Department.

[illegible]PORT ON THE WEATHER AND STATE OF THE RIVER FOR APRIL, 1925.

The Weather.

[illegible]he month opened with disturbed weather due to the approach of a deep depression [illegible] *khamsin* type. This depression advanced very rapidly from the western desert, and [illegible]ro the pressure fell 15 millimetres in less than a day. Its approach was accompanied [illegible]rm southerly winds, and a considerable amount of dust was raised. On the passage [illegible] trough the wind veered to the north and strengthened, a velocity of 80 kilometres [illegible]ur being recorded at Helwân. Between the 2nd and the 3rd the temperature fell [illegible]°C above normal to 6°C below. Egypt remained under the influence of this depres- [illegible]or several days, strong northerly winds prevailed, and the weather continued to be [illegible]ally cool until the 11th. During the first few days of this cool spell showers were [illegible]l in the Delta and along the coast.

[illegible] similar depression reached Egypt on the 12th and strong winds and dust storms [illegible]gain experienced. At Alexandria the wind attained a velocity of 95 kilometres [illegible]our from the west. The depression quickly passed and a system of high pressure [illegible]d over Egypt, resulting in northerly winds and fine, cool weather, which lasted [illegible]the 21st. During the last week of the month there was little gradient of pressure, [illegible]here was a persistent easterliness in the wind. The weather was very warm through- [illegible]on the 27th the temperature at Helwân rose to 39°C or 10°C above the normal [illegible]e time of the year.

[illegible]or the month as a whole the pressure was below normal in Upper Egypt and [illegible]udan and above normal elsewhere. The temperature was below normal in Egypt [illegible]bove normal in the Sudan. Except on the Mediterranean coast the rainfall was [illegible]where below normal.

TABLE SHOWING THE DEPARTURES FROM NORMAL FOR APRIL, 1925.

DISTRICTS.	BAROMETER.		TEMPERATURE.						RAINFALL.	
			MAXIMUM.		MINIMUM.		MAX.+MIN./2.			
	1925.	Difference from Normal.	1925.	Difference from Normal.	1925.	Difference from Normal.	1925.	Difference from Normal.	1925.	Difference from Normal.
	mb.	mb.	°C.	°C.	°C.	°C.	°C.	°C.	mm.	mm.
[illegible]editerranean	1015·2	+1·7	22·4	−1·2	14·7	−0·3	18·6	−0·8	10	+ 4
[illegible]iddle Egypt	1014·6	+0·4	27·6	−0·4	10·8	−1·1	19·2	−0·8	0	− 3
[illegible]pper Egypt	1012·6	−0·2	34·1	−0·5	16·9	+0·3	25·5	−0·1	—	—
[illegible]orth Sudan	1007·5	−1·4	40·6	+1·2	22·5	+1·4	31·6	+1·3	0	− 1
[illegible]d Sea	1010·5	−0·6	31·7	+0·3	22·7	+1·5	27·2	+0·9	0	− 1
[illegible]entral Sudan	1007·0	−1·6	‡38·7	+0·4	‡20·7	+1·6	‡29·7	+1·0	0	− 4
[illegible]outh Sudan	†1007·1	−1·7	37·6	+0·7	22·9	+0·5	30·2	+0·6	43	−19

[illegible] Sudan [illegible] † Mongalla only. ‡ El Obeid only.

[illegible]—1[illegible] [illegible]ars is equivalent to 750·1 millimetres at 0°C. and mean gravity.

L. J. SUTTON,
Director, Meteorological Service.

State of the River.

The Bahr el Jebel was nearly steady until the 22nd, then rose with some fluctu
Its levels were much below both the normal and those of last year throughout the m

With the exception of a slight fall during the second week the White Nile was
rising but remained below both the normal and last year's levels throughout the mo

The Blue Nile at Roseires was nearly normal until the 26th when the first rise
spring rains commenced and continued till the end of the month. The level at the
the month was above normal but still a good deal below last year. At Khartoum
nearly steady during the first half of the month, then fluctuated slightly during the
and was below both the normal and last year.

The main Nile at Wadi Halfa fell gradually till the 22nd, rose a little for few
and fell again till the end of the month. Its levels were considerably below norm
somewhat similar to those of last year.

The differences of the mean levels for April 1925 from those of last year and
the normal (1906-1920) are :—

STATIONS.	MEAN VALUES.	
	Difference from April, 1924.	Difference from Normal.
	Metres.	Metres.
Mongalla	− 0·31	− 0·54
Malakal	− 0·09	− 0·28
Roseires	− 0·57	+ 0·01
Khartoum	− 0·21	− 0·34
Wadi Halfa	+ 0·01	− 0·33

Discharges of the Nile during March, 1925.

Observed by the Irrigation Department.

Hassanab (*continued*).

Day of Month.	Gauge Reading.	Disch. m³. p.s.
25	10·59	623
28	10·58	609
Approx. Monthly Mean		634
Normal Mean 1912-1924		—

Tamaniât (Main Nile).

Day of Month.	Gauge Reading.	Disch. m³. p.s.
2	9·85	719
4	9·88	725
7	9·87	643
9	9·88	590
12	9·76	595
14	9·76	560
16	9·76	571
18	9·78	623
22	9·75	586
23	9·75	610
25	9·76	591
28	9·70	522
30	9·60	486
Approx. Monthly Mean		602
Normal Mean 1912-1924		756

Khartoum (Blue Nile).
(Soba Gauge).

Day of Month.	Gauge Reading.	Disch. m³. p.s.
2	9·82	176
5	9·78	178
9	9·75	166
12	9·70	216
16	9·62	156
19	9·58	163
30	9·48	143
Approx. Monthly Mean		167
Normal Mean 1912-1924		159

Makwar (Blue Nile).

Day of Month.	Gauge Reading.	Disch. m³. p.s.
4	5·47	174
7	5·41	160
10	5·37	159
13	5·34	149
17	5·31	143
20	5·31	145
24	5·25	133
27	5·20	125
31	5·21	130
Approx. Monthly Mean		148
Normal Mean 1912-1924		—

Roseires (Blue Nile).

Day of Month.	Gauge Reading.	Disch. m³. p.s.
3	11·63	167
5	11·58	166
7	11·55	161
10	11·52	147
12	11·51	149
14	11·54	156
17	11·50	143
19	11·49	137
21	11·42	129
24	11·40	123
26	11·43	140
28	11·42	133
31	11·42	131
Approx. Monthly Mean		146
Normal Mean 1912-1924		—

Mogren (White Nile).

Day of Month.	Gauge Reading.	Disch. m³. p.s.
1	10·52	444
4	10·54	476
7	10·52	454
14	10·41	448
18	10·42	503
21	10·40	439

Mogren (*continued*).

Day of Month.	Gauge Reading.	Disch. m³. p.s.
25	10·40	482
28	10·33	444
Approx. Monthly Mean		459
Normal Mean 1912-1924		598

Malakal (White Nile).

Day of Month.	Gauge Reading.	Disch. m³. p.s.
1	10·03	519
5	10·02	465
10	9·98	471
15	9·98	501
20	9·94	490
25	9·88	473
30	9·88	*476
Approx. Monthly Mean		483
Normal Mean 1912-1924		623

Hillet Doleib (River Sobat).

Day of Month.	Gauge Reading.	Disch. m³. p.s.
1	11·00	73
4	10·99	61
9	10·94	60
14	10·96	69
19	10·92	70
24	10·85	*52
29	10·86	*56
Approx. Monthly Mean		62
Normal Mean 1912-1924		156

Abu Tong (White Nile).
(Tonga Gauge).

Day of Month.	Gauge Reading.	Disch. m³. p.s.
3	11·63	290
8	11·62	287
13	11·60	286
18	11·60	285
23	11·60	*304
28	11·58	*288
Approx. Monthly Mean		290
Normal Mean 1912-1924		—

Bahr el Zeraf (Kilo. 3).
(Gauge at mouth).

Day of Month.	Gauge Reading.	Disch. m³. p.s.
3	11·28	126
8	11·26	129
13	11·24	129
18	11·24	127
23	11·20	*129
28	11·20	*131
Approx. Monthly Mean		128
Normal Mean 1912-1924		138

Lake No (White Nile).

Day of Month.	Gauge Reading.	Disch. m³. p.s.
7	13·47	296
17	13·48	291
27	13·50	*320
Approx. Monthly Mean		302
Normal Mean 1912-1924		—

Bahr el Jebel (Kilo. 3).
(Lake No Gauge).

Day of Month.	Gauge Reading.	Disch. m³. p.s.
7	13·47	295
17	13·48	297
27	13·50	*282
Approx. Monthly Mean		293
Normal Mean 1912-1924		—

Bahr el Ghazal (at mouth)
(Lake No Gauge).

Day of Month.	Gauge Reading.	Disch. m³. p.s.
7	13·47	0
17	13·48	6
27	13·50	*18
Approx. Monthly Mean		8
Normal Mean 1912-1924		—

Bor (Bahr el Jebel).
(5 Kms. U.S. Bor Gauge.)

Day of Month.	Gauge Reading.	Disch. m³. p.s.
1	10·22	464
3	10·22	491
5	10·22	449
10	10·24	463
11	10·24	480
12	10·25	481
15	10·26	470
17	10·25	454
20	10·20	464
23	10·23	441
24	10·23	462
Approx. Monthly Mean		—
Normal Mean 1912-1924		—

Mongalla (Bahr el Jebel).

Day of Month.	Gauge Reading.	Disch. m³. p.s.
2	10·85	516
3	10·84	525
4	10·84	526
5	10·84	526
6	10·84	519
7	10·84	512
9	10·86	517
10	10·87	516
11	10·88	535
12	10·88	529
13	10·89	520
14	10·88	521
16	10·87	520
17	10·86	513
18	10·85	503
19	10·86	506
20	10·86	508
21	10·89	514
23	10·87	518
24	10·86	548
25	11·09	599
26	11·07	595
27	11·05	574
28	11·10	609
30	11·00	588
31	11·00	572
Approx. Monthly Mean		536
Normal Mean 1912-1924		690

Nimulé (Bahr el Jebel).

Day of Month.	Gauge Reading.	Disch. m³. p.s.
3	9·73	510
6	9·72	521
9	9·74	508
12	9·74	500
15	9·72	507
18	9·71	526
21	9·72	534
24	9·71	505
27	9·75	528
30	—	528
Approx. Monthly Mean		517
Normal Mean 1912-1924		—

River Assua.
(Bahr el Jebel.)

Day of Month.	Gauge Reading.	Disch. m³. p.s.
4	0·54	2
21	0·52	2

River Unyama.
(Bahr el Jebel).

Day of Month.	Gauge Reading.	Disch. m³. p.s.
15	10·22	0
30	10·27	8

P. PHILLIPS.

Director, Hydrological Service.

CAIRO, to-morrow

Time of sunrise h. 05 m. 12

" " sunset h. 18 m. 32

From Observations taken at 8 h. to-day

Friday 1st May, 1925 ١٩٢٥ الجمعه اول مايو

	STATION	BAROMETER Reduced to Sea Level	BAROMETER Change in past 24 hours	BAROMETER Differ from normal	WIND Direction	WIND FORCE	STATE OF SKY	TEMPERATURE At 8 h.	TEMPERATURE Change in past 24 hours	TEMPERATURE Maximum Yesterday	TEMPERATURE Difference from Normal	TEMPERATURE Minimum	TEMPERATURE Difference from Normal	HUMIDITY	RAINFALL Past 24 hours	RAINFALL Total from Oct. 1
		m.b.	m.b.	m.b.				°C	°C	°C	°C	°C	°C	%	mm.	mm
COAST	SOLLUM	–	–	–	–	0	0	18.4	-1.0	28	–	10	–	62	0	244
	SIWA...	1011.6	-2.2	–	NE	1	0	18.4	-2.0	32	–	12	–	60	0	4
	MATRUH	1012.3	-2.7	-3.6	NNW	2	0	17.8	+0.4	27	–	–	–	81	0	253
	ALEXANDRIA ...	1012.7	-2.1	-1.6	NNW	2	2	19.9	+0.7	23	-1	16	0	75	0	273
	PORT SAID ...	1012.8	-1.8	-0.4	NE	1	2	20.4	-0.6	24	0	16	-1	69	0	79
	GAZA...	1011.8	-1.3	–	–	0	0	19.3	-0.9	23	–	12	–	36	0	336
	HAIFA	1010.2	-1.7	–	–	0	0	20.9	-1.1	24	–	14	–	57	0	701
LOWER EGYPT	QURASHIYA ...	1011.9	-2.1	-2.3	–	0	0	18.0	-1.9	30	+1	10	-1	79	0	55
	SUEZ...	1011.1	-2.0	-2.2	N	4	1	18.1	-1.6	28	-2	15	-1	81	0	8
	CAIRO HELWAN ...	1011.9	-2.1	-1.9	N	2	2	17.0	-0.6	29	-1	13	-2	75	0	26
	CAIRO GIZA	1012.2	-2.2	-2.0	N	3	3	18.3	+2.1	29	-1	10	-3	79	0	19
	CAIRO EZBEKIYA...	1011.2	-3.5	–	N	3	2	17.6	+1.0	–	–	13	-2	66	0	28
UPPER EGYPT	QASR EL GEBALI	1012.6	-1.8	-1.8	N	3	0	19.0	-1.8	30	-2	14	0	63	0	15
	MINYA	—	—	—	N	3	0	18.5	-1.3	30	-2	14	-1	76	—	—
	ASYUT	1010.0	-2.4	-3.1	WNW	3	1	19.4	-2.4	37	+3	15	-1	39	0	0
	QENA...	—	—	—	N	2	0	25.0	0.0	38	+1	18	+1	34	—	—
	ASWAN	1007.0	-2.1	-4.8	N	2	0	28.0	-0.5	38	0	20	-1	39	—	—
NORTH SUDAN	WADI HALFA ...	1007.2	-1.8	-4.1	N	3	1	24.4	-1.0	38	0	18	-2	19	—	—
	MEROWE	1005.9	+0.8	-4.1	NE	1	1	27.7	-5.9	43	+2	22	0	44	0	0
	ATBARA	1003.8	-0.4	-4.6	N	3	2	32.0	-1.5	40	-1	25	+1	19	0	0
	KHARTOUM ...	1003.8	+0.4	-3.6	N	3	2	30.6	-2.5	43	+2	26	+2	12	0	[illegible]
EAST SUDAN	PORT SUDAN ...	1005.4	-1.2	-5.4	NNW	3	0	31.0	-2.0	36	+3	25	+2	45	0	119
	KASSALA	1000.3	-1.0	-7.1	SSE	1	3	34.0	-1.6	43	+2	27	+3	40	0	9
	WAD MEDANI ...	1002.4	-0.7	-5.5	N	3	3	34.4	-0.4	44	+2	25	+1	12	0	24
	ROSEIRES... ...	1005.5	+0.7	-3.0	WNW	2	1	30.5	-2.0	40	0	–	–	31	0	66
SOUTH SUDAN	EL FASHER ...	–	–	–	N	2	1	27.5	-2.5	41	–	20	–	11	0	0
	EL OBEID... ...	1008.0	+2.0	-2.0	N	1	0	30.8	-3.7	42	+2	22	+1	10	0	25
	MALAKAL															
	WAU															
	MONGALLA ...															

Upper Wind Observations at Helwan at h. m.

Height (metres)	Kms./Hr.	Direction
500		
1000		
1500		
2000		
3000		

General Situation.

عمومية

Forecast for 24 hours from noon to-day.

تقرير ظهر اليوم الى ظهر الغد

STATION	Humidity Mean of Day: Yesterday	Humidity Mean of Day: Diff. from normal	Wet Bulb Temperature Mean of Day: Yesterday	Wet Bulb Temperature Mean of Day: Diff. from normal
	%	%	C	C
Alexandria...	71	+2	16.7	+0.2
Ezbekia ...	60	—	16.1	—
Giza	68	+16	16.3	+0.5
Helwan ...	48	+9	14.9	+0.3

Discharges at Aswan as measured by the sluices

	1925	1924	
30-4	693	716	m3 per sec.
29-4	669	716	" " "

GAUGE	Date 1925	Feet
Mongalla... ...	29-4	11.20
Malakal	30-4	9.94
Roseires	1-5	11.54
Khartoum.. ...	1-5	9.73
Kh. el Girba ...	—	—
Atbara	1-5	9.79
Wadi Halfa ...	1-5	1.06
Aswan Res. ...	1-5	111.63
" D.S. ...	1-5	85.50
El Leisi	1-5	16.84
Roda (Cairo) ...	1-5	15.70

NOTE. A dash means that figures are not available.

TERMS OF SUBSCRIPTION for the DAILY WEATHER REPORT sent by Post, P.T. 100 annually

PRINTED AT THE SURVEY OF EGYPT 24/461

)ORT.

.٢٠-٤-٣٠ Barometer and Wind at 8 h. Yesterday 30.4.25.

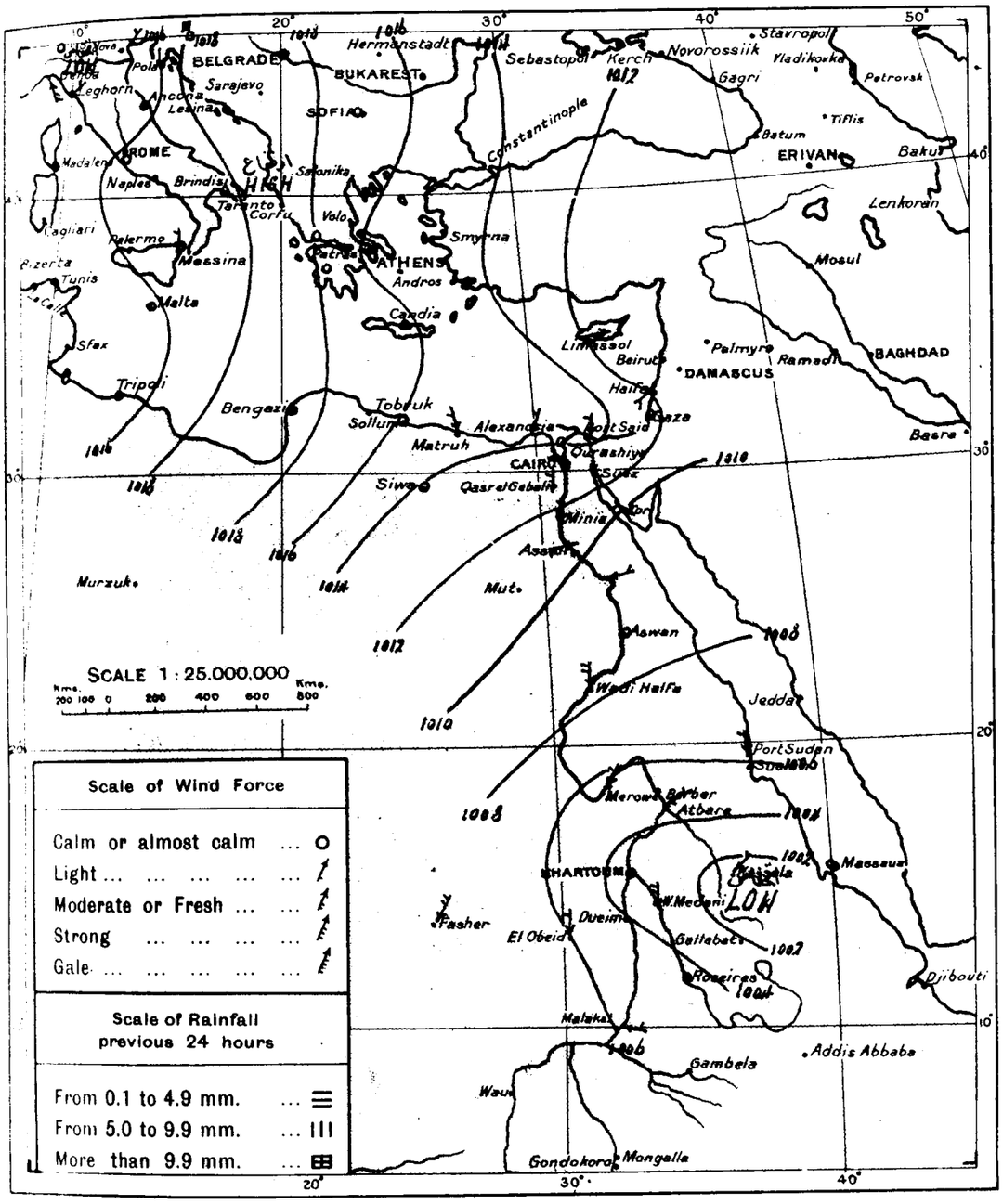

WIND VELOCITY

	K.P.H	Force
Calm	0- 2	0
Almost calm..	2- 7	1
Very light ...	7-14	2
Light	14-21	3
Moderate ..	21-29	4
Fresh	29-38	5
Strong... ...	38-47	6
Very strong ..	47-57	7
Gale	57-69	8
Strong gale	69-82	9
Whole gale .	82-96	10
Storm	96-110	11
Hurricane above	110	12

STATE OF SKY

Clear	0
¼ Clouded	1
½ Clouded	2
¾ Clouded	3
Entirely clouded	4
Raining	5
Sand haze	6
Sand storm	7
Mist or fog	8
Thunderstorm	9

STATE OF SEA

Calm	0
Very smooth	1
Smooth...	2
Slight	3
Moderate	4
Rather rough	5
Rough	6
High	7
Very high	8
Phenomenal...	9

.٢٠-٤-٣٠ From Observations taken at 8 h. yesterday. 30.4.25.

	BAROMETER			WIND		STATE OF SKY	TEMPERATURE						HUMIDITY	RAINFALL			STATE OF SEA
	Reduced to Sea level	Change in past 24 hours	Differ. from normal	Direction	FORCE		At 8 h.	Change in past 24 hours	Maximum	Difference from Normal	Minimum	Difference from Normal		Past 24 hours	Normal from Oct. 1 to day before yesterday	Total from Oct. 1 to day before yesterday	
	m.b.	m.b.	m.b.				°C	°C	°C	°C	°C	°C	%	mm.	mm	mm	
	1016.6	+0.4	+3.0	NE	1	0	13	-3	20	–	9	–	–	0	549	622	–
	1015.5	-2.6	+1.2	SE	1	3	17	+2	19	-2	15	+1	80	0	352	476	0
	1014.8	-1.0	+1.2	–	0	0	16	+1	–	–	–	–	50	–	–	322	–
	1016.2	-0.5	+2.0	–	0	3	18	0	23	+1	11	-3	–	0	66	490	1
	1010.4	+1.3	-2.4	W	3	0	21	-1	32	+7	9	-3	–	0	473	462	3
	1005.1	-0.5	-4.9	NE	2	0	33.6	+1.0	43	+3	26	+4	10	0	0	–	–
	1006.6	-1.4	-4.2	N	3	0	33.0	+3.3	34	+2	25	+3	54	0	119	91	3
	1007.3	-0.9	-6.0	ENE	2	0	35.6	+1.4	42	+1	24	0	26	0	9	15	–
	1003.1	-0.5	-4.8	N	4	0	34.8	+0.6	43	+1	24	0	14	0	24	18	–
	1004.8	-2.2	-3.7	NNW	1	0	32.5	+1.5	40	0	–	–	34	0	66	60	–
	1006.0	0.0	-3.9	N	3	0	34.5	+3.5	41	+1	22	+1	–	0	25	22	–
	–	–	–	SE	2	0	31.0	+1.3	40	+2	25	+2	48	0	253	124	–

CAIRO, to-morrow

Time of sunrise 05 h. 11 m.

" " sunset 18 h. 33 m.

From Observations taken at 8 h. to-day.

Saturday 2nd May 1925 ١٩٢٥ السبت ٢ مايو

	STATION	BAROMETER Reduced to Sea Level	Change in past 24 hours	Differ from normal	WIND Direction	FORCE	STATE OF SKY	TEMPERATURE At 8 h.	Change in past 24 hours	Maximum Yesterday	Difference from Normal	Minimum	Difference from Normal	HUMIDITY	Past	
		m.b.	m.b.	m.b.				°C	C	°C	C	°C	C	%	mm	
COAST	SOLLUM	—	—	—	SW	1	0	18.2	-0.2	27	—	10	—	62	0	244
	SIWA	1010.6	-1.0	—	—	0	0	20.1	+1.7	32	—	11	—	40	0	4
	MATRUH	1011.0	-1.3	-4.9	NW	1	1	17.6	-0.2	25	—	—	—	83	0	253
	ALEXANDRIA	1011.2	-1.5	-3.1	—	0	2	19.7	-0.2	24	0	17	+1	74	0	273
	PORT SAID	1011.2	-1.6	-2.0	E	2	2	20.1	-0.3	24	0	16	-1	72	0	79
	GAZA	1009.9	-1.9	—	—	0	0	19.7	+0.4	22	—	14	—	73	0	336
	HAIFA	1008.7	-1.5	—	—	0	0	20.2	-0.7	22	—	14	—	72	0	701
LOWER EGYPT	QURASHIYA	1010.8	-1.1	-3.4	—	0	0	18.7	+0.7	30	+1	10	-1	76	0	55
	SUEZ	1009.8	-1.3	-3.5	N	5	0	18.6	+0.5	28	-2	16	0	80	0	8
	CAIRO HELWAN	1010.6	-1.3	-3.2	N	3	0	17.8	+0.8	29	-1	14	-1	68	0	26
	CAIRO GIZA	1010.7	-1.5	-3.5	N	1	3	18.0	-0.3	28	-2	12	-1	81	0	19
	CAIRO EZBEKIYA	1010.8	-0.4	—	N	1	3	18.8	+1.2	29	-1	14	-1	71	0	28
UPPER EGYPT	QASR EL GEBALI	1010.6	-2.0	-3.8	N	4	0	20.0	+1.0	30	-2	14	0	64	0	15
	MINYA	—	—	—	NW	3	0	19.5	+1.0	30	-2	14	-1	76	—	
	ASYUT	1009.0	-1.0	-4.1	NNW	4	0	19.8	+0.4	36	+2	16	0	55	0	0
	QENA	—	—	—	SSW	2	0	24.6	-0.4	36	-1	17	0	32	—	
	ASWAN	1005.5	-1.5	-6.3	N	1	0	27.5	-0.5	39	+1	19	-2	21	—	
NORTH SUDAN	WADI HALFA	1007.2	0.0	-4.1	NW	4	0	24.6	+0.2	37	-1	16	-4	16	—	
	MEROWE	1007.0	+1.1	-3.0	NE	1	1	26.1	-1.6	41	0	19	-3	11	0	0
	ATBARA	1004.8	+1.0	-3.6	N	3	2	31.0	-1.0	41	0	26	+2	2	0	0
	KHARTOUM	1005.3	+1.5	-2.1	N	3	4	28.0	-2.6	41	0	26	+2	4	0	tr.
EAST SUDAN	PORT SUDAN	1005.6	+0.2	-5.1	S	1	0	30.7	-0.3	35	+2	24	+1	62	0	119
	KASSALA	1002.2	+1.9	-5.2	SSW	3	3	33.2	-0.8	43	+2	29	+5	34	0	9
	WAD MEDANI	1006.2	+3.8	-1.7	N	1	2	29.8	-4.6	43	+1	25	+1	23	0	24
	ROSEIRES															
SOUTH SUDAN	EL FASHER	—	—	—	SE	1	2	23.5	-4.0	39	—	19	—	13	0	0
	EL OBEID															
	MALAKAL															
	WAU															
	MONGALLA															

Upper Wind Observations at Helwan at 8 h. 30 m.

Height (metres)	Kms. Hr.	Direction
500	20	NNE
1000	30	NNE
1500	20	NNE
2000	15	NNE
3000	5	NNE

General Situation.

The pressure throughout Egypt has fallen but the central Mediterranean remains an area of high pressure.

الضغط ولكنه لا يزال الجزء الوسط من البحر المتوسط منطقة ضغط

Forecast for 24 hours from noon to-day.

Moderate to fresh northerly and northeasterly winds. Clear or some high cloud. Remaining cool.

يوم الى ظهر الغد
الرياح الشمالية والشمالية الشرقية المعتدلة والنسيم. جو صحو بالليل السحاب العالي ويبقى

STATION	Humidity Mean of Day: Yester day	Diff. from normal	Wet Bulb Temperature Mean of Day: Yester day	Diff from normal
	%	%	C	C
Alexandria	76	+4	17.5	+0.5
Ezbekia	57	—	16.2	—
Giza	65	+7	16.8	+0.3
Helwan	57	+15	15.6	+0.3

Discharges at Aswan as measured by the sluices

	1925	1924	
30.4	693	716	m³ per sec.
29.4	669	716	"

GAUGE	Date 1925	
Mongalla	29.4	11.20
Malakal	30.4	9.94
Roseires	1.5	11.54
Khartoum	1.5	9.73
Kh. el Girba	—	—
Atbara	1.5	9.79
Wadi Halfa	1.5	1.06
Aswan Res.	1.5	111.63
" D.S.	1.5	85.50
El Leisi	2.5	16.84
Roda (Cairo)	1.5	15.70

NOTE A dash means that figures are not available.

TERMS OF SUBSCRIPTION for the DAILY WEATHER REPORT sent by Post, P.T. 100 annually

PRINTED AT THE SURVEY OF EGYPT 24.4.61

O R T.

CO - O - 1 Barometer and Wind at 8 h. Yesterday 1. 5. 25

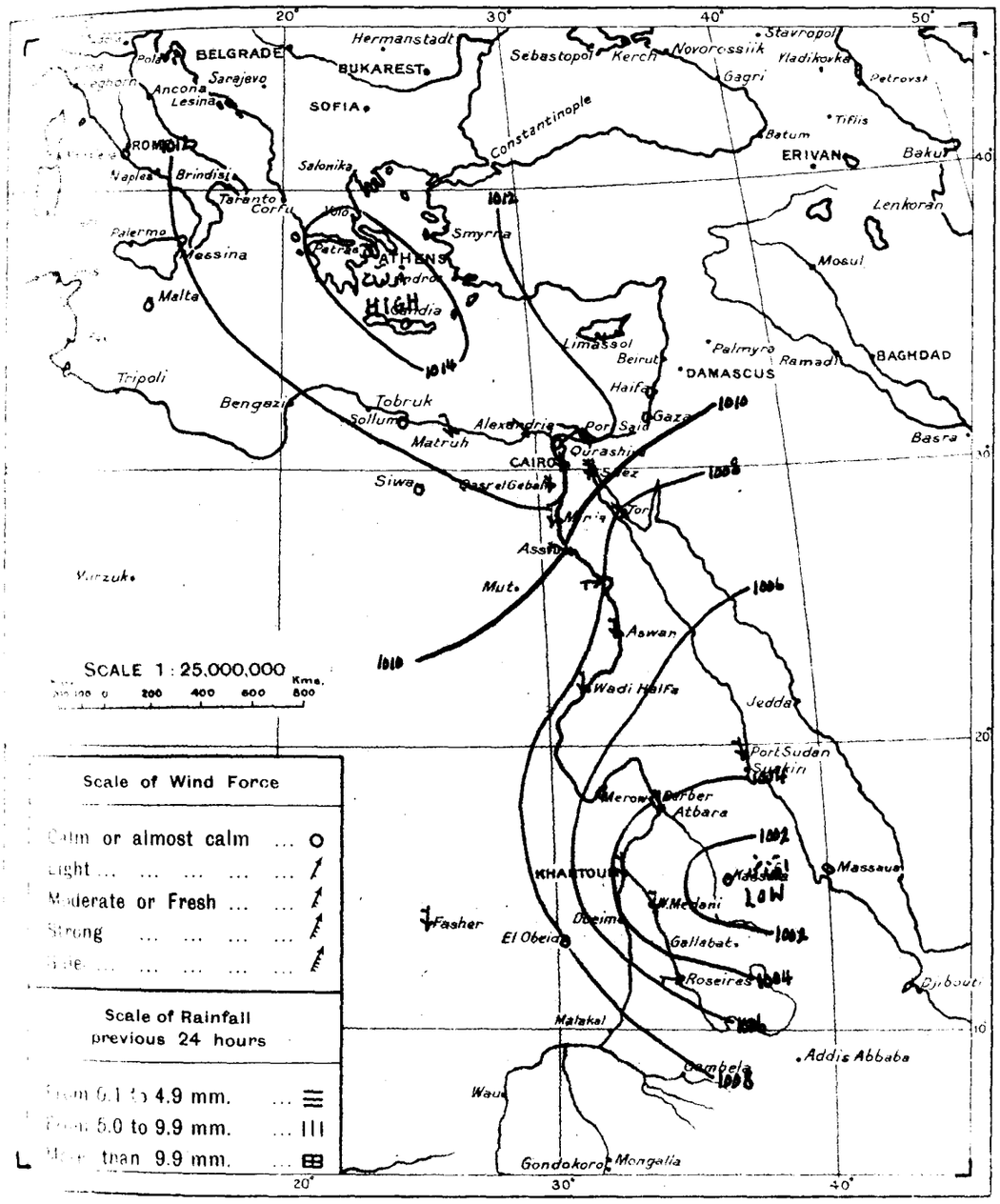

WIND VELOCITY

	K.P.H.	Force
Calm	0- 2	0
Almost calm	2- 7	1
Very light	7-14	2
Light	14-21	3
Moderate	21-29	4
Fresh	29-38	5
Strong	38-47	6
Very strong	47-57	7
Gale	57-69	8
Strong gale	69-82	9
Whole gale	82-96	10
Storm	96-110	11
Hurricane	above 110	12

STATE OF SKY

Clear	0
¼ Clouded	1
½ Clouded	2
¾ Clouded	3
Entirely clouded	4
Raining	5
Sand haze	6
Sand storm	7
Mist or fog	8
Thunderstorm	9

STATE OF SEA

Calm	0
Very smooth	1
Smooth	2
Slight	3
Moderate	4
Rather rough	5
Rough	6
High	7
Very high	8
Phenomenal	9

CO - O - 1 From Observations taken at 8 h. yesterday. 1.5.25

BAROMETER			WIND		STATE OF SKY	TEMPERATURE						HUMIDITY	RAINFALL			STATE OF SEA
	Change in past 24 hours	Differ from normal	Direction	FORCE		At 8 h	Change in past 24 hours	Maximum	Difference from Normal	Minimum	Difference from Normal		Past 24 hours	Normal from Oct 1 to date before yesterday	Total from Oct 1 to day before yesterday	
	m.b.	m.b.				C	C	C	C	C	C		m.m.	m.m.	m.m.	
1011.9	-4.7	-1.7	SW	1	0	17	+4	21	–	12	–	–	0	549	624	–
1011.8	-3.7	-2.6	E	1	4	17	0	21	0	16	+2	90	0	352	477	1
1014.3	-0.5	+0.5	–	0	0	18	+2	–	–	–	–	40	–	–	323	–
1015.4	-0.8	+1.4	–	0	0	19	+1	23	+1	12	-2	–	0	66	491	0
1010.4	0.0	-2.3	E	3	0	21	0	23	-2	11	-1	–	0	473	463	3

CAIRO, to-morrow

Time of sunrise 05 h. 10 m.

" " sunset 18 h. 34 m.

From Observations taken at 8 h. to-day.

Sunday 3rd May, 1925 ١٩٢٥ الاحد ٣ مايو

	STATION	BAROMETER Reduced to Sea Level	BAROMETER Change in past 24 hours	BAROMETER Differ from normal	WIND Direction	WIND FORCE	STATE OF SKY	TEMPERATURE At 8 h.	TEMPERATURE Change in past 24 hours	TEMPERATURE Maximum Yesterday	TEMPERATURE Difference from Normal	TEMPERATURE Minimum	TEMPERATURE Difference from Normal	HUMIDITY	Past
		m.b.	m.b.	m.b.				°C	°C	°C	°C	°C	°C	%	mm
COAST	SOLLUM	1012.0	—	—	SW	1	0	23.2	+5.0	30	—	13	—	32	0
	SIWA	1009.1	-1.5	—	SE	1	0	22.1	+2.0	33	—	12	—	34	0
	MATRUH	1010.0	-1.0	-5.9	SW	1	0	23.6	+6.0	23	—	14	—	22	0
	ALEXANDRIA	1011.0	-0.2	-3.2	—	0	0	19.0	-0.7	24	-1	16	0	84	0
	PORT SAID	1011.6	+0.4	-1.6	SSE	2	0	20.9	+0.8	23	-2	17	0	74	0
	GAZA														
	HAIFA	1008.3	-0.4	—	—	0	0	23.1	+2.9	24	—	13	—	61	0
LOWER EGYPT	QURASHIYA	1011.1	+0.3	-3.1	—	0	0	17.7	-1.0	30	+1	10	-1	84	0
	SUEZ	1009.9	+0.1	-3.4	N	4	0	20.0	+1.4	30	-1	15	-1	75	0
	CAIRO HELWAN	1009.6	-1.0	-4.2	NE	3	0	22.8	+5.0	29	-1	13	-2	32	0
	CAIRO GIZA	1010.4	-0.3	-3.8	N	2	0	21.3	+3.3	29	-1	11	-2	67	0
	CAIRO EZBEKIYA	1010.3	-0.5	—	N	2	0	21.2	+2.4	30	0	14	-1	62	0
UPPER EGYPT	QASR EL GEBALI	1011.1	+0.5	-3.3	N	3	0	20.0	0.0	31	-1	14	0	67	0
	MINYA	—	—	—	NW	3	0	20.0	+0.5	30	-2	15	0	72	—
	ASYUT	1009.1	+0.1	-4.0	NNW	2	0	20.4	+0.6	31	-3	16	0	48	0
	QENA	—	—	—	SW	3	0	25.2	+0.6	38	+1	19	+1	34	—
	ASWAN	1007.1	+1.6	-4.6	—	0	0	26.5	-1.0	35	-3	19	-2	27	—
NORTH SUDAN	WADI HALFA	1009.3	+2.1	-1.9	—	0	0	22.6	-2.0	35	-3	17	-3	20	—
	MEROWE	1009.6	+2.6	-0.4	NE	1	0	21.1	-5.0	35	-6	19	-3	43	0
	ATBARA	1007.0	+2.2	-1.3	N	3	1	31.0	0.0	38	-3	24	0	23	0
	KHARTOUM	1008.0	+2.7	+0.6	NNW	3	0	28.5	+0.5	37	-4	22	-2	7	0
EAST SUDAN	PORT SUDAN	1004.8	-0.8	-5.9	N	2	0	32.2	+1.5	33	0	27	+4	46	0
	KASSALA														
	WAD MEDANI	1007.4	+1.2	-0.5	NE	2	2	31.2	+1.4	42	0	23	-1	20	0
	ROSEIRES	1008.7	+0.8	0.0	SSW	1	3	26.5	-1.0	40	0	—	—	53	0
SOUTH SUDAN	EL FASHER														
	EL OBEID														
	MALAKAL	—	—	—	—	0	2	25.0	-1.4	32	-5	21	-2	68	0
	WAU														
	MONGALLA														

Upper Wind. Observations at Helwan at 8 h. 30 m.

Height (metres)	Kms. Hr.	Direction
500	25	ENE
1000	25	NNE
1500	50	NNE
2000	40	NNE
3000		

General Situation.

The pressure continues to fall slowly.

الضاغط يبطء

Forecast for 24 hours from noon to-day.

Moderate to fresh winds, northeast inland, southerly on the coast. Mainly clear. Warm.

اليوم الى ظهر الغد
النسيم شمالية شرقية في الداخل. الساحل جنوبي. السماء صحو غالبا

STATION	Humidity Mean of Day Yester day	Humidity Mean of Day Diff from normal	Wet Bulb Temperature Mean of Day Yester day	Wet Bulb Temperature Mean of Day Diff from normal
	%	%	C	C
Alexandria	76	+4	17.4	+0.4
Ezbekia	59	—	17.2	—
Giza	67	+9	17.0	+0.8
Helwan	45	+3	15.0	0.0

Discharges at Aswan as measured by the sluices

1925	1924		
2.5	645	763	m3 per sec.
1.5	642	715	" " "

GAUGE	Date 1925	
Mongalla	29.4	11.20
Malakal	30.4	9.94
Roseires	3.5	11.47
Khartoum	2.5	9.69
Kh. el Girba	—	—
Atbara	2.5	9.78
Wadi Halfa	2.5	1.06
Aswan Res.	3.5	111.47
" D.S.	3.5	85.51
El Leisi	3.5	16.82
Roda (Cairo)	2.5	15.70

NOTE. A dash means that figures are not available.

TERMS OF SUBSCRIPTION for the DAILY WEATHER REPORT sent by Post, P.T. 100 annually

PRINTED AT THE SURVEY OF EGYPT 24.461

Barometer and Wind at 8 h. Yesterday 7 5 25

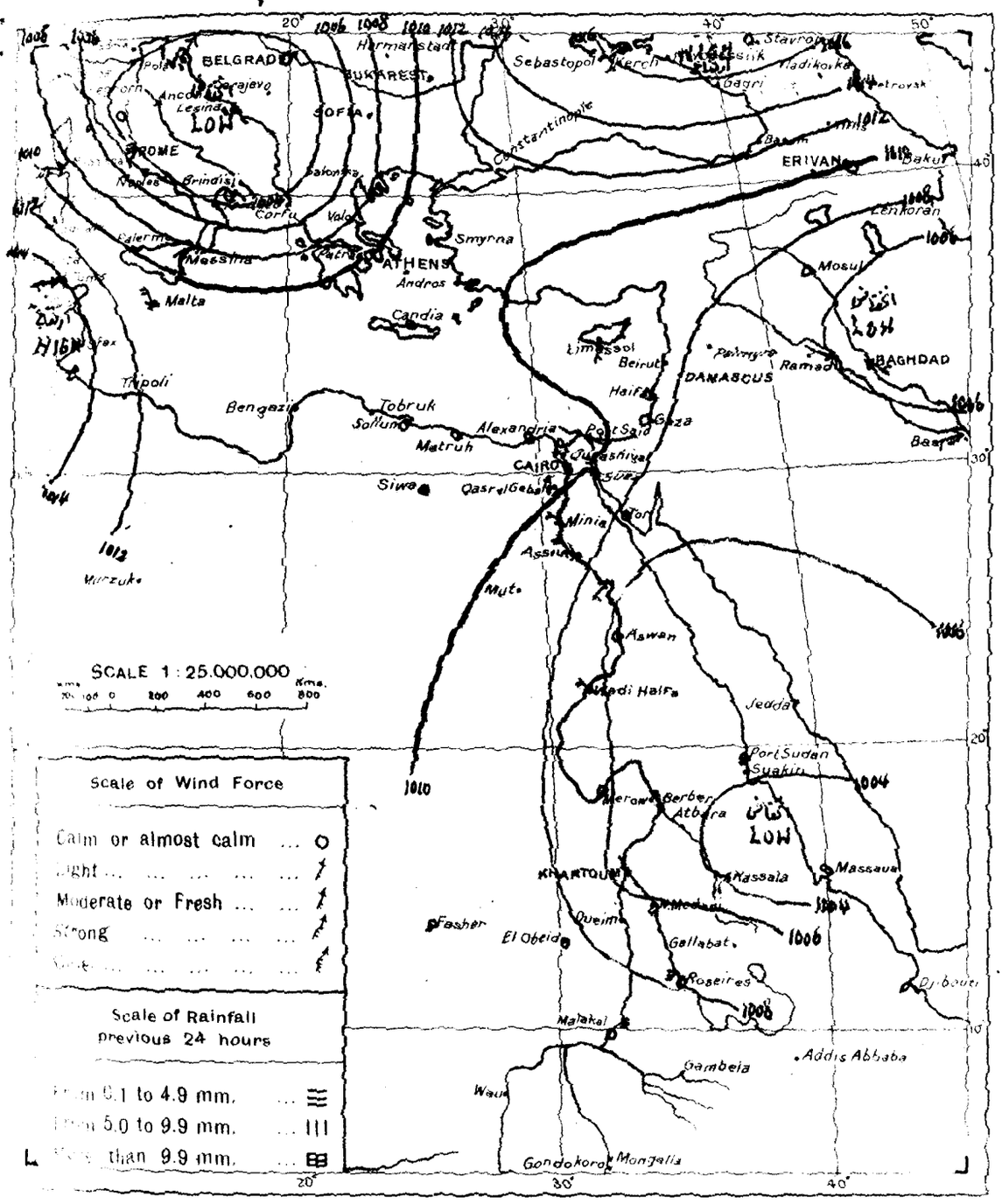

WIND VELOCITY

	K.P.H.	Force
Calm	0- 2	0
Almost calm	2- 7	1
Very light	7-14	2
Light	14-21	3
Moderate	21-29	4
Fresh	29-38	5
Strong	38-47	6
Very strong	47-57	7
Gale	57-69	8
Strong gale	69-82	9
Whole gale	82-96	10
Storm	96-110	11
Hurricane above 110		12

STATE OF SKY

Clear	0
¼ Clouded	1
½ Clouded	2
¾ Clouded	3
Entirely clouded	4
Raining	5
Sand haze	6
Sand storm	7
Mist or fog	8
Thunderstorm	9

STATE OF SEA

Calm	0
Very smooth	1
Smooth	2
Slight	3
Moderate	4
Rather rough	5
Rough	6
High	7
Very high	8
Phenomenal	9

From Observations taken at 8 h. yesterday. 2. 5. 25

BAROMETER			WIND		STATE OF SKY	TEMPERATURE						HUMIDITY	RAINFALL			STATE OF SEA
	Change in past 24 hours	Differ from normal	Direction	FORCE		At 8 h	Change in past 24 hours	Maximum	Difference from Normal	Minimum	Difference from Normal		[illegible]	[illegible]	Total from Oct. to Sep.	
	mb	mb				C	C	C	C	C	C		mm	mm	mm	
1005.5	-6.4	-8.3	SE	2	5	12	-5	21	—	11	—	—	3	552	626	—
1010.6	-1.2	-3.8	NNW	5	1	17	0	21	0	14	0	70	0	352	477	4
1009.9	-4.4	-3.9	W	1	4	18	0	—	—	—	—	50	—	—	324	—
1011.4	-4.0	-2.6	—	0	1	21	+2	23	+1	14	0	—	0	66	492	1
1008.4	-2.0	-4.3	S	2	0	21	0	22	-3	10	-2	—	0	473	463	2
1007.9	+2.4	-0.7	SSE	1	4	27.5	-3.0	39	-1	—	—	50	1	67	63	—
1008.3	+0.3	-1.7	W	1	3	29.8	-1.0	39	-1	24	+3	12	0	25	22	—
—	—	—	SE	1	2	26.4	-0.9	36	-1	21	-2	65	2	242	128	—

CAIRO, to-morrow

Time of sunrise h. 05 m. 09

" " sunset h. 18 m. 34

From Observations taken at 8 h. to-day.

Monday 4th May, 1925 ١٩٢٥ الاثنين ٤ مايو

	STATION	BAROMETER Reduced to Sea Level	BAROMETER Change in past 24 hours	BAROMETER Differ from normal	WIND Direction	WIND FORCE	STATE OF SKY	TEMPERATURE At 8 h.	TEMPERATURE Change in past 24 hours	TEMPERATURE Maximum Yesterday	TEMPERATURE Difference from Normal	TEMPERATURE Minimum	TEMPERATURE Difference from Normal	HUMIDITY	Past 24 hours	[illegible]
		m.b.	m.b.	m.b.				°C	°C	°C	°C	°C	°C	%	mm.	mm.
COAST	SOLLUM	1014.8	+2.8	–	E	1	2	18.4	-4.8	27	–	11	–	62	0	244
	SIWA...	1013.5	+4.4	–	NNE	1	0	20.2	-9.9	36	–	17	–	58	0	4
	MATRUH	1015.6	+5.6	-0.3	N	2	3	18.9	-4.7	27	–	18	–	75	0	253
	ALEXANDRIA ...	1014.6	+3.6	+0.4	N	3	2	20.0	+1.0	30	+5	18	+2	85	0	273
	PORT SAID ...	1014.2	+2.6	+1.0	NE	1	1	22.2	+1.3	27	+2	17	0	56	0	79
	GAZA...	1012.8	+3.0	–	–	0	0	22.0	+1.5	23	–	13	–	64	0	336
	HAIFA	1012.2	+3.9	–	–	0	0	24.0	+0.9	26	–	13	–	57	0	701
LOWER EGYPT	QURASHIYA ...	1013.3	+2.2	-0.9	–	0	0	20.6	+2.9	33	+4	12	0	60	0	55
	SUEZ...	1012.4	+2.5	-0.9	NW	1	0	19.7	-0.3	32	+1	15	-1	60	0	8
	CAIRO HELWAN ...	1012.2	+2.6	-1.6	NNW	1	0	22.4	-0.4	33	+3	19	+4	34	0	26
	CAIRO GIZA	1012.6	+2.2	-1.6	NNE	2	0	22.4	+1.1	31	+1	11	-2	49	0	19
	CAIRO EZBEKIYA...	1012.4	+2.1	–	NNE	2	0	23.0	+1.8	32	+2	15	0	43	0	28
UPPER EGYPT	QASR EL GEBALI	1013.1	+2.0	-1.3	N	1	0	25.2	+5.2	34	+2	15	+1	31	0	15
	MINYA	—	—	—	N	2	0	23.3	+3.3	33	0	17	+2	46	—	—
	ASYUT	1011.6	+2.5	-1.4	W	2	0	22.6	+2.2	34	0	17	+1	29	0	0
	QENA...	—	—	—	NNW	2	0	25.6	+0.4	37	0	19	+1	33	—	—
	ASWAN	1009.3	+2.2	-2.3	–	0	0	30.8	+4.3	39	0	19	-2	27	—	—
NORTH SUDAN	WADI HALFA ...	1009.6	+0.3	-1.6	NNW	1	0	23.4	+0.8	34	-4	16	-4	18	—	—
	MEROWE	1010.0	+0.4	+0.1	–	0	0	29.5	+8.4	38	-3	16	-6	17	0	0
	ATBARA	1009.0	+2.0	+0.7	N	3	3	29.0	-2.0	37	-4	21	-3	5	0	0
	KHARTOUM ...	1009.0	+1.0	+1.6	N	1	3	28.0	-0.5	37	-4	22	-2	9	0	[illegible]
EAST SUDAN	PORT SUDAN ...	1007.9	+3.1	-2.7	N	2	0	30.5	-1.7	37	+4	25	+2	55	0	119
	KASSALA															
	WAD MEDANI ...	1007.5	+0.1	-0.4	N	3	3	31.6	+0.4	40	-2	22	-2	12	0	24
	ROSEIRES... ...															
SOUTH SUDAN	EL FASHER ...															
	EL OBEID... ...															
	MALAKAL															
	WAU															
	MONGALLA ...															

Upper Wind Observations at Helwan at 8 h. 45 m.

Height (metres)	Kms./Hr.	Direction
500	25	NE
1000	25	ENE
1500	25	NE
2000	25	NNE
3000	10	N

General Situation.

The pressure over Egypt and the Mediterranean has strengthened considerably. The central Mediterranean is an area of high pressure.

Forecast for 24 hours from noon to-day.

Light to moderate northerly winds. Clear or some high cloud. Temperature about normal.

STATION	Humidity Mean of Day: Yester day	Humidity Mean of Day: Diff. from normal	Wet Bulb Temperature Mean of Day: Yester day	Wet Bulb Temperature Mean of Day: Diff. from normal
	%	%	C	C
Alexandria...	73	+1	18.2	+1.2
Ezbekia ...	45	—	16.8	—
Giza	45	-13	16.9	+1.1
Helwan ...	23	-19	14.5	0.0

Discharges at Aswan as measured by the sluices

	1925	1924	
2-5	695	763	m3 per sec.
1-5	692	715	" " "

*ملحوظ: صحة قراءة الخرطوم يوم ٢٣-٤-٢٥ هي ٩,٧٧ متر بدل ٩,٨٨ متر المطبوعة في ٢٤-٤-٢٥

Remarks: * Khartoum river gauge reading for 23.4.25 published on 24.4.25 should read 9.77 m. instead of 9.88 m.

GAUGE	Date 1925	[illegible]
Mongalla... ...	29-4	11.22
Malakal	2-5	9.45
Roseires	3-5	11.47
Khartoum.. *	3-5	9.88
Kh. el Girba ...	—	—
Atbara	3-5	9.77
Wadi Halfa ...	3-5	[illegible]
Aswan Res. ...	3-5	111.46
" D.S. ...	3-5	35.51
El Leisi	3-5	16.32
Roda (Cairo) ...	2-5	15.70

NOTE. A dash means that figures are not available.

TERMS OF SUBSCRIPTION for the DAILY WEATHER REPORT sent by Post, P.T. 100 annually

PRINTED AT THE SURVEY OF EGYPT 24/461

ORT.

.٢٥-٥-٣ Barometer and Wind at 8 h. Yesterday 3.5.25.

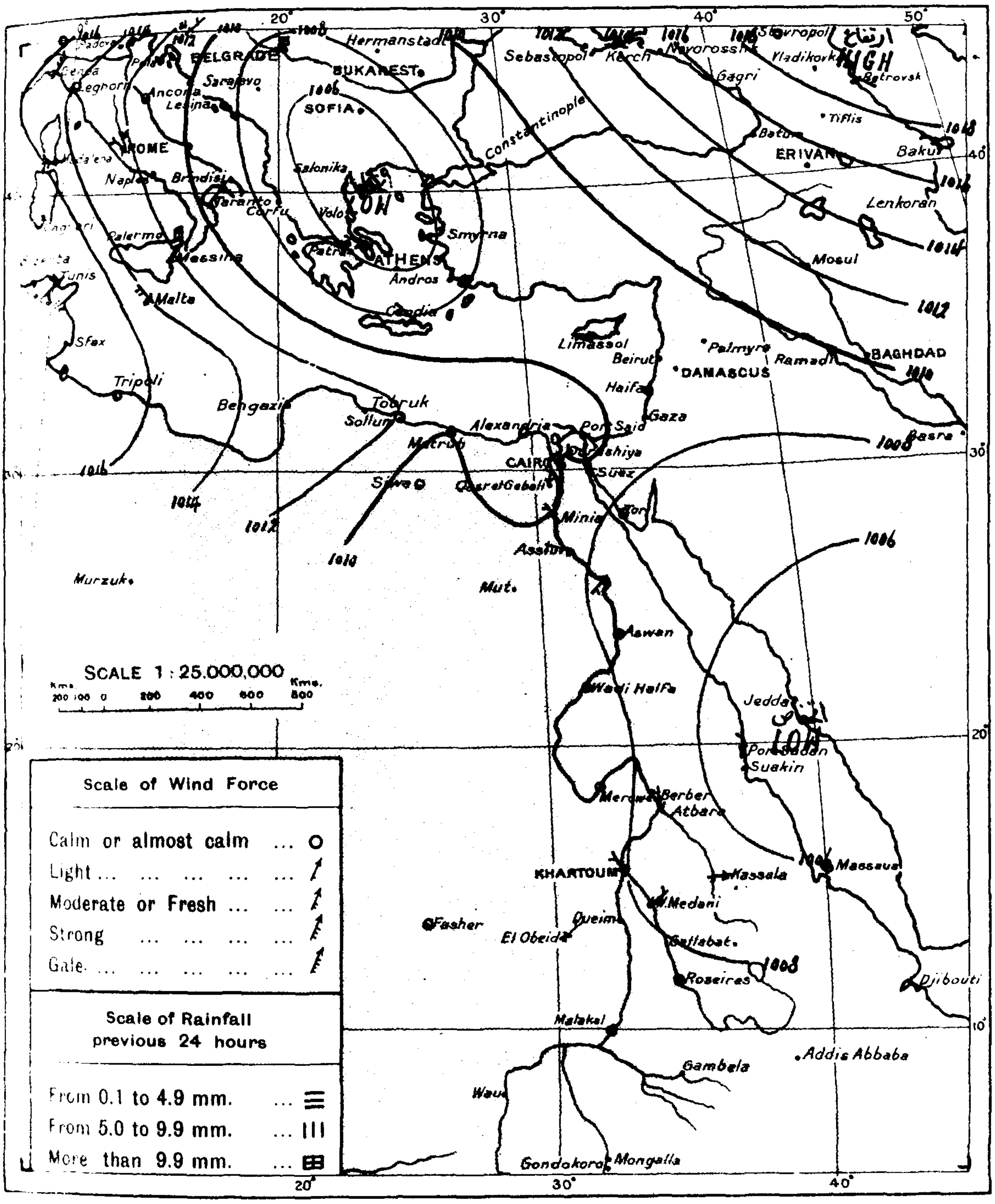

WIND VELOCITY

	K P H	Force
Calm	0- 2	0
Almost calm..	2- 7	1
Very light ...	7-14	2
Light	14-21	3
Moderate ..	21-29	4
Fresh	29-38	5
Strong... ...	38-47	6
Very strong	47-57	7
Gale ...	57-69	8
Strong gale	69-82	9
Whole gale	82-96	10
Storm ...	...96-110	11
Hurricane	above 110	12

STATE OF SKY

Clear	0
¼ Clouded	1
½ Clouded	2
¾ Clouded	3
Entirely clouded	4
Raining	5
Sand haze	6
Sand storm	7
Mist or fog	8
Thunderstorm	9

STATE OF SEA

Calm	0
Very smooth	1
Smooth...	2
Slight	3
Moderate	4
Rather rough	5
Rough	6
High	7
Very high	8
Phenomenal...	9

.٢٥-٥-٣ From Observations taken at 8 h. yesterday. 3.5.25.

	BAROMETER			WIND		STATE OF SKY	TEMPERATURE						HUMIDITY	RAINFALL			STATE OF SEA
	Reduced to Sea Level	Change in past 24 hours	Differ. from normal	Direction	FORCE		At 8 h.	Change in past 24 hours	Maximum	Difference from Normal	Minimum	Difference from Normal		Past 24 hours	Normal from Oct. 1 to day before yesterday	Total from Oct. 1 to day before yesterday	
	°C	m.b.	m.b.				°C	°C	°C	°C	°C	°C	%	mm.	m.m	mm	
	1012.4	+6.9	-1.4	NW	2	0	12	0	17	–	8	–	–	5	557	628	–
	1014.0	+3.4	-0.6	NW	5	3	14	-3	18	-3	13	-1	60	0	352	477	4
	1004.4	-5.5	-9.4	NNW	2	0	17	-1	–	–	–	–	30	–	–	324	–
	1008.6	-2.8	-5.4	NW	2	1	20	-1	27	+5	18	+4	–	0	66	492	4
	1009.1	+0.7	-3.6	W	3	0	25	+4	26	+1	12	0	–	0	473	464	2
كسلا	1006.6	+4.4	-0.9	W	3	3	32.2	-1.0	42	+1	29	+5	37	0	9	16	–
الفاشر	–	–	–	NE	1	2	26.0	+2.5	38	–	18	–	19	0	0	–	–
الابيض	1009.0	+0.7	-1.0	NE	3	3	29.0	-0.8	35	-5	20	-2	13	0	25	23	–

CAIRO, to-morrow

Time of sunrise 05 h. 09 m.

" " sunset 18 h. 35 m.

DAILY

From Observations taken at 8 h. to-day.

Tuesday 5th May, 1925 ١٩٢٥ الثلاثاء ٥ مايو

	STATION	BAROMETER Reduced to Sea Level	BAROMETER Change in past 24 hours	BAROMETER Differ from normal	WIND Direction	WIND FORCE	STATE OF SKY	TEMPERATURE At 8 h.	TEMPERATURE Change in past 24 hours	TEMPERATURE Maximum Yesterday	TEMPERATURE Difference from Normal	TEMPERATURE Minimum	TEMPERATURE Difference from Normal	HUMIDITY	Past 24 hours	[illegible]
		m.b.	m.b.	m.b.				°C	C	°C	C	°C	C	%	mm.	mm.
COAST	SOLLUM	1016.4	+1.6	—	NE	1	0	18.2	-0.2	25	—	10	—	63	0	244
	SIWA...	1014.0	+0.5	—	ENE	3	1	19.1	-1.1	34	—	15	—	59	0	4
	MATRUH	1018.2	+2.6	+2.3	—	0	0	18.4	-0.5	26	—	16	—	60	0	253
	ALEXANDRIA ...	1017.5	+2.9	+3.3	—	0	0	20.0	0.0	24	-1	16	0	69	0	273
	PORT SAID ...	1017.0	+2.8	+3.8	NE	2	2	21.0	-1.2	26	+1	18	+1	71	0	79
	GAZA...	1015.4	+2.6	—	—	0	2	21.0	-1.0	25	—	12	—	74	0	336
	HAIFA	1014.6	+2.4	—	NW	1	0	21.7	-2.3	27	—	15	—	65	0	701
LOWER EGYPT	QURASHIYA ...	1016.4	+3.1	+2.2	—	0	0	20.4	-0.2	35	+5	12	0	62	0	55
	SUEZ...	1016.6	+3.2	+2.4	N	5	0	20.7	+1.0	35	+4	18	+2	76	0	8
	CAIRO HELWAN ..	1015.6	+3.4	+1.9	NNE	3	0	20.0	-2.4	36	+6	16	0	64	0	26
	CAIRO GIZA	1016.2	+3.6	+2.1	NE	3	3	20.1	-2.3	34	+4	17	+4	79	0	19
	CAIRO EZBEKIYA...	1016.3	+3.9	—	NE	3	2	20.0	-3.0	36	+6	17	+2	72	0	26
UPPER EGYPT	QASR EL GEBALI	1015.8	+2.7	+1.4	N	4	0	20.9	-4.3	37	+5	17	+3	67	0	15
	MINYA	—	—	—	N	2	0	21.0	-2.3	36	+3	16	+3	78	—	
	ASYUT	1013.1	+1.5	+0.1	WNW	2	0	23.4	+0.8	36	+2	20	+3	53	0	0
	QENA...	—	—	—	WNW	2	0	27.1	+1.5	38	0	18	0	31	—	
	ASWAN	1010.2	+0.9	-1.4	N	1	0	30.0	-0.8	39	+1	21	0	44	—	
NORTH SUDAN	WADI HALFA ...	1009.0	-0.6	-2.2	NNW	1	1	27.4	+4.0	39	+1	18	-2	20		
	MEROWE															
	ATBARA															
	KHARTOUM ...	1008.2	-0.8	+0.8	—	0	3	30.0	+2.0	39	-2	22	-2	10	0	tr.
EAST SUDAN	PORT SUDAN ...	1008.3	+0.4	-2.3	N	3	0	31.1	+0.6	34	+1	23	0	49	0	119
	KASSALA	1005.3	-0.6	-2.3	WSW	1	1	35.2	+2.2	40	-1	22	-3	15	0	9
	WAD MEDANI ...															
	ROSEIRES... ...															
SOUTH SUDAN	EL FASHER ..															
	EL OBEID... ...															
	MALAKAL	—	—	—	S	2	2	28.0	-2.8	40	+3	24	+1	63	0	242
	WAU															
	MONGALLA ...															

Upper Wind Observations at Helwan at 9 h. 00 m.

Height (metres)	Kms. Hr.	Direction
500	45	NE
1000	15	NNE
1500	20	NNW
2000	15	N
3000	35	WNW

General Situation.

The pressure over Egypt continues to rise and the high pressure area over the Central Mediterranean is maintained.

الضغط الجوي بمصر في ازدياد ومنطقة الضغط العالي بالبحر الابيض المتوسط حافظ لكيانه

Forecast for 24 hours from noon to-day.

Moderate to fresh northerly and northeasterly winds. Clear or some high cloud. Cooler.

من الظهر الى اليوم التالي الرياح الشمالية والشمالية الشرقية تكون معتدلة الى منعشة. الجو صحو أو تغطيه سحب عالية. الجو أقل حرارة.

STATION	Humidity Mean of Day: Yester day	Humidity Mean of Day: Diff. from normal	Wet Bulb Temperature Mean of Day: Yester day	Wet Bulb Temperature Mean of Day: Diff. from normal
	%	%	C	C
Alexandria...	79	+7	17.8	+1.0
Ezbekia ..	52	—	18.6	—
Giza	58	0	18.5	+2.1
Helwan ...	37	-5	16.7	+1.9

Discharges at Aswan as measured by the sluices

	1925	1924	
3.5	696	754	m3 per sec.
2.5	695	763	" " "

GAUGE	Date 1925	[illegible]
Mongalla... ...	29.4	11.20
Malakal	4.5	10.03
Roseires	5.5	11.70
Khartoum.. ...	4.5	9.79
Kh. el Girba ...	—	
Atbara	5.5	9.74
Wadi Halfa ...	4.5	1.04
Aswan Res. ...	4.5	111.43
" D.S. ...	4.5	85.50
El Leisi	5.5	16.63
Roda (Cairo) ...	4.5	15.66

NOTE. A dash means that figures are not available.

TERMS OF SUBSCRIPTION for the DAILY WEATHER REPORT sent by Post, P.T. 100 annually

PRINTED AT THE SURVEY OF EGYPT 24,467

S.

PORT.

٢٥ - ٥ - ٤ Barometer and Wind at 8 h. Yesterday 4. 5. 25

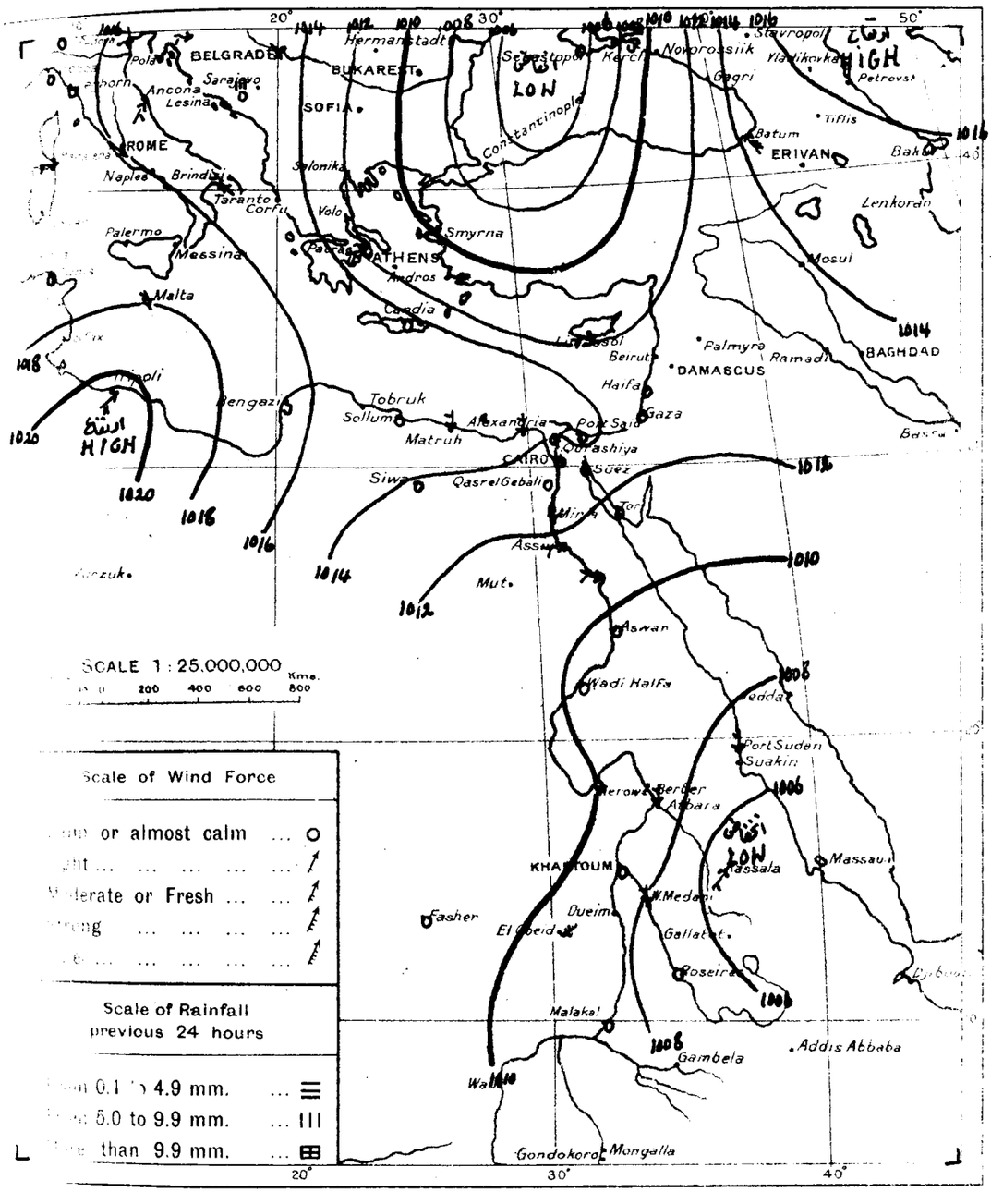

WIND VELOCITY

	K.P.H.	Force
Calm	0- 2	0
Almost calm	2- 7	1
Very light	7-14	2
Light	14-21	3
Moderate	21-29	4
Fresh	29-38	5
Strong	38-47	6
Very strong	47-57	7
Gale	57-69	8
Strong gale	69-82	9
Whole gale	82-96	10
Storm	96-110	11
Hurricane above	110	12

STATE OF SKY

Clear	0
[illegible]	1
[illegible]	2
[illegible]	3
[illegible]	4
[illegible]	5
[illegible]	6
[illegible]	7
Mist or fog	8
Thunderstorm	9

STATE OF SEA

Calm	0
Very smooth	1
Smooth	2
Slight	3
Moderate	4
Rather rough	5
Rough	6
High	7
Very high	8
Phenomenal	9

٢٥ - ٥ - ٤ From Observations taken at 8 h. yesterday. 4. 5. 25

	BAROMETER			WIND		STATE OF SKY	TEMPERATURE						HUMIDITY	[illegible]			STATE OF SEA
		Change in past 24 hours	Differ. from normal	Direction	FORCE		At 8 h.	Change in past 24 hours	Maximum	Difference from Normal	Minimum	Difference from Normal		Past [illegible]	[illegible]	[illegible] to day before yesterday	
		m.b.	m.b.				C	C	C	C	C	C		mm		mm	
	1016.0	+3.6	+2.1	NW	2	0	13	+1	19	–	9	–	–	0	557	630	–
	1018.0	+4.0	+3.4	NNW	2	0	15	+1	18	-3	15	+1	70	0	352	478	3
	1011.1	+6.7	-2.7	W	4	1	15	-2	–	–	12	-2	50	0	–	325	–
	1014.4	+5.8	+0.4	W	1	1	18	-2	22	0	12	-2	–	0	66	493	3
	1011.1	+2.0	-1.6	W	3	0	24	-1	28	+3	13	+1	–	0	473	464	3
كسلا	1005.9	-0.7	-1.6	SSW	3	1	33.0	+0.8	39	-2	24	0	12	0	9	16	–
الروصيرة	1007.5	-1.2	-1.3	SW	1	1	30.0	+3.5	40	0	–	–	33	0	67	66	–
الناشر	–	–	–	–	0	1	27.0	+1.0	35	–	21	–	11	0	0	–	–
الأبيض	1009.0	0.0	-1.0	NE	3	1	28.0	-1.0	36	-4	19	-3	17	0	25	23	–
الملاكا	–	–	–	–	0	0	30.8	+5.8	34	-3	24	+1	53	0	242	134	–

CAIRO, to-morrow

Time of sunrise 05 h. 08 m.

" " sunset 18 h. 35 m.

DAILY

From Observations taken at 8 h. to-day.

Wednesday 6th May, 1925 ١٩٢٥ الاربعاء ٦ مايو

	STATION	BAROMETER Reduced to Sea Level	BAROMETER Change in past 24 hours	BAROMETER Differ from normal	WIND Direction	WIND FORCE	STATE OF SKY	TEMPERATURE At 8 h.	TEMPERATURE Change in past 24 hours	TEMPERATURE Maximum Yesterday	TEMPERATURE Difference from Normal	TEMPERATURE Minimum	TEMPERATURE Difference from Normal	HUMIDITY	Past 24 hours	[illegible]	[illegible]
		m.b.	m.b.	m.b.				°C	C	°C	C	°C	C	%	mm.		
COAST	SOLLUM	1016.2	-0.2	—	—	0	0	—	—	21	—	13	—	—	0	244	-
	SIWA...	1013.9	-0.1	—	ENE	4	0	21.2	+2.1	33	—	17	—	50	0	4	-
	MATRUH	1017.8	-0.4	+3.0	S	1	0	19.1	+0.7	27	—	16	—	70	0	253	160
	ALEXANDRIA ...	1018.0	+0.5	+3.9	—	0	0	20.0	0.0	23	-2	16	0	66	0	273	204
	PORT SAID ...	1017.8	+0.8	+4.6	NE	2	1	20.0	-1.0	24	-1	16	-1	64	0	79	79
	GAZA...	1016.6	+1.2	—	—	0	2	20.7	-0.3	23	—	12	—	62	0	336	410
	HAIFA	1015.2	+0.6	—	—	0	1	21.4	-0.3	23	—	12	—	65	0	701	600
LOWER EGYPT	QURASHIYA ...	1017.1	+0.7	+2.9	—	0	0	19.8	-0.6	29	-1	11	-1	61	0	55	66
	SUEZ...	1016.2	+0.6	+3.0	N	4	0	19.3	-1.4	30	-1	17	+1	76	0	8	23
	CAIRO HELWAN ..	1016.4	+0.8	+2.7	NW	1	0	19.4	-0.6	31	+1	15	-1	57	0	26	33
	CAIRO GIZA	1016.8	+0.6	+2.7	N	3	0	21.0	+0.9	29	-1	12	-1	65	0	19	24
	CAIRO EZBEKIYA...	1016.7	+0.4	—	N	3	0	20.8	+0.8	31	+1	15	0	62	0	28	26
UPPER EGYPT	QASR EL GEBALI																
	MINYA	—	—	—	N	2	0	21.2	+0.2	34	+1	16	+1	66	—		
	ASYUT	1014.2	+1.1	+1.2	WNW	2	2	23.8	+0.4	36	+1	19	+2	50	0	0	
	QENA...	—	—	—	NW	2	1	28.9	+1.8	39	+1	21	+3	38	—		
	ASWAN	1011.4	+1.2	-0.1	—	0	3	31.0	+1.0	39	+1	21	-1	32	—		
NORTH SUDAN	WADI HALFA ...	1009.8	+0.8	-1.4	N	3	2	28.6	+1.2	42	+4	19	-1	14	—		
	MEROWE	1009.6	+0.6	-0.3	—	0	0	32.6	+3.1	42	+1	22	-1	14	0	0	-
	ATBARA	1007.1	-0.5	-1.1	ENE	2	3	31.5	+0.5	40	-1	23	-1	6	0	0	4
	KHARTOUM ...	1008.4	+0.2	+1.0	—	0	2	28.3	-1.7	40	-1	22	-2	23	0	[illegible]	5
EAST SUDAN	PORT SUDAN ...																
	KASSALA																
	WAD MEDANI ...	1009.0	+1.1	+1.1	N	2	2	31.8	+1.8	41	-1	21	-3	17	0	24	20
	ROSEIRES... ...	1006.6	+1.1	-2.4	WSW	1	1	30.0	-0.5	39	0	—	—	30	0	67	70
SOUTH SUDAN	EL FASHER ...																
	EL OBEID... ...	1010.0	+1.3	0.0	—	0	4	29.2	-1.1	38	-2	21	-1	18	0	25	23
	MALAKAL																
	WAU																
	MONGALLA ...																

Upper Wind Observations at Helwan at 8 h. 45 m.

Height (metres)	Kms./Hr.	Direction
500	25	N
1000	30	NNW
1500	25	NW
2000	25	WNW
3000		

General Situation.

Egypt and the eastern Mediterranean form an area of high pressure.

العالى على مصر وشرقه
ترط.

Forecast for 24 hours from noon to-day.

Moderate to fresh northeasterly winds. Mainly clear. Slightly warmer.

اليوم الى الظهر الهند
بية المعتدلة والنسيم تكون
الجو أدفأ قليلاً.

STATION	Humidity Mean of Day: Yester day	Humidity Mean of Day: Diff. from normal	Wet Bulb Temperature Mean of Day: Yester day	Wet Bulb Temperature Mean of Day: Diff. from normal
	%	%	C	C
Alexandria	67	-5	16.1	-0.5
Ezbekia	65	—	18.5	—
Giza	69	+11	18.4	+2.5
Helwan ...	52	+10	17.0	+2.3

Discharges at Aswan as measured by the sluices

1925	1924		
4.5	694	753	m³ per sec.
3.5	696	754	" " "

GAUGE	Date 1925	[illegible]	[illegible]
Mongalla... ...	29.4	11.20	[illegible]
Malakal	5.5	10.05	[illegible]
Roseires	5.5	11.70	[illegible]
Khartoum.. ...	5.5	9.80	[illegible]
Kh. el Girba ...	—		—
Atbara	6.5	9.75	[illegible]
Wadi Halfa ...	5.5	1.02	[illegible]
Aswan Res. ...	5.5	111.33	—
" D.S. ...	5.5	85.53	[illegible]
El Leisi	5.5	16.82	[illegible]
Roda (Cairo) ...	6.5	15.68	[illegible]

NOTE. A dash means that figures are not available.

TERMS OF SUBSCRIPTION for the DAILY WEATHER REPORT sent by Post, P.T. 100 annually

PRINTED AT THE SURVEY OF EGYPT 24.461

KS

EPORT.

CO - O - O Barometer and Wind at 8 h. Yesterday 5. 5. 25

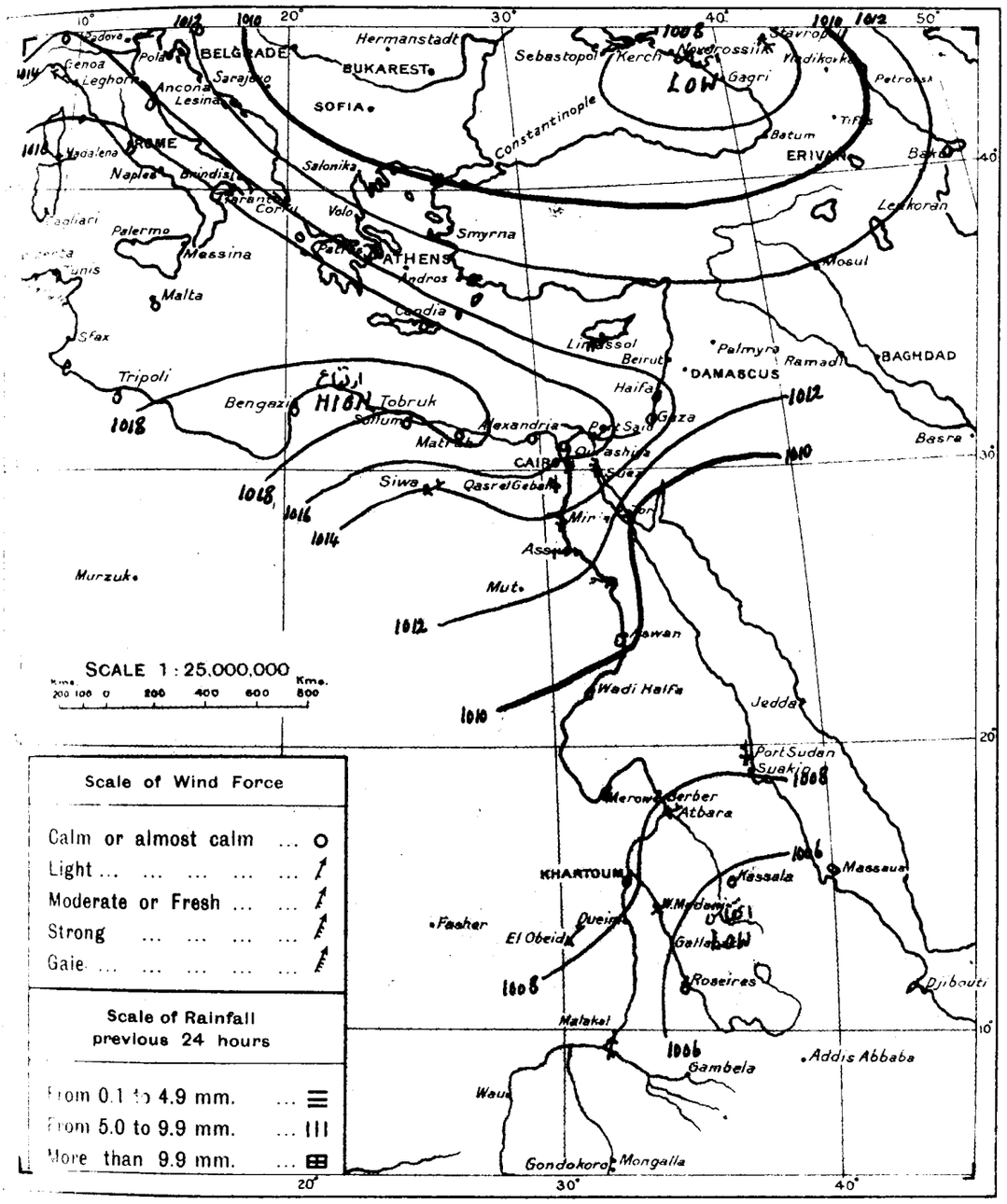

WIND VELOCITY

	K.P.H.	Force
Calm	0- 2	0
Almost calm	2- 7	1
Very light	7-14	2
Light	14-21	3
Moderate	21-29	4
Fresh	29-38	5
Strong	38-47	6
Very strong	47-57	7
Gale	57-69	8
Strong gale	69-82	9
Whole gale	82-96	10
Storm	96-110	11
Hurricane	above 110	12

STATE OF SKY

Clear	0
¼ Clouded	1
½ Clouded	2
¾ Clouded	3
Entirely clouded	4
Raining	5
Sand haze	6
Sand storm	7
Mist or fog	8
Thunderstorm	9

STATE OF SEA

Calm	0
Very smooth	1
Smooth	2
Slight	3
Moderate	4
Rather rough	5
Rough	6
High	7
Very high	8
Phenomenal	9

CO - O - O From Observations taken at 8 h. yesterday. 5. 5. 25

	BAROMETER			WIND		STATE OF SKY	TEMPERATURE						HUMIDITY	RAINFALL			STATE OF SEA
	Reduced to sea level	Change in past 24 hours	Differ. from normal	Direction	FORCE		At 8 h.	Change in past 24 hours	Maximum	Difference from Normal	Minimum	Difference from Normal		Past 24 hours	Normal from Oct 1 to day before yesterday	Total from Oct 1 to day before yesterday	
	m.b.	m.b.	m.b.				°C	°C	°C	°C	°C	°C	%	mm	mm	mm	
	1016.7	+0.7	+2.8	SW	1	3	14	+1	20	–	10	–	–	0	557	632	–
	1017.1	-0.9	+2.4	–	0	0	16	+1	19	-2	12	-2	60	0	352	478	0
	1013.3	+2.2	-0.5	–	0	0	17	+2	–	–	–	–	50	–	–	326	–
	1016.2	+1.8	+2.2	–	0	1	19	+1	21	-1	11	-3	–	0	66	494	2
	1012.6	+1.5	-0.1	W	4	0	21	-3	29	+4	10	-2	–	0	473	465	4
مرزى	1009.0	-1.0	-0.9	–	0	0	29.5	0.0	37	-4	22	0	13	0	0	–	–
عظيم	1007.6	-1.4	-0.7	ENE	2	1	31.0	+2.0	37	-4	22	-2	2	0	0	4	–
واحد	1007.9	+0.4	0.0	NE	2	2	30.0	-1.6	39	-3	19	-5	18	0	24	20	–
الدويرس	1005.5	-2.0	-3.4	NNE	1	1	30.5	+0.5	41	+1	–	–	24	0	67	68	–
الاديس	1008.7	-0.3	-1.3	NNE	3	3	30.3	+2.3	38	-2	19	-3	15	0	25	23	–

CAIRO, to-morrow

Time of sunrise h. 05 m. 07

" " sunset h. 18 m. 36

DAILY

From Observations taken at 8 h. to-day.

Thursday 7th May, 1925 ١٩٢٥ الخميس ٧ مايو

	STATION	BAROMETER Reduced to Sea Level	Change in past 24 hours	Differ from normal	WIND Direction	FORCE	STATE OF SKY	TEMPERATURE At 8 h.	Change in past 24 hours	Maximum Yesterday	Difference from Normal	Minimum	Difference from Normal	HUMIDITY	Past 24 hours		
		m.b.	m.b.	m.b.				°C	C	°C	°C	°C	°C	%	mm.		
COAST	SOLLUM	1015.0	-1.2	—	—	0	0	20.9	—	23	—	14	—	31?	0	244	-
	SIWA...	1011.0	-2.9	—	SSE	4	1	23.8	+2.6	34	—	17	—	35	0	4	-
	MATRUH	1015.0	-2.8	+0.2	NE	1	2	20.1	+1.0	23	—	13	—	66	0	253	160
	ALEXANDRIA ...	1015.8	-2.2	+1.7	E	1	0	17.8	-2.2	23	-2	15	-1	80	0	273	208
	PORT SAID ...	1015.4	-2.4	+2.2	E	2	0	20.9	+0.9	22	-3	17	0	66	0	79	79
	GAZA...	1014.4	-2.2	—	WNW	1	0	19.5	-1.2	23	—	13	—	67	0	336	411
	HAIFA	1013.5	-1.7	—	E	1	2	22.1	+0.7	23	—	14	—	65	0	701	644
LOWER EGYPT	QURASHIYA ...	1014.3	-2.8	+0.1	—	0	0	19.9	+0.1	29	-1	16	+4	66	0	55	57
	SUEZ...	1014.4	-1.8	+1.2	N	3	0	19.6	-0.3	28	-4	16	-1	63	0	8	24
	CAIRO HELWAN ...	1013.5	-2.9	-0.1	NW	1	0	20.2	+0.8	30	0	14	-2	44	0	26	33
	CAIRO GIZA	1013.8	-3.0	-0.3	E	2	0	21.7	+0.7	29	-1	12	-2	51	0	19	24
	CAIRO EZBEKIYA...	1013.6	-3.1	—	E	2	0	21.4	+0.6	29	-1	16	+1	53	0	28	26
UPPER EGYPT	QASR EL GEBALI	1014.8	-2.3	+0.5	N	1	0	21.9	+0.9	32	0	14	0	51	0	15	
	MINYA	—	—	—	N	2	0	21.8	+0.6	32	-1	15	0	55	—		
	ASYUT	1013.1	-1.1	+0.1	NSW	2	0	24.2	+0.4	34	-1	18	+1	39	0	0	
	QENA...	—	—	—	NE	2	0	27.1	-1.8	39	+1	19	+1	27	—		
	ASWAN	1011.5	+0.1	0.0	N	1	0	31.0	0.0	38	0	21	-1	16	—		
NORTH SUDAN	WADI HALFA ...														—		
	MEROWE																
	ATBARA																
	KHARTOUM ...	1007.2	-1.2	-0.2	NNE	3	3	33.9	+5.6	42	0	26	+1	11	0	Gr. رذاذ	6
EAST SUDAN	PORT SUDAN ...																
	KASSALA	1005.5	-0.9	-2.2	W	1	1	34.2	+1.2	42	+1	23	-2	15	0	9	17
	WAD MEDANI ...																
	ROSEIRES... ...	1007.8	+1.2	-1.3	S	1	1	28.0	-2.0	40	+1	—	—	33	0	67	71
SOUTH SUDAN	EL FASHER ...	—	—	—	NW	1	1	27.5	+2.5	39	—	22	—	16	0	0	-
	EL OBEID... ...																
	MALAKAL	—	—	—	S	1	1	28.0	+2.0	36	-1	25	+2	71	0	242	142
	WAU																
	MONGALLA ...																

Upper Wind Observations at Helwan at 9 h. 00 m.

Height (metres)	Kms. Hr.	Direction
500	15	NE
1000	55	N
1500	35	N
2000	45	NW
3000		

General Situation.

The pressure over Egypt is slowly falling.

الضغط بيطو

Forecast for 24 hours from noon to-day.

Light to moderate winds chiefly northerly today and easterly tomorrow. Mainly clear. Warmer tomorrow.

اليوم الى ظهر الغد
الرياح تكون شمالية غالبا
الجو صحو يوم عام ويدفا

STATION	Humidity Mean of Day: Yester day	Diff. from normal	Wet Bulb Temperature Mean of Day: Yester day	Diff. from normal
	%	%	C	C
Alexandria ...	67	-6	16.3	-0.4
Ezbekia ...	53	—	17.1	—
Giza	55	-1	17.4	+1.5
Helwan ...	41	+1	15.1	+0.4

Discharges at Aswan as measured by the sluices

1925	1924		
5.5	706	753	m³ per sec.
4.5	694	753	" " "

GAUGE	Date 1925	
Mongalla... ...	1.5	11.14 -0.56
Malakal	6.5	10.07 -0.25
Roseires	6.5	11.52 +0.07
Khartoum.. ...	6.5	9.82 -0.18
Kh. el Girba ...	—	—
Atbara	7.5	9.77 -0.16
Wadi Halfa ...	6.5	1.02 -0.38
Aswan Res. ...	6.5	111.23 —
" D.S. ...	6.5	85.52 +0.57
El Leisi	7.5	16.82 +0.02
Roda (Cairo) ...	7.5	15.68 +0.02

NOTE. A dash means that figures are not available.

TERMS OF SUBSCRIPTION for the DAILY WEATHER REPORT sent by Post, P.T. 100 annually

PRINTED AT THE SURVEY OF EGYPT 24,461

PORT.

Barometer and Wind at 8 h. Yesterday 6.5.25

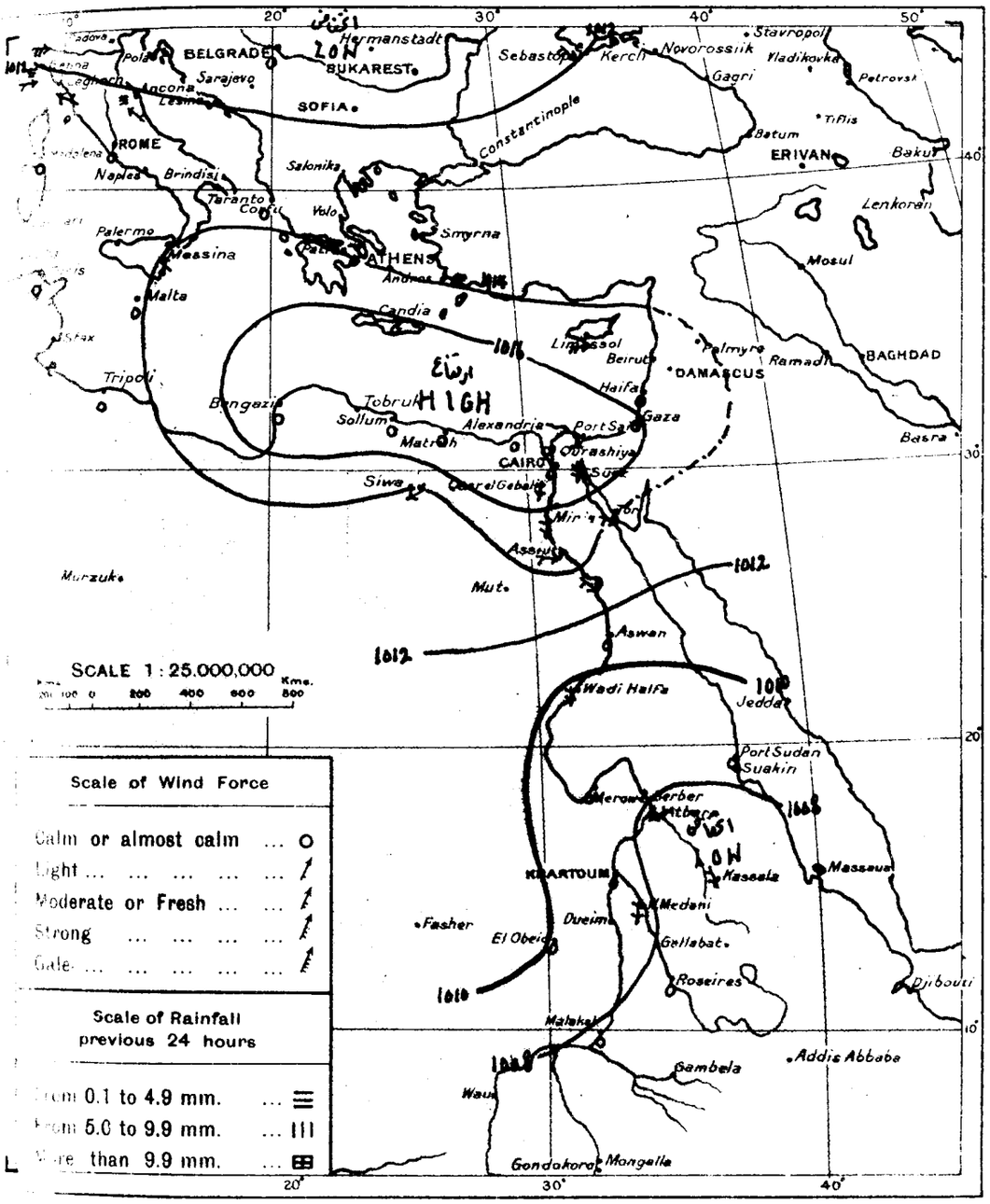

WIND VELOCITY

	K.P.H.	Force
Calm	0- 2	0
Almost calm..	2 7	1
Very light ..	7-14	2
Light	14-21	3
Moderate ..	21-29	4
Fresh	29-38	5
Strong... ...	38-47	6
Very strong	47-57	7
Gale ...	57-69	8
Strong gale	69-82	9
Whole gale	82-96	10
Storm	96-110	11
Hurricane above	110	12

STATE OF SKY

Clear	0
¼ Clouded	1
½ Clouded	2
¾ Clouded	3
Entirely clouded	4
Raining	5
Sand haze	6
Sand storm	7
Mist or fog ...	8
Thunderstorm ...	9

STATE OF SEA

Calm	0
Very smooth ...	1
Smooth...	2
Slight	3
Moderate	4
Rather rough	5
Rough	6
High	7
Very high	8
Phenomenal	9

From Observations taken at 8 h. yesterday. 6.5.25

	BAROMETER			WIND		STATE OF SKY	TEMPERATURE						HUMIDITY	RAINFALL			STATE OF SEA
	Reduced to 0°	Change in past 24 hours	Differ. from normal	Direction	FORCE		At 8 h.	Change in past 24 hours	Maximum	Difference from Normal	Minimum	Difference from Normal		Past 24 hours	Normal from Oct. 1 to day before yesterday	Total from Oct. 1 to day before yesterday	
		m.b.	m.b.				°C	°C	°C	°C	°C	°C	%	mm	mm	mm	
	1013.8	-2.9	-0.1	NE	1	2	14	0	21	–	10	–	–	0	557	633	–
	1013.9	-3.2	-0.8	–	0	4	17	+1	19	-2	16	+2	90	0	352	479	1
	1014.0	+0.7	+0.2	–	0	0	17	0	–	–	–	–	50	–	–	326	–
	1016.2	0.0	+2.2	–	0	0	19	0	21	-2	12	-2	–	0	66	494	2
	–	–	–	W	4	0	20	-1	23	-2	10	-3	–	0	473	466	3
الجبال Jebali	1017.1	+1.3	+2.7	N	2	0	21.0	+0.1	33	+1	15	+1	58	0	15	–	–
[illegible]	1008.7	+0.4	-1.9	N	1	0	33.5	+2.4	36	+3	24	+1	56	0	119	91	1
كسلا	1006.4	+1.1	-1.2	NNW	3	1	33.0	-2.2	42	+1	23	-2	14	0	9	17	–
الملاكال	–	–	–	SSE	1	1	26.0	-2.0	32	-5	22	-1	62	0	242	140	–

CAIRO, to-morrow

Time of sunrise 05 h. 06 m.

" " sunset 18 h. 37 m.

From Observations taken at 8 h. to-day.

Friday 8th May, 1925 ١٩٢٥ الجمعه ٨ مايو

	STATION	BAROMETER Reduced to Sea Level	BAROMETER Change in past 24 hours	BAROMETER Differ from normal	WIND Direction	WIND FORCE	STATE OF SKY	TEMPERATURE At 8 h.	TEMPERATURE Change in past 24 hours	TEMPERATURE Maximum Yesterday	TEMPERATURE Difference from Normal	TEMPERATURE Minimum	TEMPERATURE Difference from Normal	HUMIDITY	Past 24 hours		
		m.b.	m.b.	m.b.				°C	C	°C	C	°C	°C	%	mm.		
COAST	SOLLUM	1013.9	-1.1	—	—	0	0	20.6	-0.3	27	—	16	—	77	0	244	—
	SIWA	—	—	—	NE	3	1	24.1	+0.3	36	—	18	—	54	0	4	—
	MATRUH	1013.8	-1.2	-1.0	ESE	1	0	20.2	+0.1	26	—	14	—	74	0	253	164
	ALEXANDRIA	1014.0	-1.8	0.0	ENE	2	2	21.0	+3.2	25	0	16	-1	67	0	273	205
	PORT SAID	1014.6	-0.8	+1.4	E	2	2	21.6	+0.7	23	-2	17	0	69	0	79	79
	GAZA	1013.3	-1.1	—	—	0	1	20.0	+0.5	23	—	12	—	72	0	336	411
	HAIFA	1011.8	-1.7	—	NW	1	2	21.5	-0.6	23	—	13	—	71	0	701	601
LOWER EGYPT	QURASHIYA	1013.0	-1.3	-1.2	—	0	0	20.0	+0.1	30	0	13	+1	71	0	55	57
	SUEZ	1012.3	-2.1	-0.9	N	3	0	22.4	+3.4	29	-3	16	-1	48	0	8	24
	CAIRO HELWAN	1012.6	-0.9	-1.0	NW	1	0	20.2	0.0	30	-1	15	-1	51	0	26	33
	CAIRO GIZA	1012.7	-1.1	-1.3	NE	2	0	22.0	+0.3	30	-1	12	-2	59	0	19	24
	CAIRO EZBEKIYA	1013.8	+0.2	—	NE	2	0	21.4	0.0	30	-1	16	+1	51	0	28	26
UPPER EGYPT	QASR EL GEBALI	—	—	—	NE	1	0	23.8	+1.9	33	0	16	+2	47	0	15	
	MINYA	—	—	—	NW	2	0	22.3	+0.5	33	0	17	+2	60	—		
	ASYUT	1011.0	-2.1	-2.0	W	2	0	24.8	+0.6	33	-2	18	+1	36	0	0	
	QENA	—	—	—	NE	4	0	27.9	+0.8	38	0	21	+3	20	—		
	ASWAN	1010.8	-0.7	-0.7	—	0	0	29.5	-1.5	39	+1	21	-1	27	—		
NORTH SUDAN	WADI HALFA	1011.0	+1.9	-0.2	NW	1	0	27.4	-2.0	40	+2	18	-2	21	—		
	MEROWE	1010.6	+1.6	+0.8	NE	1	3	31.5	-2.1	42	+1	23	0	15	0	0	—
	ATBARA	1009.1	+1.6	+0.9	ENE	5	2	36.0	+3.5	40	-1	24	0	10	0	0	4
	KHARTOUM	1008.6	+1.4	+1.2	NNE	4	1	31.5	-2.4	42	0	25	0	7	0	Tr.	6
EAST SUDAN	PORT SUDAN	1010.2	+1.8	-0.3	N	3	0	31.4	-0.6	35	+2	22	-1	33	0	119	91
	KASSALA	1005.0	-0.5	-2.7	SSE	3	0	33.2	-1.0	44	+3	26	+1	20	0	9	16
	WAD MEDANI																
	ROSEIRES	1007.5	-0.3	-1.7	WSW	1	2	29.5	+1.5	41	+2	—	—	27	0	67	74
SOUTH SUDAN	EL FASHER																
	EL OBEID	1009.1	+0.1	-0.9	NE	3	1	28.6	-1.8	40	0	23	+1	30	0	25	21
	MALAKAL	—	—	—	—	0	0	30.2	+2.2	38	+1	25	+2	49	0	242	145
	WAU																
	MONGALLA																

Upper Wind Observations at Helwan at h. m.

Height (metres)	Kms. Hr.	Direction
500		
1000		
1500		
2000		
3000		

General Situation.

Forecast for 24 hours from noon to-day.

اليوم الى ظهر الغد

STATION	Humidity Mean of Day: Yester day	Humidity Mean of Day: Diff. from normal	Wet Bulb Temperature Mean of Day: Yester day	Wet Bulb Temperature Mean of Day: Diff. from normal
	%	%	C	C
Alexandria	73	0	16.7	-0.2
Ezbekia	51	—	17.5	—
Giza	54	-2	17.5	+1.3
Helwan	33	-7	15.0	+0.1

Discharges at Aswan as measured by the sluices

	1925	1924	
7-5	705	752	m3 per sec.
6-5	706	753	" " "

GAUGE	Date 1925	
Mongalla	3-5	11.56
Malakal	8-5	10.09
Roseires	8-5	11.72
Khartoum	8-5	9.86
Kh. el Girba	—	—
Atbara	7-5	9.77
Wadi Halfa	8-5	7.00
Aswan Res.	8-5	111.10
" D.S.	8-5	85.52
El Leisi	8-5	16.82
Roda (Cairo)	7-5	15.68

NOTE. A dash means that figures are not available.

TERMS OF SUBSCRIPTION for the DAILY WEATHER REPORT sent by Post, P.T. 100 annually

PRINTED AT THE SURVEY OF EGYPT 24.467

KS

:PORT.

.co-o-v Barometer and Wind at 8 h. Yesterday 7.5.25.

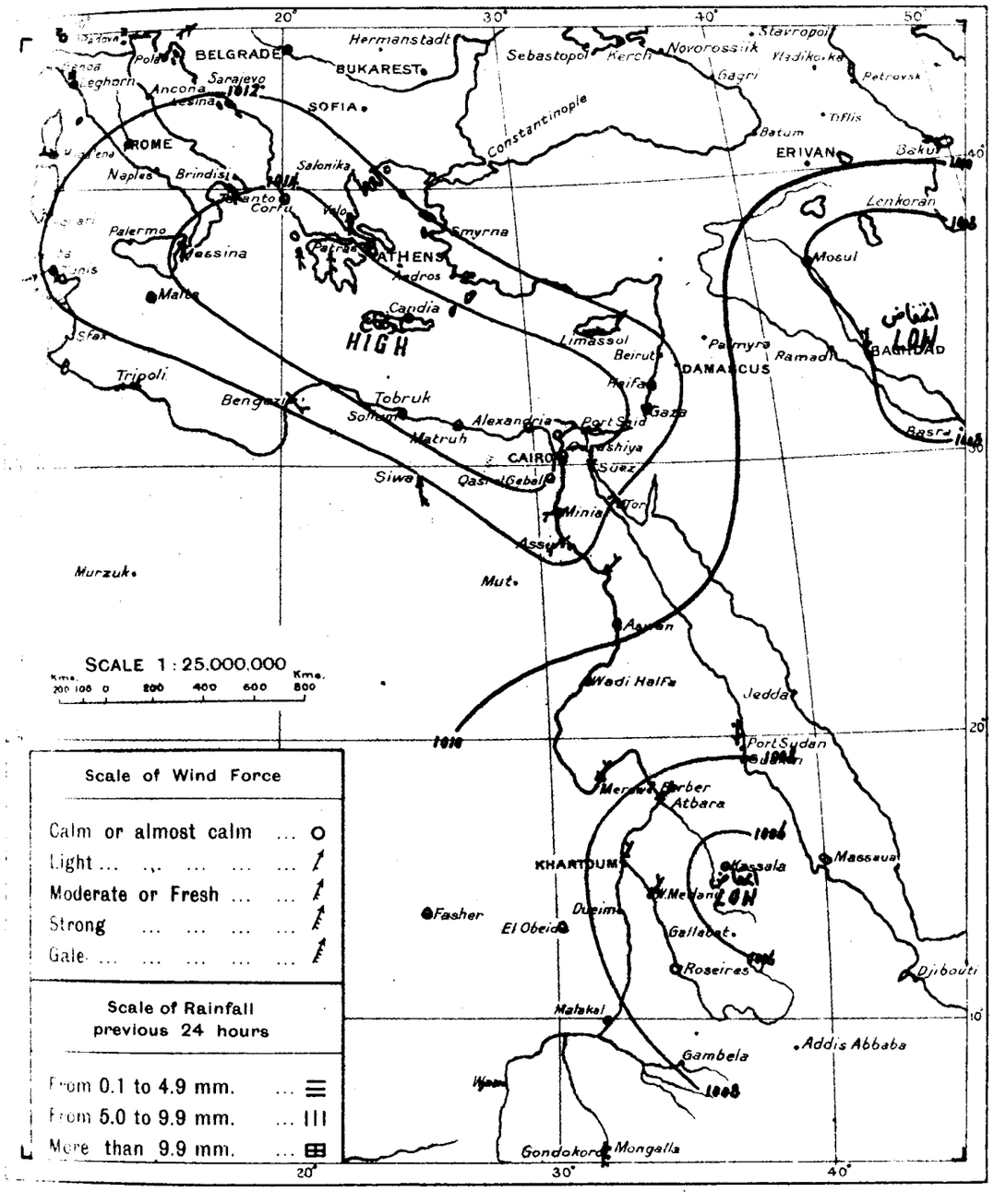

WIND VELOCITY

	K.P.H.	Force
Calm	0-2	0
Almost calm	2-7	1
Very light	7-14	2
Light	14-21	3
Moderate	21-29	4
Fresh	29-38	5
Strong	38-47	6
Very strong	47-57	7
Gale	57-69	8
Strong gale	69-82	9
Whole gale	82-96	10
Storm	96-110	11
Hurricane above 110		12

STATE OF SKY

Clear	0
¼ Clouded	1
½ Clouded	2
¾ Clouded	3
Entirely clouded	4
Raining	5
Sand haze	6
Sand storm	7
Mist or fog	8
Thunderstorm	9

STATE OF SEA

Calm	0
Very smooth	1
Smooth	2
Slight	3
Moderate	4
Rather rough	5
Rough	6
High	7
Very high	8
Phenomenal	9

.co-o-v From Observations taken at 8 h. yesterday. 7.5.25.

BAROMETER			WIND		STATE OF SKY	TEMPERATURE						HUMIDITY	RAINFALL			STATE OF SEA
Reduced to sea level	Change in past 24 hours	Differ. from normal	Direction	FORCE		At 8 h.	Change in past 24 hours	Maximum	Difference from Normal	Minimum	Difference from Normal		Past 24 hours	Normal from Oct. 1 to day before yesterday	Total from Oct. 1 to day before yesterday	
m.b.	m.b.	m.b.				°C	C	C	°C	C	C	%	mm.	mm.	mm.	
1012.4	-1.4	-1.6	SW	1	1	17	+3	22	—	10	—	—	0	557	635	—
1013.0	-0.9	-1.8	—	0	2	18	+1	20	-1	16	+2	80	[illegible]	352	352	0
1013.3	-0.7	-0.5	—	0	0	17	0	—	—	14	0	50	0	—	327	—
1015.1	-1.1	+1.1	—	0	1	20	+1	23	0	12	-3	—	0	66	495	0
1013.3	—	+0.6	W	2	1	21	+1	23	-3	11	-2	—	0	473	466	2
1009.1	-0.7	-2.1	N	1	0	29.4	+0.8	40	+2	23	+3	17	—	—	—	—
1009.0	-0.6	-0.8	NE	3	3	33.6	+1.0	40	-1	21	-2	12	0	0	—	—
1007.5	+0.4	-0.7	ENE	3	—	32.5	+1.0	41	0	26	+2	6	0	0	4	—
1008.4	-0.3	-2.1	N	4	2	32.0	-1.5	35	+2	26	+3	35	0	119	91	4
1007.5	-1.5	-0.4	NE	3	3	31.6	-0.2	41	-1	24	0	16	0	24	21	—
1009.0	-1.0	-1.0	NNE	1	3	30.4	+1.2	39	-1	—	—	18	0	25	24	—
—	—	—	W	3	1	28.0	+3.0	33	-2	22	0	60	0	333	239	—
1009.0	-1.0	-0.8	S	2	0	25.8	+1.5	31	-2	21	-1	73	0	342	353	—

CAIRO, to-morrow

Time of sunrise 05 h. 05 m.

" " sunset 18 h. 37 m.

DAILY

From Observations taken at 8 h. to-day.

Saturday 9th May, 1925 ١٩٢٥ السبت ٩ مايو

	STATION	BAROMETER Reduced to Sea Level	BAROMETER Change in past 24 hours	BAROMETER Differ from normal	WIND Direction	WIND FORCE	STATE OF SKY	TEMPERATURE At 8 h.	TEMPERATURE Change in past 24 hours	TEMPERATURE Maximum Yesterday	TEMPERATURE Difference from Normal	TEMPERATURE Minimum	TEMPERATURE Difference from Normal	HUMIDITY	Past 24 hours		
		m.b.	m.b.	m.b.				°C	°C	°C	°C	°C	°C	%	mm.		
COAST	SOLLUM	1012.8	-1.1	—	—	0	4	19.8	-0.8	27	—	15	—	36	0	244	—
	SIWA																
	MATRUH	1014.0	+0.2	-0.8	SE	2	3	17.7	-0.5	23	—	14	—	78	0	253	160
	ALEXANDRIA	1014.3	+0.3	+0.3	—	0	2	20.5	-0.5	26	+1	16	-1	74	0	273	244
	PORT SAID	1014.2	-0.4	+1.0	NE	2	3	20.9	-0.7	24	-1	18	+1	70	0	79	80
	GAZA	1013.4	+0.1	—	SSE	1	0	20.4	+0.4	22	—	13	—	71	0	336	411
	HAIFA	1011.9	+0.1	—	—	0	0	22.1	+0.6	24	—	14	—	60	0	701	601
LOWER EGYPT	QURASHIYA	1013.5	+0.5	-0.6	—	0	0	20.2	+0.2	31	0	11	-1	71	0	65	57
	SUEZ	1012.4	+0.1	-0.8	N	4	0	20.0	-2.4	30	-2	17	0	64	0	8	24
	CAIRO HELWAN	1012.7	+0.1	-0.9	NE	2	0	22.2	+2.0	32	+1	16	0	39	0	26	33
	CAIRO GIZA	1012.4	-0.3	-1.5	NE	3	0	21.7	-0.3	31	0	11	-3	62	0	19	24
	CAIRO EZBEKIYA	1012.8	-1.0	—	NE	3	1	21.8	+0.4	31	0	15	-1	59	0	28	26
UPPER EGYPT	QASR EL GEBALI	1012.8	—	-1.5	NE	1	0	22.1	-1.7	34	+1	15	+1	28	0	15	
	MINYA	—	—	—	NW	2	0	22.0	-0.3	35	+2	16	+1	60	—		
	ASYUT	1011.4	+0.4	-1.6	N	2	0	24.4	-0.4	36	+1	19	+2	38	0	0	
	QENA	—	—	—	NW	2	0	27.6	-0.3	40	+2	21	+3	36	—		
	ASWAN	1009.5	-1.3	-1.9	—	0	0	29.5	0.0	41	+2	24	+2	19	—		
NORTH SUDAN	WADI HALFA	1009.1	-1.9	-2.0	—	0	0	27.6	+0.2	43	+5	19	-1	22	—		
	MEROWE	1009.9	-0.7	+0.2	—	0	—	32.6	+1.1	42	+1	21	-2	16	0	0	—
	ATBARA	1009.6	+0.5	+1.4	N	2	0	32.0	-4.0	40	-1	20	-4	11	0	0	4
	KHARTOUM	1009.3	+0.7	+1.9	NNE	1	2	28.0	-3.5	40	-2	22	-3	11	0	tr.	5
EAST SUDAN	PORT SUDAN	1008.3	-1.9	-2.1	SE	1	0	31.5	+0.1	33	0	21	-2	39	0	119	91
	KASSALA	1005.8	+0.8	-1.9	E	5	0	35.6	+2.4	42	+1	27	+2	8	0	9	18
	WAD MEDANI																
	ROSEIRES	1007.5	0.0	-1.8	NNW	1	1	30.5	+1.0	41	+2	—	—	34	0	67	75
SOUTH SUDAN	EL FASHER																
	EL OBEID																
	MALAKAL	—	—	—	S	2	1	27.5	-2.7	40	+3	24	+1	63	2	244	114
	WAU																
	MONGALLA																

Upper Wind Observations at Helwan at 8 h. 45 m.

Height (metres)	Kms. Hr.	Direction
500	5	NNE
1000	10	NNE
1500	25	N
2000	15	NNW
3000	40	NW

General Situation.

The pressure is slowly falling and there is a depression south of Malta. The eastern Mediterranean is an area of high pressure.

يبلد ويوجد انخفاض جنوبا
انطقة من الضغط العالى على شرقى
ط

Forecast for 24 hours from noon to-day.

Moderate winds, northeasterly at first, veering to the southeast later. Clear or some high cloud. Warmer.

يوم الى ظهر الغد
الى شرقية أولا ثم تتحول
بالجنوب. السماء صحو أو بقليل
ل وتكون الجو أشد حرارة.

STATION	Humidity Mean of Day Yester day	Humidity Mean of Day Diff. from normal	Wet Bulb Temperature Mean of Day Yester day	Wet Bulb Temperature Mean of Day Diff. from normal
	%	%	C	C
Alexandria	69	-4	17.3	+0.1
Ezbekia	51	—	17.6	—
Giza	55	-1	18.4	+2.4
Helwan	43	+3	15.8	+0.9

Discharges at Aswan as measured by the sluices

	1925	1924	
8.5	709	757	m3 per sec.
7.5	705	752	" " "

GAUGE	Date 1925	
Mongalla	5.5	11.30
Malakal	8.5	10.09
Roseires	8.5	11.72
Khartoum	8.5	9.86
Kh. el Girba	—	—
Atbara	7.5	9.77
Wadi Halfa	8.5	1.00
Aswan Res.	9.5	110.96
" D.S.	9.5	85.52
El Leisi	9.5	16.82
Roda (Cairo)	7.5	15.68

NOTE A dash means that figures are not available.

TERMS OF SUBSCRIPTION for the DAILY WEATHER REPORT sent by Post, P.T. 100 annually

PRINTED AT THE SURVEY OF EGYPT 24.467

KS

PORT.

CO-O-A Barometer and Wind at 8 h. Yesterday 8.5.25

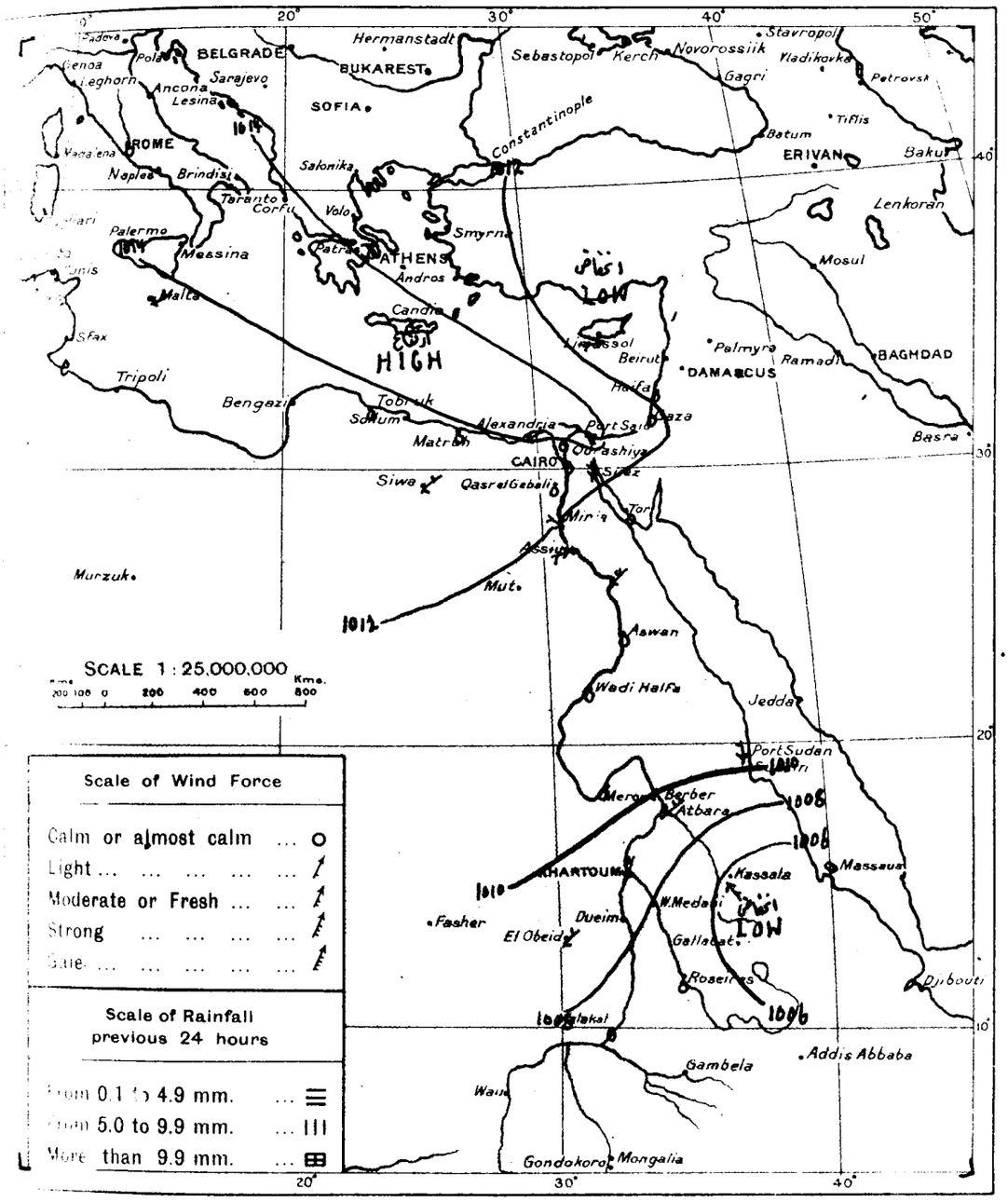

WIND VELOCITY

	K.P.H.	Force
Calm	0- 2	0
Almost calm	2- 7	1
Very light	7-14	2
Light	14-21	3
Moderate	21-29	4
Fresh	29-38	5
Strong	38-47	6
Very strong	47-57	7
Gale	57-69	8
Strong gale	69-82	9
Whole gale	82-96	10
Storm	96-110	11
Hurricane above 110		12

STATE OF SKY

Clear	0
¼ Clouded	1
½ Clouded	2
¾ Clouded	3
Entirely clouded	4
Raining	5
Sand haze	6
Sand storm	7
Mist or fog	8
Thunderstorm	9

STATE OF SEA

Calm	0
Very smooth	1
Smooth	2
Slight	3
Moderate	4
Rather rough	5
Rough	6
High	7
Very high	8
Phenomenal	9

CO-O-A From Observations taken at 8 h. yesterday. 8.5.25

BAROMETER			WIND		STATE OF SKY	TEMPERATURE						HUMIDITY	RAINFALL			STATE OF SEA
[illegible]	Change in past 24 hours	Differ. from normal	Direction	FORCE		At 8 h.	Change in past 24 hours	Maximum	Difference from Normal	Minimum	Difference from Normal		Past 24 hours	Normal from Oct. 1 to day before yesterday	Total from Oct. 1 to day before yesterday	
	m.b.	m.b.				C	C	C	C	C	C		mm	mm	mm	
1014.2	+1.8	+0.2	NW	1	4	16	-1	23	–	13	–	–	0	557	637	–
1012.1	-0.9	-2.9	ENE	2	2	17	-1	19	-2	16	+2	80	0	352	479	3
1013.4	+0.1	-0.4	–	0	2	19	+2	–	–	–	–	50	–	–	328	–
1015.0	-0.1	+1.0	–	0	1	20	0	24	+1	13	-2	–	0	66	496	0
1011.8	-1.5	-0.9	W	2	1	21	0	23	-3	11	-2	–	0	473	467	2

CAIRO, to-morrow

Time of sunrise h. 05 m. 04

" " sunset h. 18 m. 38

From Observations taken at 8 h. to-day.

Sunday 10th May, 1925 ١٩٢٥ الأحد ١٠ مايو

	STATION	BAROMETER Reduced to Sea Level	BAROMETER Change in past 24 hours	BAROMETER Differ from normal	WIND Direction	WIND FORCE	STATE OF SKY	TEMPERATURE At 8 h.	TEMPERATURE Change in past 24 hours	TEMPERATURE Maximum Yesterday	TEMPERATURE Difference from Normal	TEMPERATURE Minimum	TEMPERATURE Difference from Normal	HUMIDITY	Past 24 hours	
		m.b.	m.b.	m.b.				°C	C	°C	C	°C	C	%	mm	
COAST	SOLLUM	1007.0	-5.8	—	ENE	2	0	20.2	+0.4	27	—	12	—	76	0	244
	SIWA	1004.0	-6.7	—	SE	3	4	26.3	+3.1	37	—	22	—	36	0	4
	MATRUH	1009.1	-4.9	-5.7	ESE	3	4	20.7	+1.0	25	—	14	—	78	0	253
	ALEXANDRIA	1011.1	-3.2	-2.8	ESE	2	3	19.0	-1.5	24	-1	18	+1	83	0	273
	PORT SAID	1011.8	-2.4	-1.4	SE	2	4	21.0	+0.1	23	-2	19	+1	82	0	79
	GAZA															
	HAIFA	1009.6	-2.3	—	—	0	2	21.5	-0.6	24	—	15	—	71	0	701
LOWER EGYPT	QURASHIYA	1010.4	-3.1	-3.7	—	0	3	20.8	+0.6	30	-1	15	+3	75	0	55
	SUEZ	1009.6	-2.8	-3.6	N	3	4	20.9	+0.9	30	-2	18	+1	74	0	8
	CAIRO HELWAN	1009.8	-2.9	-3.8	W	2	4	22.4	+0.2	30	-1	18	+2	51	0	26
	CAIRO GIZA	1010.0	-2.4	-3.9	—	0	4	21.7	0.0	29	-2	15	+1	71	0	19
	CAIRO EZBEKIYA	1009.6	-3.2	—	—	0	4	22.0	+0.2	30	-1	18	+2	67	0	28
UPPER EGYPT	QASR EL GEBALI	1010.0	-2.8	-4.3	NE	3	—	23.0	+0.9	35	+2	17	+2	57	0	15
	MINYA	—	—	—	W	1	4	24.2	+2.2	32	-2	17	+1	53	—	
	ASYUT	1008.7	-2.7	-4.2	N	1	2	24.6	+0.2	34	-1	19	+1	39	0	0
	QENA	—	—	—	NW	2	0	26.4	-1.2	39	+1	19	+1	40	—	
	ASWAN	1009.3	-0.2	-2.1	—	0	0	29.8	+0.3	37	-2	23	+1	23	—	
NORTH SUDAN	WADI HALFA	1008.0	-1.1	-3.0	NW	1	0	30.0	+2.4	43	+5	20	0	20	—	
	MEROWE	1008.4	-1.5	-1.2	—	0	0	31.6	-1.0	43	+2	22	-1	19	0	0
	ATBARA	1009.1	-0.5	+1.0	ENE	2	0	34.0	+2.0	—	—	22	-2	10	0	0
	KHARTOUM	1008.6	-0.7	+1.2	NE	1	0	32.0	+4.0	41	-1	22	-3	8	0	tr.
EAST SUDAN	PORT SUDAN	1008.2	-0.1	-2.2	N	2	0	31.5	0.0	39	+5	22	-1	40	0	119
	KASSALA	1005.8	0.0	-1.9	SSE	1	0	36.4	+0.8	41	0	23	-2	12	0	9
	WAD MEDANI															
	ROSEIRES															
SOUTH SUDAN	EL FASHER															
	EL OBEID	1009.9	+1.1	-0.1	W	2	1	32.0	+0.3	39	-1	21	-1	38	0	25
	MALAKAL															
	WAU															
	MONGALLA															

Upper Wind Observations at Helwan at 8 h. 45 m.

Height (metres)	Kms. Hr.	Direction
500	20	E
1000	15	NE
1500	10	N
2000	40	NNW
3000	50	NW

General Situation.

The pressure has fallen considerably owing to the approach of the depression which is now situated over the western desert.

Forecast for 24 hours from noon to-day.

Moderate winds northeasterly at first, southerly and freshening later. Much cloud. Possibility of rain on the coast tomorrow. Warm.

STATION	Humidity Mean of Day: Yesterday	Humidity Mean of Day: Diff. from normal	Wet Bulb Temperature Mean of Day: Yesterday	Wet Bulb Temperature Mean of Day: Diff. from normal
	%	%	C	C
Alexandria	73	0	17.8	+0.6
Ezbekia	51	—	17.9	—
Giza	55	-1	17.6	+1.0
Helwan	27	-13	14.8	-0.5

Discharges at Aswan as measured by the sluices

	1925	1924	
9.5	705	755	m3 per sec.
8.5	709	757	" " "

GAUGE	Date 1925	
Mongalla	7.5	11.40
Malakal	9.5	10.10
Roseires	9.5	11.68
Khartoum	9.5	9.90
Kh. el Girba	—	
Atbara	9.5	9.79
Wadi Halfa	9.5	1.02
Aswan Res.	10.5	110.90
" D.S.	10.5	85.55
El Leisi	10.5	16.84
Roda (Cairo)	7.5	15.70

NOTE A dash means that figures are not available.

TERMS OF SUBSCRIPTION for the DAILY WEATHER REPORT sent by Post, P.T. 100 annually

PRINTED AT THE SURVEY OFFICE 24461

٢٥ - ٥ - ٩ Barometer and Wind at 8 h. Yesterday 9.5.25

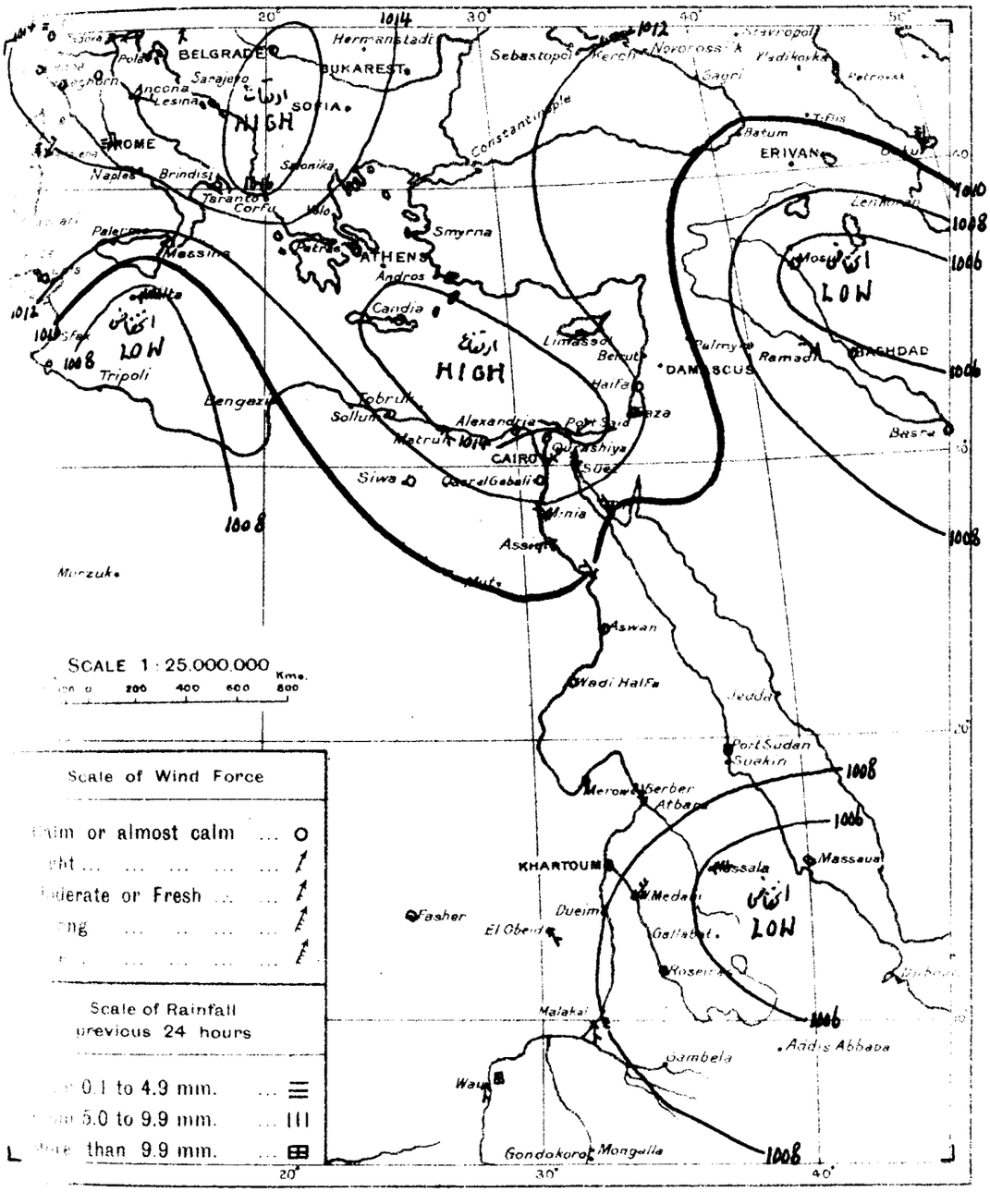

WIND VELOCITY

		Force
Calm	0-2	0
Almost calm	2-7	1
Very light	7-14	2
Light	14-21	3
Moderate	21-29	4
Fresh	29-38	5
Strong	38-47	6
Very strong	47-57	7
Gale	57-69	8
Strong gale	69-82	9
Whole gale	82-96	10
Storm	96-110	11
Hurricane above	110	12

STATE OF SKY

Clear	0
1/8 Clouded	1
1/4 Clouded	2
3/8 Clouded	3
Entirely clouded	4
Raining	5
Sand haze	6
Sand storm	7
Mist or fog	8
Thunderstorm	9

STATE OF SEA

Calm	0
Very smooth	1
Smooth	2
Slight	3
Moderate	4
Rather rough	5
Rough	6
High	7
Very high	8
Phenomenal	9

٢٥ - ٥ - ٩ From Observations taken at 8 h. yesterday 9.5.25

BAROMETER			WIND		STATE OF SKY	TEMPERATURE						HUMIDITY	RAINFALL			STATE OF SEA
	Change in past 24 hours	Differ from normal	Direction	FORCE		At 8 h	Change in past 24 hours	Maximum	Difference from Normal	Minimum	Difference from Normal		Fall in 24 hours	Normal from Oct 1 to day before yesterday	Total from Oct 1 to day before yesterday	
	m.b	m.b.				C	C	C	C	C	C		mm	mm	mm	
1014.3	+0.1	+0.1	N	2	4	16	0	23	—	13	—	—	1	558	639	—
1006.1	-6.0	-8.9	E	6	5	19	+2	—	—	17	+2	60	dr.3[illegible]	352	480	7
1013.8	+0.4	0.0	—	0	0	21	+2	—	—	16	+2	40	0	—	328	—
1014.8	-0.2	+0.8	—	0	2	21	+1	24	+1	13	-2	—	0	66	496	0
1013.9	+2.1	+1.2	W	2	0	21	0	24	-2	12	-1	—	0	473	467	2
1010.7	—	—	—	0	0	23.2	-0.9	37	—	13	—	39	0	4	—	—
1007.4	—	-0.5	NNE	5	2	33.0	—	42	0	24	0	22	0	24	22	—
—	—	—	NW	1	0	28.0	-1.0	41	—	22	—	9	0	0	—	—
1008.8	-0.3	-1.2	SE	2	0	31.7	+3.1	40	0	20	-2	15	0	25	24	—
—	—	—	S	2	1	24.0	-3.0	38	+3	21	-1	83	19	353	247	—

CAIRO, to-morrow

Time of sunrise 5h 35m

" " sunset 18h 39m

From Observations taken at 8 h. to-day.

Monday 11th May, 1925 ١٩٢٥ الاثنين ١١ مايو

	STATION	BAROMETER Reduced to Sea Level	BAROMETER Change in past 24 hours	BAROMETER Differ from normal	WIND Direction	WIND FORCE	STATE OF SKY	TEMPERATURE At 8 h.	TEMPERATURE Change in past 24 hours	TEMPERATURE Maximum Yesterday	TEMPERATURE Difference from Normal	TEMPERATURE Minimum	TEMPERATURE Difference from Normal	HUMIDITY	Past 24 hrs.	
		m.b.	m.b.	m.b.				°C	C	°C	C	°C	C	%	mm	
COAST	SOLLUM	1007.2	+0.2	—	SSW	5	4	19.9	-0.3	28	—	16	—	66	0	244
	SIWA	1007.4	+3.4	—	NNW	5	0	21.3	-5.0	43	—	18	—	78	0	4
	MATRUH	1006.0	-3.1	-8.2	WNW	5	4	19.5	-1.2	27	—	19	—	77	0	253
	ALEXANDRIA	1002.7	-8.4	-11.1	SE	2	0	22.0	+3.0	32	+6	19	+2	59	0	273
	PORT SAID	1004.6	-7.2	-8.6	E	6	0	24.0	+3.0	25	0	20	+2	75	0	77
	GAZA	1005.6	-5.4	—	—	0	0	26.2	+6.7	26	—	13	—	53	0	330
	HAIFA	1005.6	-4.0	—	ESE	1	0	25.1	+3.6	26	—	13	—	56	0	701
LOWER EGYPT	QURASHIYA	1002.3	-8.1	-11.8	—	0	0	24.0	+3.2	33	+2	18	+6	52	0	65
	SUEZ	1003.8	-5.8	-9.3	S	4	2	24.8	+3.9	33	0	19	+2	54	0	8
	CAIRO HELWAN	1003.0	-6.8	-10.5	SSE	4	0	27.6	+5.2	36	+5	22	+6	14	0	26
	CAIRO GIZA	1003.0	-7.0	-10.9	S	4	0	29.2	+7.5	34	+3	15	+1	22	0	19
	CAIRO EZBEKIYA	1002.6	-7.0	—	S	4	0	27.4	+5.4	34	+3	18	+2	27	0	28
UPPER EGYPT	QASR EL GEBALI	1004.0	-6.0	-10.2	NE	2	0	26.0	+3.0	36	+3	20	+5	23	0	15
	MINYA	—	—	—	NW	2	0	28.5	+4.3	38	+4	23	+7	26	—	
	ASYUT	1005.8	-2.9	-7.1	WNW	4	1	30.6	+6.0	35	0	24	+6	19	0	0
	QENA	—	—	—	SE	2	1	30.0	+3.6	38	0	21	+3	23	—	
	ASWAN	1007.0	-2.3	-4.4	—	0	0	31.7	+1.9	40	+1	24	+2	32	—	
NORTH SUDAN	WADI HALFA	1005.9	-2.1	-5.1	W	1	0	32.6	+2.6	45	+6	—	—	12	—	
	MEROWE															
	ATBARA	1006.7	-2.4	-1.4	S	2	0	36.0	+2.0	42	0	23	-1	10	0	0
	KHARTOUM	1006.6	-2.0	-0.8	—	0	0	32.5	+0.5	42	0	24	-1	13	0	[illegible]
EAST SUDAN	PORT SUDAN	1008.3	+0.1	-2.0	N	2	0	31.6	+0.1	34	0	21	-2	39	0	119
	KASSALA	1005.3	-0.5	-2.5	SSE	3	0	37.0	+0.6	42	+1	23	-2	11	0	9
	WAD MEDANI															
	ROSEIRES	1005.8	0.0	-3.6	SSW	1	0	30.5	+0.5	42	+3	—	—	39	0	67
SOUTH SUDAN	EL FASHER	—	—	—	N	1	0	28.0	+3.0	41	—	21	—	12	0	0
	EL OBEID															
	MALAKAL	—	—	—	SSE	1	0	29.5	-1.1	38	+1	24	+1	46	0	245
	WAU															
	MONGALLA	1007.9	-1.5	-2.0	SE	2	0	27.0	+0.2	36	+3	23	+1	69	0	345

Upper Wind Observations at Helwan at 9 h.00m.

Height (metres)	Kms. Hr	Direction
500	40	SSW
1000	40	W
1500	60	W
2000		
3000		

General Situation.

The depression is now passing over the Delta and the pressure is slowly rising. Over the Mediterranean the pressure remains low.

Forecast for 24 hours from noon to-day.

Moderate to fresh westerly winds. Gusty. Some low cloud. Cooler tomorrow, but temperature remaining above normal. Continuing unsettled.

STATION	Humidity Mean of Day: Yester day	Humidity Mean of Day: Diff. from normal	Wet Bulb Temperature Mean of Day: Yester day	Wet Bulb Temperature Mean of Day: Diff from normal
	%	%	C	C
Alexandria	69	-4	18.0	+1.0
Ezbekia	45	—	17.9	—
Giza	47	-9	18.1	+1.9
Helwan	28	-12	16.1	+1.2

Discharges at Aswan as measured by the sluices

	1925	1924	
9.5	705	755	m3 per sec.
8.5	709	757	" "

* Remark: Mongalla river gauge reading for 8-4-25 is 10.97 m.

* ملحوظة: قراءة مقياس النهر بمنجلا يوم ٨-٤-٢٥ هي ١٠,٩٧ متراً.

GAUGE	Date	1925	
Mongalla *		9.5	11.41
Malakal		10.5	10.11
Roseires		10.5	11.70
Khartoum		10.5	9.91
Kh. el Girba		—	—
Atbara		11.5	9.80
Wadi Halfa		10.5	1.05
Aswan Res.		10.5	110.90
" D.S.		10.5	85.55
El Leisi		10.5	16.82
Roda (Cairo)		11.5	15.70

NOTE. A dash means that figures are not available.

TERMS OF SUBSCRIPTION for the DAILY WEATHER REPORT sent by Post, P.T. 100 annually

PRINTED AT THE SURVEY OF EGYPT 24.461

KS

EPORT.

٢٥ - ٥ - ١٠ Barometer and Wind at 8 h. Yesterday 10.5.25

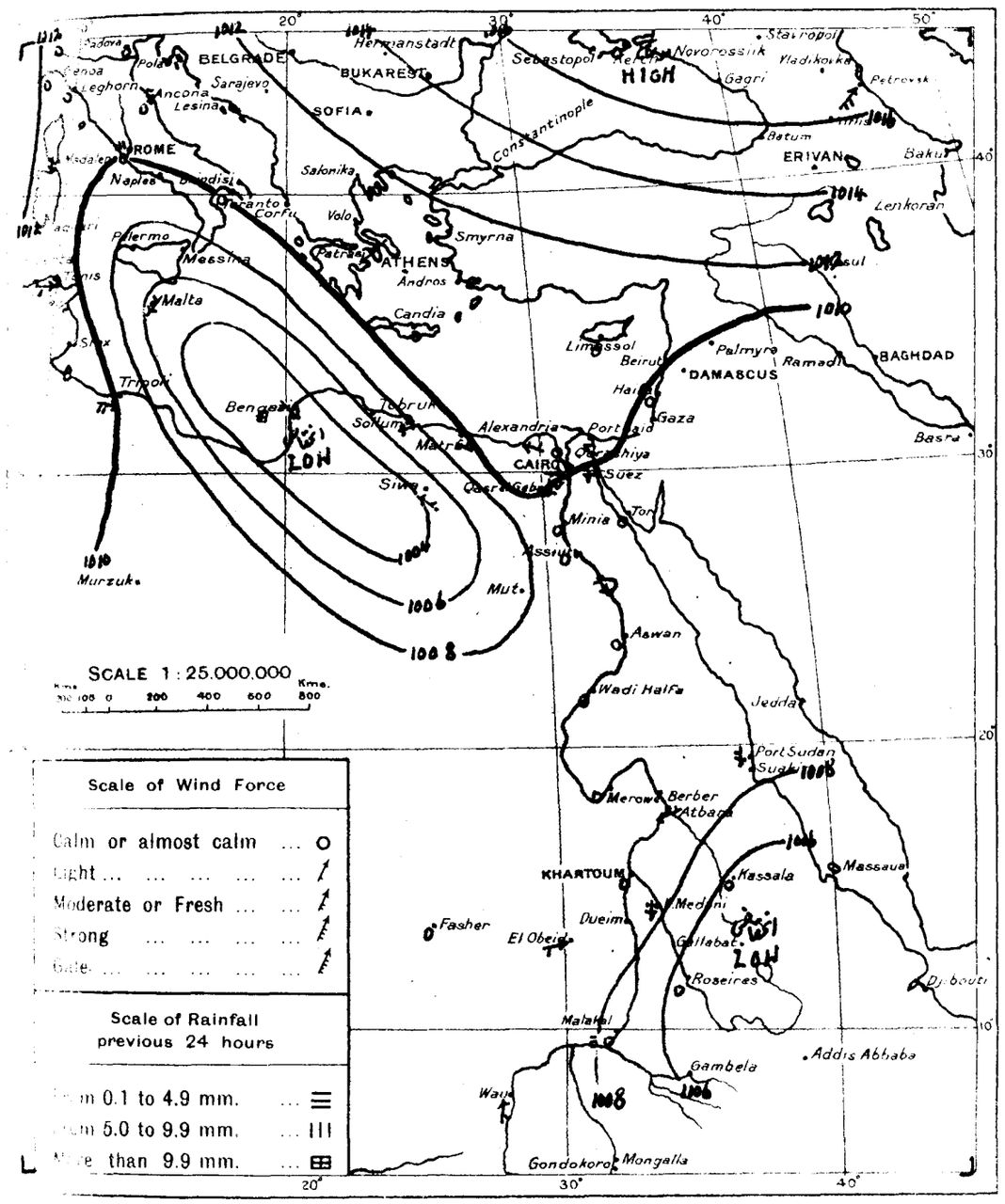

WIND VELOCITY

	K.P.H.	Force
Calm	0- 2	0
Almost calm	2- 7	1
Very light	7-14	2
Light	14-21	3
Moderate	21-29	4
Fresh	29-38	5
Strong	38-47	6
Very strong	47-57	7
Gale	57-69	8
Strong gale	69-82	9
Whole gale	82-96	10
Storm	96-110	11
Hurricane above 110		12

STATE OF SKY

Clear	0
¼ Clouded	1
½ Clouded	2
¾ Clouded	3
Entirely clouded	4
Raining	5
Sand haze	6
Sand storm	7
Mist or fog	8
Thunderstorm	9

STATE OF SEA

Calm	0
Very smooth	1
Smooth	2
Slight	3
Moderate	4
Rather rough	5
Rough	6
High	7
Very high	8
Phenomenal	9

٢٥ - ٥ - ١٠ From Observations taken at 8 h. yesterday. 10.5.25

BAROMETER			WIND		STATE OF SKY	TEMPERATURE							RAINFALL			STATE OF SEA
[illegible]	Change in past 24 hours	Differ. from normal	Direction	FORCE		At 8 h	Change in past 24 hours	Maximum	Difference from Normal	Minimum	Difference from Normal	[illegible]	[illegible]	Normal from Oct. to day before yesterday	Total from Oct. to day before yesterday	
	m.b	m.b				C	C	C	C	C	C		mm	mm	mm	
1010.0	-4.3	-4.2	SE	1	1	16	0	19	–	14	–	–	7	565	640	–
1004.8	-1.3	-10.3	NNE	3	0	17	-2	21	-1	16	+1	80	0	352	480	7
1010.3	-3.5	-3.5	NE	2	4	22	+1	–	–	17	+3	40	0	–	329	–
1011.0	-3.8	-3.0	NE	1	4	22	+1	25	+2	16	+1	–	0	66	497	1
1010.4	-3.5	-2.3	–	0	4	23	+2	26	0	13	0	–	0	473	468	2
1008.6	+1.2	+0.7	N	2	0	31.2	-1.8	42	0	21	-3	28	0	24	22	–
1005.8	-1.7	-3.5	SW	1	1	30.0	-0.5	40	+1	–	–	36	0	67	77	–
–	–	–	–	0	0	25.0	-3.0	41	–	18	–	14	0	0	–	–
–	–	–	SSE	1	0	36.6	+3.1	38	+1	24	+1	47	1	245	151	–
–	–	–	S	3	1	26.5	+2.5	35	0	23	+1	73	0	353	251	–

CAIRO, to-morrow

Time of sunrise h. 05 m. 03

" " sunset h. 18 m. 39

From Observations taken at 8 h. to-day.

Tuesday 12th May, 1925 ١٩٢٥ الثلاثاء ١٢ مايو

	STATION	BAROMETER Reduced to Sea Level	BAROMETER Change in past 24 hours	BAROMETER Differ from normal	WIND Direction	WIND FORCE	STATE OF SKY	TEMPERATURE At 8 h.	TEMPERATURE Change in past 24 hours	TEMPERATURE Maximum Yesterday	TEMPERATURE Difference from Normal	TEMPERATURE Minimum	TEMPERATURE Difference from Normal	HUMIDITY	Past 24 hours	
		m.b.	m.b.	m.b.				°C	C	°C	C	°C	C	%	mm	
COAST	SOLLUM	1008.8	+1.6	—	—	0	1	18.9	-1.0	26	—	15	—	76	0	244
	SIWA	1008.8	+1.4	—	NE	5	4	19.4	-1.9	31	—	16	—	73	0	4
	MATRUH	1010.3	+4.3	-3.9	NNW	2	0	19.3	-0.2	24	—	18	—	77	0	253
	ALEXANDRIA	1009.9	+7.2	-3.8	W	4	4	20.2	-1.8	25	-1	18	+1	78	0	273
	PORT SAID	1010.2	+5.6	-3.0	W	3	4	20.0	-4.0	36	+11	17	-1	76	0	79
	GAZA	1009.0	+3.4	—	SSW	2	3	22.5	-3.7	40	—	18	—	77	0	336
	HAIFA	1007.2	+1.6	—	S	2	2	23.4	-1.7	31	—	12	—	58	0	701
LOWER EGYPT	QURASHIYA	1009.8	+7.5	-4.3	SW	3	1	21.5	-2.5	34	+2	14	+1	68	0	55
	SUEZ	1010.4	+6.6	-2.7	N	3	1	20.9	-3.9	34	+1	18	+1	70	0	8
	CAIRO HELWAN	1011.9	+8.9	-1.5	WNW	2	3	19.3	-8.3	34	+3	16	0	69	0	26
	CAIRO GIZA	1011.1	+8.1	-2.8	NW	2	3	21.0	-8.2	35	+4	15	+1	73	0	19
	CAIRO EZBEKIYA	1011.0	+8.4	—	NW	2	2	20.6	-6.8	34	+3	17	+1	66	0	28
UPPER EGYPT	QASR EL GEBALI	1011.8	+7.8	-2.4	N	2	3	21.0	-5.0	37	+4	16	+1	67	0	15
	MINYA	—	—	—	N	2	0	24.0	-4.5	36	+2	18	+2	57	—	
	ASYUT	1010.7	+4.9	-2.1	WSW	2	0	25.4	-5.2	38	+3	20	+2	40	0	0
	QENA	—	—	—	W	2	2	29.3	-0.7	42	+4	23	+5	34	—	
	ASWAN	1009.1	+2.1	-2.2	N	1	0	31.5	-0.2	42	+3	27	+5	18	—	
NORTH SUDAN	WADI HALFA	1007.8	+1.9	-3.1	NNE	2	0	30.8	-1.8	46	+7	25	+4	18	—	
	MEROWE															
	ATBARA	1005.6	-1.1	-2.4	ENE	2	0	35.5	-0.5	42	0	23	-1	5	0	0
	KHARTOUM	1005.6	-1.0	-1.8	ENE	1	0	34.0	+1.5	43	+1	26	+1	9	0	tr.
EAST SUDAN	PORT SUDAN															
	KASSALA	1003.5	-1.8	-4.4	SSE	2	0	37.2	+0.2	42	+1	27	+2	11	0	9
	WAD MEDANI															
	ROSEIRES															
SOUTH SUDAN	EL FASHER															
	EL OBEID															
	MALAKAL	—	—	—	SSE	1	1	27.1	-2.4	40	+3	22	-1	60	0	245
	WAU															
	MONGALLA	1009.0	+1.1	-1.0	SE	2	3	22.4	-4.6	37	+4	21	-1	91	5	350

Upper Wind Observations at Helwan at 8 h. 45 m.

Height (metres)	Kms. Hr.	Direction
500	10	WNW
1000	25	W
1500		
2000		
3000		

General Situation.

The pressure over Egypt has risen considerably but it is still below normal. The Mediterranean remains an area of low pressure.

الضغط فوق القطر المصري ارتفع ارتفاعا كبيرا ولكنه دون المعدل العادي. البحر الابيض المتوسط لا يزال منطقة من الضغط المنخفض

Forecast for 24 hours from noon to-day.

Light to moderate winds, chiefly westerly. Some low cloud. Cool.

الرياح من الظهر الى الغد خفيفة الى معتدلة غربية على وجه العموم. سحب منخفضة. الجو منعش.

STATION	Humidity Mean of Day: Yester day	Humidity Mean of Day: Diff. from normal	Wet Bulb Temperature Mean of Day: Yester day	Wet Bulb Temperature Mean of Day: Diff. from normal
	%	%	C	C
Alexandria	73	+2	17.7	+1.3
Ezbekia	39	—	19.3	—
Giza	41	-14	19.0	+2.9
Helwan	25	-13	16.3	+1.2

Discharges at Aswan as measured by the sluices

1925	1924	
11.5	725	784 m³ per sec.
10.5	725	785 " "

*Remark: Malakal rivergauge readings for 19.4.25 published on 20-22/4/25 should read 9.92 m. instead of 9.82 m.

ملحوظة: صحة قراءة مقياس النهر بالملاكال يوم ١٩/٤/٢٥ هي ٩٫٩٢ مترا بدلا من ٩٫٨٢ مترا المطبوعة في الايام ٢٠ - ٢٢/٤/٢٥

GAUGE	Date 1925	
Mongalla	11.5	11.46
Malakal *	11.5	10.20
Roseires	11.5	11.86
Khartoum	11.5	9.95
Kh. el Girba	—	—
Atbara	11.5	9.80
Wadi Halfa	11.5	1.05
Aswan Res.	12.5	110.69
" D.S.	12.5	85.60
El Leisi	12.5	16.90
Roda (Cairo)	11.5	15.70

NOTE. A dash means that figures are not available.

TERMS OF SUBSCRIPTION for the DAILY WEATHER REPORT sent by Post, P.T. 100 annually

PRINTED AT THE SURVEY OF EGYPT 24/461

PORT.

60 - 0 - 11 Barometer and Wind at 8 h. Yesterday 11.5.25

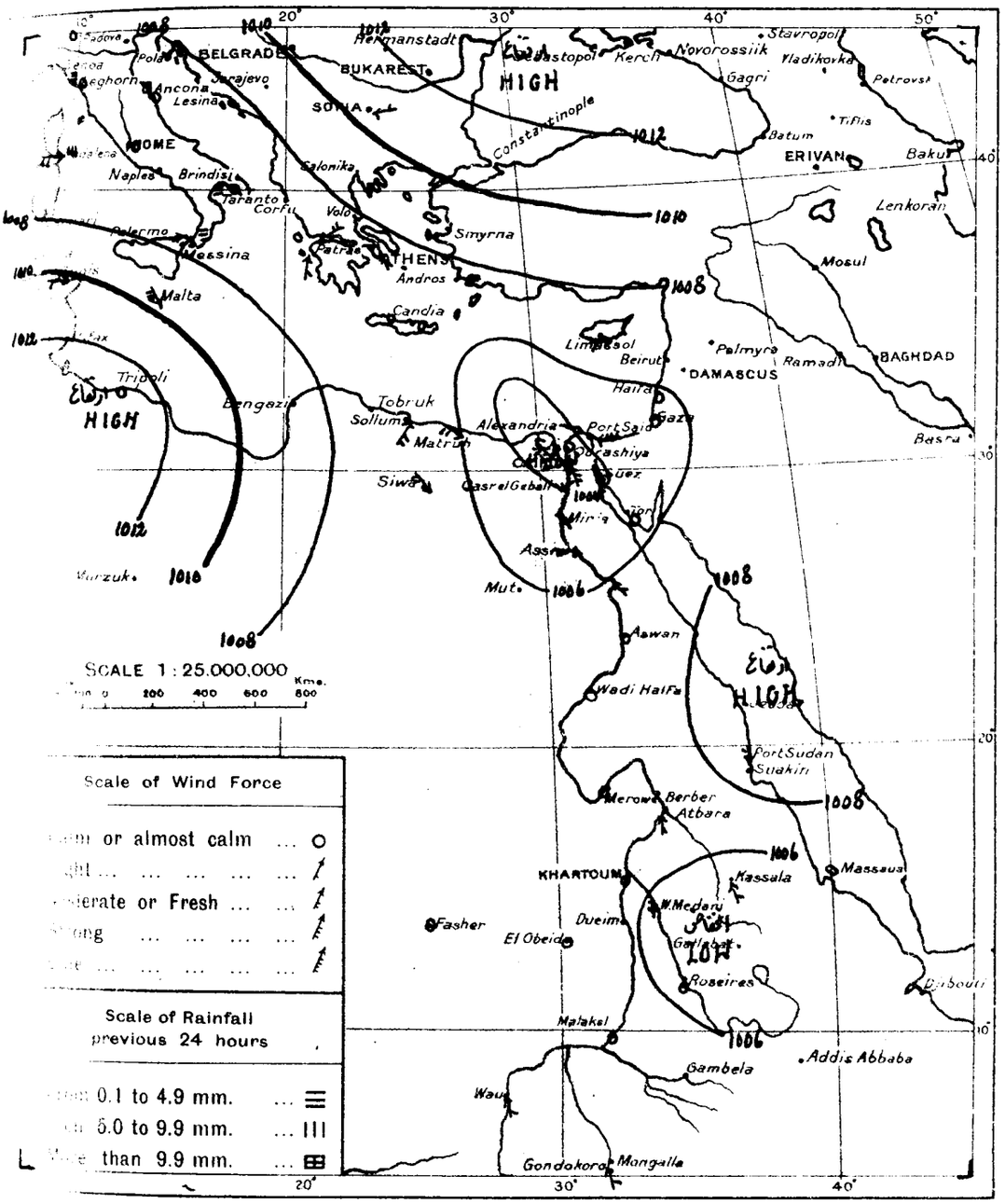

WIND VELOCITY

	K.P.H.	Force
Calm	0- 2	0
Almost calm	2- 7	1
Very light	7-14	2
Light	14-21	3
Moderate	21-29	4
Fresh	29-38	5
Strong	38-47	6
Very strong	47-57	7
Gale	57-69	8
Strong gale	69-82	9
Whole gale	82-96	10
Storm	96-110	11
Hurricane above	110	12

STATE OF SKY

Clear	0
¼ Clouded	1
½ Clouded	2
¾ Clouded	3
Entirely clouded	4
Raining	5
Sand haze	6
Sand storm	7
Mist or fog	8
Thunderstorm	9

STATE OF SEA

Calm	0
Very smooth	1
Smooth	2
Slight	3
Moderate	4
Rather rough	5
Rough	6
High	7
Very high	8
Phenomenal	9

60 - 0 - 11 From Observations taken at 8 h. yesterday. 11.5.25

	BAROMETER			WIND		STATE OF SKY	TEMPERATURE						HUMIDITY	RAINFALL			STATE OF SEA
		Change in past 24 hours	Differ. from normal	Direction	FORCE		At 8 h.	Change in past 24 hours	Maximum	Difference from Normal	Minimum	Difference from Normal		Past 24 hours	Normal from Oct 1 to day before yesterday	Total from Oct 1 to day before yesterday	
		m.b.	m.b.				°C	°C	°C	°C	°C	°C	%	mm.	mm	mm	
	1006.8	-3.2	-7.4	—	0	4	16	0	19	—	12	—	—	0	565	642	—
	1009.3	+4.5	-5.8	NW	5	1	17	0	20	-2	15	0	60	0	352	480	4
	1006.4	-3.9	-7.4	SSE	3	2	20	-2	—	—	—	—	60	—	—	330	—
	1006.3	-4.7	-7.6	NNW	1	3	20	-2	25	+2	16	+1	—	0	66	497	1
	1006.4	-4.0	-6.3	W	3	0	23	0	26	0	11	-2	—	0	473	468	2
مروى	1007.1	-1.3	-2.4	—	0	0	32.6	+1.0	45	+3	22	-1	16	0	0	—	—
دنقلة	1004.7	-3.9	-3.2	N	2	0	35.4	+4.2	43	+1	20	-4	8	0	24	22	—
الأبيض	1006.0	-1.9	-2.0	NW	1	0	31.3	-0.7	40	0	20	-2	18	0	25	25	—
ود	—	—	—	SE	3	2	27.0	+0.5	36	+1	25	+3	66	0	353	256	—

CAIRO, to-morrow

Time of sunrise h. 05 m. 02

" " sunset h. 18 m. 40

DAILY

From Observations taken at 8h. to-day.

Wednesday 13th May, 1925 ١٩٢٥ الاربعاء ١٣ مايو

	STATION	BAROMETER Reduced to Sea Level	BAROMETER Change in past 24 hours	BAROMETER Differ from normal	WIND Direction	WIND FORCE	STATE OF SKY	TEMPERATURE At 8 h.	TEMPERATURE Change in past 24 hours	TEMPERATURE Maximum Yesterday	TEMPERATURE Difference from Normal	TEMPERATURE Minimum	TEMPERATURE Difference from Normal	HUMIDITY	Rainfall Past 24 hours	Total Rainfall [illegible]
		m.b.	m.b.	m.b.				°C	°C	°C	°C	°C	°C	%	mm.	mm.
COAST	SOLLUM	1004.2	-4.6	—	W	6	0	19.9	+1.0	26	—	13	—	61	0	244
	SIWA...	1005.1	-3.7	—	NW	7	4	21.3	+1.9	34	—	15	—	46	0	4
	MATRUH	1004.0	-6.3	-10.2	—	0	3	21.5	+2.2	25	—	19	—	78	0	253
	ALEXANDRIA ...	1005.1	-4.8	-8.5	SE	3	4	21.2	+1.0	26	0	17	-1	73	0	273
	PORT SAID ...	1009.4	-0.8	-3.7	ESE	3	3	23.1	+3.1	27	+1	19	+1	74	0	79
	GAZA...	1009.1	+0.1	—	SSE	2	—	26.8	+4.3	27	—	13	—	57	0	336
	HAIFA	1008.6	+1.4	—	—	0	0	23.3	-0.1	25	—	13	—	67	0	701
LOWER EGYPT	QURASHIYA ...	1007.1	-2.7	-7.0	—	0	3	22.4	+0.9	32	0	16	+3	70	0	55
	SUEZ...	1007.9	-2.5	-5.1	S	1	2	24.0	+3.1	29	-4	19	+2	67	0	6
	CAIRO HELWAN ...	1007.6	-4.3	-5.8	ESE	1	4	25.9	+6.6	31	-1	21	+4	50	0	26
	CAIRO GIZA	1007.1	-4.0	-6.7	—	0	3	25.2	+4.2	32	0	15	+1	60	0	19
	CAIRO EZBEKIYA...	1007.1	-3.9	—	—	0	3	25.2	+4.6	32	0	18	+2	52	0	28
UPPER EGYPT	QASR EL GEBALI	1007.1	-4.7	-7.1	N	1	2	27.2	+6.2	33	-1	17	+2	36	0	15
	MINYA	—	—	—	S	2	1	27.8	+3.8	32	-2	20	+4	34	—	
	ASYUT	1010.8	+0.1	-2.0	ESE	3	1	27.2	+1.8	35	0	20	+2	31	0	0
	QENA...	—	—	—	ESE	2	3	28.3	-1.0	39	+1	23	+4	28	—	
	ASWAN	1008.6	-0.5	-2.7	N	1	1	32.5	+1.0	38	-1	23	0	16	—	
NORTH SUDAN	WADI HALFA ...	1007.2	-0.6	-3.6	WNW	1	1	30.6	-0.2	43	+4	21	0	19	—	
	MEROWE															
	ATBARA															
	KHARTOUM ...	1005.0	-0.6	-2.4	ENE	1	0	33.4	-0.6	43	+1	25	0	13	0	[illegible]
EAST SUDAN	PORT SUDAN ...	1008.6	+2.3	-1.5	SE	3	0	32.5	-2.5	40	+6	25	+2	36	0	119
	KASSALA	1002.2	-1.3	-5.7	ENE	4	0	38.0	+0.8	43	+2	27	+2	10	0	9
	WAD MEDANI ...	1005.1	—	-2.9	SW	2	0	34.0	—	43	+1	22	-2	19	0	24
	ROSEIRES... ...	1004.0	0.0	-5.5	SW	1	0	32.5	+1.0	42	+3	23	-1	41	0	67
SOUTH SUDAN	EL FASHER ...															
	EL OBEID... ...															
	MALAKAL	—	—	—	S	2	0	29.3	+2.2	38	+2	24	+1	60	0	245
	WAU															
	MONGALLA ...															

Upper Wind Observations at Helwan at 8 h.45m.

Height (metres)	Kms. Hr.	Direction
500	45	ESE
1000	25	S
1500	35	S
2000	30	SW
3000	20	SW

General Situation.

A deep depression is situated between Malta and Crete, and throughout Egypt the pressure is falling and conditions are much disturbed.

[illegible] الجوى مركزه بين [illegible] أخذ فى الانخفاض فى جميع [illegible] الجوية مضطربة.

Forecast for 24 hours from noon to-day.

Light variable winds, chiefly southerly today, westerly and freshening tomorrow. Much cloud. Very warm today, less so tomorrow. Conditions remaining unsettled.

[illegible] اليوم الى ظهر الغد [illegible] أغلبها جنوبى اليوم [illegible] فى الازدياد. سحب [illegible] عالية اليوم وتنخفض فى [illegible]

STATION	Humidity Mean of Day: Yesterday	Humidity Mean of Day: Diff. from normal	Wet Bulb Temperature Mean of Day: Yesterday	Wet Bulb Temperature Mean of Day: Diff. from normal
	%	%	C	C
Alexandria...	81	+10	18.6	+1.7
Ezbekia ...	56	—	18.5	—
Giza	63	+8	19.0	+2.8
Helwan ...	47	+9	16.8	+1.7

Discharges at Aswan as measured by the sluices

	1925	1924	
12.5	751	811	m3 per sec.
11.5	725	784	" " "

GAUGE	Date 1925	
Mongalla... ...	11.5	11.40
Malakal	12.5	10.25
Roseires	13.5	12.19
Khartoum.. ...	12.5	9.95
Kh. el Girba ...	—	—
Atbara	13.5	9.82
Wadi Halfa ...	13.5	1.05
Aswan Res. ...	13.5	110.62
" D.S. ...	13.5	85.62
El Leisi	13.5	16.92
Roda (Cairo) ...	13.5	15.70

NOTE. A dash means that figures are not available.

TERMS OF SUBSCRIPTION for the DAILY WEATHER REPORT sent by Post, P.T. 100 annually

PRINTED AT THE SURVEY OF EGYPT 24/461

PORT.

Barometer and Wind at 8 h. Yesterday 12.5.25

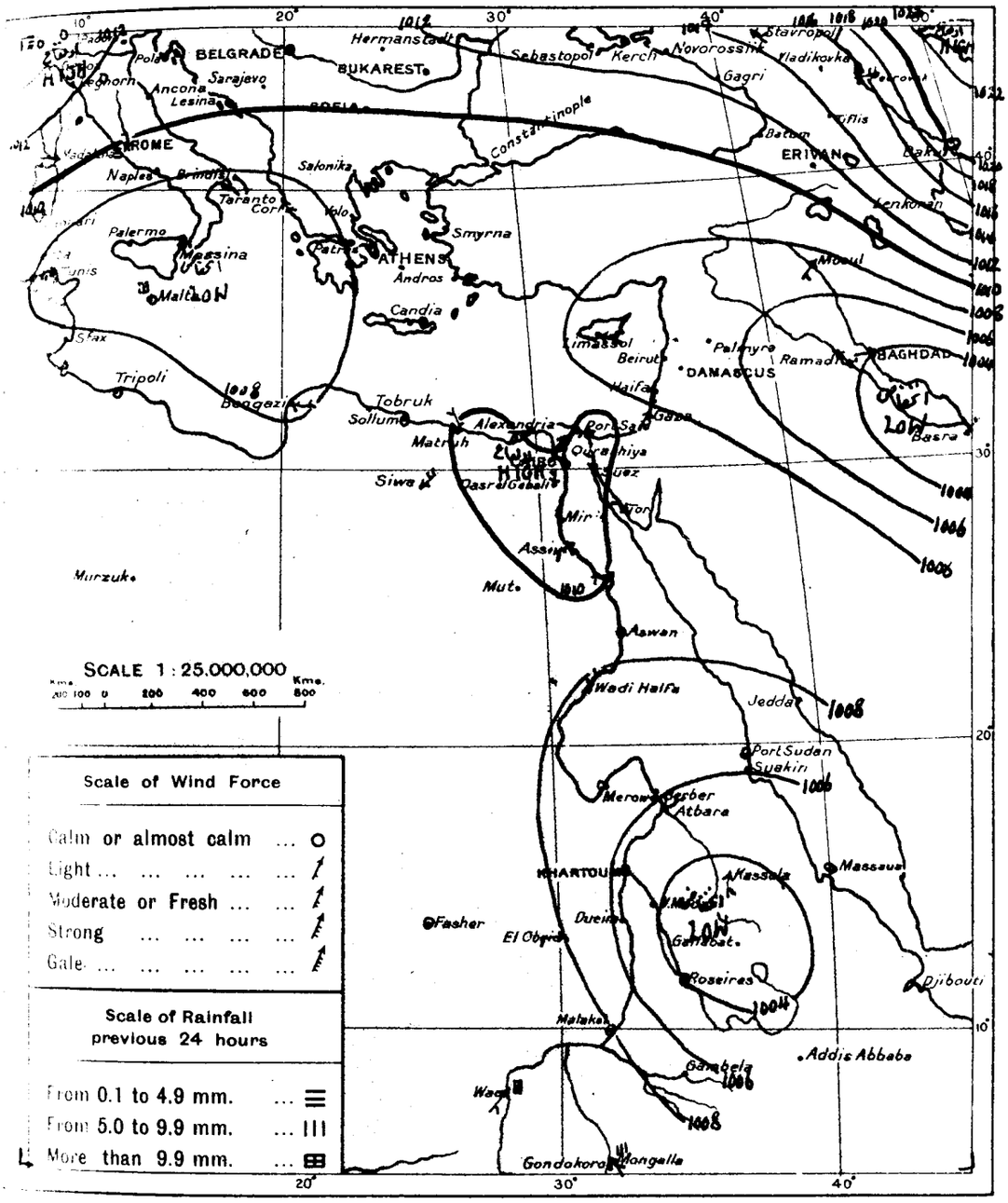

WIND VELOCITY

	KPH	Force
Calm	0- 2	0
Almost calm..	2- 7	1
Very light ...	7-14	2
Light	14-21	3
Moderate ..	21-29	4
Fresh	29-38	5
Strong... ...	38-47	6
Very strong ..	47-57	7
Gale ...	57-69	8
Strong gale	69-82	9
Whole gale	82-96	10
Storm	96-110	11
Hurricane above	110	12

STATE OF SKY

Clear	0
¼ Clouded	1
½ Clouded	2
¾ Clouded	3
Entirely clouded ...	4
Raining	5
Sand haze	6
Sand storm	7
Mist or fog	8
Thunderstorm	9

STATE OF SEA

Calm	0
Very smooth	1
Smooth...	2
Slight	3
Moderate	4
Rather rough	5
Rough	6
High	7
Very high	8
Phenomenal...	9

From Observations taken at 8 h. yesterday. 12.5.25

	BAROMETER			WIND		STATE OF SKY	TEMPERATURE						HUMIDITY	RAINFALL			STATE OF SEA
	Reduced to Sea level	Change in past 24 hours	Differ. from normal	Direction	FORCE		At 8 h.	Change in past 24 hours	Maximum	Difference from Normal	Minimum	Difference from Normal		Past 24 hours	Normal from Oct. 1 to day before yesterday	Total from Oct. 1 to day before yesterday	
	m.b.	m.b.	m.b.				°C	°C	°C	°C	°C	°C	%	mm.	mm.	mm.	
	1008.6	+1.8	-5.7	N	2	2	15	-1	19	–	10	–	–	1	566	644	–
	1006.5	-2.8	-8.7	WNW	1	5	13	-4	19	-3	13	-2	90	26	378	481	0
	1008.6	+2.2	-5.2	–	0	4	19	-1	–	–	15	0	60	0	–	330	–
	1008.8	+2.5	-5.1	NE	1	3	20	0	25	+2	14	-1	–	0	66	498	2
	1007.1	+0.7	-5.6	ESE	2	0	21	-2	25	-1	11	-2	–	0	473	469	3
مردى	1006.6	-0.5	-2.8	–	0	0	33.6	+1.0	45	+3	22	-1	20	0	0	–	–
بورسودان	1006.3	-2.0	-3.9	N	1	0	35.0	+3.4	34	0	21	-2	20	0	119	91	1
الدويم	1004.0	-1.8	-5.5	SSE	1	0	31.5	+1.0	42	+3	22	-2	37	0	67	81	–
الفاشر	–	–	–	NNW	1	0	27.5	-0.5	42	–	19	–	11	0	0	–	–
الأبيض	1008.0	0.0	-2.1	N	2	1	31.5	+0.2	41	+1	21	-1	51	0	25	25	–
داو	–	–	–	SW	3	1	25.0	-2.0	36	+1	21	-1	72	19	372	261	–

CAIRO, to-morrow

Time of sunrise h. 05 m. 01

" " sunset h. 18 m. 40

From Observations taken at 8h. to-day.

Thursday 14th May, 1925 ١٩٢٥ الخميس ١٤ مايو

	STATION	BAROMETER Reduced to Sea Level	BAROMETER Change in past 24 hours	BAROMETER Differ from normal	WIND Direction	WIND FORCE	STATE OF SKY	TEMPERATURE At 8 h.	TEMPERATURE Change in past 24 hours	TEMPERATURE Maximum Yesterday	TEMPERATURE Difference from Normal	TEMPERATURE Minimum	TEMPERATURE Difference from Normal	HUMIDITY	Past 24 hours		
		m.b.	m.b.	m.b.				°C	°C	°C	°C	°C	°C	%	mm.		
COAST	SOLLUM	1006.3	+2.1	—	SSW	5	0	20.1	+0.2	29	—	15	—	44	0	244	—
	SIWA	1010.3	+5.2	—	SW	1	0	21.2	-0.1	30	—	11	—	32	0	4	—
	MATRUH	1009.8	+5.8	-4.4	SSW	4	0	22.0	+0.5	25	—	13	—	39	0	253	166
	ALEXANDRIA	1011.4	+6.3	-2.2	W	1	0	20.1	-1.1	34	+8	17	-1	73	0	275	[illegible]
	PORT SAID	1012.4	+3.0	-0.7	W	3	4	21.6	-1.5	27	+1	19	+1	76	0	19	30
	GAZA	1010.0	+0.9	—	SSE	1	4	22.9	-3.9	34	—	20	—	64	0	336	412
	HAIFA	1008.2	-0.4	—	SSE	4	3	23.6	+0.3	30	—	19	—	74	0	701	602
LOWER EGYPT	QURASHIYA	1013.3	+6.2	-0.8	—	0	0	19.8	-2.6	34	+2	16	+3	74	0	55	51
	SUEZ	1011.6	+3.7	-1.4	NE	2	4	23.2	-0.8	32	-1	20	+3	52	0	8	24
	CAIRO HELWAN	1011.4	+3.8	-1.9	WNW	1	4	20.7	-5.2	40	+8	18	+1	63	0	26	33
	CAIRO GIZA	1011.9	+4.8	-1.9	—	0	4	21.8	-3.4	38	+6	17	+3	67	0	19	24
	CAIRO EZBEKIYA	1011.6	+4.5	—	—	0	4	21.4	-3.8	37	+5	19	+3	68	0	28	26
UPPER EGYPT	QASR EL GEBALI	1012.6	+5.5	-1.5	N	1	3	21.8	-5.4	42	+8	19	+4	65	0	15	
	MINYA	—	—	—	N	2	2	24.5	-3.3	42	+8	19	+3	53	—		
	ASYUT	1010.7	-0.1	-2.0	N	2	2	26.2	-1.0	41	+6	22	+4	47	0	0	
	QENA	—	—	—	SW	2	4	27.9	-0.4	41	+3	25	+6	43	—		
	ASWAN	1008.2	-0.4	-3.0	—	0	2	33.0	+0.5	43	+4	27	+4	19	—		
NORTH SUDAN	WADI HALFA	1007.9	+0.7	-2.9	N	1	0	29.6	-1.0	46	+7	23	+2	23	—		
	MEROWE	1006.7	+0.1	-2.5	—	0	0	33.6	-1.0	46	+4	24	+1	12	0	0	—
	ATBARA	1006.0	+0.1	-1.9	ESE	3	0	33.5	-3.5	43	+1	22	-3	3	0	0	5
	KHARTOUM	1007.0	+2.0	-0.4	—	0	0	32.0	-1.4	43	+1	24	-1	8	0	[illegible]	6
EAST SUDAN	PORT SUDAN	1009.0	+0.4	-1.1	S	1	0	33.0	+0.5	39	+5	22	-1	44	0	119	91
	KASSALA	1003.2	+1.0	-4.7	SSE	3	0	37.2	-0.8	45	+4	28	+3	14	0	9	26
	WAD MEDANI	1004.8	-0.3	-3.2	NE	2	0	35.0	+1.0	43	+1	22	-2	15	0	24	29
	ROSEIRES	1004.4	+0.4	-5.1	SSE	1	0	33.0	+0.5	43	+4	23	-1	37	0	67	84
SOUTH SUDAN	EL FASHER																
	EL OBEID																
	MALAKAL	—	—	—	S	1	0	31.2	+1.9	39	+3	24	+1	50	2	247	115
	WAU																
	MONGALLA																

Upper Wind Observations at Helwan at 8 h. 45m.

Height (metres)	Kms. Hr.	Direction
500	[illegible]	NE
1000	[illegible]	NW
1500	[illegible]	W
2000	[illegible]	SW
3000	[illegible]	SW

General Situation.

The depression is now situated near Crete but the pressure over Egypt has risen. The system is disturbed to an unusual extent.

[illegible] كريت ولكن الضغط [illegible] والحالة مضطربة اضطرابا [illegible]

Forecast for 24 hours from noon to-day.

Variable winds, southwesterly on the coast, northerly inland, becoming westerly later. Much low cloud. Possibility of light rain. Cool. Continuing unsettled.

[illegible] الى الظهر الغد [illegible] الساحل وشمالية [illegible] بعد. [illegible] السحاب [illegible] خفيف. الجو أقل حرارة [illegible]

STATION	Humidity Mean of Day: Yester day	Humidity Mean of Day: Diff. from normal	Wet Bulb Temperature Mean of Day: Yester day	Wet Bulb Temperature Mean of Day: Diff. from normal
	%	%	C	C
Alexandria	[illegible]	+5	18.3	+0.8
Ezbekia	[illegible]	—	19.6	—
Giza	[illegible]	+4	20.4	+4.0
Helwan	[illegible]	+10	18.8	+3.7

Discharges at Aswan as measured by the sluices

1925	1924	
13.5	765	803	m3 per sec.
12.5	751	811	" " "

GAUGE	Date 1925	
Mongalla	13.5	11.23 [illegible]
Malakal	13.5	10.29 [illegible]
Roseires	13.5	12.19 [illegible]
Khartoum	13.5	7.79 [illegible]
Kh. el Girba	—	—
Atbara	14.5	7.64 [illegible]
Wadi Halfa	13.5	1.05 [illegible]
Aswan Res.	14.5	110.51 [illegible]
" D.S.	14.5	85.83 [illegible]
El Leisi	14.5	16.92 [illegible]
Roda (Cairo)	14.5	15.66 [illegible]

NOTE. A dash means that figures are not available.

TERMS OF SUBSCRIPTION for the DAILY WEATHER REPORT sent by Post, P.T. 100 annually

PRINTED AT THE SURVEY OF EGYPT 24,461

IKS

EPORT.

١٣ - ٥ - ٢٥ Barometer and Wind at 8 h. Yesterday 13.5.25

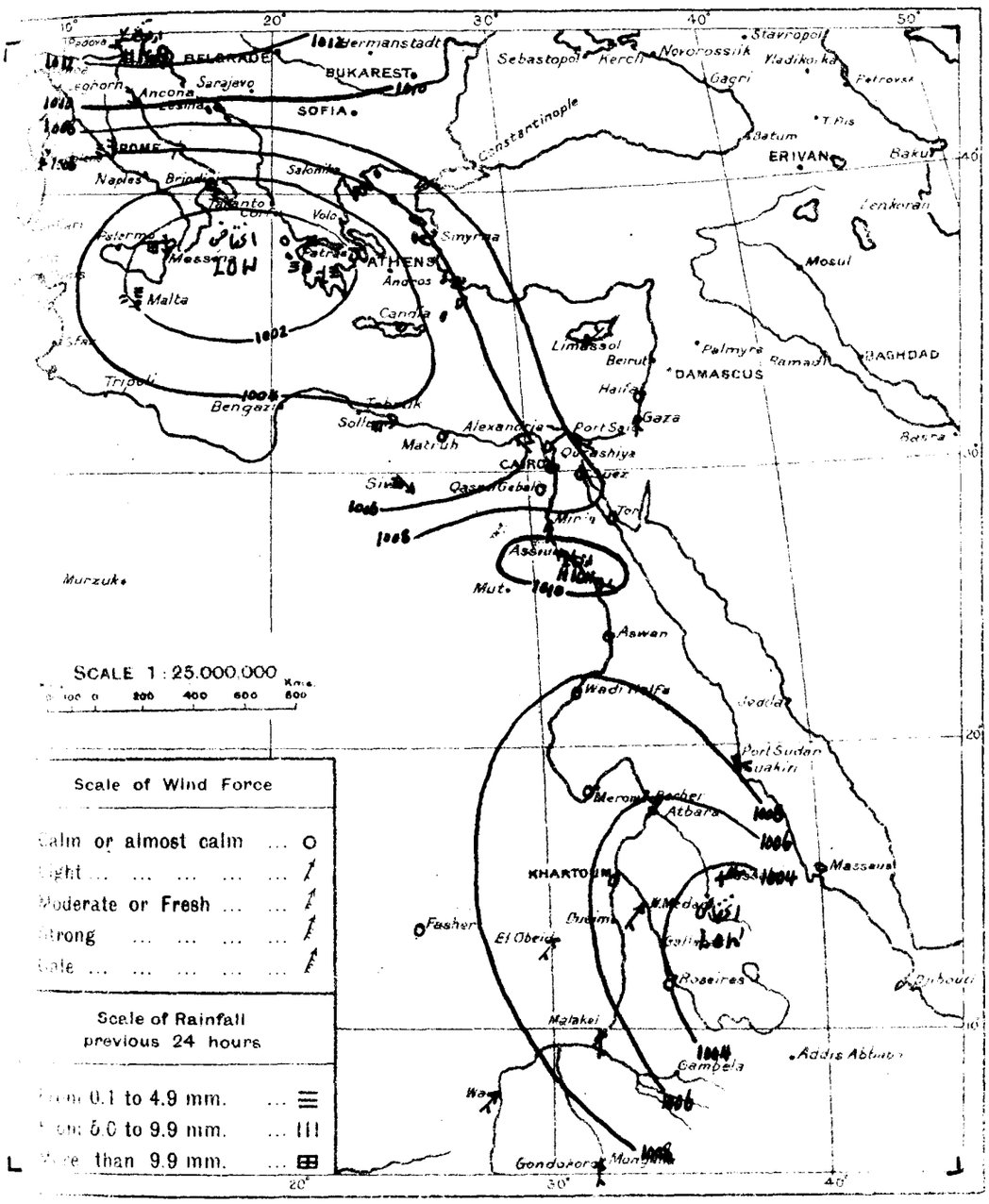

WIND VELOCITY

	K.P.H.	Force
Calm	0-2	0
Almost calm	2-7	1
Very light	7-14	2
Light	14-21	3
Moderate	21-29	4
Fresh	29-38	5
Strong	38-47	6
Very strong	47-57	7
Gale	57-69	8
Strong gale	69-82	9
Whole gale	82-96	10
Storm	96-110	11
Hurricane above	110	12

STATE OF SKY

Clear	0
¼ Clouded	1
½ Clouded	2
¾ Clouded	3
Entirely clouded	4
Raining	5
Sand haze	6
Sand storm	7
Mist or fog	8
Thunderstorm	9

STATE OF SEA

Calm	0
Very smooth	1
Smooth	2
Slight	3
Moderate	4
Rather rough	5
Rough	6
High	7
Very high	8
Phenomenal	9

١٣ - ٥ - ٢٥ From Observations taken at 8 h. yesterday 13.5.25

	BAROMETER			WIND		STATE OF SKY	TEMPERATURE							RAINFALL			
		Change in past 24 hours	Differ from normal	Direction	FORCE		At 8 h.	Change in past 24 hours	Maximum	Difference from normal	Minimum	Difference from normal	[illegible]	Rain in past 24 hours	Total from 1st January to date	Total from 1st January last year	[illegible]
		m.b	m.b				C	C	C		C	C					
	1005.9	-2.7	-8.4	N	4	2	19	+4	22	—	14	—	—	3	569	646	—
	1002.0	-4.5	-13.4	NN	5	4	15	+2	—	—	13	-2	80	tr.	378	481	5
	1002.0	-6.6	-11.8	E	1	5	18	-1	—	—	—	—	70	—	—	331	—
	1003.9	-4.9	-10.0	NE	1	2	20	0	22	-1	19	+4	—	0	66	499	2
	1009.8	+2.7	-2.9	ENE	2	0	22	+1	28	+2	15	+2	—	0	473	469	3
مرزوق	1006.6	0.0	-2.8	—	0	0	34.6	+1.0	46	+4	24	+1	15	0	0	—	—
حجره الناشر	1005.9	+0.3	-2.1	NE	3	0	37.0	+1.5	44	+2	22	-2	2	0	0	5	—
ابو نبقى	—	—	—	NNE	1	0	29.0	+1.5	42	—	21	—	9	0	0	—	—
وادى	1007.6	-0.4	-2.5	SW	2	0	31.8	+0.3	41	+1	22	0	36	0	25	25	—
مزو	—	—	—	SW	3	0	28.0	+3.0	35	0	23	+1	60	0	372	265	—
	1006.2	-0.8	-1.8	S	3	0	24.5	+2.1	33	0	21	0	83	0	350	378	—

CAIRO, to-morrow

Time of sunrise h. 05 m. 01

" " sunset h. 18 m. 41

From Observations taken at 8h. to-day.

Friday 15th May. 1925 ١٩٢٥ الجمعه ١٥ مايو

	STATION	BAROMETER Reduced to Sea Level	BAROMETER Change in past 24 hours	BAROMETER Differ from normal	WIND Direction	WIND FORCE	STATE OF SKY	TEMPERATURE At 8 h.	TEMPERATURE Change in past 24 hours	TEMPERATURE Maximum Yesterday	TEMPERATURE Difference from Normal	TEMPERATURE Minimum	TEMPERATURE Difference from Normal	HUMIDITY	Past 24 hours		
		m.b.	m.b.	m.b.				°C	C	°C	C	°C	C	%	mm.		
COAST	SOLLUM	1010.0	+3.7	—	—	0	0	21.2	+1.1	29	—	16	—	54	0	244	—
	SIWA	1011.1	+0.8	—	—	0	0	22.2	+1.0	31	—	9	—	57	0	4	—
	MATRUH	1011.8	+2.0	-2.4	—	0	0	20.0	-2.0	30	—	16	—	67	0	253	166
	ALEXANDRIA	1011.6	+0.2	-1.9	NNW	2	0	22.4	+2.3	31	+5	19	+1	71	0	273	204
	PORT SAID	1011.9	-0.5	-1.2	SW	2	0	24.1	+2.5	26	0	17	-1	45	0	79	84
	GAZA	1011.4	+1.4	—	SSW	1	0	25.3	+2.4	25	—	15	—	48	0	336	413
	HAIFA	1010.0	+1.8	—	—	0	0	22.9	-0.7	25	—	11	—	47	0	701	602
LOWER EGYPT	QURASHIYA	1011.1	-2.2	-3.0	SW	1	0	24.1	+4.3	33	+1	14	+1	34	0	55	57
	SUEZ	1010.4	-1.2	-2.6	S	1	2	24.1	+0.9	27	-6	17	0	51	0	8	24
	CAIRO HELWAN	1012.2	+0.8	-1.1	E	1	0	25.0	+4.3	29	-3	20	+3	30	0	26	33
	CAIRO GIZA	1012.2	+0.3	-1.6	—	0	0	24.6	+2.8	29	-3	14	0	43	0	19	24
	CAIRO EZBEKIYA	1011.8	+0.2	—	—	0	0	24.4	+3.0	30	-2	19	+3	35	0	28	26
UPPER EGYPT	QASR EL GEBALI	1012.6	0.0	-1.5	N	1	0	25.0	+3.2	31	-3	15	-1	40	0	15	
	MINYA	—	—	—	N	2	0	22.0	-2.5	31	-3	18	+2	68	—		
	ASYUT	1012.0	+1.3	-0.6	WSW	2	2	24.8	-1.4	34	-1	19	+1	40	0	0	
	QENA	—	—	—	WNW	2	1	29.6	+1.7	40	+2	21	+2	30	—		
	ASWAN	1009.3	+1.1	-1.9	N	2	2	31.0	-2.0	42	+2	26	+3	17	—		
NORTH SUDAN	WADI HALFA	1008.6	+0.7	-2.1	NNE	2	1	29.8	+0.2	46	+6	23	+2	17	—		
	MEROWE	1005.4	-1.3	-3.8	—	0	0	34.6	+1.0	47	+5	26	+3	19	0	0	—
	ATBARA	1005.0	-1.0	-2.9	ENE	2	2	36.0	+2.5	44	+2	25	0	6	0	0	5
	KHARTOUM	1005.3	-1.7	-2.1	—	0	0	31.5	-0.5	44	+2	26	+1	19	0	[illegible]	6
EAST SUDAN	PORT SUDAN	1009.1	+0.1	-0.9	N	1	0	32.0	-1.0	39	+4	24	+1	43	0	119	91
	KASSALA	1002.3	-0.9	-5.6	SSE	1	0	37.0	-0.2	45	+4	31?	+6	14	0	9	20
	WAD MEDANI	1003.5	-1.3	-4.5	N	2	0	34.3	-0.7	43	+1	23	-1	12	0	24	24
	ROSEIRES	1003.1	-1.3	-6.5	SW	1	1	34.0	+1.0	43	+4	24	0	36	0	67	44
SOUTH SUDAN	EL FASHER																
	EL OBEID	1005.0	-3.6	-5.2	SW	1	0	32.8	+1.0	42	+2	20	-2	44	0	25	24
	MALAKAL	—	—	—	SSE	1	1	30.5	-0.7	39	+3	24	+1	47	0	247	144
	WAU	—	—	—	S	1	1	30.0	+1.0	39	+4	25	+3	65	4	376	274
	MONGALLA	1005.9	-1.9	-4.1	S	2	0	28.9	+3.9	35	+2	24	+3	77	0	367	357

Upper Wind Observations at Helwan at h. m.

Height (metres)	Kms./Hr.	Direction
500		
1000		
1500		
2000		
3000		

General Situation.

Forecast for 24 hours from noon to-day.

سير اليوم الى ظهر الغد

STATION	Humidity Mean of Day: Yester day	Humidity Mean of Day: Diff. from normal	Wet Bulb Temperature Mean of Day: Yester day	Wet Bulb Temperature Mean of Day: Diff. from normal
	%	%	C	C
Alexandria	47	-24	16.5	-1.2
Ezbekia	55	—	17.7	—
Giza	65	+10	18.2	+1.0
Helwan	41	+3	16.0	0.0

Discharges at Aswan as measured by the sluices

	1925	1924	
14 - 5	764	801	m3 per sec.
13 - 5	765	803	" " "

GAUGE	Date 1925		
Mongalla	14 - 5	11.88	+[illegible]
Malakal	15 - 5	10.34	+[illegible]
Roseires	15 - 5	12.15	+[illegible]
Khartoum	15 - 5	9.97	-[illegible]
Kh. el Girba	—		
Atbara	15 - 5	9.85	-[illegible]
Wadi Halfa	15 - 5	7.06	-[illegible]
Aswan Res.	15 - 5	110.36	-
" D.S.	15 - 5	85.64	+[illegible]
El Leisi	15 - 5	16.92	+[illegible]
Roda (Cairo)	15 - 5	15.66	+[illegible]

NOTE. A dash means that figures are not available.

TERMS OF SUBSCRIPTION for the DAILY WEATHER REPORT sent by Post, P.T. 100 annually

PRINTED AT THE SURVEY OF EGYPT 24461

RKS

EPORT.

٢٥-٥-١٤ Barometer and Wind at 8 h. Yesterday 14.5.25.

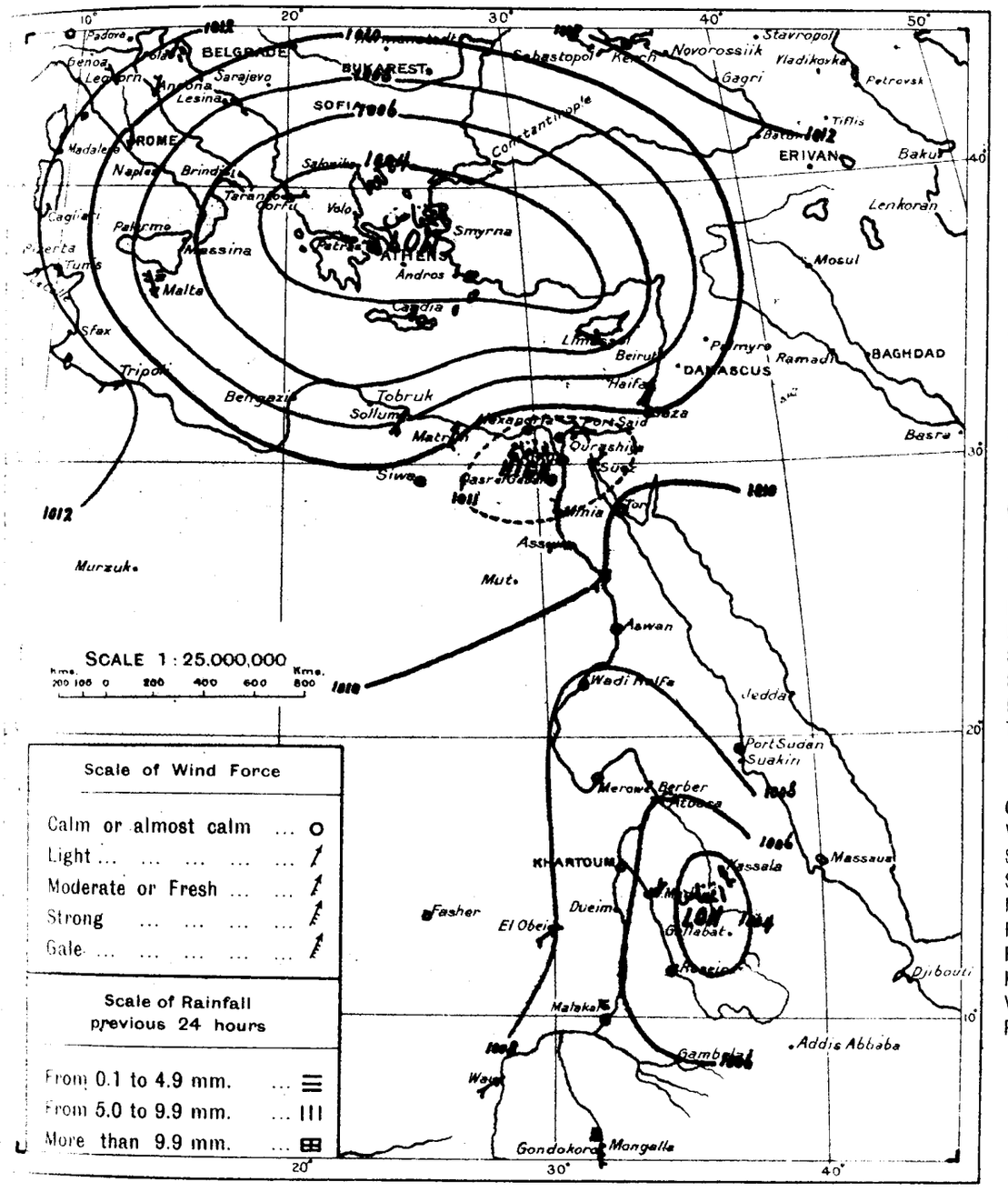

WIND VELOCITY

	K.P.H.	Force
Calm	0- 2	0
Almost calm	2- 7	1
Very light	7-14	2
Light	14-21	3
Moderate	21-29	4
Fresh	29-38	5
Strong	38-47	6
Very strong	47-57	7
Gale	57-69	8
Strong gale	69-82	9
Whole gale	82-96	10
Storm	96-110	11
Hurricane above 110		12

STATE OF SKY

Clear	0
¼ Clouded	1
½ Clouded	2
¾ Clouded	3
Entirely clouded	4
Raining	5
Sand haze	6
Sand storm	7
Mist or fog	8
Thunderstorm	9

STATE OF SEA

Calm	0
Very smooth	1
Smooth	2
Slight	3
Moderate	4
Rather rough	5
Rough	6
High	7
Very high	8
Phenomenal	9

٢٥-٥-١٤ From Observations taken at 8 h. yesterday. 14.5.25.

	BAROMETER			WIND		STATE OF SKY	TEMPERATURE						HUMIDITY	RAINFALL			STATE OF SEA
	Reduced to sea level	Change in past 24 hours	Differ. from normal	Direction	FORCE		At 8 h.	Change in past 24 hours	Maximum	Difference from Normal	Minimum	Difference from Normal		Past 24 hours	Normal from Oct. 1 to day before yesterday	Total from Oct. 1 to day before yesterday	
	m.b.	m.b.	m.b.				°C	°C	°C	°C	°C	°C	%	mm.	mm	mm	
	1008.3	+2.4	-6.1	N	3	3	20	+1	26	–	16	–	–	0	569	648	–
	1007.4	+5.4	-8.0	NNW	4	4	16	+1	18	-4	16	+1	90	[illegible]	378	482	5
	1003.2	+1.2	-10.6	NNE	1	5	14	-4	–	–	–	–	90	–	–	332	–
	1004.2	+0.3	-9.7	S	1	4	17	-3	24	+1	14	-1	–	[illegible]	66	499	3
	1004.4	-5.4	-8.3	WNW	3	0	23	+1	25	-1	11	-2	–	0	473	470	4
الفاشر	–	–	–	–	0	0	28.0	-1.0	42	–	20	–	15	0	0	–	–
الابيض	1008.6	+1.0	-1.5	SW	2	1	31.8	0.0	41	+1	23	+1	45	0	25	26	–
واو	–	–	–	SW	2	0	29.0	+1.0	37	+2	25	+3	64	0	372	269	–
منجلا	1007.8	-0.4	-2.2	S	2	0	25.0	+0.5	36	+3	21	0	82	17	367	383	–

CAIRO, to-morrow

Time of sunrise 05 h. 01 m.

" " sunset 18 h. 42 m.

From Observations taken at 8 h. to-day.

Saturday 16th May, 1925 ١٩٢٥ السبت ١٦ مايو

	STATION	BAROMETER Reduced to Sea Level	Change in past 24 hours	Differ from normal	WIND Direction	FORCE	STATE OF SKY	TEMPERATURE At 8 h	Change in past 24 hours	Maximum Yesterday	Difference from Normal	Minimum	Difference from Normal	HUMIDITY	Past 24 hours		
		m.b.	m.b.	m.b.				°C	C	°C	C	°C	C	%	mm		
COAST	SOLLUM	1012.6	+2.6	—	—	0	0	19.4	-1.8	30	—	14	—	82	0	244	—
	SIWA	1010.8	-0.3	—	—	0	1	23.2	+1.0	32	—	12	—	59	0	4	—
	MATRUH	1011.8	0.0	-1.8	—	0	2	19.0	-1.0	22	—	15	—	75	0	253	160
	ALEXANDRIA	1012.0	+0.4	-1.5	SSE	1	0	21.4	-1.0	26	0	18	0	60	0	273	204
	PORT SAID	1012.4	+0.5	-0.6	S	2	0	23.0	-1.1	31	+5	17	-1	72	0	79	80
	GAZA	1010.8	-0.6	—	SW	1	0	23.5	-1.8	31	—	15	—	75	0	336	413
	HAIFA	1009.9	-0.1	—	S	2	2	22.9	0.0	32	—	15	—	73	0	701	602
LOWER EGYPT	QURASHIYA	1011.5	+0.4	-2.5	—	0	0	22.8	-1.3	33	+1	13	0	60	0	55	57
	SUEZ	1011.5	+1.1	-1.5	S	2	1	23.0	-1.1	32	-2	18	+1	69	0	8	24
	CAIRO HELWAN	1012.4	+0.2	-0.9	—	0	1	21.8	-3.2	32	0	18	+1	49	0	26	33
	CAIRO GIZA	1011.9	-0.3	-1.8	—	0	0	23.5	-1.1	32	0	14	-1	64	0	19	24
	CAIRO EZBEKIYA	1011.9	+0.1	—	—	0	0	23.4	-1.0	32	0	17	0	59	0	28	26
UPPER EGYPT	QASR EL GEBALI																
	MINYA	—	—	—	NW	2	2	23.1	+1.1	33	-2	17	+1	55	—		
	ASYUT	1012.6	+0.6	0.0	N	2	1	26.8	+2.0	32	-3	20	+2	29	0	0	
	QENA	—	—	—	WSW	2	2	27.8	-1.8	39	0	21	+2	36	—		
	ASWAN	1010.4	+1.1	-0.7	N	1	0	29.0	-2.0	39	-1	24	+1	21	—		
NORTH SUDAN	WADI HALFA	1009.3	+0.7	-1.3	N	1	0	29.0	-0.8	43	+3	23	+2	15	—		
	MEROWE																
	ATBARA																
	KHARTOUM	1002.7	-2.6	-4.7	—	0	4	33.4	+1.9	46	+4	26	+1	18	0	Tr. 33	6
EAST SUDAN	PORT SUDAN	1008.2	-0.9	-1.7	N	3	0	31.0	-1.0	35	0	26	+3	48	0	119	41
	KASSALA	1001.9	-0.4	-6.0	E	3	0	37.4	+0.4	45	+4	32	+7	15	0	9	21
	WAD MEDANI	1003.9	+0.4	-4.1	NW	4	1	35.4	+1.1	44	+2	23	-1	20	0	24	24
	ROSEIRES																
SOUTH SUDAN	EL FASHER																
	EL OBEID																
	MALAKAL	—	—	—	S	1	1	29.0	-1.5	40	+4	23	+1	58	6	253	119
	WAU																
	MONGALLA	1006.6	+0.7	-3.4	S	2	0	29.0	+0.1	35	+2	23	+2	63	0	367	391

Upper Wind Observations at Helwan at 8 h 30m.

Height (metres)	Kms./Hr.	Direction
500	5	WSW
1000	15	W
1500	15	W
2000	25	W
3000		

General Situation.

There is little change in the pressure distribution. The central Mediterranean remains an area of low pressure.

التغير طفيف في حالة الضغط ولا تزال البحر الابيض المتوسط منخفضة .

Forecast for 24 hours from noon to-day.

light variable winds, chiefly southerly today and westerly tomorrow. Mainly clear. Warm.

يوم الى ظهر الغد
هواء متغير الريح في الغالب جنوبي اليوم وغربي غدا
السماء صحو عموما دافئ

STATION	Humidity Mean of Day Yester day	Diff. from normal	Wet Bulb Temperature Mean of Day Yester day	Diff from normal
	%	%	C	C
Alexandria	71	0	18.1	+0.1
Ezbekia	43	—	18.8	—
Giza	47	-8	17.8	+0.9
Helwan	33	-5	16.1	+0.3

Discharges at Aswan as measured by the sluices

1925	1924		
14.5	764	801	m3 per sec.
13.5	765	803	" " "

GAUGE	Date 1925	
Mongalla	14.5	11.80
Malakal	15.5	10.34
Roseires	15.5	12.15
Khartoum	15.5	9.17
Kh. el Girba	—	—
Atbara	16.5	7.05
Wadi Halfa	15.5	1.06
Aswan Res.	15.5	110.36
" D.S.	15.5	85.64
El Leisi	15.5	16.72
Roda (Cairo)	16.5	15.64

NOTE. A dash means that figures are not available.

TERMS OF SUBSCRIPTION for the DAILY WEATHER REPORT sent by Post, P.T. 100 annually

RKS

T.

E PORT.

0-0-10 Barometer and Wind at 8 h. Yesterday 15.5.25

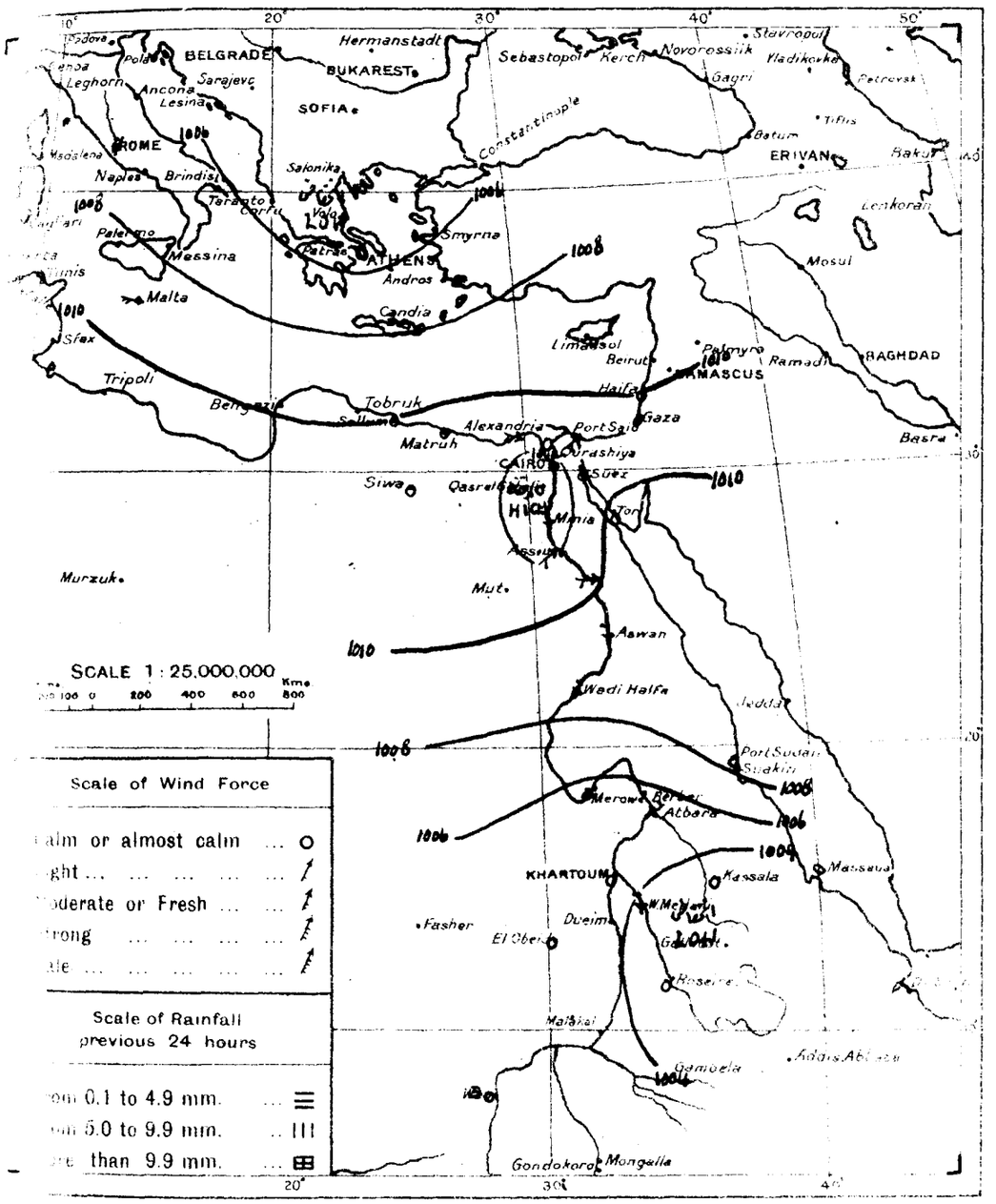

WIND VELOCITY

	K.P.H.	Force
Calm	0-2	0
Almost calm	2-7	1
Very light	7-14	2
Light	14-21	3
Moderate	21-29	4
Fresh	29-38	5
Strong	38-47	6
Very strong	47-57	7
Gale	57-69	8
Strong gale	69-82	9
Whole gale	82-96	10
Storm	96-110	11
Hurricane above 110		12

STATE OF SKY

Clear	0
¼ Clouded	1
½ Clouded	2
¾ Clouded	3
Entirely clouded	4
Raining	5
Sand haze	6
Sand storm	7
Mist or fog	8
Thunderstorm	9

STATE OF SEA

Calm	0
Very smooth	1
Smooth	2
Slight	3
Moderate	4
Rather rough	5
Rough	6
High	7
Very high	8
Phenomenal	9

0-0-10 From Observations taken at 8 h. yesterday 15.5.25

BAROMETER			WIND		STATE OF SKY	TEMPERATURE						HUMIDITY	RAINFALL			
[illegible]	Change in past 24 hours	Differ from normal	Direction	FORCE		At 8 h.	Change in past 24 hours	Maximum	Difference from Normal	[illegible]	Difference from Normal		[illegible]	Normal from Oct. to day before yesterday	Total from Oct. to day before yesterday	[illegible]
	m.b.	m.b.				C	C	C	C	C	C		mm	mm	mm	
1007.6	-0.7	-6.6	NE	3	1	20	0	26	–	14	–	–	0	569	649	–
1008.7	+1.3	-6.6	WNW	4	2	17	+1	19	-3	15	0	80	0	878	482	2
1005.4	+2.2	-8.4	N	1	1	18	+4	–	–	–	–	60	–	–	332	–
1007.9	+3.7	-6.0	NW	1	2	19	+2	21	-3	14	-2	–	2	66	500	1
1007.1	+4.7	-3.6	W	1	0	24	+1	25	-1	11	-3	–	0	473	470	2

CAIRO, to-morrow

Time of sunrise h. 05 m. 00

" " sunset h. 18 m. 42

D

From Observations taken at 8 h. to-day.

Sunday 17th May, 1925 ١٩٢٥ الاحد ١٧ مايو

	STATION	BAROMETER Reduced to Sea Level	BAROMETER Change in past 24 hours	BAROMETER Differ from normal	WIND Direction	WIND FORCE	STATE OF SKY	TEMPERATURE At 8 h.	TEMPERATURE Change in past 24 hours	TEMPERATURE Maximum Yesterday	TEMPERATURE Difference from Normal	TEMPERATURE Minimum	TEMPERATURE Difference from Normal	HUMIDITY	Past 24 hours		
		m.b.	m.b.	m.b.				°C	C	°C	C	°C	C	%	mm.		
COAST	SOLLUM	1012.0	-0.6	—	N	3	3	20.2	+0.8	31	—	15	—	73	0	244	—
	SIWA...	1008.8	-2.0	—	—	0	4	24.5	+1.3	34	—	18	—	13	0	4	—
	MATRUH	1009.4	-2.4	-4.2	—	0	4	20.3	+1.3	23	—	12	—	—	0	253	161
	ALEXANDRIA ...	1011.1	-0.9	-2.4	SE	1	3	22.8	+1.4	30	+3	18	0	62	0	273	205
	PORT SAID ...	1011.9	-0.5	-1.1	S	2	3	25.4	+2.4	28	+2	18	0	47	0	79	80
	GAZA...																
	HAIFA	1010.2	+0.3	—	NE	1	2	22.8	-0.1	25	—	13	—	66	0	701	603
LOWER EGYPT	QURASHIYA ...	1010.6	-0.9	-3.4	—	0	1	24.4	+1.6	34	+1	16	+2	62	0	55	58
	SUEZ...	1011.1	-0.4	-1.9	—	0	3	23.6	+0.6	30	-4	20	+3	55	0	8	25
	CAIRO HELWAN ...	1010.6	-1.8	-2.6	ESE	1	4	27.0	+5.2	33	+1	21	+4	34	0	26	34
	CAIRO GIZA	1010.8	-1.1	-2.8	—	0	3	25.2	+1.7	34	+2	14	-1	53	0	19	25
	CAIRO EZBEKIYA...	1010.3	-1.6	—	—	0	3	25.4	+2.0	33	+1	18	+1	49	0	28	26
UPPER EGYPT	QASR EL GEBALI	1010.6	-1.3	-3.4	—	0	4	25.4	+0.5	34	0	19	+3	32	0	15	
	MINYA	—	—	—	W	1	3	27.0	+3.9	34	-1	19	+3	31	—		
	ASYUT	1012.2	-0.4	-0.3	WSW	1	2	26.6	-0.2	33	-3	19	0	35	0	0	
	QENA...	—	—	—	N	2	3	27.1	-0.7	37	-2	20	+1	39	—		
	ASWAN	1010.4	0.0	-0.7	N	2	2	28.8	-0.2	38	-2	21	-2	19	—		
NORTH SUDAN	WADI HALFA ...														—		
	MEROWE																
	ATBARA																
	KHARTOUM ...	1003.5	+0.8	-3.9	SSE	4	2	35.1	+1.7	45	+3	28	+2	25	0	tr.	7
EAST SUDAN	PORT SUDAN ...																
	KASSALA																
	WAD MEDANI ...																
	ROSEIRES... ...	1005.4	+2.2	-4.3	SSE	3	2	31.5	-1.5	44	+5	24	0	40	0	67	8
SOUTH SUDAN	EL FASHER ...																
	EL OBEID... ...	1006.0	+1.2	-4.2	W	5	2	31.7	-1.8	42	+2	22	0	45	0	25	2
	MALAKAL																
	WAU																
	MONGALLA ...																

Upper Wind Observations at Helwan at 8 h. 30m.

Height (metres)	Kms. Hr.	Direction
500	30	S
1000	25	SW
1500	30	WSW
2000	45	W
3000	65	W

General Situation.

The pressure over the Mediterranean is slowly rising but there is a shallow depression over the western desert.

الضغط فوق البحر المتوسط آخذ في الارتفاع ببطء ولكن يوجد منخفض سطحي على الصحراء الغربية

Forecast for 24 hours from noon to-day.

Light to moderate southerly or southwesterly winds, becoming westerly tomorrow. Much cloud. Khamsin conditions. Warm today, less so tomorrow.

يوم الى ظهر الغد
تكون هبوب خفيفة أو جنوبية غربية. يكثر السحاب بالسماء
الجو حار اليوم وأقل غداً

STATION	Humidity Mean of Day: Yester day	Humidity Mean of Day: Diff. from normal	Wet Bulb Temperature Mean of Day: Yester day	Wet Bulb Temperature Mean of Day: Diff from normal
	%	%	C	C
Alexandria	59	-14	17.6	-0.3
Ezbekia	47	—	18.5	—
Giza	51	-3	19.0	+1.5
Helwan	30	-5	15.5	-0.8

Discharges at Aswan as measured by the sluices

	1925	1924	
15.5	763	799	m3 per sec.
14.5	764	801	" " "

Remark: Roda diff. from normal for 16-5-25 published on 16-5-25 should read +0.36 instead of +0.38

ملحوظة: فرق الروضة عن معدل الروضة ليوم ١٦-٥-٢٥ المنشور ليوم ١٦-٥-٢٥ هو + ٠٫٣٦ وليس + ٠٫٣٨

GAUGE	Date 1925	
Mongalla... ...	16.5	11.26
Malakal	16.5	10.36
Roseires	17.5	11.95
Khartoum.. ...	16.5	9.99
Kh. el Girba ..	—	
Atbara	17.5	9.86
Wadi Halfa ...	16.5	1.03
Aswan Res. ...	16.5	110.24
" D.S. ...	16.5	85.64
El Leisi	16.5	16.95
Roda (Cairo) *	17.5	15.66

NOTE A dash means that figures are not available.

TERMS OF SUBSCRIPTION for the DAILY WEATHER REPORT sent by Post, P.T. 100 annually

PRINTED AT THE SURVEY OF EGYPT 2486

60-0-17 Barometer and Wind at 8 h. Yesterday 16.5.25

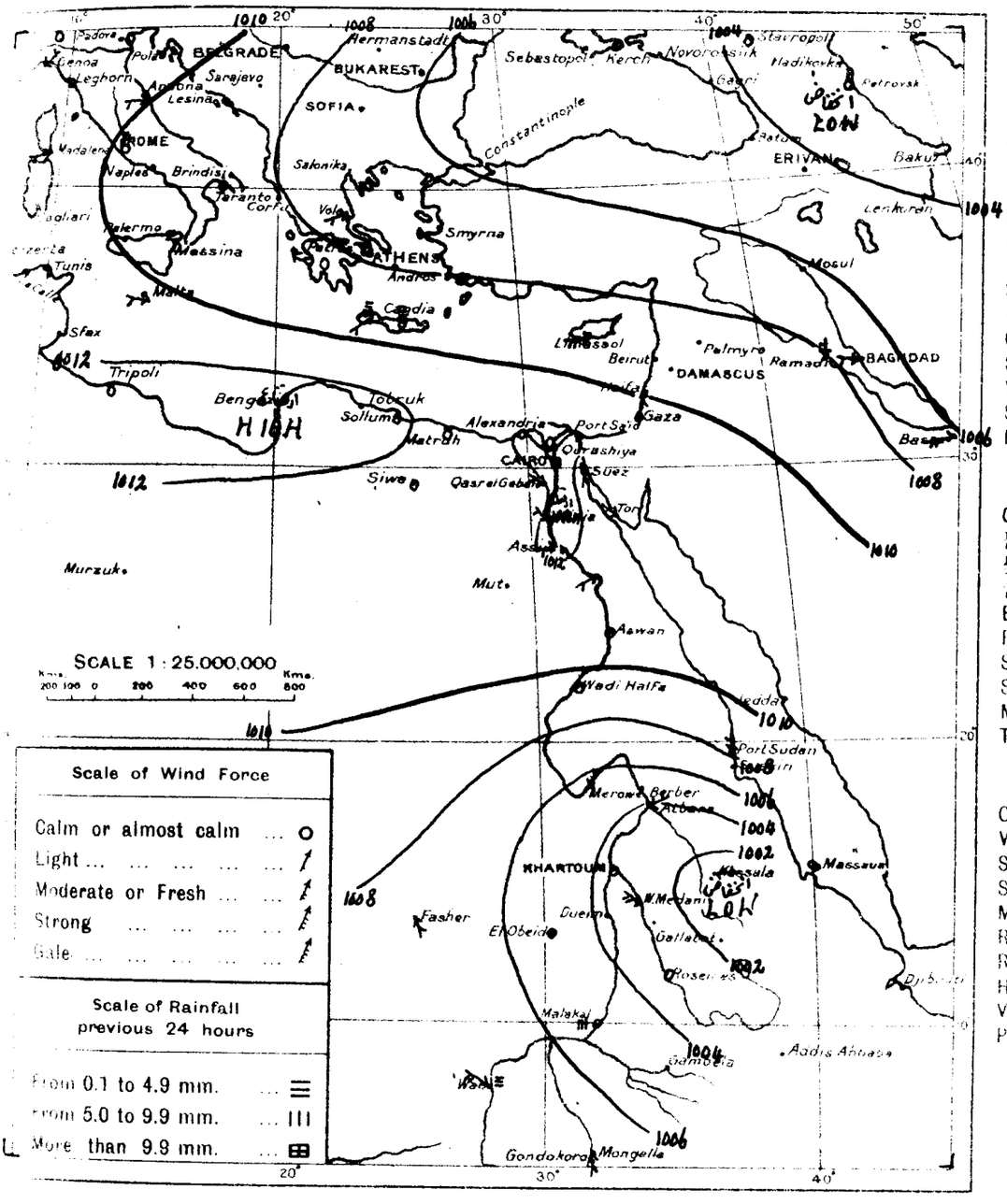

WIND VELOCITY

	Km.	Force
Calm	0-2	0
Almost calm	2-7	1
Very light	7-14	2
Light	14-21	3
Moderate	21-29	4
Fresh	29-38	5
Strong	38-47	6
Very strong	47-57	7
Gale	57-65	8
Strong gale	69-82	9
Whole gale	82-96	10
Storm	96-110	11
Hurricane above	110	12

STATE OF SKY

Clear	0
¼ Clouded	1
½ Clouded	2
¾ Clouded	3
Entirely clouded	4
Raining	5
Sand haze	6
Sand storm	7
Mist or fog	8
Thunderstorm	9

STATE OF SEA

Calm	0
Very smooth	1
Smooth	2
Slight	3
Moderate	4
Rather rough	5
Rough	6
High	7
Very high	8
Phenomenal	9

60-0-17 From Observations taken at 8 h. yesterday. 16.5.25

BAROMETER			WIND		STATE OF SKY	TEMPERATURE						HUMIDITY	RAINFALL			STATE OF SEA
[illegible]	Change in past 24 hours	Differ from normal	Direction	FORCE		At 8 h.	Change in past 24 hours	Maximum	Difference from Normal	Minimum	Difference from Normal		Past 24 hours	Normal from Oct 1 to day before yesterday	Total from Oct 1 to day before yesterday	
m.b.	m.b.	m.b.				C	C	C	C	C	C		mm	mm	mm	
1009.6	+2.0	-4.8	N	1	2	19	-1	26	—	13	—	—	2	571	651	—
1010.1	+1.4	-5.4	WNW	2	0	17	0	19	-3	16	+1	80	0	378	482	2
1007.1	+1.7	-6.7	—	0	0	17	-1	—	—	11	-4	70	0	—	333	—
1009.5	+1.6	-4.4	NW	1	3	20	+1	22	-2	14	-2	—	tr.	68	501	1
1009.1	0.0	-3.5	W	4	2	22	-2	26	-1	13	-1	—	0	473	471	3
1011.9	-0.7	-2.1	NW	—	—	24.9	-0.1	34	0	17	+1	41	0	15	—	—
1005.1	-0.3	-4.0	NE	3	0	36.1	+1.5	—	—	26	+2	16	0	0	—	—
1004.0	-1.0	-3.8	ENE	2	0	37.0	+1.0	44	+2	27	+2	8	0	0	5	—
1003.2	+0.1	-6.5	WSW	1	2	33.0	-1.0	43	+4	24	0	37	0	67	88	—
—	—	—	SSE	2	1	30.5	+2.0	43	—	25	—	8	0	0	—	—
1004.8	-0.2	-5.4	W	1	4	33.5	+0.7	43	+3	19	-3	24	0	25	26	—
—	—	—	NW	4	0	28.0	-2.0	39	+4	—	—	60	3	379	278	—

CAIRO, to-morrow

Time of sunrise h. 04 m. 54

,, ,, sunset h. 18 m. 43

DAILY

From Observations taken at 8 h. to-day.

Monday 18th May, 1925 ١٩٢٥ الاثنين ١٨ مايو

	STATION	BAROMETER Reduced to Sea Level	BAROMETER Change in past 24 hours	BAROMETER Differ from normal	WIND Direction	WIND FORCE	STATE OF SKY	TEMPERATURE At 8 h.	TEMPERATURE Change in past 24 hours	TEMPERATURE Maximum Yesterday	TEMPERATURE Difference from Normal	TEMPERATURE Minimum	TEMPERATURE Difference from Normal	HUMIDITY	Past 24 hours		
		m.b.	m.b.	m.b.				°C	C	°C	C	°C	°C	%	mm.		
COAST	SOLLUM	1012.3	+0.3	—	NE	1	3	20.2	0.0	30	—	16	—	66	0	244	—
	SIWA	1009.6	+0.8	—	—	0	3	22.4	-2.1	39	—	20	—	79	0	4	—
	MATRUH	1012.0	+2.6	-1.6	—	0	3	19.5	-0.8	23	—	18	—	69	0	253	161
	ALEXANDRIA	1012.0	+0.9	-1.5	N	1	2	20.8	-2.0	28	+1	19	+1	66	0	273	205
	PORT SAID	1011.2	-0.7	-1.8	NNE	3	2	22.8	-2.6	30	+4	19	+1	68	0	79	80
	GAZA	1009.5	-1.1	—	NNW	2	0	23.0	-2.1	30	—	16	—	74	0	336	414
	HAIFA	1069.1	-1.1	—	—	0	2	22.9	+0.1	26	—	13	—	65	0	701	603
LOWER EGYPT	QURASHIYA	1010.8	+0.2	-3.2	—	0	1	21.3	-3.1	34	+1	14	0	71	0	55	56
	SUEZ	1009.3	-1.8	-3.6	N	4	0	22.6	-1.0	30	-4	21	+4	77	0	8	25
	CAIRO HELWAN	1009.2	-1.4	-3.9	N	4	2	23.0	-4.0	35	+3	19	+1	56	0	26	34
	CAIRO GIZA	1010.8	0.0	-2.8	N	2	3	21.8	-3.4	35	+3	16	+1	76	0	19	25
	CAIRO EZBEKIYA	1010.6	+0.3	—	N	2	1	22.4	-3.0	35	+2	17	0	71	0	28	26
UPPER EGYPT	QASR EL GEBALI	1009.5	-1.1	-4.4	NE	4	2	23.5	-1.9	38	+4	21	+5	62	0	15	
	MINYA	—	—	—	N	2	1	24.5	-2.5	37	+2	19	+3	64	—		
	ASYUT	1009.3	-2.9	-3.2	WSW	2	1	28.0	+1.4	37	+1	20	+1	34	0	0	
	QENA	—	—	—	E	2	2	28.2	+1.1	38	-1	19	-1	29	—		
	ASWAN	1010.3	-0.1	-0.7	—	0	1	30.2	+1.4	35	-5	22	-2	29	—		
NORTH SUDAN	WADI HALFA	1009.1	-0.2	-1.3	NNE	2	0	29.0	+1.6	46	+1	21	0	18	—		
	MEROWE	1007.8	+1.8	-1.1	NE	1	0	34.6	-1.5	47	+5	26	+2	15	0	0	—
	ATBARA	1006.6	+0.8	-1.2	SW	3	0	36.0	+0.5	42	0	28	+3	25	0	0	6
	KHARTOUM	1006.3	+2.8	-1.1	WSW	3	0	35.0	-0.1	44	+2	27	+1	32	0	tr.	7
EAST SUDAN	PORT SUDAN																
	KASSALA	1006.6	+3.1	-1.5	SSE	2	0	34.6	+1.6	44	+3	27	+2	34	0	9	21
	WAD MEDANI																
	ROSEIRES																
SOUTH SUDAN	EL FASHER																
	EL OBEID																
	MALAKAL	—	—	—	SSE	1	0	26.5	-1.3	38	+2	22	0	69	4	264	174
	WAU																
	MONGALLA																

Upper Wind Observations at Helwan at 8 h 45 m.

Height (metres)	Kms. Hr.	Direction
500	20	NE
1000	25	N
1500	35	WSW
2000	40	N
3000	65	N

General Situation.

The depression passed over Egypt yesterday and an area of relatively high pressure has formed over the central Mediterranean. Pressure however remains low.

Forecast for 24 hours from noon to-day.

Light to moderate northerly winds. Clear or some high cloud. Temperature slightly below normal.

STATION	Humidity Mean of Day: Yester day	Humidity Mean of Day: Diff. from normal	Wet Bulb Temperature Mean of Day: Yester day	Wet Bulb Temperature Mean of Day: Diff. from normal
	%	%	C	C
Alexandria	69	-4	18.7	+0.1
Ezbekia	39	—	18.6	—
Giza	41	-13	18.7	+1.2
Helwan	21	-14	16.8	+0.5

Discharges at Aswan as measured by the sluices

	1925	1924	
16.5	765	792	m3 per sec.
15.5	763	799	,, ,, ,,

GAUGE	Date 1925	
Mongalla	16.5	11.26
Malakal	17.5	10.37
Roseires	17.5	11.95
Khartoum	17.5	10.03
Kh. el Girba	—	—
Atbara	17.5	9.86
Wadi Halfa	17.5	1.00
Aswan Res.	17.5	110.14
,, D.S.	17.5	85.66
El Leisi	17.5	16.97
Roda (Cairo)	18.5	15.66

NOTE. A dash means that figures are not available.

TERMS OF SUBSCRIPTION for the DAILY WEATHER REPORT sent by Post, P.T. 100 annually

PRINTED AT THE SURVEY OF EGYPT 24,461

DRKS
T.
REPORT.

٢٥ - ٥ - ١٧ Barometer and Wind at 8 h. Yesterday 17.5.25

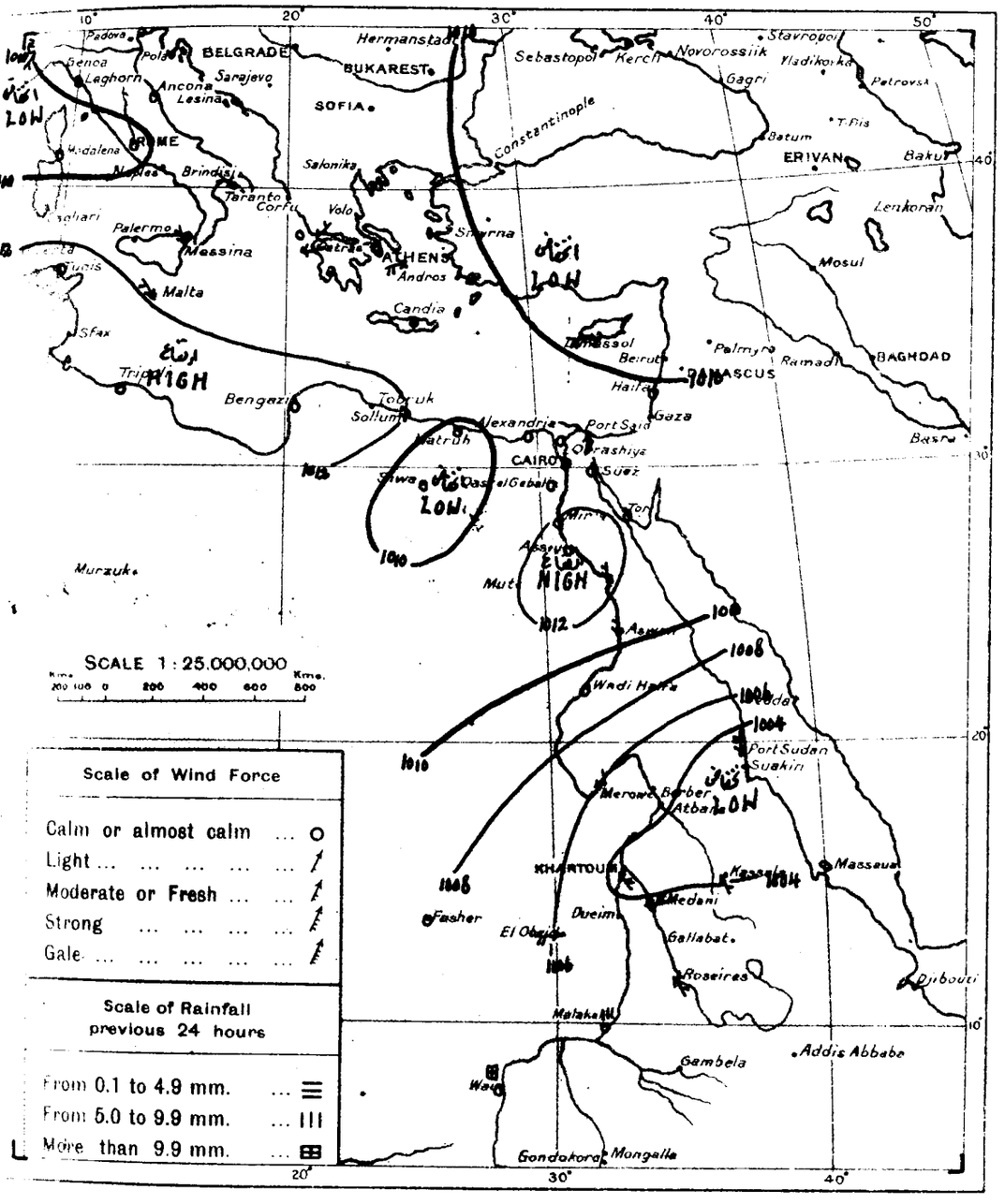

WIND VELOCITY

	K.P.H.	Force
Calm ...	0-2	0
Almost calm	2-7	1
Very light ...	7-14	2
Light ...	14-21	3
Moderate ...	21-29	4
Fresh ...	29-38	5
Strong ...	38-47	6
Very strong	47-57	7
Gale	57-69	8
Strong gale	69-82	9
Whole gale	82-96	10
Storm ...	96-110	11
Hurricane above	110	12

STATE OF SKY

Clear ...	0
¼ Clouded	1
½ Clouded	2
¾ Clouded	3
Entirely clouded	4
Raining	5
Sand haze	6
Sand storm	7
Mist or fog ...	8
Thunderstorm ...	9

STATE OF SEA

Calm ...	0
Very smooth	1
Smooth ...	2
Slight ...	3
Moderate ...	4
Rather rough	5
Rough ...	6
High ...	7
Very high ...	8
Phenomenal ...	9

٢٥ - ٥ - ١٧ From Observations taken at 8 h. yesterday. 17.5.25

	BAROMETER			WIND		STATE OF SKY	TEMPERATURE						HUMIDITY	RAINFALL			STATE OF SEA
	Reduced to sea level	Change in past 24 hours	Differ. from normal	Direction	FORCE		At 8 h.	Change in past 24 hours	Maximum	Difference from Normal	Minimum	Difference from Normal		Past 24 hours	Normal from Oct 1 to day before yesterday	Total from Oct 1 to day before yesterday	
	m.b	m.b	m.b				°C	°C	°C	°C	°C	°C	%	mm.	mm.	mm.	
	—	—	—	N	1	0	18	-1	26	—	14	—	—	0	571	653	—
	1011.8	+1.7	-3.7	NW	2	4	17	0	22	0	16	+1	80	0	378	483	1
	1010.4	+3.3	-3.4	NE	1	4	18	+1	—	—	12	-4	80	0	—	333	—
	1011.6	+2.1	-2.3	N	1	1	20	0	25	+1	14	-2	—	0	68	501	2
	1008.4	-0.7	-4.2	W	5	1	23	+1	23	-4	13	-1	—	0	473	472	4
دلوبيت	1009.3	0.0	-1.2	E	1	0	27.4	-1.6	39	-1	21	0	18	—	—	—	—
مريك	1006.0	+0.9	-3.5	NE	2	2	36.1	0.0	47	+5	28	+4	16	0	0	—	—
حطره	1005.8	+1.8	-2.0	—	2	2	35.5	-1.5	45	+3	29	+4	11	0	0	6	—
يوسف	1002.7	-5.5	-7.1	N	4	0	32.9	+1.9	36	+1	24	+1	26	0	119	92	4
كسلا	1003.5	+1.6	-4.5	SSE	3	1	33.0	-4.4	45	+4	30	+5	40	0	9	21	—
دلوبيت	1004.7	+0.8	-3.3	E	3	1	34.2	-1.2	46	+3	28	+4	19	0	24	25	—
الناشر	—	—	—	—	0	0	26.5	-4.0	41	—	19	—	22	0	0	—	—
[illegible]	—	—	—	—	0	1	23.8	-1.2	37	+1	22	0	67	7	260	171	—
دلو	—	—	—	W	1	1	23.0	-5.0	36	+1	19	-3	85	51	430	283	—

CAIRO, to-morrow

Time of sunrise h. 4 m. 59

" " sunset h. 18 m. 44

DAILY

From Observations taken at 8h. to-day.

Tuesday 19th May, 1925 ١٩٢٥ الثلاثاء ١٩ مايو

	STATION	BAROMETER Reduced to Sea Level	BAROMETER Change in past 24 hours	BAROMETER Differ from normal	WIND Direction	WIND FORCE	STATE OF SKY	TEMPERATURE At 8 h.	TEMPERATURE Change in past 24 hours	TEMPERATURE Maximum Yesterday	TEMPERATURE Difference from Normal	TEMPERATURE Minimum	TEMPERATURE Difference from Normal	HUMIDITY	Past 24 hours		
		m.b.	m.b.	m.b.				°C	°C	°C	°C	°C	°C	%	mm		
COAST	SOLLUM	1009.5	-2.8	–	S	1	0	20.2	0.0	28	–	12	–	73	0	244	–
	SIWA	1007.0	-2.6	–	–	0	0	24.1	+1.7	39	–	19	–	51	0	4	–
	MATRUH	1009.4	-2.6	-4.2	–	0	0	20.2	+0.7	23	–	15	–	70	0	253	161
	ALEXANDRIA	1010.2	-1.8	-3.3	NNE	1	2	21.3	+0.5	24	-3	17	-1	73	0	273	205
	PORT SAID	1009.8	-1.4	-3.2	–	0	3	22.1	-0.7	24	-2	18	0	73	0	79	86
	GAZA	1008.6	-0.7	–	NNW	1	0	22.5	-0.5	25	–	14	–	68	0	336	414
	HAIFA	1008.2	-0.9	–	N	1	0	23.0	+0.1	24	–	14	–	65	0	701	603
LOWER EGYPT	QURASHIYA	1008.3	-2.5	-5.7	–	0	1	21.2	-0.1	30	-3	15	+1	74	0	55	56
	SUEZ	1008.2	-1.1	-4.7	N	4	0	22.9	+0.3	30	-4	19	+2	61	0	8	25
	CAIRO HELWAN	1008.2	-1.0	-4.9	NNE	4	1	24.0	+1.0	32	0	18	0	47	0	26	34
	CAIRO GIZA	1008.8	-2.0	-4.7	N	3	3	23.8	+2.0	30	-3	16	+1	59	0	19	35
	CAIRO EZBEKIYA	1008.6	-2.0	–	N	3	1	23.4	+1.0	31	-2	18	+1	56	0	28	26
UPPER EGYPT	QASR EL GEBALI	1007.9	-1.6	-6.0	NE	2	0	25.9	+2.4	33	-1	19	+3	44	0	15	
	MINYA	—	—	—	N	2	0	26.5	+2.0	33	-2	20	+4	50	—		
	ASYUT	1005.3	-4.0	-7.1	SSE	3	0	29.8	+1.8	36	0	25	+6	30	0	0	
	QENA	—	—	—	NE	2	1	30.3	+2.1	38	-1	23	+3	31	—		
	ASWAN	1007.9	-2.4	-3.0	–	0	1	32.6	+2.4	39	-1	24	0	25	—		
NORTH SUDAN	WADI HALFA	1006.6	-2.5	-3.7	–	0	0	30.4	+1.4	42	+2	20	-1	13	—		
	MEROWE																
	ATBARA																
	KHARTOUM	1006.6	+0.3	-0.8	SSW	4	2	33.0	-2.0	44	+2	29	+3	38	0	[illegible]	7
EAST SUDAN	PORT SUDAN																
	KASSALA																
	WAD MEDANI																
	ROSEIRES	1004.4	+0.1	-5.4	SSE	1	0	30.0	+1.0	39	0	24	0	44	0	67	94
SOUTH SUDAN	EL FASHER																
	EL OBEID																
	MALAKAL	–	–	–	S	1	1	30.0	+3.5	34	-2	24	+2	55	0	264	177
	WAU																
	MONGALLA																

Upper Wind Observations at Helwan at 8 h 30 m.

Height (metres)	Kms. Hr.	Direction
500	20	NE
1000	20	NW
1500	30	NNW
2000	25	N
3000	50	NSW

General Situation.

The pressure over Egypt is again falling, particularly in the west.

الضغط يهبط مرة أخرى خصوصا

Forecast for 24 hours from noon to-day.

Moderate winds northeasterly today, easterly tomorrow. Clear or occasional high cloud. Warmer.

اليوم الى ظهر الغد

رياح شمالية شرقية معتدلة اليوم
السماء صحو او يظهر بها
السحاب - الجو اكثر حرارة.

STATION	Humidity Mean of Day: Yesterday	Humidity Mean of Day: Diff. from normal	Wet Bulb Temperature Mean of Day: Yesterday	Wet Bulb Temperature Mean of Day: Diff. from normal
	%	%	C	C
Alexandria	69	-4	17.3	-1.3
Ezbekia	59	—	19.2	—
Giza	63	+9	19.3	+1.7
Helwan	41	+6	17.3	+1.0

Discharges at Aswan as measured by the sluices

	1925	1924	
17-5	682	792	m3 per sec.
16-5	765	792	" "

GAUGE	Date 1925		
Mongalla	18-5	11.03	[illegible]
Malakal	18-5	10.37	[illegible]
Roseires	18-5	11.84	[illegible]
Khartoum	18-5	10.06	[illegible]
Kh. el Girba	—	—	—
Atbara	18-5	9.57	[illegible]
Wadi Halfa	18-5	0.96	[illegible]
Aswan Res.	18-5	110.05	—
" D.S.	18-5	85.66	[illegible]
El Leisi	17-5	16.97	[illegible]
Roda (Cairo)	18-5	15.66	[illegible]

NOTE. A dash means that figures are not available.

TERMS OF SUBSCRIPTION for the DAILY WEATHER REPORT sent by Post, P.T. 100 annually

PRINTED AT THE SURVEY OF EGYPT 24,461

DRKS
T.
REPORT.

.co-o-١٨ Barometer and Wind at 8 h. Yesterday 18-5-25.

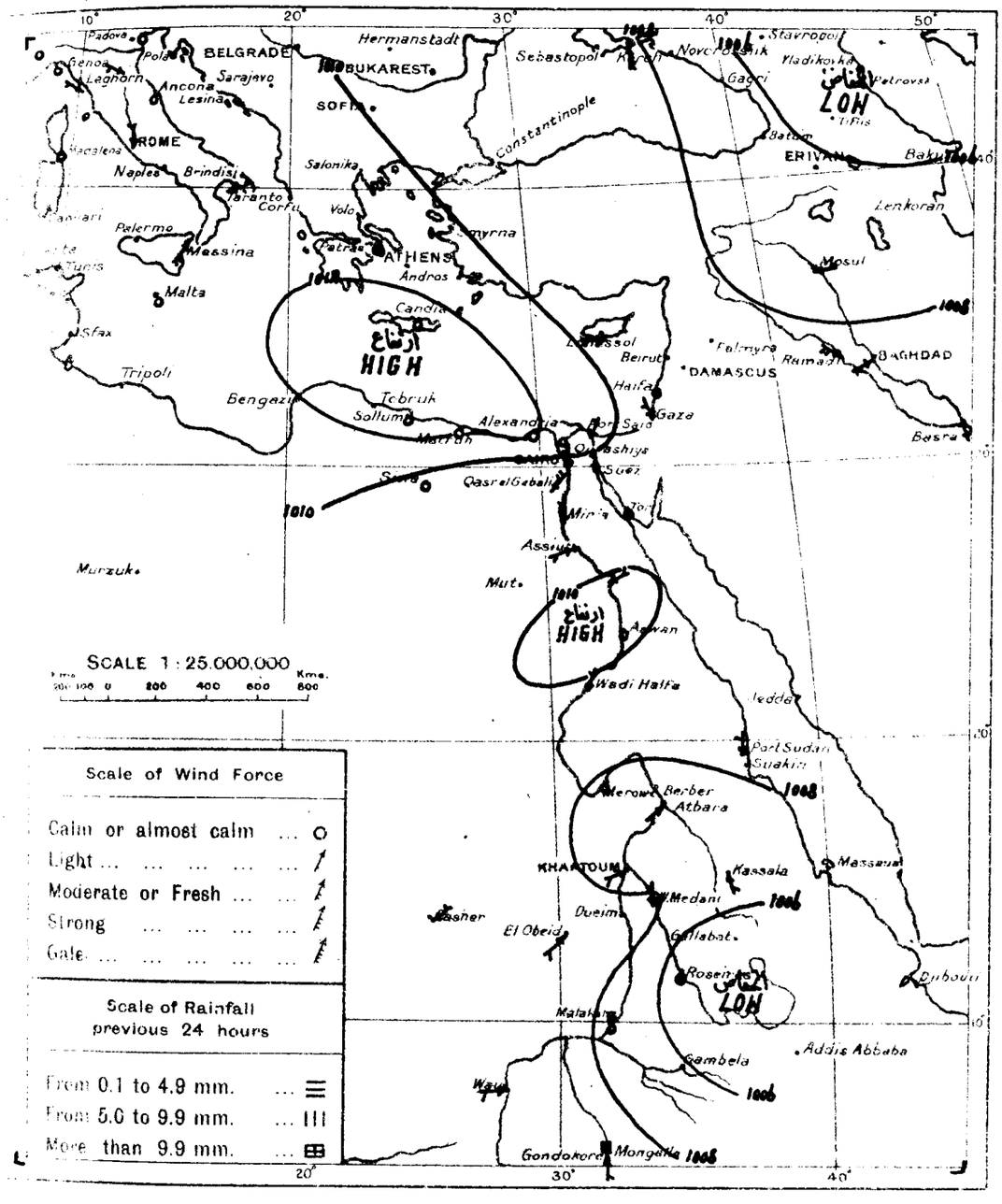

WIND VELOCITY

	Km/H	Force
Calm	0-2	0
Almost calm	2-7	1
Very light	7-14	2
Light	14-21	3
Moderate	21-29	4
Fresh	29-38	5
Strong	38-47	6
Very strong	47-57	7
Gale	57-69	8
Strong gale	69-82	9
Whole gale	82-96	10
Storm	96-110	11
Hurricane above	110	12

STATE OF SKY

Clear	0
¼ Clouded	1
½ Clouded	2
¾ Clouded	3
Entirely clouded	4
Raining	5
Sand haze	6
Sand storm	7
Mist or fog	8
Thunderstorm	9

STATE OF SEA

Calm	0
Very smooth	1
Smooth	2
Slight	3
Moderate	4
Rather rough	5
Rough	6
High	7
Very high	8
Phenomenal	9

.co-o-١٨ From Observations taken at 8 h. yesterday. 18-5-25.

	BAROMETER			WIND		STATE OF SKY	TEMPERATURE						HUMIDITY	RAINFALL			STATE OF SEA
	Reduced to sea level	Change in past 24 hours	Differ from normal	Direction	FORCE		At 8 h	Change in past 24 hours	Maximum	Difference from Normal	Minimum	Difference from Normal		Past 24 hours	Normal from Oct. 1 to day before yesterday	Total from Oct. 1 to day before yesterday	
	m b	m b	m b				C	C	C	C	C	C	%	mm	mm	mm	
	1010.7	–	-3.7	N	2	0	18	0	26	–	13	–	–	0	571	655	–
	1010.1	-1.7	-5.5	SE	1	4	18	+1	21	-1	17	+1	80	0	378	483	1
	1011.6	+1.2	-2.2	–	0	4	17	-1	–	–	–	–	80	–	–	334	–
	1012.7	+1.1	-1.2	–	0	4	19	-1	23	-1	14	-2	–	0	68	502	0
	1008.4	0.0	-4.0	N	2	0	23	0	24	-3	11	-3	–	0	473	472	3
Sadaa	1009.3	+6.6	-0.4	N	2	0	31.2	-1.7	36	+1	23	0	53	0	119	92	2
	1008.3	+3.6	+0.3	N	3	1	32.6	-1.6	43	+1	25	+1	28	0	24	25	–
	1004.3	-1.1	-5.4	SE	1	2	29.0	-2.5	40	+1	23	-1	52	0	67	92	–
	–	–	–	NE	2	0	32.0	+5.5	41	–	21	–	11	0	0	–	–
	1008.8	+2.8	-1.4	SW	3	1	30.7	-1.0	42	+2	21	-1	53	0	25	27	–
	–	–	–	N	2	4	25.0	+2.0	34	-1	–	–	76	0	430	284	–
	1009.3	+0.9	-0.8	S	2	0	24.3	-2.1	35	+2	19	-2	97	30	397	400	–

CAIRO, to-morrow

Time of sunrise 4h 58m

" " sunset 18h 44m

DAILY

From Observations taken at 8h. to-day.

Wednesday 20th May, 1925 ١٩٢٥ الاربعاء ٢٠ مايو

	STATION	BAROMETER Reduced to Sea Level	BAROMETER Change in past 24 hours	BAROMETER Differ from normal	WIND Direction	WIND FORCE	STATE OF SKY	TEMPERATURE At 8 h.	TEMPERATURE Change in past 24 hours	TEMPERATURE Maximum Yesterday	TEMPERATURE Difference from Normal	TEMPERATURE Minimum	TEMPERATURE Difference from Normal	HUMIDITY	Past 24 hours	
		m.b.	m.b.	m.b.				°C	C	°C	°C	°C	°C	%	mm.	
COAST	SOLLUM	1010.7	+1.2	—	S	2	0	24.2	+4.0	30	—	18	—	53	0	244
	SIWA...															
	MATRUH															
	ALEXANDRIA ...	1006.7	-3.5	-6.8	SE	3	0	23.0	+1.7	26	-1	18	0	58	0	273
	PORT SAID ...	1008.4	-1.4	-4.5	SE	3	0	23.8	+1.7	24	-2	20	+2	64	0	79
	GAZA...	1007.5	-1.3	—	ESE	1	0	26.0	+3.5	26	—	14	—	42	0	336
	HAIFA	1007.0	-1.2	—	—	0	0	24.1	+1.1	25	—	14	—	60	0	701
LOWER EGYPT	QURASHIYA ...	1005.5	-2.8	-8.5	ESE	1	0	24.3	+3.1	34	+1	16	+2	52	0	55
	SUEZ...	1007.8	-0.4	-5.0	—	0	0	26.9	+4.0	33	-1	21	+4	44	0	8
	CAIRO HELWAN ...	1007.0	-1.2	-6.0	WSW	1	0	25.3	+1.3	34	+1	22	+4	40	0	26
	CAIRO GIZA	1007.6	-1.2	-5.9	—	0	0	26.0	+2.2	32	-1	15	0	50	0	14
	CAIRO EZBEKIYA...	1007.4	-1.2	—	—	0	0	26.4	+3.0	33	0	19	+2	52	0	28
UPPER EGYPT	QASR EL GEBALI	1007.5	-0.4	-6.3	NE	1	0	26.9	+1.0	35	+1	17	+1	39	0	15
	MINYA	—	—	—	N	2	0	25.0	-1.5	37	+2	19	+3	56	—	
	ASYUT	1007.5	+2.2	-4.9	N	2	0	27.2	-2.6	39	+3	21	+2	39	0	0
	QENA...	—	—	—	SW	3	0	30.2	-0.1	42	+3	25	+5	36	—	
	ASWAN	1005.8	-2.1	-5.1	—	0	0	36.5	+3.9	45	+5	27	+3	21	—	
NORTH SUDAN	WADI HALFA ...	1006.3	-0.3	-3.9	N	1	2	32.6	+2.2	46	+6	25	+3	17	—	
	MEROWE	1005.8	-0.8	-2.9	—	0	0	36.6	+1.0	47	+5	23	-1	12	0	0
	ATBARA	1006.2	+0.2	-1.5	SE	3	0	37.0	+0.2	45	+3	28	+3	11	0	0
	KHARTOUM ...	1006.0	-0.6	-1.4	SW	1	0	36.3	+3.3	44	+2	30	+4	24	0	[illegible]
EAST SUDAN	PORT SUDAN ...	1006.3	-2.0	-3.2	—	0	0	36.3	+0.3	38	+3	23	-1	20	0	119
	KASSALA	1005.3	-0.9	-2.9	SSE	2	0	34.0	0.0	42	+1	25	0	18	0	9
	WAD MEDANI ...															
	ROSEIRES... ...															
SOUTH SUDAN	EL FASHER ...															
	EL OBEID... ...															
	MALAKAL															
	WAU															
	MONGALLA ...															

Upper Wind Observations at Helwan at 8 h 30 m.

Height (metres)	Kms. Hr.	Direction
500	20	ENE
1000	15	N
1500	35	WNW
2000	35	NW
3000	25	W

General Situation.

The pressure over Egypt continues to fall slowly and is much below normal. No information is available from the Mediterranean.

Forecast for 24 hours from noon to-day.

Light variable winds. Mainly clear. Remaining warm.

STATION	Humidity Mean of Day: Yester day	Humidity Mean of Day: Diff. from normal	Wet Bulb Temperature Mean of Day: Yester day	Wet Bulb Temperature Mean of Day: Diff. from normal
	%	%	C	C
Alexandria...	75	+2	18.8	+0.3
Ezbekia ...	49	—	19.1	—
Giza	53	-1	19.3	+1.3
Helwan ...	34	-1	17.5	+0.8

Discharges at Aswan as measured by the sluices

1925	1924		
18.5	783	790	m³ per sec.
17.5	682	792	" " "

GAUGE	Date 1925	
Mongalla... ...	19.5	11.56
Malakal	19.5	10.38
Roseires	19.5	11.72
Khartoum.. ...	19.5	10.11
Kh. el Girba ...	—	—
Atbara	19.5	9.88
Wadi Halfa ...	19.5	0.97
Aswan Res. ...	19.5	109.91
" D.S. ...	19.5	85.74
El Leisi	19.5	16.97
Roda (Cairo) ...	19.5	15.66

NOTE. A dash means that figures are not available.

TERMS OF SUBSCRIPTION for the DAILY WEATHER REPORT sent by Post, P.T. 100 annually

PRINTED AT THE SURVEY OF EGYPT 24/461

IKS.

EPORT.

co-0-19 Barometer and Wind at 8 h. Yesterday 19.5.25

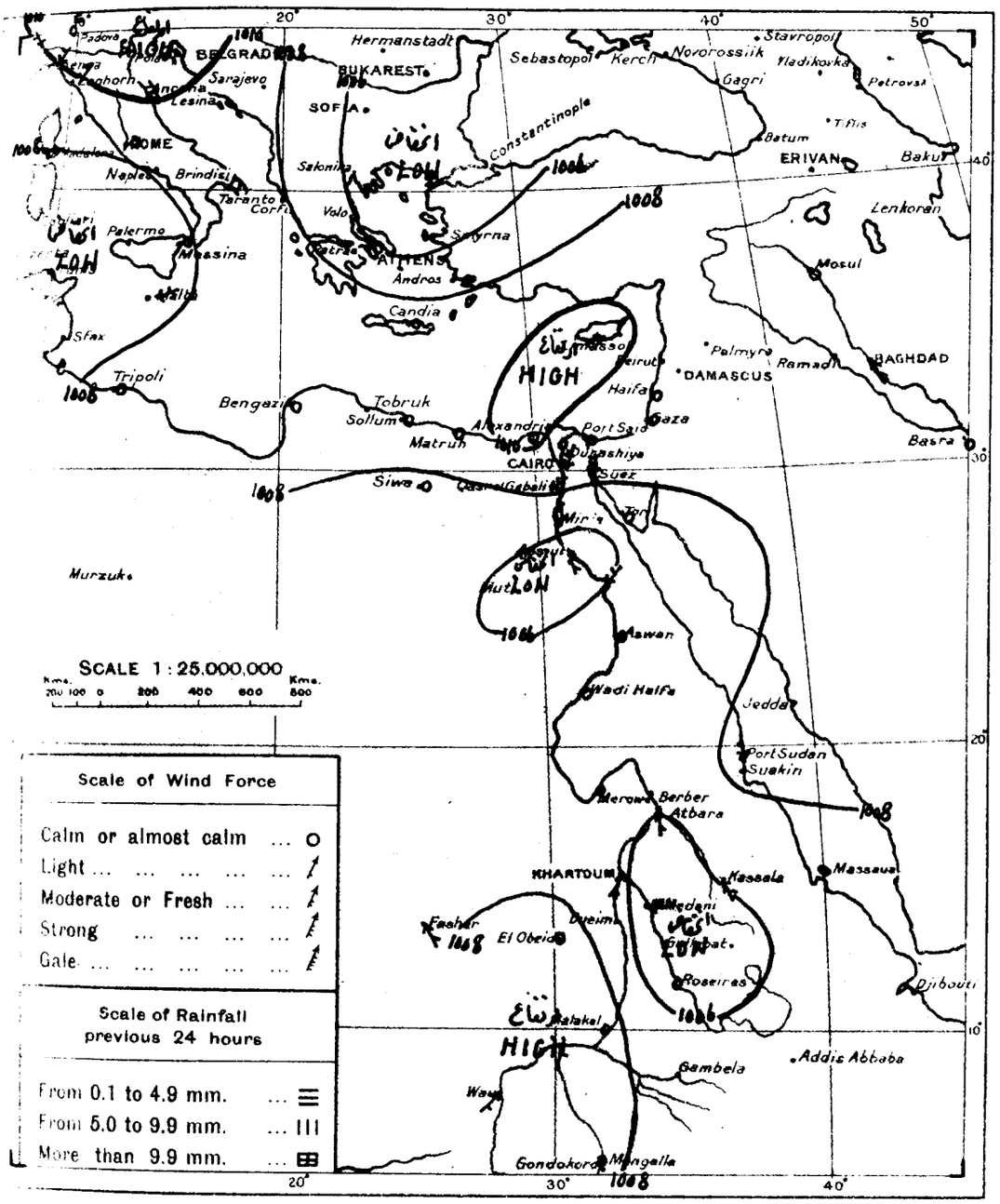

SCALE 1:25,000,000

Kms. 200 100 0 200 400 600 800 Kms.

Scale of Wind Force

- Calm or almost calm ... O
- Light ... ... ↗
- Moderate or Fresh ... ... ↗
- Strong ... ... ↗
- Gale ... ... ↗

Scale of Rainfall previous 24 hours

- From 0.1 to 4.9 mm. ... ≡
- From 5.0 to 9.9 mm. ... III
- More than 9.9 mm. ... ⊞

WIND VELOCITY

	K.P.H.	Force
Calm	0- 2	0
Almost calm..	2- 7	1
Very light ...	7-14	2
Light	14-21	3
Moderate ...	21-29	4
Fresh	29-38	5
Strong... ...	38-47	6
Very strong .	47-57	7
Gale ...	57-69	8
Strong gale	69-82	9
Whole gale .	82-96	10
Storm	96-110	11
Hurricane above	110	12

STATE OF SKY

Clear	0
¼ Clouded ...	1
½ Clouded	2
¾ Clouded ...	3
Entirely clouded .	4
Raining	5
Sand haze	6
Sand storm	7
Mist or fog	8
Thunderstorm	9

STATE OF SEA

Calm	0
Very smooth	1
Smooth...	2
Slight	3
Moderate	4
Rather rough ...	5
Rough	6
High	7
Very high	8
Phenomenal... ...	9

co-0-19 From Observations taken at 8 h. yesterday. 19.5.25

	BAROMETER			WIND		STATE OF SKY	TEMPERATURE						HUMIDITY	RAINFALL			STATE OF SEA
	Reduced to sea level	Change in past 24 hours	Differ. from normal	Direction	FORCE		At 8 h.	Change in past 24 hours	Maximum	Difference from Normal	Minimum	Difference from Normal		Past 24 hours	Normal from Oct 1 to day before yesterday	Total from Oct 1 to day before yesterday	
	m.b.	m.b.	m.b.				°C	°C	°C	°C	°C	°C	%	mm	mm	mm	
	1008.3	-2.4	-6.3	N	1	2	21	+3	26	–	15	–	–	0	571	657	–
	1006.7	-3.4	-8.9	ENE	2	4	18	0	19	-4	16	0	90	0	378	484	2
	1006.0	-5.6	-7.6	SE	1	3	20	+3	–	–	–	–	60	–	–	335	–
	1009.1	-3.6	-4.8	N	1	1	21	+2	23	-1	17	+1	–	0	68	503	1
	1010.4	+2.0	-2.0	N	2	2	22	-1	27	0	16	+2	–	0	473	473	2
مروى	1006.6	-1.2	-2.2	–	0	0	35.6	+1.0	46	+4	24	0	14	0	0	–	–
عطبرة	1006.0	-0.6	-1.8	S	3	0	36.8	+0.8	44	+2	27	+2	11	0	0	6	–
بورسودان	1006.3	-1.0	-1.3	N	3	0	36.0	+4.8	38	+3	22	-1	15	0	119	92	3
كسلا	1006.2	-0.4	-1.9	SSE	3	0	34.0	-0.6	42	+1	28	+3	39	0	9	22	–
دوكا	1005.8	-2.5	-2.2	E	5	0	34.0	+1.4	42	0	26	+2	33	0	24	26	–
النيل الأبيض	–	–	–	SE	2	1	29.0	-3.0	42	–	23	–	31	0	0	–	–
وادي حلفا	1009.3	+0.5	-0.9	SW	1	3	29.7	-1.0	41	+1	20	-2	54	0	25	27	–
				SW	3	1	28.0	+3.0	35	0	24	+2	70	0	430	292	–
	1008.8	-0.5	-1.3	S	1	0	27.5	+3.2	33	0	23	+2	80	0	397	404	–

CAIRO, to-morrow

Time of sunrise 04h 58m

" " sunset 18h 45m

DAILY

From Observations taken at 8h. to-day.

Thursday 21st May, 1925 ١٩٢٥ الخميس ٢١ مايو

	STATION	BAROMETER Reduced to Sea Level	BAROMETER Change in past 24 hours	BAROMETER Differ from normal	WIND Direction	WIND FORCE	STATE OF SKY	TEMPERATURE At 8 h.	TEMPERATURE Change in past 24 hours	TEMPERATURE Maximum Yesterday	TEMPERATURE Difference from Normal	TEMPERATURE Minimum	TEMPERATURE Difference from Normal	HUMIDITY	RAINFALL Past 24 hours	RAINFALL Total from Oct. 1 to yesterday	
		m.b.	m.b.	m.b.				°C	°C	°C	°C	°C	°C	%	mm.	mm.	
COAST	SOLLUM	—	—	—	N	3	4	21.2	-3.0	30	—	18	—	65	0	244	—
	SIWA	1004.7	+0.1	—	NNW	9	2	25.1	-1.3	42	—	22	—	48	0	4	—
	MATRUH	1005.3	0.0	-7.4	NW	4	4	20.6	-6.1	37	—	20	—	88	tr.	253	161
	ALEXANDRIA	1005.1	-1.6	-8.4	—	0	4	27.0	+4.0	36	+9	22	+4	43	0	273	205
	PORT SAID	1006.6	-1.8	-6.3	S	5	6	29.0	+5.2	28	+2	22	+3	24	0	79	80
	GAZA	1006.6	-0.9	—	ENE	6	0	34.6	+8.6	35	—	20	—	25	0	336	414
	HAIFA	1006.6	-0.4	—	E	3	1	28.2	+4.1	28?	—	17	—	35	0	701	604
LOWER EGYPT	QURASHIYA	1004.2	-1.3	-9.8	SE	1	0	28.3	+4.0	39	+5	22	+8	31	0	55	58
	SUEZ	1006.3	-1.5	-6.5	S	3	4	28.4	+1.5	35	+1	23	+6	44	0	8	25
	CAIRO HELWAN	1004.6	-2.4	-8.3	ESE	5	0	34.2	+8.9	38	+5	28	+10	5	0	26	34
	CAIRO GIZA	1004.7	-2.9	-8.7	—	0	1	32.2	+6.2	38	+5	21	+6	26	0	19	25
	CAIRO EZBEKIYA	1004.3	-3.1	—	—	0	0	33.8	+7.4	38	+5	25	+8	23	0	28	26
UPPER EGYPT	QASR EL GEBALI	1005.8	-1.7	-8.0	SW	2	1	32.2	+5.3	38	+3	21	+5	20	0	15	
	MINYA	—	—	—	W	1	2	31.0	+6.0	38	+3	24	+7	33	—	—	
	ASYUT	1006.2	-1.3	-6.1	SSE	3	1	29.4	+2.2	37	+1	23	+4	37	0	0	
	QENA	—	—	—	NE	2	0	31.0	+0.8	42	+3	22	+2	24	—	—	
	ASWAN	1008.3	+2.5	-2.5	—	0	1	32.7	-3.8	43	+2	26	+2	29	—	—	
NORTH SUDAN	WADI HALFA	1007.2	+0.9	-2.9	—	0	0	32.2	-0.4	45	+5	23	+1	18	—	—	
	MEROWE	1008.4	+2.6	-0.3	S	2	2	33.6	-3.6	47	+4	28	+4	42	0	0	—
	ATBARA	1007.9	+1.7	+0.3	WSW	3	0	36.0	-1.0	44	+2	28	+3	27	0	0	6
	KHARTOUM	1009.5	+3.5	+2.1	—	—	1	31.0	-5.3	43	+1	26	0	47	7	7	7
EAST SUDAN	PORT SUDAN	1007.1	+0.8	-2.3	E	1	0	32.9	-3.4	38	+3	24	0	44	0	119	92
	KASSALA																
	WAD MEDANI																
	ROSEIRES																
SOUTH SUDAN	EL FASHER																
	EL OBEID																
	MALAKAL																
	WAU																
	MONGALLA																

Upper Wind Observations at Helwan at 8 h 45 m.

Height (metres)	Kms./Hr.	Direction
500	35	S
1000	30	S
1500	65	SSW
2000	65	SW
3000		

General Situation.

A deep depression, which was situated over the central Mediterranean yesterday, is now passing over the Delta. Pressure in the west is rising.

Forecast for 24 hours from noon to-day.

Moderate to fresh winds southerly at first, veering to the west and northwest in the course of the day. Much cloud. Possibility of local showers. Cooler tomorrow. Conditions rapidly improving.

STATION	Humidity Mean of Day: Yesterday	Humidity Mean of Day: Diff. from normal	Wet Bulb Temperature Mean of Day: Yesterday	Wet Bulb Temperature Mean of Day: Diff. from normal
	%	%	C	C
Alexandria	47	-26	19.2	+0.9
Ezbekia	43	—	19.3	—
Giza	43	-11	20.1	+2.7
Helwan	23	-12	17.6	+1.4

Discharges at Aswan as measured by the sluices

	1925	1924	
19.5	821	789	m3 per sec.
18.5	783	790	" " "

GAUGE	Date 1925	Read	
Mongalla	20.5	11.12	-0.44
Malakal	20.5	10.34	+0.07
Roseires	20.5	11.65	-0.06
Khartoum	20.5	10.13	-0.01
Kh. el Girba	—	—	—
Atbara	21.5	9.92	-0.07
Wadi Halfa	20.5	0.98	-0.35
Aswan Res.	20.5	109.77	—
" D.S.	20.5	85.74	+0.56
El Leisi	19.5	16.97	+0.26
Roda (Cairo)	20.5	15.66	+0.41

NOTE. A dash means that figures are not available.

TERMS OF SUBSCRIPTION for the DAILY WEATHER REPORT sent by Post, P.T. 100 annually

PRINTED AT THE SURVEY OF EGYPT 24461

ORKS
IT.
REPORT.

co - o - c. Barometer and Wind at 8 h. Yesterday 20 - 5 - 25

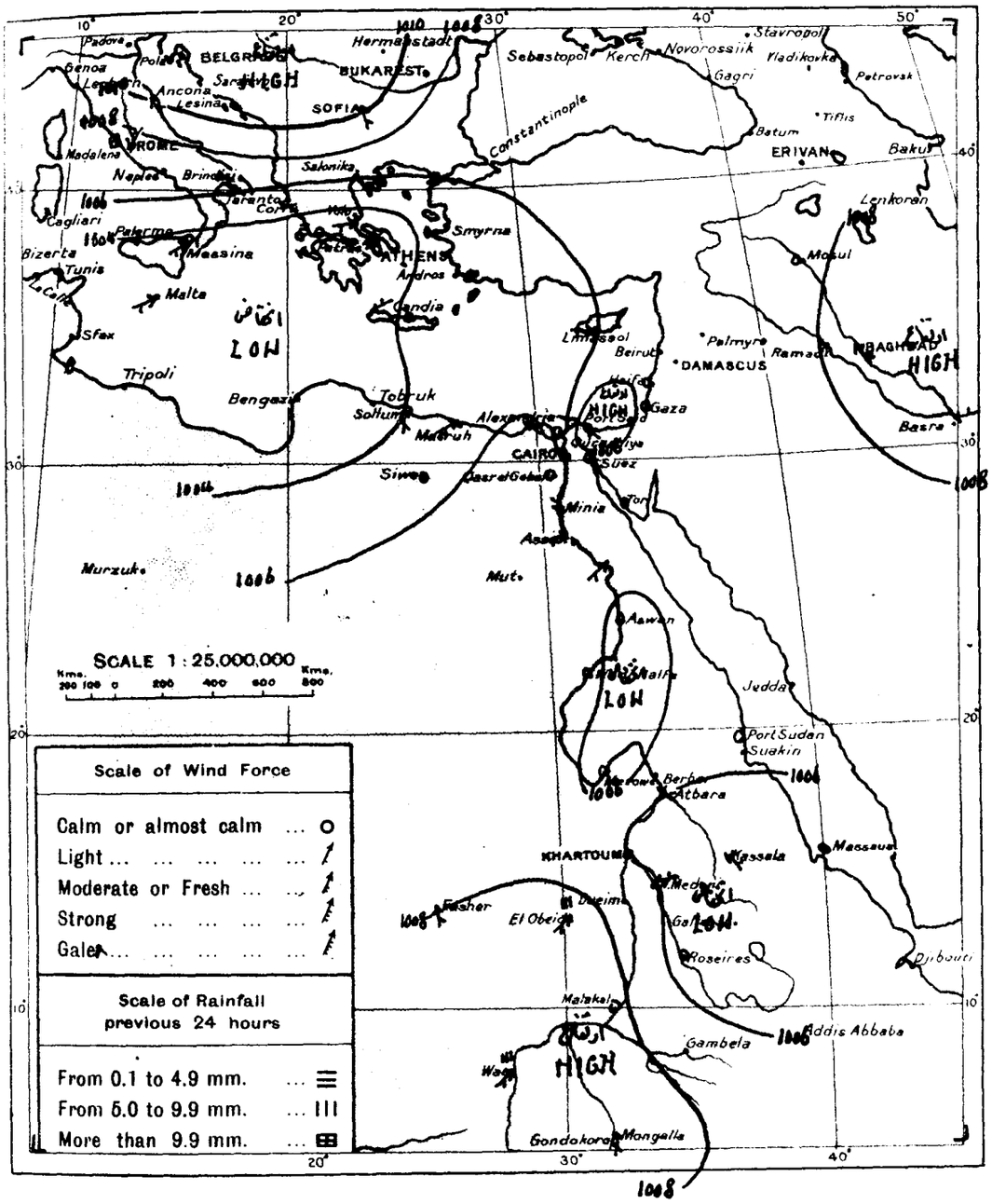

WIND VELOCITY

	K.P.H.	Force
Calm	0- 2	0
Almost calm	2- 7	1
Very light	7-14	2
Light	14-21	3
Moderate	21-29	4
Fresh	29-38	5
Strong	38-47	6
Very strong	47-57	7
Gale	57-69	8
Strong gale	69-82	9
Whole gale	82-96	10
Storm	96-110	11
Hurricane above	110	12

STATE OF SKY

Clear	0
¼ Clouded	1
½ Clouded	2
¾ Clouded	3
Entirely clouded	4
Raining	5
Sand haze	6
Sand storm	7
Mist or fog	8
Thunderstorm	9

STATE OF SEA

Calm	0
Very smooth	1
Smooth	2
Slight	3
Moderate	4
Rather rough	5
Rough	6
High	7
Very high	8
Phenomenal	9

co - o - c. From Observations taken at 8 h. yesterday. 20-5-25

STA	BAROMETER Reduced to Sea Level	BAROMETER Change in past 24 hours	BAROMETER Differ. from normal	WIND Direction	WIND FORCE	STATE OF SKY	TEMPERATURE At 8 h	TEMPERATURE Change in past 24 hours	TEMPERATURE Maximum	TEMPERATURE Difference from Normal	TEMPERATURE Minimum	TEMPERATURE Difference from Normal	HUMIDITY	RAINFALL Past 24 hours	RAINFALL Normal from Oct 1 to day before yesterday	RAINFALL Total from Oct 1 to day before yesterday	STATE OF SEA
	m.b.	m.b.	m.b.				°C	C	C	C	C	C	%	mm	mm	mm	
NE	1007.9	-0.4	-6.7	NE	4	0	17	-4	26	–	13	–	–	31	602	658	–
LTA	1003.1	-3.6	-12.5	WSW	3	4	18	0	20	-3	16	0	70	0	378	484	0
IEN	1003.2	-2.8	-10.4	NE	3	4	15	-5	–	–	–	–	70	–	–	335	–
IDIA	1004.4	-4.7	-9.5	NW	1	1	20	-1	24	0	16	0	–	0	68	503	1
ASS	1005.8	-4.6	-6.5	W	2	0	21	-1	25	-2	12	-2	–	0	473	473	0
سيوه	1004.6	-2.4	–	–	0	0	26.4	+2.3	39	–	19	–	42	0	4	–	–
سلوم	1005.3	-4.1	-8.3	SW	4	0	26.7	+6.5	–	–	15	–	29	0	263	161	3
Matruh مرسى مطروح	1006.2	+0.4	-1.8	E	3	1	33.0	-1.0	42	0	26	+1	43	0	24	26	–
الفاشر	1005.4	+1.0	-4.4	SSE	1	1	32.5	+2.5	41	+2	26	+2	41	0	67	95	–
Fasher الفاشر	–	–	–	SSE	3	1	29.5	+0.5	42	–	25	–	46	0	0	–	–
Dueim الدويم	1008.6	-0.7	-1.6	SW	2	2	30.0	+0.3	40	0	23	+1	53	9	34	28	–
Malakal الملاكال	–	–	–	S	1	1	28.5	-1.5	38	+2	23	+1	70	0	264	180	–
Wau واو	–	–	–	SW	2	2	25.0	-3.0	35	0	21	-1	84	7	437	296	–
Mongalla منجلا	1009.8	+1.0	-0.4	S	2	2	25.5	-2.0	36	+3	23	+2	76	0	397	409	–

DA

CAIRO, to-morrow

Time of sunrise 04 h. 58 m.

" " sunset 18 h. 46 m.

From Observations taken at 8 h. to-day.

Friday 22nd May, 1925 ١٩٢٥ الجمعه ٢٢ مايو

	STATION	BAROMETER Reduced to Sea Level	BAROMETER Change in past 24 hours	BAROMETER Differ from normal	WIND Direction	WIND FORCE	STATE OF SKY	TEMPERATURE At 8 h.	TEMPERATURE Change in past 24 hours	TEMPERATURE Maximum Yesterday	TEMPERATURE Difference from Normal	TEMPERATURE Minimum	TEMPERATURE Difference from Normal	HUMIDITY	RAINFALL Past 24 hours	RAINFALL Total from Oct. 1 to yesterday	
		m.b.	m.b.	m.b.				°C	C	C	C	C	C	%	mm.	mm	
COAST	SOLLUM	—	—	—	NW	3	0	21.4	+0.2	32	—	19	—	72	0	244	—
	SIWA...	1014.2	+9.5	—	NE	2	0	19.5	-5.6	34	—	15	—	70	0	4	—
	MATRUH	1013.6	+8.3	+0.9	NW	4	1	18.4	-2.2	32	—	18	—	59	0	253	161
	ALEXANDRIA ...	1013.1	+8.0	-0.4	WNW	4	0	20.0	-7.0	33	+6	18	-1	54	0	273	205
	PORT SAID ...	1012.4	+5.8	-0.5	W	4	3	21.2	-7.8	39	+12	18	-1	71	0	79	80
	GAZA...	1010.4	+3.8	—	NW	3	1	22.0	-12.6	42	—	20	—	80	0	336	415
	HAIFA	1008.4	+1.8	—	N	3	2	23.0	-5.2	41	—	17	—	62	20	721	604
LOWER EGYPT	QURASHIYA ...	1011.8	+7.6	-2.1	NW	2	2	21.3	-7.0	41	+7	14	0	63	0	55	58
	SUEZ...	1012.2	+5.9	-0.6	N	3	0	21.4	-7.0	37	+3	21	+4	74	0	8	25
	CAIRO HELWAN ...	1013.1	+8.5	+0.2	NW	2	3	19.1	-15.1	42	+9	17	-1	72	0	26	34
	CAIRO GIZA	1012.7	+8.0	-0.6	NW	3	3	21.3	-10.9	42	+9	15	0	71	0	19	25
	CAIRO EZBEKIYA...	1013.0	+8.7	—	NW	3	2	21.2	-12.6	41	+8	18	+1	67	0	28	26
UPPER EGYPT	QASR EL GEBALI	1013.3	+7.5	-0.4	N	1	1	21.2	-11.0	44	+9	17	0	74	0	15	
	MINYA	—	—	—	N	3	0	21.0	-10.0	42	+7	20	+3	82	—	—	
	ASYUT	1011.2	+5.0	-1.0	NNW	6	2	24.8	-4.6	42	+6	24	+4	36	0	0	
	QENA...	—	—	—	S	5	1	32.6	+1.6	44	+5	28	+8	31	—	—	
	ASWAN	1006.8	-1.5	-3.9	N	1	2	35.0	+2.3	46	+5	28	+4	31	—	—	
NORTH SUDAN	WADI HALFA ...	1006.7	-0.5	-3.3	NNE	3	0	32.8	+0.6	49	+8	27	+5	21	—	—	
	MEROWE	1005.1	-3.3	-3.5	—	0	0	37.5	+3.9	46	+3	27	+3	18	0	0	—
	ATBARA	1004.8	-3.1	-2.8	S	3	0	37.0	+1.0	44	+2	29	+4	11	0	0	6
	KHARTOUM ...	1004.8	-4.7	-2.6	WSW	1	0	34.5	+3.5	44	+2	30	+4	36	0	7	7
EAST SUDAN	PORT SUDAN ...	1004.3	-2.8	-5.0	SE	1	0	35.0	+2.1	38	+2	23	-1	40	0	119	92
	KASSALA	1005.1	-2.5	-3.1	SSW	2	0	34.0	+0.6	42	+1	26	+1	30	0	9	23
	WAD MEDANI ...	1007.6	-1.2	-0.4	N	2	1	33.6	+4.6	44	+2	25	+1	36	0	24	27
	ROSEIRES... ...																
SOUTH SUDAN	EL FASHER ...																
	EL OBEID... ...	1008.3	-1.1	-2.0	SW	2	1	30.3	+2.5	38	-2	22	-1	49	0	42	28
	MALAKAL	—	—	—	S	1	0	28.4	-2.0	35	-1	24	+2	65	0	264	186
	WAU	—	—	—	NW	3	0	27.0	0.0	33	-2	23	+1	73	1	438	305
	MONGALLA ...	1007.8	-3.8	-2.4	S	2	0	24.5	-1.5	34	+1	23	+2	89	0	400	417

Upper Wind Observations at Helwan at h. m.

Height (metres)	Kms./Hr.	Direction
500		
1000		
1500		
2000		
3000		

General Situation.

Forecast for 24 hours from noon to-day.

من ظهر اليوم الى ظهر الغد

STATION	Humidity Mean of Day: Yesterday	Humidity Mean of Day: Diff. from normal	Wet Bulb Temperature Mean of Day: Yesterday	Wet Bulb Temperature Mean of Day: Diff. from normal
	%	%	C	C
Alexandria...	59	-14	19.0	+0.6
Ezbekia ...	37	—	20.1	—
Giza	39	-15	20.0	+1.9
Helwan ...	21	-16	17.5	+0.5

Discharges at Aswan as measured by the sluices ...

	1925	1924	
21-5	824	814	m3 per sec.
20-5	820	813	" " "

GAUGE	Date 1925	Read
Mongalla... ...	22-5	11.18
Malakal	22-5	10.30
Roseires	20-5	11.65
Khartoum.. ...	22-5	10.26
Kh. el Girba ...	—	—
Atbara	22-5	9.94
Wadi Halfa ...	22-5	1.03
Aswan Res. ...	22-5	104.47
" D.S. ...	22-5	85.78
El Leisi	21-5	16.97
Roda (Cairo) ...	22-5	15.70

NOTE. A dash means that figures are not available.

TERMS OF SUBSCRIPTION for the DAILY WEATHER REPORT sent by Post, P.T. 100 annually

PRINTED AT THE SURVEY OF EGYPT 24.461

E ORT.

٢٥-٥-٢١ Barometer and Wind at 8 h. Yesterday 21.5.25.

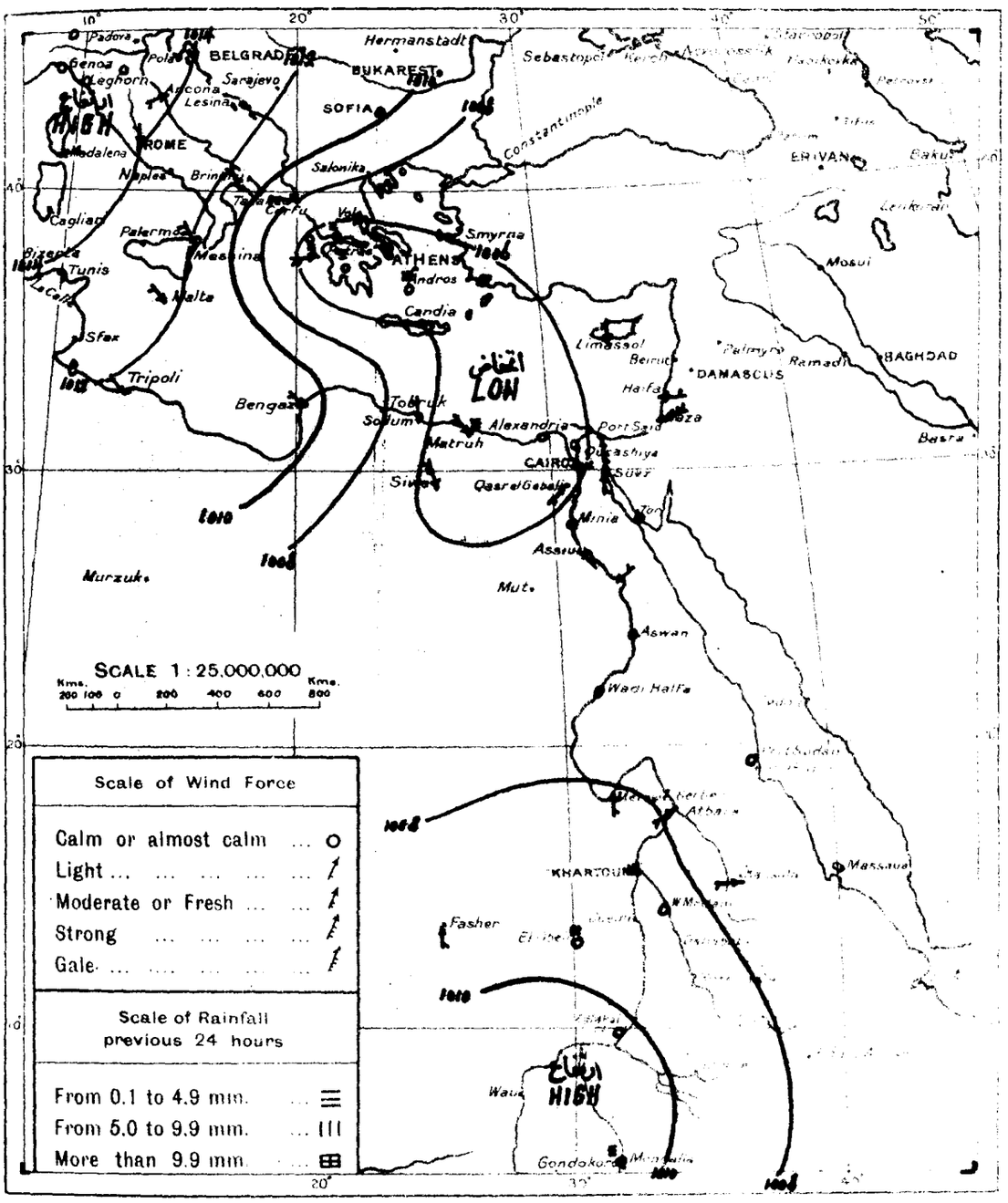

WIND VELOCITY

	K.P.H.	Force
Calm	0-2	0
Almost calm	2-7	1
Very light	7-14	2
Light	14-21	3
Moderate	21-29	4
Fresh	29-38	5
Strong	38-47	6
Very strong	47-57	7
Gale	57-69	8
Strong gale	69-82	9
Whole gale	82-96	10
Storm	96-110	11
Hurricane above	110	12

STATE OF SKY

Clear	0
¼ Clouded	1
½ Clouded	2
¾ Clouded	3
Entirely clouded	4
Raining	5
Sand haze	6
Sand storm	7
Mist or fog	8
Thunderstorm	9

STATE OF SEA

Calm	0
Very smooth	1
Smooth	2
[illegible]	3
Moderate	4
[illegible]	5
[illegible]	6
[illegible]	7
[illegible]	8
[illegible]	[illegible]

٢٥-٥-٢١ From Observations taken at 8 h. yesterday 21.5.25.

STATION	BAROMETER Reduced to Sea Level	BAROMETER Change in past 24 hours	BAROMETER Differ from normal	WIND Direction	WIND FORCE	STATE OF SKY	TEMPERATURE At 8 h.	[illegible]	[illegible]	[illegible]	[illegible]	[illegible]	[illegible]	RAINFALL [illegible]	RAINFALL [illegible]	RAINFALL [illegible]	STATE OF SEA
	m.b.	m.b.	m.b.				C	C	C	C	C	C		mm	mm	mm	
ME	1014.0	+6.1	-0.6	N	3	0	16	-1	23	–	9	–	–	0	602	660	–
LTA	1012.8	+9.7	-2.8	NW	2	0	17	-1	–	–	14	-2	60	0	378	484	3
HEN	1004.0	+0.8	-9.6	NNE	1	5	15	0	–	–	–	–	80	–	–	336	–
NDIA	1006.0	+1.6	-7.8	NE	1	2	21	+1	24	0	17	+1	–	0	68	504	2
IAS	1006.4	+0.6	-5.9	N	3	4	26	+5	26	-1	14	0	–	0	473	474	4
ale كسلا	1007.6	+2.3	-0.6	N	3	0	33.4	-0.6	44	+3	28	+3	37	0	9	23	–
d Medanin واد	1008.8	+2.6	+0.8	NE	1	1	29.0	-4.0	43	+1	22	-2	50	0	24	26	–
Fasher الفاشر	–	–	–	S	2	1	29.5	0.0	41	–	25	–	46	0	0	–	–
Abeid الابيض	1009.4	+0.8	-0.9	N	1	1	27.8	-2.2	39	-1	22	-1	70	8	42	28	–
Lakal الملاكال	–	–	–	S	1	0	30.4	+1.9	35	-1	24	+2	58	0	264	183	–
واو	–	–	–	–	3	1	27.0	+2.0	35	0	24	+2	69	0	437	300	–
gella جنجلا	1011.6	+1.8	+1.4	S	1	0	26.0	+0.5	36	+3	22	+1	80	3	400	413	–

CAIRO, to-morrow

Time of sunrise 04 h. 57 m.

" " sunset 18 h. 46 m.

From Observations taken at 8 h. to-day.

Saturday 23rd May, 1925 ١٩٢٥ السبت ٢٣ مايو

	STATION	BAROMETER Reduced to Sea Level	BAROMETER Change in past 24 hours	BAROMETER Differ from normal	WIND Direction	WIND FORCE	STATE OF SKY	TEMPERATURE At 8 h.	TEMPERATURE Change in past 24 hours	TEMPERATURE Maximum Yesterday	TEMPERATURE Difference from Normal	TEMPERATURE Minimum	TEMPERATURE Difference from Normal	HUMIDITY	Rainfall		
		m.b.	m.b.	m.b.				°C	C	°C	C	°C	C	%	mm.		
COAST	SOLLUM	1013.8	—	—	N	3	0	18.4	-3.0	29	—	13	—	62	0	244	—
	SIWA	1014.7	+0.5	—	NE	2	0	18.5	-1.0	29	—	14	—	57	0	4	—
	MATRUH	1016.0	+2.4	+3.3	NNW	2	3	19.3	+0.9	31	—	17	—	60	0	253	161
	ALEXANDRIA	1016.0	+2.9	+2.5	N	3	3	19.9	-0.1	24	-3	17	-2	51	0	273	205
	PORT SAID	1014.8	+2.4	+2.0	NW	4	3	20.0	-1.2	24	-3	17	-2	64	0	79	60
	GAZA	1012.7	+2.3	—	WNW	5	3	20.7	-1.3	24	—	15	—	66	0	336	415
	HAIFA	1010.8	+2.4	—	W	4	1	21.3	-1.7	26	—	15	—	60	0	721	644
LOWER EGYPT	QURASHIYA	1014.3	+2.5	+0.4	—	0	2	19.0	-2.3	—	—	11	-3	87	0	55	58
	SUEZ	1014.0	+1.8	+1.3	N	3	3	19.4	-2.0	29	-5	16	-1	64	0	8	25
	CAIRO HELWAN	1015.8	+2.7	+2.9	N	2	4	17.5	-1.6	27	-6	14	-4	52	0	26	34
	CAIRO GIZA	1015.5	+2.8	+2.2	NW	2	3	19.9	-1.4	28	-5	11	-4	56	0	19	25
	CAIRO EZBEKIYA	1015.2	+2.2	—	NW	2	2	19.8	-1.4	28	-5	14	-3	52	0	28	26
UPPER EGYPT	QASR EL GEBALI	1014.8	+1.5	+1.1	N	1	3	19.9	-1.3	30	-5	14	-3	52	0	15	
	MINYA	—	—	—	N	3	3	19.2	-1.8	30	-6	16	-1	65	—		
	ASYUT	1014.4	+3.2	+2.3	NNW	3	2	20.8	-4.0	36	0	18	-2	47	0	0	
	QENA	—	—	—	NW	3	3	24.6	-8.0	39	0	21	+1	49	—		
	ASWAN	1009.8	+3.0	-0.9	N	1	1	28.2	-6.8	43	+2	25	+1	27	—		
NORTH SUDAN	WADI HALFA	1008.2	+1.5	-1.8	NNE	4	0	29.4	-3.4	46	+5	24	+2	26	—		
	MEROWE																
	ATBARA																
	KHARTOUM	1003.5	-1.3	-3.9	W	1	0	34.7	+0.2	45	+3	26	0	31	0	7	7
EAST SUDAN	PORT SUDAN																
	KASSALA	1003.0	-2.1	-5.3	SSW	3	0	34.2	+0.2	44	+3	28	+2	21	0	9	23
	WAD MEDANI	1003.6	-4.0	-4.4	E	3	0	34.4	+0.8	44	+2	26	+2	28	0	24	27
	ROSEIRES																
SOUTH SUDAN	EL FASHER	—	—	—	SSE	2	0	29.5	—	41	—	25	—	46	0	0	—
	EL OBEID	1007.2	-1.1	-3.1	W	2	0	32.4	+2.1	41	+1	21	-2	43	0	42	26
	MALAKAL	—	—	—	S	1	0	29.5	+1.1	38	+2	25	+3	61	3	267	189
	WAU																
	MONGALLA																

Upper Wind Observations at Helwan at 8 h. 30 m.

Height (metres)	Kms./Hr.	Direction
500	40	N
1000	20	N
1500	20	N
2000	40	NW
3000	50	W

General Situation.

The depression is now situated over Syria and the pressure over Egypt and the Mediterranean has risen considerably.

توجد على الشام وتزايد ضغط الجو على مصر والبحر المتوسط.

Forecast for 24 hours from noon to-day.

Light to moderate northerly winds. Some low cloud. Much cooler. Settled conditions.

الى الظهر الغد الهواء الشمالي الخفيف والمعتدل. وقليل من السحاب المنخفض ويكون الجو أبرد. الحالة مستقرة.

STATION	Humidity Mean of Day: Yester day	Humidity Mean of Day: Diff. from normal	Wet Bulb Temperature Mean of Day: Yester day	Wet Bulb Temperature Mean of Day: Diff from normal
	%	%	C	C
Alexandria	53	-20	14.6	-3.7
Ezbekia	56	—	16.6	—
Giza	63	+9	16.9	-1.2
Helwan	52	+15	15.1	-1.9

Discharges at Aswan as measured by the sluices

	1925	1924	
22.5	830	805	m3 per sec.
21.5	824	814	" "

GAUGE	Date		
Mongalla	22.5	11.18	
Malakal	22.5	10.30	
Roseires	20.5	11.65	
Khartoum	22.5	10.26	
Kh. el Girba	—	—	
Atbara	22.5	9.94	
Wadi Halfa	22.5	1.03	
Aswan Res.	23.5	109.27	
" D.S.	23.5	85.78	
El Leisi	23.5	17.02	
Roda (Cairo)	23.5	15.70	

NOTE A dash means that figures are not available.

TERMS OF SUBSCRIPTION for the DAILY WEATHER REPORT sent by Post, P.T. 100 annually

Barometer and Wind at 8 h Yesterday 22.5.25

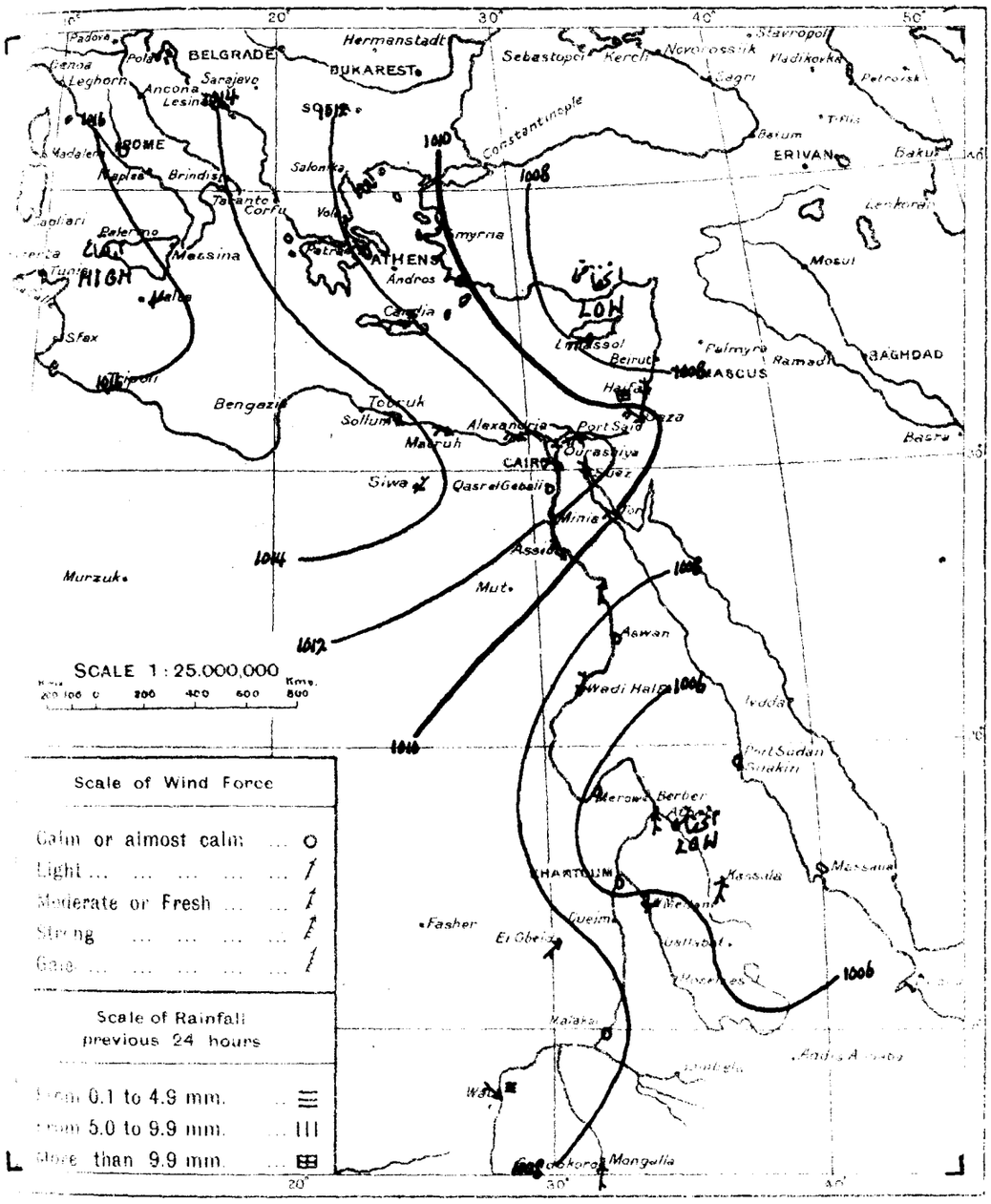

WIND VELOCITY

	Km/h	Force
Calm	0-2	0
Almost calm	2-7	1
Very light	7-14	2
Light	14-21	3
Moderate	21-29	4
Fresh	29-38	5
Strong	38-47	6
Very strong	47-57	7
Gale	57-68	8
Strong gale	68-82	9
Whole gale	82-96	10
Storm	96-116	11
Hurricane above	116	12

STATE OF SKY

Clear	0
¼ Clouded	1
½ Clouded	2
¾ Clouded	3
Entirely clouded	4
Raining	5
Sand haze	6
Sand storm	7
Mist or fog	8
Thunderstorm	9

STATE OF SEA

Calm	0
Very smooth	1
Smooth	2
Slight	3
Moderate	4
Rather rough	5
Rough	6
High	7
Very high	8
Phenomenal	9

From Observations taken at 8 h. yesterday 22-5.25

BAROMETER			WIND		STATE OF SKY	TEMPERATURE							RAINFALL			STATE OF SEA
Corr. to 0°	Change in past 24 hours	Differ from normal	Direction	FORCE		At 8 h	Change past 24 hours	Max	Min	Max	Min		Past 24 hours	Since 1st Jan	Normal	
mb	mb	mb				C	C	C	C	C	C		mm	mm	mm	
1015.9	+1.9	+1.3	N	1	0	16	0	22	–	10	–	–	0	602	662	–
1016.5	+3.7	+0.7	ENE	2	1	18	+1	21	-2	16	0	50	0	378	485	2
1011.6	+7.6	-2.0	NW	3	0	14	-1	–	–	–	–	40	–	–	337	–
1012.4	+6.4	-1.4	WNW	2	2	18	-3	24	0	15	-1	–	1	69	604	5
1007.1	+0.7	-5.1	W	5	0	22	-4	26	–	17	+3	–	0	473	474	4

CAIRO, to-morrow

Time of sunrise h. 04 m. 57

" " sunset h. 18 m. 47

From Observations taken at 8 h. to-day.

Sunday 24th May, 1925 ١٩٢٥ الأحد ٢٤ مايو

	STATION	BAROMETER Reduced to Sea Level	BAROMETER Change in past 24 hours	BAROMETER Differ from normal	WIND Direction	WIND FORCE	STATE OF SKY	TEMPERATURE At 8 h.	TEMPERATURE Change in past 24 hours	TEMPERATURE Maximum Yesterday	TEMPERATURE Difference from Normal	TEMPERATURE Minimum	TEMPERATURE Difference from Normal	HUMIDITY	Past 24 hours		
		m.b.	m.b.	m.b.				°C	C	°C	C	°C	C	%	mm.		
COAST	SOLLUM	—	—	—	N	1	0	20.2	+1.8	28	—	14	—	66	0	244	—
COAST	SIWA	1018.3	+3.6	—	—	0	0	20.7	+2.2	30	—	15	—	44	0	4	—
COAST	MATRUH	1018.8	+2.8	+6.1	NW	2	0	19.0	-0.3	31	—	12	—	72	0	253	161
COAST	ALEXANDRIA	1018.3	+2.3	+4.8	NW	3	0	20.4	+0.5	24	-3	17	-2	55	0	273	265
COAST	PORT SAID	1016.7	+1.9	+3.9	WNW	3	0	20.0	0.0	24	-3	16	-3	67	0	79	80
COAST	GAZA																
COAST	HAIFA	1013.3	+2.5	—	S	4	0	23.3	+2.0	25	—	15	—	62	1	722	604
LOWER EGYPT	QURASHIYA	1016.2	+1.9	+2.4	W	2	0	20.0	+1.0	—	—	10	-4	64	0	55	50
LOWER EGYPT	SUEZ	1017.6	+3.6	+4.9	N	1	0	19.6	+0.2	27	-7	16	-2	67	0	8	25
LOWER EGYPT	CAIRO HELWAN	1018.3	+2.5	+5.5	NW	2	0	17.4	-0.1	25	-8	12	-6	60	0	26	34
LOWER EGYPT	CAIRO GIZA	1017.6	+2.1	+4.4	N	3	1	20.0	+0.1	26	-7	10	-6	65	0	17	25
LOWER EGYPT	CAIRO EZBEKIYA	1018.0	+2.8	—	N	3	1	20.0	+0.2	27	-6	15	-2	58	0	28	26
UPPER EGYPT	QASR EL GEBALI	1017.6	+2.8	+4.0	N	1	0	20.3	+0.4	28	-7	13	-4	55	0	15	
UPPER EGYPT	MINYA	—	—	—	N	3	0	19.5	+0.3	27	-9	14	-3	60	—		
UPPER EGYPT	ASYUT	1017.1	+2.7	+5.0	NNW	4	0	19.8	-1.0	27	-9	16	-4	47	0	0	
UPPER EGYPT	QENA	—	—	—	S	2	0	23.5	-1.1	35	-4	17	-3	42	—		
UPPER EGYPT	ASWAN	1013.8	+4.0	+3.2	N	2	0	24.5	-3.7	35	-6	20	-4	30	—		
NORTH SUDAN	WADI HALFA	1011.8	+3.6	+1.9	N	4	0	25.0	-4.4	40	-1	21	-1	20	—		
NORTH SUDAN	MEROWE	1008.4	+4.1	-0.2	NE	4	0	34.7	-2.8	48	+5	28	+4	14	0	0	—
NORTH SUDAN	ATBARA	1006.4	+2.2	-1.0	ENE	4	0	36.0	-0.3	46	+4	30	+4	6	0	0	7
NORTH SUDAN	KHARTOUM	1006.0	+2.5	-1.4	ENE	4	0	34.0	-0.7	46	+4	30	+4	16	0	7	7
EAST SUDAN	PORT SUDAN	1006.8	+0.5	-2.2	N	5	0	35.2	+2.2	36	0	24	0	23	0	119	92
EAST SUDAN	KASSALA																
EAST SUDAN	WAD MEDANI																
EAST SUDAN	ROSEIRES																
SOUTH SUDAN	EL FASHER																
SOUTH SUDAN	EL OBEID																
SOUTH SUDAN	MALAKAL																
SOUTH SUDAN	WAU																
SOUTH SUDAN	MONGALLA																

Upper Wind Observations at Helwan at 8 h. 30 m.

Height (metres)	Kms./Hr.	Direction
500	10	N
1000	25	NNW
1500	25	NNW
2000	35	NNW
3000		

General Situation.

Pressure continues to rise generally over Egypt and the Mediterranean, and is now much above the normal.

الارتفاع يعم والبحر الابيض الآن فوق المعدل بكثير.

Forecast for 24 hours from noon to-day.

Light northerly and northwesterly winds. Clear or occasional low cloud. Remaining cool and settled.

يوم الظهر الغد شمالية غربية. السماء صحو أو الغيوم أحيانا. يستمر البرد ثابتة.

STATION	Humidity Mean of Day: Yesterday	Humidity Mean of Day: Diff. from normal	Wet Bulb Temperature Mean of Day: Yesterday	Wet Bulb Temperature Mean of Day: Diff from normal
	%	%	C	C
Alexandria	51	-22	14.5	-3.7
Ezbekia	50	—	15.3	—
Giza	54	0	15.2	-2.8
Helwan	41	+4	13.3	-2.8

Discharges at Aswan as measured by the sluices

	1925	1924	
23.5	827	814	m3 per sec.
22.5	830	805	" "

GAUGE	Date	1925	
Mongalla		23.5	11.10
Malakal		23.5	10.27
Roseires		20.5	11.65
Khartoum		23.5	10.30
Kh. el Girba		—	—
Atbara		23.5	9.96
Wadi Halfa		23.5	1.06
Aswan Res.		24.5	109.09
" D.S.		24.5	65.78
El Leisi		24.5	17.03
Roda (Cairo)		24.5	15.70

NOTE. A dash means that figures are not available.

TERMS OF SUBSCRIPTION for the DAILY WEATHER REPORT sent by Post, P.T. 100 annually

PRINTED AT THE SURVEY OF EGYPT 24,461

RKS
T.
E R T.

٢٥ - ٥ - ٢٣ Barometer and Wind at 8 h. Yesterday 23 . 5 . 25

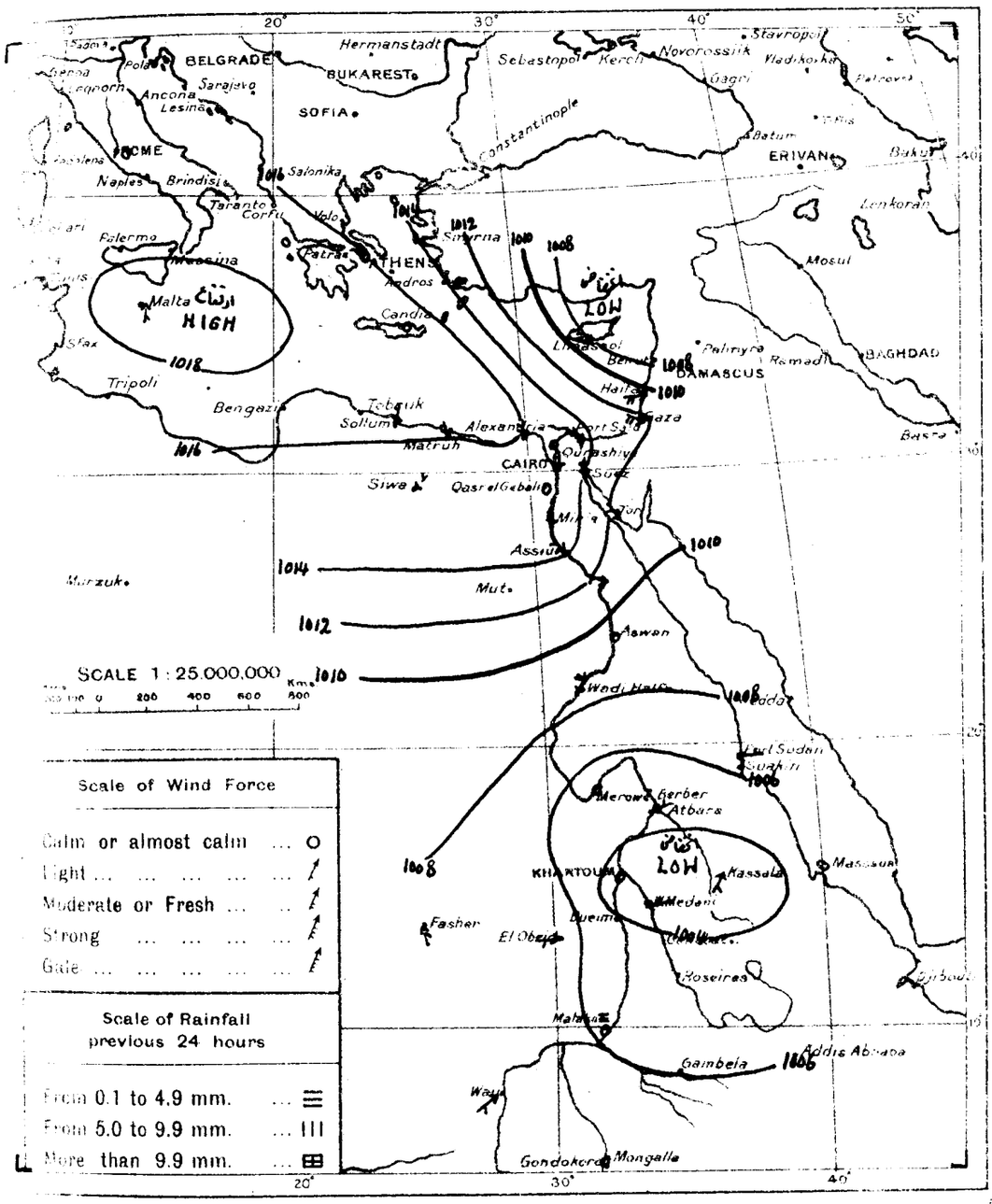

WIND VELOCITY

	K.P.H.	Force
Calm	0-2	0
Almost calm	2-7	1
Very light	7-14	2
Light	14-21	3
Moderate	21-29	4
Fresh	29-38	5
Strong	38-47	6
Very strong	47-57	7
Gale	57-69	8
Strong gale	69-82	9
Whole gale	82-96	10
Storm	96-110	11
Hurricane above 110		12

STATE OF SKY

Clear	0
¼ Clouded	1
½ Clouded	2
¾ Clouded	3
Entirely clouded	4
Raining	5
Sand haze	6
Sand storm	7
Mist or fog	8
Thunderstorm	9

STATE OF SEA

Calm	0
Very smooth	1
Smooth	2
Slight	3
Moderate	4
Rather rough	5
Rough	6
High	7
Very high	8
Phenomenal	9

٢٥ - ٥ - ٢٣ From Observations taken at 8 h. yesterday 23.5.25

	BAROMETER			WIND		STATE OF SKY	TEMPERATURE						HUMIDITY	RAINFALL			STATE OF SEA
	Reduced to 0° level	Change in past 24 hours	Differ. from normal	Direction	FORCE		At 8 h.	Change in past 24 hours	Maximum	Difference from Normal	Minimum	Difference from Normal		Past 24 hours	Normal from Oct. 1 to day before yesterday	Total from Oct. 1 to day before yesterday	
	m.b.	m.b.	m.b.				C	C	C	C	C	C		mm	mm	mm	
	1016.4	+0.5	+1.8	NW	1	4	17	+1	24	–	10	–	–	0	602	664	–
	1018.4	+1.9	+2.6	S	2	0	18	0	19	-4	15	-1	60	0	378	485	0
	1016.0	+4.4	+2.4	–	0	0	17	+3	–	–	–	–	60	–	–	337	–
	1017.0	+4.6	+3.2	NW	1	0	19	+1	22	-2	12	-4	–	0	69	505	–
	1007.8	+0.7	-4.4	NW	4	1	21	-1	23	-5	11	-3	–	0	473	475	5
مروى	1004.3	-0.8	-4.3	NE	1	2	37.5	0.0	48	+5	29	+5	10	0	0	–	–
عطبره	1004.2	-0.6	-3.3	ENE	3	2	36.3	-0.7	46	+4	26	0	6	0	0	7	–
بورسودان	1006.3	+2.0	-2.8	E	3	0	33.0	-2.0	38	+2	25	+1	45	0	119	92	3
واو	–	–	–	SW	3	0	29.0	+2.0	38	+3	24	+2	64	0	438	309	–
منجلا	1006.8	-1.0	-3.4	S	1	0	28.0	+3.5	34	+1	23	+2	66	0	400	421	–

CAIRO, to-morrow

Time of sunrise 6h 56m

" " sunset 18h 47m

From Observations taken at 8h. to-day.

Monday 25th May, 1925 ١٩٢٥ الاثنين ٢٥ مايو

	STATION	BAROMETER Reduced to Sea Level	BAROMETER Change in past 24 hours	BAROMETER Differ from normal	WIND Direction	WIND FORCE	STATE OF SKY	TEMPERATURE At 8 h.	TEMPERATURE Change in past 24 hours	TEMPERATURE Maximum Yesterday	TEMPERATURE Difference from Normal	TEMPERATURE Minimum	TEMPERATURE Difference from Normal	HUMIDITY	Past 24 hours		
		m.b.	m.b.	m.b.				°C	C	°C	C	°C	°C	%	mm.		
COAST	SOLLUM	—	—	—	—	0	0	19.4	-0.8	25	—	13	—	72	0	244	—
	SIWA	1019.0	+0.7	—	—	0	0	19.4	-1.3	30	—	15	—	59	0	4	—
	MATRUH	1020.3	+1.5	+7.6	NNW	1	0	19.4	+0.4	31	—	13	—	80	0	253	161
	ALEXANDRIA	1019.8	+1.5	+6.3	—	0	2	20.8	+0.4	24	-3	18	-1	71	0	273	265
	PORT SAID	1019.0	+2.3	+6.3	NE	3	2	21.9	+1.9	25	-2	17	-2	67	0	79	81
	GAZA	1017.8	+2.4	—	—	0	1	22.5	+2.1	23	—	13	—	69	0	336	415
	HAIFA	1017.0	+3.7	—	SW	1	0	23.6	+0.3	26	—	14	—	55	0	722	664
LOWER EGYPT	QURASHIYA	1018.6	+2.4	+4.8	—	0	1	20.4	+0.4	31	-3	10	-4	70	0	55	56
	SUEZ	1018.7	+1.1	+6.0	N	2	1	20.1	+0.5	27	-7	17	-1	74	0	8	25
	CAIRO HELWAN	1018.7	+0.4	+5.9	N	3	0	18.8	+1.4	26	-7	14	-4	60	0	26	34
	CAIRO GIZA	1019.0	+1.4	+5.9	—	0	3	19.2	-0.8	27	-6	14	-2	79	0	19	25
	CAIRO EZBEKIYA	1019.4	+1.4	—	—	0	3	19.2	-0.8	28	-5	16	-2	74	0	28	26
UPPER EGYPT	QASR EL GEBALI	1019.2	+1.6	+5.6	N	3	1	20.9	+0.6	29	-6	15	-2	60	0	15	
	MINYA	—	—	—	N	3	0	—	—	28	-8	16	-1	—	—		
	ASYUT	1017.4	+0.3	+5.4	NNW	3	0	21.6	+1.8	28	-8	18	-2	56	0	0	
	QENA	—	—	—	NW	2	0	23.5	0.0	34	-5	17	-3	42	—		
	ASWAN	1013.8	0.0	+3.2	N	1	0	26.2	+1.7	34	-7	19	-5	22	—		
NORTH SUDAN	WADI HALFA	1012.7	+0.9	+2.9	N	4	0	23.2	-1.8	36	-5	18	-4	24	—		
	MEROWE																
	ATBARA																
	KHARTOUM	1009.6	+3.6	+2.2	WSW	3	0	31.9	-2.1	42	0	28	+2	44	0	7	7
EAST SUDAN	PORT SUDAN																
	KASSALA																
	WAD MEDANI																
	ROSEIRES	1005.6	+0.1	-4.4	S	1	0	29.5	0.0	36	-2	24	+1	52	0	79	111
SOUTH SUDAN	EL FASHER																
	EL OBEID																
	MALAKAL	—	—	—	SE	1	1	24.2	-1.1	27	-8	19	-3	83	32	299	195
	WAU	—	—	—	SW	2	1	24.0	-0.5	30	-5	22	0	87	1	484	341
	MONGALLA	1012.2	+1.5	+2.0	SE	1	3	24.0	+2.6	25	-8	21	0	91	0	415	438

Upper Wind Observations at Helwan at 8 h.45m.

Height (metres)	Kms. Hr.	Direction
500	10	NNE
1000	15	NE
1500	25	NNE
2000	20	N
3000	25	NNW

General Situation.

The high pressure system over Egypt and the eastern Mediterranean has intensified.

النظم العالية الواقعة على مصر والبحر المتوسط.

Forecast for 24 hours from noon to-day.

Light to moderate northerly winds. Mainly clear. Slightly warmer, but temperature remaining below normal.

يوم الى الظهر الغد
يكون سير الخفيف والمعتدل من الشمال والجو أدفأ قليلا ولا تزال درجة الحرارة أقل من المعتاد.

STATION	Humidity Mean of Day Yester day	Humidity Mean of Day Diff. from normal	Wet Bulb Temperature Mean of Day Yester day	Wet Bulb Temperature Mean of Day Diff. from normal
	%	%	C	C
Alexandria	54	-19	16.1	-1.6
Ezbekia	55	—	16.7	—
Giza	65	+11	16.8	-1.6
Helwan	48	+11	14.5	-2.4

Discharges at Aswan as measured by the sluices

1925	1925	1924	
24.5	827	813	m3 per sec.
23.5	827	814	" " "

GAUGE	Date 1925	
Mongalla	23.5	11.10
Malakal	25.5	10.29
Roseires	22.5	11.59
Khartoum	24.5	10.29
Kh. el Girba	—	—
Atbara	25.5	10.02
Wadi Halfa	25.5	1.02
Aswan Res.	25.5	108.77
" D.S.	25.5	85.77
El Leisi	25.5	17.05
Roda (Cairo)	25.5	15.70

NOTE. A dash means that figures are not available.

TERMS OF SUBSCRIPTION for the DAILY WEATHER REPORT sent by Post, P.T. 100 annually

PRINTED AT THE SURVEY OF EGYPT 24,467

RKS
r.
IEPORT.

٢٥-٥-٢٤ Barometer and Wind at 8 h. Yesterday 24.5.25

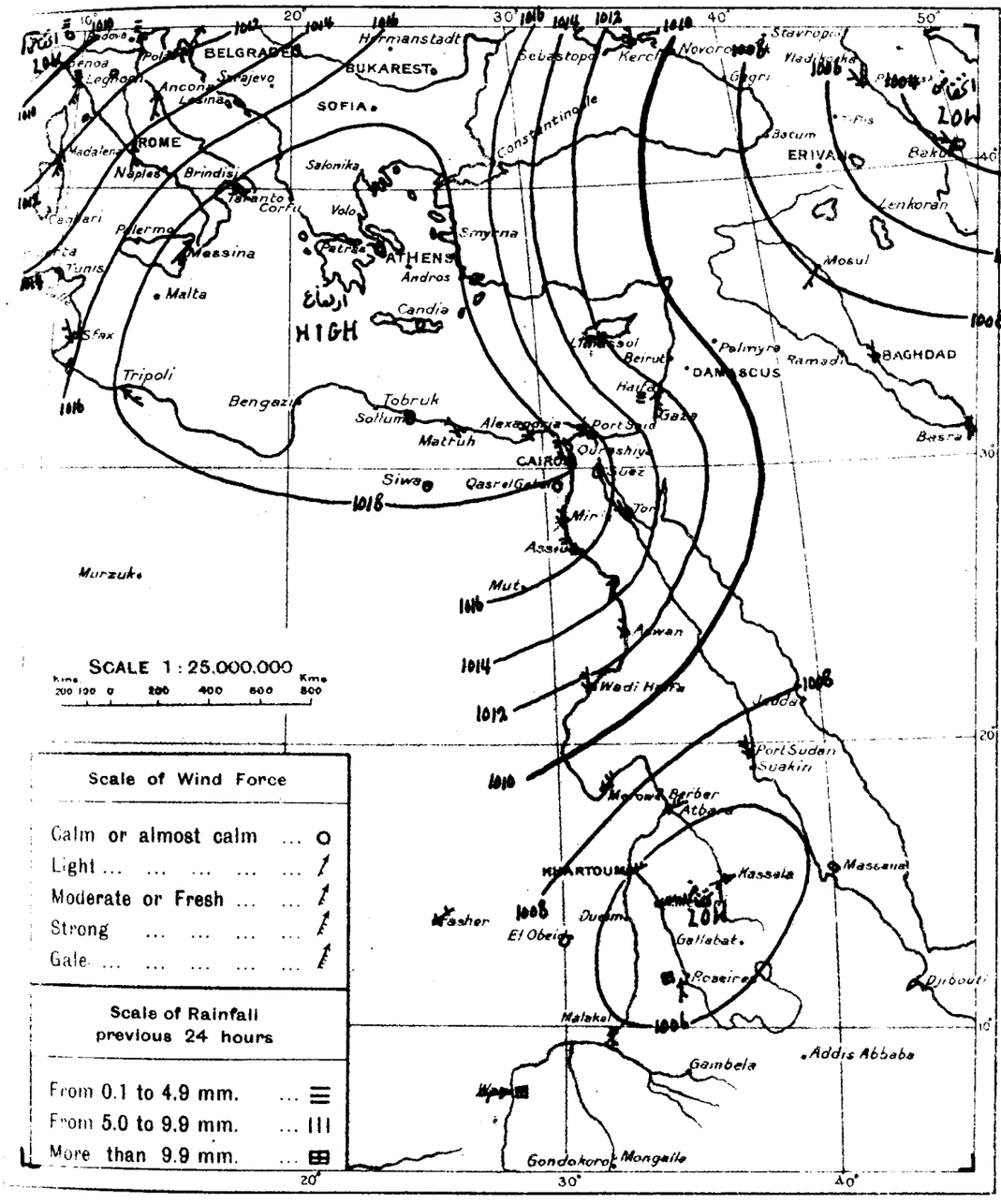

WIND VELOCITY

	K.P.H.	Force
Calm	0-2	0
Almost calm	2-7	1
Very light	7-14	2
Light	14-21	3
Moderate	21-29	4
Fresh	29-38	5
Strong	38-47	6
Very strong	47-57	7
Gale	57-69	8
Strong gale	69-82	9
Whole gale	82-96	10
Storm	96-110	11
Hurricane above 110		12

STATE OF SKY

Clear	0
¼ Clouded	1
½ Clouded	2
¾ Clouded	3
Entirely clouded	4
Raining	5
Sand haze	6
Sand storm	7
Mist or fog	8
Thunderstorm	9

STATE OF SEA

Calm	0
Very smooth	1
Smooth	2
Slight	3
Moderate	4
Rather rough	5
Rough	6
High	7
Very high	8
Phenomenal	9

٢٥-٥-٢٤ From Observations taken at 8 h. yesterday. 24-5-25

	BAROMETER			WIND		STATE OF SKY	TEMPERATURE						HUMIDITY	RAINFALL			STATE OF SEA
	Reduced to Sea Level	Change in past 24 hours	Differ. from normal	Direction	FORCE		At 8 h.	Change in past 24 hours	Maximum	Difference from Normal	Minimum	Difference from Normal		Past 24 hours	Normal from Oct. 1 to day before yesterday	Total from Oct. 1 to day before yesterday	
	m.b.	m.b.	m.b.				°C	°C	°C	°C	°C	°C	%	mm.	mm.	mm.	
	1015.4	-1.0	+0.8	S	3	4	19	+2	24	—	16	—	—	0	602	665	—
	1018.4	+2.4	+4.9	—	0	0	18	+1	—	—	—	—	60	—	—	338	—
	1019.0	+2.0	+5.2	N	1	0	21	+2	23	-2	13	-4	—	0	69	506	2
	1011.1	+3.3	-0.9	W	4	1	26	+5	26	-2	13	-2	—	0	473	476	3
كسلا	1005.4	+2.4	-2.9	WSW	2	0	35.0	+0.8	45	+4	29	+3	28	0	9	24	—
وادمدني	1004.6	+1.0	-3.4	E	4	1	39.0	+4.6	43	+1	28	+4	21	0	24	28	—
الرويرمي	1005.5	+1.1	-4.5	S	2	3	29.5	-1.5	38	0	25	+2	52	12	79	103	—
الفاشر	—	—	—	NE	2	2	29.0	-0.5	42	—	27	—	14	0	0	—	—
الأبيض	1007.5	+0.3	-2.9	W	1	3	33.3	+0.9	42	+2	20	-3	15	0	42	29	—
الملاكال	—	—	—	S	2	2	25.3	-4.2	—	—	23	+1	76	0	267	192	—
واو	—	—	—	W	3	1	24.5	-4.5	37	+2	20	-2	76	45	483	314	—

CAIRO, to-morrow

Time of sunrise 04 h. 56 m.

" " sunset 18 h. 48 m.

DAILY

From Observations taken at 8 h. to-day.

Tuesday 26 th May, 1925 ١٩٢٥ الثلاثاء ٢٦ مايو

	STATION	BAROMETER Reduced to Sea Level	BAROMETER Change in past 24 hours	BAROMETER Differ from normal	WIND Direction	WIND FORCE	STATE OF SKY	TEMPERATURE At 8 h.	TEMPERATURE Change in past 24 hours	TEMPERATURE Maximum Yesterday	TEMPERATURE Difference from Normal	TEMPERATURE Minimum	TEMPERATURE Difference from Normal	HUMIDITY	RAINFALL Past 24 hours	RAINFALL Total since 1st Oct. to yesterday	RAINFALL Normal
		m.b.	m.b.	m.b.				°C	°C	°C	°C	°C	°C	%	mm.	mm	
COAST	SOLLUM																
	SIWA...	1018.3	-0.7	—	—	0	0	21.4	+2.0	32	—	15	—	49	0	4	—
	MATRUH	1020.3	0.0	+6.3	—	0	0	19.5	+0.1	31	—	15	—	89	0	253	161
	ALEXANDRIA ...	1021.1	+1.3	+7.6	NNE	1	0	21.1	+0.3	24	-4	18	-1	80	0	273	205
	PORT SAID ...	1018.3	-0.7	+5.7	NE	3	0	22.0	+0.1	25	-2	19	0	74	0	79	41
	GAZA...	1017.1	-0.7	—	N	1	0	22.5	0.0	24	—	14	—	72	0	336	446
	HAIFA	1016.7	-0.3	—	—	0	0	23.0	-0.6	25	—	15	—	61	0	722	605
LOWER EGYPT	QURASHIYA ...	1017.9	-0.7	+4.1	—	0	0	22.0	+1.6	30	-4	12	-3	69	0	55	58
	SUEZ...	1017.1	-1.6	+4.5	N	3	0	21.6	+1.5	28	-7	18	-1	63	0	8	25
	CAIRO HELWAN ...	1017.9	-0.8	+5.1	NNE	3	0	20.7	+1.9	29	-5	15	-4	59	0	26	34
	CAIRO GIZA	1017.9	-1.1	+4.8	N	2	0	21.0	+1.8	28	-6	12	-4	75	0	19	25
	CAIRO EZBEKIYA...	1018.0	-1.4	—	N	2	0	21.0	+1.8	30	-3	15	-3	72	0	28	26
UPPER EGYPT	QASR EL GEBALI	1017.6	-1.6	+4.0	NNE	3	0	22.2	+1.3	30	-5	17	0	64	0	15	
	MINYA	—	—	—	N	3	0	22.0	—	29	-7	16	-1	64	—		
	ASYUT	1014.6	-2.8	+2.7	NNW	3	0	21.4	-0.2	30	-6	17	-3	42	0	0	
	QENA...	—	—	—	WNW	2	0	23.7	+0.2	37	-3	16	-5	46	—		
	ASWAN	1012.3	-1.5	+1.8	N	1	0	27.5	+1.3	33	-9	20	-4	25	—		
NORTH SUDAN	WADI HALFA ...	1012.3	-0.4	+2.6	N	4	0	24.2	+1.0	36	-5	18	-4	24	—		
	MEROWE	1012.3	+1.7	+3.8	NE	1	0	27.7	-1.3	41	-2	21	-4	12	0	0	—
	ATBARA	1007.2	-2.2	-0.2	N	4	0	32.5	+1.3	42	0	26	0	10	0	0	7
	KHARTOUM ...	1009.1	-0.5	+1.7	NNE	1	0	31.4	-0.5	42	-1	26	0	7	0	7	7
EAST SUDAN	PORT SUDAN ...																
	KASSALA																
	WAD MEDANI ...	1009.1	-1.5	+1.1	E	2	0	31.4	+2.2	39	-3	26	+2	34	0	30	21
	ROSEIRES... ...																
SOUTH SUDAN	EL FASHER ...																
	EL OBEID... ...																
	MALAKAL	—	—	—	SE	2	1	28.8	+4.6	33	-2	23	+1	62	0	299	191
	WAU																
	MONGALLA ...																

Upper Wind Observations at Helwan at 8 h. 45 m.

Height (metres)	Kms. Hr.	Direction
500	100	NE
1000	145	NE
1500	95	NE
2000	25	SE
3000		

General Situation.

The system of high pressure over Egypt and the eastern Mediterranean is maintained, but over the central Mediterranean the pressure is falling. Upper winds are unusually strong.

Forecast for 24 hours from noon to-day.

Fresh northerly and northeasterly winds, strong at times. Clear or occasional high cloud. Warmer; temperature about normal tomorrow.

STATION	Humidity Mean of Day: Yester day	Humidity Mean of Day: Diff. from normal	Wet Bulb Temperature Mean of Day: Yester day	Wet Bulb Temperature Mean of Day: Diff. from normal
	%	%	C	C
Alexandria...	72	-1	18.3	-0.4
Ezbekia ...	58	—	16.8	—
Giza	61	+7	17.3	-1.5
Helwan ...	43	+6	15.1	-2.0

Discharges at Aswan as measured by the sluices

1925	1924		
25.5	826	821	m3 per sec.
24.5	827	813	" " "

GAUGE	Date 1925	
Mongalla... ...	25.5	11.63
Malakal	25.5	10.23
Roseires	24.5	11.54
Khartoum... ...	25.5	10.36
Kh. el Girba ..	—	—
Atbara	26.5	10.02
Wadi Haifa ...	26.5	1.01
Aswan Res. ..	26.5	108.81
" D.S.	26.5	85.77
El Leisi	26.5	17.05
Roda (Cairo) ...	26.5	15.70

NOTE. A dash means that figures are not available.

TERMS OF SUBSCRIPTION for the DAILY WEATHER REPORT sent by Post, P.T. 100 annually

PRINTED AT THE SURVEY OF EGYPT 24,461

IKS.

EPORT.

co - o - co **Barometer and Wind at 8 h. Yesterday 25. 5. 25**

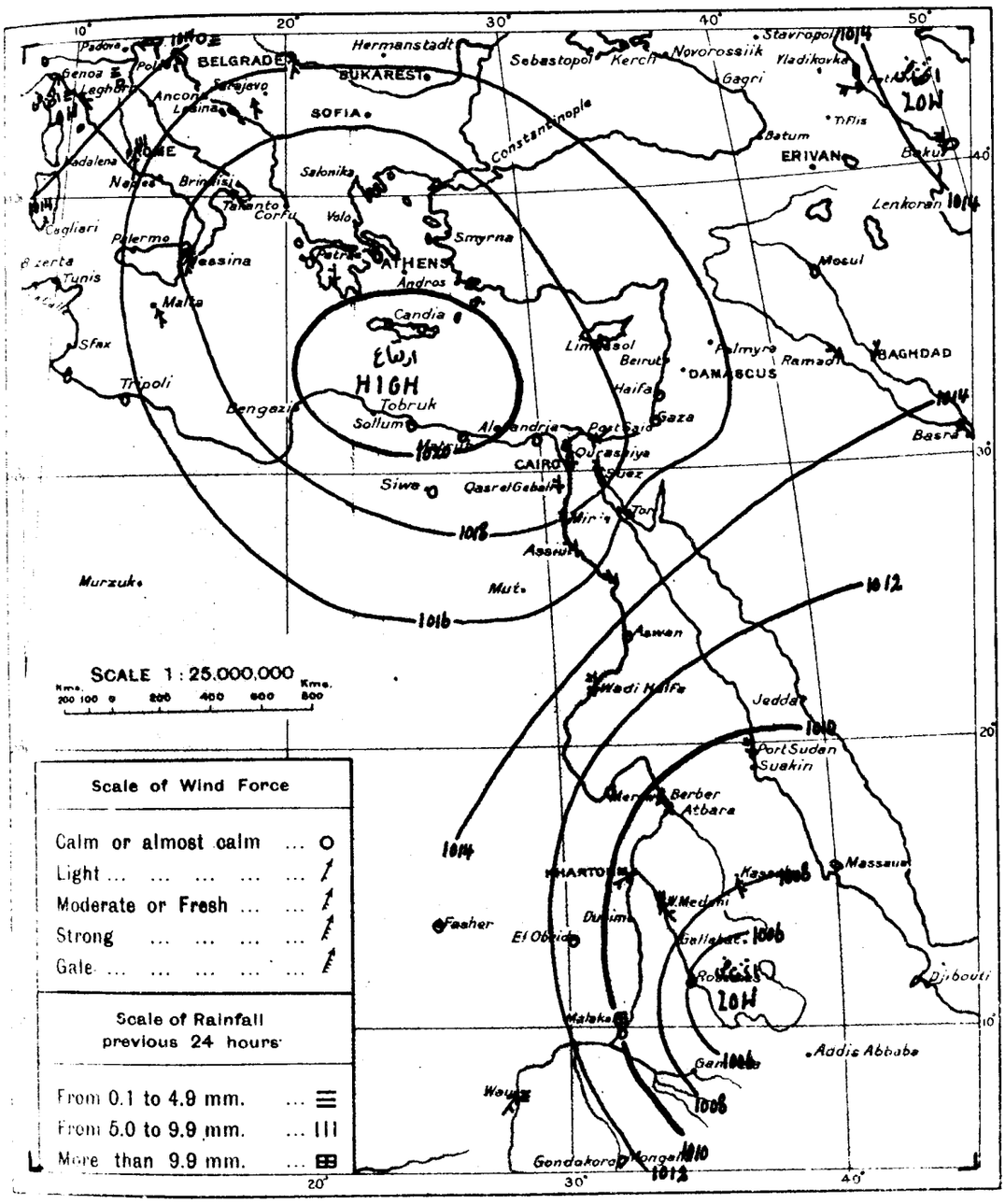

WIND VELOCITY	KPH	Force
Calm	0- 2	0
Almost calm..	2- 7	1
Very light ...	7-14	2
Light	14-21	3
Moderate ..	21-29	4
Fresh	29-38	5
Strong... ...	38-47	6
Very strong ..	47-57	7
Gale ...	57-69	8
Strong gale	69-82	9
Whole gale ..	82-96	10
Storm	96-110	11
Hurricane above 110		12

STATE OF SKY	
Clear	0
¼ Clouded	1
½ Clouded	2
¾ Clouded	3
Entirely clouded	4
Raining	5
Sand haze	6
Sand storm	7
Mist or fog	8
Thunderstorm	9

STATE OF SEA	
Calm	0
Very smooth	1
Smooth...	2
Slight	3
Moderate	4
Rather rough	5
Rough	6
High	7
Very high	8
Phenomenal	9

co - o - co **From Observations taken at 8 h. yesterday 25.5.25**

	BAROMETER			WIND		STATE OF SKY	TEMPERATURE						HUMIDITY	RAINFALL			STATE OF SEA
	Reduced to Sea level	Change in past 24 hours	Differ. from normal	Direction	FORCE		At 8 h.	Change in past 24 hours	Maximum	Difference from Normal	Minimum	Difference from Normal		Past 24 hours	Normal from Oct. 1 to day before yesterday	Total from Oct. 1 to day before yesterday	
	m.b	m.b	m.b				C	C	C	C	C	C	%	mm	mm	mm	
	1015.9	+0.5	+1.2	S	2	4	19	0	20	–	16	–	–	6	608	667	–
	1017.0	–	+1.2	SSE	3	3	19	–	22	-1	17	+1	60	[illegible]	378	486	2
	1019.5	+1.1	+6.0	SSW	1	0	20	+2	–	–	–	–	50	–	–	339	–
	1021.0	+2.0	+7.2	–	0	4	21	0	25	0	14	-3	–	0	69	506	1
	1017.3	+6.2	+5.4	–	0	0	23	-3	28	0	12	-3	–	0	473	476	2
هروى	1010.6	+2.2	+2.1	–	0	0	29.0	-5.7	43	0	22	-2	13	0	0	–	–
دهلى	1009.4	+3.0	+2.0	NW	3	0	31.2	-4.8	43	+1	26	0	12	0	0	7	–
[illegible]	1009.4	+2.6	+0.5	N	5	0	30.1	-5.1	36	0	25	+1	41	0	119	92	5
كسلا	1008.6	+3.2	+0.3	SSE	3	1	31.2	-3.8	44	+3	25	-1	37	0	9	24	–
[illegible]	1010.6	+6.0	+2.6	SE	3	0	29.2	-9.8	42	0	22	-2	50	6	30	28	–
الناصر	–	–	–	N	1	1	30.0	+1.0	39	–	24	–	47	0	0	–	–
الأبيض	1011.5	+4.0	+1.1	SW	1	4	27.2	-6.1	38	-2	23	0	63	0	42	29	–

CAIRO, to-morrow

Time of sunrise h. 04 m. 55

" " sunset h. 18 m. 48

From Observations taken at 8 h. to-day.

Wednesday 27th May, 1925 ١٩٢٥ الاربعاء ٢٧ مايو

	STATION	BAROMETER Reduced to Sea Level	BAROMETER Change in past 24 hours	BAROMETER Differ from normal	WIND Direction	WIND FORCE	STATE OF SKY	TEMPERATURE At 8 h.	TEMPERATURE Change in past 24 hours	TEMPERATURE Maximum Yesterday	TEMPERATURE Difference from Normal	TEMPERATURE Minimum	TEMPERATURE Difference from Normal	HUMIDITY	Past 24 hours	
		m.b.	m.b.	m.b.				°C	°C	°C	°C	°C	°C	%	mm	
COAST	SOLLUM	1018.3	-1.9	—	—	0	0	20.2	-1.3	29	—	13	—	42	0	244
	SIWA...	1013.4	-4.9	—	—	0	0	21.3	-0.1	32	—	15	—	56	0	4
	MATRUH	1017.0	-3.3	+3.0	—	0	0	20.1	+0.6	23	—	14	—	62	0	253
	ALEXANDRIA ...	1016.2	-4.9	+2.7	NE	1	0	21.6	+0.5	24	-4	19	0	77	0	273
	PORT SAID ...	1015.5	-2.8	+2.9	NE	3	0	23.0	+1.0	26	-1	20	+1	69	0	79
	GAZA...	1013.6	-3.5	—	NNW	1	0	23.5	+1.0	26	—	15	—	78	0	336
	HAIFA	1013.4	-3.3	—	—	0	0	23.8	+0.8	26	—	15	—	61	0	722
LOWER EGYPT	QURASHIYA ...	1014.8	-3.1	+1.1	—	0	0	23.2	+1.2	31	-3	12	-3	61	0	55
	SUEZ...	1012.3	-4.8	-0.3	N	5	0	23.0	+1.4	36	-5	20	+1	64	0	8
	CAIRO HELWAN ..	1012.4	-5.5	-0.4	NE	6	0	23.4	+2.7	31	-3	18	-1	41	0	26
	CAIRO GIZA	1014.0	-3.9	+1.0	NE	4	0	22.0	+1.0	30	-4	14	-2	67	0	19
	CAIRO EZBEKIYA...	1014.3	-3.7	—	NE	4	0	22.4	+1.4	30	-4	15	-3	63	0	28
UPPER EGYPT	QASR EL GEBALI	1013.1	-4.5	-0.4	NNE	5	0	24.0	+1.8	32	-3	18	+1	53	0	15
	MINYA	—	—	—	N	3	0	22.2	+0.2	32	-4	16	-1	57	—	
	ASYUT	1010.7	-3.9	-1.1	W	3	0	23.8	+1.4	33	-3	15	-5	44	0	0
	QENA...	—	—	—	WSW	2	0	25.5	+1.8	37	-3	18	-3	40	—	
	ASWAN	1009.6	-2.7	-0.9	N	1	0	28.8	+1.3	35	-7	19	-5	23	—	
NORTH SUDAN	WADI HALFA ...	1009.6	-2.7	-0.1	NNE	2	0	25.6	+1.4	37	-4	17	-5	17	—	
	MEROWE	1008.8	-3.5	+0.4	—	0	1	29.7	+2.0	41	-2	23	-2	16	0	0
	ATBARA															
	KHARTOUM ...	1008.3	-0.8	+0.9	S	3	0	30.0	-1.4	43	0	25	-1	38	0	7
EAST SUDAN	PORT SUDAN ...	1007.9	-0.9	-0.8	N	4	1	31.6	+1.0	33	-3	23	-1	40	0	119
	KASSALA															
	WAD MEDANI ...	1007.6	-1.5	-0.4	NW	2	0	30.8	-0.6	41	-1	22	-2	39	0	30
	ROSEIRES... ...															
SOUTH SUDAN	EL FASHER ...															
	EL OBEID... ...	1008.6	-1.4	-1.8	NNE	3	1	30.0	+1.5	38	-1	21	-2	16	0	42
	MALAKAL	—	—	—	SSE	1	1	24.6	-4.2	33	-2	21	-1	80	29	328
	WAU	—	—	—	SE	1	1	26.0	0.0	36	+1	21	-1	76	33	517
	MONGALLA ...															

Upper Wind Observations at Helwan at 8 h. 45 m.

Height (metres)	Kms. Hr.	Direction
500	30	NE
1000	20	E
1500		
2000		
3000		

General Situation.

Although the high pressure system has not yet broken down, the pressure continues to fall.

Forecast for 24 hours from noon to-day.

Moderate to fresh winds chiefly northeasterly. Clear or some high cloud. Warmer.

STATION	Humidity Mean of Day: Yester day	Humidity Mean of Day: Diff. from normal	Wet Bulb Temperature Mean of Day: Yester day	Wet Bulb Temperature Mean of Day: Diff. from normal
	%	%	C	C
Alexandria..	81	+12	19.3	+1.5
Ezbekia ...	55	—	17.3	—
Giza	55	+4	17.3	-1.1
Helwan ...	40	+5	15.2	-1.9

Discharges at Aswan as measured by the sluices

	1925	1924	
26.5	827	818	m3 per sec.
25.5	826	821	" " "

GAUGE	Date 1925	
Mongalla... ...	26.5	11.30
Malakal	26.5	10.21
Roseires	26.5	11.62
Khartoum.. ...	26.5	10.29
Kh. el Girba ...	—	—
Atbara	26.5	10.02
Wadi Halfa ...	26.5	1.01
Aswan Res. ...	27.5	108.68
" D.S. ...	27.5	85.75
El Leisi	27.5	17.66
Roda (Cairo) ...	27.5	15.68

NOTE. A dash means that figures are not available.

TERMS OF SUBSCRIPTION for the DAILY WEATHER REPORT sent by Post, P.T. 100 annually

PRINTED AT THE SURVEY OF EGYPT 24.461

)RKS
T.
IEPORT.

60 - 0 - 67 Barometer and Wind at 8 h. Yesterday 26.5.25

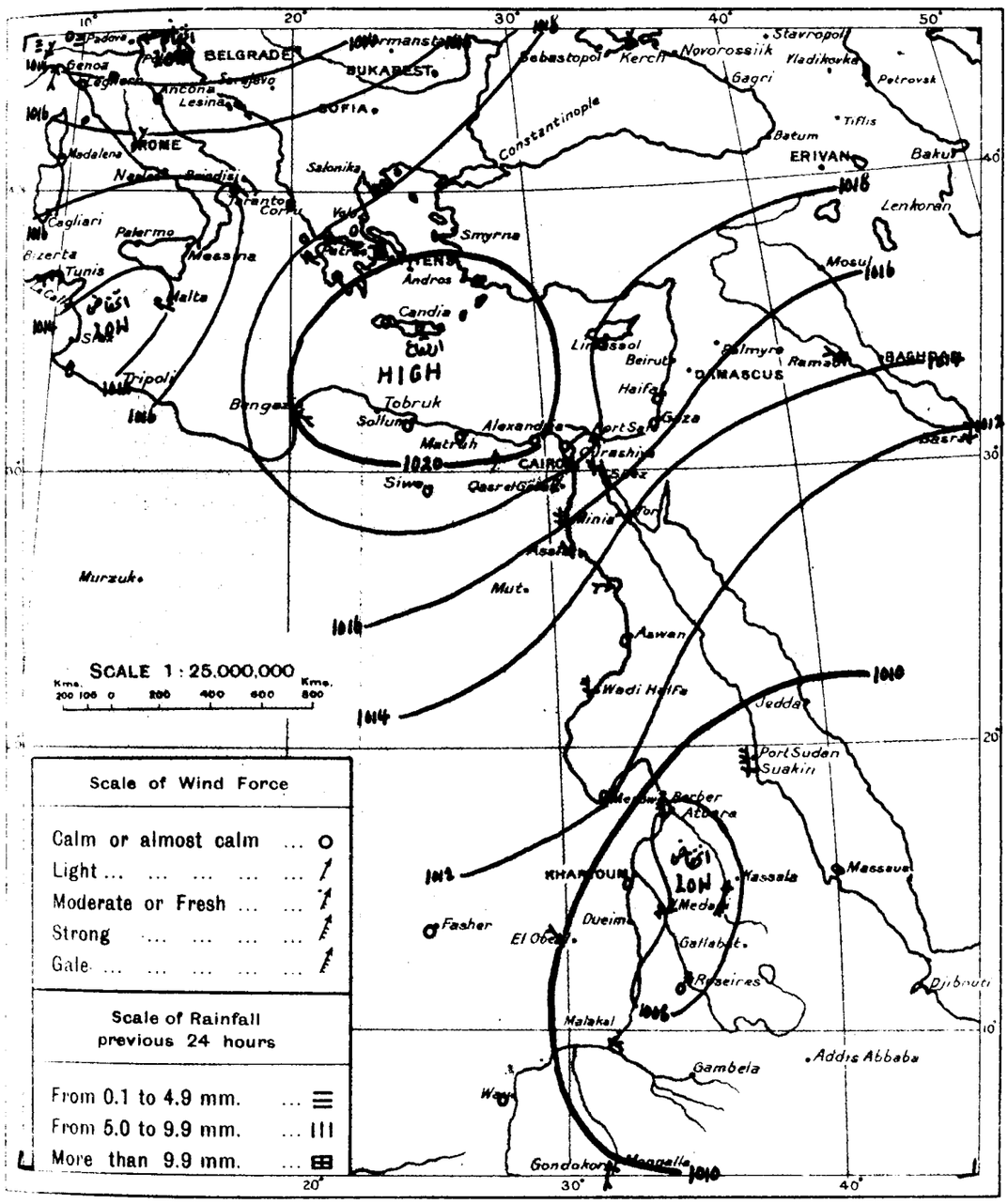

WIND VELOCITY

	K.P.H.	Force
Calm	0- 2	0
Almost calm..	2- 7	1
Very light ...	7-14	2
Light	14-21	3
Moderate ..	21-29	4
Fresh	29-38	5
Strong... ...	38-47	6
Very strong ..	47-57	7
Gale	57-69	8
Strong gale	69-82	9
Whole gale	82-96	10
Storm	96-110	11
Hurricane above 110		12

STATE OF SKY

Clear	0
¼ Clouded	1
½ Clouded	2
¾ Clouded	3
Entirely clouded	4
Raining	5
Sand haze	6
Sand storm	7
Mist or fog	8
Thunderstorm	9

STATE OF SEA

Calm	0
Very smooth ...	1
Smooth... ...	2
Slight	3
Moderate	4
Rather rough ...	5
Rough	6
High	7
Very high	8
Phenomenal... ...	9

60 - 0 - 67 From Observations taken at 8 h. yesterday. 26. 5. 25

	BAROMETER			WIND		STATE OF SKY	TEMPERATURE						HUMIDITY	RAINFALL			STATE OF SEA
	Reduced to Sea Level	Change in past 24 hours	Differ. from normal	Direction	FORCE		At 8 h.	Change in past 24 hours	Maximum	Difference from Normal	Minimum	Difference from Normal		Past 24 hours	Normal from Oct. 1 to day before yesterday	Total from Oct. 1 to day before yesterday	
	m.b.	m.b.	m.b.				°C	°C	°C	°C	°C	°C	%	mm	mm	mm	
	1016.8	+0.9	+2.1	NE	2	5	18	-1	25	–	14	–	–	0	608	669	–
	1012.8	-4.2	-3.1	ESE	3	0	20	+1	22	-2	18	+2	70	0	378	486	4
	1019.6	+0.1	+6.1	–	0	0	21	+1	–	–	17	0	50	0	–	339	–
	1020.7	-0.3	+6.9	–	0	0	24	+3	25	0	14	-3	–	0	69	507	0
	1017.3	0.0	+5.4	W	1	0	24	+1	26	-2	12	-3	–	0	473	477	0
السلوم	1020.2	–	–	–	0	0	21.5	+2.1	27	–	14	–	51	0	244	–	0
بيوان	1008.8	-0.6	0.0	N	6	0	30.6	+0.5	31	-5	24	0	30	0	119	92	6
كسلا	1006.2	-2.4	-2.2	SSW	6	0	32.6	+1.4	40	-1	28	+2	36	0	9	24	–
الويزيس	–	–	–	SSE	1	4	26.5	-3.0	35	-3	23	0	66	4	83	106	–
الماسغر	–	–	–	–	0	0	26.5	-3.5	40	–	18	–	12	0	0	–	–
الأبيض	1010.0	-1.5	-6.4	NW	3	1	28.5	+1.9	36	-1	22	-1	7	0	42	29	–
داو	–	–	–	SW	1	1	26.0	+2.0	37	+2	22	0	84	0	484	322	–
جنة	1010.0	-2.2	-0.3	S	2	0	26.3	+2.3	32	-1	21	0	77	0	416	434	–

CAIRO, to-morrow

Time of sunrise 04 h. 55 m.

" " sunset 18 h. 49 m.

From Observations taken at 8 h. to-day.

Thursday 28th May, 1925 ١٩٢٥ الخميس ٢٨ مايو

	STATION	BAROMETER Reduced to Sea Level	BAROMETER Change in past 24 hours	BAROMETER Differ from normal	WIND Direction	WIND FORCE	STATE OF SKY	TEMPERATURE At 8 h.	TEMPERATURE Change in past 24 hours	TEMPERATURE Maximum Yesterday	TEMPERATURE Difference from Normal	TEMPERATURE Minimum	TEMPERATURE Difference from Normal	HUMIDITY	Past 24 hours		
		m.b.	m.b.	m.b.				°C	°C	°C	°C	°C	°C	%	mm.		
COAST	SOLLUM	1014.2	-4.1	—	—	0	0	21.7	+1.5	29	—	15	—	45	0	244	-
	SIWA...	1010.3	-3.1	—	—	0	0	22.6	+1.3	34	—	15	—	41	0	4	-
	MATRUH	1012.0	-5.0	-2.0	—	0	0	20.5	+0.4	24	—	15	—	87	0	253	14
	ALEXANDRIA ...	1011.2	-5.0	-2.3	NE	2	0	22.8	+1.2	25	-3	19	0	62	0	273	45
	PORT SAID ...	1010.6	-4.9	-2.0	NE	3	0	24.0	+1.0	25	-2	21	+2	70	0	79	81
	GAZA...	1008.8	-4.8	—	WSW	1	0	25.9	+2.4	29	—	15	—	64	0	336	44
	HAIFA																
LOWER EGYPT	QURASHIYA ...	1010.4	-4.4	-3.3	—	0	0	23.8	+0.6	32	-2	13	-2	60	0	55	54
	SUEZ...	1008.0	-4.3	-4.6	N	4	0	24.2	+1.2	33	-2	19	0	59	0	8	24
	CAIRO HELWAN ...	1008.2	-4.2	-4.6	N	2	0	25.3	+1.9	34	0	16	-3	45	0	26	34
	CAIRO GIZA	1009.6	-4.4	-3.4	N	2	0	22.0	0.0	33	-1	13	-3	76	0	19	25
	CAIRO EZBEKIYA...	1009.5	-4.8	—	N	2	0	22.2	-0.2	33	-1	15	-3	71	0	26	24
UPPER EGYPT	QASR EL GEBALI	—	—	—													
	MINYA				N	2	0	23.5	+1.3	36	0	19	+1	59	—	—	
	ASYUT	1007.9	-2.8	-3.9	N	2	0	24.6	+1.8	36	0	20	0	46	0	0	
	QENA...	—	—	—	WSW	2	0	28.0	+2.5	39	-1	19	-2	41	—	—	
	ASWAN	1007.5	-2.1	-2.9	—	0	0	28.8	0.0	40	-2	21	-3	26	—		
NORTH SUDAN	WADI HALFA ...	1007.9	-1.7	-1.8	NW	2	0	25.8	+0.2	40	-1	18	-4	19	—	—	
	MEROWE																
	ATBARA	1004.2	-2.5	-3.1	E	3	3	38.0	+5.5	41	-1	28	+2	10	2	2	7
	KHARTOUM ...	1005.4	-2.9	-2.0	N	1	1	32.7	+2.7	42	-1	26	0	9	0	7	8
EAST SUDAN	PORT SUDAN ...																
	KASSALA	1003.8	-2.0	-4.8	N	1	3	34.0	-0.4	41	0	28	+2	27	0	9	25
	WAD MEDANI ...	1005.4	-2.2	-2.6	E	2	1	34.0	+3.2	41	-1	27	+3	21	0	30	21
	ROSEIRES... ...	1006.6	+0.6	-3.6	SE	3	3	—	—	34	-4	25	+2	—	0	92	116
SOUTH SUDAN	EL FASHER ...																
	EL OBEID... ...																
	MALAKAL	—	—	—	—	0	2	24.8	+0.6	34	-1	24	+2	78	0	328	30
	WAU																
	MONGALLA ...																

Upper Wind Observations at Helwan at 8 h. 45 m.

Height (metres)	Kms./Hr.	Direction
500	25	ENE
1000	30	ENE
1500	5	E
2000	10	ENE
3000	10	ESE

General Situation.

The high pressure system is maintained, but the pressure over Egypt and the eastern Mediterranean continues to fall and is now much below normal.

الضغط العالي حافظ لكيانه ولكن الضغط على مصر والبحر الابيض المتوسط مستمر في النقص والنقص كثيراً.

Forecast for 24 hours from noon to-day.

Light to moderate northerly and northeasterly winds. Mainly clear. Warmer.

من ظهر اليوم الى ظهر الغد الرياح تكون شمالية وشمالية شرقية معتدلة . والجو اكثر حرارة.

STATION	Humidity Mean of Day Yester day	Humidity Mean of Day Diff. from normal	Wet Bulb Temperature Mean of Day Yester day	Wet Bulb Temperature Mean of Day Diff. from normal
	%	%	C	C
Alexandria...	79	+10	19.6	+1.0
Ezbekia ..	51	—	17.9	—
Giza	53	+2	18.0	-0.2
Helwan ...	29	-6	15.8	-1.2

Discharges at Aswan as measured by the sluices

	1925	1924	
26.5	827	818	m3 per sec.
25.5	826	821	" " "

GAUGE	Date 1925	Read
Mongalla... ...	26.5	11.30
Malakal	27.5	10.21
Roseires	27.5	11.94
Khartoum.. ...	27.5	10.28
Kh. el Girba ...	—	
Atbara	27.5	10.04
Wadi Halfa ...	27.5	1.02
Aswan Res. ...	27.5	108.68
" D.S. ...	27.5	85.75
El Leisi	28.5	17.10
Roda (Cairo) ...	27.5	15.68

NOTE. A dash means that figures are not available.

TERMS OF SUBSCRIPTION for the DAILY WEATHER REPORT sent by Post, P.T. 100 annually

PRINTED AT THE SURVEY OF EGYPT 24,461

IKS

EPORT.

٢٥ - ٥ - ٢٧ Barometer and Wind at 8 h. Yesterday 27-5-25

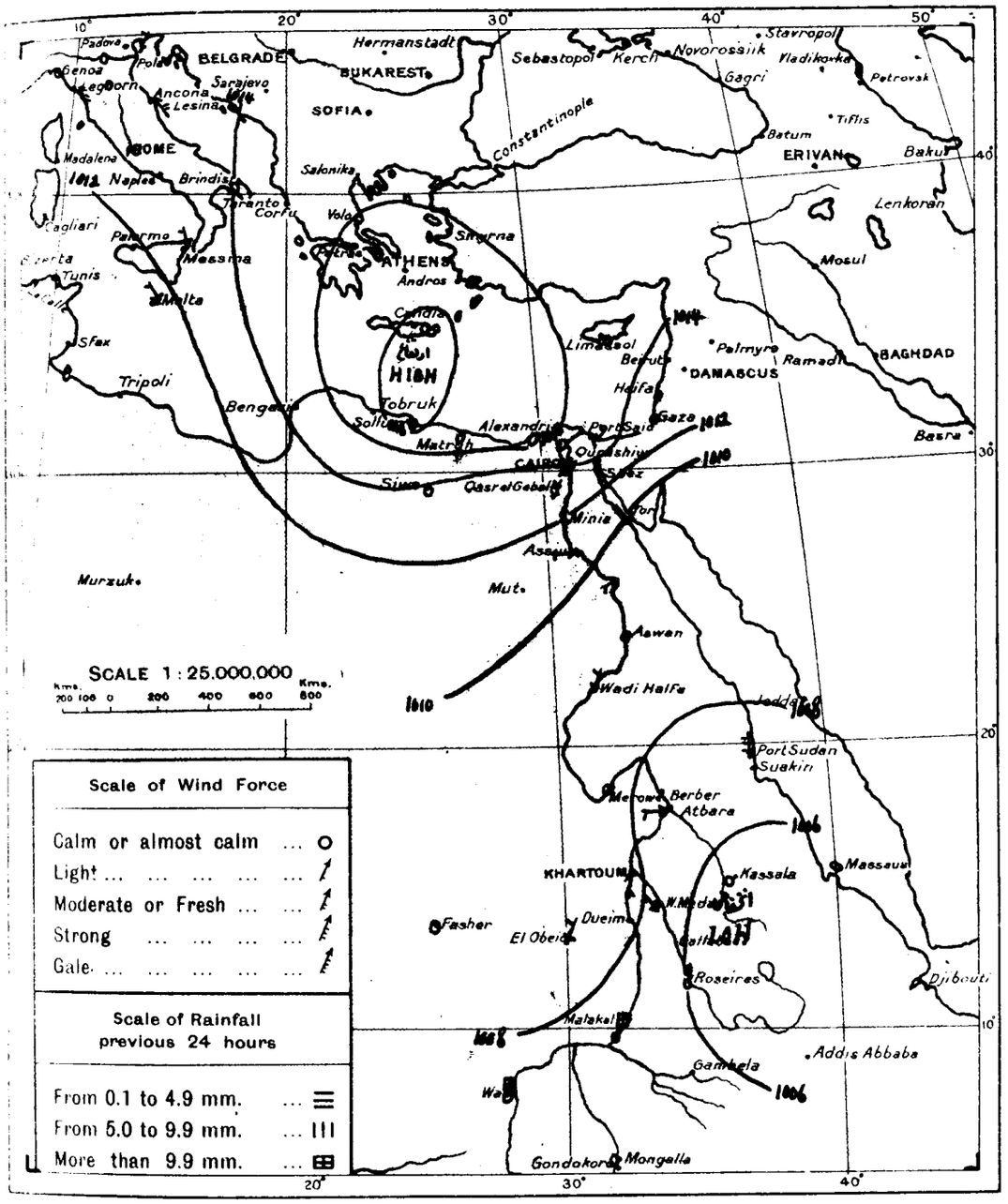

WIND VELOCITY

	K.P.H.	Force
Calm	0- 2	0
Almost calm..	2- 7	1
Very light ...	7-14	2
Light	14-21	3
Moderate .	21-29	4
Fresh	29-38	5
Strong... ...	38-47	6
Very strong ..	47-57	7
Gale	57-69	8
Strong gale	69-82	9
Whole gale	82-96	10
Storm ...	..96-110	11
Hurricane above 110		12

STATE OF SKY

Clear	0
¼ Clouded	1
½ Clouded	2
¾ Clouded	3
Entirely clouded . ..	4
Raining	5
Sand haze	6
Sand storm	7
Mist or fog	8
Thunderstorm	9

STATE OF SEA

Calm	0
Very smooth	1
Smooth... ...	2
Slight	3
Moderate	4
Rather rough ...	5
Rough	6
High	7
Very high	8
Phenomenal... ...	9

٢٥ - ٥ - ٢٧ From Observations taken at 8 h. yesterday. 27-5-25

	BAROMETER			WIND		STATE OF SKY	TEMPERATURE						HUMIDITY	RAINFALL			STATE OF SEA
	Reduced to Sea Level	Change in past 24 hours	Differ. from normal	Direction	FORCE		At 8 h.	Change in past 24 hours	Maximum	Difference from Normal	Minimum	Difference from Normal		Past 24 hours	Normal from Oct. 1 to day before yesterday	Total from Oct. 1 to day before yesterday	
	m.b	m.b.	m.b.				°C	C	°C	C	C	C	%	mm	mm	mm	
	1013.5	-3.3	-1.2	S	1	–	17	-1	24	–	13	–	–	0	608	671	–
	1010.8	-2.0	-5.1	NNW	3	3	19	-1	24	0	18	+2	70	0	378	487	3
	1016.3	-3.3	+2.8	–	0	3	20	-1	–	–	–	–	60	–	–	340	–
	1018.4	-2.3	+4.6	–	0	0	22	-2	26	+1	15	-2	–	0	69	508	0
	1015.2	-2.1	+3.4	NSW	1	0	22	-2	26	-2	13	-2	–	0	473	477	0
عطبرة	1006.7	-0.5	-0.6	N	3	3	32.5	0.0	42	0	26	0	17	0	0	7	–
كسلا	1005.8	-0.4	-2.7	SSW	1	0	34.4	+1.8	42	+1	24	-2	31	0	9	25	–
الأبيض	1006.0	–	-4.1	SSE	1	0	26.0	-0.5	28	-10	21	-2	69	9	92	108	–
الناشر	–	–	–	–	0	0	22.0	-4.5	39	–	15	–	16	0	0	–	–
صنقلا	1007.8	-2.2	-2.5	E	1	0	26.0	-0.3	34	+1	22	+1	76	0	415	439	–

CAIRO, to-morrow

Time of sunrise 04 h. 55 m.

" " sunset 18 h. 49 m.

DAILY

From Observations taken at 8 h. to-day.

Friday 29th May, 1925 ١٩٢٥ الجمعه ٢٩ مايو

	STATION	BAROMETER Reduced to Sea Level	BAROMETER Change in past 24 hours	BAROMETER Differ from normal	WIND Direction	WIND FORCE	STATE OF SKY	TEMPERATURE At 8 h.	TEMPERATURE Change in past 24 hours	TEMPERATURE Maximum Yesterday	TEMPERATURE Difference from Normal	TEMPERATURE Minimum	TEMPERATURE Difference from Normal	HUMIDITY	Past 24 hours	Total Evaporation for 24 hours	Total Evaporation for Yesterday
		m.b.	m.b.	m.b.				°C	C	°C	C	°C	C	%	mm.	mm	mm
COAST	SOLLUM	1011.1	-3.1	–	–	0	0	22.3	+0.6	27	–	14	–	35	0	244	–
	SIWA...	1011.1	+0.8	–	–	0	0	25.8	+3.2	35	–	15	–	43	0	4	–
	MATRUH																
	ALEXANDRIA ...	1011.6	+0.4	-1.9	NE	1	0	24.0	+1.2	27	-1	20	+1	70	0	273	265
	PORT SAID ...	1010.6	0.0	-1.9	NNE	1	0	25.1	+1.1	27	0	21	+1	74	0	79	81
	GAZA...	1008.3	-0.5	–	SSW	2	0	27.8	+1.9	32	–	18	–	58	0	336	444
	HAIFA	1007.6	+0.6	–	E	3	0	–	–	36	–	21	–	–	0	722	665
LOWER EGYPT	QURASHIYA ...	1010.2	-0.2	-3.4	–	0	0	25.0	+1.2	37	+3	15	0	61	0	55	59
	SUEZ...	1009.8	+1.8	-2.7	N	2	0	24.3	+0.1	38	+3	20	+1	73	0	8	28
	CAIRO HELWAN ...	1010.6	+2.4	-2.2	NW	2	0	23.8	-1.5	38	+4	16	-3	51	0	26	34
	CAIRO GIZA	1011.0	+1.4	-1.9	N	2	1	23.2	+1.2	36	+2	14	-2	76	0	19	25
	CAIRO EZBEKIYA...	1012.7	+3.2	–	N	2	0	22.8	+0.6	37	+3	17	-1	66	0	28	26
UPPER EGYPT	QASR EL GEBALI	1010.4	+1.3	-3.1	–	0	0	26.2	+1.0	39	+3	18	+1	56	0	15	
	MINYA	—	—	—	N	2	0	24.0	+0.5	38	+2	20	+2	57	—	...	
	ASYUT	1010.4	+2.5	-1.3	NW	1	0	27.8	+3.2	37	0	20	0	35	0	0	
	QENA...	—	—	—	W	2	0	29.2	+1.2	41	+1	20	-1	29	—		
	ASWAN	1009.5	+2.0	-0.8	–	0	0	31.0	+2.2	42	0	24	0	21	—	...	
NORTH SUDAN	WADI HALFA ...	1009.1	+1.2	-0.5	NNW	1	0	30.0	+4.2	43	+2	20	-2	19	—	...	
	MEROWE	1008.6	+2.3	+0.2	–	0	4	34.6	+2.0	44	0	26	+1	12	0	0	–
	ATBARA	1009.4	+5.2	+2.2	WSW	3	2	33.0	-5.0	43	+1	22	-4	34	0	2	6
	KHARTOUM ...	1011.0	+5.6	+3.6	S	4	2	30.5	-2.2	43	0	28	+2	41	0	7	6
EAST SUDAN	PORT SUDAN ...	1007.8	+1.4	-0.7	W	1	0	—	—	37	0	28	+4	–	0	119	92
	KASSALA	1009.6	+5.8	+0.9	SSW	2	1	30.0	-4.0	41	0	24	-2	53	2	11	20
	WAD MEDANI ...	1010.7	+5.3	+2.7	E	2	3	29.4	-4.6	41	-1	25	+1	39	0	30	34
	ROSEIRES... ...	1007.2	+0.6	-3.0	SSE	1	3	25.0	–	–	–	21	-2	68	2	94	102
SOUTH SUDAN	EL FASHER ...	–	–	–	S	3	0	27.0	0.0	41	–	25	–	52	0	0	–
	EL OBEID... ...	1011.0	+3.0	+0.6	SSW	2	2	28.5	-2.2	40	+1	24	+1	46	0	42	34
	MALAKAL	–	–	–	SE	1	2	24.0	-0.8	29	-6	21	-1	83	2	330	288
	WAU	–	–	–	NW	1	2	25.0	-3.0	35	0	22	0	80	3	520	336
	MONGALLA ...	1011.1	+3.3	+0.7	SW	1	0	24.9	-1.1	35	+2	22	+1	83	4	419	44[illegible]

Upper Wind Observations at Helwan at h. m.

Height (metres)	Kms. Hr.	Direction
500		
1000		
1500		
2000		
3000		

General Situation.

Forecast for 24 hours from noon to-day.

اليوم الى ظهر الغد

STATION	Humidity Mean of Day: Yester day	Humidity Mean of Day: Diff. from normal	Wet Bulb Temperature Mean of Day: Yester day	Wet Bulb Temperature Mean of Day: Diff. from normal
	%	%	C	C
Alexandria...	82	+13	20.6	+2.6
Ezbekia ...	55	—	20.0	—
Giza	54	+3	20.1	+2.2
Helwan ...	26	-9	17.6	+0.5

Discharges at Aswan as measured by the sluices

	1925	1924	
28-5	828	812	m3 per sec.
27-5	826	815	" " "

GAUGE	Date 1925	
Mongalla... ...	28-5	11.18
Malakal	29-5	10.22
Roseires	29-5	12.29
Khartoum.. ...	29-5	10.27
Kh. el Girba ...	—	—
Atbara	29-5	10.07
Wadi Halfa ...	29-5	1.07
Aswan Res. ...	29-5	108.37
" D.S. ...	29-5	85.75
El Leisi	29-5	17.12
Roda (Cairo) ...	29-5	15.73

NOTE. A dash means that figures are not available.

TERMS OF SUBSCRIPTION for the DAILY WEATHER REPORT sent by Post, P.T. 100 annually

PRINTED AT THE SURVEY OF EGYPT 24.461

IKS

EPORT.

CO-O-CA Barometer and Wind at 8 h. Yesterday 28.5.25.

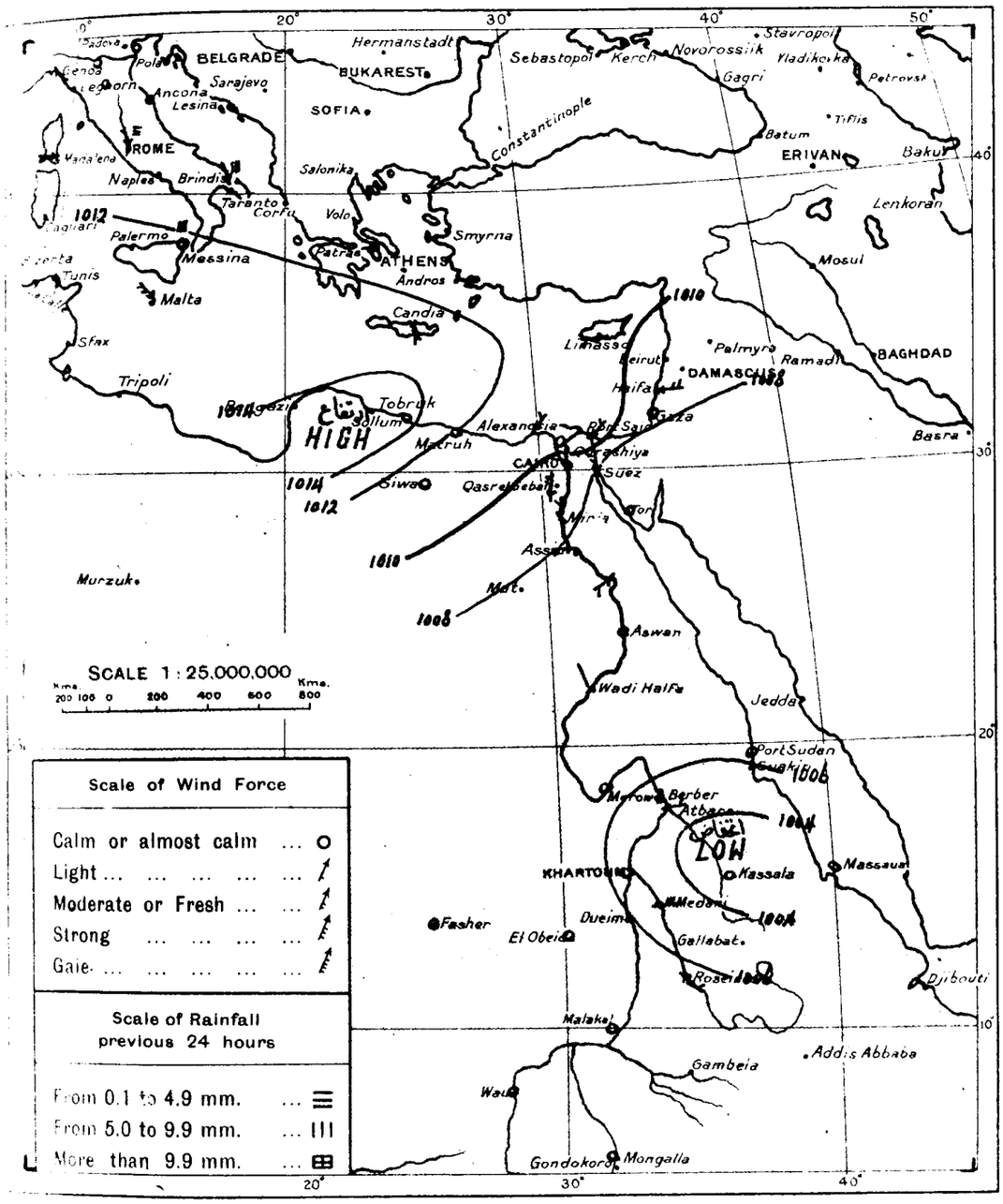

WIND VELOCITY

	K.P.H.	Force
Calm	0- 2	0
Almost calm	2- 7	1
Very light	7-14	2
Light	14-21	3
Moderate	21-29	4
Fresh	29-38	5
Strong	38-47	6
Very strong	47-57	7
Gale	57-69	8
Strong gale	69-82	9
Whole gale	82-96	10
Storm	96-110	11
Hurricane above 110		12

STATE OF SKY

Clear	0
¼ Clouded	1
½ Clouded	2
¾ Clouded	3
Entirely clouded	4
Raining	5
Sand haze	6
Sand storm	7
Mist or fog	8
Thunderstorm	9

STATE OF SEA

Calm	0
Very smooth	1
Smooth	2
Slight	3
Moderate	4
Rather rough	5
Rough	6
High	7
Very high	8
Phenomenal	9

CO-O-CA From Observations taken at 8 h. yesterday. 28.5.25.

	BAROMETER			WIND		STATE OF SKY	TEMPERATURE						HUMIDITY	RAINFALL			STATE OF SEA
	Reduced to sea level	Change in past 24 hours	Differ. from normal	Direction	FORCE		At 8 h.	Change in past 24 hours	Maximum	Difference from Normal	Minimum	Difference from Normal		Past 24 hours	Normal from Oct. 1 to day before yesterday	Total from Oct. 1 to day before yesterday	
	m.b.	m.b.	m.b.				C	C	C	C	C	C	%	mm	mm	mm	
	1011.5	-2.0	-3.2	N	2	0	16	-1	22	–	11	–	–	2	610	673	–
	1012.5	+1.7	-3.4	NW	4	2	18	-1	21	-3	16	-1	70	0	378	487	3
	1011.4	-4.9	-2.1	–	0	4	24	+4	–	–	–	–	30	–	–	341	–
	1012.7	-5.7	-1.1	S	3	4	29	+7	27	+2	16	-1	–	0	69	508	3
	1010.4	-4.8	-1.2	WSW	2	0	28	+6	29	+1	17	+2	–	0	473	478	0
حيفا	1007.0	-6.4	–	E	4	0	–	–	32	–	15	–	–	0	722	605	3
خرائط	1009.1	-4.0	-4.4	NNE	4	0	25.2	+1.2	35	-1	18	+1	52	0	15	–	–
كروى	1006.3	-2.5	-2.1	–	0	1	32.6	+2.9	43	0	24	-1	12	0	0	–	–
بورسوف	1006.4	-1.5	-2.2	S	1	0	33.5	+1.9	38	+1	24	0	30	0	119	92	1
القاهر	–	–	–	NE	1	0	27.0	+5.0	39	–	18	–	–	0	0	–	–
الاسكندرية	1008.0	-0.6	-2.4	SSE	1	0	30.7	+0.7	39	0	22	-1	17	0	42	30	–
جدة	–	–	–	S	1	1	28.0	+2.0	35	0	25	+3	70	0	517	331	–
سواكن	1007.8	0.0	-2.5	S	1	0	26.0	0.0	36	+3	23	+2	80	0	415	443	–

CAIRO, to-morrow

Time of sunrise 04 h. 55 m.

" " sunset 18 h. 50 m.

DAILY

From Observations taken at 8 h. to-day.

Saturday 30th May, 1925 ١٩٢٥ السبت ٣٠ مايو

	STATION	BAROMETER Reduced to Sea Level	BAROMETER Change in past 24 hours	BAROMETER Differ from normal	WIND Direction	WIND FORCE	STATE OF SKY	TEMPERATURE At 8 h.	TEMPERATURE Change in past 24 hours	TEMPERATURE Maximum Yesterday	TEMPERATURE Difference from Normal	TEMPERATURE Minimum	TEMPERATURE Difference from Normal	HUMIDITY	RAINFALL Past 24 hours	RAINFALL Total [illegible]	[illegible]
		m.b.	m.b.	m.b.				°C	°C	°C	C	°C	C	%	mm.	mm.	
COAST	SOLLUM	1017.4	+6.3	—	ESE	1	0	23.6	+1.3	29	—	14	—	81	0	244	—
	SIWA...	1014.4	+3.3	—	—	0	0	26.4	+0.6	39	—	17	—	41	0	4	—
	MATRUH	1016.6	—	+2.6	—	0	3	21.1	—	30	—	19	—	82	0	253	161
	ALEXANDRIA ...	1016.4	+4.8	+2.9	N	1	0	23.8	-0.2	28	0	20	+1	74	0	273	205
	PORT SAID ...	1015.9	+5.3	+3.5	N	1	0	25.8	+0.7	29	+2	18	-2	58	0	79	81
	GAZA...	1014.0	+5.7	—	—	0	0	24.5	-3.3	31	—	17	—	67	0	336	417
	HAIFA	1013.0	+5.4	—	—	0	0	24.6	—	38	—	16	—	73	0	722	606
LOWER EGYPT	QURASHIYA ...	1015.1	+4.9	+1.5	—	0	0	24.8	-0.2	39	+5	13	-2	55	0	55	59
	SUEZ...	1014.6	+4.8	+2.1	N	2	0	24.3	0.0	39	+4	20	+1	73	0	8	26
	CAIRO HELWAN ..	1014.7	+4.1	+1.9	NNW	1	0	25.9	+2.1	38	+4	19	0	35	0	26	34
	CAIRO GIZA	1014.8	+3.8	+1.9	—	0	0	25.0	+1.6	37	+3	14	-2	55	0	19	25
	CAIRO EZBEKIYA...	1015.0	+2.3	—	—	0	0	25.4	+2.6	38	+4	18	0	55	0	28	26
UPPER EGYPT	QASR EL GEBALI	1014.4	+4.0	+1.0	—	0	0	27.8	+1.6	39	+3	18	+1	32	0	15	
	MINYA	—	—	—	N	2	0	25.8	+1.8	38	+2	21	+3	43	—	—	
	ASYUT	1013.0	+2.6	+1.4	WSW	2	0	27.6	-0.2	39	+2	22	+2	34	0	0	
	QENA...	—	—	—	N	2	0	30.6	+1.4	42	+2	23	+2	32	—	—	
	ASWAN	1011.0	+1.5	+0.8	—	0	0	34.5	+3.5	44	+2	25	+1	19	—	—	
NORTH SUDAN	WADI HALFA ...	1011.8	+2.7	+2.2	N	2	0	29.0	-1.0	45	+4	20	-2	12	—	—	
	MEROWE	1012.3	+3.7	+3.9	—	0	2	35.6	+1.0	47	+3	28	+3	17	0	0	—
	ATBARA	1012.7	+3.3	+5.5	SW	4	2	31.5	-1.5	41	-1	28	+2	40	0	2	8
	KHARTOUM ...	1014.8	+3.8	+7.4	SE	4	2	30.7	+0.2	39	-4	27	+1	44	0	7	8
EAST SUDAN	PORT SUDAN ...	1010.2	+2.4	+1.8	S	2	1	29.6	—	40	+3	29	+5	50	0	119	92
	KASSALA	1011.4	+1.8	+2.7	SSE	3	0	30.0	0.0	40	-1	24	-2	47	0	11	26
	WAD MEDANI ...	—	—	—	SE	3	3	28.0	-1.4	40	-2	22	-2	47	0	30	30
	ROSEIRES... ...	1007.5	+0.3	-2.8	S	1	3	24.0	-1.0	31	-7	22	-1	75	2	96	119
SOUTH SUDAN	EL FASHER ...																
	EL OBEID... ...																
	MALAKAL																
	WAU																
	MONGALLA ...																

Upper Wind Observations at Helwan at 8 h. 45 m.

Height (metres)	Kms./Hr.	Direction
500	15	N
1000	15	NNE
1500	5	N
2000	20	N.
3000	15	NW

General Situation.

The pressure has risen considerably but over the eastern Mediterranean it is still low.

الضغط ارتفع كثيرا ولكنه لا يزال منخفضا على الجزء الشرقي من البحر المتوسط.

Forecast for 24 hours from noon to-day.

Light northerly and northwesterly winds. Mainly clear. Temperature above normal today; less warm tomorrow.

رياح شمالية وشمالية غربية. الجو صحو في الغالب. درجة الحرارة فوق المعتاد اليوم ودرجة الحرارة غدا أقل حرارة.

STATION	Humidity Mean of Day: Yesterday	Humidity Mean of Day: Diff. from normal	Wet Bulb Temperature Mean of Day: Yesterday	Wet Bulb Temperature Mean of Day: Diff. from normal
	%	%	C	C
Alexandria...	75	+6	20.8	+1.9
Ezbekia ...	49	—	19.6	—
Giza	55	+4	19.9	+1.7
Helwan ...	31	-4	17.8	+0.7

Discharges at Aswan as measured by the sluices

1925	1924	
29.5	828	810 m3 per sec.
28.5	828	812 " " "

GAUGE	Date 1925	
Mongalla... ...	29.5	11.09
Malakal	29.5	10.22
Roseires	29.5	12.29
Khartoum.. ...	29.5	10.27
Kh. el Girba ...	—	—
Atbara	29.5	10.07
Wadi Halfa ...	29.5	1.07
Aswan Res. ...	30.5	108.19
" D.S. ...	30.5	85.78
El Leisi	30.5	17.15
Roda (Cairo) ...	30.5	15.75

NOTE. A dash means that figures are not available.

TERMS OF SUBSCRIPTION for the DAILY WEATHER REPORT sent by Post, P.T. 100 annually

PRINTED AT THE SURVEY OF EGYPT 24,461

ORKS
T.
REPORT.

60-0-69 Barometer and Wind at 8 h. Yesterday 24-5-25

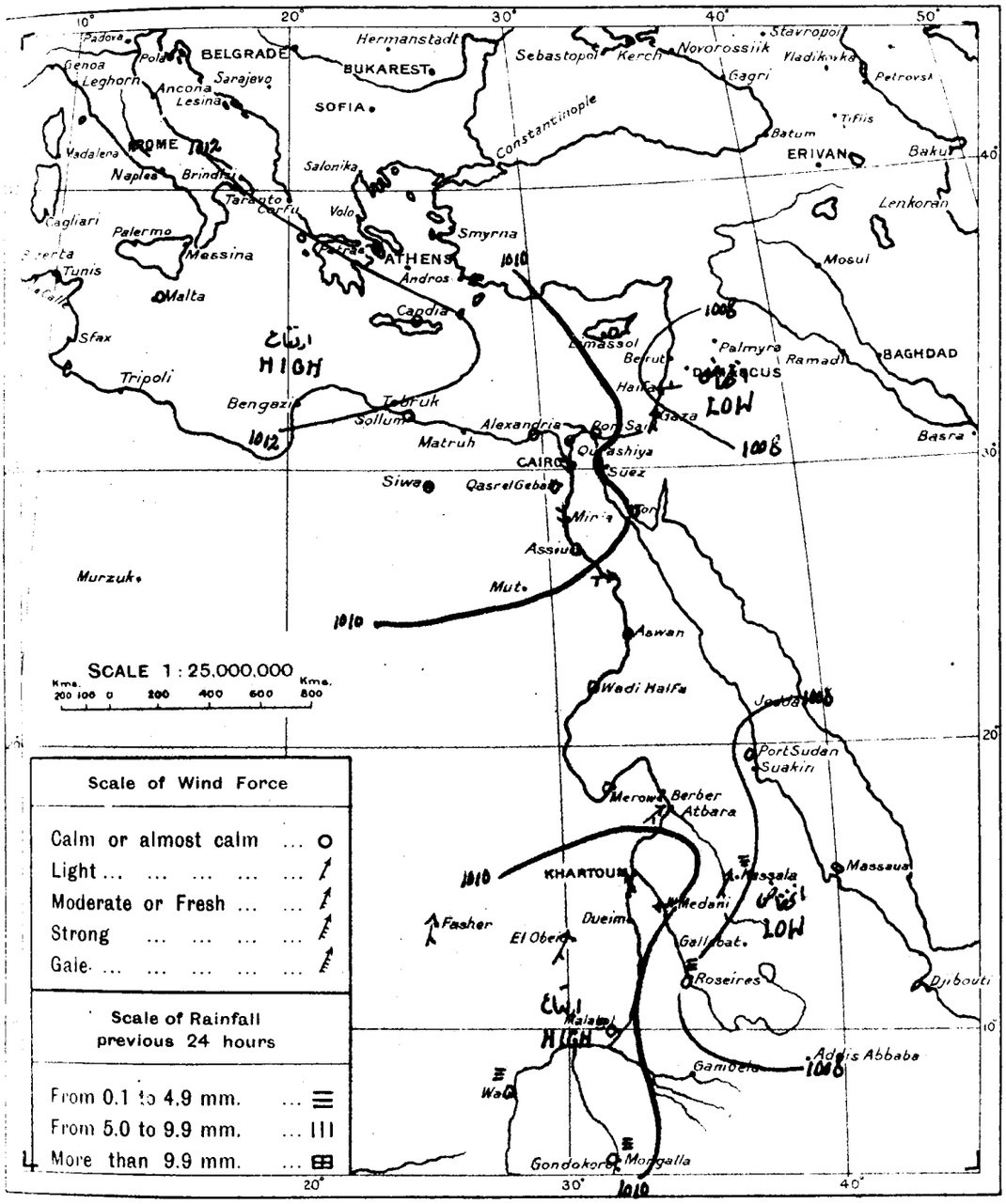

WIND VELOCITY

	K.P.H.	Force
Calm	0- 2	0
Almost calm	2- 7	1
Very light	7-14	2
Light	14-21	3
Moderate	21-29	4
Fresh	29-38	5
Strong	38-47	6
Very strong	47-57	7
Gale	57-69	8
Strong gale	69-82	9
Whole gale	82-96	10
Storm	96-110	11
Hurricane	above 110	12

STATE OF SKY

Clear	0
¼ Clouded	1
½ Clouded	2
¾ Clouded	3
Entirely clouded	4
Raining	5
Sand haze	6
Sand storm	7
Mist or fog	8
Thunderstorm	9

STATE OF SEA

Calm	0
Very smooth	1
Smooth	2
Slight	3
Moderate	4
Rather rough	5
Rough	6
High	7
Very high	8
Phenomenal	9

60-0-69 From Observations taken at 8 h. yesterday. 29-5-25

BAROMETER			WIND		STATE OF SKY	TEMPERATURE						HUMIDITY	RAINFALL			STATE OF SEA
Reduced to Sea Level	Change in past 24 hours	Differ from normal	Direction	FORCE		At 8 h.	Change in past 24 hours	Maximum	Difference from Normal	Minimum	Difference from Normal		Past 24 hours	Normal from Oct. 1 to day before yesterday	Total from Oct. 1 to day before yesterday	
m.b.	m.b.	m.b.				°C	C	C	C	C	C	%	mm	mm	mm	
1012.4	+0.9	-2.3	SE	2	3	21	+5	24	–	14	–	–	0	610	674	–
1013.5	+1.0	-2.5	SSW	1	0	18	0	21	-3	15	-2	70	0	378	487	0
1010.8	-0.6	-2.6	SSW	1	0	20	-4	–	–	–	–	60	–	–	341	–
1012.6	-0.1	-1.2	NW	1	4	23	-6	33	+8	18	+1	–	0	69	509	1
1009.8	-0.6	-1.8	ESE	1	0	30	+2	32	+4	16	+1	–	0	473	478	0

CAIRO, to-morrow

Time of sunrise h. 04 m. 55

,, ,, sunset h. 18 m. 51

From Observations taken at 8 h. to-day.

Sunday 31st May, 1925 ١٩٢٥ الاحد ٣١ مايو

	STATION	BAROMETER Reduced to Sea Level (m.b.)	Change in past 24 hours (m.b.)	Differ from normal (m.b.)	WIND Direction	WIND FORCE	STATE OF SKY	TEMPERATURE At 8 h. (°C)	Change in past 24 hours (C)	Maximum Yesterday (°C)	Difference from Normal (C)	Minimum (°C)	Difference from Normal (C)	HUMIDITY (%)	Past 24 hours (mm.)		
COAST	SOLLUM	1014.8	-2.6	—	—	0	0	22.7	-0.9	28	—	13	—	80	0	244	[illegible]
	SIWA	1012.8	-1.6	—	—	0	0	25.3	-1.1	40	—	19	—	35	0	4	—
	MATRUH	1013.9	-2.7	-0.1	—	0	0	20.4	-0.7	30	—	15	—	79	0	253	161
	ALEXANDRIA	1014.2	-2.2	+0.7	NNW	2	1	22.0	-1.8	28	0	19	0	80	0	273	245
	PORT SAID	1013.6	-2.3	+1.2	N	1	2	24.2	-1.6	29	+2	19	-1	76	0	79	81
	GAZA																
	HAIFA	1011.2	-1.8	—	—	0	0	24.6	0.0	31	—	16	—	65	0	722	666
LOWER EGYPT	QURASHIYA	1013.0	-2.1	-0.5	—	0	0	23.2	-1.6	37	+3	14	-1	73	0	55	59
	SUEZ	1012.6	-2.0	+0.2	N	2	0	24.9	+0.6	31	-4	21	+2	61	0	8	26
	CAIRO HELWAN	1012.8	-1.9	+0.1	WSW	2	0	23.9	-2.0	37	+3	17	-2	44	0	26	34
	CAIRO GIZA	1013.5	-1.3	+0.6	N	2	0	23.9	-1.1	36	+2	14	-2	71	0	19	25
	CAIRO EZBEKIYA	1013.3	-1.7	—	N	2	0	23.4	-2.0	37	+3	18	0	72	0	28	26
UPPER EGYPT	QASR EL GEBALI																
	MINYA	—	—	—	N	2	0	25.3	-0.5	38	+2	20	+2	52	—	—	
	ASYUT	1011.2	-1.8	-0.4	W	2	0	27.6	0.0	39	+2	22	+2	33	0	0	
	QENA	—	—	—	NNW	2	0	30.0	-0.6	43	+3	22	+1	32	—		
	ASWAN	1009.3	-1.7	-0.8	N	1	0	32.0	-2.5	43	+1	25	+1	21	—		
NORTH SUDAN	WADI HALFA	1009.6	-2.2	+0.1	N	1	0	30.4	+1.4	44	+3	23	+1	14	—	—	
	MEROWE	1009.1	-3.2	+0.7	NE	1	1	36.6	+1.0	41	-3	28	+3	8	0	0	—
	ATBARA	1007.1	-5.6	-0.1	SW	3	1	37.0	+5.5	42	0	29	+3	22	0	2	8
	KHARTOUM	1008.6	-6.2	+1.2	WSW	1	0	33.4	+2.7	41	-2	25	-1	35	0	7	8
EAST SUDAN	PORT SUDAN	1007.0	-3.2	-1.3	N	4	1	34.4	+4.8	40	+3	29	+5	49	0	119	93
	KASSALA	1009.3	-2.1	+0.5	SSE	3	0	31.6	+1.6	40	-1	25	-1	40	0	11	24
	WAD MEDANI	1010.0	—	+2.0	NW	2	1	32.4	+4.4	41	-1	24	0	37	0	30	31
	ROSEIRES																
SOUTH SUDAN	EL FASHER																
	EL OBEID																
	MALAKAL	—	—	—	—	0	0	28.4	+1.4	34	-1	22	0	59	0	330	233
	WAU																
	MONGALLA																

Upper Wind Observations at Helwan at 8 h. 45 m.

Height (metres)	Kms. Hr.	Direction
500	20	NNE
1000	20	N
1500	35	NNW
2000	30	NNW
3000	15	NW

General Situation.

Except over the central Mediterranean the pressure is slowly falling

الضغط يطرد ماعدا على أواسط البحر.

Forecast for 24 hours from noon to-day.

Light northerly and northwesterly winds. Mainly clear. Temperature about normal.

يوم الى ظهر الغد

الرياح شمالية غربية. السماء صحو. درجة الحرارة حول المعدل.

STATION	Humidity Mean of Day: Yester day (%)	Humidity Mean of Day: Diff. from normal (%)	Wet Bulb Temperature Mean of Day: Yester day (C)	Wet Bulb Temperature Mean of Day: Diff. from normal (C)
Alexandria	77	+8	20.4	+1.1
Ezbekia	45	—	19.8	—
Giza	41	-10	19.1	+0.3
Helwan	22	-13	16.8	-0.8

Discharges at Aswan as measured by the sluices

1925	1924		
30.5	847	812	m3 per sec.
29.5	828	810	,, ,, ,,

GAUGE	Date 1925	
Mongalla	29.5	11.09
Malakal	31.5	10.24
Roseires	30.5	12.14
Khartoum	30.5	10.25
Kh. el Girba	—	—
Atbara	30.5	10.07
Wadi Halfa	31.5	1.17
Aswan Res.	31.5	108.05
,, D.S.	31.5	85.80
El Leisi	31.5	17.16
Roda (Cairo)	31.5	15.75

NOTE. A dash means that figures are not available.

TERMS OF SUBSCRIPTION for the DAILY WEATHER REPORT sent by Post, P.T. 100 annually

PRINTED AT THE SURVEY OF EGYPT 24,461

RKS

EPORT.

٢٠ - ٥ - ٣٠ Barometer and Wind at 8 h. Yesterday 30.5.25

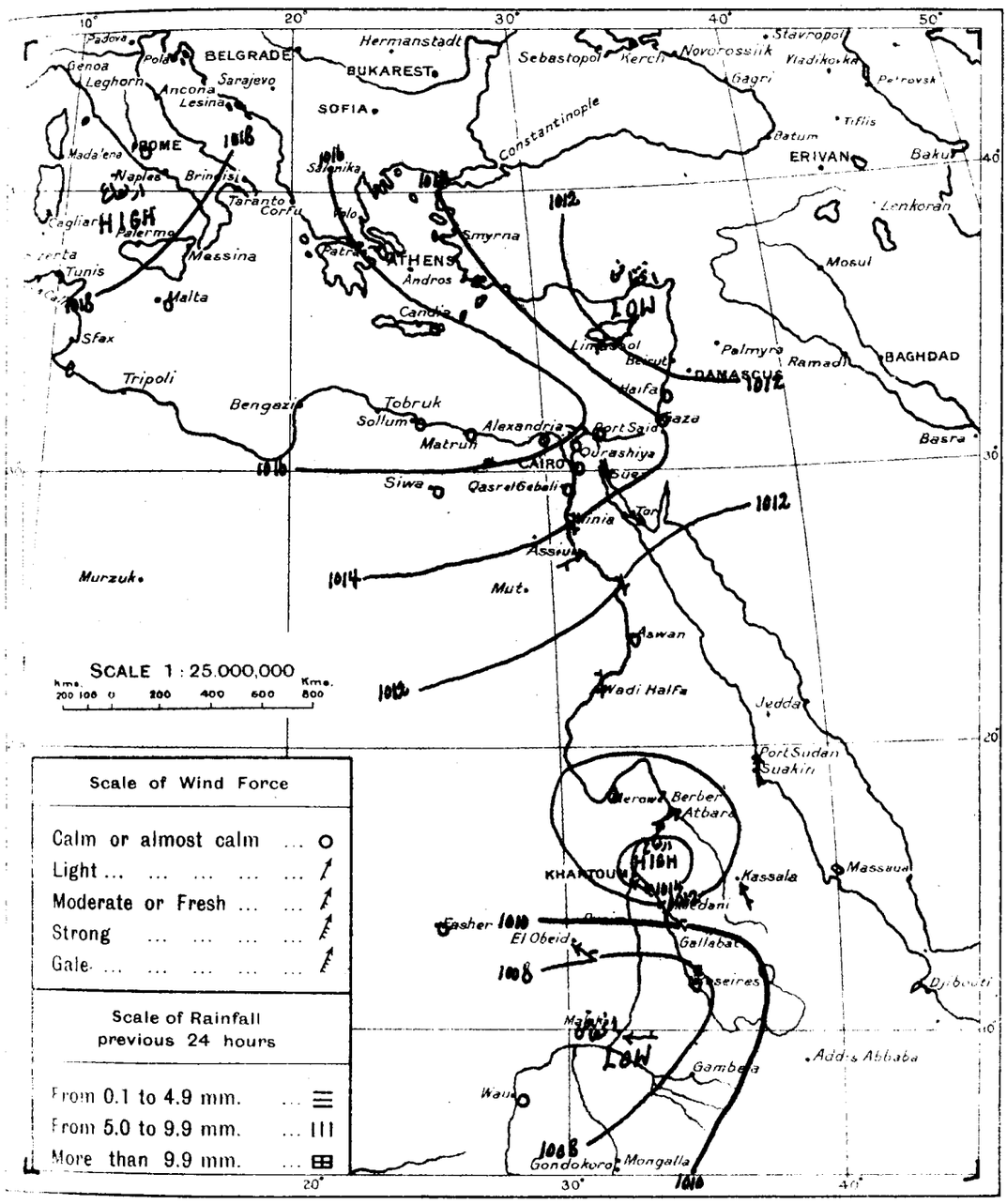

WIND VELOCITY

	K.P.H.	Force
Calm	0- 2	0
Almost calm	2- 7	1
Very light	7-14	2
Light	14-21	3
Moderate	21-29	4
Fresh	29-38	5
Strong	38-47	6
Very strong	47-57	7
Gale	57-69	8
Strong gale	69-82	9
Whole gale	82-96	10
Storm	96-110	11
Hurricane	above 110	12

STATE OF SKY

Clear	0
¼ Clouded	1
½ Clouded	2
¾ Clouded	3
Entirely clouded	4
Raining	5
Sand haze	6
Sand storm	7
Mist or fog	8
Thunderstorm	9

STATE OF SEA

Calm	0
Very smooth	1
Smooth	2
Slight	3
Moderate	4
Rather rough	5
Rough	6
High	7
Very high	8
Phenomenal	9

٢٠ - ٥ - ٣٠ From Observations taken at 8 h. yesterday. 30.5.25

	BAROMETER			WIND		STATE OF SKY	TEMPERATURE						HUMIDITY	RAINFALL			STATE OF SEA
	Reduced to Sea Level	Change in past 24 hours	Differ from normal	Direction	FORCE		At 8 h	Change in past 24 hours	Maximum	Difference from Normal	Minimum	Difference from Normal		Past 24 hours	Normal from Oct. to day before yesterday	Total from Oct. to day before yesterday	
	m.b.	m.b.	m.b.				C	C	C	C	C	C		mm	mm	mm	
	1019.4	+7.0	+4.7	S	1	4	21	0	25	–	16	–	–	0	610	676	–
	1016.9	+3.4	+0.9	ESE	1	4	18	0	22	-2	17	0	80	0	378	488	1
	1015.9	+5.1	+2.5	–	0	0	22	+2	–	–	–	–	50	–	–	342	–
	1016.6	+4.0	+2.8	–	0	0	21	-2	26	+1	15	-3	–	0	69	510	0
	1011.1	+1.3	-0.4	W	2	0	28	-2	36	+8	13	-2	–	0	473	479	0
العاشر	–	–	–	S	1	3	27.0	0.0	39	–	22	–	37	0	0	–	–
الابيض	1008.3	-2.7	-2.1	SE	2	3	26.7	-1.8	39	0	23	0	72	[illegible]	42	30	–
الملاكال	–	–	–	E	3	0	27.0	+3.0	32	-3	–	–	69	0	330	209	–
واو	–	–	–	S	1	1	24.0	-1.0	32	-3	22	0	87	0	520	340	–

CORRECTIONS TO THE DAILY WEATHER REPORT.

Issued by the Physical Dept., Ministry of Public Works, Cairo.

Month of MAY 1925.

...ed at the Survey Dept., Giza.

STATION	DATE	Please substitute the following figures for those printed in the DAILY WEATHER REPORT.	
		Column	Correct value
Matruh	1	Minimum	17
Ezbekiya ...		State of sky	1
Kassala		,,	1
Wad Medani...		,,	1
,,		8 h. temp.	32·4
,,		Humidity	16
El Obeid ...		State of sky	2
Matruh	2	Minimum	13
Sollum	4	Wind direction	NE
Wad Medani...		State of sky	1
Helwân		8 h. temp.	23·7
Matruh	6	Minimum	13
Qurashiya ...	7	,,	11
Kassala		,,	21
El Obeid ...		,,	20
Siwa	8	State of sky	0
Helwân		Wind direction	WNW
Siwa	9	Minimum	18
Qasr el Gebali.		Wind direction	N
Malakal		Rainfall	1
Qasr el Gebali.	10	State of sky	3
Atbara		Maximum	36
Khartoum ...		8 h. temp.	31·0
,,		Humidity	10
Malakal		Rainfall	0
Wadi Halfa ...	11	Minimum	21
Asyût	13	Barometer	1006·7
Wad Medani...		Wind direction	NW
El Obeid ...		,,	,,
Qurashiya ...	14	Barometer	1010·6
,,		State of Sky	1
El Obeid ...		Wind direction	NW
Port Said ...	15	Minimum	20
Port Sudan ...		Barometer	1007·4
Wad Medani...		8 h. temp.	34·8
,,		Humidity	11
El Obeid ...		Wind direction	NW
Malakal		,,	S

STATION	DATE	Please substitute the following figures for those printed in the DAILY WEATHER REPORT.	
		Column	Correct value
Merowe	16	Maximum	47
Roseires ...		State of sky	1
Malakal		Rainfall	0
Matruh	17	Barometer	1008·8
Port Sudan ...		,,	1008·7
Roseires ...		State of sky	3
,,	18	,,	3
Wau		Minimum	23
Merowe	19	,,	22
Qurashiya ...	20	Barometer	1007·0
Port Said ...	22	Maximum	—
El Obeid ...		Wind direction	SE
Qasr el Gebali.	23	State of sky	2
Roseires ...	24	Rainfall	1
El Obeid ...		Minimum	22
Minya	25	8 h. temp.	20·3
,,		Humidity	72
Qasr el Gebali.	26	Maximum	—
Port Said ...	29	Wind direction	NE
Atbara		Minimum	30
Port Sudan ...		8 h. temp.	37·7
,,		Humidity	22
Roseires ...		Maximum	33
El Obeid ...		8 h. temp.	29·5
,,		Humidity	41
Suez	30	8 h. temp.	25·0
,,		Humidity	70
Wad Medani...		Barometer	1013·4
El Obeid ...		Minimum	25
Suez	31	Maximum	—

REMARKS: (1) Cancel minimum at SOLLUM for the whole month.
(2) Halve all cloud observations at ATBARA & MONGALLA.
(3) EL FASHER readings published on the 23rd should be considered for the 22nd.
(4) Double all cloud observations at MALAKAL.

Ministry of Public Works, Egypt.—Physical Department.

REPORT ON THE WEATHER AND STATE OF THE RIVER FOR MAY, 1925.

The Weather.

Although a short period of very cool weather was experienced in the fourth week of month, the weather throughout Egypt and the Sudan was abnormally warm for the of the year.

During the first four days the pressure was low and the temperature high, but with formation of a system of high-pressure over Egypt the weather became cool. On the however a depression appeared in the west, and with winds veering to the south the ther became much warmer. The depression passed over the Delta during the following strong southerly winds and *khamsin* conditions prevailing. For several days Egypt the Mediterranean were under the influence of a number of shallow depressions and the her was very warm. A shallow depression visited Egypt on the 21st and produced in the worst *khamsin* storm of recent years. The temperature reached 42°C, which is ove the normal. Strong southerly and easterly winds blew throughout the day and usual amount of dust was raised. At Helwan a velocity of seventy kilometres per was recorded. The depression passed early in the evening, and the wind veered to orth-west. The temperature fell rapidly and at night the minimum was only 15°C, enting a fall of 27°C in a few hours. Very cool weather followed and was main- d until the 27th, when the pressure again became low and the weather warm.

r the month as a whole the pressure throughout Egypt and the Sudan was below al and the temperature above. A maximum temperature of 49°C was recorded at Halfa on the 21st. This is a record for May. Except in the southern Sudan rainfall below the normal.

TABLE SHOWING THE DEPARTURES FROM NORMAL FOR MAY, 1925.

DISTRICTS.	BAROMETER.		TEMPERATURE.						RAINFALL.	
			MAXIMUM.		MINIMUM.		MAX.+MIN./2.			
	1925.	Difference from Normal.	1925.	Difference from Normal.	1925.	Difference from Normal.	1925.	Difference from Normal.	1925.	Difference from Normal.
	mb.	mb.	°C.	°C.	°C.	°C.	°C.	°C.	mm.	mm.
Mediterranean	1012·8	—0·2	26·6	+0·6	18·0	+0·3	22·3	+0·4	0	— 4
Middle Egypt	1011·9	—1·7	32·6	+0·8	14·8	—0·1	23·7	+0·4	0	— 2
Upper Egypt	1009·7	—1·7	38·8	+1·0	20·9	+0·4	29·8	+0·7	—	—
North Sudan	1006·8	—1·6	42·6	+1·0	25·3	+0·7	34·0	+0·8	3	— 3
Red Sea*	1007·5	—1·9	36·4	+1·9	24·1	+0·8	30·2	+1·4	0	— 1
Central Sudan	1007·0	—2·1	40·7	+0·2	22·6	0·0	31·6	+0·1	14	— 8
South Sudan	†1008·9	—1·4	34·9	+0·3	22·5	+0·9	28·7	+0·6	140	+18

* Suakin only. † Mongalla only.

mb.—1000 millibars is equivalent to 750·1 millimetres at 0°C. and mean gravity.

L. J. SUTTON,
Director, Meteorological Service.

State of the River.

The Bahr el Jebel fluctuated about a mean value which was much below the ... and also below last year throughout the month.

The White Nile at Malakal rose gradually until the 19th, fell until the 27th and again towards the end of the month. Its levels were below the normal during the first last ten days of the month, but slightly above it during the second.

The Blue Nile at Roseires started to rise at the end of last month and con... until May 16th. After this date it fell away badly until the 23rd and then rose ... until the end of the month. It was a little above normal at the end of the mon... Khartoum the effect of the first rise at Roseires was to produce a steady rise un... 25th but even this only just brought the river up to normal and then it fell away ... the end of the month.

The Main Nile at Wadi Halfa was slightly below both the normal and la... throughout the month.

The differences of the mean levels for May 1925 from those of last year and the normal 1906–20 are :—

STATIONS.	MEAN VALUES.	
	Difference from May, 1924.	Difference from Normal.
	Metres.	Metres.
Mongalla	− 0·20	− 0·44
Malakal	− 0·05	− 0·04
Roseires	− 0·05	+ 0·12
Khartoum	− 0·15	− 0·17
Wadi Halfa	− 0·23	− 0·30

Discharges of the Nile during April, 1925.

Observed by the Irrigation Department.

(Khartoum).
current-meter
U.S. Gauge.

Gauge Reading.	Disch. m³. p.s.
5·47	650
5·47	694
5·42	658
5·40	636
5·40	640
5·41	667
5·45	677
5·50	682
Mean	664
1912-1924	—

wân.
by sluices.

Gauge Reading.	Disch. m³. p.s.
—	674
—	679
—	666
—	678
—	677
—	677
—	678
—	679
—	678
—	644
—	643
—	642
—	642
—	641
—	648
—	649
—	648
—	650
—	649
—	649
—	649
—	650
—	649
—	672
—	673
—	671
—	673
—	672
—	669
—	693
Mean	662
1912-1924	723

(Main Nile).

Gauge Reading.	Disch. m³. p.s.
1·28	571
1·23	559
1·25	614
1·25	508
1·23	548
1·16	548
1·13	505
1·05	467
1·02	453
1·10	526
1·08	502
Mean	530
1912-1924	628

(Main Nile).

Gauge Reading.	Disch. m³. p.s.
0·51	549
0·48	535
0·44	544
0·45	537
0·45	548
0·44	581
0·47	492

Hassanab (*continued*).

Day of Month.	Gauge Reading.	Disch. m³. p.s.
25	10·35	479
29	10·41	552
Approx. Monthly Mean		534
Normal Mean 1912-1924		—

Tamaniât (Main Nile).

Day of Month.	Gauge Reading.	Disch. m³. p.s.
1	9·60	485
4	9·58	484
6	9·58	466
8	9·58	483
11	9·60	512
13	9·58	524
15	9·58	500
18	9·58	470
20	9·46	478
22	9·46	491
25	9·54	498
27	9·54	530
29	9·52	502
Approx. Monthly Mean		494
Normal Mean 1912-1924		655

Khartoum (Blue Nile).
(Soba Gauge).

Day of Month.	Gauge Reading.	Disch. m³. p.s.
2	9·46	136
6	9·45	128
9	9·45	114
13	9·40	123
16	9·38	91
20	9·32	133
23	9·28	97
27	9·29	108
30	9·28	104
Approx. Monthly Mean		115
Normal Mean 1912-1924		123

Makwar (Blue Nile).

Day of Month.	Gauge Reading.	Disch. m³. p.s.
3	5·20	125
7	5·16	115
10	5·11	107
14	5·07	96
17	5·02	90
21	5·00	87
23	5·00	92
28	5·01	93
Approx. Monthly Mean		102
Normal Mean 1912-1924		—

Roseires (Blue Nile).

Day of Month.	Gauge Reading.	Disch. m³. p.s.
2	11·40	120
4	11·37	128
7	11·30	114
9	11·28	113
11	11·26	106
14	11·23	103
16	11·21	96
18	11·21	97
21	11·19	94
23	11·24	103
25	11·22	101
28	11·46	142
30	11·56	158
Approx. Monthly Mean		113
Normal Mean 1912-1924		—

Mogren (White Nile).

Day of Month.	Gauge Reading.	Disch. m³. p.s.
1	10·27	431
4	10·19	335

Mogren (*continued*).

Day of Month.	Gauge Reading.	Disch. m³. p.s.
8	10·25	441
11	10·25	429
15	10·25	489
18	10·12	372
22	10·16	467
25	10·18	474
29	10·19	470
Approx. Monthly Mean		438
Normal Mean 1912-1924		565

Malakal (White Nile).

Day of Month.	Gauge Reading.	Disch. m³. p.s.
5	9·92	489
10	9·89	475
15	9·85	458
20	9·94	505
25	9·98	422
30	9·94	497
Approx. Monthly Mean		473
Normal Mean 1912-1924		551

Hillet Doleib (River Sobat).

Day of Month.	Gauge Reading.	Disch. m³. p.s.
4	10·88	67
9	10·86	60
14	10·80	82
19	10·91	100
24	10·95	97
29	10·91	90
Approx. Monthly Mean		82
Normal Mean 1912-1924		108

Abu Tong (White Nile).
(Tonga Gauge).

Day of Month.	Gauge Reading.	Disch. m³. p.s.
3	11·57	297
8	11·54	291
13	11·54	307
18	11·52	298
23	11·53	281
28	11·54	299
Approx. Monthly Mean		295
Normal Mean 1912-1924		—

Bahr el-Zeraf (Kilo. 3).
(Gauge at mouth).

Day of Month.	Gauge Reading.	Disch. m³. p.s.
3	11·20	121
8	11·18	123
13	11·16	116
18	11·17	115
23	11·20	116
28	11·18	115
Approx. Monthly Mean		118
Normal Mean 1912-1924		130

Lake No (White Nile).

Day of Month.	Gauge Reading.	Disch. m³. p.s.
7	13·44	304
17	13·43	304
27	13·42	305
Approx. Monthly Mean		305
Normal Mean 1912-1924		—

Bahr el Jebel (Kilo. 3).
(Lake No Gauge).

Day of Month.	Gauge Reading.	Disch. m³. p.s.
7	13·44	296
17	13·43	288
27	13·42	274
Approx. Monthly Mean		286
Normal Mean 1912-1924		—

Bahr el Ghazal (at mouth).
(Lake No Gauge).

Day of Month.	Gauge Reading.	Disch. m³. p.s.
7	13·44	5
17	13·43	21
27	13·42	16
Approx. Monthly Mean		14
Normal Mean 1912-1924		—

Bor (Bahr el Jebel)
(5 Kms. U.S. Bor Gauge.)

Day of Month.	Gauge Reading.	Disch. m³. p.s.
8	10·38	489
12	10·34	465
14	10·30	461
16	10·24	481
18	10·22	458
20	10·20	464
Approx. Monthly Mean		—
Normal Mean 1912-1924		—

Mongalla (Bahr el Jebel).

Day of Month.	Gauge Reading.	Disch. m³. p.s.
1	11·01	586
2	10·98	586
3	10·95	569
4	10·95	579
6	10·95	547
7	10·96	558
8	10·97	550
9	10·91	545
10	10·91	555
11	10·92	528
13	10·90	536
14	10·90	531
15	10·90	527
16	10·89	528
17	10·89	533
18	10·89	521
20	10·88	528
21	10·88	510
22	10·88	536
23	11·28	608
25	11·14	604
27	10·96	569
28	10·98	597
29	11·20	607
30	11·18	601
Approx. Monthly Mean		558
Normal Mean 1912-1924		727

Nimulé (Bahr el Jebel).

Day of Month.	Gauge Reading.	Disch. m³. p.s.
2	9·76	535
5	9·77	546
8	9·77	551
10	9·77	*571
11	9·76	512
11	9·75	*578
14	9·75	513
17	9·71	495
20	9·70	523
23	9·72	510
26	—	508
29	—	517
Approx. Monthly Mean		521
Normal Mean 1912-1924		—

River Assua (Bahr el Jebel).

Day of Month.	Gauge Reading.	Disch. m³. p.s.
4	0·75	5
18	0·40	2

River Unyama.
(Bahr el Jebel).

Day of Month.	Gauge Reading.	Disch. m³. p.s.
14	10·25	0

Occasional Discharges.

(Observed by the Irrigation Department.)

Date.	Place.	Gauge.	Discharge. m³ p.s.	Site of G
1925	**River Sobat.**			
March 24	Tail of Khor Lolle ; 3 kilometres from junction ...	9.94	3	Sobat mouth.
	Bahr el Zeraf.			
April 6	Kilo 100	—	108	

Note.—The following discharges published in last month's report and received by telegraph only amendment :—

Abu Tong, March 23, should be 300.
" " 28 " 297.
Bahr el Zeraf, March 23, should be 130.
" " " 23, " " 132.
Lake No (White Nile), March 27, should be 318.

No appreciable change in the approximate monthly mean is made by these corrections.

The discharge on the Blue Nile at Khartoum dated March 12, 1925 has been rejected owing to the conditions under which the discharge was observed. This changes the approximate monthly mean to 161 m³. p.s.

P. Phillips
Director, Hydrological

Cairo, June 4, 1925.

CAIRO, to-morrow

Time of sunrise h. 04 m. 54

" " sunset h. 18 m. 51

DAILY

From Observations taken at 8 h. to-day.

Monday 1st June 1925 ١٩٢٥ الاثنين أول يونيه

	STATION	BAROMETER Reduced to Sea Level	BAROMETER Change in past 24 hours	BAROMETER Differ from normal	WIND Direction	WIND FORCE	STATE OF SKY	TEMPERATURE At 8 h.	TEMPERATURE Change in past 24 hours	TEMPERATURE Maximum Yesterday	TEMPERATURE Difference from Normal	TEMPERATURE Minimum	TEMPERATURE Difference from Normal	HUMIDITY	Past 24 hours		
		m.b.	m.b.	m.b.				°C	°C	°C	°C	°C	°C	%	mm.		
COAST	SOLLUM	1008.4	-6.4	—	—	0	0	23.5	+0.8	30	—	13	—	79	0	244	—
	SIWA	1007.5	-5.3	—	ESE	2	0	25.9	+0.6	40	—	21	—	36	0	4	—
	MATRUH	1008.6	-5.3	-5.4	—	0	0	23.4	+3.0	30	—	16	—	50	0	253	161
	ALEXANDRIA	1011.0	-3.2	-2.4	NW	1	0	23.0	+1.0	26	-2	19	0	73	0	273	205
	PORT SAID	1011.2	-2.4	-1.1	—	0	1	24.0	-0.2	27	-1	19	-1	67	0	79	81
	GAZA	1010.4	-2.7	—	—	0	0	23.3	-1.5	26	—	14	—	73	0	336	417
	HAIFA	1009.1	-2.1	—	—	0	2	25.2	+0.6	30	—	16	—	60	0	722	604
LOWER EGYPT	QURASHIYA	1010.3	-2.7	-3.2	—	0	0	22.0	-1.2	35	+1	14	-1	73	0	55	59
	SUEZ	1010.2	-2.4	-2.2	N	4	0	23.5	-1.4	34	-1	19	0	62	0	8	26
	CAIRO HELWAN	1009.6	-3.2	-3.1	NW	3	0	23.3	-0.6	33	-1	16	-3	50	0	26	34
	CAIRO GIZA	1010.2	-3.3	-2.6	N	2	0	22.0	-1.9	33	-1	13	-4	74	0	19	25
	CAIRO EZBEKIYA	1010.6	-2.7	—	N	2	0	22.4	-1.0	34	0	17	-1	65	0	28	26
UPPER EGYPT	QASR EL GEBALI	1010.7	-2.4	-2.7	NNE	1	0	24.8	-1.5	36	0	17	-1	52	0	15	
	MINYA	—	—	—	N	2	0	24.0	-1.3	36	0	18	0	60	—	—	
	ASYUT	1008.8	-2.4	-2.7	W	2	0	25.8	-1.8	36	-1	20	-1	45	0	0	
	QENA	—	—	—	W	2	0	29.2	-0.8	42	+2	22	+1	35	—	—	
	ASWAN	1007.2	-2.1	-2.9	N	1	0	31.7	-0.3	41	-1	25	+1	22	—	—	
NORTH SUDAN	WADI HALFA	1007.1	-2.5	-2.4	N	2	0	30.2	-0.2	42	+1	21	-2	16	—	—	
	MEROWE																
	ATBARA	1004.8	-2.3	-2.3	SW	2	0	37.0	0.0	44	+2	28	+2	39	0	2	8
	KHARTOUM	1006.3	-2.3	-1.1	—	0	0	31.6	-1.8	44	+1	26	0	20	0	7	8
EAST SUDAN	PORT SUDAN																
	KASSALA																
	WAD MEDANI																
	ROSEIRES	1005.5	-0.1	-4.9	SE	3	3	27.0	-3.0	33?	-5	26	+3	63	0	96	117
SOUTH SUDAN	EL FASHER																
	EL OBEID	1006.3	-4.1	-4.2	W	1	1	33.8	+3.6	39	0	20	-3	36	0	42	31
	MALAKAL	—	—	—	S	1	0	31.0	+2.6	38	+4	24	+2	53	2	332	215
	WAU																
	MONGALLA																

Upper Wind Observations at Helwan at 8 h. 45 m.

Height (metres)	Kms. Hr.	Direction
500	30	NE
1000	15	NNW
1500	35	NNW
2000	40	NNW
3000	40	NNW

General Situation.

The pressure is falling rapidly particularly in the western desert. Egypt however is relatively an area of high pressure.

Forecast for 24 hours from noon to-day.

Moderate northerly winds. Mainly clear. Slight change in temperature.

STATION	Humidity Mean of Day Yesterday	Humidity Mean of Day Diff. from normal	Wet Bulb Temperature Mean of Day Yesterday	Wet Bulb Temperature Mean of Day Diff. from normal
	%	%	C	C
Alexandria	78	+9	19.6	+0.5
Ezbekia	59	—	19.6	—
Giza	59	+8	19.5	+0.5
Helwan	36	+1	17.2	-0.2

Discharges at Aswan as measured by the sluices

1925	1925	1924	
31.5	853	858	m³ per sec.
30.5	847	812	" " "

GAUGE	Date 1925	
Mongalla	29.5	11.09
Malakal	1.6	10.26
Roseires	31.5	12.24
Khartoum	31.5	10.18
Kh. el Girba	—	—
Atbara	1.6	10.03
Wadi Halfa	31.5	1.17
Aswan Res.	1.6	107.86
" D.S.	1.6	85.80
El Leisi	31.5	17.18
Roda (Cairo)	1.6	15.73

NOTE. A dash means that figures are not available.

TERMS OF SUBSCRIPTION for the DAILY WEATHER REPORT sent by Post, P.T. 100 annually

PRINTED AT THE SURVEY OF EGYPT 24.467

RKS

EPORT.

٢١ - ٥ - ٢٥ Barometer and Wind at 8 h. Yesterday 31.5.25

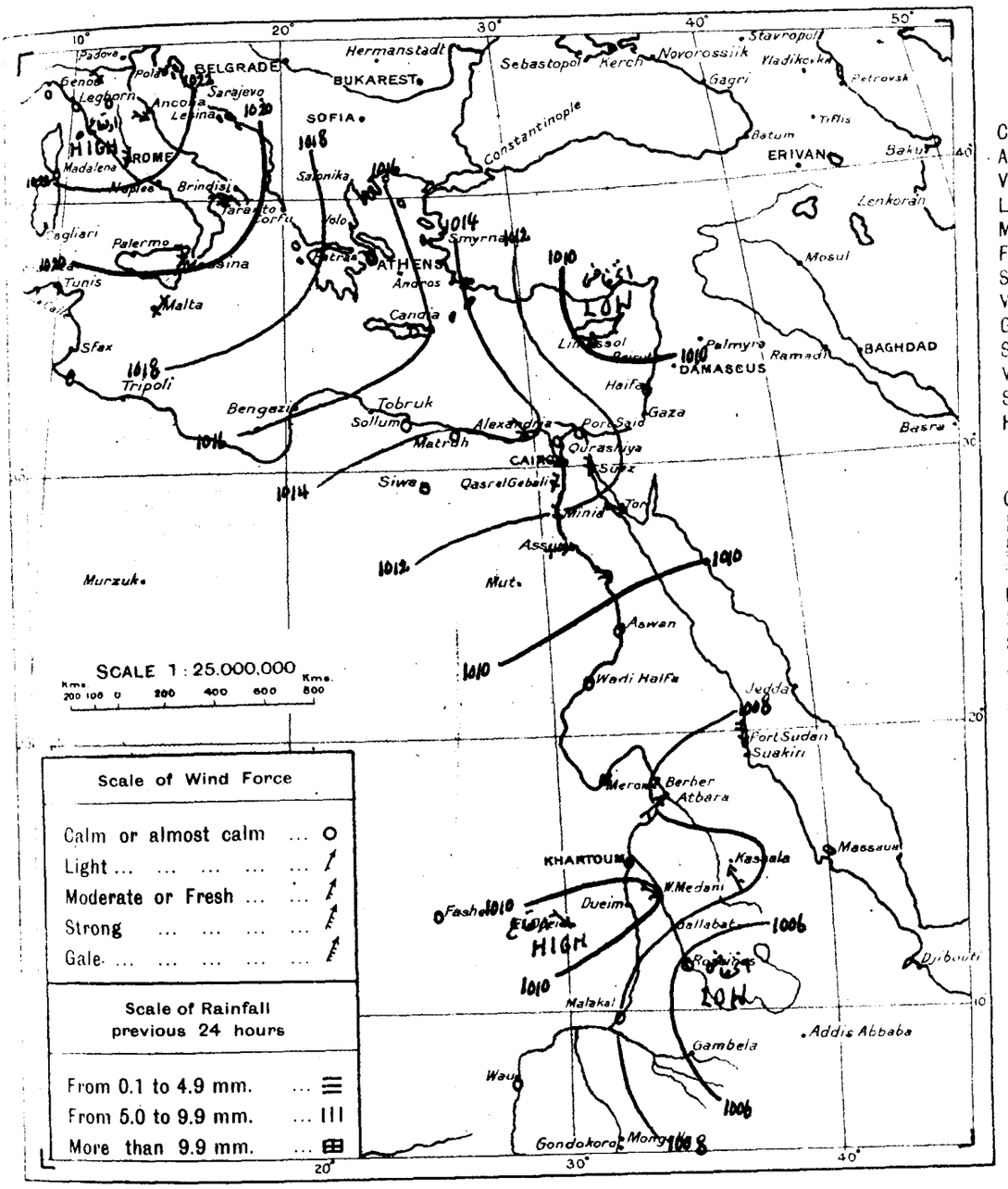

WIND VELOCITY

	K.P.H.	Force
Calm	0-2	0
Almost calm	2-7	1
Very light	7-14	2
Light	14-21	3
Moderate	21-29	4
Fresh	29-38	5
Strong	38-47	6
Very strong	47-57	7
Gale	57-69	8
Strong gale	69-82	9
Whole gale	82-96	10
Storm		
Hurrice		

S

Clear	
¼ Cloud	
½ Cloud	
¾ Cloud	
Entirely	
Raining	
Sand haze	6
Sand storm	7
Mist or fog	8
Thunderstorm	9

STATE OF SEA

Calm	0
Very smooth	1
Smooth	2
Slight	3
Moderate	4
Rather rough	5
Rough	6
High	7
Very high	8
Phenomenal	9

٢١ - ٥ - ٢٥ From Observations taken at 8 h. yesterday. 31.5.25

	BAROMETER			WIND		STATE OF SKY	TEMPERATURE						HUMIDITY	RAINFALL		
	Reduced to Sea Level	Change in past 24 hours	Differ. from normal	Direction	FORCE		At 8 h.	Change in past 24 hours	Maximum	Difference from Normal	Minimum	Difference from Normal		Past 24 hours	Normal from Oct 1 to day before yesterday	Total from Oct 1 to day before yesterday
	m.b.	m.b.	m.b.				C	C	C	C	C	C	%	mm.	mm	mm
	1022.7	+3.3	+7.9	N	2	0	21	0	27	–	15	–	–	0	610	678
	1018.6	+1.7	+2.6	NNE	3	3	19	+1	19	-5	17	0	70	0	378	488
	1016.6	+0.7	+3.2	–	0	0	24	+2	–	–	–	–	40	–	–	343
	1016.4	-0.2	+2.6	W	1	0	25	+4	26	0	16	-2	–	0	69	510
	1009.8	-1.3	-1.7	W	1	0	23	-5	33	+5	11	-4	–	0	473	479
Gebali	1013.1	-1.3	-0.3	NNE	2	0	26.3	-1.5	38	+2	18	+1	55	0	15	–
	1005.6	-1.9	-4.7	S	1	0	30.0	+6.0	31	-7	23	0	47	0	96	115
	–	–	–	–	0	1	29.5	+2.5	39	–	23	–	43	0	0	–
	1010.4	+2.1	-0.1	NW	2	1	30.2	+3.5	34	-5	23	0	48	0	42	31
	–	–	–	S	1	0	27.5	+2.5	35	0	23	+1	70	0	520	345

CAIRO, to-morrow

Time of sunrise 04 h. 54 m.

,, ,, sunset 18 h. 52 m.

DAILY

From Observations taken at 8 h. to-day.

Tuesday 2nd June, 1925 ١٩٢٥ الثلاثاء ٢ يونيه

	STATION	BAROMETER Reduced to Sea Level	BAROMETER Change in past 24 hours	BAROMETER Differ from normal	WIND Direction	WIND FORCE	STATE OF SKY	TEMPERATURE At 8 h.	TEMPERATURE Change in past 24 hours	TEMPERATURE Maximum Yesterday	TEMPERATURE Difference from Normal	TEMPERATURE Minimum	TEMPERATURE Difference from Normal	HUMIDITY	Past 24 hours		
		m.b.	m.b.	m.b.				°C	°C	°C	°C	°C	°C	%	mm.		
COAST	SOLLUM	1008.8	+0.4	–	N	3	0	24.6	+1.1	30	–	14	–	75	0	244	–
	SIWA...	–															
	MATRUH																
	ALEXANDRIA ...	1010.0	-1.0	-3.4	SE	2	0	23.4	+0.4	28	0	19	0	72	0	273	205
	PORT SAID ...	1011.5	+0.3	-0.8	E	3	0	24.0	0.0	27	-1	21	+1	76	0	79	81
	GAZA...	1010.8	+0.4	–	ESE	1	0	23.9	+0.6	26	–	15	–	67	0	336	417
	HAIFA	1010.0	+0.9	–	ENE	1	0	24.1	-1.1	29	–	16	–	69	0	722	606
LOWER EGYPT	QURASHIYA ...	1010.7	+0.4	-2.8	–	0	0	24.8	+2.8	35	+1	17	+2	62	0	55	59
	SUEZ...	1010.7	+0.5	-1.7	N	2	0	25.1	+1.6	33	-2	17	-2	55	0	8	26
	CAIRO HELWAN ..	1009.4	-0.2	-3.2	NW	1	0	25.4	+2.1	35	+1	22	+3	41	0	26	34
	CAIRO GIZA	1009.9	-0.3	-2.9	–	0	0	27.0	+5.0	34	0	16	-1	47	0	19	25
	CAIRO EZBEKIYA...	1009.8	-0.8	–	–	0	0	27.4	+5.0	34	0	19	+1	45	0	28	26
UPPER EGYPT	QASR EL GEBALI	1010.4	-0.3	-2.9	–	0	0	28.2	+3.4	36	0	19	+1	42	0	15	
	MINYA	—	—	—	NW	2	0	27.0	+3.0	36	0	20	+2	49	—		
	ASYUT	1008.6	-0.2	-2.9	WSW	1	0	29.8	+4.0	38	+1	23	+2	35	0	0	
	QENA...	—	—	—	NNW	2	0	31.0	+1.8	39	-1	21	0	28	—		
	ASWAN	1007.9	+0.7	-2.2	N	1	0	31.5	-0.2	42	0	23	-1	22	—		
NORTH SUDAN	WADI HALFA ...	1006.8	-0.3	-2.7	NNE	2	0	28.2	-2.0	41	0	19	-4	13	—		
	MEROWE																
	ATBARA	1003.9	-0.9	-3.2	–	2	0	39.0	+2.0	43	+1	29	+3	5	0	2	8
	KHARTOUM ...	1004.3	-2.0	-3.2	E	1	0	32.7	+1.1	44	+1	28	+2	35	0	7	8
EAST SUDAN	PORT SUDAN ...																
	KASSALA	1003.6	-1.8	-5.1	SSE	3	0	34.0	+1.8	42	+1	26	0	32	0	11	28
	WAD MEDANI ...	1005.0	-1.4	-3.1	NW	2	1	33.0	+1.4	42	0	26	+2	41	0	32	32
	ROSEIRES... ...	1004.6	-0.9	-5.8	SSW	1	3	30.0	+3.0	37	-1	23	0	41	0	96	121
SOUTH SUDAN	EL FASHER ...	–	–	–	–	0	1	28.0	-1.0	40	–	22	–	20	0	0	–
	EL OBEID... ...																
	MALAKAL	–	–	–	S	1	0	24.5	-6.5	38	+4	21	-1	83	35	367	221
	WAU																
	MONGALLA ...																

Upper Wind Observations at Helwan at 8 h. 45 m.

Height (metres)	Kms./Hr.	Direction
500	20	ENE
1000	25	NE
1500	15	N
2000	15	N
3000	30	NW

General Situation.

There is very little gradient of pressure over Egypt and the Mediterranean.

ضغط على مصر والبحر الابيض

Forecast for 24 hours from noon to-day.

Light winds variable in direction. Mainly clear. Very warm.

من اليوم الى ظهر الغد
كثرة الاتجاه - السماء
الطقس حار جدا.

STATION	Humidity Mean of Day: Yester day	Humidity Mean of Day: Diff. from normal	Wet Bulb Temperature Mean of Day: Yester day	Wet Bulb Temperature Mean of Day: Diff. from normal
	%	%	C	C
Alexandria...	75	+1	20.3	+1.2
Ezbekia	50	—	19.3	—
Giza ..	58	+5	19.8	+0.8
Helwan	37	-3	17.7	+0.3

Discharges at Aswan as measured by the sluices

	1925	1924	
1-6	849	848	m3 per sec.
31-5	853	858	,, ,, ,,

GAUGE	Date 1925	
Mongalla... ...	31-5	11.10
Malakal	1-6	10.26
Roseires	2-6	12.62
Khartoum.. ...	1-6	10.10
Kh. el Girba ...	—	—
Atbara	1-6	10.03
Wadi Halfa ...	1-6	1.18
Aswan Res. ...	2-6	107.74
,, D.S. ...	2-6	85.80
El Leisi	1-6	17.18
Roda (Cairo) ...	2-6	15.73

NOTE A dash means that figures are not available.

TERMS OF SUBSCRIPTION for the DAILY WEATHER REPORT sent by Post, P.T. 100 annually

PRINTED AT THE SURVEY OF EGYPT 24,467

REPORT.

Barometer and Wind at 8 h. Yesterday 1.6.25.

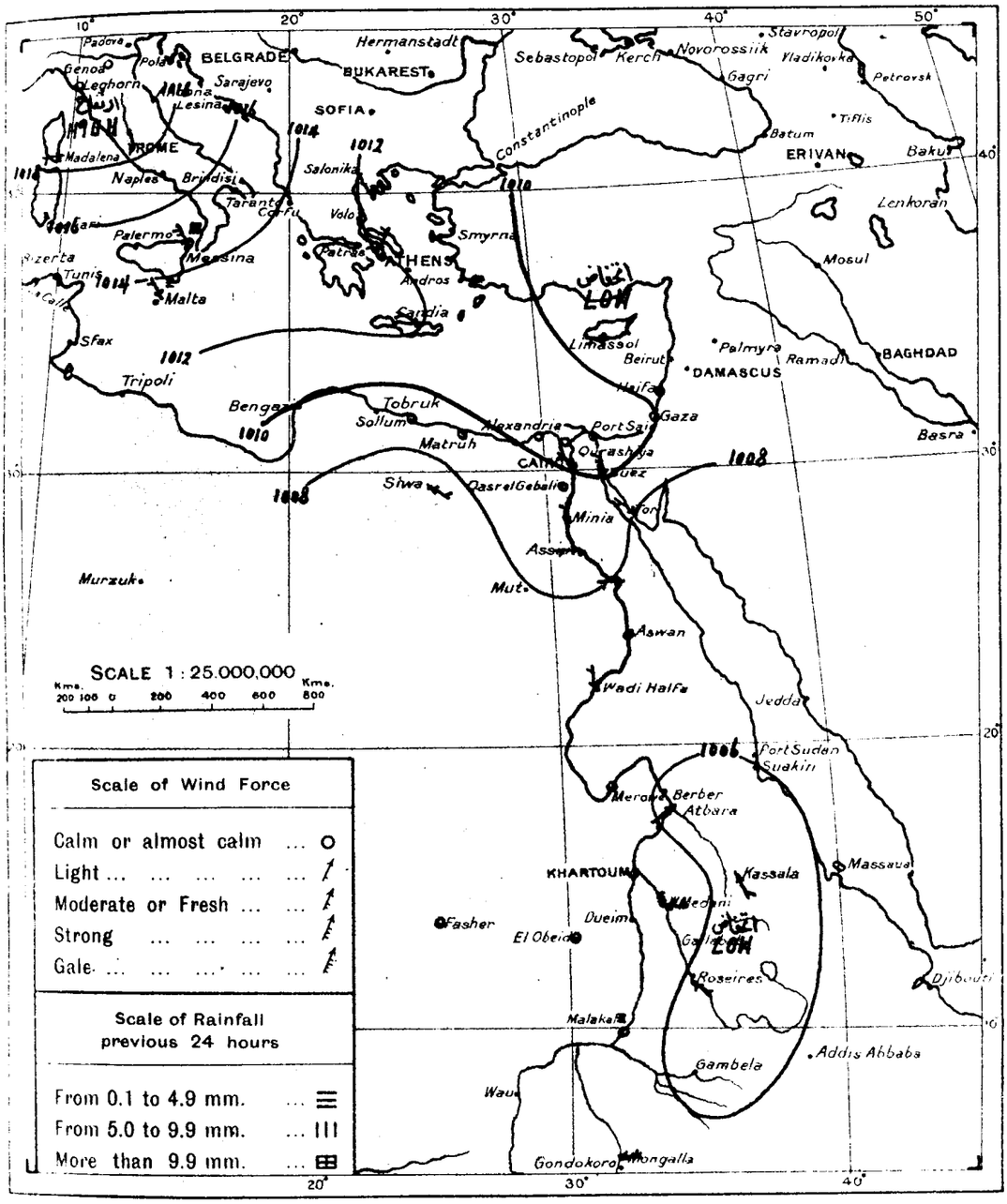

WIND VELOCITY

	KPH	Force
Calm	0- 2	0
Almost calm...	2- 7	1
Very light ...	7-14	2
Light	14-21	3
Moderate ...	21-29	4
Fresh	29-38	5
Strong... ...	38-47	6
Very strong	47-57	7
Gale	57-69	8
Strong gale	69-82	9
Whole gale	82-96	10
Storm	96-110	11
Hurricane above 110		12

STATE OF SKY

Clear	0
¼ Clouded	1
½ Clouded	2
¾ Clouded	3
Entirely clouded ...	4
Raining	5
Sand haze	6
Sand storm	7
Mist or fog	8
Thunderstorm	9

STATE OF SEA

Calm	0
Very smooth	1
Smooth	2
Slight	3
Moderate	4
Rather rough	5
Rough	6
High	7
Very high	8
Phenomenal	9

From Observations taken at 8 h. yesterday. 1.6.25.

	BAROMETER			WIND		STATE OF SKY	TEMPERATURE						HUMIDITY	RAINFALL			STATE OF SEA
	Reduced to Sea Level	Change in past 24 hours	Differ. from normal	Direction	FORCE		At 8 h.	Change in past 24 hours	Maximum	Difference from Normal	Minimum	Difference from Normal		Past 24 hours	Normal from Oct 1 to day before yesterday	Total from Oct 1 to day before yesterday	
	m.b.	m.b.	m.b.				C	C	C	C	C	C	%	mm	mm	mm	
	1018.4	-4.3	+3.6	N	2	0	23	+2	30	–	17	–	–	0	610	680	–
	1012.9	-5.7	-3.1	NNW	2	5	19	0	21	-3	18	+1	70	Tr.	378	488	4
	1011.9	-4.7	-1.5	NNE	5	0	24	0	–	–	–	–	30	–	–	343	–
	1012.3	-4.1	-1.3	WNW	2	0	22	-3	27	+1	20	+2	–	0	69	511	4
	1008.4	-1.4	-3.0	W	2	1	24	+1	28	-1	14	-2	–	0	473	480	0
	1006.3	-2.8	-2.0	–	0	0	33.6	-3.0	41	-3	26	+1	14	0	0	–	–
	1005.6	-3.7	-3.2	SSE	3	3	32.2	+0.6	42	+1	28	+2	36	0	11	27	–
	1006.4	-3.6	-1.7	E	2	2	31.6	-0.8	40	-2	26	+2	41	2	32	31	–
	–	–	–	–	0	0	29.0	-0.5	40	–	24	–	–	0	0	–	–
	1006.2	-4.5	-4.2	E	2	0	28.7	+2.3	37	+4	24	+3	60	0	419	460	–

CAIRO, to-morrow

Time of sunrise h. 04 m. 53

" " sunset h. 18 m. 52

DAILY

From Observations taken at 8 h. to-day.

Wednesday 3rd June, 1925 ١٩٢٥ الاربعاء ٣ يونيه

	STATION	BAROMETER Reduced to Sea Level	Change in past 24 hours	Differ from normal	WIND Direction	FORCE	STATE OF SKY	TEMPERATURE At 8 h.	Change in past 24 hours	Maximum Yesterday	Difference from Normal	Minimum	Difference from Normal	HUMIDITY	RAINFALL Past 24 hours	Total from 1st Jan. to yesterday
		m.b.	m.b.	m.b.				°C	C	°C	C	°C	°C	%	mm.	mm
COAST	SOLLUM	1014.4	+5.6	–	–	0	0	22.9	-1.7	28	–	13	–	81	0	244
	SIWA...															
	MATRUH															
	ALEXANDRIA ...	1014.2	+4.2	+0.8	NW	2	0	23.4	0.0	32	+4	20	+1	74	0	273
	PORT SAID ...	1013.1	+1.6	+0.9	–	0	0	25.1	+1.1	27	-1	21	+1	82	0	79
	GAZA...	1011.5	+0.7	–	NNE	2	2	24.5	+0.6	29	–	17	–	76	0	336
	HAIFA	1009.9	-0.1	–	–	0	0	25.0	+0.9	27	–	17	–	61	0	722
LOWER EGYPT	QURASHIYA ...	1011.4	+0.7	-2.0	–	0	0	25.8	+1.0	40	+5	17	+1	63	0	55
	SUEZ...	1011.4	+0.7	-0.9	NNW	5	0	24.4	-0.7	40	+5	20	+1	76	0	8
	CAIRO HELWAN ...	1012.8	+3.4	+0.2	N	4	0	26.9	+1.5	42	+8	20	+1	33	0	26
	CAIRO GIZA	1013.1	+3.2	+0.4	N	2	0	25.8	-1.2	40	+6	18	+1	70	0	19
	CAIRO EZBEKIYA...	1013.0	+3.2	–	N	2	0	25.4	-2.0	40	+6	20	+2	69	0	28
UPPER EGYPT	QASR EL GEBALI	1013.0	+2.6	-0.3	N	2	0	28.7	+0.5	43	+7	21	+3	41	0	15
	MINYA	—	—	—	NW	3	0	27.0	0.0	41	+5	22	+4	51	—	—
	ASYUT	1011.1	+2.5	-0.3	NNW	2	0	28.0	-1.8	41	+4	24	+3	47	0	0
	QENA...	—	—	—	W	2	0	34.0	+3.0	42	+2	24	+2	27	—	—
	ASWAN	1008.3	+0.4	-1.7	–	0	0	33.8	+2.3	42	0	24	-1	24	—	—
NORTH SUDAN	WADI HALFA ...	1008.0	+1.2	-1.4	N	1	0	31.0	+2.8	46	+5	23	0	15	—	—
	MEROWE	1005.5	-1.1	-2.8	–	0	0	36.6	+2.0	46	+2	27	+2	19	0	0
	ATBARA	1006.2	+2.3	-0.9	WSW	3	0	36.0	-3.0	44	+2	29	+3	20	0	2
	KHARTOUM ...	1006.7	+2.4	-0.8	SW	3	1	34.1	+1.4	46	+3	27	+1	29	0	7
EAST SUDAN	PORT SUDAN ...															
	KASSALA	1005.4	+1.6	-3.5	SSE	3	1	33.8	-0.2	44	+3	27	+1	41	0	11
	WAD MEDANI ...	1005.5	+0.5	-2.6	S	2	1	33.2	+0.2	42	0	23	-1	39	5	37
	ROSEIRES... ...															
SOUTH SUDAN	EL FASHER ...															
	EL OBEID... ...															
	MALAKAL															
	WAU															
	MONGALLA ...															

Upper Wind Observations at Helwan at 8 h 45 m.

Height (metres)	Kms./Hr.	Direction
500	35	NNE
1000	25	NNE
1500	10	SSW
2000	30	WSW
3000		

General Situation.

A shallow depression passed north of Egypt yesterday and is now situated over Syria. Pressure over Egypt and the central Mediterranean has risen.

Forecast for 24 hours from noon to-day.

Light to moderate northerly and northwesterly winds. Mainly clear. Remaining cooler.

STATION	Humidity Mean of Day: Yesterday	Diff. from normal	Wet Bulb Temperature Mean of Day: Yesterday	Diff. from normal
	%	%	C	C
Alexandria...	79	+5	21.4	+2.8
Ezbekia ...	38	—	20.9	—
Giza	41	-12	21.1	+2.4
Helwan ...	25	-15	18.7	+1.3

Discharges at Aswan as measured by the sluices

	1925	1924	
2-6	852	849	m3 per sec.
1-6	849	848	" " "

GAUGE	Date 1925	Reading
Mongalla... ...	2-6	11.00
Malakal	2-6	10.30
Roseires	2-6	12.62
Khartoum.. ...	2-6	10.11
Kh. el Girba ...	2-6	10.06
Atbara	2-6	10.04
Wadi Halfa ...	2-6	1.18
Aswan Res. ...	3-6	107.60
" D.S. ...	3-6	85.83
El Leisi	3-6	17.19
Roda (Cairo) ...	2-6	73

NOTE. A dash means that figures are not available.

TERMS OF SUBSCRIPTION for the DAILY WEATHER REPORT sent by Post, P.T. 100 annually

PRINTED AT THE SURVEY OF EGYPT 24,461

ORKS.
T.
REPORT.

.co-7-c Barometer and Wind at 8 h. Yesterday 2.6.25.

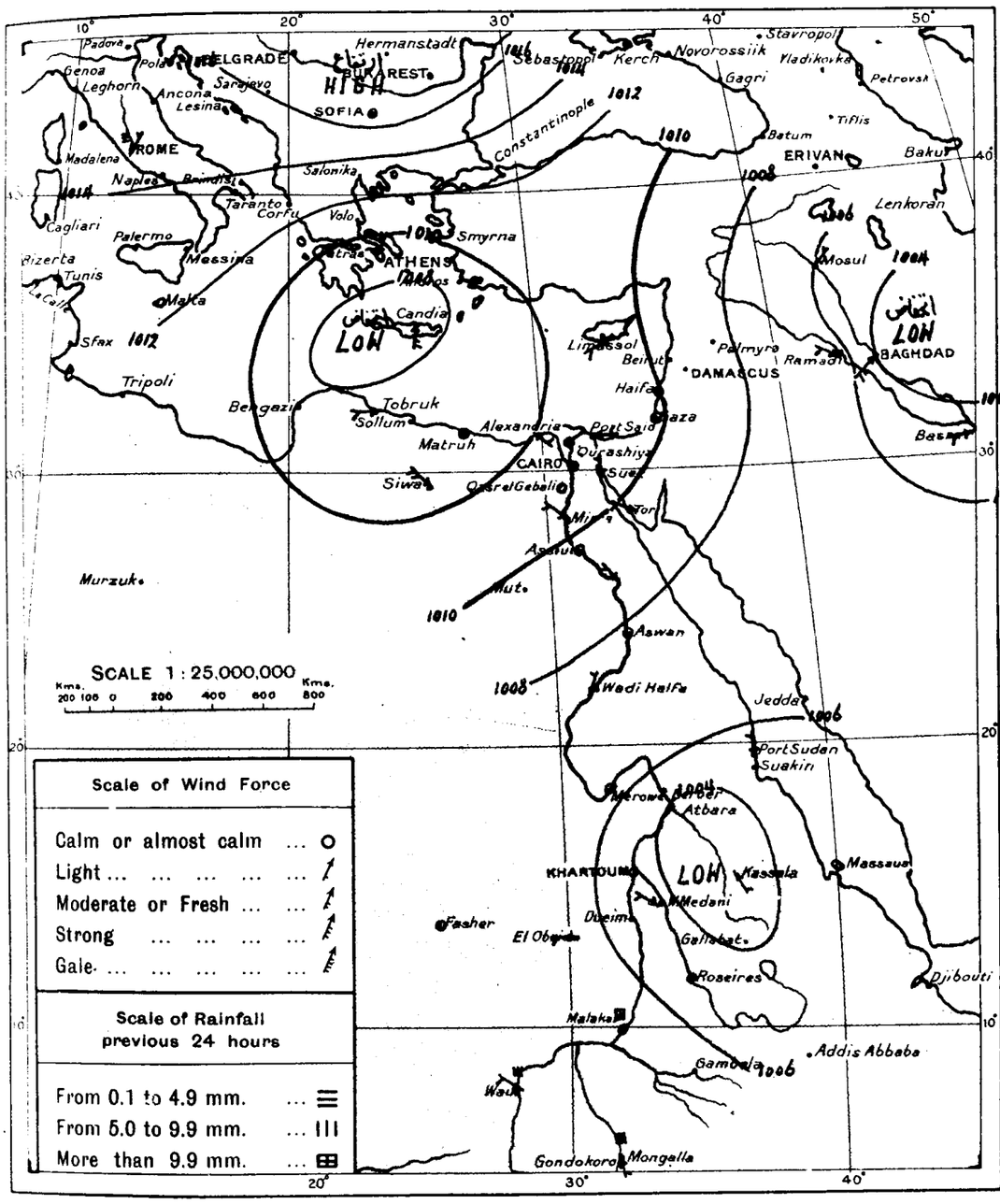

WIND VELOCITY

	K.P.H.	Force
Calm	0- 2	0
Almost calm..	2- 7	1
Very light ...	7-14	2
Light	14-21	3
Moderate ...	21-29	4
Fresh	29-38	5
Strong... ...	38-47	6
Very strong ..	47-57	7
Gale	57-69	8
Strong gale	69-82	9
Whole gale ..	82-96	10
Storm	96-110	11
Hurricane above 110		12

STATE OF SKY

Clear	0
¼ Clouded	1
½ Clouded	2
¾ Clouded	3
Entirely clouded	4
Raining	5
Sand haze	6
Sand storm	7
Mist or fog	8
Thunderstorm	9

STATE OF SEA

Calm	0
Very smooth	1
Smooth...	2
Slight	3
Moderate	4
Rather rough	5
Rough	6
High	7
Very high	8
Phenomenal...	9

.co-7-c From Observations taken at 8 h. yesterday. 2.6.25.

	BAROMETER			WIND		STATE OF SKY	TEMPERATURE						HUMIDITY	RAINFALL			STATE OF SEA
	Reduced to Sea Level	Change in past 24 hours	Differ. from normal	Direction	FORCE		At 8 h.	Change in past 24 hours	Maximum	Difference from Normal	Minimum	Difference from Normal		Past 24 hours	Normal from Oct 1 to day before yesterday	Total from Oct 1 to day before yesterday	
	m.b	m.b.	m.b.				°C	°C	°C	°C	°C	°C	%	mm.	mm	mm	
E	1014.6	-3.8	-0.2	NE	2	0	23	0	32	–	16	–	–	2	612	681	–
TA	1012.2	-0.7	-4.0	NW	1	0	22	+3	23	-1	18	+1	60	0	378	489	1
ENS	1008.7	-3.2	-4.7	NNE	4	5	23	-1	–	–	–	–	40	–	–	344	–
NA	1007.6	-4.7	-6.0	S	4	2	24	+2	26	0	17	-1	–	0	69	511	3
ISC	1010.4	+2.0	-1.0	WSW	2	0	24	0	28	-1	14	-2	–	0	473	480	0
سيوه	1009.3	+1.8	–	NW	4	1	27.1	+1.2	43	–	24	–	32	0	4	–	–
مطروح	1009.8	+1.2	-4.2	–	0	0	25.7	+2.3	30	–	16	–	50	0	253	161	0
مرسى	1006.6	+0.3	-1.7	–	0	0	34.6	+1.0	45	+1	21	-4	15	0	0	–	–
بورسودان	1005.6	–	-2.5	N	3	0	34.1	–	39	+2	28	+4	36	0	119	92	3
الأبيض	1007.6	+1.3	-2.9	N	3	2	30.3	-3.5	41	+2	23	0	51	0	42	32	–
واد	–	–	–	NW	2	1	25.0	-5.0	38	+3	22	+1	80	7	527	354	–
حلفا	1007.8	+1.6	-2.7	S	2	0	24.8	-3.9	39	+6	21	0	80	12	431	464	–

CAIRO, to-morrow

Time of sunrise 04 h. 53 m.

" " sunset 18 h. 53 m.

From Observations taken at 8 h. to-day.

Thursday 4th June, 1925 ١٩٢٥ الخميس ٤ يونيه

	STATION	BAROMETER Reduced to Sea Level	BAROMETER Change in past 24 hours	BAROMETER Differ from normal	WIND Direction	WIND FORCE	STATE OF SKY	TEMPERATURE At 8 h.	TEMPERATURE Change in past 24 hours	TEMPERATURE Maximum Yesterday	TEMPERATURE Difference from Normal	TEMPERATURE Minimum	TEMPERATURE Difference from Normal	HUMIDITY	Rain		
		m.b.	m.b.	m.b.				°C	C	C	C	C	°C	%	mm		
COAST	SOLLUM	1013.4	-1.0	–	SW	2	0	23.9	+1.0	27	–	12	–	79	0	244	
COAST	SIWA	1012.7	-0.6	–	–	0	0	23.4	-0.9	34	–	18	–	63	0	4	
COAST	MATRUH	1011.8	-2.8	-2.2	NW	2	2	21.4	+0.4	27	–	17	–	79	0	253	16
COAST	ALEXANDRIA	1011.6	-2.6	-1.7	NW	2	1	22.8	-0.6	27	-1	20	0	74	0	273	245
COAST	PORT SAID	1011.9	-1.2	-0.3	W	3	2	23.8	-1.3	29	+1	20	0	69	0	79	81
COAST	GAZA	1010.3	-1.2	–	–	0	2	23.7	-0.8	26	–	20	–	65	0	336	417
COAST	HAIFA	1008.3	-1.6	–	S	2	2	24.9	-0.1	29	–	17	–	63	0	722	644
LOWER EGYPT	QURASHIYA	1011.5	+0.1	-1.9	NW	1	2	23.3	-2.5	37	+2	11	-5	71	0	55	54
LOWER EGYPT	SUEZ	1011.1	-0.3	-1.2	N	3	0	22.7	-1.7	35	0	18	-1	76	0	8	24
LOWER EGYPT	CAIRO HELWAN	1011.5	-1.3	-1.1	NW	3	0	21.1	-5.8	36	+2	18	-1	71	0	26	34
LOWER EGYPT	CAIRO GIZA	1011.4	-1.7	-1.3	N	2	1	23.6	-2.2	34	0	15	-2	70	0	19	25
LOWER EGYPT	CAIRO EZBEKIYA	1011.6	-1.4	–	N	2	2	22.8	-2.6	34	0	19	+1	68	0	28	26
UPPER EGYPT	QASR EL GEBALI																
UPPER EGYPT	MINYA	—	—	—	NW	2	0	24.5	-2.5	35	-1	19	+1	64			
UPPER EGYPT	ASYUT	1010.0	-1.1	-1.4	WNW	2	0	27.8	-0.2	37	0	23	+2	38	0	0	
UPPER EGYPT	QENA	—	—	—	W	2	0	33.0	-1.0	46	+6	26	+4	21			
UPPER EGYPT	ASWAN	1008.3	0.0	-1.6	N	3	0	32.2	-1.6	43	+1	28	+3	32			
NORTH SUDAN	WADI HALFA	1008.4	+0.4	-1.0	N	4	0	30.4	-0.6	44	+3	26	+3	21			
NORTH SUDAN	MEROWE																
NORTH SUDAN	ATBARA																
NORTH SUDAN	KHARTOUM	1007.6	+0.9	0.0	SW	5	6	30.6	-3.5	44	+1	27	+1	43	0	7	9
EAST SUDAN	PORT SUDAN	1004.8	-1.5	-3.1	SW	3	0	35.6	+2.0	39	+1	23	-1	24	0	119	92
EAST SUDAN	KASSALA	1006.4	+1.0	-2.6	SSE	4	1	32.0	-1.8	43	+3	25	-1	37	0	11	31
EAST SUDAN	WAD MEDANI																
EAST SUDAN	ROSEIRES																
SOUTH SUDAN	EL FASHER																
SOUTH SUDAN	EL OBEID																
SOUTH SUDAN	MALAKAL	–	–	–	NE	3	2	27.0	0.0	32	-2	23	+1	63	0	367	233
SOUTH SUDAN	WAU																
SOUTH SUDAN	MONGALLA																

Upper Wind Observations at Helwan at 8 h.45m.

Height (metres)	Kms. Hr.	Direction
500	20	NNW
1000	20	NW
1500	15	NW
2000	50	NW
3000		

General Situation.

Apart from a slight fall in pressure there is little change in the general situation.

الضغط العربي سوى

Forecast for 24 hours from noon to-day.

Light to moderate northwesterly winds. Occasional low cloud. Remaining cool.

يوم الى ظهر الغد

الخفيف والمعتدل - يظهر

المنخفض بين آونة واخرى

STATION	Humidity Mean of Day Yester day	Humidity Mean of Day Diff. from normal	Wet Bulb Temperature Mean of Day Yester day	Wet Bulb Temperature Mean of Day Diff. from normal
	%	%	C	C
Alexandria	75	+1	20.1	+0.5
Ezbekia	58	—	21.1	—
Giza	60	+7	21.1	+2.2
Helwan	35	-5	18.3	+1.1

Discharges at Aswan as measured by the sluices

	1925	1924	
3-6	875	855	m3 per sec.
2-6	852	849	" "

GAUGE	Date 1925		
Mongalla	2-6	11.00	-1.70
Malakal	3-6	10.30	-1.25
Roseires	3-6	12.50	+0.85
Khartoum	3-6	10.12	-0.88
Kh. el Girba	2-6	10.06	-0.45
Atbara	3-6	10.02	-0.08
Wadi Halfa	3-6	1.19	-0.6
Aswan Res.	4-6	107.39	-
" D.S.	4-6	85.80	+0.13
El Leisi	4-6	17.19	+0.0
Roda (Cairo)	4-6	15.70	+0.0

NOTE. A dash means that figures are not available.

TERMS OF SUBSCRIPTION for the DAILY WEATHER REPORT sent by Post, P.T. 100 annually

PRINTED AT THE SURVEY OF EGYPT 24.461

IKS

EPORT.

.co-٦-٣ Barometer and Wind at 8 h. Yesterday 3.6.25.

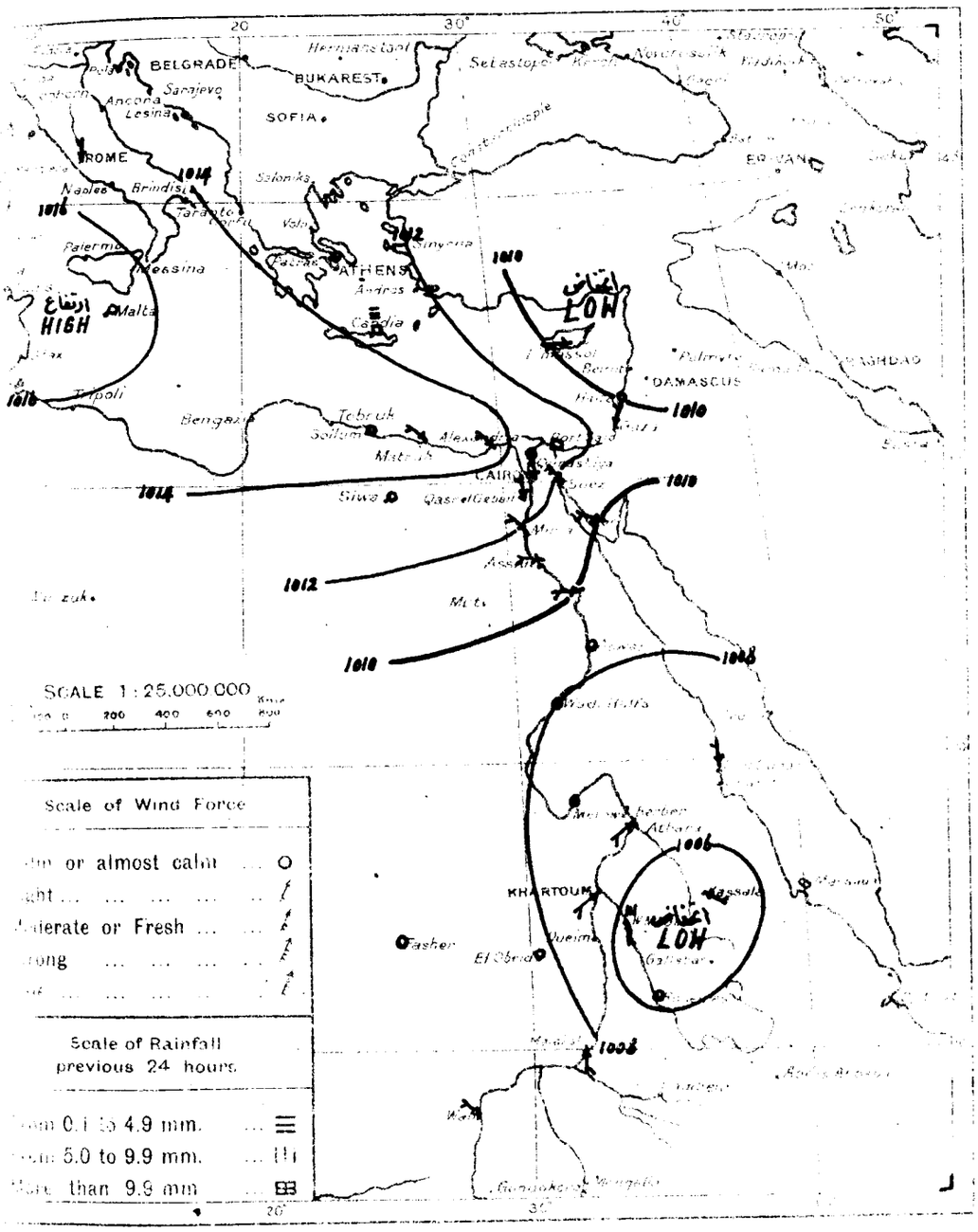

.co-٦-٣ From Observations taken at 8 h. yesterday. 3.6.25.

	BAROMETER			WIND		STATE OF SKY	TEMPERATURE							RAINFALL			
	Reduced to sea level	Change in past 24 hours	Differ from normal	Direction	FORCE		At 8 h	Change in past 24 hours	Maximum	Difference	Minimum	Difference	Relative Humidity	Amount	Duration	Evaporation	Sunshine
	mb	m.b.	m.b.				C	C	C	C	C	C	%	mm	h	mm	h
	1015.8	+1.2	+1.0	N	2	0	24	+1	30	–	18	–	–	0	612	682	–
	1016.6	+4.4	+0.4	NNW	1	0	21	-1	26	+1	18	+1	80	0	378	490	1
	1012.6	+3.9	-0.6	N	1	4	21	-2	–	–	–	–	60	–	–	344	–
	1012.4	+4.8	-1.2	W	1	2	23	-1	28	+2	18	0	–	Tr. N.	69	511	4
	1009.8	-0.6	-1.4	W	5	0	27	+3	28	-1	16	0	–	0	473	481	3
صيدوه	1013.3	+4.0	–	–	0	0	24.3	-2.8	33	–	19	–	59	0	4	–	–
مطروح	1014.6	+4.8	+0.6	NW	2	0	21.0	-4.7	28	–	17	–	82	0	253	161	4
بورسعيد	1006.3	+0.7	-1.7	N	2	0	33.6	-0.5	40	+2	24	0	45	0	119	92	2
الزيتون	1005.9	+1.3	-4.6	S	1	2	29.0	-1.0	38	+1	25	+3	58	0	96	124	–
العاشر	–	–	–	NNW	1	3	30.0	+2.0	42	–	23	–	28	0	0	–	–
الوسيع	1008.4	+0.8	-2.1	SW	1	1	31.3	+1.0	40	+1	21	-2	45	0	42	33	–
للأرصاد	–	–	–	S	2	1	27.0	+2.5	32	-2	23	+1	69	0	367	227	–
وادي	–	–	–	NW	2	1	26.0	+1.0	35	0	24	+3	76	0	527	360	–

CAIRO, to-morrow

Time of sunrise h. 04 m. 53

" " sunset h. 18 m. 53

DAILY

From Observations taken at 8 h. to-day.

Friday, 5th June, 1925 ١٩٢٥ الجمعه ٥ يونيه

	STATION	BAROMETER Reduced to Sea Level	BAROMETER Change in past 24 hours	BAROMETER Differ from normal	WIND Direction	WIND FORCE	STATE OF SKY	TEMPERATURE At 8 h.	TEMPERATURE Change in past 24 hours	TEMPERATURE Maximum Yesterday	TEMPERATURE Difference from Normal	TEMPERATURE Minimum	TEMPERATURE Difference from Normal	HUMIDITY	Past 24 hours	Total	
		m.b.	m.b.	m.b.				°C	C	°C	°C	°C	C	%	mm		
COAST	SOLLUM	1008.8	-4.6	—	W	2	0	24.8	+0.9	30	—	12	—	75	0	244	- 2
	SIWA...	1010.7	-2.0	—	—	0	0	24.2	+0.8	34	—	19	—	67	0	4	-
	MATRUH	1010.0	-1.8	-4.0	NW	2	0	27.4	0.0	28	—	18	—	85	0	253	14
	ALEXANDRIA ...	1009.6	-2.0	-3.7	NW	3	2	22.6	-0.2	26	-2	20	0	81	0	273	205
	PORT SAID ...	1009.5	-2.4	-2.6	W	3	0	23.9	+0.1	28	0	20	0	70	0	79	81
	GAZA...	1008.2	-2.1	—	SSW	2	1	23.9	+0.2	25	—	18	—	72	18	354	417
	HAIFA	1005.5	-2.8	—	NSW	4	2	24.6	-0.3	27	—	17	—	67	4	726	644
LOWER EGYPT	QURASHIYA ...	1011.4	-0.1	-2.0	NNW	1	0	24.8	+1.5	36	+1	17	+1	62	0	55	59
	SUEZ...	1009.5	-1.6	-2.7	NE	2	0	23.0	+0.3	31	-4	18	-1	66	0	8	26
	CAIRO HELWAN ..	1010.6	-0.9	-2.0	SSW	1	0	22.5	+1.4	30	-4	18	-2	71	0	26	34
	CAIRO GIZA	1009.9	-1.5	-2.7	—	0	0	24.0	+0.4	32	-2	16	-1	68	0	19	25
	CAIRO EZBEKIYA...	1011.1	-0.5	—	—	0	0	24.6	+1.8	31	-3	19	+1	57	0	28	26
UPPER EGYPT	QASR EL GEBALI	1010.6	-1.3	-2.7	—	0	0	24.4	-0.4	33	-3	18	0	64	0	15	
	MINYA	—	—	—	N	2	0	23.2	-1.3	33	-3	20	+2	73	—	—	
	ASYUT	1009.9	-0.1	-1.4	NNW	2	0	26.2	-1.6	33	-4	21	0	43	0	0	
	QENA...	—	—	—	NW	2	0	31.0	-2.0	39	-1	21	-1	33	—		
	ASWAN	1008.8	+0.5	-1.0	N	1	0	30.5	-1.7	38	-4	28	+3	31	—	—	
NORTH SUDAN	WADI HALFA ...	1008.3	-0.1	-1.1	N	2	0	29.8	-0.6	40	-1	23	0	25	—	—	
	MEROWE	1007.5	+2.4	-0.8	NE	1	0	33.7	-2.4	45	+1	26	+1	22	0	0	-
	ATBARA	1005.9	+0.6	-1.2	SW	4	2	33.0	-2.5	45	+3	30	+4	40	0	2	9
	KHARTOUM ...	1008.6	+1.0	+1.0	SSW	5	6	29.6	-1.0	43	0	27	+1	55	0	7	9
EAST SUDAN	PORT SUDAN ...	1007.4	+2.6	-0.4	N	4	0	32.1	-3.5	40	+2	24	0	51	0	119	92
	KASSALA	1007.0	+0.6	-2.0	SSE	3	1	30.6	-1.4	41	+1	25	0	43	0	11	31
	WAD MEDANI ...																
	ROSEIRES... ...	1007.6	-0.2	-3.1	SSW	1	0	26.5	+3.0	—	—	—	—	69	0	106	132
SOUTH SUDAN	EL FASHER ...																
	EL OBEID... ...	1009.0	-0.9	-1.6	SW	2	1	28.9	+0.4	39	0	20	-3	60	0	42	35
	MALAKAL	—	—	—	S	3	1	26.0	-1.0	30	-4	22	+1	76	0	367	239
	WAU	—	—	—	SW	1	4	25.0	0.0	33	-1	22	+1	76	0	544	371
	MONGALLA ...	1008.3	—	-2.4	SE	2	0	23.4	—	31	-2	21	0	88	3	437	476

Upper Wind Observations at Helwan at h. m.

Height (metres)	Kms. Hr.	Direction
500		
1000		
1500		
2000		
3000		

General Situation.

Forecast for 24 hours from noon to-day.

من اليوم الى ظهر الغد

STATION	Humidity Mean of Day: Yester day	Humidity Mean of Day: Diff. from normal	Wet Bulb Temperature Mean of Day: Yester day	Wet Bulb Temperature Mean of Day: Diff. from normal
	%	%	C	C
Alexandria..	76	+2	20.0	-0.2
Ezbekia ..	73	—	21.2	—
Giza	—	—	—	—
Helwan ...	51	+11	17.7	+0.2

Discharges at Aswan as measured by the sluices

	1925	1924	
1.6	890	850	m3 per sec.
3.6	875	855	" " "

GAUGE	Date 1925	
Mongalla... ...	3.6	10.96
Malakal	5.6	10.39
Roseires	5.6	12.95
Khartoum.. ...	5.6	10.30
Kh. el Girba ...	4.6	10.24
Atbara	5.6	10.02
Wadi Halfa ...	5.6	1.25
Aswan Res. ...	—	107.24
" D.S. ...	5.6	85.88
El Leisi	5.6	17.19
Roda (Cairo) ...	5.6	15.73

NOTE. A dash means that figures are not available.

TERMS OF SUBSCRIPTION for the DAILY WEATHER REPORT sent by Post, P.T. 100 annually

PRINTED AT THE SURVEY OF EGYPT 24.461

IRKS
T.
EPORT.

٤ - ٦ - ٢٥ Barometer and Wind at 8 h. Yesterday 4.6.25

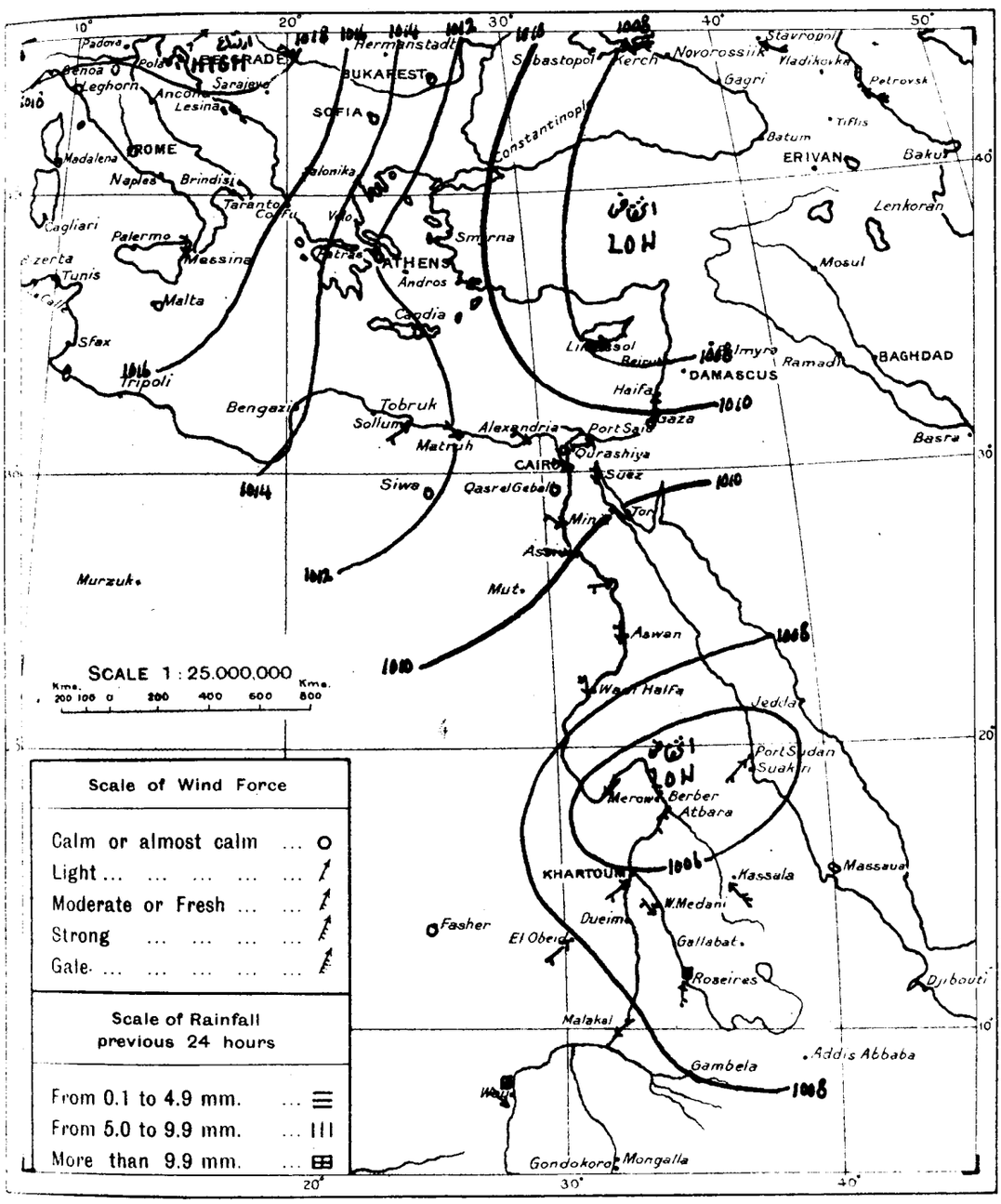

WIND VELOCITY

	K.P.H.	Force
Calm	0- 2	0
Almost calm	2- 7	1
Very light	7-14	2
Light	14-21	3
Moderate	21-29	4
Fresh	29-38	5
Strong	38-47	6
Very strong	47-57	7
Gale	57-69	8
Strong gale	69-82	9
Whole gale	82-96	10
Storm	96-110	11
Hurricane above	110	12

STATE OF SKY

Clear	0
¼ Clouded	1
½ Clouded	2
¾ Clouded	3
Entirely clouded	4
Raining	5
Sand haze	6
Sand storm	7
Mist or fog	8
Thunderstorm	9

STATE OF SEA

Calm	0
Very smooth	1
Smooth	2
Slight	3
Moderate	4
Rather rough	5
Rough	6
High	7
Very high	8
Phenomenal	9

٤ - ٦ - ٢٥ From Observations taken at 8 h. yesterday. 4.6.25

	BAROMETER			WIND		STATE OF SKY	TEMPERATURE						HUMIDITY	RAINFALL			STATE OF SEA
	Reduced to Sea Level	Change in past 24 hours	Differ from normal	Direction	FORCE		At 8 h	Change in past 24 hours	Maximum	Difference from Normal	Minimum	Difference from Normal		Past 24 hours	Normal from Oct 1 to day before yesterday	Total from Oct 1 to day before yesterday	
	m.b	m.b.	m.b.				C	C	C	C	C	C	%	mm	mm	mm	
	1017.4	+1.6	+2.6	SE	1	0	23	-1	31	–	17	–	–	0	612	684	–
	1016.5	-0.1	+0.3	ENE	1	3	23	+2	25	0	21	+4	60	0	378	491	0
	1011.5	-1.1	-1.7	–	0	0	25	+4	–	–	–	–	50	–	–	345	–
	1012.2	-0.2	-1.4	W	1	1	26	+3	–	–	–	–	–	0	69	511	4
	1007.1	-2.7	-4.1	W	4	4	22	-5	29	0	15	-1	–	0	473	481	3
	1011.9	-1.1	-1.4	N	1	0	24.8	-3.9	35	-1	18	0	55	0	15	–	–
	1005.1	–	-3.2	NE	2	0	36.1	-0.5	46	+2	28	+3	20	0	0	–	–
	1005.3	-0.9	-1.8	SSW	3	0	35.5	-0.5	44	+2	28	+2	27	0	2	8	–
	1006.7	+1.2	-1.4	NW	2	2	30.2	-3.0	42	0	23	-1	51	0	37	85	–
	1007.8	+1.9	-2.8	S	2	2	23.5	-5.5	38	+1	20	-2	79	10	106	128	–
	–	–	–	N	1	0	23.0	-7.0	43	–	20	–	74	0	0	–	–
	1009.9	+1.5	-0.7	SW	3	3	28.5	-2.8	40	+1	20	-3	59	0	42	34	–
				NW	4	1	26.0	-1.0	33	-2	20	-1	62	17	544	365	–

CAIRO, to-morrow

Time of sunrise h. 04 m. 53

" " sunset h. 18 m. 54

DAILY W

From Observations taken at 8 h. to-day.

Saturday 6th June, 1925 ١٩٢٥ السبت ٦ يونيه

	STATION	BAROMETER Reduced to Sea Level	BAROMETER Change in past 24 hours	BAROMETER Differ from normal	WIND Direction	WIND FORCE	STATE OF SKY	TEMPERATURE At 8 h.	TEMPERATURE Change in past 24 hours	TEMPERATURE Maximum Yesterday	TEMPERATURE Difference from Normal	TEMPERATURE Minimum	TEMPERATURE Difference from Normal	HUMIDITY	RAINFALL Past 24 hours	RAINFALL Total from Oct. 1 to yesterday	RAINFALL Normal
		m.b.	m.b.	m.b.				°C	°C	°C	°C	°C	°C	%	mm.	mm	
COAST	SOLLUM	1011.2	+2.4	–	NW	1	3	24.9	+0.1	27	–	13	–	77	0	244	–
	SIWA	1009.3	–1.4	–	–	0	0	26.1	+1.9	34	–	20	–	61	0	4	–
	MATRUH	1009.8	–0.2	–3.2	NNW	3	4	21.3	–0.1	28	–	17	–	79	0	253	161
	ALEXANDRIA	1009.8	+0.2	–3.4	NW	3	2	23.2	+0.6	27	–1	19	–1	73	0	273	205
	PORT SAID	1009.8	+0.3	–2.3	SW	1	0	25.0	+1.1	29	+1	19	–2	60	0	79	81
	GAZA	1008.3	+0.1	–	SSW	1	0	25.5	+1.6	26	–	17	–	65	0	354	417
	HAIFA	1006.6	+1.1	–	SSE	2	2	25.1	+0.5	27	–	18	–	70	0	726	666
LOWER EGYPT	QURASHIYA	1008.8	–2.6	–4.5	–	0	0	24.4	–0.4	34	–1	14	–2	57	0	55	59
	SUEZ	1008.3	–1.2	–3.9	N	1	0	21.5	–1.5	32	–3	18	–1	83	0	8	26
	CAIRO HELWAN	1009.5	–1.1	–3.0	NW	1	0	23.6	+1.1	32	–2	20	0	48	0	26	34
	CAIRO GIZA	1008.7	–1.2	–3.9	–	0	0	26.0	+2.0	33	–1	15	–2	49	0	19	25
	CAIRO EZBEKIYA	1009.3	–1.8	–	–	0	0	25.6	+1.0	32	–2	19	+1	49	0	28	26
UPPER EGYPT	QASR EL GEBALI	1009.4	–1.2	–3.9	–	0	0	26.9	+2.5	34	–2	18	0	52	0	15	
	MINYA	—	—	—	NW	2	0	26.2	+3.0	33	–4	20	+2	55	—	—	
	ASYUT	1009.3	–0.6	–2.0	W	2	0	27.4	+1.2	32	–5	21	0	39	0	0	
	QENA	—	—	—	SW	2	0	28.3	–2.7	38	–3	21	–1	40	—	—	
	ASWAN	1009.0	+0.2	–0.8	N	1	0	30.5	0.0	35	–7	22	–3	31	—	—	
NORTH SUDAN	WADI HALFA														—	—	
	MEROWE	1008.0	+0.5	–0.3	NE	2	0	34.6	+0.9	45	+1	26	+1	29	0	0	–
	ATBARA	1004.2	–1.7	–2.9	WSW	3	0	33.7	+0.7	42	0	28	+2	32	0	2	9
	KHARTOUM	1008.8	+0.2	+1.2	SSE	6	4	30.2	+0.6	42	–1	28	+2	48	0	7	9
EAST SUDAN	PORT SUDAN	1006.8	–0.6	–1.0	NE	3	0	32.7	+0.6	35	–3	26	+2	35	0	119	92
	KASSALA	1007.4	+0.4	–1.6	SSE	4	0	31.0	+0.4	40	0	25	0	42	0	11	32
	WAD MEDANI																
	ROSEIRES																
SOUTH SUDAN	EL FASHER																
	EL OBEID																
	MALAKAL	–	–	–	S	1	0	28.7	+2.7	35	+1	23	+2	64	0	367	244
	WAU	–	–	–	S	1	4	26.0	+1.0	34	0	23	+2	76	0	544	376
	MONGALLA																

Upper Wind Observations at Helwan at 9 h. 00 m.

Height (metres)	Kms./Hr.	Direction
500	10	W
1000	20	W
1500	35	W
2000	45	WNW
3000		

General Situation.

The pressure over Egypt and the eastern Mediterranean is slowly falling, but the high pressure over the central Mediterranean is maintained.

الحالة العمومية

الضغط فوق مصر والبحر الابيض المتوسط الشرقي ينخفض ببطء ولكنه لا يزال مرتفعا على الوسط البحر الابيض المتوسط.

Forecast for 24 hours from noon to-day.

Light to moderate northwesterly winds. Clear or occasional low cloud. Slightly warmer.

توقعات ٢٤ ساعة من ظهر اليوم الى ظهر الغد

رياح شمالية غربية الخفيفة والمعتدلة - السماء صحو او بعض السحاب المنخفض بعض الاحيان - الجو دافئ قليلا

STATION	Humidity Mean of Day: Yesterday	Humidity Mean of Day: Diff. from normal	Wet Bulb Temperature Mean of Day: Yesterday	Wet Bulb Temperature Mean of Day: Diff. from normal
	%	%	C	C
Alexandria	85	+11	21.0	+0.3
Ezbekia	48	—	19.4	—
Giza	53	0	19.4	+0.2
Helwan	46	+6	18.0	+0.3

Discharges at Aswan as measured by the sluices

	1925	1924	
4 - 6	890	850	m3 per sec.
3 - 6	875	855	" " "

GAUGE	Date 1925	Ft.	In.
Mongalla	3 - 6	10.96	-0.14
Malakal	5 - 6	10.39	-0.11
Roseires	5 - 6	12.95	+0.17
Khartoum	5 - 6	10.30	-0.14
Kh. el Girba	4 - 6	10.24	-0.14
Atbara	6 - 6	9.98	-0.11
Wadi Halfa	5 - 6	1.25	-0.11
Aswan Res.	5 - 6	107.24	–
" D.S.	5 - 6	85.88	+0.44
El Leisi	6 - 6	17.19	+0.44
Roda (Cairo)	6 - 6	15.73	+0.44

NOTE. A dash means that figures are not available.

TERMS OF SUBSCRIPTION for the DAILY WEATHER REPORT sent by Post, P.T. 100 annually

PRINTED AT THE SURVEY OF EGYPT 24,461

WORKS.
NT
REPORT.

.co-7-o Barometer and Wind at 8 h. Yesterday 5.6.25.

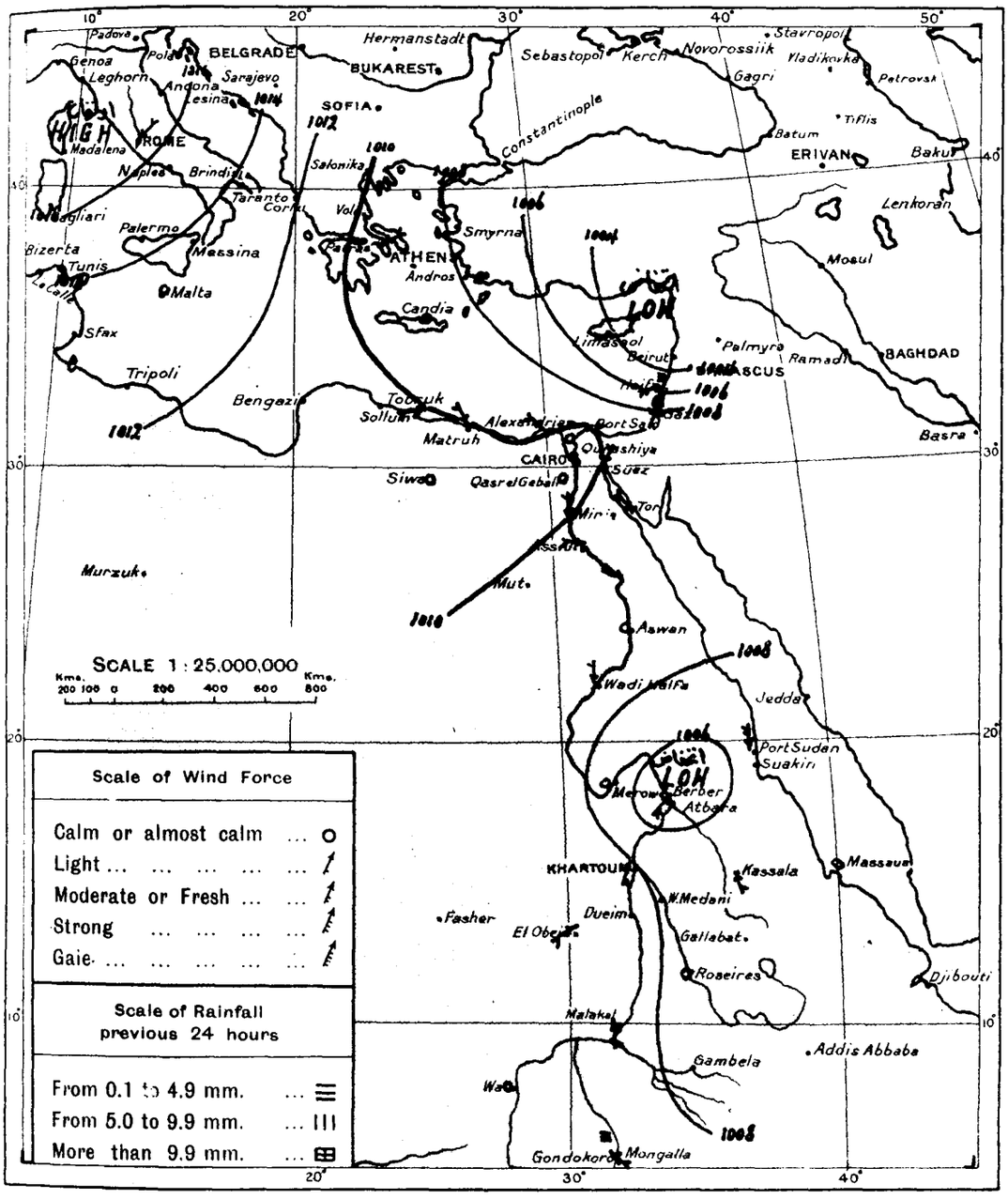

WIND VELOCITY

	KPH	Force
Calm	0- 2	0
Almost calm..	2- 7	1
Very light ...	7-14	2
Light	14-21	3
Moderate ..	21-29	4
Fresh	29-38	5
Strong... ...	38-47	6
Very strong	47-57	7
Gale ...	57-69	8
Strong gale	69-82	9
Whole gale	82-96	10
Storm	96-110	11
Hurricane above	110	12

STATE OF SKY

Clear	0
¼ Clouded	1
½ Clouded	2
¾ Clouded	3
Entirely clouded	4
Raining	5
Sand haze	6
Sand storm	7
Mist or fog	8
Thunderstorm	9

STATE OF SEA

Calm	0
Very smooth	1
Smooth...	2
Slight	3
Moderate	4
Rather rough	5
Rough	6
High	7
Very high	8
Phenomenal..	9

.co-7-o From Observations taken at 8 h. yesterday. 5.6.25.

ST	BAROMETER			WIND		STATE OF SKY	TEMPERATURE						HUMIDITY	RAINFALL			STATE OF SEA
	Reduced to Sea Level	Change in past 24 hours	Differ. from normal	Direction	FORCE		At 8 h.	Change in past 24 hours	Maximum	Difference from Normal	Minimum	Difference from Normal		Past 24 hours	Normal from Oct 1 to day before yesterday	Total from Oct 1 to day before yesterday	
	m.b.	m.b.	m.b.				°C	°C	°C	°C	°C	°C	%	mm	mm	mm	
OME	1016.3	-1.1	+1.5	NE	3	1	21	-2	31	–	17	–	–	0	612	685	–
ALT	1013.4	-3.1	-2.9	–	0	0	22	-1	29	+4	22	+5	70	0	378	491	0
THEN	1008.2	-3.3	-5.0	ENE	3	3	25	0	–	–	–	–	50	–	–	346	–
NA	1009.8	-2.4	-3.8	NW	1	1	24	-2	28	+2	18	0	–	0	69	511	1
MA	1003.6	-3.5	-7.5	W	5	0	24	+2	27	-2	16	0	–	0	473	481	2

CAIRO, to-morrow

Time of sunrise 4h 53m

" " sunset 18h 54m

DAILY W

From Observations taken at 8h. to-day.

Sunday 7th June, 1925 ١٩٢٥ الاحد ٧ يونيه

	STATION	BAROMETER Reduced to Sea Level	BAROMETER Change in past 24 hours	BAROMETER Differ from normal	WIND Direction	WIND FORCE	STATE OF SKY	TEMPERATURE At 8 h.	TEMPERATURE Change in past 24 hours	TEMPERATURE Maximum Yesterday	TEMPERATURE Difference from Normal	TEMPERATURE Minimum	TEMPERATURE Difference from Normal	HUMIDITY	RAINFALL Past 24 hours	RAINFALL Total Precipitation	RAINFALL Difference from Normal
		m.b.	m.b.	m.b.				°C	°C	°C	°C	°C	°C	%	mm.	mm.	mm.
COAST	SOLLUM	1012.6	+1.4	–	–	0	0	24.1	-0.8	30	–	14	–	30	0	244	–
	SIWA	1009.5	+0.2	–	–	0	0	26.9	+0.8	36	–	20	–	57	0	4	–
	MATRUH	1012.0	+2.2	-1.0	NE	1	2	21.9	+0.6	28	–	16	–	73	0	253	161
	ALEXANDRIA	1012.6	+2.8	-0.6	–	0	0	22.6	-0.6	27	-1	19	-1	69	0	273	205
	PORT SAID	1011.9	+2.1	-0.1	NW	2	3	24.8	-0.2	29	+1	19	-2	64	0	79	81
	GAZA																
	HAIFA	1009.3	+2.7	–	–	0	0	26.1	+1.0	28	–	15	–	62	0	726	606
LOWER EGYPT	QURASHIYA	1011.2	+2.4	-2.1	–	0	1	23.0	-1.4	35	0	16	0	70	0	55	59
	SUEZ	1010.8	+2.5	-1.4	N	2	0	23.9	+2.4	34	-1	19	0	68	0	8	26
	CAIRO HELWAN	1010.7	+1.2	-1.8	NW	1	0	24.2	+0.6	33	-1	19	-1	52	0	26	34
	CAIRO GIZA	1011.4	+2.7	-1.2	–	0	0	24.7	-1.3	35	+1	17	0	70	0	19	25
	CAIRO EZBEKIYA	1011.2	+1.9	–	–	0	0	24.4	-1.2	34	0	19	+1	71	0	28	26
UPPER EGYPT	QASR EL GEBALI	1011.8	+2.4	-1.4	N	1	0	25.0	-1.9	36	0	20	+2	71	0	15	
	MINYA	—	—	—	N	2	0	26.0	-0.2	36	-1	20	+2	67	—	—	
	ASYUT	1010.2	+0.9	-1.0	N	1	0	28.2	+0.8	35	-2	22	+1	39	0	0	
	QENA	—	—	—	NW	2	0	29.4	+1.1	38	-3	22	0	38	—	—	
	ASWAN	1009.5	+0.5	-0.2	–	0	0	30.0	-0.5	35	-7	28	+3	29	—	—	
NORTH SUDAN	WADI HALFA	1009.1	+0.5	-0.2	N	1	0	28.2	-0.6	39	-2	20	-3	21	—	—	
	MEROWE																
	ATBARA	1006.3	+2.1	-0.8	N	2	0	34.8	+1.1	42	0	27	+1	21	0	2	9
	KHARTOUM	1007.0	-1.8	-0.7	WSW	1	1	32.6	+2.4	42	-1	26	0	35	0	7	11
EAST SUDAN	PORT SUDAN	1007.2	+0.4	-0.5	–	0	3	35.0	+2.3	35	-3	24	0	16	0	119	91
	KASSALA	1005.5	-1.9	-3.6	SSE	5	2	33.2	+2.2	40	0	26	0	39	4	15	34
	WAD MEDANI																
	ROSEIRES	1006.8	+0.4	-4.0	SSE	1	3	27.0	-0.5	–	–	–	–	66	0	106	139
SOUTH SUDAN	EL FASHER																
	EL OBEID	1008.6	-0.4	-2.1	SW	2	1	30.0	+2.2	39	0	19	-4	52	0	42	37
	MALAKAL																
	WAU																
	MONGALLA																

Upper Wind Observations at Helwan at 8 h. 45 m.

Height (metres)	Kms. Hr.	Direction
500	5	NW
1000	30	N
1500	45	N
2000	50	N
3000		

General Situation.

The pressure has risen throughout Egypt and the Mediterranean but there is a little change in the distribution.

الحالة العمومية

ارتفع الضغط في مصر والبحر الابيض المتوسط ولكن هناك سوى تغيير طفيف في التوزيع.

Forecast for 24 hours from noon to-day.

Light northerly winds. Mainly clear. Slightly cooler.

توقعات لمدة ٢٤ ساعة من ظهر اليوم الى ظهر الغد

رياح شمالية خفيفة. تكون السماء صحوا في الجو اقل حرارة نوعا.

STATION	Humidity Mean of Day Yester day	Humidity Mean of Day Diff. from normal	Wet Bulb Temperature Mean of Day Yester day	Wet Bulb Temperature Mean of Day Diff. from normal
	%	%	C	C
Alexandria	75	+2	19.9	-0.9
Ezbekia	46	—	19.9	—
Giza	48	-5	19.9	-0.1
Helwan	37	-4	17.7	-1.0

Discharges at Aswan as measured by the sluices

	1925	1924	
6 - 6	892	855	m3 per sec.
5 - 6	891	850	" " "

GAUGE	Date 1925	Reading	Difference
Mongalla	6 - 6	10.96	-0.04
Malakal	6 - 6	10.45	-0.15
Roseires	7 - 6	12.30	-0.06
Khartoum	6 - 6	10.30	-0.22
Kh. el Girba	6 - 6	10.14	-0.25
Atbara	7 - 6	9.99	-0.16
Wadi Halfa	7 - 6	1.35	-0.03
Aswan Res.	7 - 6	106.92	-
" D.S.	7 - 6	85.87	+0.03
El Leisi	7 - 6	17.19	+0.03
Roda (Cairo)	7 - 6	15.73	+0.07

NOTE. A dash means that figures are not available.

TERMS OF SUBSCRIPTION for the DAILY WEATHER REPORT sent by Post, P.T. 100 annually

PRINTED AT THE SURVEY OF EGYPT 24.4.61

IORKS
NT
REPORT.

co-7-7 Barometer and Wind at 8 h. Yesterday 6.6.25.

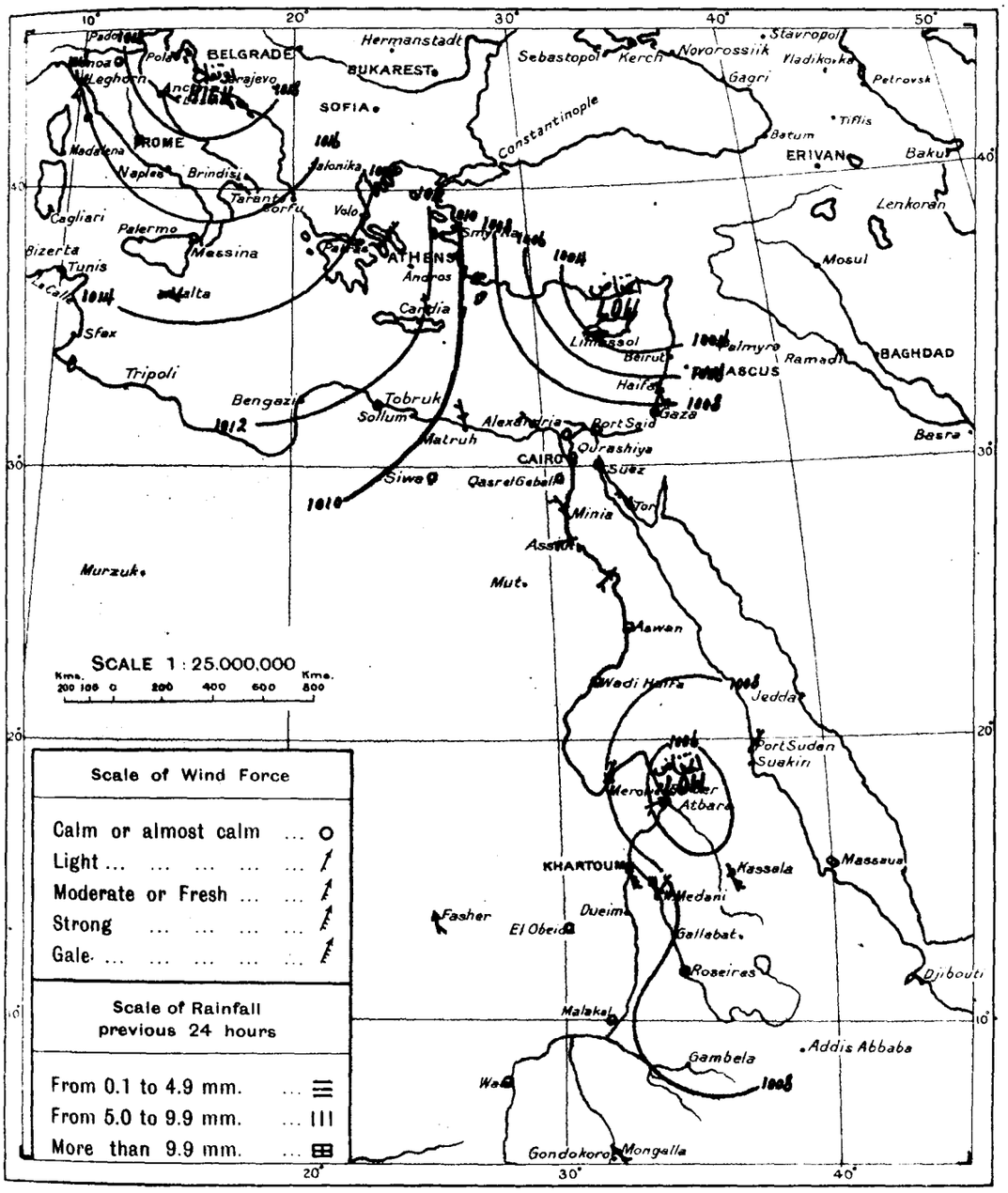

WIND VELOCITY

	K P H	Force
Calm	0- 2	0
Almost calm	2- 7	1
Very light	7-14	2
Light	14-21	3
Moderate	21-29	4
Fresh	29-38	5
Strong	38-47	6
Very strong	47-57	7
Gale	57-69	8
Strong gale	69-82	9
Whole gale	82-96	10
Storm	96-110	11
Hurricane	above 110	12

STATE OF SKY

Clear	0
¼ Clouded	1
½ Clouded	2
¾ Clouded	3
Entirely clouded	4
Raining	5
Sand haze	6
Sand storm	7
Mist or fog	8
Thunderstorm	9

STATE OF SEA

Calm	0
Very smooth	1
Smooth	2
Slight	3
Moderate	4
Rather rough	5
Rough	6
High	7
Very high	8
Phenomenal	9

co-7-7 From Observations taken at 8 h. yesterday. 6.6.25.

	BAROMETER			WIND		STATE OF SKY	TEMPERATURE						HUMIDITY	RAINFALL			STATE OF SEA
	Reduced to Sea Level	Change in past 24 hours	Differ from normal	Direction	FORCE		At 8 h	Change in past 24 hours	Maximum	Difference from Normal	Minimum	Difference from Normal		Past 24 hours	Normal from Oct 1 to day before yesterday	Total from Oct 1 to day before yesterday	
	m.b.	m.b.	m.b.				C	C	C	C	C	C		mm	mm	mm	
ROME	1017.1	+0.8	+2.1	N	1	0	21	0	29	—	16	—	—	0	612	686	—
BAL	1014.4	+1.0	-1.9	SE	3	0	22	0	24	-1	19	+1	60	0	378	492	1
ATHENS	1013.1	+4.9	-0.1	NE	4	4	18	-7	—	—	—	—	50	—	—	346	—
CAIRO	1012.0	+2.2	-1.6	N	2	1	22	-2	27	+1	19	+1	—	0	69	511	4
SMA	1003.6	0.0	-7.4	W	3	0	24	0	27	-2	16	0	—	0	473	482	1
Wadi Halfa وادي حلفا	1008.6	+0.3	-0.7	N	1	0	28.8	-1.0	38	-3	21	-2	24	—	—	—	—
Medani وادمدني	1009.5	—	+1.3	NE	2	2	29.2	—	39	-3	20	-4	54	5	42	38	—
Roseires الروصيرص	1006.4	-1.2	-4.3	SSW	1	1	27.5	+1.0	37	0	22	0	63	0	106	135	—
Fasher الفاشر	—	—	—	SSE	3	1	28.5	+0.5	40	—	25	—	43	0	0	—	—
Obeid الابيض	1009.0	0.0	-1.6	W	1	2	27.8	-1.1	—	—	19	-4	52	0	42	36	—
Mongalla منجلا	1008.4	+0.1	-2.3	SE	2	0	25.4	+2.0	34	+1	22	+1	80	0	437	480	—

CAIRO, to-morrow

Time of sunrise h. 04 m. 53

" " sunset h. 18 m. 54

DAILY

From Observations taken at 8 h. to-day.

Monday 8th June, 1925 ١٩٢٥ الاثنين ٨ يونيه

	STATION	BAROMETER Reduced to Sea Level	BAROMETER Change in past 24 hours	BAROMETER Differ from normal	WIND Direction	WIND FORCE	STATE OF SKY	TEMPERATURE At 8 h.	TEMPERATURE Change in past 24 hours	TEMPERATURE Maximum Yesterday	TEMPERATURE Difference from Normal	TEMPERATURE Minimum	TEMPERATURE Difference from Normal	HUMIDITY	RAINFALL Past 24 hours	RAINFALL Total since 1st Oct.	RAINFALL Difference from Normal
		m.b.	m.b.	m.b.				°C	°C	°C	°C	°C	°C	%	mm.	mm.	mm.
COAST	SOLLUM	1013.9	+1.3	–	–	0	0	23.9	-0.2	30	–	14	–	82	0	244	–
	SIWA	1011.2	+1.7	–	–	0	0	25.2	-1.7	36	–	20	–	62	0	4	–
	MATRUH	1013.0	+1.0	0.0	ENE	2	0	22.3	+0.4	24	–	17	–	70	0	253	161
	ALEXANDRIA	1013.9	+1.3	+0.8	–	0	0	23.0	+0.4	26	-2	18	-2	64	0	273	205
	PORT SAID	1013.6	+1.7	+1.6	–	0	0	23.9	-0.9	28	0	17	-4	56	0	79	81
	GAZA	1011.9	+1.5	–	SSE	1	1	25.2	+1.4	26	–	16	–	66	14	384	417
	HAIFA	1011.0	+1.7	–	WNW	2	0	23.8	-2.3	28	–	16	–	61	0	726	605
LOWER EGYPT	QURASHIYA	1012.8	+1.6	-0.4	–	0	0	23.0	0.0	34	-1	15	-1	53	0	55	59
	SUEZ	1012.3	+1.5	+0.2	N	2	0	22.2	-1.7	35	0	17	-2	72	0	3	28
	CAIRO HELWAN	1011.8	+1.1	-0.6	NW	1	0	22.6	-1.6	32	-2	17	-3	53	0	26	34
	CAIRO GIZA	1012.3	+0.9	-0.3	NE	2	0	24.0	-0.7	33	-1	15	-2	60	0	19	25
	CAIRO EZBEKIYA	1012.6	+1.4	–	NE	2	0	23.4	-1.0	32	-2	17	-1	64	0	28	26
UPPER EGYPT	QASR EL GEBALI	1012.7	+0.9	-0.5	NE	1	0	25.8	+0.8	35	-1	18	0	49	0	15	
	MINYA	—	—	—	NW	2	0	26.0	0.0	35	-2	20	+2	56	—	—	
	ASYUT	1011.2	+1.0	+0.1	W	2	0	27.2	-1.0	35	-2	22	+1	37	0	0	
	QENA	—	—	—	NE	2	0	30.4	+1.0	39	-2	24	+2	35	—	—	
	ASWAN	1009.8	+0.3	+0.1	N	1	0	31.0	+1.0	38	-4	24	-1	32	—	—	
NORTH SUDAN	WADI HALFA														—	—	
	MEROWE	1007.0	-1.2	-1.2	NE	1	0	33.6	-1.0	44	0	26	+1	17	0	0	–
	ATBARA																
	KHARTOUM																
EAST SUDAN	PORT SUDAN	1007.0	-0.2	-0.6	SE	2	0	34.0	-1.0	37	-1	23	-1	27	0	119	92
	KASSALA																
	WAD MEDANI																
	ROSEIRES																
SOUTH SUDAN	EL FASHER																
	EL OBEID																
	MALAKAL																
	WAU																
	MONGALLA																

Upper Wind Observations at Helwan at 8 h. 45 m.

Height (metres)	Kms. Hr.	Direction
500	20	ENE
1000	20	NW
1500	30	NNW
2000	40	NNW
3000	45	NW

General Situation.

There has been a further rise of pressure over the north of Egypt. Settled conditions are likely to continue.

Forecast for 24 hours from noon to-day.

Light northerly winds. Clear. Temperature slightly below normal.

STATION	Humidity Mean of Day Yesterday	Humidity Mean of Day Diff. from normal	Wet Bulb Temperature Mean of Day Yesterday	Wet Bulb Temperature Mean of Day Diff from normal
	%	%	C	C
Alexandria	69	-4	18.9	-1.5
Ezbekia	57	—	20.5	—
Giza	56	+3	20.2	+0.2
Helwan	41	0	18.0	-0.6

Discharges at Aswan as measured by the sluices

	1925	1924	
6-6	892	855	m3 per sec.
5-6	891	850	" " "

GAUGE	Date 1925	
Mongalla	6-6	10.96
Malakal	7-6	10.49
Roseires	7-6	12.30
Khartoum	7-6	10.30
Kh. el Girba	6-6	10.14
Atbara	7-6	9.99
Wadi Halfa	7-6	7.35
Aswan Res.	7-6	106.92
" D.S.	7-6	85.87
El Leisi	8-6	17.19
Roda (Cairo)	7-6	15.73

NOTE. A dash means that figures are not available.

TERMS OF SUBSCRIPTION for the DAILY WEATHER REPORT sent by Post, P.T. 100 annually

PRINTED AT THE SURVEY OF EGYPT 24.461

IORKS.
NT
REPORT.

.co-7-v Barometer and Wind at 8 h. Yesterday 7-6-25.

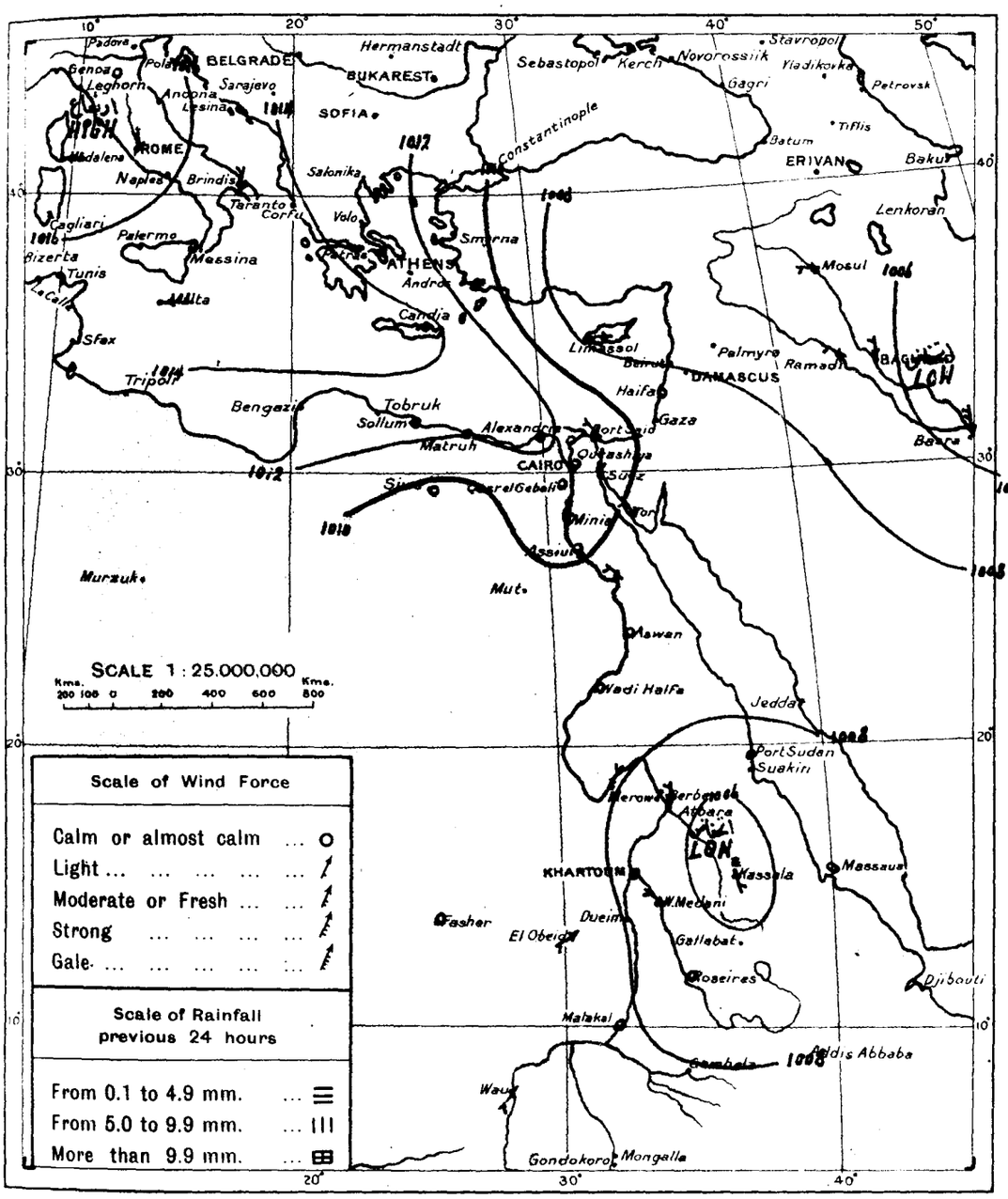

WIND VELOCITY

	KPH	Force
Calm	0- 2	0
Almost calm	2- 7	1
Very light	7-14	2
Light	14-21	3
Moderate	21-29	4
Fresh	29-38	5
Strong	38-47	6
Very strong	47-57	7
Gale	57-69	8
Strong gale	69-82	9
Whole gale	82-96	10
Storm	96-110	11
Hurricane above	110	12

STATE OF SKY

Clear	0
¼ Clouded	1
½ Clouded	2
¾ Clouded	3
Entirely clouded	4
Raining	5
Sand haze	6
Sand storm	7
Mist or fog	8
Thunderstorm	9

STATE OF SEA

Calm	0
Very smooth	1
Smooth	2
Slight	3
Moderate	4
Rather rough	5
Rough	6
High	7
Very high	8
Phenomenal	9

.co-7-v From Observations taken at 8 h. yesterday. 7-6-25.

	BAROMETER			WIND		STATE OF SKY	TEMPERATURE						HUMIDITY	RAINFALL			STATE OF SEA
	Reduced to Sea Level	Change in past 24 hours	Differ from normal	Direction	FORCE		At 8 h.	Change in past 24 hours	Maximum	Difference from Normal	Minimum	Difference from Normal		Past 24 hours	Normal from Oct 1 to day before yesterday	Total from Oct 1 to day before yesterday	
	m.b.	m.b.	m.b.				C	C	C	C	C	C		mm	mm	mm	
	1016.6	-0.5	+1.6	N	2	–	24	+3	27	–	16	–	–	0	612	688	–
	1014.1	-0.3	-2.2	ENE	4	3	21	-1	26	+1	19	+1	70	dr. N	378	493	3
	1012.7	-0.4	-0.5	–	0	4	19	+1	–	–	–	–	60	–	–	347	–
	1014.2	+2.2	+0.6	–	0	1	24	+2	25	-1	14	-4	–	0	69	511	0
	1006.4	+2.8	-4.6	N	3	0	23	-1	28	-1	13	-3	–	0	473	482	2
Merowe	1008.2	+0.2	0.0	NE	2	0	34.6	0.0	42	-2	24	-1	19	0	0	–	–
Wad Medani	1007.1	-2.4	-1.1	NW	2	1	30.0	+0.8	39	-3	24	0	54	0	42	39	–
El Fasher	–	–	–	–	0	0	28.5	0.0	38	–	25	–	49	0	0	–	–
Malakal	–	–	–	SSE	1	1	27.0	-1.7	36	+2	23	+2	64	0	367	250	–
Waw	–	–	–	SW	2	1	26.0	0.0	34	0	24	+3	76	0	544	381	–

CAIRO, to-morrow

Time of sunrise h. 04 m. 53

" " sunset h. 18 m. 55

DAILY

From Observations taken at 8 h. to-day.

Tuesday 9th June, 1925 ١٩٢٥ الثلاثاء ٩ يونيه

	STATION	BAROMETER Reduced to Sea Level	BAROMETER Change in past 24 hours	BAROMETER Differ from normal	WIND Direction	WIND FORCE	STATE OF SKY	TEMPERATURE At 8 h.	TEMPERATURE Change in past 24 hours	TEMPERATURE Maximum Yesterday	TEMPERATURE Difference from Normal	TEMPERATURE Minimum	TEMPERATURE Difference from Normal	HUMIDITY	RAINS Past 24 hours	RAINS Total from Oct. 1st to yesterday	RAINS Normal Oct. 1st to yesterday
		m.b.	m.b.	m.b.				°C	°C	°C	°C	°C	°C	%	mm.	mm	
COAST	SOLLUM	1015.1	+1.2	–	E	1	3	23.8	-0.1	27	–	13	–	71	0	244	–
	SIWA	1010.6	-0.6	–	NE	1	0	28.2	+3.0	38	–	20	–	34	0	4	–
	MATRUH	1014.3	+1.3	+1.3	E	2	1	23.2	+0.9	25	–	19	–	62	0	253	161
	ALEXANDRIA	1014.3	+0.4	+1.2	NE	2	0	23.7	+0.7	27	-1	19	-1	59	0	273	205
	PORT SAID	1014.2	+0.6	+2.3	–	0	0	24.1	+0.2	28	0	19	-2	62	0	79	81
	GAZA	1013.3	+1.4	–	–	0	0	25.7	+0.5	26	–	15	–	44	0	384	417
	HAIFA	1012.2	+1.2	–	W	1	0	24.8	+1.0	26	–	17	–	65	0	726	606
LOWER EGYPT	QURASHIYA	1013.4	+0.6	+0.3	–	0	0	23.9	+0.9	34	-1	16	0	61	0	55	59
	SUEZ	1012.4	+0.1	+0.3	N	1	0	23.8	+1.6	33	-2	18	-2	81	0	8	26
	CAIRO HELWAN	1012.8	+1.0	+0.5	NW	1	0	24.1	+1.5	33	-2	19	-1	55	0	26	34
	CAIRO GIZA	1012.8	+0.5	+0.3	N	1	0	24.3	+0.3	33	-1	16	-2	52	0	19	25
	CAIRO EZBEKIYA	1013.0	+0.4	–	N	1	0	25.0	+1.6	33	-1	19	+1	54	0	28	26
UPPER EGYPT	QASR EL GEBALI																
	MINYA	—	—	—	NW	2	0	27.0	+1.0	35	-2	20	+2	51	—	—	
	ASYUT	1012.2	+1.0	+1.2	W	1	0	28.5	+1.3	36	-1	23	+2	45	0	0	
	QENA	—	—	—	NW	2	0	31.0	+0.6	39	-2	22	0	37	—	—	
	ASWAN	1010.3	+0.5	+0.7	–	0	0	31.5	+0.5	–	–	24	-1	28	—	—	
NORTH SUDAN	WADI HALFA	1009.6	+0.2	+0.4	N	2	0	29.0	-0.8	41	0	23	0	22	—	—	
	MEROWE																
	ATBARA	1006.2	-0.9	-0.9	ESE	3	0	33.5	+1.5	44	+2	25	0	28	0	2	9
	KHARTOUM	1007.0	-1.3	-0.7	S	1	1	32.9	+2.6	43	+1	28	+2	34	0	7	10
EAST SUDAN	PORT SUDAN																
	KASSALA	1005.6	-1.2	-3.4	SE	3	0	33.6	+2.4	40	0	24	-1	33	0	15	36
	WAD MEDANI	1007.1	-1.1	-1.2	NE	2	1	29.8	+0.6	40	-2	22	-2	44	4	46	42
	ROSEIRES	1007.5	+0.7	-3.5	SSE	2	3	24.0	-2.0	38	+1	24	+2	67	0	108	146
SOUTH SUDAN	EL FASHER	–	–	–	S	1	0	29.5	+1.5	40	–	25	–	43	0	0	–
	EL OBEID																
	MALAKAL	–	–	–	ESE	2	4	27.9	+0.3	33	-1	21	0	63	0	367	262
	WAU																
	MONGALLA																

Upper Wind Observations at Helwan at 8 h. 30 m.

Height (metres)	Kms./Hr.	Direction
500	10	NE
1000	20	NW
1500	30	NW
2000	35	WNW
3000	50	WNW

General Situation.

Apart from a further slight rise in the pressure, there is no change in the general situation. Pressure over the western desert has weakened.

Forecast for 24 hours from noon to-day.

Light northerly winds. Mainly clear. Slightly warmer.

STATION	Humidity Mean of Day Yesterday	Humidity Mean of Day Diff. from normal	Wet Bulb Temperature Mean of Day Yesterday	Wet Bulb Temperature Mean of Day Diff. from normal
	%	%	C	C
Alexandria	64	-9	19.0	-1.3
Ezbekia	50	—	19.8	—
Giza	48	-5	19.6	0.0
Helwan	35	-6	17.5	-0.9

Discharges at Aswan as measured by the sluices

	1925	1924	
7-6	892	856	m3 per sec.
6-6	892	855	" " "

GAUGE	Date 1925	
Mongalla	8-6	11.04
Malakal	8-6	10.53
Roseires	9-6	13.01
Khartoum	8-6	10.40
Kh. el Girba	8-6	10.18
Atbara	8-6	10.02
Wadi Halfa	8-6	1.39
Aswan Res.	8-6	106.76
" D.S.	8-6	85.88
El Leisi	9-6	17.19
Roda (Cairo)	8-6	15.73

NOTE. A dash means that figures are not available.

TERMS OF SUBSCRIPTION for the DAILY WEATHER REPORT sent by Post, P.T. 100 annually

PRINTED AT THE SURVEY OF EGYPT 24.461

ORKS.
IT.
REPORT.

.٢٥-٦-٨ Barometer and Wind at 8 h. Yesterday 5.6.25

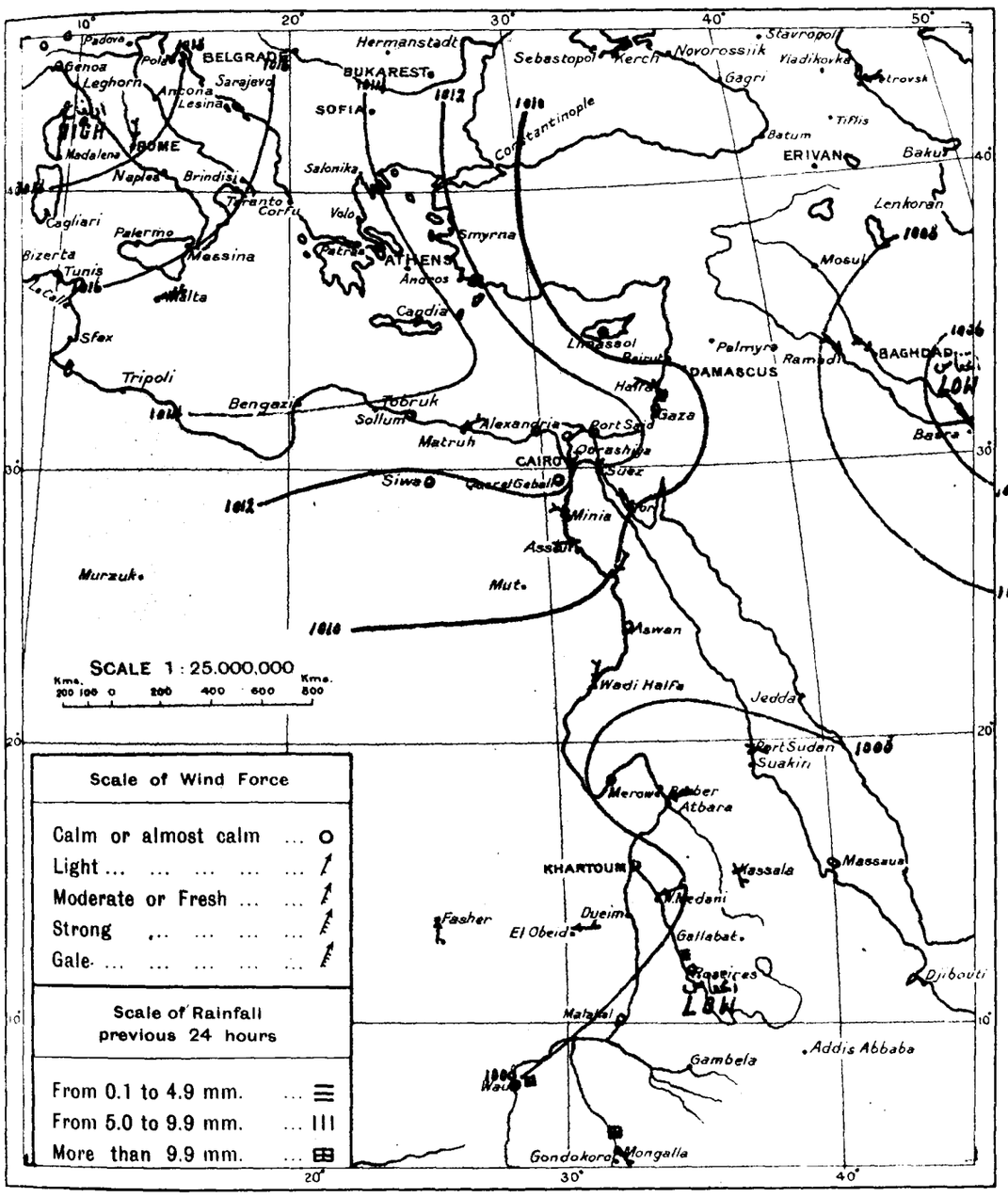

WIND VELOCITY

	K.P.H.	Force
Calm	0- 2	0
Almost calm...	2- 7	1
Very light ...	7-14	2
Light	14-21	3
Moderate ...	21-29	4
Fresh	29-38	5
Strong... ...	38-47	6
Very strong ...	47-57	7
Gale	57-69	8
Strong gale ...	69-82	9
Whole gale ...	82-96	10
Storm	96-110	11
Hurricane above	110	12

STATE OF SKY

Clear	0
¼ Clouded	1
½ Clouded	2
¾ Clouded	3
Entirely clouded ...	4
Raining	5
Sand haze	6
Sand storm	7
Mist or fog	8
Thunderstorm	9

STATE OF SEA

Calm	0
Very smooth	1
Smooth...	2
Slight	3
Moderate	4
Rather rough	5
Rough	6
High	7
Very high	8
Phenomenal	9

.٢٥-٦-٨ From Observations taken at 8 h. yesterday. 5.6.25

	BAROMETER			WIND		STATE OF SKY	TEMPERATURE						HUMIDITY	RAINFALL			STATE OF SEA
	Reduced to Sea Level	Change in past 24 hours	Differ from normal	Direction	FORCE		At 8 h	Change in past 24 hours	Maximum	Difference from Normal	Minimum	Difference from Normal		Past 24 hours	Normal from Oct 1 to day before yesterday	Total from Oct 1 to day before yesterday	
	m b	m.b.	m b				C	C	C	C	C	C	%	mm	mm	mm	
	1018.3	+1.7	+3.3	N	2	0	21	-3	28	--	15	—	—	0	612	689	—
	1015.3	+1.2	-1.0	ENE	4	0	20	-1	22	-3	16	0	70	0	376	493	4
	1014.7	+2.0	+1.6	—	0	0	20	+1	—	—	—	—	50	—	—	347	—
	1015.0	+0.8	+1.4	NW	1	1	22	-2	26	-1	15	-4	—	0	69	511	0
	1009.1	+2.7	-1.7	N	1	0	23	0	26	-4	13	-3	—	0	473	482	0
	1009.4	+0.3	+0.2	NNE	2	0	29.8	+1.6	40	-1	22	-1	21	—	—	—	—
	1007.1	+0.8	0.0	E	3	0	32.0	-2.8	42	0	26	0	21	0	2	9	—
	1008.3	+1.3	+0.6	SW	1	3	30.3	-2.3	42	-1	23	-3	49	0	7	10	—
	1007.0	+1.5	-2.1	SSE	3	1	31.2	-2.0	40	0	26	+1	43	0	15	35	—
	1008.2	+1.1	-0.1	E	2	1	29.2	-0.8	40	-2	24	0	60	0	42	41	—
	1006.8	0.0	-4.1	S	1	2	28.0	-1.0	33	-4	24	+2	64	2	108	143	—
	—	—	—	S	2	0	28.0	-0.5	40	—	25	—	57	0	0	—	—
	1009.6	+1.0	-1.1	E	2	2	28.6	-1.4	37	-2	24	+1	59	0	42	38	—
	—	—	—	S	1	2	27.6	+0.6	33	-1	21	0	68	0	367	256	—

CAIRO, to-morrow

Time of sunrise h. 04 m. 53

" " sunset h. 18 m. 55

DAILY

From Observations taken at 8 h. to-day.

Wednesday 10th June, 1925 ١٩٢٥ الاربعاء ١٠ يونيه

	STATION	BAROMETER Reduced to Sea Level	Change in past 24 hours	Differ from normal	WIND Direction	FORCE	STATE OF SKY	TEMPERATURE At 8 h.	Change in past 24 hours	Maximum Yesterday	Difference from Normal	Minimum	Difference from Normal	HUMIDITY	RAINFALL Past 24 hours	Total Since 1st Sept.	Difference from Normal
		m.b.	m.b.	m.b.				°C	°C	°C	°C	°C	°C	%	mm.	mm.	mm.
COAST	SOLLUM	1010.6	-4.5	–	–	0	3	25.6	+1.8	30	–	16	–	74	tr.	244	–
	SIWA...	1009.1	-1.5	–	–	0	0	28.4	+0.2	40	–	21	–	44	0	4	–
	MATRUH	1011.4	-2.9	-1.6	SE	2	3	21.3	-1.9	25	–	17	–	63	0	253	161
	ALEXANDRIA ...	1012.6	-1.7	-0.5	–	0	0	23.0	-0.7	26	-2	19	-1	58	0	273	205
	PORT SAID ...	1012.8	-1.4	+0.9	E	2	0	25.1	+1.0	27	-1	18	-3	55	0	79	81
	GAZA...	1011.9	-1.4	–	SSE	1	0	25.4	-0.3	28	–	14	–	55	0	384	417
	HAIFA	1011.1	-1.1	–	–	0	0	25.0	+0.2	27	–	15	–	60	0	726	64
LOWER EGYPT	QURASHIYA ...	1011.5	-1.9	-1.5	–	0	0	24.3	+0.4	34	-1	15	-1	49	0	55	59
	SUEZ...	1011.0	-1.4	-1.0	N	2	0	24.4	+0.6	35	0	20	0	54	0	8	28
	CAIRO HELWAN ..	1011.4	-1.4	-0.9	WSW	1	0	22.6	-1.5	35	0	21	+1	43	0	26	34
	CAIRO GIZA	1011.2	-1.6	-1.3	–	0	0	27.2	+2.9	34	0	17	-1	54	0	19	25
	CAIRO EZBEKIYA...	1011.1	-1.9	–	–	0	0	26.8	+1.8	35	+1	19	+1	55	0	28	26
UPPER EGYPT	QASR EL GEBALI	1011.5	-1.2	-1.6	–	0	0	26.8	-1.2	38	+2	20	+2	50	0	15	
	MINYA	—	—	—	NW	2	0	26.5	-0.5	37	0	20	+2	55	—	—	
	ASYUT	1010.7	-1.5	-0.3	WSW	1	0	29.4	+0.9	38	0	24	+3	35	0	0	
	QENA...	—	—	—	W	2	0	31.0	0.0	39	-2	23	+1	37	—	—	
	ASWAN	1009.3	-1.0	-0.3	–	0	0	32.8	+1.3	–	–	25	0	40	—	—	
NORTH SUDAN	WADI HALFA ...	1008.2	-1.4	-0.9	NNE	3	0	32.0	+3.0	42	+1	24	+1	18	—	—	
	MEROWE																
	ATBARA																
	KHARTOUM ...	1004.7	-2.3	-3.1	–	0	1	33.7	+0.8	44	+2	24	-2	32	tr.	7	11
EAST SUDAN	PORT SUDAN ...																
	KASSALA	1004.2	-1.6	-5.1	SSE	3	0	33.4	-0.2	41	+1	27	+2	38	0	15	37
	WAD MEDANI ...																
	ROSEIRES... ...	1005.6	-1.9	-5.5	S	1	2	29.0	+5.0	38	+1	24	+2	58	0	108	151
SOUTH SUDAN	EL FASHER ...																
	EL OBEID... ...	1007.4	-0.9	-3.4	W	2	4	30.0	-1.1	40	+1	26	+4	53	0	42	41
	MALAKAL																
	WAU																
	MONGALLA ...																

Upper Wind Observations at Helwan at 8 h 45 m.

Height (metres)	Kms./Hr.	Direction
500	10	N
1000	15	NW
1500	35	NW
2000	30	WNW
3000		

General Situation.

The pressure has fallen and there appears to be a shallow depression in the west. The high pressure over the central Mediterranean is maintained.

Forecast for 24 hours from noon to-day.

Light variable winds. Mainly clear. Warm.

عمومية

الضغط انخفض ولا هناك انخفاض خفيف بالغرب. اما الضغط العالي على الجهة الوسط فلا يزال حافظا

توقعات لمدة ٢٤ ساعة من ظهر اليوم الى ظهر الغد

رياح خفيفة متغيرة الاتجاه - السماء صحو على العموم الجو حار.

STATION	Humidity Mean of Day: Yesterday	Diff. from normal	Wet Bulb Temperature Mean of Day: Yesterday	Diff. from normal
	%	%	C	C
Alexandria ..	55	-18	18.4	-1.8
Ezbekia ...	46	—	20.2	—
Giza	51	-2	20.6	+1.4
Helwan ...	44	+3	18.8	+0.4

Discharges at Aswan as measured by the sluices

	1925	1924	
8-6	892	856	m³ per sec.
7-6	892	856	" " "

GAUGE	Date 1925	Reading	Diff.
Mongalla... ...	9-6	11.05	-0.72
Malakal	9-6	10.55	-0.10
Roseires	9-6	13.01	+0.51
Khartoum.. ...	9-6	10.46	-0.14
Kh. el Girba ...	8-6	10.18	-0.19
Atbara	10-6	10.06	-0.13
Wadi Halfa ...	9-6	1.42	+0.42
Aswan Res. ...	9-6	106.61	-
" D.S. ...	9-6	85.88	+0.41
El Leisi	9-6	17.19	+0.41
Roda (Cairo) ...	10-6	15.73	+0.46

NOTE. A dash means that figures are not available.

TERMS OF SUBSCRIPTION for the DAILY WEATHER REPORT sent by Post, P.T. 100 annually

PRINTED AT THE SURVEY OF EGYPT 24,461

ORKS.
IT.
REPORT.

.٢٥-٦-٩ Barometer and Wind at 8 h. Yesterday 9.6.25.

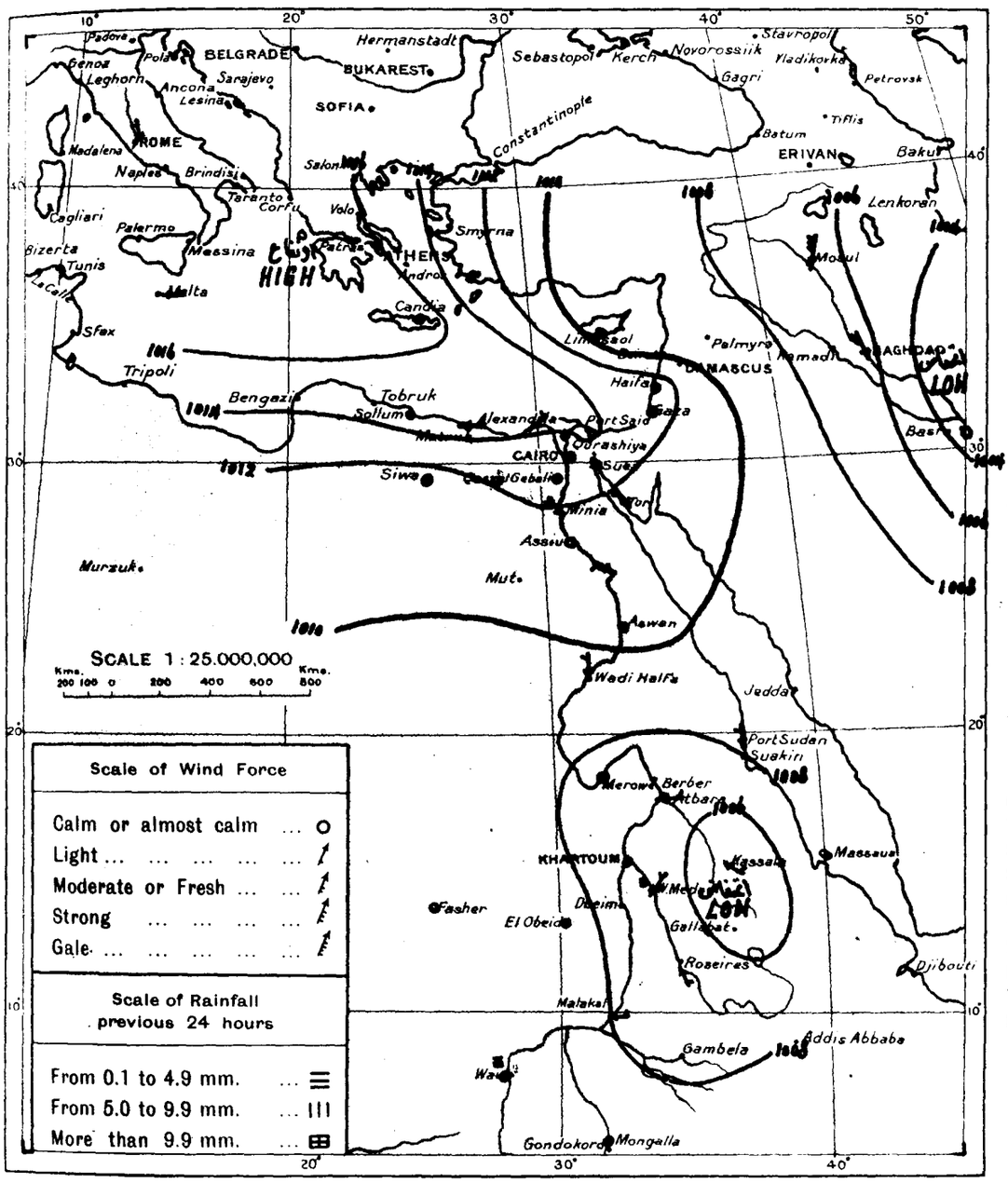

WIND VELOCITY

	K.P.H.	Force
Calm	0- 2	0
Almost calm	2- 7	1
Very light	7-14	2
Light	14-21	3
Moderate	21-29	4
Fresh	29-38	5
Strong	38-47	6
Very strong	47-57	7
Gale	57-69	8
Strong gale	69-82	9
Whole gale	82-96	10
Storm	96-110	11
Hurricane	above 110	12

STATE OF SKY

Clear	0
¼ Clouded	1
½ Clouded	2
¾ Clouded	3
Entirely clouded	4
Raining	5
Sand haze	6
Sand storm	7
Mist or fog	8
Thunderstorm	9

STATE OF SEA

Calm	0
Very smooth	1
Smooth	2
Slight	3
Moderate	4
Rather rough	5
Rough	6
High	7
Very high	8
Phenomenal	9

.٢٥-٦-٩ From Observations taken at 8 h. yesterday. 9.6.25.

	BAROMETER			WIND		STATE OF SKY	TEMPERATURE						HUMIDITY	RAINFALL			STATE OF SEA
	Reduced to Sea Level	Change in past 24 hours	Differ from normal	Direction	FORCE		At 8 h.	Change in past 24 hours	Maximum	Difference from Normal	Minimum	Difference from Normal		Past 24 hours	Normal from Oct 1 to day before yesterday	Total from Oct 1 to day before yesterday	
	m.b.	m.b.	m.b.				C	C	C	C	C	C	%	mm.	mm	mm	
ROME	1017.8	-0.5	+2.8	N	2	0	20	-1	28	—	16	—	—	0	612	690	—
MALTA	1016.4	+1.1	0.0	ENE	3	0	21	+1	21	-4	18	0	70	0	378	494	4
ATHENS	1016.0	+1.3	+2.9	—	0	0	20	0	—	—	—	—	40	—	—	348	—
BANDA	1016.4	+1.4	+2.8	NW	1	0	23	+1	27	0	15	-4	—	0	69	512	0
DAMASCUS	1009.8	+0.7	-1.0	W	1	0	23	0	27	-3	13	-3	—	0	473	483	0
[illegible]	1012.7	0.0	-0.5	ESE	1	0	28.0	+2.2	35	-1	19	+1	41	0	15	—	—
[illegible]	1008.8	-0.2	-1.4	NE	1	0	33.6	0.0	44	0	26	+1	20	0	0	—	—
[illegible]	1008.3	+1.3	+0.8	N	3	0	32.0	-2.0	36	-2	25	+1	52	0	119	92	3
[illegible]	1008.3	-1.3	-2.4	W	1	2	31.1	+2.5	37	-2	20	-3	43	0	42	39	—
[illegible]	—	—	—	SE	1	1	26.0	+1.0	32	-2	23	+2	84	1	594	392	—
[illegible]	1009.1	+1.2	-1.9	SE	1	0	25.5	+0.8	35	+2	22	+1	90	0	447	491	—

CAIRO, to-morrow

Time of sunrise h. 04 m. 55

" " sunset h. 18 m. 56

DAILY

From Observations taken at 8 h. to-day.

Thursday 11th June, 1925 ١٩٢٥ الخميس ١١ يونيه

	STATION	BAROMETER Reduced to Sea Level	BAROMETER Change in past 24 hours	BAROMETER Differ from normal	WIND Direction	WIND FORCE	STATE OF SKY	TEMPERATURE At 8 h.	TEMPERATURE Change in past 24 hours	TEMPERATURE Maximum Yesterday	TEMPERATURE Difference from Normal	TEMPERATURE Minimum	TEMPERATURE Difference from Normal	HUMIDITY	RAINFALL Past 24 hours	RAINFALL Total since 1st Oct.	RAINFALL Difference from Normal
		m.b.	m.b.	m.b.				°C	°C	°C	°C	°C	°C	%	mm.	mm	
COAST	SOLLUM	1009.0	-1.6	—	NNW	3	0	22.4	-3.2	31	—	13	—	85	0	244	—
	SIWA	1008.4	-0.7	—	NE	4	0	26.4	-2.0	43	—	23	—	48	0	4	—
	MATRUH	1008.2	-3.2	-4.5	NNE	2	0	21.9	+0.6	27	—	20	—	73	0	253	161
	ALEXANDRIA	1005.8	-6.8	-7.2	NE	3	0	23.8	+0.8	28	0	21	+1	75	0	273	205
	PORT SAID	1006.3	-6.5	-5.5	NE	2	3	26.9	+1.8	28	0	22	+1	65	0	79	81
	GAZA	1005.9	-6.0	—	—	0	0	29.7	+4.3	30	—	17	—	37	0	384	417
	HAIFA	1005.3	-5.8	—	E	1	0	27.8	+2.8	28	—	14	—	35	0	726	606
LOWER EGYPT	QURASHIYA	—	—	—	NW	1	1	27.1	+2.8	35	0	19	+3	55	0	55	59
	SUEZ	1005.0	-6.0	-7.0	S	3	0	27.1	+2.7	35	0	21	+1	66	0	8	26
	CAIRO HELWAN	1004.3	-7.1	-7.9	SSE	2	0	29.8	+7.2	36	+1	26	+6	25	0	26	34
	CAIRO GIZA	1004.0	-7.2	-8.4	—	0	1	30.9	+3.7	35	+1	22	+4	38	0	19	25
	CAIRO EZBEKIYA	1004.2	-6.9	—	—	0	1	30.0	+3.2	36	+2	24	+5	40	0	28	26
UPPER EGYPT	QASR EL GEBALI	1005.1	-6.4	-8.0	—	0	0	33.3	+6.5	39	+3	21	+3	29	0	15	
	MINYA	—	—	—	S	2	0	31.5	+5.0	39	+2	25	+6	40	—	—	
	ASYUT	1006.2	-4.5	-4.7	SSE	2	0	32.4	+3.0	39	+1	26	+5	31	0	0	
	QENA	—	—	—	SE	1	0	32.2	+1.2	39	-2	25	+3	32	—	—	
	ASWAN	1007.9	-1.4	-1.6	—	0	0	33.0	+0.2	—	—	25	0	38	—	—	
NORTH SUDAN	WADI HALFA	1006.8	-1.4	-2.3	NNE	2	0	30.4	-1.6	42	+1	23	0	24	—	—	
	MEROWE																
	ATBARA																
	KHARTOUM	1005.5	+0.8	-2.3	WSW	5	0	32.1	-1.6	43	+1	22	-4	40	0	7	11
EAST SUDAN	PORT SUDAN																
	KASSALA																
	WAD MEDANI																
	ROSEIRES																
SOUTH SUDAN	EL FASHER																
	EL OBEID																
	MALAKAL																
	WAU																
	MONGALLA																

Upper Wind Observations at Helwan at 9 h. 00m.

Height (metres)	Kms./Hr.	Direction
500	45	S
1000	70	SSW
1500	90	SW
2000		
3000		

General Situation.

The depression is now passing over the Delta and the barometric pressure is much disturbed.

Forecast for 24 hours from noon to-day.

Fresh winds, variable in direction, mainly northerly on the coast and southerly inland, becoming northwesterly tomorrow. Gusty. Some low cloud. Possibility of light local showers. Unsettled. Cooler tomorrow.

STATION	Humidity Mean of Day: Yesterday	Humidity Mean of Day: Diff. from normal	Wet Bulb Temperature Mean of Day: Yesterday	Wet Bulb Temperature Mean of Day: Diff. from normal
	%	%	C	C
Alexandria	59	-14	18.3	-2.4
Ezbekia	48	—	21.7	—
Giza	43	-10	21.3	+2.3
Helwan	29	-12	18.9	+1.4

Discharges at Aswan as measured by the sluices

	1925	1924	
10-6	948	907	m3 per sec.
9-6	890	856	" " "

GAUGE	Date 1925	Reading	
Mongalla	10-6	11.04	
Malakal	10-6	10.56	
Roseires	10-6	14.75	
Khartoum	10-6	10.49	
Kh. el Girba	10-6	10.62	
Atbara	11-6	10.07	
Wadi Halfa	10-6	1.45	
Aswan Res.	11-6	106.31	
" D.S.	11-6	85.98	
El Leisi	10-6	17.20	
Roda (Cairo)	11-6	15.73	

NOTE. A dash means that figures are not available.

TERMS OF SUBSCRIPTION for the DAILY WEATHER REPORT sent by Post, P.T. 100 annually

PRINTED AT THE SURVEY OF EGYPT 24/461

ORKS.
IT.

REPORT.

٢٥-٦-١٠ Barometer and Wind at 8 h. Yesterday 10.6.25.

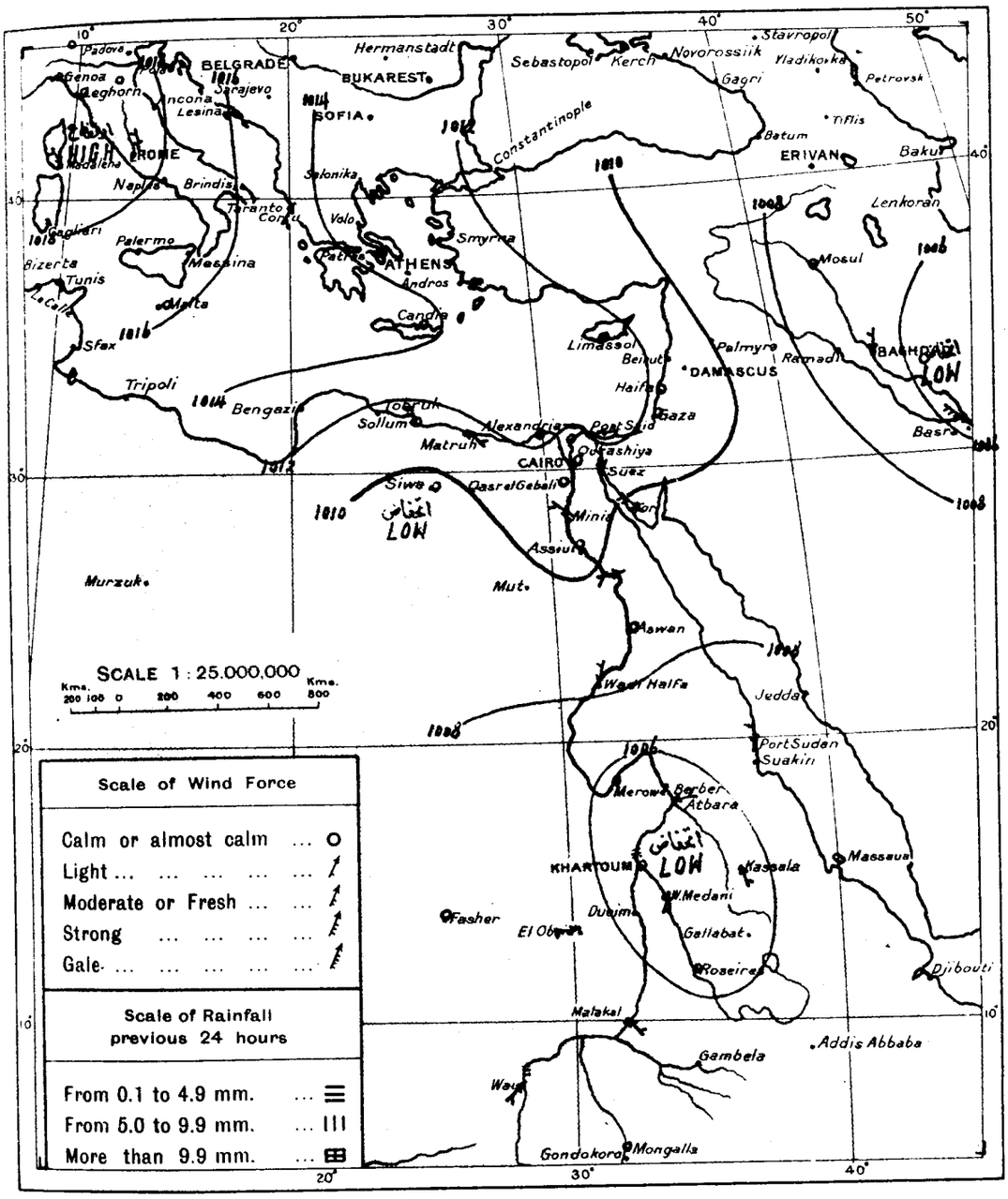

WIND VELOCITY

	K P H	Force
Calm	0- 2	0
Almost calm	2- 7	1
Very light	7-14	2
Light	14-21	3
Moderate	21-29	4
Fresh	29-38	5
Strong	38-47	6
Very strong	47-57	7
Gale	57-69	8
Strong gale	69-82	9
Whole gale	82-96	10
Storm	96-110	11
Hurricane	above 110	12

STATE OF SKY

Clear	0
¼ Clouded	1
½ Clouded	2
¾ Clouded	3
Entirely clouded	4
Raining	5
Sand haze	6
Sand storm	7
Mist or fog	8
Thunderstorm	9

STATE OF SEA

Calm	0
Very smooth	1
Smooth	2
Slight	3
Moderate	4
Rather rough	5
Rough	6
High	7
Very high	8
Phenomenal	9

٢٥-٦-١٠ From Observations taken at 8 h. yesterday. 10.6.25.

STATIONS	BAROMETER Reduced to Sea Level	BAROMETER Change in past 24 hours	BAROMETER Differ. from normal	WIND Direction	WIND FORCE	STATE OF SKY	TEMPERATURE At 8 h.	TEMPERATURE Change in past 24 hours	TEMPERATURE Maximum	TEMPERATURE Difference from Normal	TEMPERATURE Minimum	TEMPERATURE Difference from Normal	HUMIDITY	RAINFALL Past 24 hours	RAINFALL Normal from Oct. 1 to day before yesterday	RAINFALL Total from Oct. 1 to day before yesterday	STATE OF SEA
	m.b.	m.b.	m.b.				°C	°C	°C	°C	°C	°C	%	mm.	mm	mm	
ME	1018.6	+0.8	+3.6	N	2	2	23	+3	29	–	18	–	–	0	612	691	–
LTA	1016.8	+0.4	+0.4	N	1	0	20	–1	22	–4	18	0	80	0	378	495	2
THEN	1012.8	–3.2	–0.3	–	0	0	20	0	–	–	–	–	50	–	–	348	–
NDIA	1014.4	–2.0	+0.8	NW	1	1	23	0	27	0	15	–4	–	0	69	512	0
MAS	1013.3	+3.5	+2.6	W	1	0	21	–2	26	–4	12	–4	–	0	473	483	0
Wadi Halfa	1005.8	–1.0	–2.4	NE	1	0	35.6	+2.0	46	+2	26	+1	17	0	0	–	–
Port Sudan	1005.5	–0.7	–1.6	E	2	2	36.5	+3.0	42	0	26	0	6	0	2	9	–
Merowe	1006.8	–1.5	–0.7	N	2	0	32.7	+0.7	36	–2	25	+1	45	0	119	92	2
Fasher	1005.8	–1.3	–2.5	SSW	2	1	31.2	+1.4	40	–1	23	–1	44	0	46	43	–
Malakal	–	–	–	SE	1	1	28.5	–1.0	40	–	26	–	45	0	0	–	–
	–	–	–	SE	3	4	26.3	–1.1	34	0	21	0	61	0	367	268	–
	–	–	–	SW	2	1	24.0	–2.0	36	+2	22	+1	83	3	597	398	–
Mongalla	1007.5	–1.6	–3.7	SW	1	4	24.9	–0.6	36	+3	23	+2	83	0	447	495	–

CAIRO, to-morrow

Time of sunrise h. 04 m. 53

" " sunset h. 18 m. 56

DAILY

From Observations taken at 8h. to-day.

Friday 12th June, 1925 ١٩٢٥ الجمعه ١٢ يونيه

	STATION	BAROMETER Reduced to Sea Level	BAROMETER Change in past 24 hours	BAROMETER Differ from normal	WIND Direction	WIND FORCE	STATE OF SKY	TEMPERATURE At 8 h.	TEMPERATURE Change in past 24 hours	TEMPERATURE Maximum Yesterday	TEMPERATURE Difference from Normal	TEMPERATURE Minimum	TEMPERATURE Difference from Normal	HUMIDITY	RAINFALL Past 24 hours	RAINFALL Total from Oct. 1 to yesterday	RAINFALL Normal to yesterday
		m.b.	m.b.	m.b.				°C	°C	°C	°C	°C	°C	%	mm.	mm	
COAST	SOLLUM	1012.6	+3.6	—	SSW	4	0	24.1	+1.7	28	—	14	—	77	0	244	-
	SIWA...	1011.8	+3.4	—	—	0	0	25.3	-1.1	38	—	18	—	42	0	4	-
	MATRUH	1010.4	+2.2	-2.3	WNW	5	3	21.2	-0.7	27	—	18	—	68	0	253	161
	ALEXANDRIA ...	1009.6	+3.8	-3.4	NW	4	1	22.6	-1.2	27	-1	20	0	57	0	273	205
	PORT SAID ...	1009.3	+3.0	-2.5	W	4	1	22.9	-4.0	27	-1	19	-2	62	0	79	81
	GAZA...	1007.1	+1.2	—	SSW	2	4	23.4	-6.3	—	—	16	—	78	0	384	417
	HAIFA	1005.3	0.0	—	S	2	3	25.1	-2.7	28	—	17	—	66	0	726	666
LOWER EGYPT	QURASHIYA ...	1009.4	—	-3.5	W	3	1	22.3	-4.8	36	+1	15	-1	66	0	55	59
	SUEZ...	1009.4	+4.4	-2.6	NW	1	0	23.6	-3.5	38	+3	18	-2	61	0	8	26
	CAIRO HELWAN ...	1010.8	+6.5	-1.4	W	3	2	20.8	-9.0	42	+7	17	-3	64	0	26	34
	CAIRO GIZA	1010.4	+6.4	-2.0	W	3	2	23.0	-7.9	41	+7	15	-3	60	0	19	25
	CAIRO EZBEKIYA...	1010.6	+6.4	—	W	3	2	22.0	-8.0	40	+6	18	-1	72	أثر	28	26
UPPER EGYPT	QASR EL GEBALI	1010.8	+5.7	-2.2	—	0	0	22.9	-10.4	43	+7	17	-2	63	0	15	
	MINYA	—	—	—	N	2	0	21.5	-10.0	42	+5	19	0	78	—	—	
	ASYUT	1011.4	+5.2	+0.5	WNW	2	0	25.4	-7.0	43	+5	22	+1	41	0	0	
	QENA...	—	—	—	NW	2	0	32.0	-0.2	46	+5	28	+6	29	—	—	
	ASWAN	1008.4	+0.5	-1.1	N	1	0	34.5	+1.5	45	+3	25	0	23	—	—	
NORTH SUDAN	WADI HALFA ...	1007.5	+0.7	-1.6	N	1	0	32.2	+1.8	43	+2	24	+1	14	—	—	
	MEROWE	1005.3	+0.6	-2.9	NE	1	0	34.1	—	46	+3	25	0	19	0	0	-
	ATBARA	1005.0	+0.2	-2.1	WSW	4	0	34.5	+1.5	44	+2	25	-1	29	0	2	9
	KHARTOUM ...	1008.2	+2.7	+0.4	SSW	5	1	31.6	-0.5	44	+2	24	-2	41	0	7	11
EAST SUDAN	PORT SUDAN ...	1005.5	-0.1	-1.8	N	1	1	36.0	+1.0	42	+4	25	+1	23	0	119	92
	KASSALA	1006.0	-0.3	-3.3	SE	2	0	31.8	-0.6	41	+1	25	0	40	0	15	39
	WAD MEDANI ...	1007.4	+0.4	-1.1	W	2	1	31.0	+2.8	41	0	24	+1	39	0	46	46
	ROSEIRES... ...																
SOUTH SUDAN	EL FASHER ...																
	EL OBEID... ...	1010.7	+3.3	-0.2	SSW	5	2	27.3	+0.6	36	-2	24	+2	66	0	63	82
	MALAKAL	—	—	—	S	1	4	26.0	-1.0	32	-1	23	+2	68	0	367	280
	WAU	—	—	—	SW	3	1	24.0	-1.0	34	0	20	-1	79	18	616	486
	MONGALLA ...	1010.2	+2.6	-1.1	S	1	2	28.8	-1.7	29	-4	21	0	85	4	451	503

Upper Wind Observations at Helwan at h. m.

Height (metres)	Kms. Hr.	Direction
500		
1000		
1500		
2000		
3000		

General Situation.

Forecast for 24 hours from noon to-day.

STATION	Humidity Mean of Day Yester day	Humidity Diff. from normal	Wet Bulb Temperature Mean of Day Yester day	Wet Bulb Temperature Diff. from normal
	%	%	C	C
Alexandria...	71	-1	19.2	-0.7
Ezbekia ...	44	—	21.4	—
Giza	42	-7	20.5	+1.1
Helwan ...	25	-10	18.0	-0.1

Discharges at Aswan as measured by the sluices

	1925	1924	
11-6	948	900	m3 per sec.
10-6	948	907	" " "

GAUGE	Date 1925		
Mongalla... ...	12.6	10.78	-0.4
Malakal	12.6	10.60	-0.1
Roseires	10.6	14.75	+2.6
Khartoum.. ...	12.6	10.57	-0.1
Kh. el Girba ...	11.6	10.52	+0.25
Atbara	12.6	10.09	+1.3
Wadi Halfa ...	12.6	1.44	+0.01
Aswan Res. ...	12.6	106.15	—
" D.S. ...	12.6	85.98	+0.25
El Leisi	12.6	17.21	+0.01
Roda (Cairo) ...	12.6	15.75	+0.01

NOTE. A dash means that figures are not available.

TERMS OF SUBSCRIPTION for the DAILY WEATHER REPORT sent by Post, P.T. 100 annually

PRINTED AT THE SURVEY OF EGYPT 24,461

ORKS
IT.
REPORT.

٢٥ - ٦ - ١١ Barometer and Wind at 8 h. Yesterday 11-6-25

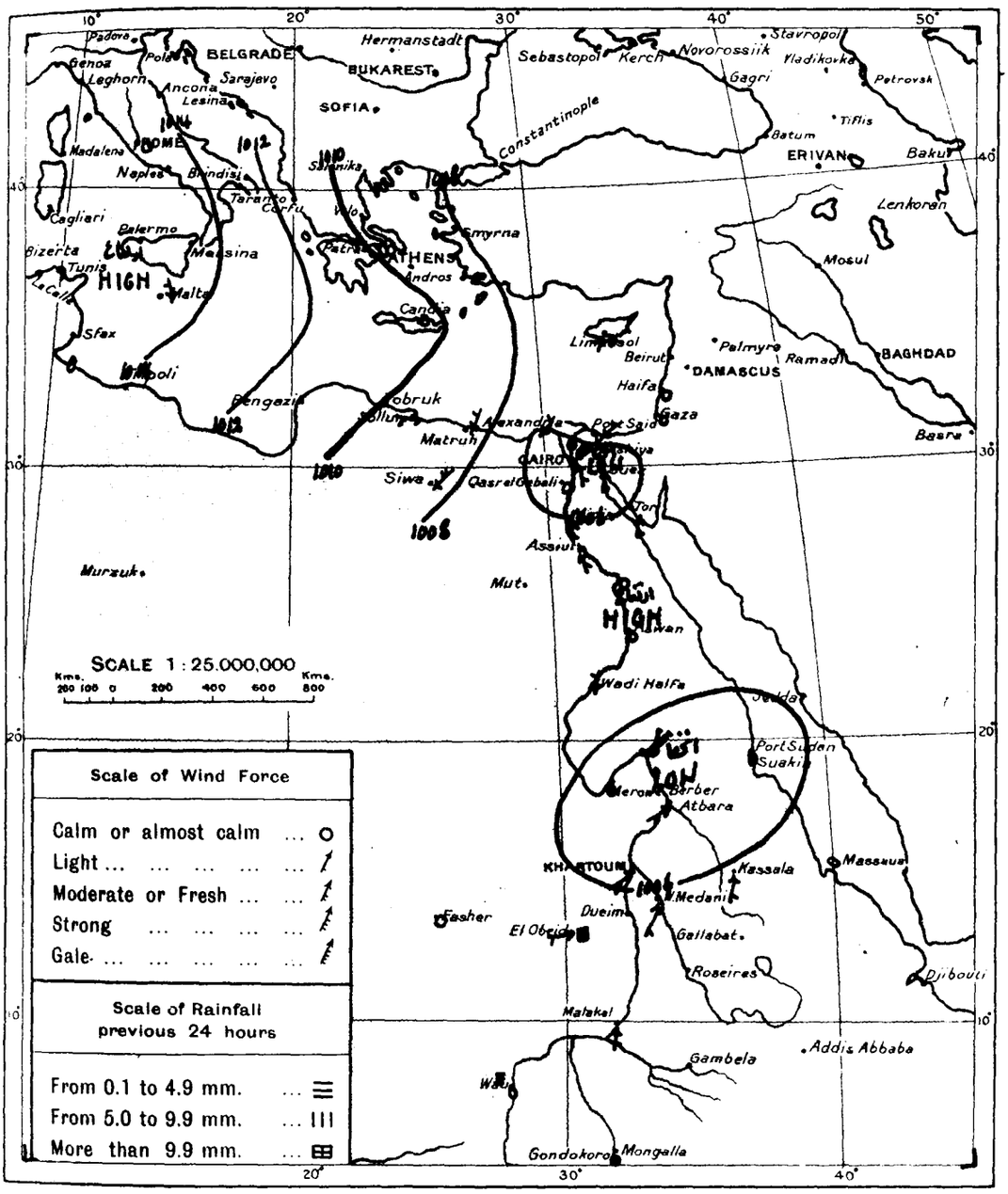

WIND VELOCITY

	K.P.H.	Force
Calm	0- 2	0
Almost calm..	2- 7	1
Very light ...	7-14	2
Light	14-21	3
Moderate ..	21-29	4
Fresh	29-38	5
Strong... ...	38-47	6
Very strong ..	47-57	7
Gale ...	57-69	8
Strong gale	69-82	9
Whole gale	82-96	10
Storm ...	96-110	11
Hurricane above	110	12

STATE OF SKY

Clear	0
¼ Clouded	1
½ Clouded	2
¾ Clouded	3
Entirely clouded	4
Raining	5
Sand haze	6
Sand storm	7
Mist or fog	8
Thunderstorm	9

STATE OF SEA

Calm	0
Very smooth	1
Smooth	2
Slight	3
Moderate	4
Rather rough	5
Rough	6
High	7
Very high	8
Phenomenal	9

٢٥ - ٦ - ١١ From Observations taken at 8 h. yesterday. 11-6-25

	BAROMETER			WIND		STATE OF SKY	TEMPERATURE						HUMIDITY	RAINFALL			STATE OF SEA
	Reduced to Sea Level	Change in past 24 hours	Differ. from normal	Direction	FORCE		At 8 h.	Change in past 24 hours	Maximum	Difference from Normal	Minimum	Difference from Normal		Past 24 hours	Normal from Oct 1 to day before yesterday	Total from Oct 1 to day before yesterday	
	m.b.	m.b.	m.b.				°C	°C	°C	°C	°C	°C	%	mm	mm	mm	
	1015.4	-3.2	+0.4	N	1	4	20	-3	28	-	16	-	-	0	612	693	-
	1015.1	-1.7	-1.3	NNW	2	1	21	+1	22	-4	19	+1	60	0	378	495	1
	1009.4	-3.4	-3.7	-	0	4	17	-3	-	-	-	-	70	-	-	349	-
	1010.6	-3.8	-2.9	NW	1	1	23	0	26	-1	15	-4	-	0	69	512	4
	1006.4	-6.9	-4.3	W	2	1	22	+1	27	-3	13	-4	-	0	473	483	0
مردى	1004.7	-1.1	-3.5	-	0	0	-	-	45	+2	25	0	-	0	0	-	-
عطبرة	1004.8	-0.7	-2.3	WSW	2	2	33.0	-3.5	42	0	26	0	21	0	2	9	-
Port Sudan	1005.6	-1.2	-1.8	N	1	0	35.0	+2.3	40	+2	26	+2	35	0	119	92	1
كسلا	1006.3	+2.1	-3.0	S	3	0	32.4	-1.0	43	+3	25	0	41	0	15	38	-
Medani	1007.0	+1.2	-1.4	SSW	2	1	28.2	-3.0	40	-1	20	-3	62	0	46	45	-
الفاشر	-	-	-	-	0	1	27.0	-1.5	41	-	22	-	56	0	0	-	-
الأبيض	1007.4	0.0	-3.4	W	2	4	26.7	-3.3	39	+1	21	-1	68	21	63	41	-
[illegible]	-	-	-	S	2	4	27.0	+0.2	33	-1	24	+3	66	0	367	274	-

CAIRO, to-morrow

Time of sunrise h. 04 m. 53

" " sunset h. 18 m. 57

DAILY

From Observations taken at 8 h. to-day.

Saturday 13th June, 1925 ١٩٢٥ السبت ١٣ يونيه

	STATION	BAROMETER Reduced to Sea Level	BAROMETER Change in past 24 hours	BAROMETER Differ from normal	WIND Direction	WIND FORCE	STATE OF SKY	TEMPERATURE At 8 h.	TEMPERATURE Change in past 24 hours	TEMPERATURE Maximum Yesterday	TEMPERATURE Difference from Normal	TEMPERATURE Minimum	TEMPERATURE Difference from Normal	HUMIDITY	RAINFALL Past 24 hours	RAINFALL Total from Oct. 1st to yesterday	RAINFALL Normal from Oct. 1st to yesterday
		m.b.	m.b.	m.b.				°C	°C	°C	C	°C	°C	%	mm.	mm.	mm.
COAST	SOLLUM	1013.9	+1.3	—	NNW	1	2	22.3	-1.8	28	—	12	—	85	0	244	—
	SIWA...	1014.2	+2.4	—	NW	1	0	21.3	-4.0	30	—	15	—	56	0	4	—
	MATRUH	1013.4	+3.0	+0.7	N	3	2	21.3	+0.1	27	—	20	—	65	0	253	161
	ALEXANDRIA ...	1012.0	+2.4	-1.0	NNW	4	2	21.7	-0.9	25	-3	20	0	60	غائب	273	205
	PORT SAID ...	1011.1	+1.8	-0.6	NW	4	2	22.2	-0.7	28	0	18	-3	72	0	79	81
	GAZA...	1009.3	+2.2	—	SSW	1	5	20.0	-3.4	26	—	18	—	87	0	334	447
	HAIFA	1007.1	+1.8	—	S	3	0	24.9	-0.2	27	—	17	—	61	0	726	666
LOWER EGYPT	QURASHIYA ...	1011.0	+1.6	-1.9	NW	2	3	22.4	+0.1	35	0	16	0	65	0	55	58
	SUEZ...	1011.0	+1.6	-0.9	N	2	2	23.2	-0.4	31	-4	18	-2	56	0	8	26
	CAIRO HELWAN ..	1012.3	+1.5	+0.2	SW	2	4	21.2	+0.4	30	-5	17	-3	67	0	26	34
	CAIRO GIZA	1011.2	+0.8	-1.1	W	3	3	23.0	0.0	30	-4	16	-2	66	0	19	25
	CAIRO EZBEKIYA...	1011.9	+1.3	—	W	3	2	22.4	+0.4	30	-4	18	-1	72	0	28	26
UPPER EGYPT	QASR EL GEBALI	1013.0	+2.2	0.0	NW	1	2	—	—	31	-5	18	-1	—	0	15	
	MINYA	—	—	—	N	2	0	23.5	+2.0	32	-5	18	-1	63	—	—	
	ASYUT	1011.6	+0.2	+0.8	WSW	2	0	24.4	-1.0	36	-2	19	-3	46	0	0	
	QENA...	—	—	—	NW	2	0	28.7	-3.3	38	-3	20	-2	31	—	—	
	ASWAN	1010.6	+2.2	+1.2	N	2	0	29.5	-5.0	42	0	24	-1	30	—	—	
NORTH SUDAN	WADI HALFA ...	1010.2	+2.7	+1.1	NNE	2	0	29.0	-3.2	43	+2	24	+1	23	—	—	
	MEROWE																
	ATBARA																
	KHARTOUM ...	1007.2	-1.0	-0.6	WSW	1	1	32.8	+1.2	44	+2	29	+3	44	0	7	11
EAST SUDAN	PORT SUDAN ...	1006.8	+1.3	-0.4	N	4	0	33.7	-2.3	43	+5	25	+1	40	0	119	92
	KASSALA	1007.8	+1.8	-1.6	SSE	4	3	31.2	-0.6	42	+2	26	+1	42	0	15	40
	WAD MEDANI ...	1007.5	+0.1	-1.1	S	3	3	29.2	-1.8	40	-1	25	+2	50	6	52	47
	ROSEIRES... ...																
SOUTH SUDAN	EL FASHER ...																
	EL OBEID... ...																
	MALAKAL																
	WAU																
	MONGALLA ...																

Upper Wind Observations at Helwan at 8 h. 45 m.

Height (metres)	Kms./Hr.	Direction
500	30	NNW
1000	25	NNW
1500	30	NNW
2000		
3000		

General Situation.

The depression is now centred over Syria, and the pressure over Egypt and the central Mediterranean has risen considerably.

Forecast for 24 hours from noon to-day.

Moderate to fresh northerly and northwesterly winds. Much low cloud. Possibility of showers in the north. Remaining cool.

STATION	Humidity Mean of Day: Yester day	Humidity Mean of Day: Diff. from normal	Wet Bulb Temperature Mean of Day: Yester day	Wet Bulb Temperature Mean of Day: Diff. from normal
	%	%	C	C
Alexandria...	63	-9	18.3	-1.7
Ezbekia	59	—	19.1	—
Giza ...	52	+3	18.0	-1.4
Helwan ...	45	+10	16.3	-1.9

Discharges at Aswan as measured by the sluices

	1925	1924	
12 - 6	951	912	m3 per sec.
11 - 6	948	900	" " "

GAUGE	Date 1925	Reading
Mongalla... ...	12 - 6	10.98
Malakal	12 - 6	10.60
Roseires	10 - 6	14.75
Khartoum.. ...	12 - 6	10.57
Kh. el Girba ...	11 - 6	10.52
Atbara	13 - 6	10.13
Wadi Halfa ...	12 - 6	1.44
Aswan Res. ...	13 - 6	105.96
" D.S. ...	13 - 6	86.00
El Leisi	13 - 6	17.21
Roda (Cairo) ...	13 - 6	15.75

NOTE. A dash means that figures are not available.

TERMS OF SUBSCRIPTION for the DAILY WEATHER REPORT sent by Post, P.T. 100 annually

PRINTED AT THE SURVEY OF EGYPT 24,467

DRKS
T.
REPORT.

.co-T-١٢ Barometer and Wind at 8 h. Yesterday 12.6.25.

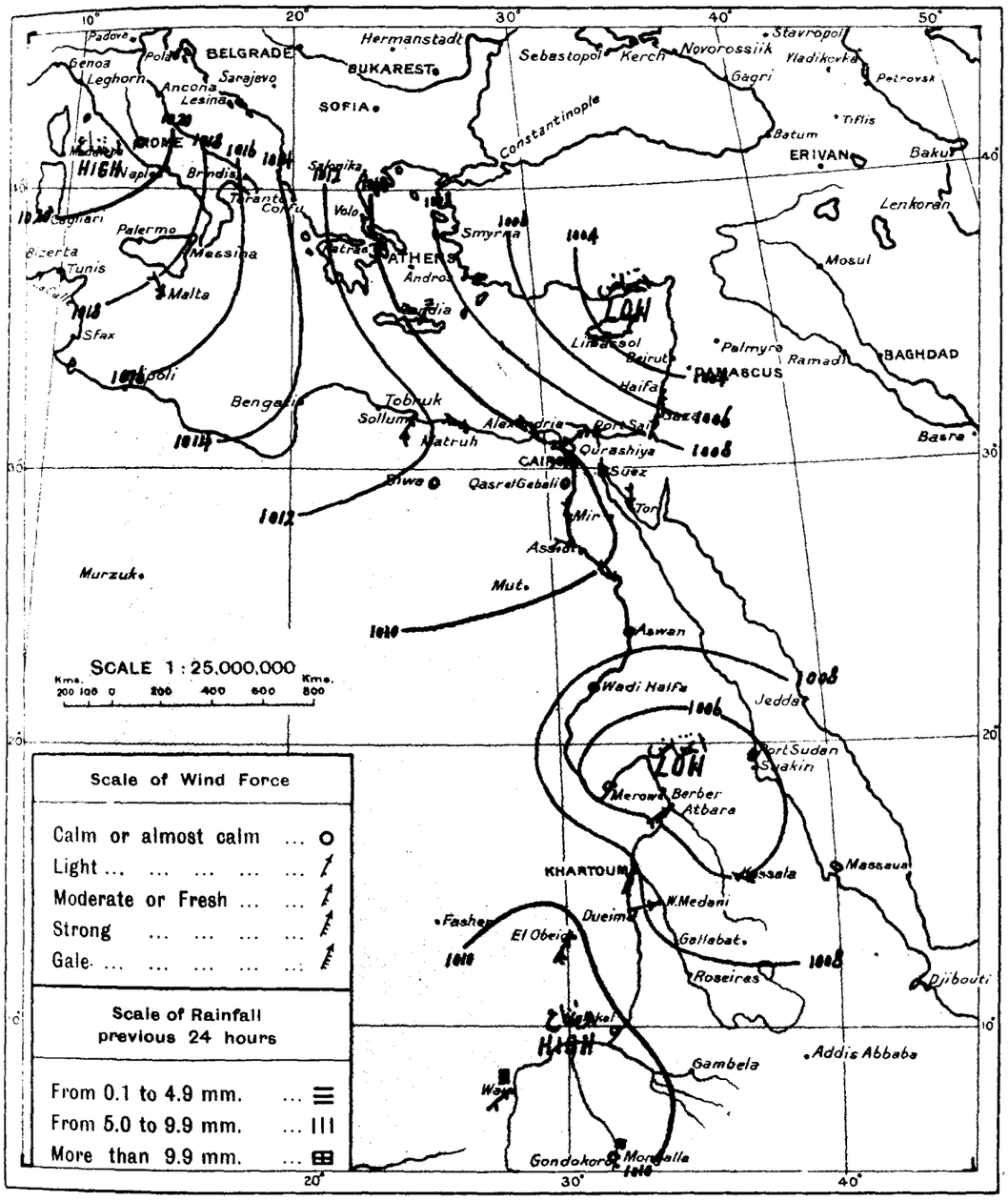

WIND VELOCITY

	K.P.H.	Force
Calm	0- 2	0
Almost calm..	2- 7	1
Very light ...	7-14	2
Light	14-21	3
Moderate ..	21-29	4
Fresh	29-38	5
Strong... ...	38-47	6
Very strong	47-57	7
Gale	57-69	8
Strong gale	69-82	9
Whole gale	82-96	10
Storm	96-110	11
Hurricane above 110		12

STATE OF SKY

Clear	0
¼ Clouded	1
½ Clouded	2
¾ Clouded	3
Entirely clouded	4
Raining	5
Sand haze	6
Sand storm	7
Mist or fog	8
Thunderstorm	9

STATE OF SEA

Calm	0
Very smooth	1
Smooth...	2
Slight	3
Moderate	4
Rather rough	5
Rough	6
High	7
Very high	8
Phenomenal...	9

.co-T-١٢ From Observations taken at 8 h. yesterday. 12.6.25.

STATION	BAROMETER Reduced to Sea Level	BAROMETER Change in past 24 hours	BAROMETER Differ. from normal	WIND Direction	WIND FORCE	STATE OF SKY	TEMPERATURE At 8 h.	TEMPERATURE Change in past 24 hours	TEMPERATURE Maximum	TEMPERATURE Difference from Normal	TEMPERATURE Minimum	TEMPERATURE Difference from Normal	HUMIDITY	RAINFALL Past 24 hours	RAINFALL Normal from Oct. 1 to day before yesterday	RAINFALL Total from Oct. 1 to day before yesterday	STATE OF SEA
	m.b.	m.b.	m.b.				°C	°C	°C	°C	°C	°C	%	mm	mm	mm	
ME	1020.2	+4.8	+5.1	N	1	0	23	+3	30	—	18	—	—	0	612	694	—
LTA	1017.1	+2.0	+0.7	NNW	2	0	22	+1	27	+1	19	+1	50	0	378	496	1
ENS	1009.5	+0.1	-3.6	NNW	3	4	17	0	—	—	—	—	70	—	—	349	—
DIA	1009.4	-1.2	-4.1	NW	2	2	22	-1	26	-1	14	-5	—	3	72	512	3
ASSC	1003.0	-3.4	-7.6	W	3	3	25	+1	27	-3	15	-2	—	0	473	484	3

CAIRO, to-morrow

Time of sunrise h. 04 m. 53

" " sunset h. 18 m. 57

DAILY W

From Observations taken at 8 h. to-day.

Sunday 14th June, 1925 ١٩٢٥ الاحد ١٤ يونيه

	STATION	BAROMETER Reduced to Sea Level	Change in past 24 hours	Differ from normal	WIND Direction	FORCE	STATE OF SKY	TEMPERATURE At 8 h.	Change in past 24 hours	Maximum Yesterday	Difference from Normal	Minimum	Difference from Normal	HUMIDITY	RAINFALL Past 24 hours	Total from Oct. 1 to yesterday	Normal Total
		m.b.	m.b.	m.b.				°C	°C	°C	°C	°C	°C	%	mm.	mm	
COAST	SOLLUM																
	SIWA...	1016.0	+1.8	–	NE	1	0	21.8	+0.5	31	–	15	–	68	1	5	–
	MATRUH	1016.6	+3.2	+3.9	NNW	1	0	20.6	-0.7	23	–	16	–	73	0	253	161
	ALEXANDRIA ...	1016.6	+4.6	+3.6	–	0	2	22.3	+0.6	26	-2	19	-1	63	0	273	205
	PORT SAID ...	1016.2	+5.1	+4.6	ENE	3	2	23.1	+0.9	26	-2	19	-2	67	0	79	81
	GAZA...																
	HAIFA	1014.0	+6.9	–	E	2	0	25.0	+0.1	26	–	14	–	60	0	726	661
LOWER EGYPT	QURASHIYA ...	1014.8	+3.8	+2.0	–	0	0	22.3	-0.1	33	-2	14	-2	64	0	55	59
	SUEZ...	1015.0	+4.0	+3.1	N	3	0	22.3	-0.9	30	-5	17	-3	69	0	8	26
	CAIRO HELWAN ..	1015.6	+3.3	+3.6	NNE	3	0	21.2	0.0	28	-7	17	-3	60	0	26	34
	CAIRO GIZA	1015.6	+4.4	+3.3	N	2	3	22.9	-0.1	30	-4	15	-3	67	0	19	25
	CAIRO EZBEKIYA...	1015.9	+4.0	–	N	2	2	21.8	-0.6	29	-5	17	-2	74	0	28	26
UPPER EGYPT	QASR EL GEBALI	1015.5	+2.5	+2.5	N	3	0	22.7	–	31	-5	17	-2	61	0	15	
	MINYA	—	—	—	N	3	0	22.5	-1.0	30	-7	18	-1	70	—	—	
	ASYUT	1013.8	+2.2	+3.0	NNW	3	0	22.8	-1.6	30	-8	20	-2	53	0	0	
	QENA...	—	—	—	NE	2	0	26.5	-2.2	36	-5	21	-1	44	—	—	
	ASWAN	1011.1	+0.5	+1.8	N	1	0	29.0	-0.5	37	-5	23	-2	26	—	—	
NORTH SUDAN	WADI HALFA ...	1011.6	+1.4	+2.5	NNE	3	0	27.2	-1.8	38	-3	21	-2	29	—	—	
	MEROWE																
	ATBARA	1008.8	-0.2	-1.3	N	2	0	34.0	-2.0	43	+1	28	+2	18	0	2	11
	KHARTOUM ...	1008.4	+1.2	+0.5	SW	1	4	31.2	-1.6	44	+2	28	+2	40	1	8	11
EAST SUDAN	PORT SUDAN ...	1008.8	+2.0	+1.7	N	4	0	31.5	-2.2	37	-1	25	+1	49	0	119	92
	KASSALA	1007.4	-0.4	-2.1	SW	3	0	32.6	+1.4	39	0	25	0	36	0	15	41
	WAD MEDANI ...	1009.1	+1.6	+0.4	S	2	2	32.0	+2.8	39	-2	25	+2	44	0	52	49
	ROSEIRES... ...																
SOUTH SUDAN	EL FASHER ...																
	EL OBEID... ...	1009.8	+0.5	-1.2	W	1	1	30.6	+2.5	38	0	21	-1	48	0	63	44
	MALAKAL																
	WAU																
	MONGALLA ...																

Upper Wind Observations at Helwan at 8 h. 30 m.

Height (metres)	Kms. Hr.	Direction
500	5	NE
1000	25	NE
1500	20	NE
2000	20	NNE
3000	15	NNW

General Situation.

There has been a considerable rise in pressure over Egypt and the eastern Mediterranean and Egypt is no longer under the influence of the depression.

Forecast for 24 hours from noon to-day.

Light northerly and northeasterly winds. Mainly clear. Warmer but temperature remaining below normal.

STATION	Humidity Mean of Day: Yester day	Diff. from normal	Wet Bulb Temperature Mean of Day: Yester day	Diff. from normal
	%	%	C	C
Alexandria...	61	-11	17.7	-2.6
Ezbekia ...	64	—	19.1	—
Giza	60	+11	18.6	-0.6
Helwan ...	49	+14	16.5	-1.2

Discharges at Aswan as measured by the sluices

	1925	1924	
13-6	958	903	m3 per sec.
12-6	951	912	" " "

GAUGE	Date 1925	Reading	Diff.
Mongalla... ...	12-6	10.98	-0.01
Malakal	13-6	10.62	-0.11
Roseires	10-6	14.75	+2.14
Khartoum.. ...	13-6	10.66	-0.06
Kh. el Girba ...	11-6	10.52	+0.05
Atbara	14-6	10.16	-0.10
Wadi Halfa ...	13-6	1.43	-0.02
Aswan Res. ...	14-6	105.77	–
" D.S. ...	14-6	86.01	+0.10
El Leisi	14-6	17.23	+0.41
Roda (Cairo) ...	14-6	15.73	+0.43

NOTE. A dash means that figures are not available.

TERMS OF SUBSCRIPTION for the DAILY WEATHER REPORT sent by Post, P.T. 100 annually

PRINTED AT THE SURVEY OF EGYPT 24,467

WORKS.
NT.

REPORT.

.co-٦-١٣ Barometer and Wind at 8 h. Yesterday 13.6.25.

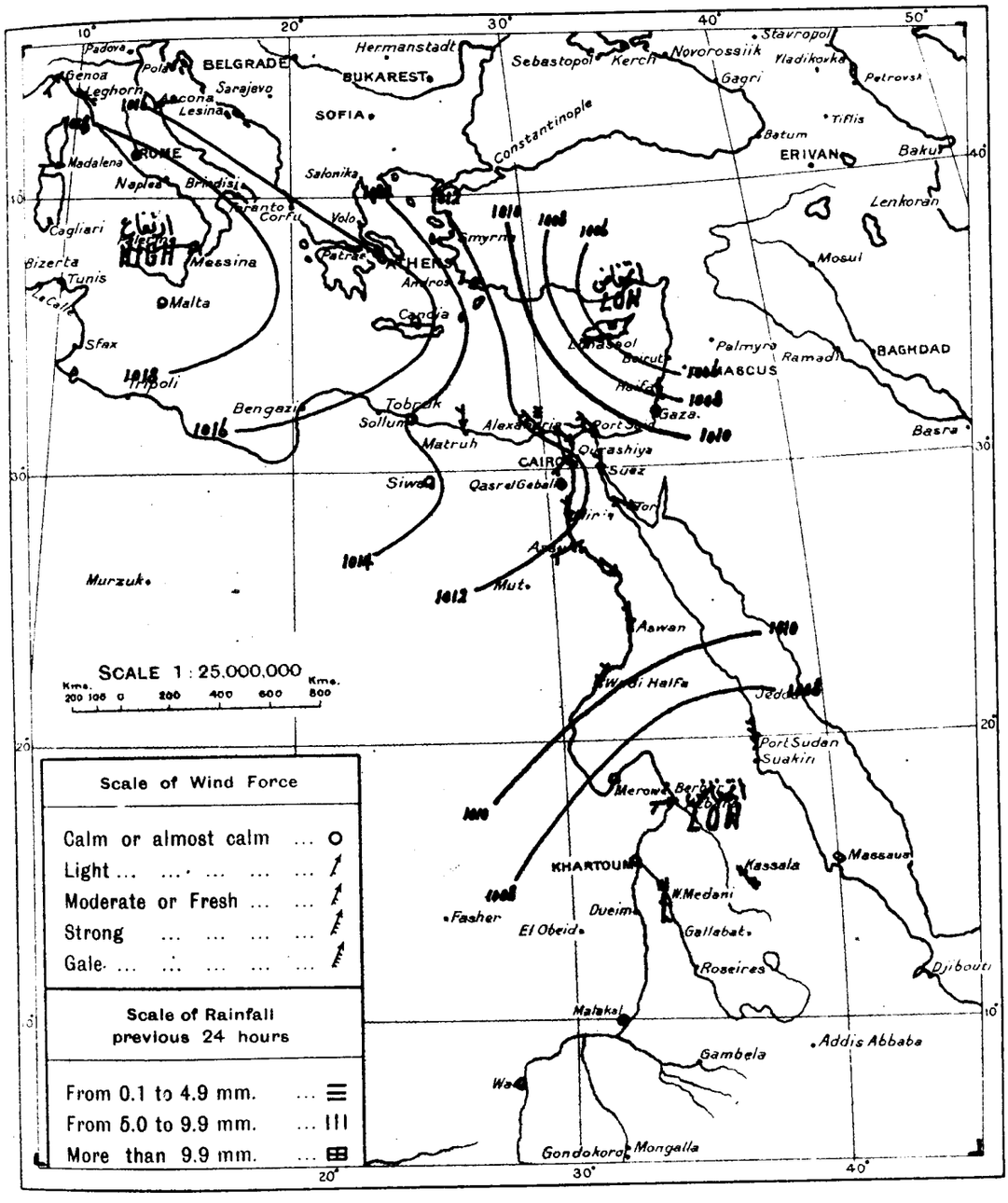

WIND VELOCITY

	K.P.H.	Force
Calm	0- 2	0
Almost calm	2- 7	1
Very light	7-14	2
Light	14-21	3
Moderate	21-29	4
Fresh	29-38	5
Strong	38-47	6
Very strong	47-57	7
Gale	57-69	8
Strong gale	69-82	9
Whole gale	82-96	10
Storm	96-110	11
Hurricane	above 110	12

STATE OF SKY

Clear	0
¼ Clouded	1
½ Clouded	2
¾ Clouded	3
Entirely clouded	4
Raining	5
Sand haze	6
Sand storm	7
Mist or fog	8
Thunderstorm	9

STATE OF SEA

Calm	0
Very smooth	1
Smooth	2
Slight	3
Moderate	4
Rather rough	5
Rough	6
High	7
Very high	8
Phenomenal	9

.co-٦-١٣ From Observations taken at 8 h. yesterday. 13.6.25.

	BAROMETER			WIND		STATE OF SKY	TEMPERATURE						HUMIDITY	RAINFALL			STATE OF SEA
	Reduced to Sea Level	Change in past 24 hours	Differ. from normal	Direction	FORCE		At 8 h.	Change in past 24 hours	Maximum	Difference from Normal	Minimum	Difference from Normal		Past 24 hours	Normal from Oct 1 to day before yesterday	Total from Oct 1 to day before yesterday	
	m.b.	m.b.	m.b.				C	C	C	C	C	C	%	mm	mm	mm	
[illegible]	1018.2	-2.0	+3.1	–	0	0	24	+1	28	–	16	–	–	0	612	695	–
[illegible]	1019.0	+1.9	+2.4	S	1	0	23	+1	24	-2	18	0	40	0	378	497	0
[illegible]	1016.0	+6.5	+3.0	–	0	0	19	+2	–	–	–	–	60	–	–	350	–
[illegible]	1016.4	+7.0	+2.9	NW	1	3	21	-1	23	-4	18	-1	–	tr.	72	512	4
[illegible]	1005.8	+2.8	-4.8	N	3	4	18	-5	26	-4	15	-2	–	3	476	484	3
[illegible]	1007.0	+1.7	-1.2	–	0	0	36.6	+2.5	47	+4	28	+3	15	0	0	–	–
[illegible]	1006.0	+1.0	-1.1	N	3	1	36.0	+1.5	44	+2	27	+1	10	0	2	10	–
[illegible]	–	–	–	–	0	1	27.8	+1.8	31	-2	21	0	63	0	367	286	–
[illegible]	–	–	–	SW	1	1	24.0	0.0	31	-3	22	+1	83	0	616	414	–

CAIRO, to-morrow

Time of sunrise 04 h. 53 m.

" " sunset 18 h. 57 m.

DAILY W

From Observations taken at 8 h. to-day.

Monday 15th June, 1925 ١٩٢٥ الاثنين ١٥ يونيه

	STATION	BAROMETER Reduced to Sea Level	Change in past 24 hours	Differ from normal	WIND Direction	FORCE	STATE OF SKY	TEMPERATURE At 8 h.	Change in past 24 hours	Maximum Yesterday	Difference from Normal	Minimum	Difference from Normal	HUMIDITY	RAINFALL Past 24 hours	Total from Oct. 1 to yesterday	Normal to Date
		m.b.	m.b.	m.b.				°C	C	°C	C	°C	C	%	mm.	mm	
COAST	SOLLUM	1015.5	-0.1	—	—	0	0	22.4	-2.2	30	—	14	—	81	0	244	—
	SIWA...	1015.5	-0.5	—	—	0	0	23.0	+1.2	31	—	15	—	55	0	5	—
	MATRUH	1016.4	-0.2	+3.7	NNE	1	0	21.4	+0.8	23	-2	15	-3	67	0	253	161
	ALEXANDRIA ...	1016.6	0.0	+3.7	NE	1	2	22.7	+0.4	25	-3	19	-2	69	0	273	205
	PORT SAID ...	1015.5	-0.7	+3.9	NE	3	0	23.9	+0.8	25	-3	20	-2	61	0	79	81
	GAZA...	1013.9	-0.8	—	NNE	1	0	24.2	+0.3	26	—	16	—	74	0	386	417
	HAIFA	1013.4	-0.6	—	NW	2	0	25.2	+0.2	27	—	16	—	60	0	726	606
LOWER EGYPT	QURASHIYA ...	1015.1	+0.3	+2.3	—	0	0	23.8	+1.5	32	-3	13	-3	60	0	55	59
	SUEZ...	1014.3	-0.7	+2.5	N	4	0	22.5	+0.2	31	-4	18	-2	70	0	8	26
	CAIRO HELWAN ..	1013.8	-1.8	+1.6	N	5	0	22.6	+1.4	31	-4	17	-3	57	0	26	34
	CAIRO GIZA	1014.6	-1.0	+2.4	NNE	3	0	23.3	+0.4	30	-4	14	-4	66	0	19	25
	CAIRO EZBEKIYA...	1014.8	-1.1	—	NNE	3	0	23.2	+1.4	31	-3	17	-2	68	0	28	26
UPPER EGYPT	QASR EL GEBALI	1014.4	-1.1	+1.4	NNE	4	0	23.5	+0.8	32	-4	18	-1	63	0	15	
	MINYA	—	—	—	N	3	0	22.2	-0.3	31	-6	18	-1	75	—	—	
	ASYUT	1013.1	-0.7	+2.4	NNW	3	0	22.6	-0.2	32	-6	18	-4	56	0	0	
	QENA...	—	—	—	NE	2	0	26.7	+0.2	36	-5	20	-3	41	—	—	
	ASWAN	1010.8	-0.3	+1.5	—	0	0	28.2	-0.8	36	-6	20	-5	25	—	—	
NORTH SUDAN	WADI HALFA ...	1011.6	0.0	+2.5	NNE	3	0	27.0	-0.2	37	-4	20	-4	24	—	—	
	MEROWE	1010.3	+0.7	+2.1	NE	1	0	32.4	-0.4	42	-1	24	-1	20	0	0	—
	ATBARA																
	KHARTOUM ...	1008.7	+0.3	+0.8	N	2	2	31.9	+0.7	40	-2	28	+2	38	0	8	12
EAST SUDAN	PORT SUDAN ...	1008.4	-0.4	+1.3	N	3	0	31.4	-0.1	34	-4	26	+2	40	0	119	92
	KASSALA																
	WAD MEDANI ...	1010.8	+1.7	+2.1	S	2	2	27.4	-4.6	40	-1	22	-1	57	5	57	50
	ROSEIRES... ...																
SOUTH SUDAN	EL FASHER ...																
	EL OBEID... ...																
	MALAKAL																
	WAU																
	MONGALLA ...																

Upper Wind Observations at Helwan at 8 h. 45 m.

Height (metres)	Kms. Hr.	Direction
500	40	NE
1000	15	ENE
1500	50	ENE
2000	20	ENE
3000	10	SSE

General Situation.

The high pressure over Egypt and the central Mediterranean is maintained, but to the west the pressure is falling.

Forecast for 24 hours from noon to-day.

Moderate to fresh northeasterly winds. Mainly clear. Temperature rising but still below normal.

STATION	Humidity Mean of Day: Yesterday	Diff. from normal	Wet Bulb Temperature Mean of Day: Yesterday	Diff. from normal
	%	%	C	C
Alexandria...	65	-7	18.2	
Ezbekia ...	59	—	18.9	—
Giza	52	+3	18.4	
Helwan ...	43	+8	16.4	

Discharges at Aswan as measured by the sluices

	1925	1924	
13-6	958	903	m3 per sec.
12-6	951	912	" "

Remarks: ✱ El Leisi river gauge reading for 17.5.25 published on 18 & 19.5.25 should read 16.95 m. instead of 16.97 m.

ملحوظ: ✱ صحة قراءة النهر بمقياس الليثي يوم ١٧-٥-٢٥ المطبوعة يومي ١٨ و ١٩/٥/٢٥ هي ١٦,٩٥ بدلا من ١٦,٩٧ متا.

GAUGE	Date 1925	Reading	
Mongalla... ...	12-6	10.98	-0.01
Malakal	14-6	10.65	-0.10
Roseires	10-6	14.75	+2.10
Khartoum.. ...	14-6	10.63	-0.13
Kh. el Girba ...	13-6	10.46	-0.12
Atbara	14-6	10.16	-0.10
Wadi Halfa ...	15-6	1.38	-0.11
Aswan Res. ...	14-6	105.77	—
" D.S. ...	14-6	86.01	[illegible]
El Leisi ... ✱	14-6	17.23	[illegible]
Roda (Cairo) ...	15-6	15.73	[illegible]

NOTE. A dash means that figures are not available.

TERMS OF SUBSCRIPTION for the DAILY WEATHER REPORT sent by Post, P.T. 100 annually

PRINTED AT THE SURVEY OF EGYPT 24.4.67

ORKS
IT
REPORT.

٢٥-٦-١٤ Barometer and Wind at 8 h. Yesterday 14.6.25.

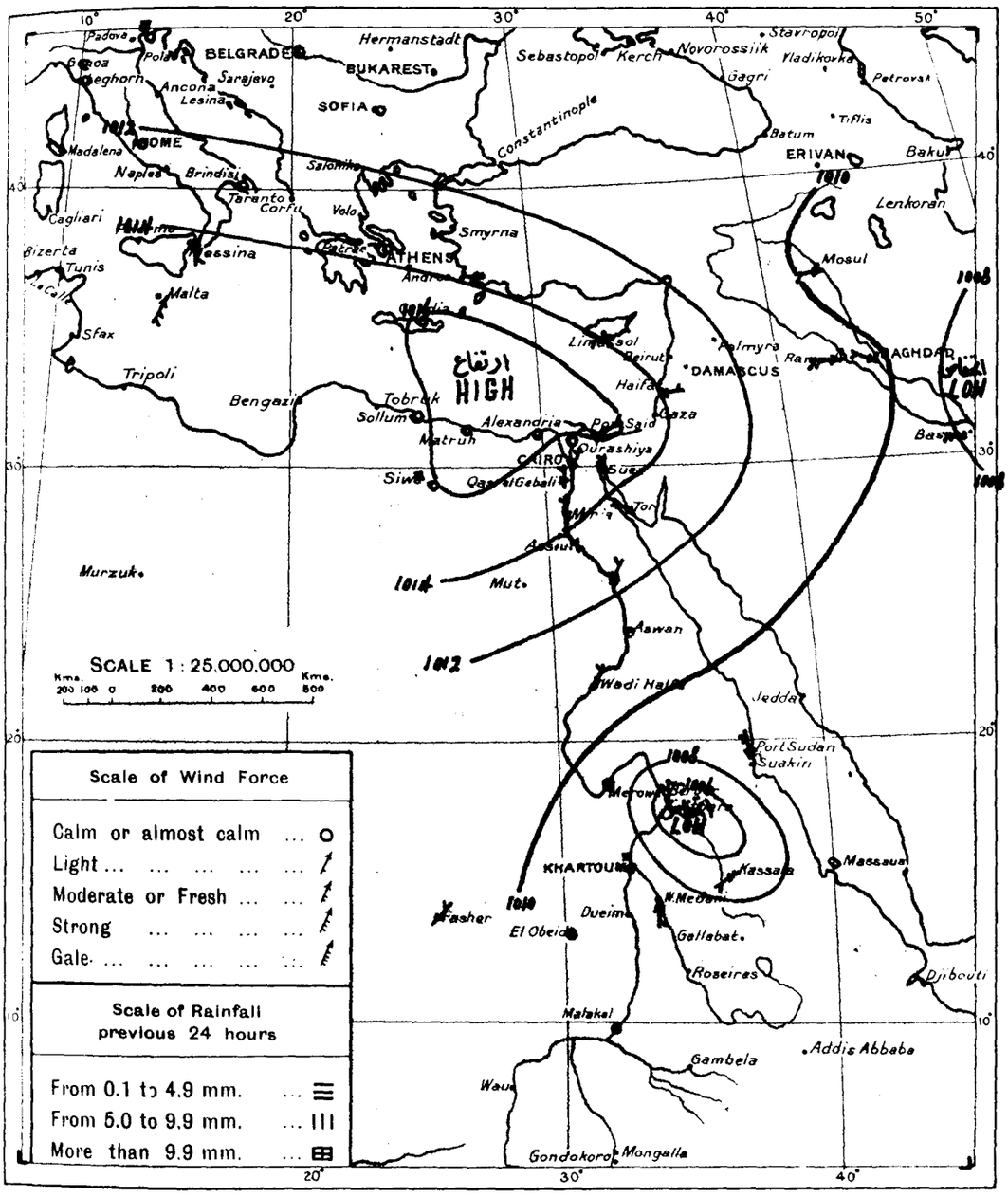

WIND VELOCITY

	K.P.H.	Force
Calm	0- 2	0
Almost calm	2- 7	1
Very light	7-14	2
Light	14-21	3
Moderate	21-29	4
Fresh	29-38	5
Strong	38-47	6
Very strong	47-57	7
Gale	57-69	8
Strong gale	69-82	9
Whole gale	82-96	10
Storm	96-110	11
Hurricane above 110		12

STATE OF SKY

Clear	0
¼ Clouded	1
½ Clouded	2
¾ Clouded	3
Entirely clouded	4
Raining	5
Sand haze	6
Sand storm	7
Mist or fog	8
Thunderstorm	9

STATE OF SEA

Calm	0
Very smooth	1
Smooth	2
Slight	3
Moderate	4
Rather rough	5
Rough	6
High	7
Very high	8
Phenomenal	9

٢٥-٦-١٤ From Observations taken at 8 h. yesterday. 14.6.25.

	BAROMETER			WIND		STATE OF SKY	TEMPERATURE						HUMIDITY	RAINFALL			STATE OF SEA
	Reduced to Sea Level	Change in past 24 hours	Differ. from normal	Direction	FORCE		At 8 h.	Change in past 24 hours	Maximum	Difference from Normal	Minimum	Difference from Normal		Past 24 hours	Normal from Oct. 1 to day before yesterday	Total from Oct. 1 to day before yesterday	
	m.b.	m.b.	m.b.				°C	°C	°C	°C	°C	°C	%	mm	mm	mm	
	1012.7	-5.5	-2.4	SW	1	1	25	+1	29	—	15	—	—	0	612	697	—
	1014.6	-4.4	-2.0	SSW	3	0	22	-1	25	-1	19	+1	60	0	378	497	0
	1013.6	-2.4	+0.6	WSW	1	0	22	+3	—	—	—	—	60	—	—	351	—
	1016.2	-0.2	+2.7	NE	1	0	22	+1	26	-1	15	-4	—	0	72	512	1
	1013.9	+8.1	+3.5	W	3	0	19	+1	27	-3	16	-1	—	0	476	484	4
ollum السلوم	1015.6	+1.7	—	—	0	0	24.6	+2.3	30	—	12	—	65	0	244	—	0
Fasher مروي	1009.6	+2.6	+1.4	NE	1	4	32.8	-3.8	46	+3	26	+1	25	0	0	—	—
Malakal الملاكال	—	—	—	NE	2	0	29.0	+2.5	41	—	25	—	24	0	0	—	—
	—	—	—	S	1	2	29.1	+1.3	34	+1	23	+2	61	0	367	292	—

CAIRO, to-morrow

Time of sunrise h. 04 m. 54

" " sunset h. 18 m. 58

From Observations taken at 8 h. to-day.

Tuesday 16th June, 1925 ١٩٢٥ الثلاثاء ١٦ يونيه

	STATION	BAROMETER Reduced to Sea Level	BAROMETER Change in past 24 hours	BAROMETER Differ from normal	WIND Direction	WIND FORCE	STATE OF SKY	TEMPERATURE At 8 h.	TEMPERATURE Change in past 24 hours	TEMPERATURE Maximum Yesterday	TEMPERATURE Difference from Normal	TEMPERATURE Minimum	TEMPERATURE Difference from Normal	HUMIDITY	Past 24 hours		
		m.b.	m.b.	m.b.				°C	C	°C	C	C	°C	%	mm.		
COAST	SOLLUM	1015.4	-0.1	–	W	1	0	24.2	+1.8	31	–	13	–	87	0	244	–
	SIWA...	1015.5	0.0	–	NE	2	0	23.8	+0.8	34	–	15	–	57	0	5	–
	MATRUH	1016.7	+0.3	+1.9	SSW	1	0	22.6	+1.2	24	-1	15	-3	69	0	253	161
	ALEXANDRIA ...	1017.1	+0.5	+4.2	NE	1	0	23.2	+0.5	26	-2	20	-1	72	0	273	245
	PORT SAID ...	1016.4	+0.9	+4.9	NE	2	0	24.0	+0.1	27	-2	21	-1	65	0	79	41
	GAZA...	1014.2	+0.3	–	NNE	1	0	24.7	+0.5	27	–	16	–	65	0	386	417
	HAIFA	1013.4	0.0	–	–	0	0	24.6	-0.6	27	–	18	–	65	0	726	606
LOWER EGYPT	QURASHIYA ...	1015.5	+0.4	+2.8	–	0	0	24.7	+0.9	32	-3	13	-3	61	0	55	59
	SUEZ...	1014.0	-0.3	+2.2	N	5	0	23.6	+1.1	34	-1	19	-1	56	0	8	26
	CAIRO HELWAN ..	1014.7	+0.9	+2.7	NNE	4	0	23.9	+1.3	33	-2	19	-1	43	0	26	34
	CAIRO GIZA	1015.8	+1.2	+3.6	NE	4	0	23.7	+0.4	32	-2	14	-4	70	0	19	25
	CAIRO EZBEKIYA...	1015.9	+1.1	–	NE	4	0	23.4	+0.2	32	-2	16	-3	67	0	28	26
UPPER EGYPT	QASR EL GEBALI	1015.1	+0.7	+2.2	N	6	0	24.3	+0.8	34	-3	19	0	57	0	15	
	MINYA	—	—	—	N	3	0	23.2	+1.0	33	-4	19	0	65	—		
	ASYUT	1013.0	-0.1	+2.4	NNW	2	0	23.2	+0.6	34	-4	19	-3	55	0	0	
	QENA...	—	—	—	S	2	0	28.3	+1.6	37	-4	22	-1	41	—		
	ASWAN	1011.1	+0.3	+1.8	–	0	0	29.5	+1.3	39	-3	22	-3	27	—		
NORTH SUDAN	WADI HALFA ...	1011.1	-0.5	+2.1	N	2	0	27.6	+0.6	38	-3	20	-4	16	—		
	MEROWE																
	ATBARA	1007.1	0.0	-0.1	N	4	2	35.4	+0.9	42	0	29	+3	7	0	2	11
	KHARTOUM ...	1009.1	+0.4	+1.2	W	1	1	32.8	+0.9	42	0	24	-2	18	0	8	12
EAST SUDAN	PORT SUDAN ...																
	KASSALA																
	WAD MEDANI ...																
	ROSEIRES... ...																
SOUTH SUDAN	EL FASHER ...	–	–	–	S	1	0	26.0	+0.5	39	–	22	–	59	0	0	–
	EL OBEID... ...																
	MALAKAL	–	–	–	N	1	4	24.1	-0.4	34	+1	22	+1	88	1	372	304
	WAU																
	MONGALLA ...																

Upper Wind Observations at Helwan at 8 h. 30 m.

Height (metres)	Kms. Hr.	Direction
500	35	NE
1000	60	NE
1500	30	NE
2000	10	NE
3000	5	E

General Situation.

Forecasts will not be issued during the summer unless abnormal weather is expected.

التنبؤ بالطقس في فصل الصيف
حالة الطقس غير عادية.

Forecast for 24 hours from noon to-day.

During the summer northerly or northwesterly winds, light in the morning, moderate or fresh in the afternoon, may be expected.

التنبؤ لليوم الى ظهر الغد
حالة الريح في مدة الصيف
شمالية غربية - خفيفة قبل
الظهر النسيم بعد الظهر.

STATION	Humidity Mean of Day: Yester day	Humidity Mean of Day: Diff. from normal	Wet Bulb Temperature Mean of Day: Yester day	Wet Bulb Temperature Mean of Day: Diff. from normal
	%	%	C	C
Alexandria	69	-3	18.9	-2.3
Ezbekia	52	—	18.9	—
Giza	55	+6	19.6	-0.4
Helwan	43	+8	17.4	-1.1

NOTE. A dash means that figures are not available.

Discharges at Aswan as measured by the sluices

	1925	1924	
15 - 6	967	901	m3 per sec.
14 - 6	962	903	" " "

Remarks: * Roseires River Gauge Reading for 28-5-25 published on 29 & 30-5-25 should read 12.48 m. instead of 12.28 m.

ملحوظة - صحة قراءة النيل بمقياس الروصيرس يوم ٢٨-٥-٢٥ هي ١٢,٤٨ متا بدلا من ١٢,٢٨ متا المنشورة يوما ٢٩ و ٣٠-٥-٢٥

GAUGE	Date 1925		
Mongalla... ...	14 - 6	11.00	-0.14
Malakal	15 - 6	10.68	-0.14
Roseires ... * ...	10 - 6	14.75	+2.14
Khartoum... ...	15 - 6	10.73	-0.05
Kh. el Girba ...	14 - 6	10.40	-0.31
Atbara	16 - 6	10.20	-0.14
Wadi Halfa ...	15 - 6	1.38	-0.11
Aswan Res. ...	16 - 6	105.43	-
" D.S. ...	16 - 6	86.02	+0.43
El Leisi	16 - 6	17.27	+0.43
Roda (Cairo) ...	16 - 6	15.73	+0.43

TERMS OF SUBSCRIPTION for the DAILY WEATHER REPORT sent by Post, P.T. 100 annually

PRINTED AT THE SURVEY OF EGYPT 24.4.67

ORKS
IT
REPORT.

٢٥-٦-١٥ Barometer and Wind at 8 h. Yesterday 15.6.25.

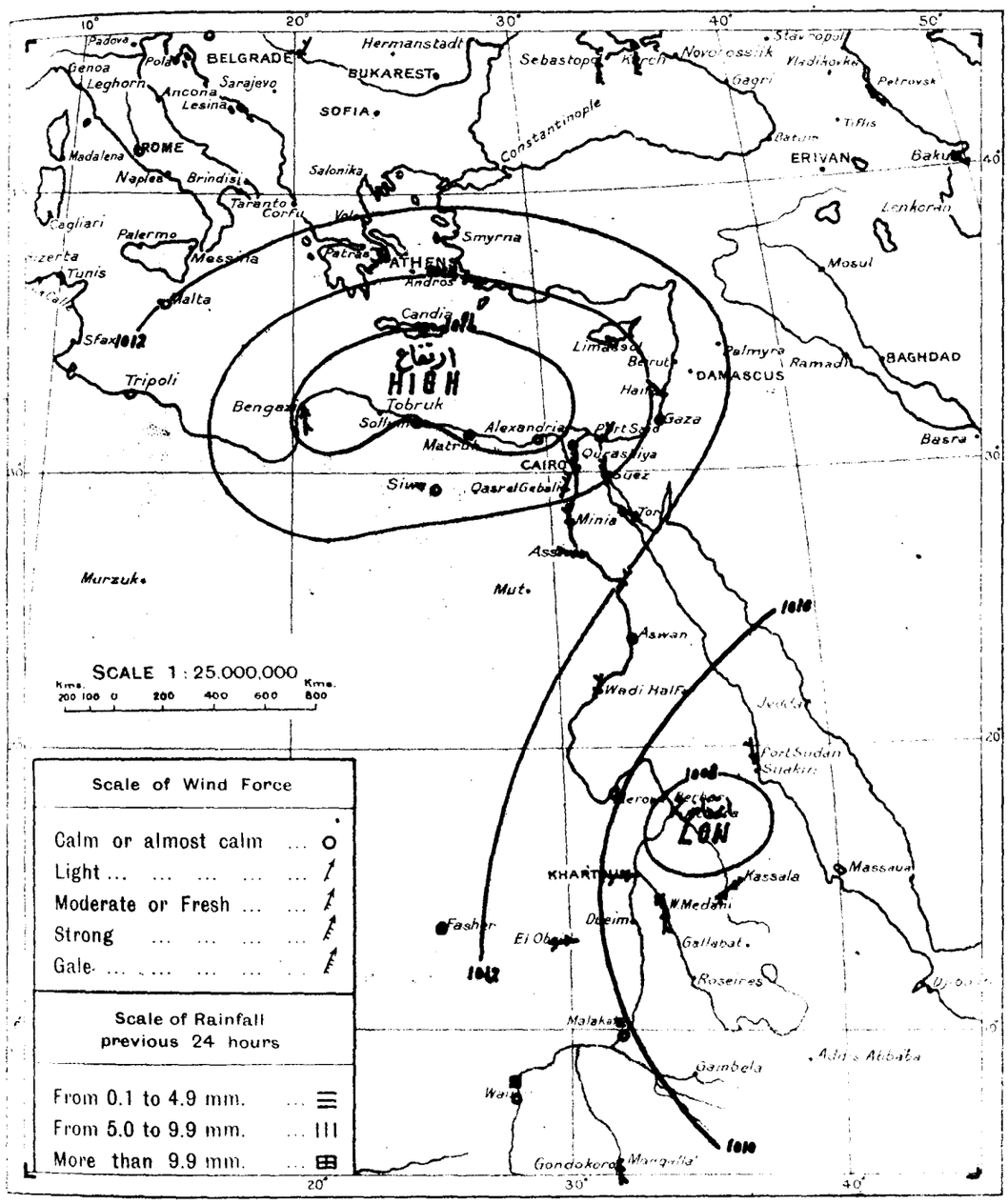

WIND VELOCITY

	Knots	Force
Calm	0-2	0
Almost calm	2-7	1
Very light	7-14	2
Light	14-21	3
Moderate	21-29	4
Fresh	29-38	5
Strong	38-47	6
Very strong	47-57	7
Gale	57-69	8
Strong gale	69-82	9
Whole gale	82-96	10
Storm	96-110	11
Hurricane	above 110	12

STATE OF SKY

Clear	0
¼ Clouded	1
½ Clouded	2
¾ Clouded	3
Entirely clouded	4
Raining	5
Sand haze	6
Sand storm	7
Mist or fog	8
Thunderstorm	9

STATE OF SEA

Calm	0
Very smooth	1
Smooth	2
Slight	3
Moderate	4
Rather rough	5
Rough	6
High	7
Very high	
Phenomenal	

٢٥-٦-١٥ From Observations taken at 8 h. yesterday. 15.6.25.

BAROMETER			WIND		STATE OF SKY	TEMPERATURE						HUMIDITY	RAINFALL			STATE OF SEA
Reduced to Sea Level	Change in past 24 hours	Differ from normal	Direction	FORCE		At 8 h.	Change in past 24 hours	Maximum	Difference from Normal	Minimum	Difference from Normal		Past 24 hrs.	Since 1st Jan.	Since 1st Jan. Normal	
m.b.	m.b	m.b				C	C	C	C	C	C		mm	mm	mm	
1011.0	-1.7	-4.1	NE	1	0	19	-6	28	—	17	—	—	0	612	698	—
1012.0	-2.6	-4.6	E	1	2	22	0	25	-1	19	+1	80	0	378	498	0
1012.3	-1.3	-0.7	SW	2	2	22	0	—	—	—	—	50	—	—	351	—
1016.0	-0.2	+2.5	SW	1	0	25	+3	27	-1	16	-3	—	0	72	512	0
1014.6	+0.7	+4.2	W	1	0	24	+5	28	-2	13	-4	—	0	476	485	2
1007.1	+1.3	0.0	NE	3	1	34.5	+0.5	44	+2	27	+1	9	0	2	10	—
1008.4	+1.0	-1.1	SW	4	2	32.4	-0.2	40	+1	25	0	38	0	15	42	—
—	—	—	—	0	0	26.5	-3.5	39	—	21	—	55	0	0	—	—
1011.0	+1.2	-0.1	W	2	1	25.8	-4.8	36	-2	20	-2	62	dr.dew	63	45	—
—	—	—	—	0	2	24.5	-4.6	33	0	21	0	83	4	371	298	—
—	—	—	N	1	1	23.0	-2.0	33	-1	21	0	83	13	629	425	—
1010.6	+1.0	-1.0	S	2	4	25.4	-2.1	34	+1	21	0	79	0	453	515	—

Khartoum الخرطوم
Gambela كمبيلا
Fasher فاشر
El Obeid الأبيض
Malakal الملاكل
Wau واو
Mongalla مجلا

CAIRO, to-morrow

Time of sunrise h. 04 m. 54

" " sunset h. 18 m. 58

DAILY

From Observations taken at 8 h. to-day.

Wednesday 17th June, 1925 ١٩٢٥ الاربعاء ١٧ يونيه

	STATION	BAROMETER Reduced to Sea Level (m.b.)	Change in past 24 hours (m.b.)	Differ from normal (m.b.)	WIND Direction	FORCE	STATE OF SKY	TEMPERATURE At 8 h. (°C)	Change in past 24 hours (°C)	Maximum Yesterday (°C)	Difference from Normal (°C)	Minimum (°C)	Difference from Normal (°C)	HUMIDITY (%)	RAINFALL Past 24 hours (mm.)	Total from Oct. 1st (mm.)	Normal (mm.)
COAST	SOLLUM	1015.8	+0.4	—	—	0	0	23.5	-0.7	32	—	15	—	92	0	244	—
	SIWA	1014.8	-0.7	—	—	0	0	25.4	+1.6	38	—	17	—	34	0	5	—
	MATRUH	1015.0	-1.7	+0.2	—	0	0	27.5	+4.9	26	+1	18	0	40	0	253	161
	ALEXANDRIA	1016.3	-0.8	+3.5	—	0	0	24.0	+0.8	26	-2	20	-1	75	0	273	205
	PORT SAID	1015.9	-0.5	+4.4	NNE	2	0	25.0	+1.0	27	-2	20	-2	63	0	79	82
	GAZA	1014.3	+0.1	—	—	0	0	24.1	-0.6	27	—	15	—	72	0	386	418
	HAIFA	1013.3	-0.1	—	S	2	0	25.2	+0.6	27	—	17	—	64	0	726	606
LOWER EGYPT	QURASHIYA	1015.4	-0.1	+2.8	—	0	0	24.0	-0.7	—	—	15	-1	66	0	55	59
	SUEZ	1013.8	-0.2	+2.0	N	4	0	25.0	+1.4	34	-1	19	-1	51	0	8	26
	CAIRO HELWAN	1014.7	0.0	+2.8	NE	4	0	26.8	+2.9	35	0	19	-1	25	0	26	34
	CAIRO GIZA	1015.5	-0.3	+3.4	N	2	0	24.0	+0.3	34	0	14	-4	67	0	19	25
	CAIRO EZBEKIYA	1015.4	-0.5	—	N	2	0	24.4	+1.0	34	0	17	-2	63	0	28	26
UPPER EGYPT	QASR EL GEBALI	1014.6	-0.5	+1.8	NE	4	0	25.3	+1.0	36	-1	19	0	57	0	15	
	MINYA	—	—	—											—	—	
	ASYUT	1011.5	-1.5	+0.9	NNW	3	0	24.6	+1.4	37	-1	19	-3	40	0	0	
	QENA	—	—	—	N	2	0	29.3	+1.0	39	-2	22	-1	35	—	—	
	ASWAN	1009.9	-1.2	+0.7	—	0	0	32.8	+3.3	42	0	23	-2	16	—	—	
NORTH SUDAN	WADI HALFA	1009.1	-2.0	+0.1	N	2	0	30.4	+2.8	40	-1	23	-1	14	—	—	
	MEROWE	1008.2	-1.6	0.0	NE	1	0	34.1	+1.0	42	-1	25	0	13	0	0	—
	ATBARA																
	KHARTOUM	1009.3	+0.2	+1.4	SSW	4	2	29.6	-3.2	42	0	27	+1	40	0	8	12
EAST SUDAN	PORT SUDAN																
	KASSALA	1007.6	-1.8	-2.1	SW	4	0	32.6	+1.0	40	+1	28	+3	41	0	15	45
	WAD MEDANI																
	ROSEIRES	1007.6	-2.0	-3.9	SW	1	1	27.0	+2.0	—	—	23	+1	60	0	162	176
SOUTH SUDAN	EL FASHER	—	—	—	NNW	1	2	25.0	-1.0	39	—	22	—	68	0	0	—
	EL OBEID																
	MALAKAL	—	—	—	—	0	4	22.1	-2.0	32	-1	21	0	90	0	372	319
	WAU																
	MONGALLA																

Upper Wind Observations at Helwan at 9 h. 00 m.

Height (metres)	Kms. Hr.	Direction
500	40	NE
1000	50	NE
1500	75	NE
2000	80	NE
3000		

General Situation.

Forecast for 24 hours from noon to-day.

تنبؤ الجو لظهر اليوم الى ظهر الغد

STATION	Humidity Mean of Day: Yesterday (%)	Humidity Mean of Day: Diff. from normal (%)	Wet Bulb Temperature Mean of Day: Yesterday (C)	Wet Bulb Temperature Mean of Day: Diff. from normal (C)
Alexandria	71	-1	19.6	-2.4
Ezbekia	52	—	19.7	—
Giza	54	-1	19.7	-0.5
Helwan	33	-11	17.2	-1.8

Discharges at Aswan as measured by the sluices

	1925	1924	
15-6	967	901	m3 per sec.
14-6	962	903	" " "

Remarks: Mongalla Diff. from Normal for 11-6-25 published on 13-6-25 should read -0.80 instead of -0.18.
ملحوظة - صح فرق قراءة منجلا يوم ١١-٦-٢٥ المطبوعة ٢٥-٦-١٣ هي -٠٫٨٠ بدلا من -٠٫١٨

GAUGE	Date 1925	R	
Mongalla	16-6	10.99	-0.82
Malakal	16-6	10.72	-0.07
Roseires	16-6	14.24	+1.34
Khartoum	16-6	10.43	+0.14
Kh. el Girba	16-6	11.38	+0.86
Atbara	16-6	10.20	-0.10
Wadi Halfa	16-6	1.37	-0.13
Aswan Res.	16-6	105.43	—
" D.S.	16-6	86.02	+0.43
El Leisi	17-6	17.27	+0.41
Roda (Cairo)	17-6	15.73	+0.43

NOTE. A dash means that figures are not available.

TERMS OF SUBSCRIPTION for the DAILY WEATHER REPORT sent by Post, P.T. 100 annually

PRINTED AT THE SURVEY OF EGYPT 24,461

ORKS
IT
REPORT.

٢٥-٦-١٦ Barometer and Wind at 8 h. Yesterday 16.6.25.

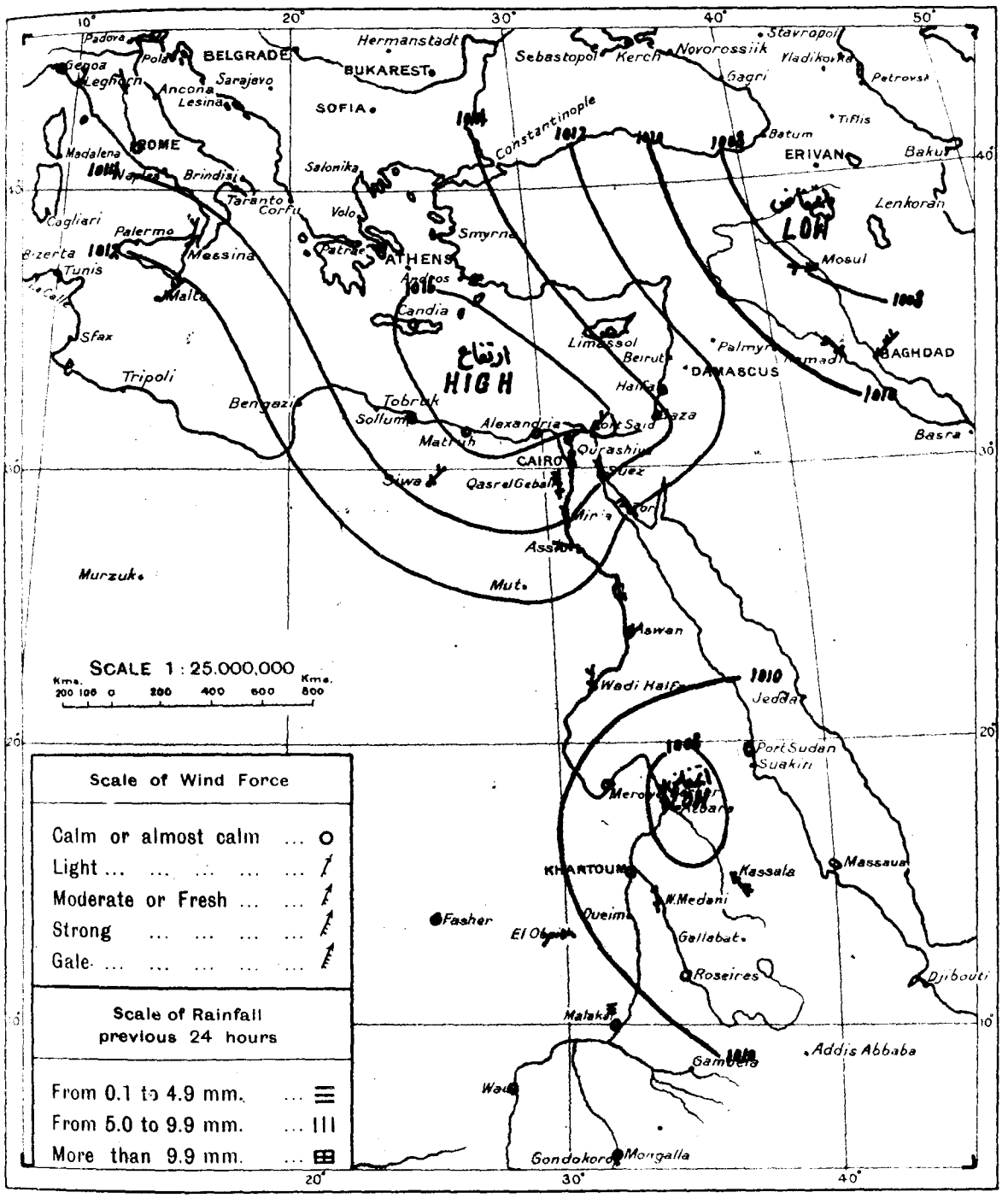

WIND VELOCITY

	K.P.H.	Force
Calm	0- 2	0
Almost calm	2- 7	1
Very light	7-14	2
Light	14-21	3
Moderate	21-29	4
Fresh	29-38	5
Strong	38-47	6
Very strong	47-57	7
Gale	57-69	8
Strong gale	69-82	9
Whole gale	82-96	10
Storm	96-110	11
Hurricane	above 110	12

STATE OF SKY

Clear	0
¼ Clouded	1
½ Clouded	2
¾ Clouded	3
Entirely clouded	4
Raining	5
Sand haze	6
Sand storm	7
Mist or fog	8
Thunderstorm	9

STATE OF SEA

Calm	0
Very smooth	1
Smooth	2
Slight	3
Moderate	4
Rather rough	5
Rough	6
High	7
Very high	8
Phenomenal	9

٢٥-٦-١٦ From Observations taken at 8 h. yesterday. 16.6.25.

	BAROMETER			WIND		STATE OF SKY	TEMPERATURE						HUMIDITY	RAINFALL			STATE OF SEA
	Reduced to Sea Level	Change in past 24 hours	Differ from normal	Direction	FORCE		At 8 h.	Change in past 24 hours	Maximum	Difference from Normal	Minimum	Difference from Normal		Past 24 hours	Normal from Oct 1 to day before yesterday	Total from Oct 1 to day before yesterday	
	m.b.	m.b.	m.b.				C	C	C	C	C	C	%	mm	mm	mm	
	1015.1	+4.1	0.0	NW	1	0	24	+5	30	—	17	—	—	0	612	699	—
	1010.6	-1.4	-6.0	NE	5	0	22	0	26	0	20	+2	70	0	378	499	5
	1015.0	+2.7	+2.0	SW	1	3	23	+1	—	—	—	—	50	—	—	352	—
	1016.6	+0.6	+3.1	NE	1	0	25	0	28	0	18	-1	—	0	72	512	0
	1013.9	-0.7	+3.6	—	0	0	27	+3	34	+4	14	-3	—	0	476	485	2
مروى	1009.8	-0.5	+1.6	NE	1	2	33.1	+0.7	41	-2	26	+1	15	0	0	—	—
بورسودان	1009.6	+1.2	+2.6	N	1	0	32.8	+1.4	35	-3	25	0	46	0	119	92	1
كسلا	1009.4	+1.0	-0.2	SSE	4	0	31.6	-0.8	40	+1	25	0	44	0	15	44	—
ود مدني	1009.8	-1.0	+1.1	N	2	1	29.8	+2.4	36	-4	22	-1	51	0	57	52	—
الروصيرص	1009.6	+0.8	-1.8	SSE	1	3	25.0	-0.5	35	-1	—	—	76	0	162	172	—
الأبيض	1010.6	-0.4	-0.5	N	2	2	28.5	+2.7	34	-4	20	-2	59	0	63	46	—
واو	—	—	—	SW	1	2	25.0	+2.0	33	0	23	+2	84	0	629	430	—
جمبلا	1010.6	0.0	-1.1	S	1	0	24.5	-0.9	33	+1	20	-1	75	0	453	518	—

CAIRO, to-morrow

Time of sunrise h. 04 m. 54

" " sunset h. 18 m. 58

From Observations taken at 8 h. to-day.

Thursday 18th June, 1925 ١٩٢٥ الخميس ١٨ يونيه

	STATION	BAROMETER Reduced to Sea Level	BAROMETER Change in past 24 hours	BAROMETER Differ from normal	WIND Direction	WIND FORCE	STATE OF SKY	TEMPERATURE At 8 h.	TEMPERATURE Change in past 24 hours	TEMPERATURE Maximum Yesterday	TEMPERATURE Difference from Normal	TEMPERATURE Minimum	TEMPERATURE Difference from Normal	HUMIDITY	Past 24 hours		
		m.b.	m.b.	m.b.				°C	C	C	C	C	C	%	mm		
COAST	SOLLUM																
	SIWA...	1011.4	-3.4	—	—	0	0	30.9	+5.5	41	—	22	—	29	0	5	—
	MATRUH	1012.0	-3.0	-2.8	NNE	3	4	—	—	—	—	18	0	—	0	253	161
	ALEXANDRIA ...	1012.7	-3.6	0.0	SSE	1	0	26.6	+2.6	28	0	22	+1	58	0	273	204
	PORT SAID ...	1013.1	-2.8	+1.7	SE	2	0	27.0	+2.0	29	0	20	-2	56	0	79	82
	GAZA...	1012.3	-2.0	—	—	0	0	28.1	+4.0	29	—	18	—	55	0	386	410
	HAIFA	1011.1	-2.2	—	—	0	0	25.6	+0.4	28	—	16	—	67	0	726	666
LOWER EGYPT	QURASHIYA ...	1012.0	-3.4	-0.5	—	0	0	23.0	-1.0	37	+2	17	+1	74	0	55	54
	SUEZ...	1011.6	-2.2	-0.2	N	3	0	26.1	+1.1	35	0	19	-1	55	0	8	28
	CAIRO HELWAN ..	1011.8	-2.9	-0.1	NW	1	0	27.2	+0.4	37	+2	22	+2	43	0	26	34
	CAIRO GIZA	1011.8	-3.7	-0.3	—	0	0	27.9	+3.9	36	+2	17	-1	52	0	19	25
	CAIRO EZBEKIYA...	1012.0	-3.4	—	—	0	0	27.8	+3.4	36	+2	20	0	45	0	28	26
UPPER EGYPT	QASR EL GEBALI	1011.9	-2.7	-0.9	—	0	0	30.9	+5.6	37	0	20	+1	43	0	15	
	MINYA	—	—	—	N	2	0	28.5	—	40	+3	23	+3	43	—		
	ASYUT	1009.8	-1.7	-0.3	NSW	1	0	27.8	+3.2	41	+3	22	0	42	0	0	
	QENA...	—	—	—	N	2	0	33.5	+4.2	41	0	28	+5	21	—		
	ASWAN	1008.4	-1.5	-0.8	—	0	0	33.6	+0.8	43	+1	25	0	21	—		
NORTH SUDAN	WADI HALFA ...	1007.2	-1.9	-1.8	—	0	0	31.8	+1.4	43	+2	22	-2	13	—		
	MEROWE																
	ATBARA																
	KHARTOUM ...	1007.4	-1.9	-0.6	SSW	4	1	33.4	+3.8	43	+1	30	+4	32	0	8	13
EAST SUDAN	PORT SUDAN ...																
	KASSALA	1005.9	-1.7	-3.8	SSW	4	1	34.0	+1.4	40	+1	25	0	31	0	15	46
	WAD MEDANI ...																
	ROSEIRES... ...																
SOUTH SUDAN	EL FASHER ...	—	—	—	NNW	1	1	28.5	+3.5	40	—	20	—	18	0	0	—
	EL OBEID... ...	1009.8	-1.0	-1.4	SW	1	1	28.8	+2.0	38	0	25	+3	61	0	63	49
	MALAKAL																
	WAU																
	MONGALLA ...																

Upper Wind Observations at Helwan at 8 h. 45 m.

Height (metres)	Kms./Hr.	Direction
500	20	E
1000	30	NE
1500	30	NNE
2000	20	NNE
3000	20	NNE

General Situation.

Forecast for 24 hours from noon to-day.

من اليوم الى ظهر الغد

STATION	Humidity Mean of Day: Yester day	Humidity Mean of Day: Diff. from normal	Wet Bulb Temperature Mean of Day: Yester day	Wet Bulb Temperature Mean of Day: Diff. from normal
	%	%	C	C
Alexandria	73	+1	21.2	-0.2
Ezbekia	50	—	21.2	—
Giza	50	-5	21.1	+0.4
Helwan	23	-21	18.2	-1.2

Discharges at Aswan as measured by the sluices

	1925	1924	
16-6	971	974	m³ per sec.
15-6	967	901	" " "

Remarks: Roseires River Gauge readings for 11-14.6.25 are 13.60m., 13.52m., 13.78m. & 13.27m. respectively.

ملحوظة: قراءات النهر بمقياس الرو صيرص عند الايام ١١ الى ١٤-٦-٢٥ هي ١٣٫٦٠ و ١٣٫٥٢ و ١٣٫٧٨ و ١٣٫٢٧ مترا على الترتيب.

GAUGE	Date 1925		
Mongalla... ...	17-6	11.59	-0.22
Malakal	17-6	10.76	-0.44
Roseires	17-6	14.02	+1.07
Khartoum.. ...	17-6	11.21	+0.34
Kh. el Girba ...	16-6	11.36	+0.44
Atbara	18-6	10.23	-0.16
Wadi Halfa ...	17-6	1.36	-0.16
Aswan Res. ...	17-6	105.23	—
" D.S. ...	17-6	86.04	+0.44
El Leisi	18-6	17.27	+0.44
Roda (Cairo) ...	18-6	15.73	+0.6

NOTE A dash means that figures are not available.

TERMS OF SUBSCRIPTION for the DAILY WEATHER REPORT sent by Post, P.T. 100 annually

DRAS
IT
REPORT.

.co-٦-١٧ Barometer and Wind at 8 h. Yesterday 17.6.25.

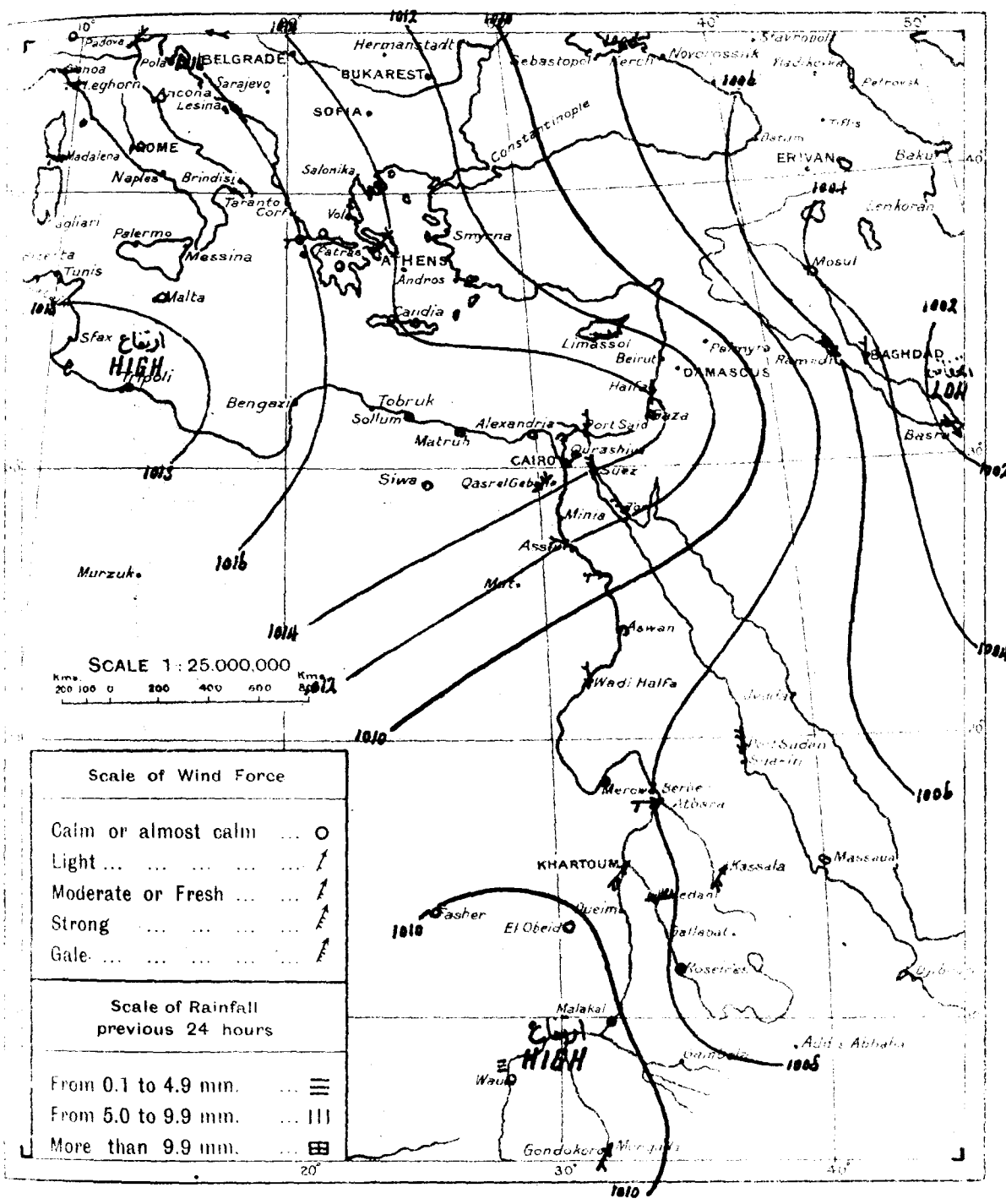

٢٥-٦-١٧ From Observations taken at 8 h. yesterday. 17.6.25.

BAROMETER			WIND		STATE OF SKY	TEMPERATURE						HUMIDITY	RAINFALL			
Reduced to Sea Level	Change in past 24 hours	Differ. from normal	Direction	FORCE		At 8 h	Change in past 24 hours	Maximum	Difference from normal	Minimum	Difference from normal		Rain in past 24 hours	Rain since 1st April	Total Rain since 1st Jan.	Snow
m.b	m.b	m.b.				C	C	C		C		%	mm	mm	mm	
1017.0	+1.9	+1.9	N	1	0	24	0	30	—	19	—	—	0	612	701	—
1017.6	+7.0	+1.0	NW	1	0	22	0	25	-1	21	+2	70	0	378	499	2
1015.0	0.0	+2.0	NE	4	0	25	+2	—	—	19	-1	50	0	—	352	—
1013.5	-3.1	+0.1	—	0	2	27	+2	30	+2	21	+1	—	0	72	512	1
1012.6	-1.3	+2.4	W	2	0	25	-2	30	0	16	-1	—	0	476	485	2
1007.1	0.0	-0.1	W	2	0	35.5	+0.1	42	0	28	+2	8	0	2	10	—
1006.4	-3.2	-0.5	N	4	0	34.6	+1.8	36	-2	25	0	21	0	119	92	4
1009.3	-0.5	+0.5	E	3	1	29.0	-0.8	39	-1	25	+2	48	0	57	53	—
1010.8	+0.2	-0.4	SW	1	0	26.8	-1.7	38	0	22	0	71	0	63	48	—
—	—	—	SE	1	4	23.0	-2.0	32	-1	21	0	88	4	633	435	—
1010.7	+0.1	-1.1	SSW	2	0	25.0	+0.5	34	+2	20	-1	72	0	453	522	—

CAIRO, to-morrow

Time of sunrise 04 h. 54 m.

" " sunset 18 h. 58 m.

DAILY

From Observations taken at 8 h. to-day.

Friday 19th June, 1925 ١٩٢٥ الجمعه ١٩ يونيه

	STATION	BAROMETER Reduced to Sea Level	BAROMETER Change in past 24 hours	BAROMETER Differ from normal	WIND Direction	WIND FORCE	STATE OF SKY	TEMPERATURE At 8 h.	TEMPERATURE Change in past 24 hours	TEMPERATURE Maximum Yesterday	TEMPERATURE Difference from Normal	TEMPERATURE Minimum	TEMPERATURE Difference from Normal	HUMIDITY	Past 24 hours		
		m.b.	m.b.	m.b.				°C	°C	°C	°C	°C	°C	%	mm.	m	
COAST	SOLLUM	1012.7	-1.9	—	—	0	0	24.5	-0.7	32	—	15	—	69	0	244	—
	SIWA	1012.0	+0.6	—	—	0	—	25.2	-5.7	42	—	19	—	54	0	5	—
	MATRUH	1012.4	+0.4	-2.4	NW	2	2	22.3	—	27	+2	19	+1	86	0	253	161
	ALEXANDRIA	1011.8	-0.9	-0.9	NW	1	0	23.7	-2.9	31	+3	21	0	75	0	273	205
	PORT SAID	1011.6	-1.5	+0.2	NW	2	2	25.0	-2.0	30	+1	21	-1	74	0	79	82
	GAZA	1009.8	-2.5	—	—	0	0	25.6	-2.5	33	—	19	—	79	0	386	418
	HAIFA	1008.2	-2.9	—	—	0	1	26.3	+0.7	30	—	17	—	66	0	726	666
LOWER EGYPT	QURASHIYA	1011.2	-0.8	-1.3	—	0	0	24.5	+1.5	42	+7	17	+1	72	0	55	59
	SUEZ	1010.6	-1.0	-1.2	N	5	0	24.2	-1.9	41	+6	21	+1	80	0	8	26
	CAIRO HELWAN	1010.6	-1.2	-1.2	N	2	0	24.6	-2.6	43	+8	20	0	57	0	26	34
	CAIRO GIZA	1011.5	-0.3	-0.5	N	2	0	24.6	-3.3	41	+7	20	+2	71	0	19	25
	CAIRO EZBEKIYA	1011.5	-0.5	—	N	2	0	24.2	-3.6	40	+6	21	+1	74	0	28	26
UPPER EGYPT	QASR EL GEBALI	1011.2	-0.7	-1.5	NNE	3	0	26.4	-4.5	43	+6	21	+2	58	0	15	
	MINYA	—	—	—	N	3	0	25.0	-3.5	41	+4	23	+3	80	—	—	
	ASYUT	1008.3	-1.5	-2.3	N	2	0	29.2	+1.4	42	+4	25	+3	46	0	0	
	QENA	—	—	—	NNW	2	0	28.3	-5.2	43	+2	22	-1	45	—	—	
	ASWAN	1006.6	-1.8	-2.6	—	0	0	33.2	-0.4	45	+3	26	+1	41	—	—	
NORTH SUDAN	WADI HALFA	1005.4	-1.8	-3.6	—	0	0	32.6	+0.8	47	+6	23	-1	12	—	—	
	MEROWE	1006.8	+1.3	-1.4	W	3	4	35.6	+3.0	46	+3	—	—	14	0	0	
	ATBARA	1005.9	+0.6	-1.3	SW	4	3	34.0	-3.8	44	+2	28	+1	27	0	2	0
	KHARTOUM	1008.3	+0.9	+0.3	SSE	3	2	30.2	-3.2	43	+1	26	0	43	tr.	8	13
EAST SUDAN	PORT SUDAN	1005.1	-1.6	-1.7	W	2	1	36.7	+5.1	39	+1	26	+1	42	0	119	92
	KASSALA	1007.0	+1.1	-2.7	SE	3	0	30.2	-3.8	42	+3	24	-1	40	0	15	47
	WAD MEDANI	1009.1	—	+0.2	NW	3	1	31.0	+1.0	40	0	25	+2	45	0	57	56
	ROSEIRES	1009.3	+1.7	-2.3	SW	1	2	25.5	0.0	38	+2	24	+2	69	0	164	183
SOUTH SUDAN	EL FASHER																
	EL OBEID	1009.8	0.0	-1.4	W	2	4	27.2	-1.6	37	-1	20	-2	66	17	80	50
	MALAKAL	—	—	—	S	2	4	22.2	-2.6	—	—	20	-1	91	0	372	321
	WAU	—	—	—	SE	2	2	23.0	-2.0	34	+1	21	0	83	7	640	446
	MONGALLA	1011.1	+1.2	-0.8	S	1	0	23.9	-1.1	32	0	20	-1	83	2	456	530

Upper Wind Observations at Helwan at h. m.

Height (metres)	Kms. Hr.	Direction
500		
1000		
1500		
2000		
3000		

General Situation.

Forecast for 24 hours from noon to-day.

نهر اليوم الى ظهر الغد

STATION	Humidity Mean of Day: Yesterday	Humidity Mean of Day: Diff. from normal	Wet Bulb Temperature Mean of Day: Yesterday	Wet Bulb Temperature Mean of Day: Diff. from normal
	%	%	C	C
Alexandria	68	-4	21.0	+0.2
Ezbekia	38	—	21.3	—
Giza	44	-11	21.3	+1.1
Helwan	38	-6	20.9	+2.0

Discharges at Aswan as measured by the sluices

	1925	1924	
18.6	103	014	m3 per sec.
17.6	184	150	" " "

GAUGE	Date 1925	
Mongalla	19.6	11.30
Malakal	19.6	10.80
Roseires	19.6	14.50
Khartoum	19.6	11.20
Kh. el Girba	18.6	11.46
Atbara	19.6	10.26
Wadi Halfa	18.6	1.35
Aswan Res.	19.6	104.77
" D.S.	19.6	86.18
El Leisi	19.6	17.30
Roda (Cairo)	19.6	15.73

NOTE. A dash means that figures are not available.

TERMS OF SUBSCRIPTION for the DAILY WEATHER REPORT sent by Post, P.T. 100 annually

PRINTED AT THE SURVEY OF EGYPT 24.461

ORKS
IT
REPORT.

٢٥ - ٦ - ١٨ Barometer and Wind at 8 h. Yesterday 18.6.25

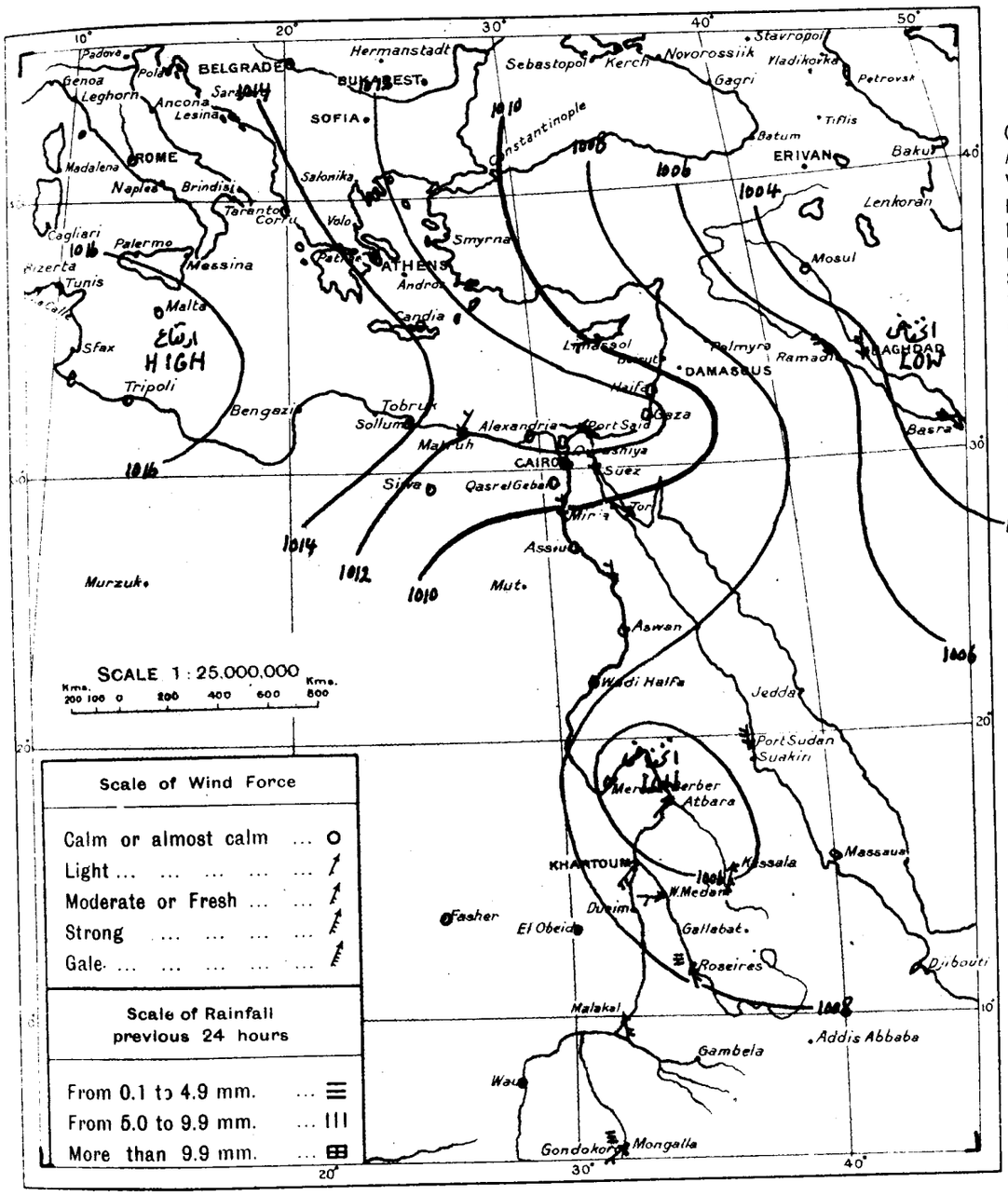

WIND VELOCITY

	KPH	Force
Calm	0- 2	0
Almost calm	2- 7	1
Very light	7-14	2
Light	14-21	3
Moderate	21-29	4
Fresh	29-38	5
Strong	38-47	6
Very strong	47-57	7
Gale	57-69	8
Strong gale	69-82	9
Whole gale	82-96	10
Storm	96-110	11
Hurricane	above 110	12

STATE OF SKY

Clear	0
Clouded	1
½ Clouded	2
¾ Clouded	3
Entirely clouded	4
Raining	5
Sand haze	6
Sand storm	7
Mist or fog	8
Thunderstorm	9

STATE OF SEA

Calm	0
Very smooth	1
Smooth	2
Slight	3
Moderate	4
Rather rough	5
Rough	6
High	7
Very high	8
Phenomenal	9

٢٥ - ٦ - ١٨ From Observations taken at 8 h. yesterday. 18.6.25

	BAROMETER			WIND		STATE OF SKY	TEMPERATURE						HUMIDITY	RAINFALL			STATE OF SEA
	Reduced to Sea Level	Change in past 24 hours	Differ from normal	Direction	FORCE		At 8 h.	Change in past 24 hours	Maximum	Difference from Normal	Minimum	Difference from Normal		Past 24 hours	Normal from Oct 1 to day before yesterday	Total from Oct 1 to day before yesterday	
	m.b.	m.b.	m.b.				C	C	C	C	C	C		mm	mm	mm	
	1014.8	-2.2	-0.3	E	1	3	26	+2	31	–	21	–	–	0	612	702	–
	1016.1	-1.5	-0.5	S	1	0	24	+2	27	+1	19	0	50	0	378.	500	0
	1012.8	-2.2	-0.2	–	0	0	23	-2	–	–	–	–	60	–	–	353	–
	1013.9	+0.4	+0.5	N	1	0	26	-1	30	+2	19	-1	–	0	72	512	2
	1009.8	-2.8	-0.4	N	2	0	26	+1	28	-3	16	-1	–	0	476	485	1
السلوم	1014.6	-1.2	–	–	0	0	25.2	+1.7	30	–	15	–	65	0	244	–	0
مروى	1005.5	-2.7	-2.7	–	0	3	32.6	-1.5	46	+3	27	+2	21	0	0	–	–
عطبرة	1005.3	-1.8	-1.9	SW	2	3	37.8	+2.3	42	0	29	+3	16	0	2	10	–
Sudan	1006.7	+0.3	-0.1	N	4	0	31.6	-3.0	42	+4	24	-1	56	0	119	92	4
Madani	–	–	–	N	3	2	30.0	+1.0	39	-1	27	+4	51	0	57	54	–
Roseires	1007.6	0.0	-3.9	SSE	2	0	25.5	-1.5	37	+1	23	+1	72	2	164	179	–
Malakal	–	–	–	SSE	3	4	24.8	+2.7	31	-2	22	+1	79	0	372	315	–
[illegible]	–	–	–	N	1	2	25.0	+2.0	33	0	23	+2	80	0	633	441	–

CAIRO, to-morrow

Time of sunrise h. 04 m. 55

,, ,, sunset h. 18 m. 54

DAILY

From Observations taken at 8 h. to-day.

Saturday 20th June, 1925 ١٩٢٥ السبت ٢٠ يونيه

	STATION	BAROMETER Reduced to Sea Level	BAROMETER Change in past 24 hours	BAROMETER Differ from normal	WIND Direction	WIND FORCE	STATE OF SKY	TEMPERATURE At 8 h.	TEMPERATURE Change in past 24 hours	TEMPERATURE Maximum Yesterday	TEMPERATURE Difference from Normal	TEMPERATURE Minimum	TEMPERATURE Difference from Normal	HUMIDITY	RAINFALL Past 24 hours	RAINFALL Total since 1st Oct. yesterday	RAINFALL Normal
		m.b.	m.b.	m.b.				°C	°C	°C	°C	°C	°C	%	mm.	mm.	
COAST	SOLLUM	1011.8	-0.9	—	—	0	0	26.1	+1.6	32	—	16	—	64	0	244	—
	SIWA	1010.8	-1.2	—	—	0	0	27.3	+2.1	37	—	18	—	48	0	5	—
	MATRUH	1010.8	-1.6	-4.0	—	0	0	25.4	+3.1	27	+2	17	-1	50	0	253	161
	ALEXANDRIA	1011.2	-0.6	-1.4	NW	1	0	23.2	-0.5	28	0	20	-1	78	0	273	205
	PORT SAID	1011.1	-0.5	-0.2	N	2	3	25.9	+0.9	29	0	21	-1	72	0	79	82
	GAZA	1009.5	-0.3	—	—	0	1	26.0	+0.4	27	—	19	—	72	0	386	416
	HAIFA	1008.0	-0.2	—	SW	2	0	26.8	+0.5	28	—	18	—	66	0	726	601
LOWER EGYPT	QURASHIYA	1009.9	-1.3	-2.4	—	0	0	25.0	+0.5	39?	+4	16	0	72	0	55	59
	SUEZ	1010.6	-0.6	-1.8	NE	2	0	23.3	-0.9	35	0	18	-2	74	0	8	28
	CAIRO HELWAN	1011.2	+0.6	-0.6	NW	2	0	21.7	-2.9	34	-1	18	-2	76	0	26	34
	CAIRO GIZA	1011.1	-0.4	-0.9	N	2	0	22.0	-2.6	34	0	16	-2	80	0	19	25
	CAIRO EZBEKIYA	1011.4	-0.1	—	N	2	1	21.0	-3.2	35	+1	19	-1	84	0	28	26
UPPER EGYPT	QASR EL GEBALI	1012.0	+0.8	-0.6	—	0	0	24.5	-1.9	36	-1	18	-1	57	0	15	
	MINYA	—	—	—	N	2	0	25.0	0.0	37	0	20	0	59	—	—	
	ASYUT	1010.2	+1.9	-0.3	NNW	2	0	26.2	-3.0	40	+2	22	0	45	0	0	
	QENA	—	—	—	S	2	0	31.8	+3.5	46	+5	26	+3	39	—	—	
	ASWAN	1006.8	+0.2	-2.3	N	1	0	35.0	+1.8	45	+3	28	+3	21	—	—	
NORTH SUDAN	WADI HALFA	1005.8	+0.4	-3.2	N	3	0	33.2	+0.6	46	+5	27	+3	13	—	—	
	MEROWE	1006.2	-0.6	-2.0	S	2	0	34.6	-1.0	45	+2	29	+4	31	0	0	—
	ATBARA	1005.9	0.0	-1.3	SW	4	0	34.2	+0.2	44	+2	30	+3	26	0	2	11
	KHARTOUM	1008.2	-0.1	+0.2	SSW	3	4	29.4	-0.8	41	-1	27	+1	49	0	8	13
EAST SUDAN	PORT SUDAN	1005.5	+0.4	-1.2	NW	3	0	33.7	-3.0	42	+4	24	-1	42	0	119	92
	KASSALA	1007.8	+0.8	-2.0	S	4	0	30.0	-0.2	41	+3	25	0	39	0	15	41
	WAD MEDANI																
	ROSEIRES	1009.4	+0.1	-2.3	SSW	3	3	26.0	+0.5	—	—	23	+1	66	0	164	187
SOUTH SUDAN	EL FASHER																
	EL OBEID																
	MALAKAL	—	—	—	S	2	2	25.9	+3.7	30	-3	23	+2	73	0	372	327
	WAU																
	MONGALLA																

Upper Wind Observations at Helwan at 8 h. 45 m.

Height (metres)	Kms./Hr.	Direction
500	15	NE
1000	10	N
1500	40	NNW
2000	40	NNW
3000	45	NNW

General Situation.

Forecast for 24 hours from noon to-day.

توقعات اليوم الى ظهر الغد

STATION	Humidity Mean of Day: Yesterday	Humidity Mean of Day: Diff. from normal	Wet Bulb Temperature Mean of Day: Yesterday	Wet Bulb Temperature Mean of Day: Diff. from normal
	%	%	C	C
Alexandria	79	+7	21.4	+0.7
Ezbekia	57	—	21.3	—
Giza	56	+1	21.0	+1.2
Helwan	42	-2	19.3	+0.7

Discharges at Aswan as measured by the sluices

	1925	1924	
19.6	1079	1074	m3 per sec.
18.6	983	1014	,, ,, ,,

GAUGE	Date 1925	
Mongalla	19.6	11.30
Malakal	19.6	10.80
Roseires	19.6	14.50
Khartoum	19.6	18.20
Kh. el Girba	18.6	11.46
Atbara	20.6	10.40
Wadi Halfa	18.6	1.35
Aswan Res.	20.6	104.43
,, D.S.	20.6	86.20
El Leisi	20.6	17.32
Roda (Cairo)	20.6	15.77

NOTE. A dash means that figures are not available.

TERMS OF SUBSCRIPTION for the DAILY WEATHER REPORT sent by Post, P.T. 100 annually

PRINTED AT THE SURVEY OF EGYPT 24,461

)RKS

r.

IEPORT.

.co-٦-١٩ Barometer and Wind at 8 h. Yesterday 14.6.25.

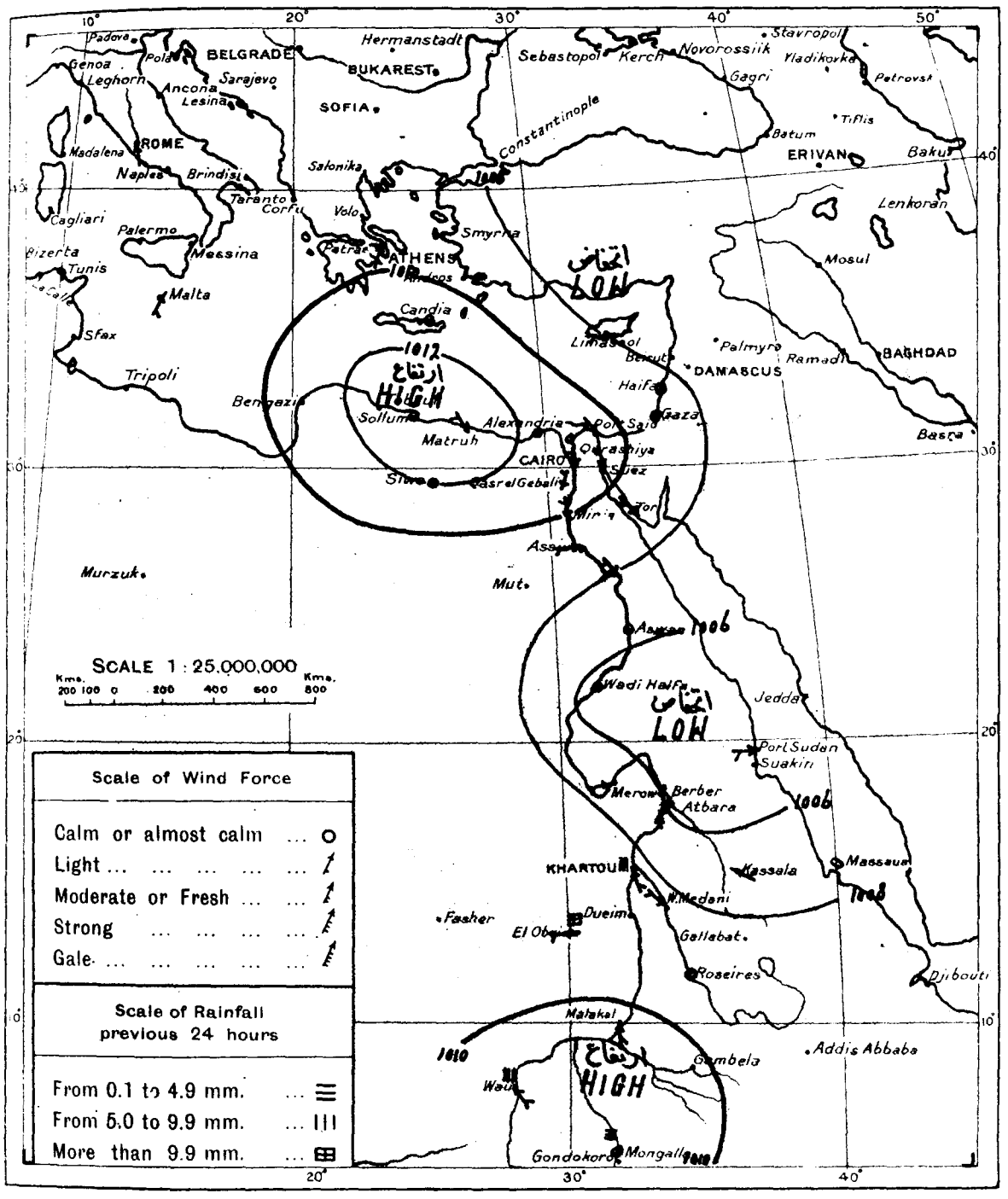

WIND VELOCITY

	K.P.H.	Force
Calm	0- 2	0
Almost calm	2- 7	1
Very light	7-14	2
Light	14-21	3
Moderate	21-29	4
Fresh	29-38	5
Strong	38-47	6
Very strong	47-57	7
Gale	57-69	8
Strong gale	69-82	9
Whole gale	82-96	10
Storm	96-110	11
Hurricane	above 110	12

STATE OF SKY

Clear	0
¼ Clouded	1
½ Clouded	2
¾ Clouded	3
Entirely clouded	4
Raining	5
Sand haze	6
Sand storm	7
Mist or fog	8
Thunderstorm	9

STATE OF SEA

Calm	0
Very smooth	1
Smooth	2
Slight	3
Moderate	4
Rather rough	5
Rough	6
High	7
Very high	8
Phenomenal	9

.co-٦-١٩ From Observations taken at 8 h. yesterday. 14.6.25.

BAROMETER			WIND		STATE OF SKY	TEMPERATURE						HUMIDITY	RAINFALL			STATE OF SEA
Reduced to Sea Level	Change in past 24 hours	Differ. from normal	Direction	FORCE		At 8 h.	Change in past 24 hours	Maximum	Difference from Normal	Minimum	Difference from Normal		Past 24 hours	Normal from Oct 1 to day before yesterday	Total from Oct 1 to day before yesterday	
m.b.	m.b.	m.b.				C	C	C	C	C	C	%	mm	mm	mm	
1008.7	-6.1	-6.4	S	2	2	26	0	30	—	19	—	—	0	612	703	—
1008.4	-7.7	-8.2	SSW	2	1	26	+2	29	+2	22	+3	50	0	378	501	0
1009.8	-3.0	-3.2	SSW	2	0	25	+2	—	—	—	—	40	—	—	353	—
1011.8	-2.1	-1.6	NW	1	0	26	0	30	+2	19	-1	—	0	72	512	0
1007.1	-2.7	-2.9	W	2	0	25	-1	31	0	14	-3	—	0	476	486	1

CAIRO, to-morrow

Time of sunrise 04 h. 55 m.

" " sunset 18 h. 59 m.

From Observations taken at 8 h. to-day.

Sunday 21st June, 1925 · ١٩٢٥ الاحد ٢١ يونيه

	STATION	BAROMETER Reduced to Sea Level	BAROMETER Change in past 24 hours	BAROMETER Differ from normal	WIND Direction	WIND FORCE	STATE OF SKY	TEMPERATURE At 8 h.	TEMPERATURE Change in past 24 hours	TEMPERATURE Maximum Yesterday	TEMPERATURE Difference from Normal	TEMPERATURE Minimum	TEMPERATURE Difference from Normal	HUMIDITY	Past		
		m.b.	m.b.	m.b.				°C	°C	°C	°C	°C	°C	%	mm		
COAST	SOLLUM	1007.2	-4.6	—	N	1	0	23.5	-2.6	31	—	15	—	78	0	244	
	SIWA...	1005.8	-5.0	..	SW	3	3	—	—	40	—	25	—	—	0	5	
	MATRUH	1005.1	-5.7	-8.4	NW	3	0	25.3	-0.1	29	+4	17	-1	62	0	253	161
	ALEXANDRIA ...	1005.4	-5.8	-7.1	SW	3	0	28.4	+5.2	29	+1	22	+1	37	0	273	205
	PORT SAID ...	1007.6	-3.5	-3.6	SSW	2	0	27.6	+1.7	29	0	20	-2	48	0	79	82
	GAZA...																
	HAIFA	1005.3	-2.7	—	S	2	0	27.0	+0.2	28	—	17	—	63	0	726	644
LOWER EGYPT	QURASHIYA ...	1005.8	-4.1	-6.4	SW	1	0	27.3	+2.3	36	+1	18	+2	48	0	55	59
	SUEZ...	1006.6	-3.4	-5.2	S	2	0	25.8	+2.5	35	0	20	-1	60	0	8	26
	CAIRO HELWAN ..	1006.8	-4.4	-4.9	SSE	2	0	27.0	+5.3	34	-1	21	+1	37	0	26	34
	CAIRO GIZA	1006.6	-4.5	-5.3	—	0	0	28.2	+6.2	35	+1	17	-1	44	0	19	25
	CAIRO EZBEKIYA...	1006.6	-4.8	—	—	0	0	28.0	+7.0	35	+1	20	0	41	0	28	24
UPPER EGYPT	QASR EL GEBALI	1007.4	-4.6	-5.2	—	0	0	34.4	+9.9	38	+1	20	+1	21	0	15	
	MINYA	—	—	—	NE	2	0	28.0	+3.0	36	-1	21	+1	51	—		
	ASYUT	1007.5	-2.7	-2.9	N	1	0	29.2	+3.0	36	-2	23	+1	38	0	0	
	QENA...	—	—	—	N	2	0	32.0	+0.2	42	+1	24	+1	41	—		
	ASWAN	1006.8	0.0	-2.3	—	0	0	32.8	-2.2	43	+1	24	-1	27	—		
NORTH SUDAN	WADI HALFA ...	1006.8	+1.0	-2.2	NNE	3	0	28.8	-4.4	43	+2	21	-3	17	—		
	MEROWE																
	ATBARA	1005.1	-0.8	-2.1	SW	7	0	33.0	-1.2	44	+2	28	+1	34	0	2	
	KHARTOUM ...	1009.3	+1.1	+1.3	SW	5	0	28.5	-0.9	41	-1	24	-2	48	0	8	
EAST SUDAN	PORT SUDAN ...	1006.0	+0.5	-0.6	ESE	2	2	35.0	+1.3	40	+2	27	+2	39	0	119	
	KASSALA																
	WAD MEDANI ...																
	ROSEIRES... ...	1009.6	+0.2	-2.1	SSW	1	3	24.0	-2.0	—	—	21	-1	75	0	164	
SOUTH SUDAN	EL FASHER ...																
	EL OBEID... ...																
	MALAKAL	—	—	—	S	2	2	27.0	+1.1	33	+1	24	+3	69	0	372	333
	WAU																
	MONGALLA ...																

Upper Wind Observations at Helwan at 8 h. 45 m.

Height (metres)	Kms. Hr.	Direction
500	30	SW
1000	30	W
1500	25	W
2000	30	WNW
3000	50	WNW

General Situation.

Forecast for 24 hours from noon to-day.

اليوم الى ظهر الغد

STATION	Humidity Mean of Day: Yesterday	Humidity Mean of Day: Diff. from normal	Wet Bulb Temperature Mean of Day: Yesterday	Wet Bulb Temperature Mean of Day: Diff. from normal
	%	%	C	C
Alexandria..	77	+5	21.9	+0.7
Ezbekia	63	—	20.8	—
Giza ..	60	+5	20.9	-0.5
Helwan ..	47	+3	19.2	+0.7

Discharges at Aswan as measured by the sluices

	1925	1924	
20 6	1079	1095	m3 per sec.
19 6	1079	1014	.. .. ..

Remarks: X Mongalla River Gauge reading for 21-5-25 is 11.09 m.

ملحوظة - قراءة مقياس منجلا يوم ٢١-٥-٢٥ هي ١١,٠٩ مترا

GAUGE	Date 1925	
Mongalla... X...	20.6	11.32
Malakal	20.6	10.82
Roseires	21.6	13.41
Khartoum.. ...	20.6	11.16
Kh. el Girba ...	20.6	11.08
Atbara	21.6	10.50
Wadi Halfa ..	20.6	1.37
Aswan Res. ...	21.6	104.15
" D.S. ...	21.6	86.24
El Leisi	21.6	17.35
Roda (Cairo) ...	21.6	15.79

NOTE A dash means that figures are not available.

TERMS OF SUBSCRIPTION for the DAILY WEATHER REPORT sent by Post, P.T. 100 annually

PRINTED AT THE SURVEY OF EGYPT 24467

.co-7-c. Barometer and Wind at 8 h. Yesterday 20.6.25.

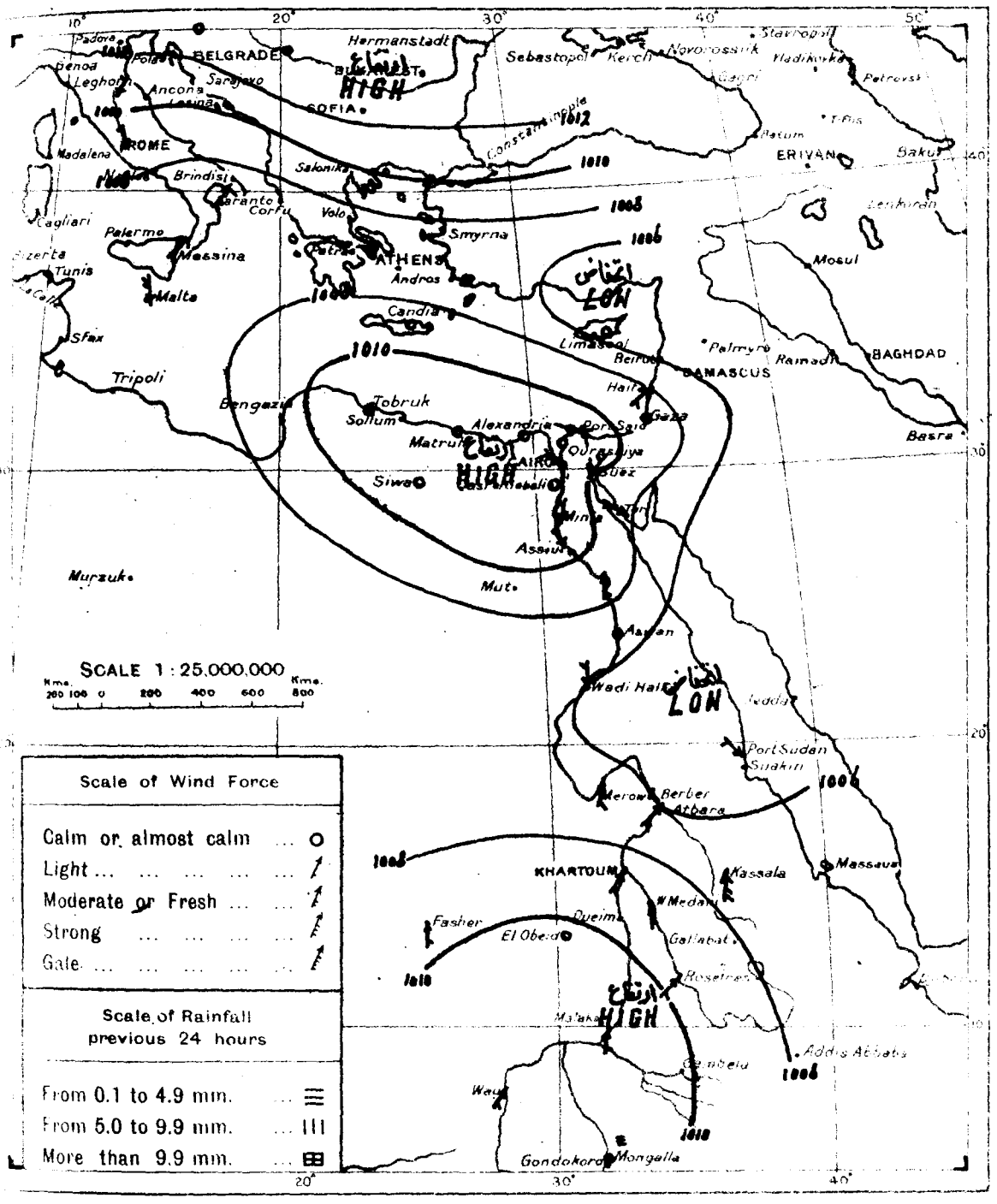

WIND VELOCITY

	K.P.H.	Force
Calm	0-2	0
Almost calm	2-7	1
Very light	7-14	2
Light	14-21	3
Moderate	21-29	4
Fresh	29-38	5
Strong	38-47	6
Very strong	47-57	7
Gale	57-69	8
Strong gale	69-82	9
Whole gale	82-96	10
Storm	96-110	11
Hurricane above 110		12

STATE OF SKY

Clear	0
¼ Clouded	1
½ Clouded	2
¾ Clouded	3
Entirely clouded	4
Raining	5
Sand haze	6
Sand storm	7
Mist or fog	8
Thunderstorm	9

STATE OF SEA

Calm	0
Very smooth	1
Smooth	2
Slight	3
Moderate	4
Rather rough	5
Rough	6
Hill	7
Very high	8
Phenomena	9

.co-7-c. From Observations taken at 8 h. yesterday. 20.6.25.

	BAROMETER			WIND		STATE OF SKY	TEMPERATURE						HUMIDITY	RAINFALL			STATE OF SEA
	Reduced to Sea Level	Change in past 24 hours	Differ from normal	Direction	FORCE		At 8 h	Change in past 24 hours	Maximum	Difference from Normal	Minimum	Difference from Normal		Past 24 hours	Normal from Oct 1 to day before yesterday	Total from Oct 1 to day before yesterday	
	m.b.	m.b.	m.b.				C	C	C	C	C	C		mm	mm	mm	
	1009.1	+0.4	-6.0	N	2	0	23	-3	30	—	17	—	—	0	612	704	—
	1007.5	-0.9	-9.1	NNW	4	0	23	-3	32	+5	22	+3	70	0	378	501	4
	1007.4	-2.4	-5.6	—	0	5	24	-1	—	—	—	—	60	—	—	354	—
	1009.5	-2.3	-3.7	—	0	4	29	+3	30	+2	21	+1	—	0	72	512	0
	1005.8	-1.3	-4.1	W	1	1	23	-2	29	-2	16	-1	—	0	476	486	[illegible]
Malakal وادي مدني	1009.0	-0.1	0.0	S	3	1	30.8	-0.2	40	0	24	+1	50	0	57	57	—
Fasher الفاشر	—	—	—	S	2	1	27.0	+2.5	40	—	23	—	63	0	0	—	—
Obeid الابيض	1010.7	+0.9	-0.5	SW	1	2	27.4	+0.2	35	-3	23	+1	72	0	80	51	—
وادي	—	—	—	SW	2	1	25.0	+2.0	29	-4	22	+1	76	0	640	452	—
Mongalla منجلا	1011.6	+0.5	-0.4	SE	1	0	25.5	+1.6	37	-1	21	0	79	1	457	534	—

CAIRO, to-morrow

Time of sunrise 04 h. 55 m.

" " sunset 18 h. 59 m.

DAILY

From Observations taken at 8 h. to-day.

Monday 22nd June, 1925 ١٩٢٥ الاثنين ٢٢ يونيه

	STATION	BAROMETER Reduced to Sea Level	Change in past 24 hours	Differ from normal	WIND Direction	FORCE	STATE OF SKY	TEMPERATURE At 8 h.	Change in past 24 hours	Maximum Yesterday	Difference from Normal	Minimum	Difference from Normal	HUMIDITY	RAINFALL Past 24 hours	Total since 1st Jan.	Normal
		m.b.	m.b.	m.b.				°C	°C	°C	°C	°C	°C	%	mm.	mm	
COAST	SOLLUM	1008.2	+1.0	—	SW	3	0	25.7	+2.2	29	—	14	—	85	0	244	—
	SIWA	1009.1	+3.3	-3.6	—	0	0	24.9	—	41	+3	22	+2	62	0	5	—
	MATRUH	1007.5	+2.4	-6.0	NW	5	3	22.4	-2.9	29	+4	22	+4	78	0	253	161
	ALEXANDRIA	1006.0	+0.6	-6.4	NNW	4	0	23.8	-4.6	32	+4	21	0	77	0	273	205
	PORT SAID	1005.4	-2.2	-5.8	W	3	3	24.9	-2.7	39	+10	22	0	69	0	79	82
	GAZA	1003.5	-3.3	—	WSW	2	1	25.5	-2.3	38	—	22	—	75	0	386	418
	HAIFA	1002.0	-3.3	—	W	2	3	26.2	-0.8	33	—	19	—	58	0	726	617
LOWER EGYPT	QURASHIYA	1005.0	-0.8	-7.1	NW	2	3	25.6	-1.7	41	+6	20	+4	67	0	55	59
	SUEZ	1005.9	-0.7	-5.8	N	3	0	24.5	-1.3	35	0	21	0	71	0	8	26
	CAIRO HELWAN	1006.3	-0.5	-5.3	NW	2	3	23.2	-3.8	42	+7	20	0	68	0	26	34
	CAIRO GIZA	1006.6	0.0	-5.2	NW	2	3	25.8	-2.4	42	+8	20	+2	66	0	19	25
	CAIRO EZBEKIYA	1006.8	+0.2	—	NW	2	2	24.6	-3.4	40	+6	21	+1	69	0	28	26
UPPER EGYPT	QASR EL GEBALI																
	MINYA	—	—	—	N	2	0	25.0	-3.0	42	+5	22	+2	68	—	—	
	ASYUT	1007.1	-0.4	-3.3	NNW	2	0	28.2	-1.0	39	+1	24	+2	46	0	0	
	QENA	—	—	—	W	2	0	32.0	0.0	43	+2	25	+2	32	—	—	
	ASWAN	1005.4	-1.4	-3.7	—	0	0	35.5	+2.7	43	+1	26	+1	31	—	—	
NORTH SUDAN	WADI HALFA	1005.9	-0.9	-3.1	NNE	1	0	30.8	+2.0	43	+2	22	-2	29	—	—	
	MEROWE	1006.6	-0.5	-1.6	—	0	0	31.5	-4.1	44	+1	21	-4	19	0	0	—
	ATBARA																
	KHARTOUM	1009.6	+0.3	+1.6	S	4	0	28.7	+0.2	39	-3	26	0	53	0	8	14
EAST SUDAN	PORT SUDAN	1004.6	-1.4	-2.0	S	1	0	37.6	+2.6	37	-1	26	+1	20	0	119	92
	KASSALA	1009.9	+1.9	+0.1	SE	4	2	26.0	-3.2	37	-1	21	-4	69	0	15	51
	WAD MEDANI																
	ROSEIRES																
SOUTH SUDAN	EL FASHER	—	—	—	N	1	0	26.5	+4.0	37	—	22	—	49	0	1	—
	EL OBEID																
	MALAKAL																
	WAU																
	MONGALLA																

Upper Wind Observations at Helwan at 8 h. 45 m.

Height (metres)	Kms. Hr.	Direction
500	10	NW
1000	30	NW
1500	35	NW
2000		
3000		

General Situation.

Forecast for 24 hours from noon to-day.

STATION	Humidity Mean of Day: Yester day	Diff. from normal	Wet Bulb Temperature Mean of Day: Yester day	Diff. from normal
	%	%	C	C
Alexandria	57	-16	20.8	-0.6
Ezbekia	42	—	21.3	—
Giza	46	-10	21.0	+0.6
Helwan	35	-9	19.4	+0.6

NOTE. A dash means that figures are not available.

Discharges at Aswan as measured by the sluices

	1925	1924	
20 - 6	1079	1095	m3 per sec.
19 - 6	1079	1014	" " "

Remarks: * Khesam el Girba River Gauge Readings for 1 & 2-6-25 published on 3/4.6.25 should read 10.06m. & 10.04m. instead of 10.08m. & 10.06m. respectively.

GAUGE	Date 1925	
Mongalla	20 - 6	11.32
Malakal	21 - 6	10.83
Roseires	21 - 6	13.41
Khartoum	21 - 6	11.21
Kh. el Girba *	20 - 6	11.08
Atbara	22 - 6	10.52
Wadi Halfa	21 - 6	1.39
Aswan Res.	21 - 6	104.15
" D.S.	21 - 6	86.24
El Leisi	22 - 6	17.40
Roda (Cairo)	22 - 6	15.75

TERMS OF SUBSCRIPTION for the DAILY WEATHER REPORT sent by Post, P.T. 100 annually

PRINTED AT THE SURVEY OF EGYPT 24,461

WORKS
ENT
REPORT.

.co-7-c١ Barometer and Wind at 8 h. Yesterday 21.6.25.

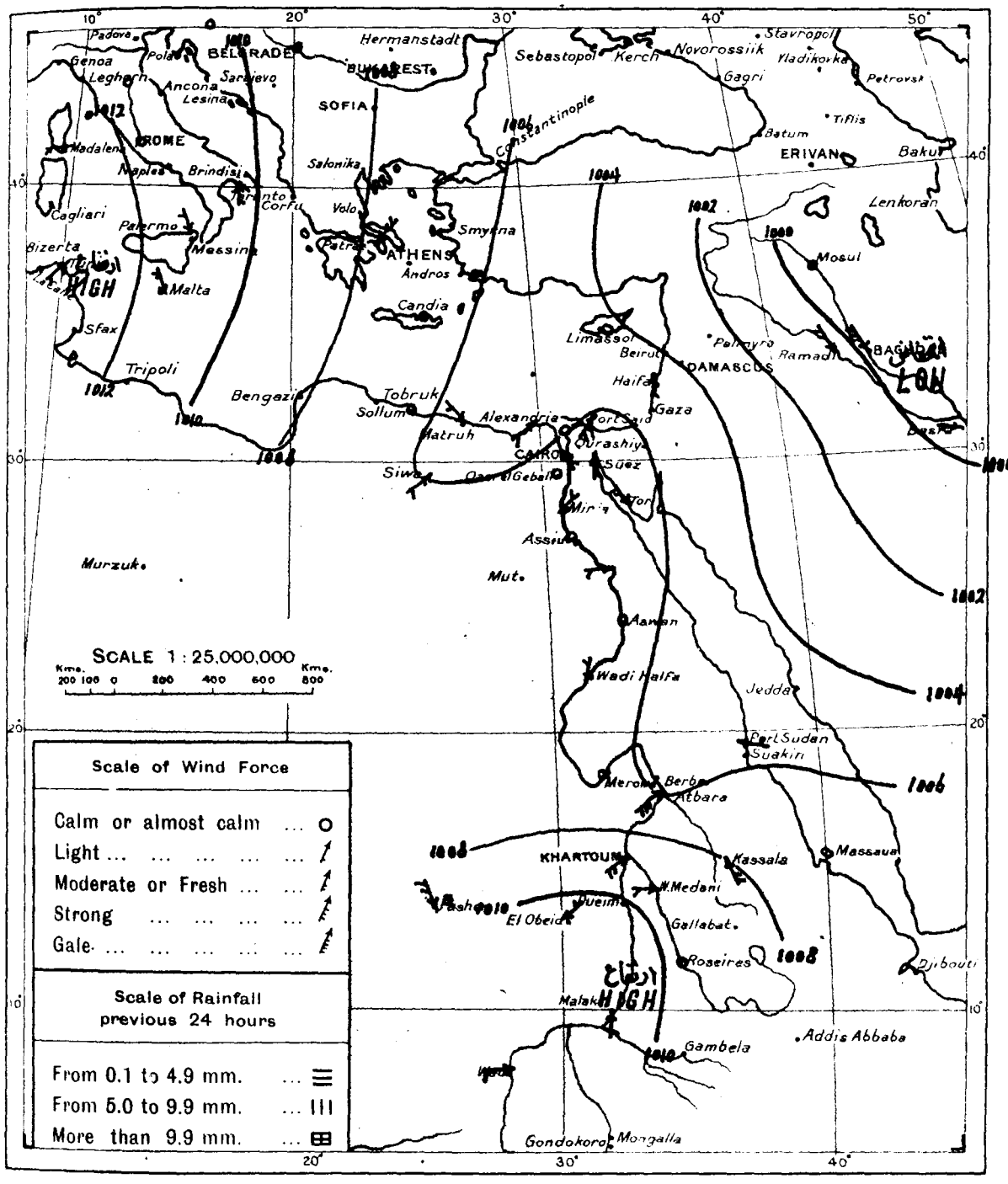

WIND VELOCITY

	K.P.H.	Force
Calm	0- 2	0
Almost calm	2- 7	1
Very light	7-14	2
Light	14-21	3
Moderate	21-29	4
Fresh	29-38	5
Strong	38-47	6
Very strong	47-57	7
Gale	57-69	8
Strong gale	69-82	9
Whole gale	82-96	10
Storm	96-110	11
Hurricane	above 110	12

STATE OF SKY

Clear	0
¼ Clouded	1
½ Clouded	2
¾ Clouded	3
Entirely clouded	4
Raining	5
Sand haze	6
Sand storm	7
Mist or fog	8
Thunderstorm	9

STATE OF SEA

Calm	0
Very smooth	1
Smooth	2
Slight	3
Moderate	4
Rather rough	5
Rough	6
High	7
Very high	8
Phenomenal	9

.co-7-c١ From Observations taken at 8 h. yesterday. 21.6.25.

	BAROMETER			WIND		STATE OF SKY	TEMPERATURE						HUMIDITY	RAINFALL			STATE OF SEA
	Reduced to Sea Level	Change in past 24 hours	Differ from normal	Direction	FORCE		At 8 h.	Change in past 24 hours	Maximum	Difference from Normal	Minimum	Difference from Normal		Past 24 hours	Normal from Oct 1 to day before yesterday	Total from Oct 1 to day before yesterday	
	m.b.	m.b.	m.b.				C	C	C	C	C	C	%	mm	mm	mm	
[illegible]	1011.0	+1.9	-4.1	NE	1	0	24	+1	30	—	19	—	—	0	612	706	—
[illegible]	1011.7	+4.2	-4.9	NNW	4	0	22	-1	27	0	21	+2	70	0	378	502	4
[illegible]	1007.1	-0.3	-5.9	NE	5	0	23	-1	—	—	—	—	50	—	—	355	—
[illegible]	1006.4	-3.1	-6.8	N	1	0	27	-2	34	+6	22	+2	—	0	72	512	4
[illegible]	1004.4	-1.4	-5.4	—	0	—	22	-1	29	-2	18	+1	—	0	476	486	6
Merowe مروى	1007.1	+0.9	-1.1	—	0	0	35.6	+1.0	46	+3	26	+1	15	0	0	—	—
Kassala كسلا	1008.0	+0.2	-1.8	SSE	5	0	29.2	-0.8	39	+1	22	-3	45	0	15	49	—
Wad Medani وادمدني	1009.9	+0.9	+0.9	W	2	2	25.4	-5.4	39	-1	22	-1	78	0	57	58	—
W. Fasher الفاشر	—	—	—	NW	4	2	22.5	-4.5	39	—	21	—	83	1	1	—	—
El Obeid الابيض	1011.4	+0.7	+0.1	NE	2	4	23.8	-3.6	36	-2	21	-1	83	dr. ٨٠	80	52	—
Nasr واو	—	—	—	W	3	1	26.0	+1.0	33	0	22	+1	69	0	640	457	—

CAIRO, to-morrow

Time of sunrise h. 04 m. 55

" " sunset h. 18 m. 59

DAILY

From Observations taken at 8 h. to-day.

Tuesday 23rd June, 1925 ١٩٢٥ الثلاثاء ٢٣ يونيه

	STATION	BAROMETER Reduced to Sea Level	BAROMETER Change in past 24 hours	BAROMETER Differ from normal	WIND Direction	WIND FORCE	STATE OF SKY	TEMPERATURE At 8 h.	TEMPERATURE Change in past 24 hours	TEMPERATURE Maximum Yesterday	TEMPERATURE Difference from Normal	TEMPERATURE Minimum	TEMPERATURE Difference from Normal	HUMIDITY	RAINFALL Past 24 hours	RAINFALL Total from 1st Oct. to date	RAINFALL Difference from Normal
		m.b.	m.b.	m.b.				°C	°C	°C	°C	°C	°C	%	mm.	mm.	
COAST	SOLLUM	1011.6	+3.4	—	SSW	1	2	25.7	0.0	29	—	14	—	73	0	244	—
	SIWA	1012.0	+2.9	-0.6	—	0	0	24.3	-0.6	36	-2	17	-3	64	0	5	—
	MATRUH	1011.6	+4.1	-1.9	NW	2	3	22.4	0.0	28	+3	19	+1	84	0	253	161
	ALEXANDRIA ...	1011.2	+5.2	-0.9	NW	3	0	24.0	+0.2	28	0	21	0	77	0	273	205
	PORT SAID ...	1010.3	+4.9	-0.8	W	3	0	24.5	-0.4	29	0	21	-1	72	0	79	82
	GAZA	1008.0	+4.5	—	WNW	2	1	24.6	-0.9	28	—	20	—	73	0	386	418
	HAIFA	1006.8	+4.8	—	WSW	2	1	26.1	-0.1	29	—	19	—	61	0	726	607
LOWER EGYPT	QURASHIYA ...	1009.9	+4.9	-2.1	N	2	2	24.2	-1.4	39	+4	17	0	74	0	55	59
	SUEZ	1010.4	+4.5	-1.2	N	3	0	23.5	-1.0	34	-1	20	-1	71	0	8	28
	CAIRO HELWAN ..	1011.1	+4.8	-0.5	NNW	2	0	22.6	-0.6	33	-2	19	-1	67	0	26	34
	CAIRO GIZA	1011.2	+4.6	-0.5	—	0	2	24.2	-1.6	34	0	18	0	71	0	19	25
	CAIRO EZBEKIYA ...	1011.1	+4.3	—	—	0	2	23.8	-0.8	34	-1	20	0	71	0	28	26
UPPER EGYPT	QASR EL GEBALI	1012.0	+4.2	-0.4	—	0	0	28.9	+3.9	36	-1	18	-1	42	0	15	
	MINYA	—	—	—	N	2	0	25.0	0.0	35	-2	21	+1	72	—	—	
	ASYUT	1010.7	+3.6	+0.4	W	2	0	27.2	-1.0	35	-3	23	+1	44	0	0	
	QENA	—	—	—	NNW	2	0	31.0	-1.0	41	0	23	0	37	—	—	
	ASWAN	1009.5	+4.1	+0.5	—	0	0	31.6	-3.9	44	+2	26	+1	27	—	—	
NORTH SUDAN	WADI HALFA ...	1009.1	+3.2	+0.1	NE	2	0	31.6	+0.8	45	+4	26	+2	20	—	—	
	MEROWE	1007.8	+1.2	-0.4	—	0	0	34.1	+2.6	45	+2	26	+1	21	0	0	—
	ATBARA	1009.6	+1.7	+2.4	SW	4	1	32.0	+1.0	42	0	28	+1	39	0	2	11
	KHARTOUM ...	1010.7	+1.1	+2.7	SSW	5	1	30.9	+2.2	40	-2	26	0	45	0	8	14
EAST SUDAN	PORT SUDAN ...																
	KASSALA	1009.4	-0.5	-0.5	SE	3	0	29.4	+3.4	34	-4	25	0	49	6	21	51
	WAD MEDANI ...	1010.7	-1.3	+1.5	SW	3	1	29.0	+3.0	37	-3	23	0	51	0	57	61
	ROSEIRES																
SOUTH SUDAN	EL FASHER ...	—	—	—	SSE	2	2	27.0	+0.5	40	—	26	—	49	0	1	—
	EL OBEID																
	MALAKAL																
	WAU																
	MONGALLA ...																

Upper Wind Observations at Helwan at 8 h. 30 m.

Height (metres)	Kms./Hr.	Direction
500	20	N
1000	10	N
1500	15	NW
2000	40	NW
3000	50	WNW

General Situation.

Forecast for 24 hours from noon to-day.

STATION	Humidity Mean of Day: Yesterday	Humidity Mean of Day: Diff. from normal	Wet Bulb Temperature Mean of Day: Yesterday	Wet Bulb Temperature Mean of Day: Diff. from normal
	%	%	C	C
Alexandria ...	79	+6	21.3	-0.3
Ezbekia ...	58	—	21.9	—
Giza	58	+2	21.4	+0.9
Helwan ...	50	+6	19.8	+0.7

Discharges at Aswan as measured by the sluices

1925	1924		
22.6	1099	1096	m3 per sec.
21.6	1101	1092	" " "

GAUGE	Date 1925	Reading	Diff.
Mongalla	22.6	11.27	-0.34
Malakal	22.6	10.91	0.00
Roseires	22.6	13.78	+0.46
Khartoum	22.6	11.55	+0.50
Kh. el Girba ...	22.6	11.20	-0.06
Atbara	23.6	10.54	+0.09
Wadi Halfa ...	23.6	1.44	-0.23
Aswan Res. ...	23.6	103.51	—
" D.S. ...	23.6	86.26	+0.27
El Leisi	23.6	17.41	+0.54
Roda (Cairo) ...	23.6	15.75	+0.41

NOTE. A dash means that figures are not available.

TERMS OF SUBSCRIPTION for the DAILY WEATHER REPORT sent by Post, P.T. 100 annually

PRINTED AT THE SURVEY OF EGYPT 24,467

WORKS.
NT
REPORT.

.٢٥-٦-٢٢ Barometer and Wind at 8 h. Yesterday 22.6.25.

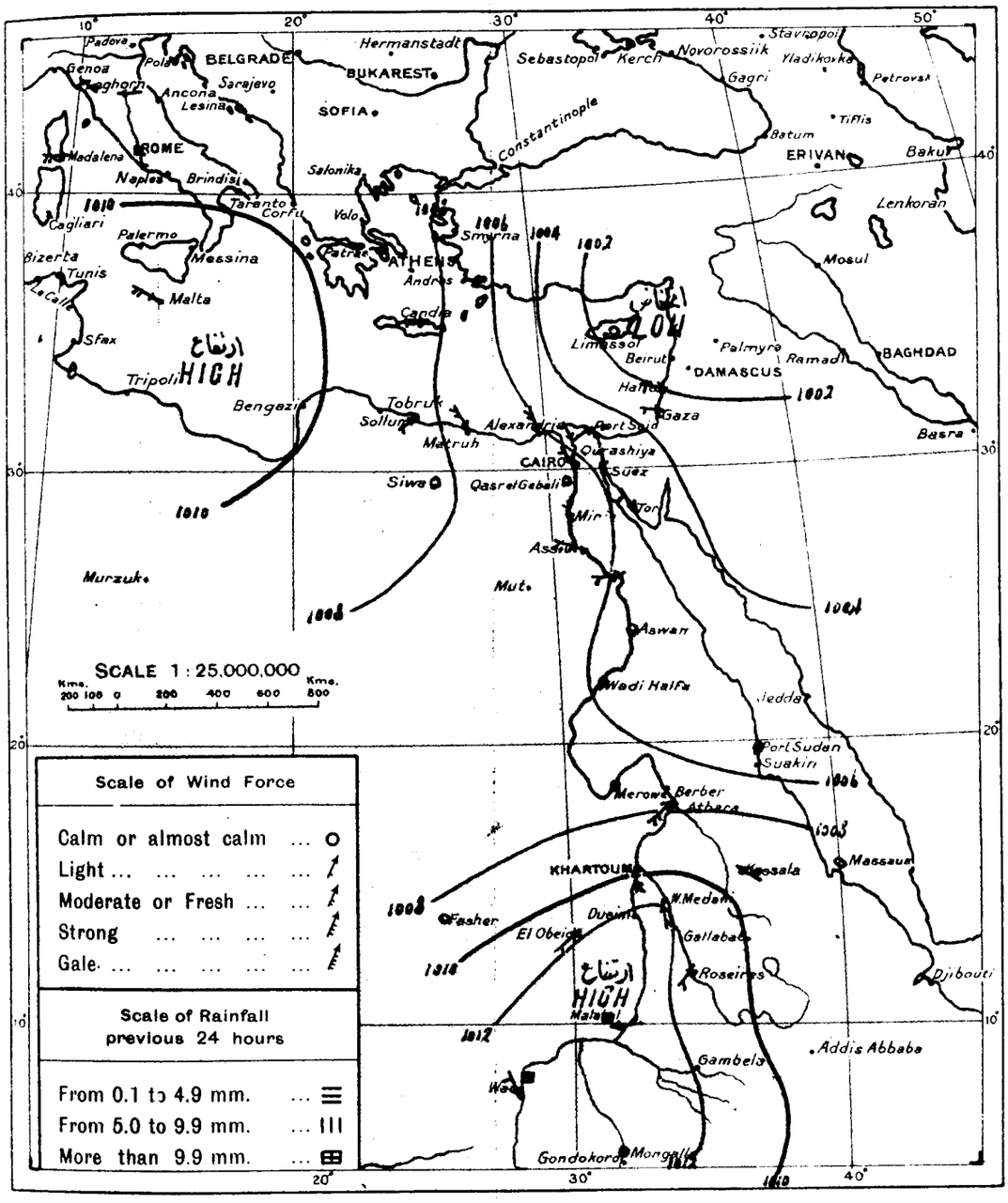

WIND VELOCITY

	K.P.H.	Force
Calm	0- 2	0
Almost calm	2- 7	1
Very light	7-14	2
Light	14-21	3
Moderate	21-29	4
Fresh	29-38	5
Strong	38-47	6
Very strong	47-57	7
Gale	57-69	8
Strong gale	69-82	9
Whole gale	82-96	10
Storm	96-110	11
Hurricane	above 110	12

STATE OF SKY

Clear	0
¼ Clouded	1
½ Clouded	2
¾ Clouded	3
Entirely clouded	4
Raining	5
Sand haze	6
Sand storm	7
Mist or fog	8
Thunderstorm	9

STATE OF SEA

Calm	0
Very smooth	1
Smooth	2
Slight	3
Moderate	4
Rather rough	5
Rough	6
High	7
Very high	8
Phenomenal	9

.٢٥-٦-٢٢ From Observations taken at 8 h. yesterday. 22.6.25

	BAROMETER			WIND		STATE OF SKY	TEMPERATURE						HUMIDITY	RAINFALL			STATE OF SEA
	Reduced to Sea Level	Change in past 24 hours	Differ. from normal	Direction	FORCE		At 8 h.	Change in past 24 hours	Maximum	Difference from Normal	Minimum	Difference from Normal		Past 24 hours	Normal from Oct 1 to day before yesterday	Total from Oct 1 to day before yesterday	
	m.b.	m.b.	m.b.				°C	°C	°C	°C	°C	°C	%	mm	mm	mm	
	1009.6	-1.4	-5.5	S	2	4	25	+1	30	—	19	—	—	0	612	707	—
	1011.5	-0.2	-5.1	WNW	4	0	23	+1	28	+1	20	+1	60	0	576	503	2
	1009.9	+2.8	-3.1	N	1	0	22	-1	—	—	—	—	60	—	—	355	—
	1008.5	+2.4	-4.3	W	2	2	24	-3	27	-1	21	+1	—	0	72	512	4
	1001.0	-3.4	-8.6	—	0	0	28	+6	29	-2	17	0	—	0	476	487	5
	1007.8	+0.4	-4.7	—	0	—	25.0	-9.4	43	+6	20	+1	67	0	15	—	—
	1007.9	+2.8	+0.7	SW	5	0	31.0	-2.0	42	0	26	-1	27	0	2	11	—
	1012.0	+2.1	+2.9	S	3	2	26.0	+0.6	39	-1	22	-1	64	0	57	60	—
	1011.0	+1.4	-0.8	SW	2	3	24.0	0.0	30	-5	24	+2	75	0	164	194	—
	1011.9	+0.5	+0.5	SW	2	3	25.0	+1.2	33	-4	23	+1	74	0	80	53	—
	—	—	—	E	2	4	22.8	-4.2	32	0	19	-2	91	41	413	339	—
	—	—	—	NW	2	4	22.0	-4.0	33	0	20	0	91	10	650	462	—
	1012.2	+1.2	+0.2	SE	1	0	23.6	0.0	34	+2	20	-1	82	0	457	542	—

CAIRO, to-morrow

Time of sunrise h. 04 m. 55

" " sunset h. 18 m. 59

DAILY W

From Observations taken at 8h. to-day.

Wednesday 24th June, 1925 ١٩٢٥ الاربعاء ٢٤ يونيه

	STATION	BAROMETER Reduced to Sea Level	BAROMETER Change in past 24 hours	BAROMETER Differ from normal	WIND Direction	WIND FORCE	STATE OF SKY	TEMPERATURE At 8 h.	TEMPERATURE Change in past 24 hours	TEMPERATURE Maximum Yesterday	TEMPERATURE Difference from Normal	TEMPERATURE Minimum	TEMPERATURE Difference from Normal	HUMIDITY	RAINFALL Past 24 hours	RAINFALL Total from Oct. 1 to yesterday	RAINFALL Normal
		m.b.	m.b.	m.b.				°C	°C	°C	°C	°C	°C	%	mm.	mm.	
COAST	SOLLUM	1012.0	+0.4	–	SW	1	0	25.1	-0.6	29	–	13	–	64	0	244	–
	SIWA...	1012.8	+0.8	+0.2	N	2	0	23.5	-0.8	37	-1	20	0	70	0	5	–
	MATRUH	1011.8	+0.2	-1.7	NW	4	3	22.3	-0.1	25	0	18	-1	78	0	253	161
	ALEXANDRIA ...	1011.1	-0.1	-1.1	NW	4	2	23.4	-0.6	28	0	21	-1	77	0	273	205
	PORT SAID ...	1010.4	+0.1	-0.6	W	3	0	23.1	-1.4	29	0	20	-2	75	0	79	42
	GAZA...	1008.4	+0.4	–	WSW	1	2	24.2	-0.4	27	–	18	–	69	0	386	418
	HAIFA	1006.4	-0.4	–	–	0	2	25.9	-0.2	28	–	19	–	64	0	726	607
LOWER EGYPT	QURASHIYA ...	1010.0	+0.1	-1.9	N	1	0	24.9	+0.7	–	–	15	-2	69	0	55	59
	SUEZ...	1009.9	-0.5	-1.6	E	1	0	23.6	+0.1	32	-3	18	-3	55	0	8	28
	CAIRO HELWAN ..	1011.4	+0.3	-0.1	NW	2	0	21.4	-1.2	32	-3	18	-2	65	0	26	34
	CAIRO GIZA	1010.6	-0.6	-1.1	–	0	0	24.3	+0.1	32	-2	15	-3	69	0	19	25
	CAIRO EZBEKIYA...	1011.0	-0.1	–	–	0	0	23.4	-0.4	32	-3	18	-2	73	0	28	26
UPPER EGYPT	QASR EL GEBALI	1011.6	-0.4	-0.7	–	0	0	25.7	-3.2	34	-3	16	-3	42	0	15	
	MINYA	—	—	—	NW	2	0	25.0	0.0	33	-4	19	-1	58	—	—	
	ASYUT	1010.3	-0.4	0.0	W	2	0	26.2	-1.0	34	-4	21	-1	41	0	0	
	QENA...	—	—	—	W	2	0	29.8	-1.2	38	-3	22	-1	30	—	—	
	ASWAN	1009.6	+0.1	+0.6	–	0	0	30.6	-1.0	40	-2	24	-1	26	—	—	
NORTH SUDAN	WADI HALFA ...	1009.6	+0.5	+0.6	N	1	0	29.0	-2.6	40	-1	23	-1	23	—	—	
	MEROWE	1009.0	+1.2	+0.8	NE	1	0	33.7	-0.4	45	+2	24	-1	16	0	0	–
	ATBARA																
	KHARTOUM ...	1008.8	-1.9	+0.8	S	1	0	32.1	+1.2	41	-1	26	0	37	tr.	8	14
EAST SUDAN	PORT SUDAN ...																
	KASSALA	1007.6	-1.8	-2.4	S	4	1	28.4	-1.0	39	+1	22	-3	56	5	26	52
	WAD MEDANI ...																
	ROSEIRES... ...	1010.4	+1.0	-1.5	SE	1	3	25.0	-1.5	–	–	24	+2	76	0	164	201
SOUTH SUDAN	EL FASHER ...	–	–	–	–	0	0	28.0	+1.0	39	–	24	–	51	0	1	–
	EL OBEID... ...																
	MALAKAL	–	–	–	–	0	3	24.2	-1.3	34	+2	24	+3	85	0	413	351
	WAU																
	MONGALLA ...																

Upper Wind Observations at Helwan at 8 h. 45 m.

Height (metres)	Kms./Hr.	Direction
500	15	NW
1000	40	NNW
1500	50	NW
2000	35	NW
3000		

General Situation.

Forecast for 24 hours from noon to-day.

نهر اليوم الى ظهر الغد

STATION	Humidity Mean of Day: Yesterday	Humidity Mean of Day: Diff. from normal	Wet Bulb Temperature Mean of Day: Yesterday	Wet Bulb Temperature Mean of Day: Diff. from normal
	%	%	C	C
Alexandria...	76	+3	21.0	+0.1
Ezbekia ...	58	—	19.3	—
Giza	54	-2	19.4	-1.6
Helwan ...	45	+1	17.8	-1.4

Discharges at Aswan as measured by the sluices.

1925	1924	
23.6	1104	1090 m3 per sec.
22.6	1099	1096 " " "

GAUGE	Date 1925		
Mongalla... ...	23.6	11.10	-0.19
Malakal	23.6	10.92	-0.01
Roseires	24.6	13.94	+0.67
Khartoum.. ...	23.6	11.64	+0.56
Kh. el Girba ...	23.6	11.74	+0.41
Atbara	24.6	10.58	+0.10
Wadi Halfa ...	23.6	1.44	-0.20
Aswan Res. ...	24.6	103.16	–
" D.S. ...	24.6	86.27	+0.57
El Leisi	24.6	17.42	+0.07
Roda (Cairo) ...	24.6	15.75	+0.40

NOTE. A dash means that figures are not available.

TERMS OF SUBSCRIPTION for the DAILY WEATHER REPORT sent by Post, P.T. 100 annually

PRINTED AT THE SURVEY OF EGYPT 24,461

WORKS.
NT
REPORT.

.co-٦-٢٢ Barometer and Wind at 8 h. Yesterday 23.6.25.

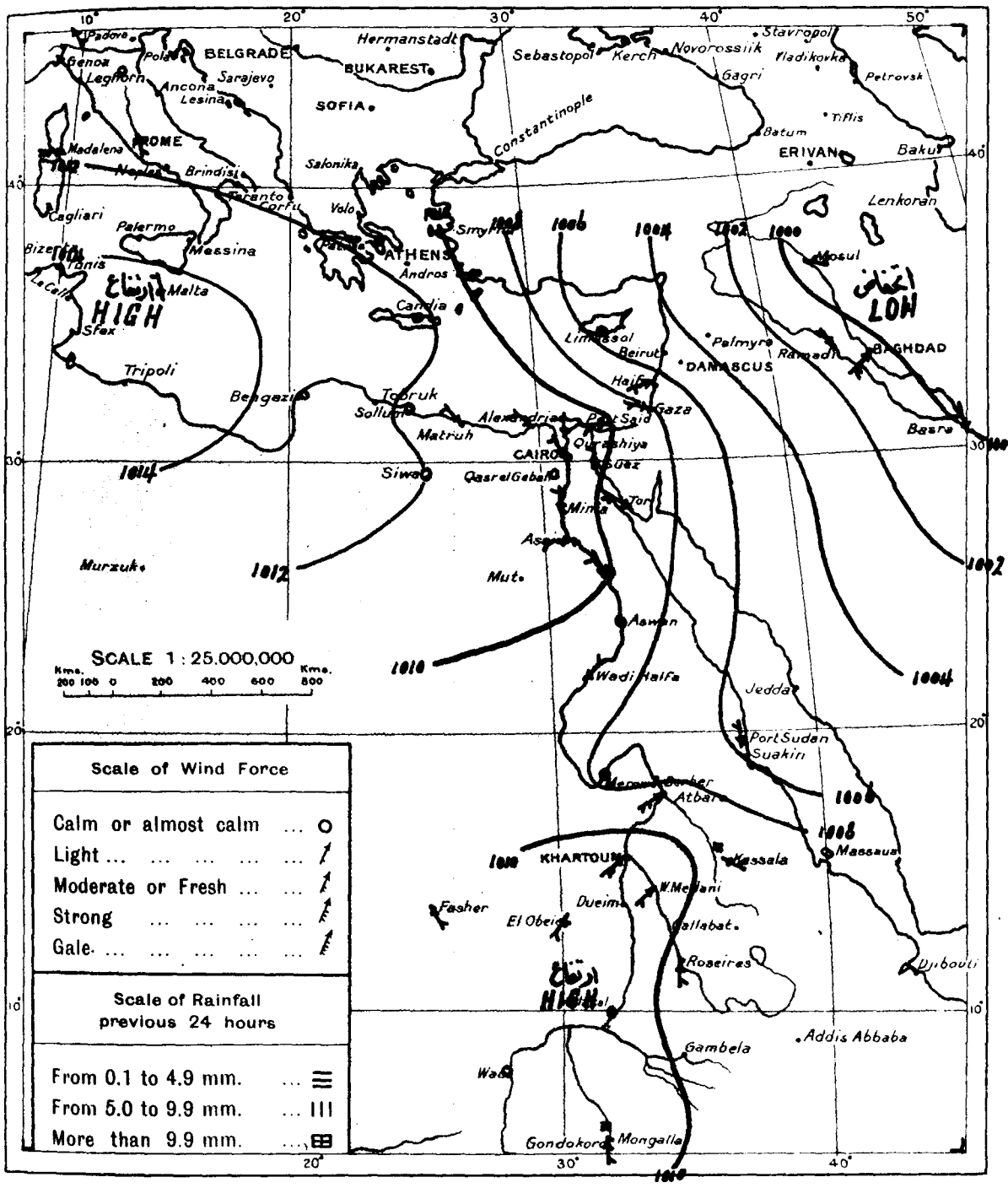

WIND VELOCITY

	K.P.H.	Force
Calm	0- 2	0
Almost calm..	2- 7	1
Very light ...	7-14	2
Light	14-21	3
Moderate ..	21-29	4
Fresh	29-38	5
Strong... ...	38-47	6
Very strong .	47-57	7
Gale ..	57-69	8
Strong gale	69-82	9
Whole gale	82-96	10
Storm ...	96-110	11
Hurricane	above 110	12

STATE OF SKY

Clear	0
¼ Clouded	1
½ Clouded	2
¾ Clouded	3
Entirely clouded ...	4
Raining	5
Sand haze	6
Sand storm	7
Mist or fog	8
Thunderstorm	9

STATE OF SEA

Calm	0
Very smooth	1
Smooth	2
Slight	3
Moderate	4
Rather rough	5
Rough	6
High	7
Very high	8
Phenomenal	9

.co-٦-٢٢ From Observations taken at 8 h. yesterday. 23.6.25.

	BAROMETER			WIND		STATE OF SKY	TEMPERATURE						HUMIDITY	RAINFALL			STATE OF SEA
	Reduced to Sea Level	Change in past 24 hours	Differ. from normal	Direction	FORCE		At 8 h.	Change in past 24 hours	Maximum	Difference from Normal	Minimum	Difference from Normal		Past 24 hours	Normal from Oct 1 to day before yesterday	Total from Oct 1 to day before yesterday	
	m.b.	m.b.	m.b.				C	C	C	C	C	C	%	mm.	mm	mm	
[illegible]	1011.1	+1.5	-3.9	S	2	2	26	+1	28	–	19	–	–	0	612	708	–
[illegible]	1014.8	+3.3	-1.8	NNW	2	0	23	0	27	0	20	+1	70	0	378	503	2
[illegible]	1011.8	+1.9	-1.2	–	0	0	23	+1	–	–	–	–	30	–	–	356	–
[illegible]	1012.3	+3.5	-0.8	W	1	0	23	-1	27	-1	18	-2	–	0	72	512	3
[illegible]	1004.4	+3.4	-5.1	–	0	0	27	-1	30	-1	15	-3	–	0	476	487	3
Port Sudan بورسودان	1005.6	+1.0	-0.9	N	2	0	38.8	+1.2	39	+1	26	+1	25	0	119	92	2
Roseires الروصيرص	1009.4	-1.6	-2.4	S	2	1	26.5	+2.5	29	-6	21	-1	56	0	164	198	–
El Obeid الأبيض	1010.8	-1.1	-0.7	SW	2	3	26.7	+1.7	35	-2	23	+1	67	0	80	54	–
Malakal الملاكال	–	–	–	–	0	–	25.5	+2.7	32	0	–	–	79	0	413	345	–
Wau واو	–	–	–	NW	1	0	25.0	+3.0	31	-1	22	+2	76	0	650	468	–
Mongalla منجلا	1011.6	-0.6	-0.4	S	2	0	24.9	+1.3	33	+1	20	-1	76	1	458	546	–

CAIRO, to-morrow

Time of sunrise h. 04 m. 55

" " sunset h. 18 m. 59

DAILY

From Observations taken at 8 h. to-day.

Thursday 25th June, 1925 ١٩٢٥ الخميس ٢٥ يونيه

	STATION	BAROMETER Reduced to Sea Level	BAROMETER Change in past 24 hours	BAROMETER Differ from normal	WIND Direction	WIND FORCE	STATE OF SKY	TEMPERATURE At 8 h.	TEMPERATURE Change in past 24 hours	TEMPERATURE Maximum Yesterday	TEMPERATURE Difference from Normal	TEMPERATURE Minimum	TEMPERATURE Difference from Normal	HUMIDITY	RAINFALL Past 24 hours	RAINFALL Total Jan. 1st to date	RAINFALL Difference from Normal
		m.b.	m.b.	m.b.				°C	°C	°C	°C	°C	°C	%	mm.	mm.	mm.
COAST	SOLLUM	1013.3	+1.3	–	–	0	0	24.2	-0.9	30	–	16	–	86	0	244	–
	SIWA	1013.1	+0.3	+0.5	–	0	0	23.8	+0.3	35	-3	18	-2	58	0	5	–
	MATRUH	1011.5	-0.3	-2.0	NW	2	1	22.7	+0.4	25	0	18	-1	81	0	253	161
	ALEXANDRIA	1010.3	-0.8	-1.8	NW	4	0	23.8	+0.8	28	0	21	-1	80	0	273	205
	PORT SAID	1009.9	-0.5	-1.0	NW	4	3	25.0	+1.9	28	-1	21	-1	68	0	79	87
	GAZA	1008.4	0.0	–	SSW	1	2	25.7	+1.5	27	–	17	–	76	0	386	418
	HAIFA	1006.4	0.0	–	S	2	2	26.1	+0.2	28	–	18	–	66	0	726	607
LOWER EGYPT	QURASHIYA	1009.0	-1.0	-2.8	N	1	0	26.0	+1.1	34	-1	17	0	63	0	55	59
	SUEZ	1009.4	-0.5	-2.0	N	3	1	23.0	-0.6	32	-3	–	–	73	0	8	26
	CAIRO HELWAN	1010.6	-0.8	-0.8	NW	2	0	21.5	+0.1	31	-4	18	-2	79	0	26	34
	CAIRO GIZA	1010.2	-0.4	-1.4	N	2	0	25.0	+0.7	33	-1	16	-2	68	0	19	25
	CAIRO EZBEKIYA	1010.3	-0.7	–	N	2	0	24.0	+0.6	32	-3	19	-1	74	0	28	26
UPPER EGYPT	QASR EL GEBALI	1010.8	-0.8	-1.4	NNW	1	0	26.0	+0.3	34	-3	18	-1	48	0	15	
	MINYA	—	—	—	N	2	0	25.0	0.0	33	-4	18	-2	61	—	—	
	ASYUT	1009.5	-0.8	-0.7	NNW	2	0	25.2	-1.0	33	-5	20	-2	45	0	0	
	QENA	—	—	—	N	2	0	28.9	-0.9	36	-5	21	-2	37	—	—	
	ASWAN	1007.8	-1.8	-1.1	N	1	0	30.0	-0.6	39	-3	22	-3	28	—	—	
NORTH SUDAN	WADI HALFA	1008.0	-1.6	-1.0	N	1	0	28.0	-1.0	39	-2	20	-4	20	—	—	
	MEROWE	1006.8	-2.2	-1.4	–	0	4	32.6	-1.1	46	+3	25	0	–	0	0	–
	ATBARA																
	KHARTOUM	1007.9	-0.9	-0.2	SW	1	0	29.7	-2.4	42	0	25	-1	43	0	8	14
EAST SUDAN	PORT SUDAN	1005.9	-0.4	-0.5	N	3	0	32.8	-1.6	36	-2	22	-4	27	0	119	92
	KASSALA	1006.0	-1.6	-4.0	S	3	0	31.2	+2.8	37	-1	24	0	47	4	30	53
	WAD MEDANI																
	ROSEIRES	1010.6	+0.2	-1.3	SSE	1	0	–	–	35	0	24	+2	–	0	164	205
SOUTH SUDAN	EL FASHER																
	EL OBEID	1010.8	+2.0	-0.8	W	2	0	25.3	-5.0	36	-1	20	-2	76	18	98	56
	MALAKAL																
	WAU																
	MONGALLA																

Upper Wind Observations at Helwan at 8 h. 45 m.

Height (metres)	Kms./Hr.	Direction
500	20	NNW
1000	50	NNW
1500	65	N
2000	45	N
3000		

General Situation.

Forecast for 24 hours from noon to-day.

STATION	Humidity Mean of Day: Yester day	Humidity Mean of Day: Diff. from normal	Wet Bulb Temperature Mean of Day: Yester day	Wet Bulb Temperature Mean of Day: Diff. from normal
	%	%	C	C
Alexandria	79	+6	21.3	+0.5
Ezbekia	58	—	20.0	—
Giza	52	-4	19.2	-1.2
Helwan	44	0	17.2	-1.7

Discharges at Aswan as measured by the sluices

	1925	1924	
23 . 6	1104	1090	m3 per sec.
22 . 6	1099	1096	" " "

GAUGE	Date 1925	
Mongalla	24 . 6	11.20
Malakal	24 . 6	10.94
Roseires	25 . 6	13.56
Khartoum	24 . 6	11.64
Kh. el Girba	24 . 6	12.00
Atbara	24 . 6	10.58
Wadi Halfa	24 . 6	1.47
Aswan Res.	24 . 6	103.16
" D.S.	24 . 6	86.27
El Leisi	25 . 6	17.42
Roda (Cairo)	25 . 6	15.77

NOTE. A dash means that figures are not available.

TERMS OF SUBSCRIPTION for the DAILY WEATHER REPORT sent by Post, P.T. 100 annually

PRINTED AT THE SURVEY OF EGYPT 24.461

ORKS.
IT
REPORT.

.co-7-cc Barometer and Wind at 8 h. Yesterday 24.6.25.

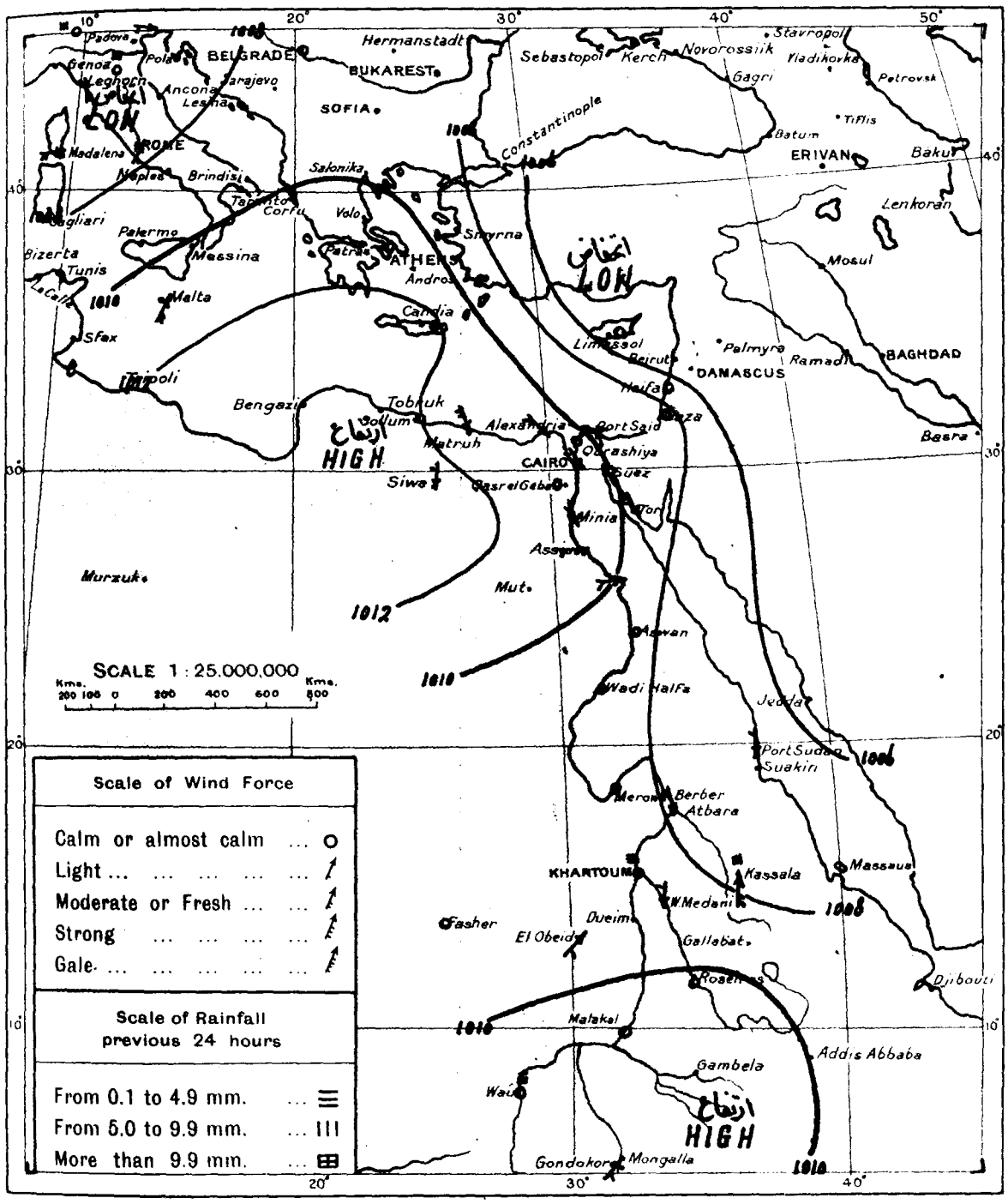

WIND VELOCITY

	K P H	Force
Calm	0- 2	0
Almost calm..	2- 7	1
Very light ...	7-14	2
Light	14-21	3
Moderate ..	21-29	4
Fresh	29-38	5
Strong... ...	38-47	6
Very strong .	47-57	7
Gale ...	57-69	8
Strong gale	69-82	9
Whole gale	82-96	10
Storm ...	96-110	11
Hurricane	above 110	12

STATE OF SKY

Clear	0
¼ Clouded	1
½ Clouded	2
¾ Clouded	3
Entirely clouded ...	4
Raining	5
Sand haze	6
Sand storm	7
Mist or fog	8
Thunderstorm	9

STATE OF SEA

Calm	0
Very smooth	1
Smooth	2
Slight	3
Moderate	4
Rather rough ...	5
Rough	6
High	7
Very high	8
Phenomenal	9

.co-7-cc From Observations taken at 8 h. yesterday. 24.6.25.

	BAROMETER			WIND		STATE OF SKY	TEMPERATURE						HUMIDITY	RAINFALL			STATE OF SEA
	Reduced to Sea Level	Change in past 24 hours	Differ from normal	Direction	FORCE		At 8 h.	Change in past 24 hours	Maximum	Difference from Normal	Minimum	Difference from Normal		Past 24 hours	Normal from Oct 1 to day before yesterday	Total from Oct 1 to day before yesterday	
	m.b.	m.b.	m.b.				C	C	C	C	C	C		mm	mm	mm	
	1007.6	-3.5	-7.4	SW	3	4	26	0	28	—	20	—	—	0	612	710	—
	1011.5	-3.3	-5.1	SSW	4	2	25	+2	28	+1	22	+3	50	0	378	504	1
	1011.6	-0.2	-1.4	S	1	0	24	+1	—	—	—	—	50	—	—	356	—
	1012.3	0.0	-0.7	—	0	0	25	+2	27	-1	18	-2	—	0	72	512	3
	1004.4	0.0	-5.0	—	0	0	27	0	28	-3	17	-1	—	0	476	487	3
Atbara العطبره	1006.7	-2.4	-0.5	NNW	2	0	34.0	+2.0	42	0	26	-1	25	0	2	11	—
Port Sudan بورسودان	1006.3	+0.7	-0.2	N	3	0	34.4	-4.4	42	+4	25	0	24	0	119	92	3
Wad Medani واد مدني	1008.8	-1.4	-0.5	N	3	1	30.2	+1.2	40	+1	24	+1	44	0	57	62	—
El Obeid الابيض	1008.8	-2.0	-2.7	SW	3	2	30.3	+3.6	36	-1	25	+8	51	0	80	55	—
Wau واو	—	—	—	S	1	4	26.0	+1.0	34	+2	22	+2	76	1	651	473	—
Mongalla منجلا	1011.1	-0.5	-0.9	SW	2	5	23.4	-1.5	34	+2	21	0	76	0	458	550	—

CAIRO, to-morrow

Time of sunrise 04 h. 56 m.

" " sunset 19 h. 00 m.

From Observations taken at 8 h. to-day.

Friday 26th June, 1925 ١٩٢٥ الجمعه ٢٦ يونيه

	STATION	BAROMETER Reduced to Sea Level	Change in past 24 hours	Differ from normal	WIND Direction	FORCE	STATE OF SKY	TEMPERATURE At 8 h.	Change in past 24 hours	Maximum Yesterday	Difference from Normal	Minimum	Difference from Normal	HUMIDITY	Past 24 hours		
		m.b.	m.b.	m.b.				°C	°C	°C	°C	°C	°C	%	mm.		
COAST	SOLLUM	1011.8	-1.5	–	–	0	0	27.4	+3.2	31	–	19	–	68	0	244	–
	SIWA...	1010.6	-2.5	-1.9	–	0	0	28.5	+4.7	39	+1	19	-1	43	0	5	–
	MATRUH	1011.0	-0.5	-0.9	NW	2	0	26.9	+4.2	–	–	19	0	32	0	253	161
	ALEXANDRIA ...	1010.4	+0.1	-1.6	NW	3	0	25.0	+1.2	28	0	22	0	77	0	273	205
	PORT SAID ...	1009.9	0.0	-0.9	W	2	0	26.0	+1.0	29	0	22	0	72	0	79	82
	GAZA...	1008.6	+0.2	–	WNW	1	2	24.5	-1.2	27	–	18	–	82	0	386	418
	HAIFA	1006.8	+0.4	–	S	2	0	26.3	+0.2	28	–	18	–	65	0	726	607
LOWER EGYPT	QURASHIYA ...	1009.6	+0.6	-2.1	N	1	0	28.0	+2.0	33	-2	17	0	57	0	55	59
	SUEZ...	1009.3	-0.1	-2.0	NE	2	0	24.4	+1.4	33	-2	–	–	65	0	8	26
	CAIRO HELWAN ...	1010.2	-0.4	-1.1	NW	2	0	22.6	+1.1	32	-3	19	-1	70	0	26	34
	CAIRO GIZA	1010.6	+0.4	+0.1	NW	2	0	26.0	+1.0	33	-1	16	-2	68	0	19	25
	CAIRO EZBEKIYA...	1010.6	+0.3	–	NW	2	0	25.0	+1.0	33	-2	20	0	67	0	28	26
UPPER EGYPT	QASR EL GEBALI	1010.8	0.0	-1.3	–	0	0	26.9	+0.9	35	-2	19	0	49	0	15	
	MINYA	—	—	—	NW	2	0	25.0	0.0	34	-3	20	0	68	—		
	ASYUT	1009.3	-0.2	-0.8	NNW	3	0	27.2	+2.0	33	-5	22	0	36	0	0	
	QENA...	—	—	—	N	2	0	32.0	+3.1	38	-3	23	0	36	—		
	ASWAN	1007.1	-0.7	-1.8	N	1	0	30.6	+0.6	38	-4	25	0	33	—		
NORTH SUDAN	WADI HALFA ...	1007.5	-0.5	-1.5	N	1	0	28.2	+0.2	37	-4	21	-3	25	—		
	MEROWE	1007.2	+0.4	-1.0	–	0	1	35.6	+3.0	42	0	24	-1	10	0	0	–
	ATBARA	1006.0	+0.2	-1.3	NNW	2	1	32.8	-0.2	40	-2	24	-3	6	0	2	11
	KHARTOUM ...	1008.0	+0.1	-0.1	–	0	0	29.0	-0.7	40	-2	21	-5	26	0	8	15
EAST SUDAN	PORT SUDAN ...	1005.8	-0.1	-0.6	S	3	0	33.5	+0.7	33	-5	21	-5	21	0	119	92
	KASSALA	1007.8	+1.8	-2.3	S	5	0	28.0	-3.2	38	+1	23	-1	57	0	30	54
	WAD MEDANI ...	1008.3	+0.5	-1.1	S	3	1	29.4	+1.8	39	0	24	+1	54	0	57	65
	ROSEIRES... ...	1010.7	+0.1	-1.3	SSW	1	2	25.5	–	26	-8	22	0	72	20	184	209
SOUTH SUDAN	EL FASHER ...	–	–	–	–	0	0	28.5	+3.5	39	–	21	–	39	0	1	–
	EL OBEID... ...	1011.0	+0.2	-0.6	SW	3	0	27.2	+1.9	35	-2	23	+1	70	0	98	67
	MALAKAL	–	–	–	SSE	2	4	25.2	-0.6	35	+3	25	+4	74	28	442	362
	WAU	–	–	–	N	1	2	24.0	-2.0	31	-1	21	+1	83	0	672	484
	MONGALLA ...	1012.3	+2.8	+0.3	SE	1	5	21.4	-4.1	34	+2	20	0	94	7	465	558

Upper Wind Observations at Helwan at h. m.

Height (metres)	Kms./Hr.	Direction
500		
1000		
1500		
2000		
3000		

General Situation.

Forecast for 24 hours from noon to-day. اليوم الى ظهر الغد

STATION	Humidity Mean of Day: Yesterday	Diff. from normal	Wet Bulb Temperature Mean of Day: Yesterday	Diff. from normal
	%	%	C	C
Alexandria...	81	+8	21.9	+1.0
Ezbekia ...	59	—	20.9	—
Giza	54	-2	20.2	-0.5
Helwan ...	53	+9	18.7	-0.3

Discharges at Aswan as measured by the sluices

	1925	1924	
25.6	1167	1089	m³ per sec.
24.6	1111	1096	" " "

GAUGE	Date 1925	
Mongalla... ...	25.6	11.27 -0.57
Malakal	26.6	10.99 -0.01
Roseires	26.6	13.47 +0.01
Khartoum.. ...	26.6	11.55 +0.33
Kh. el Girba ...	26.6	11.82 +0.15
Atbara	26.6	10.79 +0.25
Wadi Halfa ...	26.6	1.52 -0.19
Aswan Res. ...	26.6	102.37 —
" D.S. ...	26.6	86.36 +0.53
El Leisi	26.6	17.43 +0.45
Roda (Cairo) ...	26.6	15.77 +0.00

NOTE. A dash means that figures are not available.

TERMS OF SUBSCRIPTION for the DAILY WEATHER REPORT sent by Post, P.T. 100 annually

EGYPTIAN SURVEY OF EGYPT 24-3-67

ORKS.
IT.

REPORT.

٢٥-٦-٢٥ Barometer and Wind at 8 h. Yesterday 25.6.25

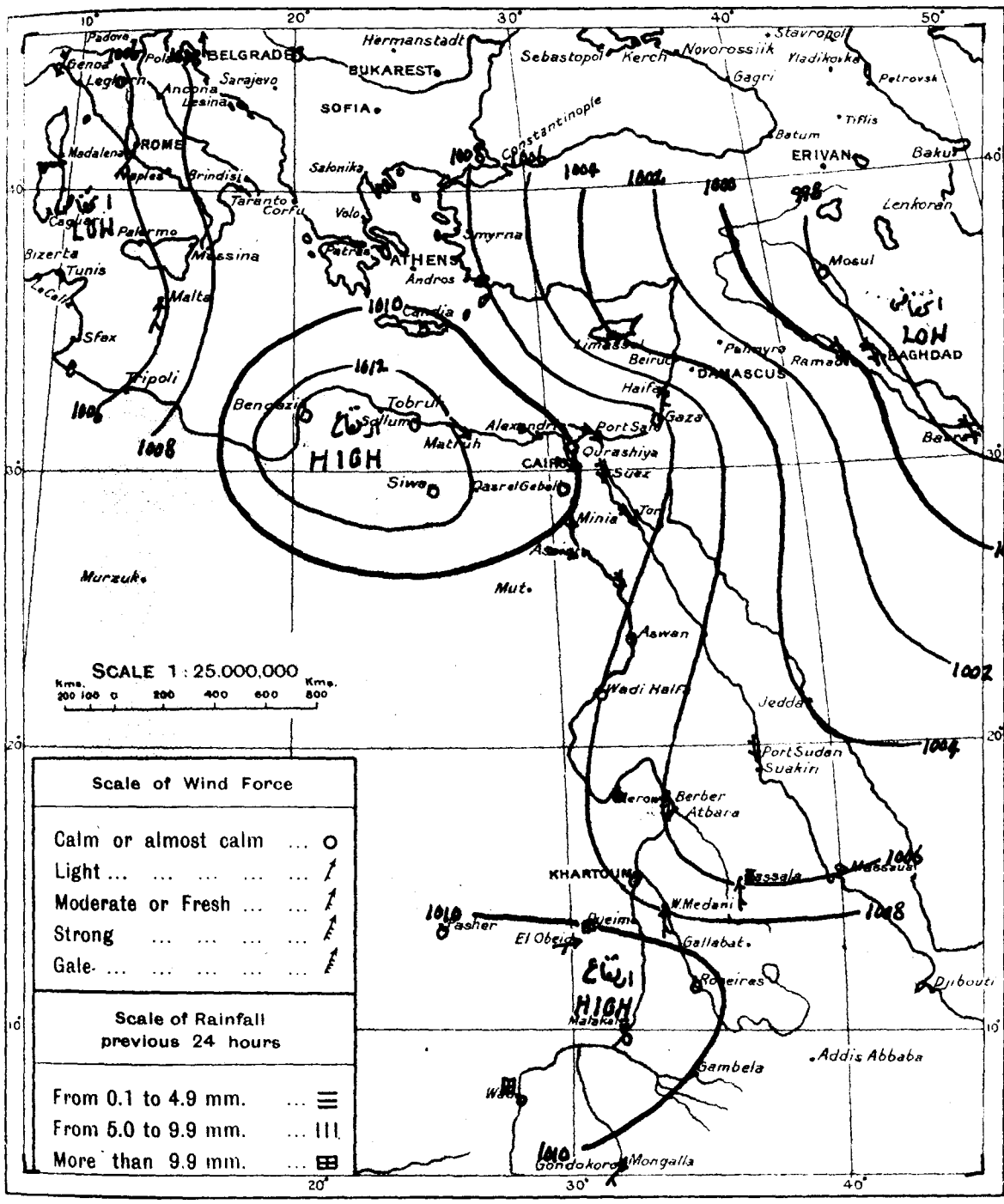

WIND VELOCITY

	KPH	Force
Calm	0- 2	0
Almost calm	2- 7	1
Very light	7-14	2
Light	14-21	3
Moderate	21-29	4
Fresh	29-38	5
Strong	38-47	6
Very strong	47-57	7
Gale	57-69	8
Strong gale	69-82	9
Whole gale	82-96	10
Storm	96-110	11
Hurricane	above 110	12

STATE OF SKY

Clear	0
¼ Clouded	1
½ Clouded	2
¾ Clouded	3
Entirely clouded	4
Raining	5
Sand haze	6
Sand storm	7
Mist or fog	8
Thunderstorm	9

STATE OF SEA

Calm	0
Very smooth	1
Smooth	2
Slight	3
Moderate	4
Rather rough	5
Rough	6
High	7
Very high	8
Phenomenal	9

٢٥-٦-٢٥ From Observations taken at 8 h. yesterday. 25.6.25

	BAROMETER			WIND		STATE OF SKY	TEMPERATURE						HUMIDITY	RAINFALL			STATE OF SEA
	Reduced to Sea Level	Change in past 24 hours	Differ. from normal	Direction	FORCE		At 8 h.	Change in past 24 hours	Maximum	Difference from Normal	Minimum	Difference from Normal		Past 24 hours	Normal from Oct 1 to day before yesterday	Total from Oct 1 to day before yesterday	
	m.b.	m.b.	m.b.				C	C	°C	C	°C	C	%	mm.	mm.	mm.	
	1006.6	-1.0	-8.4	SW	2	4	24	-2	29	—	18	—	—	0	612	711	—
	1004.7	-6.8	-11.9	S	3	4	26	+1	28	+1	23	+4	50	0	378	505	1
	1011.8	-0.5	-1.2	N	1	0	30	+5	30	+2	20	0	—	0	72	512	3
	1003.0	-1.4	-6.4	N	3	0	30	+3	31	0	15	-3	—	0	476	488	2
عطبره	1005.8	-0.9	-1.4	N	4	0	33.0	-1.0	42	0	24	-3	6	0	2	11	—
Medani ودمدني	1007.8	-1.0	-1.5	S	3	2	27.6	-2.6	—	—	23	0	47	0	57	64	—
Fasher الفاشر	—	—	—	S	1	0	25.0	-3.0	40	—	20	—	61	0	1	—	—
Kal الدلوكال	—	—	—	SSE	1	2	25.8	+1.6	35	+3	—	—	79	1	414	357	—
واو	—	—	—	NW	1	4	26.0	0.0	36	+4	21	+1	59	21	672	479	—
Mongalla منجلا	1009.5	-1.6	-2.5	SW	2	1	25.5	+2.1	34	+2	21	0	71	0	458	554	—

CAIRO, to-morrow

Time of sunrise h. 04 m. 56

" " sunset h. 19 m. 00

DAIL

From Observations taken at 8 h. to-day.

Saturday 27th June, 1925 ١٩٢٥ السبت ٢٧ يونيه

	STATION	BAROMETER Reduced to Sea Level	BAROMETER Change in past 24 hours	BAROMETER Differ from normal	WIND Direction	WIND FORCE	STATE OF SKY	TEMPERATURE At 8 h.	TEMPERATURE Change in past 24 hours	TEMPERATURE Maximum Yesterday	TEMPERATURE Difference from Normal	TEMPERATURE Minimum	TEMPERATURE Difference from Normal	HUMIDITY	Past 24 hours		
		m.b.	m.b.	m.b.				°C	C	°C	C	°C	C	%	mm		
COAST	SOLLUM	1009.9	-1.9	–	E	1	0	27.4	0.0	42	–	20	–	62	0	244	–
	SIWA	1009.6	-1.0	-2.9	–	0	0	–	–	42	+4	25	+5	–	0	5	–
	MATRUH	1010.4	-0.6	-1.5	NNW	2	0	25.3	-1.6	32	+7	21	+2	66	0	253	161
	ALEXANDRIA	1009.6	-0.8	-2.2	NNW	3	0	27.2	+2.2	29	+1	24	+2	69	0	273	205
	PORT SAID	1009.4	-0.5	-1.4	NSW	2	0	28.1	+2.1	29	0	22	0	62	0	79	82
	GAZA	1008.3	-0.3	–	NNW	1	0	29.7	+5.2	31	–	19	–	50	0	386	411
	HAIFA	1006.4	-0.4	–	S	3	0	28.3	+2.0	28	–	19	–	56	0	726	607
LOWER EGYPT	QURASHIYA	1008.6	-1.0	-3.0	N	1	0	30.2	+2.2	37	+2	18	+1	40	0	55	59
	SUEZ	1009.4	+0.1	-1.7	–	0	0	26.9	+2.5	35	0	–	–	79	0	8	26
	CAIRO HELWAN	1010.0	-0.2	-1.2	SE	2	0	30.4	+7.8	37	+2	23	+3	27	0	26	34
	CAIRO GIZA	1009.8	-0.8	-1.7	–	0	0	29.8	+3.8	37	+3	19	+1	38	0	19	25
	CAIRO EZBEKIYA	1009.8	-0.8	–	–	0	0	29.4	+4.4	37	+2	23	+3	43	0	28	26
UPPER EGYPT	QASR EL GEBALI	1010.2	-0.6	-1.9	–	0	0	31.8	+4.9	38	+1	22	+3	35	0	15	
	MINYA	—	—	—	N	2	–	29.3	+4.3	36	-1	22	+2	47	—		
	ASYUT	1009.6	+0.3	-0.4	SSW	2	0	29.0	+1.8	36	-2	23	+1	45	0	0	
	QENA	—	—	—	NNW	2	0	33.0	+1.0	39	-2	23	0	17	—		
	ASWAN	1008.4	+1.3	-0.4	–	0	0	31.5	+0.9	40	-2	24	-1	37	—		
NORTH SUDAN	WADI HALFA	1007.2	-0.3	-1.7	NNW	2	0	29.2	+1.0	40	-1	21	-3	19	—		
	MEROWE																
	ATBARA																
	KHARTOUM	1008.7	+0.7	+0.6	SW	4	0	29.7	+0.7	40	-2	25	-1	47	0	8	15
EAST SUDAN	PORT SUDAN																
	KASSALA	1008.6	+0.8	-1.5	SW	4	0	31.0	+3.0	38	+1	24	0	42	0	30	56
	WAD MEDANI	1010.2	+1.9	+0.8	S	3	0	26.6	-2.8	39	0	22	-1	60	0	57	67
	ROSEIRES	1011.0	+0.3	-1.0	S	1	1	26.0	+0.5	26	-8	21	-1	62	30	214	212
SOUTH SUDAN	EL FASHER	–	–	–	–	0	0	–	–	39	–	21	–	–	0	1	–
	EL OBEID	1010.6	-0.4	-1.1	SW	2	0	27.2	0.0	36	-1	22	0	61	0	98	58
	MALAKAL																
	WAU																
	MONGALLA																

Upper Wind Observations at Helwan at 8 h. 45 m.

Height (metres)	Kms. Hr.	Direction
500	20	WNW
1000	30	NW
1500	45	NNW
2000	40	NNE
3000		

General Situation.

Forecast for 24 hours from noon to-day.

اليوم الى ظهر الغد

STATION	Humidity Mean of Day Yester day	Humidity Mean of Day Diff. from normal	Wet Bulb Temperature Mean of Day Yester day	Wet Bulb Temperature Mean of Day Diff. from normal
	%	%	C	C
Alexandria	73	-2	22.6	+1.6
Ezbekia	55	—	22.3	—
Giza	51	-7	22.2	+1.6
Helwan	45	-3	19.8	+0.6

Discharges at Aswan as measured by the sluices

	1925	1924	
26.6	1159	1094	m3 per sec.
25.6	1157	1089	" "

Remarks: * Mongalla River Gauge Reading for 4.6.25 is 11.01 m.

ملحوظة: قراءة مقياس النيل بمنجلا يوم ٤-٦-٢٥ هي ١١,٠١ مترا.

GAUGE	Date 1925		
Mongalla *	25.6	11.27	-15
Malakal	26.6	10.99	-01
Roseires	27.6	14.49	+0.40
Khartoum	26.6	11.55	+0.35
Kh. el Girba	26.6	11.82	+0.35
Atbara	26.6	10.79	+0.35
Wadi Halfa	26.6	1.52	-0.4
Aswan Res.	27.6	102.00	-
" D.S.	27.6	86.36	+0.0
El Leisi	27.6	17.43	+0.06
Roda (Cairo)	27.6	15.82	+0.06

NOTE A dash means that figures are not available.

TERMS OF SUBSCRIPTION for the DAILY WEATHER REPORT sent by Post, P.T. 100 annually

PRINTED AT THE SURVEY OF EGYPT 24.4.61

VORKS
NT
REPORT.

٢٥-٦-٢٦ Barometer and Wind at 8 h. Yesterday 26.6.25.

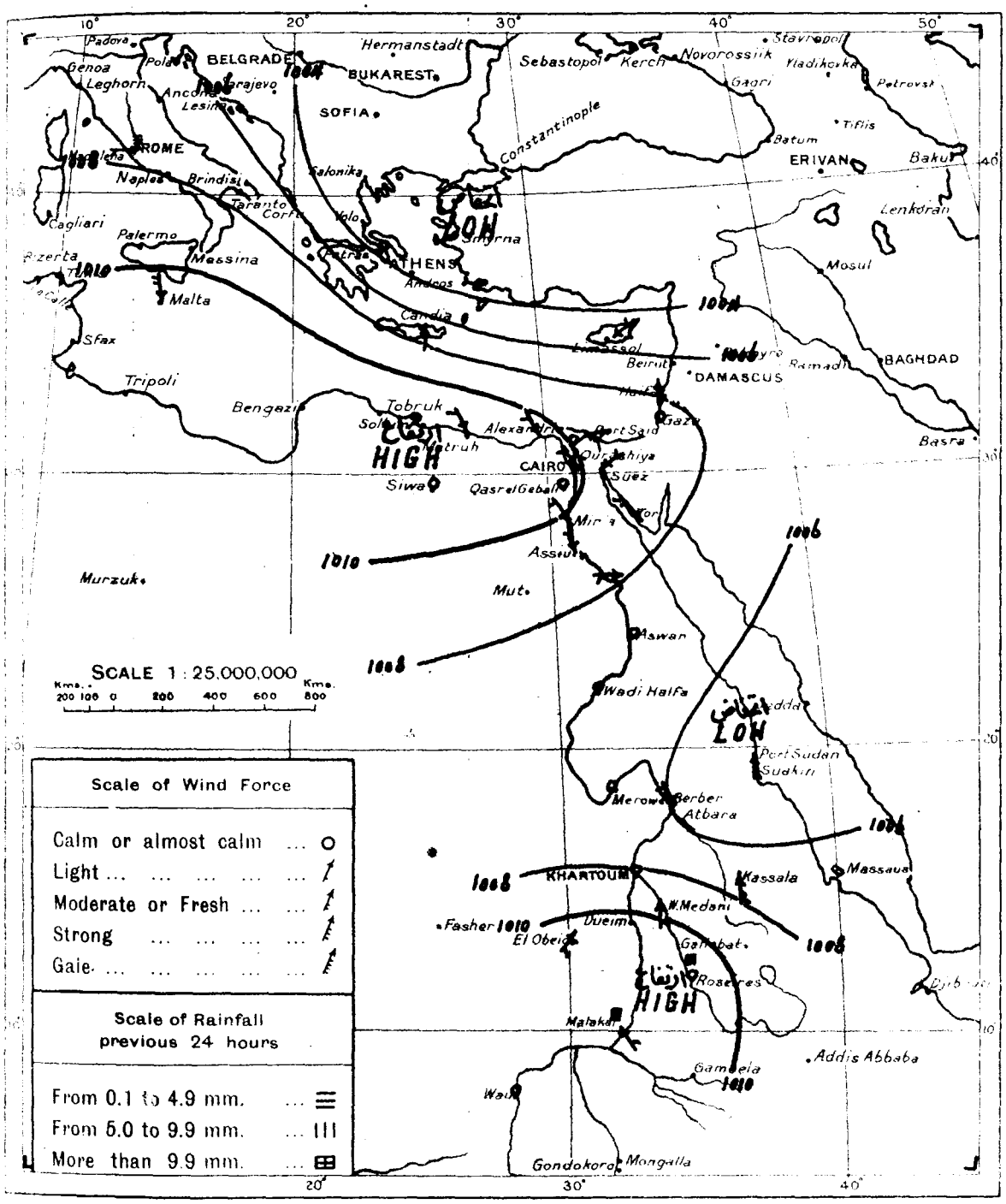

WIND VELOCITY

	K.P.H.	Force
Calm	0- 2	0
Almost calm	2- 7	1
Very light	7-14	2
Light	14-21	3
Moderate	21-29	4
Fresh	29-38	5
Strong	38-47	6
Very strong	47-57	7
Gale	57-69	8
Strong gale	69-82	9
Whole gale	82-96	10
Storm	96-110	11
Hurricane above	110	12

STATE OF SKY

Clear	0
¼ Clouded	1
½ Clouded	2
¾ Clouded	3
Entirely clouded	4
Raining	5
Sand haze	6
Sand storm	7
Mist or fog	8
Thunderstorm	9

STATE OF SEA

Calm	0
Very smooth	1
Smooth	2
Slight	3
Moderate	4
Rather rough	5
Rough	6
High	7
Very high	8
Phenomenal	9

٢٥-٦-٢٦ From Observations taken at 8 h. yesterday. 26.6.25.

BAROMETER			WIND		STATE OF SKY	TEMPERATURE						HUMIDITY	RAINFALL			
Reduced to Sea Level	Change in past 24 hours	Differ. from normal	Direction	FORCE		At 8 h	Change in past 24 hours	Maximum	Difference from Normal	Minimum	Difference from Normal		Past 24 hours	Normal from Oct. 1 to day before yesterday	Total from Oct. 1 to day before yesterday	[illegible]
m.b.	m.b.	m.b.				C	C	C	C	C	C		mm	mm	mm	
1007.9	+1.3	-7.1	W	2	0	21	-3	27	–	16	–	–	1	613	712	–
1010.8	+6.1	-5.8	NNW	4	0	23	-3	29	+1	21	+1	60	0	378	505	4
1003.0	–	-10.0	SW	1	0	28	–	–	–	–	–	40	–	–	357	–
1007.2	-4.6	-5.8	S	3	0	–	–	32	+4	26	+6	–	0	72	512	3
1005.1	+2.1	-4.1	NE	3	0	28	-2	33	+2	17	-1	–	0	476	488	2

CAIRO, to-morrow

Time of sunrise h. 04 m. 56

" " sunset h. 19 m. 00

From Observations taken at 8 h. to-day.

Sunday 28th June, 1925 ١٩٢٥ الاحد ٢٨ يونيه

	STATION	BAROMETER Reduced to Sea Level	BAROMETER Change in past 24 hours	BAROMETER Differ from normal	WIND Direction	WIND FORCE	STATE OF SKY	TEMPERATURE At 8 h.	TEMPERATURE Change in past 24 hours	TEMPERATURE Maximum Yesterday	TEMPERATURE Difference from Normal	TEMPERATURE Minimum	TEMPERATURE Difference from Normal	HUMIDITY	Past 24 hours		
		m.b.	m.b.	m.b.				°C	C	°C	C	°C	C	%	mm		
COAST	SOLLUM	1010.2	+0.3	—	NE	2	0	24.2	-3.2	38	—	18	—	76	0	244	—
	SIWA...	1011.5	+1.9	-0.9	—	0	0	28.2	—	44	+6	24	+4	44	0	5	—
	MATRUH	1012.6	+2.2	+0.7	WNW	2	0	23.0	-2.3	31	+6	19	0	86	0	253	161
	ALEXANDRIA ...	1012.4	+2.8	+0.7	NNW	3	0	24.8	-2.4	29	+1	22	0	77	0	273	205
	PORT SAID ...	1011.9	+2.5	+1.2	W	3	2	25.1	-3.0	33	+4	22	0	77	0	79	82
	GAZA...																
	HAIFA	1007.2	+0.8	—	S	3	1	26.8	-1.5	31	—	20	—	65	0	726	607
LOWER EGYPT	QURASHIYA ...	1010.8	+2.2	-0.7	—	0	0	26.6	-3.6	40	+5	19	+2	71	0	55	59
	SUEZ...	1011.5	+2.1	+0.5	NE	2	0	25.5	-1.4	40	+5	—	—	67	0	8	26
	CAIRO HELWAN ..	1012.2	+2.2	+1.1	NNW	1	0	23.9	-6.5	40	+5	21	+1	71	0	26	38
	CAIRO GIZA	1012.4	+2.6	+1.0	—	0	0	25.7	-4.1	40	+6	21	+3	78	0	19	25
	CAIRO EZBEKIYA...	1012.3	+2.5	—	—	0	0	25.6	-3.8	40	+5	22	+2	78	0	28	26
UPPER EGYPT	QASR EL GEBALI	1012.8	+2.6	+0.8	—	0	0	27.8	-4.0	42	+5	22	+3	63	0	15	
	MINYA	—	—	—	N	2	0	29.0	-0.3	40	+3	24	+4	61	—		
	ASYUT	1011.0	+1.4	+1.0	NNW	2	0	29.8	+0.8	42	+4	24	+2	46	0	0	
	QENA...	—	—	—	N	2	0	35.0	+2.0	45	+4	28	+5	19	—		
	ASWAN	1009.0	+0.6	+0.3	—	0	0	34.0	+2.5	45	+3	27	+2	40	—		
NORTH SUDAN	WADI HALFA ...	1007.9	+0.7	-1.0	—	0	0	31.0	+1.8	43	+2	23	-1	22	—		
	MEROWE	1008.7	+1.1	0.0	—	0	0	34.6	+4.1	40	-2	21	-4	18	0	0	—
	ATBARA																
	KHARTOUM ...	1009.1	+0.4	+0.9	SW	3	2	32.0	+2.3	40	-2	24	-2	36	0	8	15
EAST SUDAN	PORT SUDAN ...	1007.8	+0.7	+1.6	N	2	0	31.5	+0.7	35	-3	23	-3	64	0	119	92
	KASSALA	1008.0	-0.6	-2.2	S	4	0	32.2	+1.2	39	+2	26	+2	41	0	30	57
	WAD MEDANI ...																
	ROSEIRES... ...	1009.6	-1.4	-2.4	S	1	0	28.0	+2.0	—	—	23	+1	57	0	214	216
SOUTH SUDAN	EL FASHER ...	—	—	—	S	2	0	28.0	—	39	—	23	—	47	0	1	—
	EL OBEID... ...																
	MALAKAL																
	WAU																
	MONGALLA ...																

Upper Wind Observations at Helwan at 9 h. 00 m.

Height (metres)	Kms. Hr.	Direction
500	10	NNW
1000	40	NW
1500	45	NW
2000	65	NW
3000		

General Situation.

Forecast for 24 hours from noon to-day. اليوم الى ظهر الغد

STATION	Humidity Mean of Day: Yesterday	Humidity Mean of Day: Diff. from normal	Wet Bulb Temperature Mean of Day: Yesterday	Wet Bulb Temperature Mean of Day: Diff. from normal
	%	%	C	C
Alexandria	77	+2	23.1	+2.2
Ezbekia	40	—	22.5	—
Giza	38	-20	21.8	+1.1
Helwan	22	-26	19.8	+0.6

Discharges at Aswan as measured by the sluices

	1925	1924	
27.6	1157	1093	m3 per sec.
26.6	1159	1094	" " "

GAUGE	Date 1925	
Mongalla... ...	27.6	11.38
Malakal	27.6	11.00
Roseires	28.6	14.06
Khartoum.. ...	27.6	11.49
Kh. el Girba ...	26.6	11.82
Atbara	28.6	10.89
Wadi Halfa ...	27.6	1.58
Aswan Res. ...	28.6	101.60
" D.S. ...	28.6	86.36
El Leisi ...	28.6	17.48
Roda (Cairo) ..	28.6	15.82

NOTE. A dash means that figures are not available.

TERMS OF SUBSCRIPTION for the DAILY WEATHER REPORT sent by Post. P.T. 100 annually

PRINTED AT THE SURVEY OF EGYPT 24461

NOTES
INT
REPORT.

٢٧-٦-٢٥ Barometer and Wind at 8 h. Yesterday 27.6.25.

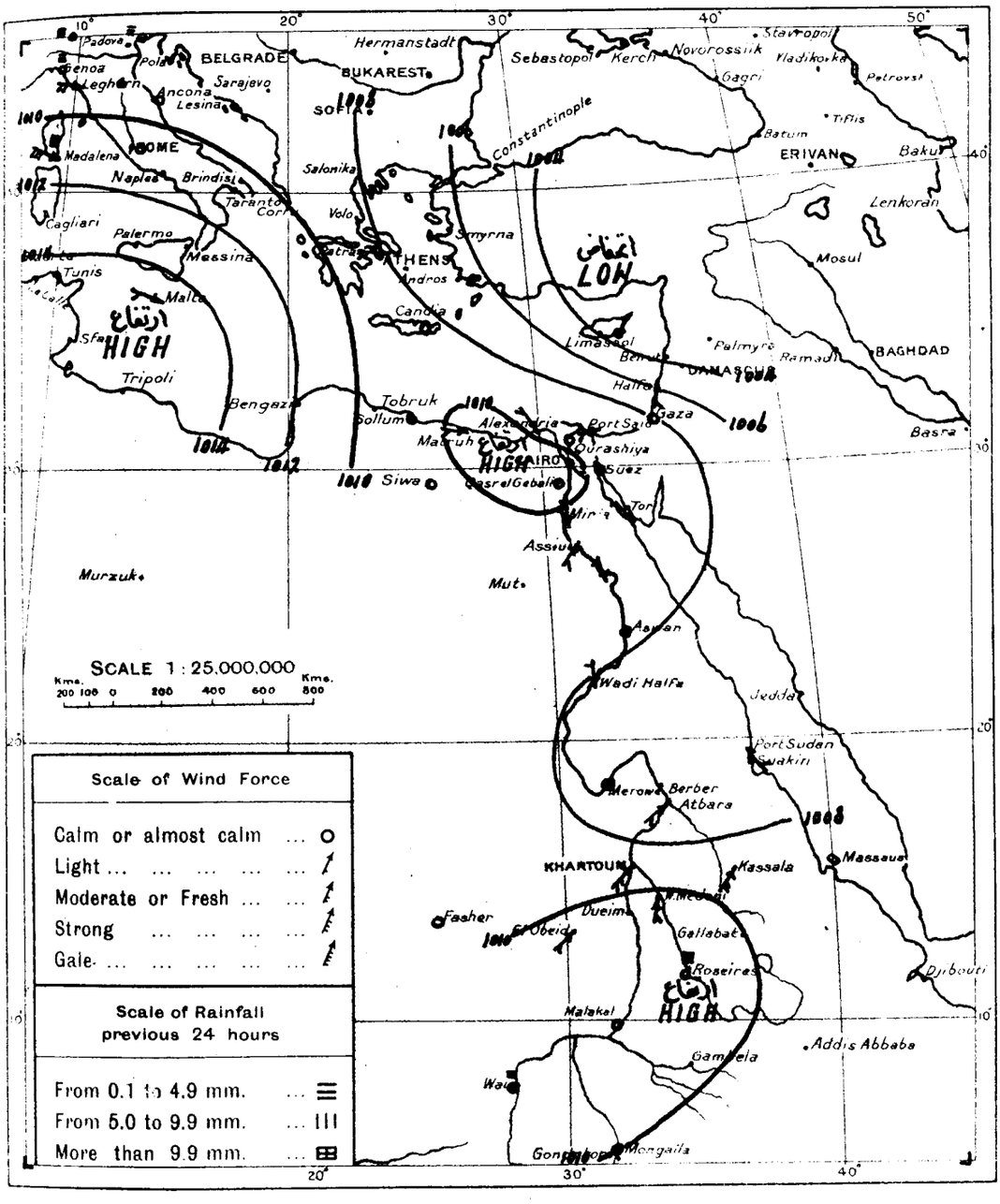

WIND VELOCITY

	K.P.H.	Force
Calm	0- 2	0
Almost calm	2- 7	1
Very light	7-14	2
Light	14-21	3
Moderate	21-29	4
Fresh	29-38	5
Strong	38-47	6
Very strong	47-57	7
Gale	57-69	8
Strong gale	69-82	9
Whole gale	82-96	10
Storm	96-110	11
Hurricane above	110	12

STATE OF SKY

Clear	0
¼ Clouded	1
½ Clouded	2
¾ Clouded	3
Entirely clouded	4
Raining	5
Sand haze	6
Sand storm	7
Mist or fog	8
Thunderstorm	9

STATE OF SEA

Calm	0
Very smooth	1
Smooth	2
Slight	3
Moderate	4
Rather rough	5
Rough	6
High	7
Very high	8
Phenomenal	9

٢٧-٦-٢٥ From Observations taken at 8 h. yesterday. 27.6.25.

	BAROMETER			WIND		STATE OF SKY	TEMPERATURE							RAINFALL			
	Reduced to Sea Level	Change in past 24 hours	Differ from normal	Direction	FORCE		At 8 h	Change in past 24 hours	Maximum	Difference from Normal	Minimum	Difference from Normal	RH MIDDAY	Past 24 hours	Normal from Oct. to day before yesterday	Total from Oct. 1st to day before yesterday	[illegible]
	m.b	m.b	m.b				C	C	C	C	C	C	%	mm.	mm.	mm.	
	1011.6	+3.7	-3.4	S	1	0	22	+1	25	—	14	—	—	0	613	714	—
	1015.1	+4.3	-1.5	WNW	3	0	22	-1	24	-4	20	0	60	0	378	506	3
	1007.4	+4.4	-5.6	N	4	0	24	-4	—	—	—	—	40	—	—	356	—
	1009.3	+2.1	-3.5	NN	1	1	29	—	—	—	22	+2	—	0	72	513	4
	1002.3	-2.8	-6.8	N	1	0	31	+3	34	+3	23	+5	—	0	476	488	2
مروى	1007.1	-0.1	-1.1	—	0	0	30.5	-5.1	40	-2	19	-6	23	0	0	—	—
السلوم	1007.5	+1.5	+0.2	SN	3	0	32.0	-0.8	40	-2	23	-4	28	0	2	11	—
بورسودان	1007.1	+1.3	+0.8	SSE	2	0	30.8	-2.7	37	-1	23	-3	67	0	119	92	2
الملاكال	—	—	—	S	1	0	26.0	+0.8	35	+3	19	-2	69	0	442	368	—
واو	—	—	—	N	1	1	24.0	0.0	31	-1	21	+1	83	1	673	489	—
منجلا	1010.0	-2.3	-2.0	SW	1	0	23.5	+2.1	26	-6	20	0	87	0	465	561	—

CAIRO, to-morrow

Time of sunrise 04 h. 57 m.

,, ,, sunset 19 h. 00 m.

DAILY

From Observations taken at 8 h. to-day.

Monday 29th June, 1925 ١٩٢٥ الاثنين ٢٩ يونيه

	STATION	BAROMETER Reduced to Sea Level	Change in past 24 hours	Differ from normal	WIND Direction	FORCE	STATE OF SKY	TEMPERATURE At 8 h.	Change in past 24 hours	Maximum Yesterday	Difference from Normal	Minimum	Difference from Normal	HUMIDITY	Past 24 hours		
		m.b.	m.b.	m.b.				°C	C	°C	C	°C	C	%	mm		
COAST	SOLLUM	1009.1	-1.1	—	SE	1	2	25.2	+1.0	30	-	20	—	49	0	244	-
	SIWA...	1010.0	-1.5	-2.4	—	0	0	30.2	+2.0	42	+4	23	+3	41	0	5	-
	MATRUH	1012.3	-0.3	+0.4	ENE	1	0	28.0	+5.0	27	+1	17	-2	40	0	253	161
	ALEXANDRIA ...	1012.6	+0.2	+1.0	—	0	0	24.6	-0.2	29	0	21	-1	77	0	273	205
	PORT SAID ...	1013.3	+1.4	+2.7	SW	2	0	26.0	+0.9	30	+1	21	-1	69	0	79	67
	GAZA...	1011.8	+2.3	—	—	0	1	24.9	—	27	—	18	—	72	0	386	411
	HAIFA	1010.0	+2.8	—	S	3	0	26.2	-0.6	30	—	19	—	55	0	726	607
LOWER EGYPT	QURASHIYA ...	1012.6	+1.8	+1.2	—	0	0	24.9	-1.7	37	+2	17	0	70	0	55	59
	SUEZ...	1012.4	+0.9	+1.5	N	2	0	23.8	-1.7	37	+2	—	—	77	0	8	28
	CAIRO HELWAN ..	1011.6	-0.6	+0.6	NW	1	0	25.5	+1.6	37	+2	21	+1	49	0	26	34
	CAIRO GIZA	1013.0	+0.6	+1.7	—	0	0	26.0	+0.3	37	+3	17	-1	68	0	19	25
	CAIRO EZBEKIYA...	1013.0	+0.7	—	—	0	0	25.6	0.0	36	+1	21	+1	66	0	28	26
UPPER EGYPT	QASR EL GEBALI	1012.8	0.0	+0.9	—	0	0	27.5	-0.3	39	+2	20	+1	54	0	15	
	MINYA	—	—	—	NW	2	0	27.0	-2.0	38	+1	21	+1	57	—		
	ASYUT	1011.9	+0.9	+2.0	W	1	0	28.8	-1.0	41	+3	24	+2	37	0	0	
	QENA...	—	—	—	NW	2	0	32.0	-3.0	46	+5	26	+3	41	—		
	ASWAN	1010.3	+1.3	+1.7	N	1	0	35.0	+1.0	47	+5	28	+3	26	—		
NORTH SUDAN	WADI HALFA ...	1008.8	+0.9	-0.1	NNE	2	0	34.6	+3.6	48	+7	26	+3	14	—		
	MEROWE																
	ATBARA																
	KHARTOUM ...	1008.8	-0.3	+0.6	SW	4	0	33.2	+1.2	42	0	22	-4	32	0	8	15
EAST SUDAN	PORT SUDAN ...	1006.0	-1.8	-0.2	S	3	1	36.7	+5.6	41	+3	26	0	23	0	119	92
	KASSALA	1008.8	+0.8	-1.4	S	4	1	31.0	-1.2	41	+4	25	+1	47	0	30	51
	WAD MEDANI ...	1009.9	+2.8	+0.4	NW	3	1	29.8	-0.6	40	+1	23	0	55	0	57	69
	ROSEIRES... ...	1010.2	+0.6	-1.8	SSW	1	0	27.0	-1.0	—	—	23	+1	63	0	214	221
SOUTH SUDAN	EL FASHER ...																
	EL OBEID... ...																
	MALAKAL	—	—	—	SSE	1	4	23.8	-1.6	35	+3	23	+2	86	0	442	380
	WAU																
	MONGALLA																

Upper Wind Observations at Helwan at 8 h. 45 m.

Height (metres)	Kms. Hr.	Direction
500	25	ENE
1000	35	N
1500	40	NNW
2000	40	NNW
3000	80	NW

General Situation.

Forecast for 24 hours from noon to-day.

اليوم الى ظهر الغد

STATION	Humidity Mean of Day: Yesterday	Diff. from normal	Wet Bulb Temperature Mean of Day: Yesterday	Diff. from normal
	%	%	C	C
Alexandria...	79	+4	22.2	+0.8
Ezbekia ...	58	—	22.1	—
Giza	57	-1	21.6	+1.0
Helwan ...	57	-1	19.9	+0.7

Discharges at Aswan as measured by the sluices

	1925	1924	
27.6	1157	1093	m3 per sec.
26.6	1159	1094	,, ,, ,,

GAUGE	Date 1925		
Mongalla... ...	27.6	11.36	-1.0
Malakal	28.6	11.03	-0.1
Roseires	29.6	13.65	-1.8
Khartoum.. ...	28.6	11.46	+1.7
Kh. el Girba ...	28.6	12.02	+0.0
Atbara	28.6	10.89	+0.8
Wadi Halfa ...	28.6	1.63	-0.2
Aswan Res. ...	28.6	101.60	-
,, D.S. ...	28.6	86.36	+0.0
El Leisi	29.6	17.55	+0.0
Roda (Cairo) ...	29.6	15.82	+0.0

NOTE. A dash means that figures are not available.

TERMS OF SUBSCRIPTION for the DAILY WEATHER REPORT sent by Post, P.T. 100 annually

PRINTED AT THE SURVEY OF EGYPT 24,461

/ORKS.
NT
REPORT.

.co-7-cA Barometer and Wind at 8 h. Yesterday 28.6.25.

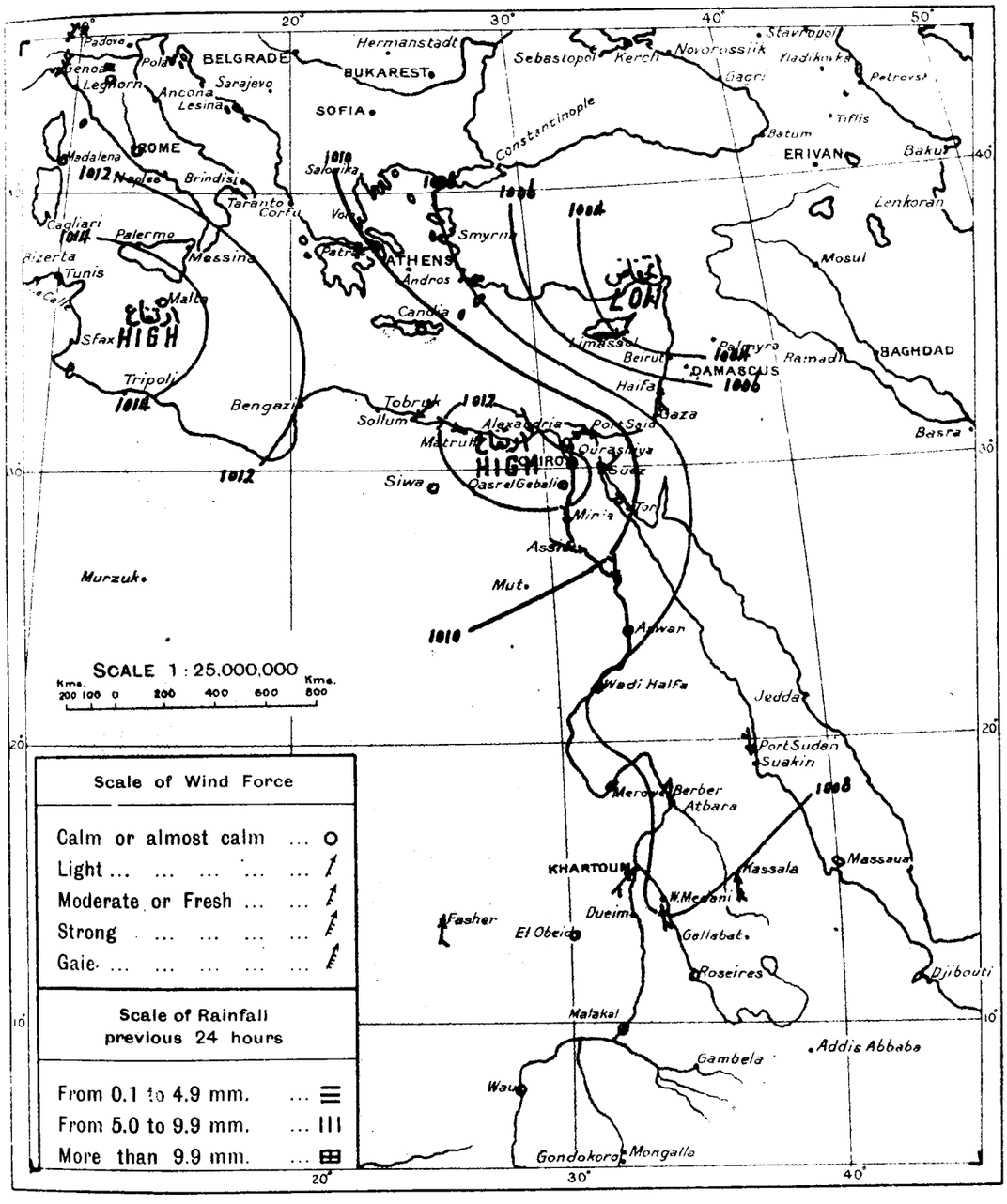

WIND VELOCITY

	KPH	Force
Calm	0-2	0
Almost calm...	2-7	1
Very light ...	7-14	2
Light	14-21	3
Moderate ...	21-29	4
Fresh	29-38	5
Strong	38-47	6
Very strong	47-57	7
Gale ...	57-69	8
Strong gale	69-82	9
Whole gale	82-96	10
Storm	96-110	11
Hurricane above 110		12

STATE OF SKY

Clear	0
¼ Clouded	1
½ Clouded	2
¾ Clouded	3
Entirely clouded	4
Raining	5
Sand haze	6
Sand storm	7
Mist or fog	8
Thunderstorm	9

STATE OF SEA

Calm	0
Very smooth	1
Smooth...	2
Slight	3
Moderate	4
Rather rough	5
Rough	6
High	7
Very high	8
Phenomenal...	9

.co-7-cA From Observations taken at 8 h. yesterday. 28.6.25.

	BAROMETER			WIND		STATE OF SKY	TEMPERATURE						HUMIDITY	RAINFALL			STATE OF SEA
	Reduced to Sea Level	Change in past 24 hours	Differ. from normal	Direction	FORCE		At 8 h	Change in past 24 hours	Maximum	Difference from Normal	Minimum	Difference from Normal		Past 24 hours	Normal from Oct 1 to day before yesterday	Total from Oct 1 to day before yesterday	
	m.b.	m.b.	m.b.				°C	°C	°C	°C	°C	°C	%	mm	mm	mm	
	1011.0	-0.6	-4.0	SW	1	3	22	0	26	–	16	–	–	0	613	715	–
	1014.3	-0.8	-2.3	NNW	1	0	22	0	26	-2	20	0	60	0	378	507	0
	1009.6	+2.2	-3.4	W	2	0	23	-1	–	–	–	–	40	–	–	359	–
	1011.9	+2.6	-0.9	W	1	1	25	-4	32	+4	21	+1	–	0	72	513	4
	1003.6	+1.3	-5.4	W	4	0	28	-3	32	+1	20	+2	–	0	476	489	4
Wara	1007.0	-0.5	-0.3	NNE	2	0	34.0	+2.0	40	-1	22	-5	26	0	2	12	–
Medani	1007.1	-3.1	-2.4	S	3	1	30.4	+3.8	38	-1	22	-1	46	0	57	68	–
Obeid	1009.9	-0.7	-1.8	SW	1	3	28.0	+0.8	35	-1	24	+2	62	0	98	59	–
Malakal	–	–	–	–	0	3	25.4	-0.6	35	+3	18	-3	82	0	442	374	–
	–	–	–	S	1	3	25.0	+1.0	34	+2	22	+2	76	0	673	495	–

CAIRO, to-morrow

Time of sunrise h. 04 m. 57

" " sunset h. 19 m. 00

DAILY W

From Observations taken at 8 h. to-day.

Tuesday 30th June, 1925 ١٩٢٥ الثلاثاء ٣٠ يونيه

	STATION	BAROMETER Reduced to Sea Level	BAROMETER Change in past 24 hours	BAROMETER Differ from normal	WIND Direction	WIND FORCE	STATE OF SKY	TEMPERATURE At 8 h.	TEMPERATURE Change in past 24 hours	TEMPERATURE Maximum Yesterday	TEMPERATURE Difference from Normal	TEMPERATURE Minimum	TEMPERATURE Difference from Normal	HUMIDITY	RAIN Past 24 hours	RAIN Total	
		m.b.	m.b.	m.b.				°C	C	°C	C	°C	C	%	mm	mm	
COAST	SOLLUM	1008.7	-0.4	—	N	2	0	26.2	+1.0	31	—	21	—	56	0	244	—
	SIWA...	1007.1	-2.9	-5.3	—	0	0	32.9	+2.7	47	+9	25	+5	30	0	5	—
	MATRUH	1008.6	-3.7	-3.3	NE	2	0	24.6 ?	-3.4	32	+6	23	+4	82	0	253	161
	ALEXANDRIA ...	1007.8	-4.8	-3.7	—	0	0	27.7	+3.1	30	+1	22	0	54	0	273	205
	PORT SAID ...	1009.4	-3.9	-1.1	SE	2	0	29.0	+3.0	30	+1	24	+2	46	0	79	82
	GAZA...	1009.4	-2.4	—	SSE	1	0	32.4	+7.5	32	—	19	—	35	0	386	418
	HAIFA	1008.6	-1.4	—	E	1	0	28.1	+1.9	28	—	16	—	52	0	726	617
LOWER EGYPT	QURASHIYA ...	1007.6	-5.0	-3.7	—	0	0	29.8	+4.9	38	+3	20	+3	44	0	55	54
	SUEZ...	1008.6	-3.8	-2.2	S	2	0	29.5	+5.7	38	+3	—	—	58	0	8	26
	CAIRO HELWAN ...	1008.7	-2.9	-2.2	S	2	0	30.6	+5.1	39	+4	28	+8	21	0	26	34
	CAIRO GIZA	1007.8	-5.2	-3.4	S	3	0	31.5	+5.5	37	+3	20	+2	35	0	19	25
	CAIRO EZBEKIYA...	1008.2	-4.8	—	S	3	0	30.4	+4.8	38	+3	24	+4	34	0	28	26
UPPER EGYPT	QASR EL GEBALI																
	MINYA	—	—	—	NW	2	0	32.0	+5.0	39	+2	27	+7	33	—		
	ASYUT	1009.3	-2.6	-0.6	SSW	1	1	31.4	+2.6	40	+2	25	+3	36	0	0	
	QENA...	—	—	—	NNW	2	0	31.6	-0.4	43	+2	26	+3	53	—		
	ASWAN	1009.8	-0.5	+1.3	—	0	0	34.5	-0.5	46	+4	27	+2	39	—		
NORTH SUDAN	WADI HALFA ...	1008.8	0.0	0.0	NNE	1	0	33.4	-1.2	47	+6	26	+3	17	—		
	MEROWE																
	ATBARA	1006.3	-0.1	-1.0	E	2	1	35.0	0.0	44	+3	27	0	14	0	2	12
	KHARTOUM ...	1008.7	-0.1	+0.5	SSW	3	2	32.1	-1.1	43	+1	29	+3	32	0	8	16
EAST SUDAN	PORT SUDAN ...	1005.9	-0.1	-0.2	N	3	0	36.0	-0.7	41	+2	26	0	30	0	119	92
	KASSALA	1008.4	-0.4	-1.9	S	4	1	31.4	+0.4	40	+3	26	+2	44	0	30	59
	WAD MEDANI ...	1009.5	-0.4	0.0	SW	4	2	30.0	+0.2	41	+2	25	+2	49	0	57	71
	ROSEIRES... ...	1010.2	0.0	-1.8	SSE	1	0	26.0	-1.0	37	+3	22	0	66	0	214	223
SOUTH SUDAN	EL FASHER ...																
	EL OBEID... ...																
	MALAKAL	—	—	—	S	3	0	26.8	+3.0	35	+3	23	+2	77	0	442	386
	WAU																
	MONGALLA ...																

Upper Wind Observations at Helwan at 8 h. 45 m.

Height (metres)	Kms. Hr.	Direction
500	30	S
1000	50	WSW
1500	45	W
2000	40	N
3000		

General Situation.

Forecast for 24 hours from noon to-day. اليوم الى ظهر الغد

STATION	Humidity Mean of Day: Yester day	Humidity Mean of Day: Diff. from normal	Wet Bulb Temperature Mean of Day: Yester day	Wet Bulb Temperature Mean of Day: Diff. from normal
	%	%	C	C
Alexandria...	77	+2	22.6	+0.8
Ezbekia ...	52	—	22.1	—
Giza	50	-8	21.7	+0.9
Helwan ...	31	-17	19.1	+0.1

Discharges at Aswan ... as measured by the sluices

1925	1924		
28.6	1156	1088	m3 per sec.
27.6	1157	1093	" " "

GAUGE	Date 1925		
Mongalla... ...	29.6	11.38	-0.01
Malakal	29.6	11.04	-0.02
Roseires	29.6	13.65	-0.14
Khartoum.. ...	29.6	11.43	+0.04
Kh. el Girba ...	29.6	11.60	-0.02
Atbara	29.6	10.98	+0.35
Wadi Halfa ...	29.6	1.69	-0.01
Aswan Res. ...	29.6	101.16	—
" D.S. ...	29.6	86.44	+0.14
El Leisi	30.6	17.63	+0.01
Roda (Cairo) ...	30.6	15.82	+0.42

NOTE. A dash means that figures are not available.

TERMS OF SUBSCRIPTION for the DAILY WEATHER REPORT sent by Post, P.T. 100 annually

PRINTED AT THE SURVEY OF EGYPT 24,461

WORKS.
ENT
REPORT.

.٢٥-٦-٢٩ Barometer and Wind at 8 h. Yesterday 29.6.25.

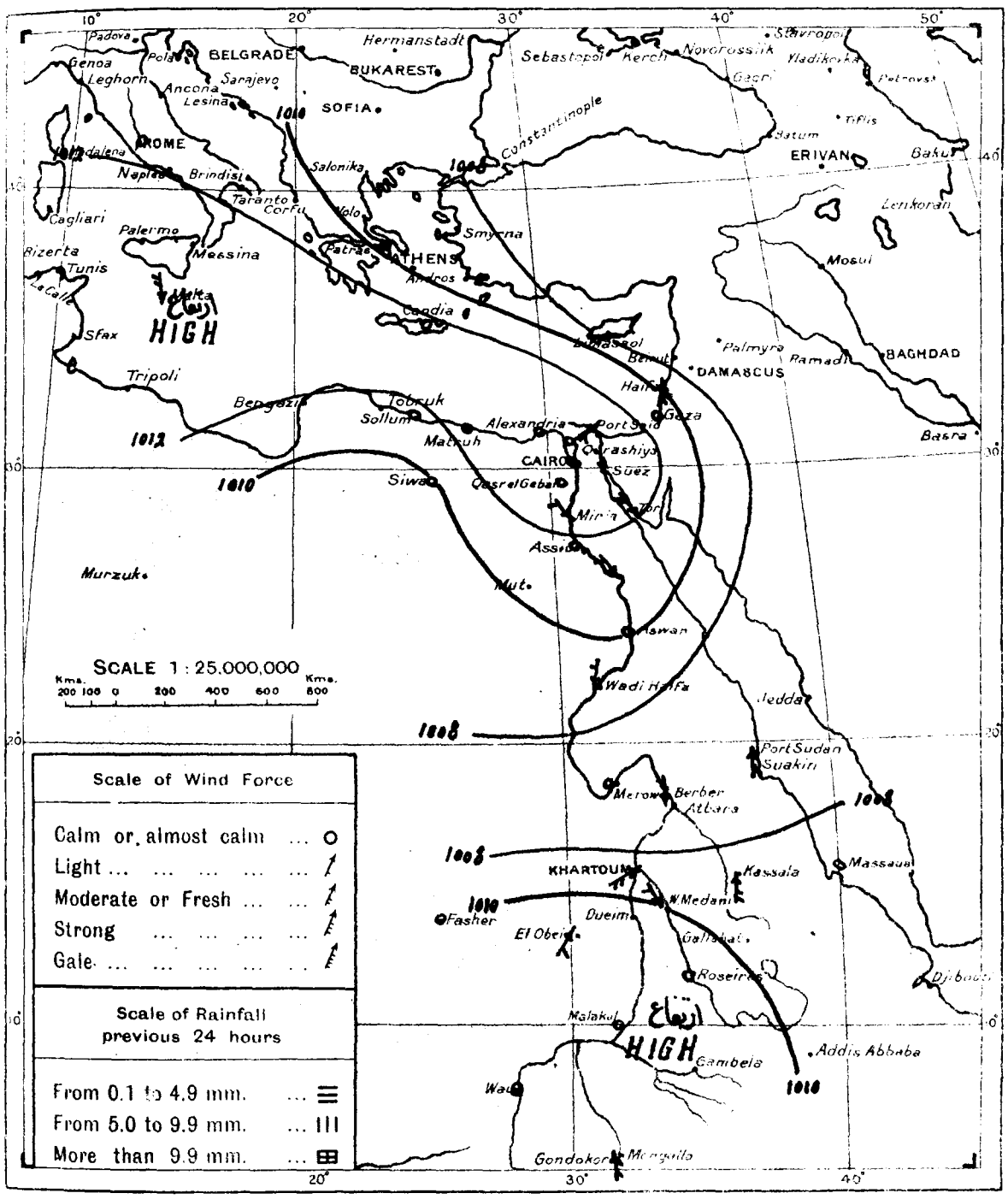

WIND VELOCITY

	K.P.H.	[illegible]
Calm	0-2	0
Almost calm	2-7	1
Very light	7-14	2
Light	14-21	3
Moderate	21-29	4
Fresh	29-38	5
Strong	38-47	6
Very strong	47-57	7
Gale	57-69	8
Strong gale	69-82	9
Whole gale	82-96	10
Storm	96-110	11
Hurricane	above 110	12

STATE OF SKY

Clear	0
¼ Clouded	1
½ Clouded	2
¾ Clouded	3
Entirely clouded	4
Raining	5
Sand haze	6
Sand storm	7
Mist or fog	8
Thunderstorm	9

STATE OF SEA

Calm	0
Very smooth	1
Smooth	2
Slight	3
Moderate	4
Rather rough	5
Rough	6
High	7
Very high	8
Phenomenal	9

.٢٥-٦-٢٩ From Observations taken at 8 h. yesterday. 29.6.25.

	BAROMETER			WIND		STATE OF SKY	TEMPERATURE						HUMIDITY	RAINFALL			STATE OF SEA
	Reduced to Sea Level	Change in past 24 hours	Differ from normal	Direction	FORCE		At 8 h.	Change in past 24 hours	Maximum	Difference from Normal	Minimum	Difference from Normal		Past 24 hours	Normal from Oct. to day before yesterday	Total from Oct. to day before yesterday	
	m.b	m.b.	m.b				°C	°C	°C	°C	°C	°C		mm	mm	mm	
	1011.8	+0.8	-3.2	N	1	1	20	-2	25	—	15	—	—	0	613	716	—
	1013.8	-0.5	-2.8	NNW	4	0	22	0	25	-3	21	+1	60	0	378	507	4
	1009.4	-0.2	-3.6	N	1	0	23	0	—	—	—	—	50	—	—	359	—
	1012.0	+0.1	-0.7	NW	1	0	—	—	27	-1	20	-1	—	0	72	513	2
	1006.4	+2.8	-2.4	W	5	0	26	-2	32	0	19	+1	—	0	476	489	5
Merowe مروى	1007.8	-0.4	-0.4	—	0	0	31.5	-3.1	44	+2	25	0	17	0	0	—	—
Atbara البطيره	1006.4	-0.6	-0.9	N	2	0	35.0	+1.0	42	+1	24	-3	12	0	2	12	—
Fasher الفاشر	—	—	—	—	0	0	27.0	-1.0	40	—	23	—	49	0	1	—	—
El Obeid الابيض	1010.7	+0.8	-1.1	SW	3	1	26.8	-1.2	36	0	24	+2	69	0	98	60	—
Wau واو	—	—	—	S	1	1	25.0	0.0	33	+1	22	+2	84	0	673	500	—
Mongalla منجلا	1011.2	+0.4	-0.8	S	2	0	24.5	+0.5	33	+1	21	+1	80	0	465	569	—

CAIRO, to-morrow

Time of sunrise h. 04 m. 58

" " sunset h. 19 m. 00

DAILY W

From Observations taken at 8 h. to-day.

Wednesday 1st July, 1925 ١٩٢٥ الاربعاء اول يوليه

	STATION	BAROMETER Reduced to Sea Level	Change in past 24 hours	Differ from normal	WIND Direction	FORCE	STATE OF SKY	TEMPERATURE At 8 h.	Change in past 24 hours	Maximum Yesterday	Difference from Normal	Minimum	Difference from Normal	HUMIDITY	RAINFALL Past 24 hours	Total	
		m.b.	m.b.	m.b.				°C	°C	°C	°C	°C	°C	%	mm.	mm.	
COAST	SOLLUM	1010.0	+1.3	—	N	3	1	24.2	-2.0	28	—	17	—	53	0	244	-
	SIWA...	1013.9	+6.8	+1.6	NW	3	0	23.2	-9.7	44	+6	20	0	75	0	5	-
	MATRUH	1009.5	+0.9	-4.1	NNW	6	2	23.3	-1.3	31	+5	22	+3	66	0	253	161
	ALEXANDRIA ...	1009.5	+1.7	-1.8	NW	3	2	23.6	-4.1	33	+4	21	-1	64	0	273	205
	PORT SAID ...	1009.4	0.0	-1.0	WNW	3	2	25.3	-3.7	34	+4	22	0	62	0	79	82
	GAZA...	1008.8	-2.6	—	SSE	2	2	24.8	-7.6	37	—	22	—	85	0	386	418
	HAIFA	1005.1	-3.5	—	WNW	3	2	26.2	-1.9	34	—	19	—	57	0	726	607
LOWER EGYPT	QURASHIYA ...	1009.6	+2.0	-1.6	—	0	2	24.6	-5.2	42	+7	18	+1	62	0	55	59
	SUEZ...	1008.8	+0.2	-1.8	N	3	0	24.0	-5.5	40	+4	—	—	69	0	8	26
	CAIRO HELWAN ...	1010.3	+1.6	-0.5	NNW	2	1	22.3	-8.3	45	+10	21	+1	65	0	26	34
	CAIRO GIZA	1009.8	+2.0	-1.4	N	3	3	24.2	-7.3	44	+9	19	0	69	0	19	25
	CAIRO EZBEKIYA...	1010.6	+2.4	—	N	3	0	23.4	-7.0	42	+7	21	+1	75	0	28	26
UPPER EGYPT	QASR EL GEBALI	1010.6	+1.9	-1.1	NNW	2	0	25.0	-8.5	47	+9	22	+3	75	0	15	
	MINYA	—	—	—	N	2	0	25.0	-7.0	45	+8	22	+2	70	—	—	
	ASYUT	1009.1	-0.2	-0.6	WNW	3	0	26.6	-4.8	44	+6	24	+2	44	0	0	
	QENA...	—	—	—	NW	2	0	34.0	+2.4	46	+5	28	+4	35	—		
	ASWAN	1006.0	-3.8	-2.4	—	0	0	39.0	+4.5	47	+5	28	+3	37	—	—	
NORTH SUDAN	WADI HALFA ...	1006.6	-2.2	-2.2	NW	1	0	32.6	-0.8	46	+5	24	+1	18	—	—	
	MEROWE	1006.3	-1.5	-1.9	—	0	0	32.6	-2.0	46	+4	23	-2	16	0	0	-
	ATBARA	1007.4	+1.1	0.0	SW	3	0	31.0	-4.0	42	+1	29	+2	39	0	2	12
	KHARTOUM ...	1007.8	-0.9	-0.4	SW	6	4	31.4	-0.7	43	+2	26	0	36	0	8	16
EAST SUDAN	PORT SUDAN ...	1005.6	-0.3	-0.4	N	1	0	34.2	-1.8	40	+1	25	-2	30	0	119	92
	KASSALA	1008.6	+0.2	-1.7	S	6	1	29.2	-2.2	40	+4	25	+1	52	0	30	60
	WAD MEDANI ...	1009.0	-0.5	-0.6	S	2	2	27.0	-3.0	39	0	24	+1	51	0	57	72
	ROSEIRES... ...	1009.8	-0.4	-2.2	SSE	2	2	24.0	-2.0	29	-5	21	-1	79	8	222	227
SOUTH SUDAN	EL FASHER ...	—	—	—	S	1	0	28.0	-0.5	41	—	25	—	44	0	1	-
	EL OBEID... ...	1011.0	+1.5	-0.8	SSW	1	1	26.6	-1.9	36	0	23	+1	72	0	98	62
	MALAKAL	—	—	—	S	1	1	27.0	+0.2	36	+4	23	+2	76	2	444	392
	WAU	—	—	—	SW	2	1	25.0	+4.5	32	0	20	0	76	0	688	511
	MONGALLA ...	1010.8	-0.4	-1.2	SE	1	0	25.0	+0.5	35	+3	22	+2	76	0	465	577

Upper Wind Observations at Helwan at h. m.

Height (metres)	Kms./Hr.	Direction
500		
1000		
1500		
2000		
3000		

General Situation.

Forecast for 24 hours from noon to-day.

ظهر اليوم الى ظهر الغد

STATION	Humidity Mean of Day: Yesterday	Humidity Mean of Day: Diff. from normal	Wet Bulb Temperature Mean of Day: Yesterday	Wet Bulb Temperature Mean of Day: Diff. from normal
	%	%	C	C
Alexandria...	69	-5	20.6	-1.3
Ezbekia ...	54	—	24.9	—
Giza	38	-20	22.2	+1.2
Helwan ...	31	-13	20.2	+0.7

Discharges at Aswan as measured by the sluices

	1925	1924	
30.6	1217	1232	m3 per sec.
29.6	1215	1102	" " "

GAUGE	Date 1925		
Mongalla... ...	30 . 6	11.32	-0.55
Malakal	1 . 7	11.08	-0.02
Roseires	1 . 7	13.87	-0.03
Khartoum.. ...	1 . 7	11.54	+0.09
Kh. el Girba ...	1 . 7	11.52	-0.25
Atbara	1 . 7	10.97	+0.25
Wadi Halfa ...	1 . 7	1.86	+0.03
Aswan Res. ...	1 . 7	100.21	—
" D.S. ...	1 . 7	86.55	+0.73
El Leisi	30 . 6	17.63	+0.61
Roda (Cairo) ...	30 . 6	15.82	+0.42

NOTE. A dash means that figures are not available.

TERMS OF SUBSCRIPTION for the DAILY WEATHER REPORT sent by Post, P.T. 100 an[redacted]

PRINTED AT THE SURVEY OF EGYPT 24,461

WORKS.
ENT
REPORT.

٣٠-٦-٢٥ Barometer and Wind at 8 h. Yesterday 30.6.25.

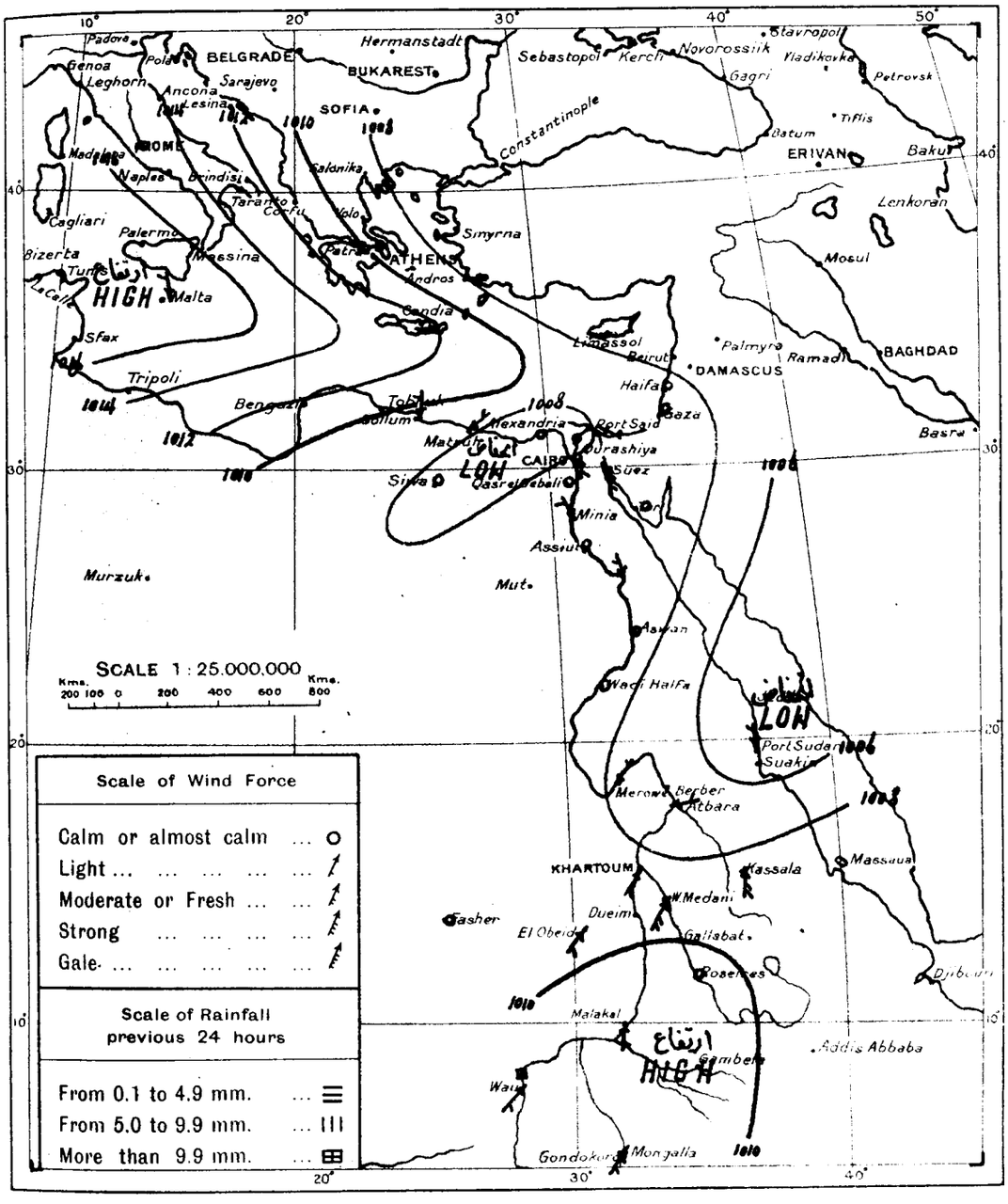

WIND VELOCITY

	K.P.H.	Force
Calm	0- 2	0
Almost calm..	2- 7	1
Very light ...	7-14	2
Light	14-21	3
Moderate ...	21-29	4
Fresh	29-38	5
Strong... ...	38-47	6
Very strong ...	47-57	7
Gale ...	57-69	8
Strong gale ...	69-82	9
Whole gale ...	82-96	10
Storm	96-110	11
Hurricane above	110	12

STATE OF SKY

Clear ...	0
¼ Clouded	1
½ Clouded	2
¾ Clouded	3
Entirely clouded	4
Raining	5
Sand haze	6
Sand storm	7
Mist or fog	8
Thunderstorm	9

STATE OF SEA

Calm ...	0
Very smooth	1
Smooth	2
Slight ...	3
Moderate	4
Rather rough	5
Rough ...	6
High	7
Very high	8
Phenomenal	9

LIBRARY
AUG 7 - 1925

٣٠-٦-٢٥ From Observations taken at 8 h. yesterday. 30.6.25.

	BAROMETER			WIND		STATE OF SKY	TEMPERATURE						HUMIDITY	RAINFALL			STATE OF SEA
	Reduced to Sea Level	Change in past 24 hours	Differ. from normal	Direction	FORCE		At 8 h	Change in past 24 hours	Maximum	Difference from Normal	Minimum	Difference from Normal		Past 24 hours	Normal from Oct 1 to day before yesterday	Total from Oct 1 to day before yesterday	
	m.b.	m.b.	m.b.				°C	C	C	C	C	C	%	mm	mm	mm	
	1015.5	+3.7	+0.5	NW	1	0	21	+1	26	—	15	—	—	0	613	717	—
	1017.0	+3.2	+0.4	NNW	3	0	21	-1	24	-4	19	-1	70	0	378	508	4
	1008.2	-1.2	-4.8	W	4	0	22	-1	—	—	—	—	40	—	—	360	—
	1012.4	+0.4	-0.3	W	2	1	25	—	29	+1	19	-2	—	0	72	513	4
	1007.1	+0.7	-1.6	W	4	0	26	0	29	-3	14	-4	—	0	476	489	2
Qasr el Sabali قصر السبلي	1008.7	-4.1	-3.1	—	0	0	33.5	+6.0	41	+4	22	+3	30	0	15	—	—
Merowe مروي	1007.8	0.0	-0.4	NE	2	0	34.6	+3.1	46	+4	25	0	12	0	0	—	—
El Fasher الفاشر	—	—	—	—	0	0	28.5	+1.5	40	—	23	—	31	0	1	—	—
El Obeid الأبيض	1009.5	-1.2	-2.3	SW	2	2	28.5	+1.7	37	+1	23	+1	52	0	98	61	—
Wau واو	—	—	—	SW	3	4	20.5	-4.5	35	+3	19	-1	94	15	688	506	—
Mongalla منجلا	1011.2	0.0	-0.8	SW	3	0	24.5	0.0	34	+2	21	+1	75	0	465	573	—

CAIRO, to-morrow

Time of sunrise 04 h. 58 m.

" " sunset 19 h. 00 m.

From Observations taken at 8 h. to-day.

Thursday 2nd July. 1925 ١٩٢٥ الخميس ٢ يوليه

	STATION	BAROMETER Reduced to Sea Level	BAROMETER Change in past 24 hours	BAROMETER Differ from normal	WIND Direction	WIND FORCE	STATE OF SKY	TEMPERATURE At 8 h.	TEMPERATURE Change in past 24 hours	TEMPERATURE Maximum Yesterday	TEMPERATURE Difference from Normal	TEMPERATURE Minimum	TEMPERATURE Difference from Normal	HUMIDITY	RAIN Past 24 hours	RAIN [illegible]
		m.b.	m.b.	m.b.				°C	°C	°C	°C	°C	°C	%	mm.	
COAST	SOLLUM	1010.0	0.0	–	N	3	0	24.2	0.0	28	–	18	–	60	0	244
	SIWA...	–	–	–	–	0	0	23.8	+0.6	35	-3	17	-3	60	0	5
	MATRUH	1010.6	+1.1	-3.0	NNW	4	3	23.6	+0.3	25	-1	22	+3	69	0	253
	ALEXANDRIA ...	1011.1	+1.6	-0.1	NW	3	2	23.5	-0.1	28	-1	21	-1	70	0	273
	PORT SAID ...	1010.7	+1.3	+0.5	W	3	1	24.2	-1.1	29	-1	21	-1	68	0	79
	GAZA...	1008.6	+1.8	–	WNW	1	2	24.7	-0.1	27	–	18	–	80	0	386
	HAIFA	1006.8	+1.7	–	W	2	1	26.1	-0.1	29	–	19	–	62	0	726
LOWER EGYPT	QURASHIYA ...	1009.6	0.0	-1.5	–	0	1	24.8	+0.2	33	-2	17	0	62	0	55
	SUEZ...	1011.2	+2.4	+0.6	N	3	2	23.5	-0.5	33	-3	–	–	70	0	8
	CAIRO HELWAN ...	1011.1	+0.8	+0.4	SW	1	4	22.9	+0.6	32	-3	19	-1	64	0	26
	CAIRO GIZA	1011.1	+1.3	0.0	–	0	3	24.0	-0.2	32	-3	17	-2	67	0	19
	CAIRO EZBEKIYA...	1011.0	+0.4	–	–	0	2	23.4	0.0	32	-3	19	-1	72	0	23
UPPER EGYPT	QASR EL GEBALI	1011.5	+0.9	-0.1	NW	1	0	24.8	-0.2	34	-4	19	0	60	0	15
	MINYA	—	—	—	NW	3	0	22.0	-3.0	34	-3	19	-1	82	—	—
	ASYUT	1011.5	+2.4	+1.9	NNW	3	0	23.2	-3.4	38	0	21	-1	64	0	0
	QENA...	—	—	—	NW	2	0	28.5	-5.5	43	+2	24	0	33	—	—
	ASWAN	1008.2	+1.9	-0.1	N	2	0	32.5	-6.5	48	+6	29	+4	38	—	—
NORTH SUDAN	WADI HALFA ...	1006.8	+0.2	-2.0	NNE	2	0	33.4	+0.8	48	+7	27	+4	22	—	—
	MEROWE	1006.6	0.0	-1.6	NE	2	0	33.6	+1.1	46	+4	23	-2	18	0	0
	ATBARA	1006.2	-1.2	-1.2	WSW	4	2	33.0	+2.0	41	0	29	+2	34	0	2
	KHARTOUM ...	1008.6	+0.8	+0.4	SW	3	2	30.4	-1.0	41	0	25	-1	46	0	0
EAST SUDAN	PORT SUDAN ...	1005.9	+0.3	-0.1	S	2	0	33.6	-0.6	42	+3	28	+1	65	0	119
	KASSALA	1008.8	+0.2	-1.5	S	3	2	32.2	+3.0	39	+3	25	+1	43	0	30
	WAD MEDANI ...	1009.3	+0.3	-0.3	N	4	1	28.6	+1.6	39	0	22	-1	58	94	151
	ROSEIRES... ...	1010.2	+0.4	-1.8	S	1	2	25.5	+1.5	–	–	23	+1	80	0	222
SOUTH SUDAN	EL FASHER ...	–	–	–	S	3	1	25.5	-2.5	41	–	23	–	58	0	1
	EL OBEID... ...	1010.2	-0.8	-1.6	SW	1	4	26.7	+0.1	36	0	23	+1	78	0	98
	MALAKAL	–	–	–	NE	1	2	25.2	-1.8	35	+3	18	-3	76	0	444
	WAU	–	–	–	NW	3	0	26.0	+1.0	33	+1	22	+2	73	2	690
	MONGALLA ...	1010.3	-0.5	-1.7	SE	1	2	25.6	+0.6	32	0	23	+3	71	0	465

Upper Wind Observations at Helwan at h. m.

Height (metres)	Kms./Hr.	Direction
500		
1000		
1500		
2000		
3000		

General Situation.

Forecast for 24 hours from noon to-day.

STATION	Humidity Mean of Day: Yester day	Humidity Mean of Day: Diff. from normal	Wet Bulb Temperature Mean of Day: Yester day	Wet Bulb Temperature Mean of Day: Diff. from normal
	%	%	C	C
Alexandria...	67	-7	19.9	-2.0
Ezbekia ...	77	—	21.9	—
Giza .. .	59	+4	20.1	-1.1
Helwan ...	53	+9	18.1	-1.2

Discharges at Aswan as measured by the sluices

	1925	1924	
1.7	1295	1244	m³ per sec.
30.6	1217	1232	" " "

GAUGE	Date 1925		
Mongalla... ...	30.6	11.32	-0.55
Malakal	2 .7	11.09	-0.02
Roseires	2 .7	13.75	-0.30
Khartoum.. ...	2 .7	11.55	+0.05
Kh. el Girba ...	2 .7	11.32	-0.53
Atbara	2 .7	10.94	+0.19
Wadi Halfa ...	2 .7	1.99	+0.12
Aswan Res. ...	2 .7	99.65	–
" D.S. ...	2 .7	86.55	+0.71
El Leisi	2 .7	17.63	+0.57
Roda (Cairo) ...	2 .7	15.79	+0.37

NOTE. A dash means that figures are not available.

TERMS OF SUBSCRIPTION for the DAILY WEATHER REPORT sent by Post, P.T. 100 annually

PRINTED AT THE SURVEY OF EGYPT

WORKS.
ENT

REPORT.

·co-V-1 Barometer and Wind at 8 h. Yesterday 1.7.25.

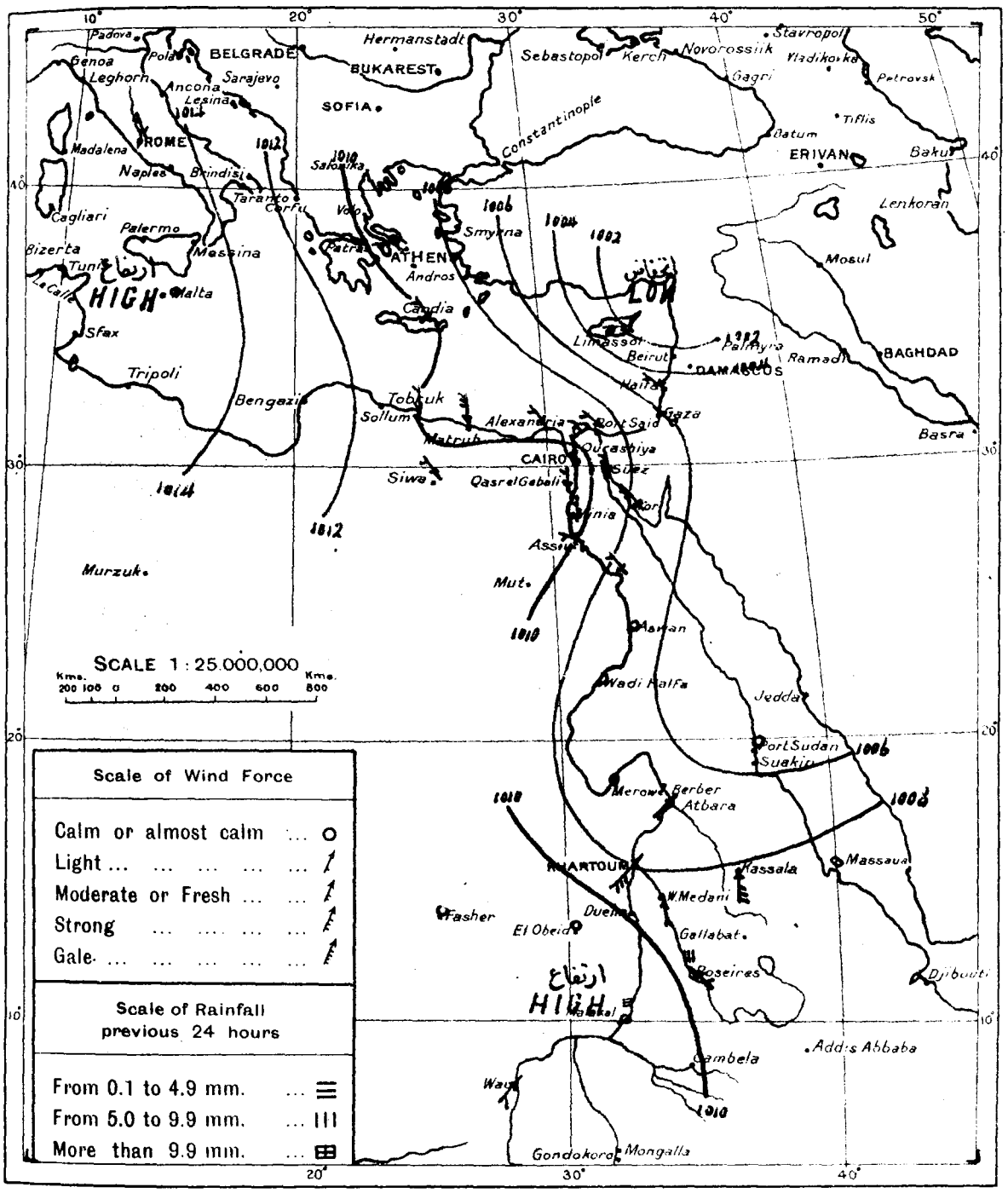

WIND VELOCITY

	K.P.H.	Force
Calm	0- 2	0
Almost calm	2- 7	1
Very light	7-14	2
Light	14-21	3
Moderate	21-29	4
Fresh	29-38	5
Strong	38-47	6
Very strong	47-57	7
Gale	57-69	8
Strong gale	69-82	9
Whole gale	82-96	10
Storm	96-110	11
Hurricane	above 110	12

STATE OF SKY

Clear	0
¼ Clouded	1
½ Clouded	2
¾ Clouded	3
Entirely clouded	4
Raining	5
Sand haze	6
Sand storm	7
Mist or fog	8
Thunderstorm	9

STATE OF SEA

Calm	0
Very smooth	1
Smooth	2
Slight	3
Moderate	4
Rather rough	5
Rough	6
High	7
Very high	8
Phenomenal	9

·co-V-1 From Observations taken at 8 h. yesterday. 1.7.25.

BAROMETER			WIND		STATE OF SKY	TEMPERATURE						HUMIDITY	RAINFALL			STATE OF SEA
Reduced to Sea Level	Change in past 24 hours	Differ. from normal	Direction	FORCE		At 8 h	Change in past 24 hours	Maximum	Difference from Normal	Minimum	Difference from Normal		Past 24 hours	Normal from Oct 1 to day before yesterday	Total from Oct 1 to day before yesterday	
m.b.	m.b.	m.b.				C	C	C	C	C	C	%	mm.	mm.	mm.	
1015.4	-0.1	+0.4	N	2	0	20	-1	27	—	14	—	—	0	613	719	—
1015.9	-1.1	-0.7	—	0	0	22	+1	25	-3	18	-2	70	0	378	509	1
1008.2	0.0	-4.8	SW	1	0	22	0	—	—	—	—	50	—	—	360	—
1010.4	-2.0	-2.2	NW	3	1	24	-1	26	-2	20	-1	—	0	72	513	4
1001.6	-5.5	-7.0	W	4	0	26	0	32	0	19	+1	—	0	476	490	2

CAIRO, to-morrow

Time of sunrise 04 h. 59 m.

" " sunset 19 h. 00 m.

DAILY W

From Observations taken at 8 h. to-day.

Friday 3rd July, 1925 ١٩٢٥ الجمعه ٣ يوليه

	STATION	BAROMETER Reduced to Sea Level	BAROMETER Change in past 24 hours	BAROMETER Differ from normal	WIND Direction	WIND FORCE	STATE OF SKY	TEMPERATURE At 8 h.	TEMPERATURE Change in past 24 hours	TEMPERATURE Maximum Yesterday	TEMPERATURE Difference from Normal	TEMPERATURE Minimum	TEMPERATURE Difference from Normal	HUMIDITY	RAIN Past 24 hours	RAIN Total from Oct. 1 to yesterday	RAIN [illegible]
		m.b.	m.b.	m.b.				°C	°C	°C	°C	°C	°C	%	mm.	mm.	
COAST	SOLLUM	1008.8	-1.2	—	E	1	0	25.2	+1.0	30	—	18	—	61	0	244	—
	SIWA	1009.8	—	-2.4	SE	1	0	25.4	+1.6	35	-3	18	-2	60	0	5	—
	MATRUH	1010.3	-0.3	-3.3	SW	1	0	24.6	+1.0	25	-1	18	-1	62	0	253	161
	ALEXANDRIA	1012.6	+1.5	+1.6	—	0	0	25.0	+1.5	28	-1	21	-1	70	0	273	205
	PORT SAID	1012.6	+1.9	+2.5	ENE	2	0	25.0	+0.8	29	-1	21	-1	68	0	79	82
	GAZA	1010.7	+2.1	—	—	0	0	24.9	+0.2	27	—	18	—	69	0	386	418
	HAIFA	1009.9	+3.1	—	WSW	2	2	25.6	-0.5	30	—	18	—	61	0	726	607
LOWER EGYPT	QURASHIYA	1011.5	+1.9	+0.5	—	0	0	24.7	-0.1	32	-3	16	-1	67	0	55	59
	SUEZ	1011.6	+0.4	+1.1	N	2	0	24.0	+0.5	31	-5	—	—	74	0	8	28
	CAIRO HELWAN	1011.5	+0.4	+0.8	NE	4	0	23.8	+0.9	30	-5	19	-1	58	0	26	34
	CAIRO GIZA	1011.9	+0.8	+0.9	NE	3	0	25.0	+1.0	30	-5	17	-2	63	0	19	25
	CAIRO EZBEKIYA	1012.7	+1.7	—	NE	3	0	24.2	+0.8	31	-4	19	-1	68	0	28	26
UPPER EGYPT	QASR EL GEBALI	1011.8	+0.3	+0.3	NNE	2	0	25.0	+0.2	33	-5	20	0	64	0	15	
	MINYA	—	—	—	N	3	0	23.5	+1.5	32	-5	21	+1	75	—	—	
	ASYUT	1009.9	-1.6	+0.4	NNW	3	0	25.8	+2.6	33	-5	22	0	45	0	0	
	QENA	—	—	—	SW	2	0	28.6	+0.1	38	-3	22	-2	47	—	—	
	ASWAN	1008.2	0.0	0.0	N	2	0	29.5	-3.0	39	-3	22	-3	43	—	—	
NORTH SUDAN	WADI HALFA	1007.8	+1.0	-0.9	N	4	0	29.0	-4.4	40	-1	22	-1	29	—	—	
	MEROWE	1007.2	+0.6	-1.0	—	0	2	32.6	-1.0	45	+3	25	0	18	0	0	
	ATBARA	1007.0	+0.8	-0.4	SW	7	3	32.0	-1.0	42	+1	27	0	36	0	2	13
	KHARTOUM	1008.8	+0.2	+0.6	SW	6	3	29.3	-1.1	42	+1	25	-2	43	0	8	18
EAST SUDAN	PORT SUDAN	1005.9	0.0	0.0	S	1	0	33.7	+0.1	38	-2	27	0	46	0	119	93
	KASSALA	1008.8	0.0	-1.6	SE	6	2	27.2	-5.0	39	+3	24	0	56	1	31	66
	WAD MEDANI	1009.9	+0.6	+0.3	S	4	1	26.2	-2.4	39	0	22	0	66	4	155	79
	ROSEIRES	1008.2	-2.0	-3.8	SSE	1	2	22.0	-3.5	30	-4	20	-2	82	31	253	239
SOUTH SUDAN	EL FASHER	—	—	—	SSE	3	2	26.0	+0.5	39	—	25	—	50	0	1	—
	EL OBEID	1011.8	+1.6	-0.1	N	1	4	25.8	-0.9	36	0	22	0	73	2	100	68
	MALAKAL	—	—	—	S	1	0	25.8	+0.6	33	+1	22	+1	76	0	444	402
	WAU	—	—	—	S	2	4	25.0	-1.0	33	+1	23	+3	80	0	690	523
	MONGALLA	1010.7	+0.4	-1.3	S	1	2	24.5	-1.1	34	+2	22	+2	70	0	465	585

Upper Wind Observations at Helwan at h. m.

Height (metres)	Kms. Hr.	Direction
500		
1000		
1500		
2000		
3000		

General Situation.

Forecast for 24 hours from noon to-day.

ظهر اليوم الى ظهر الغد

STATION	Humidity Mean of Day: Yester day	Humidity Mean of Day: Diff. from normal	Wet Bulb Temperature Mean of Day: Yester day	Wet Bulb Temperature Mean of Day: Diff. from normal
	%	%	C	C
Alexandria	73	-1	20.3	-1.7
Ezbekia	79	—	22.7	—
Giza	57	+2	20.4	-0.2
Helwan	49	+5	18.7	-0.6

Discharges at Aswan as measured by the sluices

	1925	1924	
2.7	1277	1237	m3 per sec.
1.7	1295	1244	" " "

GAUGE	Date 1925		
Mongalla	30.6	11.32	[illegible]
Malakal	3 .7	11.10	[illegible]
Roseires	3 .7	14.62	+0.47
Khartoum	3 .7	11.64	+0.04
Kh. el Girba	3 .7	11.26	-0.51
Atbara	3 .7	10.96	+0.10
Wadi Halfa	3 .7	2.06	+0.17
Aswan Res.	3 .7	99.12	
" D.S.	3 .7	88.55	+0.73
El Leisi	3 .7	17.63	+0.52
Roda (Cairo)	3 .7	15.75	+0.32

NOTE. A dash means that figures are not available.

TERMS OF SUBSCRIPTION for the DAILY WEATHER REPORT sent by Post, P.T. 100 annually

PRINTED AT THE SURVEY OF EGYPT 24,461

WORKS.
ENT.

REPORT.

.co-V-c Barometer and Wind at 8 h. Yesterday 2.7.25.

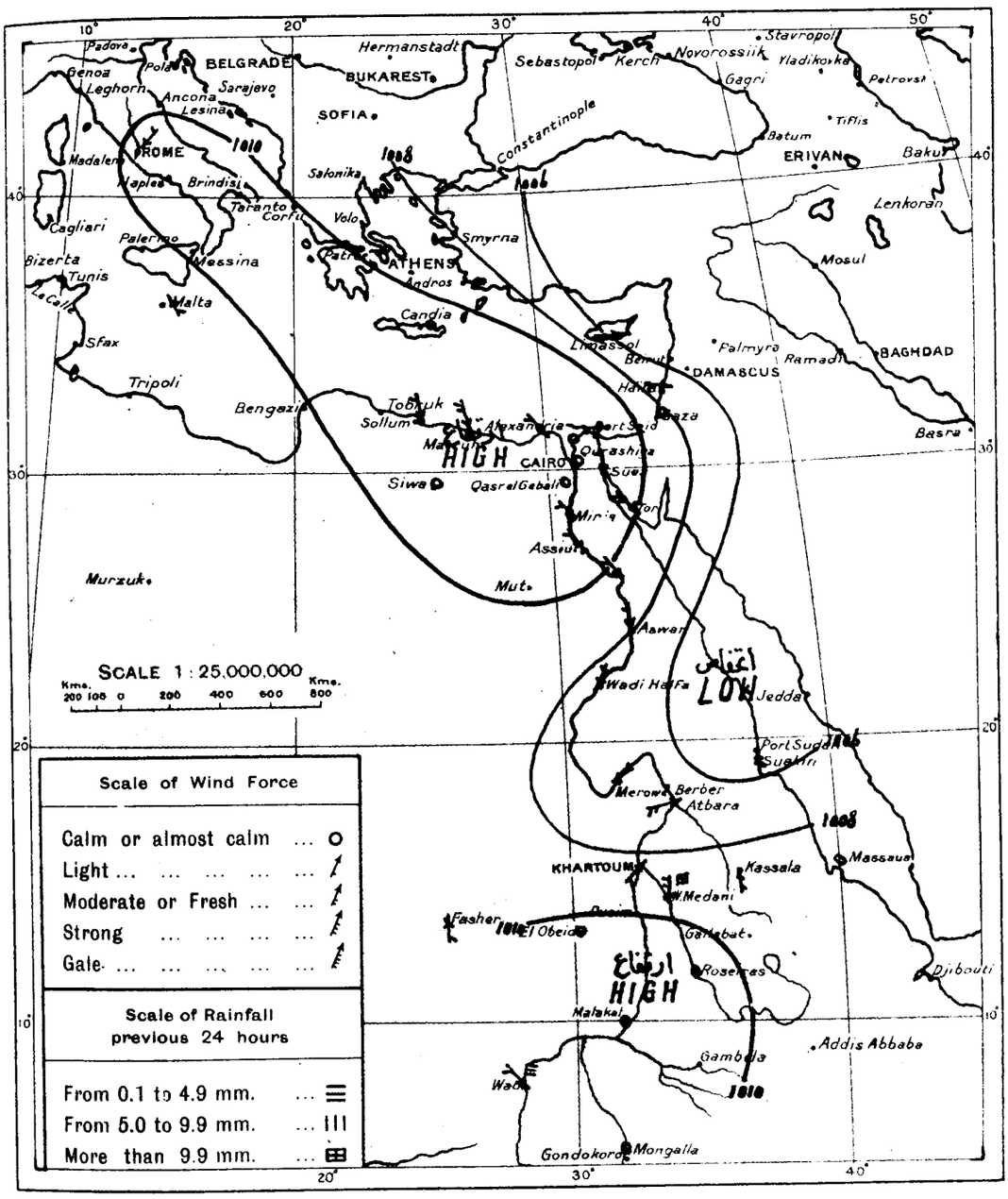

WIND VELOCITY

	K.P.H.	Force
Calm	0- 2	0
Almost calm	2- 7	1
Very light	7-14	2
Light	14-21	3
Moderate	21-29	4
Fresh	29-38	5
Strong	38-47	6
Very strong	47-57	7
Gale	57-69	8
Strong gale	69-82	9
Whole gale	82-96	10
Storm	96-110	11
Hurricane above	110	12

STATE OF SKY

Clear	0
¼ Clouded	1
½ Clouded	2
¾ Clouded	3
Entirely clouded	4
Raining	5
Sand haze	6
Sand storm	7
Mist or fog	8
Thunderstorm	9

STATE OF SEA

Calm	0
Very smooth	1
Smooth	2
Slight	3
Moderate	4
Rather rough	5
Rough	6
High	7
Very high	8
Phenomenal	9

.co-V-c From Observations taken at 8 h. yesterday. 2.7.25.

BAROMETER			WIND		STATE OF SKY	TEMPERATURE						HUMIDITY	RAINFALL			STATE OF SEA
Reduced to Sea Level	Change in past 24 hours	Differ. from normal	Direction	FORCE		At 8 h.	Change in past 24 hours	Maximum	Difference from Normal	Minimum	Difference from Normal		Past 24 hours	Normal from Oct 1 to day before yesterday	Total from Oct 1 to day before yesterday	
m.b.	m.b.	m.b.				°C	°C	°C	°C	°C	°C	%	mm	mm	mm	
1010.2	-5.2	-4.8	NE	2	5	18	-2	28	–	16	–	–	0	613	719	–
1008.4	-7.5	-8.2	SE	3	2	22	0	27	-1	21	+1	70	0	378	509	3
1008.8	+0.6	-4.2	SW	1	0	23	+1	–	–	–	–	50	–	–	360	–
1011.0	+0.6	-1.6	N	1	0	25	+1	26	-2	18	-3	–	0	72	513	1
1005.8	+4.2	-2.6	W	3	0	27	+1	29	-3	15	-3	–	0	476	490	1

CAIRO, to-morrow

Time of sunrise h. 04 m. 59

" " sunset h. 19 m. 00

DAILY

From Observations taken at 8 h. to-day.

Saturday 4th July, 1925 ١٩٢٥ السبت ٤ يوليه

	STATION	BAROMETER Reduced to Sea Level	BAROMETER Change in past 24 hours	BAROMETER Differ from normal	WIND Direction	WIND FORCE	STATE OF SKY	TEMPERATURE At 8 h.	TEMPERATURE Change in past 24 hours	TEMPERATURE Maximum Yesterday	TEMPERATURE Difference from Normal	TEMPERATURE Minimum	TEMPERATURE Difference from Normal	HUMIDITY	RAINFALL Past 24 hours	RAINFALL Total from Oct. to [illegible]	[illegible]
		m.b.	m.b.	m.b.				°C	°C	°C	°C	°C	°C	%	mm.	mm	
COAST	SOLLUM	1008.6	-0.2	—	N	3	0	26.2	+1.0	35	—	20	—	56	0	244	—
	SIWA	1011.8	+2.0	-0.4	—	0	0	29.5	+4.1	39	+1	20	0	47	0	5	—
	MATRUH	1010.8	+0.5	-2.8	NW	2	1	24.1	-0.5	32	+6	21	+2	83	0	253	161
	ALEXANDRIA	1013.6	+1.0	+2.7	SSE	3	0	24.7	-0.3	29	0	21	-1	69	0	273	205
	PORT SAID	1014.4	+1.8	+4.4	SE	3	1	25.9	+0.9	28	-2	22	0	77	0	79	82
	GAZA	1012.8	+2.1	—	ESE	1	0	26.6	+1.7	28	—	20	—	70	0	386	418
	HAIFA	1012.2	+2.3	—	N	2	0	26.2	+0.6	29	—	18	—	61	0	726	607
LOWER EGYPT	QURASHIYA	1012.8	+1.3	+1.9	—	0	0	25.7	+1.0	34	-1	19	+1	68	0	55	59
	SUEZ	1013.1	+1.5	+2.8	N	2	0	24.6	+0.6	34	-2	—	—	69	0	8	26
	CAIRO HELWAN	1012.4	+0.9	+1.8	NNW	1	0	27.5	+3.7	35	0	22	+2	42	0	26	34
	CAIRO GIZA	1012.7	+0.8	+1.8	—	0	0	27.7	+2.7	34	-1	18	-1	60	0	19	25
	CAIRO EZBEKIYA	1013.0	+0.3	—	—	0	0	27.0	+2.8	34	-1	20	0	57	0	28	26
UPPER EGYPT	QASR EL GEBALI	1011.4	-0.4	0.0	—	0	0	28.9	+3.9	36	-2	20	0	38	0	15	
	MINYA	—	—	—	N	2	0	26.3	+2.8	35	-2	21	+1	61	—	—	
	ASYUT	1011.4	+1.5	+2.0	N	2	0	27.6	+1.8	37	-1	23	+1	68	0	0	
	QENA	—	—	—	N	2	0	31.5	+2.9	39	-2	26	+2	36	—	—	
	ASWAN	1009.6	+1.4	+1.5	—	0	0	34.0	+4.5	40	-2	24	-1	40	—	—	
NORTH SUDAN	WADI HALFA	1009.1	+1.3	+0.5	NNE	2	1	29.6	+0.6	40	-1	21	-2	23	—	—	
	MEROWE	1009.8	+2.6	+1.6	—	0	0	31.8	-0.8	46	+4	24	-1	16	0	0	
	ATBARA	1008.7	+1.7	+1.3	NSW	4	1	34.0	+2.0	42	+1	28	+1	29	0	2	14
	KHARTOUM	1011.1	+2.3	+2.9	SW	3	2	28.7	-0.6	39	-2	25	-1	57	0	8	21
EAST SUDAN	PORT SUDAN	1007.8	+1.9	+2.0	N	3	0	37.0	+3.3	36	-4	26	-1	37	0	119	93
	KASSALA	1011.6	+2.8	+1.2	SSE	3	1	27.0	-0.2	38	+2	21	-3	63	29	60	19
	WAD MEDANI	1013.4	+3.5	+3.8	ENE	2	2	27.2	+1.0	34	-4	22	0	60	0	155	83
	ROSEIRES	1011.1	+2.9	-0.9	SSE	1	0	25.0	+3.0	29	-4	22	0	76	0	253	245
SOUTH SUDAN	EL FASHER	—	—	—	NNE	2	1	25.0	-1.0	35	—	20	—	54	4	5	—
	EL OBEID	1009.9	-1.9	-2.0	SW	2	4	25.3	-0.5	33	-2	22	0	81	[illegible]	100	71
	MALAKAL	—	—	—	SE	2	0	25.1	-0.7	27	-5	21	0	78	75	519	406
	WAU	—	—	—	W	2	4	23.0	-2.0	32	0	21	+1	88	4	694	529
	MONGALLA	1010.7	0.0	-1.3	SE	2	0	28.0	+3.5	35	+3	22	+2	60	0	465	589

Upper Wind Observations at Helwan at h. m.

Height (metres)	Kms./Hr.	Direction
500		
1000		
1500		
2000		
3000		

General Situation.

Forecast for 24 hours from noon to-day.

[illegible] الظهر اليوم الى ظهر الغد

STATION	Humidity Mean of Day: Yester day	Humidity Mean of Day: Diff. from normal	Wet Bulb Temperature Mean of Day: Yester day	Wet Bulb Temperature Mean of Day: Diff. from normal
	%	%	C	C
Alexandria	72	-2	21.9	-0.4
Ezbekia	71	—	23.2	—
Giza	48	-7	20.8	0.0
Helwan	43	-1	19.1	-0.4

Discharges at Aswan as measured by the sluices

1925	1924		
3.7	1274	1256	m3 per sec.
2.7	1277	1237	" " "

GAUGE	Date 1925	Feet	[illegible]
Mongalla	30.6	11.32	-0.55
Malakal	4.7	11.19	+0.02
Roseires	4.7	14.30	+0.05
Khartoum	4.7	11.67	+0.05
Kh. el Girba	4.7	11.54	-0.41
Atbara	4.7	10.98	+0.13
Wadi Halfa	4.7	2.16	+0.22
Aswan Res.	4.7	98.50	—
" D.S.	4.7	86.63	+0.73
El Leisi	4.7	17.65	+0.55
Roda (Cairo)	4.7	15.75	+0.31

NOTE. A dash means that figures are not available.

TERMS OF SUBSCRIPTION for the DAILY WEATHER REPORT sent by Post, P.T. 100 annually

PRINTED AT THE SURVEY OF EGYPT 24,461

)RKS.
T.
REPORT.

.co - ٧ - ٣ Barometer and Wind at 8 h. Yesterday 3.7.25.

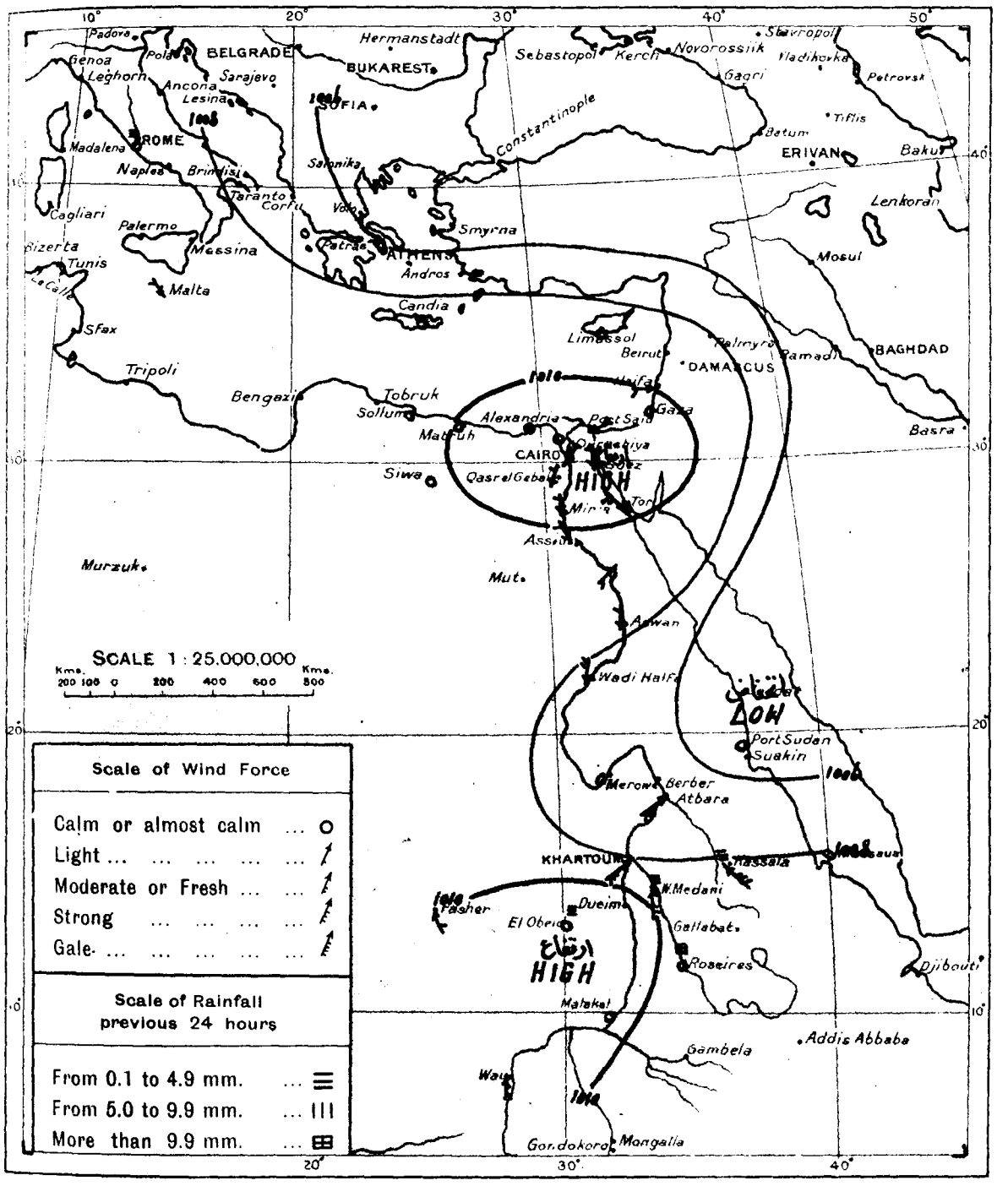

WIND VELOCITY

	K.P.H.	Force
Calm	0- 2	0
Almost calm..	2- 7	1
Very light ...	7-14	2
Light	14-21	3
Moderate ..	21-29	4
Fresh	29-38	5
Strong... ...	38-47	6
Very strong ..	47-57	7
Gale ...	57-69	8
Strong gale	69-82	9
Whole gale	82-96	10
Storm	96-110	11
Hurricane above 110		12

STATE OF SKY

Clear	0
¼ Clouded	1
½ Clouded	2
¾ Clouded	3
Entirely clouded .	4
Raining ...	5
Sand haze ...	6
Sand storm ...	7
Mist or fog ...	8
Thunderstorm	9

STATE OF SEA

Calm	0
Very smooth	1
Smooth...	2
Slight	3
Moderate	4
Rather rough	5
Rough	6
High	7
Very high	8
Phenomenal...	9

.co - ٧ - ٣ From Observations taken at 8 h. yesterday. 3.7.25.

BAROMETER			WIND		STATE OF SKY	TEMPERATURE						HUMIDITY	RAINFALL			STATE OF SEA
Reduced to Sea Level	Change in past 24 hours	Differ. from normal	Direction	FORCE		At 8 h.	Change in past 24 hours	Maximum	Difference from Normal	Minimum	Difference from Normal		Past 24 hours	Normal from Oct. 1 to day before yesterday	Total from Oct. 1 to day before yesterday	
m.b.	m.b.	m.b.				°C	°C	°C	°C	°C	°C	%	mm	m.m	mm	
1009.0	-1.2	-6.0	N	1	0	20	+2	22	–	15	–	–	1	614	720	–
1009.8	+1.4	-6.8	NNW	3	0	22	0	25	-3	20	0	60	0	378	510	4
1006.0	-2.8	-7.0	–	0	0	23	0	–	–	–	–	60	–	–	361	–
1008.7	-2.3	-3.9	–	0	0	28	+3	28	0	19	-2	–	0	72	513	0
1009.1	+3.3	+0.8	–	0	0	26	-1	28	-4	16	-2	–	0	476	490	0

CAIRO, to-morrow

Time of sunrise 05 h. 00 m.

" " sunset 19 h. 00 m.

From Observations taken at 8 h. to-day.

Sunday 5th July, 1925 ١٩٢٥ الاحد ٥ يوليه

	STATION	BAROMETER Reduced to Sea Level	BAROMETER Change in past 24 hours	BAROMETER Differ from normal	WIND Direction	WIND FORCE	STATE OF SKY	TEMPERATURE At 8 h.	TEMPERATURE Change in past 24 hours	TEMPERATURE Maximum Yesterday	TEMPERATURE Difference from Normal	TEMPERATURE Minimum	TEMPERATURE Difference from Normal	HUMIDITY	Rain in 24 hrs.			
		m.b.	m.b.	m.b.				°C	C	°C	C	°C	C	%	mm			
COAST	SOLLUM	1010.2	+1.6	—	N	3	0	25.2	-1.0	34	—	18	—	48	0	244	—	0
	SIWA	1012.6	+0.8	+0.5	NE	2	0	24.2	-5.3	42	+4	20	0	75	0	5	—	
	MATRUH	1012.8	+2.0	-0.8	NNE	1	2	23.8	-0.3	28	+2	22	+3	79	0	253	161	2
	ALEXANDRIA ...	1013.6	0.0	+2.8	NNE	3	2	25.0	+0.3	30	+1	22	0	74	0	273	205	2
	PORT SAID ...	1013.4	-1.0	+3.5	ENE	3	0	25.9	0.0	29	-1	23	+1	72	0	79	82	3
	GAZA	1011.5	-1.3	—	NNW	1	0	25.6	-1.0	31	—	18	—	82	0	386	418	
	HAIFA	1010.6	-1.6	—	N	2	2	27.0	+0.8	30	—	18	—	64	0	726	607	1
LOWER EGYPT	QURASHIYA ...	1012.2	-0.6	+1.4	—	0	0	26.8	+1.1	39	+4	19	+1	71	0	55	59	
	SUEZ	1010.4	-2.7	+0.2	NW	5	0	26.1	+1.5	40	+4	—	—	70	0	8	28	3
	CAIRO HELWAN ...	1011.6	-0.8	+1.1	N	2	0	25.2	-2.3	41	+6	21	+1	66	0	26	34	
	CAIRO GIZA	1012.6	-0.1	+1.8	N	2	4	24.4	-3.3	39	+4	21	+2	82	0	19	25	
	CAIRO EZBEKIYA ...	1012.8	-0.2	—	N	2	4	24.8	-2.2	39	+4	22	+2	83	0	28	26	
UPPER EGYPT	QASR EL GEBALI	1012.0	+0.6	+0.7	N	2	0	26.3	-2.6	43	+5	22	+2	71	0	15		
	MINYA	—	—	—	N	2	0	26.5	+0.2	40	+3	24	+4	76	—			
	ASYUT	1009.1	-2.3	-0.2	NNW	2	0	28.8	+1.2	42	+4	24	+2	42	0	0		
	QENA	—	—	—	NNW	2	0	33.4	+1.9	41	0	26	+2	43	—			
	ASWAN	1007.6	-2.0	-0.4	—	0	0	35.5	+1.5	44	+2	26	+1	39	—			
NORTH SUDAN	WADI HALFA ...	1006.4	-2.7	-2.2	NNE	1	0	30.6	+1.0	43	+2	22	-1	14	—			
	MEROWE	1006.3	-3.5	-1.9	—	0	0	34.1	+2.3	44	+2	23	-3	20	0	0	—	
	ATBARA	1005.6	-3.1	-1.8	NW	1	0	35.6	+1.6	41	0	26	-1	14	0	2	15	
	KHARTOUM ...	1006.8	-4.3	-1.5	WSW	1	0	33.6	+4.9	41	0	27	+1	32	0	8	21	
EAST SUDAN	PORT SUDAN ...	1005.0	-2.8	-0.7	N	1	0	35.1	-1.9	38	-2	27	0	35	0	119	93	1
	KASSALA	1008.0	-3.6	-2.4	S	4	0	30.4	+3.4	36	0	25	+1	52	0	60	72	
	WAD MEDANI ...	1008.2	-5.2	-1.5	NN	3	1	31.2	+4.0	38	0	23	+1	43	0	155	87	
	ROSEIRES	1008.0	-3.1	-4.1	SSW	2	0	27.0	+2.0	30	-3	24	+3	66	0	253	251	
SOUTH SUDAN	EL FASHER ...	—	—	—	—	0	0	25.0	0.0	34	—	21	—	61	0	5	—	
	EL OBEID	1008.8	-1.1	-3.2	W	1	1	30.4	+5.1	35	0	24	+2	49	0	100	74	
	MALAKAL	—	—	—	—	0	1	26.0	+0.9	32	0	22	+1	84	0	519	411	
	WAU	—	—	—	W	2	0	24.0	+1.0	33	+1	21	+1	83	0	694	535	
	MONGALLA ...	1009.9	-0.8	-2.1	S	2	0	26.3	-1.7	34	+2	22	+2	72	0	465	594	

Upper Wind Observations at Helwan at h. m.

Height (metres)	Kms. Hr.	Direction
500		
1000		
1500		
2000		
3000		

General Situation.

Forecast for 24 hours from noon to-day.

تنبؤ اليوم الى ظهر الغد

STATION	Humidity Mean of Day: Yester day	Humidity Mean of Day: Diff. from normal	Wet Bulb Temperature Mean of Day: Yester day	Wet Bulb Temperature Mean of Day: Diff. from normal
	%	%	C	C
Alexandria	78	+4	22.1	-0.6
Ezbekia	—	—	—	—
Giza	46	-9	22.2	+1.0
Helwan	26	-18	19.3	-0.5

Discharges at Aswan as measured by the sluices

1925	1925	1924	
4.7	1341	1220	m³ per sec.
3.7	1274	1256	" " "

GAUGE	Date 1925			
Mongalla	30.6	11.32	-0.55	[illegible]
Malakal	5.7	11.18	-0.01	[illegible]
Roseires	5.7	14.24	-0.16	[illegible]
Khartoum	5.7	11.58	-0.12	[illegible]
Kh. el Girba ...	5.7	12.00	-0.02	[illegible]
Atbara	5.7	10.97	+0.07	[illegible]
Wadi Halfa ...	5.7	2.25	+0.27	[illegible]
Aswan Res. ...	5.7	97.90	—	[illegible]
" D.S. ...	5.7	86.63	+0.73	[illegible]
El Leisi	5.7	17.70	+0.50	[illegible]
Roda (Cairo) ...	5.7	15.75	+0.30	[illegible]

NOTE. A dash means that figures are not available.

TERMS OF SUBSCRIPTION for the DAILY WEATHER REPORT sent by Post, P.T. 100 annually

OFKS
IT
REPORT.

.co-V-٤ Barometer and Wind at 8 h. Yesterday 4.7.25.

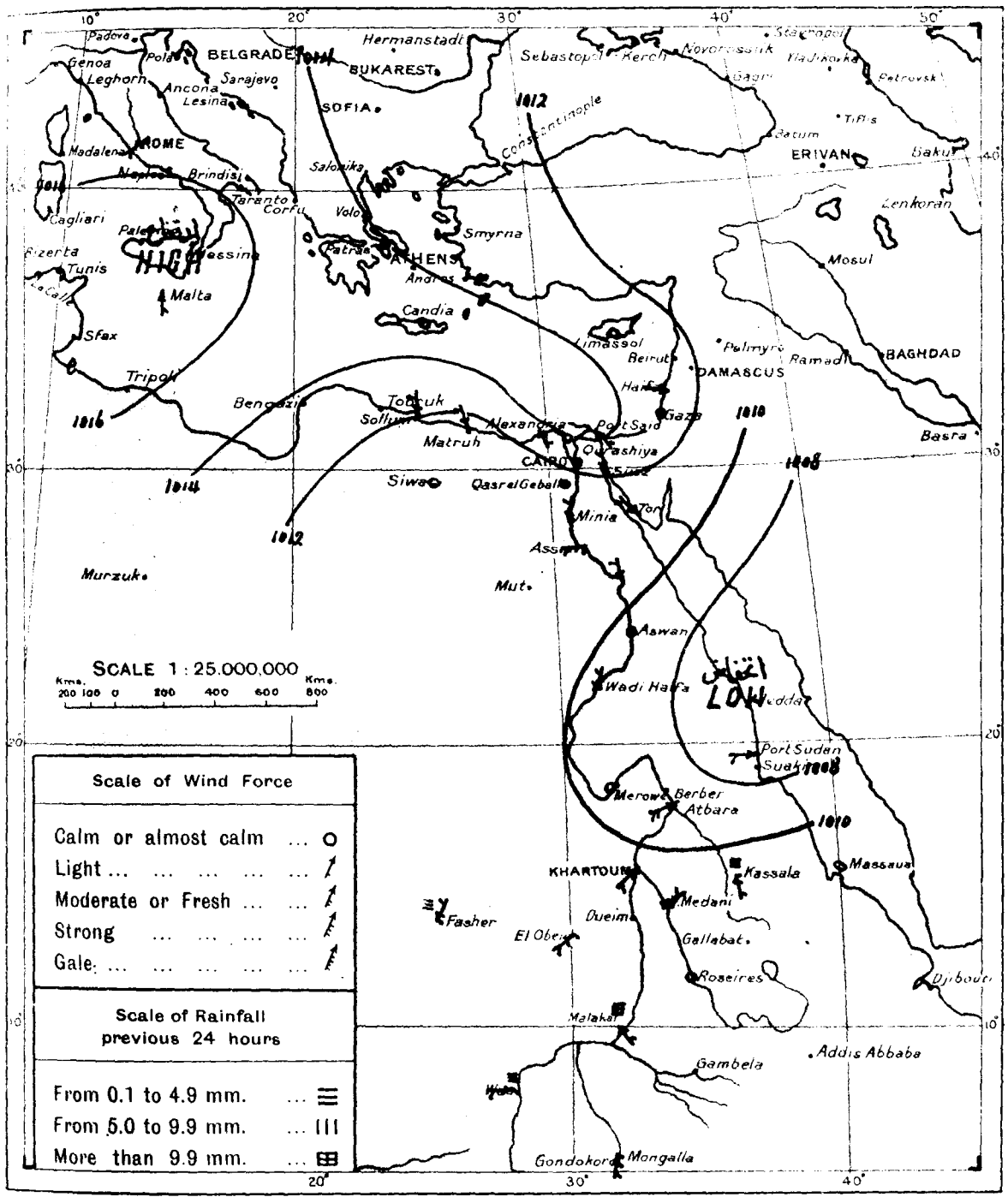

WIND VELOCITY

		Force
Calm	0- 2	0
Almost calm	2- 7	1
Very light	7-14	2
Light	14-21	3
Moderate	21-29	4
Fresh	29-38	5
Strong	38-47	6
Very strong	47-57	7
Gale	57-69	8
Strong gale	69-82	9
Whole gale	82-96	10
Storm	96-110	11
Hurricane above 110		12

STATE OF SKY

Clear	0
¼ Clouded	1
½ Clouded	2
¾ Clouded	3
Entirely clouded	4
Raining	5
Sand haze	6
Sand storm	7
Mist or fog	8
Thunderstorm	9

STATE OF SEA

Calm	0
Very smooth	1
Smooth	2
Slight	3
Moderate	4
Rather rough	5
Rough	6
High	7
Very high	8
Phenomenal	9

.co-V-٤ From Observations taken at 8 h. yesterday. 4.7.25.

BAROMETER			WIND		STATE OF SKY	TEMPERATURE						HUMIDITY	RAINFALL			STATE OF SEA
Reduced to Sea Level	Change in past 24 hours	Differ. from normal	Direction	FORCE		At 8 h	Change in past 24 hours	Maximum	Difference from Normal	Minimum	Difference from Normal		Past 24 hours	Normal from Oct 1 to day before yesterday	Total from Oct 1 to day before yesterday	
m.b.	m.b.	m.b.				C	C	C	C	C	C	%	mm	mm	mm	
1015.8	+6.8	+0.8	SW	3	4	25	+5	28	—	19	—	—	0	614	721	—
1016.5	+6.7	-0.1	S	2	0	23	+1	28	0	19	-1	70	0	378	511	0
1014.0	+8.0	+1.0	SSW	1	0	24	+1	—	—	—	—	40	—	—	361	—
1015.0	+6.3	+2.6	N	1	0	25	-3	34	+6	19	-2	—	0	72	513	1
1012.6	+3.5	+4.4	W	1	0	26	0	30	-2	16	-2	—	0	476	490	0

CAIRO, to-morrow

Time of sunrise h. 05 m. 00

" " sunset h. 19 m. 00

From Observations taken at 8 h. to-day.

Monday 6th July. 1925 ١٩٢٥ الاثنين ٦ يوليه

	STATION	BAROMETER Reduced to Sea Level	Change in past 24 hours	Differ from normal	WIND Direction	FORCE	STATE OF SKY	TEMPERATURE At 8 h.	Change in past 24 hours	Maximum Yesterday	Difference from Normal	Minimum	Difference from Normal	HUMIDITY	Past 24 hours		
		m.b.	m.b.	m.b.				°C	C	°C	C	°C	C	%	mm.		
COAST	SOLLUM	1009.0	-1.2	—	N	3	0	26.2	+1.0	30	—	21	—	56	0	244	—
	SIWA...	1011.4	-1.2	-0.6	—	0	0	25.5	+1.3	39	+1	22	+2	67	0	5	—
	MATRUH																
	ALEXANDRIA ...	1011.6	-2.0	+0.9	NE	1	0	25.6	+0.6	28	-1	22	0	81	0	273	205
	PORT SAID ...	1011.2	-2.2	+1.4	S	1	0	27.8	+1.9	29	-1	22	+1	71	0	79	82
	GAZA...	1009.9	-1.6	—	—	0	0	26.0	+0.4	29	—	18	—	79	0	386	418
	HAIFA	1008.2	-2.4	—	—	0	0	27.8	+0.8	31	—	19	—	59	0	726	607
LOWER EGYPT	QURASHIYA ...	1010.7	-1.5	0.0	—	0	0	26.7	-0.1	35	0	17	-1	72	0	55	59
	SUEZ...	1009.3	-1.1	-0.8	NW	4	0	25.2	-0.9	37	+1	—	—	74	0	8	26
	CAIRO HELWAN ..	1009.0	-2.6	-1.4	NNE	3	0	28.7	+3.5	37	+2	20	-1	38	0	26	34
	CAIRO GIZA	1010.3	-2.3	-0.4	N	2	0	25.1	+0.7	36	+1	18	-1	75	0	19	25
	CAIRO EZBEKIYA...	1010.4	-2.4	—	N	2	0	25.2	+0.4	36	+1	19	-1	74	0	28	26
UPPER EGYPT	QASR EL GEBALI	1010.3	-1.7	-0.8	N	6	0	25.8	-0.5	38	0	22	+2	69	0	15	
	MINYA	—	—	—	N	2	0	26.3	-0.2	37	0	21	+1	64	—		
	ASYUT	1007.1	-2.0	-2.1	WSW	2	0	25.4	-3.4	39	+1	22	0	47	0	0	
	QENA...	—	—	—	W	2	0	30.0	-3.4	43	+2	26	+2	47	—		
	ASWAN	1005.1	-2.5	-2.8	—	0	0	35.0	-0.5	45	+3	26	+1	38	—		
NORTH SUDAN	WADI HALFA ...	1004.4	-2.0	-4.2	NNE	2	0	32.6	+2.0	44	+3	27	+4	19	—		
	MEROWE																
	ATBARA	1003.2	-2.4	-4.3	SW	3	0	35.7	+0.1	44	+3	27	0	23	0	2	15
	KHARTOUM ...	1005.6	-1.2	-2.7	WSW	3	3	32.1	-1.5	44	+3	23	-3	38	0	8	22
EAST SUDAN	PORT SUDAN ...	1003.5	-1.5	-2.1	W	3	0	34.9	-0.2	39	-1	24	-3	42	0	119	94
	KASSALA	1005.8	-2.2	-4.7	SE	3	0	30.4	0.0	40	+4	26	+2	47	0	60	75
	WAD MEDANI ...	1007.5	-0.7	-2.2	SE	3	2	29.6	-1.6	41	+3	24	+2	51	1	156	90
	ROSEIRES... ...	1010.6	+2.6	-1.5	SSE	2	3	20.0	-7.0	32	-1	—	—	91	60	313	257
SOUTH SUDAN	EL FASHER ...	—	—	—	S	1	0	27.0	+2.0	38	—	25	—	60	0	4	—
	EL OBEID... ...	1007.1	-1.7	-4.9	SW	2	3	28.4	-2.0	38	+3	23	+1	56	0	100	77
	MALAKAL																
	WAU																
	MONGALLA ...																

Upper Wind Observations at Helwan at 8 h. 45 m.

Height (metres)	Kms. Hr.	Direction
500	30	NE
1000	55	NE
1500	55	NE
2000	35	NE
3000		

General Situation.

Forecast for 24 hours from noon to-day.

اليوم الى ظهر الغد

STATION	Humidity Mean of Day: Yester day	Diff. from normal	Wet Bulb Temperature Mean of Day: Yester day	Diff. from normal
	%	%	C	C
Alexandria...	81	+7	22.5	-0.1
Ezbekia	59	—	22.2	—
Giza ...	57	+2	21.7	+0.3
Helwan	44	0	20.1	+0.5

Discharges at Aswan as measured by the sluices

1925	1924		
4.7	1341	1220	m3 per sec.
3.7	1274	1256	" " "

GAUGE	Date 1925		
Mongalla... ...	30.6	11.32	-0.55
Malakal	5.7	11.18	-0.01
Roseires	5.7	14.24	-0.16
Khartoum.. ...	5.7	11.58	-0.12
Kh. el Girba ...	5.7	12.00	-0.02
Atbara	5.7	10.97	+0.07
Wadi Halfa ...	5.7	2.25	+0.27
Aswan Res. ...	5.7	97.90	—
" D.S. ...	5.7	86.63	+0.73
El Leisi	6.7	17.72	+0.58
Roda (Cairo) ...	6.7	15.77	+0.32

NOTE. A dash means that figures are not available.

TERMS OF SUBSCRIPTION for the DAILY WEATHER REPORT sent by Post, P.T. 100 annually

PRINTED AT THE SURVEY OF EGYPT 2461

WORKS
NT
REPORT.

.co-V-o Barometer and Wind at 8 h. Yesterday 5.7.25.

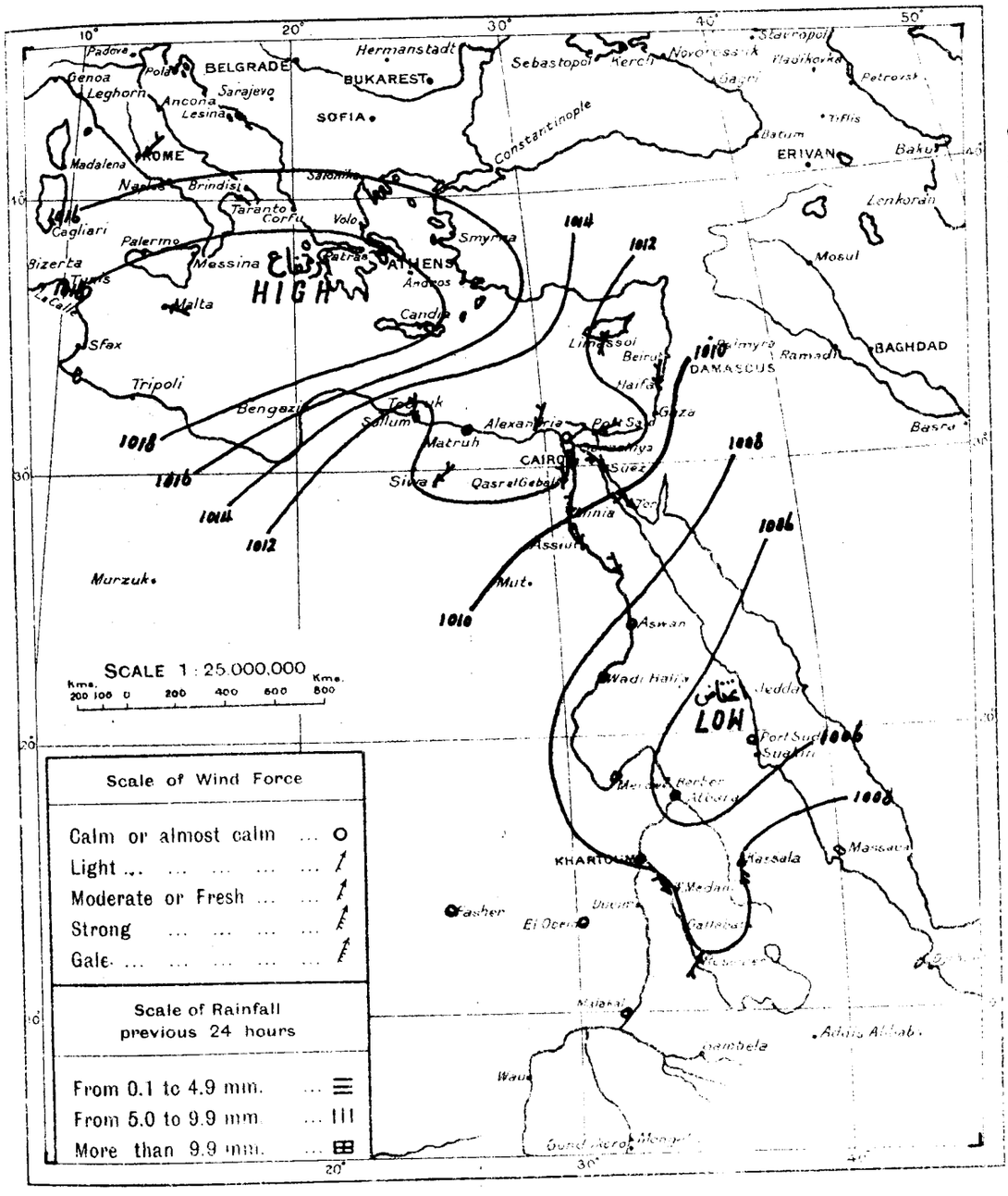

WIND VELOCITY

	K.P.H.	Force
Calm	0- 2	0
Almost calm	2- 7	1
Very light	7-14	2
Light	14-21	3
Moderate	21-29	4
Fresh	29-38	5
Strong	38-47	6
Very strong	47-57	7
Gale	57-69	8
Strong gale	69-82	9
Whole gale	82-96	10
Storm	96-116	11
Hurricane above	113	12

STATE OF SKY

Clear	0
¼ Clouded	1
½ Clouded	2
¾ Clouded	3
Entirely clouded	4
Raining	5
Sand haze	6
Sand storm	7
Mist or fog	8
Thunderstorm	9

STATE OF SEA

Calm	0
Very smooth	1
Smooth	2
Slight	3
Moderate	4
Rather rough	5
Rough	6
High	7
Very high	8
Phenomenal	9

.co-V-o From Observations taken at 8 h. yesterday. 5.7.25.

BAROMETER			WIND		STATE OF SKY	TEMPERATURE							RAINFALL			
Reduced to Sea Level	Change in past 24 hours	Differ from normal	Direction	FORCE		At 8 h.	Change in past 24 hours	[illegible]	[illegible]	[illegible]	[illegible]	[illegible]	[illegible]	[illegible]	[illegible]	[illegible]
m.b.	m.b	m.b				C	C		C	C	C		mm			
1015.0	-0.8	0.0	NE	2	4	25	0	30	–	18	–	–	0	614	721	–
1019.1	+2.6	+2.5	ESE	2	3	23	0	27	-1	21	+1	80	0	378	511	3
1018.0	+4.0	+5.0	–	0	0	27	+3	–	–	–	–	40	–	–	361	–
1018.2	+3.2	+5.8	–	0	0	28	+3	29	+1	19	-2	–	0	72	513	0
1011.1	-1.5	+3.1	SSW	2	0	28	+2	29	-3	17	-1	–	0	476	490	0

CAIRO, to-morrow

Time of sunrise h. 05 m. 01

" " sunset h. 19 m. 00

From Observations taken at 8 h. to-day.

Tuesday 7th July, 1925 ١٩٢٥ الثلاثاء ٧ يوليه

	STATION	BAROMETER Reduced to Sea Level	Change in past 24 hours	Differ from normal	WIND Direction	FORCE	STATE OF SKY	TEMPERATURE At 8 h.	Change in past 24 hours	Maximum Yesterday	Difference from Normal	Minimum	Difference from Normal	HUMIDITY	RAIN Past 24 hours	Total from 1st Jan.	
		m.b.	m.b.	m.b.				°C	°C	°C	°C	°C	°C	%	mm.	mm.	
COAST	SOLLUM	1008.6	-0.4	–	N	1	0	27.2	+1.0	31	–	21	–	63	0	244	–
	SIWA...	1010.7	-0.7	-1.3	–	0	0	27.2	+1.7	39	+1	23	+3	69	0	5	–
	MATRUH	1010.4	-1.8	-2.3	NW	1	0	24.6	+0.1	27	–	20	–	87	0	253	161
	ALEXANDRIA ...	1011.1	-0.5	+0.5	NNE	1	0	27.1	+1.5	30	+1	23	+1	74	0	273	205
	PORT SAID ...	1010.8	-0.4	+1.2	NE	2	0	28.0	+0.2	31	+1	24	+2	64	0	79	82
	GAZA...	1009.5	-0.4	–	–	0	0	27.0	+1.0	29	–	19	–	72	0	386	418
	HAIFA	1008.0	-0.2	–	ENE	1	0	29.0	+1.2	31	–	19	–	63	0	726	607
LOWER EGYPT	QURASHIYA ...	1010.4	-0.3	-0.2	–	0	0	28.4	+1.7	38	+3	18	0	53	0	55	59
	SUEZ...	1008.7	-0.6	-1.3	NW	4	0	27.0	+1.8	37	+1	–	–	55	0	8	28
	CAIRO HELWAN ...	1008.4	-0.6	-1.9	N	4	0	30.7	+2.0	38	+3	23	+2	22	0	26	34
	CAIRO GIZA	1009.0	-1.3	-1.6	N	2	0	26.6	+1.5	37	+2	18	-1	74	0	19	25
	CAIRO EZBEKIYA...	1009.9	-0.5	–	N	2	0	26.4	+1.2	37	+2	21	0	72	0	28	26
UPPER EGYPT	QASR EL GEBALI	1009.5	-0.8	-1.6	NE	6	0	28.2	+2.4	38	0	21	+1	58	0	15	
	MINYA	—	—	—	N	2	0	27.5	+1.2	37	0	22	+2	60	—	—	
	ASYUT	1007.2	+0.1	-1.9	WNW	2	0	27.2	+1.8	40	+2	22	0	44	0	0	
	QENA...	—	—	—	W	2	0	31.0	+1.0	41	0	25	+1	37	—	—	
	ASWAN	1005.1	0.0	-2.7	N	1	0	34.0	-1.0	44	+2	27	+2	39	—	—	
NORTH SUDAN	WADI HALFA ...	1005.1	+0.7	-3.5	NE	1	0	31.8	-0.8	45	+4	25	+2	17	—		
	MEROWE																
	ATBARA																
	KHARTOUM ...	1008.6	+3.0	+0.2	SSW	4	2	30.4	-1.7	44	+3	26	0	42	0	8	23
EAST SUDAN	PORT SUDAN ...																
	KASSALA																
	WAD MEDANI ...	1008.4	+0.9	-1.3	E	2	2	29.8	+0.2	38	0	25	+3	41	0	156	94
	ROSEIRES... ...	1009.6	-1.0	-2.5	SSW	1	1	26.0	+6.0	30	-3	20	-1	69	1	314	243
SOUTH SUDAN	EL FASHER ...																
	EL OBEID... ...																
	MALAKAL	–	–	–	SE	1	0	22.8	-2.4	27	-5	20	-1	91	28	547	421
	WAU																
	MONGALLA ...																

Upper Wind Observations at Helwan at 8 h 45 m.

Height (metres)	Kms. Hr.	Direction
500	30	NE
1000	40	NE
1500	45	ENE
2000	10	E
3000		

General Situation.

Forecast for 24 hours from noon to-day.

اليوم الى ظهر الغد

STATION	Humidity Mean of Day: Yesterday	Diff. from normal	Wet Bulb Temperature Mean of Day: Yesterday	Diff. from normal
	%	%	C	C
Alexandria	85	+11	23.7	+1.1
Ezbekia	57	—	22.8	—
Giza	55	-2	22.7	+1.2
Helwan	29	-16	19.8	-0.1

Discharges at Aswan as measured by the sluices

	1925	1924	
6-7	1322	1243	m3 per sec.
5-7	1322	1254	" " "

GAUGE	Date 1925		
Mongalla... ...	30.6	11.32	-0.55
Malakal	6.7	11.13	-0.03
Roseires	6.7	15.14	+0.61
Khartoum.. ...	6.7	11.55	-0.23
Kh. el Girba ...	6.7	11.74	-0.34
Atbara	7.7	10.99	-0.01
Wadi Halfa ...	7.7	2.54	+0.81
Aswan Res. ...	7.7	96.78	–
" D.S. ...	7.7	86.62	+0.68
El Leisi	7.7	17.72	+0.56
Roda (Cairo) ...	7.7	15.77	+0.32

NOTE. A dash means that figures are not available.

TERMS OF SUBSCRIPTION for the DAILY WEATHER REPORT sent by Post, P.T. 100 annually

WORKS.
ENT
REPORT.

٦-٧-٢٥ Barometer and Wind at 8 h. Yesterday 6.7.25.

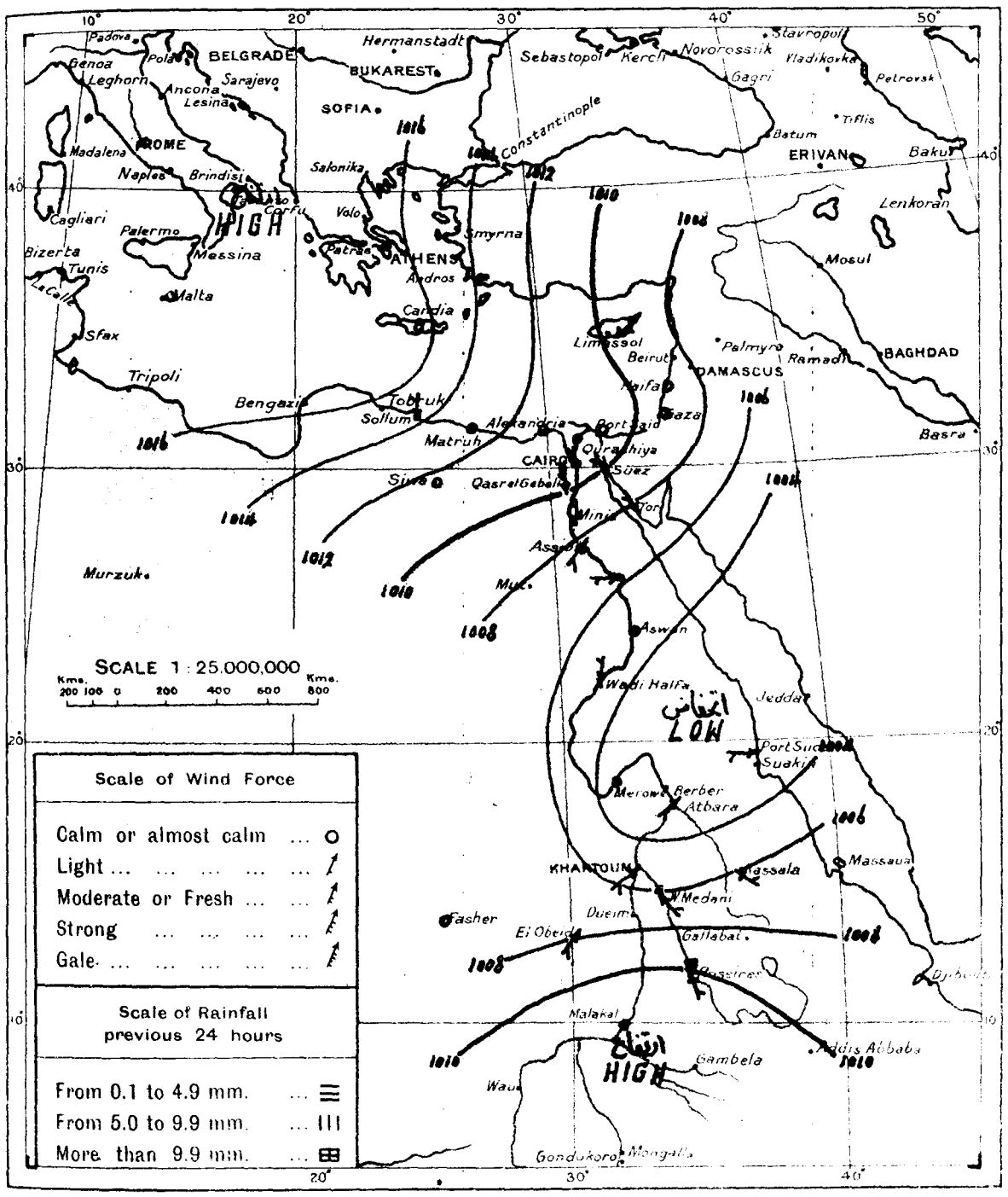

WIND VELOCITY

	K.P.H.	Force
Calm	0- 2	0
Almost calm	2- 7	1
Very light	7-14	2
Light	14-21	3
Moderate	21-29	4
Fresh	29-38	5
Strong	38-47	6
Very strong	47-57	7
Gale	57-69	8
Strong gale	69-82	9
Whole gale	82-96	10
Storm	96-110	11
Hurricane above 110		12

STATE OF SKY

Clear	0
¼ Clouded	1
½ Clouded	2
¾ Clouded	3
Entirely clouded	4
Raining	5
Sand haze	6
Sand storm	7
Mist or fog	8
Thunderstorm	9

STATE OF SEA

Calm	0
Very smooth	1
Smooth	2
Slight	3
Moderate	4
Rather rough	5
Rough	6
High	7
Very high	8
Phenomenal	9

٦-٧-٢٥ From Observations taken at 8 h. yesterday. 6.7.25.

	BAROMETER			WIND		STATE OF SKY	TEMPERATURE						HUMIDITY	RAINFALL			
	Reduced to Sea Level	Change in past 24 hours	Differ. from normal	Direction	FORCE		At 8 h.	Change in past 24 hours	Maximum	Difference from Normal	Minimum	Difference from Normal		Last 24 hours	Normal for 24 hours	Total since 1st Oct.	
	m.b.	m.b.	m.b.				C	C	C	C	C	C	%	mm	mm	mm	
	1018.0	+3.0	+3.0	S	1	3	24	-1	31	—	18	—	—	0	614	722	—
	1017.4	-1.7	+0.8	ENE	1	2	23	0	27	-2	21	+1	80	0	378	512	0
	1016.4	-1.6	+3.4	—	0	0	29	+2	—	—	—	—	40	—	—	361	—
	1016.7	-1.5	+4.4	NE	1	0	29	+1	31	+3	22	+1	—	0	72	513	1
	1008.4	-2.7	+0.5	NE	2	0	33	+5	37	+5	21	+3	—	0	476	490	0
Malakal مطوح	1012.2	-0.6	-0.5	NNW	1	0	24.5	+0.7	26	—	23	.	82	0	253	161	—
Merowe مروي	1003.2	-3.1	-5.0	—	0	2	34.7	+0.6	45	+3	24	-2	13	0	0	—	—
Malakal الملاكال	—	—	—	SE	1	2	25.2	-0.8	32	0	22	+1	87	0	519	416	—

CAIRO, to-morrow

Time of sunrise h. 05 m. 01

,, ,, sunset h. 18 m. 59

D

From Observations taken at 8 h. to-day.

Wednesday 8th July, 1925 الاربعاء ٨ يوليه ١٩٢٥

	STATION	BAROMETER Reduced to Sea Level	BAROMETER Change in past 24 hours	BAROMETER Differ from normal	WIND Direction	WIND FORCE	STATE OF SKY	TEMPERATURE At 8 h.	TEMPERATURE Change in past 24 hours	TEMPERATURE Maximum Yesterday	TEMPERATURE Difference from Normal	TEMPERATURE Minimum	TEMPERATURE Difference from Normal	HUMIDITY	Rain Past 24 hours		
		m.b.	m.b.	m.b.				°C	°C	°C	°C	°C	°C	%	mm		
COAST	SOLLUM	1009.1	+0.5	—	N	3	0	27.4	+0.2	36	—	22	—	55	0	244	—
COAST	SIWA	1010.2	-0.5	-1.8	—	0	0	28.2	+1.0	41	+3	25	+5	63	0	5	—
COAST	MATRUH	1009.3	-1.1	-3.4	NW	2	0	25.0	+0.4	27	+1	22	+3	83	0	253	161
COAST	ALEXANDRIA	1009.3	-1.8	-1.2	NW	1	0	26.6	-0.5	30	+1	23	+1	80	0	273	205
COAST	PORT SAID	1009.4	-1.4	-0.1	—	0	0	28.2	+0.2	32	+2	22	0	70	0	79	82
COAST	GAZA	1008.0	-1.5	—	SSW	1	0	28.1	+1.1	30	—	19	—	59	0	386	418
COAST	HAIFA	1006.4	-1.6	—	S	2	0	29.1	+0.1	32	—	19	—	54	0	726	607
LOWER EGYPT	QURASHIYA	1008.3	-2.1	-2.2	—	0	0	27.1	-1.3	39	+4	18	0	72	0	55	59
LOWER EGYPT	SUEZ	1007.9	-0.8	-2.0	N	4	0	26.8	-0.2	38	+2	—	—	65	0	8	26
LOWER EGYPT	CAIRO HELWAN	1008.3	-0.1	-1.9	NW	3	0	25.2	-5.5	40	+5	21	0	61	0	26	34
LOWER EGYPT	CAIRO GIZA	1009.6	+0.6	-0.9	W	2	0	25.2	-1.4	38	+3	18	-1	82	0	19	25
LOWER EGYPT	CAIRO EZBEKIYA	1009.0	-0.9	—	W	2	0	25.0	-1.4	38	+3	21	0	79	0	28	26
UPPER EGYPT	QASR EL GEBALI	1009.1	-0.4	-1.8	N	1	0	28.4	+0.2	40	+2	20	0	54	0	15	
UPPER EGYPT	MINYA	—	—	—	N	2	0	27.8	+0.3	40	+3	23	+3	58	—		
UPPER EGYPT	ASYUT	1007.6	+0.4	-1.4	NNW	3	0	27.4	+0.2	39	+1	23	+1	44	0	0	
UPPER EGYPT	QENA	—	—	—	NNW	2	0	32.7	+1.7	43	+2	25	+1	31	—		
UPPER EGYPT	ASWAN	1005.5	+0.4	-2.2	N	1	0	36.0	+2.0	48	+6	28	+3	28	—		
NORTH SUDAN	WADI HALFA	1005.6	+0.5	-2.9	—	0	0	32.6	+0.8	47	+6	26	+3	17	—		
NORTH SUDAN	MEROWE	1006.3	+0.9	-1.8	—	0	0	32.8	-0.8	45	+3	27	+2	20	0	0	—
NORTH SUDAN	ATBARA																
NORTH SUDAN	KHARTOUM	1009.4	+0.8	+1.0	SSW	5	6	31.9	+1.5	41	0	27	+1	39	0	8	24
EAST SUDAN	PORT SUDAN																
EAST SUDAN	KASSALA	1008.7	+1.1	-1.8	S	4	1	30.0	-0.4	—	—	24	0	40	0	61	41
EAST SUDAN	WAD MEDANI	1010.0	+1.6	+0.3	S	3	1	32.0	+2.2	39	+1	24	+2	40	0	156	91
EAST SUDAN	ROSEIRES	1013.3	+3.7	+1.2	SW	2	3	23.0	-3.0	34	+1	21	0	78	1	315	269
SOUTH SUDAN	EL FASHER																
SOUTH SUDAN	EL OBEID																
SOUTH SUDAN	MALAKAL	—	—	—	E	4	2	25.0	+2.2	32	0	22	+1	84	0	547	425
SOUTH SUDAN	WAU																
SOUTH SUDAN	MONGALLA																

Upper Wind Observations at Helwan at 9 h. 00 m.

Height (metres)	Kms. Hr.	Direction
500	20	NE
1000	30	ENE
1500	20	NE
2000	15	W
3000	15	SW

General Situation.

Forecast for 24 hours from noon to-day.

ليوم الى ظهر الغد

STATION	Humidity Mean of Day: Yester day	Humidity Mean of Day: Diff. from normal	Wet Bulb Temperature Mean of Day: Yester day	Wet Bulb Temperature Mean of Day: Diff. from normal
	%	%	C	C
Alexandria	69	-5	22.8	+0.4
Ezbekia	56	—	22.7	—
Giza	54	-3	22.5	+1.1
Helwan	21	-24	19.4	-0.5

Discharges at Aswan as measured by the sluices

1925	1924		
6.7	1322	1243	m3 per sec.
5.7	1322	1254	,, ,, ,,

GAUGE	Date 1925		
Mongalla	2.7	11.14	-0.74
Malakal	7.7	11.23	+0.01
Roseires	7.7	15.12	+0.47
Khartoum	7.7	11.59	-0.26
Kh. el Gieba	6.7	11.74	-0.36
Atbara	8.7	10.96	-0.04
Wadi Halfa	8.7	2.66	+0.56
Aswan Res.	7.7	96.78	—
,, D.S.	7.7	86.62	+0.11
El Leisi	8.7	17.73	+0.56
Roda (Cairo)	7.7	15.77	+0.32

NOTE. A dash means that figures are not available

TERMS OF SUBSCRIPTION for the DAILY WEATHER REPORT sent by Post, P.T. 100 annually

PRINTED AT THE SURVEY OF EGYPT 24-9-61

REPORT.

.co-V-V Barometer and Wind at 8 h. Yesterday 7.7.25.

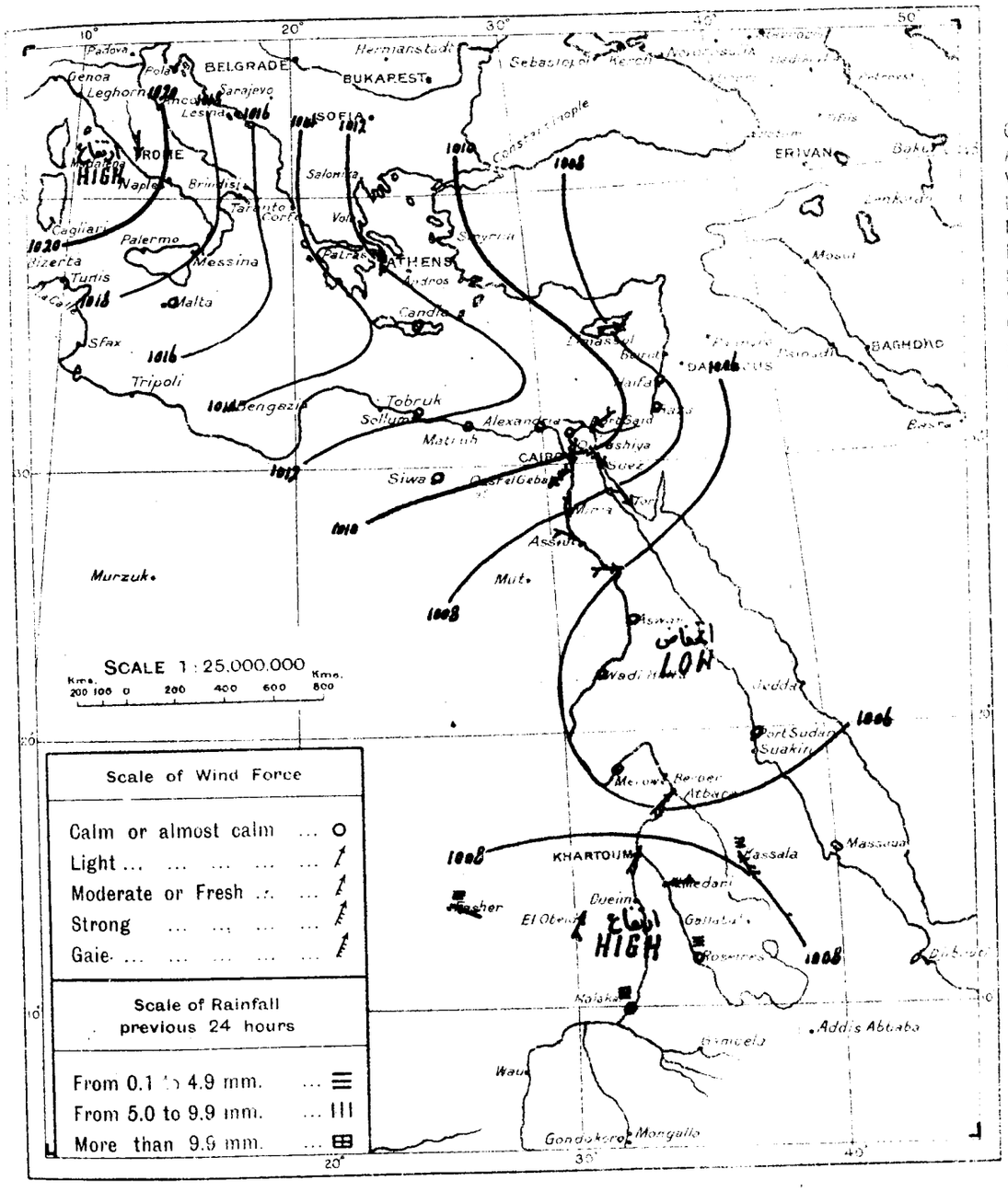

.co-V-V From Observations taken at 8 h. yesterday. 7.7.25.

	BAROMETER			WIND		STATE OF SKY	TEMPERATURE							RAINFALL			
	Reduced to Sea Level	Change in past 24 hours	Differ. from normal	Direction	FORCE		At 8 h	Change in past 24 hours	Maximum	Difference	Minimum	Difference					
	m.b.	m.b	m.b				C	C	C	C	C	C					
	1020.7	+2.7	+5.9	N	2	0	22	-2	29	–	17	–	–	0	614	722	–
	1017.0	-0.4	-0.4	ENE	1	0	24	+1	28	-1	22	+2	80	0	378	513	0
	1011.4	-5.0	-1.6	S	2	0	29	0	–	–	–	–	30	–	–	362	–
	1013.6	-3.1	+1.3	–	0	0	34	+5	33	+5	23	+2	–	0	72	513	0
	1007.8	-0.6	0.0	W	2	0	34	+1	36	+4	21	+3	–	0	476	490	0
Merowe مروى	1005.4	+2.2	-2.8	–	0	0	33.6	-1.1	46	+4	27	+2	20	0	0	–	–
Atbara العطبرة	1006.1	+1.9	-2.4	SW	4	3	34.0	-1.7	45	+4	29	+2	30	0	2	16	–
Port Sudan بورسودان	1004.8	+1.3	-0.8	N	1	0	33.1	-1.8	41	+1	25	-2	59	0	119	94	1
Kassala كسلا	1007.6	+1.8	-2.9	SSE	4	1	30.4	0.0	41	+5	23	-1	53	1	61	79	–
Fasher الفاشر	–	–	–	SE	2	4	24.5	-2.5	40	–	21	–	60	2	7	–	–
Bahrel Ghazal الابيض	1009.9	+2.8	-2.1	SSW	3	2	26.8	-1.6	37	+2	23	+1	64	0	100	79	–

CAIRO, to-morrow

Time of sunrise h. 05 m. 01

" " sunset h. 18 m. 59

DAILY

From Observations taken at 8 h. to-day.

Thursday 9th July, 1925 ١٩٢٥ الخميس ٩ يوليه

	STATION	BAROMETER Reduced to Sea Level	Change in past 24 hours	Differ from normal	WIND Direction	FORCE	STATE OF SKY	TEMPERATURE At 8 h.	Change in past 24 hours	Maximum Yesterday	Difference from Normal	Minimum	Difference from Normal	HUMIDITY	RAINFALL Past 24 hours	Total [illegible]	[illegible]
		m.b.	m.b.	m.b.				°C	C	°C	C	°C	C	%	mm.	mm	
COAST	SOLLUM	1008.7	-0.4	—	NW	3	0	25.2	-2.2	33	—	21	—	61	0	244	-
	SIWA...																
	MATRUH	1012.0	+2.7	-0.7	NW	2	1	23.9	-1.1	26	0	21	+2	84	0	253	161
	ALEXANDRIA ...	1011.0	+1.7	+0.6	NE	1	0	25.6	-1.0	31	+2	23	+1	82	0	273	205
	PORT SAID ...	1010.4	+1.0	+1.0	NW	2	0	28.8	+0.6	35	+5	24	+1	60	0	79	82
	GAZA...	1008.7	+0.7	—	SSW	1	0	28.2	+0.1	33	-	18	—	77	0	386	418
	HAIFA	1006.8	+0.4	—	—	0	0	29.0	-0.1	36	—	18	—	55	0	726	607
LOWER EGYPT	QURASHIYA ...	1009.4	+1.1	-1.0	—	0	0	26.5	-0.6	40	+5	20	+2	80	0	55	59
	SUEZ...	1009.0	+1.1	-0.7	N	4	0	27.0	+0.2	42	+6	24	+2	74	0	8	26
	CAIRO HELWAN ..	1008.6	+0.3	-1.6	NW	2	0	25.3	+0.1	41	+6	22	+1	70	0	26	34
	CAIRO GIZA	1010.0	+0.4	-0.4	N	2	0	26.1	+0.9	39	+4	—	—	82	0	19	25
	CAIRO EZBEKIYA...	1010.0	+1.0	—	N	2	1	26.0	+1.0	39	+4	22	+1	79	0	28	26
UPPER EGYPT	QASR EL GEBALI	1009.4	+0.3	-1.4	—	0	0	29.0	+0.6	42	+4	21	+1	51	0	15	
	MINYA	—	—	—	N	2	0	27.5	-0.3	40	+3	24	+4	67	—	—	
	ASYUT	1007.5	-0.1	-1.5	WNW	3	0	28.2	+0.8	40	+2	25	+3	52	0	0	
	QENA...	—	—	—	NW	2	0	31.8	-0.9	45	+4	26	+2	37	—		
	ASWAN	1005.4	-0.1	-2.2	N	1	0	36.0	0.0	49	+7	30	+5	27	—	-	
NORTH SUDAN	WADI HALFA ...	1006.4	+0.8	-2.1	—	0	0	32.8	+0.2	47	+6	27	+4	13	—	—	
	MEROWE																
	ATBARA																
	KHARTOUM ...	1008.4	-1.0	0.0	SSW	5	1	33.7	+1.8	41	0	29	+3	36	0	8	26
EAST SUDAN	PORT SUDAN ...																
	KASSALA	1008.4	-0.3	-2.1	SE	3	3	30.4	+0.4	40	+4	26	+2	38	0	61	85
	WAD MEDANI ...	1009.3	-0.7	-0.4	S	3	1	30.0	-2.0	39	+1	24	+2	39	0	156	101
	ROSEIRES... ...	1011.1	-2.2	-1.0	S	1	3	24.0	+1.0	35	+2	23	+2	83	0	315	275
SOUTH SUDAN	EL FASHER ...																
	EL OBEID... ...																
	MALAKAL																
	WAU																
	MONGALLA ...																

Upper Wind Observations at Helwan at 9 h. 00 m.

Height (metres)	Kms./Hr.	Direction
500	15	NNE
1000	15	N
1500	15	N
2000	10	NNE
3000	20	N

General Situation.

Forecast for 24 hours from noon to-day.

[illegible] ظهر اليوم الى ظهر الغد

STATION	Humidity Mean of Day: Yesterday	Humidity Mean of Day: Diff. from normal	Wet Bulb Temperature Mean of Day: Yesterday	Wet Bulb Temperature Mean of Day: Diff. from normal
	%	%	C	C
Alexandria...	84	+10	24.0	+1.7
Ezbekia ...	59	—	23.5	—
Giza	61	+4	23.0	+1.5
Helwan ...	41	-4	20.7	+1.1

Discharges at Aswan as measured by the sluices

	1925	1924	
8.7	1322	1392	m3 per sec.
7.7	1322	1371	" " "

GAUGE	Date 1925	[illegible]	[illegible]
Mongalla... ...	2.7	11.14	-0.74
Malakal	8.7	11.23	-0.01
Roseires	9.7	15.02	+0.15
Khartoum.. ...	8.7	11.66	-0.34
Kh. el Girba ...	6.7	11.74	-0.28
Atbara	8.7	10.96	-0.14
Wadi Halfa ...	9.7	2.74	+0.57
Aswan Res. ...	9.7	95.97	—
" D.S. ...	9.7	26.71	+0.71
El Leisi	9.7	17.74	+0.55
Roda (Cairo) ...	9.7	15.82	+0.35

NOTE. A dash means that figures are not available.

TERMS OF SUBSCRIPTION for the DAILY WEATHER REPORT sent by Post, P.T. 100 annually

PRINTED AT THE SURVEY OF EGYPT 24,461

WORKS.
NT
REPORT.

.٢٥-٧-٨ Barometer and Wind at 8 h. Yesterday 8.7.25.

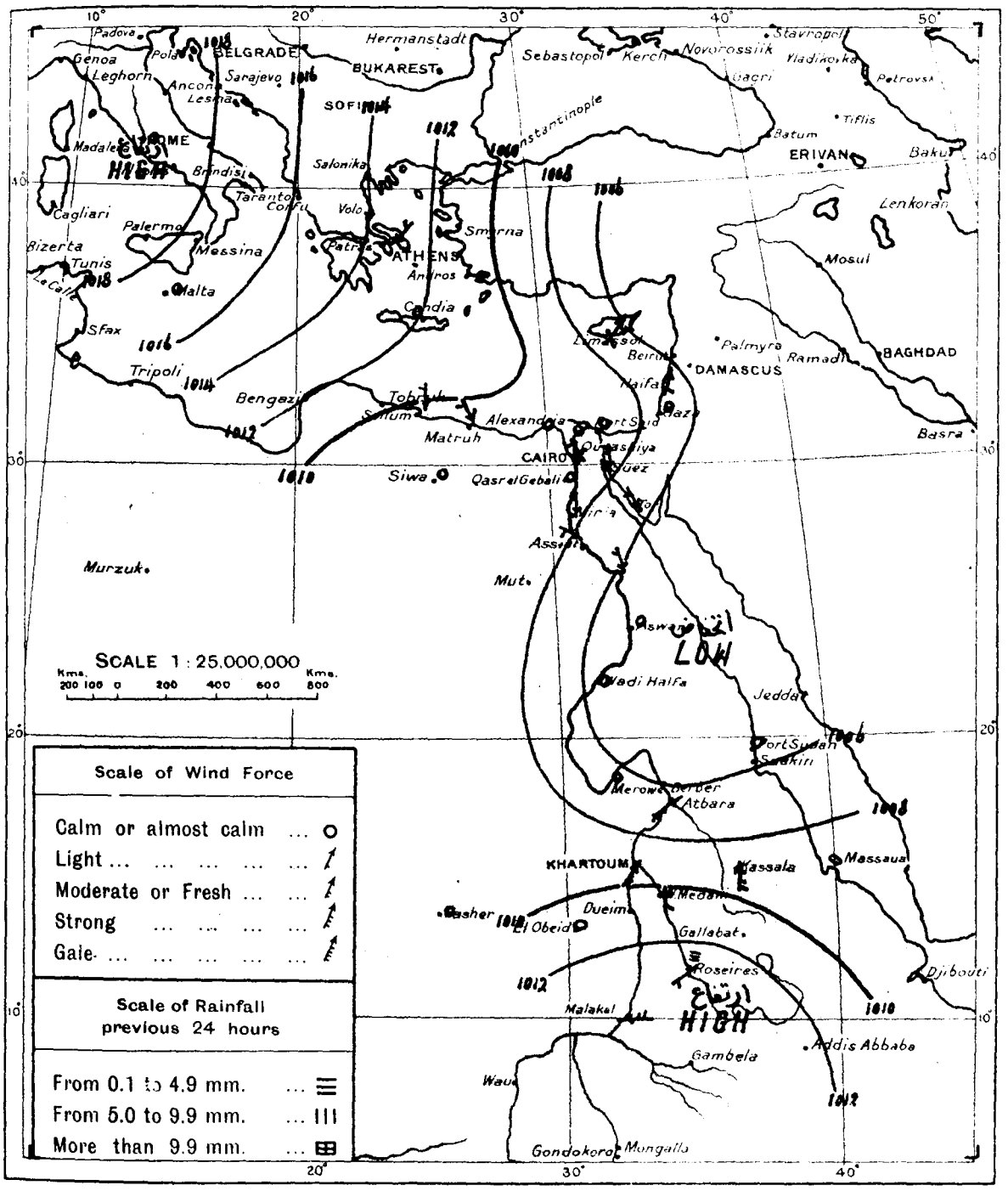

WIND VELOCITY

	K.P.H.	Force
Calm	0- 2	0
Almost calm	2- 7	1
Very light	7-14	2
Light	14-21	3
Moderate	21-29	4
Fresh	29-38	5
Strong	38-47	6
Very strong	47-57	7
Gale	57-69	8
Strong gale	69-82	9
Whole gale	82-96	10
Storm	96-110	11
Hurricane above 110		12

STATE OF SKY

Clear	0
¼ Clouded	1
½ Clouded	2
¾ Clouded	3
Entirely clouded	4
Raining	5
Sand haze	6
Sand storm	7
Mist or fog	8
Thunderstorm	9

STATE OF SEA

Calm	0
Very smooth	1
Smooth	2
Slight	3
Moderate	4
Rather rough	5
Rough	6
High	7
Very high	8
Phenomenal	9

.٢٥-٧-٨ From Observations taken at 8 h. yesterday. 8.7.25.

	BAROMETER			WIND		STATE OF SKY	TEMPERATURE						HUMIDITY	RAINFALL			STATE OF SEA
	Reduced to Sea Level	Change in past 24 hours	Differ. from normal	Direction	FORCE		At 8 h.	Change in past 24 hours	Maximum	Difference from Normal	Minimum	Difference from Normal		Past 24 hours	Normal from Oct 1 to day before yesterday	Total from Oct 1 to day before yesterday	
	m.b.	m.b.	m.b.				C	C	C	C	C	C	%	mm	mm	mm	
	1018.3	-2.4	+3.5	—	0	6	22	0	28	—	17	—	—	0	614	723	—
	1017.8	+0.8	+1.2	ENE	1	0	23	-1	28	-1	21	0	70	0	378	513	2
	1012.6	-1.2	-0.4	NE	3	0	28	-1	—	—	—	—	30	—	—	362	—
	1012.0	-1.6	-0.2	NW	1	0	27	-7	38	+10	24	+3	—	0	72	513	3
	1005.8	-2.0	-2.0	WSW	2	0	32	-2	37	+5	21	+3	—	0	476	490	0
Atbara العطبرة	1006.6	+1.5	-0.9	SW	5	0	34.2	+0.2	42	+1	27	0	30	0	2	17	—
Port Sudan بورسودان	1004.6	-0.2	-0.9	S	1	0	32.7	-0.4	39	-1	27	0	69	0	119	94	0
El Fasher الفاشر	—	—	—	—	0	2	25.0	+0.5	38	—	23	—	61	0	7	—	—
El Obeid الابيض	1010.7	+0.8	-1.3	SW	1	1	30.0	+3.2	36	+1	22	0	53	0	106	82	—

CAIRO, to-morrow

Time of sunrise h. 05 m. 02

,, ,, sunset h. 18 m. 59

From Observations taken at 8 h. to-day.

Friday 10th July, 1925 ١٩٢٥ الجمعه ١٠ يوليه

	STATION	BAROMETER Reduced to Sea Level	Change in past 24 hours	Differ from normal	WIND Direction	FORCE	STATE OF SKY	TEMPERATURE At 8 h	Change in past 24 hours	Maximum Yesterday	Difference from Normal	Minimum	Difference from Normal	HUMIDITY	Past 24 hours		
		m.b.	m.b.	m.b.				°C	C	C	C	°C	°C	%	mm		
COAST	SOLLUM	1008.7	0.0	—	NW	5	0	26.2	+1.0	31	—	21	—	69	0	244	—
	SIWA	1011.9	+0.5	0.0	NW	2	0	25.3	+0.1	38	0	19	-1	67	0	5	—
	MATRUH	1010.6	-1.4	-2.1	NW	2	1	24.1	+0.2	26	0	19	-1	82	0	253	161
	ALEXANDRIA	1012.0	+1.0	+1.8	NW	3	0	25.4	-0.2	30	+1	22	-1	79	0	273	205
	PORT SAID	1014.6	+1.2	+2.3	N	3	0	27.1	-1.7	32	+2	23	0	62	0	79	82
	GAZA	1009.5	+0.8	—	—	0	1	27.5	-0.7	30	—	20	—	74	0	386	418
	HAIFA	1008.4	+1.6	—	—	0	0	28.7	-0.3	33	—	20	—	57	0	726	607
LOWER EGYPT	QURASHIYA	1011.0	+1.6	+0.7	—	0	0	27.0	+0.5	37	+2	17	-1	66	0	55	54
	SUEZ	1011.1	+2.1	+1.5	N	2	0	25.0	-2.0	38	+2	23	+1	78	0	8	26
	CAIRO HELWAN	1011.1	+2.5	+1.0	N	4	0	26.1	+0.8	38	+3	22	+1	47	0	26	34
	CAIRO GIZA	1011.5	+1.5	-1.2	N	2	0	25.9	-0.2	36	+1	17	-2	72	0	19	25
	CAIRO EZBEKIYA	1011.4	+1.4	—	N	2	0	25.8	-0.2	36	+1	21	0	70	0	28	26
UPPER EGYPT	QASR EL GEBALI	1011.6	+2.2	+0.9	NNE	3	0	25.9	-3.1	39	+1	22	+2	65	0	15	
	MINYA	—	—	—	N	2	0	27.0	-0.5	38	+1	22	+2	61	—		
	ASYUT	1008.6	+1.1	-0.3	NNW	2	0	30.2	+2.0	40	+2	24	+2	34	0	0	
	QENA	—	—	—	W	2	0	33.0	+1.2	46	+5	26	+2	42	—		
	ASWAN	1004.7	-0.7	-2.8	N	2	0	35.5	-0.5	49	+7	30	+5	31	—		
NORTH SUDAN	WADI HALFA	1005.6	-0.8	-2.8	—	0	0	32.2	-0.6	44	+3	25	+2	16	—		
	MEROWE	1004.8	-1.6	-3.3	NE	2	0	37.5	+0.9	46	+4	28	+3	13	0	0	—
	ATBARA	1004.4	-1.5	-3.2	W	3	0	35.6	+0.6	45	+4	29	+2	14	0	2	13
	KHARTOUM	1007.0	-1.4	-1.4	SW	5	3	31.6	-2.1	44	+4	28	+2	45	0	8	27
EAST SUDAN	PORT SUDAN	1002.7	+0.3	-2.7	S	1	0	35.1	0.0	41	+1	27	-1	53	0	119	95
	KASSALA	1007.9	-0.5	-2.7	SW	5	1	29.4	-1.0	40	+4	26	+3	50	0	61	55
	WAD MEDANI	1007.5	-1.8	-2.2	SW	2	1	30.2	+0.2	41	+3	23	+1	51	0	156	105
	ROSEIRES	1010.6	-0.5	-1.6	SW	2	1	24.0	0.0	36	+3	20	-1	75	36	351	281
SOUTH SUDAN	EL FASHER	—	—	—	NNW	2	0	26.5	0.0	41	—	23	--	59	0	7	—
	EL OBEID	1011.6	+3.3	-0.4	SW	2	2	26.2	-3.8	—	—	24	+2	60	0	100	56
	MALAKAL	—	—	—	E	1	2	28.5	-4.8	34	+2	19	-2	96	22	569	435
	WAU	—	—	—	NW	2	1	27.0	+4.0	36	+5	23	+3	73	0	717	565
	MONGALLA	1009.6	-1.0	-2.5	S	1	0	26.3	-1.2	37	+6	23	+3	72	0	465	614

Upper Wind Observations at Helwan at h. m.

Height (metres)	Kms. Hr.	Direction
500		
1000		
1500		
2000		
3000		

General Situation.

Forecast for 24 hours from noon to-day.

حتى اليوم الى ظهر الغد

STATION	Humidity Mean of Day: Yester day	Diff. from normal	Wet Bulb Temperature Mean of Day: Yester day	Diff. from normal
	%	%	C	C
Alexandria	79	+5	22.8	+0.5
Ezbekia	61	—	23.1	—
Giza	60	+3	23.3	+1.6
Helwan	47	+2	20.6	+0.4

Discharges at Aswan as measured by the sluices

	1925	1924	
9.7	1390	1392	m3 per sec.
8.7	1322	1392	,, ,, ,,

Remarks: Mongalla river gauge readings for 3-6.7.25 are 11.03 m., 11.00 m., 10.98 m. & 11.02 m. respectively.

ملحوظ: قراءات النهر بمقياس بحر الجبل في ٣-٧-٢٥ هي ١١,٠٣ متر، ١١,٠٠ متر، ١٠,٩٨ متر و ١١,٠٢ متر على التوالي

GAUGE	Date 1925		
Mongalla	8.7	11.01	-0.97
Malakal	10.7	11.25	-0.12
Roseires	10.7	14.70	-0.25
Khartoum	10.7	11.67	-0.49
Kh. el Girba	9.7	11.44	-0.62
Atbara	10.7	11.04	-0.16
Wadi Halfa	10.7	2.80	+0.57
Aswan Res.	10.7	95.73	—
,, D.S.	10.7	86.73	+0.72
El Leisi	10.7	17.76	+0.50
Roda (Cairo)	10.7	15.82	+0.34

NOTE. A dash means that figures are not available.

TERMS OF SUBSCRIPTION for the DAILY WEATHER REPORT sent by Post. P.T. 100 annually

REPORT.

.co-V-9 Barometer and Wind at 8 h. Yesterday 9.7.25.

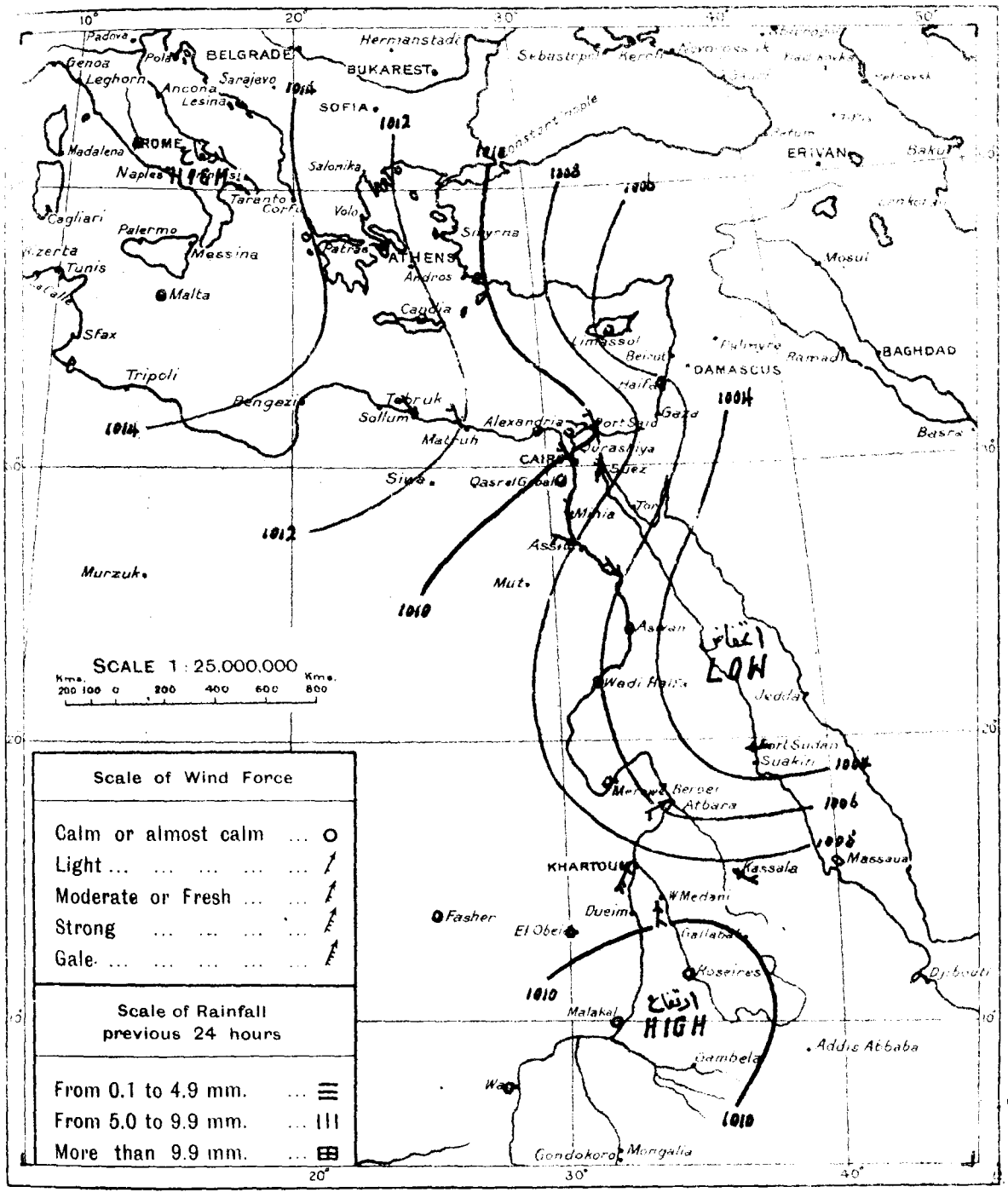

WIND VELOCITY		
Calm	0	0
Almost calm	[illegible]	[illegible]
Very light	[illegible]	[illegible]
Light	[illegible]	[illegible]
Moderate	[illegible]	[illegible]
Fresh	22-33	[illegible]
Strong	38-47	[illegible]
Very strong	47-57	[illegible]
Gale	57-68	[illegible]
Strong gale	69-82	[illegible]
Whole gale	82-96	10
Storm	96-110	11
Hurricane above 110		12

STATE OF SKY	
Clear ...	0
¼ Clouded	1
½ Clouded	2
¾ Clouded	3
Entirely clouded	4
Raining	5
Sand haze	6
Sand storm	7
Mist or fog ...	8
Thunderstorm	9

STATE OF SEA	
Calm	0
Very smooth	1
Smooth	2
Slight	3
Moderate	4
Rather rough	5
Rough	6
High	7
Very high	8
Phenomenal	9

LIBRARY
AUG 7 - 1925

.co-V-9 From Observations taken at 8 h. yesterday. 9.7.25.

	BAROMETER			WIND		STATE OF SKY	TEMPERATURE						HUMIDITY	RAINFALL			STATE OF SEA
	Reduced to Sea Level	Change in past 24 hours	Differ. from normal	Direction	FORCE		At 8 h	Change in past 24 hours	Maximum	Difference from normal	Minimum	Difference from normal		Past 24 hours	Normal from Oct. 1 to day before yesterday	Total from Oct. 1 to day before yesterday	
	m.b.	m.b	m.b.				C	C	C	C	C	C	%	mm	mm	mm	
	1015.1	-3.2	+0.3	S	1	2	25	+3	30	—	17	—	—	0	614	724	—
	1015.9	-1.9	-0.7	NW	1	0	24	+1	25	-4	21	0	70	0	378	514	0
	1012.7	+0.1	-0.3	—	0	0	26	-2	—	—	—	—	40	—	—	362	—
	1013.1	+1.1	+0.9	NW	1	0	26	-1	30	+2	21	-1	—	0	72	513	3
	1005.6	0.0	-1.8	—	0	0	31	-1	38	+6	17	-1	—	0	476	490	0
Siwa سيوه	1011.4	+1.2	-0.5	NW	4	0	25.2	-3.0	43	+5	21	+1	69	0	5	—	—
Merowe مروى	1006.4	+0.1	-1.7	—	0	0	36.6	+3.8	46	+4	24	-1	12	0	0	—	—
Atbara العطبره	1005.9	-0.7	-1.6	WSW	3	2	35.0	+0.8	43	+2	29	+2	29	0	2	17	—
Port Sudan بورسودان	1002.4	-2.2	-3.1	E	2	0	35.1	+2.4	41	+1	26	+1	54	0	119	95	2
Fasher الفاشر	—	—	—	N	1	2	26.5	+1.5	40	—	25	—	49	0	7	—	—
El Obeid الابيض	1008.3	-2.4	-3.7	SW	1	1	30.0	0.0	38	+2	24	+2	54	0	100	85	—
Malakal الملاكال	—	—	—	—	0	1	25.3	+0.3	32	0	23	+2	84	0	547	430	—
Gambela قمبيلا	—	—	—	NW	1	0	26.0	+3.0	35	+4	22	+2	84	0	717	559	—
Mongalla منجلا	1010.6	+0.7	-1.5	SW	2	0	27.5	-0.4	37	+6	22	+2	63	0	465	614	—

CAIRO, to-morrow

Time of sunrise h. 05 m. 03

" " sunset h. 18 m. 59

From Observations taken at 8 h. to-day.

Saturday 11th July, 1925 ١٩٢٥ السبت ١١ يوليه

	STATION	BAROMETER Reduced to Sea Level	BAROMETER Change in past 24 hours	BAROMETER Differ from normal	WIND Direction	WIND FORCE	STATE OF SKY	TEMPERATURE At 8 h.	TEMPERATURE Change in past 24 hours	TEMPERATURE Maximum Yesterday	TEMPERATURE Difference from Normal	TEMPERATURE Minimum	TEMPERATURE Difference from Normal	HUMIDITY	Past 24 hours	[illegible]	[illegible]
		m.b.	m.b.	m.b.				°C	C	°C	C	°C	C	%	mm		
COAST	SOLLUM	1009.9	+1.2	—	N	3	0	27.2	+1.0	30	—	18	—	49	0	244	
	SIWA...	1012.7	+0.8	+0.9	N	2	0	23.1	-2.2	39	+1	21	+1	76	0	5	—
	MATRUH	1010.4	-0.2	-2.2	NW	1	3	24.2	+0.1	26	-1	20	0	84	0	253	161
	ALEXANDRIA ...	1010.8	-1.2	+0.7	NNW	3	2	24.8	-0.6	30	0	23	0	77	0	273	205
	PORT SAID ...	1011.1	-0.5	+1.9	N	1	1	26.1	-1.0	30	0	22	-1	73	0	79	82
	GAZA...	1009.3	-0.2	—	—	0	0	26.0	-1.5	30	—	18	—	78	0	386	417
	HAIFA	1007.6	-0.8	—	—	0	0	27.0	-1.7	32	—	19	—	60	0	726	607
LOWER EGYPT	QURASHIYA ...	1010.2	-0.8	0.0	—	0	0	26.1	-0.9	35	-1	20	+2	72	0	55	59
	SUEZ...	1009.4	-1.7	-0.1	N	3	1	24.4	-0.6	35	-1	22	0	77	0	8	26
	CAIRO HELWAN ..	1009.9	-1.2	-0.2	NNW	3	0	23.5	-2.6	34	-1	21	0	69	0	26	34
	CAIRO GIZA	1010.8	-0.7	+0.5	N	2	1	25.2	-0.7	37?	+2	21	+2	71	0	19	25
	CAIRO EZBEKIYA...	1010.6	-0.8	—	N	2	2	25.0	-0.8	34	-1	22	+1	71	0	28	26
UPPER EGYPT	QASR EL GEBALI	1011.1	-0.5	+0.5	N	1	3	25.2	-0.7	36	-2	20	0	76	0	15	
	MINYA	—	—	—	N	3	0	25.2	-1.8	35	-2	21	+1	67	—		
	ASYUT	1008.8	+0.2	0.0	WNW	3	0	25.6	-4.6	37	-1	24	+2	66	0	0	
	QENA...	—	—	—	W	2	0	30.0	-3.0	45	+4	26	+2	42	—		
	ASWAN	1006.3	+1.6	-1.1	N	1	0	33.5	-2.0	46	+4	22?	-4	38	—		
NORTH SUDAN	WADI HALFA ...	1008.2	-2.6	-0.2	N	1	0	30.8	-1.4	44	+3	25	+2	20	—		
	MEROWE																
	ATBARA																
	KHARTOUM ...	1008.7	+1.7	+0.3	SW	4	1	31.1	-0.5	44	+4	27	+1	45	0	8	18
EAST SUDAN	PORT SUDAN ...	1004.7	+2.0	-0.7	S	1	0	36.5	+1.4	41	+1	25	-3	44	0	119	96
	KASSALA																
	WAD MEDANI ...	1008.6	+1.1	-1.2	N	4	2	29.6	-0.6	39	+1	24	+2	48	0	156	109
	ROSEIRES... ...	1010.7	+0.1	-1.5	SW	1	1	26.0	+2.0	—	—	23	+2	73	0	351	287
SOUTH SUDAN	EL FASHER ...																
	EL OBEID... ...	1010.4	-1.2	-1.7	SW	3	1	26.5	+0.3	36	+1	23	+1	64	0	100	91
	MALAKAL																
	WAU																
	MONGALLA ...																

Upper Wind Observations at Helwan at 8 h. 45 m.

Height (metres)	Kms. Hr.	Direction
500	10	NE
1000	20	NNE
1500	10	N
2000	10	WSW
3000	5	E

General Situation.

Forecast for 24 hours from noon to-day.

هو اليوم الى ظهر الغد

STATION	Humidity Mean of Day: Yester day	Humidity Mean of Day: Diff. from normal	Wet Bulb Temperature Mean of Day: Yester day	Wet Bulb Temperature Mean of Day: Diff. from normal
	%	%	C	C
Alexandria ..	77	+3	22.7	+0.1
Ezbekia ...	59	—	22.4	—
Giza	62	+5	22.3	+0.4
Helwan ...	39	-6	19.4	-0.9

Discharges at Aswan as measured by the sluices

1925	1924		
10.7	1390	1394	m3 per sec.
9.7	1390	1392	" " "

Remarks: X Wadi Halfa river gauge reading for 4.7.25 published on 4–6.7.25 should read 2.14 m. instead of 2.16 m.

ملحوظة – صحة قراءة مقياس النهر بوادى حلفا يوم ٤-٧-٢٥ المطبوعة فى الايام ٤ الى ٦-٧-٢٥ من ٢,١٤ بدلا من ٢,١٦ م

GAUGE	Date 1925		
Mongalla... ...	10.7	10.95	-0.17
Malakal	10.7	11.25	-0.3[illegible]
Roseires	11.7	14.77	-0.26
Khartoum.. ...	10.7	11.67	-0.4[illegible]
Kh. el Girba ...	9.7	11.44	-0.8[illegible]
Atbara	11.7	11.06	-0.2[illegible]
Wadi Halfa ... X	10.7	2.80	+0.[illegible]
Aswan Res. ...	11.7	95.53	—
" D.S. ...	11.7	86.85	+0.70
El Leisi	11.7	17.77	+0.56
Roda (Cairo) ..	11.7	15.82	+0.33

NOTE. A dash means that figures are not available.

TERMS OF SUBSCRIPTION for the DAILY WEATHER REPORT sent by Post, P.T. 100 annually

PRINTED AT THE SURVEY OF EGYPT 24.4.61

ORKS.
IT
REPORT.

.co-V-١٠ Barometer and Wind at 8 h. Yesterday 10.7.25.

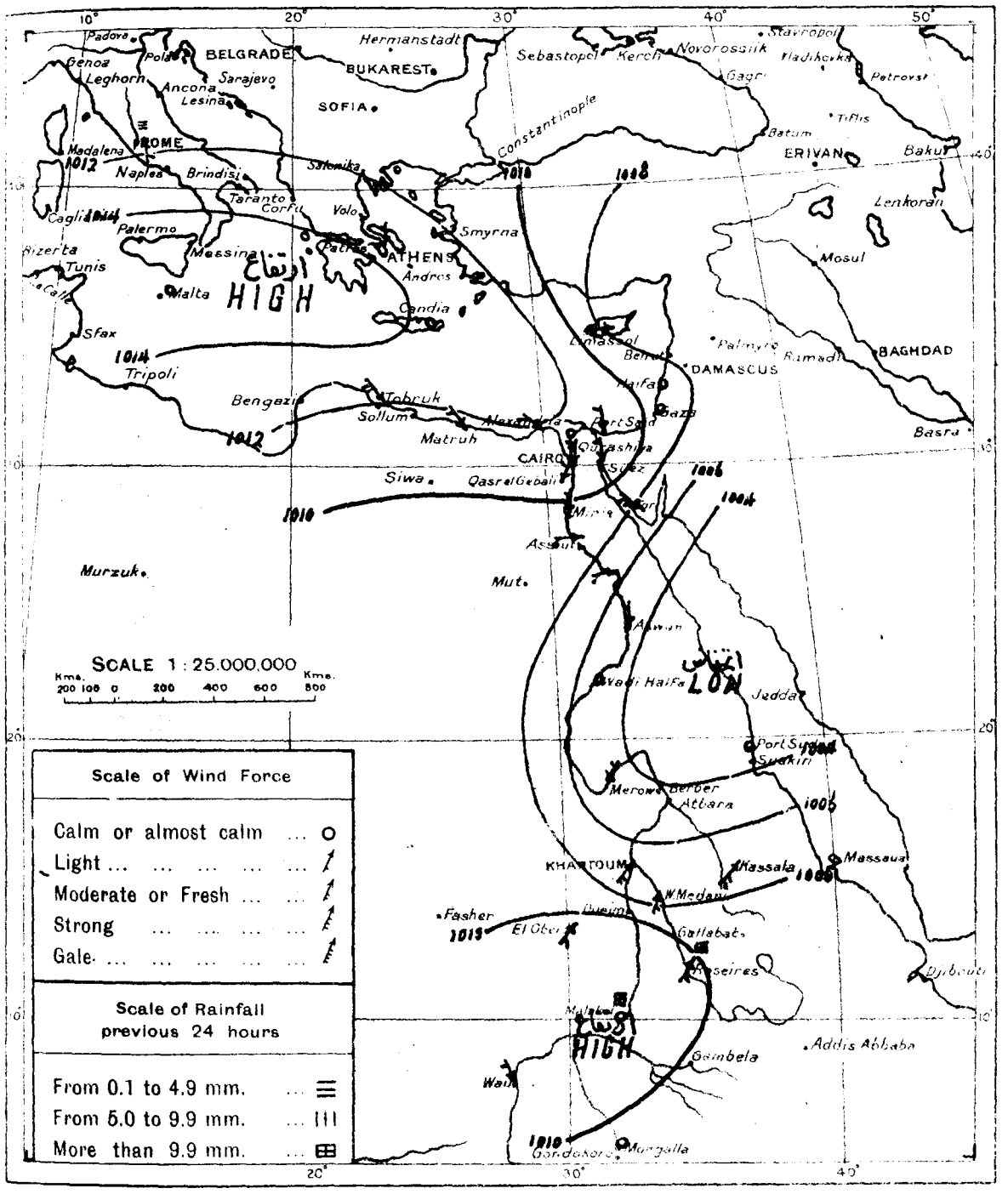

WIND VELOCITY

	K.P.H.	Force
Calm	0- 2	0
Almost calm	2- 7	1
Very light	7-14	2
Light	14-21	3
Moderate	21-29	4
Fresh	29-38	5
Strong	38-47	6
Very strong	47-57	7
Gale	57-69	8
Strong gale	69-82	9
Whole gale	82-96	10
Storm	96-110	11
Hurricane	above 110	12

STATE OF SKY

Clear	0
¼ Clouded	1
½ Clouded	2
¾ Clouded	3
Entirely clouded	4
Raining	5
Sand haze	6
Sand storm	7
Mist or fog	8
Thunderstorm	9

STATE OF SEA

Calm	0
Very smooth	1
Smooth	2
Slight	3
Moderate	4
Rather rough	5
Rough	6
High	7
Very high	8
Phenomenal	9

.co-V-١٠ From Observations taken at 8 h. yesterday. 10.7.25

BAROMETER			WIND		STATE OF SKY	TEMPERATURE						HUMIDITY	RAINFALL			STATE OF SEA
Reduced to Sea Level	Change in past 24 hours	Differ. from normal	Direction	FORCE		At 8 h	Change in past 24 hours	Maximum	Difference from Normal	Minimum	Difference from Normal		Past 24 hours	Normal from Oct 1 to day before yesterday	Total from Oct 1 to day before yesterday	
m.b.	m.b.	m.b.				C	C	C	C	C	C	%	mm	mm	mm	
1012.3	-2.8	-2.5	S	3	5	21	-4	29	—	20	—	—	2	616	724	—
1014.5	-1.4	-2.1	SSE	1	2	24	0	29	0	21	0	70	0	378	515	0
1013.8	+1.1	+0.8	N	2	0	29	+3	—	—	—	—	30	—	—	362	—
1013.6	+0.5	+1.4	W	1	0	28	+2	30	+1	21	-1	—	0	72	513	3
1007.1	+1.3	-0.4	W	2	0	26	-5	33	+1	16	-3	—	0	476	490	0

CAIRO, to-morrow

Time of sunrise 05 h. 03 m.

,, ,, sunset 18 h. 58 m.

From Observations taken at 8 h. to-day.

Sunday 12th July, 1925 ١٩٢٥ الاحد ١٢ يوليه

	STATION	BAROMETER Reduced to Sea Level	BAROMETER Change in past 24 hours	BAROMETER Differ from normal	WIND Direction	WIND FORCE	STATE OF SKY	TEMPERATURE At 8 h.	TEMPERATURE Change in past 24 hours	TEMPERATURE Maximum Yesterday	TEMPERATURE Difference from Normal	TEMPERATURE Minimum	TEMPERATURE Difference from Normal	HUMIDITY	Past 24 hours	Total	
		m.b.	m.b.	m.b.				°C	°C	°C	°C	°C	°C	%	mm		
COAST	SOLLUM	1008.8	-1.1	—	S	2	0	27.2	0.0	33	—	20	—	49	0	244	—
	SIWA...																
	MATRUH	1008.3	-2.1	-4.3	—	0	0	23.0	-1.2	26	-1	18	-2	79	0	253	161
	ALEXANDRIA ...	1008.4	-2.4	-1.5	NW	2	0	25.8	+1.0	30	0	23	0	75	0	273	205
	PORT SAID ...	1008.7	-2.4	-0.4	NW	2	0	28.0	+1.9	30	0	23	0	71	0	79	82
	GAZA...																
	HAIFA	1004.7	-2.9	—	SSE	2	0	28.1	+1.1	29	—	20	—	61	0	726	607
LOWER EGYPT	QURASHIYA ...	1008.2	-2.0	-2.0	—	0	0	26.8	+0.7	36	0	20	+2	72	0	55	54
	SUEZ...	1007.8	-1.6	-1.6	N	3	3	25.2	+0.8	36	0	23	+1	74	0	8	28
	CAIRO HELWAN ..	1007.6	-2.3	-2.4	N	3	0	24.9	+1.4	35	0	22	+1	67	0	26	34
	CAIRO GIZA	1008.2	-2.6	-2.0	—	0	2	26.0	+0.8	34	-1	21	+2	75	0	19	25
	CAIRO EZBEKIYA...	1008.4	-2.2	—	—	0	1	25.4	+0.4	35	0	22	+1	75	0	28	26
UPPER EGYPT	QASR EL GEBALI	1008.6	-2.5	-1.9	NNW	1	0	26.4	+1.2	37	-1	20	0	68	0	15	
	MINYA	—	—	—	N	3	0	25.0	-0.2	35	-2	21	+1	67	—		
	ASYUT	1007.0	-1.8	-1.7	NNW	3	0	26.2	+0.6	35	-3	24	+2	58	0	0	
	QENA...	—	—	—	W	2	0	30.0	0.0	41	0	25	+1	41	—		
	ASWAN	1006.6	+0.3	-0.8	—	0	0	30.7	-2.8	43	+1	26	0	45	—		
NORTH SUDAN	WADI HALFA ...	1007.2	-1.0	-1.2	—	0	0	29.4	-1.4	41	0	23	0	16	—		
	MEROWE																
	ATBARA																
	KHARTOUM ...	1007.6	-1.1	-0.8	SW	4	6	31.4	+0.3	43	+3	28	+2	43	0	8	29
EAST SUDAN	PORT SUDAN ...	1002.7	-2.0	-2.7	W	1	0	36.1	-0.4	41	+1	27	-1	38	0	119	96
	KASSALA	1008.3	-0.7	-2.3	S	5	0	28.9	-1.9	40	+5	24	+1	52	0	61	94
	WAD MEDANI ...																
	ROSEIRES... ...	1011.1	+0.4	-1.1	SW	2	1	24.5	-1.5	37	+5	21	0	80	8	359	293
SOUTH SUDAN	EL FASHER ...																
	EL OBEID... ...																
	MALAKAL	—	—	—	NE	2	2	24.2	+1.2	31	-1	22	+1	72	0	569	444
	WAU																
	MONGALLA ...																

Upper Wind Observations at Helwan at 8 h30 m.

Height (metres)	Kms./Hr.	Direction
500	20	NNE
1000	40	NNE
1500	30	NE
2000	30	NE
3000	25	N

General Situation.

Forecast for 24 hours from noon to-day.

اليوم الى ظهر الغد

STATION	Humidity Mean of Day: Yesterday	Humidity Mean of Day: Diff. from normal	Wet Bulb Temperature Mean of Day: Yesterday	Wet Bulb Temperature Mean of Day: Diff. from normal
	%	%	C	C
Alexandria...	81	+8	22.9	-0.1
Ezbekia ...	59	—	22.1	—
Giza	55	-3	21.6	-0.7
Helwan ...	49	+2	19.5	-1.0

Discharges at Aswan as measured by the sluices

	1925	1924	
11.7	1447	1395	m3 per sec.
10.7	1390	1394	,, ,, ,,

GAUGE	Date 1925		
Mongalla... ...	10.7	10.95	-0.47
Malakal	11.7	11.26	-0.35
Roseires	11.7	14.77	-0.20
Khartoum.. ...	11.7	11.30	-0.43
Kh. el Girba ...	10.7	12.32	+0.02
Atbara	11.7	11.06	-0.2
Wadi Halfa ...	11.7	2.82	+0.52
Aswan Res. ...	12.7	95.42	—
,, D.S. ...	12.7	86.82	+0.72
El Leisi	12.7	17.78	+0.55
Roda (Cairo) ...	12.7	15.82	+0.32

NOTE. A dash means that figures are not available

TERMS OF SUBSCRIPTION for the DAILY WEATHER REPORT sent by Post, P.T. 100 annually

PRINTED AT THE SURVEY OF EGYPT 24.461

ORKS.
IT
REPORT.

.co-V-11 Barometer and Wind at 8 h. Yesterday 11.7.25.

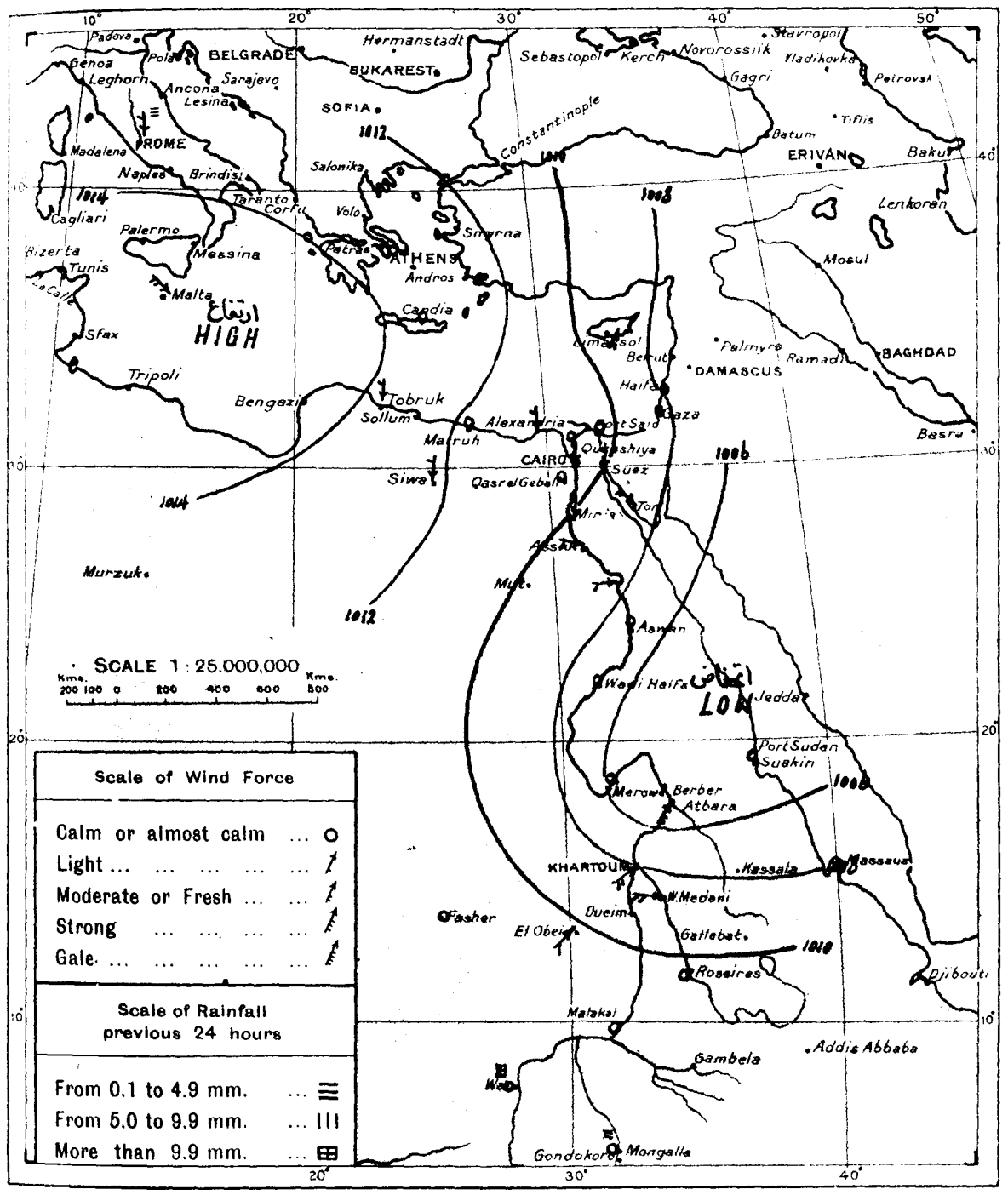

WIND VELOCITY

	K P H	Force
Calm	0- 2	0
Almost calm..	2- 7	1
Very light ...	7-14	2
Light	14-21	3
Moderate ...	21-29	4
Fresh	29-38	5
Strong... ...	38-47	6
Very strong	47-57	7
Gale ...	57-69	8
Strong gale	69-82	9
Whole gale	82-96	10
Storm	96-110	11
Hurricane above	110	12

STATE OF SKY

Clear	0
¼ Clouded ...	1
½ Clouded ...	2
¾ Clouded ...	3
Entirely clouded	4
Raining ...	5
Sand haze ...	6
Sand storm ...	7
Mist or fog ...	8
Thunderstorm	9

STATE OF SEA

Calm	0
Very smooth ...	1
Smooth... ...	2
Slight	3
Moderate	4
Rather rough ...	5
Rough	6
High	7
Very high	8
Phenomenal... ...	9

.co-V-11 From Observations taken at 8 h. yesterday. 11.7.25

BAROMETER			WIND		STATE OF SKY	TEMPERATURE						HUMIDITY	RAINFALL			STATE OF SEA
Reduced to Sea Level	Change in past 24 hours	Differ. from normal	Direction	FORCE		At 8 h.	Change in past 24 hours	Maximum	Difference from Normal	Minimum	Difference from Normal		Past 24 hours	Normal from Oct. 1 to day before yesterday	Total from Oct. 1 to day before yesterday	
m.b.	m.b.	m.b.				C	C	C	C	C	C	%	mm.	mm.	mm.	
1013.4	+1.1	-1.4	N	3	0	21	0	26	—	15	—	—	2	618	725	—
1015.1	+0.6	-1.5	NW	5	1	22	-2	28	-1	20	-1	60	0	378	515	4
1013.1	-0.7	+0.1	—	0	0	27	-2	—	—	—	—	30	—	—	362	—
1013.8	+0.2	+1.8	NW	1	0	28	0	31	+2	21	-1	—	0	72	513	2
1009.1	+2.0	+1.7	SSW	2	0	26	0	31	-1	22	+3	—	0	476	490	0
1005.3	-0.5	-2.8	—	0	0	31.6	-2.9	47	+5	29	+4	18	0	0	—	—
1005.1	+0.7	-2.5	SW	4	2	33.6	-2.0	45	+4	30	+3	35	0	2	18	—
—	—	—	SE	1	1	29.0	+2.5	40	—	23	—	52	0	7	—	—
—	—	—	S	1	1	23.0	+2.5	29	-3	22	+1	91	0	569	440	—
—	—	—	S	1	1	23.0	-4.0	32	+1	20	0	86	18	735	571	—
1010.4	+0.8	-1.7	SW	1	0	25.3	-1.0	36	+5	21	+1	81	1	466	618	—

CAIRO, to-morrow

Time of sunrise 05 h. 03 m.

" " sunset 18 h. 58 m.

From Observations taken at 8 h. to-day.

Monday 13th July, 1925 ١٩٢٥ الاثنين ١٣ يوليه

	STATION	BAROMETER Reduced to Sea Level	BAROMETER Change in past 24 hours	BAROMETER Differ from normal	WIND Direction	WIND FORCE	STATE OF SKY	TEMPERATURE At 8 h.	TEMPERATURE Change in past 24 hours	TEMPERATURE Maximum Yesterday	TEMPERATURE Difference from Normal	TEMPERATURE Minimum	TEMPERATURE Difference from Normal	HUMIDITY	Past 24 hours		
		m.b.	m.b.	m.b.				°C	C	C	C	C	C	%	mm		
COAST	SOLLUM	1007.6	-1.2	—	NW	3	2	24.2	-3.0	29	—	19	—	68	0	244	
	SIWA...	1009.3	-0.2	-2.4	NW	2	0	25.2	+1.0	40	+2	22	+2	77	0	5	-
	MATRUH	1007.5	-0.8	-5.1	NNW	1	1	24.5	-1.5	36?	+9	18	-2	69	0	253	161
	ALEXANDRIA ...	1007.9	-0.5	-1.9	NW	3	4	25.4	-0.4	31	+1	24	+1	71	0	273	205
	PORT SAID ...	1008.0	-0.7	-1.0	NW	2	1	26.2	-1.8	32	+2	23	0	81	0	79	82
	GAZA...	1006.3	-0.5	—	—	0	1	25.8	-1.2	29	—	20	—	78	0	386	418
	HAIFA	1004.4	-0.3	—	—	0	0	28.1	0.0	30	—	20	—	59	0	726	607
LOWER EGYPT	QURASHIYA ...	1007.2	-1.0	-2.9	N	1	0	26.5	-0.3	36	0	17	-1	72	0	55	59
	SUEZ...	1006.4	-1.4	-2.9	N	3	0	25.8	+0.6	37	+1	22	0	72	0	8	26
	CAIRO (HELWAN ..	1006.8	-0.8	-3.1	NW	2	0	23.9	-1.0	36	+1	21	0	63	0	36	24
	CAIRO (GIZA	1007.4	-0.8	-2.7	—	0	2	25.3	-0.7	36	+1	18	-1	74	0	19	25
	CAIRO (EZBEKIYA...	1007.9	-0.5	—	—	0	3	23.0	-2.4	36	+1	20	-1	87	0	28	26
UPPER EGYPT	QASR EL GEBALI	1007.9	-0.7	-2.5	NNE	1	0	26.2	-0.2	38	0	19	-1	62	0	15	
	MINYA	—	—	—	N	2	0	26.5	+1.5	36	-1	20	0	59	—		
	ASYUT	1006.0	-1.0	-2.6	W	2	0	27.4	+1.2	36	-2	23	+1	48	0	0	
	QENA...	—	—	—	S	2	0	31.8	+1.8	40	-1	25	+1	35	—		
	ASWAN	1005.1	-1.5	-2.3	—	0	0	32.2	+1.5	41	-1	24	-2	42	—		
NORTH SUDAN	WADI HALFA ...	1006.8	-0.4	-1.6	—	0	0	30.2	+0.8	40	-1	20	-3	14	—		
	MEROWE	1007.8	-1.5	-0.3	NW	1	0	32.8	+0.2	42	0	27	+2	20	0	0	-
	ATBARA																
	KHARTOUM ...																
EAST SUDAN	PORT SUDAN ...	1003.2	+0.5	-2.2	E	2	0	34.5	-1.6	39	-1	28	0	40	[illegible]	119	96
	KASSALA																
	WAD MEDANI ...																
	ROSEIRES... ...																
SOUTH SUDAN	EL FASHER ...																
	EL OBEID... ...																
	MALAKAL																
	WAU																
	MONGALLA ...																

Upper Wind Observations at Helwan at 8 h 30 m.

Height (metres)	Kms. Hr.	Direction
500	15	NE
1000	30	NNE
1500	30	NNW
2000		
3000		

General Situation.

Forecast for 24 hours from noon to-day.

من اليوم الى ظهر الغد

STATION	Humidity Mean of Day: Yester day	Humidity Mean of Day: Diff. from normal	Wet Bulb Temperature Mean of Day: Yester day	Wet Bulb Temperature Mean of Day: Diff. from normal
	%	%	C	C
Alexandria	80	+7	23.2	+0.3
Ezbekia	55	—	21.9	—
Giza	57	-1	22.2	-0.2
Helwan	43	-4	20.1	-0.7

Discharges at Aswan as measured by the sluices

1925	1924		
11.7	1447	1395	m3 per sec.
10.7	1390	1394	" " "

GAUGE	Date 1925		
Mongalla... ...	11.7	10.90	-1.03
Malakal	12.7	11.26	-0.44
Roseires	13.7	15.10	-0.10
Khartoum.. ...	11.7	11.80	-0.43
Kh. el Girba ...	10.7	12.32	+0.02
Atbara	13.7	11.10	-0.33
Wadi Halfa ...	13.7	2.84	+0.03
Aswan Res. ...	12.7	95.42	—
" D.S. ...	12.7	86.82	+0.73
El Leisi	13.7	17.80	+0.50
Roda (Cairo) ...	13.7	15.79	+0.29

NOTE. A dash means that figures are not available.

TERMS OF SUBSCRIPTION for the DAILY WEATHER REPORT sent by Post, P.T. 100 annually

PRINTED AT THE SURVEY DEPARTMENT 4.967

ORKS.
T
REPORT.

.co-v-١٢ Barometer and Wind at 8 h. Yesterday 12.7.25.

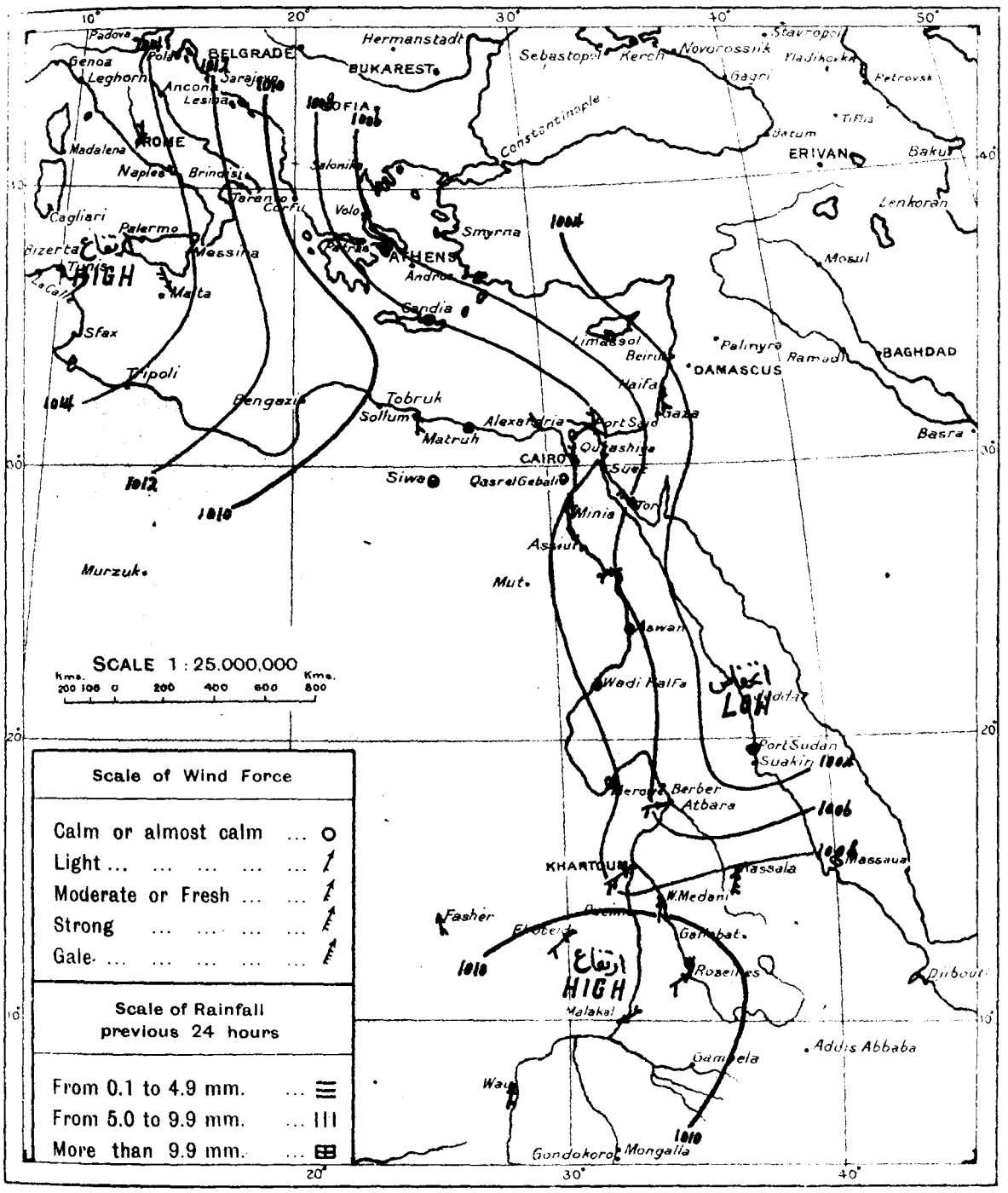

WIND VELOCITY

	N.E.H.	Force
Calm	0- 2	0
Almost calm	2- 7	1
Very light	7-14	2
Light	14-21	3
Moderate	21-29	4
Fresh	29-38	5
Strong	38-47	6
Very strong	47-57	7
Gale	57-69	8
Strong gale	69-82	9
Whole gale	82-96	10
Storm	96-110	11
Hurricane above	110	12

STATE OF SKY

Clear	0
¼ Clouded	1
½ Clouded	2
¾ Clouded	3
Entirely clouded	4
Raining	5
Sand haze	6
Sand storm	7
Mist or fog	8
Thunderstorm	9

STATE OF SEA

Calm	0
Very smooth	1
Smooth	2
Slight	3
Moderate	4
Rather rough	5
Rough	6
High	7
Very high	8
Phenomenal	9

.co-v-١٢ From Observations taken at 8 h. yesterday. 12.7.25.

	BAROMETER			WIND		STATE OF SKY	TEMPERATURE						HUMIDITY	RAINFALL			STATE OF SEA
	Reduced to Sea Level	Change in past 24 hours	Differ. from normal	Direction	FORCE		At 8 h.	Change in past 24 hours	Maximum	Difference from Normal	Minimum	Difference from Normal		Past 24 hours	Normal from Oct 1 to day before yesterday	Total from Oct 1 to day before yesterday	
	m.b.	m.b.	m.b.				C	C	C	C	C	C	%	mm	mm	mm	
	1014.6	+1.2	-0.2	N	3	0	22	+1	27	–	17	–	–	0	618	725	–
	1014.3	-0.8	-2.3	NNW	4	2	22	0	24	-5	19	-2	70	0	378	516	4
	1006.0	-7.1	-7.0	–	0	0	25	-2	–	–	–	–	50	–	–	363	–
	1008.4	-5.4	-3.6	NW	1	0	27	-1	31	+2	21	-1	–	0	72	513	8
	1004.4	-4.7	-3.0	–	0	0	28	+2	32	0	16	-3	–	0	476	490	0
مسيوه	1009.5	-3.2	-2.3	–	0	0	24.2	+1.1	39	+1	19	-1	75	0	5	–	–
مروى	1009.3	+4.0	+1.2	–	0	0	32.6	-2.0	47	+5	26	+1	16	0	0	–	–
العطبرة	1005.1	0.0	-2.5	WSW	2	0	36.0	+2.4	42	+1	29	+2	23	0	2	19	–
وادمدنى	1009.3	+0.7	-0.5	S	2	1	29.4	-0.2	40	+2	24	+2	45	0	156	112	–
الفاشر	–	–	–	SSE	2	0	28.5	-0.5	40	–	23	–	52	0	7	–	–
الابيض	1010.2	-0.2	-1.9	SW	2	1	27.3	+0.8	37	+3	24	+2	68	0	100	94	–
دار	–	–	–	S	2	1	26.0	+3.0	34	+3	23	+3	88	0	735	577	–

CAIRO, to-morrow

Time of sunrise h. 05 m. 04

" " sunset h. 18 m. 58

From Observations taken at 8 h. to-day.

Tuesday 14th July, 1925 ١٩٢٥ الثلاثاء ١٤ يوليه

	STATION	BAROMETER Reduced to Sea Level	BAROMETER Change in past 24 hours	BAROMETER Differ from normal	WIND Direction	WIND FORCE	STATE OF SKY	TEMPERATURE At 8 h.	TEMPERATURE Change in past 24 hours	TEMPERATURE Maximum Yesterday	TEMPERATURE Difference from Normal	TEMPERATURE Minimum	TEMPERATURE Difference from Normal	HUMIDITY	Past 24 hours		
		m.b.	m.b.	m.b.				°C	C	°C	C	°C	C	%	mm		
COAST	SOLLUM	1009.8	+2.2	—	NW	3	0	24.4	+0.2	30	—	18	—	59	0	244	—
	SIWA	1011.9	+2.6	+0.2	NW	1	0	25.2	0.0	35	-3	20	0	66	0	5	—
	MATRUH	1008.6	+1.1	-4.0	NW	2	2	23.9	-0.6	26	-1	22	+2	66	0	253	161
	ALEXANDRIA	1009.6	+1.7	-0.1	NW	2	2	24.6	-0.8	29	-1	22	-1	69	0	273	205
	PORT SAID	1009.6	+1.6	+0.6	WNW	3	2	25.9	-0.3	30	0	22	-1	66	0	79	82
	GAZA	1007.5	+1.2	—	WNW	1	1	25.8	0.0	29	—	21	—	76	0	386	418
	HAIFA	1005.9	+1.5	—	W	2	1	27.5	-0.6	30	—	20	—	63	0	726	607
LOWER EGYPT	QURASHIYA	1009.4	+2.2	-0.7	—	0	0	25.8	-0.7	35	-1	18	0	66	0	55	59
	SUEZ	1008.8	+2.4	-0.4	N	3	0	24.5	-1.3	35	-1	22	0	73	0	8	26
	CAIRO HELWAN	1009.2	+2.4	-0.6	NW	2	0	23.5	-0.4	35	0	21	0	62	0	36	24
	CAIRO GIZA	1009.6	+2.2	-0.4	N	2	3	25.3	0.0	35	0	19	0	67	0	19	25
	CAIRO EZBEKIYA	1010.3	+2.4	—	N	2	2	24.6	+1.6	35	0	21	0	65	0	28	26
UPPER EGYPT	QASR 'EL GEBALI	1010.4	+2.5	+0.1	N	1	1	25.3	-0.9	37	-1	21	+1	66	0	15	
	MINYA	—	—	—	N	2	0	26.0	-0.5	36	-1	22	+1	70	—		
	ASYUT	1008.7	+2.7	+0.2	NNW	3	0	27.6	+0.2	38	0	25	+3	44	0	0	
	QENA	—	—	—	NW	2	0	31.8	0.0	41	0	25	+1	40			
	ASWAN	1006.6	+1.5	-0.7	—	0	0	32.8	+0.6	42	0	24	-2	40	—		
NORTH SUDAN	WADI HALFA	1008.0	+1.2	-0.4	—	0	0	31.2	+1.0	41	0	23	0	18	—		
	MEROWE	1007.4	-0.4	-0.7	—	0	0	32.6	-0.2	43	+1	24	-1	16	0	0	—
	ATBARA	1006.6	-0.1	-1.1	SW	1	0	35.0	-1.0	42	+1	25	-2	—	0	2	20
	KHARTOUM	1009.1	+0.7	+0.6	WSW	1	0	32.0	+2.4	41	+1	27	+1	39	0	8	32
EAST SUDAN	PORT SUDAN	1002.7	-0.5	-2.7	E	2	0	34.5	0.0	39	-1	25	-3	42	0	119	97
	KASSALA																
	WAD MEDANI	1009.6	+1.4	-0.2	W	3	1	31.4	+0.2	39	+2	24	+2	42	0	156	120
	ROSEIRES	1010.0	+0.2	-2.3	SSW	1	3	—	—	38	+6	24	+3	—	0	359	305
SOUTH SUDAN	EL FASHER																
	EL OBEID																
	MALAKAL																
	WAU																
	MONGALLA																

Upper Wind Observations at Helwan at 8 h. 45 m.

Height (metres)	Kms. Hr.	Direction
500	20	NNW
1000	25	NNW
1500	20	WNW
2000	40	W
3000	20	N

General Situation.

Forecast for 24 hours from noon to-day.

اليوم الى ظهر الغد

STATION	Humidity Mean of Day: Yester day	Humidity Mean of Day: Diff. from normal	Wet Bulb Temperature Mean of Day: Yester day	Wet Bulb Temperature Mean of Day: Diff from normal
	%	%	C	C
Alexandria	69	-4	21.3	-1.6
Ezbekia	67	—	21.8	—
Giza	61	+3	22.3	+0.2
Helwan	51	+4	20.0	-0.4

Discharges at Aswan as measured by the sluices

1925	1924		
13.7	1453	1559	m3 per sec
12.7	1447	1586	" " "

GAUGE	Date 1925		
Mongalla	12.7	10.92	-1.02
Malakal	13.7	11.27	-0.05
Roseires	13.7	15.10	-0.18
Khartoum	13.7	12.05	-0.45
Kh. el Girba	12.7	11.82	-0.54
Atbara	14.7	11.18	-0.32
Wadi Halfa	14.7	2.87	+0.37
Aswan Res.	14.7	95.39	—
" D.S.	14.7	86.85	+0.6
El Leisi	14.7	17.80	+0.54
Roda (Cairo)	14.7	15.77	+0.26

NOTE. A dash means that figures are not available.

TERMS OF SUBSCRIPTION for the DAILY WEATHER REPORT sent by Post, P.T. 100 annually

PRINTED AT THE SURVEY OF EGYPT 24,461

WORKS
IN
REPORT.

٢٥-٧-١٣ Barometer and Wind at 8 h. Yesterday 13.7.25.

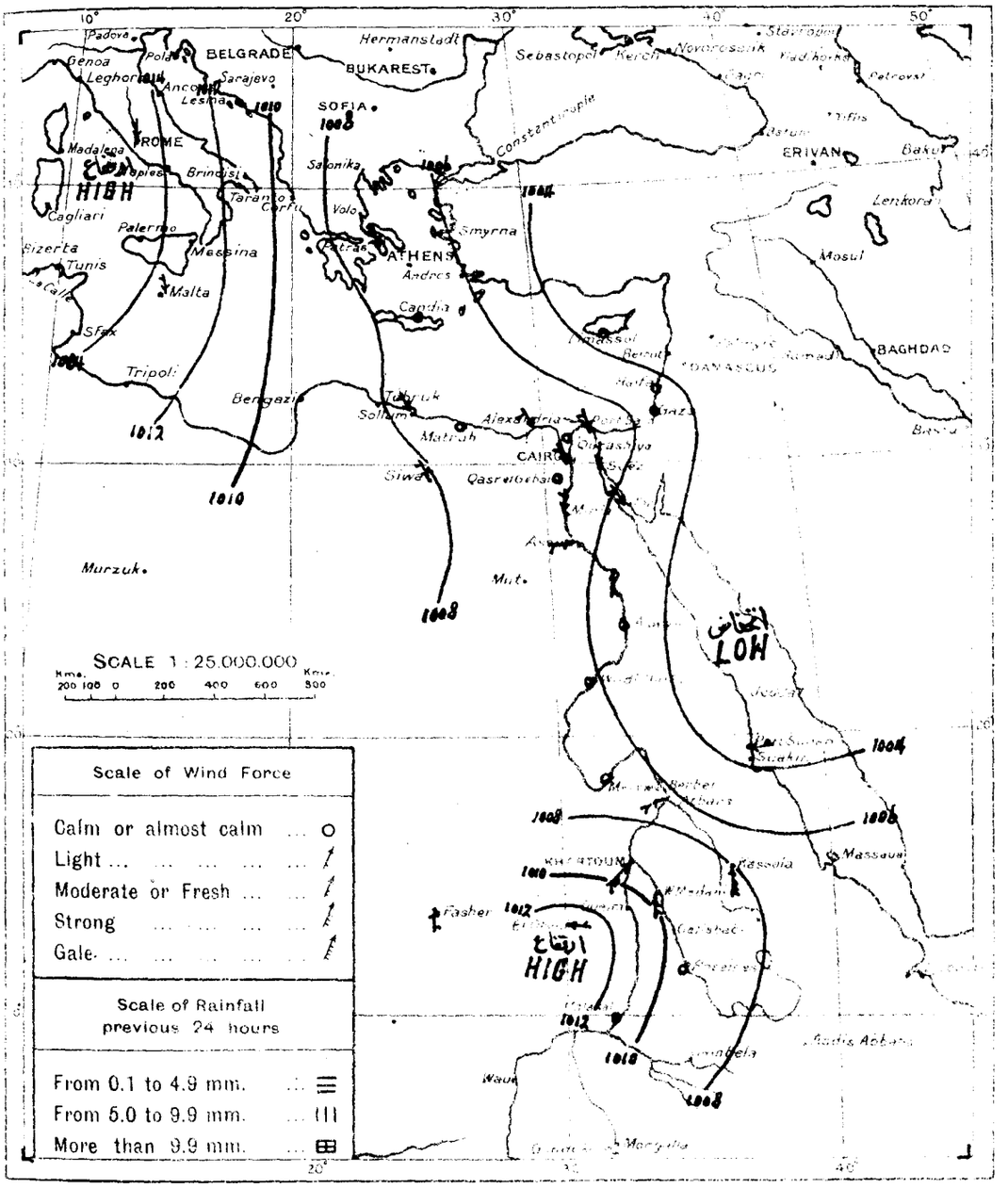

WIND VELOCITY

	K.P.H.	Force
Calm	0-1	0
Almost calm	2-7	1
Very light	7-14	2
Light	14-21	3
Moderate	21-29	4
Fresh	29-38	5
Strong	38-47	6
Very strong	47-57	7
Gale	[illegible]	8
Strong gale	[illegible]	9
Whole gale	[illegible]	10
Storm	[illegible]	11
Hurricane	above [illegible]	12

STATE [illegible]

Clear	[illegible]
Clouded	[illegible]
Cloudy	[illegible]
Cloudy	[illegible]
Entirely clouded	[illegible]
Raining	[illegible]
Sand haze	[illegible]
Sand storm	[illegible]
Mist or fog	[illegible]
Thunderstorm	9

STATE [illegible]

Calm	[illegible]
Very smooth	[illegible]
Smooth	2
Slight	[illegible]
Moderate	[illegible]
Rather rough	[illegible]
Rough	[illegible]
High	[illegible]
Very high	[illegible]
Phenomenon	9

From Observations taken at 8 h. yesterday.

	BAROMETER			WIND		STATE OF SKY	TEMPERATURE						HUMIDITY	RAIN			
	Reduced to Sea Level	Change in past 24 hours	Differ. from normal	Direction	FORCE		[illegible]	[illegible]	[illegible]	[illegible]	[illegible]	[illegible]		[illegible]	[illegible]	[illegible]	[illegible]
	m.b	m.b	m.b				C	C		C	C	C					
	1015.0	+0.4	+0.2	N	2	0	22	0	29	–	17	–	–	0	618	726	–
	1013.4	-0.9	-3.2	NNW	2	0	22	0	26	-3	19	-2	70	0	378	517	2
	1006.7	+0.7	-6.3	NNW	2	0	23	-2	–	–	–	–	50	–	–	363	–
	1007.9	-0.5	-4.0	W	1	1	–	–	29	0	22	0	–	0	72	513	4
	1003.0	-1.4	-4.2	–	0	0	29	+1	34	+1	17	-2	–	0	476	490	0
[illegible] القطي	1006.7	+1.6	-1.0	WSW	3	0	36.0	0.0	43	+2	28	+1	21	0	2	20	–
[illegible] الخزلوم	1008.4	+0.8	0.0	SW	6	–	29.6	-1.8	43	+3	25	-1	47	0	8	30	–
[illegible] كسلا	1008.0	-0.3	-2.7	S	6	1	29.0	+0.1	38	+3	24	+1	46	0	61	97	–
[illegible] وادمدني	1008.2	-1.1	-1.6	S	3	2	31.2	+1.8	39	+2	23	+1	33	0	156	116	–
[illegible] الروصيرص	1009.8	-1.3	-2.5	ENE	1	2	23.5	-1.0	38	+6	22	+1	83	0	359	299	–
[illegible] الفاشر	–	–	–	S	2	0	28.5	0.0	40	–	25	–	45	0	7	–	–
[illegible] الابيض	1012.3	+2.1	+0.2	SE	2	1	26.8	-0.5	37	+3	25	+3	62	0	100	97	–
[illegible] الملاكال	–	–	–	SE	1	2	25.3	+1.1	32	+1	23	+2	81	0	569	449	–

CAIRO, to-morrow

Time of sunrise h. 05 m. 04

" " sunset h. 18 m. 57

DAILY W

From Observations taken at 8 h. to-day.

Wednesday 15th July, 1925 ١٩٢٥ الاربعاء ١٥ يوليه

	STATION	BAROMETER Reduced to Sea Level	BAROMETER Change in past 24 hours	BAROMETER Differ from normal	WIND Direction	WIND FORCE	STATE OF SKY	TEMPERATURE At 8 h.	TEMPERATURE Change in past 24 hours	TEMPERATURE Maximum Yesterday	TEMPERATURE Difference from Normal	TEMPERATURE Minimum	TEMPERATURE Difference from Normal	HUMIDITY	RAINFALL Past 24 hours	RAINFALL Total from Oct. 1 to yesterday	RAINFALL Normal from Oct. 1 to yesterday	[illegible]
		m.b.	m.b.	m.b.				°C	°C	°C	C	°C	°C	%	mm.	mm		
COAST	SOLLUM	1010.0	+0.2	—	N	2	0	24.4	0.0	30	—	18	—	52	0	244	—	0
	SIWA...	1011.5	-0.4	-0.1	—	0	0	24.2	-1.0	34	-4	19	-1	69	0	5	—	
	MATRUH	1009.4	+0.8	-3.2	NW	2	2	23.9	0.0	26	-1	23	+3	67	0	253	161	3
	ALEXANDRIA ...	1010.4	+0.8	+0.8	NW	3	2	24.2	-0.4	29	-1	22	-1	69	0	273	205	2
	PORT SAID ...	1010.0	+0.4	+1.1	W	2	0	25.9	0.0	30	0	22	-1	62	0	79	82	2
	GAZA...	1008.2	+0.7	—	WNW	1	0	26.2	+0.4	28	—	19	—	75	0	386	418	2
	HAIFA	1006.7	+0.8	—	W	2	2	27.4	-0.1	30	—	20	—	52	0	726	607	2
LOWER EGYPT	QURASHIYA ...	1010.0	+0.6	0.0	—	0	1	25.1	-0.7	34	-2	17	-1	65	0	55	59	
	SUEZ...	1009.6	+0.8	+0.5	N	4	0	24.0	-0.5	33	-3	22	0	68	0	8	26	
	CAIRO HELWAN ...	1010.0	+0.8	+0.3	WNW	2	1	22.7	-0.8	32	-3	18	-3	65	0	36	34	
	CAIRO GIZA	1010.3	+0.7	+0.5	—	0	2	24.5	-0.8	33	-2	16	-4	66	0	19	25	
	CAIRO EZBEKIYA...	1010.3	0.0	—	—	0	1	24.0	-0.6	33	-2	20	-1	61	0	28	26	
UPPER EGYPT	QASR EL GEBALI	1010.8	+0.4	+0.6	NNW	1	0	24.9	-0.4	34	-4	18	-2	64	0	15		
	MINYA	—	—	—	N	2	0	25.0	-1.0	34	-3	20	-1	62	—	—		
	ASYUT	1009.5	+0.8	+1.1	NNW	2	0	26.2	-1.4	34	-4	23	+1	44	0	0		
	QENA...	—	—	—	N	2	0	29.7	-2.1	41	0	24	0	48	—	—		
	ASWAN	1008.0	+1.4	+0.7	N	2	0	31.3	-1.5	41	-1	26	0	44	—	—		
NORTH SUDAN	WADI HALFA ...	1008.2	+0.2	-0.2	N	2	0	30.0	-1.2	41	0	24	+1	25	—	—		
	MEROWE	1006.8	-0.6	-1.3	NE	1	0	33.8	+1.2	43	+1	27	+2	20	0	0		
	ATBARA																	
	KHARTOUM ...	1008.0	-1.1	-0.5	SW	1	2	31.1	-0.9	42	+2	26	0	38	0	8	33	
EAST SUDAN	PORT SUDAN ...	1004.6	+1.9	-0.8	E	1	0	35.3	+0.8	38	-2	28	0	49	0	119	97	
	KASSALA	1007.8	-1.6	-3.0	S	4	1	31.4	+0.4	40	+5	25	+2	46	0	61	103	
	WAD MEDANI ...	1011.4	+1.8	+1.6	S	3	1	30.4	-1.0	41	+4	25	+3	52	0	156	123	
	ROSEIRES... ...	1011.5	+1.5	-0.8	SW	1	3	21.5	—	37	+5	20	-1	96	6	365	311	
SOUTH SUDAN	EL FASHER ...																	
	EL OBEID... ...																	
	MALAKAL																	
	WAU																	
	MONGALLA ...																	

Upper Wind Observations at Helwan at 8 h 45 m.

Height (metres)	Kms./Hr.	Direction
500	20	NW
1000	15	N
1500	25	NW
2000	15	NW
3000	20	WSW

General Situation.

عامة عمومية

Forecast for 24 hours from noon to-day.

توقعات ٢٤ ساعة من ظهر اليوم الى ظهر الغد

STATION	Humidity Mean of Day: Yesterday	Humidity Mean of Day: Diff. from normal	Wet Bulb Temperature Mean of Day: Yesterday	Wet Bulb Temperature Mean of Day: Diff. from normal
	%	%	C	C
Alexandria...	68	-5	20.9	-1.8
Ezbekia ...	58	—	21.1	—
Giza	59	+1	21.7	-0.3
Helwan ...	51	+4	19.6	-1.0

Discharges at Aswan as measured by the sluices

	1925	1924	
13.7	1453	1559	m3 per sec.
12.7	1447	1586	" " "

GAUGE	Date 1925	Read m	
Mongalla... ...	14.7	10.91	...16
Malakal	14.7	11.27	-0.07
Roseires	14.7	15.70	+0.46
Khartoum.. ...	14.7	12.07	-0.50
Kh. el Girba ...	14.7	12.50	+0.07
Atbara	14.7	11.18	-0.32
Wadi Halfa ...	14.7	2.87	+0.37
Aswan Res. ...	14.7	95.39	—
" D.S. ...	14.7	86.85	+0.65
El Leisi	15.7	17.82	+0.55
Roda (Cairo) ...	15.7	15.79	+0.27

NOTE. A dash means that figures are not available.

TERMS OF SUBSCRIPTION for the DAILY WEATHER REPORT sent by Post, P.T. 100 annually

PRINTED AT THE SURVEY OF EGYPT 24/461

WORKS.
NT
REPORT.

٢٥-٧-١٤ Barometer and Wind at 8 h. Yesterday 14.7.25.

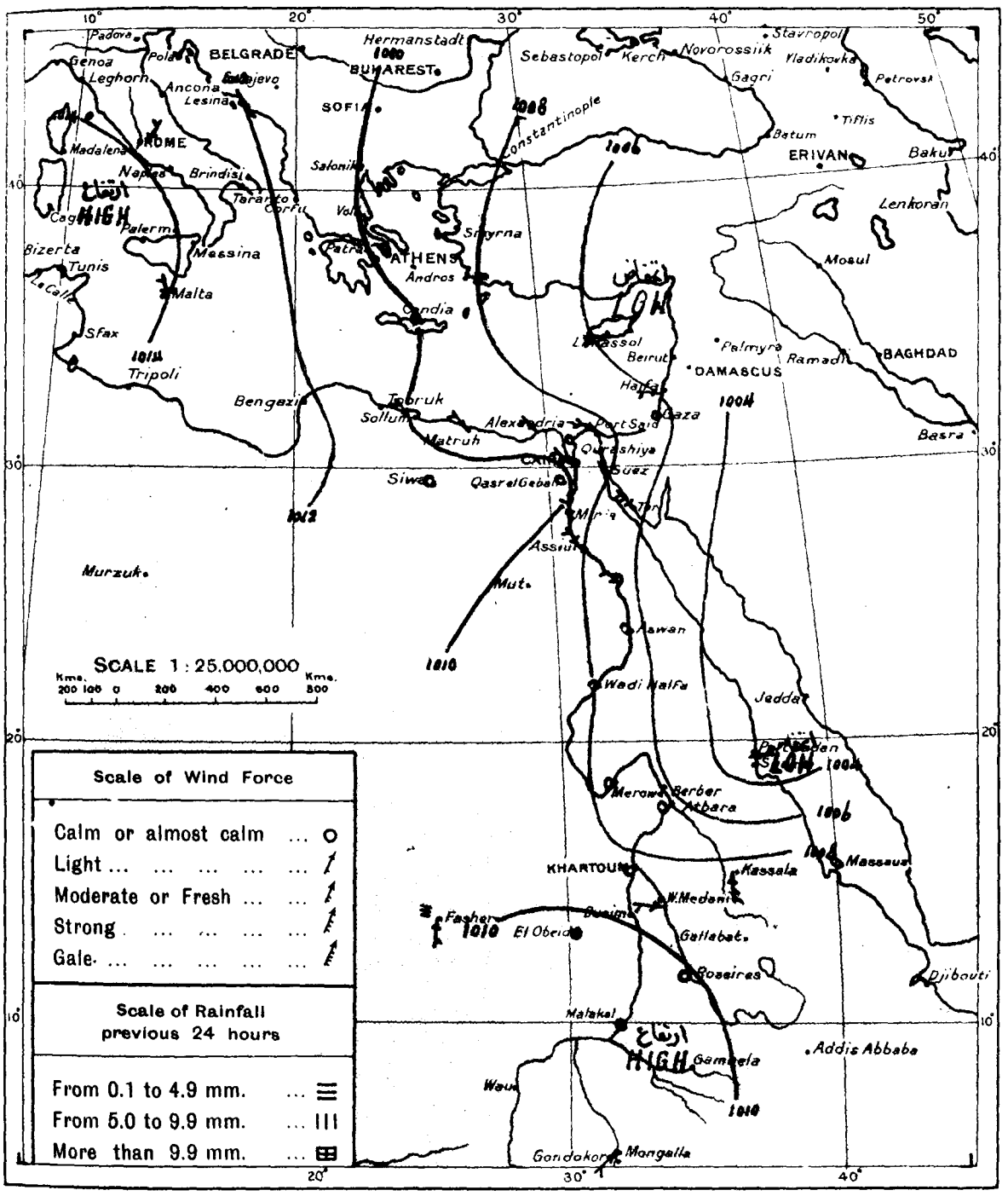

WIND VELOCITY

	KPH	Force
Calm	0- 2	0
Almost calm	2- 7	1
Very light	7-14	2
Light	14-21	3
Moderate	21-29	4
Fresh	29-38	5
Strong	38-47	6
Very strong	47-57	7
Gale	57-69	8
Strong gale	69-82	9
Whole gale	82-96	10
Storm	96-110	11
Hurricane	above 110	12

STATE OF SKY

Clear	0
¼ Clouded	1
½ Clouded	2
¾ Clouded	3
Entirely clouded	4
Raining	5
Sand haze	6
Sand storm	7
Mist or fog	8
Thunderstorm	9

STATE OF SEA

Calm	0
Very smooth	1
Smooth	2
Slight	3
Moderate	4
Rather rough	5
Rough	6
High	7
Very high	8
Phenomenal	9

٢٥-٧-١٤ From Observations taken at 8 h. yesterday. 14.7.25.

STATION	BAROMETER			WIND		STATE OF SKY	TEMPERATURE						HUMIDITY	RAINFALL			STATE OF SEA
	Reduced to Sea Level	Change in past 24 hours	Differ. from normal	Direction	FORCE		At 8 h	Change in past 24 hours	Maximum	Difference from Normal	Minimum	Difference from Normal		Past 24 hours	Normal from Oct. 1 to day before yesterday	Total from Oct. 1 to day before yesterday	
	m.b.	m.b.	m.b.				°C	°C	°C	°C	°C	°C	%	mm.	mm	mm	
ROME	1013.9	-1.1	-0.9	NE	2	1	23	+1	29	-	17	-	—	0	618	727	—
MALTA	1014.0	+0.6	-2.6	NNW	2	0	22	0	24	-6	20	-1	60	0	378	517	3
ATHENS	1009.8	+3.1	-3.2	—	0	0	23	0	—	—	—	—	60	—	—	363	—
CANDIA	1010.0	+2.1	-1.9	NW	1	0	25	—	28	-1	19	-3	—	0	72	513	4
LIMASSOL	1005.1	+2.1	-2.0	N	4	0	27	-2	32	-1	16	-3	—	0	476	490	0
Kassala كسلا	1009.4	+1.4	-1.3	S	5	0	31.0	+2.0	37	+2	26	+3	49	0	61	100	—
Fasher الفاشر	—	—	—	S	3	2	25.0	-3.5	40	—	23	—	58	1	8	—	—
El Obeid الابيض	1010.3	-2.0	-1.8	SW	1	1	28.6	+1.8	34	0	25	+3	59	0	100	100	—
Malakal ملكال	—	—	—	—	0	2	25.8	+0.5	32	+1	22	+1	80	0	569	454	—
Mongalla منجلا	1011.1	+1.2	-1.0	SW	2	0	26.5	+0.5	34	+3	20	0	69	0	467	631	—

CAIRO: to-morrow

Time of sunrise 05 h. 05 m.

" " sunset 18 h. 57 m.

From Observations taken at 8 h. to-day.

Thursday 16th July. 1925 ١٩٢٥ الخميس ١٦ يوليه

	STATION	BAROMETER Reduced to Sea Level	Change in past 24 hours	Differ from normal	WIND Direction	FORCE	STATE OF SKY	TEMPERATURE At 8 h.	Change in past 24 hours	Maximum Yesterday	Difference from Normal	Minimum	Difference from Normal	HUMIDITY	Rain		
		m.b.	m.b.	m.b.				C	C	C	C	C	C				
COAST	SOLLUM	1009.9	-0.1	—	N	3	4	24.4	0.0	30	—	18	—	66	0	244	—
	SIWA	1012.6	+1.1	+1.0	—	0	0	24.2	0.0	35	-3	20	0	69	0	5	—
	MATRUH	1010.2	+0.8	-1.6	NW	2	3	23.9	0.0	26	-1	23	+3	72	0	253	161
	ALEXANDRIA	1010.6	+0.2	+1.2	NW	3	2	24.2	0.0	—	—	22	-1	64	0	273	205
	PORT SAID	1010.7	+0.7	+2.0	W	2	0	25.1	-0.8	30	0	22	-1	74	0	79	82
	GAZA	1008.7	+0.5	—	WNW	1	0	25.7	-0.5	28	—	19	—	76	0	386	418
	HAIFA	1006.8	+0.1	—	N	2	1	27.2	-0.2	30	—	20	—	55	0	726	607
LOWER EGYPT	QURASHIYA	1009.9	-0.1	-0.1	—	0	1	25.4	+0.3	33	-3	17	-1	65	0	55	59
	SUEZ	1009.3	-0.3	+0.4	N	2	1	23.9	-0.1	32	-4	21	-1	80	0	8	26
	CAIRO HELWAN	1009.6	-0.4	0.0	NW	3	1	23.0	+0.3	31	-4	21	0	65	0	26	34
	CAIRO GIZA	1010.3	0.0	+0.6	N	2	3	25.1	+0.6	31	-4	20	0	68	0	19	25
	CAIRO EZBEKIYA	1010.3	0.0	—	N	2	2	24.4	+0.4	32	-3	21	0	66	0	28	26
UPPER EGYPT	QASR EL GEBALI	1010.8	0.0	+0.7	NNW	2	0	25.6	+0.7	33	-5	19	-1	63	0	15	
	MINYA	—	—	—	NW	3	0	24.5	-0.5	33	-4	21	0	72			
	ASYUT	1009.8	+0.3	+1.5	NNW	3	0	24.4	-1.8	32	-6	22	-1	66	0	0	
	QENA	—	—	—	N	2	0	29.1	-0.6	38	-3	23	-1	50	—		
	ASWAN	1008.4	+0.4	+1.1	N	3	0	29.7	-1.6	38	-4	24	-2	48	—		
NORTH SUDAN	WADI HALFA	1008.3	+0.1	-0.1	—	0	0	28.2	-1.8	38	-3	22	-1	29	—		
	MEROWE																
	ATBARA																
	KHARTOUM	1009.5	+1.5	+1.0	SSW	7	7	29.2	-1.9	42	+2	26	0	51	0	8	34
EAST SUDAN	PORT SUDAN	1005.1	+0.5	-0.3	S	1	0	34.1	-1.2	39	-1	24	-4	44	0	119	97
	KASSALA	1009.1	+1.3	-1.8	S	4	0	29.2	-2.2	40	+5	23	0	46	0	61	106
	WAD MEDANI	1009.5	-1.9	-0.4	SW	3	1	30.4	0.0	39	+2	23	+1	40	0	156	127
	ROSEIRES	1012.0	+0.5	-0.4	WSW	1	3	22.0	+0.5	38	+6	21	0	—	2	367	317
SOUTH SUDAN	EL FASHER	—	—	—	NNE	1	0	28.0	+2.5	41	—	20	—	30	0	8	—
	EL OBEID																
	MALAKAL																
	WAU																
	MONGALLA																

Upper Wind Observations at Helwan at 9 h. 00 m.

Height (metres)	Kms. Hr.	Direction
500	15	NNW
1000	10	NNE
1500	30	NNW
2000	15	NNW
3000	15	WSW

General Situation.

Forecast for 24 hours from noon to-day.

من اليوم الى ظهر الغد

STATION	Humidity Mean of Day: Yester day	Diff. from normal	Wet Bulb Temperature Mean of Day: Yester day	Diff. from normal
			C	C
Alexandria	71	-2	21.1	-1.3
Ezbekia	55	—	20.7	—
Giza	59	+1	21.0	-0.4
Helwan	51	+4	19.1	-0.9

Discharges at Aswan as measured by the sluices

1925	1925	1924	
14.7	1466	1553	m3 per sec.
13.7	1453	1559	" " "

GAUGE	Date 1925		
Mongalla	14.7	10.91	-1.04
Malakal	14.7	11.27	-0.27
Roseires	16.7	15.48	-0.05
Khartoum	15.7	12.13	-0.52
Kh. el Girba	15.7	12.26	-0.22
Atbara	15.7	11.37	-0.21
Wadi Halfa	15.7	2.89	+0.31
Aswan Res.	15.7	95.34	—
" D.S.	15.7	86.89	+0.66
El Leisi	16.7	17.83	+0.55
Roda (Cairo)	16.7	15.82	+0.29

NOTE. A dash means that figures are not available.

TERMS OF SUBSCRIPTION for the DAILY WEATHER REPORT sent by Post, P.T. 100 annually

PRINTED AT THE SURVEY OF EGYPT 24.4.61

NORKS.
N
REPORT.

.٢٥-٧-١٥ Barometer and Wind at 8 h. Yesterday 15.7.25.

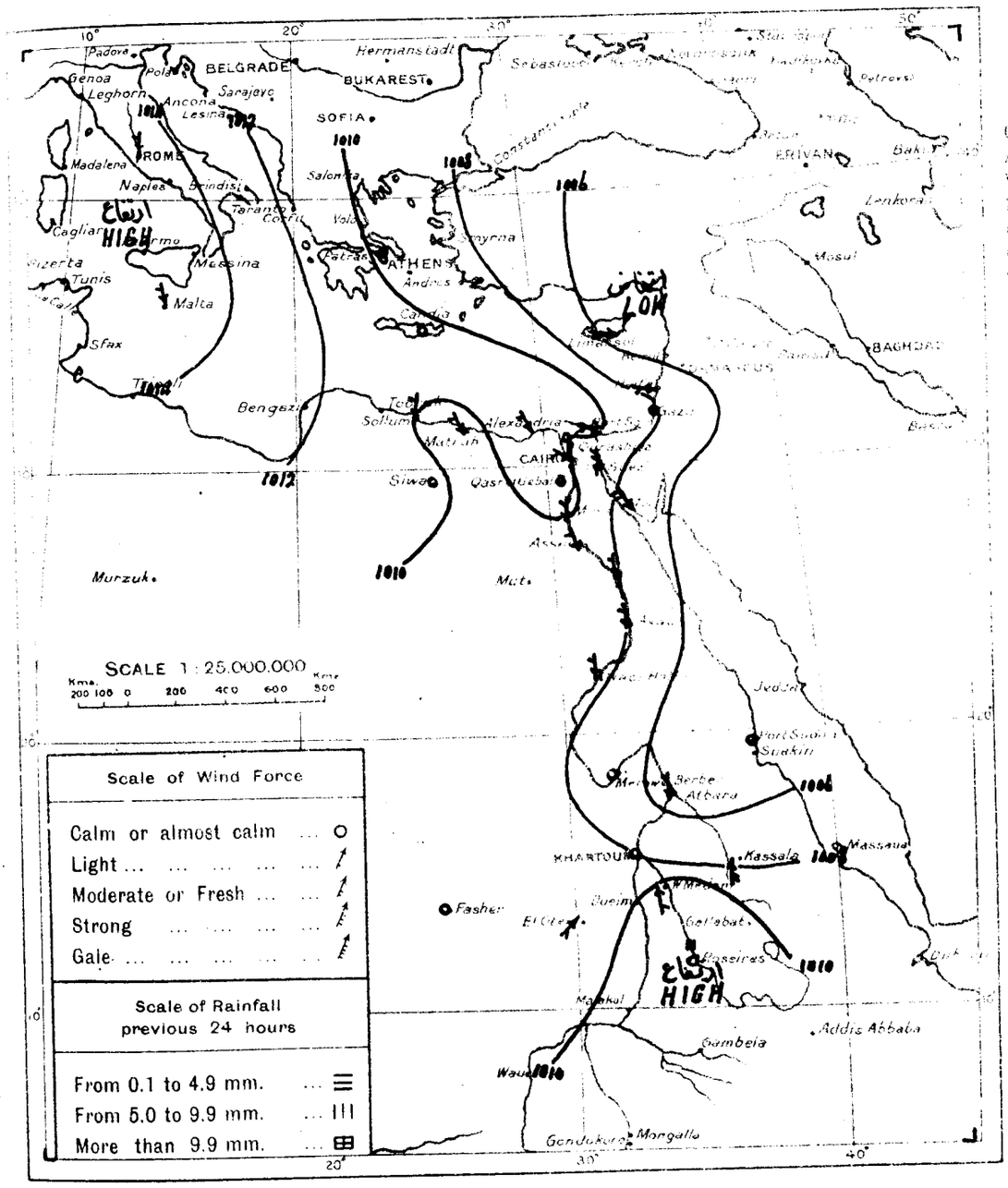

WIND VELOCITY

Calm		0
Almost calm		1
Very light		2
Light		3
Moderate		4
Fresh	29-38	5
Strong	38-47	6
Very strong		7
Gale		8
Strong gale		9
Whole gale		0
Storm		1
Hurricane		12

[illegible]

Clear	0
Cloudy	
Cloudy	
Cloudy	
Entirely cloudy	
Raining	
Sand [illegible]	
Sand [illegible]	7
Mist or fog	8
Thunderstorm	9

STATE OF SEA

Calm	0
Very smooth	1
Smooth	2
Slight	3
Moderate	4
Rather rough	5
Rough	6
High	7
Very high	8
Phenomenal	9

.٢٥-٧-١٥ From Observations taken at 8 h. yesterday. 15.7.25.

	BAROMETER			WIND		STATE OF SKY	TEMPERATURE						HUMIDITY	RAINFALL			STATE OF SEA
	Reduced to Sea Level	Change in past 24 hours	Differ. from normal	Direction	FORCE		At 8 h	Change in past 24 hours	Maximum	Difference from Normal	Minimum	Difference from Normal		Past 24 hours	Normal from Oct 1 to day before yesterday	Total from Oct 1 to day before yesterday	
	m.b.	m.b.	m.b.				°C	°C	°C	°C	°C	°C	%	mm	mm	mm	
	1014.4	+0.5	-0.4	N	2	0	23	0	29	–	17	–	–	0	618	727	–
	1015.1	+1.1	-1.5	NNW	2	0	22	0	24	-6	20	-1	80	0	378	518	3
	1009.1	-0.7	-3.9	–	0	1	25	+2	–	–	–	–	60	–	–	363	–
	1010.3	+0.3	-1.5	N	1	0	25	0	28	-1	17	-5	–	0	72	513	3
	1005.1	0.0	-1.9	W	4	2	26	-1	29	-4	17	-2	–	0	476	490	2
Atbara العطبره	1005.6	-1.0	-2.2	N	3	1	34.8	-0.2	43	+2	27	0	12	0	2	21	–
El Fasher الفاشر	–	–	–	S	1	0	25.5	+0.5	37	–	22	–	62	0	8	–	–
El Obeid الابيض	1008.8	-1.5	-3.4	SW	2	1	29.4	+0.8	38	+4	25	+3	68	0	100	103	–

CAIRO, to-morrow

Time of sunrise 05 h. 06 m.

" " sunset 18 h. 57 m.

DAILY W

From Observations taken at 8 h. to-day.

Friday 17th July, 1925 ١٩٢٥ الجمعه ١٧ يوليه

	STATION	BAROMETER Reduced to Sea Level	BAROMETER Change in past 24 hours	BAROMETER Differ from normal	WIND Direction	WIND FORCE	STATE OF SKY	TEMPERATURE At 8 h.	TEMPERATURE Change in past 24 hours	TEMPERATURE Maximum Yesterday	TEMPERATURE Difference from Normal	TEMPERATURE Minimum	TEMPERATURE Difference from Normal	HUMIDITY	RAINFALL Past 24 hours	RAINFALL Total from Oct. 1 to yesterday	[illegible]
		m.b.	m.b.	m.b.				°C	°C	°C	°C	°C	°C	%	mm.	mm.	
COAST	SOLLUM	—	—	—	NW	2	0	24.4	0.0	28	—	18	—	59	0	244	—
	SIWA...	1013.1	+0.5	+1.6	—	0	0	23.1	-1.1	35	-3	20	0	90	0	5	—
	MATRUH	1011.4	+1.2	-0.4	NNW	2	1	24.1	+0.2	26	-1	23	+3	72	0	253	161
	ALEXANDRIA ...	1012.4	+1.8	+3.0	NW	2	2	25.3	+1.1	29	-1	22	-1	76	0	273	205
	PORT SAID ...	1011.5	+0.8	+2.9	N	2	3	27.1	+2.0	30	0	23	0	68	0	79	82
	GAZA...	1009.8	+1.1	—	—	0	0	25.6	-0.1	28	—	19	—	81	0	386	418
	HAIFA	1008.6	+1.8	—	W	2	4	27.0	-0.2	29	—	19	—	63	0	726	607
LOWER EGYPT	QURASHIYA ...	1011.2	+1.3	+1.3	—	0	0	26.2	+0.8	33	-3	18	0	70	0	55	59
	SUEZ...	1009.4	+0.1	+0.5	N	2	0	24.0	+0.1	32	-4	22	0	81	0	8	26
	CAIRO HELWAN ...	1011.6	+2.0	+2.1	N	3	3	23.9	+0.9	31	-4	20	-1	63	0	26	34
	CAIRO GIZA	1012.0	+1.7	+2.4	N	2	3	24.2	-0.9	32	-3	18	-2	81	0	19	25
	CAIRO EZBEKIYA...	1011.6	+1.3	—	N	2	3	24.0	-0.4	32	-3	20	-1	74	0	28	26
UPPER EGYPT	QASR EL GEBALI	1012.2	+1.4	+2.2	NNE	2	2	25.7	+0.1	33	-5	21	+1	67	0	15	
	MINYA	—	—	—	NW	3	0	24.8	+0.3	32	-5	21	0	71	—	—	
	ASYUT	1011.0	+1.2	+2.7	NW	3	0	24.6	+0.2	32	-6	22	-1	59	0	0	
	QENA...	—	—	—	W	2	0	30.0	+0.9	38	-3	23	-1	47	—	—	
	ASWAN	1009.8	+1.4	+2.5	N	1	0	29.6	-0.1	38	-4	23	-3	49	—	—	
NORTH SUDAN	WADI HALFA ...	1009.4	+1.1	+1.0	—	0	0	28.4	+0.2	38	-3	21	-2	31	—	—	
	MEROWE	1009.0	—	+0.9	NE	—	—	32.6	-0.2	42	0	24	-1	28	0	0	—
	ATBARA	1008.0	+0.5	+0.1	SW	3	0	34.2	+0.9	40	0	27	0	32	0	2	22
	KHARTOUM ...	1010.8	+1.3	+2.3	SE	6	2	33.0	+3.8	40	0	28	+2	36	0	8	35
EAST SUDAN	PORT SUDAN ...	1006.8	+1.7	+1.4	S	1	0	34.1	0.0	37	-3	26	-2	49	0	119	98
	KASSALA	1010.2	+1.1	-0.8	SE	3	2	29.6	+0.4	39	+4	25	+2	48	0	61	110
	WAD MEDANI ...	—	—	—	SE	2	3	24.8	-5.6	39	+2	22	0	82	3	159	130
	ROSEIRES... ...	1012.3	+0.3	-0.1	SW	1	1	25.0	+3.0	37	+5	22	+1	92	0	367	323
SOUTH SUDAN	EL FASHER ...	—	—	—	—	0	0	27.0	-1.0	40	—	22	—	56	0	8	—
	EL OBEID... ...	1011.8	0.0	-0.4	SW	1	2	26.8	-0.6	37	+3	23	+1	76	0	100	108
	MALAKAL	—	—	—	S	3	2	21.7	-0.7	31	0	20	-1	94	3	588	468
	WAU	—	—	—	S	2	4	25.0	-3.0	32	+1	21	+1	76	77	839	606
	MONGALLA ...	1012.6	+2.8	+0.5	SE	2	1	24.0	+1.1	33	+2	22	+2	79	1	493	643

Upper Wind Observations at Helwan at h. m.

Height (metres)	Kms./Hr.	Direction
500		
1000		
1500		
2000		
3000		

General Situation.

عمومية

Forecast for 24 hours from noon to-day.

توقعات ٢٤ ساعة من ظهر اليوم الى ظهر الغد

STATION	Humidity Mean of Day: Yesterday	Humidity Mean of Day: Diff. from normal	Wet Bulb Temperature Mean of Day: Yesterday	Wet Bulb Temperature Mean of Day: Diff. from normal
	%	%	C	C
Alexandria...	69	-4	20.7	-1.9
Ezbekia ...	57	—	20.9	—
Giza	59	+2	21.0	-0.6
Helwan ...	51	+3	19.2	-1.1

Discharges at Aswan as measured by the sluices

1925	1925	1924	
16.7	1566	—	m3 per sec.
15.7	1505	1599	" " "

GAUGE	Date 1925	Reading
Mongalla... ...	14.7	10.91 -1.60
Malakal	16.7	11.30 -0.06
Roseires	17.7	15.04 -0.62
Khartoum.. ...	17.7	12.32 -0.41
Kh. el Girba ...	17.7	11.90 -0.72
Atbara	17.7	11.36 -0.36
Wadi Halfa ...	17.7	2.90 +0.17
Aswan Res. ...	17.7	95.05 —
" D.S. ...	17.7	86.99 +0.60
El Leisi	17.7	17.83 +0.53
Roda (Cairo) ...	17.7	15.82 +0.26

NOTE. A dash means that figures are not available.

TERMS OF SUBSCRIPTION for the DAILY WEATHER REPORT sent by Post, P.T. 100 annually

PRINTED AT THE SURVEY OF EGYPT 24/467

WORKS.

NT

REPORT.

.co-v-17 Barometer and Wind at 8 h. Yesterday 16.7.25.

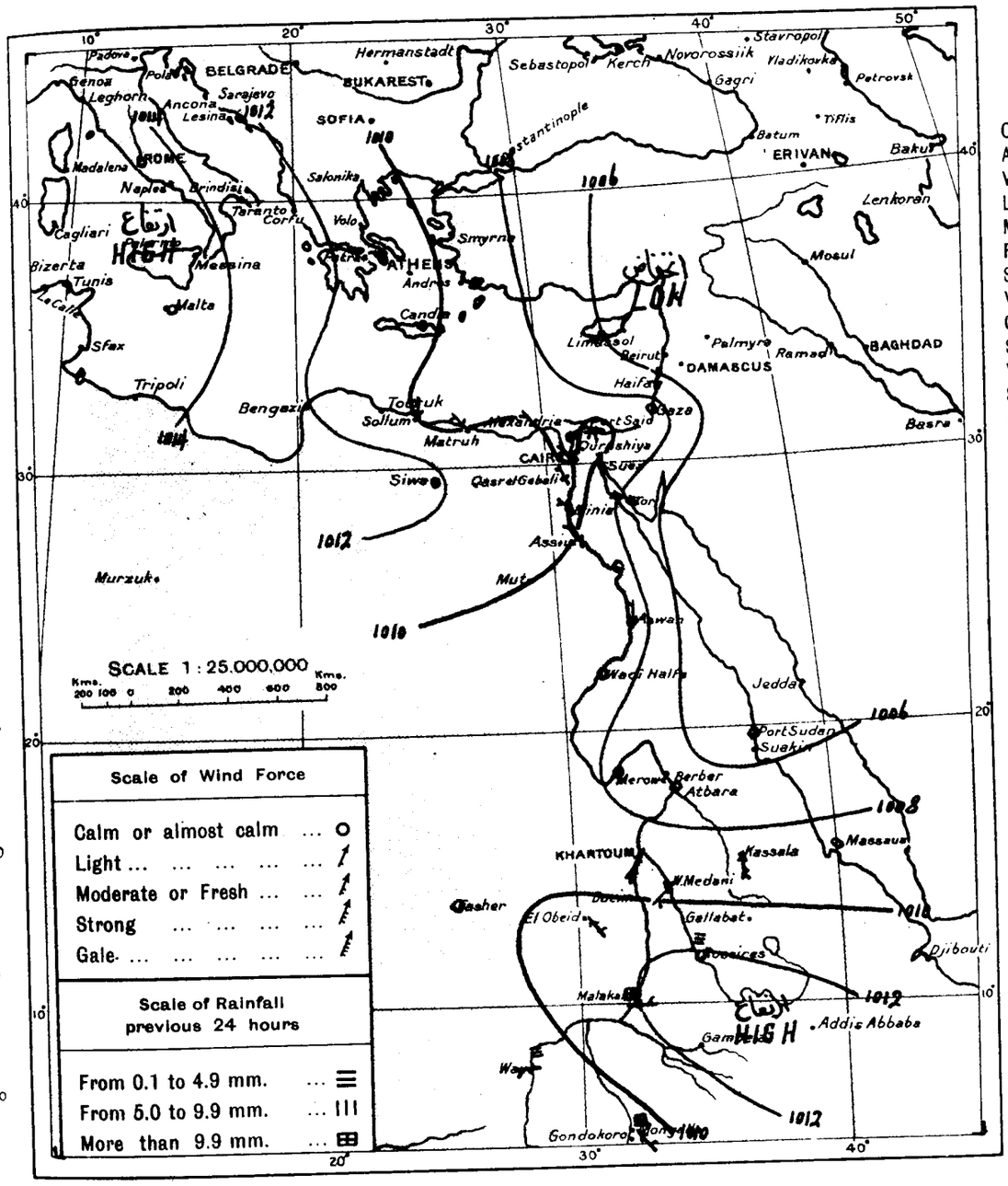

WIND VELOCITY

	K.P.H.	Force
Calm	0- 2	0
Almost calm..	2- 7	1
Very light ...	7-14	2
Light	14-21	3
Moderate ..	21-29	4
Fresh	29-38	5
Strong... ...	38-47	6
Very strong ..	47-57	7
Gale	57-69	8
Strong gale	69-82	9
Whole gale ..	82-96	10
Storm	96-110	11
Hurricane above 110		12

STATE OF SKY

Clear	0
¼ Clouded	1
½ Clouded	2
¾ Clouded	3
Entirely clouded	4
Raining	5
Sand haze	6
Sand storm	7
Mist or fog	8
Thunderstorm	9

STATE OF SEA

Calm	0
Very smooth	1
Smooth...	2
Slight	3
Moderate	4
Rather rough	5
Rough	6
High	7
Very high	8
Phenomenal	9

.co-v-17 From Observations taken at 8 h. yesterday. 16.7.25.

STATION	BAROMETER			WIND		STATE OF SKY	TEMPERATURE						HUMIDITY	RAINFALL			STATE OF SEA
	Reduced to Sea Level	Change in past 24 hours	Differ. from normal	Direction	FORCE		At 8 h.	Change in past 24 hours	Maximum	Difference from Normal	Minimum	Difference from Normal		Past 24 hours	Normal from Oct 1 to day before yesterday	Total from Oct 1 to day before yesterday	
	m.b.	m.b.	m.b.				C	C	C	C	C	C	%	mm	mm	mm	
ROME ...	1014.4	0.0	-0.4	—	0	4	23	0	30	—	17	—	—	0	618	728	—
MALTA ...	1015.0	-0.1	-1.6	NW	1	4	22	0	27	-3	20	-1	80	0	378	519	0
ATHENS ...	1012.6	+1.5	-2.4	—	0	0	24	-1	—	—	—	—	60	—	—	364	—
CANDIA ...	1011.0	+0.7	-0.8	—	0	0	26	+1	27	-2	18	-4	—	0	72	513	3
LIMASSOL ...	1005.1	0.0	-1.9	W	5	0	27	+1	29	-4	19	0	—	0	476	490	2
Merowe مروي	—	—	—	NE	1	0	32.8	-1.0	43	+1	24	-1	25	0	0	—	—
Atbara العطبرة	1007.5	+1.9	-0.4	S	1	1	33.3	-1.5	42	+2	26	-1	14	0	2	22	—
El Obeid الابيض	1011.8	+3.0	-0.4	SE	2	1	27.4	-2.0	38	+4	23	+1	67	0	100	106	—
Malakal الملاكال	—	—	—	E	2	2	22.4	-3.4	—	—	20	-1	90	16	585	464	—
Wau واو	—	—	—	W	2	4	28.0	+1.0	35	+4	21	+1	54	3	762	601	—
Gondokoro جمكا	1009.8	-0.2	-2.3	SE	2	1	22.9	-3.8	35	+4	20	0	83	25	492	639	—

CAIRO, to-morrow

Time of sunrise 05h 06m

,, ,, sunset 18h 56m

From Observations taken at 8 h. to-day.

Saturday 18th July, 1925 ١٩٢٥ السبت ١٨ يوليه

	STATION	BAROMETER Reduced to Sea Level	BAROMETER Change in past 24 hours	BAROMETER Differ from normal	WIND Direction	WIND FORCE	STATE OF SKY	TEMPERATURE At 8 h.	TEMPERATURE Change in past 24 hours	TEMPERATURE Maximum Yesterday	TEMPERATURE Difference from Normal	TEMPERATURE Minimum	TEMPERATURE Difference from Normal	HUMIDITY	Rain		
		m.b.	m.b.	m.b.				°C	C	C	C	C	C				
COAST	SOLLUM	1009.12	—	—	N	3	0	24.2	-0.2	28	—	18	—	76	0	244	—
	SIWA	1011.8	-1.3	+0.3	—	0	0	25.2	+2.1	—	—	19	-1	64	0	5	—
	MATRUH	1010.0	-1.4	-1.8	NNW	1	1	24.5	+0.4	26	-1	22	+2	73	0	253	161
	ALEXANDRIA	1011.2	-1.2	+1.9	NW	1	2	25.0	-0.3	29	-1	22	-1	77	0	273	205
	PORT SAID	1011.1	-0.4	+2.6	N	2	3	26.8	-0.3	30	0	22	-1	66	0	79	82
	GAZA	1009.0	-0.8	—	—	0	1	25.7	+0.1	28	—	19	—	79	0	386	418
	HAIFA	1007.5	-1.1	—	—	0	1	27.2	+0.2	30	—	20	—	60	0	726	607
LOWER EGYPT	QURASHIYA	1010.4	-0.8	+0.5	—	0	0	25.0	-1.2	34	-2	17	-1	77	0	55	59
	SUEZ	1009.1	-0.3	+0.3	N	2	0	24.5	+0.5	34	-2	21	-1	77	0	8	26
	CAIRO HELWAN	1010.2	-1.4	+0.8	NW	3	0	23.4	-0.5	33	-2	20	-1	73	0	26	34
	CAIRO GIZA	1010.4	-1.6	+0.9	N	2	4	23.1	-1.1	33	-2	17	-3	90	0	19	25
	CAIRO EZBEKIYA	1010.6	-1.0	—	N	2	4	23.8	-0.2	33	-2	20	-1	79	0	28	26
UPPER EGYPT	QASR EL GEBALI	1012.2	0.0	+2.3	NE	2	0	25.3	-0.4	35	-3	20	0	70	0	15	
	MINYA	—	—	—	N	2	0	26.3	+1.5	33	-4	22	+1	64	—		
	ASYUT	1009.0	-2.0	+0.8	WNW	2	0	27.2	+2.6	33	-5	23	0	52	0	0	
	QENA	—	—	—	W	2	0	28.5	-1.5	38	-3	23	-1	49	—		
	ASWAN	1008.8	-1.0	+1.5	—	0	0	31.0	+1.4	39	-3	24	-2	40	—		
NORTH SUDAN	WADI HALFA	1009.4	0.0	+1.0	—	0	0	28.2	-0.2	39	-2	22	-1	24	—		
	MEROWE																
	ATBARA																
	KHARTOUM	1011.4	+0.6	+2.8	SE	3	4	27.6	-5.4	39	-1	25	-1	63	Tr.	8	36
EAST SUDAN	PORT SUDAN	1005.5	-1.3	+0.1	E	1	0	34.1	0.0	—	—	28	0	53	0	119	98
	KASSALA																
	WAD MEDANI	1012.3	—	+2.4	W	2	1	26.8	+2.0	38	+1	22	0	66	9	168	135
	ROSEIRES	1010.7	-1.6	-1.7	S	1	2	24.5	-0.5	38	+6	22	+1	80	0	367	329
SOUTH SUDAN	EL FASHER																
	EL OBEID																
	MALAKAL	—	—	—	E	1	1	24.6	+2.9	28	-3	21	0	88	0	588	473
	WAU																
	MONGALLA																

Upper Wind Observations at Helwan at 8 h. 30 m.

Height (metres)	Kms. Hr.	Direction
500	15	NNE
1000	35	NNE
1500	20	N
2000	20	N
3000	20	W

General Situation.

Forecast for 24 hours from noon to-day.

اليوم الى ظهر الغد

STATION	Humidity Mean of Day Yesterday	Humidity Mean of Day Diff. from normal	Wet Bulb Temperature Mean of Day Yesterday	Wet Bulb Temperature Mean of Day Diff from normal
			C	C
Alexandria	79	+6	22.3	-0.9
Ezbekia	61		21.9	
Giza	63	+6	22.1	-0.1
Helwan	49	+1	20.1	-0.6

Discharges at Aswan as measured by the sluices

1925	1925	1924	
16.7	1566	—	m3 per sec.
15.7	1505	1599	

GAUGE	Date 1925		
Mongalla	14.7	10.91	-1.04
Malakal	17.7	11.31	-0.07
Roseires	17.7	15.04	-0.62
Khartoum	17.7	12.32	-0.41
Kh. el Girba	17.7	11.90	-0.72
Atbara	17.7	11.36	-0.36
Wadi Haifa	17.7	2.90	+0.17
Aswan Res.	17.7	95.05	—
,, D.S.	17.7	86.99	+0.60
El Lisai	18.7	17.84	+0.51
Roda (Cairo)	18.7	15.82	+0.27

NOTE. A dash means that figures are not available.

TERMS OF SUBSCRIPTION for the DAILY WEATHER REPORT sent by Post, P.T. 100 annually

WORKS
ENT
REPORT.

.٢٥-٧-١٧ Barometer and Wind at 8 h. Yesterday 17.7.25.

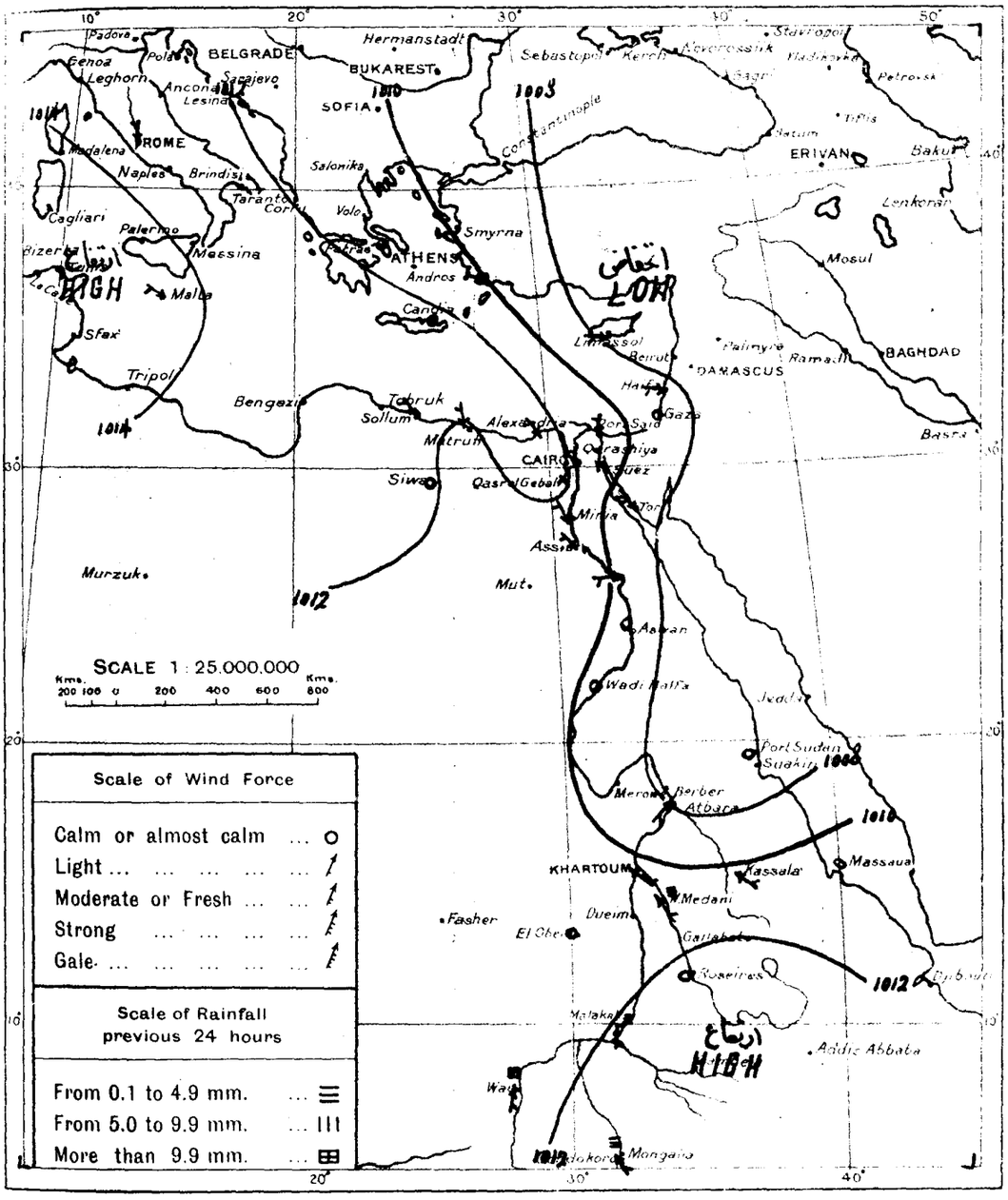

WIND VELOCITY

	K.P.H.	Force
Calm	0-2	0
Almost calm	2-7	1
Very light	7-14	2
Light	14-21	3
Moderate	21-29	4
Fresh	29-38	5
Strong	38-47	6
Very strong	47-57	7
Gale	57-69	8
Strong gale	69-82	9
Whole gale	82-96	10
Storm	96-110	11
Hurricane above 110		12

STATE OF SKY

Clear	0
¼ Clouded	1
½ Clouded	2
¾ Clouded	3
Entirely clouded	4
Raining	5
Sand haze	6
Sand storm	7
Mist or fog	8
Thunderstorm	9

STATE OF SEA

Calm	0
Very smooth	1
Smooth	2
Slight	3
Moderate	4
Rather rough	5
Rough	6
High	7
Very high	8
Phenomenal	9

.٢٥-٧-١٧ From Observations taken at 8 h yesterday. 17.7.25.

BAROMETER			WIND		STATE OF SKY	TEMPERATURE						HUMIDITY	RAINFALL			STATE OF SEA
Reduced to Sea Level	Change in past 24 hours	Differ from normal	Direction	FORCE		At	Change in past 24 hours	Normal	Difference from Normal	Normal	Difference from Normal		Last 24 hours	Normal from 1st to day before yesterday	Total from 1st to day before yesterday	
m.b.	m.b	m.b.				C	C	C	C	C	C		mm	mm	mm	
1013.6	-0.8	-1.2	N	2	0	21	-2	29	—	17	—	—	0	618	728	—
1014.4	-0.6	-2.2	NNW	3	1	24	+2	28	-2	21	0	60	0	378	519	1
1011.1	+0.5	-1.9	—	0	0	24	0	—	—	—	—	60	—	—	364	—
1012.3	+1.3	+0.5	—	0	0	25	-1	29	0	17	-5	—	0	72	514	0
1007.1	+2.0	+0.1	W	3	0	28	+1	29	-4	17	-2	—	0	476	490	0

CAIRO, to-morrow

Time of sunrise h. 05 m. 07

,, ,, sunset h. 18 m. 56

From Observations taken at 8 h. to-day.

Sunday 19th July, 1925 ١٩٢٥ الاحد ١٩ يوليه

	STATION	BAROMETER Reduced to Sea Level	BAROMETER Change in past 24 hours	BAROMETER Differ from normal	WIND Direction	WIND FORCE	STATE OF SKY	TEMPERATURE At 8 h.	TEMPERATURE Change in past 24 hours	TEMPERATURE Maximum Yesterday	TEMPERATURE Difference from Normal	TEMPERATURE Minimum	TEMPERATURE Difference from Normal	HUMIDITY	Past 24 hours		
		m.b.	m.b.	m.b.				°C	C	C	C	C	C	%	mm		
COAST	SOLLUM	1012.7	+3.6	—	E	1	0	24.4	+0.2	28	—	17	—	66	0	244	—
	SIWA	1009.8	-2.0	-1.6	—	0	0	27.5	+2.3	37	-1	20	0	55	0	5	—
	MATRUH	1009.1	-0.9	-2.7	NNW	1	1	23.2	-1.3	26	-1	18	-2	85	0	253	161
	ALEXANDRIA ...	1009.9	-1.3	+0.7	NW	1	0	24.6	-0.4	29	-1	22	-1	77	0	273	285
	PORT SAID ...	1010.0	-1.1	+1.6	NNE	2	2	27.2	+0.4	30	-1	23	0	68	0	79	82
	GAZA																
	HAIFA	1005.1	-2.4	—	W	1	0	27.2	0.0	31	—	20	—	61	0	726	607
LOWER EGYPT	QURASHIYA ...	1008.8	-1.6	-1.0	—	0	0	25.6	+0.6	34	-2	18	-1	78	0	55	59
	SUEZ	1008.0	-1.1	-0.6	N	2	0	25.0	+0.5	34	-2	22	0	77	0	8	26
	CAIRO HELWAN ..	1009.1	-1.1	-0.1	N	3	1	24.1	+0.7	33	-2	20	-1	66	0	26	34
	CAIRO GIZA	1009.6	-0.8	+0.2	—	0	3	24.0	+0.9	33	-2	18	-2	86	0	19	25
	CAIRO EZBEKIYA...	1007.0	-3.6	—	—	0	2	25.0	+1.2	33	-2	21	0	71	0	28	26
UPPER EGYPT	QASR EL GEBALI	1009.9	-2.3	+0.1	N	2	0	25.9	+0.6	35	-3	20	0	61	0	15	
	MINYA	—	—	—	NW	2	0	25.5	-0.8	34	-3	20	-1	76	—		
	ASYUT	1007.8	-1.2	-0.3	NNW	2	0	26.2	-1.0	34	-4	23	0	51	0	0	
	QENA	—	—	—	SW	2	0	29.5	+1.0	39	-2	23	-1	43	—		
	ASWAN	1006.6	-2.2	-0.6	—	0	0	30.7	-0.3	40	-2	24	-2	45	—		
NORTH SUDAN	WADI HALFA ...	1006.8	-2.6	-1.6	—	0	0	28.4	+0.2	39	-2	22	-1	27	—		
	MEROWE	1007.1	-1.6	-1.0	—	0	0	31.0	-2.6	43	+1	25	0	18	0	0	—
	ATBARA	1006.3	-4.0	-1.7	WSW	2	1	33.0	+6.2	39	-1	26	-1	21	0	85	24
	KHARTOUM ...	1010.0	-1.4	+1.4	W	1	4	26.6	-1.0	38	-2	25	-1	74	1	9	37
EAST SUDAN	PORT SUDAN ...	1004.8	-0.7	-0.6	S	1	0	35.5	+1.4	38	-2	27	-1	36	0	119	98
	KASSALA																
	WAD MEDANI ...																
	ROSEIRES... ...	1009.9	-0.8	-2.5	SSW	1	0	27.0	+2.5	38	+6	22	+1	77	0	367	335
SOUTH SUDAN	EL FASHER ...																
	EL OBEID... ...																
	MALAKAL																
	WAU																
	MONGALLA ...																

Upper Wind Observations at Helwan at 8 h. 45 m.

Height (metres)	Kms./Hr.	Direction
500	10	NE
1000	35	NNE
1500	30	N
2000	10	N
3000	20	NNW

General Situation.

Forecast for 24 hours from noon to-day.

من اليوم الى ظهر الغد

STATION	Humidity Mean of Day: Yester day	Humidity Mean of Day: Diff. from normal	Wet Bulb Temperature Mean of Day: Yester day	Wet Bulb Temperature Mean of Day: Diff. from normal
	%	%	C	C
Alexandria	78	+5	22.4	-0.6
Ezbekia	63	—	21.4	—
Giza	69	+12	21.8	-0.1
Helwan	53	+5	19.9	-0.5

Discharges at Aswan as measured by the sluices

1925	1924		
18.7	1566	—	m3 per sec.
17.7	1566	—	,, ,, ,,

GAUGE	Date 1925		
Mongalla	16.7	11.02	-0.90
Malakal	18.7	11.31	-0.08
Roseires	18.7	15.65	-0.13
Khartoum	18.7	12.54	-0.33
Kh. el Girba ...	18.7	12.50	-0.20
Atbara ...	19.7	11.56	-0.35
Wadi Halfa ...	18.7	2.89	+0.04
Aswan Res. ...	19.7	94.72	—
,, D.S. ...	19.7	86.99	+0.47
El Leisi ...	19.7	17.85	+0.50
Roda (Cairo) ...	19.7	15.82	+0.25

NOTE. A dash means that figures are not available.

TERMS OF SUBSCRIPTION for the DAILY WEATHER REPORT sent by Post, P.T. 100 annually

PRINTED AT THE SURVEY OF EGYPT 24451

DRKS.
T
REPORT.

·CO-V-١٨ Barometer and Wind at 8 h. Yesterday 18.7.25.

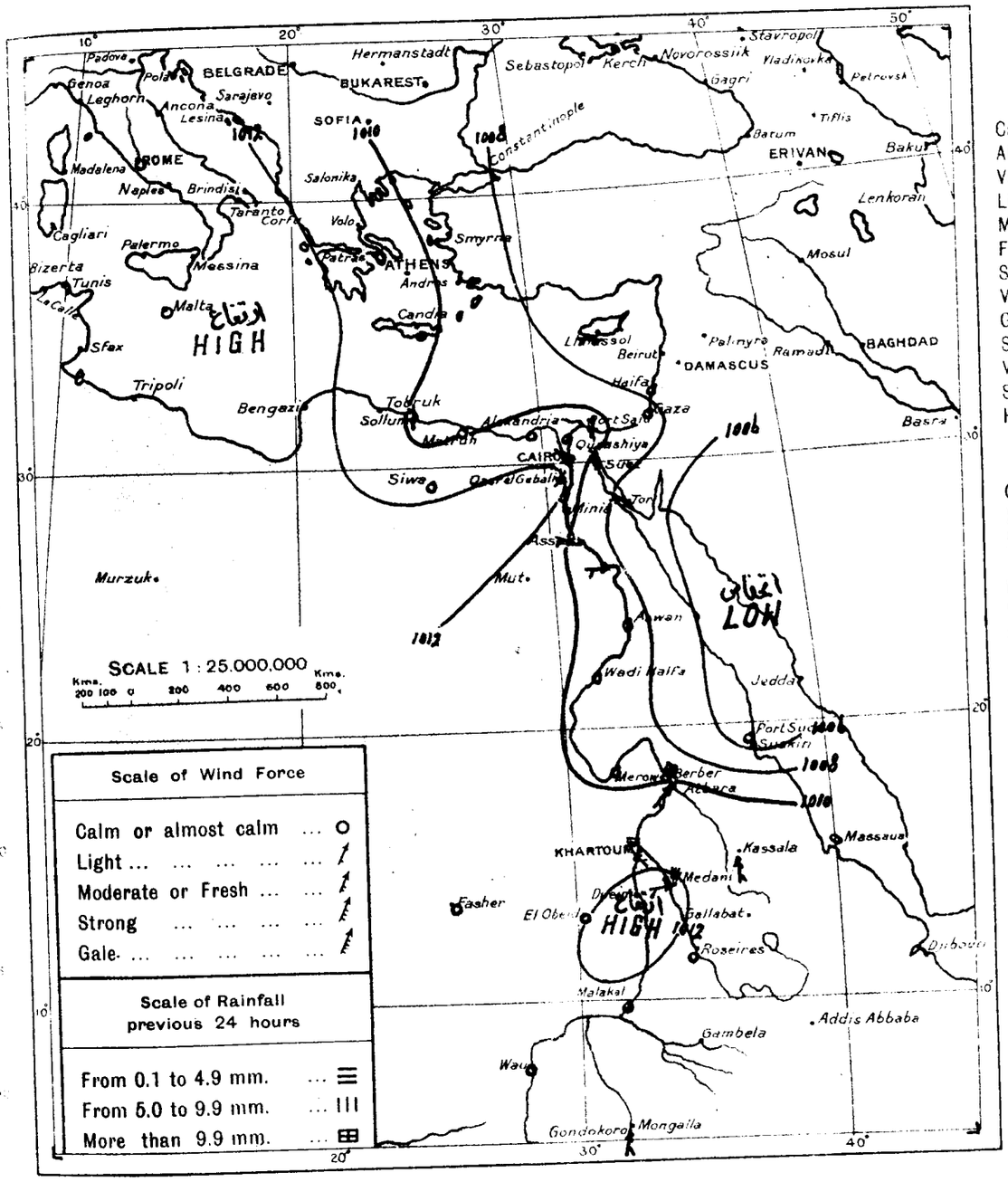

WIND VELOCITY

	K.P.H.	Force
Calm	0- 2	0
Almost calm	2- 7	1
Very light	7-14	2
Light	14-21	3
Moderate	21-29	4
Fresh	29-38	5
Strong	38-47	6
Very strong	47-57	7
Gale	57-69	8
Strong gale	69-82	9
Whole gale	82-96	10
Storm	96-110	11
Hurricane	above 110	12

STATE OF SKY

Clear	0
¼ Clouded	1
½ Clouded	2
¾ Clouded	3
Entirely clouded	4
Raining	5
Sand haze	6
Sand storm	7
Mist or fog	8
Thunderstorm	9

STATE OF SEA

Calm	0
Very smooth	1
Smooth	2
Slight	3
Moderate	4
Rather rough	5
Rough	6
High	7
Very high	8
Phenomenal	9

·CO-V-١٨ From Observations taken at 8 h. yesterday. 18.7.25.

	BAROMETER			WIND		STATE OF SKY	TEMPERATURE						HUMIDITY	RAINFALL			STATE OF SEA
	Reduced to Sea Level	Change in past 24 hours	Differ. from normal	Direction	FORCE		At 8 h.	Change in past 24 hours	Maximum	Difference from Normal	Minimum	Difference from Normal		Past 24 hours	Normal from Oct 1 to day before yesterday	Total from Oct 1 to day before yesterday	
	m.b.	m.b.	m.b.				C	C	C	C	C	C	%	mm	mm	mm	
	1013.0	-0.6	-1.8	W	1	2	23	+2	28	—	18	—	—	0	618	729	—
	1013.5	-0.9	-3.1	—	0	0	24	0	29	-1	21	0	70	0	378	520	0
	1010.2	-0.9	-2.8	—	0	0	24	0	—	—	—	—	60	—	—	364	—
	1011.5	-0.8	-0.3	—	0	0	26	+1	30	+1	18	-4	—	0	72	514	0
	1007.1	0.0	0.0	W	2	0	26	-2	31	-2	18	-1	—	0	476	490	0
Merowe مروي	1008.7	-0.3	+0.6	—	0	0	33.6	+1.0	43	+1	25	0	25	0	0	—	—
Atbara العطبرة	1010.3	+2.3	+2.3	SW	3	4	26.8	-7.4	41	+1	25	-2	71	83?	85	23	—
Kassala كسلا	1011.1	+0.9	+0.1	S	2	4	27.4	-2.2	39	+4	23	0	64	0	61	113	—
El Fasher الفاشر	—	—	—	S	1	0	26.5	-0.5	39	—	23	—	59	0	8	—	—
El Obeid الابيض	1011.9	+0.1	-0.3	SW	1	1	26.5	-0.3	35	+1	21	-1	74	drizzle	100	111	—
Wau واو	—	—	—	S	1	0	25.0	0.0	33	+2	21	+1	80	0	839	612	—
Mongalla منجلا	1010.4	-2.2	-1.7	S	2	0	25.5	+1.5	30	-1	21	+1	82	0	493	647	—

CAIRO, to-morrow

Time of sunrise 05 h. 07 m.

,, ,, sunset 18 h. 55 m.

From Observations taken at 8 h. to-day.

Monday 20th July, 1925 ١٩٢٥ الاثنين ٢٠ يوليه

	STATION	BAROMETER Reduced to Sea Level	BAROMETER Change in past 24 hours	BAROMETER Differ from normal	WIND Direction	WIND FORCE	STATE OF SKY	TEMPERATURE At 8 h.	TEMPERATURE Change in past 24 hours	TEMPERATURE Maximum Yesterday	TEMPERATURE Difference from Normal	TEMPERATURE Minimum	TEMPERATURE Difference from Normal	HUMIDITY	Rain		
		m.b.	m.b.	m.b.				°C	C	C	C	C	C				
COAST	SOLLUM	1008.7	-4.0	—	N	1	0	26.2	+1.8	28	—	20	—	49	0	244	—
	SIWA	1009.4	-0.4	-1.9	—	0	0	29.1	+1.6	39	+1	20	0	36	0	5	—
	MATRUH	1008.3	-0.8	-3.5	—	0	2	24.6	+1.4	26	-1	19	-1	81	0	253	161
	ALEXANDRIA	1009.9	0.0	+0.8	NW	2	0	25.8	+1.2	29	-1	22	-1	75	0	273	205
	PORT SAID	1010.2	+0.2	+1.9	N	1	0	26.9	+0.3	30	-1	21	-2	64	0	79	82
	GAZA	1008.2	-0.4	—	—	0	0	26.3	-0.9	28	—	19	—	70	0	386	418
	HAIFA	1007.2	+2.1	—	—	0	0	28.1	+0.9	30	—	20	—	60	0	726	607
LOWER EGYPT	QURASHIYA	1009.5	+0.7	-0.3	—	0	0	24.8	-0.8	35	-1	17	-2	77	0	55	59
	SUEZ	1006.8	-1.2	-1.8	N	4	0	23.6	-1.4	34	-2	21	-1	79	0	8	26
	CAIRO HELWAN	1008.2	-0.9	-0.9	N	3	0	24.1	0.0	34	-1	20	-1	66	0	26	34
	CAIRO GIZA	1009.1	-0.5	-0.2	NE	2	1	23.5	-0.5	34	-1	16	-4	85	0	19	25
	CAIRO EZBEKIYA	1009.4	+2.4	—	NE	2	3	22.8	-2.2	34	-1	19	-2	83	0	28	26
UPPER EGYPT	QASR EL GEBALI	1009.5	-0.4	-0.2	N	3	—	25.7	-0.2	35	-3	21	+1	65	0	15	
	MINYA	—	—	—	N	2	0	25.0	-0.5	34	-3	20	-1	74	—		
	ASYUT	1007.5	-0.3	-0.6	WNW	2	0	25.8	-0.4	35	-3	21	-2	51	0	0	
	QENA	—	—	—	NW	2	0	29.2	-0.3	39	-2	23	-1	45	—		
	ASWAN	1005.5	-1.1	-1.7	N	1	0	32.0	+1.3	41	-1	24	-2	38	—		
NORTH SUDAN	WADI HALFA	1007.4	+0.6	-1.0	—	0	0	29.2	+0.8	40	-1	23	0	23	—		
	MEROWE	1006.3	-0.8	-1.8	—	0	0	31.7	+0.7	41	-1	23	-2	26	0	0	—
	ATBARA																
	KHARTOUM	1007.6	-2.4	-1.0	SSW	3	1	29.5	+2.9	38	-1	25	-1	48	0	9	39
EAST SUDAN	PORT SUDAN	1003.0	-1.8	-2.4	W	2	0	36.1	+0.6	39	-1	26	-2	36	0	119	99
	KASSALA	1009.1	+1.9	-2.1	S	3	3	27.2	-2.2	39	+5	23	0	69	11	72	119
	WAD MEDANI																
	ROSEIRES																
SOUTH SUDAN	EL FASHER																
	EL OBEID																
	MALAKAL																
	WAU																
	MONGALLA																

Upper Wind Observations at Helwan at 8 h. 45 m.

Height (metres)	Kms./Hr.	Direction
500	10	NNE
1000	20	NNE
1500	35	N
2000	20	N
3000	10	SW

General Situation.

Forecast for 24 hours from noon to-day. اليوم الى ظهر الغد

STATION	Humidity Mean of Day: Yesterday	Humidity Mean of Day: Diff. from normal	Wet Bulb Temperature Mean of Day: Yesterday	Wet Bulb Temperature Mean of Day: Diff. from normal
	%	%	C	C
Alexandria	75	+2	21.8	-1.2
Ezbekia	60	—	21.7	—
Giza	67	+10	22.0	+0.3
Helwan	49	+1	20.1	-0.3

Discharges at Aswan as measured by the sluices

	1925	1924	
18.7	1566	—	m3 per sec.
17.7	1566	—	,, ,, ,,

GAUGE	Date 1925		
Mongalla	18.7	11.04	-0.06
Malakal	19.7	11.32	-0.05
Roseires	19.7	15.59	-0.33
Khartoum	19.7	12.59	-0.34
Kh. el Girba	19.7	13.36	+0.50
Atbara	20.7	11.59	-0.01
Wadi Halfa	19.7	2.89	-0.02
Aswan Res.	19.7	94.72	—
,, D.S.	19.7	86.99	+0.07
El Leisi	20.7	17.86	+0.03
Roda (Cairo)	20.7	15.82	+0.22

NOTE. A dash means that figures are not available.

TERMS OF SUBSCRIPTION for the DAILY WEATHER REPORT sent by Post, P.T. 100 annually

REPORT.

.co-V-19 Barometer and Wind at 8 h. Yesterday 19.7.25.

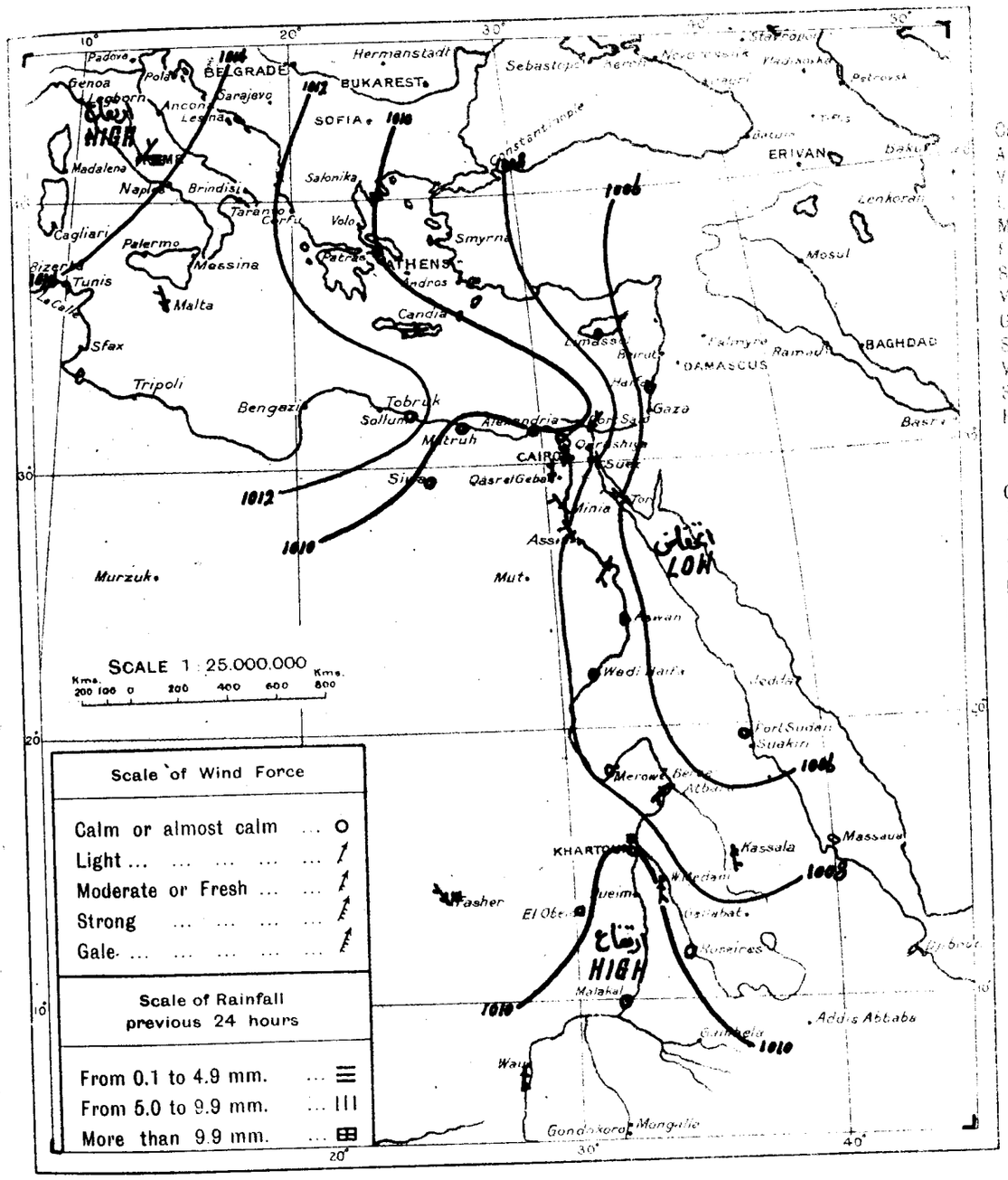

WIND VELOCITY

Calm	[illegible]	[illegible]
Almost calm	[illegible]	[illegible]
Very light	[illegible]	[illegible]
Light	[illegible]	2
Moderate	21-26	3
Fresh	29-38	5
Strong	38-46	6
Very strong	47-57	7
Gale	57-69	8
Strong gale	[illegible]	9
Whole gale	[illegible]	10
Storm	[illegible]	11
Hurricane above	10	12

STATE OF SKY

Clear	0
¼ Clouded	1
½ Clouded	2
¾ Clouded	3
Entirely clouded	4
Raining	5
Sand haze	6
Sand storm	7
Mist or fog	8
Thunderstorm	9

STATE OF SEA

Calm	0
Very smooth	1
Smooth	2
Slight	3
Moderate	4
Rather rough	5
Rough	6
High	7
Very high	8
Phenomenal	9

.co-V-19 From Observations taken at 8 h. yesterday. 19.7.25.

	BAROMETER			WIND		STATE OF SKY	TEMPERATURE						HUMIDITY	RAINFALL			STATE OF SEA
	Reduced to Sea Level	Change in past 24 hours	Differ. from normal	Direction	FORCE		At 8 h.	Change in past 24 hours	Maximum	Difference from Normal	Minimum	Difference from Normal		First 24 hours	Normal from 1st to today before yesterday	Total from 1st to today before yesterday	
	m.b.	m.b.	m.b.				C	C	C	C	C	C	%	mm	mm	mm	
[illegible]	1014.3	+1.3	-0.5	NE	2	0	22	-1	30	—	16	—	—	4	622	730	—
[illegible]	1013.1	-0.4	-3.5	NNW	2	0	24	0	26	-4	21	0	80	0	378	521	0
[illegible]	1010.0	-0.2	-3.0	—	0	0	24	0	—	—	—	—	60	—	—	364	—
[illegible]	1011.2	-0.3	-0.6	N	3	0	27	+1	29	0	17	-5	—	0	72	514	4
[illegible]	1006.4	-0.7	-0.7	W	1	0	27	+1	31	-2	17	-2	—	0	476	490	3
Kassala كسلا	1007.2	-3.9	-3.9	S	3	1	29.4	+2.0	38	+4	24	+1	44	0	61	116	—
Wad Medani ودمدني	1008.2	-4.1	-1.7	S	3	2	29.8	+3.0	37	0	25	+3	50	0	168	138	—
El Fasher الفاشر	—	—	—	NW	2	2	24.5	-2.0	40	—	22	—	68	6	14	—	—
El Obeid الابيض	1009.1	-2.8	-3.1	NW	1	1	29.0	+2.5	36	+2	25	+3	58	0	100	114	—
Malakal ملاكال	—	—	—	—	0	0	26.1	+1.5	33	+2	23	+2	77	0	588	478	—
Wau واو	—	—	—	S	3	1	26.0	+1.0	36	+5	22	+2	76	0	839	618	—

CAIRO, to-morrow

Time of sunrise h. 05 m. 08

,, ,, sunset h. 18 m. 55

From Observations taken at 8 h. to-day.

Tuesday 21st July. 1925 ١٩٢٥ الثلاثاء ٢١ يوليه

	STATION	BAROMETER Reduced to Sea Level	Change in past 24 hours	Differ from normal	WIND Direction	FORCE	STATE OF SKY	TEMPERATURE At 8 h.	Change in past 24 hours	Maximum Yesterday	Difference from Normal	Minimum	Difference from Normal	HUMIDITY			
		m.b.	m.b.	m.b.				C	C	C	C	C	C				
COAST	SOLLUM	1009.9	+1.2	—	N	1	0	26.2	0.0	29	-	22	--	62	0	244	-
	SIWA	1010.6	+1.2	-0.7	NE	1	0	28.2	-0.9	40	+2	24	+4	34	0	5	-
	MATRUH	1009.6	+1.3	-1.2	NW	1	0	25.2	+0.6	27	0	20	0	76	0	253	161
	ALEXANDRIA	1010.7	+0.8	+1.7	NW	3	1	25.0	-0.8	30	0	23	0	77	0	273	205
	PORT SAID	1010.4	+0.2	+2.2	—	0	3	27.1	+0.2	30	-1	24	+1	69	0	79	82
	GAZA	1009.0	+0.8	—	—	0	1	27.3	+1.0	29	—	19	—	65	0	386	418
	HAIFA	1008.0	+0.8	—	S	6	2	28.7	+0.6	30	—	20	—	60	0	726	607
LOWER EGYPT	QURASHIYA	1009.6	+0.1	-0.1	—	0	3	24.9	+0.1	36	0	18	-1	77	0	55	59
	SUEZ	1008.3	+1.5	-0.2	N	2	1	24.1	+0.5	35	-1	21	-1	79	0	8	27
	CAIRO HELWAN	1009.9	+1.7	+0.9	N	2	0	24.4	+0.3	35	0	21	0	63	0	26	34
	CAIRO GIZA	1010.6	+1.5	+1.5	NNE	2	3	25.5	+2.0	34	-1	19	-1	78	0	19	25
	CAIRO EZBEKIYA	1010.6	+1.2	—	NNE	2	3	25.4	+2.6	35	0	22	+1	73	0	28	26
UPPER EGYPT	QASR EL GEBALI	1010.7	+1.2	+1.1	N	1	1	25.9	+0.2	37	-1	21	+1	70	0	15	
	MINYA	—	—	—	NW	2	0	25.2	+0.2	34	-3	21	0	71			
	ASYUT	1009.0	+1.5	+1.0	WNW	2	0	26.8	+1.0	37	-1	22	-1	52	0	0	
	QENA	—	—	—	W	2	0	30.5	+1.3	41	0	28	+4	39			
	ASWAN	1006.3	+0.8	-0.9	N	1	0	33.8	+1.8	44	+2	25	-1	35			
NORTH SUDAN	WADI HALFA	1008.3	+0.9	-0.1	—	0	0	29.4	+0.2	42	+1	21	-2	18			
	MEROWE	1008.0	+1.7	-0.1	—	0	0	32.6	+0.9	42	0	21	-4	16	0	0	
	ATBARA																
	KHARTOUM	1011.0	+3.4	+2.4	S	5	2	28.0	-1.5	37	-2	25	-1	61	[illegible]	9	[illegible]
EAST SUDAN	PORT SUDAN	1004.0	+1.0	-1.4	S	1	0	33.1	-3.0	43	+2	29	+1	52	0	119	79
	KASSALA																
	WAD MEDANI	1012.2	+1.4	+2.3	S	3	1	24.2	-1.4	36	-1	23	+2	82	0	168	[illegible]
	ROSEIRES	1010.7	+0.4	-1.7	SW	1	3	24.0	+0.5	37	+5	22	+1	83	1	371	347
SOUTH SUDAN	EL FASHER	—	—	—	N	1	2	23.0	-2.0	37	—	21	—	83	0	14	—
	EL OBEID																
	MALAKAL	—	—	—	SE	1	2	25.2	+1.4	29	-2	21	0	74	0	592	787
	WAU	—	—	—	S	3	1	24.0	+1.0	33	+2	22	+2	83	6	848	630
	MONGALLA	1012.0	+0.1	-0.2	SW	2	1	22.0	+1.0	27	-4	20	0	96	0	525	660

Upper Wind Observations at Helwan at 9 h. 00 m.

Height (metres)	Kms. Hr.	Direction
500	10	NNE
1000	30	N
1500	20	NNW
2000	15	NNW
3000	5	WNW

General Situation.

Forecast for 24 hours from noon to-day.

اليوم الى ظهر الغد

STATION	Humidity Mean of Day: Yesterday	Diff. from normal	Wet Bulb Temperature Mean of Day: Yesterday	Diff. from normal
	%	%	C	C
Alexandria	77	+4	22.7	-0.4
Tanta	62	—	21.3	
Giza	62	+5	21.1	-0.7
Helwan	45	-3	19.1	-1.1

Discharges at Aswan as measured by the sluices

1925	1924		
19.7	1566	—	m3 per sec.
18.7	1566	—	,, ,, ,,

GAUGE	Date 1925		
Mongalla	20.7	11.00	[illegible]
Malakal	20.7	11.33	[illegible]
Roseires	20.7	15.42	[illegible]
Khartoum	19.7	12.59	[illegible]
Kh. el Girba	19.7	13.36	[illegible]
Atbara	21.7	11.60	[illegible]
Wadi Halfa	20.7	2.93	[illegible]
Aswan Res.	20.7	94.63	—
,, D.S.	20.7	86.98	[illegible]
El Leisi	21.7	17.88	[illegible]
Roda (Cairo)	21.7	15.82	[illegible]

NOTE — means that figures are not available.

TERMS OF SUBSCRIPTION for the DAILY WEATHER REPORT sent by Post, P.T. 100 annually.

REPORT.

.co-V-c. Barometer and Wind at 8 h. Yesterday 20.7.25.

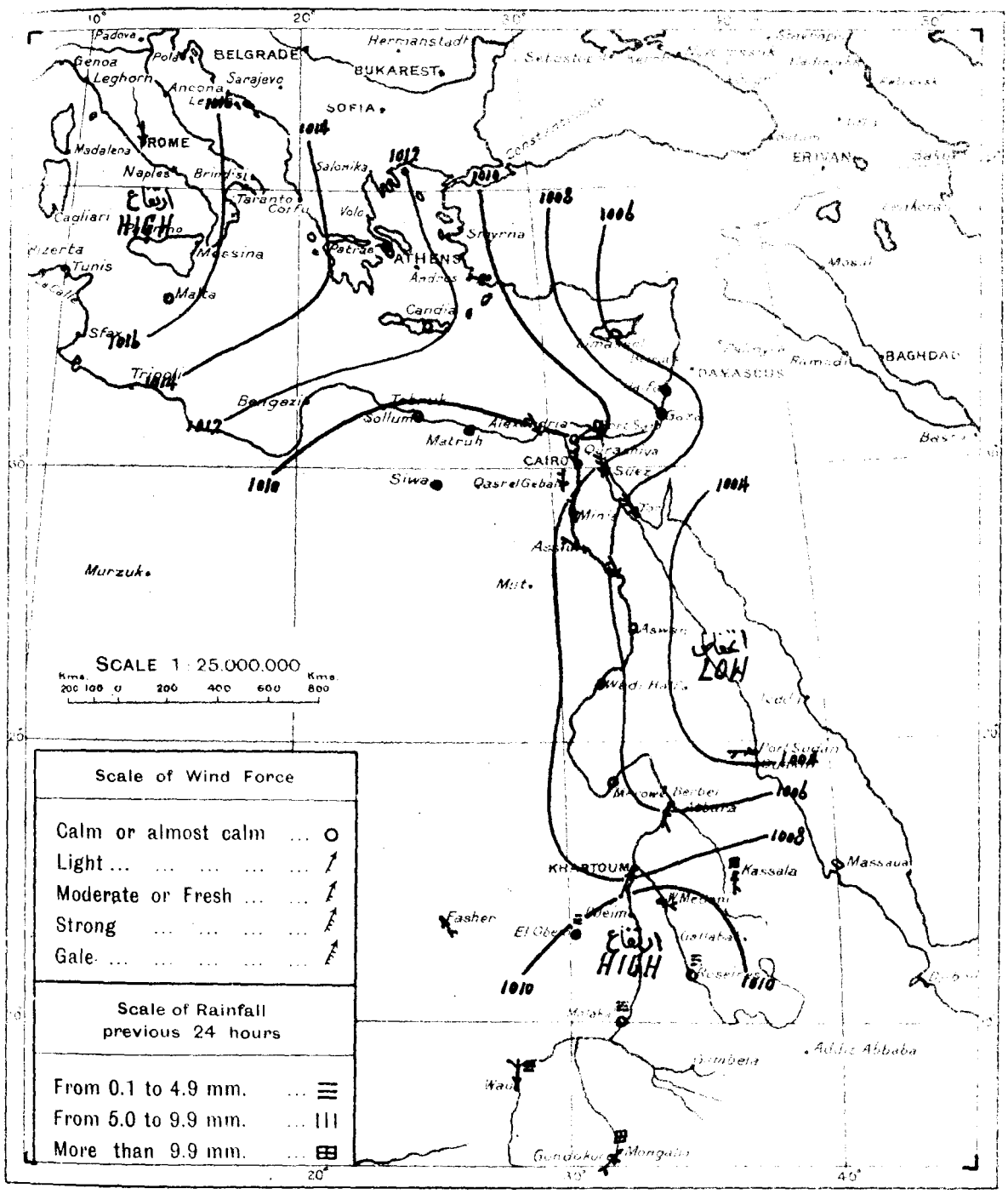

WIND VELOCITY

Calm	
Almost calm	
Very light	
Light	
Moderate	
Fresh	
Strong	
Very strong	
Gale	
Strong gale	
Whole gale	
Storm	
Hurricane	

STATE OF SKY

Clear	0
1 Clouded	1
2 Clouded	2
3 Clouded	3
Entirely clouded	4
Lightning	5
Sand haze	6
Sand storm	7
Mist or fog	8
Thunderstorm	9

STATE OF SEA

Calm	0
Very smooth	1
Smooth	2
Slight	3
Moderate	4
Rather rough	5
Rough	6
High	7
Very high	8
Phenomenal	9

co-V-c. From Observations taken at 8 h. yesterday. 20.7.25.

BAROMETER			WIND		STATE OF SKY	TEMPERATURE										
Reduced to Sea Level	Change in past 24 hours	Differ. from normal	Direction	FORCE		[illegible]	[illegible]	[illegible]	[illegible]	[illegible]	[illegible]	[illegible]	[illegible]	[illegible]	[illegible]	[illegible]
m.b.	m.b.	m.b.														
1017.1	+2.8	+2.3	N	2	0	23	+1	30	—	18	—	—	0	622	730	—
1016.5	+3.4	-0.1	ENE	1	0	25	+1	28	-2	22	+1	60	0	378	521	0
1012.8	+2.8	0.0	—	0	0	26	+2	—	—	—	—	60	—	—	364	—
1012.8	+1.6	+1.0	NW	1	0	26	-1	29	0	18	-4	—	0	72	514	3
1005.1	-1.3	-2.0	W	1	0	28	+1	33	0	18	-1	—	0	476	490	3
1006.0	-0.3	-2.1	SSW	3	1	32.2	-0.8	40	0	27	0	37	0	85	24	—
1010.8	+2.6	+0.9	SE	2	3	25.6	-4.2	36	-1	24	+3	66	0	168	142	—
1010.3	+0.4	-2.1	SE	1	3	23.5	-3.5	38	+6	22	+1	79	3	370	341	—
—	—	—	SSE	3	2	25.0	+0.5	34	—	24	—	76	0	14	—	—
1010.2	+1.1	-2.0	W	1	1	24.7	-4.3	32	-2	21	-1	81	4	104	117	—
—	—	—	—	0	2	23.8	-2.3	34	+3	21	0	83	4	592	483	—
—	—	—	N	2	4	23.0	-3.0	35	+4	21	+1	88	3	842	624	—
1011.9	+2.6	-0.3	SW	2	2	21.0	-5.0	34	+3	20	0	91	32	525	655	—

CAIRO, to-morrow

Time of sunrise h. 05 m. 08

" " sunset h. 18 m. 54

DAILY

From Observations taken at 8 h. to-day.

Wednesday 22nd July. 1925 ١٩٢٥ الاربعاء ٢٢ يوليه

	STATION	BAROMETER Reduced to Sea Level	BAROMETER Change in past 24 hours	BAROMETER Differ from normal	WIND Direction	WIND FORCE	STATE OF SKY	TEMPERATURE At 8 h.	TEMPERATURE Change in past 24 hours	TEMPERATURE Maximum Yesterday	TEMPERATURE Difference from Normal	TEMPERATURE Minimum	TEMPERATURE Difference from Normal	HUMIDITY	RAIN Past 24 hours	RAIN Total from Oct. 1 to	
		m.b.	m.b.	m.b.				°C	°C	°C	°C	°C	°C	%	mm.	mm.	mm.
COAST	SOLLUM	1008.8	-1.1	—	N	2	0	26.4	+0.2	30	—	21	—	68	0	244	—
	SIWA...	1011.0	+0.4	-0.3	—	0	0	26.5	-1.7	40	+2	21	+1	60	0	5	—
	MATRUH	1010.4	+0.8	-0.4	NW	3	0	24.9	-0.3	26	-1	20	0	82	0	253	161
	ALEXANDRIA ...	1009.5	-1.2	+0.6	NW	3	2	25.8	+0.8	30	0	23	0	76	0	273	205
	PORT SAID ...	1009.6	-0.8	+1.5	—	0	3	26.5	-0.6	31	0	22	-1	72	0	79	82
	GAZA...	1008.2	-0.8	—	—	0	0	27.0	-0.3	29	—	18	—	68	0	386	418
	HAIFA	1006.7	-1.3	—	ESE	2	0	27.8	-0.9	30	—	19	—	57	0	726	607
LOWER EGYPT	QURASHIYA ...	1008.8	-0.8	-0.9	—	0	3	25.6	+0.7	36	0	18	-1	71	0	55	59
	SUEZ...	1007.6	-0.7	-0.8	N	3	0	24.8	+0.7	35	-1	22	0	73	0	8	26
	CAIRO HELWAN ..	1009.1	-0.8	+0.1	NNW	2	2	24.0	-0.4	34	-1	22	+1	70	0	26	34
	CAIRO GIZA	1009.1	-1.5	+0.1	—	0	4	24.8	-0.7	34	-1	22	+2	78	0	19	25
	CAIRO EZBEKIYA...	1009.4	-1.2	—	—	0	4	24.0	-1.4	35	0	23	+2	75	0	28	26
UPPER EGYPT	QASR EL GEBALI	1009.8	-0.9	+0.2	—	0	0	26.0	+0.1	36	-2	21	+1	68	0	15	
	MINYA	—	—	—	NW	3	0	25.5	+0.3	35	-2	22	+1	72	—	—	
	ASYUT	1008.4	-0.6	+0.5	NNW	2	0	26.2	-0.6	37	-1	23	0	69	0	0	
	QENA...	—	—	—	W	1	0	30.0	-0.5	41	0	25	+1	41	—	—	
	ASWAN	1006.6	+0.3	-0.7	—	0	0	33.2	-0.6	45	+3	25	-1	39	—	—	
NORTH SUDAN	WADI HALFA ...	1007.6	-0.7	-0.8	—	0	0	30.4	+1.0	44	+3	24	+1	17	—	—	
	MEROWE	1007.2	-0.8	-0.9	SW	2	0	33.6	+1.0	42	0	27	+2	14	0	0	—
	ATBARA	1006.7	-1.7	-1.5	WSW	3	0	34.0	+2.8	40	0	29	+2	33	0	85	26
	KHARTOUM ...	1009.4	-1.6	+0.8	SW	1	1	31.7	+3.7	38	-1	27	+1	46	0	9	41
EAST SUDAN	PORT SUDAN ...	1008.0	0.0	-1.4	N	1	0	34.7	+1.6	41	0	30	+2	44	0	119	99
	KASSALA	1009.5	-1.3	-1.9	SSE	3	2	28.0	+2.6	33	-1	23	0	57	0	86	125
	WAD MEDANI ...	1009.9	-2.3	-0.1	S	2	1	29.6	+5.4	37	0	24	+3	55	1	169	149
	ROSEIRES... ...	1013.4	+2.7	+1.0	SSW	2	3	22.0	-2.0	39	+7	22	+1	91	tr.	371	353
SOUTH SUDAN	EL FASHER ...	—	—	—	—	0	3	24.5	+1.5	35	—	22	—	76	6	20	—
	EL OBEID... ...	1010.6	-1.3	-1.7	SW	2	0	27.6	+0.3	32	-1	23	+1	67	0	104	123
	MALAKAL	—	—	—	W	1	1	22.6	-2.6	32	+1	21	0	91	14	606	492
	WAU	—	—	—	S	2	4	22.0	-2.0	34	+3	20	0	96	31	879	636
	MONGALLA ...	1013.1	+1.1	+0.9	SW	1	0	22.0	0.0	32	+1	21	+1	96	7	532	664

Upper Wind Observations at Helwan at h. m.

Height (metres)	Kms./Hr.	Direction
500		
1000		
1500		
2000		
3000		

General Situation.

Forecast for 24 hours from noon to-day.

نهر اليوم الى ظهر الغد

STATION	Humidity Mean of Day Yester day	Humidity Mean of Day Diff. from normal	Wet Bulb Temperature Mean of Day Yester day	Wet Bulb Temperature Mean of Day Diff. from normal
	%	%	C	C
Alexandria...	74	+3	23.0	-0.6
Ezbekia ...	63	—	22.8	—
Giza	67	+7	23.3	+1.5
Helwan ...	47	-2	20.4	-0.1

Discharges at Aswan as measured by the sluices

	1925	1924	
21.7	1563	—	m3 per sec.
20.7	1563	—	" " "

GAUGE	Date 1925		
Mongalla... ...	22.7	11.30	-0.72
Malakal	22.7	11.36	-0.04
Roseires	22.7	15.54	-0.04
Khartoum.. ...	21.7	12.72	-0.36
Kh. el Girba ...	20.7	12.40	-0.50
Atbara	22.7	11.70	-0.44
Wadi Halfa ...	22.7	3.05	-0.18
Aswan Res. ...	22.7	94.39	—
" D.S. ...	22.7	86.98	+0.18
El Leisi	22.7	17.90	+0.43
Roda (Cairo) ...	22.7	15.82	+0.20

NOTE. A dash means that figures are not available.

TERMS OF SUBSCRIPTION for the DAILY WEATHER REPORT sent by Post, P.T. 100 annually

PRINTED AT THE SURVEY OF EGYPT 24.461

WORKS.
NT.

REPORT.

.co-V-c\ Barometer and Wind at 8 h. Yesterday 21.7.25.

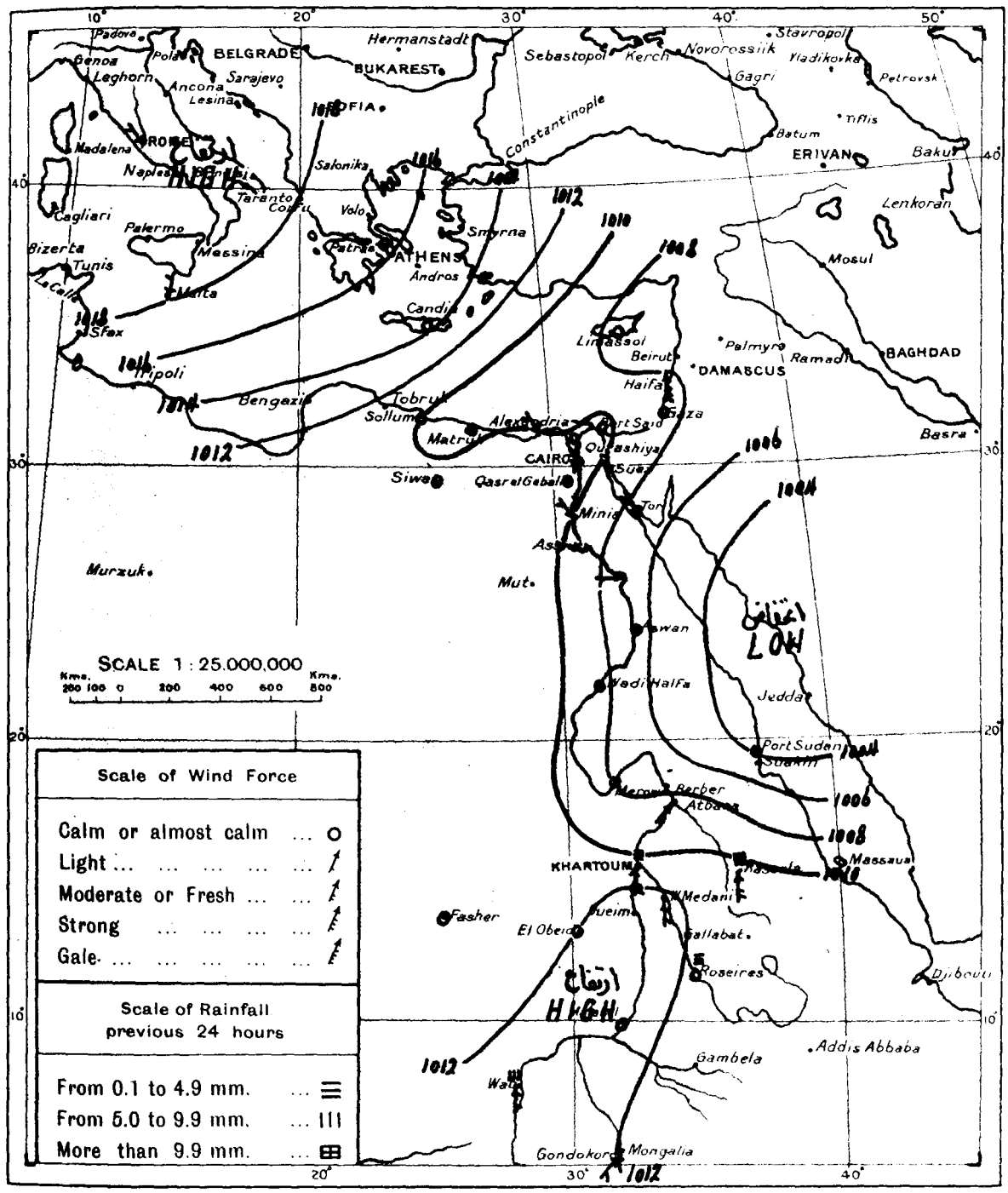

WIND VELOCITY

	K.P.H.	Force
Calm	0- 2	0
Almost calm..	2- 7	1
Very light ...	7-14	2
Light ...	14-21	3
Moderate .	21-29	4
Fresh	29-38	5
Strong... ...	38-47	6
Very strong	47-57	7
Gale .	57-69	8
Strong gale	69-82	9
Whole gale	82-96	10
Storm ...	96-110	11
Hurricane above	110	12

STATE OF SKY

Clear	0
¼ Clouded	1
½ Clouded	2
¾ Clouded	3
Entirely clouded	4
Raining	5
Sand haze	6
Sand storm	7
Mist or fog	8
Thunderstorm ...	9

STATE OF SEA

Calm	0
Very smooth	1
Smooth	2
Slight	3
Moderate	4
Rather rough	5
Rough ...	6
High	7
Very high	8
Phenomenal ...	9

.co-V-c\ From Observations taken at 8 h. yesterday. 21.7.25.

	BAROMETER			WIND		STATE OF SKY	TEMPERATURE						H.M.T.	RAINFALL			STATE OF SEA
	Reduced to Sea Level	Change in past 24 hours	Differ from normal	Direction	FORCE		At 8 h	Change in past 24 hours	Maximum	Difference from Normal	Minimum	Difference from Normal		Fall in 24 hours	Normal from Oct. to day before yesterday	Total from Oct. to day before yesterday	
	m.b.	m.b.	m.b.				C	C	C	C	C	C		mm.	mm.	mm.	
	1019.5	+2.4	+4.7	NW	2	0	25	+2	32	—	19	—	—	0	622	731	—
	1018.1	+1.6	+1.5	NNE	2	0	24	-1	27	-3	22	+1	80	0	378	522	0
	1015.4	+2.6	+2.6	—	0	0	27	+1	—	—	—	—	40	—	—	365	—
	1014.2	+1.4	+2.4	N	1	1	27	+1	30	+1	22	0	—	0	72	514	4
	1007.1	+2.0	0.0	—	0	0	27	-1	31	-2	18	-1	—	0	476	490	0
Atbara العطبره	1008.4	+2.4	+0.3	SW	5	1	31.2	-1.0	41	+1	27	0	46	0	85	25	—
Kassala كسلا	1010.8	+1.7	-0.5	S	5	1	25.4	-1.8	35	+1	23	0	80	14	86	122	—
El Obeid الابيض	1011.9	+1.7	-0.3	SW	1	1	27.3	+2.6	31	-2	23	+1	66	0	104	120	—

CAIRO, to-morrow

Time of sunrise 05 h. 09 m.

,, ,, sunset 18 h. 54 m.

From Observations taken at 8 h. to-day.

Thursday 23rd July, 1925 ١٩٢٥ الخميس ٢٣ يوليه

	STATION	BAROMETER Reduced to Sea Level	Change in past 24 hours	Differ from normal	WIND Direction	FORCE	STATE OF SKY	TEMPERATURE At 8 h.	Change in past 24 hours	Maximum Yesterday	Difference from Normal	Minimum	Difference from Normal	HUMIDITY	Rain		
		m.b.	m.b.	m.b.				°C	C	C	C	C	C				
COAST	SOLLUM	1007.5	-1.3	—	N	3	0	26.4	0.0	29	—	21	—	61	0	244	—
	SIWA	1009.0	-2.0	-2.2	—	0	0	26.2	-0.3	39	+1	21	+1	70	0	5	—
	MATRUH	1007.6	-2.8	-3.2	NW	2	0	24.8	-0.1	27	0	19	-1	86	0	253	161
	ALEXANDRIA	1007.2	-2.3	-1.7	NW	3	2	25.2	-0.6	30	0	23	0	81	0	273	205
	PORT SAID	1007.1	-2.5	-1.0	NW	1	3	27.7	+1.2	31	0	23	0	72	0	79	82
	GAZA	1006.2	-2.0	—	SSW	1	0	26.3	-0.7	29	—	18	—	73	0	386	418
	HAIFA	1003.9	-2.8	—	S	3	0	28.1	+0.3	30	—	20	—	53	0	726	607
LOWER EGYPT	QURASHIYA	1006.3	-2.5	-3.3	—	0	3	26.5	+0.9	36	0	21	+2	80	0	55	59
	SUEZ	1006.2	-1.4	-2.1	N	4	0	25.4	+0.6	36	0	22	0	75	0	8	25
	CAIRO HELWAN	1006.3	-2.8	-2.6	NNW	3	3	24.4	+0.4	35	0	22	+1	72	0	26	34
	CAIRO GIZA	1007.1	-2.0	-1.9	NW	2	3	25.5	+0.7	35	0	22	+2	82	0	19	25
	CAIRO EZBEKIYA	1006.8	-2.6	—	NW	2	3	25.8	+1.8	36	+1	24	+3	76	0	28	26
UPPER EGYPT	QASR EL GEBALI	1007.6	-2.2	-1.9	N	2	0	26.4	+0.4	37	-1	23	+3	66	0	15	
	MINYA	—	—	—	N	3	0	26.1	+0.6	35	-2	23	+2	76	—		
	ASYUT	1006.6	-1.8	-1.3	WNW	2	0	26.4	+0.2	35	-3	24	+1	52	0	0	
	QENA	—	—	—	W	2	0	30.4	+0.4	41	0	25	+1	32	—		
	ASWAN	1005.9	-0.7	-1.4	—	0	0	31.5	-1.7	44	+2	25	-1	40	—		
NORTH SUDAN	WADI HALFA	1006.8	-0.8	-1.6	—	0	0	30.0	-0.4	42	+1	22	-1	15	—		
	MEROWE	1007.1	-0.1	-1.0	S	6	4	31.5	-2.1	43	+1	27	+2	15	0	0	
	ATBARA																
	KHARTOUM	1008.2	-1.2	-0.5	WSW	1	2	28.5	-3.2	40	+1	21	-4	62	16	25	42
EAST SUDAN	PORT SUDAN	1002.6	-1.4	-2.8	N	1	0	34.1	-0.6	39	-2	28	0	70	0	119	100
	KASSALA	1010.6	+1.1	-0.8	S	4	3	26.4	-1.6	35	+1	24	+1	66	0	86	123
	WAD MEDANI	1010.2	+0.3	+0.2	SE	2	2	27.0	-2.6	39	+3	21	0	66	2	171	153
	ROSEIRES	1011.1	-2.3	-1.3	S	1	3	24.0	+2.0	38	+6	22	+1	79	0	371	359
SOUTH SUDAN	EL FASHER																
	EL OBEID																
	MALAKAL	—	—	—	SE	1	2	24.0	+1.4	33	+2	22	+1	82	0	606	497
	WAU																
	MONGALLA																

Upper Wind Observations at Helwan at 8 h. 45 m.

Height (metres)	Kms. Hr.	Direction
500	10	N
1000	30	NE
1500		
2000		
3000		

General Situation.

Forecast for 24 hours from noon to-day.

من اليوم الى ظهر الغد

STATION	Humidity Mean of Day: Yesterday	Diff. from normal	Wet Bulb Temperature Mean of Day: Yesterday	Diff. from normal
	%	%	C	C
Alexandria	79	+3	23.6	+0.3
Ezbekia	63	—	22.9	—
Giza	67	+7	23.8	+2.0
Helwan	54	-5	21.5	+1.1

Discharges at Aswan as measured by the sluices

	1925	1924	
22.7	1563	—	m3 per sec.
21.7	1563	—	,, ,, ,,

GAUGE	Date 1925		
Mongalla	22.7	11.30	-0.72
Malakal	22.7	11.36	-0.36
Roseires	22.7	15.54	-0.06
Khartoum	21.7	12.72	-0.03
Kh. el Girba	20.7	12.40	-0.51
Atbara	23.7	11.91	-0.37
Wadi Halfa	22.7	3.05	-0.12
Aswan Res.	23.7	94.34	
,, D.S.	23.7	86.93	+0.03
El Leisi	23.7	17.92	+0.42
Roda (Cairo)	23.7	15.82	+0.3

NOTE. A dash means that figures are not available.

TERMS OF SUBSCRIPTION for the DAILY WEATHER REPORT sent by Post, P.T. 100 annually

REPORT.

.co - V - cc Barometer and Wind at 8 h. Yesterday 22.7.25.

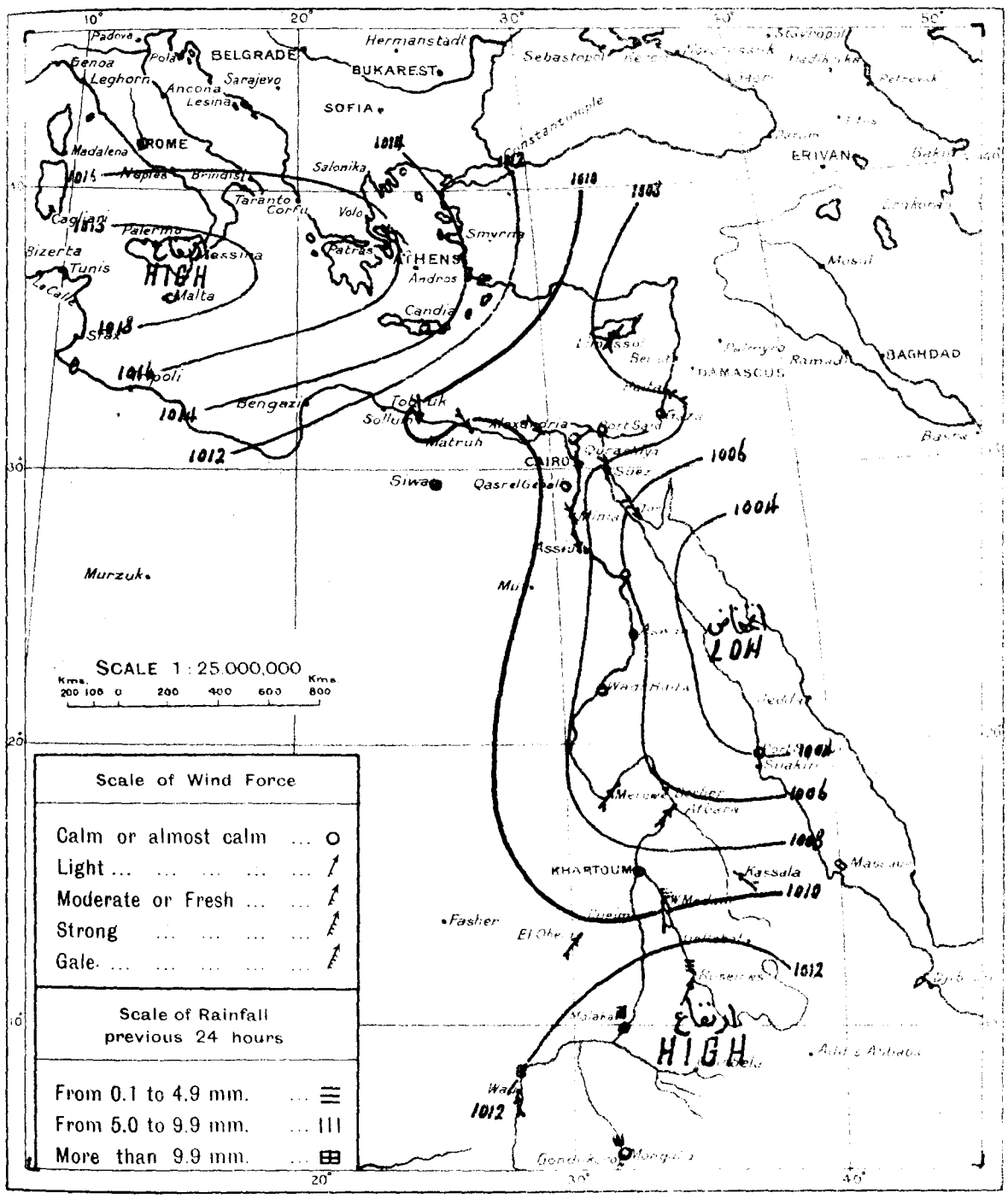

.co - V - cc From Observations taken at 8 h. yesterday. 22.7.25.

BAROMETER			WIND		STATE OF SKY											
Reduced to Sea Level	Change in past 24 hours	Differ from normal	Direction	FORCE												
m.b	m.b	m.b														
1015.0	-4.5	+0.2	N	1	0	26	+1	34	–	20	–	–	0	622	731	–
1019.3	+1.2	+2.7	ENE	1	0	27	+3	27	-3	23	+2	60	0	378	523	0
1016.2	+0.8	+3.4	NNE	4	0	28	+1	–	–	–	–	30	–	–	365	–
1014.3	+0.1	+2.5	NW	1	0	27	0	30	+1	20	-2	–	0	72	514	5
1006.4	-0.7	-0.7	WSW	2	4	27	0	31	-2	21	+2	–	0	476	490	2

CAIRO, to-morrow

Time of sunrise 05 h. 09 m.

,, ,, sunset 18 h. 53 m.

From Observations taken at 8 h. to-day.

Friday 24th July. 1925 ١٩٢٥ الجمعه ٢٤ يوليه

	STATION	BAROMETER Reduced to Sea Level	BAROMETER Change in past 24 hours	BAROMETER Differ from normal	WIND Direction	WIND FORCE	STATE OF SKY	TEMPERATURE At 8 h.	TEMPERATURE Change in past 24 hours	TEMPERATURE Maximum Yesterday	TEMPERATURE Difference from Normal	TEMPERATURE Minimum	TEMPERATURE Difference from Normal	HUMIDITY	Past Rainfall		
		m.b.	m.b.	m.b.				°C	C	C	C	C	C	%	mm		
COAST	SOLLUM	1008.4	+0.9	—	N	3	0	25.2	-1.2	29	—	20	—	69	0	244	—
	SIWA	1008.6	-0.4	-2.6	—	0	0	26.2	0.0	37	-1	21	+1	56	0	5	—
	MATRUH	1007.1	-0.5	-3.7	NNE	2	0	25.8	+1.0	27	0	20	0	73	0	253	161
	ALEXANDRIA	1006.8	-0.4	-2.1	NW	3	3	25.8	+0.6	30	0	23	0	76	0	273	205
	PORT SAID	1007.1	0.0	-0.9	W	2	3	27.0	-0.7	32	+1	24	+1	77	0	79	82
	GAZA	1005.3	-0.9	—	SW	1	2	28.5	+2.2	30	—	20	—	76	0	386	418
	HAIFA	1003.0	-0.9	—	S	3	0	29.0	+0.9	30	—	21	—	56	0	726	607
LOWER EGYPT	QURASHIYA	1006.0	-0.3	-3.6	—	0	3	25.8	-0.7	37	+1	21	+2	79	0	55	50
	SUEZ	1005.4	-0.8	-2.9	N	4	0	25.6	+0.2	37	+1	23	+1	75	0	8	26
	CAIRO HELWAN	1007.0	+0.7	-1.9	NW	2	3	23.4	-1.0	35	0	22	+1	76	0	26	34
	CAIRO GIZA	1006.6	-0.5	-2.3	—	0	3	26.0	+0.5	35	0	21	+1	72	0	19	25
	CAIRO EZBEKIYA	1007.4	+0.6	—	—	0	3	24.6	-1.2	36	+1	23	+2	79	0	28	26
UPPER EGYPT	QASR EL GEBALI	1008.0	+0.4	-1.5	—	0	0	26.4	0.0	37	-1	21	+1	65	0	15	
	MINYA	—	—	—	NW	2	0	25.7	-0.4	36	-1	23	+2	79	—		
	ASYUT	1006.3	-0.3	-1.6	NNW	2	0	27.8	+1.4	36	-2	24	+1	54	0	0	
	QENA	—	—	—	W	2	0	32.0	+1.6	39	-2	25	+1	36	—		
	ASWAN	1005.9	0.0	-1.4	N	2	1	33.5	+2.0	41	-1	27	+1	42	—		
NORTH SUDAN	WADI HALFA	1005.8	-1.0	-2.6	—	0	0	30.6	+0.6	41	0	22	-1	23	—		
	MEROWE	1006.2	-0.9	-1.9	SW	3	0	33.6	+2.1	43	+1	25	0	20	0	0	
	ATBARA	1006.8	+0.1	-1.5	WSW	2	0	32.0	-2.0	41	+1	27	+1	37	0	85	27
	KHARTOUM	1009.3	+1.1	+0.6	SW	4	2	27.1	-1.4	39	0	24	-1	65	1	26	43
EAST SUDAN	PORT SUDAN	1003.5	+0.9	-1.9	S	1	1	34.7	+0.6	40	-1	29	+1	39	0	119	100
	KASSALA	1008.7	-1.9	-2.7	S	3	3	26.6	+0.2	35	+1	22	-1	65	0	86	131
	WAD MEDANI	1010.2	0.0	+0.2	SE	3	2	24.2	-2.8	39	+3	20	-1	83	24	195	157
	ROSEIRES	1010.8	+0.3	-1.6	ESE	1	1	23.0	-1.0	37	+5	21	0	91	11	382	365
SOUTH SUDAN	EL FASHER	—	—	—	E	1	1	26.0	+3.0	33	—	22	—	66	0	20	—
	EL OBEID	1012.6	+0.6	+0.3	W	1	2	22.5	-4.5	34	+1	19	-3	87	3	107	129
	MALAKAL	—	—	—	—	0	2	24.8	+0.8	31	+1	22	+1	85	0	606	502
	WAU	—	—	—	W	3	4	22.0	-2.0	33	+2	20	0	87	4	883	648
	MONGALLA	1009.8	-1.6	-2.4	E	1	0	24.0	+0.3	32	+1	21	+1	91	0	532	672

Upper Wind Observations at Helwan at h. m.

Height (metres)	Kms. Hr.	Direction
500		
1000		
1500		
2000		
3000		

General Situation.

Forecast for 24 hours from noon to-day.

من اليوم الى ظهر الغد

STATION	Humidity Mean of Day: Yester day	Humidity Mean of Day: Diff. from normal	Wet Bulb Temperature Mean of Day: Yester day	Wet Bulb Temperature Mean of Day: Diff. from normal
	%	%	C	C
Alexandria	81	+5	23.2	0.0
Ezbekia	59	—	21.9	—
Giza	58	-2	22.3	0.0
Helwan	45	-4	20.5	-0.4

Discharges at Aswan as measured by the sluices

1925	1924	
23.7 ※ —	—	m3 per sec.
22.7 1563	—	

Remarks: ※ Aswan Sluice Discharge will not be published during the flood Season.

ملحوظه: لا ينشر مقدار المصرف بخزان اسوان مدة الفيضان.

GAUGE	Date 1925		
Mongalla	24.7	11.17	-0.86
Malakal	24.7	11.38	-0.10
Roseires	23.7	15.45	-1.08
Khartoum	24.7	12.79	-0.51
Kh. el Girba	23.7	12.90	-0.28
Atbara	24.7	12.07	-0.32
Wadi Halfa	24.7	3.23	-0.23
Aswan Res.	24.7	94.41	—
,, D.S.	24.7	87.02	-0.01
El Leisi	24.7	17.92	+0.35
Roda (Cairo)	24.7	15.84	+0.18

NOTE. A dash means that figures are not available.

TERMS OF SUBSCRIPTION for the DAILY WEATHER REPORT sent by Post, P.T. 100 annually

PRINTED AT THE SURVEY OF EGYPT 54361

WORKS.
N
REPORT.

.٢٥-٧-٢٣ Barometer and Wind at 8 h. Yesterday 23.7.25.

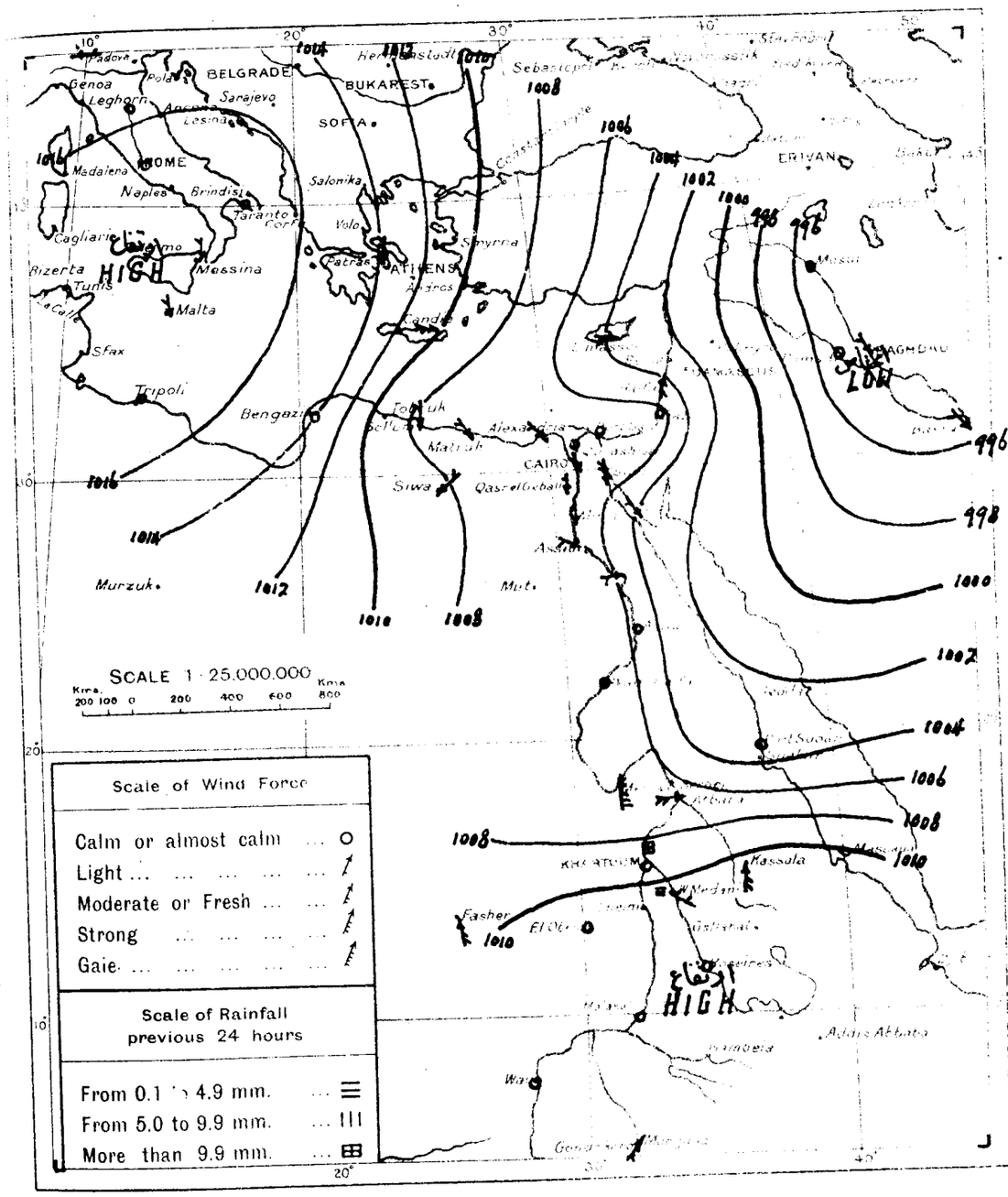

.٢٥-٧-٢٣ From Observations taken at 8 h yesterday 23.7.25.

	BAROMETER			WIND		STATE OF SKY											
	Reduced to Sea Level	Change in past 24 hours	Differ from normal	Direction	FORCE												
	m.b.	m.b.	m.b.														
	1017.3	+2.3	+2.5	N	1	0	26	0	35	–	19	–	–	0	622	732	–
	1017.3	–2.0	+0.7	NNW	2	0	27	0	29	–1	24	+2	50	0	378	523	0
	1014.0	–2.2	+1.2	N	4	0	28	0	–	–	–	–	30	–	–	365	–
	1010.4	–3.9	–1.4	WNW	3	1	27	0	30	+1	23	+1	–	0	72	514	5
	1003.0	–3.4	–4.1	W	2	0	31	+4	32	–1	21	+2	–	0	476	490	0
Atbara العطبره	1006.7	0.0	–1.6	W	4	0	34.0	0.0	42	+2	28	+2	31	0	85	26	–
El Fasher الفاشر	–	–	–	SSE	4	4	23.0	–1.5	36	–	23	–	83	0	20	–	–
El Obeid الابيض	1012.0	+1.4	–0.3	W	1	2	27.0	–0.6	34	+2	23	+1	63	0	104	126	–
Wau واو	–	–	–	W	1	3	24.0	+2.0	35	+4	20	0	83	0	879	642	–
Mongalla منجلا	1011.4	–1.7	–0.8	SW	2	0	23.7	+1.7	29	–2	21	+1	86	0	532	668	–

CAIRO, to-morrow

Time of sunrise 05 h. 10 m.

" " sunset 18 h. 53 m.

From Observations taken at 8 h. to-day.

Saturday 25th July, 1925 ١٩٢٥ السبت ٢٥ يوليه

	STATION	BAROMETER Reduced to Sea Level	Change in past 24 hours	Differ from normal	WIND Direction	FORCE	STATE OF SKY	TEMPERATURE At 8 h.	Change in past 24 hours	Maximum Yesterday	Difference from Normal	Minimum	Difference from Normal	HUMIDITY	Past 24 hours		
		m.b.	m.b.	m.b.				°C	C	C	C	C	C	%	mm		
COAST	SOLLUM	1008.6	+0.2	—	NW	3	0	27.2	+2.0	30	—	20	—	56	0	244	—
	SIWA...	1010.6	+2.0	-0.5	—	0	0	24.9	-1.3	38	0	21	+1	63	0	5	—
	MATRUH	1008.6	+1.5	-2.2	NNW	1	0	25.3	-0.5	27	0	19	-1	78	0	253	161
	ALEXANDRIA ...	1009.1	+2.3	+0.2	—	0	0	26.4	+0.6	30	0	23	0	82	0	273	205
	PORT SAID ...	1008.0	+0.9	0.0	NW	2	0	28.3	+1.3	32	+1	22	-1	70	0	79	82
	GAZA...	1006.2	+0.9	—	SSW	2	0	26.3	-2.2	29	—	20	—	74	0	386	418
	HAIFA	1004.0	+1.0	—	E	2	0	28.9	-0.1	30	—	20	—	62	0	726	607
LOWER EGYPT	QURASHIYA ...	1007.9	+1.9	-1.7	—	0	3	24.9	-0.9	37	+1	22	+3	84	0	55	59
	SUEZ...	1007.0	+1.6	-1.3	N	3	0	27.8	+2.2	37	+1	23	+1	68	0	8	26
	CAIRO HELWAN ..	1008.0	+1.0	-0.8	NW	2	0	24.5	+1.1	37	+2	22	+1	80	0	26	34
	CAIRO GIZA	1008.6	+2.0	-0.3	—	0	3	25.8	-0.2	36	+1	21	+1	85	0	19	25
	CAIRO EZBEKIYA...	1010.0	+2.6	—	—	0	4	25.0	+0.4	37	+2	23	+2	85	0	28	26
UPPER EGYPT	QASR EL GEBALI	1008.6	+0.6	-0.8	NNE	1	0	27.9	+1.5	37	-1	22	+2	61	0	15	
	MINYA	—	—	—	NW	2	0	27.0	+1.3	36	-1	23	+2	73			
	ASYUT	1007.5	+1.2	-0.3	WNW	2	0	27.8	0.0	36	-2	23	0	53	0	0	
	QENA...	—	—	—	W	2	0	31.3	-0.7	40	-1	24	0	31			
	ASWAN	1007.0	+1.1	-0.3	—	0	0	31.5	-2.0	41	-1	24	-2	40	—		
NORTH SUDAN	WADI HALFA ...	1006.7	+0.9	-1.7	—	0	0	30.8	+0.2	43	+2	23	-1	17	—		
	MEROWE	1007.0	+0.8	-1.1	SW	3	0	35.6	+2.0	44	+2	28	+2	14	0	0	—
	ATBARA	1007.0	+0.2	-1.3	SW	4	0	33.5	+1.5	42	+2	29	+3	38	0	85	27
	KHARTOUM ...	1009.4	+0.1	+0.7	SSW	1	2	29.7	+2.6	39	0	26	+1	57	0	26	45
EAST SUDAN	PORT SUDAN ...																
	KASSALA																
	WAD MEDANI ...	1010.8	+0.6	+0.8	S	3	3	26.0	+1.8	36	0	24	+3	72	0	195	160
	ROSEIRES... ...	1010.8	0.0	-1.6	SW	1	3	23.0	0.0	39	+7	22	+1	83	1	383	371
SOUTH SUDAN	EL FASHER ...	—	—	—	—	0	2	23.0	-3.0	35	—	21	—	74	0	20	—
	EL OBEID... ...																
	MALAKAL	—	—	—	—	0	2	23.0	-1.8	31	+1	22	+1	88	0	606	507
	WAU																
	MONGALLA ...																

Upper Wind Observations at Helwan at 8 h. 30 m.

Height (metres)	Kms./Hr.	Direction
500	20	NNE
1000	20	NNE
1500	10	NNW
2000	15	WNW
3000	30	NNE

General Situation.

Forecast for 24 hours from noon to-day.

نهار اليوم الى ظهر الغد

STATION	Humidity Mean of Day: Yester day	Diff. from normal	Wet Bulb Temperature Mean of Day: Yester day	Diff. from normal
	%	%	C	C
Alexandria ..	81	+5	23.6	+0.6
Ezbekia ..	59	—	21.9	—
Giza	58	-2	22.3	+0.5
Helwan ...	46	-3	20.3	0.0

NOTE. A dash means that figures are not available.

Discharges at Aswan as measured by the sluices

	1925	1924
	m3 per sec.	
Mongalla... ...	24.7	11.57
Malakal	24.7	11.38
Roseires	23.7	15.45
Khartoum.. ...	24.7	12.79
Kh. el Girba *	23.7	12.90
Atbara	24.7	12.07
Wadi Halfa ...	24.7	3.23
Aswan Res. ...	25.7	94.52
" D.S. ..	25.7	87.07
El Leisi	25.7	17.97
Roda (Cairo) ...	25.7	15.86

GAUGE	Date 1925		
Mongalla... ...	24.7	-0.86	
Malakal	24.7	-0.10	
Roseires	23.7	-1.08	
Khartoum.. ...	24.7	-0.51	
Kh. el Girba *	23.7	-0.26	
Atbara	24.7	-0.32	
Wadi Halfa ...	24.7	-0.23	
Aswan Res. ...	25.7	—	
" D.S. ..	25.7	-0.11	
El Leisi	25.7	+0.32	
Roda (Cairo) ...	25.7	+0.18	

Remarks: * Khashm el Girba River Gauge Reading for 28.6.25 published on 24 & 30.6.25 should read 12.02 m. instead of 12.02 m.

ملاحظة - مجرى قراءة النهر بمقياس خشم القربة يوم ٢٨-٦-٢٥ المنشورة يومى ٢٤ و ٣٠-٦-٢٥ يجب ان تقرأ ١٢.٠٢ بدل ١٢.٠٢

TERMS OF SUBSCRIPTION for the DAILY WEATHER REPORT sent by Post, P.T. 100 annually

PRINTED AT THE SURVEY OF EGYPT 24.4.61

WORKS
NT
REPORT.

.co-V-c٤ Barometer and Wind at 8 h. Yesterday 24.7.25.

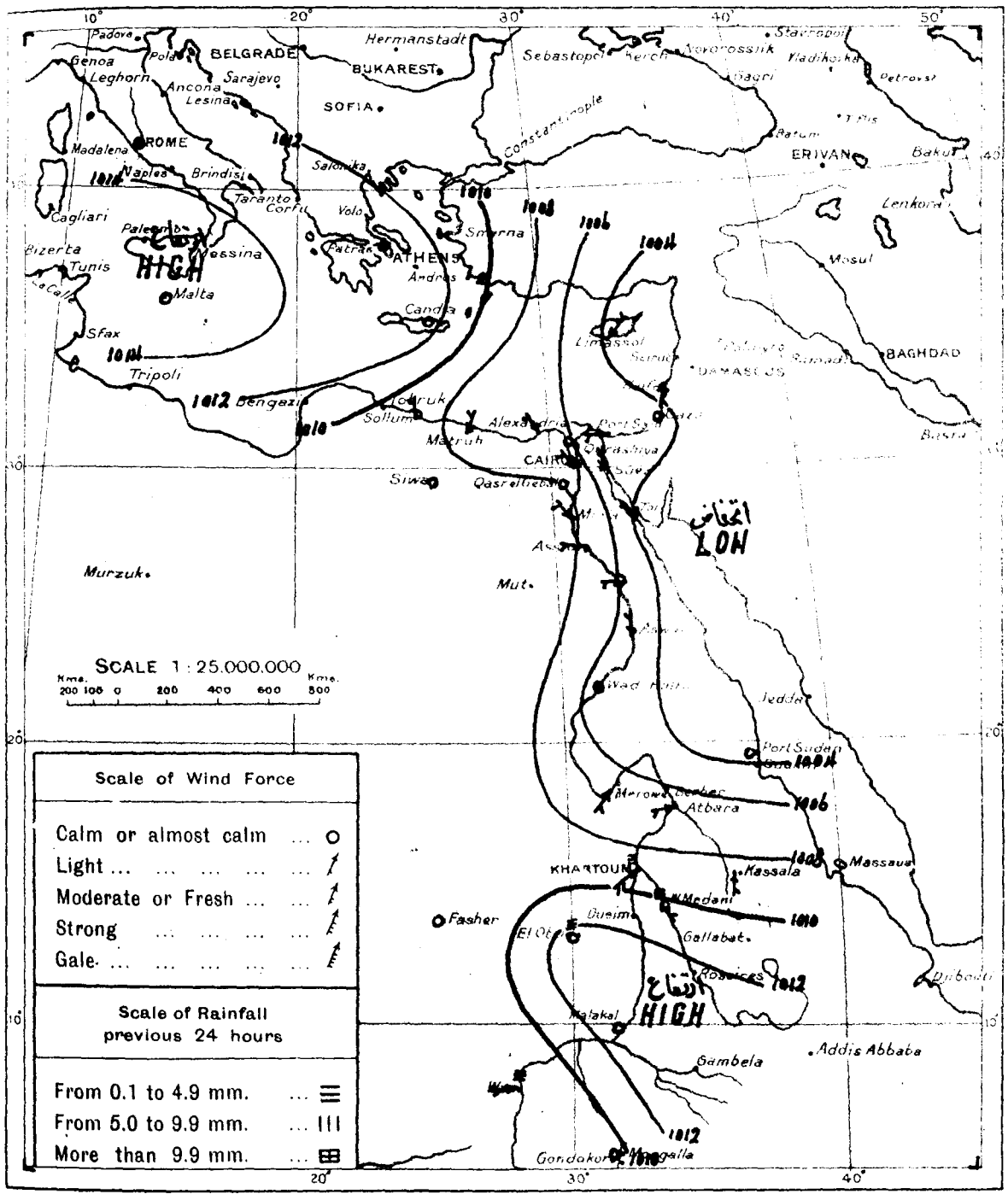

WIND VELOCITY

	K.P.H.	Force
Calm	[illegible]	0
Almost calm	2-7	1
Very light	7-14	2
Light	14-21	3
Moderate	21-29	4
Fresh	29-38	5
Strong	38-47	6
Very strong	47-57	7
Gale	[illegible]	8
Strong gale	[illegible]	9
Whole gale	[illegible]	10
Storm	96-110	11
Hurricane above	[illegible]	12

STATE OF SKY

Clear	0
¼ Clouded	1
½ Clouded	2
¾ Clouded	3
Entirely clouded	4
Raining	[illegible]
Sand haze	[illegible]
Sand storm	7
Mist or fog	8
Thunderstorm	9

STATE OF SEA

Calm	0
Very smooth	1
Smooth	2
Slight	3
Moderate	4
Rather rough	5
Rough	6
High	7
Very high	8
Phenomenal	9

.co-V-c٤ From Observations taken at 8 h. yesterday. 24.7.25.

	BAROMETER			WIND		STATE OF SKY	TEMPERATURE						HUMIDITY	RAINFALL			STATE OF SEA
	Reduced to Sea Level	Change in past 24 hours	Differ. from normal	Direction	FORCE		At 8 h	Change in past 24 hours	Maximum	Difference from Normal	Minimum	Difference from Normal		Past 24 hours	Normal from Oct. 1 to day before yesterday	Total from Oct. 1 to day before yesterday	
	m.b.	m.b.	m.b.				C	C	C	C	C	C	%	mm.	mm	mm	
[illegible]	1012.7	-4.6	-2.1	SE	1	3	26	0	35	—	22	—	—	0	622	733	—
[illegible]	1014.5	-2.8	-2.1	NW	1	0	27	0	31	+1	22	0	60	0	378	524	0
[illegible]	1013.6	-0.4	+0.8	—	0	0	28	0	—	—	—	—	30	—	—	365	—
[illegible]	1013.0	+2.6	+1.2	NW	1	0	28	+1	30	+1	24	+2	—	0	72	514	3
[illegible]	1003.0	0.0	-4.2	NE	5	0	34	+3	34	+1	19	0	—	0	476	490	2

CAIRO, to-morrow

Time of sunrise h. 05 m. 10

,, ,, sunset h. 18 m. 52

DAILY

From Observations taken at 8 h. to-day.

Sunday 26th July. 1925 ١٩٢٥ الاحد ٢٦ يوليه

	STATION	BAROMETER Reduced to Sea Level	Change in past 24 hours	Differ from normal	WIND Direction	FORCE	STATE OF SKY	TEMPERATURE At 8 h.	Change in past 24 hours	Maximum Yesterday	Difference from Normal	Minimum	Difference from Normal	HUMIDITY	RAINFALL Past 24 hours	Total from Oct. 1 to yesterday	Normal to date
		m.b.	m.b.	m.b.				°C	°C	°C	°C	°C	°C	%	mm.	mm	
COAST	SOLLUM	1007.4	-1.2	–	N	3	0	28.2	+1.0	31	–	22	–	64	0	244	
	SIWA...	1010.4	-0.2	-0.7	–	0	0	27.8	+2.9	38	0	20	0	53	0	5	–
	MATRUH	1008.8	+0.2	-2.0	NW	1	0	26.1	+0.8	27	0	21	+1	79	0	253	161
	ALEXANDRIA ...	1009.4	+0.3	+0.5	NW	3	0	27.5	+1.1	31	+1	24	+1	75	0	273	205
	PORT SAID	1009.4	+1.4	+1.5	W	2	2	27.5	-0.8	33	+2	23	0	80	0	79	82
	GAZA...	.															
	HAIFA	1005.8	+1.8	–	S	2	0	29.0	+0.1	–	–	21	–	60	0	726	607
LOWER EGYPT	QURASHIYA ...	1008.6	+0.7	-0.9	–	0	0	25.4	+0.5	37	+1	20	+1	86	0	55	59
	SUEZ...	1007.8	+0.8	-0.5	N	3	0	25.8	-2.0	36	0	22	0	67	0	8	26
	CAIRO HELWAN ...	1009.8	+1.8	+1.0	N	1	0	24.4	-0.1	36	+1	21	0	75	0	26	34
	CAIRO GIZA	1009.6	+1.0	+0.7	NW	2	0	26.3	+0.5	36	+1	20	0	77	0	19	25
	CAIRO EZBEKIYA...	1009.6	-0.4	–	NW	2	0	26.0	+1.0	36	+1	23	+2	75	0	28	26
UPPER EGYPT	QASR EL GEBALI	1010.3	+1.7	+0.9	–	0	0	27.4	-0.5	38	0	21	+1	62	0	15	
	MINYA	—	—	—	NW	2	0	28.3	+1.3	37	0	22	0	59	—	—	
	ASYUT	1008.3	+0.8	+0.5	WSW	2	0	28.4	+0.6	36	-1	24	+1	43	0	0	
	QENA...	—	—	—	N	1	0	30.0	-1.3	41	0	24	0	43	—	—	
	ASWAN	1006.8	-0.2	-0.5	–	0	0	33.0	+1.5	41	-1	25	-1	39	—	—	
NORTH SUDAN	WADI HALFA ...	1007.6	+0.9	-0.8	–	0	0	29.8	-1.0	43	+2	22	-2	20	—	—	
	MEROWE	1008.8	+1.8	+0.7	SW	6	3	32.6	-3.0	44	+2	28	+2	16	0	0	–
	ATBARA	1009.9	+2.9	+1.5	SW	3	0	31.0	-2.5	42	+3	27	+1	47	0	85	28
	KHARTOUM ...	1012.8	+3.4	+4.0	SSW	2	5	24.8	-4.9	38	0	21	-4	91	37	63	46
EAST SUDAN	PORT SUDAN ...	1005.4	+1.4	0.0	S	1	0	34.7	-0.4	38	-3	28	0	50	0	119	101
	KASSALA																
	WAD MEDANI ...																
	ROSEIRES... ...																
SOUTH SUDAN	EL FASHER ...																
	EL OBEID... ...																
	MALAKAL	–	–	–	–	0	0	24.2	+1.2	28	-2	21	0	82	0	606	511
	WAU																
	MONGALLA ...																

Upper Wind Observations at Helwan at 8 h. 45 m.

Height (metres)	Kms./Hr.	Direction
500	10	N
1000	15	N
1500	20	NNE
2000	25	N
3000	20	NNW

General Situation.

Forecast for 24 hours from noon to-day.

STATION	Humidity Mean of Day: Yesterday	Humidity Mean of Day: Diff. from normal	Wet Bulb Temperature Mean of Day: Yesterday	Wet Bulb Temperature Mean of Day: Diff. from normal
	%	%	C	C
Alexandria...	84	+8	24.1	+1.3
Ezbekia ...	61	—	22.1	—
Giza	59	-1	21.9	-0.1
Helwan ...	47	-2	19.9	-0.6

Discharges at Aswan as measured by the sluices 1925 1924 m3 per sec.

Remarks: Khashm el Girba river gauge-reading for 4 & 9/7/25 published on 4-6 & 10-13/7/25 should read 11.52 m & 11.54 m instead of 11.54 m & 11.44 m respectively.

ملحوظة - صح قراءة فى النهر بمقياس خشم القربة يوم ٤ و ٩ ٧ ٢٥ المطبوعتين فى الايام ٤ ٦ و ١٠ الى ١٣ ٧ ٢٥ ٢٥-٧-٩

GAUGE	Date 1925	Reading m	
Mongalla... ...	25.7	11.12	-0.42
Malakal	25.7	11.40	-0.09
Roseires	25.7	16.27	-0.55
Khartoum.. ...	25.7	12.87	-0.53
Kh. el Girba ...	25.7	12.82	-0.52
Atbara	25.7	12.07	-0.42
Wadi Halfa ...	26.7	3.48	-0.26
Aswan Res. ...	26.7	94.57	–
,, D.S. ...	26.7	87.17	-0.16
El Leisi	26.7	18.00	+0.27
Roda (Cairo) ...	26.7	15.88	+0.17

NOTE. A dash means that figures are not available.

TERMS OF SUBSCRIPTION for the DAILY WEATHER REPORT sent by Post, P.T. 100 annually

PRINTED AT THE SURVEY OF EGYPT 24/461

NORKS.
NT.

REPORT.

co-y-co Barometer and Wind at 8 h. Yesterday 25.7.25.

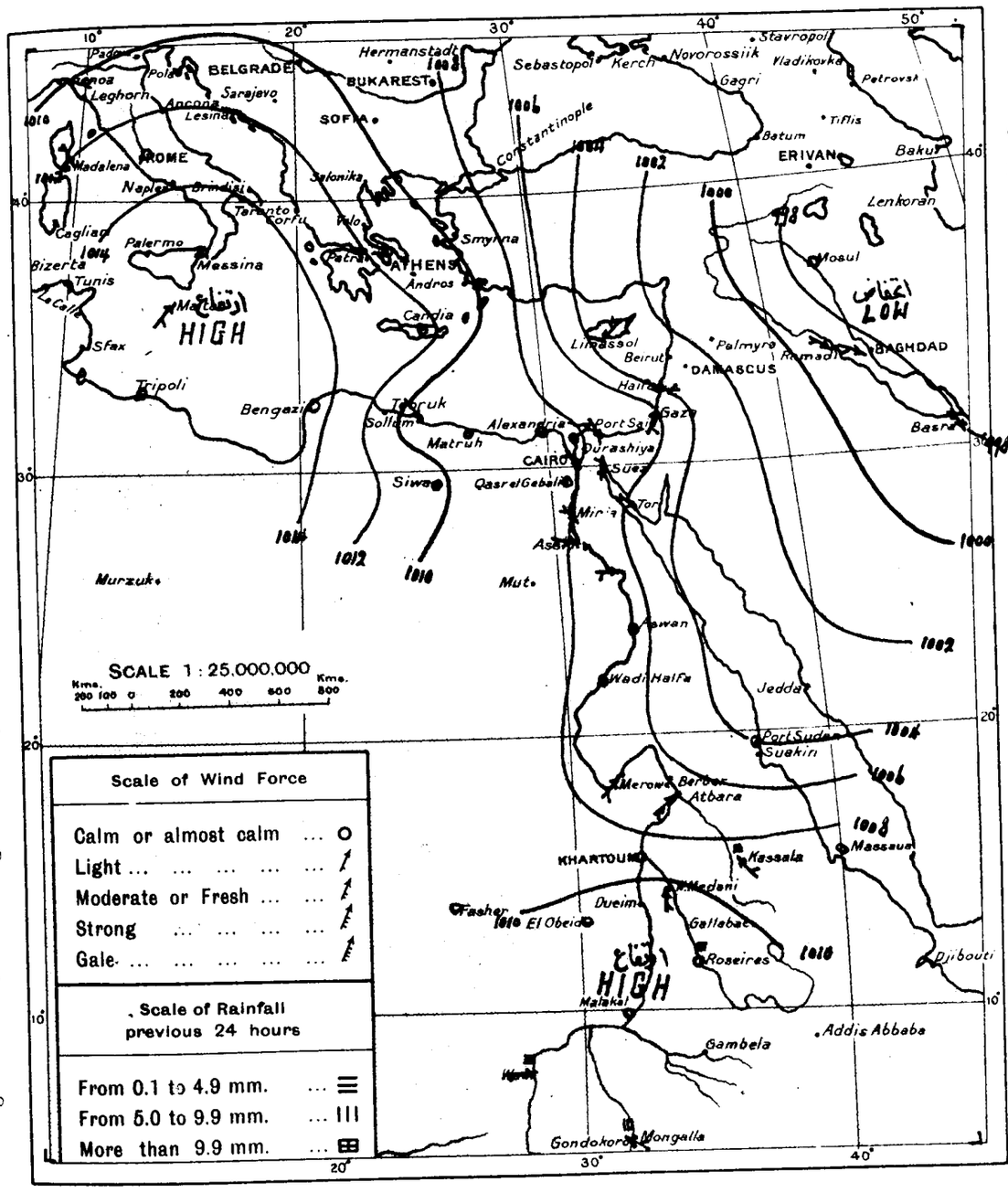

WIND VELOCITY

	KPH	Force
Calm	0- 2	0
Almost calm	2- 7	1
Very light	7-14	2
Light	14-21	3
Moderate	21-29	4
Fresh	29-38	5
Strong	38-47	6
Very strong	47-57	7
Gale	57-69	8
Strong gale	69-82	9
Whole gale	82-96	10
Storm	96-110	11
Hurricane	above 110	12

STATE OF SKY

Clear	0
¼ Clouded	1
½ Clouded	2
¾ Clouded	3
Entirely clouded	4
Raining	5
Sand haze	6
Sand storm	7
Mist or fog	8
Thunderstorm	9

STATE OF SEA

Calm	0
Very smooth	1
Smooth	2
Slight	3
Moderate	4
Rather rough	5
Rough	6
High	7
Very high	8
Phenomenal	9

co-y-co From Observations taken at 8 h. yesterday. 25.7.25.

STATION	BAROMETER Reduced to Sea Level	BAROMETER Change in past 24 hours	BAROMETER Differ. from normal	WIND Direction	WIND FORCE	STATE OF SKY	TEMPERATURE At 8 h.	TEMPERATURE Change in past 24 hours	TEMPERATURE Maximum	TEMPERATURE Difference from Normal	TEMPERATURE Minimum	TEMPERATURE Difference from Normal	HUMIDITY	RAINFALL Past 24 hours	RAINFALL Normal from Oct 1 to day before yesterday	RAINFALL Total from Oct 1 to day before yesterday	STATE OF SEA
	m.b.	m.b.	m.b.				°C	°C	°C	°C	°C	°C	%	mm.	mm	mm	
ROME ...	1013.1	+0.4	-1.7	SW	1	1	26	0	32	—	19	—	—	0	622	733	—
[illegible] ...	1014.4	-0.1	-2.2	SW	2	0	28	+1	33	+3	23	+1	50	0	378	525	0
ATHENS ...	1011.5	-2.1	-1.3	—	0	0	27	-1	—	—	—	—	40	—	—	366	—
CANDIA ...	1013.1	+0.1	+1.3	—	0	0	30	+2	31	+2	22	0	—	0	72	514	0
LIMASSOL ...	1002.3	-0.7	-4.9	NE	4	0	34	0	37	+4	19	0	—	0	476	490	0
Port Sudan بورسودان	1004.0	+0.5	-1.4	S	1	0	35.1	+0.4	44	+3	28	0	—	0	119	101	1
Kassala كسلا	1008.3	-0.4	-3.2	SSE	2	3	28.0	+1.4	36	+2	22	-1	62	2	88	134	—
El Obeid الأبيض	1011.4	-1.2	-0.9	SW	1	1	26.6	+4.1	32	-1	22	0	62	0	107	132	—
Nasir ناصر	—	—	—	W	2	2	26.0	+4.0	30	-1	21	+1	69	1	884	654	—
Mongalla منجلا	1011.8	+2.0	-0.4	SE	2	2	21.5	-2.5	34	+3	21	+1	96	9	541	676	—

CAIRO, to-morrow

Time of sunrise h. 05 m. 11

,, ,, sunset h. 18 m. 52

From Observations taken at 8 h. to-day.

Monday 27th July, 1925 ١٩٢٥ الاثنين ٢٧ يوليه

	STATION	BAROMETER Reduced to Sea Level	BAROMETER Change in past 24 hours	BAROMETER Differ from normal	WIND Direction	WIND FORCE	STATE OF SKY	TEMPERATURE At 8 h.	TEMPERATURE Change in past 24 hours	TEMPERATURE Maximum Yesterday	TEMPERATURE Difference from Normal	TEMPERATURE Minimum	TEMPERATURE Difference from Normal	HUMIDITY	Past 24 hours		
		m.b.	m.b.	m.b.				°C	C	°C	C	°C	C	%			
COAST	SOLLUM	1008.7	+1.3	—	N	3	0	28.4	+0.2	37	—	24	—	63	0	244	
	SIWA	1010.8	+0.4	-0.3	—	0	0	28.3	+0.5	40	+2	22	+2	57	0	5	-
	MATRUH	1009.0	+0.2	-1.8	WNW	1	1	25.6	-0.5	28	+1	17	-3	88	0	253	161
	ALEXANDRIA	1010.6	+1.2	+1.7	NW	2	2	26.8	-0.7	32	+2	23	0	83	0	273	205
	PORT SAID	1009.8	+0.4	+1.9	W	2	3	27.3	-0.2	33	+2	24	+1	82	0	79	82
	GAZA	1007.9	+0.7	—	—	0	0	29.4	+1.6	30	—	19	—	54	0	386	418
	HAIFA	1006.4	+0.6	—	S	1	0	30.0	+1.0	32	—	20	—	52	0	726	607
LOWER EGYPT	QURASHIYA	1009.5	+0.9	0.0	—	0	0	25.8	+0.4	38	+2	19	0	84	0	55	59
	SUEZ	1007.1	-0.7	-1.1	N	2	0	27.0	+1.2	38	+1	24	+2	73	0	8	26
	CAIRO HELWAN	1009.6	-0.2	+0.8	NW	3	0	25.1	+0.7	37	+2	22	+1	72	0	26	34
	CAIRO GIZA	1010.0	+0.4	+1.1	NW	3	0	26.9	+0.6	37	+2	20	0	79	0	19	25
	CAIRO EZBEKIYA	1010.2	+0.6	—	NW	3	0	26.8	+0.8	38	+3	23	+2	78	0	28	26
UPPER EGYPT	QASR EL GEBALI	1010.4	+0.1	+1.0	—	0	0	29.8	+2.4	38	0	23	+3	46	0	15	
	MINYA	—	—	—	N	1	0	28.0	-0.3	37	0	23	+1	63	—		
	ASYUT	1009.1	+0.8	+1.4	W	2	0	29.4	+1.0	37	0	24	+1	43	0	0	
	QENA	—	—	—	W	1	0	29.5	-0.5	41	0	23	-1	44	—		
	ASWAN	1008.0	+1.2	+0.7	N	1	0	33.0	0.0	44	+2	26	0	39	—		
NORTH SUDAN	WADI HALFA	1008.7	+1.1	+0.3	—	0	0	30.8	+1.0	43	+2	23	-1	20	—		
	MEROWE	1010.6	+1.8	+2.4	S	4	0	33.6	+1.0	41	-1	28	+2	14	0	0	-
	ATBARA																
	KHARTOUM	1012.6	-0.2	+3.8	—	0	2	26.7	+1.9	34	-4	24	-1	79	2	65	47
EAST SUDAN	PORT SUDAN																
	KASSALA	1012.2	+1.4	+0.7	SSW	3	2	25.4	-1.8	34	0	22	-1	75	4	92	141
	WAD MEDANI	1011.9	-1.5	+1.8	SE	2	2	28.2	+3.8	36	0	23	+2	65	0	195	168
	ROSEIRES	1012.0	-1.0	-0.5	S	1	2	26.0	+3.0	—	—	22	+1	76	0	383	383
SOUTH SUDAN	EL FASHER	—	—	—	—	0	2	24.0	+3.5	32	—	21	—	83	0	53	—
	EL OBEID																
	MALAKAL	—	—	—	—	0	2	23.0	-1.2	33	+3	21	0	91	32	638	516
	WAU																
	MONGALLA																

Upper Wind Observations at Helwan at 8 h. 45 m.

Height (metres)	Kms./Hr.	Direction
500	15	NNE
1000	15	NNW
1500	15	NNW
2000	35	N
3000	35	NNW

General Situation.

Forecast for 24 hours from noon to-day.

من اليوم الى ظهر الغد

STATION	Humidity Mean of Day: Yester day	Humidity Mean of Day: Diff. from normal	Wet Bulb Temperature Mean of Day: Yester day	Wet Bulb Temperature Mean of Day: Diff. from normal
	%	%	C	C
Alexandria	77	+4	24.6	+1.7
Ezbekia	57	—	23.2	—
Giza	60	+1	22.9	+1.3
Helwan	51	+3	20.9	+1.0

Discharges at Aswan as measured by the sluices

1925	1924
m3 per sec.	
" " "	

Remarks: ✱ Khashm el Girba River Gauge Reading for 7.7.25 is 11.76 m.

ملحوظة: قراءة النهر بمقياس خشم القربة يوم ٧-٧-٢٥ هي ١١,٧٦ مترا.

GAUGE	Date 1925		
Mongalla	25.7	11.12	-0.12
Malakal	26.7	11.40	-0.10
Roseires	27.7	16.45	-0.62
Khartoum	26.7	12.94	-0.56
Kh. el Girba ✱	26.7	13.50	+0.08
Atbara	27.7	12.23	-0.47
Wadi Halfa	26.7	3.48	-0.24
Aswan Res.	27.7	94.55	—
,, D.S.	27.7	87.27	-0.22
El Leisi	27.7	18.05	+0.25
Roda (Cairo)	27.7	15.86	+0.11

NOTE. A dash means that figures are not available.

TERMS OF SUBSCRIPTION for the DAILY WEATHER REPORT sent by Post, P.T. 100 annually

PRINTED AT THE SURVEY OF EGYPT 24.6.61

WORKS

REPORT.

.co-V-cT Barometer and Wind at 8 h. Yesterday 26.7.25.

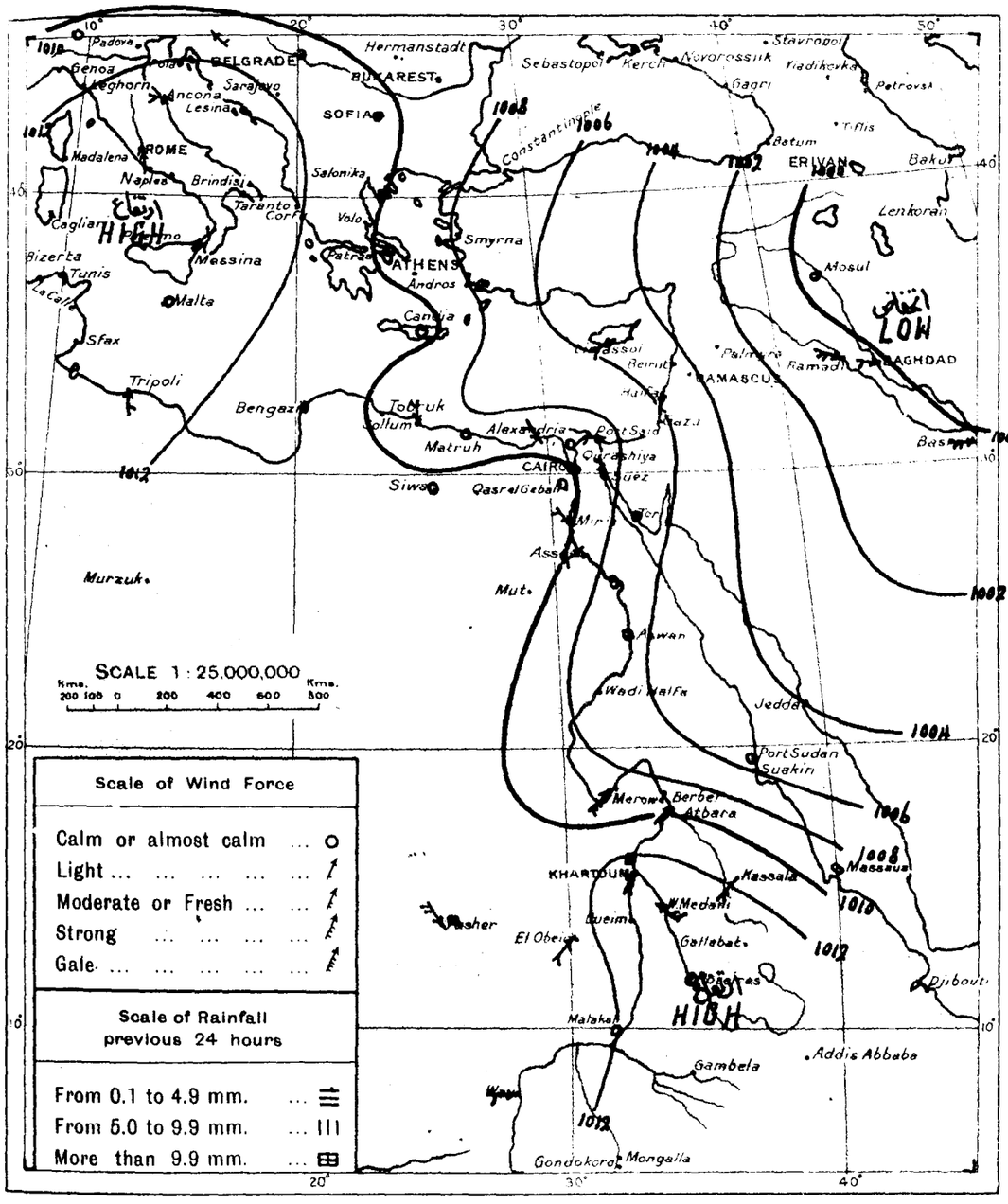

WIND VELOCITY

	K.P.H.	Force
Calm	0-2	0
Almost calm	2-7	1
Very light	7-14	2
Light	14-21	3
Moderate	21-29	4
Fresh	29-38	5
Strong	38-47	6
Very strong	47-57	7
Gale	57-69	8
Strong gale	69-82	9
Whole gale	82-96	10
Storm	96-110	11
Hurricane above	110	12

STATE OF SKY

Clear	0
¼ Clouded	1
½ Clouded	2
¾ Clouded	3
Entirely clouded	4
Raining	5
Sand haze	6
Sand storm	7
Mist or fog	8
Thunderstorm	9

STATE OF SEA

Calm	0
Very smooth	1
Smooth	2
Slight	3
Moderate	4
Rather rough	5
Rough	6
High	7
Very high	8
Phenomenal	9

.co-V-cT From Observations taken at 8 h. yesterday. 26.7.25.

	BAROMETER			WIND		STATE OF SKY	TEMPERATURE						R.H. MID-DAY	RAINFALL			STATE OF SEA
	Reduced to Sea Level	Change in past 24 hours	Differ. from normal	Direction	FORCE		At 8 h	Change in past 24 hours	Maximum	Difference from Normal	Minimum	Difference from Normal		Past 24 hours	Normal from Oct. 1 to day before yesterday	Total from Oct. 1 to day before yesterday	
	m.b.	m.b.	m.b.				C	C	C	C	C	C	%	mm	mm	mm	
[illegible]	1013.5	+0.4	-1.3	S	2	2	26	0	30	—	19	—	—	0	622	734	—
[illegible]	1013.8	-0.6	-2.8	—	0	0	30	+2	36	+6	21	-1	50	0	378	525	0
[illegible]	1008.6	-2.9	-4.2	—	0	0	28	+1	—	—	—	—	40	—	—	366	—
[illegible]	1010.7	-2.4	-1.1	NW	1	0	30	0	34	+5	22	0	—	0	72	514	0
[illegible]	1005.1	+2.8	-2.1	NSW	2	0	35	+1	37	+4	21	+2	—	0	476	490	0
Kassala كسلا	1010.8	+2.5	-0.7	SW	4	4	27.2	-0.8	33	-1	23	0	63	0	88	137	—
Wad Medani وادمدني	1013.4	+2.6	+3.3	SE	4	3	24.4	-1.6	35	-1	23	+2	79	0	195	164	—
Gallabat الرصيرص	1013.0	+2.2	+0.5	SSW	1	3	23.0	0.0	39	+7	22	+1	91	6	383	377	—
El Fasher الفاشر	—	—	—	NW	4	4	20.5	-2.5	37	—	20	—	91	33	53	—	—
El Obeid الابيض	1011.6	+0.2	-0.7	SW	2	1	25.4	-1.2	32	-1	23	+1	73	0	107	135	—
Wau واو	—	—	—	W	3	3	25.0	-1.0	31	0	22	+2	80	0	884	660	—

CAIRO, to-morrow

Time of sunrise 05h 11m

,, ,, sunset 18h 51m

From Observations taken at 8h. to-day.

Tuesday 28th July, 1925 ١٩٢٥ الثلاثاء ٢٨ يوليه

	STATION	BAROMETER Reduced to Sea Level	Change in past 24 hours	Differ from normal	WIND Direction	FORCE	STATE OF SKY	TEMPERATURE At 8 h.	Change in past 24 hours	Maximum Yesterday	Difference from Normal	Minimum	Difference from Normal	HUMIDITY	Rain		
		m.b.	m.b.	m.b.				°C	C	C	C	C	C	%	mm		
COAST	SOLLUM	1007.2	-1.5	—	N	3	0	28.4	0.0	36	—	23	—	70	0	244	—
	SIWA	1010.8	0.0	-0.3	—	0	0	28.1	-0.2	43	+5	24	+4	64	0	5	—
	MATRUH	1008.7	-0.3	-2.1	NW	2	0	25.9	+0.3	28	+1	17?	-3	79	0	253	161
	ALEXANDRIA	1009.0	-1.6	0.0	NW	4	0	26.9	+0.1	31	+1	24	+1	83	0	273	205
	PORT SAID	1008.6	-1.2	+0.7	W	2	0	27.8	+0.5	33	+2	24	+1	76	0	79	82
	GAZA	1006.7	-1.2	—	WSW	1	1	28.2	-1.2	32	—	21	—	77	0	386	418
	HAIFA	1005.6	-0.8	—	ESE	1	1	29.9	-0.1	31	—	20	—	57	0	726	607
LOWER EGYPT	QURASHIYA	1008.2	-1.3	-1.3	NW	1	0	27.3	+1.5	37	+1	20	+1	70	0	55	59
	SUEZ	1006.6	-0.5	-1.6	N	2	0	27.1	+0.1	38	+1	24	+2	65	0	8	26
	CAIRO HELWAN	1009.0	-0.6	+0.2	NNW	1	0	25.4	+0.3	37	+2	22	+1	71	0	26	34
	CAIRO GIZA	1008.7	-1.3	-0.2	—	0	0	28.1	+1.2	37	+2	19	-1	63	0	19	25
	CAIRO EZBEKIYA	1009.3	-0.9	—	—	0	0	27.0	+0.2	38	+3	22	+1	71	0	28	26
UPPER EGYPT	QASR EL GEBALI																
	MINYA	—	—	—													
	ASYUT	1008.6	-0.5	+0.9	NNW	2	0	29.0	-0.4	38	+1	23	0	35	0	0	
	QENA	—	—	—	W	1	0	30.5	+1.0	41	0	25	+1	45			
	ASWAN	1006.7	-1.3	-0.6	N	1	0	33.0	0.0	44	+2	26	0	39			
NORTH SUDAN	WADI HALFA	1007.1	-1.6	-1.3	—	0	0	29.4	-1.4	43	+2	23	-1	22			
	MEROWE	1009.3	-1.3	+1.1	S	8	3	28.5	-5.1	41	-1	27	+1	22	0	0	—
	ATBARA	1009.4	-0.8	+1.0	WSW	4	0	30.0	0.0	38	-1	26	0	46	0	85	29
	KHARTOUM	1011.9	-0.7	+3.1	SW	5	4	25.4	-1.3	38	0	23	-2	79	2	67	48
EAST SUDAN	PORT SUDAN	1003.5	-2.4	-2.0	S	2	0	34.0	-0.3	45	+4	30	+2	66	0	119	102
	KASSALA																
	WAD MEDANI	1011.8	-0.1	+1.7	SW	3	2	24.0	-4.2	37	+1	20	-1	85	31	226	171
	ROSEIRES	1013.9	+1.9	+1.4	SSE	2	3	22.0	-4.0	—	—	21	0	91	15	398	349
SOUTH SUDAN	EL FASHER	—	—	—	NE	1	2	23.5	-0.5	34	—	22	—	87	0	53	—
	EL OBEID																
	MALAKAL	—	—	—	SE	1	2	22.0	-1.0	30	0	20	-1	94	15	653	521
	WAU																
	MONGALLA																

Upper Wind Observations at Helwan at 8 h 45 m.

Height (metres)	Kms. Hr.	Direction
500	10	NW
1000	25	NNW
1500	45	N
2000	55	NNW
3000		

General Situation.

Forecast for 24 hours from noon to-day.

اليوم الى ظهر الغد

STATION	Humidity Mean of Day: Yester day	Diff. from normal	Wet Bulb Temperature Mean of Day: Yester day	Diff. from normal
	%	%	C	C
Alexandria	83	+10	24.6	+1.2
Ezbekia	58	—	23.0	—
Giza	61	+2	23.0	+1.3
Helwan	49	+1	20.8	+0.7

Discharges at Aswan as measured by the sluices

GAUGE	Date 1925	1925	1924	
		m3 per sec.		
Mongalla	27.7	11.50	-0.55	[illegible]
Malakal	27.7	11.43	-0.34	[illegible]
Roseires	28.7	16.74	-0.86	[illegible]
Khartoum	27.7	12.83	-0.77	[illegible]
Kh. el Girba	27.7	13.65	+0.17	[illegible]
Atbara	28.7	12.36	-0.06	[illegible]
Wadi Halfa	28.7	3.71	-0.26	[illegible]
Aswan Res.	27.7	94.55	—	[illegible]
,, D.S.	27.7	87.27	-0.22	[illegible]
El Leisi	28.7	18.09	+0.22	[illegible]
Roda (Cairo)	28.7	15.86	+0.05	[illegible]

NOTE. A dash means that figures are not available.

TERMS OF SUBSCRIPTION for the DAILY WEATHER REPORT sent by Post, P.T. 100 annually

PRINTED AT THE SURVEY OF EGYPT 24.461

ORKS
IT
REPORT.

.co - v - cv Barometer and Wind at 8 h. Yesterday 27.7.25.

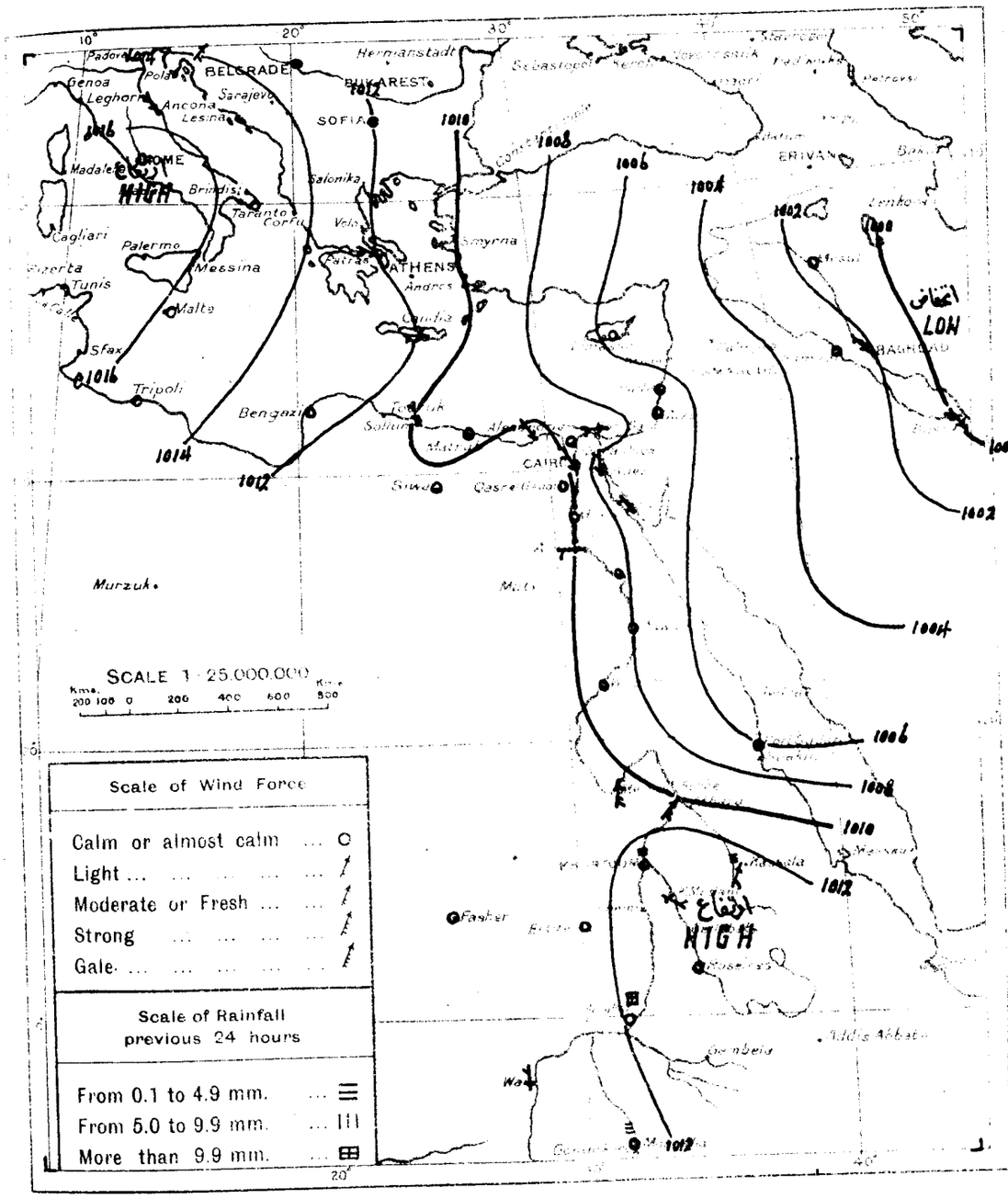

.co - v - cv From Observations taken at 8 h. yesterday 27.7.25.

	BAROMETER			WIND		STATE OF SKY	TEMPERATURE						HUMIDITY	RAINFALL			STATE OF SEA
	Reduced to Sea Level	Change in past 24 hours	Differ. from normal	Direction	FORCE		At 8 h.	Change in past 24 hours	Maximum	Difference from Normal	Minimum	Difference from Normal		Past 24 hours	Normal from Oct 1 to day before yesterday	Total from Oct 1 to day before yesterday	
	m.b.	m.b.	m.b.				C	C	C	C	C	C		mm	mm	mm	
[illegible]	1016.2	+2.7	+1.4	–	0	1	25	-1	30	–	18	–	–	0	622	734	–
[illegible]	1015.8	+2.0	-0.8	NE	1	0	27	-3	32	+2	24	+2	70	0	378	526	0
[illegible]	1011.6	+3.0	-1.2	WNW	2	0	30	+2	–	–	–	–	20	–	–	366	–
[illegible]	1012.2	+1.5	+0.4	W	2	0	30	0	34	+5	25	+3	–	0	72	514	2
[illegible]	1005.8	+0.7	-1.4	W	1	0	29	-6	37	+4	18	-1	–	0	476	490	0
Abasa العطبره	1010.2	+0.3	+1.8	SW	4	2	30.0	-1.0	38	-1	25	-1	47	0	85	29	–
Port Sudan بورسودان	1005.9	+0.5	+0.4	S	1	0	34.3	-0.4	42	+1	30	+2	63	0	119	101	1
El Ocid الابيض	1011.2	-0.4	-0.2	SW	1	1	27.0	+1.6	33	0	23	+1	64	0	107	137	–
Wau واو	–	–	–	N	2	2	25.0	0.0	32	+1	22	+2	84	0	884	666	–
Mongalla منجلا	1011.9	0.0	-0.4	S	1	1	21.0	-4.8	33	+2	20	0	94	4	545	684	–

MINISTE
PHYS

DAILY W

CAIRO, to-morrow

Time of sunrise 05h 12m

" " sunset 18h 50m

From Observations taken at 8h. to-day.

Wednesday 29th July, 1925 ١٩٢٥ الاربعاء ٢٩ يوليه

	STATION	BAROMETER Reduced to Sea Level	BAROMETER Change in past 24 hours	BAROMETER Differ from normal	WIND Direction	WIND FORCE	STATE OF SKY	TEMPERATURE At 8 h.	TEMPERATURE Change in past 24 hours	TEMPERATURE Maximum Yesterday	TEMPERATURE Difference from Normal	TEMPERATURE Minimum	TEMPERATURE Difference from Normal	HUMIDITY	RAINFALL Past 24 hours	RAINFALL Total from Oct. 1 to yesterday	RAINFALL Normal from Oct. 1 to yesterday	
		m.b.	m.b.	m.b.				°C	C	°C	C	°C	°C	%	mm.	mm.	mm	
COAST	SOLLUM	1008.6	+1.4	–	N	3	0	26.4	-2.0	36	–	22	–	69	0	24.4	–	0
	SIWA	1011.1	+0.3	0.0	–	0	0	27.3	-0.8	43	+5	23	+3	62	0	5	–	
	MATRUH	1009.1	+0.4	-1.7	NW	1	0	25.4	-0.5	28	+1	16?	-4	83	0	253	161	3
	ALEXANDRIA	1009.9	+0.9	+0.9	N	3	0	26.2	-0.7	31	+1	24	+1	77	0	273	205	2
	PORT SAID	1009.5	+0.9	+1.5	NE	1	3	28.0	+0.2	32	+1	24	+1	75	0	79	82	2
	GAZA	1007.4	+0.7	–	–	0	0	28.7	+0.5	30	–	21	–	70	0	386	418	
	HAIFA	1006.3	+0.7	–	S	1	0	29.8	-0.1	32	–	21	–	59	0	726	607	0
LOWER EGYPT	QURASHIYA	1008.6	+0.4	-0.9	–	0	0	27.8	+0.5	36	0	22	+3	74	0	55	59	
	SUEZ	1007.0	+0.4	-1.2	N	2	2	26.5	-0.6	36	-1	25	+3	74	0	8	26	0
	CAIRO HELWAN	1008.8	-0.2	0.0	NNW	3	1	24.8	-0.6	36	+1	23	+2	73	0	26	34	
	CAIRO GIZA	1008.8	+0.1	-0.2	NW	2	2	26.5	-1.6	36	+1	22	+2	74	0	19	25	
	CAIRO EZBEKIYA	1009.4	+0.1	–	NW	2	2	26.6	-0.4	36	+1	24	+3	75	0	28	26	
UPPER EGYPT	QASR EL GEBALI	1009.5	-0.5	+0.1	–	0	0	27.9	-2.0	39	+1	22	+2	57	0	15	–	
	MINYA				N	2	0	26.5	-1.5	37	0	22	0	74	–	–	–	
	ASYUT	1008.6	0.0	+0.9	NNW	2	0	25.8	-3.2	38	+1	23	0	58	0	0	–	
	QENA				NW	2	0	31.0	+0.5	40	-1	25	+1	32	–	–	–	
	ASWAN	1007.1	+0.4	-0.3	N	1	0	33.0	0.0	44	+3	27	+1	43	–	–	–	
NORTH SUDAN	WADI HALFA	1007.9	+0.8	-0.5	–	0	0	30.2	+0.8	43	+2	23	-1	22	–	–	–	
	MEROWE	1010.4	+1.1	+2.2	S	4	3	29.5	+1.0	39	-3	21	-5	16	0	0	–	
	ATBARA	1010.3	+0.9	+1.9	SW	3	0	30.8	+0.8	39	0	26	0	49	0	85	30	
	KHARTOUM	1013.1	+1.2	+4.2	SSW	3	4	25.3	-0.1	32	-6	24	-1	80	4	71	49	
EAST SUDAN	PORT SUDAN																	
	KASSALA																	
	WAD MEDANI																	
	ROSEIRES	1013.6	-0.3	+1.1	SE	1	3	25.5	+3.5	35	+3	22	+2	80	0	398	395	
SOUTH SUDAN	EL FASHER	–	–	–	SSE	1	3	21.5	-2.0	32	–	19	–	91	9	62	–	
	EL OBEID																	
	MALAKAL	–	–	–	–	0	0	24.6	+2.6	30	0	22	+1	84	0	653	526	
	WAU																	
	MONGALLA																	

Upper Wind Observations at Helwan at 9 h.00 m.

Height (metres)	Kms Hr.	Direction
500	30	N
1000	60	NNE
1500	70	NE
2000		
3000		

General Situation.

الحالة العمومية

Forecast for 24 hours from noon to-day.

يوز... الطقس من ظهر اليوم الى ظهر الغد

STATION	Humidity Mean of Day Yester day	Humidity Diff from normal	Wet Bulb Temperature Mean of Day Yester day	Wet Bulb Temperature Diff from normal
	%	%	C	C
Alexandria	80	+7	24.5	+1.7
Ezbekia	59		23.1	
Giza	57	-2	22.7	+1.2
Helwan	53	+5	21.5	+1.2

Discharges at Aswan as measured by the sluices

1925	1924
m3 per sec	

GAUGE	Date 1925	Reading m.			
Mongalla	28.7	11.42	-0.63	11.50	-0.[illegible]
Malakal	28.7	11.47	-0.06	11.43	-0.[illegible]
Roseires	28.7	16.74	-0.46	16.45	-0.[illegible]
Khartoum	28.7	12.88	-0.82	12.83	-0.[illegible]
Kh. el Girba	28.7	12.30	-1.26	13.65	+0.[illegible]
Atbara	28.7	12.36	-0.44	12.23	-0.[illegible]
Wadi Halfa	28.7	3.71	-0.26	3.60	-0.[illegible]
Aswan Res.	29.7	94.55	–	94.55	–
" D.S.	29.7	87.55	-0.23	87.40	-0.[illegible]
El Leisi	29.7	18.11	+0.14	18.09	+0.[illegible]
Roda (Cairo)	29.7	15.86	+0.04	15.86	+0.[illegible]

NOTE. A dash means that figures are not available.

TERMS OF SUBSCRIPTION for the DAILY WEATHER REPORT sent by Post, P.T. 100 annually

C WORKS.
MENT.
R REPORT.

.co-v-cn Barometer and Wind at 8 h. Yesterday 28.7.25.

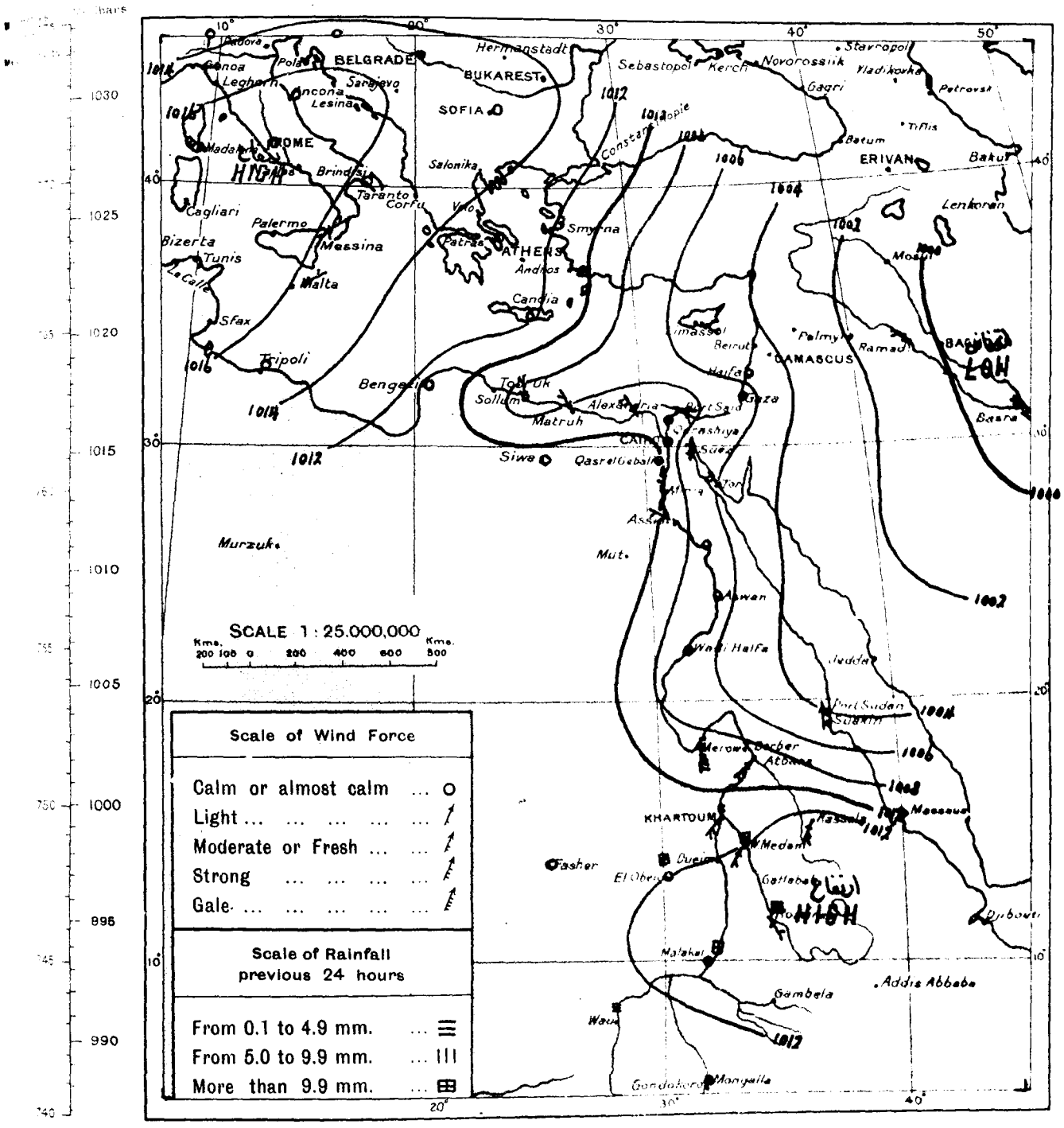

WIND VELOCITY

	K.P.H.	Force
Calm	0-2	0
Almost calm	2-7	1
Very light	7-14	2
Light	14-21	3
Moderate	21-29	4
Fresh	29-38	5
Strong	38-47	6
Very strong	47-57	7
Gale	57-69	8
Strong gale	69-82	9
Whole gale	82-96	10
Storm	96-110	11
Hurricane above	110	12

STATE OF SKY

Clear	0
¼ Clouded	1
½ Clouded	2
¾ Clouded	3
Entirely clouded	4
Raining	5
Sand haze	6
Sand storm	7
Mist or fog	8
Thunderstorm	9

STATE OF SEA

Calm	0
Very smooth	1
Smooth	2
Slight	3
Moderate	4
Rather rough	5
Rough	6
High	7
Very high	8
Phenomenal	9

.co-v-cn From Observations taken at 8 h. yesterday. 28.7.25.

STATION	BAROMETER Reduced to Sea Level	BAROMETER Change in past 24 hours	BAROMETER Differ. from normal	WIND Direction	WIND FORCE	STATE OF SKY	TEMPERATURE At	TEMPERATURE Change in past 24 hours	TEMPERATURE Maximum	TEMPERATURE Difference from Normal	TEMPERATURE Minimum	TEMPERATURE Difference from Normal	HUMIDITY	RAINFALL Past 24 hours	RAINFALL Normal from Oct. to day before yesterday	RAINFALL Total from Oct. to day before yesterday	STATE OF SEA
	m.b.	m.b.	m.b.				C	C	C	C	C	C	C	mm	mm	mm	
ROME	1016.8	+0.6	+2.0	–	0	3	26	+1	31	–	19	–	–	0	622	735	–
MALTA	1015.9	+0.1	-0.7	ENE	2	0	27	0	32	+2	24	+2	80	0	378	526	0
ATHENS	1012.2	+0.6	-0.5	–	0	0	28	-2	–	–	–	–	40	–	–	366	–
CANDIA	1012.4	+0.2	+0.6	NW	1	0	27	-3	34	+5	22	0	–	0	72	514	4
LIMASSOL... ...	1005.1	-0.7	-2.1	ESE	2	0	28	-1	35	+2	22	+3	–	0	476	490	0
Qasr el Gebali قصر الجبالي	1010.0	-0.4	+0.6	–	0	0	29.9	+0.1	39	+1	22	+2	50	0	15	–	–
Minya المنيا	–	–	–	N	2	0	28.0	0.0	38	+1	23	+1	65	–	–	–	–
Kassala كسلا	1013.4	+1.2	+1.9	SSW	4	3	26.4	+1.0	35	+1	23	0	73	0	92	144	–
El Obeid الابيض	1012.0	+0.8	-0.4	W	1	2	23.2	-3.8	35	+2	19	-3	84	18	125	140	–
Wau واو	–	–	–	NW	–	1	23.0	-2.0	28	-3	21	+1	91	2	886	672	–
Mongalla منجلا	1011.0	-0.9	-1.3	S	1	0	23.4	+2.4	29	-2	21	+1	86	0	545	688	–

CAIRO, to-morrow

Time of sunrise h 05 m 13

" " sunset h 18 m. 50

DAILY

From Observations taken at 8 h. to-day.

Thursday 30th July, 1925 ١٩٢٥ الخميس ٣٠ يوليه

	STATION	BAROMETER Reduced to Sea Level	Change in past 24 hours	Differ from normal	WIND Direction	FORCE	STATE OF SKY	TEMPERATURE At 8 h.	Change in past 24 hours	Maximum Yesterday	Difference from Normal	Minimum	Difference from Normal	HUMIDITY	RAINFALL Past 24 hours	Total from Oct. 1 to yesterday	Normal from Oct. 1 to yesterday	
		m.b.	m.b.	m.b.				°C	C	°C	°C	°C	°C	%	mm.	mm.	mm.	
COAST	SOLLUM	1008.6	0.0	—	N	3	0	26.2	-0.2	31	—	22	—	62	0	244	—	0
	SIWA	1009.5	-1.6	-1.6	—	0	0	26.1	-1.2	43	+5	21	+1	58	0	5	—	
	MATRUH	1008.7	-0.4	-2.1	NNW	1	2	26.2	+0.8	28	+1	20	0	82	0	253	161	2
	ALEXANDRIA	1010.0	+0.1	+1.0	N	1	0	26.3	+0.1	31	+1	23	0	82	0	273	205	1
	PORT SAID	1009.6	+0.1	+1.6	NE	1	0	28.9	+0.9	31	0	24	+1	72	0	79	82	1
	GAZA	1007.8	+0.4	—	—	0	0	28.0	-0.7	30	—	21	—	75	0	386	418	0
	HAIFA	1006.3	0.0	—	—	0	0	30.3	+0.5	31	—	21	—	57	0	726	607	
LOWER EGYPT	QURASHIYA	1009.4	+0.8	0.0	—	0	1	24.8	-3.0	36	0	20	+1	91	0	55	59	
	SUEZ	1007.6	+0.6	-0.6	N	4	0	27.3	+0.8	36	-1	25	+3	77	0	8	26	2
	CAIRO HELWAN	1007.9	-0.9	-0.9	N	4	0	26.3	+1.5	36	+1	23	+2	69	0	26	34	
	CAIRO GIZA	1009.3	+0.5	+0.3	N	2	3	26.3	-0.2	36	+1	21	+1	82	0	19	25	
	CAIRO EZBEKIYA	1009.1	-0.3	—	N	2	4	26.0	-0.6	36	+1	23	+2	82	0	28	26	
UPPER EGYPT	QASR EL GEBALI																—	
	MINYA	—	—	—	N	2	0	26.9	+0.4	37	0	24	+2	80	—	—	—	
	ASYUT	1007.0	-1.6	-0.7	NNW	3	0	28.4	+2.6	36	-1	24	+1	54	0	0	—	
	QENA		—	—	W	2	0	30.0	-1.0	39	-2	24	0	41	—	—	—	
	ASWAN	1006.8	-0.3	-0.6	—	0	0	32.7	-0.3	42	+1	25	-1	41	—	—	—	
NORTH SUDAN	WADI HALFA	1007.6	-0.3	-0.8	—	0	0	30.4	+0.2	42	+1	21	-3	19	—	—	—	
	MEROWE																	
	ATBARA																	
	KHARTOUM	1011.4	-1.7	+2.5	NSW	1	2	28.1	+2.8	35	-3	25	0	62	0	71	51	
EAST SUDAN	PORT SUDAN	1004.0	-1.3	-1.5	W	4	0	35.3	-2.7	45	+4	29	+1	40	0	119	102	4
	KASSALA	1013.5	+0.1	+2.0	S	5	2	27.2	+1.0	33	-1	23	0	63	1	104	150	
	WAD MEDANI	1013.0	+1.5	+2.8	W	2	2	25.4	-0.4	36	0	23	+2	79	0	226	179	
	ROSEIRES																	
SOUTH SUDAN	EL FASHER	—	—	—	SSE	2	4	22.0	+0.5	31	—	21	—	87	0	62	—	
	EL OBEID	1013.9	+1.6	+1.5	N	1	1	25.0	-1.6	33	0	21	-1	70	3	128	146	
	MALAKAL																	
	WAU																	
	MONGALLA																	

Upper Wind Observations at Helwan at 8 h 45 m.

Height (metres)	Kms Hr	Direction
500	15	NE
1000	45	ENE
1500	25	E
2000	15	S
3000	15	ESE

General Situation.

الحالة العمومية

Forecast for 24 hours from noon to-day.

الطقس من ظهر اليوم الى ظهر الغد

STATIONS	Humidity Mean of Day Yester day	Diff from normal	Wet Bulb Temperature Mean of Day Yester day	Diff from normal
	%	%	C	C
Alexandria	82	+9	23.8	+0.9
Ezbekia	61		23.6	
Giza	59	0	23.5	+2.3
Helwan	55	+7	22.0	+2.1

Discharges at Aswan as measured by the sluices

	1925	1924
	m3 per sec.	" " "

GAUGE	Date 1925	Reading m.	D[illegible]	[illegible] 192[illegible]	
Mongalla	29.7	11.54	-0.51	11.42	-0.[illegible]
Malakal	29.7	11.48	-0.06	11.47	-0.[illegible]
Roseires	29.7	16.70	-0.60	16.74	-0.[illegible]
Khartoum	29.7	13.12	-0.70	12.88	-0.[illegible]
Kh. el Girba	28.7	12.30	-1.26	13.65	+0.[illegible]
Atbara	29.7	12.48	-0.42	12.36	-0.[illegible]
Wadi Halfa	29.7	3.82	-0.28	3.71	-0.[illegible]
Aswan Res.	30.7	94.57	—	94.55	[illegible]
" D.S.	30.7	87.67	-0.16	87.55	-0.[illegible]
El Leisi	30.7	18.14	+0.06	18.11	-0.[illegible]
Roda (Cairo)	30.7	15.86	+0.01	15.86	+0.[illegible]

NOTE. A dash means that figures are not available

TERMS OF SUBSCRIPTION for the DAILY WEATHER REPORT sent by Post. P T 100 annually

...C WORKS.
...TMENT
...R REPORT.

٢٩-٧-٢٥ Barometer and Wind at 8 h. Yesterday 29.7.25.

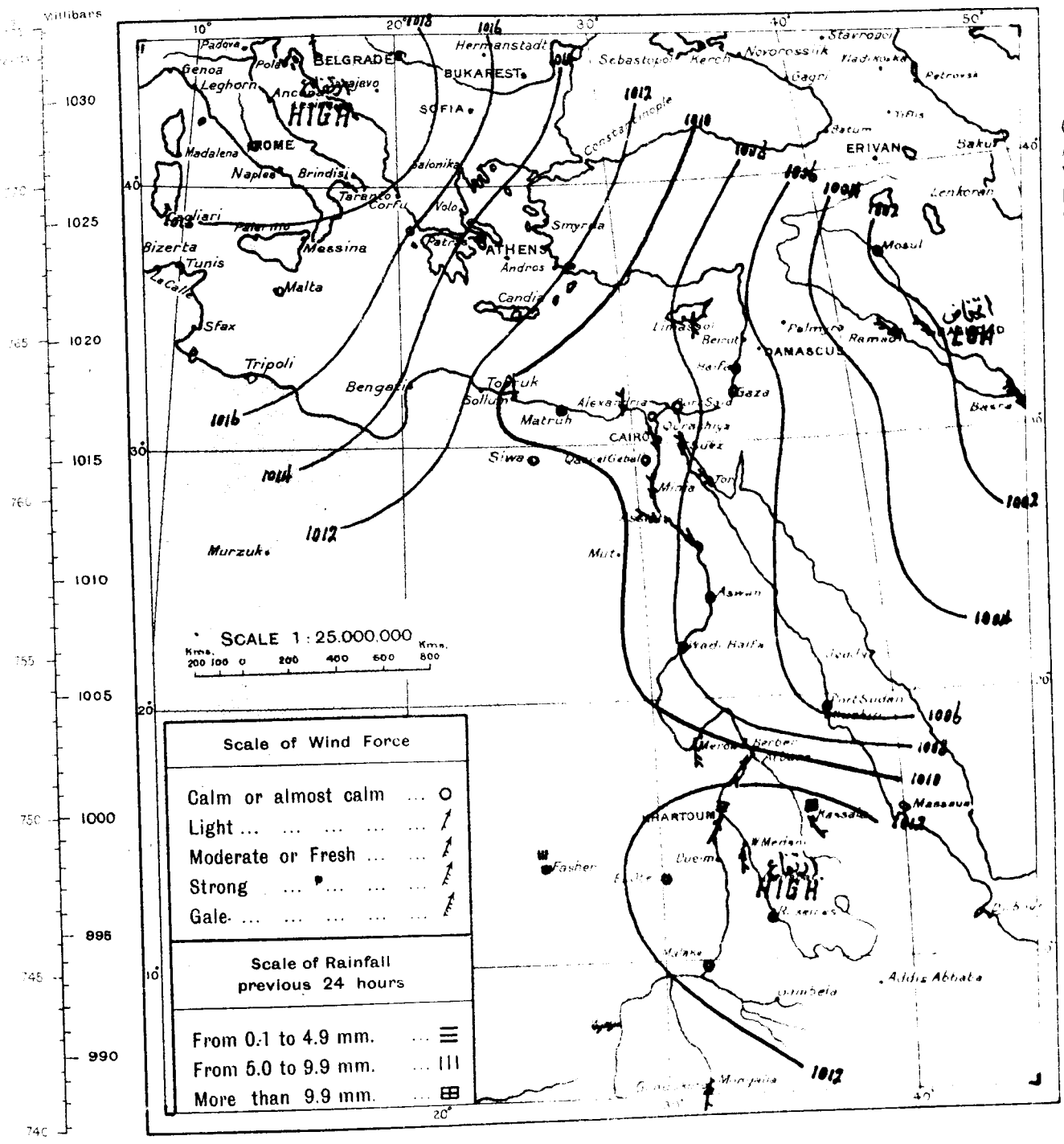

WIND VELOCITY

	K.P.H.	Force
Calm	0-2	0
Almost calm	2-7	1
Very light	7-14	2
Light	14-21	3
Moderate	21-29	4
Fresh	29-38	5
Strong	38-47	6
Very strong	47-57	7
Gale	57-69	8
Strong gale	69-82	9
Whole gale	82-96	10
Storm	96-110	11
Hurricane above 110		12

STATE OF SKY

Clear	0
¼ Clouded	1
½ Clouded	2
¾ Clouded	3
Entirely clouded	4
Raining	5
Sand haze	6
Sand storm	7
Mist or fog	8
Thunderstorm	9

STATE OF SEA

Calm	0
Very smooth	1
Smooth	2
Slight	3
Moderate	4
Rather rough	5
Rough	6
High	7
Very high	8
Phenomenal	9

٢٩-٧-٢٥ From Observations taken at 8 h. yesterday. 29.7.25

STATION	BAROMETER Reduced to Sea Level	BAROMETER Change in past 24 hours	BAROMETER Differ. from normal	WIND Direction	WIND FORCE	STATE OF SKY	TEMPERATURE							RAINFALL			
	m.b.	m.b.	m.b.														
ROME	1018.6	+1.8	+3.8	SE	1	1	25	-1	30	-	19	-	-	0	622	736	-
MALTA	1017.7	+1.8	+1.1	E	1	0	27	0	32	+2	24	+2	60	0	378	527	0
ATHENS	1013.6	+1.4	+0.9	-	0	0	28	0	-	-	-	-	40	-	-	366	-
CANDIA	1013.0	+0.6	+1.2	-	0	0	28	+1	32	+3	21	-1	-	0	72	514	3
LIMASSOL... ...	1006.4	+1.3	-0.8	S	2	1	28	0	35	+2	21	+2	-	0	476	490	0
Port Sudan بورسودان	1005.3	+1.8	-0.2	S	1	0	38.0	+4.0	44	+3	29	+1	32	0	119	102	1
Kassala كسلا	1013.4	0.0	+1.9	SSE	3	3	26.2	-0.2	31	-3	22	-1	66	11	103	147	-
Wad Medani واد مدني	1011.5	-0.3	+1.3	S	3	2	25.8	+1.8	32	-4	22	+1	89	0	226	175	-
El Obeid الابيض	1012.3	+0.3	-0.1	SH	1	1	26.2	+3.0	30	-3	21	-1	69	0	125	143	-
Wau واو	-	-	-	W	2	1	25.0	+2.0	33	+2	22	+2	84	0	886	678	-
Mongalla منجلا	1011.4	+0.4	-0.9	S	2	0	22.5	-0.9	32	+1	19	-1	87	0	545	693	-

MINISTR
PHYS

DAILY WI

CAIRO, to-morrow

Time of sunrise 05 h. 13 m.

" " sunset 18 h. 49 m.

From Observations taken at 8h. to-day.

Friday 31st July, 1925 ١٩٢٥ الجمعه ٣١ يوليه

	STATION	BAROMETER Reduced to Sea Level	Change in past 24 hours	Differ from normal	WIND Direction	FORCE	STATE OF SKY	TEMPERATURE At 8 h.	Change in past 24 hours	Maximum Yesterday	Difference from Normal	Minimum	Difference from Normal	HUMIDITY	RAINFALL Past 24 hours	Total from Oct. 1 to yesterday	Normal from Oct. 1 to yesterday	
		m.b.	m.b.	m.b.				°C	°C	°C	°C	°C	°C	%	mm.	mm.	mm.	
COAST	SOLLUM	1008.8	+0.2	—	NW	3	0	26.4	+0.2	30	—	20	—	61	0	244	—	0
	SIWA	1009.1	-0.4	-2.0	—	0	0	27.1	+1.0	38	0	22	+2	70	0	5	—	
	MATRUH	1009.0	+0.3	-1.8	NNW	1	0	26.3	+0.1	27	0	24	+4	79	0	253	161	2
	ALEXANDRIA	1009.5	-0.5	+0.5	NW	1	0	26.9	+0.6	32	+2	24	+1	82	0	273	205	1
	PORT SAID	1009.3	-0.3	+1.3	E	1	0	28.1	-0.8	33	+2	23	0	77	0	79	82	1
	GAZA	1007.4	-0.4	—	—	0	0	27.8	-0.2	31	—	21	—	73	0	386	418	
	HAIFA	1005.8	-0.5	—	W	1	0	31.2	+0.9	32	—	21	—	52	0	726	607	0
LOWER EGYPT	QURASHIYA	1009.0	-0.4	-0.4	—	0	0	25.0	+0.2	38	+2	19	0	89	0	55	59	
	SUEZ	1007.1	-0.5	-1.1	N	4	0	26.5	-0.8	39	+2	24	+2	85	0	8	26	2
	CAIRO HELWAN	1008.0	+0.1	-0.8	NW	4	0	26.1	-0.2	39	+4	24	+3	68	0	26	34	
	CAIRO GIZA	1009.0	-0.3	0.0	N	3	4	24.3	-2.0	36	+1	19	-1	90	0	19	25	
	CAIRO EZBEKIYA	1008.8	-0.3	—	N	3	4	24.0	-2.0	37	+2	22	+1	82	0	28	26	
UPPER EGYPT	QASR EL GEBALI	1006.7	-0.3	-0.6	NNE	1	0	29.8	+3.3	39	+1	22	+2	46	0	15	—	
	MINYA	—	—	—	N	2	0	27.0	+0.1	38	+1	24	+2	69	—	—	—	
	ASYUT	1006.4	-0.6	-1.3	NNW	2	0	29.6	+1.2	38	+1	23	0	38	0	0	—	
	QENA	—	—	—	W	2	0	32.3	+2.3	41	0	25	+1	39	—	—	—	
	ASWAN	1006.3	-0.5	-1.1	—	0	0	33.4	+0.7	42	+1	27	+1	38	—	—	—	
NORTH SUDAN	WADI HALFA	1008.0	+0.4	-0.4	—	0	0	31.0	+0.6	42	+1	24	0	23	—	—	—	
	MEROWE	1008.0	-1.0	-0.2	SW	4	4	28.5	-3.0	40	-2	27	+1	16	0	0	—	
	ATBARA	1007.9	0.0	-0.5	SW	3	1	28.8	-6.2	40	+1	25	-1	52	0	88	31	
	KHARTOUM	1011.1	-0.3	+2.2	S	5	3	25.6	-2.5	32	-6	24	-1	75	[illegible]	71	52	
EAST SUDAN	PORT SUDAN	1005.1	+1.1	-0.4	W	3	1	36.1	+0.8	44	+3	30	+2	35	0	119	103	3
	KASSALA	1013.1	-0.4	+1.6	SE	3	3	22.6	-4.6	29	-5	20	-3	77	44	148	153	
	WAD MEDANI	1012.8	-0.2	+2.6	SSE	3	3	22.0	-3.4	29	-7	20	-1	95	26	252	182	
	ROSEIRES	1013.6	+0.6	+1.1	SSE	1	4	25.0	+2.0	29	-3	20	0	61	3	430	407	
SOUTH SUDAN	EL FASHER	—	—	—	N	1	0	24.5	+2.5	33	—	20	—	68	0	62	—	
	EL OBEID	1012.4	-1.5	0.0	SW	1	1	25.0	0.0	30	-3	22	0	68	0	128	149	
	MALAKAL	—	—	—	SE	1	2	21.8	-1.0	28	-2	20	-1	95	72	810	535	
	WAU	—	—	—	W	1	4	23.0	+1.0	27	-4	21	+1	88	0	928	690	
	MONGALLA	1014.8	+0.2	+2.5	SE	2	1	20.9	-0.1	26	-5	19	-1	92	22	567	701	

Upper Wind Observations at Helwan at h. m.

Height (metres)	Kms. Hr.	Direction
500		
1000		
1500		
2000		
3000		

General Situation. الحالة العمومية

Forecast for 24 hours from noon to-day. [illegible] في الطقس من ظهر اليوم الى ظهر الغد

STATION	Humidity Mean of Day: Yester day	Diff from normal	Wet Bulb Temperature Mean of Day: Yester day	Diff from normal
	%	%	C	C
Alexandria	79	+6	24.1	+1.4
Ezbekia	61	—	23.3	—
Giza	57	-2	23.3	+1.5
Helwan	47	-1	21.2	+1.0

Discharges at Aswan as measured by the sluices

1925	1924
m3 per sec.	
" " "	

Remarks: Khartoum River Gauge Reading for 22.7.25. is 12.70 m.

ملحوظة - قراءة النهر بمقياس الخرطوم يوم ٢٢-٧-٢٥ هي ١٢,٧٠ مترا.

GAUGE	Date 1925	Reading m.	[illegible]	[illegible] 1924	[illegible]
Mongalla	31.7	11.30	-0.76	11.47	-0.[illegible]
Malakal	31.7	11.53	-0.04	11.49	-0.[illegible]
Roseires	31.7	17.92	+0.22	17.02	-0.[illegible]
Khartoum	31.7	13.45	-0.60	13.33	-0.[illegible]
Kh. el Girba	30.7	13.36	-0.30	13.10	-0.[illegible]
Atbara	31.7	12.50	-0.60	12.55	-0.[illegible]
Wadi Halfa	31.7	4.06	-0.41	3.90	-0.[illegible]
Aswan Res.	31.7	94.55	—	94.57	—
" D.S.	31.7	87.68	-0.43	87.67	-0.[illegible]
El Leisi	31.7	18.14	-0.05	18.14	+0.[illegible]
Roda (Cairo)	31.7	15.86	-0.04	15.86	+0.[illegible]

NOTE A dash means that figures are not available.

TERMS OF SUBSCRIPTION for the DAILY WEATHER REPORT sent by Post, P.T. 100 annually

.IC WORKS.
TMENT.
ER REPORT.

Pressure millibars — .co-V-٣. Barometer and Wind at 8 h. Yesterday 30.7.25.

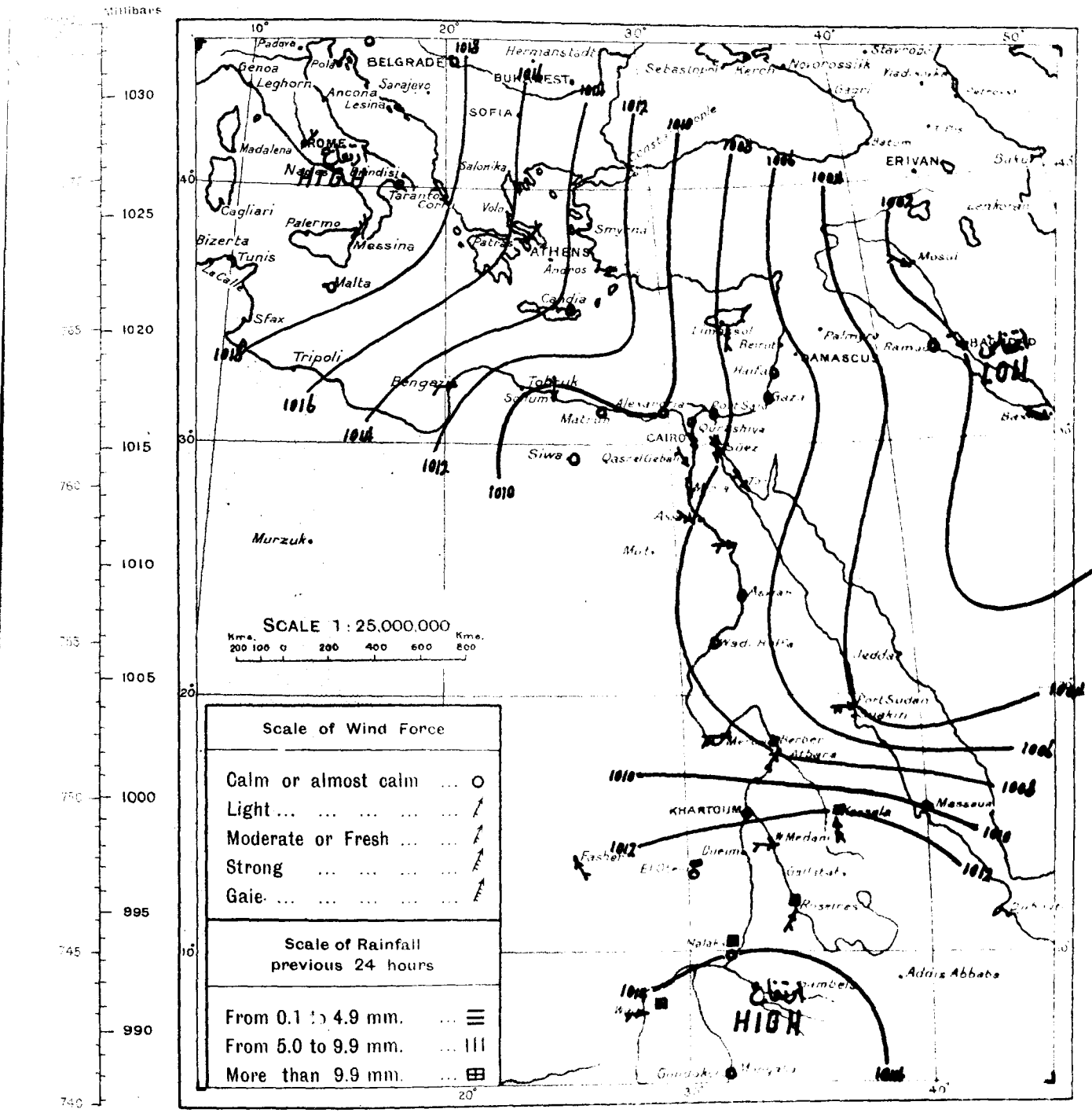

WIND VELOCITY

Calm	0	0
Almost calm	1	1
Very light	2 14	2
Light	4 21	3
Moderate	22 28	4
Fresh	29 38	5
Strong	39 47	6
Very strong	48 57	7
Gale	58 69	8
Strong gale	70 82	9
Whole gale	83 96	10
Storm	97 110	11
Hurricane above 110		12

STATE OF SKY

Clear	0
¼ Clouded	1
½ Clouded	2
¾ Clouded	3
Entirely clouded	4
Raining	5
Sand haze	6
Sand storm	7
Mist or fog	8
Thunderstorm	9

STATE OF SEA

Calm	0
Very smooth	1
Smooth	2
Slight	3
Moderate	4
Rather rough	5
Rough	6
High	7
Very high	8
Phenomenal	9

.co-V-٣. From Observations taken at 8 h. yesterday 30.7.25.

STATION	BAROMETER Reduced to Sea Level	BAROMETER Change in past 24 hours	BAROMETER Differ. from normal	WIND Direction	WIND FORCE	STATE OF SKY	TEMPERATURE A	TEMPERATURE Change in past 24 hours	TEMPERATURE Max.	TEMPERATURE Diff. from normal	TEMPERATURE Min.	TEMPERATURE Diff. from normal	STATE OF SEA	RAINFALL Past 24 hours	RAINFALL Since 1st Sept.	RAINFALL Normal	STATE OF SEA
	m.b.	m.b.	m.b.											mm.	mm.	mm.	
ROME	1019.8	+1.2	+5.0	NE	2	0	23	-2	31	–	20	–	–	0	622	736	–
MALTA	1018.5	+0.8	+1.9	E	1	0	27	0	31	+1	25	+3	90	0	378	528	0
ATHENS	1015.8	+2.2	+3.1	NE	3	0	29	+1	–	–	–	–	30	–	–	367	–
CANDIA	1013.9	+0.9	+2.1	NW	1	0	28	0	32	+3	24	+2	–	0	72	514	3
DAMASSOL... ...	1007.8	+1.4	+0.4	S	2	0	30	+2	34	+1	19	0	–	0	476	490	0
Qasr el Gebah قصر الجبل	1009.0	-0.5	-0.4	NNW	3	0	26.5	-1.4	38	0	22	+2	69	0	15	–	–
Merowe مروي	1009.0	-1.4	+0.8	W	6	0	31.5	+2.0	39	-3	26	0	13	0	0	–	–
Atbara العطبرة	1007.9	-2.4	-0.5	SW	3	0	35.07	+4.2	38	-1	25	-1	35	3	88	31	–
Roseires الروصيرص	1013.0	-0.6	+0.5	SSW	2	2	23.0	-2.5	–	–	20	0	83	29	427	401	–
Malakal الملاكال	–	–	–	S	1	2	22.8	-1.8	31	+1	21	0	89	85	758	530	–
Wau واو	–	–	–	W	2	4	22.0	-3.0	30	-1	20	0	91	42	928	684	–
Mongalla منجلا	1014.6	+3.2	+2.3	S	1	1	21.0	-1.5	34	+3	20	0	94	0	545	697	–

CORRECTIONS TO THE DAILY WEATHER REPORT.

Issued by the Physical Dept., Ministry of Public Works, Cairo.

Month of JULY 1925.

Printed at the Survey Dept., Giza.

STATION	DATE	Please substitute the following figures for those printed in the DAILY WEATHER REPORT.	
		Column	Correct value
Sollum	2	Barometer	1008·8
Siwa		,,	1012·7
Wad Medani...		Rainfall	9
Roseires ...		Maximum	27
,,	3	Rainfall	32
Matruh... ...	6	Barometer	1010·8
Suez		Maximum	36
Helwân... ...		8 h. temp.	27·7
Qasr el Gebali.		Minimum	21
Sollum	7	Wind direction	E
Kassala... ...	8	Maximum	39
Matruh... ...	9	Barometer	1009·3
Qasr el Gebali.		,,	1010·0
Merowe... ...		Minimum	29
Siwa	10	Barometer	1012·6
,,		Wind direction	N
,,		8 h. temp.	23·1
,,		Humidity	76
El Obeid ...		Maximum	39
Malakal... ...		8 h. temp.	—
,,		Humidity	—
Siwa	11	Barometer	1011·8
,,		Wind direction	NW
,,		8 h. temp.	25·3
,,		Humidity	67
Aswân		Minimum	—
Merowe... ...		Wind direction	NE
,,		Wind force	3
Port Sudan ...		Wind direction	W
Qurashîya ...	12	Maximum	—
Suez		Minimum	22
Merowe... ...		Barometer	1006·6
El Obeid ...		Maximum	40
Matruh... ...	13	,,	27
Suez		,,	36
Wâdi Halfa ...		8 h. temp.	29·2
,,		Humidity	17
Helwân... ...	14	State of sky	1
Roseires ...		8 h. temp.	25·5
,,		Humidity	88

STATION	DATE	Please substitute the following figures for those printed in the DAILY WEATHER REPORT.	
		Column	Correct value
Qasr el Gebali.	15	State of Sky	1
Wad Medani...		Barometer	1008·4
Alexandria ...	16	Maximum	29
Suez		Minimum	22
Merowe... ...		Barometer	1008·7
Roseires ...		Rainfall	6
Wau	17	,,	16
Mongalla ...		Barometer	1012·4
Siwa	18	Maximum	35
Suez		State of sky	0
Helwân... ...		Wind direction	N
Atbara		8 h. temp.	—
,,		Humidity	—
,,		Rainfall	8
Port Sudan ...		Maximum	37
Wad Medani...		Rainfall	10
Sollum	19	Barometer	1007·4
Qasr el Gebali.	20	State of sky	0
Mongalla ...		8 h. temp.	20·7
,,		Humidity	94
Siwa	22	Barometer	—
Matruh... ...		Maximum	—
Qena		Wind direction	N
Merowe... ...	23	,,	,,
Mongalla ...	25	Barometer	1013·1
Qasr el Gebali.	26	Minimum	20
,,	27	,,	22
Mongalla ...		Barometer	1013·1
Kassala... ...	28	8 h. temp.	27·4
,,		Humidity	67
Mongalla ...		Barometer	1012·3
Helwân... ...	29	State of sky	0
Mongalla ...		Barometer	1012·7
Suez	30	Minimum	24
Aswân		,,	,,
Roseires ...		Maximum	38
Mongalla ...		8 h. temp.	21·9
,,		Humidity	87
Aswân	31	Wind direction	N
,,		Wind force	2

REMARKS: (1) Cancel minimum at SOLLUM for the whole month.
(2) Halve all cloud observations at MEROWE & ATBARA for the whole month and at EL OBEID from 2—10.
(3) Double all cloud observations at MALAKAL.

Ministry of Public Works, Egypt.—Physical Department.

REPORT ON THE WEATHER AND STATE OF THE RIVER FOR JULY, 1925.

The Weather.

The *khamsîn* depression which crossed Egypt at the end of last month became stationary over Cyprus, causing the wind to become north-westerly, so the month opened with cool refreshing weather. A shallow depression appeared near Matruh on the 4th, causing southerly winds to blow over the north of Egypt, and a hot spell prevailed for the next five days.

Southerly winds are exceedingly rare in July. During the last 25 years they have only been experienced twice, namely in 1913 and 1920.

The passing away of the depression towards Sinai was followed by a general rise of pressure over Egypt. Cool weather persisted during the third week, the maximum temperature twice falling to 4°C. below normal in Cairo and 6°C. in Upper Egypt. During the last week of the month the pressure was mainly below normal and the weather became hot again, the nights being particularly warm.

Throughout Egypt and the Sudan, except on the Mediterranean Coast, the mean atmospheric pressure for the month was below normal. The mean temperature was above normal in all districts except in the Red Sea Coast.

In Northern and Southern Sudan the rainfall was in excess.

TABLE SHOWING THE DEPARTURES FROM NORMAL FOR JULY, 1925.

DISTRICTS.	BAROMETER.		TEMPERATURE.						RAINFALL.	
			MAXIMUM.		MINIMUM.		MAX.+MIN. 2.			
	1925.	Difference from Normal.	1925.	Difference from Normal.	1925.	Difference from Normal.	1925.	Difference from Normal.	1925.	Difference from Normal.
	mb.	mb.	°C.	°C.	°C.	°C.	°C.	°C.	mm.	mm.
I. Mediterranean	1010·2	+1·4	30·4	+0·2	22·6	−0·2	26·5	0·0	0	0
II. Middle Egypt	1009·5	−0·3	35·5	+0·1	19·6	+0·1	27·6	+0·2	0	0
III. Upper Egypt	1007·5	−0·4	40·7	+0·8	24·0	+0·2	32·3	+0·5	—	—
IV. North Sudan	1008·4	−0·5	40·0	+0·7	25·4	+0·4	32·7	+0·5	67	+20
V. Red Sea*	1004·5	−0·6	40·8	+0·1	27·3	−0·4	34·0	−0·2	0	− 9
VI. Central Sudan	1010·8	−0·6	35·7	+1·1	22·4	+0·7	29·0	+0·8	127	+ 1
VII. South Sudan	†1010·9	−0·7	32·2	+0·9	21·2	+0·6	26·7	+0·7	214	+41

* Port Sudan only. † Mongalla only.

NOTE.—1000 millibars is equivalent to 750·1 millimetres at 0°C. and mean gravity.

RAINFALL DATA FOR JULY, 1925.

Stations.	1925.	Diff. from Normal.	Stations.	1925.	Diff. from Normal.
	mm.	mm.		mm.	mm.
Mongalla	•102	− 35	Adis Ababa	320	+ 39
Wau	171	− 23	Roseires...	208	+ 23
Malakal	370	+ 182	Wad Medani	195	+ 75
El Obeid	44	− 45	Atbara	86	+ 59
El Fasher...	61	− 48	Kassala	118	+ 18
Khartoum...	63	+ 14	Port Sudan	0	− 9

MAHMOUD HAMED MOHAMMED.
Acting Director, Meteorological Service.

State of the River.

The Bahr el Jebel fell gradually until the 14th and then rose with small fluctuations until the end of the month. The levels were much below normal throughout the whole month and the average slightly below that of last year.

The White Nile rose almost identically with the normal until the 11th and rather slower afterwards. Its levels were on the whole somewhat higher than those of last year.

The Blue Nile at Roseires rose with moderate fluctuations about the normal until the 18th, after which it continued its rise, but the levels were below both the normal and last year's until the 31st when a sharp rise of about 90 centimetres was recorded which brought the level up to 22 centimetres above normal. At Khartoum the rate of rise was less than normal and the river which was 9 centimetres above at the beginning of the month was 60 centimetres below normal at the end.

The River Atbara at Khashm el Girba fluctuated below the normal throughout the month.

The Main Nile at Halfa rose at faster than normal rate, and its levels were above both the normal and those of last year until the 11th. It then remained almost steady until the 19th and with a normal rate of rise afterwards the levels remained below both the normal and those of last year.

The differences of the mean levels for July 1925 from those of last year and the normal 1906–1920 are :—

STATIONS.	MEAN VALUES.	
	Difference from July, 1924.	Difference from Normal.
	Metres.	Metres.
Mongalla	− 0·06	− 0·84
Malakal	+ 0·19	− 0·05
Roseires	− 0·85	− 0·24
Khartoum	− 0·51	− 0·35
Khashm El Girba	− 0·84	− 0·30
Wadi Halfa	− 0·43	+ 0·12

Discharges of the Nile during June, 1925.

Observed by the Irrigation Department.

Aswân (Khannaq).

Measured by current-meter

Aswân D.S. Gauge.

Day of month.	Gauge Reading.	Disch. m³. p.s.
5	85·88	848
7	85·87	872
10	85·97	912
13	86·00	957
15	86·00	952
18	86·06	981
21	86·24	1050
26	86·36	1140
28	86·36	1190
Approx. Monthly Mean		989
Normal Mean 1912-1924		—

Aswân.

Measured by sluices.

Day of month.	Gauge Reading.	Disch. m³. p.s.
1	—	849
2	—	852
3	—	875
4	—	890
5	—	891
6	—	892
7	—	892
8	—	892
9	—	890
10	—	948
11	—	948
12	—	951
13	—	958
14	—	962
15	—	967
16	—	971
17	—	984
18	—	983
19	—	1080
20	—	1080
21	—	1100
22	—	1100
23	—	1100
24	—	1110
25	—	1160
26	—	1160
27	—	1160
28	—	1160
29	—	1220
30	—	1220
Approx. Monthly Mean		1010
Normal Mean 1912-1924		969

Halfa (Main Nile).

Day of Month.	Gauge Reading.	Disch. m³. p.s.
1	1·18	512
3	1·19	535
5	1·25	557
8	1·39	622
12	1·44	650
14	1·41	607
16	1·37	599
18	1·35	583
19	1·36	607
21	1·39	606
22	1·41	627
25	1·49	670
27	1·58	699
29	1·69	800
Approx. Monthly Mean		628
Normal Mean 1912-1924		668

Hassanab (Main Nile).

Day of Month.	Gauge Reading.	Disch. m³. p.s.
3	10·67	711
6	10·61	706
10	10·72	758
14	10·82	864
18	10·91	938
20	11·13	995
24	11·30	1100
27	11·61	1320
Approx. Monthly Mean		934
Normal Mean 1912-1924		—

Tamaniât (Main Nile).

Day of Month.	Gauge Reading.	Disch. m³. p.s.
1	9·85	706
3	9·83	722
6	9·90	796
8	9·97	834
10	10·09	844
12	10·15	850
15	10·22	920
17	10·50	1070
19	10·70	1250
22	10·84	1480
24	11·08	1540
26	11·10	1550
29	11·00	1520
Approx. Monthly Mean		1100
Normal Mean 1912-1924		1050

Khartoum (Blue Nile).

(Soba Gauge).

Day of Month.	Gauge Reading.	Disch. m³. p.s.
1	9·70	132
8	10·34	245
11	10·46	272
15	11·05	297
22	11·70	998
25	12·00	877
30	11·70	765
Approx. Monthly Mean		504
Normal Mean 1912-1924		420

River Dinder. (Blue Nile)

(Hillet Idris Gauge.)

Day of Month.	Gauge Reading.	Disch. m³. p.s.
30	5·72	22

Makwar (Blue Nile).

Day of Month.	Gauge Reading.	Disch. m³. p.s.
2	5·80	280
5.	6·03	347
9	6·13	345
12	6·51	498
19	7·68	1130
Approx. Monthly Mean		—
Normal Mean 1912-1924		—

Roseires (Blue Nile).

Day of Month.	Gauge Reading.	Disch. m³. p.s.
2	12·62	439
5	12·95	565
7	12·30	350
9	13·01	624
12	13·52	761
14	13·27	661
20	13·73	917
Approx. Monthly Mean		—
Normal Mean 1912-1924		—

Mogren (White Nile).

Day of Month.	Gauge Reading.	Disch. m³. p.s.
3	10·46	518
6	10·60	525
10	10·70	500
13	10·84	533
17	11·22	597
20	11·24	589
24	11·63	522
27	11·59	656
Approx. Monthly Mean		553
Normal Mean 1912-1924		631

Malakal (White Nile).

Day of Month.	Gauge Reading.	Disch. m³. p.s.
5	10·39	677
10	10·56	653
15	10·68	711
20	10·82	753
30	11·06	769
Approx. Monthly Mean		706
Normal Mean 1912-1924		746

Hillet Doleib (River Sobat).

Day of Month.	Gauge Reading.	Disch. m³. p.s.
4	11·42	242
9	11·66	295
14	11·77	326
19	11·92	363
24	12·10	403
29	12·21	438
Approx. Monthly Mean		335
Normal Mean 1912-1924		324

Abu Tong (White Nile).

(Tonga Gauge).

Day of Month.	Gauge Reading.	Disch. m³. p.s.
3	11·63	289
8	11·66	291
13	11·72	276
18	11·81	286
23	11·89	291
28	11·97	246
Approx. Monthly Mean		280
Normal Mean 1912-1924		—

Bahr el Zeraf (Kilo. 3).

(Gauge at mouth).

Day of Month.	Gauge Reading.	Disch. m³. p.s.
3	11·31	112
8	11·40	115
13	11·45	115
18	11·58	115
23	11·66	114
28	11·74	108
Approx. Monthly Mean		113
Normal Mean 1912-1924		121

Lake No (White Nile).

Day of Month.	Gauge Reading.	Disch. m³. p.s.
7	13·44	298
17	13·50	289
27	13·55	282
Approx. Monthly Mean		290
Normal Mean 1912-1924		—

Bahr el Ghazal (at mouth).

(Lake No Gauge).

Day of Month.	Gauge Reading.	Disch. m³. p.s.
7	13·44	9
17	13·50	15
27	13·55	18
Approx. Monthly Mean		14
Normal Mean 1912-1924		—

Bahr el Jebel (Kilo. 3).

(Lake No Gauge).

Day of Month.	Gauge Reading.	Disch. m³. p.s.
7	13·44	282
17	13·50	282
27	13·55	270
Approx. Monthly Mean		279
Normal Mean 1912-1924		—

Bor (Bahr el Jebel)

(5 Kms. U.S. Bor Gauge.)

Day of Month.	Gauge Reading.	Disch. m³. p.s.
1	10·82	558
3	10·82	530
5	10·56	544
6	10·54	537
7	10·58	527
10	10·52	556
11	10·54	555
14	10·52	558
15	10·53	546
18	10·54	564
19	10·54	598
20	10·56	604
21	10·58	602
22	10·60	580
24	10·62	588
25	10·64	612
26	10·68	568
29	10·84	636
30	10·87	623
Approx. Monthly Mean		569
Normal Mean 1912-1924		—

Mongalla (Bahr el Jebel).

Day of Month.	Gauge Reading.	Disch. m³. p.s.
1	11·02	511
2	11·00	528
3	10·96	517
4	11·01	526
5	10·98	490
6	10·96	491
8	11·04	511
9	11·05	525
10	11·04	540
11	10·98	503
12	10·98	501
13	11·00	513
15	10·98	519
16	10·99	525
17	11·58	667
18	11·42	617
19	11·30	596
20	11·32	594
22	11·27	557
23	11·10	552
24	11·20	552
25	11·27	581
26	11·28	589
27	11·38	586
29	11·38	595
30	11·32	582
Approx. Monthly Mean		550
Normal Mean 1912-1924		879

Nimulé (Bahr el Jebel).

Day of Month.	Gauge Reading.	Disch. m³. p.s.
1	9·75	506
4	9·73	546
7	9·71	550
10	9·68	543
13	9·67	534
16	9·74	513
19	9·71	530
22	9·71	523
25	9·74	552
28	9·74	509
Approx. Monthly Mean		531
Normal Mean 1912-1924		—

River Assua (Bahr el Jebel).

Day of Month.	Gauge Reading.	Disch. m³. p.s.
1	0·95	9
20	1·17	30

River Unyama.

(Bahr el Jebel)

Day of Month.	Gauge Reading.	Disch. m³. p.s.
16	10·	

Occasional Discharges.

(Observed by the Irrigation Department.)

Date.	Place.	Gauge.	Discharge. m³ p.s.	Site of Gauge.
1925	**River Baro (River Sobat).**			
June 25	1 Km. D.S. Gambeila	12·28	700	Gambeila.
„ 27	About 1 Km. U.S. Adura mouth	—	428	
„ 27	„ 700 metres D.S. Adura	—	543	
„ 28	„ 4 Kms. U.S. mouth	—	480	
	Khor Machar (River Sobat).			
„ 27	About 300 metres D.S. head	—	63	
	River Adura (River Sobat).			
„ 26	About 300 metres D.S. head	12·18	109	Gambeila.
„ 28	„ 400 „ U.S. mouth	—	60	
	River Pibor (River Sobat).			
„ 28	About 3 Kms. U.S. mouth	—	54	
	Bahr el Jebel.			
„ 6	Bor Gauge	10·52	541	Bor.
	River Aliab (Bahr el Jebel).			
„ 12	1·5 Kms. D.S. Bor Discharge Site at Aliab mouth	—	19	
	Khor Unyam Kojie (Bahr el Jebel).			
„ 6	2·5 Kms. D.S. Bor Discharge Site	10·52	13	Bor.
„ 19	„ „ „ „ „ „	10·53	18	„
„ 30	„ „ „ „ „ „	10·87	21	„

Cairo, August 5, 1925.

R. P. Black.
Acting Director, Hydrological Service.

Govt. Press 4856-1925-230 ex.

MINIS

PH

W

DAILY

CAIRO, to-morrow

Time of sunrise 05 h. 14 m.

,, ,, sunset 18 h. 48 m.

From Observations taken at 8 h. to-day.

Saturday 1st August, 1925 ١٩٢٥ السبت اول اغسطس

	STATION	BAROMETER Reduced to Sea Level	BAROMETER Change in past 24 hours	BAROMETER Differ from normal	WIND Direction	WIND FORCE	STATE OF SKY	TEMPERATURE At 8 h.	TEMPERATURE Change in past 24 hours	TEMPERATURE Maximum Yesterday	TEMPERATURE Difference from Normal	TEMPERATURE Minimum	TEMPERATURE Difference from Normal	HUMIDITY	RAINFALL Past 24 hours	RAINFALL Total from Oct. 1 to yesterday	RAINFALL Normal from Oct. 1 to yesterday	
		m.b.	m.b.	m.b.				°C	°C	°C	°C	°C	°C	%	mm.	mm.	mm.	
COAST	SOLLUM																	
	SIWA	1009.8	+0.7	-1.3	—	0	0	28.0	+0.9	40	+2	21	+1	63	0	5	—	
	MATRUH	1007.9	-1.1	-2.9	NNW	1	1	25.2	-1.1	28	+1	20	0	83	0	253	161	2
	ALEXANDRIA ...	1009.5	0.0	+0.4	NW	3	0	25.8	-1.1	31	+1	24	+1	83	0	273	205	2
	PORT SAID ...	1009.0	-0.3	+1.0	—	0	1	28.7	+0.6	33	+2	25	+2	72	0	79	82	1
	GAZA	1007.4	0.0	—	S	1	0	28.1	+0.3	32	—	19	—	73	0	386	418	
	HAIFA	1005.8	0.0	—	S	2	0	29.1	-2.1	33	—	20	—	58	0	726	607	0
LOWER EGYPT	QURASHIYA ...	1009.0	0.0	-0.4	—	0	1	26.7	+1.7	38	+2	19	0	83	0	55	59	
	SUEZ	1007.6	+0.5	-0.6	N	3	0	26.8	+0.3	39	+2	25	+2	82	0	8	26	1
	CAIRO HELWAN ...	1009.0	+1.0	+0.2	NW	2	0	24.2	-1.9	39	+4	22	+1	77	0	26	34	
	CAIRO GIZA	1009.3	+0.3	+0.3	N	2	0	27.2	+2.9	37	+2	21	+1	76	0	19	25	
	CAIRO EZBEKIYA...	1009.5	+0.7	—	N	2	0	26.2	+2.2	38	+3	22	+1	78	0	28	26	
UPPER EGYPT	QASR EL GEBALI	1009.9	+1.2	+0.3	—	0	0	27.9	-1.9	39	+1	22	+2	64	0	15	—	
	MINYA	—	—	—	N	2	0	27.4	+0.4	38	+1	24	+2	75	—	—	—	
	ASYUT	1007.5	+1.1	-0.2	WNW	3	0	28.6	-1.0	40	+3	24	+1	55	0	0	—	
	QENA	—	—	—	W	2	0	31.7	-0.6	41	0	25	+2	40	—	—	—	
	ASWAN	1006.2	-0.1	-1.2	—	0*	0	35.5	+2.1	45	+4	26	0	35	—	—	—	
NORTH SUDAN	WADI HALFA ...	1007.0	-1.0	-1.4	—	0	0	31.4	+0.4	44	+3	23	-1	17	—	—	—	
	MEROWE																	
	ATBARA																	
	KHARTOUM ...	1012.2	+1.1	+3.3	SSE	1	4	25.2	-0.4	34	-4	23	-2	78	0	71	53	
EAST SUDAN	PORT SUDAN ...																	
	KASSALA																	
	WAD MEDANI ...																	
	ROSEIRES... ...	1011.8	-1.8	-0.7	SSW	2	3	24.0	-1.0	30	-2	21	+1	79	0	430	413	
SOUTH SUDAN	EL FASHER ...																	
	EL OBEID																	
	MALAKAL																	
	WAU																	
	MONGALLA ...																	

Upper Wind Observations at Helwan at 8 h. 45 m.

Height (metres)	Kms. Hr.	Direction
500	15	NNE
1000	20	NNE
1500	30	NNE
2000	5	NNW
3000	10	W

General Situation.

الحالة العمومية

Forecast for 24 hours from noon to-day.

متوقعها في الطقس من ظهر اليوم الى ظهر الغد

STATIONS	Humidity Mean of Day	Diff. from normal	Wet Bulb Temperature Mean of Day	Diff. from normal
			°C	°C
	85	+12	25.1	+2.5
	64		23.2	
	67	+8	23.1	+1.8
	41	-7	20.7	+0.9

Discharges at Aswan as measured by the sluices

1925	1924
m3 per sec.	
,, ,,	,, ,,

Remarks: * Atbara River Gauge Reading for 22.7.25 published on 22 & 23.7.25 should read 11.75 m. instead of 11.70 m.

ملحوظة - صحة قراءة النيل بمقياس العطبره يوم ٢٢-٧-٢٥ المطبوعة يومي ٢٢ و ٢٣-٧-٢٥ هي ١١,٧٥ مترا بدلا من ١١,٧٠ مترا

Figures that figures are not available

Subscriptions to the DAILY WEATHER REPORT sent by Post P.T. 100 annually

GAUGE	Date 1925	Reading m.	Diff. from normal for 1906 1920 m	
Mongalla... ...	31.7	11.30	-0.76	11.47
Malakal	31.7	11.53	-0.04	11.84
Roseires	1.8	18.12	+0.22	17.92
Khartoum.. ...	31.7	13.45	-0.60	13.33
Kh. el Girba ...	30.7	13.36	-0.30	13.10
Atbara ... * ...	31.7	12.50	-0.60	12.55
Wadi Halfa ...	31.7	4.06	-0.41	3.90
Aswan Res. ...	1.8	94.55	—	94.55
,, D.S. ...	1.8	87.92	-0.36	87.68
El Leisi	1.8	18.15	-0.13	18.14
Roda (Cairo) ..	1.8	15.91	-0.01	15.86

NORKS.
:NT.

REPORT.

.٢٥-٧-٣١ Barometer and Wind at 8 h. Yesterday 31.7.25.

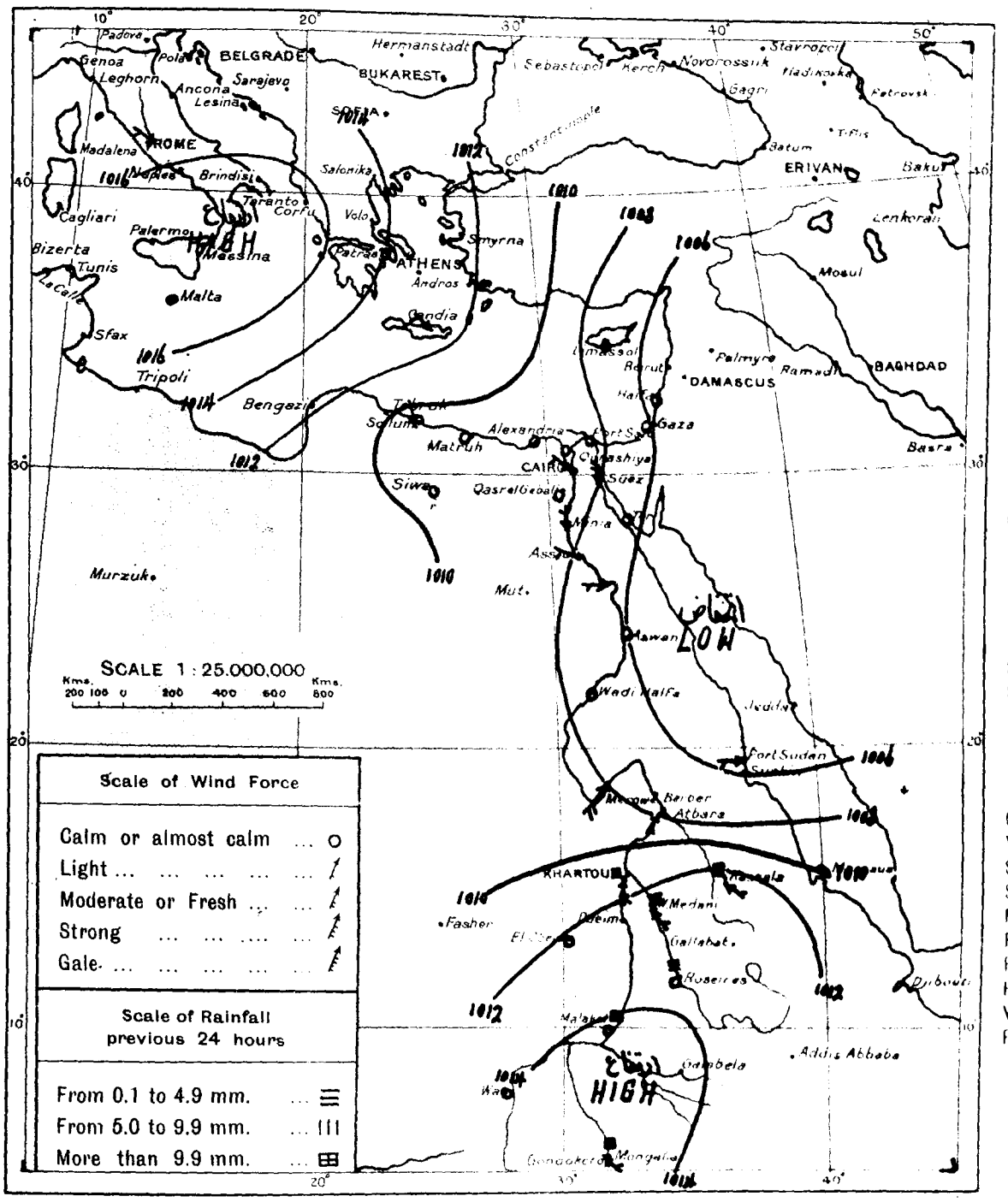

WIND VELOCITY

	K.P.H.	Force
Calm	5-2	0
Almost calm	2-7	1
Very light	7-14	2
Light	14-21	3
Moderate	21-29	4
Fresh	29-38	5
Strong	38-47	6
Very strong	47-57	7
Gale	57-69	8
Strong gale	69-82	9
Whole gale	82-96	10
Storm	96-110	11
Hurricane above	110	12

STATE OF SKY

Clear	0
¼ Clouded	1
½ Clouded	2
¾ Clouded	3
Entirely clouded	4
Raining	5
Sand haze	6
Sand storm	7
Mist or fog	8
Thunderstorm	9

STATE OF SEA

Calm	0
Very smooth	1
Smooth	2
Slight	3
Moderate	4
Rather rough	5
Rough	6
High	7
Very high	8
Phenomenal	9

.٢٥-٧-٣١ From Observations taken at 8 h. yesterday. 31.7.25.

STATION	BAROMETER Reduced to Sea Level	BAROMETER Change in past 24 hours	BAROMETER Differ. from normal	WIND Direction	WIND FORCE	STATE OF SEA	TEMPERATURE							RAINFALL			
	m.b.	m.b.	m.b.														
ROME	1015.6	-4.2	+0.8	NW	2	0	25	+2	33	-	19	-	-	0	622	737	-
MALTA	1016.3	-2.2	-0.3	NW	1	0	28	+1	33	+3	24	+2	70	0	378	528	0
ATHENS	1014.0	-1.8	+1.3	NE	1	0	29	0	-	-	-	-	30	-	-	367	-
CANDIA	1013.6	-0.3	+1.8	NW	2	1	27	-1	31	+2	24	+2	-	0	72	514	4
LIMASSOL... ...	1006.4	-1.4	-1.0	S	1	0	33	+3	34	+1	18	-1	-	0	476	490	0

MINISTI
PHYS

DAILY W

CAIRO, to-morrow

Time of sunrise 05 h. 15 m.

" " sunset 18 h. 18 m.

From Observations taken at 8h. to-day.

Sunday 2nd August, 1925 ١٩٢٥ الاحد ٢ اغسطس

	STATION	BAROMETER Reduced to Sea Level	Change in past 24 hours	Differ from normal	WIND Direction	FORCE	STATE OF SKY	TEMPERATURE At 8 h.	Change in past 24 hours	Maximum Yesterday	Difference from Normal	Minimum	Difference from Normal	HUMIDITY	RAINFALL Past 24 hours	Total from Oct. 1 to yesterday	Normal from Oct. 1 to yesterday	Sunshine Cloudless
		m.b.	m.b.	m.b.				°C	C	°C	°C	°C	°C	%	mm.	mm.	mm.	
COAST	SOLLUM	1008.7	+0.1	—	N	3	0	26.4	-1.0	33	—	22	—	77	0	244	—	0
	SIWA	1010.6	+0.8	-0.5	—	0	0	26.5	-1.5	—	—	—	—	79	0	5	—	—
	MATRUH	1009.8	+1.9	-1.0	NW	2	3	25.7	+0.5	28	+1	22	+2	52	0	253	161	3
	ALEXANDRIA	1009.9	+0.4	+0.7	NW	2	0	26.9	+1.1	30	0	24	+1	73	0	273	205	2
	PORT SAID	1009.6	+0.6	+1.5	N	2	3	27.0	-1.7	32	+1	24	+1	83	0	79	82	0
	GAZA																	
	HAIFA																	
LOWER EGYPT	QURASHIYA	1009.6	+0.6	+0.2	—	0	0	25.0	-1.7	36	0	18	-1	84	0	55	59	—
	SUEZ	1008.0	+0.4	-0.2	N	4	0	25.0	-1.8	—	—	23	0	87	0	8	26	0
	CAIRO HELWAN	1009.9	+0.9	+1.0	N	1	1	23.8	-0.4	37	+2	21	0	75	0	26	34	—
	CAIRO GIZA	1009.9	+0.6	+0.8	—	0	3	25.0	-2.2	36	+1	20	0	83	0	19	25	—
	CAIRO EZBEKIYA	1010.2	+0.7	—	—	0	3	25.2	-1.0	37	+2	22	+1	77	0	28	26	—
UPPER EGYPT	QASR EL GEBALI	1010.8	+0.9	+1.2	—	0	0	26.7	-1.2	38	0	21	+1	65	0	15	—	—
	MINYA	—	—	—	NE	1	0	26.5	-0.9	37	0	22	0	80	—	—	—	—
	ASYUT	1008.4	+0.9	+0.7	W	2	0	28.6	0.0	38	+1	24	+1	49	0	0	—	—
	QENA	—	—	—	W	2	0	32.0	+0.3	41	0	27	+4	33	—	—	—	—
	ASWAN	1007.8	+1.6	+0.4	—	0	3	35.5	0.0	44	+3	29	+3	34	—	—	—	—
NORTH SUDAN	WADI HALFA	1008.2	+1.2	-0.2	—	0	2	33.4	+2.0	43	+2	31	+7	38	—	—	—	—
	MEROWE	1010.7	+1.2	+2.4	S	—	6	28.5	-1.2	34	-8	26	0	15	0	0	—	—
	ATBARA	1010.2	-1.2	+1.9	SW	3	3	29.0	+3.0	34	-4	25	-1	55	0	88	33	—
	KHARTOUM	1012.2	0.0	+3.3	SSW	1	4	26.3	+1.1	34	-4	25	0	72	0	71	55	—
EAST SUDAN	PORT SUDAN	1005.6	+0.5	0.0	S	3	2	37.5	+2.2	41	0	29	+1	30	0	119	103	3
	KASSALA	1013.3	+1.8	+1.8	W	3	2	23.2	0.0	29	-4	22	0	88	0	148	160	—
	WAD MEDANI	1012.3	-0.3	+2.0	W	3	2	24.0	0.0	—	—	21	0	83	0	252	191	—
	ROSEIRES	1012.6	+0.8	+0.1	WSW	1	4	23.0	-1.0	31	-1	21	+1	88	31	461	419	—
SOUTH SUDAN	EL FASHER	—	—	—	N	2	4	19.0	-6.0	35	—	19	—	95	31	93	—	—
	EL OBEID																	—
	MALAKAL	—	—	—	E	1	1	23.1	+0.8	25	-5	20	-1	87	10	824	547	—
	WAU																	—
	MONGALLA																	—

Upper Wind Observations at Helwan at 8 h. 30 m.

Height (metres)	Kms. Hr.	Direction
500	15	NNE
1000	10	ENE
1500	10	NNW
2000	10	WNW
3000	5	N

General Situation.

الحالة العمومية

Forecast for 24 hours from noon to-day.

حصولها في الطقس من ظهر اليوم الى ظهر الغد

STATION	Humidity Mean of Day Yesterday	Diff. from normal	Wet Bulb Temperature Mean of Day Yesterday	Diff. from normal
	%	%	C	C
Alexandria	78	+3	23.7	+1.0
Ezbekia	60	—	23.3	—
Giza	55	-6	22.5	+1.1
Helwan	52	+3	20.7	+0.7

Discharges at Aswan as measured by the sluices

1925 1924

m3 per sec.

" " "

GAUGE	Date 1925	Reading m.	Diff. from normal for 1906 1920 m.	Previous Reading	
Mongalla	1-8	11.78	-0.27	11.30	-0.7
Malakal	1-8	11.53	-0.06	11.53	-0.0
Roseires	2-8	18.95	+0.86	18.12	+0.3
Khartoum	1-8	13.53	-0.63	13.45	-0.6
Kh. el Girba	31-7	15.70	+2.00	13.36	-0.3
Atbara	1-8	12.55	-0.65	12.50	-0.6
Wadi Halfa	1-8	4.26	-0.39	4.06	-0.4
Aswan Res.	2-8	94.56	—	94.55	—
" D.S.	2-8	88.04	-0.40	87.92	-0.3
El Leisi	2-8	18.20	-0.19	18.15	-0.1
Roda (Cairo)	2-8	15.91	-0.05	15.91	-0.0

NOTE. A dash means that figures are not available.

TERMS OF SUBSCRIPTION for the DAILY WEATHER REPORT sent by Post, P.T. 100 annually

C WORKS.
MENT.
R REPORT.

.co-٨-١ Barometer and Wind at 8 h. Yesterday 1.8.25.

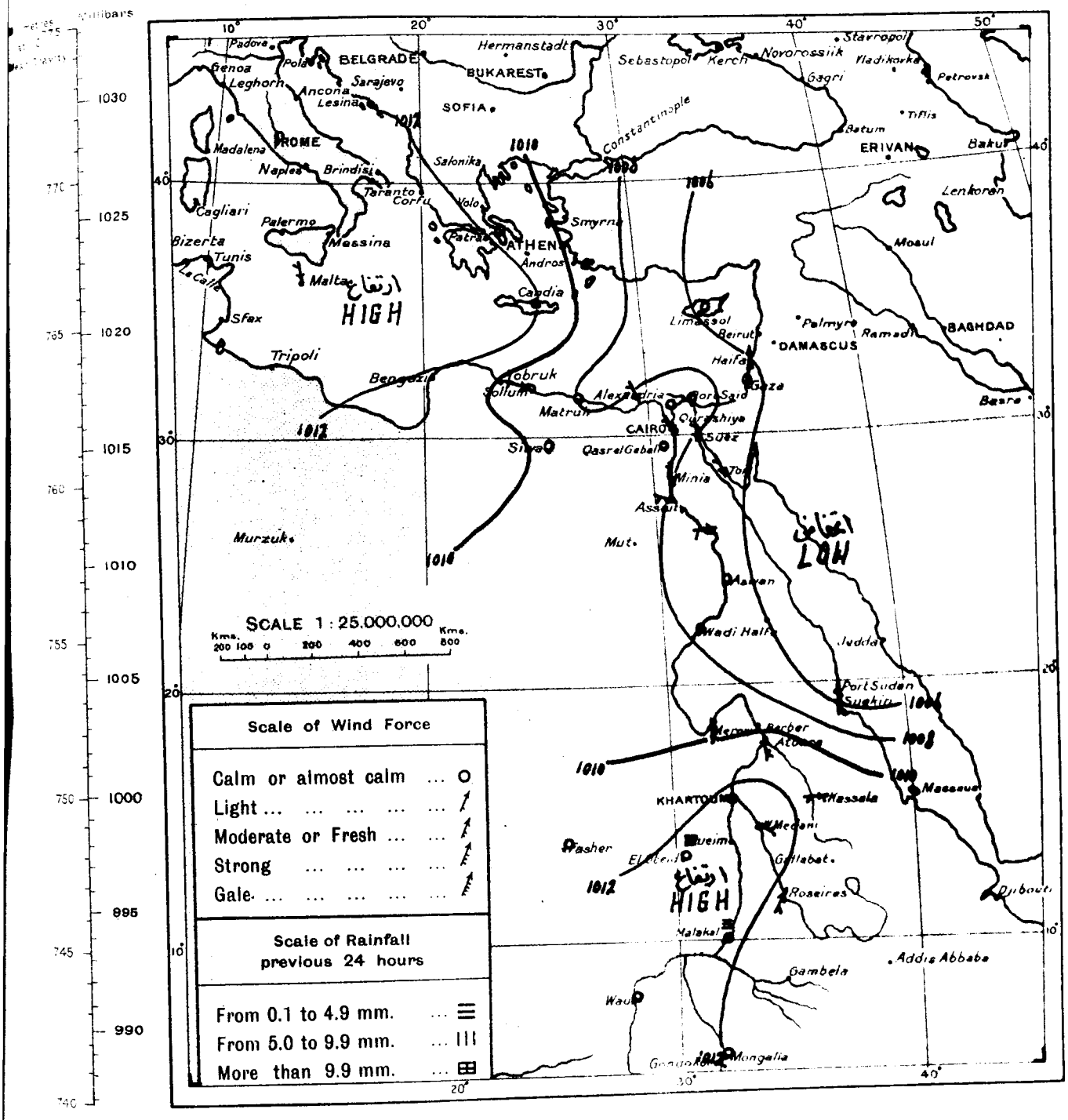

WIND VELOCITY

	K.P.H.	Force
Calm	0- 2	0
Almost calm	2- 7	1
Very light	7-14	2
Light	14-21	3
Moderate	21-29	4
Fresh	29-38	5
Strong	38-47	6
Very strong	47-57	7
Gale	57 69	8
Strong gale	69-82	9
Whole gale	82-96	10
Storm	96-110	11
Hurricane above 110		12

STATE OF SKY

Clear ...	0
¼ Clouded	1
½ Clouded	2
¾ Clouded	3
Entirely clouded	4
Raining	5
Sand haze	6
Sand storm	7
Mist or fog	8
Thunderstorm	9

STATE OF SEA

Calm	0
Very smooth	1
Smooth	2
Slight	3
Moderate	4
Rather rough	5
Rough	6
High	7
Very high	8
Phenomenal	9

.co-٨-١ From Observations taken at 8 h. yesterday. 1.8.25.

STATION	BAROMETER Reduced to Sea Level	BAROMETER Change in past 24 hours	BAROMETER Differ. from normal	WIND Direction	WIND FORCE	STATE OF SKY	TEMPERATURE at	TEMPERATURE Change in past 24 hours	TEMPERATURE Maximum	TEMPERATURE Difference from Normal	TEMPERATURE Minimum	TEMPERATURE Difference from Normal	HUMIDITY	RAINFALL Past 24 hours	RAINFALL Normal from Oct. 1 to day before yesterday	RAINFALL Total from Oct. 1 to day before yesterday	STATE OF SEA
	m.b.	m.b.	m.b.				C	C	C	C	C	C	%	mm	mm	mm	
ROME	1012.4	-3.2	-2.4	S	1	0	28	+3	33	—	21	—	—	0	622	737	—
MALTA	1013.4	-2.9	-3.3	NNW	3	0	29	+1	33	+3	24	+2	60	0	378	529	0
ATHENS	1011.9	-2.1	-0.8	—	0	0	—	—	—	—	—	—	20	—	—	367	—
CANDIA	1012.7	-0.9	+0.8	W	1	0	29	+2	31	+2	21	-1	—	0	72	514	1
LIMASSOL... ...	1005.1	-1.3	-2.3	SSW	1	0	30	-3	36	+3	18	-1	—	0	476	490	0
Sollum السلوم	1008.6	-0.2	—	W	2	0	27.4	+1.0	30	—	18	—	62	0	244	--	0
Merowe مروى	1009.5	+1.5	+1.2	S	3	3	29.7	+1.2	40	-2	27	+1	16	0	0	—	—
Atbara العطبره	1011.4	+3.5	+3.1	S	4	2	26.0	-2.8	37	-1	24	-2	69	0	88	32	—
Port Sudan بورسودان	1005.1	0.0	-0.5	S	2	3	35.3	-0.8	43	+2	29	+1	41	0	119	103	2
Kassala كسلا	1011.5	-1.6	0.0	W	3	4	23.2	+0.6	30	-3	21	-1	86	0	148	156	—
Wad Medani ود مدني	1012.6	-0.2	+2.3	SE	3	2	24.0	+2.0	—	—	20	-1	85	0	252	186	—
El Fasher الفاشر	—	—	—	N	1	0	25.0	+0.5	33	—	22	—	72	0	62	—	—
El Obeid الابيض	1012.2	-0.2	-0.2	SW	1	2	20.8	-0.2	31	-2	22	+1	85	14	142	152	—
Malakal الملاكال	—	—	—	SE	1	2	22.3	+0.5	27	-3	21	0	92	4	814	540	—

MINIS

P

DAILY

CAIRO, to-morrow

Time of sunrise 05h 15m

" " sunset 18h 47m

From Observations taken at 8h. to-day.

Monday 3rd August, 1925 الاثنين ٣ بؤونة ١٩٢٥

	STATION	BAROMETER Reduced to Sea Level	Change in past 24 hours	Differ from normal	WIND Direction	Force	STATE OF SKY	TEMPERATURE At 8 h.	Change in past 24 hours	Maximum Yesterday	Difference from Normal	Minimum	Difference from Normal	HUMIDITY	RAINFALL Past 24 hours	Total from Oct 1 to yesterday	Normal from Oct 1 to yesterday	STATE OF
		m.b	m.b	m.b				°C	°C	°C	°C	°C	°C	%	mm.	mm.	mm.	
COAST	SOLLUM	1008.7	0.0	—	W	1	0	26.4	0.0	33	—	22	—	75	0	244	—	0
	SIWA	1010.4	-0.2	-0.7	—	0	0	28.6	+2.1	40	+2	22	+2	61	0	5	—	
	MATRUH	1008.7	-1.1	-2.1	NW	2	1	26.1	+0.4	27	0	22	+2	86	0	253	161	3
	ALEXANDRIA	1010.8	+0.9	+1.6	WNW	2	3	26.3	-0.6	32	+2	24	+1	83	0	273	205	2
	PORT SAID	1010.2	+0.6	+2.1	W	2	3	27.0	0.0	33	+2	24	+1	79	0	79	82	2
	GAZA	1008.4	+0.8	—	—	0	0	28.0	-0.5	31	—	18	—	71	0	386	418	—
	HAIFA	1007.0	+0.6	—	SSE	2	0	29.1	-0.8	32	—	20	—	62	0	726	607	0
LOWER EGYPT	QURASHIYA	1010.0	+0.4	+0.6	—	0	0	27.0	+2.0	36	0	19	0	80	0	55	59	
	SUEZ	1009.4	+1.4	+1.2	N	3	0	25.0	0.0	37	0	23	0	91	0	8	26	1
	CAIRO HELWAN	1010.4	+0.5	+1.4	NW	2	1	24.1	+0.3	36	+1	20	-1	79	0	26	34	
	CAIRO GIZA	1010.8	+0.9	+1.6	N	2	4	24.3	-0.7	36	+1	20	0	89	0	19	25	
	CAIRO EZBEKIYA	1010.8	+0.6	—	N	2	4	24.8	-0.4	36	+1	22	+1	83	0	28	26	
UPPER EGYPT	QASR EL GEBALI	1011.2	+0.4	+1.6	—	0	0	27.8	+1.1	37	-1	20	0	61	0	15	—	
	MINYA				NW	1	0	26.5	0.0	36	-1	21	-1	74	—	—	—	
	ASYUT	1010.3	+1.9	+2.6	W	2	0	27.0	-1.6	37	0	23	0	54	0	0	—	
	QENA				S	4	0	31.5	-0.5	41	0	26	+3	30	—	—	—	
	ASWAN	1008.8	+1.0	+1.4	—	0	1	32.7	-2.8	43	+2	26	0	41	—	—	—	
NORTH SUDAN	WADI HALFA	1009.6	+1.4	+1.2	SW	1	0	31.8	-1.6	42	+1	26	+2	48	—	—	—	
	MEROWE																	
	ATBARA	1010.2	0.0	+1.9	SW	2	1	29.8	+0.8	36	-2	25	-1	46	0	88	34	
	KHARTOUM	1011.2	-1.0	+2.3	S	1	0	28.9	+2.6	37	-1	24	-1	58	0	71	56	
EAST SUDAN	PORT SUDAN	1005.4	-0.2	-0.2	N	4	1	36.1	-1.4	44	+3	31	+3	40	0	119	103	4
	KASSALA	1011.6	-1.7	+0.1	N	2	0	27.5	+4.3	33	0	22	0	65	0	148	163	
	WAD MEDANI	1011.8	-0.5	+1.5	E	2	1	28.2	+4.2	40	+4	21	0	61	0	252	195	
	ROSEIRES	1011.0	-1.6	-1.5	N	1	0	25.5	+2.5	31	-1	22	+2	72	0	461	426	
SOUTH SUDAN	EL FASHER																	
	EL OBEID																	
	MALAKAL	—	—	—	NE	1	0	25.7	+2.6	32	+2	22	+1	80	0	628	555	
	WAU																	
	MONGALLA																	

Upper Wind Observations at Helwan at 8 h. 30 m.

Height (metres)	Kms Hr.	Direction
500	15	N
1000	35	N
1500	5	NE
2000	5	NNE
3000	5	N

General Situation.

الحالة العمومية

Forecast for 24 hours from noon to-day.

ضولها في الطقس من ظهر اليوم الى ظهر الغد

STATION	Humidity Mean of Day Yesterday	Diff from normal	Wet Bulb Temperature Mean of Day Yesterday	Diff from normal
	%		°C	°C
Alexandria	74	-1	24.3	+1.6
Ezbekia	60		22.5	
Giza	62	+1	22.0	+0.7
Helwan	51	+2	20.2	+0.3

Discharges at Aswan as measured by the sluices

	1925	1924
	m3 per sec.	
	"	"

GAUGE	Date 1925	Reading m.	Diff. from normal for 1906 1920 m	P Read
Mongalla	1.8	11.78	-0.27	11.30
Malakal	2.8	11.54	-0.06	11.53
Roseires	3.8	18.65	+0.43	18.95
Khartoum	2.8	13.63	-0.64	13.53
Kh. el Girba	31.7	15.70	+2.00	13.36
Atbara	2.8	12.85	-0.47	12.55
Wadi Halfa	2.8	4.42	-0.40	4.26
Aswan Res.	3.8	94.57	—	94.56
" D.S.	3.8	88.22	-0.39	88.04
El Leisi	3.8	18.25	-0.24	18.20
Roda (Cairo)	3.8	15.91	-0.08	15.91

NOTE A dash means that figures are not available.

TERMS OF SUBSCRIPTION for the DAILY WEATHER REPORT sent by Post, P.T. 100 annually

WORKS.

REPORT.

Pressure .co-Λ-c Barometer and Wind at 8 h. Yesterday 2.8.25.

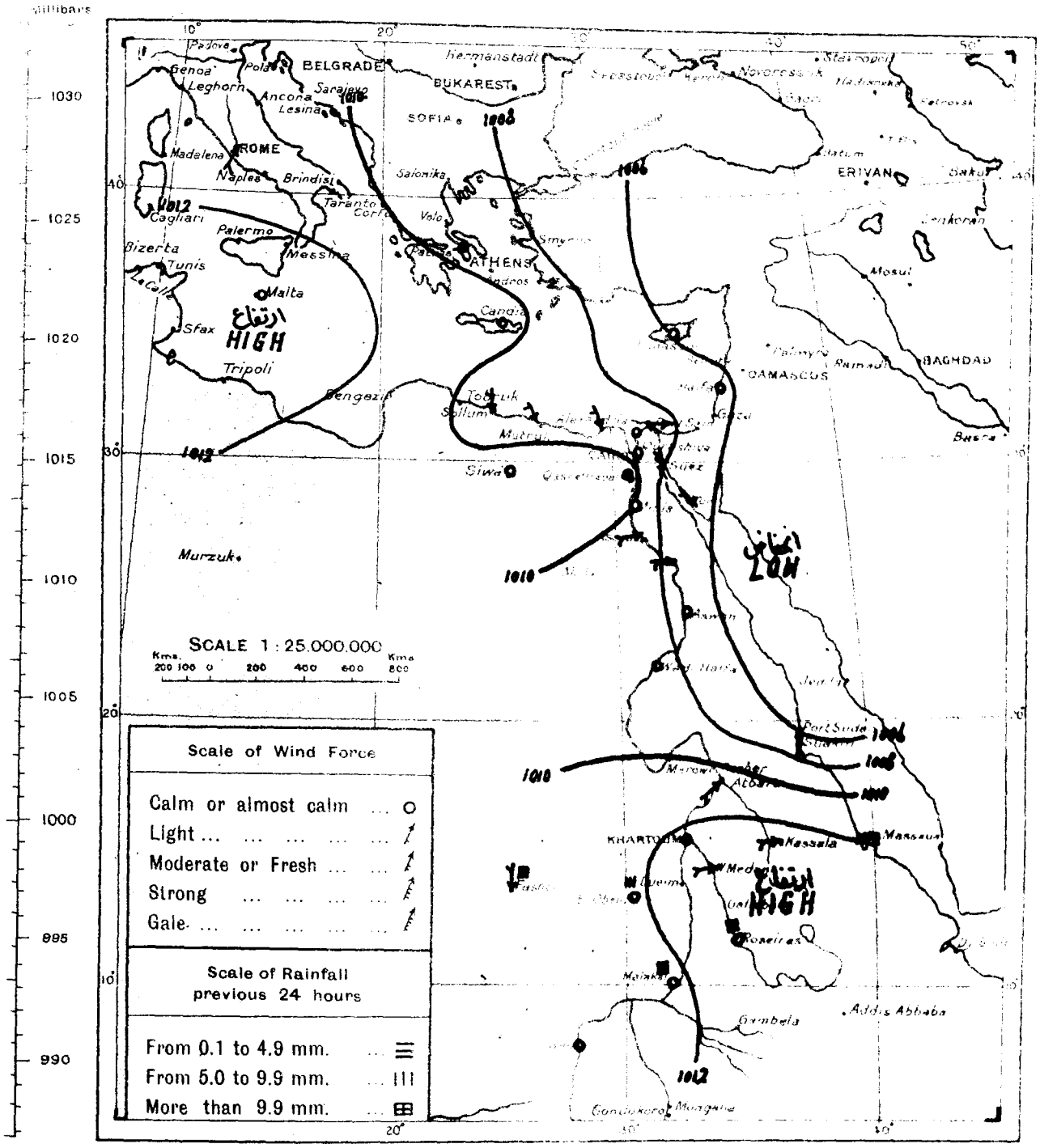

WIND VELOCITY

Calm	[illegible]	[illegible]
Almost calm	[illegible]	[illegible]
Very light	[illegible]	[illegible]
Light	14-21	[illegible]
Moderate	21-[illegible]	4
Fresh	29-[illegible]	5
Strong	38-47	6
Very strong	47-57	7
Gale	57-69	8
Strong gale	69-82	9
Whole gale	82-96	10
Storm	96-110	11
Hurricane above 110		12

STATE OF SKY

Clear	0
¼ Clouded	1
½ Clouded	2
¾ Clouded	3
Entirely clouded	4
Raining	5
Sand haze	6
Sand storm	7
Mist or fog	8
Thunderstorm	9

STATE OF SEA

Calm	0
Very smooth	1
Smooth	2
Slight	3
Moderate	4
Rather rough	5
Rough	6
High	7
Very high	8
Phenomenal	9

.co-Λ-c From Observations taken at 8 h. yesterday. 2.8.25.

STATION	BAROMETER Reduced to Sea Level	BAROMETER Change in past 24 hours	BAROMETER Differ. from normal	WIND Direction	WIND FORCE	STATE OF SKY	TEMPERATURE At 8 h.	TEMPERATURE Change in past 24 hours	TEMPERATURE Maximum	TEMPERATURE Difference from Normal	TEMPERATURE Minimum	TEMPERATURE Difference from Normal	HUMIDITY	RAINFALL [illegible]	RAINFALL [illegible]	RAINFALL [illegible]	STATE OF SEA
	m.b.	m.b.	m.b.				C	C	C	C	C	C					
...ME	1010.6	-1.8	-4.2	SW	2	3	26	-2	32	–	22	–	–	0	622	738	–
...LTA	1013.2	-0.2	-3.5	–	0	0	28	-1	32	+2	24	+2	70	0	378	529	0
...HENS	1009.5	-2.4	-3.2	S	1	0	29	–	–	–	–	–	30	–	–	367	–
...NDIA	1011.2	-1.5	-0.7	–	0	0	28	-1	33	+4	21	-1	–	0	72	514	0
...ASSOL... ...	1005.8	+0.7	-1.6	W	1	0	31	+1	36	+3	18	-1	–	0	476	490	0
Haifa	1006.4	-0.6	–	–	0	0	29.9	+0.8	32	–	20	–	59	0	726	607	0
El Obeid	1011.5	-0.7	-0.9	SW	1	1	23.2	-1.6	31	-2	21	0	89	7	149	156	–
Wau	–	–	–	SW	1	2	23.0	0.0	32	+1	20	0	83	0	928	703	–

MINISTI
PHYS

DAILY W

CAIRO, to-morrow

Time of sunrise 05h 12m

,, ,, sunset 18h 46m

From Observations taken at 8h. to-day.

Tuesday 4th August, 1925 ١٩٢٥ الثلاثاء ٤ اغسطس

	STATION	BAROMETER Reduced to Sea Level	BAROMETER Change in past 24 hours	BAROMETER Differ from normal	WIND Direction	WIND FORCE	STATE OF SKY	TEMPERATURE At 8 h.	TEMPERATURE Change in past 24 hours	TEMPERATURE Maximum Yesterday	TEMPERATURE Difference from Normal	TEMPERATURE Minimum	TEMPERATURE Difference from Normal	HUMIDITY	RAINFALL Past 24 hours	RAINFALL Total from Oct. 1 to yesterday	RAINFALL Normal from Oct. 1 to yesterday	STATE OF SEA
		m.b.	m.b.	m.b.				°C	°C	°C	°C	°C	°C	%	mm.	mm.	mm.	
COAST	SOLLUM	1009.9	+1.2	—	NW	6	0	27.4	+1.0	32	—	22	—	68	0	244	—	0
	SIWA	1008.7	-1.7	-2.5	—	0	0	27.8	-0.8	42	+4	21	+1	60	0	5	—	—
	MATRUH	1006.0	-2.7	-4.8	NW	2	3	25.9	-0.2	28	+1	21	+1	85	0	253	161	3
	ALEXANDRIA ...	1007.5	-3.3	-1.8	N	2	3	26.0	-0.3	32	+2	24	+1	78	0	273	205	1
	PORT SAID ...	1007.0	-3.2	-1.2	N	2	2	27.1	+0.1	32	+1	24	+1	83	0	79	82	2
	GAZA	1006.7	-1.7	—	—	0	0	27.7	-0.3	31	—	20	—	72	0	386	418	—
	HAIFA	1004.6	-2.4	—	SW	2	0	29.2	+0.1	31	—	20	—	60	0	726	607	0
LOWER EGYPT	QURASHIYA ...	1006.8	-3.2	-2.6	—	0	0	24.8	-2.2	37	+1	19	0	91	0	55	59	—
	SUEZ	1006.4	-3.0	-1.8	N	2	0	25.5	+0.5	36	-1	24	+1	83	0	8	26	0
	CAIRO HELWAN ..	1007.5	-2.9	-1.6	N	1	0	24.1	0.0	36	+1	21	0	79	0	26	34	—
	CAIRO GIZA	1007.6	-3.2	-1.7	N	2	3	26.6	+2.3	37	+2	19	-1	78	0	19	25	—
	CAIRO EZBEKIYA...	1007.8	-3.0	—	N	2	3	25.8	+1.0	37	+2	22	+1	79	0	28	26	—
UPPER EGYPT	QASR EL GEBALI	1007.9	-3.3	-1.8	—	0	0	27.9	+0.1	39	+1	21	+1	57	0	15	—	—
	MINYA	—	—	—	N	2	0	26.0	-0.5	37	0	22	0	76	—	—	—	—
	ASYUT	1006.7	-3.6	-1.1	W	2	0	27.6	+0.6	37	0	23	0	50	0	0	—	—
	QENA	—	—	—	W	2	0	30.0	-1.5	42	+1	21	+2	53	—	—	—	—
	ASWAN	1006.2	-2.6	-1.2	N	1	0	33.7	+1.0	42	+1	26	0	34	—	—	—	—
NORTH SUDAN	WADI HALFA ...	1006.6	-3.0	-1.8	—	0	0	30.6	-1.2	43	+2	23	-1	19	—	—	—	—
	MEROWE	1005.9	-3.7	-2.4	NW	2	2	32.6	+5.1	39	-3	26	0	19	0	40	—	—
	ATBARA																	—
	KHARTOUM ...	1007.5	-3.7	-1.4	NSW	1	2	28.8	-0.1	38	0	26	+1	63	7	78	58	—
EAST SUDAN	PORT SUDAN ...																	—
	KASSALA																	—
	WAD MEDANI ...																	—
	ROSEIRES... ...	1011.2	+0.2	-1.3	WSW	1	3	25.0	-0.5	34	+2	23	+3	92	0	461	432	—
SOUTH SUDAN	EL FASHER ...	—	—	—	NW	3	0	26.0	+3.0	33	—	22	—	66	0	93	—	—
	EL OBEID																	—
	MALAKAL	—	—	—	—	0	2	24.0	-1.7	33	+3	23	+2	91	0	824	562	—
	WAU																	—
	MONGALLA ...																	—

Upper Wind Observations at Helwan at 8 h.45m.

Height (metres)	Kms./Hr.	Direction
500	10	N
1000	20	N
1500	30	NNW
2000	20	NNW
3000	5	SSW

General Situation.

الحالة العمومية

Forecast for 24 hours from noon to-day.

ان لم يطر حصولها في الطقس من ظهر اليوم الى ظهر الغد

STATION	Humidity Mean of Day: Yesterday	Humidity Mean of Day: Diff. from normal	Wet Bulb Temperature Mean of Day: Yesterday	Wet Bulb Temperature Mean of Day: Diff from normal
	%	%	C	C
Alexandria	79	+4	24.8	+1.8
Ezbekia	60	—	23.0	—
Giza	63	+2	22.7	+1.4
Helwan	51	+2	20.8	+1.0

Discharges at Aswan as measured by the sluices

1925 1924

m3 per sec.

,, ,, ,,

GAUGE	Date 1925	Reading m.	Diff. from normal for 1906 1920 m.	Previous Reading m.	Previous Diff.
Mongalla... ...	3.8	11.29	-0.77	11.62	-0
Malakal	4.8	11.55	-0.09	11.55	-0
Roseires	4.8	18.14	-0.18	18.65	+0
Khartoum.. ...	3.8	13.92	-0.45	13.63	-0
Kh. el Girba ...	2.8	13.90	-0.08	14.24	+0
Atbara	3.8	13.28	-0.22	12.85	-0
Wadi Halfa ...	3.8	4.51	-0.47	4.42	-0
Aswan Res. ...	4.8	94.56	—	94.57	—
,, D.S. ...	4.8	88.41	-0.37	88.22	-0
El Leisi	4.8	18.32	-0.33	18.25	-0
Roda (Cairo) ...	4.8	15.95	-0.09	15.91	-0

NOTE. A dash means that figures are not available.

TERMS OF SUBSCRIPTION for the DAILY WEATHER REPORT sent by Post. P.T. 100 annually

WORKS.
IENT.

REPORT.

·٢٠-٨-٣ Barometer and Wind at 8 h. Yesterday 3.8.25.

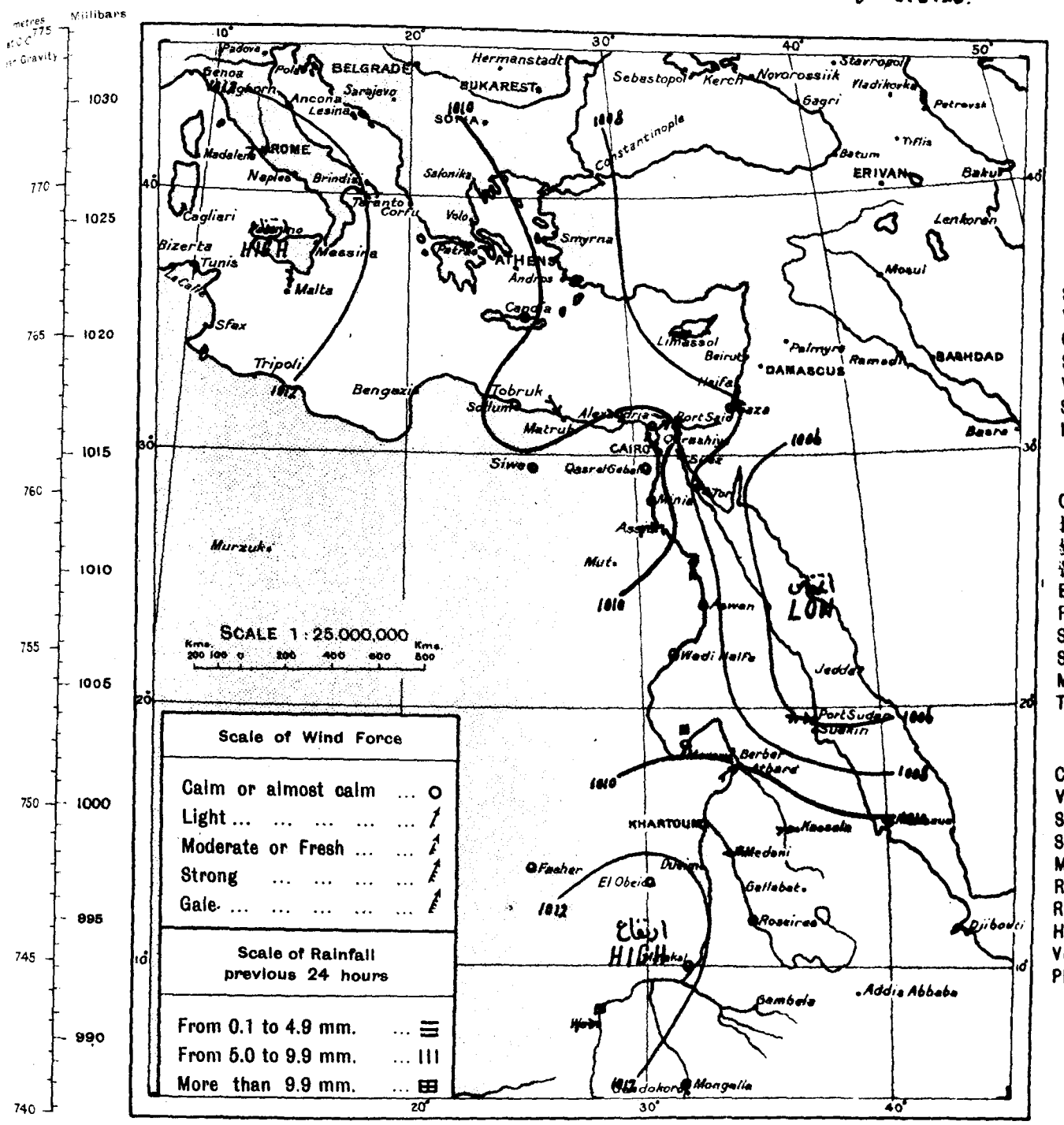

WIND VELOCITY

	K.P.H.	Force
Calm	0- 2	0
Almost calm..	2- 7	1
Very light ...	7-14	2
Light	14-21	3
Moderate ..	21-29	4
Fresh	29-38	5
Strong... ...	38-47	6
Very strong	47-57	7
Gale ...	57-69	8
Strong gale	69-82	9
Whole gale	82-96	10
Storm	96-110	11
Hurricane above	110	12

STATE OF SKY

Clear	0
¼ Clouded	1
½ Clouded	2
¾ Clouded	3
Entirely clouded	4
Raining	5
Sand haze	6
Sand storm	7
Mist or fog	8
Thunderstorm	9

STATE OF SEA

Calm	0
Very smooth	1
Smooth...	2
Slight	3
Moderate	4
Rather rough	5
Rough	6
High	7
Very high	8
Phenomenal...	9

·٢٠-٨-٣ From Observations taken at 8 h. yesterday. 3.8.25.

	STATION	BAROMETER			WIND		STATE OF SKY	TEMPERATURE						HUMIDITY	RAINFALL			STATE OF SEA
		Reduced to Sea Level	Change in past 24 hours	Differ. from normal	Direction	FORCE		At 8 h	Change in past 24 hours	Maximum	Difference from Normal	Minimum	Difference from Normal		Past 24 hours	Normal from Oct 1 to day before yesterday	Total from Oct 1 to day before yesterday	
		m.b.	m.b.	m.b.				C	C	C	C	C	C	%	mm	mm	mm	
MEDITERRANEAN	ROME	1013.1	+2.5	-1.9	W	2	0	28	-6	29	-	18	-	-	0	622	739	-
	MALTA	1013.0	-0.2	-3.7	N	2	1	28	0	31	+4	25	+3	70	0	378	529	0
	ATHENS																	
	CANDIA	1010.8	-0.4	-1.1	N	1	0	30	+2	33	+4	23	+1	-	0	72	514	0
	LIMASSOL... ...	1006.4	+0.6	-1.0	W	2	0	29	-2	35	+2	17	-2	-	0	476	490	0
	Merowe مروى	1009.6	-1.1	+1.3	S	1	5	27.5	-1.0	38	-4	23	-3	18	40	40	-	-
	El Fasher الفاشر	-	-	-	-	0	1	23.0	+4.0	29	-	19	-	88	0	93	-	-
	El Obeid الأبيض	1012.4	+0.9	0.0	SW	1	1	26.4	+3.2	30	-3	22	+1	69	0	149	159	-
	Hau واو	-	-	-	W	2	1	22.0	-1.0	32	+1	18	-2	91	15	943	709	-
	Mongalla منجلا	1011.2	+0.4	-1.1	SW	1	1	23.0	-1.4	35	+3	21	+1	91	0	367	715	-

MINISTRY
PHYSI

DAILY WE

CAIRO, to-morrow

Time of sunrise h. 05 m. 17

,, ,, sunset h. 18 m. 45

From Observations taken at 8 h. to-day.

Wednesday 5th August, 1925 ١٩٢٥ الاربعاء ٥ اغسطس

	STATION	BAROMETER Reduced to Sea Level	Change in past 24 hours	Differ from normal	WIND Direction	FORCE	STATE OF SKY	TEMPERATURE At 8 h.	Change in past 24 hours	Maximum Yesterday	Difference from Normal	Minimum	Difference from Normal	HUMIDITY	RAINFALL Past 24 hours	Total from Oct. 1 to yesterday	Normal from Oct. 1 to yesterday	STA OF
		m.b.	m.b.	m.b.				°C	°C	°C	°C	°C	°C	%	mm.	mm.	mm.	
COAST	SOLLUM	1007.4	-2.5	—	W	1	0	26.4	-1.0	34	—	21	—	77	0	244	—	0
	SIWA	1006.8	-1.9	-4.4	—	0	0	25.1	-2.7	41	+3	21	+1	77	0	5	—	—
	MATRUH	1005.5	-0.5	-5.3	NNW	1	0	26.6	+0.7	28	+1	24	+4	72	0	253	161	2
	ALEXANDRIA ...	1007.0	-0.5	-2.3	N	1	0	26.1	+0.1	31	+1	24	+1	83	0	273	205	1
	PORT SAID ...	1007.2	+0.2	-1.0	W	1	2	27.9	+0.8	31	0	23	0	71	0	79	82	2
	GAZA...	1005.5	-1.2	—	—	0	0	27.3	-0.4	30	—	20	—	76	0	386	418	—
	HAIFA	1003.9	-0.7	—	—	0	0	29.8	+0.6	31	—	20	—	62	0	726	607	0
LOWER EGYPT	QURASHIYA ...	1006.8	0.0	-2.6	—	0	3	26.3	+1.5	36	0	19	0	79	0	55	59	—
	SUEZ...	1005.5	-0.4	-2.8	N	4	0	25.8	+0.3	36	-1	23	0	84	0	8	26	1
	CAIRO HELWAN ..	1006.4	-1.1	-2.8	NNW	2	0	24.7	+0.6	36	+1	21	0	69	0	26	34	—
	CAIRO GIZA	1007.0	-0.6	-2.4	N	1	3	26.0	-0.6	36	+1	20	0	76	0	19	25	—
	CAIRO EZBEKIYA...	1006.8	-1.0	—	N	1	3	26.2	+0.4	36	+1	22	+1	73	0	28	26	—
UPPER EGYPT	QASR EL GEBALI	1006.8	-1.1	-2.9	NE	1	0	27.6	-0.3	38	0	21	+1	58	0	15	—	
	MINYA	—	—	—	NE	2	0	27.0	+1.0	36	-1	24	+2	83	—	—	—	
	ASYUT	1005.1	-1.6	-2.7	WNW	3	0	27.8	+0.2	36	-1	24	+1	53	0	0	—	
	QENA	—	—	—	SW	2	0	31.5	+1.5	41	0	24	+1	32	—	—	—	
	ASWAN	1004.6	-1.6	-2.8	—	0	0	31.8	-1.9	42	+1	26	0	37	—	—	—	
NORTH SUDAN	WADI HALFA ...	1004.3	-2.3	-4.1	—	0	0	30.2	-0.4	41	0	24	0	29	—	—	—	
	MEROWE	1006.3	+0.4	-2.0	S	2	4	31.0	-1.6	44	+2	21	-5	24	0	40	—	
	ATBARA																	
	KHARTOUM ...	1009.1	+1.6	+0.1	WSW	1	4	24.4	-4.4	39	+1	22	-3	76	1	79	59	
EAST SUDAN	PORT SUDAN ...	1003.2	+0.8	-2.5	W	3	1	37.1	+2.0	40	-1	30	+2	42	0	119	103	3
	KASSALA																	
	WAD MEDANI ...																	
	ROSEIRES																	
SOUTH SUDAN	EL FASHER ...																	
	EL OBEID																	
	MALAKAL	—	—	—	SE	1	2	21.7	-2.3	33	-3	20	-1	87	62	886	569	
	WAU																	
	MONGALLA ...																	

Upper Wind Observations at Helwan at 9 h. 00 m.

Height (metres)	Kms. Hr.	Direction
500	20	N
1000	25	NNE
1500	40	NNE
2000	15	NE
3000	10	E

General Situation.

الحالة العمومية

Forecast for 24 hours from noon to-day.

رجة ولها في الطقس من ظهر اليوم الى ظهر الغد

STATION	Humidity Mean of Day Yester day	Diff. from normal	Wet Bulb Temperature Mean of Day Yester day	Diff from normal
	%	%	C	C
Alexandria	77	+2	24.1	+0.3
Ezbekia	62	—	22.9	—
Giza	62	+1	23.3	+1.6
Helwan	51	+2	20.4	+0.5

Discharges at Aswan as measured by the sluices

	1925	1924
	m³ per sec.	
	,, ,, ,,	

GAUGE	Date 1925	Reading m.	Diff. from normal for 1906 1920 m.	Re
Mongalla... ...	3.8	11.29	-0.77	11.62
Malakal	4.8	11.55	-0.09	11.55
Roseires	4.8	18.14	-0.18	18.65
Khartoum.. ...	4.8	14.31	-0.17	13.92
Kh. el Girba ...	3.8	13.90	+0.09	13.40
Atbara	4.8	13.14	-0.48	13.20
Wadi Halfa ...	5.8	4.84	-0.45	4.65
Aswan Res. ...	4.8	94.56	—	94.57
,, D.S. ...	4.8	88.41	-0.37	88.22
El Leisi	5.8	18.42	-0.40	18.32
Roda (Cairo) ...	5.8	15.97	-0.13	15.95

NOTE. A dash means that figures are not available.

TERMS OF SUBSCRIPTION for the DAILY WEATHER REPORT sent by Post, P.T. 100 annually

PRINTED AT THE SURVEY OF EGYPT 24,461

C·WORKS.
IMENT.
R REPORT.

Barometer and Wind at 8 h. Yesterday 4.8.25.

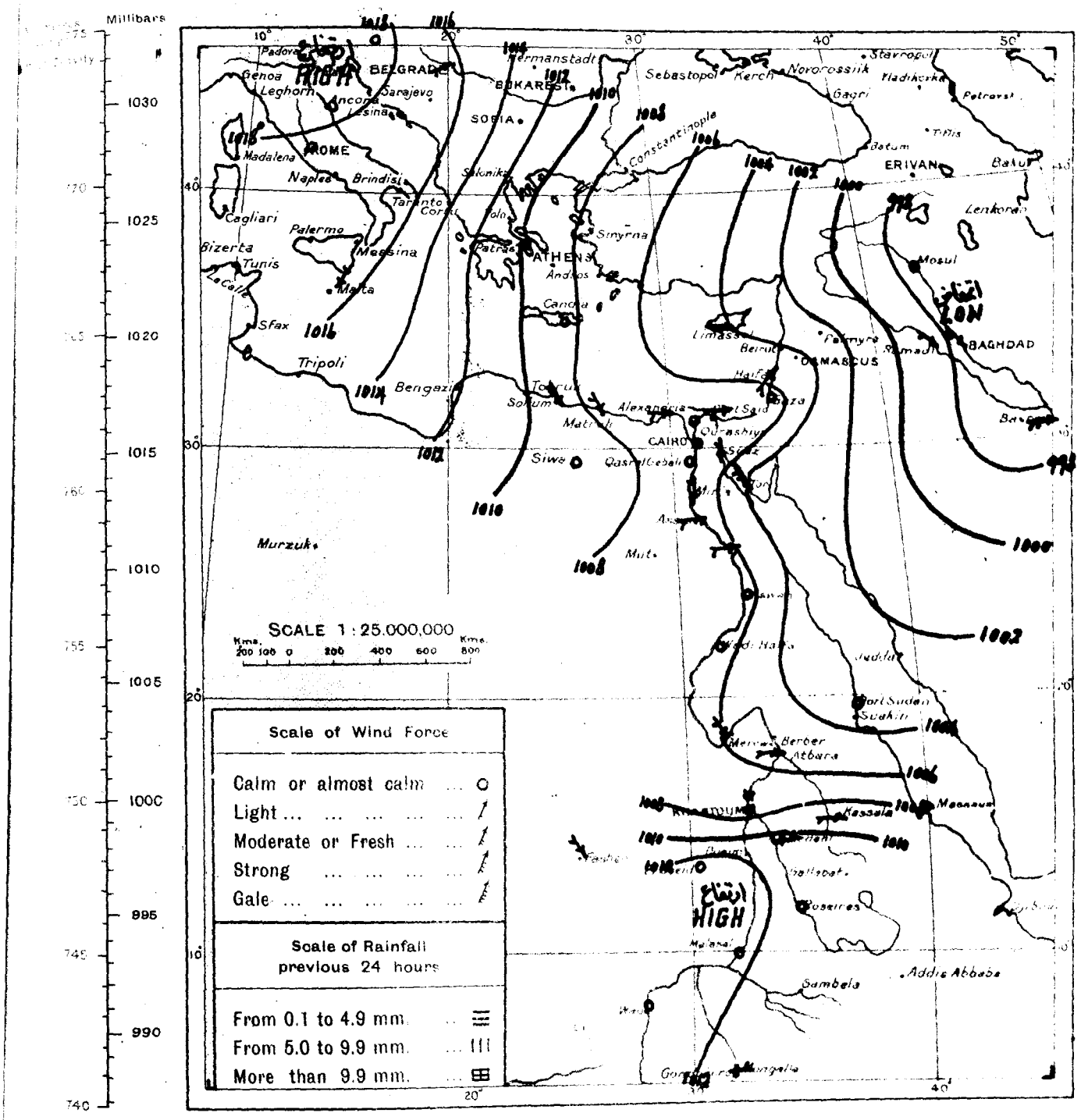

From Observations taken at 8 h. yesterday. 4.8.25.

STATION	BAROMETER			WIND		STATE OF SKY	TEMPERATURE						HUMIDITY	RAINFALL			STATE OF SEA
	Reduced to Sea Level	Change in past 24 hours	Differ from normal	Direction	FORCE		At 8 h.	Change in past 24 hours	Maximum	Difference from Normal	Minimum	Difference from Normal		Fall in 24 hours	Normal from Oct. 1 to day before yesterday	Total from Oct. 1 to day before yesterday	
	m.b.	m.b.	m.b.				C	C	C	C	C	C	%	mm	mm	mm	
ROME	1017.3	+4.2	+2.3	N	1	0	23	+3	29	—	16	—	—	0	622	740	—
MALTA	1016.3	+3.3	-0.4	NE	3	1	26	-2	31	+1	24	+2	70	0	378	529	5
ATHENS	1009.4	—	-3.3	N	3	0	27	—	—	—	—	—	30	—	—	368	—
CANDIA	1008.8	-2.0	-3.1	W	1	0	29	-1	32	+3	23	+1	—	0	72	514	4
LIMASSOL... ...	1003.6	-2.8	-3.8	W	2	0	29	0	34	+1	19	0	—	0	476	490	0
Atbara العطبرة	1005.3	-4.9	-3.0	W	3	2	33.5	+3.7	39	+1	28	+2	26	0	88	35	—
Port Sudan بورسودان	1002.4	-3.0	-3.3	S	1	1	35.1	-1.0	43	+2	32	+4	66	0	119	103	1
Kassala كسلا	1008.7	-2.9	-2.8	N	3	1	27.5	0.0	35	+2	22	0	70	0	148	167	—
Wad Halfa وادي حلفا	1011.9	+0.1	+1.5	E	2	2	26.0	-2.2	37	+1	23	+2	72	0	252	200	—
El Obeid الابيض	1013.0	+0.6	+0.7	SE	1	2	—	—	32	-1	24	+3	—	0	149	163	—
Waw واو	—	—	—	W	1	1	27.0	+5.0	33	+2	22	+2	69	0	943	716	—
Mongalla منجلا	1010.6	-0.6	-1.7	E	2	0	26.7	+3.7	34	+2	21	+1	72	0	567	719	—

MINISTR
PHYSI

DAILY WE

CAIRO, to-morrow

Time of sunrise h. 05 m. 17

,, ,, sunset h. 18 m. 44

From Observations taken at 8 h. to-day.

Thursday 6th August, 1925 ١٩٢٥ الخميس ٦ اغسطس

	STATION	BAROMETER Reduced to Sea Level	BAROMETER Change in past 24 hours	BAROMETER Differ from normal	WIND Direction	WIND FORCE	STATE OF SKY	TEMPERATURE At 8 h.	TEMPERATURE Change in past 24 hours	TEMPERATURE Maximum Yesterday	TEMPERATURE Difference from Normal	TEMPERATURE Minimum	TEMPERATURE Difference from Normal	HUMIDITY	RAINFALL Past 24 hours	RAINFALL Total from Oct. 1 to yesterday	RAINFALL Normal from Oct. 1 to yesterday	STATE OF SEA
		m.b.	m.b.	m.b.				°C	°C	°C	°C	°C	°C	%	mm.	mm.	mm.	
COAST	SOLLUM	1007.4	0.0	–	NW	1	0	26.4	0.0	30	–	20	–	69	0	244	–	0
	SIWA...	1008.0	+1.2	-3.2	–	0	0	26.8	+1.7	39	+1	23	+2	72	0	5	–	—
	MATRUH	–	–	–	–	0	0	26.2	-0.4	28	+1	20	0	74	0	253	161	1
	ALEXANDRIA ...	1008.8	+1.8	-0.6	WNW	1	2	26.6	+0.5	31	+1	24	+1	76	0	273	205	1
	PORT SAID ...	1008.6	+1.4	+0.3	–	0	3	27.8	-0.1	31	0	23	0	71	0	79	82	1
	GAZA...	1006.6	+1.1	–	–	0	0	27.8	+0.5	30	–	20	–	76	0	386	418	—
	HAIFA	1005.0	+1.1	–	S	1	1	30.0	+0.2	31	–	21	–	64	0	726	607	0
LOWER EGYPT	QURASHIYA ...	1007.8	+1.0	-1.6	–	0	2	25.0	-1.3	36	0	19	0	82	0	55	59	—
	SUEZ...	1007.4	+1.9	-0.9	NE	2	0	25.7	-0.1	36	-1	24	+1	85	0	8	26	0
	CAIRO HELWAN ..	1008.2	+1.8	-1.1	NW	1	0	24.6	-0.1	36	+1	21	0	69	0	26	34	—
	CAIRO GIZA	1007.9	+0.9	-1.5	–	0	0	26.5	+0.5	36	+1	20	0	80	0	19	25	—
	CAIRO EZBEKIYA...	1008.2	+1.4	–	–	0	0	26.4	+0.2	36	+1	22	+1	75	0	28	26	—
UPPER EGYPT	QASR EL GEBALI	1009.1	+2.3	-0.7	–	0	0	27.8	+0.2	38	0	22	+2	54	0	15	—	—
	MINYA	—	—	—	NW	1	0	26.2	-0.8	36	-1	23	+1	82	—	—	—	—
	ASYUT	1007.5	+2.4	-0.3	W	2	0	29.4	+1.6	36	-1	24	+1	47	0	0	—	—
	QENA...	—	—	—	SW	2	0	31.6	+0.1	41	0	25	+2	40	—	—	—	—
	ASWAN	1007.0	+2.4	-0.4	–	0	0	32.7	+0.9	43	+2	27	+1	33	—	—	—	—
NORTH SUDAN	WADI HALFA ...	1006.6	+2.3	-1.8	–	0	0	30.4	+0.2	42	+2	24	0	36	—	—	—	—
	MEROWE	1009.4	+3.1	+1.0	S	3	2	31.5	+0.5	44	+2	27	+1	15	0	40	—	—
	ATBARA	1009.8	+3.8	+1.5	SW	4	2	30.0	+1.5	40	+2	27	+1	41	0	88	37	—
	KHARTOUM ...	1011.6	+2.5	+2.6	S	3	3	27.0	+2.6	34?	-4	–	–	61	0	79	61	—
EAST SUDAN	PORT SUDAN ...																	—
	KASSALA																	—
	WAD MEDANI ...	1012.0	–	+1.6	N	3	3	24.2	-1.6	37	+1	21	0	90	0	252	209	—
	ROSEIRES... ...	1013.0	+1.4	+0.5	NSW	1	3	23.5	+0.5	34	+2	22	+2	87	2	472	445	—
SOUTH SUDAN	EL FASHER ...	–	–	–	SSE	3	3	22.5	+1.5	29	–	21	–	83	0	100	–	—
	EL OBEID... ...	1012.4	+1.8	+0.1	SW	1	1	24.7	+1.1	30	-3	21	0	74	0	168	170	—
	MALAKAL	–	–	–	–	0	1	24.1	+2.4	26	-4	21	0	87	0	886	577	—
	WAU																	—
	MONGALLA ...																	—

Upper Wind Observations at Helwan at 8 h. 30 m.

Height (metres)	Kms./Hr.	Direction
500	15	NNE
1000	35	NN
1500	20	N
2000	5	SW
3000	20	SSW

General Situation.

الحالة العمومية

Forecast for 24 hours from noon to-day.

يرات تنتظر حصولها في الطقس من ظهر اليوم الى ظهر الغد

STATION	Humidity Mean of Day: Yesterday	Humidity Mean of Day: Diff. from normal	Wet Bulb Temperature Mean of Day: Yesterday	Wet Bulb Temperature Mean of Day: Diff. from normal
	%	%	C	C
Alexandria	77	+2	23.8	+0.7
Ezbekia	58	—	22.9	—
Giza	58	-3	22.8	+1.4
Helwan ...	49	0	20.6	+0.8

Discharges at Aswan as measured by the sluices

1925 1924

m3 per sec.

" " "

GAUGE	Date 1925	Reading m.	Diff. from normal for 1906 1920 m.	Previous day Reading m	Previous day Diff.
Mongalla... ...	5.8	11.19	-0.89	11.20	-
Malakal	5.8	11.62	-0.03	11.55	-
Roseires	5.8	17.75	-0.67	18.14	-
Khartoum.. ...	5.8	14.47	-0.12	14.31	-
Kh. el Girba ...	4.8	13.42	-0.43	13.40	+
Atbara	6.8	13.34	-0.44	13.15	-
Wadi Halfa ...	5.8	4.84	-0.45	4.65	-
Aswan Res. ...	5.8	94.54	—	94.56	
,, D.S. ...	5.8	88.56	-0.44	88.41	-
El Leisi	6.8	18.55	-0.43	18.42	-
Roda (Cairo) ...	6.8	16.00	-0.15	15.97	-

NOTE. A dash means that figures are not available.

TERMS OF SUBSCRIPTION for the DAILY WEATHER REPORT sent by Post, P.T. 100 annually

PRINTED AT THE SURVEY OF EGYPT 24.461

WORKS.

ENT.

REPORT.

Barometer and Wind at 8 h. Yesterday 5.8.25.

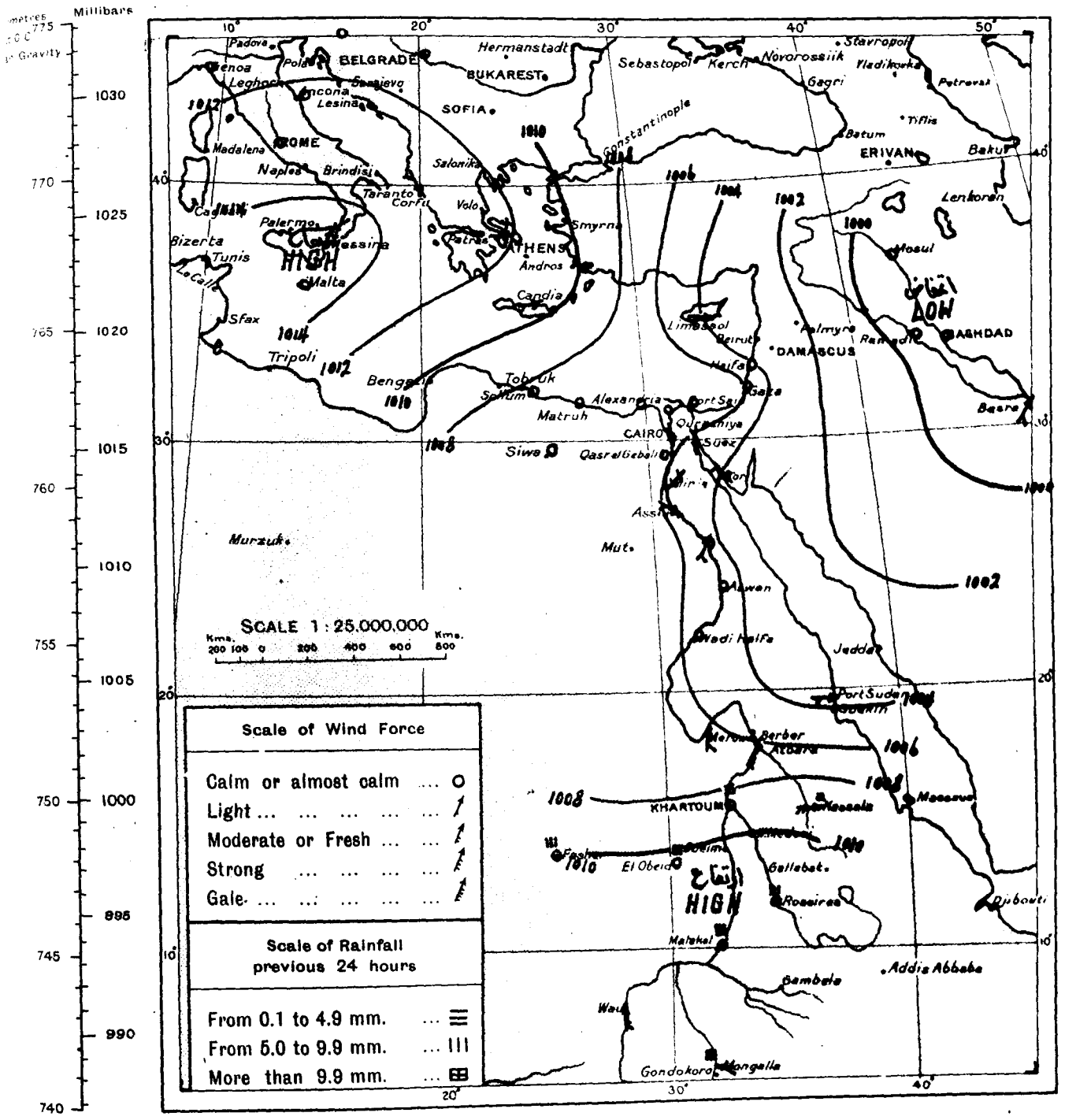

WIND VELOCITY

	KPH	Force
Calm	0- 2	0
Almost calm	2- 7	1
Very light	7-14	2
Light	14-21	3
Moderate	21-29	4
Fresh	29-38	5
Strong	38-47	6
Very strong	47-57	7
Gale	57-69	8
Strong gale	69-82	9
Whole gale	82-96	10
Storm	96-110	11
Hurricane	above 110	12

STATE OF SKY

Clear	0
¼ Clouded	1
½ Clouded	2
¾ Clouded	3
Entirely clouded	4
Raining	5
Sand haze	6
Sand storm	7
Mist or fog	8
Thunderstorm	9

STATE OF SEA

Calm	0
Very smooth	1
Smooth	2
Slight	3
Moderate	4
Rather rough	5
Rough	6
High	7
Very high	8
Phenomenal	9

From Observations taken at 8 h. yesterday. 5.8.25.

	STATION	BAROMETER Reduced to Sea Level	BAROMETER Change in past 24 hours	BAROMETER Differ. from normal	WIND Direction	WIND FORCE	STATE OF SKY	TEMPERATURE At 8 h	TEMPERATURE Change in past 24 hours	TEMPERATURE Maximum	TEMPERATURE Difference from Normal	TEMPERATURE Minimum	TEMPERATURE Difference from Normal	HUMIDITY	RAINFALL Past 24 hours	RAINFALL Normal from Oct. to day before yesterday	RAINFALL Total from Oct. to day before yesterday	STATE OF SEA
		m.b.	m.b.	m.b.				C	C	C	C	C	C	%	mm	mm	mm	
MEDITERRANEAN	ROME	1013.1	-4.2	-1.9	SE	1	3	26	+3	31	–	20	–	–	0	622	741	–
	MALTA	1014.4	-1.9	-2.3	WSW	1	0	26	0	27	-3	22	0	70	0	378	530	4
	ATHENS	1012.6	+3.2	-0.1	NNE	3	0	26	-1	–	–	–	–	30	–	–	368	–
	CANDIA	1011.6	+2.8	-0.3	W	2	1	27	-2	31	+2	23	+1	–	0	72	544	4
	LIMASSOL... ...	1003.6	0.0	-3.8	W	2	0	28	-1	33	0	21	+1	–	0	476	490	0
EGYPT and SUDAN	Atbara العطبره	1006.0	+0.7	-2.3	SSW	6	2	28.5	-5.0	42	+4	26	0	55	0	88	36	–
	Kassala كسلا	1009.9	+1.2	-1.6	W	4	0	26.0	-1.5	37	+4	22	0	71	1	149	170	–
	Wad Medani ود مدني	–	–	–	–	3	1	25.8	-0.2	37	+1	20	-1	79	0	252	204	–
	Roseires الروصيرص	1011.6	+0.4	-0.9	NNW	1	2	23.0	-2.0	32	0	21	+1	91	9	470	439	–
	El Fasher الفاشر	–	–	–	N	1	3	21.0	-5.0	37	–	20	–	37	7	100	–	–
	El Obeid الابيض	1010.6	-2.4	-1.7	SE	1	1	23.6	–	33	0	19	-2	77	19	168	166	–
	Wau واو	–	–	–	S	4	2	23.0	-4.0	34	+3	20	0	83	0	943	723	–
	Mongalla منجلا	1011.2	+0.6	-1.1	SE	2	0	22.5	-4.2	33	+1	20	0	82	40	607	724	–

MINISTRY
PHYSI
DAILY WE

CAIRO, to-morrow

Time of sunrise h. 05 m. 18

" " sunset h. 18 m. 44

From Observations taken at 8h. to-day.

Friday 7th August, 1925 ١٩٢٥ الجمعه ٧ اغسطس

	STATION	BAROMETER Reduced to Sea Level	BAROMETER Change in past 24 hours	BAROMETER Differ from normal	WIND Direction	WIND FORCE	STATE OF SKY	TEMPERATURE At 8 h.	TEMPERATURE Change in past 24 hours	TEMPERATURE Maximum Yesterday	TEMPERATURE Difference from Normal	TEMPERATURE Minimum	TEMPERATURE Difference from Normal	HUMIDITY	RAINFALL Past 24 hours	RAINFALL Total from Oct. 1 to yesterday	RAINFALL Normal from Oct. 1 to yesterday	STATE OF SEA
		m.b.	m.b.	m.b.				°C	°C	°C	°C	°C	°C	%	mm.	mm.	mm.	
COAST	SOLLUM	1007.1	-0.3	–	W	1	0	26.4	0.0	33	–	22	–	75	0	244	–	0
COAST	SIWA...	1010.6	+2.6	-0.7	–	0	0	28.5	+1.7	39	+1	20	-1	55	0	5	–	—
COAST	MATRUH	1008.3	–	-2.9	NNW	1	2	25.1	-1.1	29	+2	19	-1	84	0	253	161	1
COAST	ALEXANDRIA ...	1010.7	+1.9	+1.3	NW	2	0	26.6	0.0	31	+1	23	0	72	0	273	205	1
COAST	PORT SAID ...	1009.8	+1.2	+1.4	WNW	2	3	28.0	+0.2	32	+1	23	-1	77	0	79	82	2
COAST	GAZA...	1007.9	+1.3	–	–	0	0	27.7	-0.1	31	–	21	–	78	0	386	418	—
COAST	HAIFA	1005.3	+0.3	–	SW	1	0	29.9	-0.1	32	–	22	–	62	0	726	607	0
LOWER EGYPT	QURASHIYA ...	1009.5	+1.7	0.0	–	0	2	26.2	+1.2	35	-1	20	+1	80	0	55	59	—
LOWER EGYPT	SUEZ...	–	–	–	N	2	0	26.5	+0.8	36	-1	23	0	73	0	8	26	0
LOWER EGYPT	CAIRO HELWAN ..	1009.8	+1.6	+0.5	NW	3	0	26.0	+1.4	36	+1	22	+1	66	0	26	34	—
LOWER EGYPT	CAIRO GIZA	1010.0	+2.1	+0.5	N	2	3	26.8	+0.3	36	+1	20	0	79	0	19	25	—
LOWER EGYPT	CAIRO EZBEKIYA...	1010.0	+1.8	—	N	2	1	26.8	+0.4	36	+1	22	+1	77	0	28	26	—
UPPER EGYPT	QASR EL GEBALI	1010.7	+1.6	+0.8	–	0	0	29.0	+1.2	38	0	22	+2	58	0	15	—	—
UPPER EGYPT	MINYA	—	—	—	NW	2	0	26.0	-0.2	36	-1	24	+2	84	—	—	—	—
UPPER EGYPT	ASYUT	1009.5	+2.0	+1.6	W	2	0	28.8	-0.6	38	+1	25	+2	42	0	0	—	—
UPPER EGYPT	QENA...	—	—	—	W	2	0	34.0	+2.4	40	0	25	+2	36	—	—	—	—
UPPER EGYPT	ASWAN	1008.6	+1.6	+1.3	N	1	0	34.0	+1.3	43	+2	29	+3	22	—	—	—	—
NORTH SUDAN	WADI HALFA ...	1009.1	+2.5	+0.7	–	0	1	32.8	+2.4	45	+5	27	+3	45	—	—	—	—
NORTH SUDAN	MEROWE	1010.6	+1.2	+2.2	S	3	4	30.0	-1.5	40	-2	24	-2	15	0	40	—	—
NORTH SUDAN	ATBARA	1010.7	+0.9	+2.4	W	3	1	29.0	-1.0	36	-2	25	-1	46	0	88	38	—
NORTH SUDAN	KHARTOUM ...	1012.3	+0.7	+3.3	–	0	4	26.1	-0.9	33	-5	24	-1	79	tr.	79	62	—
EAST SUDAN	PORT SUDAN ...	1005.1	+0.5	-0.7	W	1	0	36.2	-1.3	41	0	32	+4	45	0	119	103	1
EAST SUDAN	KASSALA	1010.8	-1.2	-0.7	ENE	1	1	25.5	+3.1	–	–	22	0	81	6	219	178	—
EAST SUDAN	WAD MEDANI ...	1012.2	+0.2	+1.8	SE	3	2	27.4	+3.2	33	-3	23	+2	71	0	252	213	—
EAST SUDAN	ROSEIRES... ...	1012.0	-1.0	-0.4	SSW	1	3	23.0	-0.5	35	+3	20	0	83	tr.	472	451	—
SOUTH SUDAN	EL FASHER ...	–	–	–	S	3	3	23.5	+1.0	31	–	21	–	83	0	100	—	—
SOUTH SUDAN	EL OBEID... ...	1012.6	+0.2	+0.3	SW	1	2	25.2	+0.5	30	-3	23	+2	77	0	168	174	—
SOUTH SUDAN	MALAKAL	–	–	–	E	1	0	24.0	-0.1	31	+1	22	+1	91	0	886	584	—
SOUTH SUDAN	WAU	–	–	–	S	1	0	25.0	+4.0	32	+1	21	+1	80	0	966	736	—
SOUTH SUDAN	MONGALLA ...	1011.5	+0.4	-0.7	SE	2	0	26.0	+3.0	32	0	20	0	66	0	607	734	—

Upper Wind Observations at Helwan at h. m.

Height (metres)	Kms./Hr.	Direction
500		
1000		
1500		
2000		
3000		

General Situation.

الحالة العمومية

Forecast for 24 hours from noon to-day.

بيرات المتوقع حصولها في الطقس من ظهر اليوم الى ظهر الغد

STATION	Humidity Mean of Day Yester day	Humidity Mean of Day Diff. from normal	Wet Bulb Temperature Mean of Day Yester day	Wet Bulb Temperature Mean of Day Diff. from normal
	%	%	C	C
Alexandria...	73	-2	23.7	+0.5
Ezbekia ..	59	—	22.7	—
Giza	62	+1	22.7	+0.7
Helwan ...	45	-4	20.1	+0.4

Discharges at Aswan as measured by the sluices

1925 1924

m3 per sec.

" " "

Readings of Khashm el Girba River Gauge

Readings for 21 & 22.7.25. are 12.34 m. & 13.14 m. respectively.

ملحوظة : كراتا النهر بمقياس خشم القربة ليوم

NOTE. A dash means that figures are not available.

TERMS OF SUBSCRIPTION for the DAILY WEATHER REPORT sent by Post, P.T. 100 annually

GAUGE	Date 1925	Reading m.	Diff. from normal for 1906 1920 m.	Previous day Readings m	Previous day Diff. from normal m
Mongalla... ...	7.8	11.50	-0.60	11.93	[illegible]
Malakal	7.8	11.62	-0.06	11.62	[illegible]
Roseires	7.8	17.42	-1.15	17.74	[illegible]
Khartoum.. ...	7.8	14.51	-0.27	14.60	[illegible]
Kh. el Girba ...	6.8	13.26	-0.65	13.22	[illegible]
Atbara	7.8	13.54	-0.37	13.34	[illegible]
Wadi Halfa ...	7.8	5.09	-0.49	4.99	[illegible]
Aswan Res. ...	7.8	94.54	—	94.55	—
" D.S. ...	7.8	88.88	-0.54	88.72	[illegible]
El Leisi	7.8	18.70	-0.44	18.55	[illegible]
Roda (Cairo) ...	7.8	16.04	-0.19	16.00	[illegible]

PRINTED AT THE SURVEY OF EGYPT 24,661

LIC WORKS.
RTMENT.
ER REPORT.

Atmospheric Pressure .co-٨-٦ Barometer and Wind at 8 h. Yesterday 6.8.25.

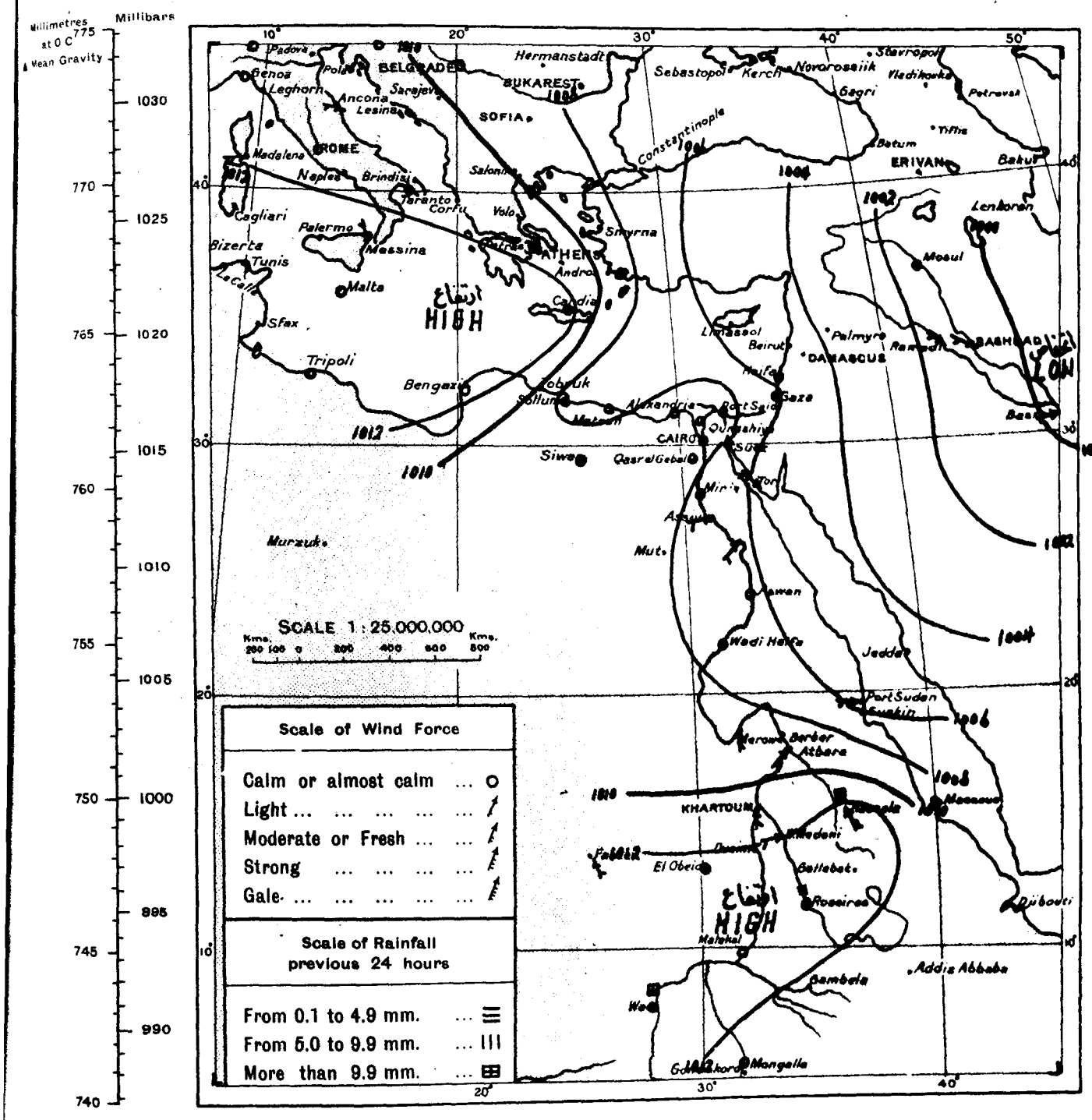

WIND VELOCITY

	KPH	Force
Calm	0- 2	0
Almost calm	2- 7	1
Very light	7-14	2
Light	14-21	3
Moderate	21-29	4
Fresh	29-38	5
Strong	38-47	6
Very strong	47-57	7
Gale	57-69	8
Strong gale	69-82	9
Whole gale	82-96	10
Storm	96-110	11
Hurricane	above 110	12

STATE OF SKY

Clear	0
¼ Clouded	1
½ Clouded	2
¾ Clouded	3
Entirely clouded	4
Raining	5
Sand haze	6
Sand storm	7
Mist or fog	8
Thunderstorm	9

STATE OF SEA

Calm	0
Very smooth	1
Smooth	2
Slight	3
Moderate	4
Rather rough	5
Rough	6
High	7
Very high	8
Phenomenal	9

.٦-٨-٢٥ From Observations taken at 8 h. yesterday. 6.8.25

	STATION	BAROMETER Reduced to Sea Level	BAROMETER Change in past 24 hours	BAROMETER Differ. from normal	WIND Direction	WIND FORCE	STATE OF SKY	TEMPERATURE At 8 h.	TEMPERATURE Change in past 24 hours	TEMPERATURE Maximum	TEMPERATURE Difference from Normal	TEMPERATURE Minimum	TEMPERATURE Difference from Normal	HUMIDITY	RAINFALL Past 24 hours	RAINFALL Normal from Oct. 1 to day before yesterday	RAINFALL Total from Oct. 1 to day before yesterday	STATE OF SEA
		m.b.	m.b.	m.b.				C	°C	°C	°C	°C	°C	%	mm	mm	mm	
MEDITERRANEAN	ROME	1011.5	-1.6	-3.5	SW	1	2	27	+1	30	–	23	–	–	0	622	742	–
	MALTA	1013.1	-1.3	-3.6	WSW	1	0	26	0	30	0	23	+1	70	0	378	530	0
	ATHENS	1010.4	-2.2	-2.2	–	0	0	27	+1	–	–	–	–	30	–	–	369	–
	CANDIA	1011.4	-0.2	-0.5	–	0	0	27	0	30	+1	24	+2	–	0	72	515	0
	LIMASSOL... ...	1005.1	+1.5	-2.4	W	1	0	30	+2	34	+1	21	+1	–	0	476	490	0
EGYPT and SUDAN	Port Sudan بورسودان	1004.6	+1.4	-1.1	W	3	1	37.5	+0.4	42	+1	31	+3	38	0	119	103	3
	Kassala كسلا	1012.0	+2.1	+0.5	SSE	4	2	22.4	-3.6	35	+2	19	-3	89	64	213	174	–
	Wau واو	–	–	–	S	1	4	21.0	-2.0	33	+2	19	-1	95	23	966	730	–
	Mongalla منجلا	1011.1	-0.1	-1.1	S	1	1	23.0	+0.5	28	-4	21	+1	93	0	607	729	–

MINISTRY
PHYSIC

DAILY WE

CAIRO, to-morrow

Time of sunrise h. 05 m. 18

,, ,, sunset h. 18 m. 43

From Observations taken at 8h. to-day.

Saturday 8th August, 1925 ١٩٢٥ السبت ٨ أغسطس

	STATION	BAROMETER Reduced to Sea Level	Change in past 24 hours	Differ from normal	WIND Direction	FORCE	STATE OF SKY	TEMPERATURE At 8 h.	Change in past 24 hours	Maximum Yesterday	Difference from Normal	Minimum	Difference from Normal	HUMIDITY	RAINFALL Past 24 hours	Total from Oct. 1 to yesterday	Normal from Oct. 1 to yesterday	STAT OF
		m.b.	m.b.	m.b.				°C	°C	°C	°C	°C	°C	%	mm.	mm.	mm.	
COAST	SOLLUM	1007.4	+0.3	—	NW	6	0	26.2	-0.2	30	—	21	—	69	0	244	—	0
	SIWA	1009.8	-0.8	-1.6	—	0	1	25.1	-3.4	39	+1	21	0	80	0	5	—	
	MATRUH	1006.0	-2.3	-5.2	NW	3	0	26.4	+1.3	28	+1	24	+4	81	0	253	161	5
	ALEXANDRIA	1007.9	-2.8	-1.6	NW	4	2	26.7	+0.1	31	+1	24	+1	76	0	273	205	3
	PORT SAID	1008.3	-1.5	-0.1	W	3	1	27.6	-1.0	34	+3	24	0	79	0	79	82	2
	GAZA	1006.3	-1.6	—	SSE	2	1	28.6	+0.9	31	—	21	—	73	0	386	418	
	HAIFA	1004.0	-1.3	—	W	2	0	29.7	-0.2	31	—	21	—	61	0	726	607	0
LOWER EGYPT	QURASHIYA	1007.4	-2.1	-2.2	—	0	4	25.0	-1.2	36	0	18	-1	87	0	55	59	
	SUEZ	1006.6	—	-1.8	N	3	0	27.0	+0.5	37	0	24	+1	75	0	8	26	0
	CAIRO HELWAN	1007.9	-1.9	-1.5	NW	3	3	23.3	-2.7	35	0	22	+1	82	0	26	34	
	CAIRO GIZA	1008.2	-1.8	-1.4	NW	2	2	25.5	-1.3	36	+1	20	0	80	0	19	25	
	CAIRO EZBEKIYA	1008.6	-1.4	—	NW	2	1	24.8	-2.0	35	0	22	+1	77	0	28	26	
UPPER EGYPT	QASR EL GEBALI	1007.6	-3.1	-2.3	—	0	0	26.8	-2.2	37	-1	20	0	63	0	15	—	
	MINYA	—	—	—											—	—	—	
	ASYUT	1007.0	-2.5	-1.0	W	2	0	28.2	-0.6	38	+1	23	0	51	0	0	—	
	QENA	—	—	—	W	2	0	30.5	-3.5	41	+1	23	0	47	—	—	—	
	ASWAN	1007.0	-1.6	-0.3	—	0	0	33.0	-1.0	43	+2	26	0	22	—	—	—	
NORTH SUDAN	WADI HALFA	1006.4	-2.7	-2.0	—	0	0	30.8	-2.0	43	+3	25	+1	27	—	—	—	
	MEROWE	1005.9	-4.7	-2.5	—	0	0	33.1	+3.1	42	0	27	+1	6	0	40	—	
	ATBARA	1006.3	-4.4	-2.0	WSW	4	1	30.8	+1.8	37	-1	27	+1	40	0	88	39	
	KHARTOUM	1008.6	-3.7	-0.4	SW	1	0	27.8	+1.7	35	-3	24	-1	66	رذاذ	79	64	
EAST SUDAN	PORT SUDAN																	
	KASSALA																	
	WAD MEDANI	1010.6	-1.6	+0.2	W	2	2	24.8	-2.6	34	-2	20	-1	80	39	291	218	
	ROSEIRES	1012.0	0.0	-0.4	SE	1	3	22.5	-0.5	34	+2	22	+2	87	1	473	458	
SOUTH SUDAN	EL FASHER	—	—	—	N	4	2	26.0	+2.5	36	—	22	—	69	0	100	—	
	EL OBEID	1011.4	-1.2	-0.9	SW	1	2	23.6	-1.6	33	0	19	-2	85	13	181	177	
	MALAKAL	—	—	—	SE	1	0	26.3	+2.3	34	+4	23	+2	76	0	886	591	
	WAU																	
	MONGALLA																	

Upper Wind Observations at Helwan at 8 h.45m.

Height (metres)	Kms./Hr.	Direction
500	20	N
1000	20	N
1500	20	N
2000	15	NNE
3000	15	NNE

General Situation.

الحالة العمومية

Forecast for 24 hours from noon to-day.

ـ حصولها في الطقس من ظهر اليوم الى ظهر الغد

STATION	Humidity Mean of Day: Yester day	Diff. from normal	Wet Bulb Temperature Mean of Day: Yester day	Diff. from normal
	%	%	C	C
Alexandria	70	-5	23.2	+0.1
Ezbekia	62	—	23.3	—
Giza	64	+3	23.1	+1.2
Helwan	45	-4	20.8	+0.4

Discharges at Aswan as measured by the sluices

1925 1924

m3 per sec.

" " "

*Remark: Mongalla river gauge reading for 13.7.25 is 10.91 m.

* ملحوظة: قراءة النهر بمقياس منجلا يوم ١٣-٧-٢٥ هي ١٠,٩١ متراً.

GAUGE	Date 1925	Reading m.	Diff from normal for 1906 1920 m	F Rea
Mongalla *	7.8	11.50	-0.60	11.93
Malakal	8.8	11.63	-0.06	11.62
Roseires	7.8	17.42	-1.15	17.74
Khartoum	7.8	14.51	-0.27	14.60
Kh. el Girba	7.8	14.60	+0.67	13.26
Atbara	8.8	13.62	-0.41	13.54
Wadi Halfa	8.8	5.16	-0.57	5.09
Aswan Res.	7.8	94.54	—	94.55
,, D.S.	7.8	88.88	-0.54	88.72
El Leisi	8.8	18.85	-0.45	18.70
Roda (Cairo)	8.8	16.02	-0.28	16.04

NOTE. A dash means that figures are not available.

TERMS OF SUBSCRIPTION for the DAILY WEATHER REPORT sent by Post, P.T. 100 annually

LIC WORKS.
RTMENT.
ER REPORT.

Atmospheric Pressure CO - A - V Barometer and Wind at 8 h. Yesterday 7. 8. 25

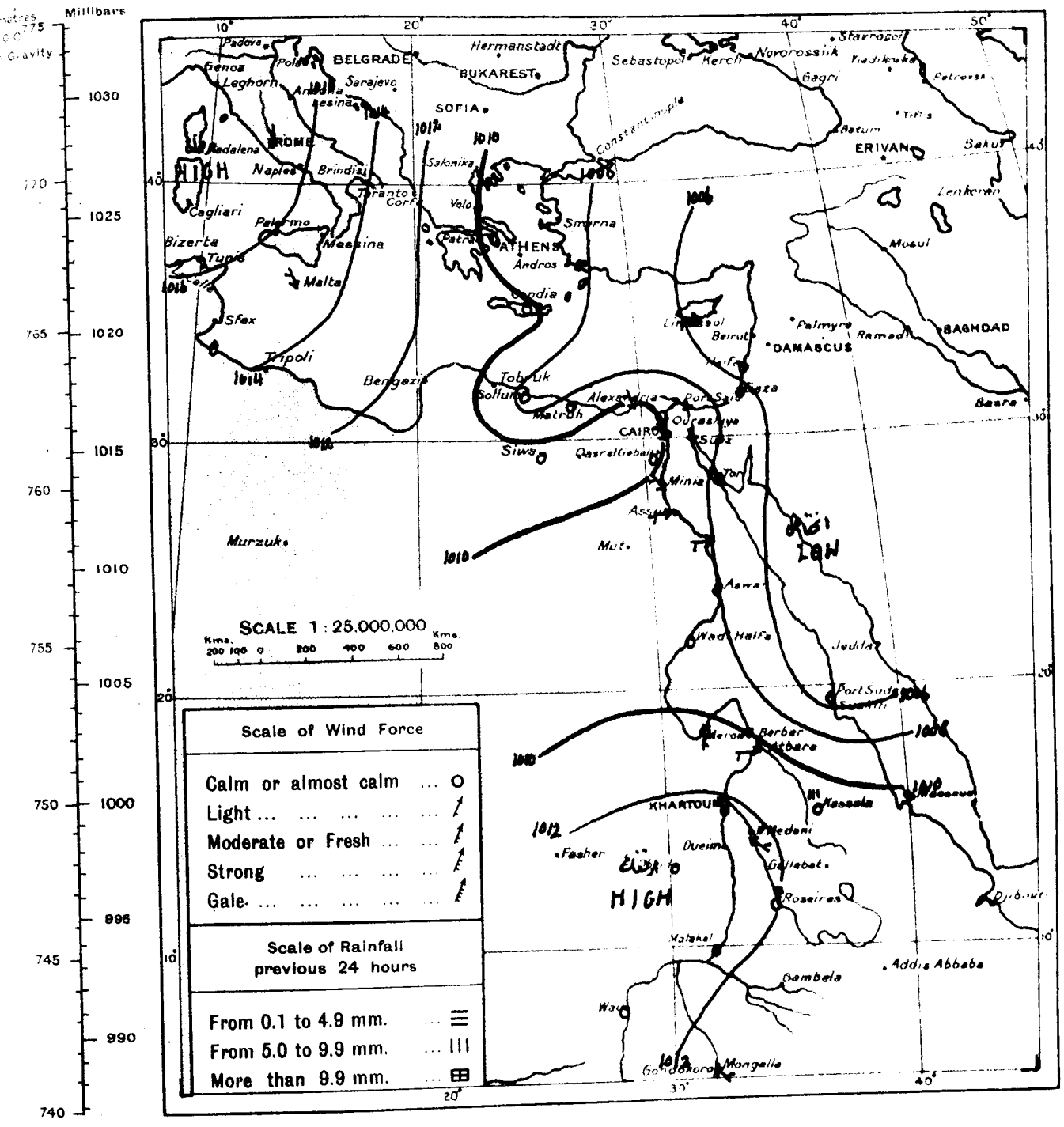

WIND VELOCITY

	Kms.	Force
Calm	0- 2	0
Almost calm	2- 7	1
Very light	7-14	2
Light	14-21	3
Moderate	21-29	4
Fresh	29-38	5
Strong	38-47	6
Very strong	47-57	7
Gale	57-69	8
Strong gale	69-82	9
Whole gale	82-96	10
Storm	96-110	11
Hurricane	above 110	12

STATE OF SKY

Clear	0
¼ Clouded	1
½ Clouded	2
¾ Clouded	3
Entirely clouded	4
Raining	5
Sand haze	6
Sand storm	7
Mist or fog	8
Thunderstorm	9

STATE OF SEA

Calm	0
Very smooth	1
Smooth	2
Slight	3
Moderate	4
Rather rough	5
Rough	6
High	7
Very high	8
Phenomenal	9

CO - A - V From Observations taken at 8 h. yesterday 7. 8. 25

	STATION	BAROMETER Reduced to Sea Level	BAROMETER Change in past 24 hours	BAROMETER Differ. from normal	WIND Direction	WIND FORCE	STATE OF SKY	TEMPERATURE At 8 h.	TEMPERATURE Change in past 24 hours	TEMPERATURE Maximum	TEMPERATURE Difference from Normal	TEMPERATURE Minimum	TEMPERATURE Difference from Normal	HUMIDITY	RAINFALL Past 24 hours	RAINFALL Normal from Oct. 1 to day before yesterday	RAINFALL Total from Oct. 1 to day before yesterday	STATE OF SEA
		m.b.	m.b.	m.b.				C	C	C	C	C	C	%	mm	mm	mm	
MEDITERRANEAN	ROME	1017.0	+5.5	+2.0	N	2	0	24	-3	31	-	18	-	-	0	622	742	-
	MALTA	1015.7	+2.6	-1.0	NNW	3	0	26	0	32	+2	24	+2	90	0	378	530	2
	ATHENS	1009.6	-0.8	-3.0	-	0	0	29	+2	-	-	-	-	20	-	-	369	-
	CANDIA	1010.8	-0.6	-1.1	-	0	0	29	+2	31	+2	20	-2	-	0	72	515	0
	LIMASSOL... ...	1005.8	+0.7	-1.7	W	3	0	31	+1	35	+2	18	-2	-	0	476	490	0
EGYPT AND SUDAN																		

MINISTRY
PHYSIC
DAILY WE

CAIRO, to-morrow

Time of sunrise 05h 19m

" " sunset 18h 42m

From Observations taken at 8h. to-day.

Sunday, 9th August 1925 ١٩٢٥ الأحد ٩ أغسطس

	STATION	BAROMETER Reduced to Sea Level	BAROMETER Change in past 24 hours	BAROMETER Differ from normal	WIND Direction	WIND FORCE	STATE OF SKY	TEMPERATURE At 8 h.	TEMPERATURE Change in past 24 hours	TEMPERATURE Maximum Yesterday	TEMPERATURE Difference from Normal	TEMPERATURE Minimum	TEMPERATURE Difference from Normal	HUMIDITY	RAINFALL Past 24 hours	RAINFALL Total from Oct. 1 to yesterday	RAINFALL Normal from Oct. 1 to yesterday	STATE OF SEA
		m.b.	m.b.	m.b.				°C	°C	°C	°C	°C	°C	%	mm.	mm.	mm.	
COAST	SOLLUM	1008.7	+1.3	—	N	3	0	26.2	0.0	35	—	23	—	69	0	244	—	0
	SIWA																	—
	MATRUH	1008.3	+2.3	-2.9	N	5	2	26.3	-0.1	28	+1	25?	+5	67	0	253	161	6
	ALEXANDRIA	1007.5	-0.4	-2.1	NNW	3	2	26.0	-0.7	31	+1	24	+1	71	0	273	205	2
	PORT SAID	1007.6	-0.7	-0.8	W	3	0	26.9	-0.1	32	+1	24	0	74	0	79	82	4
	GAZA																	—
	HAIFA	1003.5	-0.5	—	S	2	0	30.6	+0.9	32	—	22	—	56	0	726	607	2
LOWER EGYPT	QURASHIYA	1007.0	-0.4	-2.7	N	1	0	26.1	+1.1	36	0	19	0	76	0	55	59	—
	SUEZ	1005.9	-0.7	-2.5	N	5	0	26.3	-0.7	36	-1	24	+1	78	0	8	26	2
	CAIRO HELWAN	1007.2	-0.7	-2.2	NW	4	3	24.3	+1.0	36	+1	22	+1	74	0	26	34	—
	CAIRO GIZA	1007.4	-0.8	-2.2	N	3	2	27.0	+1.5	36	+1	20	0	69	0	19	25	—
	CAIRO EZBEKIYA	1007.4	-1.2	—	N	3	1	26.2	+1.4	36	+1	22	+1	72	0	28	26	—
UPPER EGYPT	QASR EL GEBALI	1008.0	+0.4	-2.0	NNW	1	0	27.4	+0.6	38	0	22	+2	66	0	15	—	—
	MINYA	—	—	—	N	3	0	26.4	-0.8	36	-1	23	+1	81	—	—	—	—
	ASYUT	1006.7	-0.3	-1.3	WNW	3	0	26.4	-1.8	36	-1	24	+1	63	0	0	—	—
	QENA	—	—	—	SW	2	0	32.5	+2.0	41	+1	24	+1	37	—	—	—	—
	ASWAN	1005.8	-1.2	-1.5	—	0	0	32.4	-0.6	42	+1	24	-2	40	—	—	—	—
NORTH SUDAN	WADI HALFA	1005.4	-1.0	-3.0	—	0	0	30.0	-0.8	42	+2	23	-1	19	—	—	—	—
	MEROWE																	—
	ATBARA																	—
	KHARTOUM	1008.4	-0.2	-0.6	SSW	4	2	27.9	+0.1	39	+1	26	+1	69	0	79	66	—
EAST SUDAN	PORT SUDAN																	—
	KASSALA																	—
	WAD MEDANI																	—
	ROSEIRES	1011.4	-0.6	-1.0	SSW	1	3	22.5	0.0	35	+3	21	+1	87	5	478	464	—
SOUTH SUDAN	EL FASHER	—	—	—	NE	2	3	23.0	-3.0	34	—	19	—	83	9	109	—	—
	EL OBEID																	—
	MALAKAL	—	—	—	—	0	2	23.7	-2.6	33	+3	22	+1	90	9	895	599	—
	WAU																	—
	MONGALLA																	—

Upper Wind Observations at Helwan at 8 h.45m.

Height (metres)	Kms./Hr.	Direction
500	20	N
1000	35	NNW
1500	30	NW
2000	20	W
3000	10	WSW

General Situation.

الحالة العمومية

Forecast for 24 hours from noon to-day.

يرجى نشر حصولها في الطقس من ظهر اليوم الى ظهر الغد

STATION	Humidity Mean of Day: Yester day	Humidity Mean of Day: Diff. from normal	Wet Bulb Temperature Mean of Day: Yester day	Wet Bulb Temperature Mean of Day: Diff. from normal
	%	%	C	C
Alexandria	74	-1	24.1	+0.8
Ezbekia	60	—	22.5	—
Giza	64	+3	22.4	0.0
Helwan	54	+5	20.3	-0.1

Discharges at Aswan as measured by the sluices

	1925	1924
	m³ per sec.	" " "
Mongalla	7.8	11.50
Malakal	8.8	11.63
Roseires	8.8	18.02
Khartoum	8.8	14.51
Kh. el Girba	8.8	13.76
Atbara	8.8	13.62
Wadi Halfa	8.8	5.16
Aswan Res.*	8.8	94.56
" D.S.	8.8	89.08
El Leisi	9.8	19.00
Roda (Cairo)	9.8	16.11

*Remark: Aswan Reservoir river gauge reading for 18.7.25 published on 19 & 20-7-25 should read 94.89 m. instead of 94.86 m.

ملحوظة: عن قراءة النهر لمقياس خزان اسوان يوم ١٨-٧-٢٥ المنشورة في ١٩ و ٢٠-٧-٢٥ ٩٤,٨٩ بدلا من ٩٤,٨٦ متر.

GAUGE	Date 1925	Reading m.	Diff. from normal for 1906 1920 m.	Previous Reading m.	Previous Diff. from normal m.
Mongalla	7.8	11.50	-0.60	11.99	-0.[illegible]
Malakal	8.8	11.63	-0.06	11.62	-0.[illegible]
Roseires	8.8	18.02	-0.61	17.42	-1.[illegible]
Khartoum	8.8	14.51	-0.34	14.51	-0.[illegible]
Kh. el Girba	8.8	13.76	-0.20	14.60	+0.[illegible]
Atbara	8.8	13.62	-0.41	13.54	-0.[illegible]
Wadi Halfa	8.8	5.16	-0.57	5.09	-0.[illegible]
Aswan Res.*	8.8	94.56	—	94.54	[illegible]
" D.S.	8.8	89.08	-0.54	88.88	-0.[illegible]
El Leisi	9.8	19.00	-0.50	18.85	-0.[illegible]
Roda (Cairo)	9.8	16.11	-0.29	16.02	-0.[illegible]

NOTE A dash means that figures are not available.

TERMS OF SUBSCRIPTION for the DAILY WEATHER REPORT sent by Post, P.T. 100 annually

PRINTED AT THE SURVEY DEPARTMENT

LIC WORKS.
RTMENT.
ER REPORT.

Atmospheric Pressure ∞ - ∧ - ∧ Barometer and Wind at 8 h. Yesterday 8 . 8 . 25

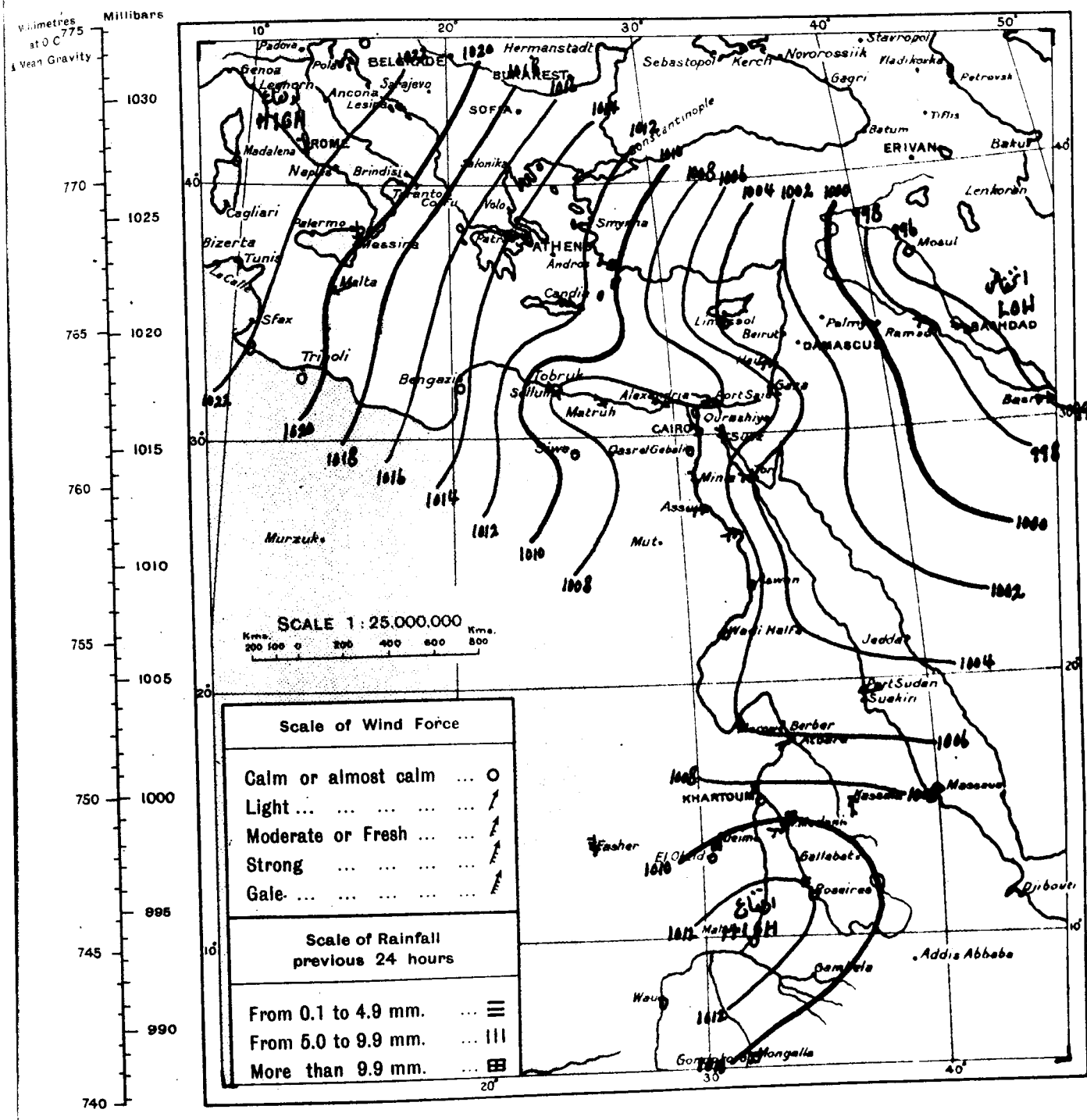

WIND VELOCITY

	K.P.H.	Force
Calm	0- 2	0
Almost calm	2 7	1
Very light	7-14	2
Light	14-21	3
Moderate	21-29	4
Fresh	29-38	5
Strong	38-47	6
Very strong	47-57	7
Gale	57 69	8
Strong gale	69 82	9
Whole gale	82-96	10
Storm	96-110	11
Hurricane above 110		12

STATE OF SKY

Clear	0
¼ Clouded	1
½ Clouded	2
¾ Clouded	3
Entirely clouded	4
Raining	5
Sand haze	6
Sand storm	7
Mist or fog	8
Thunderstorm	9

STATE OF SEA

Calm	0
Very smooth	1
Smooth	2
Slight	3
Moderate	4
Rather rough	5
Rough	6
High	7
Very high	8
Phenomenal	9

∞ - ∧ - ∧ From Observations taken at 8 h. yesterday. 8. 8. 25

	STATION	BAROMETER Reduced to Sea Level	BAROMETER Change in past 24 hours	BAROMETER Differ. from normal	WIND Direction	WIND FORCE	STATE OF SKY	TEMPERATURE At 8 h	TEMPERATURE Change in past 24 hours	TEMPERATURE Maximum	TEMPERATURE Difference from Normal	TEMPERATURE Minimum	TEMPERATURE Difference from Normal	HUMIDITY	RAINFALL Past 24 hours	RAINFALL Normal from Oct 1 to day before yesterday	RAINFALL Total from Oct 1 to day before yesterday	STATE OF SEA
		m.b.	m.b.	m.b.				C	C	C	C	C	C		mm	mm	mm	
MEDITERRANEAN	ROME	1022.2	+5.2	+7.2	N	2	0	24	0	32	—	19	—	—	0	622	743	—
	MALTA	1019.4	+3.7	+2.7	ENE	4	0	27	+1	30	0	24	+2	70	0	378	530	4
	ATHENS	1018.0	+3.4	+0.4	NNW	4	0	26	-3	—	—	—	—	40	—	—	369	—
	CANDIA	1012.3	+1.5	+0.4	NW	3	1	28	-1	32	+3	21	-1	—	0	72	515	4
	LIMASSOL... ...	1009.0	-2.8	-4.5	W	1	0	29	-2	35	+2	20	0	—	0	476	490	0
EGYPT and SUDAN	Minya المنيا	—	—	—	N	2	0	27.2	+1.2	38	+1	22	0	72	—	—	—	—
	Port Sudan بورسودان	1004.7	-0.4	-1.1	E	2	2	34.5	-1.7	43	+2	32	+4	60	0	119	103	2
	Kassala كسلا	1008.7	-2.1	-2.8	S	2	0	25.8	+0.3	30	-3	23	+1	79	0	219	181	—
	Wau واو	—	—	—	N	1	1	26.0	+1.0	34	+3	21	+1	76	0	966	743	—
	Mongalla منجلا	1009.5	-2.0	-2.7	SW	1	0	25.4	-0.6	35	+3	21	+1	78	0	607	738	—

MINISTRY
PHYSI

DAILY WE

CAIRO, to-morrow

Time of sunrise 05 h. 19 m.

" " sunset 18 h. 41 m.

From Observations taken at 8 h. to-day.

Monday 10th August, 1925 ١٩٢٥ الاثنين ١٠ أغسطس

	STATION	BAROMETER Reduced to Sea Level	BAROMETER Change in past 24 hours	BAROMETER Differ from normal	WIND Direction	WIND FORCE	STATE OF SKY	TEMPERATURE At 8 h.	TEMPERATURE Change in past 24 hours	TEMPERATURE Maximum Yesterday	TEMPERATURE Difference from Normal	TEMPERATURE Minimum	TEMPERATURE Difference from Normal	HUMIDITY	RAINFALL Past 24 hours	RAINFALL Total from Oct. 1 to yesterday	RAINFALL Normal from Oct. 1 to yesterday	S OF
		m.b.	m.b.	m.b.				°C	C	°C	°C	°C	°C	%	mm.	mm.	mm.	
COAST	SOLLUM	1009.0	+0.3	—	N	3	0	25.2	-1.0	30	—	20	—	55	0	244	—	2
	SIWA	1011.4	—	-0.1	—	0	0	24.8	-2.4	37	-1	19	-2	64	0	5	—	
	MATRUH	1009.0	+0.7	-2.2	N	4	1	25.8	-0.5	27	0	24	+4	66	0	253	161	6
	ALEXANDRIA	1010.0	+2.5	+0.3	NNW	1	0	27.2	+1.2	30	0	24	+1	65	0	273	205	1
	PORT SAID	1008.7	+1.1	+0.2	NE	3	2	28.0	+1.1	31	0	24	0	70	0	79	82	4
	GAZA	1007.0	+1.5	—	—	0	0	28.3	-0.1	30	—	20	—	70	0	386	418	
	HAIFA	1005.5	+2.0	—	SW	2	2	30.1	-0.5	32	—	22	—	58	0	726	607	—
LOWER EGYPT	QURASHIYA	1008.6	+1.6	-1.1	—	0	0	26.7	+0.6	34	-2	20	+1	73	0	55	59	
	SUEZ	1007.8	+1.9	-0.7	N	1	6	26.5	+0.2	35	-2	24	+1	82	0	8	26	0
	CAIRO HELWAN	1009.2	+2.0	-0.3	NNW	2	4	25.2	+0.9	34	-1	22	+1	75	0	26	34	
	CAIRO GIZA	1008.8	+1.4	-0.9	N	2	2	27.1	+0.1	34	-1	21	+1	76	0	19	25	
	CAIRO EZBEKIYA	1009.0	+1.6	—	N	2	2	26.4	+0.2	34	-1	—	—	78	0	28	26	
UPPER EGYPT	QASR EL GEBALI	1009.6	+1.6	-0.4	NNE	2	1	27.0	-0.4	36	-2	—	—	69	0	15	—	
	MINYA	—	—	—	N	2	0	25.0	-1.4	35	-2	22	0	84	—	—	—	
	ASYUT	1009.5	+2.8	+1.4	NNW	3	0	25.4	-1.0	35	-2	24	+1	71	0	0	—	
	QENA	—	—	—	N	2	0	31.2	-1.3	41	+1	25	+2	47	—	—	—	
	ASWAN	1007.6	+1.8	+0.3	N	2	0	32.5	+0.1	43	+2	27	+1	36	—	—	—	
NORTH SUDAN	WADI HALFA	1007.8	+2.4	-0.6	—	0	0	30.2	+0.2	42	+2	25	+1	31	—	—	—	
	MEROWE																	
	ATBARA	1008.0	+1.0	-0.3	WSW	3	1	27.0	-4.0	40	+2	22	-4	63	72?	160	41	
	KHARTOUM	1010.7	+2.3	+1.7	—	0	4	24.6	-3.3	37	-1	23	-2	81	4	83	67	1
EAST SUDAN	PORT SUDAN	1003.8	-0.8	-2.0	S	1	1	36.1	-0.6	43	+2	29	+1	35	درذ	119	104	1
	KASSALA																	
	WAD MEDANI	1008.2	-2.1	-2.2	S	2	1	27.4	+4.4	34	-2	23	+2	67	0	291	227	
	ROSEIRES	1011.5	+0.1	-0.9	S	1	3	24.0	+1.5	35	+3	22	+2	83	0	478	470	
SOUTH SUDAN	EL FASHER	—	—	—	SSW	2	3	25.0	+2.0	35	—	23	—	76	0	109	—	
	EL OBEID	1010.8	+0.1	-1.5	SW	2	0	26.4	0.0	32	-1	21	0	72	0	181	185	
	MALAKAL	—	—	—	N	1	0	23.0	-0.7	31	+1	21	0	91	0	895	606	
	WAU																	
	MONGALLA																	

Upper Wind Observations at Helwan at 9 h. 00 m.

Height (metres)	Kms. Hr.	Direction
500	20	N
1000	15	NNE
1500		
2000		
3000		

General Situation.

الحالة العمومية

Forecast for 24 hours from noon to-day.

حسوبنا في الطقس من ظهر اليوم الى ظهر الغد

STATION	Humidity Mean of Day Yesterday	Humidity Mean of Day Diff. from normal	Wet Bulb Temperature Mean of Day Yesterday	Wet Bulb Temperature Mean of Day Diff from normal
	%	%	C	C
Alexandria	68	-7	23.6	+0.2
Ezbekia	62	—	22.7	—
Giza	64	+3	23.1	+0.7
Helwan	60	+11	21.1	+0.4

Discharges at Aswan as measured by the sluices

1925 1924

m3 per sec.

" " "

* Remark: Khashm el Girba river gauge reading for 24.7.25 published on 26.7.25 should read 13.00 m. instead of 12.90 m.

* ملحوظة: صحة قراءة النهر بمقياس خشم القربة يوم ٢٤-٧-٢٥ المنشورة في ٢٦-٧-٢٥ يجب أن تكون ١٣٫٠٠ متر بدلا من ١٢٫٩٠ متر.

GAUGE	Date 1925	Reading m.	Diff. from normal	1907 m.
Mongalla	8.8	11.50	-0.61	11.50
Malakal	9.8	11.64	-0.07	11.63
Roseires	9.8	17.42	-1.27	18.02
Khartoum	9.8	14.53	-0.39	14.51
Kh. el Girba *	8.8	13.76	-0.20	14.60
Atbara	9.8	14.14	+0.04	13.62
Wadi Halfa	9.8	5.35	-0.50	5.16
Aswan Res.	10.8	94.54	—	94.55
" D.S.	10.8	89.33	-0.62	89.22
El Leisi	10.8	19.14	-0.56	19.00
Roda (Cairo)	10.8	16.15	-0.36	16.11

NOTE A dash means that figures are not available.

TERMS OF SUBSCRIPTION for the DAILY WEATHER REPORT sent by Post, P.T. 100 annually

PRINTED AT THE SURVEY OF EGYPT 24.461

LIC WORKS.
RTMENT.
ER REPORT.

Barometer and Wind at 8 h. Yesterday 9. 8. 25

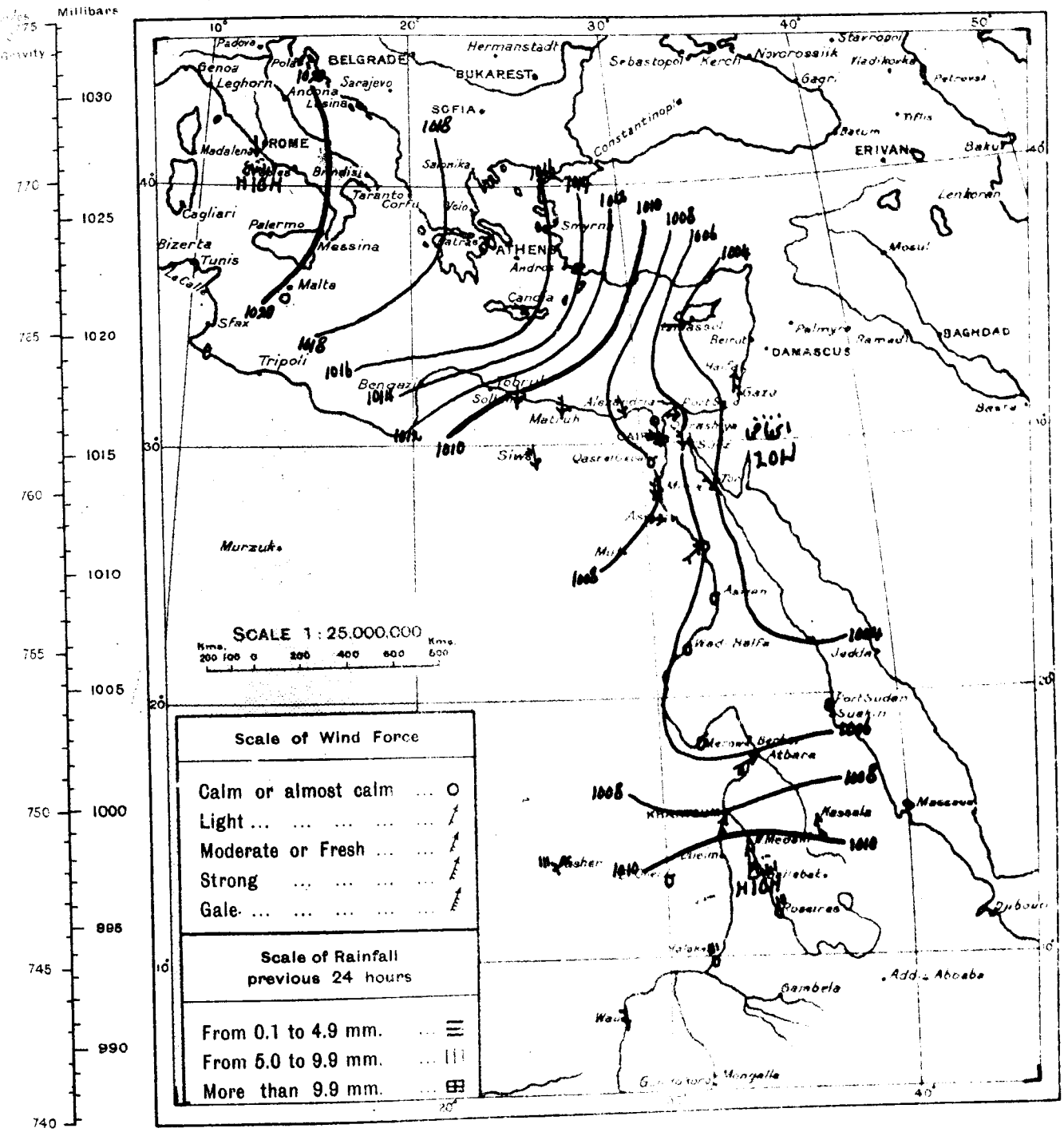

WIND VELOCITY

	K.P.H.	Force
Calm	0-2	0
Almost calm	2-7	1
Very light	7-14	2
Light	14-21	3
Moderate	21-29	4
Fresh	29-38	5
Strong	38-47	6
Very strong	47-57	7
Gale	57-69	8
Strong gale	69-82	9
Whole gale	82-96	10
Storm	96-110	11
Hurricane above	110	12

STATE OF SKY

Clear	0
¼ Clouded	1
½ Clouded	2
¾ Clouded	3
Entirely clouded	4
Raining	5
Sand haze	6
Sand storm	7
Mist or fog	8
Thunderstorm	9

STATE OF SEA

Calm	0
Very smooth	1
Smooth	2
Slight	3
Moderate	4
Rather rough	5
Rough	6
High	7
Very high	8
Phenomenal	9

From Observations taken at 8 h. yesterday 9. 8. 25

	STATION	BAROMETER Reduced to Sea Level	BAROMETER Change in past 24 hours	BAROMETER Differ from normal	WIND Direction	WIND FORCE	STATE OF SKY	TEMPERATURE		Maximum	Difference from Normal	Minimum	Difference from Normal	HUMIDITY	RAINFALL Past 24 hours	RAINFALL Normal from Oct. 1 to day before yesterday	RAINFALL Total from Oct. 1 to day before yesterday	STATE OF SEA
		m.b.	m.b.	m.b.											mm	mm	mm	
MEDITERRANEAN	ROME	1020.7	-1.5	+5.7	N	2	0	24	0	31	–	18	–	–	0	623	744	–
	MALTA	1019.8	+0.4	+3.1	–	0	0	27	0	29	-1	23	+1	70	0	378	530	2
	ATHENS	1017.9	+4.9	+5.3	N	1	1	24	-2	–	–	–	–	50	–	–	369	–
	CANDIA	1016.6	+4.3	+4.7	NW	2	2	26	-2	30	+1	22	0	–	0	72	515	5
	LIMASSOL... ...	1003.0	0.0	-4.5	W	3	0	29	0	33	0	21	+1	–	0	476	491	0
EGYPT AND SUDAN	Siwa سيوه	–	–	–	N	5	0	27.2	+2.1	40	+2	22	+1	63	0	5	–	–
	Merowe مروى	1005.1	-0.8	-3.3	S	1	1	34.1	+1.0	45	+3	27	+1	12	0	40	–	–
	Atbara عطبره	1007.0	+0.7	-1.3	NSW	5	1	31.0	+0.2	41	+3	28	+2	45	0	88	40	–
	Port Sudan بورسودان	1004.6	-0.1	-1.2	S	1	1	36.7	+2.2	42	+1	31	+3	27	0	119	104	1
	Kassala كسلا	1009.3	+0.6	-2.2	SSE	3	0	25.1	-0.7	32	-1	22	0	71	0	219	185	–
	Wad Medani ودمدنى	1010.3	-0.3	-0.1	S	3	2	23.0	-1.8	33	-3	22	+1	90	0	291	223	–
	EL Obeid الابيض	1010.7	-0.7	-1.6	SW	1	0	26.4	+2.8	30	-3	22	+1	73	0	181	181	–
	Wau واو	–	–	–	N	2	1	25.0	-1.0	35	+4	22	+2	80	0	946	750	–

MINISTRY
PHYSI

DAILY WE

CAIRO, to-morrow

Time of sunrise h. 05 m. 20

" " sunset h. 18 m. 40

From Observations taken at 8h. to-day.

Tuesday 11th August, 1925 ١٩٢٥ الثلاثاء ١١ أغسطس

	STATION	BAROMETER Reduced to Sea Level	BAROMETER Change in past 24 hours	BAROMETER Differ from normal	WIND Direction	WIND FORCE	STATE OF SKY	TEMPERATURE At 8 h.	TEMPERATURE Change in past 24 hours	TEMPERATURE Maximum Yesterday	TEMPERATURE Difference from Normal	TEMPERATURE Minimum	TEMPERATURE Difference from Normal	HUMIDITY	RAINFALL Past 24 hours	RAINFALL Total from Oct. 1 to yesterday	RAINFALL Normal from Oct. 1 to yesterday	ST OF
		m.b.	m.b.	m.b.				°C	°C	°C	°C	°C	°C	%	mm.	mm.	mm.	
COAST	SOLLUM	1008.7	-0.3	—	N	3	0	25.2	0.0	30	—	20	—	76	0	244	—	0
	SIWA	1012.0	+0.6	+0.4	—	0	0	23.8	-1.0	36	-2	20	-1	79	0	5	—	—
	MATRUH	1009.8	+0.8	-2.0	NNW	3	0	26.3	+0.5	27	0	25	+5	59	0	253	161	5
	ALEXANDRIA	1009.8	-0.2	+0.1	NW	4	0	25.8	-1.4	31	+1	23	0	68	0	273	205	3
	PORT SAID	1009.5	+0.8	+1.0	NW	3	2	27.0	-1.0	32	+1	24	0	69	0	79	82	3
	GAZA	1007.1	+0.1	—	WSW	2	0	28.5	+0.2	30	—	20	—	71	0	386	418	—
	HAIFA	1005.6	+0.1	—	S	2	0	30.0	-0.1	32	—	20	—	63	0	726	607	0
LOWER EGYPT	QURASHIYA	1009.4	+0.8	-0.3	N	1	0	24.9	-1.8	34	-2	18	-1	76	0	55	59	
	SUEZ	1008.6	+0.8	0.0	N	4	0	25.0	-1.5	35	-2	23	0	82	0	8	26	1
	CAIRO HELWAN	1010.0	+0.8	+0.4	NNW	2	2	24.2	-1.0	33	-2	20	-1	70	0	26	34	—
	CAIRO GIZA	1010.2	+1.4	+0.4	N	2	3	25.7	-1.4	34	-1	21	+1	81	0	19	25	
	CAIRO EZBEKIYA	1010.0	+1.0	—	N	2	2	25.4	-1.0	34	-1	22	+1	79	0	28	26	
UPPER EGYPT	QASR EL GEBALI	1010.7	+1.1	+0.6	—	0	1	25.9	-1.1	36	-1	20	0	72	0	15	—	
	MINYA	—	—	—	N	2	0	25.0	0.0	34	-2	22	0	80	—	—	—	
	ASYUT	1009.5	0.0	+1.3	WNW	2	0	26.4	+1.0	34	-3	22	-1	56	0	0	—	
	QENA	—	—	—	S	2	0	30.0	-1.2	39	-1	25	+2	47	—	—	—	
	ASWAN	1008.0	+0.4	+0.7	N	1	0	31.5	-1.0	40	-1	26	0	46	—	—	—	
NORTH SUDAN	WADI HALFA	1008.3	+0.5	-0.1	—	0	0	29.6	-0.6	41	+1	25	+1	32	—	—	—	
	MEROWE																	
	ATBARA																	
	KHARTOUM	1010.4	-0.3	+1.4	—	0	4	24.7	+0.1	38	0	21	-4	72	2	85	69	—
EAST SUDAN	PORT SUDAN	1004.0	+0.2	-1.9	W	3	1	36.2	+0.1	42	+1	31	+3	31	0	119	104	3
	KASSALA	1008.6	-1.2	-2.7	SSE	2	0	27.6	-0.2	33	0	23	+1	71	0	221	192	
	WAD MEDANI	1011.1	+2.9	+0.7	E	2	2	26.2	-1.2	36	0	23	+2	75	0	291	232	
	ROSEIRES	1011.5	0.0	-0.8	WSW	1	2	24.0	0.0	35	+3	22	+2	83	0	478	477	
SOUTH SUDAN	EL FASHER	—	—	—	NNW	2	0	22.0	-3.0	30	—	20	—	78	5	114	—	
	EL OBEID	1011.4	+0.6	-0.9	SW	1	1	26.5	+0.1	30	-3	23	+2	72	0	181	188	
	MALAKAL	—	—	—	—	0	2	22.7	-0.3	31	+1	21	0	91	20	915	614	
	WAU																	
	MONGALLA																	

Upper Wind Observations at Helwan at 9 h. 00m.

Height (metres)	Kms. Hr.	Direction
500	15	NNW
1000	20	N
1500	15	N
2000	25	NW
3000	15	NNW

General Situation.

الحالة العمومية

Forecast for 24 hours from noon to-day.

حضوها في الطقس من ظهر اليوم الى ظهر الغد

STATION	Humidity Mean of Day Yester day	Humidity Diff. from normal	Wet Bulb Temperature Mean of Day Yester day	Wet Bulb Temperature Diff. from normal
	%	%	C	C
Alexandria	68	-7	23.5	+0.5
Ezbekia	57	—	22.5	—
Giza	58	-3	22.7	+0.6
Helwan	49	0	20.5	+0.3

Discharges at Aswan as measured by the sluices

1925	1924
m3 per sec.	
"	"

Remark: Owing to latest informations, please read rainfall at Atbara published on yesterday's report. 7 mms. instead of 72 mms.

ملحوظه: بناء على معلومات أخيرة يقرأ مقدار ما سقط من المطر في العطبرة بتاريخ أمس ٧ ملليمترات بدلا من ٧٢ ملليمتر.

GAUGE	Date 1925	Reading m.	Diff. from normal m	1906
Mongalla	10.8	11.36	-0.77	11.52
Malakal	10.8	11.64	-0.08	11.64
Roseires	11.8	18.29	-0.51	17.50
Khartoum	10.8	14.41	-0.57	14.53
Kh. el Girba	8.8	13.76	-0.20	14.60
Atbara	11.8	13.90	-0.37	13.98
Wadi Halfa	11.8	5.91	-0.24	5.70
Aswan Res.	10.8	94.54	—	94.55
" D.S.	10.8	89.33	-0.62	89.22
El Leisi	11.8	19.28	-0.67	19.14
Roda (Cairo)	11.8	16.15	-0.47	16.15

NOTE A dash means that figures are not available.

TERMS OF SUBSCRIPTION for the DAILY WEATHER REPORT sent by Post, P.T. 100 annually

PRINTED AT THE SURVEY DEPARTMENT 24-4-61

C WORKS.
MENT.
R REPORT.

Atmospheric Pressure ٢٥ - ٨ - ١٠ Barometer and Wind at 8 h Yesterday .5 10

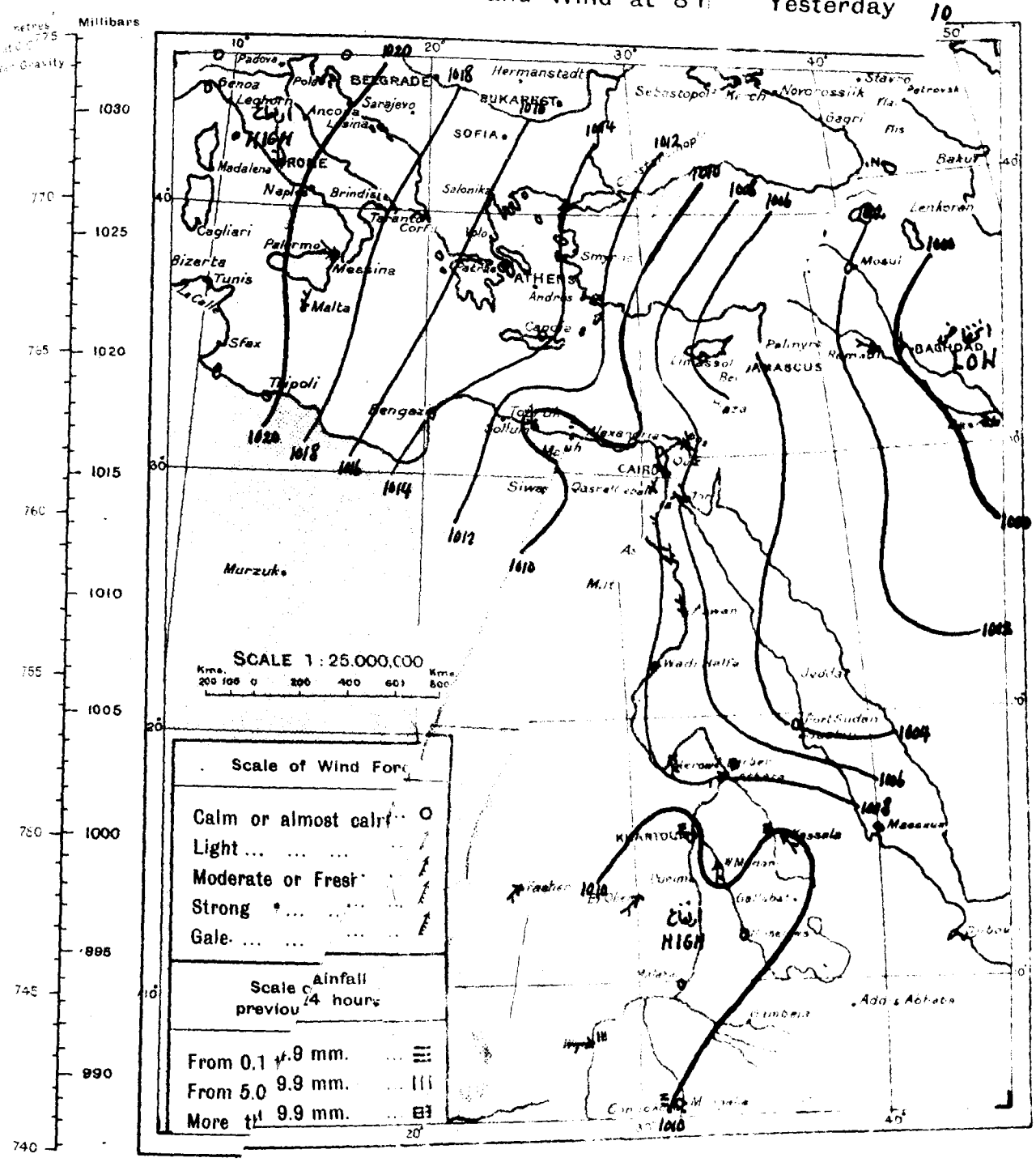

WIND VELOCITY

	K.P.H.	Force
Calm	0 2	0
Almost calm	2 7	1
Very light	7 14	2
Light	14 21	3
Moderate	21 29	4
Fresh	29 38	5
Strong	38 47	6
Very strong	47 57	7
Gale	57 69	8
Strong gale	69 82	9
Whole gale	82 96	10
Storm	96 110	11
Hurricane above	110	12

STATE OF SKY

Clear	0
¼ Clouded	1
½ Clouded	2
¾ Clouded	3
Entirely clouded	4
Raining	5
Sand haze	6
Sand storm	7
Mist or fog	8
Thunderstorm	9

STATE OF SEA

Calm	0
Very smooth	1
Smooth	2
Slight	3
Moderate	4
Rather rough	5
Rough	6
High	7
Very high	8
Phenomenal	9

٢٥ - - ١٠ From Observations taken at 8 h yesterday 10 . 8 . 25

	STATION	BAROMETER Reduced to Sea Level	BAROMETER Change in past 24 hours	BAROMETER Differ. from normal	WIND Direction	WIND FORCE	STATE OF SKY	TEMPERATURE							RAINFALL			
		m.b.	m.b.	m.b.				C	C	C	C	C	C		mm	mm	mm	
MEDITERRANEAN	ROME	1020.2	-0.5	+5.2	N	2	0	25	+1	32	—	19	—	—	0	622	745	—
	MALTA	1019.0	-0.8	+2.3	NNE	2	0	25	-2	30	0	23	+1	80	0	378	530	1
	ATHENS	1015.8	-2.1	+3.2	—	0	0	24	0	—	—	—	—	40	—	—	370	—
	CANDIA	1015.4	-1.2	+3.5	NW	1	1	25	-1	28	-1	22	0	—	0	72	515	4
	LIMASSOL	1005.8	+2.8	-1.7	SSW	1	0	31	+2	32	-1	20	0	—	0	476	491	0
EGYPT and SUDAN	Merowe مروى	1007.2	+2.1	-1.2	S	3	2	31.0	-3.1	44	+2	24	-2	12	0	40	—	—
	Kassala كسلا	1010.0	+0.7	-1.5	SSE	3	0	27.8	+2.7	33	0	21	-1	66	2	221	189	—
	Wau واو	—	—	—	W	2	4	23.0	-2.0	34	+3	20	0	87	5	971	757	—
	Mongalla مجلا	1009.9	+0.5	-2.3	NW	1	1	22.5	-2.0	36	+4	22	+2	95	1	608	748	—

MINISTR
PHYSI

DAILY WE

CAIRO, to-morrow

Time of sunrise 05h 21m

" " sunset 18h 39m.

From Observations taken at 8h. to-day.

Wednesday 12th August, 1925 ١٩٢٥ الاربعاء ١٢ أغسطس

	STATION	BAROMETER Reduced to Sea Level	Change in past 24 hours	Differ from normal	WIND Direction	FORCE	STATE OF SKY	TEMPERATURE At 8 h.	Change in past 24 hours	Maximum Yesterday	Difference from Normal	Minimum	Difference from Normal	HUMIDITY	RAINFALL Past 24 hours	Total from Oct. 1 to yesterday	Normal from Oct. 1 to yesterday	STATE OF SEA
		m.b.	m.b.	m.b.				°C	°C	°C	°C	°C	°C	%	mm.	mm.	mm.	
COAST	SOLLUM	1010.0	+1.3	—	NW	3	0	25.2	0.0	30	—	20	—	76	0	244	—	0
	SIWA...	1013.6	+1.6	+2.0	—	0	0	24.8	+1.0	35	-3	20	-1	73	0	5	—	—
	MATRUH	1011.1	+1.3	-0.7	NNW	2	0	25.9	-0.4	28	+1	24	+4	57	0	253	161	5
	ALEXANDRIA ...	1010.8	+1.0	+1.0	N	1	0	25.2	-0.6	30	0	23	0	69	0	273	205	1
	PORT SAID ...	1010.6	+1.1	+2.0	W	3	3	26.0	-1.0	31	0	22	-2	71	0	79	82	3
	GAZA...	1008.6	+1.5	—	—	0	0	27.6	-0.9	30	—	18	—	69	0	386	418	—
	HAIFA	1007.2	+1.6	—	S	1	0	29.3	-0.7	31	—	20	—	58	0	726	607	0
LOWER EGYPT	QURASHIYA ...	1010.2	+0.8	+0.3	N	1	0	25.2	+0.3	33	-3	17	-2	74	0	55	59	—
	SUEZ...	1009.9	+1.3	+1.3	N	3	0	24.5	-0.5	34	-2	22	-1	65	0	8	26	0
	CAIRO HELWAN ..	1011.0	+1.0	+1.4	NW	1	1	22.2	-2.0	33	-2	20	-1	70	0	26	34	—
	CAIRO GIZA	1010.7	+0.5	+0.9	—	0	1	25.4	-0.3	34	-1	18	-2	66	0	19	25	—
	CAIRO EZBEKIYA...	1010.4	+0.4	—	—	0	2	24.8	-0.6	33	-2	20	-1	69	0	28	26	—
UPPER EGYPT	QASR EL GEBALI	1011.4	+0.7	+1.2	NE	4	0	25.0	-0.9	35	-2	19	-1	68	0	15	—	—
	MINYA	—	—	—	E	2	0	24.3	-0.7	34	-2	20	-2	74	—	—	—	—
	ASYUT	1011.4	+1.9	+3.1	NNW	4	0	23.6	-2.8	33	-4	22	-1	64	0	0	—	—
	QENA...	—	—	—	NW	2	0	29.5	-0.5	38	-2	23	0	49	—	—	—	—
	ASWAN	1006.2	+0.2	+0.9	N	2	0	32.0	+0.5	40	-1	24	-2	29	—	—	—	—
NORTH SUDAN	WADI HALFA ...	1008.2	-0.1	-0.2	N	1	0	29.4	-0.2	39	-1	24	0	26	—	—	—	—
	MEROWE																	—
	ATBARA																	—
	KHARTOUM ...	1008.2	-2.2	-0.8	SW	1	2	30.2	+5.5	37	-1	—	—	54	0	85	70	—
EAST SUDAN	PORT SUDAN ...	1004.7	+0.7	-1.2	N	1	2	33.5	-2.7	43	+2	30	+2	48	0	119	104	1
	KASSALA	1008.8	0.0	-2.6	S	6	0	26.8	-0.8	32	-1	21	-1	58	0	221	196	—
	WAD MEDANI ...	1008.0	-3.1	-2.3	NW	2	1	26.8	+0.6	36	0	22	+1	68	0	291	236	—
	ROSEIRES... ...	1010.7	-0.8	-1.6	SW	1	0	25.0	+1.0	34	+2	21	+1	76	1	479	483	—
SOUTH SUDAN	EL FASHER ...	—	—	—	S	2	1	24.0	+2.0	32	—	—	—	75	0	114	—	—
	EL OBEID... ...																	—
	MALAKAL	—	—	—	SE	2	0	25.0	+2.3	30	0	22	+1	84	0	915	621	—
	WAU																	—
	MONGALLA ...																	—

Upper Wind Observations at Helwan at 8 h 45 m.

Height (metres)	Kms./Hr.	Direction
500	25	NNW
1000	25	N
1500		
2000		
3000		

General Situation.

الحالة العمومية

Forecast for 24 hours from noon to-day.

يوان ينتظر حصولها في الطقس من ظهر اليوم الى ظهر الغد

STATION	Humidity Mean of Day: Yesterday	Diff. from normal	Wet Bulb Temperature Mean of Day: Yesterday	Diff. from normal
	%	%	C	C
Alexandria	61	-14	21.3	-2.4
Ezbekia	65	—	21.9	—
Giza	67	+5	21.8	-0.3
Helwan	54	+5	19.4	-0.8

Discharges at Aswan as measured by the sluices

1925 1924

m3 per sec.

" " " "

*Remark: Aswan D.S. river gauge reading for 31.7.25 published on 31.7.25 & 1.8.25 should read 87.78 m. instead of 87.68 m.

*ملحوظة: صح قراءة النهر بمقياس أسوان المخفض يوم ٢١-٧-٢٥ المطبوعة يومي ٢١-٧-٢٥ و ١-٨-٢٥ ٨٧٫٧٨ م بدلا من ٨٧٫٦٨ م

GAUGE	Date 1925	Reading m.	Diff. from normal for 1906-1920 m	Fr... Rea...
Mongalla... ...	11.8	11.29	-0.85	11.36
Malakal	11.8	11.64	-0.10	11.64
Roseires	11.8	18.29	-0.51	17.50
Khartoum.. ...	11.8	14.43	-0.61	14.41
Kh. el Girba ...	9.8	13.40	-0.62	13.76
Atbara	12.8	13.84	-0.51	13.90
Wadi Halfa ...	11.8	5.91	-0.24	5.70
Aswan Res. ...	12.8	94.67	—	94.54
" D.S. *	12.8	89.86	-0.41	89.54
El Leisi	12.8	19.37	-0.78	19.28
Roda (Cairo) ...	12.8	16.18	-0.54	16.15

NOTE. A dash means that figures are not available.

TERMS OF SUBSCRIPTION for the DAILY WEATHER REPORT sent by Post, P.T. 100 annually

PRINTED AT THE SURVEY OF EGYPT 24,461

IC WORKS.
TMENT.

R REPORT.

Atmospheric Pressure CO - A - 11 Barometer and Wind at 8 h. Yesterday 11.8.25

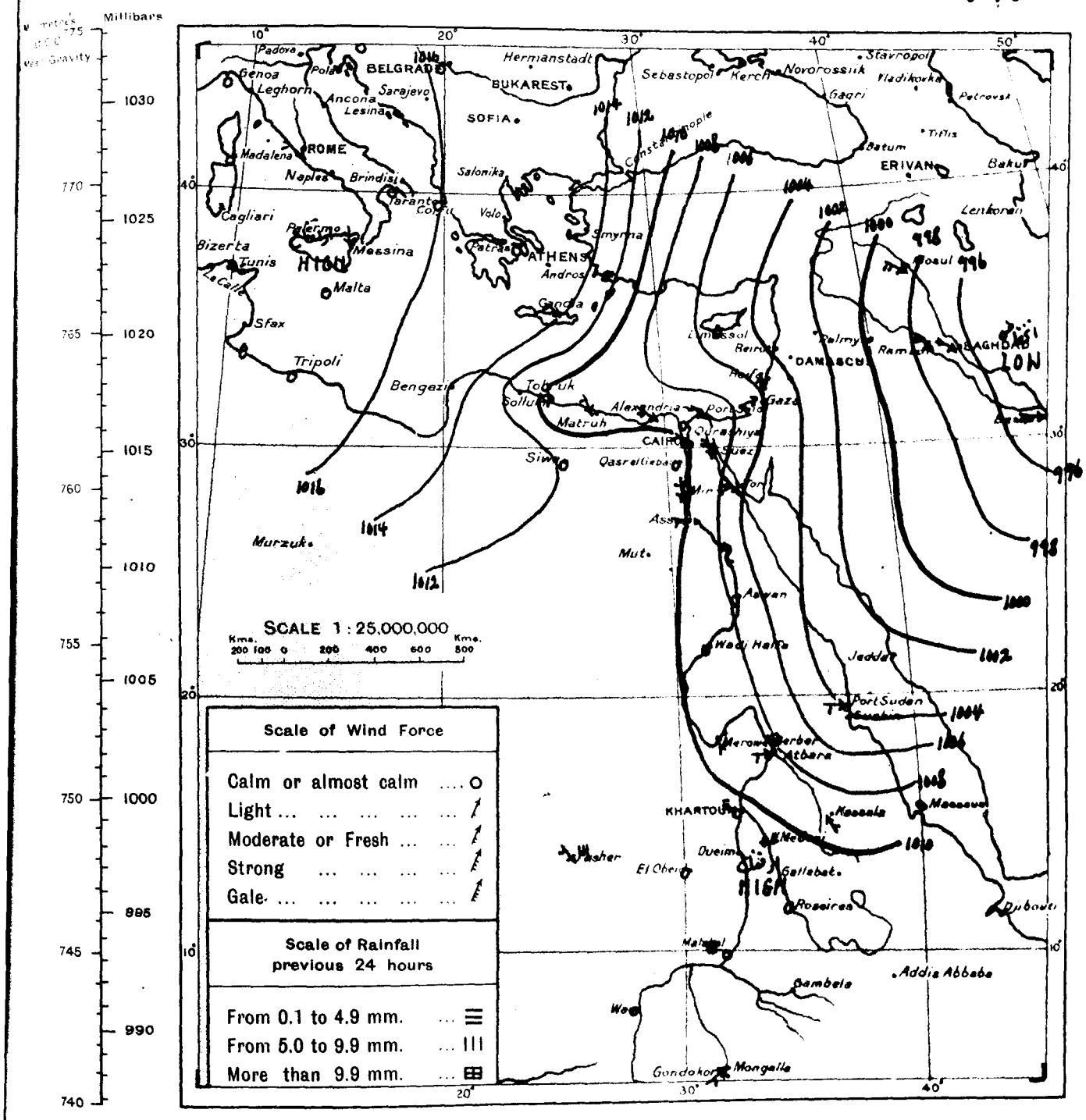

WIND VELOCITY	K.P.H.	Force
Calm	0-2	0
Almost calm	2-7	1
Very light	7-14	2
Light	14-21	3
Moderate	21-29	4
Fresh	29-38	5
Strong	38-47	6
Very strong	47-57	7
Gale	57-69	8
Strong gale	69-82	9
Whole gale	82-96	10
Storm	96-110	11
Hurricane above	110	12

STATE OF SKY	
Clear	0
¼ Clouded	1
½ Clouded	2
¾ Clouded	3
Entirely clouded	4
Raining	5
Sand haze	6
Sand storm	7
Mist or fog	8
Thunderstorm	9

STATE OF SEA	
Calm	0
Very smooth	1
Smooth	2
Slight	3
Moderate	4
Rather rough	5
Rough	6
High	7
Very high	8
Phenomenal	9

CO - A - 11 From Observations taken at 8 h. yesterday. 11.8.25

	STATION	BAROMETER Reduced to Sea Level	BAROMETER Change in past 24 hours	BAROMETER Differ. from normal	WIND Direction	WIND FORCE	STATE OF SKY	TEMPERATURE At 8 h	TEMPERATURE Change in past 24 hours	TEMPERATURE Maximum	TEMPERATURE Difference from Normal	TEMPERATURE Minimum	TEMPERATURE Difference from Normal	HUMIDITY	RAINFALL Past 24 hours	RAINFALL Normal from Oct 1 to day before yesterday	RAINFALL Total from Oct 1 to day before yesterday	STATE OF SEA
		m.b.	m.b.	m.b.				C	C	C	C	C	C	%	mm	mm	mm	
MEDITERRANEAN	ROME	1017.9	-2.3	+2.9	NW	2	0	26	+1	34	—	20	—	—	0	622	746	—
	MALTA	1017.5	-1.5	+0.8	—	0	0	27	+2	30	0	23	+1	70	0	378	530	3
	ATHENS	1015.4	-0.4	+2.8	N	1	3	25	+1	—	—	—	—	40	—	—	370	—
	CANDIA	1014.8	-0.6	+2.9	NW	3	1	25	0	29	0	22	0	—	0	72	515	4
	LIMASSOL... ...	1005.1	-0.7	-2.4	N	1	0	29	-2	35	+2	17	-3	—	0	476	491	0
EGYPT and SUDAN	Merowe مروى	1009.6	+2.4	+1.2	S	3	3	26.5	-2.5	43	+1	24	-2	68	0	40	—	—
	Atbara عطبره	1008.8	+0.8	+0.5	N	3	1	27.0	0.0	38	-1	23	-3	60	11	106	42	—
	Wau واو	—	—	—	N	1	2	26.0	+2.0	32	0	23	+3	87	0	971	763	—
	Mongalla منجلا	1010.6	+0.7	-1.6	SW	2	0	25.5	+3.0	31	-1	22	+2	76	0	608	753	—

MINISTRY
PHYSIC

DAILY WE

CAIRO, to-morrow

Time of sunrise h. 05 m. 21

" " sunset h. 18 m. 38

From Observations taken at 8 h. to-day.

Thursday 13th August, 1925 ١٩٢٥ الخميس ١٣ أغسطس

	STATION	BAROMETER Reduced to Sea Level	BAROMETER Change in past 24 hours	BAROMETER Differ from normal	WIND Direction	WIND FORCE	STATE OF SKY	TEMPERATURE At 8 h.	TEMPERATURE Change in past 24 hours	TEMPERATURE Maximum Yesterday	TEMPERATURE Difference from Normal	TEMPERATURE Minimum	TEMPERATURE Difference from Normal	HUMIDITY	RAINFALL Past 24 hours	RAINFALL Total from Oct. 1 to yesterday	RAINFALL Normal from Oct. 1 to yesterday	STATE OF SEA
		m.b.	m.b.	m.b.				°C	°C	°C	°C	°C	°C	%	mm.	mm.	mm.	
COAST	SOLLUM	1010.0	0.0	—	NW	3	0	25.2	0.0	29	—	21	—	76	0	244	—	0
COAST	SIWA	1013.5	-0.1	+1.8	—	0	0	24.8	0.0	36	-2	21	0	69	0	5	—	—
COAST	MATRUH	1010.7	-0.4	-1.1	N	2	0	25.7	-0.2	27	0	24	+4	56	0	253	161	4
COAST	ALEXANDRIA	1011.2	+0.4	+1.4	NNW	3	0	24.8	-0.4	29	-1	23	0	68	0	273	205	2
COAST	PORT SAID	1010.3	-0.3	+1.6	NNE	3	2	27.6	+1.6	31	0	24	0	65	0	79	82	3
COAST	GAZA	1008.3	-0.3	—	S	1	0	27.2	-0.4	29	—	19	—	69	0	386	418	—
COAST	HAIFA	1007.2	0.0	—	W	3	0	28.9	-0.4	31	—	20	—	61	0	726	607	0
LOWER EGYPT	QURASHIYA	1010.6	+0.4	+0.7	—	0	0	24.6	-0.6	33	-3	17	-2	78	0	55	59	—
LOWER EGYPT	SUEZ	1009.6	-0.3	+0.9	N	4	3	24.8	+0.3	33	-3	23	0	79	0	8	26	1
LOWER EGYPT	CAIRO HELWAN	1010.4	-0.6	+0.7	NNW	2	3	23.2	+1.0	32	-3	20	-1	69	0	26	34	—
LOWER EGYPT	CAIRO GIZA	1010.8	+0.1	+1.0	N	2	3	24.0	-1.4	32	-3	19	-1	78	0	19	25	—
LOWER EGYPT	CAIRO EZBEKIYA	1010.7	+0.3	—	N	2	3	24.4	-0.4	32	-3	21	0	72	0	28	26	—
UPPER EGYPT	QASR EL GEBALI	1011.5	+0.1	+1.2	N	3	1	25.0	0.0	35	-2	21	+1	68	0	15	—	—
UPPER EGYPT	MINYA	—	—	—	N	2	0	24.4	+0.1	33	-3	21	-1	80	—	—	—	—
UPPER EGYPT	ASYUT	1008.8	-2.6	+0.5	WNW	3	0	24.4	+0.8	32	-5	22	-1	63	0	0	—	—
UPPER EGYPT	QENA	—	—	—	W	2	0	29.0	-0.5	39	-1	23	0	52	—	—	—	—
UPPER EGYPT	ASWAN	1007.1	-1.1	-0.2	N	2	0	29.0	-3.0	39	-2	23	-3	58	—	—	—	—
NORTH SUDAN	WADI HALFA	1007.6	-0.6	-0.9	N	3	0	28.0	-1.4	37	-3	23	-1	33	—	—	—	—
NORTH SUDAN	MEROWE	1007.4	+1.5	-1.0	NE	3	1	32.1	-1.0	42	0	27	+1	18	0	40	—	—
NORTH SUDAN	ATBARA																	—
NORTH SUDAN	KHARTOUM	1007.4	-0.8	-1.6	WSW	3	0	30.1	-0.1	39	+1	27	+2	52	0	85	72	—
EAST SUDAN	PORT SUDAN	1002.7	-2.0	-3.2	S	1	1	34.2	+0.7	38	-3	29	+1	54	0	119	104	1
EAST SUDAN	KASSALA																	—
EAST SUDAN	WAD MEDANI	1008.3	+0.3	-2.0	NW	2	1	28.2	+1.4	37	+1	24	+3	65	0	291	241	—
EAST SUDAN	ROSEIRES	1010.2	-0.5	-2.1	SSW	1	1	24.5	-0.5	35	+3	21	+1	80	4	483	490	—
SOUTH SUDAN	EL FASHER																	—
SOUTH SUDAN	EL OBEID	1010.7	0.0	-1.5	SW	1	0	26.5	0.0	33	0	23	+2	72	0	181	195	—
SOUTH SUDAN	MALAKAL																	—
SOUTH SUDAN	WAU																	—
SOUTH SUDAN	MONGALLA																	—

Upper Wind Observations at Helwan at 9 h. 00 m.

Height (metres)	Kms./Hr.	Direction
500	25	N
1000	15	NE
1500	40	NNE
2000		
3000		

General Situation.

الحالة العمومية

Forecast for 24 hours from noon to-day.

بيان المطر وحصولها في الطقس من ظهر اليوم الى ظهر الغد

STATION	Humidity Mean of Day Yester day	Humidity Mean of Day Diff. from normal	Wet Bulb Temperature Mean of Day Yester day	Wet Bulb Temperature Mean of Day Diff. from normal
	%	%	C	C
Alexandria	65	-10	21.2	-1.8
Ezbekia	60	—	21.6	—
Giza	62	0	21.6	-0.5
Helwan	59	+10	19.7	-0.5

Discharges at Aswan as measured by the sluices

1925 1924

m³ per sec.

" " "

GAUGE	Date 1925	Reading m.	Diff from normal for 1906 1920 m	Previous day Reading m	Previous day Diff. from normal m
Mongalla	12.8	11.40	-0.75	11.29	[illegible]
Malakal	12.8	11.65	-0.10	11.64	[illegible]
Roseires	12.8	17.52	-1.33	16.29	[illegible]
Khartoum	12.8	14.53	-0.55	14.43	[illegible]
Kh. el Girba	12.8	13.40	-0.62	13.76	[illegible]
Atbara	13.8	13.96	-0.46	13.84	[illegible]
Wadi Haifa	12.8	6.09	-0.21	5.91	[illegible]
Aswan Res.	12.8	94.67	—	94.54	[illegible]
" D.S.	12.8	89.86	-0.41	89.54	[illegible]
El Leisi	13.8	19.57	-0.76	19.37	[illegible]
Roda (Cairo)	13.8	16.36	-0.49	16.16	[illegible]

NOTE. A dash means that figures are not available.

TERMS OF SUBSCRIPTION for the DAILY WEATHER REPORT sent by Post P.T. 100 annually

IC WORKS.
TMENT.

R REPORT.

Atmospheric Pressure ٢٥ - ٨ - ١٢

Barometer and Wind at 8 h. Yesterday 12.8.25

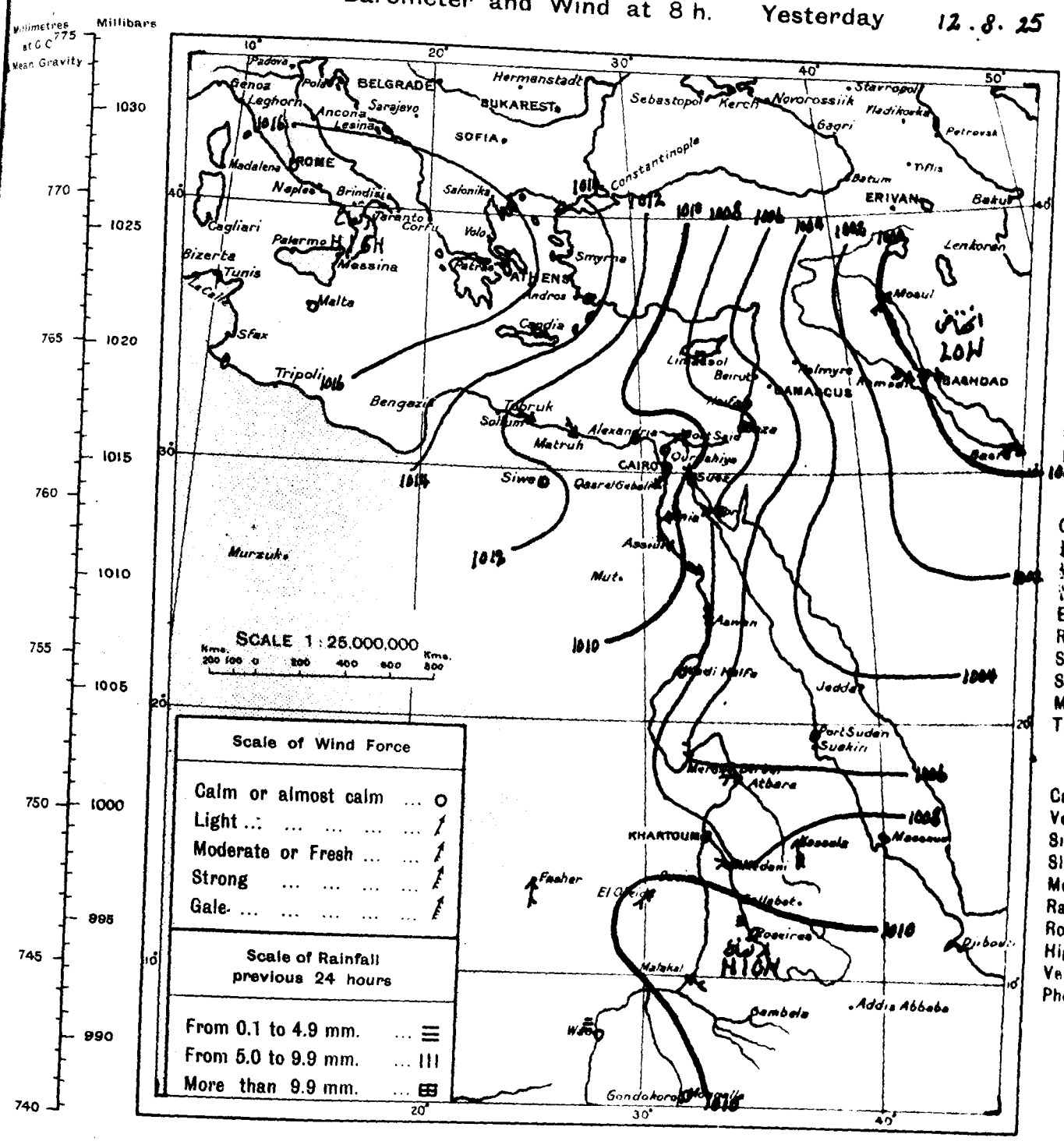

WIND VELOCITY

	KPH	Force
Calm	0- 2	0
Almost calm	2- 7	1
Very light	7-14	2
Light	14-21	3
Moderate	21-29	4
Fresh	29-38	5
Strong	38-47	6
Very strong	47-57	7
Gale	57-69	8
Strong gale	69-82	9
Whole gale	82-96	10
Storm	96-110	11
Hurricane above	110	12

STATE OF SKY

Clear	0
¼ Clouded	1
½ Clouded	2
¾ Clouded	3
Entirely clouded	4
Raining	5
Sand haze	6
Sand storm	7
Mist or fog	8
Thunderstorm	9

STATE OF SEA

Calm	0
Very smooth	1
Smooth	2
Slight	3
Moderate	4
Rather rough	5
Rough	6
High	7
Very high	8
Phenomenal	9

٢٥ - ٨ - ١٢ From Observations taken at 8 h. yesterday. 12.8.25

	STATION	BAROMETER Reduced to Sea Level	BAROMETER Change in past 24 hours	BAROMETER Differ. from normal	WIND Direction	WIND FORCE	STATE OF SKY	TEMPERATURE At 8 h	TEMPERATURE Change in past 24 hours	TEMPERATURE Maximum	TEMPERATURE Difference from Normal	TEMPERATURE Minimum	TEMPERATURE Difference from Normal	HUMIDITY	RAINFALL Past 24 hours	RAINFALL Normal from Oct. 1 to day before yesterday	RAINFALL Total from Oct. 1 to day before yesterday	STATE OF SEA
		m.b.	m.b.	m.b.				C	C	C	C	C	C	%	mm	mm	mm	
MEDITERRANEAN	ROME	1016.4	-1.5	+1.4	–	0	0	26	0	35	–	19	–	–	0	622	747	–
	MALTA	1017.0	-0.5	+0.3	SW	1	0	26	-1	31	+1	23	+1	70	0	378	531	0
	ATHENS	1016.3	+0.9	+3.7	NNE	3	0	24	-1	–	–	–	–	40	–	–	370	–
	CANDIA	1015.6	+0.8	+3.7	NW	3	1	25	0	29	0	22	0	–	0	72	515	5
	LIMASSOL	1006.4	+1.3	-1.2	W	1	0	28	-1	32	-1	17	-3	–	0	476	491	0
EGYPT AND SUDAN	Merowe مروى	1005.9	-3.7	-2.5	N	3	0	33.1	+4.6	41	-1	26	0	22	0	40	–	–
	Atbara عطبره	1006.7	-2.1	-1.6	W	2	1	31.0	+4.0	38	-1	26	0	27	0	106	43	–
	El Obeid الابيض	1010.7	-0.7	-1.6	SW	2	0	26.5	0.0	32	-1	23	+2	69	0	181	192	–
	Wau واو	–	–	–	NW	1	2	23.0	-2.0	36	+3	21	+1	91	2	973	770	–
	Mongalla منجلا	1009.8	-0.8	-2.4	SE	1	0	23.4	-2.1	30	-2	20	0	85	0	668	758	–

MINISTRY
PHYSIC

DAILY WE

CAIRO, to-morrow

Time of sunrise h. 05 m. 22

" " sunset h. 18 m. 37

From Observations taken at 8 h. to-day.

Friday 14th August, 1925 ١٩٢٥ الجمعه ١٤ اغسطس

	STATION	BAROMETER Reduced to Sea Level	Change in past 24 hours	Differ from normal	WIND Direction	FORCE	STATE OF SKY	TEMPERATURE At 8 h.	Change in past 24 hours	Maximum Yesterday	Difference from Normal	Minimum	Difference from Normal	HUMIDITY	RAINFALL Past 24 hours	Total from Oct. 1 to yesterday	Normal from Oct. 1 to yesterday	STATE OF SKY
		m.b.	m.b.	m.b.				°C	°C	°C	°C	°C	°C	%	mm.	mm.	mm.	
COAST	SOLLUM	1009.0	-1.0	–	NW	3	0	25.2	0.0	30	–	21	–	77	0	244	–	0
	SIWA...	1011.8	-1.7	0.0	–	0	0	24.1	-0.7	36	-2	20	-1	76	0	5	–	
	MATRUH	1009.9	-0.8	-1.9	NNW	2	0	25.8	+0.1	27	0	24	+4	70	0	253	161	3
	ALEXANDRIA ...	1009.1	-2.1	-0.8	NNW	2	1	25.2	+0.4	30	0	23	0	75	0	273	205	2
	PORT SAID ...	1009.3	-1.0	+0.5	N	2	2	28.0	+0.4	31	0	24	0	64	0	79	82	3
	GAZA...	1007.0	-1.3	–	–	0	0	27.5	+0.3	30	–	20	–	71	0	386	418	–
	HAIFA	1005.6	-1.6	–	–	0	0	29.8	+0.9	31	–	21	–	60	0	726	607	0
LOWER EGYPT	QURASHIYA ...	1008.4	-2.2	-1.6	–	0	0	24.9	+0.3	–	–	–	–	79	0	55	59	
	SUEZ...	1007.8	-1.8	-1.0	N	4	0	24.2	-0.6	34	-2	22	-1	82	0	8	26	1
	CAIRO HELWAN ..	1008.7	-1.7	-1.0	NNW	4	2	23.2	0.0	33	-2	20	-1	68	0	26	34	–
	CAIRO GIZA	1009.1	-1.7	-0.8	NW	2	3	23.8	-0.2	32	-3	19	-1	85	0	19	25	–
	CAIRO EZBEKIYA...	1009.0	-1.7	–	NW	2	3	24.8	+0.4	33	-2	21	0	73	0	28	26	–
UPPER EGYPT	QASR EL GEBALI	1009.6	-1.9	-0.8	N	4	0	25.5	+0.5	35	-2	21	+1	71	0	15	–	
	MINYA	–	–	–	N	3	0	24.0	-0.4	32	-4	21	-1	82	–	–	–	
	ASYUT	1007.6	-1.2	-0.8	NNW	3	0	24.2	-0.2	32	-5	22	-1	60	0	0	–	
	QENA...	–	–	–	S	2	0	29.0	0.0	39	-1	23	0	52	–	–	–	
	ASWAN	1006.3	-0.8	-1.0	N	1	0	28.0	-1.0	40	-1	23	-3	50	–	–	–	
NORTH SUDAN	WADI HALFA ...	1006.8	-0.8	-1.7	NNW	2	0	27.6	-0.4	36	-4	22	-2	33	–	–	–	
	MEROWE	1006.8	-0.6	-1.6	NW	3	2	30.0	-2.1	42	0	25	-1	21	0	40	–	
	ATBARA	1004.3	-0.3	-3.9	N	3	1	34.0	+1.0	42	+3	25	+1	6	0	106	45	
	KHARTOUM ...	1007.8	+0.4	-1.2	NSW	1	1	31.1	+1.0	40	+2	24	-1	50	0	85	74	–
EAST SUDAN	PORT SUDAN ...	1003.5	+0.8	-2.4	S	1	1	33.3	-0.9	38	-3	30	+2	57	0	119	104	1
	KASSALA	1009.1	+1.2	-2.3	SSW	5	0	27.4	-0.4	36	+3	24	+2	68	0	221	203	
	WAD MEDANI ...	1008.6	+0.5	-1.7	NW	4	0	25.8	-2.4	38	+2	23	+1	66	0	291	246	
	ROSEIRES... ...	1010.7	+0.5	-1.6	SSW	2	2	24.0	-0.5	36	+4	21	+1	75	1	484	496	
SOUTH SUDAN	EL FASHER ...	–	–	–	–	0	2	22.5	-1.0	34	–	20	–	87	11	148	–	
	EL OBEID... ...	1011.4	+0.7	-0.8	W	1	1	25.0	-1.5	34	+1	21	0	76	0	181	199	
	MALAKAL	–	–	–	–	0	2	23.4	-1.4	32	+2	20	-1	91	54	972	636	
	WAU	–	–	–	W	2	4	23.0	-1.0	34	+2	21	+1	88	17	992	783	
	MONGALLA ...	1011.6	+1.7	-0.5	E	2	1	22.6	-1.4	36	+4	20	0	84	3	611	767	

Upper Wind Observations at Helwan at h. m.

Height (metres)	Kms./Hr.	Direction
500		
1000		
1500		
2000		
3000		

General Situation. الحالة العمومية

Forecast for 24 hours from noon to-day. ما في الطقس من ظهر اليوم الى ظهر الغد

STATION	Humidity Mean of Day: Yesterday	Diff. from normal	Wet Bulb Temperature Mean of Day: Yesterday	Diff. from normal
	%	%	C	C
Alexandria	68	-7	21.8	-1.5
Ezbekia	58	–	21.5	–
Giza	63	+1	21.4	-0.8
Helwan	47	-2	19.4	-0.8

NOTE A dash means that figures are not available.

Discharges at Aswan as measured by the sluices

	1925	1924
	m3 per sec.	
	" " "	

Remarks: El Leisi difference from normal for 12.8.25 published on 13.8.25 should read -0.78 m. instead of -0.76 m.

ملاحظة : صحة فرق قراءة الليثي عن المعدل في ١٢-٨-٢٥ المطبوعة في ١٣-٨-٢٥ هي -٠,٧٨ متر بدل -٠,٧٦ متر

GAUGE	Date 1925	Reading m.	Diff. from normal for 1906 1920 m	
Mongalla... ...	14.8	11.26	-0.91	11.22
Malakal	14.8	11.72	-0.06	11.65
Roseires	14.8	18.30	-0.65	17.95
Khartoum.. ...	14.8	14.66	-0.59	14.52
Kh. el Girba ...	13.8	13.68	-0.62	13.58
Atbara	14.8	13.94	-0.54	13.96
Wadi Halfa ...	14.8	6.40	-0.13	6.22
Aswan Res. ...	14.8	95.14	–	94.93
" D.S. ...	14.8	90.32	-0.26	90.13
El Leisi	14.8	19.78	-0.76	19.57
Roda (Cairo) ...	14.8	16.40	-0.58	16.36

TERMS OF SUBSCRIPTION for the DAILY WEATHER REPORT sent by Post, P.T. 100 annually

LIC WORKS.
RTMENT.
ER REPORT.

Atmospheric Pressure — ١٣-٨-٢٥ Barometer and Wind at 8 h. Yesterday 13.8.25.

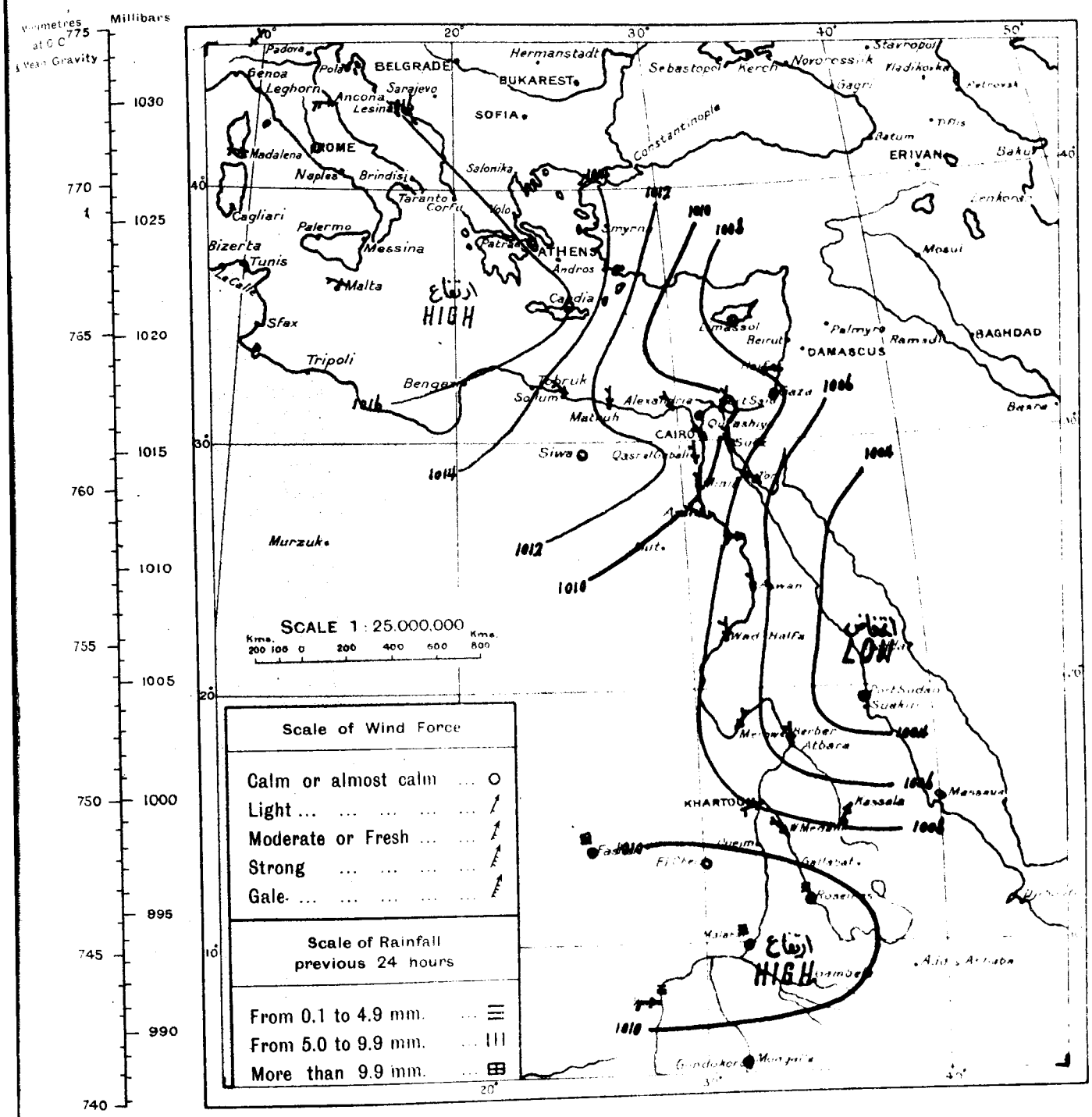

WIND VELOCITY

	K.P.H.	Force
Calm	0 2	0
Almost calm	2 7	1
Very light	7 14	2
Light	14 21	3
Moderate	21 29	4
Fresh	29 38	5
Strong	38 47	6
Very strong	47 57	7
Gale	57 69	8
Strong gale	69 82	9
Whole gale	82 96	10
Storm	96 110	11
Hurricane above	110	12

STATE OF SKY

Clear	0
¼ Clouded	1
½ Clouded	2
¾ Clouded	3
Entirely clouded	4
Raining	5
Sand haze	6
Sand storm	7
Mist or fog	8
Thunderstorm	9

STATE OF SEA

Calm	0
Very smooth	1
Smooth	2
Slight	3
Moderate	4
Rather rough	5
Rough	6
High	7
Very high	8
Phenomenal	9

١٣-٨-٢٥ From Observations taken at 8 h. yesterday 13.8.25.

	STATION	BAROMETER Reduced to Sea Level	BAROMETER Change in past 24 hours	BAROMETER Differ from normal	WIND Direction	WIND Force	STATE OF SKY	TEMPERATURE	TEMPERATURE	TEMPERATURE	TEMPERATURE	TEMPERATURE	TEMPERATURE	TEMPERATURE	RAINFALL	RAINFALL	RAINFALL	
		m.b.	m.b.	m.b.														
MEDITERRANEAN	ROME	1016.8	+0.4	+1.8	-	0	4	25	-1	32	-	19	-	-	0	622	747	—
	MALTA	1017.4	+0.4	+0.7	NNW	3	0	26	0	31	+1	23	+1	70	0	378	531	1
	ATHENS	1015.9	-0.4	+3.5	...	0	0	24	0	—	—	—	—	50	—	—	371	—
	CANDIA	1016.0	+0.4	+4.1	NW	1	0	26	+1	29	0	22	0	-	0	72	516	3
	LIMASSOL... ...	1007.1	+0.7	-0.5	...	0	0	30	+2	32	-1	18	-2	—	0	476	491	0
EGYPT AND NUBIA	Atbara العطبره	1004.6	-2.1	-3.6	N	3	2	33.0	+2.0	40	+1	26	0	6	0	106	44	—
	Kassala كسلا	1007.9	-0.9	-3.5	SSW	4	0	27.8	+1.0	36	+3	25	+1	63	0	221	199	—
	El Fasher الفاشر	—	—	—	NSW	1	0	23.5	-0.5	44	—	19	—	71	23	137	—	—
	Malakal الملاكال	—	—	—	—	0	2	24.8	-0.2	31	+1	21	0	80	3	918	628	—
	Wau واو	—	—	—	N	2	1	24.0	+1.0	33	+1	23	+3	57	2	975	777	—
	Mongalla منجلا	1009.9	+0.1	-2.2	S	1	0	27.0	+3.6	35	+3	23	+3	63	0	608	762	—

MINISTRY
PHYSI

DAILY WE

CAIRO, to-morrow

Time of sunrise 05 h. 22 m.

" " sunset 18 h. 36 m.

From Observations taken at 8 h. to-day.

Saturday 15th August, 1925 ١٩٢٥ السبت ١٥ أغسطس

	STATION	BAROMETER Reduced to Sea Level	BAROMETER Change in past 24 hours	BAROMETER Differ from normal	WIND Direction	WIND FORCE	STATE OF SKY	TEMPERATURE At 8 h.	TEMPERATURE Change in past 24 hours	TEMPERATURE Maximum Yesterday	TEMPERATURE Difference from Normal	TEMPERATURE Minimum	TEMPERATURE Difference from Normal	HUMIDITY	RAINFALL Past 24 hours	RAINFALL Total from Oct. 1 to yesterday	RAINFALL Normal from Oct. 1 to yesterday	STATE OF SEA
		m.b.	m.b.	m.b.				°C	°C	°C	°C	°C	°C	%	mm.	mm.	mm.	
COAST	SOLLUM	1008.6	-0.4	—	N	3	0	25.4	+0.2	30	—	21	—	75	0	244	—	0
COAST	SIWA...	1008.3	-3.5	-3.5	—	0	0	25.9	+1.8	37	-1	22	+1	72	0	5	—	—
COAST	MATRUH	1007.1	-2.8	-4.7	NW	2	0	26.2	+0.4	—	—	24	+4	80	0	253	161	3
COAST	ALEXANDRIA ...	1006.7	-2.4	-3.3	N	3	0	26.3	+1.1	30	0	24	+1	66	0	273	205	2
COAST	PORT SAID ...	1007.2	-2.1	-1.7	N	1	0	28.0	0.0	31	0	24	0	72	0	79	82	2
COAST	GAZA...	1005.8	-1.2	—	SSW	1	1	28.0	+0.5	30	—	20	—	78	0	386	418	—
COAST	HAIFA	1003.2	-2.4	—	S	2	3	29.8	0.0	31	—	21	—	65	0	726	607	0
LOWER EGYPT	QURASHIYA ...	1006.4	-2.0	-3.7	—	0	0	25.1	+0.2	34	-1	17	-2	83	0	55	59	—
LOWER EGYPT	SUEZ...	1005.9	-1.9	-3.0	N	4	0	24.0	-0.2	34	-2	23	0	83	0	8	26	1
LOWER EGYPT	CAIRO HELWAN ...	1006.7	-2.0	-3.1	N	1	0	23.4	+0.2	33	-2	21	0	73	0	26	34	—
LOWER EGYPT	CAIRO GIZA	1006.6	-2.5	-3.3	N	2	1	25.0	+1.2	34	-1	21	+1	75	0	19	25	—
LOWER EGYPT	CAIRO EZBEKIYA...	1007.2	-1.8	—	N	2	0	25.4	+0.6	34	-1	22	+1	78	0	28	26	—
UPPER EGYPT	QASR EL GEBALI	1007.4	-2.2	-3.0	—	0	0	25.4	-0.1	36	-1	20	0	71	0	15	—	—
UPPER EGYPT	MINYA	—	—	—	N	3	0	24.5	+0.5	34	-2	22	0	80	—	—	—	—
UPPER EGYPT	ASYUT	1006.3	-1.3	-2.2	N	3	0	24.0	-0.2	33	-4	23	0	69	0	0	—	—
UPPER EGYPT	QENA...	—	—	—	S	2	0	29.8	+0.8	39	-1	24	+1	42	—	—	—	—
UPPER EGYPT	ASWAN	1005.5	-0.8	-1.8	N	1	0	36.0	+2.0	40	-1	24	-2	47	—	—	—	—
NORTH SUDAN	WADI HALFA ...	1007.2	+0.4	-1.3	—	0	0	25.2	-2.4	36	-4	21	-3	31	—	—	—	—
NORTH SUDAN	MEROWE																	—
NORTH SUDAN	ATBARA																	—
NORTH SUDAN	KHARTOUM ...	1008.3	+0.5	-0.7	SW	3	4	28.6	-2.5	40	+2	26	+1	57	0	86	75	—
EAST SUDAN	PORT SUDAN ...																	—
EAST SUDAN	KASSALA	1009.4	+0.3	-2.0	SSW	6	0	27.8	+0.4	35	+2	22	0	59	0	221	207	—
EAST SUDAN	WAD MEDANI ...																	—
EAST SUDAN	ROSEIRES... ...																	—
SOUTH SUDAN	EL FASHER ...																	—
SOUTH SUDAN	EL OBEID... ...	1010.2	-1.2	-2.0	SW	2	0	27.5	+2.5	32	-1	22	+1	68	0	181	203	—
SOUTH SUDAN	MALAKAL																	—
SOUTH SUDAN	WAU																	—
SOUTH SUDAN	MONGALLA ...																	—

Upper Wind Observations at Helwan at 9 h 00 m.

Height (metres)	Kms./Hr.	Direction
500	10	N
1000	25	NE
1500	35	NE
2000	10	NNE
3000	30	N

General Situation.

الحالة العمومية

Forecast for 24 hours from noon to-day.

يرات شهر حصولها في الطقس من ظهر اليوم الى ظهر الغد

STATION	Humidity Mean of Day Yester day	Humidity Mean of Day Diff. from normal	Wet Bulb Temperature Mean of Day Yester day	Wet Bulb Temperature Mean of Day Diff. from normal
	%	%	C	C
Alexandria...	74	-1	22.9	-0.6
Ezbekia	57	—	21.4	—
Giza	68	+6	22.0	-0.2
Helwan ...	48	-1	19.4	-1.3

Discharges at Aswan as measured by the sluices

1925 1924

m3 per sec.

" " "

x. Remark: Roseires river gauge reading for 23.7.25 published on 24 & 25.7.25 should read 15.47 m. instead of 18.45 m.

x. ملحوظة: من قراءة النيلومتر بالروصيرس يوم ٢٣/٧/٢٥ المنشورة في ٢٤ و ٢٥/٧/٢٥ يجب ان تكون ١٥.٤٧ م بدلا من ١٨.٤٥ م

GAUGE	Date 1925	Reading m.	Diff. from normal for 1906 1920 m	Previous day Reading m	Previous day Diff. from normal m
Mongalla... ...	14.8	11.26	-0.91	11.22	-0
Malakal	14.8	11.72	-0.06	11.65	-0
Roseires ...x...	14.8	18.30	-0.65	17.95	-0
Khartoum.. ...	14.8	14.60	-0.59	14.52	-0
Kh. el Girba ...	13.8	13.68	-0.62	13.58	-0
Atbara	15.8	13.98	-0.57	13.94	-0
Wadi Halfa ...	14.8	6.40	-0.13	6.22	-0
Aswan Res. ...	15.8	95.32	—	95.14	-
" D.S. ...	15.8	90.49	-0.19	90.32	-0
El Leisi	15.8	20.00	-0.70	19.78	-0
Roda (Cairo) ...	15.8	16.51	-0.59	16.40	-0

NOTE. A dash means that figures are not available.

TERMS OF SUBSCRIPTION for the DAILY WEATHER REPORT sent by Post, P.T. 100 annually

PRINTED AT THE SURVEY OF EGYPT 24,461

C WORKS.
MENT.

R REPORT.

Atmospheric Pressure 20 - A - 12 Barometer and Wind at 8 h. Yesterday 14. 8. 25

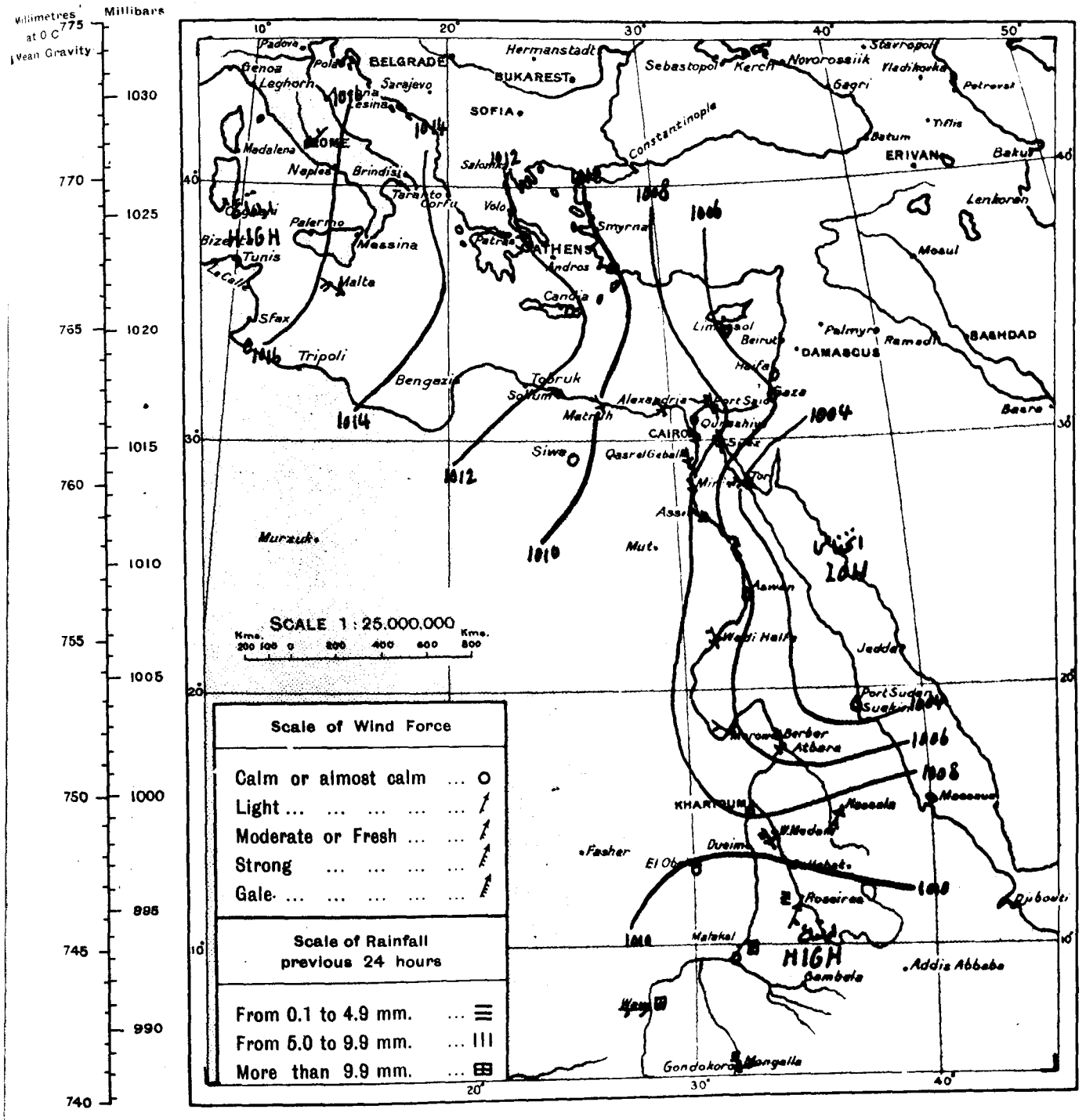

WIND VELOCITY

	KPH	Force
Calm	0- 2	0
Almost calm	2- 7	1
Very light	7-14	2
Light	14-21	3
Moderate	21-29	4
Fresh	29-38	5
Strong	38-47	6
Very strong	47-57	7
Gale	57-69	8
Strong gale	69-82	9
Whole gale	82-96	10
Storm	96-110	11
Hurricane	above 110	12

STATE OF SKY

Clear	0
¼ Clouded	1
½ Clouded	2
¾ Clouded	3
Entirely clouded	4
Raining	5
Sand haze	6
Sand storm	7
Mist or fog	8
Thunderstorm	9

STATE OF SEA

Calm	0
Very smooth	1
Smooth	2
Slight	3
Moderate	4
Rather rough	5
Rough	6
High	7
Very high	8
Phenomenal	9

20 - A - 12 From Observations taken at 8 h. yesterday. 14.8.25

	STATION	BAROMETER Reduced to Sea Level	BAROMETER Change in past 24 hours	BAROMETER Differ. from normal	WIND Direction	WIND FORCE	STATE OF SKY	TEMPERATURE At 8 h	TEMPERATURE Change in past 24 hours	TEMPERATURE Maximum	TEMPERATURE Difference from Normal	TEMPERATURE Minimum	TEMPERATURE Difference from Normal	HUMIDITY	RAINFALL Past 24 hours	RAINFALL Normal from Oct 1 to day before yesterday	RAINFALL Total from Oct 1 to day before yesterday	STATE OF SEA
		m.b.	m.b.	m.b.				C	C	C	C	C	C	%	mm	mm	mm	
MEDITERRANEAN	ROME	1016.2	-0.6	+1.2	NE	2	0	23	-2	30	–	17	–	–	0	622	748	–
	MALTA	1015.3	-2.1	-1.4	NW	4	1	26	0	29	-1	23	+1	70	0	378	531	3
	ATHENS	1012.0	-3.9	-0.4	–	0	0	26	+2	–	–	–	–	40	–	–	871	–
	CANDIA	1013.6	-2.4	+1.7	–	0	0	26	0	30	+1	22	0	–	0	72	516	1
	LIMASSOL... ...	1005.8	-1.3	-1.8	–	0	0	31	+1	36	+3	18	-2	–	0	476	491	0
EGYPT and SUDAN																		

MINISTRY
PHYSIC

DAILY WE

CAIRO to-morrow

Time of sunrise 05 h. 23 m.

" " sunset 18 h. 35 m.

From Observations taken at 8 h. to-day.

Sunday 16th August, 1925 ١٩٢٥ الأحد ١٦ أغسطس

	STATION	BAROMETER Reduced to Sea Level	Change in past 24 hours	Differ from normal	WIND Direction	FORCE	STATE OF SKY	TEMPERATURE At 8 h.	Change in past 24 hours	Maximum Yesterday	Difference from Normal	Minimum	Difference from Normal	HUMIDITY	RAINFALL Past 24 hours	Total from Oct. 1 to yesterday	Normal from Oct. 1 to yesterday	STATE OF SEA
		m.b.	m.b.	m.b.				°C	°C	°C	°C	°C	°C	%	mm.	mm.	mm.	
COAST	SOLLUM	1008.7	+0.1	—	N	3	0	25.4	0.0	32	—	21	—	75	0	244	—	0
	SIWA																	
	MATRUH																	
	ALEXANDRIA	1007.5	+0.8	-2.7	N	1	2	25.7	-0.6	31	+1	23	0	76	0	273	205	1
	PORT SAID	1007.5	+0.3	-1.5	SW	2	3	27.9	-0.1	32	+1	23	-1	77	0	79	82	1
	GAZA																	
	HAIFA	1004.3	+1.1	—	—	0	0	29.9	+0.1	31	—	20	—	61	0	726	607	0
LOWER EGYPT	QURASHIYA	1006.7	+0.3	-3.5	—	0	4	24.2	-0.9	36	+1	20	+1	90	0	55	59	—
	SUEZ	1006.6	+0.7	-2.4	N	3	0	25.5	+1.5	35	-1	23	+1	79	0	8	26	1
	CAIRO HELWAN	1007.2	+0.5	-2.7	NNW	2	0	24.4	+1.0	35	0	22	+1	69	0	26	34	—
	CAIRO GIZA	1007.5	+0.9	-2.5	N	1	3	26.2	+1.2	35	0	22	+2	75	0	19	25	—
	CAIRO EZBEKIYA	1007.5	+0.3	—	N	1	2	25.6	+0.2	35	+1	23	+2	73	0	28	26	—
UPPER EGYPT	QASR EL GEBALI	1007.8	+0.4	-2.7	NNE	1	0	26.1	+0.7	36	-1	21	+1	69	0	15	—	—
	MINYA	—	—	—	N	3	0	25.0	+0.5	34	-2	22	0	86	—	—	—	—
	ASYUT	1006.6	+0.3	-1.9	NW	2	0	25.4	+1.4	34	-3	22	-1	69	0	0	—	—
	QENA	—	—	—	W	2	0	29.2	-0.6	39	-1	22	-1	58	—	—	—	—
	ASWAN	1005.8	+0.3	-1.5	—	0	0	30.0	0.0	39	-2	23	-3	44	—	—	—	—
NORTH SUDAN	WADI HALFA	1006.8	-0.4	-1.8	—	0	0	26.2	+1.0	38	-2	21	-3	28	—	—	—	—
	MEROWE	1007.0	+0.6	-1.5	—	0	0	31.5	-1.1	42	0	23	-3	24	0	40	—	—
	ATBARA																	
	KHARTOUM	1007.8	-0.5	-1.2	SW	2	0	30.5	+1.9	40	+2	27	+2	47	0	85	77	—
EAST SUDAN	PORT SUDAN	1004.6	+1.5	-1.3	W	1	0	33.5	+0.3	39	-1	27	-1	48	0	119	104	1
	KASSALA	1007.8	-1.6	-3.6	S	1	0	32.1	+4.3	36	+3	24	+2	51	0	221	210	—
	WAD MEDANI																	
	ROSEIRES	1009.6	-1.4	-2.6	S	1	2	24.5	+1.0	37	+5	22	+2	87	0	486	509	—
SOUTH SUDAN	EL FASHER	—	—	—	—	0	0	25.0	+0.5	37	—	19	—	58	0	148	—	—
	EL OBEID																	
	MALAKAL																	
	WAU																	
	MONGALLA																	

Upper Wind Observations at Helwan at 8 h. 30 m.

Height (metres)	Kms. Hr.	Direction
500	10	NNE
1000	30	NE
1500	25	NNE
2000	25	NE
3000	15	N

General Situation.

الحالة العمومية

Forecast for 24 hours from noon to-day.

يرجح حصولها في الطقس من ظهر اليوم الى ظهر الغد

STATION	Humidity Mean of Day: Yester day	Diff. from normal	Wet Bulb Temperature Mean of Day: Yester day	Diff from normal
	%	%	C	C
Alexandria	73	-2	23.3	+0.3
Ezbekia	64	—	22.3	—
Giza	66	+4	22.1	-0.6
Helwan	49	0	19.8	-1.0

Discharges at Aswan as measured by the sluices

1925	1924
m3 per sec.	" " "

GAUGE	Date 1925	Reading m.	Diff. from normal m.	1906
Mongalla	15.8	11.28	-0.91	11.26
Malakal	15.8	11.72	-0.67	11.72
Roseires	15.8	18.80	-0.20	18.30
Khartoum	15.8	14.68	-0.55	14.60
Kh. el Girba	15.8	13.30	-1.12	13.30
Atbara	15.8	13.98	-0.57	13.94
Wadi Halfa	15.8	6.64	+0.01	6.40
Aswan Res.	16.8	95.57	—	95.32
" D.S.	16.8	90.71	-0.13	90.49
El Leisi	16.8	20.20	-0.67	20.00
Roda (Cairo)	16.8	16.60	-0.64	16.51

NOTE. A dash means that figures are not available.

TERMS OF SUBSCRIPTION for the DAILY WEATHER REPORT sent by Post, P.T. 100 annually

.IC WORKS.
ITMENT.
R REPORT.

Atmospheric Pressure CO - A - 10 Barometer and Wind at 8 h. Yesterday 15.8.25

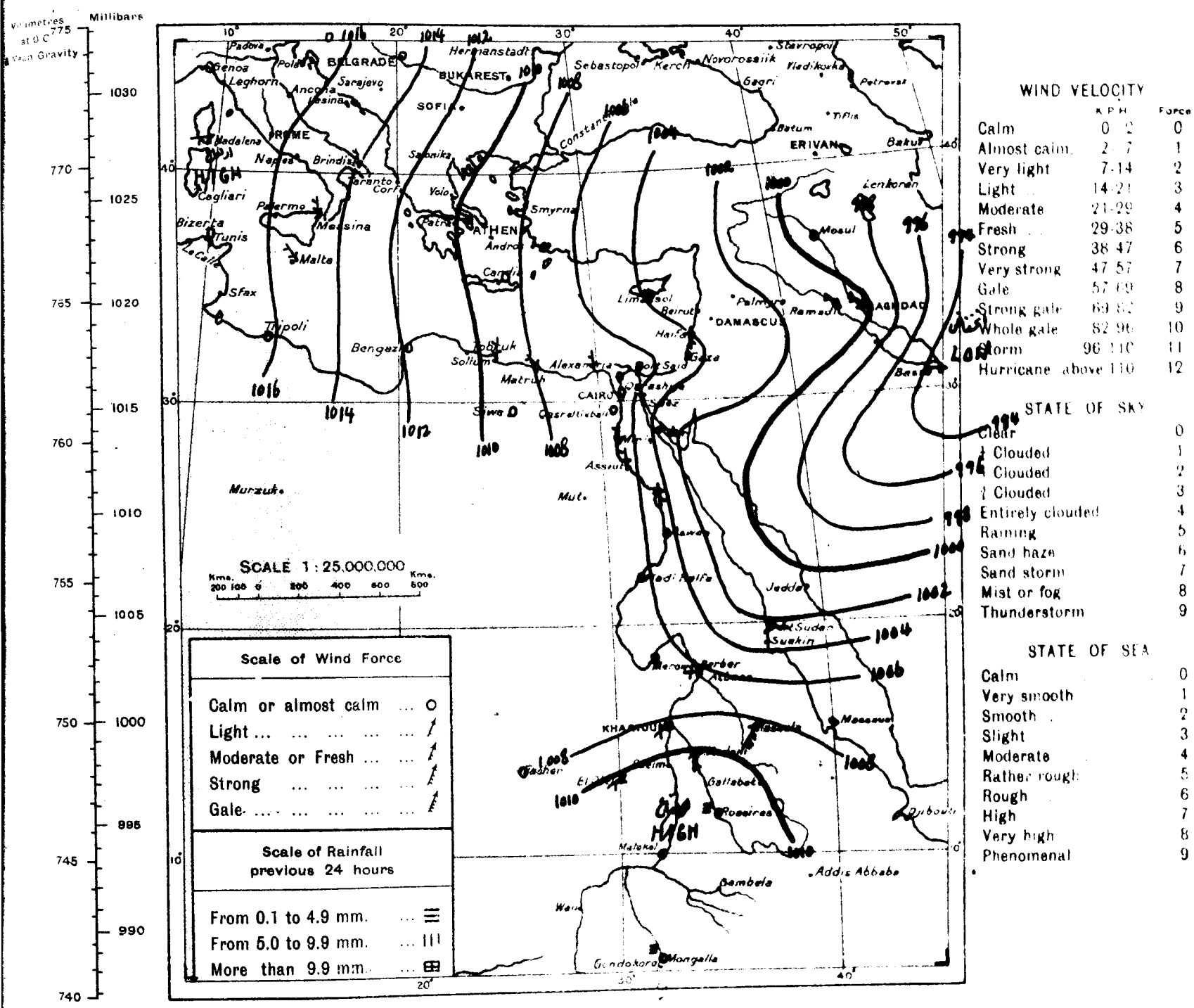

CO - A - 10 From Observations taken at 8 h. yesterday. 15.8.25

	STATION	BAROMETER Reduced to Sea Level	BAROMETER Change in past 24 hours	BAROMETER Differ from normal	WIND Direction	WIND FORCE	STATE OF SKY	TEMPERATURE	TEMPERATURE Change in past 24 hours	TEMPERATURE Maximum	TEMPERATURE Difference from Normal	TEMPERATURE Minimum	TEMPERATURE Difference from Normal	HUMIDITY	RAINFALL Past 24 hours	RAINFALL Normal from Oct 1 to day before yesterday	RAINFALL Total from Oct 1 to day before yesterday	STATE OF SEA
		m.b.	m.b.	m b				C	C	C	C	C	C	%	mm	mm	mm	
MEDITERRANEAN	ROME	1016.6	+0.4	+1.6	NW	–	–	–	–	32	–	19	–	–	0	622	749	–
	MALTA	1014.5	-0.8	-2.2	NNW	3	0	25	-1	29	-1	23	+1	80	0	378	631	3
	ATHENS	1008.7	-3.3	-3.7	–	0	0	27	+1	–	–	–	–	40	–	–	871	–
	CANDIA	1009.6	-4.0	-2.3	NW	1	0	28	+2	31	+2	21	-1	–	0	72	516	4
	LIMASSOL	1003.1	-2.7	-4.5	NE	1	0	30	-1	36	+3	18	-2	–	0	476	491	0
EGYPT AND SUDAN	Merowe مروى	1006.4	-0.4	-2.1	NE	1	1	32.6	+2.6	42	0	25	-1	19	0	40	–	–
	Atbara عطبره	1006.6	+2.3	-1.6	N	2	1	32.5	-1.5	41	+2	26	0	15	0	106	46	–
	Port Sudan بورسودان	1003.1	-0.4	-2.8	E	2	0	33.2	-0.1	37	-3	28	0	63	0	119	104	2
	Wad Medani ودمدني	1010.3	+1.7	0.0	S	3	2	25.8	0.0	36	0	23	+1	69	0	291	250	–
	Raseires الروصيرص	1011.0	+0.3	-1.2	SSW	1	2	23.5	-0.5	36	+4	21	+1	77	2	466	502	–
	El Fasher الفاشر	–	–	–	SW	1	1	24.5	+2.0	33	–	22	–	80	0	148	–	–
	Malakal الملاكال	–	–	–	–	0	2	24.1	+0.7	30	0	22	+1	87	0	972	643	–
	Mongalla منجلا	1011.2	-0.4	-0.9	SW	1	4	23.5	+0.9	31	-1	21	+1	84	1	612	772	–

MINISTRY
PHYSIC

DAILY WE

CAIRO, to-morrow

Time of sunrise h. 05 m. 23

" " sunset h. 18 m. 34

From Observations taken at 8h. to-day.

Monday 17th August, 1925 ١٩٢٥ الاثنين ١٧ أغسطس

	STATION	BAROMETER Reduced to Sea Level	BAROMETER Change in past 24 hours	BAROMETER Differ from normal	WIND Direction	WIND FORCE	STATE OF SKY	TEMPERATURE At 8 h.	TEMPERATURE Change in past 24 hours	TEMPERATURE Maximum Yesterday	TEMPERATURE Difference from Normal	TEMPERATURE Minimum	TEMPERATURE Difference from Normal	HUMIDITY	RAINFALL Past 24 hours	RAINFALL Total from Oct. 1 to yesterday	RAINFALL Normal from Oct. 1 to yesterday	STATE OF SEA
		m.b.	m.b.	m.b.				°C	°C	°C	°C	°C	°C	%	mm.	mm.	mm.	
COAST	SOLLUM	1009.0	+0.3	—	N	3	0	25.4	0.0	30	—	21	—	75	0	244	—	0
	SIWA	1010.2	+0.8	-1.8	—	0	0	25.2	+0.1	37	-1	22	+1	69	0	5	—	—
	MATRUH	1008.7	+2.3	-3.7	NW	1	0	25.2	-0.7	27	0	21	+1	82	0	253	161	1
	ALEXANDRIA	1009.9	+2.4	-0.3	NNW	2	0	26.5	+0.8	31	+1	24	+1	73	0	273	205	2
	PORT SAID	1009.4	+1.9	+0.3	N	1	1	27.9	0.0	33	+2	22	-2	72	0	79	82	2
	GAZA	1007.5	+1.6	—	—	0	0	28.0	+0.6	31	—	20	—	79	0	386	418	—
	HAIFA	1006.6	+2.3	—	S	1	0	30.0	+0.1	31	—	21	—	61	0	726	607	0
LOWER EGYPT	QURASHIYA	1008.8	+2.1	-1.4	—	0	2	25.2	+1.0	36	+1	20	+1	83	0	55	59	—
	SUEZ	1008.4	+1.8	-0.7	N	3	0	26.5	+1.0	36	0	24	+2	80	0	8	26	0
	CAIRO HELWAN	1009.5	+2.3	-0.4	NNW	2	0	23.6	-0.8	36	+1	21	0	80	0	26	34	—
	CAIRO GIZA	1009.5	+2.0	-0.6	—	0	3	25.8	-0.4	35	0	20	0	79	0	19	25	—
	CAIRO EZBEKIYA	1009.5	+2.0	—	—	0	3	24.6	-1.0	35	+1	22	+1	80	0	28	26	—
UPPER EGYPT	QASR EL GEBALI	1009.5	+1.7	-1.1	NNE	1	0	26.9	+0.8	38	+1	22	+2	61	0	15	—	—
	MINYA	—	—	—	NW	2	0	25.7	+0.7	35	-1	24	+2	86	—	—	—	—
	ASYUT	1008.3	+1.7	-0.3	W	2	0	27.4	+2.0	36	-1	23	0	68	0	0	—	—
	QENA	—	—	—	W	1	0	30.8	+1.6	39	-1	22	-1	45	—	—	—	—
	ASWAN	1006.8	+1.0	-0.5	—	0	0	33.0	+3.0	42	+1	24	-2	37	—	—	—	—
NORTH SUDAN	WADI HALFA	1007.6	+0.8	-1.1	—	0	0	29.0	+2.8	40	0	21	-3	27	—	—	—	—
	MEROWE																	—
	ATBARA																	—
	KHARTOUM	1010.0	+2.2	+1.0	SW	2	2	31.0	+0.5	40	+2	22	-3	47	0	85	78	—
EAST SUDAN	PORT SUDAN																	—
	KASSALA	1009.0	+1.2	-2.3	SSW	4	0	30.4	-1.7	38	+5	23	+1	48	0	221	214	—
	WAD MEDANI	1011.6	+3.3	+1.4	E	3	3	—	—	39	+3	22	0	—	0	291	259	—
	ROSEIRES																	—
SOUTH SUDAN	EL FASHER	—	—	—	S	2	4	20.0	-5.0	35	—	20	—	86	3	151	—	—
	EL OBEID																	—
	MALAKAL																	—
	WAU																	—
	MONGALLA																	—

Upper Wind Observations at Helwan at 9 h. 00 m.

Height (metres)	Kms. Hr.	Direction
500	15	ENE
1000	5	NNW
1500	5	S
2000	35	SW
3000	5	SE

General Situation.

الحالة العمومية

Forecast for 24 hours from noon to-day.

حصولها في الطقس من ظهر اليوم الى ظهر الغد

STATION	Humidity Mean of Day Yesterday	Humidity Mean of Day Diff. from normal	Wet Bulb Temperature Mean of Day Yesterday	Wet Bulb Temperature Mean of Day Diff. from normal
	%	%	C	C
Alexandria	76	+2	23.6	+0.2
Ezbekia	70	—	23.2	—
Giza	65	+2	23.6	+1.3
Helwan	46	-5	20.4	-0.1

Discharges at Aswan as measured by the sluices

1925 1924

m3 per sec.

" " "

GAUGE	Date 1925	Reading m.	Diff. from normal for 1906 1920 m	Readings m	
Mongalla	15-8	11.28	-0.91	11.26	
Malakal	16-8	11.74	-0.12	11.72	
Roseires	16-8	18.35	-0.68	18.80	
Khartoum	16-8	14.67	-0.60	14.68	
Kh. el Girba	16-8	13.20	-1.25	13.30	
Atbara	17-8	13.88	-0.77	13.92	
Wadi Halfa	16-8	6.68	-0.04	6.64	
Aswan Res.	16-8	96.57	—	95.32	
" D.S.	16-8	90.71	-0.13	90.49	
El Leisi	17-8	20.45	-0.65	20.20	
Roda (Cairo)	17-8	16.74	-0.62	16.60	

NOTE A dash means that figures are not available.

TERMS OF SUBSCRIPTION for the DAILY WEATHER REPORT sent by Post, P.T. 100 annually

PRINTED AT THE SURVEY OF EGYPT 24.661

IC WORKS.
TMENT.

R REPORT.

Atmospheric Pressure ٢٥ - ٨ - ١٦ Barometer and Wind at 8 h. Yesterday 16.8.25

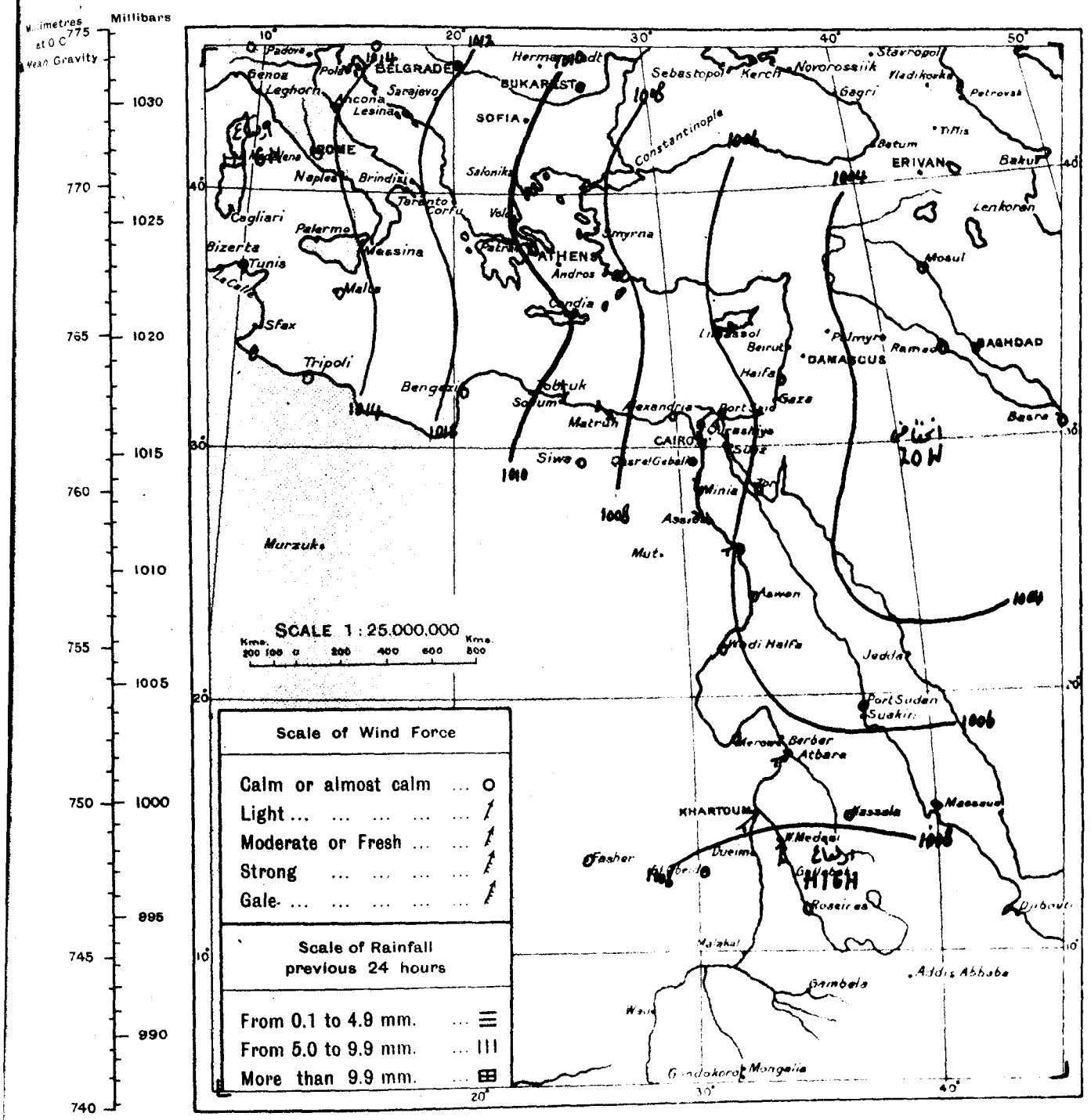

WIND VELOCITY	KPH	Force
Calm	0- 2	0
Almost calm	2- 7	1
Very light	7-14	2
Light	14-21	3
Moderate	21-29	4
Fresh	29-38	5
Strong	38-47	6
Very strong	47-57	7
Gale	57-69	8
Strong gale	69-82	9
Whole gale	82-96	10
Storm	96-110	11
Hurricane	above 110	12

STATE OF SKY	
Clear	0
¼ Clouded	1
½ Clouded	2
¾ Clouded	3
Entirely clouded	4
Raining	5
Sand haze	6
Sand storm	7
Mist or fog	8
Thunderstorm	9

STATE OF SEA	
Calm	0
Very smooth	1
Smooth	2
Slight	3
Moderate	4
Rather rough	5
Rough	6
High	7
Very high	8
Phenomenal	9

٢٥ - ٨ - ١٦ From Observations taken at 8 h. yesterday. 16.8.25

	STATION	BAROMETER Reduced to Sea Level	BAROMETER Change in past 24 hours	BAROMETER Differ. from normal	WIND Direction	WIND FORCE	STATE OF SKY	TEMPERATURE At 8 h.	TEMPERATURE Change in past 24 hours	TEMPERATURE Maximum	TEMPERATURE Difference from Normal	TEMPERATURE Minimum	TEMPERATURE Difference from Normal	HUMIDITY	RAINFALL Past 24 hours	RAINFALL Normal from Oct. 1 to date last year	RAINFALL Total from Oct. 1 to date last year	[illegible]
		m.b.	m.b.	m.b.				C	C	C	C	C	C		mm	mm	mm	
MEDITERRANEAN	ROME	1014.6	-2.0	-0.4	N	1	0	25	–	33	–	20	–	–	0	622	750	–
	MALTA	1014.5	0.0	-2.2	NE	1	0	25	0	27	-3	22	0	80	0	378	531	0
	ATHENS	1009.6	+0.9	-3.0	–	0	0	29	+2	–	–	–	–	30	–	–	371	–
	CANDIA	1010.0	+0.4	-2.0	N	1	0	29	+1	31	+2	22	0	–	0	72	516	2
	LIMASSOL... ...	1008.4	+1.3	-3.4	N	3	0	28	-2	37	+4	17	-3	–	0	476	491	0
EGYPT and SUDAN	Siwa سيوه	1009.4	+1.1	-2.5	–	0	0	25.1	-0.8	39	+1	22	+1	77	0	5	–	–
	Matruh مطروح	1006.4?	-0.7	-6.0	NW	2	1	26.9	-0.3	27	0	24?	+4	78	0	253	161	3
	Albara عطبره	1007.0	+0.4	-1.2	WSW	2	0	30.5	-2.0	40	+1	23	-3	14	0	106	47	–
	Wad Medani ودمدني	1008.3	-2.0	-2.0	S	3	0	29.2	+3.4	36	0	22	0	57	0	291	255	–
	EL Obeid الابيض	1009.0	-1.2	-3.2	SW	1	0	27.6	+0.1	34	+1	22	+1	66	0	181	206	–

MINISTRY
PHYSI

DAILY WE

CAIRO, to-morrow

Time of sunrise 05 h. 24 m.

" " sunset 18 h. 33 m.

From Observations taken at 8 h. to-day.

Tuesday 18th August, 1925 الثلاثاء ١٨ أغسطس ١٩٢٥

	STATION	BAROMETER Reduced to Sea Level	BAROMETER Change in past 24 hours	BAROMETER Differ from normal	WIND Direction	WIND FORCE	STATE OF SKY	TEMPERATURE At 8 h.	TEMPERATURE Change in past 24 hours	TEMPERATURE Maximum Yesterday	TEMPERATURE Difference from Normal	TEMPERATURE Minimum	TEMPERATURE Difference from Normal	HUMIDITY	RAINFALL Past 24 hours	RAINFALL Total from Oct. 1 to yesterday	RAINFALL Normal from Oct. 1 to yesterday	STATE OF SEA
		m.b.	m.b.	m.b.				°C	°C	°C	°C	°C	°C	%	mm.	mm.	mm.	
COAST	SOLLUM	1007.9	+0.9	—	NW	3	1	25.4	0.0	30	—	21	—	76	0	244	—	0
	SIWA...	1012.0	+1.8	-0.1	—	0	0	25.6	+0.4	38	0	21	0	67	0	5	—	—
	MATRUH	1010.4	+1.7	-2.0	NW	1	1	25.7	+0.5	27	0	20	0	77	0	253	161	2
	ALEXANDRIA ...	1011.5	+1.6	+1.1	N	2	0	27.3	+0.8	31	+1	24	+1	72	0	273	205	2
	PORT SAID ...	1010.7	+1.3	+1.5	NW	2	2	27.0	-0.9	32	+1	23	-1	69	0	79	82	2
	GAZA...	1009.5	+2.0	—	SSE	1	2	27.4	-0.6	31	—	20	—	80	0	386	418	—
	HAIFA	1007.9	+1.3	—	—	0	1	29.4	-0.6	32	—	20	—	63	0	726	607	0
LOWER EGYPT	QURASHIYA ...	1011.0	+2.2	+0.7	—	0	0	25.0	-0.2	35	0	18	-1	82	0	55	59	—
	SUEZ...	1011.4	+3.0	+2.2	N	3	0	25.2	-1.3	37	+1	24	+2	86	0	8	26	0
	CAIRO HELWAN ...	1011.5	+2.0	+1.5	N	3	0	24.5	+0.9	35	0	21	0	68	0	26	34	—
	CAIRO GIZA	1011.4	+1.9	+1.3	—	0	3	25.5	-0.3	35	0	19	-1	85	0	19	25	—
	CAIRO EZBEKIYA...	1011.1	+1.6	—	—	0	3	25.6	+1.0	35	+1	22	+1	78	0	28	26	—
UPPER EGYPT	QASR EL GEBALI	1011.9	+2.4	+1.2	N	1	0	26.5	-0.4	36	-1	22	+2	67	0	15	—	—
	MINYA	—	—	—	NN	2	0	26.0	+0.3	36	0	22	0	80	—	—	—	—
	ASYUT	1009.5	+1.2	+0.8	WNW	3	0	29.8	+2.4	36	-1	24	+1	41	0	0	—	—
	QENA...	—	—	—	W	2	0	31.6	+0.8	41	+1	25	+2	38	—	—	—	—
	ASWAN	1008.0	+1.2	+0.7	—	0	0	32.5	-0.5	43	+2	24	-2	40	—	—	—	—
NORTH SUDAN	WADI HALFA ...	1009.3	+1.7	+0.6	—	0	0	28.0	-1.0	40	0	23	-1	28	—	—	—	—
	MEROWE	1008.6	+0.6	+0.1	NE	1	0	33.6	+0.5	42	0	25	-1	18	0	40	—	—
	ATBARA	1008.4	+1.8	+0.2	WSW	4	1	30.0	-3.5	41	+2	27	+1	41	0	106	49	—
	KHARTOUM ...	1010.8	+0.8	+1.8	SW	6	4	27.6	-3.4	39	+1	25	0	65	0	85	80	—
EAST SUDAN	PORT SUDAN ...	1005.6	-0.8	-0.4	S	1	0	35.1	+0.6	38	-2	25	-3	31	0	119	104	1
	KASSALA	1013.4	+4.4	+2.1	SW	5	0	27.2	-3.2	37	+4	22	0	60	0	221	217	—
	WAD MEDANI ...	1011.8	+0.2	+1.6	S	2	2	25.4	—	35	-1	21	-1	65	0	291	264	—
	ROSEIRES... ...	1013.1	+1.1	+0.9	SE	2	3	22.0	-4.0	35	+3	21	+1	91	54	540	522	—
SOUTH SUDAN	EL FASHER ...	—	—	—	S	3	1	25.0	+5.0	32	—	20	—	72	0	151	—	—
	EL OBEID... ...																	—
	MALAKAL																	—
	WAU																	—
	MONGALLA ...																	—

Upper Wind Observations at Helwan at 9 h. 00 m.

Height (metres)	Kms./Hr.	Direction
500	15	N
1000	20	N
1500	10	N
2000	10	SW
3000	20	N

General Situation.

الحالة العمومية

Forecast for 24 hours from noon to-day.

توقعات الطقس من ظهر اليوم الى ظهر الغد

STATION	Humidity Mean of Day: Yester day	Humidity Mean of Day: Diff. from normal	Wet Bulb Temperature Mean of Day: Yester day	Wet Bulb Temperature Mean of Day: Diff. from normal
	%	%	C	C
Alexandria...	72	-2	23.5	-0.1
Ezbekia ...	74	—	23.1	—
Giza	64	+1	23.7	+1.4
Helwan ...	61	+10	21.5	+1.2

Discharges at Aswan as measured by the sluices

1925	1924
m3 per sec.	
" " "	

GAUGE	Date 1925	Reading m.	Diff. from normal for 1906 1920 m.	Previous Reading m	Previous Diff.
Mongalla.... ...	17.8	11.21	-1.00	11.18	-1
Malakal	17.8	11.74	-0.08	11.74	-
Roseires	17.8	18.90	-0.17	18.35	-
Khartoum.. ...	17.8	14.77	-0.54	14.67	-
Kh. el Girba ...	17.8	12.90	-1.59	13.20	-
Atbara	18.8	13.87	-0.83	13.88	-
Wadi Halfa ...	18.8	6.50	-0.40	6.56	-
Aswan Res. ...	17.8	95.77	—	95.57	
" D.S. ...	17.8	90.88	-0.09	90.71	-
El Leisi	18.8	20.80	-0.33	20.45	-
Roda (Cairo) ...	18.8	16.94	-0.53	16.74	-

NOTE. A dash means that figures are not available.

TERMS OF SUBSCRIPTION for the DAILY WEATHER REPORT sent by Post, P.T. 100 annually

PRINTED AT THE SURVEY OF EGYPT 94,667

IC WORKS.
TMENT.

R REPORT.

mospheric Pressure co - ٨ - ١٧ Barometer and Wind at 8 h. Yesterday 17.8.25.

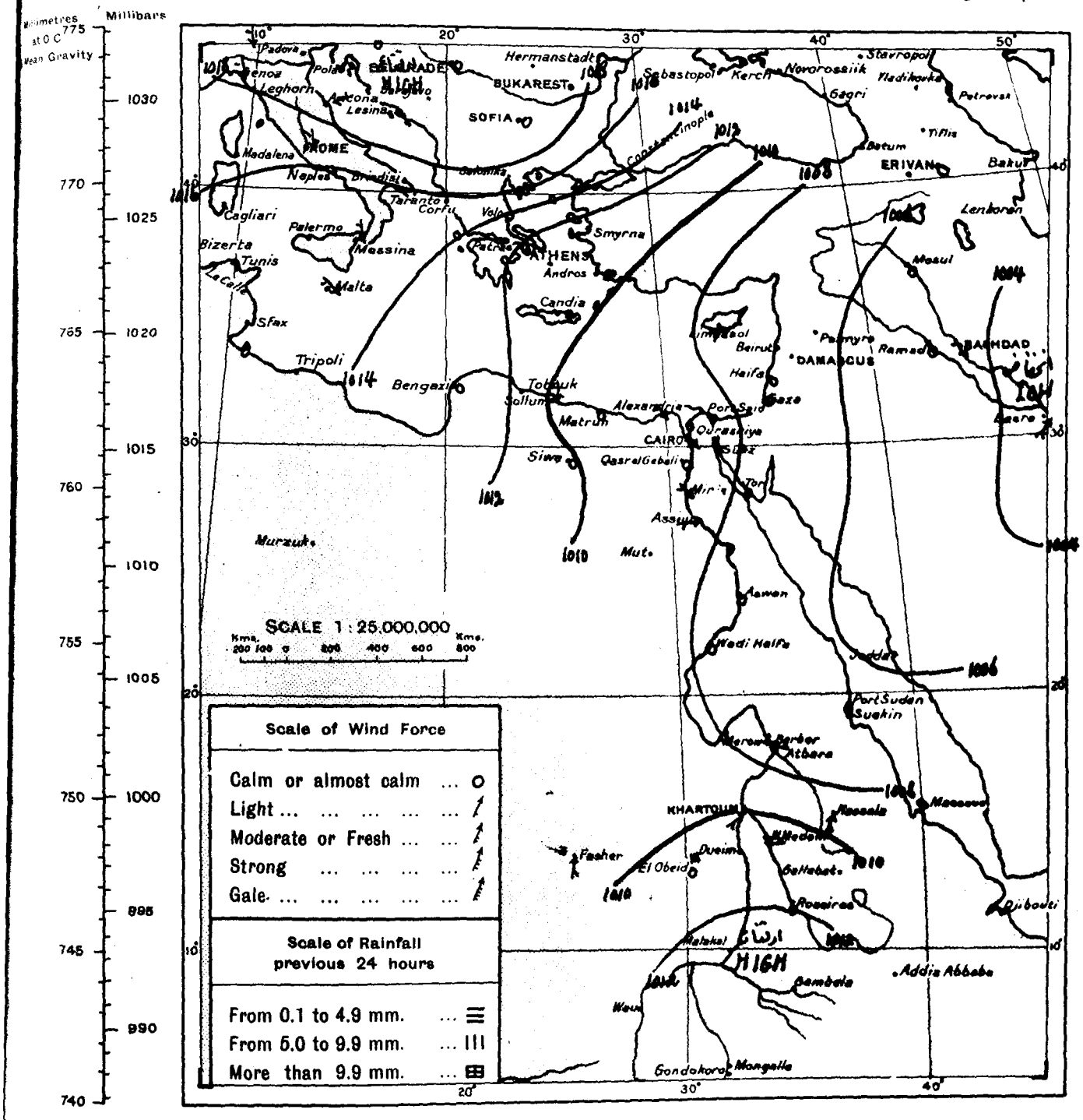

WIND VELOCITY	KPH	Force
Calm	0- 2	0
Almost calm	2- 7	1
Very light	7-14	2
Light	14-21	3
Moderate	21-29	4
Fresh	29-38	5
Strong	38-47	6
Very strong	47-57	7
Gale	57 69	8
Strong gale	69 82	9
Whole gale	82-96	10
Storm	96-110	11
Hurricane above 110		12

STATE OF SKY	
Clear	0
½ Clouded	1
½ Clouded	2
½ Clouded	3
Entirely clouded	4
Raining	5
Sand haze	6
Sand storm	7
Mist or fog	8
Thunderstorm	9

STATE OF SEA	
Calm	0
Very smooth	1
Smooth	2
Slight	3
Moderate	4
Rather rough	5
Rough	6
High	7
Very high	8
Phenomenal	9

co- ٨ - ١٧ From Observations taken at 8 h. yesterday. 17.8.25

	STATION	BAROMETER Reduced to Sea Level	BAROMETER Change in past 24 hours	BAROMETER Differ. from normal	WIND Direction	WIND FORCE	STATE OF SKY	TEMPERATURE At 8 h.	TEMPERATURE Change in past 24 hours	TEMPERATURE Maximum	TEMPERATURE Difference from Normal	TEMPERATURE Minimum	TEMPERATURE Difference from Normal	HUMIDITY	RAINFALL Past 24 hours	RAINFALL Normal from Oct 1st to day before yesterday	RAINFALL Total from Oct 1st to day before yesterday	STATE OF SEA
		m.b.	m.b.	m.b.				C	°C	°C	°C	°C	°C	%	mm	mm	mm	
MEDITERRANEAN	ROME	1016.3	+1.7	+1.3	N	2	0	24	-1	32	—	19	—	—	0	622	751	—
	MALTA	1015.0	+0.5	-1.7	NW	3	2	25	0	30	0	23	+1	80	0	378	531	3
	ATHENS	1010.3	+0.7	-2.4	—	0	8	27	-2	—	—	—	—	40	—	—	372	—
	CANDIA	1011.4	+1.4	-0.8	NW	1	0	29	0	31	+2	21	-1	—	0	72	516	1
	LIMASSOL... ...	1006.4	+2.0	-1.5	W	3	0	29	+1	34	+1	19	-1	—	0	476	491	0
EGYPT and SUDAN	Merowe مروى	1008.0	+1.0	-0.5	—	0	0	33.1	+1.6	41	-1	26	0	15	0	40	—	—
	Atbara عطبرة	1006.6	-0.4	-1.6	ESE	2	0	33.5	+3.0	40	+1	24	-2	19	0	106	48	—
	Port Sudan بورسودان	1006.4	+1.8	+0.4	N	1	0	34.5	+1.0	36	-4	26	-2	47	0	119	104	—
	Roseires الروصيرص	1012.0	+2.4	-0.2	NE	1	4	26.0	+1.5	36	+4	21	+1	55	9	486	515	—
	El Obeid الأبيض	1011.5	+2.5	-0.7	SW	1	0	25.6	-2.0	35	+2	21	0	79	6	187	210	—

MINIS

DAILY

CAIRO, to-morrow

Time of sunrise 05h 24m

" " sunset 18h 32m

From Observations taken at 8h. to-day.

Wednesday 19th August, 1925 ١٩٢٥ الاربعاء ١٩ أغسطس

	STATION	BAROMETER Reduced to Sea Level	BAROMETER Change in past 24 hours	BAROMETER Differ from normal	WIND Direction	WIND FORCE	STATE OF SKY	TEMPERATURE At 8 h.	TEMPERATURE Change in past 24 hours	TEMPERATURE Maximum Yesterday	TEMPERATURE Difference from Normal	TEMPERATURE Minimum	TEMPERATURE Difference from Normal	HUMIDITY	RAINFALL Past 24 hours	RAINFALL Total from Oct. 1 to yesterday	RAINFALL Normal from Oct. 1 to yesterday	[illegible]
		m.b.	m.b.	m.b.				°C	°C	°C	°C	°C	°C	%	mm.	mm.	mm.	
COAST	SOLLUM	1009.9	0.0	—	N	3	0	25.4	0.0	30	—	20	—	75	0	244	—	0
	SIWA	1012.8	+0.8	+0.6	—	0	0	25.8	+0.2	37	-1	20	-1	66	0	5	—	
	MATRUH	1011.4	+1.0	-1.0	NW	1	0	25.4	-0.3	28	+1	20	0	85	0	253	161	2
	ALEXANDRIA	1012.3	+0.8	+1.8	N	4	0	26.0	-1.3	31	+1	24	+1	72	0	273	205	3
	PORT SAID	1011.5	+0.8	+2.2	—	0	2	28.2	+1.2	31	0	24	0	68	0	79	82	2
	GAZA	1009.5	0.0	—	—	0	0	27.5	+0.1	30	—	19	—	75	0	386	418	
	HAIFA	1008.6	+0.7	—	—	0	0	29.3	-0.1	32	—	20	—	65	0	726	607	0
LOWER EGYPT	QURASHIYA	1010.8	-0.2	+0.5	—	0	3	25.4	+0.4	35	0	19	+1	80	0	55	59	
	SUEZ	1010.4	-1.0	+1.1	N	3	0	25.4	+0.2	35	-1	23	+1	80	0	8	26	0
	CAIRO HELWAN	1011.6	+0.1	+1.5	NNW	2	1	24.2	-0.3	34	0	22	+1	70	0	26	34	
	CAIRO GIZA	1011.8	+0.4	+1.7	N	2	3	26.0	+0.5	34	-1	21	+1	76	0	19	25	
	CAIRO EZBEKIYA	1011.9	+0.8	—	N	2	3	25.4	-0.2	34	0	23	+2	76	0	28	26	
UPPER EGYPT	QASR EL GEBALI	—	—	—	N	2	1	25.9	-0.6	36	-1	21	+1	67	0	15	—	
	MINYA	—	—	—	N	2	0	25.2	-0.8	34	-2	22	0	82	—	—	—	
	ASYUT	1010.7	+1.2	+1.9	WNW	2	0	26.2	-3.6	35	-2	23	0	59	0	0	—	
	QENA	—	—	—	N	2	0	30.4	-1.2	41	+1	24	+1	41	—	—	—	
	ASWAN	1009.1	+1.1	+1.8	—	0	0	31.0	-1.5	43	+2	25	0	37	—	—	—	
NORTH SUDAN	WADI HALFA	1009.9	+0.6	+1.1	—	0	0	28.2	+0.2	40	0	24	0	32	—	—	—	
	MEROWE	1009.0	+0.4	+0.5	NE	3	0	33.6	0.0	43	+1	26	0	20	0	40	—	
	ATBARA	1008.7	+0.3	+0.5	WSW	2	0	32.0	+2.0	40	+1	26	0	28	0	106	50	
	KHARTOUM	1010.2	-0.6	+1.2	ESE	1	2	28.6	+1.0	38	0	25	0	59	0	85	81	
EAST SUDAN	PORT SUDAN	1005.3	-0.3	-0.7	E	1	0	35.2	+0.1	41	+1	30	+2	40	0	119	104	1
	KASSALA	1012.2	-1.2	+0.9	SSW	3	0	31.8	+4.6	35	+2	24	+2	45	0	221	221	
	WAD MEDANI	1010.8	-1.0	+0.6	S	3	2	28.4	+3.0	36	0	22	0	59	0	291	268	
	ROSEIRES																	
SOUTH SUDAN	EL FASHER	—	—	—	—	0	0	26.5	+1.5	34	—	22	—	66	0	161	—	
	EL OBEID	1010.8	-0.6	-1.4	SW	1	0	27.5	+3.7	31	-2	22	+1	73	0	200	217	
	MALAKAL																	
	WAU																	
	MONGALLA																	

Upper Wind Observations at Helwan at 9 h. 00m.

Height (metres)	Kms. Hr	Direction
500	10	N
1000	20	N
1500	25	N
2000	15	N
3000	10	S

General Situation.

الحالة العمومية

Forecast for 24 hours from noon to-day.

الطقس من ظهر اليوم الى ظهر الغد

STATION	Humidity Mean of Day: Yesterday	Humidity Mean of Day: Diff from normal	Wet Bulb Temperature Mean of Day: Yesterday	Wet Bulb Temperature Mean of Day: Diff from normal
	%	%	°C	°C
Alexandria	74	0	24.0	+0.7
Ezbekiah	62		22.8	
Giza	67	+4	22.9	+0.8
Helwan	51	0	20.8	+0.6

Discharges at Aswan as measured by the sluices

1925 1924

m3 per sec.

GAUGE	Date 1925	Reading m.	Diff. from normal 1901	
Mongalla	18.8	11.21	-1.01	11.21
Malakal	18.8	11.75	-0.68	11.74
Roseires	18.8	19.89	+0.28	18.90
Khartoum	18.8	14.94	-0.42	14.77
Kh. el Girba	18.8	13.26	-1.23	12.90
Atbara	19.8	13.92	-0.83	13.87
Wadi Haifa	19.8	6.51	-0.47	6.50
Aswan Res.	19.8	95.64	—	95.73
" D.S.	19.8	90.80	-0.37	90.87
El Leisi	19.8	21.10	-0.15	20.80
Roda (Cairo)	19.8	17.10	-0.46	16.94

NOTE. A dash means that figures are not available.

TERMS OF SUBSCRIPTION for the DAILY WEATHER REPORT sent by Post, P.T. 100 annually

PRINTED AT THE SURVEY OF EGYPT 24461

LIC WORKS.
RTMENT.
ER REPORT.

Atmospheric Pressure CO - A - 1A Barometer and Wind at 8 h. Yesterday 18. 8. 25

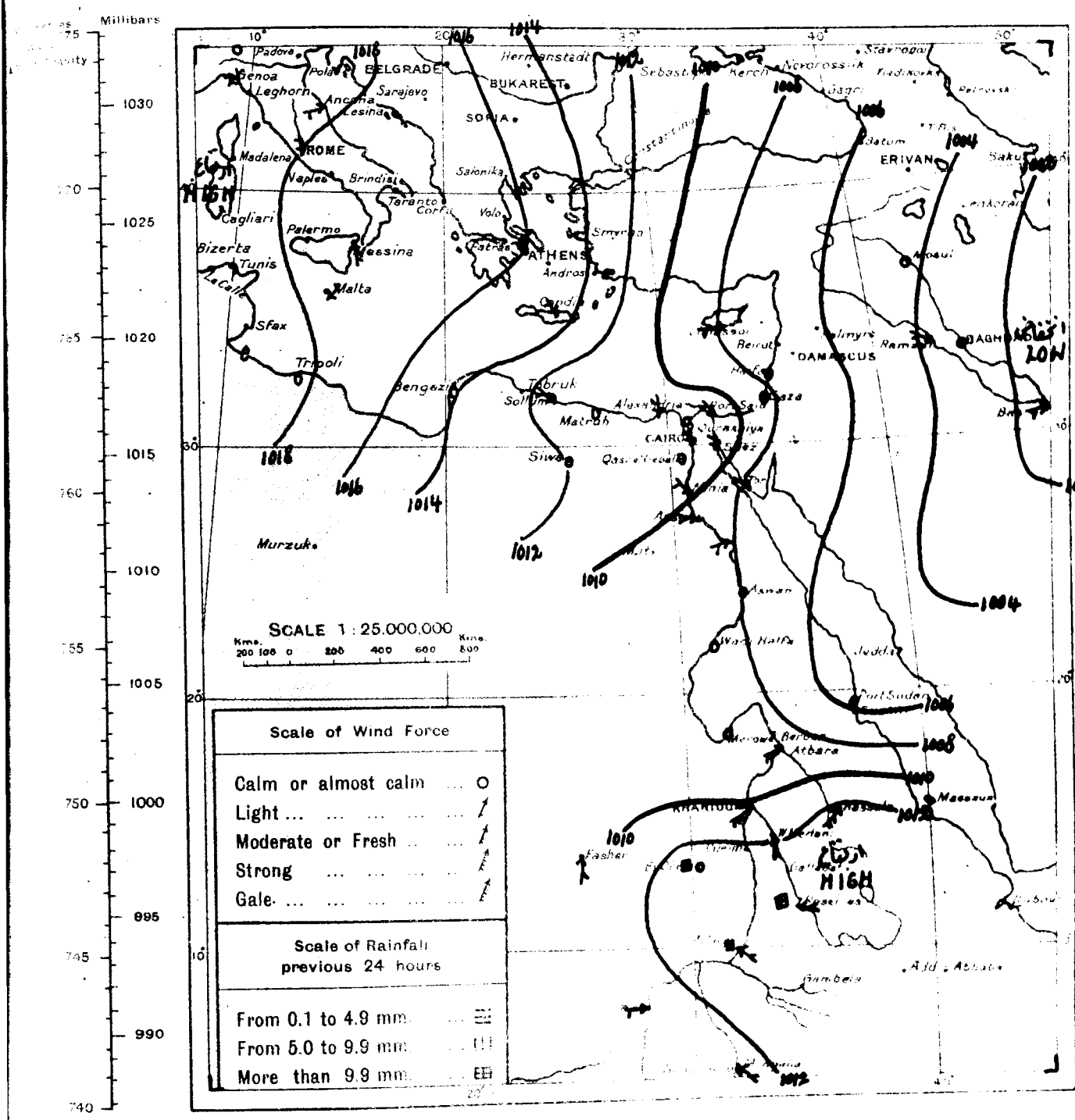

WIND VELOCITY

		Force
Calm	[illegible]	0
Almost calm	[illegible]	1
Very light	[illegible]	[illegible]
Light	14-21	[illegible]
Moderate	[illegible]	4
Fresh	29-38	5
Strong	38-47	6
Very strong	47-57	7
Gale	[illegible]	8
Strong gale	[illegible]	9
Whole gale	82-96	10
Storm	96-110	11
Hurricane above 110		12

STATE OF SKY

Clear	0
¼ Clouded	1
½ Clouded	2
¾ Clouded	3
Entirely clouded	4
Raining	5
Sand haze	6
Sand storm	7
Mist or fog	8
Thunderstorm	9

STATE OF SEA

Calm	0
Very smooth	1
Smooth	2
Slight	3
Moderate	4
Rather rough	5
Rough	6
High	7
Very high	8
Phenomenal	9

CO - A - 1A From Observations taken at 8 h. yesterday 18.8.25

STATION	BAROMETER Reduced to Sea Level	Change in past 24 hours	Differ from normal	Direction	Force												
	m.b.	m.b.	m.b.														
ROME	1017.9	+1.6	+2.8	N	2	0	24	0	31	-	20	-	-	0	622	752	-
MALTA	1016.7	+1.7	0.0	NE	3	1	26	+1	27	-3	24	+2	60	0	378	531	4
ATHENS	1016.4	+6.1	+3.6	NE	5	0	24	-3	-	-	-	-	40	-	-	372	-
CANDIA	1015.5	+4.1	+3.2	NW	2	2	26	-3	31	+2	23	+1	-	0	72	516	4
MASSOL... ...	1007.1	+0.7	-0.9	W	3	0	28	-1	33	0	17	-3	-	0	476	491	0
El Obeid الأبيض	1011.4	-0.1	-0.8	SW	1	1	23.8	-1.8	32	-1	20	-1	86	13	200	213	-
Malakal الملاكال	-	-	-	SE	3	0	24.2	+0.7	27	-3	21	0	80	1	973	665	-
Nau. واو	-	-	-	W	2	1	24.0	+1.0	33	+1	22	+2	83	0	993	810	-
Mongalla صنجلا	1012.3	+1.6	+0.3	SE	2	0	24.9	+0.1	30	-2	21	+1	73	0	612	786	-

MINISTR
PHYSI

DAILY WE

CAIRO, to-morrow

Time of sunrise 05 h. 25 m.

" " sunset 18 h. 31 m.

From Observations taken at 8 h. to-day.

Thursday 20th August, 1925 ١٩٢٥ الخميس ٢٠ أغسطس

	STATION	BAROMETER Reduced to Sea Level	BAROMETER Change in past 24 hours	BAROMETER Differ from normal	WIND Direction	WIND FORCE	STATE OF SKY	TEMPERATURE At 8 h.	TEMPERATURE Change in past 24 hours	TEMPERATURE Maximum Yesterday	TEMPERATURE Difference from Normal	TEMPERATURE Minimum	TEMPERATURE Difference from Normal	HUMIDITY	RAINFALL Past 24 hours	RAINFALL Total from Oct. 1 to yesterday	RAINFALL Normal from Oct. 1 to yesterday	STATE OF SEA
		m.b.	m.b.	m.b.				°C	°C	°C	°C	°C	°C	%	mm.	mm.	mm.	
COAST	SOLLUM	1010.2	+0.3	—	N	3	0	25.4	0.0	30	—	20	—	75	0	244	—	0
	SIWA...	1011.6	-1.2	-0.7	—	0	0	26.1	+0.3	37	-1	21	0	70	0	5	—	—
	MATRUH	1009.8	-1.6	-2.6	NNW	1	0	25.1	-0.3	28	+1	21	+1	70	0	253	161	1
	ALEXANDRIA ...	1011.0	-1.3	+0.4	—	0	2	26.1	+0.1	30	0	23	0	67	0	273	205	0
	PORT SAID ...	1011.2	-0.3	+1.8	W	3	0	26.0	-2.2	31	0	22	-2	72	0	79	82	3
	GAZA...	1008.8	-0.7	—	—	0	1	28.5	+1.0	30	—	21	—	68	0	386	418	—
	HAIFA	1007.8	-0.8	—	—	0	1	28.9	-0.4	31	—	20	—	62	0	726	607	0
LOWER EGYPT	QURASHIYA ...	1009.9	-0.9	-0.5	—	0	1	25.0	-0.4	33	-2	17	-1	76	0	55	59	—
	SUEZ...	1009.9	-0.5	+0.5	N	2	0	23.9	-1.5	34	-2	22	0	80	0	8	26	0
	CAIRO HELWAN ...	1011.2	-0.4	+1.1	NW	1	2	22.2	-2.0	33	-1	20	-1	78	0	26	34	—
	CAIRO GIZA	1011.1	-0.7	+0.9	—	0	1	24.9	-1.1	34	0	18	-2	77	0	19	25	—
	CAIRO EZBEKIYA...	1010.8	-1.1	—	—	0	2	24.5	-0.9	33	-1	21	0	70	0	28	26	—
UPPER EGYPT	QASR EL GEBALI	1011.4	—	+0.5	—	0	2	25.5	-0.4	35	-2	20	0	68	0	15	—	—
	MINYA	—	—	—	N	2	0	24.3	-0.9	34	-1	20	-2	80	—	—	—	—
	ASYUT	1010.0	-0.7	+1.1	W	2	0	27.6	+1.4	35	-1	23	0	44	0	0	—	—
	QENA...	—	—	—	N	2	0	31.0	+0.6	41	+1	23	0	34	—	—	—	—
	ASWAN	1008.7	-0.4	+1.3	N	2	0	31.0	0.0	41	0	24	-1	37	—	—	—	—
NORTH SUDAN	WADI HALFA ...	1009.5	-0.4	+0.6	—	0	0	27.2	-1.0	38	-2	23	-1	32	—	—	—	—
	MEROWE																	—
	ATBARA	1007.5	-1.2	-0.7	WSW	4	1	32.0	0.0	42	+3	28	+2	38	0	106	51	—
	KHARTOUM ...	1008.7	-1.5	-0.3	S	4	2	29.7	+1.1	40	+2	26	+1	57	0	85	83	—
EAST SUDAN	PORT SUDAN ...	1007.6	+2.3	+1.6	W	1	0	35.1	-0.1	41	+1	26	-2	26	0	119	104	1
	KASSALA	1008.3	-3.9	-3.0	S	2	0	28.8	-3.0	37	+3	21	-1	50	37	258	225	—
	WAD MEDANI ...																	—
	ROSEIRES... ...																	—
SOUTH SUDAN	EL FASHER ...	—	—	—	SSW	2	1	26.5	0.0	37	—	23	—	59	0	151	—	—
	EL OBEID... ...																	—
	MALAKAL	—	—	—	SSE	1	1	25.9	+1.0	33	+3	23	+2	83	0	973	680	—
	WAU																	—
	MONGALLA ...																	—

Upper Wind Observations at Helwan at 9 h. 15 m.

Height (metres)	Kms./Hr.	Direction
500	25	N
1000	10	N
1500	15	NNW
2000	15	NNW
3000	20	W

General Situation.

الحالة العمومية

Forecast for 24 hours from noon to-day.

توقعات لغاية حصولها في الطقس من ظهر اليوم الى ظهر الغد

STATION	Humidity Mean of Day: Yesterday	Humidity Mean of Day: Diff. from normal	Wet Bulb Temperature Mean of Day: Yesterday	Wet Bulb Temperature Mean of Day: Diff. from normal
	%	%	C	C
Alexandria ..	68	-6	22.5	-0.7
Ezbekia ..	64	—	22.6	—
Giza	78	+15	23.6	+1.2
Helwan ..	55	+4	20.8	+0.2

Discharges at Aswan as measured by the sluices

1925 1924

m3 per sec.

" " "

GAUGE	Date 1925	Reading m.	Diff. from normal for 1906 1920 m.	Readings m	Diff. from normal
Mongalla... ...	19.8	11.21	-1.02	11.21	[illegible]
Malakal	19.8	11.75	-0.09	11.75	[illegible]
Roseires	19.8	19.05	-0.08	19.59	[illegible]
Khartoum.. ...	19.8	14.95	-0.45	14.94	[illegible]
Kh. el Girba ...	19.8	13.70	-0.76	13.26	[illegible]
Atbara	20.8	13.98	-0.82	13.92	[illegible]
Wadi Halfa ...	19.8	6.51	-0.47	6.50	[illegible]
Aswan Res. ...	19.8	95.64	—	95.73	
" D.S. ...	19.8	90.80	-0.37	90.87	[illegible]
El Leisi	20.8	21.35	-0.02	21.10	[illegible]
Roda (Cairo) ...	20.8	17.23	-0.42	17.10	[illegible]

NOTE. A dash means that figures are not available.

TERMS OF SUBSCRIPTION for the DAILY WEATHER REPORT sent by Post, P.T. 100 annually

PRINTED AT THE SURVEY OF EGYPT 94,961

IC WORKS.
TMENT.
R REPORT.

mospheric Pressure ٢٥ - ٨ - ١٩ Barometer and Wind at 8 h. Yesterday 19. 8. 25.

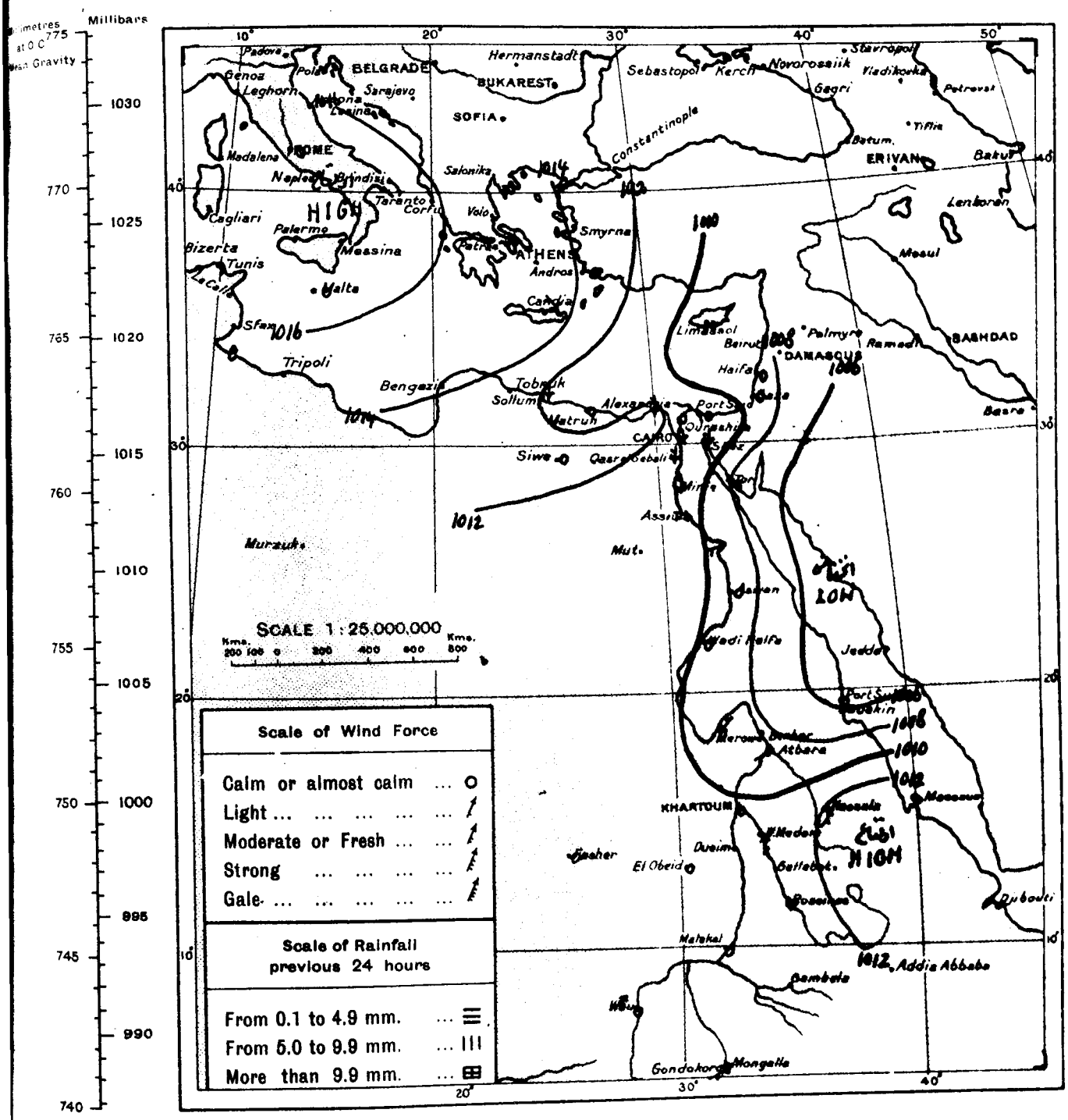

WIND VELOCITY	KPH	Force
Calm ...	0- 2	0
Almost calm..	2- 7	1
Very light ...	7-14	2
Light ...	14-21	3
Moderate	21-29	4
Fresh ...	29-38	5
Strong ...	38-47	6
Very strong	47-57	7
Gale	57-69	8
Strong gale	69-82	9
Whole gale	82-96	10
Storm	96-110	11
Hurricane above 110		12

STATE OF SKY	
Clear ...	0
¼ Clouded	1
½ Clouded	2
¾ Clouded	3
Entirely clouded	4
Raining	5
Sand haze	6
Sand storm	7
Mist or fog	8
Thunderstorm	9

STATE OF SEA	
Calm ...	0
Very smooth	1
Smooth ..	2
Slight ...	3
Moderate	4
Rather rough	5
Rough ...	6
High ...	7
Very high	8
Phenomenal	9

٢٥ - ٨ - ١٩ From Observations taken at 8 h. yesterday. 19. 8. 25

	STATION	BAROMETER Reduced to Sea Level	BAROMETER Change in past 24 hours	BAROMETER Differ. from normal	WIND Direction	WIND FORCE	STATE OF SKY	TEMPERATURE At 8 h	TEMPERATURE Change in past 24 hours	TEMPERATURE Maximum	TEMPERATURE Difference from Normal	TEMPERATURE Minimum	TEMPERATURE Difference from Normal	HUMIDITY	RAINFALL Past 24 hours	RAINFALL Normal from Oct 1 to day before yesterday	RAINFALL Total from Oct 1 to day before yesterday	STATE OF SEA
		m.b.	m.b.	m.b.				C	C	C	C	C	C	%	mm	mm	mm	
MEDITERRANEAN	ROME	1017.3	-0.6	+2.2	–	0	1	23	-1	32	–	19	–	–	0	622	752	–
	MALTA	1016.4	-0.3	-0.4	ESE	1	2	27	+1	27	-3	23	+1	70	0	378	531	2
	ATHENS	1015.5	-0.9	+2.5	NNW	2	0	24	0	–	–	–	–	50	–	–	372	–
	CANDIA	1015.1	-0.4	+2.7	NW	2	2	25	-1	29	0	22	0	–	0	22	516	4
	LIMASSOL... ...	1008.4	+1.3	+0.2	N	3	0	29	+1	33	0	19	-1	–	0	476	491	0
EGYPT and SUDAN	Roseires الروصيرص	1011.6	-1.7	-0.6	SSW	1	4	22.5	+0.5	34	+2	20	0	87	0	540	528	–
	Malakal الملاكال	–	–	–	–	0	1	24.9	+0.7	31	+1	23	+2	89	0	773	672	–
	Wau واو	–	–	–	N	1	1	24.0	0.0	34	+2	21	+1	79	2	795	817	–
	Mongalla منجلا	1010.4	-1.9	-1.6	SW	2	0	25.2	+0.3	34	+2	20	0	82	0	612	791	–

MINIS

DAILY

CAIRO, to-morrow

Time of sunrise h. 05 m. 26

" " sunset h. 18 m. 29

From Observations taken at 8h. to-day.

Saturday 22nd August, 1925 ١٩٢٥ السبت ٢٢ اغسطس

	STATION	BAROMETER Reduced to Sea Level	BAROMETER Change in past 24 hours	BAROMETER Differ from normal	WIND Direction	WIND FORCE	STATE OF SKY	TEMPERATURE At 8 h.	TEMPERATURE Change in past 24 hours	TEMPERATURE Maximum Yesterday	TEMPERATURE Difference from Normal	TEMPERATURE Minimum	TEMPERATURE Difference from Normal	HUMIDITY	RAINFALL Past 24 hours	RAINFALL Total from Oct. 1 to yesterday	RAINFALL Normal from Oct. 1 to yesterday	Sp. Gr.
		m.b.	m.b.	m.b.				°C	°C	°C	°C	°C	°C	%	mm.	mm.	mm.	
COAST	SOLLUM	1014.0	–	–	NW	2	0	25.4	–	30	–	20	–	75	0	244	–	0
	SIWA	1011.0	+1.1	-1.5	–	0	0	27.2	+2.1	36	-2	20	-1	62	0	5	–	
	MATRUH	1010.3	+1.9	-1.5	NNW	1	2	25.0	-0.3	26	-1	20	0	84	0	253	161	1
	ALEXANDRIA	1011.1	+1.8	+0.3	N	3	0	26.2	-0.6	32	+2	24	+1	82	0	273	205	2
	PORT SAID	1010.3	+0.1	+0.8	W	2	4	27.0	+0.9	31	0	24	0	72	0	79	82	2
	GAZA	1009.1	+0.5	–	SSW	1	3	27.1	+0.8	30	–	19	–	64	0	386	418	
	HAIFA	1007.8	+0.8	–	W	2	0	29.1	+0.3	31	–	19	–	58	0	726	607	0
LOWER EGYPT	QURASHIYA	1009.3	-0.1	-1.3	NNE	1	2	25.9	+2.2	34	-1	20	+2	78	0	55	59	
	SUEZ	1009.5	+1.2	-0.1	N	3	0	25.2	0.0	34	-2	24	+2	81	0	8	26	0
	CAIRO HELWAN	1010.6	+1.1	+0.3	NW	2	3	23.7	+0.9	33	-1	22	+1	85	0	26	34	
	CAIRO GIZA	1011.0	+1.4	+0.6	N	1	3	26.0	+0.8	33	-1	18	-2	84	0	19	25	
	CAIRO EZBEKIYA	1011.8	+2.2	–	N	1	3	24.0	+0.2	34	0	22	+1	88	0	28	26	
UPPER EGYPT	QASR EL GEBALI	1011.2	+1.2	+0.2	NNW	1	0	26.0	+0.9	36	-1	21	+1	72	0	15	—	
	MINYA	—	—	—	NW	3	0	25.0	-0.3	34	-1	21	-1	76	—	—	—	
	ASYUT	1010.0	+1.3	+1.0	NW	2	0	27.0	+1.2	33	-3	23	0	59	0	0	—	
	QENA	—	—	—	W	1	0	29.7	-0.3	39	-1	22	-1	42	—	—	—	
	ASWAN	1009.1	+1.1	+1.7	–	0	0	31.0	-0.7	39	-2	25	0	36	—	—	—	
NORTH SUDAN	WADI HALFA	1009.9	+1.2	+0.9	–	0	0	27.6	+0.2	38	-2	22	-2	30	—	—	—	
	MEROWE	1009.4	+1.4	+0.8	–	0	6	33.6	+0.5	43	+1	25	-1	18	0	40	–	
	ATBARA	1011.2	+3.6	+3.0	WSW	3	1	30.0	-2.0	42	+3	26	0	38	0	106	53	
	KHARTOUM	1011.8	+2.3	+2.8	S	3	1	27.2	-1.0	36	-2	23	-2	63	0	95	86	
EAST SUDAN	PORT SUDAN	1005.4	+0.6	-0.6	W	1	–	35.7	+0.5	39	-1	29	+1	33	0	119	104	1
	KASSALA	1010.2	+1.1	-1.1	S	5	0	27.6	-0.6	33	-1	20	-2	67	31	289	232	
	WAD MEDANI	1011.9	+2.3	+1.7	E	2	2	24.0	-4.4	39	+3	20	-2	82	25	316	282	
	ROSEIRES	1012.8	+1.6	+0.7	NE	2	3	22.0	-1.0	37	+5	21	+1	91	1	589	547	
SOUTH SUDAN	EL FASHER	–	–	–	NSW	1	4	25.0	-0.5	38	–	23	–	68	0	151	–	
	EL OBEID	1012.2	+0.7	0.0	SW	1	1	26.8	+1.0	32	-1	22	+1	73	0	211	228	
	MALAKAL	–	–	–	–	0	2	26.2	+1.3	30	0	24	+3	84	0	988	694	
	WAU	–	–	–	NW	1	1	25.0	+2.0	33	+1	21	+1	76	0	1030	837	
	MONGALLA	1011.0	+1.1	-1.0	S	2	0	24.5	+1.6	30	-2	20	0	83	0	635	805	

Upper Wind Observations at Helwan at h. m.

Height (metres)	Kms Hr.	Direction
500		
1000		
1500		
2000		
3000		

General Situation.

الحالة العمومية

Forecast for 24 hours from noon to-day.

ما في الطقس من ظهر اليوم الى ظهر الغد

STATION	Humidity Mean of Day Yesterday	Humidity Mean of Day Diff. from normal	Wet Bulb Temperature Mean of Day Yesterday	Wet Bulb Temperature Mean of Day Diff. from normal
	%	%	C	C
Alexandria	75	+1	24.1	+0.9
Ezbekia	86	—	22.3	—
Giza	62	-2	22.2	+0.2
Helwan	57	+5	20.8	+0.1

Discharges at Aswan as measured by the sluices

1925	1924
m3 per sec.	
" " "	

GAUGE	Date 1925	Reading m.	Diff. norm. 1906 m	
Mongalla	22.8	11.37	-0.86	11.21
Malakal	22.8	11.78	-0.10	11.77
Roseires	22.8	19.02	-0.11	19.10
Khartoum	22.8	15.25	-0.27	15.18
Kh. el Girba	22.8	13.70	-0.52	14.10
Atbara	22.8	14.43	-0.44	14.16
Wadi Halfa	22.8	6.52	-0.67	6.55
Aswan Res.	22.8	95.62	—	95.59
" D.S.	22.8	90.78	-0.65	90.74
El Leisi	22.8	21.75	+0.20	21.55
Roda (Cairo)	22.8	17.68	-0.11	17.56

NOTE A dash means that figures are not available.

TERMS OF SUBSCRIPTION for the DAILY WEATHER REPORT sent by Post, P.T. 100 annually

IC WORKS.
TMENT.
R REPORT.

.co-٨-cc Barometer and Wind at 8 h. Yesterday 22.8.25.

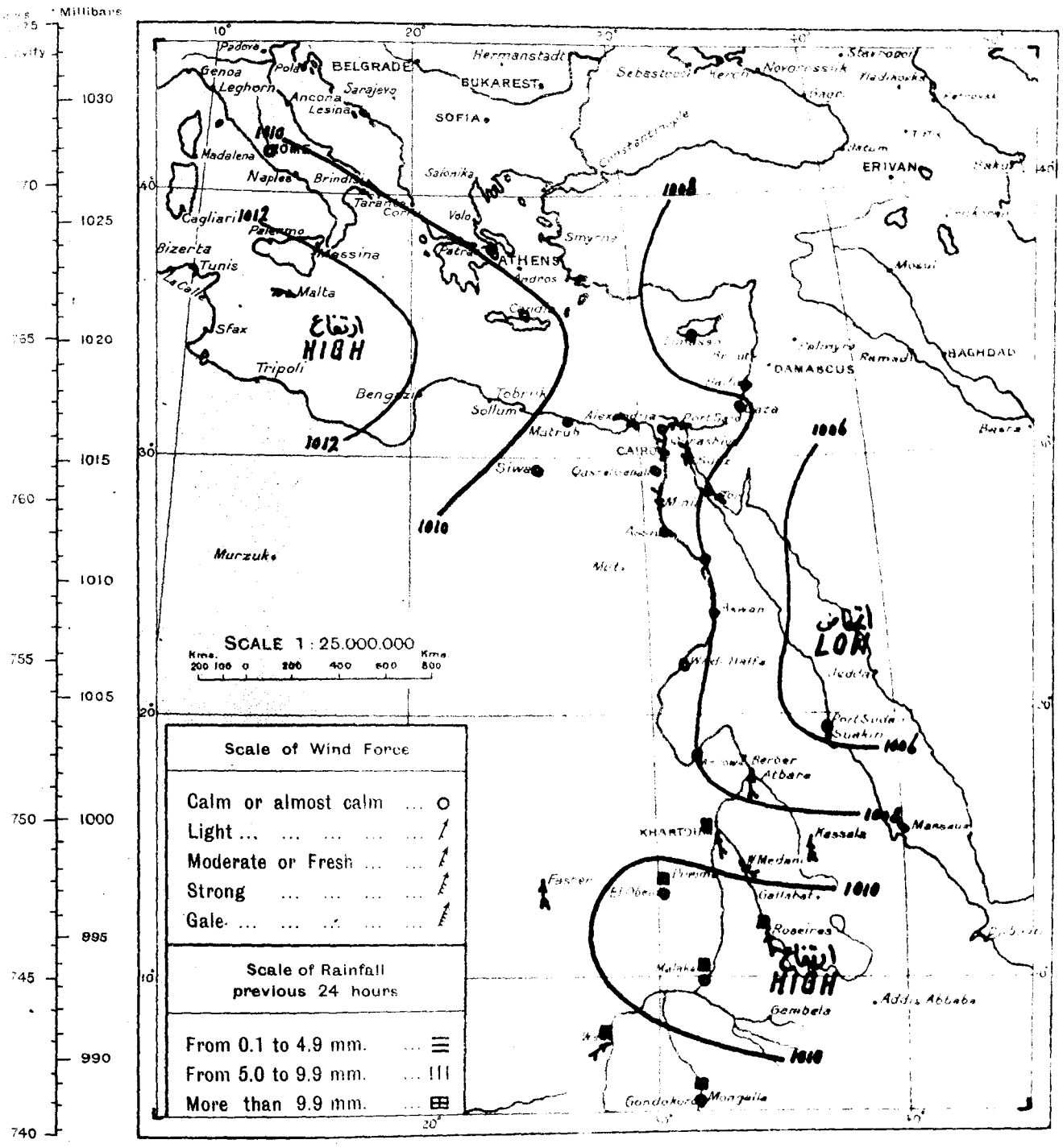

WIND VELOCITY

Calm	0	0
Almost calm	[illegible]	[illegible]
Very light	[illegible]	2
Light	[illegible]	3
Moderate	[illegible]	4
Fresh	29-38	5
Strong	38-47	6
Very strong	47-57	7
Gale	[illegible]	8
Strong gale	[illegible]	9
Whole gale	82-96	10
Storm	96-110	11
Hurricane above 110		12

STATE OF SKY

Clear	0
¼ Clouded	1
½ Clouded	2
¾ Clouded	3
Entirely clouded	4
Raining	5
Sand haze	6
Sand storm	7
Mist or fog	8
Thunderstorm	9

STATE OF SEA

Calm	0
Very smooth	1
Smooth	2
Slight	3
Moderate	4
Rather rough	5
Rough	6
High	7
Very high	8
Phenomenal	9

.co-٨-cc From Observations taken at 8 h. yesterday 22.8.25.

STATION	BAROMETER			WIND		STATE OF SKY	TEMPERATURE							RAINFALL			
	Reduced to Sea Level	Change in past 24 hours	Differ from normal	Direction	FORCE		At 8 h	Change past 24 hours	Max	Min	Mean	Differ from normal					
	m.b.	m.b	m.b				C	C	C	C	C	C		mm	mm	mm	
ROME	1010.6	-4.1	-4.5	S	1	3	27	+2	31	–	22	–	–	0	622	758	–
MALTA	1013.1	-2.1	-3.7	WNW	4	1	26	0	28	-2	23	+1	60	0	378	532	3
ATHENS	1009.4	-2.5	-3.7	–	0	0	25	0	–	–	–	–	60	–	–	373	–
CANDIA	1011.0	-2.4	-1.7	–	0	0	27	+1	30	+1	19	-3	–	0	72	516	0
LIMASSOL... ...	1006.4	+1.3	-2.0	W	1	4	28	0	32	-1	21	+2	–	0	476	491	2

MINISTRY
PHYSIC

DAILY WE

CAIRO, to-morrow

Time of sunrise h. 05 m. 27

" " sunset h. 18 m. 28

From Observations taken at 8 h. to-day.

Sunday 23rd August, 1925 ١٩٢٥ الاحد ٢٣ أغسطس

	STATION	BAROMETER Reduced to Sea Level	BAROMETER Change in past 24 hours	BAROMETER Differ from normal	WIND Direction	WIND FORCE	STATE OF SKY	TEMPERATURE At 8 h.	TEMPERATURE Change in past 24 hours	TEMPERATURE Maximum Yesterday	TEMPERATURE Difference from Normal	TEMPERATURE Minimum	TEMPERATURE Difference from Normal	HUMIDITY	RAINFALL Past 24 hours	RAINFALL Total from Oct. 1 to yesterday	RAINFALL Normal from Oct. 1 to yesterday	STATE OF SEA
		m.b.	m.b.	m.b.				°C	°C	°C	°C	°C	°C	%	mm.	mm.	mm.	
COAST	SOLLUM	—	—	—	N	1	0	25.4	0.0	32	—	21	—	82	0	244	—	0
	SIWA...	1013.6	+2.6	+1.0	—	0	0	26.1	-1.1	38	0	19	-2	70	0	5	—	—
	MATRUH	1013.0	+2.7	+1.2	NNW	1	1	24.9	-0.1	27	0	21	+1	85	0	253	161	1
	ALEXANDRIA ...	1013.8	+2.7	+2.9	N	1	0	26.8	+0.6	30	0	24	+1	80	0	273	205	1
	PORT SAID ...	1013.5	+3.2	+3.9	NW	2	0	28.0	+1.0	31	0	24	0	70	0	79	82	2
	GAZA...																	—
	HAIFA	1010.0	+2.2	—	—	0	2	30.2	+1.1	32	—	22	—	56	0	726	607	0
LOWER EGYPT	QURASHIYA ...	1013.0	+3.7	+2.3	—	0	0	23.0	-2.9	34	-1	19	+1	98	0	55	59	—
	SUEZ...	1012.6	+3.1	+3.0	N	3	3	25.7	+0.5	35	-1	23	+1	76	0	8	26	1
	CAIRO HELWAN ...	1013.0	+2.4	+2.6	N	3	1	24.1	+0.4	34	0	21	0	72	0	26	34	—
	CAIRO GIZA	1013.8	+2.8	+3.3	N	2	8	22.0	-4.0	34	0	18	-2	99	0	19	25	—
	CAIRO EZBEKIYA...	1013.8	+2.0	—	N	2	8	21.8	-2.2	34	0	20	-1	90	0	28	26	—
UPPER EGYPT	QASR EL GEBALI	1013.6	+2.4	+2.5	—	0	0	26.2	+0.2	37	0	20	0	66	0	15	—	—
	MINYA	—	—	—	NW	3	0	25.7	+0.7	35	0	23	+1	79	—	—	—	—
	ASYUT	1011.5	+1.5	+2.4	WNW	3	0	25.6	-1.4	35	-1	23	0	60	0	0	—	—
	QENA...	—	—	—	W	2	0	31.0	+1.3	40	0	24	+1	40	—	—	—	—
	ASWAN	1009.1	0.0	+1.6	—	0	0	32.7	+1.7	40	-1	26	+1	48	—	—	—	—
NORTH SUDAN	WADI HALFA ...	1011.5	+1.6	+2.4	—	0	0	27.8	+0.2	39	-1	23	-1	23	—	—	—	—
	MEROWE																	—
	ATBARA	1010.3	-0.9	+2.1	WSW	3	1	32.0	+2.0	40	+1	27	+1	57	0	106	54	—
	KHARTOUM ...	1011.8	0.0	+2.8	SW	1	1	29.0	+1.8	38	0	26	+1	58	0	95	88	—
EAST SUDAN	PORT SUDAN ...	1006.2	+0.8	+0.1	E	1	0	34.7	-1.0	42	+2	28	0	39	0	119	104	1
	KASSALA																	—
	WAD MEDANI ...	1012.7	+0.8	+2.5	SW	3	1	25.8	+1.8	35	-1	21	-1	67	0	316	287	—
	ROSEIRES... ...																	—
SOUTH SUDAN	EL FASHER ...	—	—	—	SSW	1	1	23.0	-2.0	35	—	22	—	78	0	151	—	—
	EL OBEID... ...																	—
	MALAKAL																	—
	WAU																	—
	MONGALLA ...																	—

Upper Wind Observations at Helwan at 8 h. 30 m.

Height (metres)	Kms./Hr.	Direction
500	10	NNE
1000	40	N
1500	35	N
2000	25	NNE
3000	25	ENE

General Situation.

الحالة العمومية

Forecast for 24 hours from noon to-day.

تيرات لنظر حصولها في الطقس من ظهر اليوم الى ظهر الغد

STATION	Humidity Mean of Day: Yesterday	Humidity Mean of Day: Diff. from normal	Wet Bulb Temperature Mean of Day: Yesterday	Wet Bulb Temperature Mean of Day: Diff. from normal
	%	%	C	C
Alexandria ...	80	+6	24.5	+1.9
Ezbekia ...	66	—	22.9	—
Giza	67	+3	22.9	+0.5
Helwan ...	57	+5	21.3	+1.3

Discharges at Aswan as measured by the sluices

	1925	1924
	m3 per sec.	
	" " "	

GAUGE	Date 1925	Reading m.	Diff. from normal for 1906 1920 m.	Previous day: Reading m.	Previous day: Diff. from normal m.
Mongalla... ...	22.8	11.37	-0.88	11.21	[illegible]
Malakal	22.8	11.78	-0.10	11.77	[illegible]
Roseires	22.8	19.02	-0.11	19.10	[illegible]
Khartoum.. ...	22.8	15.25	-0.27	15.18	[illegible]
Kh. el Girba ...	22.8	13.70	-0.62	14.10	[illegible]
Atbara	23.8	14.97	+0.07	14.43	[illegible]
Wadi Halfa ...	22.8	6.52	-0.67	6.55	[illegible]
Aswan Res. ...	23.8	95.60	—	95.62	[illegible]
" D.S. ...	23.8	90.76	-0.74	90.78	[illegible]
El Leisi	23.8	21.83	+0.21	21.75	[illegible]
Roda (Cairo) ...	23.8	17.75	-0.08	17.66	[illegible]

NOTE. A dash means that figures are not available.

TERMS OF SUBSCRIPTION for the DAILY WEATHER REPORT sent by Post, P.T. 100 annually

PRINTED AT THE SURVEY OF EGYPT 24/481

LIC WORKS.
TMENT.
ER REPORT.

Atmospheric Pressure ‹o – ʌ – ‹‹ Barometer and Wind at 8 h. Yesterday 22.8.25

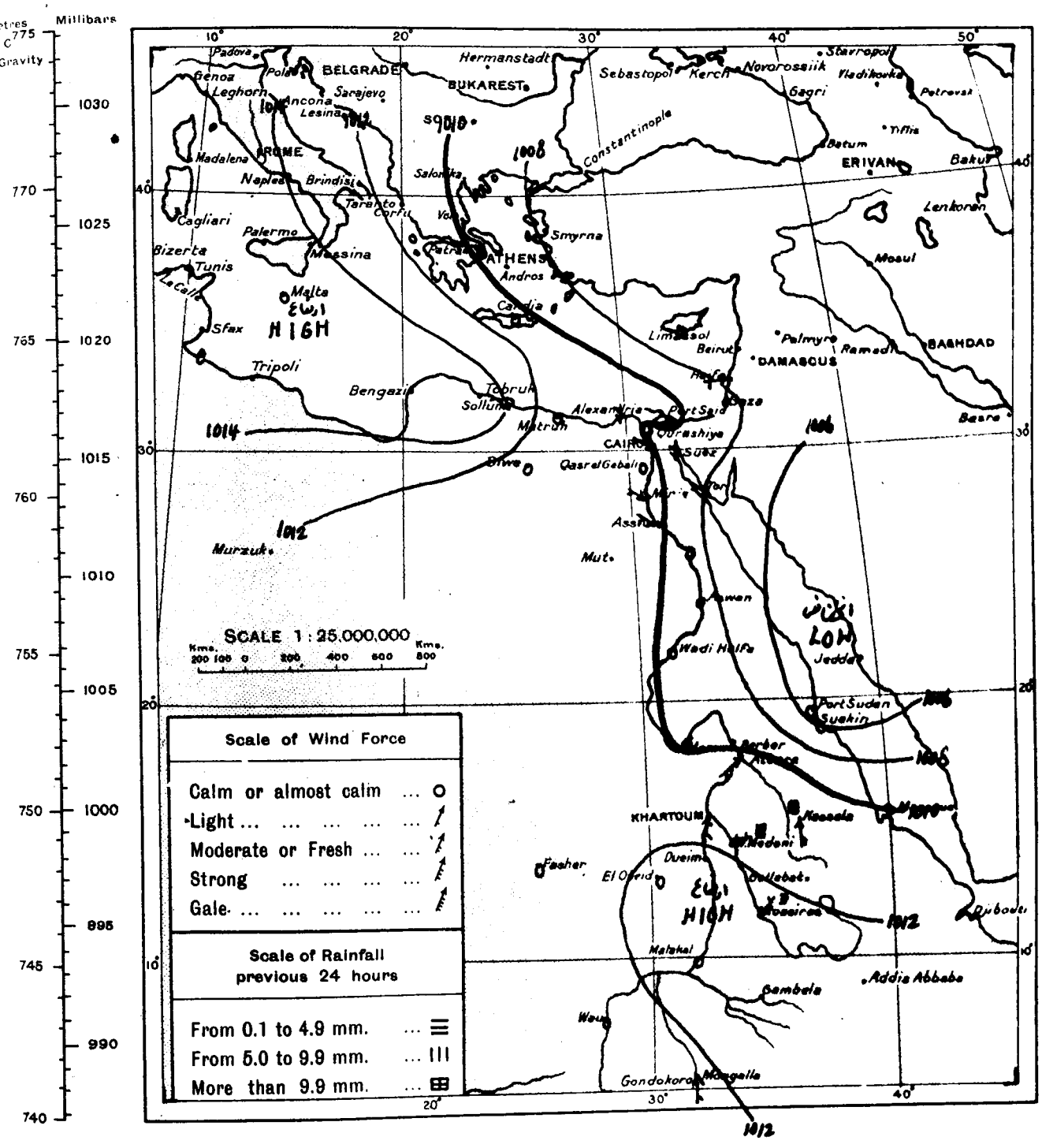

WIND VELOCITY

	KPH	Force
Calm	0- 2	0
Almost calm	2- 7	1
Very light	7-14	2
Light	14-21	3
Moderate	21-29	4
Fresh	29-38	5
Strong	38-47	6
Very strong	47-57	7
Gale	57-69	8
Strong gale	69-82	9
Whole gale	82-96	10
Storm	96-110	11
Hurricane above	110	12

STATE OF SKY

Clear	0
¼ Clouded	1
½ Clouded	2
¾ Clouded	3
Entirely clouded	4
Raining	5
Sand haze	6
Sand storm	7
Mist or fog	8
Thunderstorm	9

STATE OF SEA

Calm	0
Very smooth	1
Smooth	2
Slight	3
Moderate	4
Rather rough	5
Rough	6
High	7
Very high	8
Phenomenal	9

‹o – ʌ – ‹‹ From Observations taken at 8 h. yesterday. 22.8.25

	STATION	BAROMETER Reduced to Sea Level	BAROMETER Change in past 24 hours	BAROMETER Differ. from normal	WIND Direction	WIND FORCE	STATE OF SKY	TEMPERATURE At 8 h	TEMPERATURE Change in past 24 hours	TEMPERATURE Maximum	TEMPERATURE Difference from Normal	TEMPERATURE Minimum	TEMPERATURE Difference from Normal	HUMIDITY	RAINFALL Past 24 hours	RAINFALL Normal from Oct 1st to day before yesterday	RAINFALL Total from Oct 1st to day before yesterday	STATE OF SEA
		m.b.	m.b.	m.b.				°C	°C	°C	°C	°C	°C	%	mm	mm	mm	
MEDITERRANEAN	ROME	1014.4	+3.8	-0.8	NW	1	2	23	-4	30	–	17	–	–	0	622	755	–
	MALTA	1014.2	+1.1	-2.8	NW	1	0	27	+1	31	+1	24	+2	70	0	378	532	0
	ATHENS	1009.3	-0.1	-3.9	–	0	0	28	+3	–	–	–	–	40	–	–	373	–
	CANDIA	1011.4	+0.4	-1.3	–	0	0	29	+2	32	+4	21	-1	–	0	72	517	0
	LIMASSOL... ...	1007.1	+0.7	-1.5	–	0	4	28	0	32	-1	22	+3	–	0	476	491	3
EGYPT and SUDAN																		

MINISTRY
PHYSIC

DAILY WE

CAIRO, to-morrow

Time of sunrise h. 05 m. 27

" " sunset h. 18 m. 27

From Observations taken at 8 h. to-day.

Monday 24th August, 1925 ١٩٢٥ الاثنين ٢٤ أغسطس

	STATION	BAROMETER Reduced to Sea Level	BAROMETER Change in past 24 hours	BAROMETER Differ from normal	WIND Direction	WIND FORCE	STATE OF SKY	TEMPERATURE At 8 h.	TEMPERATURE Change in past 24 hours	TEMPERATURE Maximum Yesterday	TEMPERATURE Difference from Normal	TEMPERATURE Minimum	TEMPERATURE Difference from Normal	HUMIDITY	RAINFALL Past 24 hours	RAINFALL Total from Oct. 1 to yesterday	RAINFALL Normal from Oct. 1 to yesterday	STATE OF SEA
		m.b.	m.b.	m.b.				°C	°C	°C	°C	°C	°C	%	mm.	mm.	mm.	
COAST	SOLLUM	1009.0	—	—	N	1	0	25.4	0.0	30	—	20	—	75	0	244	—	0
	SIWA	1011.4	-2.2	-1.2	—	0	0	26.2	+0.1	38	0	19	-1	68	0	5	—	
	MATRUH	1011.5	-1.5	-0.3	—	0	0	25.0	+0.1	28	+1	21	+1	69	0	253	161	1
	ALEXANDRIA	1011.8	-2.0	+0.8	N	3	0	27.2	+0.4	31	+1	24	+1	81	0	273	205	2
	PORT SAID	1012.0	-1.5	+2.3	NW	2	2	27.0	-1.0	32	+1	22	-2	76	0	79	82	2
	GAZA	1010.7	-0.5	—	—	0	1	26.6	-2.1	31	—	19	—	81	0	386	418	—
	HAIFA	1007.9	-2.1	—	S	1	0	29.8	-0.4	32	—	21	—	59	0	726	607	0
LOWER EGYPT	QURASHIYA	1011.2	-1.8	+0.4	—	0	3	26.6	+3.6	37	+2	19	+1	80	0	55	59	—
	SUEZ	1009.4	-3.2	-0.4	N	4	0	23.8	-1.9	36	0	22	0	90	0	8	26	1
	CAIRO HELWAN	1011.6	-1.2	+1.3	NNW	3	1	24.0	-0.1	36	+2	21	0	76	0	26	34	—
	CAIRO GIZA	1012.2	-1.6	+1.7	—	0	3	25.2	+3.2	34	0	20	0	88	0	19	25	—
	CAIRO EZBEKIYA	1011.8	-2.0	—	—	0	3	24.8	+3.0	35	+1	22	+1	85	0	28	26	—
UPPER EGYPT	QASR EL GEBALI																—	—
	MINYA	—	—	—	N	1	0	26.0	+0.3	35	+1	21	-1	76	—	—	—	—
	ASYUT	1010.3	-1.2	+1.1	NNW	2	0	27.6	+2.0	36	+2	23	0	43	0	0	—	—
	QENA	—	—	—	W	2	0	30.0	-1.0	42	+2	24	+1	41	—	—	—	—
	ASWAN	1008.3	-0.6	+0.7	—	0	0	31.7	-1.0	42	+1	26	+1	32	—	—	—	—
NORTH SUDAN	WADI HALFA	1008.7	-2.8	-0.4	—	0	0	28.8	+1.0	40	0	24	0	28	—	—	—	—
	MEROWE	1008.0	-1.8	-0.6	NE	1	2	33.6	0.0	43	+1	26	0	23	0	40	—	—
	ATBARA																	—
	KHARTOUM	1010.6	-1.2	+1.6	SW	1	2	30.3	+1.3	39	+1	27	+2	53	0	95	89	—
EAST SUDAN	PORT SUDAN																	—
	KASSALA																	—
	WAD MEDANI	1012.2	-0.5	+2.0	SW	2	1	27.2	+1.4	37	+1	22	0	65	0	316	291	—
	ROSEIRES																	—
SOUTH SUDAN	EL FASHER																	—
	EL OBEID																	—
	MALAKAL	—	—	—	—	0	1	24.0	+2.0	32	+2	21	0	87	0	1003	709	—
	WAU																	—
	MONGALLA																	—

Upper Wind Observations at Helwan at 8 h. 30 m.

Height (metres)	Kms. Hr.	Direction
500	20	NNW
1000	45	NNW
1500	45	N
2000	35	N
3000		

General Situation.

الحالة العمومية

Forecast for 24 hours from noon to-day.

يوزن ... حضوها في الطقس من ظهر اليوم الى ظهر الغد

STATION	Humidity Mean of Day: Yesterday	Humidity Mean of Day: Diff. from normal	Wet Bulb Temperature Mean of Day: Yesterday	Wet Bulb Temperature Mean of Day: Diff from normal
	%	%	C	C
Alexandria	81	+7	24.9	+1.8
Ezbekia	68	—	22.4	—
Giza	78	+14	22.7	+0.8
Helwan	49	-3	20.1	-0.3

Discharges at Aswan as measured by the sluices

	1925	1924
	m3 per sec.	
	" " "	

GAUGE	Date 1925	Reading m.	Diff from normal for 1906 1925 m	Read a ... m
Mongalla	22.8	11.37	-0.88	11.21
Malakal	23.8	11.84	-0.05	11.78
Roseires	23.8	18.97	-0.15	19.02
Khartoum	23.8	15.29	-0.27	15.25
Kh. el Girba	23.8	13.90	-0.39	13.70
Atbara	24.8	14.93	+0.01	14.97
Wadi Halfa	23.8	6.47	-0.77	6.52
Aswan Res.	24.8	95.55	—	95.60
" D.S.	24.8	90.72	-0.85	90.76
El Leisi	23.8	21.83	+0.21	21.75
Roda (Cairo)	24.8	17.74	-0.14	17.75

NOTE A dash means that figures are not available.

TERMS OF SUBSCRIPTION for the DAILY WEATHER REPORT sent by Post, P.T. 100 annually

IC WORKS.
ITMENT.
R REPORT.

Atmospheric Pressure ٢٥ - ٨ - ٢٣ Barometer and Wind at 8 h. Yesterday 23.8.25

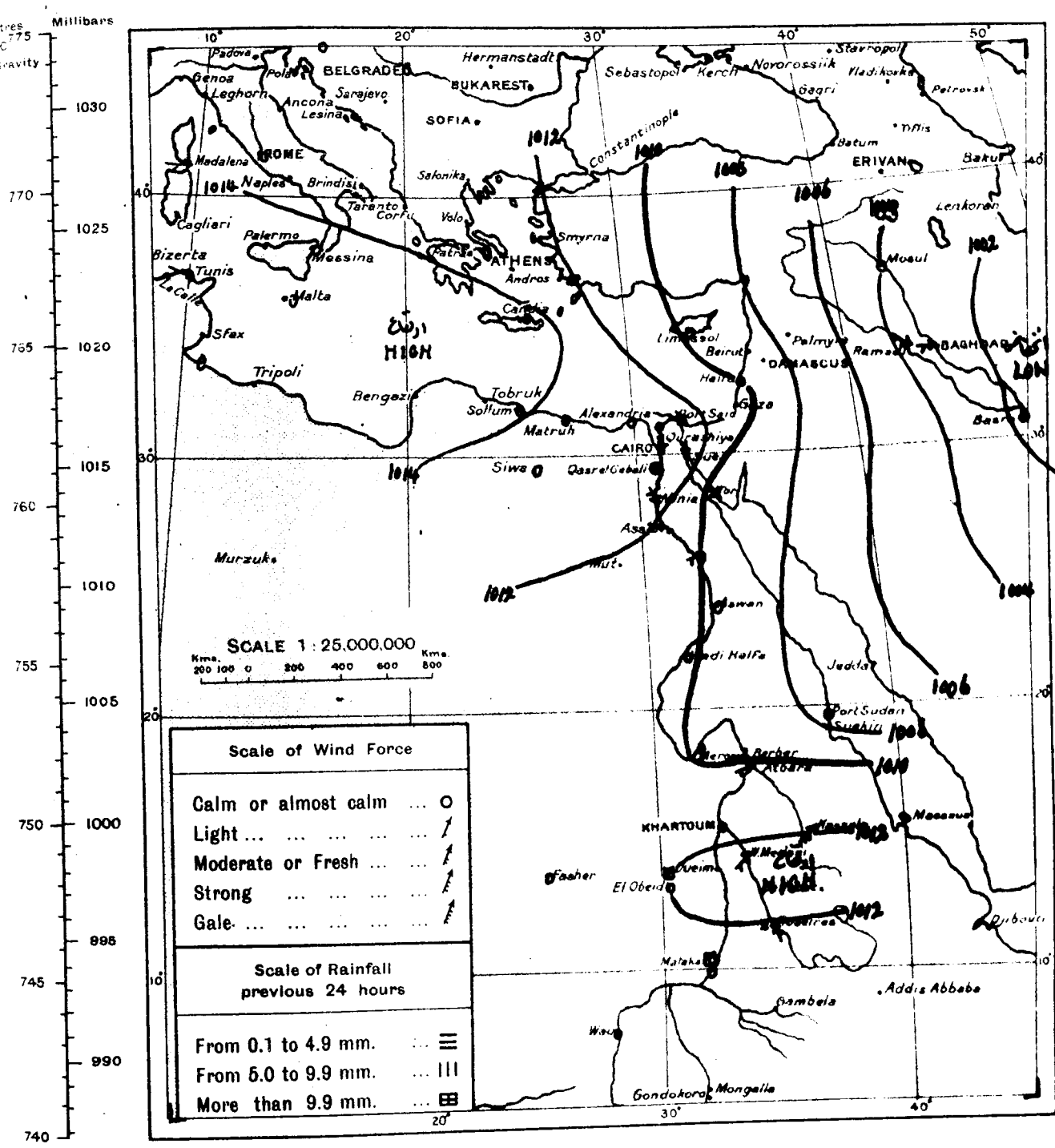

WIND VELOCITY	KPH	Force
Calm	0-2	0
Almost calm	2-7	1
Very light	7-14	2
Light	14-21	3
Moderate	21-29	4
Fresh	29-38	5
Strong	38-47	6
Very strong	47-57	7
Gale	57-69	8
Strong gale	69-82	9
Whole gale	82-96	10
Storm	96-110	11
Hurricane above	110	12

STATE OF SKY	
Clear	0
¼ Clouded	1
½ Clouded	2
¾ Clouded	3
Entirely clouded	4
Raining	5
Sand haze	6
Sand storm	7
Mist or fog	8
Thunderstorm	9

STATE OF SEA	
Calm	0
Very smooth	1
Smooth	2
Slight	3
Moderate	4
Rather rough	5
Rough	6
High	7
Very high	8
Phenomenal	9

٢٥ - ٨ - ٢٣ From Observations taken at 8 h. yesterday. 23.8.25

	STATION	BAROMETER Reduced to Sea Level	BAROMETER Change in past 24 hours	BAROMETER Differ from normal	WIND Direction	WIND FORCE	STATE OF SKY	TEMPERATURE At 8 h	TEMPERATURE Change in past 24 hours	TEMPERATURE Maximum	TEMPERATURE Difference from Normal	TEMPERATURE Minimum	TEMPERATURE Difference from Normal	HUMIDITY	RAINFALL Past 24 hours	RAINFALL Normal from Oct 1 to day before yesterday	RAINFALL Total from Oct 1 to day before yesterday	STATE OF SEA
		m.b.	m.b.	m.b.				C	C	C	C	C	C		mm	mm	mm	
MEDITERRANEAN	ROME	1013.9	-0.5	-1.3	SW	1	3	24	+1	30	—	18	—	—	0	622	756	—
	MALTA	1014.5	+0.3	-2.5	—	0	0	29	+2	31	+1	26	+4	80	0	376	532	0
	ATHENS	1012.6	+3.3	-0.6	—	0	0	28	0	—	—	—	—	40	—	—	373	—
	CANDIA	1014.2	+2.8	+1.4	NE.	1	0	28	-1	33	+5	22	0	—	1	73	517	0
	LIMASSOL... ...	1009.1	+2.0	+0.4	—	0	0	28	0	32	-1	20	+1	—	0	476	491	0
EGYPT AND SUDAN	Merowe مروى	1009.8	+0.4	+1.2	NE	1	1	33.6	0.0	43	+1	26	0	20	0	40	—	—
	Kassala كسلا	1011.5	+1.3	+0.2	SW	4	0	26.2	+0.6	31	-3	22	0	70	0	289	235	—
	Roseires الروصيرص	1011.9	-0.9	-0.2	SSE	2	2	24.0	+2.0	38	+6	21	+1	83	1	580	554	—
	EL Obeid الأبيض	1012.0	-0.2	-0.2	SW	1	0	25.4	-1.4	33	0	21	0	75	13	224	231	—
	Malakal الملك	—	—	—	NE	1	0	22.4	-4.2	32	+2	20	-1	91	15	1003	702	—
	Wau واو	—	—	—	W	1	3	23.0	-2.0	34	+2	22	+2	88	0	1030	844	—

MINISTRY
PHYSI

DAILY WE

CAIRO, to-morrow

Time of sunrise 05 h. 28 m.

" " sunset 18 h. 26 m.

From Observations taken at 8h. to-day.

Tuesday 25th August, 1925 الثلاثاء ٢٥ أغسطس ١٩٢٥

	STATION	BAROMETER Reduced to Sea Level	BAROMETER Change in past 24 hours	BAROMETER Differ from normal	WIND Direction	WIND FORCE	STATE OF SKY	TEMPERATURE At 8 h.	TEMPERATURE Change in past 24 hours	TEMPERATURE Maximum Yesterday	TEMPERATURE Difference from Normal	TEMPERATURE Minimum	TEMPERATURE Difference from Normal	HUMIDITY	RAINFALL Past 24 hours	RAINFALL Total from Oct. 1 to yesterday	RAINFALL Normal from Oct. 1 to yesterday	STATE OF SEA
		m.b.	m.b.	m.b.				°C	°C	°C	°C	°C	°C	%	mm.	mm.	mm.	
COAST	SOLLUM	—	—	—	W	1	0	25.4	0.0	30	—	21	—	76	0	244	—	0
COAST	SIWA...	1010.4	-1.0	-2.3	—	0	0	26.3	+0.1	38	0	19	-1	69	0	5	—	—
COAST	MATRUH	1009.3	-2.2	-2.5	—	0	0	25.1	+0.1	27	0	21	+1	84	0	253	161	1
COAST	ALEXANDRIA ...	1009.8	-2.0	-1.2	NW	3	0	28.0	+0.8	32	+2	25	+2	77	0	273	205	3
COAST	PORT SAID ...	1010.2	-1.8	+0.4	W	1	4	27.0	0.0	31	0	24	0	83	0	79	82	1
COAST	GAZA...	1008.7	-2.0	—	—	0	0	27.6	+1.0	31	—	18	—	75	0	386	418	—
COAST	HAIFA	1006.7	-1.2	—	—	0	0	29.8	0.0	32	—	21	—	60	0	726	607	0
LOWER EGYPT	QURASHIYA ...	1009.1	-2.1	-1.7	—	0	0	26.3	-0.3	35	0	18	0	82	0	55	59	—
LOWER EGYPT	SUEZ...	1008.7	-0.7	-1.2	N	3	0	25.1	+1.3	34	-2	23	+1	84	0	8	26	1
LOWER EGYPT	CAIRO HELWAN ..	1009.6	-2.2	-1.0	NNW	1	2	23.8	-0.2	35	+1	21	0	63	0	26	34	—
LOWER EGYPT	CAIRO GIZA	1009.9	-2.3	-0.7	—	0	0	25.2	0.0	34	0	20	0	89	0	19	25	—
LOWER EGYPT	CAIRO EZBEKIYA...	1009.6	-2.2	—	—	0	0	26.4	+1.6	34	0	22	+1	77	0	28	26	—
UPPER EGYPT	QASR EL GEBALI	1010.2	-2.2	-1.0	—	0	0	27.9	+1.4	36	0	20	0	55	0	15	—	—
UPPER EGYPT	MINYA	—	—	—	N	2	0	25.0	-1.0	36	+2	21	-1	76	—	—	—	—
UPPER EGYPT	ASYUT	1009.3	-1.0	0.0	WNW	3	0	25.8	-1.8	36	0	22	0	58	0	0	—	—
UPPER EGYPT	QENA...	—	—	—	W	2	0	30.7	+0.7	42	+2	24	+1	44	—	—	—	—
UPPER EGYPT	ASWAN	1007.9	-0.4	+0.2	N	1	0	32.2	+0.5	43	+2	25	0	36	—	—	—	—
NORTH SUDAN	WADI HALFA ...	1008.7	0.0	-0.5	—	0	0	29.0	+0.2	41	+1	24	0	24	—	—	—	—
NORTH SUDAN	MEROWE	1007.8	-0.2	-0.8	NE	2	0	34.6	+1.0	44	+2	27	+1	15	0	40	—	—
NORTH SUDAN	ATBARA																	—
NORTH SUDAN	KHARTOUM ...	1011.6	+1.0	+2.6	S	5	6	27.4	-2.9	38	0	25	0	62	0	95	91	—
EAST SUDAN	PORT SUDAN ...	1004.3	-1.3	-1.8	W	1	0	35.1	+1.0	39	-1	29	+1	31	0	119	105	1
EAST SUDAN	KASSALA																	—
EAST SUDAN	WAD MEDANI ...	1010.6	-1.6	+0.4	S	3	0	29.0	+1.8	37	+1	20	-2	59	0	316	296	—
EAST SUDAN	ROSEIRES... ...																	—
SOUTH SUDAN	EL FASHER ...																	—
SOUTH SUDAN	EL OBEID... ...																	—
SOUTH SUDAN	MALAKAL																	—
SOUTH SUDAN	WAU																	—
SOUTH SUDAN	MONGALLA ...																	—

Upper Wind Observations at Helwan at 9 h. 15 m.

Height (metres)	Kms. Hr.	Direction
500	10	NNH
1000	40	N
1500		
2000		
3000		

General Situation.

الحالة العمومية

Forecast for 24 hours from noon to-day.

توقعات سير حصولها في الطقس من ظهر اليوم الى ظهر الغد

STATION	Humidity Mean of Day: Yester day	Humidity Mean of Day: Diff. from normal	Wet Bulb Temperature Mean of Day: Yester day	Wet Bulb Temperature Mean of Day: Diff. from normal
	%	%	C	C
Alexandria	75	+1	24.7	+1.4
Ezbekia	66	—	23.2	—
Giza ...	77	+13	23.8	+1.7
Helwan ...	55	+3	21.3	+0.7

Discharges at Aswan as measured by the sluices

1925 1924

m3 per sec.

" " "

GAUGE	Date 1925	Reading m.	Diff. from normal for 1906 1920 m.	Fr... Reading m.	Diff.
Mongalla... ...	24.8	11.32	-0.94	11.38	-0
Malakal	24.8	11.86	-0.04	11.84	-0
Roseires	24.8	19.25	+0.15	18.97	-0
Khartoum.. ...	24.8	15.33	-0.25	15.29	-0
Kh. el Girba ...	24.8	13.80	-0.47	13.90	-0
Atbara	25.8	14.64	-0.31	14.93	+0
Wadi Halfa ...	24.8	6.48	-0.80	6.47	-0
Aswan Res. ...	24.8	95.55	—	95.60	
" D.S. ...	24.8	90.72	-0.85	90.76	-0
El Leisi	25.8	21.76	-0.01	21.83	+
Roda (Cairo) ...	25.8	17.70	-0.24	17.74	-0

NOTE. A dash means that figures are not available.

TERMS OF SUBSCRIPTION for the DAILY WEATHER REPORT sent by Post, P.T. 100 annually

PRINTED AT THE SURVEY OF EGYPT 94.461

IC WORKS.
TMENT.

R REPORT.

Atmospheric Pressure ٢٥ - ٨ - ٢٤ Barometer and Wind at 8 h. Yesterday 24. 6. 25

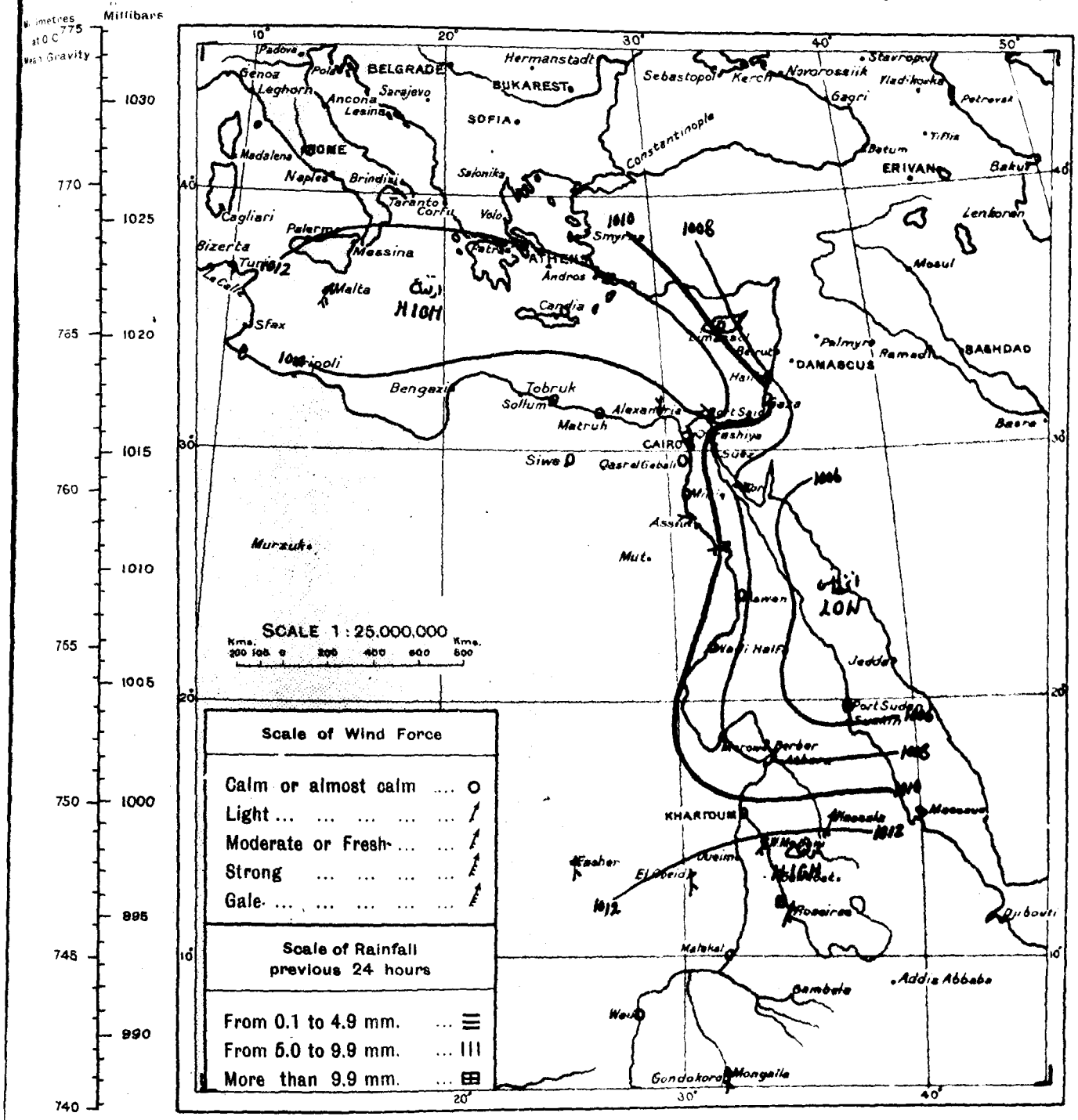

WIND VELOCITY	KPH	Force
Calm	0- 2	0
Almost calm	2- 7	1
Very light	7-14	2
Light	14-21	3
Moderate	21-29	4
Fresh	29-38	5
Strong	38-47	6
Very strong	47-57	7
Gale	57-69	8
Strong gale	69-82	9
Whole gale	82-96	10
Storm	96-110	11
Hurricane above 110		12

STATE OF SKY	
Clear	0
¼ Clouded	1
½ Clouded	2
¾ Clouded	3
Entirely clouded	4
Raining	5
Sand haze	6
Sand storm	7
Mist or fog	8
Thunderstorm	9

STATE OF SEA	
Calm	0
Very smooth	1
Smooth	2
Slight	3
Moderate	4
Rather rough	5
Rough	6
High	7
Very high	8
Phenomenal	9

٢٥ - ٨ - ٢٤ From Observations taken at 8 h. yesterday. 24. 6. 25

	STATION	BAROMETER Reduced to Sea Level	BAROMETER Change in past 24 hours	BAROMETER Differ. from normal	WIND Direction	WIND FORCE	STATE OF SKY	TEMPERATURE At 8 h	TEMPERATURE Change in past 24 hours	TEMPERATURE Maximum	TEMPERATURE Difference from Normal	TEMPERATURE Minimum	TEMPERATURE Difference from Normal	HUMIDITY	RAINFALL Past 24 hours	RAINFALL Normal from Oct 1 to day before yesterday	RAINFALL Total from Oct 1 to day before yesterday	STATE OF SEA
		m.b.	m.b.	m.b.				C	C	C	C	C	C		mm	mm	mm	
MEDITERRANEAN	ROME	1011.1	-2.8	-4.1	—	0	2	23	-1	31	—	18	—	—	0	622	757	—
	MALTA	1013.2	-1.3	-3.8	SSW	4	0	33	+4	34	+4	28	+6	40	0	378	532	1
	ATHENS	1011.9	-0.7	-1.5	—	0	0	28	0	—	—	—	—	40	—	—	374	—
	CANDIA	1013.4	-0.8	+0.4	—	0	0	29	+1	33	+5	20	-2	—	0	73	517	0
	LIMASSOL... ...	1009.1	0.0	+0.3	—	0	0	28	0	33	0	18	-1	—	0	476	471	0
EGYPT AND SUDAN	Qasr El Gebali قصر الجبالي	1012.4	-1.2	+1.2	—	0	0	26.5	+0.3	37	+1	21	+1	69	0	15	—	—
	Albura عطبره	—	—	—	NSW	3	0	32.5	+0.5	41	+2	28	+2	35	0	106	55	—
	Port Sudan بورسودان	1005.6	-0.6	-0.5	S	1	0	34.1	-0.6	39	-1	29	+1	44	0	119	104	1
	Kassala كسلا	1011.0	-0.5	-0.3	SSW	3	0	29.2	+1.0	32	-2	22	0	58	0	289	239	—
	Roseires الروصيرص	1013.4	+1.5	+1.3	SSW	2	4	21.0	-3.0	39	+7	20	0	91	45	635	560	—
	El Fasher الفاشر	—	—	—	S	3	1	24.0	+1.0	36	—	21	—	79	0	151	—	—
	El Obeid الابيض	1013.0	+1.0	+0.8	S	2	1	24.8	-0.6	32	-1	22	+1	81	0	224	285	—
	Wau واو				SW	1	1	23.0	0.0	32	0	17	-1	82	0	1039	850	—
	Mongalla منجلا	1012.2	+0.3	+0.4	S	3	0	24.2	-0.7	38	+6	20	0	77	0	685	615	—

MINISTR
PHYS

DAILY W

CAIRO, to-morrow

Time of sunrise 05h 29m

" " sunset 18h 25m

From Observations taken at 8h. to-day.

Wednesday 26th August, 1925 الاربعاء ٢٦ أغسطس ١٩٢٥

	STATION	BAROMETER Reduced to Sea Level	BAROMETER Change in past 24 hours	BAROMETER Differ from normal	WIND Direction	WIND FORCE	STATE OF SKY	TEMPERATURE At 8 h.	TEMPERATURE Change in past 24 hours	TEMPERATURE Maximum Yesterday	TEMPERATURE Difference from Normal	TEMPERATURE Minimum	TEMPERATURE Difference from Normal	HUMIDITY	RAINFALL Past 24 hours	RAINFALL Total from Oct. 1 to yesterday	RAINFALL Normal from Oct. 1 to yesterday	ST OF
		m.b.	m.b.	m.b.				°C	°C	°C	°C	°C	°C	%	mm.	mm.	mm.	
COAST	SOLLUM	1009.9	—	—	W	1	0	25.4	0.0	33	—	21	—	75	0	244	—	0
	SIWA	1008.0	-2.4	-4.7	—	0	0	28.2	+1.9	40	+3	19	-1	51	0	5	—	
	MATRUH	1007.9	-1.4	-4.7	—	0	0	25.0	-0.1	28	+1	20	0	87	0	253	161	1
	ALEXANDRIA	1009.0	-0.8	-2.2	N	1	2	26.8	-1.2	32	+2	24	+1	83	0	273	205	1
	PORT SAID	1009.0	-1.2	-0.9	W	2	3	26.9	-0.1	32	+1	24	0	84	0	79	82	2
	GAZA	1007.4	-1.8	—	—	0	2	29.1	+1.5	31	—	21	—	77	0	386	418	
	HAIFA	1005.8	-0.9	—	S	2	0	29.7	-0.1	32	—	21	—	61	0	726	607	0
LOWER EGYPT	QURASHIYA	1008.2	-0.9	-2.7	—	0	2	23.9	-2.4	37	+3	18	0	92	0	55	59	
	SUEZ	1009.4	+0.7	-0.6	N	2	0	25.0	-0.1	37	+1	22	0	80	0	8	26	0
	CAIRO HELWAN	1008.7	-0.9	-2.0	NW	1	0	23.0	-0.8	36	+2	21	0	76	0	26	34	
	CAIRO GIZA	1009.1	-0.8	-1.6	—	0	4	22.0	-3.2	35	+1	19	-1	99	0	19	25	
	CAIRO EZBEKIYA	1009.1	-0.5	—	—	0	1	23.2	-3.2	36	+2	21	0	88	0	28	26	
UPPER EGYPT	QASR EL GEBALI	1009.3	-0.9	-2.0	—	0	0	29.8	+1.9	39	+3	20	0	53	0	15	—	
	MINYA	—	—	—	N	1	0	26.5	+1.5	36	+2	22	0	66	—	—	—	
	ASYUT	1008.3	-1.0	-1.1	W	2	0	28.0	+2.2	36	0	24	+2	43	0	0	—	
	QENA	—	—	—	W	2	0	31.0	+0.3	40	0	24	+1	32	—	—	—	
	ASWAN	1008.2	+0.3	+0.4	—	0	0	33.0	+0.8	42	+1	25	0	31	—	—	—	
NORTH SUDAN	WADI HALFA	1008.0	-0.7	-1.3	—	0	0	28.0	-1.0	41	+1	21	-3	25	—	—	—	
	MEROWE	1007.4	-0.4	-1.2	NE	1	0	33.6	-1.0	45	+3	25	-1	18	0	40	—	
	ATBARA	1006.7	-2.0	-1.5	NSW	3	0	33.0	+3.0	41	+1	28	+2	30	0	106	57	
	KHARTOUM	1008.7	-2.9	-0.2	NSW	4	1	31.5	+4.1	40	+2	28	+3	49	0	95	93	
EAST SUDAN	PORT SUDAN																	
	KASSALA	1010.4	+0.9	-0.8	S	5	0	30.8	+0.6	35	+1	24	+2	52	0	289	246	
	WAD MEDANI	1010.4	-0.2	+0.2	SE	3	0	28.2	-0.8	36	0	23	+1	54	0	316	301	
	ROSEIRES	1012.4	+0.2	+0.4	S	2	3	25.0	+2.5	34	+2	22	+2	84	0	635	573	
SOUTH SUDAN	EL FASHER	—	—	—	—	0	1	24.0	-2.0	39	—	20	—	63	0	151	—	
	EL OBEID	1012.2	-0.2	0.0	SW	2	4	26.5	0.0	34	+1	24	+3	79	0	224	242	
	MALAKAL																	
	WAU																	
	MONGALLA																	

Upper Wind Observations at Helwan at 8 h 45 m.

Height (metres)	Kms./Hr.	Direction
500	15	N
1000	25	N
1500	20	NNE
2000	15	ENE
3000	20	E

General Situation.

الحالة العمومية

Forecast for 24 hours from noon to-day.

...ر ... جنوبا في الطقس من ظهر اليوم الى ظهر الغد

STATION	Humidity Mean of Day: Yester day	Humidity Mean of Day: Diff. from normal	Wet Bulb Temperature Mean of Day: Yester day	Wet Bulb Temperature Mean of Day: Diff. from normal
	%	%	C	C
Alexandria	74	0	25.3	+2.3
Ezbekia	61	—	24.1	—
Giza	69	+5	24.1	+2.1
Helwan	54	+2	21.4	+0.8

Discharges at Aswan as measured by the sluices

1925 1924

m3 per sec.

" " "

GAUGE	Date 1925	Reading m.	Diff. from normal for 1906-1925 m	Reading m	Diff.
Mongalla	25.8	11.41	-0.86	11.32	-0
Malakal	25.8	11.87	-0.04	11.86	-0
Roseires	25.8	18.88	-0.20	19.25	+0
Khartoum	25.8	15.40	-0.21	15.33	-0
Kh. el Girba	25.8	14.34	+0.07	13.80	-0
Atbara	26.8	14.72	-0.24	14.64	-0
Wadi Halfa	25.8	6.51	-0.82	6.46	-0
Aswan Res.	25.8	95.58	—	95.55	
" D.S.	25.8	90.67	-0.95	90.72	-0
El Leisi	26.8	21.72	-0.11	21.76	-0
Roda (Cairo)	26.8	17.65	-0.33	17.70	-0

NOTE. A dash means that figures are not available.

TERMS OF SUBSCRIPTION for the DAILY WEATHER REPORT sent by Post, P.T. 100 annually

PRINTED AT THE SURVEY OF EGYPT 24.461

C WORKS.
MENT.

REPORT.

Barometer and Wind at 8 h. Yesterday 25.8.25.

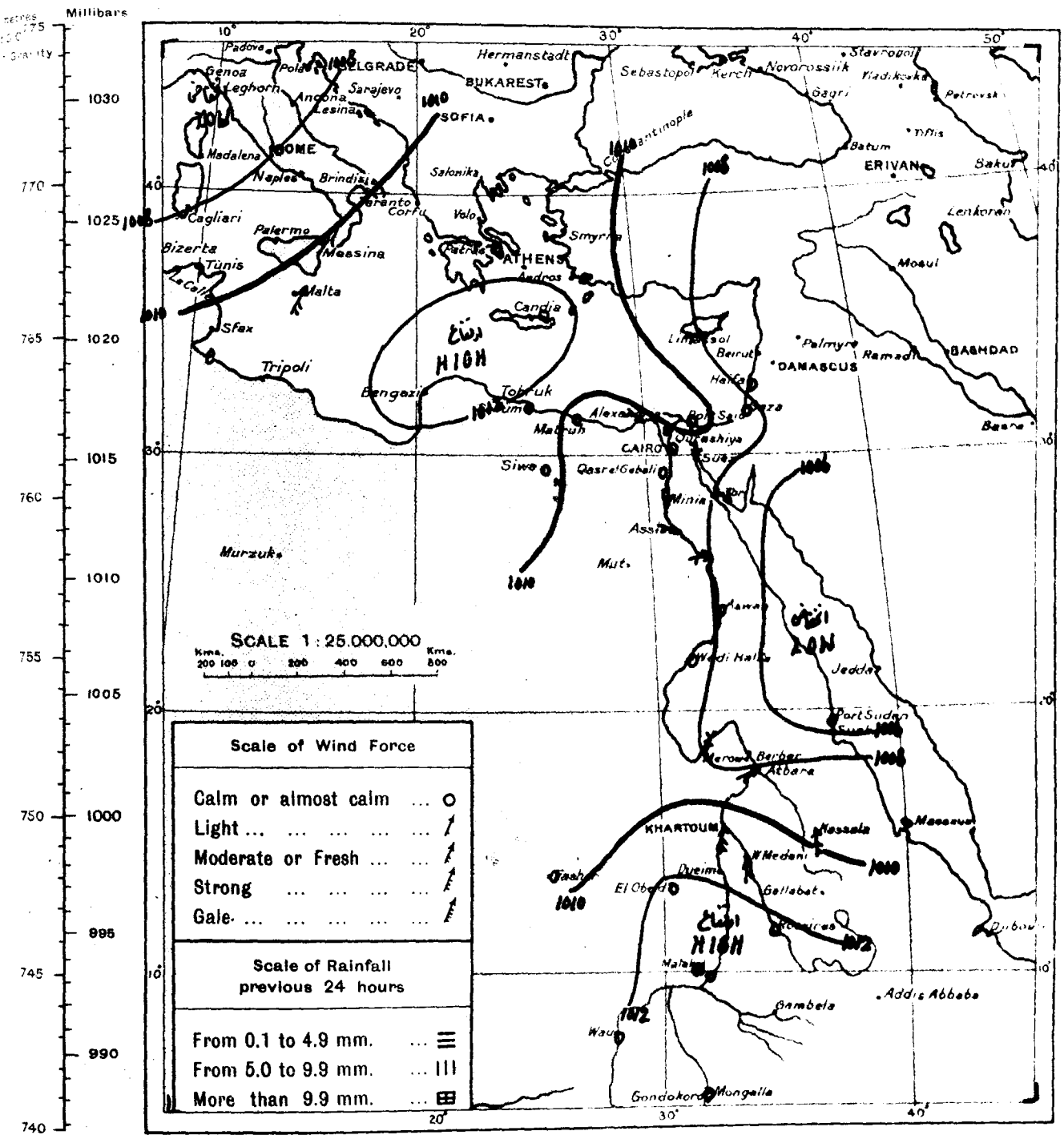

WIND VELOCITY	K.P.H.	Force
Calm	0 2	0
Almost calm	2 7	1
Very light	7 14	2
Light	14 21	3
Moderate	21 29	4
Fresh	29 38	5
Strong	38 47	6
Very strong	47 57	7
Gale	57 69	8
Strong gale	69 82	9
Whole gale	82 96	10
Storm	96 110	11
Hurricane	above 110	12

STATE OF SKY	
Clear	0
¼ Clouded	1
½ Clouded	2
¾ Clouded	3
Entirely clouded	4
Raining	5
Sand haze	6
Sand storm	7
Mist or fog	8
Thunderstorm	9

STATE OF SEA	
Calm	0
Very smooth	1
Smooth	2
Slight	3
Moderate	4
Rather rough	5
Rough	6
High	7
Very high	8
Phenomenal	9

From Observations taken at 8 h. yesterday. 25.8.25

	STATION	BAROMETER Reduced to Sea Level	BAROMETER Change in past 24 hours	BAROMETER Differ. from normal	WIND Direction	WIND FORCE	STATE OF SKY	TEMPERATURE At 8 h.	TEMPERATURE Change in past 24 hours	TEMPERATURE Maximum	TEMPERATURE Difference from Normal	TEMPERATURE Minimum	TEMPERATURE Difference from Normal	HUMIDITY	RAINFALL Past 24 hours	RAINFALL Normal from Oct. 1 to day before yesterday	RAINFALL Total from Oct. 1 to day before yesterday	State of Sea
		m.b.	m.b.	m.b.				C	C	C	C	C	C	%	mm	mm	mm	
MEDITERRANEAN	ROME	1008.0	-3.1	-7.4	W	1	4	24	+1	32	–	23	–	–	0	622	758	–
	MALTA	1011.2	-2.0	-5.9	SSW	4	0	31	-2	39	+9	28	+6	60	0	378	532	2
	ATHENS	1011.4	-0.5	-2.1	S	1	0	30	+2	–	–	–	–	30	–	–	374	–
	CANDIA	1012.4	-1.0	-0.7	NW	1	0	30	+1	34	+6	21	-1	–	0	73	517	2
	LIMASSOL... ...	1007.1	-2.0	-1.9	W	3	0	28	0	33	+1	23	+4	–	0	476	491	0
EGYPT AND SUDAN	Albara عطبره	1008.7	–	+0.5	WSW	3	0	30.0	-2.5	42	+3	28	+2	47	0	106	56	–
	Kassala كسلا	1009.5	-1.5	-1.7	S	4	0	30.2	+1.0	34	0	21	-1	47	0	289	243	–
	Naseiris النصيرات	1012.2	-1.2	+0.2	SSW	1	2	22.5	+1.5	35	+3	21	+1	87	0	635	566	–
	El Fasher الفاشر	–	–	–	W	1	0	26.0	+2.0	36	–	21	–	69	0	151	–	–
	El Obeid الأبيض	1012.4	-0.6	+0.2	SW	1	1	26.5	+1.7	38	-3	23	+2	69	0	224	239	–
	Malakal الملك	–	–	–	–	0	1	24.0	0.0	32	+2	21	0	91	22	1025	717	–
	Wau واو	–	–	–	S	1	4	23.0	0.0	35	+3	21	+1	88	0	1080	857	–
	Mongalla منقلا	1012.4	+0.2	+0.6	E	1	0	25.0	+0.6	33	+1	21	+1	76	0	636	620	–

MINISTR
PHYS

DAILY WE

CAIRO, to-morrow

Time of sunrise 05 h. 29 m.

" " sunset 18 h. 24 m.

From Observations taken at 8 h. to-day.

Thursday 27th August, 1925 ١٩٢٥ أغسطس ٢٧ الخميس

	STATION	BAROMETER Reduced to Sea Level	Change in past 24 hours	Differ from normal	WIND Direction	FORCE	STATE OF SKY	TEMPERATURE At 8 h.	Change in past 24 hours	Maximum Yesterday	Difference from Normal	Minimum	Difference from Normal	HUMIDITY	RAINFALL Past 24 hours	Total from Oct. 1 to yesterday	Normal from Oct. 1 to yesterday	STATE OF SEA
		m.b.	m.b.	m.b.				°C	°C	°C	°C	°C	°C	%	mm.	mm.	mm.	
COAST	SOLLUM	1008.2	-1.7	—	N	1	0	27.2	+1.8	34	—	23	—	65	0	244	—	0
	SIWA...	1009.1	+1.1	-3.7	—	0	0	27.2	-1.0	40	+3	—	—	49	0	5	—	—
	MATRUH	1008.2	+0.3	-4.4	—	0	0	27.0	+2.0	28	+1	20	0	60	0	253	161	1
	ALEXANDRIA ...	1009.5	+0.5	-1.8	NNW	2	0	27.8	+1.0	31	+1	24	+1	71	0	273	205	2
	PORT SAID ...	1009.4	+0.4	-0.6	W	1	0	28.2	+1.3	33	+2	23	-1	83	0	79	82	1
	GAZA...	1007.9	+0.5	—	SSW	1	0	28.4	-0.7	30	—	22	—	76	0	386	418	—
	HAIFA	1006.4	+0.6	—	S	1	0	29.3	-0.4	32	—	20	—	63	0	726	607	0
LOWER EGYPT	QURASHIYA ...	1008.7	+0.5	-2.4	—	0	0	23.6	-0.3	37	+3	19	+1	95	0	55	59	—
	SUEZ...	1008.3	-1.1	-1.8	N	2	0	25.0	0.0	37	+1	22	0	62	0	8	26	0
	CAIRO HELWAN ..	1009.1	+0.4	-1.7	—	0	0	25.4	+2.4	37	+3	22	+1	64	0	26	34	—
	CAIRO GIZA	1009.4	+0.3	-1.4	—	0	0	24.9	+2.9	36	+2	19	-1	93	0	19	25	—
	CAIRO EZBEKIYA...	1009.1	0.0	—	—	0	0	25.2	+2.0	37	+4	21	0	82	0	28	26	—
UPPER EGYPT	QASR EL GEBALI	1009.5	+0.2	-1.9	—	0	0	28.8	-1.0	40	+4	22	+2	58	0	15	—	—
	MINYA	—	—	—	N	1	0	27.5	+1.0	38	+4	22	0	54	—	—	—	—
	ASYUT	1008.6	+0.3	-0.9	W	2	0	27.6	-0.4	37	+1	22	0	47	0	0	—	—
	QENA...	—	—	—	W	2	0	30.6	-0.4	41	+1	23	0	33	—	—	—	—
	ASWAN	1009.3	+1.1	+1.4	—	0	0	32.0	-1.0	42	+1	24	-1	37	—	—	—	—
NORTH SUDAN	WADI HALFA ...	1009.3	+1.3	0.0	—	0	0	28.4	+0.4	43	+3	22	-2	31	—	—	—	—
	MEROWE	1008.3	+0.9	-0.3	S	3	2	32.8	-0.8	45	+3	29	+3	47	0	40	—	—
	ATBARA																	—
	KHARTOUM ...	1010.8	+2.1	+1.9	SW	1	3	29.6	-1.9	42	+4	25	0	40	0	95	94	—
EAST SUDAN	PORT SUDAN ...																	—
	KASSALA																	—
	WAD MEDANI ...																	—
	ROSEIRES... ...																	—
SOUTH SUDAN	EL FASHER ...																	—
	EL OBEID... ...																	—
	MALAKAL																	—
	WAU																	—
	MONGALLA ...																	—

Upper Wind Observations at Helwan at 8 h. 30 m.

Height (metres)	Kms./Hr.	Direction
500	10	ENE
1000	5	ENE
1500	10	WNW
2000	10	W
3000	20	E

General Situation.

الحالة العمومية

Forecast for 24 hours from noon to-day.

يوان المطر حصولها في الطقس من ظهر اليوم الى ظهر الغد

STATION	Humidity Mean of Day: Yester day	Diff. from normal	Wet Bulb Temperature Mean of Day: Yester day	Diff. from normal
	%	%	C	C
Alexandria...	78	+6	25.2	+1.9
Ezbekia ...	64	—	21.9	—
Giza	71	+4	22.2	+0.5
Helwan ...	47	-6	19.1	-1.1

Discharges at Aswan as measured by the sluices

1925 1924

m3 per sec.

" " "

*Remark: Khashm el Girba river gauge readings for 10 & 11-8-25 are 13.78 m. & 13.80 m. respectively

*قرأ في النهر بمقياس خشم القربة يومي ١٠ و ١١ هما ١٣,٧٨ متراً و ١٣,٨٠ متراً على التعاقب

GAUGE	Date 1925	Reading m.	Diff. from normal for 1906 1920 m.	Previous day Reading m	Diff.
Mongalla... ...	26.8	11.57	-0.71	11.41	-0
Malakal	26.8	11.87	-0.05	11.87	-0
Roseires	26.8	18.90	-0.16	18.88	-0
Khartoum.. ...	26.8	15.42	-0.21	15.40	-0
Kh. el Girba *.	26.8	14.26	0.00	14.34	+0
Atbara	27.8	14.92	-0.05	14.72	-0
Wadi Halfa ...	26.8	6.62	-0.76	6.51	-0
Aswan Res. ...	27.8	95.56	—	95.50	
" D.S. ...	27.8	90.73	-1.00	90.67	-1
El Leisi	27.8	21.73	-0.15	21.72	-0
Roda (Cairo) ...	27.8	17.72	-0.31	17.65	-0

NOTE. A dash means that figures are not available.

TERMS OF SUBSCRIPTION for the DAILY WEATHER REPORT sent by Post, P.T. 100 annually

PRINTED AT THE SURVEY OF EGYPT 94/481

UC WORKS.
TMENT.

R REPORT.

Atmospheric Pressure ٢٥ - ٨ - ٢٦ Barometer and Wind at 8 h. Yesterday 26.8.25

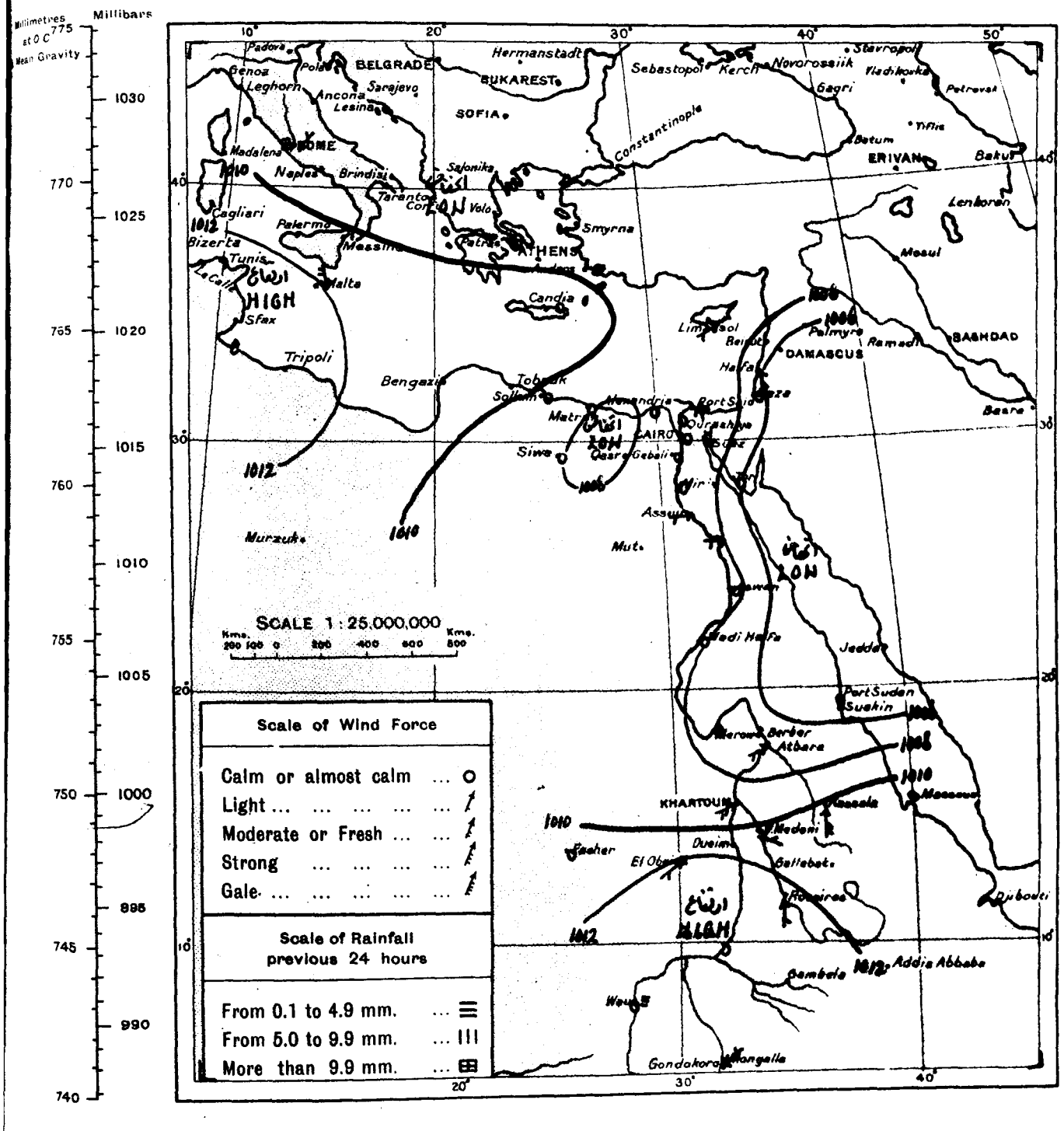

WIND VELOCITY

	KPH	Force
Calm	0- 2	0
Almost calm	2- 7	1
Very light	7-14	2
Light	14-21	3
Moderate	21-29	4
Fresh	29-38	5
Strong	38-47	6
Very strong	47-57	7
Gale	57-69	8
Strong gale	69-82	9
Whole gale	82-96	10
Storm	96-110	11
Hurricane	above 110	12

STATE OF SKY

Clear	0
¼ Clouded	1
½ Clouded	2
¾ Clouded	3
Entirely clouded	4
Raining	5
Sand haze	6
Sand storm	7
Mist or fog	8
Thunderstorm	9

STATE OF SEA

Calm	0
Very smooth	1
Smooth	2
Slight	3
Moderate	4
Rather rough	5
Rough	6
High	7
Very high	8
Phenomenal	9

٢٥ - ٨ - ٢٦ From Observations taken at 8 h. yesterday. 26.8.25

	STATION	BAROMETER Reduced to Sea Level	BAROMETER Change in past 24 hours	BAROMETER Differ. from normal	WIND Direction	WIND FORCE	STATE OF SKY	TEMPERATURE At 8 h	TEMPERATURE Change in past 24 hours	TEMPERATURE Maximum	TEMPERATURE Difference from Normal	TEMPERATURE Minimum	TEMPERATURE Difference from Normal	HUMIDITY	RAINFALL Past 24 hours	RAINFALL Normal from Oct. to day before yesterday	RAINFALL Total from Oct. to day before yesterday	STATE OF SEA
		m.b.	m.b.	m.b.				°C	°C	°C	°C	°C	°C	%	mm	mm	mm	
MEDITERRANEAN	ROME	1009.1	+1.1	-6.3	NE	2	1	18	-6	28	-	15	-	-	22	644	768	-
	MALTA	1012.0	+0.8	-5.1	NNW	5	0	25	-6	36	+6	24	+2	70	0	378	532	5
	ATHENS	1008.3	-3.1	-5.3	-	0	8	30	0	-	-	-	-	30	-	-	374	-
	CANDIA	1010.8	-1.6	-2.4	-	0	0	28	-2	33	+5	21	-1	-	0	73	517	0
	LIMASSOL	1009.1	+2.0	0.0	WSW	3	2	28	0	34	+2	18	-1	-	0	476	491	3
EGYPT and SUDAN	Port Sudan بورسودان	1004.4	+0.1	-1.8	S	1	0	35.1	0.0	44	+4	29	+1	39	0	119	105	1
	Malakal الملاكل	-	-	-	SSE	1	1	24.0	0.0	32	+2	21	0	87	0	1025	724	-
	Wau واو	-	-	-	W	1	1	24.0	+1.0	34	+2	21	+1	83	2	1032	864	-
	Mongalla منجلا	1013.6	+1.2	+1.8	NE	3	1	23.0	-2.0	36	+4	20	0	65	0	685	824	-

MINIST
PHYS

DAILY W

CAIRO, to-morrow

Time of sunrise 6h 30m

" " sunset 18h 23m

From Observations taken at 8h. to-day.

Friday 28th August, 1925 ١٩٢٥ الجمعة ٢٨ أغسطس

	STATION	BAROMETER Reduced to Sea Level	BAROMETER Change in past 24 hours	BAROMETER Differ from normal	WIND Direction	WIND FORCE	STATE OF SKY	TEMPERATURE At 8 h.	TEMPERATURE Change in past 24 hours	TEMPERATURE Maximum Yesterday	TEMPERATURE Difference from Normal	TEMPERATURE Minimum	TEMPERATURE Difference from Normal	HUMIDITY	RAINFALL Past 24 hours	RAINFALL Total from Oct. 1 to yesterday	RAINFALL Normal from Oct. 1 to yesterday	STATE OF SEA
		m.b.	m.b.	m.b.				°C	°C	°C	°C	°C	°C	%	mm.	mm.	mm.	
COAST	SOLLUM	1009.6	+1.4	—	NW	2	0	26.4	-0.8	32	—	22	—	69	0	244	—	0
	SIWA	1011.9	+2.8	-0.9	NE	4	0	26.1	-1.1	42	+5	20	0	66	0	5	—	—
	MATRUH	1010.3	+2.1	-2.3	NE	1	1	26.3	-0.7	29	+2	25	+5	81	0	253	161	3
	ALEXANDRIA	1011.6	+2.1	+0.2	NNN	1	2	27.0	-0.8	32	+2	24	+1	76	0	273	205	1
	PORT SAID	1010.7	+1.3	+0.6	W	2	0	28.0	-0.2	33	+2	23	-1	78	0	79	82	1
	GAZA	1008.7	+0.8	—	—	0	0	28.6	+0.2	32	—	19	—	70	0	386	418	—
	HAIFA	1007.9	+1.5	—	—	0	0	29.3	0.0	31	—	20	—	64	0	726	607	0
LOWER EGYPT	QURASHIYA	1010.7	+2.0	-0.5	—	0	0	24.0	+0.4	37	+3	18	0	91	0	55	59	
	SUEZ	1008.4	+0.1	-1.8	N	4	0	—	—	39	+3	23	+1	—	0	6	26	1
	CAIRO HELWAN	1010.8	+1.7	-0.2	NW	2	0	24.2	-1.2	38	+4	22	+1	72	0	26	34	—
	CAIRO GIZA	1011.4	+2.0	+0.5	—	0	8	22.7	-2.2	36	+2	19	-1	98	0	19	25	—
	CAIRO EZBEKIYA	1011.2	+2.1	--	—	0	8	23.4	-1.8	37	+4	22	+1	88	0	28	26	—
UPPER EGYPT	QASR EL GEBALI	1011.4	+1.9	-0.1	—	0	0	28.0	-0.8	38	+2	21	+1	60	0	15	—	—
	MINYA	—	—	—	NW	1	0	27.5	0.0	39	+5	23	+2	67	—	—	—	—
	ASYUT	1009.5	+0.9	-0.1	WNW	2	0	27.6	0.0	38	+2	24	+2	46	0	0	—	—
	QENA	—	—	—	W	1	0	31.0	+0.4	41	+1	23	0	32	—	—	—	—
	ASWAN	1009.5	+0.2	+1.5	—	0	0	31.0	-1.0	42	+1	23	-2	40	—	—	—	—
NORTH SUDAN	WADI HALFA	1009.8	+0.5	+0.4	—	0	0	27.2	-1.2	43	+3	20	-4	32	—	—	—	—
	MEROWE	1009.8	+1.5	+1.1	S	4	0	34.2	+1.4	45	+3	29	+3	42	0	40	—	—
	ATBARA	1010.4	+0.5	+2.2	WSW	3	0	31.5	-0.5	40	0	27	+1	32	0	106	59	—
	KHARTOUM	1011.1	+0.3	+2.2	SW	5	2	28.0	-1.6	39	+1	27	+2	60	0	95	96	—
EAST SUDAN	PORT SUDAN	1006.6	-0.1	+0.3	W	1	0	37.1	+1.8	44	+4	30	+2	32	0	119	105	1
	KASSALA	1011.6	-0.8	+0.4	S	5	0	26.1	-1.5	35	+1	21	-1	62	4	293	254	—
	WAD MEDANI	1011.0	-0.4	+0.8	E	2	2	25.2	-0.4	35	-1	21	-1	73	0	330	310	—
	ROSEIRES	1013.0	+0.4	+1.0	S	1	3	24.0	+1.0	35	+3	23	+3	91	0	639	585	—
SOUTH SUDAN	EL FASHER																	
	EL OBEID	1012.8	+0.2	+0.6	S	1	4	26.5	+0.8	34	+1	21	0	72	0	224	250	—
	MALAKAL	—	—	—	—	0	1	27.0	+3.0	32	+1	21	0	80	0	1032	739	—
	WAU	—	—	—	N	2	1	24.0	+1.0	33	+1	22	+2	79	0	1047	877	—
	MONGALLA	1012.4	+0.2	+0.7	SW	4	0	25.4	-0.6	36	+4	19	-1	75	0	635	834	—

Upper Wind Observations at Helwan at h. m.

Height (metres)	Kms. Hr.	Direction
500		
1000		
1500		
2000		
3000		

General Situation.

الحالة العمومية

Forecast for 24 hours from noon to-day.

ا ... حصولها في الطقس من ظهر اليوم الى ظهر الغد

STATION	Humidity Mean of Day Yesterday	Humidity Mean of Day Diff. from normal	Wet Bulb Temperature Mean of Day Yesterday	Wet Bulb Temperature Mean of Day Diff. from normal
	%	%	C	C
Alexandria	70	-2	23.8	+0.7
Ezbekia	62	—	23.3	—
Giza	74	+7	23.8	+2.5
Helwan	41	-12	19.7	-0.1

Discharges at Aswan as measured by the sluices

1925 1924

m3 per sec.

" " "

GAUGE	Date 1925	Reading m.	Diff. from normal for 1906-1920 m	Previous Reading m	Previous Diff.
Mongalla	28.8	11.57	-0.73	11.59	—
Malakal	28.8	11.91	-0.04	11.90	—
Roseires	28.8	18.35	-0.65	18.78	—
Khartoum	28.8	15.44	-0.21	15.44	—
Kh. el Girba	27.8	13.98	-0.29	14.26	—
Atbara	28.8	14.91	-0.07	14.92	—
Wadi Halfa	28.8	7.15	-0.30	6.82	—
Aswan Res.	28.8	95.77	—	95.56	
" D.S.	28.8	90.87	-0.91	90.73	—
El Leisi	28.8	21.73	-0.21	21.73	—
Roda (Cairo)	28.8	17.75	-0.32	17.72	—

NOTE. A dash means that figures are not available.

TERMS OF SUBSCRIPTION for the DAILY WEATHER REPORT sent by Post, P.T. 100 annually

PRINTED AT THE SURVEY OF EGYPT 24.461

C WORKS.
MENT.

R REPORT.

Barometer and Wind at 8 h. Yesterday 27. 8. 25.

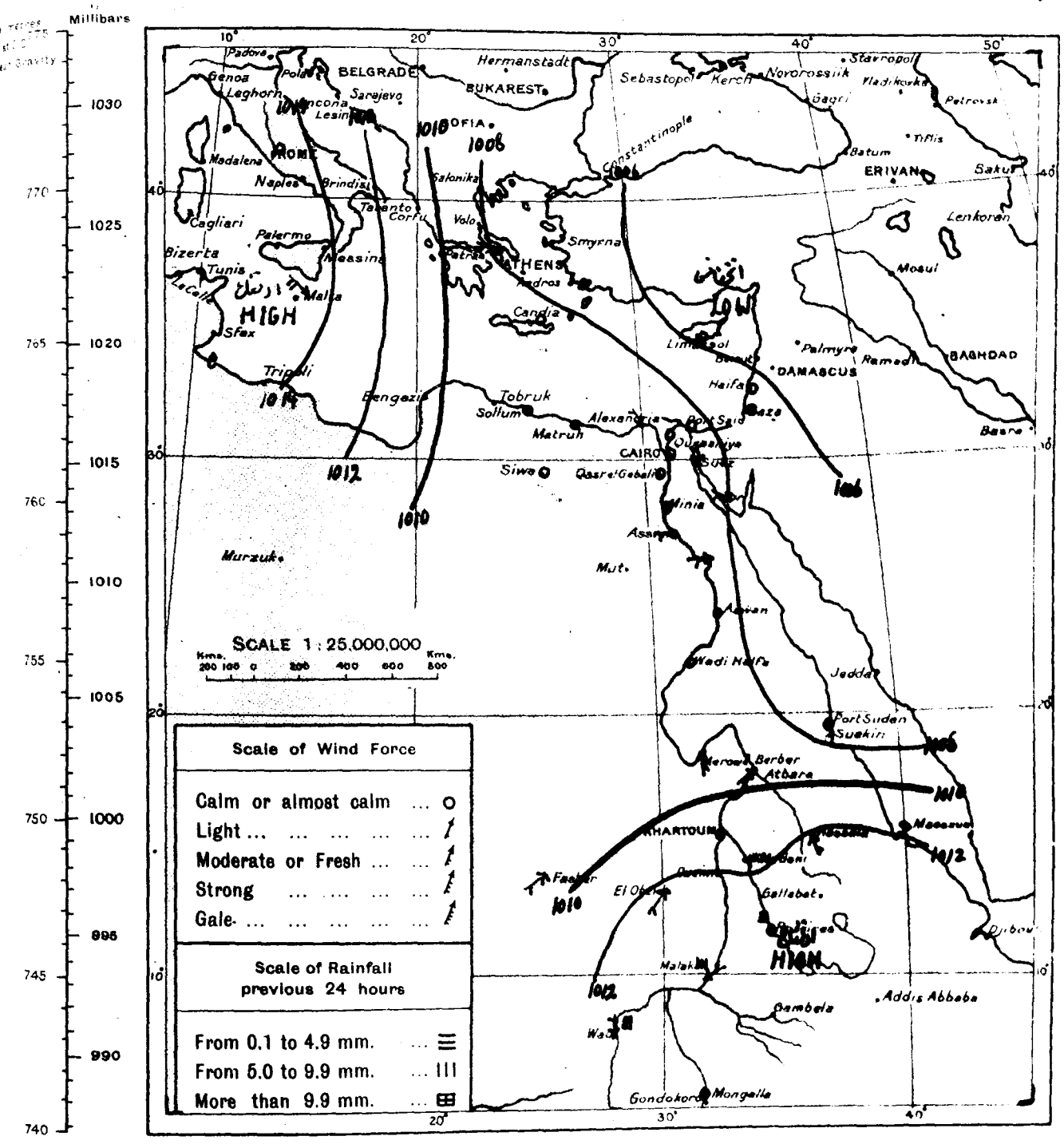

WIND VELOCITY

	K.P.H.	Force
Calm	0 2	0
Almost calm	2 7	1
Very light	7 14	2
Light	14 21	3
Moderate	21 29	4
Fresh	29 38	5
Strong	38 47	6
Very strong	47 57	7
Gale	57 69	8
Strong gale	69 82	9
Whole gale	82 96	10
Storm	96 110	11
Hurricane above	110	12

STATE OF SKY

Clear	0
¼ Clouded	1
½ Clouded	2
¾ Clouded	3
Entirely clouded	4
Raining	5
Sand haze	6
Sand storm	7
Mist or fog	8
Thunderstorm	9

STATE OF SEA

Calm	0
Very smooth	1
Smooth	2
Slight	3
Moderate	4
Rather rough	5
Rough	6
High	7
Very high	8
Phenomenal	9

From Observations taken at 8 h. yesterday. 27. 8. 25

	STATION	BAROMETER Reduced to Sea Level	BAROMETER Change in past 24 hours	BAROMETER Differ. from normal	WIND Direction	WIND FORCE	STATE OF SKY	TEMPERATURE At 8 h	TEMPERATURE Change in past 24 hours	TEMPERATURE Maximum	TEMPERATURE Difference from Normal	TEMPERATURE Minimum	TEMPERATURE Difference from Normal	HUMIDITY	RAINFALL Past 24 hours	RAINFALL Normal from Oct. 1 to day before yesterday	RAINFALL Total from Oct. 1 to day before yesterday	STATE OF SEA
		m.b.	m.b.	m.b.				C	C	C	C	C	C		mm	mm	mm	
MEDITERRANEAN	ROME	1015.1	+6.0	-0.3	NW	1	2	21	+3	26	–	17	–	–	0	644	799	–
	MALTA	1015.3	+3.3	-1.8	NW	4	0	24	-1	27	-2	22	0	60	0	378	533	3
	ATHENS	1007.0	-1.5	-6.8	WNW	2	0	26	-4	–	–	–	–	40	–	–	375	–
	CANDIA	1009.0	-1.8	-4.2	–	0	0	29	+1	35	+7	23	+1	–	0	73	517	2
	LIMASSOL... ...	1005.8	-3.3	-3.4	WSW	1	0	29	+1	34	+2	18	-1	–	0	476	491	1
EGYPT and SUDAN	Atbara عطبره	1009.9	+3.2	+1.7	WSW	3	1	32.0	-1.0	42	+2	28	+2	43	0	106	58	–
	Port Sudan بورسودان	1006.7	+2.3	+0.5	S	1	0	35.3	+0.2	44	+4	29	+1	35	0	119	105	1
	Kassala كسلا	1012.4	+2.0	+1.2	SSE	2	0	27.6	-3.2	35	+1	23	+1	65	0	289	250	–
	Wad Medani ودمدني	1011.4	+1.0	+1.2	E	3	1	25.6	-2.6	37	+1	20	-2	81	14	830	805	–
	Roseires الروصيرص	1012.6	+0.2	+0.6	SSE	1	3	23.0	-2.0	35	+3	22	+2	91	4	639	577	–
	El Fasher الفاشر	–	–	–	NSW	2	0	26.0	+2.0	40	–	21	–	52	0	151	–	–
	El Obeid الأبيض	1012.6	+0.4	+0.4	SW	2	3	25.7	-0.8	34	+1	21	0	70	0	224	246	–
	Malakal ملكال				NE	3	1	24.0	0.0	32	+2	21	0	96	7	1032	731	–

MINIS

PH

DAILY W

CAIRO, to-morrow

Time of sunrise 05 h. 30 m.

" " sunset 18 h. 21 m.

From Observations taken at 8 h. to-day.

Saturday 29th August, 1925 ١٩٢٥ السبت ٢٩ أغسطس

Fah

	STATION	BAROMETER Reduced to Sea Level	BAROMETER Change in past 24 hours	BAROMETER Differ from normal	WIND Direction	WIND FORCE	STATE OF SKY	TEMPERATURE At 8 h.	TEMPERATURE Change in past 24 hours	TEMPERATURE Maximum Yesterday	TEMPERATURE Difference from Normal	TEMPERATURE Minimum	TEMPERATURE Difference from Normal	HUMIDITY	RAINFALL Past 24 hours	RAINFALL Total from Oct. 1 to yesterday	RAINFALL Normal from Oct. 1 to yesterday	STATE OF SEA
		m.b.	m.b.	m.b.				°C	°C	°C	°C	°C	°C	%	mm.	mm.	mm.	
COAST	SOLLUM	1011.9	+2.3	—	N	1	0	26.2	-0.2	32	—	20	—	64	0	244	—	
COAST	SIWA...	1013.3	+1.4	+0.4	NE	4	0	25.1	-1.0	38	+1	21	+1	62	0	5	—	0
COAST	MATRUH	1010.4	+0.1	-2.2	—	0	0	25.7	-0.6	28	+1	23	+3	78	0	253	161	1
COAST	ALEXANDRIA ...	1011.8	+0.2	+0.3	—	0	0	25.9	-1.1	31	+1	24	+1	68	0	273	205	0
COAST	PORT SAID ...	1012.3	+1.6	+2.1	NW	2	2	27.8	-0.2	33	+2	24	0	66	0	79	82	2
COAST	GAZA...	1010.4	+1.7	—	—	0	0	28.1	-0.5	32	—	21	—	77	0	386	418	
COAST	HAIFA	1009.3	+1.4	—	—	0	1	30.3	+1.0	32	—	21	—	61	0	726	607	0
LOWER EGYPT	QURASHIYA ...	1011.9	+1.2	+0.6	—	0	0	26.5	+2.5	37	+3	19	+1	67	0	55	59	—
LOWER EGYPT	SUEZ...	1011.6	+3.2	+1.2	N	2	2	24.9	—	37	+1	23	+1	88	0	8	26	0
LOWER EGYPT	CAIRO HELWAN ...	1011.9	+1.1	+0.8	N	2	1	24.8	+0.6	37	+3	21	0	71	0	26	34	—
LOWER EGYPT	CAIRO GIZA	1012.4	+1.0	+1.4	N	2	3	25.9	+3.2	35	+1	21	+2	79	0	19	25	—
LOWER EGYPT	CAIRO EZBEKIYA...	1012.2	+1.0	—	N	2	3	25.2	+1.8	35	+2	23	+2	82	0	28	26	—
UPPER EGYPT	QASR EL GEBALI	1012.6	+1.2	+1.0	NNE	1	0	26.8	-1.2	38	+2	22	+2	69	0	15	—	—
UPPER EGYPT	MINYA	—	—	—	N	3	0	27.0	-0.5	38	+4	23	+1	68	—	—	—	—
UPPER EGYPT	ASYUT	1011.0	+1.5	+1.3	WNW	2	0	27.2	-0.4	39	+3	24	+2	65	0	0	—	—
UPPER EGYPT	QENA...	—	—	—	NNW	2	0	30.0	-1.0	42	+3	24	+1	41	—	—	—	—
UPPER EGYPT	ASWAN	1009.1	-0.4	+1.1	—	0	0	31.6	+0.4	42	+1	25	+1	45	—	—	—	—
NORTH SUDAN	WADI HALFA ...	1009.5	-0.3	0.0	—	0	0	27.4	+0.2	42	+2	22	-2	37	—	—	—	—
NORTH SUDAN	MEROWE																	—
NORTH SUDAN	ATBARA																	—
NORTH SUDAN	KHARTOUM ...	1010.0	-1.1	+1.1	SW	1	2	28.4	+0.4	39	+1	26	+1	54	tr.	95	97	—
EAST SUDAN	PORT SUDAN ...																	—
EAST SUDAN	KASSALA																	—
EAST SUDAN	WAD MEDANI ...																	—
EAST SUDAN	ROSEIRES... ...																	—
SOUTH SUDAN	EL FASHER ...																	—
SOUTH SUDAN	EL OBEID... ...																	—
SOUTH SUDAN	MALAKAL	—	—	—	—	0	2	24.5	-2.5	32	+1	20	-1	85	0	1032	746	—
SOUTH SUDAN	WAU																	—
SOUTH SUDAN	MONGALLA ...																	—

Upper Wind Observations at Helwan at 8 h 30 m.

Height (metres)	Kms./Hr.	Direction
500	10	N
1000	15	WNW
1500	20	WNW
2000	15	WNW
3000	30	NW

General Situation.

الحالة العمومية

Forecast for 24 hours from noon to-day.

تقدير حصولها في الطقس من ظهر اليوم الى ظهر الغد

STATION	Humidity Mean of Day Yester day	Humidity Mean of Day Diff. from normal	Wet Bulb Temperature Mean of Day Yester day	Wet Bulb Temperature Mean of Day Diff. from normal
	%	%	C	C
Alexandria ..	72	0	23.7	+0.9
Ezbekia ...	72	—	23.3	—
Giza	83	+16	23.5	+1.5
Helwan ...	61	+8	20.8	+0.6

Discharges at Aswan as measured by the sluices

1925 1924

m3 per sec.

" " "

GAUGE	Date 1925	Reading m.	Diff. from normal for 1906 1920 m.	Previous Reading m.
Mongalla... ...	28.8	11.67	-0.73	11.59
Malakal	29.8	11.91	-0.05	11.91
Roseires	28.8	18.35	-0.65	18.78
Khartoum.. ...	28.8	15.44	-0.21	15.44
Kh. el Girba ...	27.8	13.98	-0.29	14.26
Atbara	29.8	14.84	-0.15	14.91
Wadi Halfa ...	28.8	7.15	-0.30	6.82
Aswan Res. ...	29.8	96.02	—	95.77
" D.S. ...	29.8	91.12	-0.70	90.87
El Leisi	29.8	21.73	-0.27	21.73
Roda (Cairo) ...	29.8	17.70	-0.41	17.75

NOTE. A dash means that figures are not available.

TERMS OF SUBSCRIPTION for the DAILY WEATHER REPORT sent by Post, P.T. 100 annually

PRINTED AT THE SURVEY OF EGYPT 34,461

IC WORKS.
TMENT.
R REPORT.

Atmospheric Pressure ∠o – ∧ – ∠∧ Barometer and Wind at 8 h. Yesterday 28.8.25

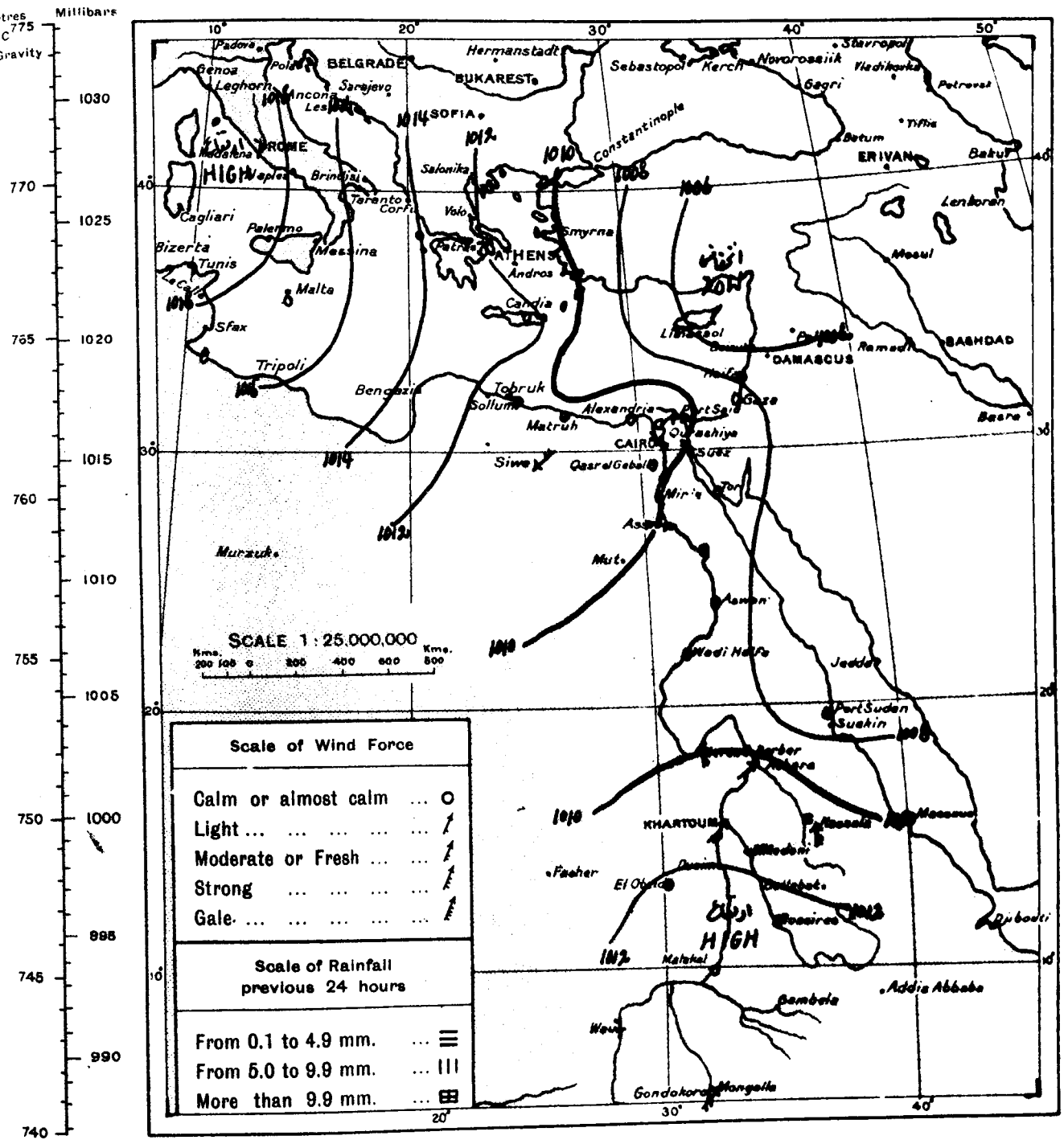

WIND VELOCITY

	K P H	Force
Calm	0- 2	0
Almost calm..	2- 7	1
Very light ..	7-14	2
Light	14-21	3
Moderate ..	21-29	4
Fresh ...	29-38	5
Strong... ...	38-47	6
Very strong	47-57	7
Gale	57 69	8
Strong gale	69 82	9
Whole gale	82-96	10
Storm	96-110	11
Hurricane above	110	12

STATE OF SKY

Clear	0
¼ Clouded	1
½ Clouded	2
¾ Clouded	3
Entirely clouded ...	4
Raining	5
Sand haze	6
Sand storm	7
Mist or fog	8
Thunderstorm	9

STATE OF SEA

Calm	0
Very smooth ...	1
Smooth...	2
Slight	3
Moderate	4
Rather rough ...	5
Rough	6
High	7
Very high	8
Phenomenal...	9

∠o – ∧ – ∠∧ From Observations taken at 8 h. yesterday. 28.8.25

	STATION	BAROMETER Reduced to Sea Level	BAROMETER Change in past 24 hours	BAROMETER Differ. from normal	WIND Direction	WIND FORCE	STATE OF SKY	TEMPERATURE At 8 h.	TEMPERATURE Change in past 24 hours	TEMPERATURE Maximum	TEMPERATURE Difference from Normal	TEMPERATURE Minimum	TEMPERATURE Difference from Normal	HUMIDITY	RAINFALL Past 24 hours	RAINFALL Normal from Oct to day before yesterday	RAINFALL Total from Oct to day before yesterday	STATE OF SEA
		m.b.	m.b.	m.b.				C	°C	°C	°C	°C	°C	%	mm	mm	mm	
MEDITERRANEAN	ROME	1019.1	+4.0	+3.6	N	2	0	21	0	28	–	17	–	–	0	644	760	–
	MALTA	1017.5	+2.2	+0.4	NNE	1	0	24	0	27	-2	21	-1	60	0	378	533	0
	ATHENS	1012.0	+5.0	-1.8	–	0	0	25	-1	–	–	–	–	40	–	–	375	–
	CANDIA	1012.4	+3.4	-1.0	–	0	0	27	-2	32	+4	25	+4	–	0	73	517	1
	LIMASSOL... ...	1005.8	0.0	-3.6	W	2	0	30	+1	34	+2	19	0	–	0	476	491	2
EGYPT and SUDAN																		

MINISTRY
PHYSI

DAILY WE

CAIRO, to-morrow

Time of sunrise 05 h. 31 m.

" " sunset 18 h. 20 m.

From Observations taken at 8 h. to-day.

Sunday 30th August, 1925 ١٩٢٥ الاحد ٣٠ أغسطس

	STATION	BAROMETER Reduced to Sea Level	BAROMETER Change in past 24 hours	BAROMETER Differ from normal	WIND Direction	WIND FORCE	STATE OF SKY	TEMPERATURE At 8 h.	TEMPERATURE Change in past 24 hours	TEMPERATURE Maximum Yesterday	TEMPERATURE Difference from Normal	TEMPERATURE Minimum	TEMPERATURE Difference from Normal	HUMIDITY	RAINFALL Past 24 hours	RAINFALL Total from Oct. 1 to yesterday	RAINFALL Normal from Oct. 1 to yesterday	STATE OF SEA
		m.b.	m.b.	m.b.				°C	°C	°C	°C	°C	°C	%	mm.	mm.	mm.	
COAST	SOLLUM	1012.8	+0.9	—	NW	2	0	26.2	0.0	29	—	21	—	62	0	244	—	0
COAST	SIWA	1014.0	+0.7	+1.0	—	0	0	24.8	-0.3	36	-1	22	+2	72	0	5	—	—
COAST	MATRUH	1012.4	+2.0	-0.2	NNW	2	3	25.9	+0.2	28	+1	24	+4	72	0	253	161	4
COAST	ALEXANDRIA	1013.1	+1.3	+1.5	N	3	0	26.4	+0.5	31	+1	24	+1	69	0	273	205	2
COAST	PORT SAID	1012.3	0.0	+2.0	W	3	1	26.9	-0.9	31	0	24	0	73	0	79	82	3
COAST	GAZA																	—
COAST	HAIFA	1009.1	-0.2	—	W	1	2	28.7	-1.6	32	—	20	—	67	0	726	607	0
LOWER EGYPT	QURASHIYA	1011.5	-0.4	0.0	—	0	0	25.2	-1.3	33	-1	18	0	74	0	55	59	—
LOWER EGYPT	SUEZ	1011.9	+0.3	+1.4	NE	3	2	25.0	+0.1	34	-1	23	+1	75	0	8	26	1
LOWER EGYPT	CAIRO HELWAN	1012.7	+0.8	+1.5	N	2	1	23.7	-1.1	33	-1	20	0	72	0	26	34	—
LOWER EGYPT	CAIRO GIZA	1013.0	+0.6	+1.9	W	2	3	25.0	-0.9	33	0	18	-1	83	0	19	25	—
LOWER EGYPT	CAIRO EZBEKIYA	1012.8	+0.6	—	W	2	2	24.8	-0.4	32	-1	21	+1	79	0	28	26	—
UPPER EGYPT	QASR EL GEBALI	1013.5	+0.9	+1.8	NNW	2	1	25.9	-0.9	35	-1	21	+1	61	0	15	—	—
UPPER EGYPT	MINYA	—	—	—	N	3	0	25.0	-2.0	36	+3	21	-1	76	—	—	—	—
UPPER EGYPT	ASYUT	1012.0	+1.0	+2.2	NNW	3	0	25.2	-2.0	37	+2	23	+1	58	0	0	—	—
UPPER EGYPT	QENA	—	—	—	W	2	0	31.0	+1.0	41	+2	23	0	42	—	—	—	—
UPPER EGYPT	ASWAN	1009.1	0.0	+1.0	N	1	0	33.0	+1.4	43	+2	27	+3	43	—	—	—	—
NORTH SUDAN	WADI HALFA	1009.9	+0.4	+0.4	—	0	0	28.8	+1.4	41	+1	24	0	34	—	—	—	—
NORTH SUDAN	MEROWE	1007.8	-2.1	-1.0	NE	2	2	32.6	+1.1	44	+2	27	+1	18	0	40	—	—
NORTH SUDAN	ATBARA																	—
NORTH SUDAN	KHARTOUM	1009.6	-0.4	+0.7	SSW	1	0	30.5	+2.1	39	+1	25	0	49	0	95	99	—
EAST SUDAN	PORT SUDAN																	—
EAST SUDAN	KASSALA																	—
EAST SUDAN	WAD MEDANI	1009.6	-0.8	-0.6	W	2	2	28.2	+3.2	35	-1	23	+1	60	0	330	319	—
EAST SUDAN	ROSEIRES	1010.8	-2.6	-1.2	S	2	0	24.0	+1.5	35	+3	21	+1	83	3	662	598	—
SOUTH SUDAN	EL FASHER	—	—	—	—	0	2	26.0	+1.5	39	—	22	—	69	0	151	—	—
SOUTH SUDAN	EL OBEID																	—
SOUTH SUDAN	MALAKAL	—	—	—	ESE	1	1	26.8	+2.3	32	+1	22	+1	75	0	1032	753	—
SOUTH SUDAN	WAU																	—
SOUTH SUDAN	MONGALLA																	—

Upper Wind Observations at Helwan at 9 h. 15 m.

Height (metres)	Kms./Hr.	Direction
500	20	N
1000	20	N
1500		
2000		
3000		

General Situation.

الحالة العمومية

Forecast for 24 hours from noon to-day.

يران سطر حصولها في الطقس من ظهر اليوم الى ظهر الغد

STATION	Humidity Mean of Day Yesterday	Humidity Mean of Day Diff. from normal	Wet Bulb Temperature Mean of Day Yesterday	Wet Bulb Temperature Mean of Day Diff. from normal
	%	%	C	C
Alexandria	64	-8	[illegible]	[illegible]
Ezbekia	65	—	23.5	—
Giza	66	-1	23.0	+0.5
Helwan	54	+1	20.9	+0.5

Discharges at Aswan as measured by the sluices

1925 1924

m3 per sec.

" " "

GAUGE	Date 1925	Reading m.	Diff. from normal for 1906 1920 m.	Previous day Reading m.	Previous day Diff. from normal
Mongalla	28.8	11.57	-0.73	11.59	[illegible]
Malakal	30.8	11.91	-0.06	11.91	[illegible]
Roseires	29.8	18.08	-0.91	18.35	[illegible]
Khartoum	29.8	15.40	-0.26	15.44	[illegible]
Kh. el Girba	29.8	13.98	-0.27	13.90	[illegible]
Atbara	30.8	14.86	-0.14	14.84	[illegible]
Wadi Halfa	29.8	7.35	-0.13	7.15	[illegible]
Aswan Res.	30.8	96.83	—	96.02	
" D.S.	30.8	91.42	-0.43	91.12	[illegible]
El Leisi	30.8	21.70	-0.34	21.73	[illegible]
Roda (Cairo)	30.8	17.66	-0.47	17.70	[illegible]

NOTE. A dash means that figures are not available.

TERMS OF SUBSCRIPTION for the DAILY WEATHER REPORT sent by Post, P.T. 100 annually

PRINTED AT THE SURVEY OF EGYPT 24.8.67

IC WORKS.
TMENT.

R REPORT.

Atmospheric Pressure ٢٥ - ٨ - ٢٩ Barometer and Wind at 8 h. Yesterday 29.8.25

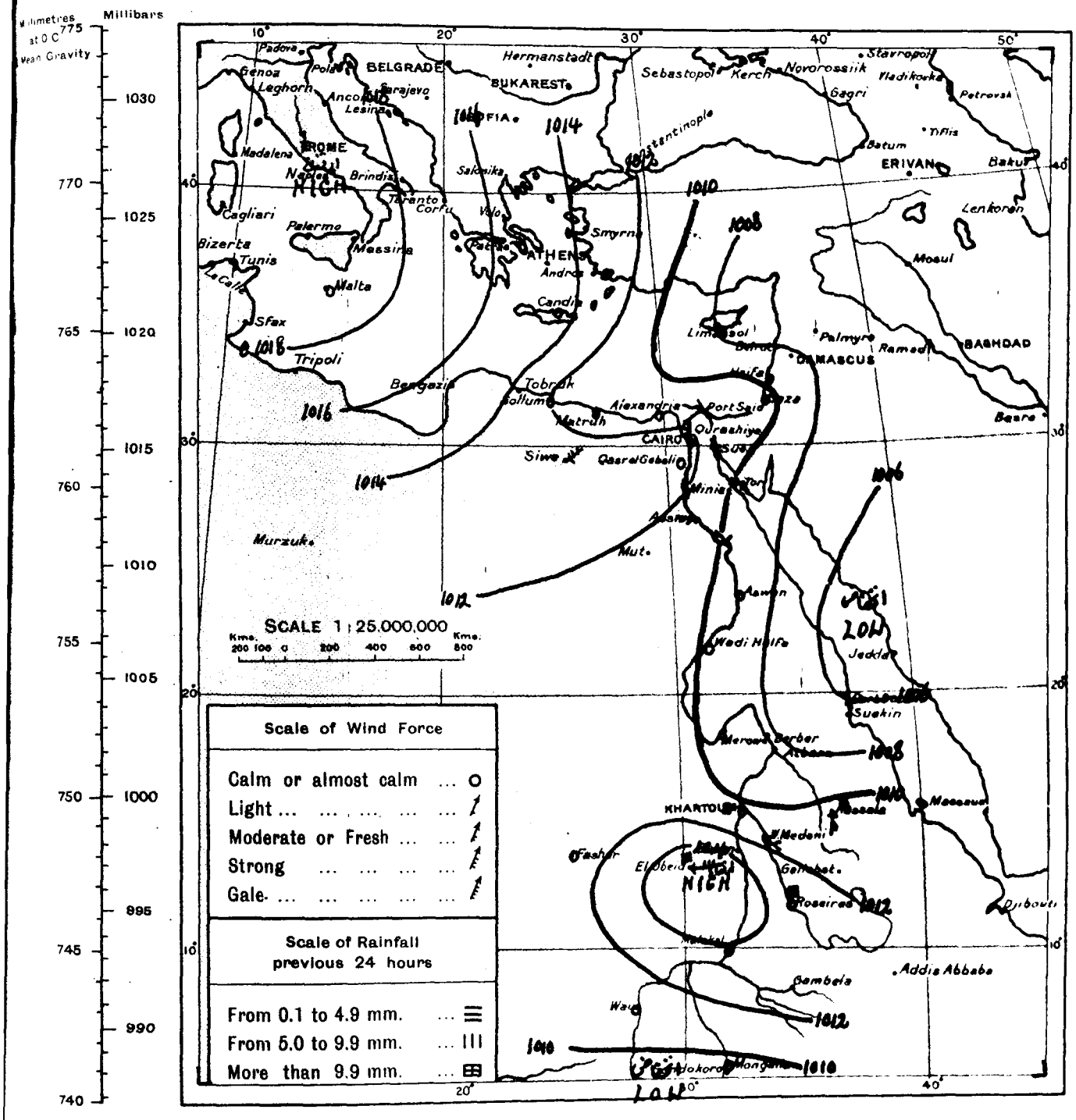

WIND VELOCITY

	K.P.H.	Force
Calm ...	0- 2	0
Almost calm..	2- 7	1
Very light	7-14	2
Light ..	14-21	3
Moderate	21-29	4
Fresh ...	29-38	5
Strong...	38-47	6
Very strong	47-57	7
Gale	57-69	8
Strong gale	69-82	9
Whole gale	82-96	10
Storm ..	96-110	11
Hurricane above 110		12

STATE OF SKY

Clear ...	0
¼ Clouded	1
½ Clouded	2
¾ Clouded	3
Entirely clouded	4
Raining	5
Sand haze	6
Sand storm	7
Mist or fog	8
Thunderstorm	9

STATE OF SEA

Calm ...	0
Very smooth	1
Smooth	2
Slight	3
Moderate	4
Rather rough	5
Rough	6
High	7
Very high	8
Phenomenal	9

٢٥ - ٨ - ٢٩ From Observations taken at 8 h. yesterday. 29.8.25

	STATION	BAROMETER Reduced to Sea Level	BAROMETER Change in past 24 hours	BAROMETER Differ. from normal	WIND Direction	WIND FORCE	STATE OF SKY	TEMPERATURE At 8 h.	TEMPERATURE Change in past 24 hours	TEMPERATURE Maximum	TEMPERATURE Difference from Normal	TEMPERATURE Minimum	TEMPERATURE Difference from normal	HUMIDITY	RAINFALL Past 24 hours	RAINFALL Normal from Oct. 1 to day before yesterday	RAINFALL Total from Oct. 1 to day before yesterday	STATE OF SEA
		m.b.	m.b.	m.b.				C	C	C	C	C	C	%	mm	mm	mm	
MEDITERRANEAN	ROME	1019.9	+0.8	+4.4	N	2	0	22	+1	30	—	17	—	—	0	644	761	—
	MALTA	1019.2	+1.7	+2.0	—	0	0	25	+1	27	-2	23	+2	80	0	378	533	1
	ATHENS	1014.8	+2.8	+0.9	NE	1	3	25	0	—	—	—	—	30	—	—	375	—
	CANDIA	1014.8	+2.4	+1.3	NW	1	2	27	0	31	+3	26	+5	—	0	73	518	2
	LIMASSOL... ...	1007.8	+2.0	-1.7	W	1	0	28	-2	33	+1	18	-1	—	0	476	491	2
EGYPT AND SUDAN	Merowe مروى	1009.9	+0.1	+1.2	—	0	1	31.5	-2.7	45	+3	24	-2	45	0	40	—	—
	Port Sudan بورسودان	1006.0	-0.6	-0.4	E	2	0	36.6	-0.6	42	+2	27	-1	22	0	119	105	2
	Kassala كسلا	1010.6	-1.0	-0.6	S	4	1	27.4	+1.3	33	-1	21	-1	63	1	294	257	—
	Wad Medani ودمدني	1010.4	-0.6	+0.2	SE	2	4	25.0	-0.2	36	0	22	0	77	0	830	314	—
	Roseires الرصيرص	1013.4	+0.4	+1.4	SSW	1	3	22.5	-1.5	35	+3	21	+1	87	20	669	592	—
	El Fasher الفاشر	—	—	—	—	0	2	24.5	-3.0	—	—	22	—	68	0	151	—	—
	El Obeid الابيض	1014.2	+1.4	+2.0	E	6	4	22.3	-4.2	33	0	20	-1	88	8	232	253	—
	Wau واو	—	—	—	S	1	0	25.0	+1.0	33	+1	22	+2	72	0	1047	884	—
	Mongalla منجلا	1009.9	-2.5	-1.8	E	1	0	28.0	+2.6	35	+3	21	+1	61	0	635	439	—

MINISTRY
PHYSI

DAILY WE

CAIRO, to-morrow

Time of sunrise 05 h. 31 m.

" " sunset 18 h. 19 m.

From Observations taken at 8 h. to-day.

Monday 31st August, 1925 ١٩٢٥ الاثنين ٣١ أغسطس

TEMP
Fahrenheit

	STATION	BAROMETER Reduced to Sea Level	BAROMETER Change in past 24 hours	BAROMETER Differ from normal	WIND Direction	WIND FORCE	STATE OF SKY	TEMPERATURE At 8 h.	TEMPERATURE Change in past 24 hours	TEMPERATURE Maximum Yesterday	TEMPERATURE Difference from Normal	TEMPERATURE Minimum	TEMPERATURE Difference from Normal	HUMIDITY	RAINFALL Past 24 hours	RAINFALL Total from Oct. 1 to yesterday	RAINFALL Normal from Oct. 1 to yesterday	STATE OF SEA
		m.b.	m.b.	m.b.				°C	°C	°C	°C	°C	°C	%	mm.	mm.	mm.	
COAST	SOLLUM	1012.0	-0.8	—	NW	2	0	26.2	0.0	31	—	20	—	62	0	244	—	0
COAST	SIWA...	1013.5	-0.5	+0.4	—	0	0	23.2	-1.6	35	-2	20	0	74	0	5	—	—
COAST	MATRUH	1012.2	-0.2	-0.4	NNW	2	0	25.5	-0.4	27	0	20	0	70	0	253	161	3
COAST	ALEXANDRIA ...	1012.2	-0.9	+0.5	NNW	1	1	26.3	-0.1	31	+1	23	0	58	0	273	205	1
COAST	PORT SAID ...	1012.3	0.0	+1.9	W	3	1	26.2	-0.7	31	0	23	-1	76	0	79	82	3
COAST	GAZA...	1010.0	-0.2	—	—	0	0	27.0	-1.7	30	—	20	—	67	0	386	418	—
COAST	HAIFA	1008.8	-0.3	—	W	1	2	30.2	+1.5	31	—	20	—	49	0	726	607	1
LOWER EGYPT	QURASHIYA ...	1011.2	-0.3	-0.4	—	0	0	25.4	+0.2	33	-1	17	-1	73	0	55	59	—
LOWER EGYPT	SUEZ...	1011.2	-0.7	+0.6	N	2	0	23.0	-2.0	33	-2	21	-1	78	0	8	26	0
LOWER EGYPT	CAIRO HELWAN ...	1012.0	-0.7	+0.6	NNE	2	1	23.1	-0.6	32	-1	19	-1	74	0	26	34	—
LOWER EGYPT	CAIRO GIZA... ...	1012.2	-0.8	+0.9	—	0	3	23.9	-1.1	32	-1	16	-3	81	0	19	25	—
LOWER EGYPT	CAIRO EZBEKIYA...	1011.8	-1.0	—	—	0	3	23.2	-1.6	32	-1	20	0	80	0	28	26	—
UPPER EGYPT	QASR EL GEBALI	1012.3	-1.2	+0.5	NNE	1	1	25.0	-0.9	34	-2	20	0	75	0	15	—	—
UPPER EGYPT	MINYA	—	—	—	NW	2	0	24.2	-0.8	33	0	24	+2	66	—	—	—	—
UPPER EGYPT	ASYUT	1011.4	-0.6	+1.5	WSW	2	0	25.4	+0.2	32	-3	21	-1	50	0	0	—	—
UPPER EGYPT	QENA...	—	—	—	NW	2	0	29.9	-1.1	37	-2	22	-1	34	—	—	—	—
UPPER EGYPT	ASWAN	1009.8	+0.7	+1.6	NNE	2	1	28.0	-5.0	40	-1	22	-2	48	—	—	—	—
NORTH SUDAN	WADI HALFA ...	1010.7	+0.8	+1.1	—	0	1	27.2	-1.6	38	-2	22	-2	36	—	—	—	—
NORTH SUDAN	MEROWE	1008.6	+0.8	-0.2	NE	5	2	34.1	+1.5	44	+2	26	0	21	0	40	—	—
NORTH SUDAN	ATBARA																	—
NORTH SUDAN	KHARTOUM ...	1008.7	-0.9	-0.2	—	0	2	30.5	0.0	41	+3	28	+3	54	0	95	100	—
EAST SUDAN	PORT SUDAN ...																	—
EAST SUDAN	KASSALA																	—
EAST SUDAN	WAD MEDANI ...	1009.6	0.0	-0.6	S	3	2	28.2	0.0	38	+2	23	+1	70	0	330	823	—
EAST SUDAN	ROSEIRES... ...																	—
SOUTH SUDAN	EL FASHER ...																	—
SOUTH SUDAN	EL OBEID... ...																	—
SOUTH SUDAN	MALAKAL	—	—	—	—	0	1	25.0	-1.8	33	+2	23	+2	87	2	1034	761	—
SOUTH SUDAN	WAU																	—
SOUTH SUDAN	MONGALLA ...																	—

Upper Wind Observations at Helwan at 8 h 45 m.

Height (metres)	Kms./Hr.	Direction
500	15	NNE
1000	25	NNE
1500	25	NNW
2000	15	W
3000	15	SW

General Situation.

الحالة العمومية

Forecast for 24 hours from noon to-day.

بيرات تنتظر حصولها في الطقس من ظهر اليوم الى ظهر الغد

STATION	Humidity Mean of Day: Yester day	Humidity Mean of Day: Diff. from normal	Wet Bulb Temperature Mean of Day: Yester day	Wet Bulb Temperature Mean of Day: Diff. from normal
	%	%	C	C
Alexandria ..	66	-6	22.7	-0.3
Ezbekia .	60	—	21.4	—
Giza	67	0	21.7	-0.3
Helwan ...	49	-4	19.1	-1.2

Discharges at Aswan as measured by the sluices

	1925	1924
	m3 per sec.	
	" " "	

GAUGE	Date 1925	Reading m.	Diff. from normal for 1906 1920 m.	Previous day: Reading m	Previous day: Diff. from normal
Mongalla... ...	29.8	12.03	-0.27	11.57	-0.
Malakal	30.8	11.91	-0.06	11.91	-0.
Roseires	30.8	18.15	-0.85	18.08	-0.
Khartoum.. ...	30.8	15.37	-0.29	15.40	-0.
Kh. el Girba ...	29.8	13.98	-0.27	13.90	-0.
Atbara	30.8	14.86	-0.14	14.84	-0.
Wadi Halfa ...	30.8	7.40	-0.11	7.35	-0.
Aswan Res. ...	30.8	96.33	—	96.42	
" D.S. ...	30.8	91.42	-0.43	91.12	-0.
El Leisi	31.8	21.68	-0.39	21.70	-0.
Roda (Cairo) ...	31.8	17.64	-0.54	17.68	-0.

NOTE. A dash means that figures are not available.

TERMS OF SUBSCRIPTION for the DAILY WEATHER REPORT sent by Post, P.T. 100 annually

PRINTED AT THE SURVEY OF EGYPT 24.461

IC WORKS.
TMENT.
R REPORT.

mospheric Pressure ٢٠ - ٨ - ٣٠ Barometer and Wind at 8 h. Yesterday 30.8.25

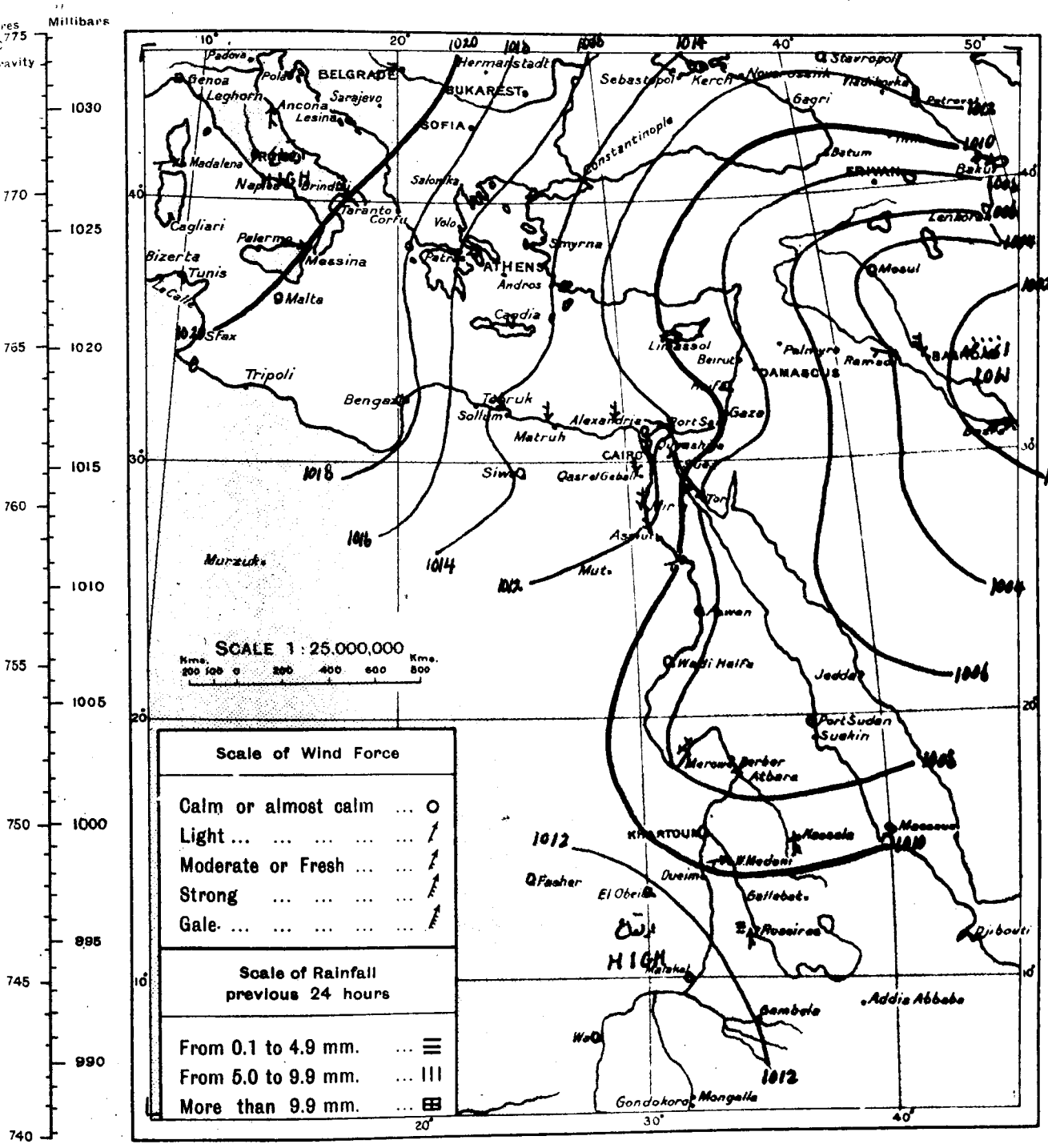

WIND VELOCITY

	KPH	Force
Calm	0- 2	0
Almost calm	2 7	1
Very light	7-14	2
Light	14-21	3
Moderate	21-29	4
Fresh	29-38	5
Strong	38-47	6
Very strong	47-57	7
Gale	57 69	8
Strong gale	69 82	9
Whole gale	82-96	10
Storm	96 110	11
Hurricane above	110	12

STATE OF SKY

Clear	0
¼ Clouded	1
½ Clouded	2
¾ Clouded	3
Entirely clouded	4
Raining	5
Sand haze	6
Sand storm	7
Mist or fog	8
Thunderstorm	9

STATE OF SEA

Calm	0
Very smooth	1
Smooth	2
Slight	3
Moderate	4
Rather rough	5
Rough	6
High	7
Very high	8
Phenomenal	9

٢٠ - ٨ - ٣٠ From Observations taken at 8 h. yesterday. 30.8.25

	STATION	BAROMETER Reduced to Sea Level	BAROMETER Change in past 24 hours	BAROMETER Differ. from normal	WIND Direction	WIND FORCE	STATE OF SKY	TEMPERATURE At 8 h	TEMPERATURE Change in past 24 hours	TEMPERATURE Maximum	TEMPERATURE Difference from Normal	TEMPERATURE Minimum	TEMPERATURE Difference from Normal	HUMIDITY	RAINFALL Past 24 hours	RAINFALL Normal from Oct. to day before yesterday	RAINFALL Total from Oct. to day before yesterday	STATE OF SEA
		m.b.	m.b.	m.b.				C	C	°C	°C	°C	°C	%	mm	mm	mm	
MEDITERRANEAN	ROME	1020.8	+0.9	+5.3	NW	1	0	22	0	30	–	18	–	–	0	644	762	–
	MALTA	1014.7	+0.5	+2.5	ENE	1	0	24	-1	27	-2	22	+1	80	0	378	533	0
	ATHENS	1015.4	+0.6	+1.4	–	0	0	24	-1	–	–	–	–	50	–	–	875	–
	CANDIA	1015.4	+0.6	+1.8	NW	1	2	28	+1	31	+3	21	0	–	0	73	518	4
	LIMASSOL... ...	1008.4	+0.6	-1.2	W	2	0	28	0	32	0	18	-1	–	0	476	491	0
EGYPT and SUDAN	Atbara عطبره	1007.5	–	-0.7	ENE	2	1	33.0	–	46	+1	27	+1	10	0	166	61	–
	Port Sudan بورسودان	1006.7	+0.7	+0.2	W	1	0	36.2	-0.3	41	+1	28	0	18	0	119	105	1
	Kassala كسلا	1009.3	-1.3	-1.9	S	4	0	30.1	+2.7	34	0	22	0	53	0	294	261	–
	EL Obeid الابيض	1012.2	-2.0	0.0	SW	1	1	26.8	+4.5	33	0	20	-1	37	0	232	257	–
	Wau واو	–	–	–	W	1	2	25.0	0.0	36	+4	22	+2	84	0	1047	891	–

CORRECTIONS TO THE DAILY WEATHER REPORT.

Issued by the Physical Dept., Ministry of Public Works, Cairo.

Month of AUGUST 1925.

Printed at the Survey Dept., Giza.

STATION	DATE	Please substitute the following figures for those printed in the DAILY WEATHER REPORT.	
		Column	Correct value
Kassala... ...	1	Barometer	1012·7
,,		Wind direction	S
Siwa	2	Minimum	19
,,		Maximum	39
Suez		State of sky	1
Minya		Wind direction	NW
Port Sudan ...		,,	W
Kassala... ...		,,	S
,,		State of sky	4
,,		8 h. temp.	23·8
,,		Maximum	30
,,		Humidity	81
Helwân... ...	3	Wind direction	NNW
Merowe... ...		Rainfall	0
Kassala... ...		Wind direction	S
Port Said ...	4	State of sky	3
Helwân... ...		Wind direction	NW
Kassala... ...		,,	S
,,		State of sky	3
El Fasher ...		Minimum	19
El Obeid ...		8 h. temp.	26·5
,,		Humidity	54
Kassala... ...	5	Wind direction	S
,,		State of sky	1
Wad Medani...		Barometer	1009·4
,,		Wind direction	SW
,,		Wind force	3
Roseires ...		Barometer	1010·3
Mongalla ...		Rainfall	0
Matruh... ...	6	Barometer	1005·8
Khartoum ...		Minimum	25
Kassala... ...		State of sky	4
,,	7	Maximum	25
,,		Barometer	1012·4
,,		State of sky	3
,,	8	Barometer	1010·3
El Fasher ...		8 h. temp.	26·5
,,		Humidity	73
El Obeid ...		Rainfall	0
El Fasher ...	9	8 h. temp.	23·5
,,		Humidity	79
Ezbeklya ...	10	Minimum	23
Merowe... ...		,,	26
Mongalla ...		State of sky	2
Kassala... ...	11	Wind direction	SSW
Wad Medani...	12	Barometer	1009·8
,,		Wind direction	W
El Fasher ...		Minimum	21
Alexandria ...	13	State of sky	2

STATION	DATE	Please substitute the following figures for those printed in the DAILY WEATHER REPORT.	
		Column	Correct value
Qasr el Gebali.	13	Minimum	19
,,		Maximum	34
Wad Medani...		Wind direction	S
El Fasher ...		8 h. temp.	22·5
,,		Minimum	21
,,		Maximum	34
,,		Humidity	78
Mongalla ...		Maximum	
Qurashiya ...	14	Minimum	17
,,		Maximum	33
Atbara		Minimum	30
Wad Medani...		Wind direction	W
Matruh	15	Maximum	27
Mongalla ...		State of sky	2
Qasr el Gebali.	16	,,	1
,,	17	Maximum	37
Kassala... ...		State of Sky	1
Roseires ...		8 h. temp.	22·0
,,		Humidity	82
Port Said ...	19	State of sky	3
Khartoum ...		Wind direction	SSW
Kassala... ...	20	State of sky	2
Roseires ...		Maximum	39
El Fasher ...		Wind direction	WSW
El Obeid ...		Maximum	31
Malakal... ...		Wind direction	SE
Mongalla ...		State of Sky	3
,,	21	Maximum	
Alexandria ...	22	,,	32
Qurashiya ...	23	State of sky	4
Port Said ...	24	,,	3
Merowe... ...		Barometer	1009·8
Atbara		,,	1007·6
Mongalla ...		Maximum	35
Malakal... ...	25	Rainfall	2
Siwa	27	Minimum	20
Qurashiya ...		State of sky	4
Matruh... ...	28	Wind direction	NNW
Suez		Barometer	1009·8
,,		8 h. temp.	27·0
,,		Humidity	71
Helwân... ...		Wind direction	N
Kassala... ...		Rainfall	5
Port Said ...	29	State of sky	3
Kassala... ...		Rainfall	2
Port Said ...	30	Wind direction	W
Qasr el Gebali.		,,	NW
El Fasher ...		Maximum	36
Qena	31	,,	42

REMARKS: (1) Cancel 8h. Temp. and minimum at SOLLUM.
(2) Add 0·7 millibars to SUEZ pressure for the whole month.
(3) Halve all cloud observations at MEROWE.
(4) Consider readings of 21 for 20 and the vice-versa at WAD MEDANI.
(5) Double all cloud observations at MALAKAL.

Ministry of Public Works, Egypt.—Physical Department.

REPORT ON THE WEATHER AND STATE OF THE RIVER FOR AUGUST, 1925.

The Weather.

Except on the 25th and 26th, the general distribution of pressure was of the usual summer type.

Although the pressure was slightly above normal on the first three days, hot weather prevailed. Afterwards until the 8th, the temperature was about normal.

A rise of pressure brought cooler weather until the end of the second week, and at Asyût on the 12th, the temperature was 5°C below normal.

Thereafter normal conditions were maintained until the 25th, when a shallow depression formed over the western desert, and appeared south of Matrûh on the next day, giving rise to a heat wave which lasted until the 28th. The temperature was above normal throughout Egypt and the Sudan on the 27th reaching 39°C at Minya or 5° above normal.

By the end of the month, cool and refreshing weather was re-established.

The mean atmospheric pressure during the month was generally below normal with the exception of Upper Egypt and the Mediterranean Coast; the temperature was above normal except in Upper Egypt. The Sudan rainfall was deficient, particularly in the South.

TABLE SHOWING THE DEPARTURES FROM NORMAL FOR AUGUST, 1925.

DISTRICTS.	BAROMETER.		TEMPERATURE.						RAINFALL.	
			MAXIMUM.		MINIMUM.		MAX.+MIN.,2.			
	1925.	Difference from Normal.	1925.	Difference from Normal.	1925.	Difference from Normal.	1925.	Difference from Normal.	1925.	Difference from Normal.
	mb.	mb.	°C.	°C.	°C.	°C.	°C.	°C.	mm.	mm.
I. Mediterranean	1010·0	+0·8	31·4	+0·5	23·6	+0·2	27·5	+0·4	0	0
II. Middle Egypt	1009·7	−0·4	34·7	+0·1	19·7	−0·1	27·2	0·0	0	0
III. Upper Egypt	1008·4	+0·1	39·1	−0·2	23·9	0·0	31·5	−0·1	—	—
IV. North Sudan	1009·0	−0·7	38·8	+0·6	24·8	+0·2	31·8	+0·4	57	− 6
V. Red Sea*	1005·0	−0·8	41·0	+0·6	29·1	+0·9	35·0	+0·8	0	− 4
VI. Central Sudan	1011·4	−0·1	34·5	+1·1	21·5	+0·5	28·0	+0·8	124	−36
VII. South Sudan	†1011·0	−0·8	32·7	+1·5	21·1	+0·7	26·9	+1·1	138	−46

* Port Sudan only. † Mongalla only.

NOTE.—1000 millibars is equivalent to 750·1 millimetres at 0°C. and mean gravity.

RAINFALL DATA FOR JULY, 1925.

Stations.	1925.	Diff. from Normal.	Stations.	1925.	Diff. from Normal.
	mm.	mm.		mm.	mm.
Mongalla	68	− 75	Adis Ababa	184	− 121
Wau	126	− 93	Roseires...	240	+ 23
Malakal	220	+ 31	Wad Medani	78	− 72
El Obeid	90	− 27	Atbara	18	− 24
El Fasher	89	− 66	Kassala	146	+ 27
Khartoum...	24	− 45	Port Sudan	0	− 4

MAHMOUD HAMED MOHAMMED.
Acting Director, Meteorological Service.

State of the River.

The Bahr el Jebel which was falling at the beginning of the month had a sharp peak on the 6th, then fell steadily until the 20th, rose to another peak on the 29th and fell again during the last two days of the month. The levels were below normal throughout, but about the same as those of last year.

The White Nile at Malakal rose at normal rate and the levels on the whole were slightly below normal but considerably above those of last year.

Except for three peaks which were slightly above normal, the Blue Nile at Roseires fluctuated below both the normal and last year's levels. For almost a fortnight after the 4th the levels were continuously below normal. From the 17th to the 24th they fluctuated about the normal and then fell continuously until the end of the month. At Khartoum the river rose at rather faster than normal rate during the first five days, fell until the 10th, rose again until the 28th and then fell until the end of the month.

The state of the River Atbara was on the whole similar to that of the Blue Nile at Roseires. There were peaks on the 7th and 25th which brought the level to a little above normal, but they were more than counterbalanced by a heavy fall in the middle and another in the last few days of the month. Throughout practically the whole month the levels were below both the normal and those of last year.

The Main Nile at Wadi Halfa was below the normal and much lower than last year throughout the month. It rose at normal rate until the 16th, when the fall at Roseires began to show itself and on the average the level fell until the 23rd, after which it rose sharply until the end of the month.

On the whole the flood during the month was poor, the levels, except on the White Nile, being everywhere considerably below normal.

The differences of the mean levels for August, 1925, from those of last year and from the normal (1906–1920) are :—

STATIONS.	MEAN VALUES.	
	Difference from August, 1924.	Difference from Normal.
	Metres.	Metres.
Mongalla	− 0·05	− 0·76
Malakal	+ 0·27	− 0·06
Roseires	− 0·80	− 0·44
Khartoum	− 0·41	− 0·38
Khashm El Girba	− 0·60	− 0·46
Wadi Halfa	− 0·89	− 0·41

Discharges of the Nile during July, 1925.

Observed by the Irrigation Department.

Aswân (Khannaq).
Measured by current-meter
Aswân D.S. Gauge.

Day of Month.	Gauge Reading.	Disch. m³. p.s.
7	86·62	1340
9	86·71	1390
11	86·80	1440
17	86·99	1610
19	86·99	1610
21	86·98	1600
25	87·07	1640
28	87·40	1880
30	87·67	2160
Approx. Monthly Mean		1570
Normal Mean 1912-1924		1570

Aswân.
Measured by sluices.

Day of Month.	Gauge Reading.	Disch. m³. p.s.
1	—	1300
From Gauge-Discharge Table.		
2	—	1280
3	—	1270
4	—	1340
5	—	1320
6	—	1320
7	—	1320
8	—	1320
9	—	1390
10	—	1390
11	—	1450
12	—	1450
13	—	1450
14	—	1470
15	—	1500
16	—	1570
17	—	1570
18	—	1570
19	—	1570
20	—	1560
21	—	1560
22	—	1560
23	—	1560
Approx. Monthly Mean		—
Normal Mean 1912-1924		1570

Halfa (Main Nile).

Day of Month.	Gauge Reading.	Disch. m³. p.s.
19	2·89	1600
21	3·00	1720
25	3·37	1980
28	3·71	2300
Approx. Monthly Mean		—
Normal Mean 1912-1924		1730

River Atbara.
(Near Mouth.)
Hudi Gauge.

Day of Month.	Gauge Reading.	Disch. m³. p.s.
5	10·52	102
8	10·33	115
11	10·95	217
15	11·22	313
19	11·58	435
22	11·49	426
26	12·28	761
31	13·02	1340
Approx. Monthly Mean		442
Normal Mean 1912-1924		721

Hassanab (Main Nile).

Day of Month.	Gauge Reading.	Disch. m³. p.s.
1	11·68	1290
5	11·70	1370
8	11·70	1520
11	11·82	1640
15	12·08	1860
19	12·34	2100
22	12·57	2480
25	12·86	2650
29	13·27	2730
Approx. Monthly Mean		2100
Normal Mean 1912-1924		—

Tamaniât (Main Nile).

Day of Month.	Gauge Reading.	Disch. m³. p.s.
1	11·04	1540
4	11·18	1640
6	11·12	1570
9	11·22	1670
11	11·24	1750
13	11·50	1880
15	11·58	1880
18	11·90	2300
20	12·08	2400
22	12·20	2540
25	12·33	2750
27	12·41	2820
29	12·50	2920
Approx. Monthly Mean		2180
Normal Mean 1912-1924		2480

Khartoum (Blue Nile).
(Soba Gauge.)

Day of Month.	Gauge Reading.	Disch. m³. p.s.
2	11·89	847
7	11·85	835
9	12·05	926
13	12·55	1170
22	13·35	1760
25	13·35	1950
27	13·22	1890
29	13·68	2430
Approx. Monthly Mean		1450
Normal Mean 1912-1924		1910

River Rahad (Blue Nile).
(Abu Haraz Gauge.)

Day of Month.	Gauge Reading.	Disch. m³. p.s.
16	6·06	38
18	6·50	43
21	6·30	41
24	6·95	90
28	7·05	98
Approx. Monthly Mean		—
Normal Mean 1912-1924		47

River Dinder (Blue Nile).
(Hillet Idris Gauge.)

Day of Month.	Gauge Reading.	Disch. m³. p.s.
5	5·87	41
8	6·39	79
12	6·73	71
15	6·88	77
17	6·67	73
20	7·40	169
26	7·38	161
29	7·67	167
31	8·16	177
Approx. Monthly Mean		106
Normal Mean 1912-1924		135

Makwar (Blue Nile).

Day of Month.	Gauge Reading.	Disch. m³. p.s.
June 23	7·11	805
26	6·99	737
30	7·40	1050
July 3	7·09	931
7	7·07	921
10	7·59	1290
13	7·92	1500
18	8·40	1750
21	8·44	1740
24	8·48	1570
28	9·39	2570
Approx. Monthly Mean		1610
Normal Mean 1912-1924		—

Wadi el Aies (Blue Nile).
(Singa Gauge.)

Day of Month.	Gauge Reading.	Disch. m³. p.s.
18	15·48	1720
20	15·75	1990
22	15·92	2170
25	15·82	2070
27	16·67	2660
29	16·98	2920
Approx. Monthly Mean		—
Normal Mean 1912-1924		—

Mogren (White Nile).

Day of Month.	Gauge Reading.	Disch. m³. p.s.
1	11·62	509
4	11·73	487
8	11·74	689
12	12·02	598
15	12·10	612
23	12·70	641
26	12·86	751
28	12·86	754
30	13·14	515
Approx. Monthly Mean		617
Normal Mean 1912-1924		582

Malakal (White Nile).

Day of Month.	Gauge Reading.	Disch. m³. p.s.
5	11·18	862
10	11·25	889
15	11·28	879
20	11·33	865
25	11·40	905
30	11·49	946
Approx. Monthly Mean		881
Normal Mean 1912-1924		921

Hillet Doleib (River Sobat).

Day of Month.	Gauge Reading.	Disch. m³. p.s.
4	12·36	454
9	12·42	474
14	12·49	491
19	12·56	495
24	12·64	506
29	12·73	528
Approx. Monthly Mean		490
Normal Mean 1912-1924		487

Abu Tong (White Nile).
(Tonga Gauge).

Day of Month.	Gauge Reading.	Disch. m³. p.s.
3	12·01	278
8	12·05	275
13	12·10	279
18	12·13	257
23	12·19	275
28	12·24	275
Approx. Monthly Mean		273
Normal Mean 1912-1924		—

Bahr el Zeraf (Kilo. 3).
(Gauge at mouth).

Day of Month.	Gauge Reading.	Disch. m³. p.s.
3	11·80	117
8	11·87	118
13	11·91	108
18	11·94	104
23	11·98	105
28	12·06	114
Approx. Monthly Mean		111
Normal Mean 1912-1924		129

Lake No (White Nile).

Day of Month.	Gauge Reading.	Disch. m³. p.s.
7	13·55	296
17	13·56	290
27	13·65	287
Approx. Monthly Mean		291
Normal Mean 1912-1924		—

Bahr el Ghazal (at mouth).
(Lake No Gauge).

Day of Month.	Gauge Reading.	Disch. m³. p.s.
7	13·55	8
17	13·56	6
27	13·65	13
Approx. Monthly Mean		10
Normal Mean 1912-1924		—

Bahr el Jebel (Kilo. 3).
(Lake No Gauge).

Day of Month.	Gauge Reading.	Disch. m³. p.s.
7	13·55	292
17	13·56	289
27	13·65	254
Approx. Monthly Mean		278
Normal Mean 1912-1924		—

Bor (Bahr el Jebel)
(5 Kms. U.S. Bor Gauge.)

Day of Month.	Gauge Reading.	Disch. m³. p.s.
1	10·84	611
2	10·80	578
3	10·79	608
4	10·74	571
6	10·58	575
7	10·54	542
8	10·52	531
9	10·52	541
11	10·42	523
12	10·38	520
13	10·36	491
14	10·33	521
16	10·32	519
18	10·46	555
19	10·45	532
20	10·44	526
21	10·41	495
23	10·54	572
24	10·60	578
26	10·61	592
27	10·60	590
28	10·62	608
29	10·72	617
30	10·80	649
Approx. Monthly Mean		561
Normal Mean 1912-1924		—

Mongalla (Bahr el Jebel).

Day of Month.	Gauge Reading.	Disch. m³. p.s.
1	11·14	548
3	11·03	526
4	11·00	520
6	11·02	532
7	11·04	534
8	11·01	520
9	10·96	516
10	10·95	505
11	10·90	494
13	10·91	490
14	10·91	513
15	10·96	487
16	11·02	540
17	11·08	532
18	11·04	504
20	11·00	500
21	11·00	502
22	11·30	580
23	11·27	584
24	11·17	559
25	11·12	553
27	11·50	657
28	11·42	628
29	11·54	684
30	11·47	627
31	11·30	586
Approx. Monthly Mean		545
Normal Mean 1912-1924		954

Nimule (Bahr el Jebel).

Day of Month.	Gauge Reading.	Disch. m³. p.s.
1	9·72	541
4	9·72	559
7	9·71	551
10	9·68	493
13	9·65	506
16	9·63	501
19	9·65	498
22	9·66	487
25	9·68	516
28	9·72	529
31	9·77	555
Approx. Monthly Mean		520
Normal Mean 1912-1924		—

River Asua (Bahr el Jebel).

Day of Month.	Gauge Reading.	Disch. m³. p.s.
4	1·08	17
18	1·08	25

River Unyama.
(Bahr el Jebel).

Day of Month.	Gauge Reading.	Disch. m³. p.s.
29	10·67	20

Occasional Discharges.

(Observed by the Irrigation Department.)

Date.	Place.	Gauge.	Discharge. m^3 p.s.	Site of Gauge.
1925	**River Aliab (Bahr el Jebel).**			
July 15	at mouth	10·32	19	Bor.
„ 22	„	10·41	18	„
	Khor Unyam Kojie (Bahr el Jebel).			
„ 7	2·5 Kms. D.S. Bor Discharge Site	10·56	13	„
„ 14	„ „ „ „ „ „	10·34	9	„
„ 21	„ „ „ „ „ „	10·41	9	„
„ 28	„ „ „ „ „ „	10·68	16	„

Cairo, September 6, 1925.

R. P. Black,
Acting Director, Hydrological Service.

Govt. Press 7356-1925-230 ex.

MINISTR
PHYSI

DAILY WE

CAIRO, to-morrow

Time of sunrise 05 h. 32 m.

,, ,, sunset 18 h. 18 m.

From Observations taken at 8 h. to-day.

Tuesday 1st September; 1925 ١٩٢٥ الثلاثاء أول سبتمبر

	STATION	BAROMETER Reduced to Sea Level	BAROMETER Change in past 24 hours	BAROMETER Differ from normal	WIND Direction	WIND FORCE	STATE OF SKY	TEMPERATURE At 8 h.	TEMPERATURE Change in past 24 hours	TEMPERATURE Maximum Yesterday	TEMPERATURE Difference from Normal	TEMPERATURE Minimum	TEMPERATURE Difference from Normal	HUMIDITY	RAINFALL Past 24 hours	RAINFALL Total from Oct. 1 to yesterday	RAINFALL Normal from Oct. 1 to yesterday	STATE OF SEA
		m.b.	m.b.	m.b.				°C	°C	°C	°C	°C	°C	%	mm.	mm.	mm.	
COAST	SOLLUM	1012.0	0.0	—	E	1	0	24.4	-1.8	29	—	20	—	66	0	244	—	0
	SIWA...	1013.4	-0.1	+0.3	—	0	0	23.1	-0.1	34	-2	20	0	74	0	5	—	—
	MATRUH	1010.7	-1.5	-3.3	NNW	2	0	25.7	+0.2	28	0	19	-1	65	0	253	161	3
	ALEXANDRIA ...	1011.2	-1.0	-0.7	N	3	2	25.7	-0.6	32	+2	25	+2	70	0	273	205	3
	PORT SAID ...	1011.6	-0.8	+1.0	W	3	0	26.0	-0.2	31	0	22	-2	76	0	79	82	3
	GAZA...	1010.8	+0.8	—	ESE	1	0	27.8	+0.8	30	—	19	—	63	0	386	418	—
	HAIFA	1008.3	-0.5	—	N	1	2	28.8	-1.4	31	—	20	—	62	0	726	607	0
LOWER EGYPT	QURASHIYA ...	1009.9	-1.3	-1.9	—	0	0	25.3	-0.1	33	-1	17	0	75	0	55	59	—
	SUEZ...	1010.2	-1.0	-0.6	N	3	0	25.1	+2.1	32	-3	23	+1	71	0	8	26	0
	CAIRO HELWAN ...	1011.1	-0.9	-0.4	NW	1	2	23.2	+0.1	31	-2	20	0	71	0	26	34	—
	CAIRO GIZA	1011.2	-1.0	-0.2	—	0	1	24.6	+0.7	31	-2	17	-2	73	0	19	25	—
	CAIRO EZBEKIYA...	1010.8	-1.0	—	—	0	0	24.0	+0.8	31	-2	20	0	75	0	28	26	—
UPPER EGYPT	QASR EL GEBALI	1011.9	-0.4	0.0	NW	1	0	25.1	+0.1	32	-3	19	-1	71	0	15	—	—
	MINYA	—	—	—	NW	2	0	24.0	-0.2	32	-1	20	-1	76	—	—	—	—
	ASYUT	1011.0	-0.4	+1.0	NNW	2	0	24.8	-0.6	32	-3	22	0	64	0	0	—	—
	QENA...	—	—	—	NW	2	0	29.5	-0.4	38	-1	22	0	44	—	—	—	—
	ASWAN	1009.8	0.0	+1.5	N	2	0	29.0	+1.0	38	-2	22	-2	41	—	—	—	—
NORTH SUDAN	WADI HALFA ...	1010.7	0.0	+1.0	—	0	0	25.8	-1.4	36	-3	21	-2	36	—	—	—	—
	MEROWE	1010.6	+2.0	+1.8	NE	1	1	31.0	-3.0	41	-1	24	-2	28	0	40	—	—
	ATBARA																	—
	KHARTOUM ...	1010.3	+1.6	+1.4	SSE	1	3	29.1	-1.4	40	+2	26	+1	54	0	95	102	—
EAST SUDAN	PORT SUDAN ...																	—
	KASSALA																	—
	WAD MEDANI ...	1009.0	-0.6	-1.2	—	3	3	—	—	36	-1	20	-2	—	0	330	328	—
	ROSEIRES... ...																	—
SOUTH SUDAN	EL. FASHER ...																	—
	EL OBEID... ...																	—
	MALAKAL	—	—	—	—	0	0	25.6	+0.6	32	+1	22	+1	87	0	1034	768	—
	WAU																	—
	MONGALLA ...																	—

Upper Wind Observations at Helwan at 8 h 45 m.

Height (metres)	Kms./Hr.	Direction
500	15	NNW
1000	25	NNW
1500	25	NW
2000	10	NW
3000	20	SW

General Situation.

الحالة العمومية

Forecast for 24 hours from noon to-day.

ف المنظر حصولها في الطقس من ظهر اليوم الى ظهر الغد

STATION	Humidity Mean of Day Yester-day	Humidity Mean of Day Diff. from normal	Wet Bulb Temperature Mean of Day Yester-day	Wet Bulb Temperature Mean of Day Diff. from normal
	%	%	C	C
Alexandria...	56	-16	21.4	-1.2
Ezbekia ...	68	—	21.3	—
Giza	69	+2	21.2	-0.9
Helwan ...	53	0	19.3	-1.4

Discharges at Aswan as measured by the sluices

1925 1924

m³ per sec.

,, ,, ,,

GAUGE	Date 1925	Reading m.	Diff. from normal for 1906 1920 m.	Previous Reading m
Mongalla... ...	31.8	11.61	-0.71	11.96
Malakal	31.8	11.91	-0.07	11.91
Roseires	31.8	18.12	-0.88	18.15
Khartoum.. ...	31.8	15.25	-0.41	15.37
Kh. el Girba ...	30.8	13.74	-0.46	13.98
Atbara	31.8	14.86	-0.17	14.86
Wadi Halfa ...	31.8	7.39	-0.14	7.40
Aswan Res. ...	31.8	96.52	—	96.33
,, D.S. ...	31.8	91.58	-0.31	91.42
El Leisi	1.9	21.68	-0.44	21.68
Roda (Cairo) ...	1.9	17.65	-0.57	17.64

NOTE. A dash means that figures are not available.

TERMS OF SUBSCRIPTION for the DAILY WEATHER REPORT sent by Post, P.T. 100 annually

PRINTED AT THE SURVEY OF EGYPT. 24/661

IC WORKS.
MENT.
R REPORT.

mospheric Pressure ٢٥-٨-٣١ Barometer and Wind at 8 h. Yesterday 31. 8. 25

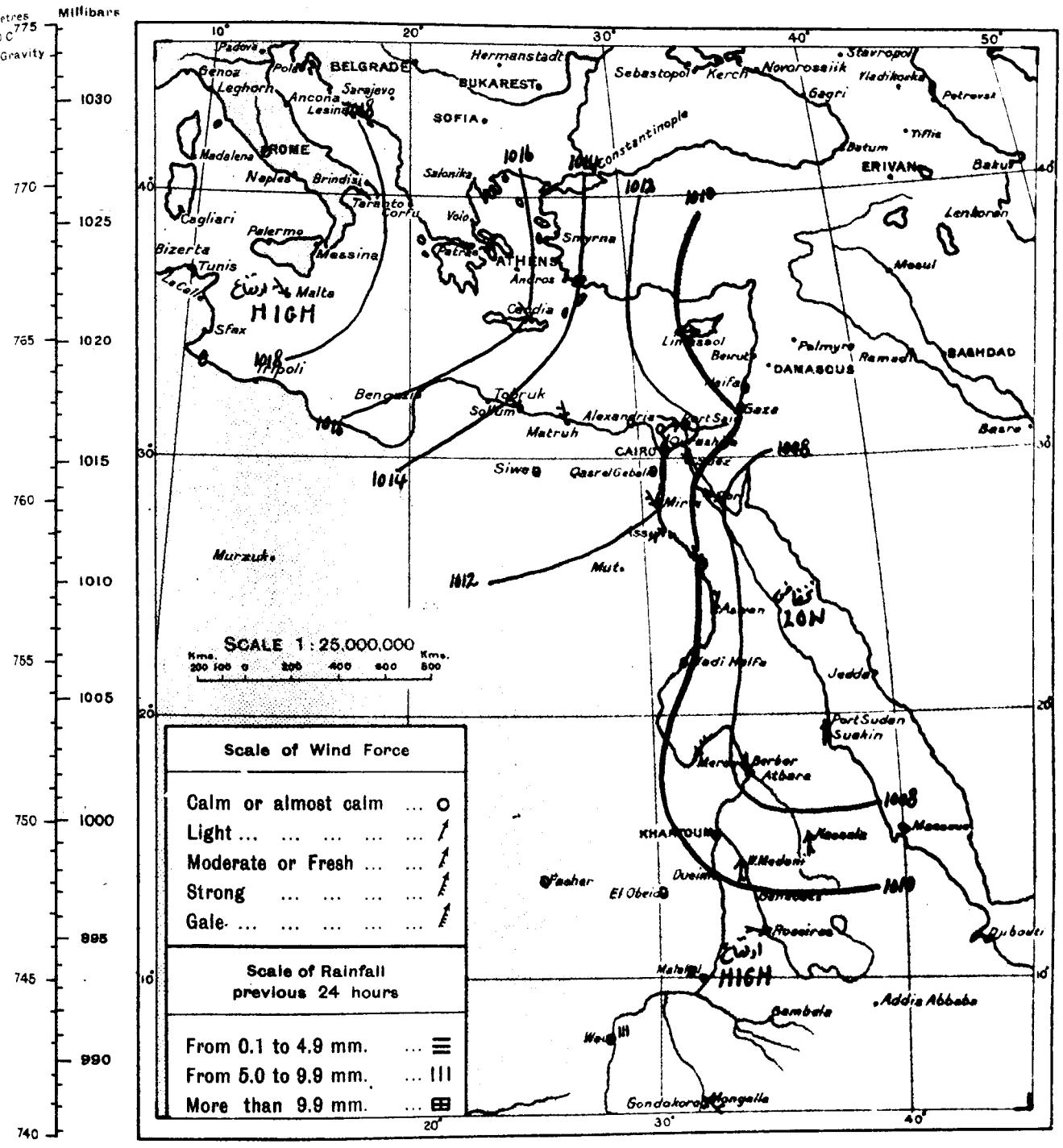

WIND VELOCITY

	KPH	Force
Calm	0- 2	0
Almost calm	2- 7	1
Very light	7-14	2
Light	14-21	3
Moderate	21-29	4
Fresh	29-38	5
Strong	38-47	6
Very strong	47-57	7
Gale	57-69	8
Strong gale	69-82	9
Whole gale	82-96	10
Storm	96-110	11
Hurricane above	110	12

STATE OF SKY

Clear	0
¼ Clouded	1
½ Clouded	2
¾ Clouded	3
Entirely clouded	4
Raining	5
Sand haze	6
Sand storm	7
Mist or fog	8
Thunderstorm	9

STATE OF SEA

Calm	0
Very smooth	1
Smooth	2
Slight	3
Moderate	4
Rather rough	5
Rough	6
High	7
Very high	8
Phenomenal	9

٢٥-٨-٣١ From Observations taken at 8 h. yesterday. 31.8.25

	STATION	BAROMETER Reduced to Sea Level	BAROMETER Change in past 24 hours	BAROMETER Differ. from normal	WIND Direction	WIND FORCE	STATE OF SKY	TEMPERATURE At 8 h	TEMPERATURE Change in past 24 hours	TEMPERATURE Maximum	TEMPERATURE Difference from Normal	TEMPERATURE Minimum	TEMPERATURE Difference from Normal	HUMIDITY	RAINFALL Past 24 hours	RAINFALL Normal from Oct 1 to day before yesterday	RAINFALL Total from Oct 1 to day before yesterday	STATE OF SEA
		m.b.	m.b.	m.b.				C	°C	°C	°C	°C	°C	%	mm	mm	mm	
MEDITERRANEAN	ROME	1018.7	-2.1	+3.1	NW	1	3	21	-1	31	—	17	—	—	0	644	763	—
	MALTA	1018.9	-0.8	+1.7	NW	2	0	24	0	28	-1	22	+1	80	0	378	533	1
	ATHENS	1017.0	+1.6	+2.8	NE	2	0	24	0	—	—	—	—	40	—	—	876	—
	CANDIA	1015.8	+0.4	+2.0	NW	3	2	26	-2	30	+2	23	+2	—	0	73	518	5
	LIMASSOL... ...	1008.4	0.0	-1.4	W	2	0	28	0	32	0	18	-1	—	0	476	491	2
EGYPT and SUDAN	Atbara عطبره	1006.3	-1.2	-1.9	N	3	1	34.0	+1.0	42	+2	30	+4	8	0	106	62	—
	Port Sudan بورسودان	1006.0	-0.7	-0.6	S	2	1	34.1	-2.1	42	+2	27	-1	15	0	119	105	2
	Kassala كسلا	1009.5	+0.2	-1.7	S	3	0	31.5	+1.4	36	+2	24	+2	50	0	294	264	—
	Rosewres الروصيرص	1010.7	-0.1	-1.3	WNW	2	3	27.0	+3.0	34	+2	22	+2	69	0	112	105	—
	El Fasher الفاشر	—	—	—	WSW	1	1	26.5	+0.5	36	—	22	—	63	0	151	—	—
	El Obeid الابيض	1010.7	-1.5	-1.5	W	1	1	27.8	[illegible]	[illegible]	+1	22	+1	70	0	222	260	—
	Wau واو	—	—	—	SW	1	0	24.0	[illegible]	[illegible]	-1	19	-1	75	7	1054	897	—
	Mongalla منجلا	1010.6	+0.8	-1.1	SE	3	0	27.0	[illegible]	[illegible]	5	21	+1	63	0	686	848	—

MINISTRY
PHYSIC

DAILY WE

CAIRO, to-morrow

Time of sunrise 05 33

" " sunset 18 17

From Observations taken at 8h. to-day.

Wednesday 2nd September, 1925 ١٩٢٥ الاربعاء ٢ سبتمبر

TEMPE
Fahrenheit

	STATION	BAROMETER Reduced to Sea Level	BAROMETER Change in past 24 hours	BAROMETER Differ from normal	WIND Direction	WIND FORCE	STATE OF SKY	TEMPERATURE At 8 h.	TEMPERATURE Change in past 24 hours	TEMPERATURE Maximum Yesterday	TEMPERATURE Difference from Normal	TEMPERATURE Minimum	TEMPERATURE Difference from Normal	HUMIDITY	RAINFALL Past 24 hours	RAINFALL Total from Oct. 1 to yesterday	RAINFALL Normal from Oct. 1 to yesterday	STATE OF SEA
		m.b.	m.b.	m.b.				°C	°C	°C	°C	°C	°C	%	mm.	mm.	mm.	
COAST	SOLLUM	1013.3	+1.3	—	E	1	0	25.4	+1.0	28	—	20	—	67	0	244	—	0
	SIWA...	1013.6	+0.2	+0.4	—	0	0	23.2	+0.1	34	-2	20	0	74	0	5	—	—
	MATRUH	1011.9	+1.2	-2.1	ENE	5	0	26.0	+0.3	27	-1	24	+4	56	0	253	161	6
	ALEXANDRIA ...	1011.4	+0.2	-0.6	N	3	1	25.6	-0.1	30	0	24	+1	66	0	273	205	2
	PORT SAID ...	1010.8	-0.7	+0.1	W	3	1	26.0	0.0	31	0	23	0	80	0	79	82	3
	GAZA...	1009.4	-1.4	—	SSW	1	2	26.4	-1.4	31	—	19	—	70	0	386	418	—
	HAIFA	1008.0	-0.3	—	S	2	1	27.8	-1.0	31	—	19	—	63	0	726	607	0
LOWER EGYPT	QURASHIYA ...	1009.6	-0.3	-2.3	W	1	0	25.0	-0.3	33	-1	18	+1	77	0	55	59	—
	SUEZ...	1009.9	-0.8	-1.0	N	2	3	24.2	-0.9	32	-3	22	0	82	0	8	26	0
	CAIRO HELWAN ...	1011.1	0.0	-0.5	NW	2	1	23.2	0.0	31	-2	20	0	78	0	26	34	—
	CAIRO GIZA	1011.2	0.0	-0.3	—	0	3	23.4	-1.2	32	-1	18	-1	87	0	19	25	—
	CAIRO EZBEKIYA...	1011.1	+0.3	—	—	0	4	24.2	+0.2	32	-1	21	+1	80	0	28	26	—
UPPER EGYPT	QASR EL GEBALI	1011.6	-0.3	-0.4	—	0	0	25.0	-0.1	33	-2	19	-1	88	0	15	—	—
	MINYA	—	—	—	NW	2	0	24.0	0.0	33	0	20	-1	83	—	—	—	—
	ASYUT	1011.0	0.0	+0.8	NNW	3	0	23.4	-1.4	32	-3	22	0	65	0	0	—	—
	QENA...	—	—	—	NNE	2	0	29.0	-0.5	38	-1	22	0	50	—	—	—	—
	ASWAN	1009.4	-0.4	+1.0	N	2	0	28.7	-0.3	37	-3	23	-1	51	—	—	—	—
NORTH SUDAN	WADI HALFA ...	1010.2	-0.5	+0.4	—	0	0	26.2	+0.4	36	-3	22	-1	82	—	—	—	—
	MEROWE																	—
	ATBARA																	—
	KHARTOUM ...	1008.3	-2.0	-0.6	NNE	1	0	29.9	+0.8	39	+1	25	0	21	0	95	103	—
EAST SUDAN	PORT SUDAN ...	1005.3	-1.0	-1.5	S	1	0	35.3	+3.0	38	-1	26	-1	37	0	119	105	1
	KASSALA																	—
	WAD MEDANI ...																	—
	ROSEIRES... ...																	—
SOUTH SUDAN	EL FASHER ...	—	—	—	—	0	0	24.0	-2.0	38	—	20	—	50	0	151	—	—
	EL OBEID... ...																	—
	MALAKAL	—	—	—	—	0	0	27.4	+1.8	33	+2	23	+2	77	0	1034	772	—
	WAU																	—
	MONGALLA ...																	—

Upper Wind Observations at Helwan at 8 h. 45 m.

Height (metres)	Kms./Hr.	Direction
500	20	NNW
1000	25	NNE
1500	35	N
2000	20	N
3000	15	NW

General Situation.

الحالة العمومية

Forecast for 24 hours from noon to-day.

ان تنتظر حصولها في الطقس من ظهر اليوم الى ظهر الغد

STATION	Humidity Mean of Day: Yester day	Humidity Mean of Day: Diff. from normal	Wet Bulb Temperature Mean of Day: Yester day	Wet Bulb Temperature Mean of Day: Diff. from normal
	%	%	C	C
Alexandria ..	70	-1	22.6	0.0
Ezbekia ..	66	—	21.6	—
Giza	69	+2	21.8	0.0
Helwan ...	60	+6	19.8	-0.2

Discharges at Aswan as measured by the sluices

	1925	1924
	m3 per sec.	
	" " "	

GAUGE	Date 1925	Reading m.	Diff. from normal for 1906 1920 m.	Previous Reading m.	Previous Diff.
Mongalla... ...	1.9	11.49	-0.83	11.61	-0
Malakal	1.9	1.90	-0.09	1.91	-0
Roseires	1.9	7.92	-1.09	18.12	-0
Khartoum.. ...	1.9	6.21	-0.44	5.25	-0
Kh. el Girba ...	1.9	8.40	-0.68	3.80	-0
Atbara	2.9	4.60	-0.37	4.74	-0
Wadi Halfa ...	1.9	7.46	-0.09	7.39	-0
Aswan Res. ...	2.9	6.60	—	6.55	
" D.S. ...	2.9	1.65	-0.29	1.62	-0
El Leisi	2.9	21.72	-0.44	21.68	-0
Roda (Cairo) ...	2.9	17.70	-0.55	17.65	-0

NOTE. A dash means that figures are not available.

TERMS OF SUBSCRIPTION for the DAILY WEATHER REPORT sent by Post, P.T. 100 annually

PRINTED AT THE SURVEY OF EGYPT 24-661

IC WORKS.
TMENT.
R REPORT.

Atmospheric Pressure CO - 9 - 1 Barometer and Wind at 8 h. Yesterday 1.9.25

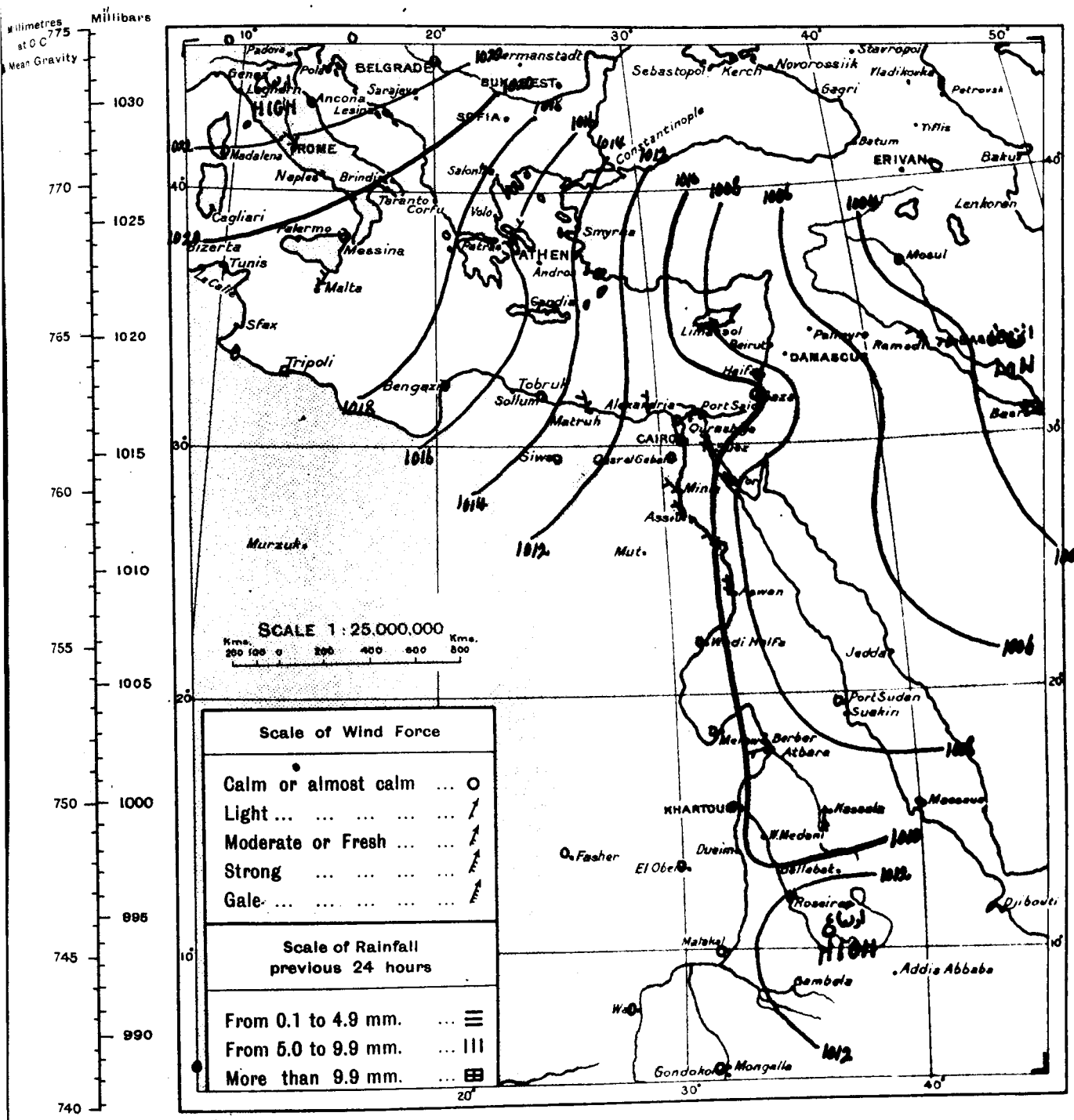

WIND VELOCITY

	KPH	Force
Calm	0- 2	0
Almost calm	2- 7	1
Very light	7-14	2
Light	14-21	3
Moderate	21-29	4
Fresh	29-38	5
Strong	38-47	6
Very strong	47-57	7
Gale	57-69	8
Strong gale	69-82	9
Whole gale	82-96	10
Storm	96-110	11
Hurricane	above 110	12

STATE OF SKY

Clear	0
⅛ Clouded	1
¼ Clouded	2
½ Clouded	3
Entirely clouded	4
Raining	5
Sand haze	6
Sand storm	7
Mist or fog	8
Thunderstorm	9

STATE OF SEA

Calm	0
Very smooth	1
Smooth	2
Slight	3
Moderate	4
Rather rough	5
Rough	6
High	7
Very high	8
Phenomenal	9

CO - 9 - 1 From Observations taken at 8 h. yesterday. 1.9.25

	STATION	BAROMETER Reduced to Sea Level	BAROMETER Change in past 24 hours	BAROMETER Differ. from normal	WIND Direction	WIND FORCE	STATE OF SKY	TEMPERATURE At 8 h	TEMPERATURE Change in past 24 hours	TEMPERATURE Maximum	TEMPERATURE Difference from Normal	TEMPERATURE Minimum	TEMPERATURE Difference from Normal	HUMIDITY	RAINFALL Past 24 hours	RAINFALL Normal from Oct 1 to day before yesterday	RAINFALL Total from Oct 1 to day before yesterday	STATE OF SEA
		m.b.	m.b.	m.b.				C	C	C	C	C	C		mm	mm	mm	
MEDITERRANEAN	ROME	1021.0	+2.3	+5.4	NW	2	0	22	+1	29	—	18	—	—	0	644	763	—
	MALTA	1018.7	-0.2	+1.3	NNE	2	0	24	0	29	0	23	+2	90	0	378	583	0
	ATHENS	1016.0	-1.0	+1.8	NNE	3	0	24	0	—	—	—	—	40	—	—	376	—
	CANDIA	1015.2	-0.6	+1.4	WNW	3	1	26	0	29	+1	22	+1	—	0	78	518	4
	LIMASSOL... ...	1007.8	-0.6	-2.1	W	2	1	28	0	32	0	19	0	—	0	476	492	0
EGYPT AND SUDAN	Albara عطبره	1008.6	+2.3	+0.4	WSW	3	2	30.5	-3.5	41	+1	26	0	55	0	106	63	—
	Port Sudan بورسودان	1006.3	+0.3	-0.4	E	1	0	32.3	-1.8	39	0	26	-1	34	0	119	105	1
	Kassala كسلا	1008.8	-0.7	-2.3	S	4	0	30.1	-1.4	36	+2	21	-1	47	0	294	268	—
	Roseires الروصيرص	1013.0	+2.3	+1.1	—	2	4	24.0	-3.0	33	+1	23	+3	71	8	670	611	—
	El Fasher الفاشر	—	—	—	W	1	0	26.0	-0.5	38	—	22	—	62	0	151	—	—
	El Obeid الأبيض	1010.6	-0.1	-1.6	W	1	3	28.0	+0.2	35	+1	22	+1	63	0	232	264	—
	Wau واو	—	—	—	SW	1	1	25.0	+1.0	34	+2	21	+1	80	0	1054	904	—
	Mongalla منقلا	1010.4	-0.2	-1.3	E	1	0	24.5	-2.5	37	+5	22	+2	80	0	685	653	—

MINISTRY
PHYSI

DAILY WE

CAIRO, to-morrow

Time of sunrise 05h 33m

" " sunset 18h 15m

From Observations taken at 8 h. to-day.

Thursday 3rd September, 1925 ١٩٢٥ الخميس ٣ سبتمبر

	STATION	BAROMETER Reduced to Sea Level	BAROMETER Change in past 24 hours	BAROMETER Differ from normal	WIND Direction	WIND FORCE	STATE OF SKY	TEMPERATURE At 8 h.	TEMPERATURE Change in past 24 hours	TEMPERATURE Maximum Yesterday	TEMPERATURE Difference from Normal	TEMPERATURE Minimum	TEMPERATURE Difference from Normal	HUMIDITY	RAINFALL Past 24 hours	RAINFALL Total from Oct. 1 to yesterday	RAINFALL Normal from Oct. 1 to yesterday	STATE OF SEA
		m.b.	m.b.	m.b.				°C	°C	°C	°C	°C	°C	%	mm.	mm.	mm.	
COAST	SOLLUM	1013.3	0.0	—	NW	2	0	25.2	-0.2	28	—	18	—	61	0	244	—	0
	SIWA...	1013.1	-0.5	-0.2	—	0	0	23.1	-0.1	35	-1	20	0	76	0	5	—	—
	MATRUH	1010.6	-1.3	-3.4	NNW	2	0	25.2	-0.8	27	-1	24	+4	61	0	253	161	5
	ALEXANDRIA ...	1010.0	-1.4	-2.1	NNW	4	2	25.6	0.0	29	-1	23	0	74	0	273	205	3
	PORT SAID ...	1010.3	-0.5	-0.5	SSW	3	0	25.0	-1.0	30	-1	21	-2	74	0	79	82	4
	GAZA...	1009.0	-0.4	—	SW	2	1	27.4	+1.0	29	—	19	—	70	0	386	418	—
	HAIFA	1007.4	-0.6	—	—	0	2	28.1	+0.3	30	—	20	—	60	0	726	607	2
LOWER EGYPT	QURASHIYA ...	1009.3	-0.3	-2.8	—	0	0	23.6	-1.4	32	-2	16	-1	78	0	55	59	—
	SUEZ...	1009.8	-0.1	-1.2	N	2	0	23.4	-0.8	32	-3	21	-1	71	0	8	26	0
	CAIRO HELWAN ...	1010.6	-0.5	-1.2	ENE	1	1	22.6	-0.6	32	-1	18	-2	62	0	26	34	—
	CAIRO GIZA	1010.7	-0.5	-1.6	—	0	3	24.8	+1.4	32	-1	16	-3	67	0	19	25	—
	CAIRO EZBEKIYA...	1010.3	-0.6	—	—	0	3	23.2	-1.0	32	-1	20	0	70	0	28	26	—
UPPER EGYPT	QASR EL GEBALI	1011.5	-0.1	-0.6	—	0	0	23.4	-1.6	34	-1	17	-3	62	0	15	—	—
	MINYA	—	—	—	N	2	0	22.8	-1.2	32	0	18	-3	76	—	—	—	—
	ASYUT	1011.0	0.0	+0.6	NNW	3	0	22.2	-1.2	32	-3	20	-2	68	0	0	—	—
	QENA...	—	—	—	N	2	0	26.5	-2.5	38	-1	22	0	53	—	—	—	—
	ASWAN	1008.3	-1.1	-0.1	—	0	0	27.8	-0.9	38	-2	22	-2	43	—	—	—	—
NORTH SUDAN	WADI HALFA ...	1009.0	-1.2	-0.8	N	2	0	27.6	+1.4	36	-3	23	0	35	—	—	—	—
	MEROWE	1007.5	-1.2	-1.4	NE	2	0	32.6	+1.1	40	-2	24	-2	23	0	40	—	—
	ATBARA																	—
	KHARTOUM ...	1008.6	+0.3	-0.3	—	0	2	30.2	+0.3	40	+2	24	-1	56	0	95	103	—
EAST SUDAN	PORT SUDAN ...																	—
	KASSALA	1008.0	-0.7	-3.1	SSW	3	0	30.3	-0.3	36	+2	23	+1	47	0	294	272	—
	WAD MEDANI ...	1009.4	-0.4	-0.9	SW	3	2	28.4	+1.8	38	+1	23	+1	65	0	330	332	—
	ROSEIRES... ...																	—
SOUTH SUDAN	EL FASHER ...																	—
	EL OBEID... ...																	—
	MALAKAL																	—
	WAU																	—
	MONGALLA ...																	—

Upper Wind Observations at Helwan at 8 h 45 m.

Height (metres)	Kms./Hr.	Direction
500	15	NNW
1000	30	NNW
1500	25	NW
2000		
3000		

General Situation.

الحالة العمومية

Forecast for 24 hours from noon to-day.

توقعات ٢٤ ساعة حصولها في الطقس من ظهر اليوم الى ظهر الغد

STATION	Humidity Mean of Day: Yester day	Humidity: Diff. from normal	Wet Bulb Temperature Mean of Day: Yester day	Wet Bulb: Diff. from normal
	%	%	C	C
Alexandria	58	-13	19.9	-2.2
Ezbekia	63	—	21.1	—
Giza	69	+2	21.4	-0.4
Helwan	57	+3	19.4	-1.1

Discharges at Aswan as measured by the sluices

1925 1924

m3 per sec.

" " "

GAUGE	Date 1925	Reading m.	Diff. from normal for 1906 1920 m	Previous Reading m	Previous Diff.
Mongalla... ...	2.9	11.42	-0.91	11.49	-0
Malakal	2.9	11.90	-0.10	11.90	-0
Roseires	2.9	17.65	-1.36	17.92	-1
Khartoum.. ...	2.9	15.13	-0.52	15.21	-0
Kh. el Girba ...	2.9	13.50	-0.54	13.40	-0
Atbara	3.9	14.50	-0.46	14.60	-0
Wadi Halfa ...	2.9	7.53	-0.05	7.46	-0
Aswan Res. ...	2.9	96.60		96.55	
" D.S. ...	2.9	91.65	-0.29	91.62	-0
El Leisi	3.9	21.82	-0.36	21.72	-0
Roda (Cairo) ...	3.9	17.86	-0.42	17.70	-0

NOTE. A dash means that figures are not available.

TERMS OF SUBSCRIPTION for the DAILY WEATHER REPORT sent by Post, P.T. 100 annually

IC WORKS.
TMENT.

R REPORT.

Atmospheric Pressure 20 - 9 - 0 Barometer and Wind at 8 h. Yesterday 2.9.25

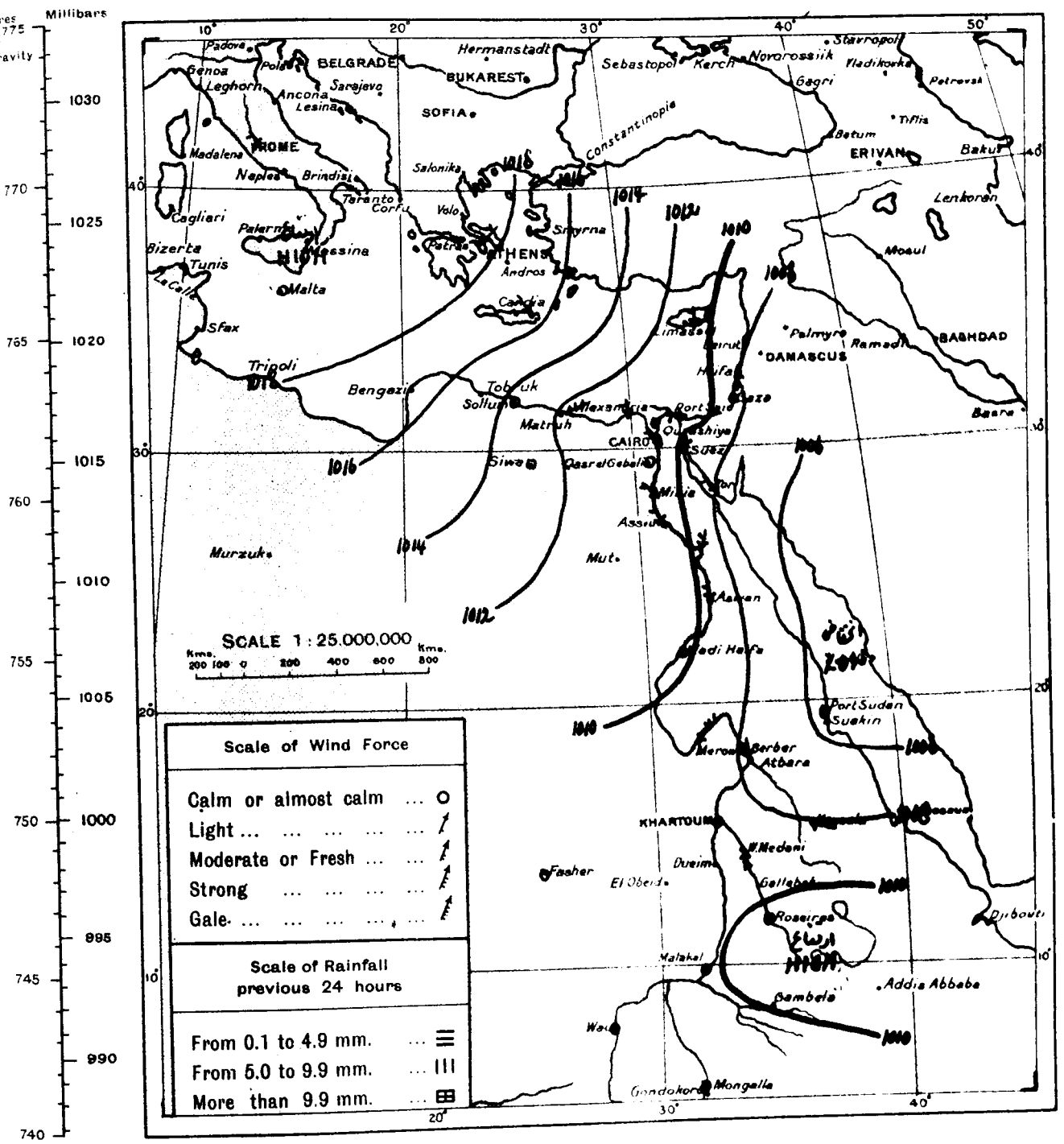

WIND VELOCITY	KPH	Force
Calm	0- 2	0
Almost calm	2- 7	1
Very light	7-14	2
Light	14-21	3
Moderate	21-29	4
Fresh	29-38	5
Strong	38-47	6
Very strong	47-57	7
Gale	57-69	8
Strong gale	69-82	9
Whole gale	82-96	10
Storm	96-110	11
Hurricane above 110		12

STATE OF SKY	
Clear	0
¼ Clouded	1
½ Clouded	2
¾ Clouded	3
Entirely clouded	4
Raining	5
Sand haze	6
Sand storm	7
Mist or fog	8
Thunderstorm	9

STATE OF SEA	
Calm	0
Very smooth	1
Smooth	2
Slight	3
Moderate	4
Rather rough	5
Rough	6
High	7
Very high	8
Phenomenal	9

20 - 9 - 0 From Observations taken at 8 h. yesterday. 2.9.25

	STATION	BAROMETER Reduced to Sea Level	BAROMETER Change in past 24 hours	BAROMETER Differ. from normal	WIND Direction	WIND FORCE	STATE OF SKY	TEMPERATURE At 8 h	TEMPERATURE Change in past 24 hours	TEMPERATURE Maximum	TEMPERATURE Difference from Normal	TEMPERATURE Minimum	TEMPERATURE Difference from Normal	HUMIDITY	RAINFALL Past 24 hours	RAINFALL Normal from Oct 1 to day before yesterday	RAINFALL Total from Oct 1 to day before yesterday	STATE OF SEA
		m.b.	m.b.	m.b.				C	C	C	C	C	C		mm	mm	mm	
MEDITERRANEAN	ROME	1019.0	-2.0	+3.4	NW	2	0	21	-1	30	—	18	—	—	0	644	766	—
	MALTA	1019.8	+1.1	+2.4	—	0	0	26	+2	28	-1	22	+1	70	0	378	534	1
	ATHENS	1018.3	+2.3	+4.0	NE	3	0	23	-1	—	—	—	—	40	—	—	576	—
	CANDIA	1017.4	+2.2	+3.5	NW	3	2	25	-1	29	+1	22	+1	—	0	73	518	8
	LIMASSOL... ...	1010.4	+2.6	+0.4	N	2	0	27	-1	32	0	19	0	—	0	476	492	2
EGYPT and SUDAN	Merowe مروى	1008.7	-1.9	-0.2	NE	6	0	31.5	+0.5	40	-2	25	-1	24	0	40	—	—
	Atbara عطبره	1007.4	-1.2	-0.8	N	3	0	32.0	+1.5	40	0	26	0	8	0	106	63	—
	Kassala كسلا	1008.7	-0.1	-2.4	ESE	3	0	30.6	+0.5	36	+2	23	+1	61	0	294	270	—
	Wad Medani ودمدني	1009.8	+0.8	-0.4	S	3	0	26.6	—	—	—	20	-2	71	0	330	330	—
	Roseires الروصيرص	1010.7	-2.3	-1.2	ESE	1	0	25.0	+1.0	35	+3	21	+1	64	0	670	616	—
	Wau واو	—	—	—	S	1	2	26.0	+1.0	32	0	22	+2	66	0	1054	909	—
	Mongalla مجغلا	1008.2	-2.2	-3.5	SE	1	0	28.0	+3.5	36	+4	21	+1	63	0	635	657	—

MIN

DAILY

CAIRO, to-morrow

Time of sunrise 05 34

" " sunset 18 14

From Observations taken at 8h. to-day.

Friday 4th September, 1925 ١٩٢٥ . الجمعه ٤ سبتمبر

	STATION	BAROMETER Reduced to Sea Level	BAROMETER Change in past 24 hours	BAROMETER Office from normal	WIND Direction	WIND Force	STATE OF SKY	TEMPERATURE At 8 h.	TEMPERATURE Change in past 24 hours	TEMPERATURE Maximum Yesterday	TEMPERATURE Difference from Normal	TEMPERATURE Minimum	TEMPERATURE Difference from Normal	HUMIDITY	RAINFALL Past 24 hours	RAINFALL Total from Oct 1 to yesterday	RAINFALL Normal from Oct 1 to yesterday	
		m.b.	m.b.	m.b.				°C	°C	°C	°C	°C	°C	%	mm.	mm.	mm.	
COAST	COLLEDM	1012.2	-1.1	—	N	3	0	25.4	+0.2	28	—	18	—	67	0	244	—	0
	SIWA	1012.3	-0.8	-1.1	N	2	1	23.2	+0.1	34	-2	20	0	83	0	5	—	
	MATRUH	1010.3	-0.3	-3.7	NNW	1	0	25.0	-0.2	27	-1	20	0	69	0	253	161	2
	ALEXANDRIA	1011.2	+1.2	-1.1	N	2	0	25.2	-0.4	30	0	23	0	72	0	273	205	2
	PORT SAID	1010.4	+0.1	-0.5	NNW	3	3	27.3	+2.3	31	0	24	+1	75	0	79	82	3
	GAZA	1009.0	0.0	—	—	0	0	26.6	-0.8	29	—	19	—	72	0	386	418	
	HAIFA	1007.4	0.0	—	S	3	0	28.0	-0.1	31	—	20	—	60	0	726	607	0
LOWER EGYPT	QUESTRIYA	1010.0	+0.7	-2.2	—	0	0	23.9	+0.3	32	-2	17	0	83	0	55	59	
	SUEZ	1009.4	-0.4	-1.7	N	2	0	24.0	+0.6	33	-1	21	-1	83	0	8	26	0
	CAIRO HELWAN	1010.3	-0.3	-1.6	NNW	3	3	23.7	+1.1	31	-2	21	+1	78	0	26	34	
	CAIRO GIZA	1010.7	0.0	-1.2	N	2	1	25.0	+0.2	32	-1	20	+1	84	0	19	25	
	CAIRO EZBEKIYA	1011.1	+0.8	—	N	2	2	24.0	+0.8	31	-2	22	+2	83	0	28	26	
MIDDLE EGYPT	QASR EL GEBALI	1011.4	-0.1	-0.8	N	1	1	25.0	+1.6	33	-2	20	0	72	0	15	—	
	MINYA				NW	2	1	23.5	+0.7	33	+1	18	-3	73	—	—	—	
	ASYUT	1009.9	-1.1	-0.6	NNW	3	0	23.8	+1.6	30	-5	22	0	74	0	0	—	
	QENA				W	2	0	26.0	-0.5	38	-1	23	+1	62	—	—	—	
	ASWAN	1008.0	-0.3	-0.6	N	1	0	28.5	+0.7	39	-1	22	-2	52	—	—	—	
UPPER EGYPT	WADI HALFA	1008.8	-0.2	-1.1	—	0	0	26.2	-1.4	36	-3	21	-2	32	—	—	—	
	MEROWE	1006.8	-0.7	-2.1	NE	1	0	30.5	-2.1	42	0	24	-2	23	0	40	—	
	ATBARA	1005.9	-0.3	-2.3	ENE	2	2	33.5	+1.0	40	0	27	+1	7	0	166	64	
	KHARTOUM	1007.5	-1.1	-1.3	—	0	0	29.7	-0.5	40	+2	24	-1	26	0	95	104	
SOUTH SUDAN	PORT SUDAN	1004.7	-0.8	-2.3	N	1	0	34.5	+0.2	38	-1	28	+1	42	0	119	105	
	KASSALA	1007.2	-0.8	-3.9	SW	6	0	31.2	+0.9	37	+3	24	+2	48	0	294	274	
	WAD MEDANI	1008.2	-1.2	-2.1	SE	2	1	28.0	-0.4	38	+1	24	+2	65	0	330	335	
	ROSEIRES	1009.1	-0.3	-2.8	SSW	2	3	25.0	-0.5	36	+4	23	+3	84	0	670	625	
SOUTH KORDOFAN	EL FASHER																	
	EL OBEID	1008.6	+0.2	-3.5	—	0	1	27.8	-0.7	38	+4	21	0	48	0	232	273	
	MALAKAL	—	—	—	N	1	3	26.0	0.0	35	+4	23	+2	80	0	1034	782	
	WAU	—	—	—	N	2	4	22.0	-5.0	35	+3	20	0	87	.21	1082	920	
	MONGALLA	1008.4	+0.8	-3.2	NW	1	1	24.4	-3.3	39?	+7	22	+2	83	0	635	865	

Upper Wind Observations at Helwan at h. m

Height (metres)	Speed	Direction
500		
1000		
1500		
2000		
3000		

General Situation. العمومية

Forecast for 24 hours from noon to-day. ملخص من ظهر اليوم الى ظهر الغد

STATION	Humidity at 8 h. Day	Humidity Diff. from normal	Wet Bulb Temperature Mean Day Yesterday	Wet Bulb Temperature Mean Day Diff. from normal
	%		°C	
Alexandria	73	+2	22.5	+0.6
Tanta	63		21.4	
Giza	65	-2	21.7	+0.5
Helwan	49	-5	18.9	-0.9

Discharges at Aswan as measured by the sluices

1925	1924
m3 per sec.	

GAUGE	Date 1925	Reading m.		
Mongalla	4.9	11.32	-1.02	11.38
Malakal	4.9	11.90	-0.13	11.90
Roseires	4.9	16.96	-2.03	17.37
Khartoum	4.9	15.07	-0.60	15.10
Kh. el Gilla	4.9	13.26	-0.72	13.14
Atbara	4.9	14.43	-0.52	14.50
Wadi Halfa	4.9	7.46	-0.13	7.53
Aswan Res.	4.9	96.71	—	96.69
" Sluices	4.9	91.74	-0.25	91.72
El Leisi	4.9	21.95	-0.28	21.82
Roda (Cairo)	4.9	18.05	-0.26	17.86

WORKS.
NT.

REPORT.

Pressure co-٩-٣ Barometer and Wind at 8 h Yesterday 3.9.25

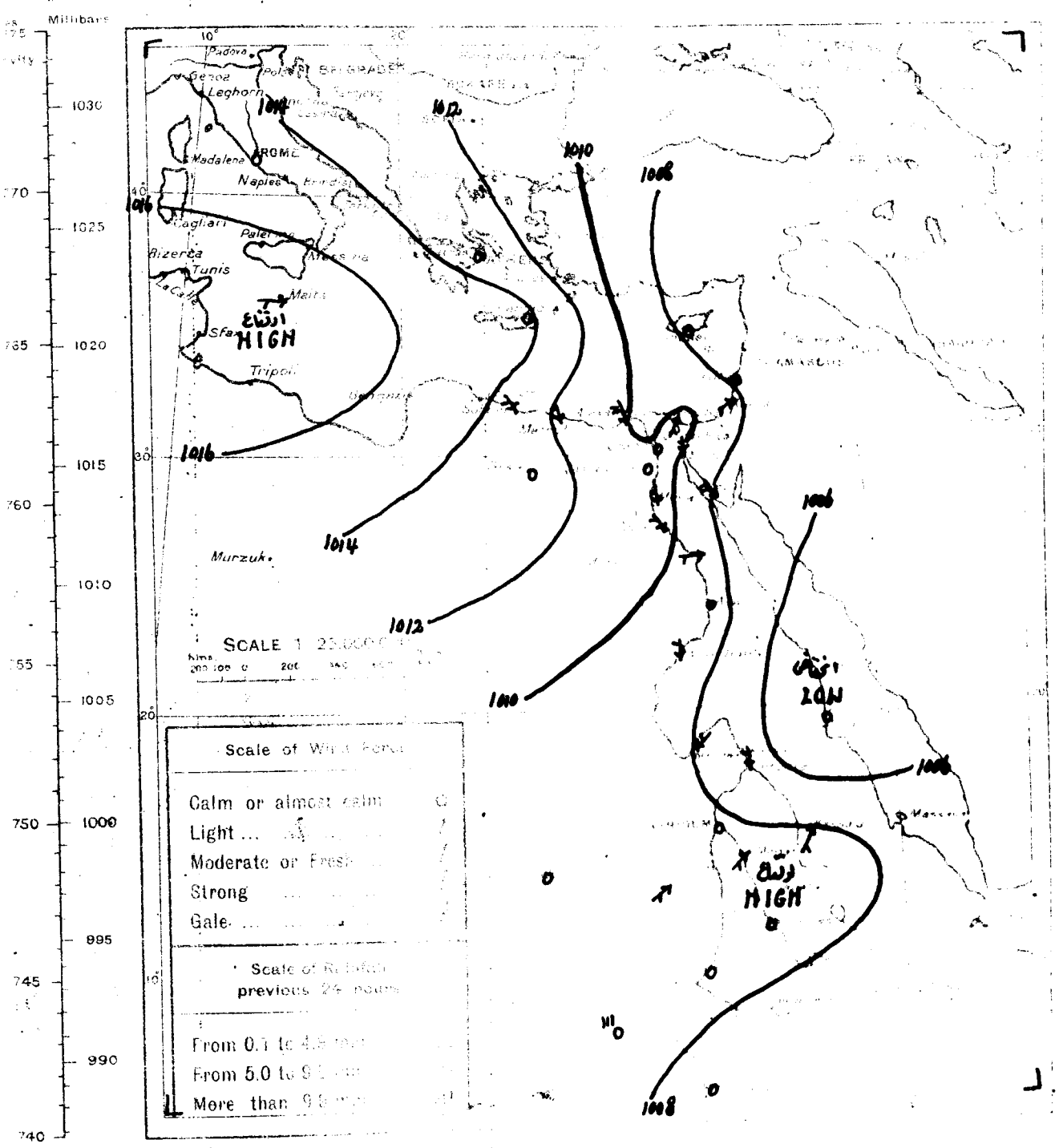

co-٩-٣ 3.9.25

STATION	BAROMETER Reduced to Sea Level m.b.	Change in past 24 hours m.b.	Difference from Normal m.b.														
ROME	1015.4	-3.6	-0.2	–	0	3	24	+3	29	–	18	–	–	0	644	768	–
MALTA	1016.9	-2.9	-0.5	W	2	1	24	-2	27	-2	22	+1	70	0	378	536	0
ATHENS	1013.0	-5.3	-1.4	–	0	8	23	0	–	–	20	0	50	0	–	377	–
CANDIA	1014.6	-2.8	+0.6	NW	1	6	27	+2	27	-1	19	-2	–	0	73	519	3
LIMASSOL	1007.1	-3.3	-3.1	SSE	1	0	29	+2	31	-1	19	0	–	0	476	492	1
Atbara عطبره	1006.2	-1.2	-2.0	N	3	0	32.5	+0.5	40	0	27	+1	12	0	106	64	–
Port Sudan بورسودان	1005.5	+0.2	-1.4	N	1	0	34.3	-1.0	39	0	29	+2	35	0	119	105	1
Roseires الرويرص	1009.4	-1.3	-2.5	SE	1	1	25.5	+0.5	37	+5	22	+2	80	0	670	620	–
El Fasher الفاشر	–	–	–	SW	1	0	26.5	+2.5	38	–	19	–	28	0	151	–	–
El Obeid الابيض	1008.4	-1.1	-3.8	SW	3	1	28.5	-1.0	37	+3	20	-1	81	0	232	270	–
Malakal الملاكال	–	–	–	SE	1	1	26.0	-1.4	34	+3	24	+3	88	0	1034	777	–
Wau واو	–	–	–	N	1	3	27.0	+1.0	36	+4	21	+1	73	7	1061	915	–
Mongalla منجلا	1007.6	-0.6	-4.0	E	1	0	27.7	-0.3	37	+5	22	+2	62	0	635	861	–

MINISTRY
PHYSI
DAILY WE

CAIRO, to-morrow

Time of sunrise 05h 34m

" " sunset 18h 13m

From Observations taken at 8h. to-day.

Saturday 5th September, 1925 ١٩٢٥ السبت ٥ سبتمبر

	STATION	BAROMETER Reduced to Sea Level	Change in past 24 hours	Differ from normal	WIND Direction	FORCE	STATE OF SKY	TEMPERATURE At 8 h.	Change in past 24 hours	Maximum Yesterday	Difference from Normal	Minimum	Difference from Normal	HUMIDITY	RAINFALL Past 24 hours	Total from Oct. 1 to yesterday	Normal from Oct. 1 to yesterday	STATE OF SEA
		m.b.	m.b.	m.b.				°C	°C	°C	°C	°C	°C	%	mm.	mm.	mm.	
COAST	SOLLUM	1012.2	0.0	—	NW	3	0	24.4	-1.0	28	—	20	—	74	0	244	—	0
	SIWA	1012.7	+0.4	-0.8	NE	2	3	23.4	+0.2	35	-1	21	+1	84	0	5	—	—
	MATRUH	1011.5	+1.2	-2.5	NNW	1	2	25.0	0.0	27	-1	24?	+4	78	0	253	161	2
	ALEXANDRIA ...	1011.9	+0.7	-0.5	N	1	0	26.2	+1.0	30	0	23	0	67	0	273	205	1
	PORT SAID ...	1011.8	+1.4	+0.7	N	2	2	26.0	-1.3	31	0	22	-1	77	0	79	82	2
	GAZA	1009.9	+0.9	—	—	0	0	27.8	+1.2	30	—	20	—	77	0	386	418	—
	HAIFA	1008.4	+1.0	—	W	1	1	29.0	+1.0	31	—	20	—	59	0	726	607	0
LOWER EGYPT	QURASHIYA ...	1011.5	+1.5	-0.9	—	0	0	23.0	-0.9	33	0	17	0	83	0	55	59	—
	SUEZ	1011.1	+1.7	-0.2	N	4	0	24.0	0.0	33	-1	21	-1	84	0	8	26	1
	CAIRO HELWAN ...	1011.6	+1.3	-0.5	NW	2	0	22.4	-1.3	33	0	19	-1	75	0	26	34	—
	CAIRO GIZA	1012.0	+1.3	0.0	—	0	3	22.1	-2.9	33	0	17	-2	90	0	19	25	—
	CAIRO EZBEKIYA ...	1011.6	+0.5	—	—	0	3	22.8	-1.2	32	0	19	-1	83	0	28	26	—
UPPER EGYPT	QASR EL GEBALI	1012.3	+0.9	-0.1	—	0	0	24.2	-0.8	33	-2	19	-1	73	0	15	—	—
	MINYA	—	—	—	NW	3	0	23.3	-0.2	33	+1	21	0	88	—	—	—	—
	ASYUT	1010.3	+0.4	-0.4	NW	2	0	25.4	+1.6	33	-2	22	0	53	0	0	—	—
	QENA	—	—	—	W	2	0	28.5	+2.5	38	0	22	0	55	—	—	—	—
	ASWAN	1008.4	+0.4	-0.3	—	0	0	29.8	+1.3	39	-1	24	0	48	—	—	—	—
NORTH SUDAN	WADI HALFA ...	1009.5	+0.7	-0.5	—	0	0	26.2	0.0	37	-2	22	+1	34	—	—	—	—
	MEROWE	—	—	—	NE	1	2	32.6	+2.1	41	-1	26	0	25	0	40	—	—
	ATBARA	1009.5	+3.6	+1.3	S	4	0	32.5	-1.0	41	+1	26	0	27	0	106	64	—
	KHARTOUM ...	1013.0	+5.5	+4.2	SE	6	3	28.8	-0.9	41	+3	25	0	48	0	95	104	—
EAST SUDAN	PORT SUDAN ...	1006.7	+2.6	-0.5	S	1	0	34.2	-0.3	39	0	29	+2	46	0	119	105	1
	KASSALA	1010.0	+2.8	-1.0	S	4	0	30.4	-0.8	39	+4	22	0	53	0	294	276	—
	WAD MEDANI ...	1011.5	+3.3	+1.2	E	2	2	26.2	-1.8	39	+2	23	+1	72	0	330	337	—
	ROSEIRES	1012.4	+3.3	+0.5	S	1	3	24.0	-1.0	34	+2	21	+1	91	21	691	630	—
SOUTH SUDAN	EL FASHER ...																	—
	EL OBEID																	—
	MALAKAL	—	—	—	E	1	2	25.0	-1.0	35	+4	22	+1	84	0	1034	786	—
	WAU																	—
	MONGALLA ...																	—

Upper Wind Observations at Helwan at 8 30 m.

Height (metres)	Kms./Hr.	Direction
500	15	NNE
1000	15	ENE
1500	15	NNE
2000	15	NNE
3000	10	NE

General Situation.

الحالة العمومية

Forecast for 24 hours from noon to-day.

ات سقط حصولها في الطقس من ظهر اليوم الى ظهر الغد

STATION	Humidity Mean of Day: Yesterday	Diff. from normal	Wet Bulb Temperature Mean of Day: Yesterday	Diff. from normal
	%	%	C	C
Alexandria ...	68	-3	21.6	-0.5
Ezbekia	66	—	22.0	—
Giza	69	+2	22.3	+0.8
Helwan	56	+2	20.4	+0.4

Discharges at Aswan as measured by the sluices

	1925	1924
	m3 per sec.	
	" " "	

NOTE. A dash means that figures are not available.

TERMS OF SUBSCRIPTION for the DAILY WEATHER REPORT sent by Post, P.T. 100 annually

GAUGE	Date 1925	Reading m.	Diff. from normal for 1906 1920 m.	Previous Reading m	Diff.
Mongalla	4.9	11.32	-1.02	11.38	-0
Malakal	4.9	11.90	-0.13	11.90	-0
Roseires	4.9	16.96	-2.03	17.37	-1
Khartoum	4.9	15.07	-0.60	15.10	-0
Kh. el Girba ...	4.9	13.26	-0.72	13.14	-0
Atbara	5.9	14.38	-0.56	14.43	-0
Wadi Halfa ...	4.9	7.46	-0.13	7.53	-0
Aswan Res. ...	4.9	96.71	—	96.69	
" D.S. ...	4.9	91.74	-0.25	91.72	-0
El Leisi	5.9	22.00	-0.26	21.95	-0
Roda (Cairo) ...	5.9	18.16	-0.17	18.05	-0

PRINTED AT THE SURVEY OF EGYPT 24-461

IC WORKS.
TMENT.

R REPORT.

Atmospheric Pressure 20-9-25 Barometer and Wind at 8 h. Yesterday 4.9.25

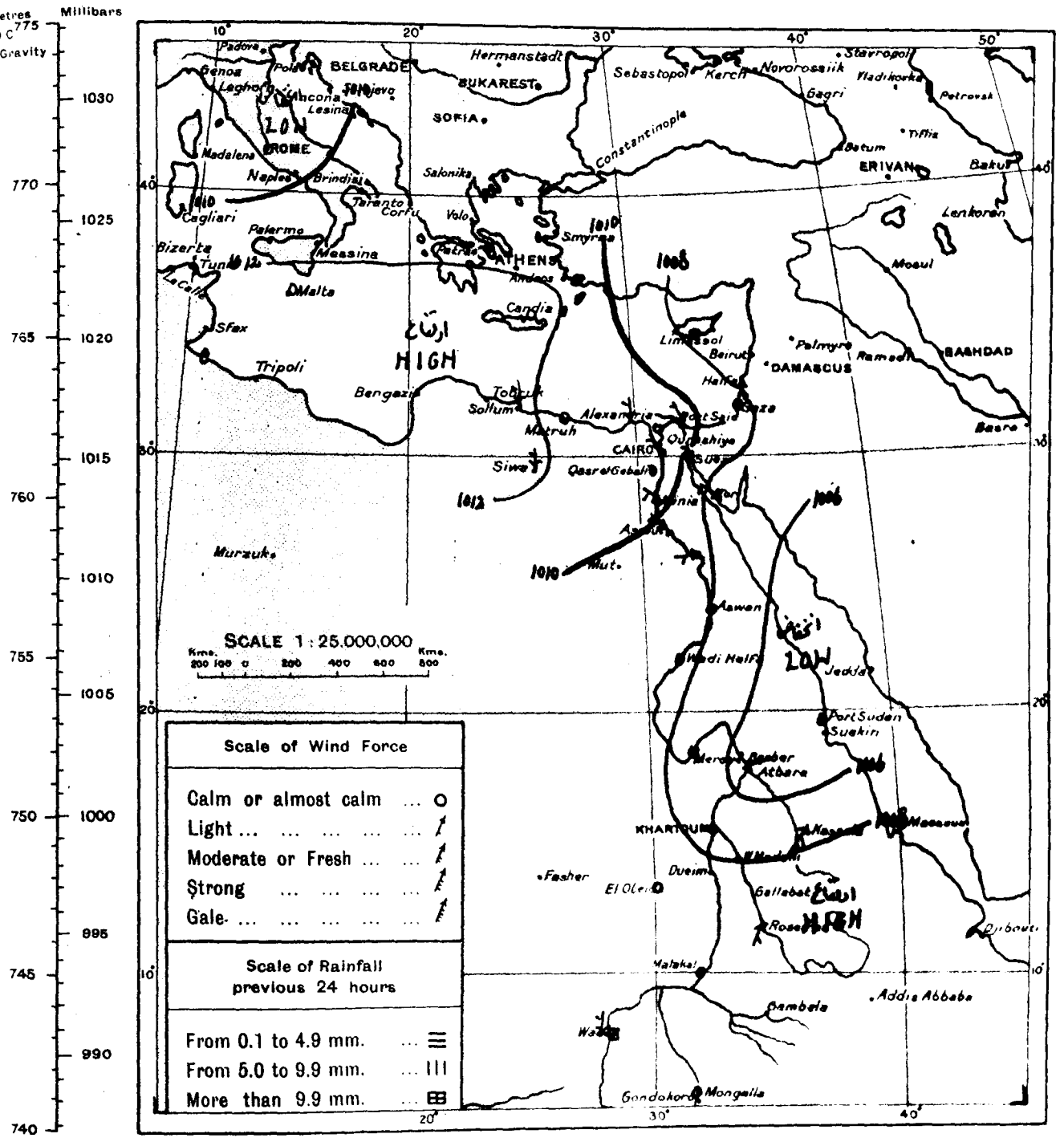

WIND VELOCITY

	KPH	Force
Calm	0- 2	0
Almost calm	2- 7	1
Very light	7-14	2
Light	14-21	3
Moderate	21-29	4
Fresh	29-38	5
Strong	38-47	6
Very strong	47-57	7
Gale	57-69	8
Strong gale	69-82	9
Whole gale	82-96	10
Storm	96-110	11
Hurricane above 110		12

STATE OF SKY

Clear ...	0
¼ Clouded	1
½ Clouded	2
¾ Clouded	3
Entirely clouded	4
Raining	5
Sand haze	6
Sand storm	7
Mist or fog	8
Thunderstorm	9

STATE OF SEA

Calm	0
Very smooth	1
Smooth	2
Slight	3
Moderate	4
Rather rough	5
Rough	6
High	7
Very high	8
Phenomenal	9

20-9-25 From Observations taken at 8 h. yesterday. 4.9.25

	STATION	BAROMETER Reduced to Sea Level	BAROMETER Change in past 24 hours	BAROMETER Differ from normal	WIND Direction	WIND FORCE	STATE OF SKY	TEMPERATURE at 8 h.	TEMPERATURE Change in past 24 hours	TEMPERATURE Maximum	TEMPERATURE Difference from Normal	TEMPERATURE Minimum	TEMPERATURE Difference from Normal	HUMIDITY	RAINFALL Past 24 hours	RAINFALL Normal from Oct 1 to day before yesterday	RAINFALL Total from Oct 1 to day before yesterday	STATE OF SEA
		m.b.	m.b.	m.b.				C	C	C	C	C	C		mm	mm	mm	
MEDITERRANEAN	ROME	1009.8	-5.6	-6.0	SW	1	3	24	0	30	–	21	–	–	0	644	770	–
	MALTA	1013.7	-3.2	-3.8	NE	1	4	26	+2	28	-1	23	+2	70	0	378	537	0
	ATHENS	1011.0	-2.0	-3.4	–	0	8	24	+1	–	–	–	–	60	–	–	577	–
	CANDIA	1012.8	-1.8	-1.4	N	1	0	27	0	30	+2	18	-3	–	0	73	520	2
	LIMASSOL... ...	1007.1	0.0	-3.2	W	1	0	28	-1	34	+2	18	-1	–	0	476	493	1
EGYPT and SUDAN																		

MINISTR
PHYSI

DAILY W

CAIRO, to-morrow

Time of sunrise 05h 35m

" " sunset 18h 12m

From Observations taken at 8h. to-day.

Sunday 6th September, 1925 ١٩٢٥ الأحد ٦ سبتمبر

	STATION	BAROMETER Reduced to Sea Level	BAROMETER Change in past 24 hours	BAROMETER Differ from normal	WIND Direction	WIND FORCE	STATE OF SKY	TEMPERATURE At 8 h.	TEMPERATURE Change in past 24 hours	TEMPERATURE Maximum Yesterday	TEMPERATURE Difference from Normal	TEMPERATURE Minimum	TEMPERATURE Difference from Normal	HUMIDITY	RAINFALL Past 24 hours	RAINFALL Total from Oct. 1 to yesterday	RAINFALL Normal from Oct. 1 to yesterday	STATE OF SEA
		m.b.	m.b.	m.b.				°C	°C	°C	°C	°C	°C	%	mm.	mm.	mm.	
COAST	SOLLUM	1012.2	0.0	—	NW	1	0	25.4	+1.0	31	—	20	—	67	0	244	—	0
	SIWA...	1013.9	+1.2	+0.3	N	2	0	24.9	+1.5	38	+2	20	+1	75	0	5	—	—
	MATRUH	1014.3	+2.8	-0.5	NNW	3	1	25.0	0.0	27	-1	21	+1	85	0	253	161	2
	ALEXANDRIA ...	1013.4	+1.5	+0.9	N	3	0	26.8	+0.6	30	0	24	+1	77	0	273	205	2
	PORT SAID ...	1012.4	+0.6	+1.2	NW	2	2	27.3	+1.3	30	0	24	+1	75	0	79	82	2
	GAZA...																	—
	HAIFA	1009.0	+0.6	—	SW	1	0	29.8	+0.8	32	—	21	—	57	0	726	607	0
LOWER EGYPT	QURASHIYA ...	1012.0	+0.5	-0.5	—	0	0	24.1	+1.1	35	+2	17	0	83	0	55	59	—
	SUEZ...	1011.1	0.0	-0.3	N	4	0	25.1	+1.1	33	-1	23	+2	83	0	8	26	1
	CAIRO HELWAN ..	1012.2	+0.6	0.0	NW	2	0	23.3	+0.9	34	+2	20	0	75	0	26	34	—
	CAIRO GIZA	1012.6	+0.6	+0.5	N	2	3	24.7	+2.6	32	0	19	0	80	0	19	25	—
	CAIRO EZBEKIYA...	1012.4	+0.8	—	N	2	3	24.0	+1.2	32	0	21	+1	80	0	28	26	—
UPPER EGYPT	QASR EL GEBALI	1012.4	+0.1	-0.1	—	0	0	26.3	+2.1	34	-1	21	+1	60	0	15	—	—
	MINYA	—	—	—	N	3	0	24.0	+0.7	34	+2	21	0	83	—	—	—	—
	ASYUT	1011.2	+0.9	+0.4	WNW	2	0	25.2	-0.2	34	0	21	-1	60	0	0	—	—
	QENA...	—	—	—	NW	2	0	28.5	0.0	39	+1	21	-1	59	—	—	—	—
	ASWAN	1008.4	0.0	-0.4	—	0	0	29.5	-0.3	42	+2	24	0	46	—	—	—	—
NORTH SUDAN	WADI HALFA ...	1009.1	-0.4	-0.9	—	0	0	27.6	+1.4	39	0	23	0	30	—	—	—	—
	MEROWE																	—
	ATBARA	—	—	—	N	3	0	35.0	+2.5	40	0	28	+2	12	0	106	64	—
	KHARTOUM ...	1008.3	-4.7	-0.5	SW	1	0	30.7	+1.9	40	+1	26	+1	53	0	95	105	—
EAST SUDAN	PORT SUDAN ...	1007.2	+0.5	-0.1	W	1	0	33.1	-1.1	39	0	28	+1	53	0	119	105	1
	KASSALA	1008.3	-1.7	-2.7	S	2	0	32.3	+1.9	36	+1	25	+3	48	0	294	278	—
	WAD MEDANI ...	1006.7	-2.8	-1.6	S	2	0	29.8	+3.6	35	-2	20	-2	54	0	330	339	—
	ROSEIRES... ...	1009.6	-2.8	-2.3	SSW	1	0	25.0	+1.0	33	+1	22	+2	84	0	691	634	—
SOUTH SUDAN	EL FASHER ...	—	—	—	WNW	1	0	26.5	-1.0	38	—	21	—	53	0	151	—	—
	EL OBEID... ...	1009.3	-3.3	-2.8	—	0	0	30.0	+3.2	36	+2	23	+2	59	0	232	278	—
	MALAKAL	—	—	—	E	1	2	28.0	+3.0	35	+4	22	+1	77	0	1034	790	—
	WAU																	—
	MONGALLA ...																	—

Upper Wind Observations at Helwan at 8 h 45 m.

Height (metres)	Kms. Hr.	Direction
500	20	N
1000	35	NNE
1500	25	NE
2000	35	NNE
3000	30	NNE

General Situation.

الحالة العمومية

Forecast for 24 hours from noon to-day.

ت... حصولها في الطقس من ظهر اليوم الى ظهر الغد

STATION	Humidity Mean of Day Yester day	Humidity Mean of Day Diff. from normal	Wet Bulb Temperature Mean of Day Yester day	Wet Bulb Temperature Mean of Day Diff. from normal
	%	%	C	C
Alexandria	71	0	22.6	0.0
Ezbekia	65	—	21.9	—
Giza	74	+7	22.1	+0.3
Helwan	52	-2	20.1	+0.1

Discharges at Aswan as measured by the sluices

1925 1924

m3 per sec.

" " "

Remark: Atbara river gauge reading for 23-24-8-25 published on 23-25/8/25 should read 14.67 & 14.73 m. instead of 14.972 & 14.93 m respectively.

ملحوظة: مقياس نيل عطبرة ... co/8/24 ... co/8/co - 24 ... 14.67 ... 14.97 ... 14.73 ... 14.93

GAUGE	Date 1925	Reading m.	Diff. from normal for 1906-1920 m.	Previous Reading m.
Mongalla... ...	5.9	11.29	-1.06	11.32
Malakal	6.9	11.89	-0.16	11.89
Roseires	5.9	17.05	-1.93	16.96
Khartoum.. ...	5.9	15.02	-0.66	15.07
Kh. el Girba ...	5.9	12.98	-0.98	13.26
Atbara	5.9	14.38	-0.56	14.43
Wadi Halfa ...	5.9	7.42	-0.18	7.46
Aswan Res. ...	6.9	96.62	—	96.69
" D.S. ...	6.9	91.65	-0.37	91.71
El Leisi	6.9	22.05	-0.24	22.00
Roda (Cairo) ...	6.9	18.22	-0.14	18.16

NOTE A dash means that figures are ...

TERMS OF SUBSCRIPTION for the DAILY WEATHER REPORT sent by Post, P.T. 100 annually

PRINTED AT THE SURVEY OF EGYPT 24-461

c WORKS.
MENT.

REPORT.

mospheric Pressure

co-9-0 Barometer and Wind at 8 h. Yesterday 5.9.25

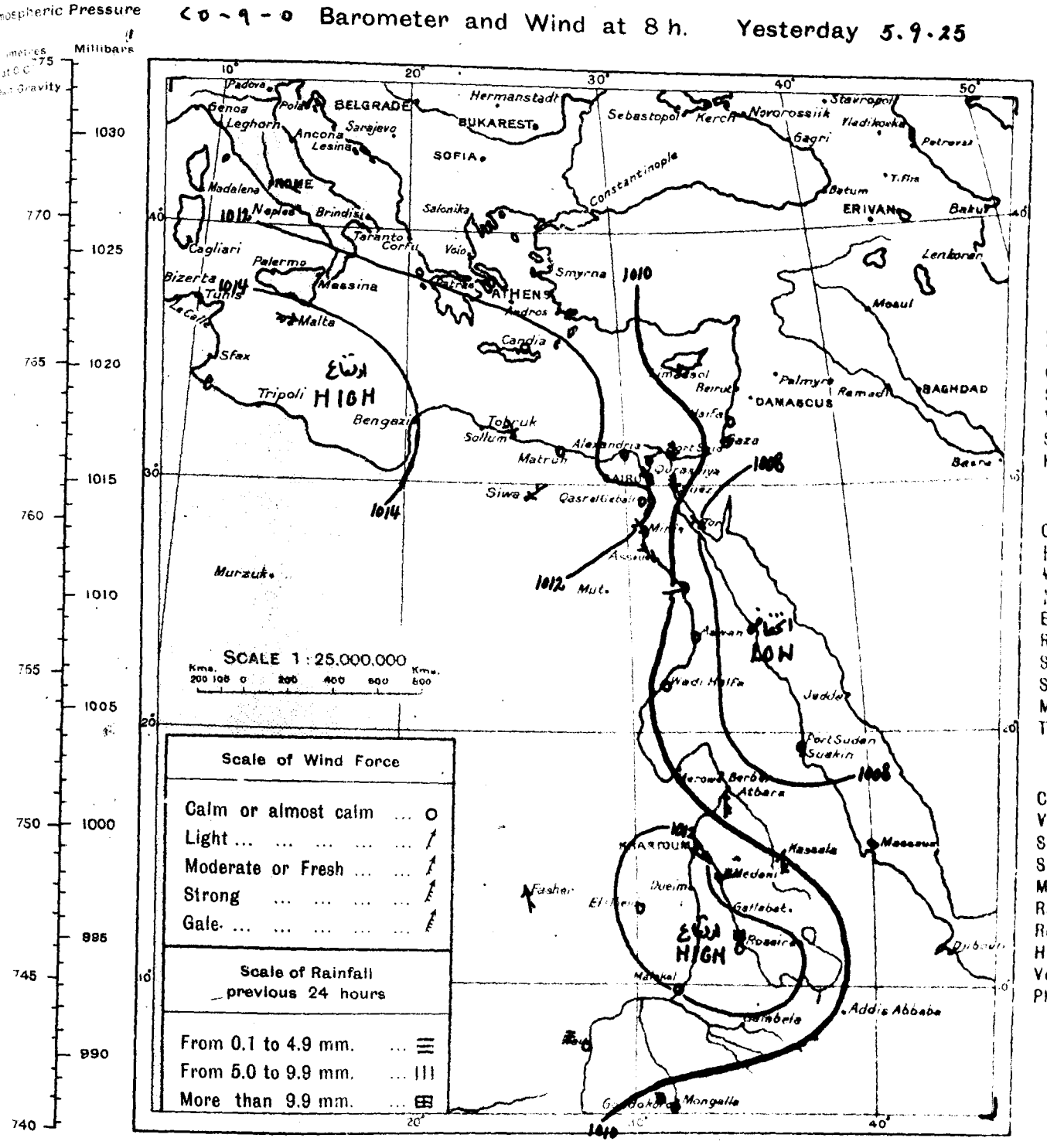

WIND VELOCITY

	K.P.H.	Force
Calm	0- 2	0
Almost calm	2- 7	1
Very light	7-14	2
Light	14-21	3
Moderate	21-29	4
Fresh	29-38	5
Strong	38-47	6
Very strong	47-57	7
Gale	57-69	8
Strong gale	69-82	9
Whole gale	82-96	10
Storm	96-110	11
Hurricane above 110		12

STATE OF SKY

Clear	0
¼ Clouded	1
½ Clouded	2
¾ Clouded	3
Entirely clouded	4
Raining	5
Sand haze	6
Sand storm	7
Mist or fog	8
Thunderstorm	9

STATE OF SEA

Calm	0
Very smooth	1
Smooth	2
Slight	3
Moderate	4
Rather rough	5
Rough	6
High	7
Very high	8
Phenomenal	9

co-9-0 From Observations taken at 8 h. yesterday. 5.9.25

STATION	BAROMETER Reduced to Sea Level	BAROMETER Change in past 24 hours	BAROMETER Differ. from normal	WIND Direction	WIND FORCE	STATE OF SKY	TEMPERATURE A	TEMPERATURE Change in past 24 hours	TEMPERATURE Maximum	TEMPERATURE Difference from Normal	TEMPERATURE Minimum	TEMPERATURE Difference from Normal	HUMIDITY	RAINFALL Past 24 hours	RAINFALL Normal from Oct. 1 to day before yesterday	RAINFALL Total from Oct. 1 to day before yesterday	STATE OF SEA
	m.b.	m.b.	m.b.				C	C	C	°C	C	°C	%	mm	mm	mm	
MEDITERRANEAN ROME	1010.6	+0.8	-5.2	SE	2	3	22	-2	27	–	18	–	–	0	644	772	–
MALTA	1015.2	+1.5	-2.3	WNW	4	0	24	-2	26	-3	22	+1	70	0	578	538	1
ATHENS	1010.6	-0.4	-4.0	–	0	0	26	+2	–	–	–	–	60	–	–	378	–
CANDIA	1013.3	+0.5	-1.0	NE	1	0	30	+3	32	+5	21	0	–	0	73	520	1
LIMASSOL	1008.4	+1.3	-2.0	W	1	0	29	+1	33	+1	18	0	–	0	476	493	1
EL Fasher الفاشر	–	–	–	SE	3	0	27.5	+1.5	38	–	19	–	57	0	151	–	–
EL Obeid الأبيض	1012.6	+4.0	+0.5	E	1	4	26.8	-1.0	37	+3	22	+1	66	0	232	276	–
Hau واو	–	–	–	SE	1	2	23.0	+1.0	32	0	21	+1	88	4	1086	925	–
Mongalla مجغلا	1009.5	+1.1	-2.1	SE	1	0	24.0	-0.4	29	-3	20	0	83	1	636	869	–

MINISTR
PHYS

DAILY W

CAIRO, to-morrow

Time of sunrise 05h 35m

" " sunset 18h 11m

From Observations taken at 8h. to-day.

Monday 7th September, 1925 ١٩٢٥ الاثنين ٧ سبتمبر

	STATION	BAROMETER Reduced to Sea Level	Change in past 24 hours	Differ from normal	WIND Direction	FORCE	STATE OF SKY	TEMPERATURE At 8 h.	Change in past 24 hours	Maximum Yesterday	Difference from Normal	Minimum	Difference from Normal	HUMIDITY	RAINFALL Past 24 hours	Total from Oct. 1 to yesterday	Normal from Oct. 1 to yesterday	STATE OF SEA
		m.b.	m.b.	m.b.				°C	°C	°C	°C	°C	°C	%	mm.	mm.	mm.	
COAST	SOLLUM	1014.3	—	—	NW	3	1	26.2	+0.8	29	—	20	—	64	0	244	—	0
	SIWA	1013.6	-0.3	0.0	—	0	4	22.3	-2.6	37	+1	20	+1	72	0	5	—	—
	MATRUH	1013.3	-1.0	-1.5	NNW	2	1	25.7	+0.7	27	-1	24	+4	72	0	253	161	2
	ALEXANDRIA	1012.4	-1.0	-0.3	N	2	0	26.1	-0.7	31	+1	24	+1	76	0	273	205	2
	PORT SAID	1012.0	-0.4	+0.6	NNE	2	3	26.7	-0.6	31	+1	23	0	78	0	79	82	2
	GAZA	1010.2	+0.2	—	—	0	0	27.4	-0.2	30	—	20	—	80	0	386	418	—
	HAIFA	1009.6	+0.6	—	W	2	2	29.2	-0.6	31	—	21	—	60	0	726	607	0
LOWER EGYPT	QURASHIYA	1011.4	-0.6	-1.3	—	0	0	23.1	-1.0	34	+1	17	0	90	0	55	59	—
	SUEZ	1011.6	+0.5	+0.1	N	3	2	24.5	-0.6	34	0	23	+2	91	0	8	26	0
	CAIRO HELWAN	1011.2	-1.0	-1.2	N	4	0	24.0	+0.7	34	+2	21	+1	69	0	26	34	—
	CAIRO GIZA	1011.8	-0.8	-0.5	NNE	2	2	25.8	+1.1	33	+1	20	+1	72	0	19	25	
	CAIRO EZBEKIYA	1011.4	-1.0	—	NNE	2	2	24.8	+0.8	34	+2	23	+3	76	0	28	26	
UPPER EGYPT	QASR EL GEBALI	1011.9	-0.5	-0.7	NNE	6	0	25.0	-1.3	35	0	20	0	71	0	15	—	
	MINYA	—	—	—	N	3	0	24.0	0.0	34	+2	22	+1	83	—	—	—	
	ASYUT	1009.5	-1.7	-1.4	WNW	3	0	23.8	-1.4	34	0	22	0	75	0	0	—	
	QENA	—	—		W	2	0	29.5	+1.0	41	+3	23	+1	49	—	—	—	
	ASWAN	1007.9	-0.5	-0.9	—	0	0	31.0	+1.5	43	+3	24	0	45	—	—	—	
NORTH SUDAN	WADI HALFA	1007.9	-1.2	-2.2	—	0	0	28.6	+1.0	39	0	24	+1	33	—	—	—	
	MEROWE																	
	ATBARA																	
	KHARTOUM	1006.4	-1.9	-2.4	S	4	3	32.1	+1.4	42	+3	29	+4	29	0	95	105	
EAST SUDAN	PORT SUDAN																	
	KASSALA																	
	WAD MEDANI	1008.3	-0.4	-2.0	S	3	2	29.6	-0.2	40	+3	24	+2	56	0	330	341	
	ROSEIRES	1012.0	+2.4	+0.1	ESE	2	3	24.0	-1.0	35	+3	20	0	83	44	735	639	
SOUTH SUDAN	EL FASHER	—	—	—	WNW	1	0	26.5	0.0	39	—	21	—	37	0	151	—	
	EL OBEID	1007.8	-1.5	-4.3	W	1	0	29.0	-1.0	38	+4	23	+2	57	0	232	281	
	MALAKAL																	
	WAU																	
	MONGALLA																	

Upper Wind Observations at Helwan at 8 h 45 m.

Height (metres)	Kms Hr.	Direction
500	25	NNE
1000	35	NE
1500	10	ENE
2000	15	ENE
3000	30	E

General Situation.

الحالة العمومية

Forecast for 24 hours from noon to-day.

...حصولها في الطقس من ظهر اليوم الى ظهر الغد

STATION	Humidity Mean of Day: Yesterday	Diff from normal	Wet Bulb Temperature Mean of Day: Yesterday	Diff from normal
	%	%	C	C
Alexandria	78	+10	23.6	+0.8
Ezbekia	67	—	22.3	—
Giza	67	-1	22.5	+0.5
Helwan	60	+4	20.6	+0.2

Discharges at Aswan as measured by the sluices

1925 1924

m3 per sec.

" " "

GAUGE	Date 1925	Reading m.	Difference from normal for 1901-1922 m	Reading
Mongalla	5.9	11.29	-1.06	11.32
Malakal	6.9	11.89	-0.16	11.89
Roseires	6.9	17.70	-1.25	17.05
Khartoum	6.9	14.85	-0.84	15.02
Kh. el Girba	6.9	13.36	-0.59	12.98
Atbara	6.9	14.26	-0.67	14.88
Wadi Halfa	6.9	7.36	-0.24	7.42
Aswan Res.	6.9	96.62	—	96.69
" D.S.	6.9	91.65	-0.37	91.71
El Leisi	7.9	22.07	-0.24	22.05
Roda (Cairo)	7.9	18.26	-0.12	18.22

NOTE A dash means that figures are not available.

TERMS OF SUBSCRIPTION for the DAILY WEATHER REPORT sent by Post, P.T. 100 annually

Printed at the Survey of Egypt 24-9-61

IC WORKS.
MENT.
R REPORT.

...ric Pressure ٢٥ - ٩ - ٦ Barometer and Wind at 8 h. Yesterday 6.9.25

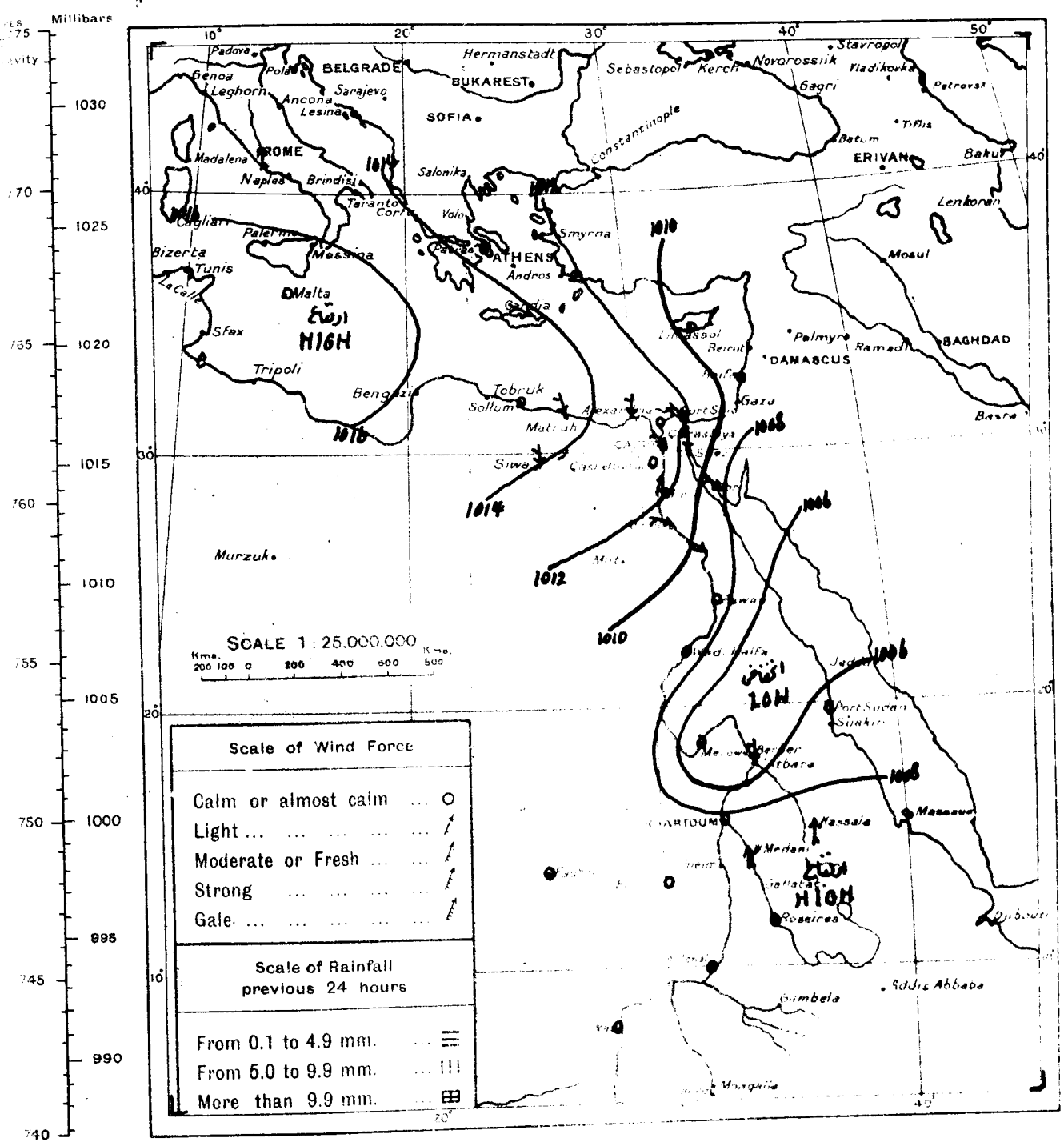

WIND VELOCITY

	K.P.H.	Force
Calm	0-2	0
Almost calm	2-7	1
Very light	7-14	2
Light	14-21	3
Moderate	21-29	4
Fresh	29-38	5
Strong	38-47	6
Very strong	47-57	7
Gale	57-69	8
Strong gale	69-82	9
Whole gale	82-96	10
Storm	96-110	11
Hurricane above	110	12

STATE OF SKY

Clear	0
¼ Clouded	1
½ Clouded	2
¾ Clouded	3
Entirely clouded	4
Raining	5
Sand haze	6
Sand storm	7
Mist or fog	8
Thunderstorm	9

STATE OF SEA

Calm	0
Very smooth	1
Smooth	2
Slight	3
Moderate	4
Rather rough	5
Rough	6
High	7
Very high	8
Phenomenal	9

٢٥ - ٩ - ٦ From Observations ... at 8 h. yesterday. 6.9.25

STATION	BAROMETER Reduced to Sea Level	BAROMETER Change in past 24 hours	BAROMETER Differ from normal	WIND Direction	WIND FORCE	TYPE OF SKY	TEMPERATURE	Change in past 24 hours	Maximum	Difference from Normal	Minimum	Difference from Normal	HUMIDITY	RAINFALL Past 24 hours	RAINFALL Normal to date yesterday	RAINFALL Total from Oct. to date yesterday	STATE OF SEA
	m.b.	m.b.	m.b.					C	C	C	C	C		mm	mm	mm	
ROME	1014.6	+4.0	-1.2	S	2	2	22	0	26	—	18	—	—	0	644	774	—
MALTA	1017.8	+2.6	+0.3	WNW	1	0	24	0	28	-1	22	+1	70	0	378	539	1
ATHENS	1012.8	+2.2	-1.9	—	0	0	25	-1	—	—	—	—	50	—	—	378	—
CANDIA	1014.3	+1.0	0.0	WNW	2	0	28	-2	33	+6	22	+1	—	0	73	521	5
LIMASSOL... ...	1008.4	0.0	-2.2	—	0	0	28	-1	33	+1	19	+1	—	0	476	493	1
Merowe مروى	1004.7	—	-4.3	NE	1	0	33.6	+1.0	43	+1	25	-1	25	0	40	—	—
Wau واو	—	—	—	SE	1	0	26.0	+2.0	35	+3	21	+1	84	0	1086	931	—

MINISTR
PHYS

DAILY WI

CAIRO, to-morrow

Time of sunrise 05h. 35m.

,, ,, sunset 18h. 09m.

From Observations taken at 8h. to-day.

Tuesday 8th September, 1925 ١٩٢٥ الثلاثاء ٨ سبتمبر

	STATION	BAROMETER Reduced to Sea Level	Change in past 24 hours	Differ from normal	WIND Direction	FORCE	STATE OF SKY	TEMPERATURE At 8 h.	Change in past 24 hours	Maximum Yesterday	Difference from Normal	Minimum	Difference from Normal	HUMIDITY	RAINFALL Past 24 hours	Total from Oct. 1 to yesterday	Normal from Oct. 1 to yesterday	STATE OF SEA
		m.b.	m.b.	m.b.				°C	°C	°C	°C	°C	°C	%	mm.	mm.	mm.	
COAST	SOLLUM	1013.9	-0.4	—	N	3	0	26.2	0.0	30	—	20	—	77	0	244	—	0
	SIWA	1013.5	-0.1	-0.2	—	0	0	22.8	+0.5	36	0	20	+1	77	0	5	—	—
	MATRUH	1012.6	-0.7	-2.2	NNW	2	1	25.0	-0.7	27	-1	20	0	67	0	253	161	2
	ALEXANDRIA	1011.8	-0.6	-1.0	N	3	0	26.3	+0.2	31	+1	24	+1	69	0	273	205	3
	PORT SAID	1011.5	-0.5	0.0	N	2	2	26.2	-0.5	31	+1	22	-1	75	0	79	82	2
	GAZA	1009.9	-0.3	—	SE	1	0	27.3	-0.1	30	—	20	—	76	0	386	418	—
	HAIFA	1008.4	-1.2	—	—	0	2	28.2	-1.0	31	—	19	—	66	0	726	607	0
LOWER EGYPT	QURASHIYA	1012.0	+0.6	-0.9	—	0	0	24.1	+1.0	34	+1	16	-1	83	0	55	59	—
	SUEZ	1008.6	-2.8	-2.8	N	3	0	24.0	-0.5	35	+1	22	+1	82	0	8	26	1
	CAIRO HELWAN	1010.4	-0.8	-2.1	N	3	0	23.7	-0.3	34	+2	21	+1	72	0	26	34	—
	CAIRO GIZA	1010.8	-1.0	-1.6	N	3	2	24.1	-1.7	33	+1	19	0	88	0	19	25	—
	CAIRO EZBEKIYA	1010.6	-0.8	—	N	3	2	23.8	-1.0	33	+1	20	0	85	0	28	26	—
UPPER EGYPT	QASR EL GEBALI	1010.8	-1.1	-1.9	NNE	4	0	25.4	+0.4	35	+1	20	+1	75	0	15	—	—
	MINYA	—	—	—	N	4	0	24.5	+0.5	34	+2	22	+1	81	—	—	—	—
	ASYUT	1008.6	-0.9	-2.4	NNW	3	0	24.2	+0.4	34	0	22	0	69	0	0	—	—
	QENA	—	—	—	N	2	0	29.6	+0.1	41	+3	23	+1	49	—	—	—	—
	ASWAN	1006.6	-1.3	-2.3	—	0	0	30.2	-0.8	43	+3	25	+1	52	—	—	—	—
NORTH SUDAN	WADI HALFA	1007.5	-0.4	-2.7	—	0	0	27.8	-0.8	40	+1	24	+1	34	—	—	—	—
	MEROWE																	—
	ATBARA																	—
	KHARTOUM	1007.5	+1.1	-1.3	SSW	3	3	32.1	0.0	41	+2	28	+3	38	0	95	108	—
EAST SUDAN	PORT SUDAN																	—
	KASSALA	1008.8	+0.8	-2.2	SSW	5	0	30.2	-0.9	38	+3	25	+3	53	0	294	282	—
	WAD MEDANI	1008.3	0.0	-2.0	S	2	1	28.6	-1.0	39	+2	23	+1	65	0	330	343	—
	ROSEIRES	1011.4	-0.6	-0.5	SSW	2	3	25.0	+1.0	32	0	20	0	92	1	736	644	—
SOUTH SUDAN	EL FASHER	—	—	—	WNW	2	0	27.0	+0.5	39	—	21	—	60	0	151	—	—
	EL OBEID																	—
	MALAKAL																	—
	WAU																	—
	MONGALLA																	—

Upper Wind Observations at Helwan at 8 45 m.

Height (metres)	Kms. Hr.	Direction
500	20	N
1000	25	NNE
1500	10	NNW
2000	20	SSW
3000	10	SE

General Situation.

الحالة العمومية

Forecast for 24 hours from noon to-day.

ران نسبة حصولها في الطقس من ظهر اليوم الى ظهر الغد

STATION	Humidity Mean of Day: Yester day	Diff. from normal	Wet Bulb Temperature Mean of Day: Yester day	Diff. from normal
	%	%	C	C
Alexandria	74	+6	23.2	+0.5
Ezbekia	63	—	22.5	—
Giza	62	-6	22.3	0.0
Helwan	50	-6	20.2	-0.4

Discharges at Aswan as measured by the sluices

	1925	1924
	m3 per sec.	
	" " "	

GAUGE	Date 1925	Reading m.	Diff from normal for 1906 1920 m.	Previous Reading m.	Previous Diff. from normal
Mongalla	7.9	11.28	-1.08	11.29	-1
Malakal	7.9	11.90	-0.16	11.89	-0
Roseires	8.9	17.32	-1.55	17.54	-1
Khartoum	7.9	14.74	-0.96	14.86	-0
Kh. el Girba	7.9	12.96	-0.96	13.36	-0
Atbara	7.9	14.24	-0.68	14.26	-0
Wadi Halfa	7.9	7.29	-0.31	7.36	-0
Aswan Res.	7.9	96.55	—	96.62	
,, D.S.	7.9	91.58	-0.45	91.65	-0
El Leisi	8.9	22.08	-0.25	22.07	-0
Roda (Cairo)	8.9	18.28	-0.13	18.26	-0

NOTE A dash means that figures are not available.

TERMS OF SUBSCRIPTION for the DAILY WEATHER REPORT sent by Post, P.T. 100 annually

IC WORKS.
TMENT.
R REPORT.

Atmospheric Pressure 20 - 9 - 25 Barometer and Wind at 8 h. Yesterday 7.9.25

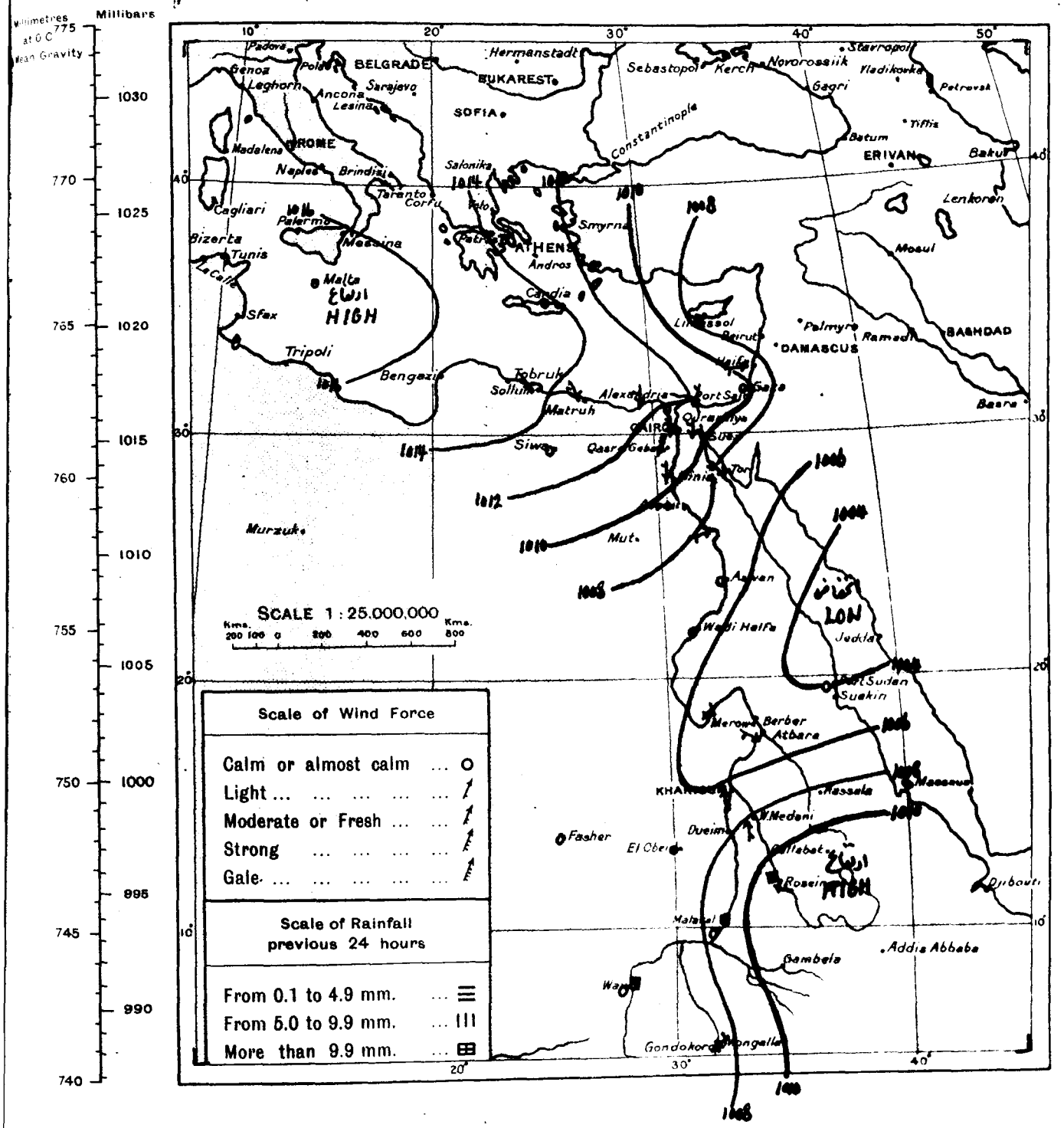

WIND VELOCITY

	KPH	Force
Calm	0- 2	0
Almost calm	2- 7	1
Very light	7-14	2
Light	14-21	3
Moderate	21-29	4
Fresh	29-38	5
Strong	38-47	6
Very strong	47-57	7
Gale	57-69	8
Strong gale	69-82	9
Whole gale	82-96	10
Storm	96-110	11
Hurricane above 110		12

STATE OF SKY

Clear	0
¼ Clouded	1
½ Clouded	2
¾ Clouded	3
Entirely clouded	4
Raining	5
Sand haze	6
Sand storm	7
Mist or fog	8
Thunderstorm	9

STATE OF SEA

Calm	0
Very smooth	1
Smooth	2
Slight	3
Moderate	4
Rather rough	5
Rough	6
High	7
Very high	8
Phenomenal	9

20 - 9 - 25 From Observations taken at 8 h. yesterday. 7.9.25

	STATION	BAROMETER Reduced to Sea Level	BAROMETER Change in past 24 hours	BAROMETER Differ. from normal	WIND Direction	WIND FORCE	STATE OF SKY	TEMPERATURE At 8 h	TEMPERATURE Change in past 24 hours	TEMPERATURE Maximum	TEMPERATURE Difference from Normal	TEMPERATURE Minimum	TEMPERATURE Difference from Normal	HUMIDITY	RAINFALL Past 24 hours	RAINFALL Normal from Oct 1 to day before yesterday	RAINFALL Total from Oct 1 to day before yesterday	STATE OF SEA
		m.b.	m.b.	m.b.				C	C	C	C	C	C		mm	mm	mm	
MEDITERRANEAN	ROME	1014.4	-0.2	-1.5	SW	1	2	22	0	26	-	16	-	-	0	644	776	-
	MALTA	1016.3	-1.5	-1.3	SE	1	0	26	+2	27	-1	22	+1	70	0	378	541	0
	ATHENS	1013.8	+1.0	-1.0	—	0	0	25	0	—	—	—	—	50	—	—	377	—
	CANDIA	1014.3	0.0	-0.1	—	0	0	27	-1	30	+3	20	-1	—	0	73	521	0
	LIMASSOL... ...	1007.8	-0.6	-2.9	—	0	1	28	0	33	+1	18	0	—	0	476	494	1
EGYPT AND SUDAN	Merowe مروى	1005.4	+0.7	-3.6	NE	3	6	35.1	+1.5	45	+3	29	+3	16	0	40	—	—
	Atbara عطبره	1004.2	—	-4.0	WNW	2	2	34.5	-0.5	44	+4	30	+4	11	0	106	65	—
	Port Sudan بورسودان	1004.0	-3.2	-3.4	E	1	0	34.7	+1.6	43	+4	29	+2	44	0	119	105	1
	Kassala كسلا	1008.0	-0.3	-3.0	—	3	0	31.1	-1.2	39	+4	23	+1	44	0	294	280	—
	Malakal الملوال	—	—	—	SE	1	2	26.0	-2.0	35	+4	22	+1	83	34	1068	795	—
	Wau واو	—	—	—	SW	1	4	28.0	-3.0	36	+4	21	+1	88	23	1109	936	—
	Mongalla منجلا	1007.5	-0.1	-4.0	NE	2	0	28.9	+1.6	38	+6	21	+1	50	0	656	878	—

MINISTR
PHYS

DAILY W

CAIRO, to-morrow

Time of sunrise 05h 36m

" " sunset 18h 08m

From Observations taken at 8h. to-day.

Wednesday 9th September, 1925 ١٩٢٥ الاربعاء ٩ سبتمبر

	STATION	BAROMETER Reduced to Sea Level	BAROMETER Change in past 24 hours	BAROMETER Differ from normal	WIND Direction	WIND FORCE	STATE OF SKY	TEMPERATURE At 8 h.	TEMPERATURE Change in past 24 hours	TEMPERATURE Maximum Yesterday	TEMPERATURE Difference from Normal	TEMPERATURE Minimum	TEMPERATURE Difference from Normal	HUMIDITY	RAINFALL Past 24 hours	RAINFALL Total from Oct. 1 to yesterday	RAINFALL Normal from Oct. 1 to yesterday	STATE OF SEA
		m.b.	m.b	m.b.				°C	°C	°C	°C	°C	°C	%	mm.	mm.	mm.	
COAST	SOLLUM	1014.0	+0.1	—	NW	5	0	26.4	+0.2	33	—	23	—	77	0	244	—	0
COAST	SIWA	1014.2	+0.7	+0.4	N	2	0	26.1	+3.3	39	+3	21	+2	64	0	5	—	—
COAST	MATRUH	1014.2	+1.6	-0.6	NNW	4	3	25.8	+0.8	28	0	21	+2	84	0	253	161	5
COAST	ALEXANDRIA ...	1012.8	+1.0	-0.1	N	4	0	26.7	+0.4	30	0	25	+3	69	0	273	205	3
COAST	PORT SAID ...	1012.0	+0.5	+0.3	NW	2	2	26.8	+0.6	31	+1	23	0	79	0	79	82	2
COAST	GAZA	1010.6	+0.7	—	S	1	0	26.4	-0.9	30	—	18	—	73	0	386	418	—
COAST	HAIFA	1009.1	+0.7	—	—	0	0	28.8	+0.6	31	—	20	—	63	0	726	607	0
LOWER EGYPT	QURASHIYA ...	1014.5	-0.5	-1.5	—	0	0	24.6	+0.5	33	0	17	+1	82	0	55	59	—
LOWER EGYPT	SUEZ	1014.2	+1.2	-0.6	N	2	1	22.7	-1.3	34	0	21	0	89	0	8	26	0
LOWER EGYPT	CAIRO HELWAN ..	1011.8	+1.4	-0.8	N	4	0	23.8	+0.1	33	+1	21	+1	75	0	26	34	—
LOWER EGYPT	CAIRO GIZA	1012.0	+1.2	-0.6	—	0	0	23.1	-1.0	33	+1	17	-2	90	0	19	25	—
LOWER EGYPT	CAIRO EZBEKIYA...	1011.9	+1.3	—	—	0	0	23.4	-0.4	33	+1	20	0	86	0	28	26	—
UPPER EGYPT	QASR EL GEBALI	1012.2	+1.4	-0.6	NNE	4	0	25.9	+0.5	35	+1	19	0	68	0	15	—	—
UPPER EGYPT	MINYA	—	—	—	N	4	0	24.7	+0.2	34	+2	22	+1	80	—	—	—	—
UPPER EGYPT	ASYUT	1010.0	+1.4	-1.1	NNW	3	0	24.2	0.0	37	+3	22	0	62	0	0	—	—
UPPER EGYPT	QENA	—	—	—	W	2	0	29.2	-0.4	41	+3	24	+2	54	—	—	—	—
UPPER EGYPT	ASWAN	1006.8	+0.2	-2.2	—	0	0	31.0	+0.8	43	+3	25	+1	42	—	—	—	—
NORTH SUDAN	WADI HALFA ...	1007.4	-0.1	-2.8	—	0	0	27.6	-0.2	39	0	23	0	37	—	—	—	—
NORTH SUDAN	MEROWE																	—
NORTH SUDAN	ATBARA ...	1006.7	+2.0	-1.5	SSE	3	3	32.5	-2.0	44	+4	29	+3	34	0	106	65	—
NORTH SUDAN	KHARTOUM ...	1009.1	+1.6	+0.3	ESE	3	2	30.5	-1.6	42	+3	22	-3	49	5	100	106	—
EAST SUDAN	PORT SUDAN ...																	—
EAST SUDAN	KASSALA	1008.2	-0.6	-2.8	SW	5	1	30.2	0.0	39	+4	23	+1	53	0	294	285	—
EAST SUDAN	WAD MEDANI ...																	—
EAST SUDAN	ROSEIRES	1011.6	+0.2	-0.3	S	1	1	25.0	0.0	33	+1	21	+1	84	0	736	649	—
SOUTH SUDAN	EL FASHER ...	—	—	—	—	0	0	28.0	+1.0	40	—	22	—	54	0	151	—	—
SOUTH SUDAN	EL OBEID ...	1009.4	+0.1	-2.7	SW	1	0	29.9	+2.4	37	+3	24	+3	58	0	232	287	—
SOUTH SUDAN	MALAKAL																	—
SOUTH SUDAN	WAU																	—
SOUTH SUDAN	MONGALLA ...																	—

Upper Wind Observations at Helwan at 8 h45 m.

Height (metres)	Kms Hr.	Direction
500	16	N
1000	45	N
1500	20	N
2000	15	W
3000		

General Situation.

الحالة العمومية

Forecast for 24 hours from noon to-day.

[illegible] حصوفا في الطقس من ظهر اليوم الى ظهر الغد

STATION	Humidity Mean of Day Yester day	Humidity Mean of Day Diff. from normal	Wet Bulb Temperature Mean of Day Yester day	Wet Bulb Temperature Mean of Day Diff. from normal
	%	%	C	C
Alexandria	69	+1	22.8	+0.3
Ezbekia	71	—	22.9	—
Giza	77	+9	22.8	+0.9
Helwan	59	+3	20.7	+0.6

Discharges at Aswan as measured by the sluices

1925 1924

m3 per sec.

" " "

Remark: Suez pressure on 8.9.25 should read 1010.0 mbs. and not 1008.8 mbs. as published yesterday.

ملحوظة: الضغط في السويس في يوم ٨ سبتمبر هكذا هو ١٠١٠.٠ ملليبار بدل ١٠٠٨.٨ ملليبار المنشور امس

GAUGE	Date 1925	Reading m.	Diff. from normal for 1906 1920 m.	Previous Reading m	Previous Diff.
Mongalla... ...	8.9	11.26	-1.11	11.28	[illegible]
Malakal	8.9	11.90	-0.17	11.90	[illegible]
Roseires	8.9	17.32	-1.55	17.54	[illegible]
Khartoum.. ...	8.9	14.64	-1.06	14.74	[illegible]
Kh. el Girba ...	8.9	12.66	-1.22	12.96	[illegible]
Atbara	8.9	14.10	-0.81	14.24	[illegible]
Wadi Halfa ...	8.9	7.20	-0.39	7.29	[illegible]
Aswan Res. ...	9.9	96.30	—	96.45	
" D.S. ...	9.9	91.44	-0.61	91.52	[illegible]
El Leisi	9.9	22.08	-0.28	22.08	[illegible]
Roda (Cairo) ...	9.9	18.28	-0.15	18.28	[illegible]

NOTE A dash means that figures are not available.

TERMS OF SUBSCRIPTION for the DAILY WEATHER REPORT sent by Post, P.T. 100 annually

PRINTED AT THE SURVEY OF EGYPT

WORKS.
MENT.

REPORT.

Atmospheric Pressure ٢٥ - ٩ - ٨ Barometer and Wind at 8 h. Yesterday 8.9.25

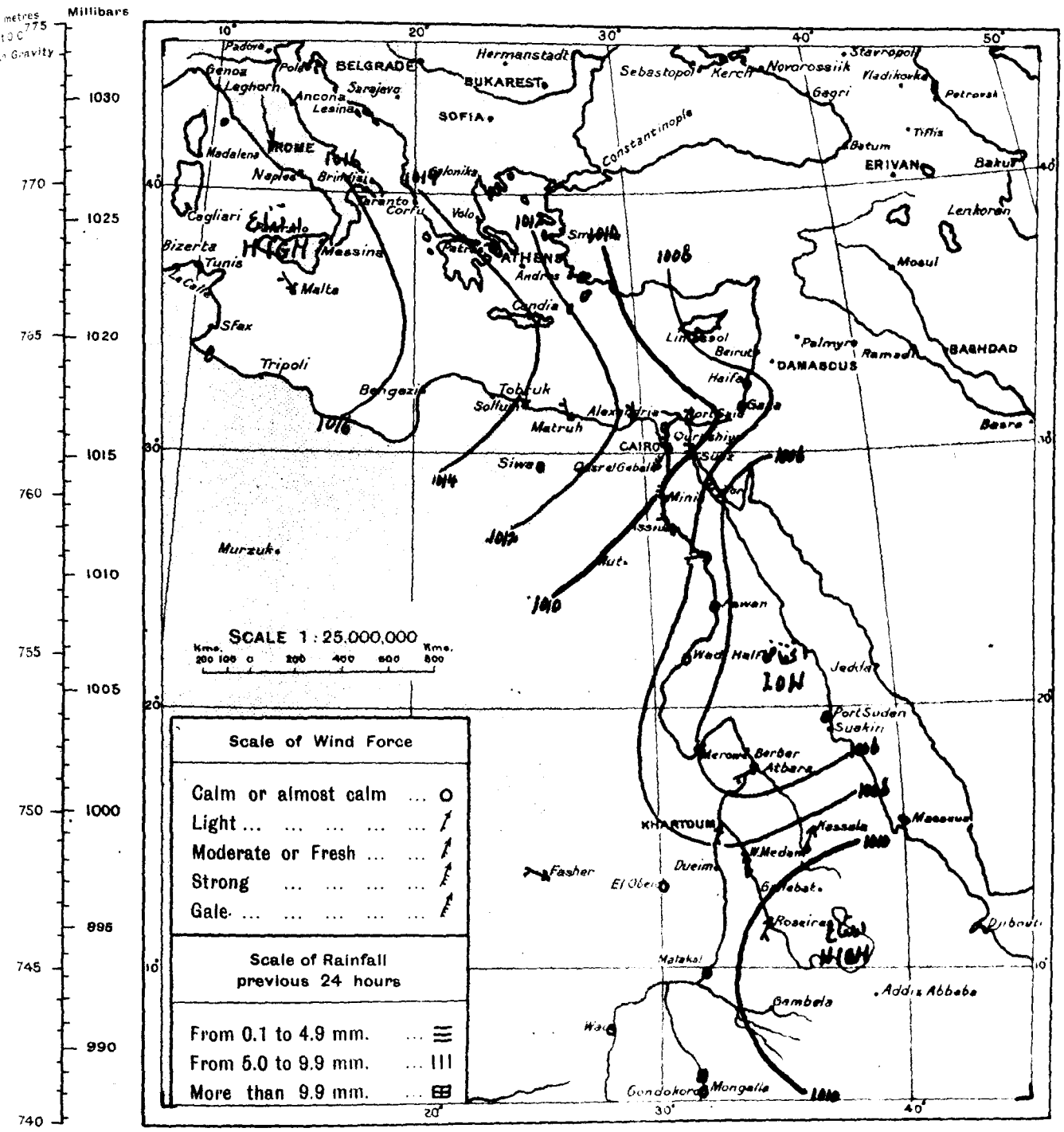

WIND VELOCITY

	KPH	Force
Calm	0- 2	0
Almost calm	2- 7	1
Very light	7-14	2
Light	14-21	3
Moderate	21-29	4
Fresh	29-38	5
Strong	38-47	6
Very strong	47-57	7
Gale	57-69	8
Strong gale	69-82	9
Whole gale	82-96	10
Storm	96-110	11
Hurricane above 110		12

STATE OF SKY

Clear	0
¼ Clouded	1
½ Clouded	2
¾ Clouded	3
Entirely clouded	4
Raining	5
Sand haze	6
Sand storm	7
Mist or fog	8
Thunderstorm	9

STATE OF SEA

Calm	0
Very smooth	1
Smooth	2
Slight	3
Moderate	4
Rather rough	5
Rough	6
High	7
Very high	8
Phenomenal	9

٢٥ - ٩ - ٨ From Observations taken at 8 h. yesterday. 8.9.25

STATION	BAROMETER Reduced to Sea Level	BAROMETER Change in past 24 hours	BAROMETER Differ. from normal	WIND Direction	WIND FORCE	STATE OF SKY	TEMPERATURE At 8 h.	TEMPERATURE Change in past 24 hours	TEMPERATURE Maximum	TEMPERATURE Difference from Normal	TEMPERATURE Minimum	TEMPERATURE Difference from Normal	HUMIDITY	RAINFALL Past 24 hours	RAINFALL Normal from Oct. 1 to day before yesterday	RAINFALL Total from Oct. 1 to day before yesterday	STATE OF SEA
	m.b.	m.b.	m.b.				C	C	C	C	C	C	%	mm	mm	mm	
ROME	1018.0	+3.6	+2.1	N	2	0	18	-4	26	—	14	—	—	0	644	778	—
MALTA	1017.1	+0.8	-0.5	NW	3	0	24	-2	31	+3	23	+2	80	0	378	542	1
ATHENS	1012.2	-1.6	-2.6	SSE	1	0	27	+2	—	—	—	—	40	—	—	377	—
CANDIA	1014.0	-0.3	-0.6	—	0	0	26	-1	31	+4	20	-1	—	0	73	522	0
LIMASSOL... ...	1007.1	-0.7	-3.7	—	0	0	28	0	32	0	19	+1	—	0	476	494	1
Merowe مروى	1006.0	+0.6	-3.0	NE	1	0	36.6	+1.5	45	+3	27	+1	23	0	40	—	—
Atbara عطبره	1004.7	+0.5	-3.5	NSW	3	0	34.5	0.0	44	+4	30	+4	32	0	106	65	—
Port Sudan بورسودان	1004.6	+0.6	-2.9	E	1	0	33.2	-1.5	38	-1	27	0	53	0	119	105	1
El Obeid الابيض	1009.3	+1.5	-2.8	W	1	3	27.5	-1.5	36	+2	24	+3	67	0	232	284	—
Malakal الملوكال	—	—	—	SW	1	2	24.0	-2.0	34	+3	20	-1	87	0	1066	800	—
Nau دلو	—	—	—	S	1	2	22.0	-1.0	32	0	20	0	91	0	1109	941	—
Mongalla منجلا	1009.3	+1.8	-2.2	SE	1	0	25.6	-3.3	36	+4	21	+1	73	11	647	882	—

MINISTI
PHYS

DAILY W

CAIRO, to-morrow

Time of sunrise 05 h. 57 m.

" " sunset 18 h. 07 m.

From Observations taken at 8 h. to-day.

Thursday 10th September, 1925 ١٩٢٥ الخميس ١٠ سبتمبر

	STATION	BAROMETER Reduced to Sea Level	Change in past 24 hours	Differ from normal	WIND Direction	FORCE	STATE OF SKY	TEMPERATURE At 8 h.	Change in past 24 hours	Maximum Yesterday	Difference from Normal	Minimum	Difference from Normal	HUMIDITY	RAINFALL Past 24 hours	Total from Oct. 1 to yesterday	Normal from Oct. 1 to yesterday	STATE OF SEA
		m.b.	m.b.	m.b.				°C	°C	°C	°C	°C	°C	%	mm.	mm.	mm.	
COAST	SOLLUM	1013.9	-0.1	—	NW	5	0	25.0	-1.4	33	—	21	—	77	0	244	—	0
	SIWA	1014.6	+0.4	+0.7	—	0	3	22.8	-3.3	38	+2	21	+2	77	0	5	—	—
	MATRUH	1014.7	+0.5	-0.1	N	3	0	25.9	+0.1	27	-1	24	+5	71	0	253	161	4
	ALEXANDRIA	1013.0	+0.2	-0.1	NE	2	0	25.8	-0.9	31	+1	24	+2	66	0	273	205	2
	PORT SAID	1012.6	+0.6	+0.8	NNE	2	3	27.0	+0.2	31	+1	24	+1	75	0	79	82	2
	GAZA	1010.4	-0.2	—	S	1	0	26.7	+0.3	29	—	18	—	69	0	386	418	—
	HAIFA	1009.5	+0.4	—	—	0	2	28.2	-0.6	30	—	19	—	66	0	726	667	0
LOWER EGYPT	QURASHIYA	1011.8	+0.3	-1.4	—	0	0	24.0	-0.6	35	+2	17	+1	83	0	55	59	—
	SUEZ	1010.2	-1.0	-1.7	N	3	0	24.6	+1.9	34	0	22	+1	75	0	8	26	0
	CAIRO HELWAN	1011.4	-0.4	-1.4	N	2	2	23.1	-0.7	35	+3	21	+1	76	0	26	34	—
	CAIRO GIZA	1012.3	+0.3	-0.5	—	0	3	23.3	+0.2	34	+2	18	-1	88	0	19	25	—
	CAIRO EZBEKIYA	1012.3	+0.4	—	—	0	3	23.4	0.0	35	+3	20	0	85	0	28	26	—
UPPER EGYPT	QASR EL GEBALI																—	—
	MINYA	—	—	—	N	4	0	24.3	-0.4	34	+2	21	+1	83	—	—	—	—
	ASYUT	1010.2	+0.2	-1.1	NNW	3	0	23.6	-0.6	37	+3	22	0	74	0	0	—	—
	QENA	—	—	—	W	2	0	29.0	-0.2	41	+3	23	+1	52	—	—	—	—
	ASWAN	1006.2	-0.6	-2.9	N	1	0	33.0	+2.0	44	+4	28	+4	39	—	—	—	—
NORTH SUDAN	WADI HALFA	1006.4	-1.0	-3.8	—	0	0	28.0	+0.4	41	+2	24	+1	33	—	—	—	—
	MEROWE																	—
	ATBARA																	—
	KHARTOUM	1007.1	-2.0	-1.7	W	1	4	29.1	-1.4	40	+1	25	0	57	رذاذ	100	107	—
EAST SUDAN	PORT SUDAN	1004.8	-1.2	-3.0	E	2	1	33.1	-2.2	39	0	27	+1	46	0	119	105	2
	KASSALA																	—
	WAD MEDANI																	—
	ROSEIRES																	—
SOUTH SUDAN	EL FASHER																	—
	EL OBEID																	—
	MALAKAL																	—
	WAU																	—
	MONGALLA																	—

Upper Wind Observations at Helwan at 8 h. 45 m.

Height (metres)	Kms Hr.	Direction
500	30	NNE
1000	30	N
1500	25	NNE
2000	15	NNE
3000	5	SSW

General Situation.

الحالة العمومية

Forecast for 24 hours from noon to-day.

رجحوفا فى الطقس من ظهر اليوم الى ظهر الغد

STATION	Humidity Mean of Day Yester day	Diff. from normal	Wet Bulb Temperature Mean of Day Yester day	Diff. from normal
	%	%	C	C
Alexandria	69	+1	23.4	+0.9
Ezbekia	70	—	22.8	—
Giza	71	+3	22.3	+0.7
Helwan	54	-2	20.1	0.0

Discharges at Aswan as measured by the sluices

	1925	1924
	m3 per sec.	
	" " "	

Remark: Roda river gauge reading for 20.8.25 published on 20 & 21-8-25 should read 17.32 m. instead of 17.23 m.

ملحوظة : صحة قراءة النهر بمقياس الروضة يوم ٢٠/٨/٢٥ المنشورة فى ٢٠ و ٢١/٨/٢٥ كان يجب ان تكون ١٧٫٣٢ بدلا من ١٧٫٢٣ متر

GAUGE	Date 1925	Reading m.	Diff. from normal for 1906-1920 m.	Previous Reading m.
Mongalla	9.9	11.24	-1.13	11.26
Malakal	9.9	11.90	-0.18	11.90
Roseires	9.9	17.95	-0.87	17.32
Khartoum	9.9	14.62	-1.08	14.64
Kh. el Girba	9.9	12.88	-0.97	12.66
Atbara	10.9	13.94	-0.95	14.05
Wadi Halfa	9.9	7.12	-0.47	7.20
Aswan Res.	9.9	96.30	—	96.45
" D.S.	9.9	91.44	-0.61	91.52
El Leisi	10.9	22.05	-0.34	22.08
Roda (Cairo)	10.9	18.23	-0.23	18.28

NOTE A dash means that figures are not available.

TERMS OF SUBSCRIPTION for the DAILY WEATHER REPORT sent by Post, P.T. 100 annually

PRINTED AT THE BUREAU OF EGYPT

WORKS.

ENT.

REPORT.

co - 9 - 9 Barometer and Wind at 8 h. Yesterday 9.9.25

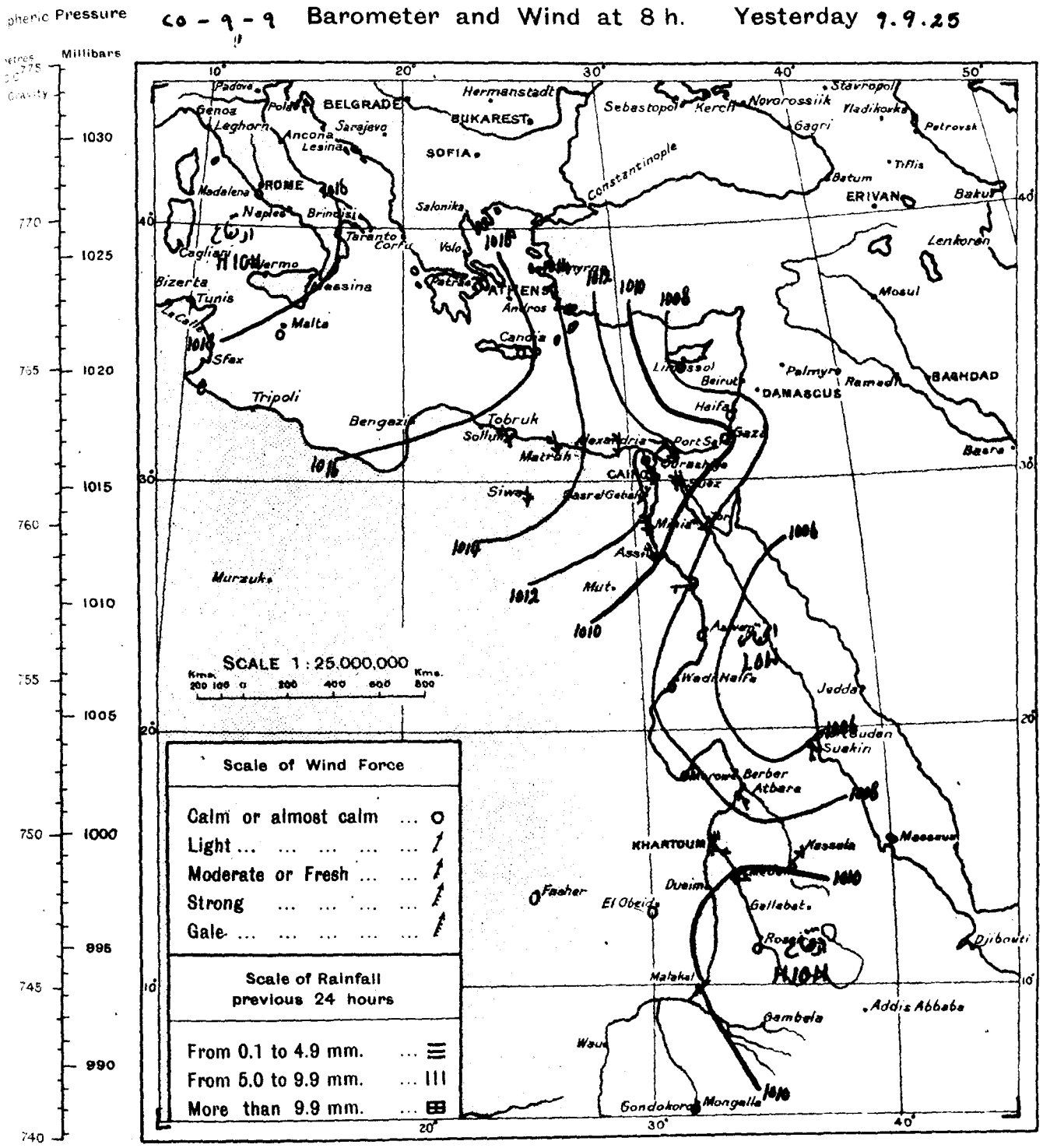

WIND VELOCITY

	KPH	Force
Calm	0- 2	0
Almost calm	2- 7	1
Very light	7-14	2
Light	14-21	3
Moderate	21-29	4
Fresh	29-38	5
Strong	38-47	6
Very strong	47-57	7
Gale	57-69	8
Strong gale	69-82	9
Whole gale	82-96	10
Storm	96-110	11
Hurricane above	110	12

STATE OF SKY

Clear	0
¼ Clouded	1
½ Clouded	2
¾ Clouded	3
Entirely clouded	4
Raining	5
Sand haze	6
Sand storm	7
Mist or fog	8
Thunderstorm	9

STATE OF SEA

Calm	0
Very smooth	1
Smooth	2
Slight	3
Moderate	4
Rather rough	5
Rough	6
High	7
Very high	8
Phenomenal	9

co - 9 - 9 From Observations taken at 8 h. yesterday. 9.9.25

STATION	BAROMETER			WIND		STATE OF SKY	TEMPERATURE						HUMIDITY	RAINFALL			STATE OF SEA
	Reduced to Sea Level	Change in past 24 hours	Differ. from normal	Direction	FORCE		At 8 h	Change in past 24 hours	Maximum	Difference from Normal	Minimum	Difference from Normal		Past 24 hours	Normal from Oct 1 to day before yesterday	Total from Oct 1 to day before yesterday	
	m.b.	m.b.	m.b.				C	C	C	C	C	C	%	mm	mm	mm	
MEDITERRANEAN: ROME	1018.4	+0.4	+2.5	NW	1	3	18	0	27	–	12	–	–	0	644	780	–
MALTA	1017.8	+0.7	+0.2	S	1	0	26	+2	31	+3	23	+2	80	0	378	543	0
ATHENS	1017.0	+4.8	+2.0	–	0	0	24	-3	–	–	21	+1	50	0	–	380	–
CANDIA	1016.7	+2.7	+2.1	NW	1	0	26	0	32	+5	20	0	–	0	73	522	2
LIMASSOL	1007.8	+0.7	-3.2	N	1	3	28	0	32	0	18	0	–	0	476	494	1
EGYPT AND SUDAN: Merowe مروى	1008.3	+2.3	-0.7	–	0	1	34.6	-2.0	46	+4	27	+1	27	0	40	–	–
Port Sudan بورسودان	1006.0	+1.4	-1.6	S	2	0	35.3	+2.1	40	+1	27	0	35	0	119	105	2
Wad Medani ودمدنى	1010.2	+1.9	-0.1	E	2	2	29.8	+1.2	39	+2	25	+3	62	0	330	346	–
Malakal الملك	–	–	–	NE	1	1	28.5	+4.5	33	+2	20	-1	70	0	1068	804	–
Mongalla منجلا	1009.9	+0.6	-1.5	SW	1	0	27.0	+1.4	36	+4	22	+2	72	0	647	886	–

MINISTR
PHYS

DAILY W

CAIRO to-morrow

Time of sunrise 05h 38m

" " sunset 18h 06m

From Observations taken at 8h. to-day.

Friday 11th September, 1925 ١٩٢٥ الجمعه ١١ سبتمبر

	STATION	BAROMETER Reduced to Sea Level	BAROMETER Change in past 24 hours	BAROMETER Differ from normal	WIND Direction	WIND FORCE	STATE OF SKY	TEMPERATURE At 8 h.	TEMPERATURE Change in past 24 hours	TEMPERATURE Maximum Yesterday	TEMPERATURE Difference from Normal	TEMPERATURE Minimum	TEMPERATURE Difference from Normal	HUMIDITY	RAINFALL Past 24 hours	RAINFALL Total from Oct. 1 to yesterday	RAINFALL Normal from Oct. 1 to yesterday	STATE OF SEA
		m.b.	m.b.	m.b.				°C	°C	°C	°C	°C	°C	%	mm.	mm.	mm.	
COAST	SOLLUM	1013.9	0.0	—	NW	5	0	25.4	+0.4	29	—	22	—	75	0	244	—	
COAST	SIWA...	1013.9	-0.7	-0.1	—	0	0	22.5	-0.3	37	+1	20	+1	81	0	5	—	0
COAST	MATRUH	1014.3	-0.4	+0.3	N	2	0	26.7	+0.8	27	-1	—	—	66	0	253	161	3
COAST	ALEXANDRIA ...	1012.7	-0.3	-0.6	NE	1	0	26.8	+1.0	29	-1	24	+2	72	0	273	205	1
COAST	PORT SAID ...	1012.6	0.0	+0.6	—	0	0	26.6	-0.4	31	+1	22	-1	72	0	79	82	1
COAST	GAZA...	1010.6	+0.2	—	—	0	0	28.0	+1.3	30	—	20	—	70	0	386	418	—
COAST	HAIFA	1009.0	-0.5	—	—	0	2	29.2	+1.0	31	—	20	—	62	0	726	607	0
LOWER EGYPT	QURASHIYA ...	1011.5	-0.3	-1.8	—	0	1	25.0	+1.0	34	+2	18	+2	76	0	55	59	—
LOWER EGYPT	SUEZ...	1011.5	+1.3	-0.6	N	3	0	25.5	+0.9	35	+1	23	+2	79	0	8	26	0
LOWER EGYPT	CAIRO HELWAN ..	1011.6	+0.2	-1.3	NNE	3	0	23.6	+0.5	33	+1	20	0	69	0	26	34	—
LOWER EGYPT	CAIRO GIZA	1012.3	0.0	-0.6	NNE	2	3	24.0	+0.7	32	0	20	+2	78	0	19	25	—
LOWER EGYPT	CAIRO EZBEKIYA...	1011.9	-0.4	—	NNE	2	3	23.8	+0.4	32	0	21	+1	77	0	28	26	—
UPPER EGYPT	QASR EL GEBALI	1012.3	-0.4	-0.8	NNE	6	0	24.4	-0.6	35	+1	20	+1	79	0	15	—	—
UPPER EGYPT	MINYA	—	—	—	N	3	0	23.9	-0.4	33	+1	22	+2	85	—	—	—	—
UPPER EGYPT	ASYUT	1010.3	+0.1	-1.1	NW	3	0	23.2	-0.4	35	+1	22	+1	76	0	0	—	—
UPPER EGYPT	QENA...	—	—	—	W	2	0	30.0	+1.0	40	+2	24	+2	53	—	—	—	—
UPPER EGYPT	ASWAN	1006.7	+0.5	-2.5	N	1	0	32.5	-0.5	45	+5	26	+2	37	—	—	—	—
NORTH SUDAN	WADI HALFA ...	1006.7	+0.3	-3.6	—	0	0	29.4	+1.4	42	+3	25	+2	34	—	—	—	—
NORTH SUDAN	MEROWE	1006.6	+2.3	-2.5	S	4	6	32.6	+1.1	45	+3	29	+3	40	0	40	—	—
NORTH SUDAN	ATBARA	1007.5	+2.7	-0.8	WSW	3	1	31.5	-3.5	42	+2	26	0	32	0	106	66	—
NORTH SUDAN	KHARTOUM ...	1007.9	+0.8	-0.9	SSW	3	1	28.2	-0.9	41	+2	25	0	51	0	100	107	—
EAST SUDAN	PORT SUDAN ...	1005.5	+0.7	-2.4	W	1	0	34.7	+1.6	37	-1	30	+4	50	0	119	105	1
EAST SUDAN	KASSALA	1008.3	+1.3	-2.7	SSW	4	2	27.8	-5.0	39	+3	21	-1	61	11	305	289	—
EAST SUDAN	WAD MEDANI ...	1007.6	-0.3	-3.7	S	2	2	24.4	-6.6	40	+3	22	0	83	0	330	350	—
EAST SUDAN	ROSEIRES... ...	1010.7	+0.3	-1.1	SSE	3	3	22.0	-3.5	31	-2	21	+1	91	21	757	658	—
SOUTH SUDAN	EL FASHER ...																	—
SOUTH SUDAN	EL OBEID... ...	1009.8	+1.0	-2.3	SSW	2	4	24.0	-3.2	37	+3	21	0	83	5	240	293	—
SOUTH SUDAN	MALAKAL	—	—	—	E	3	4	20.0	-7.5	35	+3	18	-3	100	36	1104	813	—
SOUTH SUDAN	WAU																	—
SOUTH SUDAN	MONGALLA ...	1008.8	-2.3	-2.6	SW	1	0	24.5	-2.0	37	+5	21	+1	76	2	649	894	—

Upper Wind Observations at Helwan at h. m.

Height (metres)	Kms. Hr.	Direction
500		
1000		
1500		
2000		
3000		

General Situation.

الحالة العمومية

Forecast for 24 hours from noon to-day.

توقعات تنتظر حصولها في الطقس من ظهر اليوم الى ظهر الغد

STATION	Humidity Mean of Day Yester day	Humidity Mean of Day Diff. from normal	Wet Bulb Temperature Mean of Day Yester day	Wet Bulb Temperature Mean of Day Diff. from normal
	%	%	C	C
Alexandria	67	-1	22.2	+0.1
Ezbekia	67	—	21.9	—
Giza	75	+7	22.1	+0.7
Helwan	58	+2	20.4	+0.8

Discharges at Aswan as measured by the sluices

1925 1924

m3 per sec.

" " "

GAUGE	Date 1925	Reading m.	Diff. from normal for 1906 1920 m.	Previous Reading m	Previous Diff.
Mongalla... ...	10.9	11.24	-1.14	11.24	-1
Malakal	11.9	11.90	-0.20	11.90	-0
Roseires	11.9	17.42	-1.28	17.50	-1
Khartoum.. ...	11.9	14.65	-1.04	14.68	-1
Kh. el Girba ...	11.9	12.50	-1.23	12.68	-1
Atbara	11.9	13.79	-1.09	13.94	-0
Wadi Halfa ...	11.9	7.00	-0.57	7.07	-0
Aswan Res. ...	11.9	96.07	—	96.18	
" D.S. ...	11.9	91.28	-0.75	91.34	-0
El Leisi	11.9	22.02	-0.39	22.05	-0
Roda (Cairo) ...	11.9	18.13	-0.34	18.23	-0

NOTE. A dash means that figures are not available.

TERMS OF SUBSCRIPTION for the DAILY WEATHER REPORT sent by Post, P.T. 100 annually

PRINTED AT THE SURVEY OF EGYPT 24.461

C WORKS.
MENT.

R REPORT.

Atmospheric Pressure ٢٥ - ٩ - ١٠ Barometer and Wind at 8 h. Yesterday 10.9.25

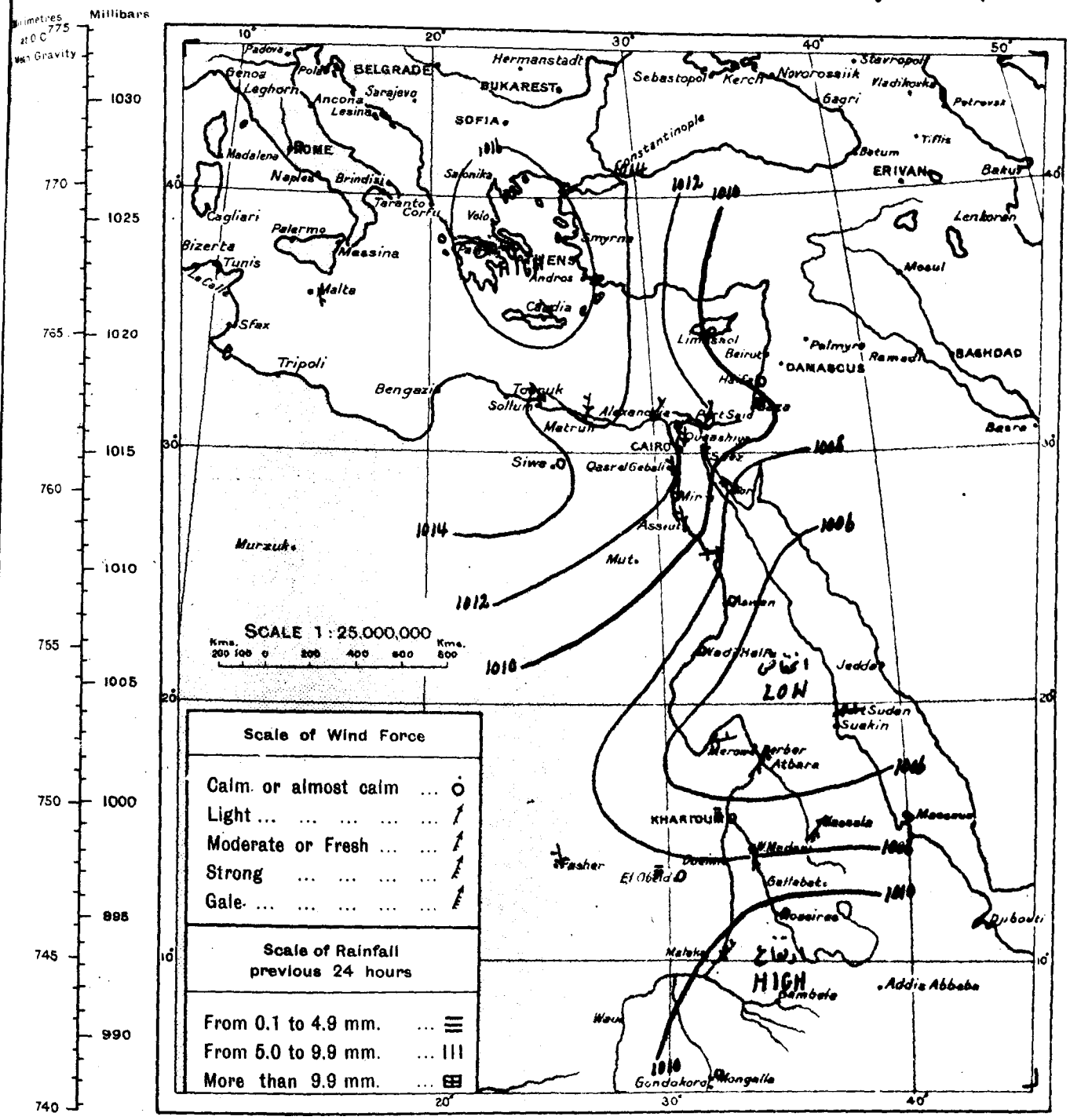

WIND VELOCITY	KPH	Force
Calm	0- 2	0
Almost calm	2- 7	1
Very light	7-14	2
Light	14-21	3
Moderate	21-29	4
Fresh	29-38	5
Strong	38-47	6
Very strong	47-57	7
Gale	57-69	8
Strong gale	69-82	9
Whole gale	82-96	10
Storm	96-110	11
Hurricane above 110		12

STATE OF SKY	
Clear	0
¼ Clouded	1
½ Clouded	2
¾ Clouded	3
Entirely clouded	4
Raining	5
Sand haze	6
Sand storm	7
Mist or fog	8
Thunderstorm	9

STATE OF SEA	
Calm	0
Very smooth	1
Smooth	2
Slight	3
Moderate	4
Rather rough	5
Rough	6
High	7
Very high	8
Phenomenal	9

٢٥ - ٩ - ١٠ From Observations taken at 8 h. yesterday. 10.9.25

	STATION	BAROMETER Reduced to Sea Level	BAROMETER Change in past 24 hours	BAROMETER Differ. from normal	WIND Direction	WIND FORCE	STATE OF SKY	TEMPERATURE At 8 h	TEMPERATURE Change in past 24 hours	TEMPERATURE Maximum	TEMPERATURE Difference from Normal	TEMPERATURE Minimum	TEMPERATURE Difference from Normal	HUMIDITY	RAINFALL Past 24 hours	RAINFALL Normal from Oct. 1 to day before yesterday	RAINFALL Total from Oct. 1 to day before yesterday	STATE OF SEA
		m.b.	m.b.	m.b.				C	C	C	C	C	C	%	mm	mm	mm	
MEDITERRANEAN	ROME	1015.2	-3.2	-0.7	NW	1	4	20	+2	27	–	17	–	–	0	644	783	–
	MALTA	1015.6	-2.2	-2.2	SSE	3	0	27	+1	29	+1	24	+3	80	0	378	544	1
	ATHENS	1017.1	+0.1	+2.0	–	0	8	23	-1	–	–	–	–	50	–	–	380	–
	CANDIA	1017.8	+1.1	+3.1	NW	2	0	25	-1	31	+4	21	+1	–	0	73	523	2
	LIMASSOL... ...	1009.1	+1.8	-2.0	WSW	1	0	29	+1	32	0	19	+1	–	0	476	495	3
EGYPT and SUDAN	Qasr el Gebali قصر الجبالي	1012.7	+0.5	-0.2	N	3	0	25.0	-0.9	36	+2	19	0	67	0	15	–	–
	Merowe مروي	1004.3	-4.0	-4.8	E	2	3	31.5	-3.1	45	+3	26	0	32	0	40	–	–
	Atbara عطبره	1004.8	-1.9	-3.5	WSW	3	3	35.0	+2.5	42	+2	30	+4	26	0	166	65	–
	Kassala كسلا	1007.0	-1.2	-4.0	SW	4	0	32.6	+2.6	39	+3	24	+2	48	0	294	287	–
	Wad Madani وادمدني	1007.9	-2.3	-2.4	S	2	1	31.0	+1.2	39	+2	24	+2	55	0	330	348	–
	Koseires الدويم	1010.4	-1.2	-1.4	SSE	1	1	25.5	+0.5	35	+3	22	+2	80	0	736	653	–
	El Fasher الفاشر	–	–	–	NW	2	0	25.5	-2.5	39	–	22	–	56	0	151	–	–
	El Obeid الأبيض	1008.8	-0.6	-3.3	–	0	5	27.2	-2.7	38	+4	21	0	71	3	235	270	–

MINISTR
PHYSI

DAILY WE

CAIRO, to-morrow

Time of sunrise 05 h. 36 m.

" " sunset 18 h. 04 m.

From Observations taken at 8 h. to-day.

Saturday 12th September, 1925 ١٩٢٥ السبت ١٢ سبتمبر

	STATION	BAROMETER Reduced to Sea Level	BAROMETER Change in past 24 hours	BAROMETER Differ from normal	WIND Direction	WIND FORCE	STATE OF SKY	TEMPERATURE At 8 h.	TEMPERATURE Change in past 24 hours	TEMPERATURE Maximum Yesterday	TEMPERATURE Difference from Normal	TEMPERATURE Minimum	TEMPERATURE Difference from Normal	HUMIDITY	RAINFALL Past 24 hours	RAINFALL Total from Oct. 1 to yesterday	RAINFALL Normal from Oct. 1 to yesterday	STATE OF SEA
		m.b.	m.b.	m.b.				°C	°C	°C	°C	°C	°C	%	mm.	mm.	mm.	
COAST	SOLLUM	1014.0	+0.1	—	W	1	0	26.2	+0.8	32	—	22	—	77	0	244	—	0
	SIWA...	1012.7	-1.2	-1.4	NE	2	0	23.2	+0.7	38	+2	20	+1	81	0	5	—	—
	MATRUH	1014.4	+0.1	+0.4	—	0	0	26.4	-0.3	28	0	23	+4	70	0	253	161	1
	ALEXANDRIA ...	1013.8	+1.1	+0.4	NE	2	0	28.0	+1.2	30	0	24	+2	76	0	273	205	2
	PORT SAID ...	1013.5	+0.9	+1.4	E	3	2	27.5	+0.9	31	+1	25	+2	80	0	79	82	3
	GAZA...	1011.4	+0.8	—	—	0	2	27.7	-0.3	31	—	22	—	82	0	386	418	—
	HAIFA	1010.4	+1.4	—	—	0	0	29.9	+0.7	31	—	21	—	60	0	726	608	0
LOWER EGYPT	QURASHIYA ...	1011.2	-0.3	-2.3	—	0	0	24.0	-1.0	34	+2	17	+1	91	0	55	59	—
	SUEZ...	1011.6	+0.1	-0.6	N	5	0	25.2	-0.3	37	+3	24	+3	82	0	8	26	2
	CAIRO HELWAN ..	1011.1	-0.5	-1.9	NE	6	0	26.3	+2.7	36	+4	23	+3	63	0	26	34	—
	CAIRO GIZA	1012.7	+0.4	-0.4	NE	3	1	26.0	+2.0	33	+1	19	+1	83	0	19	25	—
	CAIRO EZBEKIYA...	1012.2	+0.3	—	NE	3	0	25.8	+2.0	34	+2	20	+1	82	0	28	26	—
UPPER EGYPT	QASR EL GEBALI	1010.6	-1.7	-2.6	NNE	6	0	25.6	+1.2	35	+1	22	+3	46	0	15	—	—
	MINYA	—	—	—	N	3	0	25.0	+1.1	34	+3	22	+2	78	—	—	—	—
	ASYUT	1009.9	-0.4	-1.7	N	2	0	24.8	+1.6	34	0	22	+1	73	0	0	—	—
	QENA..	—	—	—	WNW	2	0	30.0	0.0	40	+2	24	+2	56	—	—	—	—
	ASWAN	1007.9	+1.2	-1.4	—	0	0	34.5	+2.0	45	+5	28	+4	39	—	—	—	—
NORTH SUDAN	WADI HALFA ...	1007.1	+0.4	-3.4	—	0	0	30.8	+1.4	43	+4	27	+5	33	—	—	—	—
	MEROWE	1009.0	+2.4	-0.1	E	8	2	30.5	-2.1	45	+3	26	0	52	1	41	—	—
	ATBARA																	—
	KHARTOUM ...	1008.6	+0.7	-0.2	SE	1	2	29.2	+1.0	39	0	25	0	50	0	100	108	—
EAST SUDAN	PORT SUDAN ...																	—
	KASSALA																	—
	WAD MEDANI ...	1008.2	+0.6	-2.1	S	2	3	28.0	+3.6	34	-3	22	0	54	0	330	352	—
	ROSEIRES... ...	1010.4	-0.3	-1.4	SSE	1	1	24.0	+2.0	30	-3	20	0	83	0	757	663	—
SOUTH SUDAN	EL FASHER ...																	—
	EL OBEID... ...																	—
	MALAKAL																	—
	WAU																	—
	MONGALLA ...																	—

Upper Wind Observations at Helwan at 8 h. 45 m.

Height (metres)	Kms./Hr.	Direction
500	50	ENE
1000	5	ESE
1500	10	NNW
2000	20	S
3000	45	SW

General Situation.

الحالة العمومية

Forecast for 24 hours from noon to-day.

ات لمطر حصولها في الطقس من ظهر اليوم الى ظهر الغد

STATION	Humidity Mean of Day: Yester day	Humidity Mean of Day: Diff. from normal	Wet Bulb Temperature Mean of Day: Yester day	Wet Bulb Temperature Mean of Day: Diff. from normal
	%	%	C	C
Alexandria ..	78	+9	23.8	+2.2
Ezbekia .	61	—	22.1	—
Giza	60	-9	22.2	+1.1
Helwan .	50	-4	20.2	+0.8

Discharges at Aswan as measured by the sluices

1925	1924
m3 per sec.	
" " "	

GAUGE	Date 1925	Reading m.	Diff. from normal for 1906 1920 m.	Previous d Readings m	Previous d Diff. no
Mongalla... ...	10.9	11.24	-1.14	11.24	-1.
Malakal	11.9	11.90	-0.20	11.90	-0
Roseires	12.9	17.65	-1.00	17.42	-1.
Khartoum.. ...	11.9	14.65	-1.04	14.68	-1.
Kh. el Girba ...	11.9	12.50	-1.23	12.68	-1.
Atbara	12.9	13.76	-1.11	13.79	-1
Wadi Halfa ...	11.9	7.00	-0.57	7.07	-0.
Aswan Res. ...	11.9	96.07	—	96.16	
" D.S. ...	11.9	91.28	-0.75	91.34	-0
El Leisi	12.9	22.00	-0.43	22.02	-0
Roda (Cairo) ...	12.9	18.10	-0.37	18.13	-0

NOTE. A dash means that figures are not available.

TERMS OF SUBSCRIPTION for the DAILY WEATHER REPORT sent by Post, P.T. 100 annually

PRINTED AT THE SURVEY OF EGYPT 24.461

C WORKS.
TMENT.
R REPORT.

Atmospheric Pressure CO - 9 - 11 Barometer and Wind at 8 h. Yesterday 11.9.25

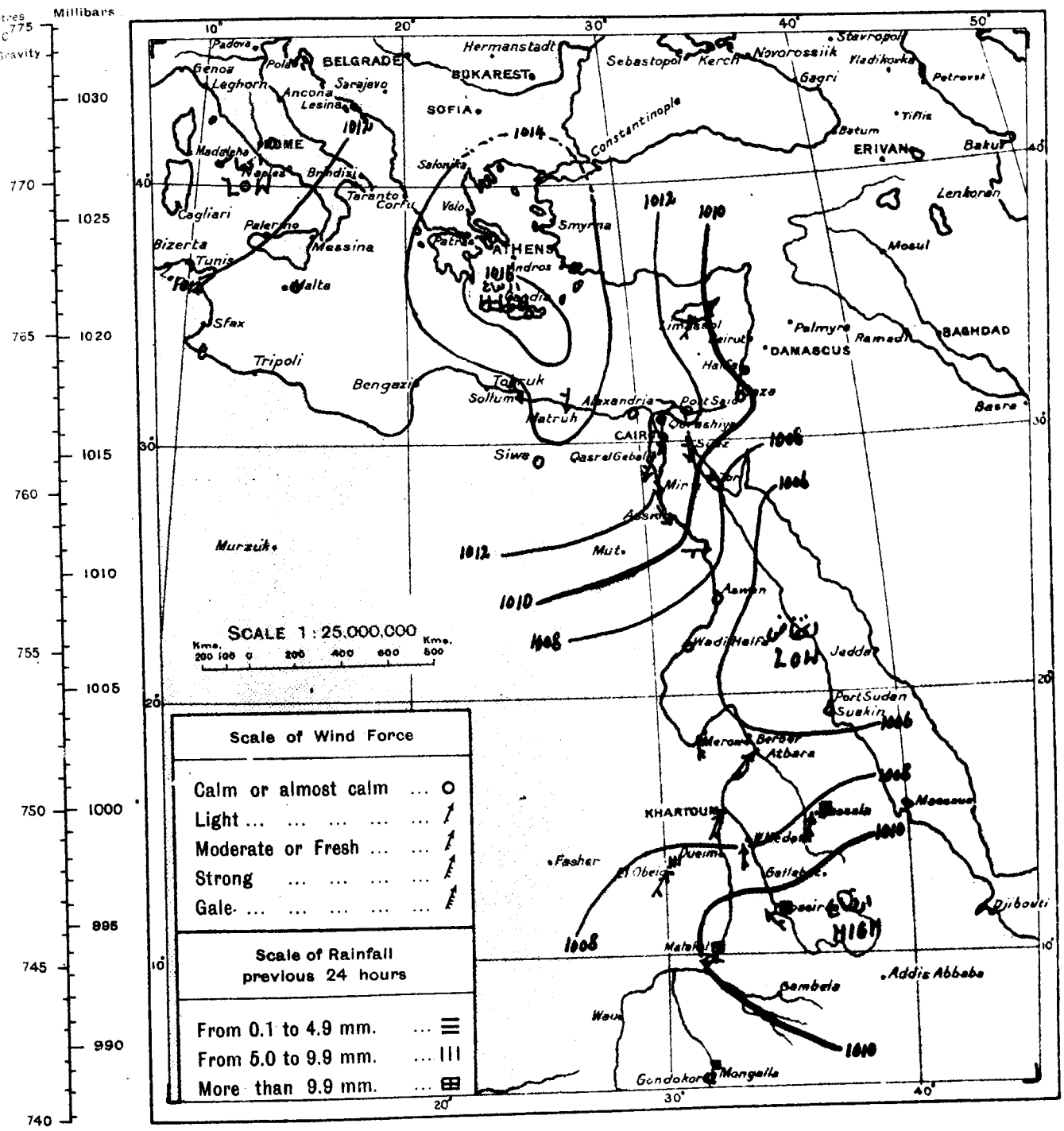

WIND VELOCITY

	K P H	Force
Calm	0- 2	0
Almost calm..	2- 7	1
Very light ...	7-14	2
Light ...	14-21	3
Moderate ...	21-29	4
Fresh	29-38	5
Strong	38-47	6
Very strong	47-57	7
Gale	57-69	8
Strong gale	69-82	9
Whole gale	82-96	10
Storm ...	96-110	11
Hurricane above	110	12

STATE OF SKY

Clear	0
¼ Clouded	1
½ Clouded	2
¾ Clouded	3
Entirely clouded	4
Raining	5
Sand haze	6
Sand storm	7
Mist or fog ...	8
Thunderstorm ...	9

STATE OF SEA

Calm	0
Very smooth ...	1
Smooth ...	2
Slight	3
Moderate ...	4
Rather rough ...	5
Rough	6
High	7
Very high ...	8
Phenomenal ...	9

CO - 9 - 11 From Observations taken at 8 h. yesterday. 11.9.25

	STATION	BAROMETER Reduced to Sea Level	BAROMETER Change in past 24 hours	BAROMETER Differ. from normal	WIND Direction	WIND FORCE	STATE OF SKY	TEMPERATURE At 8 h	TEMPERATURE Change in past 24 hours	TEMPERATURE Maximum	TEMPERATURE Difference from Normal	TEMPERATURE Minimum	TEMPERATURE Difference from Normal	HUMIDITY	RAINFALL Past 24 hours	RAINFALL Normal from Oct 1 to day before yesterday	RAINFALL Total from Oct 1 to day before yesterday	STATE OF SEA
		m.b.	m.b.	m.b.				°C	°C	°C	°C	°C	°C	%	mm	mm	mm	
MEDITERRANEAN	ROME	1011.6	-3.6	-4.4	SW	1	4	24	+4	29	–	20	–	–	0	644	785	–
	MALTA	1013.9	-1.7	-3.9	SSE	1	2	28	+1	32	+4	26	+5	60	0	376	546	0
	ATHENS	1014.7	-2.4	-0.4	–	0	0	24	+1	–	–	–	–	60	–	–	381	–
	CANDIA	1017.3	-0.5	+2.5	–	0	0	26	+1	31	+4	18	-2	–	0	73	523	0
	LIMASSOL... ...	1010.4	+1.3	-0.8	WSW	2	0	29	0	37	+6	19	+1	–	0	476	495	2
EGYPT and SUDAN																		

MINISTRY
PHYSI

DAILY WE

CAIRO, to-morrow

Time of sunrise 05h 38m

" " sunset 18h 03m

From Observations taken at 8 h. to-day.

Sunday 13th September, 1925 ١٩٢٥ الأحد ١٣ سبتمبر

	STATION	BAROMETER Reduced to Sea Level	Change in past 24 hours	Differ from normal	WIND Direction	FORCE	STATE OF SKY	TEMPERATURE At 8 h.	Change in past 24 hours	Maximum Yesterday	Difference from Normal	Minimum	Difference from Normal	HUMIDITY	RAINFALL Past 24 hours	Total from Oct. 1 to yesterday	Normal from Oct. 1 to yesterday	STATE OF SEA
		m.b.	m.b	m.b.				°C	°C	°C	°C	°C	°C	%	mm.	mm.	mm.	
COAST	SOLLUM	1013.9	-0.1	—	N	1	0	25.4	-0.8	32	—	22	—	84	0	244	—	0
	SIWA																	
	MATRUH	1015.2	+0.8	+1.2	—	0	4	23.6	-2.8	28	0	20	+1	96	0	253	161	0
	ALEXANDRIA	1014.3	+0.5	+0.7	NE	2	0	28.0	0.0	31	+1	24	+2	77	0	273	205	1
	PORT SAID	1014.4	+0.9	+2.1	E	2	0	27.4	-0.1	31	+1	23	+1	81	0	79	82	2
	GAZA																	
	HAIFA	1011.4	+1.0	—	—	0	0	30.1	+0.2	32	—	21	—	61	0	726	608	0
LOWER EGYPT	QURASHIYA	1011.8	+0.6	-1.9	—	0	0	23.0	-1.0	35	+3	16	0	91	0	55	59	—
	SUEZ	1012.4	+0.8	0.0	N	5	0	26.1	+0.9	38	+4	24	+3	81	0	8	26	2
	CAIRO HELWAN	1012.7	+1.6	-0.5	NE	2	0	27.6	+1.3	38	+6	21	+1	41	0	26	34	—
	CAIRO GIZA	1013.6	+0.9	+0.4	N	3	4	24.2	-1.8	36	+4	19	+1	96	0	19	25	—
	CAIRO EZBEKIYA	1013.3	+1.1	—	N	3	3	24.9	-0.9	37	+5	21	+2	86	0	28	26	—
UPPER EGYPT	QASR EL GEBALI	1013.0	+2.4	-0.4	NNE	4	0	26.0	+0.4	38	+4	22	+3	66	0	15	—	—
	MINYA	—	—	—	N	3	0	25.0	0.0	36	+5	22	+2	80	—	—	—	—
	ASYUT	1010.4	+0.5	-1.3	WSW	2	0	26.2	+1.4	36	+2	23	+2	65	0	0	—	—
	QENA	—	—	—	W	2	0	31.7	+1.7	42	+4	24	+3	48	—	—	—	—
	ASWAN	1007.6	-0.3	-1.8	—	0	1	33.7	-0.8	46	+6	28	+4	38	—	—	—	—
NORTH SUDAN	WADI HALFA	1007.5	+0.4	-3.1	—	0	0	35.2	+4.4	45	+6	28	+6	27	—	—	—	—
	MEROWE	1004.6	-4.4	-4.5	NE	1	0	35.6	+5.1	42	0	26	0	15	0	41	—	—
	ATBARA																	—
	KHARTOUM	1009.9	+1.3	+1.2	—	0	0	30.9	+1.7	39	0	27	+2	43	0	100	108	—
EAST SUDAN	PORT SUDAN	1006.7	0.0	-1.5	S	2	0	34.4	+1.1	37	-1	28	+2	40	0	119	105	2
	KASSALA																	—
	WAD MEDANI	1009.6	+1.4	-0.7	SE	2	1	29.2	+1.2	35	-2	22	0	57	0	330	354	—
	ROSEIRES	1010.2	-0.2	-1.6	S	2	3	24.0	0.0	32	-1	22	+2	91	0	757	667	—
SOUTH SUDAN	EL FASHER	—	—	—	W	2	2	26.5	+4.0	30	—	21	—	63	5	156	—	—
	EL OBEID																	—
	MALAKAL																	—
	WAU																	—
	MONGALLA																	—

Upper Wind Observations at Helwan at 8 h 45 m.

Height (metres)	Kms. Hr.	Direction
500	20	NNE
1000	40	NE
1500	35	NE
2000	25	NW
3000		

General Situation.

الحالة العمومية

Forecast for 24 hours from noon to-day.

ان شاء الله حصولها في الطقس من ظهر اليوم الى ظهر الغد

STATION	Humidity Mean of Day Yesterday	Diff. from normal	Wet Bulb Temperature Mean of Day Yesterday	Diff. from normal
	%	%	C	C
Alexandria	76	+7	24.7	+3.2
Ezbekia	68		23.4	
Giza	63	-6	23.3	+2.5
Helwan	44	-10	20.7	+1.5

Discharges at Aswan as measured by the sluices

1925 1924

m3 per sec.

" " "

GAUGE	Date 1925	Reading m.	Diff. from normal for 1906 1920 m	Previous Reading m	Previous Diff.
Mongalla	12.9	11.22	-1.17	—	
Malakal	12.9	11.92	-0.19	11.90	
Roseires	13.9	17.58	-1.02	17.65	
Khartoum	12.9	14.65	-1.03	14.65	
Kh. el Girba	12.9	12.68	-0.99	12.50	
Atbara	12.9	13.76	-1.11	13.79	
Wadi Halfa	12.9	6.94	-0.62	7.00	
Aswan Res.	13.9	95.93	—	95.98	
" D.S.	13.9	91.14	-0.87	91.21	
El Leisi	13.9	21.98	-0.46	22.00	
Roda (Cairo)	13.9	18.07	-0.44	18.10	

NOTE A dash means that figures are not available.

TERMS OF SUBSCRIPTION for the DAILY WEATHER REPORT sent by Post, P.T. 100 annually

PRINTED AT THE SURVEY OF EGYPT

C WORKS.
MENT.

R REPORT.

Atmospheric Pressure ٢٥-٩-١٢ Barometer and Wind at 8 h. Yesterday 12.9.25

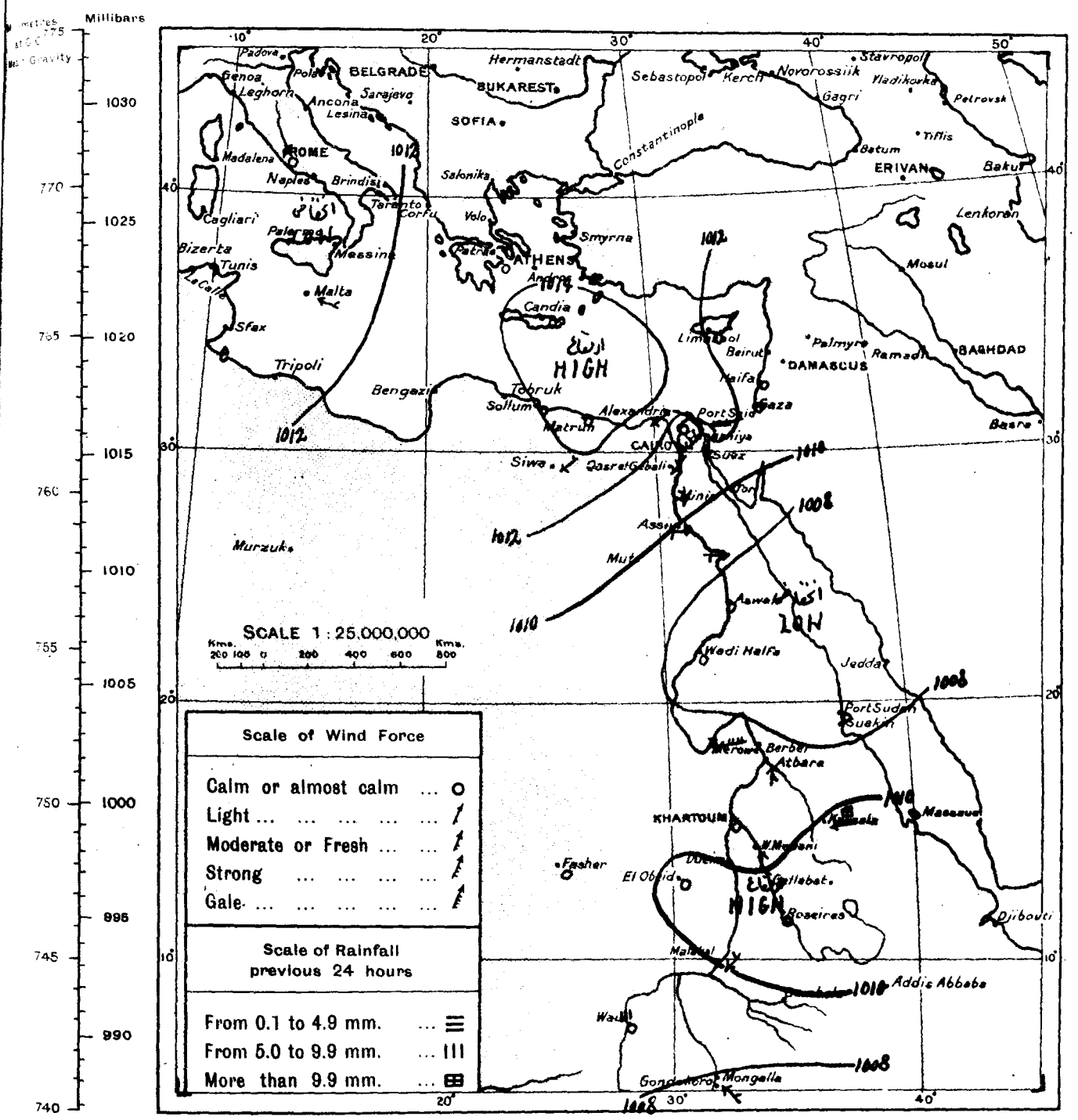

WIND VELOCITY

	K.P.H	Force
Calm	0- 2	0
Almost calm..	2- 7	1
Very light ...	7-14	2
Light ...	14-21	3
Moderate ...	21-29	4
Fresh ...	29-38	5
Strong... ...	38-47	6
Very strong ...	47-57	7
Gale ...	57-69	8
Strong gale ...	69-82	9
Whole gale ...	82-96	10
Storm	96-110	11
Hurricane above 110		12

STATE OF SKY

Clear	0
¼ Clouded ...	1
½ Clouded ...	2
¾ Clouded ...	3
Entirely clouded ...	4
Raining ...	5
Sand haze ...	6
Sand storm ...	7
Mist or fog ...	8
Thunderstorm ...	9

STATE OF SEA

Calm	0
Very smooth ...	1
Smooth... ...	2
Slight	3
Moderate	4
Rather rough ...	5
Rough	6
High	7
Very high	8
Phenomenal ...	9

٢٥-٩-١٢ From Observations taken at 8 h. yesterday. 12.9.25

	STATION	BAROMETER			WIND		STATE OF SKY	TEMPERATURE						HUMIDITY	RAINFALL			STATE OF SEA
		Reduced to Sea Level	Change in past 24 hours	Differ. from normal	Direction	FORCE		At 8 h	Change in past 24 hours	Maximum	Difference from Normal	Minimum	Difference from Normal		Past 24 hours	Normal from Oct 1 to day before yesterday	Total from Oct 1 to day before yesterday	
		m.b.	m.b.	m.b.				C	C	C	C	C	C	%	mm	mm	mm	
MEDITERRANEAN	ROME	1010.3	-1.3	-5.7	S	1	3	23	-1	27	—	18	—	—	1	645	787	—
	MALTA	1011.9	-2.0	-5.9	ESE	2	6	27	-1	36	+8	25	+4	80	0	378	547	1
	ATHENS	1013.3	-1.4	-1.9	—	0	8	27	+3	—	—	—	—	50	—	—	281	—
	CANDIA	1015.9	-1.4	+1.1	—	0	0	26	0	33	+6	21	+1	—	0	73	524	0
	LIMASSOL... ...	1011.1	+0.7	-0.3	SW	1	0	31	+2	32	+1	20	+2	—	0	476	495	2
EGYPT AND SUDAN	Atbara عطبرة	1009.9	+2.4	+1.6	S	3	0	28.5	-3.0	40	0	25	-1	45	0	106	66	—
	Port Sudan بورسودان	1006.7	+1.2	-1.4	S	1	0	33.3	-1.4	39	+1	29	+3	62	0	119	105	1
	Kassala كسلا	1010.6	+2.3	-0.4	E	4	1	26.9	-0.9	36	0	20	-2	64	24	329	291	—
	EL Fasher الفاشر	—	—	—	S	1	3	22.5	+1.0	40	—	20	—	74	0	151	—	—
	EL Obeid الابيض	1010.6	+0.8	-1.5	—	0	3	26.7	+2.7	31	-3	22	+1	65	[illegible]	240	296	—
	Malakal الملاكال	—	—	—	NE	2	2	25.0	+5.0	28	-4	20	-1	84	0	1104	818	—
	Wau واو	—	—	—	SE	1	4	23.0	-1.0	34	+2	22	+1	91	7	1116	963	—
	Mongalla ممجلة	1007.0	-1.6	-4.4	SE	2	0	26.0	+1.5	36	+4	20	0	69	0	649	898	—

MINIST
PHY
DAILY W

CAIRO, to-morrow

Time of sunrise 05h 38m

" " sunset 18h 02m

From Observations taken at 8h. to-day.

Monday 14th September, 1925 ١٩٢٥ الاثنين ١٤ سبتمبر

	STATION	BAROMETER Reduced to Sea Level	BAROMETER Change in past 24 hours	BAROMETER Differ from normal	WIND Direction	WIND FORCE	STATE OF SKY	TEMPERATURE At 8 h.	TEMPERATURE Change in past 24 hours	TEMPERATURE Maximum Yesterday	TEMPERATURE Difference from Normal	TEMPERATURE Minimum	TEMPERATURE Difference from Normal	HUMIDITY	RAINFALL Past 24 hours	RAINFALL Total from Oct. 1 to yesterday	RAINFALL Normal from Oct. 1 to yesterday	STATE OF SEA
		m.b.	m.b.	m.b.				°C	°C	°C	°C	°C	°C	%	mm.	mm.	mm.	
COAST	SOLLUM	1014.0	+0.1	—	—	0	0	25.4	0.0	32	—	22	—	82	0	244	—	0
COAST	SIWA...	—	—	—	SW	1	2	27.2	+1.9	40	+4	18	-1	56	0	5	—	—
COAST	MATRUH	1013.1	-2.1	-0.9	—	0	3	24.5	+0.9	28	0	20	+1	96	0	253	161	0
COAST	ALEXANDRIA ...	1012.7	-1.6	-1.1	—	0	0	28.2	+0.2	32	+2	24	+2	81	0	273	205	0
COAST	PORT SAID ...	1012.4	-2.0	0.0	NNE	1	0	28.0	+0.6	32	+2	24	+2	84	0	79	82	1
COAST	GAZA...	1011.2	-0.8	—	—	0	2	27.2	-1.0	31	—	20	—	81	0	386	418	—
COAST	HAIFA	1010.2	-1.2	—	ENE	1	0	30.1	0.0	32	—	21	—	41	0	726	608	0
LOWER EGYPT	QURASHIYA ...	1012.2	+0.4	-1.6	—	0	0	21.0	-2.0	37	+5	17	+1	98	0	55	59	—
LOWER EGYPT	SUEZ...	1010.7	-1.7	-1.9	N	3	0	25.9	-0.2	37	+3	22	+1	72	0	8	26	0
LOWER EGYPT	CAIRO HELWAN ..	1011.1	-1.6	-2.3	NW	1	0	25.5	-2.1	39	+7	20	0	61	0	26	34	—
LOWER EGYPT	CAIRO GIZA	1012.3	-1.3	-1.1	N	2	8	22.0	-2.2	36	+4	17	-1	100	0	19	25	—
LOWER EGYPT	CAIRO EZBEKIYA...	1012.2	-1.1	—	N	2	2	22.8	-2.1	36	+4	20	+1	90	0	28	26	—
UPPER EGYPT	QASR EL GEBALI	1012.2	-0.8	-1.3	NNE	2	0	26.3	+0.3	38	+4	21	+2	63	0	15	—	—
UPPER EGYPT	MINYA	—	—	—	N	3	0	25.5	+0.5	36	+5	22	+2	69	—	—	—	—
UPPER EGYPT	ASYUT	1009.5	-0.9	-2.3	W	2	0	25.4	-0.8	37	+3	23	+2	60	0	0	—	—
UPPER EGYPT	QENA	—	—	—	W	2	0	31.0	-0.7	46	+8	24	+3	45	—	—	—	—
UPPER EGYPT	ASWAN	1007.0	-0.6	-2.5	—	0	0	35.5	+1.8	47	+7	29	+6	35	—	—	—	—
NORTH SUDAN	WADI HALFA ...	1005.3	-2.2	-5.4	—	0	0	32.8	-2.4	47	+8	26	+4	18	—	—	—	—
NORTH SUDAN	MEROWE	1006.2	+1.6	-3.0	NE	1	0	33.6	-2.0	44	+2	27	+1	34	0	41	—	—
NORTH SUDAN	ATBARA																	—
NORTH SUDAN	KHARTOUM ...	1006.4	-3.5	-2.3	—	0	0	33.0	+2.1	40	+1	25	0	34	0	100	109	—
EAST SUDAN	PORT SUDAN ...																	—
EAST SUDAN	KASSALA	1007.1	-1.9	-3.8	S	2	0	30.8	+1.7	35	-1	24	+2	59	0	329	295	—
EAST SUDAN	WAD MEDANI ...																	—
EAST SUDAN	ROSEIRES... ...																	—
SOUTH SUDAN	EL FASHER ...																	—
SOUTH SUDAN	EL OBEID... ...																	—
SOUTH SUDAN	MALAKAL																	—
SOUTH SUDAN	WAU																	—
SOUTH SUDAN	MONGALLA ...																	—

Upper Wind Observations at Helwan at h. m

Height (metres)	Kms. Hr.	Direction
500		
1000		
1500		
2000		
3000		

General Situation.

الحالة العمومية

Forecast for 24 hours from noon to-day.

المتصر حصولها في الطقس من ظهر اليوم الى ظهر الغد

STATION	Humidity Mean of Day: Yester day	Humidity Mean of Day: Diff. from normal	Wet Bulb Temperature Mean of Day: Yester day	Wet Bulb Temperature Mean of Day: Diff from normal
	%	%	C	C
Alexandria	80	+11	24.8	+3.0
Ezbekia	67	—	23.3	—
Giza	73	+4	23.2	+2.3
Helwan	31	-23	19.3	-0.2

Discharges at Aswan as measured by the sluices

1925 1924

m3 per sec.

" " "

GAUGE	Date 1925	Reading m.	Diff. from normal for 1905-1920 m	Previous Reading m.
Mongalla... ...	12.9	11.22	-1.17	—
Malakal	13.9	11.92	-0.19	11.92
Roseires	13.9	17.58	-1.02	17.65
Khartoum.. ...	13.9	14.66	-1.01	14.65
Kh. el Girba ...	13.9	13.40	-0.20	12.68
Atbara	13.9	13.73	-1.12	13.76
Wadi Halfa ...	13.9	6.90	-0.65	6.94
Aswan Res. ...	13.9	95.93	—	95.98
" D.S. ...	13.9	91.14	-0.87	91.21
El Leisi	14.9	21.96	-0.49	21.98
Roda (Cairo) ...	14.9	18.04	-0.48	18.07

NOTE. A dash means that figures are not available.

TERMS OF SUBSCRIPTION for the DAILY WEATHER REPORT sent by Post, P.T. 100 annually

PRINTED AT THE SURVEY OF EGYPT 24.461

WORKS.
MENT.

REPORT.

٢٥-٩-١٣ Barometer and Wind at 8 h. Yesterday 13.9.25

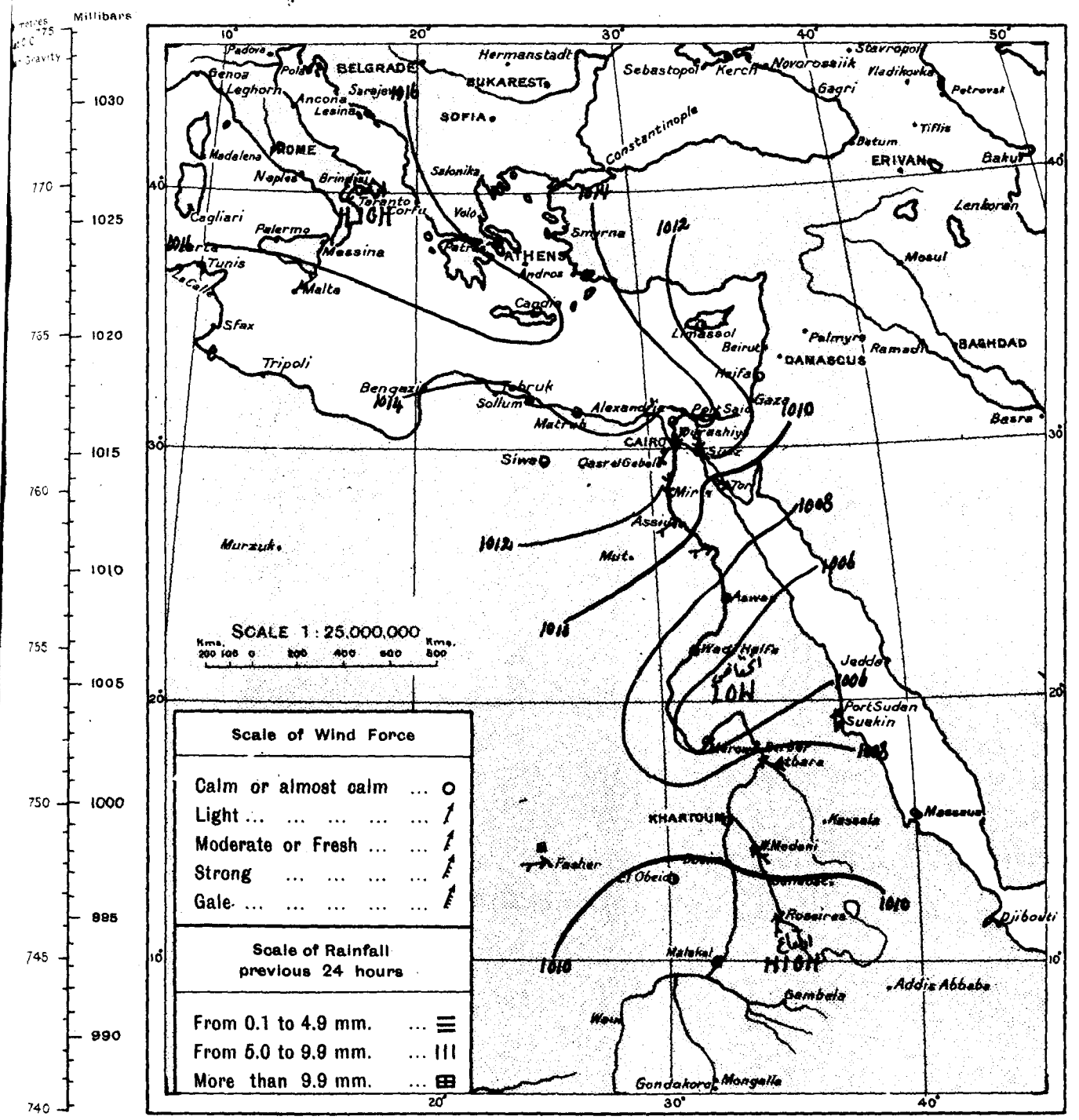

WIND VELOCITY

	K.P.H	Force
Calm	0- 2	0
Almost calm..	2- 7	1
Very light ...	7-14	2
Light	14-21	3
Moderate ...	21-29	4
Fresh	29-38	5
Strong... ...	38-47	6
Very strong ..	47-57	7
Gale	57-69	8
Strong gale ..	69-82	9
Whole gale ...	82-96	10
Storm	96-110	11
Hurricane above	110	12

STATE OF SKY

Clear	0
¼ Clouded	1
½ Clouded	2
¾ Clouded	3
Entirely clouded	4
Raining	5
Sand haze	6
Sand storm	7
Mist or fog	8
Thunderstorm	9

STATE OF SEA

Calm	0
Very smooth	1
Smooth...	2
Slight	3
Moderate	4
Rather rough	5
Rough	6
High	7
Very high	8
Phenomenal...	9

٢٥-٩-١٣ From Observations taken at 8 h. yesterday. 13.9.25

STATION	BAROMETER			WIND		STATE OF SKY	TEMPERATURE						HUMIDITY	RAINFALL			STATE OF SEA
	Reduced to Sea Level	Change in past 24 hours	Differ. from normal	Direction	FORCE		At 8 h.	Change in past 24 hours	Maximum	Difference from Normal	Minimum	Difference from Normal		Past 24 hours	Normal from Oct. 1 to day before yesterday	Total from Oct. 1 to day before yesterday	
	m.b.	m.b.	m.b.				°C	°C	°C	°C	°C	°C	%	mm.	m.m	mm.	
MEDITERRANEAN: ROME	1017.4	+7.1	+1.4	–	0	4	16	-7	25	–	13	–	–	0	645	789	–
MALTA	1014.2	+2.3	-3.7	NE	2	0	27	0	34	+6	24	+3	80	0	378	548	1
ATHENS	1014.4	+1.1	-0.8	–	0	0	27	0	–	–	–	–	50	–	–	382	–
CANDIA	1016.4	+0.5	+1.4	–	0	0	30	+4	36	+9	25	+5	–	0	73	524	0
LIMASSOL... ...	1011.8	+0.7	+0.3	–	0	0	33	+2	–	–	19	+1	–	0	476	496	0
EGYPT AND SUDAN: Siwa سيوه	1013.3	+0.6	-1.0	–	0	1	25.3	+2.1	37	+1	17	-2	68	0	5	–	–
Albara عطبره	1008.6	-1.3	+0.3	ESE	3	0	31.0	+2.5	41	+1	28	+2	42	0	106	66	–
Kassala كسلا	1009.0	-1.6	-1.9	–	2	0	29.1	+2.2	34	-2	22	0	53	0	329	293	–
El Obeid الأبيض	1011.5	+0.9	-0.5	SW	1	0	27.2	+0.5	32	-2	22	+1	67	0	240	299	–
Malakal الملك	–	–	–	NNE	1	1	27.0	+2.0	35	+3	20	-1	73	0	1104	822	–

MINIST
PHY

DAILY W

CAIRO, to-morrow

Time of sunrise 05h 39m

" " sunset 18h 01m

From Observations taken at 8 h. to-day.

Tuesday 15th September, 1925 ١٩٢٥ الثلاثاء ١٥ سبتمبر

	STATION	BAROMETER Reduced to Sea Level	BAROMETER Change in past 24 hours	BAROMETER Diff. from normal	WIND Direction	WIND FORCE	STATE OF SKY	TEMPERATURE At 8 h.	TEMPERATURE Change in past 24 hours	TEMPERATURE Maximum Yesterday	TEMPERATURE Difference from Normal	TEMPERATURE Minimum	TEMPERATURE Difference from Normal	HUMIDITY	RAINFALL Past 24 hours	RAINFALL Total from Oct. 1 to yesterday	RAINFALL Normal from Oct. 1 to yesterday	[illegible]
		m.b.	m.b.	m.b.				°C	°C	°C	°C	°C	°C	%	mm.	mm.	mm.	
COAST	SOLLUM	1013.9	-0.1	—	—	0	0	28.2	+2.8	33	—	23	—	52	0	244	—	0
	SIWA	1012.6	—	-2.0	—	0	0	28.1	+0.9	42	+6	20	+2	58	0	5	—	
	MATRUH	1013.8	+0.7	-0.2	—	0	0	26.1	+1.6	28	0	20	+1	66	0	253	161	0
	ALEXANDRIA	1013.0	+0.3	-1.0	NNW	2	0	28.0	-0.2	34	+4	25	+3	82	0	273	205	2
	PORT SAID																	
	GAZA	1010.2	-1.0	—	S	1	2	—	—	30	—	22	—	—	0	386	418	
	HAIFA	1009.0	-1.2	—	—	0	0	31.2	+1.1	33	—	22	—	60	0	726	608	0
LOWER EGYPT	QURASHIYA	1011.6	-0.6	-2.3	NE	1	0	23.0	+2.0	38	+6	17	+1	94	0	55	59	
	SUEZ	1011.0	+0.3	-1.8	N	2	0	25.0	-0.9	37	+3	23	+2	87	0	8	26	0
	CAIRO HELWAN	1011.9	+0.8	-1.6	W	1	0	25.1	-0.4	37	+5	20	0	54	0	26	34	
	CAIRO GIZA	1012.4	+0.1	-1.1	—	0	0	24.7	+2.7	37	+5	17	-1	78	0	19	25	
	CAIRO EZBEKIYA	1012.0	-0.2	—	—	0	0	25.4	+2.6	36	+4	21	+2	76	0	28	26	
UPPER EGYPT	QASR EL GEBALI	1012.4	+0.2	-1.3	—	0	0	27.4	+1.1	39	+5	20	+1	54	0	15	—	
	MINYA				N	3	0	25.7	+0.2	36	+5	20	0	70	—	—	—	
	ASYUT	1011.4	+1.9	-0.6	W	2	0	25.4	0.0	39	+5	23	+2	60	0	0	—	
	QENA				W	2	0	31.0	0.0	43	+5	23	+2	37	—	—	—	
	ASWAN	1008.7	+1.7	-0.8	N	1	0	33.7	-1.8	47	+7	28	+5	36	—	—	—	
NORTH SUDAN	WADI HALFA														—	—	—	
	MEROWE																	
	ATBARA																	
	KHARTOUM	1008.0	+1.6	-0.6	SW	1	0	32.0	-1.0	43	+4	27	+2	39	0	100	109	
EAST SUDAN	PORT SUDAN																	
	KASSALA																	
	WAD MEDANI	1008.8	+1.7	-1.5	S	3	0	28.2?	-4.6	41	+4	22	0	65	0	330	359	
	ROSEIRES	1010.4	+1.0	-1.4	S	2	1	27.0	+0.5	36	+3	22	+2	77	0	757	677	
SOUTH SUDAN	EL FASHER	—	—	—	WSW	1	2	26.5	+0.5	39	—	22	—	63	0	156	—	
	EL OBEID																	
	MALAKAL																	
	WAU																	
	MONGALLA																	

Upper Wind Observations at Helwan at 8 h 45m

Height (metres)	Kms Hr	Direction
500	25	NNE
1000	30	N
1500	30	NNE
2000	25	NNE
3000		

General Situation.

الحالة العمومية

Forecast for 24 hours from noon to-day.

[illegible] في الطقس من ظهر اليوم الى ظهر الغد

STATION	Humidity Mean of Day Yesterday	Humidity Mean of Day Diff. from normal	Wet Bulb Temperature Mean of Day Yesterday	Wet Bulb Temperature Mean of Day Diff. from normal
	%	%	°C	°C
Alexandria	75	+6	26.0	+3.9
Ezbekia	68		22.7	
Giza	83	+14	23.3	+2.4
Helwan	42	-12	20.5	+1.3

Discharges at Aswan as measured by the sluices

1925 1924

m3 per sec.

" " "

GAUGE	Date 1925	Reading m.	[illegible]	[illegible]
Mongalla	12.9	11.22	-1.17	—
Malakal	14.9	11.92	-0.20	11.92
Roseires	15.9	17.22	-1.25	17.74
Khartoum	13.9	14.66	-1.01	14.65
Kh. el Girba	13.9	13.40	-0.20	12.68
Atbara	14.9	13.69	-1.15	13.73
Wadi Halfa	14.9	6.85	-0.69	6.90
Aswan Res.	14.9	95.88	—	95.93
" D.S.	14.9	91.09	-0.91	91.14
El Leisi	14.9	21.96	-0.49	21.98
Roda (Cairo)	15.9	18.00	-0.53	18.04

NOTE. A dash means that figures are not available.

TERMS OF SUBSCRIPTION for the DAILY WEATHER REPORT sent by Post, P.T. 100 annually

WORKS.
MENT.

REPORT.

co-9-14 Barometer and Wind at 8 h. Yesterday 14.9.25

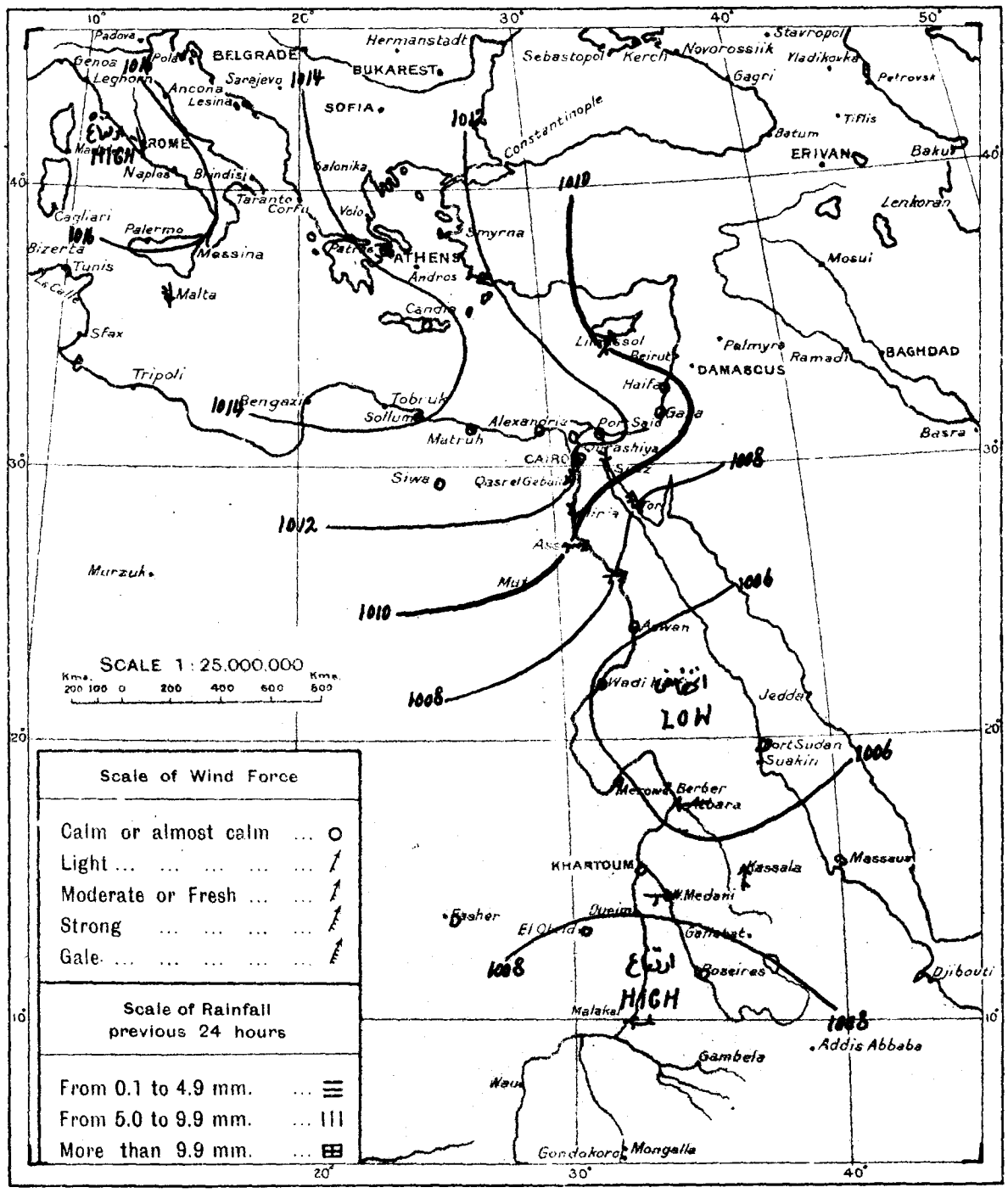

WIND VELOCITY	KPH	Force
Calm	0- 2	0
Almost calm	2- 7	1
Very light	7-14	2
Light	14-21	3
Moderate	21-29	4
Fresh	29-38	5
Strong	38-47	6
Very strong	47-57	7
Gale	57-69	8
Strong gale	69-82	9
Whole gale	82-96	10
Storm	96-110	11
Hurricane	above 110	12

STATE OF SKY	
Clear	0
¼ Clouded	1
½ Clouded	2
¾ Clouded	3
Entirely clouded	4
Raining	5
Sand haze	6
Sand storm	7
Mist or fog	8
Thunderstorm	9

STATE OF SEA	
Calm	0
Very smooth	1
Smooth	2
Slight	3
Moderate	4
Rather rough	5
Rough	6
High	7
Very high	8
Phenomenal	9

co-9-14 From Observations taken at 8 h. yesterday. 14.9.25

STATION	BAROMETER Reduced to Sea Level	BAROMETER Change in past 24 hours	BAROMETER Differ from normal	WIND Direction	WIND FORCE	STATE OF SKY	TEMPERATURE At 8 h.	TEMPERATURE Change in past 24 hours	TEMPERATURE Maximum	TEMPERATURE Difference from Normal	TEMPERATURE Minimum	TEMPERATURE Difference from Normal	HUMIDITY	RAINFALL Past 24 hours	RAINFALL Normal from Oct 1 to day before yesterday	RAINFALL Total from Oct 1 to day before yesterday	STATE OF SEA
	m.b.	m.b.	m.b.				°C	°C	°C	°C	°C	°C	%	mm.	mm.	mm.	
ME	1016.8	-0.6	+0.6	N	3	0	15	-1	25	—	12	—	—	0	645	791	—
LTA	1014.8	+0.6	-3.1	N	4	3	24	-3	31	+3	23	+2	80	0	378	549	5
HENS	1012.3	-2.1	-3.1	—	0	0	29	+2	—	—	24	+5	30	0	—	382	—
NDIA	1014.8	-1.6	-0.3	SW	1	0	29	-1	34	+7	24	+4	—	0	73	525	0
HASSOL... ...	1008.4	-3.4	-3.2	SSW	2	0	33	0	36	+5	22	+4	—	0	476	496	2
Albara عطبره	1005.6	-3.0	-2.7	E	2	0	35.0	+4.0	41	+1	28	+2	19	0	106	66	—
Port Sudan بورسودان	1005.6	-1.1	-2.7	N	1	0	35.9	+1.5	37	-1	28	+2	31	0	119	105	1
Wad Medani ودمدني	1007.1	-2.5	-3.2	H	3	1	32.8	+3.6	40	+3	22	0	43	0	330	357	—
Roseires الروصيرص	1009.4	-0.8	-2.4	SSW	1	3	26.5	+2.5	35	+2	23	+3	80	0	757	672	—
El Fasher الفاشر	—	—	—	—	0	0	26.0	-0.5	35	—	20	—	64	0	156	—	—
El Obeid الابيض	1009.0	-2.5	-3.0	W	1	0	30.2	+3.0	37	+3	24	+3	52	0	240	302	—
Malakal الملاكال	—	—	—	NE	2	1	28.0	+1.0	35	+3	23	+2	85	0	1104	826	—

MINIST
PHY

DAILY W

CAIRO, to-morrow

Time of sunrise 05 h. 39 m.

" " sunset 17 h. 59 m.

From Observations taken at 8 h. to-day.

Wednesday 16th September, 1925 ١٩٢٥ الاربعاء ١٦ سبتمبر

	STATION	BAROMETER Reduced to Sea Level	BAROMETER Change in past 24 hours	BAROMETER Differ from normal	WIND Direction	WIND FORCE	STATE OF SKY	TEMPERATURE At 8 h.	TEMPERATURE Change in past 24 hours	TEMPERATURE Maximum Yesterday	TEMPERATURE Difference from Normal	TEMPERATURE Minimum	TEMPERATURE Difference from Normal	HUMIDITY	RAINFALL Past 24 hours	RAINFALL Total from Oct. 1 to yesterday	RAINFALL Normal from Oct. 1 to yesterday	S[illegible] OF [illegible]
		m.b	m.b	m.b.				°C	°C	°C	°C	°C	°C	%	mm.	mm.	mm.	
COAST	SOLLUM	1014.0	+0.1	—	—	0	0	27.2	-1.0	31	—	22	—	63	0	244	—	0
	SIWA	1013.4	+0.8	-1.3	—	0	0	25.3	-2.8	42	+6	19	+1	68	0	5	—	
	MATRUH	1014.4	+0.6	-1.0	NNW	1	1	25.7	-0.4	29	+1	21	+2	87	0	253	161	2
	ALEXANDRIA	1013.4	+0.4	-0.7	NNE	4	0	27.2	-0.8	32	+2	25	+3	73	0	273	205	3
	PORT SAID	1012.0	-0.3	-0.9	NW	3	0	28.3	+1.1	32	+2	25	+3	72	0	79	82	3
	GAZA	1010.0	-0.2	—	S	1	3	28.0	—	31	—	22	—	85	0	386	418	
	HAIFA	1008.7	-0.3	—	S	1	0	30.1	-1.1	33	—	21	—	64	0	726	608	0
LOWER EGYPT	QURASHIYA	1011.5	-0.1	-2.6	—	0	0	25.0	+2.0	36	+4	17	+1	84	0	55	59	
	SUEZ	1011.1	+0.1	-1.8	N	3	0	24.0	-1.0	38	+5	22	+1	81	0	8	26	0
	CAIRO HELWAN	1012.2	+0.3	-1.5	NW	3	0	23.6	-1.5	38	+6	21	+2	77	0	26	34	
	CAIRO GIZA	1012.8	+0.4	-0.9	N	1	0	24.4	-0.3	36	+4	18	0	87	0	19	25	
	CAIRO EZBEKIYA	1012.6	+0.6	—	N	1	0	24.8	-0.6	36	+4	21	+2	80	0	28	26	
UPPER EGYPT	QASR EL GEBALI	1012.7	+0.3	-1.1	N	4	0	26.9	-0.5	39	+5	20	+2	64	0	15	—	
	MINYA				N	3	0	25.5	-0.2	37	+6	21	+1	70	—	—	—	
	ASYUT	1010.3	-1.1	-1.8	NNW	3	0	25.2	-0.2	38	+5	23	+2	60	0	0	—	
	QENA				W	2	0	30.6	-0.4	43	+5	24	+3	44	—	—	—	
	ASWAN	1008.4	-0.3	-1.2	N	1	0	31.5	-2.2	44	+4	26	+3	41	—	—	—	
NORTH SUDAN	WADI HALFA	1008.6	+1.4	-2.3	N	2	0	30.8	-0.2	47	+8	25	+3	25	—	—	—	
	MEROWE	1005.9	-0.7	-3.3	S	1	0	35.6	+0.5	47	+5	29	+3	26	0	41	—	
	ATBARA																	
	KHARTOUM	1008.6	+0.6	0.0	SSW	1	0	31.0	-1.0	44	+5	26	+1	44	0	100	110	
EAST SUDAN	PORT SUDAN	1007.1	+0.8	-1.5	S	1	0	32.7	+0.6	41	+3	28	+3	58	0	119	105	1
	KASSALA																	
	WAD MEDANI																	
	ROSEIRES																	
SOUTH SUDAN	EL FASHER																	
	EL OBEID																	
	MALAKAL																	
	WAU																	
	MONGALLA																	

Upper Wind Observations at Helwan at 8 h. 45 m.

Height (metres)	Kms. Hr	Direction
500	45	NNE
1000	40	NNE
1500	65	NNE
2000		
3000		

General Situation.

الحالة العمومية

Forecast for 24 hours from noon to-day.

[illegible] ضربا فى الطقس من ظهر اليوم الى ظهر الغد

STATION	Humidity Mean of Day Yesterday	Humidity Diff from normal	Wet Bulb Temperature Mean of Day Yesterday	Wet Bulb Temperature Diff from normal
			°C	°C
Alexandria	76	+7	25.1	+3.0
Ezbekiya	59		22.7	
Giza	67	-2	22.8	+1.6
Helwan	38	-16	19.7	+0.1

Discharges at Aswan as measured by the sluices

1925 1924

m³ per sec.

" " "

GAUGE	Date 1925	Reading m.	Diff from normal	[illegible] Reading
Mongalla	14.9	11.15	-1.24	11.19
Malakal	15.9	11.92	-0.21	11.92
Roseires	15.9	17.22	-1.25	17.74
Khartoum	15.9	14.58	-1.07	14.59
Kh. el Girba	15.9	12.62	-0.91	12.90
Atbara	15.9	13.69	-1.13	13.69
Wadi Halfa	16.9	6.64	-0.88	6.75
Aswan Res.	15.9	95.79	—	95.88
" D.S.	15.9	91.01	-0.97	91.09
El Leisi	16.9	21.93	-0.53	21.95
Roda (Cairo)	16.9	18.00	-0.55	18.00

NOTE. A dash means that figures are not available.

TERMS OF SUBS[illegible] WEEKLY REPORT sent by Post P.T. 100 annually

WORKS.
ENT

REPORT.

Pressure ٢٥-٩-١٠ Barometer and Wind at 8 h. Yesterday 15.9.25

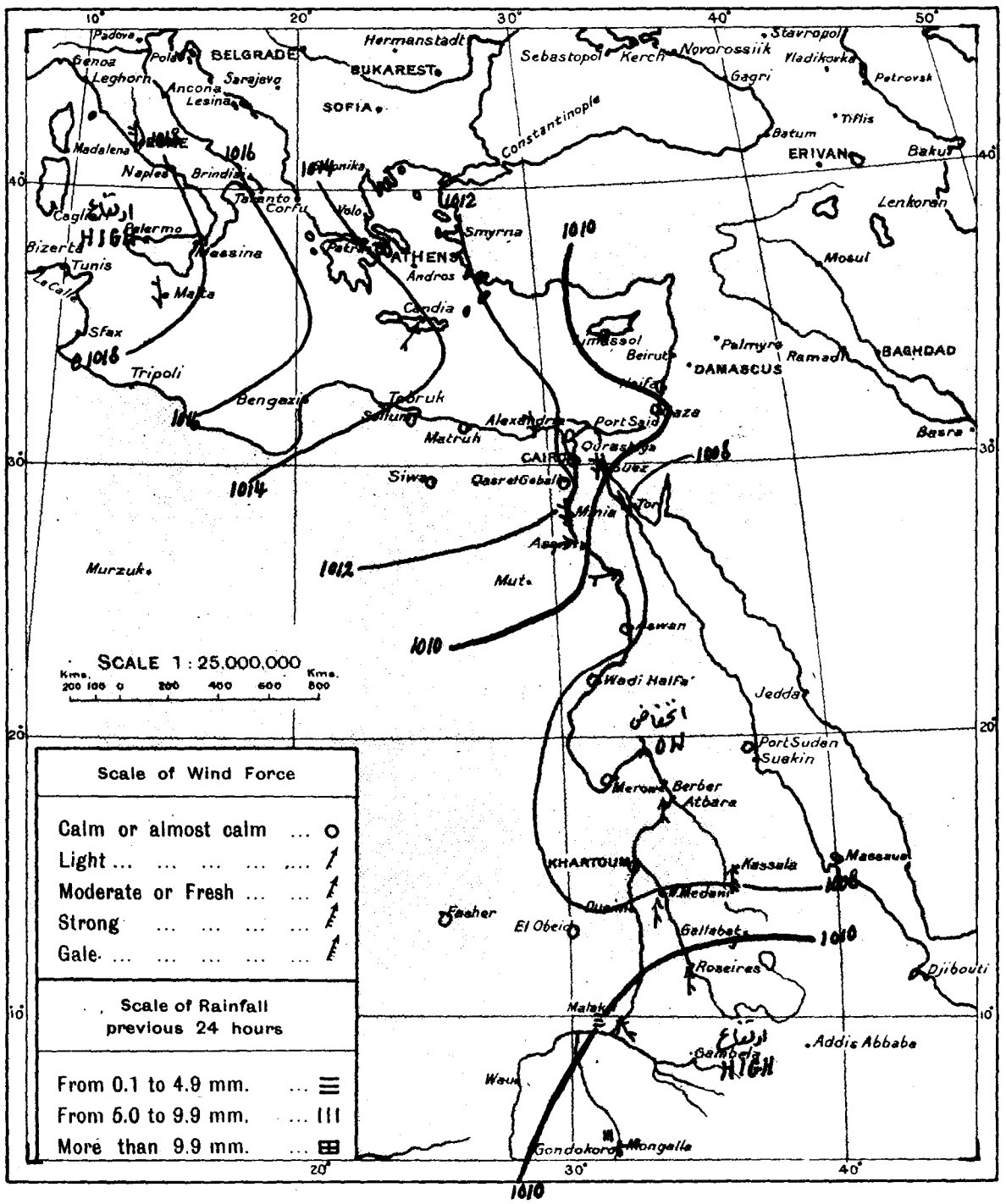

WIND VELOCITY

	K.P.H.	Force
Calm	0- 2	0
Almost calm..	2- 7	1
Very light ...	7-14	2
Light	14-21	3
Moderate ..	21-29	4
Fresh	29-38	5
Strong... ...	38-47	6
Very strong ..	47-57	7
Gale	57-69	8
Strong gale ..	69-82	9
Whole gale ..	82-96	10
Storm	96-110	11
Hurricane above	110	12

STATE OF SKY

Clear	0
¼ Clouded	1
½ Clouded	2
¾ Clouded	3
Entirely clouded	4
Raining	5
Sand haze	6
Sand storm	7
Mist or fog	8
Thunderstorm	9

STATE OF SEA

Calm	0
Very smooth	1
Smooth...	2
Slight	3
Moderate	4
Rather rough	5
Rough	6
High	7
Very high	8
Phenomenal...	9

٢٥-٩-١٠ From Observations taken at 8 h. yesterday. 15.9.25

STATION	BAROMETER Reduced to Sea Level	BAROMETER Change in past 24 hours	BAROMETER Differ. from normal	WIND Direction	WIND FORCE	STATE OF SKY	TEMPERATURE At 8 h.	TEMPERATURE Change in past 24 hours	TEMPERATURE Maximum	TEMPERATURE Difference from Normal	TEMPERATURE Minimum	TEMPERATURE Difference from Normal	HUMIDITY	RAINFALL Past 24 hours	RAINFALL Normal from Oct 1 to day before yesterday	RAINFALL Total from Oct 1 to day before yesterday	STATE OF SEA
	m.b.	m.b.	m.b.				C	°C	°C	°C	°C	°C	%	mm	mm	mm	
...NE	1019.2	+2.4	+3.0	N	4	0	15	0	21	–	11	–	–	0	645	793	–
...LTA	1018.4	+3.6	+0.5	NNW	3	2	23	-1	28	0	22	+1	70	0	378	551	4
...ENS	1013.8	+1.5	-1.6	SW	1	0	24	-5	–	–	–	–	70	–	–	383	–
...DIA	1014.2	-0.6	-0.9	SW	2	0	25	-4	39	+12	21	+1	–	0	73	525	1
...ASSOL... ...	1009.1	+0.7	-2.7	WSW	1	0	34	+1	38	+7	22	+4	–	0	476	496	0
Wadi Halfa وادى حلفا	1007.2	+1.9	-3.6	–	0	1	31.0	-1.8	48	+9	27	+5	32	–	–	–	–
Merowe مروى	1006.6	+0.4	-2.6	–	0	0	35.1	+1.5	47	+5	26	0	27	0	41	–	–
Atbara عطبره	1006.2	+0.6	-2.2	S	3	1	33.5	-1.5	44	+3	27	+1	24	0	106	67	–
Port Sudan بورسودان	1006.3	+0.7	-2.2	S	1	0	32.1	-3.8	42	+4	27	+1	64	0	119	105	1
Kassala كسلا	1007.2	+0.1	-3.6	S	4	0	29.6	-1.2	37	+1	25	+3	60	0	329	297	–
El Obeid الابيض	1008.0	-1.0	-4.0	SW	1	1	30.5	+0.3	38	+4	24	+3	53	0	240	305	–
Malakal الملوك	–	–	–	SE	3	2	25.0	-3.0	30	-2	21	0	84	2	1106	831	
Mongalla منجلا	1011.1	0.0	-0.1	E	2	0	24.3	+2.0	31	-1	21	+1	81	5	656	910	

MINIST
PHY

DAILY W

CAIRO, to-morrow

Time of sunrise h. 05 m 39

" " sunset h 17 m 59

From Observations taken at 8 h. to-day.

Wednesday 16th September, 1925 ١٩٢٥ الاربعاء ١٦ سبتمبر

	STATION	BAROMETER Reduced to Sea Level	Change in past 24 hours	Differ from normal	WIND Direction	FORCE	STATE OF SKY	TEMPERATURE At 8 h.	Change in past 24 hours	Maximum Yesterday	Difference from Normal	Minimum	Difference from Normal	HUMIDITY	RAINFALL Past 24 hours	Total from Oct. 1 to yesterday	Normal from Oct. 1 to yesterday	C
		m.b.	m.b.	m.b.				°C	C	°C	°C	°C	°C	%	mm.	mm.	mm.	
COAST	SOLLUM	1014.0	+0.1	—	—	0	0	27.2	-1.0	31	—	22	—	63	0	244	—	0
	SIWA	1013.4	+0.8	-1.3	—	0	0	25.3	-2.8	42	+6	19	+1	68	0	5	—	
	MATRUH	1014.4	+0.6	-1.0	NNW	1	1	25.7	-0.4	29	+1	21	+2	87	0	253	161	2
	ALEXANDRIA	1013.4	+0.4	-0.7	NNE	4	0	27.2	-0.8	32	+2	25	+3	73	0	273	205	3
	PORT SAID	1012.0	-0.3	-0.9	NW	3	0	28.3	+1.1	32	+2	25	+3	72	0	79	82	3
	GAZA	1010.0	-0.2	—	S	1	3	28.0	—	31	—	22	—	85	0	386	418	
	HAIFA	1008.7	-0.3	—	S	1	0	30.1	-1.1	33	—	21	—	64	0	726	608	0
LOWER EGYPT	QURASHIYA	1011.5	-0.1	-2.6	—	0	0	25.0	+2.0	36	+4	17	+1	84	0	55	59	
	SUEZ	1011.1	+0.1	-1.8	N	3	0	24.0	-1.0	38	+5	22	+1	81	0	8	26	0
	CAIRO HELWAN	1012.2	+0.3	-1.5	NW	3	0	23.6	-1.5	38	+6	21	+2	77	0	26	34	
	CAIRO GIZA	1012.8	+0.4	-0.9	N	1	0	24.4	-0.3	36	+4	18	0	87	0	19	25	
	CAIRO EZBEKIYA	1012.6	+0.6	—	N	1	0	24.8	-0.6	36	+4	21	+2	80	0	28	26	
UPPER EGYPT	QASR EL GEBALI	1012.7	+0.3	-1.1	N	4	0	26.9	-0.5	39	+5	20	+2	64	0	15	—	
	MINYA				N	3	0	25.5	-0.2	37	+6	21	+1	70	—	—	—	
	ASYUT	1010.3	-1.1	-1.8	NNW	3	0	25.2	-0.2	38	+5	23	+2	60	0	0	—	
	QENA				W	2	0	30.6	-0.4	43	+5	24	+3	44	—	—	—	
	ASWAN	1008.4	-0.3	-1.2	N	1	0	31.5	-2.2	44	+4	26	+3	41	—	—	—	
NORTH SUDAN	WADI HALFA	1008.6	+1.4	-2.3	N	2	0	30.8	-0.2	47	+8	25	+3	25	—	—	—	
	MEROWE	1005.9	-0.7	-3.3	S	1	0	35.6	+0.5	47	+5	29	+3	26	0	41	—	
	ATBARA																	
	KHARTOUM	1008.6	+0.6	0.0	SSW	1	0	31.0	-1.0	44	+5	26	+1	44	0	100	110	
EAST SUDAN	PORT SUDAN	1007.1	+0.8	-1.5	S	1	0	32.7	+0.6	41	+3	28	+3	58	0	119	105	1
	KASSALA																	
	WAD MEDANI																	
	ROSEIRES																	
SOUTH SUDAN	EL FASHER																	
	EL OBEID																	
	MALAKAL																	
	WAU																	
	MONGALLA																	

Upper Wind Observations at Helwan at 8 h 45m

Height (metres)	Kms Hr	Direction
500	45	NNE
1000	40	NNE
1500	65	NNE
2000		
3000		

General Situation.

الحالة العمومية

Forecast for 24 hours from noon to-day.

ما في الطقس من ظهر اليوم الى ظهر الغد

STATION	Humidity Mean of Day Yester day	Diff from normal	Wet Bulb Temperature Mean of Day Yester day	Diff from normal
			C	C
Alexandria	76	+7	25.1	+3.0
Ezbekiya	59		22.7	
Giza	67	-2	22.8	+1.6
Helwan	38	-16	19.7	+0.1

Discharges at Aswan as measured by the sluices

	1925	1924
	m3 per sec.	
	" " "	

GAUGE	Date 1925	Reading m.		
Mongalla	14.9	11.15	-1.24	11.19
Malakal	15.9	11.92	-0.21	11.92
Roseires	15.9	17.22	-1.25	17.74
Khartoum	15.9	14.58	-1.07	14.59
Kh. el Girba	15.9	12.62	-0.91	12.90
Atbara	15.9	13.69	-1.13	13.69
Wadi Halfa	16.9	6.64	-0.88	6.75
Aswan Res.	15.9	95.79	—	95.88
" D.S.	15.9	91.01	-0.97	91.09
El Leisi	16.9	21.93	-0.53	21.95
Roda (Cairo)	16.9	18.00	-0.55	18.00

NOTE — A dash means that figures are not available.

TERMS OF SUBSCRIPTION [illegible] sent by Post P.T. 100 annually

WORKS.
IENT.
REPORT.

٢٥-٩-١٥ Barometer and Wind at 8 h. Yesterday 15.9.25

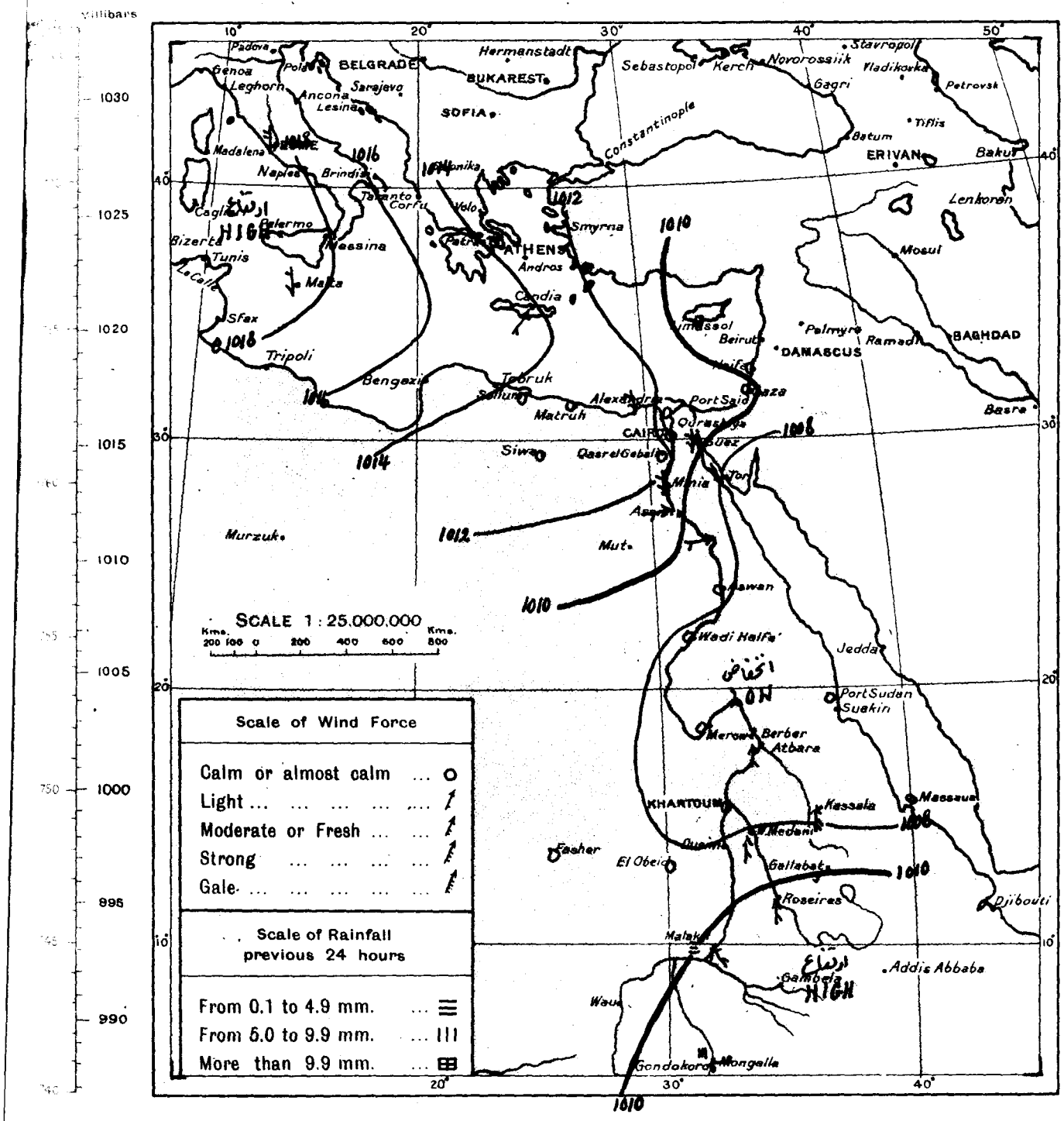

WIND VELOCITY

	K.P.H.	Force
Calm	0- 2	0
Almost calm..	2- 7	1
Very light ...	7-14	2
Light	14-21	3
Moderate ..	21-29	4
Fresh	29-38	5
Strong... ...	38-47	6
Very strong ..	47-57	7
Gale	57-69	8
Strong gale	69-82	9
Whole gale ..	82-96	10
Storm	96-110	11
Hurricane above 110		12

STATE OF SKY

Clear	0
¼ Clouded	1
½ Clouded	2
¾ Clouded	3
Entirely clouded	4
Raining	5
Sand haze	6
Sand storm	7
Mist or fog	8
Thunderstorm	9

STATE OF SEA

Calm	0
Very smooth	1
Smooth...	2
Slight	3
Moderate	4
Rather rough	5
Rough	6
High	7
Very high	8
Phenomenal...	9

٢٥-٩-١٥ From Observations taken at 8 h. yesterday. 15.9.25

STATION	BAROMETER Reduced to Sea Level	BAROMETER Change in past 24 hours	BAROMETER Differ. from normal	WIND Direction	WIND FORCE	STATE OF SKY	TEMPERATURE At 8 h.	TEMPERATURE Change in past 24 hours	TEMPERATURE Maximum	TEMPERATURE Difference from Normal	TEMPERATURE Minimum	TEMPERATURE Difference from Normal	HUMIDITY	RAINFALL Past 24 hours	RAINFALL Normal from Oct 1 to day before yesterday	RAINFALL Total from Oct 1 to day before yesterday	STATE OF SEA
	m.b.	m.b.	m.b.				C	°C	°C	°C	°C	°C	%	mm	mm	mm	
[illegible]	1019.2	+2.4	+3.0	N	4	0	15	0	21	–	11	–	–	0	645	793	–
MALTA	1018.4	+3.6	+0.5	NNW	3	2	23	-1	28	0	22	+1	70	0	378	551	4
ATHENS	1013.8	+1.5	-1.6	SW	1	0	24	-5	–	–	–	–	70	–	–	383	–
CANDIA	1014.2	-0.6	-0.9	SW	2	0	25	-4	39	+12	21	+1	–	0	73	525	1
BEIRUT	1009.1	+0.7	-2.7	WSW	1	0	34	+1	38	+7	22	+4	–	0	476	496	0
Wadi Halfa وادى حلفا	1007.2	+1.9	-3.6	–	0	1	31.0	-1.8	48	+9	27	+5	32	–	–	–	–
Meroue مروى	1006.6	+0.4	-2.6	–	0	0	35.1	+1.5	47	+5	26	0	27	0	41	–	–
Atbara عطبره	1006.2	+0.6	-2.2	S	3	1	33.5	-1.5	44	+3	27	+1	24	0	106	67	–
Port Sudan بورسودان	1006.3	+0.7	-2.2	S	1	0	32.1	-3.8	42	+4	27	+1	64	0	119	105	1
Kassala كسلا	1007.2	+0.1	-3.6	S	4	0	29.6	-1.2	37	+1	25	+3	60	0	329	297	–
El Obeid الابيض	1008.0	-1.0	-4.0	SW	1	1	30.5	+0.3	38	+4	24	+3	53	0	240	305	–
Malakal الملاكال	–	–	–	SE	3	2	25.0	-3.0	30	-2	21	0	84	2	1106	831	–
Mongalla منجلا	1011.1	0.0	-0.1	E	2	0	24.3	+2.0	31	-1	21	+1	81	5	656	910	–

MINIS
PH

DAILY W

CAIRO, to-morrow

Time of sunrise h. 05 m. 40

" " sunset h. 17 m. 58

From Observations taken at 8 h. to-day.

Thursday 17th September, 1925 ١٩٢٥ الخميس ١٧ سبتمبر

Fahr

	STATION	BAROMETER Reduced to Sea Level	BAROMETER Change in past 24 hours	BAROMETER Differ from normal	WIND Direction	WIND FORCE	STATE OF SKY	TEMPERATURE At 8 h.	TEMPERATURE Change in past 24 hours	TEMPERATURE Maximum Yesterday	TEMPERATURE Difference from Normal	TEMPERATURE Minimum	TEMPERATURE Difference from Normal	HUMIDITY	RAINFALL Past 24 hours	RAINFALL Total from Oct. 1 to yesterday	RAINFALL Normal from Oct. 1 to yesterday	STATE OF SEA
		m.b.	m.b.	m.b.				°C	°C	°C	°C	°C	°C	%	mm.	mm.	mm.	
COAST	SOLLUM	1014.3	+0.3	—	NW	3	3	25.2	-2.0	30	—	22	—	61	0	244	—	0
	SIWA...	1013.3	-0.1	-1.5	NE	2	0	25.2	-0.1	42	+6	20	+2	72	0	5	—	—
	MATRUH	1014.3	-0.1	-1.1	NNW	2	4	25.5	-0.2	28	0	24	+5	75	0	253	161	3
	ALEXANDRIA ...	1013.3	-0.1	-1.0	N	2	1	26.3	-0.9	30	0	24	+2	74	0	273	206	2
	PORT SAID ...	1012.8	+0.8	-0.2	W	2	4	26.0	-2.3	32	+2	24	+2	80	0	79	82	4
	GAZA...	1010.8	+0.8	—	WSW	1	0	27.7	-0.3	31	—	21	—	77	0	386	418	—
	HAIFA	1009.1	+0.4	—	S	1	3	30.7	+0.6	34	—	22	—	58	0	726	608	3
LOWER EGYPT	QURASHIYA ...	1011.1	-0.4	-3.1	—	0	0	23.3	-1.7	35	+3	19	+3	97	0	55	59	—
	SUEZ...	1011.6	+0.5	-1.5	N	4	0	24.2	+0.2	36	+3	21	0	87	0	8	26	1
	CAIRO HELWAN ..	1012.7	+0.5	-1.1	N	2	0	23.4	-0.2	35	+3	21	+2	76	0	26	34	—
	CAIRO GIZA	1013.0	+0.2	-0.9	NE	2	3	25.8	+1.4	34	+2	20	+2	77	0	19	25	—
	CAIRO EZBEKIYA...	1013.0	+0.4	—	NE	2	1	24.8	0.0	34	+2	22	+3	76	0	28	26	—
UPPER EGYPT	QASR EL GEBALI	1013.1	+0.4	-0.9	NE	2	2	25.0	-1.9	37	+3	22	+4	76	0	15	—	—
	MINYA	—	—	—	N	2	0	25.0	-0.5	35	+4	22	+2	80	—	—	—	—
	ASYUT	1011.1	+0.8	-1.1	W	2	0	25.4	+0.2	37	+4	23	+2	47	0	0	—	—
	QENA	—	—	—	W	2	0	30.0	-0.6	41	+3	23	+2	36	—	—	—	—
	ASWAN	1007.6	-0.8	-2.2	N	1	0	33.0	+1.5	43	+3	25	+2	37	—	—	—	—
NORTH SUDAN	WADI HALFA ...	1007.0	-1.6	-3.9	—	0	0	26.4	-4.4	40	+1	20	-2	26	—	—	—	—
	MEROWE	1007.1	+1.2	-2.2	NE	1	0	32.1	-3.5	45	+3	24	-2	20	0	41	—	—
	ATBARA	1005.6	-0.4	-2.8	SSW	3	1	33.5	-0.5	44	+3	28	+2	30	0	106	67	—
	KHARTOUM ...	1007.9	-0.7	-0.7	—	0	2	30.2	-0.8	42	+3	27	+2	44	[illegible]	100	111	—
EAST SUDAN	PORT SUDAN ...	1005.6	-1.5	-3.2	E	1	0	32.5	-0.2	39	+1	27	+2	59	0	119	105	1
	KASSALA	1008.2	-1.3	-2.5	S	3	0	30.8	0.0	39	+3	23	+1	53	0	329	301	—
	WAD MEDANI ...	1010.0	+0.9	-0.2	S	2	1	24.8	-5.2	39	+2	22	0	82	30	360	363	—
	ROSEIRES... ...	1010.2	-0.2	-1.5	SSE	2	4	24.0	-1.5	35	+2	21	+1	83	0	757	686	—
SOUTH SUDAN	EL FASHER ...																	—
	EL OBEID... ...																	—
	MALAKAL																	—
	WAU																	—
	MONGALLA ...																	—

Upper Wind Observations at Helwan at 9 h 00 m.

Height (metres)	Kms. Hr.	Direction
500	20	N
1000	25	N
1500	20	N
2000	20	NW
3000	40	NW

General Situation.

الحالة العمومية

Forecast for 24 hours from noon to-day.

المتوقع حصولها في الطقس من ظهر اليوم الى ظهر الغد

STATION	Humidity Mean of Day: Yester day	Humidity Mean of Day: Diff. from normal	Wet Bulb Temperature Mean of Day: Yester day	Wet Bulb Temperature Mean of Day: Diff. from normal
	%	%	C	C
Alexandria	80	+11	24.4	+2.5
Ezbekia	65	—	22.5	—
Giza	71	+2	23.0	+1.7
Helwan	54	-1	20.7	+0.7

Discharges at Aswan as measured by the sluices

1925 1924

m3 per sec.

" " "

GAUGE	Date 1925	Reading m.	Diff from normal for 1906 1920 m	Freeb Reading m
Mongalla... ...	15.9	11.11	-1.29	11.15
Malakal	16.9	11.92	-0.22	11.92
Roseires	16.9	16.89	-1.53	17.22
Khartoum.. ...	16.9	14.58	-1.05	14.58
Kh. el Girba ...	15.9	12.62	-0.91	12.90
Atbara	16.9	13.83	-0.97	13.69
Wadi Halfa ...	16.9	6.64	-0.88	6.75
Aswan Res. ...	16.9	95.71	—	95.79
" D.S. ...	16.9	90.95	-1.02	91.01
El Leisi	17.9	21.90	-0.57	21.93
Roda (Cairo) ...	17.9	17.93	-0.63	18.00

NOTE. A dash means that figures are not available.

TERMS OF SUBSCRIPTION for the DAILY WEATHER REPORT sent by Post, P.T. 100 annually

PRINTED AT THE SURVEY OF EGYPT 24.461

WORKS.

ENT.

REPORT.

Barometer and Wind at 8 h. Yesterday 16.9.25

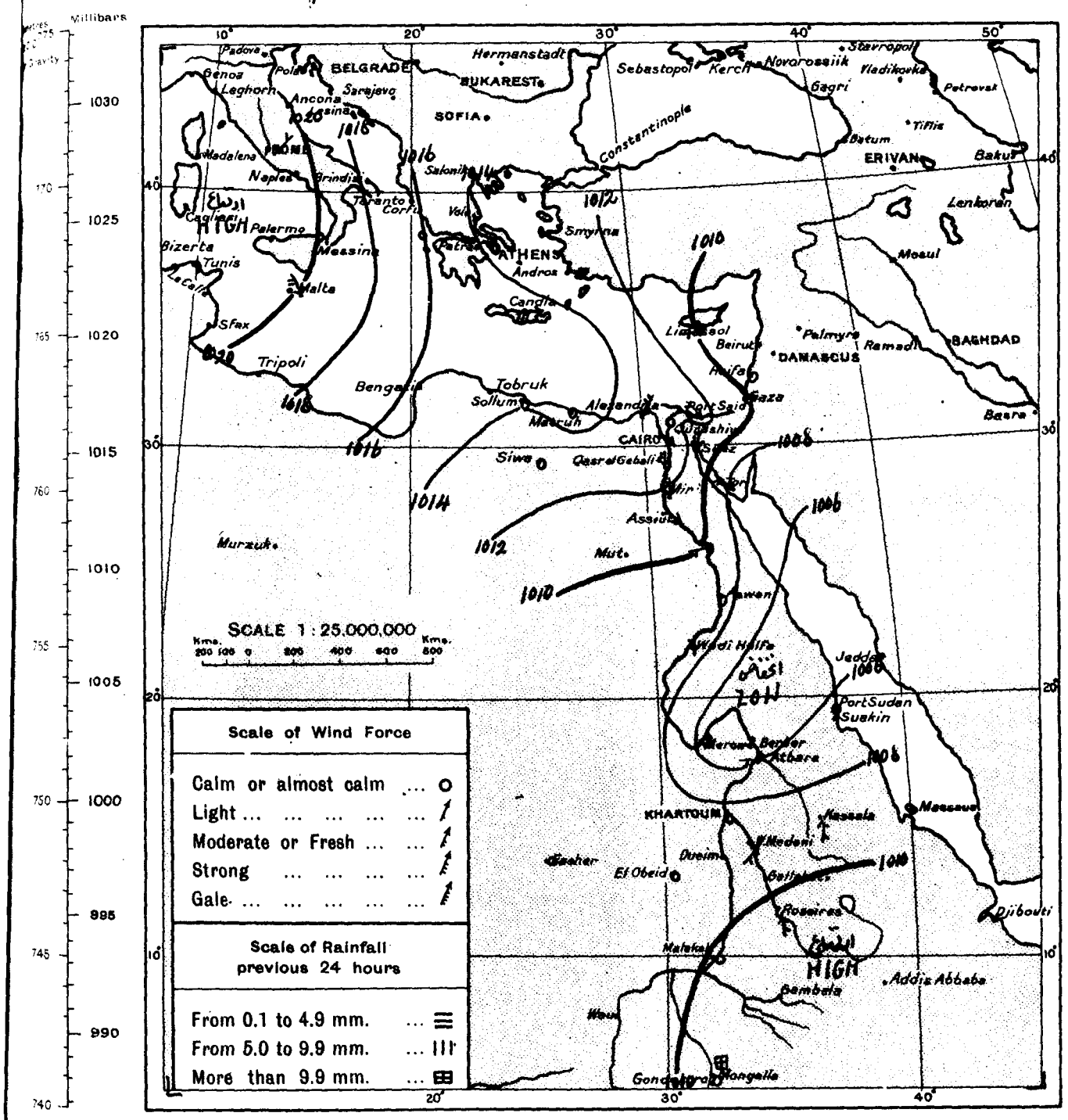

WIND VELOCITY

	K.P.H.	Force
Calm	0- 2	0
Almost calm	2- 7	1
Very light	7-14	2
Light	14-21	3
Moderate	21-29	4
Fresh	29-38	5
Strong	38-47	6
Very strong	47-57	7
Gale	57-69	8
Strong gale	69-82	9
Whole gale	82-96	10
Storm	96-110	11
Hurricane	above 110	12

STATE OF SKY

Clear	0
¼ Clouded	1
½ Clouded	2
¾ Clouded	3
Entirely clouded	4
Raining	5
Sand haze	6
Sand storm	7
Mist or fog	8
Thunderstorm	9

STATE OF SEA

Calm	0
Very smooth	1
Smooth	2
Slight	3
Moderate	4
Rather rough	5
Rough	6
High	7
Very high	8
Phenomenal	9

From Observations taken at 8 h. yesterday. 16.9.25

STATION	BAROMETER Reduced to Sea Level	BAROMETER Change in past 24 hours	BAROMETER Differ. from normal	WIND Direction	WIND FORCE	STATE OF SKY	TEMPERATURE At 8 h.	TEMPERATURE Change in past 24 hours	TEMPERATURE Maximum	TEMPERATURE Difference from Normal	TEMPERATURE Minimum	TEMPERATURE Difference from Normal	HUMIDITY	RAINFALL Past 24 hours	RAINFALL Normal from Oct. 1 to day before yesterday	RAINFALL Total from Oct. 1 to day before yesterday	STATE OF SEA
	m.b.	m.b.	m.b.				°C	°C	°C	°C	°C	°C	%	mm.	m.m.	mm.	
ROME	1021.6	+2.4	+5.4	NE	2	0	15	0	20	—	11	—	—	0	645	795	—
MALTA	1019.9	+1.5	+2.0	NNW	4	0	22	-1	24	-4	21	0	50	0	378	552	3
ATHENS	1012.7	-1.1	-2.7	W	1	0	22	-2	—	—	—	—	40	—	—	383	—
CANDIA	1015.0	+0.8	-0.2	W	6	0	26	+1	33	+7	20	0	—	0	73	526	5
LIMASSOL	1009.8	+0.7	-2.1	WSW	3	0	32	-2	38	+7	22	+4	—	0	476	497	2
Albara عطبره	1006.0	-0.2	-2.4	W	3	1	34.0	+0.5	44	+3	28	+2	29	0	106	67	—
Kassala كسلا	1009.5	+2.3	-1.2	S	3	0	30.8	+1.2	37	+1	25	+3	53	0	329	299	—
Wad Medani ودمدني	1009.1	+0.3	-1.1	SW	3	0	30.0	+1.8	39	+2	23	+1	57	0	330	361	—
Roseires الروصيرص	1010.4	0.0	-1.4	S	3	0	25.5	-1.5	36	+3	21	+1	72	0	757	682	—
El Fasher الفاشر	—	—	—	WNW	1	0	24.5	-2.0	39	—	20	—	72	0	156	—	—
El Obeid الابيض	1009.4	+1.4	+2.6	SW	1	1	28.5	-2.0	38	+3	21	0	67	درازة	240	308	—
Malakal الملوكال	—	—	—	—	0	0	29.0	+4.0	36	+4	21	0	71	0	1106	836	—
Mongalla مجولا	1010.7	-0.4	-0.5	SE	1	2	21.6	-2.7	36	+3	20	0	93	14	670	914	—

MINIS

PH

DAILY W

CAIRO, to-morrow

Time of sunrise 05 47

" " sunset 17 57

From Observations taken at 8 h. to-day.

Friday 18th September, 1925 ١٩٢٥ الجمعة ١٨ سبتمبر

Fahr

	STATION	BAROMETER Reduced to Sea Level	Change in past 24 hours	Differ from normal	WIND Direction	FORCE	STATE OF SKY	TEMPERATURE At 8 h.	Change in past 24 hours	Maximum Yesterday	Difference from Normal	Minimum	Difference from Normal	HUMIDITY	RAINFALL Past 24 hours	Total from Oct. 1 to yesterday	Normal from Oct. 1 to yesterday	STATE OF SEA
		m.b.	m.b.	m.b.				°C	°C	°C	°C	°C	°C	%	mm.	mm.	mm.	
COAST	SOLLUM	1014.2	-0.1	—	N	2	0	24.4	-0.8	28	—	18	—	66	0	244	—	0
	SIWA	1014.6	+1.3	-0.4	—	0	0	24.1	-1.1	39	+3	19	+1	74	0	5	—	—
	MATRUH	1012.6	-1.7	-2.8	NNE	1	4	23.9	-1.6	26	-2	23	+4	60	0	253	161	5
	ALEXANDRIA ...	1013.4	+0.1	-1.0	NE	1	2	23.9	-2.4	31	+1	22	0	54	0	273	206	1
	PORT SAID ...	1013.0	+0.2	-0.2	N	3	3	27.0	+1.0	31	+1	23	+1	49	0	79	82	4
	GAZA	1010.6	-0.2	—	WNW	2	3	26.5	-1.2	30	—	24	—	70	0	386	418	—
	HAIFA	1009.6	+0.5	—	W	1	3	27.2	-3.5	32	—	19	—	65	0	726	606	4
LOWER EGYPT	QURASHIYA ...	1011.5	+0.4	-2.9	—	0	0	22.8	-0.5	32	0	16	0	76	0	55	59	—
	SUEZ	1012.2	+0.6	-1.1	N	3	0	24.9	+0.7	34	+1	22	+2	65	0	8	26	0
	CAIRO HELWAN ..	1012.8	+0.1	-1.2	N	2	0	22.9	-0.5	33	+1	20	+1	58	0	26	84	—
	CAIRO GIZA	1013.6	+0.6	-0.4	—	0	2	22.0	-3.8	31	0	17	-1	77	0	19	25	—
	CAIRO EZBEKIYA...	1014.4	+1.4	—	—	0	0	21.4	-3.4	33	+1	20	+1	80	0	28	26	—
UPPER EGYPT	QASR EL GEBALI	1013.6	+0.5	-0.6	NNW	1	0	24.4	-0.6	34	0	20	+2	55	0	15	—	—
	MINYA	—	—	—	N	2	0	23.8	-1.2	34	+3	22	+2	81	—	—	—	—
	ASYUT	1011.6	+0.5	-0.8	NNW	3	0	24.8	-0.6	37	+4	23	+3	64	0	0	—	—
	QENA	—	—	—	W	2	0	31.0	+1.0	42	+4	24	+3	42	—	—	—	—
	ASWAN	1006.2	+0.6	-1.7	N	1	0	31.0	-2.0	43	+3	26	+3	48	—	—	—	—
NORTH SUDAN	WADI HALFA ...	1006.8	-0.2	-4.2	N	2	0	29.8	+3.4	44	+5	25	+3	30	—	—	—	—
	MEROWE	1006.6	-0.5	-2.7	NE	1	1	30.0	-2.1	44	+2	24	-2	35	0	41	—	—
	ATBARA	1005.0	-0.6	-3.4	S	2	2	35.0	+1.5	42	+1	29	+3	12	0	106	68	—
	KHARTOUM ...	1007.6	-0.3	-0.9	WSW	1	0	32.0	+1.8	42	+2	26	+1	35	0	100	111	—
EAST SUDAN	PORT SUDAN ...	1005.9	+0.3	-3.0	N	1	0	31.1	-1.4	37	0	27	+2	62	0	119	105	1
	KASSALA	1007.4	-0.8	-3.2	S	4	0	30.6	-0.2	39	+2	24	+2	55	0	329	303	—
	WAD MEDANI ...																	—
	ROSEIRES... ...	1011.2	+1.0	-0.5	SSW	3	0	27.0	+3.0	37	+4	22	+2	63	0	757	691	—
SOUTH SUDAN	EL FASHER ...	—	—	—	—	0	0	25.5	-0.5	40	—	19	—	45	0	156	—	—
	EL OBEID... ...	1008.2	-1.3	-3.8	—	0	1	28.5	+1.2	38	+3	22	+1	66	0	240	313	—
	MALAKAL	—	—	—	S	5	1	28.0	+3.5	33	+1	19	-2	73	0	1106	844	—
	WAU																	—
	MONGALLA ...	1007.6	-2.2	-3.5	SE	1	0	24.5	+1.0	36	+3	21	+1	76	4	674	923	—

Upper Wind Observations at Helwan at h. m.

Height (metres)	Kms./Hr.	Direction
500		
1000		
1500		
2000		
3000		

General Situation.

الحالة العمومية

Forecast for 24 hours from noon to-day.

التنبؤ حصولها في الطقس من ظهر اليوم الى ظهر الغد

STATION	Humidity Mean of Day: Yester day	Diff. from normal	Wet Bulb Temperature Mean of Day: Yester day	Diff from normal
	%	%	C	C
Alexandria	64	-5	21.6	+0.2
Ezbekia	65	—	22.7	—
Giza	73	+4	23.6	+2.6
Helwan	64	+9	21.8	+2.1

Discharges at Aswan as measured by the sluices

	1925	1924
	m3 per sec.	
	" " "	

GAUGE	Date 1925	Reading m.	Diff from normal for 1906-1920 m	Previ Reading m
Mongalla... ...	17.9	11.18	-1.22	11.19
Malakal	18.9	11.92	-0.23	11.92
Roseires	18.9	17.08	-1.22	17.28
Khartoum.. ...	16.9	14.58	-1.05	14.58
Kh. el Girba ...	15.9	12.62	-0.91	12.90
Atbara	18.9	13.71	-1.04	13.80
Wadi Halfa ...	18.9	6.46	-1.02	6.54
Aswan Res. ...	18.9	95.49	—	95.60
" D.S. ...	18.9	90.76	-1.18	90.88
El Leisi	18.9	21.85	-0.62	21.90
Roda (Cairo) ...	18.9	17.93	-0.64	17.93

NOTE. A dash means that figures are not available.

TERMS OF SUBSCRIPTION for the DAILY WEATHER REPORT sent by Post, P.T. 100 annually

PRINTED AT THE SURVEY OF EGYPT 24.467

WORKS.
IENT.

REPORT.

Atmospheric Pressure ٢٥ - ٩ - ١٧ Barometer and Wind at 8 h. Yesterday 17. 9. 25

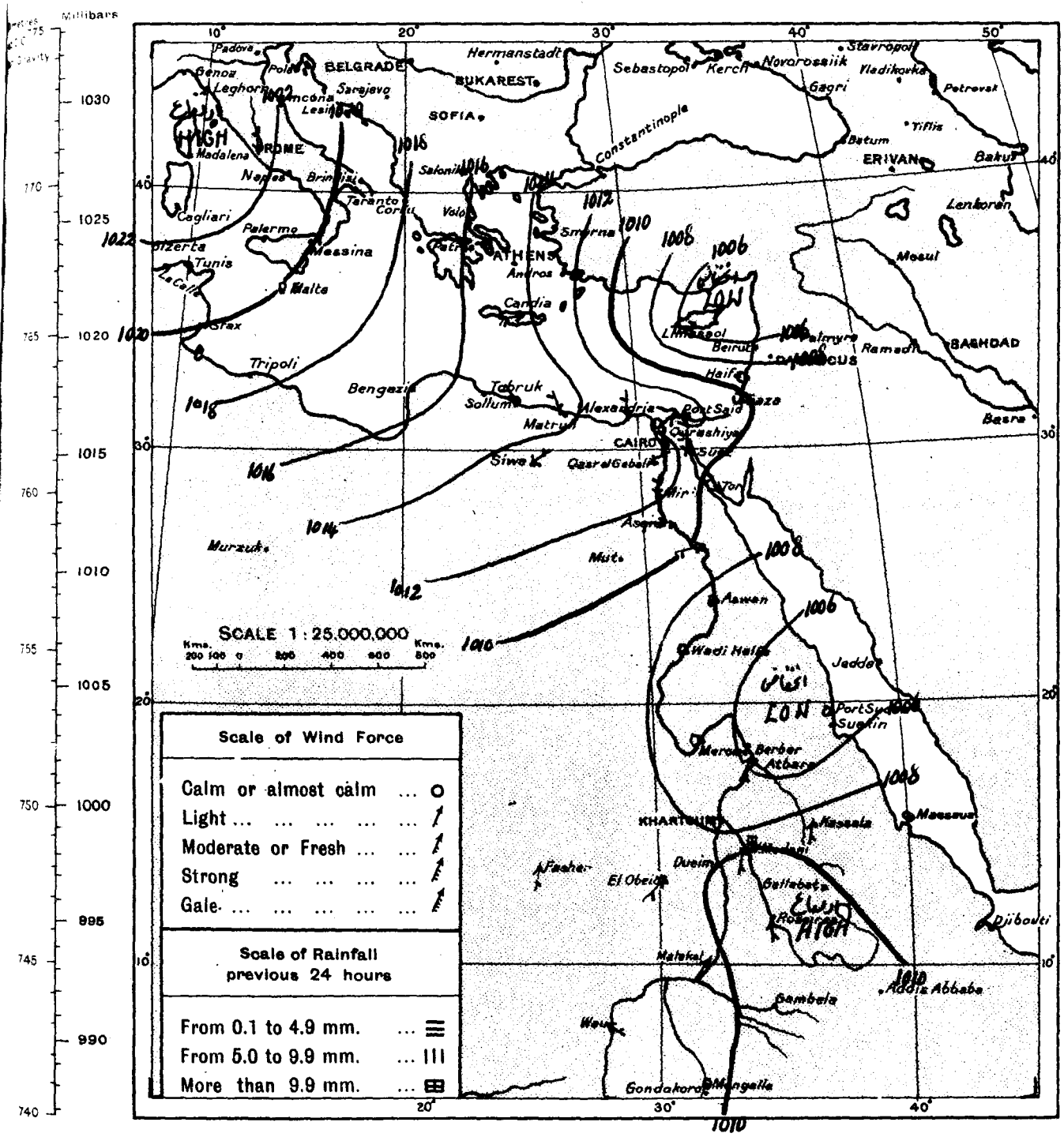

WIND VELOCITY

	K.P.H.	Force
Calm	0- 2	0
Almost calm..	2- 7	1
Very light ...	7-14	2
Light	14-21	3
Moderate ...	21-29	4
Fresh	29-38	5
Strong... ...	38-47	6
Very strong ...	47-57	7
Gale	57-69	8
Strong gale ..	69-82	9
Whole gale ...	82-96	10
Storm	96-110	11
Hurricane above	110	12

STATE OF SKY

Clear	0
¼ Clouded	1
½ Clouded	2
¾ Clouded	3
Entirely clouded	4
Raining	5
Sand haze	6
Sand storm	7
Mist or fog	8
Thunderstorm	9

STATE OF SEA

Calm	0
Very smooth	1
Smooth...	2
Slight	3
Moderate	4
Rather rough	5
Rough	6
High	7
Very high	8
Phenomenal...	9

٢٥ - ٩ - ١٧ From Observations taken at 8 h. yesterday. 17. 9. 25

STATION	BAROMETER			WIND		STATE OF SKY	TEMPERATURE						HUMIDITY	RAINFALL			STATE OF SEA
	Reduced to Sea Level	Change in past 24 hours	Differ. from normal	Direction	FORCE		At 8 h.	Change in past 24 hours	Maximum	Difference from Normal	Minimum	Difference from Normal		Past 24 hours	Normal from Oct. 1 to day before yesterday	Total from Oct. 1 to day before yesterday	
	m.b.	m.b.	m.b.				°C	°C	°C	°C	°C	°C	%	mm.	m.m.	mm.	
ROME	1022.2	+0.6	+6.0	N	2	1	15	0	23	—	9	—	—	0	645	797	—
MALTA	1020.0	+0.1	+2.1	S	1	5	21	-1	24	-4	19	-2	80	1	379	553	0
ATHENS	1015.5	+2.6	0.0	N	1	0	20	-2	—	—	—	—	50	—	—	383	—
CANDIA	1015.1	+0.1	-0.3	N	4	2	23	-3	29	+3	20	0	—	0	73	526	4
LIMASSOL... ...	1005.8	-4.0	-6.2	N	4	0	27	-5	38	+7	21	+3	—	0	476	497	3
EL Fasher الفاشر	—	—	—	S	2	1	26.0	+1.5	40	—	23	—	55	0	156	—	—
EL Obeid الأبيض	1009.5	+0.1	-2.5	SW	2	1	27.3	-1.2	38	+3	21	0	66	0	240	310	—
Malakal الملاكال	—	—	—	SW	3	4	24.5	-4.5	33	+1	21	0	87	0	1106	840	—
Wau واو	—	—	—	SE	2	1	25.0	0.0	37	+5	20	-1	76	0	1122	989	—
Mongalla منجلا	1009.8	-0.9	-1.3	NE	1	0	23.5	+1.9	31	-2	19	-1	86	0	670	919	—

MINIS
PH

DAILY W

CAIRO, to-morrow

Time of sunrise h. 05 m. 42

" " sunset h. 17 m. 56

From Observations taken at 8 h. to-day.

Saturday 19th September, 1925 ١٩٢٥ السبت ١٩ سبتمبر

	STATION	BAROMETER Reduced to Sea Level	Change in past 24 hours	Differ from normal	WIND Direction	FORCE	STATE OF SKY	TEMPERATURE At 8 h.	Change in past 24 hours	Maximum Yesterday	Difference from Normal	Minimum	Difference from Normal	HUMIDITY	RAINFALL Past 24 hours	Total from Oct. 1 to yesterday	Normal from Oct. 1 to yesterday	STATE OF SEA
		m.b.	m.b	m.b.				°C	°C	°C	°C	°C	°C	%	mm.	mm.	mm.	
COAST	SOLLUM	1015.5	+1.3	—	NW	1	0	25.4	+1.0	29	—	18	—	67	0	244	—	0
	SIWA	1016.6	+2.0	+1.5	—	0	0	21.5	-2.6	33	-3	17	-1	72	0	5	—	—
	MATRUH	1016.4	+3.8	+1.0	—	0	1	22.7	-1.2	25	-3	17	-2	68	tr.	253	161	2
	ALEXANDRIA	1016.7	+3.3	+2.1	NNE	1	2	24.6	+0.7	27	-3	22	0	47	0	273	206	1
	PORT SAID	1015.6	+2.6	+2.2	NW	3	2	25.0	-2.0	29	-1	21	-1	53	0	79	82	4
	GAZA	1013.8	+3.2	—	—	0	0	26.0	-0.5	29	—	18	—	66	0	386	418	—
	HAIFA	1013.0	+3.4	—	W	2	2	27.2	0.0	31	—	19	—	63	0	726	608	4
LOWER EGYPT	QURASHIYA	1015.0	+3.5	+0.5	—	0	0	22.0	-0.8	30	-2	14	-2	72	0	55	59	—
	SUEZ	1014.7	+2.5	+1.3	N	2	0	20.1	-4.8	31	-2	18	-2	74	0	8	26	0
	CAIRO HELWAN	1016.4	+3.6	+2.3	NW	1	0	20.3	-2.6	30	-2	17	-2	60	0	26	34	—
	CAIRO GIZA	1016.3	+2.7	+2.1	—	0	0	21.6	-0.4	29	-2	14	-4	76	0	19	25	—
	CAIRO EZBEKIYA	1016.3	+1.9	—	—	0	0	22.0	+0.6	29	-3	17	-2	64	0	28	26	—
UPPER EGYPT	QASR EL GEBALI	1016.6	+3.0	+2.3	—	0	0	22.6	-1.8	30	-4	19	+1	65	0	15	—	—
	MINYA	—	—	—	N	3	0	22.5	-1.3	30	-1	18	-2	70	—	—	—	—
	ASYUT	1011.4	-0.2	-1.1	NNW	3	0	23.6	-1.2	37	+4	21	+1	81	0	0	—	—
	QENA	—	—	—	W	2	0	30.0	-1.0	40	+3	22	+1	50	—	—	—	—
	ASWAN	1010.4	+2.2	+0.4	NNE	2	0	29.0	-2.0	41	+2	25	+2	54	—	—	—	—
NORTH SUDAN	WADI HALFA	1009.8	+3.0	-1.3	N	5	2	28.0	-1.8	43	+4	25	+3	31	—	—	—	—
	MEROWE																	—
	ATBARA	1005.8	+0.8	-2.7	WSW	3	2	34.0	-1.0	44	+3	30	+4	31	0	106	68	—
	KHARTOUM	1007.6	0.0	-0.9	W	2	4	31.0	-1.0	42	+2	27	+2	43	tr.	100	112	—
EAST SUDAN	PORT SUDAN	1006.4	+0.5	-2.7	N	1	0	33.2	+2.1	37	0	27	+2	42	0	119	105	1
	KASSALA	1009.3	+1.9	-1.3	S	4	0	31.2	+0.6	40	+3	25	+3	50	0	329	305	—
	WAD MEDANI																	—
	ROSEIRES	1012.6	+1.4	+0.9	S	2	4	20.0	-7.0	31	-3	20	0	91	4	761	696	—
SOUTH SUDAN	EL FASHER	—	—	—	SSE	6	3	23.5	-2.0	40	—	23	—	71	0	156	—	—
	EL OBEID	1011.2	+3.0	-0.7	SW	1	2	27.0	-1.5	38	+3	22	+1	68	0	240	316	—
	MALAKAL																	—
	WAU																	—
	MONGALLA																	—

Upper Wind Observations at Helwan at 8 h 45 m.

Height (metres)	Kms. Hr.	Direction
500	20	NNE
1000	20	N
1500	25	NNW
2000	10	NNW
3000	10	NNW

General Situation. الحالة العمومية

Forecast for 24 hours from noon to-day. تنبؤ عموما في الطقس من ظهر اليوم الى ظهر الغد

STATION	Humidity Mean of Day Yesterday	Diff. from normal	Wet Bulb Temperature Mean of Day Yesterday	Diff. from normal
	%	%	C	C
Alexandria	55	-14	18.1	-3.3
Ezbekia	64	—	19.1	—
Giza	66	-3	19.5	-1.3
Helwan	46	-9	17.4	-2.0

Discharges at Aswan as measured by the sluices

	1925	1924
	m3 per sec.	
	" " "	

GAUGE	Date 1925	Reading m.	Diff. from normal for 1905-1924 m.	Previous Reading m.
Mongalla	18.9	11.25	-1.15	11.18
Malakal	18.9	11.92	-0.23	11.92
Roseires	18.9	17.08	-1.22	17.26
Khartoum	16.9	14.58	-1.05	14.58
Kh. el Girba	15.9	12.62	-0.91	12.90
Atbara	18.9	13.71	-1.04	13.80
Wadi Halfa	18.9	6.46	-1.02	6.54
Aswan Res.	18.9	95.49	—	95.60
" D.S.	18.9	90.76	-1.18	90.88
El Leisi	19.9	21.82	-0.66	21.85
Roda (Cairo)	19.9	17.89	-0.70	17.93

NOTE A dash means that figures are not available.

TERMS OF SUBSCRIPTION for the DAILY WEATHER REPORT sent by Post, P.T. 100 annually

WORKS.
ENT.

REPORT.

Pressure 20 - 9 - 18 Barometer and Wind at 8 h. Yesterday 18.9.25

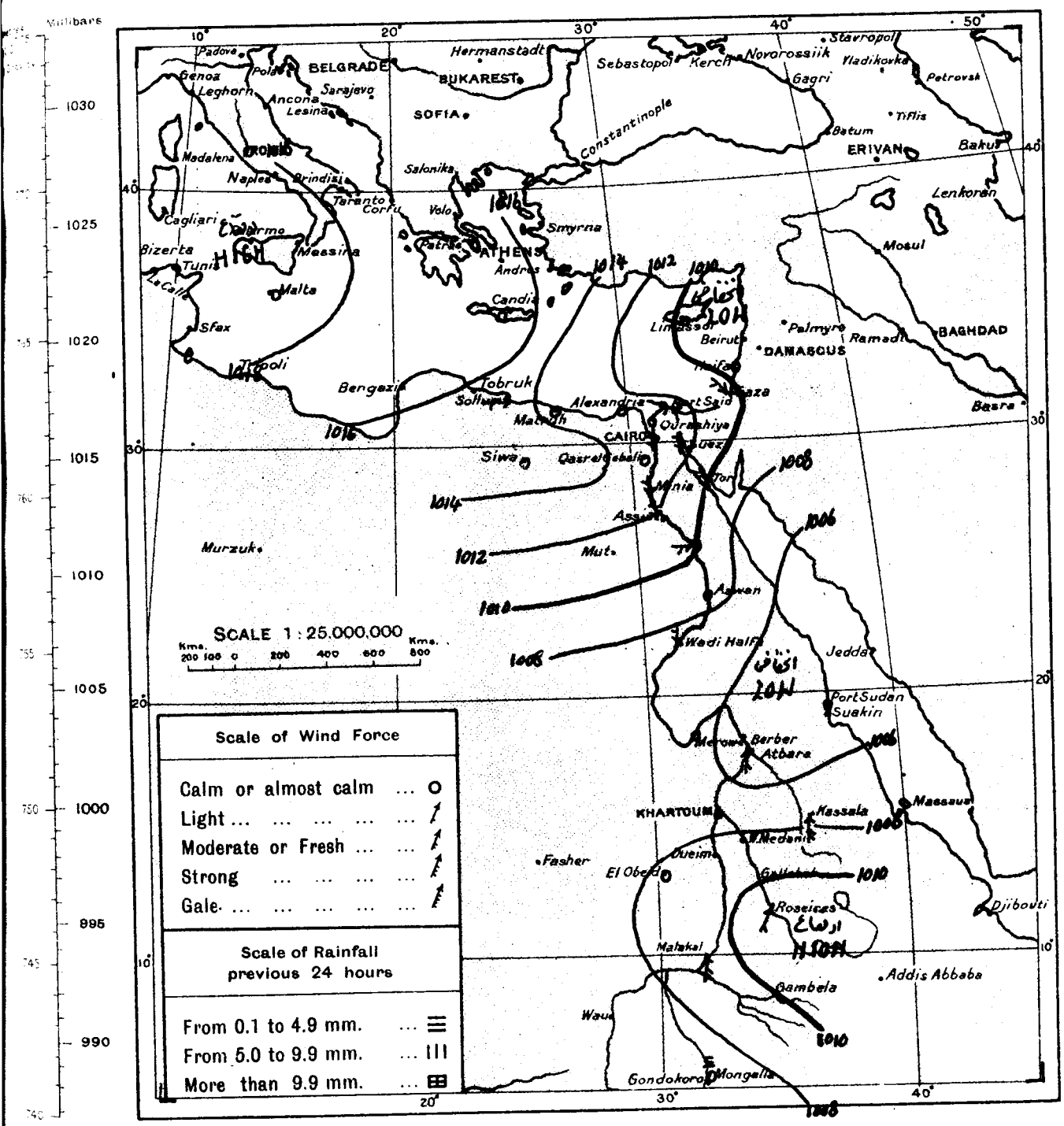

WIND VELOCITY

	K.P.H.	Force
Calm	0- 2	0
Almost calm..	2- 7	1
Very light ...	7-14	2
Light	14-21	3
Moderate ..	21-29	4
Fresh	29-38	5
Strong... ...	38-47	6
Very strong ..	47-57	7
Gale	57-69	8
Strong gale ..	69-82	9
Whole gale ...	82-96	10
Storm	96-110	11
Hurricane above	110	12

STATE OF SKY

Clear	0
¼ Clouded	1
½ Clouded	2
¾ Clouded	3
Entirely clouded	4
Raining	5
Sand haze	6
Sand storm	7
Mist or fog	8
Thunderstorm	9

STATE OF SEA

Calm	0
Very smooth	1
Smooth...	2
Slight	3
Moderate	4
Rather rough	5
Rough	6
High	7
Very high	8
Phenomenal...	9

20 - 9 - 18 From Observations taken at 8 h. yesterday. 18.9.25

STATION	BAROMETER			WIND		STATE OF SKY	TEMPERATURE						HUMIDITY	RAINFALL			STATE OF SEA
	Reduced to Sea Level	Change in past 24 hours	Differ. from normal	Direction	FORCE		At 8 h.	Change in past 24 hours	Maximum	Difference from Normal	Minimum	Difference from Normal		Past 24 hours	Normal from Oct. 1 to day before yesterday	Total from Oct. 1 to day before yesterday	
	m.b.	m.b.	m.b.				°C	°C	°C	°C	°C	°C	%	mm.	mm	mm	
ROME	1018.0	-4.2	+1.8	N	1	4	17	+2	23	—	15	—	—	0	645	800	—
MALTA	1018.6	-1.4	+0.7	—	0	1	22	+1	24	-4	18	-2	70	0	379	554	0
ATHENS	1016.6	+1.1	+1.1	—	0	0	18	-2	—	—	—	—	50	—	—	384	—
CANDIA	1017.0	+1.9	+1.5	—	0	2	20	-3	28	+2	16	-4	—	0	73	527	0
MASSOUL... ...	1009.1	+3.3	-3.2	—	0	0	27	0	29	-2	18	0	—	0	476	497	3

MINIST
PHY

DAILY W

CAIRO, to-morrow

Time of sunrise 05 h. 42 m.

" " sunset 17 h. 54 m.

From Observations taken at 8 h. to-day.

Sunday 20th September, 1925 ١٩٢٥ الأحد ٢٠ سبتمبر

	STATION	BAROMETER Reduced to Sea Level	BAROMETER Change in past 24 hours	BAROMETER Differ from normal	WIND Direction	WIND FORCE	STATE OF SKY	TEMPERATURE At 8 h.	TEMPERATURE Change in past 24 hours	TEMPERATURE Maximum Yesterday	TEMPERATURE Difference from Normal	TEMPERATURE Minimum	TEMPERATURE Difference from Normal	HUMIDITY	RAINFALL Past 24 hours	RAINFALL Total from Oct. 1 to yesterday	RAINFALL Normal from Oct. 1 to yesterday	STATE OF SEA
		m.b.	m.b.	m.b.				°C	°C	°C	°C	°C	°C	%	mm.	mm.	mm.	
COAST	SOLLUM	1016.3	+0.8	—	NW	2	1	24.2	-1.2	26	—	16	—	54	0	244	—	0
	SIWA	1017.9	+1.3	+2.6	—	0	0	21.8	+0.3	31	-5	12?	-6	78	0	5	—	—
	MATRUH	1018.8	+2.4	+3.4	—	0	2	22.6	-0.1	26	-2	18	-1	69	0	253	161	2
	ALEXANDRIA	1017.9	+1.2	+3.1	N	3	2	24.3	-0.3	29	-1	22	0	55	0	273	206	3
	PORT SAID	1016.7	+1.1	+3.2	N	2	2	25.3	+0.3	29	-1	22	0	55	0	79	82	3
	GAZA																	—
	HAIFA	1014.3	+1.3	—	ENE	1	0	27.0	-0.2	30	—	17	—	64	0	726	608	1
LOWER EGYPT	QURASHIYA	1016.4	+1.4	+1.8	—	0	0	22.9	+0.9	29	-3	14	-2	69	0	55	59	
	SUEZ	1016.0	+1.3	+2.5	N	4	0	23.0	+2.9	29	-4	20	0	70	0	8	26	1
	CAIRO HELWAN	1017.4	+1.0	+3.2	N	2	0	21.6	+1.3	28	-4	19	0	59	0	26	34	
	CAIRO GIZA	1017.1	+0.8	+2.8	N	2	0	22.4	+0.8	28	-3	15	-3	71	0	19	25	
	CAIRO EZBEKIYA	1017.0	+0.7	—	N	2	0	22.4	+0.4	28	-4	17	-2	68	0	28	26	
UPPER EGYPT	QASR EL GEBALI	1017.3	+0.7	+2.9	NNE	3	0	23.2	+0.6	29	-4	17	-1	64	0	15	—	
	MINYA	—	—	—	N	4	0	22.7	+0.2	29	-2	18	-2	75	—	—	—	
	ASYUT	1015.5	+4.1	+2.9	NNW	3	0	21.4	-2.2	30	-3	20	0	61	0	0	—	
	QENA	—	—	—	NNW	2	0	25.0	-5.0	38	+1	20	-1	54	—	—	—	
	ASWAN	1011.9	+1.5	+1.8	NNE	2	0	26.5	-2.5	39	0	24	+1	56	—	—	—	
NORTH SUDAN	WADI HALFA	1011.9	+2.1	+0.7	N	3	0	26.6	-1.4	39	0	23	+1	44	—	—	—	
	MEROWE																	
	ATBARA	1009.5	+3.7	+1.0	SSW	3	1	30.0	-4.0	42	+1	26	0	47	2	108	68	
	KHARTOUM	1011.1	+3.5	+2.7	SW	2	2	27.0	-4.0	41	+1	23	-2	61	[illegible]	100	112	
EAST SUDAN	PORT SUDAN	1010.2	+3.8	+0.9	E	1	2	31.6	-1.6	36	-1	29	+4	59	0	119	105	1
	KASSALA	1010.7	+1.4	+0.1	S	2	1	29.8	-1.4	38	+1	22	-1	51	0	329	307	
	WAD MEDANI																	
	ROSEIRES	1011.8	-0.8	+0.1	SSE	2	0	25.0	+5.0	30	-4	20	0	68	0	761	700	
SOUTH SUDAN	EL FASHER	—	—	—	WSW	1	0	24.5	+1.0	35	—	21	—	68	0	156	—	
	EL OBEID																	
	MALAKAL	—	—	—	E	3	4	23.0	-2.0	28	-4	20	-1	91	18	1124	854	
	WAU																	
	MONGALLA																	

Upper Wind Observations at Helwan at 8 h 30 m.

Height (metres)	Kms. Hr.	Direction
500	15	N
1000	30	NNE
1500	15	NNE
2000	5	W
3000	15	SW

General Situation. الحالة العمومية

Forecast for 24 hours from noon to-day. المتوقع حصوله في الطقس من ظهر اليوم الى ظهر الغد

STATION	Humidity Mean of Day: Yesterday	Humidity Mean of Day: Diff from normal	Wet Bulb Temperature Mean of Day: Yesterday	Wet Bulb Temperature Mean of Day: Diff from normal
	%	%	C	C
Alexandria	56	-13	18.9	-2.1
Ezbekia	53		18.1	
Giza	69	0	19.0	-1.8
Helwan	49	-6	16.7	-2.7

Discharges at Aswan as measured by the sluices

1925 1924

m3 per sec.

" " "

GAUGE	Date 1925	Reading m.	Diff from normal for 1925 m.	Reading
Mongalla	18.9	11.25	-1.15	11.16
Malakal	19.9	11.92	-0.24	11.92
Roseires	19.9	16.90	-1.33	17.08
Khartoum	19.9	14.44	-1.11	14.52
Kh. el Girba	19.9	12.30	-0.99	12.28
Atbara	20.9	13.50	-1.19	13.61
Wadi Halfa	19.9	6.38	-1.07	6.46
Aswan Res.	20.9	95.38	—	95.40
" D.S.	20.9	90.65	-1.24	90.69
El Leisi	20.9	21.80	-0.69	21.82
Roda (Cairo)	20.9	17.86	-0.76	17.89

NOTE A dash means that figures are not available

TERMS OF SUBSCRIPTION for the DAILY WEATHER REPORT sent by Post, P.T 100 annually

WORKS.
MENT.

REPORT.

Isogeneic Pressure 20 - 9 - 19 Barometer and Wind at 8 h. Yesterday 19.9.25

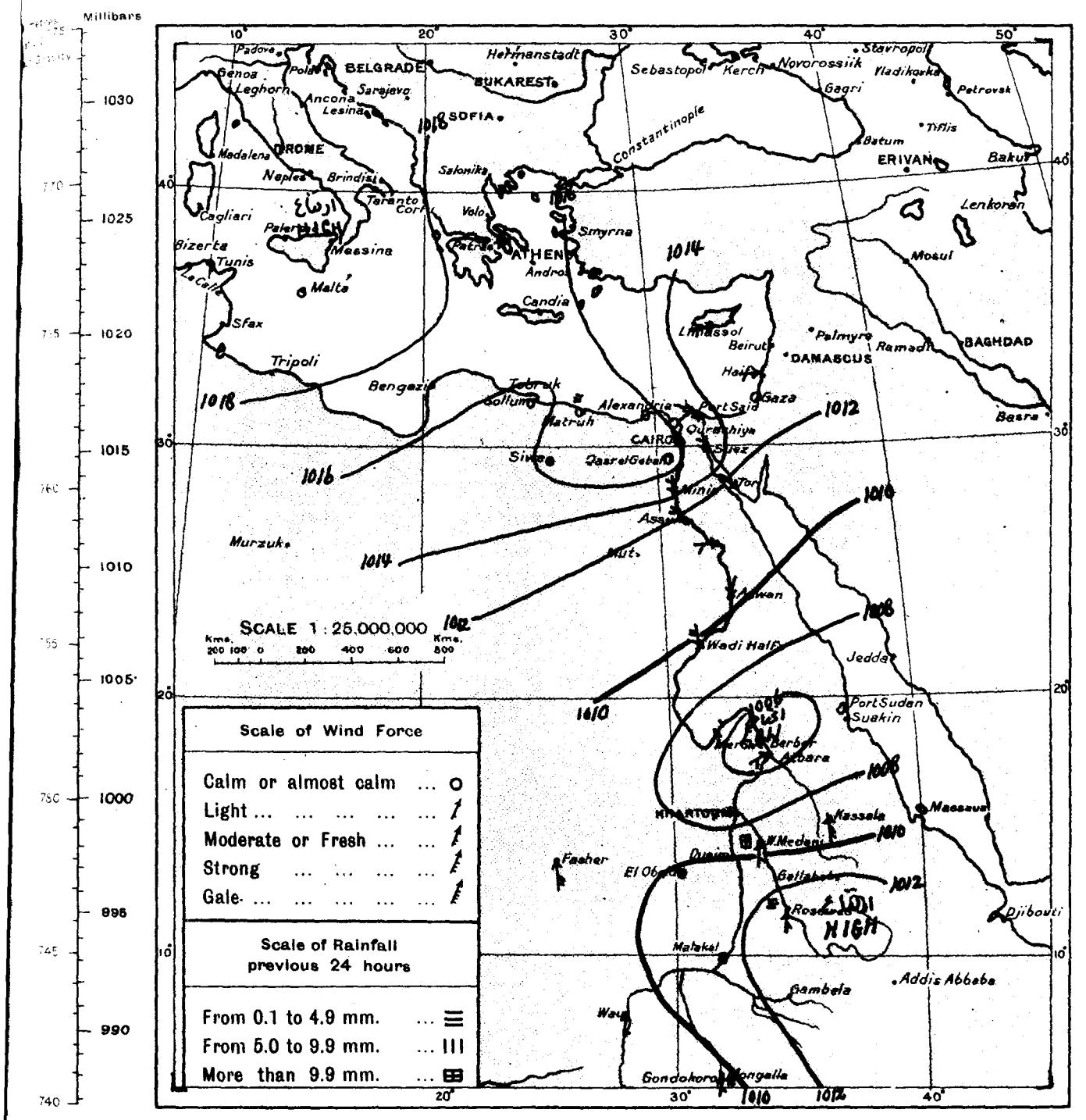

WIND VELOCITY

	K.P.H.	Force
Calm	0- 2	0
Almost calm..	2- 7	1
Very light ...	7-14	2
Light	14-21	3
Moderate ..	21-29	4
Fresh	29-38	5
Strong... ...	38-47	6
Very strong ..	47-57	7
Gale	57-69	8
Strong gale ..	69-82	9
Whole gale ...	82-96	10
Storm	96-110	11
Hurricane above	110	12

STATE OF SKY

Clear	0
¼ Clouded	1
½ Clouded	2
¾ Clouded	3
Entirely clouded	4
Raining	5
Sand haze	6
Sand storm	7
Mist or fog	8
Thunderstorm	9

STATE OF SEA

Calm	0
Very smooth	1
Smooth...	2
Slight	3
Moderate	4
Rather rough	5
Rough	6
High	7
Very high	8
Phenomenal...	9

20 - 9 - 19 From Observations taken at 8 h. yesterday. 19.9.25

STATION	BAROMETER			WIND		STATE OF SKY	TEMPERATURE						HUMIDITY	RAINFALL			STATE OF SEA
	Reduced to Sea Level	Change in past 24 hours	Differ. from normal	Direction	FORCE		At 8 h.	Change in past 24 hours	Maximum	Difference from Normal	Minimum	Difference from Normal		Past 24 hours	Normal from Oct. 1 to day before yesterday	Total from Oct. 1 to day before yesterday	
	m.b.	m.b.	m.b.				°C	°C	°C	°C	°C	°C	%	mm.	mm	mm	
ROME	1018.6	+0.6	+2.6	SE	1	1	19	+2	24	–	17	–	–	0	645	802	–
MALTA	1018.4	-0.2	+0.5	S	1	0	22	0	26	-2	19	-1	80	0	379	556	0
ATHENS	1017.3	+0.7	+1.7	NNE	3	0	20	+2	–	–	–	–	60	–	–	384	–
CANDIA	1017.3	+0.3	+1.7	–	0	0	19	-1	27	+1	15	-5	–	0	73	528	0
LIMASSOL... ...	1012.6	+3.5	+0.3	N	3	0	18	+1	29	-2	16	-2	–	0	476	498	3
Herowe هروى	1006.6	0.0	-2.7	NE	3	1	35.6	–	45	+3	22	-4	24	0	41	–	–
Wad Medani وادمدنى	1009.6	+2.5	-0.5	S	3	1	27.0	-4.2	40	+2	20	-2	64	15	375	368	–
Malakal الملوكال	–	–	–	NW	1	2	25.0	-3.0	34	+2	21	0	76	0	1106	849	–
Wau واو	–	–	–	S	2	1	26.0	+1.0	35	+3	22	+1	73	0	1122	1000	–
Mongalla منجلا	1009.1	+1.5	-1.9	S	2	0	25.4	+0.9	35	+2	21	+1	77	2	676	927	–

MINIST
PHY

DAILY W

CAIRO, to-morrow

Time of sunrise 05h 43m

" " sunset 17h 53m

From Observations taken at 8h. to-day.

Monday 21st September, 1925 ١٩٢٥ الاثنين ٢١ سبتمبر

	STATION	BAROMETER Reduced to Sea Level	BAROMETER Change in past 24 hours	BAROMETER Differ from normal	WIND Direction	WIND FORCE	STATE OF SKY	TEMPERATURE At 8 h.	TEMPERATURE Change in past 24 hours	TEMPERATURE Maximum Yesterday	TEMPERATURE Difference from Normal	TEMPERATURE Minimum	TEMPERATURE Difference from Normal	HUMIDITY	RAINFALL Past 24 hours	RAINFALL Total from Oct. 1 to yesterday	RAINFALL Normal from Oct. 1 to yesterday	STATE OF SEA
		m.b.	m.b.	m.b.				°C	°C	°C	°C	°C	°C	%	mm.	mm.	mm.	
COAST	SOLLUM	1017.0	+0.7	—	NW	1	0	24.4	+0.2	26	—	18	—	53	0	244	—	0
COAST	SIWA	1018.6	+0.7	+3.2	—	0	0	21.1	-0.7	32	-4	15	-3	82	0	5	—	
COAST	MATRUH	1018.6	-0.2	+2.2	N	2	2	24.2	+1.6	26	-1	22	+3	65	0	253	161	3
COAST	ALEXANDRIA	1017.1	-0.8	+2.2	N	3	0	24.0	-0.3	28	-1	22	0	65	0	273	206	2
COAST	PORT SAID																	
COAST	GAZA	1014.3	-0.8	—	—	0	0	26.0	+1.7	28	—	18	—	67	0	386	448	—
COAST	HAIFA	1011.8	-2.5	—	W	2	3	26.3	-0.7	29	—	18	—	54	0	726	608	0
LOWER EGYPT	QURASHIYA	1015.6	-0.8	+0.8	—	0	0	22.0	-0.9	29	-3	14	-2	81	0	55	59	
LOWER EGYPT	SUEZ	1013.6	-2.4	-0.1	N	2	0	21.9	-1.1	30	-3	18	-2	72	0	8	26	0
LOWER EGYPT	CAIRO HELWAN	1016.3	-1.1	+1.9	N	2	1	21.1	-0.5	29	-3	17	-2	69	0	26	34	
LOWER EGYPT	CAIRO GIZA	1016.6	-0.5	+2.1	—	0	1	21.3	-1.1	29	-2	15	-3	87	0	19	25	
LOWER EGYPT	CAIRO EZBEKIYA	1016.7	-0.3	—	—	0	1	20.6	-1.8	29	-3	17	-2	80	0	28	26	
UPPER EGYPT	QASR EL GEBALI	1017.0	-0.3	+2.5	NNW	3	0	22.9	-0.3	31	-2	16	-2	64	0	15	—	
UPPER EGYPT	MINYA				N	3	0	21.8	-0.9	30	-1	18	-2	82	—	—	—	
UPPER EGYPT	ASYUT	1015.4	-0.1	+2.7	NNW	3	0	20.8	-0.6	30	-3	19	-1	73	0	0	—	
UPPER EGYPT	QENA				W	2	0	27.0	+2.0	38	+1	21	+1	49	—	—	—	
UPPER EGYPT	ASWAN	1011.5	-0.4	+1.3	NNE	2	0	28.5	+2.0	39	0	23	0	49	—	—	—	
NORTH SUDAN	WADI HALFA	1011.4	-0.5	+0.1	N	2	0	25.8	-0.8	38	-1	22	0	41	—	—	—	
NORTH SUDAN	MEROWE																	
NORTH SUDAN	ATBARA																	
NORTH SUDAN	KHARTOUM	1011.0	-0.1	+2.6	SSW	2	3	29.0	+2.0	38	-2	25	0	45	0	100	113	
EAST SUDAN	PORT SUDAN																	
EAST SUDAN	KASSALA																	
EAST SUDAN	WAD MEDANI	1011.0	—	+0.9	N	2	1	26.0	-1.8	38	0	21	-1	62	0	375	372	
EAST SUDAN	ROSEIRES	1011.6	-0.2	0.0	S	1	3	25.0	0.0	30	-4	21	+1	76	0	761	705	
SOUTH SUDAN	EL FASHER																	
SOUTH SUDAN	EL OBEID																	
SOUTH SUDAN	MALAKAL																	
SOUTH SUDAN	WAU																	
SOUTH SUDAN	MONGALLA																	

Upper Wind Observations at Helwan at 8 h 45 m.

Height (metres)	Kms Hr.	Direction
500	55	NNE
1000	35	NNE
1500	30	N
2000	10	NW
3000		

General Situation.

الحالة العمومية

Forecast for 24 hours from noon to-day.

المتوقع حصولها في الطقس من ظهر اليوم الى ظهر الغد

STATION	Humidity Mean of Day: Yesterday	Humidity: Diff from normal	Wet Bulb Temperature Mean of Day: Yesterday	Wet Bulb: Diff from normal
	%	%	C	C
Alexandria	52	-17	19.3	-1.9
Ezbekia	61	—	19.2	—
Giza	67	-2	19.3	-1.6
Helwan	50	-5	17.4	-1.8

Discharges at Aswan as measured by the sluices

	1925	1924
	m3 per sec.	
	" "	"

* Remark: Khashm el Girba river gauge reading for 31-8-25 published on 2-9-25 should read 13.70 m. instead of 13.80 m.

* ملاحظة: صحة قراءة النهر بقياس خشم القربة يوم ٣١-٨-٢٥ المذكورة بتقرير ٢-٩-٢٥ هي ١٣٫٧٠ متر

GAUGE	Date 1925	Reading m.	Difference from 1925 m	Reading 1924 m
Mongalla	19.9	11.13	-1.26	11.25
Malakal	20.9	11.94	-0.28	11.92
Roseires	21.9	17.84	-0.26	17.47
Khartoum	20.9	14.40	-1.13	14.44
Kh. el Girba*	20.9	12.14	-1.08	12.30
Atbara	20.9	13.50	-1.19	13.61
Wadi Halfa	21.9	6.34	-1.05	6.36
Aswan Res.	20.9	95.38	—	95.40
" D.S.	20.9	90.65	-1.24	90.69
El Leisi	21.9	21.77	-0.72	21.80
Roda (Cairo)	21.9	17.82	-0.81	17.86

NOTE. A dash means that figures are not available.

TERMS OF SUBSCRIPTION for the DAILY WEATHER REPORT sent by Post, P.T. 100 annually

PRINTED AT THE SURVEY OF EGYPT 9461

C WORKS.
MENT.
R REPORT.

Pressure ٢٥-٩-٢٠ Barometer and Wind at 8 h. Yesterday 20.9.25

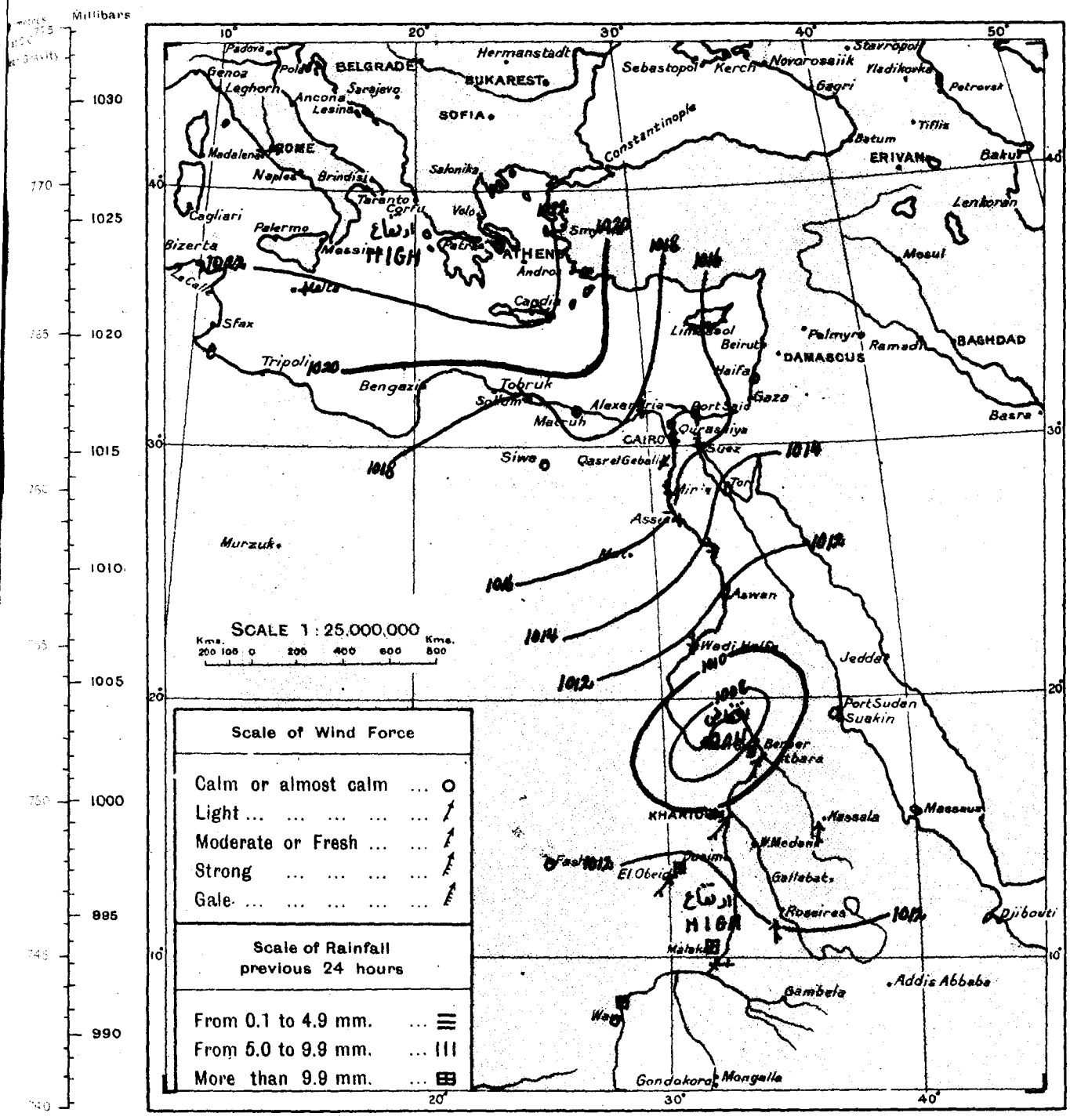

WIND VELOCITY

	K.P.H.	Force
Calm	0- 2	0
Almost calm..	2- 7	1
Very light ...	7-14	2
Light	14-21	3
Moderate ..	21-29	4
Fresh	29-38	5
Strong... ...	38-47	6
Very strong ..	47-57	7
Gale	57-69	8
Strong gale	69-82	9
Whole gale ..	82-96	10
Storm	96-110	11
Hurricane above	110	12

STATE OF SKY

Clear	0
¼ Clouded	1
½ Clouded	2
¾ Clouded	3
Entirely clouded	4
Raining	5
Sand haze	6
Sand storm	7
Mist or fog	8
Thunderstorm	9

STATE OF SEA

Calm	0
Very smooth	1
Smooth...	2
Slight	3
Moderate	4
Rather rough	5
Rough	6
High	7
Very high	8
Phenomenal...	9

٢٥-٩-٢٠ From Observations taken at 8 h. yesterday. 20.9.25

STATION	BAROMETER: Reduced to Sea Level	BAROMETER: Change in past 24 hours	BAROMETER: Differ. from normal	WIND: Direction	WIND: FORCE	STATE OF SKY	TEMPERATURE: At 8 h.	TEMPERATURE: Change in past 24 hours	TEMPERATURE: Maximum	TEMPERATURE: Difference from Normal	TEMPERATURE: Minimum	TEMPERATURE: Difference from Normal	HUMIDITY	RAINFALL: Past 24 hours	RAINFALL: Normal from Oct. 1 to day before yesterday	RAINFALL: Total from Oct. 1 to day before yesterday	STATE OF SEA
	m.b.	m.b.	m.b.				°C	°C	°C	°C	°C	°C	%	mm.	m.m	mm.	
ROME	1023.0	+4.4	+7.0	W	2	2	17	-2	26	—	15	—	—	0	645	804	—
MALTA	1021.4	+3.0	+3.5	E	3	0	24	+2	26	-1	19	-1	70	0	379	557	1
ATHENS	1023.1	+5.8	+7.5	ENE	1	0	21	+1	—	—	—	—	50	—	—	385	—
CANDIA	1022.0	+4.7	+6.2	NW	3	1	25	+6	29	+3	19	-1	—	0	73	528	4
LIMASSOL... ...	1014.6	+2.0	+2.2	W	2	0	27	+9	29	-2	16	-2	—	0	476	498	2
Merowe مروى	1006.6	0.0	-2.7	NE	1	0	34.6	-1.0	45	+3	22	-4	18	0	41	—	—
Wad Medani ودمدنى	—	—	—	—	3	1	27.8	+0.8	37	-1	20	-2	52	0	375	370	—
EL Obeid الأبيض	1012.3	+1.6	+0.4	SW	2	1	25.6	-1.4	35	0	20	-1	70	13	253	319	—
Wau واو	—	—	—	W	1	4	25.0	-1.0	35	+3	21	0	72	24	1146	1005	—

MINIST
PHY

DAILY W

CAIRO, to-morrow

Time of sunrise 05h 44m

" " sunset 17h 52m

From Observations taken at 8h. to-day.

Tuesday 22nd September, 1925 ١٩٢٥ الثلاثاء ٢٢ سبتمبر

	STATION	BAROMETER Reduced to Sea Level	Change in past 24 hours	Differ from normal	WIND Direction	FORCE	STATE OF SKY	TEMPERATURE At 8 h.	Change in past 24 hours	Maximum Yesterday	Difference from Normal	Minimum	Difference from Normal	HUMIDITY	RAINFALL Past 24 hours	Total from Oct. 1 to yesterday	Normal from Oct. 1 to yesterday	STATE OF SEA
		m.b.	m.b.	m.b.				°C	°C	°C	°C	°C	°C	%	mm.	mm.	mm.	
COAST	SOLLUM	1018.4	+1.4	—	NW	2	0	23.4	-1.0	26	—	17	—	59	0	244	—	0
	SIWA	1017.6	-1.0	+2.0	—	0	0	22.2	+1.1	32	-4	17	-1	81	0	5	—	—
	MATRUH	1018.2	-0.4	+1.8	NNE	2	1	24.1	-0.1	26	-1	23	+4	75	0	253	161	2
	ALEXANDRIA	1017.6	+0.5	+2.6	NNE	1	0	25.2	+1.2	29	0	21	-1	70	0	273	206	1
	PORT SAID	1016.6	+0.3	+2.8	NW	3	2	25.0	+1.0	29	-1	20	-2	75	0	79	82	2
	GAZA	1014.6	+0.3	—	—	0	0	25.8	-0.2	28	—	18	—	72	0	386	418	—
	HAIFA	1013.8	+1.5	—	S	1	0	28.2	+1.9	29	—	19	—	65	0	726	608	0
LOWER EGYPT	QURASHIYA	1016.3	+0.7	+1.4	—	0	0	23.0	+1.0	31	-1	15	-1	63	0	55	59	
	SUEZ	1015.0	+1.4	+1.1	N	2	0	21.0	-0.9	30	-3	19	-1	78	0	8	26	0
	CAIRO HELWAN	1016.0	-0.3	+1.5	N	2	0	21.1	0.0	29	-3	16	-3	69	0	26	34	—
	CAIRO GIZA	1016.3	-0.3	+1.7	N	1	0	20.5	-0.8	29	-2	14	-4	66	0	19	25	
	CAIRO EZBEKIYA	1016.4	-0.3	—	N	1	0	20.6	0.0	30	-2	16	-3	80	0	28	26	
UPPER EGYPT	QASR EL GEBALI	1016.8	-0.2	+2.0	NE	1	2	22.0	-0.9	31	-2	16	-2	71	0	15	—	
	MINYA	—	—	—	N	3	0	21.5	-0.3	30	-1	18	-2	78	—	—	—	—
	ASYUT	1015.1	-0.3	+2.3	WNW	3	0	21.8	+1.0	30	-3	19	-1	61	0	0	—	—
	QENA	—	—	—	W	2	0	27.0	0.0	37	0	20	0	49	—	—	—	
	ASWAN	1012.0	+0.5	+1.7	N	2	0	28.2	-0.3	39	0	23	0	46	—	—	—	
NORTH SUDAN	WADI HALFA	1011.6	+0.2	+0.2	N	1	0	26.6	+0.8	38	-1	22	0	39	—	—	—	
	MEROWE	1008.7	0.0	-0.7	NE	1	2	33.6	-3.0	44	+2	25	-1	46	1	42	—	—
	ATBARA	1009.4	-0.5	+0.8	ESE	2	1	34.5	+2.0	40	-1	28	+2	23	0	108	69	—
	KHARTOUM	1010.2	-0.8	+1.9	—	0	2	29.5	+0.5	40	0	23	-2	59	3	103	113	—
EAST SUDAN	PORT SUDAN																	
	KASSALA	1009.9	-0.4	-0.6	SW	3	0	32.4	+1.2	39	+2	25	+2	48	0	329	311	—
	WAD MEDANI	1009.1	-1.9	-0.9	S	1	0	29.6	+3.6	35	-3	21	-1	48	0	375	374	—
	ROSEIRES	1011.5	-0.1	-0.1	SSE	2	0	26.0	+1.0	33	-1	22	+2	76	0	761	710	—
SOUTH SUDAN	EL FASHER	—	—	—	S	1	2	25.0	-3.0	39	—	20	—	54	0	156	—	
	EL OBEID																	
	MALAKAL																	
	WAU																	
	MONGALLA																	

Upper Wind Observations at Helwan at 8 h. 30 m.

Height (metres)	Kms Hr	Direction
500	20	NE
1000	50	NNE
1500	35	NE
2000	20	ENE
3000	20	N

General Situation.

الحالة العمومية

Forecast for 24 hours from noon to-day.

المتوقع حصولها في الطقس من ظهر اليوم الى ظهر الغد

STATION	Humidity Mean of Day Yesterday	Diff from normal	Wet Bulb Temperature Mean of Day Yesterday	Diff from normal
	%	%	C	C
Alexandria	70	+5	20.9	0.0
Ezbekia	63		19.2	
Giza	73	+3	19.7	-0.9
Helwan	50	-5	17.4	-1.7

Discharges at Aswan as measured by the sluices

1925 1924

m3 per sec.

" " "

* Remark: Khartoum river gauge reading for 17.9.25 is 14.55 m.

* ملحوظة: قراءة النيل بمقياس الخرطوم يوم ١٧/٩/٢٥ هي ١٤٫٥٥ متراً.

GAUGE	Date 1925	Reading m.	Diff from normal for 1925 m.	Previous reading m.
Mongalla	21.9	11.20	-1.18	11.19
Malakal	21.9	11.94	-0.24	11.94
Roseires	22.9	17.92	-0.11	17.84
Khartoum *	21.9	14.38	-1.12	14.40
Kh. el Girba	21.9	12.20	-0.93	12.14
Atbara	21.9	13.42	-1.23	13.50
Wadi Halfa	21.9	6.34	-1.05	6.36
Aswan Res.	21.9	95.34	—	95.38
" D.S.	21.9	90.61	-1.26	90.65
El Leisi	22.9	21.73	-0.77	21.77
Roda (Cairo)	22.9	17.78	-0.87	17.82

NOTE. A dash means that figures are not available

TERMS OF SUBSCRIPTION for the DAILY WEATHER REPORT sent by Post, P.T. 100 annually

c WORKS.
MENT.

R REPORT.

Pressure ٢٥ - ٩ - ٢١ Barometer and Wind at 8 h. Yesterday 21.9.25

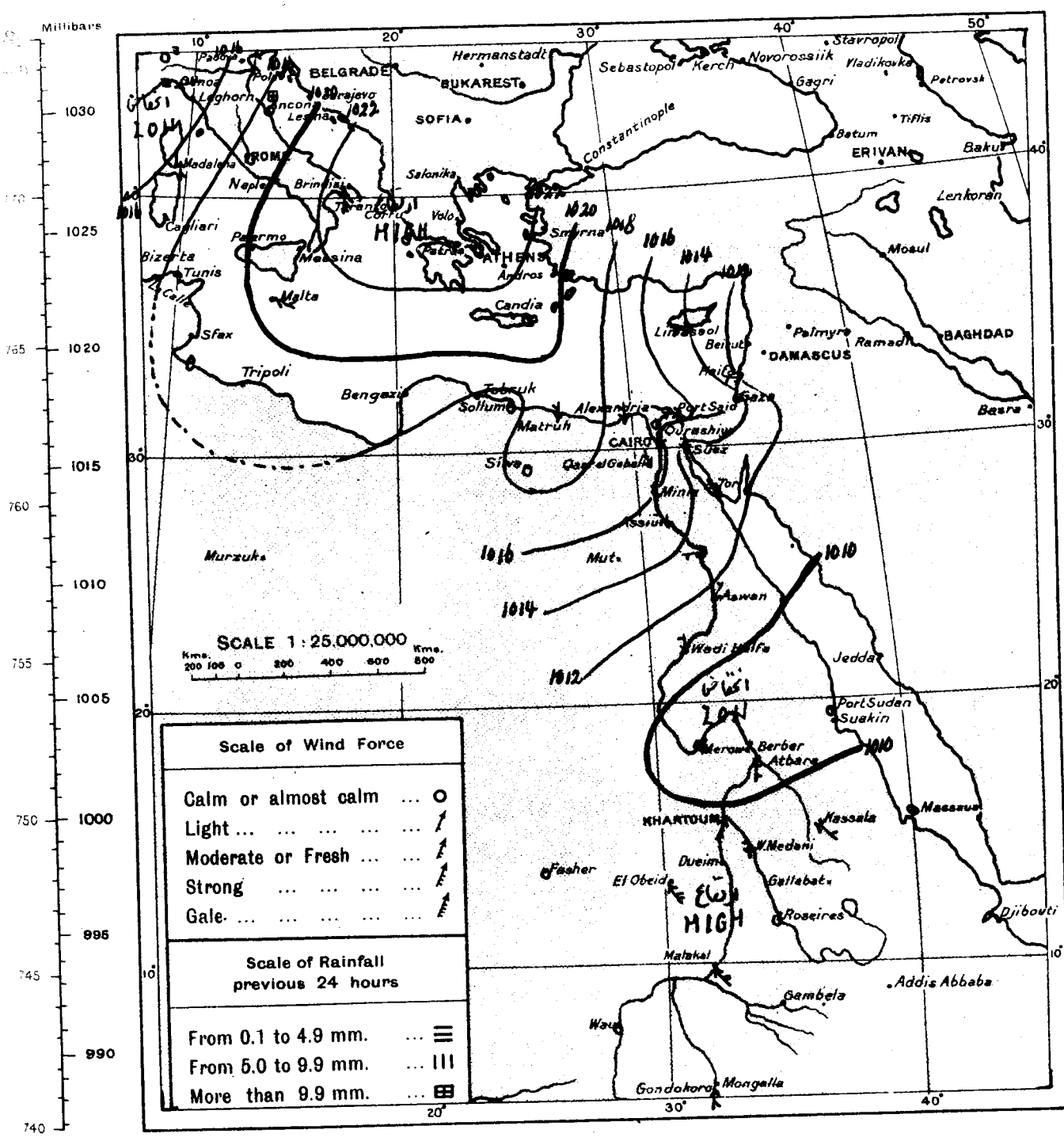

WIND VELOCITY

	K.P.H.	Force
Calm	0- 2	0
Almost calm..	2- 7	1
Very light ...	7-14	2
Light	14-21	3
Moderate ...	21-29	4
Fresh	29-38	5
Strong... ...	38-47	6
Very strong ..	47-57	7
Gale	57-69	8
Strong gale	69-82	9
Whole gale ...	82-96	10
Storm	96-110	11
Hurricane above 110		12

STATE OF SKY

Clear	0
¼ Clouded	1
½ Clouded	2
¾ Clouded	3
Entirely clouded	4
Raining	5
Sand haze	6
Sand storm	7
Mist or fog	8
Thunderstorm	9

STATE OF SEA

Calm	0
Very smooth	1
Smooth...	2
Slight	3
Moderate	4
Rather rough	5
Rough	6
High	7
Very high	8
Phenomenal...	9

٢٥ - ٩ - ٢١ From Observations taken at 8 h. yesterday. 21.9.25

STATION	BAROMETER			WIND		STATE OF SKY	TEMPERATURE						HUMIDITY	RAINFALL			STATE OF SEA
	Reduced to Sea Level	Change in past 24 hours	Differ. from normal	Direction	FORCE		At 8 h.	Change in past 24 hours	Maximum	Difference from Normal	Minimum	Difference from Normal		Past 24 hours	Normal from Oct. 1 to day before yesterday	Total from Oct. 1 to day before yesterday	
	m.b.	m.b.	m.b.				°C	°C	°C	°C	°C	°C	%	mm	in m	mm	
ROME	1018.7	-4.3	+2.7	—	0	4	20	+3	27	—	14	—	—	0	645	806	—
MALTA	1021.3	-0.1	+3.5	ESE	3	0	24	0	26	-1	22	+2	80	0	379	558	2
ATHENS	1023.0	-0.1	+7.4	NNE	1	0	21	0	—	—	17	-1	50	0	—	385	—
CANDIA	1021.5	-0.5	+5.6	NW	1	2	24	-1	27	+1	19	0	—	0	73	529	3
LIMASSOL... ...	1013.3	-1.3	+0.7	W	2	0	27	0	28	-3	18	0	—	0	476	498	2
Port Said بورسعيد	1016.3	-0.4	+2.7	W	2	2	24.0	-1.3	29	-1	21	-1	75	0	79	82	2
Merowe مروى	1008.7	+2.1	-0.7	NE	1	0	36.6	+2.0	45	+3	26	0	21	0	41	—	—
Atbara عطبره	1009.9	+0.4	+1.4	S	3	1	32.5	+2.5	39	-2	27	+1	29	0	108	68	—
Port Sudan بورسودان	1009.5	-0.7	0.0	E	1	0	33.1	+1.5	36	-1	28	+3	53	0	119	105	1
Kassala كسلا	1010.3	-0.4	-0.3	SE	2	0	31.2	+1.4	36	-1	21	-2	44	0	329	309	—
El Fasher الفاشر	—	—	—	S	1	0	28.0	+3.5	39	—	20	—	27	0	156	—	—
El Obeid الأبيض	1011.9	-0.4	0.0	SE	5	2	26.2	+0.6	34	-1	22	+1	67	0	253	322	—
Malakal الملوال	—	—	—	SE	5	2	26.0	+3.0	32	-1	22	+1	80	0	1124	858	—
Hun واو	—	—	—	S	1	2	24.0	-1.0	33	+1	20	-1	79	0	1146	1011	—
Mongalla مجكلا	1010.6	-0.5	-0.4	S	2	0	25.5	+1.2	33	0	21	+1	69	0	676	935	—

MINIS
PH

DAILY W

CAIRO, to-morrow

Time of sunrise 05h 44m

,, ,, sunset 17h 51m

From Observations taken at 8h. to-day.

Wednesday 23rd September, 1925 ١٩٢٥ الاربعاء ٢٣ سبتمبر

	STATION	BAROMETER Reduced to Sea Level	Change in past 24 hours	Differ from normal	WIND Direction	FORCE	STATE OF SKY	TEMPERATURE At 8 h.	Change in past 24 hours	Maximum Yesterday	Difference from Normal	Minimum	Difference from Normal	HUMIDITY	RAINFALL Past 24 hours	Total from Oct. 1 to yesterday	Normal from Oct 1 to yesterday	STATE OF EA
		m.b.	m.b.	m.b.				°C	°C	°C	°C	°C	°C	%	mm.	mm.	mm	
COAST	SOLLUM	1016.3	-2.1	—	W	3	0	24.4	+1.0	26	—	16	—	40	0	244	—	
	SIWA	1015.8	-1.8	+0.1	—	0	0	21.3	-0.9	33	-3	15	-3	78	0	5	—	0
	MATRUH	1016.0	-2.2	-0.4	NNW	1	0	23.8	-0.3	26	-1	18	-1	66	0	253	161	1
	ALEXANDRIA	1015.6	-2.0	+0.4	N	2	0	25.0	-0.2	30	+1	22	0	53	0	273	206	2
	PORT SAID	1015.0	-1.6	+1.0	N	2	1	26.0	+1.0	31	+1	22	0	62	0	79	82	2
	GAZA	1013.5	-1.1	—	S	1	0	25.8	0.0	28	—	18	—	76	0	386	418	
	HAIFA	1012.0	-1.3	—	E	1	0	27.8	-0.4	30	—	19	—	61	0	726	608	2
LOWER EGYPT	QURASHIYA	1014.7	-1.6	-0.4	—	0	0	22.1	-0.9	32	0	15	-1	81	0	55	59	
	SUEZ	1015.5	+0.5	+1.5	N	3	0	21.0	0.0	31	-2	18	-2	78	0	8	26	0
	CAIRO HELWAN	1015.1	-0.9	+0.5	N	3	0	21.9	+0.8	31	-1	17	-2	61	0	26	34	
	CAIRO GIZA	1015.5	-0.8	+0.7	—	0	0	20.9	+0.4	30	-1	14	-4	82	0	19	25	
	CAIRO EZBEKIYA	1015.1	-1.3	—	—	0	0	20.6	0.0	31	-1	16	-3	80	0	28	26	
UPPER EGYPT	QASR EL GEBALI																	
	MINYA				N	3	0	21.0	-0.5	30	-1	18	-2	78	—	—		
	ASYUT	1014.8	-0.3	+1.9	WNW	2	0	23.0	+1.2	31	-2	20	0	46	0	0		
	QENA				W	2	0	27.0	0.0	38	+1	19	-1	37	—	—		
	ASWAN	1012.0	0.0	+1.5	N	1	0	27.0	-1.2	39	0	21	-2	43	—	—		
NORTH SUDAN	WADI HALFA	1010.3	-1.3	-1.2	N	2	0	26.4	-0.2	39	0	22	0	30	—	—		
	MEROWE	1008.4	-0.3	-1.1	NE	3	0	33.6	0.0	44	+2	27	+1	27	0	42	—	
	ATBARA																	
	KHARTOUM	1007.4	-2.8	-0.9	—	0	2	30.6	+1.1	40	0	26	+1	47	0	103	114	
EAST SUDAN	PORT SUDAN																	
	KASSALA																	
	WAD MEDANI	1008.3	-0.8	-1.7	SW	3	1	31.2	+1.6	39	+1	23	+1	43	0	375	376	
	ROSEIRES	1010.6	-0.9	-1.0	S	2	1	27.0	+1.0	35	+1	21	+1	69	0	761	714	
SOUTH SUDAN	EL FASHER	—	—	—	—	0	1	26.0	+1.0	35	—	23	—	52	0	156	—	
	EL OBEID	1009.0	-3.8	-2.8	SW	1	1	31.6	+4.5	36	+1	25	+4	47	0	253	328	
	MALAKAL																	
	WAU																	
	MONGALLA																	

Upper Wind Observations at Helwan at 8 h. 45 m.

Height (metres)	Kms Hr	Direction
500	20	N
1000	30	N
1500	25	NNE
2000	10	NNW
3000	20	W

General Situation.

الحالة العمومية

Forecast for 24 hours from noon to-day.

التنبؤ للطقس من ظهر اليوم الى ظهر الغد

STATION	Humidity Mean of Day Yesterday	Diff from normal	Wet Bulb Temperature Mean of Day Yesterday	Diff from normal
	%	%	°	°
Alexandria	64	-1	20.9	+0.1
Ezbekia	63		19.5	
Giza	63	-7	19.6	-0.5
Helwan	47	-8	17.5	-1.1

Discharges at Aswan as measured by the sluices

1925 1924

m3 per sec.

,, ,, ,,

* Remark: Khashm el Girba river gauge readings for 16 & 17-9-25 are 12.38 m. & 12.22 m. respectively.

ملحوظة: قراءتا النهر بمقياس خشم القربة يومى ١٦ و ١٧-٩-٢٥ هما ١٢٫٣٨ و ١٢٫٢٢ متر على التوالى.

GAUGE	Date 1925	Reading m.		
Mongalla	21.9	11.20	-1.18	11.19
Malakal	22.9	11.96	-0.23	11.94
Roseires	22.9	17.92	-0.11	17.84
Khartoum	22.9	14.32	-1.15	14.38
Kh. el Girba *	22.9	12.88	-0.17	12.20
Atbara	23.9	13.32	-1.25	13.38
Wadi Halfa	22.9	6.38	-0.97	6.34
Aswan Res.	22.9	95.30	—	95.34
,, D.S.	22.9	90.55	-1.28	90.61
El Leisi	23.9	21.70	-0.80	21.73
Roda (Cairo)	23.9	17.73	-0.93	17.78

NOTE A dash means that figures are not available

TERMS OF SUBSCRIPTION for the DAILY WEATHER REPORT sent by Post, P.T. 100 annually

WORKS.
IENT.

REPORT.

Pressure — Millibars

co-9-cc Barometer and Wind at 8 h. Yesterday 22.9.25

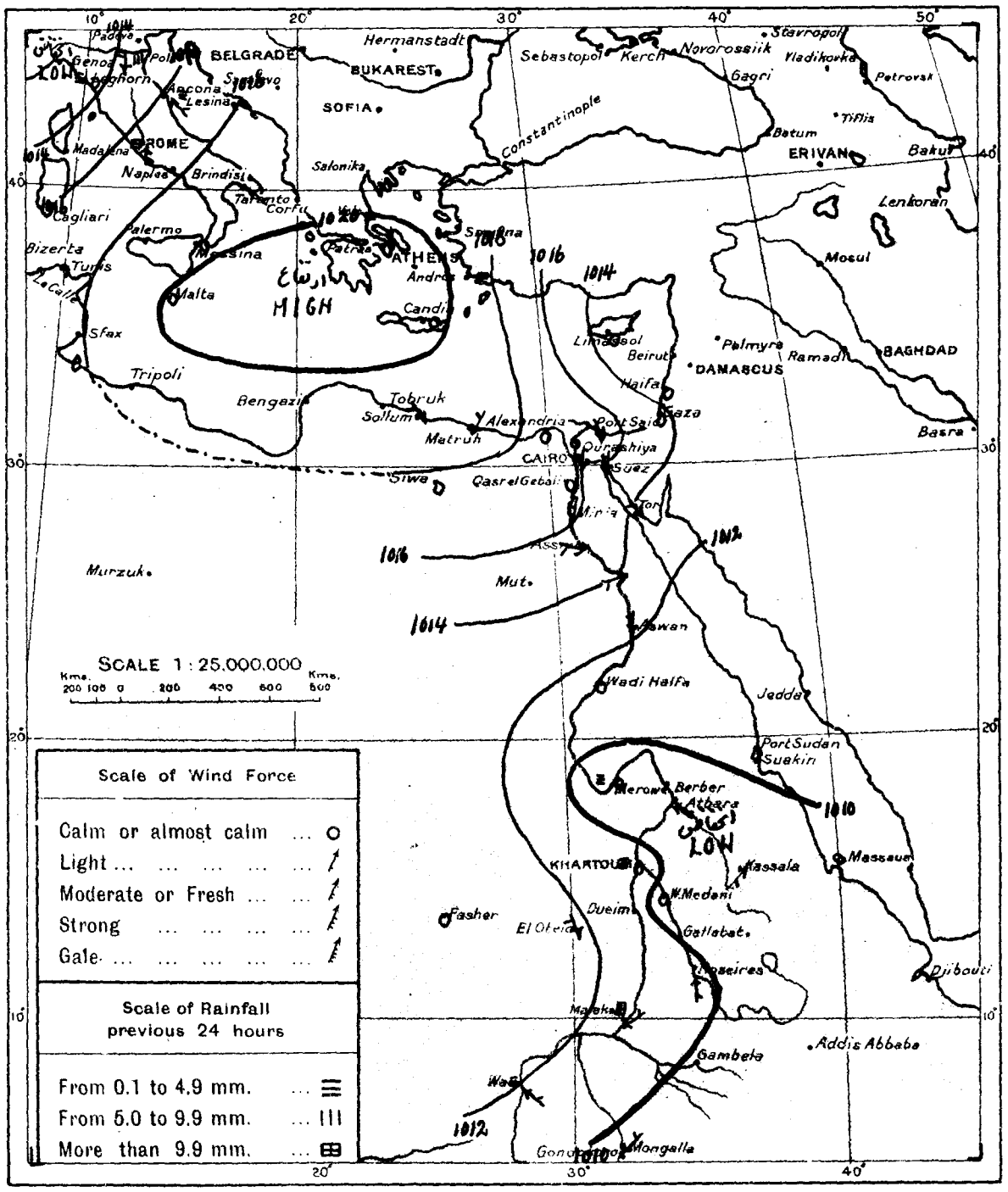

WIND VELOCITY

	KPH	Force
Calm	0- 2	0
Almost calm..	2- 7	1
Very light ...	7-14	2
Light	14-21	3
Moderate ..	21-29	4
Fresh	29-38	5
Strong... ...	38-47	6
Very strong ..	47-57	7
Gale	57-69	8
Strong gale	69-82	9
Whole gale ..	82-96	10
Storm	96-110	11
Hurricane above	110	12

STATE OF SKY

Clear	0
¼ Clouded	1
½ Clouded	2
¾ Clouded	3
Entirely clouded	4
Raining	5
Sand haze	6
Sand storm	7
Mist or fog	8
Thunderstorm	9

STATE OF SEA

Calm	0
Very smooth	1
Smooth...	2
Slight	3
Moderate	4
Rather rough	5
Rough	6
High	7
Very high	8
Phenomenal...	9

co-9-cc From Observations taken at 8 h. yesterday. 22.9.25

STATION	BAROMETER			WIND		STATE OF SKY	TEMPERATURE						HUMIDITY	RAINFALL			STATE OF SEA
	Reduced to Sea Level	Change in past 24 hours	Differ. from normal	Direction	FORCE		At 8 h.	Change in past 24 hours	Maximum	Difference from Normal	Minimum	Difference from Normal		Past 24 hours	Normal from Oct. 1 to day before yesterday	Total from Oct. 1 to day before yesterday	
	m.b.	m.b.	m.b.				°C	°C	°C	°C	°C	°C	%	mm.	mm	mm	
...NE	1017.8	-0.9	+1.8	S	3	5	23	+3	27	—	—	—	—	1	646	808	—
...LTA	1020.3	-1.0	+2.5	SSW	1	2	25	+1	27	0	23	+3	80	0	379	559	0
...ENS	1020.3	-2.7	+4.5	N	2	0	20	-1	—	—	—	—	40	—	—	386	—
...NDIA	1020.2	-1.3	+4.3	NW	1	1	24	0	27	+1	15	-4	—	0	73	529	4
...ASSOL... ...	1012.6	-0.7	-0.1	—	0	0	28	+1	30	-1	17	-1	—	0	476	499	1
Port Sudan بورسودان	1010.4	+0.9	+0.8	N	1	0	32.7	-0.4	36	-1	28	+3	52	0	119	105	1
El Obeid الابيض	1012.8	+0.9	+1.0	NW	2	2	27.1	+0.9	34	-1	22	+1	68	0	253	325	—
Malakal الملاكل	—	—	—	NE	2	0	25.5	-0.5	30	-3	20	-1	80	22	1146	862	—
Wau واو	—	—	—	SE	2	4	23.0	-1.0	35	+3	22	+1	91	2	1148	1016	—
Mongalla منجلا	1008.4	-2.2	-2.5	NE	2	0	26.4	+0.9	36	+3	20	0	69	0	676	939	—

MINIS
PH

DAILY W

Fahre

CAIRO, to-morrow

Time of sunrise 05 47

" " sunset 17 49

From Observations taken at 8h. to-day.

Thursday 24th September, 1925 ١٩٢٥ الخميس ٢٤ سبتمبر

	STATION	BAROMETER Reduced to Sea Level	BAROMETER Change in past 24 hours	BAROMETER Differ from normal	WIND Direction	WIND FORCE	STATE OF SKY	TEMPERATURE At 8 h.	TEMPERATURE Change in past 24 hours	TEMPERATURE Maximum Yesterday	TEMPERATURE Difference from Normal	TEMPERATURE Minimum	TEMPERATURE Difference from Normal	HUMIDITY	RAINFALL Past 24 hours	RAINFALL Total from Oct. 1 to yesterday	RAINFALL Normal from Oct. 1 to yesterday	STATE OF SEA
		m.b	m.b	m.b				°C.	°C	°C	°C	°C	°C	%	mm.	mm.	mm.	
COAST	SOLLUM	1019.4	+3.1	—	W	2	0	23.2	-1.2	26	—	17	—	59	0	244	—	0
	SIWA																	
	MATRUH																	
	ALEXANDRIA	1013.8	-1.8	-1.5	—	0	2	23.7	-1.3	29	0	20	-2	63	0	273	206	0
	PORT SAID	1013.8	-1.2	-0.3	NE	1	2	25.0	-1.0	29	-1	21	-1	61	0	79	82	2
	GAZA	1012.4	-1.1	—	—	0	0	26.0	+0.2	28	—	18	—	73	0	386	419	
	HAIFA	1011.2	-0.8	—	E	1	0	27.1	-0.7	30	—	17	—	72	0	726	608	0
LOWER EGYPT	QURASHIYA	1013.3	-1.4	-1.9	—	0	0	21.7	-0.4	31	-1	14	-2	76	0	55	59	
	SUEZ	1013.3	-2.2	-0.8	N	3	0	21.8	+0.8	30	-3	19	-1	75	0	8	26	0
	CAIRO HELWAN	1013.4	-1.7	-1.3	N	2	1	21.4	-0.5	29	-3	17	-2	70	0	26	34	
	CAIRO GIZA	1013.8	-1.7	-1.1	N	1	1	20.2	-0.7	29	-2	15	-3	84	0	19	25	
	CAIRO EZBEKIYA	1013.5	-1.6	—	N	1	1	20.2	-0.4	29	-3	17	-2	80	0	28	26	
UPPER EGYPT	QASR EL GEBALI	1013.8	-1.4	-1.3	—	0	0	22.8	-0.9	31	-2	16	-2	67	0	15	—	
	MINYA				N	2	0	22.0	+1.0	30	-1	17	-2	74	—	—	—	
	ASYUT	1012.7	-2.1	-0.3	W	2	0	23.2	+0.2	30	-3	19	-1	62	0	0	—	
	QENA				W	2	0	27.0	0.0	38	+1	19	-1	37	—	—	—	
	ASWAN	1011.0	-1.0	+0.4	—	0	0	23.8	-3.2	39	0	23	0	51	—	—	—	
NORTH SUDAN	WADI HALFA	1011.1	+0.8	-0.5	—	0	0	24.8	-1.6	39	0	21	-1	36	—	—	—	
	MEROWE	1007.8	-0.6	-1.7	NE	1	4	34.6	+1.0	45	+3	22?	-4	13	0	42	—	
	ATBARA	1007.6	+0.9	-1.0	SW	3	2	34.0	-1.5	42	+1	28	+2	31	0	108	69	
	KHARTOUM	1010.0	+2.6	+1.8	—	0	2	27.9	-2.7	42	+2	26	+1	58	0.33	103	114	
EAST SUDAN	PORT SUDAN																	
	KASSALA																	
	WAD MEDANI	1009.8	+1.5	-0.2	SW	3	1	26.6	-4.6	39	+1	21	-1	60	0	375	379	
	ROSEIRES																	
SOUTH SUDAN	EL FASHER																	
	EL OBEID																	
	MALAKAL																	
	WAU																	
	MONGALLA																	

Upper Wind Observations at Helwan at 8 h 30 m.

Height (metres)	Kms. Hr	Direction
500	5	NNE
1000	20	E
1500	15	NNE
2000		
3000		

General Situation.

الحالة العمومية

Forecast for 24 hours from noon to-day.

التنبؤ حصولها في الطقس من ظهر اليوم الى ظهر الغد

STATION	Humidity Mean of Day: Yesterday	Humidity Mean of Day: Diff from normal	Wet Bulb Temperature Mean of Day: Yesterday	Wet Bulb Temperature Mean of Day: Diff from normal
	%	%	°C	°C
Alexandria	58	-7	19.2	-1.8
Ezbekia	62	—	18.6	—
Giza	69	-1	18.9	-1.2
Helwan	44	-11	16.8	-1.7

Discharges at Aswan as measured by the sluices

1925 1924

m3 per sec.

" " "

GAUGE	Date 1925	Reading m.	Diff from normal for 1906-1920 m	Previous Reading m
Mongalla	23.9	11.11	-1.25	11.12
Malakal	23.9	11.96	-0.24	11.96
Roseires	23.9	17.75	-0.21	17.92
Khartoum	23.9	14.32	-1.11	14.32
Kh. el Girba	23.9	12.46	-0.53	12.88
Atbara	23.9	13.32	-1.25	13.38
Wadi Halfa	23.9	6.48	-0.84	6.38
Aswan Res.	24.9	95.37	—	95.30
" D.S.	24.9	90.59	-1.19	90.53
El Leisi	24.9	21.67	-0.83	21.70
Roda (Cairo)	24.9	17.70	-0.96	17.73

NOTE. A dash means that figures are not available.

TERMS OF SUBSCRIPTION for the DAILY WEATHER REPORT sent by Post, P.T. 100 annually

PRINTED AT THE SURVEY OF EGYPT 24.9.25

WORKS.
MENT.

REPORT.

Pressure ٢٥ - ٩ - ٢٣ Barometer and Wind at 8 h. Yesterday 23.9.25

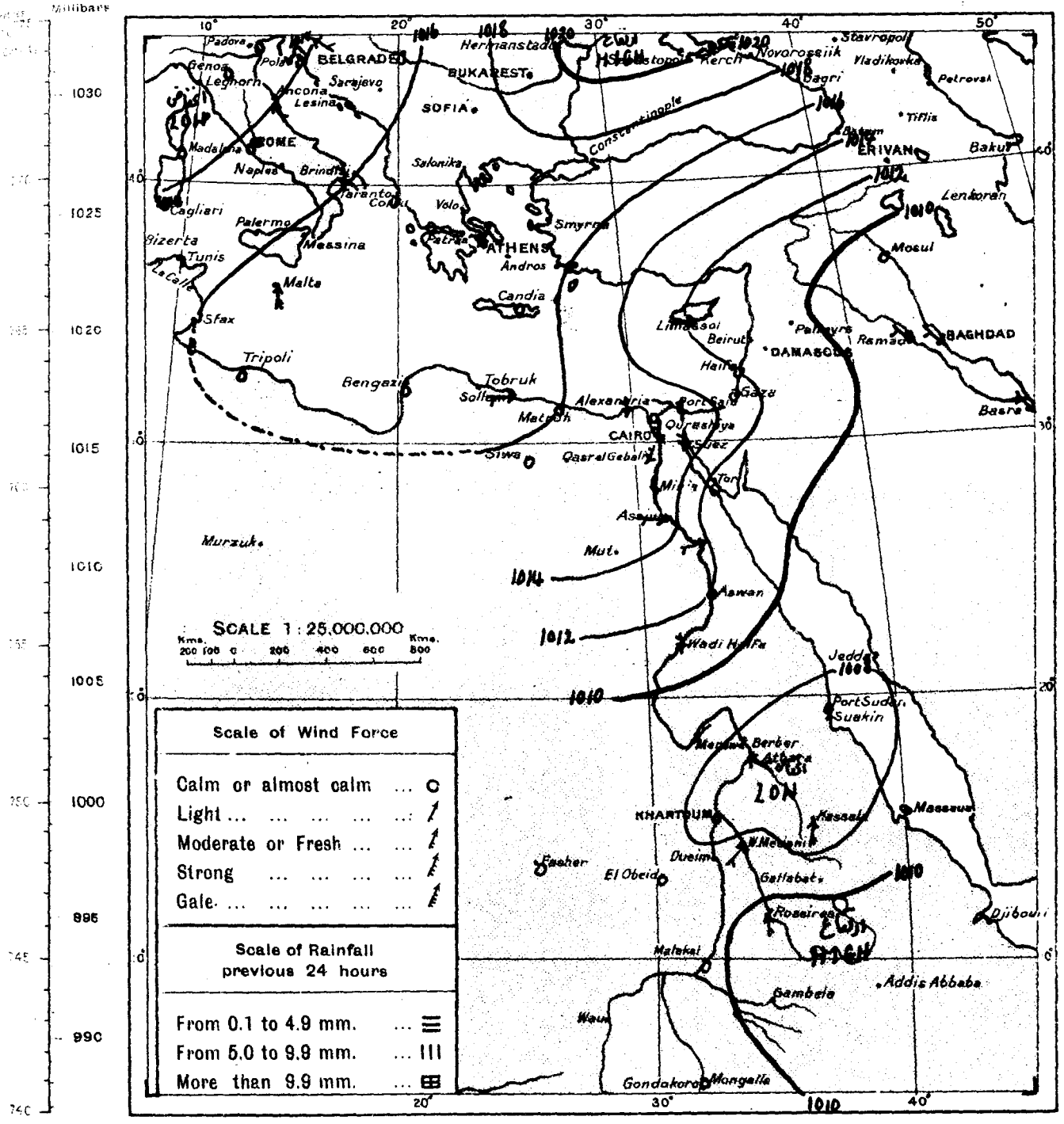

WIND VELOCITY

	K.P.H.	Force
Calm	0- 2	0
Almost calm..	2- 7	1
Very light ...	7-14	2
Light	14-21	3
Moderate ...	21-29	4
Fresh	29-38	5
Strong... ...	38-47	6
Very strong ..	47-57	7
Gale	57-69	8
Strong gale	69-82	9
Whole gale ..	82-96	10
Storm	96-110	11
Hurricane above	110	12

STATE OF SKY

Clear	0
¼ Clouded	1
½ Clouded	2
¾ Clouded	3
Entirely clouded	4
Raining	5
Sand haze	6
Sand storm	7
Mist or fog	8
Thunderstorm	9

STATE OF SEA

Calm	0
Very smooth	1
Smooth...	2
Slight	3
Moderate	4
Rather rough	5
Rough	6
High	7
Very high	8
Phenomenal...	9

٢٥ - ٩ - ٢٣ From Observations taken at 8 h. yesterday. 23.9.25

STATION	BAROMETER			WIND		STATE OF SKY	TEMPERATURE						HUMIDITY	RAINFALL			STATE OF SEA
	Reduced to Sea Level	Change in past 24 hours	Differ. from normal	Direction	FORCE		At 8 h.	Change in past 24 hours	Maximum	Difference from Normal	Minimum	Difference from Normal		Past 24 hours	Normal from Oct. 1 to day before yesterday	Total from Oct. 1 to day before yesterday	
	m.b.	m.b.	m.b.				°C	°C	°C	°C	°C	°C	%	mm.	m.m	mm.	
ROME	1014.6	-3.2	-1.4	S	1	3	22	-1	27	–	18	–	–	1	647	810	–
MALTA	1016.9	-3.4	-0.9	S	4	0	25	0	28	+1	23	+3	80	0	379	560	0
ATHENS	1017.0	-3.3	+1.2	NNE	2	0	22	+2	–	–	18	0	50	0	–	386	–
CANDIA	1017.6	-2.6	+1.6	WNW	1	2	24	0	27	+1	16	-3	–	0	73	530	2
LIMASSOL... ...	1011.1	-1.5	-1.7	W	2	0	28	0	33	+3	17	0	–	0	476	499	2
Qasr el Gebali	1015.2	-1.6	+0.2	NNE	2	0	23.7	+1.7	32	-1	16	-2	63	0	15	–	–
Atbara	1006.7	-2.7	-1.9	ESE	3	1	35.5	+1.0	40	-1	28	+2	22	0	108	69	–
Port Sudan	1007.0	-3.4	-2.8	W	1	0	31.5	-1.2	35	-1	26	+1	59	0	119	105	1
Kassala	1006.4	-3.5	-4.1	S	4	0	33.4	+1.0	39	+2	23	0	44	0	329	313	–
Malakal	–	–	–	–	0	1	28.5	+3.0	35	+2	23	+2	67	0	1146	867	–
Mongalla	1008.4	0.0	-2.5	SW	1	0	27.7	+1.3	38	+5	21	+1	61	0	676	943	–

MINIS
PH

DAILY W

CAIRO, to-morrow

Time of sunrise 05h 45m

,, ,, sunset 17h 48m

From Observations taken at 8h. to-day.

Friday 25th September, 1925 ١٩٢٥ الجمعه ٢٥ سبتمبر

Fahr

	STATION	BAROMETER Reduced to Sea Level	BAROMETER Change in past 24 hours	BAROMETER Differ from normal	WIND Direction	WIND FORCE	STATE OF SKY	TEMPERATURE At 8 h.	TEMPERATURE Change in past 24 hours	TEMPERATURE Maximum Yesterday	TEMPERATURE Difference from Normal	TEMPERATURE Minimum	TEMPERATURE Difference from Normal	HUMIDITY	RAINFALL Past 24 hours	RAINFALL Total from Oct. 1 to yesterday	RAINFALL Normal from Oct. 1 to yesterday	STATE OF SEA
		m.b.	m.b.	m.b.				°C	°C	°C	°C	°C	°C	%	mm.	mm.	mm.	
COAST	SOLLUM	1016.0	—	—	N	2	2	23.2	0.0	25	—	15	—	53	0	244	—	0
	SIWA	1015.1	0.0	-0.7	—	0	0	22.1	0.0	32	-4	16	-2	75	0	5	—	—
	MATRUH	1014.6	+1.5	-1.8	NW	1	3	22.2	-0.9	25	-2	18	-1	68	0	253	161	1
	ALEXANDRIA ...	1014.2	+0.4	-1.3	SSE	2	3	22.0	-1.7	29	0	19	-3	76	0	273	206	2
	PORT SAID ...	1013.9	+0.1	-0.4	NE	2	2	25.1	+0.1	29	-1	22	0	69	0	79	82	2
	GAZA	1011.4	-1.0	—	—	0	0	26.6	+0.6	28	—	18	—	80	0	386	419	—
	HAIFA	1010.3	-0.9	—	—	0	0	28.2	+1.1	30	—	18	—	70	0	726	608	0
LOWER EGYPT	QURASHIYA ...	1012.7	-0.6	-2.6	—	0	2	22.1	+0.4	30	-2	15	-1	82	0	55	59	—
	SUEZ	1012.3	-1.0	-2.0	N	4	0	23.5	+1.7	31	-2	21	+1	76	0	8	26	1
	CAIRO HELWAN ..	1013.2	-0.2	-1.6	NW	1	0	22.4	+1.0	29	-3	17	-2	73	0	26	34	—
	CAIRO GIZA	1013.5	-0.3	-1.5	—	0	0	20.4	+0.2	29	-2	16	-2	87	0	19	25	—
	CAIRO EZBEKIYA...	1013.6	+0.1	—	—	0	0	20.8	+0.6	29	-2	18	-1	83	0	28	26	—
UPPER EGYPT	QASR EL GEBALI	1013.8	0.0	-1.5	NNE	3	0	23.5	+0.7	29	-4	18	0	71	0	15	—	—
	MINYA	—	—	—	NW	2	0	22.2	+0.2	30	-1	17	-2	76	—	—	—	—
	ASYUT	1013.3	+0.6	+0.2	WNW	2	0	22.8	-0.4	29	-4	19	-1	59	0	0	—	—
	QENA	—	—	—	W	2	0	25.0	-2.0	36	-1	19	-1	56	—	—	—	—
	ASWAN	1011.6	+0.6	+0.9	—	0	0	25.2	+1.4	37	-2	24	+1	46	—	—	—	—
NORTH SUDAN	WADI HALFA ...	1011.1	0.0	-0.5	—	0	0	25.2	+0.4	37	-2	19	-3	31	—	—	—	—
	MEROWE	1007.5	-0.3	-2.0	NE	3	1	33.6	-1.0	43	+1	24	-2	20	0	42	—	—
	ATBARA	1007.4	-0.2	-1.2	ESE	3	0	34.5	+0.5	40	-1	27	+1	23	0	108	69	—
	KHARTOUM ...	1009.0	-1.0	+0.8	SSE	5	0	31.0	+3.1	39	-1	24	-2	41	0	103	115	—
EAST SUDAN	PORT SUDAN ...	1009.1	+2.1	-0.9	N	1	0	31.5	-1.0	36	0	26	+2	55	0	119	105	1
	KASSALA	1007.8	-0.6	-2.6	S	3	0	33.8?	+6.0	38	0	24	+1	41	0	329	318	—
	WAD MEDANI ...																	—
	ROSEIRES... ...	1011.1	0.0	-0.4	SSW	3	3	23.0	-1.0	33	-1	21	+1	83	2	778	724	—
SOUTH SUDAN	EL FASHER ...																	—
	EL OBEID... ...	1009.1	-0.4	-2.7	SW	1	0	29.6	+2.1	36	0	22	+1	56	0	253	334	—
	MALAKAL	—	—	—	E	5	1	26.5	+2.0	33	0	22	+1	73	0	1201	876	—
	WAU	—	—	—	N	1	1	26.0	+1.0	35	+2	21	0	76	0	1148	1032	—
	MONGALLA ...	1010.8	+1.5	0.0	E	1	2	21.4	-3.6	37	+4	21	+1	94	16	692	951	—

Upper Wind Observations at Helwan at h. m.

Height (metres)	Kms./Hr.	Direction
500		
1000		
1500		
2000		
3000		

General Situation.

الحالة العمومية

Forecast for 24 hours from noon to-day.

التنبؤ حصولها في الطقس من ظهر اليوم الى ظهر الغد

STATION	Humidity Mean of Day: Yester day	Humidity Mean of Day: Diff. from normal	Wet Bulb Temperature Mean of Day: Yester day	Wet Bulb Temperature Mean of Day: Diff from normal
	%	%	C	C
Alexandria	66	+1	19.8	-1.2
Ezbekia	65	—	19.3	—
Giza	77	+7	19.5	-0.9
Helwan	56	+1	18.4	-0.5

Discharges at Aswan as measured by the sluices

1925 1924

m3 per sec.

,, ,, ,,

GAUGE	Date 1925	Reading m.	Diff from normal for 1906 1920 m	Previ Reading m
Mongalla... ...	25.9	11.45	-1.25	11.10
Malakal	25.9	11.98	-0.24	11.97
Roseires	25.9	17.45	-0.33	17.68
Khartoum.. ...	25.9	14.54	-0.81	14.43
Kh. el Girba ...	24.9	12.26	-0.66	12.46
Atbara	25.9	13.30	-1.18	13.26
Wadi Halfa ...	25.9	6.28	-0.99	6.43
Aswan Res. ...	25.9	95.40	—	95.37
,, D.S. ...	25.9	90.63	-1.12	90.59
El Leisi	25.9	21.64	-0.86	21.67
Roda (Cairo) ...	25.9	17.68	-0.99	17.70

NOTE A dash means that figures are not available.

TERMS OF SUBSCRIPTION for the DAILY WEATHER REPORT sent by Post, P.T. 100 annually

PRINTED AT THE SURVEY OFFICE

WORKS.
ENT.

REPORT.

Barometric Pressure ٢٥-٩-٢٤ **Barometer and Wind at 8 h. Yesterday** 24.9.25

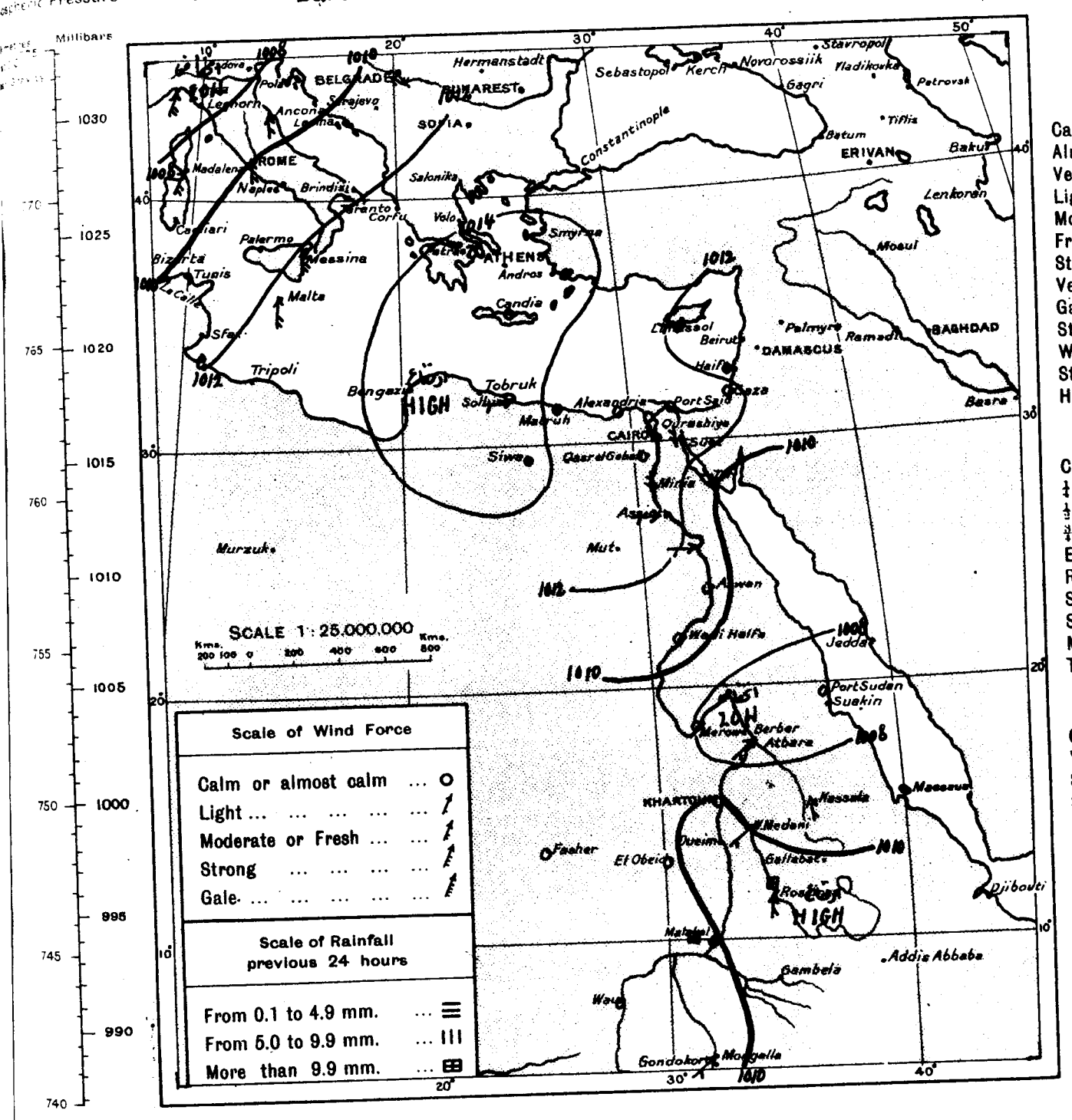

WIND VELOCITY

	K.P.H.	Force
Calm	0- 2	0
Almost calm..	2- 7	1
Very light ...	7-14	2
Light	14-21	3
Moderate ..	21-29	4
Fresh	29-38	5
Strong... ...	38-47	6
Very strong ..	47-57	7
Gale	57-69	8
Strong gale ..	69-82	9
Whole gale ..	82-96	10
Storm	96-110	11
Hurricane	above 110	12

STATE OF SKY

Clear	0
¼ Clouded	1
½ Clouded	2
¾ Clouded	3
Entirely clouded	4
Raining	5
Sand haze	6
Sand storm	7
Mist or fog	8
Thunderstorm	9

STATE OF SEA

Calm	0
Very smooth	1
Smooth...	2
Slight	3
Moderate	4
Rather rough	5
Rough	6
High	7
Very high	8
Phenomenal...	9

٢٥-٩-٢٤ **From Observations taken at 8 h. yesterday.** 24.9.25

	STATION	BAROMETER Reduced to Sea Level	BAROMETER Change in past 24 hours	BAROMETER Differ. from normal	WIND Direction	WIND FORCE	STATE OF SKY	TEMPERATURE At 8 h.	TEMPERATURE Change in past 24 hours	TEMPERATURE Maximum	TEMPERATURE Difference from Normal	TEMPERATURE Minimum	TEMPERATURE Difference from Normal	HUMIDITY	RAINFALL Past 24 hours	RAINFALL Normal from Oct. 1 to day before yesterday	RAINFALL Total from Oct. 1 to day before yesterday	STATE OF SEA
		m.b.	m.b.	m.b.				°C	°C	°C	°C	°C	°C	%	mm.	mm	mm	
MEDITERRANEAN	ROME	1010.3	-4.3	-5.7	S	2	2	25	+3	28	–	22	–	–	0	647	812	–
	MALTA	1013.4	-3.5	-4.4	S	4	2	25	0	27	0	23	+3	80	0	379	562	0
	ATHENS	1014.2	-2.8	-1.7	NNE	1	0	21	-1	–	–	–	–	50	–	–	387	–
	CANDIA	1015.2	-2.4	-1.0	–	0	1	23	-1	28	+2	16	-3	–	0	78	530	1
	LIMASSOL... ...	1011.1	0.0	-1.9	NNW	2	0	28	0	32	+2	16	-1	–	0	476	499	0
EGYPT AND SUDAN	Siwa سيوه	1015.1	-0.7	-0.7	~~NN~~	1	0	22.1	+0.8	32	-4	16	-2	75	0	5	–	–
	Matruh مطروح	1013.1	-2.9	-3.3	–	0	2	23.1	-0.7	25	-2	16	-3	64	0	253	161	1
	Port Sudan بورسودان	1007.0	0.0	-2.9	S	1	1	32.5	+1.0	36	0	27	+2	48	0	119	105	1
	Kassala كسلا	1008.4	+2.0	-2.0	S	3	0	27.8	-5.6	40	+3	22	-1	65	0	329	316	–
	Roseires الروصيرص	1011.1	+0.5	-0.5	S	2	4	24.0	-3.0	30	-4	20	0	83	15	776	719	–
	El Fasher الفاشر	–	–	–	WSW	1	0	26.5	+0.5	39	–	20	–	49	0	156	–	–
	El Obeid الأبيض	1009.5	+0.5	-2.3	SW	1	2	27.5	-4.1	37	+1	22	+1	60	0	253	331	–
	Malakal الملك	–	–	–	–	0	2	24.5	-4.0	35	+2	20	-1	80	55	1201	872	–

MINIS
PH

DAILY W

CAIRO, to-morrow

Time of sunrise 05h 16m

" " sunset 17h 49m

From Observations taken at 8h. to-day.

Saturday 26th September, 1925 ١٩٢٥ السبت ٢٦ سبتمبر

Fahr

	STATION	BAROMETER Reduced to Sea Level	BAROMETER Change in past 24 hours	BAROMETER Differ from normal	WIND Direction	WIND FORCE	STATE OF SKY	TEMPERATURE At 8 h.	TEMPERATURE Change in past 24 hours	TEMPERATURE Maximum Yesterday	TEMPERATURE Difference from Normal	TEMPERATURE Minimum	TEMPERATURE Difference from Normal	HUMIDITY	RAINFALL Past 24 hours	RAINFALL Total from Oct. 1 to yesterday	RAINFALL Normal from Oct. 1 to yesterday	STATE OF SEA
		m.b.	m.b	m.b.				°C	°C	°C	°C	°C	°C	%	mm.	mm.	mm.	
COAST	SOLLUM																	
	SIWA	1016.3	+1.2	+0.4	—	0	0	21.2	-0.9	32	-4	15	-2	61	0	5	—	
	MATRUH	1017.0	+2.4	+0.4	—	0	1	23.7	+1.5	25	-2	20	+2	70	0	253	161	0
	ALEXANDRIA	1016.4	+2.2	+0.8	—	0	1	26.0	+4.0	30	+1	20	-1	64	0	273	206	0
	PORT SAID	1016.2	+2.3	+1.8	W	1	1	24.9	-0.2	29	-1	20	-2	72	0	79	82	1
	GAZA	1014.2	+2.8	—	—	0	0	27.2	+0.6	29	—	20	—	77	0	386	419	—
	HAIFA	1013.1	+2.8	—	—	0	4	27.9	-0.3	30	—	20	—	70	0	726	608	0
LOWER EGYPT	QURASHIYA	1014.8	+2.1	-0.6	—	0	0	22.8	+0.7	31	-1	15	-1	76	0	55	59	—
	SUEZ	1015.2	+2.9	+0.7	N	3	0	23.2	-0.3	32	-1	22	+2	82	0	8	26	0
	CAIRO HELWAN	1016.2	+3.0	+1.3	—	0	0	23.3	+0.9	29	-3	19	0	69	0	26	34	—
	CAIRO GIZA	1016.4	+2.9	+1.3	—	0	0	21.6	+1.2	30	-1	16	-1	86	0	19	25	—
	CAIRO EZBEKIYA	1015.9	+2.3	—	—	0	0	22.2	+1.4	30	-1	19	0	83	0	28	26	—
UPPER EGYPT	QASR EL GEBALI	1016.7	+2.9	+1.3	NNE	1	0	24.0	+0.5	31	-2	18	+1	71	0	15	—	—
	MINYA	—	—	—	NW	2	0	22.0	-0.2	32	+1	17	-2	62	—	—	—	—
	ASYUT	1015.5	+2.2	+2.3	NSW	2	0	23.6	+0.8	30	-3	19	-1	61	0	0	—	—
	QENA	—	—	—	NW	2	0	26.7	+1.7	38	+2	19	0	51	—	—	—	—
	ASWAN	1012.7	+1.1	+1.9	—	0	0	28.2	+3.0	38	-1	22	-1	35	—	—	—	—
NORTH SUDAN	WADI HALFA	1012.3	+1.2	+0.6	—	0	0	26.4	+1.2	38	-1	22	0	40	—	—	—	—
	MEROWE	1008.7	+1.2	-0.9	NE	2	0	32.6	-1.0	44	+2	27	+1	23	0	42	—	—
	ATBARA	1008.3	+0.9	-0.4	ESE	3	0	34.0	-0.5	41	0	30	+4	24	0	108	70	—
	KHARTOUM	1009.3	+0.3	+1.1	—	0	0	31.5	+0.5	39	-1	25	-1	37	0	103	115	—
EAST SUDAN	PORT SUDAN																	—
	KASSALA																	—
	WAD MEDANI																	—
	ROSEIRES																	—
SOUTH SUDAN	EL FASHER																	—
	EL OBEID																	—
	MALAKAL																	—
	WAU																	—
	MONGALLA																	—

Upper Wind Observations at Helwan at 8 h45 m.

Height (metres)	Kms Hr.	Direction
500	5	N
1000	10	NNW
1500	10	W
2000	20	WSW
3000	20	SW

General Situation.

الحالة العمومية

Forecast for 24 hours from noon to-day.

تنتظر حضوها في الطقس من ظهر اليوم الى ظهر الغد

STATION	Humidity Mean of Day: Yester day	Humidity Mean of Day: Diff from normal	Wet Bulb Temperature Mean of Day: Yester day	Wet Bulb Temperature Mean of Day: Diff from normal
	%	%	C	C
Alexandria	72	+7	20.4	-0.6
Ezbekia	69		19.9	—
Giza	77	+7	19.9	-0.7
Helwan	54	-1	18.9	+0.1

Discharges at Aswan as measured by the sluices

1925 1924

m3 per sec.

" " "

GAUGE	Date 1925	Reading m.	Diff. from normal for 1906-1925 m	Prev Reading
Mongalla	25.9	11.05	-1.25	11.10
Malakal	25.9	11.98	-0.24	11.97
Roseires	25.9	17.45	-0.33	17.68
Khartoum	25.9	14.54	-0.81	14.45
Kh. el Girba	24.9	12.26	-0.86	12.41
Atbara	25.9	13.30	-1.18	13.21
Wadi Halfa	25.9	6.28	-0.97	6.45
Aswan Res.	26.9	95.35	—	95.40
" D.S.	26.9	90.59	-1.13	90.63
El Leisi	26.9	21.63	-0.86	21.61
Roda (Cairo)	26.9	17.68	-0.99	17.64

NOTE A dash means that figures are not available.

TERMS OF SUBSCRIPTION for the DAILY WEATHER REPORT sent by Post, P.T. 100 annually

WORKS.
MENT.

REPORT.

Atmospheric Pressure 60-9-60 Barometer and Wind at 8 h. Yesterday 25.9.25

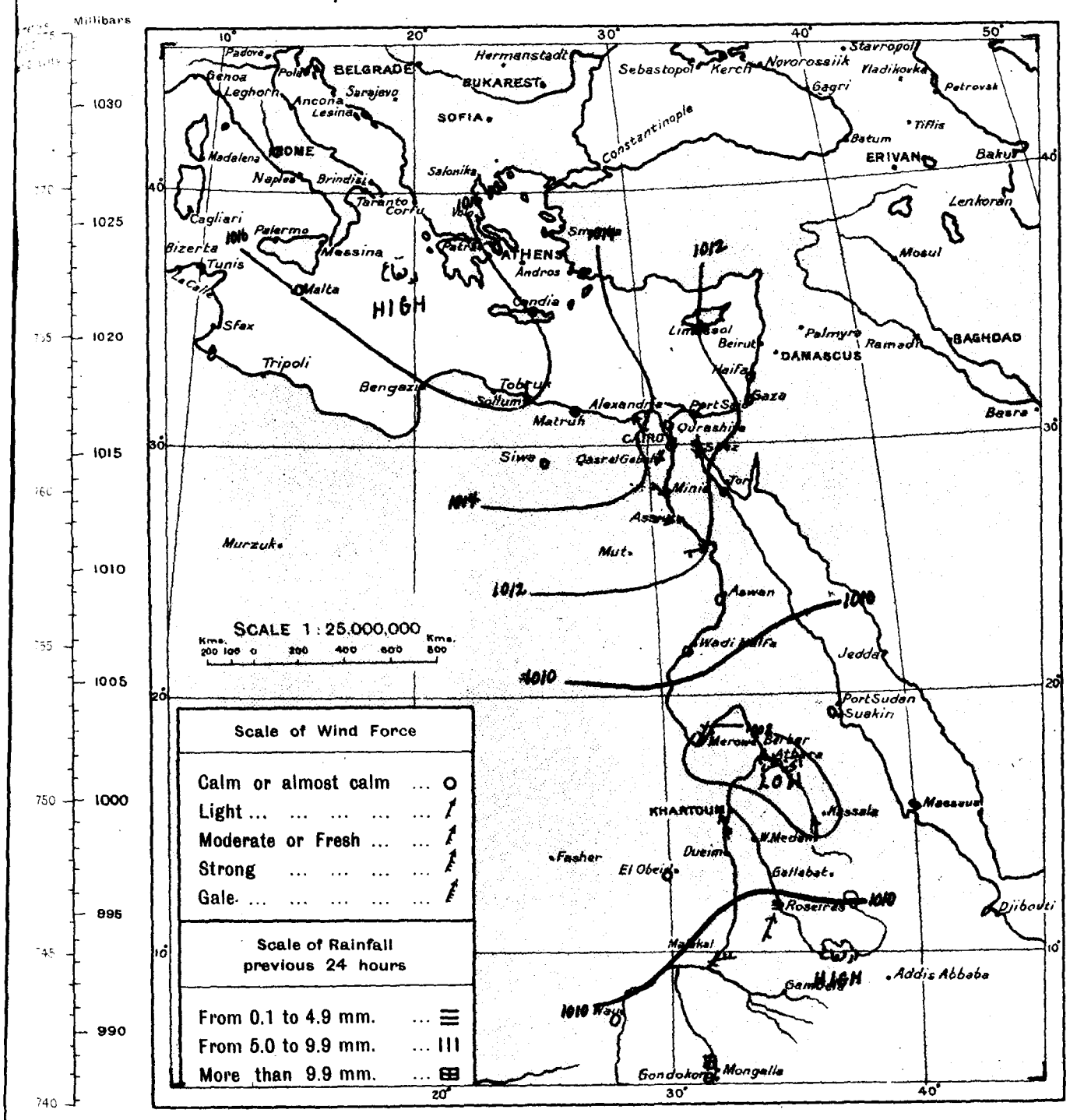

WIND VELOCITY

	K.P.H.	Force
Calm	0- 2	0
Almost calm..	2- 7	1
Very light ...	7-14	2
Light	14-21	3
Moderate ..	21-29	4
Fresh	29-38	5
Strong... ...	38-47	6
Very strong...	47-57	7
Gale	57-69	8
Strong gale ..	69-82	9
Whole gale ...	82-96	10
Storm	96-110	11
Hurricane above 110		12

STATE OF SKY

Clear	0
¼ Clouded	1
½ Clouded	2
¾ Clouded	3
Entirely clouded	4
Raining	5
Sand haze	6
Sand storm	7
Mist or fog	8
Thunderstorm	9

STATE OF SEA

Calm	0
Very smooth	1
Smooth...	2
Slight	3
Moderate	4
Rather rough	5
Rough	6
High	7
Very high	8
Phenomenal...	9

60-9-60 From Observations taken at 8 h. yesterday. 25.9.25

STATION	BAROMETER			WIND		STATE OF SKY	TEMPERATURE						HUMIDITY	RAINFALL			STATE OF SEA
	Reduced to Sea Level	Change in past 24 hours	Differ. from normal	Direction	FORCE		At 8 h.	Change in past 24 hours	Maximum	Difference from Normal	Minimum	Difference from Normal		Past 24 hours	Normal from Oct. 1 to day before yesterday	Total from Oct. 1 to day before yesterday	
	m.b.	m.b.	m.b.				°C	°C	°C	°C	°C	°C	%	mm.	mm	mm	
ROME	1017.4	+7.1	+1.4	SW	1	4	20	-5	28	—	17	—	—	0	647	815	—
MALTA	1016.0	+2.6	-1.8	ENE	1	2	24	-1	28	+1	23	+3	100	0	379	563	0
ATHENS	1015.5	+1.3	-0.4	—	0	0	21	0	—	—	—	—	60	—	—	387	—
CANDIA	1016.0	+0.8	-0.3	—	0	0	23	0	29	+4	16	-3	—	0	73	531	0
LIMASSOL... ...	1011.8	+0.7	-1.2	N	2	1	28	0	32	+2	19	+2	—	0	476	500	3

MINIS
PH

DAILY W

CAIRO, to-morrow

Time of sunrise 05h 46m

" " sunset 17h 48m

From Observations taken at 8h. to-day.

Sunday 27th September, 1925 ١٩٢٥ الأحد ٢٧ سبتمبر

	STATION	BAROMETER Reduced to Sea Level	BAROMETER Change in past 24 hours	BAROMETER Differ from normal	WIND Direction	WIND FORCE	STATE OF SKY	TEMPERATURE At 8 h.	TEMPERATURE Change in past 24 hours	TEMPERATURE Maximum Yesterday	TEMPERATURE Difference from Normal	TEMPERATURE Minimum	TEMPERATURE Difference from Normal	HUMIDITY	RAINFALL Past 24 hours	RAINFALL Total from Oct. 1 to yesterday	RAINFALL Normal from Oct. 1 to yesterday	STATE OF SEA
		m.b.	m.b	m.b.				°C	°C	°C	°C	°C	°C	%	mm.	mm.	mm.	
COAST	SOLLUM	1016.0	—	—	NW	2	0	23.4	-0.8	25	—	15	—	58	0	244	—	0
	SIWA	1015.2	-1.1	-0.8	—	0	0	21.2	0.0	32	-4	15	-2	74	0	5	—	
	MATRUH	1016.2	-0.8	-0.4	NW	1	0	22.8	-0.9	25	-2	18	0	64	0	253	161	2
	ALEXANDRIA	1015.4	-1.0	-0.3	N	2	2	24.6	-1.4	30	+1	22	+1	77	0	273	206	2
	PORT SAID	1015.2	-1.0	+0.6	N	1	3	25.3	+0.4	30	+1	20	-2	74	0	79	82	1
	GAZA																	
	HAIFA	1011.9	-1.2	—	—	0	1	25.2	-2.7	30	—	16	—	67	0	726	606	0
LOWER EGYPT	QURASHIYA	1014.2	-0.6	-1.3	—	0	0	21.3	-1.5	31	-1	15	-1	96	0	55	59	—
	SUEZ	1013.9	-1.3	-0.7	N	3	0	23.0	-0.2	31	-2	21	+1	82	0	8	26	1
	CAIRO HELWAN	1015.1	-1.1	+0.1	N	2	2	21.0	-2.3	31	-1	18	-1	81	0	26	34	—
	CAIRO GIZA	1015.2	-1.2	0.0	N	2	3	21.2	-0.4	30	-1	16	-1	85	0	19	25	—
	CAIRO EZBEKIYA	1015.5	-0.4	—	N	2	4	21.4	-0.8	30	-1	18	-1	86	0	28	26	—
UPPER EGYPT	QASR EL GEBALI	1015.2	-1.5	-0.3	N	2	1	22.2	-1.8	31	-1	18	+1	78	0	15	—	—
	MINYA	—	—	—	NW	2	0	22.3	+0.3	31	0	19	0	81	—	—	—	—
	ASYUT	1014.3	-1.2	+1.0	NNW	3	0	23.8	+0.2	31	-1	—	—	63	0	0	—	—
	QENA	—	—	—	W	2	0	26.5	-0.2	38	+2	20	+1	53	—	—	—	—
	ASWAN	1011.4	-1.3	+0.5	—	0	0	29.8	+1.6	41	+2	23	0	37	—	—	—	—
NORTH SUDAN	WADI HALFA	1010.7	-1.6	-1.1	—	0	0	28.2	+1.8	40	+1	22	0	25	—	—	—	—
	MEROWE																	—
	ATBARA																	—
	KHARTOUM	1011.0	+1.7	+2.9	WSW	3	4	28.6	-2.9	41	+1	26	0	48	dr.ذ	103	116	—
EAST SUDAN	PORT SUDAN	1011.2	-0.3	+0.8	E	1	0	32.5	+0.1	34	-2	26	+2	62	0	119	105	1
	KASSALA	—	—	—	S	4	0	29.2	-1.7	40	+2	24	+1	52	0	329	322	—
	WAD MEDANI	1009.8	-0.1	0.0	E	3	3	23.6	-5.8	38	0	22	0	74	1	376	385	—
	ROSEIRES	1014.0	+2.9	+2.5	SE	2	3	22.0	-2.0	35	+1	20	0	62	6	784	733	—
SOUTH SUDAN	EL FASHER	—	—	—	—	0	2	24.0	-1.5	38	—	22	—	72	0	156	—	—
	EL OBEID																	—
	MALAKAL	—	—	—	SSE	4	4	23.5	-1.0	32	-1	22	+1	87	0	1201	885	—
	WAU																	—
	MONGALLA																	—

Upper Wind Observations at Helwan at 8h 45m.

Height (metres)	Kms./Hr.	Direction
500	20	NNE
1000	30	NE
1500	10	NE
2000	20	S
3000	30	S

General Situation.

الحالة العمومية

Forecast for 24 hours from noon to-day.

نظر حصولها في الطقس من ظهر اليوم الى ظهر الغد

STATION	Humidity Mean of Day: Yester day	Humidity Mean of Day: Diff. from normal	Wet Bulb Temperature Mean of Day: Yester day	Wet Bulb Temperature Mean of Day: Diff from normal
	%	%	C	C
Alexandria	66	+1	21.5	+0.7
Ezbekia	71	—	20.5	—
Giza	77	+7	20.1	-0.2
Helwan	56	+2	19.2	+0.6

Discharges at Aswan as measured by the sluices

1925 1924

m3 per sec.

" " "

GAUGE	Date 1925	Reading m.	Diff from normal for 1906 1920 m	Prev. Reading m
Mongalla	26.9	11.14	-1.14	11.05
Malakal	26.9	11.96	-0.25	11.98
Roseires	26.9	16.30?	+0.62	17.45
Khartoum	26.9	14.56	-0.76	14.54
Kh. el Girba	26.9	12.38	-0.37	12.12
Atbara	26.9	13.34	-1.09	13.30
Wadi Halfa	26.9	6.22	-1.01	6.26
Aswan Res.	26.9	95.35	—	95.40
" D.S.	26.9	90.59	-1.13	90.63
El Leisi	27.9	21.60	-0.69	21.63
Roda (Cairo)	27.9	17.65	-1.01	17.66

NOTE A dash means that figures are not available.

TERMS OF SUBSCRIPTION for the DAILY WEATHER REPORT sent by Post, P.T. 100 annually

WORKS.
ENT.

REPORT.

Pressure ٢٥-٩-٢٦ Barometer and Wind at 8 h. Yesterday 26.9.25

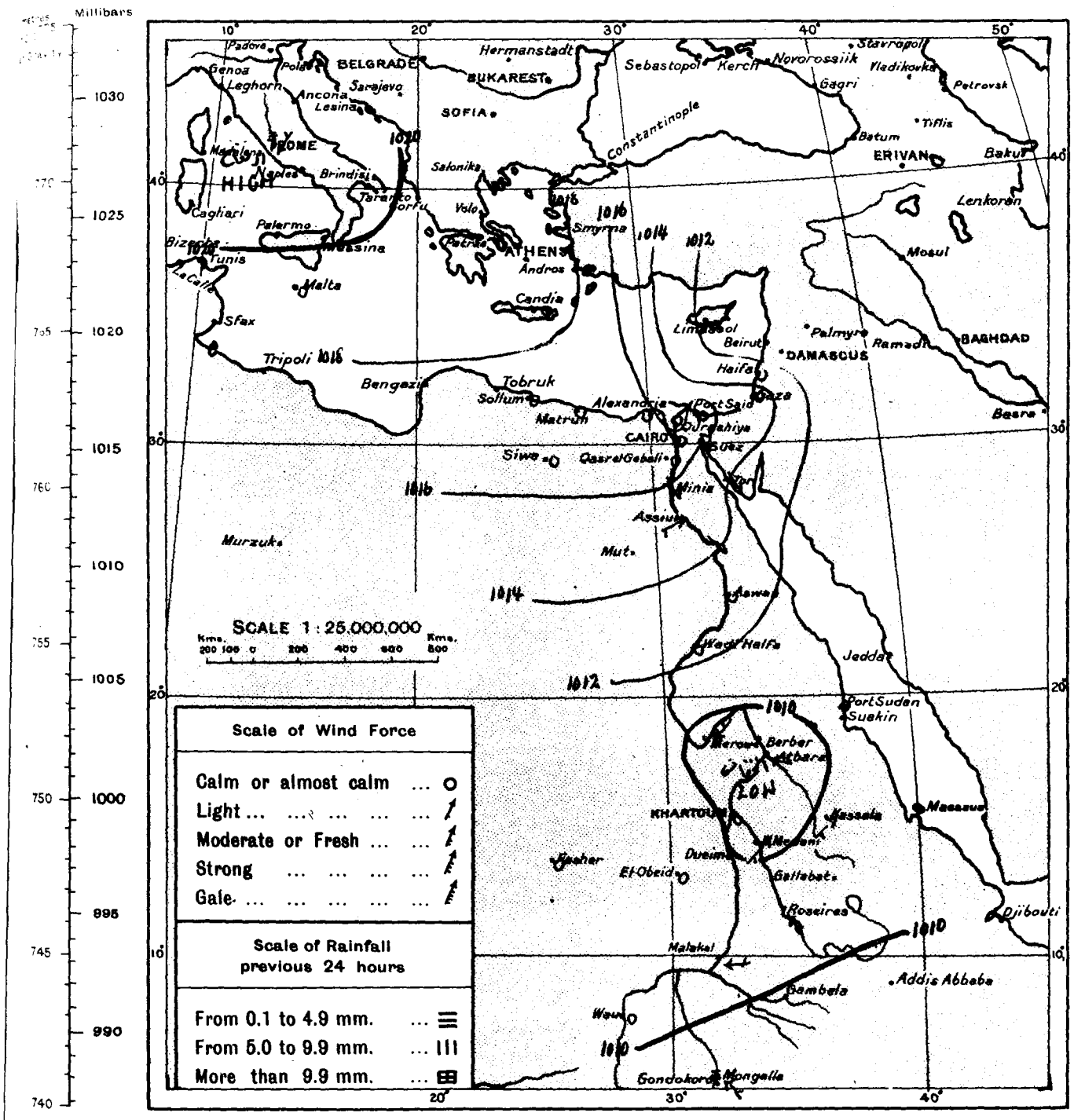

WIND VELOCITY

	K.P.H.	Force
Calm	0- 2	0
Almost calm..	2- 7	1
Very light ...	7-14	2
Light	14-21	3
Moderate ..	21-29	4
Fresh	29-38	5
Strong... ...	38-47	6
Very strong...	47-57	7
Gale	57-69	8
Strong gale ..	69-82	9
Whole gale ...	82-96	10
Storm	96-110	11
Hurricane above 110		12

STATE OF SKY

Clear	0
¼ Clouded	1
½ Clouded	2
¾ Clouded	3
Entirely clouded	4
Raining	5
Sand haze	6
Sand storm	7
Mist or fog	8
Thunderstorm	9

STATE OF SEA

Calm	0
Very smooth	1
Smooth...	2
Slight	3
Moderate	4
Rather rough	5
Rough	6
High	7
Very high	8
Phenomenal...	9

٢٥-٩-٢٦ From Observations taken at 8 h. yesterday. 26.9.25

STATION	BAROMETER			WIND		STATE OF SKY	TEMPERATURE						HUMIDITY	RAINFALL			STATE OF SEA
	Reduced to Sea Level	Change in past 24 hours	Differ. from normal	Direction	FORCE		At 8 h.	Change in past 24 hours	Maximum	Difference from Normal	Minimum	Difference from Normal		Past 24 hours	Normal from Oct. 1 to day before yesterday	Total from Oct. 1 to day before yesterday	
	m.b.	m.b.	m.b.				°C	°C	°C	°C	°C	°C	%	mm.	m.m	mm	
ROME	1021.2	+3.8	+5.2	NE	2	3	16	-4	25	—	15	—	—	3	650	817	—
MALTA	1019.1	+3.1	+1.3	—	0	2	25	+1	28	+1	23	+3	80	0	379	564	0
ATHENS	1018.2	+2.7	+2.2	NNW	1	0	21	0	—	—	20	+2	50	0	—	388	—
CANDIA	1018.2	+2.2	+1.8	—	0	0	23	0	29	+4	16	-3	—	0	73	531	0
LIMASSOL... ...	1011.8	0.0	-1.3	W	3	0	28	0	29	-1	18	+1	—	0	476	500	1
Sollum السلوم	—	—	—	W	1	0	24.2	+1.0	25	—	15	—	53	0	244	—	0
Port Sudan بورسودان	1011.5	+2.4	+1.3	S	1	0	32.4	+0.9	35	-1	25	+1	56	0	119	105	1
Kassala كسلا	1010.2	+2.4	-0.2	SW	3	1	30.9	-2.9	40	+2	26	+3	52	0	329	320	—
Wad Medani وادمدني	1009.9	+0.8	+0.1	SW	3	2	29.4	+0.4	40	+2	23	+1	53	0	375	383	—
Koseires الرويريس	1011.1	0.0	-0.4	SSE	2	3	24.0	+1.0	31	-3	22	+2	75	0	778	728	—
El Fasher الفاشر	—	—	—	WSW	1	2	25.5	-1.0	38	—	23	—	65	0	156	—	—
El Obeid الأبيض	1011.5	+2.4	-0.3	W	1	1	27.2	-2.4	36	0	22	+1	69	0	253	336	—
Malakal الملاكال	—	—	—	E	3	4	24.5	-2.0	32	-1	22	+1	87	0	1201	2880	—
Wau واو	—	—	—	S	1	2	23.0	-3.0	34	+1	20	-1	83	0	1148	1037	—
Mongalla ممجلا	1009.3	-1.5	-1.5	SE	2	0	25.4	+4.0	31	-2	21	+1	80	2	694	956	—

MINISTRY
PHYSI
DAILY WE

CAIRO, to-morrow

. Time of sunrise 5h 46m

" " sunset 17h 44m

From Observations taken at 8h. to-day.

Monday 28th September, 1925 ١٩٢٥ الاثنين ٢٨ سبتمبر

	STATION	BAROMETER Reduced to Sea Level	BAROMETER Change in past 24 hours	BAROMETER Differ from normal	WIND Direction	WIND FORCE	STATE OF SKY	TEMPERATURE At 8 h.	TEMPERATURE Change in past 24 hours	TEMPERATURE Maximum Yesterday	TEMPERATURE Difference from Normal	TEMPERATURE Minimum	TEMPERATURE Difference from Normal	HUMIDITY	RAINFALL Past 24 hours	RAINFALL Total from Oct. 1 to yesterday	RAINFALL Normal from Oct. 1 to yesterday	STATE OF SEA
		m.b.	m.b.	m.b.				°C	°C	°C	°C	°C	°C	%	mm.	mm.	mm.	
COAST	SOLLUM	1015.7	-0.1	—	NW	2	0	21.4	-2.0	29	—	18	—	65	0	244	—	0
	SIWA	1012.8	-2.4	-3.3	SW	2	0	20.0	-1.2	33	-3	15	-2	56	0	5	—	
	MATRUH	1013.5	-2.7	-3.1	NNW	1	0	23.0	+0.2	26	-1	18	0	66	0	253	161	1
	ALEXANDRIA	1013.5	-1.9	-2.3	—	0	2	25.8	+1.2	30	+1	22	+1	75	0	273	206	0
	PORT SAID	1013.4	-1.8	-1.3	—	0	3	25.9	+0.6	29	0	21	-1	72	0	79	82	1
	GAZA	1011.8	-1.7	—	—	0	0	25.2	-0.2	28	—	18	—	77	0	386	419	
	HAIFA	1010.6	-1.3	—	—	0	0	27.2	+2.0	29	—	17	—	65	0	726	608	0
LOWER EGYPT	QURASHIYA	1012.4	-1.8	-3.3	—	0	0	23.9	+2.6	32	0	18	+2	64	0	55	59	
	SUEZ	1012.3	-1.6	-2.5	N	3	0	23.3	+0.3	32	-1	21	+1	66	0	8	26	0
	CAIRO HELWAN	1012.8	-2.3	-2.3	N	2	0	21.4	+0.4	32	0	18	-1	78	0	26	34	
	CAIRO GIZA	1013.3	-1.9	-1.9	N	2	1	21.8	+0.6	30	-1	17	0	84	0	19	25	
	CAIRO EZBEKIYA	1013.3	-2.2	—	N	2	2	22.4	+1.0	31	0	19	0	77	[illegible]	28	26	
UPPER EGYPT	QASR EL GEBALI	1013.4	-1.3	-1.8	N	4	0	23.4	+1.2	32	0	16	+1	72	0	15	—	
	MINYA	—	—	—	N	2	1	21.5	-0.8	30	-1	19	0	68	—	—	—	
	ASYUT	1013.6	-0.7	+0.2	W	2	0	23.4	-0.4	30	-2	20	0	69	0	0	—	
	QENA	—	—	—	W	2	0	27.0	+0.5	38	+2	20	+1	56	—	—	—	
	ASWAN	1010.2	-1.2	-0.9	—	0	0	28.5	-1.3	42	+3	23	0	38	—	—	—	
NORTH SUDAN	WADI HALFA	1009.6	-1.1	-2.3	N	3	0	27.6	-0.6	41	+2	22	0	35	—	—	—	
	MEROWE	1007.8	-0.5	-1.9	NE	1	2	33.1	+0.5	43	+1	28	+3	34	0	42	—	
	ATBARA																	
	KHARTOUM	1009.6	-1.4	+1.5	WSW	1	2	30.8	+2.2	37	-3	26	0	49	0	103	116	
EAST SUDAN	PORT SUDAN	1009.1	-2.1	-1.4	E	1	1	32.7	+0.2	35	-1	27	+3	58	0	119	105	1
	KASSALA																	
	WAD MEDANI																	
	ROSEIRES																	
SOUTH SUDAN	EL FASHER																	
	EL OBEID																	
	MALAKAL	—	—	—	E	4	1	26.0	+2.5	30	-3	21	0	76	0	1201	890	
	WAU																	
	MONGALLA																	

Upper Wind Observations at Helwan at 8 h 45m.

Height (metres)	Kms. Hr.	Direction
500	10	ANE
1000	25	NNE
1500	15	ENE
2000	5	WNW
3000	35	SW

General Situation.

الحالة العمومية

Forecast for 24 hours from noon to-day.

[illegible] حصولها في الطقس من ظهر اليوم الى ظهر الغد

STATION	Humidity Mean of Day: Yester day	Humidity Mean of Day: Diff. from normal	Wet Bulb Temperature Mean of Day: Yester day	Wet Bulb Temperature Mean of Day: Diff from normal
	%	%	C	C
Alexandria	78	+11	22.4	+1.6
Ezbekia	69	—	20.7	—
Giza	74	+4	20.3	-0.1
Helwan	60	+6	18.8	+0.1

Discharges at Aswan as measured by the sluices

1925 1924

m3 per sec.

" " "

GAUGE	Date 1925	Reading m.	Diff from normal for 1900-1920 m	Previous Reading m.	Previous Diff no
Mongalla	26.9	11.14	-1.14	11.05	-1
Malakal	27.9	11.99	-0.25	11.98	-0
Roseires	27.9	18.10	+0.52	18.30	+0
Khartoum	28.9	14.52	-0.69	14.58	-0
Kh. el Girba	27.9	12.40	-0.29	12.36	-0
Atbara	27.9	13.39	-0.99	13.34	-0
Wadi Halfa	27.9	6.14	-1.06	6.22	-1
Aswan Res.	27.9	95.23	—	95.35	
" D.S.	27.9	90.46	-1.20	90.59	-1
El Leisi	28.9	21.59	-0.90	21.60	-0
Roda (Cairo)	28.9	17.65	-1.00	17.65	-1

NOTE A dash means that figures are not available.

TERMS OF SUBSCRIPTION for the DAILY WEATHER REPORT sent by Post, P.T. 100 annually

PRINTED AT THE SURVEY OF EGYPT 24.4.61

LIC WORKS.
TMENT.
R REPORT.

Atmospheric Pressure ٢٥-٩-٢٧ Barometer and Wind at 8 h. Yesterday 27.9.25

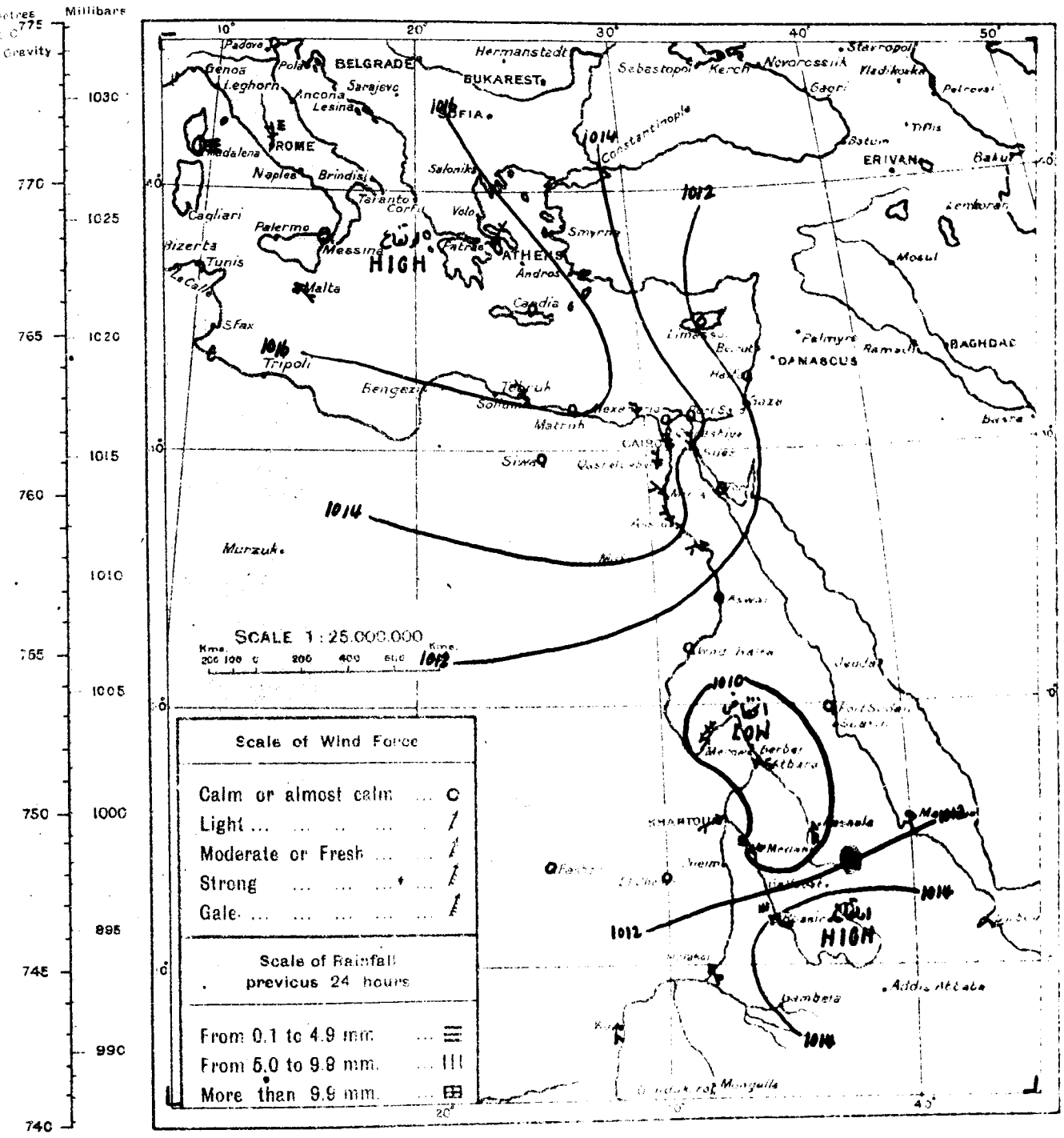

WIND VELOCITY

	K.P.H.	Force
Calm	0-2	0
Almost calm	2-7	1
Very light	7-14	2
Light	14-21	3
Moderate	21-29	4
Fresh	29-38	5
Strong	38-47	6
Very strong	47-57	7
Gale	57-69	8
Strong gale	69-82	9
Whole gale	82-96	10
Storm	96-110	11
Hurricane above	110	12

STATE OF SKY

Clear	0
¼ Clouded	1
½ Clouded	2
¾ Clouded	3
Entirely clouded	4
Fog	5
Sand haze	6
Sand storm	7
Mist or fog	8
Thunderstorm	9

STATE OF SEA

Calm	0
Very smooth	1
Smooth	2
Slight	3
Moderate	4
Rather rough	5
Rough	6
High	7
Very high	8
Phenomenal	9

٢٥-٩-٢٧ From Observations taken at 8 h. yesterday. 27.9.25

STATION	BAROMETER Reduced to Sea Level	BAROMETER Change in past 24 hours	BAROMETER Differ from normal	WIND Direction	WIND FORCE	State of Sky	TEMPERATURE							RAINFALL			
	m.b	m.b.	m.b											mm	mm	mm	
ROME	1017.9	-3.3	+2.0	N	2	4	17	+1	24	-	15	-	-	1	651	619	-
MALTA	1016.9	-2.2	-0.9	SE	2	3	25	0	28	+1	22	+2	80	0	379	565	1
ATHENS	1016.3	-1.9	+0.3	NE	2	0	25	+4	-	-	-	-	40	-	-	388	-
CANDIA	1017.6	-0.6	+1.2	-	0	0	27	+4	29	+4	17	-2	-	0	73	532	0
LIMASSOL.. ...	1011.8	0.0	-1.4	SW	1	4	27	-1	31	+1	20	+3	-	0	476	500	0
Heroue حروى	1008.3	-0.4	-1.3	NE	5	0	32.6	0.0	43	+1	23	-3	36	0	42	-	-
Atbara عطبرة	1009.3	+1.0	+0.6	ESE	2	1	33.0	-1.0	40	-1	26	0	25	0	106	70	-
El Obeid الأبيض	1010.3	-1.2	-1.5	SW	1	2	29.0	+1.6	36	0	23	+2	63	0	253	339	-
Haui واو	-	-	-	S	2	4	24.0	+1.0	34	+1	21	0	75	0	1148	1043	-

MINISTRY
PHYSI

DAILY WE

CAIRO, to-morrow

Time of sunrise 05h 47m

" " sunset 17h 43m

From Observations taken at 8 h. to-day.

Tuesday 29th September, 1925 . ١٩٢٥ الثلاثاء ٢٩ سبتمبر

	STATION	BAROMETER Reduced to Sea Level	BAROMETER Change in past 24 hours	BAROMETER Differ from normal	WIND Direction	WIND FORCE	STATE OF SKY	TEMPERATURE At 8 h.	TEMPERATURE Change in past 24 hours	TEMPERATURE Maximum Yesterday	TEMPERATURE Difference from Normal	TEMPERATURE Minimum	TEMPERATURE Difference from Normal	HUMIDITY	RAINFALL Past 24 hours	RAINFALL Total from Oct. 1 to yesterday	RAINFALL Normal from Oct. 1 to yesterday	STATE OF SEA
		m.b.	m.b.	m.b.				°C	°C	°C	°C	°C	°C	%	mm.	mm.	mm.	
COAST	SOLLUM	1015.2	-0.7	—	N	1	0	24.2	+2.6	28	—	19	—	40	0	244	—	0
	SIWA	1013.1	+0.3	-3.0	—	0	0	19.6	-0.2	35	-1	13	-4	56	0	5	—	—
	MATRUH	1012.4	-1.1	-4.2	—	0	0	22.7	-0.1	26	-1	17	-1	74	0	253	161	1
	ALEXANDRIA	1013.3	-0.2	-2.5	E	1	0	25.0	-0.6	31	+2	21	0	81	0	273	206	1
	PORT SAID	1013.1	-0.3	-1.7	E	2	3	25.2	-0.7	29	0	21	-1	76	0	79	82	2
	GAZA	1011.6	-0.2	—	ENE	1	0	25.5	+0.3	28	—	17	—	74	0	386	419	—
	HAIFA	1009.5	-1.1	—	NE	1	0	26.1	+0.9	29	—	18	—	70	0	726	608	0
LOWER EGYPT	QURASHIYA	1012.4	0.0	-3.4	—	0	0	22.6	-1.3	33	+1	17	+1	66	0	55	59	
	SUEZ	1011.5	-0.6	-3.4	N	4	0	23.9	+0.6	31	-2	22	+2	64	0	8	26	2
	CAIRO HELWAN	1012.3	-0.5	-2.9	NNE	3	0	22.3	+0.9	32	0	18	-1	70	0	26	34	
	CAIRO GIZA	1013.0	-0.3	-2.3	—	0	3	21.0	-0.8	30	-1	17	0	93	0	19	25	
	CAIRO EZBEKIYA	1012.6	-0.5	—	—	0	3	22.0	-0.4	31	0	19	0	69	0	28	26	
UPPER EGYPT	QASR EL GEBALI	1012.6	-1.1	-3.0	—	2	0	23.9	+0.5	33	+1	19	+2	75	0	15	—	
	MINYA	—	—	—	NW	2	0	23.0	+1.5	31	0	19	0	88	—	—	—	
	ASYUT	1011.9	-1.7	-1.6	W	2	0	23.2	-0.2	31	-1	19	-1	67	0	0	—	
	QENA	—	—	—	W	2	0	26.4	-0.6	37	+1	19	0	55	—	—	—	
	ASWAN	1010.4	+0.2	-0.8	N	2	0	30.0	+1.5	41	+2	23	0	33	—	—	—	
NORTH SUDAN	WADI HALFA	1010.3	+0.7	-1.6	—	0	1	26.4	-1.2	39	0	22	0	36	—	—	—	
	MEROWE																	—
	ATBARA																	—
	KHARTOUM	1009.4	-0.2	+1.3	SSE	1	2	29.0	-1.8	39	-1	26	0	46	درّاس	103	117	—
EAST SUDAN	PORT SUDAN																	—
	KASSALA																	—
	WAD MEDANI																	—
	ROSEIRES																	—
SOUTH SUDAN	EL FASHER																	—
	EL OBEID																	—
	MALAKAL	—	—	—	NE	4	2	27.0	+1.0	33	0	23	+2	77	0	1201	894	—
	WAU																	—
	MONGALLA																	—

Upper Wind Observations at Helwan at 8 h 45 m.

Height (metres)	Kms./Hr.	Direction
500	20	NNE
1000	25	ENE
1500	10	E
2000	20	S
3000	40	S

General Situation.

الحالة العمومية

Forecast for 24 hours from noon to-day.

ن منتظر حصولها في الطقس من ظهر اليوم الى ظهر الغد

STATION	Humidity Mean of Day: Yester day	Humidity Mean of Day: Diff from normal	Wet Bulb Temperature Mean of Day: Yester day	Wet Bulb Temperature Mean of Day: Diff. from normal
	%	%	C	C
Alexandria	77	+10	22.7	+1.2
Ezbekia	67	—	21.0	—
Giza	76	+6	20.7	+0.1
Helwan	57	+3	19.1	+0.1

Discharges at Aswan as measured by the sluices

1925 1924

m3 per sec.

" " "

GAUGE	Date 1925	Reading m.	Diff from normal for 1906 1920 m	Previous Reading m	Previous D
Mongalla	28.9	11.22	-1.01	11.19	
Malakal	28.9	11.99	-0.26	11.99	
Roseires	28.9	17.80	+0.32	18.10	
Khartoum	29.9	14.56	-0.60	14.52	
Kh. el Girba	28.9	12.10	-0.51	12.40	
Atbara	28.9	13.40	-0.92	13.39	
Wadi Halfa	28.9	6.08	-1.06	6.14	
Aswan Res.	28.9	95.14	—	95.23	
" D.S.	28.9	90.39	-1.26	90.48	
El Leisi	29.9	21.59	-0.89	21.59	
Roda (Cairo)	29.9	17.65	-1.00	17.65	

NOTE A dash means that figures are not available.

TERMS OF SUBSCRIPTION for the DAILY WEATHER REPORT sent by Post, P.T. 100 annually

.IC WORKS.
ITMENT.

R REPORT.

...spheric Pressure ٢٥-٩-٢٨ Barometer and Wind at 8 h. Yesterday 26.9.25

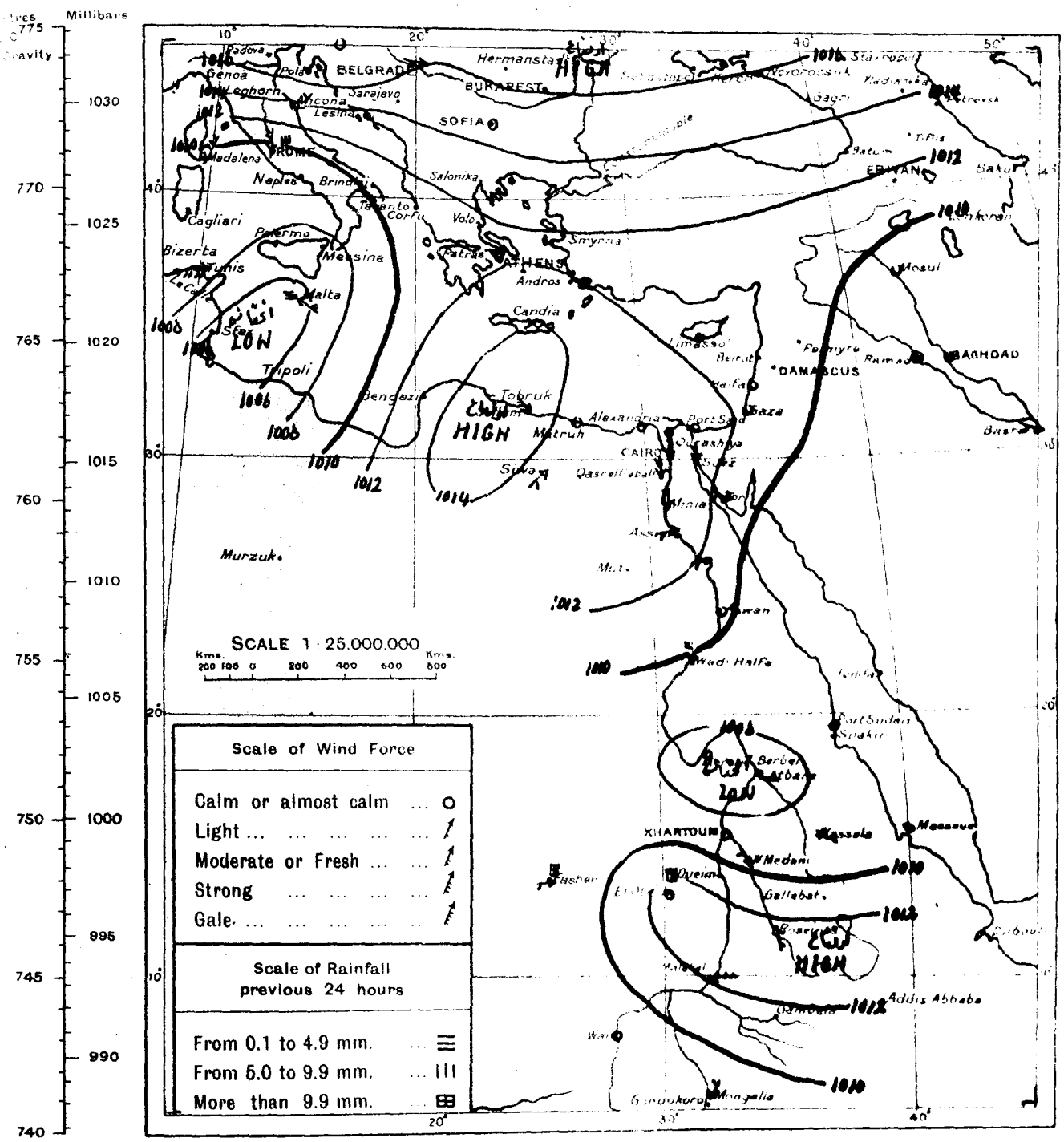

WIND VELOCITY

	K.P.H.	Force
Calm	0 2	0
Almost calm	2 7	1
Very light	7 14	2
Light	14-21	3
Moderate	21-29	4
Fresh	29 38	5
Strong	38 47	6
Very strong	47 57	7
Gale	57 69	8
Strong gale	69 82	9
Whole gale	82 96	10
Storm	96 110	11
Hurricane above	110	12

STATE OF SKY

Clear	0
¼ Clouded	1
½ Clouded	2
¾ Clouded	3
Entirely clouded	4
Fog	5
Sand haze	6
Sand storm	7
Mist or fog	8
Thunderstorm	9

STATE OF SEA

Calm	0
Very smooth	1
Smooth	2
Slight	3
Moderate	4
Rather rough	5
Rough	6
High	7
Very high	8
Phenomena	9

٢٥-٩-٢٨ From Observations taken at 8 h. yesterday. 26.9.25

STATION	BAROMETER Reduced to Sea Level	BAROMETER Change in past 24 hours	BAROMETER Differ from normal	WIND Direction	WIND FORCE	STATE OF SKY	TEMPERATURE At ...	TEMPERATURE Change in past 24 hours	TEMPERATURE Maximum	TEMPERATURE Difference from Normal	TEMPERATURE Minimum	TEMPERATURE Difference from Normal	HUMIDITY	RAINFALL Past 24 hours	RAINFALL Normal for the 24 hours ending 8 h.	RAINFALL Total from Oct. 1 to day before yesterday	STATE OF SEA
	m.b.	m.b.	m.b.				C	C	C	C	C	C		mm	mm	mm	
ROME	1006.4	-9.5	-7.5	N	4	4	16	-1	21	—	15	—	—	5	656	621	—
MALTA	1005.3	-11.6	-12.5	SE	5	4	25	0	27	+1	23	+3	100	1	360	567	3
ATHENS	1011.9	-4.4	-4.3	—	0	0	25	0	—	—	—	—	40	—	—	389	—
CANDIA	1014.0	-3.6	-2.6	—	0	0	24	-3	31	+6	17	-2	—	0	73	532	0
LIMASSOL... ...	1010.4	-1.4	-3.0	—	0	0	25	-2	29	-1	16	+1	—	0	476	501	1
Albaru عطبرة	1007.9	-1.4	-0.9	ESE	2	1	33.0	0.0	40	-1	26	0	32	0	108	70	—
Kassala كسلا	1009.5	—	-0.8	SE	3	0	32.5	+3.3	40	+2	24	+1	42	0	329	324	—
Wad Medani وادمدني	1008.2	-1.6	-1.5	NW	2	1	28.0	+4.4	40	+2	23	+1	57	0	376	367	—
Koseiries الرويرس	1013.0	-1.0	+1.6	S	2	4	24.0	+2.0	32	-2	21	+1	75	0	764	736	—
El Fasher الفاشر	—	—	—	W	2	3	20.5	-3.5	36	—	19	—	41	13	164	—	—
El Obeid الابيض	1012.2	+1.9	+0.5	S	1	3	25.0	-4.0	36	0	21	0	75	22	275	342	—
Wau واو	—	—	—	N	1	1	27.0	+3.0	34	+1	21	0	63	0	1146	1048	—
Mongalla منجلا	1009.4	+0.3	-1.3	NE	2	0	26.0	+1.0	—	—	21	+1	71	0	694	964	—

MINISTR
PHYS

DAILY W

CAIRO, to-morrow

Time of sunrise h. 05 m. 47

" " sunset h. 17 m. 42

From Observations taken at 8 h. to-day.

Wednesday 30th September, 1925 الاربعاء ٣٠ سبتمبر ١٩٢٥

	STATION	BAROMETER Reduced to Sea Level	BAROMETER Change in past 24 hours	BAROMETER Differ from normal	WIND Direction	WIND FORCE	STATE OF SKY	TEMPERATURE At 8 h.	TEMPERATURE Change in past 24 hours	TEMPERATURE Maximum Yesterday	TEMPERATURE Difference from Normal	TEMPERATURE Minimum	TEMPERATURE Difference from Normal	HUMIDITY	RAINFALL Past 24 hours	RAINFALL Total from Oct. 1 to yesterday	RAINFALL Normal from Oct. 1 to yesterday	STATE OF SEA
		m.b.	m.b.	m.b.				°C	°C	°C	°C	°C	°C	%	mm.	mm.	mm.	
COAST	SOLLUM																	
	SIWA	1014.4	+1.3	-1.8	—	0	0	21.8	+2.0	35#	-1	15	-2	71	0	5	—	
	MATRUH	1016.0	+3.6	-0.6	—	0	1	24.8	+1.9	26	-3	22	+4	77	0	253	161	0
	ALEXANDRIA	1015.8	+2.5	-0.1	E	1	0	25.9	+0.9	30	+1	22	+1	79	0	273	206	1
	PORT SAID	1015.5	+2.4	+0.6	NE	3	3	26.0	+0.8	30	+1	23	+1	76	0	79	82	2
	GAZA	1013.0	+1.4	—	—	0	0	26.6	+1.1	29	—	20	—	81	0	386	419	
	HAIFA	1012.3	+2.8	—	—	0	0	28.2	+0.1	30	—	21	—	68	0	726	608	0
LOWER EGYPT	QURASHIYA	1014.6	+2.2	-1.2	—	0	0	22.3	-0.3	32	0	16	0	97	0	55	59	
	SUEZ	1013.4	+1.9	-1.5	N	3	0	24.5	+0.6	33	0	22	+2	82	0	8	26	1
	CAIRO HELWAN	1013.9	+1.6	-1.4	N	3	0	24.8	+2.5	33	+1	22	+3	70	0	26	34	
	CAIRO GIZA	1014.3	+1.3	-1.1	N	2	0	23.0	+2.0	31	0	18	+1	89	0	19	25	
	CAIRO EZBEKIYA	1014.3	+1.5	—	N	2	1	23.8	+1.8	31	0	20	+1	77	0	28	26	
UPPER EGYPT	QASR EL GEBALI	1014.4	+1.6	-1.5	N	5	0	25.3	+1.4	33	+1	21	+4	74	0	15	—	
	MINYA	—	—	—	NW	2	0	22.5	-0.5	32	+1	20	+1	87	—	—	—	
	ASYUT	1013.8	+1.9	+0.2	WNW	2	0	23.2	0.0	31	-1	20	0	75	0	0	—	
	QENA	—	—	—	W	2	0	26.4	0.0	36	0	18	-1	55	—	—	—	
	ASWAN	1012.2	+1.8	+0.9	—	0	0	29.0	-1.0	40	+1	22	-1	32	—	—	—	
NORTH SUDAN	WADI HALFA	1012.3	+2.0	+0.3	NNE	1	1	27.0	+0.6	40	+1	22	0	31	—	—	—	
	MEROWE	1009.1	-1.2	-0.8	NE	3	2	33.6	+2.1	43	+1	29	+4	25	0	42	—	
	ATBARA	1009.4	+0.8	+0.5	ENE	2	2	32.0	+2.0	40	-1	26	0	28	0	108	71	
	KHARTOUM	1009.1	-0.3	+1.0	NNE	1	2	31.0	+2.0	39	-1	28	+2	40	0	103	117	
EAST SUDAN	PORT SUDAN	1008.6	-0.4	-2.1	S	1	1	31.1	-2.3	36	+1	27	+3	68	0	119	105	1
	KASSALA	1007.8	-1.3	-2.4	S	4	0	34.2	+1.8	39	+1	24	+1	41	0	329	328	
	WAD MEDANI	1009.5	-0.1	-0.2	N	2	1	32.0	+2.4	40	+2	24	+2	42	0	376	392	
	ROSEIRES	1010.7	-0.3	-0.7	SE	3	2	26.0	0.0	35	+1	21	+1	76	0	784	747	
SOUTH SUDAN	EL FASHER																	
	EL OBEID	1010.6	+0.6	-1.1	NW	1	3	27.6	-1.4	34	-2	24	+3	66	0	275	348	
	MALAKAL	—	—	—	ESE	1	2	27.2	+0.2	35	+2	23	+2	75	0	1201	898	
	WAU	—	—	—	SE	1	1	25.0	-1.0	37	+4	22	+1	76	0	1148	1059	
	MONGALLA																	

Upper Wind Observations at Helwan at h. m.

Height (metres)	Kms. Hr.	Direction
500		
1000		
1500		
2000		
3000		

General Situation.

الحالة العمومية

Forecast for 24 hours from noon to-day.

ت ... حصولها في الطقس من ظهر اليوم الى ظهر الغد

STATION	Humidity Mean of Day: Yesterday	Humidity Mean of Day: Diff. from normal	Wet Bulb Temperature Mean of Day: Yesterday	Wet Bulb Temperature Mean of Day: Diff from normal
	%	%	C	C
Alexandria	78	+11	22.8	+1.7
Ezbekia	73	—	21.9	—
Giza	73	+3	21.0	+0.9
Helwan	57	+3	19.9	+1.4

Discharges at Aswan as measured by the sluices

1925 1924

m3 per sec.

GAUGE	Date 1925	Reading m.	Diff from normal for 1906 1920 m.	Previous Reading m	Previous D
Mongalla	29.9	11.13	-1.08	11.22	
Malakal	30.9	12.00	-0.26	12.00	
Roseires	30.9	17.54	+0.19	17.70	
Khartoum	30.9	14.66	-0.46	14.56	
Kh. el Girba	30.9	12.18	-0.30	12.18	
Atbara	30.9	13.40	-0.81	13.38	
Wadi Halfa	30.9	5.92	-1.16	6.01	
Aswan Res.	30.9	95.01	—	95.07	
" D.S.	30.9	90.27	-1.30	90.32	
El Leisi	30.9	21.59	-0.89	21.59	
Roda (Cairo)	30.9	17.64	-0.97	17.65	

NOTE. A dash means that figures are not available.

TERMS OF SUBSCRIPTION for the DAILY WEATHER REPORT sent by Post, P.T. 100 annually

C WORKS.
'MENT.

R REPORT.

...ospheric Pressure ...co-9-c9 Barometer and Wind at 8 h. Yesterday 29.9.25.

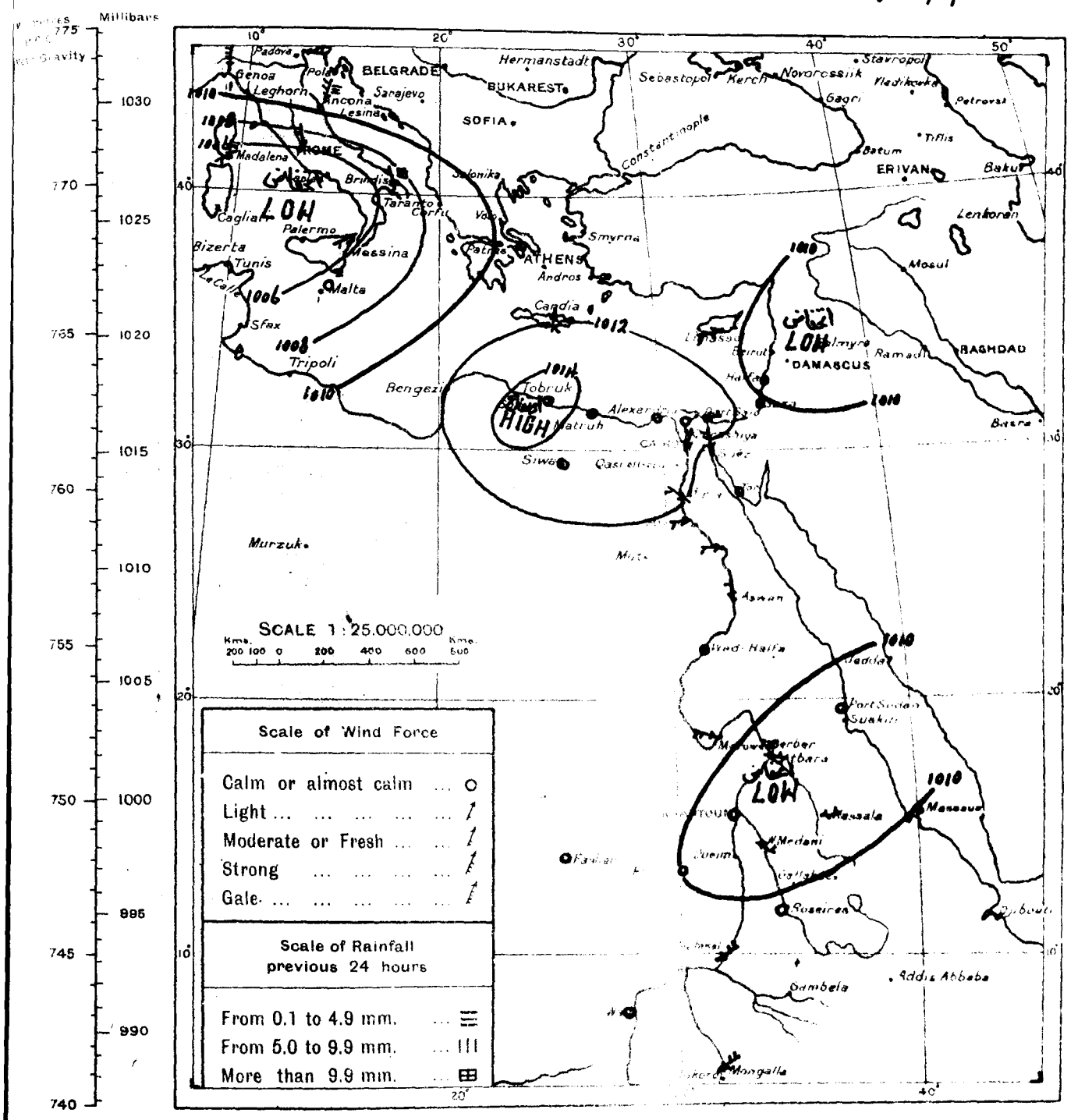

WIND VELOCITY

	K.P.H.	Force
Calm	0- 2	0
Almost calm	2 7	1
Very light	7-14	2
Light	14-21	3
Moderate	21-29	4
Fresh	29 38	5
Strong	38 47	6
Very strong	47 [illegible]	7
Gale	54 69	8
Strong gale	69 [illegible]	9
Whole gale	82 96	10
Storm	96 110	11
Hurricane above	110	12

STATE OF SKY

Clear	0
¼ Clouded	1
½ Clouded	2
¾ Clouded	3
Entirely clouded	4
Raining	5
Sand Haze	6
Sand Storm	7
Mist or fog	8
Thunderstorm	9

STATE OF SEA

Calm	0
Very smooth	1
Smooth	2
Slight	3
Moderate	4
Rather rough	5
Rough	6
High	7
Very high	8
Phenomenal	9

.co-9-c9 From Observations t... at 8 h yesterday. 29.9.25.

STATION	BAROMETER Reduced to Sea Level	BAROMETER Change in past 24 hours	BAROMETER Differ. from normal	WIND Direction	WIND FORCE	STATE OF SKY	TEMPERATURE	TEMPERATURE Change in last 24 hours	TEMPERATURE Maximum	TEMPERATURE Difference from Normal	TEMPERATURE Minimum	TEMPERATURE Difference from Normal	HUMIDITY	RAINFALL Past 24 hours	RAINFALL Normal from Oct. 1st to today before yesterday	RAINFALL Total from Oct. 1st to today before yesterday	STATE OF SEA
	m.b.	m.b.	m.b.					C	C	C	C	C		mm.	mm.	mm.	
ROME	1005.4	-3.0	-10.5	N	4	4	16	0	22	—	14	—	—	0	656	823	—
MALTA	1007.4	+2.1	-10.4	W	1	4	21	-4	25	-1	20	0	80	tr.	380	568	2
ATHENS	1011.1	-0.8	-5.1	—	0	0	23	-2	—	—	—	—	70	—	—	389	—
CANDIA	1011.9	-2.1	-4.8	S	3	3	30	+6	29	+4	19	+1	—	0	73	533	3
LIMASSOL... ...	1011.1	+0.7	-2.4	WSW	2	0	27	+2	29	-1	17	0	—	0	476	501	2
Moreno مورى	1010.3	+2.5	+0.5	WNW	4	2	31.5	-1.6	44	+2	27	+2	45	0	42	—	—
Atbara العطبرة	1008.6	+0.7	-0.2	ESE	2	2	30.0	-3.0	40	-1	25	-1	41	tr.	108	70	—
Port Sudan بورسودان	1009.0	-0.1	-1.6	E	1	1	33.4	+0.7	35	0	28	+4	54	0	119	105	1
Kassala كسلا	1009.1	-0.4	-1.1	E	3	0	32.4	-0.1	37	-1	22	-1	37	0	329	326	—
Wad Medani ودمدنى	1009.6	+1.4	-0.1	SE	3	1	29.6	+1.6	36	-2	25	+1	45	0	376	390	—
Roseires الروصيرص	1011.0	-2.0	-0.4	SSW	1	0	26.0	+2.0	34	0	23	+3	76	0	734	743	—
El Fasher الفاشر	—	—	—	—	0	0	27.5	+7.0?	37	—	21	—	57	0	169	—	—
El Obeid الابيض	1010.0	-2.2	-1.7	—	0	1	29.0	+4.0	33	-3	22	+1	65	0	275	345	—
Wau واو				SE	1	1	26.0	-1.0	35	+2	21	0	78	0	1128	1053	—
Mongalla ممجلا	1007.8	-1.6	-2.8	NE	5	0	29.5	+3.5	38	+3	21	+1	51	0	874	908	—

CORRECTIONS TO THE DAILY WEATHER REPORT.

Issued by the Physical Dept., Ministry of Public Works, Cairo.

Month of SEPTEMBER 1925.

Printed at the Survey Dept., Giza.

STATION	DATE	Please substitute the following figures for those printed in the DAILY WEATHER REPORT.	
		Column	Correct value
Wad Medani...	1	Wind direction	W
Roseires ...		,,	NNE
,,		Wind force	2
Malakal... ...		State of sky	1
Wau		Wind direction	NW
Ezbekiya ...	2	State of sky	3
Kassala... ...		Wind direction	SSE
Malakal... ...		,,	SE
,,		Wind force	2
,,	3	State of sky	3
Siwa	4	Wind direction	NW
Minya		,,	N
Merowe... ...		Barometer	1008·3
Mongalla ...		Rainfall	5
Merowe... ...	5	Barometer	1004·8
Atbara		8 h. temp.	—
,,		Humidity	—
El Obeid ...		State of sky	3
Malakal... ...		Wind direction	NE
Siwa	6	,,	NW
Qasr el Gebali.		8 h. temp.	26·0
,,		Humidity	62
Atbara		Barometer	1004·4
Malakal... ...		Wind direction	NE
Kassala... ...	7	,,	S
,,		Wind force	3
El Obeid ...		Barometer	1009·1
,,	8	,,	1010·6
,,		State of sky	2
Siwa	9	Wind direction	NW
Atbara		State of sky	1
Roseires ...		Barometer	1010·3
Qasr el Gebali.	10	Minimum	—
Atbara		State of sky	1
Matruh... ...	11	Minimum	25
Qasr el Gebali.		State of sky	1
Kassala... ...		Rainfall	12
Port Said ...	12	Wind direction	ENE
Qasr el Gebali.		Barometer	1011·9
Merowe... ...		Wind direction	S
Malakal... ...		8 h. temp.	—
,,		Humidity	—
Atbara	13	Wind direction	WSW
Kassala... ...		,,	S
,,		Wind force	2
El Fasher ...		Maximum	35
Siwa	14	Barometer	1012·0
Mongalla ...	15	Maximum	37

STATION	DATE	Please substitute the following figures for those printed in the DAILY WEATHER REPORT.	
		Column	Correct value
Qasr el Gebali.	16	Minimum	22
Wad Medani...	17	8 h. temp.	26·8
,,		Humidity	68
,,		Rainfall	3
Malakal... ...		Maximum	36
Mongalla ...		Rainfall	Trace
El Fasher ...	18	Maximum	38
El Obeid ...		Rainfall	7
Matruh... ...	19	,,	4
Qasr el Gebali.		Minimum	17
Asyût		Barometer	1014·2
Merowe... ...		Wind direction	S
Siwa	20	Minimum	
Port Said ...		State of sky	3
Malakal... ...		Maximum	34
,,	21	,,	
,,		Rainfall	Drops
Merowe... ...	22	,,	0
Malakal... ...		Maximum	32
,,	23	,,	
Siwa	24	Wind direction	
Roseires ...		State of Sky	3
Siwa	25	Barometer	1014·8
,,		8 h. temp.	24·3
,,		Humidity	80
Asyût	27	Minimum	19
Wad Medani...		Barometer	1012·4
,,		Rainfall	2
Malakal... ...		Maximum	35
,,		Rainfall	Drops
Siwa	28	Wind direction	
Wad Medani...		Barometer	1009·4
,,		Wind direction	SW
Malakal... ...		Maximum	32
Mongalla ...		[illegible]	36
Siwa	29	Barometer	1011·6
Qasr el Gebali.		Wind direction	NNE
,,		Wind force	2
Merowe... ...		Wind direction	S
El Fasher ...		[illegible]	
,,		[illegible]	
Malakal... ...		Maximum	
Matruh... ...	30	[illegible]	0
Wâdi Halfa ...			2
El Obeid ...			2
,,		Maximum	
Malakal... ...			

REMARKS: (1) Cancel Barometer readings at SOLLUM for the whole month.
(2) Add 0·7 millibars to SUEZ pressure for the whole month.

Ministry of Public Works, Egypt.—Physical Department.

REPORT ON THE WEATHER AND STATE OF THE RIVER FOR SEPTEMBER, 1925.

The Weather.

The cool spell at the end of last month continued for the first five days of this month, and was followed by normal weather conditions up to the 10th. During the whole month with the exception of the 17th and 18th, the general distribution of pressure was of the usual summer type.

From the 11th, the pressure began to fall gradually throughout Egypt except on the coast, and consequently the maximum temperature exceeded the normal in the interior. About the middle of the month the pressure was below normal throughout Egypt and the Sudan, and a heat wave was general over the whole Nile Valley. On the 13th, and 14th, the maximum temperature was 7°C above normal at Aswân. At Wadi Halfa it was 8°C above normal for three consecutive days, reaching 48°C on the 15th. This is the highest recorded reading in September during the last 24 years.

With the formation of a shallow depression over Cyprus on the 17th, the wind backed to the west on the coast, and there were drops of rain at Matruh. This was followed by cool refreshing weather until the end of the month, and during this period mist frequently formed in the early mornings.

The atmospheric pressure during the month was below normal everywhere except on the coast, and the temperature was above normal. Rain continues to be in deficit particularly in the Southern Sudan.

TABLE SHOWING THE DEPARTURES FROM NORMAL FOR SEPTEMBER, 1925.

DISTRICTS.	BAROMETER.		TEMPERATURE.						RAINFALL.	
			MAXIMUM.		MINIMUM.		MAX.+MIN./2.			
	1925.	Difference from Normal.	1925.	Difference from Normal.	1925.	Difference from Normal.	1925.	Difference from Normal.	1925.	Difference from Normal.
	mb.	mb.	°C.	°C.	°C.	°C.	°C.	°C.	mm.	mm.
I. Mediterranean	1013·6	+0·8	30·2	+0·2	22·6	+0·4	26·4	+0·3	0	— 1
II. Middle Egypt	1012·9	−0·6	32·5	+0·6	17·6	−0·3	25·0	+0·2	0	0
III. Upper Egypt	1010·1	−0·8	38·3	+1·2	22·9	+0·8	30·6	+1·0	—	—
IV. North Sudan	1008·0	−1·4	40·9	+1·3	25·5	+0·7	33·2	+1·0	12	−10
V. Red Sea*	1007·1	−1·2	37·6	0·0	27·5	+1·6	32·6	+0·8	0	0
VI. Central Sudan	1010·1	−1·1	36·0	+1·1	21·9	+1·0	29·0	+1·0	60	−22
VII. South Sudan	†1009·0	−2·0	34·1	+1·6	20·9	+0·1	27·5	+0·8	110	−31

* Port Sudan only. † Mongalla only.

NOTE.—1000 millibars is equivalent to 750·1 millimetres at 0°C. and mean gravity.

RAINFALL DATA FOR SEPTEMBER, 1925.

Stations.	1925.	Diff. from Normal.	Stations.	1925.	Diff. from Normal.
	mm.	mm.		mm.	mm.
Mongalla	59	— 59	Adis Ababa	211	+ 17
Wau	[104*]	— 50	Roseires...	114	— 38
Malakal	167	+ 15	Wad Medani	46	— 18
El Obeid	43	— 40	Atbara	2	— 5
El Fasher...	35	+ 9	Kassala	35	— 23
Khartoum...	8	— 10	Port Sudan	0	0

* For 29 days only.

MAHMOUD HAMED MOHAMMED.
Acting Director, Meteorological Service.

State of the River.

On the whole the Bahr el Jebel fell throughout the month. There were small fluctuations from the 16th onwards, but the levels were considerably below both the normal and those of last year.

The White Nile rose very slowly. It was 9 cms. below normal at the beginning and 26 centimetres below at the end of the month.

The Blue Nile at Roseires fluctuated much below the normal and last year's levels until the 26th when a flush of 85 centimetres raised the level to 62 centimetres above normal. Although it fell afterwards to the end of the month it was then still a few centimetres above normal. At Khartoum the river fell very rapidly until the 23rd, and although it rose afterwards it never reached normal level. The Blue Nile flood during September was very disappointing.

The River Atbara fluctuated below both the normal and last year's levels throughout the month. Its average rate of fall was about normal.

The Main Nile at Wadi Halfa with the exception of a rise of a few centimetres on the 22nd and 23rd fell very rapidly throughout the month. The level which was 9 centimetres below normal at the beginning of the month was 116 centimetres below at the end.

The differences of the mean levels for September, 1925, from those of last year and from the normal (1906–1920) are :—

STATIONS.	MEAN VALUES.	
	Difference from September 1924.	Difference from Normal.
	Metres.	Metres.
Mongalla	− 0·45	− 1·12
Malakal	+ 0·21	− 0·21
Roseires	− 1·13	− 0·83
Khartoum	− 0·97	− 0·89
Khashm El Girba	− 1·04	− 0·80
Wadi Halfa	− 1·10	− 0·71

Discharges of the Nile during August, 1925.

Observed by the Irrigation Department.

Aswân (Khannaq).
easured by current-meter
Aswân D.S. Gauge.

Day of Month.	Gauge Reading.	Disch. m³. p.s.
3	88·22	2670
6	88·72	3190
8	89·08	3600
11	89·54	4330
13	90·13	4950
14	90·32	5680
15	90·49	5780
17	90·88	6860
19	90·80	6390
21	90·74	6350
22	90·78	6470
24	90·72	6410
26	90·67	6290
28	90·87	6710
29	91·12	7220
ox. Monthly Mean		5270
al Mean 1912-1924		6280

River Atbara.
(Near Mouth.)
Hudi Gauge.

Day of Month.	Gauge Reading.	Disch. m³. p.s.
2	13·28	1410
6	13·23	1320
8	12·94	1130
12	13·27	1490
15	13·64	1610
17	13·09	1050
19	12·83	906
22	13·59	1370
24	13·96	1600
26	13·89	1660
29	14·14	1650
31	13·98	1660
ox. Monthly Mean		1400
al Mean 1912-1924		2160

Kassanab (Main Nile).

Day of Month.	Gauge Reading.	Disch. m³. p.s.
2	13·83	3130
5	14·26	3860
8	14·82	4820
12	14·89	4960
15	15·00	5160
17	14·95	4720
19	14·99	5100
22	15·48	6730
24	15·78	6690
m. Monthly Mean		5240
al Mean 1912-1924		—

Kamaniât (Main Nile).

Day of Month.	Gauge Reading.	Disch. m³. p.s.
1	12·98	3470
13	14·16	5110
15	14·28	5290
17	14·36	4930
20	14·72	5780
22	15·00	6400
24	15·08	6400
26	15·13	6530
. Monthly Mean		5210
Mean 1912-1924		6120

Khartoum (Blue Nile).
(Soba Gauge.)

Day of Month.	Gauge Reading.	Disch. m³. p.s.
1	14·10	3100
3	14·85	3750
5	15·55	5210
8	15·27	4840
12	15·30	4460
17	15·70	5000
19	15·91	5350
22	16·21	5900

Khartoum (*continued*).

Day of Month.	Gauge Reading.	Disch. m³. p.s.
26	16·28	6330
29	16·18	5300
Approx. Monthly Mean		5060
Normal Mean 1912-1924		5660

River Rahad (Blue Nile).
(Abu Haraz Gauge.)

Day of Month.	Gauge Reading.	Disch. m³. p.s.
1	8·06	118
4	8·32	125
8	8·40	138
11	8·45	137
13	8·58	137
15	8·71	120
18	8·98	133
22	9·55	148
25	10·15	150
28	9·33	141*
30	9·10	140*
Approx. Monthly Mean		136
Normal Mean 1912-1924		145

River Dinder (Blue Nile).
(Hillet Idris Gauge.)

Day of Month.	Gauge Reading.	Disch. m³. p.s.
2	9·02	201
5	8·75	207
10	8·33	195
12	8·17	190
14	8·97	230
16	9·46	231
20	11·90	485
23	11·61	480
26	11·93	502
29	11·68	488*
31	11·12	266
Approx. Monthly Mean		329
Normal Mean 1912-1924		361

Makwar (Blue Nile).

Day of Month.	Gauge Reading.	Disch. m³. p.s.
1	10·38	3920
4	11·58	4920
7	10·81	3810
10	10·73	3860
14	10·82	4230*
18	11·52	5290
21	12·00	5660
25	12·10	5720
28	11·82	5560
Approx. Monthly Mean		4810
Normal Mean 1912-1924		—

Wad el Aies (Blue Nile).
(Singa Gauge.)

Day of Month.	Gauge Reading.	Disch. m³. p.s.
1	18·29	4200
3	19·12	5320
6	18·18	4240
8	17·92	3890
10	17·94	3790
12	18·46	4340
16	19·22	5230
17	18·88	4650
19	19·66	5780
22	19·48	5640
24	19·55	5680
26	19·34	5530
29	18·92	4520
Approx. Monthly Mean		4840
Normal Mean 1912-1924		—

Mogren (White Nile).

Day of Month.	Gauge Reading.	Disch. m³. p.s.
2	13·44	461
6	14·42	468
9	14·42	535

Mogren (*continued*).

Day of Month.	Gauge Reading.	Disch. m³. p.s.
11	14·26	699
18	14·76	451
20	14·86	355
24	15·20	312
27	15·26	816
30	15·24	827
Approx. Monthly Mean		545
Normal Mean 1912-1924		582

Malakal (White Nile).

Day of Month.	Gauge Reading.	Disch. m³. p.s.
5	11·62	954
10	11·64	948
15	11·72	1010
20	11·75	994
25	11·87	1060
30	11·91	1030
Approx. Monthly Mean		994
Normal Mean 1912-1924		1070

Hillet Doleib (River Sobat).

Day of Month.	Gauge Reading.	Disch. m³. p.s.
4	12·88	560
9	12·94	579
14	13·01	577
19	13·06	602
24	13·20	652
29	13·26	666
Approx. Monthly Mean		603
Normal Mean 1912-1924		614

Bahr el Zeraf (Kilo. 3).
(Gauge at mouth).

Day of Month.	Gauge Reading.	Disch. m³. p.s.
3	12·14	114
8	12·20	111
13	12·23	118
18	12·29	119
23	12·38	139
28	12·44	141
Approx. Monthly Mean		124
Normal Mean 1912-1924		146

Abu Tong (White Nile).
(Tonga Gauge).

Day of Month.	Gauge Reading.	Disch. m³. p.s.
3	12·32	284
8	12·38	268
13	12·41	277
18	12·46	273
23	12·50	277
28	12·58	271
Approx. Monthly Mean		275
Normal Mean 1912-1924		—

Lake No (White Nile).

Day of Month.	Gauge Reading.	Disch. m³. p.s.
7	13·68	289
17	13·74	283
27	13·76	279
Approx. Monthly Mean		284
Normal Mean 1912-1924		—

Bahr el Ghazal (at mouth).
(Lake No Gauge).

Day of Month.	Gauge Reading.	Disch. m³. p.s.
7	13·68	12
17	13·74	22
27	13·76	20
Approx. Monthly Mean		18
Normal Mean 1912-1924		—

Bahr el Jebel (Kilo. 3)
(Lake No Gauge).

Day of Month.	Gauge Reading.	Disch. m³. p.s.
7	13·68	273
17	13·74	261
27	13·76	262
Approx. Monthly Mean		265
Normal Mean 1912-1924		—

Bor (Bahr el Jebel)
(At Bor Gauge.)

Day of Month.	Gauge Reading.	Disch. m³. p.s.
1	10·83	663†
2	10·85	656†
2	10·85	618
3	10·89	648
4	10·90	645
6	10·86	641
8	10·90	642
9	10·92	659
10	10·94	680
11	10·94	697
12	10·92	673
13	10·91	680
15	10·86	656
17	10·82	635
18	10·79	630
19	10·76	633
20	10·76	617
22	10·75	622
23	10·76	632
24	10·79	619
25	10·81	630
26	10·82	641
29	10·90	668
30	10·91	642
31	10·94	682
Approx. Monthly Mean		647
Normal Mean 1912-1924		—

Mongalla (Bahr el Jebel).

Day of Month.	Gauge Reading.	Disch. m³. p.s.
1	11·78	818
3	11·29	690
5	11·19	618
6	11·93	880
7	11·50	731
8	11·50	731
10	11·36	681
11	11·29	659
12	11·40	661
13	11·22	612
14	11·26	626
15	11·28	570
17	11·21	588
25	11·41	665
26	11·57	741
27	11·59	770
28	11·57	726
29	12·03	1030
31	11·63	772
Approx. Monthly Mean		695
Normal Mean 1912-1924		1080

Nimule (Bahr el Jebel).

Day of Month.	Gauge Reading.	Disch. m³. p.s.
3	9·75	537
6	9·75	533
9	9·75	551
12	9·73	559
15	9·70	555
18	9·74	539
21	9·72	541
24	9·86	564
27	9·99	596
30	10·06	616
Approx. Monthly Mean		559
Normal Mean 1912-1924		—

River Assua (Bahr el Jebel).

Day of Month.	Gauge Reading.	Disch. m³. p.s.
4	1·63	54
19	1·68	67

River Unyama.
(Bahr el Jebel).

Day of Month.	Gauge Reading.	Disch. m³. p.s.
28	10·66	16

Received by telegraph only.

† Discharges taken at 5 kilometres U.S. Bor Gauge.

MINIST
PHY

DAILY W

CAIRO, to-morrow

Time of sunrise 05h 48m

" " sunset 17h 41m

From Observations taken at 8h. to-day.

Thursday 1st October, 1925 ١٩٢٥ الخميس أول اكتوبر

	STATION	BAROMETER Reduced to Sea Level	BAROMETER Change in past 24 hours	BAROMETER Differ from normal	WIND Direction	WIND FORCE	STATE OF SKY	TEMPERATURE At 8 h.	TEMPERATURE Change in past 24 hours	TEMPERATURE Maximum Yesterday	TEMPERATURE Difference from Normal	TEMPERATURE Minimum	TEMPERATURE Difference from Normal	HUMIDITY	RAINFALL Past 24 hours	RAINFALL Total from Oct. 1 to yesterday	RAINFALL Normal from Oct. 1 to yesterday	STATE OF SEA
		m.b.	m.b.	m.b.				°C	°C	°C	°C	°C	°C	%	mm.	mm.	mm.	
COAST	SOLLUM	1014.3	—	—	E	1	2	25.2	—	33	—	19	—	48	0	244	—	0
	SIWA	1014.7	+0.3	-1.5	—	0	1	21.8	0.0	37	+2	16	-1	70	0	5	—	
	MATRUH	1016.2	+0.2	-1.1	—	0	0	25.3	+0.5	27	0	19	+1	69	0	253	161	0
	ALEXANDRIA	1015.9	+0.1	-0.1	E	1	1	27.3	+1.4	30	+1	23	+2	66	0	273	206	1
	PORT SAID	1015.2	-0.3	+0.3	S	2	3	26.8	+0.8	29	0	23	+1	73	0	79	82	2
	GAZA	1013.4	+0.4	—	S	1	0	25.5	-1.1	30	—	19	—	79	0	386	419	
	HAIFA	1012.6	+0.3	—	—	0	0	28.8	+0.6	32	—	19	—	66	0	726	608	0
LOWER EGYPT	QURASHIYA	1014.8	+0.2	-1.1	—	0	0	23.0	+0.7	33	+2	16	0	88	0	55	59	
	SUEZ	1013.6	+0.2	-1.4	N	3	0	24.9	+0.4	34	+1	24	+5	79	0	8	26	1
	CAIRO HELWAN	1014.2	+0.3	-1.1	NE	2	0	24.6	-0.2	35	+3	22	+3	68	0	26	34	
	CAIRO GIZA	1015.1	+0.8	-0.5	N	2	8	21.9	-1.1	32	+1	20	+3	99	0	19	25	
	CAIRO EZBEKIYA	1014.6	+0.3	—	N	2	3	23.2	0.0	33	+2	21	+2	89	0	28	26	
UPPER EGYPT	QASR EL GEBALI	1014.4	0.0	-1.6	NNE	6	0	24.9	-0.4	34	+2	21	+4	77	0	15	—	
	MINYA	—	—	—	N	3	0	24.5	+2.0	34	+4	22	+3	82	—	—	—	
	ASYUT	1012.6	-1.2	-1.0	NW	2	0	23.6	+0.4	32	0	21	+1	75	0	0	—	
	QENA	—	—	—	W	2	0	26.4	0.0	37	+1	19	0	55	—	—	—	
	ASWAN	1011.8	-0.4	+0.4	—	0	0	27.0	-2.0	41	+2	23	0	44	—	—	—	
NORTH SUDAN	WADI HALFA	1012.0	-0.3	0.0	—	0	0	24.8	-2.2	38	-1	21	-1	32	—	—	—	
	MEROWE																	
	ATBARA	1009.0	-0.4	0.0	ESE	2	1	32.0	0.0	41	+1	27	+1	38	0	108	71	
	KHARTOUM	1009.4	+0.3	+1.0	WNW	3	2	30.5	-0.5	41	+1	26	+1	47	dr. 3½	103	118	
EAST SUDAN	PORT SUDAN																	
	KASSALA																	
	WAD MEDANI																	
	ROSEIRES																	
SOUTH SUDAN	EL FASHER																	
	EL OBEID																	
	MALAKAL																	
	WAU																	
	MONGALLA																	

Upper Wind Observations at Helwan at 8 h45m.

Height (metres)	Kms. Hr.	Direction
500	25	NE
1000	35	NNE
1500	10	NE
2000	10	NSW
3000	15	SW

General Situation.

A high pressure area is situated near Greece, with a small gradient over Egypt.

الحالة العمومية

منطقة من الضغط العالى قريبا من اليونان
ضئيل نحو مصر.

Forecast for 24 hours from noon to-day.

Moderate to fresh northerly and northeasterly winds. Mainly clear. Temperature above normal. Early morning mist.

حصولها فى الطقس من ظهر اليوم الى ظهر الغد
شمالية وشمالية شرقية بين المعتدل والنسيم
صحو غالبا. درجة الحرارة فوق المعدل. تظهر
فى الصباح المبكر.

STATION	Humidity Mean of Day: Yesterday	Humidity Mean of Day: Diff. from normal	Wet Bulb Temperature Mean of Day: Yesterday	Wet Bulb Temperature Mean of Day: Diff. from normal
	%	%	C	C
Alexandria	78	+11	23.5	+3.1
Ezbekia	66	—	22.3	—
Giza	71	+1	22.2	+2.2
Helwan	60	+6	21.1	+2.7

Discharges at Aswan as measured by the sluices

1925	1924
m3 per sec.	
" " "	
0	

GAUGE	Date 1925	Reading m.	Diff. from normal for 1906 1920 m.	Rea
Mongalla	29.9	11.13	-1.08	11.22
Malakal	30.9	12.00	-0.26	12.00
Roseires	30.9	17.54	+0.19	17.70
Khartoum	1.10	14.68	-0.38	14.66
Kh. el Girba	30.9	12.18	-0.30	12.18
Atbara	1.10	13.44	-0.71	13.40
Wadi Halfa	1.10	5.90	-1.13	5.92
Aswan Res.	1.10	94.96	—	95.01
" D.S.	1.10	90.21	-1.31	90.27
El Leisi	1.10	21.58	-0.89	21.59
Roda (Cairo)	1.10	17.66	-0.97	17.67

NOTE - A dash means that figures are not available.

TERMS OF SUBSCRIPTION for the DAILY WEATHER REPORT sent by Post, P.T. 100 annually

PRINTED AT THE SURVEY OF EGYPT (9.461)

WORKS.

ENT.

REPORT.

...ric Pressure ٢٠-٩-٣٠ Barometer and Wind at 8 h. Yesterday 30.9.25

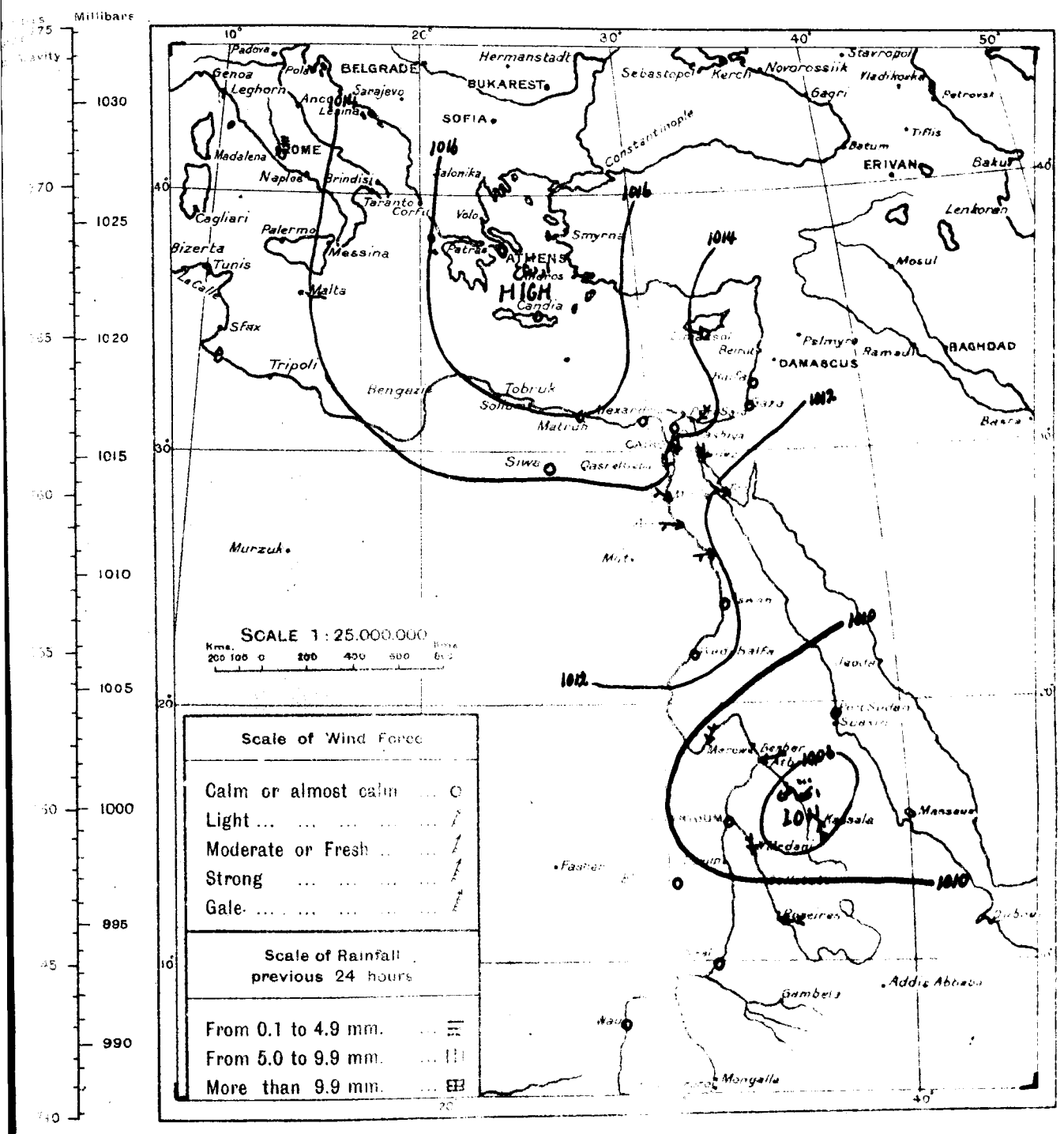

WIND VELOCITY

	K.P.H.	Force
Calm	0-2	0
Almost calm	2-7	1
Very light	7-14	2
Light	14-21	3
Moderate	21-29	4
Fresh	29-38	5
Strong	38-47	6
Very strong	47-57	7
Gale	57-69	8
Strong gale	69-82	9
Whole gale	82-96	10
Storm	96-110	11
Hurricane	110	12

STATE OF SKY

Clear	0
¼ Clouded	1
½ Clouded	2
¾ Clouded	3
Entirely clouded	4
Raining	5
Sand haz	6
Sand storm	7
Mist or fog	8
Thunderstorm	9

STATE OF SEA

Calm	0
Very smooth	1
Smooth	2
Slight	3
Moderate	4
Rather rough	5
Rough	6
High	7
Very high	8
Phenomena	9

٢٠-٩-٣٠ From Observations t... at 8 h. yesterday 30.9.25

STATION	BAROMETER Reduced to Sea Level	BAROMETER Change in past 24 hours	BAROMETER Differ. from normal	WIND Direction	WIND FORCE	STATE OF SKY	TEMPERATURE	Change in past 24 hours	Maximum	Difference from Normal	Minimum	Difference from Normal	HUMIDITY	RAINFALL Past 24 hours	RAINFALL Normal from Oct. to day before yesterday	RAINFALL Total from Oct. to day before yesterday	STATE OF SEA
	m.b.	m.b.	m.b.					°	°	°	°	°	°	mm	mm	mm	
ROME	1013.5	+8.1	-2.4	SE	1	4	16	0	23	–	13	–	–	4	660	825	–
MALTA	1013.9	+6.5	-3.9	ESE	3	3	22	+1	24	-2	18	-2	70	0	380	569	1
ATHENS	1017.0	+5.9	+0.8	–	0	2	23	0	–	–	–	–	60	–	–	390	–
CANDIA	1017.6	+5.7	+0.8	NW	1	4	27	-3	34	+9	22	+4	–	0	73	533	1
AMASSOL... ...	1013.3	+2.2	-0.3	WSW	1	0	27	0	31	+1	18	+1	–	0	476	601	2

CAIRO, to-morrow

Time of sunrise 05 h. 49 m.

" " sunset 17 h. 40 m.

DAILY W

From Observations taken at 8 h. to-day.

Friday 2nd October, 1925 ١٩٢٥ الجمعه ٢ اكتوبر

	STATION	BAROMETER Reduced to Sea Level	BAROMETER Change in past 24 hours	BAROMETER Differ from normal	WIND Direction	WIND FORCE	STATE OF SKY	TEMPERATURE At 8 h.	TEMPERATURE Change in past 24 hours	TEMPERATURE Maximum Yesterday	TEMPERATURE Difference from Normal	TEMPERATURE Minimum	TEMPERATURE Difference from Normal	HUMIDITY	RAINFALL Past 24 hours	RAINFALL Total from Oct. 1 to yesterday	RAINFALL Normal from Oct. 1 to yesterday	STATE OF SEA
		m.b.	m.b.	m.b.				°C	°C	°C	°C	°C	°C	%	mm.	mm.	mm.	
COAST	SOLLUM	1014.3	0.0	—	E	1	0	24.4	-0.8	32	—	18	—	59	0	0	—	0
	SIWA	1015.9	+1.2	-0.4	—	0	0	22.4	+0.6	37	+2	17	0	65	0	0	—	—
	MATRUH	1015.2	-1.0	-2.1	NNE	1	0	24.4	-0.9	27	0	20	+2	64	0	0	1	1
	ALEXANDRIA	1013.6	-2.3	-2.5	NNE	1	1	26.6	-0.7	31	+2	23	+2	71	0	0	0	1
	PORT SAID	1013.4	-1.6	-1.6	NW	2	3	26.9	+0.9	31	+2	22	0	72	0	0	0	2
	GAZA	1012.3	-1.1	—	S	1	3	25.6	+0.1	30	—	19	—	78	0	0	1	—
	HAIFA	1010.2	-2.4	—	—	0	0	28.8	0.0	32	—	19	—	69	0	0	1	0
LOWER EGYPT	QURASHIYA	1012.7	-2.1	-3.2	—	0	0	22.6	-0.4	34	+3	17	+1	94	0	0	0	—
	SUEZ	1011.9	-1.7	-3.2	N	3	0	23.1	-1.8	35	+2	—	—	93	0	0	0	0
	CAIRO HELWAN	1013.0	-1.2	-2.4	NNW	2	0	21.8	-2.8	36	+4	19	0	78	0	0	0	—
	CAIRO GIZA	1013.1	-2.0	-2.6	N	2	3	23.2	+1.3	32	+1	18	+1	66	0	0	0	—
	CAIRO EZBEKIYA	1013.0	-1.6	—	N	2	3	23.2	0.0	33	+2	20	+1	63	0	0	0	—
UPPER EGYPT	QASR EL GEBALI	1013.5	-0.9	-2.6	—	0	0	24.4	-0.5	35	+3	19	+2	77	0	0	—	—
	MINYA	—	—	—	NW	2	0	23.0	-1.5	34	+4	21	+2	68	—	—	—	—
	ASYUT	1011.7	-0.7	-1.6	WNW	2	0	24.2	+0.6	34	+2	22	+2	60	0	0	—	—
	QENA	—	—	—	W	2	0	27.0	+0.6	38	+2	22	+3	56	—	—	—	—
	ASWAN	1009.6	-2.0	-1.6	—	0	0	29.8	+2.8	42	+3	23	0	34	—	—	—	—
NORTH SUDAN	WADI HALFA	1010.4	-1.6	-1.7	—	0	0	26.6	+1.8	39	0	—	—	29	—	—	—	—
	MEROWE	1007.9	—	-2.2	NE	2	0	32.6	-2.0	44	+2	26	+1	40	0	0	—	—
	ATBARA	1006.6	-0.4	-0.5	S	3	0	32.0	0.0	40	0	26	0	33	0	0	0	—
	KHARTOUM	1006.6	-0.6	+0.7	—	0	0	30.3	-0.2	41	+1	25	0	48	0	0	0	—
EAST SUDAN	PORT SUDAN	1009.1	+0.5	-1.9	S	1	0	32.5	+2.3	35	0	26	+2	54	0	0	0	0
	KASSALA	1007.9	-2.1	-2.2	S	2	0	32.9	+0.7	39	+1	25	+2	46	0	0	0	—
	WAD MEDANI	1009.5	-2.4	+0.9	S	2	0	29.2	+2.2	37	-2	22	0	54	0	0	0	—
	ROSEIRES	1011.2	-1.2	-0.1	S	2	0	26.0	+3.0	34	-1	21	+1	69	0	0	1	—
SOUTH SUDAN	EL FASHER	—	—	—	—	0	4	26.0	+3.0	35	—	23	—	69	0	0	—	—
	EL OBEID	1009.6	-2.5	-1.8	W	1	1	29.9	+3.7	35	-1	22	+1	57	0	0	1	—
	MALAKAL	—	—	—	—	0	1	28.3	+3.4	34	+1	22	+1	71	0	0	3	—
	WAU	—	—	—	SE	2	1	26.0	+4.0	35	+2	22	+1	73	0	0	4	—
	MONGALLA	1009.3	-1.4	-1.2	SW	1	0	27.0	+2.0	36	+3	21	0	69	0	0	4	—

Upper Wind Observations at Helwan at h. m.

Height (metres)	Kms. per hr.	Direction
500		
1000		
1500		
2000		
3000		

General Situation.

الحالة العمومية

Forecast for 24 hours from noon to-day.

حصولها في الطقس من ظهر اليوم الى ظهر الغد

STATION	Humidity Noon of Day		Wet Bulb Temperature Mean of Day	
	Noon of Day	Diff. from normal	Yesterday	Diff from normal
	%	%	C	C
Alexandria	71	+4	22.9	+1.8
Ezbekia	72	—	22.5	—
Giza	73	+7	21.4	+1.3
Helwan	49	-2	19.7	+1.1

Discharges at Aswan as measured by the sluices

	1925	1924
	m3 per sec.	
	" " "	

GAUGE	Date	Reading	Diff. from normal for 1906 1920	Re...
	1925	m.	m	
Mongalla	1.10	11.03	-1.17	11.0
Malakal	2.10	12.00	-0.27	12.0
Roseires	2.10	16.95	-0.26	17.1
Khartoum	2.10	14.59	-0.43	14.6
Kh. el Girba	30.9	12.18	-0.30	12.1
Atbara	2.10	13.45	-0.64	13.4
Wadi Halfa	2.10	5.91	-1.07	5.7
Aswan Res.	2.10	94.92	—	94.9
" D.S.	2.10	90.15	-1.33	90.2
El Leisi	2.10	21.56	-0.86	21.5
Roda (Cairo)	2.10	17.64	-0.96	17.6

NOTE. A dash means that figures are not available.

TERMS OF SUBSCRIPTION for the DAILY WEATHER REPORT sent by Post, P.T. 100 annually

[redacted]

C WORKS.

MENT.

R REPORT.

ospheric Pressure ٢٥-١٠-١ Barometer and Wind at 8 h. Yesterday 1.10.25

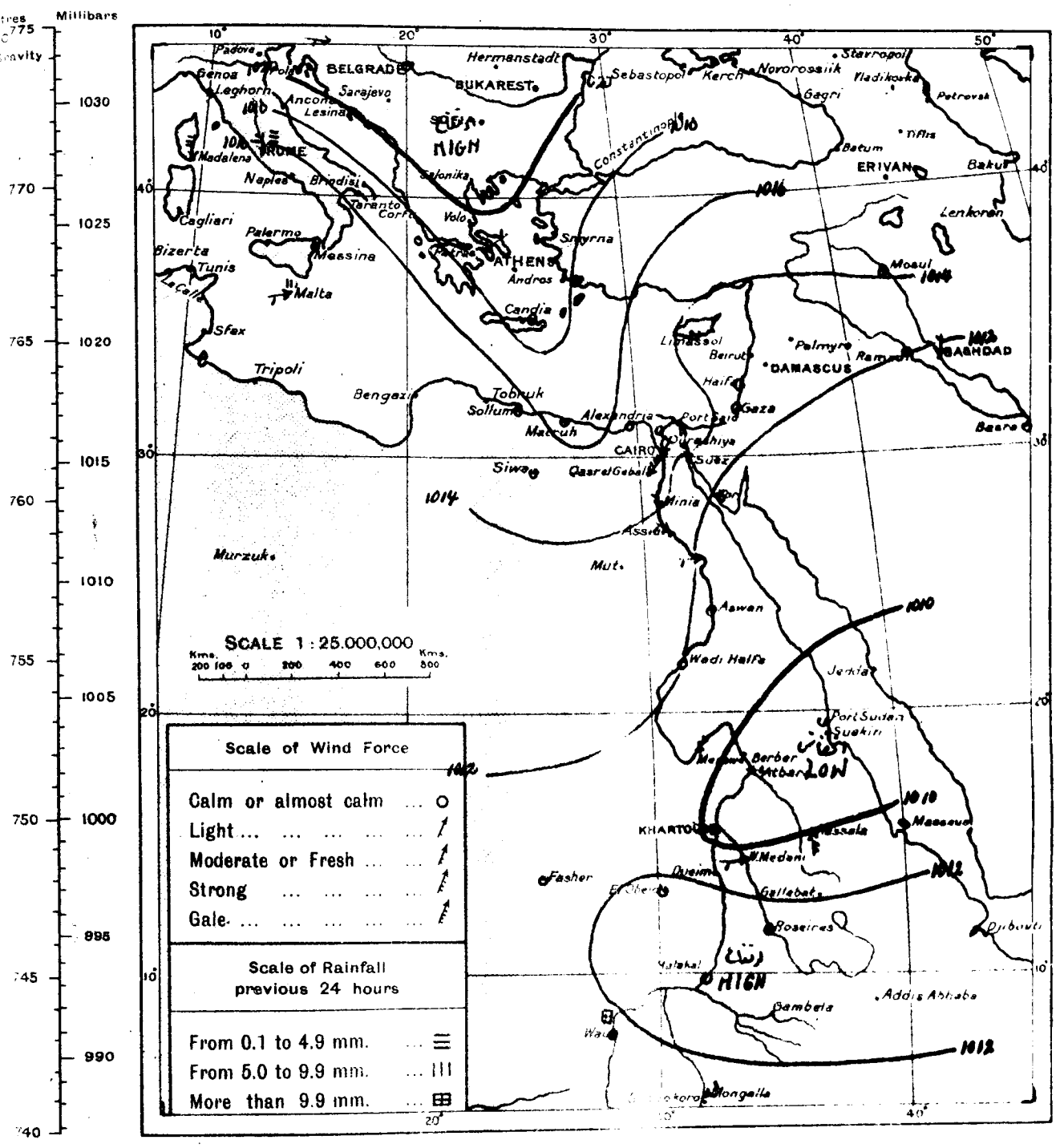

WIND VELOCITY

	KPH	Force
Calm	0- 2	0
Almost calm..	2- 7	1
Very light	7-14	2
Light	14-21	3
Moderate	21-29	4
Fresh	29-38	5
Strong	38-47	6
Very strong	47-57	7
Gale	57-69	8
Strong gale	69-82	9
Whole gale	82-96	10
Storm	96-110	11
Hurricane above 110		12

STATE OF SKY

Clear	0
¼ Clouded	1
½ Clouded	2
¾ Clouded	3
Entirely clouded	4
Raining	5
Sand haze	6
Sand storm	7
Mist or fog	8
Thunderstorm	9

STATE OF SEA

Calm	0
Very smooth	1
Smooth	2
Slight	3
Moderate	4
Rather rough	5
Rough	6
High	7
Very high	8
Phenomenal	9

٢٥-١٠-١ From Observations taken at 8 h. yesterday. 1.10.25

STATION	BAROMETER Reduced to Sea Level	BAROMETER Change in past 24 hours	BAROMETER Differ. from normal	WIND Direction	WIND FORCE	STATE OF SKY	TEMPERATURE	TEMPERATURE Change in past 24 hours	TEMPERATURE Maximum	TEMPERATURE Difference from Normal	TEMPERATURE	TEMPERATURE	HUMIDITY	RAINFALL	RAINFALL	RAINFALL	
	m.b.	m.b.	m.b.					C	C	C		C					
ROME	1015.5	+2.0	-0.4	N	2	4	17	+1	21	-	15	-	-	2	662	827	-
MALTA	1014.4	+0.5	-3.2	NSW	3	2	19	-3	23	-3	18	-1	80	6	386	570	1
ATHENS	1019.1	+2.1	+2.8	NE	2	0	23	0	-	-	-	-	60	-	-	340	-
CANDIA	1016.4	+0.8	+1.4	-	0	3	28	-1	31	+6	19	+1	-	0	73	534	1
BEIRUT	1012.6	-0.7	-1.2	WSW	1	0	27	+2	32	+2	17	0	-	0	476	502	1
Merowe	-	-	-	NE	2	1	34.6	+1.0	43	+1	27	+2	13	0	42	-	-
Port Sudan	1006.6	0.0	-2.3	ENE	1	0	30.2	-0.9	35	0	26	+2	-	-	119	105	1
Massaua	1010.0	+2.2	-0.1	S	4	0	32.2	-2.0	40	+2	24	+1	43	0	327	330	-
Wad Medani	1011.9	+2.4	+3.3	W	3	2	27.0	-5.0	40	+1	22	0	67	0	316	394	-
Roseires	1012.4	+1.7	+1.1	S	1	4	23.0	-3.0	-	-	20	0	83	0	784	752	-
El Fasher	-	-	-	-	0	4	23.0	+1.5	32	-	21	-	76	0	186	-	-
El Obeid	1012.3	+1.7	+0.7	W	1	4	26.2	-1.4	35	-1	21	0	77	[illegible]	275	351	-
Malakal				-	0	2	24.9	-2.3	33	0	21	0	73	0	1201	403	-

[redacted]

MINIST

PHY

DAILY W

CAIRO, to-morrow

Time of sunrise 05 53

" " sunset 17 37

From Observations taken at 8 h. to-day.

Sunday 4th October, 1925 ١٩٢٥ الاحد ٤ اكتوبر

	STATION	BAROMETER Reduced to Sea Level	BAROMETER Change in past 24 hours	BAROMETER Differ from normal	WIND Direction	WIND FORCE	STATE OF SKY	TEMPERATURE At 8 h.	TEMPERATURE Change in past 24 hours	TEMPERATURE Maximum Yesterday	TEMPERATURE Difference from Normal	TEMPERATURE Minimum	TEMPERATURE Difference from Normal	HUMIDITY	RAINFALL Past 24 hours	RAINFALL Total from Oct. 1 to yesterday	RAINFALL Normal from Oct. 1 to yesterday	STA OF
		m.m.	m.b.	m.b.				°C	°C	°C	°C	°C	°C	%	mm.	mm.	mm.	
COAST	ROLLUM	1014.3	-0.3	—	N	1	4	25.1	-0.1	34	—	20	—	84	0	0	—	0
	SIWA	1012.4	+0.1	-4.0	—	0	1	23.2	+0.4	37	+2	18	+1	67	0	0	—	—
	MATRUH	1013.5	+3.2	-0.6	NW	1	0	25.0	+1.7	26	-1	17	+1	47	0	0	2	2
	ALEXANDRIA	1014.2	+1.4	-1.7	NE	1	0	28.1	+1.1	30	+1	22	+1	73	0	0	1	1
	PORT SAID	1014.0	+1.0	-1.1	NW	3	3	25.2	+0.4	30	+1	21	-1	74	0	0	0	0
	GAZA																	
	HAIFA	[illegible]	+2.4	—	—	0	2	20.1	-2.0	30	—	10	—	71	0	0	2	0
CANAL	QUESNEIYA	1012.1	+0.0	-0.4	—	0	3	23.1	+1.0	32	+1	17	+1	85	0	0	0	
	SUEZ	1013.1	+0.7	-2.3	N	3	4	23.3	-0.7	31	-1	20	+1	81	0	0	0	1
	HELWAN	1014.3	+1.3	-1.2	—	0	4	21.4	-0.6	30	-1	19	0	85	0	0	0	—
	GIZA	1014.0	+1.3	-1.0	—	0	3	21.3	-1.7	30	-1	17	0	89	0	0	0	
	ZAGAZIG	1013.6	+1.2	—	—	0	3	22.0	-1.0	30	-1	20	+2	80	0	0	0	
UPPER EGYPT	KASR EL GUBALI	1014.0	+1.0	-1.7	—	0	1	23.4	-0.2	33	+1	16	+1	81	0	0	—	
	MINYA				N	2	0	21.5	-0.7	31	+1	17	+1	87	—	—	—	
	ASYUT	1013.9	+1.2	+0.1	NNW	2	1	22.8	+0.2	30	-2	20	0	83	0	0	—	
	QENA				W	2	0	30.0	+2.0	37	+1	20	+2	47	—	—	—	
	ASWAN	1011.9	+2.3	+0.2	N	2	0	28.0	-1.0	37	0	22	0	37	—	—	—	
SUDAN	WADI HALFA	1012.0	+2.2	-0.1	N	2	1	24.8	-1.6	37	0	21	-1	38	—	—	—	
	MEROWE																	
	ATBARA																	
	KHARTOUM	1008.2	-1.2	+0.1	W	1	3	30.3	-1.3	41	+1	27	+2	40	0	[illegible]	0	
	PORT SUDAN	1008.6	-0.2	-2.6	E	1	0	32.3	0.0	35	0	27	+3	55	0	0	1	1
	KASSALA																	
	WAD MEDANI	1008.4	0.0	-0.1	S	2	2	29.6	+1.6	38	-1	23	+1	55	0	7	1	
	ROSEIRES	1010.7	+0.4	-0.5	W	3	2	27.0	+1.0	37	+2	22	+2	67	0	0	3	
	EL FASHER																	
	EL OBEID	1008.7	+0.1	-2.0	NW	1	4	27.8	-1.7	37	+1	23	+2	65	[illegible]	[illegible]	2	
	MALAKAL	—	—	—	—	0	2	26.8	-3.3	35	+1	21	0	72	0	0	8	
	LAKE																	
	MONGALLA																	

Upper Wind Observations at Helwan at 8 h.

Height (metres)	Speed	Direction
500	10	N
1000		
1500		
2000		
3000		

General Situation.

The pressure over Egypt has risen, but remains below normal.

الحالة العمومية

الضغط على مصر وتكن لا يزال دون المعدل.

Forecast for 24 hours from noon to-day.

Moderate northerly winds, occasional low cloud. water.

توقعات الطقس من ظهر اليوم الى ظهر الغد

شمالية معتدلة. ظهور السحاب [illegible] السحاب [illegible] الطقس [illegible]

STATION	Humidity Mean of Day		Wet bulb Temperature Mean of Day	
	Yester day	Diff from normal	Yester day	Diff from normal
	%	%	°C	°C
Alexandria	70	+7	22.4	+1.0
Ezbekia	72		21.8	
Giza	14	+8	21.3	+1.2
Helwan	00	+17	20.3	+1.0

Discharges at Aswan as measured by the sluices

1925 1924

m3 per sec.

" " "

GAUGE	Date 1925	Reading m.	Diff. from normal for 1906 1920 m	Re
Mongalla	2.10	11.01	-1.17	11.03
Malakal	3.10	12.02	-0.26	12.00
Roseires	3.10	10.70	-0.40	10.70
Khartoum.. ...	3.10	14.53	-0.43	14.37
Kh. el Girba ..	2.10	12.04	-0.31	12.00
Atbara	3.10	13.48	-0.55	13.45
Wadi Halfa ...	4.10	6.02	-0.86	6.74
Aswan Res. ...	4.10	74.00	—	74.00
" D.S. ...	4.10	70.14	-1.24	70.12
El Leisi	4.10	21.48	-0.76	21.5
Roda (Cairo) ...	4.10	17.05	-1.04	17.60

NOTE. A dash denotes that figures are not available.

TERMS OF SUBSCRIPTION to the DAILY WEATHER REPORT sent by Post. P.T. 100 annually

c WORKS.
MENT.

REPORT.

c Pressure ٢٥ - ١٠ - ٣ Barometer and Wind at 8 h. Yesterday 3.10.25

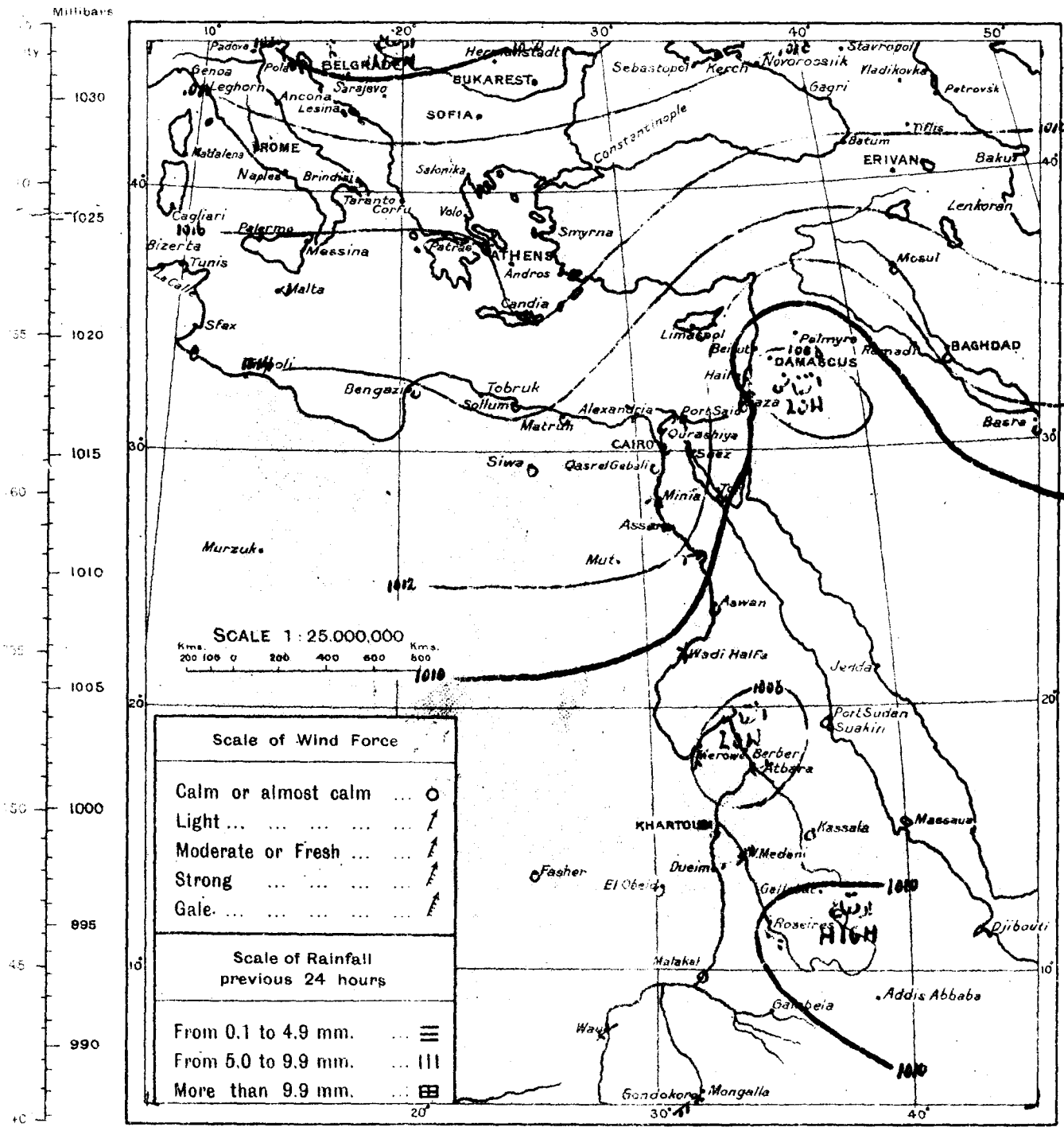

WIND VELOCITY

	K.P.H.	Force
Calm	0- 2	0
Almost calm..	2- 7	1
Very light ...	7-14	2
Light	14-21	3
Moderate ..	21-29	4
Fresh	29-38	5
Strong... ...	38-47	6
Very strong ..	47-57	7
Gale	57-69	8
Strong gale ..	69-82	9
Whole gale ..	82-96	10
Storm ...	96-110	11
Hurricane above 110		12

STATE OF SKY

Clear	0
¼ Clouded	1
½ Clouded	2
¾ Clouded	3
Entirely clouded	4
Raining	5
Sand haze	6
Sand storm	7
Mist or fog	8
Thunderstorm	9

STATE OF SEA

Calm	0
Very smooth	1
Smooth...	2
Slight	3
Moderate	4
Rather rough	5
Rough	6
High	7
Very high	8
Phenomenal...	9

٢٥ - ١٠ - ٣ From Observations taken at 8 h. yesterday. 3.10.25

STATION	BAROMETER Reduced to Sea Level	BAROMETER Change in past 24 hours	BAROMETER Differ. from normal	WIND Direction	WIND FORCE	STATE OF SKY	TEMPERATURE At 8 h.	TEMPERATURE Change in past 24 hours	TEMPERATURE Maximum	TEMPERATURE Difference from Normal	TEMPERATURE Minimum	TEMPERATURE Difference from Normal	HUMIDITY	RAINFALL Past 24 hours	RAINFALL Normal from Oct 1 to day before yesterday	RAINFALL Total from Oct 1 to day before yesterday	STATE OF SEA
	m.b.	m.b.	m.b.				°C	°C	°C	°C	°C	°C	%	mm	mm	mm	
ME	1016.6	-1.4	+0.7	NE	2	2	18	+1	23	—	16	—	—	3	3	8	—
ALTA	1015.4	-1.7	-0.2	—	0	0	21	+1	24	-2	15	-1	80	0	0	6	0
HENS	1016.0	-1.5	-0.4	NE	3	0	21	-2	—	—	17	+2	50	0	—	3	—
NDIA	1016.2	-1.6	-0.7	NN	1	0	25	0	29	+5	18	0	—	0	0	3	3
MASSOL... ...	1012.6	+2.2	-1.3	—	0	0	28	+1	32	+2	16	-1	—	0	0	2	2
[illegible]	1009.8	-0.6	-2.3	N	2	0	26.4	-0.2	42	+3	21	-1	32	—	—	—	—
[illegible]	1007.9	0.0	-2.3	S	2	3	27.1	+0.5	45	+3	27	+2	39	0	0	—	—
[illegible]	1006.3	-2.3	-2.6	LNE	3	1	32.5	+1.5	41	+1	28	+2	17	0	0	0	—
Port Sudan	1008.8	-0.3	-2.3	E	1	0	32.0	-0.2	36	0	27	+3	34	0	0	1	1
[illegible]	1008.1	+0.8	-1.3	E	1	0	31.6	-1.3	40	+2	24	+1	47	0	0	1	—
[illegible]	1008.4	-1.1	-0.2	N	2	2	28.0	-1.2	39	0	20	-2	57	9	9	1	—
Roseires	1010.3	-0.7	-1.0	SSE	3	0	26.0	0.0	36	+1	21	+1	69	0	0	2	—
El Obeid	1008.6	-1.2	-0.0	SE	1	0	29.5	-0.4	37	+1	23	+2	60	0	0	1	—
[illegible]	—	—	—	NE	2	1	[illegible]	[illegible]	37	+4	21	0	69	0	0	0	—
[illegible]	1006.3	-1.0	-2.1	SW	4	0	[illegible]	+3.0	37	+4	21	0	58	0	0	7	—

MINIST
PHY

DAILY W

CAIRO, to-morrow

Time of sunrise 6h 51m

" " sunset 17h 36m

From Observations taken at 8h. to-day.

Monday 5th October, 1925 ١٩٢٥ الاثنين ٥ اكتوبر

	STATION	BAROMETER Reduced to Sea Level	BAROMETER Change in past 24 hours	BAROMETER Differ from normal	WIND Direction	WIND FORCE	STATE OF SKY	TEMPERATURE At 8 h.	TEMPERATURE Change in past 24 hours	TEMPERATURE Maximum Yesterday	TEMPERATURE Difference from Normal	TEMPERATURE Minimum	TEMPERATURE Difference from Normal	HUMIDITY	RAINFALL Past 24 hours	RAINFALL Total from Oct. 1 to yesterday	RAINFALL Normal from Oct. 1 to yesterday	STATE OF SEA
		m.b.	m.b.	m.b.				°C	°C	°C	°C	°C	°C	%	mm.	mm.	mm.	
COAST	SOLLUM	1014.2	+0.2	—	W	1	4	25.2	+0.1	32	—	22	—	55	0	0	—	0
	SIWA	1012.7	+0.3	-3.8	—	0	4	24.2	+1.8	37	+2	18	+1	62	0	0	—	—
	MATRUH	1015.4	+1.9	-1.9	ENE	2	4	23.9	-1.7	28	+1	19	+1	76	0	0	3	2
	ALEXANDRIA	1016.7	+2.5	+0.5	SE	1	3	22.0	-4.1	31	+2	21	0	93	0	0	1	1
	PORT SAID	1016.0	+2.0	+0.8	E	2	2	26.6	+1.4	30	+1	22	0	66	0	0	0	2
	GAZA	1014.8	+2.0	—	S	1	0	25.6	+0.5	29	—	18	—	74	0	0	3	—
	HAIFA	1014.2	+3.8	—	S	2	0	28.8	+2.7	29	—	19	—	62	0	0	3	0
LOWER EGYPT	QURASHIYA	1015.5	—	-0.6	—	0	1	22.0	-1.7	31	0	15	-1	91	0	0	0	—
	SUEZ	1015.2	+2.1	-0.2	N	2	3	23.0	-0.3	31	-1	20	+1	83	0	0	0	1
	CAIRO HELWAN	1015.8	+1.5	+0.2	WNW	2	4	21.9	+0.5	30	-1	19	0	76	0	0	0	—
	CAIRO GIZA	1016.3	+2.3	+0.5	—	0	3	20.2	-1.1	30	0	16	-1	99	0	0	0	—
	CAIRO EZBEKIYA	1016.2	+2.6	—	—	0	4	22.0	0.0	30	-1	18	0	86	0	0	0	—
UPPER EGYPT	QASR EL GEBALI	1016.2	+1.6	-0.2	NNE	1	4	23.4	0.0	33	+1	18	+1	80	0	0	—	
	MINYA				N	2	2	23.5	+2.0	32	+2	19	+1	81	—	—	—	
	ASYUT	1015.1	+1.2	+1.2	NSW	2	0	23.8	+1.0	32	0	20	+1	72	0	0	—	
	QENA				—	0	0	27.0?	-3.0	38	+2	20	+2	50	—	—	—	
	ASWAN	1012.7	+0.8	+0.9	N	1	0	30.0	+2.0	38	-1	25	+3	38	—	—	—	
NORTH SUDAN	WADI HALFA	1012.3	+0.3	+0.1	—	0	0	26.2	+1.4	38	-1	22	+1	34	—	—	—	
	MEROWE	1008.8	+0.4	-1.6	NE	3	1	32.6	-0.5	43	+1	26	+1	23	0	0	—	
	ATBARA	1009.0	+0.8	-0.3	E	2	1	32.5	+0.5	41	+1	26	+1	31	0	0	0	
	KHARTOUM	1009.1	+0.9	+0.9	W	4	3	31.3	+1.0	41	+1	28	+4	38	0	tr.	1	
EAST SUDAN	PORT SUDAN	1011.0	+2.4	-0.3	E	1	1	32.7	+0.4	35	0	28	+4	58	0	0	1	1
	KASSALA																	
	WAD MEDANI	1010.7	+2.3	+2.3	SE	2	1	28.0	-1.6	40	+1	21	-1	61	0	9	2	
	ROSEIRES																	
SOUTH SUDAN	EL FASHER																	
	EL OBEID																	
	MALAKAL																	
	WAU																	
	MONGALLA																	

Upper Wind Observations at Helwan at 8 h. 45 m.

Height (metres)	Kms./Hr.	Direction
500	30	NE
1000	20	NE
1500	25	NNE
2000	10	NE
3000	10	N

General Situation.

The pressure over Egypt continues to rise, but there is little change in the general distribution. The depression remains near Palestine.

الحالة العمومية

الضغط على مصر آخذ في الارتفاع ولكن الضغط العام لم يتغير الا قليلا ولا يزال الانخفاض قريبا من فلسطين.

Forecast for 24 hours from noon to-day.

Light to moderate northerly and northeasterly winds. Some high cloud. Temperature slightly above normal. Early morning mist.

توقع هبوبها في الطقس من ظهر اليوم الى ظهر الغد

شمالية وشمالية شرقية بين الخفيف والمعتدل. السماء بها سحب عالية ودرجة الحرارة اعلى بقليل. ظهر شابورة في الصباح الباكر

STATION	Humidity Mean of Day Yesterday	Humidity Mean of Day Diff from normal	Wet Bulb Temperature Mean of Day Yesterday	Wet Bulb Temperature Mean of Day Diff from normal
	%	%	C	C
Alexandria	81	+14	23.4	+2.9
Ezbekia	69	------	21.2	
Giza	77	+11	21.1	+1.2
Helwan	64	+13	20.4	+1.9

Discharges at Aswan as measured by the sluices

1925	1924
m3 per sec.	
" " "	

GAUGE	Date 1925	Reading m.	Diff. from normal for 1905-1920 m.	Previous Reading m.
Mongalla	2.10	11.01	-1.19	11.03
Malakal	4.10	12.02	-0.27	12.02
Roseires	4.10	16.50	-0.62	16.70
Khartoum	5.10	14.38	-0.49	14.47
Kh. el Girba	4.10	11.98	-0.27	12.10
Atbara	4.10	13.46	-0.52	13.48
Wadi Halfa	4.10	6.02	-0.86	5.94
Aswan Res.	4.10	94.88	—	94.86
" D.S.	4.10	90.14	-1.24	90.12
El Leisi	5.10	21.42	-1.00	21.48
Roda (Cairo)	5.10	17.52	-1.05	17.55

NOTE A dash means that figures are not available

TERMS OF SUBSCRIPTION for the DAILY WEATHER REPORT sent by Post, P.T. 100 annually

WORKS.

ENT.

REPORT.

co - ١٠ - ٤ Barometer and Wind at 8 h. Yesterday 4.10.25

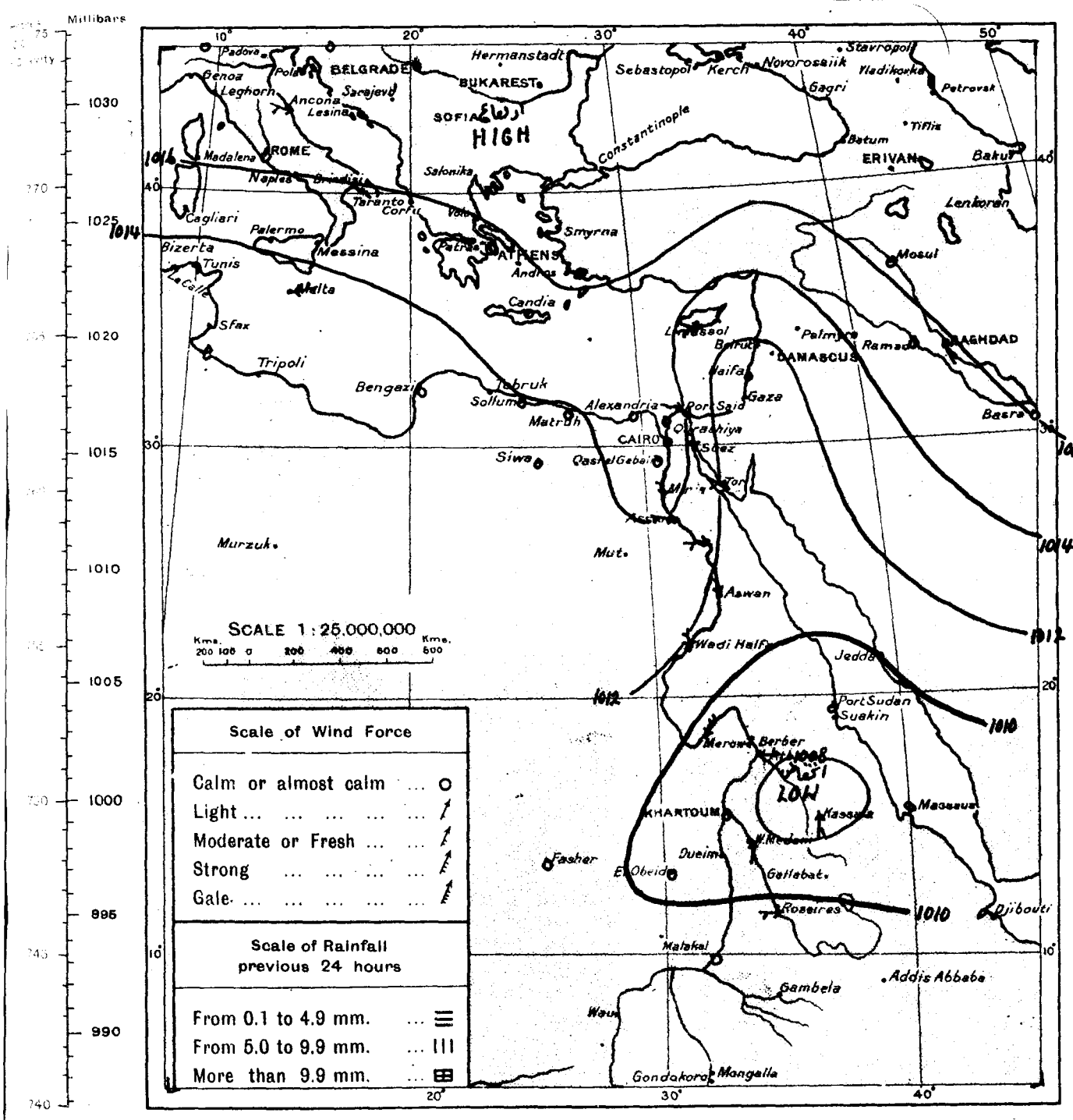

WIND VELOCITY

	K.P.H.	Force
Calm	0- 2	0
Almost calm	2- 7	1
Very light	7-14	2
Light	14-21	3
Moderate	21-29	4
Fresh	29-38	5
Strong	38-47	6
Very strong	47-57	7
Gale	57-69	8
Strong gale	69-82	9
Whole gale	82-96	10
Storm	96-110	11
Hurricane	above 110	12

STATE OF SKY

Clear	0
¼ Clouded	1
½ Clouded	2
¾ Clouded	3
Entirely clouded	4
Raining	5
Sand haze	6
Sand storm	7
Mist or fog	8
Thunderstorm	9

STATE OF SEA

Calm	0
Very smooth	1
Smooth	2
Slight	3
Moderate	4
Rather rough	5
Rough	6
High	7
Very high	8
Phenomenal	9

co - ١٠ - ٤ From Observations taken at 8 h. yesterday. 4.10.25

STATION	BAROMETER			WIND		STATE OF SKY	TEMPERATURE						HUMIDITY	RAINFALL			STATE OF SEA
	Reduced to Sea Level	Change in past 24 hours	Differ. from normal	Direction	FORCE		At 8 h.	Change in past 24 hours	Maximum	Difference from Normal	Minimum	Difference from Normal		Past 24 hours	Normal from Oct. 1 to day before yesterday	Total from Oct. 1 to day before yesterday	
	m.b.	m.b.	m.b.				°C	°C	°C	°C	°C	°C	%	mm.	m.m	mm.	
ROME	1016.6	0.0	+0.7	N	1	1	18	0	25	–	15	–	–	0	3	12	–
MALTA	1013.0	-2.4	-4.6	ENE	2	3	22	+1	24	-2	21	+2	90	0	0	8	3
ATHENS	1015.5	-0.5	-0.9	–	0	0	22	+1	–	–	–	–	50	–	–	4	–
CANDIA	1015.8	-0.4	-1.4	NW	1	2	26	+1	28	+4	17	-1	–	0	0	4	2
LIMASSOL... ...	1012.6	0.0	-1.4	WSW	3	0	28	0	32	+2	17	0	–	0	0	3	0
Merowe مروى	1008.4	+0.5	-1.9	NE	4	2	33.1	0.0	44	+2	26	+1	17	0	0	–	–
Atbara عطبره	1008.2	+1.9	-1.0	E	3	1	32.0	-1.5	40	0	26	0	26	0	0	0	–
Kassala كسلا	1007.2	-1.5	-2.8	S	2	0	34.3	+2.7	40	+2	22	-1	36	0	0	1	–
El Fasher الفاشر	–	–	–	E	1	0	28.0	+1.5	38	–	23	–	47	0	0	–	–

MINIST
PHY

DAILY W

CAIRO, to-morrow

Time of sunrise 05 57

" " sunset 17 35

From Observations taken at 8h. to-day.

Tuesday 6th October, 1925 ١٩٢٥ الثلاثاء ٦ اكتوبر

Fahre

	STATION	BAROMETER Reduced to Sea Level	BAROMETER Change in past 24 hours	BAROMETER Differ from normal	WIND Direction	WIND FORCE	STATE OF SKY	TEMPERATURE At 8 h.	TEMPERATURE Change in past 24 hours	TEMPERATURE Maximum Yesterday	TEMPERATURE Difference from Normal	TEMPERATURE Minimum	TEMPERATURE Difference from Normal	HUMIDITY	RAINFALL Past 24 hours	RAINFALL Total from Oct. 1 to yesterday	RAINFALL Normal from Oct. 1 to yesterday	STATE OF SEA
		m.b.	m.b.	m.b.				°C	°C	°C	°C	°C	°C	%	mm.	mm.	mm.	
COAST	SOLLUM	1014.2	0.0	—	W	1	4	23.4	-1.8	28	—	19	—	59	2	2	—	0
	SIWA	1013.0	+0.3	-3.5	ESE	3	3	25.8	+1.6	38	+3	22	+5	51	0	0	—	—
	MATRUH	1014.3	-1.1	-2.9	—	0	2	23.6	-0.3	30	+4	19	+1	79	3	3	4	1
	ALEXANDRIA	1016.0	-0.7	-0.2	—	0	2	26.3	+4.3	30	+2	22	+1	73	0	0	1	0
	PORT SAID	1015.9	-0.1	+0.7	NE	3	2	26.9	+0.3	28	-1	24	+2	70	0	0	0	3
	GAZA	1014.3	-0.5	—	—	0	0	24.8	-0.8	28	—	20	—	83	0	0	3	—
	HAIFA	1013.1	-1.1	—	—	0	1	28.9	+0.1	29	—	20	—	69	0	0	3	0
LOWER EGYPT	QURASHIYA	1015.2	-0.3	-1.0	—	0	0	23.9	+1.9	31	0	18	+3	89	0	0	0	—
	SUEZ	1014.2	-1.0	-1.2	N	4	3	23.7	+0.7	31	-1	22	+3	82	0	0	0	1
	CAIRO HELWAN	1014.6	-1.2	-1.0	NNW	2	4	23.0	+1.1	33	+2	21	+2	72	0	0	0	—
	CAIRO GIZA	1015.5	-0.8	-0.4	NW	3	3	22.0	+1.8	30	0	18	+2	91	0	0	0	—
	CAIRO EZBEKIYA	1015.4	-0.8	—	NW	3	2	22.8	+0.8	30	-1	20	+2	87	0	0	0	—
UPPER EGYPT	QASR EL GEBALI	1015.1	-1.1	-1.5	N	3	2	24.5	+1.1	33	+2	19	+2	75	0	0	—	—
	MINYA				N	2	0	24.0	+0.5	33	+3	20	+2	79	—	—	—	—
	ASYUT	1013.6	-1.5	-0.3	NSW	1	2	24.6	+0.8	34	+2	22	+3	66	0	0	—	—
	QENA				W	2	0	27.0	0.0	38	+3	21	+3	56	—	—	—	—
	ASWAN	1011.8	-0.9	-0.1	—	0	0	31.5	+1.5	41	+2	25	+3	46	—	—	—	—
NORTH SUDAN	WADI HALFA	1011.2	-1.1	1.0	N	1	0	28.8	+2.6	40	+2	24	+3	27	—	—	—	—
	MEROWE	1009.0	+0.2	-1.5	NE	1	1	32.6	0.0	44	+2	26	+2	30	0	0	—	—
	ATBARA	1009.3	+0.3	-0.1	ESE	3	1	33.5	+1.0	40	0	28	+3	28	0	0	0	—
	KHARTOUM	1010.2	+1.1	+2.0	NSW	1	2	32.0	+0.7	42	+2	27	+3	39	0	[illegible]	1	—
EAST SUDAN	PORT SUDAN	1011.0	0.0	-0.4	E	1	1	32.1	-0.6	36	+1	27	+3	55	0	0	1	1
	KASSALA																	—
	WAD MEDANI	1011.2	+0.5	+2.8	SE	2	2	27.6	-0.4	39	0	24	+2	67	0	9	2	—
	ROSEIRES	1012.6	+0.8	+1.4	SW	3	1	26.0	-1.0	35	0	21	+1	69	0	0	5	—
SOUTH SUDAN	EL FASHER	—	—	—	—	0	2	25.0	0.0	37	—	23	—	72	0	0	—	—
	EL OBEID	1011.5	0.0	0.0	W	1	4	26.5	0.0	36	0	22	+1	75	0	[illegible]	3	—
	MALAKAL	—	—	—	—	0	0	26.7	+1.9	30	-4	21	0	72	0	12	13	—
	WAU																	—
	MONGALLA																	—

Upper Wind Observations at Helwan at 8 45 m.

Height (metres)	Kms Hr	Direction
500	25	NE
1000	35	NNE
1500	30	NE
2000	10	NE
3000	35	WSW

General Situation.

The depression is stationary near Palestine and another area of high pressure is maintained over the Balkans.

الحالة العمومية

الانخفاض مرابضا بالقرب من فلسطين وهناك منطقة الضغط المرتفع حافظ للبلقان فوق البلقان

Forecast for 24 hours from noon to-day.

Moderate northerly winds. Some high cloud. No change in temperature. Unsettled.

[illegible] حصولها في الطقس من ظهر اليوم الى ظهر الغد
[illegible] شمالية معتدلة. الطقس بالسماء بعض السحب
[illegible] ولا يوجد تغيير في درجة الحرارة والطقس

STATION	Humidity Mean of Day Yester day	Humidity Mean of Day Diff from normal	Wet bulb Temperature Mean of Day Yester day	Wet bulb Temperature Mean of Day Diff from normal
	%	%	°C	°C
Alexandria	87	+20	22.7	+2.3
Ezbekia	73	—	21.7	—
Giza	83	+17	21.0	+1.4
Helwan	60	+9	19.3	+1.2

Discharges at Aswan as measured by the sluices

1925	1924
m3 per sec.	
" " "	

GAUGE	Date 1925	Reading m.	Diff from normal for 1906 1920 m.	Rec
Mongalla	4.10	10.99	-1.22	10.99
Malakal	5.10	12.03	-0.26	12.02
Roseires	5.10	16.37	-0.69	16.50
Khartoum	5.10	14.38	-0.49	14.47
Kh. el Girba	5.10	1.84	-0.37	1.98
Atbara	5.10	13.40	-0.51	13.46
Wadi Halfa	5.10	6.04	-0.78	6.02
Aswan Res.	5.10	94.92	—	94.88
" D.S.	5.10	90.18	-1.14	90.14
El Leisi	5.10	21.42	-1.00	21.46
Roda (Cairo)	6.10	17.49	-1.07	17.52

NOTE A dash means that figures are not available

TERMS OF SUBSCRIPTION for the DAILY WEATHER REPORT sent by Post, P.T. 100 annually

WORKS.
ENT.

REPORT.

Isobaric Pressure ٢٥-١-٥ **Barometer and Wind at 8 h. Yesterday** 5.10.25

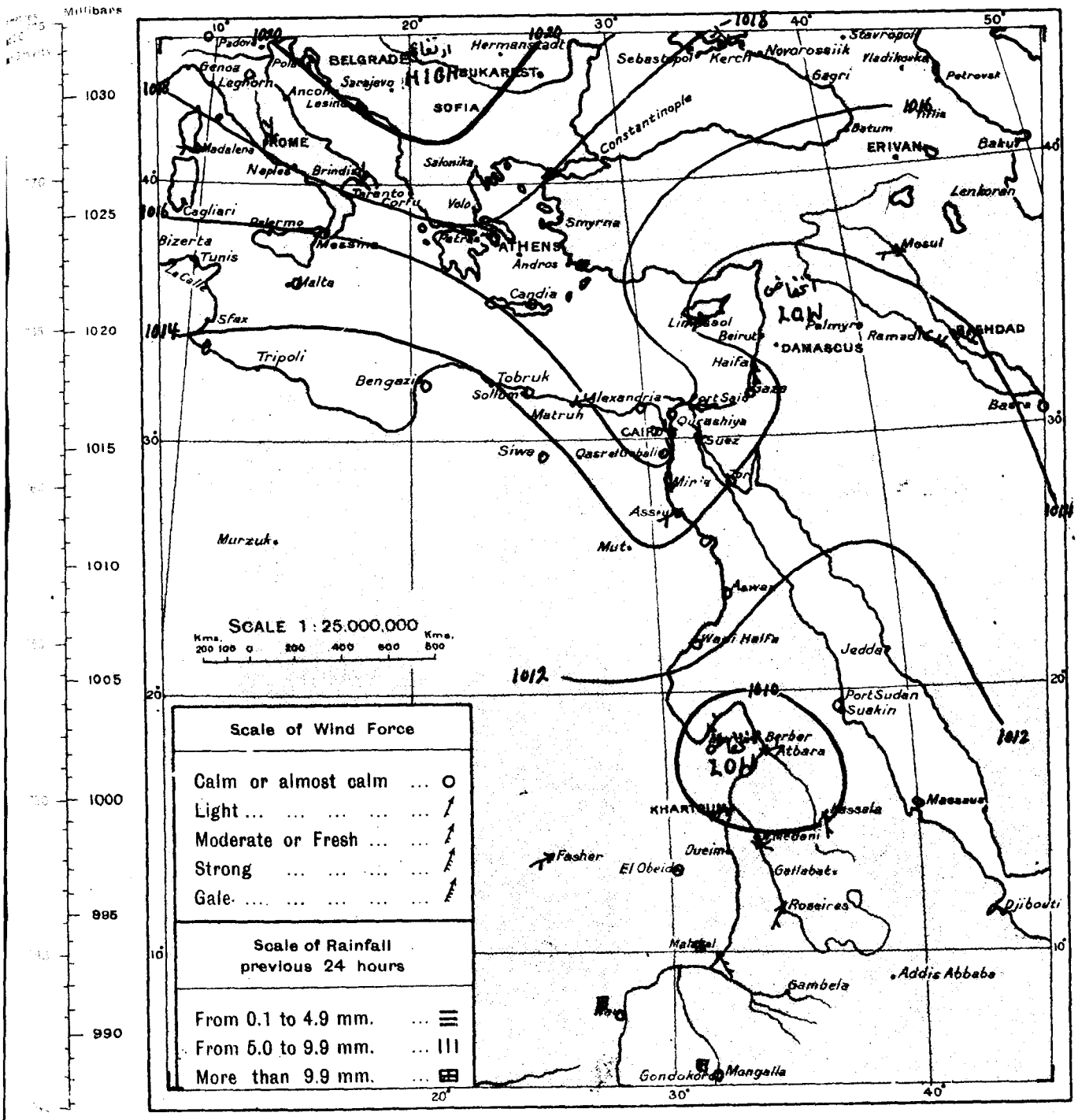

WIND VELOCITY

	K.P.H.	Force
Calm	0- 2	0
Almost calm..	2- 7	1
Very light ...	7-14	2
Light	14-21	3
Moderate ...	21-29	4
Fresh	29-38	5
Strong... ...	38-47	6
Very strong ...	47-57	7
Gale	57-69	8
Strong gale ...	69-82	9
Whole gale ...	82-96	10
Storm	96-110	11
Hurricane above 110		12

STATE OF SKY

Clear	0
¼ Clouded	1
½ Clouded	2
¾ Clouded	3
Entirely clouded	4
Raining	5
Sand haze	6
Sand storm	7
Mist or fog	8
Thunderstorm	9

STATE OF SEA

Calm	0
Very smooth	1
Smooth...	2
Slight	3
Moderate	4
Rather rough	5
Rough	6
High	7
Very high	8
Phenomenal...	9

٢٥-١٠-٥ **From Observations taken at 8 h. yesterday.** 5.10.25

STATION	BAROMETER Reduced to Sea Level	BAROMETER Change in past 24 hours	BAROMETER Differ. from normal	WIND Direction	WIND FORCE	STATE OF SKY	TEMPERATURE At 8 h.	TEMPERATURE Change in past 24 hours	TEMPERATURE Maximum	TEMPERATURE Difference from Normal	TEMPERATURE Minimum	TEMPERATURE Difference from Normal	HUMIDITY	RAINFALL Past 24 hours	RAINFALL Normal from Oct. 1 to day before yesterday	RAINFALL Total from Oct. 1 to day before yesterday	STATE OF SEA
	m.b.	m.b.	m.b.				°C	°C	°C	°C	°C	°C	%	mm.	m.m	mm.	
...NE	1019.2	+2.6	+3.4	N	2	0	17	-1	27	—	15	—	—	0	3	16	—
...LTA	1015.2	+2.2	-2.4	NNE	1	3	22	0	22	-4	19	0	80	0	0	11	3
...ENS	1017.0	+1.5	+0.4	—	0	0	21	-1	—	—	—	—	40	—	—	6	—
...NDIA	1017.4	+1.6	0.0	—	0	4	22	-4	29	+5	17	-1	—	0	0	6	0
...ASSOL... ...	1012.6	0.0	-1.6	WSW	2	0	27	-1	30	0	18	+1	—	0	0	3	1
Kassala كسلا	1009.8	+2.6	-0.1	S	3	0	31.6	-2.7	40	+2	25	+2	52	0	0	2	—
Roseires الروصيرص	1011.8	+1.1	+0.6	SSW	3	1	27.0	0.0	32	-3	21	+1	63	0	0	4	—
El Fasher الفاشر	—	—	—	WSW	2	0	25.0	-3.0	36	—	23	—	54	0	0	—	—
El Obeid الأبيض	1011.5	+2.8	0.0	W	1	3	26.5	-1.3	36	0	23	+2	71	[illegible]	[illegible]	2	—
Malakal الملوكال	—	—	—	SE	5	3	24.8	-2.0	34	0	21	0	82	12	12	10	—
Hau داو	—	—	—	NW	1	4	—	—	35	+2	20	-1	—	29	47	15	—
Mongalla منجلا	1010.0	+0.7	-0.4	SW	1	3	23.2	-2.8	35	+2	22	+1	89	33	36	14	—

MINIST
PHY

DAILY W

CAIRO, to-morrow

Time of sunrise 05h 52m

" " sunset 17h 32m.

From Observations taken at 8 h. to-day.

Thursday 8th October, 1925 ١٩٢٥ الخميس ٨ اكتوبر

	STATION	BAROMETER Reduced to Sea Level	Change in past 24 hours	Differ from normal	WIND Direction	FORCE	STATE OF SKY	TEMPERATURE At 8 h.	Change in past 24 hours	Maximum Yesterday	Difference from Normal	Minimum	Difference from Normal	HUMIDITY	RAINFALL Past 24 hours	Total from Oct. 1 to yesterday	Normal from Oct. 1 to yesterday	STATE OF SEA
		m.b.	m.b.	m.b.				°C	°C	°C	°C	°C	°C	%	mm.	mm.	mm.	
COAST	SOLLUM	1015.4	-0.1	—	W	1	0	24.2	+0.8	28	—	19	—	53	1	3	—	0
	SIWA	1013.8	-0.4	-2.8	—	0	1	23.2	-0.6	34	0	19	+2	64	0	0	—	—
	MATRUH	1016.8	+0.4	-0.4	—	0	1	23.8	+0.9	26	0	19	+1	78	0	11	5	0
	ALEXANDRIA	1016.7	+0.7	+0.5	NNE	1	2	25.7	-1.1	31	+3	21	0	76	0	0	2	1
	PORT SAID	1015.6	-0.6	+0.3	NE	3	3	26.0	-0.5	29	0	24	+2	69	0	0	0	3
	GAZA	1013.9	-0.8	—	NNE	1	0	25.7	-0.1	29	—	17	—	70	0	0	5	—
	HAIFA	1013.5	0.0	—	—	0	0	27.4	+0.5	29	—	17	—	57	0	0	5	0
LOWER EGYPT	QURASHIYA	1015.1	-0.1	-1.2	—	0	0	24.2	-0.8	32	+1	18	+3	82	0	0	0	—
	SUEZ	1013.4	-1.3	-2.0	N	3	0	23.9	+0.7	35	+3	22	+3	72	0	0	0	1
	CAIRO HELWAN	1013.6	-0.7	-2.1	NNE	5	0	24.9	+0.5	35	+4	21	+2	62	0	0	0	—
	CAIRO GIZA	1015.1	-0.1	-0.8	N	3	0	22.0	-1.2	32	+2	18	+2	87	0	0	0	—
	CAIRO EZBEKIYA	1014.8	-0.3	—	N	3	0	21.8	-1.6	33	+2	19	+1	86	0	0	0	—
UPPER EGYPT	QASR EL GEBALI																—	—
	MINYA	—	—	—	N	2	0	24.2	-0.8	35	+5	20	+2	74	—	—	—	—
	ASYUT	1013.9	+0.6	-0.1	NSW	2	0	24.6	-1.2	36	+4	21	+2	57	0	0	—	—
	QENA	—	—	—	W	2	0	26.0	-0.5	38	+3	19	+1	55	—	—	—	—
	ASWAN	1012.3	-0.3	+0.1	—	0	0	31.5	+0.5	43	+4	25	+3	36	—	—	—	—
NORTH SUDAN	WADI HALFA	1012.0	+1.3	-0.4	—	0	0	28.8	-1.4	43	+5	23	+2	34	—	—	—	—
	MEROWE	1008.2	-1.6	-2.4	NE	2	0	33.6	+1.5	43	+2	26	+2	30	0	0	—	—
	ATBARA	1008.3	-0.8	-1.3	ENE	3	1	33.0	0.0	40	0	27	+2	24	0	0	0	—
	KHARTOUM	1008.2	-1.3	0.0	—	0	1	31.0	+2.2	40	0	26	+2	42	0	tr.	1	—
EAST SUDAN	PORT SUDAN																	—
	KASSALA																	—
	WAD MEDANI	1007.5	-3.2	-0.8	W	1	0	32.2	+4.4	38	-1	23	+1	43	0	9	3	—
	ROSEIRES	1010.6	-0.1	-0.5	SW	1	1	27.0	+2.0	36	+1	21	+1	69	0	0	7	—
SOUTH SUDAN	EL FASHER	—	—	—	NSW	1	2	26.0	0.0	38	—	23	—	59	0	0	—	
	EL OBEID	1009.1	-2.5	-2.4	W	1	0	29.4	+2.6	35	-1	22	+1	62	0	4	4	
	MALAKAL	—	—	—	—	0	0	29.2	+3.3	35	+1	22	+1	66	0	12	18	
	WAU																	
	MONGALLA																	

Upper Wind Observations at Helwan at 8 h 45 m.

Height (metres)	Kms./Hr.	Direction
500	20	NE
1000	10	ENE
1500	10	N
2000	15	SW
3000	25	SW

General Situation.

The pressure over the eastern Mediterranean has slightly fallen, the depression appears to have returned towards Syria.

الحالة العمومية

الضغط قليلا على شرقي البحر الابيض المتوسط
الانخفاض ارتد ثانيا نحو الشام.

Forecast for 24 hours from noon to-day.

Moderate to fresh northerly and northeasterly winds. Some high cloud. Warmer. Again unsettled on the coast.

...ضولها في الطقس من ظهر اليوم الى ظهر الغد

...شمالية وشمالية شرقية بين المعتدل والنسيم
...السماء بعض السحب العالي. الطقس ...
...الحالة غير ثابتة على الشاطئ.

STATION	Humidity Mean of Day: Yesterday	Diff. from normal	Wet Bulb Temperature Mean of Day: Yesterday	Diff. from normal
	%	%	C	C
Alexandria	65	-5	21.7	+1.4
Ezbekia	63	—	21.5	—
Giza	63	4	20.9	+0.7
Helwan	46	5	19.4	+1.1

Discharges at Aswan as measured by the sluices

1925	1924
m³ per sec.	
" " "	

GAUGE	Date 1925	Reading m.	Diff. from normal for 1906-1920 m.	
Mongalla	7.10	11.16	-1.07	11.03
Malakal	7.10	12.04	-0.26	12.04
Roseires	7.10	16.32	-0.61	16.40
Khartoum	8.10	14.04	-0.68	14.16
Kh. el Girba	5.10	11.84	-0.37	11.98
Atbara	7.10	13.28	-0.52	13.33
Wadi Halfa	7.10	6.07	-0.62	6.02
Aswan Res.	8.10	95.01	—	95.00
" D.S.	8.10	90.27	-0.85	90.25
El Leisi	8.10	21.37	-1.00	21.38
Roda (Cairo)	8.10	17.44	-1.09	17.47

NOTE A dash means that figures are not available.

TERMS OF SUBSCRIPTION for the DAILY WEATHER REPORT sent by Post, P.T. 100 annually

PRINTED AT THE BORE...

...IC WORKS.
...TMENT.
...R REPORT.

Atmospheric Pressure

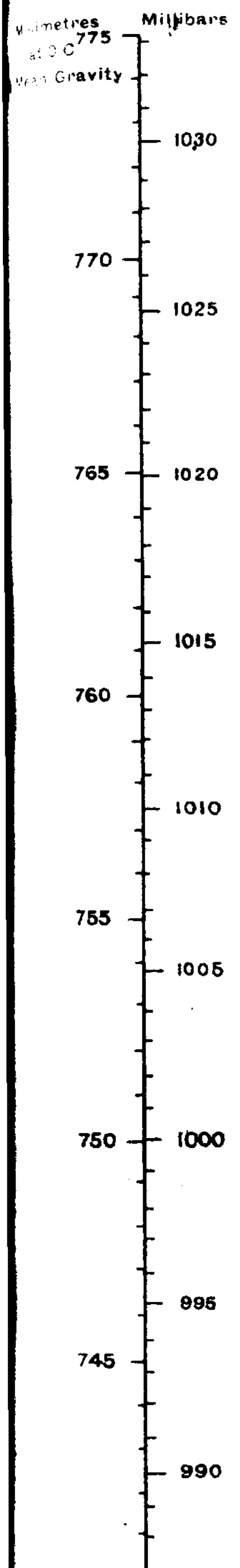

.٥٢-١٠-٧ Barometer and Wind at 8 h. Yesterday 7.10.25.

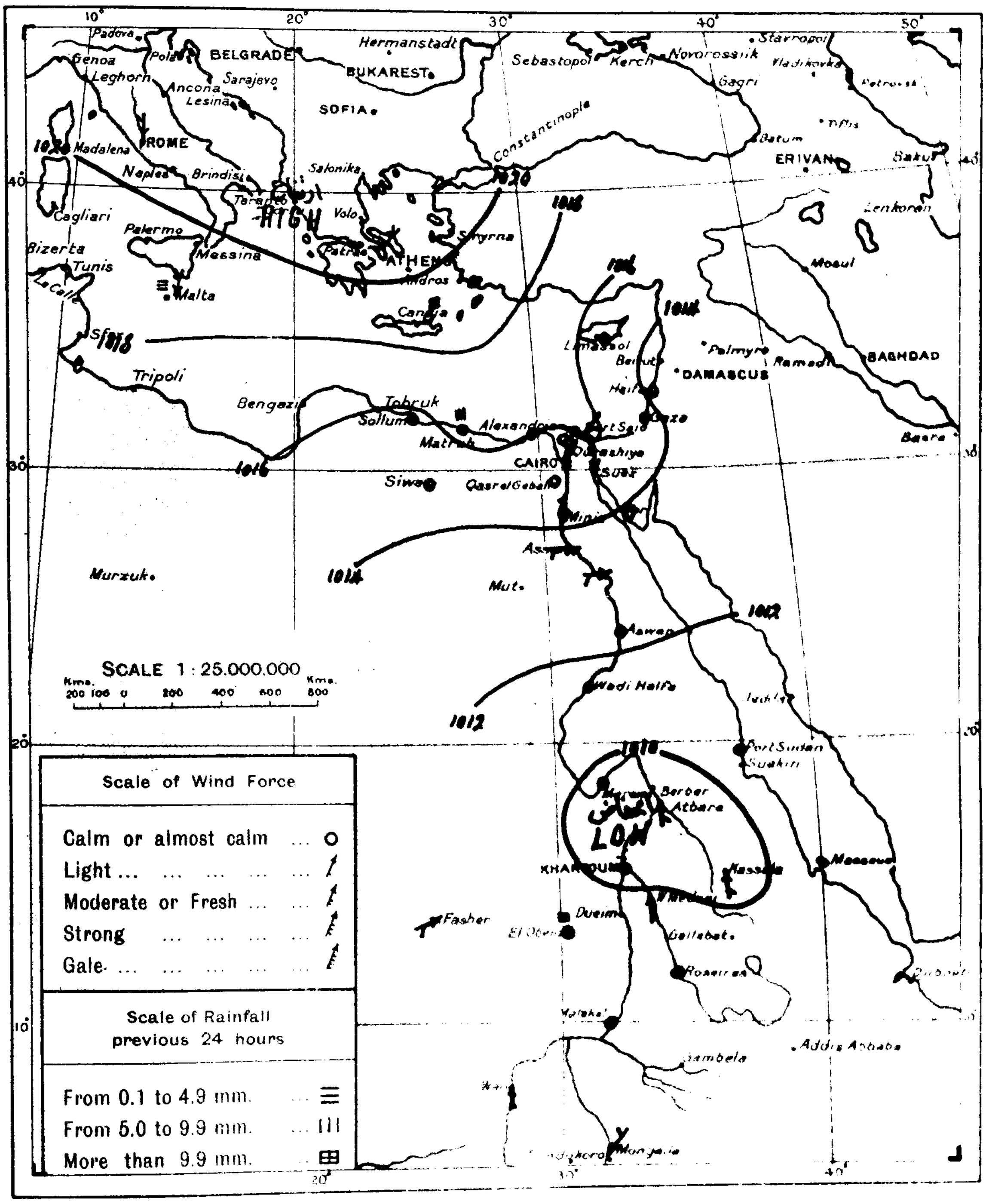

WIND VELOCITY

	K.P.H.	Force
Calm	0-2	0
Almost calm	2-7	1
Very light	7-14	2
Light	14-21	3
Moderate	21-29	4
Fresh	29-38	5
Strong	38-47	6
Very strong	47-57	7
Gale	57-69	8
Strong gale	69-82	9
Whole gale	82-96	10
Storm	96-110	11
Hurricane	above 110	12

STATE OF SKY

Clear	0
¼ Clouded	1
½ Clouded	2
¾ Clouded	3
Entirely clouded	4
Raining	5
Sand haze	6
Sand storm	7
Mist or fog	8
Thunderstorm	9

STATE OF SEA

Calm	0
Very smooth	1
Smooth	2
Slight	3
Moderate	4
Rather rough	5
Rough	6
High	7
Very high	8
Phenomenal	9

.٥٢-١٠-٧ From Observations taken at 8 h. yesterday 7.10.25.

STATION	BAROMETER Reduced to Sea Level (m.b.)	Change in past 24 hours (m.b.)	Differ from normal (m.b.)	WIND Direction	FORCE	STATE OF SKY	TEMPERATURE At 8 h	Change in past 24 hours (°C)	Max. (°C)	Difference from normal	Min.	Difference from normal (°C)	Humidity	RAIN [illegible]	[illegible]	Total [illegible] before yesterday	State of Sea
ROME	1021.9	+1.9	+6.1	N	2	0	15	-3	26	—	12	—	—	0	3	25	—
MALTA	1018.5	+2.7	+0.9	NNE	4	3	23	+4	23	-3	21	+2	80	1	19	17	6
ATHENS	1021.4	+4.8	+4.7	NE	5	0	19	-2	—	—	17	0	50	0	—	8	—
CANDIA	1018.7	—	+1.2	N	1	4	20	—	26	+2	17	-1	—	17	17	9	3
LIMASSOL	1014.6	+0.7	+0.3	N	1	1	26	-3	32	+3	19	+3	—	0	0	5	2
Kassala كسلا	1009.4	-0.4	-0.5	S	3	0	33.8	0.0	39	+1	24	+1	42	0	0	3	—
El Obeid الابيض	1011.6	+0.1	+0.1	W	1	0	26.8	+2.3	35	-1	22	+1	77	4	4	4	—
Wau واو	—	—	—	S	2	1	25.0	+4.0	33	0	21	0	84	0	49	23	—
Mongalla منجلا	—	—	—	NE	3	0	28.0	+2.5	32	-1	22	+1	63	0	44	21	—

MINIST
PHY

DAILY W

CAIRO, to-morrow

Time of sunrise 05 53

" " sunset 17 37

From Observations taken at 8h. to-day.

Friday 9th October, 1925 ١٩٢٥ الجمعه ٩ اكتوبر

	STATION	BAROMETER Reduced to Sea Level	BAROMETER Change in past 24 hours	BAROMETER Differ from normal	WIND Direction	WIND FORCE	STATE OF SKY	TEMPERATURE At 8 h.	TEMPERATURE Change in past 24 hours	TEMPERATURE Maximum Yesterday	TEMPERATURE Difference from Normal	TEMPERATURE Minimum	TEMPERATURE Difference from Normal	HUMIDITY	RAINFALL Past 24 hours	RAINFALL Total from Oct. 1 to yesterday	RAINFALL Normal from Oct. 1 to yesterday	STATE OF SEA
		m.b.	m.b.	m.b.				°C	°C	°C	°C	°C	°C	%	mm.	mm.	mm.	
COAST	SOLLUM	1015.5	+0.1	—	W	1	0	24.2	0.0	26	—	18	—	60	0	3	—	0
	SIWA	1015.6	+1.8	-1.1	N	1	0	24.8	+1.6	35	+1	21	+5	56	0	0	—	—
	MATRUH	1015.5	-1.3	-1.7	NE	1	1	23.9	+0.1	26	0	18	0	71	0	11	6	0
	ALEXANDRIA	1017.8	+1.1	+1.6	NE	1	0	24.7	-1.0	29	+1	20	-1	76	0	0	2	1
	PORT SAID	1017.1	+1.5	+1.8	NW	3	0	25.6	-0.4	29	0	21	-1	71	0	0	1	3
	GAZA	1015.2	+1.3	—	—	0	0	26.7	+1.0	30	—	18	—	74	0	0	5	—
	HAIFA	1013.5	0.0	—	—	0	1	28.8	+1.4	29	—	18	—	56	0	0	5	0
LOWER EGYPT	QURASHIYA	1015.6	+0.5	-0.8	—	0	1	22.3	-1.9	31	0	15	0	81	0	0	0	—
	SUEZ	1015.8	+2.4	+0.4	N	3	0	22.9	-1.0	35	+3	21	+2	84	0	0	0	1
	CAIRO HELWAN	1016.2	+4.6	+2.4	NNE	2	0	23.0	-1.9	31	0	18	-1	74	0	0	0	—
	CAIRO GIZA	1016.8	+1.7	+0.8	—	0	0	21.2	-0.8	30	0	16	0	89	0	0	0	—
	CAIRO EZBEKIYA	1017.1	+2.3	—	—	0	0	21.4	-0.4	31	0	19	+1	86	0	0	0	—
UPPER EGYPT	QASR EL GEBALI	1017.1	+2.4	+0.3	—	0	0	23.6	-1.3	32	+1	18	+2	75	0	0	—	—
	MINYA	—	—	—	N	2	0	23.5	-0.7	33	+4	18	0	80	—	—	—	—
	ASYUT	1015.9	+2.0	+1.9	NSW	2	0	24.8	+0.2	32	0	21	+2	65	0	0	—	—
	QENA	—	—	—	W	2	0	26.0	0.0	38	+3	19	+1	55	—	—	—	—
	ASWAN	1013.8	+1.5	+1.6	N	2	0	29.0	-2.5	41	+3	24	+2	34	—	—	—	—
NORTH SUDAN	WADI HALFA	1013.3	+1.3	+0.8	—	0	0	28.6	-0.2	41	+3	24	+3	35	—	—	—	—
	MEROWE	1009.8	+1.6	-0.9	NE	2	0	32.6	-1.0	43	+2	26	+2	33	0	0	—	—
	ATBARA	1009.5	+1.2	-0.1	E	3	0	33.0	0.0	42	+2	26	+1	16	0	0	0	—
	KHARTOUM	1008.8	+0.6	+0.6	—	0	1	32.5	+1.5	43	+3	29	+5	47	0	tr. آثار	1	—
EAST SUDAN	PORT SUDAN	1008.8	-1.2	-2.9	N	2	0	32.3	+1.2	35	+1	27	+3	57	0	0	2	2
	KASSALA	1007.1	-0.4	-2.8	E	3	0	36.4	+1.2	41	+3	25	+2	31	0	0	3	—
	WAD MEDANI	1008.7	+1.2	+0.4	SE	3	0	31.4	-0.8	40	+1	24	+2	48	0	9	4	—
	ROSEIRES	1010.8	+0.2	-0.3	SW	1	0	26.0	-1.0	38	+3	20	0	69	0	0	9	—
SOUTH SUDAN	EL FASHER	—	—	—	SW	3	1	27.0	+1.0	38	—	23	—	63	0	0	—	—
	EL OBEID	1010.3	+1.2	-1.2	W	1	4	27.6	-1.8	37	+1	22	+1	73	4	8	5	—
	MALAKAL	—	—	—	—	0	1	29.2	0.0	36	+2	20	-1	59	0	12	21	—
	WAU	—	—	—	SE	1	2	25.0	-2.0	38	+5	21	0	76	13	62	31	—
	MONGALLA	1009.1	—	-1.2	SW	1	0	26.4	-3.6	37	+3	22	+1	73	0	44	28	—

Upper Wind Observations at Helwan at h.. m.

Height (metres)	Kms./Hr.	Direction
500		
1000		
1500		
2000		
3000		

General Situation. الحالة العمومية

Forecast for 24 hours from noon to-day. [illegible] حصولها في الطقس من ظهر اليوم الى ظهر الغد

STATION	Humidity Mean of Day: Yester day	Humidity Mean of Day: Diff. from normal	Wet Bulb Temperature Mean of Day: Yester day	Wet Bulb Temperature Mean of Day: Diff from normal
	%	%	C	C
Alexandria	76	+6	22.1	+2.0
Ezbekia	71	—	21.6	—
Giza	74	+7	21.2	+1.6
Helwan	54	+3	20.2	+1.6

Discharges at Aswan as measured by the sluices

1925	1924
m3 per sec.	
" " "	

GAUGE	Date 1925	Reading m.	Diff. from normal for 1906 1920 m.	[illegible]
Mongalla	9.10	11.06	-1.17	11.00
Malakal	9.10	12.04	-0.28	12.04
Roseires	9.10	16.05	-0.74	16.40
Khartoum	9.10	13.92	-0.75	14.04
Kh. el Girba	9.10	11.80	-0.32	11.00
Atbara	9.10	13.12	-0.56	13.22
Wadi Halfa	9.10	6.14	-0.42	6.11
Aswan Res.	9.10	95.01	—	95.01
" D.S.	9.10	90.26	-0.80	90.27
El Leisi	9.10	21.34	-0.02	21.37
Roda (Cairo)	9.10	17.42	-0.10	17.44

NOTE A dash means that figures are not available.

TERMS OF SUBSCRIPTION for the DAILY WEATHER REPORT sent by Post, P.T. 100 annually

PRINTED AT THE SURVEY OF EGYPT 24.461

C WORKS.

'MENT.

R REPORT.

mospheric Pressure ٢٥ - ١٠ - ٨ Barometer and Wind at 8 h. Yesterday 8.10.25

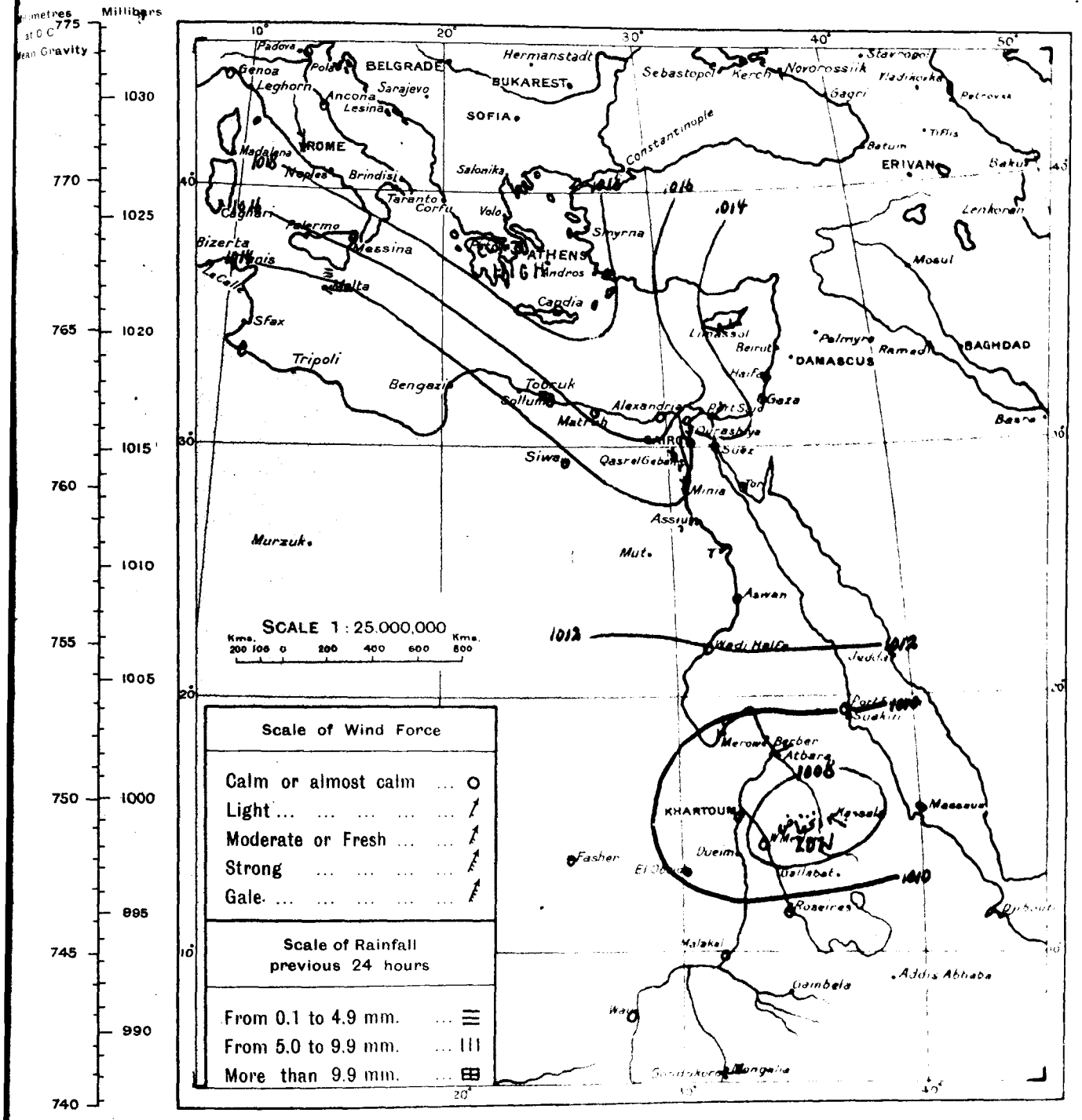

WIND VELOCITY

	K.P.H.	Force
Calm	0- 2	0
Almost calm	2 7	1
Very light	7 14	2
Light	14-21	3
Moderate	21 29	4
Fresh	29 38	5
Strong	38 47	6
Very strong	47 57	7
Gale	57 69	8
Strong gale	69 82	9
Whole gale	82 96	10
Storm	96 110	11
Hurricane above	110	12

STATE OF SKY

Clear	0
⅛ Clouded	1
¼ Clouded	2
½ Clouded	3
Entirely clouded	4
Raining	5
Sand haze	6
Sand storm	7
Mist or fog	8
Thunderstorm	9

STATE OF SEA

Calm	0
Very smooth	1
Smooth	2
Slight	3
Moderate	4
Rather rough	5
Rough	6
High	7
Very high	8
Phenomenal	9

٢٥ - ١٠ - ٨ From Observations taken at 8 h. yesterday 8.10.25

	STATION	BAROMETER Reduced to Sea Level	BAROMETER Change in past 24 hours	BAROMETER Differ from normal	WIND Direction	WIND FORCE	STATE OF SKY	TEMPERATURE	TEMPERATURE Change in past 24 hours	TEMPERATURE	TEMPERATURE	TEMPERATURE	TEMPERATURE	[illegible]	RAINFALL	RAINFALL	RAINFALL	[illegible]
		m.b.	m.b.	m.b.				C	C	C	C	C	C					
MEDITERRANEAN	ROME	1018.3	-3.6	+2.5	N	2	0	14	-1	24	–	12	–	–	0	3	29	–
	MALTA	1013.8	-4.7	-3.8	ESE	4	5	22	-1	23	-3	20	+1	100	2	21	19	6
	ATHENS	1018.4	-3.0	+1.7	–	0	0	18	-1	–	–	–	–	50	–	–	10	–
	CANDIA	1018.7	0.0	+1.1	SW	1	0	20	0	25	+1	15	-3	–	0	17	10	1
	LIMASSOL... ...	1013.3	-1.3	-1.1	ENE	3	1	26	0	31	+2	17	+1	–	0	0	6	0
EGYPT and SUDAN	Qasr el Gebali قصر الجبلي	1014.7	-0.4	-2.1	N	6	0	24.7	+1.5	37	+6	22	+5	73	0	0	–	–
	Port Sudan بورسودان	1010.0	-1.2	-1.6	N	1	0	31.1	-1.2	36	+2	28	+4	70	0	0	2	1
	Kassala كسلا	1007.5	-1.9	-2.4	SE	3	0	35.2	+1.4	40	+2	26	+3	25	0	0	3	–
	Wau واو	–	–	–	S	1	0	27.0	+2.0	36	+3	22	+1	80	0	47	27	–
	Mongalla منجلا	–	–	–	E	3	0	30.0	+2.0	37	+4	22	+1	53	0	44	25	–

MINIST
PHY

DAILY W

CAIRO, to-morrow

Time of sunrise 05h 54m

" " sunset 17h 20m

From Observations taken at 8h. to-day.

Saturday 10th October, 1925 ١٩٢٥ السبت ١٠ اكتوبر

	STATION	BAROMETER Reduced to Sea Level	BAROMETER Change in past 24 hours	BAROMETER Differ from normal	WIND Direction	WIND FORCE	STATE OF SKY	TEMPERATURE At 8 h.	TEMPERATURE Change in past 24 hours	TEMPERATURE Maximum Yesterday	TEMPERATURE Difference from Normal	TEMPERATURE Minimum	TEMPERATURE Difference from Normal	HUMIDITY	RAINFALL Past 24 hours	RAINFALL Total from Oct. 1 to yesterday	RAINFALL Normal from Oct. 1 to yesterday	STATE OF SEA
		m.b.	m.b.	m.b.				°C	°C	°C	°C	°C	°C	%	mm.	mm.	mm.	
COAST	SOLLUM	1015.5	0.0	—	W	1	4	24.4	+0.2	32	—	21	—	59	0	3	—	0
	SIWA...	1011.4	-4.2	-5.3	SE	6	3	28.9	+4.1	37	+3	23	+7	48	0	0	—	—
	MATRUH	1015.1	-0.4	-2.1	S	5	4	25.2	+1.3	28	+2	20	+2	56	0	11	6	1
	ALEXANDRIA ...	1016.4	-1.4	+0.1	SE	3	2	22.2	-2.5	29	+1	20	-1	83	0	0	2	3
	PORT SAID ...	1017.1	0.0	+1.8	—	0	2	25.0	-0.6	30	+1	20	-2	74	0	0	1	2
	GAZA...	1015.9	+0.7	—	S	1	0	25.3	-1.4	29	—	18	—	71	0	0	6	—
	HAIFA	—	—	—	—	0	2	28.8	0.0	30	—	18	—	62	0	0	6	0
LOWER EGYPT	QURASHIYA ...	1016.7	—	+0.3	—	0	1	20.0	-2.3	31	0	14	-1	91	0	0	0	—
	SUEZ...	1016.0	+0.2	+0.5	NE	2	0	21.2	-1.7	31	+3	19	0	74	0	0	0	1
	CAIRO HELWAN ..	1016.2	-2.0	+0.4	E	1	0	23.2	+0.2	30	0	19	0	48	0	0	0	—
	CAIRO GIZA	1016.4	-0.4	+0.4	—	0	1	22.0	+0.8	30	0	16	0	80	0	0	0	—
	CAIRO EZBEKIYA...	1016.2	-0.9	—	—	0	0	21.8	+0.4	30	-1	18	0	75	0	0	0	—
UPPER EGYPT	QASR EL GEBALI	1016.4	-0.7	-0.5	—	0	0	24.0	+0.4	32	+1	18	+2	64	0	0	—	—
	MINYA	—	—	—	N	2	0	25.0	+1.5	33	+4	18	0	68	—	—	—	—
	ASYUT	1017.1	+1.2	+3.0	NNW	2	0	24.2	-0.6	32	0	21	+2	65	0	0	—	—
	QENA...	—	—	—	W	2	0	25.0	-1.0	36	+1	18	0	47	—	—	—	—
	ASWAN	1013.6	-0.2	+1.3	N	1	0	30.0	+1.0	38	0	23	+1	35	—	—	—	—
NORTH SUDAN	WADI HALFA ...	1013.1	-0.2	+0.6	—	0	0	26.6	-2.0	39	+1	22	+1	36	—	—	—	—
	MEROWE	1010.4	+0.6	-0.4	NE	4	0	31.5	-1.1	43	+2	24	0	26	0	0	—	—
	ATBARA	1009.1	-0.4	-0.6	ENE	3	0	35.5	+2.5	40	0	26	+1	13	0	0	0	—
	KHARTOUM ...	1008.6	-0.2	+0.4	—	0	0	30.5	-2.0	42	+2	25	+1	31	0	[illegible]	1	—
EAST SUDAN	PORT SUDAN ...	1010.3	+1.5	-1.5	N	2	0	31.1	-1.2	37	+3	28	+4	67	0	0	3	2
	KASSALA	1007.5	+0.4	-2.4	S	3	0	34.1	-2.3	44	+6	24	+1	35	0	0	4	—
	WAD MEDANI ...	1006.7	-2.0	-1.5	W	3	0	30.8	-0.6	41	+2	24	+2	52	0	9	4	—
	ROSEIRES... ...	1010.6	-0.2	-0.4	SW	2	0	26.0	0.0	36	+1	20	0	62	0	0	10	—
SOUTH SUDAN	EL FASHER ...	—	—	—	W	1	0	26.5	-0.5	38	—	22	—	63	0	0	—	—
	EL OBEID... ...	1009.4	-0.9	-2.1	W	1	0	30.0	+2.4	35	-1	24	+3	61	0	8	6	—
	MALAKAL	—	—	—	—	0	0	29.3	+0.1	36	+2	23	+2	64	0	12	24	—
	WAU	—	—	—	W	2	1	26.0	+1.0	36	+3	21	0	76	11	73	35	—
	MONGALLA ...	1009.5	+0.4	-0.7	SW	2	0	26.6	+0.2	38	+4	22	+1	71	2	46	32	—

Upper Wind Observations at Helwan at h. m.

Height (metres)	Kms. Hr.	Direction
500		
1000		
1500		
2000		
3000		

General Situation. الحالة العمومية

Forecast for 24 hours from noon to-day. حصولها في الطقس من ظهر اليوم الى ظهر الغد

STATION	Humidity Mean of Day Yester day	Humidity Mean of Day Diff. from normal	Wet Bulb Temperature Mean of Day Yester day	Wet Bulb Temperature Mean of Day Diff from normal
	%	%	C	C
Alexandria	77	+7	21.9	+2.2
Ezbekia	69	—	20.5	—
Giza	69	+2	20.2	+0.9
Helwan	54	+3	19.2	+1.4

Discharges at Aswan as measured by the sluices

1925	1924
m3 per sec.	
" " "	

GAUGE	Date 1925	Reading m.	Diff. from normal for 1906 1920 m.	
Mongalla... ...	10.10	11.01	-1.21	11.06
Malakal	10.10	12.05	-0.28	12.04
Roseires	10.10	15.82	-0.88	16.05
Khartoum.. ...	10.10	13.84	-0.78	13.92
Kh. el Girba ...	9.10	11.80	-0.24	11.64
Atbara	10.10	13.00	-0.62	13.12
Wadi Halfa ...	10.10	6.14	-0.36	6.14
Aswan Res. ...	10.10	95.06	—	95.01
" D.S. ...	10.10	90.32	-0.66	90.26
El Leisi	10.10	21.34	-1.01	21.34
Roda (Cairo) ...	10.10	17.44	-1.08	17.42

NOTE. A dash means that figures are not available.

TERMS OF SUBSCRIPTION for the DAILY WEATHER REPORT sent by Post, P.T. 100 annually

PRINTED AT THE SURVEY OF EGYPT 24.66)

C WORKS.
TMENT.
R REPORT.

tmospheric Pressure 60 - 1 - 9 Barometer and Wind at 8 h. Yesterday 9.10.25

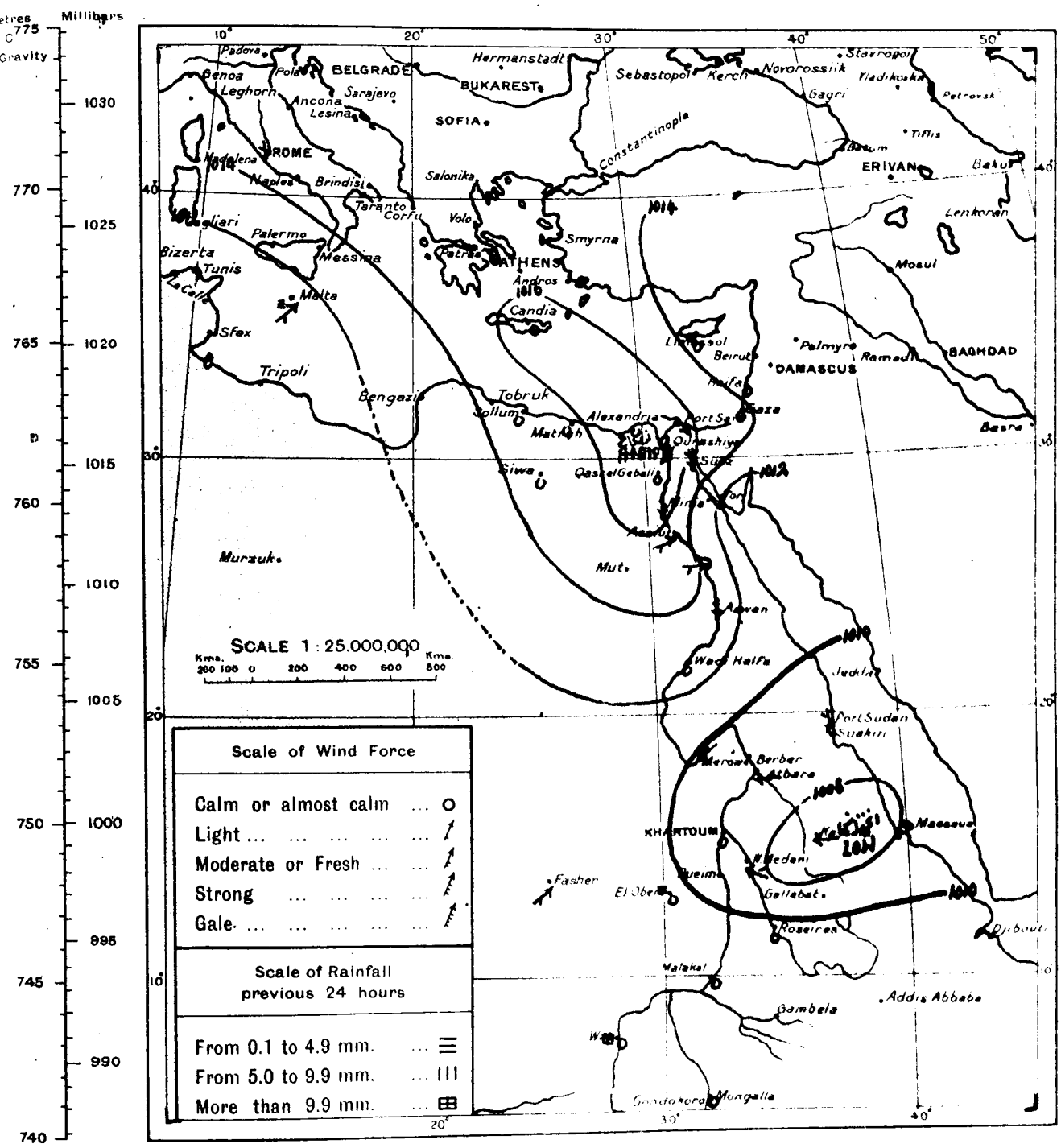

WIND VELOCITY

	K.P.H.	Force
Calm	0 2	0
Almost calm	2 7	1
Very light	7 14	2
Light	14 21	3
Moderate	21 29	4
Fresh	29 38	5
Strong	38 47	6
Very strong	47 57	7
Gale	57 69	8
Strong gale	69 82	9
Whole gale	82 96	10
Storm	96 110	11
Hurricane above	110	12

STATE OF SKY

Clear	0
¼ Clouded	1
½ Clouded	2
¾ Clouded	3
Entirely clouded	4
Raining	5
Sand haze	6
Sand storm	7
Mist or fog	8
Thunderstorm	9

STATE OF SEA

Calm	0
Very smooth	1
Smooth	2
Slight	3
Moderate	4
Rather rough	5
Rough	6
High	7
Very high	8
Phenomenal	9

60 - 1 - 9 From Observations taken at 8 h. yesterday 9.10.25

	STATION	BAROMETER Reduced to Sea Level	BAROMETER Change in past 24 hours	BAROMETER Differ. from normal	WIND Direction	WIND FORCE	STATE OF SKY	TEMPERATURE	TEMPERATURE	TEMPERATURE	TEMPERATURE	TEMPERATURE	TEMPERATURE	HUMIDITY	RAINFALL	RAINFALL	RAINFALL	
		m.b.	m.b.	m.b.				C	C	C	C	C	C					
MEDITERRANEAN	ROME	1015.4	-2.9	-0.4	N	3	4	15	+1	24	–	12	–	–	0	3	33	–
	MALTA	1010.8	-3.0	-6.8	SSW	3	2	21	-1	22	-3	19	0	80	3	24	22	1
	ATHENS	1015.9	-2.5	-0.9	–	0	2	19	+1	–	–	–	–	70	–	–	11	–
	CANDIA	1017.8	-0.9	0.0	SW	1	5	21	+1	27	+3	16	-2	–	0	17	12	1
	LIMASSOL... ...	1018.3	0.0	-1.1	–	0	1	26	0	28	-1	16	0	–	4	4	7	3
EGYPT and SUDAN																		

MINIST
PHY

DAILY W

CAIRO, to-morrow

Time of sunrise h. 05 m. 54

" " sunset h. 17 m. 29

From Observations taken at 8 h. to-day.

Sunday 11th October, 1925 ١٩٢٥ الاحد ١١ اكتوبر

Fahre

	STATION	BAROMETER Reduced to Sea Level	BAROMETER Change in past 24 hours	BAROMETER Differ from normal	WIND Direction	WIND FORCE	STATE OF SKY	TEMPERATURE At 8 h.	TEMPERATURE Change in past 24 hours	TEMPERATURE Maximum Yesterday	TEMPERATURE Difference from Normal	TEMPERATURE Minimum	TEMPERATURE Difference from Normal	HUMIDITY	RAINFALL Past 24 hours	RAINFALL Total from Oct. 1 to yesterday	RAINFALL Normal from Oct. 1 to yesterday	STATE OF SEA
		m.b.	m.b.	m.b.				°C	°C	°C	°C	°C	°C	%	mm.	mm.	mm.	
COAST	SOLLUM	1014.6	-0.9	—	N	1	0	24.4	0.0	35	—	20	—	66	0	3	—	0
	SIWA...	1012.6	+1.2	-4.2	—	0	0	23.1	-5.8	36	+2	19	+3	69	0	0	—	—
	MATRUH	1013.4	-1.7	-4.5	NW	2	1	24.4	-1.1	31	+5	21	+3	76	0	11	7	3
	ALEXANDRIA ...	1011.6	-4.8	-4.7	NE	3	0	26.2	+4.0	33	+5	22	+1	81	0	0	2	3
	PORT SAID ...	1012.4	-4.7	-3.0	W	2	0	25.1	+0.1	29	0	21	0	68	0	0	1	2
	GAZA...																	—
	HAIFA	1013.5	—	—	E	1	4	25.7	-3.1	30	—	17	—	71	0	0	7	1
LOWER EGYPT	QURASHIYA ...	1011.0	-5.7	-5.5	—	0	0	23.8	+3.8	33	+3	17	+2	69	0	0	0	—
	SUEZ...	1011.8	-4.2	-3.7	S	2	0	27.0	+5.8	33	+1	21	+2	61	0	0	0	1
	CAIRO HELWAN ..	1011.8	-4.4	-4.0	SSE	1	0	26.8	+3.6	34	+4	22	+3	35	0	0	0	—
	CAIRO GIZA	1011.2	-5.2	-4.8	—	0	0	25.3	+3.3	33	+3	18	+2	52	0	0	0	—
	CAIRO EZBEKIYA...	1011.2	-5.0	—	—	0	0	25.6	+3.8	34	+4	21	+3	46	0	0	0	—
UPPER EGYPT	QASR EL GEBALI	1013.6	-2.8	-3.4	—	0	0	26.0	+2.0	35	+4	19	+3	55	0	0	—	—
	MINYA	—	—	—	S	2	0	26.8	+1.8	35	+6	22	+4	50	—	—	—	—
	ASYUT	1011.9	-5.2	-2.3	ENE	2	0	25.4	+1.2	35	+3	21	+2	55	0	0	—	—
	QENA...	—	—	—	W	2	0	25.2	+0.2	37	+2	18	0	48	—	—	—	—
	ASWAN	1012.0	-1.6	-0.4	—	0	0	30.0	0.0	40	+2	22	0	44	—	—	—	—
NORTH SUDAN	WADI HALFA ...	1012.8	-0.3	+0.2	—	0	0	26.2	-0.4	38	0	20	-1	34	—	—	—	—
	MEROWE																	—
	ATBARA	1008.0	-1.1	-1.8	E	3	0	33.0	-2.5	41	+1	25	+1	—	0	0	0	—
	KHARTOUM ...	1008.2	-0.4	0.0	—	0	0	27.8	-2.7	41	+1	24	0	46	0	tr.	2	—
EAST SUDAN	PORT SUDAN ...																	
	KASSALA																	—
	WAD MEDANI ...	1007.9	+1.2	-0.3	E	2	0	30.4	-0.4	40	+1	24	+2	53	0	9	5	—
	ROSEIRES... ...																	—
SOUTH SUDAN	EL FASHER ...	—	—	—	W	1	0	25.5	-1.0	38	—	20	—	69	0	0	—	—
	EL OBEID... ...																	—
	MALAKAL																	—
	WAU																	—
	MONGALLA ...																	—

Upper Wind Observations at Helwan at 8 h 30 m.

Height (metres)	Kms./Hr.	Direction
500	20	SW
1000	15	SW
1500	15	W
2000	20	WSW
3000	45	W

General Situation.

A depression which appeared yesterday over the western desert is now passing over the Delta. The pressure over Egypt is disturbed and much below normal.

الحالة العمومية

تخاصه البارحه على الصحراء الغربيه وهو يمر
الدلتا . وقد هبط الضغط على مصر
دون المعدل بكثير .

Forecast for 24 hours from noon to-day.

Light to moderate southerly winds becoming northerly later. Clear at first, cloud developing afterwards. Warm. Changeable weather.

التنبؤ

حصولها في الطقس من ظهر اليوم الى ظهر الغد
الخفيف والمعتدل جنوبيه ثم تتحول الى شماليه
السماء صحو اولا ثم يعقبه تكويه السحاب
الجو مرتفعه والطقس متغير .

STATION	Humidity Mean of Day: Yesterday	Humidity Mean of Day: Diff. from normal	Wet Bulb Temperature Mean of Day: Yesterday	Wet Bulb Temperature Mean of Day: Diff. from normal
	%	%	C	C
Alexandria...	79	+9	21.9	+2.3
Ezbekia ..	56	—	20.6	—
Giza	56	-11	20.2	+1.2
Helwan ...	32	-19	17.9	+0.2

Discharges at Aswan as measured by the sluices

1925	1924
m³ per sec.	
" " "	

GAUGE	Date 1925	Reading m.	Diff. from normal for 1906 1920 m.	[illegible]
Mongalla... ...	10.10	11.01	-1.21	11.06
Malakal	10.10	12.05	-0.28	12.04
Roseires	10.10	15.87	-0.88	16.05
Khartoum.. ...	10.10	13.84	-0.48	13.92
Kh. el Girba ...	10.10	11.60	-0.39	11.80
Atbara	10.10	13.00	-0.62	13.12
Wadi Halfa ...	10.10	6.14	-0.36	6.14
Aswan Res. ...	11.10	95.09	—	95.06
" D.S. ...	11.10	90.34	-0.59	90.32
El Leisi	11.10	21.32	-1.03	21.34
Roda (Cairo) ...	11.10	17.45	-1.06	17.44

NOTE. A dash means that figures are not available.

TERMS OF SUBSCRIPTION for the DAILY WEATHER REPORT sent by Post, P.T. 100 annually

PRINTED AT THE SURVEY OF EGYPT 24.467

C WORKS.
TMENT.
R REPORT.

tmospheric Pressure .co-\.-\. Barometer and Wind at 8 h. Yesterday 10.10.25.

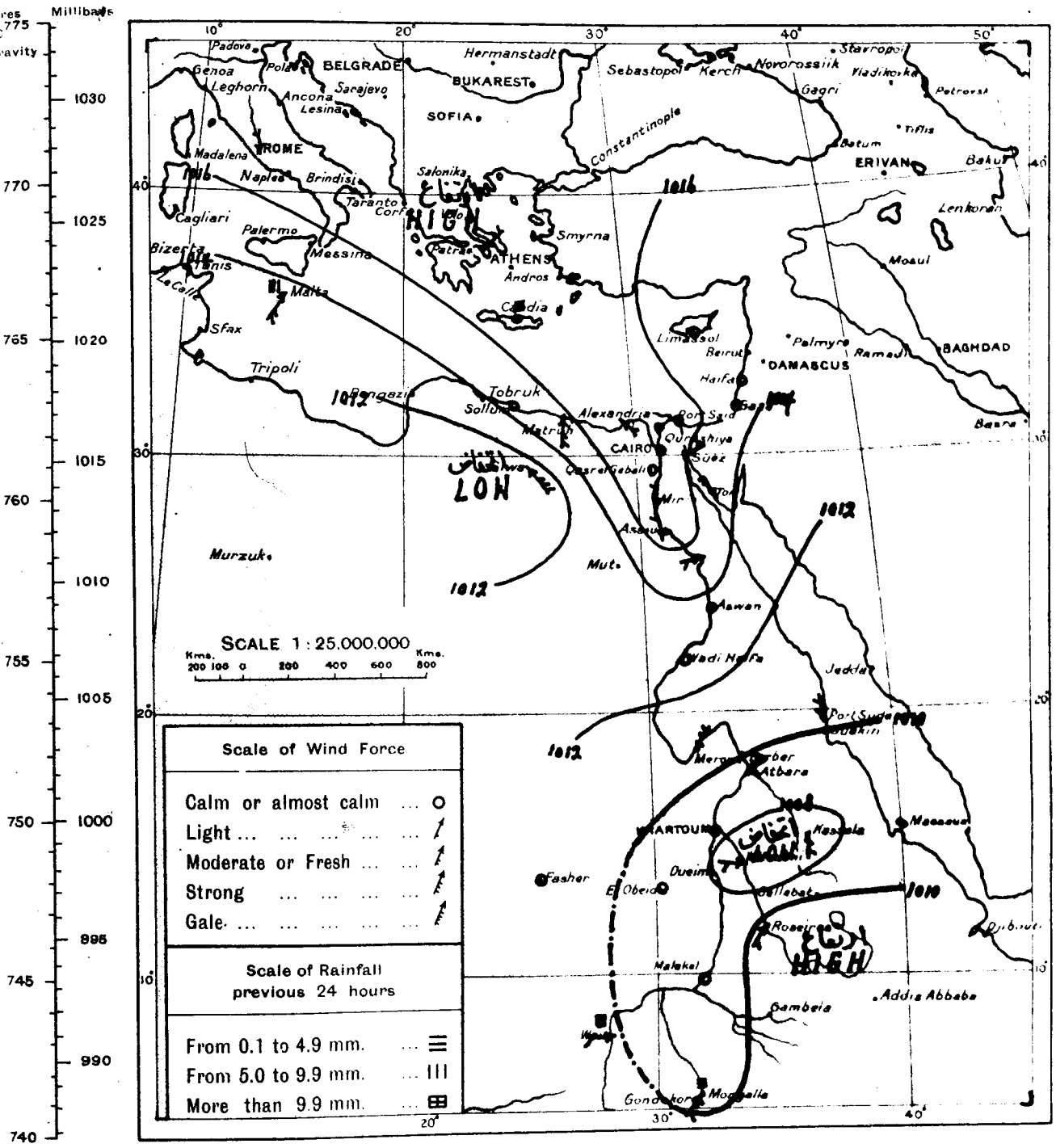

WIND VELOCITY

	K.P.H.	Force
Calm	0 2	0
Almost calm	2 7	1
Very light	7 14	2
Light	14 21	3
Moderate	21 29	4
Fresh	29 38	5
Strong	38 47	6
Very strong	47 57	7
Gale	57 69	8
Strong gale	69 82	9
Whole gale	82 96	10
Storm	96 110	11
Hurricane above	110	12

STATE OF SKY

Clear	0
⅛ Clouded	1
¼ Clouded	2
½ Clouded	3
Entirely clouded	4
Raining	5
Sand haze	6
Sand storm	7
Mist or fog	8
Thunderstorm	9

STATE OF SEA

Calm	0
Very smooth	1
Smooth	2
Slight	3
Moderate	4
Rather rough	5
Rough	6
High	7
Very high	8
Phenomenal	9

.co-\.-\. From Observations taken at 8 h. yesterday. 10.10.25.

	STATION	BAROMETER Reduced to Sea Level	BAROMETER Change in past 24 hours	BAROMETER Differ from normal	WIND Direction	WIND FORCE	STATE OF SKY	TEMPERATURE At 8 h.	TEMPERATURE Change in past 24 hours	TEMPERATURE Maximum	TEMPERATURE Difference from Normal	TEMPERATURE Minimum	TEMPERATURE Difference from Normal	HUMIDITY	RAINFALL Past 24 hours	RAINFALL Normal from oct. to day before yesterday	RAINFALL Total from oct. to day before yesterday	STATE OF SEA
		m.b.	m.b.	m.b.				C	C	C	C	C	C		mm	mm	mm	
MEDITERRANEAN	ROME	1017.8	+2.4	+2.0	N	3	1	16	+1	25	–	13	–	–	0	3	37	–
	MALTA	1012.3	+1.5	-5.3	WSW	4	3	20	-1	23	-2	19	0	90	7	31	25	2
	ATHENS	1017.5	+1.6	+0.7	ENE	4	4	19	0	–	–		–	70	–	–	13	–
	CANDIA	1017.4	-0.4	-0.5	N	1	5	18	-3	25	+1	16	-1	–	40	57	13	3
	LIMASSOL... ...	1014.6	+1.3	0.0	–	0	2	29	+3	29	0	16	0	–	0	4	8	3
EGYPT and SUDAN																		

MINISTRY
PHYSI(

DAILY WE

CAIRO, to-morrow

Time of sunrise h. 05 m. 55

" " sunset h. 17 m. 28

From Observations taken at 8h. to-day.

Monday 12th October, 1925 ١٩٢٥ الاثنين ١٢ اكتوبر

	STATION	BAROMETER Reduced to Sea Level	BAROMETER Change in past 24 hours	BAROMETER Differ from normal	WIND Direction	WIND FORCE	STATE OF SKY	TEMPERATURE At 8 h.	TEMPERATURE Change in past 24 hours	TEMPERATURE Maximum Yesterday	TEMPERATURE Difference from Normal	TEMPERATURE Minimum	TEMPERATURE Difference from Normal	HUMIDITY	RAINFALL Past 24 hours	RAINFALL Total from Oct. 1 to yesterday	RAINFALL Normal from Oct. 1 to yesterday	STATE OF SEA
		m.b.	m.b.	m.b.				°C	°C	°C	°C	°C	°C	%	mm.	mm.	mm.	
COAST	SOLLUM	1014.4	-0.2	—	N	3	0	23.4	-1.0	26	—	17	—	51	0	3	—	0
	SIWA	1014.2	+1.6	-2.6	—	0	0	21.1	-2.0	34	+1	18	+2	82	0	0	—	—
	MATRUH	1014.8	+1.4	-3.1	N	1	1	23.1	-1.0	26	0	18	0	66	0	11	8	1
	ALEXANDRIA	1014.0	+2.4	-2.3	S	3	0	21.8	-4.4	30	+2	19	-1	81	0	0	2	2
	PORT SAID	1014.3	+1.9	-1.1	N	3	0	24.1	-1.0	31	+2	21	0	74	0	0	1	3
	GAZA	1011.9	+0.1	—	—	0	0	26.7	-0.7	30	—	19	—	69	0	0	7	—
	HAIFA	1011.5	-2.0	—	—	0	2	27.8	+2.1	29	—	18	—	57	0	0	7	0
LOWER EGYPT	QURASHIYA	1012.8	+1.8	-3.8	—	0	0	21.2	-2.6	34	+4	16	+1	89	0	0	0	—
	SUEZ	1012.8	+1.0	-2.7	N	2	0	22.2	-4.8	34	+2	21	+2	79	0	0	0	1
	CAIRO HELWAN	1014.0	+2.2	-1.9	—	0	0	21.5	-5.3	36	+6	18	-1	69	0	0	0	—
	CAIRO GIZA	1014.3	+3.1	-1.8	—	0	0	21.0	-4.3	36	+6	16	0	88	0	0	0	—
	CAIRO EZBEKIYA	1014.0	+2.8	—	—	0	0	21.8	-3.8	35	+5	19	+2	80	0	0	0	—
UPPER EGYPT	QASR EL GEBALI	1015.1	+1.5	-2.0	—	0	0	23.6	-2.4	37	+6	18	+2	75	0	0	—	—
	MINYA	—	—	—	NW	2	0	24.0	-2.8	39	+10	21	+4	77	—	—	—	—
	ASYUT	1014.8	+2.9	+0.6	WNW	2	0	24.6	-0.8	35	+4	23	+4	73	0	0	—	—
	QENA	—	—	—	NW	2	0	26.7	+1.5	39	+4	20	+2	51	—	—	—	—
	ASWAN	1012.3	+0.3	-0.1	—	0	1	31.0	+1.0	41	+3	23	+1	45	—	—	—	—
NORTH SUDAN	WADI HALFA	1011.6	-1.2	-1.0	—	0	0	27.6	+1.4	40	+2	20	-1	38	—	—	—	—
	MEROWE																	—
	ATBARA																	—
	KHARTOUM	1009.5	+1.3	+1.3	—	0	0	30.0	+2.2	41	+1	24	0	23	0	tr.	2	—
EAST SUDAN	PORT SUDAN	1011.9	+2.1	0.0	N	1	0	32.3	+1.0	35	+1	25	+1	50	0	0	3	1
	KASSALA																	—
	WAD MEDANI	1008.6	+0.7	+0.4	N	3	3	30.8	+0.4	41	+2	23	+1	50	0	9	5	—
	ROSEIRES	1010.6	+0.3	-0.3	N	1	1	27.0	0.0	37	+1	21	+1	69	0	0	12	—
SOUTH SUDAN	EL FASHER																	—
	EL OBEID																	—
	MALAKAL																	—
	WAU																	—
	MONGALLA																	—

Upper Wind Observations at Helwan at 8 h. 15 m.

Height (metres)	Kms. Hr.	Direction
500	—	—
1000	20	NNW
1500	20	NNW
2000	50	WNW
3000	85	N

General Situation.

The depression has passed to Cyprus and was followed by a general rise in pressure over Egypt. There is also a relatively low pressure area over Sinai.

الحالة العمومية

[illegible] الانخفاض لجزيرة قبرص وتبعه ارتفاع عام [illegible] الضغط على مصر - وتوجد ايضا منطقة ضغط [illegible] انخفاضها نسبيا على شبه جزيرة سيناء

Forecast for 24 hours from noon to-day.

Light to moderate winds, westerly on the coast, northerly inland. Clear or some high cloud. Cooler but temperature still above normal.

[illegible]

[illegible] حصولها في الطقس من ظهر اليوم الى ظهر الغد [illegible] الخفيف - والمتدرج غربي على الشاطئ وشمالي [illegible] داخل - السماء صحو او يظهر بعض السحاب [illegible] الطقس أميل للبرودة ولو ان درجة الحرارة [illegible] فوق المعدل.

STATION	Humidity Mean of Day Yesterday	Humidity Mean of Day Diff. from normal	Wet Bulb Temperature Mean of Day Yesterday	Wet Bulb Temperature Mean of Day Diff. from normal
	%	%	C	C
Alexandria	77	+10	22.7	+3.1
Ezbekia	51	—	20.3	—
Giza	55	-14	20.2	+1.2
Helwan	40	-13	19.2	+1.3

NOTE. A dash means that figures are not available.

Discharges at Aswan as measured by the sluices

1925	1924
m3 per sec.	
"	"

Remarks: ✗ Mongalla river gauge reading for 10.9.25 published on 11 & 12.9.25 should read 11.21 m. instead of 11.24 m.

ملحوظة: صحة قراءة النهر بمقياس بنجر يوم ١٠-٩-٢٥ [illegible] ١١,٢٤ قدما.

GAUGE	Date 1925	Reading m.	Diff. from normal for 1906 1920 m.	Rea[illegible]
Mongalla ✗	10.10	11.01	-1.21	11.06
Malakal	11.10	12.05	-0.28	12.05
Roseires	11.10	15.65	-0.95	15.82
Khartoum	12.10	13.82	-0.69	13.85
Kh. el Girba	11.10	11.52	-0.44	11.60
Atbara	12.10	12.78	-0.72	12.90
Wadi Halfa	11.10	6.12	-0.32	6.14
Aswan Res.	11.10	95.09	—	95.06
" D.S.	11.10	90.34	-0.59	90.32
El Leisi	12.10	21.35	-1.00	21.32
Roda (Cairo)	12.10	17.44	-1.07	17.45

TERMS OF SUBSCRIPTION for the DAILY WEATHER REPORT sent by Post, P.T. 100 annually

PRINTED AT THE SURVEY OF EGYPT 94,467

WORKS.
MENT.
REPORT.

mospheric Pressure

Barometer and Wind at 8 h. Yesterday 11.10.25.

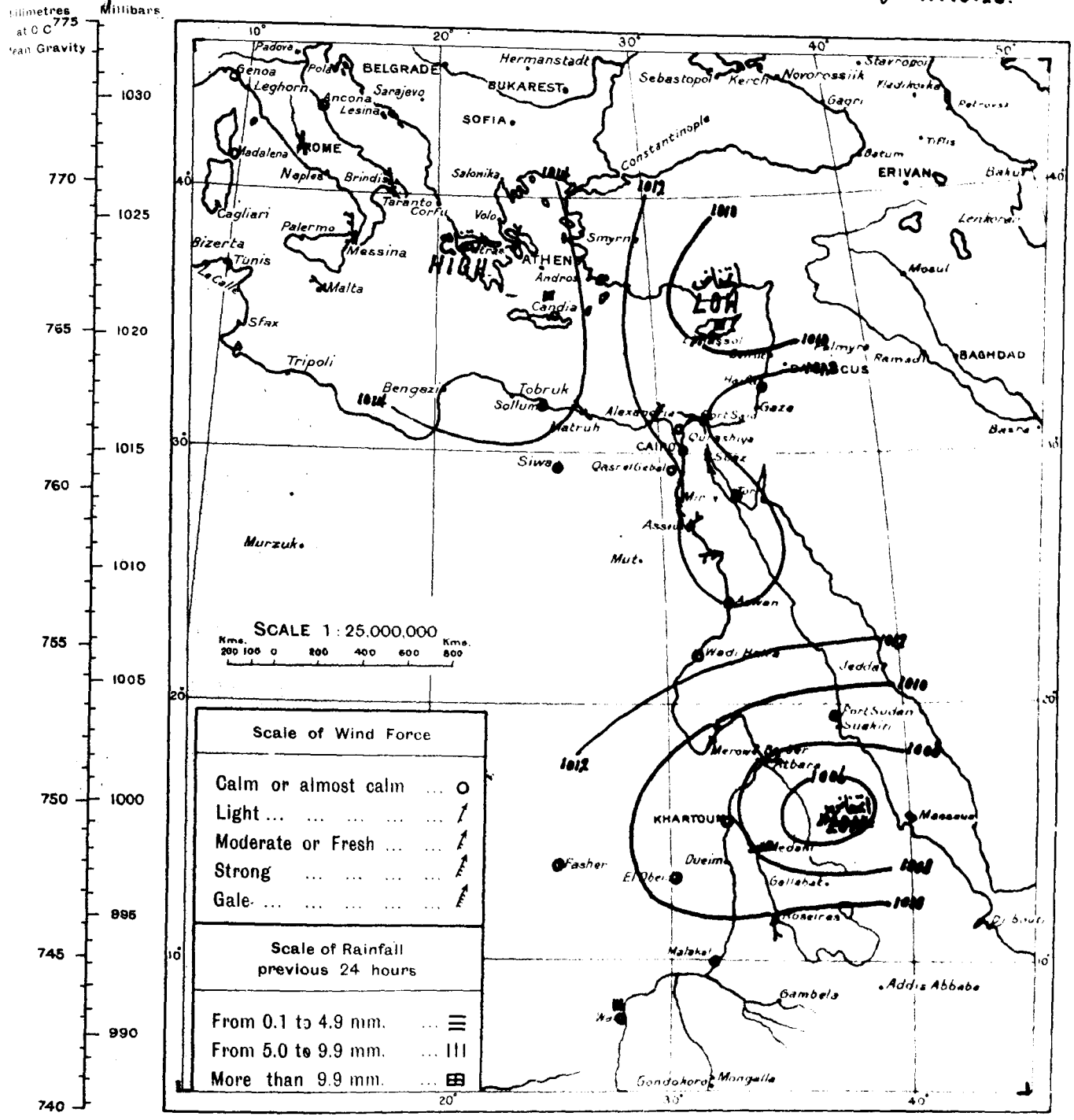

WIND VELOCITY

	M.P.H.	Force
Calm	0 2	0
Almost calm	2 7	1
Very light	7 14	2
Light	14 21	3
Moderate	21 29	4
Fresh	29 38	5
Strong	38 47	6
Very strong	47 57	7
Gale	57 69	8
Strong gale	69 82	9
Whole gale	82 96	10
Storm	96 110	11
Hurricane above 110		12

STATE OF SKY

Clear	0
¼ Clouded	1
½ Clouded	2
¾ Clouded	3
Entirely clouded	4
Raining	5
Sand haze	6
Sand storm	7
Mist or fog	8
Thunderstorm	9

STATE OF SEA

Calm	0
Very smooth	1
Smooth	2
Slight	3
Moderate	4
Rather rough	5
Rough	6
High	7
Very high	8
Phenomenal	9

From Observations taken at 8 h. yesterday. 11. 10.25.

	STATION	BAROMETER Reduced to Sea Level	BAROMETER Change in past 24 hours	BAROMETER Differ from normal	WIND Direction	WIND FORCE	STATE OF SKY	TEMPERATURE At	TEMPERATURE Change past 24 hours	TEMPERATURE Maximum	TEMPERATURE Difference from normal	TEMPERATURE Minimum	TEMPERATURE Difference from normal	HUMIDITY	RAINFALL	RAINFALL	RAINFALL	
		m.b	m.b.	m.b				C		C		C	C					
MEDITERRANEAN	ROME	1015.8	-2.0	0.0	N	2	1	14	-2	25	—	12	—	—	0	3	41	—
	MALTA	1014.8	+2.5	-2.7	NNW	3	1	21	+1	23	-2	19	+1	80	0	31	28	2
	ATHENS	1014.6	-2.9	-2.4	NNE	4	2	18	-1	—	—	—	—	60	—	—	14	—
	CANDIA	1014.7	-2.7	-3.3	—	0	4	21	+3	21	-3	16	-1	—	13	70	15	2
	LIMASSOL... ...	1008.4	-6.2	-6.3	W	4	1	29	0	31	+2	18	+2	—	23	27	9	4
EGYPT and SUDAN	Merowe ميروي	1009.6	-0.8	-1.3	NE	2	0	30.5	-1.0	43	+2	24	0	28	0	0	—	—
	Port Sudan بورسودان	1009.8	-0.5	-2.0	N	1	0	31.3	+0.2	38	+4	27	+3	61	0	0	3	1
	Kassala كسلا	1005.5	-2.0	-4.4	NE	3	0	33.5	-0.6	42	+4	23	0	40	0	0	4	—
	Roseires الدويس	1010.3	-0.3	-0.7	S	2	1	27.0	+1.0	34	-2	20	0	65	0	0	11	—
	El Obeid الابيض	1008.6	-0.8	-3.0	W	1	0	29.1	-0.9	37	0	22	+1	62	0	8	6	—
	Malakal الملاكال	—	—	—	—	0	0	31.2	+1.4	36	+2	24	+3	62	0	12	26	—
	Wau واو	—	—	—	W	1	1	28.0	+2.0	37	+3	22	+1	73	7	80	39	—

MINISTR
PHYS

DAILY W

CAIRO, to-morrow

Time of sunrise h. 05 m. 56

" " sunset h. 17 m. 27

From Observations taken at 8 h. to-day.

Tuesday 13th October, 1925 ١٩٢٥ الثلاثاء ١٣ أكتوبر

	STATION	BAROMETER Reduced to Sea Level	BAROMETER Change in past 24 hours	BAROMETER Differ from normal	WIND Direction	WIND FORCE	STATE OF SKY	TEMPERATURE At 8 h.	TEMPERATURE Change in past 24 hours	TEMPERATURE Maximum Yesterday	TEMPERATURE Difference from Normal	TEMPERATURE Minimum	TEMPERATURE Difference from Normal	HUMIDITY	RAINFALL Past 24 hours	RAINFALL Total from Oct. 1 to yesterday	RAINFALL Normal from Oct. 1 to yesterday	STATE OF SKY
		m.b.	m.b.	m.b.				°C	°C	°C	°C	°C	°C	%	mm.	mm.	mm.	
COAST	SOLLUM	1016.4	+2.0	—	W	2	0	23.2	-0.2	25	—	15	—	52	0	3	—	0
COAST	SIWA	1015.4	+1.2	-1.5	—	0	0	20.3	-0.8	31	-2	16	0	80	0	0	—	—
COAST	MATRUH	1015.4	+0.6	-2.5	NW	1	0	22.1	-1.0	26	0	19	+2	80	0	11	9	2
COAST	ALEXANDRIA	1015.5	+1.5	-0.9	NNW	3	2	25.0	+3.2	30	+2	21	+1	69	dr. زائد	dr. زائد	3	2
COAST	PORT SAID	1014.8	+0.5	-0.6	W	3	2	24.3	+0.2	30	+1	22	+1	73	0	0	1	4
COAST	GAZA	1012.7	+0.8	—	S	1	4	23.6	-3.1	28	—	18	—	74	0	0	8	—
COAST	HAIFA	1010.6	-0.9	—	E	2	5	22.8	-5.0	32	—	17	—	90	6	6	8	4
LOWER EGYPT	QURASHIYA	1014.2	+1.4	-2.4	—	0	0	23.0	+1.8	31	+1	16	+1	83	0	0	0	—
LOWER EGYPT	SUEZ	1014.0	+1.2	-1.6	NE	1	0	23.2	+1.0	34	+2	21	+2	74	0	0	0	0
LOWER EGYPT	CAIRO HELWAN	1015.8	+1.8	-0.1	—	0	3	22.7	+1.2	31	+1	19	0	71	0	0	0	—
LOWER EGYPT	CAIRO GIZA	1015.2	+0.9	-1.0	—	0	3	21.6	+0.6	32	+2	16	0	84	0	0	0	—
LOWER EGYPT	CAIRO EZBEKIYA	1015.8	+1.8	—	—	0	4	22.0	+0.2	31	+1	20	+3	80	0	0	0	—
UPPER EGYPT	QASR EL GEBALI	1015.9	+0.8	-1.2	—	0	0	23.0	-0.6	34	+3	19	+3	74	0	0	—	—
UPPER EGYPT	MINYA	—	—	—	N	2	0	23.0	-1.0	32	+3	19	+2	75	—	—	—	—
UPPER EGYPT	ASYUT	1015.8	+1.0	+1.5	NSW	2	0	24.4	-0.2	32	+1	20	+2	57	0	0	—	—
UPPER EGYPT	QENA	—	—	—	W	2	0	27.0	+0.3	39	+4	20	+2	49	—	—	—	—
UPPER EGYPT	ASWAN	1013.9	+1.6	+1.4	—	0	0	28.0	-3.0	41	+3	23	+1	42	—	—	—	—
NORTH SUDAN	WADI HALFA	1014.0	+2.4	+1.2	—	0	0	27.4	-0.2	43	+6	24	+3	41	—	—	—	—
NORTH SUDAN	MEROWE	1011.5	+1.3	+0.3	NE	1	0	31.5	+1.0	43	+2	24	+1	24	0	0	—	—
NORTH SUDAN	ATBARA																	—
NORTH SUDAN	KHARTOUM	1009.3	-0.2	+1.1	—	0	1	29.5	-0.5	42	+2	25	+1	19	0	dr. زائد	2	—
EAST SUDAN	PORT SUDAN	1010.6	-1.3	-1.4	N	1	0	30.7	-1.6	35	+1	27	+3	56	0	0	3	1
EAST SUDAN	KASSALA																	—
EAST SUDAN	WAD MEDANI	1011.2	+2.6	+3.0	SW	2	0	29.0	-1.8	40	+1	23	+1	60	0	9	6	—
EAST SUDAN	ROSEIRES	1010.8	+0.2	0.0	SW	2	2	26.0	-1.0	36	0	20	0	69	0	0	13	—
SOUTH SUDAN	EL FASHER	—	—	—	NSW	1	0	26.0	+0.5	38	—	21	—	33	0	0	—	—
SOUTH SUDAN	EL OBEID																	—
SOUTH SUDAN	MALAKAL																	—
SOUTH SUDAN	WAU																	—
SOUTH SUDAN	MONGALLA																	—

Upper Wind Observations at Helwan at 9 h00 m.

Height (metres)	Kms./Hr.	Direction
500	10	NNE
1000	20	NW
1500	25	WNW
2000	30	NW
3000	35	WNW

General Situation.

The pressure over Egypt continues to rise, but the depression over Cyprus is stationary.

الحالة العمومية

ضغط على مصر مستمر فى الارتفاع ولكن
منخفض قبرص لا يزال مرابطا على قبرص .

Forecast for 24 hours from noon to-day.

Moderate winds between north and west. Much low cloud at times. Light showers over the Delta. Cooler.

حصولها فى الطقس من ظهر اليوم الى ظهر الغد
معتدل بين الشمالية والغربية . يظهر بالسماء
السحاب المنخفض احيانا . وتمطر السماء
على الدلتا . الجو أميل للبرودة .

STATION	Humidity Mean of Day Yester day	Humidity Mean of Day Diff. from normal	Wet Bulb Temperature Mean of Day Yester day	Wet Bulb Temperature Mean of Day Diff. from normal
	%	%	C	C
Alexandria	78	+11	21.4	+1.2
Ezbekia	57	—	20.1	—
Giza	67	-2	19.3	+0.3
Helwan	44	-9	18.0	+0.2

Discharges at Aswan as measured by the sluices

1925 1924

m3 per sec.

" " "

GAUGE	Date 1925	Reading m.	Diff. from normal for 1906 1920 m.	Rea
Mongalla	12.10	10.98	-1.22	10.99
Malakal	12.10	12.05	-0.29	12.05
Roseires	13.10	15.42	-0.98	15.52
Khartoum	12.10	13.82	-0.69	13.85
Kh. el Girba	12.10	11.44	-0.48	11.52
Atbara	12.10	12.78	-0.72	12.90
Wadi Halfa	12.10	6.07	-0.30	6.12
Aswan Res.	13.10	95.05	—	95.08
" D.S.	13.10	90.30	-0.50	90.34
El Leisi	13.10	21.35	-1.00	21.35
Roda (Cairo)	13.10	17.48	-1.03	17.44

NOTE. A dash means that figures are not available.

TERMS OF SUBSCRIPTION for the DAILY WEATHER REPORT sent by Post, P.T. 100 annually

PRINTED AT THE SURVEY OF EGYPT 24,661

IC WORKS.
TMENT.
R REPORT.

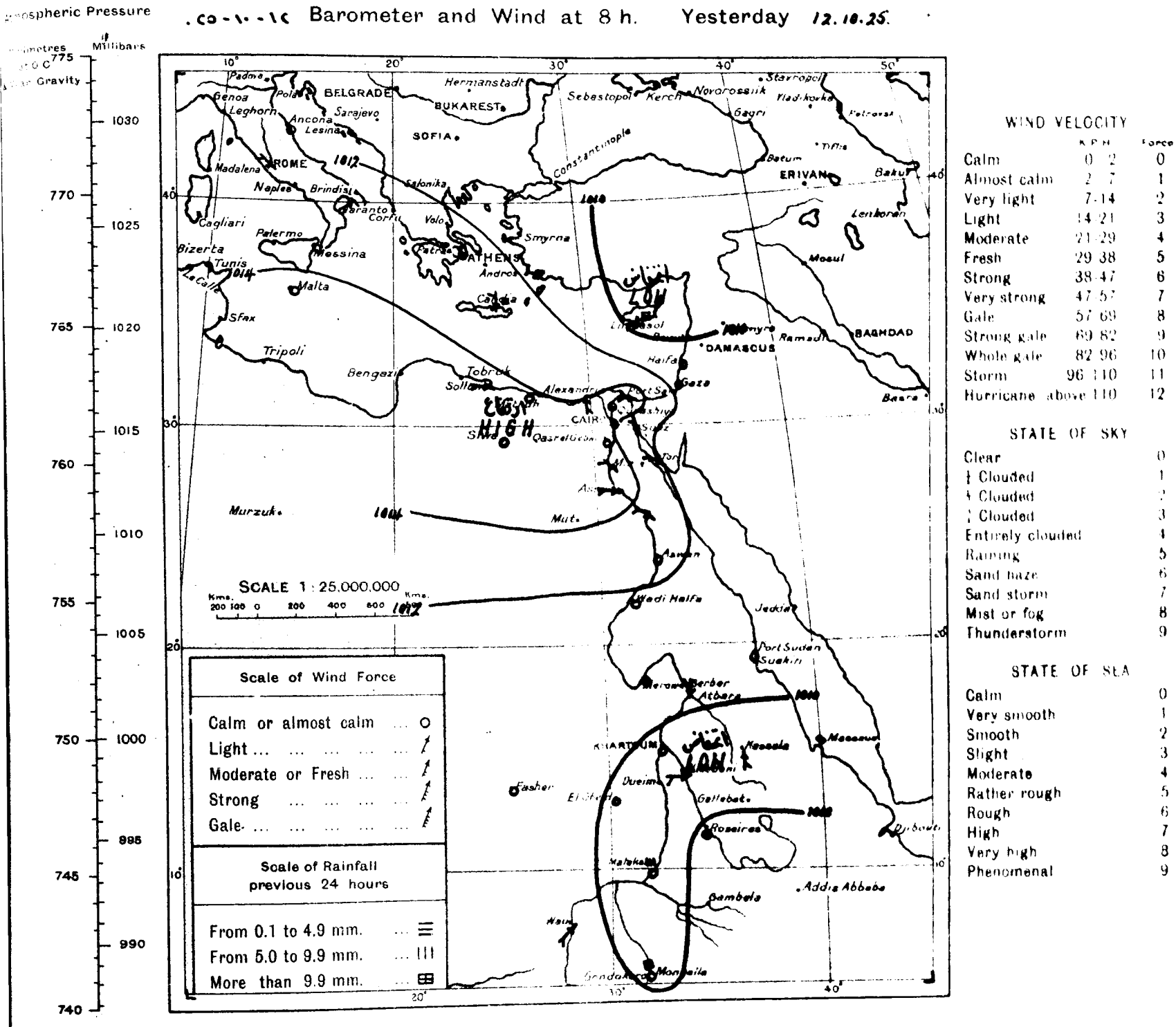

WIND VELOCITY

	K.P.H.	Force
Calm	0-2	0
Almost calm	2-7	1
Very light	7-14	2
Light	14-21	3
Moderate	21-29	4
Fresh	29-38	5
Strong	38-47	6
Very strong	47-57	7
Gale	57-69	8
Strong gale	69-82	9
Whole gale	82-96	10
Storm	96-110	11
Hurricane above	110	12

STATE OF SKY

Clear	0
¼ Clouded	1
½ Clouded	2
¾ Clouded	3
Entirely clouded	4
Raining	5
Sand haze	6
Sand storm	7
Mist or fog	8
Thunderstorm	9

STATE OF SEA

Calm	0
Very smooth	1
Smooth	2
Slight	3
Moderate	4
Rather rough	5
Rough	6
High	7
Very high	8
Phenomenal	9

From Observations taken at 8 h. yesterday. 12.10.25.

	STATION	BAROMETER Reduced to Sea Level	BAROMETER Change in past 24 hours	BAROMETER Differ. from normal	WIND Direction	WIND FORCE	STATE OF SKY	TEMPERATURE At 8 h.	TEMPERATURE Change in past 24 hours	TEMPERATURE Maximum	TEMPERATURE Difference from normal	TEMPERATURE Minimum	TEMPERATURE Difference from normal	HUMIDITY	RAINFALL Past 24 hours	RAINFALL Normal from Oct. 1 to day before yesterday	RAINFALL Total from Oct. 1 to day before yesterday	STATE OF SEA
		m.b.	m.b.	m.b.				°C	°C	°C	°C	°C	°C	%	mm	mm	mm	
MEDITERRANEAN	ROME	1012.7	-3.1	-2.9	NW	2	4	14	0	23	—	12	—	—	0	3	45	—
	MALTA	1014.2	-0.6	-3.3	S	1	3	21	0	23	-2	18	0	90	0	31	31	0
	ATHENS	1012.7	-1.9	-4.3	—	0	0	16	-2	—	—	—	—	70	—	—	16	—
	CANDIA	1013.3	-1.4	-4.9	N	2	4	20	-1	25	+1	16	-1	—	1	71	16	4
	LIMASSOL... ...	1009.8	+1.4	-5.0	W	2	1	23	-6	32	+3	16	0	—	tr.	27	9	5
EGYPT AND SUDAN	Merowe مروى	1010.2	+0.6	-0.8	NE	1	0	30.5	0.0	42	+1	23	-1	26	0	0	—	—
	Atbara العطبره	1010.7	+2.7	+0.8	N	3	0	32.0	-1.0	40	+1	24	0	14	0	0	0	—
	Kassala كسلا	1008.3	+2.8	-1.6	S	2	0	33.2	-0.3	41	+3	22	-1	47	0	0	5	—
	El Fasher الفاشر	—	—	—	WSW	1	0	25.5	0.0	39	—	20	—	29	0	0	—	—
	El Obeid الابيض	1009.5	+0.9	-2.1	SW	1	0	24.0	-0.1	34	+2	23	+2	65	0	8	7	—
	Malakal الملاكال	—	—	—	SE	1	1	27.3	-3.9	37	+3	22	+1	72	7	19	29	—
	Wau واو	—	—	—	SW	3	1	25.0	-3.6	38	+4	22	+1	76	8	60	43	—
	Mongalla منجلا	1009.8	0.0	-0.4	S	1	2	25.0	-2.3	35	+1	22	+1	82	32	60	39	—

MINIST

PHYS

DAILY W

TE
Fahrenh

CAIRO, to-morrow

Time of sunrise h. 05 m. 56

" " sunset h. 17 m. 25

From Observations taken at 8h. to-day.

Wednesday 14th October, 1925 ١٩٢٥ الأربعاء ١٤ أكتوبر

	STATION	BAROMETER Reduced to Sea Level	BAROMETER Change in past 24 hours	BAROMETER Differ from normal	WIND Direction	WIND FORCE	STATE OF SKY	TEMPERATURE At 8 h.	TEMPERATURE Change in past 24 hours	TEMPERATURE Maximum Yesterday	TEMPERATURE Difference from Normal	TEMPERATURE Minimum	TEMPERATURE Difference from Normal	HUMIDITY	RAINFALL Past 24 hours	RAINFALL Total from Oct. 1 to yesterday	RAINFALL Normal from Oct. 1 to yesterday	STATE OF SEA
		m.b.	m.b.	m.b.				°C	°C	°C	°C	°C	°C	%	mm.	mm.	mm.	
COAST	SOLLUM	1015.4	-1.0	–	S	3	0	25.2	+2.0	26	–	17	–	48	0	3	–	0
	SIWA...	1015.1	-0.3	-1.9	–	0	0	20.1	-0.2	31	-2	16	0	81	0	0	–	—
	MATRUH	1014.6	-0.8	-3.3	S	5	0	22.6	+0.5	27	+1	17	0	68	0	11	9	2
	ALEXANDRIA ...	1016.3	+0.8	-0.1	SE	1	0	21.7	-3.3	30	+2	18	-2	78	dr. ندى	dr. ندى	3	1
	PORT SAID ...	1016.8	+2.0	+1.3	SW	2	0	22.9	-1.4	28	-1	19	-2	69	0	0	1	2
	GAZA...	1015.9	+3.2	–	S	4	0	21.8	-1.8	27	–	16	–	74	5	5	9	—
	HAIFA	1015.1	+4.5	–	ESE	2	0	23.3	+0.5	27	–	14	–	85	50	56	9	3
LOWER EGYPT	QURASHIYA ...	1016.2	+2.0	-0.5	–	0	0	21.6	-1.4	30	0	15	0	79	0	0	0	—
	SUEZ...	1015.8	+1.8	+0.2	N	2	0	20.0	-3.2	30	-2	18	-1	71	0	0	0	1
	CAIRO HELWAN ..	1016.3	+0.5	+0.4	ENE	1	0	21.8	-0.9	28	-2	18	0	58	0	0	0	—
	CAIRO GIZA	1016.4	+1.2	+0.2	–	0	0	21.3	-0.3	28	-2	14	-2	71	0	0	0	—
	CAIRO EZBEKIYA...	1016.4	+0.6	–	–	0	0	21.2	-0.8	29	-1	17	0	70	0	0	0	—
UPPER EGYPT	QASR EL GEBALI	1016.8	+0.9	-0.4	–	0	0	22.4	-0.6	30	-1	17	+1	65	0	0	—	—
	MINYA	—	—	—	N	2	0	24.0	+1.0	33	+4	18	+1	60	rain-dr.	—	—	—
	ASYUT	1016.3	+0.5	+1.9	WSW	2	0	23.6	-0.8	29	-2	19	+1	56	0	0	—	—
	QENA...	—	—	—	W	2	0	25.2	-1.8	37	+2	18	0	48	—	—	—	—
	ASWAN	1014.8	+0.9	+2.2	N	1	0	26.0	-2.0	35	-3	21	0	39	—	—	—	—
NORTH SUDAN	WADI HALFA ...	1014.3	+0.3	+1.4	–	0	0	24.2	-3.2	36	-1	20	-1	41	—	—	—	—
	MEROWE	1011.2	-0.3	-0.1	NE	5	1	30.0	-1.5	43	+3	22	-1	22	0	0	—	—
	ATBARA	1009.4	-0.9	-0.6	ENE	3	1	33.5	+1.5	41	+2	27	+3	13	0	0	0	—
	KHARTOUM ...	1009.1	-0.2	+0.8	NE	4	0	30.3	+0.8	41	+1	25	+1	19	0	tr. ندى	2	—
EAST SUDAN	PORT SUDAN ...																	—
	KASSALA																	—
	WAD MEDANI ...	1009.1	-2.1	+0.9	S	3	0	29.0	0.0	40	+1	24	+2	55	0	9	6	—
	ROSEIRES... ...	1010.4	-0.4	-0.4	SSW	2	0	35.0	-1.0	32	-4	19	-1	61	0	0	14	—
SOUTH SUDAN	EL FASHER ...																	—
	EL OBEID... ...	1011.5	-0.1	-0.2	W	1	0	27.1	-0.3	38	+1	22	+1	75	0	8	8	—
	MALAKAL																	—
	WAU																	—
	MONGALLA ...																	—

Upper Wind Observations at Helwan at 8 h.30m.

Height (metres)	Kms. Hr.	Direction
500	5	E
1000	20	NNE
1500	15	N
2000	15	NW
3000	20	NW

General Situation.

The depression has filled up, but the pressure in the west is falling owing to the approach of a new depression which is now situated over the Adriatic. Egypt is at present an area of high pressure.

الحالة العمومية

ال الانخفاض والضغط في الغرب آخذ في
لاقتراب انخفاض جديد يقع الآن على بحر
ياه . وقد مصر منطقة من الضغط العالي

Forecast for 24 hours from noon to-day.

Light to moderate winds, southerly on the coast, northerly inland. Mainly clear. Possibility of morning mist. Warmer.

حصولها في الطقس من ظهر اليوم الى ظهر الغد
الخفيفة والمعتدلة تكون جنوبية على الشاطئ
في الداخل . السماء صحو على وجه عام .
حدوث ضباب في الصبح . الطقس ادفأ .

STATION	Humidity Mean of Day Yester day	Humidity Diff. from normal	Wet Bulb Temperature Mean of Day Yester day	Wet Bulb Temperature Diff. from normal
	%	%	C	C
Alexandria	69	+2	21.0	+0.6
Ezbekia	65	—	20.1	—
Giza	68	-1	19.7	-0.1
Helwan	56	+3	18.8	+0.3

Discharges at Aswan as measured by the sluices

1925	1924
m3 per sec.	
" " "	

Remarks: x Mongalla river gauge reading for 11.9.25 is 11.19 m.

ملحوظة - قراءة النهر بمقياس منجلا يوم ١١-٩-٢٥ هي ١١٫١٩ مترا .

GAUGE	Date 1925	Reading m.	Diff. from normal for 1906-1920 m.	
Mongalla..x ...	12.10	10.98	-1.22	10.99
Malakal	13.10	12.07	-0.27	12.05
Roseires	13.10	15.42	-0.98	15.52
Khartoum.. ...	13.10	13.66	-0.79	13.82
Kh. el Girba ...	12.10	11.44	-0.48	11.52
Atbara	13.10	12.75	-0.70	12.78
Wadi Halfa ...	13.10	6.00	-0.31	6.07
Aswan Res. ...	13.10	95.05	–	95.08
" D.S. ...	13.10	90.30	-0.50	90.34
El Leisi ..	14.10	21.35	-1.00	21.35
Roda (Cairo) ...	14.10	17.48	-1.04	17.48

NOTE. A dash means that figures are not available

TERMS OF SUBSCRIPTION for the DAILY WEATHER REPORT sent by Post, P.T. 100 annually

PRINTED AT THE BUREAU ...

IC WORKS.
TMENT.

R REPORT.

Atmospheric Pressure .co-١٠-١٣ Barometer and Wind at 8 h. Yesterday 13.10.25.

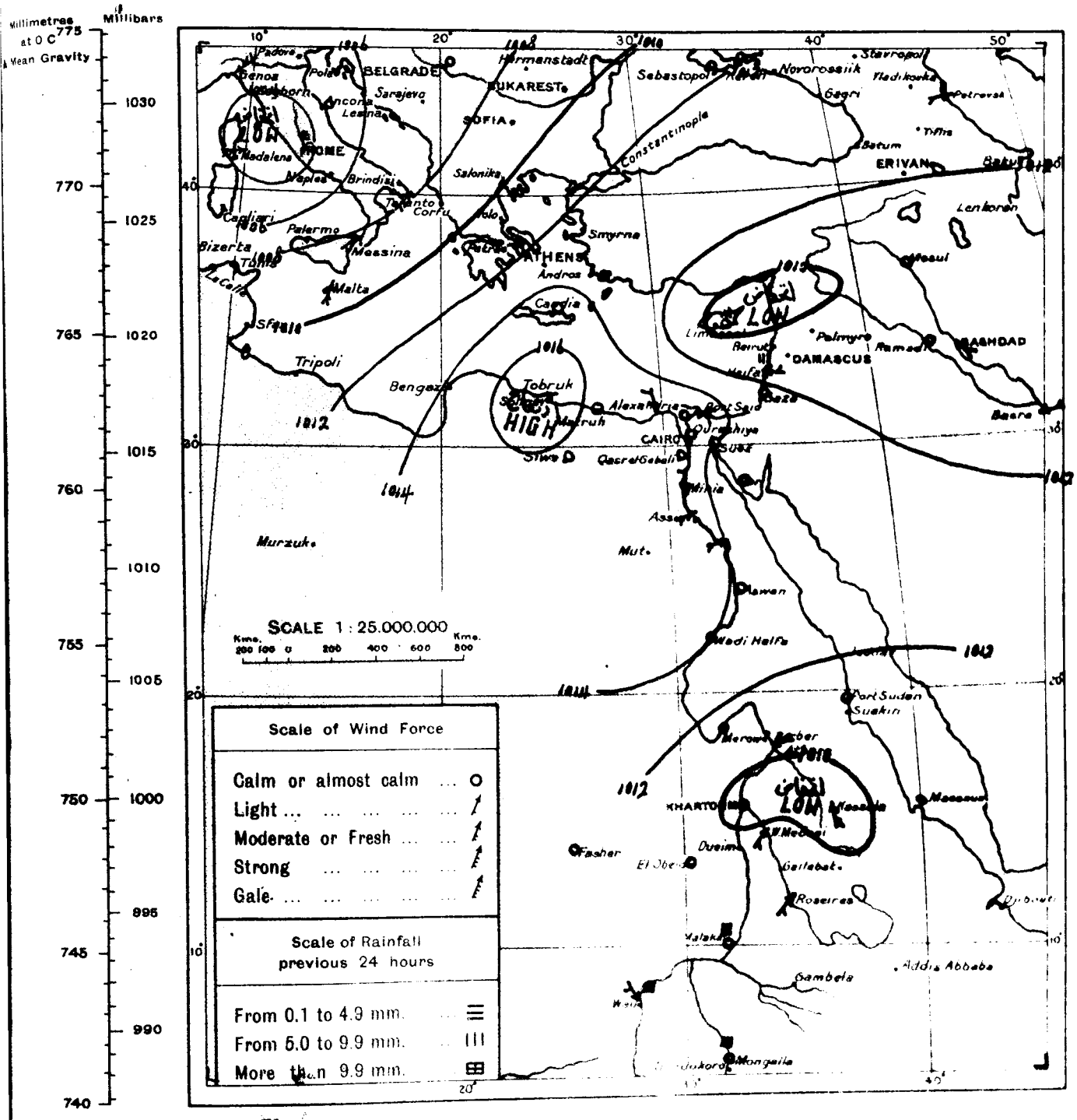

WIND VELOCITY

	KPH	Force
Calm	0- 2	0
Almost calm	2- 7	1
Very light	7-14	2
Light	14-21	3
Moderate	21-29	4
Fresh	29-38	5
Strong	38-47	6
Very strong	47-57	7
Gale	57-69	8
Strong gale	69-82	9
Whole gale	82-96	10
Storm	96-110	11
Hurricane above 110		12

STATE OF SKY

Clear	0
¼ Clouded	1
½ Clouded	2
¾ Clouded	3
Entirely clouded	4
Raining	5
Sand haze	6
Sand storm	7
Mist or fog	8
Thunderstorm	9

STATE OF SEA

Calm	0
Very smooth	1
Smooth	2
Slight	3
Moderate	4
Rather rough	5
Rough	6
High	7
Very high	8
Phenomenal	9

.co-١٠-١٣ From Observations taken at 8 h. yesterday. 13.10.25.

STATION	BAROMETER Reduced to Sea Level	BAROMETER Change in past 24 hours	BAROMETER Differ from normal	WIND Direction	WIND FORCE	STATE OF SKY	TEMPERATURE	Change in past 24 hours	Maximum	Difference from Normal	Minimum	Difference from Normal	RAINFALL	Rain in 24 hours	Rainfall from 1st Oct. to date	Total from 1st Oct. to date before yesterday	
	m.b.	m.b.	m.b.					C	C								
ROME	1003.8	-8.9	-11.8	—	0	5	16	+2	19	—	14	—	—	23	26	49	—
MALTA	1009.8	-4.4	-7.7	SSW	4	1	23	+2	25	0	22	+4	90	0	31	33	0
ATHENS	1011.8	-0.9	-5.3	—	0	3.	20	+4	—	—	—	—	70	—	—	17	—
CANDIA	1014.6	+1.3	-3.6	SW	1	1	21	+1	26	+3	16	-1	—	0	71	18	1
LIMASSOL... ...	1009.8	0.0	-5.0	—	0	0	24	+1	27	-2	16	0	—	6	33	10	4
Atbara العطبرة	1010.3	-0.4	+0.4	ENE	3	0	32.0	0.0	41	+2	24	0	14	0	0	0	—
Kassala كسلا	1009.4	+1.1	-0.4	S	4	0	32.4	-0.8	41	+3	25	+2	45	0	0	5	—
El Obaid الابيض	1011.6	+2.1	-0.1	W	1	2	27.4	-1.6	38	+1	23	+2	78	0	8	7	—
Malakal الملاكال	—	—	—	SE	1	3	23.6	-3.7	32	-2	20	-1	82	19	38	31	—
Wau واو	—	—	—	NW	2	2	24.0	-1.0	34	0	21	0	87	17	97	46	—
Mongalla منجلا	1011.9	+2.1	+1.7	S	1	3	22.4	-2.6	33	-1	21	0	96	10	90	42	—

MINISTR
PHYS

DAILY W

CAIRO, to-morrow

Time of sunrise 05 h. 57 m.

" " sunset 17 h. 24 m.

From Observations taken at 8 h. to-day.

Thursday 15th October, 1925 ١٩٢٥ الخميس ١٥ أكتوبر

	STATION	BAROMETER Reduced to Sea Level	Change in past 24 hours	Differ from normal	WIND Direction	FORCE	STATE OF SKY	TEMPERATURE At 8 h.	Change in past 24 hours	Maximum Yesterday	Difference from Normal	Minimum	Difference from Normal	HUMIDITY	RAINFALL Past 24 hours	Total from Oct. 1 to yesterday	Normal from Oct. 1 to yesterday	STATE OF SEA
		m.b.	m.b.	m.b.				°C	°C	°C	°C	°C	°C	%	mm.	mm.	mm.	
COAST	SOLLUM	1014.7	-0.7	—	NW	3	0	23.2	-2.0	34	—	20	—	44	0	3	—	0
COAST	SIWA...	1013.9	-1.2	-3.1	—	0	1	22.3	+2.2	34	+1	17	+2	66	0	0	—	—
COAST	MATRUH	1014.2	-0.4	-3.7	SSE	1	4	22.6	0.0	30	+4	18	+1	95	0	11	10	2
COAST	ALEXANDRIA ...	1014.3	-2.0	-2.1	SE	3	0	21.8	+0.1	33	+5	19	-1	75	0	tr. أثر	3	3
COAST	PORT SAID ...	1015.2	-1.6	-0.4	SSE	5	3	24.2	+1.3	29	0	21	0	75	0	0	1	3
COAST	GAZA...	1014.6	-1.3	—	S	1	0	22.6	+0.8	28	—	14	—	63	0	5	9	—
COAST	HAIFA	1012.4	-2.7	—	E	2	0	23.8	+0.5	25	—	14	—	74	0	26	9	2
LOWER EGYPT	QURASHIYA ...	1013.9	-2.3	-2.9	—	0	1	22.0	+0.4	31	+2	15	+1	74	0	0	0	—
LOWER EGYPT	SUEZ...	1013.8	-2.0	-1.8	N	1	0	20.5	+0.5	31	0	17	-1	73	0	0	0	0
LOWER EGYPT	CAIRO HELWAN ..	1013.8	-2.5	-2.2	—	0	0	24.7	+2.9	33	+3	18	0	34	0	0	0	—
LOWER EGYPT	CAIRO GIZA	1013.8	-2.6	-2.5	—	0	0	21.4	+0.1	31	+1	14	-2	72	0	0	0	—
LOWER EGYPT	CAIRO EZBEKIYA...	1014.2	-2.2	—	—	0	0	21.0	-0.2	31	+1	17	0	60	0	0	0	—
UPPER EGYPT	QASR EL GEBALI	1014.8	-2.0	-2.4	—	0	0	24.0	+1.6	32	+2	16	0	50	0	0	—	—
UPPER EGYPT	MINYA	—	—	—											—	—	—	—
UPPER EGYPT	ASYUT	1014.7	-1.6	+0.3	ESE	2	0	23.4	-0.2	31	0	19	+1	40	0	0	—	—
UPPER EGYPT	QENA...	—	—	—	NW	2	0	25.0	-0.2	36	+1	18	0	48	—	—	—	—
UPPER EGYPT	ASWAN	1013.9	-0.9	+1.3	N	1	0	25.0	-1.0	35	-3	19	-2	39	—	—	—	—
NORTH SUDAN	WADI HALFA ...	1013.0	-1.3	+0.1	—	0	0	23.4	-0.8	35	-2	18	-2	36	—	—	—	—
NORTH SUDAN	MEROWE																	—
NORTH SUDAN	ATBARA																	—
NORTH SUDAN	KHARTOUM ...	1008.6	-0.5	+0.3	NNE	1	0	29.0	-1.3	39	0	23	-1	28	0	tr. أثر	2	—
EAST SUDAN	PORT SUDAN ...																	—
EAST SUDAN	KASSALA																	—
EAST SUDAN	WAD MEDANI ...	1007.1	-2.0	-1.1	SE	3	1	31.6	+2.6	40	+1	24	+2	30	0	9	7	—
EAST SUDAN	ROSEIRES... ...	1009.3	-1.1	-1.5	S	1	0	26.5	+1.5	35	-1	21	+1	66	0	0	15	—
SOUTH SUDAN	EL FASHER ...																	—
SOUTH SUDAN	EL OBEID... ...	1009.8	-1.7	-2.0	N	2	0	29.0	+1.9	38	+1	20	-1	46	0	8	9	—
SOUTH SUDAN	MALAKAL																	—
SOUTH SUDAN	WAU																	—
SOUTH SUDAN	MONGALLA ...																	—

Upper Wind Observations at Helwan at 9 h. 00 m.

Height (metres)	Kms./Hr.	Direction
500	10	S
1000	0	—
1500	5	S
2000	20	NNW
3000	25	N

General Situation.

There is little gradient of pressure over Egypt and the eastern Mediterranean, but a shallow depression is situated over Lower Egypt. The main depression has become shallower.

الحالة العمومية

الضغط ضئيل على مصر وشرقي البحر الابيض المتوسط
هناك انخفاض قليل الغور على مصر السفلى.
انخفاض الرئيسي فقد قل غوره

Forecast for 24 hours from noon to-day.

Light variable winds chiefly southerly. Mainly clear. Remaining warm.

حصولها في الطقس من ظهر اليوم الى ظهر الغد
خفيفة مختلفة الاتجاه تكون جنوبية على
العام - ويغلب ان تكون السماء صحوا
س لا يزال دافئا.

STATION	Humidity Mean of Day: Yesterday	Humidity Mean of Day: Diff from normal	Wet Bulb Temperature Mean of Day: Yesterday	Wet Bulb Temperature Mean of Day: Diff. from normal
	%	%	C	C
Alexandria	75	+8	20.6	+0.1
Ezbekia	60	—	19.0	—
Giza ...	67	-2	18.2	-1.5
Helwan	38	-15	16.5	-2.1

Discharges at Aswan as measured by the sluices

1925 1924 m³ per sec.

Remarks: X Mongalla river gauge reading for 19.9.25 published on 21.9.25 should read 11.31 m. instead of 11.13 m.

ملحوظة - جمعة قراءة النهر بمقياس بنجلا يوم ١٩-٩-٢٥ المذكورة بتقرير ٢١-٩-٢٥ هي ١١,٣١ متر بدلا من ١١,١٣

GAUGE	Date 1925	Reading m.	Diff. from normal for 1906 1920 m.	[illegible]
Mongalla...X...	13.10	10.98	-1.21	10.98
Malakal	14.10	12.08	-0.27	12.07
Roseires	14.10	15.34	-0.96	15.42
Khartoum.. ...	14.10	13.47	-0.94	13.66
Kh. el Girba ...	14.10	11.24	-0.61	11.36
Atbara	14.10	12.72	-0.68	12.75
Wadi Halfa ...	14.10	5.92	-0.33	6.00
Aswan Res. ...	14.10	94.99	—	95.05
" D.S. ...	14.10	90.27	-0.46	90.30
El Leisi	15.10	21.35	-1.00	21.35
Roda (Cairo) ...	15.10	17.50	-1.03	17.48

NOTE. A dash means that figures are not available.

TERMS OF SUBSCRIPTION for the DAILY WEATHER REPORT sent by Post, P.T. 100 annually

SURVEY OF EGYPT 24461

IC WORKS.
TMENT.
R REPORT.

.٢٥-١٠-١٤ Barometer and Wind at 8 h. Yesterday 14.10.25.

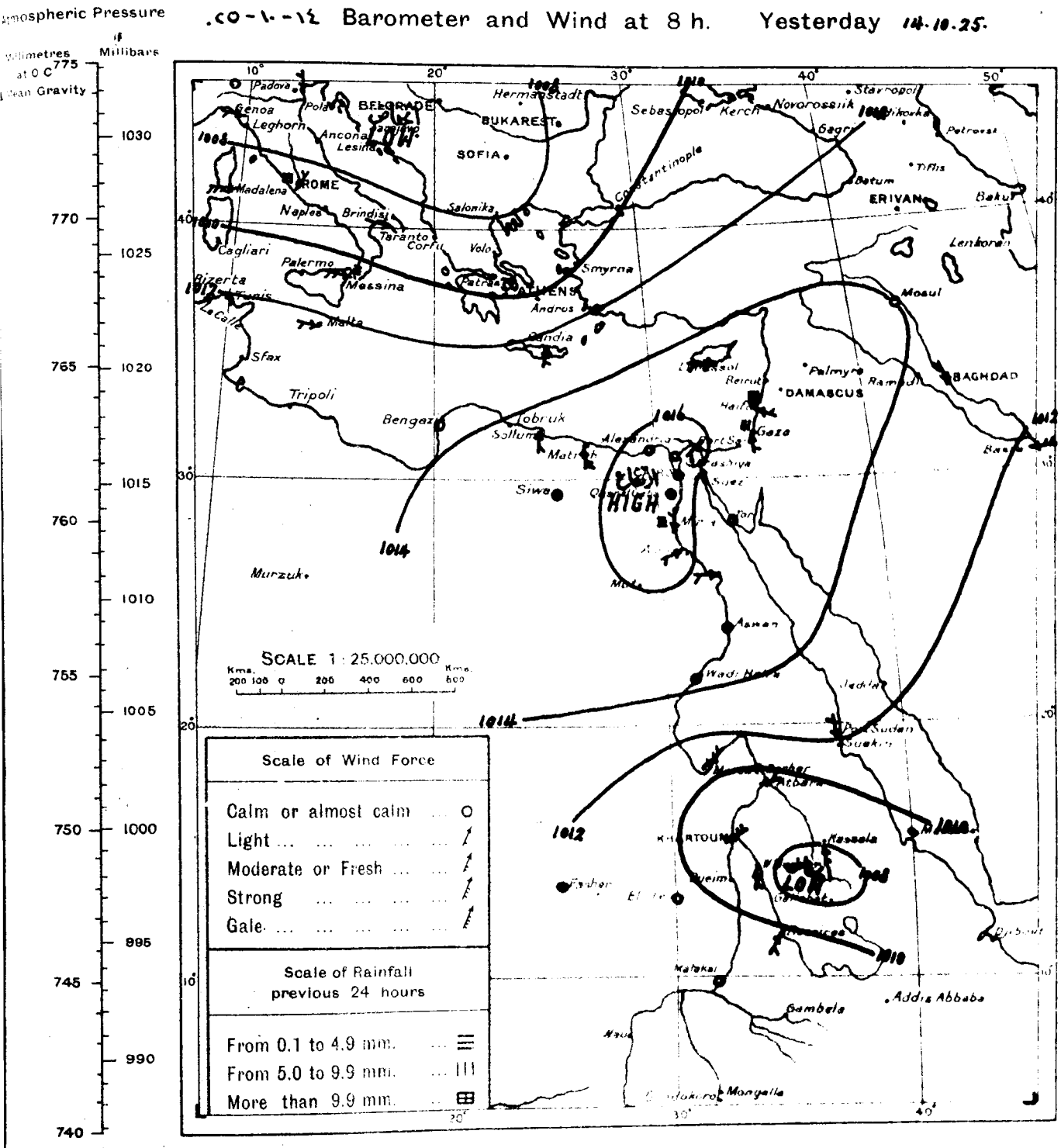

WIND VELOCITY

	K.P.H.	Force
Calm	0- 2	0
Almost calm	2- 7	1
Very light	7-14	2
Light	14-21	3
Moderate	21-29	4
Fresh	29-38	5
Strong	38-47	6
Very strong	47-57	7
Gale	57-69	8
Strong gale	69-82	9
Whole gale	82-96	10
Storm	96-110	11
Hurricane above	110	12

STATE OF SKY

Clear	0
¼ Clouded	1
½ Clouded	2
¾ Clouded	3
Entirely clouded	4
Raining	5
Sand haze	6
Sand storm	7
Mist or fog	8
Thunderstorm	9

STATE OF SEA

Calm	0
Very smooth	1
Smooth	2
Slight	3
Moderate	4
Rather rough	5
Rough	6
High	7
Very high	8
Phenomenal	9

.٢٥-١٠-١٤ From Observations taken at 8 h. yesterday 14.10.25.

STATION	BAROMETER Reduced to Sea Level	BAROMETER Change in past 24 hours	BAROMETER Differ from normal	WIND Direction	WIND FORCE	STATE OF SKY	TEMPERATURE							RAINFALL			
	m.b.	m.b.	m.b.						C			C					
ROME	1009.4	+5.6	-6.2	NE	2	2	12	-4	18	–	10	–	–	11	37	53	–
MALTA	1012.9	+3.1	-4.6	W	3	0	21	-2	26	+1	19	+1	80	0	31	36	2
ATHENS	1008.8	-3.0	-8.3	W	1	4	17	-3	–	–	–	–	80	–	–	18	–
CANDIA	1012.7	-1.9	-5.6	S	3	3	24	+3	29	+6	19	+2	–	0	71	19	4
LIMASSOL	1014.6	+4.8	-0.4	W	2	1	24	0	27	-2	17	+1	–	0	33	11	4
Port Sudan بورسودان	1012.2	+1.6	+0.1	N	2	0	31.5	+0.8	35	+1	25	+1	55	0	0	4	2
Kassala كسلا	1008.0	-1.4	-1.8	S	2	0	32.7	+0.3	40	+2	25	+2	50	0	0	5	–
El Fasher الفاشر	–	–	–	SSW	1	0	26.0	0.0	38	–	21	–	30	0	0	–	–
Malakal الملاكال	–	–	–	–	0	0	26.9	+3.3	32	-2	22	+1	76	0	38	34	–

MINISTR
PHYS

DAILY WI

CAIRO, to-morrow

Time of sunrise 05h 57m

" " sunset 17h 23m

From Observations taken at 8h. to-day.

Friday 16th October, 1925 ١٩٢٥ الجمعه ١٦ اكتوبر

TEM
Fahrenhe

	STATION	BAROMETER Reduced to Sea Level	BAROMETER Change in past 24 hours	BAROMETER Differ from normal	WIND Direction	WIND FORCE	STATE OF SKY	TEMPERATURE At 8 h.	TEMPERATURE Change in past 24 hours	TEMPERATURE Maximum Yesterday	TEMPERATURE Difference from Normal	TEMPERATURE Minimum	TEMPERATURE Difference from Normal	HUMIDITY	RAINFALL Past 24 hours	RAINFALL Total from Oct. 1 to yesterday	RAINFALL Normal from Oct. 1 to yesterday	STATE OF SEA
		m.b.	m.b.	m.b.				°C	°C	°C	°C	°C	°C	%	mm.	mm.	mm.	
COAST	SOLLUM	1014.2	-0.6	—	N	3	0	23.4	+0.2	28	—	17	—	43	0	3	—	0
	SIWA...	1014.2	+0.3	-2.9	—	0	1	22.3	0.0	34	+2	16	+1	50	0	0	—	—
	MATRUH	1014.3	+0.1	-3.2	WSW	1	1	25.1	+2.5	30	+4	19	+2	69	0	11	11	2
	ALEXANDRIA ...	1015.6	+1.3	-0.8	NNW	1	0	26.0	+4.2	33	+5	21	+1	71	0	tr. رذاذ	3	1
	PORT SAID ...	1015.1	-0.1	-0.5	ENE	3	0	25.9	+1.7	28	0	23	+2	76	0	0	1	3
	GAZA....	1014.0	-0.6	—	ENE	1	0	23.0	+0.4	29	—	14	—	68	0	5	10	—
	HAIFA	1013.0	—	—	—	0	0	26.0	+2.2	29	—	15	—	66	0	56	10	1
LOWER EGYPT	QURASHIYA ...	1014.2	+0.3	-2.6	—	0	0	22.0	0.0	35	+6	17	+3	91	0	0	0	—
	SUEZ...	1014.8	+1.0	-0.8	N	2	1	21.5	+1.0	33	+2	19	+1	68	0	0	0	1
	CAIRO HELWAN ..	1014.3	+0.5	-1.9	N	2	3	23.0	-1.7	35	+6	17	-1	74	0	0	0	—
	CAIRO GIZA	1014.8	+1.0	-1.6	—	0	4	21.1	-0.3	35	+6	17	+1	94	0	0	0	—
	CAIRO EZBEKIYA...	—	—	—	—	0	4	20.2	-0.8	35	+5	19	+2	89	0	0	0	—
UPPER EGYPT	QASR EL GEBALI	1015.2	+0.4	-2.1	NW	1	2	23.0	-1.0	36	+6	18	+3	76	0	0	—	—
	MINYA	—	—	—	N	2	0	23.5	-1.0	32	+4	18	+1	63	—	—	—	—
	ASYUT	1014.7	0.0	+0.2	WNW	2	1	23.4	0.0	33	+2	20	+2	58	0	0	—	—
	QENA...	—	—	—	NW	2	0	26.5	+1.5	37	+3	17	0	46	—	—	—	—
	ASWAN	1013.3	-0.6	+0.6	—	0	0	27.5	+2.5	37	0	19	-2	41	—	—	—	—
NORTH SUDAN	WADI HALFA ...	1012.2	-0.8	-0.8	NNE	2	0	26.2	+2.8	38	+1	21	+1	31	—	—	—	—
	MEROWE	1010.0	-0.6	-1.6	NE	4	2	31.5	+1.9	42	+2	24	+1	27	0	0	—	—
	ATBARA																	—
	KHARTOUM ...	1008.0	-0.6	-0.3	—	0	0	30.0	+1.0	39	0	25	+1	43	0	tr. رذاذ	2	—
EAST SUDAN	PORT SUDAN ...	1011.6	+0.1	-0.6	N	1	0	30.7	+0.6	35	+1	27	+3	63	0	0	4	1
	KASSALA	1007.1	+0.8	-2.7	S	3	0	34.9	0.0	42	+4	24	+1	30	0	0	6	—
	WAD MEDANI ...	1007.5	+0.4	-0.7	W	2	0	30.0	-1.6	42	+3	24	+2	47	0	9	7	—
	ROSEIRES... ...	1009.1	-0.2	-1.5	SSW	2	0	25.0	-1.5	35	-1	20	0	76	0	0	16	—
SOUTH SUDAN	EL FASHER ...																	—
	EL OBEID... ...	1009.6	-0.2	-2.2	W	1	0	29.3	+0.3	38	+1	23	+3	68	0	8	9	—
	MALAKAL																	—
	WAU																	—
	MONGALLA ...																	—

Upper Wind Observations at Helwan at h. m.

Height (metres)	Kms./Hr.	Direction
500		
1000		
1500		
2000		
3000		

General Situation.

الحالة العمومية

Forecast for 24 hours from noon to-day.

ن منتظر حصولها في الطقس من ظهر اليوم الى ظهر الغد

STATION	Humidity Mean of Day: Yester day	Humidity Mean of Day: Diff. from normal	Wet Bulb Temperature Mean of Day: Yester day	Wet Bulb Temperature Mean of Day: Diff. from normal
	%	%	°C	°C
Alexandria...	77	+10	21.4	+1.5
Ezbekia ..	51	—	18.7	—
Giza	58	-11	19.2	-0.3
Helwan ...	22	-31	16.9	-1.7

Discharges at Aswan as measured by the sluices

1925 1924

m3 per sec.

" " "

GAUGE	Date 1925	Reading m.	Diff. from normal for 1906 1920 m.	Prev. Reading m.
Mongalla... ...	15.10	11.17	-1.01	11.14
Malakal	15.10	12.09	-0.26	12.08
Roseires	16.10	15.17	-0.92	15.25
Khartoum.. ...	16.10	13.32	-0.97	13.41
Kh. el Girba ...	15.10	11.22	-0.58	11.24
Atbara	16.10	12.50	-0.80	12.73
Wadi Halfa ...	16.10	5.72	-0.39	5.83
Aswan Res. ...	16.10	94.99	—	94.98
" D.S. ...	16.10	90.13	-0.46	90.20
El Leisi	16.10	21.36	-0.99	21.35
Roda (Cairo) ...	16.10	17.50	-1.03	17.50

NOTE. A dash means that figures are not available.

TERMS OF SUBSCRIPTION for the DAILY WEATHER REPORT sent by Post, P.T. 100 annually

PRINTED AT THE SURVEY OF EGYPT 24.6.67

IC WORKS.
TMENT.
R REPORT.

Atmospheric Pressure ٢٥ - ١٠ - ١٥ Barometer and Wind at 8 h. Yesterday 15.10.25

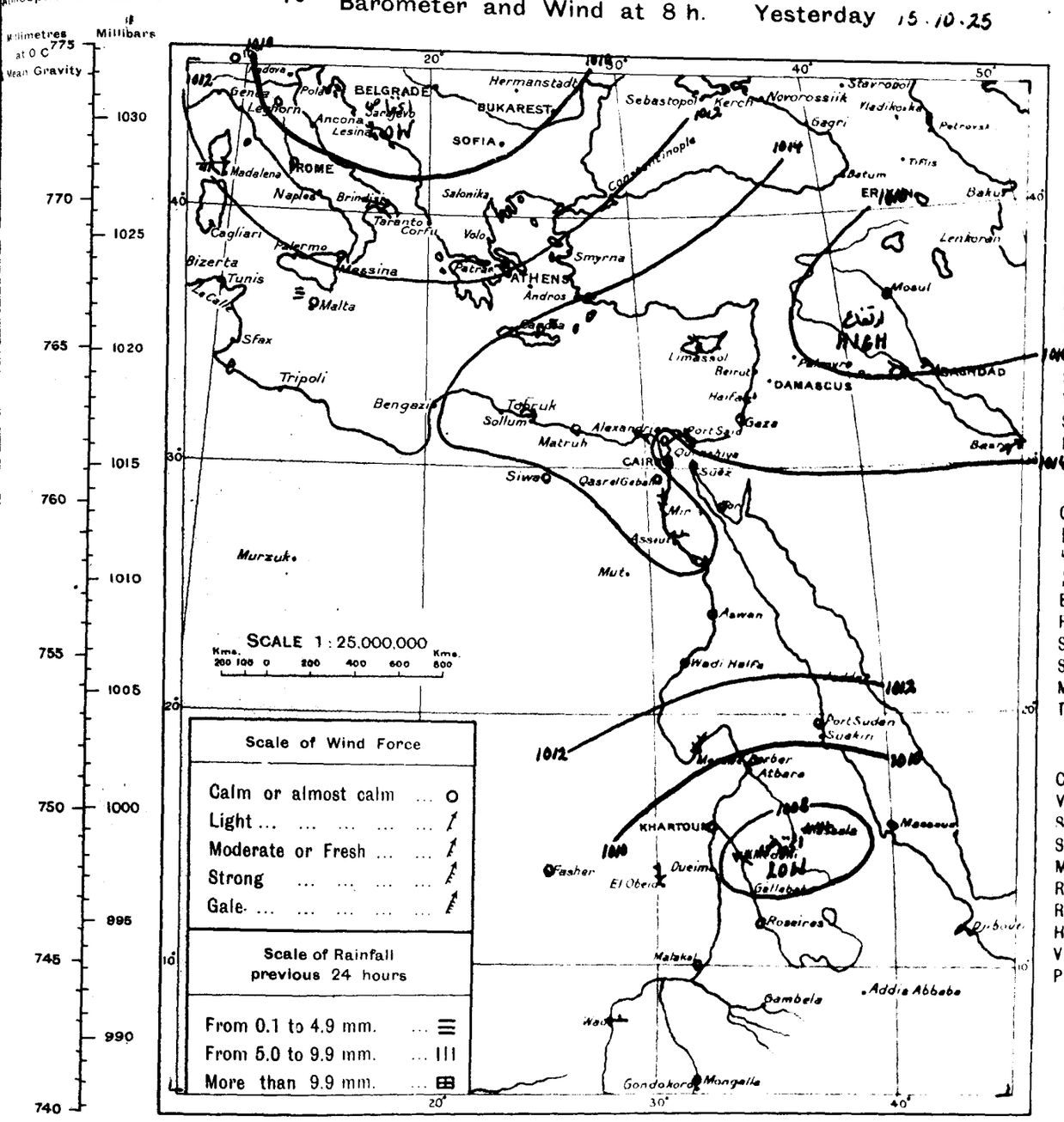

WIND VELOCITY

	Km.	Force
Calm	0 2	0
Almost calm	2 [illegible]	1
Very light	[illegible] 14	2
Light	14 21	3
Moderate	21 29	4
Fresh	29 38	5
Strong	38 47	6
Very strong	47 57	7
Gale	57 69	8
Strong gale	69 82	9
Whole gale	82 96	10
Storm	96 110	11
Hurricane above	110	12

STATE OF SKY

Clear	0
¼ Clouded	1
½ Clouded	2
¾ Clouded	3
Entirely clouded	4
Raining	5
Sand haze	6
Sand storm	7
Mist or fog	8
Thunderstorm	9

STATE OF SEA

Calm	0
Very smooth	1
Smooth	2
Slight	3
Moderate	4
Rather rough	5
Rough	6
High	7
Very high	8
Phenomenal	9

٢٥ - ١٠ - ١٥ From Observations taken at 8 h. yesterday. 15.10.25

	STATION	BAROMETER Reduced to Sea Level	BAROMETER Change in past 24 hours	BAROMETER Differ from normal	WIND Direction	WIND FORCE	STATE OF SKY	TEMPERATURE At 8 h.	TEMPERATURE Change in past 24 hours	TEMPERATURE Maximum	TEMPERATURE Difference from Normal	TEMPERATURE Minimum	TEMPERATURE Difference from Normal	HUMIDITY	RAINFALL Past 24 hours	RAINFALL Since 1st Oct. last year	RAINFALL Total from 1st Oct. last year to yesterday	STATE OF SEA
		m.b.	m.b.	m.b.				C	C	C	C	C	C		mm.	mm.	mm.	
MEDITERRANEAN	ROME	1010.2	+0.8	-5.4	SW	1	3	16	+4	20	–	12	–	–	0	37	57	–
	MALTA	1012.1	-0.8	-5.4	–	0	5	22	+1	23	-2	18	0	80	0.3	31	39	0
	ATHENS	1011.8	+3.0	-5.4	–	0	3	20	+3	–	–	–	–	60	–	–	20	–
	CANDIA	1014.3	+1.6	-4.0	–	0	1	25	+1	30	+7	17	0	–	1	72	21	1
	LIMASSOL... ...	1014.6	0.0	-0.5	NNW	3	2	24	0	27	-2	16	0	–	0	33	12	5
EGYPT AND SUDAN	Minya المنيا	–	–	–	N	2	0	24.5	+0.5	32	+4	18	+1	57	–	–	–	–
	Merowe مروى	1010.6	-0.6	-0.8	NE	2	0	29.6	-0.4	41	+1	22	-1	25	0	0	–	–
	Atbara عطبره	1009.5	+0.1	-0.6	ENE	3	0	30.5	-3.0	41	+2	–	–	16	0	0	0	–
	Port Sudan بورتسودان	1011.5	-0.7	-0.7	N	1	0	30.1	-1.4	34	0	26	+2	61	0	0	4	1
	Kassala كسلا	1006.3	-1.7	-3.5	E	6	0	34.9	+2.2	40	+2	24	+1	41	0	0	6	–
	El Fasher الفاشر	–	–	–	NSW	1	0	23.0	-3.0	37	–	18	–	28	0	0	–	–
	Malakal الملوك	–	–	–	–	0	1	28.1	+1.2	34	0	23	+2	74	0	38	37	–
	Wau واو	–	–	–	E	2	1	27.0	+2.0	37	+3	22	+1	69	0	111	54	–
	Mongalla منجلا	1008.8	+0.4	-1.4	S	1	0	26.5	+0.5	37	+3	22	+1	69	0	90	49	–

MINIST R
PH SI

DAILY W

CAIRO, to-morrow

Time of sunrise h. 05 m. 58

" " sunset h. 17 m. 22

From Observations taken at 8 h. to-day.

Saturday 17th October, 1925 ١٩٢٥ السبت ١٧ أكتوبر

	STATION	BAROMETER Reduced to Sea Level	BAROMETER Change in past 24 hours	BAROMETER Differ from normal	WIND Direction	WIND FORCE	STATE OF SKY	TEMPERATURE At 8 h.	TEMPERATURE Change in past 24 hours	TEMPERATURE Maximum Yesterday	TEMPERATURE Difference from Normal	TEMPERATURE Minimum	TEMPERATURE Difference from Normal	HUMIDITY	RAINFALL Past 24 hours	RAINFALL Total from Oct. 1 to yesterday	RAINFALL Normal from Oct. 1 to yesterday	S O
		m.b.	m.b.	m.b.				°C	C	°C	C	°C	°C	%	mm.	mm.	mm.	
COAST	SOLLUM	1014.2	0.0	—	NW	3	1	24.4	+1.0	32	—	20	—	59	0	3	—	0
	SIWA	1011.6	-2.6	-5.5	—	0	0	25.8	+3.5	36	+4	20	+5	51	0	0	—	
	MATRUH	1011.6	-2.7	-5.9	SSW	1	4	25.0	-0.1	30	+4	20	+3	53	0	11	11	1
	ALEXANDRIA	1015.9	+0.3	-0.6	NE	3	4	21.7	-4.3	31	+3	20	0	91	tr.	tr.	4	2
	PORT SAID	1014.6	-0.5	-1.1	SSE	3	3	24.8	-1.1	28	0	21	0	77	0	0	1	1
	GAZA	1013.4	-0.6	—	S	1	0	23.6	+0.6	29	—	17	—	86	0	5	11	
	HAIFA	1010.7	-2.3	—	—	0	1	26.3	+0.3	29	—	17	—	65	0	56	11	0
LOWER EGYPT	QURASHIYA	1013.4	-0.8	-3.4	—	0	0	23.1	+1.1	33	+4	17	+3	90	0	0	1	
	SUEZ	1013.1	-1.7	-2.6	NE	2	0	21.9	+0.4	33	+2	20	+2	85	0	0	1	1
	CAIRO HELWAN	1013.6	-0.7	-2.6	—	0	3	22.6	-0.4	31	+2	19	+1	63	0	0	0	
	CAIRO GIZA	1013.4	-1.4	-3.0	—	0	2	20.8	-0.3	30	+1	16	0	93	0	0	1	
	CAIRO EZBEKIYA	1013.9	—	—	—	0	4	22.2	+2.0	31	+1	18	+1	82	0	0	1	
UPPER EGYPT	QASR EL GEBALI	1013.8	-1.4	-3.5	—	0	1	23.4	+0.4	32	+2	18	+3	76	0	0	—	
	MINYA	—	—	—											—	—	—	
	ASYUT	1013.4	-1.3	-1.2	WNW	2	1	25.2	+1.8	31	0	20	+2	55	0	0	—	
	QENA	—		—	NW	2	0	25.5	-1.0	38	+4	19	+2	55	—	—	—	
	ASWAN	1012.6	-0.7	-0.2	—	0	0	27.2	-0.3	38	+1	22	+1	37	—	—	—	
NORTH SUDAN	WADI HALFA	1011.9	-0.3	-1.2	—	0	0	24.4	-1.8	39	+3	20	0	41	—	—	—	
	MEROWE	1009.9	-0.1	-1.8	NE	1	0	30.5	-1.0	42	+2	23	0	28	0	0	—	
	ATBARA																	
	KHARTOUM	1009.1	+1.1	+0.7	—	0	0	29.9	-0.1	40	+1	23	-1	30	0	tr.	3	
EAST SUDAN	PORT SUDAN	1008.7	-2.9	-3.6	E	1	0	31.3	+0.6	34	+1	26	+2	56	0	0	5	1
	KASSALA																	
	WAD MEDANI	1007.2	-0.3	-1.0	W	3	0	30.2	+0.2	40	+1	23	+1	43	0	9	8	
	ROSEIRES	1009.8	+0.7	-0.8	S	1	3	26.0	+1.0	33	-3	20	0	69	0	0	17	
SOUTH SUDAN	EL FASHER																	
	EL OBEID																	
	MALAKAL																	
	WAU																	
	MONGALLA																	

Upper Wind Observations at Helwan at 8 h. 45 m.

Height (metres)	Kms. Hr.	Direction
500	20	ENE
1000	20	ENE
1500	15	N
2000	20	N
3000	20	NW

General Situation.

The pressure distribution over Egypt is disturbed. A shallow depression is situated over the western desert, and another appears to exist over Palestine.

الحالة العمومية

الضغط على مصر مضطرب - وهناك انخفاض
غور على الصحراء الغربية - ويظهر ان هناك
آخر على فلسطين .

Forecast for 24 hours from noon to-day.

Moderate northerly winds. Some high cloud at first becoming low later. Remaining warm. Becoming unsettled.

حصولها في الطقس من ظهر اليوم الى ظهر الغد
شمالية معتدلة - يظهر بالسماء بعض السحاب العالي
يصير منخفضا فيما بعد - يستمر الطقس دافئا .
ان يحدث تغيير في الحالة الجوية بعد .

STATION	Humidity Mean of Day Yester day	Humidity Mean of Day Diff. from normal	Wet Bulb Temperature Mean of Day Yester day	Wet Bulb Temperature Mean of Day Diff. from normal
	%	%	C	C
Alexandria	73	+3	22.1	+2.2
Ezbekia	—	—	—	—
Giza	77	+7	20.4	+1.5
Helwan	54	-1	19.3	+1.5

Discharges at Aswan as measured by the sluices

1925	1924
m3 per sec.	
" " "	

GAUGE	Date 1925	Reading m.	Diff. from normal for 1906 1920 m.	
Mongalla	15.10	11.17	-1.01	11.14
Malakal	15.10	12.09	-0.26	12.08
Roseires	16.10	15.17	-0.92	15.25
Khartoum	16.10	13.32	-0.97	13.41
Kh. el Girba	15.10	11.22	-0.58	11.24
Atbara	16.10	12.50	-0.80	12.73
Wadi Halfa	16.10	5.72	-0.39	5.83
Aswan Res.	17.10	94.99	—	94.99
" D.S.	17.10	90.05	-0.47	90.13
El Leisi	17.10	21.37	-0.98	21.36
Roda (Cairo)	17.10	17.52	-1.02	17.50

NOTE. A dash means that figures are not available.

TERMS OF SUBSCRIPTION for the DAILY WEATHER REPORT sent by Post P.T. 100 annually

...C WORKS.
...MENT.
...R REPORT.

...spheric Pressure

.CO-١٠-١٦ Barometer and Wind at 8 h. Yesterday 16.10.25.

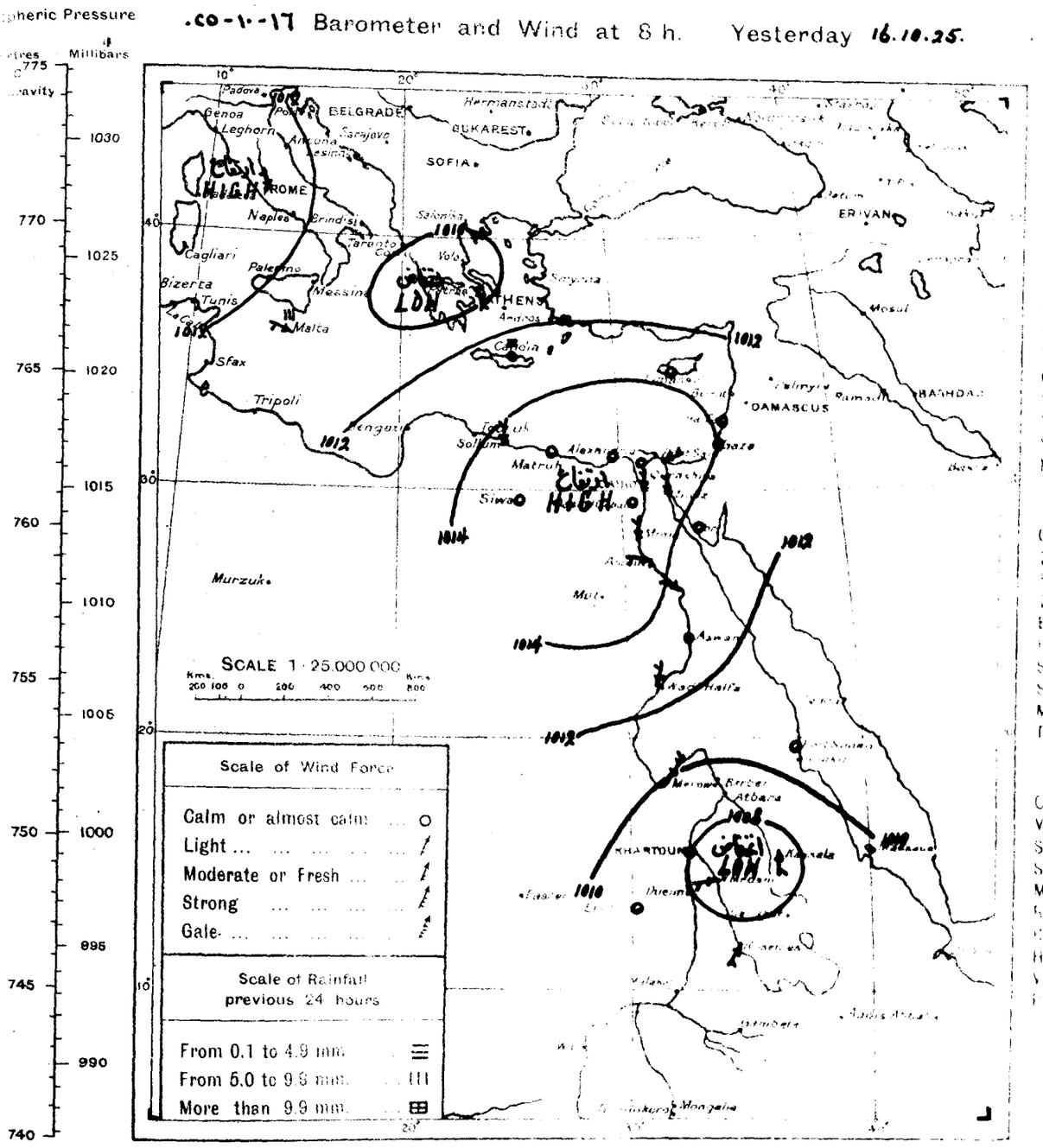

WIND VELOCITY

Calm		0
Almost calm		1
Very light	[illegible]	2
Light	[illegible]	3
Moderate	[illegible]	4
Fresh	29-38	5
Strong	38-[illegible]	6
Very strong	[illegible]	7
Gale	[illegible]	8
Strong gale	[illegible]	9
Whole gale	[illegible]	10
Storm	96-110	11
Hurricane above	[illegible]	12

STATE OF SKY

Clear	0
¼ Clouded	1
½ Clouded	2
¾ Clouded	3
Entirely clouded	4
Fog	5
Sand haze	6
Sand storm	7
Mist or fog	8
Thunderstorm	9

STATE OF SEA

Calm	0
Very smooth	[illegible]
Smooth	[illegible]
Slight	[illegible]
Moderate	[illegible]
Rather rough	[illegible]
Rough	[illegible]
High	[illegible]
Very high	[illegible]
Phenomenal	[illegible]

.CO-١٠-١٦ From Observations taken at 8 h. yesterday 16.10.25.

STATION	BAROMETER Reduced to Sea Level	BAROMETER Change in past 24 hours	BAROMETER Differ from normal	WIND Direction	WIND FORCE	STATE OF SKY	TEMPERATURE	TEMPERATURE Change in past 24 hours	TEMPERATURE Maximum	TEMPERATURE Minimum	[illegible]	[illegible]	[illegible]	[illegible]	[illegible]	[illegible]	[illegible]
	m.b.	m.b.	m.b.					C	C								
ROME	1013.4	+3.2	-2.2	N	3	2	12	-4	21	—	10	—	—	0	37	61	—
MALTA	1011.4	-0.7	-6.1	NNW	3	2	19	-3	22	-3	17	-1	80	8	39	42	4
ATHENS	1008.8	-3.0	-8.4	SSE	4	5	20	0	—	—	—	—	70	—	—	21	—
CANDIA	1013.4	-0.9	-4.9	S	1	4	21	-4	28	+5	17	0	—	1	73	22	2
LIMASSOL... ...	1013.9	-0.7	-1.2	—	0	2	26	+2	28	0	17	+1	—	0	33	13	4

MINI

P

DAILY

CAIRO, to-morrow

Time of sunrise 05h 59m

" " sunset 17h 21m

From Observations taken at 8h. to-day.

Sunday 18th October, 1925 ١٩٢٥ الاحد ١٨ اكتوبر

	STATION	BAROMETER Reduced to Sea Level	BAROMETER Change in past 24 hours	BAROMETER Differ from normal	WIND Direction	WIND FORCE	STATE OF SKY	TEMPERATURE At 8 h.	TEMPERATURE Change in past 24 hours	TEMPERATURE Maximum Yesterday	TEMPERATURE Difference from Normal	TEMPERATURE Minimum	TEMPERATURE Difference from Normal	HUMIDITY	RAINFALL Past 24 hours	RAINFALL Total from Oct. 1 to yesterday	RAINFALL Normal from Oct. 1 to yesterday	ST OF
		m.b.	m.b.	m.b.				°C	°C	°C	°C	°C	°C	%	mm.	mm.	mm.	
COAST	SOLLUM	1014.4	—	—	W	1	0	24.4	0.0	28	—	18	—	74	0	3	—	0
	SIWA	1011.2	-0.4	-6.0	—	0	3	23.2	-2.6	36	+4	22	+7	66	0	0	—	—
	MATRUH	1011.4	-0.2	-6.1	N	2	3	23.8	-1.2	30	+4	22	+5	75	0	11	12	3
	ALEXANDRIA	1011.1	-4.8	-5.4	NNE	1	4	23.1	+1.4	32	+4	21	+1	79	tr.	tr.	4	1
	PORT SAID	1010.6	-4.0	-5.1	NNE	3	4	26.6	+1.8	31	+3	22	+1	77	0	0	1	2
	GAZA																	—
	HAIFA																	
LOWER EGYPT	QURASHIYA	1010.4	-3.0	-6.4	—	0	4	22.8	-0.3	34	+5	19	+5	91	0	0	1	
	SUEZ	1008.8	-4.3	-6.9	N	1	1	24.0	+2.1	34	+3	20	+2	48	0	0	1	0
	CAIRO HELWAN	1010.7	-2.9	-5.5	NNW	3	3	23.4	+0.8	36	+7	20	+2	70	0	0	0	
	CAIRO GIZA	1010.7	-2.7	-5.7	NW	2	3	22.2	+1.4	34	+5	17	+1	90	0	0	1	
	CAIRO EZBEKIYA	1010.8	-3.1	—	NW	2	3	22.4	+0.2	34	+4	19	+2	84	0	0	1	
UPPER EGYPT	QASR EL GEBALI	1011.1	-2.7	-6.2	NNE	1	3	24.8	+1.4	35	+5	18	+3	73	0	0	—	
	MINYA	—	—	—	N	2	2	26.4	+2.4	35	+7	21	+4	43	—	—	—	
	ASYUT	1010.7	-2.7	-4.0	NSW	2	1	23.6	-1.6	33	+3	21	+3	69	0	0	—	
	QENA	—	—	—	W	2	0	23.0	-2.5	37	+3	18	+1	52	—	—	—	
	ASWAN	1010.7	-1.9	-2.2	—	0	0	26.7	-0.5	39	+2	19	-2	40	—	—	—	
NORTH SUDAN	WADI HALFA	1009.8	-2.1	-3.4	—	0	0	24.6	+0.2	39	+3	18	-2	29	—	—	—	
	MEROWE																	
	ATBARA																	
	KHARTOUM	1008.2	-0.9	-0.2	—	0	0	30.3	+0.4	39	0	23	-1	35	0	tr.	3	
EAST SUDAN	PORT SUDAN	1010.3	+1.6	-2.1	N	1	0	30.8	-0.5	33	0	24	0	58	0	0	5	1
	KASSALA																	
	WAD MEDANI	1007.9	+0.7	-0.3	SW	3	0	30.6	+0.4	40	+1	23	+1	38	0	9	8	
	ROSEIRES	1009.6	-0.2	-1.0	SSE	2	2	25.0	-1.0	35	-1	20	0	76	3	3	18	
SOUTH SUDAN	EL FASHER	—	—	—	S	3	0	24.0	0.0	38	—	19	—	29	0	0	—	
	EL OBEID																	
	MALAKAL																	
	WAU																	
	MONGALLA																	

Upper Wind Observations at Helwan at 8 h. 30 m.

Height (metres)	Kms. Hr.	Direction
500	20	N
1000	20	SSW
1500	20	SW
2000	40	SW
3000	40	WSW

General Situation.

The depression in the west has passed over Egypt and is now situated over Palestine. An area of high pressure has been established near the Adriatic.

الحالة العمومية

الانخفاض الذى كان واقعا فى الغرب على مصر - وهو الآن فلسطين - وقد تكونت منطقة من الضغط العالى على بحر الادرياتيك .

Forecast for 24 hours from noon to-day.

Moderate northwesterly winds. Much low cloud. Cooler. Possibility of light showers in the north. Remaining unsettled.

حصولها فى الطقس من ظهر اليوم الى ظهر الغد

شمالى غربى معتدل - يكثر بالسماء السحاب الواطى - ويكون اكثر ميلا للبرودة - ويحتمل ان تمطر قليلا فى الشمال - والحالة لا تزال قابلة للتقلب .

STATION	Humidity Mean of Day: Yesterday	Humidity Mean of Day: Diff. from normal	Wet Bulb Temperature Mean of Day: Yesterday	Wet Bulb Temperature Mean of Day: Diff. from normal
			°C	°C
Alexandria	83	+13	21.6	+2.0
Ezbekia	68	—	20.6	—
Giza	71	+1	20.1	+0.9
Helwan	43	-12	18.8	+0.7

Discharges at Aswan as measured by the sluices

1925 1924

m3 per sec.

" " "

Remarks: * Khashm el Girba data published in report of 9-10-25 should read 7-10-25 instead of 9-10-25.

ملحوظة: صحة تابع خشم القربة بتقرير يوم ٩-١٠-٢٥ هى ٧-١٠-٢٥ بدلا من ٩-١٠-٢٥ .

GAUGE	Date 1925	Reading m.	Diff. from normal for 1906-1920 m.	R
Mongalla	15.10	11.17	-1.01	11.14
Malakal	15.10	12.09	-0.26	12.08
Roseires	17.10	15.07	-0.92	15.17
Khartoum	17.10	13.25	-0.98	13.32
Kh. el Girba *	16.10	11.18	-0.58	11.22
Atbara	17.10	12.40	-0.84	12.50
Wadi Halfa	17.10	5.63	-0.42	5.72
Aswan Res.	17.10	94.99	—	94.99
" D.S.	17.10	90.05	-0.47	90.13
El Leisi	18.10	21.38	-0.97	21.37
Roda (Cairo)	18.10	17.55	-1.00	17.52

NOTE A dash means that figures are not available.

TERMS OF SUBSCRIPTION for the DAILY WEATHER REPORT sent by Post, P.T. 100 annually

PRINTED AT THE SURVEY ...

WORKS.

ENT.

REPORT.

Barometer and Wind at 8 h. Yesterday 17.10.25.

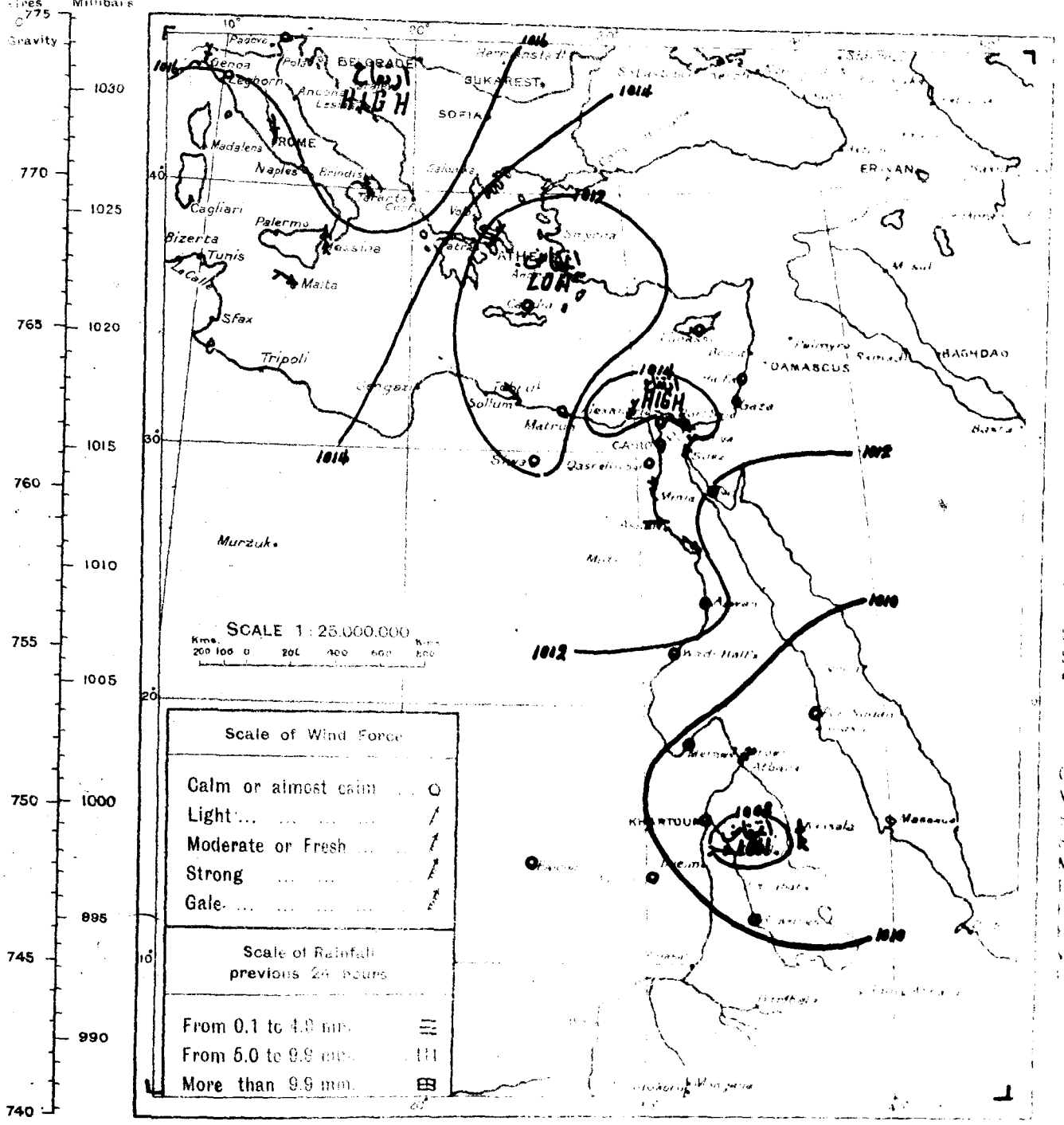

From Observations taken at 8 h. yesterday 17.10.25.

STATION	BAROMETER Reduced to Sea Level	BAROMETER Change in past 24 hours	BAROMETER Differ from normal	WIND Direction	WIND FORCE	STATE OF SKY	TEMPERATURE										
	m.b.	m.b.	m.b.														
ROME	1015.6	+2.2	+0.1	N	3	0	11	-1	20	—	8	—	—	0	37	65	—
MALTA	1014.3	+2.9	-3.2	NNN	3	1	18	-1	22	-2	17	-1	70	0	39	44	1
ATHENS	1010.8	+2.0	-6.4	NE	5	4	16	-4	—	—	—	—	70	—	—	23	—
CANDIA	1010.4	-3.0	-7.8	—	0	2	24	+3	27	+4	18	+1	—	0	73	24	2
LIMASSOL	1013.3	-0.6	-1.8	S	1	3	23	-3	28	0	17	+1	—	0	33	44	4
Minya المنيا	—	—	—	N	2	0	24.0	+0.5	—	—	18	+1	66	—	—	—	—
Atbara العطبره	—	—	—	ENE	3	0	31.5	—	40	+1	26	+3	29	0	0	1	—
Kassala كسلا	1008.4	+1.3	-1.4	S	4	1	29.6	-.53	41	+3	25	0	44	0	0	7	—
El Fasher الفاشر	—	—	—	—	0	0	24.0	+1.5	38	—	17	—	29	0	0	—	—
El Obeid الابيض	1011.2	+1.6	-0.6	SW	1	3	26.5	-.28	39	+2	22	+2	62	0	8	10	—

MINISTR
PHYS

DAILY W

TEM
Fahrenhe

CAIRO, to-morrow

Time of sunrise 06h 00m

" " sunset 17h 20m

From Observations taken at 8h. to-day.

Monday 19th October, 1925 ١٩٢٥ الاثنين ١٩ اكتوبر

	STATION	BAROMETER Reduced to Sea Level	BAROMETER Change in past 24 hours	BAROMETER Differ from normal	WIND Direction	WIND FORCE	STATE OF SKY	TEMPERATURE At 8 h.	TEMPERATURE Change in past 24 hours	TEMPERATURE Maximum Yesterday	TEMPERATURE Difference from Normal	TEMPERATURE Minimum	TEMPERATURE Difference from Normal	HUMIDITY	RAINFALL Past 24 hours	RAINFALL Total from Oct. 1 to yesterday	RAINFALL Normal from Oct. 1 to yesterday	STATE OF SEA
		m.b.	m.b.	m.b.				°C	°C	°C	°C	°C	°C	%	mm.	mm.	mm.	
COAST	SOLLUM	1014.4	—	—	W	2	0	23.4	-1.0	27	—	18	—	58	0	3	—	0
	SIWA	1012.6	+1.4	-4.6	—	0	4	23.1	-0.1	36	+4	21	+6	66	0	0	—	—
	MATRUH	1016.0	+4.6	-1.5	NNE	1	3	23.2	-0.6	25	-1	20	+3	69	0	11	13	2
	ALEXANDRIA	1016.3	+5.2	-0.2	NE	1	2	24.2	+1.1	29	+1	21	+1	65	dr. رذاذ	dr. رذاذ	4	1
	PORT SAID	1015.9	+5.3	+0.2	NW	2	2	24.9	-1.7	29	+1	21	+1	61	0	0	1	1
	GAZA	1013.9	+4.4	—	—	0	1	25.0	-0.2	32	—	21	—	70	0	5	12	—
	HAIFA	1011.8	+3.6	—	—	0	3	26.0	-0.3	30	—	18	—	52	0	56	12	0
LOWER EGYPT	QURASHIYA	1014.3	+3.9	-2.5	—	0	3	20.7	-2.1	30	+1	15	+1	83	0	0	1	—
	SUEZ	1014.0	+5.2	-1.7	N	3	2	22.5	-1.5	32	+2	21	+3	73	0	0	1	1
	CAIRO HELWAN	1015.1	+4.4	-1.1	NNE	2	4	21.8	-1.6	29	0	20	+2	65	0	0	0	—
	CAIRO GIZA	1016.0	+5.3	-0.5	E	2	3	21.0	-1.2	27	-2	17	+1	76	0	0	1	—
	CAIRO EZBEKIYA	1015.6	+4.8	—	E	2	3	21.0	-1.4	27	-3	19	+2	77	0	0	1	—
UPPER EGYPT	QASR EL GEBALI	1015.4	[illegible]	-2.0	NNE	3	3	22.9	-1.9	31	+1	19	+4	67	0	0	—	—
	MINYA	—	—	—	N	2	4	22.7	-3.7	33	+5	20	+3	90	—	—	—	—
	ASYUT	1013.6	+2.9	-1.2	WNW	2	2	23.8	+0.2	33	+3	22	+5	67	0	0	—	—
	QENA	—	—	—	N	2	0	25.2	+2.2	37	+3	18	+1	49	—	—	—	—
	ASWAN	1011.2	+0.5	-1.8	—	0	0	27.0	+0.3	41	+4	20	-1	31	—	—	—	—
NORTH SUDAN	WADI HALFA	1011.5	+1.7	-1.8	—	0	0	24.6	0.0	41	+5	18	-2	31	—	—	—	—
	MEROWE	1010.0	+1.6	-1.9	NE	1	0	30.6	+1.1	42	+2	23	+1	20	0	0	—	—
	ATBARA																	—
	KHARTOUM	1009.3	+1.1	+0.8	—	0	0	31.0	+0.7	41	+2	24	0	35	0	رذاذ tr.	3	—
EAST SUDAN	PORT SUDAN	1009.8	-0.5	-2.7	E	1	0	31.5	+0.7	35	+2	25	+1	52	0	0	5	1
	KASSALA																	—
	WAD MEDANI	1009.4	+1.5	+1.2	S	2	2	29.2	-1.4	40	+1	27	+5	41	0	9	9	—
	ROSEIRES	1010.8	+1.2	+0.3	SW	2	1	27.0	+2.0	37	+1	21	+1	63	1	4	19	—
SOUTH SUDAN	EL FASHER																	—
	EL OBEID	1009.8	+1.2	-2.2	W	2	4	30.0	-1.8	38	+1	25	+5	53	0	8	11	—
	MALAKAL																	—
	WAU																	—
	MONGALLA																	—

Upper Wind Observations at Helwan at 8 h45m.

Height (metres)	Kms. Hr.	Direction
500	15	ENE
1000	10	NNE
1500	10	NW
2000	40	W
3000	50	W

General Situation.

The pressure over Egypt has risen considerably. Syria is still an area of low pressure, while the central Mediterranean is an area of high pressure.

الحالة العمومية

الضغط على مصر كثيراً ولكنه لا يزال منخفضا
الشام وتوجد لنطقة من الضغط العالى على
ط البحر الأبيض المتوسط.

Forecast for 24 hours from noon to-day.

Moderate winds chiefly northerly. At times much low cloud. Cooler. Conditions improving.

ـ حصولها فى الطقس من ظهر اليوم الى ظهر الغد
ستدل يغلب ان تكون شمالية . ظهر بالسماء
ـ تنخفض فى بعض الأوقات . الطقس أميل للبرودة
ـ آخذة فى التحسن .

STATION	Humidity Mean of Day Yester day	Humidity Mean of Day Diff. from normal	Wet Bulb Temperature Mean of Day Yester day	Wet Bulb Temperature Mean of Day Diff. from normal
	%	%	C	C
Alexandria	74	+4	20.5	+0.8
Ezbekia	69	—	20.9	—
Giza	75	+5	21.0	+2.6
Helwan	56	+1	19.4	+2.2

Discharges at Aswan as measured by the sluices

1925	1924
m3 per sec.	
" " "	

* Remarks: Roseires river gauge reading for 23.9.25 published on 24.9.25 should read 17.95 m. instead of 17.75 m.

ملاحظة: صح قراءة النهر بمقياس الرويرص يوم ٢٣-٩-٢٥ المذكورة بتقرير يوم ٢٤-٩-٢٥ ١٧٫٧٥ م تقرأ ١٧٫٩٥ م

GAUGE	Date 1925	Reading m.	Diff. from normal for 1906-1920 m.	Reading m.
Mongalla	17.10	11.10	-1.03	11.09
Malakal	17.10	12.10	-0.25	12.10
Roseires*	19.10	14.87	-0.93	14.96
Khartoum	19.10	13.09	-1.03	13.16
Kh. el Girba	18.10	11.14	-0.55	11.18
Atbara	18.10	12.33	-0.85	12.40
Wadi Halfa	18.10	5.52	-0.48	5.63
Aswan Res.	19.10	95.00	—	95.00
" D.S.	19.10	89.88	-0.52	89.97
El Leisi	18.10	21.38	-0.97	21.37
Roda (Cairo)	19.10	17.52	-1.05	17.55

NOTE. A dash means that figures are not available.

TERMS OF SUBSCRIPTION for the DAILY WEATHER REPORT sent by Post, P.T. 100 annually

PRINTED AT THE SURVEY OF EGYPT 24,461

C WORKS.
MENT.
R REPORT.

Atmospheric Pressure ٢٥ - ١٠ - ١٨ Barometer and Wind at 8 h. Yesterday 18.10.25.

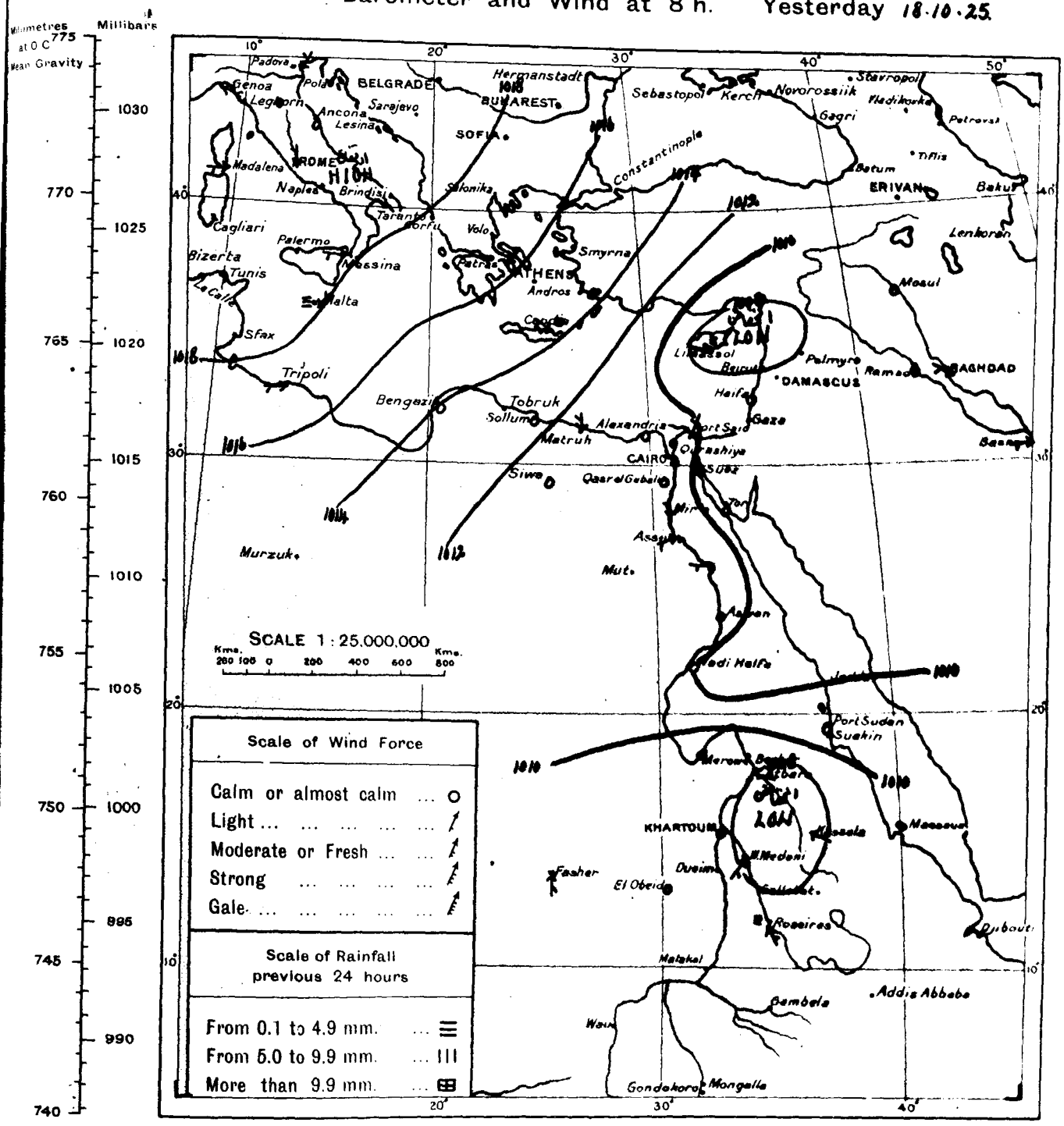

WIND VELOCITY

	K.P.H.	Force
Calm	0 2	0
Almost calm	2 7	1
Very light	7-14	2
Light	14-21	3
Moderate	21-29	4
Fresh	29 38	5
Strong	38-47	6
Very strong	47-57	7
Gale	57 69	8
Strong gale	69 82	9
Whole gale	82-96	10
Storm	96 110	11
Hurricane	above 110	12

STATE OF SKY

Clear	0
¼ Clouded	1
½ Clouded	2
¾ Clouded	3
Entirely clouded	4
Raining	5
Sand haze	6
Sand storm	7
Mist or fog	8
Thunderstorm	9

STATE OF SEA

Calm	0
Very smooth	1
Smooth	2
Slight	3
Moderate	4
Rather rough	5
Rough	6
High	7
Very high	8
Phenomenal	9

٢٥ - ١٠ - ١٨ From Observations taken at 8 h. yesterday. 18.10.25.

	STATION	BAROMETER Reduced to Sea Level	BAROMETER Change in past 24 hours	BAROMETER Differ from normal	WIND Direction	WIND FORCE	STATE OF SKY	TEMPERATURE At 8 h	TEMPERATURE Change in past 24 hours	TEMPERATURE Maximum	TEMPERATURE Difference from Normal	TEMPERATURE Minimum	TEMPERATURE Difference from Normal	HUMIDITY	RAINFALL Past 24 hours	RAINFALL Normal from Oct. 1 to day before yesterday	RAINFALL Total from Oct. 1 to day before yesterday	STATE OF SEA
		m.b.	m.b.	m b				C	C	C	C	C	C	%	mm	mm	mm	
MEDITERRANEAN	ROME	1019.5	+3.9	+4.0	N	2	0	10	-1	20	—	7	—	—	0	87	70	—
	MALTA	1018.5	+4.2	+0.9	NE	3	2	19	+1	21	-3	18	0	70	1	40	47	2
	ATHENS	1016.3	+5.5	-0.9	NE	3	1	15	-1	—	—	—	—	60	—	—	24	—
	CANDIA	1015.5	+5.1	-2.7	NW	2	4	20	-4	26	+3	17	0	—	3	76	25	4
	LIMASSOL... ...	1007.8	-5.5	-7.4	W	3	3	25	+2	29	+1	17	+2	—	Tr.	33	15	5
EGYPT and SUDAN	Huifa حيفا	1008.2	—	—	E	1	0	26.3	0.0	29	—	15	—	63	0	56	11	1
	Merowe مروى	1008.4	-1.5	-3.4	NE	1	0	29.5	-1.0	42	+2	23	+1	23	0	0	—	—
	Atbara عطبره	1007.8	-4.1	-2.4	ESE	2	0	30.0	-1.5	40	+1	—	—	33	0	0	1	—
	Kassala كسلا	1007.5	-0.9	-2.3	SE	2	0	35.4	+5.8	40	+2	24	+1	29	0	0	7	—
	El Obeid الابيض	1008.6	-2.6	-3.3	NW	1	0	31.8	+5.3	38	+1	23	+3	55	0	8	10	—

MINISTR
PHYS

DAILY WI

CAIRO, to-morrow

Time of sunrise 06h 06m

" " sunset 17h 19m

From Observations taken at 8h. to-day.

Tuesday 20th October, 1925 ١٩٢٥ التلاثاء ٢٠ اكتوبر

	STATION	BAROMETER Reduced to Sea Level	BAROMETER Change in past 24 hours	BAROMETER Differ from normal	WIND Direction	WIND FORCE	STATE OF SKY	TEMPERATURE At 8 h.	TEMPERATURE Change in past 24 hours	TEMPERATURE Maximum Yesterday	TEMPERATURE Difference from Normal	TEMPERATURE Minimum	TEMPERATURE Difference from Normal	HUMIDITY	RAINFALL Past 24 hours	RAINFALL Total from Oct. 1 to yesterday	RAINFALL Normal from Oct. 1 to yesterday	STATE OF SEA
		m.b.	m.b.	m.b.				°C	°C	°C	°C	°C	°C	%	mm.	mm.	mm.	
COAST	SOLLUM	1013.4	-1.0	—	W	2	4	19.4	-4.0	24	—	13	—	70	8	11	—	4
	SIWA	1012.3	-0.3	-5.0	NE	2	1	21.8	-1.3	31	-1	18	+3	69	0	0	—	—
	MATRUH	1015.4	-0.6	-2.1	SSW	1	1	21.3	-1.9	26	0	17	0	83	0	11	14	1
	ALEXANDRIA	1014.6	-1.7	-1.9	NE	2	4	22.7	-1.5	28	0	20	0	74	tr.	tr.	4	2
	PORT SAID	1015.5	-0.4	-0.3	E	4	3	25.4	+0.5	28	0	22	+2	69	0	0	1	3
	GAZA	1015.4	+1.5	—	—	0	1	21.7	-3.3	27	—	16	—	66	0	5	13	—
	HAIFA	1015.1	+3.3	—	S	2	0	24.2	-1.8	29	—	14	—	51	0	56	13	2
LOWER EGYPT	QURASHIYA	1014.0	-0.3	-2.8	—	0	3	21.9	+1.2	27	-1	17	+3	83	0	0	1	—
	SUEZ	1013.5	-0.5	-2.2	N	2	3	22.8	+0.3	30	0	21	+3	68	0	0	1	1
	CAIRO HELWAN	1014.3	-0.8	-1.9	—	0	2	23.1	+1.3	29	0	17	-1	62	0	0	0	—
	CAIRO GIZA	1014.0	-2.0	-2.5	N	2	3	20.4	-0.6	28	-1	16	0	83	0	0	1	—
	CAIRO EZBEKIYA	1014.6	-1.0	—	N	2	2	20.8	-0.2	29	0	18	+1	77	0	0	1	—
UPPER EGYPT	QASR EL GEBALI	1014.0	-1.4	-3.4	—	0	2	23.8	+0.9	28	-2	18	+3	63	0	0	—	—
	MINYA	—	—	—	N	2	1	22.5	-0.2	30	+2	21	+4	79	—	—	—	—
	ASYUT	1013.8	+0.2	-1.0	N	2	2	24.2	+0.4	32	+2	22	+5	76	0	0	—	—
	QENA	—	—	—	N	2	0	25.2	0.0	36	+2	18	+1	48	—	—	—	—
	ASWAN	1013.1	+1.9	0.0	—	0	0	28.0	+1.0	41	+5	21	+1	33	—	—	—	—
NORTH SUDAN	WADI HALFA	1011.6	+0.1	-1.8	..	0	0	26.4	+1.8	41	+5	19	0	27	—	—	—	—
	MEROWE	1010.7	+0.7	-1.3	NE	1	0	30.0	-0.6	44	+4	23	+1	33	0	0	—	—
	ATBARA																	—
	KHARTOUM	1009.8	+0.5	+1.2	..	0	0	30.8	-0.2	41	+2	27	+3	44	0	tr.	3	—
EAST SUDAN	PORT SUDAN	1011.1	+1.3	-1.4	N	1	0	31.7	+0.2	34	+1	23	-1	42	0	0	6	1
	KASSALA																	—
	WAD MEDANI	1009.9	+0.5	+1.7	S	2	2	30.4	+1.2	41	+2	26	+4	44	0	9	9	—
	ROSEIRES	1011.4	+0.6	+1.0	SSW	2	0	24.0	-3.0	37	+1	20	0	75	0	4	20	—
SOUTH SUDAN	EL FASHER																	—
	EL OBEID																	—
	MALAKAL																	—
	WAU																	—
	MONGALLA																	—

Upper Wind Observations at Helwan at 8 h. 45m.

Height (metres)	Kms./Hr.	Direction
500	10	N
1000	25	SSH
1500	25	H
2000	25	HSH
3000	30	HSW

General Situation.

The depression over Syria has now passed. Over Egypt the pressure is slowly falling and is much disturbed. There appears to be a shallow depression west of Alexandria.

الحالة العمومية

الانخفاض الذى كان واقعا على الشام والضغط آخذ فى الانخفاض ببطء واضطراب ويظهر انخفاضا واقعا فى غرب الاسكندرية.

Forecast for 24 hours from noon to-day.

Moderate northerly winds, becoming westerly later. Much low cloud. Light rain in the north. Remaining cool. Unsettled.

ف منتصر حصولها فى الطقس من ظهر اليوم الى ظهر الغد شمالية معتدل تصير غربية فيما بعد. سحب كثيرة السماء المنخفضة وتمطر خفيفاً فى الشمال. يستمر الجو للبرودة والحالة مضطربة :

STATION	Humidity Mean of Day Yesterday	Humidity Mean of Day Diff. from normal	Wet Bulb Temperature Mean of Day Yesterday	Wet Bulb Temperature Mean of Day Diff. from normal
	%	%	C	C
Alexandria	69	-1	19.7	+0.2
Ezbekia	64	—	19.1	—
Giza	65	-5	18.9	+0.1
Helwan	56	+1	18.1	+0.4

Discharges at Aswan as measured by the sluices

1925 1924

m3 per sec.

" " "

Remarks: Khashm el Girba river gauge reading for 22.9.25 published on 23 & 24.9.25 should read 12.38 m. instead of 12.88 m.

ملحوظة: مقياس خشم القربة ٢٢-٩-٢٥ بدل ١٢,٣٨ م بدل ١٢,٨٨ م

GAUGE	Date 1925	Reading m.	Diff. from normal for 1906-1920 m.	Previous Reading m.
Mongalla	17.10	11.10	-1.03	11.09
Malakal	17.10	12.10	-0.25	12.10
Roseires	20.10	14.79	-0.91	14.87
Khartoum	20.10	13.03	-1.02	13.09
Kh. el Girba*	19.10	11.08	-0.57	11.14
Atbara	20.10	12.19	-0.88	12.26
Wadi Halfa	20.10	5.34	-0.54	5.42
Aswan Res.	20.10	95.00	—	95.00
" D.S.	20.10	89.76	-0.56	89.88
El Leisi	19.10	21.38	-0.98	21.35
Roda (Cairo)	20.10	17.55	-1.04	17.52

NOTE. A dash means that figures are not available.

TERMS OF SUBSCRIPTION for the DAILY WEATHER REPORT sent by Post, P.T. 100 annually

PRINTED AT THE SURVEY OF EGYPT 24,661

IC WORKS.
TMENT.
R REPORT.

Atmospheric Pressure ٢٥ - ١٠ - ١٩ Barometer and Wind at 8 h. Yesterday 19.10.25.

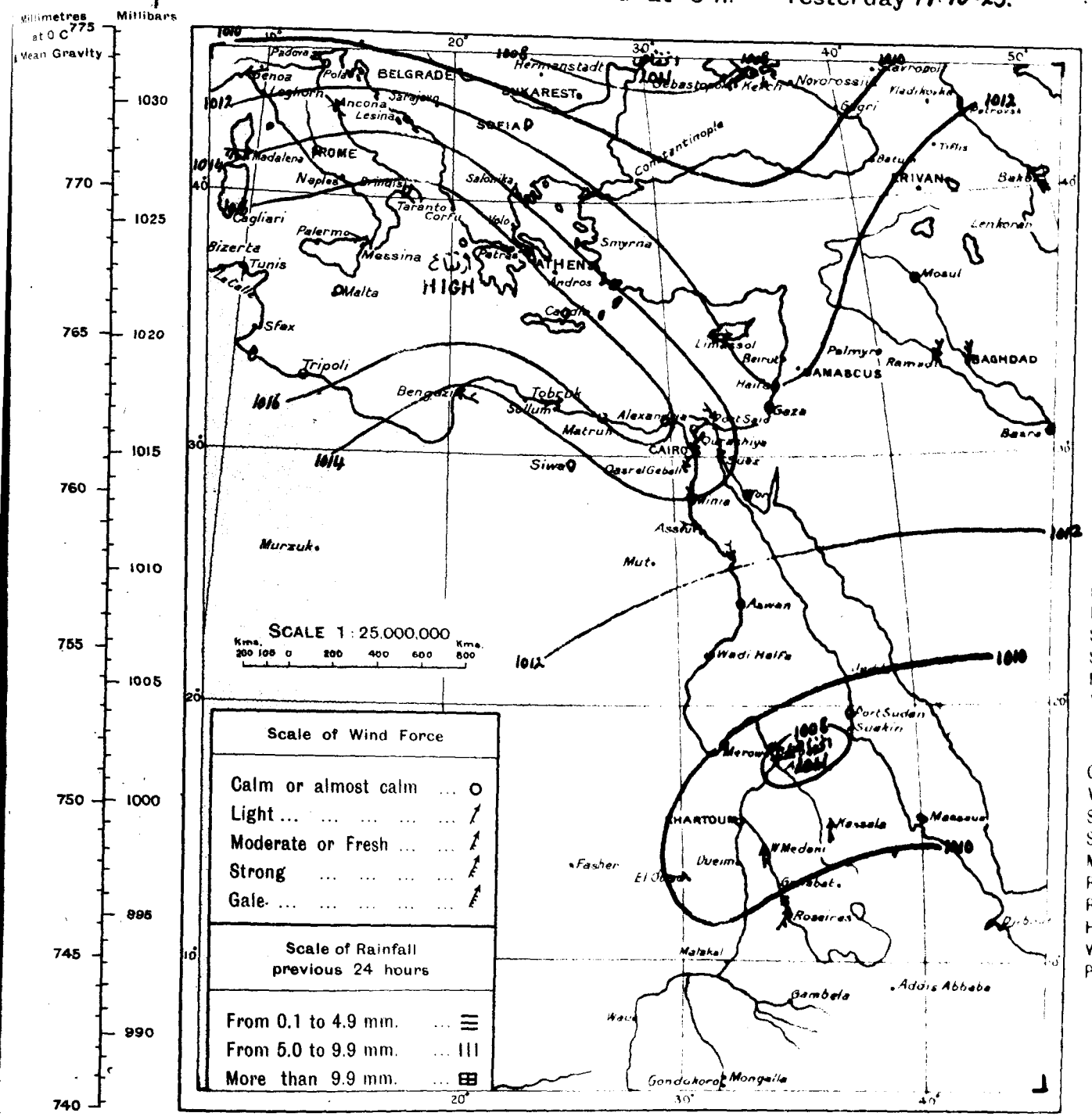

WIND VELOCITY

	K.P.H.	Force
Calm	0 2	0
Almost calm	2 7	1
Very light	7 14	2
Light	14 21	3
Moderate	21 29	4
Fresh	29 38	5
Strong	38 47	6
Very strong	47 57	7
Gale	57 69	8
Strong gale	69 82	9
Whole gale	82 96	10
Storm	96 110	11
Hurricane above	110	12

STATE OF SKY

Clear	0
¼ Clouded	1
½ Clouded	2
¾ Clouded	3
Entirely clouded	4
Raining	5
Sand haze	6
Sand storm	7
Mist or fog	8
Thunderstorm	9

STATE OF SEA

Calm	0
Very smooth	1
Smooth	2
Slight	3
Moderate	4
Rather rough	5
Rough	6
High	7
Very high	8
Phenomenal	9

٢٥ - ١٠ - ١٩ From Observations taken at 8 h. yesterday 19.10.25.

	STATION	BAROMETER Reduced to Sea Level	BAROMETER Change in past 24 hours	BAROMETER Differ from normal	WIND Direction	WIND FORCE	STATE OF SEA	TEMPERATURE At 8 h.	TEMPERATURE Change in past 24 hours	TEMPERATURE Maximum	TEMPERATURE Difference from normal	TEMPERATURE Minimum	TEMPERATURE Difference from normal	[illegible]	RAINFALL [illegible]	RAINFALL [illegible]	RAINFALL [illegible]	[illegible]
		m.b.	m.b.	m.b.				C	C	C	C	C	C					
MEDITERRANEAN	ROME	1015.2	-4.3	-0.2	S	1	5	11	+7	20	–	10	–	–	0	37	74	–
	MALTA	1017.0	-1.5	-0.6	–	0	1	18	-1	22	-2	16	-2	80	0	40	50	1
	ATHENS	1015.8	-0.5	-1.4	–	0	0	15	0	–	–	13	-2	70	0	–	25	–
	CANDIA	1017.5	+2.0	-0.5	S	1	1	18	-2	23	0	13	-3	–	0	76	27	2
	LIMASSOL... ...	1011.8	+4.0	-3.4	W	3	0	23	-2	27	-1	15	0	–	0	33	16	4
EGYPT and SUDAN	Atbara عطبرة	1007.8	0.0	-2.5	E	2	0	33.0	+3.0	41	+2	–	–	21	9	9	1	–
	Kassala كسلا	1008.8	+1.3	-1.0	S	2	0	29.4	–	41	+3	24	+1	47	0	0	8	–

MINISTRY
PHYSIC

DAILY WE

CAIRO, to-morrow

Time of sunrise 06 07

" " sunset 17 18

From Observations taken at 8 h. to-day.

Wednesday 21st October, 1925 ١٩٢٥ الأربعاء ٢١ أكتوبر

TEMP
Fahrenheit

	STATION	BAROMETER Reduced to Sea Level	BAROMETER Change in past 24 hours	BAROMETER Differ from normal	WIND Direction	WIND FORCE	STATE OF SKY	TEMPERATURE At 8 h.	TEMPERATURE Change in past 24 hours	TEMPERATURE Maximum Yesterday	TEMPERATURE Difference from Normal	TEMPERATURE Minimum	TEMPERATURE Difference from Normal	HUMIDITY	RAINFALL Past 24 hours	RAINFALL Total from Oct. 1 to yesterday	RAINFALL Normal from Oct. 1 to yesterday	STATE OF SEA
		m.b.	m.b.	m.b.				°C	°C	°C	°C	°C	°C	%	mm.	mm.	mm.	
COAST	SOLLUM	1013.5	+0.1	—	NW	1	0	21.4	+2.0	25	—	15	—	56	0	11	—	0
COAST	SIWA...	1015.5	+3.2	-1.9	—	0	0	20.3	-1.5	32	0	17	+3	80	0	0	—	—
COAST	MATRUH	1016.2	+0.8	-1.1	WSW	1	1	21.4	+0.1	26	+1	17	0	89	0	11	14	2
COAST	ALEXANDRIA ...	1015.0	+0.4	-1.6	E	2	3	24.1	+1.4	30	+3	21	+1	79	2	2	5	2
COAST	PORT SAID ...	1014.4	-1.1	-1.4	E	2	3	27.0	+1.6	27	-1	24	+4	77	0	0	1	3
COAST	GAZA...	1013.0	-2.4	—	ENE	1	2	24.4	+2.7	29	—	18	—	54	0	5	13	—
COAST	HAIFA	1013.0	-2.1	—	E	2	3	24.2	0.0	31	—	16	—	74	1	57	13	4
LOWER EGYPT	QURASHIYA ...	1013.5	-0.5	-3.3	—	0	2	23.1	+1.2	31	+3	19	+5	90	0	0	1	—
LOWER EGYPT	SUEZ...	1012.0	-1.5	-3.7	N	3	2	23.5	+0.7	32	+2	21	+3	82	0	0	1	1
LOWER EGYPT	CAIRO HELWAN ...	1012.7	-1.6	-3.5	—	0	3	26.2	+3.1	34	+5	20	+3	41	tr. ندى	tr. ندى	0	—
LOWER EGYPT	CAIRO GIZA	1013.0	-1.0	-3.6	—	0	3	24.0	+3.6	32	+3	20	+5	83	tr. ندى	tr. ندى	1	—
LOWER EGYPT	CAIRO EZBEKIYA...	1013.4	-1.2	—	—	0	2	24.2	+3.4	31	+2	20	+4	77	tr. ندى	tr. ندى	1	—
UPPER EGYPT	QASR EL GEBALI	1013.5	-0.5	-3.9	—	0	3	22.7	-1.1	33	+3	18	+3	77	0	0	—	—
UPPER EGYPT	MINYA	—	—	—	N	2	1	23.9	+1.4	36	+8	20	+4	61	—	—	—	—
UPPER EGYPT	ASYUT	1013.3	-0.5	-1.6	WNW	2	0	25.2	+1.0	33	+3	22	+5	60	0	0	—	—
UPPER EGYPT	QENA...	—	—	—	NE	2	0	25.5	+0.3	38	+4	20	+3	39	—	—	—	—
UPPER EGYPT	ASWAN	1012.7	-0.4	-0.5	—	0	0	28.5	+0.5	41	+5	21	+1	50	—	—	—	—
NORTH SUDAN	WADI HALFA ...	1012.2	+0.6	-1.3	—	0	0	25.6	-0.8	41	+5	20	+1	44	—	—	—	—
NORTH SUDAN	MEROWE	1010.7	0.0	-1.4	—	0	0	31.6	+1.6	43	+4	23	+1	24	0	0	—	—
NORTH SUDAN	ATBARA																	—
NORTH SUDAN	KHARTOUM ...	1009.8	0.0	+1.1	—	0	0	30.5	-0.3	42	+3	23	-1	27	0	tr. ندى	3	—
EAST SUDAN	PORT SUDAN ...	1011.1	0.0	-1.5	N	1	1	31.5	-0.2	36	+3	26	+2	57	0	0	6	1
EAST SUDAN	KASSALA																	—
EAST SUDAN	WAD MEDANI ...	1009.8	-0.1	+1.6	S	2	0	29.4	-1.0	40	+1	23	+1	53	0	9	10	—
EAST SUDAN	ROSEIRES	1010.8	-0.6	+0.4	SSW	2	0	23.0	-1.0	34	-3	20	0	83	0	4	21	—
SOUTH SUDAN	EL FASHER ...																	—
SOUTH SUDAN	EL OBEID... ...	1009.9	-1.1	-2.1	SW	1	4	29.0	+1.5	39	+2	25	+5	57	0	8	12	—
SOUTH SUDAN	MALAKAL																	—
SOUTH SUDAN	WAU																	—
SOUTH SUDAN	MONGALLA ...																	—

Upper Wind Observations at Helwan at 8 h. 30 m.

Height (metres)	Kms./Hr.	Direction
500	15	E
1000	10	WNW
1500	20	WSW
2000	30	SSW
3000		

General Situation.

Except on the coast, the pressure over Egypt has fallen, and a shallow depression is situated over Sinai. The pressure over the central Mediterranean has risen considerably.

الحالة العمومية

ل الضغط على مصر الا على الشاطئ - ويوجد انخفاض
فر على شبه جزيرة سيناء - وقد ارتفع الضغط
على الجزء الاوسط من البحر الابيض المتوسط

Forecast for 24 hours from noon to-day.

Light to moderate winds chiefly northeasterly. Some high cloud. Less warm tomorrow. Weather conditions are not yet settled.

حصولها في الطقس من ظهر اليوم الى ظهر الغد
ح بين الخفيف والمعتدل تكون شمالية شرقية في الغالب
السماء بعض السحاب العالي - يكون الطقس
حرارة باكر - اما حالة الجو فلم تزال غير ثابتة

STATION	Humidity Mean of Day Yester day	Humidity Mean of Day Diff. from normal	Wet Bulb Temperature Mean of Day Yester day	Wet Bulb Temperature Mean of Day Diff. from normal
	%	%	C	C
Alexandria	79	+9	21.3	+1.7
Ezbekia	75	—	21.3	—
Giza	71	+1	20.3	+1.8
Helwan	42	-13	18.9	+1.6

Discharges at Aswan as measured by the sluices

1925	1924
m3 per sec.	
" " "	

Remarks: Rainfall, Atbara, in report of 20.10.25 for "9" read "trace".
ملحوظة: صحة كمية المطر في العطبرة المذكورة بتقرير
٢٠-١٠-٢٥ هي رذاذ بدلا من ٩ ملليمتر

GAUGE	Date 1925	Reading m.	Diff. from normal for 1906 1920 m.	Previous Reading m.
Mongalla... ...	17-10	11.10	-1.03	11.09
Malakal	18.10	12.10	-0.26	12.10
Roseires	21.10	14.60	-1.01	14.79
Khartoum.. ...	21.10	12.94	-1.05	13.03
Kh. el Girba ...	20.10	11.04	-0.56	11.08
Atbara	21.10	12.13	-0.89	12.19
Wadi Halfa ...	20.10	5.34	-0.54	5.42
Aswan Res. ...	21.10	95.00	—	95.00
" D.S. ...	21.10	89.66	-0.59	89.76
El Leisi	21.10	21.37	-0.99	21.37
Roda (Cairo) ...	21.10	17.53	-1.07	17.53

NOTE A dash means that figures are not available.

TERMS OF SUBSCRIPTION for the DAILY WEATHER REPORT sent by Post, P.T. 100 annually

PRINTED AT THE SURVEY OF EGYPT 24.461

LIC WORKS.
TMENT.
R REPORT.

Atmospheric Pressure

Millimetres at 0 C — Millibars

Mean Gravity

775 — 1030 — 770 — 1025 — 765 — 1020 — 760 — 1015 — 755 — 1010 — 750 — 1000 — 745 — 995 — 740 — 990

.٢٥ - ١٠ - ٢٠ Barometer and Wind at 8 h. Yesterday 20.10.25.

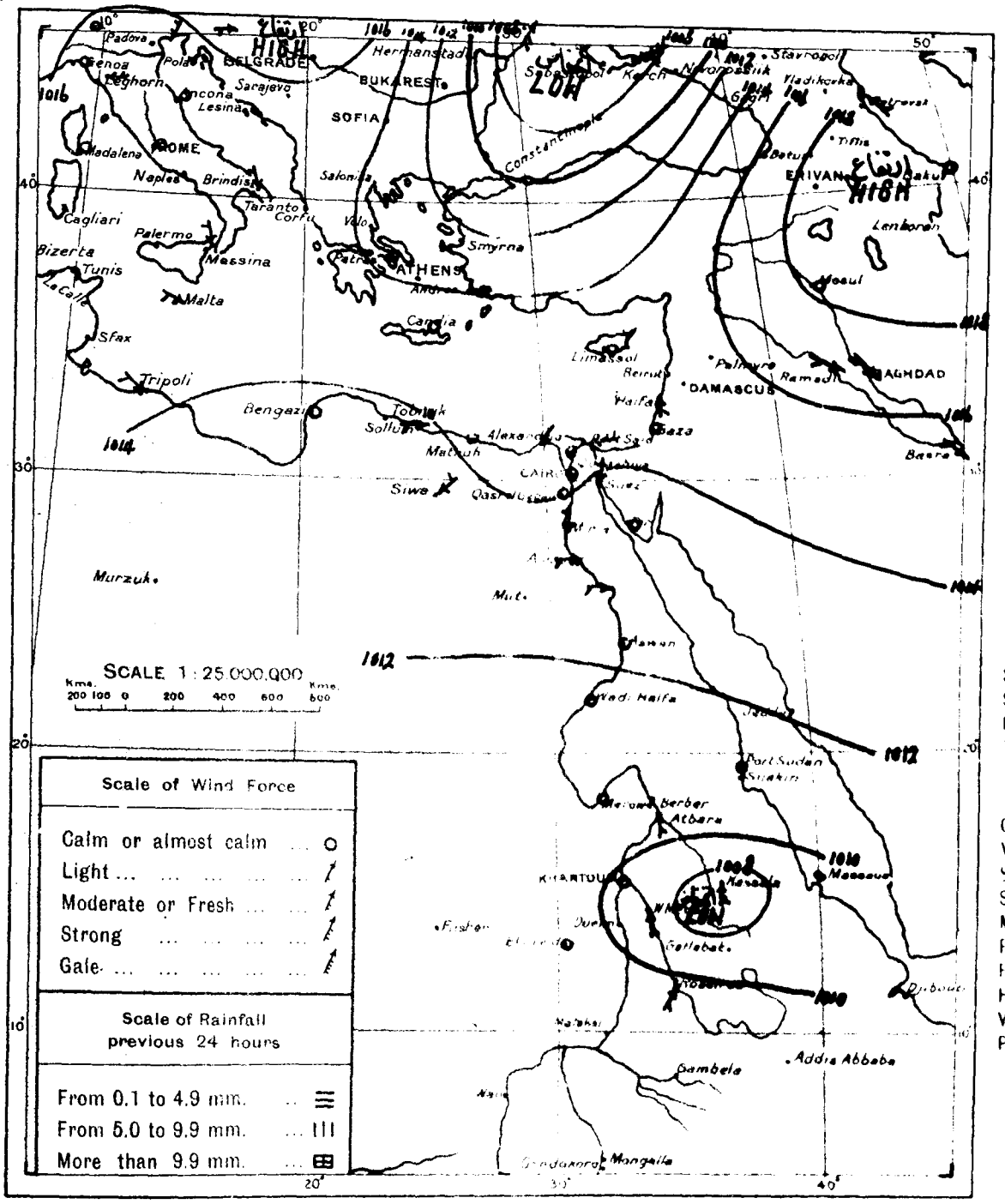

WIND VELOCITY

	K.P.H.	Force
Calm	0-2	0
Almost calm	2-7	1
Very light	7-14	2
Light	14-21	3
Moderate	21-29	4
Fresh	29-38	5
Strong	38-47	6
Very strong	47-57	7
Gale	57-69	8
Strong gale	69-82	9
Whole gale	82-96	10
Storm	96-110	11
Hurricane above	110	12

STATE OF SKY

Clear	0
¼ Clouded	1
½ Clouded	2
¾ Clouded	3
Entirely clouded	4
Raining	5
Sand haze	6
Sand storm	7
Mist or fog	8
Thunderstorm	9

STATE OF SEA

Calm	0
Very smooth	1
Smooth	2
Slight	3
Moderate	4
Rather rough	5
Rough	6
High	7
Very high	8
Phenomenal	9

.٢٥ - ١٠ - ٢٠ From Observations taken at 8 h. yesterday 20.10.25.

	STATION	BAROMETER Reduced to Sea Level	BAROMETER Change in past 24 hours	BAROMETER Differ from normal	WIND Direction	WIND FORCE	STATE OF SKY	TEMPERATURE At 8 h.	TEMPERATURE Change in past 24 hours	TEMPERATURE Maximum	TEMPERATURE Difference from Normal	TEMPERATURE Minimum	TEMPERATURE Difference from Normal	HUMIDITY	RAINFALL Past 24 hours	RAINFALL Normal from Oct. 1 to day before yesterday	RAINFALL Total from Oct. 1 to day before yesterday	STATE OF SEA
		m.b.	m.b.	m.b.				C	C	C	C	C	C	%	mm	mm	mm	
MEDITERRANEAN	ROME	1014.4	-0.8	-1.0	S	1	4	.4	-3	21	—	12	—	—	0	37	78	—
	MALTA	1014.9	-2.1	-2.7	WNW	3	1	19	+1	21	-3	17	-1	80	0	40	53	2
	ATHENS	1012.6	-3.2	-4.6	—	0	0	18	+3	—	—	15	0	70	0	—	27	—
	CANDIA	1015.0	-2.5	-3.0	—	0	3	21	+3	25	+2	15	-1	—	0	76	28	2
	LIMASSOL	1015.2	+3.4	0.0	—	0	4	22	-1	27	-1	16	+1	—	0	33	16	5
EGYPT and SUDAN	Atbara العطبره	1011.1	+3.3	+0.8	S	2	0	31.5	.1.5	42	+3	—	—	18	0	[illegible]	1	—
	Kassala كسلا	1007.2	-1.6	-2.6	S	4	0	34 +?	+5.0	42	+4	22	-1	35	0	0	8	—
	El Obeid الابيض	1011.0	+1.2	-1.0	SW	1	1	27.5	-2.5	38	+1	23	+3	68	0	8	12	—

MINIST
PHY

DAILY W

CAIRO, to-morrow

Time of sunrise 06h 02m

" " sunset 17h 19m

From Observations taken at 8h. to-day.

Thursday 22nd October, 1925 ١٩٢٥ الخميس ٢٢ أكتوبر

Fahre

	STATION	BAROMETER Reduced to Sea Level	BAROMETER Change in past 24 hours	BAROMETER Differ from normal	WIND Direction	WIND FORCE	STATE OF SKY	TEMPERATURE At 8 h.	TEMPERATURE Change in past 24 hours	TEMPERATURE Maximum Yesterday	TEMPERATURE Difference from Normal	TEMPERATURE Minimum	TEMPERATURE Difference from Normal	HUMIDITY	RAINFALL Past 24 hours	RAINFALL Total from Oct. 1 to yesterday	RAINFALL Normal from Oct 1 to yesterday	STATE OF SEA
		m.b.	m.b.	m.b.				°C	°C	°C	°C	°C	°C	%	mm.	mm.	mm.	
COAST	SOLLUM	1018.7	—	—	NW	3	0	22.2	+0.8	25	—	15	—	51	0	11	—	0
	SIWA...	1019.1	+3.6	+1.7	—	0	2	19.1	-1.2	29	-2	15	+1	81	0	0	—	—
	MATRUH	1018.8	+2.6	+1.5	N	5	3	22.3	+0.9	25	0	20	+3	69	0	11	15	6
	ALEXANDRIA ...	1017.5	+2.5	+0.8	N	4	2	21.9	-2.2	28	+1	21	+1	64	0	2	5	3
	PORT SAID ...	1015.4	+1.0	-0.4	NW	4	3	22.8	-4.2	30	+2	21	+1	70	0	0	1	4
	GAZA...	1013.3	+0.3	—	NNE	1	4	22.5	-1.9	32	—	19	—	85	4	9	14	—
	HAIFA	1011.8	-1.2	—	SW	3	4	24.6	+0.4	28	—	17	—	73	0	57	14	5
LOWER EGYPT	QURASHIYA ...	1014.4	+0.9	-2.5	—	0	0	20.3	-2.8	30	+2	15	+1	87	0	0	1	
	SUEZ...	1014.8	+2.8	-1.0	NW	4	1	22.0	-1.5	35	+5	20	+2	76	0	0	1	2
	CAIRO HELWAN ...	1016.7	+4.0	+0.5	—	0	0	19.2	-7.0	33	+4	18	+1	82	2	2	0	
	CAIRO GIZA	1016.8	+3.8	+0.2	—	0	0	19.7	-4.3	30	+1	16	+1	84	tr.	tr.	1	
	CAIRO EZBEKIYA...	1016.4	+3.0	—	—	0	0	20.8	-3.4	30	+1	18	+2	77	1	1	1	
UPPER EGYPT	QASR EL GEBALI	1016.3	+2.8	-1.1	N	4	1	22.0	-0.7	33	+4	17	+2	69	0	0	—	
	MINYA	—	—	—	N	2	0	21.8	-2.1	34	+7	20	+4	84	—	—	—	
	ASYUT	1016.7	+3.4	+1.7	NNW	3	1	21.6	-3.6	32	+2	20	+3	71	0	0	—	
	QENA...	—	—	—	SW	2	0	26.5	+1.0	38	+4	20	+3	41	—	—	—	
	ASWAN	1013.6	+0.9	+0.3	—	0	0	28.0	-0.5	42	+6	24	+4	33	—	—	—	
NORTH SUDAN	WADI HALFA ...	1013.5	+1.3	-0.1	NNW	3	0	26.0	+0.4	41	+6	22	+3	42	—	—	—	
	MEROWE	1010.7	0.0	-1.5	NE	1	0	31.5	-0.1	43	+4	22	+1	15	0	0	—	
	ATBARA	1010.6	-0.1	+0.1	ENE	2	0	30.0	+0.5	40	+2	—	—	29	0	tr.	1	
	KHARTOUM ...	1008.6	-1.2	-0.1	—	0	0	29.0	-1.5	41	+2	24	0	29	0	tr.	3	
EAST SUDAN	PORT SUDAN ...	1011.4	+0.3	-1.3	S	1	1	32.6	+1.1	35	+2	27	+3	53	0	0	6	1
	KASSALA																	—
	WAD MEDANI ...	1008.3	-1.5	+0.1	NE	2	0	31.0	+1.6	41	+2	24	+2	33	0	9	10	—
	ROSEIRES... ...	1010.6	-0.2	+0.2	SSE	2	0	27.0	+4.0	38	+1	21	+1	63	0	4	22	—
SOUTH SUDAN	EL FASHER ...																	—
	EL OBEID... ...																	—
	MALAKAL																	—
	WAU																	—
	MONGALLA ...																	—

Upper Wind Observations at Helwan at 8 h. 45 m.

Height (metres)	Kms./Hr.	Direction
500	25	N
1000	30	N
1500	30	N
2000		
3000		

General Situation.

The depression is now situated over Syria. The pressure over Egypt has risen and an area of high pressure is situated over the central Mediterranean.

الحالة العمومية

...خاصة الزمه على الشام - وقد ارتفع الضغط ... وتوجد منطقة من الضغط العالى على ... البحر الابيض المتوسط.

Forecast for 24 hours from noon to-day.

Moderate to fresh northerly winds. At times much low cloud. Possibility of light rain on the coast. Remaining cool.

...حصولها فى الطقس من ظهر اليوم الى ظهر الغد

...شمالى بين المعتدل والنسيم - يكثر السحاب ... بعض الاوقات - يحتمل حدوث مطر ... ساحلى - يستمر الطقس مائلا للبرودة.

STATION	Humidity Mean of Day Yester day	Humidity Mean of Day Diff. from normal	Wet Bulb Temperature Mean of Day Yester day	Wet Bulb Temperature Mean of Day Diff. from normal
	%	%	C	C
Alexandria ..	73	+5	20.5	+0.5
Ezbekia .	69	—	21.4	—
Giza	72	+2	21.4	+1.8
Helwan ...	50	-6	19.5	+1.9

Discharges at Aswan as measured by the sluices

1925	1924
m3 per sec.	
" " "	

GAUGE	Date 1925	Reading m.	Diff. from normal for 1906-1920 m.	Re...
Mongalla... ...	17.10	11.10	-1.03	11.09
Malakal	19.10	12.10	-0.26	12.10
Roseires	21.10	14.60	-1.01	14.79
Khartoum.. ...	22.10	12.85	-1.08	12.94
Kh. el Girba ...	21.10	10.98	-0.59	11.04
Atbara	22.10	12.07	-0.90	12.13
Wadi Halfa ...	21.10	5.28	-0.54	5.34
Aswan Res. ...	21.10	95.00	—	95.00
" D.S. ...	21.10	89.66	-0.59	89.76
El Leisi	22.10	21.35	-1.00	21.37
Roda (Cairo) ...	22.10	17.46	-1.12	17.53

NOTE. A dash means that figures are not available.

TERMS OF SUBSCRIPTION for the DAILY WEATHER REPORT sent by Post, P.T. 100 annually

PRINTED AT THE SURVEY OF EGYPT 24.461

LIC WORKS.
RTMENT.
ER REPORT.

Barometer and Wind at 8 h. Yesterday 21.10.25.

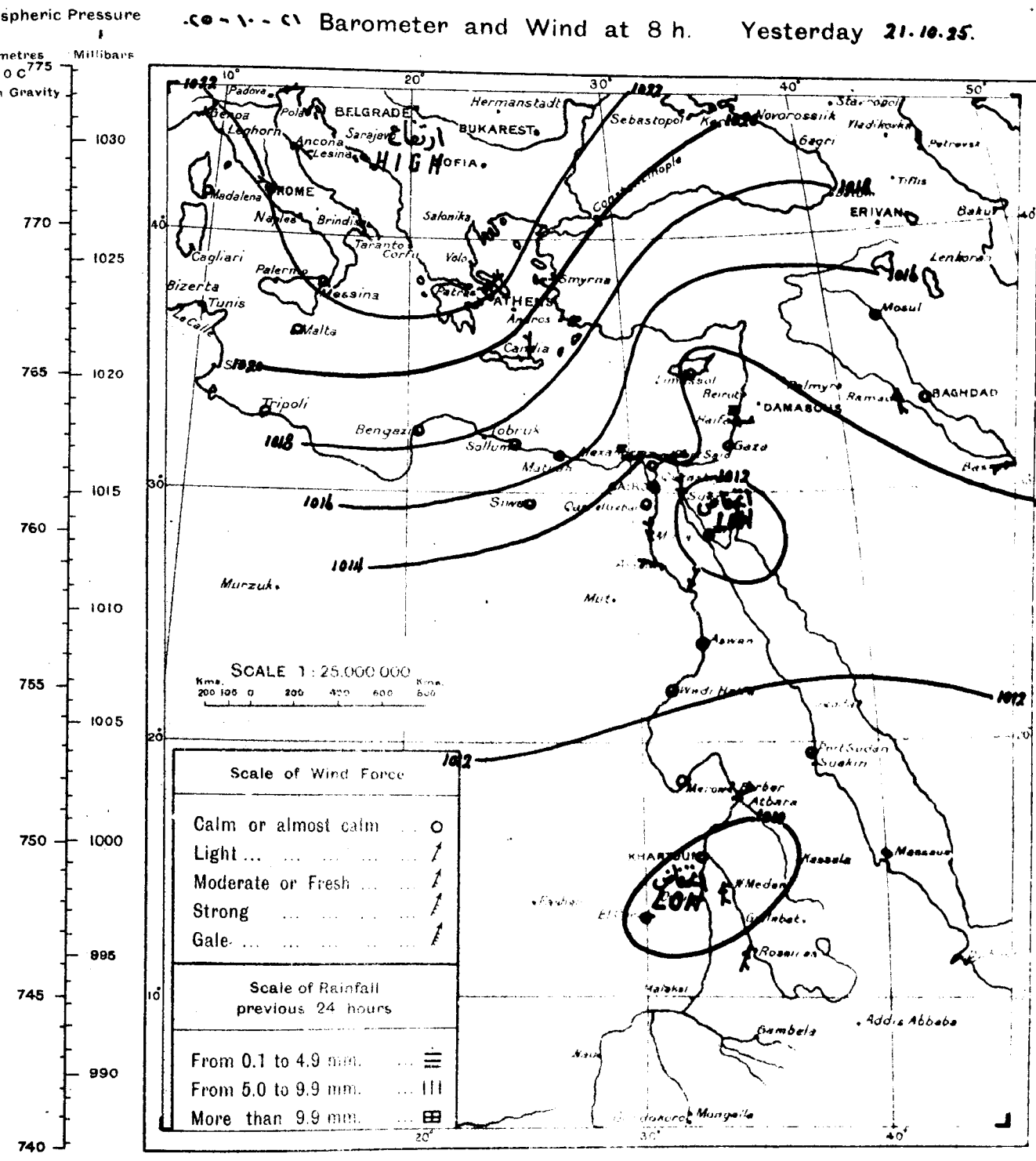

WIND VELOCITY

	K.P.H.	Force
Calm	0-2	0
Almost calm	2-7	1
Very light	7-14	2
Light	14-21	3
Moderate	21-29	4
Fresh	29-38	5
Strong	38-47	6
Very strong	47-57	7
Gale	57-69	8
Strong gale	69-82	9
Whole gale	82-96	10
Storm	96-110	11
Hurricane above	110	12

STATE OF SKY

Clear	0
¼ Clouded	1
½ Clouded	2
¾ Clouded	3
Entirely clouded	4
Raining	5
Sand haze	6
Sand storm	7
Mist or fog	8
Thunderstorm	9

STATE OF SEA

Calm	0
Very smooth	1
Smooth	2
Slight	3
Moderate	4
Rather rough	5
Rough	6
High	7
Very high	8
Phenomenal	9

From Observations taken at 8 h. yesterday. 21.10.25.

	STATION	BAROMETER Reduced to Sea Level	BAROMETER Change in past 24 hours	BAROMETER Differ from normal	WIND Direction	WIND FORCE	STATE OF SKY	TEMPERATURE At 8 h.	TEMPERATURE Change in past 24 hours	TEMPERATURE Maximum	TEMPERATURE Difference from normal	TEMPERATURE Minimum	TEMPERATURE Difference from normal	HUMIDITY	RAINFALL Past 24 hours	RAINFALL Normal from Oct. 1 to date before yesterday	RAINFALL Total from Oct. 1 to date before yesterday	STATE OF SEA
		m.b.	m.b.	m.b.				C	C	C	C	C	C	%	mm	mm	mm	
MEDITERRANEAN	ROME	1022.2	+7.8	+7.0	NW	2	1	14	0	22	—	11	—	—	0	37	82	—
	MALTA	1021.2	+6.3	+3.6	—	0	1	19	0	22	-2	18	0	90	0	40	56	0
	ATHENS	1022.3	+9.4	+5.1	NE	5	1	14	-4	—	—	13	-2	60	0	—	26	—
	CANDIA	1019.5	+4.5	+1.5	N	2	5	21	0	26	+5	17	+1	—	tr.	76	30	3
	LIMASSOL... ...	1012.6	-2.6	-2.8	—	0	0	23	+1	25	-3	16	+1	—	0	33	17	3
EGYPT and SUDAN	Atbara العطبره	1010.7	-0.4	+0.3	ENE	3	0	29.5	-2.0	41	+2	—	—	29	0	tr.	1	—

MINIST
PHY

DAILY W

CAIRO, to-morrow

Time of sunrise 06 03

" " sunset 17 16

From Observations taken at 8h. to-day..

Friday 23rd October, 1925 ١٩٢٥ الجمعه ٢٣ اكتوبر

	STATION	BAROMETER Reduced to Sea Level	Change in past 24 hours	Differ from normal	WIND Direction	FORCE	STATE OF SKY	TEMPERATURE At 8 h.	Change in past 24 hours	Maximum Yesterday	Difference from Normal	Minimum	Difference from Normal	HUMIDITY	RAINFALL Past 24 hours	Total from Oct. 1 to yesterday	Normal from Oct. 1 to yesterday	STATE OF
		m.b.	m.b.	m.b.				°C	C	C	C	C	°C	%	mm.	mm.	mm.	
COAST	SOLLUM																	
	SIWA	1018.3	-0.8	+0.8	—	0	2	18.7	-0.4	29	-2	17	+3	76	0	0	—	
	MATRUH	1017.8	-1.0	+0.5	NNW	1	3	20.3	-2.0	24	-1	16	-1	70	0	11	16	4
	ALEXANDRIA	1017.8	+0.3	+1.0	—	0	0	23.6	+1.7	23	-4	19	-1	55	0	2	5	0
	PORT SAID	1016.7	+1.3	+0.8	N	1	0	22.0	-0.8	26	-2	18	-2	76	0	0	1	3
	GAZA	1013.9	+0.6	—	S	1	0	21.7	-0.8	25	—	16	—	68	0	9	15	—
	HAIFA	1014.7	+2.9	—	E	1	0	23.0	-1.6	27	—	13	—	59	0	57	15	3
LOWER EGYPT	QURASHIYA	1015.9	+1.5	-1.0	—	0	0	20.1	-0.2	26	-2	14	+1	74	0	0	1	
	SUEZ	1016.0	+1.2	+0.1	N	1	0	19.0	-3.0	27	-3	16	-2	69	0	0	1	0
	CAIRO HELWAN	1017.5	+0.8	+1.2	NW	1	2	18.5	-0.7	25	-3	15	-2	68	0	2	0	—
	CAIRO GIZA	1016.7	-0.1	0.0	—	0	4	18.0	-1.7	27	-2	12	-3	78	0	tr.	1	—
	CAIRO EZBEKIYA	1017.5	+1.1	—	—	0	3	18.4	-2.4	27	-2	15	-1	75	0	1	1	—
UPPER EGYPT	QASR EL GEBALI	1019.4	+3.1	+1.9	—	0	0	18.0	-4.0	33	+4	13	-2	64	0	0	—	
	MINYA	—	—	—	N	2	0	20.2	-1.6	28	+1	15	-1	80	—	—	—	
	ASYUT	1017.0	+0.3	+1.9	NNW	2	1	19.8	-1.8	27	-3	17	0	55	0	0	—	
	QENA	—	—	—	NW	2	0	23.6	-2.9	39?	+5	17	0	55	—	—	—	
	ASWAN	1014.2	+0.6	+0.8	N	2	0	23.0	-5.0	35	-1	19	-1	39	—	—	—	
NORTH SUDAN	WADI HALFA	1014.4	+0.9	+0.6	N	2	0	22.4	-3.6	35	0	19	0	47	—	—	—	
	MEROWE	1010.7	0.0	-1.6	NE	4	0	28.5	-3.0	43	+4	23	+2	30	0	0	—	
	ATBARA	1009.5	-1.1	-1.0	N	3	0	29.0	-1.0	39	+1	—	—	29	0	tr.	1	
	KHARTOUM	1008.7	+0.1	-0.1	NE	3	1	29.2	+0.2	43	+5	25	+2	19	0	tr.	4	
CENTRAL SUDAN	PORT SUDAN	1009.8	-1.6	-2.9	N	2	1	31.7	-0.9	35	+3	25	+1	53	0	0	6	2
	KASSALA	1008.2	+0.6	-1.5	S	3	0	33.2	+0.8	41	+3	23	0	40	0	0	9	—
	WAD MEDANI	1007.4	-0.9	-0.9	SE	2	0	30.4	-0.6	41	+2	23	+1	48	0	9	11	—
	ROSEIRES	1009.3	-1.3	-1.0	S	2	0	28.0	+1.0	38	+1	21	+1	57	0	4	23	—
SOUTH SUDAN	EL FASHER																	
	EL OBEID	1009.6	-0.7	-2.5	NE	3	0	30.0	+1.0	39	+3	21	+1	17	0	8	13	—
	MALAKAL																	
	WAU																	
	MONGALLA																	

Upper Wind Observations at Helwan at h. m.

Height (metres)	Kms.	Direction
500		
1000		
1500		
2000		
3000		

General Situation.

الحالة العمومية

Forecast for 24 hours from noon to-day.

عمومها في الطقس من ظهر اليوم الى ظهر الغد

STATION	Humidity Mean of Day Yesterday	Diff from normal	Wet Bulb Temperature Mean of Day Yesterday	Diff from normal
	%	%	C	C
Alexandria	59	-9	17.0	-3.2
Ezbekia	63	.....	17.8	
Giza	71	+1	17.0	-1.0
Helwan	63	+7	16.2	-1.2

Discharges at Aswan as measured by the sluices

1925 1924

m3 per sec.

" " "

GAUGE	Date 1925	Reading m.	Diff. from normal for 1906 1920 m.	
Mongalla	19.10	11.07	-1.02	11.07
Malakal	21.10	12.12	-0.25	12.11
Roseires	23.10	14.61	-0.82	14.65
Khartoum	23.10	12.72	-1.14	12.85
Kh. el Girba	23.10	10.90	-0.60	10.96
Atbara	23.10	12.02	-0.89	12.07
Wadi Halfa	23.10	5.10	-0.60	5.20
Aswan Res.	23.10	95.01	—	95.00
" D.S.	23.10	89.51	-0.59	89.56
El Leisi	23.10	21.30	-1.04	21.35
Roda (Cairo)	23.10	17.43	-1.16	17.48

NOTE [illegible] that figures are not available

TERMS OF SUBSCRIPTION for the DAILY WEATHER REPORT sent by Post. P.T. 100 annually

WORKS.
ENT.

REPORT.

spheric Pressure ٢٥ - ١٠ - ٢٢ Barometer and Wind at 8 h. Yesterday 22.10.25

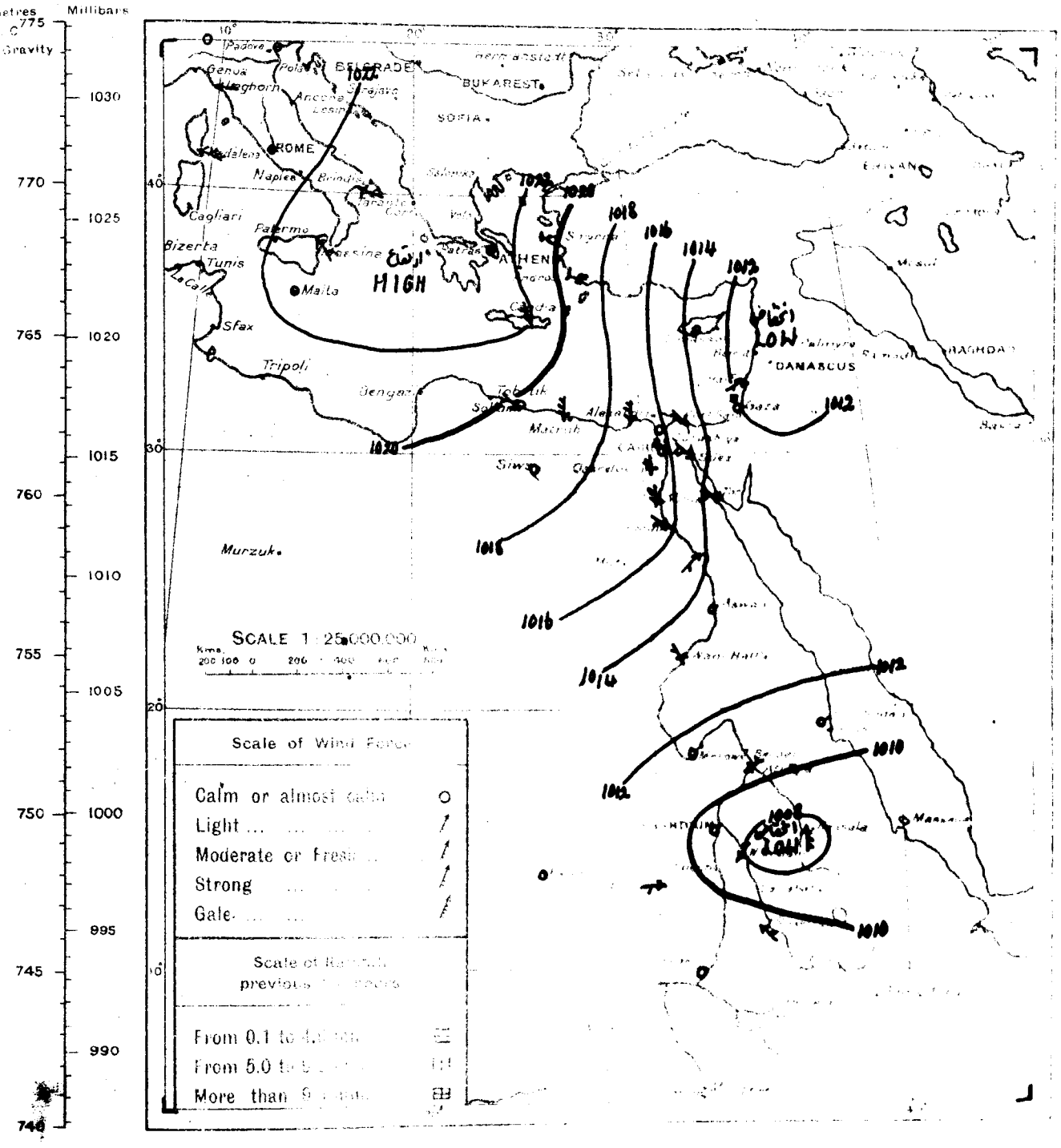

WIND VELOCITY

Calm		0
Almost		
Very light		
Light		
Moderate		4
Fresh		5
Strong		6
Very strong		
Gale		3
Strong gale		9
Whole gale		10
Storm		11
Hurricane		12

STATE OF SKY

Clear	
Clouded	
Clouded	
Clouded	
Entirely clouded	
Fog	
Sand	
Sand storm	
Mist or fog	
Thunderstorm	

STATE OF SEA

Calm	
Very smooth	
Smooth	
Light	
Moderate	
Rough	
Very rough	
Mist	
Fog	

٢٥ - ١٠ - ٢٢ From Observ[illegible] 22.10.25.

STATION	BAROMETER Reduced to Sea Level	Change in past 24 hours	[illegible]	[illegible]	[illegible]	[illegible]	[illegible]	[illegible]	[illegible]	[illegible]	[illegible]	[illegible]	[illegible]	[illegible]	[illegible]	[illegible]	[illegible]
	m.b.	m.b.															
ROME	1021.1	-1.1	+6.0	W	1	1	15	+1	22	–	12	–	–	0	37	86	–
MALTA	1022.7	+1.5	+4.9	–	0	1	19	0	22	-2	17	-1	80	0	40	58	0
ATHENS	1022.3	0.0	+5.1	NNE	1	0	13	-1	–	–	–	–	60	–	–	30	–
CANDIA	1022.0	+2.5	+4.1	NW	2	4	18	-3	25	+3	16	0	–	[illegible]	76	31	4
LIMASSOL... ...	1012.6	0.0	-2.8	–	0	1	23	0	27	0	14	-1	–	0	33	18	3
Kassala كسلا	1007.6	-1.4	-2.1	S	4	0	32.4	-0.2	41	+3	23	0	43	0	0	9	–
El Fasher الفاشر	–	–	–	WSW	1	0	26.0	+1.0	39	–	22	–	52	0	0	–	–
El Obeid الأبيض	1010.3	+0.4	-1.8	W	2	0	29.0	0.0	39	+2	22	+2	52	0	8	13	–
Malakal الملاكال	–	–	–	SSE	1	0	29.4	+3.2	35	+1	23	+2	68	0	50	55	–

MINISTR
PHYSI

DAILY WE

CAIRO, to-morrow

Time of sunrise 06h 03m

" " sunset 17h 15m

From Observations taken at 8 h. to-day.

Saturday 24th October, 1925 ١٩٢٥ السبت ٢٤ أكتوبر

	STATION	BAROMETER Reduced to Sea Level	BAROMETER Change in past 24 hours	BAROMETER Differ from normal	WIND Direction	WIND FORCE	STATE OF SKY	TEMPERATURE At 8 h.	TEMPERATURE Change in past 24 hours	TEMPERATURE Maximum Yesterday	TEMPERATURE Difference from Normal	TEMPERATURE Minimum	TEMPERATURE Difference from Normal	HUMIDITY	RAINFALL Past 24 hours	RAINFALL Total from Oct. 1 to yesterday	RAINFALL Normal from Oct. 1 to yesterday	STATE OF
		m.b.	m.b.	m.b.				°C	°C	°C	°C	°C	°C	%	mm.	mm.	mm.	
COAST	SOLLUM	1013.5	—	—	NW	3	0	22.2	—	25	—	15	—	45	0	11	—	0
	SIWA	1017.1	-1.2	-0.4	—	0	2	19.1	+0.4	28	-3	15	+1	77	0	0	—	—
	MATRUH	1016.3	-1.5	-1.0	WNW	1	2	20.5	+0.2	24	-1	17	0	87	tr.	11	16	3
	ALEXANDRIA	1016.3	-1.5	-0.5	—	0	2	—	—	28	+1	17	-3	—	0	2	5	0
	PORT SAID	1015.9	-0.8	0.0	W	2	4	22.8	0.0	26	-2	20	0	81	0	0	1	3
	GAZA	1013.0	-0.9	—	—	0	0	22.4	+0.7	27	—	14	—	63	0	9	15	—
	HAIFA	1013.6	-1.1	—	E	3	0	23.9	+0.9	27	—	12	—	43	0	57	15	2
LOWER EGYPT	QURASHIYA	1015.2	-0.7	-1.7	—	0	0	19.4	-0.7	28	0	13	0	79	0	0	1	—
	SUEZ	1014.4	-1.6	-1.6	N	2	0	19.4	+0.4	28	-2	18	0	83	0	0	1	1
	CAIRO HELWAN	1016.4	-1.1	+0.1	WNW	2	0	18.4	-0.1	26	-2	16	-1	72	0	2	0	—
	CAIRO GIZA	1015.9	-0.8	-0.8	N	2	0	18.2	+0.2	27	-1	14	-1	78	0	tr.	1	—
	CAIRO EZBEKIYA	1016.3	-1.2	—	N	2	0	18.6	+0.2	26	-3	16	0	77	0	1	1	—
UPPER EGYPT	QASR EL GEBALI	1016.4	-3.0	-1.1	—	0	0	19.5	+1.5	27	-2	14	0	65	0	0	—	—
	MINYA	—	—	—	N	2	0	19.4	-0.8	26	-1	16	0	80	—	—	—	—
	ASYUT																—	—
	QENA	—	—	—	W	2	0	21.5	-2.1	31	-3	17	0	57	—	—	—	—
	ASWAN	1014.8	+0.6	+1.3	—	0	0	21.5	-1.5	32	-4	15	-4	40	—	—	—	—
NORTH SUDAN	WADI HALFA	1015.0	+0.6	+1.1	N	2	1	20.2	-2.2	32	-3	16	-2	42	—	—	—	—
	MEROWE	1012.7	+2.0	+0.3	NE	5	0	—	—	41	+2	19	-2	—	0	0	—	—
	ATBARA	1010.4	+0.9	-0.2	N	3	0	29.0	0.0	38	0	—	—	24	0	tr.	1	—
	KHARTOUM	1010.4	+1.7	+1.5	N	1	0	27.6	-1.6	40	+2	25	+2	22	0	tr.	4	—
EAST SUDAN	PORT SUDAN	1011.4	+1.6	-1.4	N	1	0	30.2	-1.5	35	+3	26	+2	59	0	0	7	1
	KASSALA																	—
	WAD MEDANI	1009.0	+1.6	+0.7	SE	3	0	29.2	-1.2	42	+3	24	+2	31	0	9	11	—
	ROSEIRES	1009.6	+0.3	-0.7	SW	2	0	27.0	-1.0	39	+2	21	+1	63	0	4	24	—
SOUTH SUDAN	EL FASHER																	—
	EL OBEID																	—
	MALAKAL																	—
	WAU																	—
	MONGALLA																	—

Upper Wind Observations at Helwan at 8 h.45m.

Height (metres)	Kms./Hr.	Direction
500	20	N
1000	5	NE
1500	10	W
2000	10	NW
3000	5	NW

General Situation.

A shallow depression is still situated over Syria, while a deep depression is approaching from the west. The pressure over Egypt is falling particularly in the west.

الحالة العمومية

[illegible] الانخفاض قليل العمق موجودا فوق الشام [illegible] آخذ من الغرب - والضغط فوق [illegible] في نزول خصوصا في الجهة الغربية .

Forecast for 24 hours from noon to-day.

Light to moderate winds, northwesterly today, variable tomorrow and becoming southerly. Some low cloud. Rain on the coast likely. Cool today, rather warmer tomorrow.

[illegible] حصولها في الطقس من ظهر اليوم الى ظهر الغد [illegible] الخفيف والمعتدل شمالية غربية اليوم ومختلفة [illegible] باكر ثم تصير جنوبية فيما بعد - يظهر [illegible] السحاب المنخفض - يحتمل سقوط مطر على الساحل [illegible] اليوم وتزيد درجة الحرارة باكر

STATION	Humidity Mean of Day Yesterday	Humidity Mean of Day Diff. from normal	Wet Bulb Temperature Mean of Day Yesterday	Wet Bulb Temperature Mean of Day Diff. from normal
	%	%	C	C
Alexandria	63	-5	17.9	-2.1
Ezbekia	67	—	17.7	—
Giza	73	+3	17.3	-1.7
Helwan	60	+4	16.6	-1.2

Discharges at Aswan as measured by the sluices

1925	1924
m3 per sec.	
" " "	

GAUGE	Date 1925	Reading m.	Diff. from normal for 1906-1920 m.	Previous Readings m.
Mongalla	21.10	11.06	-1.00	11.07
Malakal	22.10	12.12	-0.25	12.12
Roseires	24.10	14.52	-0.81	14.61
Khartoum	24.10	12.67	-1.13	12.72
Kh. el Girba	23.10	10.90	-0.60	10.96
Atbara	23.10	12.02	-0.89	12.07
Wadi Halfa	23.10	5.10	-0.60	5.20
Aswan Res.	24.10	95.02	—	95.01
" D.S.	24.10	89.45	-0.58	89.51
El Leisi	24.10	21.28	-1.05	21.30
Roda (Cairo)	24.10	17.40	-1.18	17.43

NOTE A dash means that figures are not available.

TERMS OF SUBSCRIPTION for the DAILY WEATHER REPORT sent by Post, P.T. 100 annually

..IC WORKS.
..TMENT.

..R REPORT.

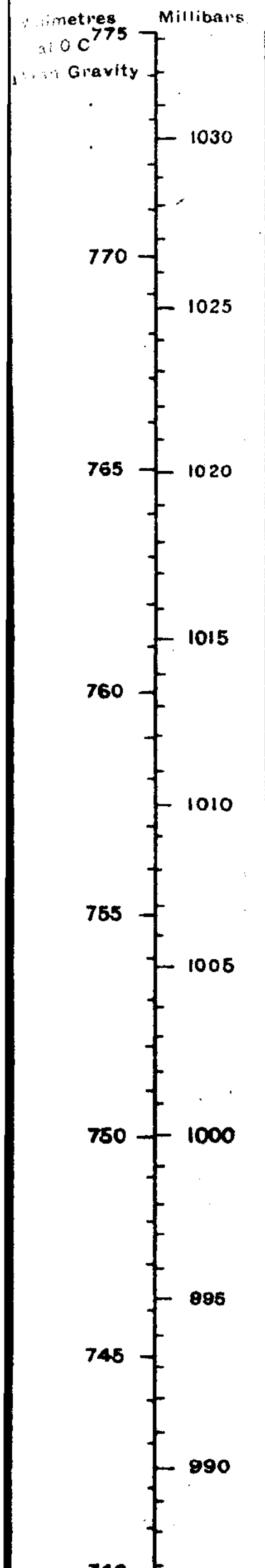

.٢٥-١٠-٢٣ Barometer and Wind at 8 h. Yesterday **23.10.25.**

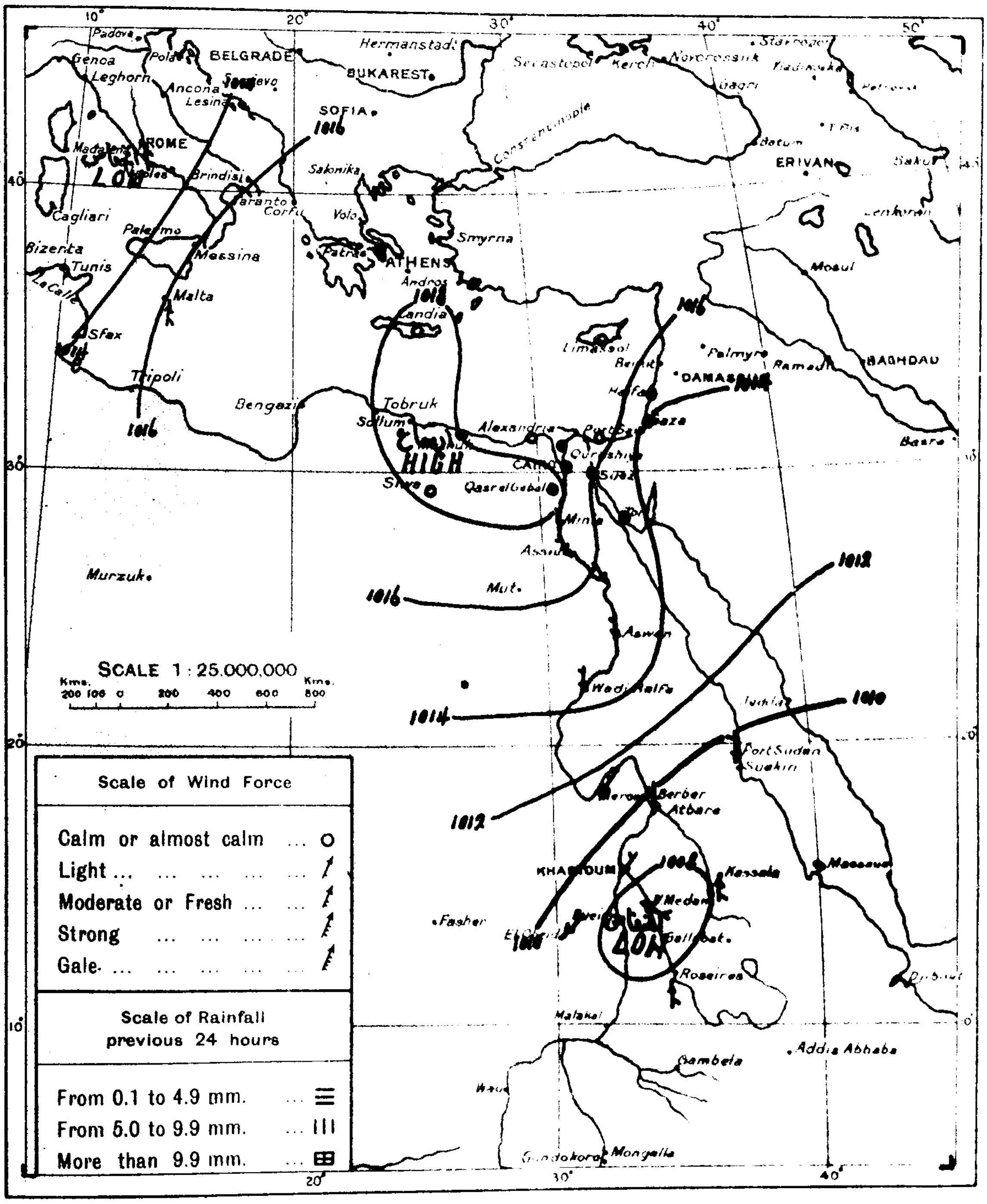

WIND VELOCITY

	K.P.H.	Force
Calm	0 2	0
Almost calm	2 7	1
Very light	7 14	2
Light	14 21	3
Moderate	21 29	4
Fresh	29 38	5
Strong	38 47	6
Very strong	47 57	7
Gale	57 69	8
Strong gale	69 82	9
Whole gale	82 96	10
Storm	96 110	11
Hurricane	above 110	12

STATE OF SKY

Clear	0
¼ Clouded	1
½ Clouded	2
¾ Clouded	3
Entirely clouded	4
Raining	5
Sand haze	6
Sand storm	7
Mist or fog	8
Thunderstorm	9

STATE OF SEA

Calm	0
Very smooth	1
Smooth	2
Slight	3
Moderate	4
Rather rough	5
Rough	6
High	7
Very high	8
Phenomenal	9

.٢٥-١٠-٢٣ From Observations taken at 8 h. yesterday. **23.10.25.**

	STATION	BAROMETER			WIND		STATE OF SKY	TEMPERATURE						HUMIDITY	RAINFALL			STATE OF SEA
		Reduced to Sea Level	Change in past 24 hours	Differ from normal	Direction	FORCE		At 8 h	Change in past 24 hours	Maximum	Difference from Normal	Minimum	Difference from Normal		Past 24 hours	Normal from Oct 1 to day before yesterday	Total from Oct 1 to day before yesterday	
		m.b.	m.b.	m.b.				C	C	C	C		C		mm	mm	mm	
MEDITERRANEAN	ROME	1012.2	-8.9	-2.9	S	3	1	20	+5	22	—	—	—	—	0	37	90	—
	MALTA	1017.6	-5.1	-0.2	S	2	0	21	+2	24	0	19	+2	70	0	40	61	0
	ATHENS	1017.1	-5.2	-0.1	—	0	0	18	+5	—	—	—	—	70	—	—	81	—
	CANDIA	1018.7	-3.3	+0.8	—	0	1	20	+2	24	+2	13	-3	—	0	76	33	1
	LIMASSOL... ...	1017.3	+4.7	+1.8	—	0	0	23	0	26	-1	14	-1	—	0	33	19	3
EGYPT and SUDAN																		

MINISTR
PHYS

DAILY W

CAIRO, to-morrow

Time of sunrise 6h 54

" " sunset 17 4

From Observations taken at 8 h. to-day.

Sunday 25th October, 1925 ١٩٢٥ الاحد ٢٥ اكتوبر

Fahrenh

	STATION	BAROMETER Reduced to Sea Level	Change in past 24 hours	Differ from normal	WIND Direction	FORCE	STATE OF SKY	TEMPERATURE At 8 h.	Change in past 24 hours	Maximum Yesterday	Difference from Normal	Minimum	Difference from Normal	HUMIDITY	RAINFALL Past 24 hours	Total from Oct. 1 to yesterday	Normal from Oct. 1 to yesterday	STATE OF SEA
		m.b.	m.b.	m.b.				°C	°C	°C	°C	°C	°C	%	mm.	mm.	mm.	
COAST	SOLLUM	—	—	—	NW	3	0	21.2	-1.0	26	—	15	—	51	0	11	—	0
	SIWA...	1017.6	+0.5	0.0	—	0	0	17.2	-1.9	29	-2	12	-2	61	0	0	—	—
	MATRUH	1018.3	+2.0	+1.0	S	1	0	20.3	-0.2	24	-1	15	-1	80	0	11	17	2
	ALEXANDRIA ...	1018.3	+2.0	+1.5	NNE	1	2	23.4	—	28	+1	20	+1	64	0	2	5	1
	PORT SAID ...	1017.1	+1.2	+1.1	W	3	3	22.1	+0.1	27	-1	20	0	84	0	0	2	3
	GAZA...																	—
	HAIFA	1014.8	+1.2	—	E	2	3	25.9	+2.0	31	—	15	—	52	0	57	16	1
LOWER EGYPT	QURASHIYA ...	—	—	—	—	0	0	18.3	-1.1	28	0	12	-1	88	0	0	1	—
	SUEZ...	1016.4	+2.0	+0.4	N	3	0	19.1	-0.3	27	-3	18	0	75	0	0	1	1
	CAIRO HELWAN ..	1018.6	+2.2	+2.2	—	0	0	17.2	-1.2	25	-3	14	-3	81	0	2	0	—
	CAIRO GIZA	1018.0	+2.1	+1.2	—	0	0	17.6	-0.6	26	-2	12	-3	83	0	tr.	1	—
	CAIRO EZBEKIYA...	1017.6	+1.3	—	—	0	0	18.4	-0.2	26	-3	15	-1	79	0	1	1	—
UPPER EGYPT	QASR EL GEBALI	1018.4	+2.0	+0.9	—	0	0	19.8	+0.3	27	-2	14	0	74	0	0	—	—
	MINYA	—	—	—	N	2	0	19.0	-0.4	27	0	17	+1	86	—	—	—	—
	ASYUT																—	—
	QENA...	—	—	—	W	3	0	22.5	+1.0	31	-3	16	-1	57	—	—	—	—
	ASWAN	1015.6	+0.8	+2.0	N	2	0	23.0	+1.5	31	-4	15	-4	32	—	—	—	—
NORTH SUDAN	WADI HALFA ...	1016.6	+1.6	+2.6	—	0	0	20.2	0.0	30	-5	15	-3	49	—	—	—	—
	MEROWE	1014.8	+2.1	+2.3	NE	2	0	26.1	—	38	-1	18	-3	32	0	0	—	—
	ATBARA	1011.9	+1.5	+1.3	ENE	3	1	28.5	-0.5	38	0	—	—	13	0	tr.	1	—
	KHARTOUM ...	1013.5	+3.1	+4.5	—	0	4	26.2	-1.4	37	-1	24	+1	21	0	tr.	4	—
EAST SUDAN	PORT SUDAN ...	1011.6	+0.2	-1.2	N	1	0	31.5	+1.3	35	+3	26	+2	61	0	0	7	1
	KASSALA	1010.8	+4.0	+1.2	S	7	0	28.1	-6.4	41	+3	24	+1	61	0	0	10	—
	WAD MEDANI ...	1011.6	+2.6	+3.3	S	2	1	27.2	-2.0	40	+1	21	-1	41	0	9	12	—
	ROSEIRES... ...	1014.2	+4.6	+4.0	SSW	2	4	23.0	-4.0	32	-5	20	0	91	0	4	26	—
SOUTH SUDAN	EL FASHER ...																	—
	EL OBEID... ...																	—
	MALAKAL																	—
	WAU																	—
	MONGALLA ...																	—

Upper Wind Observations at Helwan at 8 h. 45 m.

Height (metres)	Kms. Hr.	Direction
500	20	NNE
1000	15	NE
1500	25	N
2000	20	N
3000	10	NNW

General Situation.

Egypt is still an area of high pressure which has strengthened. Over the central Mediterranean the pressure is falling.

الحالة العمومية

مصر منطقة من الضغط العالى الذى زاد اتساعا
ينخفض الضغط على الجزء الاوسط من البحر
الابيض المتوسط.

Forecast for 24 hours from noon to-day.

Light winds northerly inland, variable becoming southerly on the coast. Clear or occasional high cloud. Temperature about normal.

حصولها فى الطقس من ظهر اليوم الى ظهر الغد
خفيفة تكون شمالية فى الداخل ومختلفة الرياح
جنوبية على الشاطئ - تكون السماء صحوا
او بعض السحب العالى - ودرجة الحرارة
تقريبا على المعدل.

STATION	Humidity Mean of Day Yester day	Diff. from normal	Wet Bulb Temperature Mean of Day Yester day	Diff. from normal
	%	%	°C	°C
Alexandria	—	—	18.6	-1.0
Ezbekia	69		17.7	
Giza ...	69	-1	16.7	-1.9
Helwan	55	-1	16.0	-1.3

Discharges at Aswan as measured by the sluices

1925	1924
m3 per sec.	
" "	"

Remarks: Mongalla river gauge reading for 21.9.25 published on 22 & 23.9.25 should read 11.14 m. instead of 11.20 m.

ملحوظة - مقياس قراءة النهر بمنجلا فى ٢١-٩-٢٥ المنشورة فى ٢٢ و ٢٣-٩-٢٥ هى ١١,١٤ م بدلا من ١١,٢٠ م

GAUGE	Date 1925	Reading m.	Diff. from normal for 1906 1920 m.	[illegible]
Mongalla... ...	21.10	11.86	-1.00	11.07
Malakal	22.10	12.12	-0.25	12.12
Roseires	25.10	14.42	-0.81	14.52
Khartoum.. ...	24.10	12.67	-1.13	12.72
Kh. el Girba ...	23.10	10.90	-0.60	10.96
Atbara	24.10	11.92	-0.94	12.02
Wadi Halfa ...	24.10	4.98	-0.65	5.10
Aswan Res. ...	24.10	95.02	—	95.01
" D.S. ...	24.10	89.45	-0.58	89.51
El Leisi	25.10	21.25	-1.06	21.28
Roda (Cairo) ...	25.10	17.40	-1.16	17.40

NOTE. A dash means that figures are not available.

TERMS OF SUBSCRIPTION for the DAILY WEATHER REPORT sent by Post, P.T. 100 annually

PRINTED AT THE SURVEY OF EGYPT 24,461

.IC WORKS.
ITMENT.
IR REPORT.

.٢٥-١٠-٢٤ Barometer and Wind at 8 h. Yesterday 24.10.25

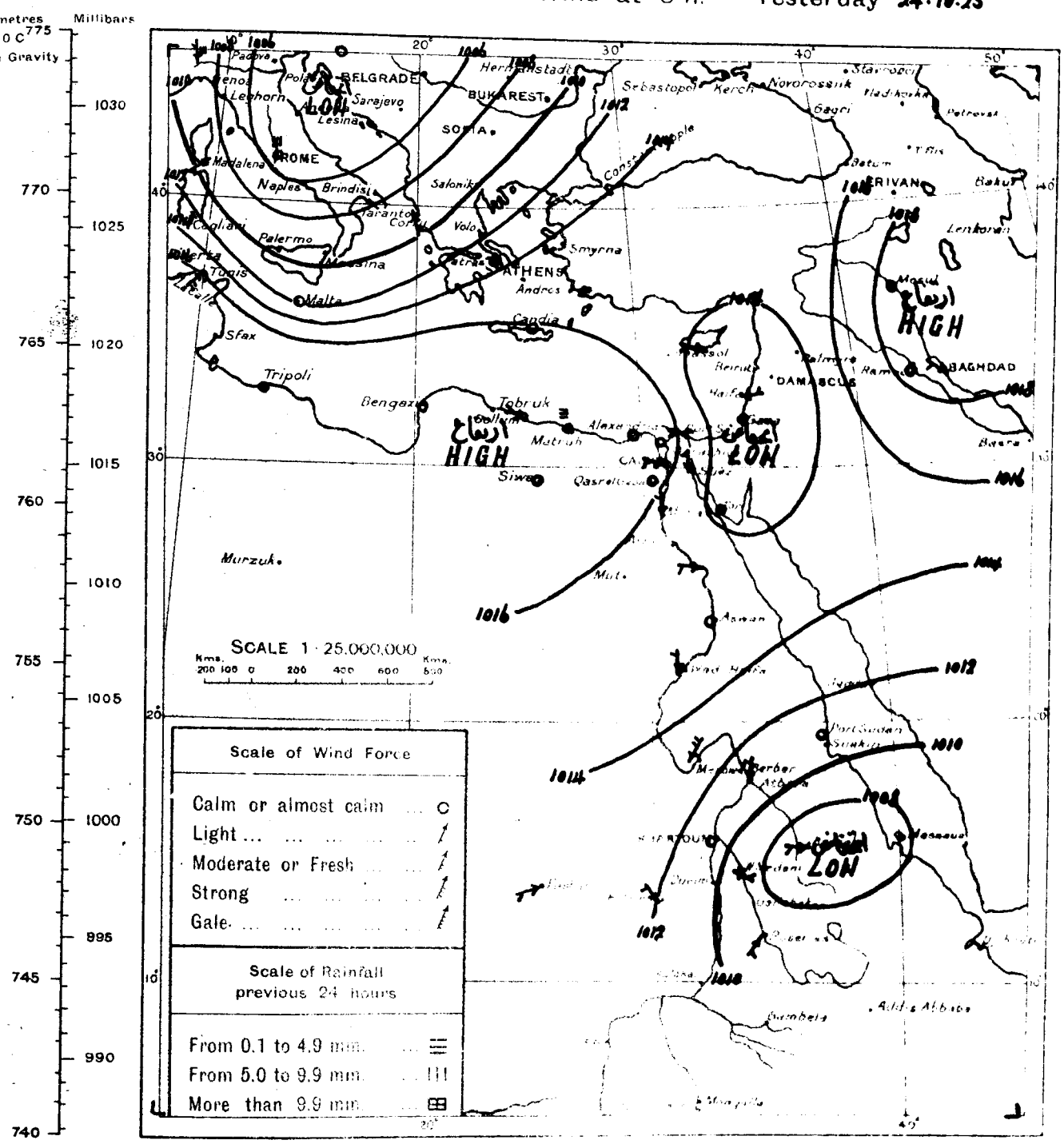

WIND VELOCITY

	K.P.H.	Force
Calm	0 2	0
Almost calm	2 7	1
Very light	7 14	2
Light	14 21	3
Moderate	21 29	4
Fresh	29 38	5
Strong	38 47	6
Very strong	47 57	7
Gale	57 69	8
Strong gale	69 82	9
Whole gale	82 96	10
Storm	96 110	11
Hurricane above	110	12

STATE OF SKY

Clear	0
¼ Clouded	1
½ Clouded	2
¾ Clouded	3
Entirely clouded	4
Raining	5
Sand haze	6
Sand storm	7
Mist or fog	8
Thunderstorm	9

STATE OF SEA

Calm	0
Very smooth	1
Smooth	2
Slight	3
Moderate	4
Rather rough	5
Rough	6
High	7
Very high	8
Phenomenal	9

.٢٥-١٠-٢٤ From Observations taken at 8 h yesterday 24.10.25.

STATION	BAROMETER Reduced to Sea Level	Change in past 24 hours	Differ from normal	WIND Direction	Force	[illegible]	[illegible]	[illegible]	[illegible]	[illegible]	[illegible]	[illegible]	[illegible]	[illegible]	[illegible]	[illegible]	[illegible]
	m.b	m.b	m.b														
ROME	1005.4	-6.8	-9.6	—	0	4	16	-4	22	—	14	—	—	7	44	94	—
MALTA	1011.5	-6.1	-6.3	S	1	2	22	+1	24	0	21	+4	80	0	40	44	0
ATHENS	1013.9	-3.2	-3.3	—	0	0	19	+1	—	—	—	—	70	—	—	33	—
CANDIA	1016.6	-2.1	-1.2	S	1	2	22	+2	27	+5	15	-1	—	0	76	34	1
LIMASSOL... ...	1013.9	-3.4	-1.6	WNW	2	4	25	+2	26	-1	15	0	—	0	33	20	4
Kassala كسلا	1006.8	-1.4	-2.8	N	3	0	34.5	+1.3	41	+3	26	+3	40	0	0	10	—
El Fasher الفاشر	—	—	—	NSW	2	1	23.0	-3.0	36	—	18	—	38	0	0	—	—
El Obeid الأبيض	1012.0	+2.4	-0.2	NW	2	1	26.5	-3.5	38	+2	21	+1	42	0	8	14	—

MINIST
Ph

DAILY W

CAIRO, to-morrow

Time of sunrise 06h 05m

" " sunset 17h 13m

From Observations taken at 8h. to-day.

Monday 26th October, 1925 ١٩٢٥ الاثنين ٢٦ اكتوبر

	STATION	BAROMETER Reduced to Sea Level	BAROMETER Change in past 24 hours	BAROMETER Differ from normal	WIND Direction	WIND FORCE	STATE OF SKY	TEMPERATURE At 8 h	TEMPERATURE Change in past 24 hours	TEMPERATURE Maximum Yesterday	TEMPERATURE Difference from Normal	TEMPERATURE Minimum	TEMPERATURE Difference from Normal	HUMIDITY	RAINFALL Past 24 hours	RAINFALL Total from Oct. 1 to yesterday	RAINFALL Normal from Oct. 1 to yesterday	SE OF
		m.b.	m.b.	m.b.				°C	C	C	C	C	C	%	mms.	mms.	mms.	
LOWER EGYPT	SOLLUM	—	—	—	W	1	0	21.2	0.0	25	—	16	—	51	0	11	—	0
	SIWA	1017.8	+0.2	+0.1	—	0	0	16.8	-0.4	30	0	10	-3	67	0	0	—	—
	MATRUH	1018.8	+0.5	+1.2	S	1	0	20.5	+0.2	24	-1	15	-1	85	0	11	18	0
	ALEXANDRIA	1019.4	+1.1	+2.6	—	0	0	23.5	+0.1	28	+1	18	-1	71	0	2	6	0
	PORT SAID	1018.3	+1.2	+2.3	NE	3	2	25.0	+2.9	27	0	21	+1	68	0	0	2	3
	GAZA	1016.7	+3.1	—	—	0	0	22.8	+0.5	27	—	15	—	61	0	9	17	—
	HAIFA	1016.8	+2.0	—	ESE	2	0	24.2	-1.7	29	—	15	—	48	0	57	17	3
UPPER EGYPT	QUARANTINA	—	—	—	—	0	0	20.3	+2.0	29	+1	14	+1	87	0	0	1	
	SUEZ	1017.3	+0.9	+1.2	N	2	0	20.9	+1.8	28	-1	18	+1	81	0	0	1	0
	CAIRO HELWAN	1018.2	-0.4	+1.7	N	2	0	19.1	+1.9	26	-2	16	0	80	0	2	0	—
	CAIRO GIZA	1018.6	+0.6	+1.8	—	0	0	18.6	+1.0	26	-2	14	-1	93	0	tr. أثر	1	—
	CAIRO EZBEKIYA	1018.6	+1.0	—	—	0	1	18.4	0.0	27	-1	17	+1	92	0	1	1	—
	KASR EL GEBALI	1018.7	+0.3	+1.2	N	1	0	20.5	+0.7	27	-2	16	+2	79	0	0	—	—
	MINYA	—	—	—	N	2	0	20.0	+1.0	27	0	17	+2	90	—	—	—	—
	ASYUT	1017.8	—	+2.5	W	1	0	20.2	—	26	-4	17	+1	71	0	0	—	—
	QENA	—	—	—	NW	2	0	23.0	+0.5	32	-2	15	-2	63	—	—	—	—
	ASWAN	1015.2	-0.4	+1.5	—	0	0	22.8	-0.2	31	-4	18	-1	25	—	—	—	—
SOUDAN	WADI HALFA	1015.5	-1.1	+1.4	NNE	1	0	20.2	0.0	30	-5	15	-3	45	—	—	—	—
	MEROWE	1014.6	-0.2	+2.0	NE	1	0	24.6	-1.5	36	-3	18	-2	32	0	0	—	—
	ATBARA	1012.0	+0.1	+1.4	N	3	0	28.0	-0.5	36	-2	—	—	15	0	tr. أثر	1	—
	KHARTOUM	1013.5	0.0	+4.5	—	0	0	25.5	-0.7	36	-2	22	-1	23	0	tr. أثر	4	—
EAST SUDAN	PORT SUDAN	1009.5	-2.1	-3.4	N	2	2	30.5	-1.0	34	+2	27	+3	66	0	0	7	2
	KASSALA																	
	WAD MEDANI	1012.3	+0.7	+3.9	E	2	2	26.2	-1.0	39	0	22	0	23	0	9	12	
	ROSEIRES	1010.2	-4.0	0.0	SW	1	0	27.9	+4.9	35	-2	21	+1	52	0	4	27	
SOUTH SUDAN	EL FASHER	—	—	—	WSW	1	0	25.0	-2.0	35	—	17	—	28	0	0	—	
	EL OBEID																	
	MALAKAL	—	—	—	—	0	1	28.0	+1.2	33	-1	20	-1	70	0	50	65	
	WAU																	
	MONGALLA																	

Upper Wind Observations at Helwan at 9 h.00 m.

Height (metres)	Kms. Hr	Direction
500	15	NE
1000	40	ENE
1500	25	ENE
2000	30	NE
3000		

General Situation.

Although there is a deep depression over the central Mediterranean, the high pressure over Egypt is maintained.

الحالة العمومية

رغما عن وجود انخفاض عميق على اواسط البحر المتوسط.

Forecast for 24 hours from noon to-day.

Light winds chiefly northerly. Some high cloud. Warmer.

حصولها في الطقس من ظهر اليوم الى ظهر الغد

خفيفة تكون شمالية على وجه عام - بالسماء بعض السحاب العالي - الجو

STATION	Humidity Mean of Day: Yesterday	Humidity Mean of Day: Diff. from normal	Wet Bulb Temperature Mean of Day: Yesterday	Wet Bulb Temperature Mean of Day: Diff from normal
			C	C
Alexandria	69	+1	19.3	-0.4
Ezbekia	70		18.3	
Giza	76	+6	17.7	-0.8
Helwan	66	+10	16.9	-0.3

Discharges at Aswan as measured by the sluices

	1925	1924
	m3 per sec.	
	"	"

Remarks: * Mongalla river gauge reading for 25.9.25. published on 25—28.9.25 should read 11.10m. instead of 11.05 m.

ملحوظة - صحة قراءة النهر بمقياس منجلا يوم ٢٥-٩-٢٥ المذكورة بتقارير الايام ٢٥ الى ٢٨-٩-٢٥ هي ١١٫١٠ متر بدلا من ١١٫٠٥ متر

GAUGE	Date 1925	Reading m.	Diff. from normal for 1906 1920 m	
Mongalla *	21.10	11.06	-1.00	11.07
Malakal	24.10	12.12	-0.25	12.12
Roseires	26.10	14.40	-0.75	14.42
Khartoum	26.10	12.56	-1.12	12.62
Kh. el Girba	25.10	10.84	-0.59	10.90
Atbara	24.10	11.92	-0.94	12.02
Wadi Halfa	26.10	4.78	-0.73	4.89
Aswan Res.	26.10	95.00	—	95.00
" D.S.	26.10	89.26	-0.63	89.36
El Leisi	26.10	21.23	-1.05	21.25
Roda (Cairo)	26.10	17.36	-1.18	17.40

NOTE [illegible] not available

TERMS [illegible] by post P.T. 100 annually

WORKS.
ENT.

REPORT.

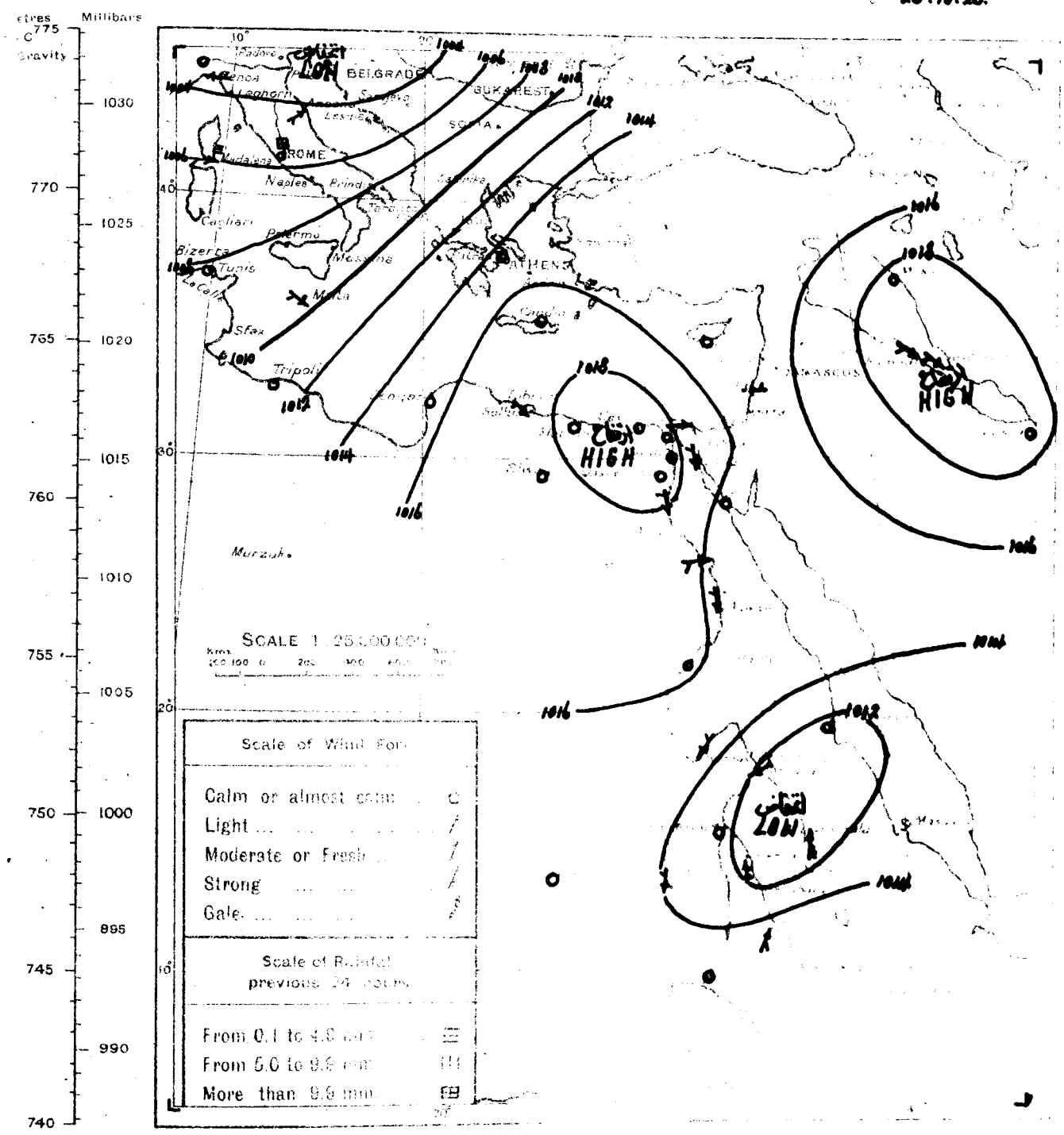

.co - ١٠ - co From Observ... 25.10.25

STATION	BAROMETER Reduced to Sea Level	Change in past 24 hours	Diff. from normal	Direction	Cal												
	m.b	m.b	m.b														
ROME	1005.5	+0.1	-9.5	–	0	0	13	-3	21	–	11	–	–	14	58	98	–
MALTA	1009.6	-1.9	-8.2	WNW	3	5	19	-3	25	+1	18	+1	80	[illegible]	40	67	1
ATHENS	1014.7	+0.8	-2.5	–	0	4	19	0	–	–	–	–	70	–	–	84	–
CANDIA	1017.5	+0.9	-0.3	SW	1	1	22	0	28	+6	15	-1	–	0	76	36	2
LIMASSOL... ...	1014.6	+0.7	-1.0	WNW	1	2	21	-4	26	-1	15	+1	–	0	53	21	4
El Fasher الفاشر	–	–	–	–	0	1	25.0	+2.0	38	–	18	–	22	0	0	–	–
El Obeid الابيض	1013.9	+1.9	+1.7	N	3	2	26.5	0.0	36	0	18	-2	37	0	8	15	–
Malakal الملاكال	–	–	–	SSE	1	2	26.8	+0.2	–	–	20	-1	68	0	50	63	–

MINISTR
PHYS

DAILY W

CAIRO, to-morrow

Time of sunrise 06 h. 05 m.

,, ,, sunset 17 h. 12 m.

From Observations taken at 8 h. to-day.

TE
Fahrenh

Tuesday 27th October, 1925 ١٩٢٥ الثلاثاء ٢٧ أكتوبر

	STATION	BAROMETER Reduced to Sea Level	Change in past 24 hours	Differ from normal	WIND Direction	FORCE	STATE OF SKY	TEMPERATURE At 8 h.	Change in past 24 hours	Maximum Yesterday	Difference from Normal	Minimum	Difference from Normal	HUMIDITY	RAINFALL Past 24 hours	Total from Oct. 1 to yesterday	Normal from Oct. 1 to yesterday	STATE OF SEA
		m.b.	m.b.	m.b.				°C	°C	°C	°C	°C	°C	%	mm.	mm.	mm.	
COAST	SOLLUM	1016.0	–	–	E	1	0	21.2	0.0	27	–	17	–	75	0	11	–	0
	SIWA...	1014.6	-3.2	-3.1	–	0	0	19.1	+2.3	31	+1	13	0	55	0	0	–	—
	MATRUH	1016.3	-2.5	-1.3	SSE	1	1	22.0	+1.5	26	+1	17	+1	87	0	11	18	1
	ALEXANDRIA ...	1016.4	-3.0	-0.4	NE	3	0	24.7	+1.2	28	+1	21	+2	72	0	2	6	2
	PORT SAID ...	1016.3	-2.0	+0.3	E	5	0	25.3	+0.3	27	0	23	+3	76	0	0	2	4
	GAZA...	1015.1	-1.6	–	–	0	0	23.6	+0.8	27	–	15	–	52	0	9	17	—
	HAIFA	1015.6	-1.2	–	ESE	1	2	24.6	+0.4	31	–	12	–	45	0	57	17	2
LOWER EGYPT	QURASHIYA ...	1015.1	–	-1.9	–	0	0	20.5	+0.2	29	+1	15	+2	93	0	0	1	—
	SUEZ...	1014.8	-2.5	-1.3	N	2	0	22.0	+1.1	30	+1	20	+3	70	0	0	1	0
	CAIRO HELWAN ..	1014.0	-4.2	-2.5	NE	6	0	22.6	+3.5	30	+2	19	+3	60	0	2	0	—
	CAIRO GIZA	1015.4	-3.2	-1.5	N	2	0	19.5	+0.9	28	0	15	0	87	0	tr. أثر	1	
	CAIRO EZBEKIYA...	1015.2	-3.4	–	N	2	0	19.0	+0.6	29	+1	16	0	87	0	1	1	
UPPER EGYPT	QASR EL GEBALI	1015.0	-3.7	-2.5	NE	1	0	20.8	+0.3	29	0	17	+3	78	0	0	—	—
	MINYA	—	—	—	N	2	0	19.5	-0.5	29	+2	17	+2	86	—	—	—	—
	ASYUT	1014.2	-3.6	-1.2	N	1	0	20.8	+0.6	27	-2	18	+2	70	0	0	—	—
	QENA...	—	—	—	W	1	0	19.5	-3.5	32	-2	16	-1	59	—	—	—	—
	ASWAN	1015.0	-0.2	+1.2	–	0	0	23.6	+0.8	32	-3	18	-1	50	—	—	—	—
NORTH SUDAN	WADI HALFA ...	1013.0	-2.5	-1.2	–	0	0	19.2	-1.0	32	-2	13	-5	32	—	—	—	—
	MEROWE																	—
	ATBARA																	—
	KHARTOUM ...	1012.4	-1.1	+3.3	–	0	0	25.5	0.0	36	-2	21	-2	25	0	tr. أثر	4	—
EAST SUDAN	PORT SUDAN ...																	—
	KASSALA																	—
	WAD MEDANI ...	1009.9	-2.4	+1.5	N	3	0	28.2	+2.0	38	-1	22	0	18	0	9	13	—
	ROSEIRES... ...	1010.8	+0.6	+0.7	S	2	1	25.0	-2.9	35	-2	21	+1	68	0	4	28	—
SOUTH SUDAN	EL FASHER ...	–	–	–	NSW	1	0	23.5	+0.5	38	–	17	–	32	0	0	—	—
	EL OBEID... ...																	—
	MALAKAL																	—
	WAU																	—
	MONGALLA ...																	—

Upper Wind Observations at Helwan at 8 h30 m.

Height (metres)	Kms./Hr.	Direction
500	30	ESE
1000	30	ESE
1500	35	ESE
2000	35	E
3000		

General Situation.

The pressure over Egypt has fallen below normal and the high pressure is breaking down. The depression over the central Mediterranean has deepened but is stationary.

الحالة العمومية

الضغط على مصر الى ما دون المعدل . ومنطقة
العالى آخذة فى الانهيار . اما الانخفاض
على اوسط البحر الابيض المتوسط فقد ازداد
ويزال ثابتا فى مكانه .

Forecast for 24 hours from noon to-day.

Moderate to fresh winds, between northeast and southeast. Clear or occasional high cloud. Remaining warm.

المتوقع حصولها فى الطقس من ظهر اليوم الى ظهر الغد
الهواء المعتدل والنسيم تكون بين الشمالية الشرقية
والشرقية - تكون السماء صحوا او يظهر
السحاب تبين آونة اخرى . يستمر الجو دافئا

STATION	Humidity Mean of Day Yester day	Diff. from normal	Wet Bulb Temperature Mean of Day Yester day	Diff. from normal
	%	%	C	C
Alexandria	74	+6	20.6	+0.8
Ezbekia	76	—	19.6	—
Giza	74	+6	19.1	+0.8
Helwan	62	+8	17.8	+0.4

Discharges at Aswan as measured by the sluices

1925	1924
m3 per sec.	
,, ,, ,,	

Remarks: * Atbara river gauge reading for 15.10.25 published on 16 & 17.10.25 should read 12.63 m. instead of 12.73 m.

ملحوظة — صحة قراءة النهر بمقياس العطبره يوم ١٥-١٠-٢٥
المنشورة بتقريري ١٦ و ١٧-١٠-٢٥ هي ١٢٫٦٣ متر
بدلا من ١٢٫٧٣ متر

GAUGE	Date 1925	Reading m.	Diff. from normal for 1906 1920 m.	Re
Mongalla... ...	23.10	11.05	-0.99	11.06
Malakal	25.10	12.12	-0.25	12.12
Roseires	27.10	14.34	-0.73	14.40
Khartoum.. ...	27.10	12.53	-1.69	12.56
Kh. el Girba ...	26.10	10.80	-0.60	10.84
Atbara ...* ...	24.10	11.92	-0.94	12.02
Wadi Halfa ...	26.10	4.78	-0.73	4.89
Aswan Res. ...	27.10	95.02	—	95.00
,, D.S. ...	27.10	89.15	-0.67	89.26
El Leisi	26.10	21.23	-1.05	21.25
Roda (Cairo) ...	27.10	17.32	-1.19	17.36

NOTE. A dash means that figures are not available.

TERMS OF SUBSCRIPTION for the DAILY WEATHER REPORT sent by Post, P.T. 100 annually

PRINTED AT THE SURVEY OF EGYPT 24.467

IC WORKS.
TMENT.
R REPORT.

mospheric Pressure .co-١٠-٢٦ Barometer and Wind at 8 h. Yesterday 26.10.25.

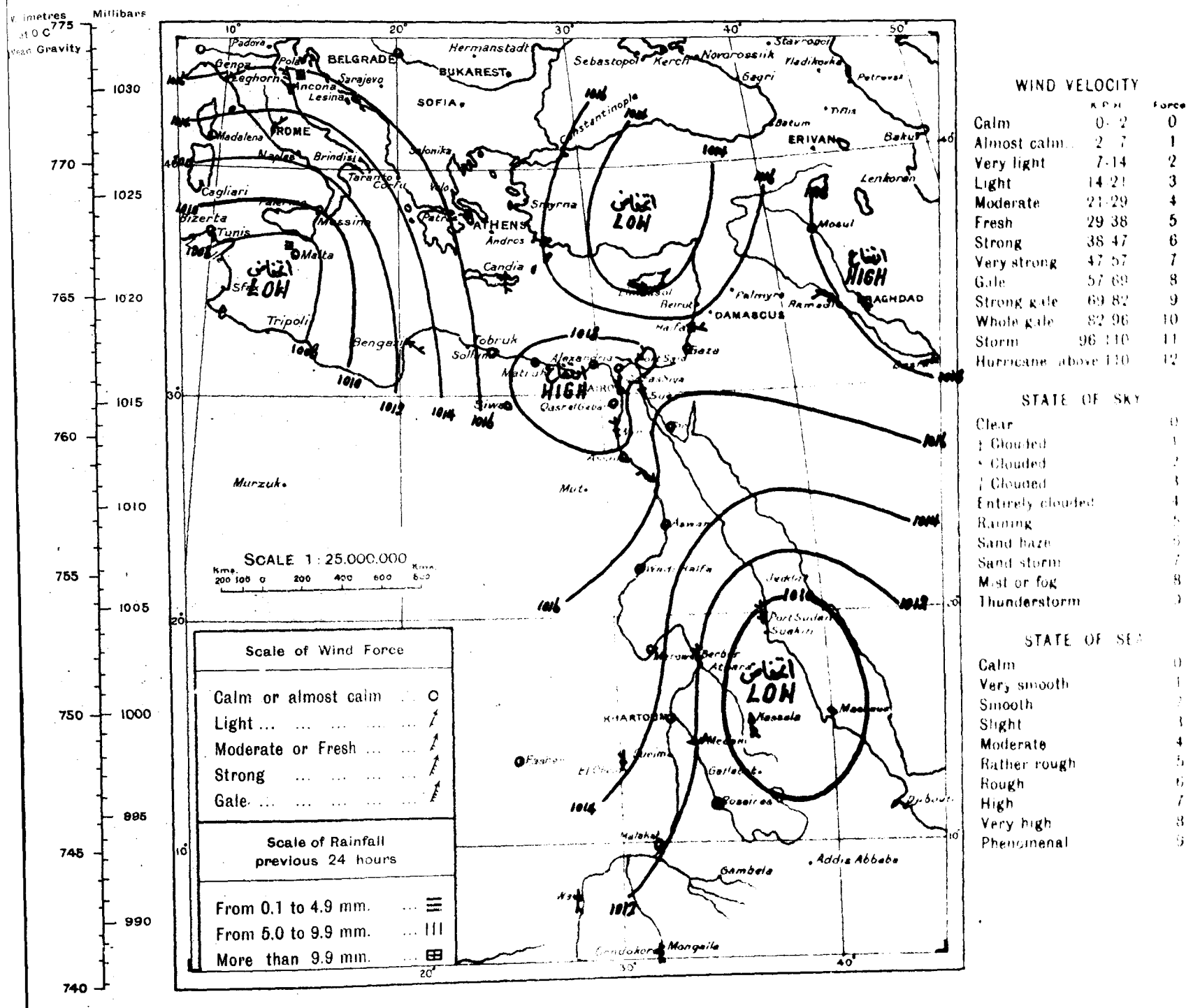

.co-١٠-٢٦ From Observations taken at 8 h. yesterday 26.5.25.

	STATION	BAROMETER Reduced to Sea Level	BAROMETER Change in past 24 hours	BAROMETER Differ. from normal	WIND Direction	WIND FORCE	STATE OF SKY	TEMPERATURE At 8 h.	TEMPERATURE Change in past 24 hours	TEMPERATURE Maximum	TEMPERATURE Difference from Normal	TEMPERATURE Minimum	TEMPERATURE Difference from Normal	HUMIDITY	RAINFALL Past 24 hours	RAINFALL Normal from Oct. to date before yesterday	RAINFALL Total from Oct. to date before yesterday	STATE OF SEA
		m.b.	m.b.	m.b.				C	C	C	C	C	C	%	mm	mm	mm	
MEDITERRANEAN	ROME	1013.5	+8.0	-1.3	NE	2	2	14	+1	20	—	12	—	—	0	58	102	—
	MALTA	1007.6	-2.0	-10.3	ESE	1	5	18	-1	22	-1	16	-1	80	2	42	69	2
	ATHENS	1017.6	+2.9	+0.4	SSE	1	4	21	+2	—	—	—	—	60	—	—	35	—
	CANDIA	1017.5	0.0	-0.3	S	3	4	22	0	28	+6	19	+3	—	0	76	37	3
	LIMASSOL... ...	1013.9	-0.7	-1.7	NNW	2	0	26	+5	29	+2	17	+3	—	0	33	22	2
EGYPT and SUDAN	Kassala كسلا	1009.4	-1.4	-0.2	S	4	0	32.5	+4.4	39	+1	26	+3	43	0	0	10	—
	El Obeid الابيض	1014.2	+0.3	+1.9	N	2	0	28.8	+0.3	34	-2	18	-1	40	0	8	15	—
	Wau واو	—	—	—	S	2	1	26.0	+1.0	36	+2	22	+2	69	0	141	97	—
	Mongalla منجلا	1010.8	-0.8	+0.6	S	2	0	25.6	+0.1	36	+2	20	-1	73	0	153	88	—

MINISTRY
PHYSI

DAILY WE

CAIRO, to-morrow

Time of sunrise 06h 06m

" " sunset 17h 11m

From Observations taken at 8h. to-day.

Wednesday 28th October, 1925 الأربعاء ٢٨ أكتوبر ١٩٢٥

TEMP
Fahrenheit

	STATION	BAROMETER Reduced to Sea Level	BAROMETER Change in past 24 hours	BAROMETER Differ from normal	WIND Direction	WIND FORCE	STATE OF SKY	TEMPERATURE At 8 h.	TEMPERATURE Change in past 24 hours	TEMPERATURE Maximum Yesterday	TEMPERATURE Difference from Normal	TEMPERATURE Minimum	TEMPERATURE Difference from Normal	HUMIDITY	RAINFALL Past 24 hours	RAINFALL Total from Oct. 1 to yesterday	RAINFALL Normal from Oct. 1 to yesterday	STATE OF SEA
		m.b.	m.b.	m.b.				°C	°C	°C	°C	°C	°C	%	mm.	mm.	mm.	
COAST	SOLLUM	—	—	—	E	1	0	22.4	+1.2	25	—	16	—	72	0	11	—	0
	SIWA	1010.8	-3.8	-7.0	—	0	0	19.8	+0.7	30	0	14	+2	57	0	0	—	—
	MATRUH	1013.3	-3.0	-4.3	ESE	1	1	24.0	+2.0	26	+1	19	+3	81	0	11	19	1
	ALEXANDRIA	1013.1	-3.3	-3.8	NE	1	0	24.7	0.0	31	+4	20	+1	72	0	2	6	1
	PORT SAID	1012.8	-3.5	-3.3	E	4	0	25.1	-0.2	28	+1	23	+3	68	0	0	2	4
	GAZA	1012.4	-2.7	—	NNE	6	0	26.5	+2.9	29	—	16	—	35	0	9	18	—
	HAIFA	1013.1	-2.5	—	E	3	0	26.2	+1.6	32	—	15	—	38	0	57	18	3
LOWER EGYPT	QURASHIYA	1011.8	-3.3	-5.3	—	0	0	20.4	-0.1	31	+3	14	+1	92	0	0	1	—
	SUEZ	1010.8	-4.0	-5.3	N	2	0	22.0	0.0	33	+4	19	+2	66	0	0	1	1
	CAIRO HELWAN	1011.5	-2.5	-5.1	—	0	0	19.6	-3.0	33	+6	18	+2	67	0	2	0	—
	CAIRO GIZA	1011.6	-3.8	-5.3	—	0	0	18.1	-1.4	32	+4	14	-1	89	0	tr.	1	—
	CAIRO EZBEKIYA	1011.6	-3.6	—	—	0	0	18.6	-0.4	33	+5	16	0	75	0	1	1	—
UPPER EGYPT	QASR EL GEBALI	1012.3	-2.7	-5.2	—	0	0	21.0	+0.2	32	+3	15	+1	68	0	0	—	—
	MINYA	—	—	—	N	2	0	19.3	-0.2	31	+4	16	+1	74	—	—	—	—
	ASYUT	1011.4	-2.8	-4.0	ENE	2	0	22.0	+1.2	30	+1	18	+2	47	0	0	—	—
	QENA	—	—	—	S	1	0	23.2	+3.7	34	0	15	-2	50	—	—	—	—
	ASWAN	1012.3	-2.7	-1.6	—	0	0	25.5	+1.9	34	-1	19	0	37	—	—	—	—
NORTH SUDAN	WADI HALFA	1010.3	-2.7	-4.0	—	0	0	20.8	+1.6	34	0	14	-3	44	—	—	—	—
	MEROWE	1010.4	-2.7	-2.4	—	0	0	24.6	+0.5	36	-2	17	-3	29	0	0	—	—
	ATBARA																	—
	KHARTOUM	1010.2	-2.2	+1.0	—	0	0	24.8	-0.7	38	0	21	-2	20	0	tr.	4	—
EAST SUDAN	PORT SUDAN	1009.3	-2.9	-3.7	N	1	0	30.5	+1.2	34	+2	27	+3	63	0	4	8	1
	KASSALA																	—
	WAD MEDANI																	—
	ROSEIRES	1010.2	-0.6	+0.1	NW	1	0	27.0	+2.0	37	0	21	+1	63	0	4	29	—
SOUTH SUDAN	EL FASHER	—	—	—	NNW	1	0	23.0	-0.5	37	—	17	—	28	0	0	—	—
	EL OBEID																	—
	MALAKAL																	—
	WAU																	—
	MONGALLA																	—

Upper Wind Observations at Helwan at 8 h45 m.

Height (metres)	Kms./Hr.	Direction
500	20	ESE
1000	5	S
1500	5	S
2000	5	S
3000	10	E

General Situation.

The pressure is falling. The main depression is still situated to the west of Egypt. There is a shallow depression over the Gulf of Suez. Upper winds are unusually light.

الحالة العمومية

ضغط آخذ فى الانخفاض - ولا يزال الانخفاض الرئيسى واقع غرب مصر . ويوجد انخفاض قليل على خليج السويس - الرياح العليا خفيفة عن المعتاد

Forecast for 24 hours from noon to-day.

Light variable winds chiefly northeasterly. Mainly clear. Cooler, but temperature remaining above normal.

الفرص حصولها فى الطقس من ظهر اليوم الى ظهر الغد رياح خفيفة مختلفة تكون شمالية شرقية فى الغالب صحو على العموم - الجو اميل للبرودة ولكن الحرارة لا تزال فوق المعدل .

STATION	Humidity Mean of Day Yesterday	Humidity Mean of Day Diff. from normal	Wet Bulb Temperature Mean of Day Yesterday	Wet Bulb Temperature Mean of Day Diff. from normal
	%	%	C	C
Alexandria	77	+9	21.9	+2.2
Ezbekia	67	—	18.8	—
Giza	67	-1	19.7	+0.7
Helwan	43	-11	16.9	-0.3

Discharges at Aswan as measured by the sluices

1925	1924
m³ per sec.	
" " "	

GAUGE	Date 1925	Reading m.	Diff. from normal for 1906 1920 m.	Fr Rea m
Mongalla	25.10	11.03	-1.03	11.04
Malakal	27.10	12.12	-0.26	12.12
Roseires	28.10	14.32	-0.68	14.34
Khartoum	28.10	12.50	-1.06	12.53
Kh. el Girba	26.10	10.80	-0.60	10.84
Atbara	27.10	11.72	-0.97	11.78
Wadi Halfa	28.10	4.58	-0.80	4.67
Aswan Res.	27.10	95.02	—	95.00
" D.S.	27.10	89.15	-0.67	89.26
El Leisi	28.10	21.14	-1.05	21.19
Roda (Cairo)	28.10	17.26	-1.22	17.32

NOTE A dash means that figures are not available

TERMS OF SUBSCRIPTION for the DAILY WEATHER REPORT sent by Post, P.T. 100 annually

PRINTED AT THE SURVEY OF EGYPT 24461

.IC WORKS.
ITMENT.
R REPORT.

:mospheric Pressure .CO-١٠-CV Barometer and Wind at 8 h. Yesterday 27.10.25.

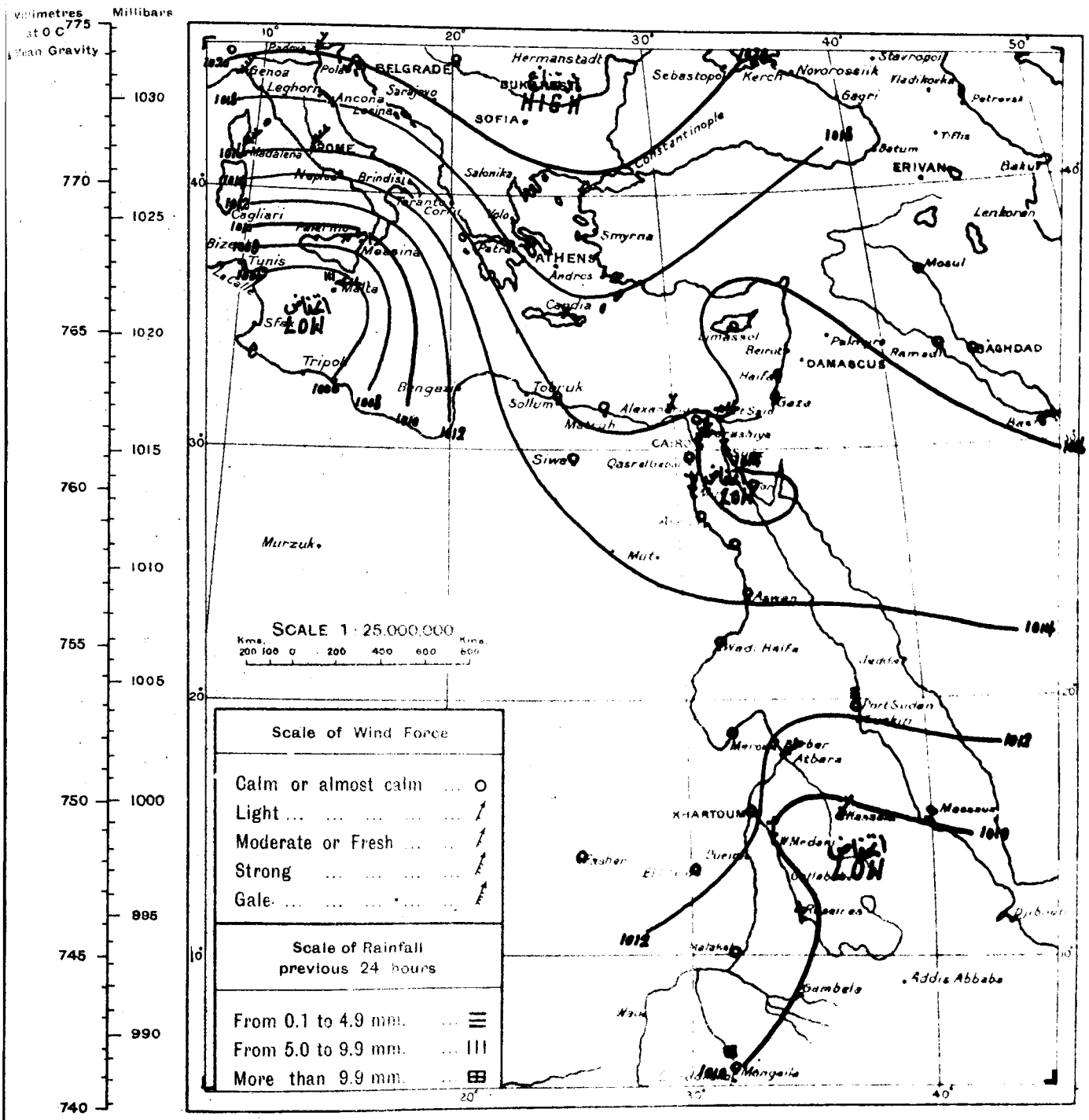

WIND VELOCITY

	K.P.H.	Force
Calm	0- 2	0
Almost calm.	2 7	1
Very light	7-14	2
Light	14 21	3
Moderate	21-29	4
Fresh	29 38	5
Strong	38 47	6
Very strong	47 57	7
Gale	57 69	8
Strong gale	69 82	9
Whole gale	82 96	10
Storm	96 110	11
Hurricane above	110	12

STATE OF SKY

Clear	0
¼ Clouded	1
½ Clouded	2
¾ Clouded	3
Entirely clouded	4
Raining	5
Sand haze	6
Sand storm	7
Mist or fog	8
Thunderstorm	9

STATE OF SEA

Calm	0
Very smooth	1
Smooth	2
Slight	3
Moderate	4
Rather rough	5
Rough	6
High	7
Very high	8
Phenomenal	9

.CO-١٠-CV From Observations taken at 8 h. yesterday. 27.10.25.

STATION	BAROMETER Reduced to Sea Level	BAROMETER Change in past 24 hours	BAROMETER Differ from normal	WIND Direction	WIND FORCE	STATE OF SKY	TEMPERATURE	TEMPERATURE Change in past 24 hours	TEMPERATURE Max.	TEMPERATURE Min.	TEMPERATURE	TEMPERATURE	HUMIDITY	RAINFALL	RAINFALL	RAINFALL	STATE OF SEA
	m.b.	m.b.	m.b.				C	C	C	C	C	C					
MEDITERRANEAN: ROME	1016.4	+2.9	+1.7	NE	4	1	14	0	–	–	14	–	–	0	58	106	–
MALTA	1005.6	-2.0	-12.3	E	5	4	17	-1	21	-2	15	-2	90	5	47	72	5
ATHENS	1019.0	+1.4	+1.8	–	0	4	19	-2	–	–	–	–	30	–	–	37	–
CANDIA	1017.5	0.0	-0.1	SE	2	2	23	+1	27	+5	17	+1	–	0	76	34	2
LIMASSOL	1014.6	+0.7	-1.2	–	0	3	25	-1	27	+1	16	+2	–	0	33	22	2
EGYPT AND SUDAN: Merowe مروى	1013.1	-1.5	+0.5	NE	1	0	24.1	-0.5	36	-2	16	-4	28	0	0	–	–
Atbara العطبرة	1011.2	-0.8	+0.5	ENE	3	0	27.0	-1.0	37	-1	–	–	13	0	[illegible]	1	–
Port Sudan بورسودان	1012.2	+2.7	-0.8	N	1	0	24.3	-1.2	35	+3	25	+1	60	4	4	8	1
Kassala كسلا	1009.9	+0.5	+0.3	NE	2	0	24.2	-3.3	39	+1	21	-2	52	0	0	11	–
El Obeid الابيض	1013.1	-1.1	+0.8	N	1	0	24.6	-2.2	35	-1	18	-1	–	0	8	16	–
Malakal الملاكال	–	–	–	ENE	1	1	24.6	-3.4	35	+1	21	0	84	0	50	68	–
Mongalla منجلا	1010.0	-0.8	-0.2	SSE	1	3	24.5	-1.1	34	0	21	0	86	18	171	92	–

MINISTRY
PHYSI
DAILY WE

CAIRO, to-morrow.

Time of sunrise 6h 07m

" " sunset 17h 11m

From Observations taken at 8 h. to-day.

Thursday 29th October, 1925 ١٩٢٥ الخميس ٢٩ أكتوبر

	STATION	BAROMETER Reduced to Sea Level	Change in past 24 hours	Differ from normal	WIND Direction	FORCE	STATE OF SKY	TEMPERATURE At 8 h.	Change in past 24 hours	Maximum Yesterday	Difference from Normal	Minimum	Difference from Normal	HUMIDITY	RAINFALL Past 24 hours	Total from Oct. 1 to yesterday	Normal from Oct. 1 to yesterday	STATE OF SEA
		m.b.	m.b.	m.b.				°C	°C	°C	°C	°C	°C	%	mm.	mm.	mm.	
COAST	SOLLUM	—	—	—	N	1	0	20.4	-2.0	25	—	17	—	80	0	11	—	0
	SIWA	1009.6	-1.2	-8.2	SW	2	0	18.8	-1.0	34	+4	14	+2	66	0	0	—	—
	MATRUH	1010.8	-2.5	-6.8	—	0	0	21.9	-2.1	26	+1	17	+1	92	0	11	20	0
	ALEXANDRIA ...	1011.0	-2.1	-5.9	E	1	0	24.2	-0.5	30	+3	21	+2	76	0	2	6	1
	PORT SAID ...	1011.5	-1.3	-4.7	S	1	0	23.1	-2.0	29	+2	20	+1	74	0	0	2	3
	GAZA	1009.6	-2.8	—	NNE	6	0	28.0	+1.5	33	—	18	—	31	0	9	19	—
	HAIFA	1011.5	-1.6	—	E	4	0	25.8	-0.4	30	—	17	—	39	0	54	19	5
LOWER EGYPT	QURASHIYA ...	1009.6	-2.2	-7.5	—	0	0	20.2	-0.2	31	+3	14	+1	88	0	0	1	—
	SUEZ	1010.0	-0.8	-6.2	—	0	0	20.7	-1.3	32	+3	17	0	58	0	0	1	0
	CAIRO HELWAN ..	1010.4	-1.1	-6.3	ESE	1	0	22.0	+2.4	31	+4	17	+1	30	0	2	0	—
	CAIRO GIZA	1010.8	-0.8	-6.2	—	0	0	19.0	+0.9	30	+2	13	-1	90	0	tr. آثار	1	—
	CAIRO EZBEKIYA...	1010.7	-0.9	—	—	0	0	19.2	+0.6	31	+3	16	0	70	0	1	1	—
UPPER EGYPT	QASR EL GEBALI	1011.5	-0.8	-6.1	—	0	0	20.0	-1.0	33	+4	14	0	61	0	0	—	—
	MINYA	—	—	—	N	2	0	21.5	+2.2	32	+5	16	+1	55	—	—	—	—
	ASYUT	1012.4	+1.0	-3.1	SSE	3	0	21.4	-0.6	30	+1	18	+3	61	0	0	—	—
	QENA	—	—	—	N	1	0	22.0	-1.2	35	+1	16	-1	50	—	—	—	—
	ASWAN	1011.5	-0.8	-2.5	—	0	0	26.2	+0.7	35	+1	20	+1	28	—	—	—	—
NORTH SUDAN	WADI HALFA ...	1010.6	+0.3	-3.8	—	0	0	22.2	+1.4	37	+3	14	-3	29	—	—	—	—
	MEROWE																	—
	ATBARA	1009.0	-0.3	-1.8	ENE	2	1	27.5	+1.5	37	0	18	-3	14	0	tr. آثار	1	—
	KHARTOUM ...	1009.8	-0.4	+0.5	—	0	0	25.0	+0.2	37	-1	20	-3	21	0	tr. آثار	5	—
EAST SUDAN	PORT SUDAN ...	1009.5	+0.2	-3.6	N	1	0	31.7	+1.2	35	+3	26	+2	58	0	4	8	1
	KASSALA																	—
	WAD MEDANI ...	1010.0	+0.5	+1.4	S	2	0	27.2	+0.2	37	-2	19	-3	25	0	9	14	—
	ROSEIRES	1010.4	+0.2	+0.3	S	2	1	25.0	-2.0	32	-5	19	-1	68	0	4	30	—
SOUTH SUDAN	EL FASHER ...	—	—	—	WSW	1	0	23.0	0.0	37	—	17	—	28	0	0	—	—
	EL OBEID																	—
	MALAKAL																	—
	WAU																	—
	MONGALLA ...																	—

Upper Wind Observations at Helwan at 8 h. 45 m.

Height (metres)	Kms. Hr.	Direction
500	5	E
1000	5	SSE
1500	10	SSW
2000	15	W
3000	35	NW

General Situation.

An extensive shallow depression covers Egypt and the eastern Mediterranean. The pressure is considerably below normal and is not yet rising.

الحالة العمومية

يوجد انخفاض قليل الغور على مصر وشرق البحر المتوسط. وانخفاض الضغط دون كثيرا ولم يبدأ في الارتفاع بعد

Forecast for 24 hours from noon to-day.

Light variable winds, chiefly easterly. Mainly clear. Cooler tomorrow but temperature remaining above normal.

حصولها في الطقس من ظهر اليوم الى ظهر الغد

خفيف - مختلف - تكون شرقية على وجه العموم. السماء صحو على العموم - اما الطقس أميل للبرودة باكر الا انه درجة الحرارة تبقى فوق المعدل

STATION	Humidity Mean of Day Yesterday	Humidity Mean of Day Diff. from normal	Wet Bulb Temperature Mean of Day Yesterday	Wet Bulb Temperature Mean of Day Diff. from normal
	%	%	C	C
Alexandria	78	+10	22.3	+1.9
Ezbekia	61	—	18.1	—
Giza	69	+1	18.9	+0.5
Helwan	42	-12	16.9	-0.4

Discharges at Aswan as measured by the sluices

1925	1924
m3 per sec.	
" " "	

GAUGE	Date 1925	Reading m.	Diff. from normal for 1906 1920 m.	Rea
Mongalla... ...	27.10	11.16	-0.92	11.07
Malakal	28.10	12.12	-0.26	12.12
Roseires	29.10	14.28	-0.65	14.32
Khartoum.. ...	29.10	12.46	-1.04	12.50
Kh. el Girba ...	28.10	10.78	-0.56	10.98
Atbara	29.10	11.65	-0.92	11.69
Wadi Halfa ...	28.10	4.58	-0.80	4.67
Aswan Res. ...	29.10	95.00	—	95.01
" D.S. ...	29.10	88.97	-0.71	89.07
El-Lisi	29.10	21.07	-1.07	21.14
Roda (Cairo) ...	29.10	17.23	-1.20	17.26

NOTE. A dash means that figures are not available.

TERMS OF SUBSCRIPTION for the DAILY WEATHER REPORT sent by Post, P.T. 100 annually

PRINTED AT THE SURVEY OF EGYPT 24.4.61

.IC WORKS.
TMENT.
R REPORT.

...ospheric Pressure .CO-١٠-CA Barometer and Wind at 8 h. Yesterday 28.10.25.

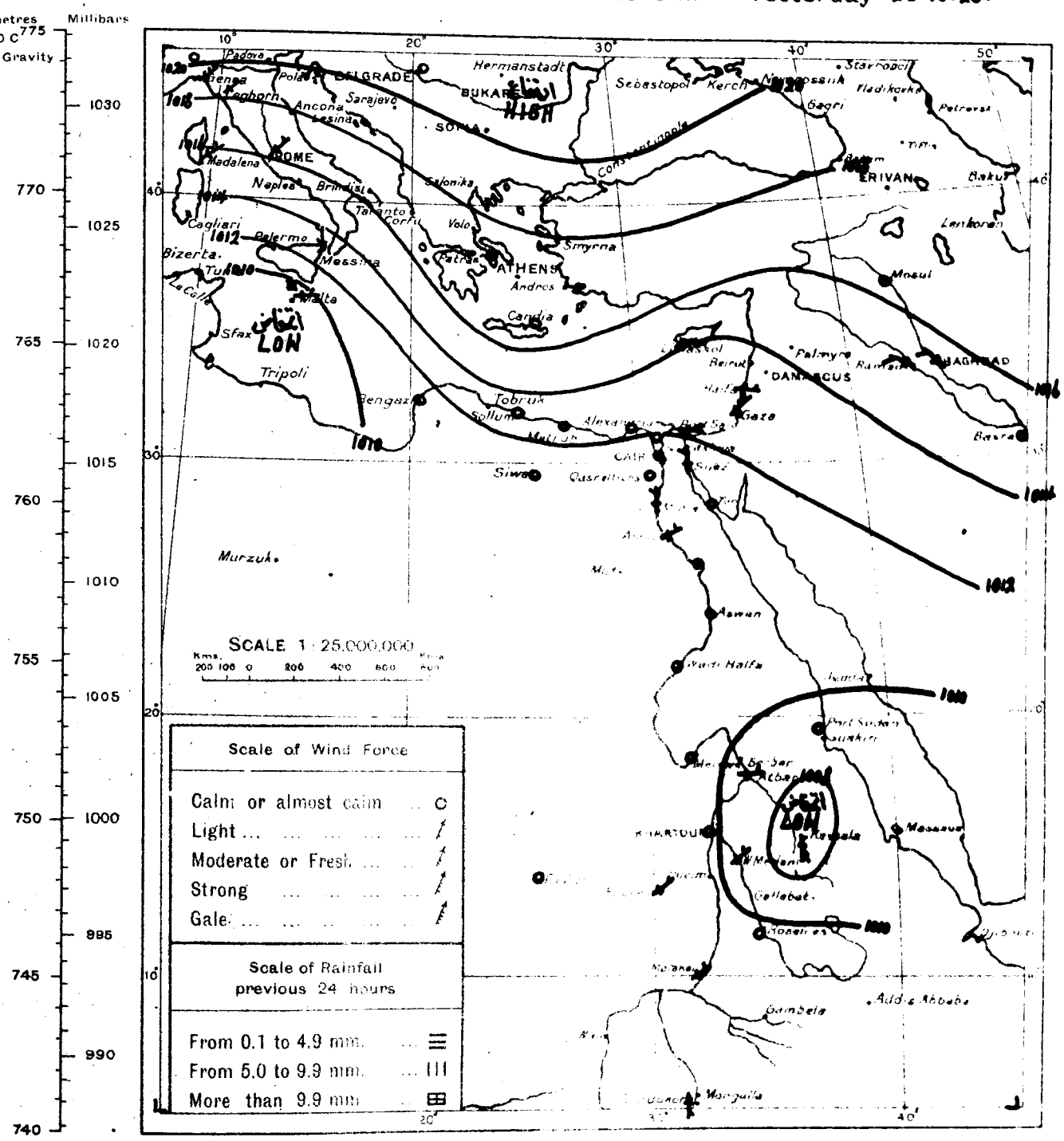

WIND VELOCITY

	K.P.H.	Force
Calm	0 2	0
Almost calm	2 7	1
Very light	7-14	2
Light	14 21	3
Moderate	21-29	[illegible]
Fresh	29 38	5
Strong	38 47	6
Very strong	47 57	7
Gale	57 69	8
Strong gale	69 82	9
Whole gale	82 96	10
Storm	96 110	11
Hurricane above	110	12

STATE OF SKY

Clear	0
¼ Clouded	1
½ Clouded	2
¾ Clouded	3
Entirely clouded	4
Raining	5
Sand haze	6
Sand storm	7
Mist or fog	8
Thunderstorm	9

STATE OF SEA

Calm	0
Very smooth	1
Smooth	2
Slight	3
Moderate	4
Rather rough	5
Rough	6
High	7
Very high	8
Phenomenal	9

.CO-١٠-CA From Observations taken at 8 h. yesterday. 28.10.25.

STATION	BAROMETER Reduced to Sea Level	Change in past 24 hours	Differ from normal	WIND Direction	FORCE	[illegible]	TEMPERATURE [illegible]	Change past 24 hours	Maximum	Difference from Normal	Minimum	Difference from Normal	HUMIDITY	RAINFALL [illegible]	[illegible]	[illegible]	STATE OF SEA
	m.b.	m.b.	m.b.				C	C	C	C	C	C					
ROME	1016.6	+0.2	+1.9	NE	3	0	13	-1	23	—	11	—	—	0	58	110	—
MALTA	1008.4	+2.8	-4.5	E	3	2	20	+3	19	-4	16	-1	90	15	62	75	7
ATHENS	1017.1	-1.9	-0.1	NE	1	4	17	-2	—	—	—	—	70	—	—	38	—
CANDIA	1017.1	-0.4	-0.5	SW	1	4	20	-3	28	+6	15	-1	—	0	76	40	1
LIMASSOL... ...	1013.9	-0.7	-1.9	W	2	2	26	+1	27	+1	12	-2	—	0	33	23	3
Atbara العطبره	1009.3	-1.9	-1.5	ENE	2	0	26.0	-1.0	36	-1	18	-3	45	0	tr. in	1	—
Kassala كسلا	1007.8	-2.1	-1.8	S	4	0	32.2	+3.0	39	+1	22	-1	45	0	0	11	—
Wad Medani وادمدني	1009.5	-0.4	+1.0	NE	2	0	27.0	-1.2	39	0	20	-2	18	0	9	13	—
El Obeid الابيض	—	—	—	NE	2	0	26.6	+2.0	35	-1	17	-2	28	0	8	17	—
Malakal الملاكال	—	—	—	NE	2	4	25.2	+0.6	33	-1	22	+1	34	0	50	71	—
Mongalla منجلا	1008.3	-1.7	-1.9	S	2	0	26.3	+1.8	34	0	22	+1	69	0	171	95	—

MINISTR
PHYS

DAILY W

CAIRO, to-morrow

Time of sunrise 06h 08m

" " sunset 17h 18m

From Observations taken at 8 h. to-day.

Friday 30th October, 1925 ١٩٢٥ الجمعة ٣٠ اكتوبر

	STATION	BAROMETER Reduced to Sea Level	BAROMETER Change in past 24 hours	BAROMETER Differ from normal	WIND Direction	WIND FORCE	STATE OF SKY	TEMPERATURE At 8 h.	TEMPERATURE Change in past 24 hours	TEMPERATURE Maximum Yesterday	TEMPERATURE Difference from Normal	TEMPERATURE Minimum	TEMPERATURE Difference from Normal	HUMIDITY	RAINFALL Past 24 hours	RAINFALL Total from Oct. 1 to yesterday	RAINFALL Normal from Oct. 1 to yesterday	STATE OF SE
		m.b.	m.b.	m.b.				°C	°C	°C	°C	°C	°C	%	mm.	mm.	mm.	
COAST	SOLLUM	—	—	—	N	1	0	21.2	+0.8	26	—	16	—	75	0	11	—	0
	SIWA	1010.3	+0.7	-7.6	SW	1	0	17.8	-1.0	29	-1	15	+3	73	0	0	—	—
	MATRUH	1011.4	+0.6	-6.2	NW	2	1	20.3	-1.6	27	+2	17	+1	85	0	11	21	3
	ALEXANDRIA	1010.6	-0.4	-6.4	W	1	0	21.2	-3.2	31	+4	19	0	69	0	2	7	1
	PORT SAID	1011.5	0.0	-4.7	SSW	3	0	23.1	0.0	30	+3	18	-1	50	0	0	2	1
	GAZA	1010.3	+0.7	—	S	1	0	23.7	-4.3	35	—	18	—	42	0	9	19	—
	HAIFA	1009.9	-1.6	—	E	3	1	26.5	+0.7	32	—	15	—	35	0	57	19	4
LOWER EGYPT	QURASHIYA	1009.9	+0.3	-7.3	—	0	2	17.9	-2.3	33	+5	14	+1	88	0	0	1	—
	SUEZ	1010.0	0.0	-6.2	SE	1	0	22.6	+1.9	30	+2	19	+2	48	0	0	1	0
	CAIRO HELWAN	1012.0	+1.6	-4.8	SE	2	0	19.6	-2.4	33	+6	18	+2	40	0	2	0	—
	CAIRO GIZA	1011.8	+1.0	-5.2	SSW	3	0	19.8	+0.8	33	+5	14	0	54	0	tr. رذاذ	1	—
	CAIRO EZBEKIYA	1011.5	+0.8	—	SSW	3	0	19.8	+0.6	32	+4	17	+1	49	0	1	1	—
UPPER EGYPT	QASR EL GEBALI	1012.4	+0.9	-5.2	—	0	0	20.5	+0.5	34	+6	16	+2	51	0	0	—	—
	MINYA	—	—	—	N	2	0	20.0	-1.5	34	+7	16	+1	68	—	—	—	—
	ASYUT	1013.8	+1.4	-1.8	NNW	1	0	21.8	+0.4	30	+1	18	+3	54	0	0	—	—
	QENA	—	—	—	N	1	0	23.0	+1.0	35	+1	16	-1	52	—	—	—	—
	ASWAN	1012.4	+0.9	-1.7	—	0	0	24.0	-2.2	35	+1	18	0	33	—	—	—	—
NORTH SUDAN	WADI HALFA	1012.0	+1.4	-2.5	—	0	0	21.6	-0.6	36	+2	14	-3	30	—	—	—	—
	MEROWE	1010.6	+0.2	-2.3	NE	1	0	28.5	+2.9	39	+1	20	0	19	0	0	—	—
	ATBARA	1009.8	+0.8	-1.0	ENE	2	0	29.5	+2.0	37	0	21	0	32	0	tr. رذاذ	1	—
	KHARTOUM	1010.3	+0.5	+0.9	—	0	0	25.4	+0.4	38	0	18	-5	23	0	tr. رذاذ	5	—
EAST SUDAN	PORT SUDAN	1009.8	+0.3	-3.3	N	1	0	31.5	-0.2	35	+3	27	+3	57	1	5	8	1
	KASSALA	1008.7	0.0	-0.9	S	3	0	31.2	-0.6	39	+1	24	+1	38	0	0	12	—
	WAD MEDANI	1010.7	+0.7	+2.0	SE	3	1	27.2	0.0	38	-1	19	-3	20	0	9	14	—
	ROSEIRES	1010.2	-0.2	+0.2	S	2	0	27.0	+2.0	37	0	20	0	56	0	4	31	—
SOUTH SUDAN	EL FASHER	—	—	—	WSW	1	0	23.0	0.0	37	—	16	—	21	0	0	—	—
	EL OBEID	1012.0	+0.1	-0.4	NW	1	0	26.3	+0.8	36	0	—	—	18	0	8	18	—
	MALAKAL	—	—	—	NE	1	1	27.0	+3.9	32	-2	21	0	71	0	50	76	—
	WAU																	—
	MONGALLA	1009.5	+0.1	-0.7	S	2	0	26.3	+1.9	34	0	21	0	77	0	171	102	—

Upper Wind Observations at Helwan at h. m.

Height (metres)	Kms.-Hr.	Direction
500		
1000		
1500		
2000		
3000		

General Situation. الحالة العمومية

Forecast for 24 hours from noon to-day. حصولها في الطقس من ظهر اليوم الى ظهر الغد

STATION	Humidity Mean of Day: Yesterday	Humidity Mean of Day: Diff from normal	Wet Bulb Temperature Mean of Day: Yesterday	Wet Bulb Temperature Mean of Day: Diff from normal
	%	%	C	C
Alexandria	79	+11	22.2	+2.6
Ezbekia	57	—	18.1	—
Giza	76	+8	18.3	0.0
Helwan	21	-33	15.3	-1.7

Discharges at Aswan as measured by the sluices

1925	1924
m3 per sec.	
" "	" "

GAUGE	Date 1925	Reading m.	Diff. from normal for 1906 1920 m.	Rea
Mongalla	29.10	11.19	-0.91	11.20
Malakal	30.10	12.12	-0.26	12.12
Roseires	30.10	14.30	-0.57	14.28
Khartoum	30.10	12.42	-1.03	12.46
Kh. el Girba	30.10	10.74	-0.53	10.74
Atbara	30.10	11.63	-0.87	11.65
Wadi Halfa	30.10	4.40	-0.85	4.49
Aswan Res.	30.10	95.00	—	95.00
" D.S.	30.10	88.89	-0.71	88.97
El Leisi	30.10	21.06	-1.02	21.07
Roda (Cairo)	30.10	17.21	-1.15	17.23

NOTE A dash means that figures are not available

TERMS OF SUBSCRIPTION for the DAILY WEATHER REPORT sent by Post, P.T. 100 annually

PRINTED AT THE SURVEY OF EGYPT 24467

IC WORKS.
TMENT.
R REPORT.

...spheric Pressure ٢٥ - ١٠ - ٢٩ Barometer and Wind at 8 h. Yesterday 29.10.25.

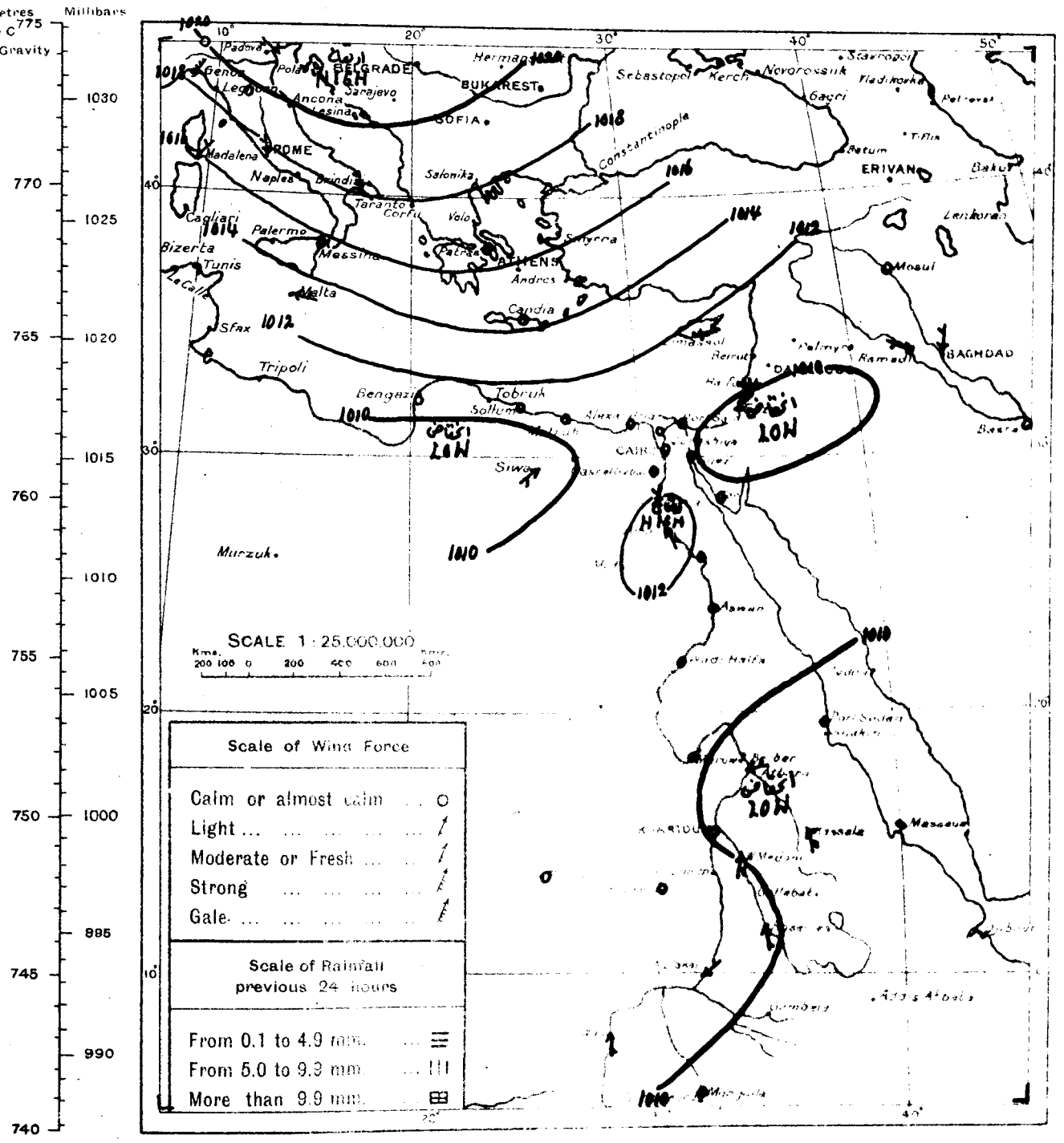

WIND VELOCITY

	K.P.H.	Force
Calm	0 - 2	0
Almost calm	2 - 7	1
Very light	7 - 14	2
Light	14 - 21	3
Moderate	21 - 29	4
Fresh	29 - 38	5
Strong	38 - 47	6
Very strong	47 - 57	7
Gale	57 - 69	8
Strong gale	69 - 82	9
Whole gale	82 - 96	10
Storm	96 - 110	11
Hurricane above	110	12

STATE OF SKY

Clear	0
¼ Clouded	1
½ Clouded	2
¾ Clouded	3
Entirely clouded	4
Raining	5
Sand haze	6
Sand storm	7
Mist or fog	8
Thunderstorm	9

STATE OF SEA

Calm	0
Very smooth	1
Smooth	2
Slight	3
Moderate	4
Rather rough	5
Rough	6
High	7
Very high	8
Phenomenal	9

٢٥ - ١٠ - ٢٩ From Observations taken at 8 h. yesterday. 29.10.25

STATION	BAROMETER Reduced to Sea Level	Change in past 24 hours	Differ from normal	WIND Direction	FORCE	[illegible]	[illegible]	Change past 24 hours	[illegible]	[illegible]	[illegible]	[illegible]	[illegible]	[illegible]	[illegible]	[illegible]	[illegible]
	m.b.	m.b.	m.b.														
ROME	1017.4	+0.8	+2.8	N	3	1	14	+1	23	-	12	-	-	0	58	115	-
MALTA	1013.6	+5.2	-4.3	ESE	3	1	20	0	21	-2	19	+2	90	0	62	78	5
ATHENS	1016.6	-0.5	-0.6	SE	1	4	18	+1	-	-	-	-	60	-	-	40	-
CANDIA	1015.5	-1.6	-2.0	N	1	4	21	+1	26	+4	18	+2	-	0	76	42	1
LIMASSOL... ...	1011.8	-2.1	-4.1	ENE	3	3	24	-2	27	+1	18	+4	-	0	33	24	5
Merowe مروى	1010.4	0.0	-2.4	-	0	0	25.6	+1.0	37	-1	17	-3	28	0	0	-	-
Kassala كسلا	1008.7	+0.9	-0.9	S	5	0	31.8	-0.4	40	+2	25	+2	45	0	0	12	-
El Obeid الأبيض	1011.9	-	-0.5	NW	1	1	25.5	-1.1	36	0	-	-	50	0	8	17	-
Malakal الملاكال	-	-	-	ENE	2	4	23.1	-2.1	33	-1	21	0	90	0	50	73	-
Wau واو	-	-	-	S	2	4	25.0	-1.0	38	+4	21	+1	76	0	141	108	-
Mongalla منجلا	1009.4	+1.1	-0.8	S	1	2	24.4	-1.9	37	+3	22	+1	84	0	171	99	-

MIN

F

DAILY

CAIRO, to-morrow

Time of sunrise 06h 09m

" " sunset 17h 09m

From Observations taken at 8 h. to-day.

Saturday 31st October. 1925 ١٩٢٥ السبت ٣١ أكتوبر

	STATION	BAROMETER Reduced to Sea Level	Change in past 24 hours	Differ from normal	WIND Direction	FORCE	STATE OF SKY	TEMPERATURE At 8 h.	Change in past 24 hours	Maximum Yesterday	Difference from Normal	Minimum	Difference from Normal	HUMIDITY	RAINFALL Past 24 hours	Total from Oct. 1 to yesterday	Normal from Oct. 1 to yesterday	STA OF
		m.b.	m.b.	m.b.				°C	°C	°C	°C	°C	°C	%	mm.	mm.	mm.	
COAST	SOLLUM	1015.9	–	–	N	1	0	23.2	+2.0	26	–	17	–	67	0	11	–	4
	SIWA...	1014.0	+3.7	-3.9	–	0	0	18.0	+0.2	28	-2	13	+1	71	0	0	–	
	MATRUH	1014.8	+3.4	-2.8	ENE	2	1	22.9	+2.6	25	0	19	+3	74	0	11	21	3
	ALEXANDRIA ...	1013.6	+3.0	-3.4	N	2	2	23.4	+2.2	29	+2	21	+2	72	0	2	7	2
	PORT SAID ...	1011.8	+0.3	-4.5	SW	1	1	22.2	-0.9	29	+2	19	0	82	0	0	2	1
	GAZA...	1011.1	+0.8	–	SSE	1	0	23.0	-0.7	33	–	16	–	58	0	9	20	
	HAIFA	1009.5	-0.4	–	SE	2	0	25.0	-1.5	29	–	15	–	44	0	57	20	2
LOWER EGYPT	QURASHIYA ...	1011.6	+1.7	-5.6	SW	1	0	21.2	+3.3	29	+1	14	+1	81	0	0	1	
	SUEZ...	1012.0	+2.0	-4.3	S	1	0	21.7	-0.9	31	+3	18	+1	76	0	0	1	0
	CAIRO HELWAN ..	1013.5	+1.5	-3.4	SSE	1	4	18.9	-0.7	28	+1	18	+2	63	0	2	0	
	CAIRO GIZA	1012.7	+0.9	-4.3	–	0	3	20.0	+0.2	30	+2	15	+1	77	0	tr.	7	
	CAIRO EZBEKIYA...	1013.4	+1.9	–	–	0	3	20.4	+0.6	29	+1	18	+2	78	0	1	1	
UPPER EGYPT	QASR EL GEBALI	1014.2	+1.8	-3.4	–	0	1	20.4	-0.1	30	+2	15	+1	74	0	0	–	
	MINYA	—	—	—	NW	2	0	19.0	-1.0	30	+3	16	+1	72	—	—	—	
	ASYUT	1015.0	+1.2	-0.7	SW	1	0	20.6	-1.2	27?	-2	17	+2	61	0	0	—	
	QENA...	—	—	—	N	2	0	22.0	-1.0	35	+1	15	-2	50	—	—	—	
	ASWAN	1014.3	+1.9	+0.1	–	0	0	26.0	+2.0	36	+2	18	0	31	—	—	—	
NORTH SUDAN	WADI HALFA ...	–	–	–	–	0	1	23.2	+1.6	36	+2	17	0	34	—	—	—	
	MEROWE																	
	ATBARA	1009.3	-0.5	-1.6	ENE	2	0	31.0	+1.5	38	+1	23	+2	37	0	tr.	1	
	KHARTOUM ...	1009.1	-1.2	-0.4	NE	1	3	28.5	+3.1	39	+1	22	-1	25	0	tr.	5	
EAST SUDAN	PORT SUDAN ...	1011.9	+2.1	-1.3	N	1	0	31.5	0.0	34	+2	26	+2	55	0	5	9	1
	KASSALA																	
	WAD MEDANI ...																	
	ROSEIRES... ...	1011.2	+1.0	+1.2	SSW	3	3	26.0	-1.0	35	-2	21	+1	62	0	4	32	
SOUTH SUDAN	EL FASHER ...																	
	EL OBEID... ...																	
	MALAKAL																	
	WAU																	
	MONGALLA ...																	

Upper Wind Observations at Helwan at 9 h. 15 m.

Height (metres)	Kms./Hr.	Direction
500	10	S
1000		
1500		
2000		
3000		

General Situation.

The depression is now situated off Port Said. The pressure over Egypt is rising and an area of high pressure has formed over the central Mediterranean.

الحالة العمومية

[illegible] الأدنى حول بور سعيد. والضغط [illegible] في الارتفاع – وقد تكونت منطقة [illegible] عالية وسط البحر الابيض المتوسط

Forecast for 24 hours from noon to-day.

Light winds southerly at first becoming northwesterly later. At times much low cloud. Rain Probable in the north. Cooler.

توقعاتها في الطقس من ظهر اليوم الى ظهر الغد

[illegible] تكون جنوبية اولا ثم تصير شمالية [illegible] السماء المنخفض في بعض الاوقات [illegible] السماء في الشمال – الطقس اميل للبرد

STATION	Humidity Mean of Day: Yesterday	Diff. from normal	Wet Bulb Temperature Mean of Day: Yesterday	Diff. from normal
	%	%	C	C
Alexandria...	75	+7	20.7	+1.1
Ezbekia ...	43	—	16.3	—
Giza	41	-27	16.2	-2.4
Helwan ...	40	-14	15.7	-1.5

Discharges at Aswan as measured by the sluices

1925	1924
m3 per sec.	
" " "	

GAUGE	Date 1925	Reading m.	Diff. from normal for 1906 1920 m.	Re
Mongalla... ...	30.10	11.11	-1.01	1
Malakal	30.10	12.12	-0.26	12
Roseires	31.10	14.38	-0.52	14
Khartoum.. ...	31.10	12.39	-0.49	12
Kh. el Girba ...	30.10	10.74	-0.53	10
Atbara	30.10	11.63	-0.57	11
Wadi Halfa ...	30.10	4.40	-0.85	4
Aswan Res. ...	30.10	95.00	—	95
" D.S. ...	30.10	88.89	-0.71	8
El Leisi	31.10	21.06	-0.94	21
Roda (Cairo) ...	31.10	17.21	-1.09	17

NOTE. A dash means that figures are not available.

TERMS OF SUBSCRIPTION for the DAILY WEATHER REPORT sent by Post, P.T. 100 annually

PRINTED AT THE SURVEY OF EGYPT 24.461

IC WORKS.
TMENT.

R REPORT.

Atmospheric Pressure — .co-١٠-٣. Barometer and Wind at 8 h. Yesterday 30.10.25.

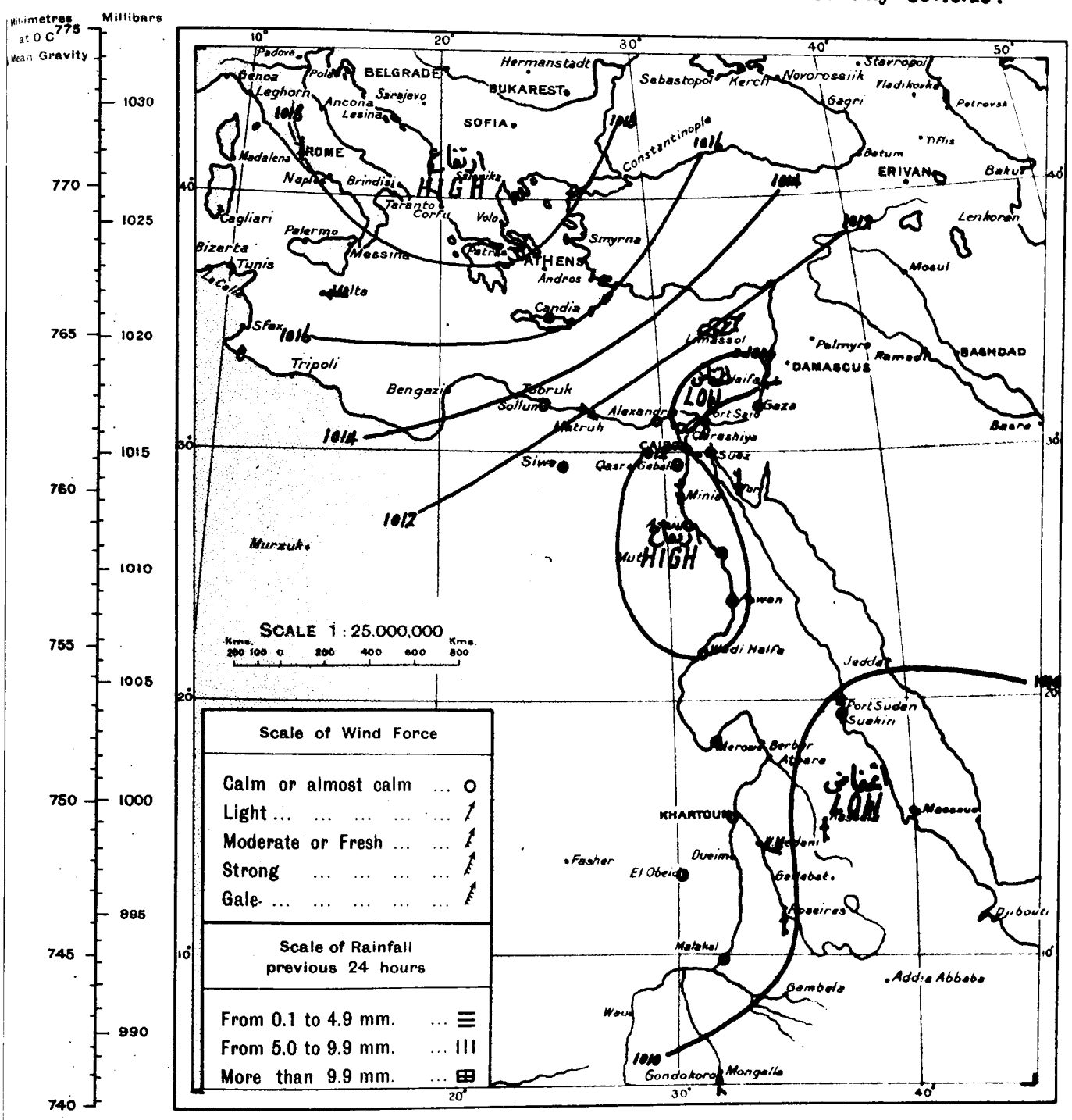

WIND VELOCITY	KPH	Force
Calm	0-2	0
Almost calm	2-7	1
Very light	7-14	2
Light	14-21	3
Moderate	21-29	4
Fresh	29-38	5
Strong	38-47	6
Very strong	47-57	7
Gale	57-69	8
Strong gale	69-82	9
Whole gale	82-96	10
Storm	96-110	11
Hurricane	above 110	12

STATE OF SKY	
Clear	0
¼ Clouded	1
½ Clouded	2
¾ Clouded	3
Entirely clouded	4
Raining	5
Sand haze	6
Sand storm	7
Mist or fog	8
Thunderstorm	9

STATE OF SEA	
Calm	0
Very smooth	1
Smooth	2
Slight	3
Moderate	4
Rather rough	5
Rough	6
High	7
Very high	8
Phenomenal	9

.co-١٠-٣. From Observations taken at 8 h. yesterday. 30.10.25.

	STATION	BAROMETER Reduced to Sea Level	BAROMETER Change in past 24 hours	BAROMETER Differ. from normal	WIND Direction	WIND FORCE	STATE OF SKY	TEMPERATURE At 8 h	TEMPERATURE Change in past 24 hours	TEMPERATURE Maximum	TEMPERATURE Difference from Normal	TEMPERATURE Minimum	TEMPERATURE Difference from Normal	HUMIDITY	RAINFALL Past 24 hours	RAINFALL Normal from Oct. 1 to day before yesterday	RAINFALL Total from Oct. 1 to day before yesterday	STATE OF SEA
		m.b.	m.b.	m.b.				C	C	C	C	C	C		mm	in m	mm	
MEDITERRANEAN	ROME	1018.0	+0.6	+3.4	N	2	1	13	-1	23	—	11	—	—	0	58	119	—
	MALTA	1016.2	+2.6	-1.7	E	4	3	20	0	21	-2	19	+3	90	0	62	87	4
	ATHENS	1018.4	+1.8	+1.2	NE	2	0	17	-1	—	—	—	—	70	—	—	41	—
	CANDIA	1016.8	+1.3	-0.7	NW	1	2	21	0	27	+5	19	+4	—	[illegible]	76	43	1
	LIMASSOL... ...	1011.8	0.0	-4.1	ENE	3	0	26	+2	29	+3	14	0	—	0	33	25	4
EGYPT and SUDAN																		

CORRECTIONS TO THE DAILY WEATHER REPORT.

Issued by the Physical Dept., Ministry of Public Works, Cairo.

Month of OCTOBER 1925.

Printed at the Survey Dept., Giza.

STATION	DATE	Please substitute the following figures for those printed in the DAILY WEATHER REPORT.		STATION	DATE	Please substitute the following figures for those printed in the DAILY WEATHER REPORT.	
		Column	Correct value			Column	Correct value
Aswân	1	8 h. temp.	27·2	Alexandria ...	17	Wind direction	W
,,		Humidity	43	,,		Rainfall	Drops
Merowe... ...		Barometer	1010·7	Port Sudan ...		Barometer	1010·0
Port Sudan ...		Wind direction	S	Wad Medani...		,,	1006·3
,,		8 h. temp.	31·2	El Obeid ...		State of sky	0
,,		Humidity	67	Suez	18	Maximum	34
El Obeid ...		8 h. temp.	26·5	Helwân... ...		Barometer	1009·2
,,		Humidity	74	Qena	19	8 h. temp.	25·6
Siwa	2	Barometer	1014·4	,,		Humidity	47
Suez		8 h. temp.		Aswân		Barometer	1012·4
,,		Humidity		Atbara		Rainfall	0
Helwân... ...		Wind direction	N	Wad Medani...		Minimum	24
Sollum	4	Rainfall	Drops	Sollum	20	Rainfall	8
Minya		State of sky	4	Matruh... ...		,,	Drops
Roseires ...		Wind direction	SSE	,,	21	,,	,,
Sollum	5	Rainfall	Drops	Alexandria ...		State of Sky	2
Qena		Wind direction	W	Helwân... ...	22	,,	1
Minya	7	8 h. temp.	24·0	Qasr el Gebali.		,,	0
,,		Humidity	60	Aswân		Barometer	1014·0
Malakal... ...		Maximum	32	El Fasher ...		Wind direction	SSW
Sollum	8	Rainfall	3	Qasr el Gebali	23	Barometer	1018·0
Sîwa	9	State of sky	2	,,		Maximum	
Asyût		Barometer	1013·3	Qena ...		,,	
Wad Medani...		Wind direction	SW	Matruh ...	24	Rainfall	2
,,		State of sky	4	Alexandria ...		8 h. temp.	21·8
Wau		,,	1	,,		Humidity	62
Matruh... ...	10	Barometer	1014·6	Roseires ...		State of sky	1
Minya		Wind direction	SW	Malakal. ...	25	Maximum	27
Asyût		Barometer	1016·4	Wau			32
,,		Humidity	69	Port Sudan ...	26	Barometer	1010·8
El Obeid ...		State of sky	2	Roseires ...		8 h. temp.	27·[illegible]
Suez	11	8 h. temp.	—	,,		Humidity	54
,,		Humidity	—	Matruh... ...	27	Rainfall	Drops
Wau		Rainfall	8	Kassala ...		8 h. temp.	29·6
Matruh... ...	12	Barometer	1013·5	,,		Humidity	50
Mongalla ...		State of sky	0	El Obeid ...	29	Maximum	16
Minya	14	Rainfall	—	Malakal		Rainfall	Drops
Wau		Minimum	20	Mongalla ...		State of sky	0
Matruh... ...	15	Maximum	—	Wad Medani ...	30	Barometer	1011·9
Port Sudan ...		Barometer	1010·2	Asyût	31	Maximum	
Matruh... ...	16	Maximum		Wad Medani ...		Rainfall	0
Qasr el Gebali.		State of sky	0				

REMARKS: (1) Cancel Barometer readings at SOLLUM for the [illegible]
(2) Add 0·7 millibars to SUEZ pressure [illegible]
(3) Halve all cloud observations at MERSA [illegible]

Ministry of Public Works, Egypt.—Physical Department.

REPORT ON THE WEATHER AND STATE OF THE RIVER FOR OCTOBER, 1925.

The Weather.

The most prominent feature of the weather of the month was the occurrence of four heat waves. The weather during the first five days was practically normal, but during that period a shallow depression was forming over Palestine and its effect was noticeable towards the end of the first week, when light rain fell on the coast on three days. The heaviest rain was at Matruh, where 8 millimetres were registered. On the 10th a depression appeared over the Western Desert near Siwa, a rare occurrence for the time of the year, only three depressions having arrived during October from this direction in the last fifteen years. It brought very hot weather which lasted until the 13th. A maximum temperature of 39° C. was recorded at Minia; this is 10° C. above the normal. Following the passage of the depression, light rain fell on the coast and in Upper Egypt. A system of high pressure then developed over Egypt, and warm weather was experienced until the 17th, when a depression passed north of Egypt, and on its reaching Cyprus the winds became northerly and the temperature fell considerably. There were light showers at Alexandria, while 8 millimetres of rain were recorded at Sollum. On the 21st a local depression was situated east of Cairo. There was considerable thunder; two millimetres of rain fell at Helwân, but practically none in Cairo. A week later a somewhat similar distribution of pressure caused strong northeasterly winds. The weather was generally warm but there were heavy showers in various parts of Lower Egypt. On the 31st a thunderstorm was experienced at Suez and 14 millimetres of rain fell; this is by far the heaviest rainfall on record for October at Suez.

The mean pressure for the month was everywhere below normal, particularly over Middle Egypt, and the temperature above normal. The rainfall in Egypt was about normal; in the southern Sudan it was slightly in excess.

TABLE SHOWING THE DEPARTURES FROM NORMAL FOR OCTOBER, 1925.

DISTRICTS.	Barometer.		Temperature.						Rainfall.	
			Maximum.		Minimum.		Max.+Min.÷2			
	1925.	Difference from Normal.	1925.	Difference from Normal.	1925.	Difference from Normal.	1925.	Difference from Normal.	1925.	Difference from Normal.
	mb.	mb.	°C.	°C.	°C.	°C.	°C.	°C.	mm.	mm.
I. Mediterranean	1015·0	−0·6	29·3	+1·2	21·0	+0·6	25·2	+0·9	10	0
II. Middle Egypt	1014·2	−2·2	30·8	+1·2	16·8	+0·7	23·8	+1·0	3	+ 2
III. Upper Egypt	1013·2	−0·4	35·7	+1·2	20·1	+0·7	27·9	+1·0	—	—
IV. North Sudan	1009·4	−0·6	40·7	+1·6	23·6	+0·3	32·2	+1·0	2	− 2
V. Red Sea*	1010·4	−1·4	35·0	+1·4	26·3	+2·4	30·6	+1·9	19	+ 9
VI. Central Sudan	1010·2	−0·2	37·3	+0·2	21·6	+0·9	29·4	+0·6	6	−12
VII. South Sudan	†1009·7	−0·6	35·4	+1·6	21·4	+0·6	28·4	+1·1	124	+18

* Port Sudan only. † Mongalla only.

NOTE.—1000 millibars is equivalent to 750·1 millimetres at 0°C. and mean gravity.

L. J. SUTTON,

Director, Meteorological Service.

State of the River.

The Bahr el Jebel at Mongalla was extremely low throughout the month, being very much lower than either the normal or last year.

The White Nile at Malakal was also considerably below the normal during the whole month but it rose at about normal rate and was a little higher than last year.

The Blue Nile at Roseires fell away rapidly during the month and its levels were lower than the normal and than those of last year. Starting the month 18 cms. below the normal, the levels fell to 52 cms. below it at the end. At Khartoum the Blue Nile was very similar. It fell faster than the normal throughout the month and its levels were below both the normal and those of last year.

The River Atbara was very like the Blue Nile. It was below both the normal and last year and fell somewhat faster than the normal throughout the month.

The Main Nile at Wadi Halfa rose during the first week but it did not reach the normal and it fell afterwards faster than the normal. Its levels were much below both the normal and those of last year throughout the month.

Everywhere the river is very low and the prospects for next low season are very poor.

The differences of the mean levels for October, 1925, from those of last year and from the normal (1906–1920) are :—

STATIONS.	MEAN VALUES.	
	Difference from October 1924.	Difference from Normal.
	Metres.	Metres.
Mongalla	− 0·72	− 1·07
Malakal	+ 0·18	− 0·26
Roseires	− 0·59	− 0·74
Khartoum	− 0·35	− 0·86
Khashm El Girba	− 0·33	− 0·49
Wadi Halfa	− 0·49	− 0·64

Discharges of the Nile during September, 1925.

Observed by the Irrigation Department.

Aswân (Khannaq).
Measured by current-meter
Aswân D.S. Gauge.

Day of Month.	Gauge Reading.	Disch. m³. p.s.
3	91·72	8370
5	91·71	8220
8	91·52	7860
10	91·34	7300
12	91·21	7100
15	91·01	6690
19	90·69	6260
22	90·55	5820
24	90·59	5980
26	90·59	5850
28	90·39	5650
29	90·32	5500
Approx. Monthly Mean		6800
Normal Mean 1912-1924		8040

River Atbara.
(Near Mouth.)
Hudi Gauge.

Day of Month.	Gauge Reading.	Disch. m³. p.s.
3	13·42	1320
7	13·11	1100
9	13·02	966
12	12·61	772
14	12·41	639
17	12·66	821
19	12·19	614
21	11·84	506
23	11·72	469
26	11·87	505
28	11·68	417
Approx. Monthly Mean		789
Normal Mean 1912-1924		1470

Hassanab (Main Nile).

Day of Month.	Gauge Reading.	Disch. m³. p.s.
1	15·81	6440
3	15·60	6150
7	15·33	5500
9	15·12	5270
12	14·86	4630
14	14·81	4600
16	14·90	4970
19	14·74	4860
21	14·58	4350
23	14·47	4050
26	14·48	3900
28	14·67	3720
Approx. Monthly Mean		4830
Normal Mean 1912-1924		—

Tamaniât (Main Nile).

Day of Month.	Gauge Reading.	Disch. m³. p.s.
2	14·88	5490
5	14·78	6200
7	14·52	5180
9	14·36	5160
11	14·36	5120
14	14·34	5060
17	14·34	5140
21	14·10	5000
24	14·07	4700
26	14·20	4690
28	14·18	4750
30	14·29	4980
Approx. Monthly Mean		5150
Normal Mean 1912-1924		6800

Khartoum (Blue Nile).
(Soba Gauge.)

Day of Month.	Gauge Reading.	Disch. m³. p.s.
2	15·83	4990
5	15·55	4840
7	15·21	4170
10	15·21	4030
15	15·22	4100
17	15·14	3960
19	14·90	3450
21	14·84	3280
23	14·84	3020
28	15·12	3970
Approx. Monthly Mean		4010
Normal Mean 1912-1924		5740

River Rahad (Blue Nile).
(Abu Haraz Gauge.)

Day of Month.	Gauge Reading.	Disch. m³. p.s.
1	8·84	143
6	8·32	150
8	8·65	146
12	8·42	145
15	8·28	148
19	8·08	141
24	8·43	152
29	8·56	153
Approx. Monthly Mean		147
Normal Mean 1912-1924		167

River Dinder (Blue Nile).
(Hillet Idris Gauge.)

Day of Month.	Gauge Reading.	Disch. m³. p.s.
2	10·85	441
7	9·30	243
9	9·18	221
13	9·27	232
17	8·92	269
20	9·19	285
27	8·75	165
30	8·76	170
Approx. Monthly Mean		258
Normal Mean 1912-1924		392

Makwar (Blue Nile).

Day of Month.	Gauge Reading.	Disch. m³. p.s.
2	11·27	4110
5	10·28	3320
8	10·74	3900
11	10·75	3990
15	10·53	3760
19	10·12	3170
22	10·34	3760
25	10·64	3590
29	11·04	4150
Approx. Monthly Mean		3750
Normal Mean 1912-1924		—

Gezîra (Main Canal).
(Kilo. 5·7).

Day of Month.	Gauge Reading.	Disch. m³. p.s.
July. 10	—	8
17	14·60	12
20	14·80	15
21	14·90	22
22	15·00	24
23	15·10	26
24	15·20	29
25	15.25	30
26	15·35	33
27	15·40	34
28	15·40	34
29	15·43	34
30	15·43	34
31	15·43	37
Aug. 1	15·46	35
2	15·46	36
7	15·36	31
8	15·30	32
9	15·30	32
14	15·15	24
17	14·95	19
23	15·15	24
29	15·15	25
Sept. 1	15·15	26
3	15·15	25
5	15·15	24
8	15·15	24
11	15·40	32
13	15·45	33
15	15·50	36
17	15·50	36
18	15·58	38
22	15·58	37
24	15·58	37
26	15·66	38
29	15·66	38
Approx. Monthly Mean		—
Normal Mean 1912-1924		—

Wad el Aies (Blue Nile).
(Singa Gauge.)

Day of Month.	Gauge Reading.	Disch. m³. p.s.
6	17·72	3290
7	18·16	3870
9	17·96	3580
12	18·02	3980
14	18·18	3800
16	17·90	3490
20	17·58	2930
21	17·95	3680
23	18·60	4040
26	18·25	3920
28	18·82	4740
30	18·38	3860
Approx. Monthly Mean		3760
Normal Mean 1912-1924		—

Mogren (White Nile).

Day of Month.	Gauge Reading.	Disch. m³. p.s.
3	15·08	909
6	14·90	1530
8	14·72	1320
10	14·65	1330
12	14·63	1170
16	14·60	1030
20	14·42	1420
22	14·35	1330
24	14·40	1030
27	14·49	1440
29	14·50	1370
Approx. Monthly Mean		1230
Normal Mean 1912-1924		1060

Malakal (White Nile).

Day of Month.	Gauge Reading.	Disch. m³. p.s.
5	11·89	1020
10	11·90	1080
15	11·92	1060
20	11·94	1050
25	11·98	1080
30	12·00	1080
Approx. Monthly Mean		1060
Normal Mean 1912-1924		1180

Hillet Doleib (River Sobat).

Day of Month.	Gauge Reading.	Disch. m³. p.s.
4	13·23	622
10	13·23	659
14	13·26	658
19	13·26	677
24	13·31	689
Approx. Monthly Mean		667
Normal Mean 1912-1924		710

Bahr el Zeraf (Kilo. 3).
(Gauge at mouth).

Day of Month.	Gauge Reading.	Disch. m³. p.s.
3	12·41	122
9	12·42	126
13	12·43	124
18	12·44	132
23	12·50	135
30	12·53	129
Approx. Monthly Mean		128
Normal Mean 1912-1924		163

Abu Tong (White Nile).
(Tonga Gauge).

Day of Month.	Gauge Reading.	Disch. m³. p.s.
3	12·58	274
9	12·58	286
13	12·58	292
18	12·59	284
23	12·64	287
30	12·65	282
Approx. Monthly Mean		284
Normal Mean 1912-1924		—

Lake No (White Nile).

Day of Month.	Gauge Reading.	Disch. m³. p.s.
8	13·78	276
17	13·78	281
29	13·83	299
Approx. Monthly Mean		284
Normal Mean 1912-1924		—

Bahr el Ghazal (at mouth).
(Lake No Gauge).

Day of Month.	Gauge Reading.	Disch. m³. p.s.
8	13·78	24
17	13·78	22
29	13·83	31
Approx. Monthly Mean		25
Normal Mean 1912-1924		—

Bahr el Jebel (Kilo. 3).
(Lake No Gauge).

Day of Month.	Gauge Reading.	Disch. m³. p.s.
8	13·78	280
17	13·78	265
29	13·83	255
Approx. Monthly Mean		267
Normal Mean 1912-1924		—

Discharges of the Nile during September, 1925 (*continued*).

Observed by the Irrigation Department.

Bor (Bahr el Jebel)

Day of Month.	Gauge Reading	Disch m.³ p.s.
1	10·96	671
2	10·98	686
3	10·98	702
5	10·98	630
7	10·93	729
8	10·90	700
9	10·89	682
10	10·85	679
12	10·78	646
13	10·76	631
15	10·72	644
16	10·70	622
17	10·68	632
19	10·68	618
20	10·73	646
21	10·74	639
22	10·69	630
23	10·65	612
24	10·64	612
26	10·63	619
28	10·63	614
29	10·65	622
30	10·62	621
Approx. Monthly Mean		646
Normal Mean 1912-1924		—

Mongalla (Bahr el Jebel).

Day of Month.	Gauge Reading	Disch m.³ p.s
1	11·49	744
2	11·42	708
3	11·38	684
4	11·32	658
5	11·29	645
7	11·28	623
8	11·26	648
9	11·24	633
10	11·21	595
12	11·22	580
14	11·15	584
15	11·11	623
16	11·19	595
17	11·18	601
18	11·25	657
19	11·31	639
21	11·14	584
22	11·12	597
23	11·11	589
24	11·10	595
25	11·10	588
26	11·14	602
28	11·22	632
29	11·13	581
Approx. Monthly Mean		620
Normal Mean 1912-1924		1130

Nimule (Bahr el Jebel).

Day as Month.	Gauge Reacing.	Disch. m³. p.s.
2	10·04	593
5	9·99	576
8	9·94	575
11	9·90	537
14	9·88	578
18	9·84	549
21	9·83	556
24	9·81	505
27	9·80	530
29	9·78	564
Approx. Monthly Mean		557
Normal Mean 1912-1924		—

River Assua.
(Bahr el Jebel).

7	1·45	46
17	1·30	58

River Unyama.
(Bahr el Jebel).

13	10.41	2
28	10·30	1

Occasional Discharges.

(*Observed by the Irrigation Department.*)

Date.	Place.	Gauge.	Discharge. m³ p.s.	Site of Gauge.
1925	**River Aliab (Bahr el Jebel).**			
Sept. 6	Tail No. 1	10·96	23	Bor.
" 14	" " "	10·75	24	"
" 27	" " "	10·64	22	"
" 27	" " 2	10·64	22	"
	Khor Unyam Kojie (Bahr el Jebel).			
" 5	2·5 Kms. U.S. Bor Discharge Site	10·98	21	"
" 15	" " " " " "	10·72	16	"
" 26	" " " " " "	10·63	17	"

Cairo, November 7, 1925.

P. Phillips,
Director, Hydrological Service.

Govt. Press 9053-1925-230 ex.

MINIS
PH

DAILY W

CAIRO, to-morrow

Time of sunrise 06 h. 09 m.

,, ,, sunset 17 h. 08 m.

From Observations taken at 8 h. to-day.

Sunday 1st November. 1925 ١٩٢٥ الاحد اول نوفمبر

Fahr

	STATION	BAROMETER Reduced to Sea Level	BAROMETER Change in past 24 hours	BAROMETER Differ from normal	WIND Direction	WIND FORCE	STATE OF SKY	TEMPERATURE At 8 h.	TEMPERATURE Change in past 24 hours	TEMPERATURE Maximum Yesterday	TEMPERATURE Difference from Normal	TEMPERATURE Minimum	TEMPERATURE Difference from Normal	HUMIDITY	RAINFALL Past 24 hours	RAINFALL Total from Oct. 1 to yesterday	RAINFALL Normal from Oct. 1 to yesterday	STATE OF SEA
		m.b.	m.b.	m.b.				°C	°C	°C	°C	°C	°C	%	mm.	mm.	mm.	
COAST	SOLLUM	1016.0	+0.1	—	W	1	0	20.4	-2.8	25	—	16	—	71	0	11	—	0
	SIWA																	
	MATRUH	1016.2	+1.4	-0.6	—	0	1	21.4	-1.5	24	0	17	+2	72	0	11	22	1
	ALEXANDRIA	1015.5	+1.9	-1.6	—	0	2	24.2	+0.8	28	+2	20	+2	61	0	2	7	0
	PORT SAID	1014.3	+2.5	-2.0	W	2	0	24.3	+2.1	29	+2	20	+1	66	0	0	2	2
	GAZA																	
	HAIFA	1012.7	+3.2	—	ESE	2	0	22.6	-2.4	29	—	14	—	56	0	57	21	3
LOWER EGYPT	QURASHIYA	1014.2	+2.6	-3.0	—	0	0	18.6	-2.6	29	+2	12	0	89	0	0	1	—
	SUEZ	1013.8	+1.8	-2.6	NE	1	0	19.9	-1.8	28	0	18	+2	83	14	14	1	0
	CAIRO HELWAN	1015.4	+1.9	-1.6	—	0	0	18.9	0.0	28	+1	16	0	85	0	2	0	—
	CAIRO GIZA	1015.2	+2.5	-1.9	—	0	0	17.5	-2.5	29	+2	14	0	96	0	tr.	1	—
	CAIRO EZBEKIYA	1015.0	+1.6	—	—	0	0	19.0	-1.4	29	+1	17	+2	92	0	1	1	—
UPPER EGYPT	QASR EL GEBALI	1015.6	+1.4	-2.0	—	0	0	20.9	+0.5	30	+2	16	+2	82	0	0	—	—
	MINYA	—	—	—	NW	2	1	19.7	+0.7	29	+3	16	+2	75	—	—	—	—
	ASYUT	1014.7	-0.3	-1.1	SE	2	0	20.8	+0.2	27	-1	17	+3	63	0	0	—	—
	QENA	—	—	—	S	1	0	20.8	-1.2	32	-1	15	-2	55	—	—	—	—
	ASWAN	1014.0	-0.3	-0.3	—	0	0	24.5	-1.5	34	0	17	0	45	—	—	—	—
NORTH SUDAN	WADI HALFA	1018.9	—	-0.8	—	0	1	20.6	-2.6	35	+2	16	0	41	—	—	—	—
	MEROWE	1011.4	+0.3	-1.6	NE	2	0	27.5	-0.5	39	+2	21	+2	20	0	0	—	—
	ATBARA																	—
	KHARTOUM	1008.7	-0.4	-1.0	ENE	1	3	28.5	0.0	40	+3	24	+2	25	0	tr.	5	—
EAST SUDAN	PORT SUDAN																	—
	KASSALA																	—
	WAD MEDANI	1009.3	-1.3	-0.5	N	3	1	28.0	+0.6	41	+2	21	-1	33	0	10	15	—
	ROSEIRES	1009.5	-1.7	-0.4	SSW	3	2	27.5	+1.5	36	-1	20	0	54	0	4	35	—
SOUTH SUDAN	EL FASHER	—	—	—	WSW	1	0	21.5	-1.5	36	—	15	—	25	0	0	—	—
	EL OBEID	1010.7	0.0	-1.8	NE	2	0	28.0	-1.0	37	+1	20	+2	22	0	8	19	—
	MALAKAL																	—
	WAU																	—
	MONGALLA																	—

Upper Wind Observations at Helwan at 8 h. 45 m.

Height (metres)	Kms Hr.	Direction
500	10	E
1000	0	—
1500	10	NNW
2000	5	NNW
3000	35	NW

General Situation.

The pressure has risen but the eastern Mediterranean remains an area of low pressure. A depression has appeared near Malta.

الحالة العمومية

الضغط ولكن شرق البحر الابيض المتوسط منطقة من الضغط المنخفض. وقد ظهر قريبا من مالطه.

Forecast for 24 hours from noon to-day.

Light winds chiefly northwesterly. Clear or some low cloud. Temperature about normal.

التوقع لمدة ٢٤ ساعة من ظهر اليوم

الرياح خفيفة تكون شمالية غربية على وجه العموم. صحو أو يظهر بعض السحب المنخفضة. الحرارة حول المعدل.

STATION	Humidity Mean of Day: Yesterday	Humidity Mean of Day: Diff. from normal	Wet Bulb Temperature Mean of Day: Yesterday	Wet Bulb Temperature Mean of Day: Diff. from normal
	%	%	C	C
Alexandria	75	+5	20.3	+1.1
Ezbekia	68	—	19.0	—
Giza	69	+1	18.5	+0.2
Helwan	56	+2	17.6	+0.3

Discharges at Aswan as measured by the sluices

1925 1924

m³ per sec.

,, ,, ,,

Remarks: * Khoshm el Girba river gauge reading for 7.10.25 published on 9.10.25, and referred to on 18.10.25 should read 11.70m. instead of 11.80m.

ملحوظة: جمعة قراءة النهر بمقياس خشم القربة يوم ٧-١٠-٢٥ المنشورة بتقرير ٩-١٠-٢٥ ومشار اليها بالمذكرة بتقرير ١٨-١٠-٢٥ هي ١١٫٧٠ متر بدلا من ١١٫٨٠ متر.

GAUGE	Date 1925	Reading m.	Diff. from normal for 1906-1920 m.	Previous Reading m.
Mongalla	31.10	11.09	-1.04	11.11
Malakal	30.10	12.12	-0.26	12.12
Roseires	31.10	14.30	-0.52	14.30
Khartoum	31.10	12.39	-0.99	12.42
Kh. el Girba *	30.10	10.74	-0.55	10.74
Atbara	30.10	11.63	-0.87	11.65
Wadi Halfa	30.10	4.40	-0.85	4.49
Aswan Res.	1.11	95.01	—	95.02
,, D.S.	1.11	88.71	-0.75	88.77
El Leisi	1.11	21.08	-0.86	21.06
Roda (Cairo)	1.11	17.26	-0.98	17.21

NOTE. A dash means that figures are not available.

TERMS OF SUBSCRIPTION for the DAILY WEATHER REPORT sent by Post, P.T. 100 annually

PRINTED AT THE SURVEY OF EGYPT 14,461

NORKS.
.NT.

REPORT.

phenic Pressure — .co-١٠-٣١ Barometer and Wind at 8 h. Yesterday 31.10.25.

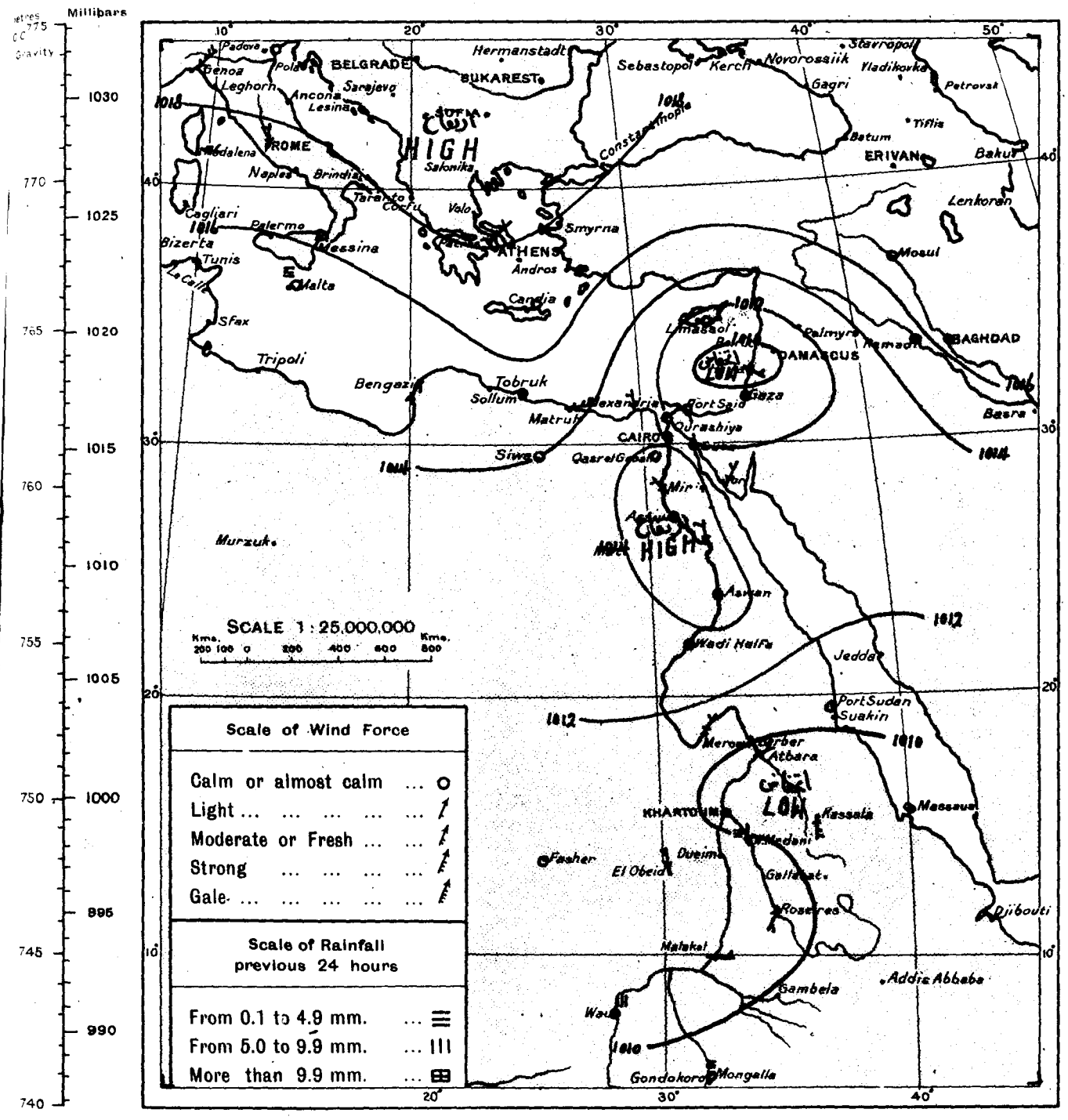

WIND VELOCITY

	K.P.H	Force
Calm	0- 2	0
Almost calm..	2- 7	1
Very light ...	7-14	2
Light	14-21	3
Moderate ..	21-29	4
Fresh	29-38	5
Strong... ...	38-47	6
Very strong ..	47-57	7
Gale	57-69	8
Strong gale	69-82	9
Whole gale ..	82-96	10
Storm	96-110	11
Hurricane above 110		12

STATE OF SKY

Clear	0
¼ Clouded	1
½ Clouded	2
¾ Clouded	3
Entirely clouded	4
Raining	5
Sand haze	6
Sand storm	7
Mist or fog	8
Thunderstorm	9

STATE OF SEA

Calm	0
Very smooth	1
Smooth...	2
Slight	3
Moderate	4
Rather rough	5
Rough	6
High	7
Very high	8
Phenomenal...	9

.co-١٠-٣١ From Observations taken at 8 h. yesterday. 31.10.25.

STATION	BAROMETER: Reduced to Sea Level	BAROMETER: Change in past 24 hours	BAROMETER: Differ. from normal	WIND: Direction	WIND: FORCE	STATE OF SKY	TEMPERATURE: At 8 h.	TEMPERATURE: Change in past 24 hours	TEMPERATURE: Maximum	TEMPERATURE: Difference from Normal	TEMPERATURE: Minimum	TEMPERATURE: Difference from Normal	HUMIDITY	RAINFALL: Past 24 hours	RAINFALL: Normal from Oct. 1 to day before yesterday	RAINFALL: Total from Oct. 1 to day before yesterday	STATE OF SEA
	m.b.	m.b.	m.b.				°C	°C	°C	°C	°C	°C	%	mm.	m.m	mm	
MEDITERRANEAN: ROME	1017.4	-0.6	+3.0	N	2	1	13	0	23	—	11	—	—	0	58	123	—
MALTA	1014.1	-2.1	-3.9	S	1	5	19	-1	21	-2	17	+1	100	4	66	83	1
ATHENS	1018.3	-0.1	+1.1	NE	3	1	16	-1	—	—	—	—	60	—	—	42	—
CANDIA	1017.6	+0.8	+0.1	N	1	4	20	-1	25	+3	18	+3	—	0	76	45	4
LIMASSOL... ...	1011.1	-0.7	-4.8	—	0	0	21	-5	29	+3	13	-1	—	0	33	26	2
EGYPT AND SUDAN: Merowe مروى	1011.1	+0.5	-1.9	NE	2	0	28.0	-0.5	40	+2	21	+1	24	0	0	—	—
Kassala كسلا	1008.6	-0.1	-1.0	S	4	0	31.4	+0.2	40	+2	24	+1	41	0	0	13	—
Wad Medani وادمدني	1010.6	-0.1	+1.9	N	2	0	27.4	+0.2	38	-1	20	-2	29	1	10	14	—
El Fasher الفاشر	—	—	—	WSW	1	0	23.0	0.0	36	—	15	—	21	0	0	—	—
El Obeid الابيض	1010.7	-1.3	-1.7	N	2	0	24.0	+2.7	36	0	18	-1	13	0	8	18	—
Malakal الملاكل	—	—	—	E	2	4	24.8	-2.2	33	-1	21	0	81	0	50	78	—
Wau واو	—	—	—	NW	1	0	26.0	+1.0	38	+4	21	+1	76	5	146	116	—
Mongalla ممجلا	1009.1	-0.4	-1.1	SW	1	0	25.0	-1.3	36	+2	21	0	79	4	175	106	—

MINIST
PH

DAILY W

CAIRO, to-morrow

Time of sunrise 06h 10m

" " sunset 17h 07m

From Observations taken at 8 h. to-day.

Monday 2nd November, 1925 ١٩٢٥ الأثنين ٢ نوفمبر

	STATION	BAROMETER Reduced to Sea Level	Change in past 24 hours	Differ from normal	WIND Direction	FORCE	STATE OF SKY	TEMPERATURE At 8 h.	Change in past 24 hours	Maximum Yesterday	Difference from Normal	Minimum	Difference from Normal	HUMIDITY	RAINFALL Past 24 hours	Total from Oct. 1 to yesterday	Normal from Oct. 1 to yesterday	STATE OF SEA
		m.b.	m.b.	m.b.				°C	°C	°C	°C	°C	°C	%	mm.	mm.	mm.	
COAST	SOLLUM	1016.2	+0.2	—	N	1	1	21.2	+0.8	25	—	16	—	65	0	11	—	0
	SIWA	1014.8	+1.0	-3.7	—	0	0	21.4	+0.1	34	+5	17	+6	72	0	0	—	—
	MATRUH	1015.4	-0.8	-1.4	NNE	1	2	22.7	+1.3	25	+1	18	+3	63	0	11	23	1
	ALEXANDRIA*	1015.1	-0.4	-2.1	E	1	3	21.6	-2.6	28	+2	19	+1	74	0	2	8	1
	PORT SAID	1015.6	+1.3	-0.8	E	3	2	23.9	-0.4	29	+2	23	+4	67	0	0	2	3
	GAZA	1014.8	+3.6	—	—	0	0	19.7	-2.3	27	—	12	—	71	0	9	24	—
	HAIFA	1015.0	+2.3	—	E	2	0	21.8	-0.8	27	—	11	—	47	0	57	24	2
LOWER EGYPT	QURASHIYA	1014.4	+0.2	-2.9	—	0	2	18.6	0.0	30	+3	14	+2	84	0	0	1	—
	SUEZ	1013.8	0.0	-2.7	N	2	3	19.5	-0.4	29	+1	18	+2	68	0	14	1	1
	CAIRO HELWAN	1013.6	-1.8	-3.6	NE	4	0	23.0	+4.1	27	0	18	+2	48	0	2	0	—
	CAIRO GIZA	1014.6	-0.6	-2.6	NE	1	1	17.3	-0.2	26	-1	13	-1	88	0	tr.	1	—
	CAIRO EZBEKIYA																	
UPPER EGYPT	QASR EL GEBALI	1014.2	-1.4	-3.5	—	0	0	20.2	-0.7	28	0	15	+1	71	0	0	—	—
	MINYA	—	—	—	N	2	0	21.0	+1.3	30	+4	18	+4	51	—	—	—	—
	ASYUT	1012.8	-1.9	-3.1	SE	3	0	21.4	+0.6	27	-1	18	+4	68	0	0	—	—
	QENA	—	—	—	N	2	0	22.0	+1.2	32	-1	17	0	50	—	—	—	—
	ASWAN	1013.9	-0.1	-0.5	—	0	0	22.7	-1.8	33	0	17	0	34	—	—	—	—
NORTH SUDAN	WADI HALFA	1012.7	-1.2	-2.1	—	0	0	20.8	+0.2	37	+4	13	-3	46	—	—	—	—
	MEROWE	1011.2	-0.2	-1.9	NE	1	0	27.5	0.0	38	+1	21	+2	32	0	0	—	—
	ATBARA	1009.6	-0.6	-1.5	N	3	1	29.0	+1.0	37	0	24	+3	52	0	tr.	1	—
	KHARTOUM	1009.6	+0.9	-0.2	—	0	4	27.9	-0.6	39	+2	24	+2	48	0	tr.	5	—
SOUDAN	PORT SUDAN	1012.2	+0.7	-1.1	N	1	2	27.1	-1.6	33	+2	25	+1	72	1	20	10	1
	KASSALA																	
	WAD MEDANI	1009.6	+0.3	-0.2	NE	4	1	29.8	+1.8	40	+1	22	0	41	0	10	15	—
	ROSEIRES	1009.8	+0.5	-0.1	SSE	2	3	28.0	+0.5	38	+1	23	+3	57	0	4	33	—
	EL FASHER	—	—	—	N	1	0	21.0	-0.5	36	—	15	—	23	0	0	—	—
	EL OBEID																	
	MALAKAL	—	—	—	ENE	1	3	27.1	+1.2	34	0	24	+3	80	0	50	81	—
	WAU																	
	MONGALLA	1009.6	+1.2	-0.6	SSE	2	0	26.9	-1.6	35	+1	21	0	66	8	183	111	—

Upper Wind Observations at Helwan at 8h 45m

Height (metres)	Speed	Direction
500	20	E
1000	10	ENE
1500	15	SSE
2000	15	SW
3000	35	SW

General Situation.

The depression which is situated near Malta has deepened considerably but it is still separated from Egypt by an area of high pressure.

الحالة العمومية

[illegible] الانخفاض الواقع حول مالطه كثيرا - [illegible] يزال يفصله عن مصر منطقة من الضغط

Forecast for 24 hours from noon to-day.

Light to moderate winds chiefly northeasterly, veering on the coast to the south tomorrow. Clear or occasional high cloud. Rather warmer. Further outlook unsettled.

[illegible] الطقس من ظهر اليوم الى ظهر الغد

[illegible] الخفيفة والمعتدلة تكون شمالية شرقية على [illegible] تحول جنوبية على الساحل باكر - تكون [illegible] او يظهر بعض سحاب مرتفع في بعض الاحيان

STATION	Humidity Mean of Day		Wet Bulb Temperature Mean of Day	
	Yesterday	Diff from normal	Yesterday	Diff from normal
	%	%	C	C
Alexandria	62	-9	19.5	+1.0
Ezbekia				
Giza	82	+10	17.4	-1.2
Helwan	63	+5	17.0	-0.6

NOTE A dash means that figures are not available.

Discharges at Aswan as measured by the sluices

1925	1924
m³ per sec.	

Remarks: * Khashm el Girba river gauge reading for 10.10.25 published on 11 and 12.10.25 should read 11.70m. instead of 11.60m.

ملحوظة - صحة قراءة [illegible] لمقياس خشم القربة يوم [illegible] المنشورة بتقريري ١١ و ١٢-١٠-٢٥ هي ١١.٧٠ متراً بدلا من ١١.٦٠ متراً

GAUGE	Date 1925	Reading m.	Diff. from normal for 1906 1920 m.	[illegible]
Mongalla	31.10	11.09	-1.04	11.11
Malakal	1.11	12.12	-0.27	12.12
Roseires	1.11	14.31	-0.47	14.30
Khartoum	2.11	12.32	-0.45	12.33
Kh. el Girba*	1.11	10.86	-0.35	10.78
Atbara	1.11	11.57	-0.81	11.60
Wadi Halfa	1.11	4.24	-0.86	4.32
Aswan Res.	2.11	45.01	—	45.01
" D.S.	2.11	28.63	-0.77	28.71
El Leisi	2.11	21.08	-0.78	21.08
Roda (Cairo)	2.11	17.28	-0.89	17.26

TERMS OF SUBSCRIPTION for the DAILY WEATHER REPORT sent by Post P.T. 100 annually

ORKS.

T.

REPORT.

Barometer and Wind at 8 h. Yesterday 1.11.25.

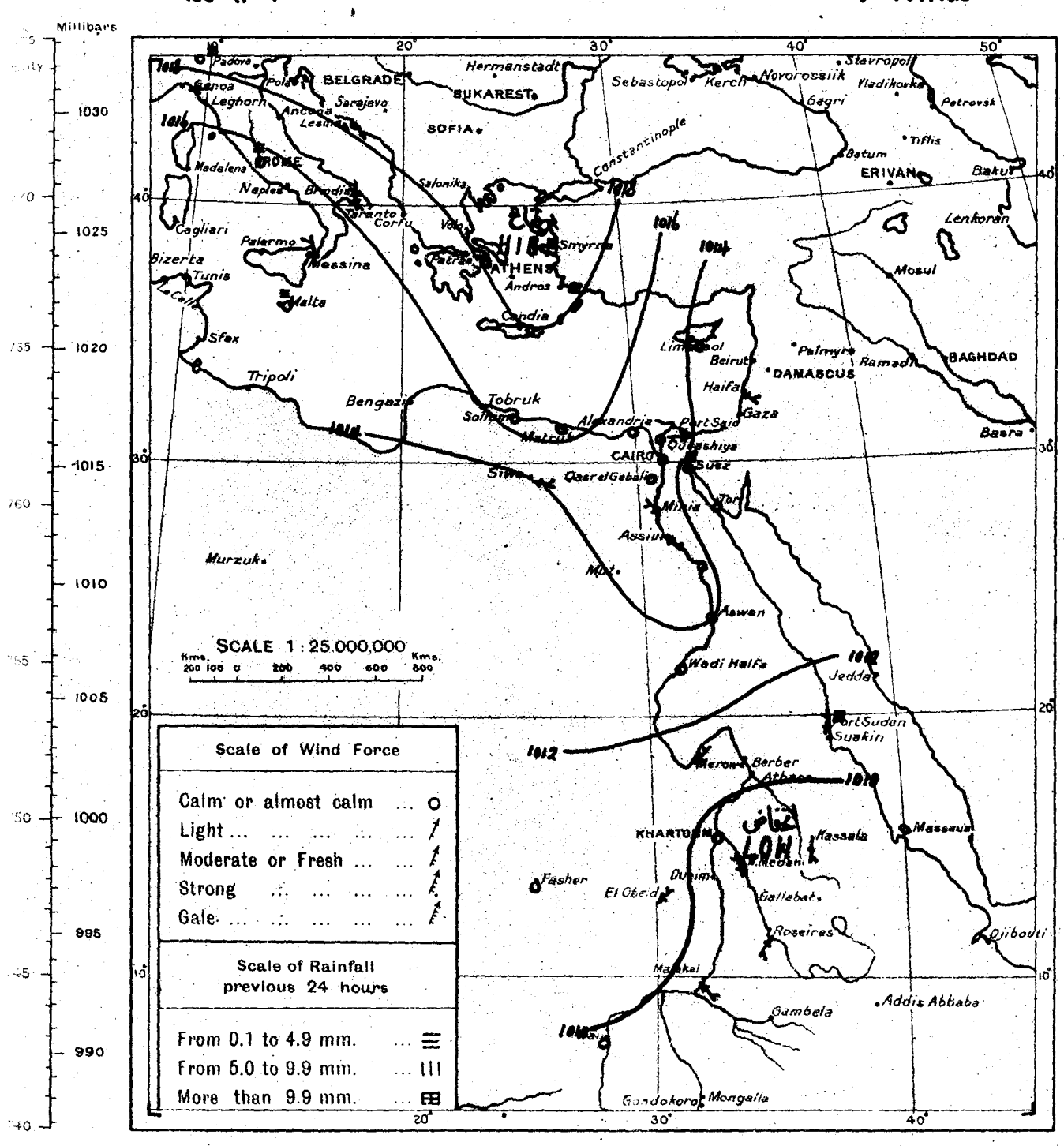

WIND VELOCITY

	K.P.H.	Force
Calm	0- 2	0
Almost calm..	2- 7	1
Very light ...	7-14	2
Light	14-21	3
Moderate ...	21-29	4
Fresh	29-38	5
Strong... ...	38-47	6
Very strong ..	47-57	7
Gale	57-69	8
Strong gale ..	69-82	9
Whole gale ..	82-96	10
Storm	96-110	11
Hurricane above	110	12

STATE OF SKY

Clear	0
¼ Clouded	1
½ Clouded	2
¾ Clouded	3
Entirely clouded	4
Raining	5
Sand haze	6
Sand storm	7
Mist or fog	8
Thunderstorm	9

STATE OF SEA

Calm	0
Very smooth	1
Smooth...	2
Slight	3
Moderate	4
Rather rough	5
Rough	6
High	7
Very high	8
Phenomenal...	9

From Observations taken at 8 h. yesterday. 1.11.25.

STATION	BAROMETER			WIND		STATE OF SKY	TEMPERATURE						HUMIDITY	RAINFALL			STATE OF SEA
	Reduced to Sea Level	Change in past 24 hours	Differ. from normal	Direction	FORCE		At 8 h.	Change in past 24 hours	Maximum	Difference from Normal	Minimum	Difference from Normal		Past 24 hours	Normal from Oct. 1 to day before yesterday	Total from Oct. 1 to day before yesterday	
	m.b.	m.b.	m.b.				°C	°C	°C	°C	°C	°C	%	mm	mm	mm	
ROME	1015.5	-1.9	+1.2	—	0	5	—	—	22	—	—	—	—	1	59	127	—
MALTA	1014.3	+0.2	-3.7	SW	1	3	18	-1	22	0	17	+1	100	2	68	68	0
ATHENS.	1018.0	-0.3	+0.6	—	0	0	16	0	—	—	—	—	60	—	—	44	—
CANDIA	1018.0	+0.4	+0.6	—	0	1	20	0	21	-1	15	0	—	0	76	46	1
LIMASSOL... ...	1013.9	+2.8	-2.1	—	0	0	22	+1	28	+3	12	-2	—	0	33	27	2
Siwa سيوه	1013.3	-0.7	-4.7	ESE	2	1	21.3	+3.3	35	+6	17	+5	78	0	0	—	—
Port Sudan بورسودان	1011.5	-0.4	-1.8	N	2	1	28.7	-2.8	35	+4	21	-3	69	14	19	9	2
Kassala كسلا	1008.0	-0.6	-1.6	S	3	0	32.5	+1.1	40	+2	25	+2	45	0	0	13	—
Malakal الملاكال	—	—	—	SE	2	4	25.9	+1.1	32?	-2	22	+1	80	0	59	81	—
Wau واو	—	—	—	E	1	1	26.6	0.0	38	+4	22	+2	73	0	146	130	—

MINIST
PHY

DAILY W

CAIRO, to-morrow

Time of sunrise 06 h. 11 m.

" " sunset 17 h. 06 m.

From Observations taken at 8h. to-day.

Fahre

Tuesday 3rd November, 1925 ١٩٢٥ الثلاثاء ٣ نوفمبر

	STATION	BAROMETER Reduced to Sea Level	BAROMETER Change in past 24 hours	BAROMETER Differ from normal	WIND Direction	WIND FORCE	STATE OF SKY	TEMPERATURE At 8 h.	TEMPERATURE Change in past 24 hours	TEMPERATURE Maximum Yesterday	TEMPERATURE Difference from Normal	TEMPERATURE Minimum	TEMPERATURE Difference from Normal	HUMIDITY	RAINFALL Past 24 hours	RAINFALL Total from Oct. 1 to yesterday	RAINFALL Normal from Oct. 1 to yesterday	STATE OF SEA
		m.b.	m.b.	m.b.				°C	°C	°C	°C	°C	°C	%	mm.	mm.	mm.	
COAST	SOLLUM	1016.0	-0.2	—	E	1	0	21.2	0.0	25	—	16	—	65	0	11	—	0
COAST	SIWA	1013.6	-0.7	-4.4	NE	3	1	20.4	-1.0	34	+5	14	+3	76	0	0	—	—
COAST	MATRUH	1016.7	+1.3	-0.1	ESE	1	2	21.0	-1.7	24	0	18	+3	81	0	11	23	0
COAST	ALEXANDRIA	1013.8	-1.3	-3.4	E	1	0	23.6	+2.0	30	+4	19	+1	62	0	2	9	1
COAST	PORT SAID	1015.9	+0.3	-0.5	ENE	5	0	23.9	0.0	25	-2	22	+3	61	0	0	3	4
COAST	GAZA	1014.7	-0.1	—	—	0	0	20.2	+0.5	26	—	12	—	64	0	9	26	—
COAST	HAIFA	1014.8	-0.2	—	ESE	2	0	23.0	+1.2	26	—	11	—	64	0	57	27	2
LOWER EGYPT	QURASHIYA	1015.0	+0.6	-2.4	—	0	0	20.3	+1.7	28	+1	15	+3	75	0	0	2	—
LOWER EGYPT	SUEZ	1014.8	+1.0	-1.9	N	2	0	20.6	+1.1	29	+1	19	+3	58	0	14	1	1
LOWER EGYPT	CAIRO HELWAN	1014.2	+0.6	-3.1	ENE	6	0	21.2	-1.8	32	+5	19	+3	53	0	2	0	—
LOWER EGYPT	CAIRO GIZA	1014.6	0.0	-2.7	N	1	0	19.0	+1.7	28	+1	15	+1	76	0	Tr.	1	—
LOWER EGYPT	CAIRO EZBEKIYA	1014.4	-0.3	—	N	1	0	19.0	+1.0	29	+1	16	+1	75	0	1	1	—
UPPER EGYPT	QASR EL GEBALI	1014.8	+0.6	-3.0	—	0	0	20.5	+0.3	30	+2	15	+1	62	0	0	—	—
UPPER EGYPT	MINYA	—	—	—	NW	2	0	19.0	-2.0	31	+5	15	+1	76	—	—	—	—
UPPER EGYPT	ASYUT	1015.0	+2.2	-1.0	SW	1	0	21.4	0.0	33	+5	17	+3	53	0	0	—	—
UPPER EGYPT	QENA	—	—	—	N	1	0	23.2	+1.2	33	0	16	-1	50	—	—	—	—
UPPER EGYPT	ASWAN	1013.9	0.0	-0.6	—	0	0	24.2	+1.5	38	+5	18	+1	25	—	—	—	—
NORTH SUDAN	WADI HALFA	1012.8	+0.1	-2.2	—	0	0	21.2	+0.4	38	+5	15	-1	39	—	—	—	—
NORTH SUDAN	MEROWE	1011.9	+0.7	-1.3	NE	1	—	26.6	-0.9	40	+3	21	+2	35	0	0	—	—
NORTH SUDAN	ATBARA																	—
NORTH SUDAN	KHARTOUM	1010.3	+0.7	+0.4	—	0	3	27.5	-0.4	40	+3	25	+3	59	0	Tr.	5	—
EAST SUDAN	PORT SUDAN	1011.4	-0.8	-1.9	N	2	1	28.1	+1.0	32	+1	26	+2	71	0	20	12	2
EAST SUDAN	KASSALA																	—
EAST SUDAN	WAD MEDANI	1009.0	-0.6	-0.9	SE	2	1	29.0	-0.8	39	0	22	+1	45	0	10	15	—
EAST SUDAN	ROSEIRES	1010.4	+0.6	+0.6	NE	1	3	27.0	-1.0	35	-2	22	+2	63	0	4	33	—
SOUTH SUDAN	EL FASHER	—	—	—	W	1	0	21.5	+0.5	39	—	16	—	18	0	0	—	—
SOUTH SUDAN	EL OBEID																	—
SOUTH SUDAN	MALAKAL	—	—	—	ENE	1	0	27.0	-0.1	33	-1	21	0	73	0	50	82	—
SOUTH SUDAN	WAU																	—
SOUTH SUDAN	MONGALLA																	—

Upper Wind Observations at Helwan at 8 h. 45 m.

Height (metres)	Kms. Hr.	Direction
500	15	ESE
1000	5	NW
1500	10	ENE
2000	5	SSE
3000	50	W

General Situation.

The high pressure system over the central Mediterranean is maintained. There appears to be a shallow depression over the western desert.

الحالة العمومية

أواسط البحر الأبيض المتوسط منطقة
عال ويظهر انه هناك انخفاضا جويا قليل
فوق الصحراء الغربية.

Forecast for 24 hours from noon to-day.

Moderate winds chiefly northeasterly. Mainly clear. Cooler.

المتوقع حصولها في الطقس من ظهر اليوم الى ظهر الغد
معتدلة شمالية شرقية في الغالب. السما
غالبا. الطقس أكثر برودة.

STATION	Humidity Mean of Day Yester day	Humidity Mean of Day Diff. from normal	Wet Bulb Temperature Mean of Day Yester day	Wet Bulb Temperature Mean of Day Diff from normal
	%	%	C	C
Alexandria	70	-1	19.4	+1.0
Ezbekia	57	—	17.0	—
Giza	60	-12	16.6	-1.1
Helwan	38	-20	16.7	+0.4

Discharges at Aswan as measured by the sluices

1925 1924

m3 per sec.

" " "

GAUGE	Date 1925	Reading m.	Diff. from normal for 1906-1920 m.	Previ Reading m
Mongalla	2.11	11.15	-1.00	11.10
Malakal	2.11	12.12	-0.27	12.12
Roseires	2.11	14.40	-0.33	14.31
Khartoum	3.11	12.31	-0.91	12.32
Kh. el Girba	2.11	10.82	-0.37	10.86
Atbara	2.11	11.54	-0.77	11.57
Wadi Halfa	2.11	4.15	-0.88	4.24
Aswan Res.	3.11	95.36	—	95.01
" D.S.	3.11	88.47	-0.85	88.63
El Leisi	3.11	21.12	-0.66	21.06
Roda (Cairo)	3.11	17.28	-0.82	17.26

NOTE. A dash means that figures are not available.

TERMS OF SUBSCRIPTION for the DAILY WEATHER REPORT sent by Post, P.T. 100 annually

PRINTED AT THE SURVEY OF EGYPT 26.4.61

) WORKS.
MENT.

REPORT.

mospheric Pressure ٢٥ - ١١ - Barometer and Wind at 8 h. Yesterday 2.11.25.

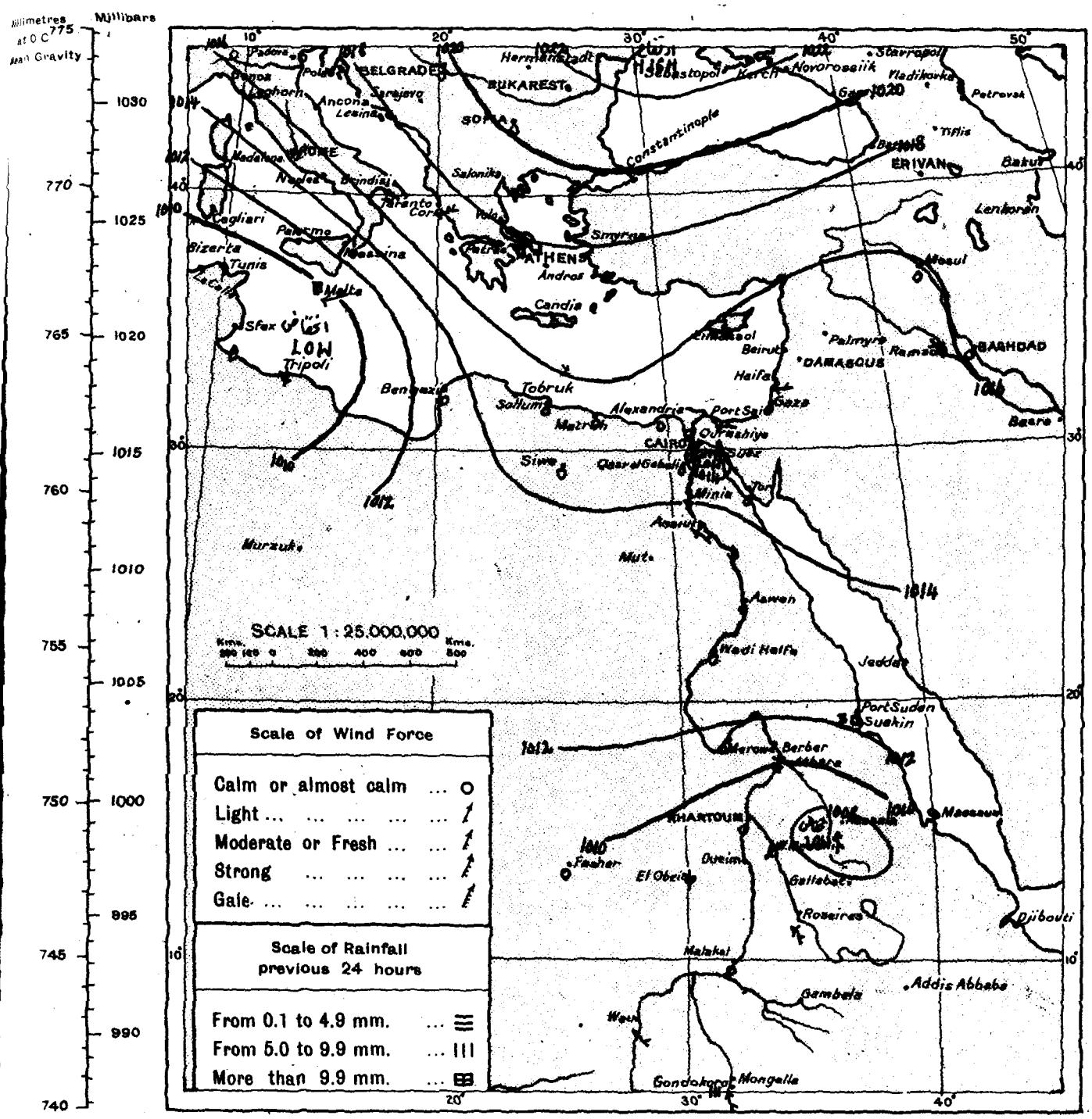

WIND VELOCITY

	K.P.H.	Force
Calm	0- 2	0
Almost calm..	2- 7	1
Very light ...	7-14	2
Light	14-21	3
Moderate ..	21-29	4
Fresh	29-38	5
Strong... ...	38-47	6
Very strong ..	47-57	7
Gale	57-69	8
Strong gale ..	69-82	9
Whole gale ...	82-96	10
Storm	96-110	11
Hurricane above	110	12

STATE OF SKY

Clear	0
¼ Clouded	1
½ Clouded	2
¾ Clouded	3
Entirely clouded	4
Raining	5
Sand haze	6
Sand storm	7
Mist or fog	8
Thunderstorm	9

STATE OF SEA

Calm	0
Very smooth	1
Smooth...	2
Slight	3
Moderate	4
Rather rough	5
Rough	6
High	7
Very high	8
Phenomenal...	9

٢٥ - ١١ - From Observations taken at 8 h. yesterday. 2.11.25.

	STATION	BAROMETER Reduced to Sea Level	BAROMETER Change in past 24 hours	BAROMETER Differ. from normal	WIND Direction	WIND FORCE	STATE OF SKY	TEMPERATURE At 8 h.	TEMPERATURE Change in past 24 hours	TEMPERATURE Maximum	TEMPERATURE Difference from Normal	TEMPERATURE Minimum	TEMPERATURE Difference from Normal	HUMIDITY	RAINFALL Past 24 hours	RAINFALL Normal from Oct. 1 to day before yesterday	RAINFALL Total from Oct. 1 to day before yesterday	STATE OF SEA
		m.b.	m.b.	m.b.				°C	°C	°C	°C	°C	°C	%	mm.	m.m	mm	
MEDITERRANEAN	ROME	1015.0	-0.5	+0.7	NE	2	1	14	—	18	—	12	—	—	8	67	131	—
	MALTA	1008.7	-5.6	-9.3	ENE	5	5	17	-1	22	0	17	+1	100	16	84	89	6
	ATHENS	1017.6	-0.4	+0.2	NE	2	0	14	-2	—	—	—	—	70	—	—	46	—
	CANDIA	1017.3	-0.7	-0.1	SW	1	2	20	0	25	+4	14	-1	—	0	76	49	2
	LIMASSOL... ...	1015.2	+1.3	-0.8	NNW	2	1	22	0	25	0	12	-1	—	2	35	29	3
EGYPT and SUDAN	Ezbekiya الازبكية	1014.7	-0.3	—	NE	1	0	18.0	-1.0	27	-1	16	+1	78	0	1	1	—
	Kassala كسلا	1007.6	-0.4	-2.0	S	2	0	34.2	+1.7	40	+2	24	+1	38	0	0	13	—
	El Obeid الابيض	1009.5	-1.2	-3.0	N	2	2	29.8	+1.8	37	+1	22	+4	23	0	8	19	—
	Wau واو	—	—	—	SE	2	1	28.8	+2.0	37	+3	22	+2	60	0	146	121	—

MINISTRY
PHYSI
DAILY WE

CAIRO, to-morrow

Time of sunrise 06 h. 12 m.

" " sunset 17 h. 06 m.

From Observations taken at 8h. to-day.

Wednesday 4th November, 1925 ١٩٢٥ الاربعاء ٤ نوفمبر

	STATION	BAROMETER Reduced to Sea Level	Change in past 24 hours	Differ from normal	WIND Direction	FORCE	STATE OF SKY	TEMPERATURE At 8 h.	Change in past 24 hours	Maximum Yesterday	Difference from Normal	Minimum	Difference from Normal	HUMIDITY	RAINFALL Past 24 hours	Total from Oct. 1 to yesterday	Normal from Oct. 1 to yesterday	STATE OF SEA
		m.b.	m.b.	m.b.				°C	°C	°C	°C	°C	°C	%	mm.	mm.	mm.	
COAST	SOLLUM																	
	SIWA...	1013.07	-0.6	-5.1	—	0	4	21.3	+0.9	30	+1	16	+5	72	0	0	—	—
	MATRUH	1019.0	+2.3	+2.2	SE	1	3	20.4	-0.6	26	+2	18	+3	78	0	11	24	1
	ALEXANDRIA ...	1019.4	+5.6	+2.1	E	1	0	23.3	-0.3	28	+2	19	+1	72	0	2	11	1
	PORT SAID ...	1018.2	+2.3	+1.7	NE	2	0	24.0	+0.1	26	0	22	+4	62	0	0	3	4
	GAZA...	1016.6	+1.9	—	SSW	2	0	21.3	+1.1	26	—	14	—	81	0	9	29	—
	HAIFA	1016.3	+1.5	—	E	1	0	23.9	+0.9	28	—	13	—	54	0	57	30	3
LOWER EGYPT	QURASHIYA ...	1018.0	+3.0	+0.6	—	0	0	19.9	-0.4	28	+1	13	+1	76	0	0	2	—
	SUEZ...	1016.6	+1.8	-0.2	N	3	0	21.0	+0.4	30	+2	20	+4	79	0	14	1	1
	CAIRO HELWAN ...	1018.4	+4.2	+0.9	NE	2	0	21.4	+0.2	30	+4	16	0	69	0	2	0	—
	CAIRO GIZA	1018.3	+3.7	+0.9	—	0	0	17.5	-1.5	28	+1	14	0	92	0	tr. رذاذ	1	—
	CAIRO EZBEKIYA...	1018.3	+3.9	—	—	0	0	17.8	-1.2	29	+2	16	+1	86	0	1	1	—
UPPER EGYPT	QASR EL GEBALI	1017.5	+2.7	-0.3	NNE	1	0	20.9	+0.4	30	+2	17	+4	76	0	0	—	—
	MINYA	—	—	—	N	2	0	20.0	+1.0	31	+5	16	+2	72	—	—	—	—
	ASYUT	1016.7	+1.7	+0.6	W	1	0	20.6	-0.8	29	+1	17	+3	71	0	0	—	—
	QENA...	—	—	—	N	1	0	23.0	-0.2	33	0	15	-2	52	—	—	—	—
	ASWAN	1014.7	+0.8	+0.1	—	0	1	26.5	+2.3	37	+4	19	+2	31	—	—	—	—
NORTH SUDAN	WADI HALFA ...	1013.4	+0.6	-1.7	—	0	2	21.8	+0.6	37	+4	16	0	34	—	—	—	—
	MEROWE	1010.7	-1.2	-2.6	NE	1	2	28.5	+1.9	40	+3	25	+6	35	0	0	—	—
	ATBARA																	—
	KHARTOUM ...	1009.6	-0.7	-0.4	—	0	3	30.5	+3.6	38	+1	26	+4	39	tr. رذاذ	tr. رذاذ	5	—
EAST SUDAN	PORT SUDAN ...	1011.9	+0.5	-1.5	N	1	1	31.5	+3.4	33	+2	27	+3	57	0	20	13	1
	KASSALA																	—
	WAD MEDANI ...	1010.6	+1.6	+0.7	N	2	0	30.2	+1.2	40	+1	23	+2	41	0	10	15	—
	ROSEIRES... ...	1010.7	+0.3	+0.9	SSE	3	2	27.0	0.0	37	0	21	+2	56	0	4	34	—
SOUTH SUDAN	EL FASHER ...																	—
	EL OBEID... ...																	—
	MALAKAL																	—
	WAU																	—
	MONGALLA ...																	—

TEMP
Fahrenheit

120° 110° 100° 90° 80° 70° 60° 50° 40° 32°

Upper Wind Observations at Helwan at 8 h 45 m.

Height (metres)	Kms./Hr.	Direction
500	20	ENE
1000	25	ENE
1500	10	NNW
2000	15	NNW
3000	45	NNW

General Situation.

The depression passed over Egypt during the night and the high pressure system now extends throughout Egypt and the Mediterranean.

الحالة العمومية

الانخفاض على مصر اثناء الليل وتمتد منطقة الضغط العالى الآن على مصر والبحر الابيض المتوسط

Forecast for 24 hours from noon to-day.

Moderate northeasterly winds. Mainly clear. Temperature about normal.

...ات الطقس حصولها فى الطقس من ظهر اليوم الى ظهر الغد ...اح شمالية شرقية معتدلة. السماء صحو على ...جه عام ودرجة الحرارة حول المعدل.

STATION	Humidity Mean of Day: Yester day	Diff. from normal	Wet Bulb Temperature Mean of Day: Yester day	Diff. from normal
	%	%	C	C
Alexandria...	67	-4	19.6	+1.4
Ezbekia ...	66	—	18.1	—
Giza	66.	-6	17.7	+0.5
Helwan ...	49	-9	16.9	+0.9

Discharges at Aswan as measured by the sluices

1925	1924
m³ per sec.	
" " "	

GAUGE	Date 1925	Reading m.	Diff. from normal for 1906-1920 m.	Previous Reading m.	Diff.
Mongalla... ...	3.11	11.16	-1.00	11.15	-
Malakal	3.11	12.12	-0.27	12.12	-0
Roseires	4.11	14.45	-0.20	14.49	-0
Khartoum.. ...	4.11	12.27	-0.91	12.31	-0
Kh. el Girba ...	3.11	10.78	-0.39	10.82	-0
Atbara	3.11	11.50	-0.76	11.54	-0
Wadi Halfa ...	4.11	3.98	-0.90	4.06	-0
Aswan Res. ...	4.11	95.78	—	95.36	
" D.S. ...	4.11	88.37	-0.88	88.47	-0
El Leisi	4.11	21.22	-0.48	21.12	-0
Roda (Cairo) ...	4.11	17.38	-0.66	17.28	-0

NOTE. A dash means that figures are not available.

TERMS OF SUBSCRIPTION for the DAILY WEATHER REPORT sent by Post, P.T. 100 annually

PRINTED AT THE SURVEY OF EGYPT 24/461

.IC WORKS.
TMENT.
R REPORT.

Atmospheric Pressure ٢٥ - ١١ - ٣ Barometer and Wind at 8 h. Yesterday 3.11.25.

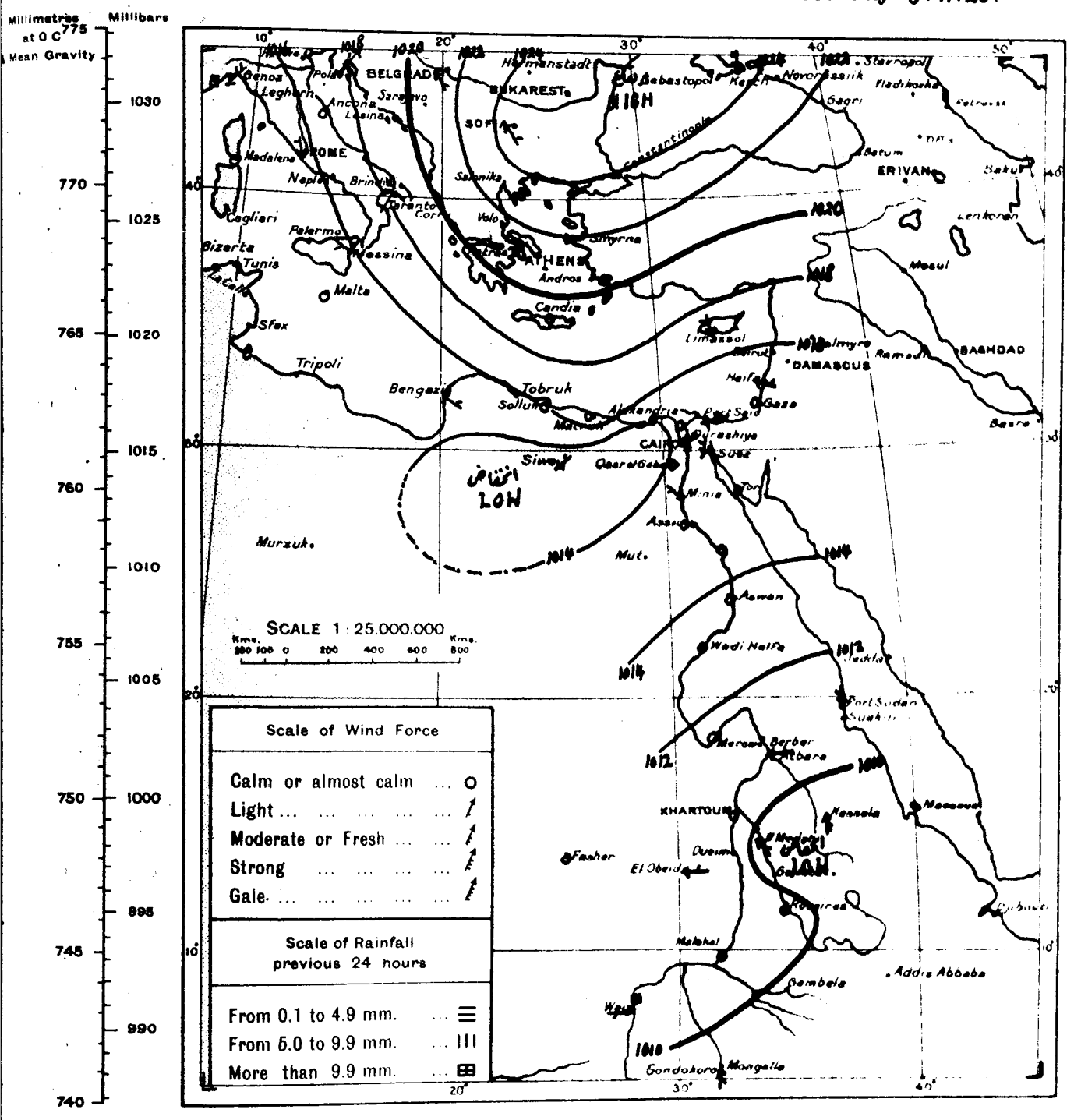

WIND VELOCITY

	K.P.H.	Force
Calm	0 2	0
Almost calm	2 7	1
Very light	7 14	2
Light	14 21	3
Moderate	21 29	4
Fresh	29 38	5
Strong	38 47	6
Very strong	47 57	7
Gale	57 69	8
Strong gale	69 82	9
Whole gale	82 96	10
Storm	96 110	11
Hurricane above	110	12

STATE OF SKY

Clear	0
¼ Clouded	1
½ Clouded	2
¾ Clouded	3
Entirely clouded	4
Raining	5
Sand haze	6
Sand storm	7
Mist or fog	8
Thunderstorm	9

STATE OF SEA

Calm	0
Very smooth	1
Smooth	2
Slight	3
Moderate	4
Rather rough	5
Rough	6
High	7
Very high	8
Phenomenal	9

٢٥ - ١١ - ٣ From Observations taken at 8 h. yesterday. 3.11.25.

	STATION	BAROMETER Reduced to Sea Level	BAROMETER Change in past 24 hours	BAROMETER Differ from normal	WIND Direction	WIND FORCE	STATE OF SKY	TEMPERATURE At 8 h	TEMPERATURE Change in past 24 hours	TEMPERATURE [illegible]	TEMPERATURE [illegible]	TEMPERATURE [illegible]	TEMPERATURE [illegible]	[illegible]	RAINFALL [illegible]	RAINFALL [illegible]	RAINFALL [illegible]	[illegible]
		m.b.	m.b.	m.b.				C	C	C	C	C	C			m.m.	m.m.	
MEDITERRANEAN	ROME	1015.9	+0.9	+1.7	N	2	3	14	0	20	–	12	–	–	0	67	134	–
MEDITERRANEAN	MALTA	1014.7	+6.0	-3.3	SE	1	1	19	+2	21	-1	17	+1	80	0	84	92	1
MEDITERRANEAN	ATHENS	1020.8	+3.2	+3.4	NE	2	0	16	+2	–	–	–	–	70	–	–	49	–
MEDITERRANEAN	CANDIA	1019.4	+2.1	+2.2	–	0	3	19	-1	24	+3	14	-1	–	0	76	52	2
MEDITERRANEAN	LIMASSOL... ...	1016.6	+1.4	+0.4	NNW	2	0	24	+2	24	-1	12	-1	–	0	35	32	2
EGYPT and SUDAN	Albara عطبره	1011.0	+1.4	-0.2	E	2	1	28.5	-0.5	38	+1	25	+4	55	0	tr. ظ	1	–
EGYPT and SUDAN	Kassala كسلا	1009.1	+1.5	-0.5	S	4	1	26.8	-5.4	40	+2	24	+1	63	0	0	13	–
EGYPT and SUDAN	El Obeid الابيض	1010.7	+1.2	-1.8	E	2	4	27.5	-2.3	37	+1	25	+7	54	tr. ظ	8	19	–
EGYPT and SUDAN	Hau داو	–	–	–	N	2	3	24.0	-4.0	37	+3	22	+2	83	33	179	121	–
EGYPT and SUDAN	Mongalla منجلا	1009.3	-0.3	-0.8	S	2	0	27.2	+0.3	35	+1	21	0	65	0	183	112	–

MINISTR
PHYS

DAILY WI

CAIRO, to-morrow

Time of sunrise 06h 12m

" " sunset 17h 05m

From Observations taken at 8h. to-day.

Thursday 5th November, 1925 ١٩٢٥ الخميس ٥ نوفمبر

	STATION	BAROMETER Reduced to Sea Level	BAROMETER Change in past 24 hours	BAROMETER Differ from normal	WIND Direction	WIND FORCE	STATE OF SKY	TEMPERATURE At 8 h.	TEMPERATURE Change in past 24 hours	TEMPERATURE Maximum Yesterday	TEMPERATURE Difference from Normal	TEMPERATURE Minimum	TEMPERATURE Difference from Normal	HUMIDITY	RAINFALL Past 24 hours	RAINFALL Total from Oct. 1 to yesterday	RAINFALL Normal from Oct. 1 to yesterday	STATE OF SEA
		m.b.	m.b.	m.b.				°C	°C	°C	°C	°C	°C	%	mm.	mm.	mm.	
COAST	SOLLUM	1016.2	-0.1	—	NW	2	2	20.2	-1.0	24	—	15	—	73	0	11	—	4
	SIWA...	1014.4	+1.4	-3.7	—	0	1	20.3	-1.0	35	+6	19	+8	80	0	0	—	—
	MATRUH	1015.9	-3.1	-0.9	SE	1	2	21.6	+1.2	25	+1	19	+4	76	0	11	25	2
	ALEXANDRIA ...	1017.9	-1.5	+0.5	—	0	0	22.2	-1.1	29	+3	18	0	72	0	2	12	0
	PORT SAID ...	1017.8	-0.4	+1.3	ENE	2	0	24.0	0.0	26	0	21	+3	68	0	0	4	3
	GAZA...	1016.4	-0.2	—	—	0	0	21.5	+0.2	27	—	14	—	75	0	9	32	—
	HAIFA	1016.2	-0.1	—	SE	1	0	24.4	+0.5	28	—	13	—	48	0	57	33	1
LOWER EGYPT	QURASHIYA ...	1016.7	-1.3	-0.7	—	0	0	20.3	+0.4	28	+1	14	+2	81	0	0	2	—
	SUEZ...	1015.6	-1.0	-1.3	N	3	0	20.0	-1.0	29	+1	19	+3	78	0	14	1	1
	CAIRO HELWAN ...	1015.5	-2.9	-2.1	NE	6	1	21.4	0.0	30	+4	18	+2	71	0	2	0	—
	CAIRO GIZA	1016.4	-1.9	-1.1	NE	2	1	19.0	+1.5	28	+1	14	0	88	0	Tr. ندى	1	—
	CAIRO EZBEKIYA...	1016.4	-1.9	—	NE	2	1	18.8	+1.0	29	+2	16	+1	88	0	1	1	—
UPPER EGYPT	QASR EL GEBALI	1015.6	-1.7	-2.1	NE	2	0	21.0	+0.1	31	+3	17	+4	81	0	0	—	—
	MINYA	—	—	—	N	2	0	20.5	+0.5	31	+5	16	+2	70	—	—	—	—
	ASYUT	1015.0	-1.7	-1.2	NNW	1	0	21.4	+0.8	30	+2	18	+4	61	0	0	—	—
	QENA...	—	—	—	N	2	0	22.5	-0.5	33	0	15	-2	56	—	—	—	—
	ASWAN	1014.0	-0.7	-0.7	—	0	0	24.5	-2.0	39	+6	20	+3	28	—	—	—	—
NORTH SUDAN	WADI HALFA ...	1012.2	-1.2	-3.0	—	0	1	23.2	+1.4	38	+5	17	+1	43	—	—	—	—
	MEROWE	1010.4	-0.3	-3.0	NE	1	1	29.5	+1.0	37	0	22	+3	39	0	0	—	—
	ATBARA	1010.4	-0.2	-0.9	ENE	3	1	30.0	0.0	37	0	25	+4	41	0	Tr. ندى	1	—
	KHARTOUM ...	1009.6	0.0	-0.4	—	0	2	30.1	-0.4	39	+2	25	+3	40	Tr. ندى	Tr. ندى	5	—
EAST SUDAN	PORT SUDAN ...																	—
	KASSALA																	—
	WAD MEDANI ...	1010.3	-0.3	+0.4	SE	2	3	27.2	-3.0	39	0	20	-1	68	9	19	15	—
	ROSEIRES ...	1010.8	+0.1	+1.0	SE	6	3	26.9	-0.1	37	0	22	+3	77	0	4	34	—
SOUTH SUDAN	EL FASHER ...																	—
	EL OBEID... ...																	—
	MALAKAL	—	—	—	ENE	1	4	23.0	-5.0	34	0	21	0	91	8	58	83	—
	WAU																	—
	MONGALLA ...																	—

Upper Wind Observations at Helwan at 8 45 m.

Height (metres)	Kms./Hr.	Direction
500	5	NE
1000	15	NE
1500	10	NN
2000	5	NNW
3000	25	N

General Situation.

There is little change in the distribution of pressure.

الحالة العمومية

يتغير الضغط الجو قليلا

Forecast for 24 hours from noon to-day.

Light to moderate northeasterly winds. Clear or occasional high cloud. No change in temperature.

توقعات حصولها في الطقس من ظهر اليوم الى ظهر الغد

شمالية شرقية بين الخفيفة والمعتدلة - تكون صحوا او يظهر بعض السحاب العالي في الاوقات - وليس هناك تغيير في درجة الحرارة.

STATION	Humidity Mean of Day: Yesterday	Humidity Mean of Day: Diff. from normal	Wet Bulb Temperature Mean of Day: Yesterday	Wet Bulb Temperature Mean of Day: Diff. from normal
	%	%	C	C
Alexandria ..	70	-1	14.9	+1.2
Ezbekia .	72	—	18.3	—
Giza	76	+4	17.8	-0.3
Helwan ...	82	+4	17.8	+1.0

Discharges at Aswan as measured by the sluices

1925	1924
m³ per sec.	
" " "	

GAUGE	Date 1925	Reading m.	Diff. from normal for 1906-1920 m.	Read
Mongalla... ...	4.11	11.16	-1.01	11.16
Malakal	4.11	12.12	-0.28	12.12
Roseires	5.11	14.48	-0.12	14.45
Khartoum.. ...	5.11	12.23	-0.90	12.27
Kh. el Girba ...	3.11	10.78	-0.59	10.82
Atbara	5.11	11.48	-0.69	11.48
Wadi Halfa ...	4.11	3.98	-0.90	4.06
Aswan Res. ...	5.11	96.36	—	95.78
" D.S. ...	5.11	88.30	-0.87	88.37
El Leisi	5.11	21.22	-0.41	21.22
Roda (Cairo) ...	5.11	17.43	-0.54	17.38

NOTE. A dash means that figures are not available.

TERMS OF SUBSCRIPTION for the DAILY WEATHER REPORT sent by Post, P.T. 100 annually

PRINTED AT THE SURVEY OF EGYPT 24.461

IC WORKS.
TMENT.
R REPORT.

.co-11-4 Barometer and Wind at 8 h. Yesterday 4.11.25.

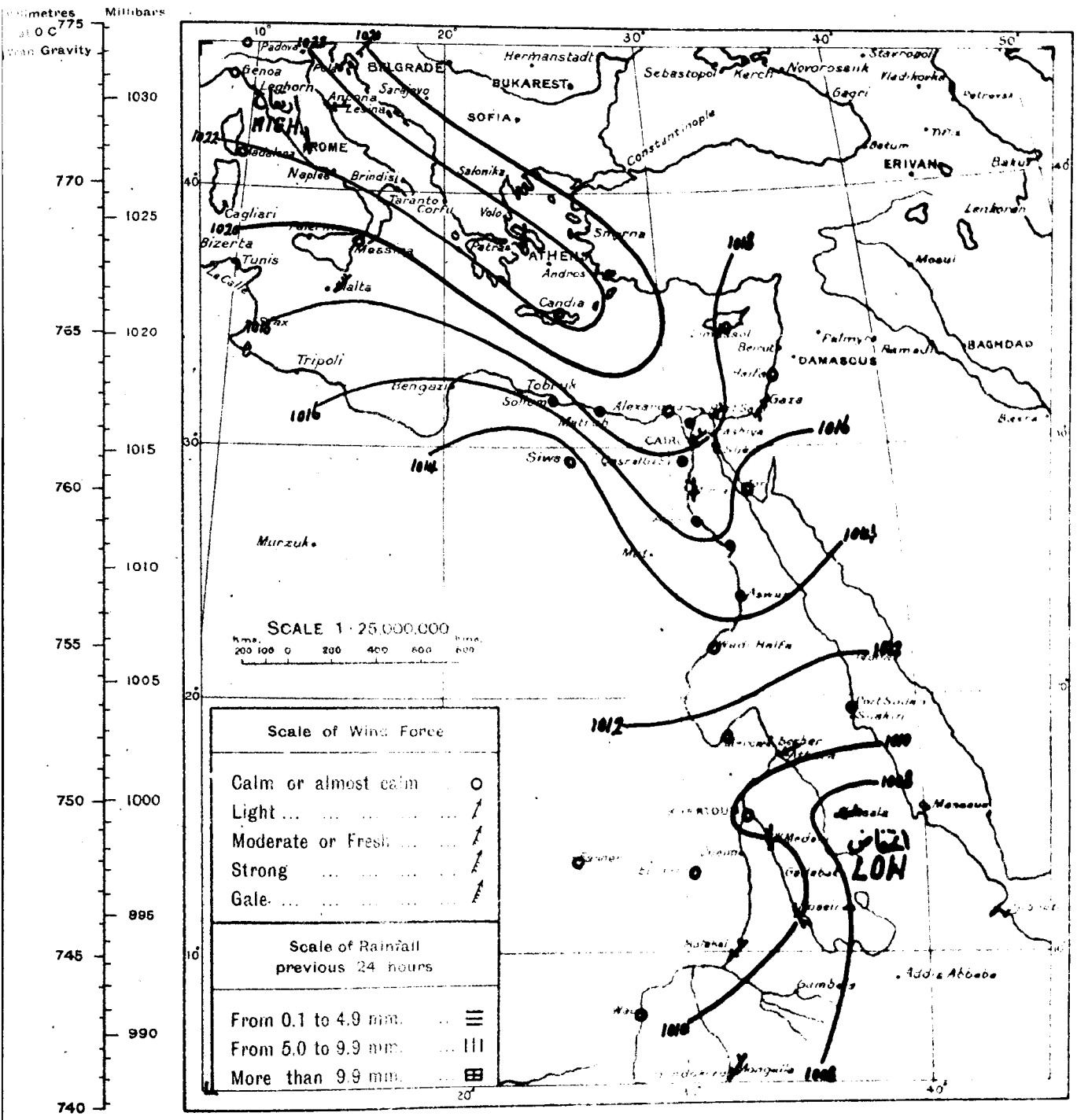

.co-11-4 From Observations taken at 8 h. yesterday 4.11.25.

	STATION	BAROMETER Reduced to Sea Level	BAROMETER Change in past 24 hours	BAROMETER Differ from normal	WIND Direction	WIND FORCE	STATE OF SKY	TEMPERATURE							RAINFALL			STATE OF SEA
									Range in past 24 hours	Maximum	Difference from Normal	Minimum	Difference from Normal			Normal from Oct 1 to date	Total from Oct 1 to date	
		m.b.	m.b.	m.b.				C	C	C	C	C	C	C	mm	mm	mm	
MEDITERRANEAN	ROME	1023.9	+8.0	+4.7	N	2	0	12	-2	21	—	10	—	—	0	67	138	—
	MALTA	1018.9	+4.2	+0.7	NE	4	3	19	0	22	0	19	+3	90	0	84	94	4
	ATHENS	1023.5	+2.7	+6.1	N	2	0	14	-2	—	—	—	—	70	—	—	51	—
	CANDIA	1022.3	+2.9	+5.1	SW	1	2	21	+2	26	+5	15	0	—	0	76	55	2
	LIMASSOL... ...	1017.9	+1.3	+1.7	—	0	1	21	-3	26	+1	11	-2	—	0	35	34	3
NORTH and SOUTH EGYPT	Sollum السلوم	1016.3	+0.3	—	E	1	4	21.2	0.0	25	—	16	—	65	0	11	—	4
	Atbara العطبره	1010.6	-0.4	-0.7	ENE	3	1	30.0	+1.5	38	+1	26	+5	44	0	[illegible]	1	—
	Kassala كسلا	1007.6	-1.5	-2.0	E	2	0	33.5	+4.7	40	+2	25	+2	45	0	0	13	—
	El Fasher الفاشر	—	—	—	—	0	0	26.0	+4.5	37	—	21	—	44	0	0	—	—
	El Obeid الابيض	1010.4	-0.3	-2.2	N	1	3	28.2	+0.7	35	-1	20	+2	60	0	8	19	—
	Malakal الملاكال	—	—	—	NE	2	0	28.0	+1.0	34	0	20	-1	67	0	50	82	—
	Wau واو	—	—	—	N	1	1	25.0	+1.0	35	+1	21	+1	84	0	179	122	—
	Mongalla منجلا	1008.8	-0.5	-1.3	NNE	3	0	28.5	+1.3	36	+2	23	+2	58	0	183	114	—

MINISTR
PHYS

DAILY W

TEM
Fahrenhe

CAIRO, to-morrow

Time of sunrise 06 h. 13 m.

" " sunset 17 h. 05 m.

From Observations taken at 8h. to-day.

Friday 6th November, 1925 ١٩٢٥ الجمعة ٦ نوفمبر

	STATION	BAROMETER Reduced to Sea Level	BAROMETER Change in past 24 hours	BAROMETER Differ from normal	WIND Direction	WIND FORCE	STATE OF SKY	TEMPERATURE At 8 h.	TEMPERATURE Change in past 24 hours	TEMPERATURE Maximum Yesterday	TEMPERATURE Difference from Normal	TEMPERATURE Minimum	TEMPERATURE Difference from Normal	HUMIDITY	RAINFALL Past 24 hours	RAINFALL Total from Oct. 1 to yesterday	RAINFALL Normal from Oct. 1 to yesterday	STATE OF SEA
		m.b.	m.b.	m.b.				°C	°C	°C	°C	°C	°C	%	mm.	mm.	mm.	
COAST	SOLLUM	1016.3	+0.1	—	ESE	3	2	21.2	+1.0	24	—	15	—	67	0	11	—	0
	SIWA...	1012.4	-2.0	-5.8	—	0	0	20.4	+0.1	34	+6	18	+7	81	0	0	—	—
	MATRUH	1011.5	-4.4	-6.9	SSE	2	4	21.9	+0.3	25	+1	20	+5	81	0	11	26	3
	ALEXANDRIA ...	1014.6	-3.3	-2.9	E	1	4	20.7	-1.5	30	+4	18	0	83	0	2	13	1
	PORT SAID ...	1015.2	-2.6	-1.4	E	3	0	24.0	0.0	27	+1	21	+3	77	0	0	4	2
	GAZA...	1014.8	-1.6	—	SSW	1	0	21.4	-0.1	27	—	15	—	62	0	9	34	—
	HAIFA	1014.4	-1.8	—	E	3	0	24.4	0.0	31	—	16	—	47	0	57	36	3
LOWER EGYPT	QURASHIYA ...	1013.9	-2.8	-3.7	—	0	0	19.2	-1.1	29	+2	16	+4	92	0	0	2	—
	SUEZ...	1013.3	-2.3	-3.8	N	2	2	19.2	-0.8	30	+3	18	+2	74	0	14	2	1
	CAIRO HELWAN ...	1014.3	-1.2	-3.4	—	0	3	21.4	0.0	32	+6	17	+2	56	0	2	0	—
	CAIRO GIZA	1013.5	-2.9	-4.1	—	0	3	18.4	-0.6	29	+2	15	+2	89	0	tr.	1	—
	CAIRO EZBEKIYA...	1013.4	-3.0	—	—	0	2	18.0	-0.8	30	+3	17	+3	90	0	1	1	—
UPPER EGYPT	QASR EL GEBALI	1013.4	-2.4	-4.6	—	0	4	18.8	-2.2	32	+5	16	+3	88	0	0	—	—
	MINYA	—	—	—	N	2	4	22.2	+1.7	31	+5	17	+4	64	—	—	—	—
	ASYUT	1014.3	-0.7	-2.0	S	1	3	22.2	+0.8	30	+2	20	+6	55	0	0	—	—
	QENA...	—	—	—	N	2	1	22.4	-0.1	32	-1	15	-1	52	—	—	—	—
	ASWAN	1013.3	-0.7	-1.6	—	0	0	27.0	+2.5	37	+4	19	+2	31	—	—	—	—
NORTH SUDAN	WADI HALFA ...	1011.2	-1.0	-4.1	—	0	0	24.6	+1.4	37	+4	19	+3	31	—	—	—	—
	MEROWE	1010.3	-0.1	-3.2	NE	2	0	30.5	+1.0	40	+4	24	+5	39	0	0	—	—
	ATBARA	1009.9	-0.5	-1.5	ENE	3	1	31.0	+1.0	38	+2	26	+6	40	0	tr.	1	—
	KHARTOUM ...	1008.6	-1.0	-1.5	—	0	2	31.9	+1.8	39	+2	27	+5	41	tr.	tr.	5	—
EAST SUDAN	PORT SUDAN ...	1011.6	0.0	-1.9	E	2	2	30.5	-0.6	33	+2	27	+3	70	0	20	16	2
	KASSALA	1008.7	0.0	-1.0	S	3	0	31.8	-0.3	40	+2	25	+3	45	0	0	13	—
	WAD MEDANI ...	1008.7	-1.6	-1.3	S	2	1	29.2	+2.0	38	-1	23	+2	54	0	19	15	—
	ROSEIRES... ...	1009.4	-1.4	-0.4	S	3	3	28.0	+1.1	37	0	21	+2	57	0	4	34	—
SOUTH SUDAN	EL FASHER ...																	—
	EL OBEID... ...	1011.2	+1.0	-1.5	NW	1	3	27.0	+1.3	37	+2	21	+3	43	0	8	19	—
	MALAKAL	—	—	—	E	1	3	25.2	+2.2	28	-6	21	+1	86	20	78	84	—
	WAU	—	—	—	NW	2	1	26.0	+3.0	33	-2	22	+2	73	2	183	123	—
	MONGALLA ...	1008.6	-1.3	-1.5	E	1	0	26.4	+1.0	36	+2	22	+1	73	0	183	117	—

Upper Wind Observations at Helwan at h. m.

Height (metres)	Kms./Hr.	Direction
500		
1000		
1500		
2000		
3000		

General Situation.

الحالة العمومية

Forecast for 24 hours from noon to-day.

ف سقط حصولها في الطقس من ظهر اليوم الى ظهر الغد

STATION	Humidity Mean of Day Yesterday	Humidity Mean of Day Diff. from normal	Wet Bulb Temperature Mean of Day Yesterday	Wet Bulb Temperature Mean of Day Diff. from normal
	%	%	C	C
Alexandria...	72	+1	19.9	+1.4
Ezbekia ...	74	—	18.9	—
Giza	74	+2	18.8	+0.3
Helwan ...	60	+2	17.8	+0.9

Discharges at Aswan as measured by the sluices

1925 1924

m3 per sec.

" " "

GAUGE	Date 1925	Reading m.	Diff. from normal for 1906-1920 m.	Previous Reading m.
Mongalla... ...	5.11	11.10	-1.08	11.16
Malakal	6.11	12.11	-0.26	12.13
Roseires	6.11	14.38	-0.17	14.46
Khartoum.. ...	6.11	12.21	-0.88	12.23
Kh. el Girba ...	5.11	10.68	-0.44	10.76
Atbara	6.11	11.46	-0.67	11.46
Wadi Halfa ...	6.11	3.86	-0.87	3.92
Aswan Res. ...	6.11	96.30	—	96.36
" D.S. ...	6.11	88.32	-0.76	88.30
El Leisi	6.11	21.12	-0.48	21.22
Roda (Cairo) ...	6.11	17.30	-0.20	17.43

NOTE. A dash means that figures are not available.

TERMS OF SUBSCRIPTION for the DAILY WEATHER REPORT sent by Post, P.T. 100 annually

PRINTED AT THE SURVEY OF EGYPT 24,661

IC WORKS.
TMENT.
R REPORT.

Atmospheric Pressure

Millimetres at 0 C Millibars

Mean Gravity

775 1030 770 1025 765 1020 760 1015 755 1010 750 1000 745 995 740 990

.co-11-o Barometer and Wind at 8 h. Yesterday 5.11.25.

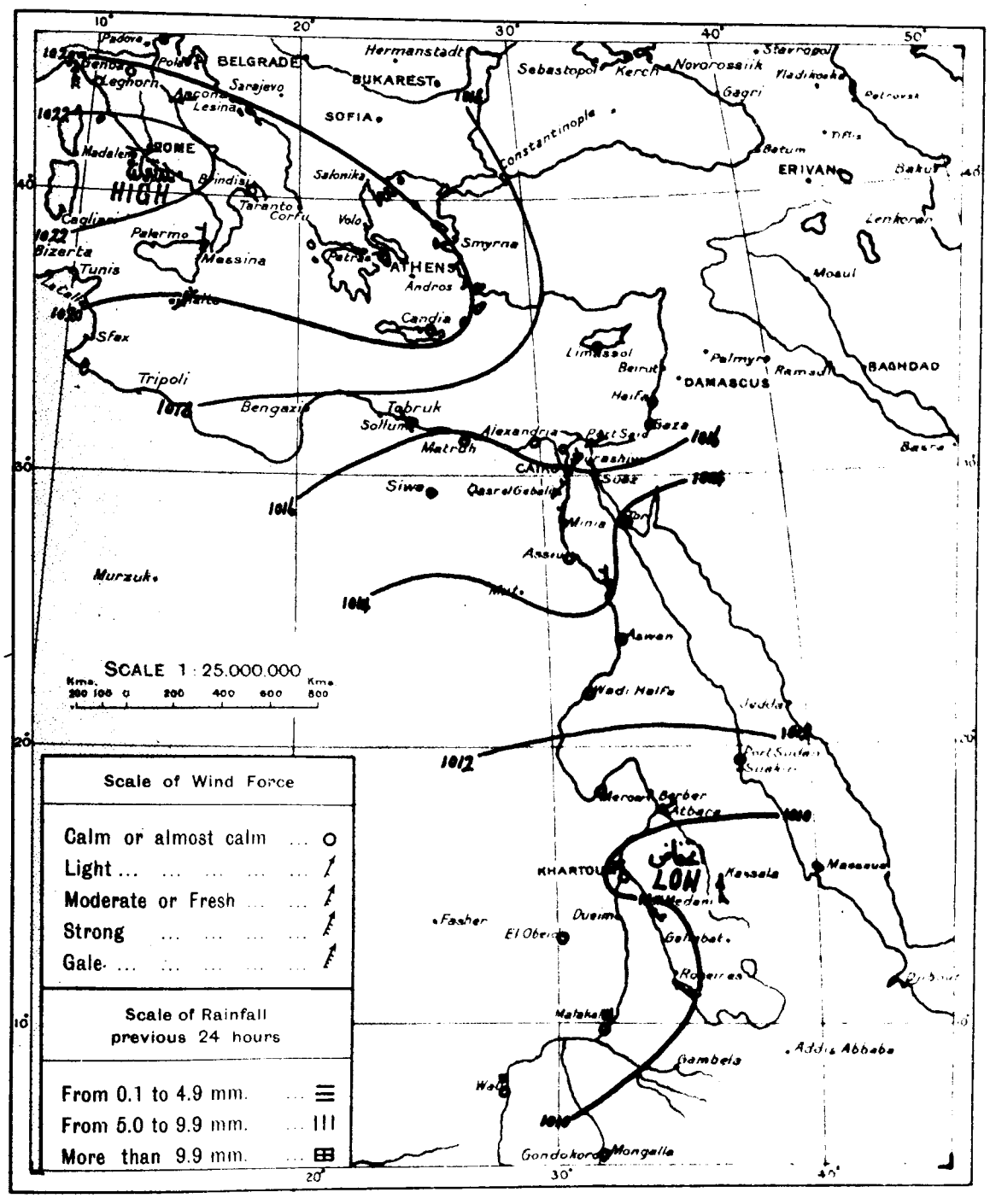

WIND VELOCITY

	K.P.H.	Force
Calm	0 2	0
Almost calm	2 7	1
Very light	7 14	2
Light	14 21	3
Moderate	21 29	4
Fresh	29 38	5
Strong	38 47	6
Very strong	47 57	7
Gale	57 69	8
Strong gale	69 82	9
Whole gale	82 96	10
Storm	96 110	11
Hurricane above	110	12

STATE OF SKY

Clear	0
¼ Clouded	1
½ Clouded	2
¾ Clouded	3
Entirely clouded	4
Raining	5
Sand haze	6
Sand storm	7
Mist or fog	8
Thunderstorm	9

STATE OF SEA

Calm	0
Very smooth	1
Smooth	2
Slight	3
Moderate	4
Rather rough	5
Rough	6
High	7
Very high	8
Phenomenal	9

.co-11-o From Observations taken at 8 h. yesterday. 5.11.25.

	STATION	BAROMETER Reduced to Sea Level	BAROMETER Change in past 24 hours	BAROMETER Differ from normal	WIND Direction	WIND FORCE	STATE OF SKY	TEMPERATURE At 8 h.	TEMPERATURE Change in past 24 hours	TEMPERATURE Maximum	TEMPERATURE Difference from Normal	TEMPERATURE Minimum	TEMPERATURE Difference from Normal	[illegible]	RAINFALL [illegible]	RAINFALL [illegible]	RAINFALL [illegible]	[illegible]
		m.b.	m.b.	m.b.				C	C	C	C	C	C					
MEDITERRANEAN	ROME	1022.6	-1.3	+8.6	H	2	6	11	-1	21	—	10	—	—	0	67	142	—
	MALTA	1019.7	+0.8	+1.5	ENE	4	4	20	+1	21	-1	19	+3	90	0	84	97	7
	ATHENS	1020.8	-2.7	+3.4	—	0	0	16	+2	—	—	—	—	70	—	—	54	—
	CANDIA	1020.6	-1.7	+3.4	—	0	4	19	-2	25	+4	15	0	—	0	76	58	1
	LIMASSOL... ...	1016.6	-1.3	+0.3	—	0	0	26	+5	27	+2	13	0	—	0	35	37	2
EGYPT and SUDAN	Port Sudan بورسودان	1011.6	-0.3	-1.8	N	1	0	31.1	-0.4	34	+3	28	+4	63	0	20	15	1
	Kassala كسلا	1008.7	+1.1	-0.9	S	3	0	32.1	-1.4	40	+2	25	+3	50	0	0	13	—
	El Obeid الابيض	1010.2	-0.2	-2.4	NW	1	3	25.7	-2.5	37	+1	24	+6	74	0	8	19	—
	Wau, واو	—	—	—	S	1	4	23.0	-2.0	35	+1	20	0	78	2	181	122	—
	Mongalla منجلا	1009.9	+1.1	-0.2	S	1	0	25.4	-3.1	33	-1	20	-1	76	0	183	115	

MINISTR
PHYS

DAILY WI

TEM
Fahrenhei

CAIRO, to-morrow

Time of sunrise h. 06 m. 14

" " sunset h. 17 m. 04

From Observations taken at 8 h. to-day.

Saturday 7th November, 1925 ١٩٢٥ السبت ٧ نوفمبر

	STATION	BAROMETER Reduced to Sea Level	Change in past 24 hours	Differ from normal	WIND Direction	FORCE	STATE OF SKY	TEMPERATURE At 8 h.	Change in past 24 hours	Maximum Yesterday	Difference from Normal	Minimum	Difference from Normal	HUMIDITY	RAINFALL Past 24 hours	Total from Oct. 1 to yesterday	Normal from Oct. 1 to yesterday	STATE OF SEA
		m.b.	m.b.	m.b.				°C	°C	°C	°C	°C	°C	%	mm.	mm.	mm.	
COAST	SOLLUM	—	—	—	S	6	0	14.4	-1.8	23	—	15	—	53	0	11	—	4
	SIWA...	1009.1	-3.3	-9.1	—	0	0	18.7	-1.7	31	+3	13	+3	67	0	0	—	—
	MATRUH	1008.0	-3.5	-10.4	SW	2	0	22.0	+0.1	26	+2	16	+1	47	0	11	26	2
	ALEXANDRIA ...	1010.2	-4.4	-7.4	W	3	4	22.2	+1.5	29	+3	20	+2	74	tr.	2	14	2
	PORT SAID ...	1010.7	-4.5	-5.9	SE	4	4	22.7	-1.3	27	+1	21	+3	56	0	0	4	3
	GAZA...	1011.4	-3.4	—	—	0	0	21.7	+0.3	30	—	14	—	59	0	9	37	—
	HAIFA	1010.8	-3.6	—	E	4	0	25.0	+0.6	31	—	14	—	36	0	57	39	4
LOWER EGYPT	QURASHIYA ...	1009.8	-4.1	-7.8	—	0	3	18.7	-0.5	28	+1	14	+2	86	0	0	3	—
	SUEZ...	1009.9	-3.4	-7.3	S	3	2	24.3	+5.1	30	+3	18	+2	72	0	14	2	3
	CAIRO HELWAN ...	1011.5	-2.8	-6.3	—	0	4	21.2	-0.2	31	+5	18	+3	45	0	2	0	—
	CAIRO GIZA	1010.7	-2.8	-7.0	—	0	4	19.0	+0.6	29	+2	14	+1	70	0	tr.	1	—
	CAIRO EZBEKIYA...	1010.7	-2.7	—	—	0	4	20.0	+2.0	30	+3	18	+4	46	0	1	1	—
UPPER EGYPT	QASR EL GEBALI																—	—
	MINYA	—	—	—	NW	2	1	20.0	-2.2	32	+7	16	+3	74	—	—	—	—
	ASYUT	1011.2	-3.1	-5.2	W	1	0	21.2	-1.0	30	+3	18	+5	43	0	0	—	—
	QENA...	—	—	—	N	1	0	22.5	+0.1	36	+3	17	+1	41	—	—	—	—
	ASWAN	1011.4	-1.9	-3.6	—	0	0	26.5	-0.5	40	+8	20	+4	28	—	—	—	—
NORTH SUDAN	WADI HALFA ...	1007.4	-3.3	-7.5	—	0	1	25.4	+0.8	40	+8	19	+4	44	—	—	—	—
	MEROWE	1009.5	-0.8	-4.1	NE	3	1	29.0	-1.5	40	+4	23	+4	42	0	0	—	—
	ATBARA	1009.3	-0.6	-2.2	E	3	1	30.0	-1.0	38	+2	24	+4	41	0	tr.	1	—
	KHARTOUM ...	1008.3	-0.3	-1.9	—	0	2	29.0	-2.9	40	+4	26	+4	50	tr.	tr.	5	—
EAST SUDAN	PORT SUDAN ...	1011.9	+0.3	-1.6	E	1	0	32.2	+1.7	35	+4	28	+4	55	0	20	18	1
	KASSALA																	—
	WAD MEDANI ...	1007.6	-1.1	-2.4	S	2	1	29.4	+0.2	39	0	23	+2	45	0	19	15	—
	ROSEIRES... ...	1010.0	+0.6	+0.2	SSW	2	3	27.0	-1.0	37	0	21	+2	63	0	4	34	—
SOUTH SUDAN	EL FASHER ...																	—
	EL OBEID... ...																	—
	MALAKAL																	—
	WAU																	—
	MONGALLA ...																	—

Upper Wind Observations at Helwan at 8 h 45 m.

Height (metres)	Kms./Hr.	Direction
500	5	WNW
1000	35	S
1500	55	SSW
2000	55	S
3000	55	SSW

General Situation.

The pressure over Egypt and the Mediterranean has fallen considerably. The high-pressure system over the central Mediterranean has broken down and a deep depression is now situated near Malta.

الحالة العمومية

[illegible] الضغط كثيرا على مصر والبحر الابيض المتوسط [illegible] منطقة الضغط العالى التى كانت واقعة على [illegible] البحر الابيض المتوسط . ويوجد انخفاض الآن [illegible] مالطه .

Forecast for 24 hours from noon to-day.

Light to moderate southerly winds. Much low cloud at times. Rain in the north probable. Cooler. Conditions becoming unsettled.

[illegible] المنتظر حصولها فى الطقس من ظهر اليوم الى ظهر الغد

[illegible] جنوبية خفيفة والمعتدلة . يكثر السحاب المنخفض [illegible] فى بعض الاوقات . يحتمل سقوط مطر فى [illegible] . الطقس مائل للبرودة . والحالة غير ثابتة

STATION	Humidity Mean of Day: Yesterday	Humidity Mean of Day: Diff. from normal	Wet Bulb Temperature Mean of Day: Yesterday	Wet Bulb Temperature Mean of Day: Diff. from normal
	%	%	C	C
Alexandria...	80	+13	19.9	+1.1
Ezbekia ...	72	—	18.7	—
Giza	80	+7	18.3	-0.1
Helwan ...	35	-23	17.2	0.0

Discharges at Aswan as measured by the sluices

1925	1924
m³ per sec.	
" " "	

GAUGE	Date 1925	Reading m.	Diff. from normal for 1906-1920 m.	Previous Reading m.
Mongalla... ...	5.11	11.10	-1.08	11.16
Malakal	6.11	12.14	-0.26	12.13
Roseires	6.11	14.38	-0.17	14.48
Khartoum.. ...	7.11	12.19	-0.86	12.21
Kh. el Girba ...	5.11	10.68	-0.44	10.76
Atbara	6.11	11.46	-0.67	11.48
Wadi Halfa ...	6.11	3.86	-0.87	3.92
Aswan Res. ...	7.11	96.62	—	96.30
" D.S. ...	7.11	88.13	-0.86	88.32
El Lessi	7.11	21.00	-0.48	21.12
Roda (Cairo) ...	7.11	17.19	-0.65	17.30

NOTE. A dash means that figures are not available.

TERMS OF SUBSCRIPTION for the DAILY WEATHER REPORT sent by Post, P.T. 100 annually

PRINTED AT THE SURVEY OF EGYPT. 24/4.61

IC WORKS.
TMENT.
R REPORT.

Atmospheric Pressure

Millimetres at 0°C Mean Gravity — Millibars

775 — 1030
770 — 1025
765 — 1020
760 — 1015
755 — 1010
750 — 1005
745 — 1000
740 — 995
990

co-11-7 Barometer and Wind at 8 h. Yesterday 6.11.25.

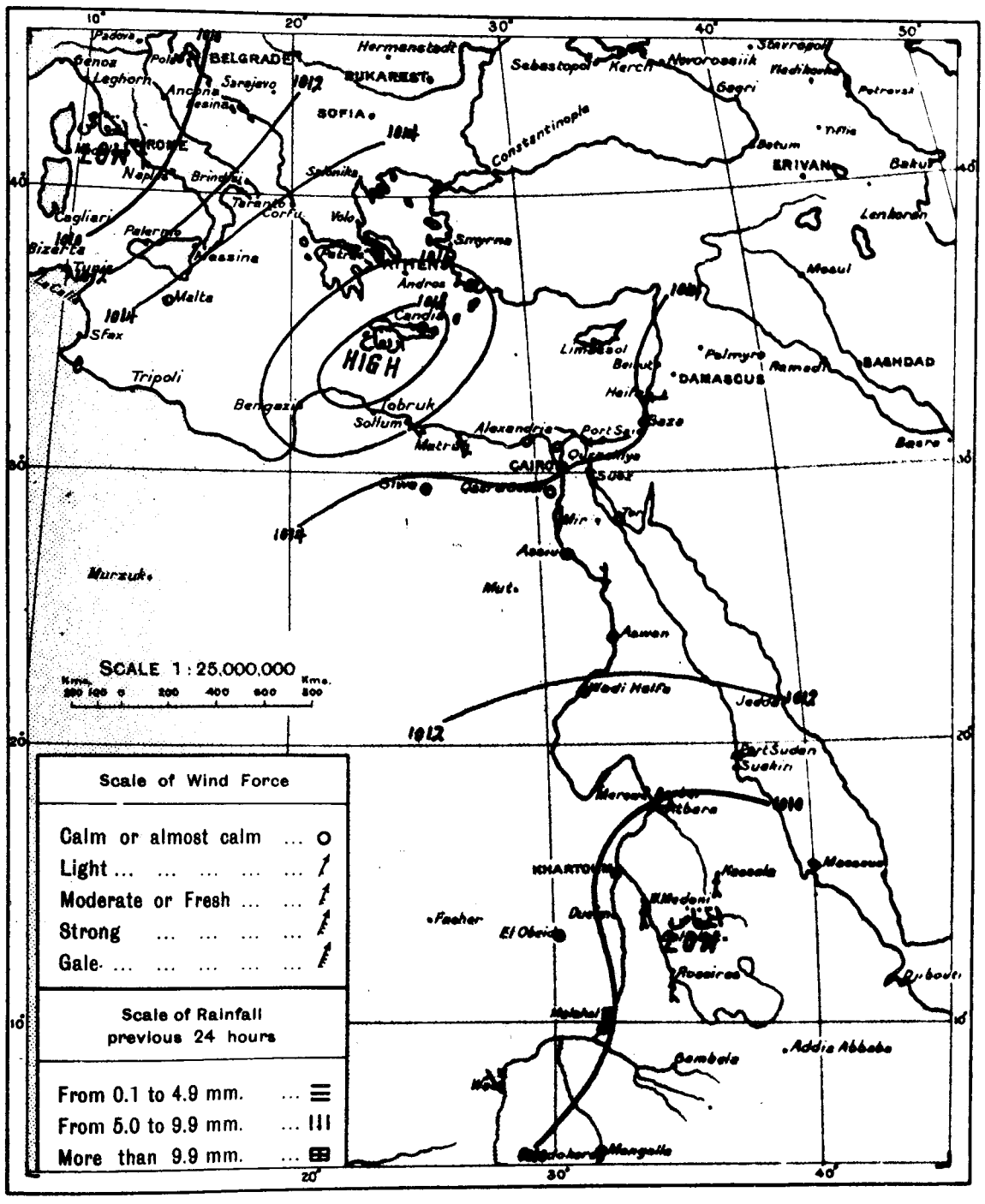

WIND VELOCITY

	K.P.H.	Force
Calm	0- 2	0
Almost calm	2 7	1
Very light	7-14	2
Light	14-21	3
Moderate	21-29	4
Fresh	29 38	5
Strong	38-47	6
Very strong	47-57	7
Gale	57 69	8
Strong gale	69 82	9
Whole gale	82-96	10
Storm	96-110	11
Hurricane above	110	12

STATE OF SKY

Clear	0
¼ Clouded	1
½ Clouded	2
¾ Clouded	3
Entirely clouded	4
Raining	5
Sand haze	6
Sand storm	7
Mist or fog	8
Thunderstorm	9

STATE OF SEA

Calm	0
Very smooth	1
Smooth	2
Slight	3
Moderate	4
Rather rough	5
Rough	6
High	7
Very high	8
Phenomenal	9

co-11-7 From Observations taken at 8 h. yesterday. 6.11.25.

	STATION	BAROMETER: Reduced to Sea Level	BAROMETER: Change in past 24 hours	BAROMETER: Differ. from normal	WIND: Direction	WIND: FORCE	STATE OF SKY	TEMPERATURE: At 8 h.	TEMPERATURE: Change in past 24 hours	TEMPERATURE: Maximum	TEMPERATURE: Difference from Normal	TEMPERATURE: Minimum	TEMPERATURE: Difference from Normal	HUMIDITY	RAINFALL: Past 24 hours	RAINFALL: Normal from Oct to day before yesterday	RAINFALL: Total from Oct to day before yesterday	STATE OF SEA
		m.b.	m.b.	m.b.				°C	°C	°C	°C	°C	°C	%	mm	mm	mm	
MEDITERRANEAN	ROME	1009.4	-13.2	-4.5	S	3	2	17	+6	19	—	11	—	—	1	68	146	—
	MALTA	1014.8	-4.9	-3.4	—	0	1	19	-1	21	-1	17	+1	100	0	84	100	0
	ATHENS	1015.5	-5.3	-1.9	—	0	0	17	+1	—	—	—	—	70	—	—	56	—
	CANDIA	1018.6	-2.0	+1.5	—	0	3	17	-2	25	+4	14	-1	—	0	76	60	1
	LIMASSOL... ...	1015.2	-1.4	-1.1	—	0	0	24	-2	26	+2	12	-1	—	0	35	39	3
EGYPT and SUDAN																		

MINISTR
PHYS

DAILY W

TEM
Fahrenhe

CAIRO, to-morrow

Time of sunrise 6h 15m

" " sunset 17h 03m

From Observations taken at 8h. to-day.

Sunday 8th November, 1925 ١٩٢٥ الاحد ٨ نوفمبر

	STATION	BAROMETER Reduced to Sea Level	BAROMETER Change in past 24 hours	BAROMETER Differ from normal	WIND Direction	WIND FORCE	STATE OF SKY	TEMPERATURE At 8 h.	TEMPERATURE Change in past 24 hours	TEMPERATURE Maximum Yesterday	TEMPERATURE Difference from Normal	TEMPERATURE Minimum	TEMPERATURE Difference from Normal	HUMIDITY	RAINFALL Past 24 hours	RAINFALL Total from Oct. 1 to yesterday	RAINFALL Normal from Oct. 1 to yesterday	STATE OF SEA
		m.b.	m.b.	m.b.				°C	°C	°C	°C	°C	°C	%	mm.	mm.	mm.	
COAST	SOLLUM	1009.3	—	—	S	4	3	16.4	−3.0	24	—	14	—	68	0	11	—	4
COAST	SIWA...																	—
COAST	MATRUH	1006.2	−1.8	−12.2	SW	1	4	16.3	−5.7	26	+3	15	+1	88	5	16	27	0
COAST	ALEXANDRIA ...	1009.0	−1.2	−8.7	W	5	4	19.6	−2.6	29	+4	17	0	72	0	2	15	4
COAST	PORT SAID ...	1010.0	−0.7	−6.7	S	2	4	21.0	−1.7	27	+1	18	0	69	0	0	5	2
COAST	GAZA...																	—
COAST	HAIFA	1008.2	−2.6	—	ESE	3	4	23.8	−1.2	30	—	18	—	54	0	57	42	3
LOWER EGYPT	QURASHIYA ...	1008.8	−1.0	−8.9	—	0	2	17.8	−0.9	29	+3	14	+2	84	0	0	3	—
LOWER EGYPT	SUEZ...	1009.0	−0.9	−8.3	N	2	3	22.5	−1.8	30	+3	17	+2	77	0	14	2	1
LOWER EGYPT	CAIRO HELWAN ..	1009.6	−1.9	−8.3	—	0	4	21.5	+0.3	29	+3	18	+3	44	0	2	0	—
LOWER EGYPT	CAIRO GIZA	1009.3	−1.4	−8.5	—	0	3	17.9	−1.1	28	+2	12	−1	67	0	tr.	1	—
LOWER EGYPT	CAIRO EZBEKIYA...	1009.1	−1.6	—	—	0	4	18.8	−1.2	27	0	16	+2	60	0	1	1	—
UPPER EGYPT	QASR EL GEBALI	1010.2	−0.6	−7.9	—	0	3	19.6	+0.1	31	+4	14	+1	58	0	0	—	—
UPPER EGYPT	MINYA	—	—	—	NW	2	0	21.5	+1.5	30	+5	17	+4	57	—	—	—	—
UPPER EGYPT	ASYUT	1010.3	−0.9	−6.2	SW	1	1	22.2	+1.0	30	+3	19	+6	63	0	0	—	—
UPPER EGYPT	QENA...	—	—	—	—	0	2	24.0	+1.5	35	+3	20	+4	66	—	—	—	—
UPPER EGYPT	ASWAN	1009.4	−2.0	−5.7	—	0	3	29.0	+2.5	39	+7	23	+7	59	—	—	—	—
NORTH SUDAN	WADI HALFA ...	1009.1	—	−6.5	—	0	1	25.2	−0.2	41	+9	19	+4	39	—	—	—	—
NORTH SUDAN	MEROWE	1009.3	−0.2	−4.4	NE	1	2	28.5	−0.5	41	+5	21	+3	41	0	0	—	—
NORTH SUDAN	ATBARA																	—
NORTH SUDAN	KHARTOUM ...	1009.8	+1.5	−0.5	N	1	1	28.4	−0.6	41	+5	25	+3	56	tr.	tr.	5	—
EAST SUDAN	PORT SUDAN ...																	—
EAST SUDAN	KASSALA	1008.2	+0.2	−1.5	S	6	0	28.2	−4.0	42	+4	25	+3	60	0	0	13	—
EAST SUDAN	WAD MEDANI ...	1010.2	+2.6	+0.1	W	2	1	27.2	−2.2	40	+1	23	+2	57	0	19	15	—
EAST SUDAN	ROSEIRES... ...	1010.6	+0.6	+0.8	S	2	3	25.5	−1.5	35	−2	21	+2	65	0	4	35	—
SOUTH SUDAN	EL FASHER ...																	—
SOUTH SUDAN	EL OBEID... ...	1010.3	+1.3	−2.5	SW	1	3	27.8	−3.7	38	+3	22	+5	65	2	10	19	—
SOUTH SUDAN	MALAKAL	—	—	—	NNE	1	0	25.2	−2.3	31	−3	21	+1	81	0	78	84	—
SOUTH SUDAN	WAU																	—
SOUTH SUDAN	MONGALLA ...																	—

Upper Wind Observations at Helwan at 9 h.00m.

Height (metres)	Kms./Hr.	Direction
500	10	S
1000	30	SSW
1500	35	SSW
2000	40	SW
3000	80	SW

General Situation.

The pressure continues to fall and is now much below normal. The depression seems to be approaching towards Egypt. No information is available from the Mediterranean.

الحالة العمومية

[illegible] الضغط في الهبوط وهو الآن دون المعدل [illegible] ويظهر ان الانخفاض يقترب من مصر . لم [illegible] من البحر الابيض المتوسط .

Forecast for 24 hours from noon to-day.

Light to moderate winds chiefly southwesterly. Much low cloud. Possibility of further rain in the north. Remaining cool. Still unsettled.

[illegible]

[illegible] المطر حصولها في الطقس من ظهر اليوم الى ظهر الغد [illegible] الخفيف والمعتدل تكون على العموم جنوبية [illegible] يكثر بانتشار السحاب المنخفض . يحتمل ان [illegible] أخرى في الشمال . يستمر الجو اقبل للبرودة [illegible] لا تزال غير ثابتة .

STATION	Humidity Mean of Day Yesterday	Humidity Mean of Day Diff. from normal	Wet Bulb Temperature Mean of Day Yesterday	Wet Bulb Temperature Mean of Day Diff. from normal
	%	%	C	C
Alexandria...	66	−1	18.9	+0.5
Ezbekia ...	46	—	16.2	—
Giza	65	−8	17.1	−0.4
Helwan ...	33	−25	15.3	−1.5

Discharges at Aswan as measured by the sluices

1925 1924

m³ per sec.

" " "

NOTE. A dash means that figures are not available.

TERMS OF SUBSCRIPTION for the DAILY WEATHER REPORT sent by Post, P.T. 100 annually

GAUGE	Date 1925	Reading m.	Diff. from normal for 1906-1920 m.	Previous Reading m.	Previous Diff.
Mongalla... ...	6.11	11.17	−1.02	11.10	
Malakal	7.11	12.14	−0.25	12.14	
Roseires	8.11	14.35	−0.09	14.44	
Khartoum.. ...	7.11	12.19	−0.86	12.21	
Kh. el Girba ...	5.11	10.68	−0.44	10.76	
Atbara	7.11	11.43	−0.65	11.46	
Wadi Halfa ...	7.11	3.82	−0.83	3.86	
Aswan Res. ...	8.11	97.10	—	96.62	
" D.S. ...	8.11	89.96	−0.95	88.13	
El Leisi	7.11	21.00	−0.48	21.12	
Roda (Cairo) ...	8.11	17.17	−0.59	17.19	

PRINTED AT THE SURVEY OF EGYPT 24/661

IC WORKS.
TMENT.
R REPORT.

Atmospheric Pressure

.co-11-V Barometer and Wind at 8 h. Yesterday 7.11.25.

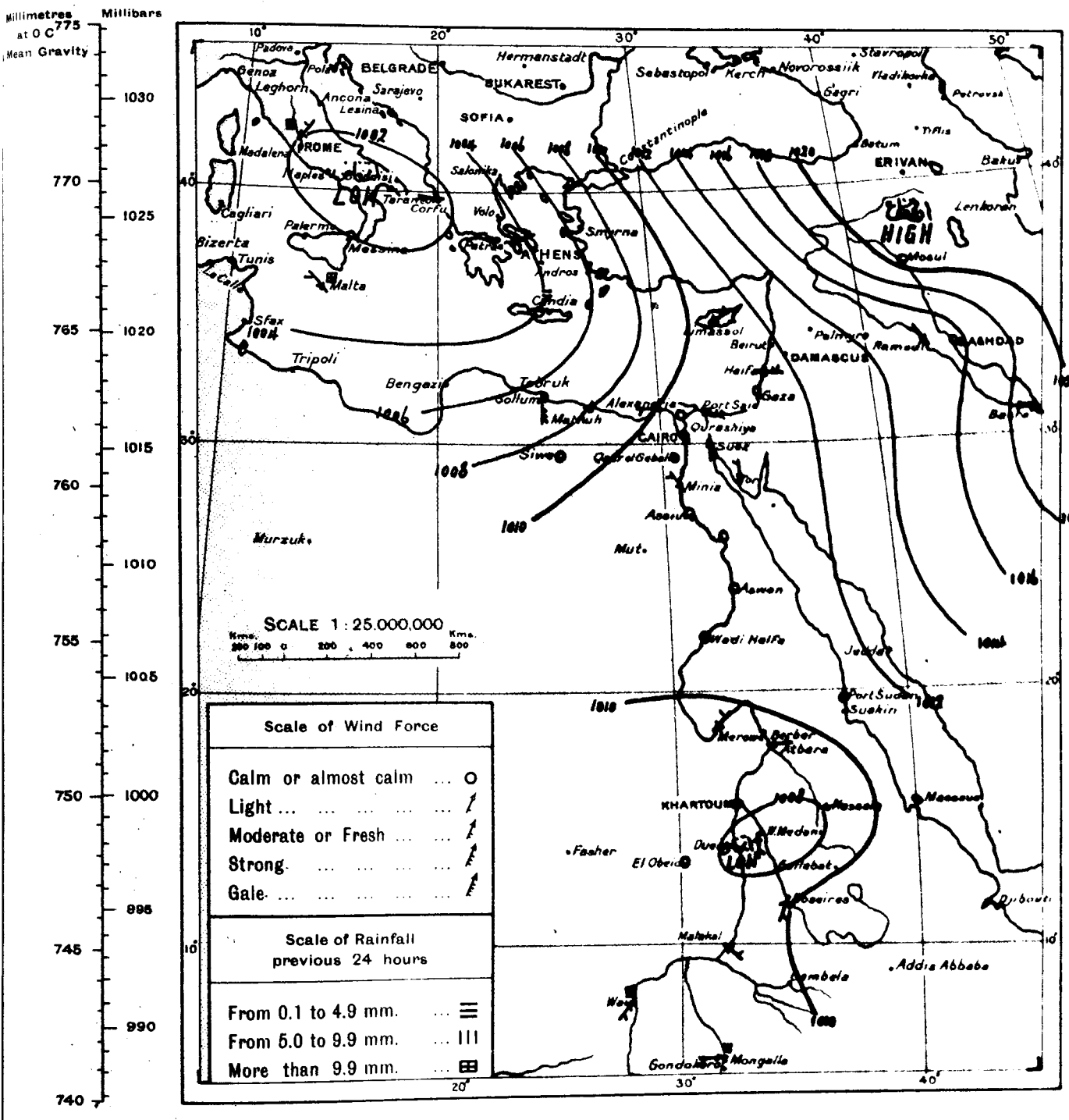

WIND VELOCITY

	K.P.H.	Force
Calm	0-2	0
Almost calm	2-7	1
Very light	7-14	2
Light	14-21	3
Moderate	21-29	4
Fresh	29-38	5
Strong	38-47	6
Very strong	47-57	7
Gale	57-69	8
Strong gale	69-82	9
Whole gale	82-96	10
Storm	96-110	11
Hurricane above	110	12

STATE OF SKY

Clear	0
½ Clouded	1
¾ Clouded	2
¼ Clouded	3
Entirely clouded	4
Raining	5
Sand haze	6
Sand storm	7
Mist or fog	8
Thunderstorm	9

STATE OF SEA

Calm	0
Very smooth	1
Smooth	2
Slight	3
Moderate	4
Rather rough	5
Rough	6
High	7
Very high	8
Phenomenal	9

.co-11-V From Observations taken at 8 h. yesterday 7.11.25

	STATION	BAROMETER: Reduced to Sea Level	BAROMETER: Change in past 24 hours	BAROMETER: Differ from normal	WIND: Direction	WIND: FORCE	STATE OF SKY	TEMPERATURE: At 8 h	TEMPERATURE: Change in past 24 hours	TEMPERATURE: Maximum	TEMPERATURE: Difference from Normal	TEMPERATURE: Minimum	TEMPERATURE: Difference from Normal	HUMIDITY	RAINFALL: Past 24 hours	RAINFALL: Normal from Oct. to day before yesterday	RAINFALL: Total from Oct. to day before yesterday	STATE OF SEA
		m.b.	m.b.	m.b.				C	C	C	C	C	C		mm	mm	mm	
MEDITERRANEAN	ROME	1001.9	-7.5	-12.0	NE	3	1	12	-5	18	—	10	—	—	16	84	150	—
	MALTA	1003.8	-11.0	-14.4	NW	3	3	16	-3	22	0	13	-3	80	10	94	103	3
	ATHENS	1003.5	-12.0	-13.9	ENE	4	5	17	0	—	—	—	—	80	—	—	58	—
	CANDIA	1004.0	-14.6	-13.1	SE	1	3	18	+1	25	+4	15	0	—	2	78	63	2
	LIMASSOL... ...	1010.4	-4.8	-6.0	ENE	5	2	24	0	26	+2	13	0	—	0	35	42	4
EGYPT and SUDAN	Qasr el Gebali قصر الجبالي	1010.8	-2.6	-7.2	—	0	4	19.5	+0.7	29	+2	16	+3	76	0	0	—	—
	Kassala كسلا	1008.0	-0.7	-1.7	E	3	0	32.2	+0.4	40	+2	24	+2	39	0	0	13	—
	El Obeid الابيض	1009.0	-2.2	-3.7	NNE	1	1	31.5	+4.5	38	+3	24	+6	44	0	8	19	—
	Malakal الملاكال	—	—	—	SE	3	0	27.5	+2.3	34	0	23	+3	75	0	78	84	—
	Wau واو	—	—	—	SW	3	2	25.0	-1.0	35	0	20	0	80	17	200	123	—
	Mongalla منجلا	1008.7	+0.1	-1.3	W	2	2	25.0	-1.4	38	+4	22	+1	82	5	188	118	—

MINISTI
PHYS

DAILY W

TE
Fahrenh

CAIRO, to-morrow

Time of sunrise 06h 16m

" " sunset 17h 02m

From Observations taken at 8h. to-day.

Monday 9th November, 1925 ١٩٢٥ الاثنين ٩ نوفمبر

	STATION	BAROMETER Reduced to Sea Level	BAROMETER Change in past 24 hours	BAROMETER Differ from normal	WIND Direction	WIND FORCE	STATE OF SKY	TEMPERATURE At 8 h.	TEMPERATURE Change in past 24 hours	TEMPERATURE Maximum Yesterday	TEMPERATURE Difference from Normal	TEMPERATURE Minimum	TEMPERATURE Difference from Normal	HUMIDITY	RAINFALL Past 24 hours	RAINFALL Total from Oct. 1 to yesterday	RAINFALL Normal from Oct. 1 to yesterday	STATE OF SEA
		m.b.	m.b.	m.b.				°C	°C	°C	°C	°C	°C	%	mm.	mm.	mm.	
COAST	SOLLUM	—	—	—	W	3	0	16.2	-0.2	21	—	13	—	71	2	13	—	0
COAST	SIWA...	1013.5	+4.5	-4.7	—	0	0	15.2	-2.5	22	-6	12	+2	70	0	3	—	—
COAST	MATRUH	1011.2	+5.0	-7.2	W	1	1	18.8	+2.5	27	+4	15	+1	83	1	17	28	3
COAST	ALEXANDRIA ...	1012.2	+3.2	-5.6	SW	1	4	14.4	-5.2	23	-2	13	-4	93	2	4	16	1
COAST	PORT SAID ...	1013.4	+3.4	-3.3	W	2	1	18.0	-3.0	26	0	16	-2	70	0	0	5	3
COAST	GAZA...	1011.4	+1.4	—	SW	1	9	17.2	-4.3	32	—	16	—	100	27	36	42	—
COAST	HAIFA	1009.6	+1.4	—	—	0	5	20.2	-3.6	28	—	13	—	74	12	69	45	4
LOWER EGYPT	QURASHIYA ...	1011.9	+3.1	-5.8	SSW	1	1	15.6	-2.2	23	-3	11	-1	77	0	0	3	—
LOWER EGYPT	SUEZ...	1012.3	+3.3	-5.1	E	2	2	19.0	-3.5	30	+3	18	+3	50	0	14	2	1
LOWER EGYPT	CAIRO HELWAN ...	1014.0	+4.4	-4.0	SSE	3	3	16.4	-5.1	28	+2	14	-1	65	tr. آثار	2	1	—
LOWER EGYPT	CAIRO GIZA	1013.4	+4.1	-4.5	S	2	3	16.4	-1.5	25	-1	12	-1	76	tr. آثار	tr. آثار	1	—
LOWER EGYPT	CAIRO EZBEKIYA...	1013.5	+4.4	—	S	2	3	16.8	-2.0	24	-2	15	+1	76	tr. آثار	1	1	—
UPPER EGYPT	QASR EL GEBALI	1014.4	+4.2	-3.8	SW	3	1	16.9	-2.7	25	-2	14	+2	49	tr. آثار	tr. آثار	—	—
UPPER EGYPT	MINYA	—	—	—	NW	2	0	17.0	-4.5	33	+8	14	+1	65	—	—	—	—
UPPER EGYPT	ASYUT	1015.6	+5.3	-1.0	WNW	1	0	18.4	-3.8	31	+4	14	+1	62	0	0	—	—
UPPER EGYPT	QENA...	—	—	—	NW	2	0	24.2	+0.2	35	+3	19	+3	60	—	—	—	—
UPPER EGYPT	ASWAN	1014.4	+5.0	-0.8	N	2	0	24.0	-5.0	41	+9	20	+4	26	—	—	—	—
NORTH SUDAN	WADI HALFA ...	1014.6	+5.5	-1.1	NNE	2	1	22.2	-3.0	40	+8	19	+4	46	—	—	—	—
NORTH SUDAN	MEROWE	1011.0	+1.7	-2.7	NE	4	1	29.7	+1.2	40	+4	23	+5	22	0	0	—	—
NORTH SUDAN	ATBARA	1010.6	+1.2	-1.0	ESE	3	0	30.0	-1.0	38	+2	23	+3	41	0	tr. آثار	1	—
NORTH SUDAN	KHARTOUM ...	1010.3	+0.5	-0.1	—	0	2	31.0	+2.6	39	+3	25	+4	37	0	tr. آثار	5	—
EAST SUDAN	PORT SUDAN ...																	—
EAST SUDAN	KASSALA																	—
EAST SUDAN	WAD MEDANI ...																	—
EAST SUDAN	ROSEIRES... ...	1010.6	0.0	+0.8	SSE	3	1	26.0	+0.5	33	-4	21	+2	69	3	7	35	—
SOUTH SUDAN	EL FASHER ...																	—
SOUTH SUDAN	EL OBEID... ...	1010.7	+0.4	-2.1	W	1	1	28.8	+1.0	34	-1	23	+6	58	0	10	19	—
SOUTH SUDAN	MALAKAL	—	—	—	—	0	0	27.5	+2.3	33	-2	21	+1	65	0	78	85	—
SOUTH SUDAN	WAU																	—
SOUTH SUDAN	MONGALLA ...																	—

Upper Wind Observations at Helwan at 9 h15 m.

Height (metres)	Kms./Hr.	Direction
500	20	SSW
1000	30	SW
1500		
2000		
3000		

General Situation.

Although the pressure is rising the system continues to be much disturbed. There is an area of low pressure north of Egypt and a deep depression is situated over the western Mediterranean.

الحالة العمومية

[illegible] الضغط آخذ في الارتفاع الا ان الحالة [illegible] وتوجد منطقة من الضغط المنخفض في [illegible] ذلك الاقتصاص بعيد الغرب على غرب [illegible] البحر المتوسط.

Forecast for 24 hours from noon to-day.

Light to moderate winds chiefly between south and west. Much low cloud. Further local showers. Remaining cool and unsettled.

[illegible] الطقس من ظهر اليوم الى ظهر الغد [illegible] الخفيفة والمعتدلة تكون بين الجنوب [illegible] - يكثر السحاب المنخفض بالسماء - ومطر [illegible] اخرى - يظل الطقس عاما [illegible] والحالة

STATION	Humidity Mean of Day: Yesterday	Humidity Mean of Day: Diff. from normal	Wet Bulb Temperature Mean of Day: Yesterday	Wet Bulb Temperature Mean of Day: Diff. from normal
	%	%	C	C
Alexandria...	78	+11	16.0	-2.6
Ezbekia ...	58	—	16.7	—
Giza	62	-11	16.0	-1.1
Helwan ...	47	-11	15.2	-0.9

Discharges at Aswan as measured by the sluices

1925	1924
m³ per sec.	
" " "	

GAUGE	Date 1925	Reading m.	Diff. from normal for 1906-1920 m.	Previous Reading m.
Mongalla... ...	7.11	11.11	-1.08	11.17
Malakal	8.11	12.13	-0.26	12.14
Roseires	9.11	14.15	-0.25	14.35
Khartoum.. ...	9.11	12.23	-0.75	12.25
Kh. el Girba ...	7.11	10.88	-0.20	10.82
Atbara	9.11	11.39	-0.62	11.40
Wadi Halfa ...	9.11	3.74	-0.79	3.78
Aswan Res. ...	8.11	97.10	—	96.62
" D.S. ...	8.11	87.96	-0.95	88.13
El Leisi	9.11	20.30	-0.34	20.95
Roda (Cairo) ...	9.11	17.68	-0.62	17.17

NOTE. A dash means that figures are not available.

TERMS OF SUBSCRIPTION for the DAILY WEATHER REPORT sent by Post, P.T. 100 annually

PRINTED AT THE SURVEY OF EGYPT. 24/4/27

IC WORKS.
TMENT.
R REPORT.

Atmospheric Pressure

.co-11-A Barometer and Wind at 8 h. Yesterday 8.11.25.

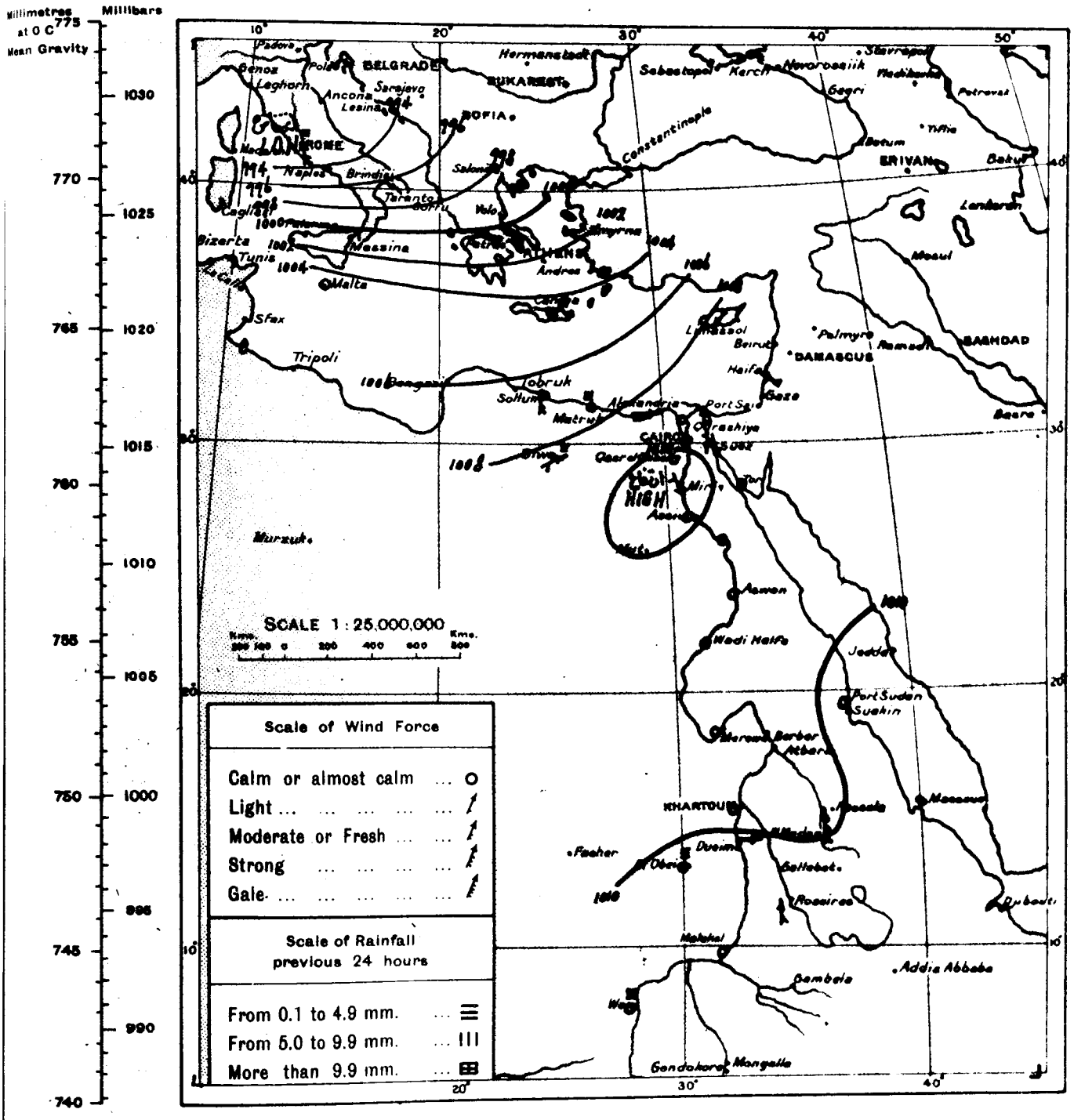

WIND VELOCITY

	K.P.H.	Force
Calm	0-2	0
Almost calm	2-7	1
Very light	7-14	2
Light	14-21	3
Moderate	21-29	4
Fresh	29-38	5
Strong	38-47	6
Very strong	47-57	7
Gale	57-69	8
Strong gale	69-82	9
Whole gale	82-96	10
Storm	96-110	11
Hurricane	above 110	12

STATE OF SKY

Clear	0
¼ Clouded	1
½ Clouded	2
¾ Clouded	3
Entirely clouded	4
Raining	5
Sand haze	6
Sand storm	7
Mist or fog	8
Thunderstorm	9

STATE OF SEA

Calm	0
Very smooth	1
Smooth	2
Slight	3
Moderate	4
Rather rough	5
Rough	6
High	7
Very high	8
Phenomenal	9

.co-11-A From Observations taken at 8 h. yesterday. 8.11.25.

	STATION	BAROMETER Reduced to Sea Level	BAROMETER Change in past 24 hours	BAROMETER Differ from normal	WIND Direction	WIND FORCE	STATE OF SKY	TEMPERATURE At 8 h	TEMPERATURE Change in past 24 hours	TEMPERATURE Maximum	TEMPERATURE Difference from Normal	TEMPERATURE Minimum	TEMPERATURE Difference from Normal	HUMIDITY	RAINFALL Past 24 hours	RAINFALL Normal from Oct. to day before yesterday	RAINFALL Total from Oct. to day before yesterday	STATE OF SEA
		m.b.	m.b.	m.b.				°C	°C	°C	°C	°C	°C	%	mm	mm	mm	
MEDITERRANEAN	ROME	992.8	-9.1	-21.0	S	4	5	15	+3	17	–	11	–	–	2	86	153	–
	MALTA	1005.2	+1.4	-13.0	WNW	1	4	17	+1	21	0	16	+1	80	0	94	105	1
	ATHENS	1000.6	-2.9	-16.8	ENE	1	0	17	0	–	–	–	–	90	–	–	61	–
	CANDIA	1004.3	+0.3	-12.7	S	1	4	19	+1	24	+3	17	+2	–	6	84	66	1
	LIMASSOL... ...	1008.4	-2.0	-8.0	NE	2	4	26	+2	27	+3	16	+4	–	0	35	45	5
EGYPT and SUDAN	Siwa سيوه	1009.0	-0.1	-9.2	WSW	2	4	17.7	-1.0	29	+1	14	+4	78	3	3	–	–
	Port Sudan بورسودان	1011.9	0.0	-1.7	N	1	0	31.5	-0.7	34	+3	27	+3	61	0	20	19	1
	Kau واو	–	–	–	S	1	3	24.0	-1.0	30	-5	20	0	57	24	224	124	–

MINIST
PHY

DAILY W

T
Fahren

CAIRO, to-morrow

Time of sunrise. 06 h. 16 m.

" " sunset 17 h. 01 m.

From Observations taken at 8h. to-day.

Tuesday 10th November. 1925 ١٩٢٥ الثلاثاء ١٠ نوفمبر

	STATION	BAROMETER Reduced to Sea Level	BAROMETER Change in past 24 hours	BAROMETER Differ from normal	WIND Direction	WIND FORCE	STATE OF SKY	TEMPERATURE At 8 h.	TEMPERATURE Change in past 24 hours	TEMPERATURE Maximum Yesterday	TEMPERATURE Difference from Normal	TEMPERATURE Minimum	TEMPERATURE Difference from Normal	HUMIDITY	RAINFALL Past 24 hours	RAINFALL Total from Oct. 1 to yesterday	RAINFALL Normal from Oct. 1 to yesterday	STATE OF SEA
		m.b.	m.b.	m.b.				°C	°C	°C	°C	°C	°C	%	mm.	mm.	mm.	
COAST	SOLLUM	—	—	—	SE	3	0	18.4	+2.2	24	—	14	—	60	0	13	—	0
COAST	SIWA...	1018.3	+4.8	0.0	—	0	0	14.2	-1.0	25	-3	10	0	68	0	3	—	—
COAST	MATRUH	1018.3	+7.1	-0.1	NNW	1	1	18.2	-0.6	22	-1	16	+2	89	0	17	28	2
COAST	ALEXANDRIA ...	1019.9	+7.7	+2.0	NE	1	0	20.1	+5.7	25	0	14	-3	78	tr.	4	18	1
COAST	PORT SAID ...	1018.8	+5.4	+2.0	NW	1	3	19.1	+1.1	24	-2	16	-2	91	1	1	6	3
COAST	GAZA...	1016.8	+5.4	—	SSW	2	0	18.6	+1.4	21	—	14	—	85	38	74	45	—
COAST	HAIFA	1016.6	+7.0	—	ESE	2	2	20.0	-0.2	23	—	11	—	78	33	102	48	3
LOWER EGYPT	QURASHIYA ...	1018.7	+6.8	+0.9	—	0	0	17.9	+2.3	27	+1	10	-1	82	0	0	3	—
LOWER EGYPT	SUEZ...	1017.9	+5.6	+0.4	N	3	0	17.5	-1.5	27	0	16	+1	77	0	4	2	1
LOWER EGYPT	CAIRO HELWAN ..	1020.0	+6.0	+1.9	NNW	1	0	17.4	+1.0	24	-2	14	-1	68	0	2	1	—
LOWER EGYPT	CAIRO GIZA	1019.1	+5.7	+1.1	—	0	0	14.1	-2.3	25	-1	12	-1	99	0	tr.	1	—
LOWER EGYPT	CAIRO EZBEKIYA...	1019.4	+5.9	—	—	0	0	15.4	-1.4	25	-1	14	0	89	0	1	2	—
UPPER EGYPT	QASR EL GEBALI	1019.5	+5.1	+1.2	—	0	0	17.4	+0.5	26	-1	13	+1	80	0	tr.	—	—
UPPER EGYPT	MINYA	—	—	—	NW	2	0	18.0	+1.0	27	+2	14	+1	90	—	—	—	—
UPPER EGYPT	ASYUT	1017.8	+2.2	+1.0	WSW	1	0	18.6	+0.2	24	-3	15	+2	77	0	0	—	—
UPPER EGYPT	QENA...	—	—	—	W	2	0	22.0	-2.2	33	+1	16	0	59	—	—	—	—
UPPER EGYPT	ASWAN	1016.3	+1.9	+0.9	N	2	0	20.3	-3.7	29	-3	16	0	46	—	—	—	—
NORTH SUDAN	WADI HALFA ...	1016.0	+1.4	+0.2	N	1	0	18.8	-3.4	30	-2	14	-1	41	—	—	—	—
NORTH SUDAN	MEROWE	1013.6	+2.6	-0.2	NE	1	0	26.6	-3.1	41	+5	20	+2	29	0	0	—	—
NORTH SUDAN	ATBARA	1010.8	+0.2	-0.9	N	3	0	28.5	-1.5	38	+2	24	+4	37	0	tr.	1	—
NORTH SUDAN	KHARTOUM ...	1011.0	+0.7	+0.5	NE	3	0	27.5	-3.5	40	+4	24	+3	26	0	tr.	5	—
EAST SUDAN	PORT SUDAN ...																	
EAST SUDAN	KASSALA	1007.5	-2.8	-2.2	S	2	0	29.2	-1.0	40	+2	23	+1	51	0	0	13	—
EAST SUDAN	WAD MEDANI ...	1010.6	-0.1	+0.4	NE	2	1	29.8	+1.6	40	+2	23	+2	36	0	19	15	—
EAST SUDAN	ROSEIRES... ...	1010.0	-0.6	+0.2	SW	1	0	27.0	+1.0	34	-3	21	+2	63	4	11	35	—
SOUTH SUDAN	EL FASHER ...																	—
SOUTH SUDAN	EL OBEID... ...																	—
SOUTH SUDAN	MALAKAL	—	—	—	—	0	0	29.0	+1.5	33	-2	23	+3	71	0	78	86	—
SOUTH SUDAN	WAU																	—
SOUTH SUDAN	MONGALLA ...																	—

Upper Wind Observations at Helwan at 8 h.45 m.

Height (metres)	Kms./Hr.	Direction
500	20	NE
1000	30	NE
1500	35	E
2000	25	NE
3000		

General Situation.

The pressure has risen considerably and the system is much more stable, but there is still a shallow depression over Palestine. The western Mediterranean remains an area of low pressure.

الحالة العمومية

الضغط كثيرا وقد أخذت الحالة ان تكون أكثر لا يزال هناك انخفاض قليل الغور فلسطين. اما منطقة الضغط المنخفض فما زالت غرب البحر الابيض المتوسط.

Forecast for 24 hours from noon to-day.

Light variable winds chiefly northeasterly. Mainly clear. Warmer.

التنبؤ حصولها في الطقس من ظهر اليوم الى ظهر الغد خفيفة مختلفة تكون شمالية شرقية في السماء صحو على العموم - الطقس ادفأ

STATION	Humidity Mean of Day Yesterday	Humidity Mean of Day Diff. from normal	Wet Bulb Temperature Mean of Day Yesterday	Wet Bulb Temperature Mean of Day Diff. from normal
	%	%	C	C
Alexandria...	80	+13	16.6	-1.6
Ezbekia ...	69	—	16.4	—
Giza	70	-3	15.2	-2.1
Helwan ...	55	-3	14.6	-1.8

Discharges at Aswan as measured by the sluices

1925 1924

m3 per sec.

" " "

GAUGE	Date 1925	Reading m.	Diff. from normal for 1906-1920 m.	Previous Reading m.
Mongalla... ...	9.11	11.16	-1.04	11.09
Malakal	10.11	12.13	-0.25	12.13
Roseires	9.11	14.15	-0.25	14.35
Khartoum.. ...	10.11	12.18	-0.75	12.23
Kh. el Girba ...	9.11	10.82	-0.22	10.84
Atbara	9.11	11.39	-0.62	11.40
Wadi Halfa ...	9.11	3.74	-0.79	3.78
Aswan Res. ...	9.11	97.79	—	97.10
" D.S. ...	9.11	87.79	-1.05	87.96
El Lisi	10.11	20.70	-0.55	20.80
Roda (Cairo) ...	10.11	17.03	-0.59	17.08

NOTE. A dash means that figures are not available.

TERMS OF SUBSCRIPTION for the DAILY WEATHER REPORT sent by Post, P.T. 100 annually

PRINTED AT THE SURVEY OF EGYPT 24/461

C WORKS.
MENT.
R REPORT.

mospheric Pressure

.co-11-9 Barometer and Wind at 8 h. Yesterday 9.11.25.

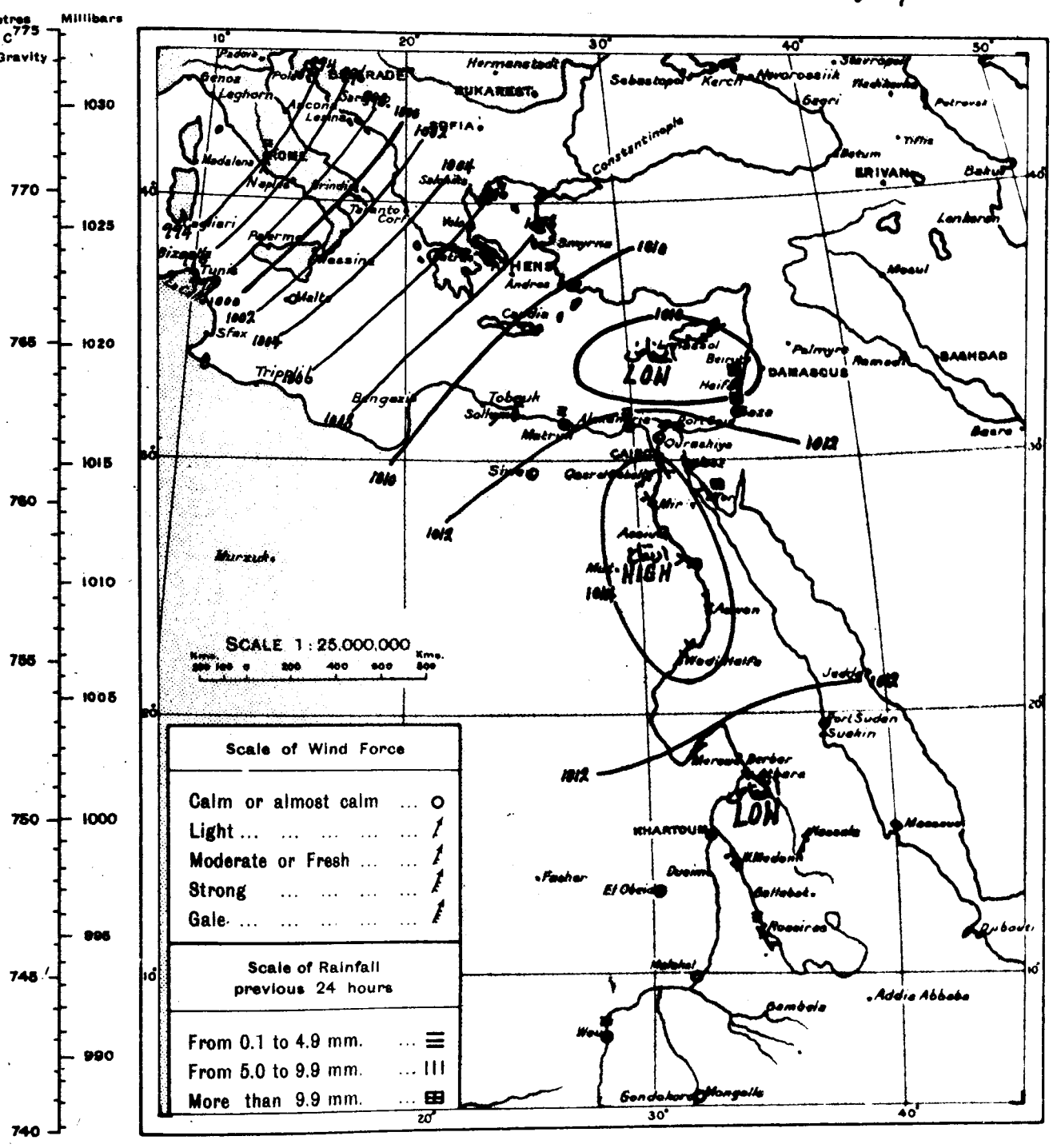

WIND VELOCITY

	KPH	Force
Calm	0- 2	0
Almost calm	2 7	1
Very light	7-14	2
Light	14-21	3
Moderate	21-29	4
Fresh	29 38	5
Strong	38-47	6
Very strong	47-57	7
Gale	57 69	8
Strong gale	69-82	9
Whole gale	82-96	10
Storm	96 110	11
Hurricane	above 110	12

STATE OF SKY

Clear	0
¼ Clouded	1
½ Clouded	2
¾ Clouded	3
Entirely clouded	4
Raining	5
Sand haze	6
Sand storm	7
Mist or fog	8
Thunderstorm	9

STATE OF SEA

Calm	0
Very smooth	1
Smooth	2
Slight	3
Moderate	4
Rather rough	5
Rough	6
High	7
Very high	8
Phenomenal	9

.co-11-9 From Observations taken at 8 h. yesterday. 9.11.25.

	STATION	BAROMETER Reduced to Sea Level	BAROMETER Change in past 24 hours	BAROMETER Differ from normal	WIND Direction	WIND FORCE	STATE OF SKY	TEMPERATURE At 8 h	TEMPERATURE Change in past 24 hours	TEMPERATURE Maximum	TEMPERATURE Difference from Normal	TEMPERATURE Minimum	TEMPERATURE Difference from Normal	HUMIDITY	RAINFALL Past 24 hours	RAINFALL Normal from Oct. to day before yesterday	RAINFALL Total from Oct. to day before yesterday	STATE OF SEA
		m.b.	m.b	m b.				°C	°C	°C	°C	°C	°C	%	mm	mm	mm	
MEDITERRANEAN	ROME	993.8	+1.0	-2.0	SW	2	4	14	-1	19	—	12	—	—	1	87	157	—
	MALTA	1003.0	-2.2	-15.3	W	1	3	21	+4	21	0	19	+4	80	0	94	108	0
	ATHENS	1007.0	+6.4	-10.4	—	0	3	17	0	—	—	—	—	70	—	—	63	—
	CANDIA	1011.5	+7.2	-5.5	—	0	1	19	0	23	+2	15	+1	—	0	84	69	1
	LIMASSOL... ...	1009.8	+1.4	-6.6	ENE	5	4	21	-5	28	+4	18	+6	—	0	35	47	6
EGYPT and SUDAN	Port Sudan بورسودان	1011.6	-0.3	-2.0	N	1	0	32.5	+1.0	35	+4	26	+2	48	0	20	20	1
	Kassala كسلا	1010.3	+2.1	+0.6	SSW	4	0	30.2	+2.0	38	0	25	+3	58	0	0	13	—
	Wad Medani ودمدني	1010.7	+0.5	+0.6	NW	2	1	28.2	+1.0	39	0	—	—	58	0	19	15	—
	Wau واو	—	—	—	NW	1	1	26.0	+2.0	34	-1	22	+2	80	3	227	124	—
	Mongalla مجلا	1010.7	+0.7	+0.7	SW	1	0	25.4	+1.8	32	-2	21	0	84	0	198	122	—

MINISTRY
PHYSIC

DAILY WE

CAIRO, to-morrow

Time of sunrise 06 47

" " sunset 17 31

From Observations taken at 8 h. to-day.

Wednesday 11th November, 1925 ١٩٢٥ الاربعاء ١١ نوفمبر

TEMP
Fahrenheit

	STATION	BAROMETER Reduced to Sea Level	BAROMETER Change in past 24 hours	BAROMETER Differ from normal	WIND Direction	WIND FORCE	STATE OF SKY	TEMPERATURE At 8 h.	TEMPERATURE Change in past 24 hours	TEMPERATURE Maximum Yesterday	TEMPERATURE Difference from Normal	TEMPERATURE Minimum	TEMPERATURE Difference from Normal	HUMIDITY	RAINFALL Past 24 hours	RAINFALL Total from Oct. 1 to yesterday	RAINFALL Normal from Oct. 1 to yesterday	STATE OF SEA
		m.b.	m.b.	m.b.				°C	°C	°C	°C	°C	°C	%	mm.	mm.	mm.	
COAST	SOLLUM																	
	SIWA...	1018.6	+0.3	+0.3	—	0	0	15.8	+1.6	27	0	11	+1	62	0	3	—	—
	MATRUH	1018.8	+0.5	+1.0	—	0	1	21.2	+3.0	24	+1	16	+2	81	0	17	29	2
	ALEXANDRIA ...	1019.0	-0.9	+1.1	NE	1	4	22.0	+1.9	27	+2	19	+2	84	0	4	19	1
	PORT SAID ...	1018.2	-0.6	+1.4	E	4	1	22.1	+3.0	26	+1	18	+1	76	0	1	6	4
	GAZA...	1017.9	+1.1	—	ENE	2	0	19.3	+0.7	24	—	14	—	78	0	74	48	—
	HAIFA	1018.3	+1.7	—	ENE	3	0	20.9	+0.9	26	—	12	—	62	0	102	51	4
LOWER EGYPT	QURASHIYA ...	1018.3	-0.4	+0.4	—	0	3	17.8	-0.1	26	0	14	+3	89	0	0	4	—
	SUEZ...	1016.6	-1.3	-1.1	N	3	0	19.6	+2.1	28	+2	18	+3	84	0	14	2	1
	CAIRO HELWAN ...	1017.6	-2.4	-0.6	NNE	3	1	19.1	+1.7	26	+1	16	+1	78	0	2	1	—
	CAIRO GIZA	1017.9	-1.2	-0.3	—	0	1	19.0	+4.9	25	-1	14	+1	90	0	tr. أثر	1	—
	CAIRO EZBEKIYA...	1019.2	-0.2	—	—	0	0	19.0	+3.6	26	0	15	+1	87	0	1	2	—
UPPER EGYPT	QASR EL GEBALI	1017.8	-1.7	-0.6	NNE	1	2	20.5	+3.1	26	0	17	+5	40	0	tr. أثر	—	—
	MINYA	—	—	—	N	3	1	20.0	+2.0	26	+1	18	+5	89	—	—	—	—
	ASYUT	1017.5	-0.3	+0.6	N	1	0	19.2	+0.6	24	-3	16	+3	75	0	0	—	—
	QENA...	—	—	—	NW	2	0	19.6	-2.4	34	+2	14	-2	67	—	—	—	—
	ASWAN	1014.8	-1.5	-0.7	—	0	0	20.0	-0.3	30	-2	16	0	55	—	—	—	—
NORTH SUDAN	WADI HALFA ...	1012.8	-3.2	-3.1	—	0	0	18.2	-0.6	30	-2	15	0	50	—	—	—	—
	MEROWE	1007.2	-6.4	-6.7	NE	2	0	23.6	-3.0	38	+2	18	0	33	0	0	—	—
	ATBARA																	—
	KHARTOUM ...	1010.7	-0.3	+0.1	NNE	3	0	25.7	-1.8	38	+2	23	+2	19	0	tr. أثر	5	—
EAST SUDAN	PORT SUDAN ...	1012.0	+2.1	-1.7	N	3	1	28.1	-2.6	35	+4	27	+3	71	0	20	23	3
	KASSALA	1008.8	+1.3	-0.9	E	2	0	31.2	+2.0	40	+2	20	-2	55	0	0	13	—
	WAD MEDANI ...	1009.1	-1.5	-1.2	S	3	0	28.0	-1.8	41	+3	24	+3	21	0	19	15	—
	ROSEIRES... ...	1009.8	-0.2	0.0	SW	2	0	27.0	0.0	38	+1	21	+2	56	0	11	35	—
SOUTH SUDAN	EL FASHER ...																	—
	EL OBEID... ...	1011.5	+0.7	-1.1	N	3	0	25.7	-5.8	37	+2	20	+3	27	0	10	19	—
	MALAKAL	—	—	—	N	2	3	28.3	-0.7	36	+1	23	+3	59	0	78	86	—
	WAU																	—
	MONGALLA ...																	—

Upper Wind Observations at Helwan at 8 h. 45 m.

Height (metres)	Kms./Hr.	Direction
500	35	ENE
1000	35	ENE
1500	45	ENE
2000		
3000		

General Situation.

Although the pressure over the western Mediterranean is rising, it is still very low. There is little gradient over Egypt but over the northern part of the Red Sea the pressure has fallen considerably.

الحالة العمومية

ازدياد الضغط الجوى بغرب البحر الابيض المتوسط ولكنه
منخفضا - وانحدار الضغط قليل فوق مصر - وقد
الضغط كثيرا بشمال البحر الاحمر

Forecast for 24 hours from noon to-day.

Moderate winds chiefly northeasterly; gusty at times. Some low cloud. Possibility of rain locally. Temperature about normal.

ات المنتظر حصولها فى الطقس من ظهر اليوم الى ظهر الغد
ح معتدل شمالية شرقية فى الغالب - تهب متقطعة احيانا
السماء بعض السحاب المنخفض - يحتمل سقوط
محلى - درجة الحرارة حول المعدل.

STATION	Humidity Mean of Day Yester day	Humidity Diff. from normal	Wet Bulb Temperature Mean of Day Yester day	Wet Bulb Temperature Diff. from normal
	%	%	C	C
Alexandria...	80	+13	19.3	+0.7
Ezbekia ...	80	—	17.5	—
Giza	85	+12	16.8	-0.6
Helwan ...	66	+8	16.4	+0.4

Discharges at Aswan as measured by the sluices

1925	1924
m³ per sec.	
" " "	

GAUGE	Date 1925	Reading m.	Diff. from normal for 1906-1920 m.	Previous Reading m.	Previous Diff.
Mongalla... ...	10.11	11.13	-1.07	11.16	-
Malakal	10.11	12.13	-0.25	12.13	-
Roseires	10.11	14.05	-0.28	14.15	-
Khartoum.. ...	10.11	12.18	-0.75	12.23	-
Kh. el Girba ...	10.11	10.76	-0.26	10.82	-
Atbara	10.11	11.39	-0.60	11.39	-
Wadi Halfa ...	10.11	3.64	-0.79	3.74	-
Aswan Res. ...	10.11	98.64	—	97.79	
" D.S. ...	10.11	87.62	-1.15	87.79	-
El Lessi	11.11	20.65	-0.53	20.40	-
Roda (Cairo) ...	11.11	16.99	-0.56	17.03	-

NOTE. A dash means that figures are not available.

TERMS OF SUBSCRIPTION for the DAILY WEATHER REPORT sent by Post, P.T. 100 annually

PRINTED AT THE SURVEY OF EGYPT 24/661

LIC WORKS.
RTMENT.
ER REPORT.

Atmospheric Pressure

-co-11-1· Barometer and Wind at 8 h. Yesterday 10.11.25.

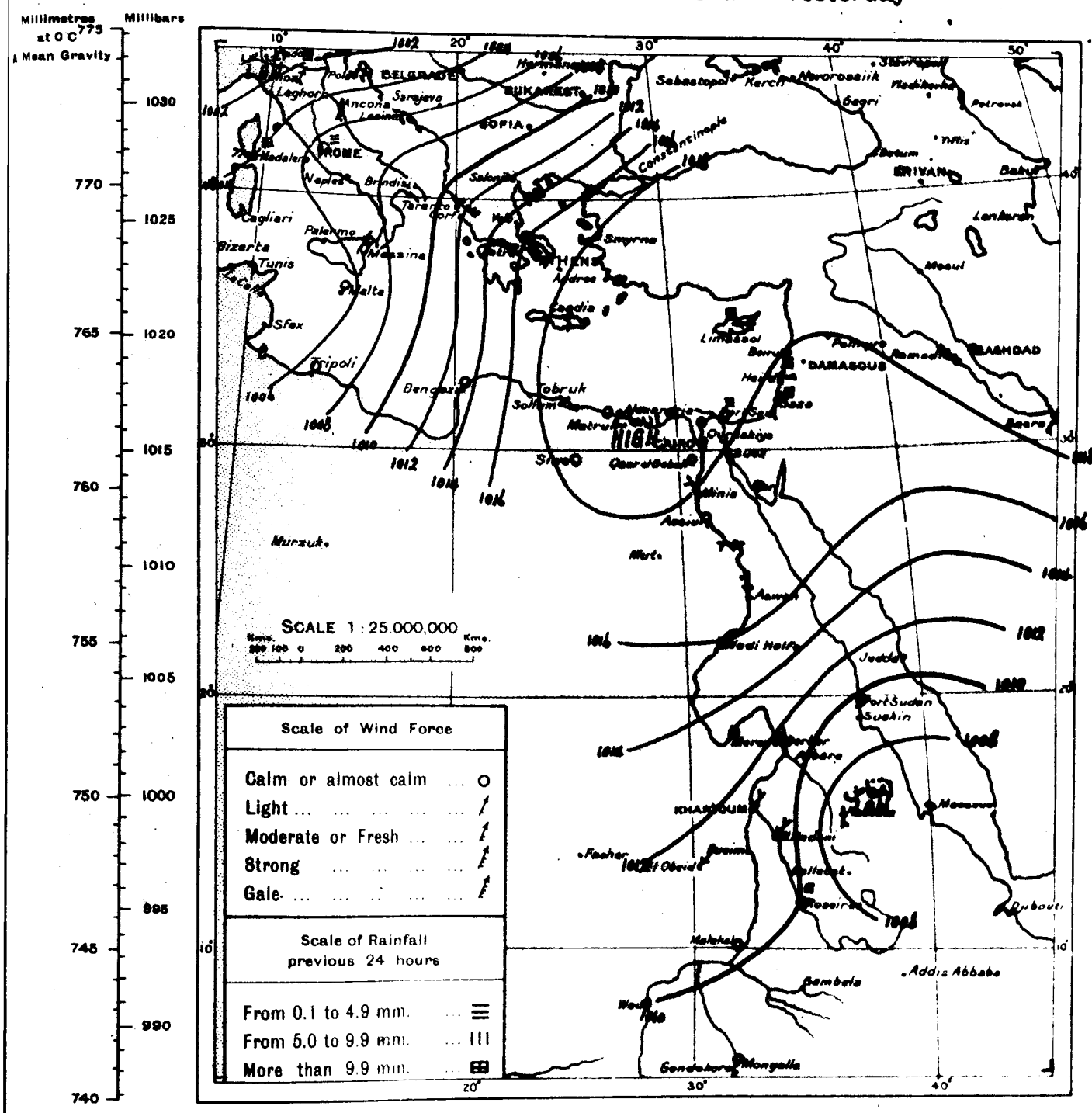

WIND VELOCITY

	KPH	Force
Calm	0- 2	0
Almost calm	2- 7	1
Very light	7-14	2
Light	14-21	3
Moderate	21-29	4
Fresh	29-38	5
Strong	38-47	6
Very strong	47-57	7
Gale	57-69	8
Strong gale	69-82	9
Whole gale	82-96	10
Storm	96-110	11
Hurricane	above 110	12

STATE OF SKY

Clear	0
¼ Clouded	1
½ Clouded	2
¾ Clouded	3
Entirely clouded	4
Raining	5
Sand haze	6
Sand storm	7
Mist or fog	8
Thunderstorm	9

STATE OF SEA

Calm	0
Very smooth	1
Smooth	2
Slight	3
Moderate	4
Rather rough	5
Rough	6
High	7
Very high	8
Phenomenal	9

-co-11-1· From Observations taken at 8 h. yesterday. 10.11.25.

	STATION	BAROMETER Reduced to Sea Level	BAROMETER Change in past 24 hours	BAROMETER Differ from normal	WIND Direction	WIND FORCE	STATE OF SKY	TEMPERATURE At 8 h	TEMPERATURE Change in past 24 hours	TEMPERATURE Maximum	TEMPERATURE Difference from Normal	TEMPERATURE Minimum	TEMPERATURE Difference from Normal	HUMIDITY	RAINFALL Past 24 hours	RAINFALL Normal from Oct. 1st to date	RAINFALL Total from Oct. 1st to date	STATE OF SEA
		m.b.	m.b	m.b.				°C	°C	°C	°C	°C	°C	%	mm.	mm.	mm.	
MEDITERRANEAN	ROME	1006.4	+12.6	-7.2	S	1	5	14	0	18	—	13	—	—	2	89	161	—
	MALTA	1005.8	+2.8	-12.5	—	0	4	20	-1	23	+2	19	+4	100	0	94	111	0
	ATHENS	1016.7	+9.7	-0.7	SSE	4	3	20	+3	—	—	—	—	80	—	—	66	—
	CANDIA	1018.2	+6.7	+1.2	S	2	3	19	0	25	+4	15	+1	—	0	84	72	2
	LIMASSOL... ...	1018.6	+8.8	+2.0	E	2	0	20	-1	22	-2	12	0	—	13	48	50	6
EGYPT and SUDAN	Port Sudan بورسودان	1009.9	-1.7	-3.8	N	1	0	30.7	-1.8	34	+3	26	+2	55	0	20	22	1
	El Obeid الأبيض	1010.8	+0.1	-2.1	NE	3	2	31.5	+2.7	37	+2	24	+7	41	0	10	19	—
	Wau واو	—	—	—	SE	1	1	26.0	0.0	35	0	21	+1	76	0	227	125	—
	Mongalla منجلا	1009.1	-1.6	-0.8	SSW	1	0	26.8	+1.4	36	+2	22	+1	71	0	176	123	—

MINISTR
PHYSI

DAILY WE

TEM
Fahrenheit

CAIRO, to-morrow

Time of sunrise h. 06 m. 18

" " sunset h. 17 m. 00

From Observations taken at 8 h. to-day.

Thursday 12th November, 1925 ١٩٢٥ الخميس ١٢ نوفمبر

	STATION	BAROMETER Reduced to Sea Level	BAROMETER Change in past 24 hours	BAROMETER Differ from normal	WIND Direction	WIND FORCE	STATE OF SKY	TEMPERATURE At 8 h.	TEMPERATURE Change in past 24 hours	TEMPERATURE Maximum Yesterday	TEMPERATURE Difference from Normal	TEMPERATURE Minimum	TEMPERATURE Difference from Normal	HUMIDITY	RAINFALL Past 24 hours	RAINFALL Total from Oct. 1 to yesterday	RAINFALL Normal from Oct. 1 to yesterday	STATE OF SEA
		m.b.	m.b.	m.b.				°C	°C	°C	°C	°C	°C	%	mm.	mm.	mm.	
COAST	SOLLUM	—	—	—	N	2	0	20.2	0.0	23	—	14	—	64	0	13	—	0
	SIWA...	1017.3	-1.3	-1.0	—	0	0	18.2	+2.4	28	+1	15	+5	79	0	3	—	—
	MATRUH	1019.5	+0.7	+1.7	ENE	2	3	22.4	+1.2	24	+1	19	+5	82	0	17	30	4
	ALEXANDRIA ...	1018.4	-0.6	+0.4	NE	3	3	22.0	0.0	27	+2	20	+3	80	dr. ش	4	20	2
	PORT SAID ...	1017.0	-1.2	+0.1	E	5	2	23.0	+0.9	25	0	21	+4	66	0	1	6	4
	GAZA...	1016.7	-1.2	—	NE	1	0	20.0	+0.7	24	—	15	—	73	0	74	50	—
	HAIFA	1017.1	-1.2	—	E	4	0	24.0	+3.1	25	—	15	—	53	0	102	54	4
LOWER EGYPT	QURASHIYA ...	1016.4	-1.9	-1.6	—	0	0	20.0	+2.2	26	0	16	+5	79	0	0	4	—
	SUEZ...	1014.6	-2.0	-3.2	N	3	0	19.0	-0.6	28	+2	17	+2	75	0	14	2	1
	CAIRO HELWAN ...	1015.6	-2.0	-2.7	NE	4	0	19.7	+0.6	26	+1	16	+1	57	0	2	1	—
	CAIRO GIZA	1015.9	-2.0	-2.4	N	2	0	18.8	-0.2	26	0	14	+2	70	0	tr. ش	1	—
	CAIRO EZBEKIYA...	1016.2	-3.0	—	N	2	0	17.8	-1.2	26	0	—	—	76	0	1	2	—
UPPER EGYPT	QASR EL GEBALI	1015.5	-2.3	-3.0	N	4	0	19.7	-0.8	27	+1	16	+4	73	0	dr. ش	—	—
	MINYA	—	—	—											—	—	—	—
	ASYUT	1012.0	-5.5	-5.0	WNW	1	0	18.4	-0.8	23	-4	15	+3	65	0	0	—	—
	QENA...	—	—	—	NW	2	1	20.2	+0.6	30	-2	16	+1	57	—	—	—	—
	ASWAN	1011.9	-2.9	-3.6	—	0	0	21.4	+1.4	30	-2	17	+1	56	—	—	—	—
NORTH SUDAN	WADI HALFA ...	1010.7	-2.1	-5.3	—	0	0	19.8	+1.6	29	-2	15	0	60	—	—	—	—
	MEROWE	1009.9	—	-4.0	NE	3	0	23.1	-0.5	34	-1	16	-2	39	0	0	—	—
	ATBARA	1008.2	-2.5	-3.7	N	3	0	25.5	+0.5	35	-1	21	+1	29	0	tr. ش	1	—
	KHARTOUM ...	1010.2	-0.5	-0.5	NNE	1	0	22.5	-3.2	35	-1	19	-2	29	0	tr. ش	5	—
EAST SUDAN	PORT SUDAN ...	1007.5	-4.5	-6.3	N	2	0	28.4	+0.3	35	+4	25	+1	66	0	20	25	2
	KASSALA																	—
	WAD MEDANI ...																	—
	ROSEIRES... ...	1012.8	+1.0	+1.0	S	1	0	25.0	-2.0	37	0	20	+1	68	0	11	36	—
SOUTH SUDAN	EL FASHER ...																	—
	EL OBEID... ...	1012.0	+0.5	-0.9	N	3	0	23.5	-2.2	35	0	11	-6	63	0	10	19	—
	MALAKAL	—	—	—	NNE	3	0	27.0	-1.3	34	-1	19	-1	73	0	78	86	—
	WAU																	—
	MONGALLA ...																	—

Upper Wind Observations at Helwan at 9 h. 00 m.

Height (metres)	Kms./Hr.	Direction
500	55	ENE
1000	35	NE
1500	65	NE
2000	50	ENE
3000		

General Situation.

The eastern Mediterranean is an area of high pressure but over Egypt and the Mediterranean the pressure is slowly falling.

الحالة العمومية

منطقة ضغط مرتفع فوق الجزء الشرقي من الابيض المتوسط ولكن الضغط آخذ في البطء فوق مصر والبحر الابيض المتوسط

Forecast for 24 hours from noon to-day.

Moderate northeasterly winds, gusty at times. Mainly clear. No change in temperature.

ات منتظر حصولها في الطقس من ظهر اليوم الى ظهر الغد
ح شمالية شرقية معتدل - تهب متقطعة احيانا
صحو في الغالب - لا تتغير درجة الحرارة

STATION	Humidity Mean of Day Yesterday	Humidity Mean of Day Diff. from normal	Wet Bulb Temperature Mean of Day Yesterday	Wet Bulb Temperature Mean of Day Diff from normal
	%	%	C	C
Alexandria...	78	+10	20.1	+2.5
Ezbekia ..	72	—	17.7	—
Giza	72	0	17.1	+0.5
Helwan ...	63	+10	16.2	+0.4

Discharges at Aswan as measured by the sluices

1925 1924

m3 per sec.

" " "

GAUGE	Date 1925	Reading m.	Diff. from normal for 1906-1920 m.	Previous Reading m.
Mongalla... ...	11.11	11.12	-1.09	11.13
Malakal	12.11	12.13	-0.24	12.13
Roseires	11.11	14.00	-0.28	14.05
Khartoum.. ...	12.11	12.12	-0.74	12.12
Kh. el Girba ...	11.11	10.74	-0.27	10.76
Atbara	11.11	11.40	-0.56	11.39
Wadi Halfa ...	11.11	3.62	-0.80	3.69
Aswan Res. ...	12.11	100.42	—	99.54
" D.S. ...	12.11	87.25	-1.39	87.45
El Leisi	12.11	20.60	-0.50	20.65
Roda (Cairo) ...	12.11	16.99	-0.48	16.99

NOTE. A dash means that figures are not available.

TERMS OF SUBSCRIPTION for the DAILY WEATHER REPORT sent by Post, P.T. 100 annually

PRINTED AT THE SURVEY OF EGYPT 24.467

.IC WORKS.
TMENT.
R REPORT.

Atmospheric Pressure

.co-11-11 Barometer and Wind at 8 h. Yesterday 11.11.25.

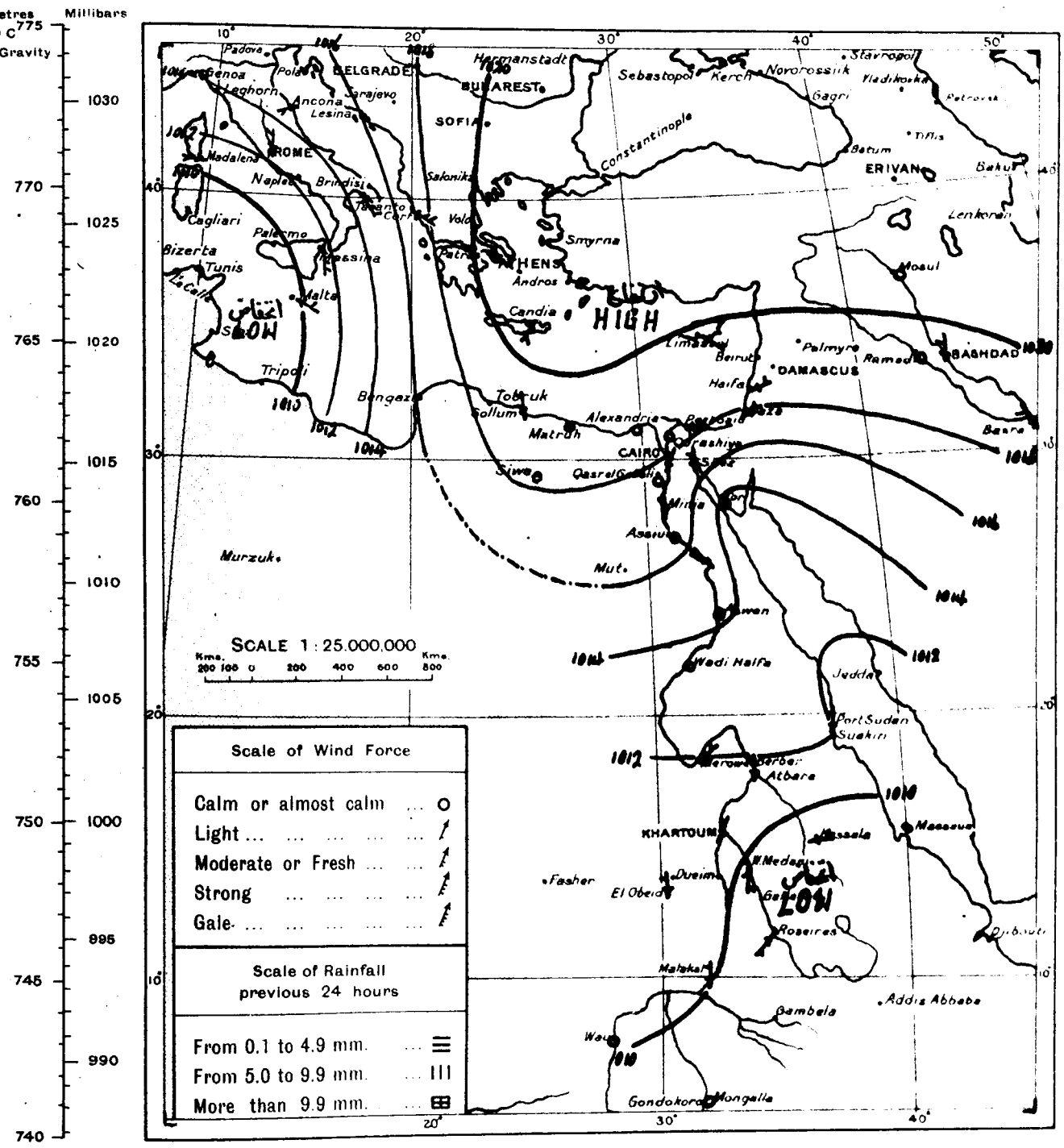

WIND VELOCITY

	K.P.H.	Force
Calm	0 2	0
Almost calm	2 7	1
Very light	7 14	2
Light	14 21	3
Moderate	21 29	4
Fresh	29 38	5
Strong	38 47	6
Very strong	47 57	7
Gale	57 69	8
Strong gale	69 82	9
Whole gale	82 96	10
Storm	96 110	11
Hurricane above	110	12

STATE OF SKY

Clear	0
¼ Clouded	1
½ Clouded	2
¾ Clouded	3
Entirely clouded	4
Raining	5
Sand haze	6
Sand storm	7
Mist or fog	8
Thunderstorm	9

STATE OF SEA

Calm	0
Very smooth	1
Smooth	2
Slight	3
Moderate	4
Rather rough	5
Rough	6
High	7
Very high	8
Phenomenal	9

.co-11-11 From Observations taken at 8 h. yesterday 11.11.25

	STATION	BAROMETER Reduced to Sea Level	BAROMETER Change in past 24 hours	BAROMETER Differ from normal	WIND Direction	WIND FORCE	STATE OF SKY	TEMPERATURE At 8 h	TEMPERATURE Change in past 24 hours	TEMPERATURE Max.	TEMPERATURE Difference from normal	TEMPERATURE Min.	TEMPERATURE Difference from normal	HUMIDITY	RAINFALL			
		m.b.	m.b.	m.b.				C	C	C	C	C	C					
MEDITERRANEAN	ROME	1012.0	+5.6	-1.5	N	2	4	13	-1	16	—	12	—	—	0	89	165	—
	MALTA	1008.4	+2.6	-9.9	SE	2	3	21	+1	24	+3	19	+4	90	0	94	114	1
	ATHENS	1021.5	+4.8	+4.1	SE	2	8	17	-3	—	—	—	—	80	—	—	68	—
	CANDIA	1021.9	+3.7	+5.1	SW	2	1	20	+1	25	+5	17	+3	—	0	84	75	2
	LIMASSOL... ...	1019.2	+0.6	+2.6	ESE	2	0	24	+4	24	0	13	+1	—	0	48	52	5
EGYPT and SUDAN	Sollum السلوم	—	—	—	N	3	0	20.2	+1.8	23	—	14	—	48	0	13	—	0
	Atbara العطبره	1010.7	-0.1	-1.1	N	3	0	25.0	-3.5	38	+2	20	0	22	0	[illegible]	1	—
	Wau واو	—	—	—	SE	1	3	26.0	0.0	37	+2	21	+1	76	0	227	125	—
	Mongalla منجلا	1008.4	-0.7	-1.5	S	1	0	24.3	-2.5	38	+4	20	-1	80	0	196	125	—

MINISTRY
PHYSI(

DAILY WE

CAIRO, to-morrow

Time of sunrise 06 h. 19 m.

" " sunset 17 h. 00 m.

From Observations taken at 8 h. to-day.

Friday 13th November, 1925 ١٩٢٥ الجمعة ١٣ نوفمبر

	STATION	BAROMETER Reduced to Sea Level	BAROMETER Change in past 24 hours	BAROMETER Differ from normal	WIND Direction	WIND FORCE	STATE OF SKY	TEMPERATURE At 8 h.	TEMPERATURE Change in past 24 hours	TEMPERATURE Maximum Yesterday	TEMPERATURE Difference from Normal	TEMPERATURE Minimum	TEMPERATURE Difference from Normal	HUMIDITY	RAINFALL Past 24 hours	RAINFALL Total from Oct. 1 to yesterday	RAINFALL Normal from Oct. 1 to yesterday	STATE OF SEA
		m.b.	m.b.	m.b.				°C	°C	°C	°C	°C	°C	%	mm.	mm.	mm.	
COAST	SOLLUM	—	—	—	N	3	2	20.2	0.0	23	—	15	—	66	0	13	—	0
	SIWA	1016.7	-0.6	-1.6	—	0	0	18.3	+0.1	28	+1	15	+6	79	0	3	—	—
	MATRUH	1017.6	-1.9	-0.2	NE	3	2	22.5	+0.1	24	+2	21	+7	79	0	17	30	5
	ALEXANDRIA	1015.8	-2.6	-2.3	NE	2	2	23.8	+1.8	26	+2	20	+3	83	dr. ندى	4	21	2
	PORT SAID	1015.0	-2.0	-1.9	E	6	1	24.0	+1.0	25	0	22	+5	71	0	1	7	5
	GAZA	1014.7	-2.0	—	NNE	4	3	21.4	+1.4	26	—	19	—	78	0	74	53	—
	HAIFA	1017.0	-0.1	—	ENE	1	2	25.7	+1.7	27	—	16	—	60	0	102	58	3
LOWER EGYPT	QURASHIYA	1013.9	-2.5	-4.2	—	0	0	22.1	+2.1	26	0	18	+7	76	0	0	4	—
	SUEZ	1013.4	-1.2	-4.5	NW	4	0	20.6	+1.6	28	+2	19	+4	74	0	14	2	1
	CAIRO HELWAN	1013.4	-2.2	-5.0	NE	5	0	21.6	+1.9	26	+1	18	+3	58	0	2	1	—
	CAIRO GIZA	1012.8	-3.1	-5.6	N	2	0	19.9	+1.1	26	0	15	+3	80	0	tr. ندى	1	—
	CAIRO EZBEKIYA	1012.4	-3.8	—	N	2	0	18.6	+0.8	27	+1	17	+4	75	0	1	2	—
UPPER EGYPT	QASR EL GEBALI	1013.0	-2.5	-5.6	NNE	4	0	20.9	+1.2	27	+1	18	+6	80	0	dr. ندى	—	—
	MINYA	—	—	—	N	2	0	20.5	+1.8	28	+3	16	+3	86	—	—	—	—
	ASYUT	1013.3	+1.3	-3.8	NNW	1	0	18.8	+0.4	24	-2	15	+3	75	0	0	—	—
	QENA	—	—	—	W	2	0	21.6	+1.4	32	+1	15	0	53	—	—	—	—
	ASWAN	1010.6	-1.3	-5.0	—	0	2	22.0	+0.6	30	-2	17	+2	50	—	—	—	—
NORTH SUDAN	WADI HALFA	1010.0	-0.7	-6.2	—	0	0	19.8	0.0	31	0	16	+2	52	—	—	—	—
	MEROWE	1010.3	+0.4	-3.7	NE	1	0	22.6	-0.5	34	-1	17	-1	45	0	0	—	—
	ATBARA	1009.0	+0.8	-3.0	WNW	3	0	26.5	+1.0	34	-2	20	+1	25	0	tr. ندى	1	—
	KHARTOUM	1010.0	-0.2	-0.8	N	1	0	22.8	+0.3	34	-2	19	-2	40	0	tr. ندى	5	—
EAST SUDAN	PORT SUDAN	1006.8	-0.7	-7.1	W	1	0	27.3	-1.1	33	+2	23	-1	69	24	44	26	1
	KASSALA	1009.6	+1.7	-0.2	S	3	0	26.9	-1.7	38	0	16	-6	37	0	0	13	—
	WAD MEDANI	1009.6	+0.5	-0.8	NE	2	0	22.6	-1.2	37	-1	17	-3	34	0	19	15	—
	ROSEIRES	1011.1	+0.3	+1.3	SSW	1	3	22.0	-3.0	36	-1	16	-3	58	0	11	36	—
SOUTH SUDAN	EL FASHER																	—
	EL OBEID	1011.6	-0.4	-1.4	N	3	0	23.5	0.0	32	-3	15	-2	—	0	10	19	—
	MALAKAL	—	—	—	NE	2	1	24.0	-3.0	—	—	17	-2	46	0	78	87	—
	WAU	—	—	—	N	2	1	25.0	0.0	36	+1	21	+1	76	0	227	126	—
	MONGALLA	1010.7	+3.5	+0.9	S	1	3	21.3	-5.1	37	+3	20	-1	93	10	206	128	—

Upper Wind Observations at Helwan at h. m.

Height (metres)	Kms./Hr.	Direction
500		
1000		
1500		
2000		
3000		

General Situation.

الحالة العمومية

Forecast for 24 hours from noon to-day.

يرات المنتظر حصولها في الطقس من ظهر اليوم الى ظهر الغد

STATION	Humidity Mean of Day: Yester day	Humidity Mean of Day: Diff. from normal	Wet Bulb Temperature Mean of Day: Yester day	Wet Bulb Temperature Mean of Day: Diff. from normal
	%	%	C	C
Alexandria	80	+12	20.4	+2.6
Ezbekia	68	—	17.2	—
Giza	64	-8	16.6	+0.3
Helwan	53	0	15.9	+0.2

Discharges at Aswan as measured by the sluices

1925	1924
m3 per sec.	
" " "	

Remarks: * Khasa el Girba river gauge reading for 27.10.25 published on 29.10.25 should read 10.78 m. instead of 10.98 m.

ملحوظة - صحة قراءة النهر بمقياس خشم القربة يوم ٢٧-١٠-٢٥ المذكورة بتقرير ٢٩-١٠-٢٥ هي ١٠٫٧٨ متر بدل ١٠٫٩٨ متر

GAUGE	Date 1925	Reading m.	Diff. from normal for 1906-1920 m.	Previous day: Reading m.	Previous day: Diff. from normal
Mongalla	12.11	11.11	-1.09	11.12	-1
Malakal	13.11	12.13	-0.24	12.13	-0
Roseires	13.11	13.85	-0.32	13.92	-0
Khartoum	13.11	12.08	-0.74	12.12	-0
Kh. el Girba *	13.11	10.64	-0.34	10.68	-0
Atbara	13.11	11.35	-0.55	11.40	-0
Wadi Halfa	13.11	3.54	-0.77	3.58	-0
Aswan Res.	13.11	101.35	—	100.42	—
" D.S.	13.11	87.05	-1.51	87.25	-1
El Leisi	13.11	20.57	-0.15	20.60	-0
Rode (Cairo)	13.11	16.96	-0.44	16.99	-0

NOTE. A dash means that figures are not available.

TERMS OF SUBSCRIPTION for the DAILY WEATHER REPORT sent by Post, P.T. 100 annually

PRINTED AT THE SURVEY OF EGYPT 94,461

.IC WORKS.
ITMENT.
:R REPORT.

Atmospheric Pressure

.co-11-1c Barometer and Wind at 8 h. Yesterday 12.11.25.

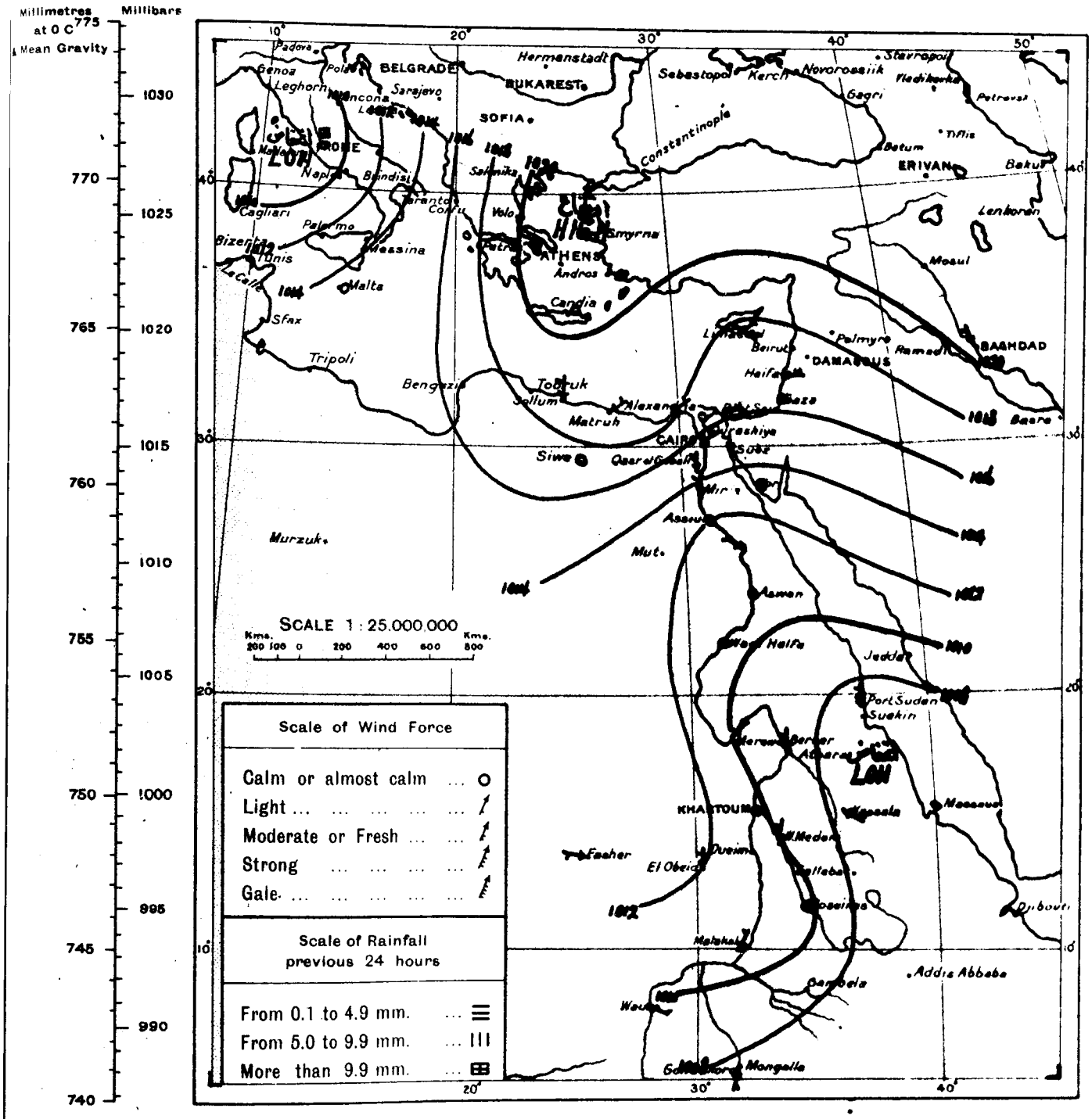

WIND VELOCITY

	K.P.H.	Force
Calm	0 2	0
Almost calm	2 7	1
Very light	7-14	2
Light	14 21	3
Moderate	21-29	4
Fresh	29 38	5
Strong	38-47	6
Very strong	47 57	7
Gale	57 69	8
Strong gale	69 82	9
Whole gale	82 96	10
Storm	96 110	11
Hurricane	above 110	12

STATE OF SKY

Clear	0
⅛ Clouded	1
¼ Clouded	2
½ Clouded	3
Entirely clouded	4
Raining	5
Sand haze	6
Sand storm	7
Mist or fog	8
Thunderstorm	9

STATE OF SEA

Calm	0
Very smooth	1
Smooth	2
Slight	3
Moderate	4
Rather rough	5
Rough	6
High	7
Very high	8
Phenomenal	9

.co-11-1c From Observations taken at 8 h. yesterday. 12.11.25

	STATION	BAROMETER Reduced to Sea Level	BAROMETER Change in past 24 hours	BAROMETER Differ from normal	WIND Direction	WIND FORCE	STATE OF SKY	TEMPERATURE At 8 h	TEMPERATURE Change in past 24 hours	TEMPERATURE Maximum	TEMPERATURE Difference from Normal	TEMPERATURE Minimum	TEMPERATURE Difference from Normal	HUMIDITY	RAINFALL Past 24 hours	RAINFALL Normal from Oct. 1 to day before yesterday	RAINFALL Total from Oct. 1 to day before yesterday	STATE OF SEA
		m.b.	m.b.	m.b.				°C	°C	°C	°C	°C	°C	%	mm	mm	mm	
MEDITERRANEAN	ROME	1008.8	-3.2	-4.7	SW	1	5	13	0	16	—	11	—	—	38	127	168	—
	MALTA	1014.9	+6.5	-3.4	—	0	3	17	-4	23	+2	16	+1	80	0	94	117	0
	ATHENS	1021.5	0.0	+4.1	—	0	1	17	0	—	—	—	—	90	—	—	71	—
	CANDIA	1021.5	-0.4	+4.7	SE	1	0	20	0	25	+5	17	+3	—	0	84	78	1
	LIMASSOL... ...	1017.9	-1.3	+1.2	ESE	4	0	26	+2	26	+3	13	+1	—	0	48	55	5
EGYPT and SUDAN	Minya المنيا	—	—	—	N	3	0	16.7	-1.3	27	+2	17	+4	79	—	—	—	—
	Kassala كسلا	1007.9	-0.9	-1.9	SE	3	0	31.6	+0.4	39	+1	23	+1	44	0	0	13	—
	Wad Medani ودمدني	1009.1	0.0	-1.3	N	3	0	23.6	-4.2	37	-1	19	-2	25	0	19	15	—
	El Fasher الفاشر	—	—	—	NNW	2	0	21.0	-4.0	33	—	16	—	27	0	0	—	—
	Wau واو	—	—	—	SE	2	1	25.0	-1.0	35	0	22	+2	80	0	227	126	—
	Mongalla جنجلا	1007.2	-1.2	-2.7	S	2	0	26.4	+2.1	38	+4	21	0	72	0	192	126	—

MINISTRY
PHYSI

DAILY WE

CAIRO, to-morrow

Time of sunrise 06h 20m

" " sunset 16h 59m

From Observations taken at 8h. to-day.

Saturday 14th November, 1925 ١٩٢٥ السبت ١٤ نوفمبر

TEMP
Fahrenheit

	STATION	BAROMETER Reduced to Sea Level	BAROMETER Change in past 24 hours	BAROMETER Differ from normal	WIND Direction	WIND FORCE	STATE OF SKY	TEMPERATURE At 8 h.	TEMPERATURE Change in past 24 hours	TEMPERATURE Maximum Yesterday	TEMPERATURE Difference from Normal	TEMPERATURE Minimum	TEMPERATURE Difference from Normal	HUMIDITY	RAINFALL Past 24 hours	RAINFALL Total from Oct. 1 to yesterday	RAINFALL Normal from Oct. 1 to yesterday	STATE OF SEA
		m.b.	m.b.	m.b.				°C	°C	°C	°C	°C	°C	%	mm.	mm.	mm.	
COAST	SOLLUM	1015.9	—	—	N	3	0	23.2	+3.0	24	—	17	—	68	0	13	—	0
	SIWA	1013.9	-2.8	-4.4	NE	3	0	21.8	+3.5	29	+2	15	+6	75	0	23	—	—
	MATRUH	1015.8	-1.8	-2.0	ENE	3	0	23.3	+0.8	24	+2	21	+8	89	0	17	31	5
	ALEXANDRIA	1015.2	-0.6	-3.0	NE	3	0	23.0	-0.8	28	+4	21	+5	78	0	4	22	2
	PORT SAID	1016.2	+1.2	-0.7	E	6	0	23.9	-0.1	25	0	22	+5	70	0	1	7	5
	GAZA	1015.4	+0.7	—	E	4	4	23.0	+1.6	28	—	19	—	68	0	74	56	—
	HAIFA	1017.9	+0.9	—	E	4	3	24.7	-1.0	28	—	17	—	46	0	102	61	4
LOWER EGYPT	QURASHIYA	1013.9	0.0	-4.2	E	1	0	22.0	-0.1	27	+2	18	+7	66	0	0	4	—
	SUEZ	1013.8	+0.4	-4.2	E	2	3	23.9	+3.3	30	+4	20	+5	61	0	14	2	1
	CAIRO HELWAN	1014.0	+0.6	-4.5	—	0	2	22.4	+0.8	28	+3	20	+6	55	0	2	1	—
	CAIRO GIZA	1014.2	+1.4	-4.2	—	0	3	17.4	-2.5	28	+3	16	+4	87	0	tr. آثار	1	—
	CAIRO EZBEKIYA	1014.4	+2.0	—	—	0	1	18.6	0.0	29	+3	17	+4	83	0	1	2	—
UPPER EGYPT	QASR EL GEBALI	1014.3	+1.3	-4.3	—	0	1	20.9	0.0	29	+3	15	+3	67	0	tr. آثار	—	—
	MINYA	—	—	—	N	2	0	20.0	-0.5	29	+5	17	+4	72	—	—	—	—
	ASYUT	1012.8	-0.5	-4.4	SSE	1	0	20.8	+2.0	27	+1	18	+6	46	0	0	—	—
	QENA	—	—	—	N	2	0	20.8	-0.8	31	0	18	+3	64	—	—	—	—
	ASWAN	1011.4	+0.8	-4.3	—	0	2	23.0	+1.0	30	-1	18	+3	59	—	—	—	—
NORTH SUDAN	WADI HALFA	1011.0	+1.0	-5.4	—	0	0	20.2	+0.4	32	+1	16	+2	48	—	—	—	—
	MEROWE	1011.2	+0.9	-2.9	NE	1	0	23.6	+1.0	33	-2	17	-1	39	0	0	—	—
	ATBARA	1010.8	+1.8	-1.2	WSW	2	0	25.0	-1.5	34	-1	16	-3	28	0	tr. آثار	1	—
	KHARTOUM	1011.6	+1.6	+0.7	—	0	0	22.7	-0.1	33	-3	17	-4	37	0	tr. آثار	5	—
EAST SUDAN	PORT SUDAN	1009.8	+3.0	-4.1	S	1	1	27.7	+0.4	32	+1	22	-2	69	7	51	28	1
	KASSALA																	—
	WAD MEDANI	1010.8	+1.2	+0.3	N	2	0	23.0	+0.4	35	-3	16	-4	29	0	19	15	—
	ROSEIRES	1010.2	-0.9	+0.4	ESE	1	0	24.0	+2.0	36	-1	16	-3	46	0	11	36	—
SOUTH SUDAN	EL FASHER																	—
	EL OBEID	1011.4	-0.2	-1.6	N	2	0	23.3	-0.2	32	-3	14	-2	31	0	10	19	—
	MALAKAL	—	—	—	NE	1	1	23.8	-0.2	34	-1	20	+1	77	0	78	88	—
	WAU																	—
	MONGALLA																	—

Upper Wind Observations at Helwan at 8 h.45m.

Height (metres)	Kms./Hr.	Direction
500	20	E
1000	15	ESE
1500	20	ESE
2000	25	SE
3000		

General Situation.

To the north of Egypt there is an area of high pressure while the pressure over Upper Egypt is low.

الحالة العمومية

منطقة من الضغط العالى فى الشمال من مصر - الضغط على مصر العليا منخفض.

Forecast for 24 hours from noon to-day.

Light to moderate northeasterly winds. Some high cloud. Warm.

توقعات لمدة ٢٤ ساعة تبتدئ من ظهر اليوم الى ظهر الغد

شمالى شرقى بين الخفيف والمعتدل - بعض السحاب العالى - الجو دافئ.

STATION	Humidity Mean of Day: Yesterday	Humidity Mean of Day: Diff. from normal	Wet Bulb Temperature Mean of Day: Yesterday	Wet Bulb Temperature Mean of Day: Diff from normal
	%	%	C	C
Alexandria	85	+17	22.2	+4.7
Ezbekia	67	—	18.5	—
Giza	70	-2	18.3	+2.2
Helwan	47	-6	17.2	+2.1

Discharges at Aswan as measured by the sluices

1925 1924

m³ per sec.

" " "

GAUGE	Date 1925	Reading m.	Diff. from normal for 1906-1920 m.	Previous Reading m.
Mongalla	12.11	11.11	-1.09	11.12
Malakal	14.11	12.13	-0.23	12.13
Roseires	14.11	13.78	-0.34	13.85
Khartoum	14.11	12.03	-0.75	12.08
Kh. el Girba	13.11	10.64	-0.34	10.68
Atbara	13.11	11.35	-0.55	11.40
Wadi Halfa	13.11	3.54	-0.77	3.58
Aswan Res.	13.11	101.35	—	100.42
" D.S.	13.11	87.05	-1.51	87.25
El Leisi	14.11	20.50	-0.46	20.57
Roda (Cairo)	14.11	16.96	-0.38	16.96

NOTE. A dash means that figures are not available.

TERMS OF SUBSCRIPTION for the DAILY WEATHER REPORT sent by Post, P.T. 100 annually

PRINTED AT THE SURVEY OF EGYPT 9466

LIC WORKS.
RTMENT.
ER REPORT.

Atmospheric Pressure

.co-١١-١٣ Barometer and Wind at 8 h. Yesterday 13.11.25.

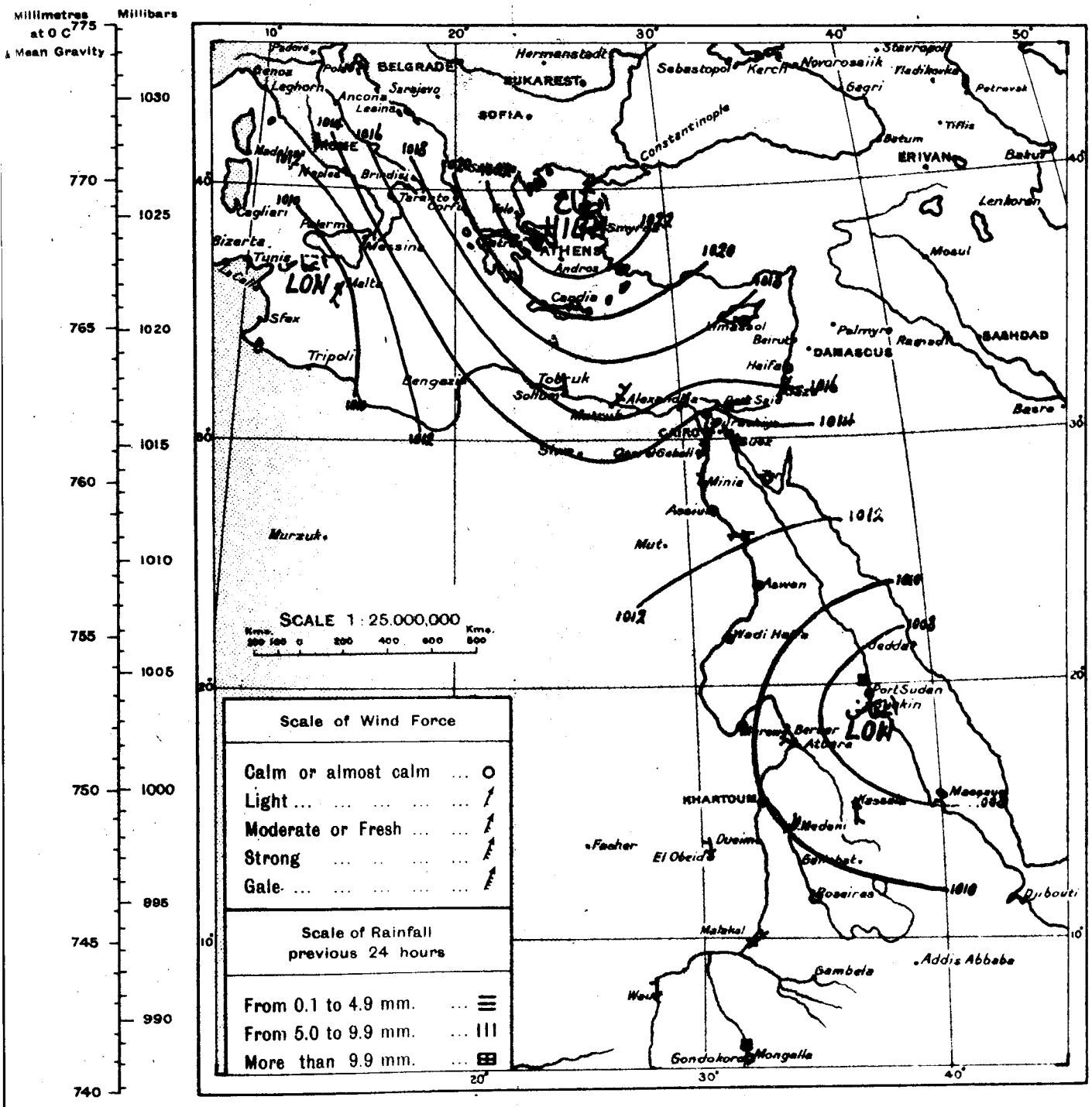

WIND VELOCITY

	KPH	Force
Calm	0- 2	0
Almost calm	2- 7	1
Very light	7-14	2
Light	14-21	3
Moderate	21-29	4
Fresh	29-38	5
Strong	38-47	6
Very strong	47-57	7
Gale	57-69	8
Strong gale	69-82	9
Whole gale	82-96	10
Storm	96-110	11
Hurricane	above 110	12

STATE OF SKY

Clear	0
¼ Clouded	1
½ Clouded	2
¾ Clouded	3
Entirely clouded	4
Raining	5
Sand haze	6
Sand storm	7
Mist or fog	8
Thunderstorm	9

STATE OF SEA

Calm	0
Very smooth	1
Smooth	2
Slight	3
Moderate	4
Rather rough	5
Rough	6
High	7
Very high	8
Phenomenal	9

co-١١-١٣ From Observations taken at 8 h. yesterday. 13.11.25.

	STATION	BAROMETER Reduced to Sea Level	BAROMETER Change in past 24 hours	BAROMETER Differ from normal	WIND Direction	WIND FORCE	STATE OF SKY	TEMPERATURE At 8 h	TEMPERATURE Change in past 24 hours	TEMPERATURE Maximum	TEMPERATURE Difference from Normal	TEMPERATURE Minimum	TEMPERATURE Difference from Normal	HUMIDITY	RAINFALL Past 24 hours	RAINFALL Normal from Oct 1 to day before yesterday	RAINFALL Total from Oct 1 to day before yesterday	STATE OF SEA
		m.b.	m.b	m b				°C	°C	°C	°C	C	C	%	mm	mm	mm	
MEDITERRANEAN	ROME	1012.3	+3.5	-1.1	E	3	5	14	+1	17	—	12	—	—	1	128	172	—
	MALTA	1009.9	-5.0	-8.5	SSW	2	4	21	+4	20	-1	18	+3	90	0	94	119	1
	ATHENS	1022.2	+0.7	+4.8	—	0	1	16	-1	—	—	—	—	70	—	—	73	—
	CANDIA	1021.2	-0.3	+4.5	SW	1	2	19	-1	25	+5	15	+1	—	0	84	81	1
	LIMASSOL... ...	1017.9	0.0	+1.2	—	0	0	23	-3	28	+5	17	+5	—	0	48	57	5
EGYPT and SUDAN																		

MINIST
PHY

DAILY W

CAIRO, to-morrow

Time of sunrise 6h 21

" " sunset 16 59

From Observations taken at 8h. to-day.

Sunday 15th November. 1925 ١٩٢٥ الاحد ١٥ نوفمبر

	STATION	BAROMETER Reduced to Sea Level	BAROMETER Change in past 24 hours	BAROMETER Differ from normal	WIND Direction	WIND FORCE	STATE OF SKY	TEMPERATURE At 8 h.	TEMPERATURE Change in past 24 hours	TEMPERATURE Maximum Yesterday	TEMPERATURE Difference from Normal	TEMPERATURE Minimum	TEMPERATURE Difference from Normal	HUMIDITY	RAINFALL Past 24 hours	RAINFALL Total from Oct. 1 to yesterday	RAINFALL Normal from Oct. 1 to yesterday	STATE OF SEA
		m.b.	m.b.	m.b.				°C	°C	°C	°C	°C	°C	%	mm.	mm.	mm.	
COAST	SOLLUM	1015.9	0.0	—	E	1	4	21.4	-1.8	24	—	15	—	64	0	13	—	0
	SIWA	1014.0	+0.1	-4.3	—	0	0	18.8	-3.0	30	+3	15	+6	75	0	3	—	—
	MATRUH	1016.4	+0.6	-1.4	E	1	0	23.4	+0.1	25	+3	19	+6	88	0	17	32	3
	ALEXANDRIA	1017.3	+2.1	-0.9	E	2	0	22.6	-0.4	30	+6	20	+4	71	0	4	23	2
	PORT SAID	1018.2	+2.0	+1.2	E	5	3	23.9	0.0	25	0	22	+5	68	0	1	8	4
	GAZA																	—
	HAIFA	1019.2	+1.3	—	E	5	0	25.3	+0.6	29	—	15	—	42	0	102	64	4
LOWER EGYPT	QURASHIYA	1016.7	+2.8	-1.5	—	0	0	19.0	-3.0	29	+4	17	+7	75	0	0	5	—
	SUEZ	1016.2	+2.4	-1.9	E	2	2	24.2	+0.3	32	+7	21	+7	48	0	14	2	1
	CAIRO HELWAN	1017.8	+3.8	-0.7	—	0	3	21.6	-0.8	30	+5	20	+6	63	0	2	1	—
	CAIRO GIZA	1016.7	+2.5	-1.8	—	0	3	19.0	+1.6	30	+5	17	+5	83	0	tr.	1	—
	CAIRO EZBEKIYA	1016.8	+2.4	—	—	0	3	20.4	+1.8	31	+6	18	+5	82	0	1	2	—
UPPER EGYPT	QASR EL GEBALI	1016.4	+2.1	-2.3	—	0	0	21.0	+0.1	30	+4	17	+5	72	0	tr.	—	—
	MINYA	—	—	—	NW	2	0	22.0	+2.0	31	+7	18	+5	70	—	—	—	—
	ASYUT	1015.8	+3.0	-1.5	NNE	1	0	20.2	-0.6	28	+2	18	+6	76	0	0	—	—
	QENA	—	—	—	N	2	0	20.4	-0.4	32	+1	18	+3	67	—	—	—	—
	ASWAN	1014.0	+2.6	-1.8	—	0	0	22.0	-1.0	29	-2	17	+2	54	—	—	—	—
NORTH SUDAN	WADI HALFA	1012.7	+1.7	-3.7	—	0	0	21.2	+1.0	31	0	15	+1	54	—	—	—	—
	MEROWE																	—
	ATBARA																	—
	KHARTOUM	1013.6	+2.0	+2.6	—	0	0	22.1	-0.6	33	-2	16	-5	43	0	tr.	5	—
EAST SUDAN	PORT SUDAN	1012.6	+2.8	-1.4	N	1	2	29.1	+1.4	31	0	19	-5	53	41	92	29	1
	KASSALA	1012.2	+3.4	+2.4	N	2	0	28.8	+0.6	35	-3	15	-7	16	0	0	13	—
	WAD MEDANI	1011.6	+0.8	+1.0	NE	2	0	28.2	+5.2	35	-3	16	-4	9	0	19	15	—
	ROSEIRES	1011.0	+0.8	+1.2	WSW	1	1	27.0	+3.0	35	-2	19	0	63	0	11	36	—
SOUTH SUDAN	EL FASHER	—	—	—	WNW	2	0	21.0?	-4.0	33	—	10	—	27	0	0	—	—
	EL OBEID	1012.3	+0.9	-0.8	NE	2	2	24.5	+1.2	33	-2	16	0	6	0	10	19	—
	MALAKAL	—	—	—	—	0	1	28.0	+4.2	33	-2	22	+3	70	0	78	88	—
	WAU																	—
	MONGALLA																	—

Upper Wind Observations at Helwan at h. 8 m. 45

Height (metres)	Kms Hr.	Direction
500	20	E
1000	15	ESE
1500	15	E
2000	30	SE
3000	40	E

General Situation.

Throughout Egypt and the Mediterranean the pressure has risen. The pressure decreases continuously from Greece, which is the centre of high pressure, to the Sudan; conditions are unstable.

الحالة العمومية

الضغط على عموم مصر والبحر الابيض المتوسط - ويقل تدريجيا من اليونان حيث يوجد مركز الارتفاع الى السودان - الحالة غير ثابتة.

Forecast for 24 hours from noon to-day.

Light to moderate winds chiefly northeasterly. Clear or occasional high cloud. Warm. There is a possibility of thunderstorms near the Canal Zone.

الرياح خفيفة الى معتدلة شمالية شرقية على الغالب - والجو صحو او يظهر به سحاب مرتفع بين آونة واخرى - ويحتمل حدوث عاصفة رعدية على القنال.

STATION	Humidity Mean of Day: Yesterday	Humidity Mean of Day: Diff. from normal	Wet Bulb Temperature Mean of Day: Yesterday	Wet Bulb Temperature Mean of Day: Diff from normal
	%	%	C	C
Alexandria	78	+10	21.0	+3.7
Ezbekia	64	—	18.5	—
Giza	61	-11	17.9	+1.9
Helwan	44	-9	17.4	+2.4

Discharges at Aswan as measured by the sluices

1925	1924
m3 per sec.	
" " "	

GAUGE	Date 1925	Reading m.	Diff. from normal for 1906-1920 m.	Previous Reading m
Mongalla	14.11	11.15	-1.04	11.11
Malakal	14.11	12.13	-0.23	12.13
Roseires	15.11	13.74	-0.31	13.78
Khartoum	14.11	12.03	-0.75	12.08
Kh. el Girba	13.11	10.64	-0.34	10.68
Atbara	14.11	11.32	-0.56	11.35
Wadi Halfa	14.11	3.54	-0.72	3.54
Aswan Res.	14.11	102.23	—	101.35
" D.S.	14.11	86.85	-1.65	87.05
El Lisi	14.11	20.50	-0.46	20.57
Rode (Cairo)	15.11	16.85	-0.43	16.96

NOTE. A dash means that figures are not available.

TERMS OF SUBSCRIPTION for the DAILY WEATHER REPORT sent by Post, P.T. 100 annually

PRINTED AT THE SURVEY OF EGYPT 24,461

WORKS.
ENT.

REPORT.

...spheric Pressure .٢٥-١١-١٤ Barometer and Wind at 8 h. Yesterday 14.11.25.

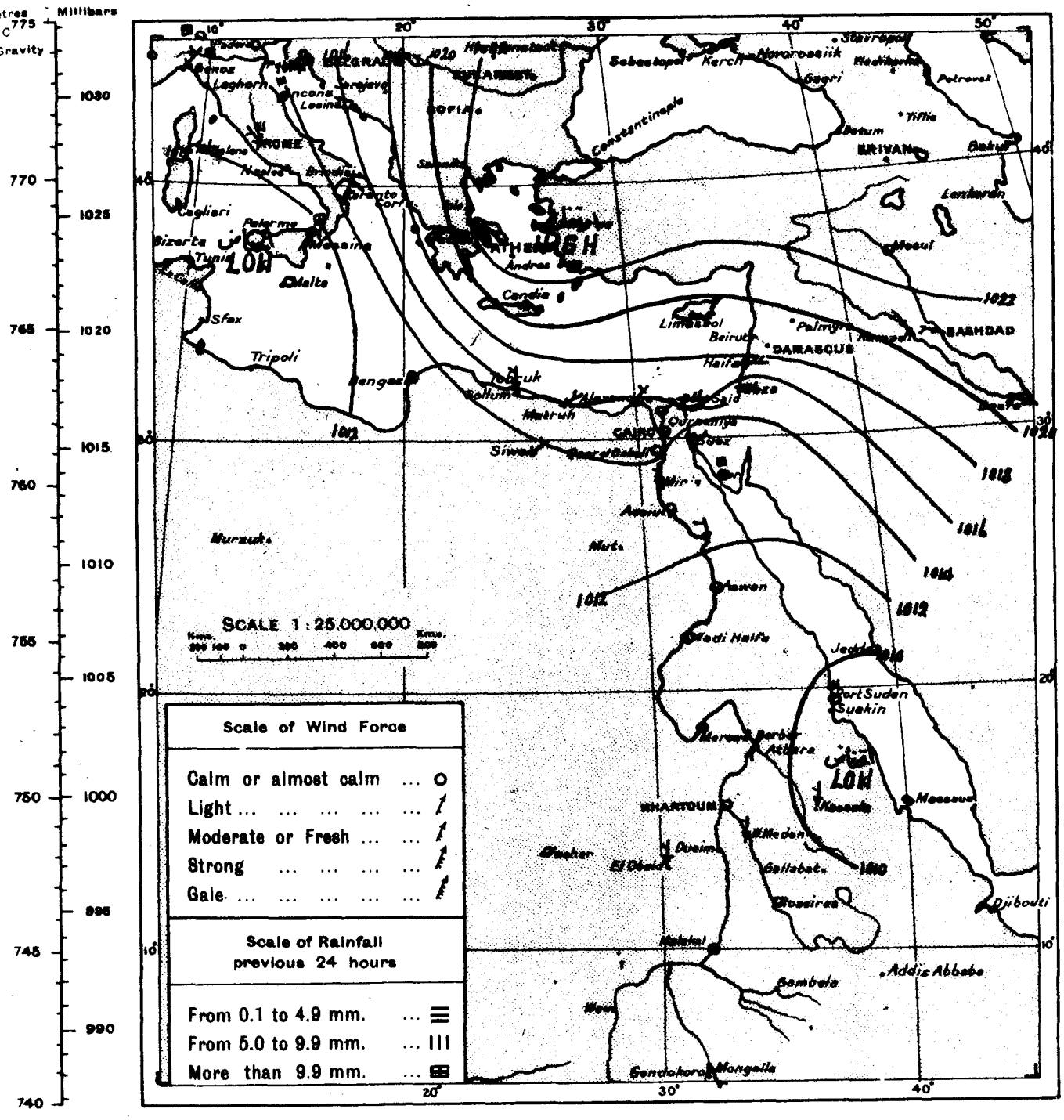

WIND VELOCITY

	K.P.H.	Force
Calm	0- 2	0
Almost calm..	2- 7	1
Very light ...	7-14	2
Light	14-21	3
Moderate ..	21-29	4
Fresh	29-38	5
Strong... ...	38-47	6
Very strong ..	47-57	7
Gale	57-69	8
Strong gale	69-82	9
Whole gale ...	82-96	10
Storm	96-110	11
Hurricane above	110	12

STATE OF SKY

Clear	0
¼ Clouded	1
½ Clouded	2
¾ Clouded	3
Entirely clouded	4
Raining	5
Sand haze	6
Sand storm	7
Mist or fog	8
Thunderstorm	9

STATE OF SEA

Calm	0
Very smooth	1
Smooth...	2
Slight	3
Moderate	4
Rather rough	5
Rough	6
High	7
Very high	8
Phenomenal...	9

٢٥-١١-١٤ From Observations taken at 8 h. yesterday. 14.11.25.

	STATION	BAROMETER: Reduced to Sea Level	BAROMETER: Change in past 24 hours	BAROMETER: Differ. from normal	WIND: Direction	WIND: FORCE	STATE OF SKY	TEMPERATURE: At 8 h.	TEMPERATURE: Change in past 24 hours	TEMPERATURE: Maximum	TEMPERATURE: Difference from Normal	TEMPERATURE: Minimum	TEMPERATURE: Difference from Normal	HUMIDITY	RAINFALL: Past 24 hours	RAINFALL: Normal from Oct. 1 to day before yesterday	RAINFALL: Total from Oct. 1 to day before yesterday	STATE OF SEA
		m.b.	m.b.	m.b.				°C	°C	°C	°C	°C	°C	%	mm.	m.m	mm.	
MEDITERRANEAN	ROME	1013.3	+1.0	-0.1	NW	2	5	13	-1	16	—	12	—	—	6	134	176	—
	MALTA	1010.0	+0.1	-8.4	S	1	4	19	-2	24	+4	18	+3	100	0	94	122	0
	ATHENS	1022.6	+0.4	+5.2	—	0	0	16	0	—	—	—	—	80	—	—	76	—
	CANDIA	1021.8	+0.6	+5.1	SW	1	3	18	-1	27	+7	15	+1	—	0	84	84	1
	LIMASSOL... ...	1018.6	+0.7	+1.8	SE	2	0	25	+2	28	+5	16	+4	—	0	48	60	5
EGYPT and SUDAN	Krassala كسلا	1008.8	-0.8	-1.0	NNE	2	0	28.2	+1.3	36	-2	15	-7	36	0	0	13	—
	El Fasher الفاشر	—	—	—	NW	1	0	25.0	+4.5	33	—	13	—	16	0	0	—	—
	Mongalla منجلا	1011.0	+0.3	+1.2	SSE	2	2	22.4	+1.1	30	-4	20	-1	92	0	206	129	—

MINISTR
PHYS

DAILY W

TEM
Fahrenhe

CAIRO, to-morrow

Time of sunrise 06h 21m

" " sunset 16h 58m

From Observations taken at 8h. to-day.

Monday 16th November, 1925 ١٩٢٥ الاثنين ١٦ نوفمبر

	STATION	BAROMETER Reduced to Sea Level	BAROMETER Change in past 24 hours	BAROMETER Differ from normal	WIND Direction	WIND FORCE	STATE OF SKY	TEMPERATURE At 8 h.	TEMPERATURE Change in past 24 hours	TEMPERATURE Maximum Yesterday	TEMPERATURE Difference from Normal	TEMPERATURE Minimum	TEMPERATURE Difference from Normal	HUMIDITY	RAINFALL Past 24 hours	RAINFALL Total from Oct. 1 to yesterday	RAINFALL Normal from Oct. 1 to yesterday	STATE OF SEA
		m.b.	m.b.	m.b.				°C	°C	°C	°C	°C	°C	%	mm.	mm.	mm.	
COAST	SOLLUM	—	—	—	E	2	4	22.4	+1.0	25	—	14	—	72	0	13	—	0
	SIWA...	1013.4	-0.6	-5.0	—	0	0	17.2	-1.6	33	+7	14	+5	60	0	3	—	—
	MATRUH	1014.8	-1.6	-2.2	—	0	0	21.6	-1.8	25	+3	17	+4	90	0	17	32	1
	ALEXANDRIA ...	1015.1	-2.2	-3.2	E	1	0	21.2	-1.4	32	+8	20	+4	80	0	4	25	1
	PORT SAID ...	1015.9	-2.3	-1.1	E	3	0	23.3	-0.6	25	0	22	+5	72	0	1	8	4
	GAZA...	1015.1	-2.5	—	ESE	3	0	25.8	+2.5	30	—	19	—	37	0	74	61	—
	HAIFA	1016.7	-2.5	—	ESE	3	0	25.0	-0.3	30	—	14	—	28	0	102	67	2
LOWER EGYPT	QURASHIYA ...	1014.4	-2.3	-3.8	—	0	0	20.2	+1.2	30	+5	16	+6	69	0	0	5	—
	SUEZ...	1014.4	-1.8	-3.8	—	0	1	22.5	-1.7	31	+6	19	+5	58	0	14	2	0
	CAIRO HELWAN ...	1015.1	-2.7	-3.5	NE	1	0	23.0	+1.4	32	+7	18	+4	50	0	2	1	—
	CAIRO GIZA	1014.8	-1.9	-3.8	—	0	0	18.9	-0.1	32	+7	14	+2	82	0	tr.	1	—
	CAIRO EZBEKIYA...	1014.7	-2.1	—	—	0	0	20.0	-0.4	32	+7	17	+4	67	0	1	2	—
UPPER EGYPT	QASR EL GEBALI																—	—
	MINYA	—	—	—	NW	2	0	22.0	0.0	31	+7	19	+7	67	—	—	—	—
	ASYUT	1015.0	-0.8	-2.4	S	1	0	21.6	+1.4	29	+3	18	+6	66	0	0	—	—
	QENA...	—	—	—	N	2	1	20.0	-0.4	31	0	17	+3	66	—	—	—	—
	ASWAN	1013.6	-0.4	-2.3	—	0	0	22.5	+0.5	32	+1	18	+3	49	—	—	—	—
NORTH SUDAN	WADI HALFA ...	1013.0	+0.3	-3.5	—	0	0	20.6	-0.6	33	+2	16	+2	63	—	—	—	—
	MEROWE	1013.5	0.0	-0.7	NE	1	0	25.6	+2.0	33	-2	18	0	37	0	0	—	—
	ATBARA	1012.6	-0.5	+0.4	ESE	2	0	23.0	+0.5	33	-2	18	-1	31	0	tr.	1	—
	KHARTOUM ...	1012.8	-0.8	+1.7	—	0	0	22.5	+0.4	35	0	16	-4	36	0	tr.	5	—
EAST SUDAN	PORT SUDAN ...	1012.3	-0.3	-1.7	N	1	1	25.3	-3.8	30	-1	20	-4	87	33	125	30	1
	KASSALA																	—
	WAD MEDANI ...	1012.4	+0.8	+1.7	S	2	0	23.2	-5.0	36	-2	15	-5	28	0	19	15	—
	ROSEIRES... ...	1010.7	-0.3	+0.9	N	1	1	24.0	-3.0	36	-1	18	0	75	0	11	36	—
SOUTH SUDAN	EL FASHER ...	—	—	—	NNW	1	0	22.5	+1.5	33	—	16	—	37	0	0	—	—
	EL OBEID... ...																	—
	MALAKAL	—	—	—	ESE	1	0	24.1	-3.9	34	-1	19	0	83	0	78	88	—
	WAU																	—
	MONGALLA ...																	—

Upper Wind Observations at Helwan at 8 h. 45 m.

Height (metres)	Kms./Hr.	Direction
500	5	SSW
1000	10	N
1500	5	NNE
2000	5	E
3000	30	ENE

General Situation.

The pressure is slowly falling; otherwise there is little change in the distribution.

الحالة العمومية

يوجد تغيير في حالة الضغط الا انه آخذ في انخفاضه ببطء.

Forecast for 24 hours from noon to-day.

Light easterly winds. Mainly clear. Remaining warm.

توقع لمدة ٢٤ ساعة من ظهر اليوم

الرياح خفيفة شرقية - السماء صحو على وجه العموم - يستمر الجو دافئا.

STATION	Humidity Mean of Day: Yesterday	Humidity Mean of Day: Diff. from normal	Wet Bulb Temperature Mean of Day: Yesterday	Wet Bulb Temperature Mean of Day: Diff. from normal
	%	%	C	C
Alexandria...	74		21.0	+3.6
Ezbekia ...	63	—	19.2	—
Giza	68	-4	18.4	+2.4
Helwan ...	42	-11	17.5	+2.3

Discharges at Aswan as measured by the sluices

1925	1924
m3 per sec.	
" " "	

GAUGE	Date 1925	Reading m.	Diff. from normal for 1906-1920 m.	Previous Reading m.	Diff.
Mongalla... ...	14.11	11.15	-1.04	11.11	-
Malakal	15.11	12.13	-0.23	12.13	-
Roseires	15.11	13.74	-0.31	13.78	-
Khartoum.. ...	15.11	11.98	-0.77	12.03	-
Kh. el Girba ...	14.11	10.62	-0.34	10.64	-
Atbara	16.11	11.29	-0.53	11.30	-
Wadi Halfa ...	15.11	3.57	-0.70	3.54	-
Aswan Res. ...	15.11	103.16	—	102.23	-
" D.S. ...	15.11	86.65	-1.80	86.85	-
El Leisi	16.11	20.40	-0.40	20.47	-
Roda (Cairo) ...	16.11	16.78	-0.45	16.85	-

NOTE. A dash means that figures are not available.

TERMS OF SUBSCRIPTION for the DAILY WEATHER REPORT sent by Post, P.T. 100 annually

PRINTED AT THE SURVEY OF EGYPT 24/661

IC WORKS.
TMENT.

R REPORT.

Atmospheric Pressure

.co-11-10 Barometer and Wind at 8 h. Yesterday 15.11.25.

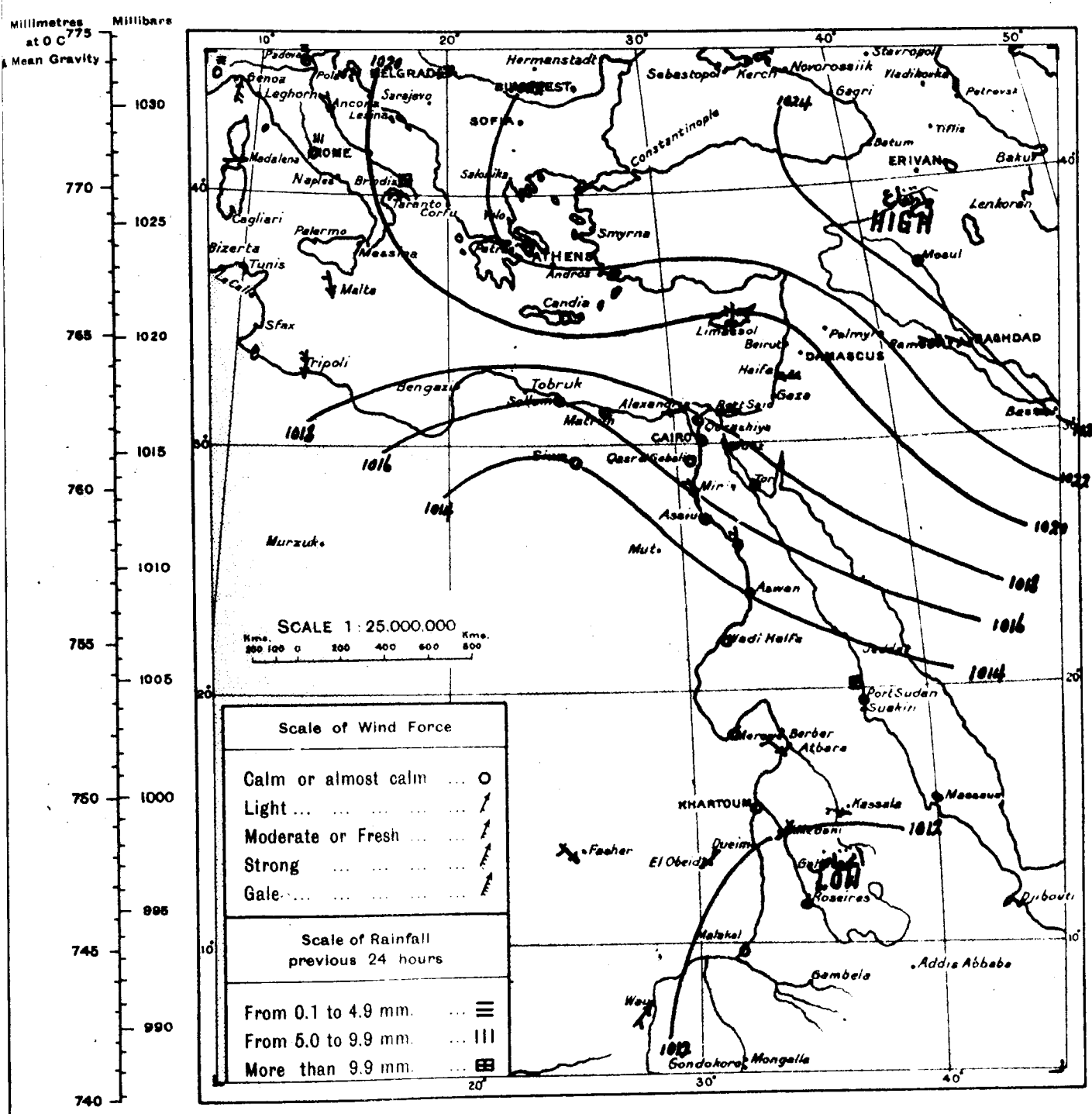

WIND VELOCITY

	KPH	Force
Calm	0- 2	0
Almost calm	2- 7	1
Very light	7-14	2
Light	14-21	3
Moderate	21-29	4
Fresh	29-38	5
Strong	38-47	6
Very strong	47-57	7
Gale	57-69	8
Strong gale	69-82	9
Whole gale	82-96	10
Storm	96-110	11
Hurricane	above 110	12

STATE OF SKY

Clear	0
¼ Clouded	1
½ Clouded	2
¾ Clouded	3
Entirely clouded	4
Raining	5
Sand haze	6
Sand storm	7
Mist or fog	8
Thunderstorm	9

STATE OF SEA

Calm	0
Very smooth	1
Smooth	2
Slight	3
Moderate	4
Rather rough	5
Rough	6
High	7
Very high	8
Phenomenal	9

.co-11-10 From Observations taken at 8 h. yesterday. 15.11.25.

	STATION	BAROMETER Reduced to Sea Level	BAROMETER Change in past 24 hours	BAROMETER Differ from normal	WIND Direction	WIND FORCE	STATE OF SKY	TEMPERATURE At 8 h	TEMPERATURE Change in past 24 hours	TEMPERATURE Maximum	TEMPERATURE Difference from Normal	TEMPERATURE Minimum	TEMPERATURE Difference from Normal	HUMIDITY	RAINFALL Past 24 hours	RAINFALL Normal from Oct 1 to day before yesterday	RAINFALL Total from Oct 1 to day before yesterday	STATE OF SEA
		m.b.	m.b.	m.b.				°C	°C	°C	°C	°C	°C	%	mm	mm	mm	
MEDITERRANEAN	ROME	1020.8	+7.5	+7.5	NE	1	0	10	-3	15	—	8	—	—	8	142	180	—
	MALTA	1018.6	+8.6	+0.2	NNW	3	3	17	-2	22	+2	16	+1	70	0	94	125	3
	ATHENS	1022.2	-0.4	+4.8	—	0	4	16	0	—	—	—	—	80	—	—	78	—
	CANDIA	1021.5	-0.3	+4.8	SW	1	2	21	+3	25	+5	16	+2	—	0	84	87	1
	LIMASSOL... ...	1019.9	+1.3	+3.1	N	2	1	27	+2	29	+6	14	+2	—	0	48	62	4
EGYPT and SUDAN	Marowe مروى	1013.5	+2.3	-0.6	—	0	0	23.6	0.0	32	-3	16	-2	40	0	0	—	—
	Atbara العطبره	1013.1	+2.3	+1.0	NNW	2	0	22.5	-2.5	32	-3	16	-3	34	0	[illegible]	1	—
	Nau ناو	—	—	—	SW	3	1	27.0	-1.0	36	+1	23	+4	66	0	227	127	—

MINISTR
PHYSI

DAILY WE

CAIRO, to-morrow

Time of sunrise 06 h. 22 m.

" " sunset 16 h. 58 m.

From Observations taken at 8 h. to-day.

Tuesday 17th November, 1925 ١٩٢٥ التلاثاء ١٧ نوفمبر

TEMI
Fahrenhei

	STATION	BAROMETER Reduced to Sea Level	BAROMETER Change in past 24 hours	BAROMETER Differ from normal	WIND Direction	WIND FORCE	STATE OF SKY	TEMPERATURE At 8 h.	TEMPERATURE Change in past 24 hours	TEMPERATURE Maximum Yesterday	TEMPERATURE Difference from Normal	TEMPERATURE Minimum	TEMPERATURE Difference from Normal	HUMIDITY	RAINFALL Past 24 hours	RAINFALL Total from Oct. 1 to yesterday	RAINFALL Normal from Oct. 1 to yesterday	STATE OF SEA
		m.b.	m.b.	m.b.				°C	°C	°C	°C	°C	°C	%	mm.	mm.	mm.	
COAST	SOLLUM	—	—	—	E	1	4	20.4	-2.0	24	—	14	—	80	0	13	—	0
COAST	SIWA...	1011.6	-1.8	-6.8	NW	3	3	19.4	+2.2	30	+4	17	+8	73	[illegible]	3	—	—
COAST	MATRUH	1012.0	-2.8	-5.0	WSW	1	0	20.6	-1.0	25	+3	16	+3	73	0	17	33	1
COAST	ALEXANDRIA ...	1012.3	-2.8	-6.1	—	0	0	21.8	+0.6	31	+7	18	+2	80	0	4	26	0
COAST	PORT SAID ...	1013.3	-2.6	-3.7	—	0	3	22.5	-0.8	27	+2	20	+4	79	0	1	8	2
COAST	GAZA...	1012.7	-2.4	—	—	0	0	24.0	-1.8	32	—	19	—	45	0	74	64	—
COAST	HAIFA	1013.5	-3.2	—	E	4	0	25.2	+0.2	29	—	16	—	43	0	102	70	4
LOWER EGYPT	QURASHIYA ...	1012.0	-2.4	-6.2	—	0	1	16.8	-3.4	31	+6	15	+5	92	0	0	5	—
LOWER EGYPT	SUEZ...	1011.9	-2.5	-6.3	S	2	3	22.7	+0.2	28	+3	20	+6	67	0	14	3	1
LOWER EGYPT	CAIRO HELWAN ...	1012.7	-2.4	-6.0	NW	1	2	24.2	+1.2	30	+6	20	+6	47	0	2	1	—
LOWER EGYPT	CAIRO GIZA	1012.2	-2.6	-6.5	—	0	3	21.2	+2.3	30	+5	15	+3	76	0	tr.	2	—
LOWER EGYPT	CAIRO EZBEKIYA...	1012.0	-2.7	—	—	0	1	21.2	+1.2	30	+5	19	+6	75	0	1	2	—
UPPER EGYPT	QASR EL GEBALI																—	—
UPPER EGYPT	MINYA	—	—	—	N	2	0	21.5	-0.5	30	+6	18	+6	78	—	—	—	—
UPPER EGYPT	ASYUT	1013.1	-1.9	-4.5	SSW	1	1	22.2	+0.6	27	+1	18	+7	66	0	0	—	—
UPPER EGYPT	QENA...	—	—	—	NE	2	0	21.0	+1.0	31	+1	17	+3	57	—	—	—	—
UPPER EGYPT	ASWAN	1012.2	-1.4	-3.9	—	0	0	24.0	+1.5	33	+2	20	+5	39	—	—	—	—
NORTH SUDAN	WADI HALFA ...	1012.2	-0.8	-4.3	—	0	0	22.0	+1.4	33	+3	18	+4	53	—	—	—	—
NORTH SUDAN	MEROWE	1012.7	-0.8	-1.5	—	0	0	25.6	0.0	34	-1	18	0	40	0	0	—	—
NORTH SUDAN	ATBARA																	—
NORTH SUDAN	KHARTOUM ...	1011.2	-1.6	+0.1	—	0	0	22.7	+0.2	35	0	16	-4	34	0	tr.	5	—
EAST SUDAN	PORT SUDAN ...	1010.7	-1.6	-3.4	N	2	1	26.7	+1.4	30	-1	23	-1	76	7	132	32	2
EAST SUDAN	KASSALA	1010.4	-0.6	+0.5	NE	4	0	27.4	-3.8	37	0	16	-6	68	0	0	13	—
EAST SUDAN	WAD MEDANI ...	1010.7	-1.7	0.0	SW	2	0	24.8	+1.6	36	-2	19	-1	30	0	19	16	—
EAST SUDAN	ROSEIRES... ...	1011.1	+0.4	+1.2	NW	2	1	22.0	-2.0	37	0	16	-2	50	0	11	37	—
SOUTH SUDAN	EL FASHER ...	—	—	—	W	1	0	20.5	-2.0	35	—	16	—	41	0	0	—	—
SOUTH SUDAN	EL OBEID... ...																	—
SOUTH SUDAN	MALAKAL	—	—	—	NNE	1	0	25.9	+1.8	34	-2	20	+1	73	0	78	89	—
SOUTH SUDAN	WAU																	—
SOUTH SUDAN	MONGALLA ...																	—

Upper Wind Observations at Helwan at h. 8 m. 30

Height (metres)	Kms./Hr.	Direction
500	15	SW
1000	5	SE
1500	5	SSE
2000	10	SSE
3000	20	ESE

General Situation.

The pressure continues to fall but the gradient over Egypt is very small. There are indications of a shallow depression over the western desert.

الحالة العمومية

[illegible] مستمر في الانخفاض ولكن التدرج على مصر [illegible] وهناك قرائن على وجود انخفاض قليل [illegible] على الصحراء الغربية .

Forecast for 24 hours from noon to-day.

Light variable winds. Occasional low cloud. Possibility of showers in Lower Egypt. Warm.

[illegible] نشاط حصولها في الطقس من ظهر اليوم الى ظهر الغد [illegible] خفيفة - مختلفة - يظهر بالسماء سحاب [illegible] بعض آونة واخرى - يحتمل ان تسقط [illegible] في مصر السفلى - الطقس دافئ

STATION	Humidity Mean of Day Yesterday	Humidity Mean of Day Diff. from normal	Wet Bulb Temperature Mean of Day Yesterday	Wet Bulb Temperature Mean of Day Diff. from normal
	%	%	°C	°C
Alexandria...	73	+7	20.3	+2.3
Ezbekia ...	60	—	18.8	—
Giza	66	-5	18.6	+3.0
Helwan ...	41	-11	17.7	+2.8

Discharges at Aswan as measured by the sluices

	1925	1924	
15.11	1285	—	m³ per sec.
14.11	1444	—	" " "
13.11	1596	—	

GAUGE	Date 1925	Reading m.	Diff. from normal for 1906-1920 m.	Previous Reading m.
Mongalla... ...	16.11	11.48	-0.69	11.37
Malakal	16.11	12.13	-0.23	12.13
Roseires	17.11	13.74	-0.19	13.78
Khartoum.. ...	16.11	11.93	-0.79	11.98
Kh. el Girba ...	15.11	10.60	-0.33	10.62
Atbara	16.11	11.29	-0.53	11.30
Wadi Halfa ...	16.11	3.48	-0.68	3.51
Aswan Res. ...	16.11	104.07	—	103.16
" D.S. ...	16.11	86.45	-1.95	86.65
El Leisi	16.11	20.40	-0.40	20.47
Roda (Cairo) ...	17.11	16.69	-0.49	16.78

NOTE. A dash means that figures are not available.

TERMS OF SUBSCRIPTION for the DAILY WEATHER REPORT sent by Post, P.T. 100 annually

PRINTED AT THE SURVEY OF EGYPT 24/661

IC WORKS.
TMENT.

R REPORT.

Atmospheric Pressure

.co-11-17 Barometer and Wind at 8 h. Yesterday 16-11-25.

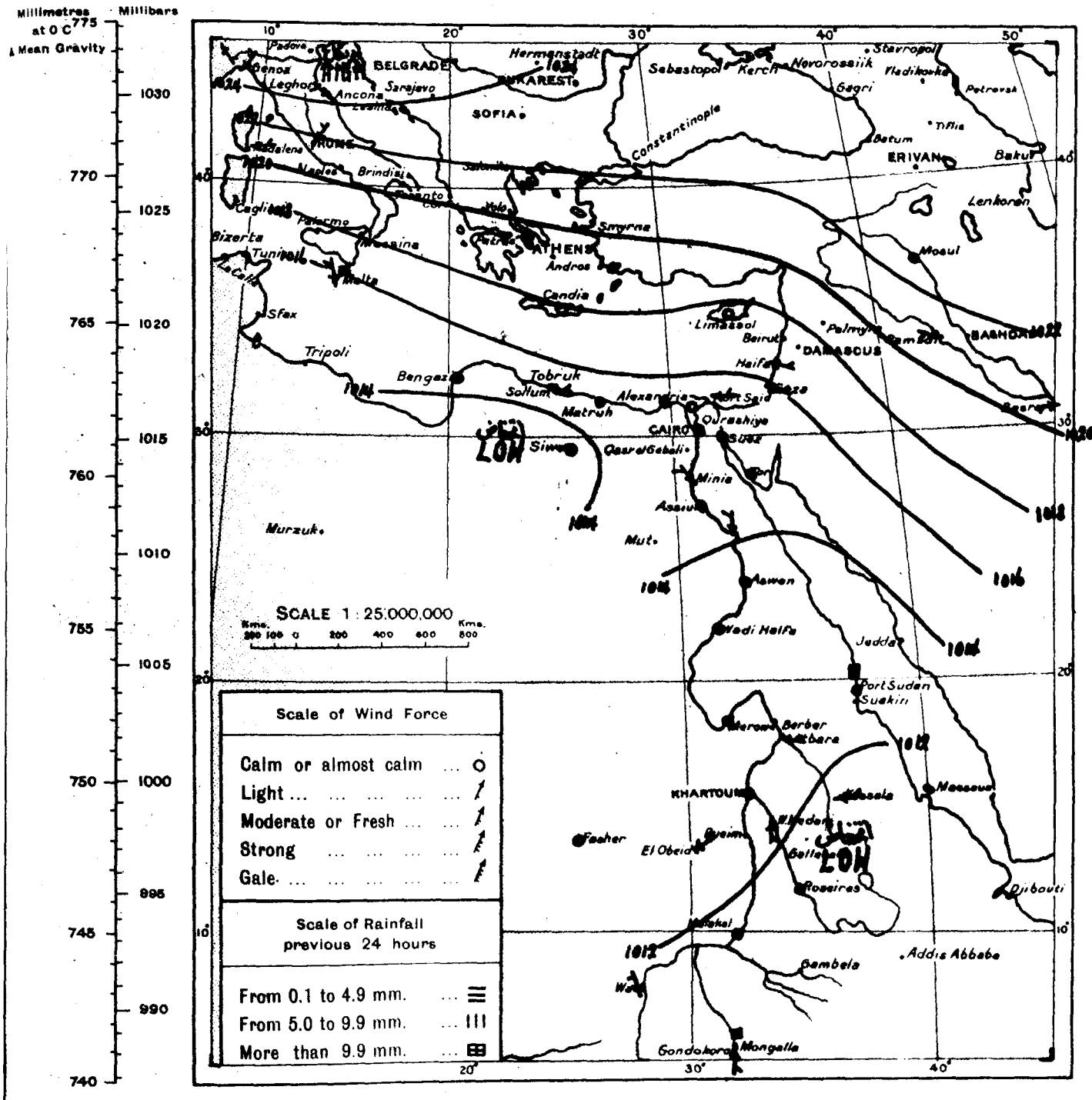

WIND VELOCITY

	KPH	Force
Calm	0- 2	0
Almost calm	2- 7	1
Very light	7-14	2
Light	14-21	3
Moderate	21-29	4
Fresh	29-38	5
Strong	38-47	6
Very strong	47-57	7
Gale	57-69	8
Strong gale	69-82	9
Whole gale	82-96	10
Storm	96-110	11
Hurricane	above 110	12

STATE OF SKY

Clear	0
¼ Clouded	1
½ Clouded	2
¾ Clouded	3
Entirely clouded	4
Raining	5
Sand haze	6
Sand storm	7
Mist or fog	8
Thunderstorm	9

STATE OF SEA

Calm	0
Very smooth	1
Smooth	2
Slight	3
Moderate	4
Rather rough	5
Rough	6
High	7
Very high	8
Phenomenal	9

.co-11-17 From Observations taken at 8 h. yesterday. 16-11-25.

	STATION	BAROMETER Reduced to Sea Level	BAROMETER Change in past 24 hours	BAROMETER Differ from normal	WIND Direction	WIND FORCE	STATE OF SKY	TEMPERATURE At 8 h	TEMPERATURE Change in past 24 hours	TEMPERATURE Maximum	TEMPERATURE Difference from Normal	TEMPERATURE Minimum	TEMPERATURE Difference from Normal	HUMIDITY	RAINFALL Past 24 hours	RAINFALL Normal from Oct 1 to day before yesterday	RAINFALL Total from Oct 1 to day before yesterday	STATE OF SEA
		m.b.	m.b	m b				C	C	C	C	C	C	%	mm	mm	mm	
MEDITERRANEAN	ROME	1021.4	+0.6	+8.0	NE	2	1	9	-1	17	–	7	–	–	0	142	184	–
	MALTA	1014.1	-4.5	-4.3	NNW	5	4	13	+1	18	-2	15	+1	70	2	96	128	6
	ATHENS	1019.4	-2.8	+2.0	NW	1	4	18	+2	–	–	–	–	70	–	–	80	–
	CANDIA	1018.0	-3.5	+0.2	–	0	3	18	-3	28	+8	16	+2	–	0	84	90	1
	LIMASSOL	1017.9	-2.0	+1.1	ESE	1	0	26	-1	29	+7	12	+1	–	0	48	65	5
EGYPT and SUDAN	Kassala كسلا	1011.0	-1.2	+1.2	E	3	0	31.2	+2.4	36	-1	17	-5	49	0	0	13	–
	El Obeid الابيض	1012.2	-0.1	-0.9	NE	3	0	25.6	+1.1	34	0	17	+1	5	0	10	19	–
	Wau واو	–	–	–	NW	2	1	26.0	-1.0	35	0	22	+3	73	0	227	128	–
	Mongalla منجلا	1010.8	+0.4	+1.0	S	2	3	22.9	-4.1	37	+2	22	+1	90	3	209	132	–

MINISTR
PHYS

DAILY W

TEM
Fahrenhe

CAIRO, to-morrow

	h.	m.
Time of sunrise	06	23
,, ,, sunset	16	57

From Observations taken at 8 h. to-day.

Wednesday 18th November, 1925 ١٩٢٥ الاربعاء ١٨ نوفمبر

	STATION	BAROMETER Reduced to Sea Level	BAROMETER Change in past 24 hours	BAROMETER Differ from normal	WIND Direction	WIND FORCE	STATE OF SKY	TEMPERATURE At 8 h.	TEMPERATURE Change in past 24 hours	TEMPERATURE Maximum Yesterday	TEMPERATURE Difference from Normal	TEMPERATURE Minimum	TEMPERATURE Difference from Normal	HUMIDITY	RAINFALL Past 24 hours	RAINFALL Total from Oct. 1 to yesterday	RAINFALL Normal from Oct. 1 to yesterday	STATE OF SEA
		m.b.	m.b.	m.b.				°C	°C	°C	°C	°C	°C	%	mm.	mm.	mm.	
COAST	SOLLUM																	—
	SIWA																	
	MATRUH																	
	ALEXANDRIA	1010.3	-2.0	-8.1	NE	3	4	19.2	-2.6	29	+5	17	+1	96	15	19	27	2
	PORT SAID	1010.6	-2.7	-6.5	N	6	3	22.0	-0.5	27	+3	20	+4	72	0	1	9	6
	GAZA	1009.8	-2.9	—	SSW	5	3	24.4	+0.4	32	—	20	—	28	0	74	66	—
	HAIFA	1010.6	-2.9	—	E	5	0	23.1	-2.1	29	—	15	—	45	0	102	73	4
LOWER EGYPT	QURASHIYA	1009.8	-2.2	-8.5	SSW	1	4	18.2	+1.4	31	+6	16	+6	88	56	56	6	—
	SUEZ	1009.4	-2.5	-8.9	NW	4	4	18.8	-3.9	28	+3	17	+3	92	11	25	3	2
	CAIRO HELWAN	1010.3	-2.4	-8.4	NE	5	2	20.4	-3.8	31	+7	18	+4	66	tr.	2	1	—
	CAIRO GIZA	1009.9	-2.3	-8.9	ENE	4	3	21.0	-0.2	31	+6	18	+6	67	tr.	tr.	2	—
	CAIRO EZBEKIYA	1010.2	-1.8	—	ENE	4	1	20.8	-0.4	31	+6	19	+6	70	tr.	1	2	—
UPPER EGYPT	QASR EL GEBALI	1011.1	-1.5	-7.9	NW	3	3	19.7	-4.1	32	+7	18	+7	80	0	tr.	—	—
	MINYA	—	—	—	S	2	4	18.0	-3.5	31	+7	17	+5	71	—	—	—	—
	ASYUT	1011.9	-1.2	-5.9	WNW	3	3	18.6	-3.6	28	+2	17	+6	68	0	0	—	—
	QENA	—	—	—	N	2	0	23.6	+2.6	32	+2	13	0	62	—	—	—	—
	ASWAN	1010.8	-1.4	-5.4	—	0	0	24.5	+0.5	33	+3	18	+3	48	—	—	—	—
NORTH SUDAN	WADI HALFA	1011.5	-0.7	-5.1	—	0	0	22.2	+0.2	33	+3	15	+1	48	—	—	—	—
	MEROWE																	—
	ATBARA																	—
	KHARTOUM	1011.0	-0.2	-0.2	—	0	1	24.4	+1.7	34	-1	20	0	34	0	tr.	5	—
EAST SUDAN	PORT SUDAN	1009.9	-0.8	-4.2	N	1	0	27.8	+1.1	31	0	24	0	75	tr.	132	33	1
	KASSALA																	—
	WAD MEDANI	1009.9	-0.8	-0.9	N	2	0	23.8	-1.0	36	-2	17	-3	33	0	19	16	—
	ROSEIRES	1009.8	-1.3	-0.1	SW	2	0	24.0	+2.0	35	-2	15	-3	39	0	11	37	—
SOUTH SUDAN	EL FASHER	—	—	—	W	1	0	20.5	0.0	35	—	15	—	33	0	0	—	—
	EL OBEID	1011.4	-0.8	-1.8	NE	2	1	25.3	+0.5	33	-1	15	-1	7	0	10	19	—
	MALAKAL	—	—	—	—	0	0	24.8	-1.1	35	-1	17	-2	77	0	78	90	—
	WAU																	—
	MONGALLA																	—

Upper Wind Observations at Helwan at h. 8 m. 45

Height (metres)	Kms./Hr.	Direction
500	20	ESE
1000	20	SW
1500	25	SW
2000	25	SW
3000	30	S

General Situation.

A shallow depression is situated over the Canal Zone. The pressure has fallen and the system is much disturbed. There is no information from the west of Egypt.

الحالة العمومية

انخفاض قليل الغور على منطقة القنال - وقد الضغط والحالة مضطربة كثيرا - ولم نصل ... من مراصد غرب مصر.

Forecast for 24 hours from noon to-day.

Moderate winds, chiefly northwesterly. Much low cloud. Cooler, but temperature remaining above normal. Further rain in Lower Egypt. Continuing unsettled.

توقع لمدة ٢٤ ساعة من الظهر

... حصولها في الطقس من ظهر اليوم الى ظهر الغد ... معتدل تكون شمالي غربي على وجه خاص - يكثر ... السحاب - اما الجو فمائل للبرودة وتكون ... حرارة لا تزال فوق المعدل - تمطر مرة اخرى ... السفلى - الحالة لا تزال غير ثابتة.

STATION	Humidity Mean of Day Yesterday	Humidity Mean of Day Diff. from normal	Wet Bulb Temperature Mean of Day Yesterday	Wet Bulb Temperature Mean of Day Diff. from normal
	%	%	C	C
Alexandria	80	+14	20.8	+3.4
Ezbekia	60	—	19.9	—
Giza	68	-3	19.5	+3.7
Helwan	41	-11	18.5	+3.9

Discharges at Aswan as measured by the sluices

	1925	1924	
16.11	1157	—	m³ per sec.
15.11	1285	—	,, ,, ,,

GAUGE	Date 1925	Reading m.	Diff. from normal for 1906 1920 m.	Previous Reading m
Mongalla	16.11	11.48	-0.69	11.37
Malakal	17.11	12.13	-0.22	12.13
Roseires	17.11	13.74	-0.19	13.78
Khartoum	18.11	11.78	-0.86	11.85
Kh. el Girba	17.11	10.54	-0.34	10.58
Atbara	18.11	11.20	-0.58	11.25
Wadi Halfa	17.11	3.44	-0.68	3.48
Aswan Res.	17.11	104.89	—	104.07
,, D.S.	17.11	86.42	-1.92	86.45
El Lessi	17.11	20.28	-0.43	20.40
Roda (Cairo)	18.11	16.60	-0.52	16.69

NOTE. A dash means that figures are not available.

TERMS OF SUBSCRIPTION for the DAILY WEATHER REPORT sent by Post, P.T. 100 annually

PRINTED AT THE SURVEY OF EGYPT 24/461

C WORKS.
MENT.
R REPORT.

mospheric Pressure

.co-11-17 Barometer and Wind at 8 h. Yesterday 17-11-25.

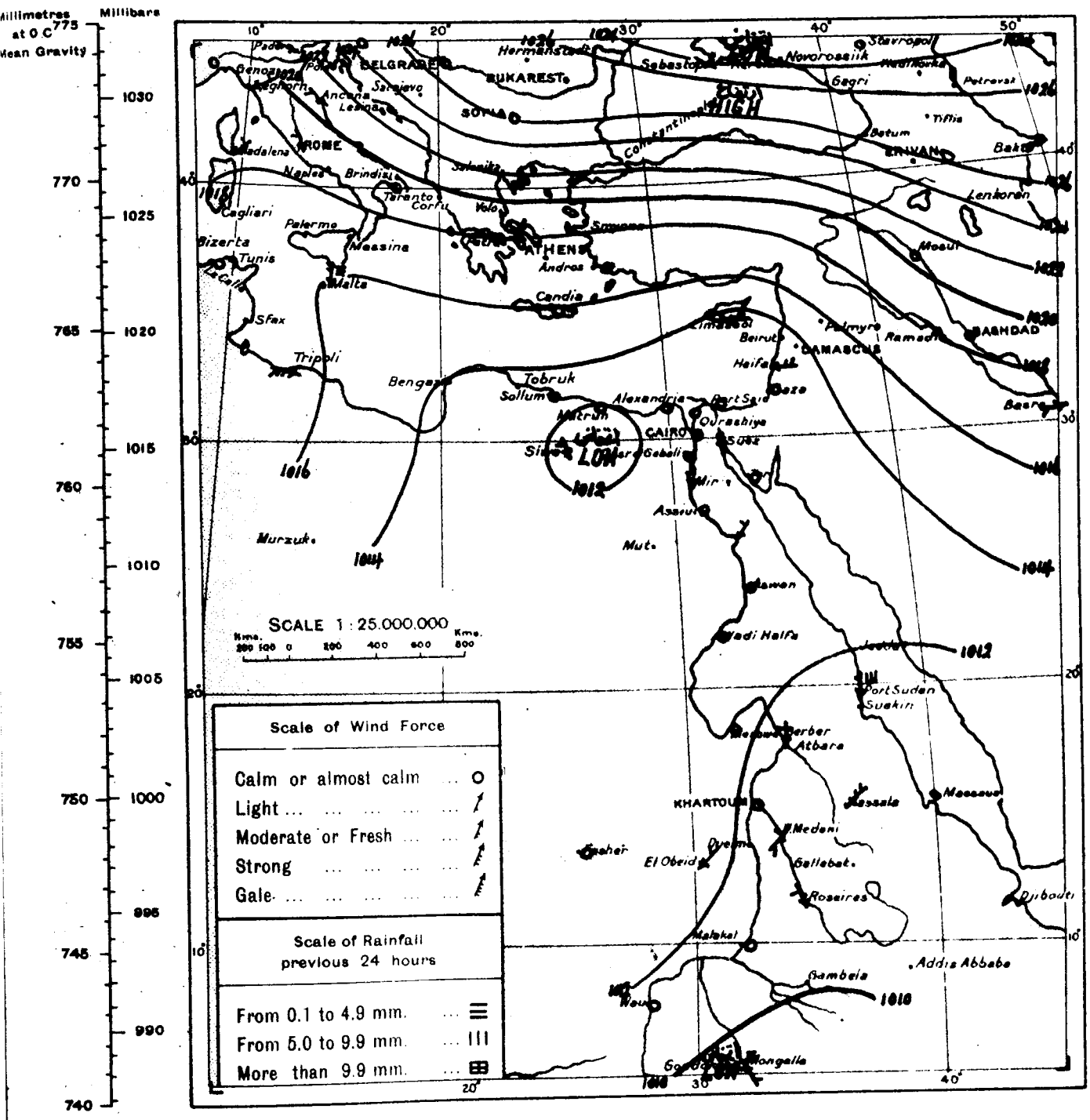

WIND VELOCITY

	KPH	Force
Calm	0- 2	0
Almost calm	2- 7	1
Very light	7-14	2
Light	14-21	3
Moderate	21-29	4
Fresh	29-38	5
Strong	38-47	6
Very strong	47-57	7
Gale	57-69	8
Strong gale	69-82	9
Whole gale	82-96	10
Storm	96-110	11
Hurricane	above 110	12

STATE OF SKY

Clear	0
¼ Clouded	1
½ Clouded	2
¾ Clouded	3
Entirely clouded	4
Raining	5
Sand haze	6
Sand storm	7
Mist or fog	8
Thunderstorm	9

STATE OF SEA

Calm	0
Very smooth	1
Smooth	2
Slight	3
Moderate	4
Rather rough	5
Rough	6
High	7
Very high	8
Phenomenal	9

.co-11-17 From Observations taken at 8 h. yesterday. 17.11.25.

	STATION	BAROMETER Reduced to Sea Level	BAROMETER Change in past 24 hours	BAROMETER Differ from normal	WIND Direction	WIND FORCE	STATE OF SKY	TEMPERATURE At 8 h	TEMPERATURE Change in past 24 hours	TEMPERATURE Maximum	TEMPERATURE Difference from Normal	TEMPERATURE Minimum	TEMPERATURE Difference from Normal	HUMIDITY	RAINFALL Past 24 hours	RAINFALL Normal from Oct 1 to day before yesterday	RAINFALL Total from Oct 1 to day before yesterday	STATE OF SEA
		m.b.	m.b	m b				°C	°C	°C	°C	°C	°C	%	mm	mm	mm	
MEDITERRANEAN	ROME	1014.1	-2.3	+5.7	N	2	2	10	+1	18	–	8	–	–	0	14.2	187	–
	MALTA	1015.4	+1.3	-2.9	NNE	4	4	18	0	18	-2	17	+3	90	1	97	130	7
	ATHENS	1017.1	-2.3	-0.3	NNE	3	1	17	-1	–	–	–	–	60	–	–	83	–
	CANDIA	1016.0	-2.0	-0.8	S	1	4	19	+1	25	+5	16	+2	–	tr.	84	92	2
	LIMASSOL	1013.9	-4.0	-2.9	E	3	4	24	-2	28	+6	15	+4	–	0	48	68	6
EGYPT and SUDAN	Qasr el Gebeli قصر الجبلي	1012.6	-2.6	-6.3	–	0	3	23.8	+2.9	32	+7	18	+7	53	0	tr.	–	–
	Atbara عطبره	1011.0	-1.6	-1.2	N	3	0	25.0	+2.0	34	-1	19	0	28	0	tr.	1	–
	El Obeid الابيض	1012.2	0.0	-0.9	NE	3	0	24.8	-0.8	35	+1	16	0	6	0	10	19	–
	Wau واو	–	–	–	S	1	1	25.0	-1.0	36	+1	21	+2	72	0	227	129	–
	Mongalla مجلا	1009.3	-1.5	-0.5	SSE	2	3	24.0	+1.1	33	-2	22	+1	86	2	211	134	–

MINISTRY
PHYSI

DAILY WE

CAIRO, to-morrow

Time of sunrise 06h 24m

" " sunset 16h 57m

From Observations taken at 8h. to-day.

Thursday 19th November, 1925 ١٩٢٥ الخميس ١٩ نوفمبر

TEMP
Fahrenheit

	STATION	BAROMETER Reduced to Sea Level	BAROMETER Change in past 24 hours	BAROMETER Differ from normal	WIND Direction	WIND FORCE	STATE OF SKY	TEMPERATURE At 8 h.	TEMPERATURE Change in past 24 hours	TEMPERATURE Maximum Yesterday	TEMPERATURE Difference from Normal	TEMPERATURE Minimum	TEMPERATURE Difference from Normal	HUMIDITY	RAINFALL Past 24 hours	RAINFALL Total from Oct. 1 to yesterday	RAINFALL Normal from Oct. 1 to yesterday	STATE OF SEA
		m.b.	m.b.	m.b.				°C	°C	°C	°C	°C	°C	%	mm.	mm.	mm.	
COAST	SOLLUM	—	—	—	N	3	0	21.2	-1.0	23	—	15	—	59	0	13	—	0
	SIWA...																	—
	MATRUH	1013.1	+2.1	-3.9	SSW	1	2	18.0	0.0	24	+2	14	+1	91	0	22	35	3
	ALEXANDRIA ...	1012.6	+2.3	-5.8	N	1	0	22.2	+3.0	24	0	18	+2	74	3	22	28	1
	PORT SAID ...	1012.3	+1.7	-4.8	NW	3	4	20.0	-2.0	25	+1	17	+1	91	14	15	9	4
	GAZA...	1011.4	+1.6	—	—	0	4	17.8	-6.6	—	—	16	—	88	4	78	69	—
	HAIFA	1011.1	+0.5	—	E	2	3	21.4	-1.7	30	—	16	—	65	0	102	76	2
LOWER EGYPT	QURASHIYA ...	1011.8	+2.0	-6.5	—	0	4	15.8	-2.4	23	-2	13	+3	91	10	66	6	—
	SUEZ...	1012.4	+3.0	-5.9	E	1	4	18.6	-0.2	25	0	16	+2	86	3	28	3	0
	CAIRO HELWAN ...	1013.2	+2.9	-5.6	—	0	4	17.3	-3.1	25	+1	14	0	81	3	5	1	—
	CAIRO GIZA	1012.8	+2.9	-6.1	—	0	3	16.9	-4.1	24	0	12	0	91	dr. نذ	tr. نذ	2	—
	CAIRO EZBEKIYA...	1012.7	+2.5	—	—	0	3	17.4	-3.4	24	-1	15	+2	88	1	2	2	—
UPPER EGYPT	QASR EL GEBALI	1013.6	+2.5	-5.4	—	0	0	16.8	-2.9	25	0	14	+3	78	11	11	—	—
	MINYA	—	—	—	N	2	0	16.0	-2.0	26	+2	14	+2	89	—	—	—	—
	ASYUT	1014.3	+2.4	-3.6	W	1	0	16.8	-1.8	21	-5	13	+2	77	4	4	—	—
	QENA...	—	—	—	SW	2	0	19.4	-4.2	30	0	14	+1	61	—	—	—	—
	ASWAN	1014.2	+3.4	-2.0	—	0	0	20.0	-4.5	35	+5	16	+2	49	—	—	—	—
NORTH SUDAN	WADI HALFA ...	1014.2	+2.7	-2.5	—	0	0	18.4	-3.8	34	+4	14	0	52	—	—	—	—
	MEROWE	1014.0	+2.6	-0.4	NE	1	0	24.6	-1.0	35	+1	17	0	34	0	0	—	—
	ATBARA																	—
	KHARTOUM ...	1012.6	+1.6	+1.3	NNE	1	1	24.0	-0.4	35	0	17	-3	27	0	tr. نذ	5	—
EAST SUDAN	PORT SUDAN ...	1011.1	+1.2	-3.0	W	2	0	28.5	+0.7	30	-1	23	-1	66	0	132	35	2
	KASSALA																	—
	WAD MEDANI ...	1011.8	+1.9	+0.9	NE	3	1	25.6	+1.8	35	-3	17	-3	20	0	19	16	—
	ROSEIRES... ...	1010.6	+0.8	+0.7	NSW	1	1	25.0	+1.0	35	-2	16	-2	40	0	11	37	—
SOUTH SUDAN	EL FASHER ...	—	—	—	W	2	0	20.5	0.0	36	—	15	—	26	0	0	—	—
	EL OBEID... ...	1011.5	+0.1	-1.8	NE	3	0	25.5	+0.2	34	0	16	+1	28	0	10	19	—
	MALAKAL	—	—	—	—	0	1	26.0	+1.2	34	-2	19	0	73	0	78	90	—
	WAU																	—
	MONGALLA ...																	—

Upper Wind Observations at Helwan at h. 8 m. 45

Height (metres)	Kms./Hr.	Direction
500	15	NNW
1000	20	NNW
1500	10	NW
2000		
3000		

General Situation.

Egypt remains an area of low pressure, but the depression has now moved to Palestine and the pressure is slowly rising.

الحالة العمومية

تزال مر منطقة من الضغط المنخفض ولكنه
انخفاض يتبع الآن على فلسطين والضغط آخذ في
الارتفاع ببطء .

Forecast for 24 hours from noon to-day.

Light to moderate winds chiefly northwesterly. Much low cloud. Cool. Further local showers but weather conditions are improving.

سطر حصولها في الطقس من ظهر اليوم الى ظهر الغد
ح بين الخفيف والمعتدل تكون شمالية غربية بوجه
اص . الطقس مائل للبرودة وتمطر محليا مرة أخرى
حالة الطقس على العموم آخذة في التحسن . يكثر بالسماء

STATION	Humidity Mean of Day, Yester day	Humidity Diff. from normal	Wet Bulb Temperature Mean of Day, Yester day	Wet Bulb Temperature Diff. from normal
	%	%	C	C
Alexandria...	86	+20	19.2	+2.4
Ezbekia ...	70	—	18.0	—
Giza	64	-7	17.2	+1.6
Helwan ...	69	+17	17.0	+2.2

Discharges at Aswan as measured by the sluices

	1925	1924	
18.11	1152	—	m³ per sec.
17.11	1161	—	" " "

GAUGE	Date 1925	Reading m.	Diff. from normal for 1906-1920 m.	Previous Reading m.
Mongalla... ...	18.11	11.34	-0.79	11.43
Malakal	19.11	12.13	-0.22	12.13
Roseires	19.11	13.62	-0.20	13.67
Khartoum.. ...	18.11	11.78	-0.86	11.85
Kh. el Girba ...	17.11	10.54	-0.34	10.58
Atbara	18.11	11.20	-0.58	11.25
Wadi Halfa ...	19.11	3.40	-0.63	3.41
Aswan Res. ...	19.11	106.24	—	105.63
" D.S. ...	19.11	86.40	-1.84	86.40
El Leisi	18.11	20.15	-0.47	20.28
Roda (Cairo) ...	19.11	16.33	-0.74	16.60

NOTE. A dash means that figures are not available.

TERMS OF SUBSCRIPTION for the DAILY WEATHER REPORT sent by Post, P.T. 100 annually

PRINTED AT THE SURVEY OF EGYPT 24/9/21

LIC WORKS.
RTMENT.
ER REPORT.

Atmospheric Pressure ٢٥ - ١١ - ١٨ **Barometer and Wind at 8 h.** Yesterday *18.11.25*

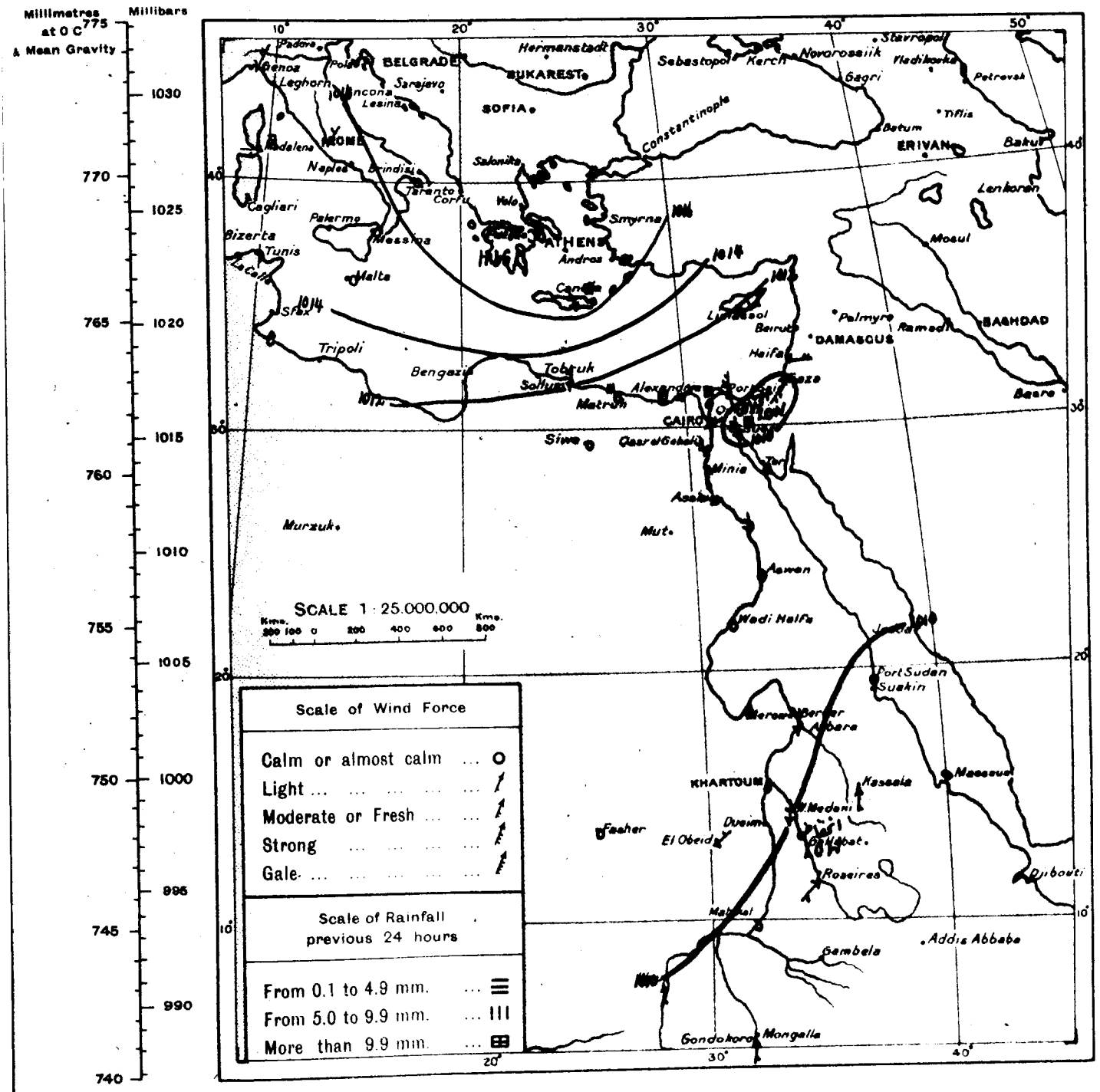

WIND VELOCITY

	KPH	Force
Calm	0- 2	0
Almost calm	2- 7	1
Very light	7-14	2
Light	14-21	3
Moderate	21-29	4
Fresh	29-38	5
Strong	38-47	6
Very strong	47-57	7
Gale	57-69	8
Strong gale	69-82	9
Whole gale	82-96	10
Storm	96-110	11
Hurricane	above 110	12

STATE OF SKY

Clear	0
¼ Clouded	1
½ Clouded	2
¾ Clouded	3
Entirely clouded	4
Raining	5
Sand haze	6
Sand storm	7
Mist or fog	8
Thunderstorm	9

STATE OF SEA

Calm	0
Very smooth	1
Smooth	2
Slight	3
Moderate	4
Rather rough	5
Rough	6
High	7
Very high	8
Phenomenal	9

٢٥ - ١١ - ١٨ **From Observations taken at 8 h. yesterday.** *18.11.25*

	STATION	BAROMETER Reduced to Sea Level	BAROMETER Change in past 24 hours	BAROMETER Differ from normal	WIND Direction	WIND FORCE	STATE OF SKY	TEMPERATURE At 8 h	TEMPERATURE Change in past 24 hours	TEMPERATURE Maximum	TEMPERATURE Difference from Normal	TEMPERATURE Minimum	TEMPERATURE Difference from Normal	HUMIDITY	RAINFALL Past 24 hours	RAINFALL Normal from Oct 1 to day before yesterday	RAINFALL Total from Oct 1 to day before yesterday	STATE OF SEA
		m.b.	m.b	m.b				C	C	C	C	C	C	%	mm	in m	mm	
MEDITERRANEAN	ROME	1014.7	-4.4	+1.2	NE	2	5	13	+3	16	–	9	–	–	0	142	191	–
MEDITERRANEAN	MALTA	1015.5	+0.1	-2.8	–	0	3	18	0	20	0	17	+3	90	0	97	133	1
MEDITERRANEAN	ATHENS	1017.6	+0.5	+0.2	N	3	0	15	-2	–	–	–	–	70	–	–	85	–
MEDITERRANEAN	CANDIA	1016.3	+0.3	-0.7	NW	3	4	–	–	20	0	15	+1	–	25	109	95	5
MEDITERRANEAN	LIMASSOL... ...	1011.1	-2.8	-5.7	ENE	2	4	23	-1	28	+6	19	+8	–	0	48	70	6
EGYPT and SUDAN	Sollum السلوم	1011.5	–	–	N	3	0	22.2	+1.8	24	–	15	–	52	0	13	–	0
EGYPT and SUDAN	Siwa سيوه	1011.0	-0.6	-7.4	–	0	0	13.8	-5.6	22	-4	10	+1	70	0	3	–	–
EGYPT and SUDAN	Matruh مطروح	1011.0	-1.0	-6.0	SSW	1	4	18.0	-2.6	25	+3	14	+1	81	5	22	34	2
EGYPT and SUDAN	Merowe مروى	1011.4	-1.3	-2.9	–	0	0	25.6	0.0	35	+1	18	0	37	0	0	–	–
EGYPT and SUDAN	Atbara عطبره	1010.2	-0.8	-2.0	N	3	0	26.5	+1.5	34	-1	19	0	28	0	tr. ءذ	1	–
EGYPT and SUDAN	Kassala كسلا	1009.0	-1.4	-0.9	S	3	0	28.2	+0.8	36	-1	15	-6	35	0	0	13	–
EGYPT and SUDAN	Wau واو	–	–	–	S	3	4	25.0	0.0	36	+1	21	+2	68	0	227	127	–
EGYPT and SUDAN	Mongalla منجلا	1008.2	-1.1	-1.6	S	2	1	25.7	+1.7	32	-3	21	0	74	0	211	136	–

MINISTRY
PHYSI

DAILY WE

CAIRO, to-morrow

Time of sunrise 06h 25m

" " sunset 16h 37m

From Observations taken at 8h. to-day.

Friday 20th November, 1925 ١٩٢٥ الجمعه ٢٠ نوفمبر

	STATION	BAROMETER Reduced to Sea Level	BAROMETER Change in past 24 hours	BAROMETER Differ from normal	WIND Direction	WIND FORCE	STATE OF SKY	TEMPERATURE At 8 h.	TEMPERATURE Change in past 24 hours	TEMPERATURE Maximum Yesterday	TEMPERATURE Difference from Normal	TEMPERATURE Minimum	TEMPERATURE Difference from Normal	HUMIDITY	RAINFALL Past 24 hours	RAINFALL Total from Oct. 1 to yesterday	RAINFALL Normal from Oct. 1 to yesterday	STATE OF SEA
		m.b.	m.b.	m.b.				°C	°C	°C	°C	°C	°C	%	mm.	mm.	mm.	
COAST	SOLLUM	—	—	—	N	2	3	20.2	-1.0	23	—	14	—	49	2	15	—	0
	SIWA...	1017.8	+4.7	-0.8	—	0	1	19.2	+4.4	27	+2	—	—	71	0	3	—	—
	MATRUH	1018.8	+5.7	+1.8	NNE	3	2	20.9	+2.9	24	+2	17	+5	74	1	23	35	5
	ALEXANDRIA ...	1017.1	+4.5	-1.3	NE	2	2	22.0	-0.2	27	+3	19	+4	75	0	22	29	2
	PORT SAID ...	1015.9	+3.6	-1.3	—	0	4	19.1	-0.9	21	-3	16	0	91	4	19	10	2
	GAZA...	1014.7	+3.3	—	—	0	0	18.5	+0.7	26	—	14	—	86	0	78	72	—
	HAIFA	1012.7	+1.6	—	ESE	1	0	19.8	-1.6	26	—	15	—	70	0	102	79	2
LOWER EGYPT	QURASHIYA ...	—	—	—	—	0	0	16.0	+0.2	25	+1	14	+4	91	3	69	6	—
	SUEZ...	1015.8	+3.4	-2.6	N	3	3	18.4	-0.2	23	-1	18	+5	87	4	32	3	1
	CAIRO HELWAN ...	1016.8	+3.6	-2.0	SE	1	4	17.4	+0.1	23	-1	17	+4	93	5	10	1	—
	CAIRO GIZA	1016.4	+3.6	-2.5	—	0	4	17.8	+0.9	25	+1	14	+3	94	tr. آثار	tr. آثار	2	—
	CAIRO EZBEKIYA...	1014.8	+2.1	—	—	0	4	18.4	+1.0	23	-2	17	+4	82	tr. آثار	2	2	—
UPPER EGYPT	QASR EL GEBALI	1016.8	+3.2	-2.3	—	0	2	18.9	+2.1	25	0	15	+4	84	0	11	—	—
	MINYA	—	—	—	N	2	0	17.5	+1.5	26	+2	14	+2	87	—	—	—	—
	ASYUT	1017.9	+3.6	-0.1	SW	1	0	17.2	+0.4	22	-3	13	+2	76	0	4	—	—
	QENA...	—	—	—	W	2	0	19.6	+0.2	30	+1	14	+1	59	—	—	—	—
	ASWAN	1017.3	+3.1	+1.0	—	0	0	19.0	-1.0	27	-3	14	0	46	—	—	—	—
NORTH SUDAN	WADI HALFA ...	1017.5	+3.3	+0.7	—	0	0	19.2	+0.8	28	-2	12	-2	48	—	—	—	—
	MEROWE	1017.1	+3.1	+2.7	NE	1	0	22.1	-2.5	34	0	14	-3	31	0	0	—	—
	ATBARA																	—
	KHARTOUM ...	1015.8	+3.2	+4.4	NE	2	0	22.0	-2.0	35	+1	17	-3	28	0	tr. آثار	5	—
EAST SUDAN	PORT SUDAN ...	1014.3	+3.2	+0.1	N	4	0	27.6	-0.9	31	0	24	+1	61	0	132	36	4
	KASSALA	1010.4	-1.4	+0.4	N	4	0	28.4	+2.8	37	0	17	-4	64	0	0	13	—
	WAD MEDANI ...	1013.3	+1.5	+2.3	NE	3	0	25.4	-0.2	36	-1	18	-2	27	0	19	16	—
	ROSEIRES... ...	1011.2	+0.6	+1.2	WSW	2	0	25.0	0.0	36	-1	16	-2	61	0	11	37	—
SOUTH SUDAN	EL FASHER ...																	—
	EL OBEID... ...	1012.6	+1.1	-0.8	NE	4	0	24.8	-0.7	34	0	17	+2	29	0	10	19	—
	MALAKAL	—	—	—	NE	1	0	22.6	-3.4	33	-3	19	0	83	0	78	90	—
	WAU	—	—	—	S	1	4	23.0	-4.0	34	-1	20	+1	88	0	227	130	—
	MONGALLA ...	1011.5	+0.3	+1.7	SE	1	0	26.5	+1.9	28	-7	20	-1	62	0	233	139	—

Upper Wind Observations at Helwan at h. m.

Height (metres)	Kms./Hr.	Direction
500		
1000		
1500		
2000		
3000		

General Situation.

الحالة العمومية

Forecast for 24 hours from noon to-day.

ات المنتظر حصولها في الطقس من ظهر اليوم الى ظهر الغد

STATION	Humidity Mean of Day: Yesterday	Humidity Mean of Day: Diff. from normal	Wet Bulb Temperature Mean of Day: Yesterday	Wet Bulb Temperature Mean of Day: Diff. from normal
	%	%	C	C
Alexandria...	75	+9	19.5	+3.9
Ezbekia ...	74	—	17.5	—
Giza	84	+13	17.7	+2.9
Helwan ...	79	+27	16.7	+2.7

Discharges at Aswan as measured by the sluices

	1925	1924	
19.11	1154	—	m³ per sec.
18.11	1152	—	" " "

GAUGE	Date 1925	Reading m.	Diff. from normal for 1906-1920 m.	Previous Reading m.
Mongalla... ...	18.11	11.34	-0.79	11.43
Malakal	20.11	12.13	-0.22	12.13
Roseires	20.11	13.57	-0.20	13.62
Khartoum.. ...	20.11	11.66	-0.91	11.70
Kh. el Girba ...	19.11	10.50	-0.33	10.54
Atbara	20.11	11.15	-0.57	11.18
Wadi Halfa ...	20.11	3.41	-0.57	3.40
Aswan Res. ...	20.11	106.82	—	106.24
" D.S. ...	20.11	86.40	-1.79	86.40
El Leisi	19.11	20.07	-0.48	20.15
Roda (Cairo) ...	20.11	16.27	-0.74	16.33

NOTE. A dash means that figures are not available.

TERMS OF SUBSCRIPTION for the DAILY WEATHER REPORT sent by Post, P.T. 100 annually

PRINTED AT THE SURVEY OF EGYPT 24/661

LIC WORKS.
RTMENT.
ER REPORT.

Atmospheric Pressure

.co-11-19 Barometer and Wind at 8 h. Yesterday 19.11.25.

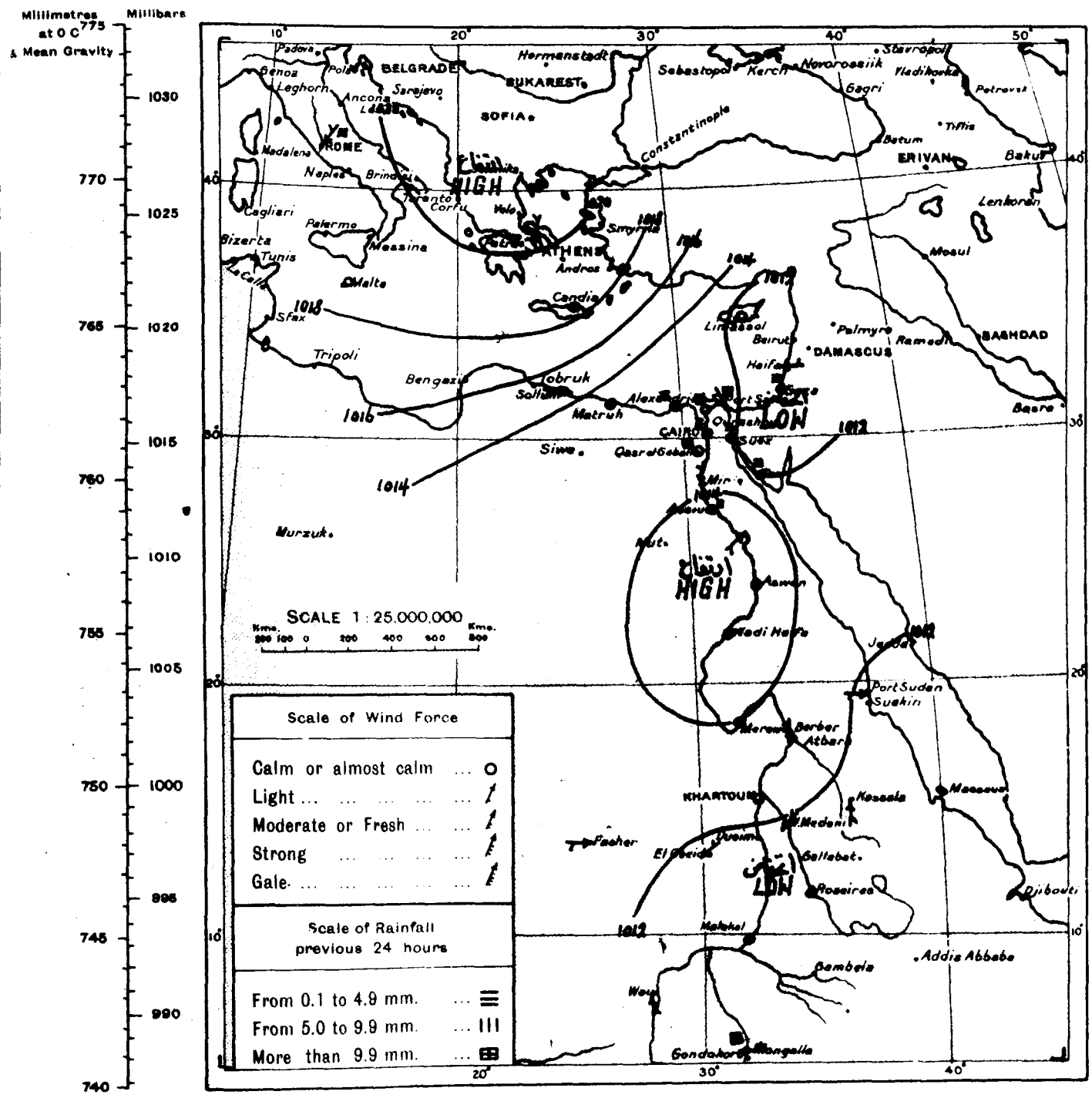

WIND VELOCITY

	KPH	Force
Calm	0- 2	0
Almost calm	2- 7	1
Very light	7-14	2
Light	14-21	3
Moderate	21-29	4
Fresh	29-38	5
Strong	38-47	6
Very strong	47-57	7
Gale	57-69	8
Strong gale	69-82	9
Whole gale	82-96	10
Storm	96-110	11
Hurricane	above 110	12

STATE OF SKY

Clear	0
¼ Clouded	1
½ Clouded	2
¾ Clouded	3
Entirely clouded	4
Raining	5
Sand haze	6
Sand storm	7
Mist or fog	8
Thunderstorm	9

STATE OF SEA

Calm	0
Very smooth	1
Smooth	2
Slight	3
Moderate	4
Rather rough	5
Rough	6
High	7
Very high	8
Phenomenal	9

.co-11-19 From Observations taken at 8 h. yesterday. 19.11.25.

	STATION	BAROMETER Reduced to Sea Level	BAROMETER Change in past 24 hours	BAROMETER Differ from normal	WIND Direction	WIND FORCE	STATE OF SKY	TEMPERATURE At 8 h	TEMPERATURE Change in past 24 hours	TEMPERATURE Maximum	TEMPERATURE Difference from Normal	TEMPERATURE Minimum	TEMPERATURE Difference from Normal	HUMIDITY	RAINFALL Past 24 hours	RAINFALL Normal from Oct 1 to day before yesterday	RAINFALL Total from Oct 1 to day before yesterday	STATE OF SEA
		m.b.	m.b.	m.b.				°C	°C	°C	°C	°C	°C	%	mm	mm	mm	
MEDITERRANEAN	ROME	1019.4	+4.7	+5.9	NE	2	5	12	-1	15	—	10	—	—	50	192	195	—
	MALTA	1019.7	+4.2	+1.4	W	1	4	16	-2	20	0	15	+1	80	0	97	136	1
	ATHENS	1020.3	+2.7	+2.9	NNE	5	4	14	-1	—	—	—	—	80	—	—	88	—
	CANDIA	1018.8	+2.5	+1.8	NW	1	4	18	—	22	+2	16	+2	—	0	109	98	3
	LIMASSOL... ...	1011.8	+0.7	+5.2	—	0	4	22	-1	27	+5	12	+1	—	0	48	73	5
EGYPT and SUDAN	Atbara العطبرة	1012.8	+2.6	+0.4	N	3	1	24.5	-2.0	34	-1	18	-1	24	0	tr. in	1	—
	Kassala كسلا	1011.8	+2.8	+1.8	S	2	0	25.6	-2.6	38	+1	16	-5	47	0	0	13	—
	Wau واو	—	—	—	S	3	1	27.0	+2.0	35	0	21	+2	63	0	227	130	—
	Mongalla مجلا	1011.2	+3.0	+1.4	E	4	3	24.6	-1.1	34	-1	20	-1	73	22	233	137	—

MINISTRY
PHYSIC

DAILY WE

CAIRO, to-morrow

Time of sunrise 06 h. 26 m.

" " sunset 16 h. 56 m.

From Observations taken at 8 h. to-day.

Saturday 21st November, 1925 ١٩٢٥ السبت ٢١ نوفمبر

TEMPE
Fahrenhe

	STATION	BAROMETER Reduced to Sea Level	BAROMETER Change in past 24 hours	BAROMETER Differ from normal	WIND Direction	WIND FORCE	STATE OF SKY	TEMPERATURE At 8 h.	TEMPERATURE Change in past 24 hours	TEMPERATURE Maximum Yesterday	TEMPERATURE Difference from Normal	TEMPERATURE Minimum	TEMPERATURE Difference from Normal	HUMIDITY	RAINFALL Past 24 hours	RAINFALL Total from Oct. 1 to yesterday	RAINFALL Normal from Oct. 1 to yesterday	STATE OF SEA
		m.b.	m.b.	m.b.				°C	°C	°C	°C	°C	°C	%	mm.	mm.	mm.	
COAST	SOLLUM	—	—	—	E	2	2	20.2	0.0	24	—	14	—	64	0	15	—	0
	SIWA...	1019.0	+1.2	+0.3	—	0	0	15.6	-3.6	26	+1	12	+4	70	0	3	—	—
	MATRUH	1018.8	0.0	-0.2	NNW	2	3	17.8	-3.1	23	+1	15	+3	82	0	23	36	5
	ALEXANDRIA ...	1017.6	+0.5	-0.8	N	2	2	20.0	-2.0	26	+2	18	+3	66	0	22	30	2
	PORT SAID ...	1016.2	+0.3	-1.0	NW	2	2	20.2	+1.1	24	0	18	+2	80	0	19	10	2
	GAZA...	1015.1	+0.4	—	NW	1	5	17.2	-1.3	24	—	15	—	98	5	83	74	—
	HAIFA	1013.4	+0.7	—	ESE	1	0	20.1	+0.3	27	—	16	—	75	0	102	82	2
LOWER EGYPT	QURASHIYA ...	1016.4	—	-1.9	—	0	0	14.4	-1.6	25	+1	12	+2	95	tr.	69	6	—
	SUEZ...	1016.3	+0.3	-2.1	N	3	0	19.0	+0.6	23	-1	18	+5	81	0	32	3	1
	CAIRO HELWAN ..	1018.2	+1.4	-0.6	NNW	3	1	16.7	-0.7	24	0	15	+2	81	11	21	1	—
	CAIRO GIZA	1017.5	+1.1	-1.5	—	0	3	17.5	-0.3	25	+1	14	+3	84	10	10	2	—
	CAIRO EZBEKIYA...	1017.6	+2.8	—	—	0	3	17.8	-0.6	25	+1	16	+4	84	3	5	2	—
UPPER EGYPT	QASR EL GEBALI	1018.2	+1.4	-1.0	—	0	0	18.3	-0.6	26	+1	15	+4	78	0	11	—	—
	MINYA	—	—	—	N	2	0	18.0	+0.5	26	+3	16	+4	90	—	—	—	—
	ASYUT	1019.2	+1.3	+1.1	NNW	1	4	16.8	-0.4	23	-2	16	+6	88	0	4	—	—
	QENA...	—	—	—	W	2	0	20.2	+0.6	28	-1	13	+1	66	—	—	—	—
	ASWAN	1016.0	-1.3	-0.4	—	0	1	19.0	0.0	26	-4	14	0	54	—	—	—	—
NORTH SUDAN	WADI HALFA ...	1017.1	-0.4	+0.3	—	0	0	16.8	-2.4	28	-2	12	-1	55	—	—	—	—
	MEROWE	1017.0	-0.1	+2.5	NE	1	0	22.1	0.0	31	-3	14	-3	38	0	0	—	—
	ATBARA																	—
	KHARTOUM ...	1015.6	-0.2	+4.1	—	0	0	21.0	-1.0	33	-1	16	-4	30	0	tr.	5	—
EAST SUDAN	PORT SUDAN ...																	—
	KASSALA																	—
	WAD MEDANI ...	1010.8	-2.5	-0.3	N	3	0	24.6	-0.8	35	-2	17	-3	19	0	19	16	—
	ROSEIRES... ...	1010.3	-0.9	+0.3	NNE	3	0	26.0	+1.0	35	-2	14	-4	13	0	11	38	—
SOUTH SUDAN	EL FASHER ...																	—
	EL OBEID... ...	1012.8	+0.2	-0.7	NW	4	0	23.7	-1.1	33	-1	14	-1	34	0	10	19	—
	MALAKAL	—	—	—	NE	1	0	25.4	+2.8	33	-3	17	-1	29	0	78	91	—
	WAU																	—
	MONGALLA ...																	—

Upper Wind Observations at Helwan at 8 h. 45 m.

Height (metres)	Kms./Hr.	Direction
500	35	N
1000	15	NNW
1500	20	WNW
2000	15	WNW
3000		

General Situation.

Throughout Egypt the pressure has risen. There is still an area of low pressure to the northeast but conditions are much less disturbed.

الحالة العمومية

ارتفع الضغط على عموم البلاد المصرية ولا تزال هناك منطقة من الضغط المنخفض في الجهة الشمالية الشرقية ولكن الاضطراب في حالة الجو قد قل كثيراً.

Forecast for 24 hours from noon to-day.

Light to moderate northwesterly winds. Much low cloud at times. Cool. Showers in the north. Weather improving.

توقع نشاط حصولها في الطقس من ظهر اليوم الى ظهر الغد
رياح شمالية غربية بين الخفيف والمعتدلة. يظهر بالجو سحب كثير منخفض في بعض الأوقات وتمطر رذاذاً في الشمال وحالة الطقس آخذة في التحسن وهو مائل للبرودة.

STATION	Humidity Mean of Day: Yester day	Humidity Mean of Day: Diff. from normal	Wet Bulb Temperature Mean of Day: Yester day	Wet Bulb Temperature Mean of Day: Diff. from normal
	%	%	C	C
Alexandria ..	70	+4	18.4	+2.8
Ezbekia ...	79	—	18.2	—
Giza	90	+19	18.0	+4.3
Helwan ...	83	+31	18.1	+5.0

Discharges at Aswan as measured by the sluices

	1925	1924	
19.11	1154	—	m3 per sec.
18.11	1152	—	" " "

GAUGE	Date 1925	Reading m.	Diff. from normal for 1906-1920 m.	Previous Reading m
Mongalla... ...	18.11	11.34	-0.79	11.43
Malakal	20.11	12.13	-0.22	12.13
Roseires	21.11	13.52	-0.21	13.57
Khartoum.. ...	20.11	11.66	-0.91	11.70
Kh. el Girba ...	19.11	10.50	-0.33	10.54
Atbara	20.11	11.15	-0.57	11.18
Wadi Halfa ...	20.11	3.41	-0.57	3.40
Aswan Res. ...	20.11	106.82	—	106.24
" D.S. ...	20.11	86.40	-1.79	86.40
El Leisi	19.11	20.07	-0.48	20.15
Roda (Cairo) ...	21.11	16.22	-0.74	16.27

NOTE. A dash means that figures are not available.

TERMS OF SUBSCRIPTION for the DAILY WEATHER REPORT sent by Post, P.T. 100 annually

PRINTED AT THE SURVEY OF EGYPT 24,461

LIC WORKS.
RTMENT.
ER REPORT.

Atmospheric Pressure

Millimetres at 0 C & Mean Gravity — Millibars

775 — 1030
770 — 1025
765 — 1020
760 — 1015
755 — 1010
750 — 1000
745 — 995
740 — 990

٢٥ - ١١ - ٢٠ Barometer and Wind at 8 h. Yesterday 20.11.25

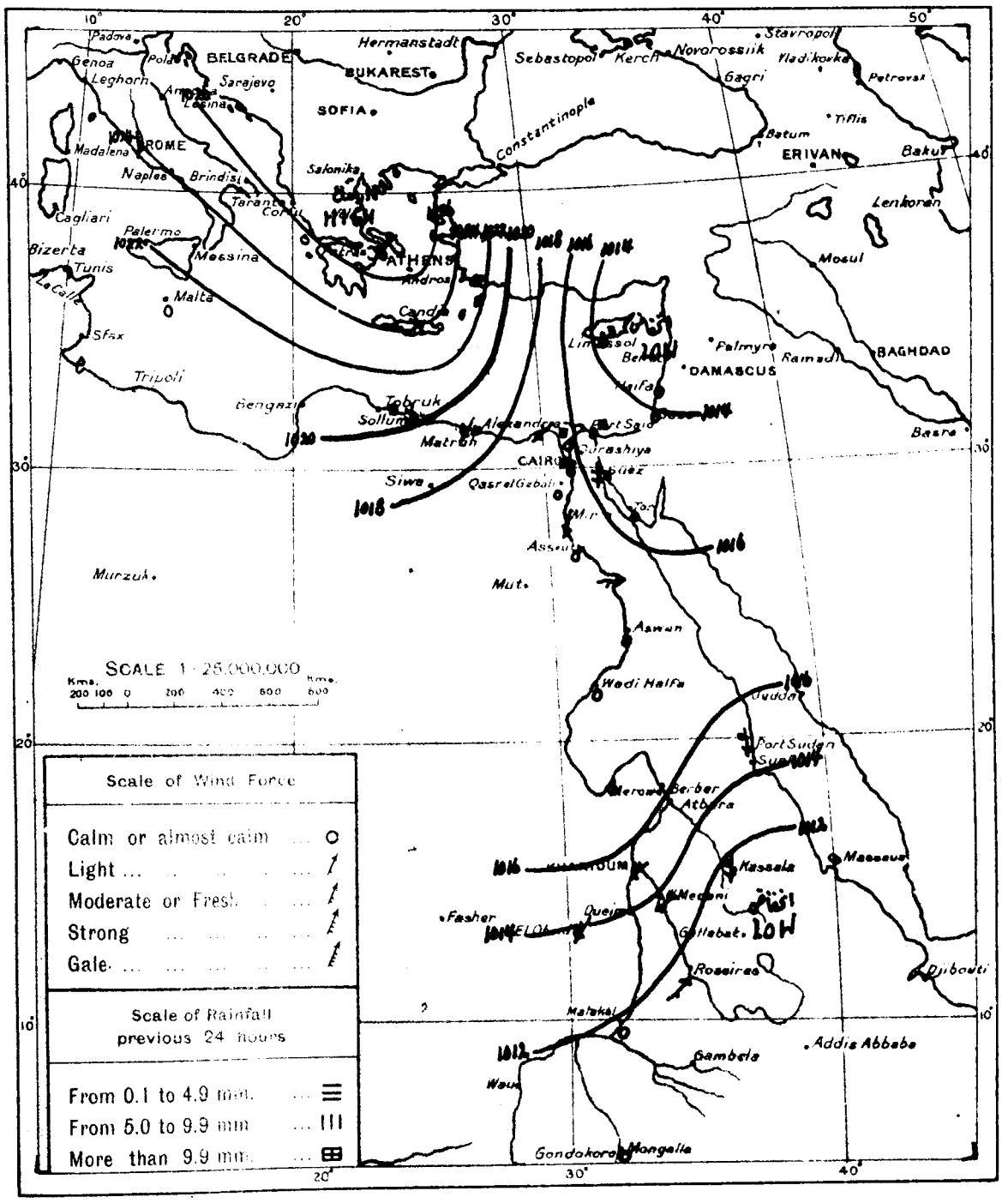

WIND VELOCITY

	KPH	Force
Calm	0- 2	0
Almost calm	2- 7	1
Very light	7-14	2
Light	14-21	3
Moderate	21-29	4
Fresh	29-38	5
Strong	38-47	6
Very strong	47-57	7
Gale	57-69	8
Strong gale	69-82	9
Whole gale	82-96	10
Storm	96-110	11
Hurricane above	110	12

STATE OF SKY

Clear	0
¼ Clouded	1
½ Clouded	2
¾ Clouded	3
Entirely clouded	4
Raining	5
Sand haze	6
Sand storm	7
Mist or fog	8
Thunderstorm	9

STATE OF SEA

Calm	0
Very smooth	1
Smooth	2
Slight	3
Moderate	4
Rather rough	5
Rough	6
High	7
Very high	8
Phenomenal	9

٢٥ - ١١ - ٢٠ From Observations taken at 8 h. yesterday. 20.11.25

	STATION	BAROMETER: Reduced to Sea Level	BAROMETER: Change in past 24 hours	BAROMETER: Differ from normal	WIND: Direction	WIND: FORCE	STATE OF SKY	TEMPERATURE: At 8 h	TEMPERATURE: Change in past 24 hours	TEMPERATURE: Maximum	TEMPERATURE: Difference from Normal	TEMPERATURE: Minimum	TEMPERATURE: Difference from Normal	HUMIDITY	RAINFALL: Past 24 hours	RAINFALL: Normal from Oct 1 to day before yesterday	RAINFALL: Total from Oct 1 to day before yesterday	STATE OF SEA
		m.b.	m.b	m.b.				C	°C	°C	°C	°C	°C	%	mm	mm	mm	
MEDITERRANEAN	ROME	1023.8	+4.4	+10.2	N	2	1	—	—	16	—	9	—	—	0	192	199	—
	MALTA	1021.6	+1.9	+3.4	—	0	3	16	0	18	-2	15	+1	80	0	97	139	0
	ATHENS	1026.8	+6.5	+9.4	NE	5	4	10	-4	—	—	—	—	60	—	—	90	—
	CANDIA	1023.9	+5.1	+6.8	NW	3	4	15	-3	22	+2	14	+1	—	0	109	101	6
	LIMASSOL	1013.9	+2.1	-3.1	—	0	1	22	0	27	+5	14	+3	—	[illegible]	48	75	4
EGYPT and SUDAN																		

MINISTRY
PHYSIC

DAILY WE

CAIRO, to-morrow

Time of sunrise 6h 29m

" " sunset 16h 58m

From Observations taken at 8h. to-day.

Sunday 22nd November, 1925 ١٩٢٥ الأحد ٢٢ نوفمبر

	STATION	BAROMETER Reduced to Sea Level	BAROMETER Change in past 24 hours	BAROMETER Differ from normal	WIND Direction	WIND FORCE	STATE OF SKY	TEMPERATURE At 8 h.	TEMPERATURE Change in past 24 hours	TEMPERATURE Maximum Yesterday	TEMPERATURE Difference from Normal	TEMPERATURE Minimum	TEMPERATURE Difference from Normal	HUMIDITY	RAINFALL Past 24 hours	RAINFALL Total from Oct. 1 to yesterday	RAINFALL Normal from Oct. 1 to yesterday	STATE OF SEA
		m.b.	m.b.	m.b.				°C	°C	°C	°C	°C	°C	%	mm.	mm.	mm.	
COAST	SOLLUM	—	—	—	N	2	0	18.4	-1.8	24	—	14	—	60	0	15	—	0
	SIWA...	1018.4	-0.6	-0.4	—	0	0	13.2	-2.4	25	0	10	+2	72	0	3	—	—
	MATRUH	1018.2	-0.6	-0.8	NNW	1	4	20.4	+2.6	23	+2	15	+3	71	0	23	37	3
	ALEXANDRIA ...	1018.3	+0.7	-0.1	NW	2	1	20.7	+0.7	24	+1	17	+2	82	0	22	32	2
	PORT SAID ...	1017.9	+1.7	+0.7	SW	1	8	19.0	-1.2	23	0	16	+1	81	0	19	10	3
	GAZA...																	—
	HAIFA	1015.4	+2.0	—	S	1	1	22.2	+2.1	24	—	13	—	53	5	107	85	2
LOWER EGYPT	QURASHIYA ...	1017.3	+0.9	-1.0	—	0	0	15.0	+0.6	24	0	12	+2	91	0	69	7	—
	SUEZ...	1017.9	+1.6	-0.6	NE	1	0	17.9	-1.1	25	+1	16	+3	79	0	32	3	0
	CAIRO HELWAN ...	1019.5	+1.3	+0.7	—	0	1	15.6	-1.1	22	-1	13	0	80	0	21	1	—
	CAIRO GIZA	1019.0	+1.5	0.0	—	0	2	15.9	-1.6	23	-1	12	+1	87	0	10	2	—
	CAIRO EZBEKIYA...	1018.7	+1.1	—	—	0	1	16.0	-1.8	23	-1	15	+3	85	0	5	2	—
UPPER EGYPT	QASR EL GEBALI	1019.6	+1.4	+0.4	—	0	0	15.9	-2.4	23	-2	12	+2	87	0	11	—	—
	MINYA	—	—	—	NW	2	0	15.5	-2.5	25	+2	14	+3	94	—	—	—	—
	ASYUT	1020.6	+1.4	+2.4	NNW	1	0	15.8	-1.0	23	-2	13	+3	83	0	4	—	—
	QENA...	—	—	—	N	2	0	18.6	-1.6	28	-1	14	+2	66	—	—	—	—
	ASWAN	1017.3	+1.3	+0.8	N	2	0	20.0	+1.0	27	-2	15	+1	55	—	—	—	—
NORTH SUDAN	WADI HALFA ...	1016.8	-0.3	-0.1	—	0	0	18.6	+1.8	27	-2	15	+2	64	—	—	—	—
	MEROWE	1016.6	-0.4	+2.0	NE	1	0	20.6	-1.5	31	-3	14	-3	42	0	0	—	—
	ATBARA	1014.4	-1.2	+1.8	N	3	0	21.5	+0.5	30	-4	15	-3	25	0	[illegible]	1	—
	KHARTOUM ...	1015.4	-0.2	+3.8	NNE	1	1	20.2	-0.8	31	-3	14	-5	37	0	[illegible]	5	—
EAST SUDAN	PORT SUDAN ...	1014.3	+0.5	+0.1	N	5	0	26.7	0.0	30	0	24	+1	57	0	132	39	5
	KASSALA																	—
	WAD MEDANI ...																	—
	ROSEIRES... ...	1011.1	+0.8	+1.0	NE	2	0	23.0	-3.0	35	-2	15	-3	38	0	11	38	—
SOUTH SUDAN	EL FASHER ...																	—
	EL OBEID... ...	1013.4	+0.6	-0.2	NNE	4	0	23.6	-0.1	33	-1	14	-1	34	0	10	19	—
	MALAKAL	—	—	—	NE	2	0	26.0	+0.6	35	-1	18	0	21	0	78	92	—
	WAU																	—
	MONGALLA ...																	—

Upper Wind Observations at Helwan at 8 h. 30 m.

Height (metres)	Kms./Hr.	Direction
500	5	SSW
1000	15	N
1500	40	NNW
2000	30	NNW
3000	15	W

General Situation.

A system of high pressure has now been established over Egypt.

الحالة العمومية

تكونت منطقة من الضغط العالى على مصر.

Forecast for 24 hours from noon to-day.

Light winds northwesterly on the coast, westerly inland. Clear or occasional low cloud. Temperature about normal.

[illegible] الطقس من ظهر اليوم الى ظهر الغد

[illegible] خفيفة تكون شمالية غربية على الشاطئ وغربية الداخل. تكون السماء صحواً أو ظهر بها بعض السحب [illegible] وأطرافها ودرجة الحرارة حول المعدل.

STATION	Humidity Mean of Day: Yester day	Humidity Mean of Day: Diff. from normal	Wet Bulb Temperature Mean of Day: Yester day	Wet Bulb Temperature Mean of Day: Diff. from normal
	%	%	°C	°C
Alexandria ...	58	-9	16.4	+0.5
Ezbekia ...	72	—	16.6	—
Giza	76	+2	16.0	+1.9
Helwan ...	67	+10	14.9	+1.9

Discharges at Aswan as measured by the sluices

	1925	1924	
21.11	1157	—	m3 per sec.
20.11	1157	—	" " "

Remarks: Khashm el Girba river gauge reading for 5.11.25 published on 6-8.11.25 should read 10.86 m. instead of 10.68 m.

ملاحظة: صحة قراءة النهر بمقياس خشم القربة يوم ٥/١١/٢٥ المنشورة بالتقارير ٦-٨/١١/٢٥ م ١٠٫٦٨ متراً يجب أن تكون ١٠٫٨٦ متراً

GAUGE	Date	Reading	Diff. from normal for 1906-1920	Previous day: Reading
	1925	m.	m.	m.
Mongalla... ...	20.11	11.54	-0.56	11.37
Malakal	22.11	12.13	-0.21	12.13
Roseires	22.11	13.52	-0.16	13.52
Khartoum.. ...	22.11	11.62	-0.87	11.65
Kh. el Girba ...	21.11	10.48	-0.31	10.50
Atbara	22.11	11.03	-0.65	11.08
Wadi Halfa ...	22.11	3.38	-0.52	3.40
Aswan Res. ...	22.11	107.89	—	107.51
" D.S. ...	22.11	86.43	-1.66	86.40
El Leisi	21.11	19.79	-0.62	19.90
Roda (Cairo) ...	22.11	16.13	-0.79	16.22

NOTE. A dash means that figures are not available.

TERMS OF SUBSCRIPTION for the DAILY WEATHER REPORT sent by Post, P.T. 100 annually

PRINTED AT THE SURVEY OF EGYPT 24/461

IC WORKS.
TMENT.

R REPORT.

Atmospheric Pressure 20-11-21 Barometer and Wind at 8 h. Yesterday 21.11.25.

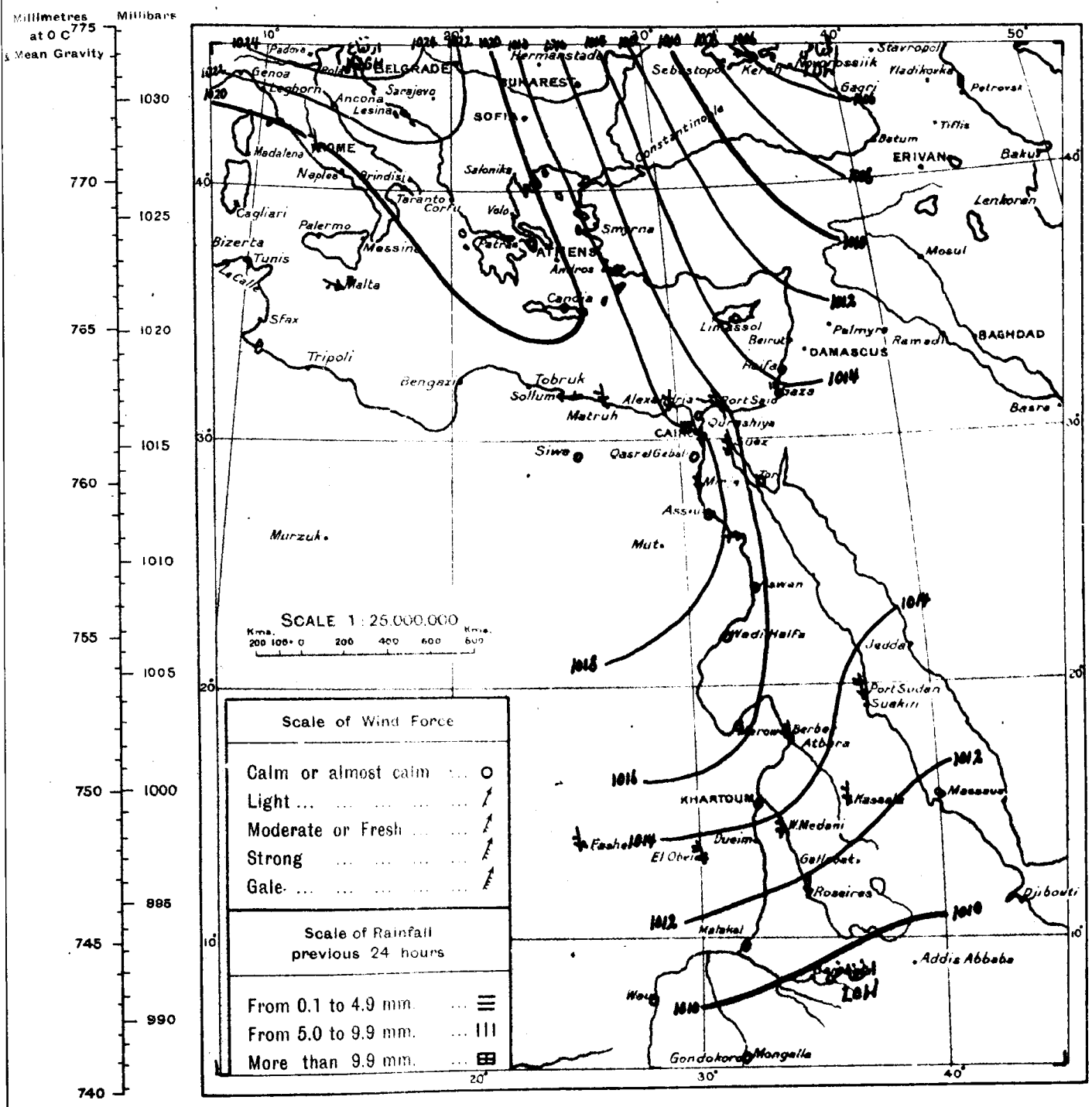

WIND VELOCITY

	KPH	Force
Calm	0- 2	0
Almost calm	2- 7	1
Very light	7-14	2
Light	14-21	3
Moderate	21-29	4
Fresh	29-38	5
Strong	38-47	6
Very strong	47-57	7
Gale	57-69	8
Strong gale	69-82	9
Whole gale	82-96	10
Storm	96-110	11
Hurricane above	110	12

STATE OF SKY

Clear	0
¼ Clouded	1
½ Clouded	2
¾ Clouded	3
Entirely clouded	4
Raining	5
Sand haze	6
Sand storm	7
Mist or fog	8
Thunderstorm	9

STATE OF SEA

Calm	0
Very smooth	1
Smooth	2
Slight	3
Moderate	4
Rather rough	5
Rough	6
High	7
Very high	8
Phenomenal	9

20-11-21 From Observations taken at 8 h. yesterday. 21.11.25.

	STATION	BAROMETER Reduced to Sea Level	BAROMETER Change in past 24 hours	BAROMETER Differ from normal	WIND Direction	WIND FORCE	STATE OF SKY	TEMPERATURE At 8 h.	TEMPERATURE Change in past 24 hours	TEMPERATURE Maximum	TEMPERATURE Difference from Normal	TEMPERATURE Minimum	TEMPERATURE Difference from Normal	HUMIDITY	RAINFALL Past 24 hours	RAINFALL Normal from Oct. 1 to day before yesterday	RAINFALL Total from Oct. 1 to day before yesterday	STATE OF SEA
		m.b.	m.b.	m.b.				°C	°C	°C	°C	°C	°C	%	mm.	mm	mm	
MEDITERRANEAN	ROME	1019.1	-4.7	+5.5	N	2	1	8	–	17	–	7	–	–	0	192	203	–
	MALTA	1018.3	-3.3	+0.1	NNW	3	5	15	-1	19	-1	15	+1	80	1	98	141	2
	ATHENS	1020.2	-6.6	+2.8	–	0	0	8	-2	–	–	–	–	70	–	–	92	–
	CANDIA	1020.4	-3.5	+3.3	–	0	4	14	-1	16	-4	12	-1	–	0	109	104	3
	LIMASSOL... ...	1013.3	-0.6	-3.7	–	0	2	18	-4	26	+4	13	+2	–	0	48	78	5
EGYPT and SUDAN	Atbara عطبره	1015.6	-0.3	+3.1	N	3	0	21.0	-1.0	30	-4	13	-6	30	0	[illegible]	1	–
	Port Sudan بورسودان	1013.8	-0.5	-0.4	N	5	1	26.7	-0.9	31	+1	23	0	54	0	132	38	5
	Kassala كسلا	1013.3	+2.9	+3.2	N	3	0	26.6	-1.8	35	-2	16	-5	36	0	0	13	–
	El Fasher الفاشر	–	–	–	NNW	2	0	21.0	-0.5	33	–	15	–	30	0	0	–	–
	Wau واو	–	–	–	S	1	4	25.0	+2.4	32	-3	20	+1	72	0	227	131	–
	Mongalla منجلا	1004.3	-2.2	-0.5	ESE	1	1	25.0	-1.5	32	-3	22	+2	62	0	233	140	–

MINISTRY
PHYSI

DAILY WE

CAIRO, to-morrow

Time of sunrise 06h 28m

" " sunset 16h 56m

From Observations taken at 8 h. to-day.

Monday 23rd November, 1925 ١٩٢٥ الاثنين ٢٣ نوفمبر

	STATION	BAROMETER Reduced to Sea Level	BAROMETER Change in past 24 hours	BAROMETER Differ from normal	WIND Direction	WIND FORCE	STATE OF SKY	TEMPERATURE At 8 h.	TEMPERATURE Change in past 24 hours	TEMPERATURE Maximum Yesterday	TEMPERATURE Difference from Normal	TEMPERATURE Minimum	TEMPERATURE Difference from Normal	HUMIDITY	RAINFALL Past 24 hours	RAINFALL Total from Oct. 1 to yesterday	RAINFALL Normal from Oct. 1 to yesterday	STATE OF
		m.b.	m.b.	m.b.				°C	°C	°C	°C	°C	°C	%	mm.	mm.	mm.	
COAST	SOLLUM	—	—	—	E	1	0	19.4	+1.0	24	—	14	—	61	0	15	—	0
	SIWA	1020.2	+1.8	+1.3	—	0	0	13.1	-0.1	25	0	10	+2	71	0	3	—	—
	MATRUH	1020.8	+2.6	+1.8	—	0	3	16.9	-3.5	23	+2	14	+2	72	0	23	37	1
	ALEXANDRIA	—	—	—	—	0	4	18.3	-2.4	25	+2	17	+2	88	0	22	33	0
	PORT SAID	1021.8	+3.9	+4.5	SW	2	2	19.2	+0.2	24	+1	16	+1	71	0	19	11	2
	GAZA	1020.3	+2.5	—	—	0	0	17.0	-0.8	22	—	12	—	80	0	88	80	—
	HAIFA	1020.2	+4.8	—	E	2	0	18.0	-4.2	25	—	9	—	68	1	108	88	2
LOWER EGYPT	QURASHIYA	1020.2	+2.9	+1.9	—	0	3	15.5	+0.5	24	0	13	+4	94	0	7	7	—
	SUEZ	1020.3	+2.4	+1.8	N	1	0	16.9	-1.0	25	+1	16	+3	81	0	32	3	0
	CAIRO HELWAN	1021.2	+1.7	+2.4	—	0	3	17.9	+2.3	22	-1	14	+1	79	0	21	1	—
	CAIRO GIZA	1021.1	+2.1	+2.1	—	0	8	14.5	-1.4	23	-1	12	+1	97	dr. ندى	10	2	—
	CAIRO EZBEKIYA	1021.1	+2.4	—	—	0	1	16.4	+0.4	23	-1	14	+2	89	dr. ندى	5	2	—
UPPER EGYPT	QASR EL GEBALI	1021.1	+1.5	+1.8	NNE	2	2	17.5	+1.6	25	+1	14	+4	87	0	11	—	—
	MINYA	—	—	—	N	2	0	16.0	+0.5	24	+1	14	+3	95	—	—	—	—
	ASYUT	1019.9	-0.7	+1.6	N	1	0	16.8	+1.0	23	-2	13	+3	77	0	4	—	—
	QENA	—	—	—	N	2	0	17.7	-0.9	26	-2	12	0	66	—	—	—	—
	ASWAN	1018.2	+0.9	+1.6	—	0	0	19.0	-1.0	28	-1	16	+2	54	—	—	—	—
NORTH SUDAN	WADI HALFA	1018.2	+1.4	+1.2	—	0	0	17.6	-1.0	29	0	14	+1	52	—	—	—	—
	MEROWE																	—
	ATBARA	1014.3	-0.1	+1.6	N	3	0	23.0	+1.5	30	-4	18	0	44	0	tr. ندى	1	—
	KHARTOUM	1014.4	-1.0	+2.8	NNE	1	3	22.5	+2.3	31	-3	16	-3	32	0	tr. ندى	5	—
EAST SUDAN	PORT SUDAN																	—
	KASSALA																	—
	WAD MEDANI	1013.5	+0.2	+2.3	NE	3	1	19.2	-4.4	33	-4	14	-6	39	0	19	16	—
	ROSEIRES	1011.0	-0.1	+0.9	N	2	1	22.5	-0.5	34	-3	13	-5	27	0	11	38	—
SOUTH SUDAN	EL FASHER																	—
	EL OBEID																	—
	MALAKAL	—	—	—	NE	2	0	23.8	-2.2	35	-1	17	-1	24	0	78	92	—
	WAU																	—
	MONGALLA	1009.8	+1.2	-0.1	SSE	1	3	23.3	-2.0	35	0	22	+2	90	0	233	143	—

Upper Wind Observations at Helwan at 8 h. 45 m.

Height (metres)	Kms. Hr.	Direction
500	15	ENE
1000	15	NE
1500	20	NE
2000	10	ENE
3000	15	NSW

General Situation.

The pressure continues to rise and the high pressure system which has been established over Egypt is maintained. The western Mediterranean is an area of low pressure.

الحالة العمومية

الضغط مستمر في الارتفاع ومنطقة الضغط العالي التي تكونت على مصر لا تزال حافظة للضغط وتوجد منطقة من الضغط المنخفض على غرب البحر الابيض المتوسط.

Forecast for 24 hours from noon to-day.

Light variable winds chiefly northerly. Occasional high cloud. Cool. Early morning mist. Settled conditions.

توقعات حالة الطقس من ظهر اليوم الى ظهر الغد

رياح خفيفة مختلفة تكون شمالية في الغالب. يظهر بالسماء سحاب عال بين آونة وأخرى. الطقس مائل للبرودة. يظهر ضباب في الصباح المبكر. وقد ثبتت حالة الجو.

STATION	Humidity Mean of Day: Yester day	Humidity Mean of Day: Diff. from normal	Wet Bulb Temperature Mean of Day: Yester day	Wet Bulb Temperature Mean of Day: Diff. from normal
	%	%	°C	°C
Alexandria	78	+11	18.5	+3.4
Ezbekia	80	—	16.2	—
Giza	84	+10	15.7	+1.6
Helwan	70	+13	15.2	+1.5

Discharges at Aswan as measured by the sluices

	1925	1924	
22.11	1168	—	m3 per sec.
21.11	1157	—	" " "

GAUGE	Date 1925	Reading m.	Diff. from normal for 1906 1920 m.	Previous Reading m.	
Mongalla	21.11	11.66	-0.42	11.54	-0
Malakal	22.11	12.13	-0.21	12.13	-0
Roseires	23.11	13.48	-0.15	13.52	-0
Khartoum	22.11	11.62	-0.87	11.65	-0
Kh. el Girba	21.11	10.48	-0.31	10.50	-0
Atbara	22.11	11.03	-0.65	11.08	-0
Wadi Halfa	22.11	3.38	-0.52	3.40	-0
Aswan Res.	23.11	108.34	—	107.89	
" D.S.	23.11	86.47	-1.57	86.43	-0
El Leisi	23.11	19.58	-0.70	19.69	-0
Roda (Cairo)	23.11	16.15	-0.73	16.13	-0

NOTE. A dash means that figures are not available.

TERMS OF SUBSCRIPTION for the DAILY WEATHER REPORT sent by Post, P.T. 100 annually

PRINTED AT THE SURVEY OF EGYPT 24.4.61

IC WORKS.
TMENT.
R REPORT.

Atmospheric Pressure 20-11-22 Barometer and Wind at 8 h. Yesterday 22.11.25.

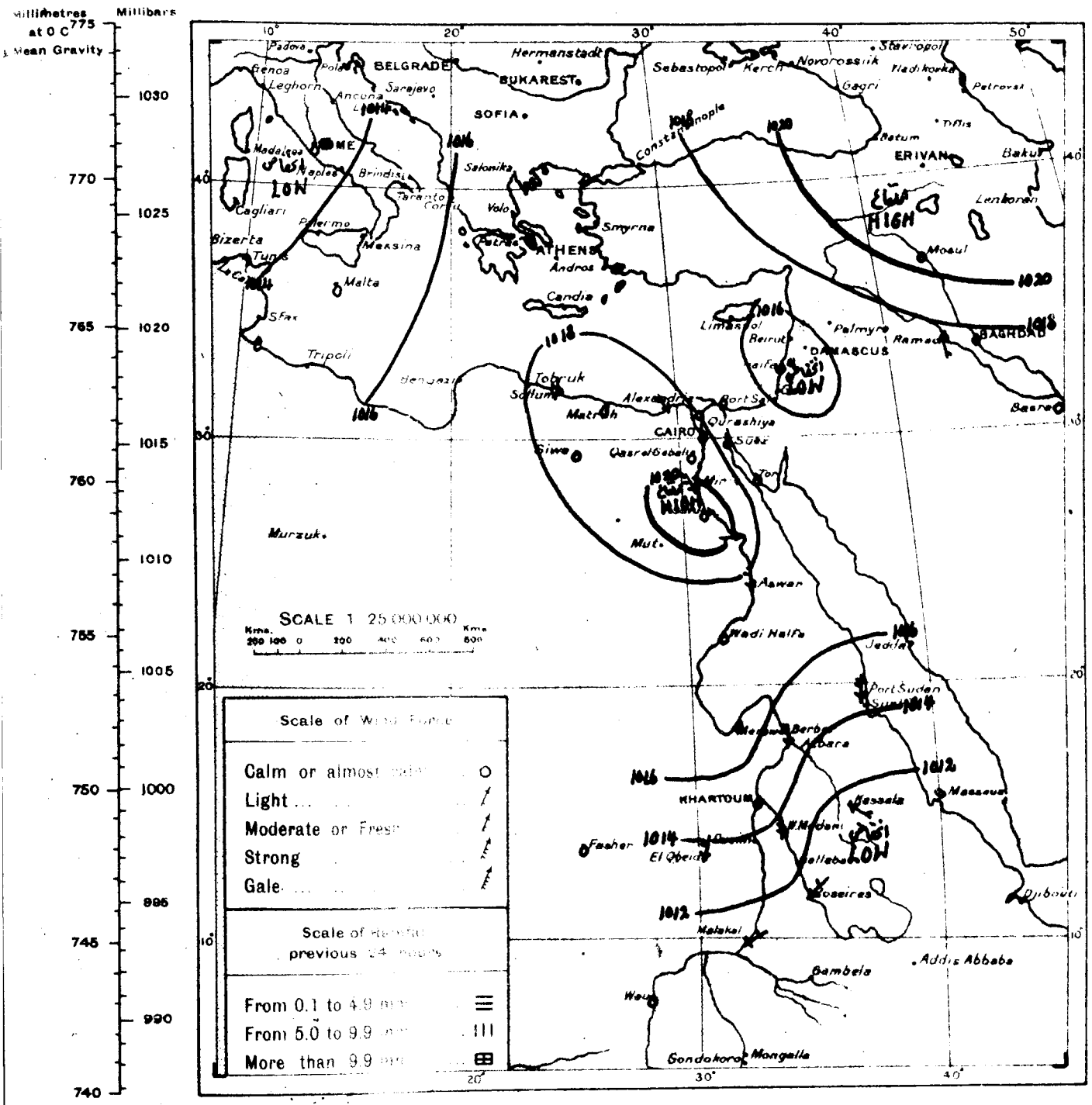

WIND VELOCITY

	KPH	Force
Calm	0- 2	0
Almost calm	2- 7	1
Very light	7-14	2
Light	14-21	3
Moderate	21-29	4
Fresh	29-38	5
Strong	38-47	6
Very strong	47-57	7
Gale	57-69	8
Strong gale	69-82	9
Whole gale	82-96	10
Storm	96-110	11
Hurricane above	110	12

STATE OF SKY

Clear	0
¼ Clouded	1
½ Clouded	2
¾ Clouded	3
Entirely clouded	4
Raining	5
Sand haze	6
Sand storm	7
Mist or fog	8
Thunderstorm	9

STATE OF SEA

Calm	0
Very smooth	1
Smooth	2
Slight	3
Moderate	4
Rather rough	5
Rough	6
High	7
Very high	8
Phenomenal	9

20-11-22 From Observations taken at 8 h yesterday. 22.11.25.

	STATION	BAROMETER Reduced to Sea Level	BAROMETER Change in past 24 hours	BAROMETER Difference from Normal	WIND Direction	WIND FORCE	STATE OF SKY	TEMPERATURE At 8 h	TEMPERATURE Change in past 24 hours	TEMPERATURE Maximum	TEMPERATURE Difference from Normal	TEMPERATURE Minimum	TEMPERATURE Difference from Normal	HUMIDITY	RAINFALL Past 24 hours	RAINFALL Normal from Oct 1 to day before yesterday	RAINFALL Total from Oct 1 to day before yesterday	STATE OF SEA
		m.b	m.b	m.b				C	C	C	C	C	C	%	mm	mm	mm	
MEDITERRANEAN	ROME	1013.9	-5.2	+0.1	NE	1	4	11	+3	14	–	7	–	–	14	206	206	–
	MALTA	1015.0	-3.3	-3.2	–	0	4	16	+1	19	-1	14	0	80	0	98	144	0
	ATHENS	1017.8	-2.4	+0.6	ENE	1	3	11	+3	–	–	–	–	80	–	–	95	–
	CANDIA																	
	LIMASSOL... ...																	
EGYPT and SUDAN	Kassala كسلا	1010.2	-3.1	+0.1	SE	2	0	25.2	-1.4	34	-3	12	-9	11	0	0	13	–
	Wad Medani ودمدني	1013.3	–	+2.1	N	3	0	23.6	-1.0	34	-3	16	-4	24	0	19	16	–
	El Fasher الفاشر	–	–	–	WNW	1	0	20.0	-1.0	34	–	15	–	32	0	0	–	–
	Wau واو	–	–	–	E	1	0	25.0	0.0	35	0	20	+1	58	0	227	131	–

MINISTRY
PHYSIC

DAILY WE

CAIRO, to-morrow

Time of sunrise 06 h. 28 m.

" " sunset 16 h. 55 m.

From Observations taken at 8 h. to-day.

Tuesday 24th November, 1925 ١٩٢٥ الثلاثاء ٢٤ نوفمبر

	STATION	BAROMETER Reduced to Sea Level	BAROMETER Change in past 24 hours	BAROMETER Differ from normal	WIND Direction	WIND FORCE	STATE OF SKY	TEMPERATURE At 8 h.	TEMPERATURE Change in past 24 hours	TEMPERATURE Maximum Yesterday	TEMPERATURE Difference from Normal	TEMPERATURE Minimum	TEMPERATURE Difference from Normal	HUMIDITY	RAINFALL Past 24 hours	RAINFALL Total from Oct. 1 to yesterday	RAINFALL Normal from Oct. 1 to yesterday	STATE OF SEA
		m.b.	m.b.	m.b.				°C	°C	°C	°C	°C	°C	%	mm.	mm.	mm.	
COAST	SOLLUM	—	—	—	SE	1	0	20.2	+0.8	23	—	14	—	55	0	15	—	0
	SIWA...	1016.7	-3.5	-2.4	—	0	0	13.1	0.0	26	+2	9	+1	74	0	3	—	—
	MATRUH	1018.7	-2.1	-0.3	S	2	0	16.8	-0.1	24	+3	14	+2	77	0	23	38	1
	ALEXANDRIA ...	1019.9	—	+1.5	SE	1	0	18.7	+0.4	26	+3	16	+1	78	0	22	34	1
	PORT SAID ...	1019.4	-2.4	+2.1	—	0	8	19.2	0.0	23	0	15	0	73	0	19	11	2
	GAZA...	1017.9	-2.4	—	—	0	0	17.2	+0.2	24	—	11	—	76	0	88	82	—
	HAIFA	1018.0	-2.2	—	E	2	0	20.8	+2.8	25	—	15	—	67	0	108	91	1
LOWER EGYPT	QURASHIYA ...	1019.1	-1.1	+0.7	—	0	0	15.0	-0.5	24	+1	11	+2	96	0	7	7	—
	SUEZ...	1018.0	-2.3	-0.6	N	3	0	16.7	-0.2	24	0	15	+2	75	0	32	3	1
	CAIRO HELWAN ...	1019.0	-2.2	+0.2	ENE	2	0	17.1	-0.8	24	+1	13	0	64	0	21	2	—
	CAIRO GIZA	1019.1	-2.0	+0.1	—	0	0	13.0	-1.5	24	0	10	-1	95	0	10	2	—
	CAIRO EZBEKIYA...	1019.2	-1.9	—	—	0	0	13.8	-2.6	27	+3	12	0	90	0	5	3	—
UPPER EGYPT	QASR EL GEBALI	1019.1	-2.0	-0.2	N	2	0	16.8	-0.7	24	0	13	+3	72	0	11	—	—
	MINYA	—	—	—	N	2	0	15.5	-0.5	26	+3	12	+1	84	—	—	—	—
	ASYUT	1018.7	-1.2	+0.3	NSW	1	0	15.4	-1.4	24	0	13	+3	83	0	4	—	—
	QENA...	—	—	—	W	2	0	18.0	+0.3	27	-1	12	+1	71	—	—	—	—
	ASWAN	1017.5	-0.7	+0.8	N	1	0	20.5	+1.5	29	0	14	0	38	—	—	—	—
NORTH SUDAN	WADI HALFA ...	1017.1	-1.1	0.0	—	0	0	17.6	0.0	30	+1	13	0	49	—	—	—	—
	MEROWE	1015.8	-0.8	+1.0	NE	2	0	22.6	+1.5	33	0	17	+1	42	0	0	—	—
	ATBARA	1014.2	-0.1	+1.4	N	3	0	24.0	+1.0	33	-1	19	+1	46	0	tr.	1	—
	KHARTOUM ...	1014.0	-0.4	+2.3	NNE	1	0	23.5	+1.0	33	0	19	0	38	0	tr.	5	—
EAST SUDAN	PORT SUDAN ...	1014.6	-0.4	+0.3	N	4	0	27.3	+0.5	30	0	24	+1	64	0	132	42	4
	KASSALA																	—
	WAD MEDANI ...	1012.6	-0.9	+1.3	S	3	1	24.2	+5.0	35	-2	16	-4	23	0	19	16	—
	ROSEIRES... ...	1011.5	+0.5	+1.4	N	2	0	23.0	+0.5	35	-2	15	-2	31	0	11	38	—
SOUTH SUDAN	EL FASHER ...																	—
	EL OBEID... ...																	—
	MALAKAL	—	—	—	NE	2	0	23.5	-0.3	34	-2	14	-4	35	0	78	92	—
	WAU																	—
	MONGALLA ...																	—

TEMP
Fahrenheit
120°
110°
100°
90°
80°
70°
60°
50°
40°
32°

Upper Wind Observations at Helwan at 8 h. 30 m.

Height (metres)	Kms./Hr.	Direction
500	25	NE
1000	20	ENE
1500	5	ENE
2000	10	W
3000	10	WSW

General Situation.

The pressure is slowly falling, otherwise there is little change in the distribution.

الحالة العمومية

الضغط آخذ في الانخفاض ببطء، وفيما عدا ذلك ليس هناك سوى تغيير طفيف في الحالة العامة.

Forecast for 24 hours from noon to-day.

Light to moderate winds, northerly and northeasterly inland, southerly on the coast. Mainly clear. Cool.

يرجح حصولها في الطقس من ظهر اليوم الى ظهر الغد
2 بين الخفيف والمعتدل تكون شمالية وشمالية شرقية
الداخل وجنوبية على الشاطئ. السماء صحو في الغالب
لجو مائل للبرودة.

STATION	Humidity Mean of Day Yesterday	Humidity Mean of Day Diff. from normal	Wet Bulb Temperature Mean of Day Yesterday	Wet Bulb Temperature Mean of Day Diff. from normal
	%	%	C	C
Alexandria...	82	+15	18.3	+3.5
Ezbekia ...	81	—	17.1	—
Giza	79	+5	15.9	+2.0
Helwan ...	61	+4	15.4	+2.0

Discharges at Aswan as measured by the sluices

	1925	1924	
22.11	1168	—	m³ per sec.
21.11	1157	—	" " "

GAUGE	Date 1925	Reading m.	Diff. from normal for 1906-1920 m.	Previous day Reading m.	Previous day Diff.
Mongalla... ...	23.11	11.56	-0.48	11.65	-0
Malakal	23.11	12.13	-0.20	12.13	-0
Roseires	24.11	13.45	-0.14	13.48	-0
Khartoum.. ...	24.11	11.62	-0.80	11.63	-0
Kh. el Girba ...	23.11	10.44	-0.32	10.44	-0
Atbara	23.11	11.01	-0.64	11.03	-0
Wadi Halfa ...	23.11	3.35	-0.51	3.38	-0
Aswan Res. ...	23.11	108.34	—	107.89	
" D.S. ...	23.11	86.47	-1.57	86.43	-1
El Lisi	24.11	19.50	-0.71	19.58	-0
Rode (Cairo) ...	24.11	16.09	-0.74	16.15	-0

NOTE. A dash means that figures are not available.

TERMS OF SUBSCRIPTION for the DAILY WEATHER REPORT sent by Post, P.T. 100 annually

PRINTED AT THE SURVEY OF EGYPT 24/9/61

IC WORKS.
TMENT.
R REPORT.

Atmospheric Pressure ٢٥ - ١١ - ٢٣ Barometer and Wind at 8 h. Yesterday 23.11.25.

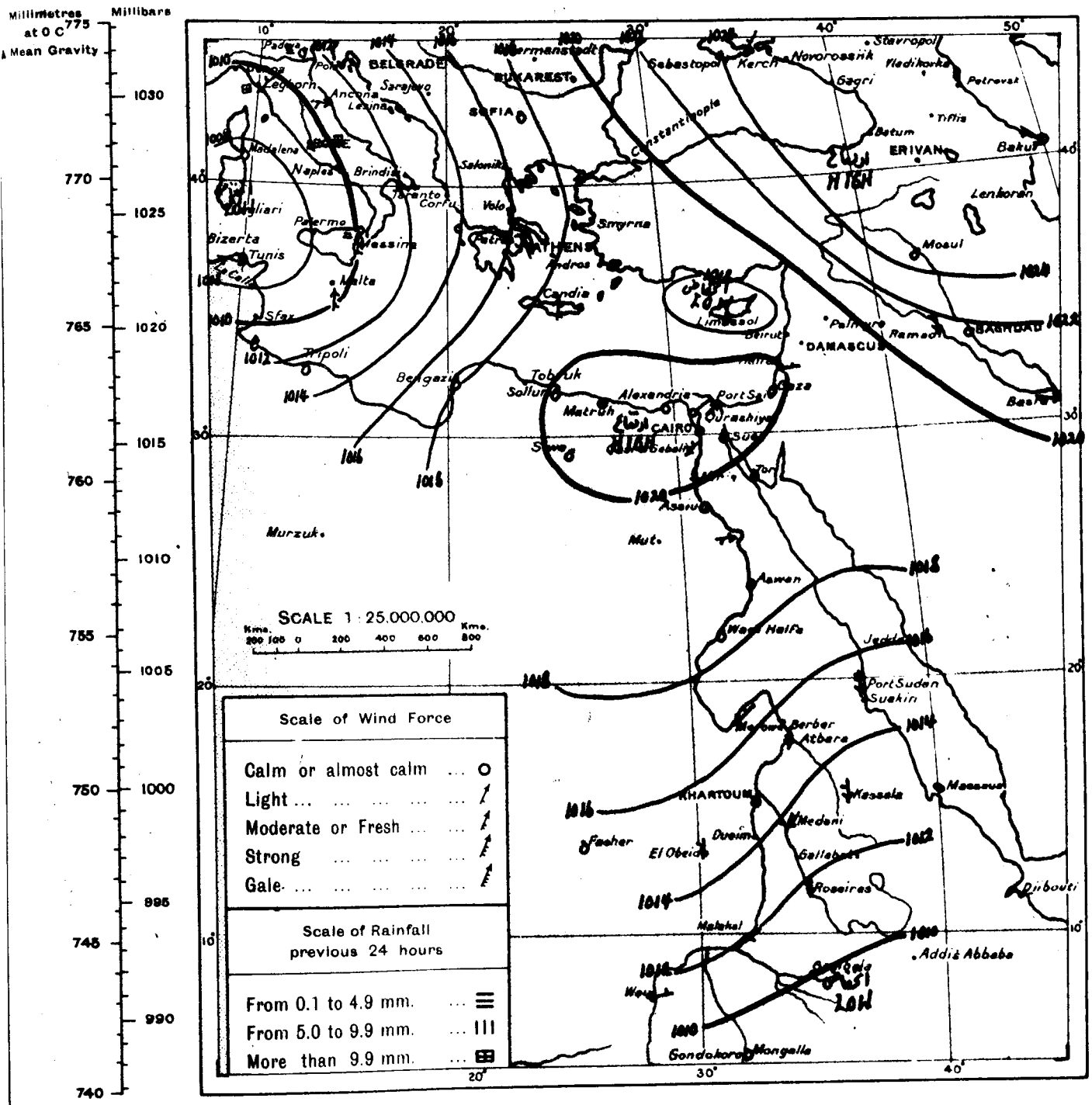

WIND VELOCITY

	K.P.H	Force
Calm	0- 2	0
Almost calm	2- 7	1
Very light	7-14	2
Light	14-21	3
Moderate	21-29	4
Fresh	29-38	5
Strong	38-47	6
Very strong	47-57	7
Gale	57-69	8
Strong gale	69-82	9
Whole gale	82-96	10
Storm	96-110	11
Hurricane	above 110	12

STATE OF SKY

Clear	0
¼ Clouded	1
½ Clouded	2
¾ Clouded	3
Entirely clouded	4
Raining	5
Sand haze	6
Sand storm	7
Mist or fog	8
Thunderstorm	9

STATE OF SEA

Calm	0
Very smooth	1
Smooth	2
Slight	3
Moderate	4
Rather rough	5
Rough	6
High	7
Very high	8
Phenomenal	9

٢٥ - ١١ - ٢٣ From Observations taken at 8 h. yesterday. 23.11.25.

	STATION	BAROMETER Reduced to Sea Level	BAROMETER Change in past 24 hours	BAROMETER Differ from normal	WIND Direction	WIND FORCE	STATE OF SKY	TEMPERATURE At 8 h	TEMPERATURE Change in past 24 hours	TEMPERATURE Maximum	TEMPERATURE Difference from Normal	TEMPERATURE Minimum	TEMPERATURE Difference from Normal	HUMIDITY	RAINFALL Past 24 hours	RAINFALL Normal from Oct 1 to day before yesterday	RAINFALL Total from Oct 1 to day before yesterday	STATE OF SEA
		m.b.	m.b.	m.b.				°C	°C	°C	°C	°C	°C	%	mm	mm	mm	
MEDITERRANEAN	ROME	1009.5	-4.4	-4.3	E	3	3	12	+1	15	—	11	—	—	14	220	210	—
MEDITERRANEAN	MALTA	1009.0	-6.0	-9.0	S	3	4	19	+3	19	0	17	+3	90	dr.3.0	98	147	0
MEDITERRANEAN	ATHENS	1016.3	-1.5	-0.9	SSE	4	5	18	+7	—	—	—	—	90	—	—	97	—
MEDITERRANEAN	CANDIA	1019.5	—	+2.3	S	3	4	20	—	23	+4	13	0	—	0	109	110	3
MEDITERRANEAN	LIMASSOL... ...	1017.9	+4.0	+0.8	—	0	0	26	+8	24	+3	11	0	—	0	48	83	2
EGYPT and SUDAN	Merowe مروى	1016.6	0.0	+1.9	NE	3	0	21.1	+0.5	32	-2	16	-1	43	0	0	—	—
EGYPT and SUDAN	Port Sudan بورسودان	1015.0	+0.7	+0.7	N	5	0	26.8	+0.1	30	0	23	0	62	0	132	41	5
EGYPT and SUDAN	Kassala كسلا	1013.1	+2.9	+2.9	N	3	0	26.4	+1.2	35	-2	15	-6	42	0	0	13	—
EGYPT and SUDAN	El Fasher الفاشر	—	—	—	—	0	0	17.0	-1.0	32	—	14	—	34	0	0	—	—
EGYPT and SUDAN	El Obeid الأبيض	1015.1	+1.7	+1.5	N	3	1	21.8	-1.8	32	-2	13	-2	38	0	10	19	—
EGYPT and SUDAN	Wau واو	—	—	—	E	2	1	22.0	-3.0	36	+1	17	-2	58	0	227	132	—

MINISTRY
PHYSIC

DAILY WE

CAIRO, to-morrow

Time of sunrise 06h 29m

" " sunset 16h 55m

From Observations taken at 8h. to-day.

Wednesday 25th November, 1925 ١٩٢٥ الأربعاء ٢٥ نوفمبر

	STATION	BAROMETER Reduced to Sea Level	BAROMETER Change in past 24 hours	BAROMETER Differ from normal	WIND Direction	WIND FORCE	STATE OF SKY	TEMPERATURE At 8 h.	TEMPERATURE Change in past 24 hours	TEMPERATURE Maximum Yesterday	TEMPERATURE Difference from Normal	TEMPERATURE Minimum	TEMPERATURE Difference from Normal	HUMIDITY	RAINFALL Past 24 hours	RAINFALL Total from Oct. 1 to yesterday	RAINFALL Normal from Oct. 1 to yesterday	STATE OF SEA
		m.b.	m.b.	m.b.				°C	°C	°C	°C	°C	°C	%	mm.	mm.	mm.	
COAST	SOLLUM	—	—	—	N	3	0	18.6	-1.6	24	—	14	—	51	0	15	—	0
	SIWA...	1015.1	-1.6	-4.2	—	0	0	14.3	+1.2	26	+2	10	+2	62	0	3	—	—
	MATRUH	1015.2	-3.5	-3.8	SSW	4	1	19.1	+2.3	24	+3	14	+2	52	0	23	39	2
	ALEXANDRIA ...	1017.4	-2.5	-0.9	S	3	0	17.8	-0.9	26	+3	16	+1	80	0	22	35	2
	PORT SAID ...	1017.8	-1.6	+0.5	N	2	8	19.9	+0.7	23	0	15	0	83	0	19	12	2
	GAZA...	1016.8	-1.1	—	SSE	1	0	17.2	0.0	22	—	12	—	81	0	88	85	—
	HAIFA	1015.9	-2.1	—	E	1	1	20.1	-0.7	28	—	11	—	64	0	108	94	2
LOWER EGYPT	QURASHIYA ...	1017.3	-1.8	-1.1	—	0	0	14.1	-0.9	25	+2	10	+1	97	0	7	7	—
	SUEZ...	1017.3	-0.7	-1.3	N	2	0	17.3	+0.6	24	0	15	+3	83	0	32	3	0
	CAIRO HELWAN ...	1018.6	-0.4	-0.2	—	0	0	16.2	-0.9	24	0	13	+1	81	0	21	2	—
	CAIRO GIZA	1018.2	-0.9	-0.9	—	0	1	14.1	+1.1	23	0	9	-2	98	0	10	2	—
	CAIRO EZBEKIYA...	1018.2	-1.0	—	—	0	1	15.0	+1.2	25	+1	13	+1	87	0	5	3	—
UPPER EGYPT	QASR EL GEBALI	1018.6	-0.5	-0.8	—	0	1	14.5	-2.3	24	0	12	+2	83	0	11	—	—
	MINYA	—	—	—	NSW	2	0	15.7	+0.2	25	+2	12	+1	92	—	—	—	—
	ASYUT	1018.8	+0.1	+0.3	NSW	1	0	15.8	+0.4	24	0	13	+3	87	0	4	—	—
	QENA...	—	—	—	N	2	0	18.0	0.0	27	0	12	+1	73	—	—	—	—
	ASWAN	1017.6	+0.1	+0.8	—	0	0	18.0	-2.5	29	0	13	-1	50	—	—	—	—
NORTH SUDAN	WADI HALFA ...	1017.4	+0.3	+0.2	—	0	0	16.8	-0.8	30	+1	12	-1	50	—	—	—	—
	MEROWE	1016.7	+0.9	+1.8	NE	4	0	21.6	-1.0	35	+2	16	0	37	0	0	—	—
	ATBARA	1014.8	+0.6	+1.9	N	3	0	27.0	+3.0	33	-1	20	+2	40	0	tr.	1	—
	KHARTOUM ...	1013.5	-0.5	+1.7	NNE	4	1	23.0	-0.5	34	+1	19	0	35	0	tr.	5	—
SUDAN	PORT SUDAN ...	1014.7	+0.1	+0.3	N	5	0	27.6	+0.3	30	0	25	+2	60	0	132	43	5
	KASSALA																	—
	WAD MEDANI ...	1012.0	-0.6	+0.6	N	4	0	25.8	+1.6	35	-2	20	0	22	0	19	16	—
	ROSEIRES... ...	1010.7	-0.8	+0.6	NNW	3	0	25.5	+2.5	37	0	19	+2	45	0	11	39	—
SOUTH SUDAN	EL FASHER ...																	—
	EL OBEID... ...																	—
	MALAKAL																	—
	WAU																	—
	MONGALLA ...																	—

Upper Wind Observations at Helwan at 8 h. 30 m.

Height (metres)	Kms. Hr.	Direction
500	10	NE
1000	5	ENE
1500	10	NNW
2000	10	NW
3000	20	NNW

General Situation.

The pressure over Egypt and the Mediterranean continues to fall owing to the approach of a depression from the west. The depression is still situated west of Malta.

الحالة العمومية

الضغط فوق مصر والبحر الأبيض المتوسط في الهبوط
بوجود انخفاض بالغرب آت نحو مصر وموضع هذا
الانخفاض لا يزال في الجهة الغربية من جزيرة مالطة

Forecast for 24 hours from noon to-day.

Light to moderate winds chiefly between south and west. Occasional high cloud. Temperature remaining about normal.

تنتظر حصولها في الطقس من ظهر اليوم الى ظهر الغد
رياح خفيفة والمعتدلة أكثرها بين الجنوب والغرب
بالسماء بعض السحاب المرتفع أحيانا ودرجة الحرارة
تقريبا حول المعدل.

STATION	Humidity Mean of Day Yester day	Humidity Mean of Day Diff. from normal	Wet Bulb Temperature Mean of Day Yester day	Wet Bulb Temperature Mean of Day Diff from normal
	%	%	C	C
Alexandria	72	+5	17.1	+2.5
Ezbekia	78	—	15.6	—
Giza	86	+12	14.8	+1.3
Helwan ...	61	+4	14.5	+1.3

Discharges at Aswan as measured by the sluices

	1925	1924	
23.11	1196	—	m3 per sec.
22.11	1168	—	" " "

GAUGE	Date 1925	Reading m.	Diff. from normal for 1906 1920 m.	Prev. Reading m.
Mongalla... ...	24.11	11.50	-0.51	11.56
Malakal	24.11	12.13	-0.19	12.13
Roseires	24.11	13.45	-0.14	13.48
Khartoum.. ...	24.11	11.62	-0.80	11.63
Kh. el Girba ...	23.11	10.44	-0.32	10.44
Atbara	24.11	11.00	-0.63	11.01
Wadi Halfa ...	24.11	3.32	-0.52	3.35
Aswan Res. ...	24.11	108.77	—	108.34
" D.S. ...	24.11	86.51	-1.48	86.47
El Leisi	25.11	19.38	-0.77	19.50
Roda (Cairo) ...	25.11	16.04	-0.75	16.09

NOTE. A dash means that figures are not available.

TERMS OF SUBSCRIPTION for the DAILY WEATHER REPORT sent by Post, P.T. 100 annually

PRINTED AT THE SURVEY OF EGYPT 24.4.61

IC WORKS.
TMENT.
R REPORT.

Atmospheric Pressure ٢٥ - ١١ - ٢٤ Barometer and Wind at 8 h. Yesterday 24.11.25.

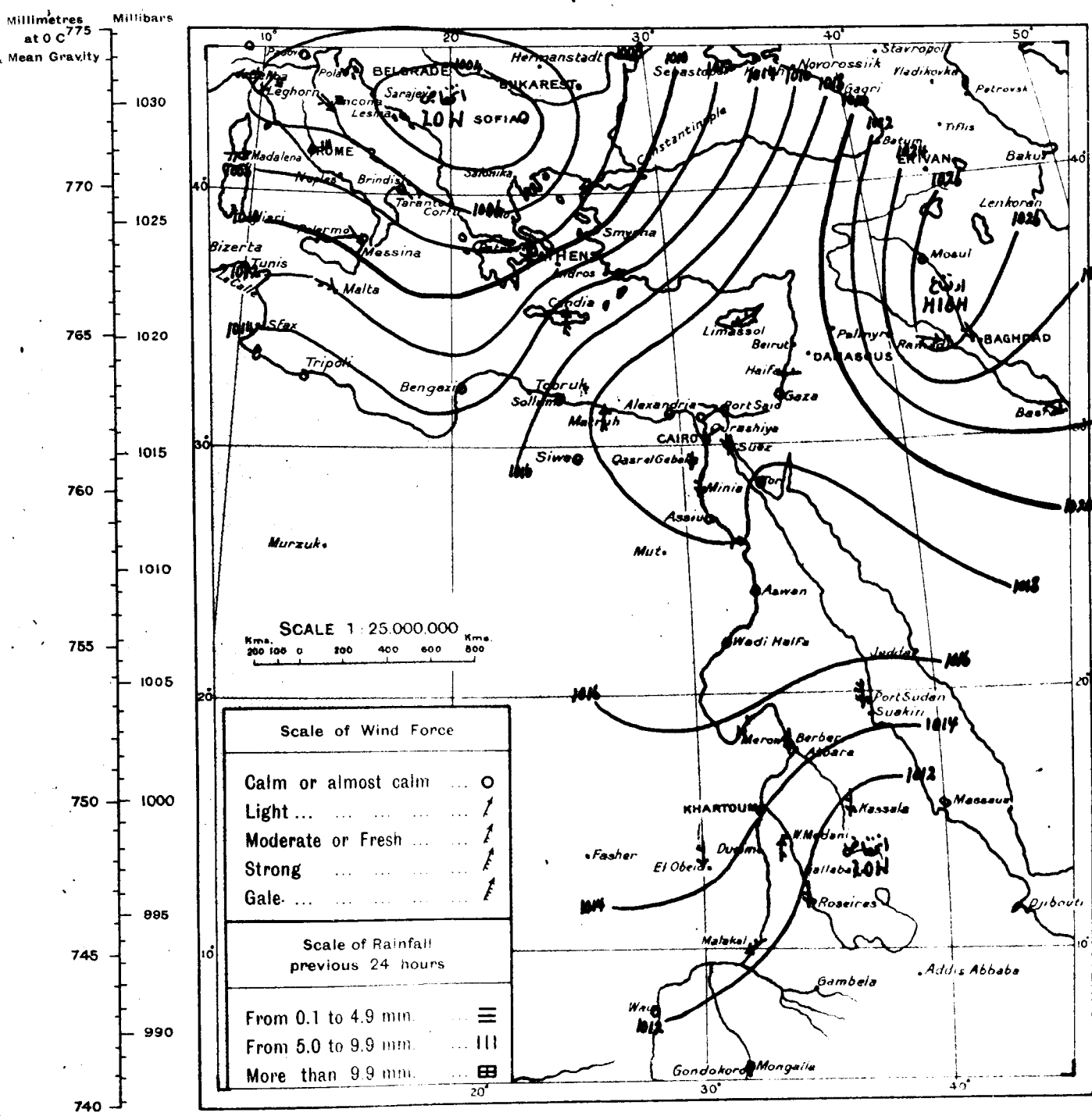

WIND VELOCITY

	K.P.H.	Force
Calm	0- 2	0
Almost calm..	2- 7	1
Very light	7-14	2
Light	14-21	3
Moderate	21-29	4
Fresh	29-38	5
Strong	38-47	6
Very strong	47-57	7
Gale	57-69	8
Strong gale	69-82	9
Whole gale	82-96	10
Storm	96-110	11
Hurricane above	110	12

STATE OF SKY

Clear	0
¼ Clouded	1
½ Clouded	2
¾ Clouded	3
Entirely clouded	4
Raining	5
Sand haze	6
Sand storm	7
Mist or fog	8
Thunderstorm	9

STATE OF SEA

Calm	0
Very smooth	1
Smooth	2
Slight	3
Moderate	4
Rather rough	5
Rough	6
High	7
Very high	8
Phenomenal	9

٢٥ - ١١ - ٢٤ From Observations taken at 8 h. yesterday. 24.11.25.

	STATION	BAROMETER			WIND		STATE OF SKY	TEMPERATURE						HUMIDITY	RAINFALL			STATE OF SEA
		Reduced to Sea Level	Change in past 24 hours	Differ from normal	Direction	FORCE		At 8 h.	Change in past 24 hours	Maximum	Difference from Normal	Minimum	Difference from Normal		Past 24 hours	Normal from Oct 1 to day before yesterday	Total from Oct 1 to day before yesterday	
		m.b.	m.b.	m.b.				C	C	C	C	C	C	%	mm.	mm.	mm.	
MEDITERRANEAN	ROME	1007.9	-1.6	-6.0	—	0	6	9	-3	17	—	8	—	—	9	229	214	—
	MALTA	1012.0	+3.0	-6.0	WNW	2	1	17	-2	22	+3	16	+2	80	0	98	150	0
	ATHENS	1007.5	-8.8	-9.7	S	5	4	19	+1	—	—	—	—	80	—	—	100	—
	CANDIA	1014.7	-4.8	-2.7	S	5	4	20	0	24	+5	18	+5	—	0	109	113	5
	LIMASSOL... ...	1018.6	+0.7	+1.5	ENE	3	4	21	-5	—	—	13	+3	—	0	48	85	5
EGYPT and SUDAN	Kassala كسلا	1010.6	-2.5	+0.3	N	2	0	29.4	+3.0	36	-1	18	-3	57	0	0	13	—
	El Obeid الأبيض	1016.5	+0.4	+1.8	N	2	2	22.1	+0.3	31	-3	13	-2	36	0	10	19	—
	Wau واو	—	—	—	N	1	0	22.0	0.0	36	+1	17	-2	58	0	227	132	—
	Mongalla منجلا	1010.7	+0.9	+0.8	S	1	3	22.5	-0.8	34	-1	19	-1	83	0	233	145	—

MINISTRY
PHYSI

DAILY WE

CAIRO, to-morrow

Time of sunrise 06h 38m

" " sunset 16h 55m

From Observations taken at 8h. to-day.

Thursday 26th November, 1925 ١٩٢٥ الخميس ٢٦ نوفمبر

	STATION	BAROMETER Reduced to Sea Level	BAROMETER Change in past 24 hours	BAROMETER Differ from normal	WIND Direction	WIND FORCE	STATE OF SKY	TEMPERATURE At 8 h.	TEMPERATURE Change in past 24 hours	TEMPERATURE Maximum Yesterday	TEMPERATURE Difference from Normal	TEMPERATURE Minimum	TEMPERATURE Difference from Normal	HUMIDITY	RAINFALL Past 24 hours	RAINFALL Total from Oct. 1 to yesterday	RAINFALL Normal from Oct. 1 to yesterday	STATE OF SEA
		m.b.	m.b.	m.b.				°C	°C	°C	°C	°C	°C	%	mm.	mm.	mm.	
COAST	SOLLUM	—	—	—	N	3	0	20.2	+1.6	23	—	14	—	56	0	15	—	0
	SIWA...	1016.4	+1.3	-3.0	—	0	0	16.2	+1.9	30	+6	12	+4	59	0	3	—	—
	MATRUH	1011.1	-4.1	-7.5	WSW	2	0	19.6	+0.5	26	+5	17	+6	45	0	23	40	3
	ALEXANDRIA ...	1012.7	-4.7	-5.6	S	4	4	18.0	+0.2	26	+3	16	+2	52	0	22	36	3
	PORT SAID ...	1015.5	-2.3	-1.8	SE	4	4	18.0	-1.9	23	+1	16	+1	71	0	19	12	4
	GAZA...	1015.9	-0.9	—	S	2	3	18.6	+1.4	25	—	12	—	73	0	88	88	—
	HAIFA	1015.1	-0.8	—	ESE	1	2	19.8	-0.3	26	—	11	—	77	0	108	97	2
LOWER EGYPT	QURASHIYA ...	1013.6	-3.7	-4.9	S	2	3	17.0	+2.9	26	+3	13	+4	80	0	7	8	—
	SUEZ...	1015.6	-1.7	-3.0	S	2	2	19.1	+1.8	25	+2	15	+3	71	0	32	4	2
	CAIRO HELWAN ..	1016.4	-2.2	-2.4	SE	1	3	16.4	+0.2	25	+3	13	+1	59	0	21	2	—
	CAIRO GIZA	1015.6	-2.6	-3.5	S	3	3	16.8	+2.7	26	+3	12	+2	63	0	10	2	—
	CAIRO EZBEKIYA...	1015.1	-3.1	—	S	3	3	16.0	+1.0	26	+2	14	+2	71	0	5	3	—
UPPER EGYPT	QASR EL GEBALI	1016.7	-1.9	-2.7	—	0	3	14.9	+0.4	26	+2	11	+1	92	0	11	—	—
	MINYA	—	—	—	S	2	1	17.0	+1.3	26	+3	14	+3	75	—	—	—	—
	ASYUT	1017.9	-0.9	-0.7	NW	2	0	15.2	-0.6	24	0	12	+3	79	0	4	—	—
	QENA...	—	—	—	W	2	0	16.5	-1.5	26	-1	11	0	75	—	—	—	—
	ASWAN	1017.8	+0.2	+0.9	—	0	0	17.5	-0.5	28	-1	12	-2	48	—	—	—	—
NORTH SUDAN	WADI HALFA ...	1017.0	-0.4	-0.3	—	0	0	15.8	-1.0	29	+1	10	-2	50	—	—	—	—
	MEROWE	1015.8	-0.9	+0.8	NE	1	0	22.1	+0.5	34	+1	15	-1	34	0	0	—	—
	ATBARA																	—
	KHARTOUM ...	1013.5	0.0	+1.6	NNE	1	0	21.5	-1.5	33	0	19	0	36	0	tr. in	5	—
EAST SUDAN	PORT SUDAN ...	1015.1	+0.4	+0.7	NW	4	2	25.5	-2.1	30	0	23	0	78	tr. in	132	45	4
	KASSALA																	—
	WAD MEDANI ...	1012.8	+0.8	+1.3	S	3	0	25.2	-0.6	34	-3	20	0	26	0	19	16	—
	ROSEIRES... ...	1009.8	-0.9	-0.4	NW	2	0	26.0	+0.5	38	+1	21	+4	42	0	11	39	—
SOUTH SUDAN	EL FASHER ...																	—
	EL OBEID... ...	1012.6	-0.1	-1.3	N	3	0	24.5	+1.1	32	-1	15	+1	36	0	10	19	—
	MALAKAL	—	—	—	NE	2	2	26.4	-0.8	35	-1	17	-1	37	0	78	94	—
	WAU																	—
	MONGALLA ...																	—

Upper Wind Observations at Helwan at 8h. 45m.

Height (metres)	Kms./Hr.	Direction
500	40	SW
1000	40	SW
1500	30	WSW
2000	40	WSW
3000		

General Situation.

The pressure continues to fall and the high pressure system is breaking down. The Mediterranean depression has deepened and is approaching; it is now centred between Malta and Crete.

الحالة العمومية

[illegible] الضغط فى الهبوط واخذت منطقة الارتفاع فى [illegible] . وقد ازدادت منطقة الانخفاض فوق [illegible] البحر غورا وهى مقبلة ومركزها الآن [illegible] جزيرتى مالطه وكريت .

Forecast for 24 hours from noon to-day.

Moderate to fresh southerly winds. Gusty. Some high cloud. Little change in temperature. Weather becoming unsettled.

[illegible] لحصولها فى الطقس من ظهر اليوم الى ظهر الغد

[illegible] المعتدل والنسيم تهب احيانا شديد [illegible] بالسماء بعض السحاب العالى . لا تغيير [illegible] فى درجة الحرارة . حالة الجو ستكون اقل

STATION	Humidity Mean of Day: Yesterday	Humidity Mean of Day: Diff. from normal	Wet Bulb Temperature Mean of Day: Yesterday	Wet Bulb Temperature Mean of Day: Diff. from normal
	%	%	C	C
Alexandria...	63	-4	15.9	+0.5
Ezbekia ...	71	—	15.5	—
Giza	88	+14	14.9	-0.4
Helwan ...	57	0	14.8	+1.7

Discharges at Aswan as measured by the sluices

	1925	1924	
24.11	1214	—	m³ per sec.
23.11	1196	—	" " "

GAUGE	Date 1925	Reading m.	Diff. from normal for 1906-1920 m.	Previous Reading m.
Mongalla... ...	24.11	11.58	-0.51	11.56
Malakal	25.11	12.12	-0.19	12.13
Roseires	26.11	13.34	-0.16	13.40
Khartoum.. ...	25.11	11.58	-0.82	11.62
Kh. el Girba ...	25.11	10.42	-0.31	10.44
Atbara	25.11	10.99	-0.61	11.00
Wadi Halfa ...	26.11	3.24	-0.53	3.28
Aswan Res. ...	25.11	109.17	—	108.77
" D.S. ...	25.11	86.52	-1.42	86.51
El Leisi	26.11	19.20	-0.88	19.38
Roda (Cairo) ...	26.11	16.02	-0.73	16.04

NOTE. A dash means that figures are not available.

TERMS OF SUBSCRIPTION for the DAILY WEATHER REPORT sent by Post, P.T. 100 annually

PRINTED AT THE SURVEY OF EGYPT 24/661

.IC WORKS.
TMENT.
R REPORT.

Atmospheric Pressure .co -\\- co Barometer and Wind at 8 h. Yesterday 25.11.25.

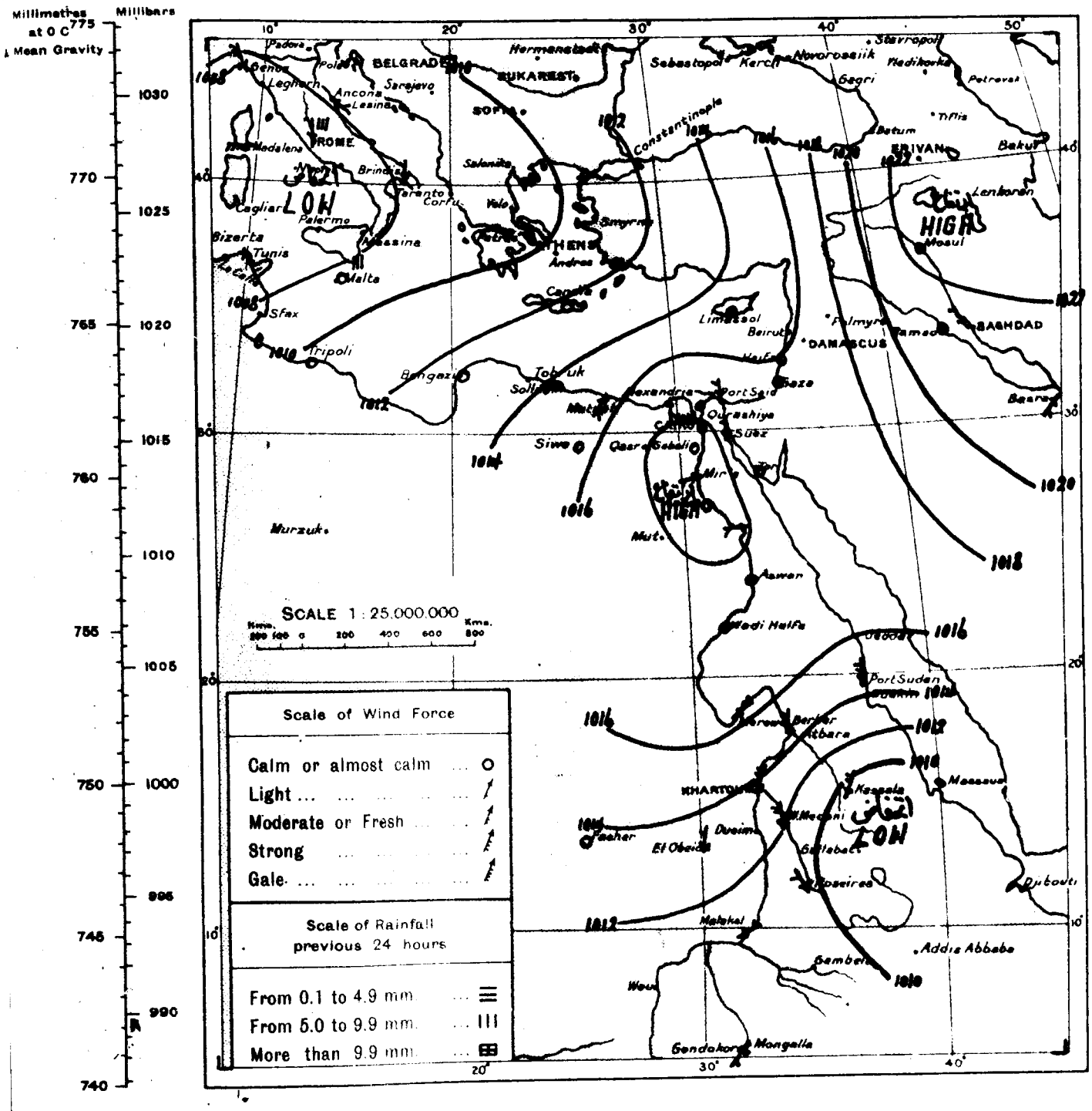

WIND VELOCITY

	KPH	Force
Calm	0- 2	0
Almost calm	2- 7	1
Very light	7-14	2
Light	14-21	3
Moderate	21-29	4
Fresh	29-38	5
Strong	38-47	6
Very strong	47-57	7
Gale	57-69	8
Strong gale	69-82	9
Whole gale	82-96	10
Storm	96-110	11
Hurricane	above 110	12

STATE OF SKY

Clear	0
¼ Clouded	1
½ Clouded	2
¾ Clouded	3
Entirely clouded	4
Raining	5
Sand haze	6
Sand storm	7
Mist or fog	8
Thunderstorm	9

STATE OF SEA

Calm	0
Very smooth	1
Smooth	2
Slight	3
Moderate	4
Rather rough	5
Rough	6
High	7
Very high	8
Phenomenal	9

.co-11-co From Observations taken at 8 h. yesterday. 25.11.25.

	STATION	BAROMETER Reduced to Sea Level	BAROMETER Change in past 24 hours	BAROMETER Differ from normal	WIND Direction	WIND FORCE	STATE OF SKY	TEMPERATURE At 8 h	TEMPERATURE Change in past 24 hours	TEMPERATURE Maximum	TEMPERATURE Difference from Normal	TEMPERATURE Minimum	TEMPERATURE Difference from Normal	HUMIDITY	RAINFALL Past 24 hours	RAINFALL Normal from Oct 1 to day before yesterday	RAINFALL Total from Oct 1 to day before yesterday	STATE OF SEA
		m.b.	m.b	m b				°C	°C	°C	°C	°C	°C	%	mm	mm	mm	
MEDITERRANEAN	ROME	1006.8	-1.1	-7.1	N	2	4	7	-2	14	—	4	—	—	6	235	218	—
	MALTA	1008.2	-3.8	-9.8	SSW	1	4	16	-1	22	+3	16	+2	100	8	106	153	0
	ATHENS	1009.8	+2.3	-7.4	—	0	4	15	-4	—	—	—	—	70	—	—	102	—
	CANDIA	1012.8	-1.9	-4.6	SW	1	4	17	-3	23	+4	15	+2	—	0	109	116	1
	LIMASSOL... ...	1015.2	-3.4	-1.9	—	0	3	19	-2	28	+7	13	+3	—	0	48	88	5
EGYPT and SUDAN	Kassala كسلا	1009.6	-1.0	-0.8	NNE	4	0	28.6	-0.8	37	0	21	0	59	0	0	13	—
	El Fasher الفاشر	—	—	—	NNW	1	0	—	—	23	—	11	—	—	0	0	—	—
	El Obeid الابيض	1012.7	-2.8	-1.1	N	3	0	23.4	+1.3	32	-1	15	0	9	0	10	19	—
	Malakal الملاكال	—	—	—	NE	2	0	27.2	+3.7	35	-1	16	-2	29	0	78	93	—
	Mongalla منجلا	1010.2	-0.5	+0.3	SSW	3	0	26.4	+3.9	35	0	21	+1	64	0	233	147	—

MINISTRY
PHYSIC

DAILY WE

CAIRO, to-morrow

Time of sunrise 06h 31m

" " sunset 16h 55m

From Observations taken at 8h. to-day.

Friday 27th November, 1925 ١٩٢٥ الجمعه ٢٧ نوفمبر

TEMPER
Fahrenheit

	STATION	BAROMETER Reduced to Sea Level	BAROMETER Change in past 24 hours	BAROMETER Differ from normal	WIND Direction	WIND FORCE	STATE OF SKY	TEMPERATURE At 8 h.	TEMPERATURE Change in past 24 hours	TEMPERATURE Maximum Yesterday	TEMPERATURE Difference from Normal	TEMPERATURE Minimum	TEMPERATURE Difference from Normal	HUMIDITY	RAINFALL Past 24 hours	RAINFALL Total from Oct. 1 to yesterday	RAINFALL Normal from Oct. 1 to yesterday	STATE OF SEA
		m.b.	m.b.	m.b.				°C	°C	°C	°C	°C	°C	%	mm.	mm.	mm.	
COAST	SOLLUM	–	–	–	N	1	0	20.2	0.0	23	–	14	–	57	0	15	–	0
	SIWA...	1014.8	-1.6	-4.8	NW	1	0	13.4	-2.8	25	+1	11	+3	70	0	3	–	—
	MATRUH	1013.5	+2.4	-5.1	NW	7	4	21.0	+1.4	26	+5	19	+8	77	0	23	40	7
	ALEXANDRIA ...	1013.5	+0.8	-4.8	SW	3	4	21.2	+3.2	28	+5	17	+3	38	0	22	37	3
	PORT SAID ...	1014.8	-0.7	-2.6	SW	5	4	21.1	+3.1	26	+4	17	+3	66	0	19	12	5
	GAZA...	1015.0	-0.9	–	WSW	3	2	22.5	+3.9	26	–	17	–	40	0	88	90	—
	HAIFA	1013.9	-1.2	–	SSE	2	3	20.3	+0.5	25	–	13	–	62	0	108	100	3
LOWER EGYPT	QURASHIYA ...	1013.5	-0.1	-5.1	S	1	4	18.1	+1.1	26	+3	16	+7	61	دليل	7	8	—
	SUEZ...	1016.7	+1.1	-1.9	S	3	3	21.5	+2.4	26	+3	18	+6	68	0	32	4	2
	CAIRO HELWAN ..	1015.8	-0.6	-3.0	–	0	3	19.5	+3.1	26	+4	17	+5	41	0	21	2	—
	CAIRO GIZA	1015.4	-0.2	-3.7	SSE	2	3	17.6	+0.8	27	+4	14	+4	63	0	10	2	—
	CAIRO EZBEKIYA...	1016.0	+0.9	–	SSE	2	3	17.2	+1.2	27	+4	16	+4	88	0	5	3	—
UPPER EGYPT	QASR EL GEBALI	1016.4	-0.8	-3.1	–	0	3	18.3	+3.4	29	+5	11	+1	51	0	11	–	—
	MINYA	—	—	—	N	2	0	–	–	26	+4	14	+3	–	–	–	–	—
	ASYUT	1018.3	+0.4	-0.3	SSE	2	0	16.4	+1.2	25	+1	14	+5	64	0	4	–	—
	QENA...	—	—	—	N	2	0	18.0	+1.5	27	0	12	+1	72	–	–	–	—
	ASWAN	1017.6	-0.2	+0.6	–	0	0	18.0	+0.5	30	+2	13	0	42	–	–	–	—
NORTH SUDAN	WADI HALFA ...	1017.0	0.0	-0.4	–	0	0	17.2	+1.4	30	+2	11	-1	39	–	–	–	—
	MEROWE	1015.1	-0.7	0.0	NE	1	0	23.6	+1.5	34	+1	18	+2	31	0	0	–	—
	ATBARA	1013.3	0.0	+0.3	N	3	0	25.0	+0.2	35	+2	20	+2	76	0	كثير جدا	1	—
	KHARTOUM ...	1012.8	-0.7	+0.8	–	0	0	23.2	+1.7	34	+1	19	0	44	0	كثير جدا	5	—
EAST SUDAN	PORT SUDAN ...	1016.3	+1.2	+1.8	N	5	1	26.4	+0.9	30	0	23	0	69	دليل	132	46	5
	KASSALA	1011.0	+2.6	+0.4	NE	5	0	30.2	+0.4	37	+1	21	+1	45	0	0	13	—
	WAD MEDANI ...	1012.8	0.0	+1.3	S	2	1	25.0	-0.2	37	0	20	0	48	0	19	16	—
	ROSEIRES... ...	1010.4	+0.6	+0.2	NNW	2	0	27.0	+1.0	39	+2	20	+3	31	0	11	39	—
SOUTH SUDAN	EL FASHER ...	–	–	–	–	0	0	18.5	+1.5	33	–	11	–	29	0	0	–	—
	EL OBEID... ...	1012.8	+0.2	-1.2	N	3	0	24.7	+0.2	33	0	15	+1	37	0	10	19	—
	MALAKAL	–	–	–	–	0	0	26.7	+0.3	36	0	18	0	63	0	78	94	—
	WAU																	—
	MONGALLA ...																	—

Upper Wind Observations at Helwan at h. m.

Height (metres)	Kms./Hr.	Direction
500		
1000		
1500		
2000		
3000		

General Situation.

الحالة العمومية

Forecast for 24 hours from noon to-day.

تقديرات المطر حصولها في الطقس من ظهر اليوم الى ظهر الغد

STATION	Humidity Mean of Day Yester day	Humidity Mean of Day Diff. from normal	Wet Bulb Temperature Mean of Day Yester day	Wet Bulb Temperature Mean of Day Diff. from normal
	%	%	C	C
Alexandria...	44	-22	15.2	-0.4
Ezbekia ...	63	—	16.0	—
Giza	50	-26	15.0	+1.5
Helwan ...	37	-21	14.2	+1.5

Discharges at Aswan as measured by the sluices

	1925	1924	
26.11	1264	–	m3 per sec.
25.11	1237	–	" " "

NOTE. A dash means that figures are not available.

TERMS OF SUBSCRIPTION for the DAILY WEATHER REPORT sent by Post, P.T. 100 annually

GAUGE	Date 1925	Reading m.	Diff. from normal for 1906-1920 m.	Previous day Reading m.	Previous day Diff. from normal m.
Mongalla... ...	24.11	11.50	-0.51	11.56	-0.4
Malakal	27.11	12.12	-0.18	12.12	-0.1
Roseires	27.11	13.28	-0.17	13.34	-0.1
Khartoum.. ...	25.11	11.58	-0.82	11.62	-0.8
Kh. el Girba ...	26.11	10.40	-0.32	10.42	-0.3
Atbara	27.11	10.96	-0.59	10.98	-0.5
Wadi Halfa ...	27.11	3.19	-0.56	3.24	-0.5
Aswan Res. ...	27.11	104.70	—	104.50	—
" D.S. ...	27.11	86.30	-1.22	86.55	-1.3
El Leisi	27.11	14.10	-0.42	14.20	-0.8
Roda (Cairo) ...	27.11	16.00	-0.70	16.02	-0.7

PRINTED AT THE SURVEY OF EGYPT 24,461

LIC WORKS.
RTMENT.
ER REPORT.

Atmospheric Pressure

.20-11-27 Barometer and Wind at 8 h. Yesterday 26.11.25.

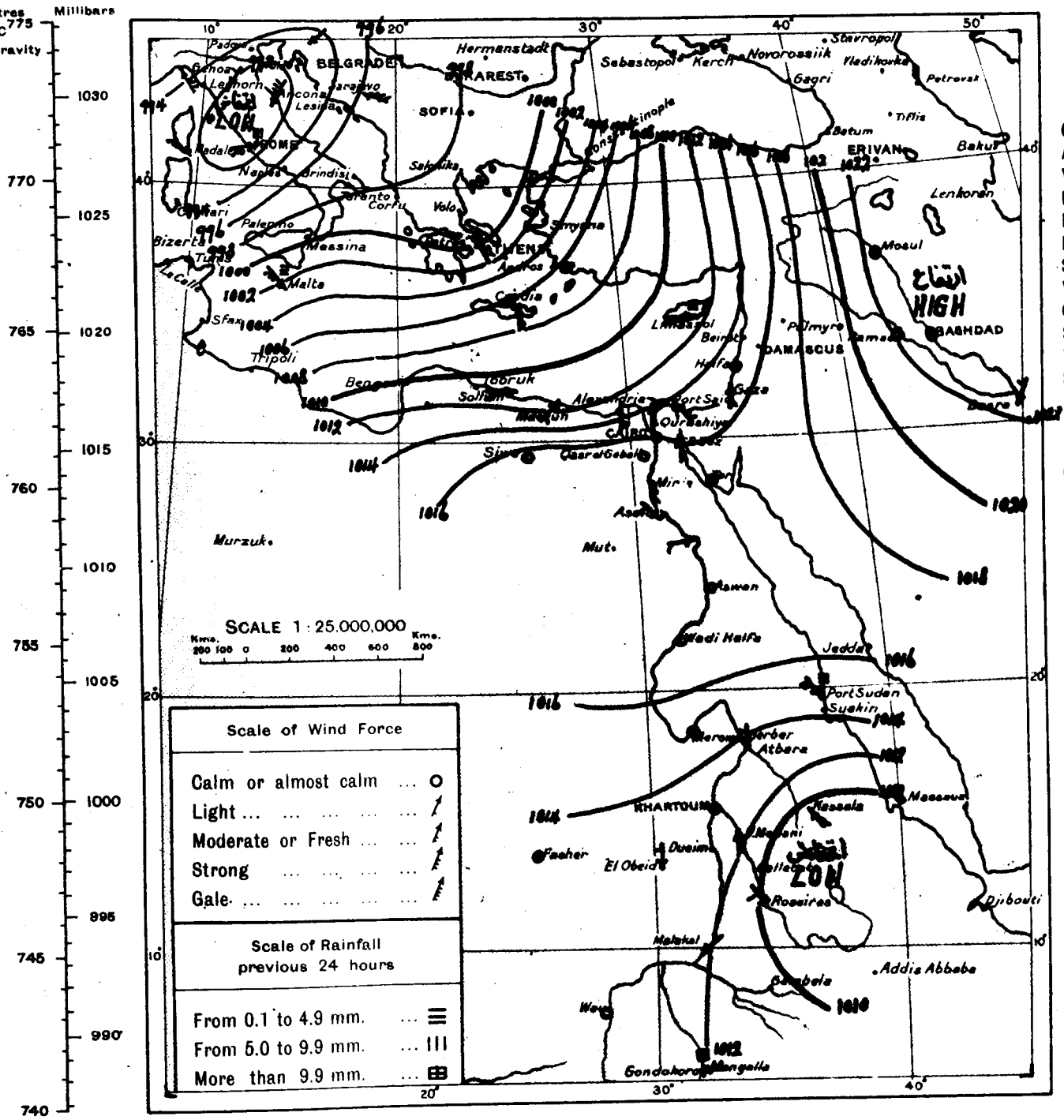

WIND VELOCITY

	K.P.H	Force
Calm	0- 2	0
Almost calm..	2- 7	1
Very light ...	7-14	2
Light ...	14-21	3
Moderate ...	21-29	4
Fresh ...	29-38	5
Strong... ...	38-47	6
Very strong	47-57	7
Gale	57-69	8
Strong gale	69-82	9
Whole gale	82-96	10
Storm	96-110	11
Hurricane above 110		12

STATE OF SKY

Clear	0
¼ Clouded	1
½ Clouded	2
¾ Clouded	3
Entirely clouded ...	4
Raining	5
Sand haze	6
Sand storm	7
Mist or fog	8
Thunderstorm	9

STATE OF SEA

Calm	0
Very smooth	1
Smooth	2
Slight	3
Moderate	4
Rather rough	5
Rough	6
High	7
Very high	8
Phenomenal...	9

.20-11-27 From Observations taken at 8 h. yesterday. 26.11.25.

	STATION	BAROMETER Reduced to Sea Level	BAROMETER Change in past 24 hours	BAROMETER Differ from normal	WIND Direction	WIND FORCE	STATE OF SKY	TEMPERATURE At 8 h.	TEMPERATURE Change in past 24 hours	TEMPERATURE Maximum	TEMPERATURE Difference from Normal	TEMPERATURE Minimum	TEMPERATURE Difference from Normal	HUMIDITY	RAINFALL Past 24 hours	RAINFALL Normal from Oct 1 to day before yesterday	RAINFALL Total from Oct 1 to day before yesterday	STATE OF SEA
		m.b.	m.b.	m.b.				C	C	C	C	C	C	%	mm	mm	mm	
MEDITERRANEAN	ROME	991.1	-15.7	-22.9	W	4	5	5	-2	14	—	3	—	—	5	240	221	—
	MALTA	1002.8	-5.4	-15.1	NW	6	4	15	-1	21	+2	15	+2	70	tr.	106	155	6
	ATHENS	999.5	-10.3	-17.7	SSE	3	4	17	+2	—	—	—	—	100	—	—	105	—
	CANDIA	1006.7	-6.1	-10.3	S	4	3	20	+3	22	+3	16	+3	—	3	112	119	5
	LIMASSOL... ...	1011.8	-3.4	-5.3	N	6	3	22	+3	23	+2	17	+7	—	tr.	48	90	6
EGYPT and SUDAN	Atbara العطبره	1013.3	-1.5	+0.4	N	2	0	24.8	-2.2	34	+1	15	-3	18	0	tr.	1	—
	Kassala كسلا	1008.4	-1.2	-2.0	SE	4	0	29.8	+1.2	37	0	21	+1	61	0	0	13	—
	El Fasher الفاشر	—	—	—	NSW	1	0	17.0	—	31	—	10	—	30	0	0	—	—
	Haui حاوى	—	—	—	NE	1	1	24.0	+3.0	36	+1	17	-1	60	0	227	133	—
	Mongalla منجلا	1012.0	+1.8	+2.1	E	2	5	22.0	-4.4	37	+2	20	0	96	22	268	148	

CAIRO, to-morrow

Time of sunrise 6h 32m

" " sunset 16h 55m

DAIL

From Observations taken at 8h. to-day.

Saturday 28th November, 1925 ١٩٢٥ السبت ٢٨ نوفمبر

	STATION	BAROMETER Reduced to Sea Level	Change in past 24 hours	Differ from normal	WIND Direction	FORCE	STATE OF SKY	TEMPERATURE At 8 h.	Change in past 24 hours	Maximum Yesterday	Difference from Normal	Minimum	Difference from Normal	HUMIDITY	RAINFALL Past 24 hours	Total from Oct. 1 to yesterday	Normal from Oct. 1 to yesterday
		m.b.	m.b.	m.b.				°C	°C	°C	°C	°C	°C	%	mm.	mm.	mm.
COAST	SOLLUM	—	—	—	NW	1	0	20.0	-0.2	24	—	15	—	57	0	15	—
	SIWA...	1021.5	+6.7	+1.7	—	0	0	11.8	-1.6	25	+1	10	+2	84	0	3	—
	MATRUH	1020.6	+7.1	+2.0	NNW	1	2	16.4	-4.6	26	+5	14	+3	71	0	23	41
	ALEXANDRIA ...	1019.9	+6.4	+1.6	NNE	2	2	19.3	-1.9	24	+1	18	+4	61	0	22	39
	PORT SAID ...	1019.6	+4.8	+2.3	NN	4	3	18.3	-2.8	24	+2	16	+2	79	0	19	13
	GAZA...	1017.8	+2.8	—	WNW	3	3	20.3	-2.2	32	—	17	—	69	0	88	93
	HAIFA	1016.3	+2.4	—	NW	3	1	20.1	-0.2	29	—	13	—	69	1	109	104
LOWER EGYPT	QURASHIYA ...	1019.1	+5.6	+0.4	—	0	2	15.0	-3.1	27	+4	12	+3	89	0	7	8
	SUEZ...	1019.8	+3.1	+1.2	NE	2	0	18.5	-3.0	26	+3	17	+5	75	0	32	4
	CAIRO HELWAN ...	1021.1	+5.3	+2.2	—	0	2	16.3	-3.2	29	+7	14	+2	77	0	21	2
	CAIRO GIZA	1020.4	+5.0	+1.2	—	0	1	14.9	-2.7	29	+6	11	+1	89	0	10	2
	CAIRO EZBEKIYA...	1020.8	+4.8	—	—	0	1	16.4	-0.8	29	+6	14	+2	83	0	5	3
UPPER EGYPT	QASR EL GEBALI	1021.4	+5.0	+1.9	—	0	0	17.0	-1.3	32	+9	14	+5	72	0	11	—
	MINYA	—	—	—	N	2	0	16.0	—	31	+9	14	+4	84	—	—	—
	ASYUT	1020.4	+2.1	+1.7	W	1	0	17.0	+0.6	27	+3	15	+6	78	0	4	—
	QENA...	—	—	—	W	2	0	17.2	-0.8	28	+2	11	+1	68	—	—	—
	ASWAN	1017.0	-0.6	-0.1	—	0	0	19.8	+1.8	31	+3	15	+2	33	—	—	—
NORTH SUDAN	WADI HALFA ...	1017.1	+0.1	-0.4	N	1	0	19.4	+2.2	31	+3	12	0	33	—	—	—
	MEROWE	1014.8	-0.3	-0.4	NE	2	0	23.6	0.0	35	+3	17	+1	30	0	0	—
	ATBARA	1014.2	+0.9	+1.1	N	3	0	27.0	+2.0	33	0	19	+2	49	0	[illegible]	1
	KHARTOUM ...	1012.3	-0.5	+0.2	NNE	3	1	24.2	+1.0	34	+1	20	+2	32	0	[illegible]	5
EAST SUDAN	PORT SUDAN ...	1016.3	0.0	+1.7	N	4	0	26.7	+0.3	30	0	24	+1	78	0	132	48
	KASSALA																
	WAD MEDANI ...	1011.6	-1.2	0.0	N	2	0	26.0	+1.0	36	-1	20	+1	39	0	19	16
	ROSEIRES... ...	1009.9	-0.5	-0.4	SW	2	0	26.0	-1.0	38	+1	19	+2	55	0	11	39
SOUTH SUDAN	EL FASHER ...	—	—	—	NNW	1	1	18.0	-0.5	33	—	11	—	28	0	0	—
	EL OBEID... ...																
	MALAKAL																
	WAU																
	MONGALLA ...																

Upper Wind Observations at Helwan at 8 h. 45 m.

Height (metres)	Kms./Hr.	Direction
500	15	N
1000	25	N
1500		
2000		
3000		

General Situation.

The pressure has risen considerably and the depression has passed to southeastern Europe. Egypt is now an area of high pressure, but a further depression has appeared west of Malta.

الحالة العمومية

كثيراً وقد مر الانخفاض الى الجنوب
وبا وقد أصبح القطر المصرى موضع ارتفاع
انخفاض آخر ظهر فى الجهة الغربية

Forecast for 24 hours from noon to-day.

Light to moderate winds, northerly on the coast, chiefly northwesterly inland. Some low cloud. Cooler. Possibility of showers on the coast.

ونا فى الطقس من ظهر اليوم الى ظهر الغد
والشمال شمالية على الشاطئ
غربية فى الداخل . تقيد بالسماء لبعض
ه . تقل درجة الحرارة وتحتمل سقوط رذاذ

STATION	Humidity Mean of Day: Yesterday	Diff. from normal	Wet Bulb Temperature Mean of Day: Yesterday	Diff. from normal
	%	%	C	C
Alexandria...	52	-14	16.7	+1.5
Ezbekia ...	76	—	17.3	—
Giza	76	-6	16.5	+3.3
Helwan ...	55	-3	16.0	+3.4

Discharges at Aswan as measured by the sluices

	1925	1924	
26.11	1264	—	m3 per sec.
25.11	1237	—	" " "

GAUGE	Date 1925	Reading m.	Diff. from normal for 1906-1920 m
Mongalla... ...	26.11	11.58	-0.40
Malakal	27.11	12.12	-0.18
Roseires	27.11	13.28	-0.17
Khartoum.. ...	25.11	11.58	-0.82
Kh. el Girba ...	26.11	10.40	-0.32
Atbara	28.11	10.94	-0.58
Wadi Halfa ...	27.11	3.19	-0.56
Aswan Res. ...	27.11	89.79	—
" D.S. ...	27.11	86.60	-1.22
El Leisi	28.11	18.98	-0.98
Roda (Cairo) ...	28.11	16.00	-0.65

NOTE. A dash means that figures are not available.

TERMS OF SUBSCRIPTION for the DAILY WEATHER REPORT sent by Post, P.T. 100 annually

PRINTED AT THE SURVEY OF EGYPT 24/461

LIC WORKS.
RTMENT.
ER REPORT.

Atmospheric Pressure

co - 11 - cv Barometer and Wind at 8 h. Yesterday 27. 11. 25.

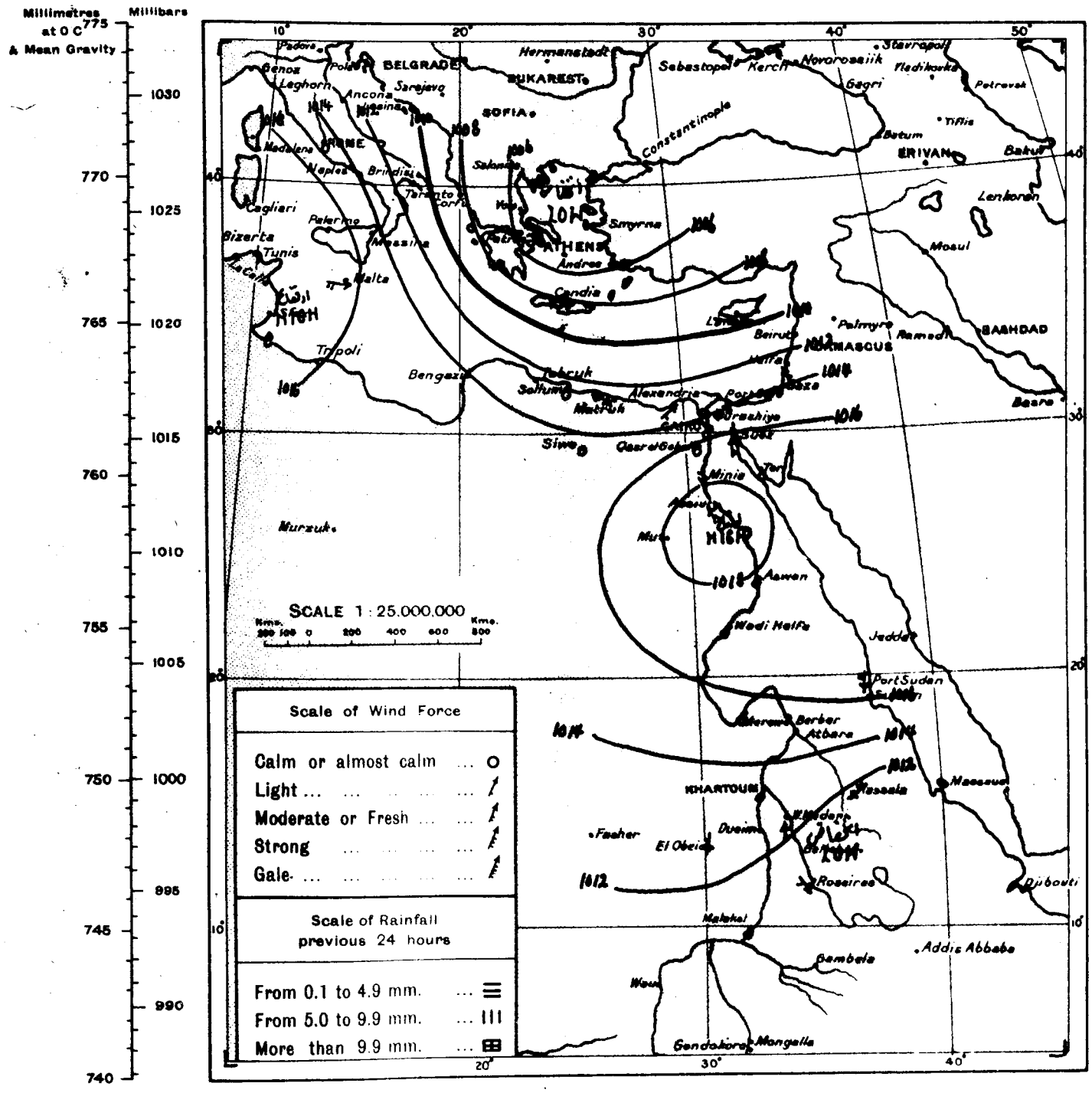

WIND VELOCITY

	K.P.H.	Force
Calm	0- 2	0
Almost calm	2- 7	1
Very light	7-14	2
Light	14-21	3
Moderate	21-29	4
Fresh	29-38	5
Strong	38-47	6
Very strong	47-57	7
Gale	57-69	8
Strong gale	69-82	9
Whole gale	82-96	10
Storm	96-110	11
Hurricane above	110	12

STATE OF SKY

Clear	0
¼ Clouded	1
½ Clouded	2
¾ Clouded	3
Entirely clouded	4
Raining	5
Sand haze	6
Sand storm	7
Mist or fog	8
Thunderstorm	9

STATE OF SEA

Calm	0
Very smooth	1
Smooth	2
Slight	3
Moderate	4
Rather rough	5
Rough	6
High	7
Very high	8
Phenomenal	9

co - 11 - cv From Observations taken at 8 h. yesterday. 27.11.25.

	STATION	BAROMETER Reduced to Sea Level	BAROMETER Change in past 24 hours	BAROMETER Differ from normal	WIND Direction	WIND FORCE	STATE OF SKY	TEMPERATURE At 8 h	TEMPERATURE Change in past 24 hours	TEMPERATURE Maximum	TEMPERATURE Difference from Normal	TEMPERATURE Minimum	TEMPERATURE Difference from Normal	HUMIDITY	RAINFALL Past 24 hours	RAINFALL Normal from Oct 1 to day before yesterday	RAINFALL Total from Oct 1 to day before yesterday	STATE OF SEA
		m.b.	m.b	m.b.				°C	°C	°C	°C	°C	°C	%	mm	mm	mm	
MEDITERRANEAN	ROME	1015.9	+24.8	+1.9	N	1	0	2	-3	11	—	0	—	—	0	240	225	—
	MALTA	1016.3	+13.5	-1.6	WNW	4	2	13	-2	21	+2	13	0	60	0	106	158	4
	ATHENS	1004.3	+4.8	-12.9	W	3	2	8	-9	—	—	—	—	70	—	—	107	—
	CANDIA	1008.3	+1.6	-9.2	W	2	3	18	-2	23	+4	15	+2	—	0	112	122	5
	LIMASSOL... ...	1009.8	-2.0	-7.3	WNW	2	4	20	-2	24	+3	16	+6	—	[illegible]	48	93	7
EGYPT and SUDAN																		

MINISTRY
PHYSIC

DAILY WE

CAIRO, to-morrow
Time of sunrise 6h 33m
" " sunset 16h 55m

From Observations taken at 8h. to-day.

Sunday 29th November, 1925 ١٩٢٥ الأحد ٢٩ نوفمبر

TEMPER
Fahrenheit

	STATION	BAROMETER Reduced to Sea Level	Change in past 24 hours	Differ from normal	WIND Direction	FORCE	STATE OF SKY	TEMPERATURE At 8 h.	Change in past 24 hours	Maximum Yesterday	Difference from Normal	Minimum	Difference from Normal	HUMIDITY	RAINFALL Past 24 hours	Total from Oct. 1 to yesterday	Normal from Oct. 1 to yesterday	STATE OF SEA
		m.b.	m.b.	m.b.				°C	°C	°C	°C	°C	°C	%	mm.	mm.	mm.	
COAST	SOLLUM																	
	SIWA...	1018.8	-2.7	-1.1	—	0	0	10.2	-1.6	23	-1	5	-3	64	0	3	—	—
	MATRUH	1018.4	-2.2	-0.2	—	0	1	12.4	-4.0	23	+2	9	-2	74	0	23	42	2
	ALEXANDRIA ...	1020.0	+0.1	+1.7	N	1	0	16.4	-2.9	25	+2	14	0	75	0	22	40	1
	PORT SAID ...	1020.6	+1.0	+3.3	—	0	8	18.9	+0.6	23	+1	14	0	80	0	19	13	2
	GAZA...																	—
	HAIFA	1018.8	+2.5	—	ESE	2	0	20.0	-0.1	23	—	10	—	65	0	109	107	5
LOWER EGYPT	QURASHIYA ...	1020.0	+0.9	+1.2	—	0	0	12.2	-2.8	23	+1	—	—	97	0	7	8	—
	SUEZ...	1019.5	-0.3	+0.9	N	2	0	16.0	-2.5	24	+1	14	+2	84	0	32	4	0
	CAIRO HELWAN ...	1020.0	-1.1	+1.1	ENE	1	1	16.3	0.0	22	0	13	+1	69	0	21	2	—
	CAIRO GIZA	1019.9	-0.5	+0.7	—	0	0	12.6	-2.3	23	+1	9	-1	91	0	10	2	—
	CAIRO EZBEKIYA...	1020.6	-0.2	—	—	0	0	14.4	-2.0	23	0	12	0	83	0	5	3	—
UPPER EGYPT	QASR EL GEBALI																—	—
	MINYA	—	—	—	N	2	0	13.5	-2.5	24	+2	11	+1	91	—	—	—	—
	ASYUT	1019.5	-0.9	+0.7	NSW	1	3	—	—	23	-1	11	+2	—	0	4	—	—
	QENA...	—	—	—	W	2	0	16.2	-1.0	29	+3	11	+1	73	—	—	—	—
	ASWAN	1017.1	+0.1	-0.1	—	0	0	19.0	-0.8	31	+3	16	+3	48	—	—	—	—
NORTH SUDAN	WADI HALFA ...	1016.6	-0.5	-1.0	—	0	0	19.6	+0.2	31	+3	14	+2	38	—	—	—	—
	MEROWE	1013.8	-1.0	-1.5	NE	1	0	24.6	+1.0	35	+3	18	+3	29	0	0	—	—
	ATBARA	1012.7	-1.5	-0.5	ENE	3	0	26.0	-1.0	35	+2	19	+3	48	0	ندر	1	—
	KHARTOUM ...	1011.9	-0.4	-0.3	NE	3	1	24.0	-0.2	35	+3	20	+2	45	0	ندر	5	—
EAST SUDAN	PORT SUDAN ...	1014.7	-1.6	+0.1	N	5	0	26.5	-0.2	30	0	24	+1	79	0	132	49	5
	KASSALA	1008.6	-1.7	-2.2	E	4	0	30.8	+3.6	38	+2	21	+1	50	0	0	13	—
	WAD MEDANI ...	1010.6	-1.0	-1.0	NE	3	1	25.2	-0.8	38	+1	21	+2	43	0	19	16	—
	ROSEIRES... ...																	—
SOUTH SUDAN	EL FASHER ...	—	—	—	NSW	1	0	18.5	+0.5	33	—	10	—	26	0	0	—	—
	EL OBEID... ...	1013.0	+0.4	-1.2	N	3	0	25.6	+1.6	34	+1	18	+4	33	0	10	19	—
	MALAKAL																	—
	WAU																	—
	MONGALLA ...																	—

Upper Wind Observations at Helwan at 8 h. 30 m.

Height (metres)	Kms./Hr.	Direction
500	20	NE
1000	20	NNE
1500	15	NE
2000	25	NNW
3000	35	N

General Situation.

The depression over the western Mediterranean is approaching and the pressure gradient between Egypt and Malta is becoming steeper. The high pressure area over Egypt is breaking down.

الحالة العمومية

الانخفاض الذى بغرب البحر الابيض المتوسط يقترب
ان درجة الانحدار البارومترى بينه بمصر ومالطة آخذة
فى الازدياد وقد أخذ الارتفاع الذى فوق مصر فى الانحلال

Forecast for 24 hours from noon to-day.

light variable winds becoming southerly and freshening later. Mainly clear. Temperature about normal.

تغيرات المنتظر حصولها فى الطقس من ظهر اليوم الى ظهر الغد
رياح خفيفة مختلفة الاتجاه أولا ثم تصير جنوبية وتشتد
فيما بعد. السماء صحو غالباً ودرجة الحرارة حول المعدل

STATION	Humidity Mean of Day: Yester day	Diff. from normal	Wet Bulb Temperature Mean of Day: Yester day	Diff. from normal
	%	%	C	C
Alexandria...	64	-2	15.5	0.0
Ezbekia ...	72	—	15.1	—
Giza	79	+3	14.6	+1.5
Helwan ...	63	+5	14.0	+0.9

Discharges at Aswan as measured by the sluices

	1925	1924	
26.11	1310	—	m3 per sec.
27.11	1288	—	" " "

GAUGE	Date 1925	Reading m.	Diff. from normal for 1906-1920 m.	Previous day Reading m.	Previous day Diff. from normal m.
Mongalla... ...	27.11	11.72	-0.25	11.58	-0.[illegible]
Malakal	28.11	12.11	-0.19	12.12	-0.[illegible]
Roseires	28.11	13.25	-0.15	13.28	-0.[illegible]
Khartoum.. ...	27.11	11.52	-0.81	11.54	-0.[illegible]
Kh. el Girba ...	28.11	10.38	-0.31	10.40	-0.[illegible]
Atbara	28.11	10.94	-0.58	10.96	-0.[illegible]
Wadi Halfa ...	29.11	3.09	-0.59	3.14	-0.[illegible]
Aswan Res. ...	29.11	110.28	—	110.06	—
" D.S. ...	29.11	86.66	-1.04	86.62	-1.[illegible]
El Leisi	29.11	18.98	-0.92	18.98	-0.[illegible]
Roda (Cairo) ...	29.11	15.97	-0.63	16.00	-0.[illegible]

NOTE. A dash means that figures are not available.

TERMS OF SUBSCRIPTION for the DAILY WEATHER REPORT sent by Post, P.T. 100 annually

PRINTED AT THE SURVEY OF EGYPT 24/461

LIC WORKS.
RTMENT.

ER REPORT.

Atmospheric Pressure ٢٥ - ١١ - ٢٨ Barometer and Wind at 8 h. Yesterday 28.11.25.

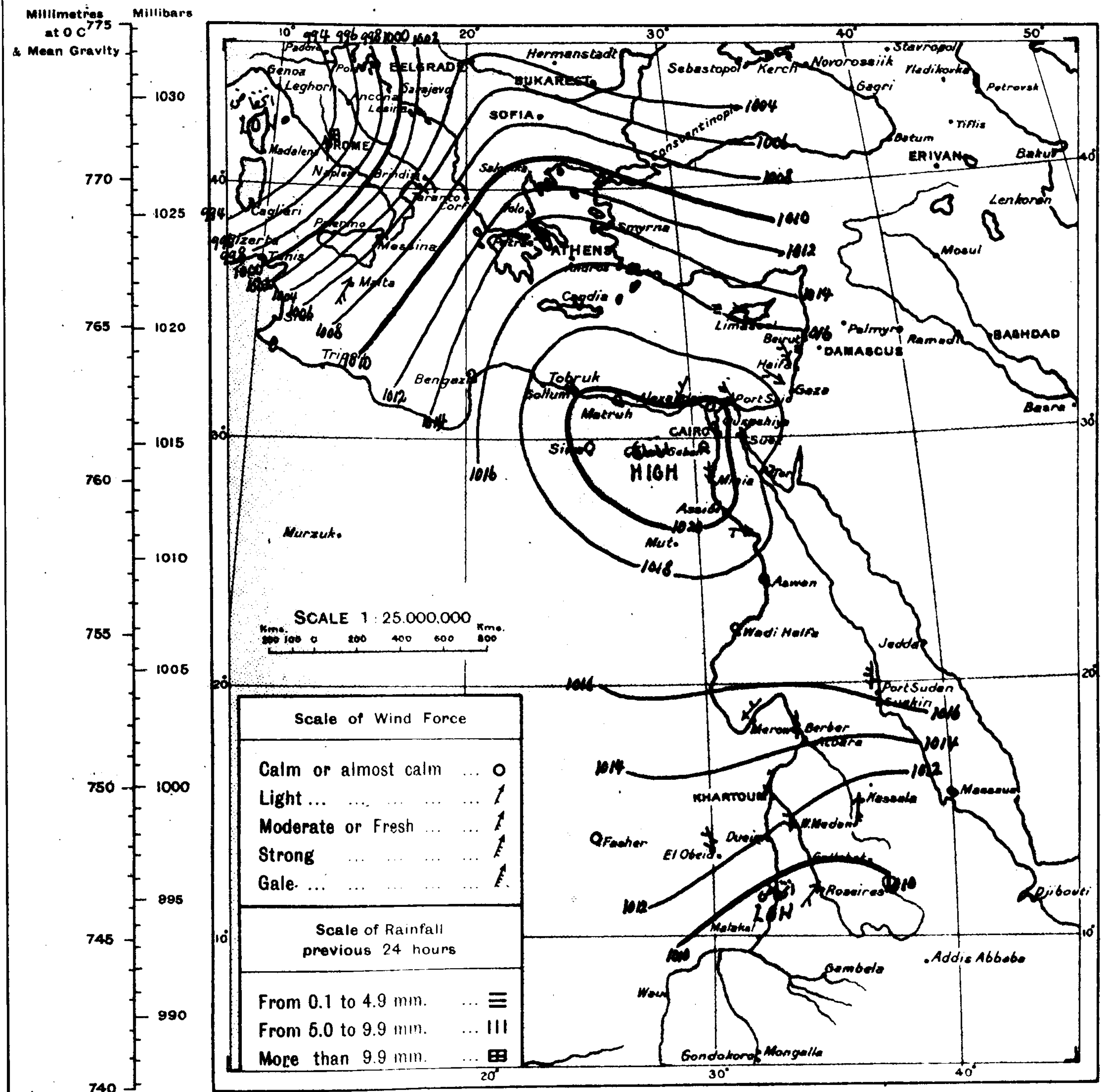

WIND VELOCITY	K.P.H	Force
Calm	0- 2	0
Almost calm..	2- 7	1
Very light ...	7-14	2
Light ...	14-21	3
Moderate ..	21-29	4
Fresh	29-38	5
Strong... ...	38-47	6
Very strong	47-57	7
Gale ..	57-69	8
Strong gale	69-82	9
Whole gale	82-96	10
Storm ..	..96-110	11
Hurricane	above 110	12

STATE OF SKY	
Clear	0
¼ Clouded	1
½ Clouded	2
¾ Clouded	3
Entirely clouded ..	4
Raining	5
Sand haze	6
Sand storm	7
Mist or fog	8
Thunderstorm	9

STATE OF SEA	
Calm	0
Very smooth	1
Smooth...	2
Slight	3
Moderate	4
Rather rough	5
Rough	6
High	7
Very high	8
Phenomenal...	9

٢٥ - ١١ - ٢٨ From Observations taken at 8 h. yesterday. 28.11.25.

	STATION	BAROMETER Reduced to Sea Level	BAROMETER Change in past 24 hours	BAROMETER Differ from normal	WIND Direction	WIND FORCE	STATE OF SKY	TEMPERATURE At 8 h	TEMPERATURE Change in past 24 hours	TEMPERATURE Maximum	TEMPERATURE Difference from Normal	TEMPERATURE Minimum	TEMPERATURE Difference from Normal	HUMIDITY	RAINFALL Past 24 hours	RAINFALL Normal from Oct 1 to day before yesterday	RAINFALL Total from Oct 1 to day before yesterday	STATE OF SEA
		m.b.	m.b.	m.b.				°C	°C	°C	°C	°C	°C	%	mm	mm	mm	
MEDITERRANEAN	ROME	992.7	-23.2	-21.5	S	2	5	10	+8	9	–	2	–	–	15	255	229	–
	MALTA	1007.2	-9.1	-10.7	SSW	5	4	17	+4	15	-4	14	+1	90	رذاذ	106	161	1
	ATHENS	1015.9	+11.6	-1.3	S	1	4	10	+2	–	–	–	–	60	–	–	110	–
	CANDIA	1018.8	+10.5	+1.2	S	1	4	17	-1	20	+1	9	-4	–	رذاذ	112	124	3
	LIMASSOL... ...	1015.9	+6.1	-1.2	NNW	3	0	17	-3	22	+1	13	+3	–	رذاذ	48	96	6
EGYPT and SUDAN	Kassala كسلا	1010.3	-0.7	-0.4	S	4	0	27.2	-3.0	38	+2	21	+1	62	0	0	13	–
	El Obeid الأبيض	1012.6	-0.2	-1.5	NNW	2	2	24.0	-0.7	35	+2	18	+4	40	0	10	19	–

MINISTRY
PHYSIC

DAILY WE

CAIRO, to-morrow

Time of sunrise h. 06 m. 34

" " sunset h. 16 m. 55

From Observations taken at 8h. to-day.

Monday 30th November, 1925 ١٩٢٥ الاثنين ٣٠ نوفمبر

	STATION	BAROMETER Reduced to Sea Level	BAROMETER Change in past 24 hours	BAROMETER Differ from normal	WIND Direction	WIND FORCE	STATE OF SKY	TEMPERATURE At 8 h.	TEMPERATURE Change in past 24 hours	TEMPERATURE Maximum Yesterday	TEMPERATURE Difference from Normal	TEMPERATURE Minimum	TEMPERATURE Difference from Normal	HUMIDITY	RAINFALL Past 24 hours	RAINFALL Total from Oct. 1 to yesterday	RAINFALL Normal from Oct. 1 to yesterday	STATE OF SEA
		m.b.	m.b.	m.b.				°C	°C	°C	°C	°C	°C	%	mm.	mm.	mm.	
COAST	SOLLUM	—	—	—	SW	7	1	22.2	—	25	—	14	—	51	0	15	—	0
	SIWA...	1016.8	-2.0	-3.3	—	0	0	12.1	+1.9	25	+2	7	-1	67	0	3	—	—
	MATRUH	1014.8	-3.6	-3.8	SW	7	1	19.0	+6.6	23	+3	11	0	42	0	23	42	5
	ALEXANDRIA ...	1018.0	-2.0	-0.3	S	1	2	17.4	+1.0	24	+2	14	0	68	0	22	41	1
	PORT SAID ...	1019.9	-0.7	+2.6	SE	3	6	19.5	+0.6	23	+1	15	+1	70	0	19	14	3
	GAZA...	1018.2	-1.2	—	—	0	0	16.4	+0.4	23	—	11	—	75	0	88	98	—
	HAIFA	1017.6	-1.2	—	ESE	1	0	20.3	+0.3	24	—	12	—	46	0	109	110	3
LOWER EGYPT	QURASHIYA ...	1017.8	-2.2	-1.1	—	0	0	12.8	+0.6	25	+3	8	-1	97	0	7	9	—
	SUEZ...	1017.8	-1.7	-0.8	N	1	0	15.2	-0.8	24	+1	13	+1	83	0	32	4	0
	CAIRO HELWAN ...	1018.3	-1.7	-0.7	—	0	3	15.8	-0.5	25	+3	13	+1	52	0	21	2	—
	CAIRO GIZA	1018.0	-1.9	-1.2	—	0	2	12.2	-0.4	23	+1	7	-3	95	0	10	2	—
	CAIRO EZBEKIYA...	1018.3	-2.3	—	—	0	1	13.6	-0.8	25	+2	11	-1	75	0	5	3	—
UPPER EGYPT	QASR EL GEBALI	1018.8	—	-0.9	—	0	0	10.8	—	24	+1	9	0	89	0	11	—	—
	MINYA	—	—	—	N	2	0	13.5	0.0	24	+2	10	0	81	—	—	—	—
	ASYUT	1019.0	-0.5	+0.1	N	1	0	14.2	—	23	-1	11	+2	76	0	4	—	—
	QENA...	—	—	—	N	2	0	17.0	+0.8	27	+1	11	+1	55	—	—	—	—
	ASWAN	1017.1	0.0	-0.1	—	0	0	19.0	0.0	30	+2	15	+2	46	—	—	—	—
NORTH SUDAN	WADI HALFA ...	1016.0	-0.6	-1.8	—	0	0	19.2	-0.4	29	+2	12	+1	47	—	—	—	—
	MEROWE	1014.0	+0.2	-1.5	NE	1	0	25.1	+0.5	35	+3	19	+4	49	0	0	—	—
	ATBARA																	—
	KHARTOUM ...	1011.9	0.0	-0.4	NE	1	0	23.4	-0.6	34	+2	20	+2	51	0	[illegible]	5	—
EAST SUDAN	PORT SUDAN ...	1015.6	+0.9	+0.9	N	4	0	25.8	-0.7	29	-1	23	0	85	12	144	51	4
	KASSALA																	—
	WAD MEDANI ...	1011.5	+0.9	-0.2	NE	3	1	24.4	-0.8	36	0	22	+3	44	0	19	16	—
	ROSEIRES... ...	1009.1	-0.8	-1.4	N	1	0	26.5	+0.5	37	0	18	+1	53	0	11	40	—
SOUTH SUDAN	EL FASHER ...																	—
	EL OBEID... ...	1012.4	-0.6	-1.9	N	3	0	25.0	-0.6	35	+2	16	+2	44	0	10	19	—
	MALAKAL	—	—	—	—	0	0	28.0	+1.0	36	0	19	+2	57	0	78	96	—
	WAU																	—
	MONGALLA ...																	—

Upper Wind Observations at Helwan at h. 8 m. 45

Height (metres)	Kms./Hr.	Direction
500	10	S
1000	5	S
1500	15	ESE
2000	10	SSE
3000	5	WNW

General Situation.

The depression over the western Mediterranean has filled up considerably and is now situated to the north of the Adriatic. Egypt remains an area of relatively high pressure.

الحالة العمومية

[illegible] الانخفاض فوق غرب البحر الأبيض المتوسط [illegible] وصار الآن حوالى شمال بحر الادرياتيك ولا [illegible] القطر المصرى موضع ارتفاع نسبى .

Forecast for 24 hours from noon to-day.

Light variable winds chiefly southerly, becoming westerly tomorrow. Clear or occasional high cloud. Temperature about normal.

توقعات الطقس

[illegible] الطقس من ظهر اليوم الى ظهر الغد [illegible] مختلف الاتجاه أكثرها من الجنوب اليوم [illegible] الغرب باكر . السماء صحو أو تقشعها بعض السحب [illegible] درجة الحرارة تكون حول المعدل .

STATION	Humidity Mean of Day Yesterday	Humidity Mean of Day Diff. from normal	Wet Bulb Temperature Mean of Day Yesterday	Wet Bulb Temperature Mean of Day Diff. from normal
	%	%	C	C
Alexandria...	67	+1	15.1	-0.3
Ezbekia ...	72	—	14.6	—
Giza	84	+8	13.6	+1.0
Helwan ...	55	-3	13.8	+1.3

Discharges at Aswan as measured by the sluices

	1925	1924	
28.11	1310	—	m³ per sec.
27.11	1288	—	" " "

GAUGE	Date 1925	Reading m.	Diff. from normal for 1906-1920 m.	Previous day Reading m.	Previous day Diff. from normal m.
Mongalla... ...	28.11	11.74	-0.21	11.72	-0.[illegible]
Malakal	30.11	12.10	-0.18	12.11	-0.[illegible]
Roseires	30.11	13.16	-0.17	13.20	-0.[illegible]
Khartoum.. ...	29.11	11.48	-0.79	11.50	-0.[illegible]
Kh. el Girba ...	28.11	10.38	-0.31	10.40	-0.[illegible]
Atbara	30.11	10.91	-0.57	10.92	-0.[illegible]
Wadi Halfa ...	29.11	3.09	-0.59	3.14	-0.[illegible]
Aswan Res. ...	29.11	110.28	—	110.06	—
" D.S. ...	29.11	86.66	-1.04	86.62	-1.[illegible]
El Leisi	30.11	18.95	-0.89	18.98	-0.[illegible]
Roda (Cairo) ...	30.11	16.00	-0.56	15.97	-0.[illegible]

NOTE. A dash means that figures are not available.

TERMS OF SUBSCRIPTION for the DAILY WEATHER REPORT sent by Post, P.T. 100 annually

PRINTED AT THE SURVEY OF EGYPT 24/461

LIC WORKS.
RTMENT.
R REPORT.

Atmospheric Pressure ٢٥ - ١١ - ٢٩ Barometer and Wind at 8 h. Yesterday 29.11.25.

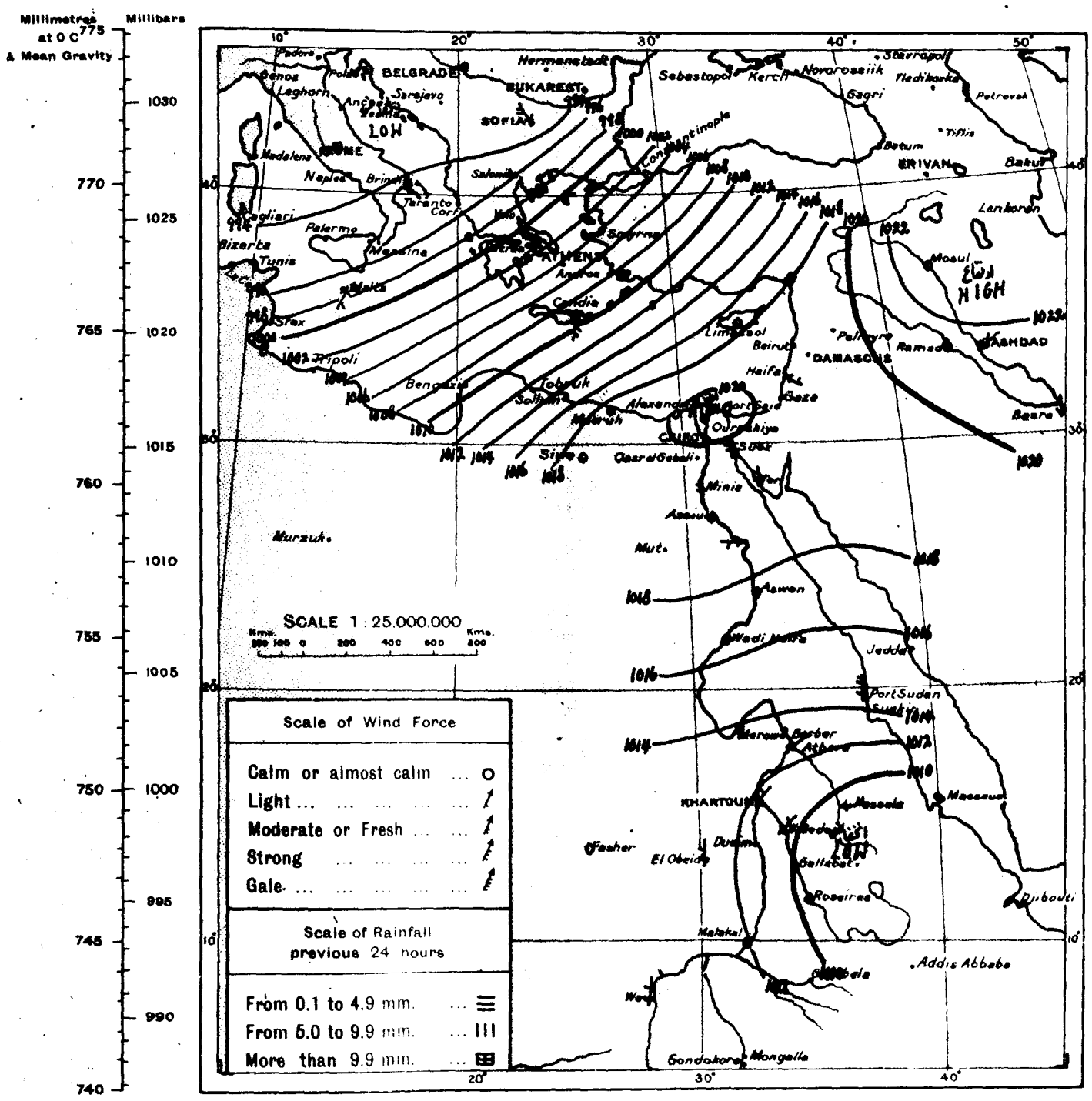

WIND VELOCITY	KPH	Force
Calm	0- 2	0
Almost calm	2- 7	1
Very light	7-14	2
Light	14-21	3
Moderate	21-29	4
Fresh	29-38	5
Strong	38-47	6
Very strong	47-57	7
Gale	57-69	8
Strong gale	69-82	9
Whole gale	82-96	10
Storm	96-110	11
Hurricane above 110		12

STATE OF SKY	
Clear	0
¼ Clouded	1
½ Clouded	2
¾ Clouded	3
Entirely clouded	4
Raining	5
Sand haze	6
Sand storm	7
Mist or fog	8
Thunderstorm	9

STATE OF SEA	
Calm	0
Very smooth	1
Smooth	2
Slight	3
Moderate	4
Rather rough	5
Rough	6
High	7
Very high	8
Phenomenal	9

٢٥ - ١١ - ٢٩ From Observations taken at 8 h. yesterday. 29.11.25.

	STATION	BAROMETER			WIND		STATE OF SKY	TEMPERATURE						HUMIDITY	RAINFALL			STATE OF SEA
		Reduced to Sea Level	Change in past 24 hours	Differ from normal	Direction	FORCE		At 8 h	Change in past 24 hours	Maximum	Difference from Normal	Minimum	Difference from Normal		Past 24 hours	Normal from Oct 1 to day before yesterday	Total from Oct 1 to day before yesterday	
		m.b.	m.b	m b.				°C	C	C	°C	C	C	%	mm	mm	mm	
MEDITERRANEAN	ROME	992.8	+0.1	-21.4	SW	1	5	8	-2	14	—	7	—	—	20	275	233	—
	MALTA	996.8	-10.4	-21.0	SSW	2	4	18	+1	21	+2	17	+4	90	tr.	106	164	0
	ATHENS	1000.3	-15.6	-16.9	SW	5	3	21	+11	—	—	—	—	50	—	—	112	—
	CANDIA	1009.9	-8.9	-7.7	S	5	4	22	+5	22	+3	16	+4	—	0	112	127	6
	LIMASSOL... ...	1017.9	+2.0	+0.8	—	0	4	20	+3	21	0	17	+2	—	0	48	98	6
EGYPT and SUDAN	Roseires الرصيرص	1009.9	0.0	-0.5	NW	1	2	26.0	0.0	38	+1	19	+2	62	0	11	40	—
	Malakal الملوال	—	—	—	—	0	0	27.0	-2.0	36	0	21	+4	46	0	78	95	—
	Wau واو	—	—	—	N	2	1	25.0	+2.0	36	+1	18	0	47	0	227	135	—

CORRECTIONS TO THE DAILY WEATHER REPORT.

Issued by the Physical Dept., Ministry of Public Works, Cairo.

Month of NOVEMBER 1925.

Printed at the Survey Dept., Giza.

STATION	DATE	Please substitute the following figures for those printed in the DAILY WEATHER REPORT.	
		Column	Correct value
Port Sudan ...	1	Minimum	24
Port Said ...	2	,,	18
Asyût		Maximum	—
Atbara		Barometer	1010·2
,,		Wind direction	ENE
,,		8 h. temp.	28·0
,,		Humidity	51
Wad Medani...		Wind direction	E
Qasr el Gebali.	3	8 h. temp.	20·0
,,		Humidity	66
Merowe... ...		State of sky	3
Kassala... ...		,,	2
Merowe... ...	4	,,	4
Sollum	5	Rainfall	Drops
Kassala... ...		8 h. temp.	32·6
,,		Humidity	47
Wad Medani...		State of sky	2
El Obeid ...		8 h. temp.	30·7
,,		Humidity	46
Minya	6	State of sky	0
Qena		,,	3
El Obeid ...		8 h. temp.	25·5
,,		Humidity	51
Sollum	7	Wind direction	—
,,		Wind force	0
Wâdi Halfa ...		Barometer	1009·3
Atbara		,,	1008·3
El Obeid ...		Wind direction	NNW
Sollum	8	Rainfall	Drops
Qena		State of sky	4
Kassala... ...		Barometer	1009·3
Matruh... ...	9	Maximum	—
Wad Medani...		Minimum	24
Atbara	10	8 h. temp.	28·0
,,		Humidity	39
Port Sudan ...		Barometer	1011·1
Ezbekîya ...	11	,,	1017·8
Wâdi Halfa ...		,,	1014·4
Merowe... ...		,,	1012·7
Wad Medani...		,,	1008·3
Mongalla ...		8 h. temp.	24·7
,,		Humidity	77
Qurashîya ...	12	Barometer	1015·9
Ezbekîya ...		Minimum	16
Qena		State of sky	3
Kassala... ...		Wind direction	NE
Malakal... ...	13	Maximum	35
Helwân... ...	14	Wind direction	SE
,,		Wind force	2
Gîza		State of sky	1
Aswân		,,	0
,,		8 h. temp.	23·5
,,		Humidity	57

STATION	DATE	Please substitute the following figures for those printed in the DAILY WEATHER REPORT.	
		Column	Correct value
Kassala... ...	14	Barometer	1010·3
Qasr el Gebali.	15	,,	—
Port Sudan ...		8 h. temp.	25·1
,,		Humidity	77
Wad Medani...		8 h. temp.	23·2
,,		Humidity	28
El Fasher ...		Minimum	16
Qena	16	State of Sky	2
Wad Medani...		Barometer	1011·8
,,		8 h. temp.	23·4
,,		Humidity	30
Siwa	17	Rainfall	0
Qena		Wind direction	NW
Merowe... ...		Barometer	1012·2
Sollum	18	Rainfall	Drops
Qurashîya ...		,,	6
Wau		Wind direction	SW
Qurashîya ...	19	Rainfall	1
Siwa	20	Minimum	14
Helwân... ...		,,	16
Wau		Rainfall	2
Sollum	21	,,	Drops
Helwân... ...		,,	1
Wad Medani...		Barometer	—
El Obeid ...		Wind direction	N
Wau		Minimum	22
Qurashîya ...	23	8 h. temp.	15·2
,,		Humidity	98
Qasr el Gebali.		State of sky	1
Siwa	24	Barometer	1018·0
Wad Medani...		Wind direction	SE
Wau		Minimum	15
Qasr el Gebali.	25	State of sky	0
Minya		Wind direction	NW
El Fasher ...		Maximum	32
Siwa	26	Barometer	1012·3
Port Said ...		Maximum	—
Port Sudan ...		Rainfall	4
Matruh... ...	27	Maximum	—
Port Said ...		,,	—
Suez		Barometer	—
Kassala... ...		Maximum	—
El Fasher ...	28	,,	—
Qurashîya ...	29	Minimum	14
Asyût		State of sky	0
,,		8 h. temp.	13·6
,,		Humidity	80
Wâd Medani...	30	Wind direction	N
El Fasher ...		Maximum	—
Wau		Minimum	20

REMARKS: (1) Cancel Barometer of SOLLUM for the whole month.
(2) Add 0·7 millibars to SUEZ pressure for the whole month.
(3) Consider ATBARA readings published on the 27th for the 28th and the vice-versa.
(4) Halve cloud observations at MONGALLA for the whole month.

Ministry of Public Works, Egypt.—Physical Department.

REPORT ON THE WEATHER AND STATE OF THE RIVER FOR NOVEMBER, 1925.

The Weather.

The month was characterised by unusually warm weather, a number of local thunderstorms, and torrential rainfall in several districts. Much damage was done to property and communications, while it is reported that two persons were killed by lightning near Faraskûr.

During the first week the weather was settled and rather warm. A shallow depression then appeared over the Canal Zone and caused heavy rain in various parts of Lower Egypt. During a thunderstorm at Tôr, in the Sinai Peninsula, on the 8th, 37 millimetres of rain fell. With the formation of a system of high pressure over southern Europe the winds in Lower Egypt blew gently from the east and very warm and rather oppressive weather was experienced for nearly a week. Meanwhile to the south of this easterly drift, in Upper Egypt and over the Arabian desert, conditions were much disturbed. Heavy rain fell at Aswân and east of the Nile on the 14th, and the railway was damaged at several places between Aswân and Esna. The rainfall on the Red Sea coast also was exceptional: at Port Sudan there was rain on every day from the 12th to the 17th inclusive, the amount recorded being 112 millimetres.

On the 17th a depression appeared over the western desert and its passage over Lower Egypt caused a break in the warm weather. Overcast skies, thunderstorms and heavy rain were general for several days. Rain fell at Heliopolis on four successive days; the storm of the 19th was of remarkable intensity, 15 millimetres of rain falling in half an hour and transforming several roads into torrents. There was little rain in Cairo during the first three days of this period, but a very heavy dounpour occurred on the 20th. There was much rain also on the coast and in the Delta. Warm weather with light variable winds followed. On the 26th and 27th conditions over the Mediterranean were very unsettled and strong southerly winds were experienced.

Throughout Egypt and the Sudan the mean pressure for the month was below normal, while except in the southern Sudan the temperature was everywhere above normal. The differences from normal were particularly large in Middle Egypt. Only about half the average amount of rainfall was recorded on the coast, but elsewhere it was considerably in excess. Instead of the usually negligible quantity in Cairo district in November, the amount this month reached 24 millimetres at Heliopolis, 19 at Helwân and 10 at Giza. At Port Sudan the monthly total was 125 millimetres, nearly three times the normal amount.

TABLE SHOWING THE DEPARTURES FROM NORMAL FOR NOVEMBER, 1925.

DISTRICTS.	BAROMETER.		TEMPERATURE.						RAINFALL.	
			MAXIMUM.		MINIMUM.		MAX.+MIN./2.			
	1925.	Difference from Normal.	1925.	Difference from Normal.	1925.	Difference from Normal.	1925.	Difference from Normal.	1925.	Difference from Normal.
	mb.	mb.	°C.	°C.	°C.	°C.	°C.	°C.	mm.	mm.
I. Mediterranean	1016·0	−1·1	26·0	+1·4	18·2	+1·7	22·1	+1·6	12	−12
II. Middle Egypt	1015·7	−2·4	26·7	+1·6	14·3	+1·9	20·5	+1·8	12	+ 8
III. Upper Egypt	1014·9	−1·5	30·2	+0·8	15·7	+1·7	23·0	+1·2	—	—
IV. North Sudan	1011·6	−0·2	35·9	+0·3	19·8	0·0	27·8	+0·2	0	0
V. Red Sea*	1012·4	−1·1	31·6	+0·7	24·2	+0·9	27·9	+0·8	125	+74
VI. Central Sudan	1011·0	−0·2	35·9	−0·3	18·6	+0·6	27·2	+0·2	4	+ 3
VII. South Sudan	† 1009·7	−0·2	34·5	−0·5	20·2	+0·4	27·4	0·0	66	+41

* Port Sudan only. † Mongalla only.

NOTE.—1000 millibars is equivalent to 750·1 millimetres at 0°C. and mean gravity.

L. J. SUTTON,
Director, Meteorological Service.

State of the River.

The Bahr el Jebel was almost steady during the first 13 days and rose fairly rapidly with some fluctuations during the rest of the month. Its levels were 104 centimetres below normal at the beginning of the month and 34 centimetres at its end.

The White Nile at Malakal was practically steady throughout the month. Its levels were on the average 22 centimetres below normal and 10 centimetres higher than last year.

The Blue Nile at Roseires rose during the first three days of the month, remained nearly steady until the 7th and then fell at a normal rate for the rest of the month. Its levels were on the average 59 centimetres below those of last year and 74 centimetres below the normal. At Khartoum the River fell at a normal rate throughout the month but the levels were much below both the normal and last year.

The River Atbara after fluctuating a little for the first week fell steadily for the remainder of the month. It was below both the normal and last year throughout the month.

The main Nile at Wadi Halfa fell at almost normal rate during the whole month but was much below both the normal and last year.

All branches of the River are now much below the normal.

The differences of the mean levels for November 1925 from those of last year and from the normal (1906–20) are :—

STATIONS.	MEAN VALUES.	
	Difference from November 1924.	Difference from Normal.
	Metres.	Metres.
Mongalla	− 0·26	− 0·76
Malakal	+ 0·10	− 0·22
Roseires	− 0·78	− 0·21
Khartoum	− 0·73	− 0·83
Khashm El Girba*	− 0·38	− 0·31
Wadi Halfa	− 0·71	− 0·71

* For 29 days only.

Discharges of the Nile during October, 1925.

Observed by the Irrigation Department.

Aswân (Khannaq).
Measured by current-meter
Aswân D.S. Gauge.

Day of Month.	Gauge Reading.	Disch. m³. p.s.
3	90·12	5220
4	90·14	5070
6	90·22	5280
7	90·25	5280
10	90·32	5510
11	90·34	5500
13	90·30	5420
14	90·27	5290
16	90·13	5240
18	89·97	4900
21	89·66	4450
22	89·56	4290
26	89·26	3890
27	89·15	3770
28	89·07	3750
30	88·89	3440
Approx. Monthly Mean		4750
Normal Mean 1912-1924		5700

River Atbara.
(Near Mouth.)
Hudi Gauge.

Day of Month.	Gauge Reading.	Disch. m³. p.s.
2	11·69	357
3	11·62	350
5	11·57	358
7	11·50	309
10	11·27	228
12	11·08	160
14	11·05	181
17	10·83	138
19	10·64	93
21	10·52	99
24	10·43	58
26	10·32	52
28	10·27	52
31	10·20	46
Approx. Monthly Mean		172
Normal Mean 1912-1924		291

Hassanab (Main Nile).

Day of Month.	Gauge Reading.	Disch. m³. p.s.
1	14·69	3870
3	14·75	3900
5	14·66	3750
7	14·53	3540
10	14·24	3160
17	13·39	3150
19	13·21	2790
21	13·06	2810
24	12·82	2450
26	12·62	2460
28	12·54	2340
31	12·44	2160
Approx. Monthly Mean		3020
Normal Mean 1912-1924		—

Tamaniât (Main Nile).

Day of Month.	Gauge Reading.	Disch. m³. p.s.
4	14·20	4700
6	14·07	4520
8	13·85	4270
10	13·63	3990
12	13·57	3890

Tamaniat (*continued*).

Day of Month.	Gauge Reading.	Disch. m³. p.s.
16	13·13	3310
18	12·96	3100
20	12·82	3010
22	12·60	2810
24	12·38	2560
26	12·28	2370
28	12·21	2320
30	12·12	2260
Approx. Monthly Mean		3440
Normal Mean 1912-1924		4560

Khartoum (Blue Nile).
(Soba Gauge.)

Day of Month.	Gauge Reading.	Disch. m³. p.s.
1	15·34	4450
4	15·00	3660
7	14·52	3000
12	14·00	2630
14	13·67	2180
17	13·30	2030
19	13·14	1730
26	12·62	1320
28	12·52	1280
31	12·37	1150
Approx. Monthly Mean		2290
Normal Mean 1912-1924		3170

River Rahad (Blue Nile).
(Abu Haraz Gauge.)

Day of Month.	Gauge Reading.	Disch. m³. p.s.
3	8·15	154
7	7·60	136
13	6·78	87
16	6·18	56
20	5·86	51
24	5·42	36
29	5·18	13
Approx. Monthly Mean		77
Normal Mean 1912-1924		66

River Dinder (Blue Nile).
(Hillet Idris Gauge.)

Day of Month.	Gauge Reading.	Disch. m³. p.s.
5	7·95	144
11	6·85	85
15	6·12	72
18	5·98	67
23	5·44	37
26	5·23	37
Approx. Monthly Mean		79
Normal Mean 1912-1924		139

Makwar (Blue Nile).

Day of Month.	Gauge Reading.	Disch. m³. p.s.
2	10·34	3610
6	9·44	2560
9	9·59	2800
13	8·64	2010
16	8·12	1640
20	7·91	1360
23	7·70	1290
27	7·41	1130
30	7·31	1060
Approx. Monthly Mean		1960
Normal Mean 1912-1924		—

Gezîra (Main Canal).
(Kilo. 5·7).

Day of Month.	Gauge Reading.	Disch. m³. p.s.
1	15·66	37
3	15·67	37
6	15·67	38
8	15·67	38
10	15·67	39
13	15·67	39
15	15.67	39
17	15·70	41
20	15·72	41
22	15·70	40
24	15·70	40
27	15·76	40*
29	15·75	41*
31	15·75	40*
Approx. Monthly Mean		39
Normal Mean 1912-1924		—

Wad el Aies (Blue Nile).
(Singa Gauge.)

Day of Month.	Gauge Reading.	Disch. m³. p.s.
3	17·80	3000
4	17·45	2940
5	17·36	2800
7	17·20	2620
10	16·96	2380
12	16·62	2020
14	16·38	1840
17	16·21	1710
19	15·96	1530
21	15·98	1420
24	15·89	1370
26	15·78	1210
28	15·75	1150
31	15·67	1160
Approx. Monthly Mean		1940
Normal Mean 1912-1924		—

Mogren (White Nile).

Day of Month.	Gauge Reading.	Disch. m³. p.s.
3	14·52	1080
6	14·34	1310
8	14·12	1480
11	13·93	1210
13	13·78	1270
15	13·55	1270
18	13·33	1390
20	13·21	1360
22	13·03	1440
25	12·80	1140
27	12·72	1150
29	12·63	1230
Approx. Monthly Mean		1270
Normal Mean 1912-1924		1420

Malakal (White Nile).

Day of Month.	Gauge Reading.	Disch. m³. p.s.
5	12·03	1080
10	12·05	1130
15	12·09	1130
20	12·11	1130
25	12·12	1100
30	12·12	1120
Approx. Monthly Mean		1110
Normal Mean 1912-1924		1260

Hillet Doleib (River Sobat).

Day of Month.	Gauge Reading.	Disch. m³. p.s.
1	13·26	716
6	13·40	696
13	13·47	753
16	13·49	735
19	13·49	744
24	13·55	757
29	13·51	770
Approx. Monthly Mean		738
Normal Mean 1912-1924		773

Bahr el Zeraf (Kilo. 3).
(Gauge at mouth).

Day of Month.	Gauge Reading.	Disch. m³. p.s.
5	12·55	136
12	12·56	136
15	12·60	141
18	12·60	138
23	12·62	137
28	12·61	130
Approx. Monthly Mean		135
Normal Mean 1912-1924		167

Abu Tong (White Nile).
(Tonga Gauge).

Day of Month.	Gauge Reading.	Disch. m³. p.s.
5	12·68	277
12	12·69	281
15	12·71	276
18	12·73	282
23	12·75	285
28	12·74	277
Approx. Monthly Mean		280
Normal Mean 1912-1924		—

Lake No (White Nile).

Day of Month.	Gauge Reading.	Disch. m³. p.s.
11	13·83	294
17	13·84	290
27	13·84	288
Approx. Monthly Mean		292
Normal Mean 1912-1924		—

Bahr el Ghazal (at mouth).
(Lake No Gauge).

Day of Month.	Gauge Reading.	Disch. m³. p.s.
11	13·83	30
17	13·84	22
27	13·84	28
Approx. Monthly Mean		27
Normal Mean 1912-1924		—

Bahr el Jebel (Kilo. 3).
(Lake No Gauge).

Day of Month.	Gauge Reading.	Disch. m³. p.s.
11	13·83	259
17	13·84	267
27	13·84	266
Approx. Monthly Mean		263
Normal Mean 1912-1924		—

* site at kilo. 1·4.

Discharges of the Nile during October, 1925 (*continued*).

Observed by the Irrigation Department.

Bor (Bahr el Jebel)

Day of Month.	Gauge Reading	Disch. m.³ p.s.
1	10·58	620
3	10·52	583
4	10·50	562
6	10·45	573
7	10·45	566
8	10·48	659
10	10·50	570
11	10·45	571
12	10·42	566
13	10·39	565
14	10·40	563
15	10·46	553
17	10·52	597
18	10·52	593
19	10·49	595
20	10·50	574
21	10·50	568
22	10·47	585
24	10·48	569
25	10·48	564
26	10·48	568
28	10·49	594
29	10·52	580
31	10·53	606
Approx. Monthly Mean		582
Normal Mean 1912-1924		—

Mongalla (Bahr el Jebel).

Day of Month.	Gauge Reading	Disch. m.³ p.s
1	11·03	560
2	11·01	546
3	10·99	550
5	10·97	542
6	11·03	558
7	11·16	595
8	11·08	561
10	11·01	545
12	10·98	538
13	10·98	529
14	11·14	582
15	11·17	595
16	11·09	575
17	11·10	585
19	11·07	567
20	11·07	580
21	11·06	564
22	11.06	564
23	11·05	549
24	11·04	550
26	11·07	571
27	11·16	577
28	11·20	628
29	11·19	612
30	11·11	585
31	11·09	578
Approx. Monthly Mean		567
Normal Mean 1912-1924		1090

Nimule (Bahr el Jebel).

Day of Month.	Gauge Reading.	Disch. m³. p.s.
2	9·73	517
5	9·72	539
8	9·70	513
11	9·70	507
14	9·70	528
17	9·72	545
20	9·79	564
24	9·81	551
26	9·87	566
29	9·84	537
Approx. Monthly Mean		537
Normal Mean 1912-1924		—

River Assua.
(Bahr el Jebel).

4	0·89	11
18	1·17	29

River Unyama.
(Bahr el Jebel).

14	10.24	2
28	10·40	9

Note.—All discharges observed at Mongalla during the period May to July inclusive, are to be increased by 7 per cent. This is due to change in the rating of the current meter used.

Occasional Discharges.

(*Observed by the Irrigation Department.*)

Date.		Place.	Gauge.	Discharge. m³. p.s.	Site of Gauge.
1925		**River Baro (River Sobat).**			
Oct.	3	5 km. U.S. mouth	10·47	560	Nasser.
„	4	200 m. „ „ „ of Adura River	10·48	430	„
„	7	4 km. D.S. Gambeila	12·80	872	Gambeila.
„	8	400 m. U.S. Head of Adura River	—	793	—
		River Adura (River Sobat).			
„	4	700 m. U.S. mouth	10·48	286	Nasser.
„	8	200 m. D.S. head	10·52	160	„
		River Pibor (River Sobat).			
„	3	5 km. U.S. mouth	10·47	160	Nasser.
		River Aliab (Bahr el Jebel).			
„	5	Tail No. 1	10·48	19	Bor.
„	5	„ „ 2	10·48	17	„
„	16	„ „ 1	10·51	14	„
„	16	„ „ 2	10·51	10	„
„	27	„ „ 1	10·47	13	„
„	27	„ „ 2	10·47	8	„
		Khor Unyam Kojie (Bahr el Jebel).			
„	4	2·5 Kms. U.S. Bor Discharge Site	10·50	13	Bor.
„	15	„ „ „ „ „ „	10·46	11	„
„	26	„ „ „ „ „ „	10·48	13	„
		Bahr el Ghazal			
„	22	300 m. D.S. Ghabet el Arab Gauge	13·97	26	Ghabet el Arab.
„	22	2 kms. U.S. Ardeiba	13·97	24	„ „
„	23	Yoynyang 8 kms. D.S. Arideiba	13·97	21	„ „
„	23	U.S. Khor Doleib	13·90	17	Suddite-Factory.
„	24	1 km. D.S. Khor Doleib	13·90	22	„ „
		River Jur.			
„	21	4 kms. U.S. mouth	13·97	22	Ghabet el Arab.

Cairo, December 2, 1925.

P. Phillips,
Director, Hydrological Service.

MINISTRY
PHYSIC

DAILY WE

CAIRO, to-morrow
Time of sunrise 6h. 35m.
" " sunset 16h. 55m.

From Observations taken at 8h. to-day.

Tuesday 1st December, 1925. ١٩٢٥ الثلاثاء أول ديسمبر

TEMPER
Fahrenheit

	STATION	BAROMETER Reduced to Sea Level	BAROMETER Change in past 24 hours	BAROMETER Differ from normal	WIND Direction	WIND FORCE	STATE OF SKY	TEMPERATURE At 8 h.	TEMPERATURE Change in past 24 hours	TEMPERATURE Maximum Yesterday	TEMPERATURE Difference from Normal	TEMPERATURE Minimum	TEMPERATURE Difference from Normal	HUMIDITY	RAINFALL Past 24 hours	RAINFALL Total from Oct. 1 to yesterday	RAINFALL Normal from Oct. 1 to yesterday	STATE OF SEA
		m.b.	m.b.	m.b.				°C	°C	°C	°C	°C	°C	%	mm.	mm.	mm.	
COAST	SOLLUM	—	—	—	N	2	0	20.2	-2.0	24	—	14	—	57	0	15	—	0
	SIWA...	1017.0	+0.2	-3.3	—	0	0	10.8	-1.3	30	+7	6	-2	67	0	3	—	—
	MATRUH	1018.7	+3.9	-1.6	NNE	1	1	20.4	+1.4	23	+3	13	+1	87	0	23	43	4
	ALEXANDRIA ...	1018.6	+0.6	+0.4	—	0	0	19.3	+1.9	28	+6	15	+1	60	0	22	42	0
	PORT SAID ...	1019.2	-0.7	+1.7	—	0	8	23.2	+3.7	26	+5	13	-1	43	0	19	14	2
	GAZA...	1017.8	-0.4	—	—	0	0	18.7	+2.3	28	—	12	—	55	0	88	101	—
	HAIFA	1017.3	-0.3	—	E	1	0	20.0	-0.3	28	—	12	—	73	0	109	113	1
LOWER EGYPT	QURASHIYA ...	1017.9	+0.1	-1.1	—	0	0	11.3	-1.5	28	+6	—	—	96	0	7	9	—
	SUEZ...	1017.9	+0.1	-0.8	N	2	0	14.8	-0.4	26	+4	12	+1	75	0	32	4	0
	CAIRO HELWAN ..	1018.4	+0.1	-0.7	E	1	0	17.1	+1.3	27	+6	13	+2	29	0	21	2	—
	CAIRO GIZA	1018.3	+0.3	-1.0	—	0	0	13.0	+0.8	27	+5	6	-4	66	0	10	2	—
	CAIRO EZBEKIYA...	1019.2	+0.9	—	—	0	0	13.8	+0.2	27	+4	11	0	62	0	5	3	—
UPPER EGYPT	QASR EL GEBALI	1019.0	+0.2	-0.7	—	0	0	10.8	0.0	28	+5	8	-1	90	0	11	—	—
	MINYA	—	—	—	N	2	0	14.0	+0.5	27	+5	10	0	80	—	—	—	—
	ASYUT	1018.6	-0.4	-0.3	N	1	0	15.8	+1.6	24	+1	12	+4	68	0	4	—	—
	QENA...	—	—	—	NW	2	0	18.4	+1.4	28	+2	13	+3	51	—	—	—	—
	ASWAN	1016.7	-0.4	-0.7	—	0	0	20.5	+1.5	32	+5	16	+4	45	—	—	—	—
NORTH SUDAN	WADI HALFA ...	1015.1	-0.9	-2.8	—	0	0	19.8	+0.6	32	+5	15	+4	55	—	—	—	—
	MEROWE																	—
	ATBARA																	—
	KHARTOUM ...	1011.9	0.0	-0.4	—	0	0	23.4	0.0	34	+2	20	+2	55	0	tr. نزاز	5	—
EAST SUDAN	PORT SUDAN ...	1015.8	+0.2	+1.0	N	5	0	26.6	+0.8	28	-1	23	0	80	0	144	52	5
	KASSALA																	—
	WAD MEDANI ...	1010.6	-0.9	-1.2	NW	3	0	25.4	+1.0	38	+2	22	+3	47	0	19	16	—
	ROSEIRES... ...	1009.4	+0.3	-1.2	NNW	1	0	26.0	-0.5	38	+1	19	+2	55	0	11	40	—
SOUTH SUDAN	EL FASHER ...																	—
	EL OBEID... ...																	—
	MALAKAL	—	—	—	NE	1	0	28.6	+0.6	36	0	18	+1	36	0	78	96	—
	WAU																	—
	MONGALLA ...																	—

Upper Wind Observations at Helwan at 8 h. 45 m.

Height (metres)	Kms. Hr.	Direction
500	10	S
1000	20	SW
1500	15	SSW
2000	20	SSW
3000	25	S

General Situation.

The pressure over Egypt and the Mediterranean is slowly rising. The high pressure system over Egypt has strengthened.

الحالة العمومية

الضغط فوق مصر والبحر الأبيض المتوسط يبطء
ازداد الارتفاع فوق القطر المصري .

Forecast for 24 hours from noon to-day.

light variable winds, chiefly westerly on the coast and southerly inland. Mainly clear. Day temperature slightly above normal.

ت المنظر حصولها في الطقس من ظهر اليوم الى ظهر الغد
فيه مختلف الاتجاه اكثرها من الغرب على الساحل
الجنوب في الداخل السماء صحو على العموم ودرجة الحرارة
عن المعدل بقليل في اثناء النهار .

STATION	Humidity Mean of Day: Yester day	Humidity Mean of Day: Diff. from normal	Wet Bulb Temperature Mean of Day: Yester day	Wet Bulb Temperature Mean of Day: Diff. from normal
	%	%	C	C
Alexandria ..	66	0	16.4	+1.5
Ezbekia	68	—	14.6	—
Giza	87	+11	14.0	+1.5
Helwan ...	41	-17	13.8	+1.4

Discharges at Aswan as measured by the sluices

	1925	1924	
29.11	1330	—	m3 per sec.
28.11	1310	—	" " "

GAUGE	Date 1925	Reading m.	Diff. from normal for 1906-1920 m.	Previou Reading m.
Mongalla... ...	29.11	11.66	-0.28	11.74
Malakal ...	30.11	12.10	-0.18	12.11
Roseires	1.12	13.10	-0.20	13.16
Khartoum.. ...	1.12	11.43	-0.78	11.46
[illegible] el Girba ...	29.11	10.38	-0.29	10.38
[illegible]ara	30.11	10.91	-0.57	10.92
Wadi Halfa ...	30.11	3.02	-0.63	3.07
Aswan Res. ...	30.11	110.49	—	110.28
" D.S. ...	30.11	86.66	-0.98	86.66
El Leisi	1.12	18.93	-0.85	18.95
Roda (Cairo) ...	1.12	15.97	-0.55	16.00

NOTE. A dash means that figures are not available.

TERMS OF SUBSCRIPTION for the DAILY WEATHER REPORT sent by Post, P.T. 100 annually

PRINTED AT THE SURVEY OF EGYPT 94.461

LIC WORKS.
RTMENT.

R REPORT.

Atmospheric Pressure

٢٠ - ١١ - ٣٠ Barometer and Wind at 8 h. Yesterday 30.11.25.

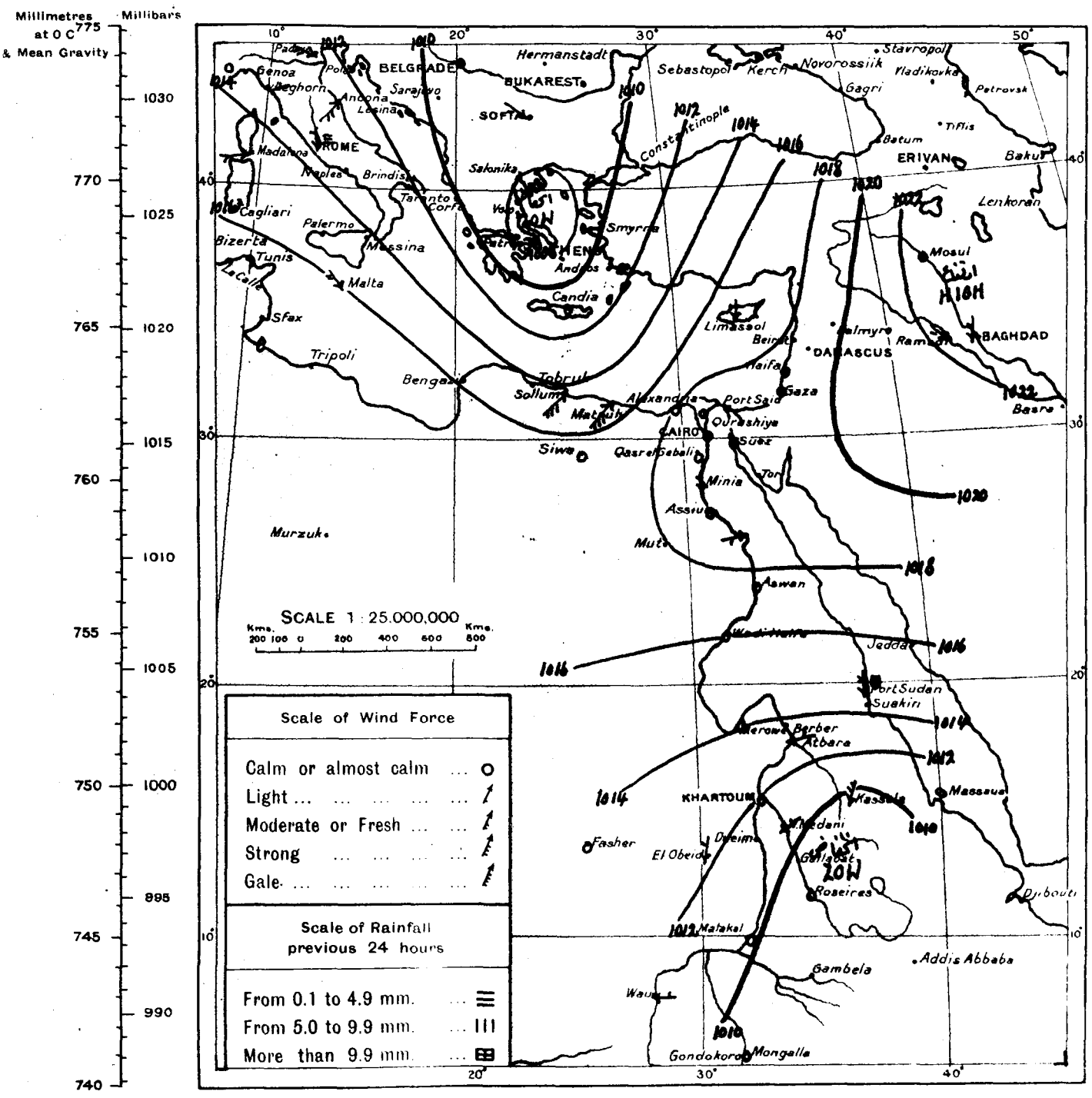

WIND VELOCITY

	KPH	Force
Calm	0- 2	0
Almost calm	2- 7	1
Very light	7-14	2
Light	14-21	3
Moderate	21-29	4
Fresh	29-38	5
Strong	38-47	6
Very strong	47-57	7
Gale	57-69	8
Strong gale	69-82	9
Whole gale	82-96	10
Storm	96-110	11
Hurricane	above 110	12

STATE OF SKY

Clear	0
¼ Clouded	1
½ Clouded	2
¾ Clouded	3
Entirely clouded	4
Raining	5
Sand haze	6
Sand storm	7
Mist or fog	8
Thunderstorm	9

STATE OF SEA

Calm	0
Very smooth	1
Smooth	2
Slight	3
Moderate	4
Rather rough	5
Rough	6
High	7
Very high	8
Phenomenal	9

٢٥ - ١١ - ٣٠ From Observations taken at 8 h. yesterday. 30.11.25.

	STATION	BAROMETER Reduced to Sea Level	BAROMETER Change in past 24 hours	BAROMETER Differ from normal	WIND Direction	WIND FORCE	STATE OF SKY	TEMPERATURE At 8 h	TEMPERATURE Change in past 24 hours	TEMPERATURE Maximum	TEMPERATURE Difference from Normal	TEMPERATURE Minimum	TEMPERATURE Difference from Normal	HUMIDITY	RAINFALL Past 24 hours	RAINFALL Normal from Oct 1 to day before yesterday	RAINFALL Total from Oct 1 to day before yesterday	STATE OF SEA
		m.b	m.b	m.b				C	C	C	C	C	C		mm	mm	mm	
MEDITERRANEAN	ROME	1013.3	+20.5	-1.0	N	2	2	1	-7	11	—	-1	—	—	1	276	237	—
MEDITERRANEAN	MALTA	1016.0	+19.2	-1.8	NW	4	3	13	-5	21	+3	12	-1	70	0	106	166	3
MEDITERRANEAN	ATHENS	1006.8	+6.5	-10.4	W	4	4	13	-8	—	—	—	—	60	—	—	114	—
MEDITERRANEAN	CANDIA	1011.4	+1.5	-6.4	SW	1	4	21	-1	24	+5	19	+7	—	0	112	130	3
MEDITERRANEAN	LIMASSOL... ...	1017.3	-0.6	+0.2	N	3	4	18	-2	23	+3	17	+3	—	0	48	101	4
EGYPT and SUDAN	Atbara عطبره	1013.0	+0.3	-0.3	ENE	3	0	25.0	-1.0	34	+1	20	+4	54	0	tr. آثار	1	—
EGYPT and SUDAN	Kassala كسلا	1009.4	+0.8	-1.5	NNE	5	0	30.2	-0.6	38	+2	22	+2	55	0	0	13	—
EGYPT and SUDAN	El Fasher الفاشر	—	—	—	NNW	1	0	18.0	-0.5	33	—	12	—	36	0	0	—	—
EGYPT and SUDAN	Wau واو	—	—	—	E	2	4	25.0	0.0	37	+2	23	+5	68	0	227	135	—
EGYPT and SUDAN	Mongalla منجلا	1008.4	-0.6	-1.5	S	1	0	26.3	+0.1	37	+2	20	0	70	0	261	154	—

MINISTRY
PHYSIC

DAILY WE

CAIRO, to-morrow

Time of sunrise 06 h. 35 m.

" " sunset 16 h. 55 m.

From Observations taken at 8h. to-day.

Wednesday 2nd December, 1925 ١٩٢٥ الأربعاء ٢ ديسمبر

	STATION	BAROMETER Reduced to Sea Level	BAROMETER Change in past 24 hours	BAROMETER Differ from normal	WIND Direction	WIND FORCE	STATE OF SKY	TEMPERATURE At 8 h.	TEMPERATURE Change in past 24 hours	TEMPERATURE Maximum Yesterday	TEMPERATURE Difference from Normal	TEMPERATURE Minimum	TEMPERATURE Difference from Normal	HUMIDITY	RAINFALL Past 24 hours	RAINFALL Total from Oct. 1 to yesterday	RAINFALL Normal from Oct. 1 to yesterday	STATE OF SEA
		m.b.	m.b.	m.b.				°C	°C	°C	°C	°C	°C	%	mm.	mm.	mm.	
COAST	SOLLUM																	
	SIWA...	1019.0	+2.0	-1.4	—	0	2	12.1	+1.3	23	0	8	0	68	0	3	—	—
	MATRUH	1021.4	+2.7	+1.1	ENE	2	3	19.9	-0.5	23	+3	18	+6	40	0	23	44	4
	ALEXANDRIA ...	1020.6	+2.0	+2.4	—	0	1	20.3	+1.0	27	+5	15	+1	70	0	22	44	0
	PORT SAID	1019.6	+0.4	+2.1	NNE	3	2	20.8	-2.4	25	+4	16	+2	82	0	19	15	3
	GAZA...	1017.6	-0.2	—	—	0	0	17.3	-1.4	28	—	10	—	77	0	88	104	—
	HAIFA	1018.4	+1.1	—	ESE	2	1	19.8	-0.2	28	—	9	—	69	0	109	118	1
LOWER EGYPT	QURASHIYA ...	1019.0	+1.1	-0.1	—	0	0	13.0	+1.7	27	+5	11	+3	98	0	7	9	—
	SUEZ...	1017.8	-0.1	-0.9	N	2	0	14.9	+0.1	27	+5	14	+3	74	0	32	4	0
	CAIRO HELWAN ...	1020.0	+1.6	+0.9	NW	1	1	11.9	-5.2	28	+7	9	-2	81	0	21	2	—
	CAIRO GIZA	1019.6	+1.3	+0.3	—	0	8	14.5	+1.5	26	+4	10	0	98	0	10	2	—
	CAIRO EZBEKIYA...	1019.5	+0.3	—	—	0	8	14.4	+0.6	27	+4	11	0	90	0	5	3	—
UPPER EGYPT	QASR EL GEBALI	1019.2	+0.2	-0.6	—	0	0	13.9	+3.1	28	+5	10	+1	76	0	11	—	—
	MINYA	—	—	—	N	2	0	15.0	+1.0	29	+7	10	0	87	—	—	—	—
	ASYUT	1018.3	-0.3	-0.7	SW	1	0	17.4	+1.6	27	+4	14	+6	65	0	4	—	—
	QENA...	—	—	—	NE	2	0	20.1	+1.7	31	+5	13	+3	36	—	—	—	—
	ASWAN	1017.3	+0.6	-0.1	—	0	0	20.5	0.0	34	+7	16	+4	50	—	—	—	—
NORTH SUDAN	WADI HALFA ...	1015.5	+0.4	-2.5	—	0	0	19.8	0.0	35	+8	15	+4	46	—	—	—	—
	MEROWE																	—
	ATBARA																	—
	KHARTOUM ...	1012.8	+0.9	+0.4	—	0	0	23.7	+0.3	35	+3	20	+2	42	0	tr. ءاثر	5	—
EAST SUDAN	PORT SUDAN ...	1016.6	+0.8	+1.8	N	1	1	25.5	-1.1	30	+1	23	0	84	tr. ءاثر	144	53	1
	KASSALA																	—
	WAD MEDANI ...																	—
	ROSEIRES... ...	1010.4	+1.0	-0.2	NNE	1	1	26.0	0.0	38	+1	20	+3	62	0	11	40	—
SOUTH SUDAN	EL FASHER ...																	—
	EL OBEID... ...																	—
	MALAKAL																	—
	WAU																	—
	MONGALLA ...																	—

Upper Wind Observations at Helwan at 8 h. 45 m.

Height (metres)	Kms./Hr.	Direction
500	15	NNW
1000	15	WSW
1500	25	WSW
2000	40	SW
3000	45	SW

General Situation.

The pressure over Egypt continues to rise, but there is a shallow depression east of the Canal Zone. The central Mediterranean is an area of high pressure.

الحالة العمومية

يتزايد الضغط على مصر في الارتفاع ولكن يوجد انخفاض ضحل الغور شرقي منطقة القنال وقد صار الآن أواسط البحر الابيض المتوسط منطقة ضغط مرتفع.

Forecast for 24 hours from noon to-day.

Light to moderate winds, chiefly northwesterly. Much low cloud. Cooler.

توقعات الطقس من ظهر اليوم الى ظهر الغد

يرات المنطقة حصولها في الطقس من ظهر اليوم الى ظهر الغد 2 بين الخفيف والمعتدل غالبا شمالية غربية. يكثر السحب المنخفضة. الطقس أميل للبرودة.

STATION	Humidity Mean of Day: Yesterday	Humidity Mean of Day: Diff. from normal	Wet Bulb Temperature Mean of Day: Yesterday	Wet Bulb Temperature Mean of Day: Diff. from normal
	%	%	C	C
Alexandria...	60	-8	17.8	+2.4
Ezbekia ...	65	—	14.9	—
Giza	72	-5	13.7	+1.1
Helwan ...	29	-28	12.8	+0.2

Discharges at Aswan as measured by the sluices

	1925	1924	
1.12	1333	—	m3 per sec.
30.11	1331	—	" " "

Remarks: Aswan Reservoir river gauge reading for 21.11.25 published on 22.11.25 should read 107.37 m. instead of 107.51 m.

ملحوظة: عن قراءة النهر بخزان اسوان يوم ٢١/١١/٢٥ المنشورة في ٢٢/١١/٢٥ تقرأ ١٠٧.٣٧ م بدلا من ١٠٧.٥١ م.

GAUGE	Date 1925	Reading m.	Diff. from normal for 1906-1920 m.	Previous day: Reading m.	Previous day: Diff. from normal m.
Mongalla... ...	30.11	11.58	-0.34	11.66	-0.[illegible]
Malakal	1.12	12.10	-0.17	12.10	-0.[illegible]
Roseires	1.12	13.10	-0.20	13.16	-0.[illegible]
Khartoum.. ...	1.12	11.43	-0.78	11.46	-0.[illegible]
Kh. el Girba ...	29.11	10.38	-0.29	10.38	-0.[illegible]
Atbara	1.12	10.90	-0.55	10.91	-0.[illegible]
Wadi Halfa ...	1.12	2.97	-0.65	3.02	-0.[illegible]
Aswan Res. ...	2.12	110.83	—	110.69	[illegible]
" D.S. ...	2.12	86.80	-0.72	86.66	-0.[illegible]
El Leisi	2.12	18.91	-0.81	18.93	-0.[illegible]
Roda (Cairo) ...	2.12	16.00	-0.48	15.97	-0.[illegible]

NOTE. A dash means that figures are not available.

TERMS OF SUBSCRIPTION for the DAILY WEATHER REPORT sent by Post, P.T. 100 annually

PRINTED AT THE SURVEY OF EGYPT. 24/461

LIC WORKS.
TMENT.

R REPORT.

Atmospheric Pressure ٢٥-١٢-١ Barometer and Wind at 8 h. Yesterday 1.12.25.

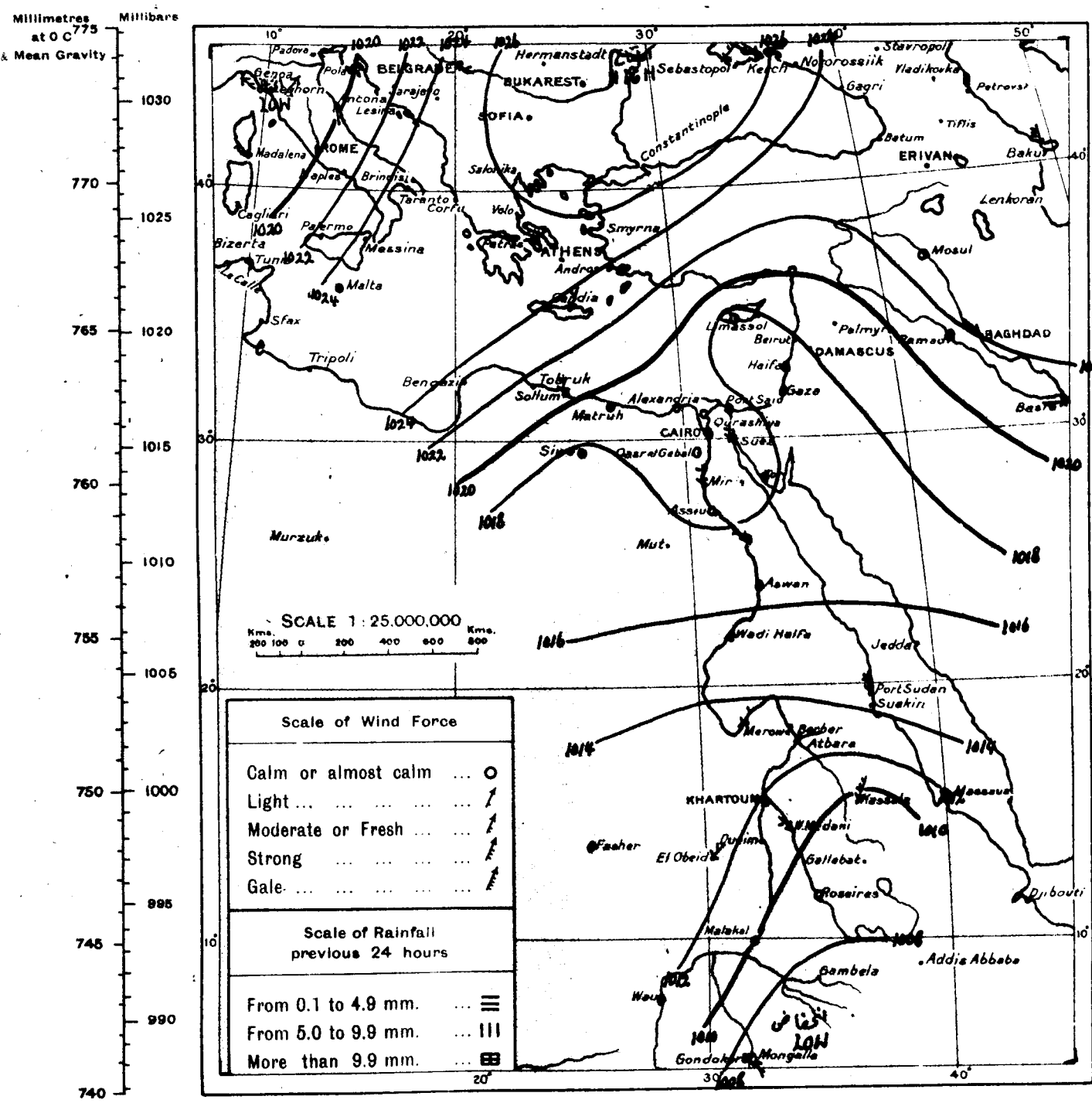

WIND VELOCITY	K.P.H	Force
Calm	0- 2	0
Almost calm	2- 7	1
Very light	7-14	2
Light	14-21	3
Moderate	21-29	4
Fresh	29-38	5
Strong	38-47	6
Very strong	47-57	7
Gale	57 69	8
Strong gale	69-82	9
Whole gale	82-96	10
Storm	96-110	11
Hurricane	above 110	12

STATE OF SKY	
Clear	0
¼ Clouded	1
½ Clouded	2
¾ Clouded	3
Entirely clouded	4
Raining	5
Sand haze	6
Sand storm	7
Mist or fog	8
Thunderstorm	9

STATE OF SEA	
Calm	0
Very smooth	1
Smooth	2
Slight	3
Moderate	4
Rather rough	5
Rough	6
High	7
Very high	8
Phenomenal	9

٢٥-١٢-١ From Observations taken at 8 h. yesterday. 1.12.25.

	STATION	BAROMETER Reduced to Sea Level	BAROMETER Change in past 24 hours	BAROMETER Differ. from normal	WIND Direction	WIND FORCE	STATE OF SKY	TEMPERATURE At 8 h.	TEMPERATURE Change in past 24 hours	TEMPERATURE Maximum	TEMPERATURE Difference from Normal	TEMPERATURE Minimum	TEMPERATURE Difference from Normal	HUMIDITY	RAINFALL Past 24 hours	RAINFALL Normal from Oct. 1 to day before yesterday	RAINFALL Total from Oct. 1 to day before yesterday	STATE OF SEA
		m.b.	m.b.	m.b.				°C	°C	°C	°C	°C	°C	%	mm	mm	mm	
MEDITERRANEAN	ROME																	
	MALTA	1025.0	+9.0	+7.2	NSW	1	1	11	-2	21	+3	10	-3	70	0	106	169	0
	ATHENS	1025.9	+19.1	+8.7	NE	3	1	8	-5	—	—	—	—	60	—	—	117	—
	CANDIA	1023.6	+12.2	+5.8	NNE	2	4	15	-6	25	+7	14	+2	—	0	112	183	4
	LIMASSOL... ...	1016.6	-0.7	-0.6	—	0	4	16	-2	23	+3	12	+2	—	0	48	103	3
EGYPT and SUDAN	Merowe مروى	1013.6	-0.4	-2.1	NE	2	0	26.6	+1.5	35	+4	20	+5	50	0	0	—	—
	Atbara عطبره	1012.8	-0.2	-0.6	ENE	3	0	25.0	0.0	34	+2	19	+3	47	0	tr. نزاز	1	—
	Kassala كسلا	1009.6	+0.2	-1.5	SE	6	0	30.4	+0.2	37	+1	20	0	55	0	0	13	—
	El Fasher الفاشر	—	—	—	NNW	1	0	21.0	+3.0	—	—	12	—	30	0	0	—	—
	El Obeid الأبيض	1012.7	+0.3	-1.8	NE	3	0	26.0	+1.0	34	+2	12	-2	46	0	10	19	—
	Wau واو	—	—	—	NE	1	1	24.0	-1.0	36	+1	20	+2	60	0	227	136	—
	Mongalla ممجلا	1007.5	-0.9	-2.4	SSE	2	0	28.5	+2.2	37	+2	20	0	55	2	263	156	—

MINISTRY O
PHYSICAL

DAILY WEA

CAIRO, to-morrow

Time of sunrise 6h 36m

" " sunset 16h 55m

From Observations taken at 8h. to-day.

Thursday 3rd December, 1925 ١٩٢٥ الخميس ٣ ديسمبر

	STATION	BAROMETER Reduced to Sea Level	BAROMETER Change in past 24 hours	BAROMETER Differ from normal	WIND Direction	WIND FORCE	STATE OF SKY	TEMPERATURE At 8 h.	TEMPERATURE Change in past 24 hours	TEMPERATURE Maximum Yesterday	TEMPERATURE Difference from Normal	TEMPERATURE Minimum	TEMPERATURE Difference from Normal	HUMIDITY	RAINFALL Past 24 hours	RAINFALL Total from Oct. 1 to yesterday	RAINFALL Normal from Oct. 1 to yesterday	STATE OF SEA
		m.b.	m.b.	m.b.				°C	°C	°C	°C	°C	°C	%	mm.	mm.	mm.	
COAST	SOLLUM	—	—	—	N	1	0	20.2	+0.1	24	—	15	—	64	0	15	—	0
COAST	SIWA...	1023.4	+4.4	+2.8	—	0	3	15.0	+2.9	27	+4	11	+3	76	0	3	—	—
COAST	MATRUH	1024.3	+2.9	+4.0	W	1	4	17.0	-2.9	21	+1	16	+4	89	tr.	23	45	5
COAST	ALEXANDRIA ...	1024.0	+3.4	+5.8	NE	2	2	19.2	-1.1	24	+2	16	+2	70	0	22	46	2
COAST	PORT SAID ...	1023.4	+3.8	+5.8	NE	4	3	20.0	-0.8	25	+4	18	+5	66	0	19	15	4
COAST	GAZA...	1021.6	+4.0	—	SSE	1	0	17.2	-0.1	22	—	13	—	81	0	88	108	—
COAST	HAIFA	1021.0	+2.6	—	—	0	1	21.2	+1.4	26	—	12	—	59	0	109	123	0
LOWER EGYPT	QURASHIYA ...	1022.7	+3.7	+3.5	—	0	2	15.1	+2.1	25	+3	11	+3	90	0	7	10	—
LOWER EGYPT	SUEZ...	1021.4	+3.6	+2.7	N	3	0	18.2	+3.3	24	+2	14	+3	87	0	32	4	1
LOWER EGYPT	CAIRO HELWAN ..	1021.9	+1.9	+2.7	NNE	3	0	17.8	+5.9	24	+3	16	+5	70	0	21	2	—
LOWER EGYPT	CAIRO GIZA	1022.8	+3.2	+3.5	—	0	0	14.2	-0.3	23	+1	11	+2	94	0	10	2	—
LOWER EGYPT	CAIRO EZBEKIYA...	1022.7	+3.2	—	—	0	1	14.0	-0.4	24	+1	13	+2	90	0	5	3	—
UPPER EGYPT	QASR EL GEBALI																—	—
UPPER EGYPT	MINYA	—	—	—	N	3	0	15.5	+0.5	26	+4	14	+4	94	—	—	—	—
UPPER EGYPT	ASYUT	1019.6	+1.3	+0.6	W	2	2	14.4	-3.0	27	+4	13	+5	96	0	4	—	—
UPPER EGYPT	QENA...	—	—	—	NW	1	0	16.0	-4.1	34	+8	13	+3	71	—	—	—	—
UPPER EGYPT	ASWAN	1017.4	+0.1	-0.1	—	0	0	21.0	+0.5	35	+8	18	+6	57	—	—	—	—
NORTH SUDAN	WADI HALFA ...	1015.8	+0.3	-2.3	—	0	0	19.8	0.0	36	+9	15	+5	54	—	—	—	—
NORTH SUDAN	MEROWE	1015.2	+0.9	-0.8	NE	1	0	24.1	-1.7	35	+4	18	+3	37	0	0	—	—
NORTH SUDAN	ATBARA	1013.4	-0.1	-0.2	N	2	0	25.0	0.0	35	+3	19	+3	44	0	tr.	1	—
NORTH SUDAN	KHARTOUM ...	1012.8	0.0	+0.3	—	0	0	23.0	-0.7	35	+3	19	+1	39	0	tr.	5	—
EAST SUDAN	PORT SUDAN ...	1015.6	-1.0	+0.7	N	4	1	26.5	+1.0	31	+2	23	0	74	0	144	53	4
EAST SUDAN	KASSALA																	—
EAST SUDAN	WAD MEDANI ...																	—
EAST SUDAN	ROSEIRES... ...	1010.4	0.0	-0.3	SSW	2	3	24.0	-2.0	38	+1	20	+4	67	0	11	40	—
SOUTH SUDAN	EL FASHER ...																	—
SOUTH SUDAN	EL OBEID... ...																	—
SOUTH SUDAN	MALAKAL	—	—	—	—	0	0	27.0	0.0	36	0	21	+4	63	0	78	96	—
SOUTH SUDAN	WAU																	—
SOUTH SUDAN	MONGALLA ...																	—

Upper Wind Observations at Helwan at 8h. 30m.

Height (metres)	Kms./Hr.	Direction
500	25	NE
1000	25	ENE
1500	10	NNE
2000	5	S
3000	20	SSW

General Situation.

The pressure over Egypt and the Eastern Mediterranean continues to rise; over the western Mediterranean it has fallen slightly. The high pressure system is now centred over the western desert.

الحالة العمومية

يسير الضغط في الارتفاع فوق مصر وشرق البحر الأبيض المتوسط ولكنه هبط قليلا فوق غرب البحر الأبيض المتوسط ومركز الارتفاع الآن هو فوق الصحراء الغربية :

Forecast for 24 hours from noon to-day.

Light to moderate winds, westerly on the coast, northerly inland. Clear or occasional low cloud. No change in temperature.

تغيرات الطقس

تغيرات الطقس حصولها في الطقس من ظهر اليوم الى ظهر الغد رياح بين الخفيفة والمعتدلة غربية على الساحل وشمالية في الداخل . السماء صحو أو يكون به بعض السحاب المنخفض أحيانا ولا تتغير درجة الحرارة .

STATION	Humidity Mean of Day: Yesterday	Humidity Mean of Day: Diff. from normal	Wet Bulb Temperature Mean of Day: Yesterday	Wet Bulb Temperature Mean of Day: Diff. from normal
	%	%	°C	°C
Alexandria...	67	-1	17.2	+2.5
Ezbekia ...	83	—	16.3	—
Giza	87	+10	16.5	+3.6
Helwan ...	71	+14	14.5	+1.7

Discharges at Aswan as measured by the sluices

	1925	1924	
1.12	1333	—	m³ per sec.
30.11	1331	—	" " "

GAUGE	Date 1925	Reading m.	Diff. from normal for 1906-1920 m.	Previous day: Reading m.	Previous day: Diff. from normal m.
Mongalla... ...	2.12	11.48	-0.42	11.52	-0.3
Malakal	2.12	12.09	-0.17	12.10	-0.1
Roseires	3.12	13.03	-0.19	13.07	-0.1
Khartoum.. ...	3.12	11.34	-0.83	11.38	-0.8
Kh. el Girba ...	29.11	10.38	-0.29	10.38	-0.3
Atbara	3.12	10.88	-0.51	10.89	-0.5
Wadi Halfa ...	2.12	2.93	-0.65	2.97	-0.6
Aswan Res. ...	2.12	110.83	—	110.89	—
" D.S. ...	2.12	86.80	-0.72	86.66	-0.9
El Leisi	2.12	18.91	-0.81	18.93	-0.8
Roda (Cairo) ...	2.12	16.00	-0.48	15.97	-0.5

NOTE. A dash means that figures are not available.

TERMS OF SUBSCRIPTION for the DAILY WEATHER REPORT sent by Post, P.T. 100 annually

PRINTED AT THE SURVEY OF EGYPT 94,461

LIC WORKS.
RTMENT.

ER REPORT.

Atmospheric Pressure ٢٥-١٢-٢ Barometer and Wind at 8 h. Yesterday 2.12.25.

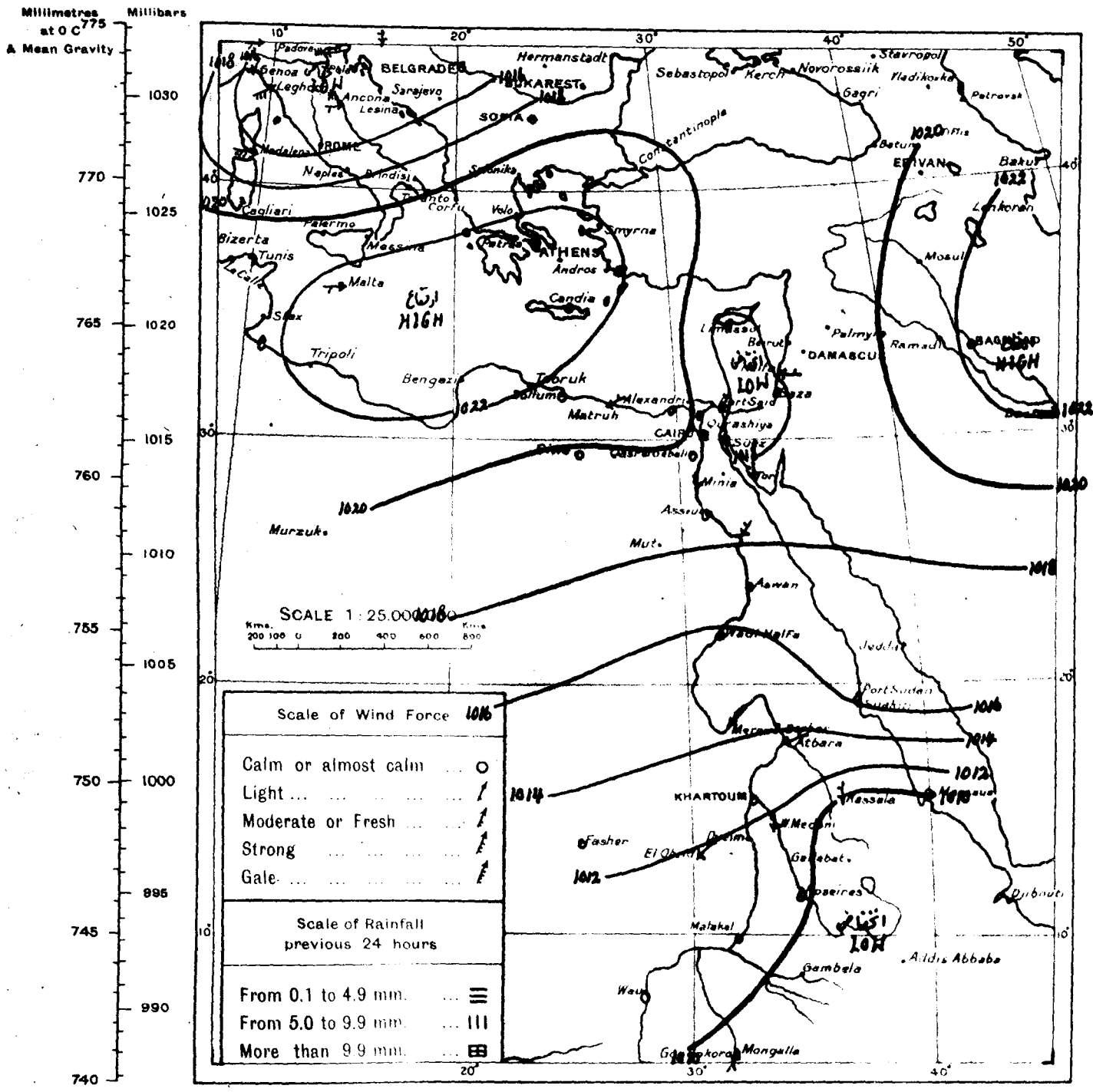

WIND VELOCITY

	KPH	Force
Calm	0- 2	0
Almost calm	2- 7	1
Very light	7-14	2
Light	14-21	3
Moderate	21-29	4
Fresh	29-38	5
Strong	38-47	6
Very strong	47-57	7
Gale	57-69	8
Strong gale	69-82	9
Whole gale	82-96	10
Storm	96-110	11
Hurricane above 110		12

STATE OF SKY

Clear	0
¼ Clouded	1
½ Clouded	2
¾ Clouded	3
Entirely clouded	4
Raining	5
Sand haze	6
Sand storm	7
Mist or fog	8
Thunderstorm	9

STATE OF SEA

Calm	0
Very smooth	1
Smooth	2
Slight	3
Moderate	4
Rather rough	5
Rough	6
High	7
Very high	8
Phenomenal	9

٢٥-١٢-٢ From Observations taken at 8 h. yesterday. 2.12.25.

	STATION	BAROMETER Reduced to Sea Level	BAROMETER Change in past 24 hours	BAROMETER Differ from normal	WIND Direction	WIND FORCE	STATE OF SKY	TEMPERATURE At 8 h	TEMPERATURE Change in past 24 hours	TEMPERATURE Maximum	TEMPERATURE Difference from Normal	TEMPERATURE Minimum	TEMPERATURE Difference from Normal	HUMIDITY	RAINFALL Past 24 hours	RAINFALL Normal from Oct 1 to day before yesterday	RAINFALL Total from Oct 1 to day before yesterday	STATE OF SEA
		m.b	m.b	m.b				C	C	C	C	C	C		mm	mm	mm	
MEDITERRANEAN	ROME																	
	MALTA	1022.8	-2.2	+5.2	W	2	3	14	+3	17	-1	10	-3	80	0	106	173	0
	ATHENS	1022.7	-3.2	+5.5	NE	1	0	7	-1	—	—	—	—	60	—	—	119	—
	CANDIA	1023.9	+0.3	+6.0	—	0	1	13	-2	17	-1	10	-2	—	0	112	136	1
	LIMASSOL... ...	1017.9	+1.3	+0.7	—	0	4	17	+1	22	+2	12	+2	—	0	48	107	5
EGYPT and SUDAN	Sollum السلوم	—	—	—	E	1	0	20.1	-0.1	23	—	13	—	56	0	15	—	0
	Merowe مروى	1014.3	+0.7	-1.5	NE	6	0	25.8	-0.8	35	+4	20	+5	48	0	0	—	—
	Atbara عطبره	1012.5	+0.7	0.0	ENE	3	0	25.0	0.0	36	+4	19	+3	37	0	tr. رذاذ	1	—
	Kassala كسلا	1008.3	-1.3	-2.9	N	3	0	29.2	-1.2	38	+2	20	0	54	0	0	13	—
	Wad Medani وادمدني	1011.9	+1.3	0.0	N	3	0	23.2	-2.2	37	+1	19	0	61	0	19	16	—
	El Fasher الفاشر	—	—	—	NNW	1	0	19.5	-1.5	—	—	13	—	39	0	0	—	—
	El Obeid الأبيض	1011.1	-1.6	-3.5	NE	2	0	25.2	-0.8	35	+3	16	+2	46	0	10	19	—
	Malakal الملوكال	—	—	—	—	0	0	27.0	-1.6	37	+1	19	+2	63	0	78	96	—
	Wau واو	—	—	—	SE	1	1	24.0	0.0	37	+2	20	+2	67	0	227	136	—

MINISTRY OF
PHYSICAL

DAILY WEA

CAIRO, to-morrow

Time of sunrise 06 h. 37 m.

" " sunset 16 h. 55 m.

From Observations taken at 8 h. to-day.

Friday 4th December, 1925 ١٩٢٥ الجمعه ٤ ديسمبر

TEMPERATUR
Fahrenheit Cen

	STATION	BAROMETER Reduced to Sea Level	BAROMETER Change in past 24 hours	BAROMETER Differ from normal	WIND Direction	WIND FORCE	STATE OF SKY	TEMPERATURE At 8 h.	TEMPERATURE Change in past 24 hours	TEMPERATURE Maximum Yesterday	TEMPERATURE Difference from Normal	TEMPERATURE Minimum	TEMPERATURE Difference from Normal	HUMIDITY	RAINFALL Past 24 hours	RAINFALL Total from Oct. 1 to yesterday	RAINFALL Normal from Oct. 1 to yesterday	STATE OF SEA
		m.b.	m.b.	m.b.				°C	°C	°C	°C	°C	°C	%	mm.	mm.	mm.	
COAST	SOLLUM	—	—	—	W	2	0	19.2	-1.0	21	--	11	—	—	0	15	—	9
	SIWA...	1019.2	-4.2	-1.6	—	0	4	11.2	-3.8	26	+3	7	0	65	0	3	—	—
	MATRUH	1021.5	-2.8	+1.2	W	1	3	15.4	-1.6	21	+1	12	0	64	0	23	46	3
	ALEXANDRIA ...	1019.8	-4.2	+1.6	—	0	4	17.8	-1.4	24	+2	16	+2	65	0	22	49	0
	PORT SAID ...	1019.1	-4.3	+1.5	NE	5	5	20.0	0.0	22	+1	18	+5	63	0	19	16	4
	GAZA...	1018.2	-3.4	—	ENE	1	0	17.1	-0.1	23	—	12	—	81	0	88	111	—
	HAIFA	1017.6	-3.4	—	—	0	0	18.4	-2.3	24	--	10	—	80	0	109	128	1
LOWER EGYPT	QURASHIYA ...	1018.8	-3.9	-0.5	—	0	2	14.1	-1.0	23	+1	11	+3	88	0	7	10	—
	SUEZ...	1018.6	-2.8	-0.2	N	3	0	17.1	-1.1	25	+3	15	+4	89	0	32	4	1
	CAIRO HELWAN ..	1017.8	-4.1	-1.4	NE	5	0	17.2	-0.6	24	+3	15	+4	73	0	21	2	—
	CAIRO GIZA	1018.6	-4.2	-0.8	—	0	1	13.0	-1.2	23	+1	10	+1	89	0	10	2	—
	CAIRO EZBEKIYA...	1018.6	-4.1	—	—	0	1	14.4	+0.4	24	+2	12	+1	92	0	5	3	—
UPPER EGYPT	QASR EL GEBALI	1018.0	-3.9	-2.0	N	6	0	16.2	-0.7	23	+1	14	+5	80	0	11	—	—
	MINYA	—	—	—	N	2	0	15.5	0.0	25	+3	13	+3	94	—	—	—	—
	ASYUT	1017.3	-2.3	-1.8	W	2	3	13.6	-0.8	26	+3	13	+5	96	0	4	—	—
	QENA...	—	—	—	NW	1	0	15.2	+0.2	33	+8	14	+4	71	—	—	—	—
	ASWAN	1015.2	-2.2	-2.4	—	0	0	20.7	-0.3	34	+7	16	+4	62	—	—	—	—
NORTH SUDAN	WADI HALFA ...	1013.3	-2.5	-4.9	—	0	1	19.2	-0.6	33	+7	15	+5	48	—	—	—	—
	MEROWE	1011.8	-3.4	-4.3	E	1	0	23.6	-0.5	35	+4	18	+3	47	0	0	—	—
	ATBARA	1012.0	-1.4	-1.7	ENE	2	0	26.0	+1.8	35	+3	18	+2	45	0	tr.	1	—
	KHARTOUM ...	1010.8	-2.0	-1.8	—	0	0	23.6	+0.6	35	+3	18	0	36	0	tr.	5	—
EAST SUDAN	PORT SUDAN ...	1013.1	-2.5	-1.8	N	4	0	26.4	-0.1	30	+1	23	0	64	0	144	54	4
	KASSALA	1008.2	-1.4	-3.4	NW	3	0	30.2	+0.8	38	+2	19	0	44	0	0	13	—
	WAD MEDANI ...	—	—	—	NE	2	2	23.8	-0.4	36	0	19	0	43	0	19	16	—
	ROSEIRES... ...	1009.9	-0.5	-0.9	ENE	2	0	25.0	+1.0	39	+2	18	+2	54	0	11	40	—
SOUTH SUDAN	EL FASHER ...																	—
	EL OBEID... ...	1011.6	-1.0	-3.4	N	2	0	24.0	-0.6	35	+3	15	+3	41	0	10	19	—
	MALAKAL	—	—	—	NE	1	0	29.2	+2.2	37	+1	20	+3	31	0	78	96	—
	WAU	—	—	—	NE	2	4	25.0	-2.0	38	+3	19	+1	58	0	227	136	—
	MONGALLA ...	1007.9	-2.0	-2.1	S	1	0	26.5	+2.7	38	+3	19	-1	52	0	263	157	—

Upper Wind Observations at Helwan at h. m.

Height (metres)	Kms./Hr.	Direction
500		
1000		
1500		
2000		
3000		

General Situation.

الحالة العمومية

Forecast for 24 hours from noon to-day.

لتغيرات المنتظر حصولها في الطقس من ظهر اليوم الى ظهر الغد

STATION	Humidity Mean of Day Yester day	Humidity Mean of Day Diff. from normal	Wet Bulb Temperature Mean of Day Yester day	Wet Bulb Temperature Mean of Day Diff. from normal
	%	%	C	C
Alexandria...	62	-6	15.5	+0.8
Ezbekia ...	80	—	15.6	—
Giza	83	+6	15.8	+3.2
Helwan ...	65	+8	15.3	+3.2

Discharges at Aswan as measured by the sluices

1925	1924	
3.12 1449	—	m3 per sec.
2.12 1448	—	" " "

Remarks: * Khesha el Girba river gauge reading for 10-11-25 published on 11 & 12-11-25 should read 10.78 m. instead of 10.76 m.

ملحوظة - مقياس قناة الخشيبة بمقياس خشم الغربة يوم ١٠-١١-٢٥ المذكور بتقرير ١١ و ١٢-١١-٢٥ ٧٨ر١٠ متر عوضا عن ٧٦ر١٠ متر.

GAUGE	Date 1925	Reading m.	Diff. from normal for 1906-1920 m.	Previous day Reading m.	Previous day Diff. from normal m.
Mongalla... ...	3.12	11.44	-0.45	11.48	-0.4
Malakal	4.12	12.07	-0.18	12.08	-0.1
Roseires	4.12	13.00	-0.18	13.03	-0.1
Khartoum.. ...	4.12	11.30	-0.84	11.34	-0.8
Kh. el Girba * ..	29.11	10.38	-0.29	10.38	-0.3
Atbara	4.12	10.85	-0.52	10.88	-0.5
Wadi Halfa ...	4.12	2.87	-0.65	2.90	-0.6
Aswan Res. ...	4.12	111.01	—	110.93	—
" D,S. ...	4.12	86.81	-0.62	86.31	-0.6
El Leisi	4.12	18.75	-0.83	18.85	-0.8
Roda (Cairo) ...	4.12	15.95	-0.46	15.97	-0.4

NOTE. A dash means that figures are not available.

TERMS OF SUBSCRIPTION for the DAILY WEATHER REPORT sent by Post, P.T. 100 annually

PRINTED AT THE SURVEY OF EGYPT 24/467

IC WORKS.
ΓMENT.

R REPORT.

Atmospheric Pressure

.co-١٢-٣ Barometer and Wind at 8 h. Yesterday 3.12.25.

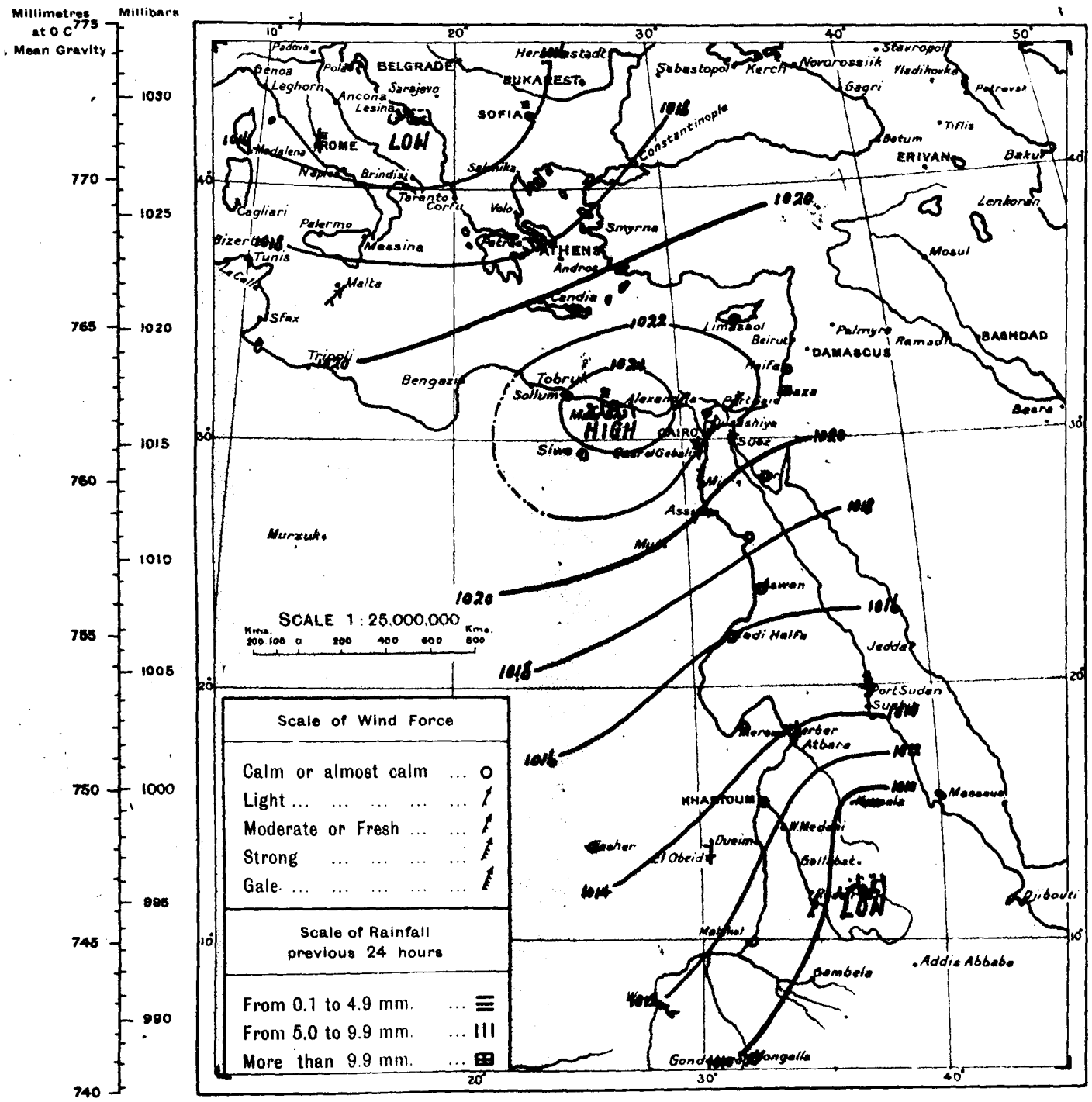

WIND VELOCITY

	KPH	Force
Calm	0- 2	0
Almost calm	2- 7	1
Very light	7-14	2
Light	14-21	3
Moderate	21-29	4
Fresh	29-38	5
Strong	38-47	6
Very strong	47-57	7
Gale	57 69	8
Strong gale	69-82	9
Whole gale	82-96	10
Storm	96-110	11
Hurricane	above 110	12

STATE OF SKY

Clear	0
¼ Clouded	1
½ Clouded	2
¾ Clouded	3
Entirely clouded	4
Raining	5
Sand haze	6
Sand storm	7
Mist or fog	8
Thunderstorm	9

STATE OF SEA

Calm	0
Very smooth	1
Smooth	2
Slight	3
Moderate	4
Rather rough	5
Rough	6
High	7
Very high	8
Phenomenal	9

.co-١٢-٣ From Observations taken at 8 h. yesterday. 3.12.25.

	STATION	BAROMETER Reduced to Sea Level	BAROMETER Change in past 24 hours	BAROMETER Differ from normal	WIND Direction	WIND FORCE	STATE OF SKY	TEMPERATURE At 8 h	TEMPERATURE Change in past 24 hours	TEMPERATURE Maximum	TEMPERATURE Difference from Normal	TEMPERATURE Minimum	TEMPERATURE Difference from Normal	HUMIDITY	RAINFALL Past 24 hours	RAINFALL Normal from Oct 1 to day before yesterday	RAINFALL Total from Oct 1 to day before yesterday	STATE OF SEA
		m.b.	m.b.	m.b.				C	°C	°C	°C	°C	°C	%	mm	mm	mm	
MEDITERRANEAN	ROME	1015.8	—	+1.2	N	2	5	7	—	12	—	7	—	—	3	274	247	—
	MALTA	1019.4	-3.4	+1.8	SW	2	2	14	0	17	-1	13	0	80	0	106	176	0
	ATHENS	1017.3	-5.4	+0.1	NSW	1	2	15	+8	—	—	—	—	70	—	—	121	—
	CANDIA	1021.6	-2.3	+3.7	—	0	3	17	+4	21	+3	10	-2	—	0	112	140	1
	LIMASSOL	1020.6	+2.7	+3.4	—	0	0	14	-3	23	+3	7	-3	—	0	48	111	3
EGYPT and SUDAN	Qasr el Gebali قصر الجبلي	1021.9	+2.7	+2.0	N	6	0	16.9	+3.0	24	+2	8	-1	87	0	11	—	—
	Massala كسلا	1009.6	+1.3	-1.8	ESE	4	0	29.4	+0.2	38	+2	22	+3	39	0	0	13	—
	El Fasher الفاشر	—	—	—	—	0	1	20.0	+0.5	—	—	13	—	40	0	0	—	—
	El Obeid الابيض	1012.6	+1.5	-2.2	N	3	0	24.6	-0.6	35	+3	17	+3	43	0	10	19	—
	Wau واو	—	—	—	SE	2	0	27.0	+3.0	37	+2	21	+3	60	0	227	136	—
	Mongalla منجلا	1009.9	+0.1	-0.1	S	1	2	23.8	-2.6	37	+2	21	+1	73	0	263	156	—

MINISTRY
PHYSICA

DAILY WEA

CAIRO, to-morrow
Time of sunrise 06h 37m
" " sunset 16h 55m

From Observations taken at 8h. to-day.

Saturday 5th December, 1925 ١٩٢٥ السبت ٥ ديسمبر

	STATION	BAROMETER Reduced to Sea Level	Change in past 24 hours	Differ from normal	WIND Direction	FORCE	STATE OF SKY	TEMPERATURE At 8 h.	Change in past 24 hours	Maximum Yesterday	Difference from Normal	Minimum	Difference from Normal	HUMIDITY	RAINFALL Past 24 hours	Total from Oct. 1 to yesterday	Normal from Oct. 1 to yesterday	STATE OF SEA
		m.b.	m.b.	m.b.				°C	°C	°C	°C	°C	°C	%	mm.	mm.	mm.	
COAST	SOLLUM	—	—	—	W	3	2	19.2	0.0	20	—	13	—	47	0	15	—	0
COAST	SIWA...																	—
COAST	MATRUH																	
COAST	ALEXANDRIA ...	1015.9	-3.9	-2.3	—	0	4	16.7	-1.1	26	+4	14	+1	72	0	22	51	0
COAST	PORT SAID ...	1016.3	-2.8	-1.3	NE	4	4	19.3	-0.7	22	+1	17	+4	70	0	19	16	4
COAST	GAZA...	1015.5	-2.7	—	—	0	0	17.2	+0.1	22	—	13	—	84	0	88	114	—
COAST	HAIFA	—	—	—	—	0	0	20.2	+1.8	25	—	9	—	76	0	109	134	0
LOWER EGYPT	QURASHIYA ...	1015.5	-3.3	-3.9	—	0	4	13.2	-0.9	24	+2	10	+2	95	0	7	10	—
LOWER EGYPT	SUEZ...	1014.3	-4.3	-4.5	N	3	3	16.6	-0.5	25	+3	16	+5	83	0	32	5	1
LOWER EGYPT	CAIRO HELWAN ..	1014.4	-3.4	-4.9	NE	5	4	16.8	-0.4	25	+4	15	+4	78	0	21	3	—
LOWER EGYPT	CAIRO GIZA	1015.2	-3.4	-4.2	—	0	8	12.2	-0.8	23	+1	10	+1	98	0	10	2	—
LOWER EGYPT	CAIRO EZBEKIYA...	1015.2	-3.4	—	—	0	4	14.8	+0.4	24	+2	13	+2	89	0	5	3	—
UPPER EGYPT	QASR EL GEBALI	1015.8	-2.2	-4.2	NW	1	3	15.6	-0.6	24	+2	12	+4	89	0	11	—	—
UPPER EGYPT	MINYA	—	—	—	N	2	4	14.0	-1.5	25	+4	11	+2	98	—	—	—	—
UPPER EGYPT	ASYUT	1015.4	-1.9	-3.8	W	2	2	14.2	+0.6	24	+1	12	+4	90	0	4	—	—
UPPER EGYPT	QENA...	—	—	—	NW	2	0	18.0	+1.8	31	+6	13	+3	71	—	—	—	—
UPPER EGYPT	ASWAN	1013.5	-1.7	-4.1	—	0	0	21.5	+0.8	32	+5	15	+3	39	—	—	—	—
NORTH SUDAN	WADI HALFA ...	1012.3	-1.0	-6.0	—	0	0	17.8	-1.4	31	+5	14	+4	46	—	—	—	—
NORTH SUDAN	MEROWE	1011.4	-0.4	-4.9	NE	1	0	24.1	+0.5	35	+4	17	+2	37	0	0	—	—
NORTH SUDAN	ATBARA	1011.2	-0.8	-2.7	E	2	0	24.0	-2.0	34	+2	18	+2	53	0	tr. رذاذ	1	—
NORTH SUDAN	KHARTOUM ...	1011.6	+0.8	-1.1	—	0	0	22.0	-1.6	35	+4	18	+1	36	0	tr. رذاذ	5	—
EAST SUDAN	PORT SUDAN ...	1012.8	-0.3	-2.2	N	1	0	26.8	+0.4	30	+1	24	+1	72	tr. رذاذ	144	54	1
EAST SUDAN	KASSALA																	—
EAST SUDAN	WAD MEDANI ...																	—
EAST SUDAN	ROSEIRES... ...	1010.2	+0.3	-0.7	NNW	1	1	24.0	-1.0	38	+1	18	+2	60	0	11	40	—
SOUTH SUDAN	EL FASHER ...																	—
SOUTH SUDAN	EL OBEID... ...																	—
SOUTH SUDAN	MALAKAL																	—
SOUTH SUDAN	WAU																	—
SOUTH SUDAN	MONGALLA ...																	—

TEMPERAT
Fahrenheit C
120° 110° 100° 90° 80° 70° 60° 50° 40° 32°

Upper Wind Observations at Helwan at 8h. 45m.

Height (metres)	Kms./Hr.	Direction
500	10	SE
1000	10	SSW
1500	20	SSW
2000	45	S
3000	40	SSW

General Situation.

A depression passed along the eastern Mediterranean yesterday and is now situated over Asia Minor. The pressure in the west has risen but over Egypt conditions are still disturbed. There is a shallow depression east of Cairo.

الحالة العمومية

قد مر انخفاض فوق شرق البحر الأبيض المتوسط البارحة وهو الآن فوق آسيا الصغرى وقد ارتفع الضغط في الغرب غير أن الحالة لا تزال مضطربة فوق مصر ويوجد انخفاض قليل الغور في شرق القاهرة.

Forecast for 24 hours from noon to-day.

Light to moderate winds, westerly on the coast, northerly inland. Some low cloud. Mild. Unsettled.

التغيرات المنتظر حصولها في الطقس من ظهر اليوم الى ظهر الغد
رياح بين الخفيف والمعتدلة غربية على الشاطئ وشمالية في الداخل. يوجد بالسماء بعض السحاب المنخفض. الجو دافئ وحالته غير ثابتة.

STATION	Humidity Mean of Day: Yesterday	Diff. from normal	Wet Bulb Temperature Mean of Day: Yesterday	Diff. from normal
	%	%	C	C
Alexandria...	59	-9	14.6	+1.3
Ezbekia ...	83	—	15.5	—
Giza	83	+6	14.7	+2.7
Helwan ...	67	+10	15.4	+3.7

Discharges at Aswan as measured by the sluices

	1925	1924	
3.12	1449	—	m3 per sec.
2.12	1448	—	" " "

* Remarks: Khashm el Girba readings not taken after 29.11.25. Station closed after the flood season.

* ملاحظة: قراءات خشم القربة لم تؤخذ بعد ٢٩/١١/٢٥ تغلق المكتب بعد فصل الفيضان.

GAUGE	Date 1925	Reading m.	Diff. from normal for 1906-1920 m.	Previous day Reading m.	Previous day Diff. from normal m.
Mongalla... ...	3.12	11.44	-0.45	11.48	-0.41
Malakal	4.12	12.07	-0.18	12.08	-0.17
Roseires	4.12	13.00	-0.18	13.03	-0.15
Khartoum.. ...	4.12	11.30	-0.84	11.34	-0.80
Kh. el Girba* ...	—	—	—	—	—
Atbara	5.12	10.83	-0.52	10.85	-0.50
Wadi Halfa ...	4.12	2.87	-0.65	2.90	-0.62
Aswan Res. ...	4.12	111.01	—	110.93	—
" D.S. ...	4.12	86.81	-0.62	86.81	-0.62
El Leisi	5.12	18.72	-0.80	18.75	-0.80
Roda (Cairo) ...	5.12	15.93	-0.44	15.95	-0.42

NOTE. A dash means that figures are not available.

TERMS OF SUBSCRIPTION for the DAILY WEATHER REPORT sent by Post, P.T. 100 annually

PRINTED AT THE SURVEY OF EGYPT 24.4.61

BLIC WORKS.
ARTMENT.

ER REPORT.

Atmospheric Pressure 60-16-4 **Barometer and Wind at 8 h.** Yesterday 4.12.25.

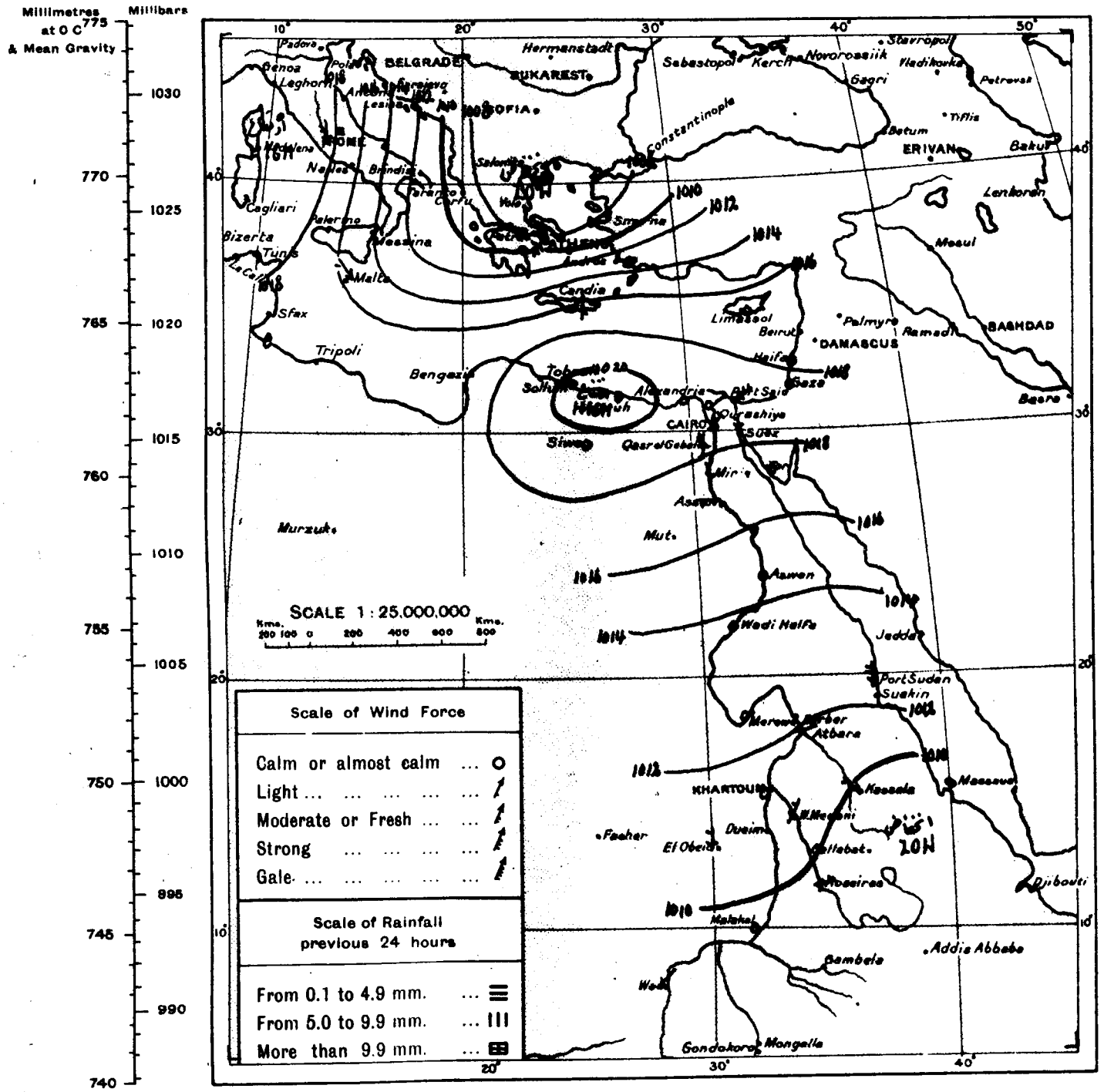

WIND VELOCITY

	K.P.H	Force
Calm	0- 2	0
Almost calm..	2- 7	1
Very light ...	7-14	2
Light	14-21	3
Moderate ..	21-29	4
Fresh	29-38	5
Strong... ...	38-47	6
Very strong	47-57	7
Gale	57-69	8
Strong gale	69-82	9
Whole gale	82-96	10
Storm	96-110	11
Hurricane above 110		12

STATE OF SKY

Clear	0
¼ Clouded	1
½ Clouded	2
¾ Clouded	3
Entirely clouded	4
Raining	5
Sand haze	6
Sand storm	7
Mist or fog	8
Thunderstorm	9

STATE OF SEA

Calm	0
Very smooth	1
Smooth...	2
Slight	3
Moderate	4
Rather rough	5
Rough	6
High	7
Very high	8
Phenomenal...	9

60-16-4 **From Observations taken at 8 h. yesterday.** 4.12.25.

	STATION	BAROMETER			WIND		STATE OF SKY	TEMPERATURE						HUMIDITY	RAINFALL			STATE OF SEA
		Reduced to Sea Level	Change in past 24 hours	Differ. from normal	Direction	FORCE		At 8 h.	Change in past 24 hours	Maximum	Difference from Normal	Minimum	Difference from Normal		Past 24 hours	Normal from Oct 1 to day before yesterday	Total from Oct 1 to day before yesterday	
		m.b.	m.b.	m.b.				°C	°C	°C	°C	°C	°C	%	mm	mm	mm	
MEDITERRANEAN	ROME	1019.0	+3.2	+4.4	N	4	0	2	-5	7	-	1	-	-	3	282	250	-
	MALTA	1015.5	-3.9	-2.1	NW	3	4	13	-1	17	-1	13	0	80	0	106	180	4
	ATHENS	1006.7	-10.6	-10.5	SSW	4	2	17	+2	-	-	-	-	70	-	-	123	-
	CANDIA	1015.1	-6.5	-2.9	S	3	3	18	+1	24	+6	14	+2	-	0	112	143	3
	LIMASSOL... ...	1017.9	-2.7	+0.7	N	1	1	20	+6	21	+1	8	-2	-	0	48	114	3
EGYPT and SUDAN																		

MINISTRY O
PHYSICAL

DAILY WEA

CAIRO, to-morrow

Time of sunrise 6h. 38m.

" " sunset 16h. 55m.

From Observations taken at 8h. to-day.

Sunday 6th December, 1925 ١٩٢٥ الأحد ٦ ديسمبر

	STATION	BAROMETER Reduced to Sea Level	BAROMETER Change in past 24 hours	BAROMETER Differ from normal	WIND Direction	WIND FORCE	STATE OF SKY	TEMPERATURE At 8 h.	TEMPERATURE Change in past 24 hours	TEMPERATURE Maximum Yesterday	TEMPERATURE Difference from Normal	TEMPERATURE Minimum	TEMPERATURE Difference from Normal	HUMIDITY	RAINFALL Past 24 hours	RAINFALL Total from Oct. 1 to yesterday	RAINFALL Normal from Oct. 1 to yesterday	STATE OF SEA
		m.b.	m.b.	m.b.				°C	°C	°C	°C	°C	°C	%	mm.	mm.	mm.	
COAST	SOLLUM	—	—	—	S	3	4	18.2	-1.0	20	—	12	—	54	0	15	—	4
COAST	SIWA...	1013.9	-1.3	-7.2	—	0	3	11.8	+0.6	23	+1	7	0	66	0	3	—	—
COAST	MATRUH	1012.8	-3.2	-5.6	SW	2	2	14.6	0.0	20	0	11	0	72	0	23	48	3
COAST	ALEXANDRIA ...	1014.2	-1.7	-4.0	SSE	1	4	15.0	-1.7	24	+2	12	-1	68	0	22	53	1
COAST	PORT SAID ...	1015.9	-0.4	-1.7	NE	4	8	20.2	+0.9	22	+1	17	+4	74	0	19	17	4
COAST	GAZA...																	—
COAST	HAIFA																	
LOWER EGYPT	QURASHIYA ...	1013.3	-2.2	-6.1	—	0	0	12.4	-0.8	23	+1	10	+2	95	0	7	10	—
LOWER EGYPT	SUEZ...	1013.3	-1.0	-5.6	NE	1	0	17.2	+0.6	24	+2	16	+5	88	0	32	5	0
LOWER EGYPT	CAIRO HELWAN ..	1014.4	0.0	-5.0	SE	1	0	15.4	-1.4	25	+4	13	+2	80	0	21	3	—
LOWER EGYPT	CAIRO GIZA	1013.9	-1.3	-5.5	—	0	0	13.3	+1.1	23	+2	10	+1	97	0	10	2	—
LOWER EGYPT	CAIRO EZBEKIYA...	1014.0	-1.2	—	—	0	0	14.4	-0.4	24	+2	13	+2	94	0	5	3	—
UPPER EGYPT	QASR EL GEBALI																—	—
UPPER EGYPT	MINYA	—	—	—	NW	2	0	14.0	0.0	23	+2	11	+2	95	—	—	—	—
UPPER EGYPT	ASYUT	1014.6	-0.6	-4.5	WSW	1	1	13.6	-0.6	22	-1	12	+4	85	0	4	—	—
UPPER EGYPT	QENA...	—	—	—	NW	1	0	17.0	-1.0	29	+4	15	+5	80	—	—	—	—
UPPER EGYPT	ASWAN	1013.1	-0.4	-4.6	—	0	3	23.2	+1.7	33	+6	18	+6	55	—	—	—	—
NORTH SUDAN	WADI HALFA ...	1013.3	+1.0	-5.1	—	0	0	19.4	+1.6	34	+8	15	+5	47	—	—	—	—
NORTH SUDAN	MEROWE																	—
NORTH SUDAN	ATBARA																	—
NORTH SUDAN	KHARTOUM ...	1013.6	+2.0	+0.8	—	0	2	20.0	-2.0	36	+5	17	0	43	0	tr.	5	—
EAST SUDAN	PORT SUDAN ...	1013.3	+0.5	-1.7	NW	3	0	27.6	+0.8	31	+2	24	+1	67	0	144	55	3
EAST SUDAN	KASSALA																	—
EAST SUDAN	WAD MEDANI ...	1011.8	+1.0	-0.4	NE	2	1	23.8	+0.8	37	+2	17	-1	25	0	19	16	—
EAST SUDAN	ROSEIRES... ...	1011.0	+0.8	0.0	NW	1	0	25.0	+1.0	37	0	17	+1	61	0	11	40	—
SOUTH SUDAN	EL FASHER ...																	—
SOUTH SUDAN	EL OBEID... ...	1012.4	-0.4	-2.9	NE	2	0	25.0	+2.7	34	+2	15	+2	40	0	10	19	—
SOUTH SUDAN	MALAKAL	—	—	—	NE	1	0	27.6	+3.8	37	+1	20	+3	40	0	78	96	—
SOUTH SUDAN	WAU																	—
SOUTH SUDAN	MONGALLA ...																	—

TEMPERAT
Fahrenheit C
120° 50°
110°
40°
100°
90° 30°
80°
70° 20°
60°
50° 10°
40°
32° 0°

Upper Wind Observations at Helwan at 8 h. 30 m.

Height (metres)	Kms./Hr.	Direction
500	5	SSW
1000	30	SSW
1500	40	SSW
2000	35	SW
3000		

General Situation.

The pressure is falling owing to the approach of a depression which is now centred near Crete.

الحالة العمومية

الضغط آخذ في الانخفاض لاقتراب الانخفاض الواقع الآن على جزيرة كريت.

Forecast for 24 hours from noon to-day.

Light to moderate winds, southerly today westerly tomorrow. Some high cloud developing. Cool. Possibility of showers on the coast tomorrow.

التوقعات لمدة ٢٤ ساعة حصولها في الطقس من ظهر اليوم الى ظهر الغد
رياح بين الخفيف والمعتدلة تكون جنوبية اليوم وتصير غربية بالغد. تظهر بالسماء بعض السحب العالي. الجو بارد للبرودة ويحتمل سقوط رذاذ على الساحل غداً.

STATION	Humidity Mean of Day Yesterday	Humidity Mean of Day Diff. from normal	Wet Bulb Temperature Mean of Day Yesterday	Wet Bulb Temperature Mean of Day Diff. from normal
	%	%	C	C
Alexandria...	68	0	15.0	+0.7
Ezbekia ...	81	—	16.0	—
Giza	89	+12	14.8	+2.8
Helwan ...	69	+12	15.8	+4.2

Discharges at Aswan as measured by the sluices

	1925	1924	
5.12	1546	—	m3 per sec.
4.12	1450	—	" " "

GAUGE	Date 1925	Reading m.	Diff. from normal for 1906-1920 m.	Previous day Reading m.	Previous day Diff. from normal m.
Mongalla... ...	5.12	11.40	-0.47	11.42	-0.46
Malakal	5.12	12.07	-0.17	12.07	-0.18
Roseires	6.12	12.97	-0.14	13.00	-0.15
Khartoum.. ...	5.12	11.32	-0.79	11.30	-0.84
Kh. el Girba ...	—	—	—	—	—
Atbara	5.12	10.83	-0.52	10.85	-0.52
Wadi Halfa ...	5.12	2.85	-0.64	2.87	-0.65
Aswan Res. ...	6.12	111.16	—	111.11	—
" D.S. ...	6.12	86.60	-0.56	86.80	-0.60
El Leisi	5.12	18.72	-0.80	18.75	-0.83
Roda (Cairo) ...	5.12	15.93	-0.44	15.95	-0.46

NOTE. A dash means that figures are not available.

TERMS OF SUBSCRIPTION for the DAILY WEATHER REPORT sent by Post, P.T. 100 annually

PRINTED AT THE SURVEY OF EGYPT 26.4.61

BLIC WORKS.
RTMENT.

ER REPORT.

Atmospheric Pressure ८०-१८-० Barometer and Wind at 8 h. Yesterday 5.12.25.

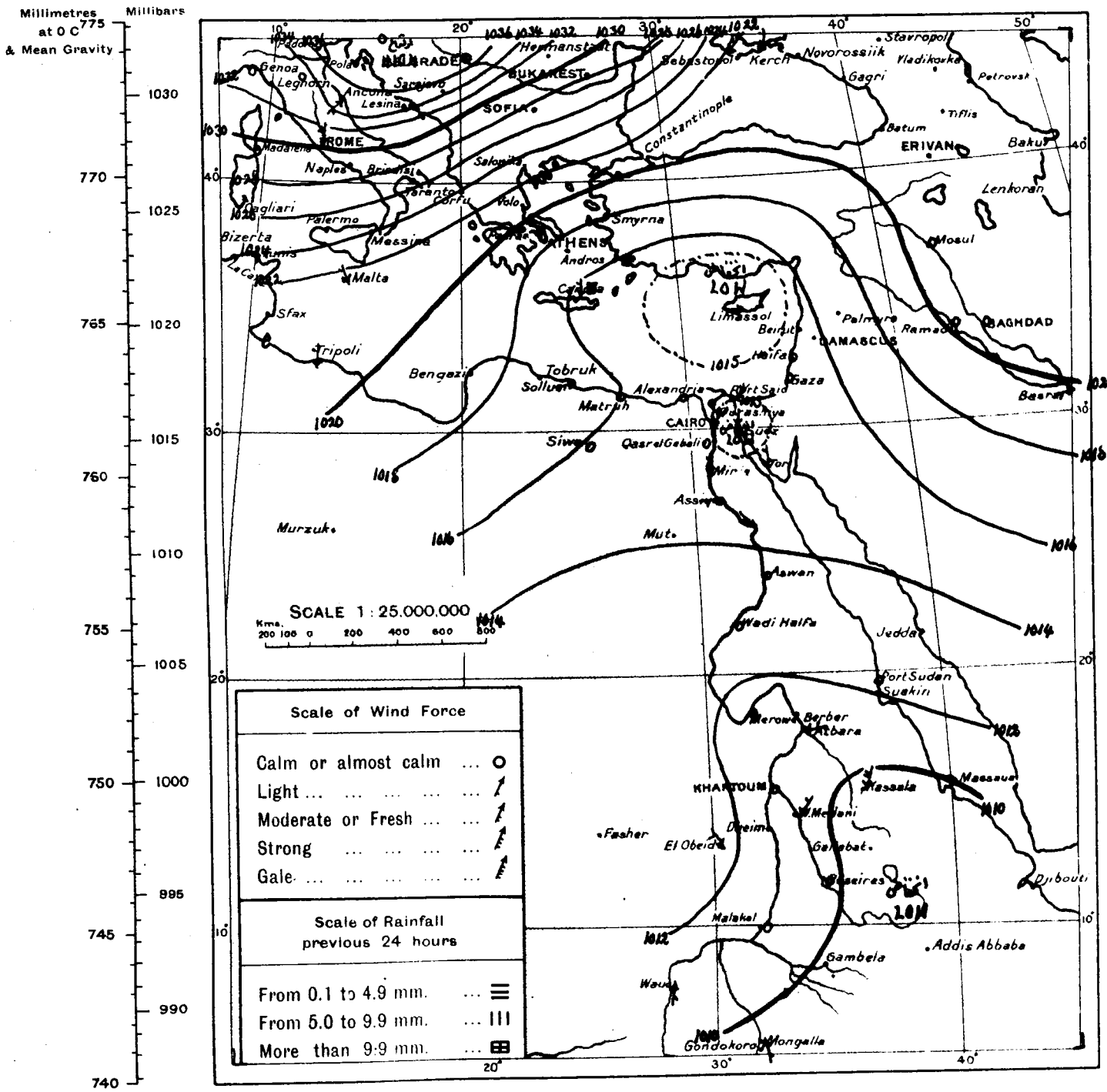

WIND VELOCITY

	K P H	Force
Calm	0- 2	0
Almost calm	2- 7	1
Very light	7-14	2
Light	14-21	3
Moderate	21-29	4
Fresh	29-38	5
Strong	38-47	6
Very strong	47-57	7
Gale	57-69	8
Strong gale	69-82	9
Whole gale	82-96	10
Storm	96-110	11
Hurricane above	110	12

STATE OF SKY

Clear	0
¼ Clouded	1
½ Clouded	2
¾ Clouded	3
Entirely clouded	4
Raining	5
Sand haze	6
Sand storm	7
Mist or fog	8
Thunderstorm	9

STATE OF SEA

Calm	0
Very smooth	1
Smooth	2
Slight	3
Moderate	4
Rather rough	5
Rough	6
High	7
Very high	8
Phenomenal	9

८०-१८-० From Observations taken at 8 h. yesterday. 5.12.25.

	STATION	BAROMETER Reduced to Sea Level	BAROMETER Change in past 24 hours	BAROMETER Differ from normal	WIND Direction	WIND FORCE	STATE OF SKY	TEMPERATURE At 8 h	TEMPERATURE Change in past 24 hours	TEMPERATURE Maximum	TEMPERATURE Difference from Normal	TEMPERATURE Minimum	TEMPERATURE Difference from Normal	HUMIDITY	RAINFALL Past 24 hours	RAINFALL Normal from Oct 1 to day before yesterday	RAINFALL Total from Oct 1 to day before yesterday	STATE OF SEA
		m.b	m.b	m.b				C	C	C	C	C	C	%	mm	mm	mm	
MEDITERRANEAN	ROME	1030.0	+11.0	+15.3	N	4	0	1	-1	6	-	-1	-	-	0	262	253	-
	MALTA	1020.8	+5.3	+3.3	NNW	3	1	9	-4	14	-4	9	-3	70	0	106	183	2
	ATHENS	1018.3	+11.6	+1.1	NNW	4	4	6	-11	-	-	-	-	70	-	-	125	-
	CANDIA	1015.8	+0.7	-2.4	N	2	4	13	-5	22	+4	12	0	-	16	128	147	5
	LIMASSOL... ...	1014.6	-3.3	-2.6	W	2	3	20	0	21	+1	10	+1	-	0	48	118	3
EGYPT and SUDAN	Siwa سيوه	1015.2	-4.0	-5.8	-	0	2	11.2	0.0	23	0	8	+1	66	0	3	-	-
	Matruh مطروح	1016.0	-5.5	-4.3	SSW	1	3	14.6	-0.8	22	+2	10	-1	61	0	23	47	2
	Kassala كسلا	1009.0	+0.8	-2.7	NNE	4	0	30.6	+0.4	37	+1	18	-1	40	0	0	13	-
	Wad Medani ودمدنى	1010.8	-1.2	-1.4	NE	2	0	23.0	-0.8	36	0	18	0	29	0	19	16	-
	El Obeid الأبيض	1012.8	+1.2	-2.3	NW	2	1	22.3	-1.7	34	+2	15	+2	47	0	10	19	-
	Malakal الملاكال	-	-	-	-	0	0	23.8	-5.4	37	+1	18	+1	47	0	78	96	-
	Wau واو	-	-	-	S	2	4	26.0	+1.0	38	+3	21	+3	66	0	227	136	-
	Mongalla منجلا	1008.8	+0.9	-1.2	SSE	3	0	26.5	0.0	38	+3	19	-1	64	0	263	157	-

MINISTRY O
PHYSICAL

DAILY WEA

CAIRO, to-morrow

Time of sunrise 06h 39m

,, ,, sunset 16h 55m

From Observations taken at 8h. to-day.

Monday 7th December, 1925 ١٩٢٥ الاثنين ٧ ديسمبر

	STATION	BAROMETER Reduced to Sea Level	BAROMETER Change in past 24 hours	BAROMETER Differ from normal	WIND Direction	WIND FORCE	STATE OF SKY	TEMPERATURE At 8 h.	TEMPERATURE Change in past 24 hours	TEMPERATURE Maximum Yesterday	TEMPERATURE Difference from Normal	TEMPERATURE Minimum	TEMPERATURE Difference from Normal	HUMIDITY	RAINFALL Past 24 hours	RAINFALL Total from Oct. 1 to yesterday	RAINFALL Normal from Oct. 1 to yesterday	STATE OF SEA
		m.b.	m.b.	m.b.				°C	°C	°C	°C	°C	°C	%	mm.	mm.	mm.	
COAST	SOLLUM	—	—	—	SW	3	0	14.4	-3.8	20	—	13	—	76	2	17	—	0
	SIWA...	1017.8	+3.9	-3.5	SW	2	3	10.8	-1.0	21	-1	6	-1	67	0	3	—	—
	MATRUH	1017.1	+4.3	-1.3	WSW	2	0	11.9	-2.7	21	+2	9	-2	89	0	23	49	5
	ALEXANDRIA ...	1017.4	+3.2	-0.8	SW	2	2	14.8	-0.2	22	+1	14	+1	69	0	22	55	2
	PORT SAID ...	1017.9	+2.0	+0.3	SW	4	4	19.3	-0.9	23	+2	15	+2	55	0	19	17	4
	GAZA...	1015.4	+1.9	—	—	0	0	16.4	+1.4	23	—	11	—	83	0	88	121	—
	HAIFA	1014.6	+2.6	—	ESE	2	1	19.2	-2.2	25	—	10	—	66	0	109	144	2
LOWER EGYPT	QURASHIYA ...	1016.3	+3.0	-3.2	—	0	3	11.9	-0.5	23	+2	10	+2	81	0	7	11	—
	SUEZ...	1016.7	+3.4	-2.3	N	2	0	16.8	-0.4	25	+3	15	+4	83	0	32	5	0
	CAIRO HELWAN ..	1017.8	+3.4	-1.6	—	0	3	15.2	-0.2	23	+3	12	+1	62	0	21	3	—
	CAIRO GIZA	1017.5	+3.6	-1.9	—	0	3	13.0	-0.3	24	+3	8	-1	88	0	10	2	—
	CAIRO EZBEKIYA...	1017.5	+3.5	—	—	0	3	14.6	+0.2	24	+2	11	0	70	0	5	3	—
UPPER EGYPT	QASR EL GEBALI	1017.5	+3.1	-2.6	SW	2	1	12.3	-1.6	25	+3	10	+2	70	0	11	—	—
	MINYA	—	—	—	N	2	0	15.0	+1.0	26	+5	11	+2	73	—	—	—	—
	ASYUT	1018.2	+3.4	-1.2	WNW	2	0	14.0	+0.4	24	+1	12	+4	65	0	4	—	—
	QENA...	—	—	—	NW	1	0	17.2	+0.2	30	+5	14	+4	59	—	—	—	—
	ASWAN	1015.9	+2.8	-1.9	—	0	0	21.6	-1.6	35	+8	16	+4	42	—	—	—	—
NORTH SUDAN	WADI HALFA ...	1016.7	+3.4	-1.8	—	0	2	17.4	-2.0	34	+8	11	+1	45	—	—	—	—
	MEROWE	1015.6	+2.0	-1.0	—	0	0	23.6	+1.0	35	+5	18	+4	33	0	0	—	—
	ATBARA	1014.6	+1.9	+0.5	ENE	3	0	24.0	-1.0	35	+4	16	0	26	0	tr. رذاذ	1	—
	KHARTOUM ...	1014.0	+0.4	+1.0	—	0	0	22.3	+2.3	36	+5	19	+2	33	0	tr. رذاذ	5	—
EAST SUDAN	PORT SUDAN ...	1014.2	+0.9	-0.9	W	1	0	27.9	+0.3	31	+2	24	+2	75	tr. رذاذ	144	55	1
	KASSALA																	—
	WAD MEDANI ...	1012.8	+1.0	+0.4	N	3	0	24.8	+1.0	37	+2	18	0	18	0	19	16	—
	ROSEIRES... ...	1011.5	+0.5	+0.4	SE	1	1	25.0	0.0	38	+1	17	+1	54	0	11	40	—
SOUTH SUDAN	EL FASHER ...																	—
	EL OBEID... ...	1012.2	-0.2	-3.3	E	2	2	26.0	+1.0	35	+3	17	+4	42	0	10	19	—
	MALAKAL	—	—	—	—	0	1	25.8	-1.8	37	+1	19	+2	60	0	78	96	—
	WAU																	—
	MONGALLA ...																	—

Upper Wind Observations at Helwan at 8h. 45m.

Height (metres)	Kms. Hr.	Direction
500	10	NW
1000	15	W
1500	25	SW
2000	45	SSW
3000	60	SW

General Situation.

The depression is now situated over Syria but is still influencing the weather of Egypt. The pressure over Egypt has risen considerably while the high pressure over the central Mediterranean has weakened.

الحالة العمومية

يتبع الانخفاض الجوي على الشام ولكنه لا يزال ذا تأثير على طقس مصر والضغط على مصر قد ارتفع كثيراً بينما ضعفت منطقة الضغط العالي الكائنة على اواسط البحر الابيض المتوسط

Forecast for 24 hours from noon to-day.

light to moderate southwesterly and westerly winds. Some low cloud developing. Mild. Further light rain in the north probable.

توقعات الطقس من ظهر اليوم الى ظهر الغد

رياح بين الخفيفة والمعتدلة تكون جنوبية غربية وغربية. تظهر بالسماء بعض السحب المنخفضة والجو معتدل. ويحتمل ان تمطر خفيفاً مرة أخرى في الشمال.

STATION	Humidity Mean of Day: Yester day	Humidity Mean of Day: Diff from normal	Wet Bulb Temperature Mean of Day: Yester day	Wet Bulb Temperature Mean of Day: Diff from normal
	%	%	C	C
Alexandria ...	61	-7	13.8	-0.1
Ezbekia	74	—	14.7	—
Giza	87	+9	14.1	+2.2
Helwan ...	57	-7	13.4	+2.0

Discharges at Aswan as measured by the sluices

	1925	1924	
6.12	1447	—	m3 per sec.
5.12	1446	—	,, ,, ,,

GAUGE	Date 1925	Reading m.	Diff. from normal for 1906 1920 m.	Previous Reading m.	Previous Diff. from normal m.
Mongalla... ...	5.12	11.40	-0.47	11.42	-0.46
Malakal	7.12	12.05	-0.17	12.06	-0.17
Roseires	7.12	12.94	-0.13	12.97	-0.14
Khartoum.. ...	5.12	11.32	-0.79	11.30	-0.84
Kh. el Girba ...	—	—	—	—	—
Atbara	6.12	10.79	-0.55	10.83	-0.52
Wadi Halfa ...	6.12	2.84	-0.62	2.85	-0.64
Aswan Res. ...	7.12	111.25	—	111.18	—
,, D.S. ...	7.12	86.80	-0.54	86.80	-0.56
El Leisi	7.12	18.68	-0.73	18.72	-0.74
Roda (Cairo) ...	6.12	15.97	-0.37	15.93	-0.44

NOTE. A dash means that figures are not available.

TERMS OF SUBSCRIPTION for the DAILY WEATHER REPORT sent by Post, P.T. 100 annually

PRINTED AT THE SURVEY OF EGYPT 24-4-67

LIC WORKS.
RTMENT.
ER REPORT.

Atmospheric Pressure ٢٥-١٢-٦ Barometer and Wind at 8 h. Yesterday 6.12.25.

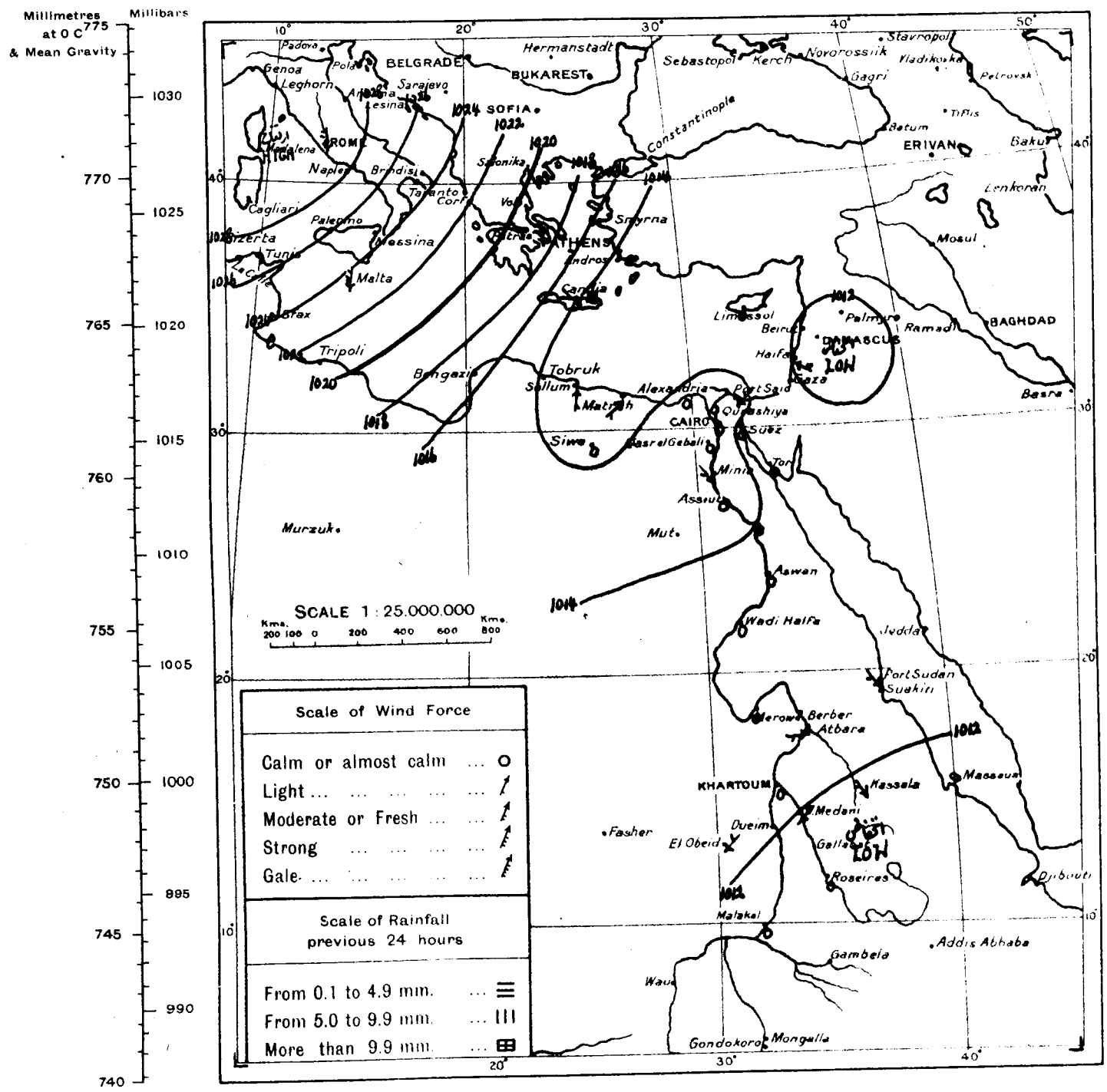

WIND VELOCITY

	KPH	Force
Calm	0- 2	0
Almost calm	2- 7	1
Very light	7-14	2
Light	14-21	3
Moderate	21-29	4
Fresh	29-38	5
Strong	38-47	6
Very strong	47-57	7
Gale	57-69	8
Strong gale	69-82	9
Whole gale	82-96	10
Storm	96-110	11
Hurricane	above 110	12

STATE OF SKY

Clear	0
¼ Clouded	1
½ Clouded	2
¾ Clouded	3
Entirely clouded	4
Raining	5
Sand haze	6
Sand storm	7
Mist or fog	8
Thunderstorm	9

STATE OF SEA

Calm	0
Very smooth	1
Smooth	2
Slight	3
Moderate	4
Rather rough	5
Rough	6
High	7
Very high	8
Phenomenal	9

٢٥-١٢-٦ From Observations taken at 8 h. yesterday. 6.12.25.

	STATION	BAROMETER Reduced to Sea Level	BAROMETER Change in past 24 hours	BAROMETER Differ from normal	WIND Direction	WIND FORCE	STATE OF SKY	TEMPERATURE At 8 h	TEMPERATURE Change in past 24 hours	TEMPERATURE Maximum	TEMPERATURE Difference from Normal	TEMPERATURE Minimum	TEMPERATURE Difference from Normal	HUMIDITY	RAINFALL Past 24 hours	RAINFALL Normal from Oct 1 to day before yesterday	RAINFALL Total from Oct 1 to day before yesterday	STATE OF SEA
		m.b.	m.b.	m.b.				C	C	C	C	C	C		mm.	mm.	mm.	
MEDITERRANEAN	ROME	1029.6	-0.4	+14.9	N	4	0	0	-1	4	—	-2	—	—	0	282	256	—
MEDITERRANEAN	MALTA	1023.1	+2.3	+5.6	N	4	3	7	-2	11	-7	7	-5	70	0	106	187	4
MEDITERRANEAN	ATHENS	1016.2	-0.1	+1.1	NNW	4	4	2	-4	—	—	—	—	80	—	—	127	—
MEDITERRANEAN	CANDIA	1013.8	-2.0	-4.4	NW	2	5	12	-1	14	-4	10	-2	—	35	163	150	6
MEDITERRANEAN	LIMASSOL	1012.6	-2.0	-4.6	—	0	0	19	-1	21	+1	13	+4	—	0	48	122	3
EGYPT and SUDAN	Haifa حيفا	1012.0	—	—	ESE	2	3	21.4	+1.2	28	—	13	—	51	0	109	139	2
EGYPT and SUDAN	Qasr el Gebali قصر الجبالي	1014.4	-1.4	-5.6	—	0	0	13.9	-1.7	23	+1	10	+2	84	0	11	—	—
EGYPT and SUDAN	Merowe مروي	1013.6	+2.2	-2.8	—	0	0	22.6	-1.5	36	+5	15	+1	35	0	0	—	—
EGYPT and SUDAN	Atbara عطبره	1012.7	+1.5	-1.3	N	2	1	25.0	+1.0	35	+4	17	+1	34	0	tr.	1	—
EGYPT and SUDAN	Kassala كسلا	1010.4	+1.4	-1.6	NW	2	0	30.8	+0.2	37	+1	18	-1	34	0	0	13	—

MINISTRY O
PHYSICAL

DAILY WEA

CAIRO, to-morrow

Time of sunrise 06h 40m

" " sunset 16h 55m

From Observations taken at 8h. to-day.

Tuesday 8th December, 1925 ١٩٢٥ الثلاثاء ٨ ديسمبر

	STATION	BAROMETER Reduced to Sea Level	BAROMETER Change in past 24 hours	BAROMETER Differ from normal	WIND Direction	WIND FORCE	STATE OF SKY	TEMPERATURE At 8 h.	TEMPERATURE Change in past 24 hours	TEMPERATURE Maximum Yesterday	TEMPERATURE Difference from Normal	TEMPERATURE Minimum	TEMPERATURE Difference from Normal	HUMIDITY	RAINFALL Past 24 hours	RAINFALL Total from Oct. 1 to yesterday	RAINFALL Normal from Oct. 1 to yesterday	STATE OF SEA
		m.b.	m.b.	m.b.				°C	°C	°C	°C	°C	°C	%	mm.	mm.	mm.	
COAST	SOLLUM	—	—	—	SW	3	0	15.2	+0.8	20	—	12	—	58	0	17	—	0
	SIWA...	1020.4	+2.6	-1.0	—	0	0	6.8	-4.0	18	-4	4	-3	63	0	3	—	—
	MATRUH	1019.1	+2.0	+0.7	HSW	5	0	9.0	-2.9	19	0	5	-6	62	0	23	50	6
	ALEXANDRIA ...	1020.4	+3.0	+2.2	N	3	0	12.7	-2.1	21	0	10	-3	61	0	22	57	2
	PORT SAID ...	1021.5	+3.6	+3.8	SW	5	8	15.7	-3.6	23	+2	13	0	60	0	19	18	4
	GAZA...	1016.3	+2.9	—	SSE	2	1	17.0	+0.6	22	—	13	—	85	0	88	124	—
	HAIFA	1017.3	+2.7	—	ESE	2	2	19.2	0.0	27	—	12	—	76	0	109	149	1
LOWER EGYPT	QURASHIYA ...	1016.8	+2.5	-0.8	—	0	0	8.0	-3.9	22	+1	6	-2	85	0	7	11	—
	SUEZ...	1019.6	+3.1	+0.8	N	3	0	14.1	-2.7	25	+3	13	+2	80	0	32	5	1
	CAIRO HELWAN ..	1021.4	+3.6	+1.9	—	0	0	12.3	-2.9	23	+3	9	-2	60	0	21	3	—
	CAIRO GIZA	1020.6	+3.3	+1.3	—	0	0	9.8	-3.2	23	+2	6	-3	79	0	10	2	—
	CAIRO EZBEKIYA...	1021.1	+3.6	—	—	0	0	11.6	-3.0	23	+1	10	-1	69	0	5	4	—
UPPER EGYPT	QASR EL GEBALI	1021.5	+4.0	+1.4	—	0	0	10.4	-1.9	24	+3	7	-1	63	0	11	—	—
	MINYA	—	—	—	N	2	0	11.8	-3.2	24	+3	9	0	69	—	—	—	—
	ASYUT	1021.9	+3.7	+2.5	HNW	2	0	12.0	-2.0	22	0	10	+2	69	0	4	—	—
	QENA...	—	—	—	NW	1	0	16.2	-1.0	28	+3	11	+1	67	—	—	—	—
	ASWAN	1018.3	+2.4	+0.4	—	0	0	19.8	-1.8	31	+5	19	+7	39	—	—	—	—
NORTH SUDAN	WADI HALFA ...	1017.8	+1.1	-0.7	N	1	2	15.6	-1.8	30	+4	13	+3	51	—	—	—	—
	MEROWE	1013.5	-2.1	-3.2	—	0	0	22.6	-1.0	35	+5	16	+2	35	0	0	—	—
	ATBARA																	—
	KHARTOUM ...	1015.8	+1.8	+2.7	NE	1	4	21.5	-0.8	35	+4	18	+1	34	0	tr. ذ	5	—
EAST SUDAN	PORT SUDAN ...	1015.9	+1.7	+0.7	NW	2	0	27.9	0.0	31	+2	23	+1	74	0	144	56	2
	KASSALA																	—
	WAD MEDANI ...	1013.3	+0.5	+0.8	NNE	3	1	25.0	+0.2	37	+2	19	+1	18	0	19	16	—
	ROSEIRES... ...	1012.3	+0.8	+1.1	NNE	2	3	23.0	-2.0	37	0	15	-1	59	0	11	40	—
SOUTH SUDAN	EL FASHER ...																	—
	EL OBEID... ...	1012.2	0.0	-3.4	NE	2	0	24.4	-1.6	35	+3	17	+4	43	0	10	19	—
	MALAKAL	—	—	—	—	0	0	25.5	-0.3	36	0	19	+2	65	0	78	96	—
	WAU																	—
	MONGALLA ...	1010.8	+0.6	+0.7	ESE	2	3	25.5	-1.5	36	+1	21	+1	68	5	268	158	—

Upper Wind Observations at Helwan at h. 8 m. 45

Height (metres)	Kms. Hr.	Direction
500	15	WNW
1000	15	SW
1500	45	SSW
2000	65	SW
3000		

General Situation.

Egypt and the central Mediterranean are areas of high pressure while over the eastern Mediterranean the pressure remains low.

الحالة العمومية

توجد منطقة من الضغط العالى على مصر وأواسط البحر الأبيض المتوسط ولكن شرقى البحر الأبيض المتوسط لا يزال منطقة من الضغط الواطئ

Forecast for 24 hours from noon to-day.

Moderate westerly winds. Occasional low cloud. Cool.

التغيرات المنتظر حصولها فى الطقس من ظهر اليوم الى ظهر الغد
رياح غربية معتدلة . تظهر بالسماء سحاب منخفضة
بعض الأوقات والطقس مائل للبرودة .

STATION	Humidity Mean of Day Yester day	Humidity Diff. from normal	Wet Bulb Temperature Mean of Day Yester day	Wet Bulb Temperature Diff. from normal
	%	%	C	C
Alexandria...	60	-8	13.0	-0.7
Ezbekia ...	59	—	13.2	—
Giza	78	0	12.7	+0.8
Helwan ...	49	-15	12.7	+1.1

Discharges at Aswan as measured by the sluices

	1925	1924	
6.12	1447	—	m3 per sec.
5.12	1446	—	" " "

GAUGE	Date 1925	Reading m.	Diff. from normal for 1906 1920 m.	Previous day Reading m.	Previous day Diff. from normal m.
Mongalla... ...	7.12	11.32	-0.53	11.36	-0.50
Malakal	7.12	12.05	-0.17	12.06	-0.17
Roseires	8.12	12.91	-0.12	12.94	-0.13
Khartoum.. ...	7.12	11.52	-0.54	11.46	-0.6
Kh. el Girba ...	—	—	—	—	—
Atbara	7.12	10.78	-0.54	10.79	-0.5
Wadi Halfa ...	7.12	2.82	-0.61	2.84	-0.6
Aswan Res. ...	7.12	111.25	—	111.18	—
" D.S. ...	7.12	86.80	-0.54	86.80	-0.5
El Leisi	8.12	18.65	-0.81	18.68	-0.73
Roda (Cairo) ...	8.12	15.91	-0.36	15.93	-0.37

NOTE. A dash means that figures are not available.

TERMS OF SUBSCRIPTION for the DAILY WEATHER REPORT sent by Post, P.T. 100 annually

PRINTED AT THE SURVEY OF EGYPT 24.461

BLIC WORKS.
ARTMENT.
E.R REPORT.

Atmospheric Pressure

CD-IC-V Barometer and Wind at 8 h. Yesterday 7.12.25.

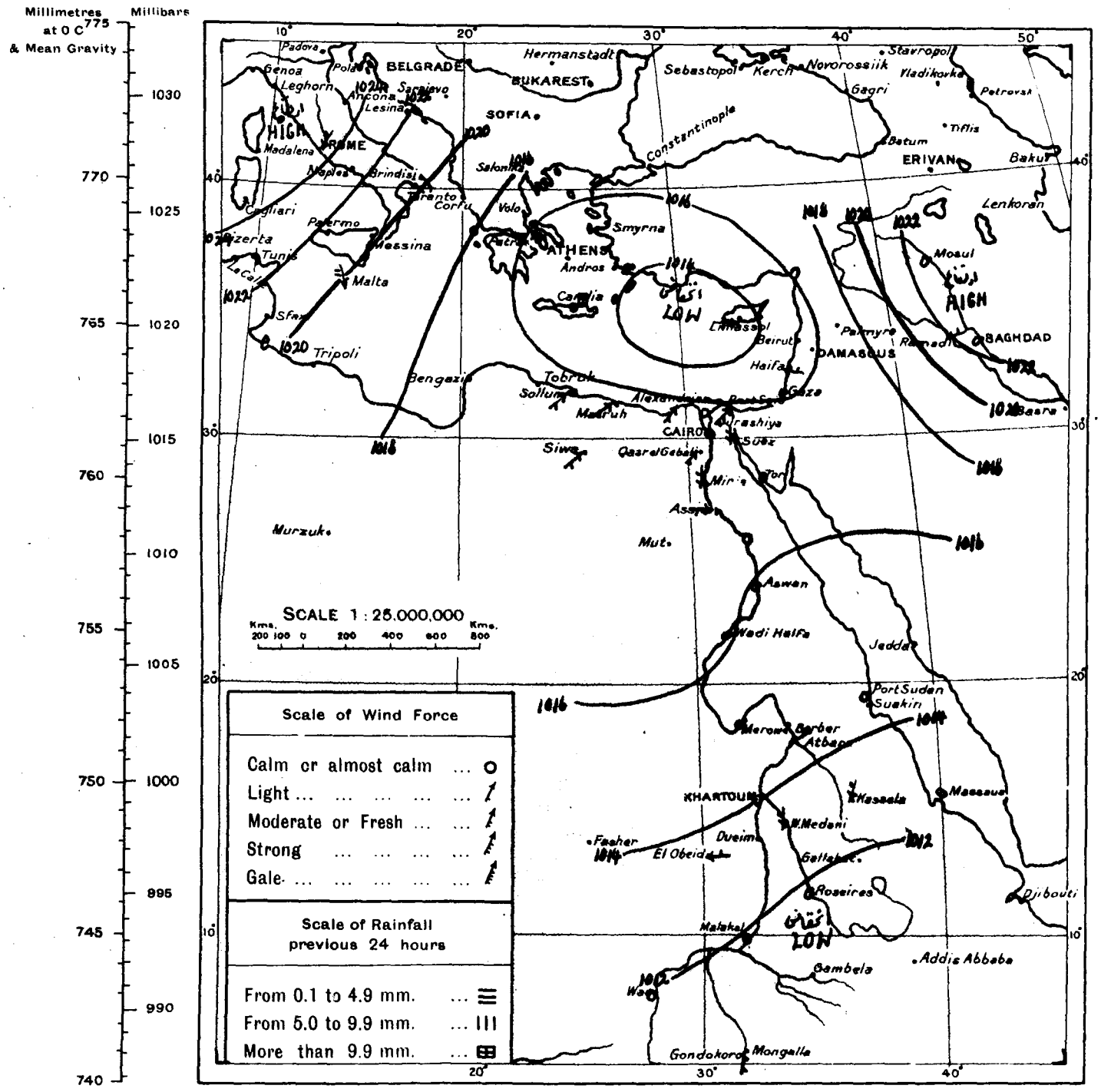

WIND VELOCITY

	K.P.H.	Force
Calm	0- 2	0
Almost calm	2- 7	1
Very light	7-14	2
Light	14-21	3
Moderate	21-29	4
Fresh	29-38	5
Strong	38-47	6
Very strong	47-57	7
Gale	57-69	8
Strong gale	69-82	9
Whole gale	82-96	10
Storm	96-110	11
Hurricane above	110	12

STATE OF SKY

Clear	0
¼ Clouded	1
½ Clouded	2
¾ Clouded	3
Entirely clouded	4
Raining	5
Sand haze	6
Sand storm	7
Mist or fog	8
Thunderstorm	9

STATE OF SEA

Calm	0
Very smooth	1
Smooth	2
Slight	3
Moderate	4
Rather rough	5
Rough	6
High	7
Very high	8
Phenomenal	9

CD-IC-V From Observations taken at 8 h. yesterday. 7.12.25.

	STATION	BAROMETER: Reduced to Sea Level	BAROMETER: Change in past 24 hours	BAROMETER: Differ from normal	WIND: Direction	WIND: FORCE	STATE OF SKY	TEMPERATURE: At 8 h.	TEMPERATURE: Change in past 24 hours	TEMPERATURE: Maximum	TEMPERATURE: Difference from Normal	TEMPERATURE: Minimum	TEMPERATURE: Difference from Normal	HUMIDITY	RAINFALL: Past 24 hours	RAINFALL: Normal from Oct 1 to day before yesterday	RAINFALL: Total from Oct 1 to day before yesterday	STATE OF SEA
		m.b.	m.b.	m.b.				C	C	C	C	C	C		mm	mm	mm	
MEDITERRANEAN	ROME	1024.8	-4.8	+10.0	NE	2	0	0	0	5	—	-2	—	—	0	262	259	—
	MALTA	1019.6	-3.3	+2.3	NNW	4	2	8	+1	9	-9	7	-5	60	0	106	190	4
	ATHENS	1015.5	-2.7	-1.6	N	4	4	4	+2	—	—	—	—	70	—	—	129	—
	CANDIA	1014.6	+0.8	-3.6	SW	1	2	10	-2	14	-4	6	-6	—	20	183	154	5
	LIMASSOL	1013.9	+1.3	-3.5	W	2	4	21	+2	23	+3	18	+9	—	0	48	126	5
EGYPT and SUDAN	Kassala كسلا	1013.1	+2.7	+1.0	NNE	3	0	26.8	-4.0	37	+2	17	-2	50	0	0	13	—
	Wau واو	—	—	—	SE	1	4	22.0	-3.0	—	—	20	+2	82	0	227	136	—
	Mongalla منجلا	1010.2	+0.2	+0.2	S	2	0	27.0	+0.6	38	+3	19	-1	61	0	263	157	—

MINISTRY O
PHYSICAL

DAILY WEA

CAIRO, to-morrow

Time of sunrise 06h 40m

" " sunset 16h 55m

From Observations taken at 8h. to-day.

Wednesday 9th December, 1925 ١٩٢٥ الاربعاء ٩ ديسمبر

	STATION	BAROMETER Reduced to Sea Level	Change in past 24 hours	Differ from normal	WIND Direction	FORCE	STATE OF SKY	TEMPERATURE At 8 h.	Change in past 24 hours	Maximum Yesterday	Difference from Normal	Minimum	Difference from Normal	HUMIDITY	RAINFALL Past 24 hours	Total from Oct. 1 to yesterday	Normal from Oct. 1 to yesterday	STATE OF SEA
		m.b.	m.b.	m.b.				°C	°C	°C	°C	°C	°C	%	mm.	mm.	mm.	
COAST	SOLLUM	—	—	—	SW	3	0	12.2	-3.0	18	—	8	—	56	0	17	—	0
	SIWA...	1021.2	+0.8	-0.4	SW	1	0	6.8	0.0	17	-5	4	-3	63	0	3	—	—
	MATRUH	1018.6	-0.5	+0.2	SSW	2	0	8.2	-0.8	18	-1	6	-5	77	0	23	51	3
	ALEXANDRIA ...	1020.2	-0.2	+2.0	W	3	1	11.2	-1.5	16	-5	9	-4	71	0	22	60	2
	PORT SAID ...	1021.4	-0.1	+3.7	SW	5	8	11.8	-3.9	19	-1	8	-5	64	0	19	18	5
	GAZA...	1019.6	+1.3	—	SSE	2	3	14.3	-2.7	23	—	12	—	58	0	88	128	—
	HAIFA	1016.3	+1.0	—	—	0	3	19.2	0.0	27	—	12	—	74	0	109	154	3
LOWER EGYPT	QURASHIYA ...	1021.1	+2.3	+1.4	SSW	1	0	6.3	-1.7	18	-3	3	-5	81	0	7	11	—
	SUEZ...	1021.2	+1.4	+2.1	N	2	0	12.2	-1.9	21	-1	10	-1	57	0	32	5	0
	CAIRO HELWAN ..	1022.6	+1.2	+3.0	SE	1	0	9.8	-2.5	18	-2	7	-4	43	0	21	3	—
	CAIRO GIZA	1021.8	+1.0	+2.2	S	2	0	9.0	-0.8	19	-2	4	-5	66	0	10	3	—
	CAIRO EZBEKIYA...	1022.0	+0.9	—	S	2	0	9.0	-2.6	19	-3	8	-2	54	0	5	4	—
UPPER EGYPT	QASR EL GEBALI	1023.2	+1.7	+3.0	—	0	0	5.2	-5.2	19	-2	3	-5	78	0	11	—	—
	MINYA	—	—	—	N	2	2	8.5	-3.3	20	-1	7	-2	66	—	—	—	—
	ASYUT	1022.7	+0.8	+3.2	WSW	1	2	10.6	-1.4	19	-3	7	-1	63	0	4	—	—
	QENA...	—	—	—	NW	1	0	13.0	-3.2	26	+2	10	+1	55	—	—	—	—
	ASWAN	1018.8	+0.5	+0.8	N	1	3	16.8	-3.0	29	+3	14	+2	55	—	—	—	—
NORTH SUDAN	WADI HALFA ...	1017.9	+0.1	-0.7	N	1	3	15.8	+0.2	28	+2	14	+4	46	—	—	—	—
	MEROWE	1015.2	+1.7	-1.6	NE	1	0	24.1	+1.5	35	+5	17	+3	50	0	0	—	—
	ATBARA	1014.6	+0.3	+0.2	ENE	2	2	26.0	+2.5	36	+5	18	+2	39	0	tr.	1	—
	KHARTOUM ...	1014.3	-1.5	+1.1	—	0	4	23.2	+1.7	35	+4	20	+3	38	0	tr.	5	—
EAST SUDAN	PORT SUDAN ...	1016.6	+0.7	+1.3	NW	2	0	27.0	-0.9	31	+2	23	+1	77	0	144	57	2
	KASSALA																	—
	WAD MEDANI ...	1013.1	-0.2	+0.5	NE	3	1	27.2	+2.2	37	+2	18	0	39	0	19	16	—
	ROSEIRES... ...	1011.4	-0.9	+0.1	NNW	1	0	25.0	+2.0	37	0	16	0	47	0	11	40	—
SOUTH SUDAN	EL FASHER ...																	—
	EL OBEID... ...																	—
	MALAKAL	—	—	—	—	0	0	27.7	+2.2	35	-1	19	+2	35	0	78	96	—
	WAU																	—
	MONGALLA ...																	—

TEMPERATU
Fahrenheit Ce



Upper Wind Observations at Helwan at 8 h. 45 m.

Height (metres)	Kms./Hr.	Direction
500	20	N
1000	20	SW
1500	30	WSW
2000	45	WSW
3000	80	SW

General Situation.

The high pressure area over Egypt and the central Mediterranean is maintained. The shallow depression remains situated near Crete.

الحالة العمومية

تزال منطقة الضغط العالى الكائنة فوق مصر وأواسط البحر الابيض المتوسط محافظة كما هى . أما الانخفاض فلم يبرح موضعه قريباً من جزيرة كريت

Forecast for 24 hours from noon to-day.

Moderate southwesterly and westerly winds. Mainly clear. Remaining cool.

تغيرات الضغط حصولها فى الطقس من ظهر اليوم الى ظهر الغد رياح معتدلة غربية وجنوبية غربية . السماء صحو على العموم والطقس لا يزال مائلا للبرودة .

STATION	Humidity Mean of Day: Yesterday	Diff. from normal	Wet Bulb Temperature Mean of Day: Yesterday	Diff. from normal
	%	%	C	C
Alexandria...	48	-20	9.0	-4.7
Ezbekia ...	54	—	9.6	—
Giza	60	-18	8.3	-3.9
Helwan ...	45	-19	8.7	-2.5

Discharges at Aswan as measured by the sluices

	1925	1924	
7.12	1445	—	m³ per sec.
6.12	1447	—	" " "

NOTE. A dash means that figures are not available.

TERMS OF SUBSCRIPTION for the DAILY WEATHER REPORT sent by Post, P.T. 100 annually

GAUGE	Date	Reading	Diff. from normal for 1906-1920	Previous day: Reading	Previous day: Diff. fr norm
	1925	m.	m.	m.	m.
Mongalla... ...	8.12	11.30	-0.54	11.32	-0.5
Malakal	9.12	12.03	-0.16	12.04	-0.1
Roseires	8.12	12.91	-0.12	12.94	-0.1
Khartoum.. ...	9.12	11.44	-0.56	11.47	-0.5
Kh. el Girba ...	—	—	—	—	—
Atbara	9.12	10.84	-0.45	10.80	-0.5
Wadi Halfa ...	8.12	2.79	-0.60	2.82	-0.6
Aswan Res. ...	6.12	111.29	—	111.25	—
" D.S. ...	8.12	86.80	-0.50	86.80	-0.5
El Leisi	9.12	18.53	-0.78	18.55	-0.6
Roda (Cairo) ...	9.12	15.97	-0.28	15.91	-0.3

PRINTED AT THE SURVEY OF EGYPT 24,461

BLIC WORKS.
ARTMENT.

ER REPORT.

Atmospheric Pressure ٥٥-١٢-٨ Barometer and Wind at 8 h. Yesterday 8.12.25.

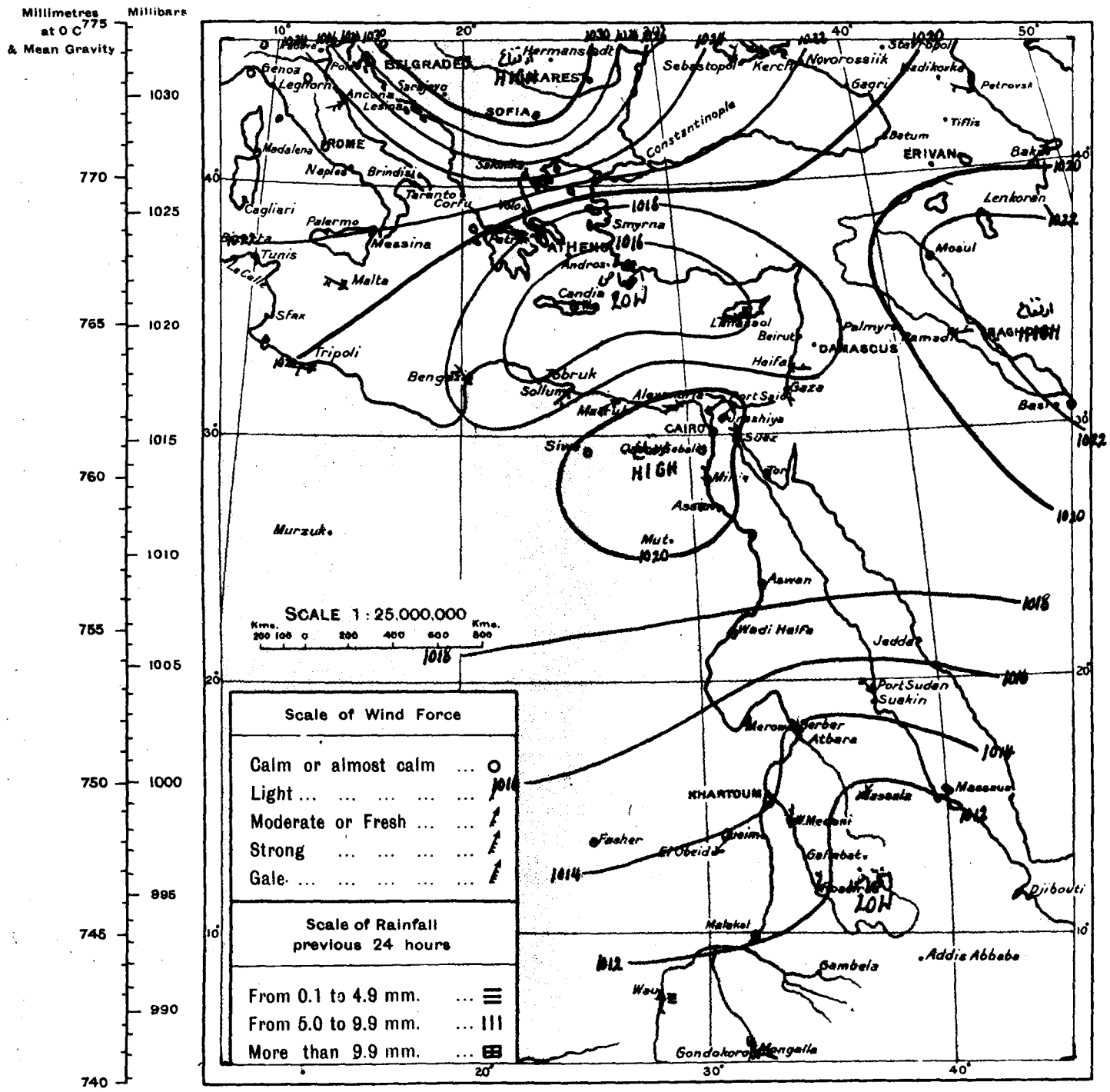

WIND VELOCITY

	K.P.H	Force
Calm	0- 2	0
Almost calm..	2- 7	1
Very light ...	7-14	2
Light	14-21	3
Moderate ..	21-29	4
Fresh	29-38	5
Strong... ...	38-47	6
Very strong	47-57	7
Gale ...	57-69	8
Strong gale	69-82	9
Whole gale ...	82-96	10
Storm	96-110	11
Hurricane above 110		12

STATE OF SKY

Clear	0
¼ Clouded	1
½ Clouded	2
¾ Clouded	3
Entirely clouded	4
Raining	5
Sand haze	6
Sand storm	7
Mist or fog	8
Thunderstorm	9

STATE OF SEA

Calm	0
Very smooth	1
Smooth...	2
Slight	3
Moderate	4
Rather rough	5
Rough	6
High	7
Very high	8
Phenomenal...	9

٥٥-١٢-٨ From Observations taken at 8 h. yesterday. 8.12.25.

	STATION	BAROMETER Reduced to Sea Level	BAROMETER Change in past 24 hours	BAROMETER Differ. from normal	WIND Direction	WIND FORCE	STATE OF SKY	TEMPERATURE At 8 h.	TEMPERATURE Change in past 24 hours	TEMPERATURE Maximum	TEMPERATURE Difference from Normal	TEMPERATURE Minimum	TEMPERATURE Difference from Normal	HUMIDITY	RAINFALL Past 24 hours	RAINFALL Normal from Oct 1 to day before yesterday	RAINFALL Total from Oct 1 to day before yesterday	STATE OF SEA
		m.b.	m.b.	m.b.				°C	°C	°C	°C	°C	°C	%	mm	mm	mm	
MEDITERRANEAN	ROME	1023.5	-1.3	+8.7	N	1	0	-1	-1	7	—	-3	—	—	0	282	282	—
	MALTA	1020.7	+0.9	+3.3	WNW	4	3	11	+3	11	-6	9	-3	70	0	106	194	4
	ATHENS	1016.6	+1.1	-0.5	NNW	3	0	4	0	—	—	—	—	80	—	—	131	—
	CANDIA	1014.2	-0.4	-4.1	SW	1	4	9	-1	15	-3	6	-6	—	5	188	157	2
	LIMASSOL... ...	1015.9	+2.0	-1.5	W	2	3	16	-5	21	+1	12	+3	—	22	70	129	6
EGYPT and SUDAN	Atbara عطبره	1014.3	-0.3	+0.1	N	3	1	23.5	-0.5	35	+4	16	+2	29	0	tr. آثار	1	—
	Kassala كسلا	1010.6	-2.5	-1.7	NE	3	0	27.5	+0.7	37	+2	17	-2	57	0	0	13	—
	El Fasher الفاشر	—	—	—	NW	1	0	20.5	+1.5	—	—	16	—	33	0	0	—	—
	Wau واو	—	—	—	S	2	1	25.0	+3.0	36	+1	20	+2	66	2	229	136	—

MINISTRY O
PHYSICAL

DAILY WEA

CAIRO, to-morrow

Time of sunrise 06 h. 41 m.

" " sunset 16 h. 55 m.

From Observations taken at 8 h. to-day.

Thursday 10th December. 1925 ١٩٢٥ الخميس ١٠ ديسمبر

TEMPERATU
Fahrenheit Ce

	STATION	BAROMETER Reduced to Sea Level	Change in past 24 hours	Differ from normal	WIND Direction	FORCE	STATE OF SKY	TEMPERATURE At 8 h.	Change in past 24 hours	Maximum Yesterday	Difference from Normal	Minimum	Difference from Normal	HUMIDITY	RAINFALL Past 24 hours	Total from Oct. 1 to yesterday	Normal from Oct. 1 to yesterday	STATE OF SEA
		m.b.	m.b.	m.b.				°C	°C	°C	°C	°C	°C	%	mm.	mm.	mm.	
COAST	SOLLUM	—	—	—	N	3	0	12.4	+0.2	16	—	—	—	52	0	17	—	—
	SIWA...	1021.4	+0.2	-0.3	—	0	4	7.2	+0.4	18	-4	4	-3	58	0	3	—	—
	MATRUH	1019.1	+0.5	+0.7	NSW	2	2	11.0	+2.8	19	0	6	-5	70	0	23	52	4
	ALEXANDRIA ...	1019.8	-0.4	+1.6	SW	2	4	10.0	-1.2	18	-3	8	-5	91	10	32	62	2
	PORT SAID ...	1021.8	+0.4	+4.1	SW	5	—	12.8	+1.0	18	-2	10	-3	60	0	19	19	5
	GAZA...	1019.4	-0.2	—	SSE	3	0	11.4	-2.9	18	—	8	—	59	0	88	131	—
	HAIFA	1017.0	-1.3	—	S	2	4	18.8	-0.4	24	—	8	—	64	1	110	160	4
LOWER EGYPT	QURASHIYA ...	1020.0	-1.1	+0.2	SSW	1	0	8.0	+1.7	17	-4	5	-3	79	0	7	11	—
	SUEZ...	1021.1	-0.1	+1.9	E	1	0	13.5	+1.3	19	-2	9	-2	61	0	32	5	0
	CAIRO HELWAN ...	1021.5	-1.1	+1.9	SE	2	0	9.0	-0.8	17	-3	6	-4	54	0	21	3	—
	CAIRO GIZA	1021.2	-0.6	+1.5	S	2	0	9.7	+0.7	18	-3	5	-4	63	0	10	3	—
	CAIRO EZBEKIYA...	1021.1	-0.9	—	S	2	0	9.4	+0.4	18	-4	7	-3	61	0	5	4	—
UPPER EGYPT	QASR EL GEBALI	1021.8	-1.4	+1.6	—	0	0	6.4	+1.2	19	-2	4	-4	73	0	11	—	—
	MINYA	—	—	—	NW	2	0	9.0	+0.5	18	-3	6	-3	80	—	—	—	—
	ASYUT	1022.6	-0.1	+3.1	W	1	0	9.2	-1.4	17	-5	5	-3	61	0	4	—	—
	QENA...	—	—	—	W	1	0	11.5	-1.5	23	-1	11	+2	58	—	—	—	—
	ASWAN	1019.4	+0.6	+1.3	N	2	0	14.0	-2.8	26	0	12	0	37	—	—	—	—
NORTH SUDAN	WADI HALFA ...	1019.0	+1.1	+0.2	N	2	2	13.6	-2.2	25	0	11	+1	30	—	—	—	—
	MEROWE	1016.6	+1.4	-0.4	NE	2	0	22.6	-1.5	36	+6	16	+2	28	0	0	—	—
	ATBARA	1013.4	-1.2	-1.1	N	3	0	24.0	-2.0	36	+5	18	+3	50	0	tr.	1	—
	KHARTOUM ...	1013.3	-1.0	0.0	N	1	0	23.0	-0.2	36	+5	20	+3	36	0	tr.	5	—
EAST SUDAN	PORT SUDAN ...	1015.9	-0.7	+0.5	N	4	0	27.8	+0.8	30	+1	24	+2	70	0	144	57	4
	KASSALA	1010.4	-1.0	-2.4	N	4	0	28.8	+0.4	38	+3	19	+1	54	0	0	13	—
	WAD MEDANI ...	1010.2	-2.9	-2.6	NE	2	0	25.6	-1.6	38	+3	19	+1	46	0	19	16	—
	ROSEIRES... ...	1010.8	-0.6	-0.7	NE	1	0	25.0	0.0	37	0	17	+1	54	0	11	40	—
SOUTH SUDAN	EL FASHER ...	—	—	—	NSW	1	0	18.5	-1.0	36	—	14	—	46	0	0	—	—
	EL OBEID... ...	1013.6	+0.9	-2.4	NNW	3	0	21.2	-3.5	35	+4	16	+4	49	0	10	19	—
	MALAKAL	—	—	—	NNE	1	0	26.2	-1.5	37	+1	18	+1	37	0	78	96	—
	WAU	—	—	—	NE	1	0	25.0	-2.0	38	+3	19	+1	61	0	229	136	—
	MONGALLA ...	1009.0	-0.9	-1.2	SSW	2	0	26.4	+2.0	38	+3	20	0	62	0	268	158	—

Upper Wind Observations at Helwan at 8 h. 30 m.

Height (metres)	Kms./Hr.	Direction
500	10	NSW
1000	15	W
1500	35	NW
2000	25	WNW
3000	30	WSW

General Situation.

Apart from a small fall in the pressure there is little change in the general situation.

الحالة العمومية

ليس هناك تغيير يذكر في الحالة العامة سوى انخفاض بسيط في الضغط .

Forecast for 24 hours from noon to-day.

Moderate winds between south and west. Much high cloud at first, low cloud later. Rain in the north probable. Continuance of Cool weather.

التغيرات المنتظر حصولها في الطقس من ظهر اليوم الى ظهر الغد

رياح معتدلة بين الجنوب والغرب . ظهور بالسماء كثير من السحاب العالي ثم يصير واطئا . يحتمل المطر في الشمال . الطقس يستمر مائلا للبرودة .

STATION	Humidity Mean of Day Yester day	Diff. from normal	Wet Bulb Temperature Mean of Day Yester day	Diff from normal
	%	%	C	C
Alexandria	57	-11	10.0	-2.6
Ezbekia	55	—	8.6	—
Giza	75	-3	7.7	-3.1
Helwan ...	45	-19	7.7	-3.3

Discharges at Aswan as measured by the sluices

	1925	1924	
8.12	1448	—	m3 per sec.
7.12	1445	—	" " "

GAUGE	Date 1925	Reading m.	Diff. from normal for 1906 1920 m.	Previous day Reading m.	Previous day Diff. from normal m.
Mongalla... ...	9.12	11.29	-0.54	11.30	-0.54
Malakal	9.12	12.03	-0.16	12.04	-0.16
Roseires	9.12	12.88	-0.12	12.91	-0.12
Khartoum.. ...	9.12	11.44	-0.56	11.47	-0.56
Kh. el Girba ...	—	—	—	—	—
Atbara	9.12	10.84	-0.45	10.80	-0.50
Wadi Halfa ...	9.12	2.77	-0.60	2.79	-0.60
Aswan Res. ...	9.12	111.32	—	111.29	—
" D.S. ...	9.12	86.76	-0.51	86.80	-0.50
El Leisi	10.12	18.53	-0.74	18.53	-0.74
Roda (Cairo) ...	9.12	15.97	-0.28	15.91	-0.34

NOTE. A dash means that figures are not available.

TERMS OF SUBSCRIPTION for the DAILY WEATHER REPORT sent by Post, P.T. 100 annually

PRINTED AT THE SURVEY OF EGYPT 24.461

BLIC WORKS.
ARTMENT.

ER REPORT.

Atmospheric Pressure .co-1c-9 Barometer and Wind at 8 h. Yesterday 9.12.25.

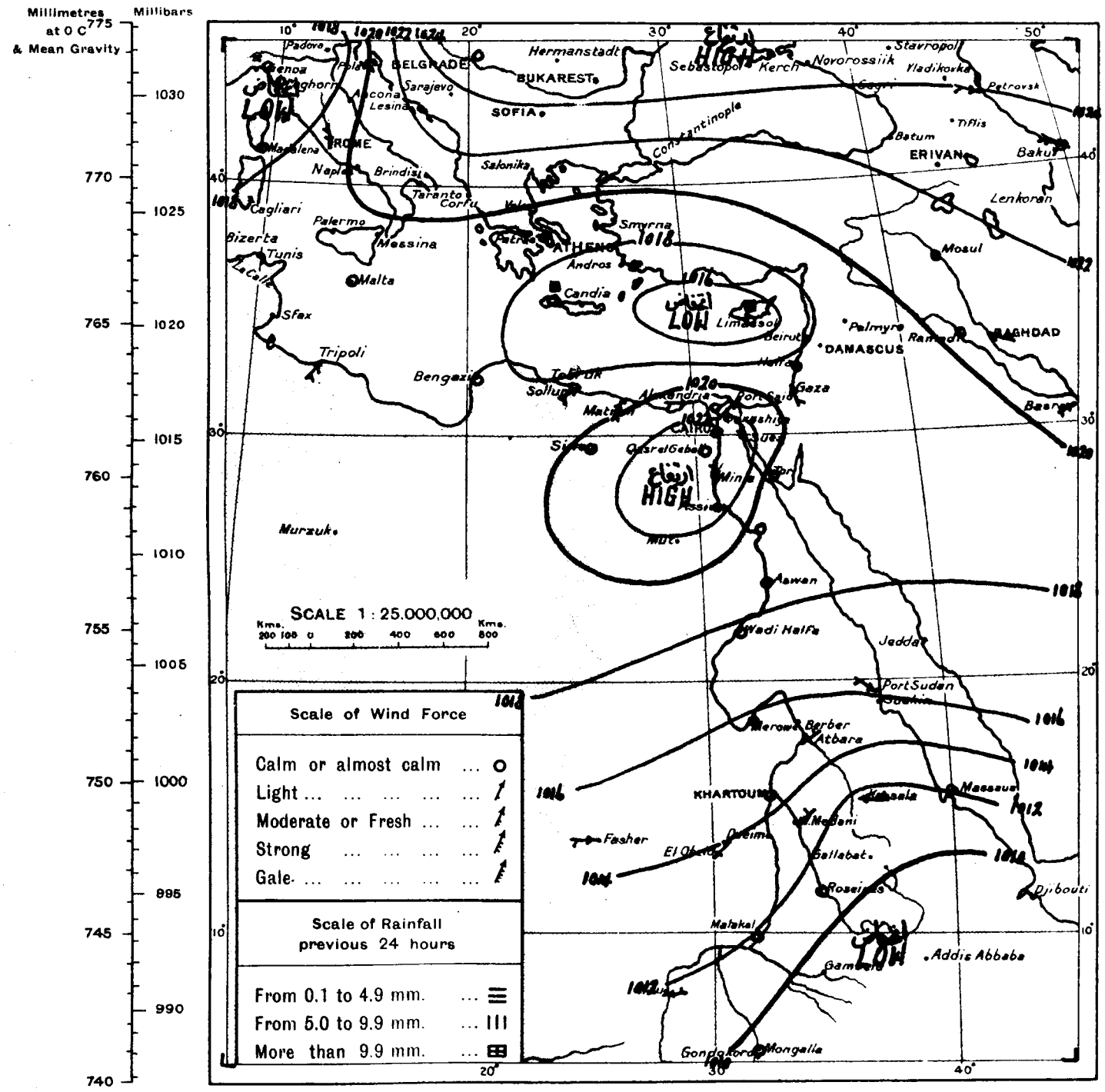

WIND VELOCITY

	KPH	Force
Calm	0- 2	0
Almost calm	2- 7	1
Very light	7-14	2
Light	14-21	3
Moderate	21-29	4
Fresh	29-38	5
Strong	38-47	6
Very strong	47-57	7
Gale	57-69	8
Strong gale	69-82	9
Whole gale	82-96	10
Storm	96-110	11
Hurricane	above 110	12

STATE OF SKY

Clear	0
¼ Clouded	1
½ Clouded	2
¾ Clouded	3
Entirely clouded	4
Raining	5
Sand haze	6
Sand storm	7
Mist or fog	8
Thunderstorm	9

STATE OF SEA

Calm	0
Very smooth	1
Smooth	2
Slight	3
Moderate	4
Rather rough	5
Rough	6
High	7
Very high	8
Phenomenal	9

.co-1c-9 From Observations taken at 8 h. yesterday. 9.12.25.

	STATION	BAROMETER Reduced to Sea Level	BAROMETER Change in past 24 hours	BAROMETER Differ from normal	WIND Direction	WIND FORCE	STATE OF SKY	TEMPERATURE At 8 h	TEMPERATURE Change in past 24 hours	TEMPERATURE Maximum	TEMPERATURE Difference from Normal	TEMPERATURE Minimum	TEMPERATURE Difference from Normal	HUMIDITY	RAINFALL Past 24 hours	RAINFALL Normal from Oct 1 to day before yesterday	RAINFALL Total from Oct 1 to day before yesterday	STATE OF SEA
		m.b.	m.b	m b.				C	C	C	C	C	C	%	mm	in m	mm	
MEDITERRANEAN	ROME	1019.8	-3.7	+4.8	N	2	4	-1	0	8	—	-3	—	—	0	282	266	—
	MALTA	1019.9	-0.8	+2.5	—	0	4	9	-2	12	-5	9	-3	80	0	106	198	0
	ATHENS	1018.7	+2.1	+1.6	NW	1	2	5	+1	—	—	—	—	70	—	—	133	—
	CANDIA	1017.5	+3.3	-0.8	—	0	4	—	—	13	-5	7	-5	—	16	204	161	3
	LIMASSOL... ...	1015.2	-0.7	-2.2	—	0	4	13	-3	21	+2	—	—	—	22	92	133	6
EGYPT and SUDAN	Krassala كسلا	1011.4	+0.8	-1.1	E	4	0	28.4	+0.9	36	+1	22	+4	56	0	0	13	—
	El Fasher الفاشر	—	—	—	N	2	3	19.5	-1.0	35	—	17	—	31	0	0	—	—
	El Obeid الأبيض	1012.7	+0.5	-3.1	NE	2	2	24.7	+0.3	35	+3	17	+4	44	0	10	19	—
	Wau واو	—	—	—	E	2	1	27.0	+2.0	36	+1	21	+3	56	0	229	136	—
	Mongalla منجلا	1009.9	-0.9	-0.2	SSE	1	2	27.4	-1.1	35	0	18	-2	69	0	268	158	—

MINISTRY O
PHYSICAL

DAILY WEA

CAIRO, to-morrow

Time of sunrise 6h 42m

" " sunset 16h 56m

From Observations taken at 8h. to-day.

Friday 11th December, 1925 ١٩٢٥ الجمعه ١١ ديسمبر

	STATION	BAROMETER Reduced to Sea Level	Change in past 24 hours	Differ from normal	WIND Direction	FORCE	STATE OF SKY	TEMPERATURE At 8 h.	Change in past 24 hours	Maximum Yesterday	Difference from Normal	Minimum	Difference from Normal	HUMIDITY	RAINFALL Past 24 hours	Total from Oct. 1 to yesterday	Normal from Oct. 1 to yesterday	STATE OF SEA
		m.b.	m.b.	m.b.				°C	°C	°C	°C	°C	°C	%	mm.	mm.	mm.	
COAST	SOLLUM	—	—	—	W	3	4	11.2	-1.2	16	—	8	—	75	0	17	—	0
	SIWA...	1022.8	+1.4	+1.0	—	0	0	8.3	+1.1	18	-4	5	-1	55	0	3	—	—
	MATRUH	1021.2	+2.1	+2.0	W	2	3	12.4	+1.4	20	+1	7	-3	78	0	23	53	5
	ALEXANDRIA ...	1021.1	+1.3	+2.8	W	1	2	13.0	+3.0	18	-3	10	-2	87	11	43	64	1
	PORT SAID ...	1021.8	0.0	+4.0	NW	5	2	16.3	+3.5	18	-2	12	0	75	0	19	19	5
	GAZA...	1018.6	-0.8	—	—	0	5	12.6	+1.2	18	—	10	—	88	tr. آثار	88	135	—
	HAIFA	1018.6	+1.6	—	—	0	5	16.3	-2.5	19	—	7	—	72	66	176	165	4
LOWER EGYPT	QURASHIYA ...	1019.9	-0.1	+0.1	—	0	0	9.3	+1.3	18	-3	7	0	91	0	7	12	—
	SUEZ...	1020.2	-0.9	+0.9	N	2	0	13.6	+0.1	19	-2	13	+3	73	0	32	5	0
	CAIRO HELWAN ..	1021.9	+0.4	+2.2	—	0	0	11.0	+2.0	17	-3	9	-1	64	0	21	3	—
	CAIRO GIZA	1021.4	+0.2	+1.7	—	0	0	11.0	+1.3	18	-3	6	-2	73	0	10	3	—
	CAIRO EZBEKIYA...	1021.4	+0.2	—	—	0	0	10.6	+1.2	17	-5	9	-1	80	0	5	4	—
UPPER EGYPT	QASR EL GEBALI	1021.6	-0.2	+1.4	—	0	0	8.9	+2.5	19	-2	6	-1	77	0	11	—	—
	MINYA	—	—	—	N	2	0	12.0	+3.0	19	-2	8	-1	76	—	—	—	—
	ASYUT	1022.8	+0.2	+3.2	W	1	0	10.2	+1.0	17	-5	5	-3	67	0	4	—	—
	QENA...	—	—	—	W	1	0	11.6	+0.1	21	-3	11	+2	59	—	—	—	—
	ASWAN	1019.8	+0.4	+1.6	N	3	0	13.8	-0.2	24	-2	9	-3	38	—	—	—	—
NORTH SUDAN	WADI HALFA ...	1020.0	+1.0	+1.1	N	1	0	11.0	-2.6	24	-1	8	-1	43	—	—	—	—
	MEROWE	1016.8	+0.2	-0.3	NE	2	0	21.1	-1.5	34	+4	16	+2	25	0	0	—	—
	ATBARA	1013.9	+0.5	-0.8	N	3	0	24.0	0.0	35	+4	18	+3	50	0	tr. آثار	1	—
	KHARTOUM ...	1014.2	+0.9	+0.8	N	1	0	22.0	-1.0	35	+4	19	+3	36	0	tr. آثار	5	—
EAST SUDAN	PORT SUDAN ...	1014.6	-1.3	-0.8	N	5	0	26.0	-1.8	30	+2	23	+1	75	drizzle	144	58	5
	KASSALA	1010.2	-0.2	-2.6	N	3	0	28.2	-0.6	36	+1	16	-2	53	0	0	13	—
	WAD MEDANI ...	1012.2	+2.0	-0.7	NNE	2	0	23.4	-2.2	37	+2	19	+1	42	0	19	16	—
	ROSEIRES... ...	1010.6	-0.2	-1.0	N	2	0	23.0	-2.0	38	+2	17	+1	66	0	11	40	—
SOUTH SUDAN	EL FASHER ...	—	—	—	NW	1	0	18.0	-0.5	—	—	14	—	36	0	0	—	—
	EL OBEID... ...	1014.0	+0.4	-2.1	NNW	3	0	20.5	-0.7	34	+3	15	+3	45	0	10	19	—
	MALAKAL	—	—	—	NE	1	0	26.6	+0.4	37	+1	20	+3	39	0	78	96	—
	WAU	—	—	—	E	1	0	26.0	+1.0	38	+3	18	0	48	0	229	136	—
	MONGALLA ...	1009.1	+0.1	-1.1	S	3	0	26.8	+0.4	39	+4	22	+3	63	0	268	158	—

TEMPERATU
Fahrenheit Ce

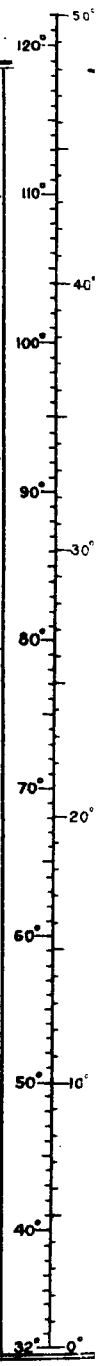

Upper Wind Observations at Helwan at h. m.

Height (metres)	Kms. Hr.	Direction
500		
1000		
1500		
2000		
3000		

General Situation.

الحالة العمومية

Forecast for 24 hours from noon to-day.

التغيرات المنتظر حصولها في الطقس من ظهر اليوم الى ظهر الغد

STATION	Humidity Mean of Day Yester day	Diff. from normal	Wet Bulb Temperature Mean of Day Yester day	Diff. from normal
	%	%	C	C
Alexandria...	79	+11	11.5	-0.9
Ezbekia ...	59	—	9.4	—
Giza	67	-11	9.3	-1.4
Helwan ...	57	-13	8.3	-2.1

Discharges at Aswan as measured by the sluices

	1925	1924	
10.12	1413	—	m3 per sec.
9.12	1410	—	" " "

GAUGE	Date 1925	Reading m.	Diff. from normal for 1906-1920 m.	Previous day Reading m.	Previous day Diff. from normal m.
Mongalla... ...	11.12	11.26	-0.55	11.28	-0.54
Malakal	11.12	12.01	-0.16	12.02	-0.16
Roseires	11.12	12.84	-0.08	12.87	-0.09
Khartoum.. ...	11.12	11.40	-0.57	11.43	-0.55
Kh. el Girba ...	—	—	—	—	—
Atbara	11.12	10.85	-0.41	10.86	-0.42
Wadi Halfa ...	11.12	2.68	-0.64	2.74	-0.60
Aswan Res. ...	11.12	111.44	—	111.37	—
" D.S. ...	11.12	86.72	-0.48	86.76	-0.48
El Leisi	11.12	18.45	-0.78	18.53	-0.74
Roda (Cairo) ...	11.12	15.93	-0.26	15.91	-0.31

NOTE. A dash means that figures are not available.

TERMS OF SUBSCRIPTION for the DAILY WEATHER REPORT sent by Post, P.T. 100 annually

PRINTED AT THE SURVEY OF EGYPT 94,461

UBLIC WORKS.
PARTMENT.

ER REPORT.

Atmospheric Pressure .٢٥-١٢-١٠ Barometer and Wind at 8 h. Yesterday 10.12.25.

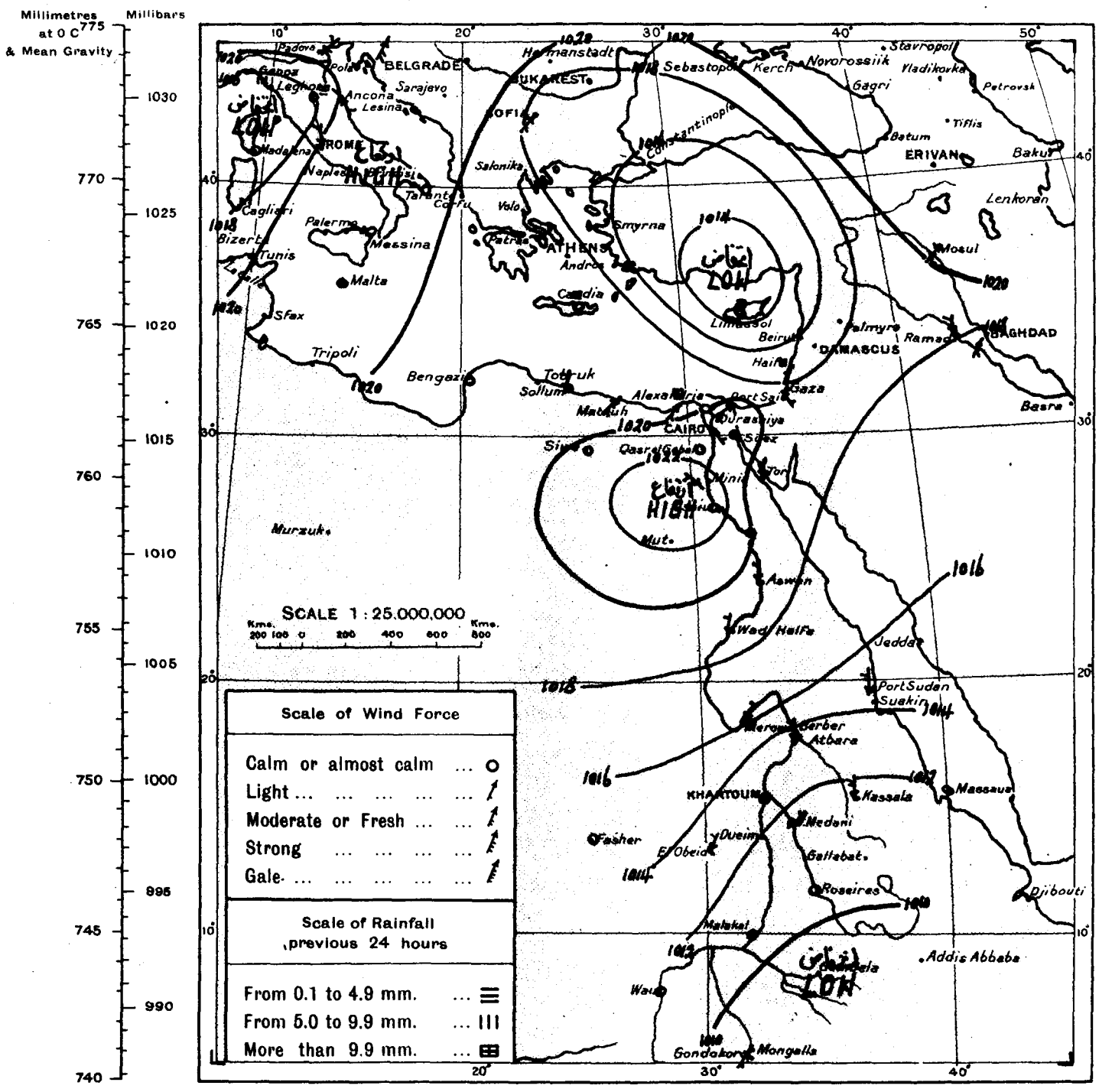

WIND VELOCITY

	K.P.H.	Force
Calm	0- 2	0
Almost calm..	2- 7	1
Very light ...	7-14	2
Light	14-21	3
Moderate ..	21-29	4
Fresh	29-38	5
Strong... ...	38-47	6
Very strong	47-57	7
Gale	57-69	8
Strong gale	69-82	9
Whole gale	82-96	10
Storm	96-110	11
Hurricane above 110		12

STATE OF SKY

Clear	0
¼ Clouded	1
½ Clouded	2
¾ Clouded	3
Entirely clouded	4
Raining	5
Sand haze	6
Sand storm	7
Mist or fog	8
Thunderstorm	9

STATE OF SEA

Calm	0
Very smooth	1
Smooth...	2
Slight	3
Moderate	4
Rather rough	5
Rough	6
High	7
Very high	8
Phenomenal...	9

.٢٥-١٢-١٠ From Observations taken at 8 h. yesterday. 10.12.25.

	STATION	BAROMETER			WIND		STATE OF SKY	TEMPERATURE						HUMIDITY	RAINFALL			STATE OF SEA
		Reduced to Sea Level	Change in past 24 hours	Differ. from normal	Direction	FORCE		At 8 h.	Change in past 24 hours	Maximum	Difference from Normal	Minimum	Difference from Normal		Past 24 hours	Normal from Oct. 1 to day before yesterday	Total from Oct. 1 to day before yesterday	
		m.b.	m.b.	m.b.				°C	°C	°C	°C	°C	°C	%	mm.	m.m	mm	
MEDITERRANEAN	ROME	1020.4	+0.6	+5.4	N	2	3	3	+4	8	—	-2	—	—	0	282	269	—
	MALTA	1021.1	+1.2	+3.7	WSW	1	1	12	+3	14	-3	11	-1	80	0	106	201	0
	ATHENS	1019.6	+0.9	+2.5	NE	2	0	5	0	—	—	—	—	80	—	—	135	—
	CANDIA	1019.5	+2.0	+1.1	SW	1	3	10	—	12	-6	7	-4	—	4	208	164	2
	LIMASSOL... ...	1013.9	-1.3	-3.5	WNW	1	2	13	0	17	-2	9	0	—	28	120	137	5
EGYPT and SUDAN																		

MINISTRY
PHYSICA

DAILY WEA

CAIRO, to-morrow

Time of sunrise 06 h. 43 m.

" " sunset 16 h. 56 m.

From Observations taken at 8 h. to-day.

Saturday 12th December, 1925 ١٩٢٥ السبت ١٢ ديسمبر

	STATION	BAROMETER Reduced to Sea Level	BAROMETER Change in past 24 hours	BAROMETER Differ from normal	WIND Direction	WIND FORCE	STATE OF SKY	TEMPERATURE At 8 h.	TEMPERATURE Change in past 24 hours	TEMPERATURE Maximum Yesterday	TEMPERATURE Difference from Normal	TEMPERATURE Minimum	TEMPERATURE Difference from Normal	HUMIDITY	RAINFALL Past 24 hours	RAINFALL Total from Oct. 1 to yesterday	RAINFALL Normal from Oct. 1 to yesterday	STATE OF SEA
		m.b.	m.b.	m.b.				°C	°C	°C	°C	°C	°C	%	mm.	mm.	mm.	
COAST	SOLLUM	—	—	—	N	3	0	12.2	+1.0	19	—	9	—	76	0	17	—	0
	SIWA...	1024.6	+2.0	+2.8	—	0	0	4.8	-3.5	19	-3	2	-4	74	0	3	—	—
	MATRUH	1024.0	+2.6	+4.8	N	1	3	11.9	-0.5	19	0	10	0	75	0	23	54	3
	ALEXANDRIA ...	1025.4	+4.3	+7.0	W	1	4	13.0	0.0	20	-1	11	-1	86	tr.	43	66	1
	PORT SAID ...	1025.0	+3.2	+7.2	N.W	4	2	15.2	-1.1	20	0	12	0	76	0	19	20	4
	GAZA...	1023.5	+4.9	—	SE	1	3	12.0	-0.6	17	—	9	—	93	18	106	138	—
	HAIFA	1023.0	+4.4	—	ESE	1	4	13.0	-0.6	18	—	6	—	100	14	190	170	4
LOWER EGYPT	QURASHIYA ...	1024.0	+4.1	+4.1	—	0	0	8.0	-1.3	21	0	6	-1	100	0	7	12	—
	SUEZ...	1024.2	+4.0	+4.9	N	2	0	13.0	-0.6	20	-1	11	+1	87	0	32	5	0
	CAIRO HELWAN ..	1025.6	+3.9	+6.0	—	0	0	10.6	-0.2	18	-2	8	-2	81	0	21	3	—
	CAIRO GIZA	1025.2	+3.8	+5.4	—	0	0	9.0	-2.0	19	-2	4	-4	95	0	10	3	—
	CAIRO EZBEKIYA...	1025.9	+4.5	—	—	0	0	10.0	-0.6	20	-2	8	-2	89	0	5	4	—
UPPER EGYPT	QASR EL GEBALI	1026.2	+4.6	+6.0	—	0	0	9.8	+0.9	20	-1	6	-1	74	0	11	—	—
	MINYA	—	—	—	N	2	0	10.0	-2.0	19	-1	6	-2	84	—	—	—	—
	ASYUT	1025.8	+3.0	+6.1	W	2	0	9.8	-0.4	18	-4	7	0	62	0	4	—	—
	QENA...	—	—	—	W	2	0	11.5	-0.1	25	+1	11	+2	70	—	—	—	—
	ASWAN	1022.6	+2.8	+4.3	—	0	0	13.0	-0.8	23	-3	10	-2	52	—	—	—	—
NORTH SUDAN	WADI HALFA ...	1022.7	+2.7	+3.7	N	2	0	11.4	+0.4	23	-2	8	-1	48	—	—	—	—
	MEROWE	1019.5	+2.7	+2.3	NE	2	0	17.6	-3.5	32	+3	13	-1	18	0	0	—	—
	ATBARA	1017.6	+3.9	+3.0	N	3	1	21.5	-2.5	34	+3	18	+3	28	0	tr.	1	—
	KHARTOUM ...	1017.1	+2.9	+3.5	N	1	2	20.5	-1.5	32	+1	18	+2	23	0	tr.	5	—
EAST SUDAN	PORT SUDAN ...	1017.6	+3.0	+2.1	N	3	2	22.6	-3.4	27	-1	22	0	91	22	166	58	3
	KASSALA																	—
	WAD MEDANI ...	1014.6	+2.4	+1.6	N	3	0	23.8	+0.4	36	+1	17	0	33	0	19	16	—
	ROSEIRES... ...	1013.1	+2.5	+1.3	N	2	0	22.0	-1.0	37	+1	15	-1	66	0	11	40	—
SOUTH SUDAN	EL FASHER ...																	—
	EL OBEID... ...																	—
	MALAKAL	—	—	—	NNE	3	0	26.0	-0.6	36	0	18	+1	40	0	78	96	—
	WAU																	—
	MONGALLA ...	1011.1	+2.0	+0.8	SSW	1	0	24.0	-2.8	38	+3	21	+2	79	5	273	158	—

Upper Wind Observations at Helwan at 8 h. 45 m.

Height (metres)	Kms. Hr.	Direction
500	15	NNE
1000	20	N
1500	25	N
2000	5	NNE
3000	20	N

General Situation.

The high pressure system over Egypt has strengthened considerably and the pressure is now much above normal. A fairly deep depression has appeared over Italy.

الحالة العمومية

ارتفعت منطقة الضغط العالى الطائفة على البلاد المصرية ارتفاعا كثيرا. والضغط الآن يفوق المعدل ويوجد انخفاض بسيط الغور نوعا فوق ايطاليا.

Forecast for 24 hours from noon to-day.

Light to moderate winds westerly on the coast, variable in land. Mainly clear. Warmer. Possibility of early morning mist.

التغيرات المنتظر حصولها فى الطقس من ظهر اليوم الى ظهر الغد رياح بين الخفيف والمعتدل تكون غربية على الشاطئ وتختلف فى الداخل. السماء صحو على وجه عام والجو أدفأ يحتمل ظهور شابورة فى الصباح المبكر.

STATION	Humidity Mean of Day: Yesterday	Humidity Mean of Day: Diff. from normal	Wet Bulb Temperature Mean of Day: Yesterday	Wet Bulb Temperature Mean of Day: Diff from normal
	%	%	C	C
Alexandria	69	+1	13.1	+1.2
Ezbekia	73	—	11.2	—
Giza	75	-2	10.0	-0.1
Helwan	55	-3	9.7	-0.6

Discharges at Aswan as measured by the sluices

	1925	1924	
10.12	1413	—	m3 per sec.
9.12	1410	—	" " "

GAUGE	Date 1925	Reading m.	Diff. from normal for 1906 1920 m.	Previous day Reading m.	Previous day Diff. from normal m.
Mongalla... ...	11.12	11.26	-0.55	11.26	-0.54
Malakal	11.12	12.01	-0.16	12.02	-0.11
Roseires	12.12	12.81	-0.08	12.84	-0.05
Khartoum.. ...	11.12	11.40	-0.57	11.43	-0.55
Kh. el Girba ...	—	—	—	—	—
Atbara	11.12	10.85	-0.41	10.86	-0.42
Wadi Halfa ...	11.12	2.68	-0.64	2.74	-0.60
Aswan Res. ...	11.12	111.44	—	111.37	—
" D.S. ...	11.12	86.72	-0.48	86.76	-0.48
El Leisi	12.12	18.35	-0.84	18.45	-0.74
Roda (Cairo) ...	12.12	15.95	-0.20	15.93	-0.21

NOTE. A dash means that figures are not available.

TERMS OF SUBSCRIPTION for the DAILY WEATHER REPORT sent by Post, P.T. 100 annually

PRINTED AT THE SURVEY OF EGYPT 24.461

UBLIC WORKS.
PARTMENT.

HER REPORT.

Atmospheric Pressure (0-K-11) Barometer and Wind at 8 h. Yesterday 11.12.25.

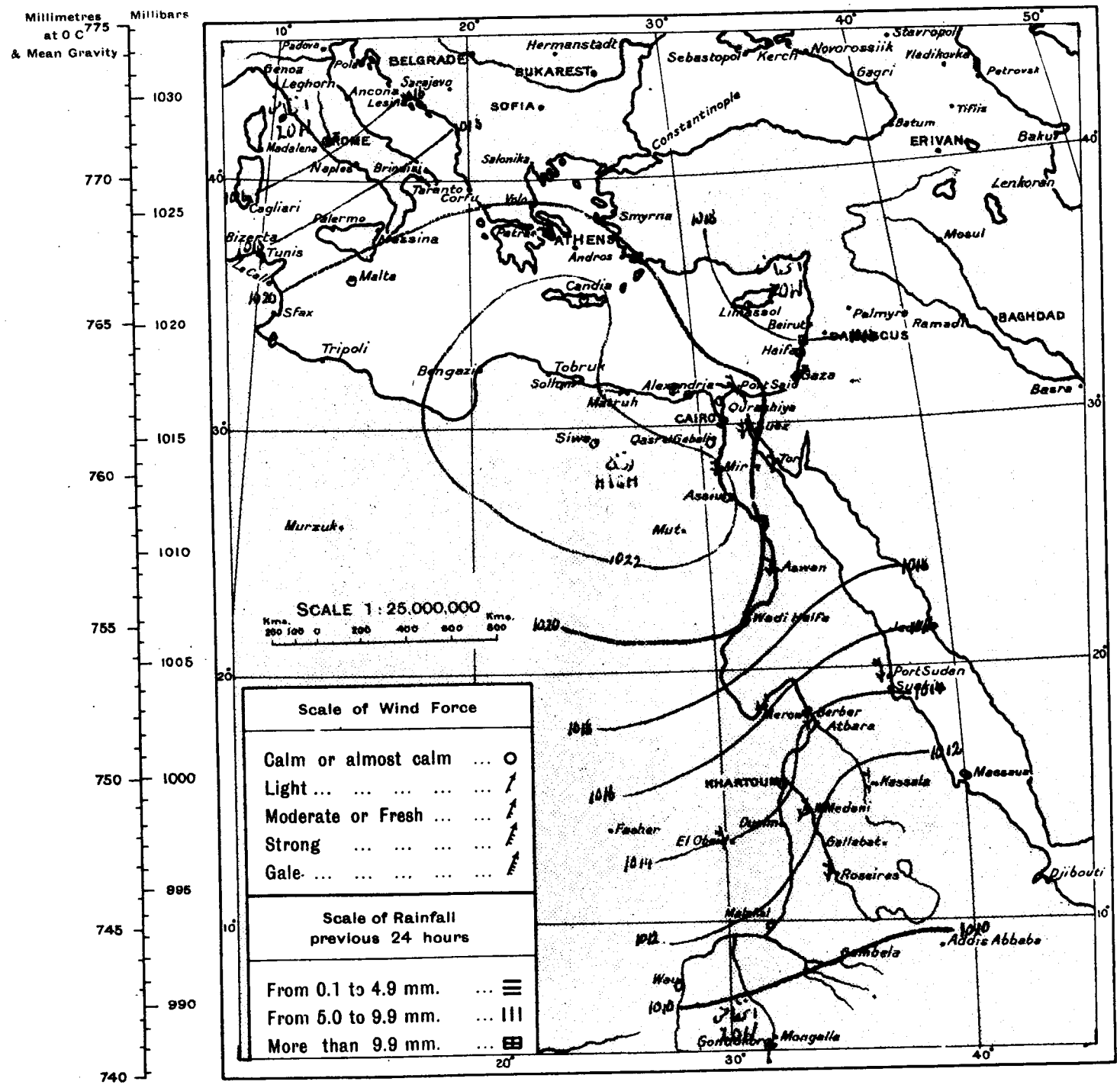

WIND VELOCITY

	K.P.H.	Force
Calm	0- 2	0
Almost calm	2- 7	1
Very light	7-14	2
Light	14-21	3
Moderate	21-29	4
Fresh	29-38	5
Strong	38-47	6
Very strong	47-57	7
Gale	57-69	8
Strong gale	69-82	9
Whole gale	82-96	10
Storm	96-110	11
Hurricane	above 110	12

STATE OF SKY

Clear	0
¼ Clouded	1
½ Clouded	2
¾ Clouded	3
Entirely clouded	4
Raining	5
Sand haze	6
Sand storm	7
Mist or fog	8
Thunderstorm	9

STATE OF SEA

Calm	0
Very smooth	1
Smooth	2
Slight	3
Moderate	4
Rather rough	5
Rough	6
High	7
Very high	8
Phenomenal	9

(0-K-11) From Observations taken at 8 h. yesterday. 11.12.25.

	STATION	BAROMETER Reduced to Sea Level	BAROMETER Change in past 24 hours	BAROMETER Differ. from normal	WIND Direction	WIND FORCE	STATE OF SKY	TEMPERATURE At 8 h.	TEMPERATURE Change in past 24 hours	TEMPERATURE Maximum	TEMPERATURE Difference from Normal	TEMPERATURE Minimum	TEMPERATURE Difference from Normal	HUMIDITY	RAINFALL Past 24 hours	RAINFALL Normal from Oct. 1 to day before yesterday	RAINFALL Total from Oct. 1 to day before yesterday	STATE OF SEA
		m.b.	m.b	m.b.				°C	°C	°C	°C	°C	°C	%	mm.	m.m	mm.	
MEDITERRANEAN	ROME	1015.1	-5.3	0.0	SW	1	4	9	+6	10	—	2	—	—	3	285	272	—
	MALTA	1021.3	+0.2	+4.1	SW	1	4	13	+1	16	-1	12	0	80	0	106	205	0
	ATHENS	1021.1	+1.5	+4.0	—	0	2	7	+2	—	—	—	—	30	—	—	137	—
	CANDIA	1022.3	+2.8	+3.7	SW	1	3	12	+2	17	-1	6	-5	—	0	208	165	3
	LIMASSOL	1017.3	+3.4	-0.1	—	0	0	13	0	18	-1	9	0	—	0	120	141	3
EGYPT and SUDAN																		

MINISTRY O
PHYSICAL

DAILY WEA

CAIRO, to-morrow

Time of sunrise 06 h. 43 m.

" " sunset 16 h. 56 m.

From Observations taken at 8 h. to-day.

Sunday 13th December, 1925 ١٩٢٥ الاحد ١٣ ديسمبر

	STATION	BAROMETER Reduced to Sea Level	BAROMETER Change in past 24 hours	BAROMETER Differ from normal	WIND Direction	WIND FORCE	STATE OF SKY	TEMPERATURE At 8 h.	TEMPERATURE Change in past 24 hours	TEMPERATURE Maximum Yesterday	TEMPERATURE Difference from Normal	TEMPERATURE Minimum	TEMPERATURE Difference from Normal	HUMIDITY	RAINFALL Past 24 hours	RAINFALL Total from Oct. 1 to yesterday	RAINFALL Normal from Oct. 1 to yesterday	STATE OF SEA
		m.b.	m.b.	m.b.				°C	°C	°C	°C	°C	°C	%	mm.	mm.	mm.	
COAST	SOLLUM	—	—	—	N	5	0	13.2	+1.0	18	—	10	—	57	0	17	—	0
	SIWA	1023.5	-1.3	+1.3	—	0	0	5.8	+1.0	21	-1	2	-4	69	0	3	—	—
	MATRUH																	
	ALEXANDRIA	1024.3	-1.1	+5.9	W	1	3	15.0	+2.0	19	-1	12	0	62	0	43	68	1
	PORT SAID	1024.0	-1.0	+6.2	WNW	4	1	16.1	+0.9	21	+1	11	-1	68	0	19	21	4
	GAZA																	—
	HAIFA	1022.4	-0.6	—	ESE	1	0	15.1	+2.1	21	—	7	—	78	0	190	175	3
LOWER EGYPT	QURASHIYA	1024.0	0.0	+4.1	—	0	0	9.1	+1.1	22	+2	5	-2	98	0	7	12	—
	SUEZ	1023.4	-0.8	+4.0	N	2	0	12.9	-0.1	20	-1	11	+1	88	0	32	6	0
	CAIRO HELWAN	1024.7	-1.1	+4.9	NNE	1	0	10.1	-0.7	20	0	9	-1	74	0	21	4	—
	CAIRO GIZA	1024.6	-0.6	+4.8	—	0	0	7.0	-2.0	19	-2	5	-3	93	0	10	3	—
	CAIRO EZBEKIYA	1024.6	-1.3	—	—	0	0	10.2	+0.2	20	-2	8	-2	82	0	5	4	—
UPPER EGYPT	QASR EL GEBALI	1021.0	-2.2	+3.7	—	0	0	11.4	+1.6	20	-1	7	0	84	0	11	—	—
	MINYA	—	—	—	N	2	0	10.5	+0.5	21	+1	7	-1	92	—	—	—	—
	ASYUT	1024.0	-1.8	+4.2	W	1	0	9.6	-0.2	20	-2	7	0	76	0	4	—	—
	QENA	—	—	—	W	2	0	12.4	+0.9	25	+1	10	+1	77	—	—	—	—
	ASWAN	1021.4	-1.2	+2.9	—	0	0	14.4	+1.4	23	-3	9	-3	33	—	—	—	—
NORTH SUDAN	WADI HALFA	1021.1	-1.6	+2.0	—	0	0	11.0	-0.4	24	-1	8	-1	54	—	—	—	—
	MEROWE	1018.7	-0.8	+1.3	NE	2	0	20.6	+3.0	31	+2	13	0	31	0	0	—	—
	ATBARA																	—
	KHARTOUM	1016.4	-0.7	+2.7	—	0	3	20.5	0.0	31	0	18	+2	32	0	tr. أثر	5	—
EAST SUDAN	PORT SUDAN	1017.9	+0.3	+2.3	N	5	1	23.2	+0.6	26	-2	21	-1	69	36	202	59	5
	KASSALA																	—
	WAD MEDANI																	—
	ROSEIRES	1011.4	-1.7	-0.5	NNW	2	0	23.0	+1.0	37	+1	15	-1	52	0	11	40	—
SOUTH SUDAN	EL FASHER	—	—	—	—	0	0	15.0	-0.5	30	—	10	—	25	0	0	—	—
	EL OBEID	1015.9	-2.9	-0.4	N	4	0	19.7	0.0	30	-1	12	0	32	0	10	19	—
	MALAKAL	.	—	—	NE	3	0	24.5	-1.5	36	+1	15	-2	44	0	78	96	—
	WAU																	—
	MONGALLA																	—

Upper Wind Observations at Helwan at h. 8 m. 30

Height (metres)	Kms. Hr.	Direction
500	20	NNE
1000	20	NNE
1500	20	N
2000	20	WSW
3000	25	WSW

General Situation.

Apart from a slight fall in the pressure there is no change in the situation.

الحالة العمومية

ليس هناك تغيير في الحالة العامة سوى ان الضغط قد انخفض قليلا .

Forecast for 24 hours from noon to-day.

Light to moderate winds, westerly on the coast, northerly inland. Clear or some low cloud. Remaining cool.

التغيرات المنتظر حصولها في الطقس من ظهر اليوم الى ظهر الغد
رياح بين الخفيفة والمعتدلة . تكون غربية على الساحل وشمالية في الداخل . تكون السماء صحوا او يظهر بها قليل من السحاب الواطئ . يستمر الجو بارد

STATION	Humidity Mean of Day Yester day	Humidity Mean of Day Diff from normal	Wet Bulb Temperature Mean of Day Yester day	Wet Bulb Temperature Mean of Day Diff from normal
	%	%	C	C
Alexandria	72	+4	12.9	+0.8
Ezbekia	75	—	11.3	—
Giza	85	+8	9.8	+1.5
Helwan	59	+1	10.1	+0.9

Discharges at Aswan as measured by the sluices

	1925	1924	
12.12	1367	—	m3 per sec.
11.12	1388	—	" " "

GAUGE	Date	Reading	Diff. from normal for 1906 1920	Previous day Reading	Previous day Diff from normal
	1925	m.	m.	m.	m.
Mongalla	12.12	11.24	-0.56	11.26	-0.55
Malakal	12.12	12.00	-0.15	12.01	-0.16
Roseires	12.12	12.81	-0.08	12.84	-0.08
Khartoum	13.12	11.36	-0.56	11.37	-0.58
Kh. el Girba	—	—	—	—	—
Atbara	12.12	10.84	-0.40	10.85	-0.41
Wadi Halfa	12.12	2.68	-0.62	2.68	-0.64
Aswan Res.	13.12	111.55	—	111.49	—
" D.S.	13.12	86.61	-0.53	86.68	-0.49
El Leisi	13.12	18.32	-0.83	18.35	-0.84
Roda (Cairo)	13.12	16.00	-0.12	15.95	-0.20

NOTE. A dash means that figures are not available.

TERMS OF SUBSCRIPTION for the DAILY WEATHER REPORT sent by Post, P.T. 100 annually

PRINTED AT THE SURVEY OF EGYPT 24.461

)BLIC WORKS.
)ARTMENT.
)ER REPORT.

Atmospheric Pressure .co-١٢-١٢ Barometer and Wind at 8 h. Yesterday 12.12.25.

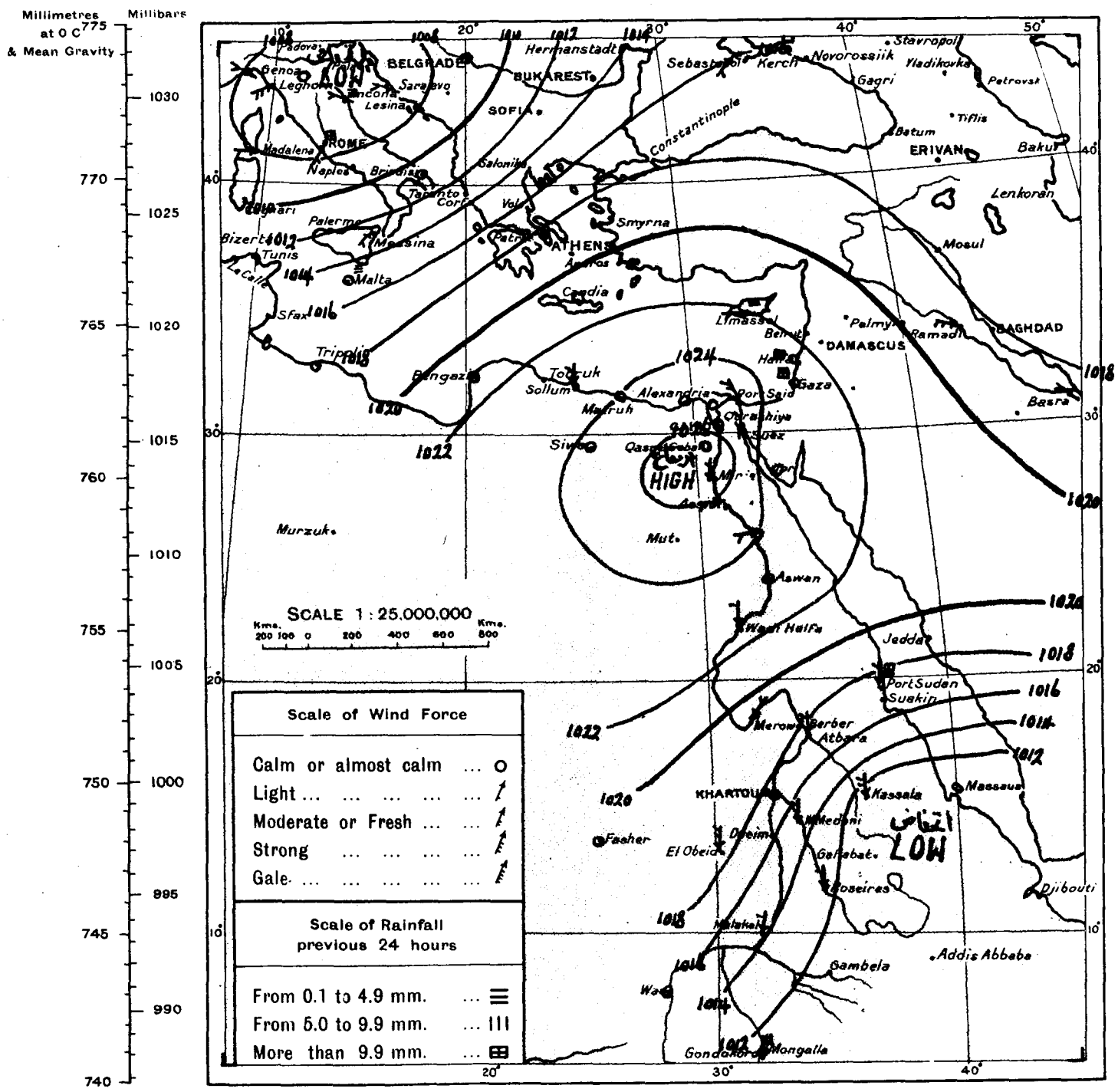

WIND VELOCITY

	K.P.H.	Force
Calm	0- 2	0
Almost calm..	2- 7	1
Very light ...	7-14	2
Light	14-21	3
Moderate ..	21-29	4
Fresh	29-38	5
Strong... ...	38-47	6
Very strong ..	47-57	7
Gale	57-69	8
Strong gale	69-82	9
Whole gale ...	82-96	10
Storm	96-110	11
Hurricane above 110		12

STATE OF SKY

Clear	0
¼ Clouded	1
½ Clouded	2
¾ Clouded	3
Entirely clouded	4
Raining	5
Sand haze	6
Sand storm	7
Mist or fog	8
Thunderstorm	9

STATE OF SEA

Calm	0
Very smooth	1
Smooth...	2
Slight	3
Moderate	4
Rather rough	5
Rough	6
High	7
Very high	8
Phenomenal...	9

.co-١٢-١٢ From Observations taken at 8 h. yesterday. 12.12.25.

	STATION	BAROMETER			WIND		STATE OF SKY	TEMPERATURE						HUMIDITY	RAINFALL			STATE OF SEA
		Reduced to Sea Level	Change in past 24 hours	Differ. from normal	Direction	FORCE		At 8 h.	Change in past 24 hours	Maximum	Difference from Normal	Minimum	Difference from Normal		Past 24 hours	Normal from Oct. 1 to day before yesterday	Total from Oct. 1 to day before yesterday	
		m.b.	m.b.	m.b.				°C	°C	°C	°C	°C	°C	%	mm.	m.m	mm	
MEDITERRANEAN	ROME	1007.8	-7.3	-7.3	SW	3	4	12	+3	14	—	9	—	—	11	296	275	—
	MALTA	1014.9	-6.4	-2.3	SW	1	3	16	+3	17	0	14	+2	100	tr.	106	208	0
	ATHENS	1018.2	-2.9	+1.1	—	0	4	12	+5	—	—	—	—	80	—	—	139	—
	CANDIA	1022.6	+0.3	+4.0	—	0	4	14	+2	18	+1	8	-3	—	0	208	171	2
	LIMASSOL... ...	1022.0	+4.7	+4.6	W	2	4	12	-1	18	-1	8	-1	—	tr.	120	144	5
EGYPT and SUDAN	Kassala كسلا	1010.4	+0.2	-2.5	N	4	0	28.9	+0.7	35	0	18	0	39	0	0	13	—
	El Fasher الفاشر	—	—	—	NNW	1	0	15.5	-2.5	—	—	12	—	36	0	0	—	—
	El Obeid الأبيض	1018.8	+4.8	+2.6	N	4	0	19.7	-0.8	32	+1	15	+3	27	0	10	19	—
	Wau واو	—	—	—	E	1	0	22.0	-4.0	38	+3	17	-1	54	0	229	136	—

MINISTRY
PHYSICA

DAILY WE

CAIRO, to-morrow

Time of sunrise 06h 43m

" " sunset 16h 57m

From Observations taken at 8h. to-day.

Monday 14th December, 1925 ١٩٢٥ الاثنين ١٤ ديسمبر

TEMPERA
Fahrenheit

	STATION	BAROMETER Reduced to Sea Level	BAROMETER Change in past 24 hours	BAROMETER Differ from normal	WIND Direction	WIND FORCE	STATE OF SKY	TEMPERATURE At 8 h.	TEMPERATURE Change in past 24 hours	TEMPERATURE Maximum Yesterday	TEMPERATURE Difference from Normal	TEMPERATURE Minimum	TEMPERATURE Difference from Normal	HUMIDITY	RAINFALL Past 24 hours	RAINFALL Total from Oct. 1 to yesterday	RAINFALL Normal from Oct. 1 to yesterday	STATE OF SEA
		m.b.	m.b.	m.b.				°C	°C	°C	°C	°C	°C	%	mm.	mm.	mm.	
COAST	SOLLUM	—	—	—	S	5	0	15.4	+2.2	20	—	10	—	47	0	17	—	4
	SIWA...	1021.2	-2.3	-1.1	—	0	3	6.2	+0.4	21	-1	3	-3	72	0	3	—	—
	MATRUH	1019.9	-2.9	+0.7	SSW	2	4	—	—	20	+2	9	-1	—	0	23	56	3
	ALEXANDRIA ...	1022.4	-1.9	+3.9	W	1	2	13.8	-1.2	22	+2	11	-1	67	0	43	71	1
	PORT SAID ...	1021.9	-2.1	+4.1	—	0	3	18.8	+2.7	21	+1	12	0	70	0	19	21	3
	GAZA...	1020.7	-1.9	—	—	0	1	12.7	+0.3	19	—	8	—	78	0	106	145	—
	HAIFA	1020.2	-2.2	—	E	1	0	16.1	+1.0	20	—	7	—	51	0	190	181	2
LOWER EGYPT	QURASHIYA ...	1022.3	-1.7	+2.4	—	0	0	10.0	+0.9	22	+2	6	-1	96	0	7	12	—
	SUEZ...	1022.2	-1.2	+2.7	N	2	0	12.0	-0.9	21	0	11	+1	89	0	32	6	0
	CAIRO HELWAN ..	1022.2	-2.5	+2.3	NE	2	4	12.8	+2.7	19	-1	9	-1	68	0	21	4	—
	CAIRO GIZA	1022.2	-2.4	+2.3	—	0	3	9.1	+2.1	19	-2	7	-1	93	0	10	3	—
	CAIRO EZBEKIYA...	1022.6	-2.0	—	—	0	1	10.4	+0.2	20	-2	8	-2	82	0	5	4	—
UPPER EGYPT	QASR EL GEBALI	1021.8	-2.2	+1.5	—	0	0	11.6	+0.2	20	-1	2	-5	80	0	11	—	—
	MINYA	—	—	—	N	2	0	11.0	+0.5	20	0	8	0	87	—	—	—	—
	ASYUT	1021.5	-2.5	+1.7	W	1	0	9.8	+0.2	20	-2	6	-1	79	0	4	—	—
	QENA...	—	—	—	W	1	0	11.4	-1.0	23	-1	—	—	73	—	—	—	—
	ASWAN	1018.8	-2.6	+0.2	—	0	0	15.0	+0.6	25	-1	10	-2	36	—	—	—	—
NORTH SUDAN	WADI HALFA ...	1018.4	-2.7	-0.8	N	1	0	12.2	+1.2	25	0	9	0	41	—	—	—	—
	MEROWE	1016.3	-2.4	-1.2	NE	4	0	21.6	+1.0	31	+2	14	+1	30	0	0	—	—
	ATBARA																	—
	KHARTOUM ...	1013.6	-2.8	-0.2	NNE	1	0	21.6	+1.1	31	0	19	+3	38	0	0	5	—
EAST SUDAN	PORT SUDAN ...	1016.2	-1.7	+0.5	N	3	2	23.7	+0.5	27	-1	22	0	72	0	202	60	3
	KASSALA																	—
	WAD MEDANI ...	1011.0	-2.8	-2.4	N	4	0	28.8 ?	+5.2	33	-2	17	0	27	0	19	16	—
	ROSEIRES... ...	1010.8	-0.6	-1.2	N	1	0	24.0	+1.0	37	+1	17	+1	60	0	11	40	—
SOUTH SUDAN	EL FASHER ...	—	—	—	NNW	1	0	14.5	-0.5	30	—	9	—	34	0	0	—	—
	EL OBEID... ...																	—
	MALAKAL	—	—	—	NNE	2	0	24.0	-0.5	34	-1	15	-2	46	0	78	96	—
	WAU																	—
	MONGALLA ...																	—

Upper Wind Observations at Helwan at h. 9 m. 00

Height (metres)	Kms./Hr.	Direction
500	25	NE
1000	35	ENE
1500	25	NE
2000	20	W
3000	25	SSW

General Situation.

The pressure over Egypt and the Mediterranean continues to fall but Egypt remains an area of relatively high pressure. The depression over the north of Italy is deepening.

الحالة العمومية

يستمر الضغط فوق مصر والبحر الابيض المتوسط فى الهبوط لكن القطر المصرى لا يزال موضع ارتفاع نسبى وقد ازداد عمق الانخفاض الذى فوق شمال ايطاليا.

Forecast for 24 hours from noon to-day.

Light variable winds becoming southerly later. Mainly clear. Temperature remaining below normal.

تنبيهات الطقس

تغييرات الطقس محصورة فى الطقس من ظهر اليوم الى ظهر الغد رياح مختلفة الاتجاه تصير جنوبية فيما بعد. السماء صحو فى الغالب. درجة الحرارة تستمر دون المعدل.

STATION	Humidity Mean of Day: Yester day	Humidity Mean of Day: Diff. from normal	Wet Bulb Temperature Mean of Day: Yester day	Wet Bulb Temperature Mean of Day: Diff. from normal
	%	%	C	C
Alexandria	58	-10	12.7	-0.5
Ezbekia	71	—	11.1	—
Giza	87	+10	9.6	-0.7
Helwan	57	-1	10.0	+0.3

Discharges at Aswan as measured by the sluices

	1925	1924	
12.12	1367	—	m3 per sec.
11.12	1388	—	" " "

GAUGE	Date 1925	Reading m.	Diff. from normal for 1906-1920 m.	Previous day Reading m.	Previous day Diff. from norm m.
Mongalla... ...	12.12	11.24	-0.56	11.26	-0.5
Malakal	14.12	11.96	-0.17	11.98	-0.1
Roseires	14.12	12.74	-0.09	12.78	-0.0
Khartoum.. ...	14.12	11.35	-0.55	11.36	-0.5
Kh. el Girba ...	—	—	—	—	—
Atbara	13.12	10.83	-0.40	10.84	-0.4
Wadi Halfa ...	13.12	2.66	-0.61	2.68	-0.6
Aswan Res. ...	13.12	111.55	—	111.49	—
" D.S. ...	13.12	86.61	-0.53	86.68	-0.4
El Leisi	14.12	18.25	-0.85	18.32	-0.8
Roda (Cairo) ...	13.12	16.00	-0.82	15.95	-0.2

NOTE. A dash means that figures are not available.

TERMS OF SUBSCRIPTION for the DAILY WEATHER REPORT sent by Post, P.T. 100 annually

PRINTED AT THE SURVEY OF EGYPT 24.461

LIC WORKS.
RTMENT.

ER REPORT.

Atmospheric Pressure

٢٥-١٢-١٣ Barometer and Wind at 8 h. Yesterday 13.12.25.

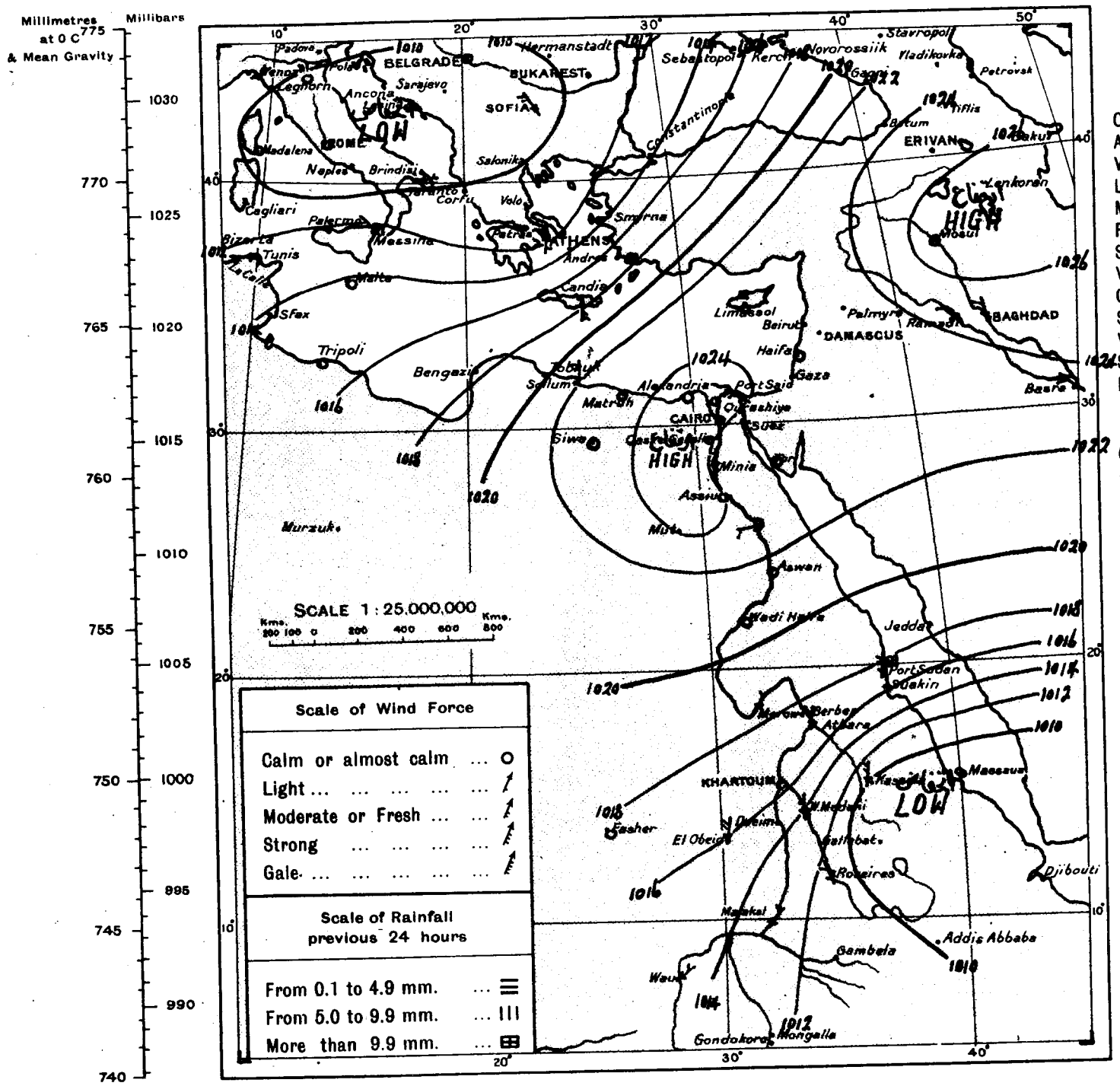

WIND VELOCITY

	K.P.H.	Force
Calm	0- 2	0
Almost calm..	2- 7	1
Very light ...	7-14	2
Light	14-21	3
Moderate ..	21-29	4
Fresh	29-38	5
Strong... ...	38-47	6
Very strong ..	47-57	7
Gale	57-69	8
Strong gale ..	69-82	9
Whole gale ...	82-96	10
Storm	96-110	11
Hurricane above	110	12

STATE OF SKY

Clear	0
¼ Clouded	1
½ Clouded	2
¾ Clouded	3
Entirely clouded	4
Raining	5
Sand haze	6
Sand storm	7
Mist or fog	8
Thunderstorm	9

STATE OF SEA

Calm	0
Very smooth	1
Smooth...	2
Slight	3
Moderate	4
Rather rough	5
Rough	6
High	7
Very high	8
Phenomenal...	9

٢٥-١٢-١٣ From Observations taken at 8 h. yesterday. 13.12.25.

	STATION	BAROMETER Reduced to Sea Level	BAROMETER Change in past 24 hours	BAROMETER Differ. from normal	WIND Direction	WIND FORCE	STATE OF SKY	TEMPERATURE At 8 h.	TEMPERATURE Change in past 24 hours	TEMPERATURE Maximum	TEMPERATURE Difference from Normal	TEMPERATURE Minimum	TEMPERATURE Difference from Normal	HUMIDITY	RAINFALL Past 24 hours	RAINFALL Normal from Oct. 1 to day before yesterday	RAINFALL Total from Oct. 1 to day before yesterday	STATE OF SEA
		m.b.	m.b.	m.b.				°C	°C	°C	°C	°C	°C	%	mm.	in.m	mm.	
MEDITERRANEAN	ROME	1009.0	+1.2	-6.2	S	1	4	8	-4	14	—	7	—	—	0	296	278	—
MEDITERRANEAN	MALTA	1014.6	-0.3	-2.6	—	0	4	16	0	18	+1	15	+3	100	0	106	212	0
MEDITERRANEAN	ATHENS	1011.6	-6.6	-5.5	S	2	4	15	+3	—	—	—	—	80	—	—	141	—
MEDITERRANEAN	CANDIA	1017.8	-4.8	-0.9	S	4	3	17	+3	18	+1	13	+2	—	0	208	175	4
MEDITERRANEAN	LIMASSOL... ...	1022.7	+0.7	+5.2	—	0	4	14	+2	17	-2	12	+3	—	4	124	148	4
EGYPT and SUDAN	Matruh مطروح	1022.8	-1.2	+3.6	SW	1	0	10.7	-1.2	20	+2	8	-2	67	0	23	55	2
EGYPT and SUDAN	Atbara العطبره	1016.3	-1.5	+1.3	N	3	0	22.0	+0.5	32	+2	18	+3	54	0	0	1	—
EGYPT and SUDAN	Krassala كسلا	1009.1	-1.3	-3.9	N	4	0	28.2	-0.7	35	0	20	+3	44	0	0	13	—
EGYPT and SUDAN	Wad Medani وادمدني	1013.8	-0.8	+0.6	N	3	0	23.6	-0.2	35	0	16	-1	42	0	19	16	—
EGYPT and SUDAN	Wau واو	—	—	—	NE	2	0	22.0	0.0	37	+2	18	0	54	0	229	136	—

MINISTRY OF
PHYSICAL

DAILY WEA

CAIRO, to-morrow

Time of sunrise 06 h. 44 m.

" " sunset 16 h. 57 m.

From Observations taken at 8 h. to-day.

Tuesday 15th December, 1925 ١٩٢٥ الثلاثاء ١٥ ديسمبر

TEMPERATU
Fahrenheit Cen

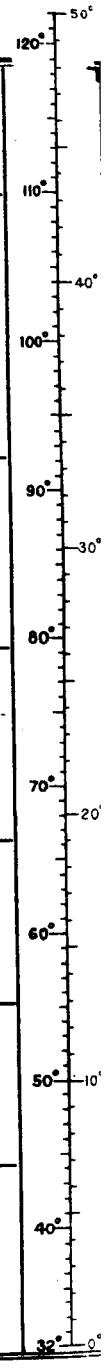

	STATION	BAROMETER Reduced to Sea Level	BAROMETER Change in past 24 hours	BAROMETER Differ from normal	WIND Direction	WIND FORCE	STATE OF SKY	TEMPERATURE At 8 h.	TEMPERATURE Change in past 24 hours	TEMPERATURE Maximum Yesterday	TEMPERATURE Difference from Normal	TEMPERATURE Minimum	TEMPERATURE Difference from Normal	HUMIDITY	RAINFALL Past 24 hours	RAINFALL Total from Oct. 1 to yesterday	RAINFALL Normal from Oct. 1 to yesterday	STATE OF SEA
		m.b.	m.b.	m.b.				°C	°C	°C	°C	°C	°C	%	mm.	mm.	mm.	
COAST	SOLLUM	—	—	—	S	4	0	15.2	-0.2	21	—	11	—	70	0	17	—	0
COAST	SIWA...	1020.0	-1.2	-2.3	—	0	0	6.8	+0.6	23	+1	4	-2	61	0	3	—	—
COAST	MATRUH	1020.3	+0.4	+1.1	SW	2	0	14.1	—	23	+5	11	+1	54	0	23	57	3
COAST	ALEXANDRIA ...	1021.8	-0.6	+3.2	SE	2	0	14.2	+0.4	22	+2	12	0	72	0	43	73	2
COAST	PORT SAID ...	1020.8	-1.1	+2.9	NE	4	2	19.2	+0.4	23	+3	15	+3	76	0	19	22	3
COAST	GAZA...	1019.2	-1.5	—	SSW	2	0	12.7	0.0	21	—	9	—	90	0	106	148	—
COAST	HAIFA	1019.0	-1.2	—	—	0	0	15.4	-0.7	24	—	7	—	57	0	190	186	2
LOWER EGYPT	QURASHIYA ...	1021.1	-1.2	+1.2	—	0	0	11.6	+1.6	23	+3	8	+1	94	0	7	13	—
LOWER EGYPT	SUEZ...	1020.8	-1.4	+1.2	N	2	0	13.7	+1.7	22	+1	12	+2	91	0	32	6	0
LOWER EGYPT	CAIRO HELWAN ..	1019.9	-2.3	-0.1	NNE	2	0	13.8	+0.2	20	0	9	-1	82	0	21	4	—
LOWER EGYPT	CAIRO GIZA	1021.2	-1.0	+1.3	—	0	8	9.3	+0.2	20	0	8	0	98	0	10	3	—
LOWER EGYPT	CAIRO EZBEKIYA...	1021.4	-1.2	—	—	0	8	10.4	0.0	21	-1	9	-1	91	0	5	4	—
UPPER EGYPT	QASR EL GEBALI																—	—
UPPER EGYPT	MINYA	—	—	—	N	2	0	11.0	0.0	21	+1	8	0	97	—	—	—	—
UPPER EGYPT	ASYUT	1019.6	-1.9	-0.3	W	2	0	10.4	+0.6	20	-2	8	+1	88	0	4	—	—
UPPER EGYPT	QENA...	—	—	—	NW	1	0	12.0	+0.6	23	-1	8	-1	78	—	—	—	—
UPPER EGYPT	ASWAN	1017.8	-1.0	-0.9	—	0	0	15.5	+0.5	25	-1	11	-1	33	—	—	—	—
NORTH SUDAN	WADI HALFA ...	1017.6	-0.8	-1.7	—	0	0	12.0	-0.2	26	+1	10	+1	63	—	—	—	—
NORTH SUDAN	MEROWE	1015.4	-0.9	-2.2	NE	1	0	21.1	-0.5	33	+4	15	+2	36	0	0	—	—
NORTH SUDAN	ATBARA	1013.0	-0.8	-2.3	N	3	0	23.0	0.0	34	+4	18	+3	56	0	0	1	—
NORTH SUDAN	KHARTOUM ...	1013.3	-0.3	-0.6	—	0	0	22.4	+0.8	32	+1	19	+3	48	0	0	5	—
EAST SUDAN	PORT SUDAN ...	1014.7	-1.5	-1.1	N	4	0	25.2	+1.5	27	-1	22	0	79	5	207	60	4
EAST SUDAN	KASSALA																	—
EAST SUDAN	WAD MEDANI ...	1011.9	+0.9	-1.6	NE	2	0	25.2	-3.6	36	+1	20	+3	42	0	19	16	—
EAST SUDAN	ROSEIRES... ...	1010.3	-0.5	-1.9	NW	2	1	25.0	+1.0	39	+3	20	+4	61	0	11	40	—
SOUTH SUDAN	EL FASHER ...	—	—	—	NSW	1	0	15.0	+0.5	29	—	10	—	34	0	0	—	—
SOUTH SUDAN	EL OBEID... ...																	—
SOUTH SUDAN	MALAKAL																	—
SOUTH SUDAN	WAU																	—
SOUTH SUDAN	MONGALLA ...																	—

Upper Wind Observations at Helwan at h. 9 m. 00

Height (metres)	Kms. Hr.	Direction
500	40	NE
1000	45	NE
1500	40	NE
2000	30	NNE
3000	25	NNE

General Situation.

There is little change in the distribution, Egypt and the eastern Mediterranean remaining an area of high pressure

الحالة العمومية

ليس هناك سوى تغيير بسيط فى حالة الضغط ولا
زال مصر وشرقى البحر الابيض المتوسط منطقة من
الضغط العالى .

Forecast for 24 hours from noon to-day.

Light variable winds, chiefly northerly inland and southerly on the coast. Mainly clear. No change in temperature.

تغيرات المنتظر حصولها فى الطقس من ظهر اليوم الى ظهر الغد
رياح خفيفة مختلفة الاتجاه تكون على الاخص شمالية
الداخل وجنوبية على الشاطئ . السماء صحو على
وجه عام - ليس هناك تغيير فى درجة الحرارة .

STATION	Humidity Mean of Day Yester day	Humidity Mean of Day Diff. from normal	Wet Bulb Temperature Mean of Day Yester day	Wet Bulb Temperature Mean of Day Diff. from normal
	%	%	C	C
Alexandria...	56	-12	12.4	-1.2
Ezbekia ..	77	—	12.3	—
Giza	82	+5	11.6	+0.7
Helwan ..	61	+3	12.1	+1.7

Discharges at Aswan as measured by the sluices

	1925	1924	
14.12	1297	—	m3 per sec.
13.12	1332	—	" " "

GAUGE	Date 1925	Reading m.	Diff. from normal for 1906 1920 m.	Previous day Reading m.	Previous day Diff. from normal m.
Mongalla... ...	14.12	11.19	-0.59	11.22	-0.5
Malakal	14.12	11.96	-0.17	11.98	-0.1
Roseires	15.12	12.70	-0.10	12.74	-0.0
Khartoum.. ...	14.12	11.35	-0.55	11.36	-0.5
Kh. el Girba ...	—	—	—	—	—
Atbara	14.12	10.81	-0.41	10.83	-0.4
Wadi Halfa ...	14.12	2.64	-0.61	2.66	-0.6
Aswan Res. ...	15.12	111.70	—	111.64	—
" D.S. ...	15.12	86.50	-0.58	86.56	-0.5
El Leisi	15.12	18.25	-0.81	18.25	-0.8
Roda (Cairo) ...	14.12	15.97	-0.11	16.00	-0.1

NOTE. A dash means that figures are not available.

TERMS OF SUBSCRIPTION for the DAILY WEATHER REPORT sent by Post, P.T. 100 annually

PRINTED AT THE SURVEY OF EGYPT 24,461

UBLIC WORKS.
PARTMENT.

HER REPORT.

Atmospheric Pressure .٢٥-١٢-١٤ Barometer and Wind at 8 h. Yesterday 14.12.25.

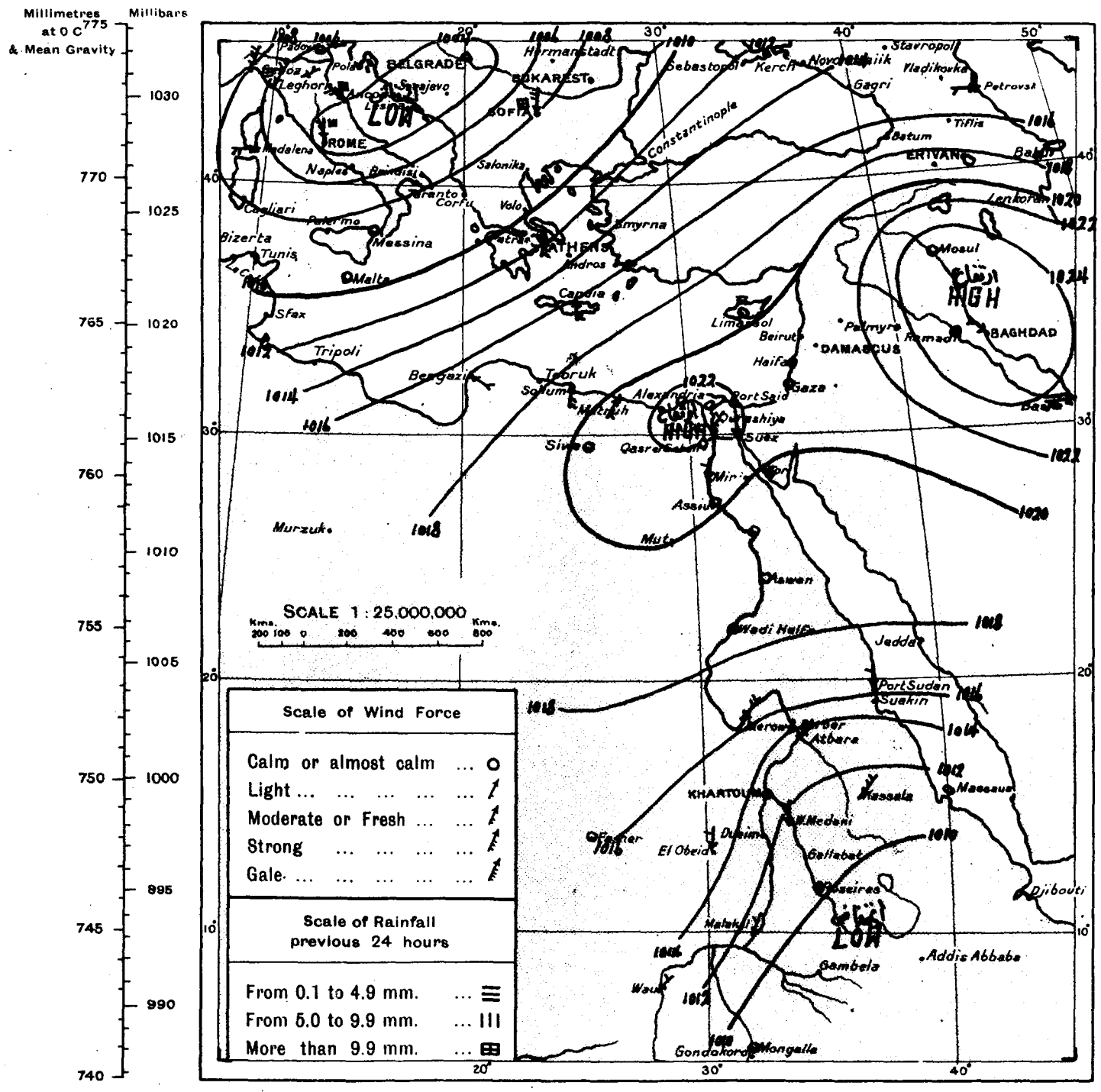

WIND VELOCITY

	K.P.H.	Force
Calm	0- 2	0
Almost calm..	2- 7	1
Very light ...	7-14	2
Light	14-21	3
Moderate ..	21-29	4
Fresh	29-38	5
Strong... ...	38-47	6
Very strong ..	47-57	7
Gale	57-69	8
Strong gale	69-82	9
Whole gale ...	82-96	10
Storm	96-110	11
Hurricane above	110	12

STATE OF SKY

Clear	0
¼ Clouded	1
½ Clouded	2
¾ Clouded	3
Entirely clouded	4
Raining	5
Sand haze	6
Sand storm	7
Mist or fog	8
Thunderstorm	9

STATE OF SEA

Calm	0
Very smooth	1
Smooth...	2
Slight	3
Moderate	4
Rather rough	5
Rough	6
High	7
Very high	8
Phenomenal...	9

.٢٥-١٢-١٤ From Observations taken at 8 h. yesterday. 14.12.25.

	STATION	BAROMETER: Reduced to Sea Level	BAROMETER: Change in past 24 hours	BAROMETER: Differ. from normal	WIND: Direction	WIND: FORCE	STATE OF SKY	TEMPERATURE: At 8 h.	TEMPERATURE: Change in past 24 hours	TEMPERATURE: Maximum	TEMPERATURE: Difference from Normal	TEMPERATURE: Minimum	TEMPERATURE: Difference from Normal	HUMIDITY	RAINFALL: Past 24 hours	RAINFALL: Normal from Oct. 1 to day before yesterday	RAINFALL: Total from Oct. 1 to day before yesterday	STATE OF SEA
		m.b.	m.b.	m.b.				°C	°C	°C	°C	°C	°C	%	mm.	m.m	mm	
MEDITERRANEAN	ROME	1003.9	-5.1	-11.3	N	4	0	6	-2	13	—	3	—	—	9	305	281	—
	MALTA	1009.9	-4.7	-7.2	WSW	1	2	16	0	20	+3	14	+4	100	0	106	215	0
	ATHENS	1010.7	-0.9	-6.4	S	4	1	16	+1	—	—	—	—	100	—	—	143	—
	CANDIA	1016.0	-1.8	-2.7	S	5	4	19	+2	20	+3	13	+2	—	0	208	178	5
	LIMASSOL... ...	1019.9	-2.8	+2.4	—	0	4	17	+3	18	-1	11	+3	—	4	128	152	4
EGYPT and SUDAN	Atbara العطبرة	1013.8	-2.5	-1.4	ENE	3	0	23.0	+1.0	32	+2	19	+4	50	0	0	1	—
	Massala كسلا	1011.1	+2.0	-2.0	NE	5	0	26.8	-1.4	35	0	20	+3	61	0	0	13	—
	El Obeid الأبيض	1015.8	-0.1	-0.6	N	3	0	26.5	+0.8	30	-1	13	+1	23	0	10	19	—
	Waw واو	—	—	—	NE	2	0	22.0	0.0	37	+2	15	-3	39	0	229	136	—
	Mongalla منجلا	1009.4	-1.7	-1.0	SSW	1	0	24.5	+1.0	36	+1	18	-1	48	0	273	159	—

MINISTRY (
PHYSICA

DAILY WEA

CAIRO, to-morrow

Time of sunrise 06 h. 45 m.

,, ,, sunset 16 h. 57 m.

From Observations taken at 8 h. to-day.

Wednesday 16th December, 1925 ١٩٢٥ الاربعاء ١٦ ديسمبر

	STATION	BAROMETER Reduced to Sea Level	BAROMETER Change in past 24 hours	BAROMETER Differ from normal	WIND Direction	WIND FORCE	STATE OF SKY	TEMPERATURE At 8 h.	TEMPERATURE Change in past 24 hours	TEMPERATURE Maximum Yesterday	TEMPERATURE Difference from Normal	TEMPERATURE Minimum	TEMPERATURE Difference from Normal	HUMIDITY	RAINFALL Past 24 hours	RAINFALL Total from Oct. 1 to yesterday	RAINFALL Normal from Oct. 1 to yesterday	STATE OF SEA
		m.b.	m.b.	m.b.				°C	°C	°C	°C	°C	°C	%	mm.	mm.	mm.	
COAST	SOLLUM	—	—	—	E	1	0	16.2	+1.0	22	—	12	—	61	0	17	—	0
	SIWA	1020.6	+0.6	-1.8	—	0	0	7.0	+0.2	26	+4	6	0	65	0	3	—	—
	MATRUH	1022.2	+1.9	+1.0	—	0	0	14.4	+0.3	24	+6	12	+2	51	0	23	58	1
	ALEXANDRIA ...	1023.5	+1.7	+4.8	E	1	0	15.7	+1.5	23	+3	13	+1	79	0	43	75	1
	PORT SAID ...	1023.4	+2.6	+5.4	NE	4	1	18.4	-0.8	24	+4	16	+4	84	0	19	22	3
	GAZA	1021.8	+2.6	—	—	0	0	12.5	-0.2	22	—	7	—	78	0	106	152	—
	HAIFA	1021.5	+2.5	—	E	1	0	16.0	+0.6	24	—	12	—	65	0	190	191	1
LOWER EGYPT	QURASHIYA ...	1022.3	+1.2	+2.3	—	0	0	13.0	+1.4	22	+2	9	+2	93	0	7	13	—
	SUEZ	1021.8	+1.0	+2.2	N	3	0	15.0	+1.3	22	+1	13	+3	81	0	32	6	1
	CAIRO HELWAN ..	1021.5	+1.6	+1.4	ENE	2	0	16.2	+3.2	21	+1	9	-1	68	0	21	4	—
	CAIRO GIZA	1022.3	+1.1	+2.3	—	0	3	10.5	+1.2	21	+1	8	0	96	0	10	3	—
	CAIRO EZBEKIYA...	1022.2	+0.8	—	—	0	0	11.4	+1.0	22	+1	9	-1	93	0	5	4	—
UPPER EGYPT	QASR EL GEBALI																—	—
	MINYA	—	—	—	N	2	0	11.0	0.0	22	+2	9	+1	94	—	—	—	—
	ASYUT	1020.7	+1.1	+0.7	WNW	1	0	10.2	-0.2	22	0	8	+1	95	0	4	—	—
	QENA	—	—	—	NW	1	0	13.5	+1.5	25	+1	8	-1	46	—	—	—	—
	ASWAN	1019.0	+1.2	+0.2	—	0	0	17.7	+2.2	27	+2	13	+1	25	—	—	—	—
NORTH SUDAN	WADI HALFA ...	1017.9	+0.3	-1.4	—	0	0	14.6	+2.6	28	+3	11	+2	46	—	—	—	—
	MEROWE	1014.6	-0.8	-3.1	NE	3	0	22.6	+1.5	34	+5	16	+3	45	0	0	—	—
	ATBARA																	—
	KHARTOUM ...	1013.9	+0.6	-0.2	—	0	0	22.5	+0.1	34	+3	19	+3	48	0	0	5	—
EAST SUDAN	PORT SUDAN ...	1015.5	+0.8	-0.4	N	5	0	25.1	-0.1	30	+2	22	0	83	0	207	61	5
	KASSALA																	—
	WAD MEDANI ...	1012.0	+0.1	-1.6	N	3	0	25.2	0.0	37	+2	20	+3	43	0	19	16	—
	ROSEIRES... ...	1010.2	-0.1	-2.2	NNW	2	0	26.0	+1.0	39	+3	20	+4	55	0	11	40	—
SOUTH SUDAN	EL FASHER ...	—	—	—	WSW	1	0	17.0	+2.0	33	—	12	—	38	0	0	—	—
	EL OBEID... ...	1013.0	-1.0	-3.5	NE	3	0	23.8	+2.3	33	+2	16	+4	12	0	10	19	—
	MALAKAL	—	—	—	NNE	2	0	26.8	+0.8	35	0	19	+2	36	0	78	96	—
	WAU																	—
	MONGALLA ...																	—

TEMPERAT
Fahrenheit

Upper Wind Observations at Helwan at 9 h. 00 m.

Height (metres)	Kms. Hr.	Direction
500	40	ENE
1000	65	ENE
1500	50	ENE
2000	40	ENE
3000		

General Situation.

The anticyclone over Egypt and the eastern Mediterranean has strengthened.

الحالة العمومية

قويت منطقة الضغط العالى الواقع على مصر وشرق البحر الابيض المتوسط.

Forecast for 24 hours from noon to-day.

Moderate to fresh northerly and northeasterly winds. Mainly clear. Morning mist. Temperature slightly above normal.

التغيرات المنتظر حصولها فى الطقس من ظهر اليوم الى ظهر الغد
رياح شمالية وشمالية شرقية بين المعتدل والنسيم - تكون السماء صحوا على وجه العام - يظهر ضباب فى الصباح - درجة الحرارة فوق المعدل قليلا.

STATION	Humidity Mean of Day Yesterday	Humidity Mean of Day Diff from normal	Wet Bulb Temperature Mean of Day Yesterday	Wet Bulb Temperature Mean of Day Diff from normal
	%	%	°C	°C
Alexandria	66	2	13.6	+0.8
Ezbekia	83		13.4	
Giza	86	+9	12.7	+2.1
Helwan	69	+11	13.2	+3.1

Discharges at Aswan as measured by the sluices

	1925	1924	
15.12	1259	—	m3 per sec.
14.12	1297	—	,, ,, ,,

GAUGE	Date	Reading	Diff from normal for 1906 1920	Previous day Reading	Previous day Diff from normal
	1925	m.	m.	m.	m.
Mongalla... ...	15.12	11.18	-0.59	11.19	-0.59
Malakal	15.12	11.93	-0.19	11.96	-0.17
Roseires	16.12	12.67	-0.10	12.70	-0.10
Khartoum.. ...	16.12	11.38	-0.47	11.37	-0.5
Kh. el Girba ...	—	—	—	—	—
Atbara	16.12	10.78	-0.41	10.79	-0.4
Wadi Halfa ...	16.12	2.38	-0.62	2.61	-0.6
Aswan Res. ...	16.12	111.78	—	111.70	—
,, D.S. ...	16.12	86.46	-0.59	86.50	-0.52
El Leisi	15.12	18.25	-0.81	18.25	-0.85
Roda (Cairo) ...	15.12	15.95	-0.09	15.97	-0.11

NOTE A dash means that figures are not available

TERMS OF SUBSCRIPTION for the DAILY WEATHER REPORT sent by Post, P.T. 100 annually

PRINTED AT THE SURVEY OF EGYPT

LIC WORKS.
RTMENT.

ER REPORT.

Atmospheric Pressure

.co-١٢-١٥ Barometer and Wind at 8 h. Yesterday 15.12.25.

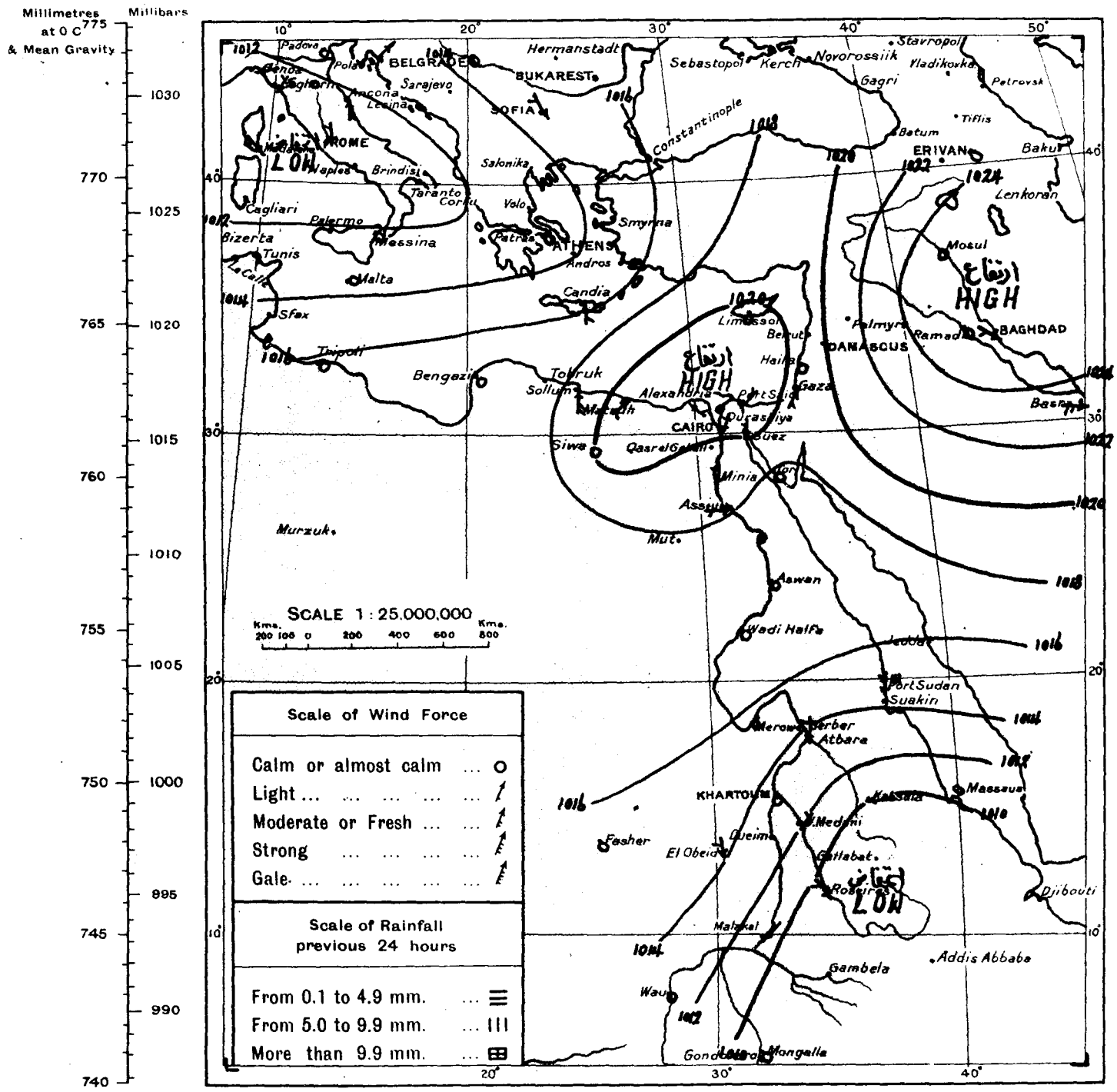

WIND VELOCITY	K.P.H.	Force
Calm	0- 2	0
Almost calm..	2- 7	1
Very light ...	7-14	2
Light	14-21	3
Moderate ..	21-29	4
Fresh	29-38	5
Strong... ...	38-47	6
Very strong	47-57	7
Gale ...	57-69	8
Strong gale	69-82	9
Whole gale	82-96	10
Storm	96-110	11
Hurricane above 110		12

STATE OF SKY	
Clear	0
¼ Clouded	1
½ Clouded	2
¾ Clouded	3
Entirely clouded	4
Raining	5
Sand haze	6
Sand storm	7
Mist or fog	8
Thunderstorm	9

STATE OF SEA	
Calm	0
Very smooth	1
Smooth...	2
Slight	3
Moderate	4
Rather rough	5
Rough	6
High	7
Very high	8
Phenomenal...	9

.co-١٢-١٥ From Observations taken at 8 h. yesterday. 15.12.25.

	STATION	BAROMETER Reduced to Sea Level	BAROMETER Change in past 24 hours	BAROMETER Differ from normal	WIND Direction	WIND FORCE	STATE OF SKY	TEMPERATURE At 8 h	TEMPERATURE Change in past 24 hours	TEMPERATURE Maximum	TEMPERATURE Difference from Normal	TEMPERATURE Minimum	TEMPERATURE Difference from Normal	HUMIDITY	RAINFALL Past 24 hours	RAINFALL Normal from Oct 1 to day before yesterday	RAINFALL Total from Oct 1 to day before yesterday	STATE OF SEA
		m.b.	m.b.	m.b.				°C	°C	°C	°C	°C	°C	%	mm	mm	mm	
MEDITERRANEAN	ROME	1010.7	+6.8	-4.7	N	2	4	3	-3	10	—	1	—	—	0	305	285	—
	MALTA	1014.3	+4.4	-2.8	—	0	4	13	-3	17	+1	12	+1	90	0	106	219	0
	ATHENS	1012.4	+1.7	-4.7	—	0	3	13	-3	—	—	—	—	70	—	—	145	—
	CANDIA	1015.6	-0.4	-3.2	S	3	4	18	-1	21	+4	16	+5	—	0	208	182	3
	LIMASSOL... ...	1021.4	+1.5	+3.9	N	1	0	17	0	20	+1	11	+3	—	0	128	156	2
EGYPT and SUDAN	Kassala كسلا	1010.0	-1.1	-3.2	E	4	0	31.2	+4.4	36	+2	19	+2	48	0	0	13	—
	El Obeid الابيض	1014.0	-1.8	-2.4	NNW	3	0	21.5	+1.0	30	-1	13	+1	33	0	10	19	—
	Malakal الملاكال	—	—	—	NE	2	0	26.0	+2.0	35	0	20	+3	45	0	78	96	—
	Wau واو	—	—	—	E	1	0	21.0	-1.0	36	+1	16	-2	53	0	229	136	—
	Mongalla منجلا	1009.4	0.0	-1.0	SSW	1	0	25.0	+0.5	37	+2	21	+2	49	0	273	159	—

MINISTRY
PHYSICA

DAILY WE

CAIRO, to-morrow

Time of sunrise 06 h. 45 m.

,, ,, sunset 16 h. 57 m.

From Observations taken at 8 h. to-day.

Thursday 17th December, 1925 ١٩٢٥ الخميس ١٧ ديسمبر

	STATION	BAROMETER Reduced to Sea Level	BAROMETER Change in past 24 hours	BAROMETER Differ from normal	WIND Direction	WIND FORCE	STATE OF SKY	TEMPERATURE At 8 h.	TEMPERATURE Change in past 24 hours	TEMPERATURE Maximum Yesterday	TEMPERATURE Difference from Normal	TEMPERATURE Minimum	TEMPERATURE Difference from Normal	HUMIDITY	RAINFALL Past 24 hours	RAINFALL Total from Oct. 1 to yesterday	RAINFALL Normal from Oct. 1 to yesterday	STATE OF SEA
		m.b.	m.b.	m.b.				°C	°C	°C	°C	°C	°C	%	mm.	mm.	mm.	
COAST	SOLLUM	—	—	—	E	1	0	16.2	0.0	22	—	—	—	53	0	17	—	0
	SIWA	1017.2	-3.4	-5.2	—	0	0	6.8	-0.2	26	+4	5	0	63	0	3	—	—
	MATRUH	1017.5	-4.7	-3.7	—	0	0	13.1	-1.3	24	+6	11	+1	98	0	23	59	1
	ALEXANDRIA	1018.3	-5.2	-0.5	SE	2	1	14.3	-1.4	25	+5	14	+2	90	0	43	77	2
	PORT SAID	1020.0	-3.4	+2.0	SE	5	4	17.8	-0.6	21	+1	15	+3	77	0	19	23	5
	GAZA	1019.2	-2.6	—	SSE	1	4	13.7	+1.2	21	—	11	—	75	0	106	155	—
	HAIFA	1019.2	-2.3	—	S	2	4	18.0	+2.0	23	—	11	—	60	0	190	196	1
LOWER EGYPT	QURASHIYA	1018.2	-4.1	-1.8	SE	1	3	13.9	+0.9	24	+4	11	+4	93	0	7	13	—
	SUEZ	1020.0	-1.8	+0.3	—	0	0	16.3	+1.3	25	+5	13	+3	76	0	32	6	0
	CAIRO HELWAN	1019.0	-2.5	-1.1	ESE	2	2	15.6	-0.6	27	+7	12	+2	58	0	21	4	—
	CAIRO GIZA	1018.8	-3.5	-1.3	S	1	3	12.8	+2.3	24	+4	6	-2	86	0	10	3	—
	CAIRO EZBEKIYA	1017.9	-4.3	—	S	1	2	13.0	+1.6	24	+3	10	0	80	0	5	4	—
UPPER EGYPT	QASR EL GEBALI	1019.0	-3.0	-1.4	S	1	1	10.4	—	25	+5	8	+1	89	0	11	—	—
	MINYA	—	—	—	N	2	0	11.5	+0.5	24	+4	9	+1	87	—	—	—	—
	ASYUT	1019.8	-0.9	-0.3	—	0	0	14.6	+4.4	22	0	9	+2	70	0	4	—	—
	QENA	—	—	—	N	1	0	13.4	-0.1	24	0	8	-1	49	—	—	—	—
	ASWAN	1018.0	-1.0	-1.0	—	0	0	17.5	-0.2	31	+6	13	+2	33	—	—	—	—
NORTH SUDAN	WADI HALFA	1016.2	-1.7	-3.3	—	0	0	18.2	+3.6	29	+4	14	+5	62	—	—	—	—
	MEROWE	1015.0	+0.4	-2.7	NE	1	0	24.1	+1.5	34	+5	19	+6	24	0	0	—	—
	ATBARA																	—
	KHARTOUM	1013.5	-0.4	-0.7	—	0	0	21.7	-0.8	34	+3	18	+2	52	0	0	5	—
EAST SUDAN	PORT SUDAN	1015.2	-0.3	-0.8	N	4	1	25.1	0.0	29	+1	21	0	64	0	207	61	4
	KASSALA																	—
	WAD MEDANI	1011.9	-0.1	-1.9	NE	3	0	24.2	-1.0	37	+2	19	+2	48	0	19	16	—
	ROSEIRES	1010.0	-0.2	-2.4	SE	3	1	25.0	-1.0	39	+3	18	+2	54	0	11	40	—
SOUTH SUDAN	EL FASHER																	—
	EL OBEID	1013.1	+0.1	-3.5	NW	2	0	22.5	-1.3	33	+2	15	+3	39	0	10	19	—
	MALAKAL																	—
	WAU																	—
	MONGALLA																	—

TEMPERA
Fahrenheit
120° 110° 100° 90° 80° 70° 60° 50° 40° 32°

Upper Wind Observations at Helwan at h. 9 m. 00

Height (metres)	Kms. Hr.	Direction
500	25	S
1000	35	S
1500	55	S
2000	40	SSW
3000	35	SSW

General Situation.

The pressure over Egypt and the eastern Mediterranean is falling owing to the approach of a depression from the west. Over the western Mediterranean the pressure has risen considerably.

الحالة العمومية

قد هبط الضغط فوق مصر وشرقي البحر الأبيض المتوسط بسبب اقبال انخفاض من الغرب أما فوق غربي البحر الأبيض المتوسط فقد ارتفع الضغط كثيراً.

Forecast for 24 hours from noon to-day.

Light to moderate winds, chiefly southerly. Mainly clear. Temperature about normal.

تغيرات المنتظر حصولها في الطقس من ظهر اليوم الى ظهر الغد رياح بين الخفيف والمعتدلة أكثرها من الجنوب. السماء صحو في الغالب ودرجة الحرارة قريبة من المعتاد.

STATION	Humidity Mean of Day: Yester day	Humidity Mean of Day: Diff from normal	Wet Bulb Temperature Mean of Day: Yester day	Wet Bulb Temperature Mean of Day: Diff from normal
	%	%	C	C
Alexandria	80	+12	16.4	+3.5
Ezbekia	73	—	13.5	—
Giza	83	+5	12.8	+2.7
Helwan	45	-15	13.0	+3.3

Discharges at Aswan as measured by the sluices

	1925	1924	
15.12	1259	—	m3 per sec.
14.12	1297	—	" " "

GAUGE	Date	Reading	Diff. from normal for 1906 1920	Previous day Reading	Previous day Diff fr norm
	1925	m.	m.	m.	m
Mongalla	15.12	11.18	-0.59	11.19	-0.5
Malakal	16.12	11.92	-0.18	11.93	-0.1
Roseires	17.12	12.61	-0.13	12.67	-0.1
Khartoum	17.12	11.37	-0.46	11.38	-0.4
Kh. el Girba	—	—	—	—	—
Atbara	16.12	10.78	-0.41	10.79	-0.4
Wadi Halfa	16.12	2.58	-0.62	2.61	-0.6
Aswan Res.	16.12	111.78	—	111.70	—
,, D.S.	16.12	86.46	-0.59	86.50	-0.5
El Leisi	15.12	18.25	-0.81	18.25	-0.8
Roda (Cairo)	16.12	15.97	-0.03	15.95	-0.0

NOTE A dash means that figures are not available.

TERMS OF SUBSCRIPTION for the DAILY WEATHER REPORT sent by Post, P.T. 100 annually

PRINTED AT THE SURVEY OF EGYPT 24461

BLIC WORKS.
ARTMENT.

ER REPORT.

Atmospheric Pressure ٢٥-١٢-١٦ Barometer and Wind at 8 h. Yesterday 16.12.25.

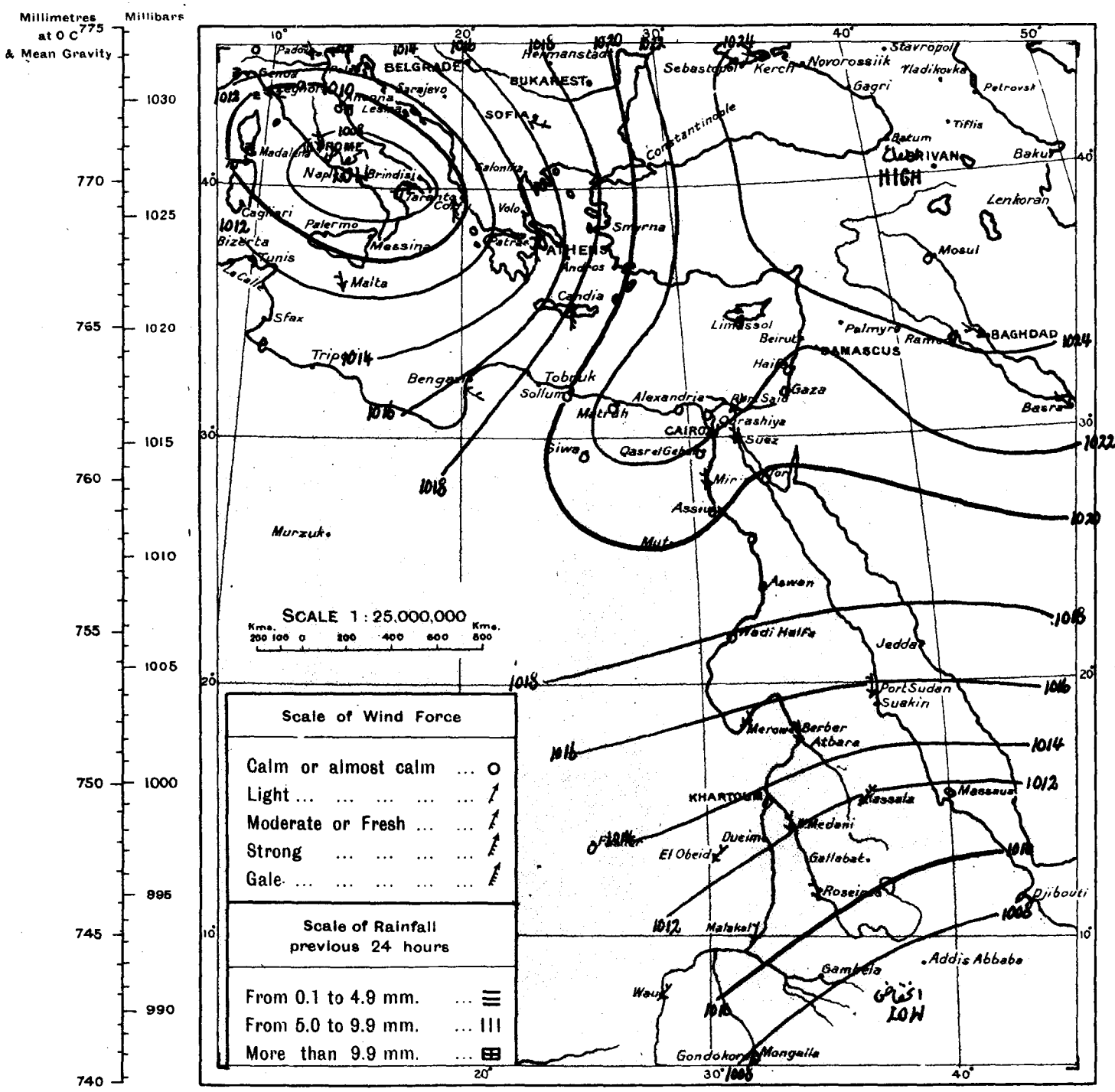

٢٥-١٢-١٦ From Observations taken at 8 h. yesterday. 16.12.25.

	STATION	BAROMETER Reduced to Sea Level	BAROMETER Change in past 24 hours	BAROMETER Differ. from normal	WIND Direction	WIND FORCE	STATE OF SKY	TEMPERATURE At 8 h.	TEMPERATURE Change in past 24 hours	TEMPERATURE Maximum	TEMPERATURE Difference from Normal	TEMPERATURE Minimum	TEMPERATURE Difference from Normal	HUMIDITY	RAINFALL Past 24 hours	RAINFALL Normal from Oct 1 to day before yesterday	RAINFALL Total from Oct 1 to day before yesterday	STATE OF SEA
		m.b.	m.b.	m.b.				°C	°C	°C	°C	°C	°C	%	mm	mm	mm	
MEDITERRANEAN	ROME	1007.6	-3.1	-7.8	N	2	4	6	+3	11	–	2	–	–	5	310	288	–
	MALTA	1010.8	-3.5	-6.3	NNW	2	4	16	+3	18	+2	16	+5	100	0	106	222	1
	ATHENS	1014.0	+1.6	-3.1	S	3	4	16	+3	–	–	–	–	90	–	–	147	–
	CANDIA	1016.3	+2.7	-0.5	S	4	4	18	0	21	+4	13	+2	–	0	208	185	3
	LIMASSOL... ...	1022.7	+1.3	+5.2	W	1	1	16	-1	21	+3	13	+5	–	tr.	128	159	2
EGYPT and SUDAN	Qasr el Gebali قصر الجبلي	1022.0	+1.2	+1.7	NNE	1	0	–	–	21	+1	11	+4	–	0	11	–	–
	Atbara عطبره	1014.3	+1.3	-1.1	N	2	0	22.4	-0.6	33	+3	17	+2	55	0	0	1	–
	Kassala كسلا	1010.4	+0.4	-2.8	NE	4	0	28.6	-2.6	37	+3	22	+5	44	0	0	13	–
	Nau واو	–	–	–	NE	3	0	25.0	+4.0	37	+2	17	-1	44	0	229	136	–
	Mongallu منجلا	1007.9	-1.5	-2.6	SW	1	0	27.4	+2.4	39	+4	20	+1	54	0	273	159	–

MINISTRY (
PHYSICA

DAILY WEA

CAIRO, to-morrow

Time of sunrise 6h 45

" " sunset 16h 58

From Observations taken at 8h. to-day.

Friday 18th December, 1925 ١٩٢٥ الجمعة ١٨ ديسمبر

	STATION	BAROMETER Reduced to Sea Level	BAROMETER Change in past 24 hours	BAROMETER Differ from normal	WIND Direction	WIND FORCE	STATE OF SKY	TEMPERATURE At 8 h.	TEMPERATURE Change in past 24 hours	TEMPERATURE Maximum Yesterday	TEMPERATURE Difference from Normal	TEMPERATURE Minimum	TEMPERATURE Difference from Normal	HUMIDITY	RAINFALL Past 24 hours	RAINFALL Total from Oct. 1 to yesterday	RAINFALL Normal from Oct. 1 to yesterday	STATE OF SEA
		m.b.	m.b.	m.b.				°C	°C	°C	°C	°C	°C	%	mm.	mm.	mm.	
COAST	SOLLUM	—	—	—	NW	2	0	15.4	-0.8	21	—	18	—	59	0	17	—	0
	SIWA...	1018.4	+1.2	-4.1	—	0	0	6.1	-0.7	25	+3	4	-1	68	0	3	—	—
	MATRUH	1017.9	+0.4	-3.3	WNW	1	1	14.9	+1.8	24	+6	10	0	90	0	23	61	3
	ALEXANDRIA ...	1018.2	-0.1	-0.6	W	1	0	14.0	-0.3	23	+3	11	-1	69	0	43	79	1
	PORT SAID ...	1018.0	-2.0	0.0	NW	4	8	18.7	+0.9	28	+8	14	+2	60	0	19	23	3
	GAZA...	1016.8	-2.4	—	SSE	1	0	—	—	—	—	13	—	—	0	106	158	—
	HAIFA	1016.2	-3.0	—	ESE	1	0	18.7	+0.7	26	—	10	—	53	0	190	201	2
LOWER EGYPT	QURASHIYA ...	—	—	—	—	0	0	10.0	-3.9	27	+7	8	+1	86	0	7	13	—
	SUEZ...	1018.2	-1.8	-1.6	N	2	0	16.5	+0.2	27	+7	16	+6	78	0	32	6	0
	CAIRO HELWAN ..	1019.0	0.0	-1.2	—	0	1	14.4	-1.2	27	+7	12	+2	49	0	21	4	—
	CAIRO GIZA	1016.7	-0.1	-1.4	—	0	0	11.2	-1.6	28	+8	6	-2	83	0	10	3	—
	CAIRO EZBEKIYA...	1018.4	+0.5	—	—	0	0	12.2	-0.8	27	+6	10	0	72	0	5	4	—
UPPER EGYPT	QASR EL GEBALI	1018.7	-0.3	-1.7	—	0	0	9.9	-0.5	27	+7	9	+2	41	0	11	—	—
	MINYA	—	—	—	N	2	0	12.0	+0.5	28	+8	10	+2	90	—	—	—	—
	ASYUT	1020.3	+0.5	+0.1	—	0	0	17.2	+2.6	25	+3	12	+5	63	0	4	—	—
	QENA...	—	—	—	NW	2	0	16.0	+2.6	31	+7	11	+2	59	—	—	—	—
	ASWAN	1017.6	-0.4	-1.5	—	0	0	18.0	+0.5	33	+8	14	+3	28	—	—	—	—
NORTH SUDAN	WADI HALFA ...	1016.2	0.0	-3.4	—	0	0	17.2	-1.0	32	+7	13	+4	55	—	—	—	—
	MEROWE	1015.2	+0.2	-2.6	NE	2	0	21.6	-2.5	34	+5	17	+4	44	0	0	—	—
	ATBARA	1013.9	+0.1	-1.6	N	3	1	21.5	-2.5	33	+3	18	+3	70	0	0	1	—
	KHARTOUM ...	1013.3	-0.2	-0.9	—	0	0	21.5	-0.2	35	+4	17	+1	46	0	0	5	—
EAST SUDAN	PORT SUDAN ...	1015.4	+0.2	-0.6	N	3	0	24.8	-0.3	29	+1	22	+1	83	[illegible]	207	62	3
	KASSALA	1010.2	-0.2	-3.2	E	2	0	30.2?	+2.0	36	+2	18	+2	47	0	0	13	—
	WAD MEDANI ...	1011.8	-0.1	-2.2	NE	2	0	23.6	-0.6	36	+1	17	0	35	0	19	16	—
	ROSEIRES... ...	1011.9	+1.9	-0.6	NNE	1	0	24.0	-1.0	37	+1	17	+1	60	0	11	40	—
SOUTH SUDAN	EL FASHER ...	—	—	—	NNW	1	0	17.0	+2.0	—	—	10	—	—	0	0	—	—
	EL OBEID... ...	1013.8	+0.7	-2.8	NW	2	0	21.5	-1.0	33	+2	15	+3	32	0	10	19	—
	MALAKAL	—	—	—	NE	2	0	27.9	-0.1	35	0	19	+2	34	0	78	96	—
	WAU	—	—	—	SE	1	0	25.0	-2.0	38	+3	19	+1	54	0	229	136	—
	MONGALLA ...	1009.3	0.0	-1.3	SW	2	0	26.8	+0.4	40	+5	21	+2	54	0	273	160	—

TEMPERA
Fahrenheit



Upper Wind Observations at Helwan at h. m.

Height (metres)	Kms./Hr.	Direction
500		
1000		
1500		
2000		
3000		

General Situation.

الحالة العمومية

Forecast for 24 hours from noon to-day.

تغيرات المنتظر حصولها في الطقس من ظهر اليوم الى ظهر الغد

STATION	Humidity Mean of Day: Yester day	Humidity Mean of Day: Diff. from normal	Wet Bulb Temperature Mean of Day: Yester day	Wet Bulb Temperature Mean of Day: Diff. from normal
Alexandria...	73	+5	15.2	+2.2
Ezbekia ..	64	—	13.9	—
Giza	71	-7	13.4	+2.9
Helwan ...	41	-19	13.7	+3.5

Discharges at Aswan as measured by the sluices

	1925	1924	
17.12	1209	—	m3 per sec.
16.12	1228	—	" " "

NOTE. A dash means that figures are not available.

TERMS OF SUBSCRIPTION for the DAILY WEATHER REPORT sent by Post, P.T. 100 annually

GAUGE	Date	Reading	Diff. from normal for 1906-1920	Previous day: Reading	Previous day: Diff. fr norm
	1925	m.	m.	m.	m.
Mongalla... ...	17.12	11.16	-0.60	11.17	-0.5
Malakal	18.12	11.88	-0.18	11.90	-0.1
Roseires	18.12	12.60	-0.11	12.61	-0.1
Khartoum.. ...	18.12	11.37	-0.44	11.37	-0.4
Kh. el Girba ...	—	—	—	—	—
Atbara	18.12	10.79	-0.37	10.78	-0.3
Wadi Halfa ...	18.12	2.58	-0.57	2.58	-0.1
Aswan Res. ...	18.12	111.96	—	111.88	—
" D.S. ...	18.12	86.42	-0.58	86.42	-0.6
El Leisi	15.12	18.25	-0.81	18.25	-0.8
Roda (Cairo) ...	17.12	15.97	+0.02	15.97	-0.0

PRINTED AT THE SURVEY OF EGYPT 94.467

BLIC WORKS.
RTMENT.

ER REPORT.

Atmospheric Pressure

Millimetres at 0 C & Mean Gravity — Millibars

٢٥-١٢-١٧ Barometer and Wind at 8 h. Yesterday 17. 12.25.

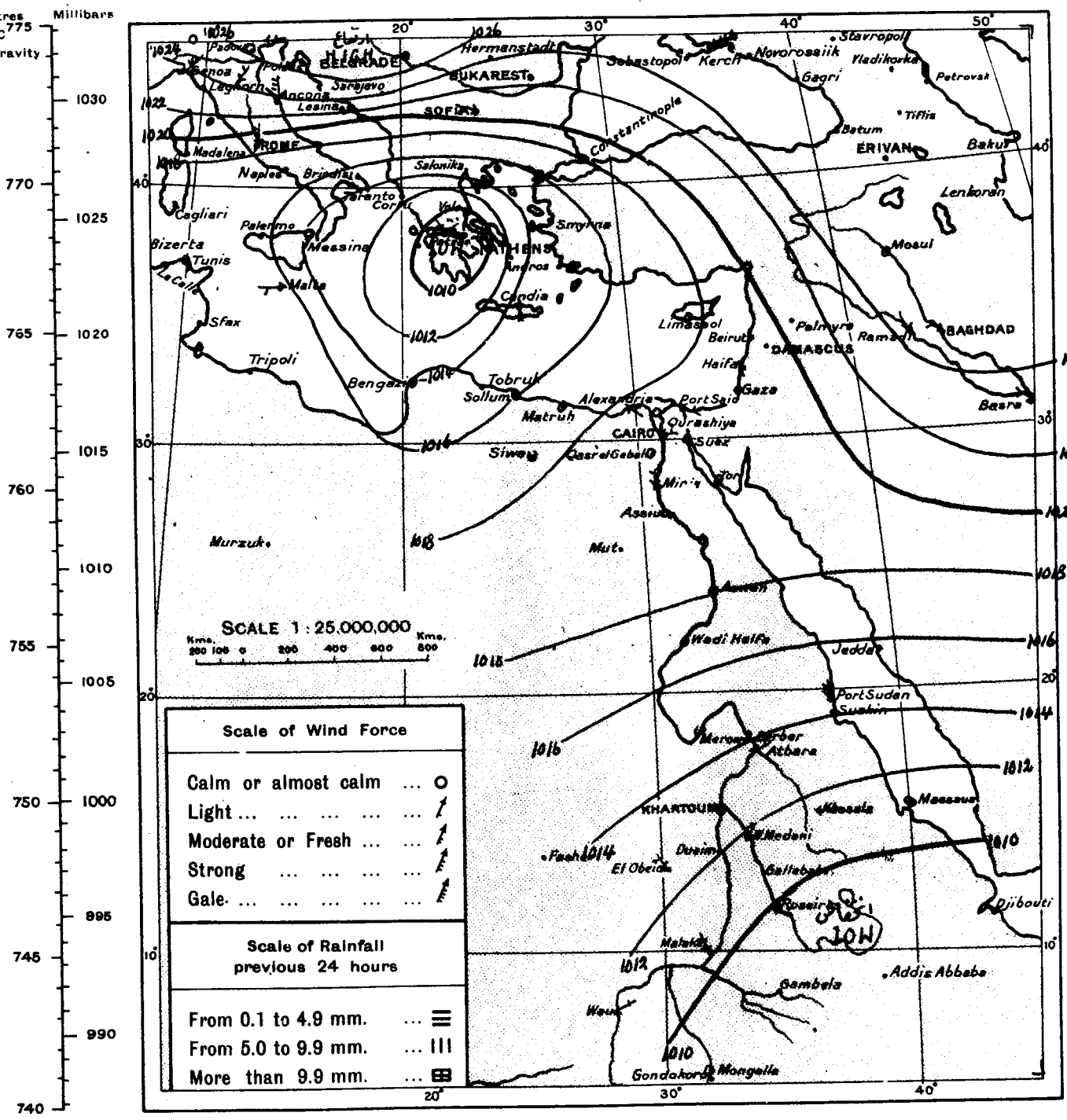

WIND VELOCITY

	K.P.H.	Force
Calm	0- 2	0
Almost calm..	2- 7	1
Very light ...	7-14	2
Light	14-21	3
Moderate ..	21-29	4
Fresh	29-38	5
Strong... ...	38-47	6
Very strong ..	47-57	7
Gale	57-69	8
Strong gale	69-82	9
Whole gale ...	82-96	10
Storm	96-110	11
Hurricane above 110		12

STATE OF SKY

Clear	0
¼ Clouded	1
½ Clouded	2
¾ Clouded	3
Entirely clouded	4
Raining	5
Sand haze	6
Sand storm	7
Mist or fog	8
Thunderstorm	9

STATE OF SEA

Calm	0
Very smooth	1
Smooth...	2
Slight	3
Moderate	4
Rather rough	5
Rough	6
High	7
Very high	8
Phenomenal...	9

٢٥-١٢-١٧ From Observations taken at 8 h. yesterday. 17.12.25.

	STATION	BAROMETER Reduced to Sea Level	BAROMETER Change in past 24 hours	BAROMETER Differ. from normal	WIND Direction	WIND FORCE	STATE OF SKY	TEMPERATURE At 8 h.	TEMPERATURE Change in past 24 hours	TEMPERATURE Maximum	TEMPERATURE Difference from Normal	TEMPERATURE Minimum	TEMPERATURE Difference from Normal	HUMIDITY	RAINFALL Past 24 hours	RAINFALL Normal from Oct. 1 to day before yesterday	RAINFALL Total from Oct. 1 to day before yesterday	STATE OF SEA
		m.b.	m.b.	m.b.				°C	°C	°C	°C	°C	°C	%	mm.	m.m	mm.	
MEDITERRANEAN	ROME	1018.6	+11.0	+3.2	N	5	0	1	-5	9	—	1	—	—	0	310	291	—
MEDITERRANEAN	MALTA	1016.9	+6.1	-0.2	W	3	1	12	-4	16	0	11	0	70	0	106	226	2
MEDITERRANEAN	ATHENS	1009.3	-4.7	-7.9	S	3	5	16	0	—	—	—	—	100	—	—	149	—
MEDITERRANEAN	CANDIA	1015.1	-3.2	-3.7	S	5	1	19	+1	21	+4	16	+5	—	0	208	189	4
MEDITERRANEAN	LIMASSOL... ...	1017.2	-5.5	-0.3	—	0	1	14	-2	21	+3	12	+4	—	0	128	163	5
EGYPT and SUDAN	Atbara عطبره	1013.8	-0.5	-1.6	ENE	3.	0	24.0	+1.6	34	+4	18	+3	46	0	0	1	—
EGYPT and SUDAN	Kassala كسلا	1010.4	0.0	-2.9	ENE	2	0	28.2	-0.4	37	+3	19	+3	46	0	0	13	—
EGYPT and SUDAN	Malakal الملوكال	—	—	—	NE	2	0	28.0	+1.2	35	0	19	+2	33	0	78	96	—
EGYPT and SUDAN	Waw واو	—	—	—	NE	2	0	27.0	+2.0	39	+4	18	0	40	0	229	136	—
EGYPT and SUDAN	Mongalla منجلا	1009.3	+1.4	-1.3	NE	1	1	26.4	-1.0	39	+4	21	+2	53	0	273	160	—

MINISTRY OF
PHYSICAL

DAILY WEAT

CAIRO, to-morrow

Time of sunrise 06 h. 46 m.

" " sunset 16 h. 59 m.

From Observations taken at 8 h. to-day.

Saturday 19th December, 1925 ١٩٢٥ السبت ١٩ ديسمبر

TEMPERATURE Fahrenheit Centi

	STATION	BAROMETER Reduced to Sea Level	BAROMETER Change in past 24 hours	BAROMETER Differ from normal	WIND Direction	WIND FORCE	STATE OF SKY	TEMPERATURE At 8 h.	TEMPERATURE Change in past 24 hours	TEMPERATURE Maximum Yesterday	TEMPERATURE Difference from Normal	TEMPERATURE Minimum	TEMPERATURE Difference from Normal	HUMIDITY	RAINFALL Past 24 hours	RAINFALL Total from Oct. 1 to yesterday	RAINFALL Normal from Oct. 1 to yesterday	STATE OF SEA
		m.b.	m.b.	m.b.				°C	°C	°C	°C	°C	°C	%	mm.	mm.	mm.	
COAST	SOLLUM	—	—	—	S	2	4	14.2	-1.2	23	—	12	—	57	0	17	—	0
	SIWA	1021.6	+3.2	-1.0	—	0	0	9.9	+3.8	23	+1	4	-1	76	0	3	—	—
	MATRUH	1017.6	-0.3	-3.6	W	2	4	11.8	-3.1	24	+6	11	+1	90	2	25	62	5
	ALEXANDRIA	1016.3	-1.9	-2.5	NNW	4	4	14.5	+0.5	24	+4	12	0	72	3	46	81	3
	PORT SAID	1015.8	-2.2	-2.3	NW	6	4	15.7	-3.0	23	+3	14	+2	76	0	19	24	6
	GAZA	1013.8	-3.0	—	SW	5	2	16.2	-3.2	25	—	12	—	81	0	106	162	—
	HAIFA	—	—	—	WSW	3	4	15.1	-3.6	26	—	8	—	91	16	206	207	4
LOWER EGYPT	QURASHIYA	1016.4	—	-3.6	SW	1	1	11.5	+1.5	24	+4	9	+2	93	0	7	14	—
	SUEZ	1015.6	-2.6	-4.2	SE	2	3	16.1	-0.4	25	+5	13	+3	83	0	32	6	0
	CAIRO HELWAN	1018.7	-0.3	-1.5	S	1	3	11.9	-2.5	25	+5	11	+1	90	0	21	4	—
	CAIRO GIZA	1017.4	-1.3	-2.7	W	3	2	13.3	+2.1	24	+4	9	+1	76	0	10	3	—
	CAIRO EZBEKIYA	1017.4	-1.0	—	W	3	2	14.0	+1.8	25	+4	12	+3	76	0	5	4	—
UPPER EGYPT	QASR EL GEBALI	1018.6	-0.1	-1.8	—	0	0	11.9	+2.0	25	+5	10	+3	85	0	11	—	—
	MINYA	—	—	—	N	2	0	12.2	+0.2	27	+7	10	+2	93	—	—	—	—
	ASYUT	1020.0	-0.3	-0.2	W	2	0	11.8	-5.4	24	+2	9	+2	72	0	4	—	—
	QENA	—	—	—	W	2	0	14.0	-2.0	30	+6	11	+2	59	—	—	—	—
	ASWAN	1017.2	-0.4	-2.0	N	1	0	17.4	-0.6	31	+6	15	+4	26	—	—	—	—
NORTH SUDAN	WADI HALFA	1017.2	+1.0	-2.5	N	2	2	16.6	-0.6	30	+5	14	+5	35	—	—	—	—
	MEROWE	1016.0	+0.8	-1.8	NE	4	0	22.1	+0.5	34	+5	17	+4	36	0	0	—	—
	ATBARA	1013.0	-0.9	-2.6	N	3	0	24.0	+2.5	32	+2	18	+3	35	0	0	1	—
	KHARTOUM	1012.7	-0.6	-1.5	NNE	1	0	23.0	+1.5	35	+4	19	+3	35	0	0	5	—
EAST SUDAN	PORT SUDAN	1014.2	-1.2	-1.9	W	4	0	25.7	+0.9	29	+1	22	+1	77	0	207	62	4
	KASSALA	1010.8	+0.6	-2.6	NE	3	0	26.9	-3.3	36	+2	18	+2	58	0	0	13	—
	WAD MEDANI	1012.4	+0.6	-1.6	N	2	0	22.0	-1.6	36	+1	15	-1	35	0	19	16	—
	ROSEIRES	1011.1	-0.8	-1.5	NNW	1	0	23.0	-1.0	37	+1	18	+2	66	0	11	40	—
SOUTH SUDAN	EL FASHER	—	—	—	WSW	1	0	15.5	-1.5	—	—	12	—	45	0	0	—	—
	EL OBEID																	—
	MALAKAL																	—
	WAU																	—
	MONGALLA																	—

Upper Wind Observations at Helwan at 9 h. 00 m.

Height (metres)	Kms. Hr.	Direction
500	25	W
1000	50	W
1500	40	W
2000		
3000		

General Situation.

The depression is situated over Syria; a high pressure system has formed over the central Mediterranean. The pressure over Egypt is much disturbed and the gradient is steep.

الحالة العمومية

الانخفاض الآن فوق سوريا وقد تكونت منطقة ارتفاع فوق اواسط البحر الابيض المتوسط. والضغط فوق مصر مضطرب وكثير الانحدار

Forecast for 24 hours from noon to-day.

Fresh westerly winds, strong at times. Much low cloud. Light rain on the coast and possibility of showers inland. Cool and unsettled.

التغيرات المنتظر حصولها في الطقس من ظهر اليوم الى ظهر الغد

رياح غربية شديدة فوقا وتزداد قوتها احيانا. سحب منخفضة كثيرة. مطر خفيف على الساحل ويحتمل سقوط رذاذ في الداخل. الجو بارد وحالته مضطربة.

STATION	Humidity Mean of Day Yester day	Humidity Mean of Day Diff from normal	Wet Bulb Temperature Mean of Day Yester day	Wet Bulb Temperature Mean of Day Diff from normal
	%	%	C	C
Alexandria	62	-6	14.2	+1.0
Ezbekia	59		12.8	
Giza	76	-2	12.1	+0.7
Helwan	41	-19	11.7	+1.0

Discharges at Aswan as measured by the sluices

	1925	1924	
18.12	1215	—	m3 per sec.
17.12	1209	—	" " "

GAUGE	Date 1925	Reading m.	Diff. from normal for 1906 1920 m.	Previous day Reading m.	Previous day Diff. from normal m.
Mongalla	17.12	11.16	-0.60	11.17	-0.59
Malakal	18.12	11.88	-0.18	11.90	-0.18
Roseires	19.12	12.57	-0.12	12.60	-0.11
Khartoum	18.12	11.37	-0.44	11.37	-0.46
Kh. el Girba	—	—	—	—	—
Atbara	19.12	10.80	-0.35	10.79	-0.37
Wadi Halfa	18.12	2.58	-0.57	2.58	-0.60
Aswan Res.	19.12	112.04	—	111.96	—
" D.S.	19.12	86.42	-0.55	86.42	-0.58
El Leisi	15.12	18.25	-0.81	18.25	-0.85
Roda (Cairo)	17.12	15.97	+0.02	15.97	-0.03

NOTE A dash means that figures are not available

TERMS OF SUBSCRIPTION for the DAILY WEATHER REPORT sent by Post, P.T. 100 annually

UBLIC WORKS.
PARTMENT.

HER REPORT.

Atmospheric Pressure .٢٥-١٢-١٨ Barometer and Wind at 8 h. Yesterday 18.12.25.

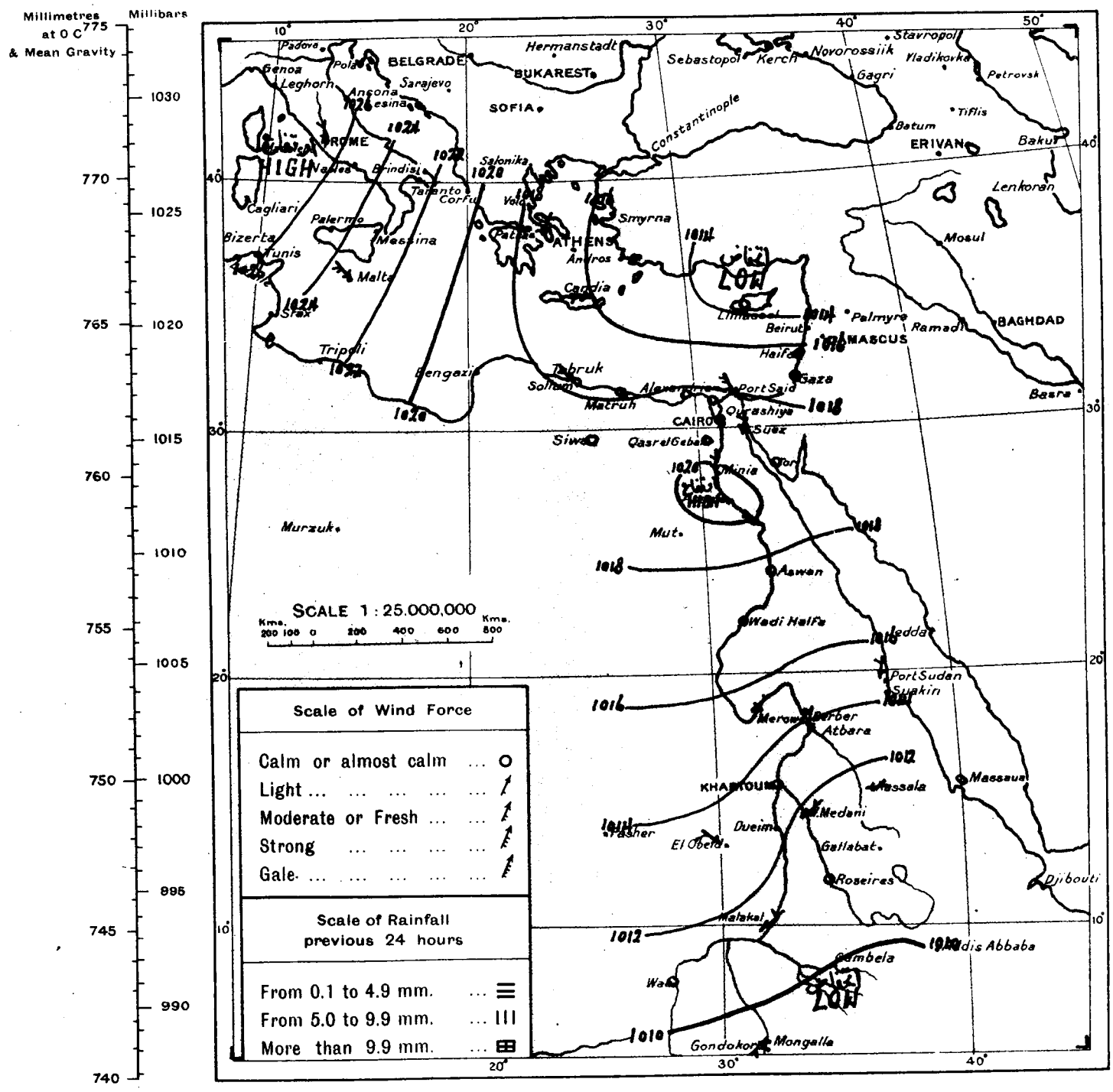

WIND VELOCITY

	K.P.H	Force
Calm	0- 2	0
Almost calm..	2- 7	1
Very light ...	7-14	2
Light	14-21	3
Moderate ..	21-29	4
Fresh	29-38	5
Strong... ...	38-47	6
Very strong ..	47-57	7
Gale	57-69	8
Strong gale	69-82	9
Whole gale ..	82-96	10
Storm	96-110	11
Hurricane above 110		12

STATE OF SKY

Clear	0
¼ Clouded	1
½ Clouded	2
¾ Clouded	3
Entirely clouded	4
Raining	5
Sand haze	6
Sand storm	7
Mist or fog	8
Thunderstorm	9

STATE OF SEA

Calm	0
Very smooth	1
Smooth...	2
Slight	3
Moderate	4
Rather rough	5
Rough	6
High	7
Very high	8
Phenomenal...	9

.٢٥-١٢-١٨ From Observations taken at 8 h. yesterday. 18.12.25.

	STATION	BAROMETER Reduced to Sea Level	BAROMETER Change in past 24 hours	BAROMETER Differ. from normal	WIND Direction	WIND FORCE	STATE OF SKY	TEMPERATURE At 8 h	TEMPERATURE Change in past 24 hours	TEMPERATURE Maximum	TEMPERATURE Difference from Normal	TEMPERATURE Minimum	TEMPERATURE Difference from Normal	HUMIDITY	RAINFALL Past 24 hours	RAINFALL Normal from Oct 1 to day before yesterday	RAINFALL Total from Oct 1 to day before yesterday	STATE OF SEA
		m.b.	m.b.	m.b.				°C	°C	°C	°C	°C	°C	%	mm	in mm	mm	
MEDITERRANEAN	ROME	1027.2	+8.6	+11.7	N	3	0	0	-1	5	—	-2	—	—	0	310	294	—
	MALTA	1023.3	+6.4	+6.1	NW	4	3	10	-2	14	-2	9	-2	50	0	106	230	4
	ATHENS	1017.2	+7.9	0.0	NNE	2	1	6	-10	—	—	—	—	80	—	—	151	—
	CANDIA	1016.2	+1.1	-2.6	WSW	3	4	14	-5	22	+5	11	0	—	[illegible]	208	192	6
	LIMASSOL... ...	1013.9	-3.3	-3.6	—	0	2	17	+3	22	+4	13	+5	—	0	128	167	5
EGYPT and SUDAN																		

MINISTRY OF
PHYSICAL

DAILY WEAT

CAIRO, to-morrow

Time of sunrise h. 06 m. 47

,, ,, sunset h. 16 m. 59

From Observations taken at 8 h. to-day.

Sunday 20th December, 1925 ١٩٢٥ الأحد ٢٠ ديسمبر

TEMPERATURE Fahrenheit Centi

	STATION	BAROMETER Reduced to Sea Level	BAROMETER Change in past 24 hours	BAROMETER Differ from normal	WIND Direction	WIND FORCE	STATE OF SKY	TEMPERATURE At 8 h.	TEMPERATURE Change in past 24 hours	TEMPERATURE Maximum Yesterday	TEMPERATURE Difference from Normal	TEMPERATURE Minimum	TEMPERATURE Difference from Normal	HUMIDITY	RAINFALL Past 24 hours	RAINFALL Total from Oct. 1 to yesterday	RAINFALL Normal from Oct. 1 to yesterday	STATE OF SEA
		m.b.	m.b.	m.b.				°C	°C	°C	°C	°C	°C	%	mm.	mm.	mm.	
COAST	SOLLUM	—	—	—	E	2	4	13.2	-1.0	22	—	11	—	65	0	17	—	0
	SIWA	1023.5	+1.9	+0.9	—	0	1	7.1	-2.8	18	-4	4	-1	73	0	3	—	—
	MATRUH	1021.2	+3.6	0.0	W	2	4	13.0	+1.2	21	+3	11	+1	73	tr.	25	63	5
	ALEXANDRIA	1021.5	+5.2	+2.6	NNW	3	3	15.2	+0.7	18	-2	13	+1	52	1	47	84	2
	PORT SAID	1021.1	+5.3	+2.9	NW	5	4	14.0	-1.7	18	-2	12	0	76	1	20	24	5
	GAZA																	—
	HAIFA																	
LOWER EGYPT	QURASHIYA	1021.9	+5.5	+1.9	SW	1	4	11.1	-0.4	18	-2	8	+1	98	3	10	14	—
	SUEZ	1021.6	+6.0	+1.8	NE	1	4	13.0	-3.1	22	+2	12	+2	76	0	32	6	0
	CAIRO HELWAN	1022.8	+4.1	+2.5	SE	1	4	10.4	-1.5	18	-2	9	-1	72	dr.	21	4	—
	CAIRO GIZA	1022.2	+4.8	+2.0	—	0	4	11.0	-2.3	19	-1	7	0	76	dr.	10	3	—
	CAIRO EZBEKIYA	1022.3	+4.9	—	—	0	4	11.6	-2.4	18	-3	10	+1	79	1	6	4	—
UPPER EGYPT	QASR EL GEBALI	1022.7	+4.1	+2.3	—	0	4	10.0	-1.9	19	-1	8	+2	84	0	11	—	—
	MINYA	—	—	—	N	2	4	11.1	-1.1	20	0	9	+1	78	—	—	—	—
	ASYUT	1023.5	+3.5	+3.2	W	1	0	10.8	-1.0	24	+2	8	+1	68	0	4	—	—
	QENA	—	—	—	W	2	0	13.0	-1.0	28	+4	10	+1	66	—	—	—	—
	ASWAN	1021.4	+4.2	+2.1	N	1	0	13.0	-4.4	25	0	9	-2	39	—	—	—	—
NORTH SUDAN	WADI HALFA	1021.2	+4.0	+1.4	N	3	0	11.6	-5.0	25	0	9	0	51	—	—	—	—
	MEROWE	1018.4	+2.4	+0.5	NE	4	0	17.1	-5.0	31	+2	13	+1	58	0	0	—	—
	ATBARA																	—
	KHARTOUM	1015.1	+2.4	+0.8	NNE	2	0	19.9	-3.1	32	+1	18	+2	26	0	0	5	—
EAST SUDAN	PORT SUDAN	1014.8	+0.6	-1.4	N	5	2	24.5	-1.2	31	+3	22	+1	70	0	207	63	5
	KASSALA																	—
	WAD MEDANI	1012.8	+0.4	-1.3	N	4	0	23.0	+1.0	34	-1	17	+1	32	0	19	16	—
	ROSEIRES	1011.4	+0.3	-1.3	NNW	2	2	24.0	+1.0	37	+1	17	+1	60	0	11	40	—
SOUTH SUDAN	EL FASHER	—	—	—	NNW	2	0	15.0	-0.5	—	—	12	—	30	0	0	—	—
	EL OBEID	1014.8	+2.1	-1.8	N	5	0	19.5	-3.5	32	+1	14	+3	21	0	10	19	—
	MALAKAL	—	—	—	NE	1	0	24.5	-5.5	36	+1	18	+1	36	0	78	96	—
	WAU																	—
	MONGALLA																	—

Upper Wind Observations at Helwan at h. 9 m. 15

Height (metres)	Kms. Hr.	Direction
500	10	SW
1000	25	NNW
1500	25	NW
2000	40	NNW
3000		

General Situation.

The pressure over Egypt and the Mediterranean is rising but conditions are still unsettled. The eastern Mediterranean is still an area of relatively low pressure.

الحالة العمومية

يزداد الضغط فوق مصر والبحر الابيض المتوسط ولكن حال الجو لا يزال مضطربا - لا يزال شرق البحر الابيض منطقة انخفاض نسبي.

Forecast for 24 hours from noon to-day.

Light to moderate winds, northwesterly on the coast, mainly westerly inland. Much low cloud. Further local showers. Remaining cool.

التغيرات المنتظر حصولها في الطقس من ظهر اليوم الى ظهر الغد

رياح بين الخفيفة والمعتدلة شمالية غربية على الشاطئ وغربية غالبا في الداخل. سحب كثيرة منخفضة - يسقط بعض رذاذ موضعي. درجة الحرارة تستمر منخفضة.

STATION	Humidity Mean of Day Yester day	Humidity Mean of Day Diff from normal	Wet Bulb Temperature Mean of Day Yester day	Wet Bulb Temperature Mean of Day Diff from normal
	%	%	C	C
Alexandria	60	-8	11.6	-1.7
Ezbekia	71		12.0	—
Giza	68	-10	11.4	+0.4
Helwan	75	+15	10.6	+0.1

Discharges at Aswan as measured by the sluices

	1925	1924	
19.12	1216	—	m3 per sec.
18.12	1215	—	,, ,, ,,

GAUGE	Date 1925	Reading m.	Diff. from normal for 1906 1920 m.	Previous day Reading m.	Previous day Diff. from normal m.
Mongalla	19.12	11.13	-0.62	11.15	-0.60
Malakal	18.12	11.88	-0.18	11.90	-0.18
Roseires	20.12	12.53	-0.10	12.57	-0.12
Khartoum	19.12	11.36	-0.44	11.37	-0.44
Kh. el Girba	—	—	—	—	—
Atbara	19.12	10.80	-0.35	10.79	-0.37
Wadi Halfa	19.12	2.62	-0.51	2.58	-0.57
Aswan Res.	20.12	112.10	—	112.04	—
,, D.S.	20.12	86.42	-0.53	86.42	-0.55
El Leisi	17.12	18.25	-0.73	18.25	-0.77
Roda (Cairo)	19.12	15.82	-0.03	15.91	+0.01

NOTE A dash means that figures are not available

TERMS OF SUBSCRIPTION for the DAILY WEATHER REPORT sent by Post, P.T. 100 annually

PRINTED AT THE SURVEY OF EGYPT

UBLIC WORKS.
PARTMENT.

ER REPORT.

Atmospheric Pressure .co-١٢-١٩ Barometer and Wind at 8 h. Yesterday 19.12.25.

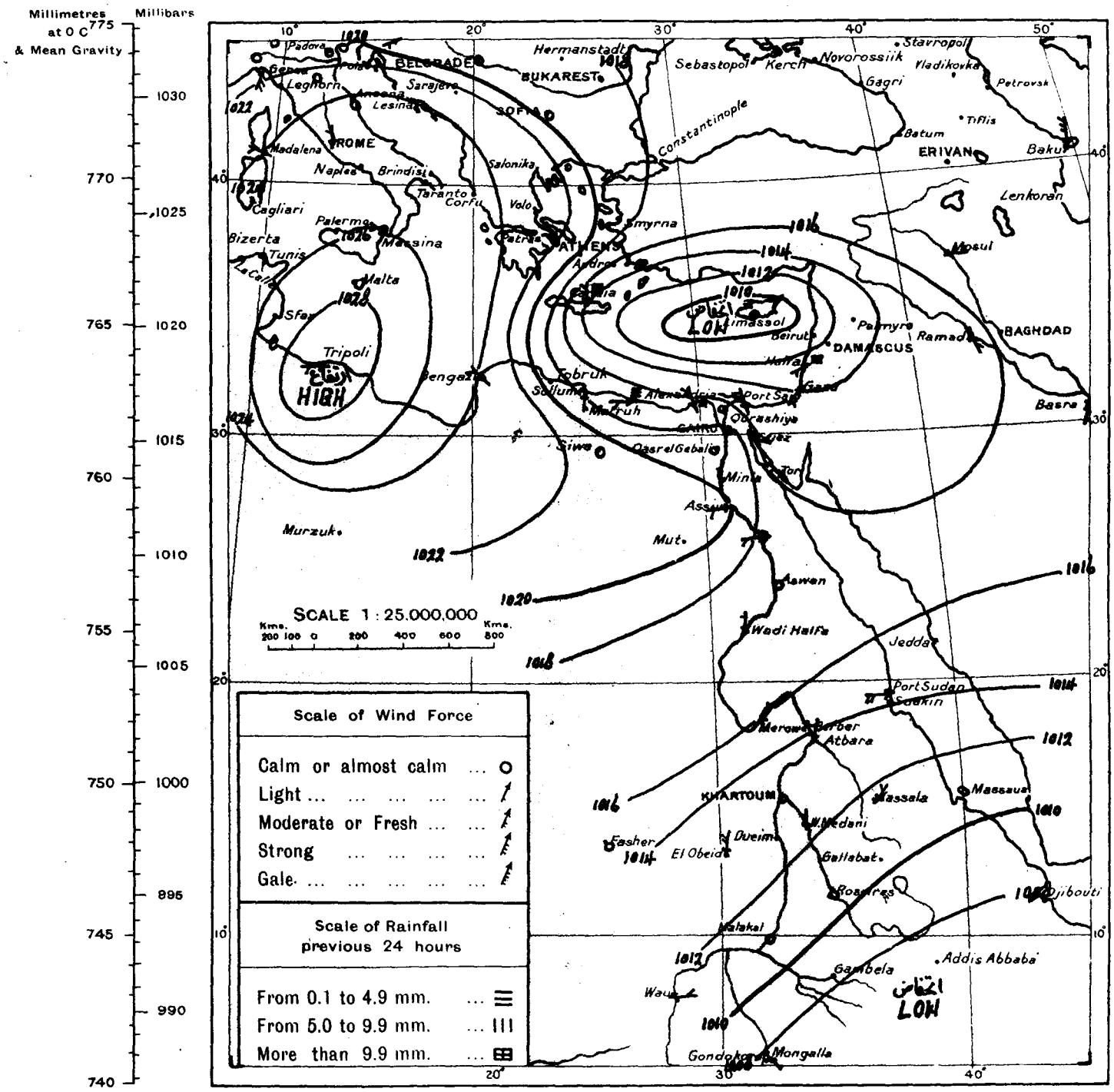

WIND VELOCITY

	K.P.H	Force
Calm	0- 2	0
Almost calm..	2- 7	1
Very light ...	7-14	2
Light	14-21	3
Moderate ..	21-29	4
Fresh	29-38	5
Strong... ...	38-47	6
Very strong ..	47-57	7
Gale	57-69	8
Strong gale	69-82	9
Whole gale ..	82-96	10
Storm	96-110	11
Hurricane above 110		12

STATE OF SKY

Clear	0
¼ Clouded	1
½ Clouded	2
¾ Clouded	3
Entirely clouded	4
Raining	5
Sand haze	6
Sand storm	7
Mist or fog	8
Thunderstorm	9

STATE OF SEA

Calm	0
Very smooth	1
Smooth...	2
Slight	3
Moderate	4
Rather rough	5
Rough	6
High	7
Very high	8
Phenomenal	9

.co-١٢-١٩ From Observations taken at 8 h. yesterday. 19.12.25.

	STATION	BAROMETER			WIND		STATE OF SKY	TEMPERATURE						HUMIDITY	RAINFALL			STATE OF SEA
		Reduced to Sea Level	Change in past 24 hours	Differ. from normal	Direction	FORCE		At 8 h.	Change in past 24 hours	Maximum	Difference from Normal	Minimum	Difference from Normal		Past 24 hours	Normal from Oct 1 to day before yesterday	Total from Oct 1 to day before yesterday	
		m.b.	m.b.	m.b.				°C	°C	°C	°C	°C	°C	%	mm	mm	mm	
MEDITERRANEAN	ROME	1025.0	-2.2	+9.5	N	2	4	0	0	6	—	-4	—	—	0	310	297	—
	MALTA	1027.4	+4.1	+10.2	W	1	0	8	-2	12	-4	7	-4	70	0	106	233	1
	ATHENS	1023.2	+6.0	+5.8	NNW	2	0	2	-4	—	—	—	—	70	—	—	153	—
	CANDIA	1014.0	-2.2	-4.7	N	3	4	10	-4	17	0	7	-4	—	22	230	196	8
	LIMASSOL... ...	1008.4	-5.5	-9.1	—	0	1	13	-4	21	+3	11	+3	—	tr.	128	171	4
EGYPT and SUDAN	El Obeid الابيض	1012.7	-1.1	-3.9	N	4	0	23.0	+1.5	34	+3	14	+3	30	0	10	19	—
	Malakal الملاكال	—	—	—	NE	1	0	30.0	+2.1	38	+3	17	0	36	0	78	96	—
	Wau واو	—	—	—	E	2	0	24.0	-1.0	38	+3	18	0	60	0	229	136	—
	Mongalla محلا	1007.6	-1.7	-3.1	SE	2	0	29.0	+2.2	39	+4	20	+1	43	0	273	160	—

MINISTRY OF
PHYSICAL

DAILY WEA

CAIRO, to-morrow

Time of sunrise 06 h. 47 m.

" " sunset 16 h. 59 m.

From Observations taken at 8 h. to-day.

Monday 21st December, 1925 ١٩٢٥ الاثنين ٢١ ديسمبر

	STATION	BAROMETER Reduced to Sea Level	BAROMETER Change in past 24 hours	BAROMETER Differ from normal	WIND Direction	WIND FORCE	STATE OF SKY	TEMPERATURE At 8 h.	TEMPERATURE Change in past 24 hours	TEMPERATURE Maximum Yesterday	TEMPERATURE Difference from Normal	TEMPERATURE Minimum	TEMPERATURE Difference from Normal	HUMIDITY	RAINFALL Past 24 hours	RAINFALL Total from Oct. 1 to yesterday	RAINFALL Normal from Oct. 1 to yesterday	STATE OF SEA
		m.b.	m.b.	m.b.				°C	°C	°C	°C	°C	°C	%	mm.	mm.	mm.	
COAST	SOLLUM	—	—	—	E	2	0	13.2	0.0	21	—	10	—	57	0	17	—	0
	SIWA	1025.4	+1.9	+2.8	—	0	0	6.9	-0.2	17	-5	4	-1	74	0	3	—	—
	MATRUH	1023.9	+2.7	+4.4	W	2	4	12.9	-0.1	18	0	8	-2	58	0	25	64	3
	ALEXANDRIA	1024.4	+2.9	+5.5	NE	1	4	13.7	-1.5	20	0	12	0	89	2	49	86	1
	PORT SAID	1024.0	+2.9	+5.8	NW	5	3	15.6	+1.6	18	-2	13	+1	68	0	20	25	5
	GAZA	1022.7	+5.2	—	SSW	3	4	13.4	+0.9	16	—	11	—	83	2	126	168	—
	HAIFA	1022.2	+5.5	—	E	3	4	14.8	-1.9	22	—	8	—	76	0	219	217	3
LOWER EGYPT	QURASHIYA	1024.3	+2.4	+4.3	—	0	4	10.3	-0.8	18	-2	8	+2	96	0	10	14	—
	SUEZ	1024.7	+3.1	+4.9	N	2	0	12.9	-0.1	18	-2	12	+2	77	0	32	7	0
	CAIRO HELWAN	1024.8	+2.0	+4.4	N	1	1	10.8	+0.4	17	-3	8	-2	48	0	21	5	—
	CAIRO GIZA	1024.7	+2.5	+4.5	—	0	0	10.0	-1.0	18	-2	5	-2	87	0	10	3	—
	CAIRO EZBEKIYA	1024.6	+2.3	—	—	0	1	10.8	-0.8	18	-3	9	0	83	0	6	4	—
UPPER EGYPT	QASR EL GEBALI																—	—
	MINYA	—	—	—	N	2	0	10.0	-1.1	18	-2	8	+1	80	—	—	—	—
	ASYUT	1024.6	+1.1	+4.2	NNW	1	0	9.2	-1.6	20	-1	6	-1	68	0	4	—	—
	QENA	—	—	—	W	2	0	10.5	-2.5	22	-2	6	-3	71	—	—	—	—
	ASWAN	1021.8	+0.4	+2.5	N	1	1	12.0	-1.0	20	-5	6	-5	43	—	—	—	—
NORTH SUDAN	WADI HALFA	1022.0	+0.8	+2.1	NNE	1	2	9.8	-1.8	21	-4	8	0	52	—	—	—	—
	MEROWE																	—
	ATBARA	1016.0	+1.2	+0.5	N	4	1	21.0	-1.0	32	+2	16	+1	33	0	0	1	—
	KHARTOUM	1016.8	+1.7	+2.5	N	2	0	17.2	-2.7	30	-1	15	-1	27	0	0	5	—
EAST SUDAN	PORT SUDAN	1016.4	+1.6	+0.2	N	6	1	24.5	0.0	28	0	22	+1	64	drizzle	207	64	6
	KASSALA	1012.2	+2.0	-1.2	WNW	2	0	24.6	-3.6	36	+2	18	+2	70	0	0	13	—
	WAD MEDANI	1014.7	+1.9	+0.5	N	2	0	19.2	-3.8	34	-1	15	-1	35	0	19	16	—
	ROSEIRES	1012.6	+1.2	-0.1	N	3	0	23.0	-1.0	37	+1	17	+1	66	0	11	40	—
SOUTH SUDAN	EL FASHER																	—
	EL OBEID																	—
	MALAKAL	—	—	—	NE	2	0	24.1	-0.4	35	0	17	0	46	0	78	96	—
	WAU																	—
	MONGALLA																	—

Upper Wind Observations at Helwan at 8 h. 30 m.

Height (metres)	Kms. Hr.	Direction
500	20	N
1000	25	NE
1500	25	ENE
2000	15	N
3000	10	WNW

General Situation.

Egypt and the eastern Mediterranean now form an area of high pressure. Over the central Mediterranean the pressure is falling.

الحالة العمومية

توجد منطقة من الضغط العالى على مصر وشرق البحر الابيض المتوسط الآن - والضغط آخذ فى الهبوط فوق اواسط البحر الابيض.

Forecast for 24 hours from noon to-day.

Light northerly winds. Occasional high cloud. Cool.

التغيرات المنتظر حصولها فى الطقس من ظهر اليوم الى ظهر الغد

رياح شمالية خفيفة - تظهر بالسماء بعض السحاب العالى - الجو مائل للبرودة.

STATION	Humidity Mean of Day: Yester day	Humidity Mean of Day: Diff. from normal	Wet Bulb Temperature Mean of Day: Yester day	Wet Bulb Temperature Mean of Day: Diff. from normal
	%	%	C	C
Alexandria	52	-16	11.5	-1.8
Ezbekia	71	—	11.5	—
Giza	73	-5	11.3	+0.1
Helwan	57	-3	9.9	-0.7

Discharges at Aswan as measured by the sluices

	1925	1924	
19.12	1216	—	m3 per sec.
18.12	1215	—	" " "

GAUGE	Date 1925	Reading m.	Diff. from normal for 1906 1920 m	Previous day Reading m.	Previous day Diff. from normal m.
Mongalla	19.12	11.13	-0.62	11.15	-0.60
Malakal	20.12	11.80	-0.22	11.86	-0.18
Roseires	21.12	12.50	-0.13	12.53	-0.10
Khartoum	20.12	11.32	-0.46	11.36	-0.44
Kh. el Girba	—	—	—	—	—
Atbara	20.12	10.80	-0.33	10.80	-0.35
Wadi Halfa	20.12	2.64	-0.47	2.62	-0.51
Aswan Res.	20.12	112.10	—	112.04	—
" D.S.	20.12	86.42	-0.53	86.42	-0.55
El Leisi	19.12	18.35	-0.57	18.35	-0.60
Roda (Cairo)	21.12	15.52	-0.19	15.75	-0.03

NOTE. A dash means that figures are not available.

TERMS OF SUBSCRIPTION for the DAILY WEATHER REPORT sent by Post, P.T. 100 annually

PRINTED AT THE SURVEY OF EGYPT 24.4.67

UBLIC WORKS.
EPARTMENT.

HER REPORT.

Atmospheric Pressure .co-\c-c. Barometer and Wind at 8 h. Yesterday 20.12.25.

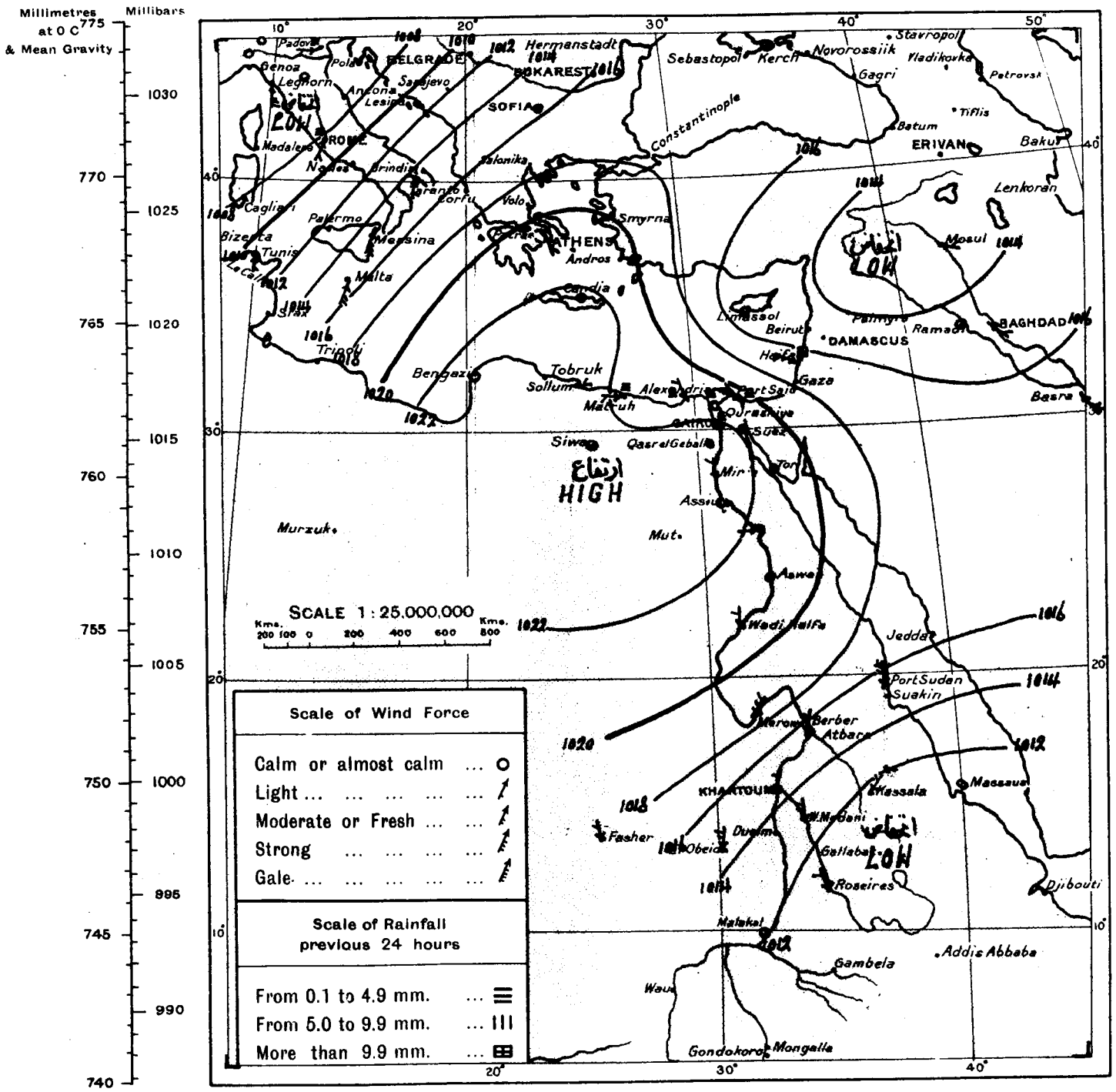

WIND VELOCITY

	K.P.H	Force
Calm	0- 2	0
Almost calm..	2- 7	1
Very light ...	7-14	2
Light	14-21	3
Moderate ..	21-29	4
Fresh	29-38	5
Strong... ...	38-47	6
Very strong ..	47-57	7
Gale	57-69	8
Strong gale	69-82	9
Whole gale	82-96	10
Storm	96-110	11
Hurricane above 110		12

STATE OF SKY

Clear	0
¼ Clouded	1
½ Clouded	2
¾ Clouded	3
Entirely clouded	4
Raining	5
Sand haze	6
Sand storm	7
Mist or fog	8
Thunderstorm	9

STATE OF SEA

Calm	0
Very smooth	1
Smooth...	2
Slight	3
Moderate	4
Rather rough	5
Rough	6
High	7
Very high	8
Phenomenal...	9

.co-\c-c. From Observations taken at 8 h. yesterday. 20.12.25.

	STATION	BAROMETER Reduced to Sea Level	BAROMETER Change in past 24 hours	BAROMETER Differ. from normal	WIND Direction	WIND FORCE	STATE OF SKY	TEMPERATURE At 8 h.	TEMPERATURE Change in past 24 hours	TEMPERATURE Maximum	TEMPERATURE Difference from Normal	TEMPERATURE Minimum	TEMPERATURE Difference from Normal	HUMIDITY	RAINFALL Past 24 hours	RAINFALL Normal from Oct. 1 to day before yesterday	RAINFALL Total from Oct. 1 to day before yesterday	STATE OF SEA
		m.b.	m.b.	m.b.				°C	°C	°C	°C	°C	°C	%	mm.	m.m	mm	
MEDITERRANEAN	ROME	1008.8	-16.2	-6.8	SW	3	5	—	—	7	—	0	—	—	3	313	300	—
	MALTA	1015.9	-11.5	-1.3	SSW	4	4	14	+6	14	-2	12	+1	60	0	106	237	0
	ATHENS	1020.3	-2.9	+2.9	SSE	2	0	8	+6	—	—	—	—	70	—	—	155	—
	CANDIA	1022.4	+8.4	+3.7	S	1	2	11	+1	15	-2	4	-7	—	dr. in	230	199	2
	LIMASSOL... ...	1014.6	+6.2	-2.9	—	0	0	13	0	18	0	6	-2	—	0	128	174	3
EGYPT and SUDAN	Haifa حيفا	1016.7	—	—	NNW	4	1	16.7	+1.6	18	—	6	—	56	13	219	212	5
	Atbara العطبره	1014.8	+1.8	-0.8	N	4	1	22.0	-2.0	32	+2	10?	-5	19	0	0	1	—
	Kassala كسلا	1010.2	-0.6	-3.2	NE	2	0	28.2	+1.3	36	+2	15	-1	54	0	0	13	—

MINISTRY OF
PHYSICAL

DAILY WEAT

CAIRO, to-morrow

Time of sunrise h. 06 m. 48

,, ,, sunset h. 17 m. 00

From Observations taken at 8h. to-day.

Tuesday 22nd December, 1925 ١٩٢٥ الثلاثاء ٢٢ ديسمبر

TEMPERATURE
Fahrenheit Centi

	STATION	BAROMETER Reduced to Sea Level	BAROMETER Change in past 24 hours	BAROMETER Differ from normal	WIND Direction	WIND FORCE	STATE OF SKY	TEMPERATURE At 8 h.	TEMPERATURE Change in past 24 hours	TEMPERATURE Maximum Yesterday	TEMPERATURE Difference from Normal	TEMPERATURE Minimum	TEMPERATURE Difference from Normal	HUMIDITY	RAINFALL Past 24 hours	RAINFALL Total from Oct. 1 to yesterday	RAINFALL Normal from Oct. 1 to yesterday	STATE OF SEA
		m.b.	m.b.	m.b.				°C	°C	°C	°C	°C	°C	%	mm.	mm.	mm.	
COAST	SOLLUM	—	—	—	S	4	0	12.2	-1.0	18	—	9	—	56	0	17	—	0
	SIWA	1025.5	+0.1	+2.8	—	0	0	4.5	-2.4	19	-3	3	-2	78	0	3	—	—
	MATRUH	1024.4	+0.5	+4.9	W	1	0	10.9	-2.0	17	0	8	-2	63	0	25	65	2
	ALEXANDRIA ...	1026.0	+1.6	+7.1	—	0	2	15.0	+1.3	20	+1	13	+1	74	0	49	88	0
	PORT SAID ...	1025.1	+1.1	+6.9	NE	4	2	18.0	+2.4	20	0	14	+2	63	0	20	26	4
	GAZA	1023.6	+0.9	—	—	0	0	12.3	-1.1	19	—	7	—	79	0	126	172	—
	HAIFA	1024.3	+2.1	—	E	2	0	14.5	-0.3	24	—	7	—	74	0	219	222	2
LOWER EGYPT	QURASHIYA ...	1025.2	+0.9	+5.2	—	0	0	9.1	-1.2	21	+1	6	0	99	0	10	14	—
	SUEZ	1024.3	-0.4	+4.4	N	3	1	13.4	+0.5	19	-1	12	+2	87	0	32	7	1
	CAIRO HELWAN ..	1025.1	+0.3	+4.7	NNE	2	0	12.8	+2.0	19	-1	11	+1	66	0	21	5	—
	CAIRO GIZA	1025.2	+0.5	+5.0	—	0	0	8.8	-1.2	20	0	7	0	89	0	10	3	—
	CAIRO EZBEKIYA...	1025.1	+0.5	—	—	0	0	10.2	-0.6	19	-2	8	-1	84	0	6	4	—
UPPER EGYPT	QASR EL GEBALI	1025.1	+1.7	+4.7	—	0	0	11.4	-1.1	19	-1	8	+2	91	0	11	—	—
	MINYA	—	—	—	N	2	0	11.0	+1.0	19	-1	10	+3	94	—	—	—	—
	ASYUT	1024.0	-0.6	+3.5	W	1	0	10.4	+1.2	18	-3	7	0	76	0	4	—	—
	QENA	—	—	—	NW	2	0	9.4	-1.1	21	-3	6	-3	78	—	—	—	—
	ASWAN	1021.6	-0.2	+2.2	—	0	0	12.0	0.0	22	-3	9	-2	42	—	—	—	—
NORTH SUDAN	WADI HALFA ...	1021.6	-0.4	+1.7	N	1	0	9.8	0.0	21	-4	6	-2	52	—	—	—	—
	MEROWE	1020.0	+0.1	+2.2	NE	2	2	14.6	-4.0	27	-2	10	-2	42	0	0	—	—
	ATBARA																	—
	KHARTOUM ...	1017.8	+1.0	+3.6	N	2	0	15.9	-1.3	29	-2	14	-2	33	0	0	5	—
EAST SUDAN	PORT SUDAN ...																	
	KASSALA	1013.1	+0.9	-0.3	N.	2	0	24.6	0.0	35	+1	16	0	73	0	0	13	—
	WAD MEDANI ...	1015.6	+0.9	+1.4	N	2	1	18.6	-0.6	32	-3	14	-2	36	0	19	16	—
	ROSEIRES... ...	1013.6	+1.0	+0.8	NW	3	1	23.0	0.0	37	+1	18	+2	66	0	11	40	—
SOUTH SUDAN	EL FASHER ...																	—
	EL OBEID... ...																	—
	MALAKAL	—	—	—	NE	3	0	22.5	-1.6	34	-1	16	-1	50	0	78	96	—
	WAU																	—
	MONGALLA ...	1012.6	+2.4	+1.9	NNE	2	3	24.5	-2.0	37	+2	—	—	49	0	273	161	—

Upper Wind Observations at Helwan at h. 8 m. 45

Height (metres)	Kms Hr	Direction
500	35	NE
1000	40	NNE
1500	35	NE
2000	30	NNE
3000		

General Situation.

The high pressure system is maintained and has strengthened.

الحالة العمومية

لا تزال منطقة الضغط العالى حافظة لكيانها وقد اشتدت.

Forecast for 24 hours from noon to-day.

Light northerly and northeasterly winds. Clear or some high cloud. Continuing cool.

التغيرات المنتظر حصولها فى الطقس من ظهر اليوم الى ظهر الغد

رياح خفيفة تكون شمالية وشمالية شرقية. السماء صحو او يظهر بها بعض السحاب العالى. الجو مستمر فى ميله للبرودة.

STATION	Humidity Mean of Day Yesterday	Humidity Mean of Day Diff from normal	Wet Bulb Temperature Mean of Day Yesterday	Wet Bulb Temperature Mean of Day Diff from normal
	%	%	C	C
Alexandria	79	+11	13.8	+1.4
Ezbekia	73		11.3	—
Giza	80	+2	10.7	-0.2
Helwan	47	-15	9.7	-1.1

Discharges at Aswan as measured by the sluices

	1925	1924	
21.12	1217	1251	m3 per sec.
20.12	1216	1258	,, ,, ,,

GAUGE	Date	Reading	Diff. from normal for 1906 1920	Previous day Reading	Previous day Diff. from normal
	1925	m.	m.	m.	m.
Mongalla... ...	21.12	11.10	-0.64	11.12	-0.62
Malakal	21.12	11.76	-0.24	11.80	-0.22
Roseires	22.12	12.48	-0.12	12.50	-0.13
Khartoum.. ...	21.12	11.24	-0.52	11.32	-0.46
Kh. el Girba ...	—	—	—	—	—
Atbara	21.12	10.78	-0.33	10.80	-0.33
Wadi Halfa ...	21.12	2.62	-0.48	2.64	-0.47
Aswan Res. ...	22.12	112.29	—	112.20	—
,, D.S. ...	22.12	86.41	-0.48	86.42	-0.49
El Leisi	21.12	18.35	-0.51	18.35	-0.53
Roda (Cairo) ...	22.12	15.32	-0.32	15.52	-0.19

NOTE. A dash means that figures are not available.

TERMS OF SUBSCRIPTION for the DAILY WEATHER REPORT sent by Post, P.T. 100 annually

PRINTED AT THE SURVEY OF EGYPT 24.487

BLIC WORKS.
PARTMENT.

ER REPORT.

Atmospheric Pressure .co-1c-c1 Barometer and Wind at 8 h. Yesterday 21.12.25.

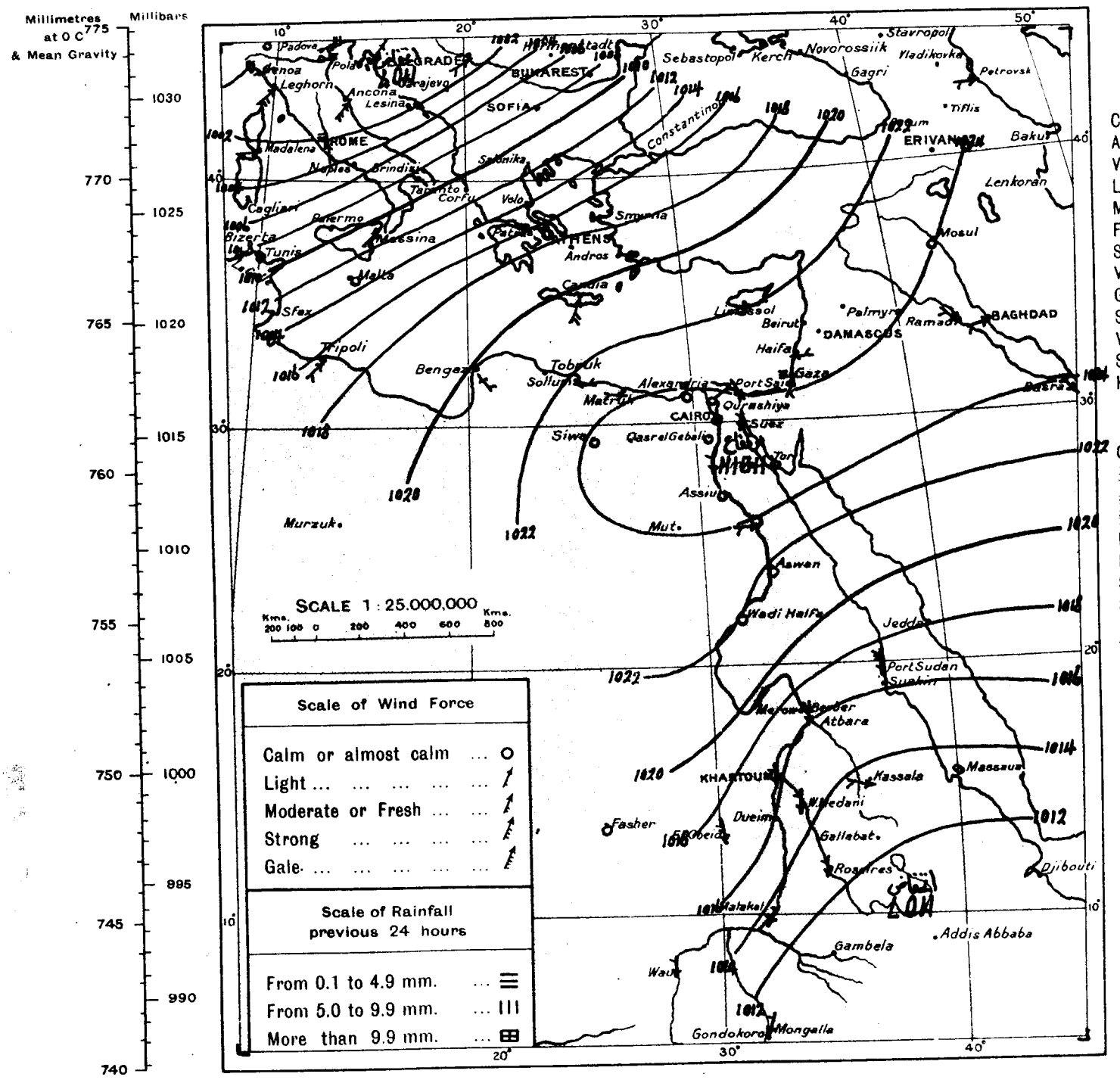

WIND VELOCITY

	KPH	Force
Calm	0- 2	0
Almost calm..	2- 7	1
Very light ...	7-14	2
Light	14-21	3
Moderate ..	21-29	4
Fresh	29-38	5
Strong... ...	38-47	6
Very strong ..	47-57	7
Gale	57-69	8
Strong gale	69-82	9
Whole gale	82-96	10
Storm	96-110	11
Hurricane	above 110	12

STATE OF SKY

Clear	0
¼ Clouded	1
½ Clouded	2
¾ Clouded	3
Entirely clouded	4
Raining	5
Sand haze	6
Sand storm	7
Mist or fog	8
Thunderstorm	9

STATE OF SEA

Calm	0
Very smooth	1
Smooth...	2
Slight	3
Moderate	4
Rather rough	5
Rough	6
High	7
Very high	8
Phenomenal...	9

.co-1c-c1 From Observations taken at 8 h. yesterday. 21.12.25.

	STATION	BAROMETER Reduced to Sea Level	BAROMETER Change in past 24 hours	BAROMETER Differ. from normal	WIND Direction	WIND FORCE	STATE OF SKY	TEMPERATURE At 8 h	TEMPERATURE Change in past 24 hours	TEMPERATURE Maximum	TEMPERATURE Difference from Normal	TEMPERATURE Minimum	TEMPERATURE Difference from Normal	HUMIDITY	RAINFALL Past 24 hours	RAINFALL Normal from Oct 1 to day before yesterday	RAINFALL Total from Oct 1 to day before yesterday	STATE OF SEA
		m.b.	m.b.	m.b.				°C	°C	°C	°C	°C	°C	%	mm	mm	mm	
MEDITERRANEAN	ROME	1002.4	-6.4	-13.2	S	3	5	15	—	12	—	8	—	—	2	315	303	—
	MALTA	1013.4	-2.5	-3.8	SW	1	4	16	+2	17	+1	14	+3	80	0	106	240	0
	ATHENS	1017.1	-3.2	-0.3	SSE	1	4	11	+3	—	—	—	—	79	—	—	157	—
	CANDIA	1021.1	-1.3	+2.4	SSW	4	4	15	+4	18	+1	8	-3	—	0	230	203	3
	LIMASSOL... ...	1022.0	+7.4	+4.5	NNW	1	2	11	-2	18	0	7	-1	—	0	128	178	3
EGYPT and SUDAN	Qasr el Gebalia قصر الجبالية	1023.4	+0.7	+3.0	—	0	2	12.5	+2.5	19	-1	8	+2	76	0	11	—	—
	Merowe مروى	1019.9	+1.5	+2.0	NE	4	0	18.6	+1.5	29	0	10	-2	14	0	0	—	—
	El Fasher الفاشر	—	—	—	NNW	1	0	13.5	-1.5	—	—	9	—	36	0	0	—	—
	El Obeid الأبيض	1017.9	+3.1	+1.3	NNW	5	0	16.5	-3.0	29	-2	12	+1	23	0	10	19	—
	Wau واو	—	—	—	N	2	1	22.0	-3.0	37	+2	18	0	29	0	229	136	—
	Mongalla مجلا	1010.2	+1.1	-0.5	NNE	2	0	26.5	-0.6	39	+4	22	+3	43	0	273	161	—

MINISTRY OF
PHYSICAL

DAILY WEA

CAIRO, to-morrow

Time of sunrise 06 h. 48 m.

,, ,, sunset 17 h. 00 m.

From Observations taken at 8h. to-day.

Wednesday 23rd December, 1925 ١٩٢٥ الاربعاء ٢٣ ديسمبر

TEMPERATUR
Fahrenheit Cen

	STATION	BAROMETER Reduced to Sea Level	BAROMETER Change in past 24 hours	BAROMETER Differ from normal	WIND Direction	WIND FORCE	STATE OF SKY	TEMPERATURE At 8 h.	TEMPERATURE Change in past 24 hours	TEMPERATURE Maximum Yesterday	TEMPERATURE Difference from Normal	TEMPERATURE Minimum	TEMPERATURE Difference from Normal	HUMIDITY	RAINFALL Past 24 hours	RAINFALL Total from Oct. 1 to yesterday	RAINFALL Normal from Oct. 1 to yesterday	STATE OF SEA
		m.b.	m.b.	m.b.				°C	°C	°C	°C	°C	°C	%	mm.	mm.	mm.	
COAST	SOLLUM	—	—	—	W	3	0	13.4	+1.2	21	—	10	—	63	0	17	—	0
	SIWA	1025.4	-0.1	+2.7	—	0	0	5.3	+0.8	21	-1	3	-2	62	0	3	—	—
	MATRUH	1025.6	+1.2	+6.1	WSW	1	0	11.8	+0.9	17	0	10	0	56	0	25	66	2
	ALEXANDRIA	1025.9	-0.1	+7.0	NW	1	0	14.0	-1.0	22	+3	13	+1	85	0	49	90	1
	PORT SAID	1025.0	-0.1	+6.7	NE	4	3	17.7	-0.3	22	+2	14	+2	81	0	20	26	4
	GAZA	1023.5	-0.1	—	S	1	0	11.7	-0.6	20	—	7	—	70	0	126	175	—
	HAIFA	1023.5	-0.8	—	E	2	0	14.1	-0.4	21	—	6	—	77	0	219	228	2
LOWER EGYPT	QURASHIYA	1025.2	0.0	+5.2	—	0	0	10.0	+0.9	21	+1	8	+2	99	0	10	15	—
	SUEZ	1024.7	+0.4	+4.8	N	3	0	13.9	+0.5	20	0	11	+1	87	0	32	7	1
	CAIRO HELWAN	1024.8	-0.3	+4.3	NNE	2	0	12.8	0.0	20	0	11	+2	76	0	21	5	—
	CAIRO GIZA	1025.0	-0.2	+4.8	—	0	0	8.4	-0.4	20	0	6	-1	94	0	10	3	—
	CAIRO EZBEKIYA	1025.0	-0.1	—	—	0	0	10.2	0.0	20	0	9	0	93	0	6	4	—
UPPER EGYPT	QASR EL GEBALI	1025.0	-0.1	+4.6	—	0	0	10.4	-1.0	20	0	8	+2	93	0	11	—	—
	MINYA	—	—	—	N	2	0	11.6	+0.6	20	0	9	+2	94	—	—	—	—
	ASYUT	1023.1	-0.9	+2.5	W	2	0	10.8	+0.4	20	-1	8	+1	85	0	4	—	—
	QENA	—	—	—	NW	2	0	11.0	+1.6	22	-2	7	-2	75	—	—	—	—
	ASWAN	1020.8	-0.8	+1.4	—	0	0	13.4	+1.4	23	-2	9	-2	56	—	—	—	—
NORTH SUDAN	WADI HALFA	1020.4	-1.2	+0.5	N	1	0	10.6	+0.2	22	-3	6	-2	67	—	—	—	—
	MEROWE	1018.6	-1.4	+0.8	NE	3	0	17.6	+3.0	28	-1	11	-1	37	0	0	—	—
	ATBARA	1016.2	-1.4	+0.8	N	3	0	21.0	+0.5	28	-2	—	—	45	0	0	1	—
	KHARTOUM	1016.2	-1.6	+2.0	N	1	0	18.4	+2.5	29	-2	16	0	37	0	0	5	—
EAST SUDAN	PORT SUDAN																	—
	KASSALA																	—
	WAD MEDANI	1016.0	+0.4	+1.8	N	3	0	21.6	+3.0	34	-1	15	-1	39	0	19	16	—
	ROSEIRES	1012.3	-1.3	-0.5	N	4	1	22.5	-0.5	36	0	17	+1	63	0	11	40	—
SOUTH SUDAN	EL FASHER																	—
	EL OBEID																	—
	MALAKAL	—	—	—	NNE	3	0	22.4	-0.1	33	-2	17	0	65	0	78	96	—
	WAU																	—
	MONGALLA	1010.2	-2.4	-0.4	NNE	2	0	25.3	+0.8	35	0	21	+2	61	0	273	161	—

Upper Wind Observations at Helwan at 8 h. 30 m.

Height (metres)	Kms. Hr.	Direction
500	35	NE
1000	35	NE
1500	30	NNE
2000	10	N
3000	30	N

General Situation.

There is little change in the general situation.

الحالة العمومية

ليس هناك سوى تغيير بسيط في الحالة العامة

Forecast for 24 hours from noon to-day.

Light to moderate winds chiefly northeasterly. Occasional high cloud. Temperature about normal.

التغييرات المنتظر حصولها في الطقس من ظهر اليوم الى ظهر الغد

رياح بين الخفيفة والمعتدلة تكون شمالية شرقية على وجه عام. يظهر بالسماء بعض السحاب العالي. درجة الحرارة حول المعدل.

STATION	Humidity Mean of Day Yester day	Humidity Mean of Day Diff. from normal	Wet Bulb Temperature Mean of Day Yester day	Wet Bulb Temperature Mean of Day Diff. from normal
	%	%	C	C
Alexandria	69	+1	14.0	+1.9
Ezbekia	74	—	11.3	—
Giza	83	+5	10.9	-0.2
Helwan	58	-4	11.4	+0.9

Discharges at Aswan as measured by the sluices

	1925	1924	
21.12	1217	1256	m3 per sec.
20.12	1216	1258	,, ,, ,,

GAUGE	Date 1925	Reading m.	Diff. from normal for 1906 1920 m.	Previous day Reading m.	Previous day Diff. from normal m.
Mongalla	21.12	11.10	-0.64	11.12	-0.62
Malakal	23.12	11.73	-0.24	11.71	-0.28
Roseires	23.12	12.44	-0.14	12.48	-0.12
Khartoum	23.12	11.21	-0.51	11.20	-0.54
Kh. el Girba	—	—	—	—	—
Atbara	23.12	10.76	-0.33	10.78	-0.32
Wadi Halfa	22.12	2.60	-0.47	2.62	-0.48
Aswan Res.	22.12	112.29	—	112.20	—
,, D.S.	22.12	86.41	-0.46	86.42	-0.49
El Leisi	23.12	18.37	-0.43	18.37	-0.46
Roda (Cairo)	22.12	15.32	-0.32	15.52	-0.19

NOTE. A dash means that figures are not available.

TERMS OF SUBSCRIPTION for the DAILY WEATHER REPORT sent by Post, P.T. 100 annually

PRINTED AT THE SURVEY OF EGYPT 24.461

PUBLIC WORKS.
EPARTMENT.

HER REPORT.

Atmospheric Pressure

Millimetres at 0 C & Mean Gravity — Millibars

٢٢-١٢-٢٥ Barometer and Wind at 8 h. Yesterday 22.12.25.

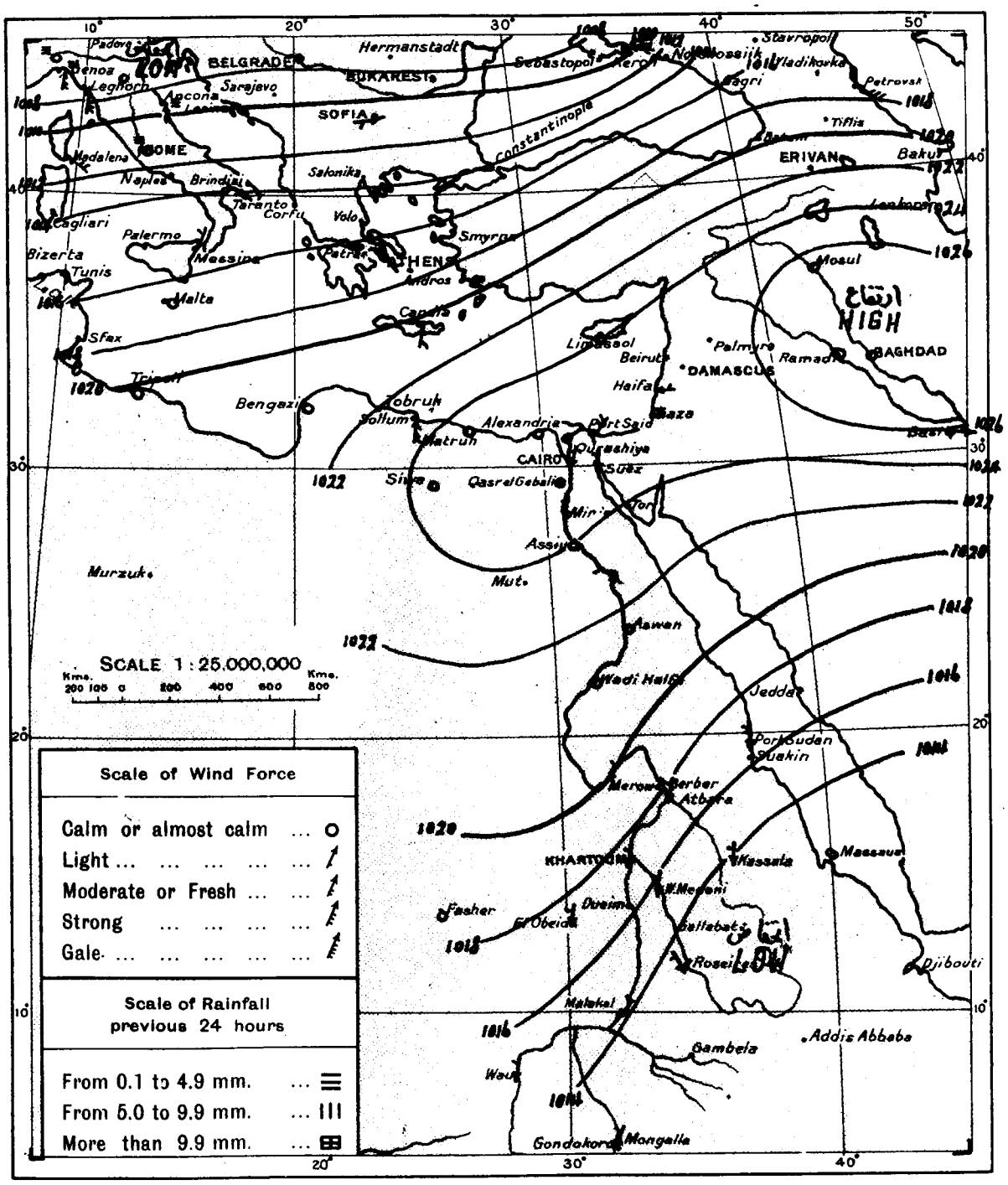

WIND VELOCITY

	K.P.H.	Force
Calm	0- 2	0
Almost calm..	2- 7	1
Very light ...	7-14	2
Light	14-21	3
Moderate ..	21-29	4
Fresh	29-38	5
Strong... ...	38-47	6
Very strong	47-57	7
Gale	57-69	8
Strong gale	69-82	9
Whole gale ..	82-96	10
Storm	96-110	11
Hurricane above 110		12

STATE OF SKY

Clear	0
¼ Clouded	1
½ Clouded	2
¾ Clouded	3
Entirely clouded	4
Raining	5
Sand haze	6
Sand storm	7
Mist or fog	8
Thunderstorm	9

STATE OF SEA

Calm	0
Very smooth	1
Smooth...	2
Slight	3
Moderate	4
Rather rough	5
Rough	6
High	7
Very high	8
Phenomenal...	9

٢٢-١٢-٢٥ From Observations taken at 8 h. yesterday. 22.12.25.

	STATION	BAROMETER: Reduced to Sea Level	BAROMETER: Change in past 24 hours	BAROMETER: Differ. from normal	WIND: Direction	WIND: FORCE	STATE OF SKY	TEMPERATURE: At 8 h.	TEMPERATURE: Change in past 24 hours	TEMPERATURE: Maximum	TEMPERATURE: Difference from Normal	TEMPERATURE: Minimum	TEMPERATURE: Difference from Normal	HUMIDITY	RAINFALL: Past 24 hours	RAINFALL: Normal from Oct. 1 to day before yesterday	RAINFALL: Total from Oct. 1 to day before yesterday	STATE OF SEA
		m.b.	m.b.	m.b.				°C	°C	°C	°C	°C	°C	%	mm	m.m	mm	
MEDITERRANEAN	ROME	1011.6	+9.2	-4.0	—	0	4	14	-1	16	—	12	—	—	1	316	307	—
MEDITERRANEAN	MALTA	1017.2	+3.8	0.0	SW	1	1	16	0	20	+4	14	+3	70	0	106	244	0
MEDITERRANEAN	ATHENS	1016.6	-0.5	-0.9	SSE	2	1	14	+3	—	—	—	—	70	—	—	159	—
MEDITERRANEAN	CANDIA	1021.4	+0.3	+2.7	S	3	1	16	+1	18	+1	8	-2	—	0	230	206	4
MEDITERRANEAN	LIMASSOL... ...	1024.0	+2.0	+6.5	NNW	1	2	12	+1	18	0	7	-1	—	0	128	182	3
EGYPT and SUDAN	Atbara العطبره	1017.6	+1.6	+2.1	N	3	1	20.5	-0.5	30	0	17	+2	37	0	0	1	—
EGYPT and SUDAN	Port Sudan بورسودان	1016.6	+0.2	+0.4	N	5	1	24.1	-0.4	27	-1	22	+1	—	[illegible]	207	64	5
EGYPT and SUDAN	El Fasher الفاشر	—	—	—	NNW	1	0	11.0	-2.5	—	—	6	—	30	0	0	—	—
EGYPT and SUDAN	El Obeid الابيض	1017.6	-0.3	+1.0	N	3	0	13.8	-2.7	31	0	11	0	31	0	10	19	—
EGYPT and SUDAN	Wau واو	—	—	—	N	2	1	21.0	-1.0	34	-1	18	0	27	0	229	136	—

MINISTRY OF
PHYSICAL

DAILY WEAT

CAIRO, to-morrow

Time of sunrise 06 h. 49 m.

" " sunset 17 h. 01 m.

From Observations taken at 8 h. to-day.

Thursday 24th December, 1925 ١٩٢٥ الخميس ٢٤ ديسمبر

	STATION	BAROMETER Reduced to Sea Level	Change in past 24 hours	Differ from normal	WIND Direction	FORCE	STATE OF SKY	TEMPERATURE At 8 h.	Change in past 24 hours	Maximum Yesterday	Difference from Normal	Minimum	Difference from Normal	HUMIDITY	RAINFALL Past 24 hours	Total from Oct. 1 to yesterday	Normal from Oct. 1 to yesterday	STATE OF SEA
		m.b.	m.b.	m.b.				°C	°C	°C	°C	°C	°C	%	mm.	mm.	mm.	
COAST	SOLLUM	1021.8	—	—	N	6	0	13.2	-0.2	23	—	10	—	66	0	17	—	0
	SIWA	1022.4	-3.0	-0.3	—	0	0	6.8	+1.5	22	0	3	-2	57	0	3	—	—
	MATRUH	1023.2	-2.4	+3.7	WSW	2	0	14.1	+2.3	20	+3	11	+1	48	0	25	67	3
	ALEXANDRIA	1022.2	-3.7	+3.3	SSW	2	0	13.2	-0.8	23	+4	11	-1	65	0	49	92	1
	PORT SAID	1022.7	-2.3	+4.4	NE	4	8	15.9	-1.8	22	+2	12	0	84	0	20	27	3
	GAZA	1021.8	-1.7	—	S	2	0	12.6	+0.9	20	—	8	—	74	0	126	179	—
	HAIFA	1021.2	-2.3	—	ESE	1	0	15.1	+1.0	22	—	6	—	84	0	219	233	2
LOWER EGYPT	QURASHIYA	1022.8	-2.4	+2.8	—	0	0	7.9	-2.1	21	+1	6	0	100	0	10	15	—
	SUEZ	1023.1	-1.6	+3.2	N	3	0	13.0	-0.9	22	+2	11	+1	88	0	32	7	1
	CAIRO HELWAN	1022.4	-2.4	+1.9	ENE	1	0	14.2	+1.4	21	+1	11	+2	73	0	21	5	—
	CAIRO GIZA	1023.0	-2.0	+2.8	—	0	0	8.0	-0.4	20	0	6	-1	96	0	10	3	—
	CAIRO EZBEKIYA	1023.0	-2.0	—	—	0	0	10.2	0.0	21	+1	8	-1	93	0	6	5	—
UPPER EGYPT	QASR EL GEBALI	1023.1	-1.9	+2.7	—	0	0	11.0	+0.6	21	+1	9	+3	94	0	11	—	—
	MINYA	—	—	—	N	2	0	11.5	-0.1	21	+1	10	+3	95	—	—	—	—
	ASYUT	1022.6	-0.5	+1.9	W	1	0	11.2	+0.4	22	+1	8	+2	88	0	4	—	—
	QENA	—	—	—	NW	2	0	14.0	+3.0	24	0	9	0	67	—	—	—	—
	ASWAN	1020.6	-0.2	+1.2	—	0	0	13.0	-0.4	25	0	9	-2	52	—	—	—	—
NORTH SUDAN	WADI HALFA	1019.8	-0.6	-0.2	—	0	0	12.8	+2.8	24	-1	9	+1	51	—	—	—	—
	MEROWE	1017.5	-1.1	-0.2	NE	2	0	19.1	+1.5	32	+3	13	+1	48	0	0	—	—
	ATBARA	1015.0	-1.2	-0.4	ENE	3	0	23.0	+2.0	32	+2	18	+4	52	0	0	1	—
	KHARTOUM	1015.2	-1.0	+1.1	NNE	2	1	18.6	+0.2	31	0	17	+1	46	0	0	5	—
EAST SUDAN	PORT SUDAN	1015.9	-0.8	-0.4	N	5	2	23.7	+1.1	26	-2	22	+1	74	13	238	65	5
	KASSALA																	—
	WAD MEDANI	1013.0	-3.0	-1.2	N	2	3	21.6	0.0	34	-1	—	—	50	0	19	16	—
	ROSEIRES	1010.4	-1.9	-2.4	NW	3	1	24.0	+1.5	37	+1	19	+3	67	0	11	40	—
SOUTH SUDAN	EL FASHER																	—
	EL OBEID																	—
	MALAKAL	—	—	—	NE	3	1	25.0	+2.6	34	-1	17	0	60	0	78	96	—
	WAU																	—
	MONGALLA	1008.6	-1.6	-2.0	NE	3	0	27.6	+2.3	37	+1	22	+3	70	0	273	161	—

TEMPERATURE Fahrenheit Centig

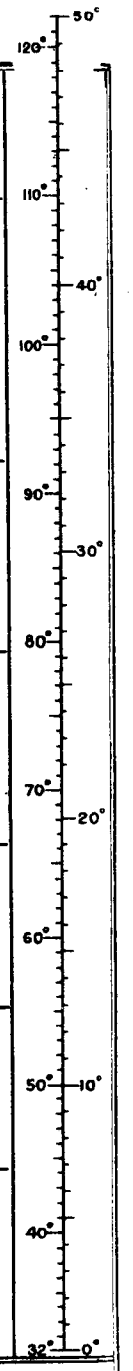

Upper Wind Observations at Helwan at 8 h. 30 m.

Height (metres)	Kms. Hr.	Direction
500	20	N
1000	20	NNE
1500	20	N
2000	35	NNW
3000	40	N

General Situation.

The pressure is falling slowly but is still above normal. There is a shallow depression over the central Mediterranean.

الحالة العمومية

الضغط آخذ في الانخفاض ولكنه لا يزال فوق المعدل
وهناك انخفاض قليل الغور على أواسط البحر الابيض المتوسط

Forecast for 24 hours from noon to-day.

Variable winds, chiefly between southwest and northwest. Occasional low cloud. Temperature remaining about normal.

التغيرات المنتظر حصولها في الطقس من ظهر اليوم الى ظهر الغد
رياح مختلفة الاتجاه تأتي غالبا ما بين الجنوب الغربي
والشمال الغربي. الظهور لسماء لبعض السحاب. انخفاض بين
آونة وأخرى ودرجة الحرارة لا تزال حول المعدل.

STATION	Humidity Mean of Day: Yester day	Diff from normal	Wet Bulb Temperature Mean of Day: Yester day	Diff from normal
	%	%	C	C
Alexandria	74	+6	14.4	+3.0
Ezbekia	83		12.9	— —
Giza	87	+9	11.8	+2.2
Helwan	67	+5	12.9	+3.5

Discharges at Aswan as measured by the sluices

	1925	1924	
23.12	1215	1269	m3 per sec.
22.12	1215	1260	" " "

GAUGE	Date 1925	Reading m.	Diff. from normal for 1906 1920 m.	Previous day Reading m.	Previous day Diff. from normal m.
Mongalla	22.12	11.09	-0.64	11.10	-0.64
Malakal	23.12	11.73	-0.24	11.71	-0.28
Roseires	23.12	12.44	-0.14	12.48	-0.12
Khartoum	23.12	11.21	-0.51	11.20	-0.54
Kh. el Girba	—	—	—	—	—
Atbara	24.12	10.72	-0.35	10.76	-0.33
Wadi Halfa	24.12	2.59	-0.44	2.59	-0.46
Aswan Res.	24.12	112.45	—	112.37	—
" D.S.	24.12	86.46	-0.45	86.41	-0.45
El Leisi	23.12	18.37	-0.43	18.37	-0.46
Roda (Cairo)	24.12	14.97	-0.52	15.17	-0.39

NOTE. A dash means that figures are not available.

TERMS OF SUBSCRIPTION for the DAILY WEATHER REPORT sent by Post, P.T. 100 annually

PRINTED AT THE SURVEY OF EGYPT

UBLIC WORKS.
PARTMENT.

HER REPORT.

Atmospheric Pressure ٢٥-١٢-٢٣ Barometer and Wind at 8 h. Yesterday 23.12.25.

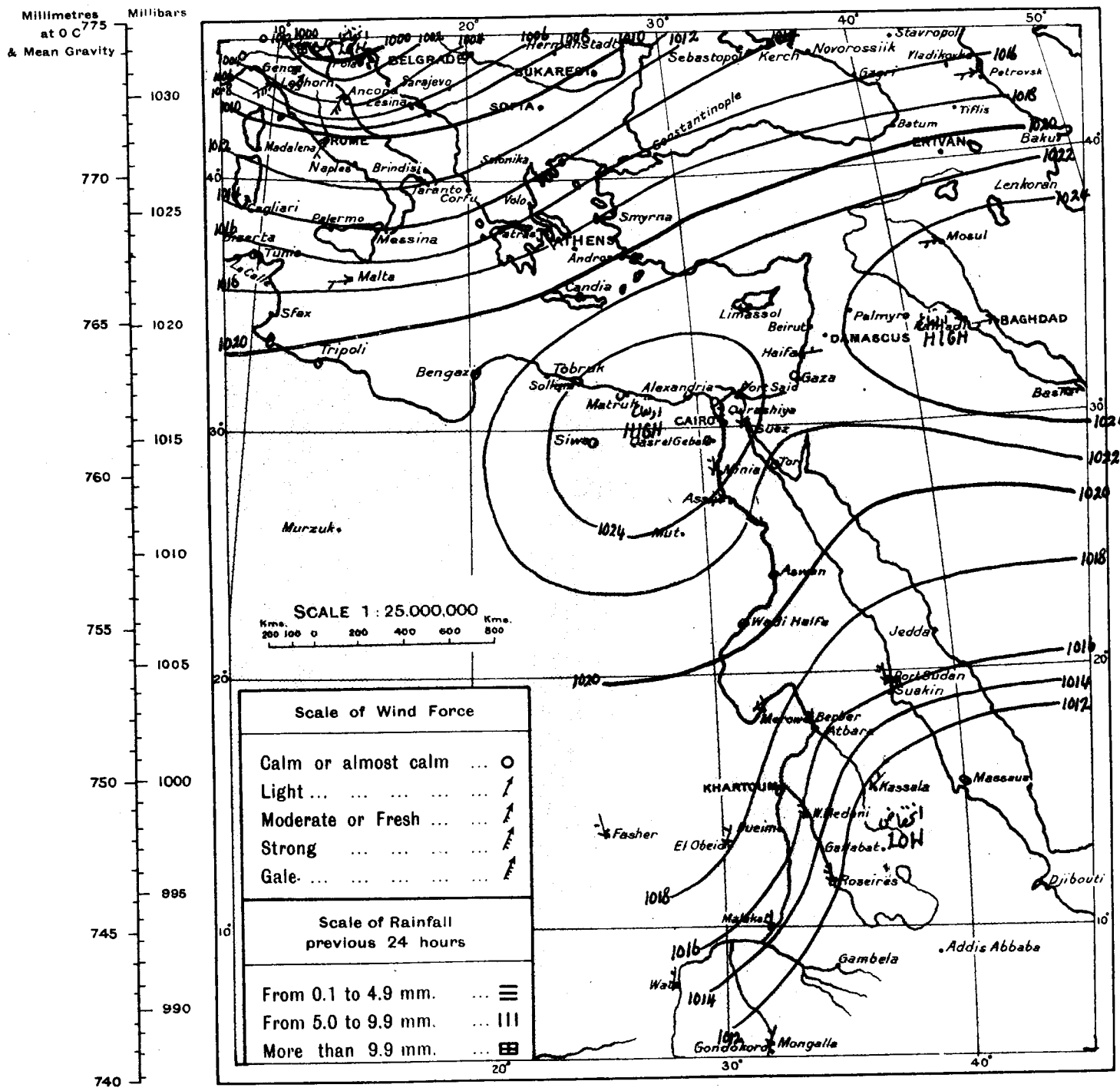

WIND VELOCITY	K.P.H	Force
Calm	0- 2	0
Almost calm..	2- 7	1
Very light ...	7-14	2
Light	14-21	3
Moderate ...	21-29	4
Fresh	29-38	5
Strong... ...	38-47	6
Very strong	47-57	7
Gale ...	57-69	8
Strong gale	69-82	9
Whole gale ...	82-96	10
Storm	96-110	11
Hurricane above 110		12

STATE OF SKY	
Clear	0
¼ Clouded	1
½ Clouded	2
¾ Clouded	3
Entirely clouded	4
Raining	5
Sand haze	6
Sand storm	7
Mist or fog	8
Thunderstorm	9

STATE OF SEA	
Calm	0
Very smooth	1
Smooth...	2
Slight	3
Moderate	4
Rather rough	5
Rough	6
High	7
Very high	8
Phenomenal...	9

٢٥-١٢-٢٣ From Observations taken at 8 h. yesterday. 23.12.25.

	STATION	BAROMETER Reduced to Sea Level	BAROMETER Change in past 24 hours	BAROMETER Differ. from normal	WIND Direction	WIND FORCE	STATE OF SKY	TEMPERATURE At 8 h.	TEMPERATURE Change in past 24 hours	TEMPERATURE Maximum	TEMPERATURE Difference from Normal	TEMPERATURE Minimum	TEMPERATURE Difference from Normal	HUMIDITY	RAINFALL Past 24 hours	RAINFALL Normal from Oct. 1 to day before yesterday	RAINFALL Total from Oct 1 to day before yesterday	STATE OF SEA
		m.b.	m.b.	m.b.				°C	°C	°C	°C	°C	°C	%	mm.	mm	mm	
MEDITERRANEAN	ROME	1010.8	-0.8	-5.0	SW	3	2	15	+1	16	—	14	—	—	0	316	310	—
	MALTA	1017.8	+0.6	+0.6	N	3	2	17	+1	22	+6	16	+5	70	0	106	247	0
	ATHENS	1017.2	+0.6	-0.3	SSE	2	4	16	+2	—	—	—	—	60	—	—	161	—
	CANDIA	1020.4	-1.0	+1.8	S	1	4	16	0	23	+7	13	+3	—	0	230	210	3
	LIMASSOL... ...	1022.7	-1.3	+5.2	—	0	3	11	-1	20	+2	8	0	—	0	128	186	4
EGYPT and SUDAN	Port Sudan بورسودان	1016.7	+0.1	+0.5	N	4	2	22.6	-1.5	27	-1	21	0	63	18	225	65	4
	Kassala كسلا	1011.2	-1.9	-2.2	NE	2	0	25.2	+0.6	34	0	17	+1	69	0	0	13	—
	El Fasher الفاشر	—	—	—	NNW	2	0	13.0	+2.0	—	—	6	—	30	0	0	—	—
	El Obeid الأبيض	1018.2	+0.6	+1.6	NNE	2	0	14.6	+0.8	26	-5	10	-1	22	0	10	19	—
	Wau واو	—	—	—	N	2	1	20.0	-1.0	34	-1	16	-2	28	0	229	136	—

MINISTRY OF
PHYSICAL

DAILY WEA

CAIRO, to-morrow

Time of sunrise 06h 49m

" " sunset 17h 01m

From Observations taken at 8h. to-day.

Friday 25th December, 1925 ١٩٢٥ الجمعة ٢٥ ديسمبر

	STATION	BAROMETER Reduced to Sea Level	BAROMETER Change in past 24 hours	BAROMETER Differ from normal	WIND Direction	WIND FORCE	STATE OF SKY	TEMPERATURE At 8 h.	TEMPERATURE Change in past 24 hours	TEMPERATURE Maximum Yesterday	TEMPERATURE Difference from Normal	TEMPERATURE Minimum	TEMPERATURE Difference from Normal	HUMIDITY	RAINFALL Past 24 hours	RAINFALL Total from Oct. 1 to yesterday	RAINFALL Normal from Oct. 1 to yesterday	STATE OF SEA
		m.b.	m.b.	m.b.				°C	°C	°C	°C	°C	°C	%	mm.	mm.	mm.	
COAST	SOLLUM	1020.6	-1.2	—	W	3	0	13.2	0.0	25	—	11	—	57	0	17	—	0
COAST	SIWA...	1022.2	-0.2	-0.4	—	0	0	6.2	-0.6	24	+2	3	-1	56	0	3	—	—
COAST	MATRUH	1020.3	-2.9	+0.8	NW	2	0	14.7	+0.6	20	+3	11	+2	92	0	25	68	3
COAST	ALEXANDRIA ...	1019.8	-2.4	+0.8	NW	2	0	19.3 ?	+6.1	22	+3	—	—	85	درزة	49	95	1
COAST	PORT SAID ...	—	—	—	SW	2	3	14.8	-1.1	22	+2	13	+1	84	0	20	27	2
COAST	GAZA...	1018.8	-3.0	—	SSE	2	0	13.4	+0.8	22	—	10	—	62	0	126	182	—
COAST	HAIFA	1018.2	-3.0	—	E	1	2	16.8	+1.7	22	—	6	—	77	0	219	238	2
LOWER EGYPT	QURASHIYA ...	1020.0	-2.8	0.0	S	1	0	8.9	+1.0	23	+3	7	+1	87	0	10	15	—
LOWER EGYPT	SUEZ...	1020.3	-2.8	+0.4	N	1	0	13.5	+0.5	23	+3	10	0	69	0	32	7	0
LOWER EGYPT	CAIRO HELWAN ..	1021.2	-1.2	+0.7	—	0	0	13.3	-0.9	22	+2	11	+2	51	0	21	5	—
LOWER EGYPT	CAIRO GIZA	1020.8	-2.2	+0.6	—	0	0	10.1	+2.1	22	+2	6	-1	73	0	10	4	—
LOWER EGYPT	CAIRO EZBEKIYA...	1020.4	-2.6	—	—	0	0	11.4	+1.2	23	+3	9	0	59	0	6	5	—
UPPER EGYPT	QASR EL GEBALI	1021.5	-1.6	+1.1	—	0	0	8.2	-2.8	25	+5	6	0	81	0	11	—	—
UPPER EGYPT	MINYA	—	—	—	N	2	0	12.0	+0.5	23	+3	8	+1	93	—	—	—	—
UPPER EGYPT	ASYUT	1021.4	-1.2	+0.7	N	2	0	11.8	+0.6	23	+2	9	+3	69	0	4	—	—
UPPER EGYPT	QENA...	—	—	—	NW	2	0	14.5	+0.5	23	0	9	0	64	—	—	—	—
UPPER EGYPT	ASWAN	1019.5	-1.1	+0.1	—	0	0	14.3	+1.3	27	+2	10	0	56	—	—	—	—
NORTH SUDAN	WADI HALFA ...	1018.6	-1.2	-1.4	—	0	0	13.2	+0.4	26	+1	10	+2	57	—	—	—	—
NORTH SUDAN	MEROWE	1017.8	+0.3	+0.2	NE	1	0	19.6	+0.5	31	+2	15	+3	56	0	0	—	—
NORTH SUDAN	ATBARA	1013.6	-1.4	-1.7	N	2	0	24.0	+1.0	32	+2	20	+6	60	0	0	1	—
NORTH SUDAN	KHARTOUM ...	1014.0	-1.2	-0.1	—	0	2	21.5	+2.9	31	0	19	+3	50	0	0	5	—
EAST SUDAN	PORT SUDAN ...	1014.2	-1.7	-2.1	N	4	1	23.5	-0.2	27	-1	21	0	83	34	272	66	4
EAST SUDAN	KASSALA	1011.0	-0.8	-2.3	N	4	0	27.4	+1.2	36	+2	17	+1	59	0	0	13	—
EAST SUDAN	WAD MEDANI ...	1012.8	-0.2	-1.3	N	2	2	23.2	+1.6	35	0	14	-2	53	0	19	16	—
EAST SUDAN	ROSEIRES... ...	1010.3	-0.1	-2.4	NW	3	2	28.4	+4.0	37	+1	18	+3	44	0	11	40	—
SOUTH SUDAN	EL FASHER ...	—	—	—	—	0	2	13.0	+1.5	—	—	8	—	45	0	0	—	—
SOUTH SUDAN	EL OBEID... ...	1015.8	-0.6	-0.6	N	2	3	19.5	+1.5	30	-1	15	+4	39	0	10	19	—
SOUTH SUDAN	MALAKAL	—	—	—	NE	3	2	27.0	+2.0	36	+1	18	+1	34	0	78	96	—
SOUTH SUDAN	WAU	—	—	—	NE	3	0	25.0	+3.0	36	+1	19	+1	28	0	229	136	—
SOUTH SUDAN	MONGALLA ...																	—

TEMPERATUR
Fahrenheit Cen

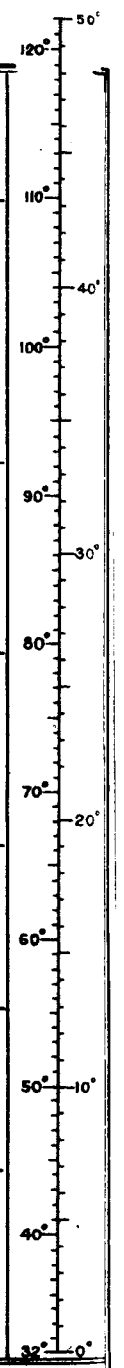

Upper Wind Observations at Helwan at h. m.

Height (metres)	Kms. Hr.	Direction
500		
1000		
1500		
2000		
3000		

General Situation.

الحالة العمومية

Forecast for 24 hours from noon to-day.

التغيرات المنتظر حصولها في الطقس من ظهر اليوم الى ظهر الغد

STATION	Humidity Mean of Day: Yester day	Humidity Mean of Day: Diff. from normal	Wet Bulb Temperature Mean of Day: Yester day	Wet Bulb Temperature Mean of Day: Diff. from normal
	%	%	°C	°C
Alexandria...	72	+4	14.8	+2.2
Ezbekia	81	—	12.6	—
Giza ...	87	+9	10.9	+0.8
Helwan ...	55	-7	12.3	+3.0

Discharges at Aswan as measured by the sluices

	1925	1924	
24.12	1216	1269	m³ per sec.
23.12	1215	1269	" " "

GAUGE	Date 1925	Reading m.	Diff. from normal for 1906-1920 m.	Previous day Reading m.	Previous day Diff. from normal m.
Mongalla... ...	24.12	11.08	-0.63	11.09	-0.63
Malakal	25.12	11.58	-0.34	11.68	-0.27
Roseires	25.12	12.41	-0.12	12.41	-0.14
Khartoum.. ...	25.12	11.20	-0.48	11.18	-0.52
Kh. el Girba ...	—	—	—	—	—
Atbara	25.12	10.71	-0.35	10.72	-0.35
Wadi Halfa ...	25.12	2.58	-0.43	2.59	-0.44
Aswan Res. ...	25.12	112.53	—	112.45	—
" D.S. ...	25.12	86.40	-0.42	86.40	-0.45
El Leisi	25.12	18.37	-0.39	18.37	-0.41
Roda (Cairo) ...	25.12	14.83	-0.61	14.97	-0.52

NOTE. A dash means that figures are not available.

TERMS OF SUBSCRIPTION for the DAILY WEATHER REPORT sent by Post, P.T. 100 annually

PRINTED AT THE SURVEY OF EGYPT 24.461

UBLIC WORKS.
PARTMENT.

HER REPORT.

Atmospheric Pressure ٢٥-١٢-٢٤ **Barometer and Wind at 8 h. Yesterday** 24.12.25.

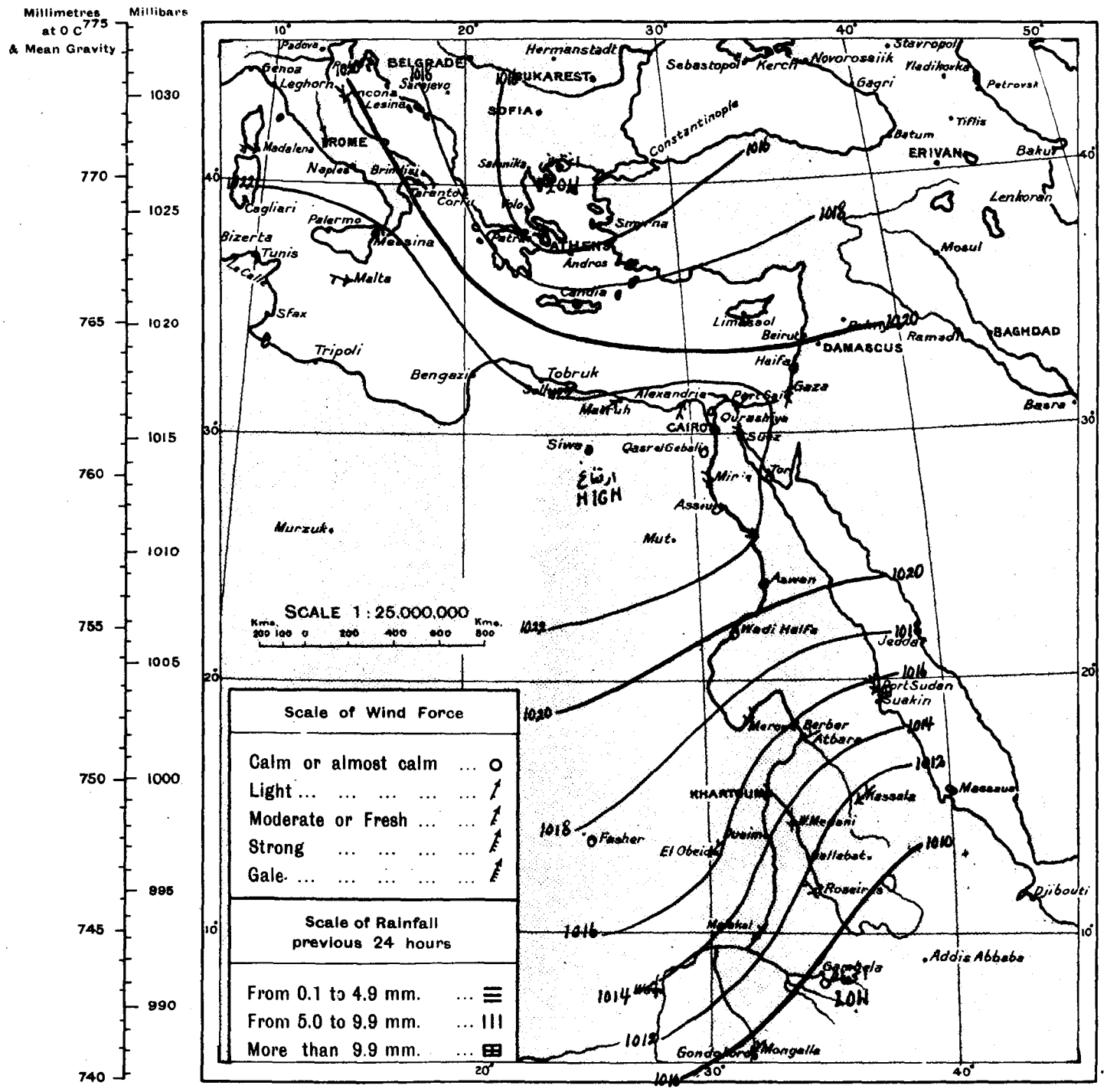

WIND VELOCITY

	K.P.H.	Force
Calm	0- 2	0
Almost calm..	2- 7	1
Very light ...	7-14	2
Light	14-21	3
Moderate ..	21-29	4
Fresh	29-38	5
Strong... ...	38-47	6
Very strong ..	47-57	7
Gale ...	57-69	8
Strong gale	69-82	9
Whole gale	82-96	10
Storm	96-110	11
Hurricane above 110		12

STATE OF SKY

Clear	0
¼ Clouded	1
½ Clouded	2
¾ Clouded	3
Entirely clouded	4
Raining	5
Sand haze	6
Sand storm	7
Mist or fog	8
Thunderstorm	9

STATE OF SEA

Calm	0
Very smooth	1
Smooth...	2
Slight...	3
Moderate	4
Rather rough	5
Rough	6
High	7
Very high	8
Phenomenal...	9

٢٥-١٢-٢٤ **From Observations taken at 8 h. yesterday.** 24.12.25.

	STATION	BAROMETER Reduced to Sea Level	BAROMETER Change in past 24 hours	BAROMETER Differ. from normal	WIND Direction	WIND FORCE	STATE OF SKY	TEMPERATURE At 8 h.	TEMPERATURE Change in past 24 hours	TEMPERATURE Maximum	TEMPERATURE Difference from Normal	TEMPERATURE Minimum	TEMPERATURE Difference from Normal	HUMIDITY	RAINFALL Past 24 hours	RAINFALL Normal from Oct. 1 to day before yesterday	RAINFALL Total from Oct. 1 to day before yesterday	STATE OF SEA
		m.b.	m.b.	m.b.				°C	°C	°C	°C	°C	°C	%	mm.	m.m	mm.	
MEDITERRANEAN	ROME	1021.5	+10.7	+6.7	N	2	0	4	-11	16	—	3	—	—	0	316	313	—
MEDITERRANEAN	MALTA	1023.3	+5.5	+5.9	WNW	2	3	14	-3	22	+6	13	+2	70	0	106	251	1
MEDITERRANEAN	ATHENS	1014.6	-2.6	-3.0	SW	1	1	16	0	—	—	—	—	60	—	—	163	—
MEDITERRANEAN	CANDIA	1018.2	-2.2	-0.4	SW	1	4	17	+1	23	+7	13	+3	—	0	230	213	2
MEDITERRANEAN	LIMASSOL... ...	1019.2	-3.5	+1.7	—	0	3	16	+5	20	+2	11	+3	—	0	128	189	3
EGYPT and SUDAN	Kassala كسلا	1011.8	+0.6	-1.5	NE	3	0	26.2	+1.0	36	+2	16	0	62	0	0	13	—
EGYPT and SUDAN	El Fasher الفاشر	—	—	—	NW	1	1	11.5	-1.5	—	—	6	—	36	0	0	—	—
EGYPT and SUDAN	El Obeid الأبيض	1016.4	-1.8	-0.1	NE	2	1	18.0	+3.4	—	—	13	+2	28	0	10	19	—
EGYPT and SUDAN	Wau واو	—	—	—	N	3	1	22.0	+2.0	35	0	16	-2	32	0	229	136	—

MINISTRY OF
PHYSICAL

DAILY WEAT

CAIRO, to-morrow

Time of sunrise 06h 50m

,, ,, sunset 17h 02m

From Observations taken at 8h. to-day.

Saturday 26th December, 1925 ١٩٢٥ السبت ٢٦ ديسمبر

	STATION	BAROMETER Reduced to Sea Level	BAROMETER Change in past 24 hours	BAROMETER Differ from normal	WIND Direction	WIND FORCE	STATE OF SKY	TEMPERATURE At 8 h.	TEMPERATURE Change in past 24 hours	TEMPERATURE Maximum Yesterday	TEMPERATURE Difference from Normal	TEMPERATURE Minimum	TEMPERATURE Difference from Normal	HUMIDITY	RAINFALL Past 24 hours	RAINFALL Total from Oct. 1 to yesterday	RAINFALL Normal from Oct. 1 to yesterday	STATE OF SEA
		m.b.	m.b.	m.b.				°C	°C	°C	°C	°C	°C	%	mm.	mm.	mm.	
COAST	SOLLUM	1020.4	-0.2	—	W	5	0	12.4	-0.8	22	—	10	—	63	0	17	—	4
	SIWA	1018.3	-3.9	-4.3	—	0	0	5.5	-0.7	23	+2	3	-1	61	0	3	—	—
	MATRUH	1016.3	-4.0	-2.5	WSW	2	0	13.0	-1.7	19	+2	11	+2	98	0	25	69	3
	ALEXANDRIA	1016.7	-3.1	-2.2	W	1	1	16.0	-3.3	23	+4	15	+4	95	0	49	97	1
	PORT SAID	1017.2	—	-1.2	SW	3	3	15.0	+0.2	22	+2	13	+2	92	0	20	28	3
	GAZA	1016.2	-2.6	—	S	2	0	13.7	+0.3	22	—	10	—	70	0	126	185	—
	HAIFA	1013.5	-4.7	—	—	0	4	20.7	+3.9	21	—	11	—	67	0	219	243	2
LOWER EGYPT	QURASHIYA	1017.1	-2.9	-2.9	SSW	1	3	11.9	+3.0	24	+4	8	+2	100	0	10	15	—
	SUEZ	1017.6	-2.7	-2.3	N	1	0	13.9	+0.4	25	+5	12	+3	85	0	32	7	0
	CAIRO HELWAN	1017.9	-3.3	-2.6	ESE	1	0	13.9	+0.6	24	+5	11	+2	52	0	21	5	—
	CAIRO GIZA	1017.8	-3.0	-2.4	—	0	0	10.7	+0.6	23	+3	6	0	73	0	10	4	—
	CAIRO EZBEKIYA	1017.6	-2.8	—	—	0	1	11.6	+0.2	24	+4	10	+2	67	0	6	5	—
UPPER EGYPT	QASR EL GEBALI	1018.6	-2.9	-1.8	—	0	0	9.0	+0.8	25	+5	6	0	80	0	11	—	—
	MINYA	—	—	—	N	2	0	11.2	-0.8	24	+4	8	+1	74	—	—	—	—
	ASYUT	1019.0	-2.4	-1.8	W	1	0	12.6	+0.8	23	+2	8	+2	50	0	4	—	—
	QENA	—	—	—	NW	2	0	14.0	-0.5	23	0	10	+1	71	—	—	—	—
	ASWAN	1017.5	-2.0	-1.9	—	0	0	14.0	-0.3	27	+2	11	+1	49	—	—	—	—
NORTH SUDAN	WADI HALFA	1017.2	-1.4	-2.8	—	0	0	12.8	-0.4	28	+3	7	-1	40	—	—	—	—
	MEROWE	1015.5	-2.3	-2.1	NE	3	2	21.1	+1.5	32	+3	16	+4	31	0	0	—	—
	ATBARA	1013.9	+0.3	-1.4	ENE	2	1	25.0	+1.0	33	+3	20	+6	54	0	0	1	—
	KHARTOUM	1013.1	-0.9	-1.0	—	0	2	21.2	-0.3	32	+1	18	+2	51	0	0	5	—
EAST SUDAN	PORT SUDAN	1015.0	+0.8	-1.4	N	3	2	23.1	-0.4	26	-2	21	0	88	70	342	67	3
	KASSALA																	—
	WAD MEDANI	1011.8	-1.0	-2.2	E	1	4	22.8	-0.4	34	-1	11	-5	47	0	19	16	—
	ROSEIRES	1010.2	-0.1	-2.5	NNW	2	2	23.0	-5.0	37	+1	17	+2	66	0	11	40	—
SOUTH SUDAN	EL FASHER																	—
	EL OBEID																	—
	MALAKAL	—	—	—	NE	2	1	26.4	-0.6	36	+1	18	+1	43	0	78	96	—
	WAU																	—
	MONGALLA																	—

TEMPERATURE Fahrenheit Centi

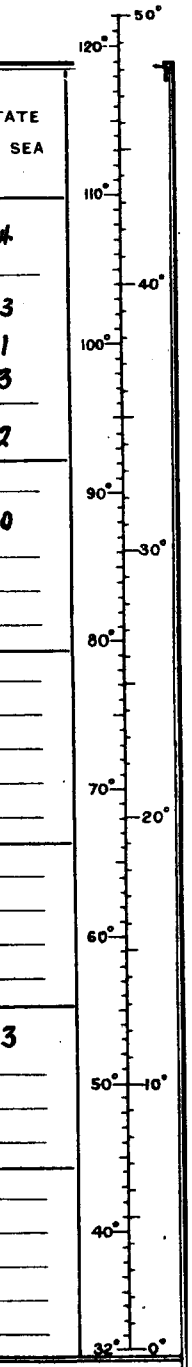

Upper Wind Observations at Helwan at 8 h. 30 m.

Height (metres)	Kms. Hr.	Direction
500	10	W
1000	30	W
1500	35	W
2000	45	WNW
3000	60	WNW

General Situation.

The pressure continues to fall but Egypt is an area of high pressure. The depression is now situated near Cyprus.

الحالة العمومية

الضغط مستمر فى الانخفاض ولكن مصر لا تزال منطقة من الضغط العالى. ويقع الانخفاض الآن بالقرب من قبرص.

Forecast for 24 hours from noon to-day.

Moderate winds between south and west. Mainly clear. No change in temperature. Probability of light showers on the coast.

التغيرات المنتظر حصولها فى الطقس من ظهر اليوم الى ظهر الغد

رياح معتدلة بين الجنوب والغرب - السماء صحو على وجه عام - ليس هناك تغير فى درجة الحرارة. ويحتمل سقوط مطر خفيف على الساحل

STATION	Humidity Mean of Day Yester day	Humidity Mean of Day Diff from normal	Wet Bulb Temperature Mean of Day Yester day	Wet Bulb Temperature Mean of Day Diff from normal
	%	%	C	C
Alexandria	78	+10	17.4	+4.7
Ezbekia	54	—	11.5	—
Giza	71	-7	10.7	+0.3
Helwan	39	-23	11.1	+1.2

Discharges at Aswan as measured by the sluices

	1925	1924	
25.12	1216	1278	m3 per sec.
24.12	1216	1269	,, ,, ,,

NOTE. A dash means that figures are not available.

GAUGE	Date	Reading	Diff. from normal for 1906 1920	Previous day Reading	Previous day Diff. from normal
	1925	m.	m.	m.	m.
Mongalla	24.12	11.08	-0.63	11.09	-0.63
Malakal	25.12	11.58	-0.34	11.68	-0.27
Roseires	26.12	12.40	-0.10	12.41	-0.12
Khartoum	25.12	11.20	-0.48	11.18	-0.52
Kh. el Girba	—	—	—	—	—
Atbara	25.12	10.71	-0.35	10.72	-0.35
Wadi Halfa	25.12	2.58	-0.43	2.59	-0.44
Aswan Res.	26.12	12.60	—	12.53	—
,, D.S.	26.12	86.40	-0.40	86.40	-0.42
El Leisi	25.12	18.37	-0.39	18.37	-0.41
Roda (Cairo)	26.12	14.77	-0.61	14.83	-0.61

TERMS OF SUBSCRIPTION for the DAILY WEATHER REPORT sent by Post, P.T. 100 annually

PRINTED AT THE SURVEY OF EGYPT 24.4.67

PUBLIC WORKS.
DEPARTMENT.

THER REPORT.

Atmospheric Pressure .co-ıc-co Barometer and Wind at 8 h. Yesterday 25.12.25.

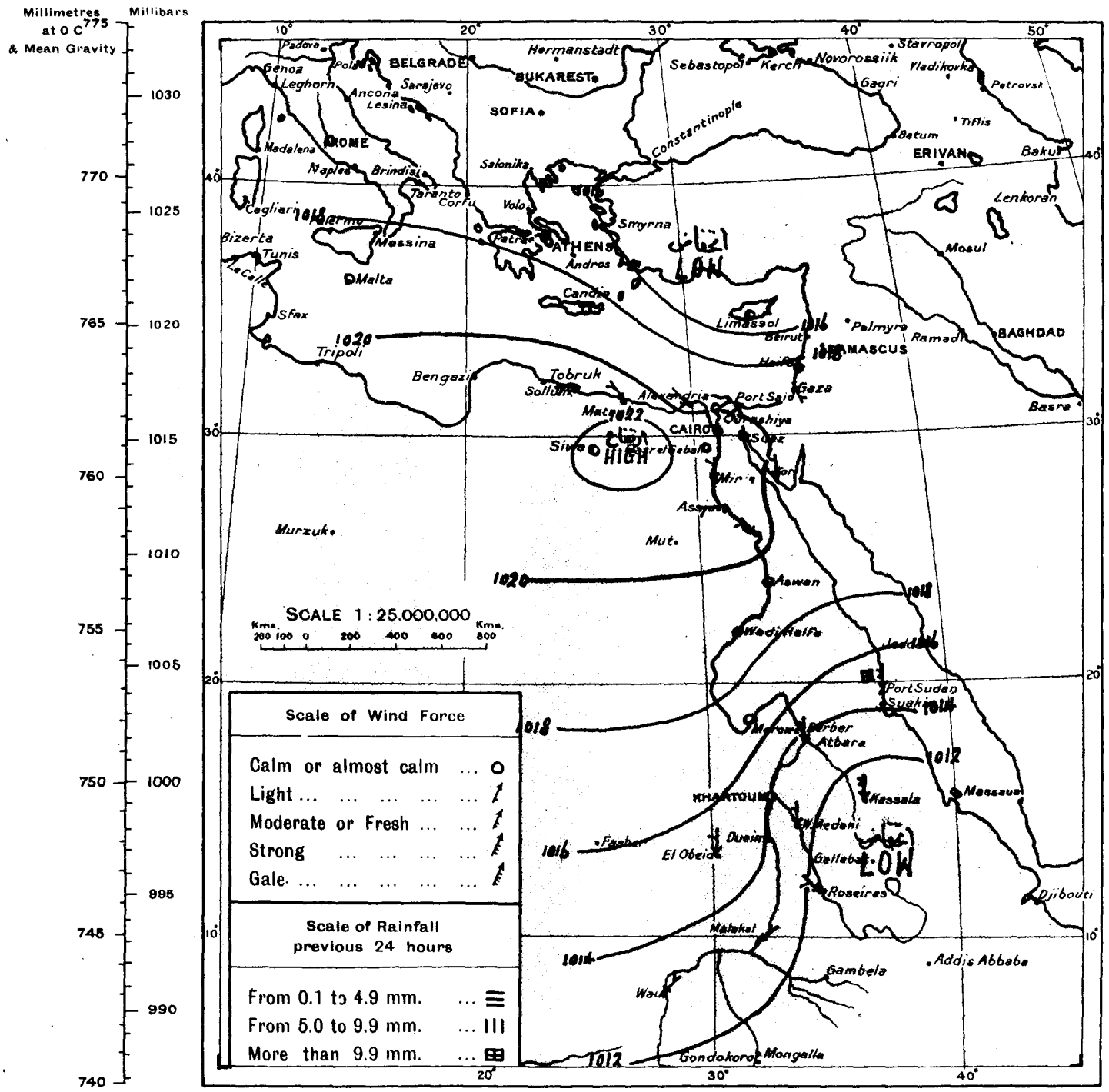

WIND VELOCITY

	K.P.H	Force
Calm	0- 2	0
Almost calm	2- 7	1
Very light	7-14	2
Light	14-21	3
Moderate	21-29	4
Fresh	29-38	5
Strong	38-47	6
Very strong	47-57	7
Gale	57-69	8
Strong gale	69-82	9
Whole gale	82-96	10
Storm	96-110	11
Hurricane	above 110	12

STATE OF SKY

Clear	0
¼ Clouded	1
½ Clouded	2
¾ Clouded	3
Entirely clouded	4
Raining	5
Sand haze	6
Sand storm	7
Mist or fog	8
Thunderstorm	9

STATE OF SEA

Calm	0
Very smooth	1
Smooth	2
Slight	3
Moderate	4
Rather rough	5
Rough	6
High	7
Very high	8
Phenomenal	9

.co-ıc-co From Observations taken at 8 h. yesterday. 25.12.25.

	STATION	BAROMETER Reduced to Sea Level	BAROMETER Change in past 24 hours	BAROMETER Differ. from normal	WIND Direction	WIND FORCE	STATE OF SKY	TEMPERATURE At 8 h.	TEMPERATURE Change in past 24 hours	TEMPERATURE Maximum	TEMPERATURE Difference from Normal	TEMPERATURE Minimum	TEMPERATURE Difference from Normal	HUMIDITY	RAINFALL Past 24 hours	RAINFALL Normal from Oct. 1 to day before yesterday	RAINFALL Total from Oct. 1 to day before yesterday	STATE OF SEA
		m.b.	m.b.	m.b.				°C	°C	°C	°C	°C	°C	%	mm	mm	mm	
MEDITERRANEAN	ROME	1016.3	-5.2	+0.4	S	1	4	9	+5	13	—	3	—	—	0	316	316	—
	MALTA	1019.6	-3.7	+2.2	N	1	4	14	0	17	+1	14	+3	80	0	106	254	0
	ATHENS	1017.1	+2.5	-0.5	—	0	4	11	-5	—	—	—	—	50	—	—	165	—
	CANDIA	1018.7	+0.5	+0.3	SW	1	4	16	-1	18	+2	13	+3	—	0	230	217	2
	LIMASSOL	1014.6	-4.6	-3.0	W	1	3	18	+2	21	+3	13	+5	—	0	128	193	3
EGYPT and SUDAN																		

MINISTRY OF
PHYSICAL

DAILY WEA

CAIRO, to-morrow

Time of sunrise 06h 50m

,, ,, sunset 17h 02m

From Observations taken at 8h. to-day.

Sunday 27th December, 1925 ١٩٢٥ الاحد ٢٧ ديسمبر

	STATION	BAROMETER Reduced to Sea Level	BAROMETER Change in past 24 hours	BAROMETER Differ from normal	WIND Direction	WIND FORCE	STATE OF SKY	TEMPERATURE At 8 h.	TEMPERATURE Change in past 24 hours	TEMPERATURE Maximum Yesterday	TEMPERATURE Difference from Normal	TEMPERATURE Minimum	TEMPERATURE Difference from Normal	HUMIDITY	RAINFALL Past 24 hours	RAINFALL Total from Oct. 1 to yesterday	RAINFALL Normal from Oct. 1 to yesterday	STATE OF SEA
		m.b.	m.b.	m.b.				°C	°C	°C	°C	°C	°C	%	mm.	mm.	mm.	
COAST	SOLLUM	1020.6	+0.2	—	W	5	4	13.2	+0.8	21	—	10	—	66	0	17	—	0
COAST	SIWA	1019.1	+0.8	-3.5	—	0	0	11.2	+5.7	22	+1	6	+2	68	0	3	—	—
COAST	MATRUH	1017.1	+0.8	-1.7	NW	3	4	13.2	+0.2	19	+2	10	+1	98	0	25	70	5
COAST	ALEXANDRIA	1016.0	-0.7	-2.9	—	0	4	16.7	+0.7	22	+3	16	+5	72	0	49	99	0
COAST	PORT SAID	1017.5	+0.3	-1.0	SW	3	3	16.0	+1.0	22	+2	14	+3	87	0	20	28	3
COAST	GAZA																	—
COAST	HAIFA	1013.1	-0.4	—	SSW	3	0	18.8	-1.9	23	—	9	—	57	38	257	248	4
LOWER EGYPT	QURASHIYA	1015.9	-1.2	-4.1	S	1	1	14.1	+2.2	23	+3	11	+5	98	1	11	16	—
LOWER EGYPT	SUEZ	1016.8	-0.8	-3.0	W	2	1	14.8	+0.9	23	+3	12	+3	75	0	32	7	1
LOWER EGYPT	CAIRO HELWAN	1017.5	-0.4	-2.9	NW	2	4	13.1	-0.8	22	+3	11	+2	62	0	21	5	—
LOWER EGYPT	CAIRO GIZA	1017.1	-0.7	-3.1	—	0	3	13.2	+2.5	24	+4	8	+2	86	tr. ,,	10	4	—
LOWER EGYPT	CAIRO EZBEKIYA	1017.0	-0.6	—	—	0	4	14.2	+2.6	24	+4	11	+3	87	dr. ,,	6	5	—
UPPER EGYPT	QASR EL GEBALI	1018.2	-0.4	-2.2	—	0	1	12.4	+3.4	25	+5	9	+3	85	0	11	—	—
UPPER EGYPT	MINYA	—	—	—	N	2	0	10.5	-0.7	24	+4	9	+2	81	—	—	—	—
UPPER EGYPT	ASYUT	1018.2	-0.8	-2.6	W	1	0	11.4	-1.2	22	+1	8	+2	66	0	4	—	—
UPPER EGYPT	QENA	—	—	—	NW	2	0	11.0	-3.0	27	+4	8	-1	75	—	—	—	—
UPPER EGYPT	ASWAN	1017.0	-0.5	-2.4	—	0	0	15.0	+1.0	27	+2	10	0	45	—	—	—	—
NORTH SUDAN	WADI HALFA	1017.1	-0.1	-2.9	—	0	0	12.2	-0.6	28	+3	9	+1	39	—	—	—	—
NORTH SUDAN	MEROWE	1013.9	-1.6	-3.6	NE	1	0	22.6	+1.5	33	+4	15	+3	28	0	0	—	—
NORTH SUDAN	ATBARA	1012.0	-1.9	-3.3	N	2	2	23.0	-2.0	32	+2	20	+6	41	0	0	1	—
NORTH SUDAN	KHARTOUM	1012.8	-0.3	-1.3	—	0	1	20.5	-0.7	32	+1	19	+3	36	0	0	5	—
EAST SUDAN	PORT SUDAN																	—
EAST SUDAN	KASSALA																	—
EAST SUDAN	WAD MEDANI																	—
EAST SUDAN	ROSEIRES	1011.0	+0.8	-1.6	NW	1	1	22.5	-0.5	37	+1	18	+3	70	0	11	40	—
SOUTH SUDAN	EL FASHER																	—
SOUTH SUDAN	EL OBEID	1014.0	+0.4	-2.2	N	3	1	19.8	-0.2	32	+1	14	+3	22	0	10	19	—
SOUTH SUDAN	MALAKAL	—	—	—	NNE	4	0	24.2	-2.2	37	+2	20	+3	42	0	78	96	—
SOUTH SUDAN	WAU																	—
SOUTH SUDAN	MONGALLA																	—

TEMPERATURE Fahrenheit / Cent

Upper Wind Observations at Helwan at h. 8 m. 45

Height (metres)	Kms. Hr.	Direction
500	5	NNE
1000	15	W
1500		
2000		
3000		

General Situation.

The eastern Mediterranean remains an area of low pressure.

الحالة العمومية

لا يزال شرق البحر الابيض المتوسط منطقة من الضغط المنخفض.

Forecast for 24 hours from noon to-day.

Light winds, westerly on the coast, between south and west inland. Some low cloud. Further local showers. Weather still unsettled but improving. Temperature about normal.

التغيرات المنتظر حصولها في الطقس من ظهر اليوم الى ظهر الغد

رياح خفيفة غربية على الشاطئ وبين الجنوب والغرب في الداخل - نظر تالساء بعض السحاب المنخفض - تمطر رذاذا مرة اخرى - الطقس لا يزال غير ثابت ولكنه آخذ في التحسن - درجة الحرارة حول المعدل.

STATION	Humidity Mean of Day Yester day	Humidity Mean of Day Diff. from normal	Wet Bulb Temperature Mean of Day Yester day	Wet Bulb Temperature Mean of Day Diff. from normal
	%	%	C	C
Alexandria	84	+19	15.9	+3.2
Ezbekia	55	—	12.1	—
Giza	73	-2	11.1	+0.5
Helwan	53	0	12.2	+1.9

Discharges at Aswan as measured by the sluices

	1925	1924	
26.12	1216	1170	m3 per sec.
25.12	1216	1278	,, ,, ,,

GAUGE	Date 1925	Reading m.	Diff from normal for 1906 1920 m.	Previous day Reading m.	Previous day Diff. from normal m.
Mongalla	26.12	11.07	-0.63	11.07	-0.63
Malakal	27.12	11.51	-0.37	11.53	-0.37
Roseires	26.12	12.40	-0.10	12.41	-0.12
Khartoum	27.12	11.19	-0.46	11.20	-0.46
Kh. el Girba	—	—	—	—	—
Atbara	26.12	10.70	-0.34	10.71	-0.35
Wadi Halfa	26.12	2.57	-0.43	2.58	-0.43
Aswan Res.	27.12	112.68	—	112.60	—
,, D.S.	27.12	86.40	-0.38	86.40	-0.40
El Leisi	25.12	18.37	-0.39	18.37	-0.41
Roda (Cairo)	26.12	14.77	-0.61	14.83	-0.61

NOTE. A dash means that figures are not available

TERMS OF SUBSCRIPTION for the DAILY WEATHER REPORT sent by Post, P.T. 100 annually

PRINTED AT THE SURVEY OF EGYPT 26481

PUBLIC WORKS.
DEPARTMENT.

THER REPORT.

grade

Atmospheric Pressure

.co-١٢-٢٦ Barometer and Wind at 8 h. Yesterday 26.12.25.

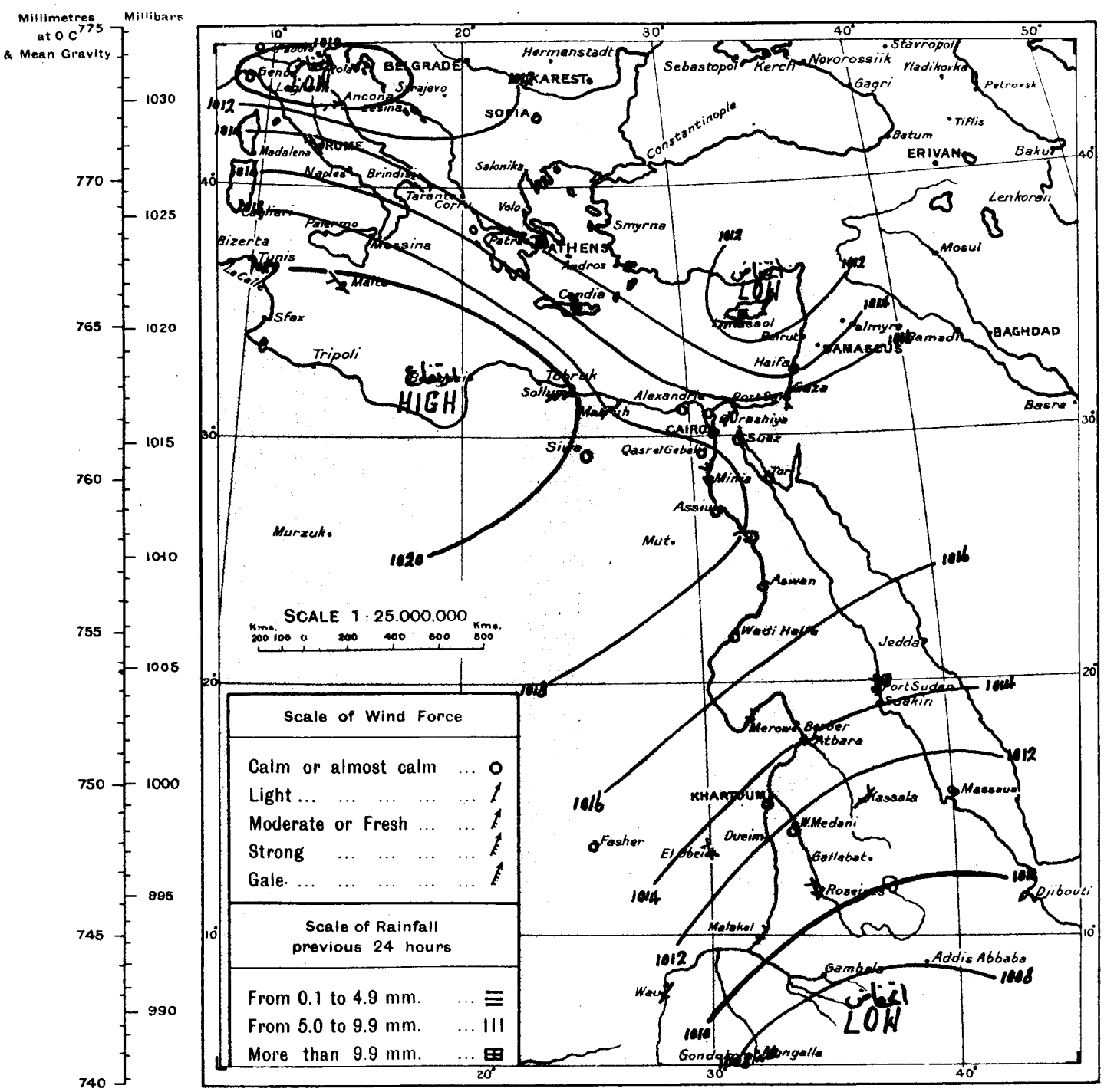

WIND VELOCITY

	K.P.H	Force
Calm	0- 2	0
Almost calm..	2- 7	1
Very light ...	7-14	2
Light	14-21	3
Moderate ..	21-29	4
Fresh	29-38	5
Strong... ...	38-47	6
Very strong ..	47-57	7
Gale	57-69	8
Strong gale	69-82	9
Whole gale	82-96	10
Storm	96-110	11
Hurricane above 110		12

STATE OF SKY

Clear	0
¼ Clouded	1
½ Clouded	2
¾ Clouded	3
Entirely clouded	4
Raining	5
Sand haze	6
Sand storm	7
Mist or fog	8
Thunderstorm	9

STATE OF SEA

Calm	0
Very smooth	1
Smooth	2
Slight	3
Moderate	4
Rather rough	5
Rough	6
High	7
Very high	8
Phenomenal	9

.co-١٢-٢٦ From Observations taken at 8 h. yesterday. 26.12.25.

	STATION	BAROMETER Reduced to Sea Level	BAROMETER Change in past 24 hours	BAROMETER Differ. from normal	WIND Direction	WIND FORCE	STATE OF SKY	TEMPERATURE At 8 h.	TEMPERATURE Change in past 24 hours	TEMPERATURE Maximum	TEMPERATURE Difference from Normal	TEMPERATURE Minimum	TEMPERATURE Difference from Normal	HUMIDITY	RAINFALL Past 24 hours	RAINFALL Normal from Oct 1 to day before yesterday	RAINFALL Total from Oct 1 to day before yesterday	STATE OF SEA
		m.b.	m.b.	m b.				°C	C	°C	C	C	C	%	mm	mm	mm	
MEDITERRANEAN	ROME	1014.6	-1.7	-1.3	NW	2	4	6	-3	13	—	4	—	—	0	316	319	—
	MALTA	1020.7	+1.1	+3.3	NW	3	3	14	0	15	-1	13	+2	80	0	106	258	2
	ATHENS	1013.8	-3.3	-3.8	—	0	0	10	-1	—	—	—	—	60	—	—	167	—
	CANDIA	1015.8	-2.9	-2.6	W	1	2	15	-1	19	+3	13	+3	—	2	232	220	5
	LIMASSOL... ...	1010.4	-4.2	-7.2	W	4	2	15	-3	21	+3	12	+4	—	3	131	197	5
EGYPT and SUDAN	Krassala كسلا	1011.4	+0.4	-1.9	NE	3	0	26.8	-0.6	36	+2	18	+2	65	0	0	13	—
	El Fasher الفاشر	—	—	—	WNW	1	0	15.0	+2.0	—	—	11	—	39	0	0	—	—
	El Obeid الأبيض	1013.6	-2.2	-2.8	NNW	2	3	20.0	+0.5	30	-1	14	+3	47	0	10	19	—
	Wau واو	—	—	—	NE	2	1	24.0	-1.0	37	+2	20	+2	48	0	229	136	—
	Mongalla منجلا	1007.8	-0.2	-2.7	E	5	0	29.4	-1.0	39	+3	20	+1	33	0	273	162	—

MINISTRY OF
PHYSICAL

DAILY WEA

CAIRO, to-morrow

Time of sunrise 06 h. 50 m.

" " sunset 17 h. 03 m.

From Observations taken at 8 h. to-day.

Monday 28th December, 1925 ١٩٢٥ الاثنين ٢٨ ديسمبر

TEMPERATURE Fahrenheit Cent

	STATION	BAROMETER Reduced to Sea Level	Change in past 24 hours	Differ from normal	WIND Direction	FORCE	STATE OF SKY	TEMPERATURE At 8 h.	Change in past 24 hours	Maximum Yesterday	Difference from Normal	Minimum	Difference from Normal	HUMIDITY	RAINFALL Past 24 hours	Total from Oct. 1 to yesterday	Normal from Oct. 1 to yesterday	STATE OF SEA
		m.b.	m.b.	m.b.				°C	°C	°C	°C	°C	°C	%	mm.	mm.	mm.	
COAST	SOLLUM	1020.4	-0.2	—	E	1	4	12.4	-0.8	20	—	10	—	73	0	17	—	0
	SIWA...	1017.4	-1.7	-5.1	—	0	4	16.2	+5.0	24	+3	11	+7	86	0	3	—	—
	MATRUH	1017.8	+0.7	-1.0	N	2	3	17.1	+3.9	19	+2	12	+3	99	tr. ندى	25	71	3
	ALEXANDRIA ...	1016.0	0.0	-2.8	N	3	2	17.6	+0.9	19	0	15	+4	56	2	51	101	3
	PORT SAID ...	1014.0	-3.5	-4.5	NW	4	3	16.0	0.0	21	+1	14	+3	84	1	21	29	4
	GAZA...	1012.4	-2.7	—	SSW	3	2	14.5	-4.3	20	—	13	—	98	4	139	192	—
	HAIFA	1009.8	-3.3	—	W	3	2	16.9	-1.9	21	—	10	—	63	14	271	254	4
LOWER EGYPT	QURASHIYA ...	1015.9	0.0	-4.0	SSW	1	1	11.5	-2.6	20	0	10	+4	98	0	11	16	—
	SUEZ...	1015.5	-1.3	-4.2	N	2	4	17.2	+2.4	21	+1	4	+5	76	0	32	7	1
	CAIRO HELWAN ..	1017.1	-0.4	-3.3	SSE	1	4	11.5	-1.6	21	+2	10	+1	95	1	22	5	—
	CAIRO GIZA	1016.6	-0.5	-3.6	—	0	3	12.5	-0.7	21	+1	11	+5	93	tr. ندى	10	4	—
	CAIRO EZBEKIYA...	1017.0	0.0	—	—	0	3	12.8	-1.4	20	0	12	+4	89	1	7	5	—
UPPER EGYPT	QASR EL GEBALI	1017.4	-0.8	-3.0	—	0	3	15.4	+3.0	22	+2	11	+5	89	tr. ندى	11	—	—
	MINYA	—	—	—	N	2	4	13.5	+3.0	23	+3	10	+3	83	—	—	—	—
	ASYUT	1018.3	+0.1	-2.5	W	1	3	11.6	+0.2	20	-1	9	+3	76	0	4	—	—
	QENA...	—	—	—	NW	2	0	15.0	+4.0	26	+3	10	+1	68	—	—	—	—
	ASWAN	1017.2	+0.2	-2.2	—	0	0	14.0	-1.0	26	+1	10	0	44	—	—	—	—
NORTH SUDAN	WADI HALFA ...														—	—	—	—
	MEROWE	1014.0	+0.1	-3.4	NE	2	0	23.6	+1.0	33	+4	15	+3	78	0	0	—	—
	ATBARA	1012.0	0.0	-3.3	N	2	0	22.5	-0.5	32	+2	18	+4	48	0	0	1	—
	KHARTOUM ...	1012.3	-0.5	-1.7	—	0	3	20.2	-0.3	32	+1	18	+2	33	0	0	5	—
EAST SUDAN	PORT SUDAN ...	1012.8	-1.6	-3.6	N	4	0	23.6	-0.1	27	-1	21	0	81	tr. ندى	359	68	4
	KASSALA																	—
	WAD MEDANI ...	1013.4	—	-0.5	NE	3	6	21.6	-3.2	34	-1	15	-1	39	0	19	16	—
	ROSEIRES... ...	1012.3	+1.3	-0.2	NNW	1	0	22.0	-0.5	36	0	16	+1	66	0	11	40	—
SOUTH SUDAN	EL FASHER ...	—	—	—	NW	2	0	10.5?	-6.0	—	—	9	—	69	0	0	—	—
	EL OBEID... ...																	—
	MALAKAL	—	—	—	NE	4	0	24.3	+0.1	35	0	19	+2	39	0	78	96	—
	WAU																	—
	MONGALLA ...	1007.5	+0.7	-2.8	E	3	0	28.5	-0.6	39	+3	20	+1	31	0	278	162	—

Upper Wind Observations at Helwan at h. 9 m. 00

Height (metres)	Kms./Hr.	Direction
500	10	W
1000		
1500		
2000		
3000		

General Situation.

There is little change in the distribution of pressure. The depression is situated over northern Syria.

الحالة العمومية

لم يتغير توزيع الضغط الجوي - ويقع الانخفاض الجوي على شمال سوريا.

Forecast for 24 hours from noon to-day.

Light winds, northwesterly on the coast, between south and west inland. Some low cloud. Light showers in the north. Cool.

التغيرات المنتظر حصولها في الطقس من ظهر اليوم الى ظهر الغد

رياح خفيفة تكون شمالية غربية على الشاطئ وبين الجنوب والغرب في الداخل - تظهر بالسماء بعض السحب المنخفضة - تمطر رذاذا في الشمال - الجو مائل للبرودة

STATION	Humidity Mean of Day Yester day	Diff. from normal	Wet Bulb Temperature Mean of Day Yester day	Diff. from normal
	%	%	C	C
Alexandria	68	+3	14.5	+2.6
Ezbekia	71	—	13.3	—
Giza	71	-4	12.8	+2.8
Helwan	55	+2	12.1	+2.4

Discharges at Aswan as measured by the sluices

	1925	1924	
26.12	1216	1170	m3 per sec.
25.12	1216	1278	" " "

GAUGE	Date 1925	Reading m.	Diff. from normal for 1906-1920 m.	Previous day Reading m.	Previous day Diff. from normal m.
Mongalla... ...	26.12	11.07	-0.63	11.07	-0.63
Malakal	27.12	11.51	-0.37	11.53	-0.37
Roseires	28.12	12.34	-0.11	12.37	-0.11
Khartoum.. ...	28.12	11.17	-0.46	11.19	-0.46
Kh. el Girba ...	—	—	—	—	—
Atbara	27.12	10.70	-0.33	10.70	-0.34
Wadi Halfa ...	27.12	2.55	-0.42	2.57	-0.43
Aswan Res. ...	27.12	112.66	—	112.66	—
" D.S. ...	27.12	86.40	-0.38	86.40	-0.40
El Leisi	27.12	18.37	-0.35	18.37	-0.37
Roda (Cairo) ...	28.12	14.63	-0.63	14.68	-0.64

NOTE. A dash means that figures are not available.

TERMS OF SUBSCRIPTION for the DAILY WEATHER REPORT sent by Post, P.T. 100 annually

PRINTED AT THE SURVEY OF EGYPT 26-4-61

PUBLIC WORKS.
DEPARTMENT.

THER REPORT.

grade

Atmospheric Pressure .co-١٢-٢٧ Barometer and Wind at 8 h. Yesterday 27.12.25.

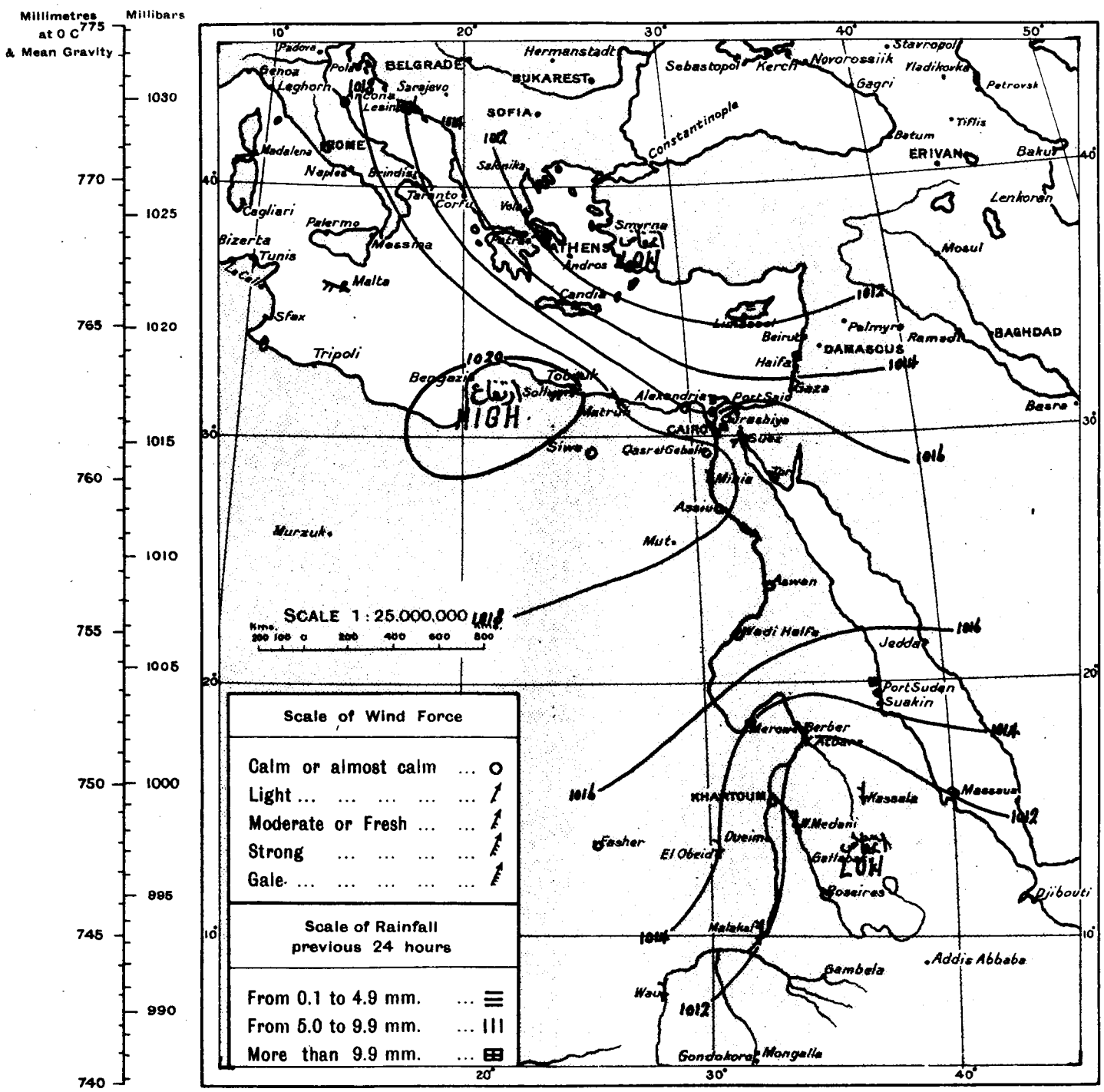

WIND VELOCITY

	K.P.H.	Force
Calm	0- 2	0
Almost calm..	2- 7	1
Very light ...	7-14	2
Light	14-21	3
Moderate ..	21-29	4
Fresh	29-38	5
Strong... ...	38-47	6
Very strong ..	47-57	7
Gale	57-69	8
Strong gale	69-82	9
Whole gale ...	82-96	10
Storm	96-110	11
Hurricane above 110		12

STATE OF SKY

Clear	0
¼ Clouded	1
½ Clouded	2
¾ Clouded	3
Entirely clouded	4
Raining	5
Sand haze	6
Sand storm	7
Mist or fog	8
Thunderstorm	9

STATE OF SEA

Calm	0
Very smooth	1
Smooth...	2
Slight	3
Moderate	4
Rather rough	5
Rough	6
High	7
Very high	8
Phenomenal...	9

.co-١٢-٢٧ From Observations taken at 8 h. yesterday. 27.12.25.

	STATION	BAROMETER			WIND		STATE OF SKY	TEMPERATURE						HUMIDITY	RAINFALL			STATE OF SEA
		Reduced to Sea Level	Change in past 24 hours	Differ. from normal	Direction	FORCE		At 8 h.	Change in past 24 hours	Maximum	Difference from Normal	Minimum	Difference from Normal		Past 24 hours	Normal from Oct. 1 to day before yesterday	Total from Oct. 1 to day before yesterday	
		m.b.	m.b.	m.b.				°C	°C	°C	°C	°C	°C	%	mm.	mm	mm	
MEDITERRANEAN	ROME	1018.7	+4.1	+2.8	NE	1	4	6	0	13	—	5	—	—	0	316	322	—
	MALTA	1018.9	-1.8	+1.5	WNW	4	1	14	0	17	+1	14	+3	80	0	106	261	4
	ATHENS	1011.3	-2.0	-6.0	—	0	1	10	0	—	—	—	—	60	—	—	169	—
	CANDIA	1014.3	-1.5	-4.1	WNW	4	2	16	+1	19	+3	10	0	—	0	232	224	8
	LIMASSOL... ...	1011.8	+1.4	-5.8	W	2	4	13	-2	18	0	8	0	—	3	134	201	4
EGYPT and SUDAN	Port Sudan بورسودان	1014.4	-0.6	-2.0	N	1	2	28.7	+0.6	26	-2	21	0	87	17	359	67	1
	Kassala كسلا	1010.8	-0.6	-2.5	N	2	0	25.6	-1.2	35	+1	17	+1	66	0	0	13	—
	Wad Medani ودمدني	—	—	—	N	5	4	24.8	+2.0	34	-1	—	—	38	0	19	16	—
	El Fasher الفاشر	—	—	—	NW	1	0	16.5	+1.5	—	—	11	—	38	0	0	—	—
	Wau واو	—	—	—	N	2	2	24.0	0.0	38	+3	21	+3	42	0	229	136	—

MINISTRY OF
PHYSICAL

DAILY WEA

CAIRO, to-morrow

Time of sunrise 06 h. 51 m.

,, ,, sunset 17 h. 04 m.

From Observations taken at 8 h. to-day.

Tuesday 29th December, 1925 ١٩٢٥ الثلاثاء ٢٩ ديسمبر

TEMPERATURE Fahrenheit Centi

	STATION	BAROMETER Reduced to Sea Level	BAROMETER Change in past 24 hours	BAROMETER Differ from normal	WIND Direction	WIND FORCE	STATE OF SKY	TEMPERATURE At 8 h.	TEMPERATURE Change in past 24 hours	TEMPERATURE Maximum Yesterday	TEMPERATURE Difference from Normal	TEMPERATURE Minimum	TEMPERATURE Difference from Normal	HUMIDITY	RAINFALL Past 24 hours	RAINFALL Total from Oct. 1 to yesterday	RAINFALL Normal from Oct. 1 to yesterday	STATE OF SEA
		m.b.	m.b.	m.b.				°C	°C	°C	°C	°C	°C	%	mm.	mm.	mm.	
COAST	SOLLUM	1019.8	-0.6	—	W	3	3	16.2	+3.8	21	—	11	—	61	0	17	—	0
	SIWA	1018.2	+0.8	-4.3	—	0	4	16.2	0.0	22	+1	12	+8	68	0	3	—	—
	MATRUH	1017.5	-0.3	-1.3	SW	2	4	15.2	-1.9	18	+1	13	+4	100	0	25	72	4
	ALEXANDRIA	1018.3	+2.3	-0.5	NW	2	4	13.8	-3.8	22	+3	12	+1	77	0	51	103	2
	PORT SAID	1018.3	+4.3	-0.3	SW	3	2	14.8	-1.2	21	+1	12	+1	78	0	21	29	3
	GAZA	1017.5	+5.1	—	SSE	1	4	11.2	-3.3	19	—	7	—	85	tr.	139	196	—
	HAIFA	1016.2	+6.4	—	ESE	2	2	13.6	-3.3	20	—	6	—	75	0	271	259	1
LOWER EGYPT	QURASHIYA	1018.6	+2.7	-1.2	WNW	1	1	8.8	-2.7	22	+2	7	+1	98	0	11	16	—
	SUEZ	1018.4	+2.9	-1.3	NE	2	4	14.9	-2.3	22	+2	13	+4	75	0	32	8	1
	CAIRO HELWAN	1019.2	+2.1	-1.2	NNE	1	2	11.7	+0.2	20	+1	10	+1	72	0	22	6	—
	CAIRO GIZA	1018.8	+2.2	-1.5	—	0	1	10.6	-1.9	21	+1	5	-1	90	0	10	4	—
	CAIRO EZBEKIYA	1018.7	+1.7	—	—	0	1	11.0	-1.8	20	0	9	+1	85	0	7	5	—
UPPER EGYPT	QASR EL GEBALI	1020.8	+3.4	+0.5	—	0	3	12.5	-2.9	22	+2	12	+6	86	0	11	—	—
	MINYA	—	—	—	N	2	4	13.5	0.0	21	+1	12	+5	89	—	—	—	—
	ASYUT	1019.5	+1.2	-1.3	WSW	1	2	12.2	+0.6	21	0	10	+4	84	0	4	—	—
	QENA	—	—	—	W	2	0	12.0	-3.0	26	+3	9	0	78	—	—	—	—
	ASWAN	1019.1	+1.9	-0.3	—	0	0	12.2	-1.8	22	-3	9	-1	54	—	—	—	—
NORTH SUDAN	WADI HALFA	1019.1	+1.6	-0.9	—	0	0	11.6	-0.6	23	-2	8	0	67	—	—	—	—
	MEROWE																	—
	ATBARA	1015.9	+3.9	+0.6	N	2	0	21.8	-0.7	30	0	17	+3	75	0	0	1	—
	KHARTOUM	1014.4	+2.1	+0.4	NNE	1	2	19.2	-1.0	32	+1	17	+1	31	0	0	5	—
EAST SUDAN	PORT SUDAN	1015.0	+2.2	-1.4	NNW	4	2	23.0	-0.6	27	-1	21	0	74	55	414	68	4
	KASSALA																	—
	WAD MEDANI																	—
	ROSEIRES	1011.5	-0.8	-0.8	NE	1	0	22.0	0.0	37	+1	16	+1	66	0	11	40	—
SOUTH SUDAN	EL FASHER																	—
	EL OBEID																	—
	MALAKAL	—	—	—	NNE	5	0	24.2	-0.1	36	+1	17	0	25	0	78	96	—
	WAU																	—
	MONGALLA																	—

Upper Wind Observations at Helwan at 8 h. 30 m.

Height (metres)	Kms. Hr.	Direction
500	5	SW
1000	25	NW
1500	40	NW
2000	40	W
3000	35	WSW

General Situation.

The pressure has risen slightly everywhere. The depression which has become shallower remains over northern Syria.

الحالة العمومية

ارتفع الضغط قليلا في كل مكان . ولا يزال الانخفاض واقعا فوق شمال سوريا وقد قل غوره .

Forecast for 24 hours from noon to-day.

Light variable winds mainly westerly. Some low cloud. Possibility of light showers in the north. Remaining cool.

التغيرات المنتظر حصولها في الطقس من ظهر اليوم الى ظهر الغد

رياح مختلفة خفيفة تكون على العموم غربية - يظهر بالسماء سحاب واطئ - يحتمل ان تمطر خفيفا في الشمال - يستمر الجو مائلا للبرودة .

STATION	Humidity Mean of Day Yester day	Humidity Mean of Day Diff from normal	Wet Bulb Temperature Mean of Day Yester day	Wet Bulb Temperature Mean of Day Diff from normal
	%	%	C	C
Alexandria	54	-11	13.2	+1.0
Ezbekia	80	—	13.1	—
Giza	88	+13	12.7	+2.2
Helwan	77	+24	12.3	+2.4

Discharges at Aswan as measured by the sluices

	1925	1924	
28.12	1217	1187	m3 per sec.
27.12	1217	1182	,, ,, ,,

GAUGE	Date 1925	Reading m.	Diff. from normal for 1906 1920 m.	Previous day Reading m.	Previous day Diff. from normal m.
Mongalla	28.12	11.06	-0.62	11.06	-0.63
Malakal	29.12	11.40	-0.42	11.45	-0.40
Roseires	29.12	12.32	-0.11	12.34	-0.11
Khartoum	29.12	11.14	-0.46	11.17	-0.46
Kh. el Girba	—	—	—	—	—
Atbara	29.12	10.70	-0.30	10.70	-0.32
Wadi Halfa	28.12	2.54	-0.41	2.55	-0.42
Aswan Res.	29.12	112.83	—	112.76	—
,, D.S.	29.12	86.40	-0.34	86.40	-0.36
El Leisi	29.12	18.37	-0.32	18.37	-0.33
Roda (Cairo)	28.12	14.63	-0.63	14.63	-0.64

NOTE. A dash means that figures are not available.

TERMS OF SUBSCRIPTION for the DAILY WEATHER REPORT sent by Post, P.T. 100 annually

PRINTED AT THE SURVEY OF EGYPT 24.461

PUBLIC WORKS.
DEPARTMENT.

THER REPORT.

grade

Atmospheric Pressure

٢٨-١٢-٢٥ Barometer and Wind at 8 h. Yesterday 28.12.25.

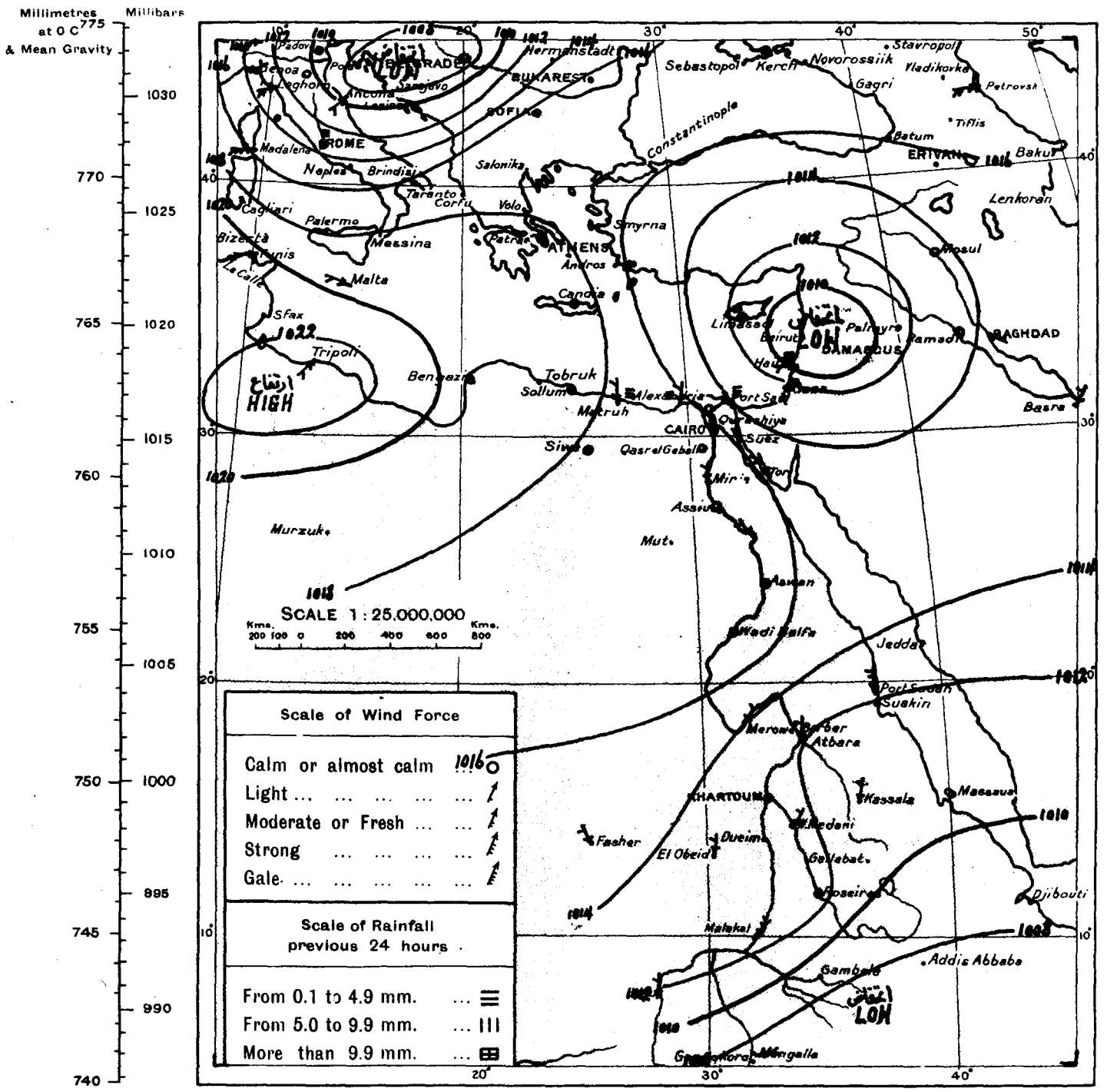

WIND VELOCITY

	K.P.H	Force
Calm	0- 2	0
Almost calm	2- 7	1
Very light	7-14	2
Light	14-21	3
Moderate	21-29	4
Fresh	29-38	5
Strong	38-47	6
Very strong	47-57	7
Gale	57-69	8
Strong gale	69-82	9
Whole gale	82-96	10
Storm	96-110	11
Hurricane	above 110	12

STATE OF SKY

Clear	0
¼ Clouded	1
½ Clouded	2
¾ Clouded	3
Entirely clouded	4
Raining	5
Sand haze	6
Sand storm	7
Mist or fog	8
Thunderstorm	9

STATE OF SEA

Calm	0
Very smooth	1
Smooth	2
Slight	3
Moderate	4
Rather rough	5
Rough	6
High	7
Very high	8
Phenomenal	9

٢٨-١٢-٢٥ From Observations taken at 8 h. yesterday. 28.12.25.

	STATION	BAROMETER Reduced to Sea Level	BAROMETER Change in past 24 hours	BAROMETER Differ. from normal	WIND Direction	WIND FORCE	STATE OF SKY	TEMPERATURE At 8 h.	TEMPERATURE Change in past 24 hours	TEMPERATURE Maximum	TEMPERATURE Difference from Normal	TEMPERATURE Minimum	TEMPERATURE Difference from Normal	HUMIDITY	RAINFALL Past 24 hours	RAINFALL Normal from Oct. 1 to day before yesterday	RAINFALL Total from Oct. 1 to day before yesterday	STATE OF SEA
		m.b.	m.b.	m.b.				°C	°C	°C	°C	°C	°C	%	mm	mm	mm	
MEDITERRANEAN	ROME	1013.5	-5.2	-2.5	SW	1	4	12	+6	14	—	5	—	—	1	317	325	—
	MALTA	1019.0	+0.1	+1.6	WNW	2	4	14	0	17	+1	13	+2	80	0	106	265	3
	ATHENS	1018.3	+6.5	+0.5	—	0	4	8	-2	—	—	—	—	80	—	—	171	—
	CANDIA	1019.2	+4.9	+0.9	SW	1	1	13	-3	20	+4	9	-1	—	0	232	227	3
	LIMASSOL	1011.8	0.0	-5.8	—	0	0	14	+1	16	-2	7	-1	—	3	137	204	2
EGYPT and SUDAN	Wadi Halfa وادي حلفا	1017.5	+0.4	-2.5	—	0	0	12.2	0.0	26	+1	8	0	56	—	—	—	—
	Kassala كسلا	1010.8	0.0	-2.4	N	3	0	26.2	+0.6	35	+1	15	-1	64	0	0	13	—
	El Obeid الابيض	1013.8	-0.2	-2.3	N	3	2	18.5	-1.3	32	+1	14	+3	27	0	10	19	—
	Wau واو	—	—	—	N	3	1	23.0	-1.0	37	+2	18	0	34	0	229	136	—
	Mongalla منجلا	1006.8	-0.7	-3.5	E	2	0	29.1	+0.6	34	+3	20	+1	26	0	273	162	—

MINISTRY OF
PHYSICAL

DAILY WEAT

CAIRO, to-morrow

Time of sunrise h. 06 m. 51

" " sunset h. 17 m. 04

From Observations taken at 8 h. to-day.

Wednesday 30th December, 1925 ١٩٢٥ الاربعاء ٣٠ ديسمبر

TEMPERATURE Fahrenheit Centi

	STATION	BAROMETER Reduced to Sea Level	BAROMETER Change in past 24 hours	BAROMETER Differ from normal	WIND Direction	WIND FORCE	STATE OF SKY	TEMPERATURE At 8 h.	TEMPERATURE Change in past 24 hours	TEMPERATURE Maximum Yesterday	TEMPERATURE Difference from Normal	TEMPERATURE Minimum	TEMPERATURE Difference from Normal	HUMIDITY	RAINFALL Past 24 hours	RAINFALL Total from Oct. 1 to yesterday	RAINFALL Normal from Oct. 1 to yesterday	STATE OF SEA
		m.b.	m.b.	m.b.				°C	°C	°C	°C	°C	°C	%	mm.	mm.	mm.	
COAST	SOLLUM	—	—	—	N	1	0	15.4	-0.8	21	—	10	—	66	0	17	—	0
	SIWA...	1021.8	+3.6	-0.6	—	0	0	13.2	-3.0	22	+2	10	+6	65	0	3	—	—
	MATRUH	1021.0	+3.5	+2.2	W	2	3	14.0	-1.2	20	+3	12	+3	100	tr.	25	73	2
	ALEXANDRIA ...	1020.0	+1.7	+1.2	NNE	2	2	17.7	+3.9	22	+3	13	+2	64	0	51	106	2
	PORT SAID ...	1019.2	+0.9	+0.6	SW	3	1	15.5	+0.7	21	+1	13	+2	84	0	21	30	3
	GAZA...	1018.0	+0.5	—	S	1	2	11.7	+0.5	20	—	9	—	78	0	139	199	—
	HAIFA	—	—	—	—	0	5	14.8	+1.2	19	—	8	—	85	24	295	264	2
LOWER EGYPT	QURASHIYA ...	1019.9	+1.3	+0.1	—	0	0	11.8	+3.0	20	0	8	+2	97	0	11	16	—
	SUEZ...	1019.4	+1.0	-0.2	—	0	1	14.0	-0.9	21	+1	11	+2	66	0	32	8	0
	CAIRO HELWAN ..	1020.7	+1.5	+0.4	—	0	1	13.0	+1.3	21	+2	11	+2	72	0	22	6	—
	CAIRO GIZA	1020.3	+1.5	0.0	—	0	3	12.0	+1.4	21	+1	8	+2	76	0	10	4	—
	CAIRO EZBEKIYA...	1020.2	+1.5	—	—	0	2	13.2	+2.2	21	+1	11	+3	77	0	7	5	—
UPPER EGYPT	QASR EL GEBALI	1021.9	+1.1	+1.6	—	0	1	10.9	-1.6	23	+3	10	+4	67	0	11	—	—
	MINYA	—	—	—	N	2	0	12.0	-1.5	22	+2	9	+2	76	—	—	—	—
	ASYUT	1021.1	+1.6	+0.4	S	1	0	10.0	-2.2	20	-1	9	+3	67	0	4	—	—
	QENA...	—	—	—	NW	2	0	12.1	+0.1	25	+2	9	0	78	—	—	—	—
	ASWAN	1019.9	+0.8	+0.6	—	0	0	12.0	-0.2	23	-2	8	-2	56	—	—	—	—
NORTH SUDAN	WADI HALFA ...	1020.3	+1.2	+0.4	—	0	0	11.2	-0.4	23	-2	8	0	68	—	—	—	—
	MEROWE	1018.7	+1.6	+1.5	NE	2	0	16.8	-0.3	30	+1	12	0	51	0	0	—	—
	ATBARA	1015.2	-0.7	-0.1	N	2	1	21.0	-0.8	30	0	15	+1	69	0	0	1	—
	KHARTOUM ...	1016.0	+1.6	+2.0	N	1	1	18.7	-0.5	31	0	16	0	33	0	0	5	—
EAST SUDAN	PORT SUDAN ...	1015.6	+0.6	-0.7	N	5	0	23.2	+0.2	26	-2	20	-1	75	0	414	69	5
	KASSALA																	—
	WAD MEDANI ...																	—
	ROSEIRES... ...	1011.9	+0.4	-0.1	NE	1	0	22.0	0.0	36	0	16	+1	58	0	11	40	—
SOUTH SUDAN	EL FASHER ...	—	—	—	NNW	2	1	15.5	—	—	—	12	—	40	0	0	—	—
	EL OBEID	1016.2	+0.7	+0.4	NNW	2	0	17.3	-0.7	30	-1	10	-1	36	0	10	19	—
	MALAKAL	—	—	—	NNE	4	0	23.2	-1.0	36	+1	18	+1	26	0	78	96	—
	WAU																	—
	MONGALLA ...																	—

Upper Wind Observations at Helwan at h. 8 m. 45

Height (metres)	Kms. Hr.	Direction
500	20	NW
1000	30	N
1500	25	NNW
2000	25	NNW
3000	20	NNW

General Situation.

The pressure continues to rise and is now above normal. The centre of high pressure is near Malta.

الحالة العمومية

الضغط مستمر فى الارتفاع وهو فوق المعدل الآن - ويوجد مركز الضغط العالى قريبا من مالطا.

Forecast for 24 hours from noon to-day.

Light to moderate winds northwest on the coast, between southwest and northwest inland. Clear or occasional high cloud. Mild.

التغيرات المنتظر حصولها فى الطقس من ظهر اليوم الى ظهر الغد

رياح بين الخفيفة والمعتدلة تكون شمالية غربية على الشاطئ وبين الجنوبية الغربية والشمالية الغربية فى الداخل - السماء صحو او يظهر بها سحاب عال بين آونة واخرى - الجو معتدل الحرارة.

STATION	Humidity Mean of Day Yester day	Humidity Mean of Day Diff from normal	Wet Bulb Temperature Mean of Day Yester day	Wet Bulb Temperature Mean of Day Diff from normal
	%	%	C	C
Alexandria	71	+6	14.1	+1.4
Ezbekia	66	—	11.8	—
Giza	67	-8	11.4	+0.6
Helwan	57	+4	11.4	+1.1

Discharges at Aswan as measured by the sluices

	1925	1924	
29.12	1217	1184	m³ per sec.
28.12	1217	1187	" " "

GAUGE	Date 1925	Reading m.	Diff. from normal for 1906 1920 m.	Previous day Reading m.	Previous day Diff. from normal m.
Mongalla... ...	28.12	11.06	-0.62	11.06	-0.63
Malakal	29.12	11.40	-0.42	11.45	-0.40
Roseires	30.12	12.30	-0.11	12.32	-0.11
Khartoum.. ...	29.12	11.14	-0.46	11.17	-0.46
Kh. el Girba ...	—	—	—	—	—
Atbara	30.12	10.70	-0.29	10.70	-0.30
Wadi Halfa ...	29.12	2.53	-0.41	2.54	-0.41
Aswan Res. ...	30.12	112.89	—	112.83	—
" D.S. ...	30.12	86.40	-0.32	86.40	-0.34
El Leisi	30.12	18.35	-0.32	18.37	-0.32
Roda (Cairo) ...	29.12	14.61	-0.62	14.63	-0.63

NOTE A dash means that figures are not available

TERMS OF SUBSCRIPTION for the DAILY WEATHER REPORT sent by Post, P.T. 100 annually

PRINTED AT THE SURVEY OF EGYPT 24.4.61

PUBLIC WORKS.
DEPARTMENT.

THER REPORT.

rade

Atmospheric Pressure .co-١٢-٢٩ Barometer and Wind at 8 h. Yesterday 29.12.25.

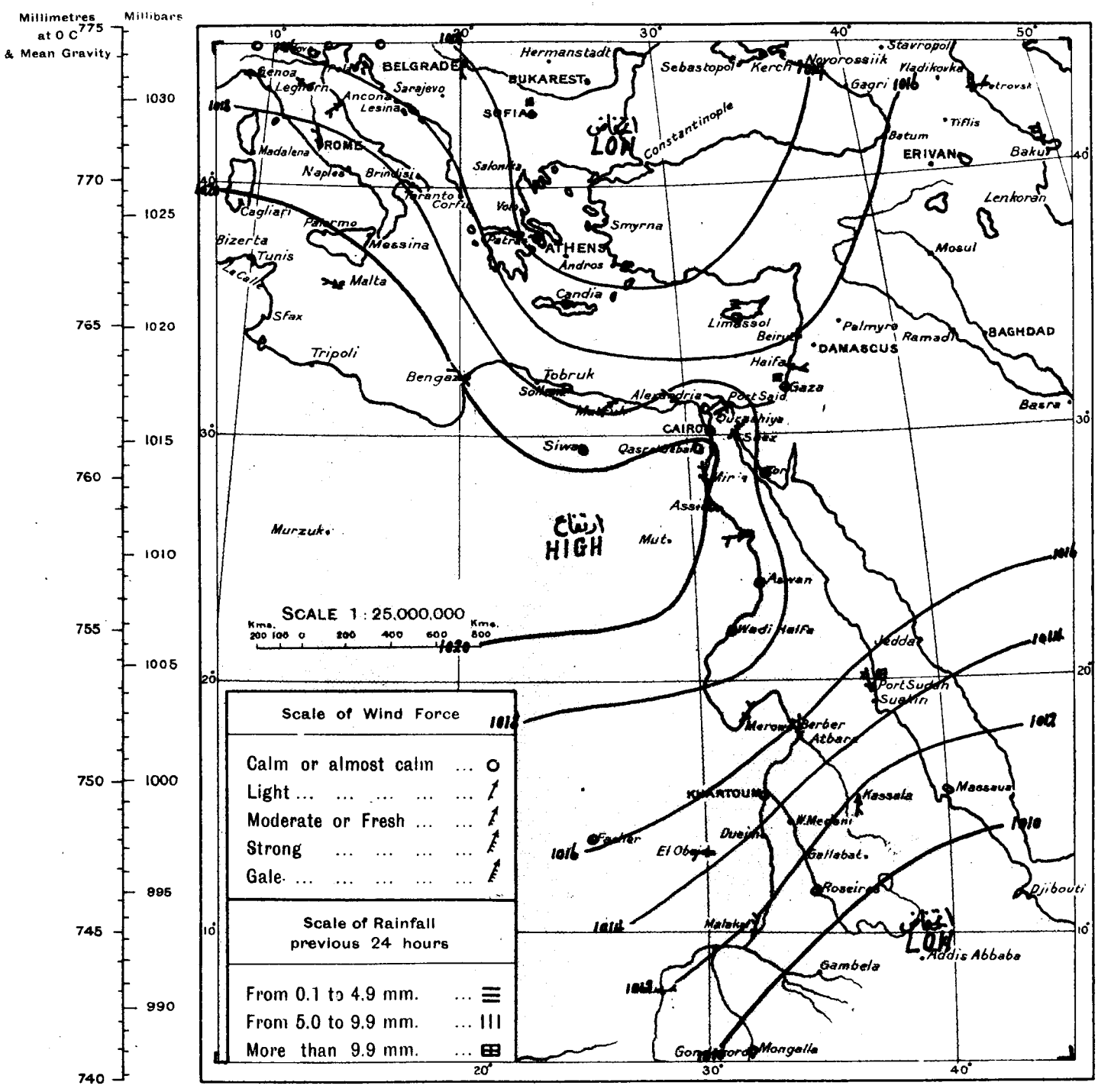

WIND VELOCITY

	K.P.H	Force
Calm	0- 2	0
Almost calm..	2- 7	1
Very light ...	7-14	2
Light	14-21	3
Moderate ..	21-29	4
Fresh	29-38	5
Strong... ...	38-47	6
Very strong ..	47-57	7
Gale ...	57-69	8
Strong gale	69-82	9
Whole gale	82-96	10
Storm	96-110	11
Hurricane above	110	12

STATE OF SKY

Clear	0
¼ Clouded	1
½ Clouded	2
¾ Clouded	3
Entirely clouded	4
Raining	5
Sand haze	6
Sand storm	7
Mist or fog	8
Thunderstorm	9

STATE OF SEA

Calm	0
Very smooth	1
Smooth...	2
Slight	3
Moderate	4
Rather rough	5
Rough	6
High	7
Very high	8
Phenomenal...	9

.co-١٢-٢٩ From Observations taken at 8 h. yesterday. 29.12.25.

	STATION	BAROMETER Reduced to Sea Level	BAROMETER Change in past 24 hours	BAROMETER Differ. from normal	WIND Direction	WIND FORCE	STATE OF SKY	TEMPERATURE At 8 h.	TEMPERATURE Change in past 24 hours	TEMPERATURE Maximum	TEMPERATURE Difference from Normal	TEMPERATURE Minimum	TEMPERATURE Difference from Normal	HUMIDITY	RAINFALL Past 24 hours	RAINFALL Normal from Oct 1 to day before yesterday	RAINFALL Total from Oct 1 to day before yesterday	STATE OF SEA
		m.b.	m.b.	m.b.				°C	°C	°C	°C	°C	°C	%	mm.	mm	mm	
MEDITERRANEAN	ROME	1019.0	+5.5	+3.0	N	2	3	5	-7	15	—	4	—	—	0	317	329	—
MEDITERRANEAN	MALTA	1020.9	+1.9	+3.5	WNW	2	1	14	0	16	0	13	+2	80	0	106	269	3
MEDITERRANEAN	ATHENS	1013.3	-5.0	-4.6	—	0	0	12	+4	—	—	—	—	80	—	—	173	—
MEDITERRANEAN	CANDIA	1014.7	-4.5	-3.6	SW	1	1	17	+4	20	+4	10	0	—	0	232	230	2
MEDITERRANEAN	LIMASSOL... ...	1014.6	+2.8	-3.0	—	0	4	14	0	18	0	8	0	—	[illegible]	137	208	3
EGYPT and SUDAN	Merowe مروى	1017.1	+3.1	-0.2	NE	2	1	17.1	-6.5	33	+4	12	0	49	0	0	—	—
EGYPT and SUDAN	Kassala كسلا	1011.6	+0.8	-1.6	S	3	0	25.2	-1.0	35	+1	15	-1	70	0	0	13	—
EGYPT and SUDAN	El Fasher الفاشر	—	—	—	NW	1	0	—	—	—	—	10	—	—	0	0	—	—
EGYPT and SUDAN	El Obeid الابيض	1015.5	+1.7	-0.5	W	2	1	18.0	-0.5	30	-1	12	+1	30	0	10	19	—
EGYPT and SUDAN	Wau واو	—	—	—	E	3	1	23.0	0.0	37	+2	19	+1	34	0	229	136	—
EGYPT and SUDAN	Mongalla بجلا	1009.5	+2.7	-0.8	W	1	3	24.6	-4.5	39	+3	—	—	50	0	273	162	—

MINISTRY OF
PHYSICAL D

DAILY WEAT

CAIRO, to-morrow

Time of sunrise 06 h. 51 m.

,, ,, sunset 17 h. 05 m.

From Observations taken at 8 h. to-day.

Thursday 31st December, 1925 ١٩٢٥ الخميس ٣١ ديسمبر

TEMPERATURE Fahrenheit Centigr

	STATION	BAROMETER Reduced to Sea Level	BAROMETER Change in past 24 hours	BAROMETER Differ from normal	WIND Direction	WIND FORCE	STATE OF SKY	TEMPERATURE At 8 h.	TEMPERATURE Change in past 24 hours	TEMPERATURE Maximum Yesterday	TEMPERATURE Difference from Normal	TEMPERATURE Minimum	TEMPERATURE Difference from Normal	HUMIDITY	RAINFALL Past 24 hours	RAINFALL Total from Oct. 1 to yesterday	RAINFALL Normal from Oct. 1 to yesterday	STATE OF SEA
		m.b.	m.b.	m.b.				°C	°C	°C	°C	°C	°C	%	mm.	mm.	mm.	
COAST	SOLLUM																	
	SIWA	1024.7	+2.9	+2.3	—	0	0	10.8	-2.4	22	+2	10	+6	56	0	3	—	—
	MATRUH	1024.3	+3.3	+5.5	NW	2	1	12.9	-1.1	19	+2	10	+1	99	0	25	74	4
	ALEXANDRIA ...	1023.4	+3.4	+4.6	N	2	3	16.9	-0.8	23	+4	15	+4	62	0	51	108	2
	PORT SAID ...	1022.4	+3.2	+3.8	—	0	3	18.0	+2.5	21	+1	15	+4	66	0	21	30	2
	GAZA	1020.2	+2.2	—	S	2	3	13.5	+1.8	20	—	10	—	91	3	142	202	—
	HAIFA	1019.1	—	—	ESE	2	1	14.1	-0.7	19	—	6	—	92	0	295	269	1
LOWER EGYPT	QURASHIYA ...	1022.8	+2.9	+3.1	—	0	0	10.0	-1.8	21	+1	8	+2	99	0	11	17	—
	SUEZ	1021.9	+2.5	+2.3	NE	2	1	13.0	-1.0	23	+3	12	+3	90	0	32	8	1
	CAIRO HELWAN ..	1023.0	+2.3	+2.8	N	1	0	11.0	-2.0	20	+1	9	0	85	0	22	6	—
	CAIRO GIZA	1023.0	+2.7	+2.7	—	0	1	7.4	-4.6	21	+1	5	-1	94	0	10	4	—
	CAIRO EZBEKIYA...	1024.3	+4.1	—	—	0	1	11.6	-1.6	21	+1	10	+2	91	0	7	5	—
UPPER EGYPT	QASR EL GEBALI	1023.2	+1.3	+3.0	—	0	2	12.5	+1.6	22	+2	9	+3	89	0	11	—	—
	MINYA	—	—	—	N	2	0	12.0	0.0	21	+1	10	+3	97	—	—	—	—
	ASYUT	1022.0	+0.9	+1.4	N	2	0	10.8	+0.8	20	-1	9	+3	85	0	4	—	—
	QENA	—	—	—	N	2	0	12.6	+0.5	24	+1	9	0	82	—	—	—	—
	ASWAN	1019.6	-0.3	+0.3	—	0	0	12.7	+0.7	22	-3	8	-2	60	—	—	—	—
NORTH SUDAN	WADI HALFA ...	1020.4	+0.1	+0.5	—	0	0	12.4	+1.2	22	-3	6	-2	59	—	—	—	—
	MEROWE																	—
	ATBARA																	—
	KHARTOUM ...	1017.5	+1.5	+3.5	NNE	2	1	16.7	-2.0	29	-2	15	-1	34	0	0	5	—
EAST SUDAN	PORT SUDAN ...	1015.4	-0.2	-0.9	N	4	1	23.5	+0.3	26	-2	21	0	72	0	414	69	4
	KASSALA																	—
	WAD MEDANI ...	1015.1	0.0	+1.4	NE	2	1	18.2	-1.6	33	-2	15	-1	33	0	19	16	—
	ROSEIRES	1012.8	+0.9	+1.0	NNW	2	0	21.5	-0.5	35	-1	15	0	54	0	11	40	—
SOUTH SUDAN	EL FASHER ...	—	—	—	NW	1	0	14.5	-1.0	—	—	12	—	34	0	0	—	—
	EL OBEID																	—
	MALAKAL	—	—	—	NE	5	1	23.0	-0.2	35	0	18	+1	29	0	78	96	—
	WAU																	—
	MONGALLA ...	1008.6	-1.0	-1.6	N	3	0	27.9	+1.5	38	+2	21	+2	20	0	273	163	—

Upper Wind Observations at Helwan at 8 h. 30 m.

Height (metres)	Kms. Hr.	Direction
500	25	N
1000	25	NNE
1500	20	NE
2000	25	NNE
3000	25	N

General Situation.

The pressure over Egypt has risen considerably, but Egypt is still under the influence of the shallow depression over Palestine.

الحالة العمومية

ارتفع الضغط كثيرا على مصر ولكنه لا يزال الطقس متأثرا بالانخفاض القليل الغور الواقع على فلسطين.

Forecast for 24 hours from noon to-day.

Moderate north and northwest winds. Much low cloud at times. Cool. Possibility of local showers.

التغيرات المنتظر حصولها في الطقس من ظهر اليوم الى ظهر الغد

رياح معتدلة من الشمال والشمال الغربي - يكثر بالسماء السحاب المنخفض في بعض الاوقات - الطقس مائل للبرودة - يحتمل سقوط مطر محلي.

STATION	Humidity Mean of Day Yester day	Humidity Diff from normal	Wet Bulb Temperature Mean of Day Yester day	Wet Bulb Temperature Diff from normal
	%	%	C	C
Alexandria	64	-1	14.9	+2.3
Ezbekia	73	—	12.9	—
Giza	77	+2	12.1	+1.7
Helwan	63	+10	12.1	+1.9

Discharges at Aswan as measured by the sluices

	1925	1924	
30.12	1216	1200	m3 per sec.
29.12	1217	1184	,, ,, ,,

GAUGE	Date 1925	Reading m.	Diff. from normal for 1906 1920 m.	Previous day Reading m.	Previous day Diff. from normal m.
Mongalla	29.12	11.06	-0.61	11.06	-0.62
Malakal	30.12	11.35	-0.45	11.40	-0.42
Roseires	30.12	12.30	-0.11	12.32	-0.11
Khartoum	30.12	11.11	-0.47	11.14	-0.46
Kh. el Girba ...	—	—	—	—	—
Atbara	30.12	10.70	-0.29	10.70	-0.30
Wadi Halfa ...	30.12	2.53	-0.39	2.53	-0.41
Aswan Res. ...	31.12	112.96	—	112.89	—
,, D.S. ...	31.12	86.40	-0.31	86.40	-0.32
El Leisi	30.12	18.35	-0.32	18.37	-0.32
Roda (Cairo) ...	31.12	14.63	-0.53	14.63	-0.57

NOTE A dash means that figures are not available.

TERMS OF SUBSCRIPTION for the DAILY WEATHER REPORT sent by Post, P.T. 100 annually

PRINTED AT THE SURVEY OF EGYPT

PUBLIC WORKS.
EPARTMENT.

HER REPORT.

Atmospheric Pressure .٣٠-١٢-٢٥ Barometer and Wind at 8 h. Yesterday 30.12.25.

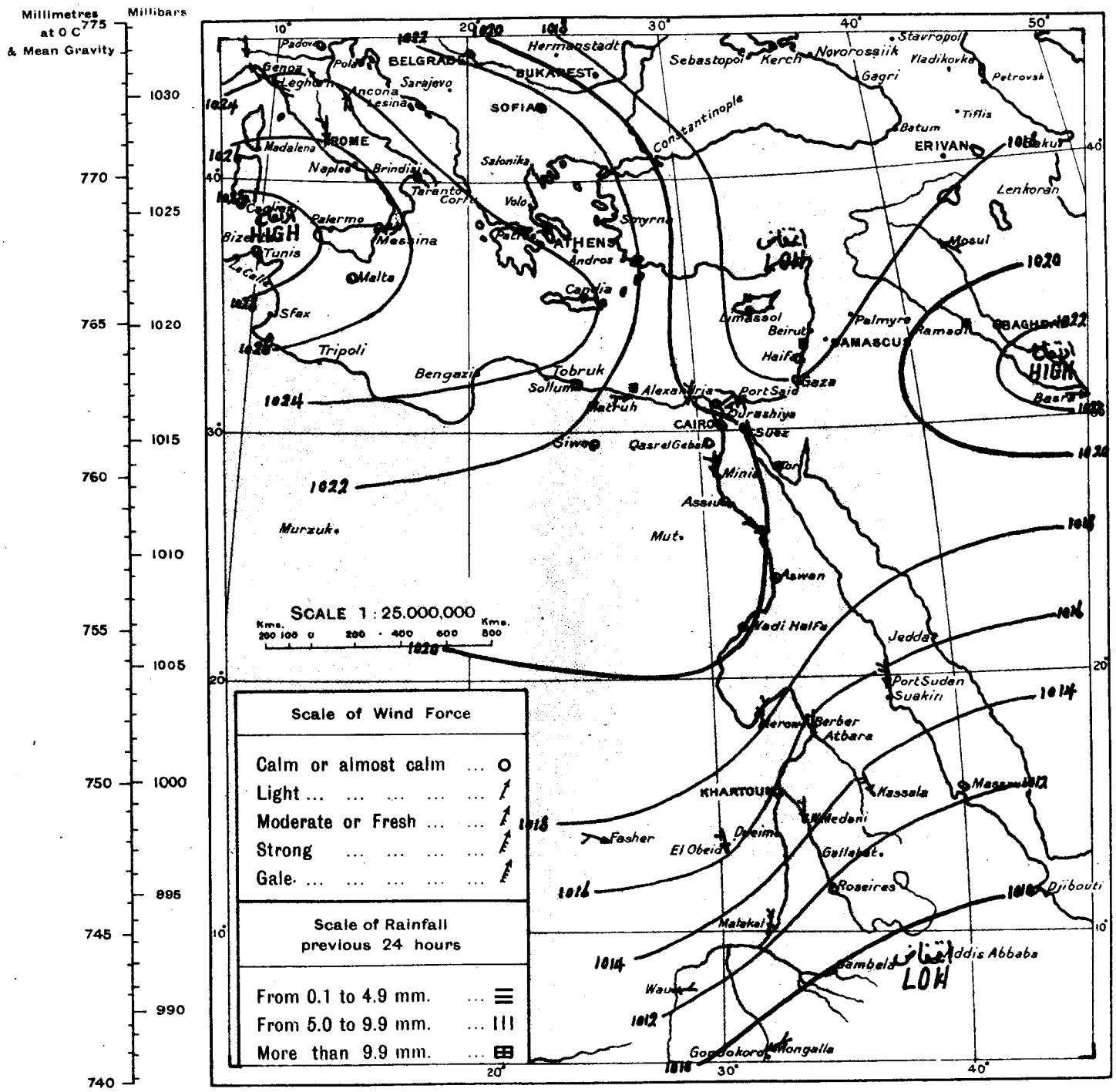

WIND VELOCITY

	K.P.H	Force
Calm	0- 2	0
Almost calm..	2- 7	1
Very light ...	7-14	2
Light	14-21	3
Moderate ..	21-29	4
Fresh	29-38	5
Strong... ...	38-47	6
Very strong ..	47-57	7
Gale	57-69	8
Strong gale	69-82	9
Whole gale	82-96	10
Storm	96-110	11
Hurricane	above 110	12

STATE OF SKY

Clear	0
¼ Clouded	1
½ Clouded	2
¾ Clouded	3
Entirely clouded	4
Raining	5
Sand haze	6
Sand storm	7
Mist or fog	8
Thunderstorm	9

STATE OF SEA

Calm	0
Very smooth	1
Smooth...	2
Slight	3
Moderate	4
Rather rough	5
Rough	6
High	7
Very high	8
Phenomenal...	9

.٣٠-١٢-٢٥ From Observations taken at 8 h. yesterday. 30.12.25.

	STATION	BAROMETER			WIND		STATE OF SKY	TEMPERATURE						HUMIDITY	RAINFALL			STATE OF SEA
		Reduced to Sea Level	Change in past 24 hours	Differ. from normal	Direction	FORCE		At 8 h.	Change in past 24 hours	Maximum	Difference from Normal	Minimum	Difference from Normal		Past 24 hours	Normal from Oct 1 to day before yesterday	Total from Oct 1 to day before yesterday	
		m.b.	m.b.	m.b.				°C	°C	°C	°C	°C	°C	%	mm	mm	mm	
MEDITERRANEAN	ROME	1026.0	+7.0	+9.8	N	2	0	8	+3	14	—	5	—	—	0	317	332	—
	MALTA	1026.5	+5.6	+9.1	NSW	1	0	13	-1	16	0	12	+1	90	0	106	272	1
	ATHENS	1023.5	+10.2	+5.6	—	0	3	10	-2	—	—	—	—	80	—	—	175	—
	CANDIA	1024.6	+9.9	+6.3	SW	1	3	13	-4	20	+4	9	-1	—	0	232	234	2
	LIMASSOL... ...	1016.6	+2.0	-1.0	NW	1	4	14	0	18	+1	8	+1	—	8	145	212	4
EGYPT and SUDAN	Kassala كسلا	1013.4	+1.8	+0.2	NNW	4	0	22.4	-2.8	34	0	15	-1	72	0	0	13	—
	Wad Medani ودمدني	1015.1	—	+1.3	N	3	2	19.8	—	33	-2	—	—	38	0	19	16	—
	Khartoum خرطوم	—	—	—	E	2	1	25.0	0.0	37	+2	19	+1	38	0	229	136	—
	Mongalla منقلا	1009.6	+0.1	-0.6	ENE	2	0	26.4	+1.8	37	+1	22	+3	36	0	273	163	—

27

CORRECTIONS TO THE DAILY WEATHER REPORT.

Issued by the Physical Dept., Ministry of Public Works, Cairo.

Month of DECEMBER 1925.

Printed at the Survey Dept., Giza.

STATION	DATE	Please substitute the following figures for those printed in the DAILY WEATHER REPORT.		STATION	DATE	Please substitute the following figures for those printed in the DAILY WEATHER REPORT.	
		Column	Correct value			Column	Correct value
Qurashiya ...	1	Minimum	12	Atbara	20	Minimum	18
Matruh	2	,,	—	Qasr el Gebali.	21	Barometer	1025·1
,,		Humidity	—	Minya		8 h. temp.	10·5
Qurashiya ...		State of sky	4	,,		Minimum	10
El Obeid ...		Barometer	1012·4	,,		Maximum	20
Matruh	3	Minimum	—	,,		Humidity	91
Qurashiya ...		Barometer	—	Kassala		Wind direction	NNW
Merowe		,,	1013·9	El Fasher ...		Minimum	6
Roseires ...		Minimum	19	Matruh	23	Maximum	—
Merowe	4	Wind direction	NE	Atbara		Minimum	17
Aswân	7	8 h. temp.	21·0	Kassala		Barometer	1013·1
,,		Humidity	46	Siwa	24	,,	1023·2
Merowe		Minimum	15	Matruh		,,	1021·9
Khartoum ...		State of sky	—	Alexandria ...		,,	—
Kassala		Maximum	38	,,		8 h. temp.	—
El Obeid ...		Wind direction	N	,,		Humidity	—
Merowe	8	Barometer	1014·6	Suez		Barometer	1021·5
Malakal		Minimum	18	Khartoum ...		8 h. temp.	—
Mongalla ...		Maximum	34	,,		Humidity	—
Matruh	9	Humidity	85	Wad Medani ...		Minimum	12
Qasr el Gebali.		Barometer	1022·7	El Obeid ...		Maximum	28
Asyût		,,	—	Khartoum ...	25	Minimum	—
Merowe		Humidity	28	Port Sudan ...		Barometer	1015·8
Sollum	10	Minimum	6	Wad Medani ...		,,	1014·0
Port Said ...		State of sky	4	Merowe	26	Wind force	3
Wad Medani ...		Barometer	1011·5	,,		Humidity	29
Matruh	11	Minimum	6	El Obeid ...		Maximum	31
Qurashiya ...	12	Barometer	1024·3	Port Sudan ...	27	Barometer	1013·1
Helwân	14	Wind direction	NNE	Wad Medani ...		,,	1012·7
Qasr el Gebali.		Minimum	8	,,		Minimum	10
Qena		,,	11	Port Said ...	28	Barometer	1015·2
Roseires ...	15	,,	19	Helwân		Wind direction	ESE
Wau		Wind direction	N	Merowe		8 h. temp.	18·6
Helwân	16	,,	NE	,,		Humidity	31
Qasr el Gebali.		Barometer	1021·8	Wad Medani ...		State of Sky	2
,,		8 h. temp.	14·6	Alexandria ...	29	Wind direction	W
,,		Humidity	88	El Fasher ...		8 h. temp.	—
Malakal		Maximum	36	,,		Humidity	—
Sollum	17	Minimum	12	Mongalla ...		Wind direction	SW
Port Said ...		Barometer	1019·0	Atbara	30	Maximum	31
Qurashiya ...		,,	1017·5	Wad Medani ...		Minimum	9
Malakal		Maximum	—	Ezbekiya ...	31	Barometer	1023·0
Qasr el Gebali.	18	8 h. temp.	10·0	Merowe		Wind direction	NE
,,		Humidity	76	,,		Wind force	2
Malakal		Maximum	—	Wâd Medani ...		Minimum	12
Aswân	19	State of sky	1	El Fasher ...		Humidity	39
,,		Maximum	30				
Wad Medani ...		Barometer	1013·0				
,,		Maximum	35				

REMARKS: (1) Cancel Barometer readings at SOLLUM for the whole month.
(2) Add 0·7 millibars to SUEZ pressure for the whole month.
(3) Halve cloud-amount observations at WAD MEDANI on 24th, 25th, 26th, 27th, & 30th.
(4) Cancel Maximum at EL FASHER on 9th, 10th, 13th, 14th, & 15th.
(5) Halve all cloud-amount observations at MONGALLA.

Ministry of Public Works, Egypt.—Physical Department.

REPORT ON THE WEATHER AND STATE OF THE RIVER FOR DECEMBER, 1925.

The Weather.

The month was on the whole settled, calm and mild. In the first week the weather was fine and warm, with mists in the early mornings. Subsequently low pressure prevailing over the eastern Mediterranean caused south and west winds in Egypt, accompanied by a spell of cold weather lasting for a week. There were showers on the coast. Mild weather followed and on the 17th temperatures of 8°C. above the normal were recorded in many places. When the depression which had given rise to the warm weather reached Syria, the winds veered to the northwest and cold unsettled weather resulted. Showers were general throughout Lower Egypt but rainfall was nowhere heavy. Conditions rapidly improved, and except for the 26th and 27th when light local showers took place, fine warm weather was maintained untill the end of the month.

The mean atmospheric pressure was above normal on the coast and in Middle Egypt, and below normal elsewhere. Winds in Egypt were much lighter than usual. Throughout Egypt and the Sudan the temperature was above normal. In Egypt rainfall was in defect, Alexandria experienced the driest December for the last ten years. Very heavy rain has fallen in the Red Sea Province but the amounts actually registered await confirmation.

TABLE SHOWING THE DEPARTURES FROM NORMAL FOR DECEMBER, 1925.

DISTRICTS.	BAROMETER.		TEMPERATURE.						RAINFALL.	
			MAXIMUM.		MINIMUM.		MAX.+MIN./2.			
	1925.	Difference from Normal.	1925.	Difference from Normal.	1925.	Difference from Normal.	1925.	Difference from Normal.	1925.	Difference from Normal.
	mb.	mb.	°C.	°C.	°C.	°C.	°C.	°C.	mm.	mm.
I. Mediterranean	1020·4	+2·4	21·7	+1·3	13·2	+1·0	17·4	+1·2	22	−17
II. Middle Egypt	1020·4	+0·7	21·5	+1·1	8·5	+0·4	15·0	+0·8	1	− 5
III. Upper Egypt	1019·1	−0·2	25·3	+1·4	10·5	+1·3	17·9	+1·4	—	—
IV. North Sudan	1013·8	−0·6	33·5	+2·1	17·1	+1·9	25·3	+2·0	0	0
V. Red Sea*	1015·3	−0·1	28·4	+0·4	22·1	+1·1	25·2	+0·8	?	?
VI. Central Sudan	1012·8	−0·7	34·9	+1·2	16·2	+1·7	25·6	+1·4	0	0
VII. South Sudan	†1009·2	−0·7	36·7	+1·4	19·1	+1·2	27·9	+1·3	4	0

* Port Sudan only. † Mongalla only.

NOTE.—1000 millibars is equivalent to 750·1 millimetres at 0°C. and mean gravity.

L. J. SUTTON,
Director, Meteorological Service.

State of the River.

The Bahr el Jebel at Mongalla fell away rapidly throughout the month and was much below the normal.

The White Nile at Malakal also fell away rapidly especially during the second half of the month. The level at the end of the month was considerably below both the normal and last year.

The Blue Nile at Roseires fell about normally throughout the month but was lower than the normal and than last year.

The Blue Nile at Khartoum is affected by the Sennar Dam. Owing to the completion of the filling of the Reservoir the levels at Khartoum rose on the sixth and thereafter fell normally for the rest of the month. After allowing for the water taken at Makwar the river was considerably below both the normal and last year.

The River Atbara had fallen so low at the end of November that the discharge was inappreciable. As usual therefore, no readings were taken during December and the readings will not be resumed until the river begins to rise for the next flood. After allowing for the water taken at Makwar, the Main Nile both at Atbara and Wadi Halfa was considerably below the normal, but fell at about the normal rate.

Owing to the lowness of the river it was found necessary to start filling Aswan Reservoir earlier than usual and at a quicker rate. The danger that there should not be enough water to complete the filling has thus been avoided. The reservoir was within 60 cms. of its top level on January 1st.

The differences of the mean levels for December 1925 from those of last year and from the normal (1906-20) are.

STATIONS.	MEAN VALUES.	
	Difference from December 1924.	Difference from Normal.
	Metres.	Metres.
Mongalla	− 0·09	− 0·57
Malakal	− 0·15	− 0·24
Roseires	− 0·38	− 0·13
Khartoum	− 0·40	− 0·56
Wadi Halfa	− 0·67	− 0·54

Discharges of the Nile during November, 1925.

Observed by the Irrigation Department.

Aswân (Khannaq).
Measured by current-meter
Aswân D.S. Gauge.

Day of Month.	Gauge Reading.	Disch. m³. p.s.
1	88·71	3360
4	88·37	2920
6	88·32	2840
Approx. Monthly Mean		—
Normal Mean 1912-1924		2960

Aswân.
Measured by sluices.

Day of Month.	Gauge Reading.	Disch. m³. p.s.
13	—	1600
14	—	1440
15	—	1290
16	—	1160
17	—	1160
18	—	1150
19	—	1150
20	—	1160
21	—	1160
22	—	1170
23	—	1200
24	—	1210
25	—	1240
26	—	1260
27	—	1290
28	—	1310
29	—	1330
30	—	1330
Approx. Monthly Mean		—
Normal Mean 1912-1924		—

Halfa (Main Nile).

Day of Month.	Gauge Reading.	Disch. m³. p.s.
20	3·41	2090
23	3·35	2050
25	3·28	1970
29	3·09	1810
Approx. Monthly Mean		—
Normal Mean 1912-1924		3110

River Atbara.
(Near Mouth.)
Hudi Gauge.

Day of Month.	Gauge Reading.	Disch. m³. p.s.
2	10·14	57
4	10·09	38
8	10·09	44
10	10·08	45
12	10·10	44
15	10·06	41
19	9·98	31
Approx. Monthly Mean		—
Normal Mean 1912-1924		72

Hassanab (Main Nile).

Day of Month.	Gauge Reading.	Disch. m³. p.s.
2	12·38	2390
4	12·29	2310
7	12·26	2100
9	12·20	2110
11	12·13	2060
14	12·04	2040
18	11·99	2060
21	11·85	1890
25	11·74	1730
28	11·69	1670
Approx. Monthly Mean		2000
Normal Mean 1912-1924		—

Tamaniât (Main Nile).

Day of Month.	Gauge Reading.	Disch. m³. p.s.
2	12·00	2220
4	11·98	2200
7	11·87	2110
9	11·82	2140
12	11·78	1990
14	11·75	1940
16	11·64	1890
18	11·50	1790
21	11·35	1650
23	11·32	1660
25	11·28	1550
28	11·22	1540
30	11·18	1540
Approx. Monthly Mean		1880
Normal Mean 1912-1924		2500

Khartoum (Blue Nile).
(Soba Gauge.)

Day of Month.	Gauge Reading.	Disch. m³. p.s.
2	12·28	1070
4	12·23	1070
7	12·20	1030
9	12·17	1050
11	12·09	1010
14	11·89	873
16	11·72	774
18	11·55	661
21	11·43	562
23	11·40	603
28	11·22	502
30	11·10	465
Approx. Monthly Mean		798
Normal Mean 1912-1924		1260

River Rahad (Blue Nile).
(Abu Haraz Gauge.)

Day of Month.	Gauge Reading.	Disch. m³. p.s.
3	4·98	11
6	4·90	9
11	4·72	4
Approx. Monthly Mean		—
Normal Mean 1912-1924		7

River Dinder (Blue Nile).
(Hillet Idris Gauge.)

Day of Month.	Gauge Reading.	Disch. m³. p.s.
2	4·88	24
4	4·73	18
9	4·60	14
13	4·51	5
Approx. Monthly Mean		—
Normal Mean 1912-1924		16

Makwar (Blue Nile).

Day of Month.	Gauge Reading.	Disch. m³. p.s.
3	7·20	1020
6	7·26	1060
10	7·12	876
16	6·34	511
24	6·28	501
27	6·15	423
Approx. Monthly Mean		688
Normal Mean 1912-1924		1190

Gezîra (Main Canal).
(Kilo. 1·4).

Day of Month.	Gauge Reading.	Disch. m³. p.s.
3	15·74	39
5	15·74	41
7	15·74	40
10	15·72	40
12	15·72	40
14	15·70	39
17	15.67	37
19	15·67	38
21	15·59	36
24	15·55	34
26	15·55	34
28	15·51	34
Approx. Monthly Mean		38
Normal Mean 1912-1924		—

Wad el Aies (Blue Nile).
(Singa Gauge.)

Day of Month.	Gauge Reading.	Disch. m³. p.s.
2	15·66	1140
4	15·99	1200
Approx. Monthly Mean		—
Normal Mean 1912-1924		—

Roseires (Blue Nile).

Day of Month.	Gauge Reading.	Disch. m³. p.s.
24	13·45	741
26	13·34	714
28	13·25	684
30	13·16	569
Approx. Monthly Mean		—
Normal Mean 1912-1924		—

Mogren (White Nile).

Day of Month.	Gauge Reading.	Disch. m³. p.s.
1	12·50	1040
3	12·50	1140
5	12·43	1220
8	12·45	1250
10	12·38	1190
12	12·30	1080
15	12·19	1130
17	12·09	1120
19	11·96	1040
22	11·88	1080
24	11·86	1090
26	11·80	1060
29	11·76	1100
Approx. Monthly Mean		1120
Normal Mean 1912-1924		1220

Malakal (White Nile).

Day of Month.	Gauge Reading.	Disch. m³. p.s.
5	12·13	1120
10	12·13	1130
15	12·13	1120
20	12·13	1090
25	12·12	1040
30	12·10	1140
Approx. Monthly Mean		1110
Normal Mean 1912-1924		1240

Hillet Doleib (River Sobat).

Day of Month.	Gauge Reading.	Disch. m³. p.s.
4	13·54	741
9	13·55	765
14	13·50	760
19	13·50	750
24	13·49	759
29	13·47	730
Appprox. Monthly Mean		752
Normal Mean 1912-1924		779

Bahr el Zeraf (Kilo. 3).
(Gauge at mouth).

Day of Month.	Gauge Reading.	Disch. m³. p.s.
3	12·61	137
8	12·61	137
13	12·60	133
18	12·60	132
23	12·59	129
28	12·58	134
Approx. Monthly Mean		133
Normal Mean 1912-1924		164

Abu Tong (White Nile).
(Tonga Gauge).

Day of Month.	Gauge Reading.	Disch. m³. p.s.
3	12·77	274
8	12·74	290
13	12·72	272
18	12·71	276
23	12·71	269
28	12·68	276
Approx. Monthly Mean		276
Normal Mean 1912-1924		—

Lake No. (White Nile).

Day of Month.	Gauge Reading.	Disch. m³. p.s.
7	13·84	296
17	13·83	292
27	13·81	271
Approx. Monthly Mean		287
Normal Mean 1912-1924		—

Bahr el Ghazal (at mouth).
(Lake No. Gauge).

Day of Month.	Gauge Reading.	Disch. m³. p.s.
7	13·84	25
17	13·83	25
27	13·81	11
Approx. Monthly Mean		21
Normal Mean 1912-1924		—

Bahr el Jebel (Kilo. 3).
(Lake No. Gauge).

Day of Month.	Gauge Reading.	Disch. m³. p.s.
7	13·84	270
17	13·83	274
27	13·81	271
Approx. Monthly Mean		271
Normal Mean 1912-1924		—

Discharges of the Nile during November, 1925 (*continued*).

Observed by the Irrigation Department.

Bor (Bahr el Jebel)

Day of Month.	Gauge Reading	Disch. m.³ p.s
1	10·54	569
2	10·51	572
3	10·55	593
4	10·56	588
5	10·57	603
7	10·53	583
9	10·54	565
10	10·54	549
11	10·55	573
12	10·55	560
26	10·94	680
28	10·96	720
29	10·97	710
Approx. Monthly Mean		617
Normal Mean 1912-1924		—

Mongalla (Bahr el Jebel).

Day of Month.	Gauge Reading	Disch. m³. p.s.
2	11·15	613
3	11·16	585
4	11·16	594
5	11·10	583
6	11·17	596
7	11·11	575
9	11·16	616
10	11·13	581
11	11·12	576
12	11·11	577
13	11·11	582
14	11·15	600

Mongalla (*continued*).

Day of Month.	Gauge Reading	Disch. m³. p.s.
16	11·48	709
17	11·43	697
18	11·34	674
19	11·37	701
20	11·54	753
21	11.66	794
23	11·56	752
24	11·50	735
25	11·50	751
26	11·58	772
27	11·72	852
28	11·74	831
30	11·58	749
Approx. Monthly Mean		675
Normal Mean 1912-1924		1010

Nimule (Bahr el Jebel).

Day of Month.	Gauge Reading	Disch. m³. p.s.
1	9·85	547
4	9·87	573
7	9·89	583
10	9·92	495
13	9·92	559
16	10·02	571
19	10·10	588
22	10·21	614
25	10·31	652
28	10·32	641
Approx. Monthly Mean		585
Normal Mean 1912-1924		—

River Assua. (Bahr el Jebel).

Day of Month.	Gauge Reading.	Disch. m³. p.s.
5	1·08	29
18	1·37	44

River Unyama. (Bahr el Jebel).

Day of Month.	Gauge Reading.	Disch. m³. p.s.
17	10.62	21
28	10·85	10

Note.—Makwar discharge on August 14, 1925, published in the report for September should be 3940 and not 4230 as received in telegram. The discharge of 25 m³. p.s. measured on River Assua in July 1925 should read July 20th. instead of July 18th.

Occasional Discharges.

(*Observed by the Irrigation Department.*)

Date.	Place.	Gauge.	Discharge. m³. p.s.	Site of Gauge.
1925	**River Aliab (Bahr el Jebel).**			
Nov. 8	Tail No. 1	10·53	16	Bor.
„ 30	„ „ 1; 16 Kms. North of Bor	—	19	„
„ 30	„ „ 2; 45 „ „ „	—	18	„
	Khor Unyam Kojie (Bahr el Jebel).			
„ 7	About 2·5 Kms. U.S. Bor Discharge Site	10·53	14	„
„ 29	2·5 Kms. South of Bor	10·97	29	„

Cairo, January 3, 1926.

P. Phillips,
Director, Hydrological Service.

Govt. Press 10,459-1925-230 ex.