CHART 2 DATE Friday First of July 1955 TIME 0600 U.T.

QC
991
.E3
D3
1955
Jul-Dec.
Charts

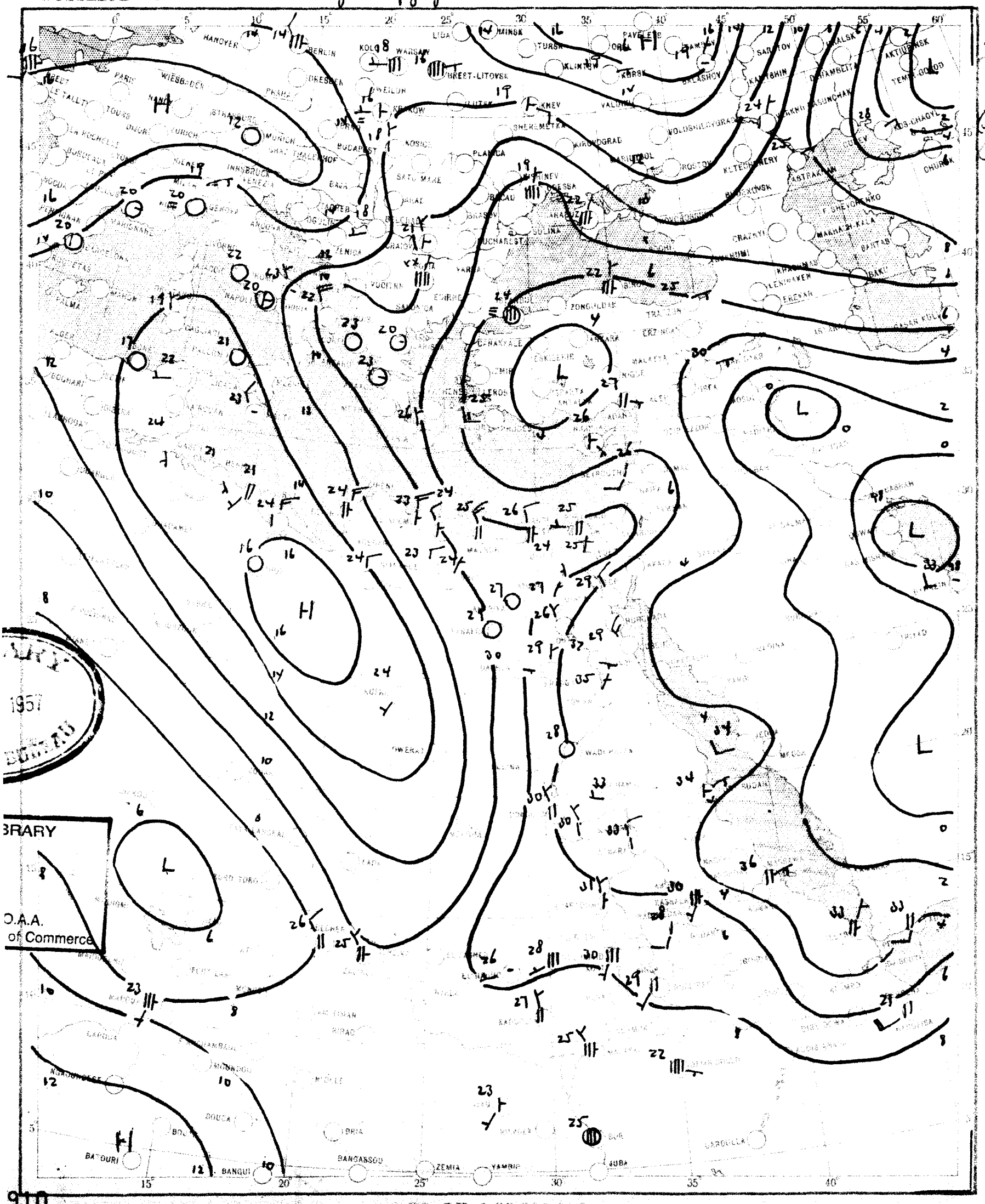

1957

SCALE 1:20,000,000

National Oceanic and Atmospheric Administration

Environmental Data Rescue Program

ERRATA NOTICE

One or more conditions of the original document may affect the quality of the image, such as:

Discolored pages
Faded or light ink
Binding intrudes into the text

This document has been imaged through the NOAA Environmental Data Rescue Program. To view the original document, please contact the NOAA Central Library in Silver Spring, MD at (301) 713-2607 x124 or www.reference@nodc.noaa.gov.

Information Manufacturing Corporation
Imaging Subcontractor
Rocket Center, West Virginia
September 14, 1999

CHART 1 DATE Thursday 30/6/1955 TIME 1200 U.T.

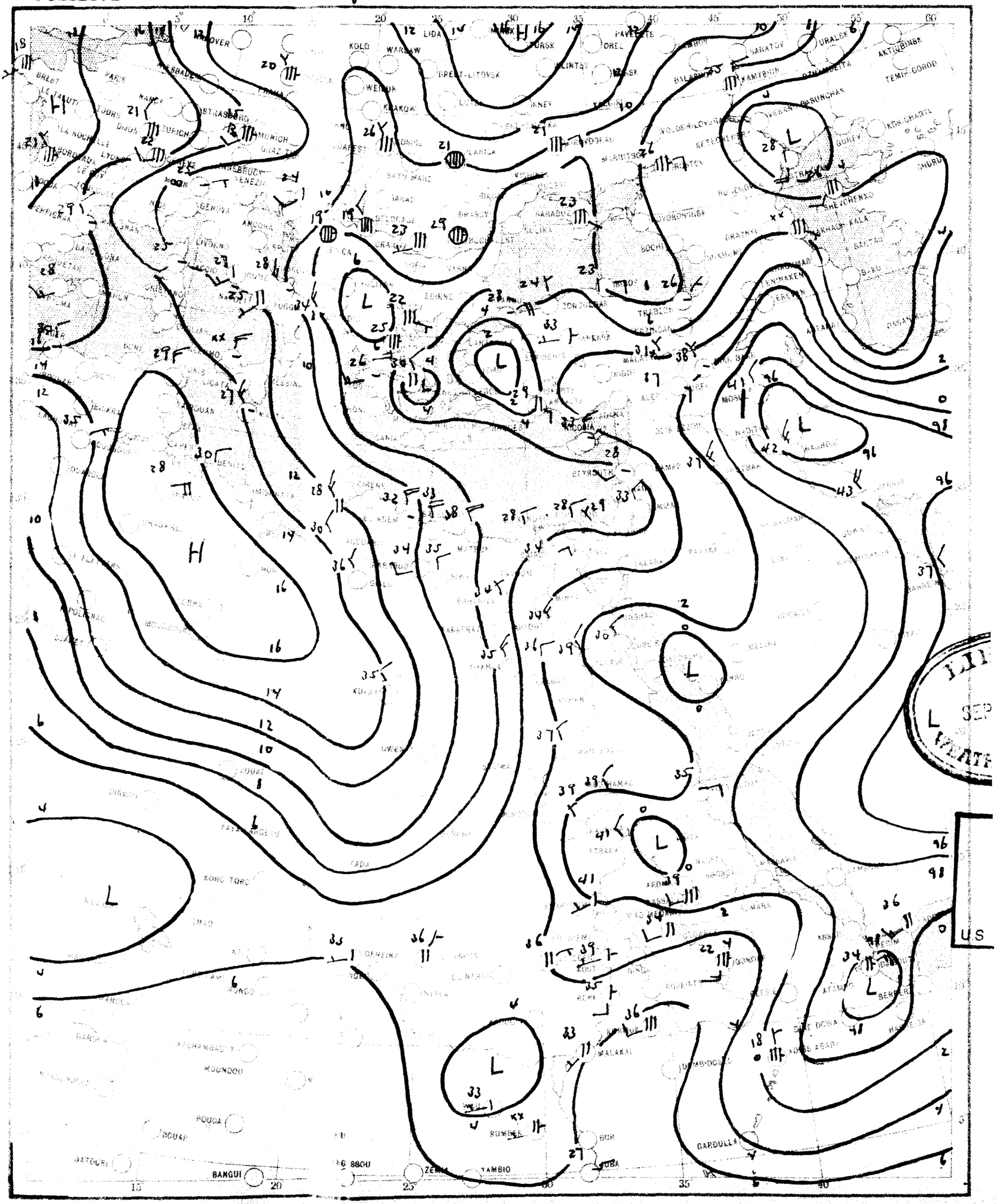

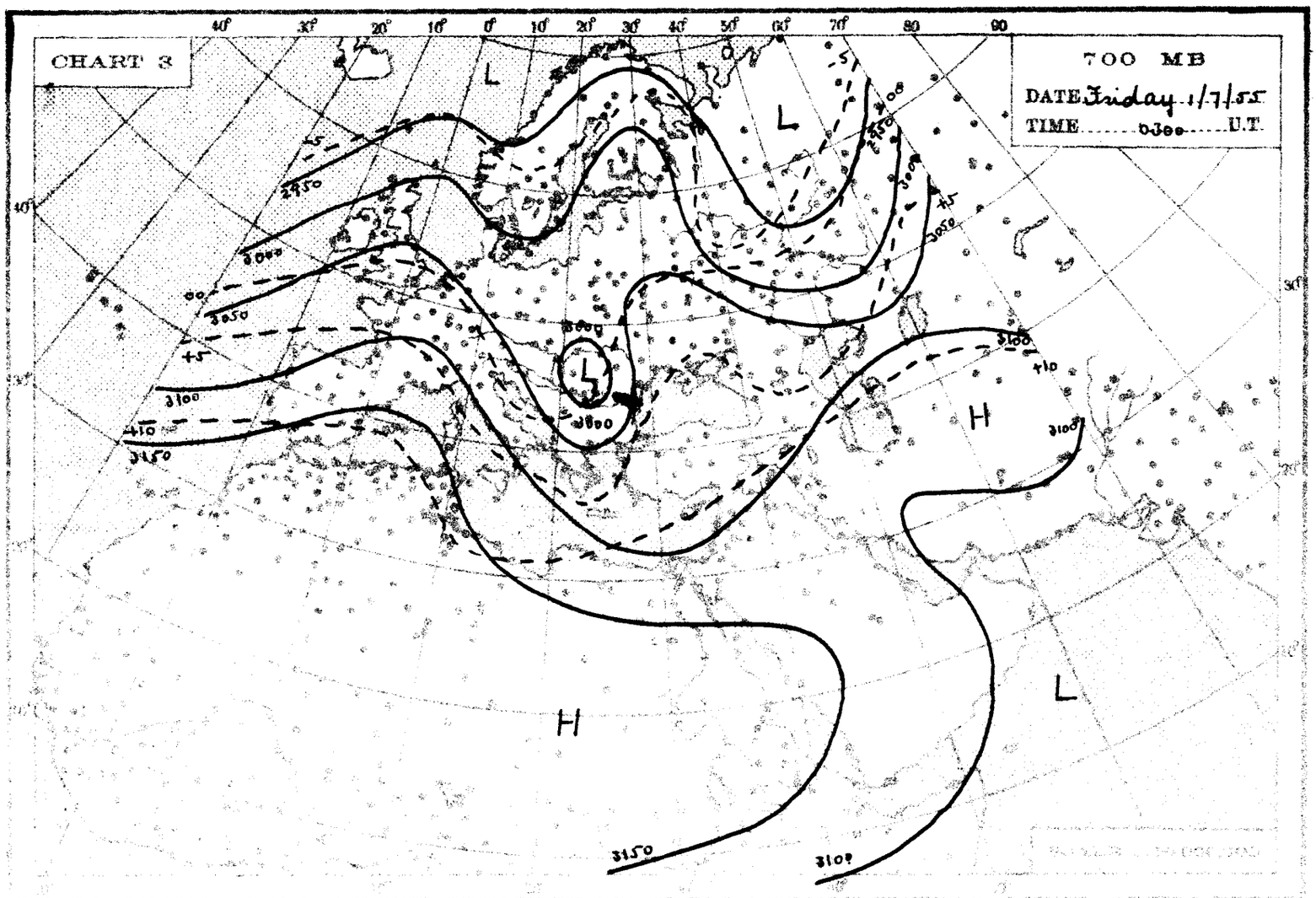
CHART 3
700 MB
DATE Friday 1/7/55
TIME 0300 U.T.
L
H
3050
3100
3150

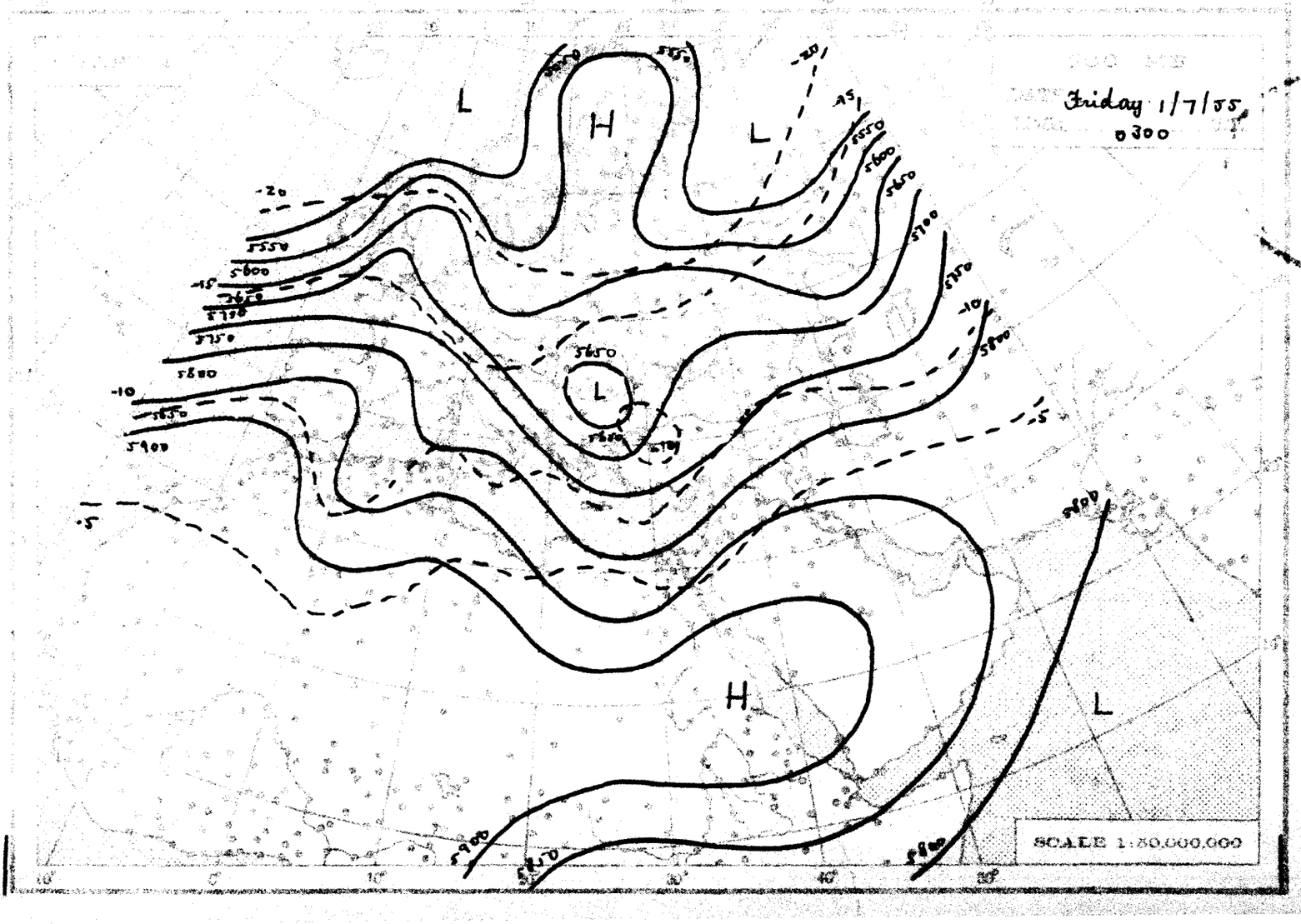
Friday 1/7/55
0300
L
H
5550
5600
5650
5700
5750
5800
5850
5900
SCALE 1:50,000,000

June 7

THE DAILY WEATHER REPORT

REPUBLIC OF EGYPT – METEOROLOGICAL DEPT. – CAIRO

SYNOPTIC CHARTS

EXPLANATIONS:

CHARTS 1 & 2 (Surface Charts)

SCALE 1:20,000,000. Projection Conical orthomorphic with two standard parallels 30° & 60° N.

BAROMETRIC PRESSURE: M. S. L. Isobars are drawn every 2 millibars.

WIND: Arrows fly with the wind. A full length feather indicates 2 steps on the beaufort scale, and a short feather one step. Calm is indicated by a circle outside the station.

TEMPERATURE: In whole degrees centigrade inserted inside the station circle.

CLOUD SYMBOLS: (Total amount N. ... ms) clear sky.

sky 1/8 covered. sky 2/8 covered. sky 3/8 covered.

sky 4/8 covered. sky 5/8 covered. sky 6/8 covered.

sky 7/8 covered. sky 8/8 covered. sky obscured.

PRESENT WEATHER SYMBOLS: Inserted to the left of station circle.

Rising sand. Sand or Dust storm. Mist. Fog. Haze.

Drizzle. Rain. Showers of Rain. Showers of Hail. Showers of Snow.

Lightning. Thunderstorm. Snow.

Note: These symbols show the nature of the phenomena, but not the intensity or duration.

FRONTS: Or surfaces of separation between different air masses.

direction or motion of fronts

Warm front at the ground. Occluded front at the ground.

" " above " " " " above " "

Cold " at " " Quasi stationary front.

" " above " "

CHARTS 3 & 4 (Upper Air Charts)

SCALE 1:50,000,000; Projection (same as Charts 1 & 2)

Contours are drawn every 50 g.p.m. of Altitudes (Continuous lines).

Isotherms " " " 5° C. (Broken lines).

WIND: Arrows fly with the wind. A full length feather indicates 10 knots, and a short feather 5 knots. Calm is indicated by a circle outside the station.

Calm. Wind speed 5 knots. Wind speed 10 knots. Wind speed 25 knots.

Wind speed 50 knots. Wind speed 85 knots. Wind speed 125 knots.

TEMPERATURE: In whole degrees centigrade.

LIBRARY
MAY 15 1956
WEATHER BUREAU

CHART 1 DATE Friday First of July 1955 TIME 1200 U.T.

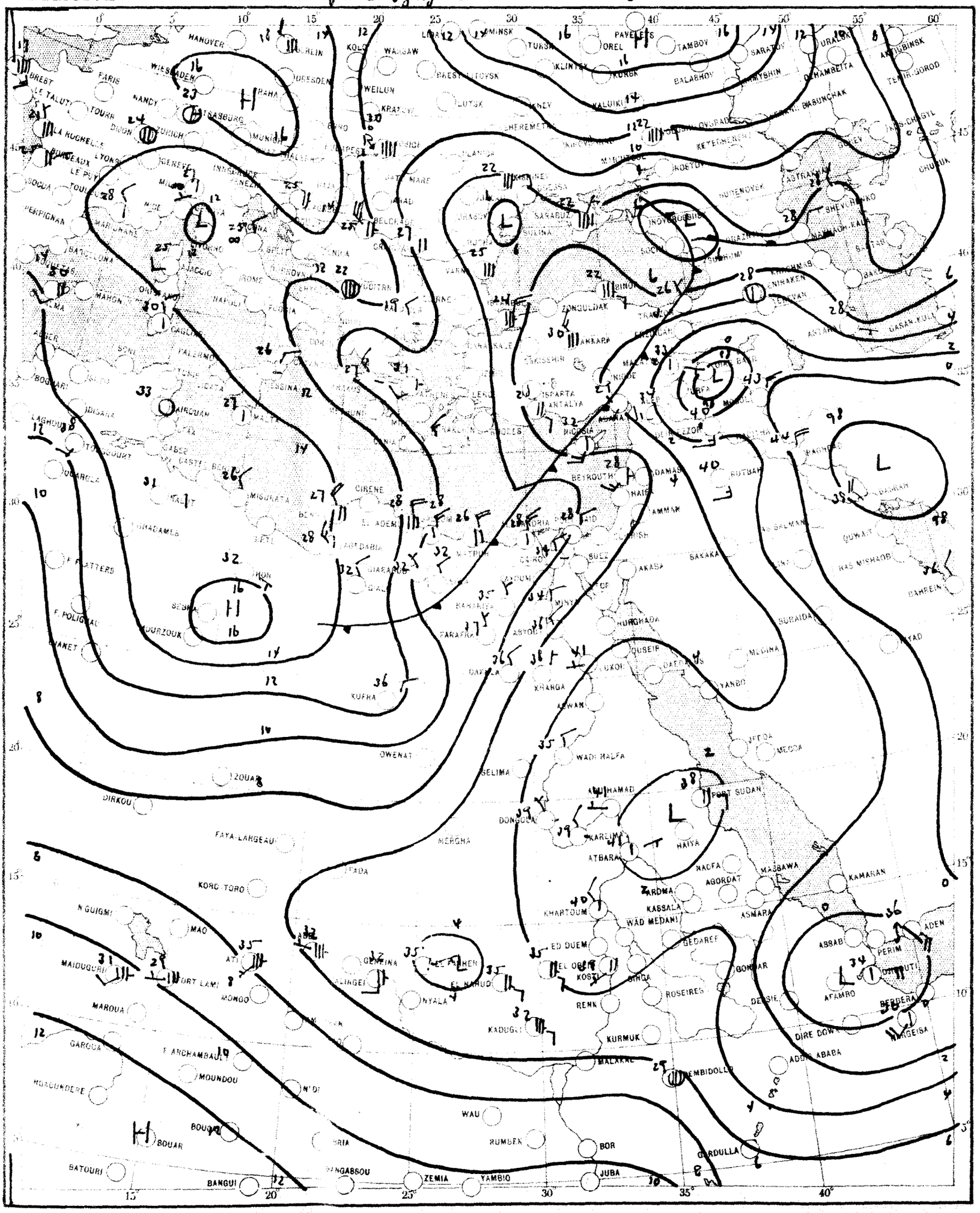

SCALE 1:20,000,000

CHART 2 DATE *Saturday* 2/7/ 1955 TIME 0600 U.T.

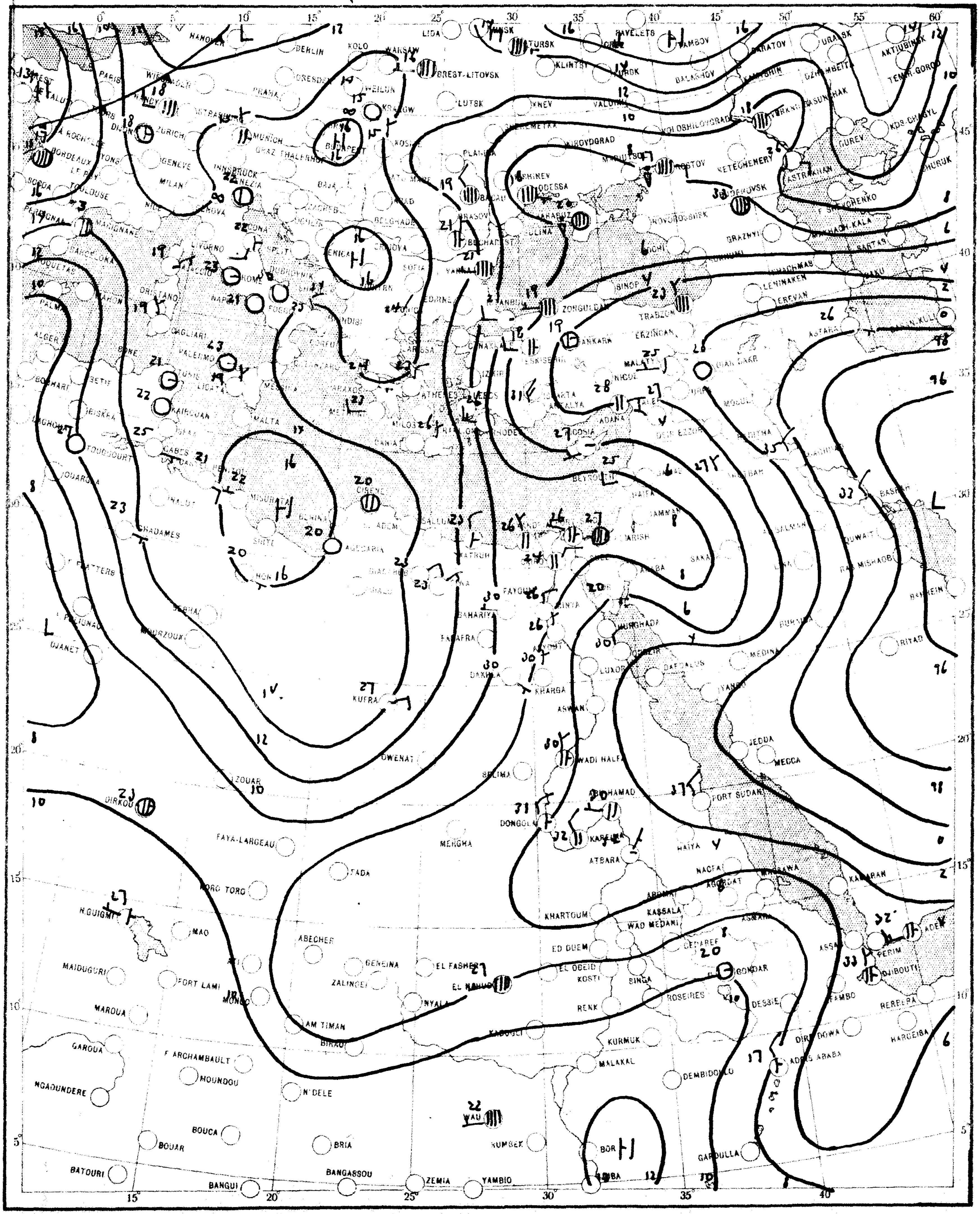

SCALE 1:20,000,000

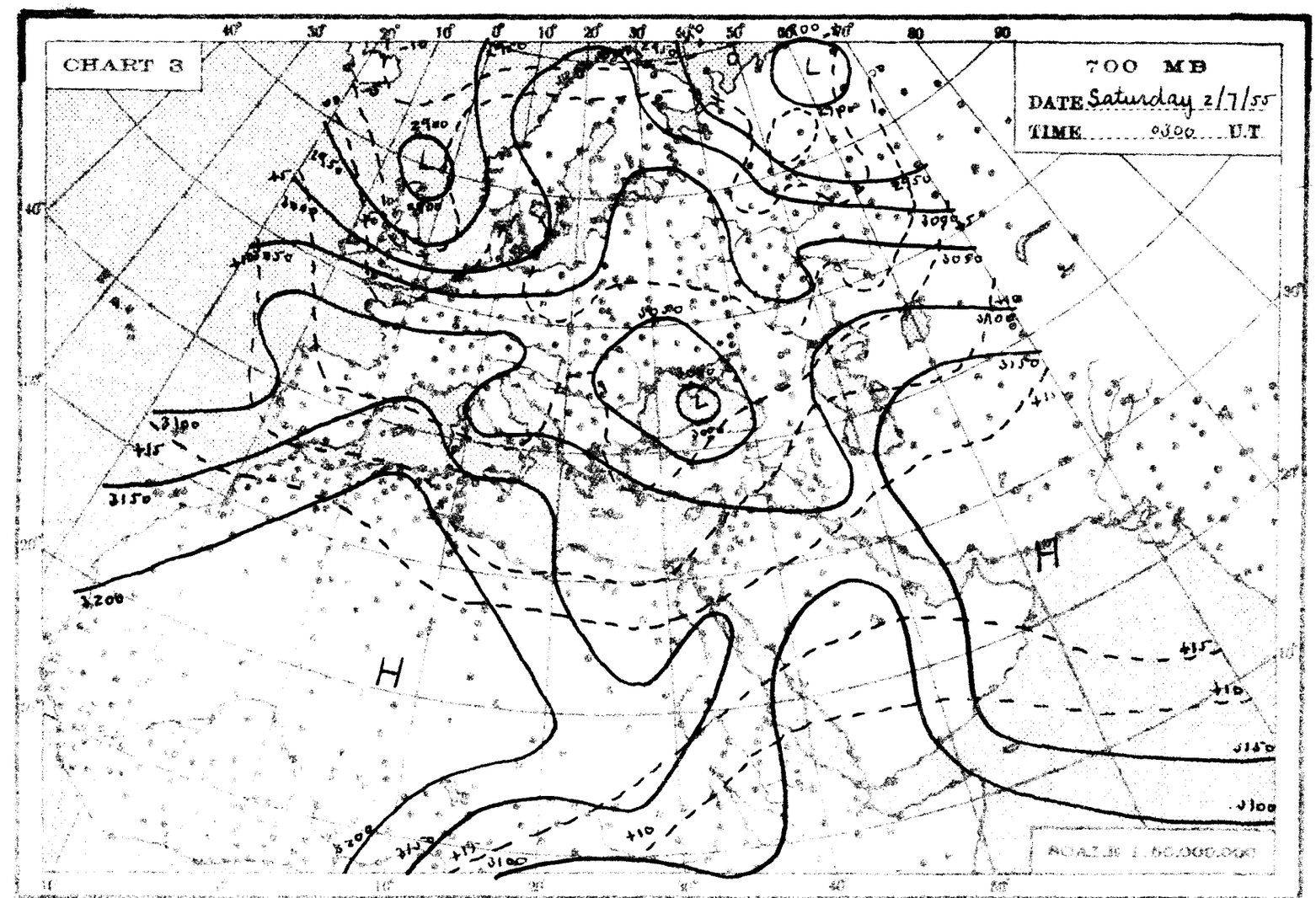
CHART 3
700 MB
DATE Saturday 2/7/55
TIME 0300 U.T.
SCALE 1:50,000,000

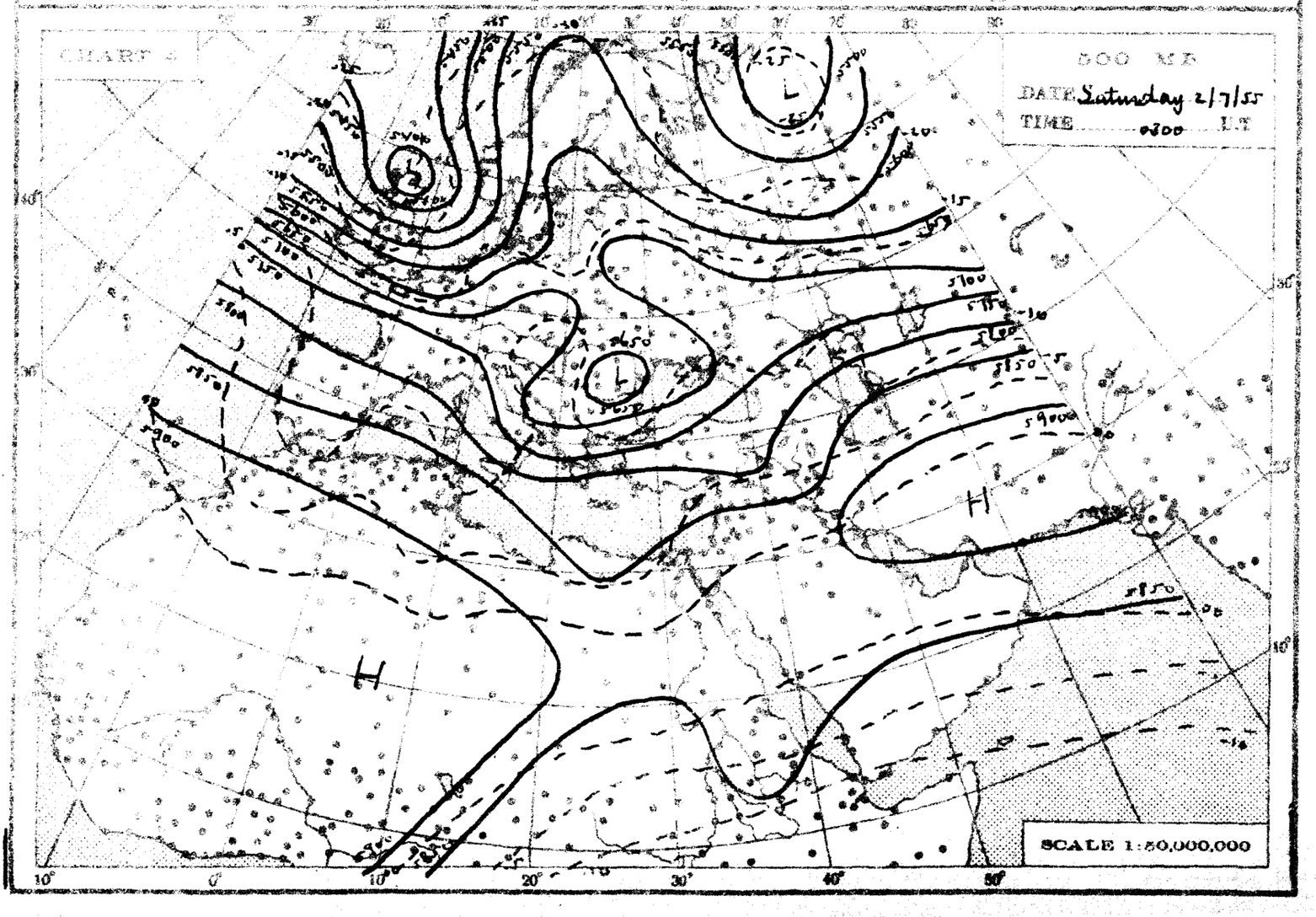
CHART 4
500 MB
DATE Saturday 2/7/55
TIME 0300 U.T.
SCALE 1:50,000,000

THE DAILY WEATHER REPORT

REPUBLIC OF EGYPT – METEOROLOGICAL DEPT. – CAIRO

SYNOPTIC CHARTS

EXPLANATIONS:

CHARTS 1 & 2 (Surface Charts)

SCALE 1:20,000,000. Projection: Conical orthomorphic with two standard parallels 50° & 60° N.

BAROMETRIC PRESSURE M. S. L. Isobars are drawn every 2 millibars.

WIND: Arrows fly with the wind. A full length feather indicates 2 steps on the Beaufort scale, and a short feather one step. Calm is indicated by a circle outside the station.

TEMPERATURE In whole degrees centigrade inserted inside the station circle.

CLOUD SYMBOLS: (Total amount N actual) clear sky.

sky 1/8 covered. sky 2/8 covered. sky 3/8 covered.

sky 4/8 covered. sky 5/8 covered. sky 6/8 covered.

sky 7/8 covered. sky 8/8 covered. sky obscured.

PRESENT WEATHER SYMBOLS: Inserted to the left of station circle.

	Blowing sand		Sand or Duststorm		Mist		Fog		Haze.
	Drizzle		Rain.		Showers of Rain.		Showers of Hail.		Showers of Snow.
	Lightning.		Thunderstorm.		Snow.				

Note: These symbols show the nature of the phenomena, but not the intensity or duration.

FRONTS: Or surfaces of separation between different air masses.

direction of motion of Fronts

Warm front at the ground. Occluded front at the ground.

" " above " " " " above " "

Cold " at " " Quasi stationary front.

" " above " "

CHARTS 3 & 4 (Upper Air Charts)

SCALE 1:50,000,000: Projection (same as Charts 1 & 2)

Contours are drawn every 50 gpm. of Altitudes (Continuous lines).

Isotherms " " " 5° C. (Broken lines).

WIND: Arrows fly with the wind. A full length feather indicates 10 knots, and a short feather 5 knots. Calm is indicated by a circle outside the station.

Calm. Wind speed 5 knots. Wind speed 10 knots. Wind speed 25 knots.

Wind speed 50 knots. Wind speed 85 knots. Wind speed 125 knots.

TEMPERATURE: In whole degrees centigrade

CHART 1 DATE Saturday 2/6/195 TIME 1200 U.T

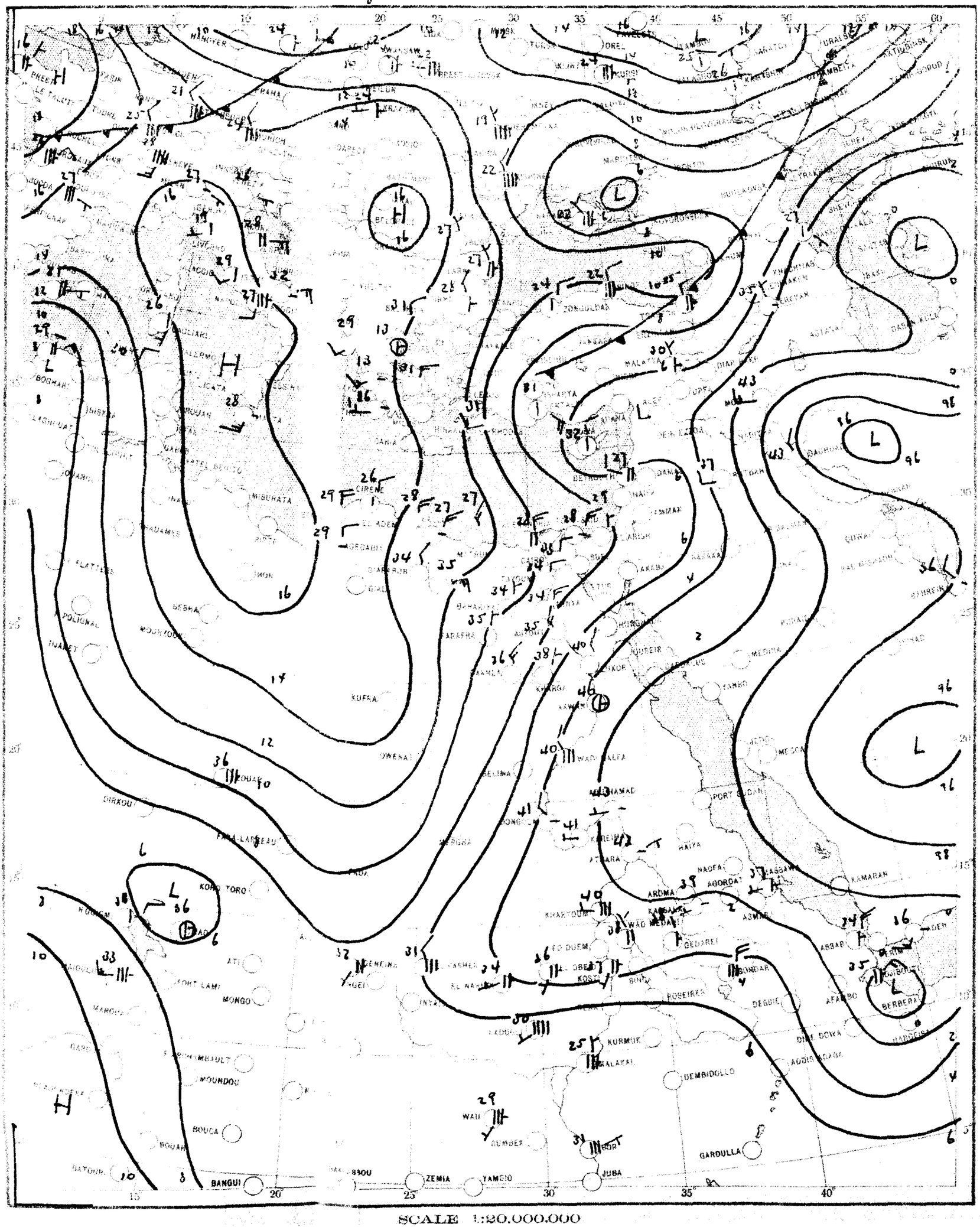

SCALE 1:20,000,000

CHART 2 DATE Sunday 3/7/1955 TIME 0600 G.T.

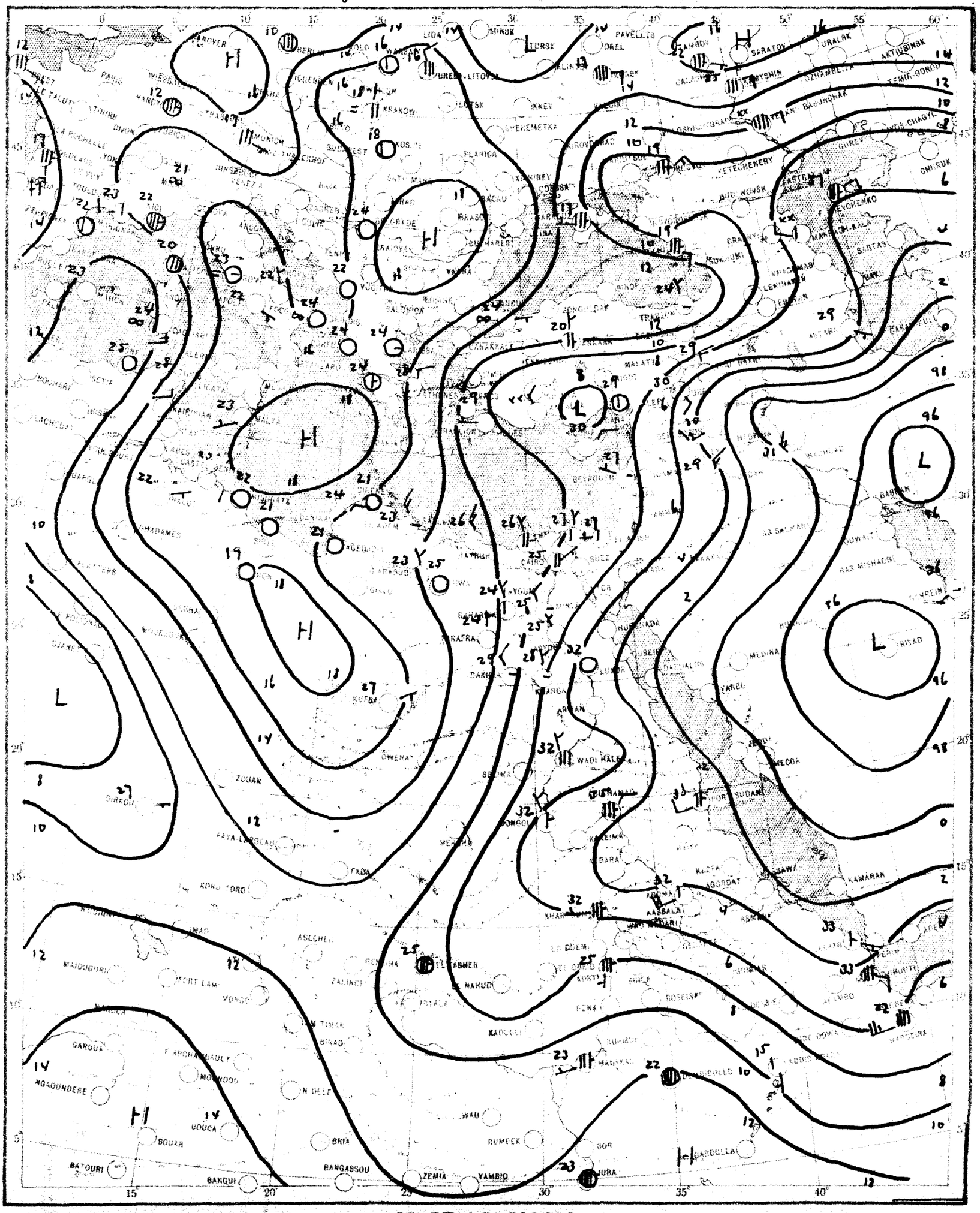

SCALE 1:20,000,000

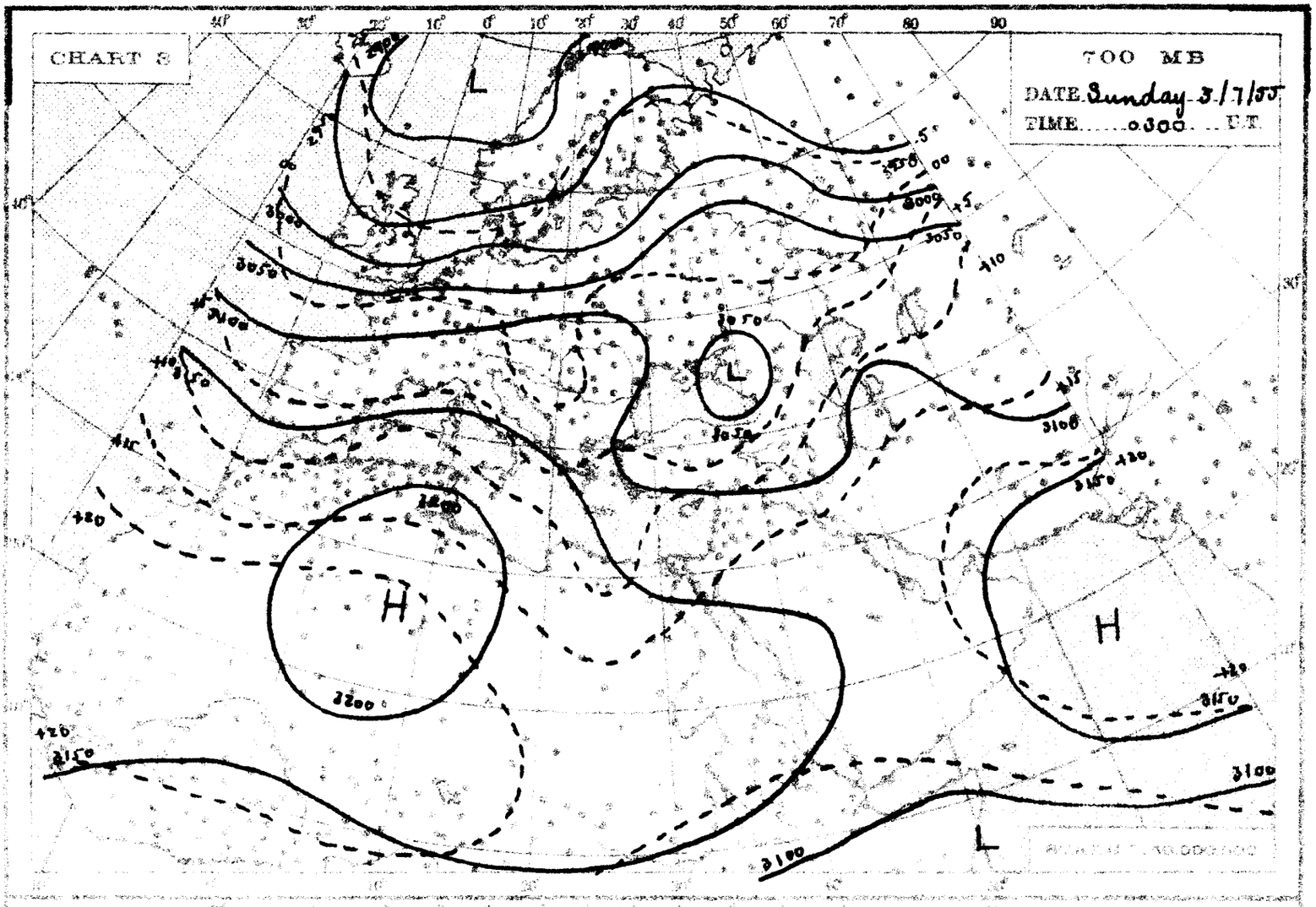
CHART 8
700 MB
DATE Sunday 3/7/55
TIME 0300 U.T.
L
H
3200
3150
3100
3050
3000

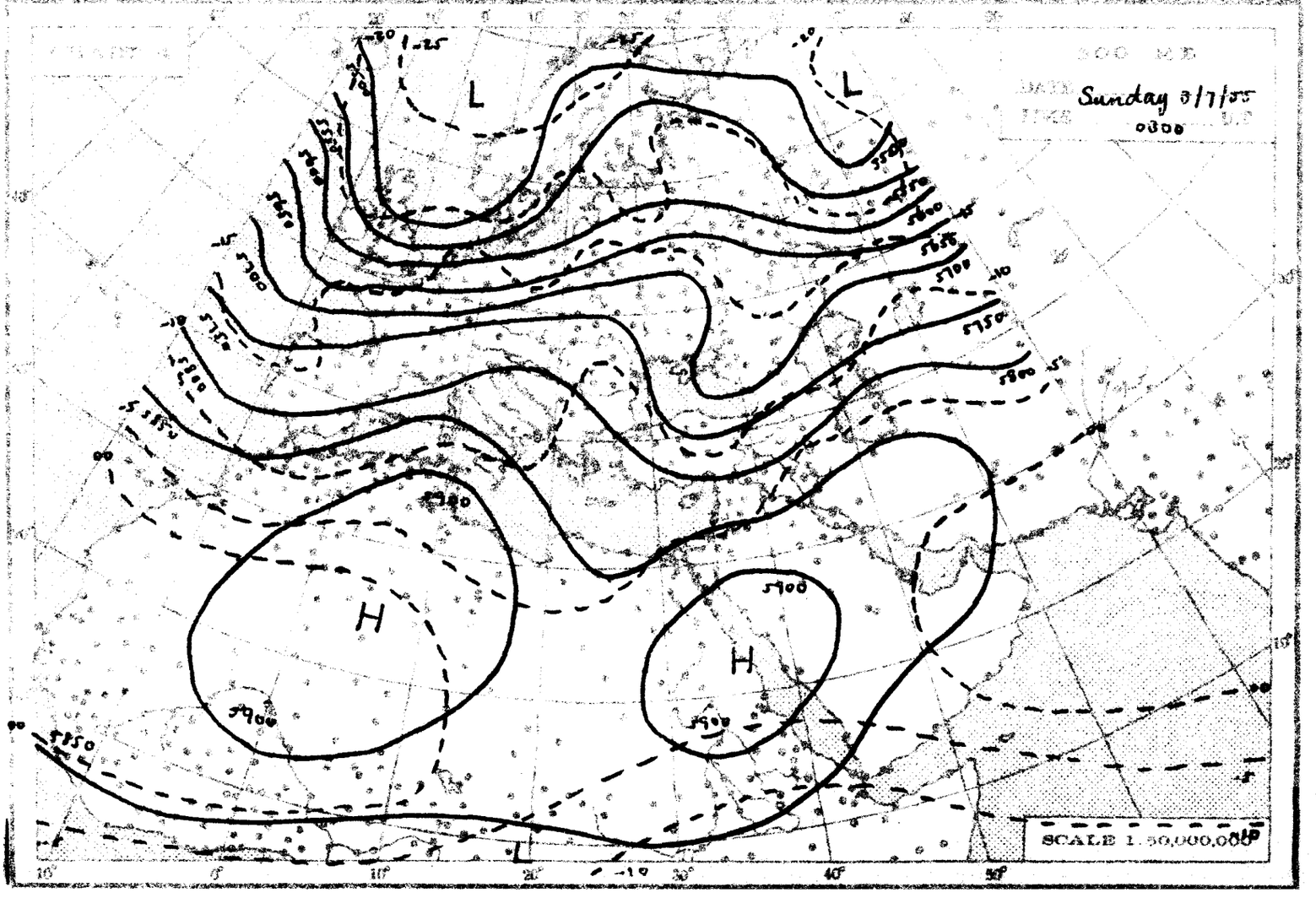
300 MB
DATE Sunday 3/7/55
TIME 0300 U.T.
L
H
5900
5850
5800
5750
5700
5650
5600
5550
SCALE 1:50,000,000

THE DAILY WEATHER REPORT

REPUBLIC OF EGYPT – METEOROLOGICAL DEPT. – CAIRO

SYNOPTIC CHARTS

EXPLANATIONS:

CHARTS 1 & 2 (Surface Charts)

SCALE 1:20,000,000; Projection Conical orthomorphic with two standard parallels 30° & 60° N

BAROMETRIC PRESSURE: M. S. L. Isobars are drawn every 2 millibars

WIND: Arrows fly with the wind. A full length feather indicates 2 steps on the beaufort scale, and a short feather one step. Calm is indicated by a circle outside the station.

TEMPERATURE: In whole degrees centigrade inserted inside the station circle

CLOUD SYMBOLS: (Total amount N. octas) clear sky

sky 1/8 covered. sky 3/8 covered. sky 5/8 covered

sky 4/8 covered sky 5/8 covered sky 6/8 covered

sky 7/8 covered sky 8/8 covered sky obscured.

PRESENT WEATHER SYMBOLS: Inserted to the left of station circle

Rising sand. Sand or Duststorm. Mist. Fog. Haze.

Drizzle. Rain. Showers of Rain. Showers of Hail. Showers of Snow.

Lightning. Thunderstorm. Snow.

Note: These symbols show the nature of the phenomena, but not the intensity or duration.

FRONTS: Or surfaces of separation between different air masses.

direction of motion of Fronts

Warm front at the ground. Occluded front at the ground.

" " above " " " " above " "

Cold " at " " Quasi stationary front.

" " above " "

CHARTS 3 & 4 (Upper Air Charts)

SCALE 1:50,000,000; Projection (same as Charts 1 & 2)

Contours are drawn every 50 g.p.m. of Altitudes (Continuous lines).

Isotherms " " " 5° C. (Broken lines).

WIND: Arrows fly with the wind. A full length feather indicates 10 knots, and a short feather 5 knots. Calm is indicated by a circle outside the station.

Calm. Wind speed 5 knots. Wind speed 10 knots. Wind speed 25 knots

Wind speed 50 knots. Wind speed 65 knots. Wind speed 12[illegible] knots.

TEMPERATURE: In whole degrees centigrade

CHART 1 DATE *Sunday* 3/7/1955 TIME 1200 U.T.



SCALE 1:20,000,000

CHART 2 DATE Monday 4/7/1955 TIME 0600 U.T.

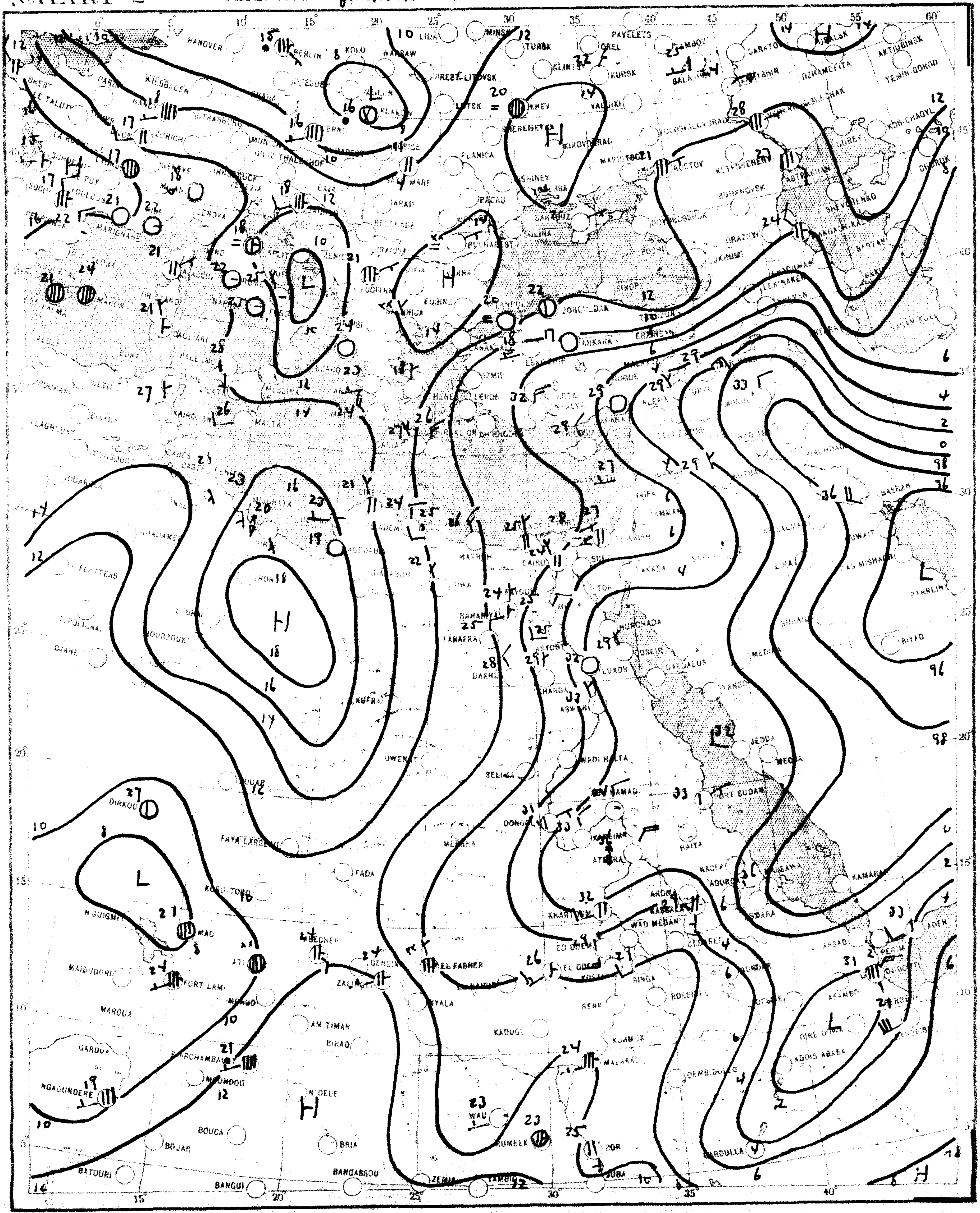

SCALE 1:20,000,000

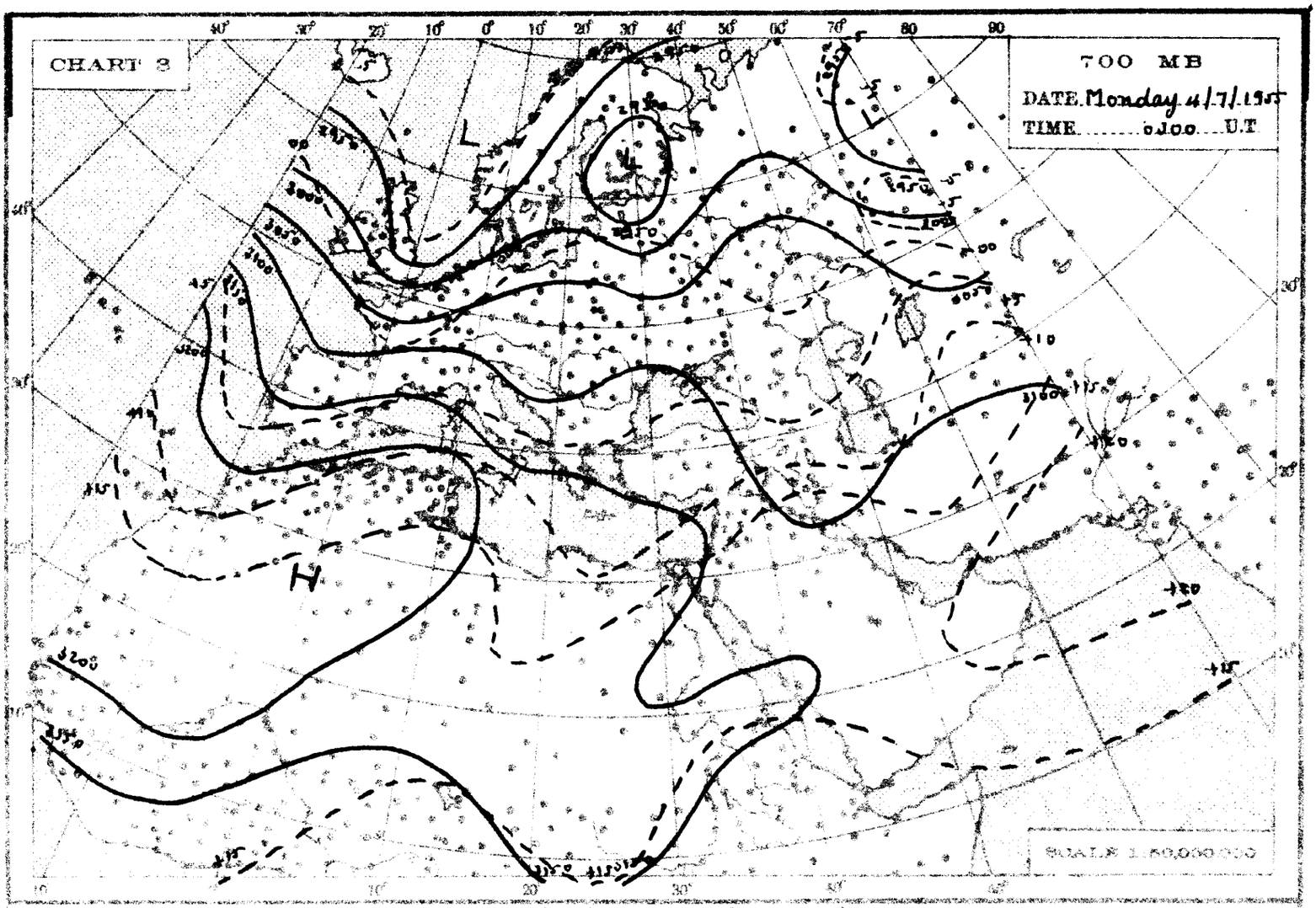
CHART 3
700 MB
DATE Monday 4/7/1955
TIME 0300 U.T
SCALE 1:50,000,000

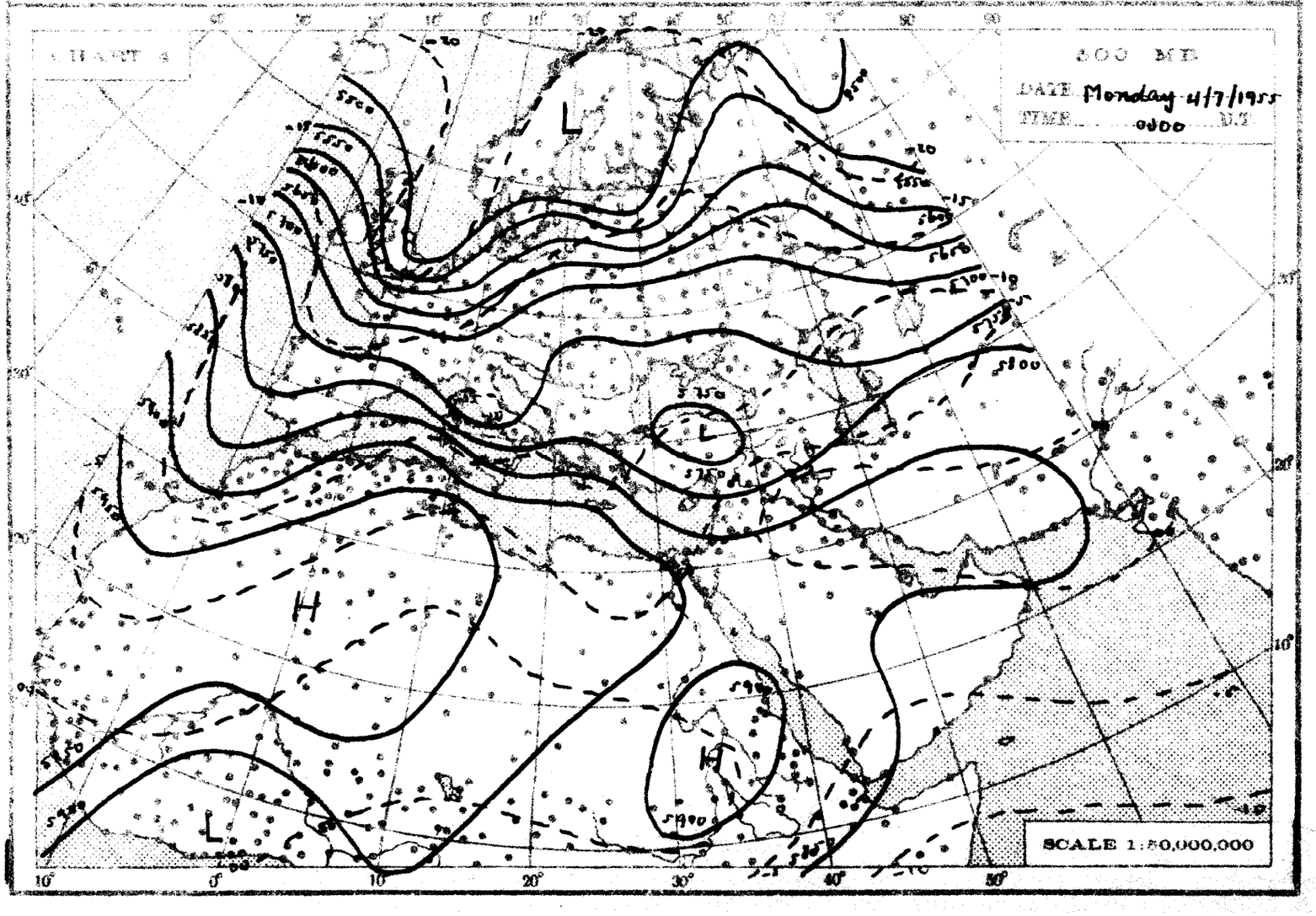
CHART 4
500 MB
DATE Monday 4/7/1955
TIME 0300 U.T
SCALE 1:50,000,000

THE DAILY WEATHER REPORT

REPUBLIC OF EGYPT – METEOROLOGICAL DEPT. – CAIRO

SYNOPTIC CHARTS

EXPLANATIONS:

CHARTS 1 & 2 (Surface Charts)

SCALE: 1:20,000,000; Projection Conical orthomorphic with two standard parallels 30° & 60° N.

BAROMETRIC PRESSURE: M. S. L. Isobars are drawn every 2 millibars.

WIND: Arrows fly with the wind. A full length feather indicates 2 steps on the beaufort scale and a short feather one step. Calm is indicated by a circle outside the station.

TEMPERATURE: In whole degrees centigrade inserted inside the station circle.

CLOUD SYMBOLS: (Total amount N octas) clear sky.

sky 1/8 covered. sky 1/4 covered. sky 3/8 covered.

sky 4/8 covered. sky 5/8 covered. sky 6/8 covered.

sky 7/8 covered. sky 8/8 covered. sky obscured.

PRESENT WEATHER SYMBOLS: Inserted to the left of station circle

Rising sand. Sand or Duststorm. Mist. Fog. Haze.

Drizzle. Rain. Showers of Rain. Showers of Hail. Showers of Snow.

Lightning. Thunderstorm. Snow.

Note: These symbols show the nature of the phenomena, but not the intensity or duration.

FRONTS: Or surfaces of separation between different air masses.

direction of motion of Fronts

Warm front at the ground. Occluded front at the ground.

" " above " " " " above " "

Cold " at " " Quasi stationary front.

" " above " "

CHARTS 3 & 4 (Upper Air Charts)

SCALE: 1:50,000,000; Projection (same as Charts 1 & 2).

Contours are drawn every 50 g.p.m. of Altitudes (Continuous lines).

Isotherms " " " 5° C. (Broken lines).

WIND: Arrows fly with the wind. A full length feather indicates 10 knots, and a short feather 5 knots. Calm is indicated by a circle outside the station.

Calm. Wind speed 5 knots. Wind speed 10 knots. Wind speed 25 knots.

Wind speed 50 knots. Wind speed 85 knots. Wind speed 125 knots.

TEMPERATURE: In whole degrees centigrade

CHART 1 DATE *Monday 4/7/* 195 *5* TIME *1200* U.T.



SCALE 1:20,000,000

CHART 2 DATE Tuesday 5/7/ 195 5 TIME 0600 U.T.

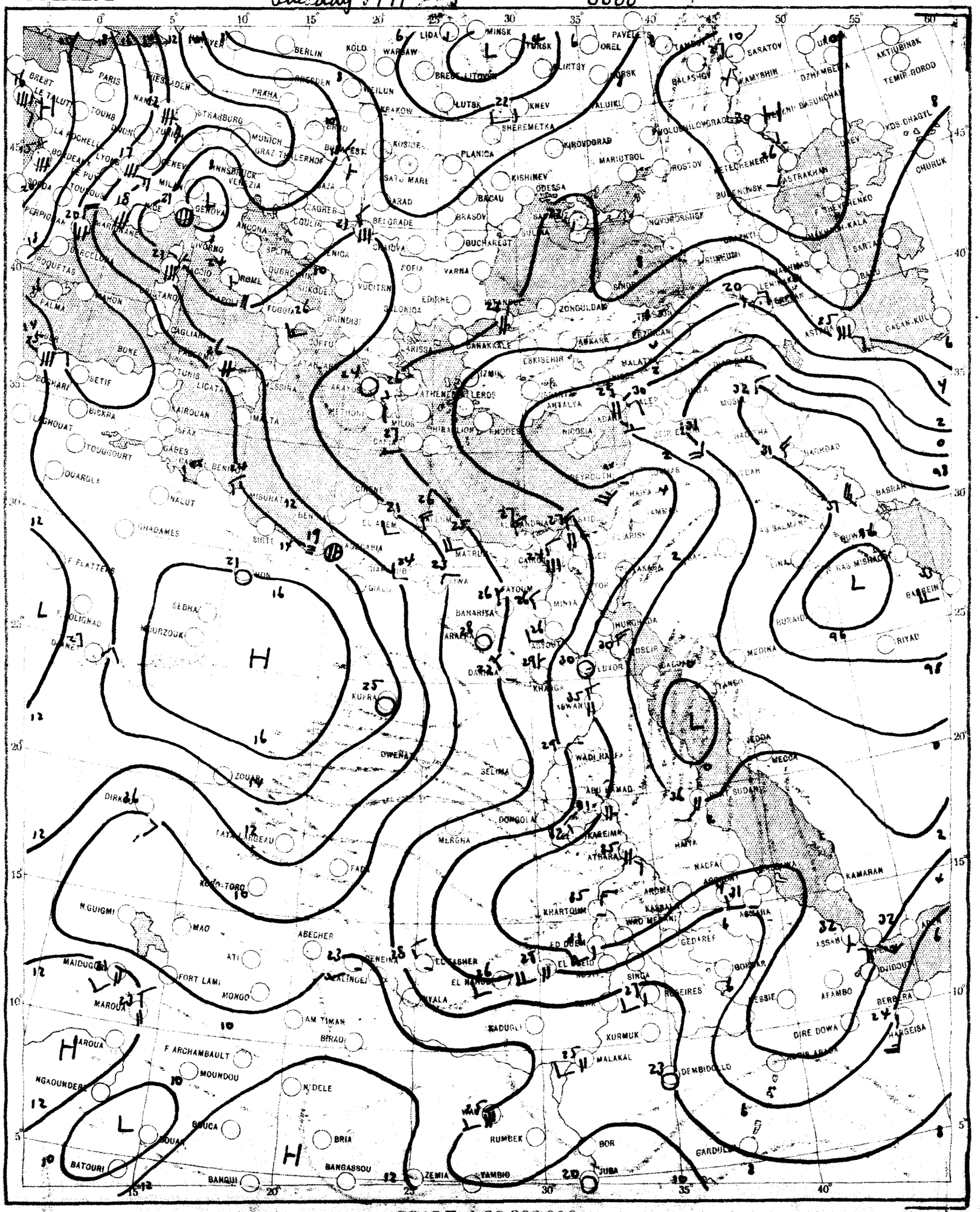

SCALE 1:20,000,000

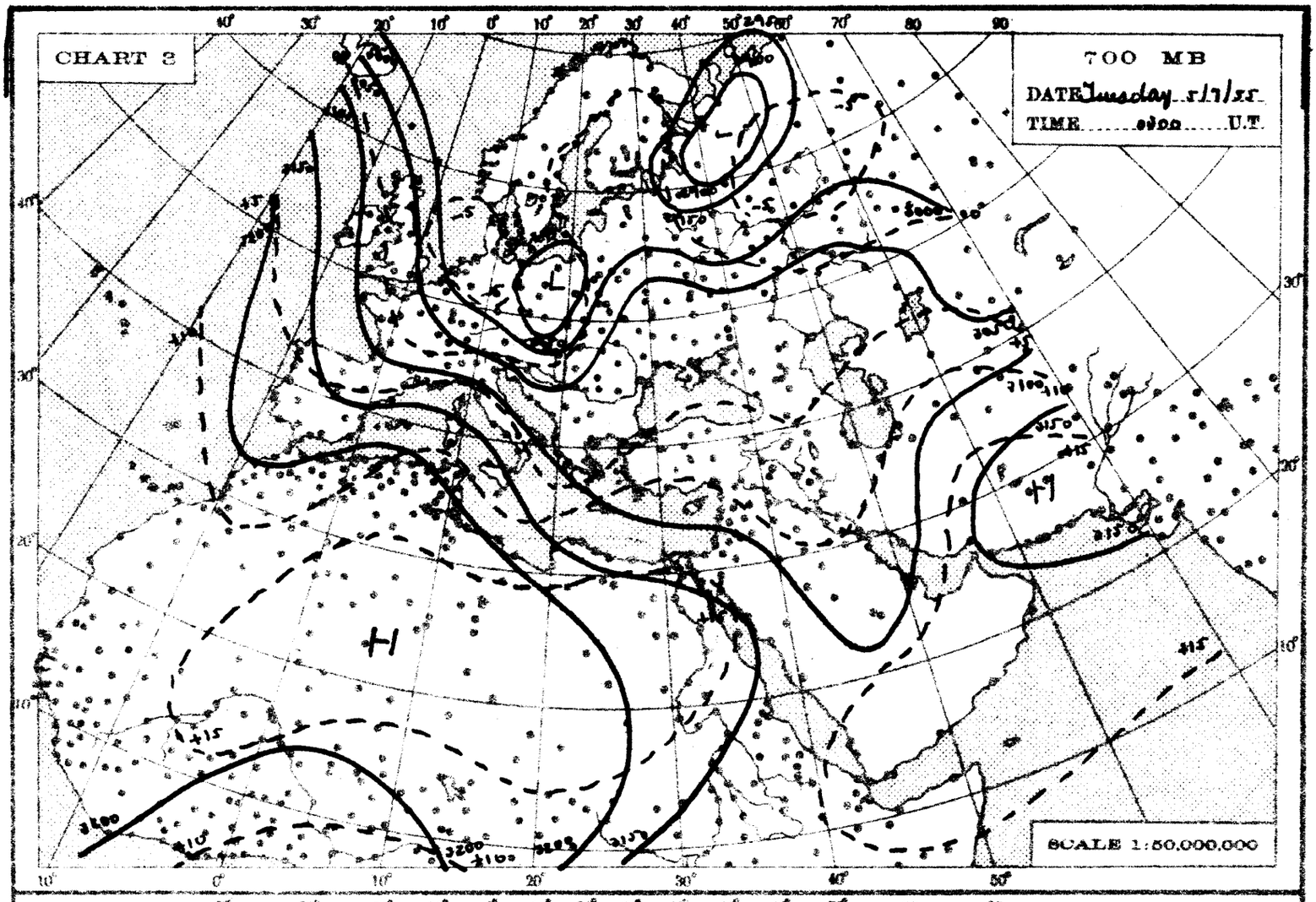
CHART 3
700 MB
DATE Tuesday 5/7/55
TIME 0900 U.T.
SCALE 1:50,000,000

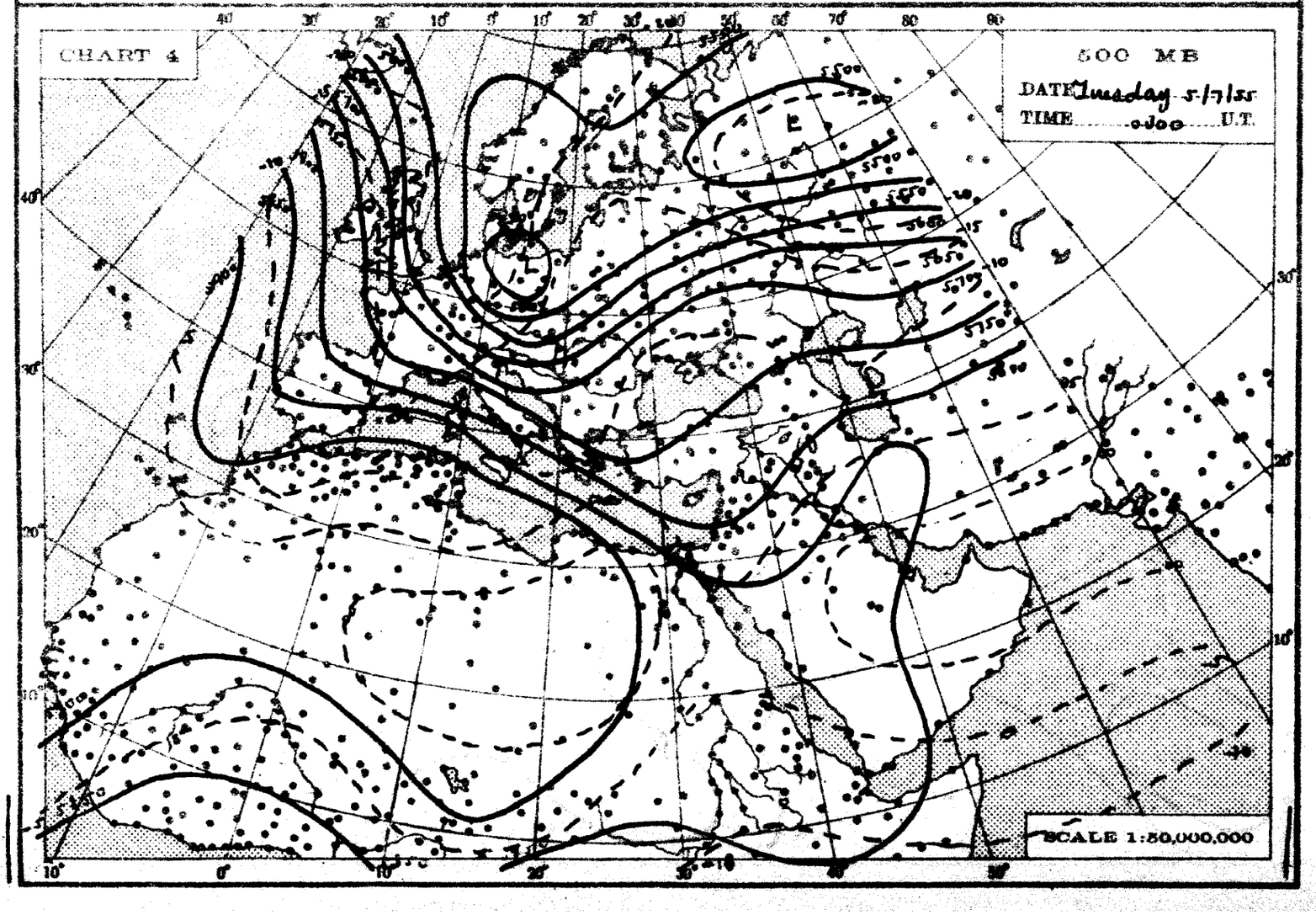
CHART 4
500 MB
DATE Tuesday 5/7/55
TIME 0900 U.T.
SCALE 1:50,000,000

THE DAILY WEATHER REPORT

REPUBLIC OF EGYPT – METEOROLOGICAL DEPT. – CAIRO

SYNOPTIC CHARTS

EXPLANATIONS:

CHARTS 1 & 2 (Surface Charts)

SCALE 1:20,000,000; Projection Conical orthomorphic with two standard parallels 30° & 60° N.

BAROMETRIC PRESSURE: M. S. L. Isobars are drawn every 2 millibars.

WIND: Arrows fly with the wind. A full length feather indicates 2 steps on the beaufort scale, and a short feather one step. Calm is indicated by a circle outside the station.

TEMPERATURE: In whole degrees centigrade inserted inside the station circle.

CLOUD SYMBOLS: (Total amount N. octas) clear sky.

sky 1/8 covered. sky 2/8 covered. sky 3/8 covered.

sky 4/8 covered. sky 5/8 covered. sky 6/8 covered.

sky 7/8 covered. sky 8/8 covered. sky obscured.

PRESENT WEATHER SYMBOLS: Inserted to the left of station circle.

Rising sand. Sand or Duststorm. Mist. Fog. Haze.

Drizzle. Rain. Showers of Rain. Showers of Hail. Showers of Snow.

Lightning. Thunderstorm. Snow.

Note: These symbols show the nature of the phenomena, but not the intensity or duration.

FRONTS: Or surfaces of separation between different air masses.

direction of motion of Fronts

Warm front at the ground. Occluded front at the ground.

" " above " " " " above " "

Cold " at " " Quasi stationary front.

" " above " "

CHARTS 3 & 4 (Upper Air Charts)

SCALE 1:50,000,000; Projection (same as Charts 1 & 2).

Contours are drawn every 50 g.p.m. of Altitudes (Continuous lines).

Isotherms " " " 5° C. (Broken lines).

WIND: Arrows fly with the wind. A full length feather indicates 10 knots, and a short feather 5 knots. Calm is indicated by a circle outside the station.

Calm. Wind speed 5 knots. Wind speed 10 knots. Wind speed 25 knots.

Wind speed 50 knots. Wind speed 85 knots. Wind speed 125 knots.

TEMPERATURE: In whole degrees centigrade

CHART 1 DATE Tuesday 5/7/ 1955 TIME 1200 U.T.

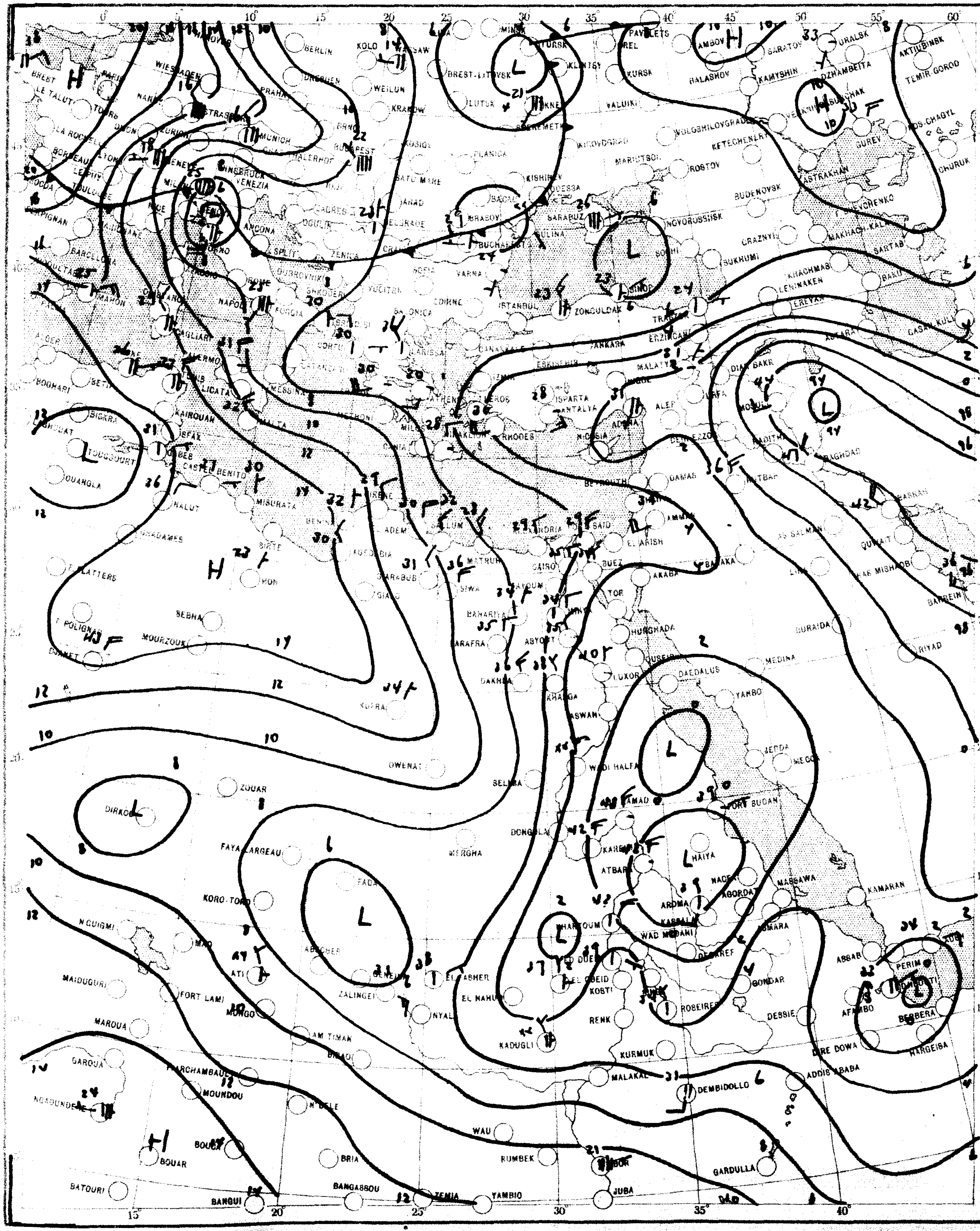

SCALE 1:20,000,000

CHART 2 DATE Wednesday 6/7/1955 TIME 0600 U.T.



SCALE 1:20,000,000

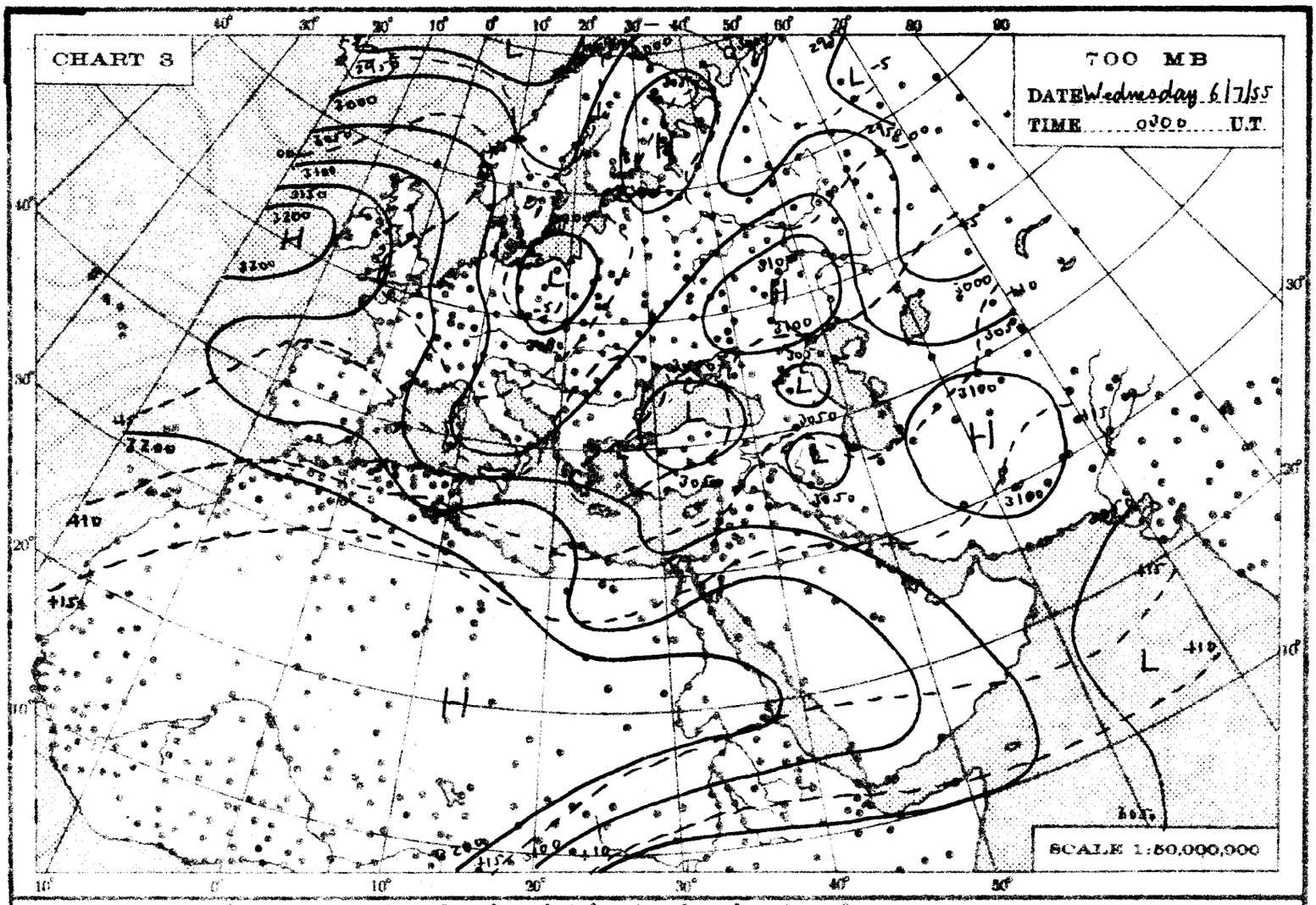
CHART 3
700 MB
DATE Wednesday 6/7/55
TIME 0300 U.T.
SCALE 1:50,000,000

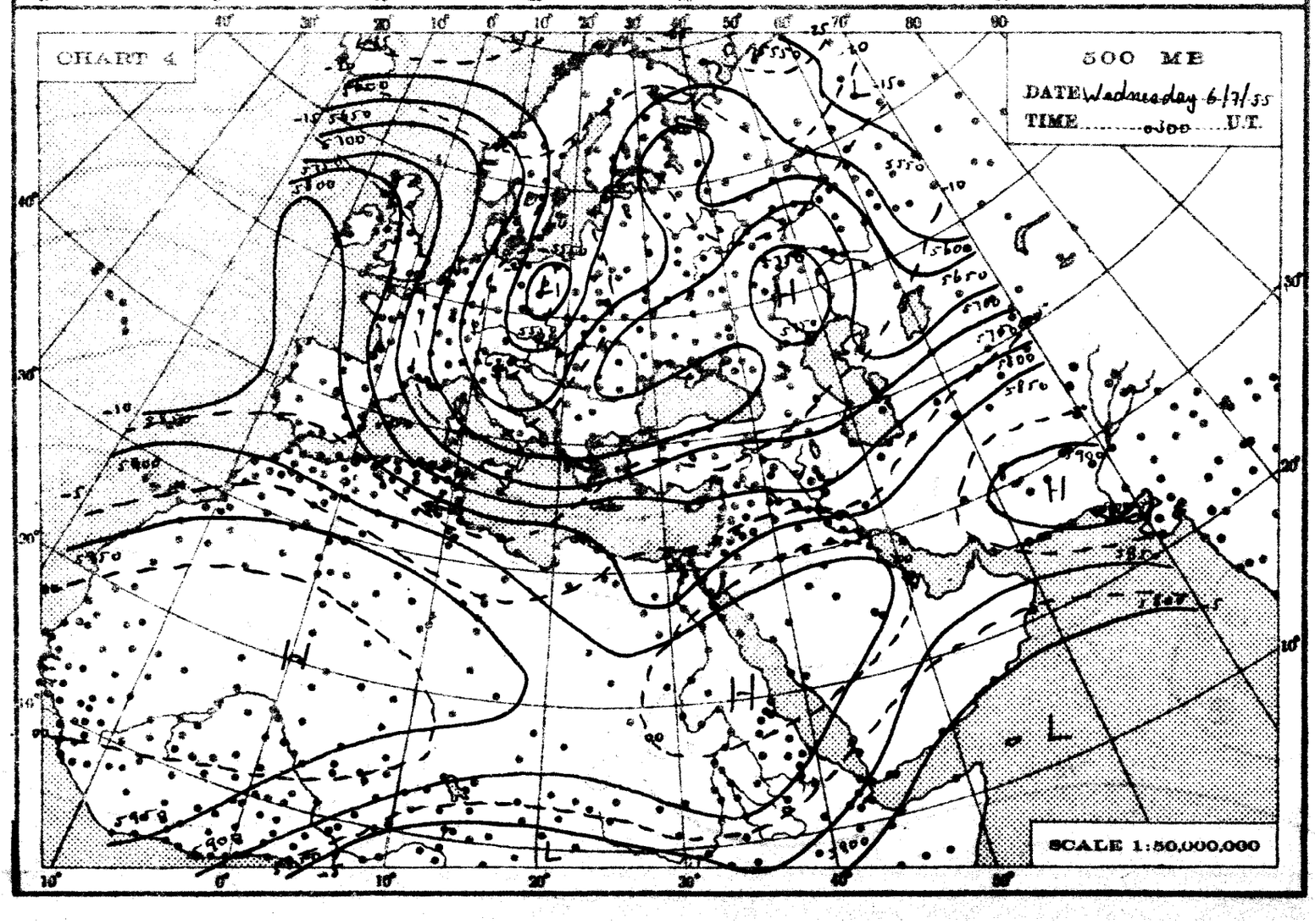
CHART 4
500 MB
DATE Wednesday 6/7/55
TIME 0300 U.T.
SCALE 1:50,000,000

THE DAILY WEATHER REPORT

REPUBLIC OF EGYPT – METEOROLOGICAL DEPT. – CAIRO

SYNOPTIC CHARTS

EXPLANATIONS:

CHARTS 1 & 2 (Surface Charts)

SCALE 1:20,000,000; Projection Conical orthomorphic with two standard parallels 30° & 60° N.

BAROMETRIC PRESSURE: M. S. L. Isobars are drawn every 2 millibars.

WIND: Arrows fly with the wind. A full length feather indicates 2 steps on the beaufort scale, and a short feather one step. Calm is indicated by a circle outside the station.

TEMPERATURE: In whole degrees centigrade inserted inside the station circle.

CLOUD SYMBOLS: (Total amount N octas) clear sky.

sky 1/8 covered. sky 2/8 covered. sky 3/8 covered.

sky 4/8 covered. sky 5/8 covered. sky 6/8 covered.

sky 7/8 covered. sky 8/8 covered. sky obscured.

PRESENT WEATHER SYMBOLS: Inserted to the left of station circle.

Rising sand. Sand or Duststorm. Mist. Fog. Haze.

Drizzle. Rain. Showers of Rain. Showers of Hail. Showers of Snow.

Lightning. Thunderstorm. Snow.

Note: These symbols show the nature of the phenomena, but not the intensity or duration.

FRONTS: Or surfaces of separation between different air masses.

direction of motion of Fronts

Warm front at the ground. Occluded front at the ground.

" " above " " " " above " "

Cold " at " " Quasi stationary front.

" " above " "

CHARTS 3 & 4 (Upper Air Charts)

SCALE 1:50,000,000; Projection (same as Charts 1 & 2).

Contours are drawn every 50 g.p.m. of Altitudes (Continuous lines).

Isotherms " " " 5° C. (Broken lines).

WIND: Arrows fly with the wind. A full length feather indicates 10 knots, and a short feather 5 knots. Calm is indicated by a circle outside the station.

Calm. Wind speed 5 knots. Wind speed 10 knots. Wind speed 25 knots.

Wind speed 50 knots. Wind speed 85 knots. Wind speed 125 knots.

TEMPERATURE: In whole degrees centigrade

CHART 1 DATE Wednesday 6/7/1955 TIME 1200 U.T.

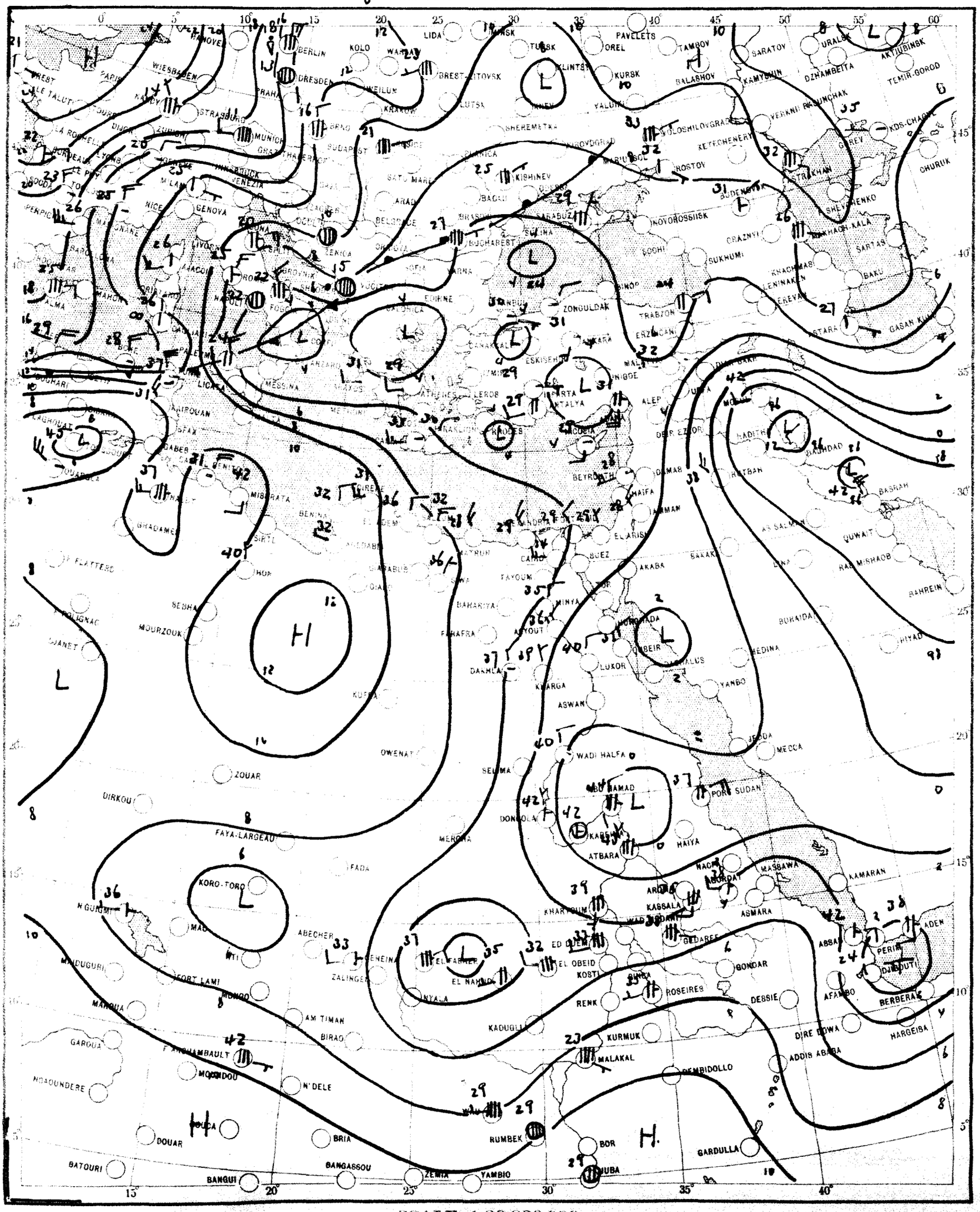

SCALE 1:20,000,000

CHART 2 DATE Thursday 7/7/ 195 TIME 0600 U.T.

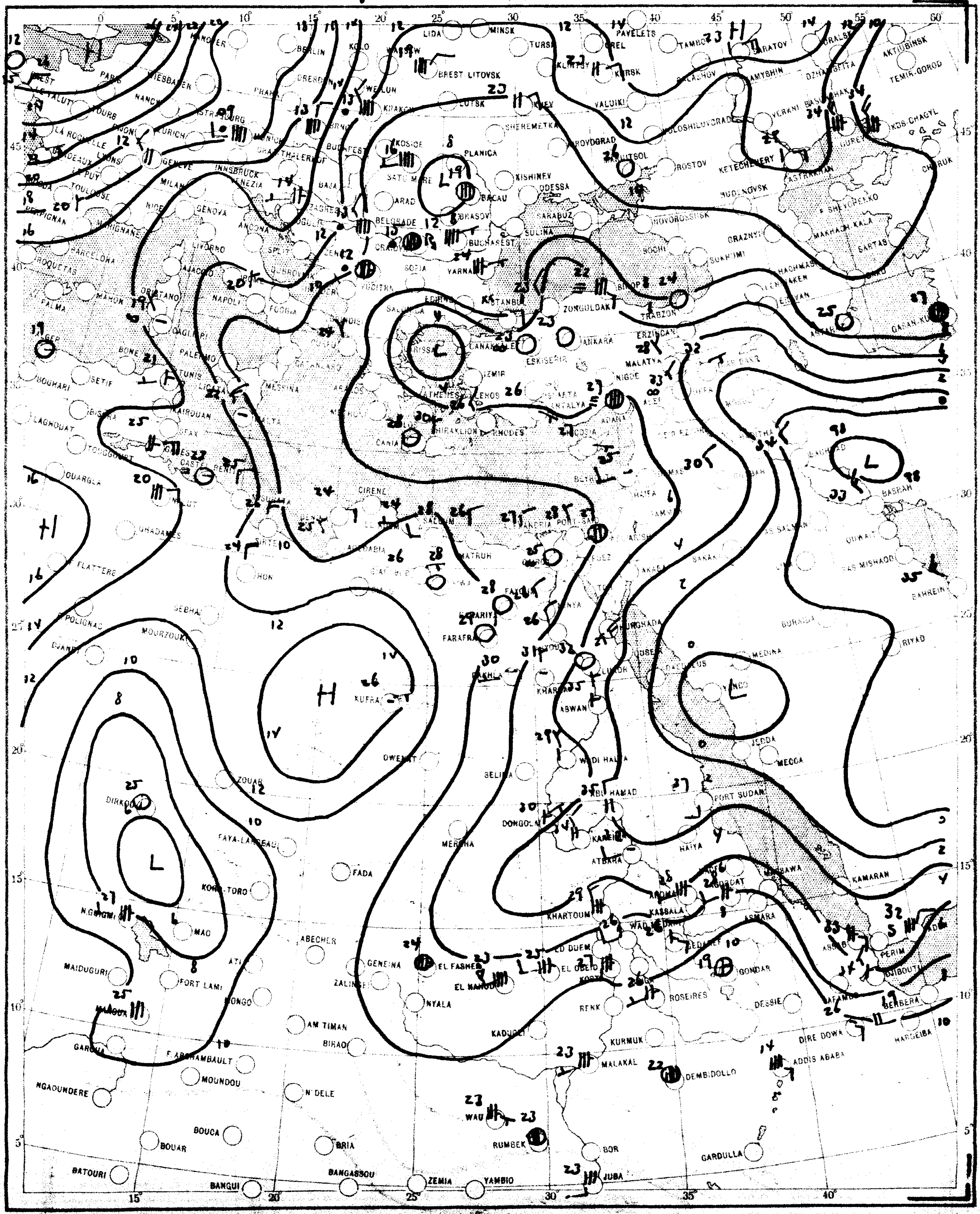

SCALE 1:20,000,000

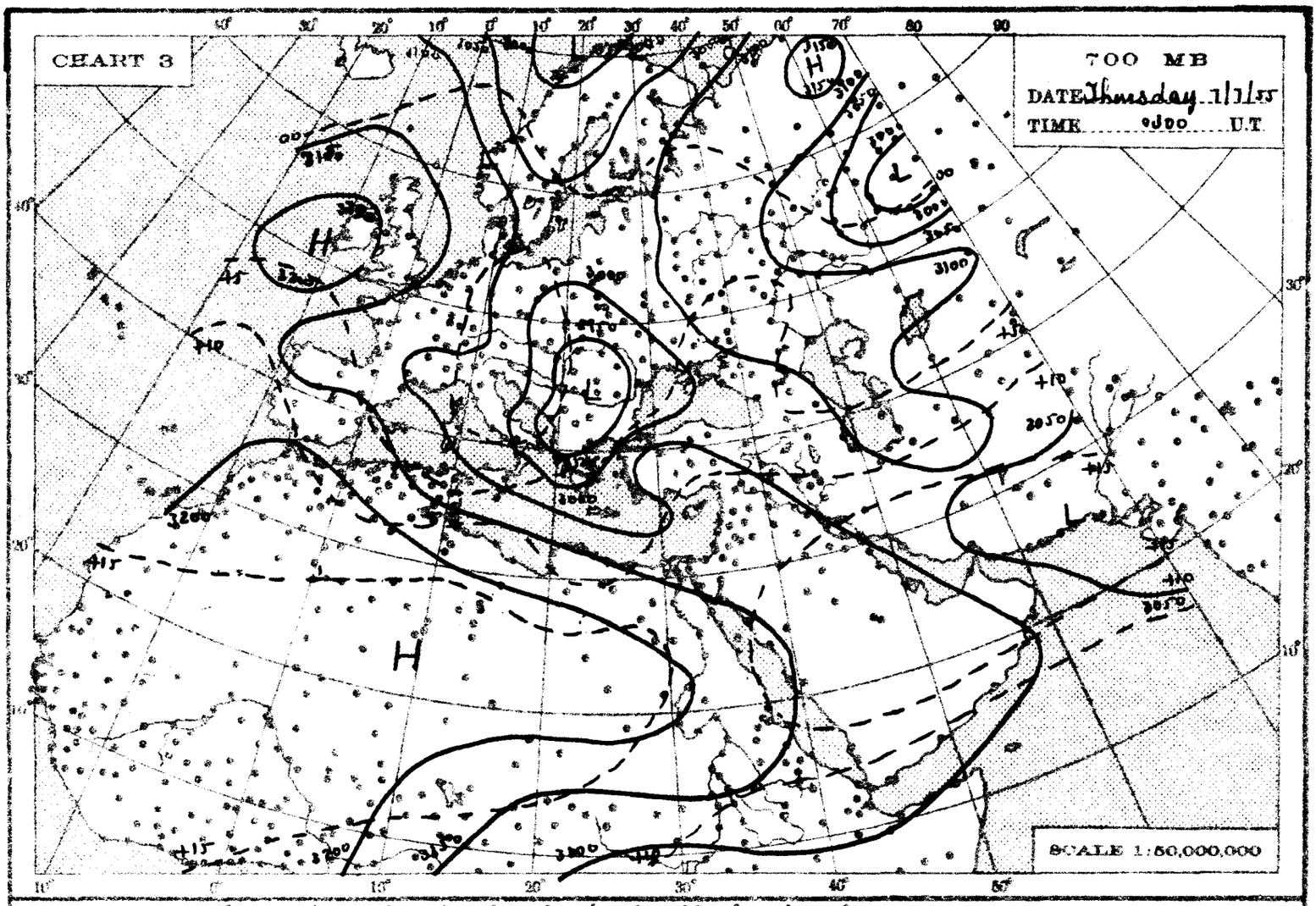
CHART 3
700 MB
DATE Thursday 7/7/55
TIME 0300 U.T.
SCALE 1:50,000,000

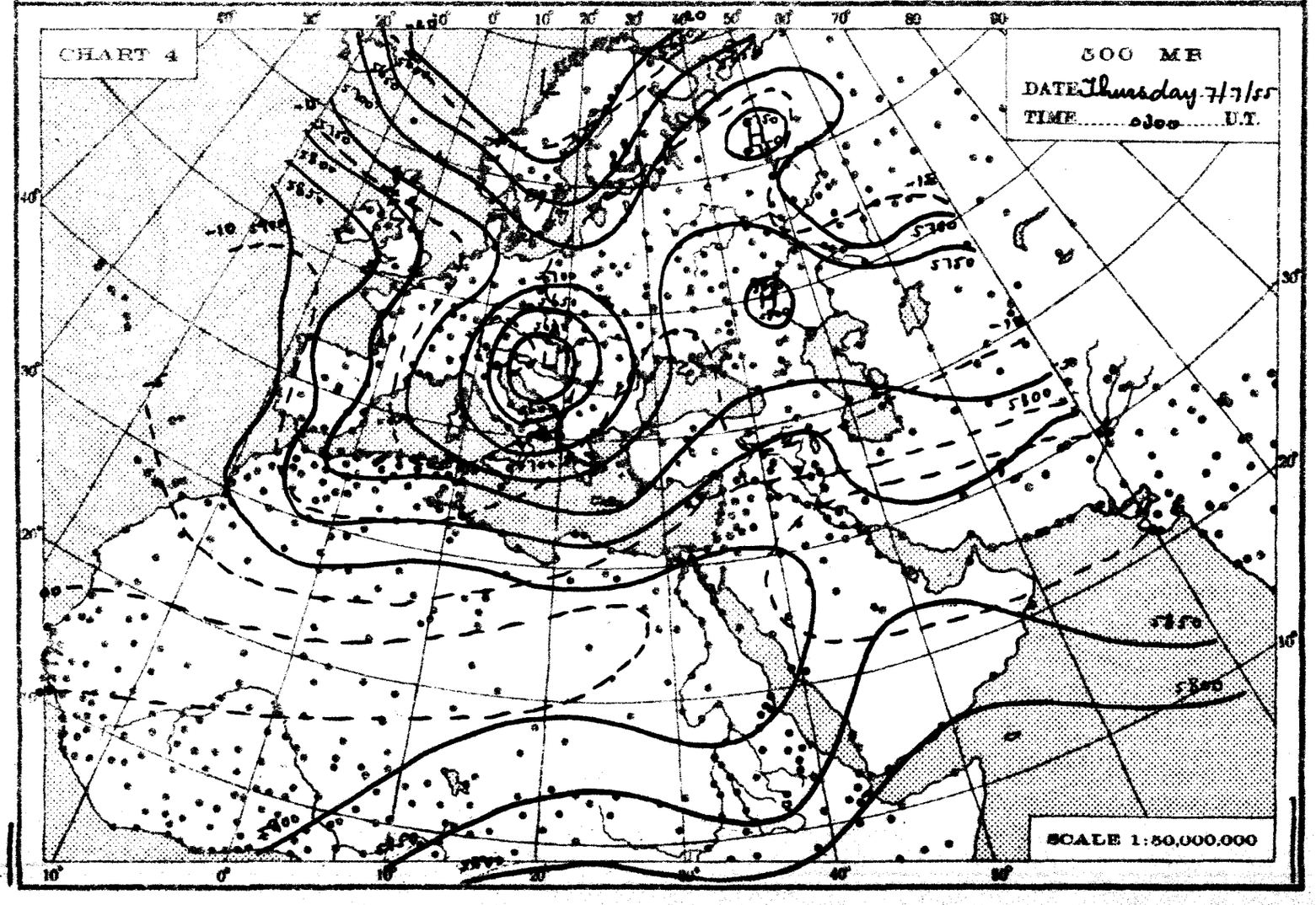
CHART 4
500 MB
DATE Thursday 7/7/55
TIME 0300 U.T.
SCALE 1:50,000,000

THE DAILY WEATHER REPORT

REPUBLIC OF EGYPT – METEOROLOGICAL DEPT. – CAIRO

SYNOPTIC CHARTS

EXPLANATIONS:

CHARTS 1 & 2 (Surface Charts)

SCALE 1:20,000,000; Projection Conical orthomorphic with two standard parallels 30° & 60° N.

BAROMETRIC PRESSURE: M. S. L. Isobars are drawn every 2 millibars.

WIND: Arrows fly with the wind. A full length feather indicates 2 steps on the beaufort scale, and a short feather one step. Calm is indicated by a circle outside the station.

TEMPERATURE: In whole degrees centigrade inserted inside the station circle.

CLOUD SYMBOLS: (Total amount N. octas)

clear sky.

sky 1/8 covered. sky 2/8 covered. sky 3/8 covered.

sky 4/8 covered. sky 5/8 covered. sky 6/8 covered.

sky 7/8 covered. sky 8/8 covered. sky obscured.

PRESENT WEATHER SYMBOLS: Inserted to the left of station circle.

Rising sand. Sand or Duststorm. Mist. Fog. Haze.

Drizzle. Rain. Showers of Rain. Showers of Hail. Showers of Snow.

Lightning. Thunderstorm. Snow.

Note: These symbols show the nature of the phenomena, but not the intensity or duration.

FRONTS: Or surfaces of separation between different air masses.

direction of motion of Fronts

Warm front at the ground.

" " above " "

Cold " at " "

" " above " "

Occluded front at the ground.

" " above " "

Quasi stationary front.

CHARTS 3 & 4 (Upper Air Charts)

SCALE 1:50,000,000; Projection (same as Charts 1 & 2).

Contours are drawn every 50 g.p.m. of Altitudes (Continuous lines).

Isotherms " " " 5° C. (Broken lines).

WIND: Arrows fly with the wind. A full length feather indicates 10 knots, and a short feather 5 knots. Calm is indicated by a circle outside the station.

Calm. Wind speed 5 knots. Wind speed 10 knots. Wind speed 25 knots.

Wind speed 50 knots. Wind speed 85 knots. Wind speed 125 knots.

TEMPERATURE: In whole degrees centigrade

CHART 1 DATE Thursday 7/7/195 5 TIME 1200 U.T.

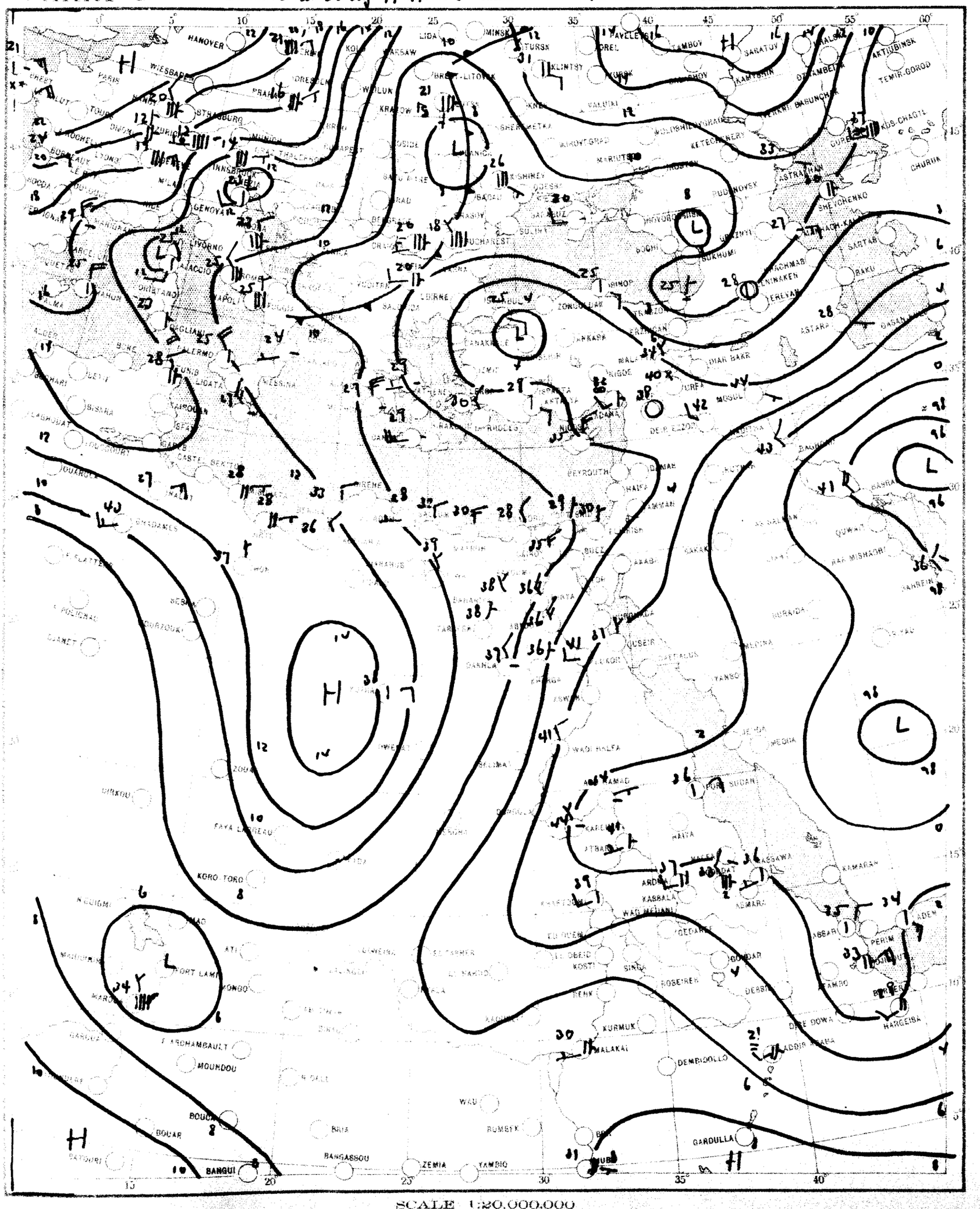

SCALE 1:20,000,000

CHART 2 DATE *Friday* 8/7/1955 TIME 0600 U.T.

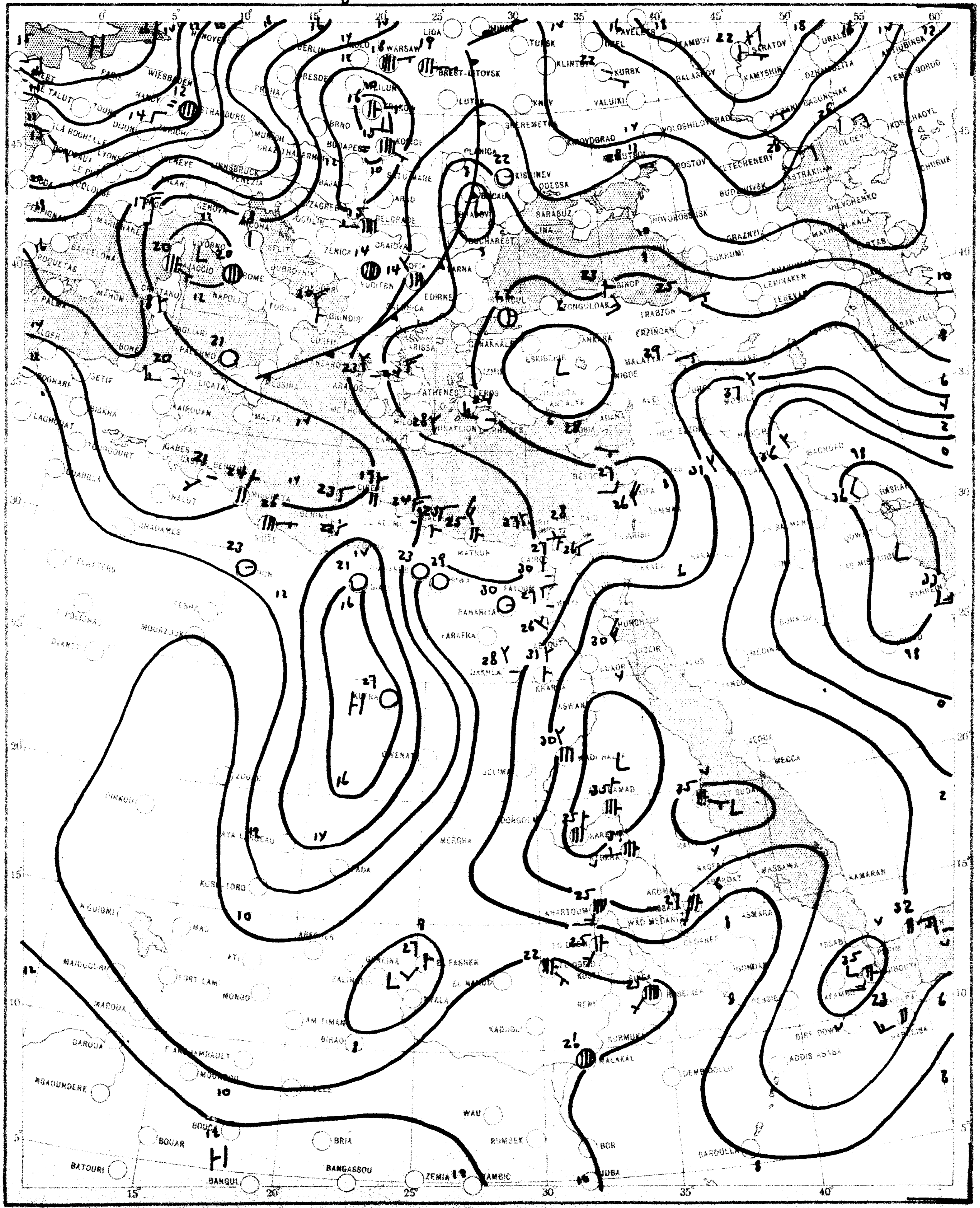

SCALE 1:20,000,000

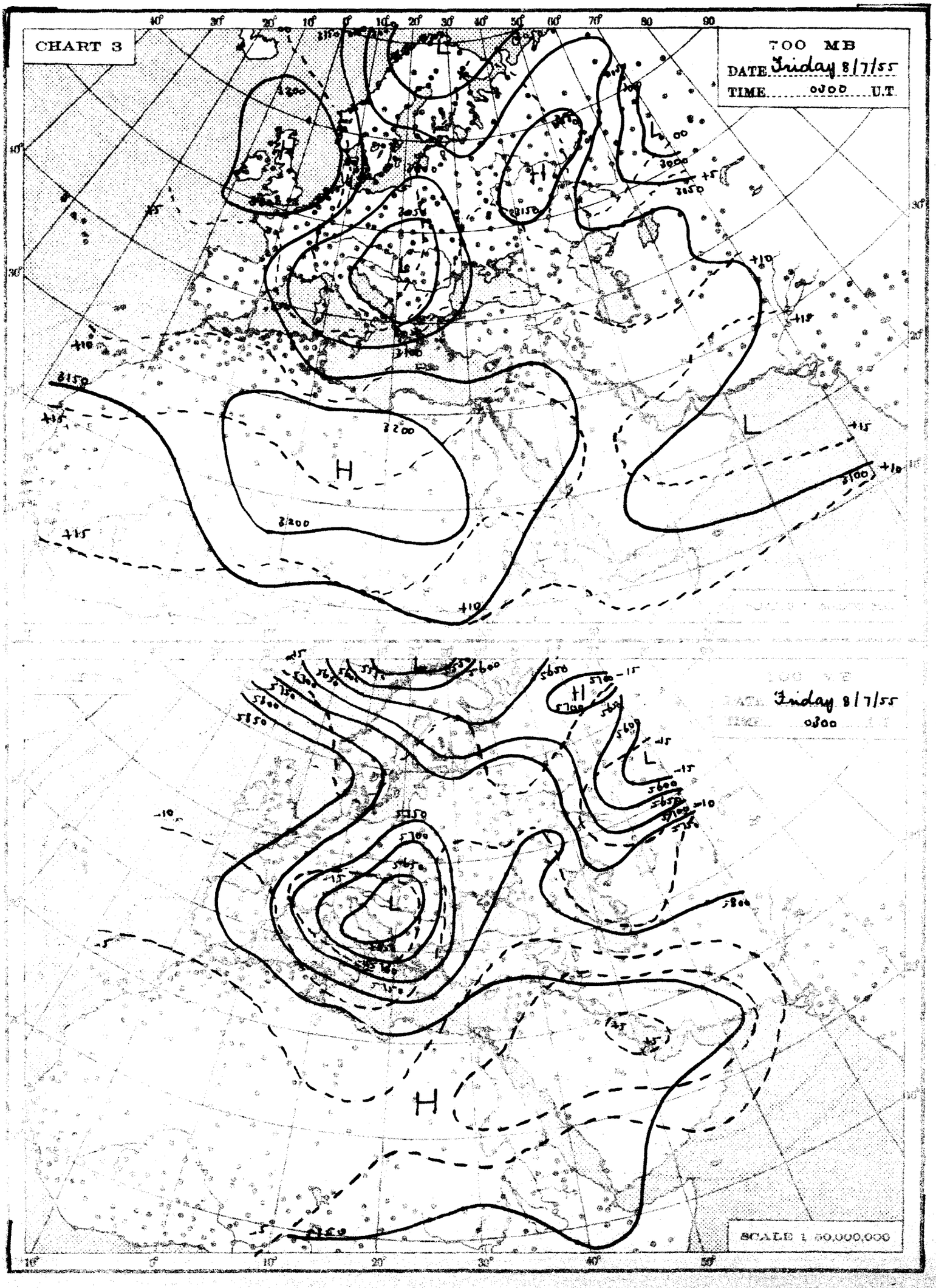
CHART 3
700 MB
DATE Friday 8/7/55
TIME 0300 U.T.
H
L
3200
3150
3100
3000
+10
+15
+5
Friday 8/7/55
0300
5600
5650
5700
5750
5800
5850
-15
-10
-5
SCALE 1:50,000,000

THE DAILY WEATHER REPORT

REPUBLIC OF EGYPT – METEOROLOGICAL DEPT. – CAIRO

SYNOPTIC CHARTS

EXPLANATIONS:

CHARTS 1 & 2 (Surface Charts)

SCALE: 1:20,000,000; Projection Conical orthomorphic with two standard parallels 30° & 60° N.

BAROMETRIC PRESSURE: M. S. L. Isobars are drawn every 2 millibars.

WIND: Arrows fly with the wind. A full length feather indicates 2 steps on the beaufort scale, and a short feather one step. Calm is indicated by a circle outside the station.

TEMPERATURE: In whole degrees centigrade inserted inside the station circle.

CLOUD SYMBOLS: Total amount N (octas)

PRESENT WEATHER SYMBOLS: Inserted in the left of station circle.

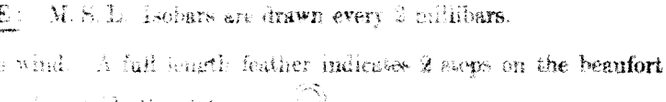

Note: These symbols show the nature of the phenomena, but not the intensity of them.

FRONTS: Or surfaces of separation between different air masses.



CHARTS 3 & 4 (Upper Air Charts)

SCALE: 1:50,000,000, Projection (same as Charts 1 & 2).

Contours are drawn every 50 g.p.m. of Altitudes (Continuous lines).

Isotherms " " " 5° C. (Broken lines).

WIND: Arrows fly with the wind. A full length feather indicates 10 knots, and a short feather 5 knots. Calm is indicated by a circle outside the station.



TEMPERATURE: In whole degrees centigrade.

CHART 1 DATE Friday 8/7/ 1958 TIME 1200 U.T.

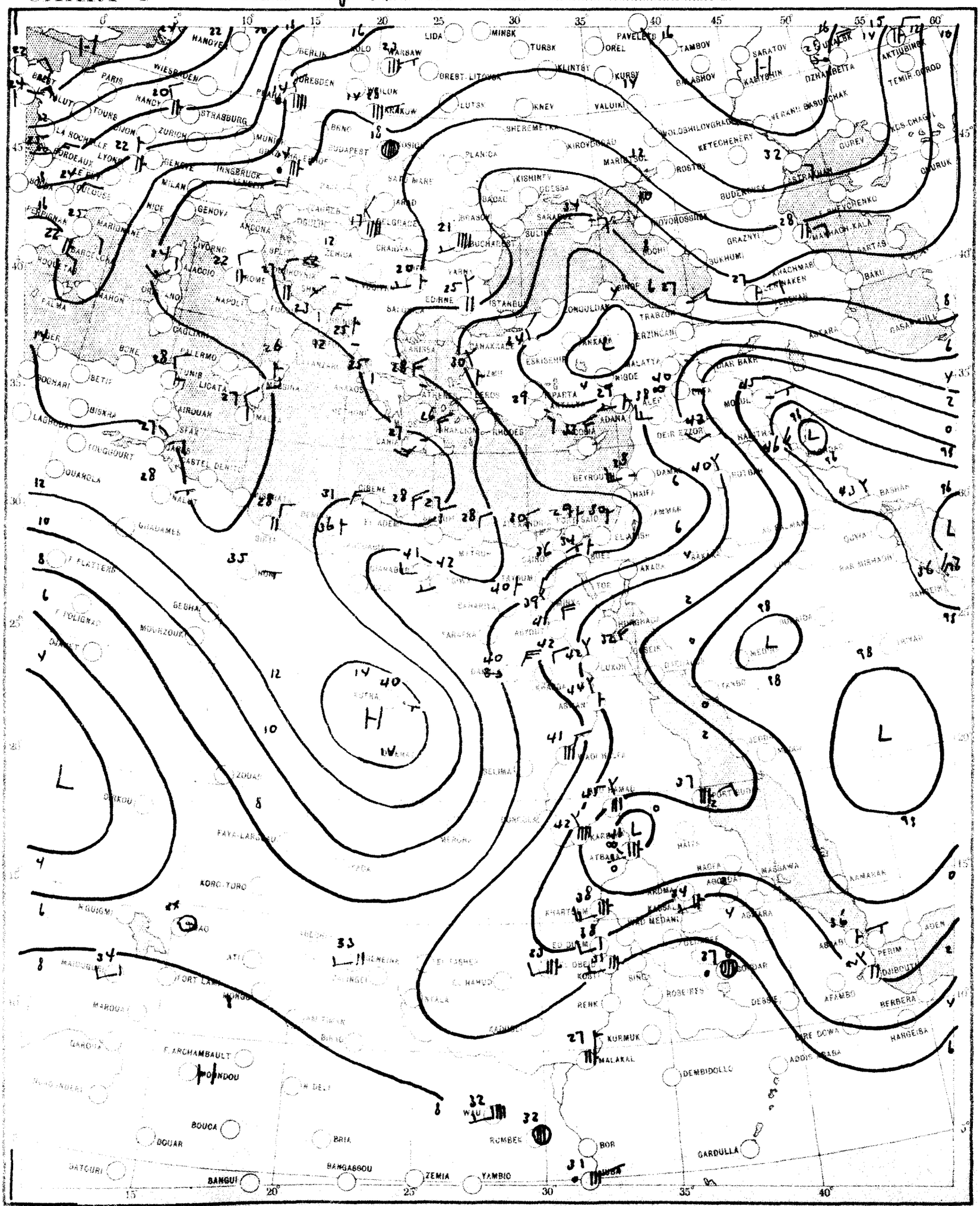

SCALE 1:20,000,000

CHART 2 DATE Saturday 9/7/1958 TIME 0600 U.T.

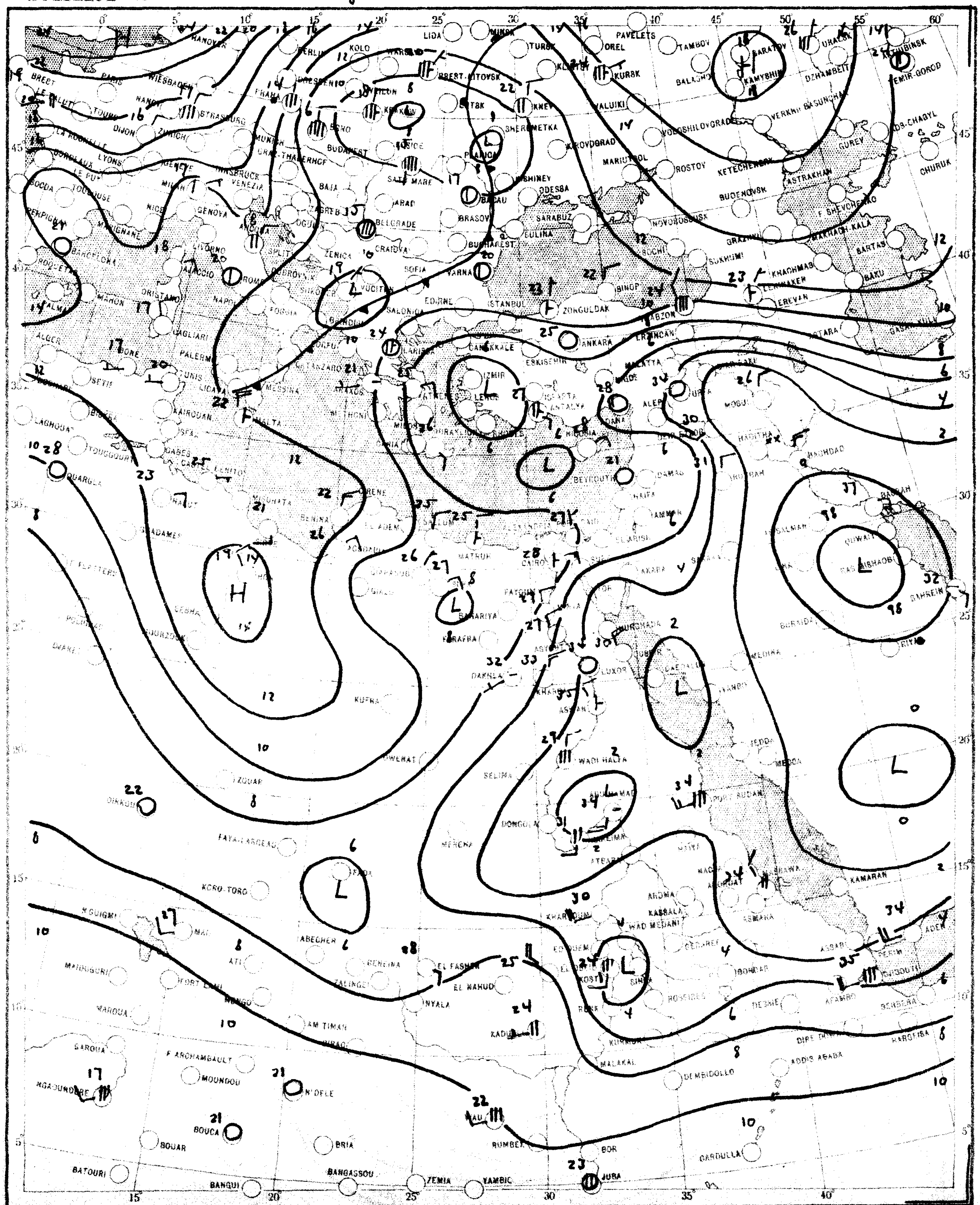

SCALE 1:20,000,000

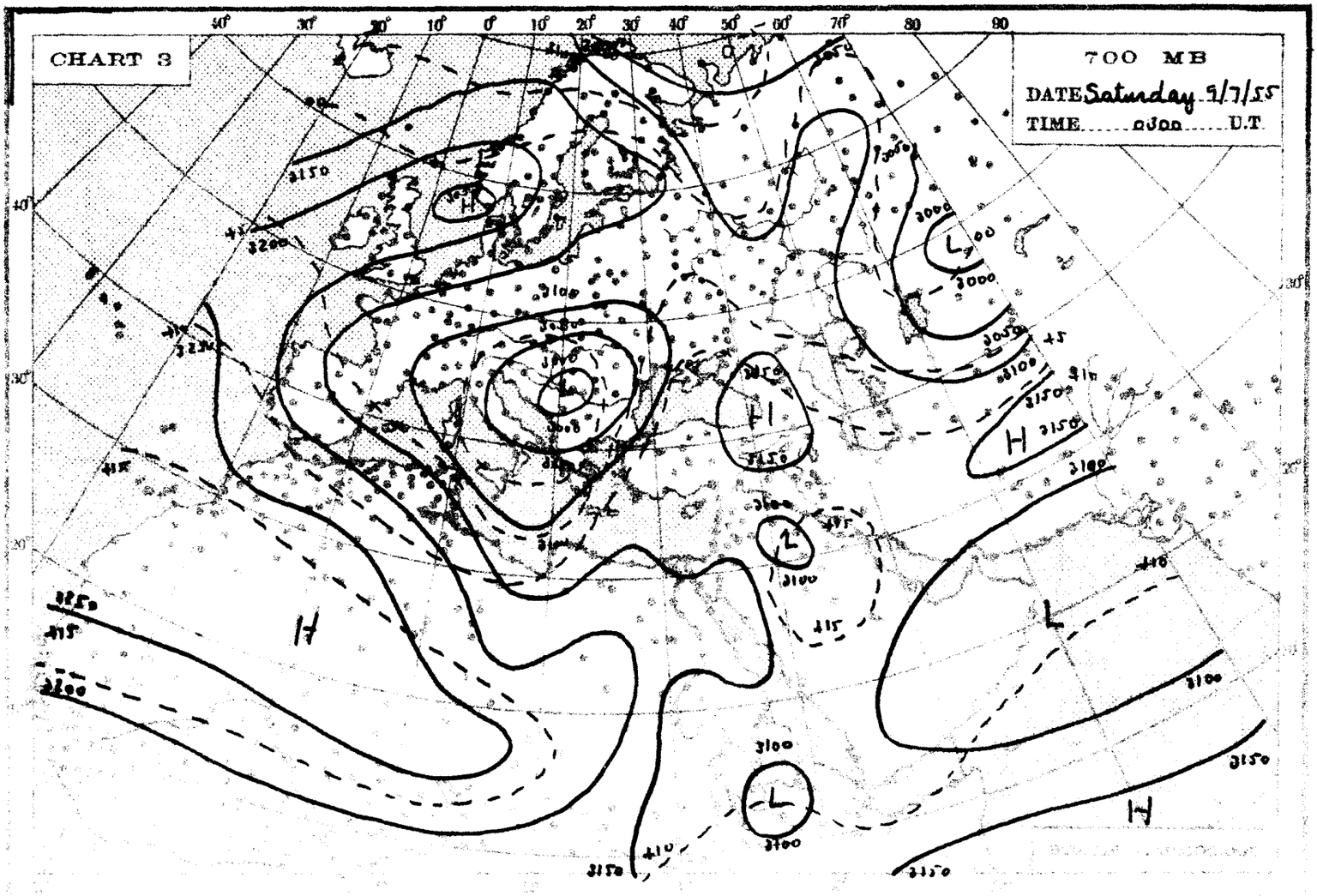
CHART 3
700 MB
DATE Saturday 9/7/55
TIME 0300 U.T.

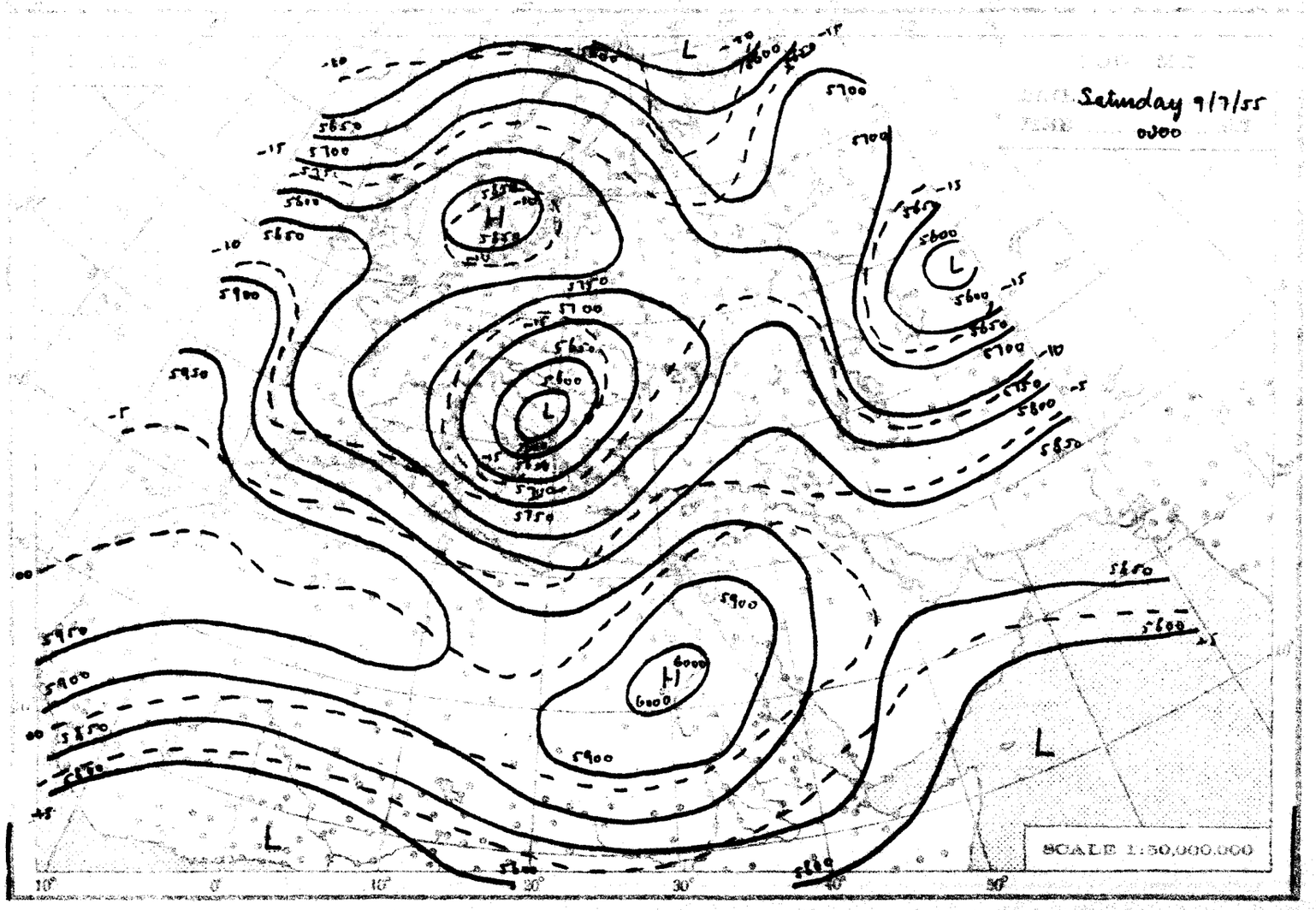
Saturday 9/7/55
0300
SCALE 1:50,000,000

THE DAILY WEATHER REPORT

REPUBLIC OF EGYPT – METEOROLOGICAL DEPT. – CAIRO

SYNOPTIC CHARTS

EXPLANATIONS:

CHARTS 1 & 2 (Surface Charts)

SCALE 1:20,000,000; Projection Conical orthomorphic with two standard parallels 30° & 60° N.

BAROMETRIC PRESSURE: M. S. L. Isobars are drawn every 2 millibars.

WIND: Arrows fly with the wind. A full length feather indicates 2 steps on the beaufort scale, and a short feather one step. Calm is indicated by a circle outside the station.

TEMPERATURE: In whole degrees centigrade inserted inside the station circle.

CLOUD SYMBOLS: (Total amount in octas) ○ clear sky.

○ sky 1/8 covered ○ sky 1/4 covered. ○ sky 3/8 covered

○ sky 1/2 covered ○ sky 5/8 covered ○ sky 3/4 covered.

○ sky 7/8 covered ○ sky 7/8 covered ○ sky obscured.

PRESENT WEATHER SYMBOLS: Inserted in the left of [illegible].

[illegible] Fog [illegible] Haze.

[illegible] Showers of Snow.

[illegible]

[illegible] show the nature of the phenomena, but not the intensity or duration.

FRONTS: Or surfaces of separation between different air masses.

Direction or motion of Fronts

Warm front at the ground. Occluded front at the ground.

above " " above " "

Cold " " " " Stationary front.

above " "

CHARTS 3 & 4 (Upper Air Charts)

SCALE 1:50,000,000. Projection (same as Charts 1 & 2).

Contours are drawn every 50 g.p.m. at Altitudes (Continuous lines).

Isotherms " " " 5° C. (Broken lines).

WIND: Arrows fly with the wind. A full length feather indicates 10 knots and a short feather 5 knots. Calm is indicated by a circle outside the station.

Calm. Wind speed 5 knots. Wind speed 10 knots. Wind speed 25 knots.

Wind speed 50 knots. Wind speed 85 knots. Wind speed 125 knots.

TEMPERATURE: In whole degrees centigrade.

CHART 1 DATE Saturday 9/7/195 TIME 1200 U.T.

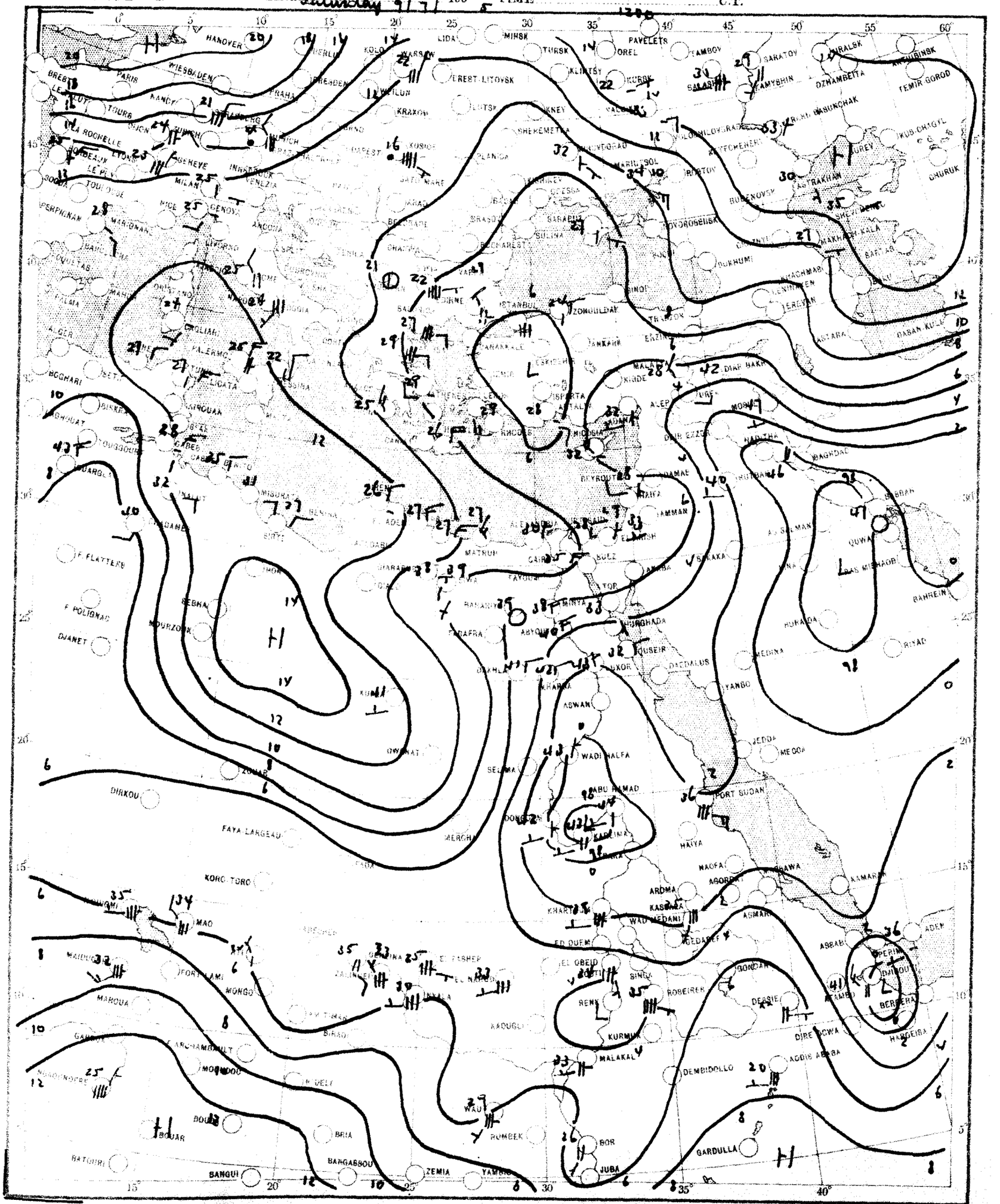

SCALE 1:20,000,000

CHART 2 DATE........................195 TIME........................U.T.

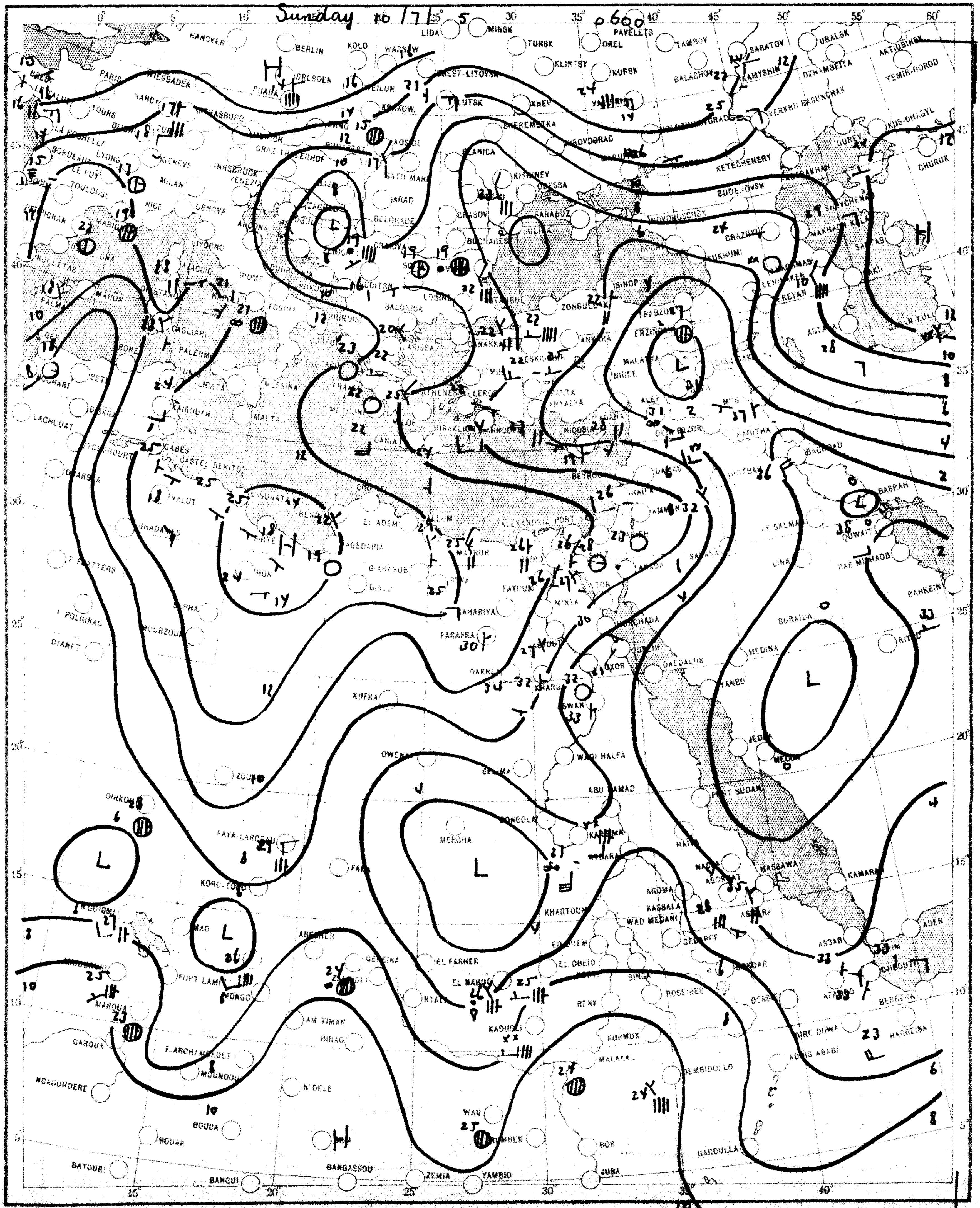

SCALE 1:20,000,000

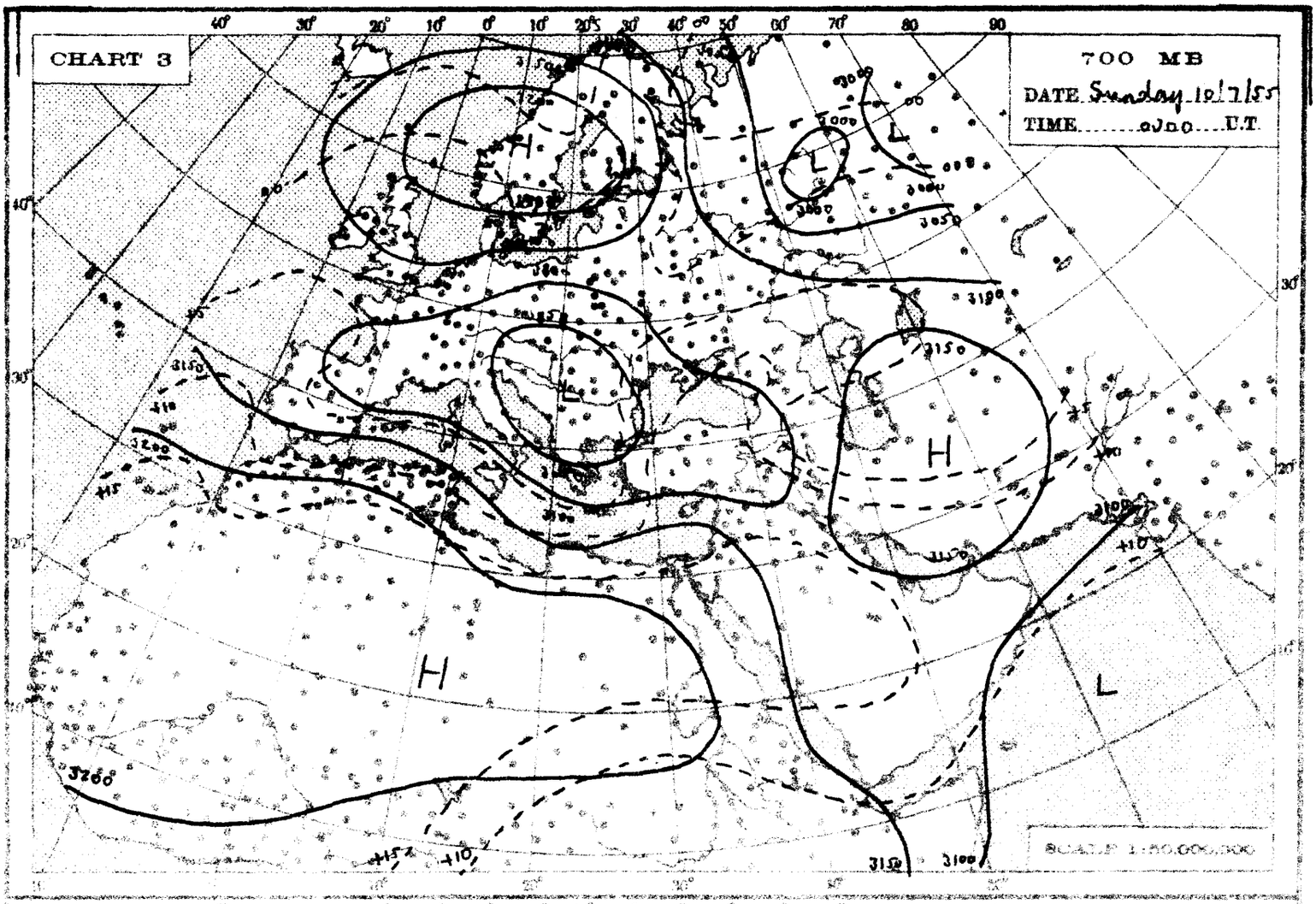
CHART 3
700 MB
DATE Sunday 10/7/55
TIME 0300 U.T.
SCALE 1:50,000,000

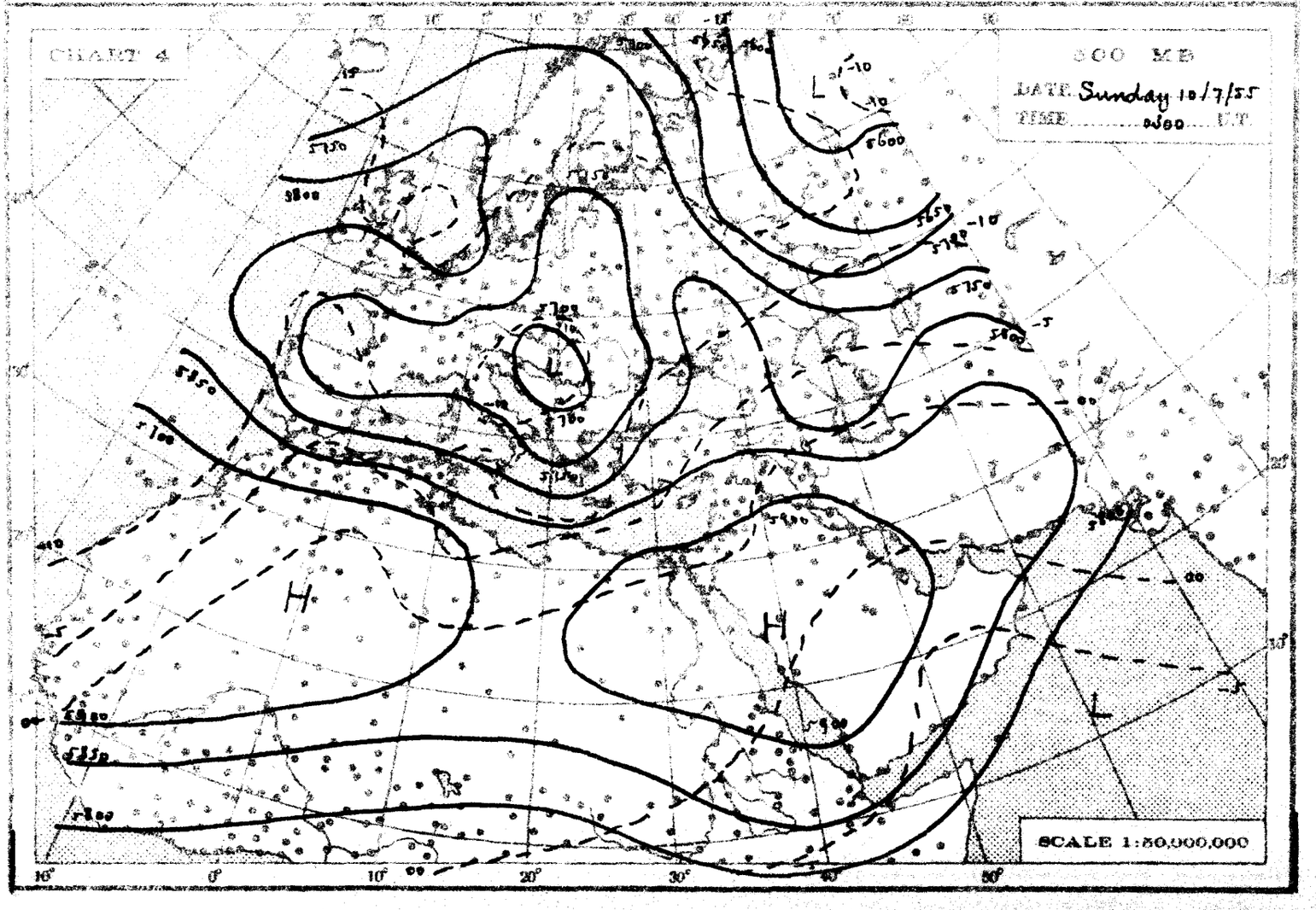
CHART 4
500 MB
DATE Sunday 10/7/55
TIME 0300 U.T.
SCALE 1:50,000,000

THE DAILY WEATHER REPORT

REPUBLIC OF EGYPT – METEOROLOGICAL DEPT. – CAIRO

SYNOPTIC CHARTS

EXPLANATIONS:

CHARTS 1 & 2 (Surface Charts)

SCALE 1:20,000,000: Projection Conical orthomorphic with two standard parallels 30° & 60° N.

BAROMETRIC PRESSURE: M. S. L. Isobars are drawn every 2 millibars

WIND: Arrows fly with the wind. A full length feather indicates 2 steps on the beaufort scale, and a short feather one step. Calm is indicated by a circle outside the station.

TEMPERATURE: In whole degrees centigrade inserted inside the station circle.

CLOUD SYMBOLS: (Total amount N. octas) clear sky.

sky 1/8 covered. sky 2/8 covered. sky 3/8 covered.

sky 4/8 covered. sky 5/8 covered. sky 6/8 covered.

sky 7/8 covered. sky 8/8 covered. sky obscured.

PRESENT WEATHER SYMBOLS: Inserted to the left of station circle.

Rising sand. Sand or Duststorm. Mist. Fog. Haze.

Drizzle. Rain. Showers of Rain. Showers of Hail. Showers of Snow.

Lightning. Thunderstorm. Snow.

Note: These symbols show the nature of the phenomena, but not the intensity or duration.

FRONTS: Or surfaces of separation between different air masses.

direction of motion of Fronts

Warm front at the ground. Occluded front at the ground.

" " above " " " " above " "

Cold " at " " Quasi stationary front.

" " above " "

CHARTS 3 & 4 (Upper Air Charts)

SCALE 1:50,000,000: Projection (same as Charts 1 & 2).

Contours are drawn every 50 g.p.m. of Altitudes (Continuous lines).

Isotherms " " 5° C. (Broken lines).

WIND: Arrows fly with the wind. A full length feather indicates 10 knots, and a short feather 5 knots. Calm is indicated by a circle outside the station.

Calm. Wind speed 5 knots. Wind speed 10 knots. Wind speed 25 knots.

Wind speed 50 knots. Wind speed 85 knots. Wind speed 125 knots.

TEMPERATURE: In whole degrees centigrade

CHART 1 DATE Sunday 10/7/1958 TIME 1200 U.T.

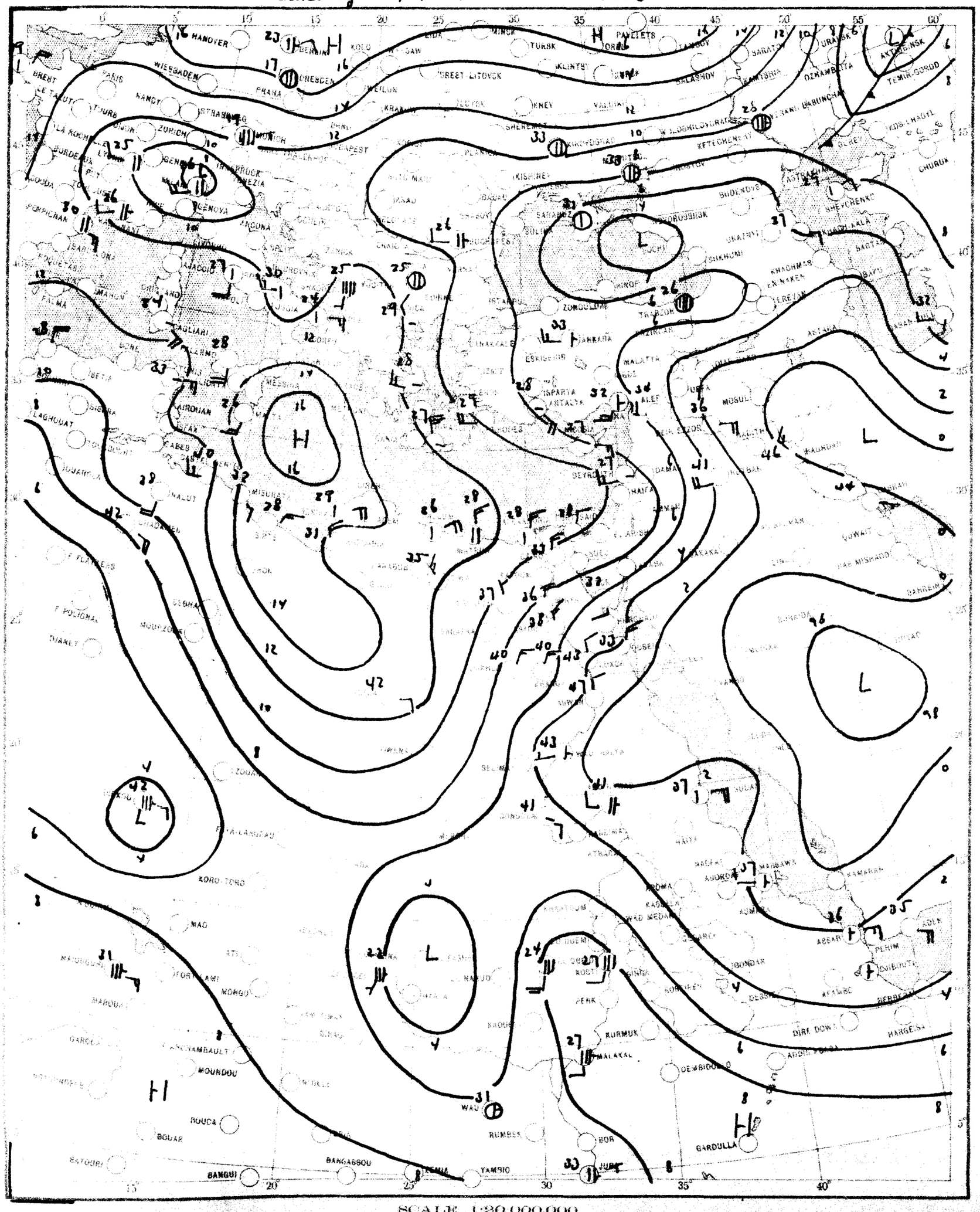
HANOVER
WIESBADEN
DRESDEN
PRAHA
BREST LITOVSK
PAVELETS
TURSK
MINSK
SARATOV
URALSK
AKTYUBINSK
TEMIR-GOROD
OZNAMBETTA
ZURICH
MUNICH
BUDAPEST
GENOVA
ANCONA
CAGLIARI
PALERMO
KIROUAN
LAGHOUAT
ISTANBUL
ANKARA
ESKISEHIR
ISPARTA
ANTALYA
TRABZON
ZONGULDAK
SUKHUMI
SOCHI
ROSTOV
ASTRAKHAN
SHEVCHENKO
MOSUL
ALEP
DAMAS
HAIFA
KUWAIT
BAHREIN
KORO-TORO
MAO
MOUNDOU
ROUCA
BOUAR
BANGASSOU
BANGUI
YAMBIO
RUMBEK
BOR
WAU
KURMUK
MALAKAL
DIRE DOWA
HARGEISA
ADDIS ABEBA
GARDULLA
ASMARA
ASSAB
PERIM
DJIBOUTI
KHARTOUM
KASSALA
WAD MEDANI
MASSAWA
ASMARA
ADEN
KAMARAN
BAHREIN
SUHAR
SUEZ
CAIRO
ALEXANDRIA
TRIPOLI
BENGHAZI
SIDI BARRANI
MARSA MATRUH
ALGIER
TUNIS
BONE
MISURATA
GABES
TOUGOURT
BISKRA
TIARET
MOSTAGANEM
TANGIER
CASABLANCA
RABAT
FEZ
OUJDA
MELILLA
ALMERIA
MALAGA
CADIZ
SEVILLA
MADRID
LISBOA
BARCELONA
MARSEILLE
NICE
BORDEAUX
LE TAUT
BREST
PARIS
LYON
STRASBOURG
BERLIN
KOLO
WARSAW
KRAKOW
VIENNA
BRUNN
KIEV
KHARKOV
VOLGOGRAD
ASTRAKHAN
GORKI
KAZAN
SVERDLOVSK
CHURUN
ZAPOLYARNY
ARCHANGELSK
MURMANSK
KOTLAS
VOLOGDA
LENINGRAD
TALLIN
RIGA
VILNA
KOVNO
KIEV
KISHINEV
BUCHAREST
SOFIA
ATHENS
SALONIKA
CORFU
MALTA
ROME
NAPOLI
BRINDISI
ANCONA
GENOVA
MILANO
TORINO
ZURICH
INNSBRUCK
VENEZIA
BOLZANO
MUNICH
NURNBERG
FRANKFURT
KOLN
HAMBURG
BREMEN
ESSEN
DUSSELDORF
LEIPZIG
DRESDEN
BERLIN
PRAHA
BRNO
WIEN
BUDAPEST
BELGRADE
ZAGREB
SPLIT
DUBROVNIK
SARAJEVO
SKOPJE
ZAGREB
BRINDISI
NAPOLI
ROME
PALERMO
CAGLIARI
MARSEILLE
NICE
LYON

CHART 2 DATE Monday 11/7/1955 TIME 0600 U.T.

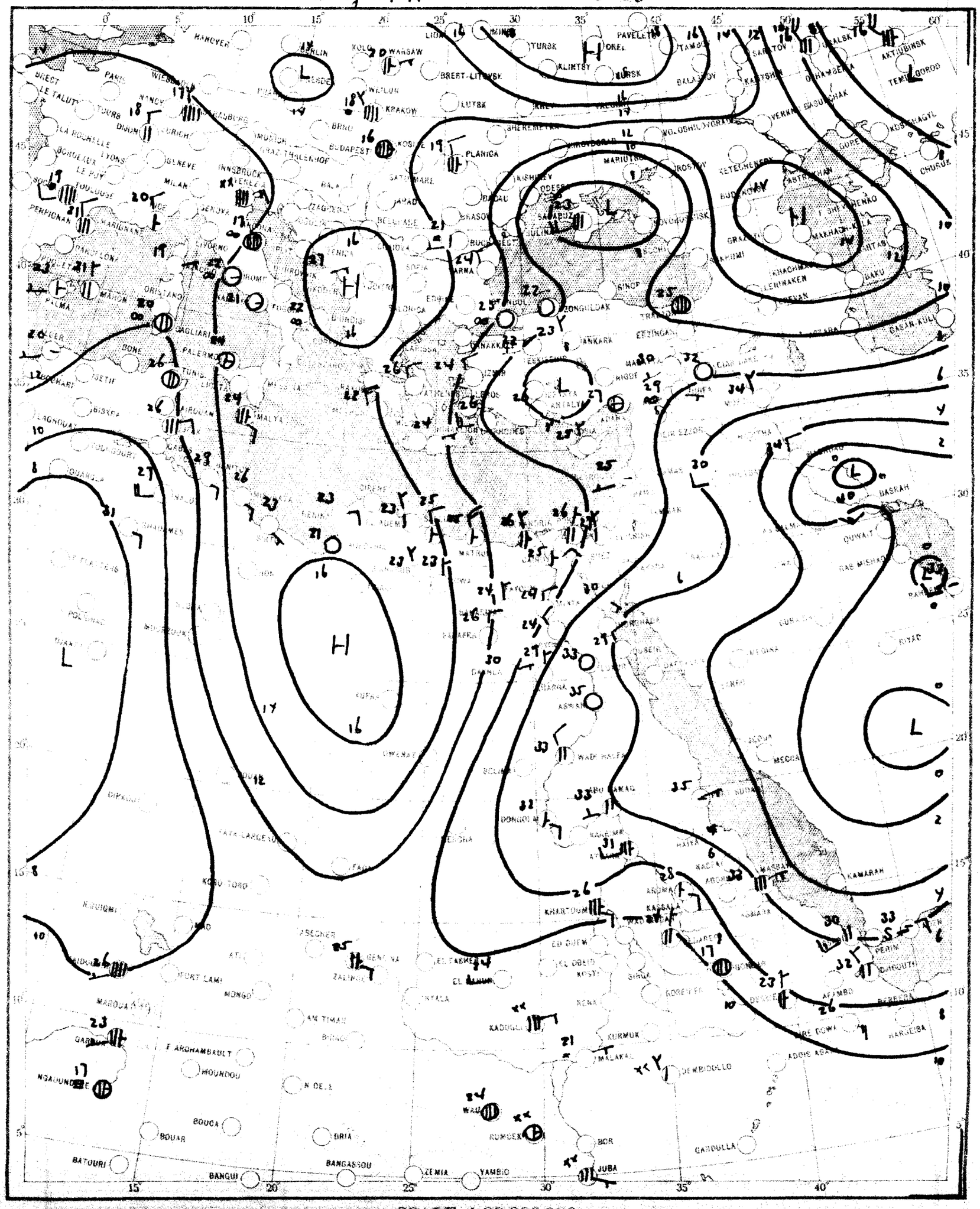

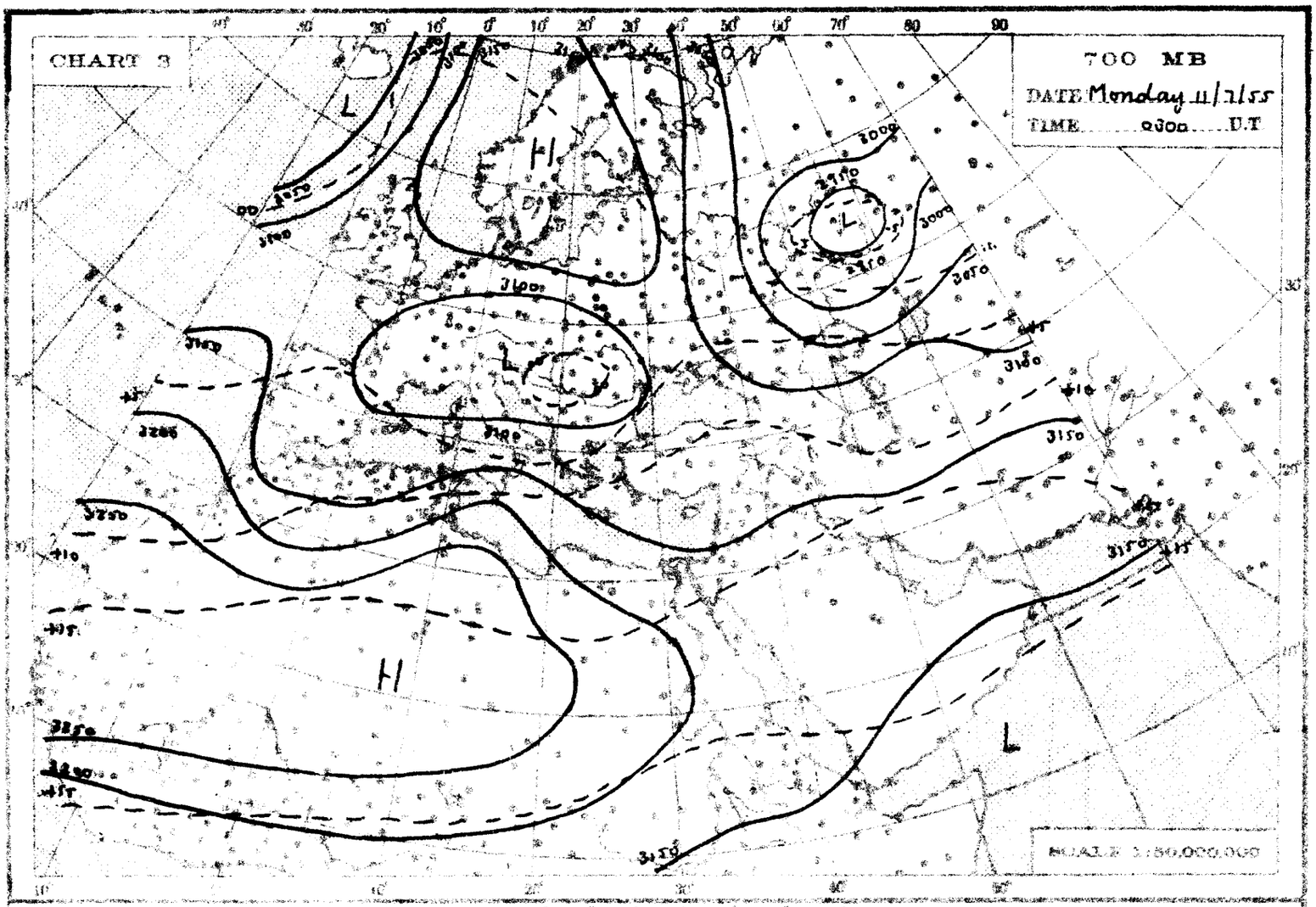
CHART 3
700 MB
DATE Monday 11/7/55
TIME 0300 U.T
SCALE 1:50,000,000

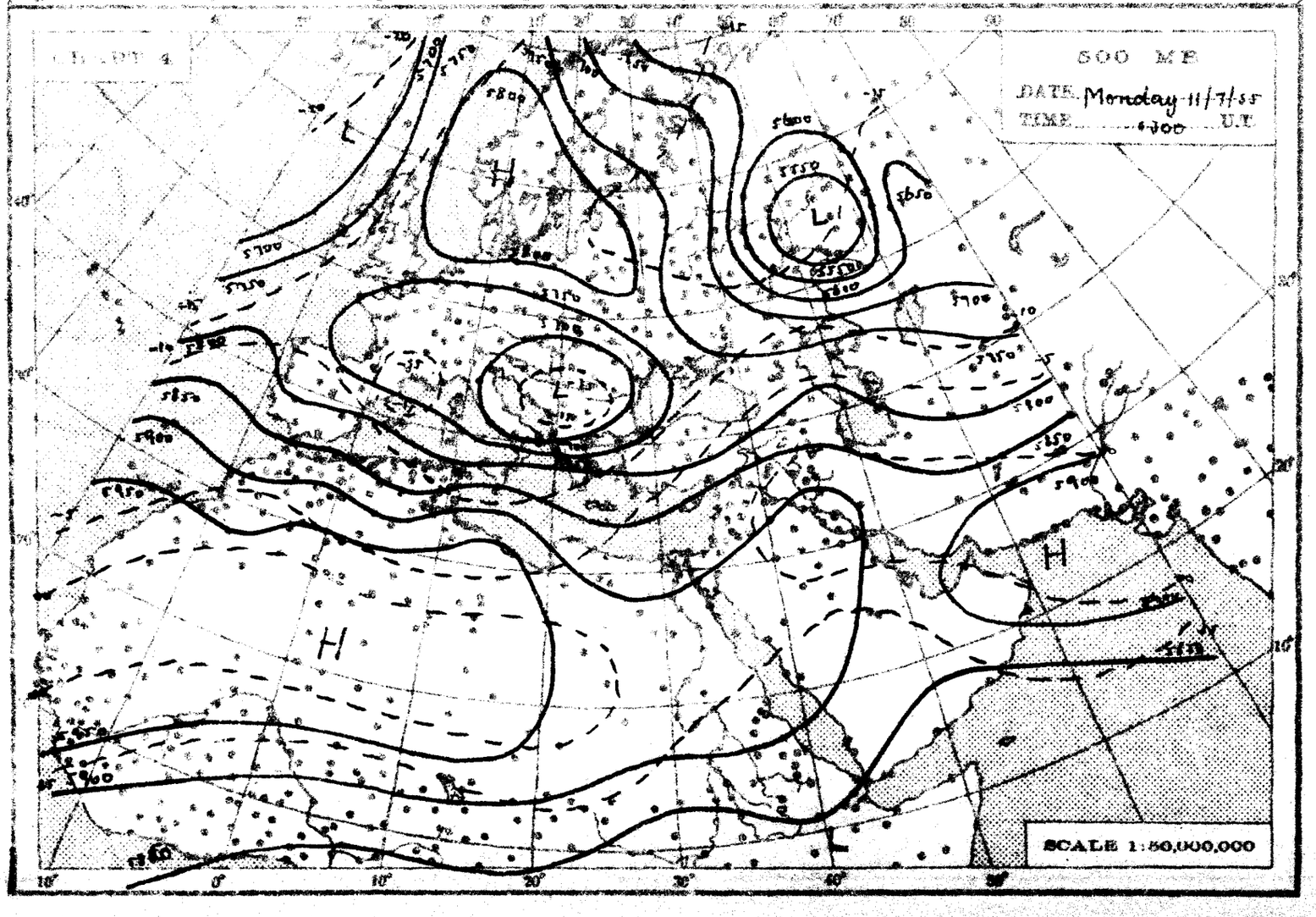
CHART 4
500 MB
DATE Monday 11/7/55
TIME 0300 U.T
SCALE 1:50,000,000

THE DAILY WEATHER REPORT

REPUBLIC OF EGYPT – METEOROLOGICAL DEPT. – CAIRO

SYNOPTIC CHARTS

EXPLANATIONS:

CHARTS 1 & 2 (Surface Charts)

SCALE: 1:20,000,000; Projection Conical orthomorphic with two standard parallels 30° & 60° N.

BAROMETRIC PRESSURE: M.S.L. Isobars are drawn every 5 millibars.

WIND: Arrows fly with the wind. A full length feather indicates 2 steps on the beaufort scale, and a short feather one step. Calm is indicated by a circle outside the station.

TEMPERATURE: In whole degrees centigrade inserted inside the station circle.

CLOUD SYMBOLS: Total amount N octas) clear sky.

sky 1/8 covered. sky 2/8 covered. sky 3/8 covered.

sky 4/8 covered. sky 5/8 covered. sky 6/8 covered.

sky 7/8 covered. sky 8/8 covered. sky obscured.

PRESENT WEATHER SYMBOLS: Inserted to the left of station circle.

Blowing sand. Sand or Duststorm. Mist. Fog. Haze.

Drizzle. Rain. Showers of Rain. Showers of Hail. Showers of Snow.

Lightning. Thunderstorm. Snow.

Note: These symbols show the nature of the phenomena, but not the intensity or duration.

FRONTS: Or surfaces of separation between different air masses.

direction of motion of Fronts

Warm front at the ground. Occluded front at the ground.

" " above " " " " above " "

Cold " at " " Quasi stationary front.

" " above " "

CHARTS 3 & 4 (Upper Air Charts)

SCALE 1:50,000,000; Projection (same as Charts 1 & 2).

Contours are drawn every 50 g.p.m. of Altitudes (Continuous lines).

Isotherms " " " 5° C. (Broken lines).

WIND: Arrows fly with the wind. A full length feather indicates 10 knots, and a short feather 5 knots. Calm is indicated by a circle outside the station.

Calm. Wind speed 5 knots. Wind speed 10 knots. Wind speed 25 knots.

Wind speed 50 knots. Wind speed 85 knots. Wind speed 125 knots.

TEMPERATURE: In whole degrees centigrade

CHART 1 DATE Monday 11/7/ 1965 TIME 1200 G.T.

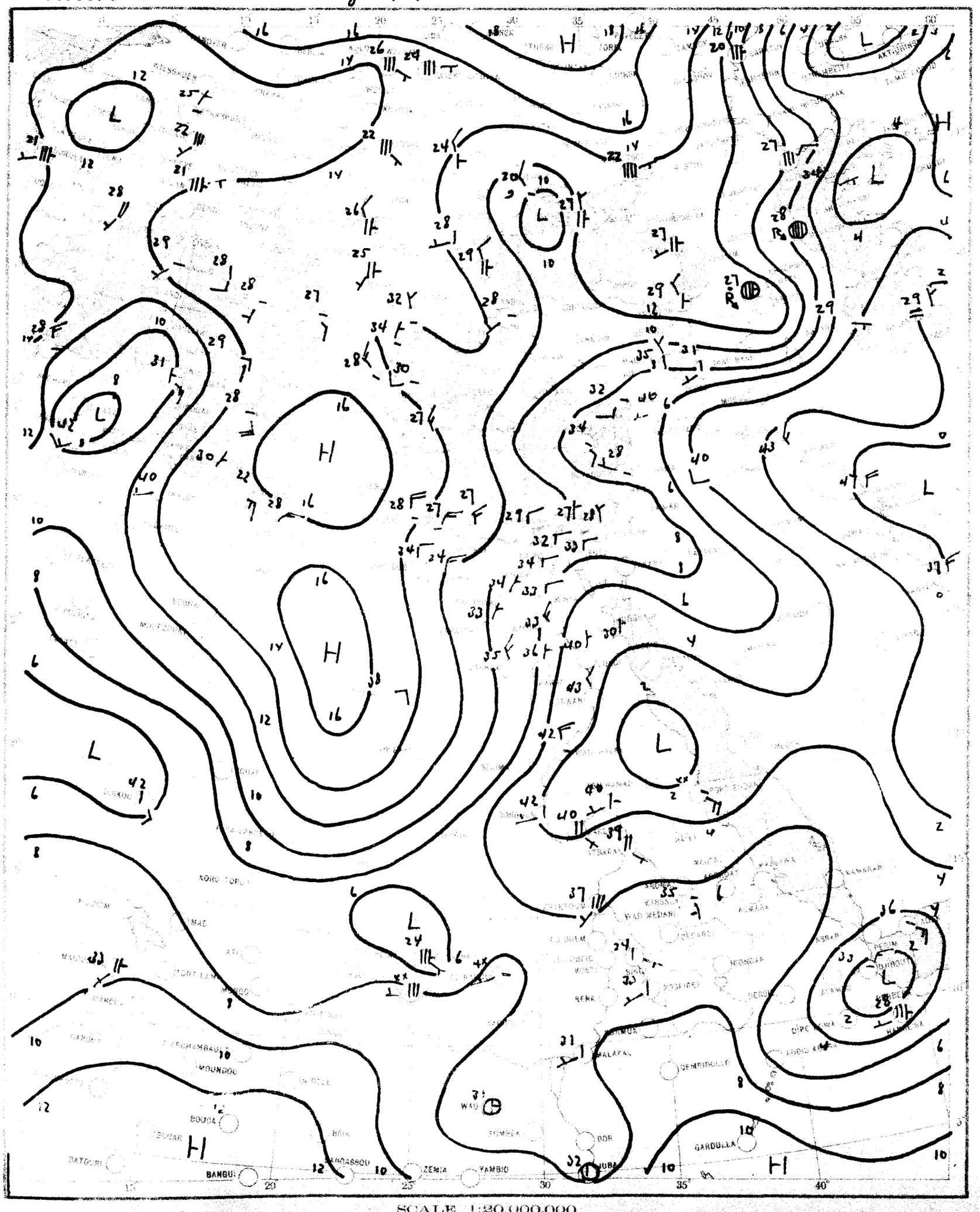

SCALE 1:20,000,000

CHART 2 DATE Tuesday 12/7/1955 TIME 0600 G.T.

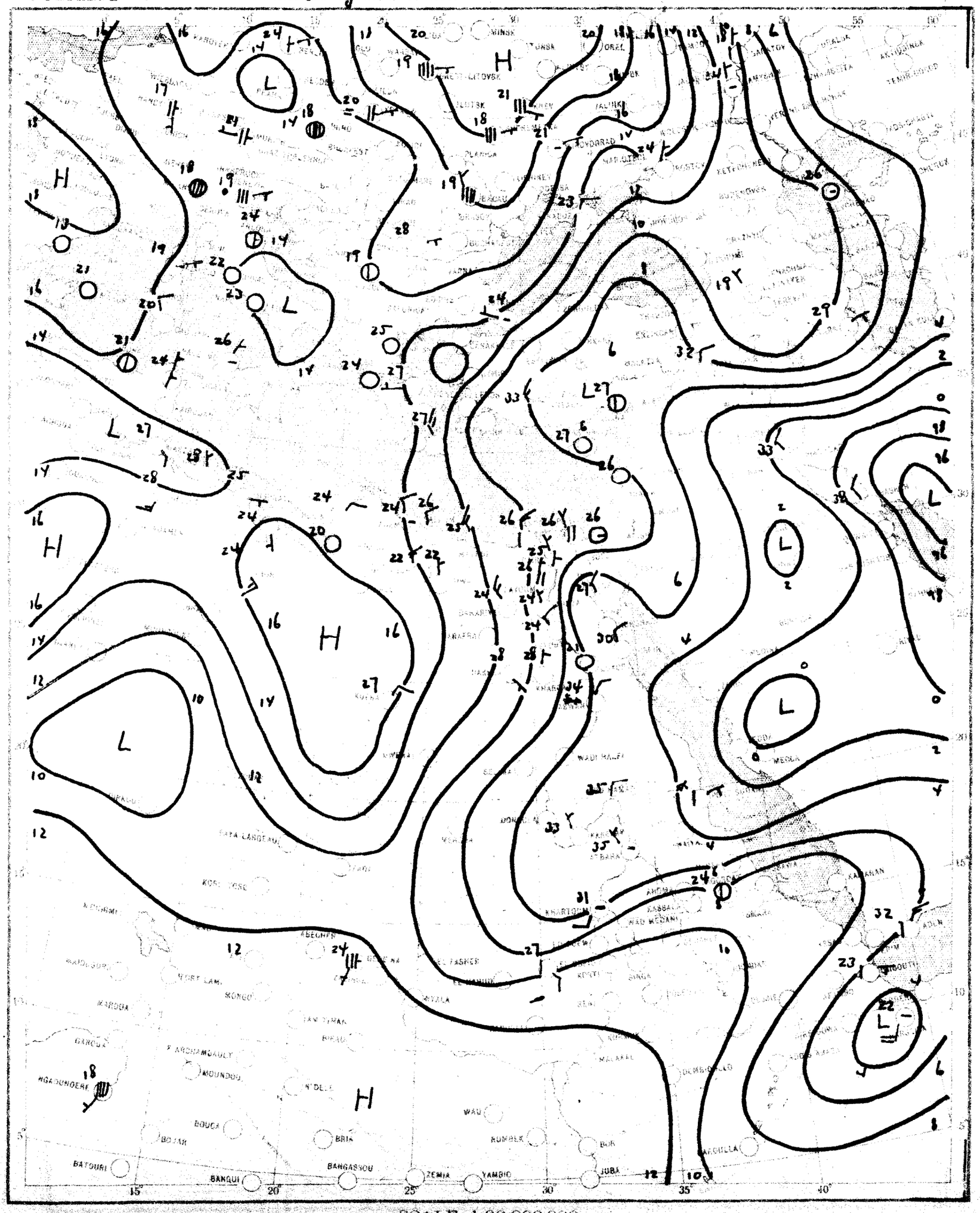

SCALE 1:20,000,000

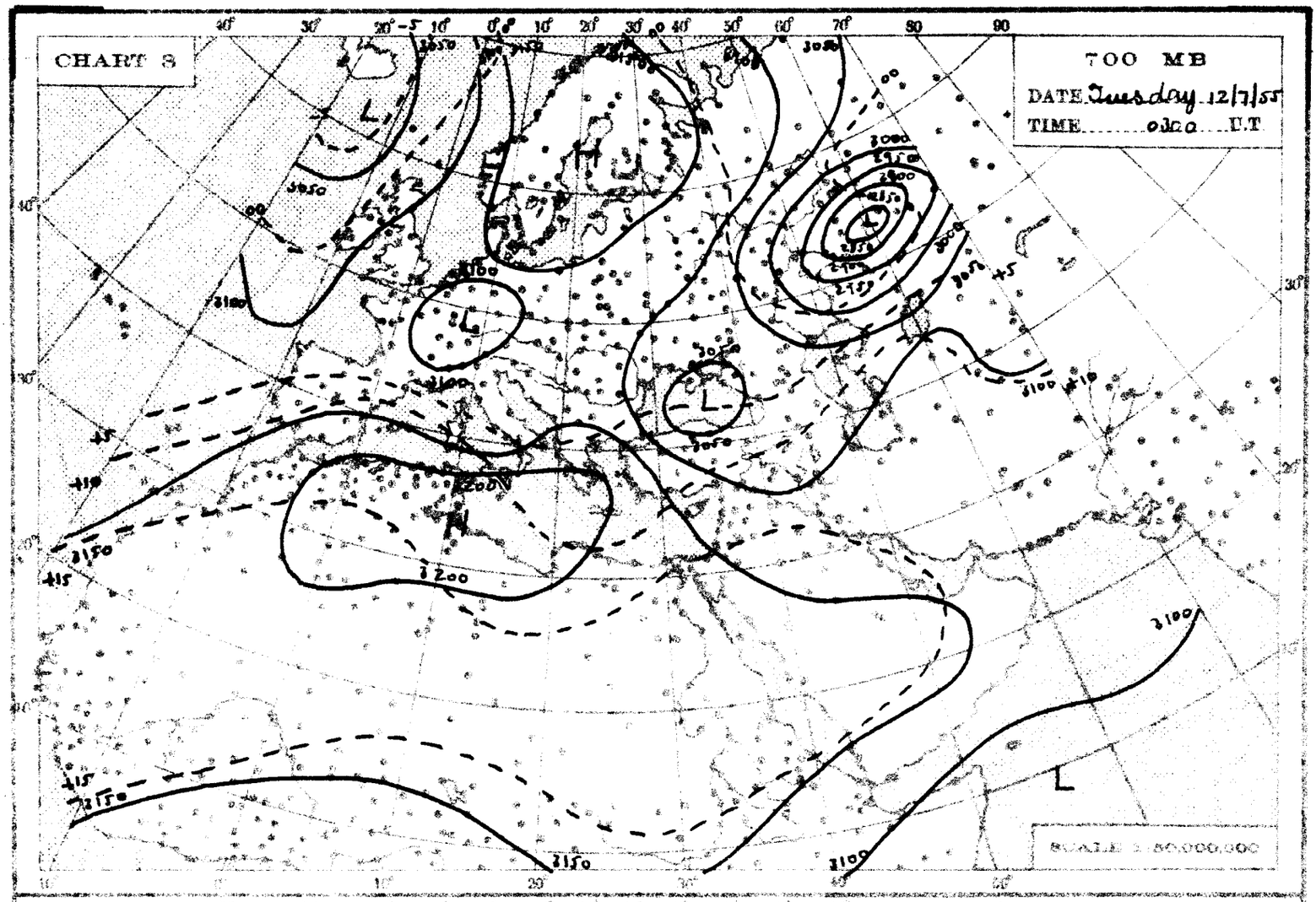
CHART 3
700 MB
DATE Tuesday 12/7/55
TIME 0300 U.T
SCALE 1:50,000,000

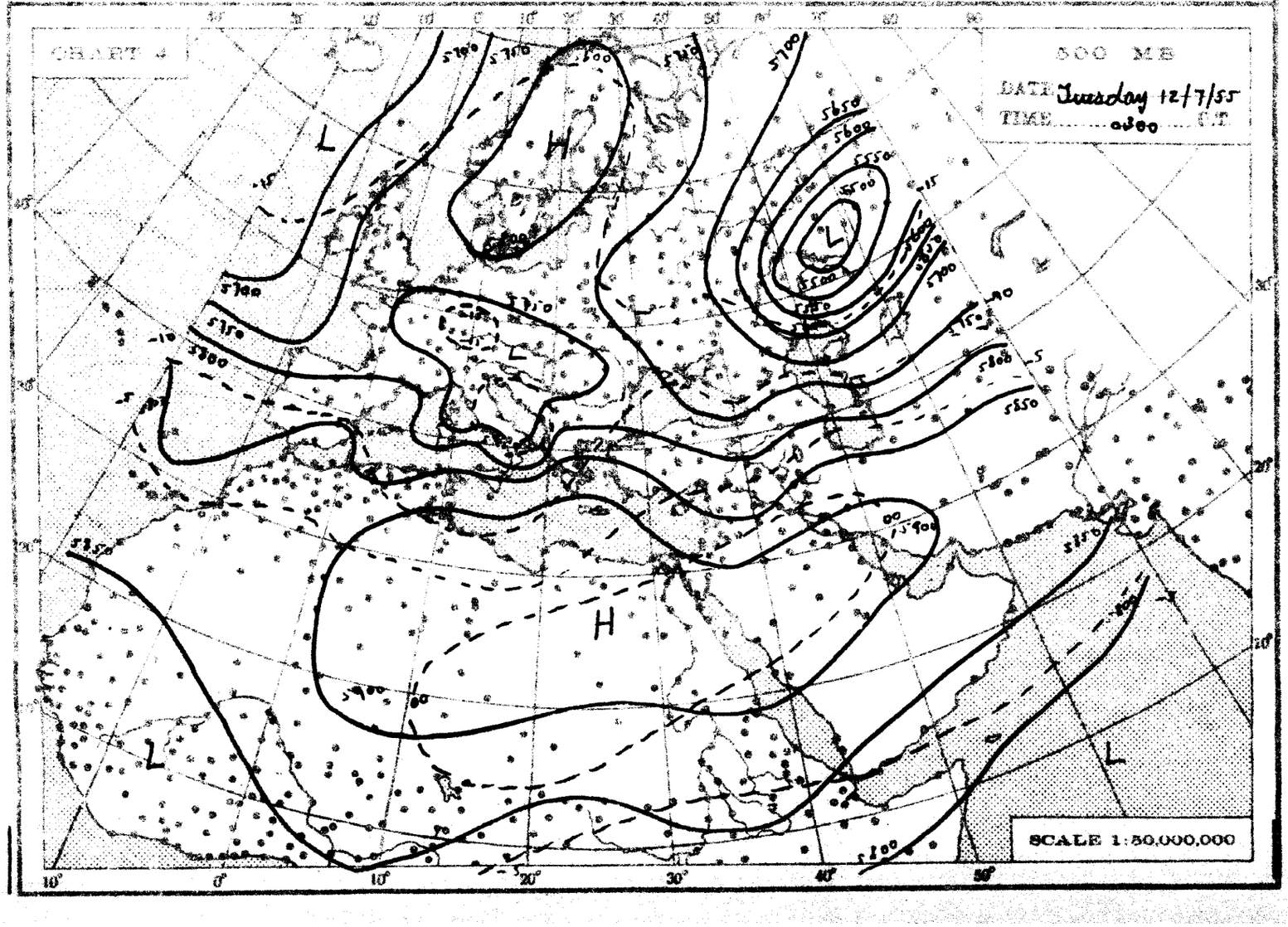
CHART 4
500 MB
DATE Tuesday 12/7/55
TIME 0300 G.T
SCALE 1:50,000,000

THE DAILY WEATHER REPORT

REPUBLIC OF EGYPT – METEOROLOGICAL DEPT. – CAIRO

SYNOPTIC CHARTS

EXPLANATIONS:

CHARTS 1 & 2 (Surface Charts)

SCALE 1:20,000,000; Projection Conical orthomorphic with two standard parallels 30° & 60° N.

BAROMETRIC PRESSURE: M. S. L. Isobars are drawn every 2 millibars.

WIND: Arrows fly with the wind. A full length feather indicates 2 steps on the beaufort scale, and a short feather one step. Calm is indicated by a circle outside the station.

TEMPERATURE: in whole degrees centigrade inserted inside the station circle.

CLOUD SYMBOLS: (Total amount N. octas)

clear sky.

sky 1/8 covered. sky 2/8 covered. sky 3/8 covered.

sky 4/8 covered. sky 5/8 covered. sky 6/8 covered.

sky 7/8 covered. sky 8/8 covered. sky obscured.

PRESENT WEATHER SYMBOLS: Inserted to the left of station circle.

Rising sand. Sand or Duststorm. Mist. Fog. Haze.

Drizzle. Rain. Showers of Rain. Showers of Hail. Showers of Snow.

Lightning. Thunderstorm. Snow.

Note: These symbols show the nature of the phenomena, but not the intensity or duration.

FRONTS: Or surfaces of separation between different air masses.

direction of motion of Fronts

Warm front at the ground. Occluded front at the ground.

" " above " " " " above " "

Cold " at " " Quasi stationary front.

" " above " "

CHARTS 3 & 4 (Upper Air Charts)

SCALE 1:50,000,000; Projection (same as Charts 1 & 2).

Contours are drawn every 50 g.p.m. of Altitudes (Continuous lines).

Isotherms " " " 5° C. (Broken lines).

WIND: Arrows fly with the wind. A full length feather indicates 10 knots, and a short feather 5 knots. Calm is indicated by a circle outside the station.

Calm. Wind speed 5 knots. Wind speed 10 knots. Wind speed 25 knots.

Wind speed 50 knots. Wind speed 85 knots. Wind speed 125 knots.

TEMPERATURE: In whole degrees centigrade

CHART 1 DATE Tuesday 12/7/1955 TIME 1200 U.T.

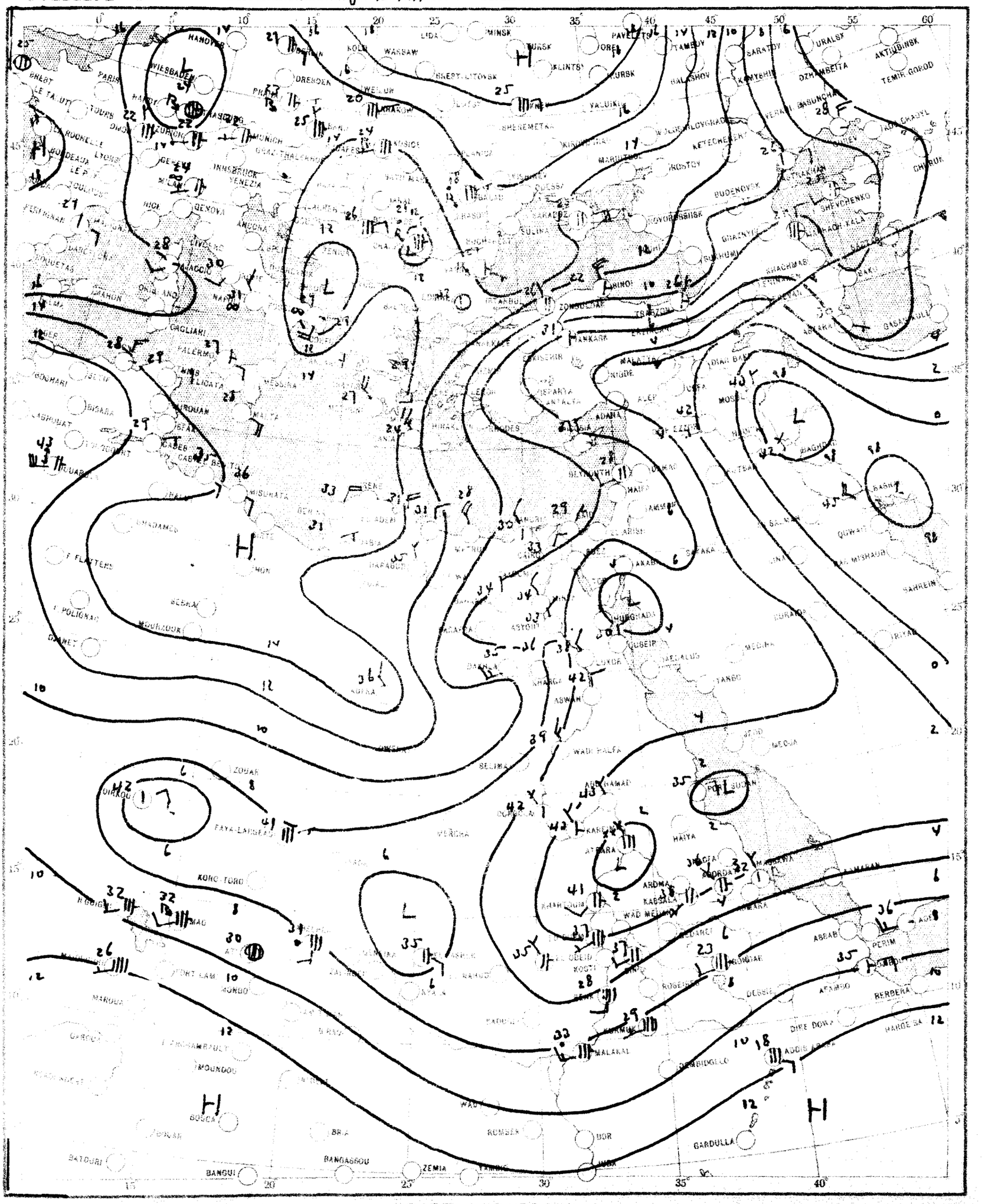
HANOVER
WIESBADEN
WARSAW
MINSK
KIEV
MOSCOW
ROME
ATHENS
CAIRO
ASWAN
KHARTOUM
ADDIS ABABA
NAIROBI
BANGUI
BANGASSOU
ZEMIA
BOR
GARDULLA
BERBERA
ASMARA
ADEN
BAHREIN
BAGHDAD
ANKARA
ISTANBUL
TRABZON
ALEXANDRIA
TRIPOLI
ALGIERS
TUNIS
PALERMO
CAGLIARI
MARSEILLES
PARIS
LONDON
BERLIN
VIENNA
MUNICH
GENOVA
ANCONA
BRINDISI
ATHENS
SARATOV
URALSK
AKTYUBINSK
TEMIR GOROD
DZHAMBEITA
TASHKENT
ALMA ATA
TIFLIS
BAKU
ASTRAKHAN
ROSTOV
KIROVOGRAD
KIEV
SHEVCHENKO
BUDENOVSK
KEYEOHEKEY
MARIUPOL
SHEREMETA
VALUIKI
KURSK
OREL
TAMBOV
GALASHOV
KUYBYSHEV
VERKH KASUNCHA
OMSK
CHITA
KHARBIN
KHABAROVSK
PETROPAVLOVSK
ALMA ATA
TASHKENT
KHARTOUM
ASWAN
LUXOR
ASYUT
CAIRO
ALEXANDRIA
TRIPOLI
ALGIERS
TUNIS
ADDIS ABABA
ASMARA
ADEN
BAHREIN
BAGHDAD
ANKARA
ISTANBUL
TRABZON
ALEPP
ADANA
ISTANBUL
ATHENS
ROME
MARSEILLES
PARIS
LONDON
BERLIN
VIENNA
MUNICH
GENOVA
ANCONA
BRINDISI
ATHENS
CAIRO
ASWAN
KHARTOUM
ADDIS ABABA
NAIROBI
BANGUI
BANGASSOU
ZEMIA
BOR
GARDULLA
BERBER

CHART 2 DATE Wednesday 13/7/1955 TIME 0600 G.T.

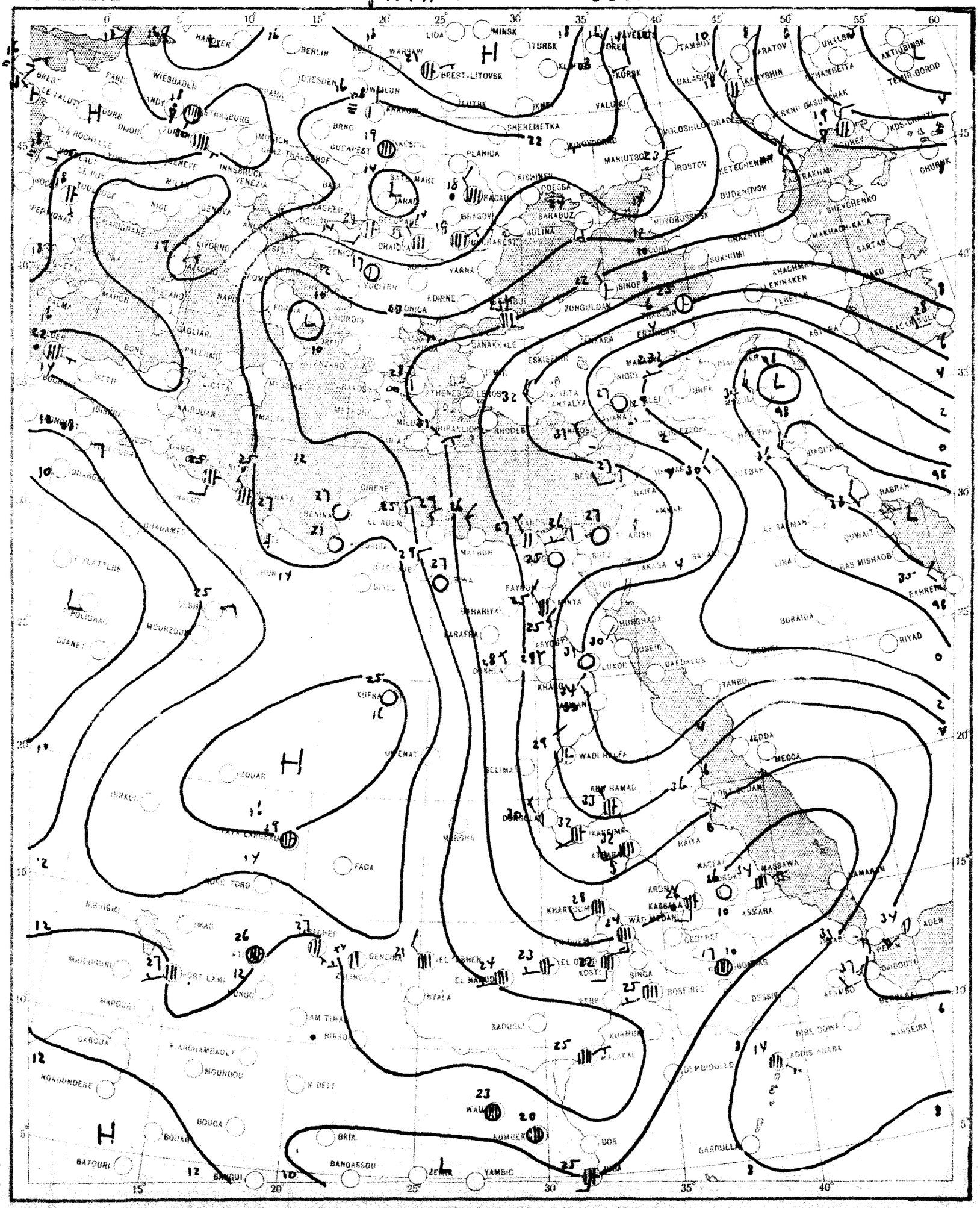
MINSK
BERLIN
WARSAW
BREST-LITOVSK
WIESBADEN
STRASBURG
KRAKOW
BUDAPEST
SHEREMETKA
PLANICA
MANIUTSO
ROSTOV
ODESSA
SARABUZ
BULINA
BUCHAREST
VARNA
ZONGULDAK
SINOP
TRABZON
ERZRUM
ANKARA
ESKISEHIR
ATHENES
LEROS
RHODES
NICOSIA
ANTALYA
ALEXANDRIA
CAIRO
BENGHAZI
TOBRUK
MALTA
ALGER
TUNIS
ROME
NAPOLI
PALERMO
CAGLIARI
MARSEILLE
NICE
MILAN
VENEZIA
INNSBRUCK
ZAGREB
BRNO
KRAKOW
KIEV
KURSK
VALUKI
TAMBOV
SARATOV
ASTRAKHAN
BUDENNOVSK
NOVOROSSIYSK
TBILISI
KUTAISI
SUKHUMI
BAKU
ASTARA
BASRAH
KUWAIT
RAS MISHAOB
BURAIDA
RIYAD
JEDDA
MECCA
WADI HALFA
ABU HAMAD
KHARTOUM
WAD MEDANI
ASMARA
ADEN
DJIBOUTI
ADDIS ABEBA
DIRE DAWA
MASSAWA
MAKALLA
ALEXANDRIA
BIRKOU
FADA
NIAMEY
BOUAKE
BRIA
BANGASSOU
ZEMIO
YAMBIO
BATOURI
BANGUI
BOUGA
BOUAR
NGAOUNDERE
MOUNDOU
N DELE
GABOUA
FORT LAMY
MAIDOUGURI
WAU
LUMBEK
BOR
GARDULLA
DIRE DAWA
HARGEISA
ASMARA
KASSALA
ARDEBA
MAKALLA
KUGHUBA
RADUSO
BINGA
KOSTI
EL OBEID
EL FASHER
GENINA
ZEINA
KHARTOUM
WAD MEDANI
ABU HAMAD
DONGOLA
KASSALA
ARDEBA
MAIYA
WACSA
MASSAWA
ASMARA
ADEN
DJIBOUTI
ADDIS ABEBA
DIRE DAWA
HARGEISA
GARDULLA
DESSIE
AFAMBO
BENESHA
DIRE DAWA
DEMBIDOLLO
KUGHUBA
RADUSO
KOSTI
BINGA
ROSEIRES

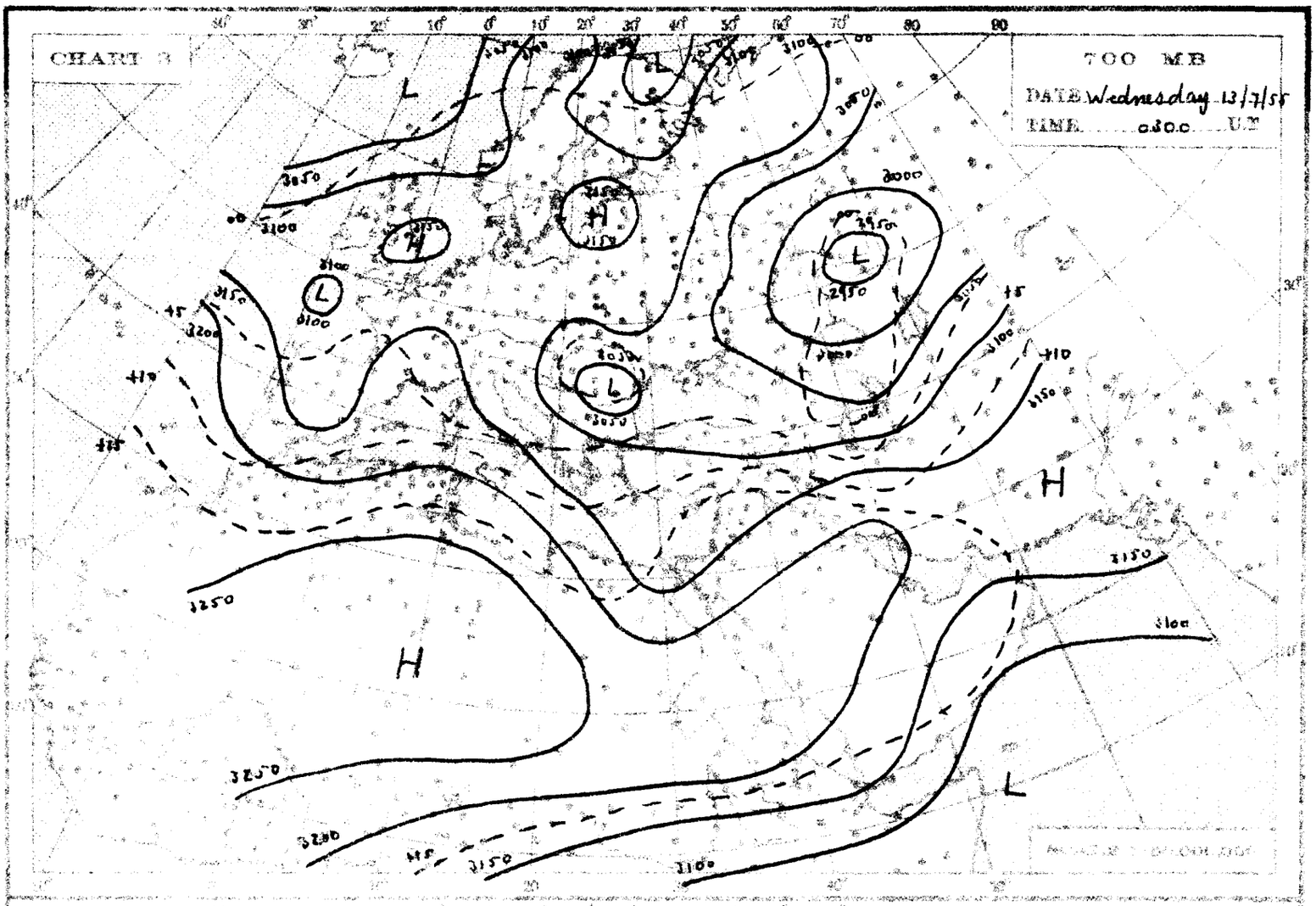
CHART 3
700 MB
DATE Wednesday 13/7/55
TIME 0300 UT

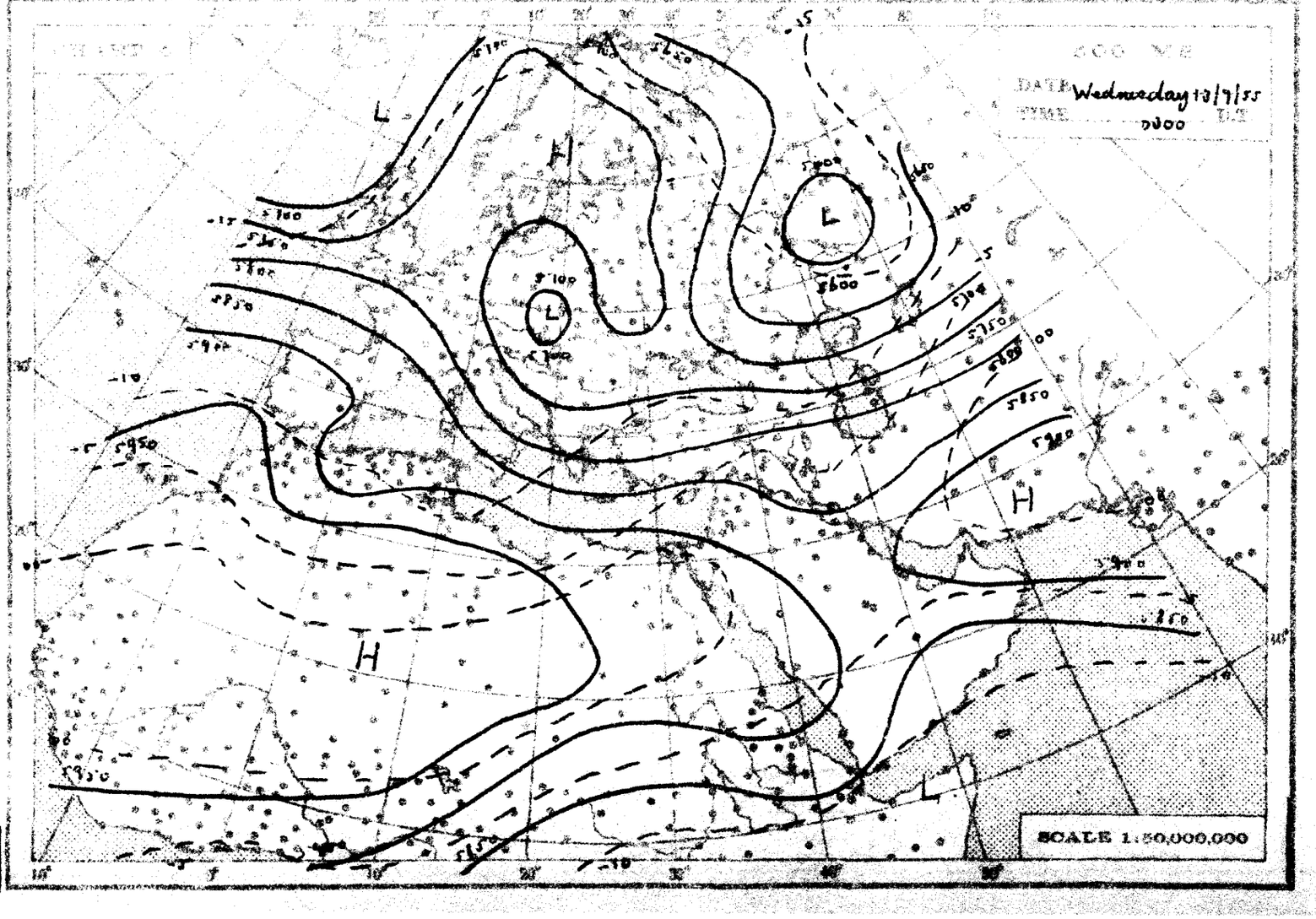
500 MB
DATE Wednesday 13/7/55
TIME 0300 UT
SCALE 1:50,000,000

THE DAILY WEATHER REPORT

REPUBLIC OF EGYPT – METEOROLOGICAL DEPT. – CAIRO

SYNOPTIC CHARTS

EXPLANATIONS:

CHARTS 1 & 2 (Surface Charts)

SCALE: 1:50,000,000; Projection Conical orthomorphic with two standard parallels 30° & 60° N.

BAROMETRIC PRESSURE: M.S.L. Isobars are drawn every 2 millibars.

WIND: Arrows fly with the wind. A full length feather indicates 2 steps on the beaufort scale, and a short feather one step. Calm is indicated by a circle outside the station.

TEMPERATURE: In whole degrees centigrade inserted inside the station circle.

CLOUD SYMBOLS: (Total amount of cloud) clear sky.

sky 1/8 covered. sky 2/8 covered. sky 3/8 covered.

sky 4/8 covered. sky 5/8 covered. sky 6/8 covered.

sky 7/8 covered. sky 8/8 covered. sky obscured.

PRESENT WEATHER SYMBOLS: Inserted to the left of station circle.

Misty wind. Sand or Duststorm. Mist. Fog. Haze.

Drizzle. Rain. Showers of Rain. Showers of Hail. Showers of Snow.

Lightning. Thunderstorm. Snow.

Note: These symbols show the nature of the phenomena, but not the intensity or duration.

FRONTS: Or surfaces of separation between different air masses.

direction of motion of Fronts

Warm front at the ground. Occluded front at the ground.

" " above " " " " above " "

Cold " at " " Cold stationary front.

" " above " "

CHARTS 3 & 4 (Upper Air Charts)

SCALE: 1:50,000,000; Projection (same as Charts 1 & 2).

Contours are drawn every 50 g.p.m. of Altitudes (Continuous lines).

Isotherms " " " 5° C. (Broken lines).

WIND: Arrows fly with the wind. A full length feather indicates 10 knots, and a short feather 5 knots. Calm is indicated by a circle outside the station.

Calm. Wind speed 5 knots. Wind speed 10 knots. Wind speed 25 knots.

Wind speed 50 knots. Wind speed 85 knots. Wind speed 125 knots.

TEMPERATURE: In whole degrees centigrade

CHART 1 DATE Wednesday 13/7/1955 TIME 1200 U.T.

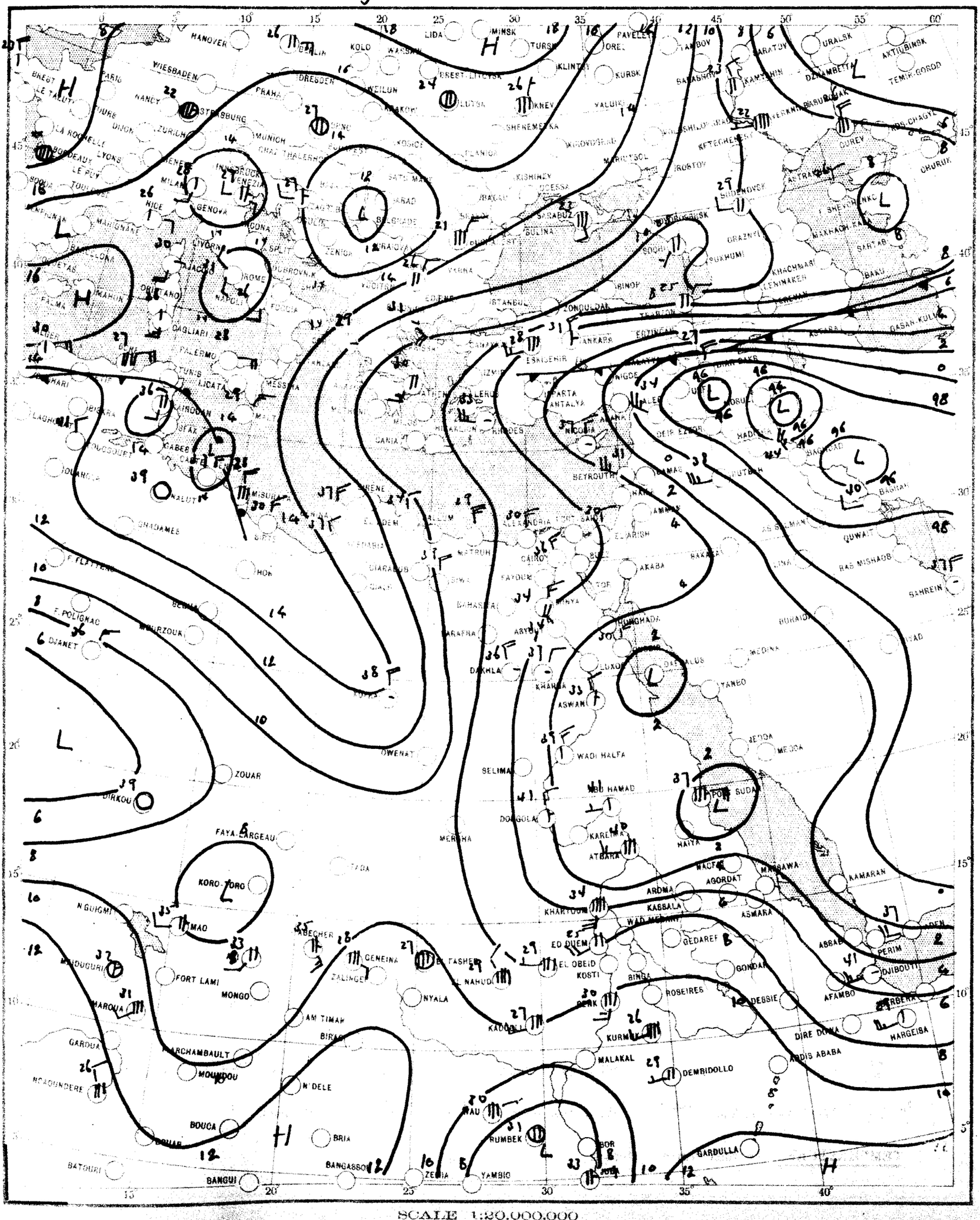

CHART 2 DATE Thursday 14/7/ 1955 TIME 0600 U.T.

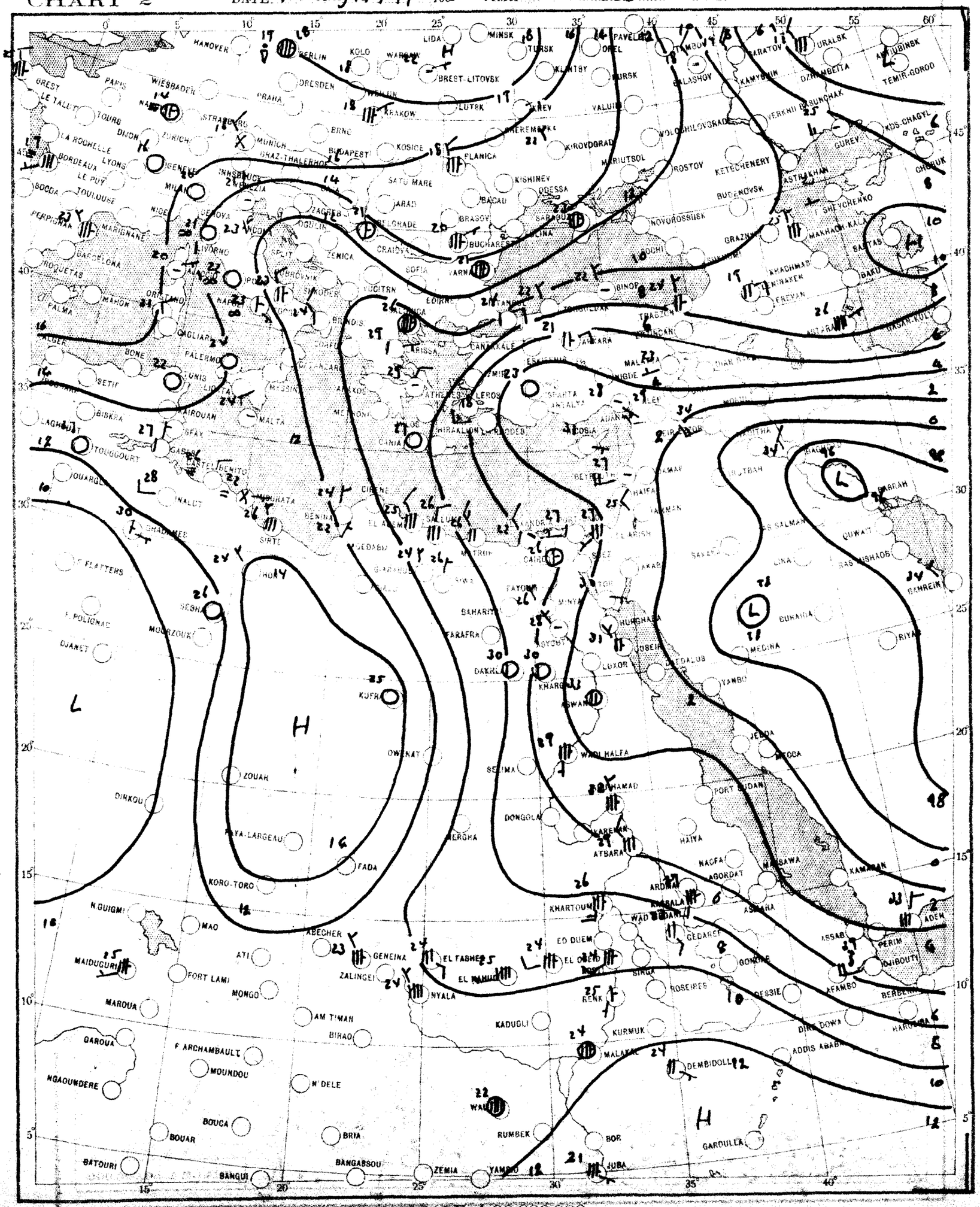

SCALE 1:20,000,000

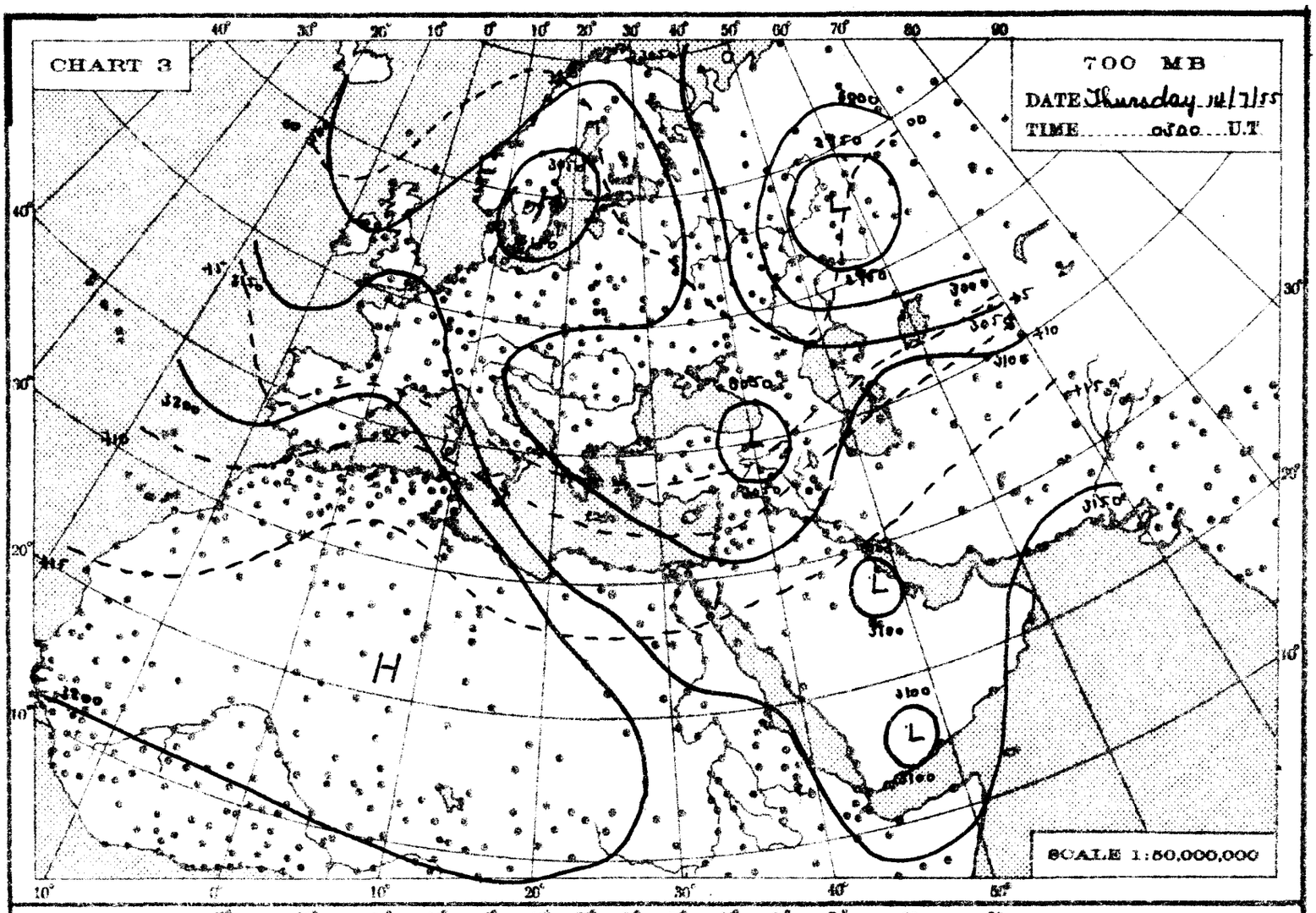
CHART 3
700 MB
DATE Thursday 14/7/55
TIME 0300 U.T
SCALE 1:50,000,000

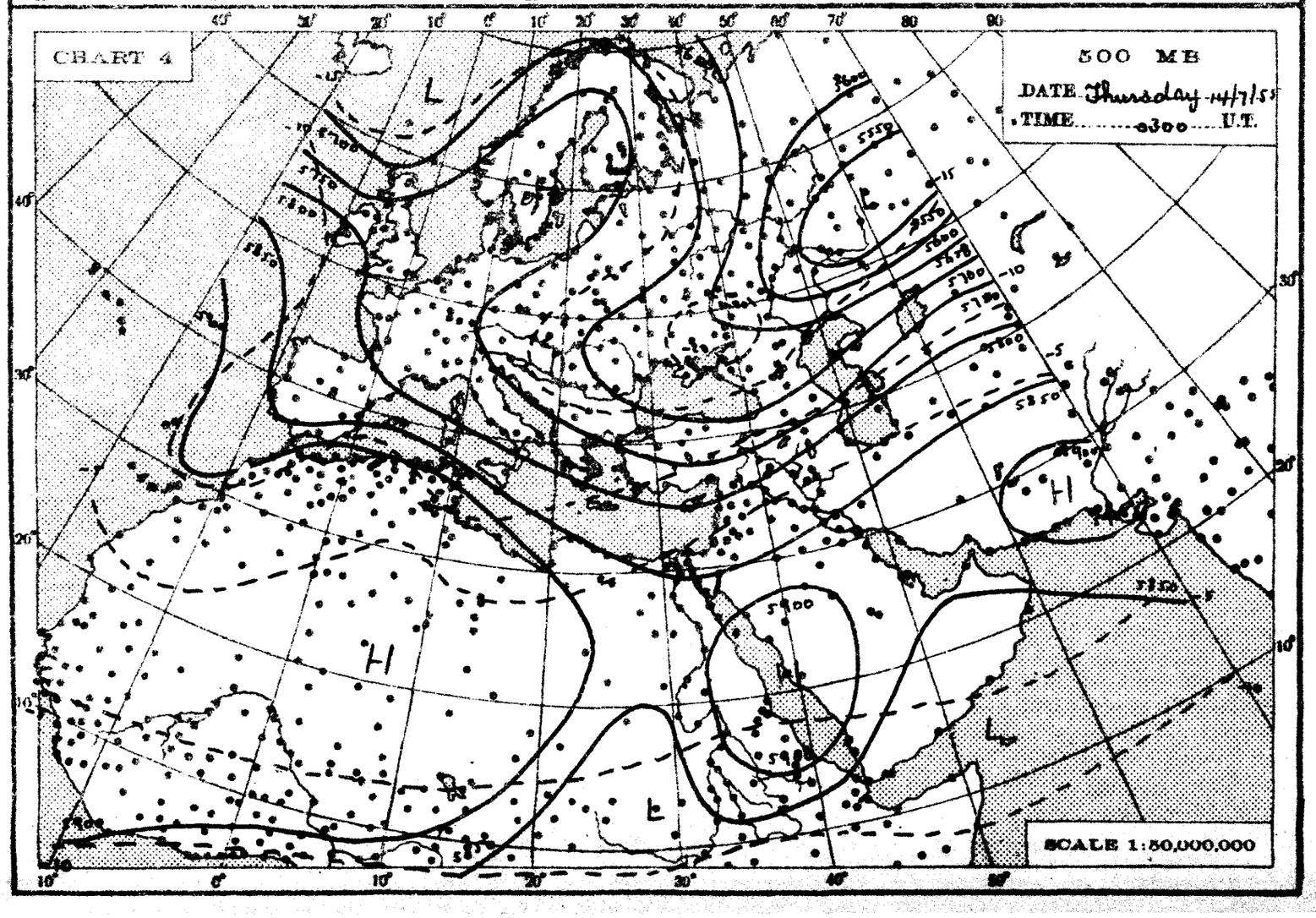
CHART 4
500 MB
DATE Thursday 14/7/55
TIME 0300 U.T.
SCALE 1:50,000,000

THE DAILY WEATHER REPORT

REPUBLIC OF EGYPT – METEOROLOGICAL DEPT. – CAIRO

SYNOPTIC CHARTS

EXPLANATIONS:

CHARTS 1 & 2 (Surface Charts)

SCALE 1:20,000,000; Projection Conical orthomorphic with two standard parallels 30° & 60° N.

BAROMETRIC PRESSURE: M. S. L. Isobars are drawn every 2 millibars.

WIND: Arrows fly with the wind. A full length feather indicates 2 steps on the beaufort scale, and a short feather one step. Calm is indicated by a circle outside the station.

TEMPERATURE: In whole degrees centigrade inserted inside the station circle.

CLOUD SYMBOLS: (Total amount N. octas) clear sky.

sky 1/8 covered. sky 2/8 covered. sky 3/8 covered.

sky 4/8 covered. sky 5/8 covered. sky 6/8 covered.

sky 7/8 covered. sky 8/8 covered. sky obscured.

PRESENT WEATHER SYMBOLS: Inserted to the left of station circle.

Rising sand. Sand or Duststorm. Mist. Fog. Haze.

Drizzle. Rain. Showers of Rain. Showers of Hail. Showers of Snow.

Lightning. Thunderstorm. Snow.

Note: These symbols show the nature of the phenomena, but not the intensity or duration.

FRONTS: Or surfaces of separation between different air masses.

direction of motion of Fronts

Warm front at the ground.

" " above " "

Cold " at " "

" " above " "

Occluded front at the ground.

" " above " "

Quasi stationary front.

CHARTS 3 & 4 (Upper Air Charts)

SCALE 1:50,000,000; Projection (same as Charts 1 & 2).

Contours are drawn every 50 g.p.m. of Altitudes (Continuous lines).

Isotherms " " " 5° C. (Broken lines).

WIND: Arrows fly with the wind. A full length feather indicates 10 knots, and a short feather 5 knots. Calm is indicated by a circle outside the station.

Calm. Wind speed 5 knots. Wind speed 10 knots. Wind speed 25 knots.

Wind speed 50 knots. Wind speed 85 knots. Wind speed 125 knots.

TEMPERATURE: In whole degrees centigrade

CHART 1 DATE Thursday 14/7/1955 TIME 1200 U.T.

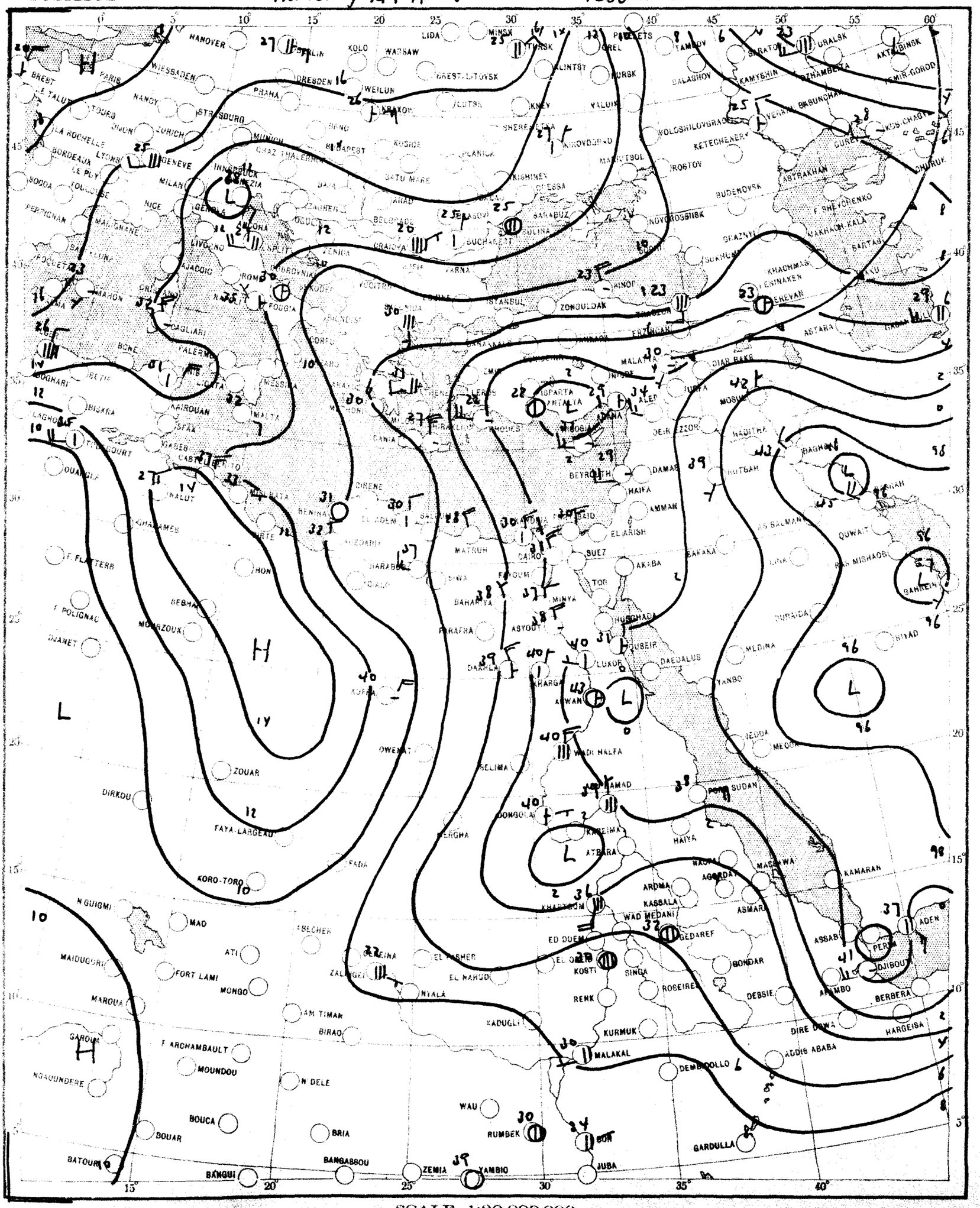

SCALE 1:20,000,000

CHART 2 DATE Friday 15/7/1955 TIME 0600 U.T.

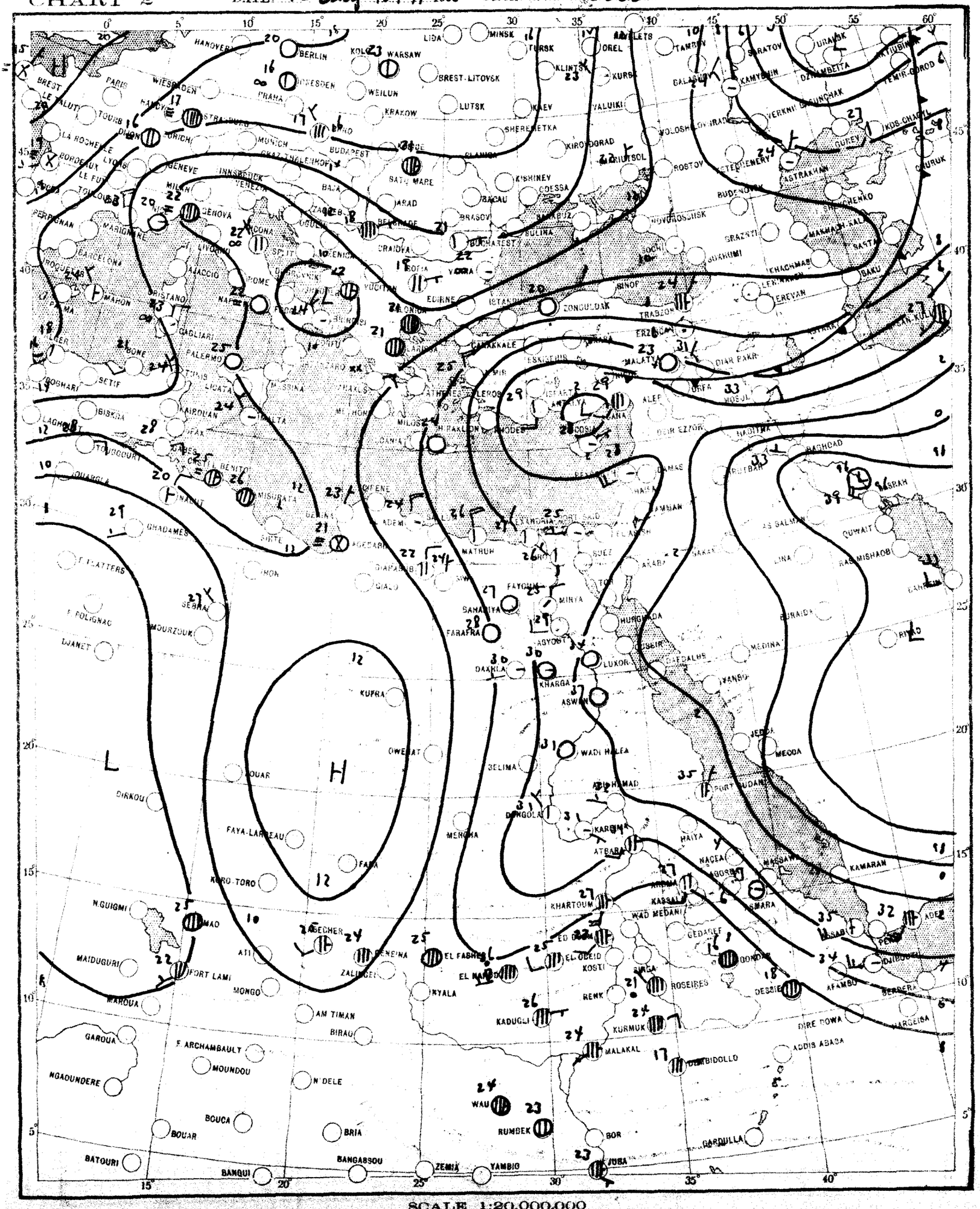

SCALE 1:20,000,000

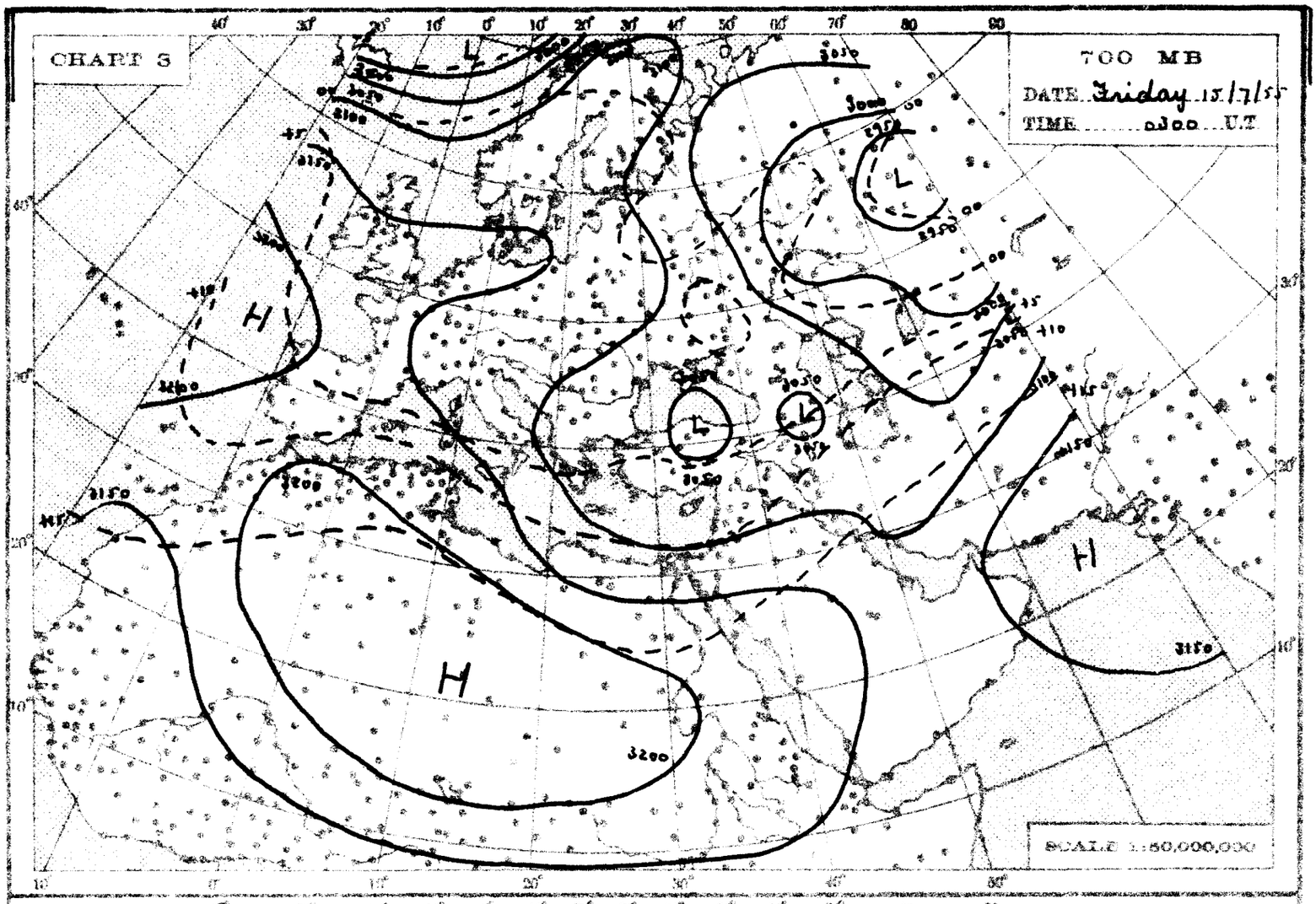
CHART 3
700 MB
DATE Friday 15/7/55
TIME 0300 U.T.
SCALE 1:50,000,000

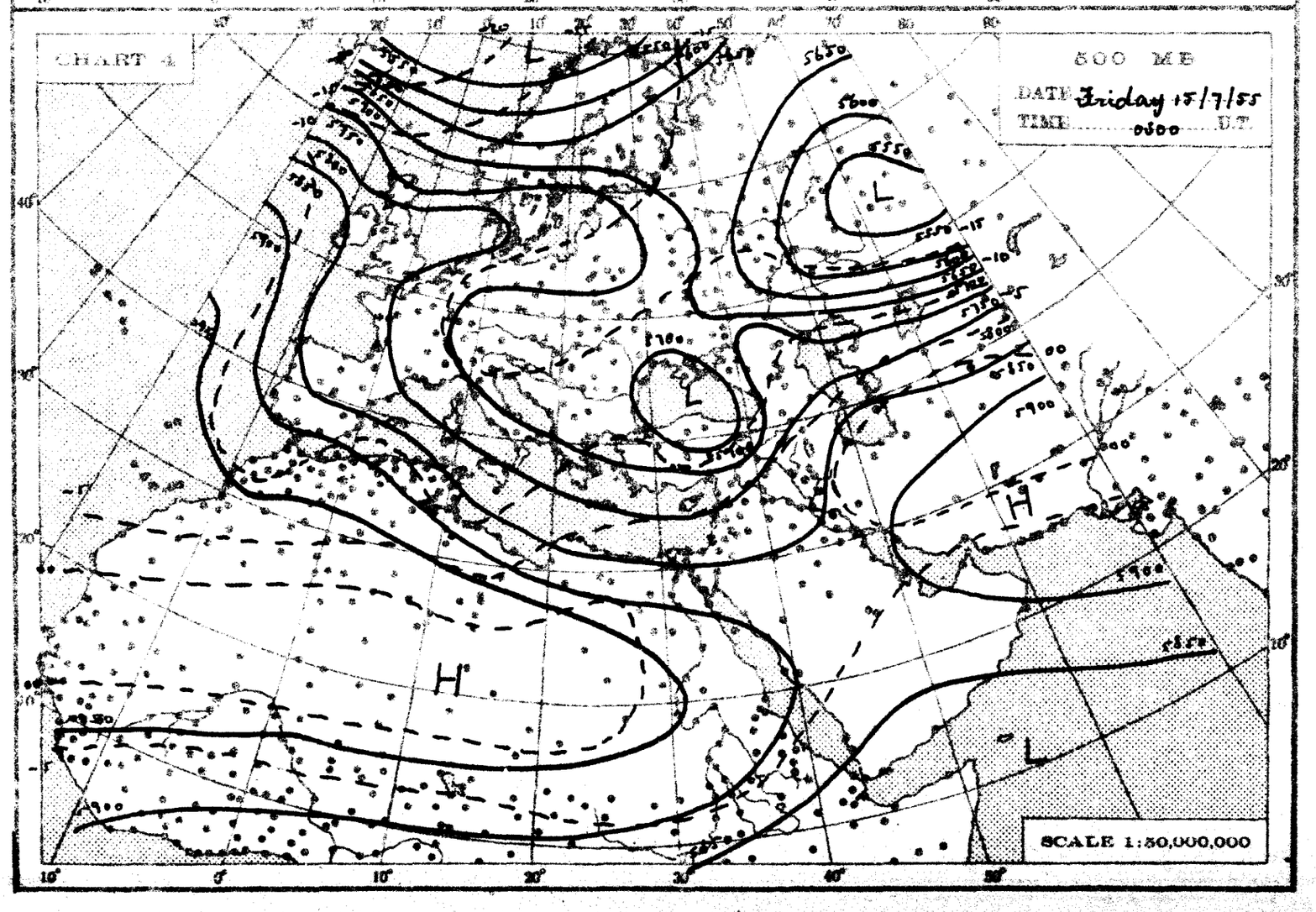
CHART 4
500 MB
DATE Friday 15/7/55
TIME 0300 U.T.
SCALE 1:50,000,000

THE DAILY WEATHER REPORT

REPUBLIC OF EGYPT – METEOROLOGICAL DEPT. – CAIRO

SYNOPTIC CHARTS

EXPLANATIONS:

CHARTS 1 & 2 (Surface Charts)

SCALE: 1:20,000,000; Projection Conical orthomorphic with two standard parallels 30° & 60° N.

BAROMETRIC PRESSURE: M. S. L. Isobars are drawn every 2 millibars.

WIND: Arrows fly with the wind. A full length feather indicates 2 steps on the beaufort scale, and a short feather one step. Calm is indicated by a circle outside the station.

TEMPERATURE: In whole degrees centigrade inserted inside the station circle.

CLOUD SYMBOLS: (Total amount N. octas) clear sky.

sky 1/8 covered. sky 2/8 covered. sky 3/8 covered.

sky 4/8 covered. sky 5/8 covered. sky 6/8 covered.

sky 7/8 covered. sky 8/8 covered. sky obscured.

PRESENT WEATHER SYMBOLS: Inserted to the left of station circle.

Rising sand. Sand or Duststorm. Mist. Fog. Haze.

Drizzle. Rain. Showers of Rain. Showers of Hail. Showers of Snow.

Lightning. Thunderstorm. Snow.

Note: These symbols show the nature of the phenomena, but not the intensity or duration.

FRONTS: Or surfaces of separation between different air masses.

direction of motion of Fronts

Warm front at the ground. Occluded front at the ground.

" " above " " " " above " "

Cold " at " Quasi stationary front.

" " above " "

CHARTS 3 & 4 (Upper Air Charts)

SCALE 1:50,000,000; Projection (same as Charts 1 & 2).

Contours are drawn every 50 g.p.m. of Altitudes (Continuous lines).

Isotherms " " 5° C. (Broken lines).

WIND: Arrows fly with the wind. A full length feather indicates 10 knots, and a short feather 5 knots. Calm is indicated by a circle outside the station.

Calm. Wind speed 5 knots. Wind speed 10 knots. Wind speed 25 knots.

Wind speed 50 knots. Wind speed 85 knots. Wind speed 125 knots.

TEMPERATURE: In whole degrees centigrade

CHART 1 DATE Friday 15 17h 1955 TIME 1200 U.T.

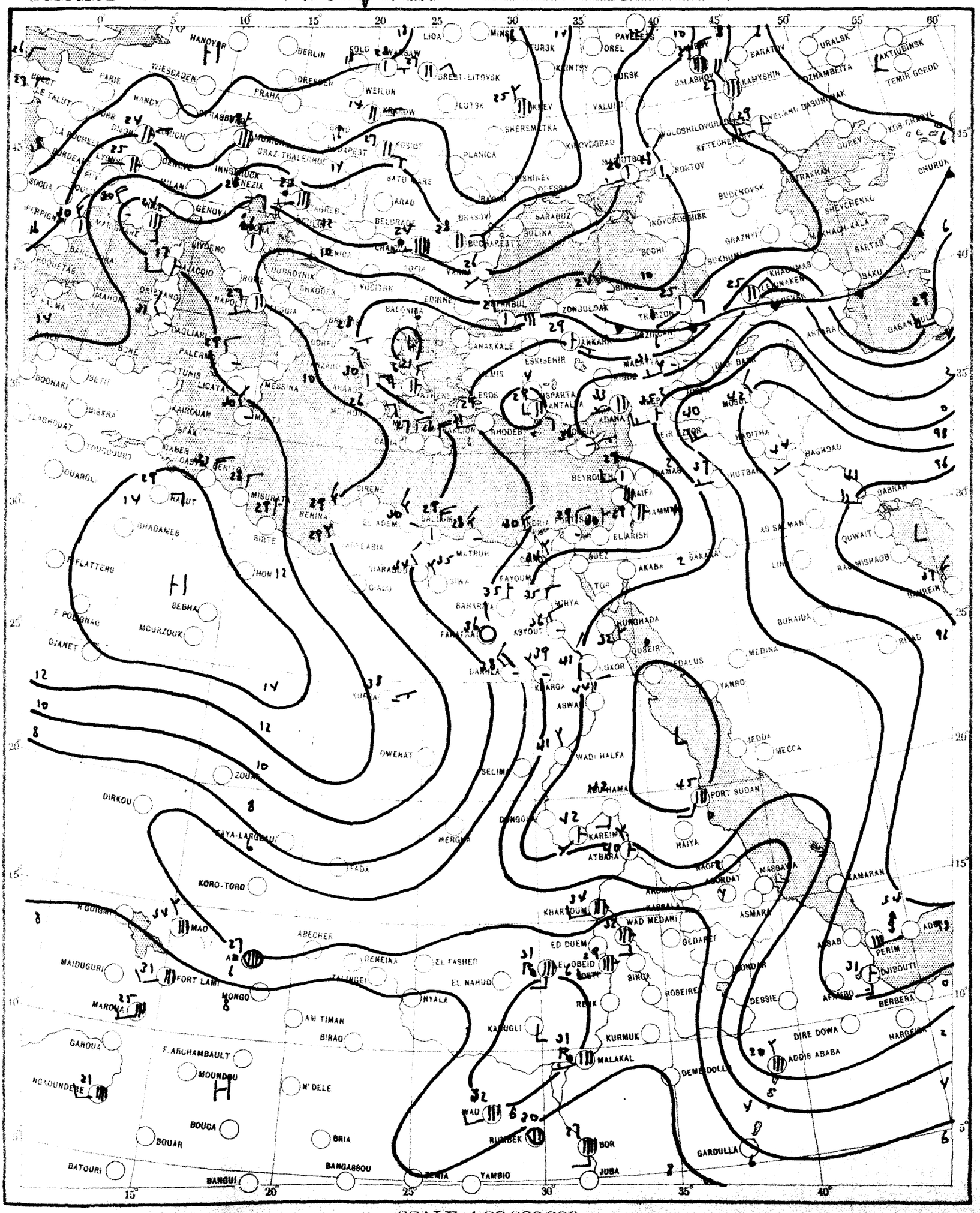
HANOVER
BERLIN
WIESBADEN
PRAHA
NANCY
GENEVE
MILAN
GENOVA
INNSBRUCK
GRAZ
BUDAPEST
BELGRADE
BUCURESTI
ROMA
NAPOLI
CAGLIARI
PALERMO
TUNIS
CAIRO
ALEXANDRIA
ISTANBUL
ANKARA
ADANA
BEYROUTH
HAIFA
BAGHDAD
BASRAH
KUWAIT
MISHAB
BURAIDA
MEDINA
JEDDA
MECCA
PORT SUDAN
ASWAN
WADI HALFA
KHARTOUM
WAD MEDANI
ED DUEM
EL OBEID
ASMARA
ADDIS ABABA
DIRE DOWA
DJIBOUTI
BERBERA
MALAKAL
KURMUK
RUMBEK
BOR
JUBA
GARDULLA
FORT LAMY
MAIDUGURI
MONGO
NYALA
ABECHER
BIRAO
AM TIMAN
M'DELE
MOUNDOU
F. ARCHAMBAULT
NGAOUNDERE
BOUCA
BOUAR
BRIA
BANGASSOU
BANGUI
YAMBIO
BATOURI
DIRKOU
KORO-TORO
MAO
OWENAT
ZOUAR
MOURZOUK
BEBHA
F. POLIGNAC
DJANET
GHADAMES
FLATTERS
BIRTE
MISURATA
BENINA
CIRENE
MATRUH
FAYOUM
ASYOUT
KHARGA
DAKHLA
KHARGA
ATBARA
KASSALA
GEDAREF
SINGA
ROSEIRES
DESSIE
HARGEISA
MASSAWA
KAMARAN
ASSAB
PERIM
ABU HAMAD
DONGOLA
HALFA
KARGALI
RENK
EL NAHUD
EL FASHER
GEDAREF
ZALINGEI
GEDAREF
ROSTOV
KIEV
MOSCOW
SARATOV
URALSK
AKTYUBINSK
TEMIR GOROD
DZHAMBEITA
KAMYSHIN
VOLGOGRAD
KETCHENER
ASTRAKHAN
BUDENNOVSK
SHEVCHENKO
MAKHACH-KALA
BAKU
TBILISI
ERIVAN
TREBZON
ZONGULDAK
SINOP
SAMSUN
ESKISEHIR
KONYA
ANTALYA
RHODES
CRETE
ATHENS
SOFIA
BUCHAREST
BELGRADE
ZAGREB
VIENNA
BERLIN
WARSAW
KOLOMYA
LIDA
MINSK
TURSK
OREL
KURSK
KALINTOV
VALUIKI
SHEREMETKA
KIROVOGRAD
PLANICA
SATU MARE
ARAD
BRASOV
BUCURESTI
SARABUZ
SULINA
INKOVCHOBUSK
GRAZNYI
SUKHUMI
SOCHI
KHADUMAS
BARTAS
GASANBULAK
ALGIER
TUNIS
TRIPOLI
BENGHAZI
ALEXANDRIA
ASWAN
KHARTOUM
ADDIS ABABA
NAIROBI
DAR ES SALAAM
LUSAKA
LEOPOLDVILLE
BRAZZAVILLE
DAKAR
BAMAKO
ACCRA
LAGOS
DOUALA
FORT LAMY
KANO
ABIDJAN
MONROVIA
FREETOWN
BANJUL
BISSAU
CONAKRY
BAMAKO
DAKAR
ACCRA
LAGOS
DOUALA
LIBREVILLE
LEOPOLDVILLE
BRAZZAVILLE
LUSAKA
DAR ES SALAAM
NAIROBI
ADDIS ABABA
KHARTOUM
ASMARA
JUBA
BANGUI
YAMBIO
BATOURI
BANGASSOU
BRIA
BOUAR
BOUCA
NGAOUNDERE
MOUNDOU
M'DELE
BIRAO
AM TIMAN
GAROUA
F. ARCHAMBAULT
MAROUA
MONGO
NYALA
EL NAHUD
EL FASHER
ZALINGEI
GEDAREF
SINGA
ROSEIRES
DESSIE
DIRE DOWA
HARGEISA
BERBERA
DJIBOUTI
PERIM
ASSAB
KAMARAN
MASSAWA
ASMARA
ADDIS ABABA
MALAKAL
KURMUK
RUMBEK
BOR
JUBA
GARDULLA
DEMEDOLLI
KARGALI
RENK
ATBARA
KARGALI
KHARTOUM
WAD MEDANI
ED DUEM
EL OBEID
GEDAREF
ABECHER
MAO
KORO-TORO
DIRKOU
FAYA-LARGEAU
MERGUI
OWENAT
ZOUAR
MOURZOUK
BEBHA
F. POLIGNAC
DJANET
GHADAMES
FLATTERS
BIRTE
MISURATA
BENINA
CIRENE
MATRUH
FAYOUM
ASYOUT
KHARGA
DAKHLA
KHARGA
ATBARA
ASWAN
WADI HALFA
ABU HAMAD
DONGOLA
HALFA
PORT SUDAN
JEDDA
MECCA
MEDINA
YANBO
HURGHADA
QUSEIR
LUXOR
EDFU
ASWAN
AKABA
SUEZ
TOR
BAHREIN
QUWAIT
MISHAB
BURAIDA
AS SALMAN
BASRAH
BAGHDAD
HUTBAH
MOSUL
KIRKUK
ERBIL
ADANA
BEYROUTH
HAIFA
AMMAN
ELARISH
ALEXANDRIA
CAIRO
RHODES
CRETE
ATHENS
SOFIA
BUCHAREST
BELGRADE
ZAGREB
VIENNA
BERLIN
WARSAW
KOLOMYA
LIDA
MINSK
TURSK
OREL
KURSK
KALINTOV
VALUIKI
SHEREMETKA
KIROVOGRAD
PLANICA
SATU MARE
ARAD
BRASOV
BUCURESTI
SARABUZ
SULINA
INKOVCHOBUSK
GRAZNYI
SUKHUMI
SOCHI
KHADUMAS
BARTAS
GASANBULAK
BAKU
TBILISI
ERIVAN
TREBZON
ZONGULDAK
SINOP
SAMSUN
ESKISEHIR
KONYA
ANTALYA
ANKARA

CHART 2 DATE Saturday 16/7/1955 TIME 0600 U.T.

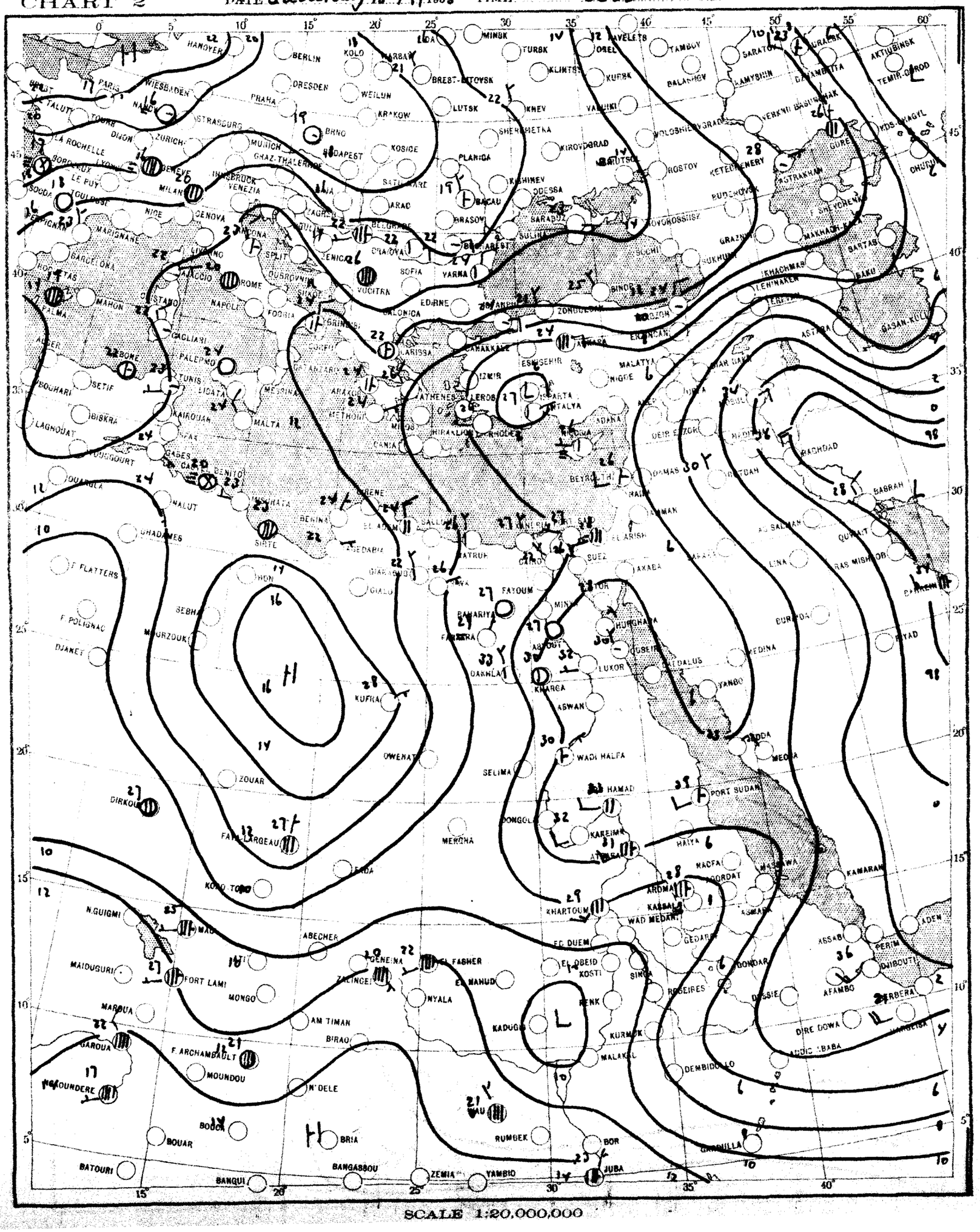

SCALE 1:20,000,000

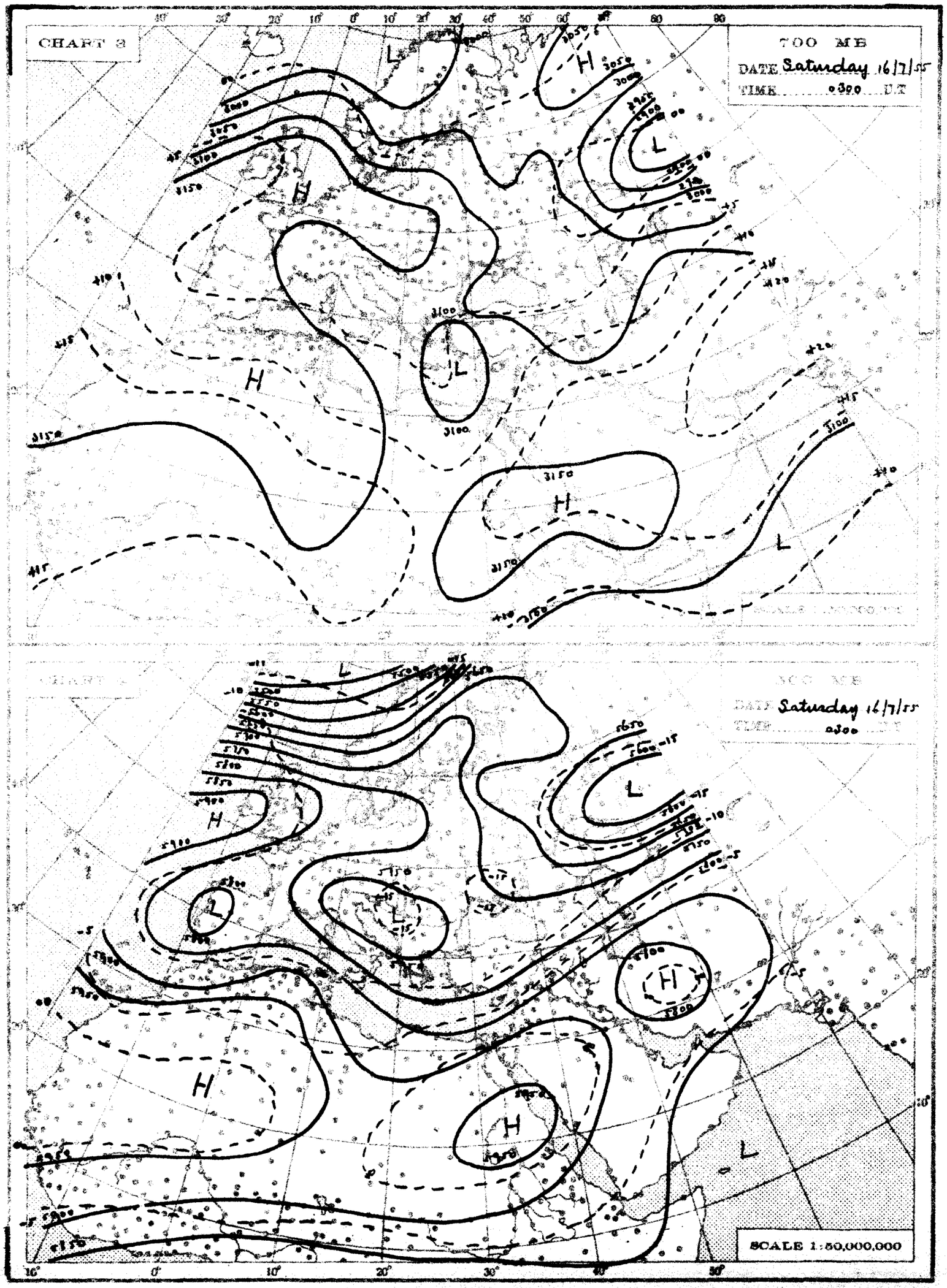
CHART 3
700 MB
DATE Saturday 16/7/55
TIME 0300 U.T
SCALE 1:50,000,000

THE DAILY WEATHER REPORT

REPUBLIC OF EGYPT – METEOROLOGICAL DEPT. – CAIRO

SYNOPTIC CHARTS

EXPLANATIONS:

CHARTS 1 & 2 (Surface Charts)

SCALE 1:20,000,000 Projection Conical orthomorphic with two standard parallels 30° & 60° N

BAROMETRIC PRESSURE M. S. L. Isobars are drawn every 5 millibars

WIND: Arrows fly with the wind. A full length feather indicates 2 steps on the beaufort scale, and a short feather one step. Calm is indicated by a circle outside the station.

TEMPERATURE: In whole degrees centigrade inserted inside the station circle

CLOUD SYMBOLS (Total amount in tenths) clear sky.

sky 1/8 covered. sky 3/8 covered. sky 5/8 covered.

sky 1/8 covered. sky 3/8 covered. sky 5/8 covered.

sky 1/8 covered. sky 3/8 covered. sky obscured.

PRESENT WEATHER SYMBOLS: Inserted to the left of station circle.

Rising sand. Sand or Dust storm. Mist. Fog. Haze.

Drizzle. Rain. Showers of Rain. Showers of Hail. Showers of Snow.

Lightning. Thunderstorm. Snow.

Note: These symbols show the nature of the phenomena but not the intensity or duration.

FRONTS: Or surfaces of separation between different air masses

direction of motion of Fronts

Warm front at the ground. Occluded front at the ground.

" " above " " " " above " "

Cold " at " " Quasi stationary front.

" " above " "

CHARTS 3 & 4 (Upper Air Charts)

SCALE 1:50,000,000. Projection (same as Charts 1 & 2).

Contours are drawn every 50 g.p.m. of Altitudes (Continuous lines).

Isotherms " " " 5° C. (Broken lines).

LIBRARY
MAY 15 1956
WEATHER BUREAU

WIND: Arrows fly with the wind. A full length feather indicates 10 knots, and a short feather 5 knots. Calm is indicated by a circle outside the station.

Calm. Wind speed 5 knots. Wind speed 10 knots. Wind speed 25 knots.

Wind speed 50 knots. Wind speed 85 knots. Wind speed 125 knots.

TEMPERATURE: In whole degrees centigrade

CHART 1 DATE Saturday 16/7/95 5 TIME 1200 U.T.

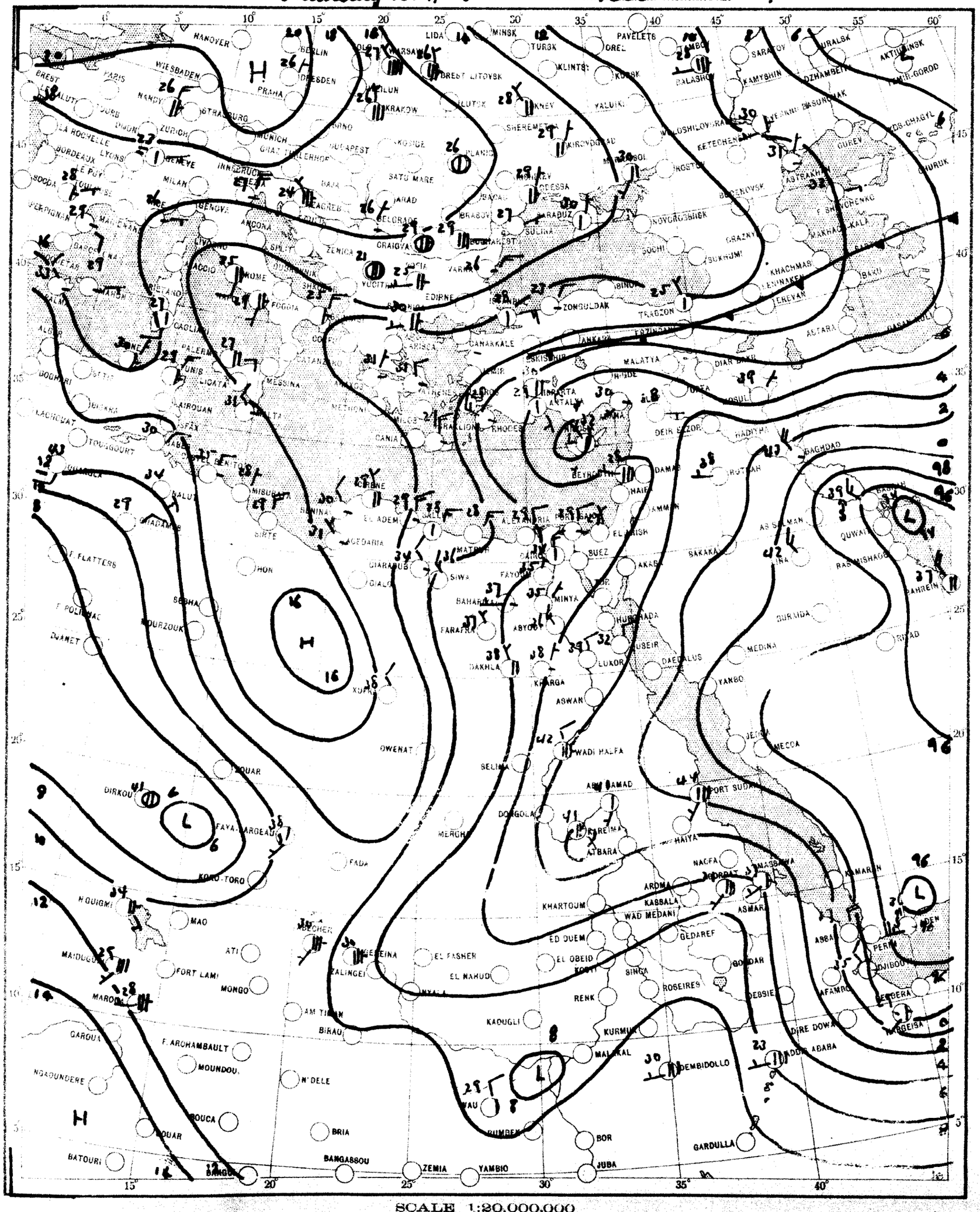

SCALE 1:20,000,000

CHART 2 DATE Sunday 17/7/1955 TIME 0600 U.T.

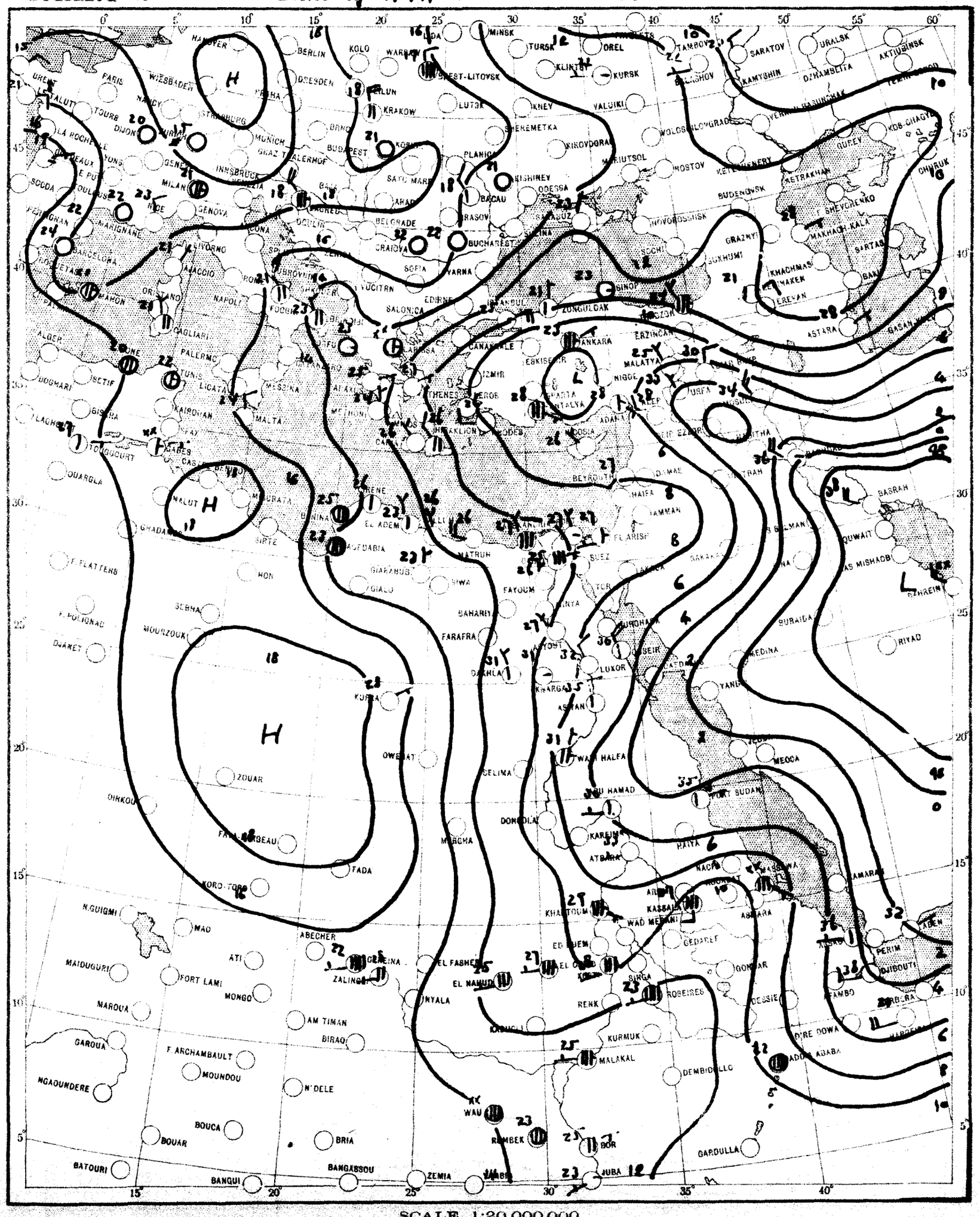
H
H
H
L
L
HANOVER
BERLIN
KOLO
WARSAW
MINSK
TURSK
OREL
TAMBOV
SARATOV
URALSK
AKTIUBINSK
PARIS
WIESBADEN
DRESDEN
PRAHA
BRESTLITOVSK
KLINTSY
KURSK
KAMYSHIN
DZHAMBEITA
KRAKOW
LUTSK
KIEV
VALUIKI
MUNICH
GRAZ
INNSBRUCK
BUDAPEST
CHEKEMETKA
KIROVOGRAD
MARIUTSOL
ROSTOV
KIZLYAR
MILAN
GENOVA
SATU MARE
ARAD
KISHINEV
ODESSA
BACAU
BRASOV
BELGRADE
CRAIOVA
BUCHAREST
SOFIA
VARNA
VUCITRN
EDIRNE
SALONICA
ISTANBUL
ZONGULDAK
SAMSUN
SOCHI
SUKHUMI
GRAZNYY
MAKHACH-KALA
SARTAS
KHACHMAS
YEREVAN
ASTARA
BASAN
ERZINCAN
ANKARA
ESKISEHIR
IZMIR
MALATYA
URFA
NICOSIA
ADANA
BEYROUTH
HAIFA
AMMAN
BASRAH
KUWAIT
RIYAD
MEDINA
YANBO
MECCA
PORT SUDAN
ASMARA
ADEN
DJIBOUTI
ADDIS ABABA
DIRE DOWA
GARDULLA
JUBA
BOR
RUMBEK
WAU
KURMUK
MALAKAL
DEMBIDOLLO
ROSEIRES
RENK
SINGA
EL DUEIM
KHARTOUM
KASSALA
WAD MEDANI
ATBARA
KAREIMA
DONGOLA
WADI HALFA
KERMA
ASWAN
LUXOR
QUSEIR
HURGHADA
SUEZ
HELWAN
CAIRO
FAYOUM
BAHARIYA
FARAFRA
DAKHLA
KHARGA
SIWA
MARSA MATRUH
EL ALAMEIN
ALEXANDRIA
BENGHAZI
TOBRUK
SIRTE
TRIPOLI
MALTA
TUNIS
PALERMO
CAGLIARI
NAPOLI
ROMA
FIRENZE
LIVORNO
MARSEILLE
NICE
BORDEAUX
LA ROCHELLE
BREST
ALGER
ORAN
BONE
TOUGGOURT
GHADAMES
KAIROUAN
SFAX
GABES
TOUAREG
MOURZOUK
SEBHA
DIRKOU
ZOUAR
FAYA LARGEAU
FADA
OWEINAT
SELIMA
MERCHA
ABECHER
ZALINGEI
EL FASHER
EL NAHUD
NYALA
ATI
FORT LAMY
MONGO
MAIDUGURI
MAROUA
GAROUA
NGAOUNDERE
AM TIMAN
BIRAO
F. ARCHAMBAULT
MOUNDOU
N'DELE
BOUCA
BOUAR
BRIA
BATOURI
BANGUI
BANGASSOU
ZEMIA
N.GUIGMI
MAO
KORO-TORO
BIRKOU
ZOUARGLA
TOUGGOURT
GHADAMES
F. PLATTENS
F. POLIGNAC
DWANEY
BAHREIN
SUWAIDA
MEDINA
RIYAD
ASMARA
PERIM
DJIBOUTI
AMBO
DIRE DOWA
ADDIS ABAB

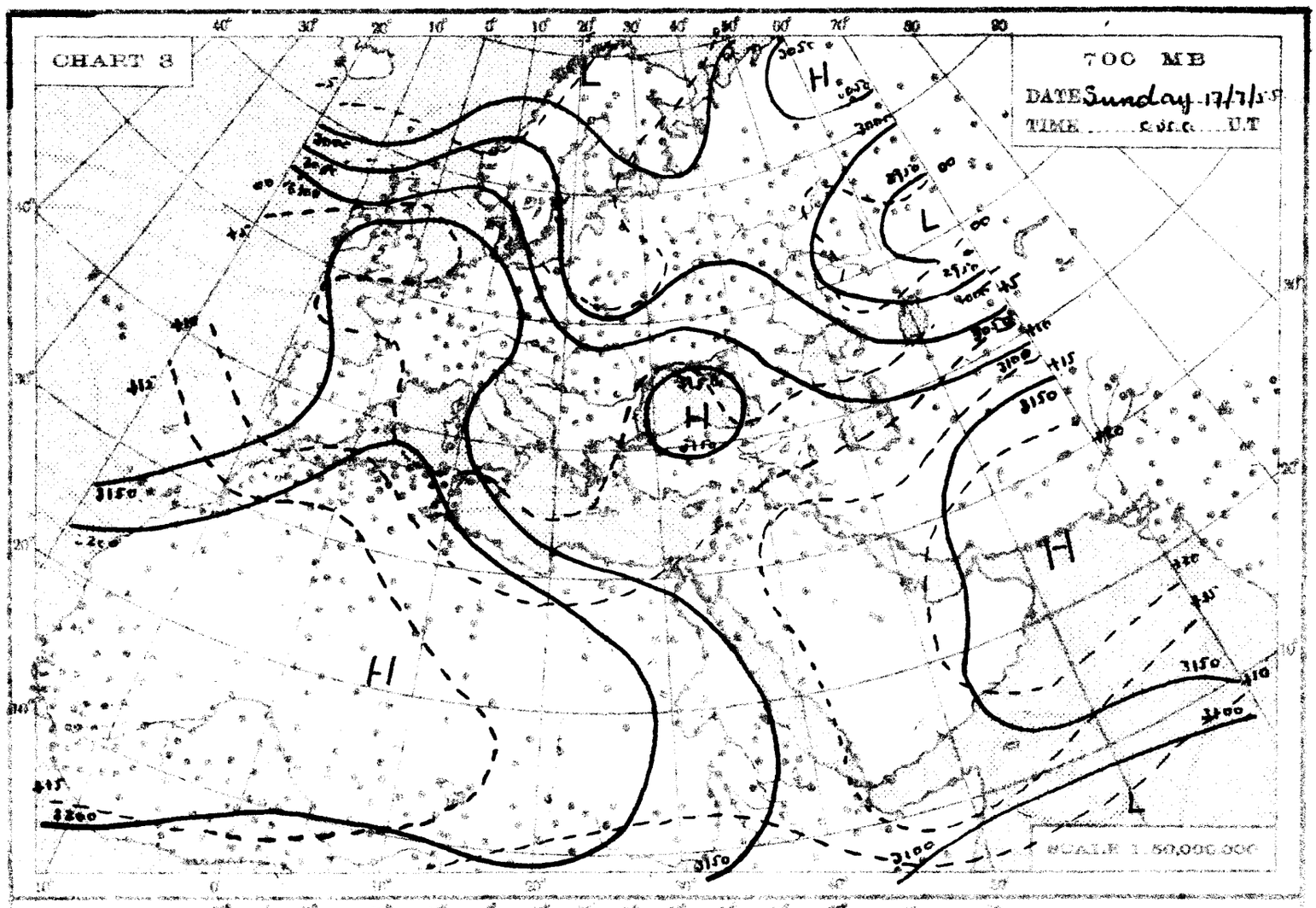
CHART 8
700 MB
DATE Sunday 17/7/55
TIME 0900 U.T
SCALE 1:50,000,000

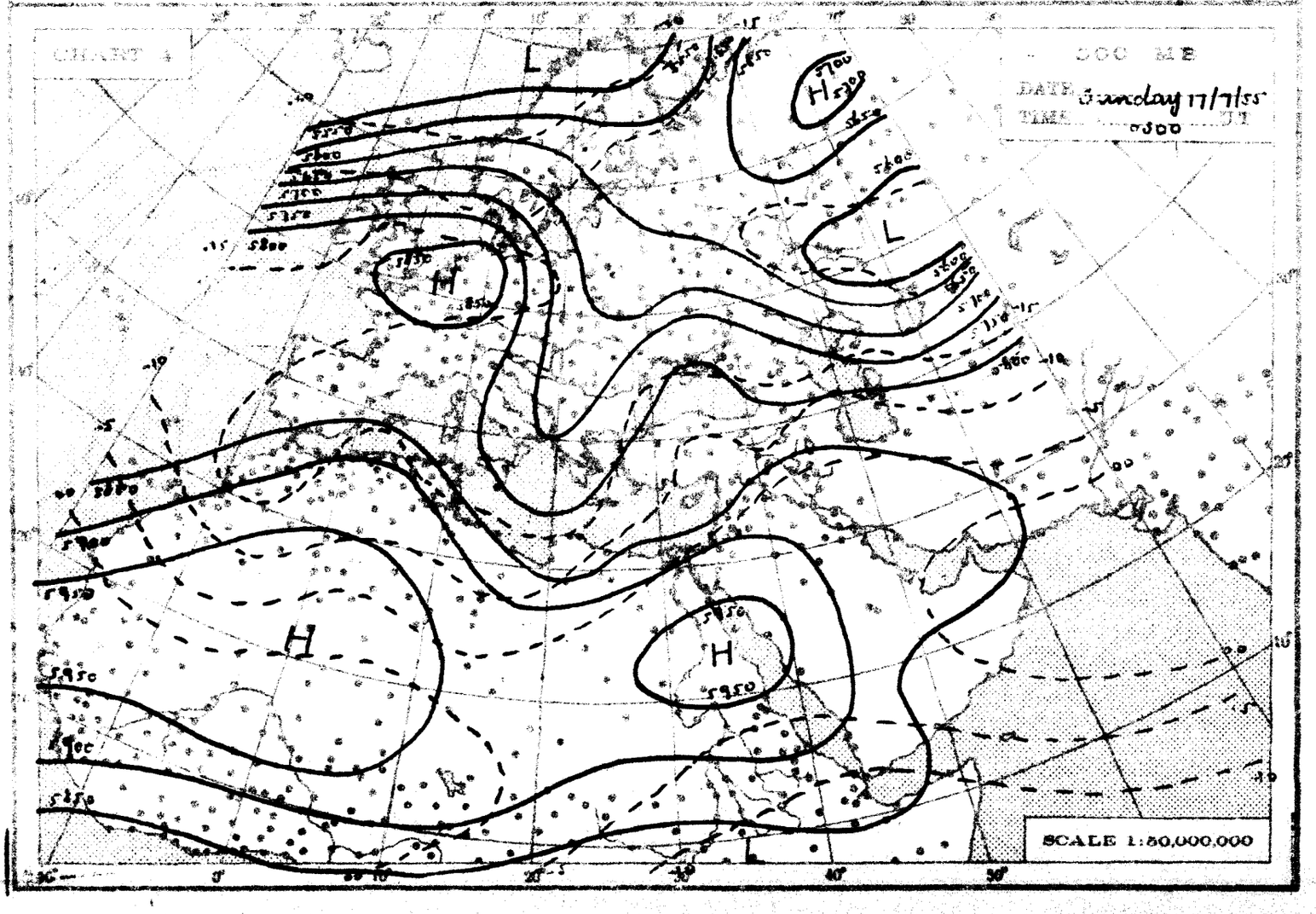
CHART 4
500 MB
DATE Sunday 17/7/55
TIME 0900 U.T
SCALE 1:50,000,000

THE DAILY WEATHER REPORT

REPUBLIC OF EGYPT – METEOROLOGICAL DEPT. – CAIRO

SYNOPTIC CHARTS

EXPLANATIONS:

CHARTS 1 & 2 (Surface Charts)

SCALE: 1:20,000,000. Projection Conical orthomorphic with two standard parallels 30° & 60° N.

BAROMETRIC PRESSURE: M. S. L. Isobars are drawn every 2 millibars.

WIND: Arrows fly with the wind. A full length feather indicates 2 steps on the Beanfort scale, and a short feather one step. Calm is indicated by a circle outside the station.

TEMPERATURE: In whole degrees centigrade inserted inside the station circle.

CLOUD SYMBOLS: (Total amount 8 octas)

clear sky.

sky 1/8 covered. sky 2/8 covered. sky 3/8 covered.

sky 4/8 covered. sky 5/8 covered. sky 6/8 covered.

sky 7/8 covered. sky 8/8 covered. sky obscured.

PRESENT WEATHER SYMBOLS: Inserted to the left of station circle.

Rising sand. Sand or Duststorm. Mist. Fog. Haze.

Drizzle. Rain. Showers of Rain. Showers of Hail. Showers of Snow.

Lightning. Thunderstorm. Snow.

Note: These symbols show the nature of the phenomena, but not the intensity or duration.

FRONTS: for surfaces of separation between different air masses.

direction of motion of Fronts

Warm front at the ground. Occluded front at the ground.

" " above " " " " above " "

Cold " at " " Quasi stationary front.

" " above " "

CHARTS 3 & 4 (Upper Air Charts)

SCALE: 1:50,000,000. Projection (same as Charts 1 & 2).

Contours are drawn every 50 g.p.m. of Altitudes (Continuous lines).

Isotherms " " " 5° C. (Broken lines).

WIND: Arrows fly with the wind. A full length feather indicates 10 knots, and a short feather 5 knots. Calm is indicated by a circle outside the station.

Calm. Wind speed 5 knots. Wind speed 10 knots. Wind speed 25 knots.

Wind speed 50 knots. Wind speed 85 knots. Wind speed 125 knots.

LIBRARY MAY 15 1956 WEATHER BUREAU

TEMPERATURE: In whole degrees centigrade

CHART 1 DATE Sunday 17/7/1955 TIME 1200 U.T.

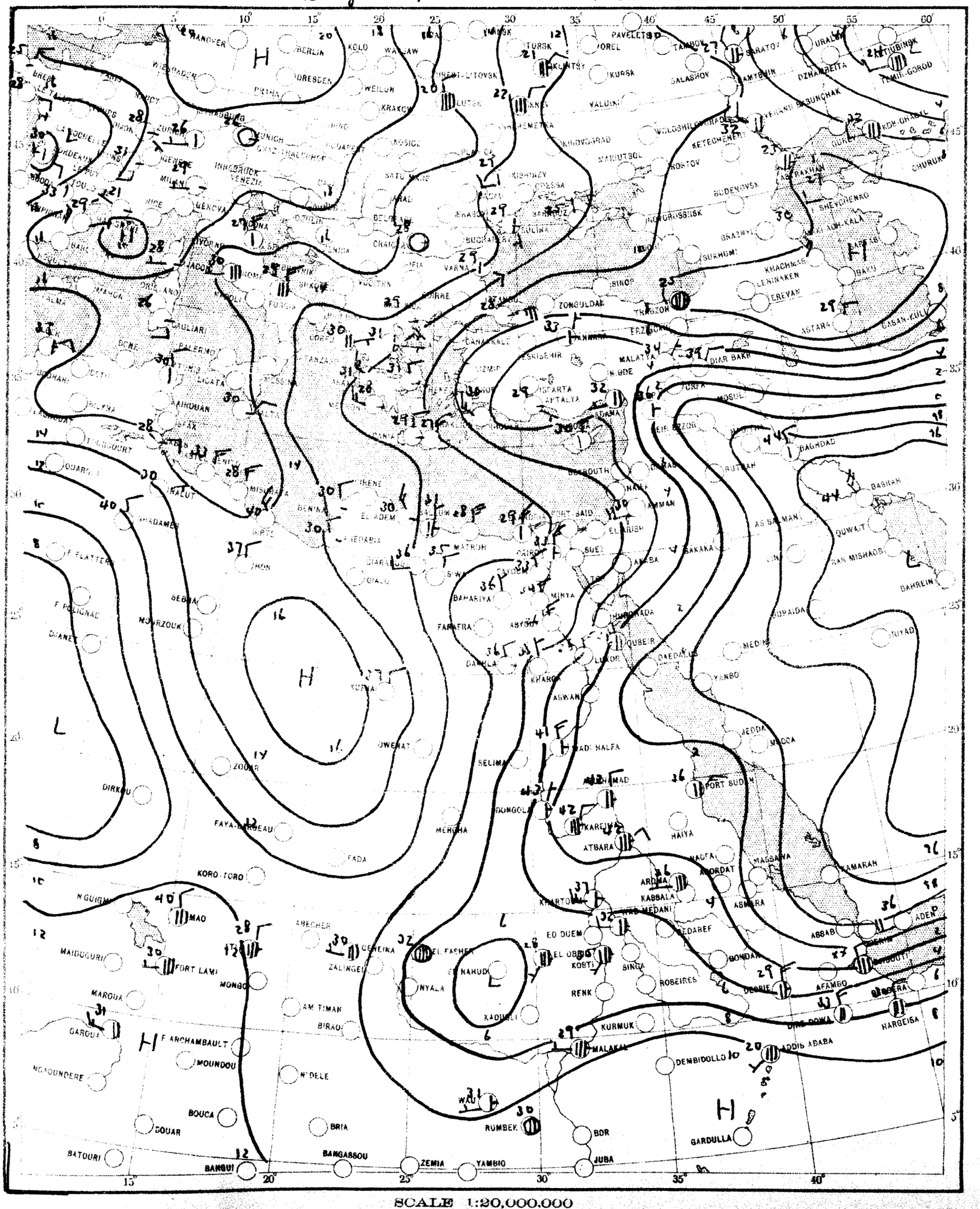

SCALE 1:20,000,000

CHART 2 DATE Monday 18/7/1955 TIME 0600 U.T.

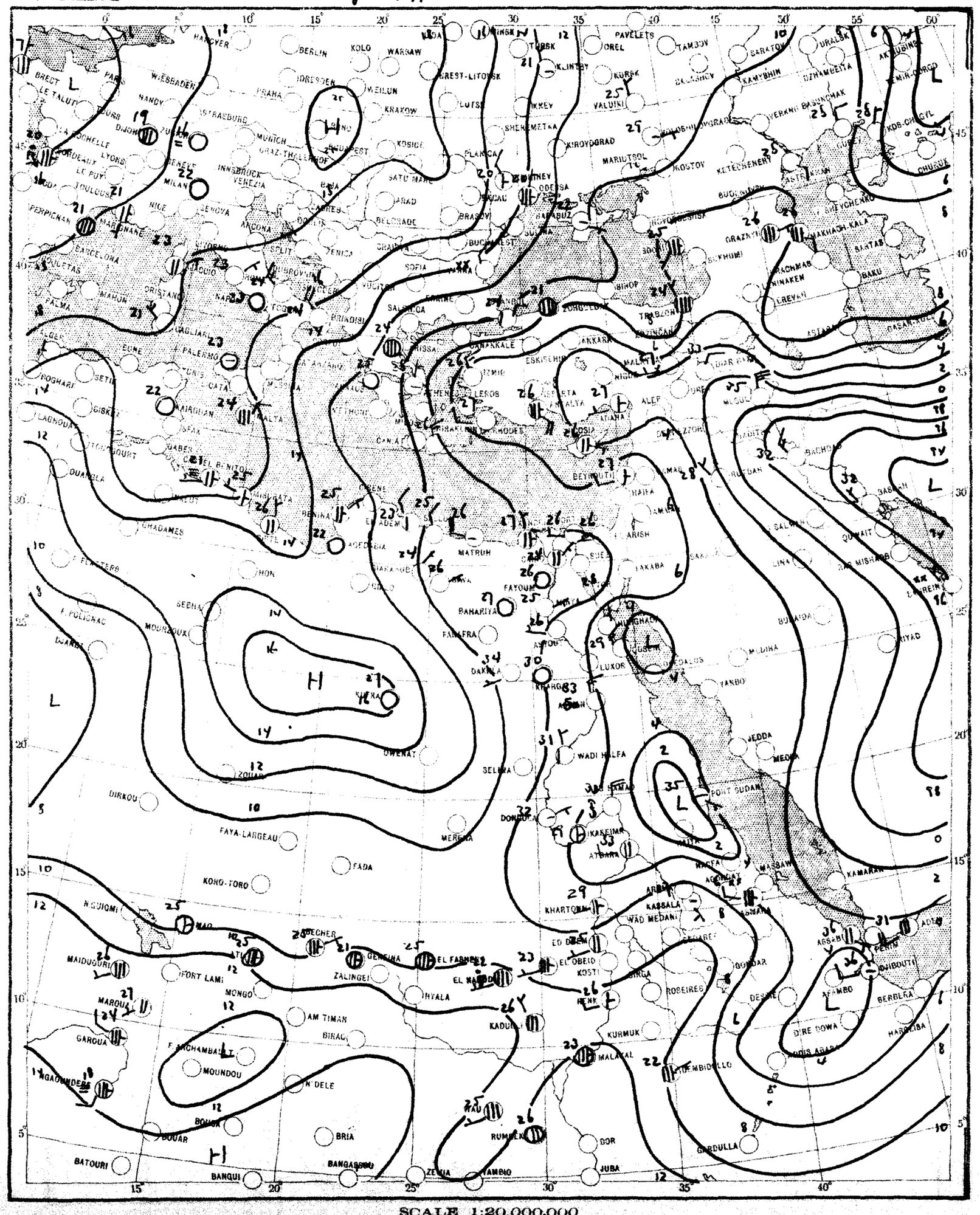

SCALE 1:20,000,000

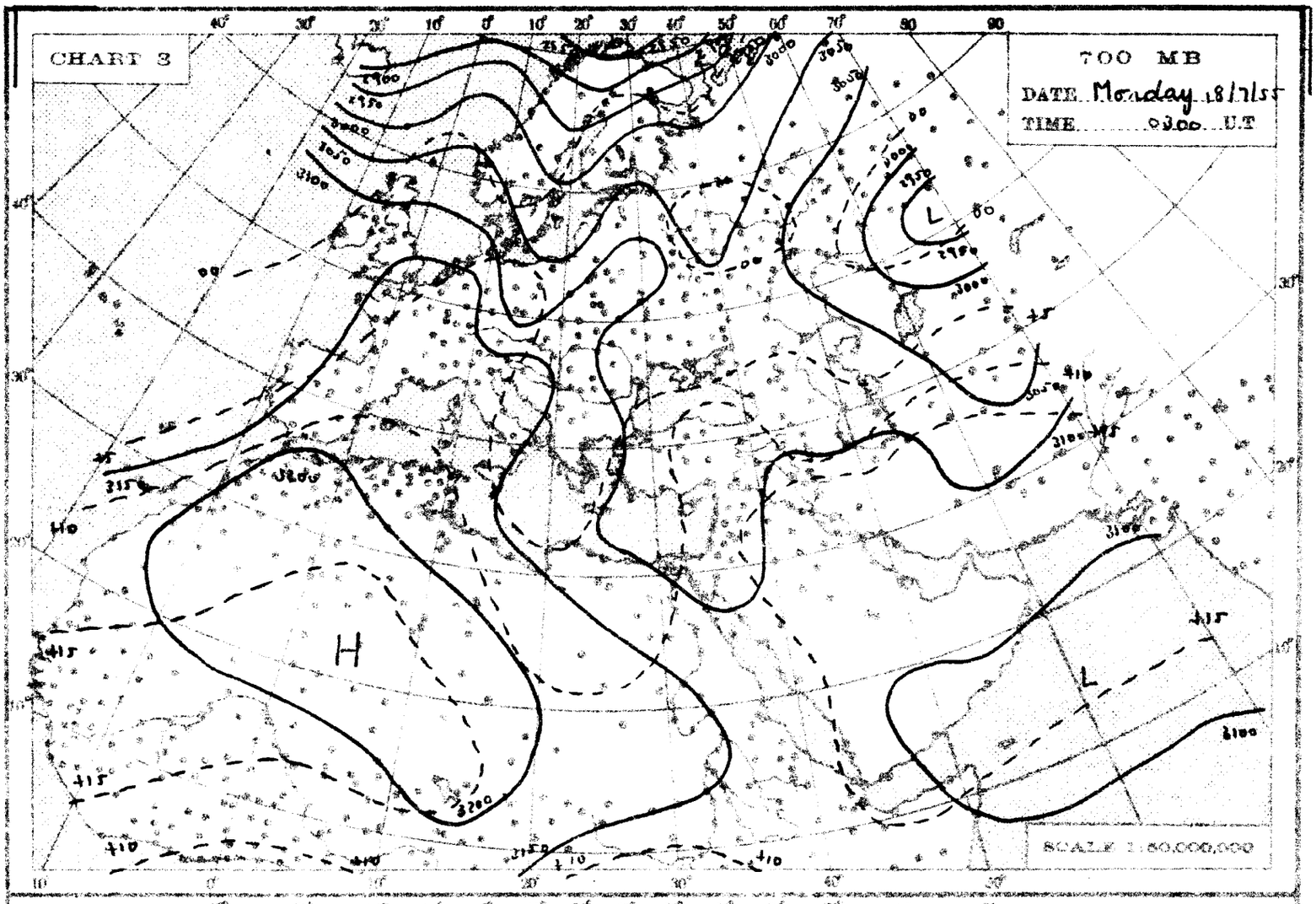
CHART 3
700 MB
DATE Monday 18/7/55
TIME 0900 U.T
SCALE 1:50,000,000

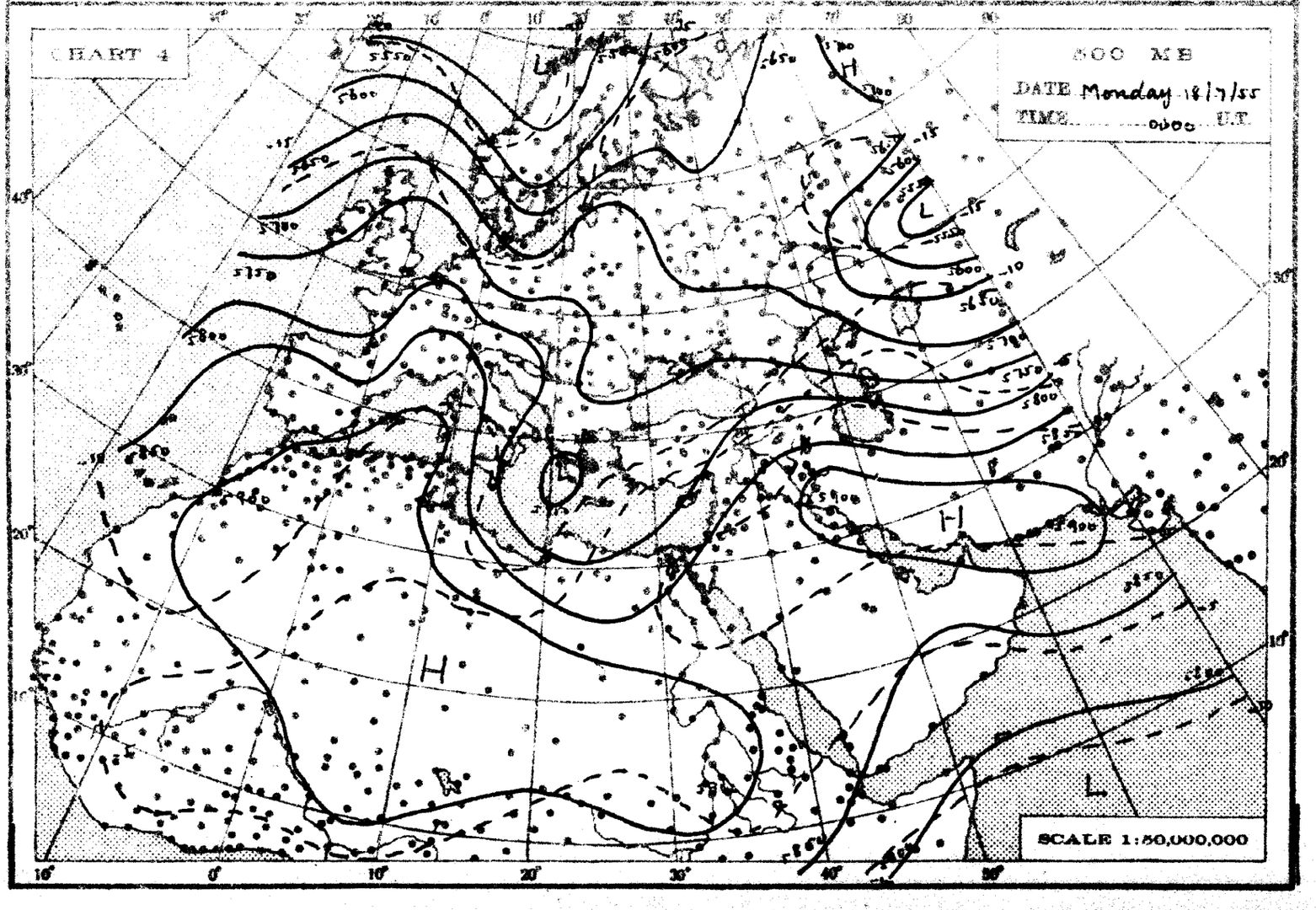
CHART 4
500 MB
DATE Monday 18/7/55
TIME 0900 U.T
SCALE 1:50,000,000

THE DAILY WEATHER REPORT

REPUBLIC OF EGYPT – METEOROLOGICAL DEPT. – CAIRO

SYNOPTIC CHARTS

EXPLANATIONS:

CHARTS 1 & 2 (Surface Charts)

SCALE 1:20,000,000. Projection Conical orthomorphic with two standard parallels 30° & 60° N.

BAROMETRIC PRESSURE: M. S. L. Isobars are drawn every 2 millibars.

WIND: Arrows fly with the wind. A full length feather indicates 2 steps on the beaufort scale, and a short feather one step. Calm is indicated by a circle outside the station.

TEMPERATURE: In whole degrees centigrade inserted inside the station circle.

CLOUD SYMBOLS: (Total amount N. ooms) clear sky.

sky 1/8 covered. sky 2/8 covered. sky 3/8 covered.

sky 4/8 covered. sky 5/8 covered. sky 6/8 covered.

sky 7/8 covered. sky 8/8 covered. sky obscured.

PRESENT WEATHER SYMBOLS: Inserted to the left of station circle.

Rising sand. Sand or Duststorm. Mist. Fog. Haze.

Drizzle. Rain. Showers of Rain. Showers of Hail. Showers of Snow.

Lightning. Thunderstorm. Snow.

Note. These symbols show the nature of the phenomena, but not the intensity or duration.

FRONTS: Or surfaces of separation between different air masses.

direction of motion of Fronts

Warm front at the ground. Occluded front at the ground.

" " above " " " " above " "

Cold " at " " Quasi stationary front.

" " above " "

LIBRARY
MAY 15 1956
WEATHER BUREAU

CHARTS 3 & 4 (Upper Air Charts)

SCALE 1:50,000,000: Projection (same as Charts 1 & 2).

Contours are drawn every 50 g.p.m. of Altitudes (Continuous lines).

Isotherms " " " 5° C. (Broken lines).

WIND: Arrows fly with the wind. A full length feather indicates 10 knots, and a short feather 5 knots. Calm is indicated by a circle outside the station.

Calm. Wind speed 5 knots. Wind speed 10 knots. Wind speed 25 knots.

Wind speed 50 knots. Wind speed 85 knots. Wind speed 125 knots.

TEMPERATURE: In whole degrees centigrade

CHART 1 DATE Monday 18/7/1955 TIME 1200 U.T.

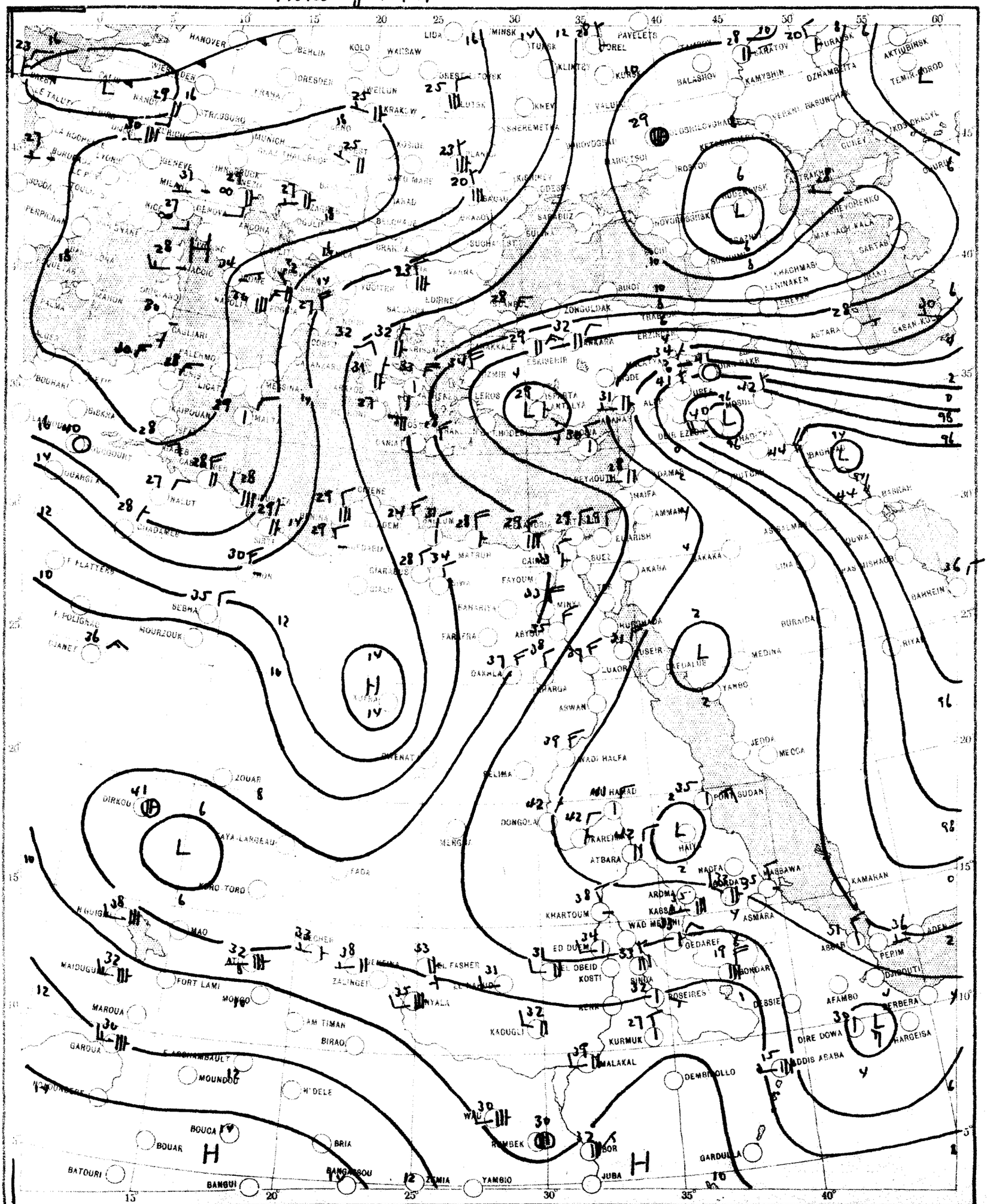

SCALE 1:20,000,000

CHART 2 DATE Tuesday 19/7/1950 TIME 0600 U.T.

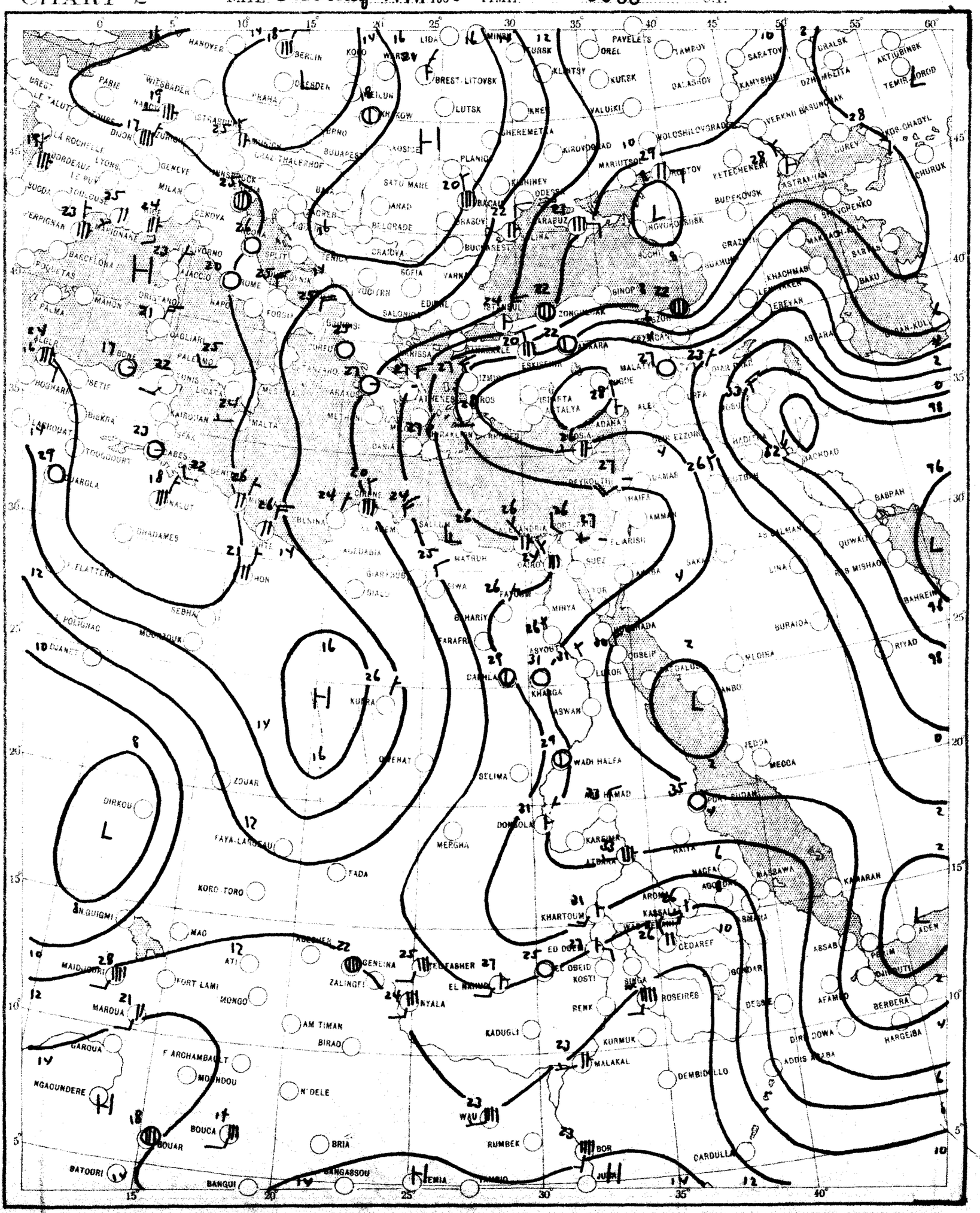
HANOVER
BERLIN
PARIS
WIESBADEN
PRAHA
DRESDEN
BREST-LITOVSK
LUTSK
KIEV
KHARKOV
MINSK
KURSK
OREL
PAVELETS
SARATOV
URALSK
AKTIUBINSK
TEMIR-KOROD
KAMYSHIN
DALASHOV
KUREK
VALUIKI
VERKNII BASUNCHAK
VOLOSHILOVGRAD
KOS-CHABYL
CHURUK
DUREV
ASTRAKHAN
KETCHENEYA
BUDENNOVSK
MARIUPOL
ROSTOV
KIROVOGRAD
SHEREMETEVO
PLANICA
KISHINEV
ODESSA
BACAU
BRASOV
ARAFUZ
BELGRADE
BUCHAREST
CRAIOVA
SOFIA
VARNA
SATU MARE
JANAD
BUDAPEST
GRAZ THALERHOF
INNSBRUCK
MILAN
GENOVA
LIVORNO
ROME
NAPOLI
FOGGIA
BRINDISI
SALONIKA
EDIRNE
ISTANBUL
ZONGULDAK
SINOP
SUKHUMI
SOCHI
GROZNY
BAKU
KHACHMAS
LENINAKAN
EREVAN
ASKHABAD
SIRAB
MAKHACHKALA
GRAZNY
VOROSHILOVSK
ANGVORSHISK
ANKARA
ESKISHEHIR
MALATYA
DIYARBAKIR
URFA
ADANA
ALEP
DAMAS
HAIFA
AMMAN
JERUSALEM
BAGDAD
BASRAH
QUWAIT
AS SALMAN
AS MISHAO
BAHREIN
RIYAD
BURAIDA
MEDINA
MECCA
JEDDA
LINA
ABHA
SAKAKA
TABUK
SUEZ
CAIRO
ALEXANDRIA
MATRUH
SIWA
FAYOUM
MINYA
BAHARIYA
FARAFRA
ASYOUT
LUXOR
KHARGA
ASWAN
WADI HALFA
DONGOLA
KARIMA
ATBARA
HAIFA
NAGEAR
MASSAWA
KAMARAN
ADEN
ABSAB
BERBERA
HARGEISA
DIRE DOWA
ADDIS ABEBA
AFAMBO
DESSIE
GONDAR
ROSEIRES
GEDAREF
KASSALA
ARONA
KHARTOUM
ED DUEIM
EL OBEID
KOSTI
RENK
KURMUK
MALAKAL
DEMBIDOLLO
WAU
RUMBEK
BOR
CARDULLA
JUBA
TEMIA
YAMBIO
BANGASSOU
BANGUI
BATOURI
BOUAR
BOUCA
BRIA
N'DELE
MOUNDOU
F. ARCHAMBAULT
NGACUNDERE
GAROUA
MAROUA
AM TIMAN
BIRAO
FORT LAMI
MONGO
ATI
MAIDUGURI
ZALINGEI
GENELINA
NYALA
EL FASHER
EL MAHMUD
KADUGLI
DIRKOU
FAYA-LARGEAU
FADA
KORO TORO
BIR GUIGMI
MAO
ZOUAR
KUFRA
GHENAT
SELIMA
MERGH

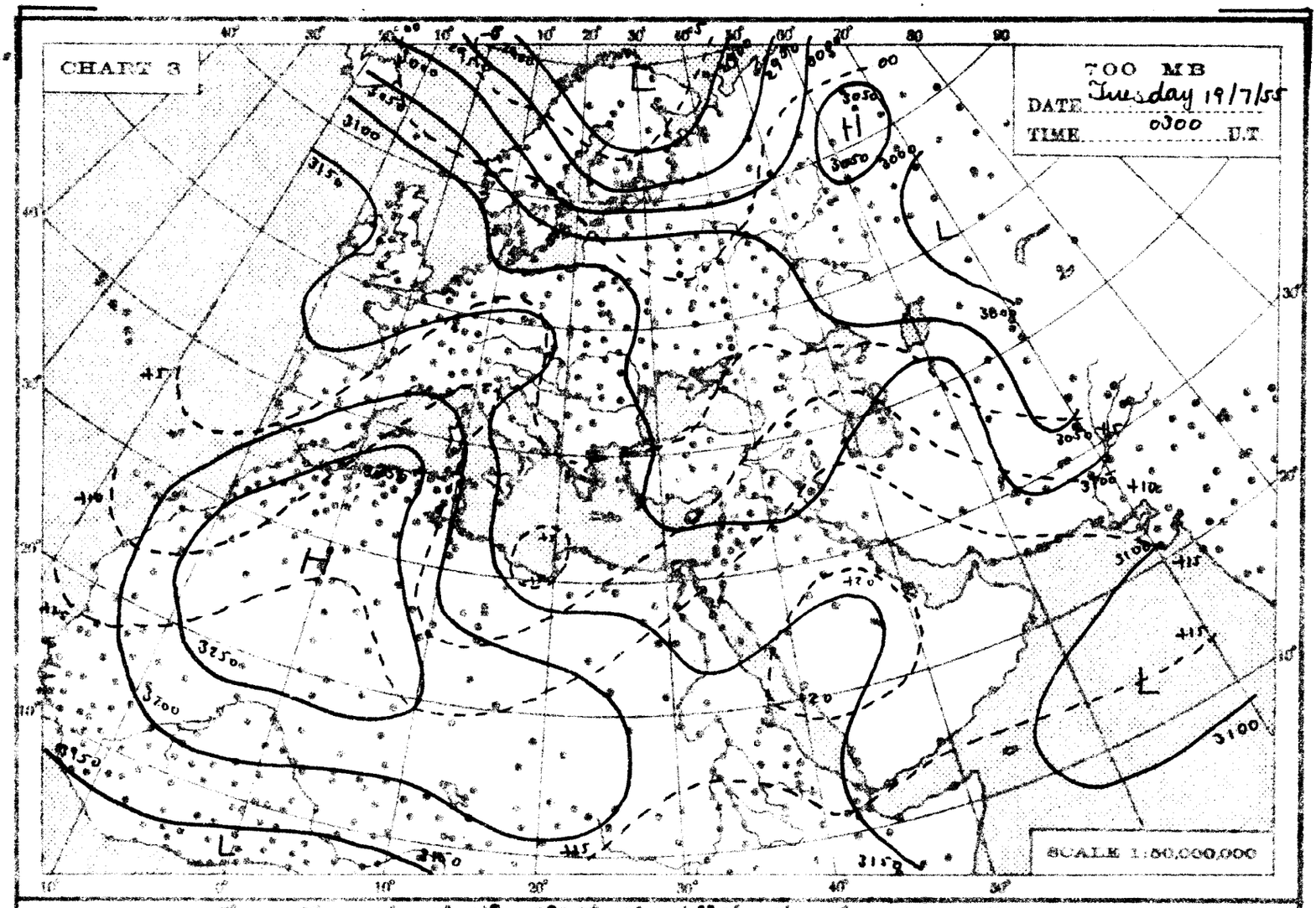
CHART 3
700 MB
DATE Tuesday 19/7/55
TIME 0300 U.T.
SCALE 1:50,000,000

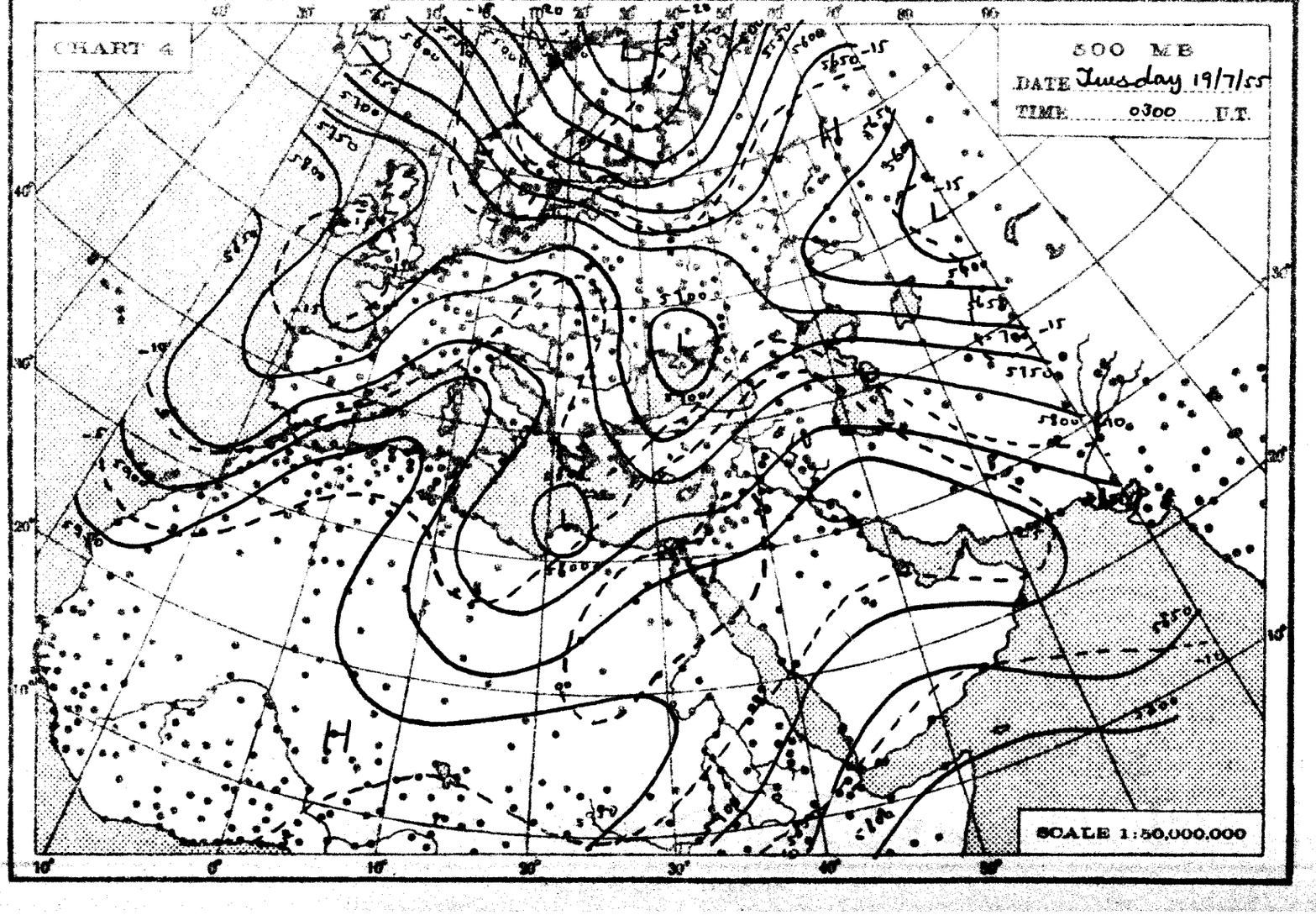
CHART 4
500 MB
DATE Tuesday 19/7/55
TIME 0300 U.T.
SCALE 1:50,000,000

THE DAILY WEATHER REPORT

REPUBLIC OF EGYPT – METEOROLOGICAL DEPT. – CAIRO

SYNOPTIC CHARTS

EXPLANATIONS:

CHARTS 1 & 2 (Surface Charts)

SCALE 1:20,000,000. Projection Conical orthomorphic with two standard parallels 30° & 60° N.

BAROMETRIC PRESSURE: M. S. L. Isobars are drawn every 2 millibars.

WIND: Arrows fly with the wind. A full length feather indicates 2 steps on the beaufort scale, and a short feather one step. Calm is indicated by a circle outside the station.

TEMPERATURE: In whole degrees centigrade inserted inside the station circle.

CLOUD SYMBOLS: (Total amount N. octas). clear sky.

sky 1/8 covered. sky 2/8 covered. sky 3/8 covered.

sky 4/8 covered. sky 5/8 covered. sky 6/8 covered.

sky 7/8 covered. sky 8/8 covered. sky obscured.

PRESENT WEATHER SYMBOLS: Inserted to the left of station circle.

Rising sand. Sand or Duststorm. Mist. Fog. Haze.

Drizzle. Rain. Showers of Rain. Showers of Hail. Showers of Snow.

Lightning. Thunderstorm. Snow.

Note: These symbols show the nature of the phenomena, but not the intensity or duration.

FRONTS: Or surfaces of separation between different air masses.

direction of motion of Fronts

Warm front at the ground. Occluded front at the ground.

" " above " " " " above " "

Cold " at " " Quasi stationary front.

" " above " " .

CHARTS 3 & 4 (Upper Air Charts)

SCALE 1:50,000,000; Projection (same as Charts 1 & 2).

Contours are drawn every 50 g.p.m. of Altitudes (Continuous lines).

Isotherms " " " 5° C. (Broken lines).

WIND: Arrows fly with the wind. A full length feather indicates 10 knots, and a short feather 5 knots. Calm is indicated by a circle outside the station.

Calm. Wind speed 5 knots. Wind speed 10 knots. Wind speed 25 knots.

Wind speed 50 knots. Wind speed 85 knots. Wind speed 125 knots.

TEMPERATURE: In whole degrees centigrade

CHART 1 DATE Tuesday 19/7/ 1955 TIME 1200 U.T.

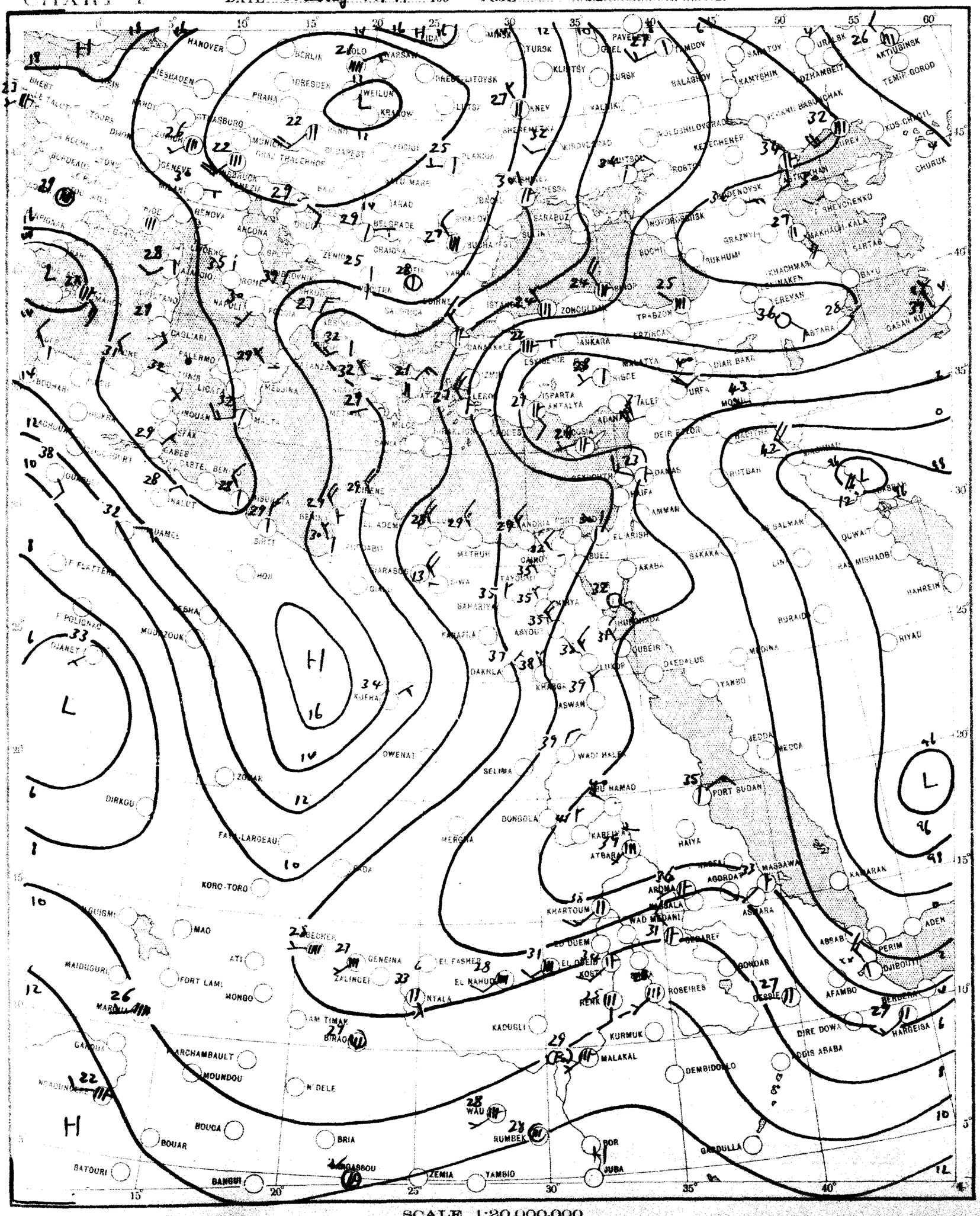

SCALE 1:20,000,000

CHART 2 DATE Wednesday 20/7/ 1955 TIME 0600 U.T.

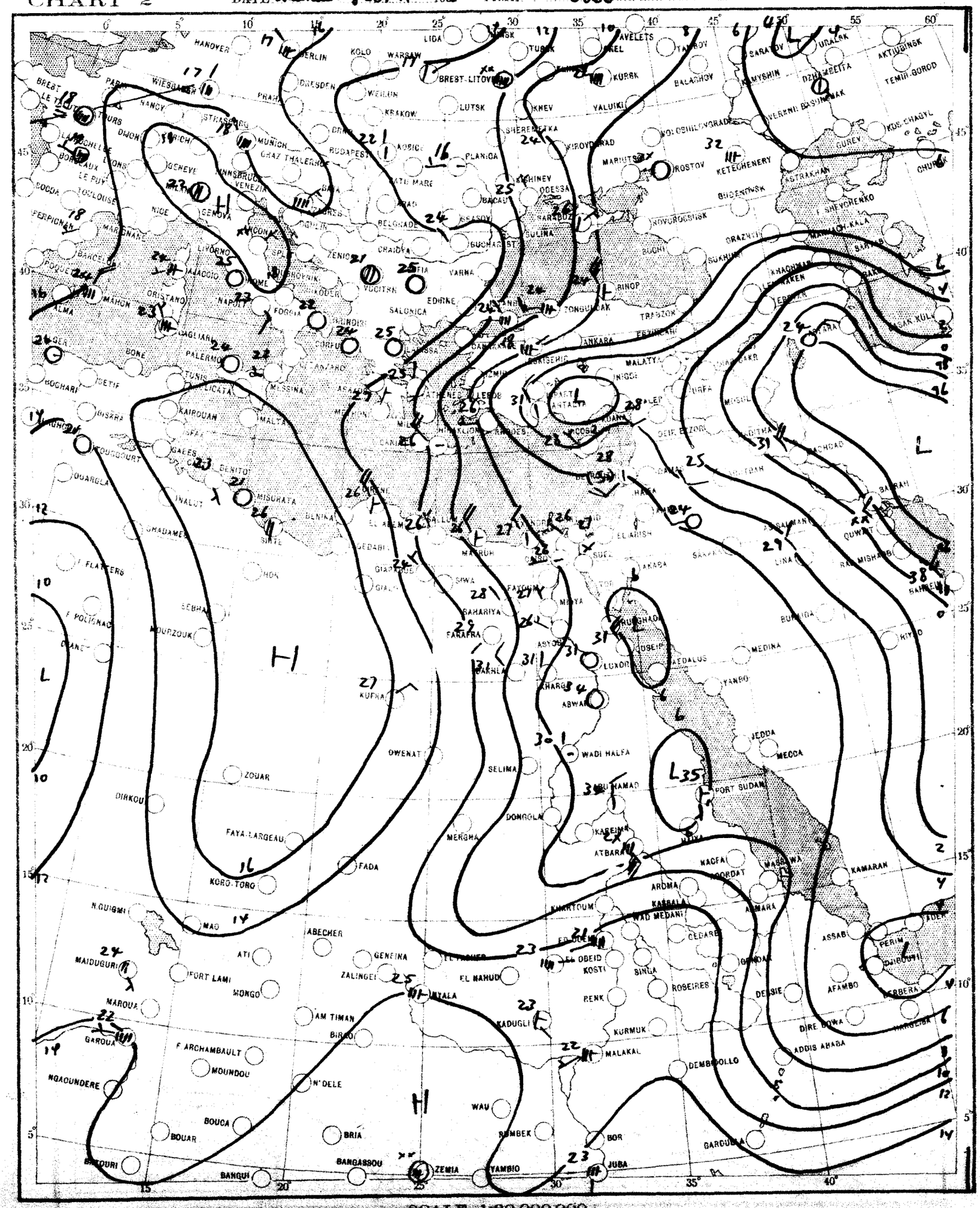

SCALE 1:20,000,000

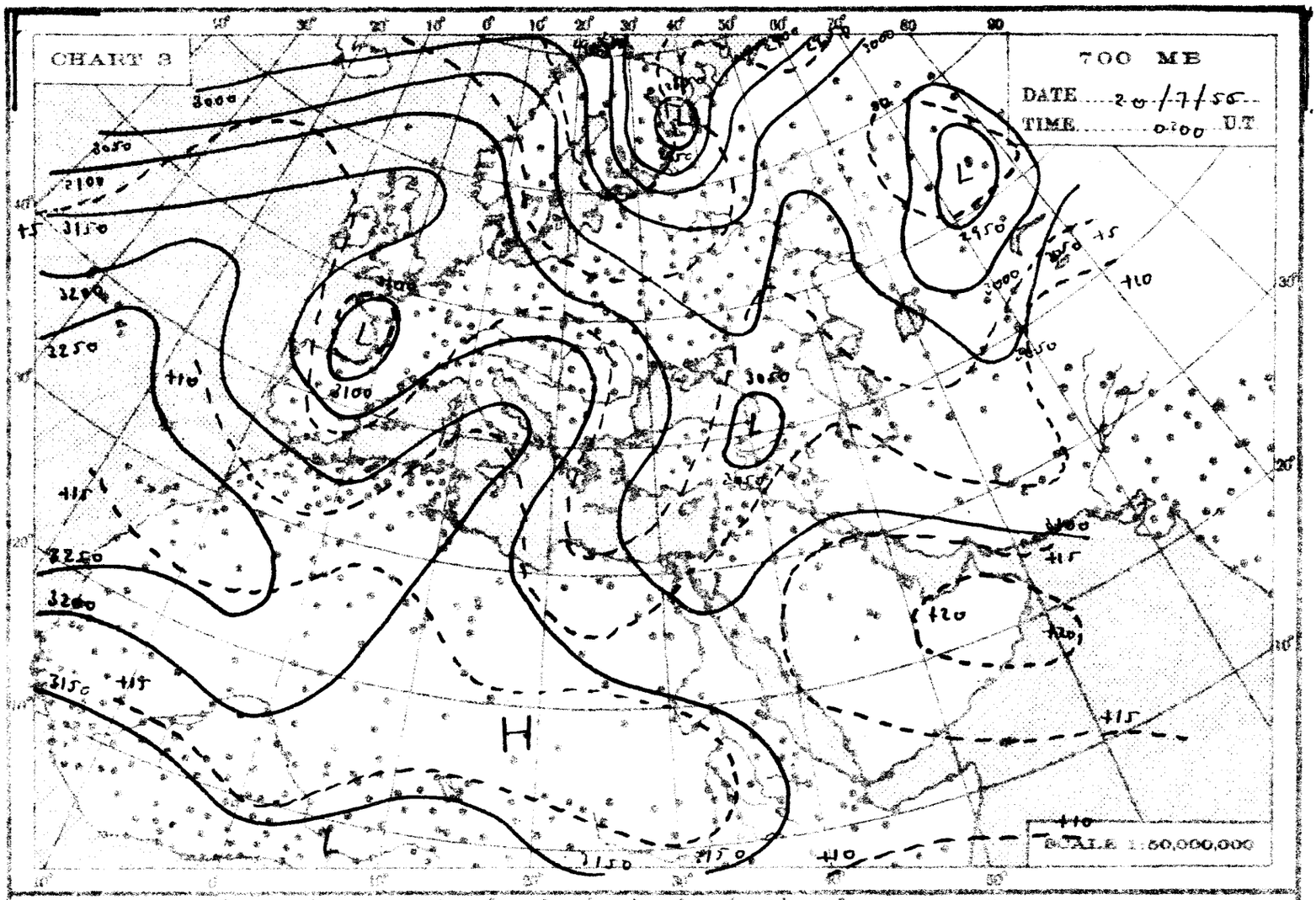
CHART 3
700 MB
DATE 20/7/55
TIME 0200 U.T
SCALE 1:50,000,000

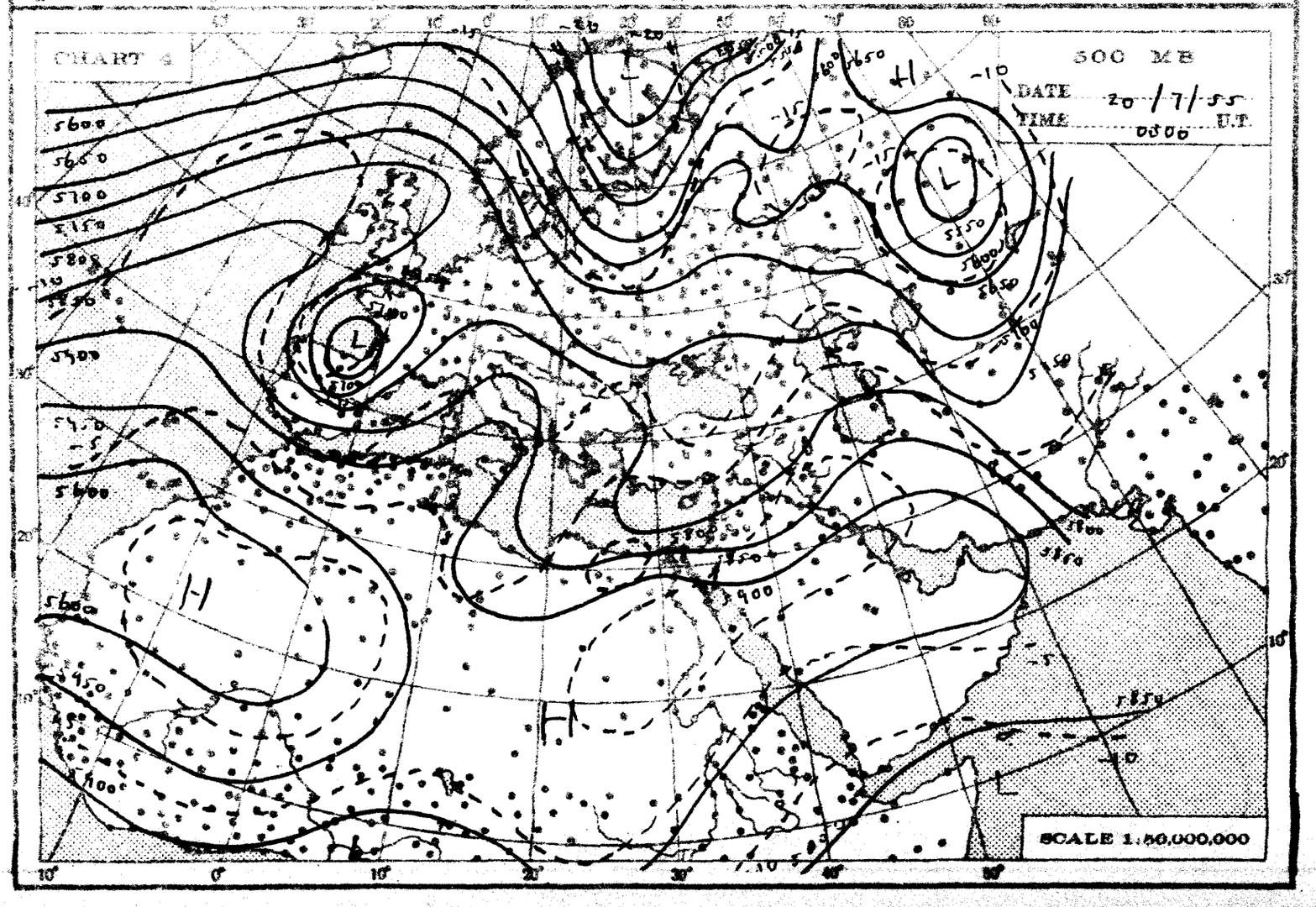
CHART 4
500 MB
DATE 20/7/55
TIME 0200 U.T
SCALE 1:50,000,000

THE DAILY WEATHER REPORT

REPUBLIC OF EGYPT – METEOROLOGICAL DEPT. – CAIRO

SYNOPTIC CHARTS

EXPLANATIONS:

CHARTS 1 & 2 (Surface Charts)

SCALE: 1:20,000,000. Projection Conical orthomorphic with two standard parallels 30° & 60° N.

BAROMETRIC PRESSURE: M. S. L. Isobars are drawn every 2 millibars.

WIND: Arrows fly with the wind. A full length feather indicates 2 steps on the beaufort scale, and a short feather one step. Calm is indicated by a circle outside the station.

TEMPERATURE: In whole degrees centigrade inserted inside the station circle.

CLOUD SYMBOLS: (Total amount 8 octas) clear sky.

sky 1/8 covered. sky 2/8 covered. sky 3/8 covered.

sky 4/8 covered. sky 5/8 covered. sky 6/8 covered.

sky 7/8 covered. sky 8/8 covered. sky obscured.

PRESENT WEATHER SYMBOLS: Inserted to the left of station circle.

Rising sand. Sand or Duststorm. Mist. Fog. Haze.

Drizzle. Rain. Showers of Rain. Showers of Hail. Showers of Snow.

Lightning. Thunderstorm. Snow.

Note: These symbols show the nature of the phenomena, but not the intensity or duration.

FRONTS: Or surfaces of separation between different air masses.

direction of motion of Fronts

Warm front at the ground. Occluded front at the ground.

" " above " " " " above " "

Cold " at " " Quasi stationary front.

" " above " "

CHARTS 3 & 4 (Upper Air Charts)

SCALE 1:50,000,000; Projection (same as Charts 1 & 2).

Contours are drawn every 50 g.p.m. of Altitudes (Continuous lines).

Isotherms " " " 5° C. (Broken lines).

WIND: Arrows fly with the wind. A full length feather indicates 10 knots, and a short feather 5 knots. Calm is indicated by a circle outside the station.

Calm. Wind speed 5 knots. **Wind speed 10 knots.** Wind speed 25 knots.

Wind speed 50 knots. Wind speed 85 knots. **Wind speed 125 knots.**

TEMPERATURE: In whole degrees centigrade

CHART 1 DATE Wednesday 20/7/95 TIME 1200 U.T.

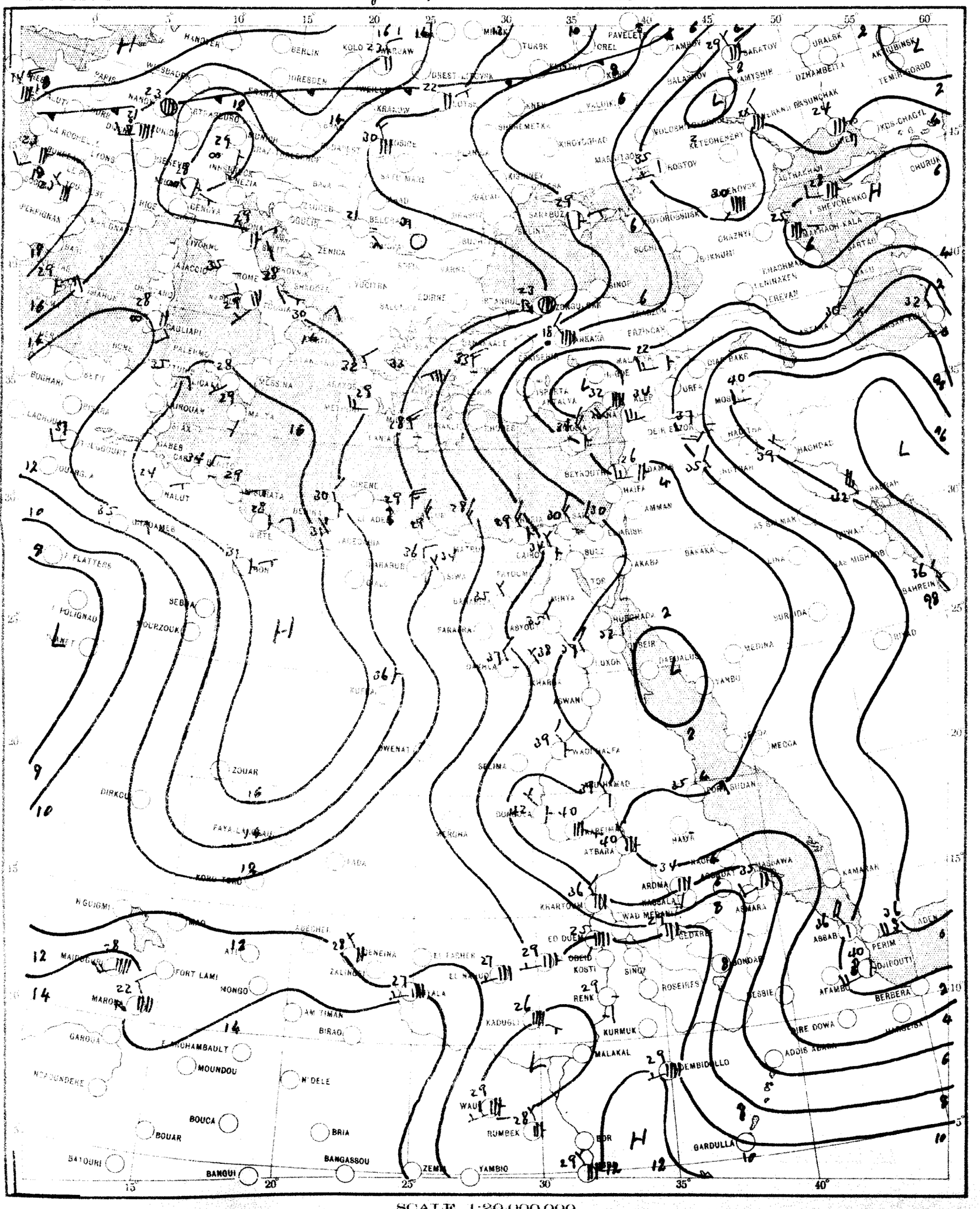
HANOVER
BERLIN
PARIS
WIESBADEN
DRESDEN
KOLO
WARSAW
MINSK
TULA
PAVELET
OREL
TAMBOV
SARATOV
URALSK
AKTYUBINSK
DZHAMBEITA
TEMIR-GOROD
SALAVAT
KAMYSHIN
KRASNOV
KIROVOGRAD
MARIUPOL
KOSTOV
ROSTOV
ASTRAKHAN
SHEVCHENKO
NOVOROSSISK
SUKHUMI
ERZINCAN
ERZURUM
DIYARBAKR
MOSUL
DEIR EZZOR
HADITHA
BAGHDAD
BEYROUTH
HAIFA
AMMAN
CAIRO
BAHREIN
MEDINA
MECCA
ASWAN
KHARTOUM
ATBARA
ASMARA
ASSAB
PERIM
ADDIS ABABA
DIRE DOWA
BERBERA
KURMUK
MALAKAL
RENK
KOSTI
ED DUEIM
WAD MEDANI
ROSEIRES
BONDAR
FORT LAMY
MONGO
BIRAO
MOUNDOU
N'DELE
BOUCA
BOUAR
BRIA
BANGASSOU
BANGUI
YAMBIO
RUMBEK
BOR
GARDULLA
DEMBIDOLLO
TRIPOLI
BENGHAZI
ALGIERS
TUNIS
ROME
MALTA
ATHENS
ISTANBUL
ANKARA
ZONGULDAK
SINOP
TRABZON
ERZINCAN
ALEPPO
ADANA
KONYA
ISPARTA
ANTALYA
BURSA
ZURICH
MUNICH
VIENNA
BUDAPEST
BELGRADE
SOFIA
SKOPJE
ZAGREB
MILAN
GENOA
VENICE
MARSEILLE
LYON
PERPIGNAN
BORDEAUX
LA ROCHELLE
BRUSSELS
LONDON
DUBLIN
RIGA
KIEV
KISHINEV
BUCHAREST
SIMFEROPOL
CHAZNYI
KHARKOV
MOSCOW
KAZAN
SARATOV
ORENBURG
TASHKENT
ALMA-ATA
BISHKEK
DUSHANBE
ASHKHABAD
TEHERAN
KABUL
KARACHI
LAHORE
NEW DELHI
BOMBAY
MADRAS
CALCUTTA
RANGOON
BANGKOK
HONG KONG
TOKYO
SEOUL
PEKING
ULAN BATOR
ALMATY
TASHKENT
ASTRAKHAN
ROSTOV
KIROVOGRAD
ZONGULDAK

CHART 2 DATE Thursday 21/7/1955 TIME 0600 U.T.

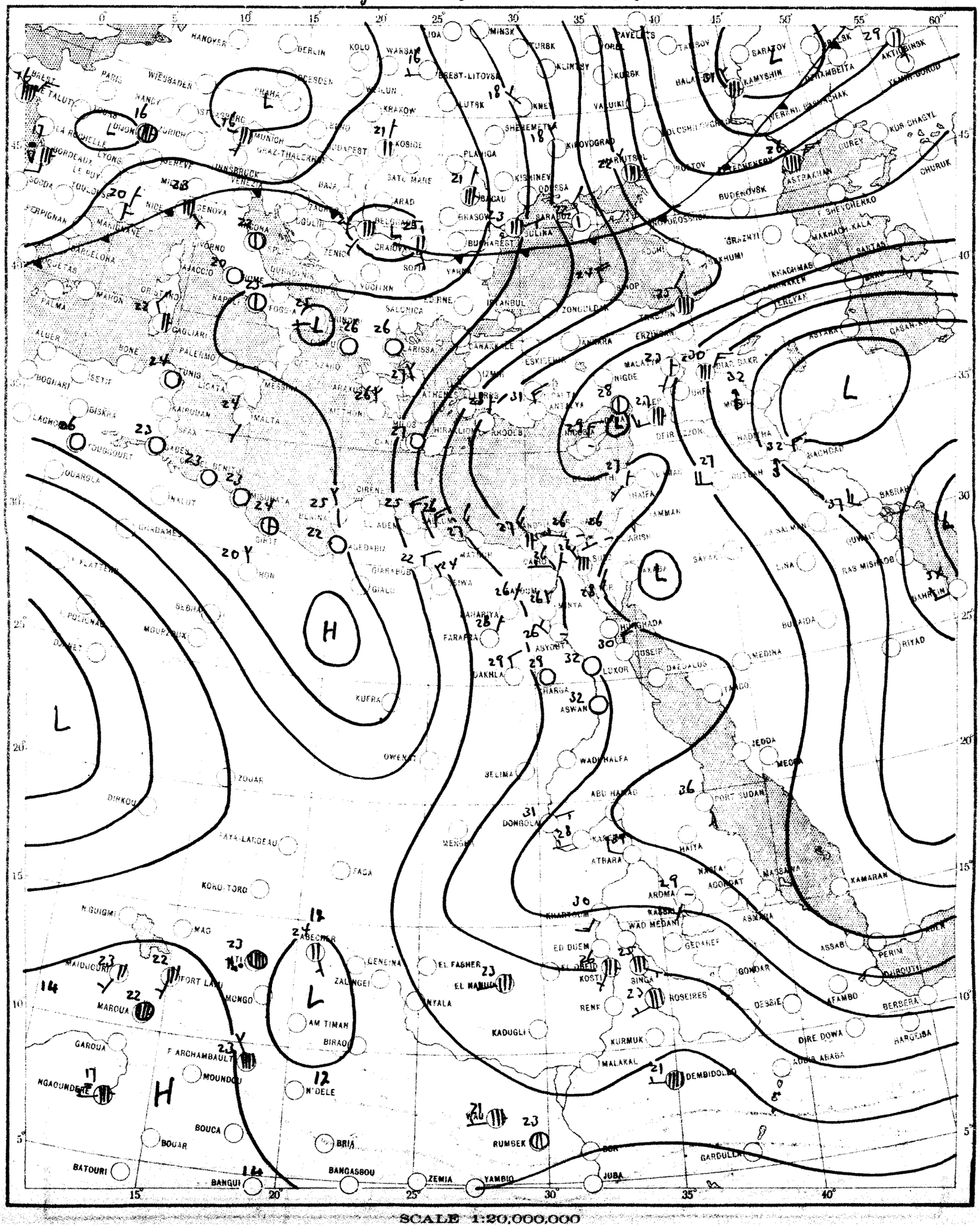

SCALE 1:20,000,000

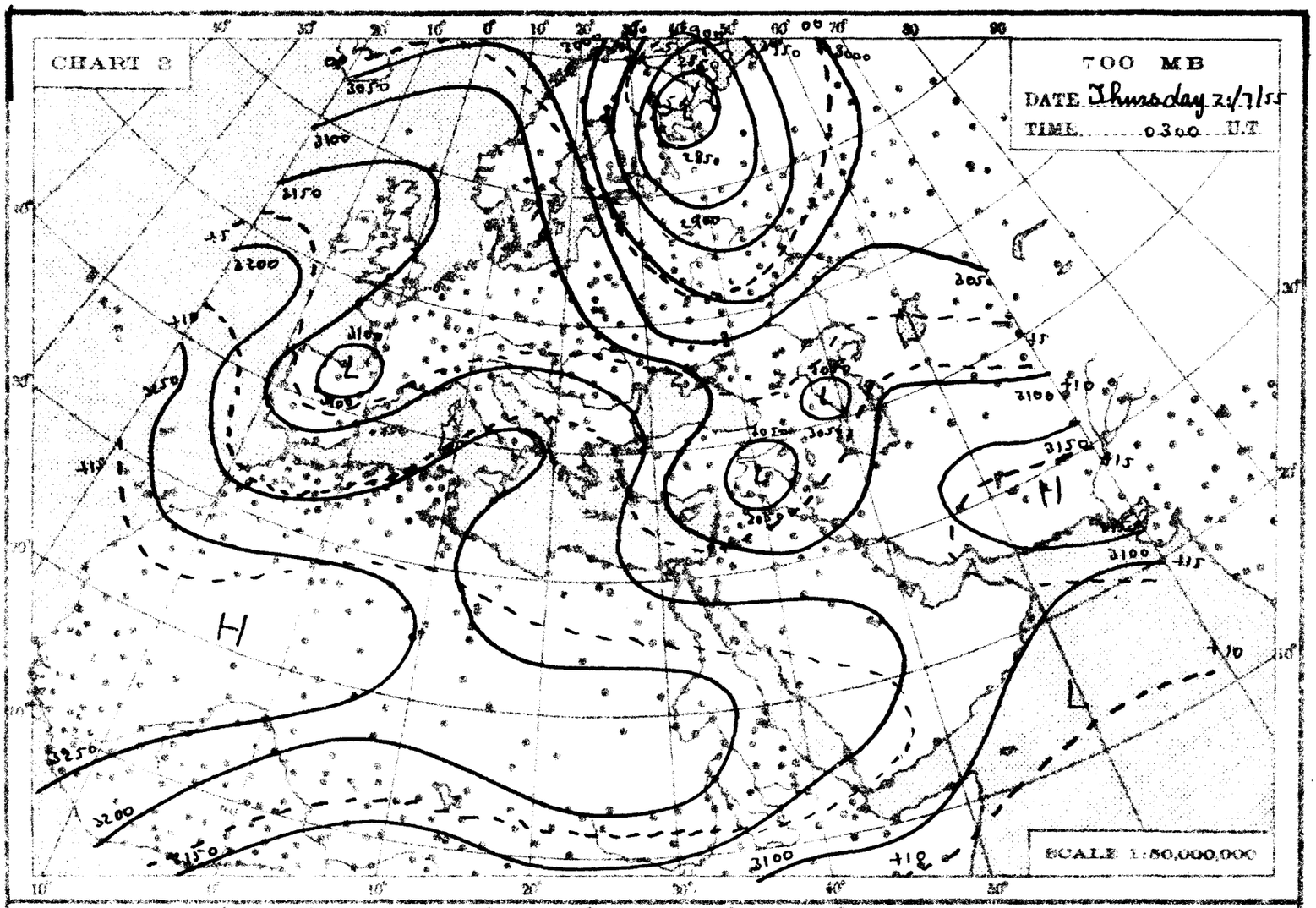
CHART 3
700 MB
DATE Thursday 21/7/55
TIME 0300 U.T
SCALE 1:50,000,000

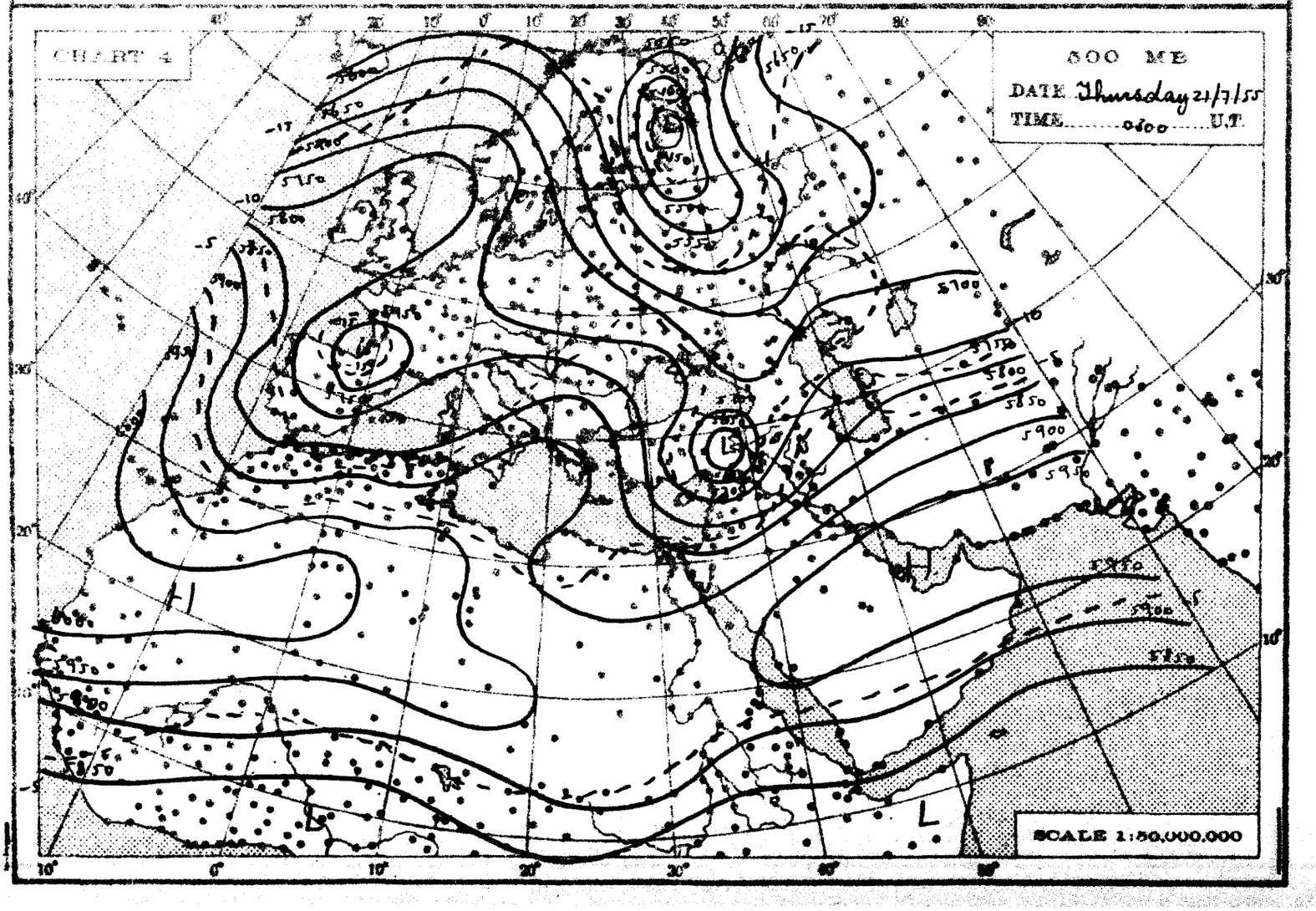
CHART 4
500 MB
DATE Thursday 21/7/55
TIME 0600 U.T
SCALE 1:50,000,000

THE DAILY WEATHER REPORT

REPUBLIC OF EGYPT – METEOROLOGICAL DEPT. – CAIRO

SYNOPTIC CHARTS

EXPLANATIONS:

CHARTS 1 & 2 (Surface Charts)

SCALE: 1:20,000,000; Projection Conical orthomorphic with two standard parallels 30° & 60° N.

BAROMETRIC PRESSURE: M. S. L. Isobars are drawn every 2 millibars.

WIND: Arrows fly with the wind. A full length feather indicates 2 steps on the beaufort scale, and a short feather one step. Calm is indicated by a circle outside the station.

TEMPERATURE: In whole degrees centigrade inserted inside the station circle.

CLOUD SYMBOLS: (Total amount N. octas) clear sky.

sky 1/8 covered. sky 2/8 covered. sky 3/8 covered.

sky 4/8 covered. sky 5/8 covered. sky 6/8 covered.

sky 7/8 covered. sky 8/8 covered. sky obscured.

PRESENT WEATHER SYMBOLS: Inserted to the left of station circle

Rising sand. Sand or Duststorm. Mist. Fog. Haze.

Drizzle. Rain. Showers of Rain. Showers of Hail. Showers of Snow.

Lightning. Thunderstorm. Snow.

Note: These symbols show the nature of the phenomena, but not the intensity or duration.

FRONTS: Or surfaces of separation between different air masses.

direction of motion of Fronts

Warm front at the ground. Occluded front at the ground.

" " above " " " " above " "

Cold " at " " Quasi stationary front.

" " above " "

CHARTS 3 & 4 (Upper Air Charts)

SCALE 1:50,000,000; Projection (same as Charts 1 & 2).

Contours are drawn every 50 g.p.m. of Altitudes (Continuous lines).

Isotherms " " " 5° C. (Broken lines).

WIND: Arrows fly with the wind. A full length feather indicates 10 knots, and a short feather 5 knots. Calm is indicated by a circle outside the station.

Calm. Wind speed 5 knots. Wind speed 10 knots. Wind speed 25 knots.

Wind speed 50 knots. Wind speed 85 knots. Wind speed 125 knots.

TEMPERATURE: In whole degrees centigrade

CHART 1 DATE Thursday 21/7/195 5 TIME 1200 U.T.

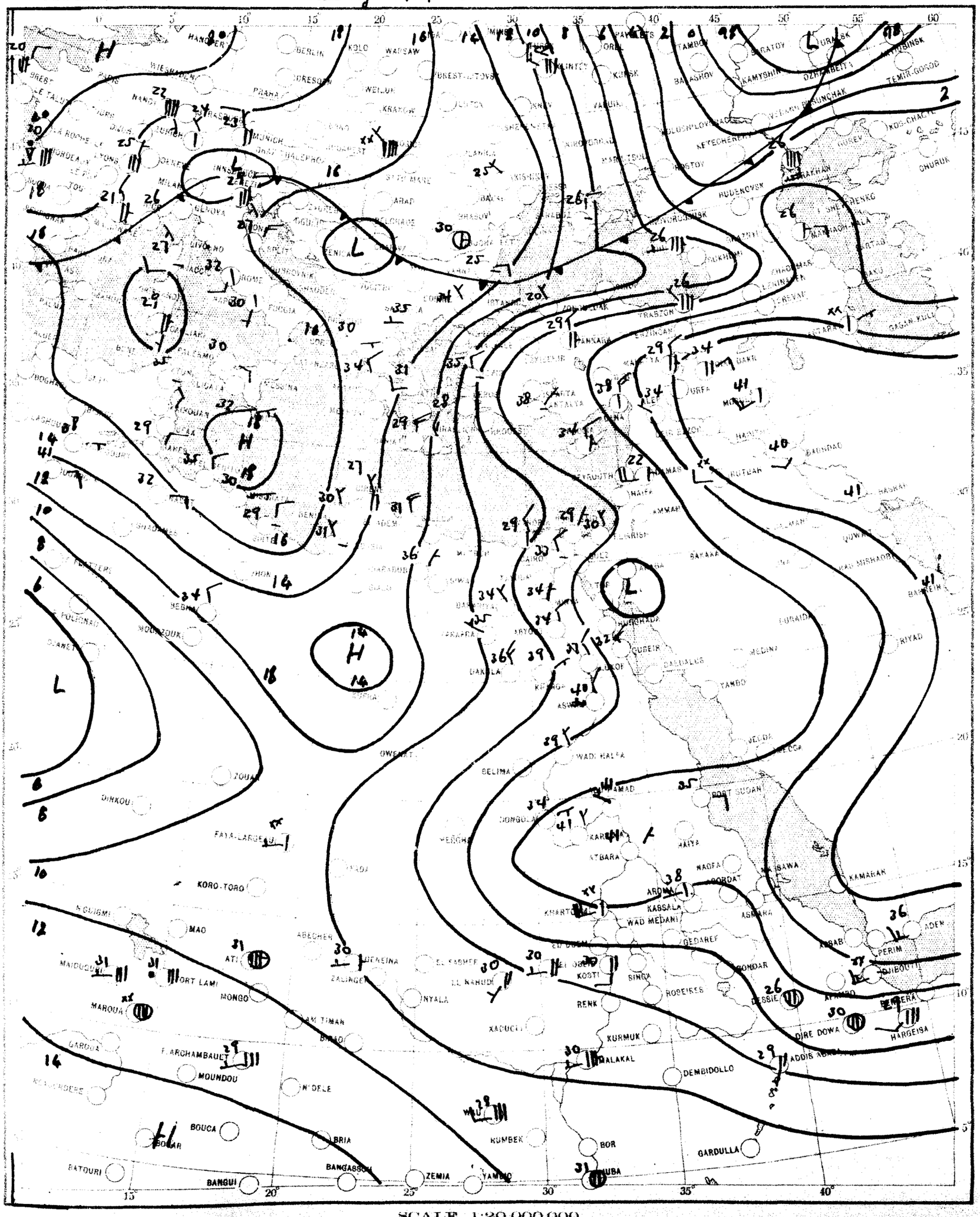

SCALE 1:20,000,000

CHART 2 DATE Friday 22/7/1955 TIME 0600 U.T.

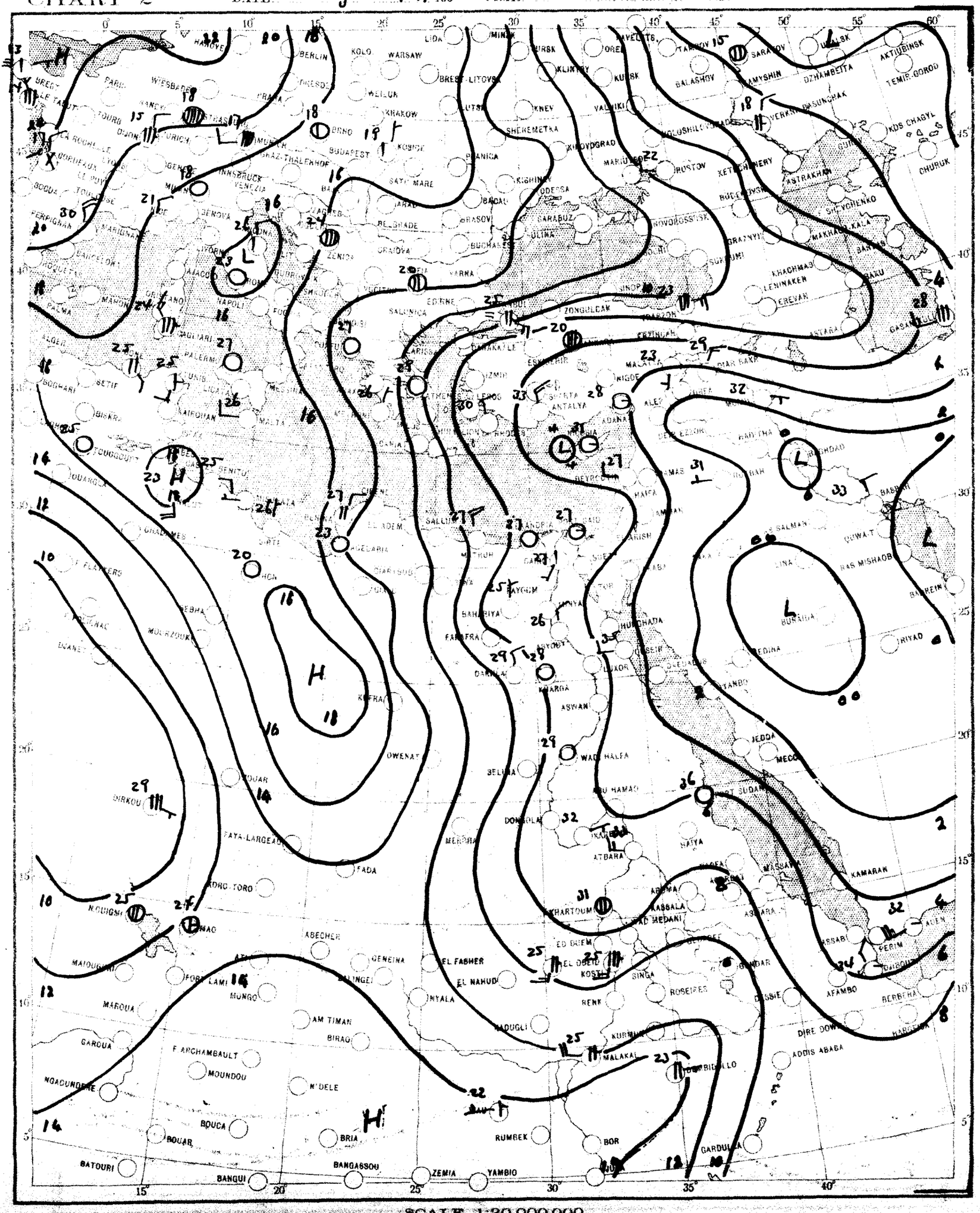

SCALE 1:20,000,000

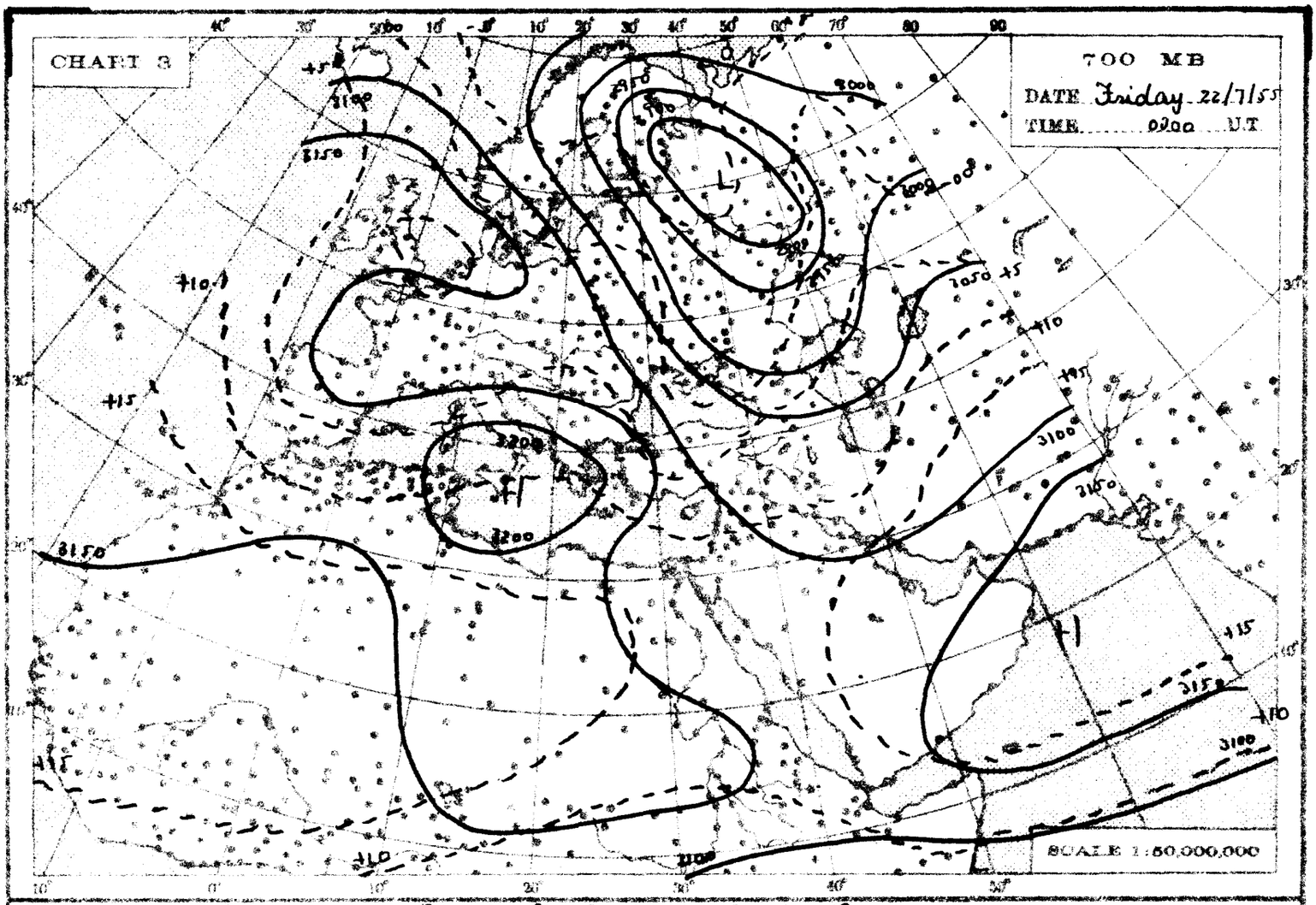
CHART 3
700 MB
DATE Friday 22/7/55
TIME 0200 U.T.
SCALE 1:50,000,000

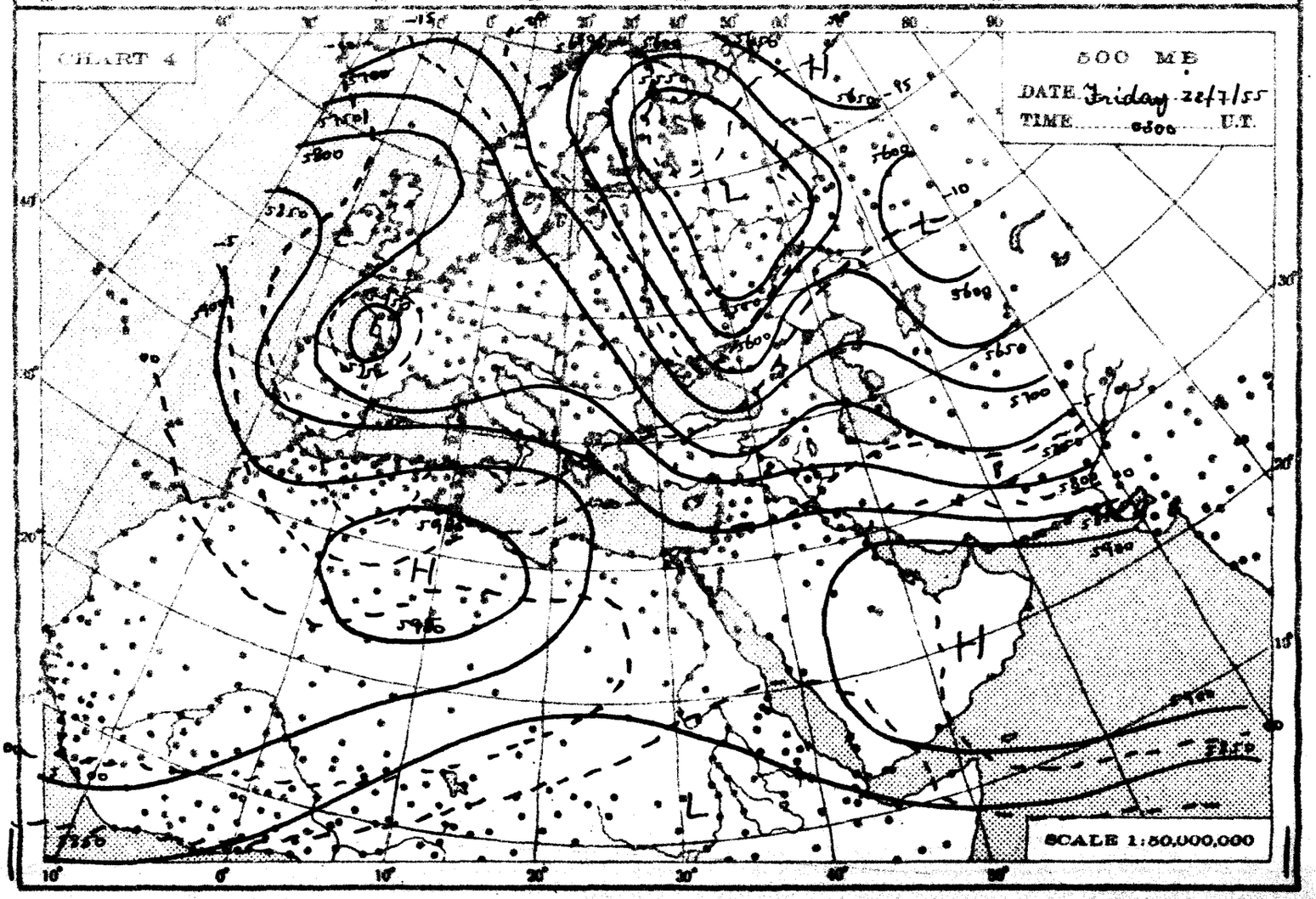
CHART 4
500 MB
DATE Friday 22/7/55
TIME 0200 U.T.
SCALE 1:50,000,000

THE DAILY WEATHER REPORT

REPUBLIC OF EGYPT – METEOROLOGICAL DEPT. – CAIRO

SYNOPTIC CHARTS

EXPLANATIONS:

CHARTS 1 & 2 (Surface Charts)

SCALE 1:20,000,000; Projection Conical orthomorphic with two standard parallels 30° & 60° N.

BAROMETRIC PRESSURE: M.S.L. Isobars are drawn every 2 millibars.

WIND: Arrows fly with the wind. A full length feather indicates 2 steps on the beaufort scale, and a short feather one step. Calm is indicated by a circle outside the station.

TEMPERATURE: In whole degrees centigrade inserted inside the station circle.

CLOUD SYMBOLS: (Total amount N. octas)

clear sky.

sky 1/8 covered. sky 2/8 covered. sky 3/8 covered.

sky 4/8 covered. sky 5/8 covered. sky 6/8 covered.

sky 7/8 covered. sky 8/8 covered. sky obscured.

PRESENT WEATHER SYMBOLS: Inserted to the left of station circle.

Rising sand. Sand or Duststorm. Mist. Fog. Haze.

Drizzle. Rain. Showers of Rain. Showers of Hail. Showers of Snow.

Lightning. Thunderstorm. Snow.

Note: These symbols show the nature of the phenomena, but not the intensity or duration.

FRONTS: Or surfaces of separation between different air masses.

direction of motion of Fronts

Warm front at the ground. Occluded front at the ground.

" " above " " " " above " "

Cold " at " " Quasi stationary front.

" " above " "

CHARTS 3 & 4 (Upper Air Charts)

SCALE 1:50,000,000; Projection (same as Charts 1 & 2).

Contours are drawn every 50 g.p.m. of Altitudes (Continuous lines).

Isotherms " " " 5° C. (Broken lines).

WIND: Arrows fly with the wind. A full length feather indicates 10 knots, and a short feather 5 knots. Calm is indicated by a circle outside the station.

Calm. Wind speed 5 knots. Wind speed 10 knots. Wind speed 25 knots.

Wind speed 50 knots. Wind speed 85 knots. Wind speed 125 knots.

TEMPERATURE: In whole degrees centigrade

CHART 1 DATE Friday 22/7/1955 TIME 1200 U.T.

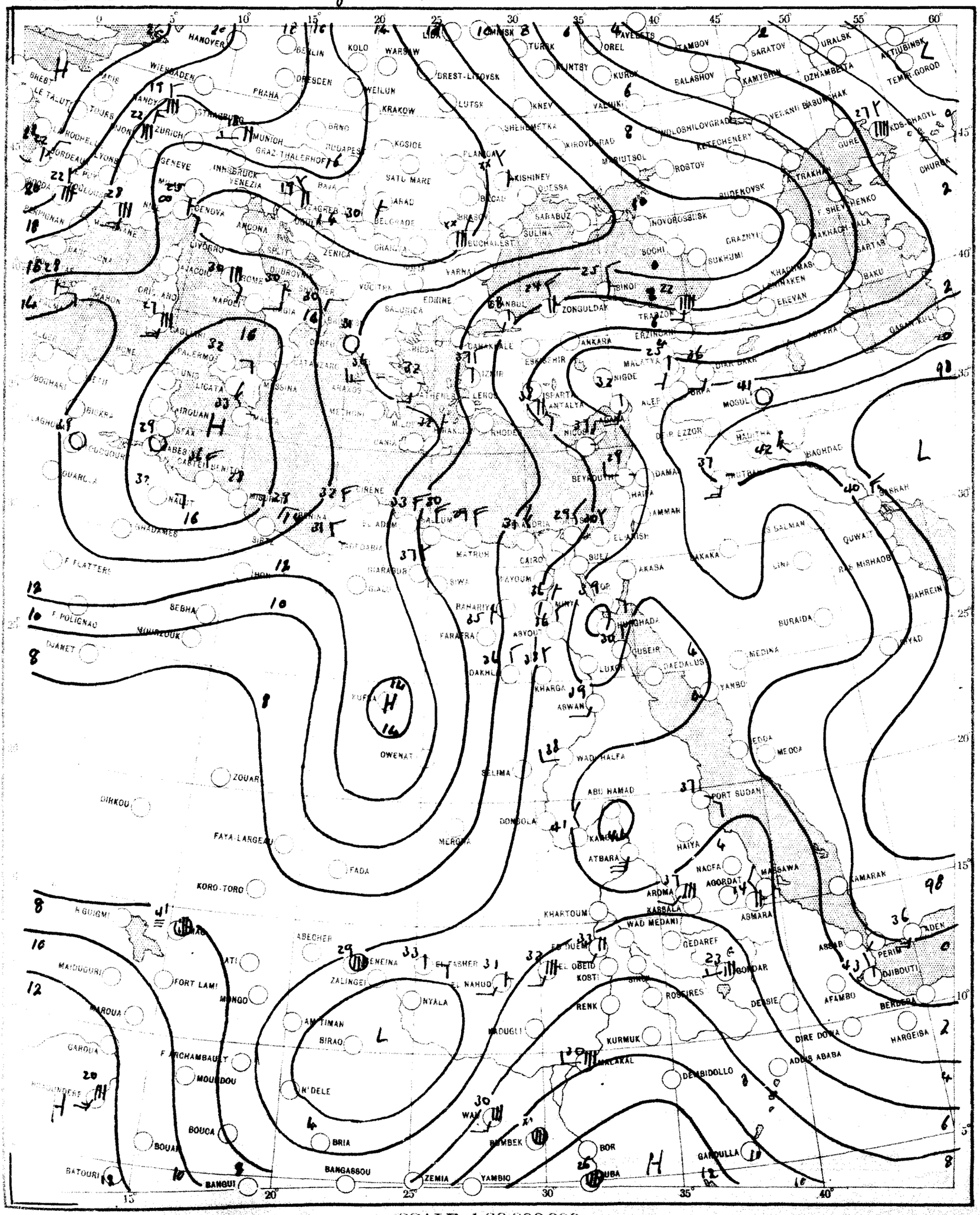

SCALE 1:20,000,000

CHART 2 DATE Saturday 23/7/1955 TIME 0600 U.T.

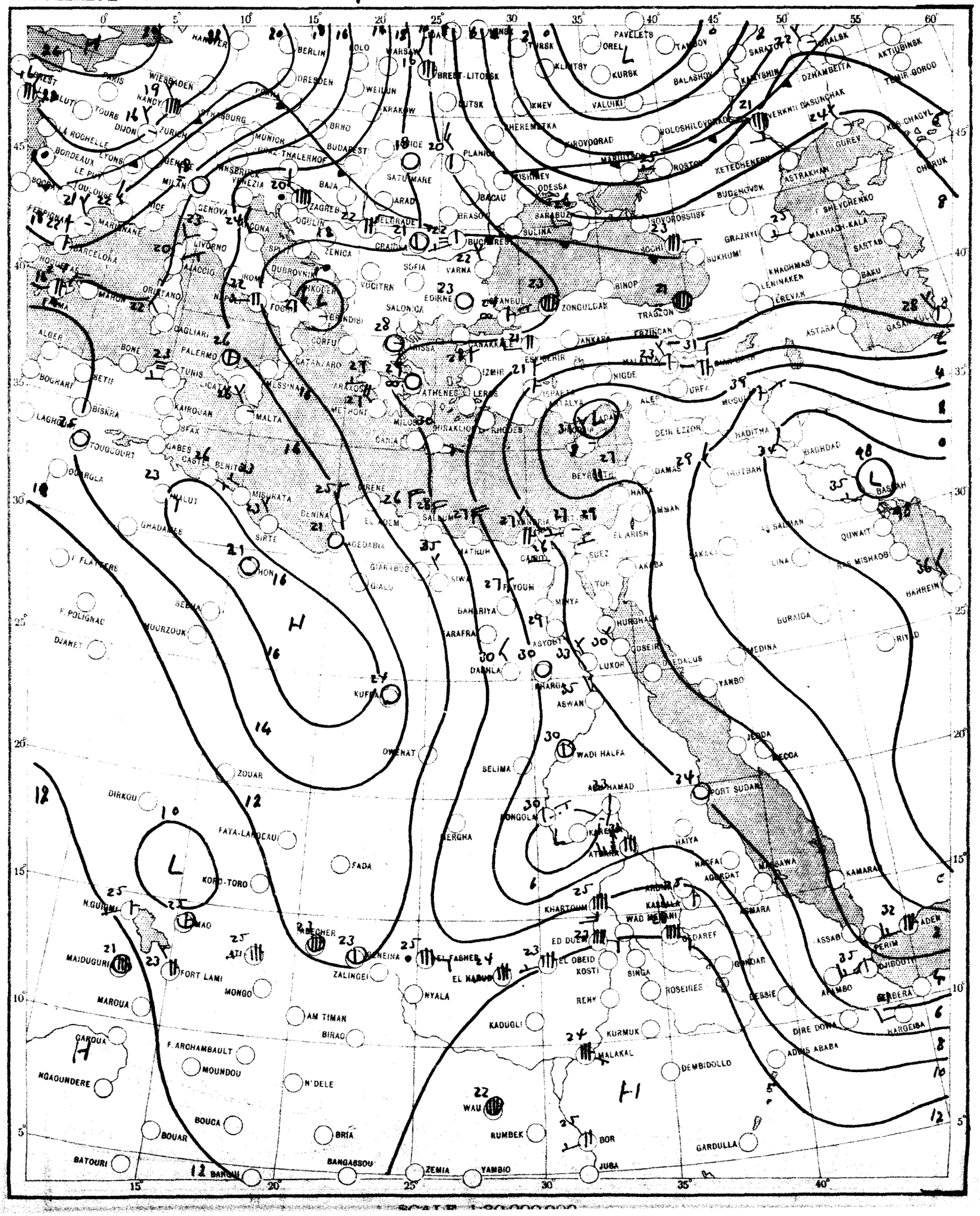

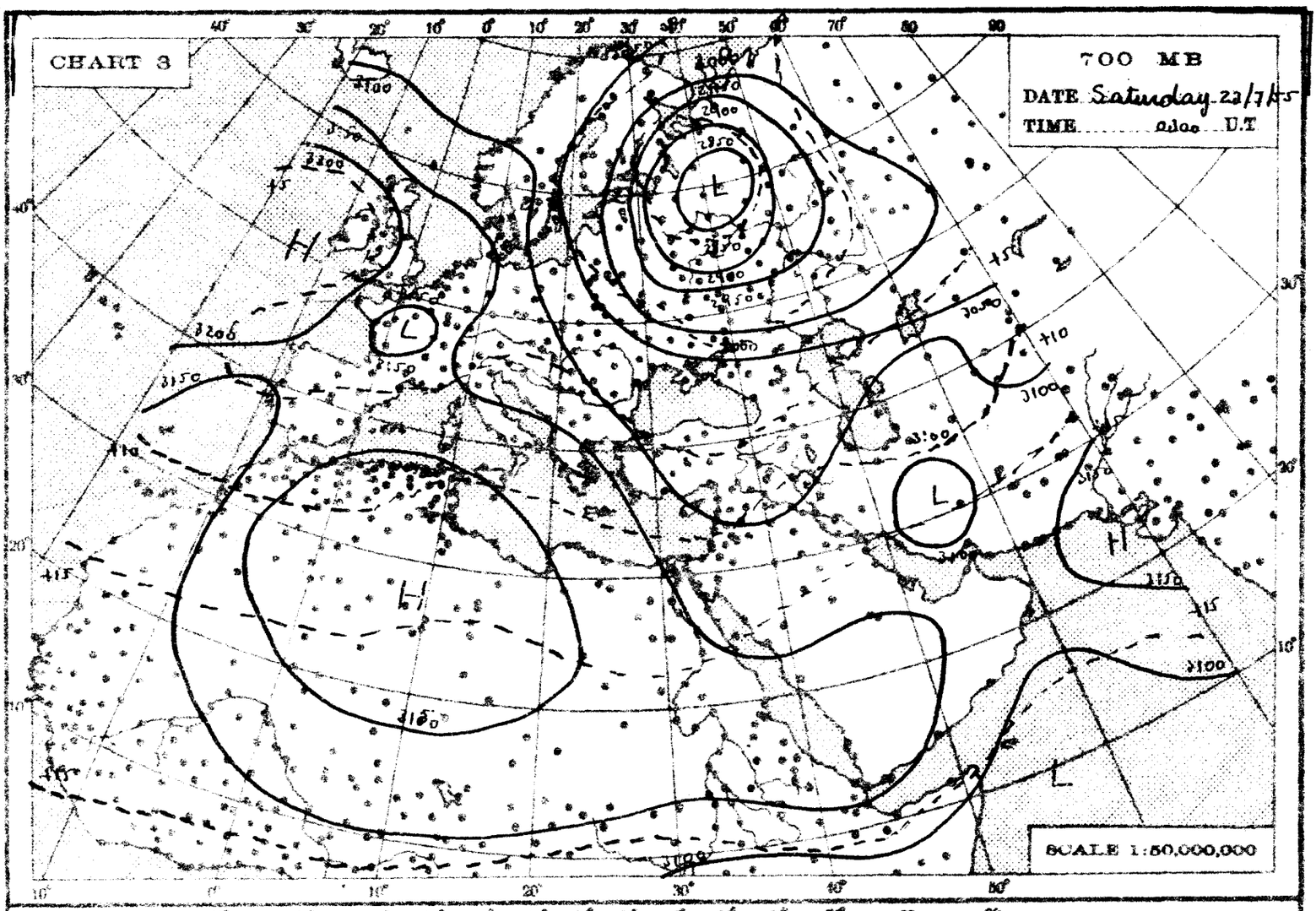
CHART 3
700 MB
DATE Saturday 23/7/55
TIME 0400 U.T
SCALE 1:50,000,000

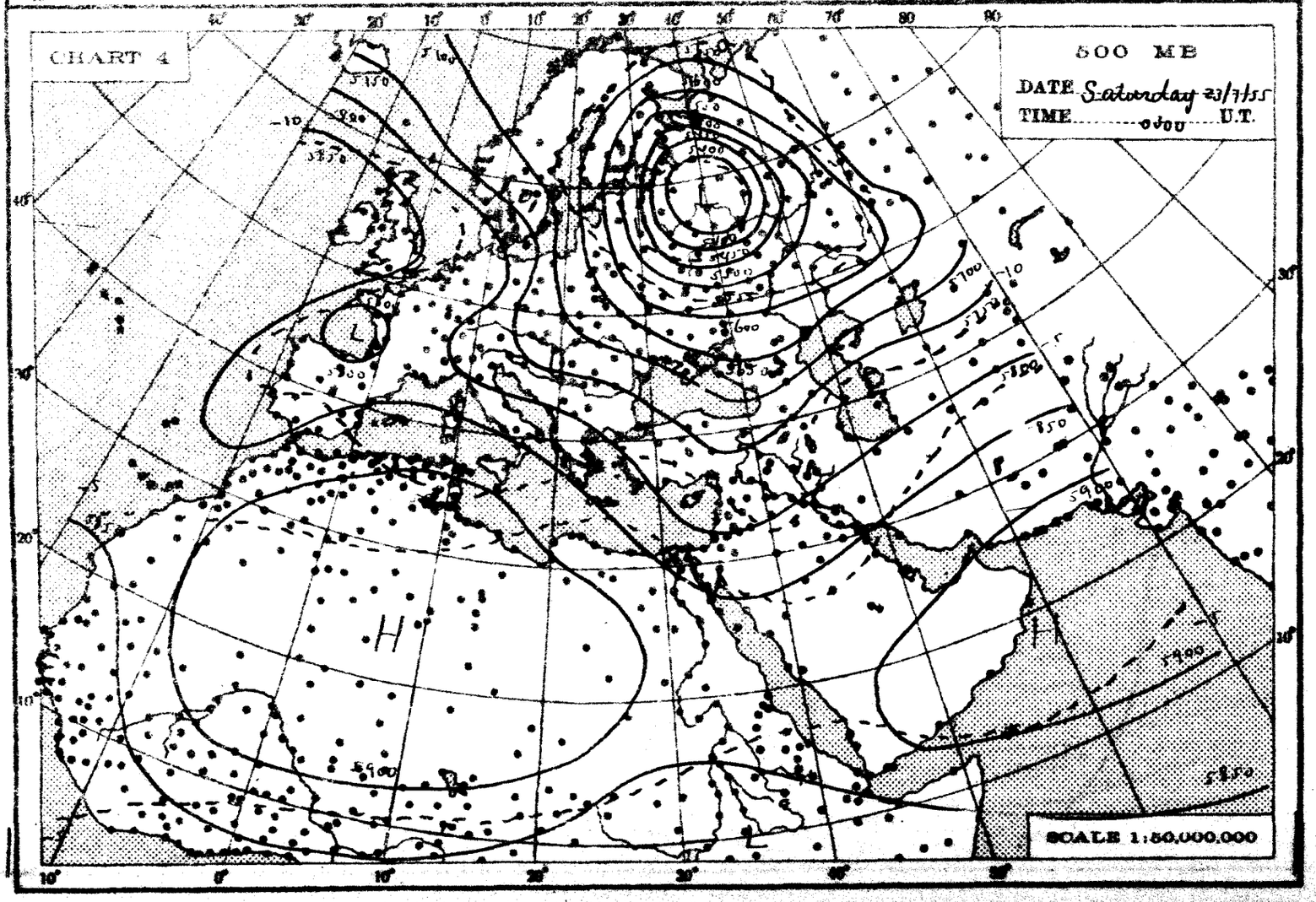
CHART 4
500 MB
DATE Saturday 23/7/55
TIME 0400 U.T.
SCALE 1:50,000,000

THE DAILY WEATHER REPORT

REPUBLIC OF EGYPT – METEOROLOGICAL DEPT. – CAIRO

SYNOPTIC CHARTS

EXPLANATIONS:

CHARTS 1 & 2 (Surface Charts)

SCALE 1:20,000,000; Projection Conical orthomorphic with two standard parallels 30° & 60° N.

BAROMETRIC PRESSURE: M. S. L. Isobars are drawn every 2 millibars.

WIND: Arrows fly with the wind. A full length feather indicates 2 steps on the beaufort scale, and a short feather one step. Calm is indicated by a circle outside the station.

TEMPERATURE: In whole degrees centigrade inserted inside the station circle.

CLOUD SYMBOLS: (Total amount N. octas)

clear sky.

sky 1/8 covered. sky 2/8 covered. sky 3/8 covered.

sky 4/8 covered sky 5/8 covered sky 6/8 covered.

sky 7/8 covered. sky 8/8 covered. sky obscured.

PRESENT WEATHER SYMBOLS: Inserted to the left of station circle.

Rising sand. Sand or Duststorm. Mist. Fog. Haze.

Drizzle. Rain. Showers of Rain. Showers of Hail. Showers of Snow.

Lightning. Thunderstorm. Snow.

Note: These symbols show the nature of the phenomena, but not the intensity or duration.

FRONTS: Or surfaces of separation between different air masses.

direction of motion of Fronts

Warm front at the ground.

" " above " "

Cold " at " "

" " above " "

Occluded front at the ground.

" " above " "

Quasi stationary front.

CHARTS 3 & 4 (Upper Air Charts)

SCALE 1:50,000,000; Projection (same as Charts 1 & 2).

Contours are drawn every 50 g.p.m. of Altitudes (Continuous lines).

Isotherms " " " 5° C. (Broken lines).

WIND: Arrows fly with the wind. A full length feather indicates 10 knots, and a short feather 5 knots. Calm is indicated by a circle outside the station.

Calm. Wind speed 5 knots. Wind speed 10 knots. Wind speed 25 knots.

Wind speed 50 knots. Wind speed 85 knots. Wind speed 125 knots.

TEMPERATURE: In whole degrees centigrade

CHART 1 DATE Saturday 23/7/95 5 TIME 1200 U.T.

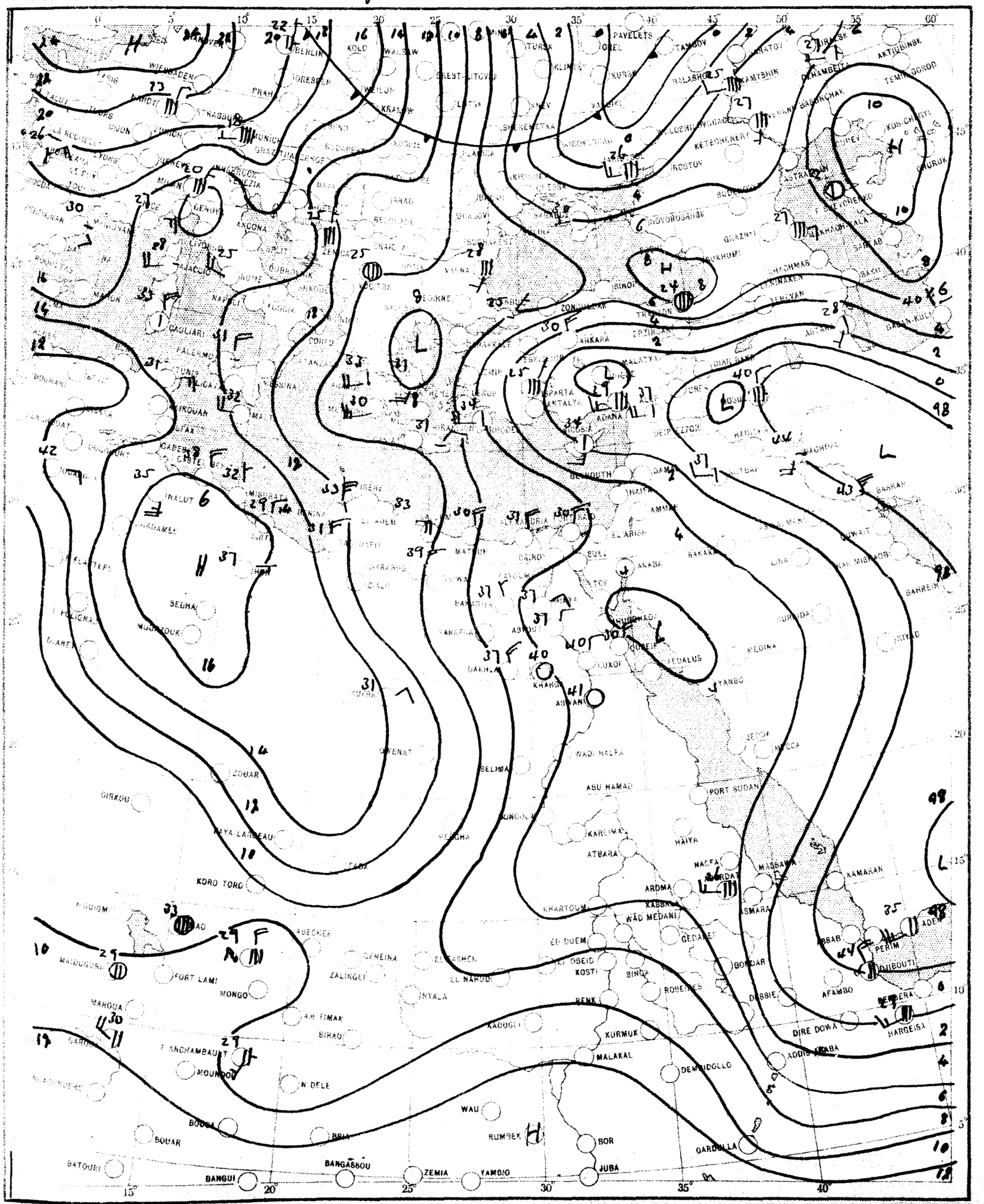

SCALE 1:20,000,000

CHART 2 DATE Sunday 24/7/1955 TIME 0600 U.T.

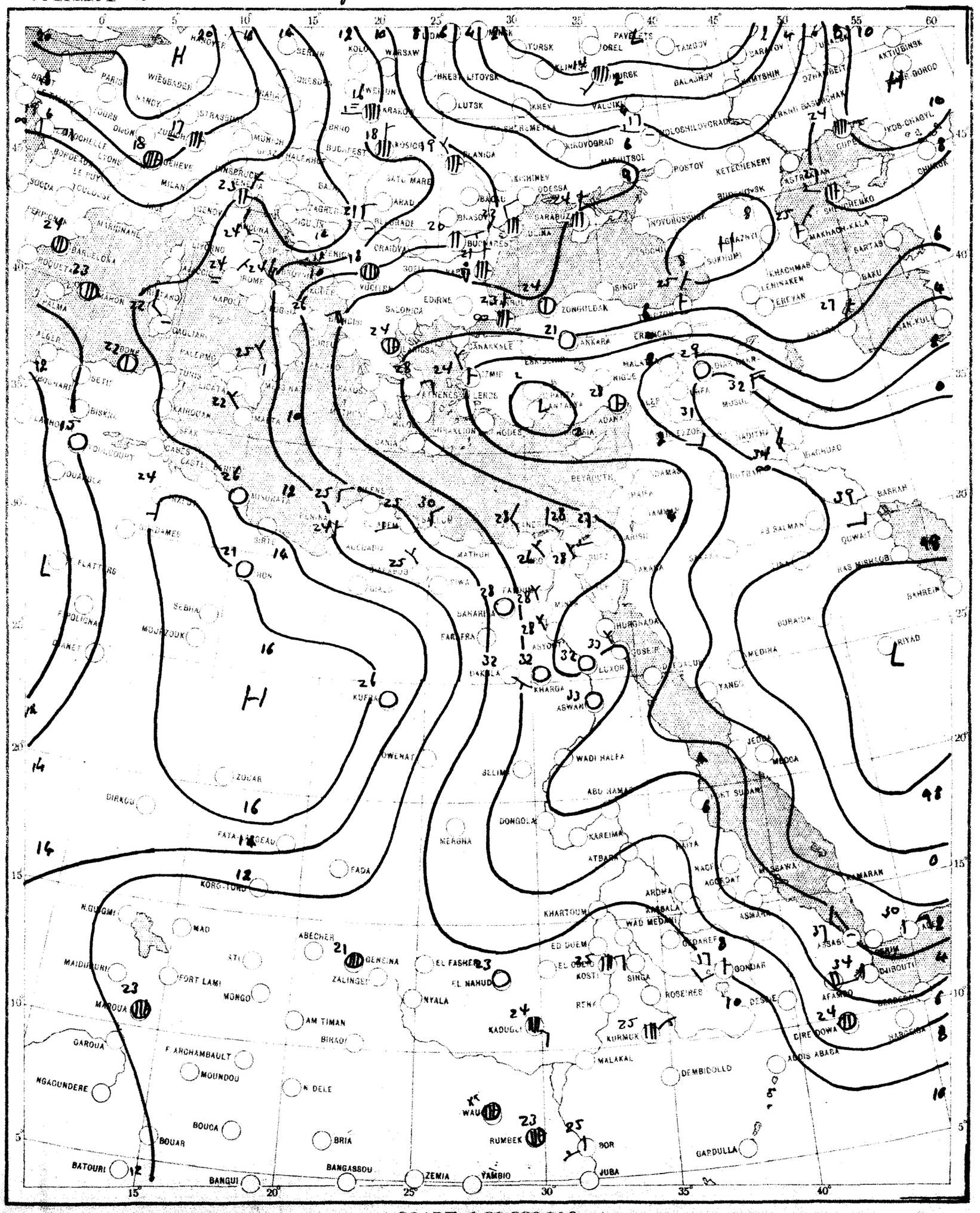
WIESBADEN
PARIS
MILAN
MUNICH
VIENNA
BUDAPEST
WARSAW
KIEV
MOSCOW
ROSTOV
KETCHENERY
ASTRAKHAN
TBILISI
BAKU
ERIVAN
ANKARA
ISTANBUL
ATHENS
ROME
NAPOLI
PALERMO
TUNIS
ALGIER
BONE
BARCELONA
MARSEILLE
LYON
BORDEAUX
TOULOUSE
BERLIN
BUCHAREST
SOFIA
BEIRUT
DAMASCUS
BAGDAD
BASRAH
KUWAIT
RIYAD
MEDINA
JEDDA
MECCA
KHARTOUM
ASWAN
LUXOR
KHARGA
DAKHLA
FARAFRA
BAHARIA
ALEXANDRIA
CAIRO
ASMARA
ADDIS ABABA
DIRE DOWA
DJIBOUTI
ASSAB
KUFRA
ZUGAR
DIRKOU
FATA LARGEAU
FADA
KORO-TORO
N'GUIGMI
MAO
ABECHER
GENEINA
EL FASHER
EL NAHUD
ZALINGEI
MAIDUGURI
FORT LAMY
MONGO
MARUA
NYALA
AM TIMAN
BIRAO
KADUGLI
KURMUK
GAROUA
F. ARCHAMBAULT
MOUNDOU
N'DELE
NGAOUNDERE
BOUCA
BOUAR
BRIA
WAU
RUMBEK
BOR
JUBA
YAMBIO
ZEMIA
BANGASSOU
BANGUI
BATOURI
GARDULLA
DEMBIDOLLO
MALAKAL
ROSEIRES
SINGA
KOSTI
GONDAR
ED DUEM
ABU HAMAD
WADI HALFA
DONGOLA
KAREIMA
ATBARA
MERGHA
ARDUA
ASMARA
MASSAWA
HAGIDAT
WAD MEDANI
KHARTOUM
ASWAN
LUXOR
KHARGA
DAKHLA
FARAFRA
BAHARIA
ALEXANDRIA
CAIRO
BEIRUT
DAMASCUS
BAGDAD
BASRAH
KUWAIT
RIYAD
MEDINA
JEDDA
MECCA
BAHREIN
RAS MISHAB
BURAIDA
YANBO
ASWAN
ASMARA
DIRE DOWA
ADDIS ABABA
DJIBOUTI
ASSAB

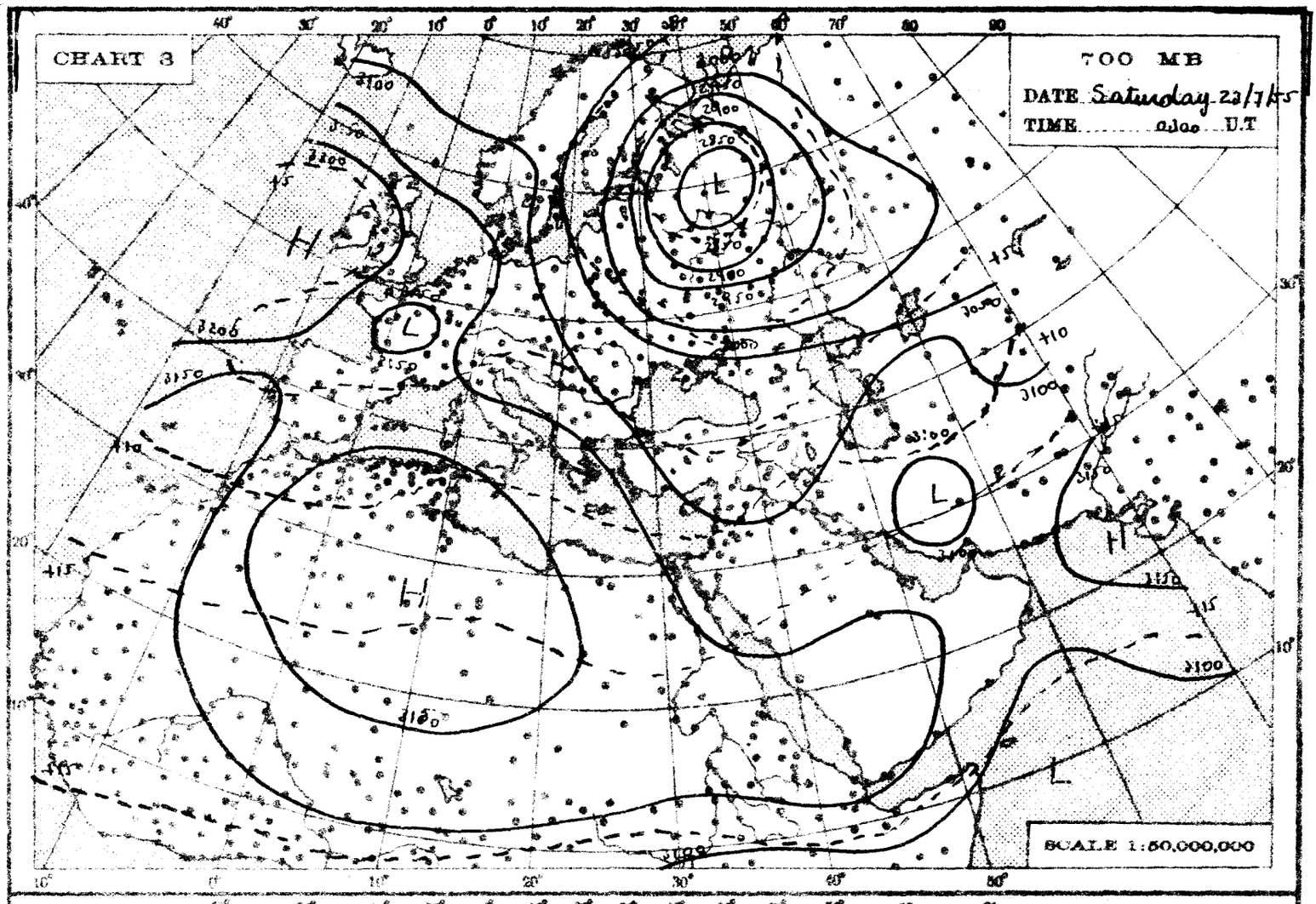
CHART 3
700 MB
DATE Saturday 23/7/55
TIME 0300 U.T
SCALE 1:50,000,000

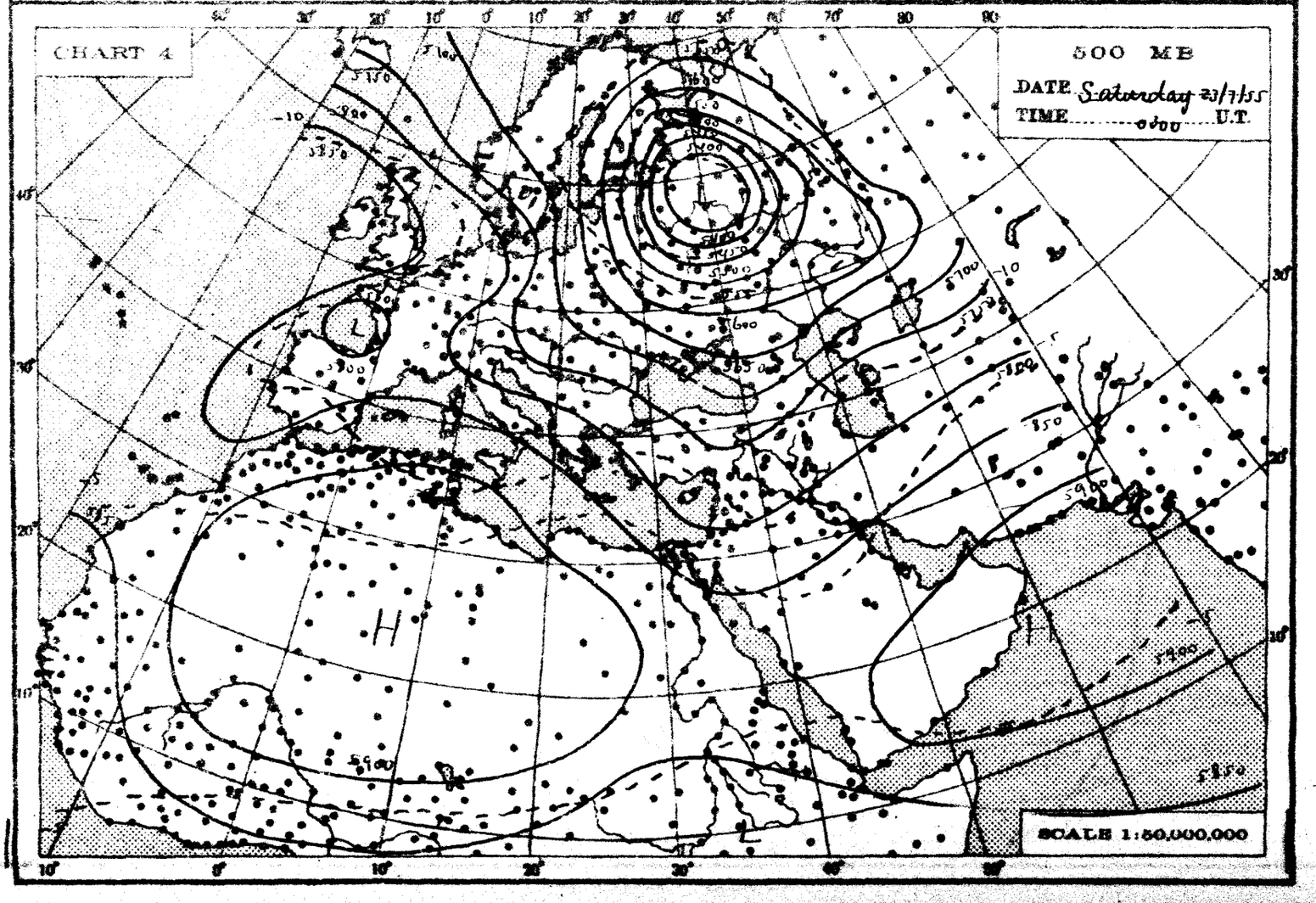
CHART 4
500 MB
DATE Saturday 23/7/55
TIME 0300 U.T.
SCALE 1:50,000,000

THE DAILY WEATHER REPORT

REPUBLIC OF EGYPT – METEOROLOGICAL DEPT. – CAIRO

SYNOPTIC CHARTS

EXPLANATIONS:

CHARTS 1 & 2 (Surface Charts)

SCALE 1:20,000,000; Projection Conical orthomorphic with two standard parallels 30° & 60° N.

BAROMETRIC PRESSURE: M. S. L. Isobars are drawn every 2 millibars.

WIND: Arrows fly with the wind. A full length feather indicates 2 steps on the beaufort scale, and a short feather one step. Calm is indicated by a circle outside the station.

TEMPERATURE: In whole degrees centigrade inserted inside the station circle.

CLOUD SYMBOLS: (Total amount N. octas)

clear sky.

sky 1/8 covered. sky 2/8 covered. sky 3/8 covered.

sky 4/8 covered. sky 5/8 covered. sky 6/8 covered.

sky 7/8 covered. sky 8/8 covered. sky obscured.

PRESENT WEATHER SYMBOLS: Inserted to the left of station circle.

Rising sand. Sand or Duststorm. Mist. Fog. Haze.

Drizzle. Rain. Showers of Rain. Showers of Hail. Showers of Snow.

Lightning. Thunderstorm. Snow.

Note: These symbols show the nature of the phenomena, but not the intensity or duration.

FRONTS: Or surfaces of separation between different air masses.

direction of motion of Fronts

Warm front at the ground. Occluded front at the ground.

" " above " " " " above " "

Cold " at " " Quasi stationary front.

" " above " "

CHARTS 3 & 4 (Upper Air Charts)

SCALE 1:50,000,000; Projection (same as Charts 1 & 2).

Contours are drawn every 50 g.p.m. of Altitudes (Continuous lines).

Isotherms " " " 5° C. (Broken lines).

WIND: Arrows fly with the wind. A full length feather indicates 10 knots, and a short feather 5 knots. Calm is indicated by a circle outside the station.

Calm. Wind speed 5 knots. Wind speed 10 knots. Wind speed 25 knots.

Wind speed 50 knots. Wind speed 85 knots. Wind speed 125 knots.

TEMPERATURE: In whole degrees centigrade

CHART 1 DATE Saturday 23/7/95 5 TIME 1200 U.T.

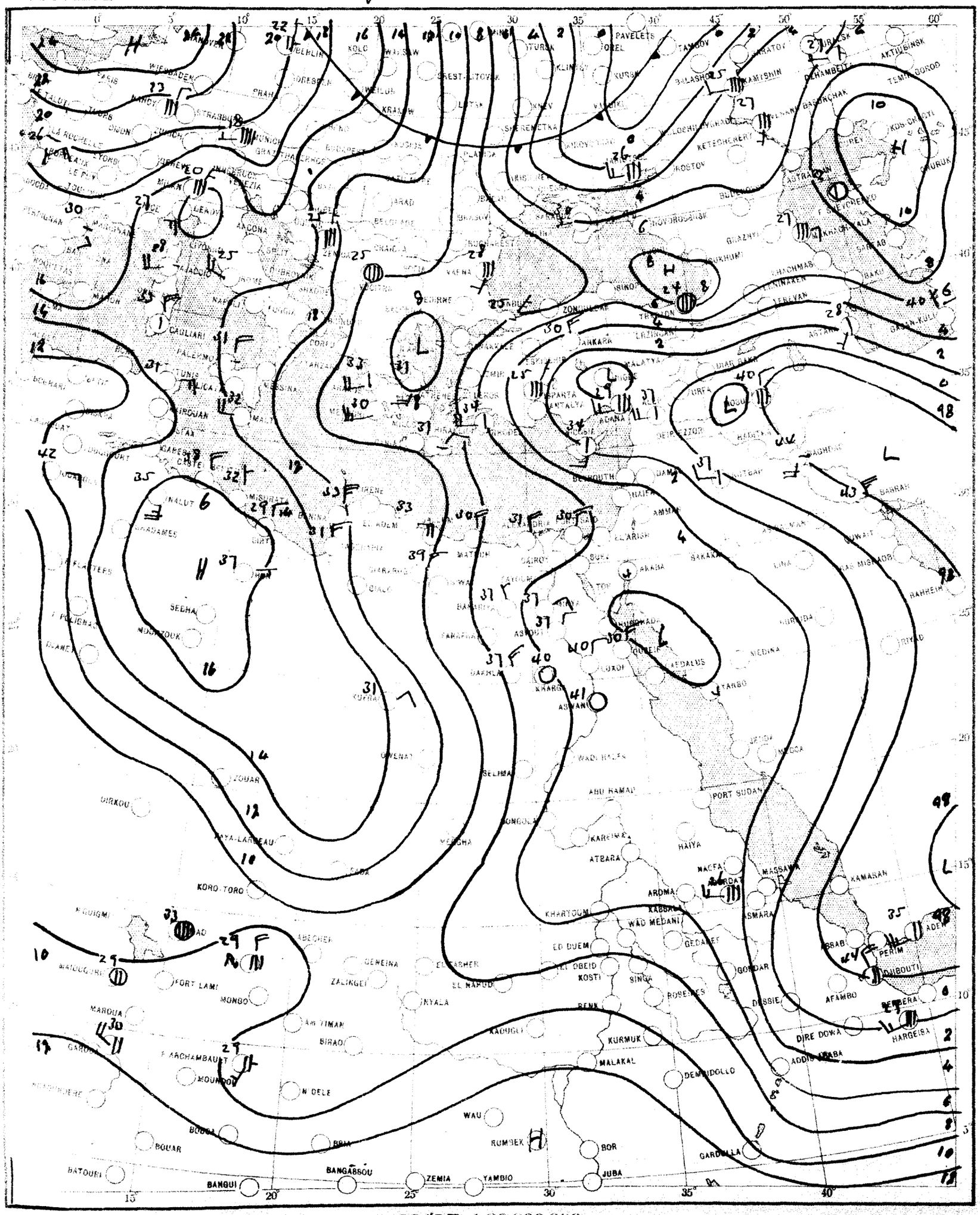
PAVELETS
OREL
TAMBOV
SARATOV
URALSK
AKTIUBINSK
TEMIR GOROD
BALASHOV
KAMYSHIN
ELHAMBETA
BASORCHAK
KETCHEKHERT
ASTRAKHAN
GURUEV
ROSTOV
NOVOROSSISK
GUDERMES
KHASAVYURT
BAKU
TERLYAN
GRAZNYI
ZONGULDAK
TRABZON
ERZINGAN
ASTARA
GAZAN-KULI
ANKARA
KALATYA
DIAR BAKR
URFA
SPARTA
ANTALYA
ADANA
MERSIN
DEIR EZZOR
HADITHA
BEIRUT
HAIFA
AMMAN
EL ARISH
AKABA
BAKARA
KUWAIT
LINA
RAS MISHAAB
BAHREIN
RIYAD
HURAIDA
MEDINA
YANBO
JEDDAH
ABU HAMAD
PORT SUDAN
KAREIMA
ATBARA
HAIYA
MACFA
MASSAWA
KAMARAN
ARDMA
ASMARA
KHARTOUM
WAD MEDANI
GEDAREF
ED DUEM
EL OBEID
KOSTI
SINGA
GONDAR
ABBAB
PERIM
DJIBOUTI
DEBBIE
AFAMBO
BERBERA
HARGEISA
DIRE DOWA
ADDIS ABABA
KURMUK
MALAKAL
DEMBIDOLLO
RENK
KADUGLI
WAU
RUMBEK
BOR
GARDULLA
JUBA
YAMBIO
ZEMIA
BANGASSOU
BANGUI
BATOURI
BOUAR
BOUGA
BRIA
N DELE
MOUNDOU
FARCHAMBAULT
BIRAO
AM TIMAN
MAROUA
GAROUA
MONGO
FORT LAMY
MAIDUGURI
ABECHER
GEREINA
ZALINGEI
EL FASHER
EL NAHUD
NYALA
KORO TORO
DIRKOU
FAYA-LARGEAU
ZOUAR
SEBHA
MOURZOUK
GUENAT
SELIMA
ABU RAMAD
KONGOLA
VEIGHA
KUFRA
ASWAN
KHARGA
DAKHLA
MATRUH
CAIRO
SUEZ
EL ADEM
MISURATA
TRIPOLI
GADAMES
CAGLIARI
PALERMO
CATANIA
NAPOLI
ROMA
ANCONA
VENEZIA
MILANO
GENOVA
NICE
MARSEILLE
BORDEAUX
LA ROCHELLE
BREST
LE PUY
LYON
STRASBOURG
WIEMBDEN
PARIS
BERLIN
KOLOBRZEG
WARSAW
PRAHA
DRESDEN
KRAKOW
BRESTLITOVSK
KIEV
KHARKOV
VORONEZH
SARATOV
VARNA
BUCAREST
BELGRADE
ZAGREB
BRASOV
ISTANBUL
ISKENDERUN
BEYROUTH
DAMAS
BAGDAD
BASRA
ABADAN
KHARG
ASWAN
ABU HAMAD
KUFRA
SEBHA
MOURZOUK
ZOUAR
DIRKOU
FAYA-LARGEAU
KORO TORO
MAIDUGURI
FORT LAMY
MONGO
MAROUA
GAROUA
BOUAR
BOUGA
BRIA
BANGUI
BATOURI
BANGASSOU
ZEMIA
YAMBIO
JUBA
BOR
RUMBEK
WAU
KURMUK
MALAKAL
DEMBIDOLLO
ADDIS ABABA
DIRE DOWA
HARGEISA
BERBERA
DJIBOUTI
ASMARA
KHARTOUM
ED DUEM
EL OBEID
KOSTI
SINGA
GONDAR
ABECHER
GEREINA
ZALINGEI
EL FASHER
EL NAHUD
NYALA
FORT LAMY
MONGO
MAROUA
AM TIMAN
BIRAO
FARCHAMBAULT
MOUNDOU
N DELE
BOUAR
BOUGA
BRIA
BATOURI
BANGU

CHART 2 DATE Sunday 24/7/1955 TIME 0600 U.T.

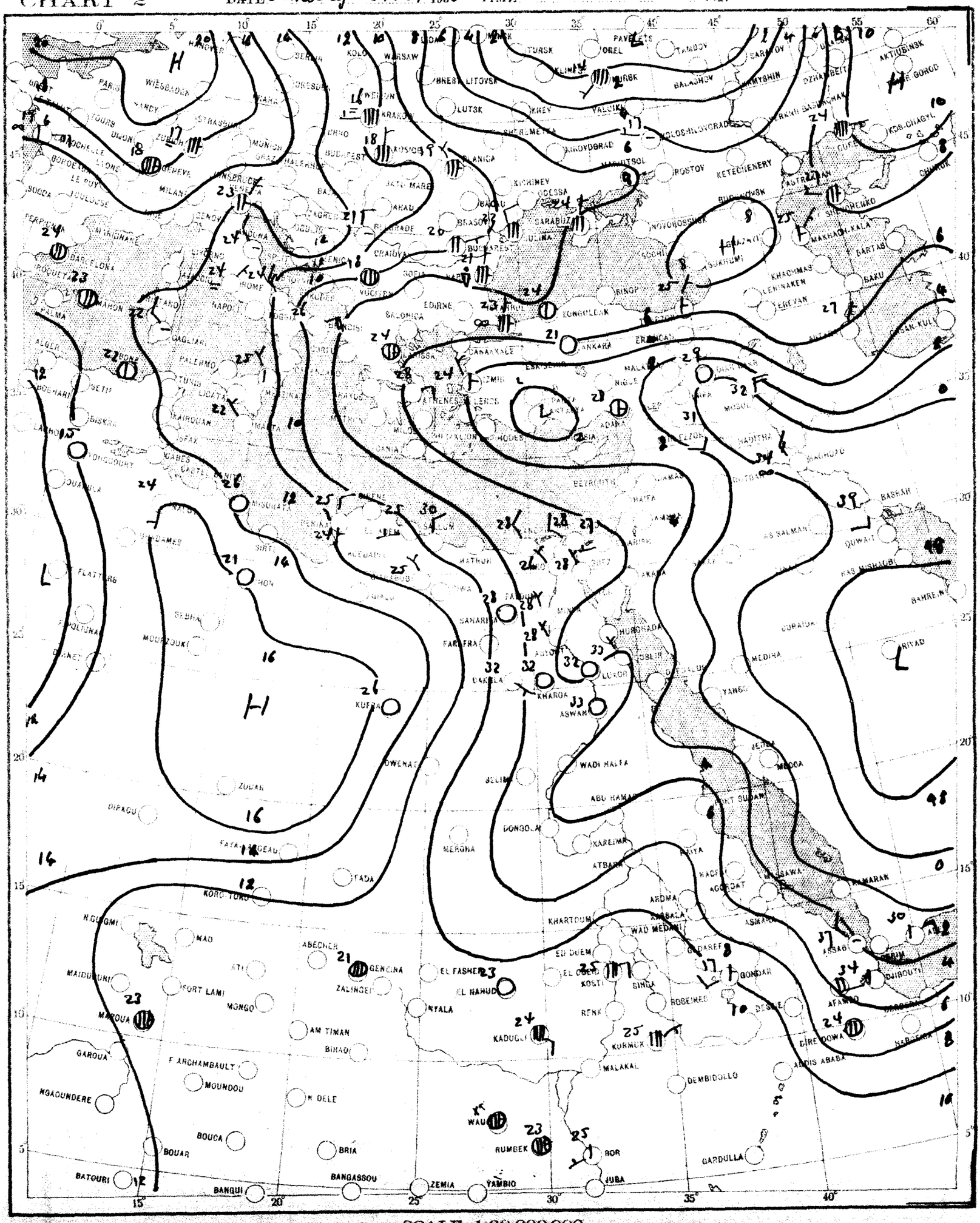
WIESBADEN
WARSAW
KOLO
BRESTLITOVSK
LUTSK
KIEV
VALUIKI
KIROVOGRAD
MELITOPOL
ROSTOV
KETCHENERY
KISHINEV
ODESSA
BAKU
BRASOV
BUCHAREST
CRAIOVA
SOFIA
VIDIN
BELGRADE
ZAGREB
BUDAPEST
KOSICE
KRAKOW
PRAGUE
MUNICH
GRAZ
INNSBRUCK
MILAN
GENOVA
TOULOUSE
BORDEAUX
LE PUY
LYONS
TOURS
PARIS
NANCY
STRASBOURG
DIJON
ZURICH
GENEVE
BARCELONA
MARSEILLE
ROME
NAPOLI
BRINDISI
PALERMO
CAGLIARI
TUNIS
SFAX
KAIROUAN
GABES
TRIPOLI
BENGHAZI
ALGER
ORAN
BISKRA
ATHENES
SALONIKA
EDIRNE
ISTANBUL
ANKARA
ERZURUM
TBILISI
ERIVAN
BAKU
NOVOROSSIK
SOCHI
SUKHUMI
KHARKOV
TAMBOV
SARATOV
ORENBURG
AKTYUBINSK
ALEXANDRIA
CAIRO
KHARTOUM
ASWAN
WADI HALFA
ABU HAMAD
DONGOLA
KASSALA
ASMARA
ADDIS ABABA
DIRE DOWA
DJIBOUTI
ADEN
JEDDA
MECCA
MEDINA
RIYADH
BAHREIN
BASRAH
KUWAIT
BAGHDAD
TEHERAN
KUFRA
ZUARA
TRIPOLI
BENGHAZI
FORT LAMY
MOUNDOU
BANGUI
BANGASSOU
ZEMIA
YAMBIO
JUBA
RUMBEK
WAU
KADUGLI
EL FASHER
EL OBEID
KOSTI
SINDA
ROSEIRES
GONDAR
DESSIE
ASMARA
ABECHER
GENEINA
ZALINGEI
NYALA
KORMUK
MALAKAL
DEMBIDOLLO
GARDULLA
BOR
BRIA
BOUCA
BOUAR
BATOURI
NGAOUNDERE
GAROUA
MAROUA
MAIDUGURI
NGUIGMI
KANO
ABEOKUTA
ACCRA
KUMASI
BAMAKO
DAKAR
ZINDER
NIAMEY
TAMANRASSET
ADRAR
BISKRA
TUNIS
ALGER
ORAN
BONE
CAGLIARI
PALERMO
NAPOLI
ROME
MILAN
GENOVA
BARCELONA
MARSEILLE
LYONS
PARIS
LONDON
BERLIN
WARSAW
KIEV
MOSCOW
KIROVOGRAD
ROSTOV
KETCHENERY
ORENBURG
AKTYUBINSK
TAMBOV
SARATOV
ORENBURG

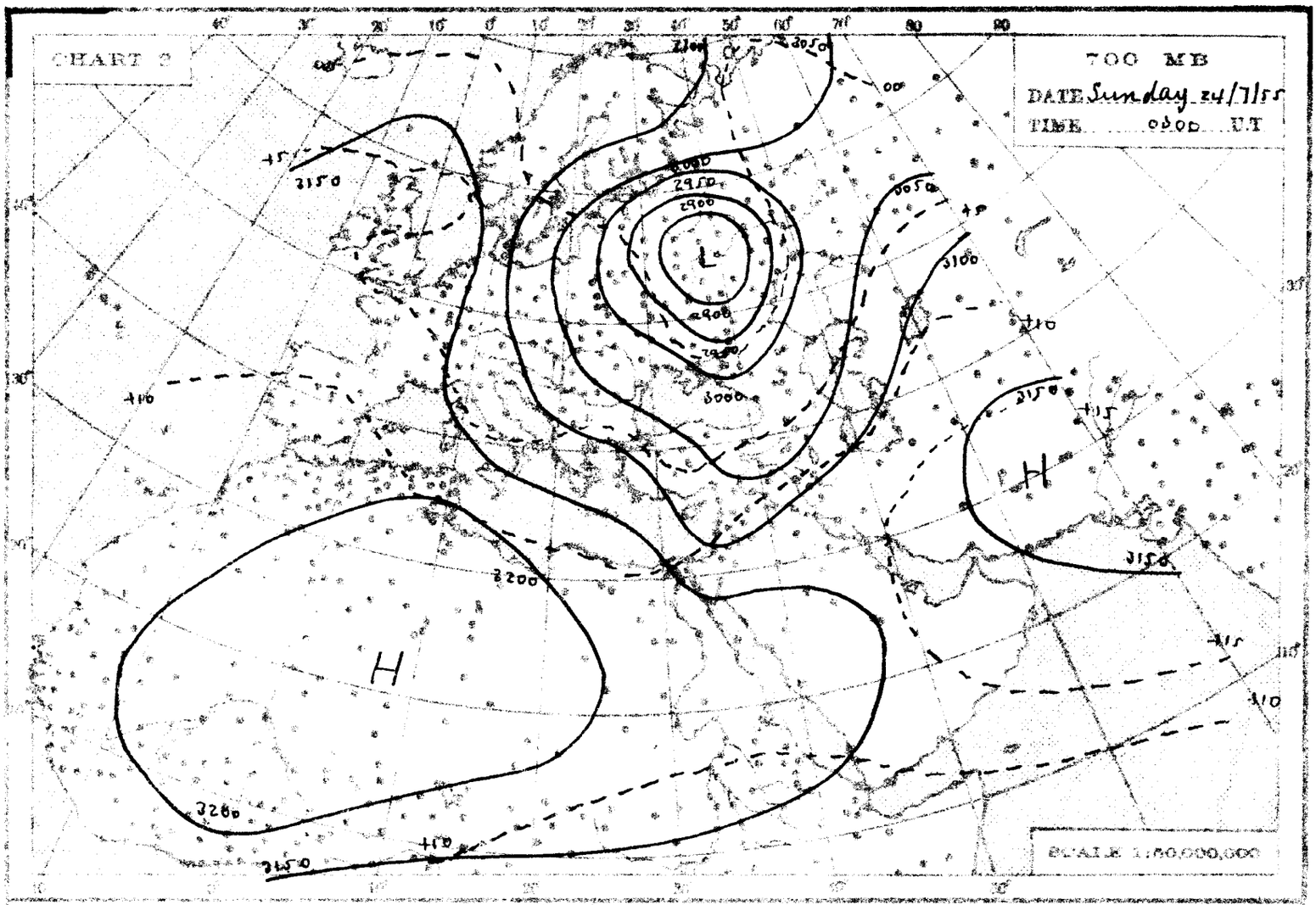
CHART 2
700 MB
DATE Sunday 24/7/55
TIME 0500 U.T
SCALE 1:50,000,000

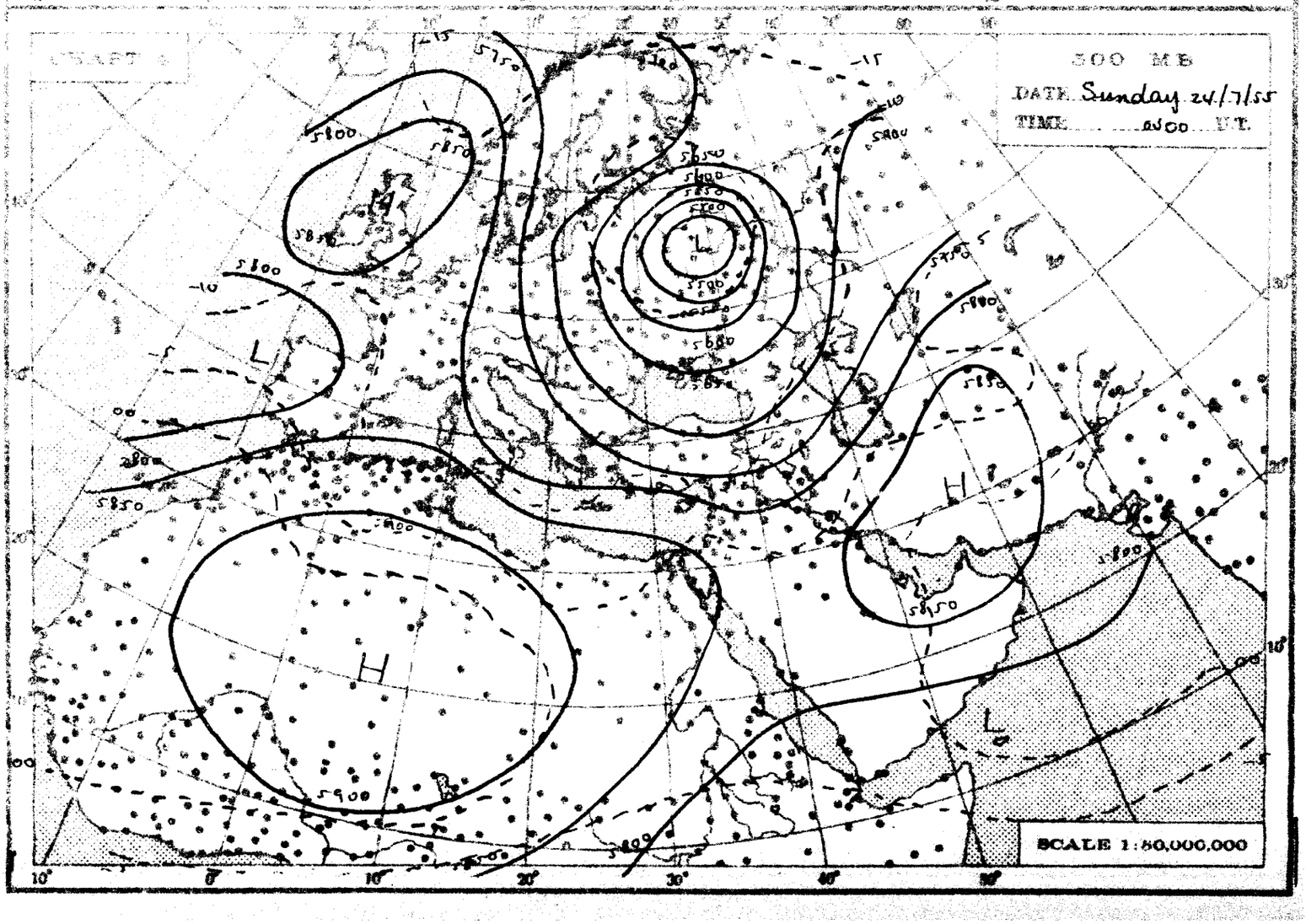
CHART 3
500 MB
DATE Sunday 24/7/55
TIME 0500 U.T
SCALE 1:50,000,000

THE DAILY WEATHER REPORT

REPUBLIC OF EGYPT – METEOROLOGICAL DEPT. – CAIRO

SYNOPTIC CHARTS

EXPLANATIONS:

CHARTS 1 & 2 (Surface Charts)

SCALE 1:20,000,000, Projection Conical orthomorphic with two standard parallels 30° & 60° N.

BAROMETRIC PRESSURE: M.S.L. Isobars are drawn every 2 millibars.

WIND: Arrows fly with the wind. A full length feather indicates 2 steps on the beaufort scale, and a short feather one step. Calm is indicated by a circle outside the station.

TEMPERATURE: In whole degrees centigrade inserted inside the station circle.

CLOUD SYMBOLS: (Total amount Nebulas) clear sky

sky 1/8 covered. sky 3/8 covered. sky 5/8 covered.

sky 2/8 covered. sky 4/8 covered. sky 6/8 covered.

sky 7/8 covered. sky 8/8 covered. sky obscured.

PRESENT WEATHER SYMBOLS: Inserted to the left of station circle.

Blowing sand. Sand or Duststorm. Mist. Fog. Haze.

Drizzle. Hail. Showers of Rain. Showers of Hail. Showers of Snow.

Lightning. Thunderstorm. Snow.

Note: These symbols show the nature of the phenomena, but not the intensity or duration.

FRONTS: Or surfaces of separation between different air masses.

direction of motion of Fronts

Warm front at the ground. Occluded front at the ground.

" " above " " " " above " "

Cold " at " " Quasi stationary front.

" " above " "

CHARTS 3 & 4 (Upper Air Charts)

SCALE 1:50,000,000: Projection (same as Charts 1 & 2).

Contours are drawn every 50 g.p.m. of Altitudes (Continuous lines).

Isotherms " " " 5° C. (Broken lines).

WIND: Arrows fly with the wind. A full length feather indicates 10 knots, and a short feather 5 knots. Calm is indicated by a circle outside the station.

Calm. Wind speed 5 knots. Wind speed 10 knots. Wind speed 25 knots.

Wind speed 50 knots. Wind speed 85 knots. Wind speed 125 knots.

TEMPERATURE: In whole degrees centigrade

CHART 1 DATE Sunday 24/7/1955 TIME 1200 U.T.

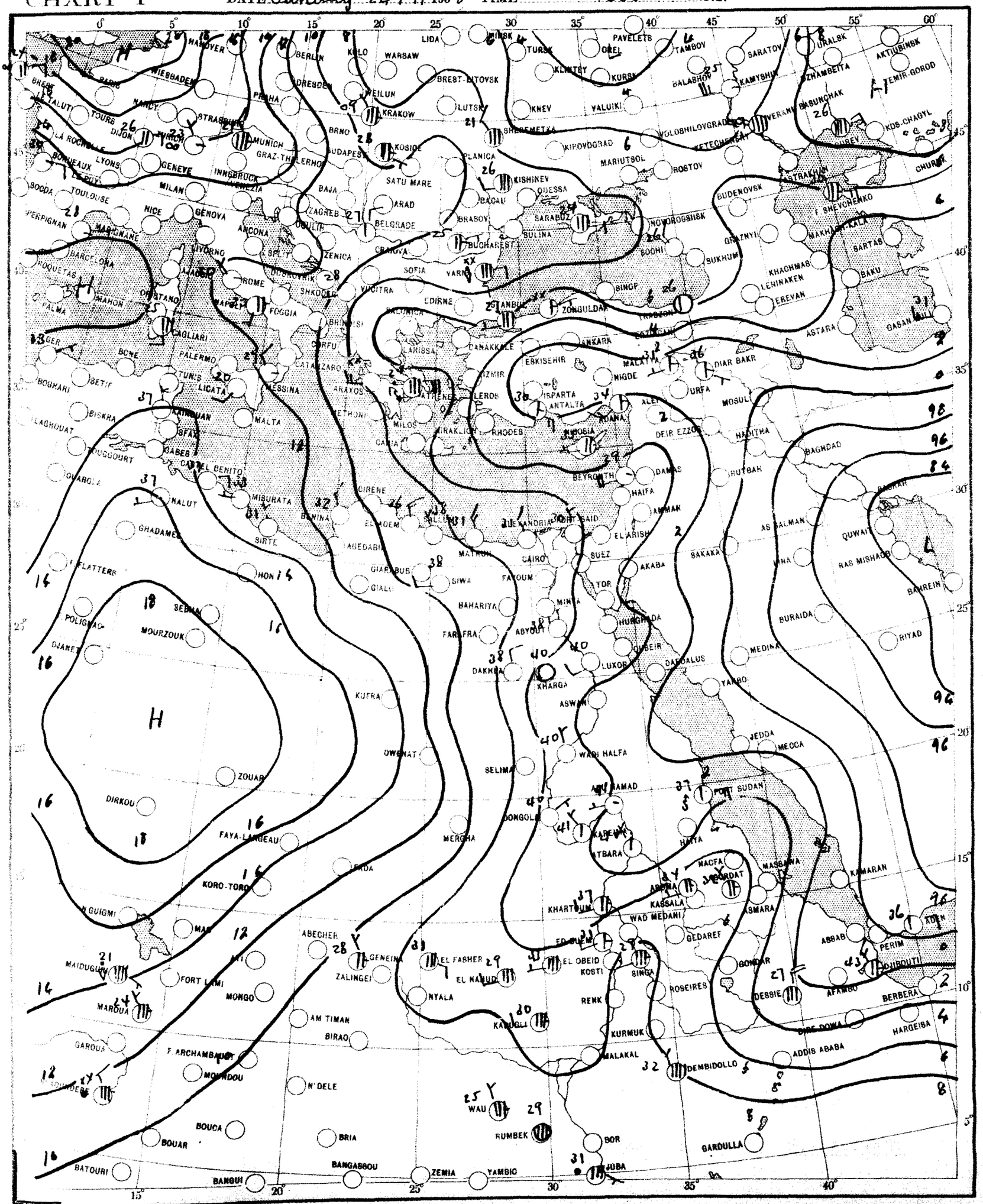

SCALE 1:20,000,000

CHART 2 DATE Monday 25/7/1955 TIME 0600 U.T.

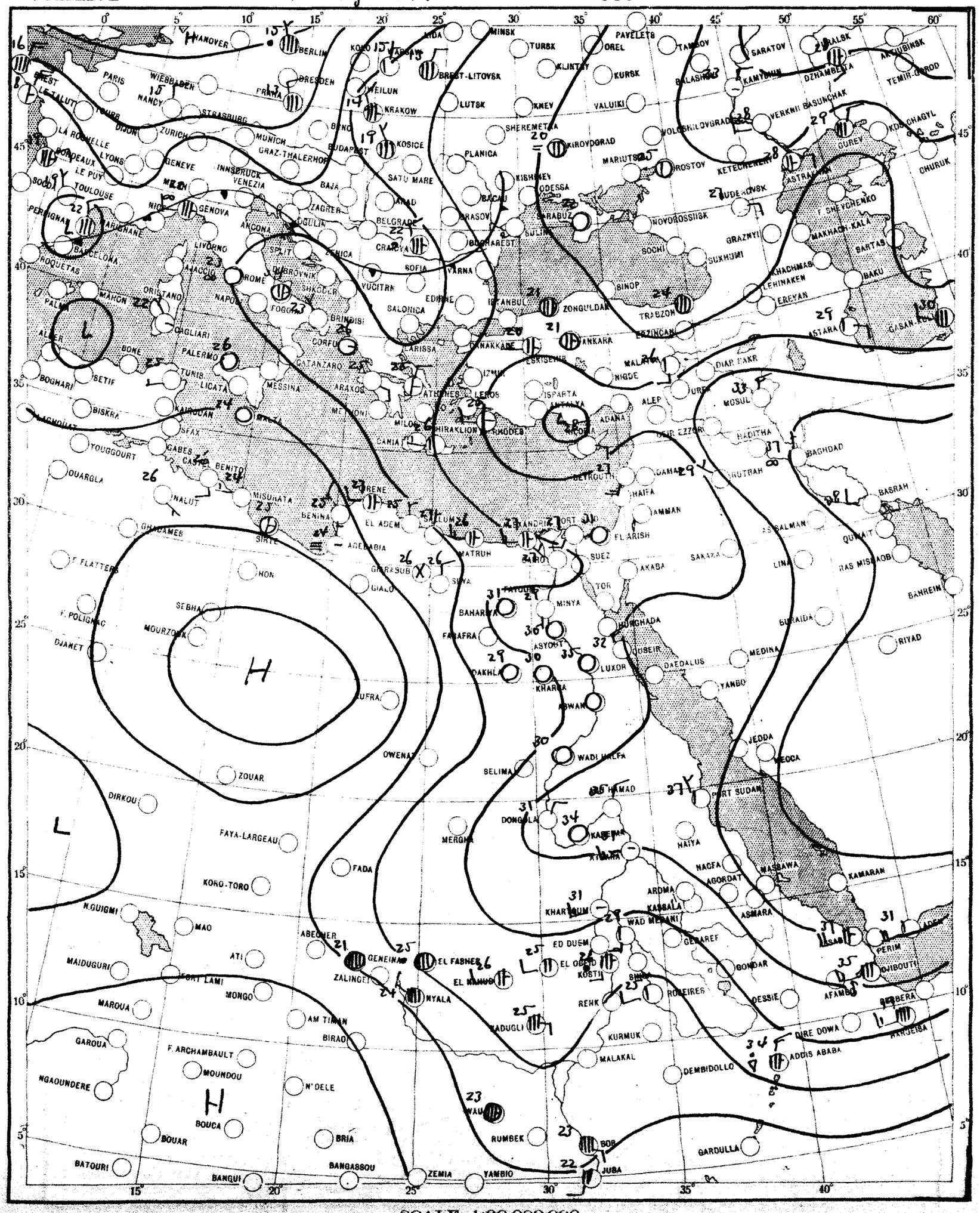

SCALE 1:20,000,000

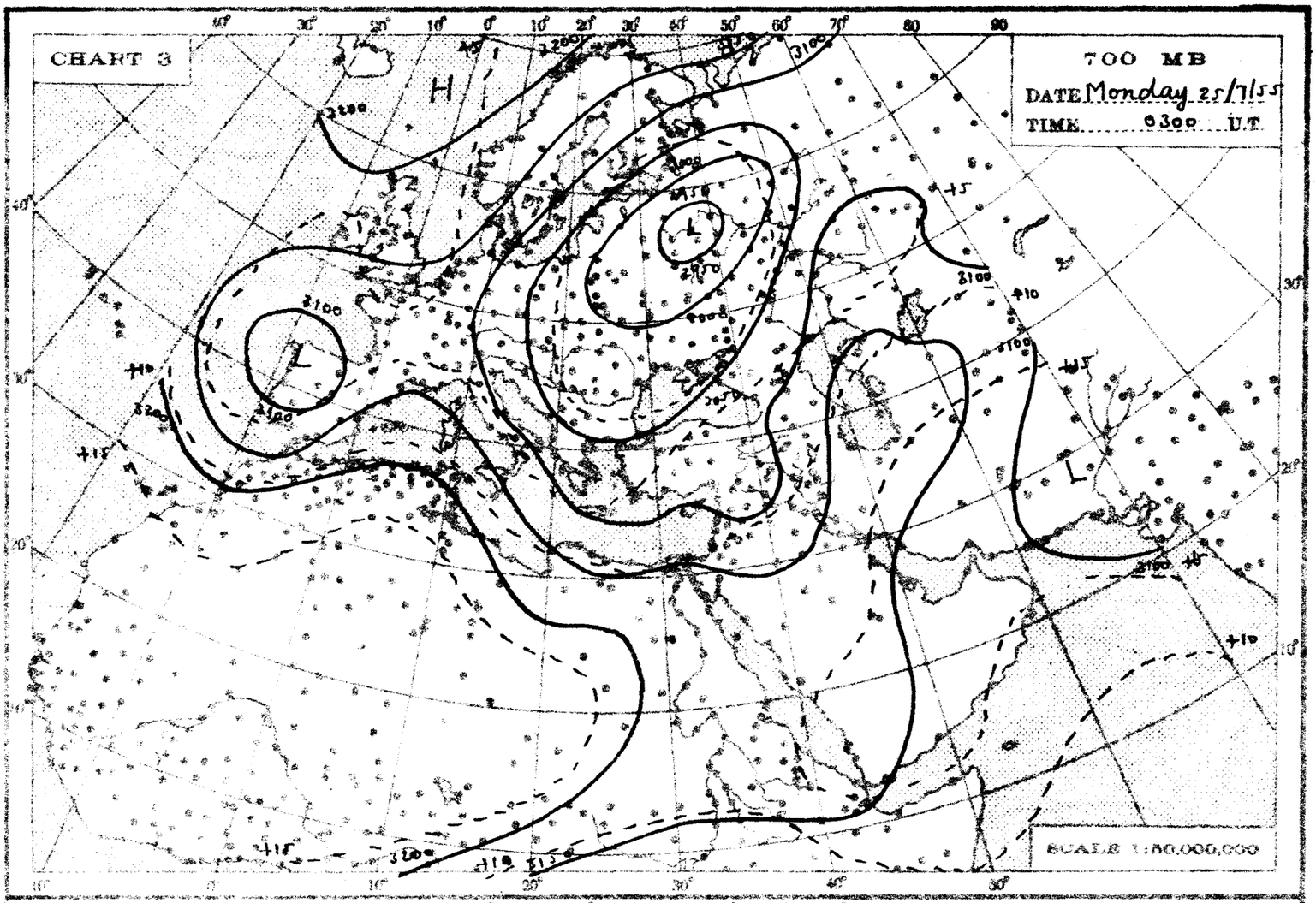
CHART 3
700 MB
DATE Monday 25/7/55
TIME 0300 U.T.
SCALE 1:50,000,000

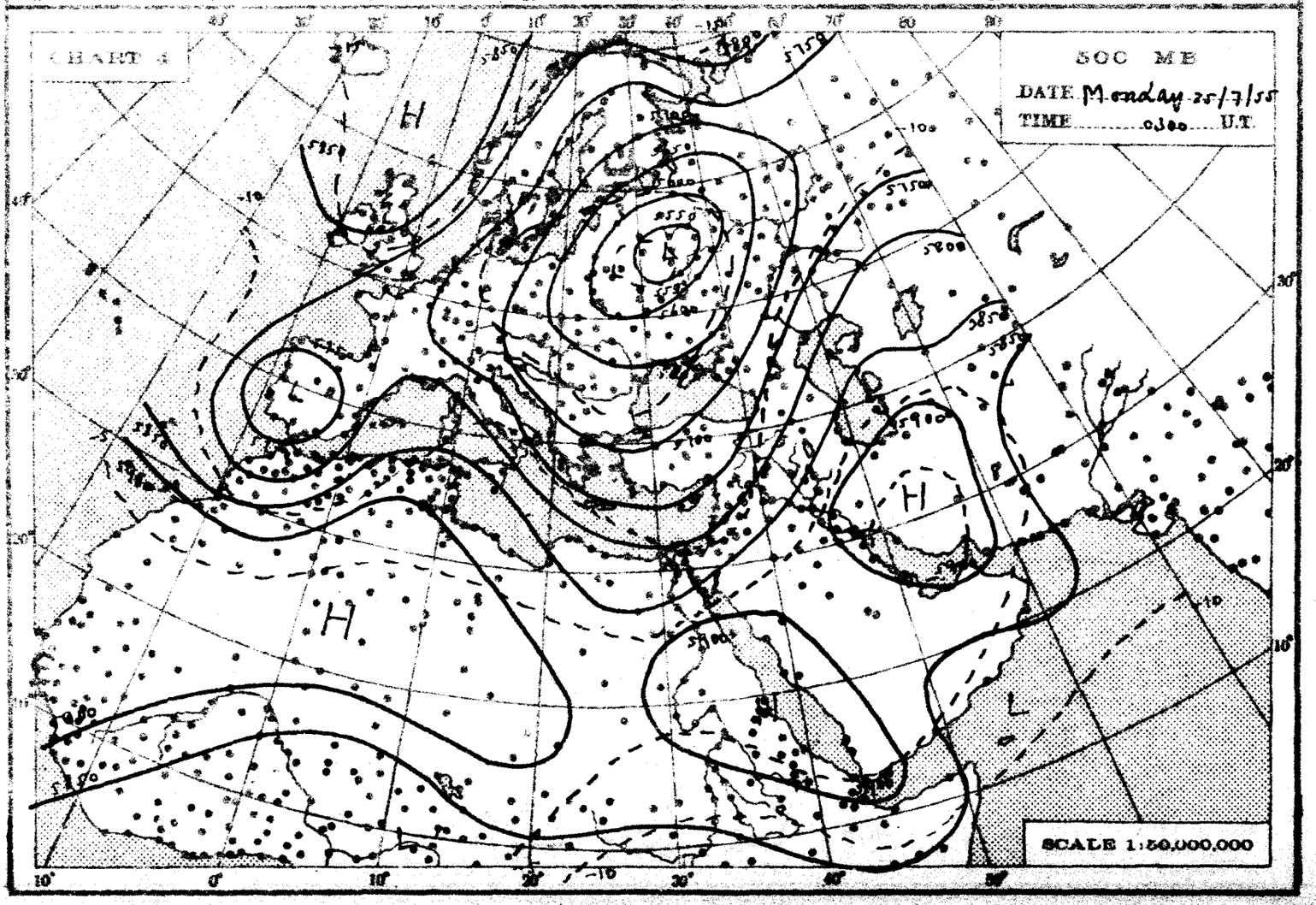
CHART 3
500 MB
DATE Monday 25/7/55
TIME 0300 U.T.
SCALE 1:50,000,000

THE DAILY WEATHER REPORT

REPUBLIC OF EGYPT – METEOROLOGICAL DEPT. – CAIRO

SYNOPTIC CHARTS

EXPLANATIONS:

CHARTS 1 & 2 (Surface Charts)

SCALE 1:20,000,000; Projection Conical orthomorphic with two standard parallels 30° & 60° N.

BAROMETRIC PRESSURE: M. S. L. Isobars are drawn every 2 millibars.

WIND: Arrows fly with the wind. A full length feather indicates 2 steps on the beaufort scale, and a short feather one step. Calm is indicated by a circle outside the station.

TEMPERATURE: In whole degrees centigrade inserted inside the station circle.

CLOUD SYMBOLS: (Total amount N. octas) clear sky.

sky 1/8 covered. sky 2/8 covered. sky 3/8 covered.

sky 4/8 covered sky 5/8 covered. sky 6/8 covered.

sky 7/8 covered. sky 8/8 covered. sky obscured.

PRESENT WEATHER SYMBOLS Inserted to the left of station circle.

Rising sand. Sand or Duststorm. Mist. Fog. Haze.

Drizzle. Rain. Showers of Rain. Showers of Hail. Showers of Snow.

Lightning. Thunderstorm. Snow.

Note: These symbols show the nature of the phenomena, but not the intensity or duration.

FRONTS: Or surfaces of separation between different air masses.

direction of motion of Fronts

Warm front at the ground. Occluded front at the ground.

" " above " " " " above " "

Cold " at " " Quasi stationary front.

" " above " "

CHARTS 3 & 4 (Upper Air Charts)

SCALE 1:50,000,000; Projection (same as Charts 1 & 2).

Contours are drawn every 50 g.p.m. of Altitudes (Continuous lines).

Isotherms " " " 5° C. (Broken lines).

WIND: Arrows fly with the wind. A full length feather indicates 10 knots, and a short feather 5 knots. Calm is indicated by a circle outside the station.

Calm. Wind speed 5 knots. Wind speed 10 knots. Wind speed 25 knots.

Wind speed 50 knots. Wind speed 85 knots. Wind speed 125 knots.

TEMPERATURE: In whole degrees centigrade

CHART 1 DATE Monday 25/7/195 5 TIME 1200 U.T.



SCALE 1:20,000,000

CHART 2 DATE Tuesday 26/7/1955 TIME 0600 U.T.

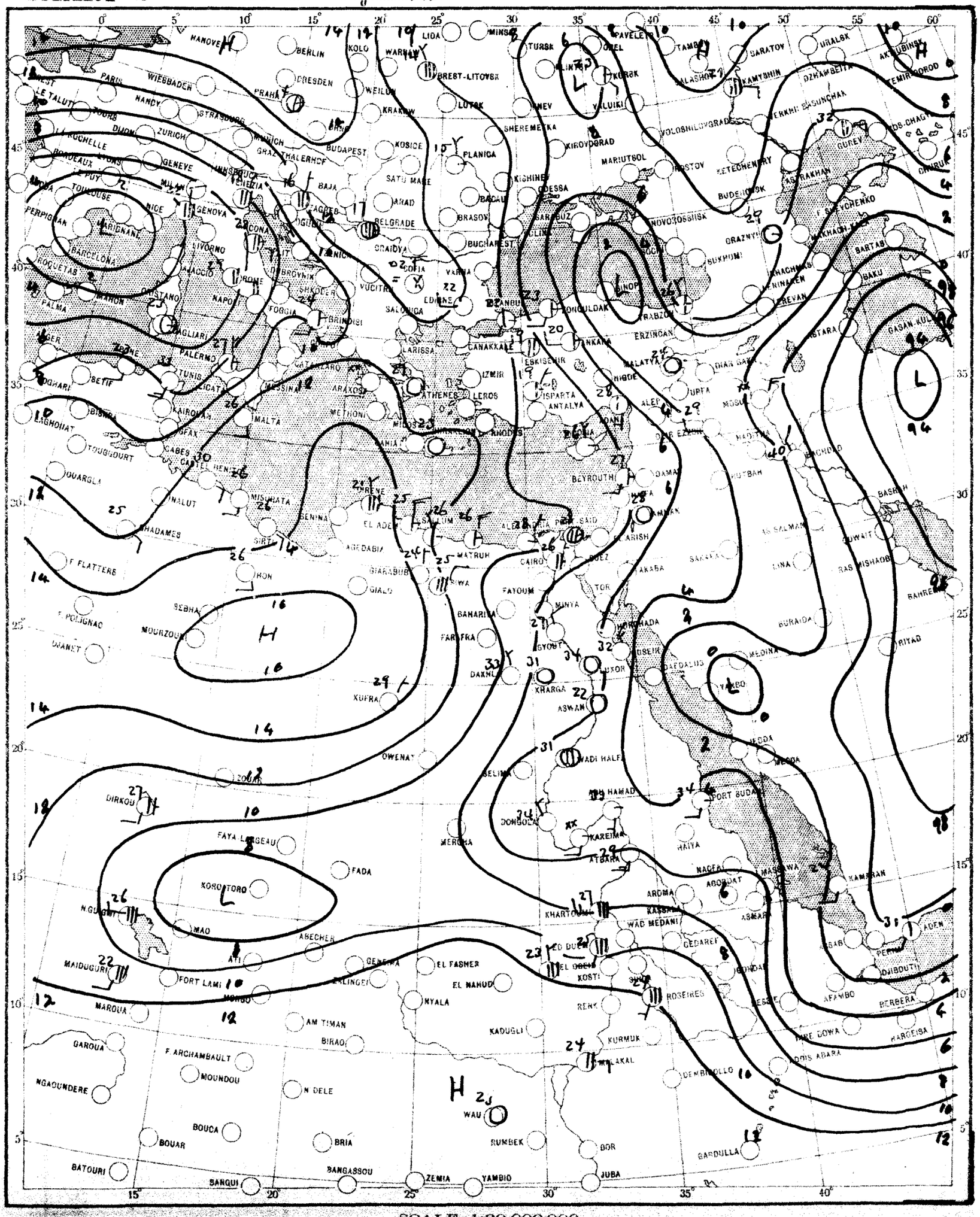
HANOVER
BERLIN
KOLO
WARSAW
LIDA
MINSK
TURSK
PAVELETS
OREL
TAMBOV
SARATOV
URALSK
AKTUBINSK
PARIS
WIESBADEN
DRESDEN
PRAHA
BREST-LITOVSK
KURSK
KAMYSHIN
DZHAMBEITA
TEMIR-ORDO
LE TALUT
NANCY
STRASBOURG
WEILOR
KRAKOW
LUTSK
MINSK
VALUIKI
DIJON
ZURICH
MUNICH
GRAZ
THALERHOF
BUDAPEST
KOSICE
PLANICA
SHEREMETKA
KIROVOGRAD
MARIUPOL
ROSTOV
KETCHENERY
VOLOSHILOVGRAD
BORDEAUX
LYONS
GENEVE
INNSBRUCK
BAJA
SATU MARE
ARAD
KISHINEV
ODESSA
BACAU
BRASOV
BELGRADE
BUCHAREST
CRAIOVA
SOFIA
VARNA
VUCITRN
EDIRNE
SALONICA
ISTANBUL
ZONGULDAK
SINOP
TRABZON
ERZINCAN
MALATYA
DIARBAKR
URFA
MOSUL
ALEP
ADANA
NIGDE
ANTALYA
ISPARTA
EBKISEHIR
IZMIR
LEROS
ATHENES
ANKARA
CANAKKALE
LARISSA
MESSINA
ARAXOS
METHONI
MALTA
KAIROUAN
SFAX
TUNIS
BIZERTA
PALERMO
NAPOLI
FOGGIA
BRINDISI
CAGLIARI
ALGER
ORAN
MAHON
PALMA
BARCELONA
ROQUETAS
PERPIGNAN
TOULOUSE
BORDEAUX
LA ROCHELLE
LE PUY
LYONS
NICE
GENOVA
MILAN
TORINO
BOLZANO
VERONA
BRESCIA
LIVORNO
AJACCIO
ROME
SHKODER
BETIF
BISKRA
LAGHOUAT
TOUGGOURT
GABES
CABES
TRIPOLI
MISURATA
GENINA
SIRT
AGEDABIA
GIARABUB
GIALO
SEBHA
MOURZOUK
DJANET
KUFRA
OWENAT
ZOUAR
DIRKOU
FAYA LARGEAU
FADA
KOROTORO
N'GUIGMI
MAO
ABECHER
ATI
MAIDUGURI
FORT LAMY
MOUSSORO
MAROUA
GAROUA
F. ARCHAMBAULT
MOUNDOU
NGAOUNDERE
N DELE
BOUCA
BOUAR
BRIA
BATOURI
BANGASSOU
SANGUI
ZEMIA
YAMBIO
JUBA
WAU
RUMBEK
BOR
GARDULLA
KURMUK
KADUGLI
BIRAO
AM TIMAN
MYALA
EL FASHER
EL NAHUD
GEREIDA
KOSTI
RENK
ROSEIRES
KHARTOUM
WAD MEDANI
GEDAREF
ASMARA
ADOBDAT
AROMA
KASSALA
MASSAWA
NAGFA
HAIYA
ATBARA
KAREIMA
DONGOLA
WADI HALFA
ASWAN
KHARGA
DAKHLA
FARAFRA
BAHARIYA
FAYOUM
MINYA
GYOUT
LUXOR
HURGHADA
QUSEIR
MEDINA
YANBO
QEDDALUS
JEDDA
PORT SUDAN
KAMARAN
ADEN
DJIBOUTI
BERBERA
HARGEISA
DIRE DAWA
ADIS ABABA
AFAMBO
DEMBIDOLLO
GARDULLA
BAHREIN
DOHA
BURAIDA
RIYAD
RAS MISHAOB
KUWAIT
BASRAH
AS SALMAN
LINA
DAMAM
BEYROUTH
DAMAS
HOMS
HAMA
LATAKIA
TRIPOLI
LARNACA
NICOSIA
ALEXANDRIA
CAIRO
SUEZ
AKABA
TOR
EL ARISH
PORT SAID
ISMAILIA
SAKAKA
TABUK
MEDINA
BURAIDA
RIYAD
BAKU
GASAN-KULI
BARTAB
TBILISI
ERIVAN
NAKHICHEVAN
SUKHUMI
GRAZNYY
NOVOROSSIISK
BUDENNOVSK
ASTRAKHAN
GUREV
CHURUK
DS-CHAGA
F. SEVCHENKO
ASTARA
DIARBAKR
MOSUL
ALEP
URFA
MALATYA
ERZINCAN
TRABZON
SINOP
ZONGULDAK
ISTANBUL
EDIRNE
SALONICA
VUCITRN
VARNA
SOFIA
CRAIOVA
BUCHAREST
BRASOV
BACAU
ARAD
BELGRADE
SATU MARE
BAJA
KISHINEV
ODESSA
SARATOV
VOLOSHILOVGRAD
ROSTOV
MARIUPOL
KIROVOGRAD
SHEREMETKA
VALUIKI
KURSK
OREL
TAMBOV
PAVELETS
TURSK
MINSK
LIDA
KRAKOW
LUTSK
WEILOR
DRESDEN
PRAHA
BREST-LITOVSK
KOLO
WARSAW
HANOVER
BERLIN
WIESBADEN
PARIS
NANCY
STRASBOURG
ZURICH
MUNICH
GRAZ
THALERHOF
BUDAPEST
KOSICE
PLANICA
INNSBRUCK
GENEVE
LYONS
BORDEAUX
LA ROCHELLE
LE PUY
TOULOUSE
PERPIGNAN
NICE
GENOVA
MILAN
TORINO
BOLZANO
VERONA
BRESCIA
LIVORNO
AJACCIO
ROME
NAPOLI
FOGGIA
BRINDISI
CAGLIARI
PALERMO
MESSINA
ARAXOS
METHONI
MALTA
KAIROUAN
SFAX
TUNIS
BIZERTA
ALGER
ORAN
MAHON
PALMA
BARCELONA
ROQUETAS

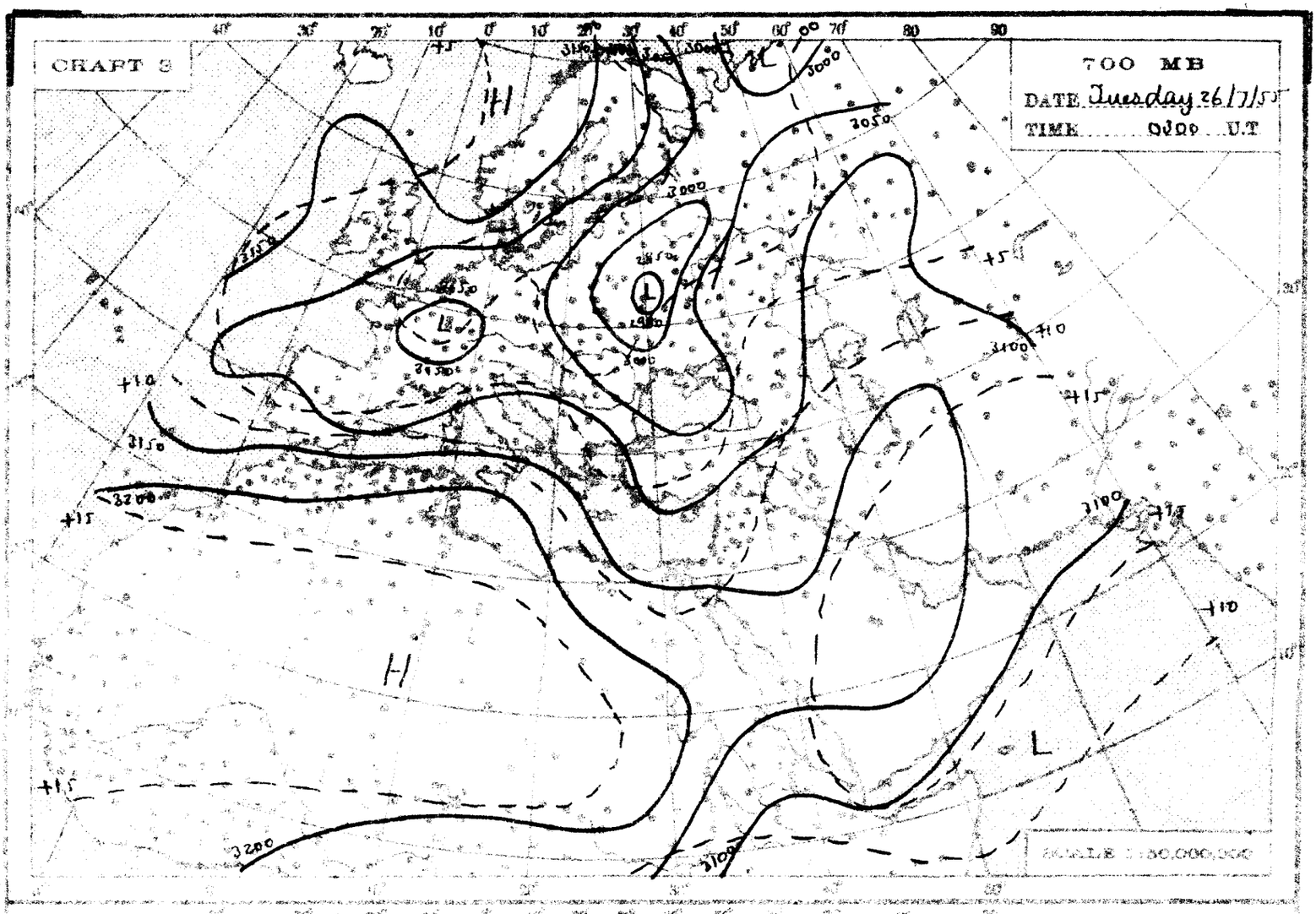
CHART 3
700 MB
DATE Tuesday 26/7/55
TIME 0900 U.T
SCALE 1:50,000,000

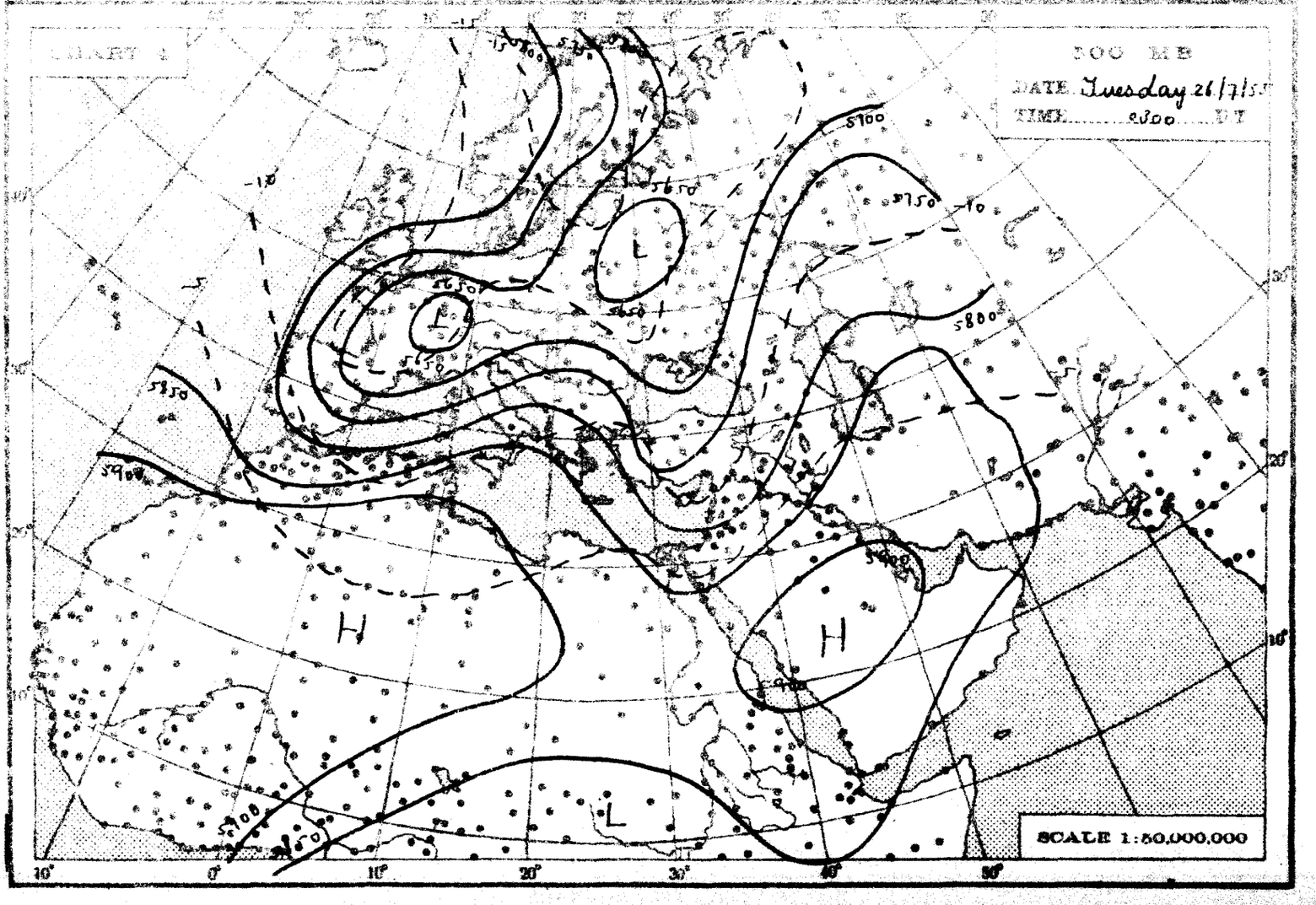
CHART 4
500 MB
DATE Tuesday 26/7/55
TIME 0900 U.T
SCALE 1:50,000,000

THE DAILY WEATHER REPORT

REPUBLIC OF EGYPT – METEOROLOGICAL DEPT. – CAIRO

SYNOPTIC CHARTS

EXPLANATIONS:

CHARTS 1 & 2 (Surface Charts)

SCALE: 1:20,000,000. Projection Conical orthomorphic with two standard parallels 30° & 60° N

BAROMETRIC PRESSURE: M. S. L. Isobars are drawn every 2 millibars.

WIND: arrows fly with the wind. A full length feather indicates 2 steps on the beaufort scale, and a short feather one step. Calm is indicated by a circle outside the station.

TEMPERATURE: in whole degrees centigrade inserted inside the station circle.

CLOUD SYMBOLS: Total amount in octas

clear sky.

sky 1/8 covered. sky 2/8 covered. sky 3/8 covered.

sky 4/8 covered. sky 5/8 covered. sky 6/8 covered.

sky 7/8 covered. sky 8/8 covered. sky obscured.

PRESENT WEATHER SYMBOLS: Inserted to the left of station circle.

Blowing sand. Sand or Duststorm. Mist. Fog. Haze.

Drizzle. Rain. Showers of Rain. Showers of Hail. Showers of Snow.

Lightning. Thunderstorm. Snow.

Note: These symbols show the nature of the phenomena, but not the intensity or duration.

FRONTS: Or surfaces of separation between different air masses.

direction of motion of Fronts

Warm front at the ground. Occluded front at the ground.

" " above " " " " above " "

Cold " at " " Quasi stationary front.

" " above " "

CHARTS 3 & 4 (Upper Air Charts)

SCALE 1:50,000,000; Projection (same as Charts 1 & 2).

Contours are drawn every 50 g.p.m. of Altitudes (Continuous lines).

Isotherms " " " 5° C. (Broken lines).

WIND: Arrows fly with the wind. A full length feather indicates 10 knots, and a short feather 5 knots. Calm is indicated by a circle outside the station.

Calm. Wind speed 5 knots. Wind speed 10 knots. Wind speed 25 knots.

Wind speed 50 knots. Wind speed 85 knots. Wind speed 125 knots.

TEMPERATURE: In whole degrees centigrade

CHART 1 DATE Tuesday 26/7/1955 TIME 1200 U.T.

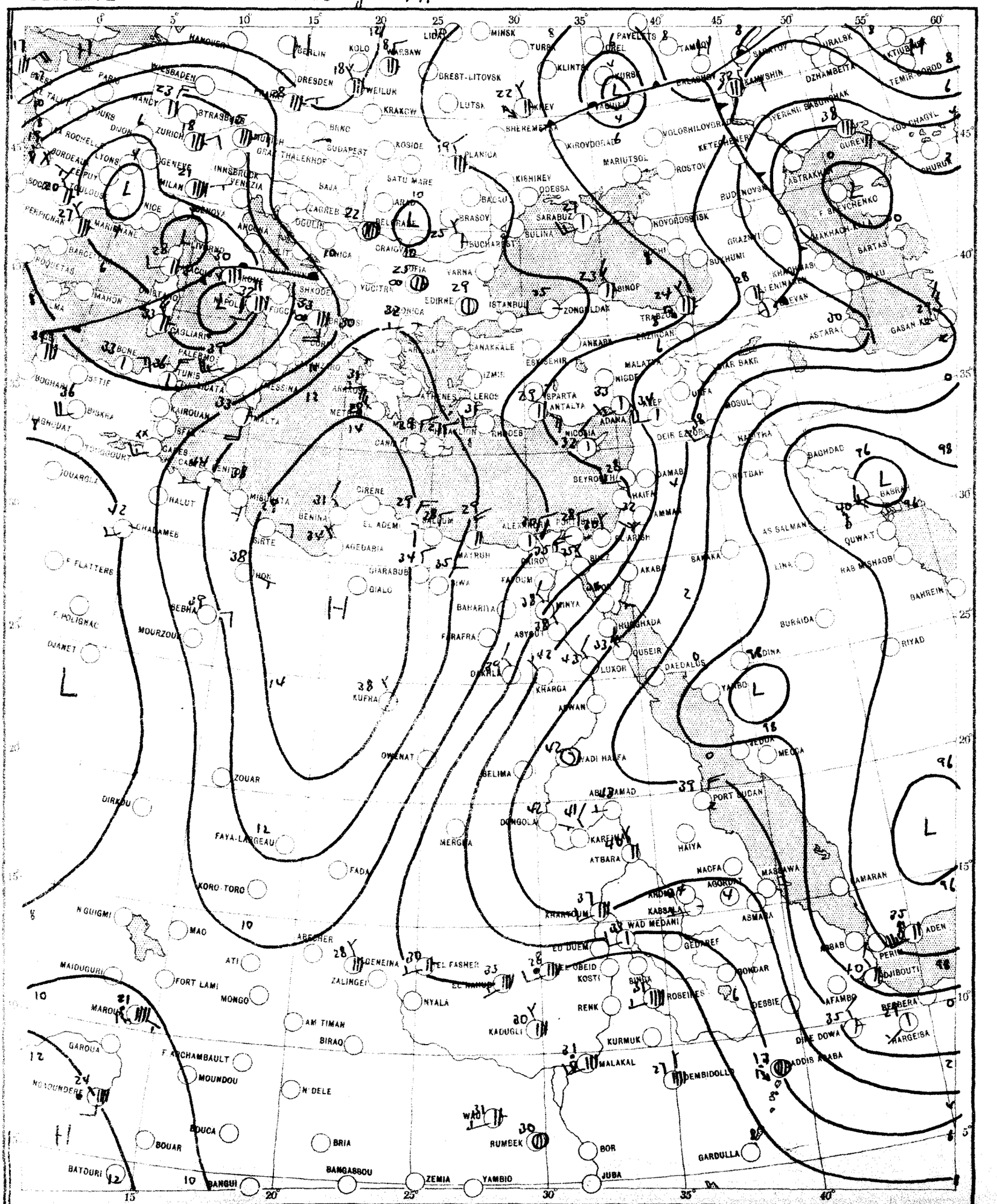
HANOVER
WIESBADEN
BERLIN
KOLO
WARSAW
DRESDEN
WEILUR
BREST-LITOVSK
MINSK
LIDA
TURSK
KLINTSY
OREL
PAVELETS
TAMBOV
SARATOV
URALSK
KTIUBINSK
DZHAMBEITA
TEMIR-GORGD
KRASNOVODSK
KAMYSHIN
ERGANDY
KRAKOW
LUTSK
KIEV
KURSK
SHEREMETYEVO
VOLOSHILOVGRAD
KIROVOGRAD
KETCHENER
VERANI SABUNCHAK
KOU CHAGYL
GUREV
MARIUTSOL
ROSTOV
ASTRAKHAN
PUDNOVSK
F SHEVCHENKO
NOVOROSSISK
GRAZNYI
MAKHACH
SARTAS
SUKHUMI
KHASHUMASI
ALENINAKAN
YEREVAN
ASTARA
GASAN KULI
BAKU
TRABZON
ERZINCAN
ANKARA
ESKISEHIR
MALATYA
DIAR BAKR
NIGDE
URFA
MOSUL
ADANA
KAYEP
SPARTA
ANTALYA
LEROS
ATHENES
IZMIR
CANAKKALE
ZONGULDAK
SINOP
ISTANBUL
EDIRNE
VARNA
BURGAS
SOFIA
YUGITRA
SHKODER
FOGGIA
BRINDISI
CORFU
LARISSA
RHODES
NICOSIA
BEYROUTH
DAMAS
HAIFA
AMMAN
ALEXANDRIA
CAIRO
SUEZ
AKABA
BAHRAIN
BURAIDA
RIYAD
MEDINA
MECCA
YAMBO
JEDDA
AS SALMAN
QUWAIT
RAS MISHAOB
LINA
BAGHDAD
BASRA
RUTBAH
HADITHA
DEIR EZZOR
BAMAKA
DAEDALUS
LUXOR
QUSEIR
HURGHADA
MINYA
ASYUT
FARAFRA
BAHARIYA
FAYOUM
GIALO
GIRABUB
SIWA
MATRUH
EL ADEM
BENINA
CIRENE
MISURATA
TRIPOLI
GABES
MALTA
KAIROUAN
SFAX
TUNIS
BONE
PALERMO
MESSINA
CATANIA
CAGLIARI
NAPOLI
ROMA
LIVORNO
GENOVA
MILAN
VENEZIA
INNSBRUCK
ZURICH
GENEVE
LYONS
BORDEAUX
PERPIGNAN
MARSEILLE
NICE
TOULOUSE
BRUNN
BRNO
KOSICE
BUDAPEST
GRAZ
THALEKHOF
SATU MARE
SAJA
ARAD
BELGRADE
ZAGREB
OGULIN
ANCONA
CRAIOVA
BRASOV
BUCHAREST
PLOIESTI
SARABUZ
SULINA
ODESSA
KISHINEV
LIVERPOOL
ROMA
FOGGIA
BRINDISI
CORFU
LARISSA
CANAKKALE
ZONGULDAK
SINOP
ISTANBUL
EDIRNE
VARNA
BURGAS
SOFIA
YUGITRA
SHKODER
FOGGIA
BRINDISI
CORFU
LARISSA
RHODES
NICOSIA
BEYROUTH
DAMAS
HAIFA
AMMAN
ALEXANDRIA
CAIRO
SUEZ
AKABA
BAHRAIN
BURAIDA
RIYAD
MEDINA
MECCA
YAMBO
JEDDA
AS SALMAN
QUWAIT
RAS MISHAOB
LINA
BAGHDAD
BASRA
RUTBAH
HADITHA
DEIR EZZOR
BAMAKA
DAEDALUS
LUXOR
QUSEIR
HURGHADA
MINYA
ASYUT
FARAFRA
BAHARIYA
FAYOUM
GIALO
GIRABUB
SIWA
MATRUH
EL ADEM
BENINA
CIRENE
MISURATA
TRIPOLI
GABES
MALTA
KAIROUAN
SFAX
TUNIS
BONE
PALERMO
MESSINA
CATANIA
CAGLIARI
NAPOLI
ROMA
LIVORNO
GENOVA
MILAN
VENEZIA
INNSBRUCK
ZURICH
GENEVE
LYONS
BORDEAUX
PERPIGNAN
MARSEILLE
NICE
TOULOUSE
BRUNN
BRNO
KOSICE
BUDAPEST
GRAZ
THALEKHOF
SATU MARE
SAJA
ARAD
BELGRADE
ZAGREB
OGULIN
ANCONA
CRAIOVA
BRASOV
BUCHAREST
PLOIESTI
SARABUZ
SULINA
ODESSA
KISHINEV
L
L
L
L
L
L
H
H
L
L
L
L
L
L

CHART 2 DATE Wednesday 27/7/1955 TIME 0600 U.T.

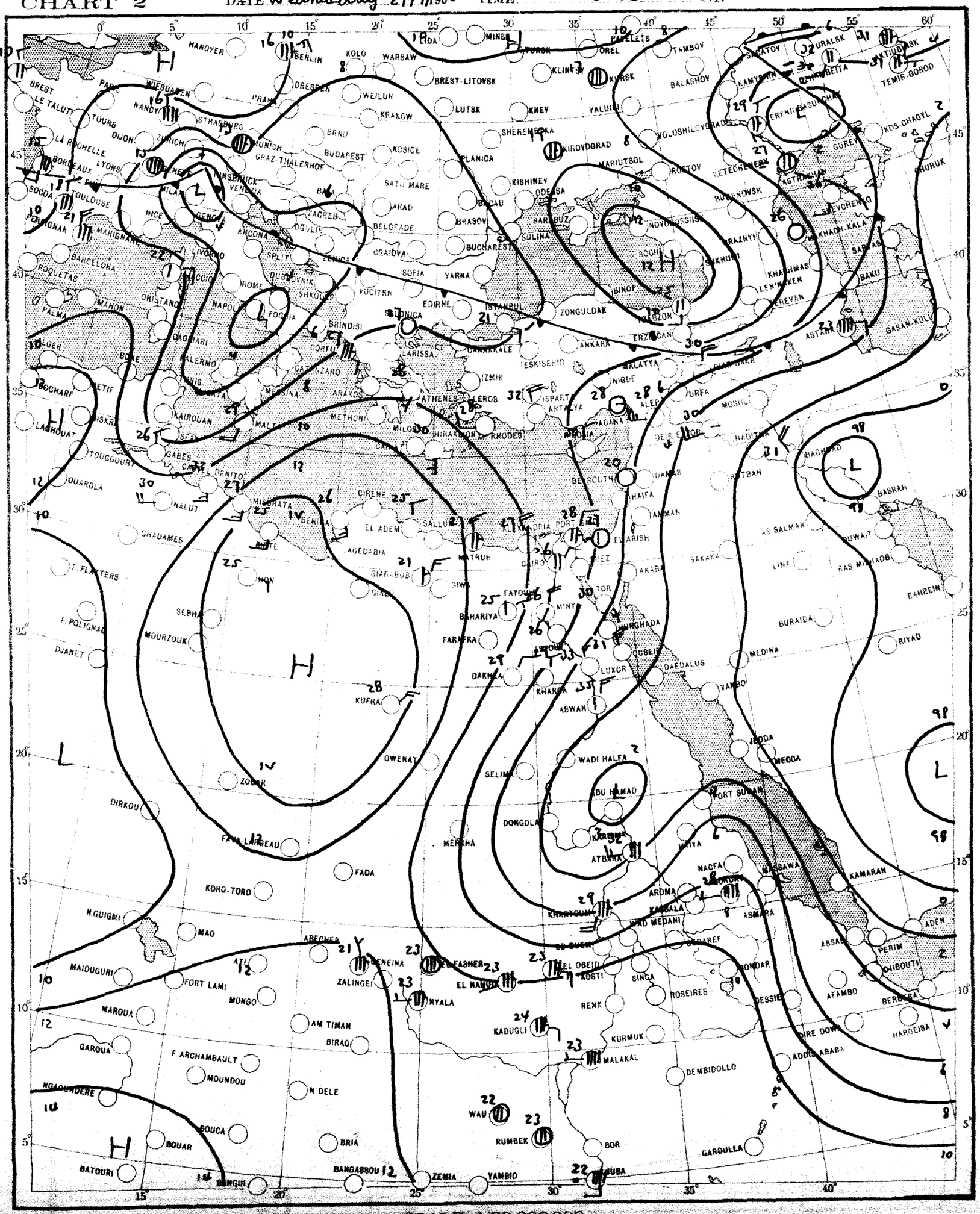

SCALE 1:20,000,000

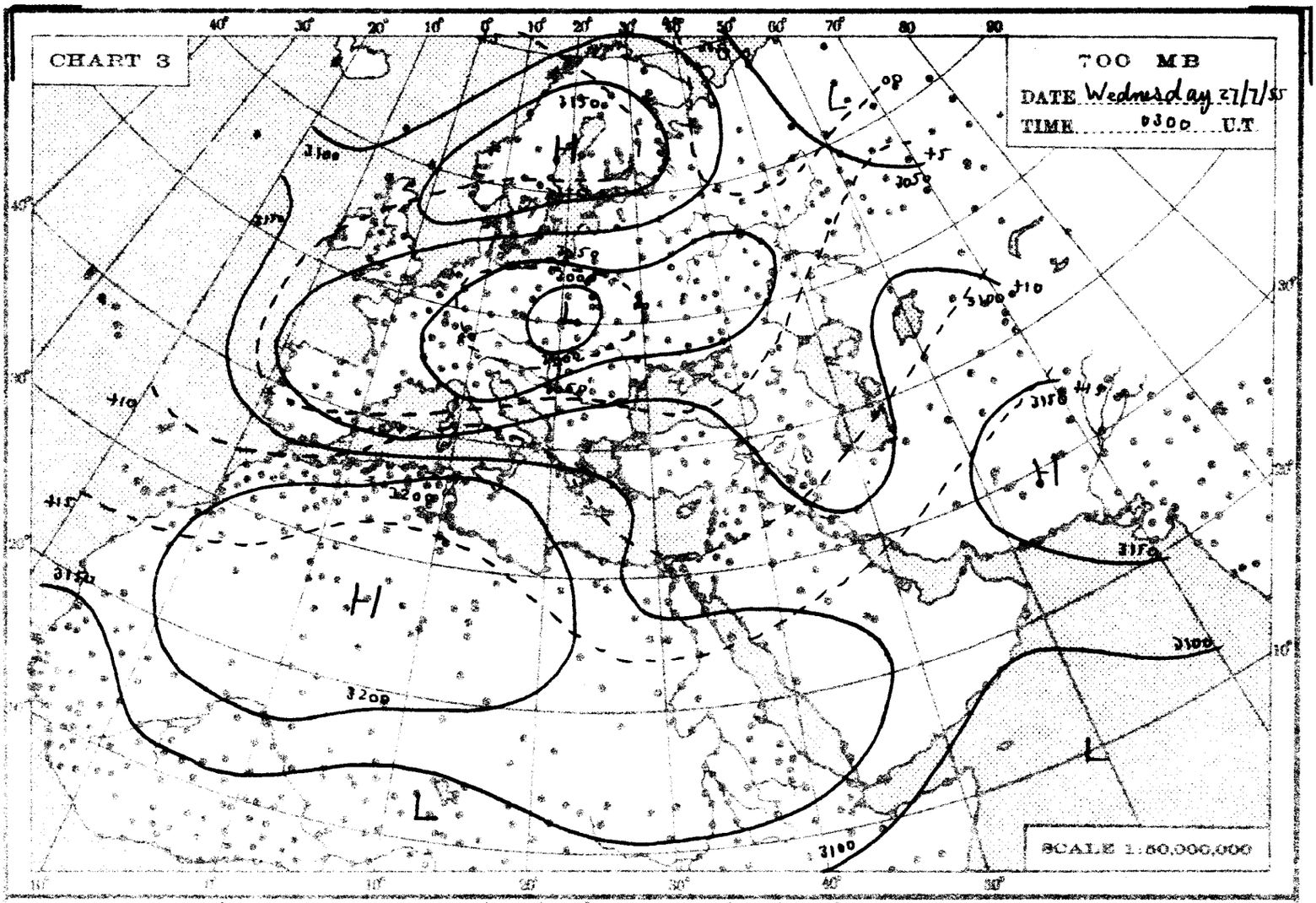
CHART 3
700 MB
DATE Wednesday 27/7/55
TIME 0300 U.T.
SCALE 1:50,000,000

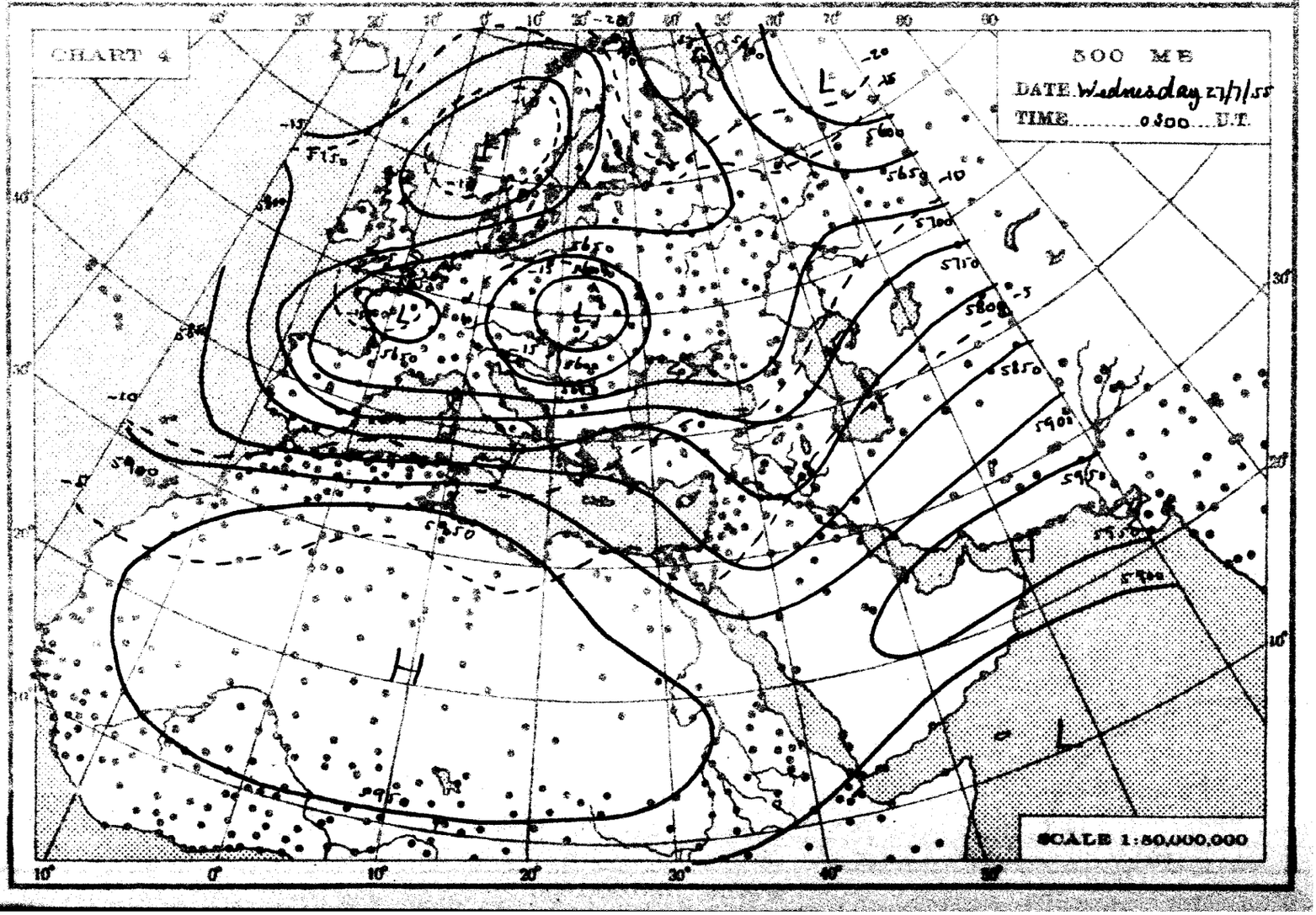
CHART 4
500 MB
DATE Wednesday 27/7/55
TIME 0300 U.T.
SCALE 1:50,000,000

THE DAILY WEATHER REPORT

REPUBLIC OF EGYPT – METEOROLOGICAL DEPT. – CAIRO

SYNOPTIC CHARTS

EXPLANATIONS:

CHARTS 1 & 2 (Surface Charts)

SCALE 1:20,000,000; Projection Conical orthomorphic with two standard parallels 30° & 60° N.

BAROMETRIC PRESSURE: M. S. L. Isobars are drawn every 2 millibars.

WIND: Arrows fly with the wind. A full length feather indicates 2 steps on the beaufort scale, and a short feather one step. Calm is indicated by a circle outside the station.

TEMPERATURE: In whole degrees centigrade inserted inside the station circle.

CLOUD SYMBOLS: (Total amount 8 octas) clear sky.

sky 1/8 covered. sky 2/8 covered. sky 3/8 covered.

sky 4/8 covered. sky 5/8 covered. sky 6/8 covered.

sky 7/8 covered. sky 8/8 covered. sky obscured.

PRESENT WEATHER SYMBOLS: Inserted to the left of station circle.

Rising sand. Sand or Duststorm. Mist. Fog. Haze.

Drizzle. Rain. Showers of Rain. Showers of Hail. Showers of Snow.

Lightning. Thunderstorm. Snow.

Note: These symbols show the nature of the phenomena, but not the intensity or duration.

FRONTS: Or surfaces of separation between different air masses.

direction of motion of Fronts

Warm front at the ground. Occluded front at the ground.

" " above " " " " above " "

Cold " at " " Quasi stationary front.

" " above " "

CHARTS 3 & 4 (Upper Air Charts)

SCALE 1:50,000,000; Projection (same as Charts 1 & 2).

Contours are drawn every 50 g.p.m. of Altitudes (Continuous lines).

Isotherms " " " 5° C. (Broken lines).

WIND: Arrows fly with the wind. A full length feather indicates 10 knots, and a short feather 5 knots. Calm is indicated by a circle outside the station.

Calm. Wind speed 5 knots. Wind speed 10 knots. Wind speed 25 knots.

Wind speed 50 knots. Wind speed 85 knots. Wind speed 125 knots.

TEMPERATURE: In whole degrees centigrade

CHART 1 DATE Wednesday 27/7/1955 TIME 1200 U.T.

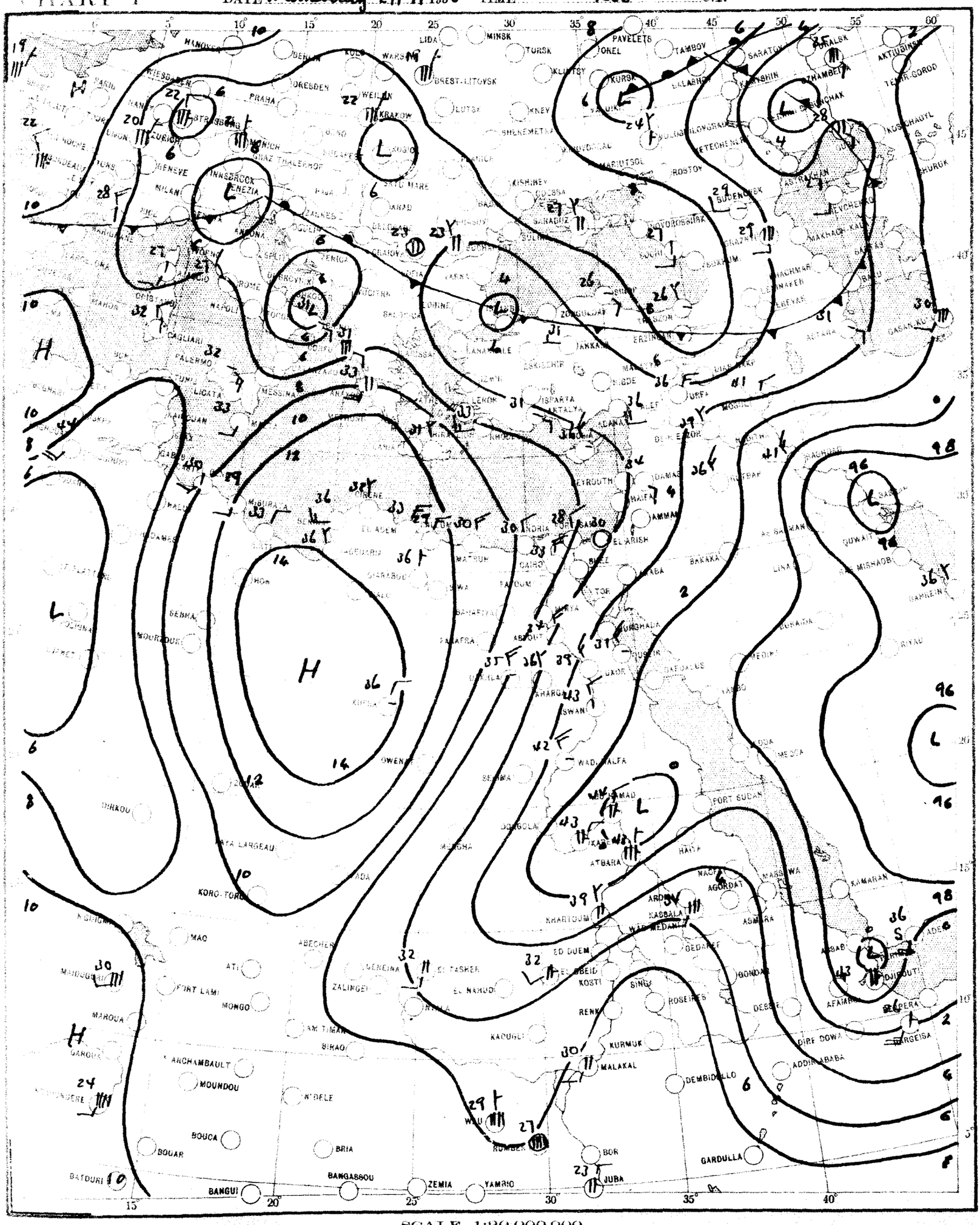
HANOVER
LIDA
MINSK
PAVELETS
TAMBOV
SARATOV
URALSK
AKTIUBINSK
TEMIR-GOROD
DRESDEN
PRAHA
WEIMAR
KRAKOW
BREST-LITOVSK
TURSK
KURSK
ZHAMBEYTA
ZURICH
GENEVE
INNSBRUCK
VENEZIA
MILANO
GRAZ
KISHINEV
ROSTOV
ASTRAKHAN
SUDENOVSK
SARADUZ
NOVOROSSIYSK
SOCHI
CAGLIARI
PALERMO
LICATA
MESSINA
ISPARTA
ANTALYA
ADANA
ERZINCAN
ERZURUM
ASTARA
BEYROUTH
HAIFA
AMMAN
EL ARISH
CAIRO
BAKAKA
QUWAIT
BAHREIN
RIYAD
MEDINA
DUNAIDA
BEBRA
MOURDOUK
DIRKOU
FORT LAMY
MAROUA
GAROUA
MAO
ABECHE
ATI
MONGO
KORO-TORO
MAYA LARGEAU
BIRAO
KARCHAMBAULT
MOUNDOU
M'DELE
BOUCA
BOUAR
BRIA
BATOURI
BANGUI
BANGASSOU
ZEMIA
YAMBIO
BOR
JUBA
NUMBER
WAU
GARDULLA
MALAKAL
KURMUK
DEMBIDOLLO
ADDIS ABABA
DIRE DOWA
HARGEISA
DJIBOUTI
ASMARA
ASSAB
KASSALA
WAD MEDANI
KHARTOUM
ED DUEM
EL OBEID
KOSTI
RENK
KADUGLI
ZALINGEI
EL FASHER
EL NAHUD
GENEINA
ATBARA
AGORDAT
NAGA
KAMARAN
PORT SUDAN
WAD HALFA
ABU HAMAD
ABU DAMIS
SENNA
DONGOLA
KERMA
ABU SIMBEL
ASWAN
KHARGA
DAKHLA
DAFDALUS
LUXOR
HURGHADA
QUSEIR
ABU DOUT
ABU SUEIR
ABU KEBIR
ISMAILIA
PORT SAID
EL ARISH
GAZA
MIDJIL
MISHAOB
BAHREIN
SAMAKAN
LINA
BAKAKA
TOR
SINAI
MARSA MATRUH
ALEXANDRIA
DAMANHOUR
TANTA
MAHALLA
MANSOURA
ZAGAZIG
BENHA
MOUNIB
EL ADEM
MAGHAGHA
BENI SUEF
FAYOUM
MINIA
ASSIOUT
SOHAG
KENA
QUSEIR

CHART 2 DATE Thursday 28 /1/ 1955 TIME 0600 G.T.

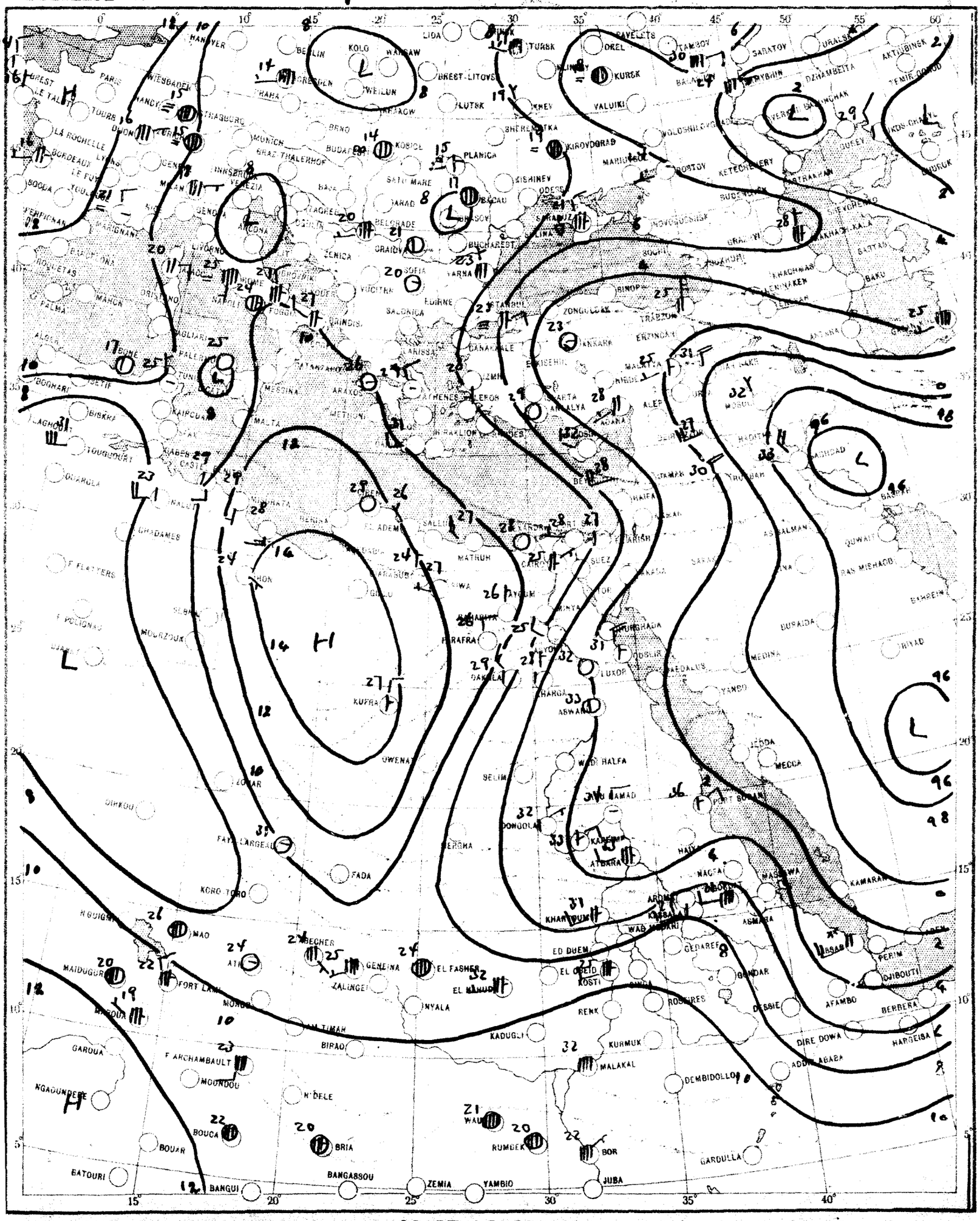
KOLO
WARSAW
BERLIN
BREST-LITOVSK
KIEV
KURSK
VALUIKI
KIROVOGRAD
ROSTOV
ARCONA
BELGRADE
BUCHAREST
SOFIA
ATHENS
ANKARA
TRABZON
BAGHDAD
CAIRO
ASWAN
KHARTOUM
ADDIS ABABA
DIRE DOWA
HARGEISA
DJIBOUTI
ASMARA
MECCA
JEDDA
FAYA LARGEAU
FORT LAMY
MAIDUGURI
EL FASHER
EL OBEID
KUSTI
ED DUEM
WAD MEDANI
ATBARA
WADI HALFA
DONGOLA
KUFRA
OWENAT
MATRUH
BENGHAZI
TRIPOLI
ALGIERS
TUNIS
MALTA
ROME
MARSEILLES
PARIS
BERLIN
MOSCOW
LENINGRAD
BAKU
TASHKENT
ALMA ATA
BIRAO
KADUGLI
KURMUK
MALAKAL
DEMBIDOLLO
RENK
ROSEIRES
GARDULLA
BOR
JUBA
YAMBIO
ZEMIA
BANGASSOU
BANGUI
BATOURI
BOUAR
BOUCA
BRIA
RUMBEK
WAU
N'DELE
MOUNDOU
F. ARCHAMBAULT
GAROUA
NGAOUNDERE
MAO
ATI
ZALINGEI
GENEINA
NYALA
KORO TORO
FADA
ZOUAR
OUARGLA
GHADAMES
BIRKRA
TOUGGOURT
BONE
BORDEAUX
LA ROCHELLE
TOURS
LYON
MARSEILLES
MILAN
VENEZIA
MUNICH
GRAZ
THALERHOF
INNSBRUCK
WIESBADEN
HANOVER
PRAHA
BRNO
BUDAPEST
KOBIOL
PLANICA
SATU MARE
CRAIOVA
ZENICA
VUCITRN
SALONICA
EDIRNE
ISTANBUL
ZONGULDAK
SAMSUN
ERZINCAN
ERZURUM
KARS
TBILISI
ALEPPO
LATAKIA
BEIRUT
HAIFA
JERUSALEM
AMMAN
DAMASCUS
ALEXANDRIA
SUEZ
LUXOR
KHARGA
DAKHLA
FARAFRA
SIWA
MARSA MATRUH
TOBRUK
BENGHAZI
SALLUM
EL ADEM
MURZUQ
SEBHA
GHADAMES
TOUGGOURT
BIRKRA

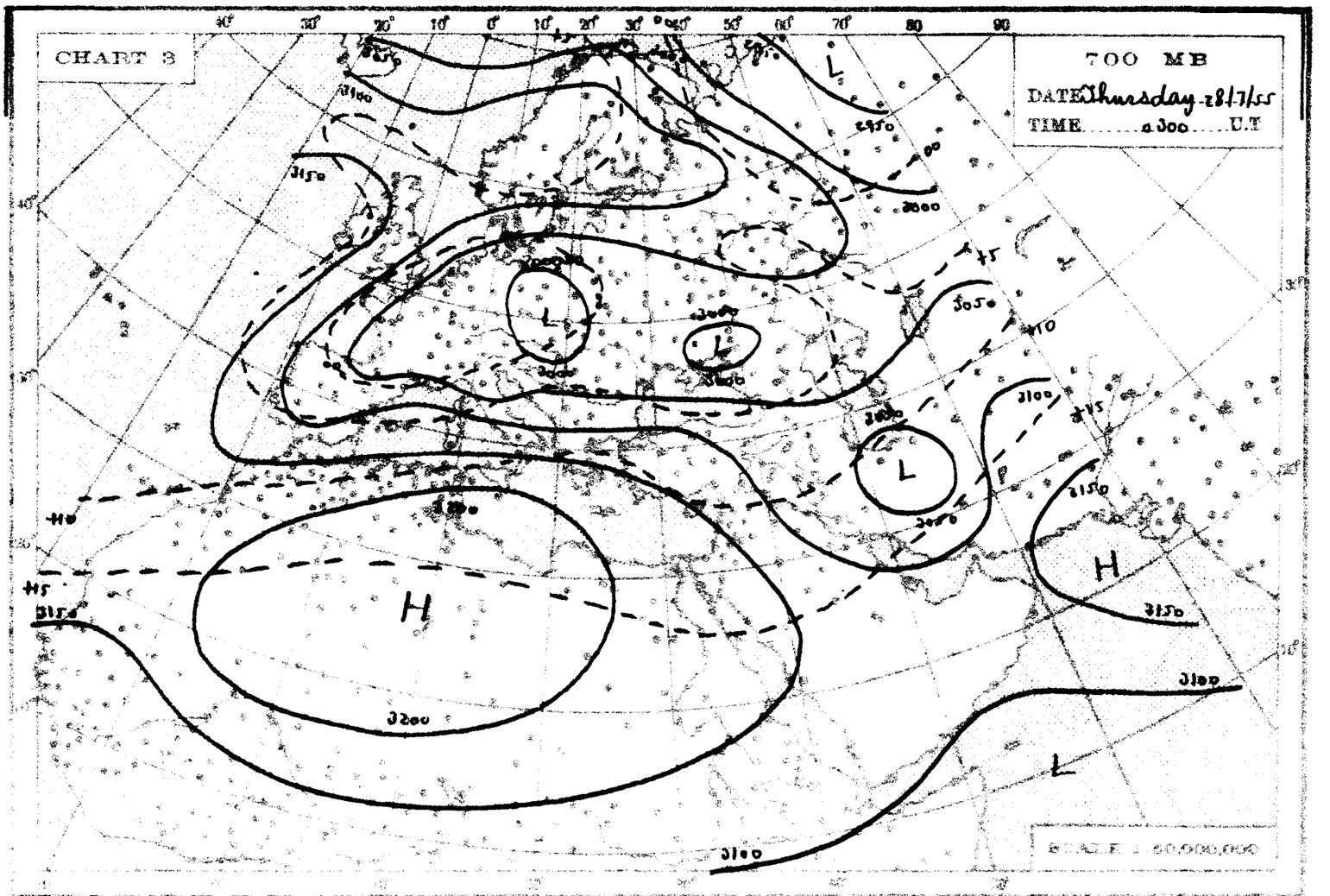
CHART 3
700 MB
DATE Thursday 28/7/55
TIME 0300 U.T
SCALE 1:50,000,000

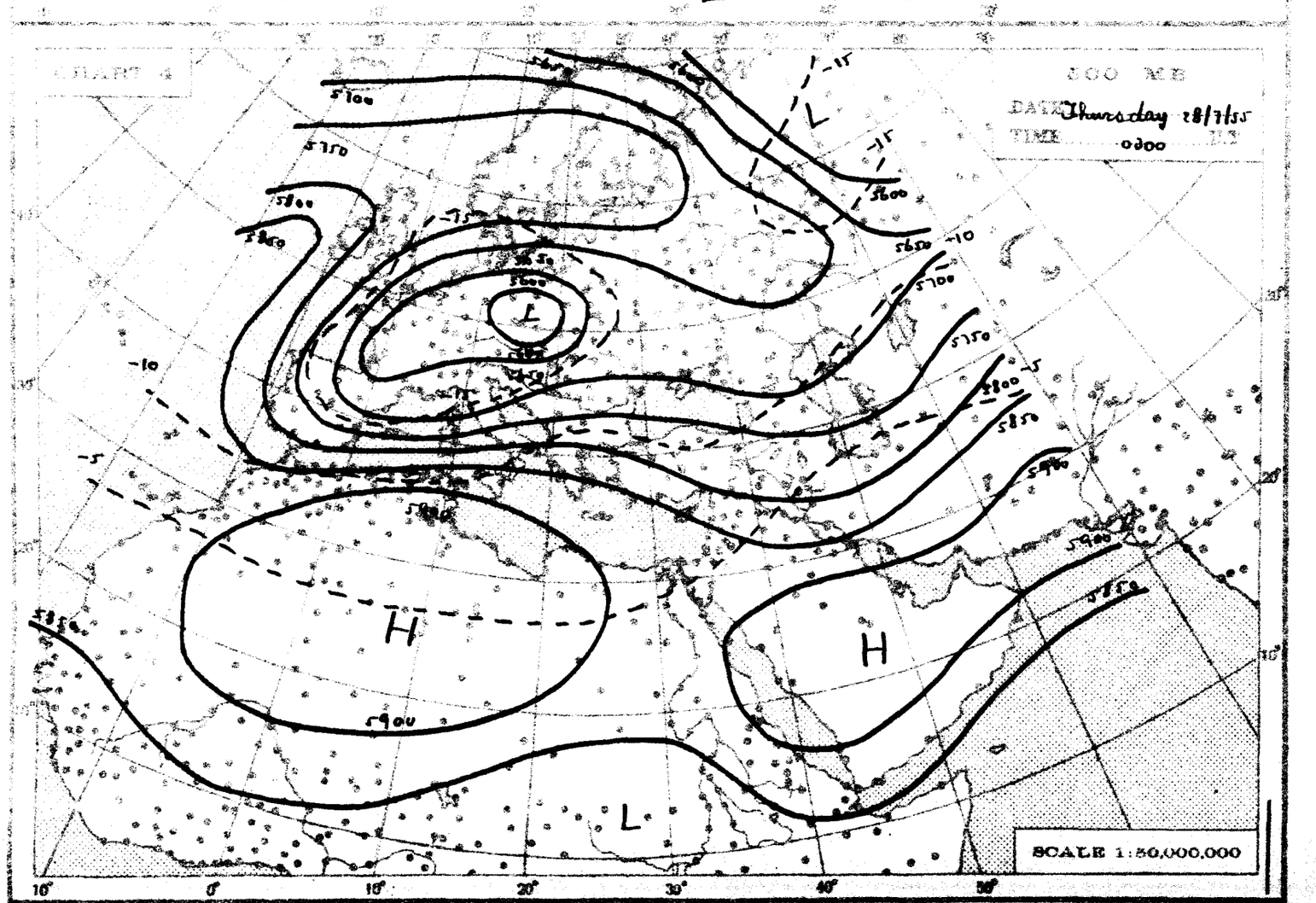
CHART 4
500 MB
DATE Thursday 28/7/55
TIME 0300
SCALE 1:50,000,000

THE DAILY WEATHER REPORT

REPUBLIC OF EGYPT – METEOROLOGICAL DEPT. – CAIRO

SYNOPTIC CHARTS

EXPLANATIONS:

CHARTS 1 & 2 (Surface Charts)

SCALE 1:20,000,000; Projection Conical orthomorphic with two standard parallels 30° & 60° N

BAROMETRIC PRESSURE: M. S. L. Isobars are drawn every 2 millibars.

WIND: Arrows fly with the wind. A full length feather indicates 2 steps on the beaufort scale, and a short feather one step. Calm is indicated by a circle outside the station.

TEMPERATURE: In whole degrees centigrade inserted inside the station circle.

CLOUD SYMBOLS: (Total amount 8 octas.) clear sky.

sky 1/8 covered. sky 2/8 covered. sky 3/8 covered.

sky 4/8 covered. sky 5/8 covered. sky 6/8 covered.

sky 7/8 covered. sky 8/8 covered. sky obscured.

PRESENT WEATHER SYMBOLS: Inserted to the left of station circle.

Rising mist. Sand or Dust storm. Mist. Fog. Haze.

Drizzle. Rain. Showers of Rain. Showers of Hail. Showers of Snow.

Lightning. Thunderstorm. Snow.

Note: These symbols show the nature of the phenomena, but not the intensity or duration.

FRONTS: The surface of separation between different air masses.

direction of motion of Fronts

Warm front at the ground. Inclined front at the ground.

" " above " " " " above "

Cold " at " " Quasi stationary front.

" " above " "

CHARTS 3 & 4 (Upper Air Charts)

SCALE 1:50,000,000: Projection (same as Charts 1 & 2).

Contours are drawn every 50 g.p.m. of Altitudes (Continuous lines).

Isotherms " " " 5° C. (Broken lines).

WIND: Arrows fly with the wind. A full length feather indicates 10 knots, and a short feather 5 knots. Calm is indicated by a circle outside the station.

Calm. Wind speed 5 knots. Wind speed 10 knots. Wind speed 25 knots.

Wind speed 50 knots. Wind speed 85 knots. Wind speed 125 knots.

TEMPERATURE: In whole degrees centigrade

CHART 1 DATE Thursday 28/7/1955 TIME 1200 U.T.



SCALE 1:20,000,000

CHART 2 DATE Friday 29/7/1955 TIME 0600 U.T.

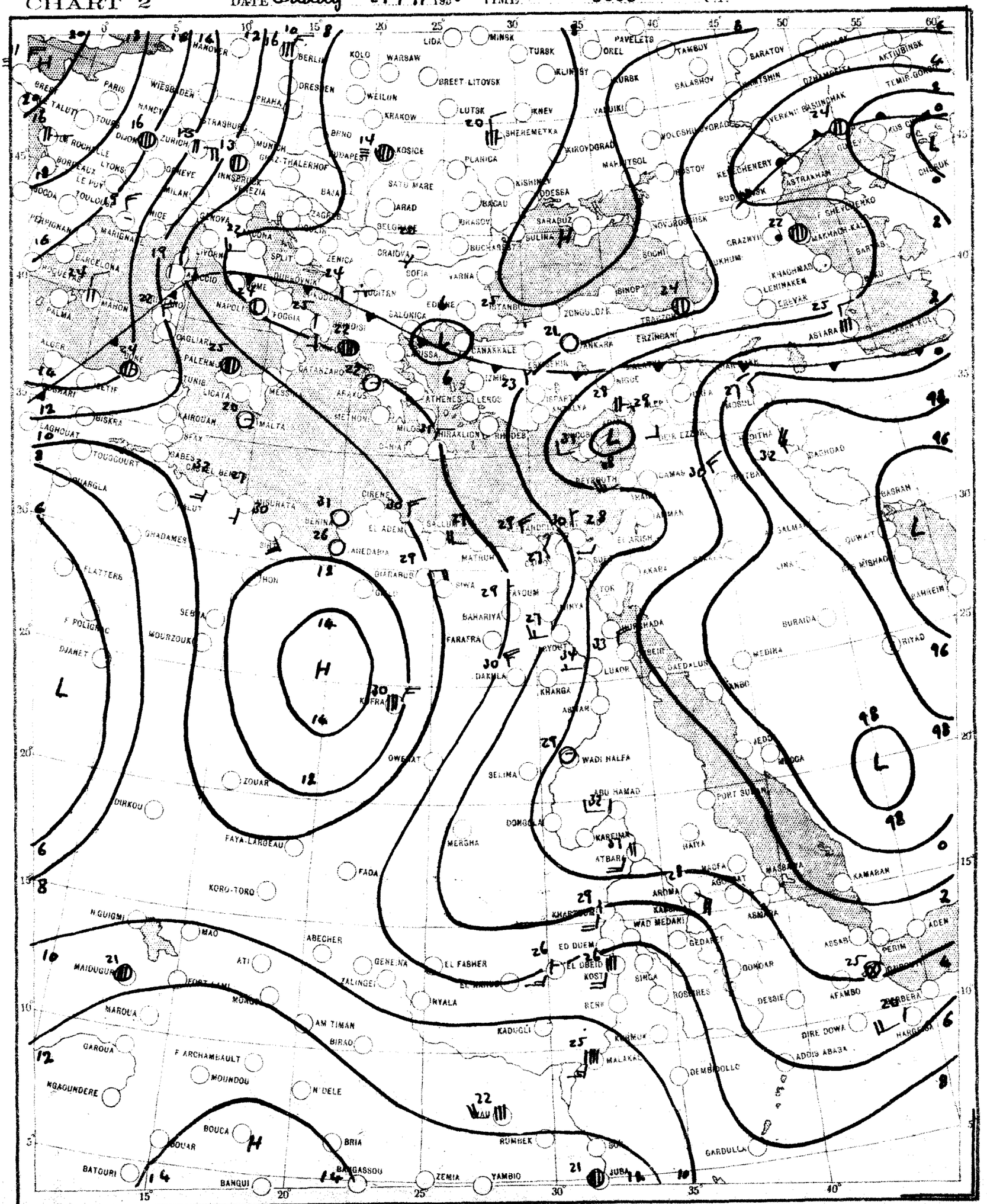

SCALE 1:20,000,000

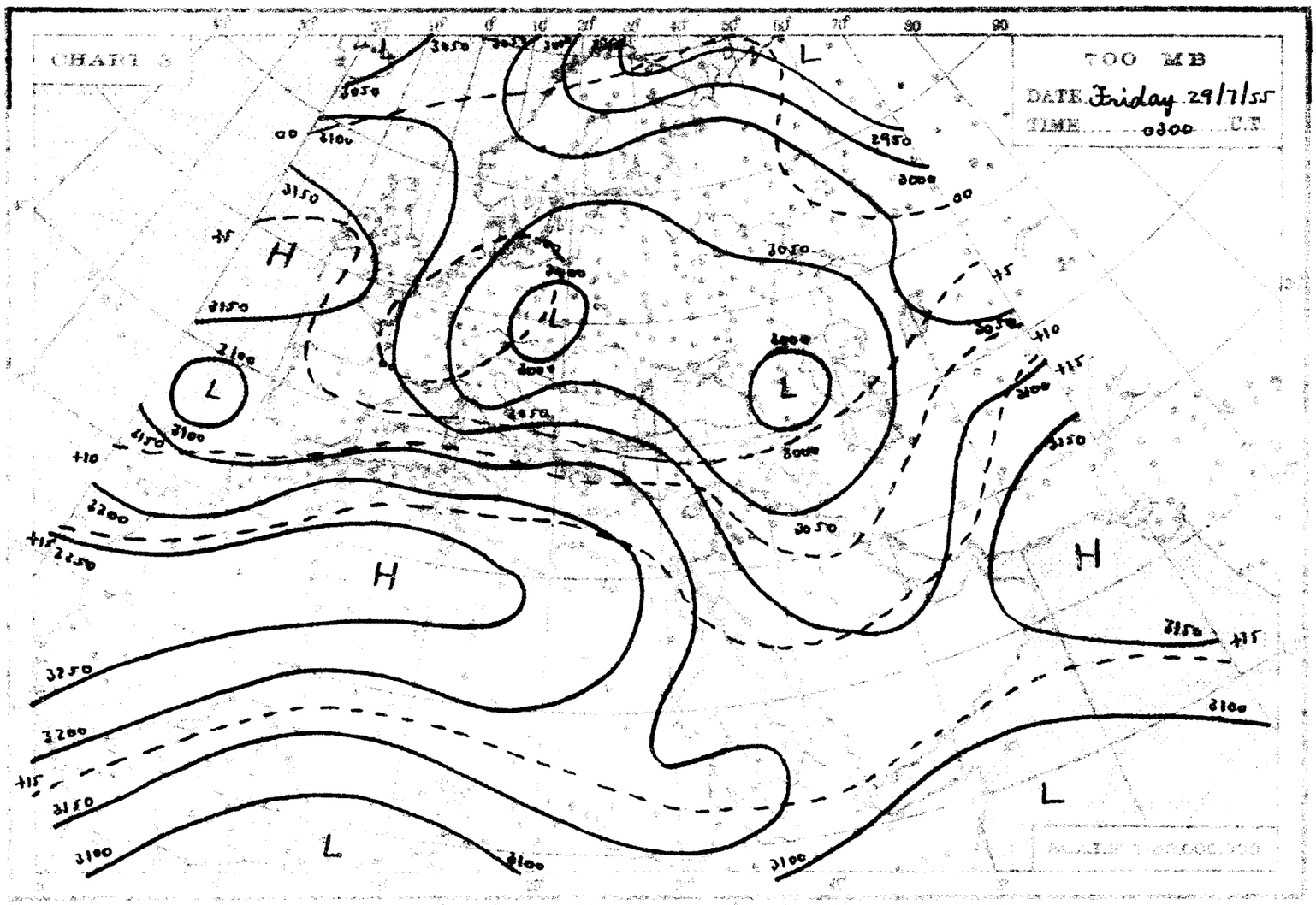
CHART 3
700 MB
DATE Friday 29/7/55
TIME 0300 U.T.

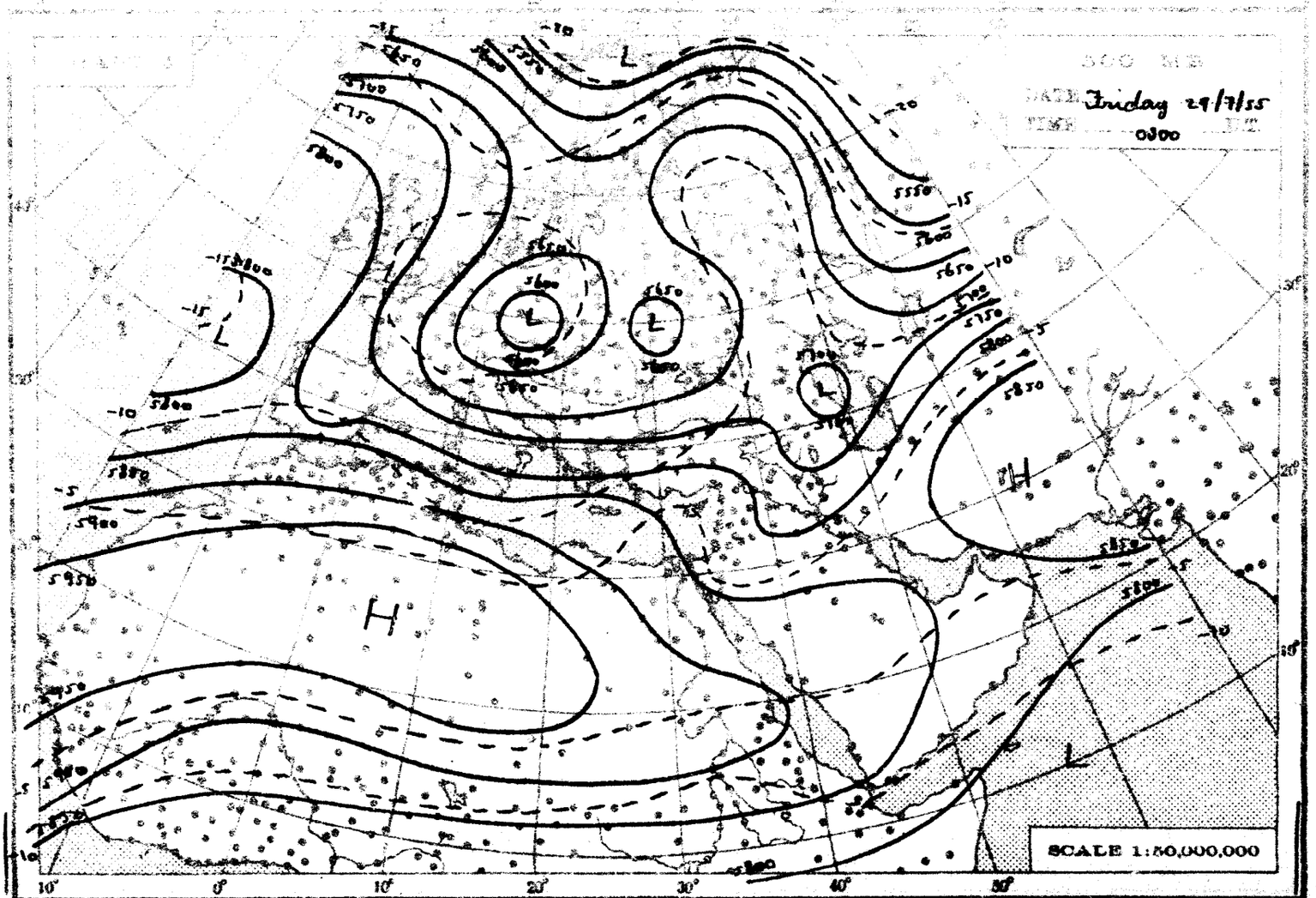
500 MB
DATE Friday 29/7/55
TIME 0300 U.T.
SCALE 1:50,000,000

THE DAILY WEATHER REPORT

REPUBLIC OF EGYPT – METEOROLOGICAL DEPT. – CAIRO

SYNOPTIC CHARTS

EXPLANATIONS:

CHARTS 1 & 2 (Surface Charts)

SCALE 1:50,000,000; Projection: Conical orthomorphic with two standard parallels 30° & 60° N.

BAROMETRIC PRESSURE: M.S.L. Isobars are drawn every 2 millibars.

WIND: Arrows fly with the wind. A full length feather indicates 1 step on the beaufort scale, and a short feather one step. Calm is indicated by a circle outside the station.

TEMPERATURE: In whole degrees centigrade, the wind inside the station circle.

CLOUD SYMBOLS: Total cloud, N. cases.

○ clear sky.		
○ sky ¼ covered.	○ sky ½ covered.	○ sky ¾ covered.
○ sky ⅛ covered.	○ sky ⅜ covered.	○ sky ⅝ covered.
○ sky ⅞ covered.	○ sky ⅞ covered.	○ sky obscured.

PRESENT WEATHER SYMBOLS: Inserted in the left of station circle.

⊥	Rising sand.	≡	Sand or Dust storm.	≡	Mist.	≡	Fog.	≡	Haze.
⊥	Drizzle.	⊥	Rain.	⊥	Showers of Rain.	⊥	Showers of Hail.	⊥	Showers of Snow.
⊥	Lightning.	⊥	Thunderstorm.	⊥	Snow.				

Note: These symbols show the nature of the phenomena, but not the intensity or duration.

FRONTS: Are surfaces of separation between different air masses.

Direction of motion of Fronts

Warm front at the ground		Occluded front at the ground.	
" " above " "		" above " "	
Cold " at " "		Quasi stationary front.	
" " above " "			

CHARTS 3 & 4 (Upper Air Charts)

SCALE 1:50,000,000; Projection (same as Charts 1 & 2).

Contours are drawn every 50 g.p.m. of Altitudes (Continuous lines).

Isotherms " " " 5° C. (Broken lines).

WIND: Arrows fly with the wind. A full length feather indicates 10 knots, and a short feather 5 knots. Calm is indicated by a circle outside the station.

Calm.	Wind speed 5 knots.	Wind speed 10 knots.	Wind speed 25 knots.	
Wind speed 50 knots.	Wind speed 85 knots.	Wind speed 125 knots.		

TEMPERATURE: In whole degrees centigrade

CHART 1 DATE Friday 29/7/ 195 5 TIME 1200 U.T.

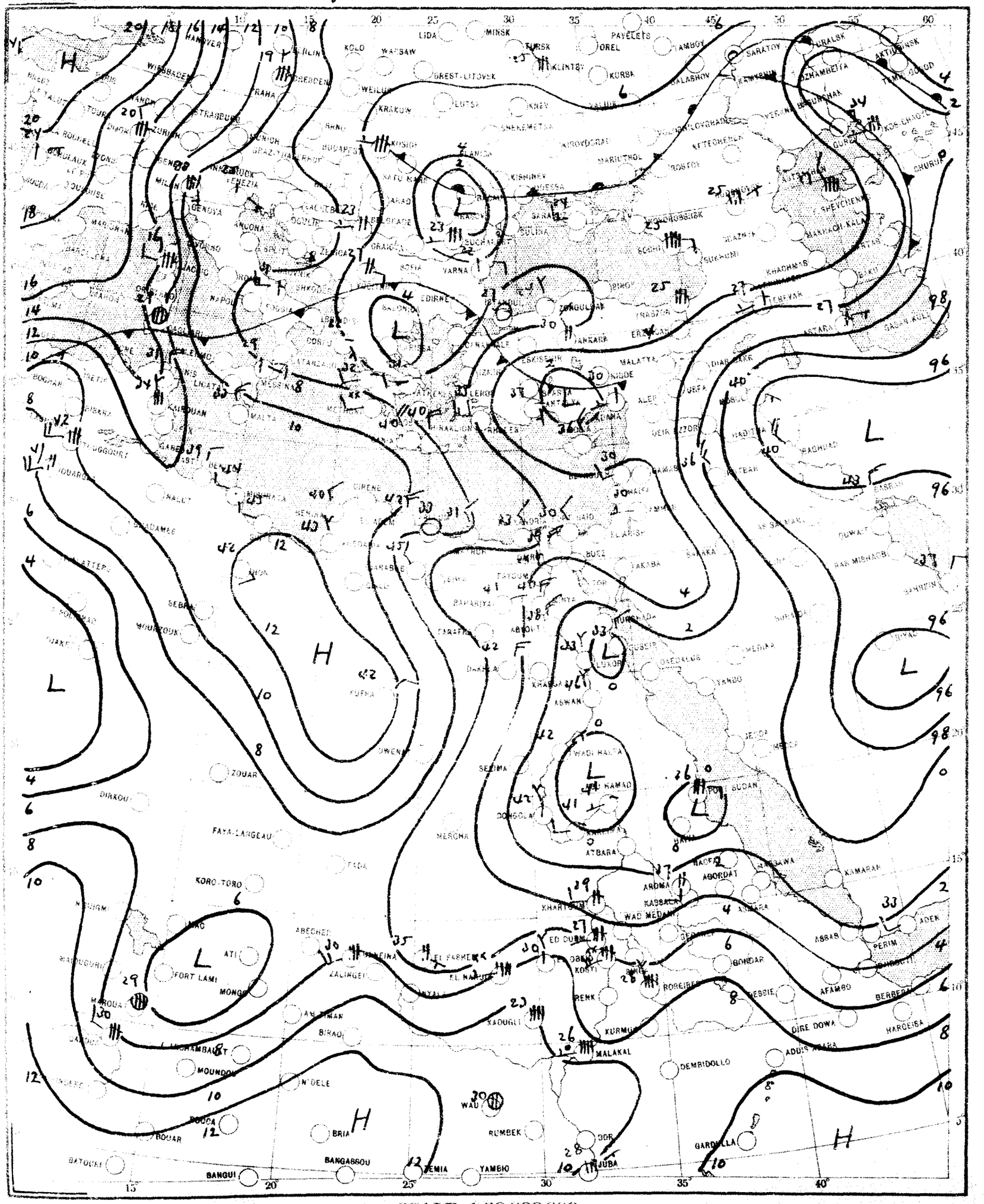

SCALE 1:20,000,000

CHART 2 DATE Saturday 30/7/1955 TIME 0600 U.T.

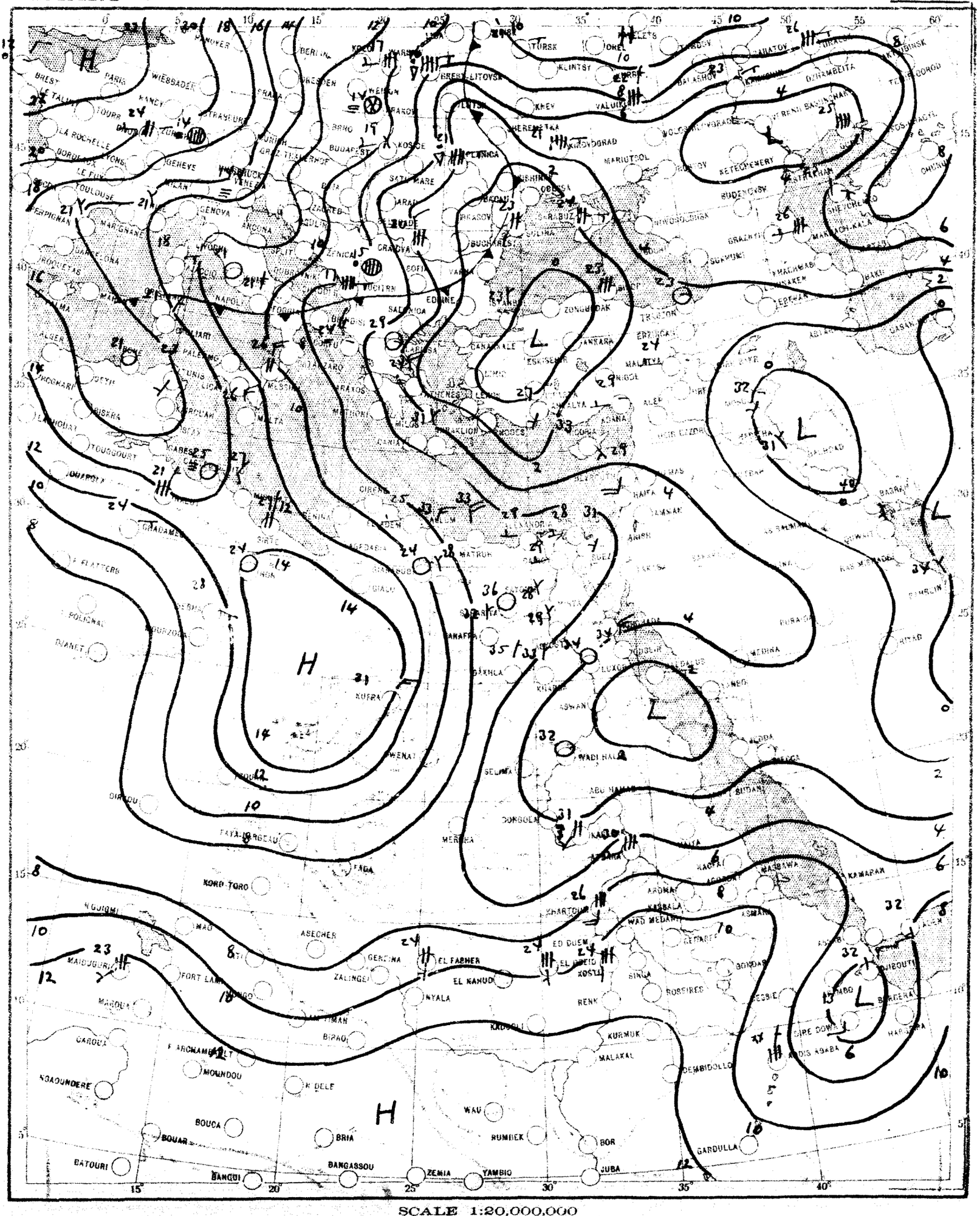
H
L
BREST
PARIS
WIESBADEN
LA ROCHELLE
BORDEAUX
TOULOUSE
PERPIGNAN
MARSEILLE
GENOVA
ANCONA
NAPOLI
PALERMO
TUNIS
ALGER
TOUGGOURT
MALTA
ATHENS
MILOS
HERAKLION
ANKARA
ISTANBUL
ERZURUM
TRABZON
SAMSUN
ZONGULDAK
ESKISEHIR
ADANA
HAIFA
ALEXANDRIA
MATRUH
SIWA
KUFRA
WADI HALFA
ASWAN
LUXOR
KHARTOUM
ED DUEM
EL FASHER
EL KANUD
NYALA
ZALINGEI
GERDINA
ABECHER
FORT LAMY
MAIDUGURI
KANO
KANO
KANO

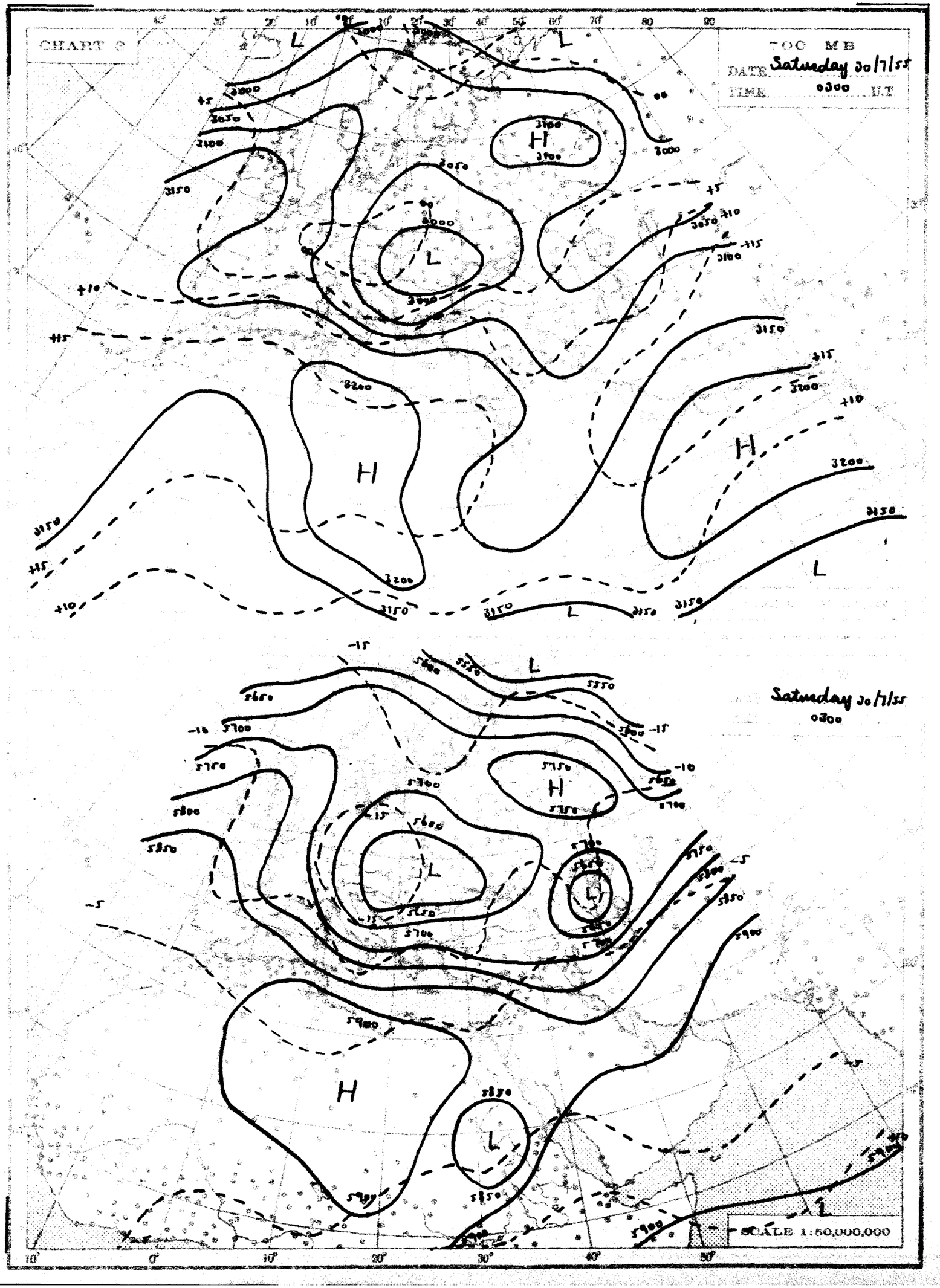
CHART 2
700 MB
DATE Saturday 30/7/55
TIME 0300 U.T
Saturday 30/7/55
0300
SCALE 1:50,000,000

THE DAILY WEATHER REPORT

REPUBLIC OF EGYPT – METEOROLOGICAL DEPT. – CAIRO

SYNOPTIC CHARTS

EXPLANATIONS:

CHARTS 1 & 2 (Surface Charts)

SCALE: [illegible] Projection Conic orthomorphic with two standard parallels 30° & 60° N.

BAROMETRIC PRESSURE: M.S.L. Isobars are drawn every 2 millibars.

WIND: Arrows fly with the wind. A full barb feather indicates 2 steps on the beaufort scale, and a short feather one step. Calm is indicated by a circle outside the station.

TEMPERATURE: In whole degrees centigrade.

[illegible]

CHARTS 3 & 4 (Upper Air Charts)

SCALE: 1:50,000,000 Projection (same as Charts 1 & 2).

Contours are drawn every 50 gpm of Altitudes (Continuous lines).

Isotherms " " 5° C. (Broken lines).

WIND: Arrows fly with the wind. A full barb feather indicates 10 knots, and a short feather 5 knots. Calm is indicated by a circle outside the station.



Calm. Wind speed 5 knots. Wind speed 10 knots. Wind speed 25 knots.

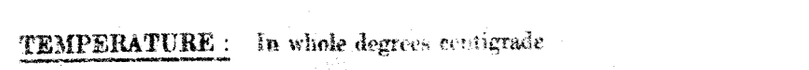

Wind speed 50 knots. Wind speed 85 knots. Wind speed 125 knots.

TEMPERATURE: In whole degrees centigrade.

CHART 1 DATE Saturday 30/7/1955 TIME 1200 U.T.

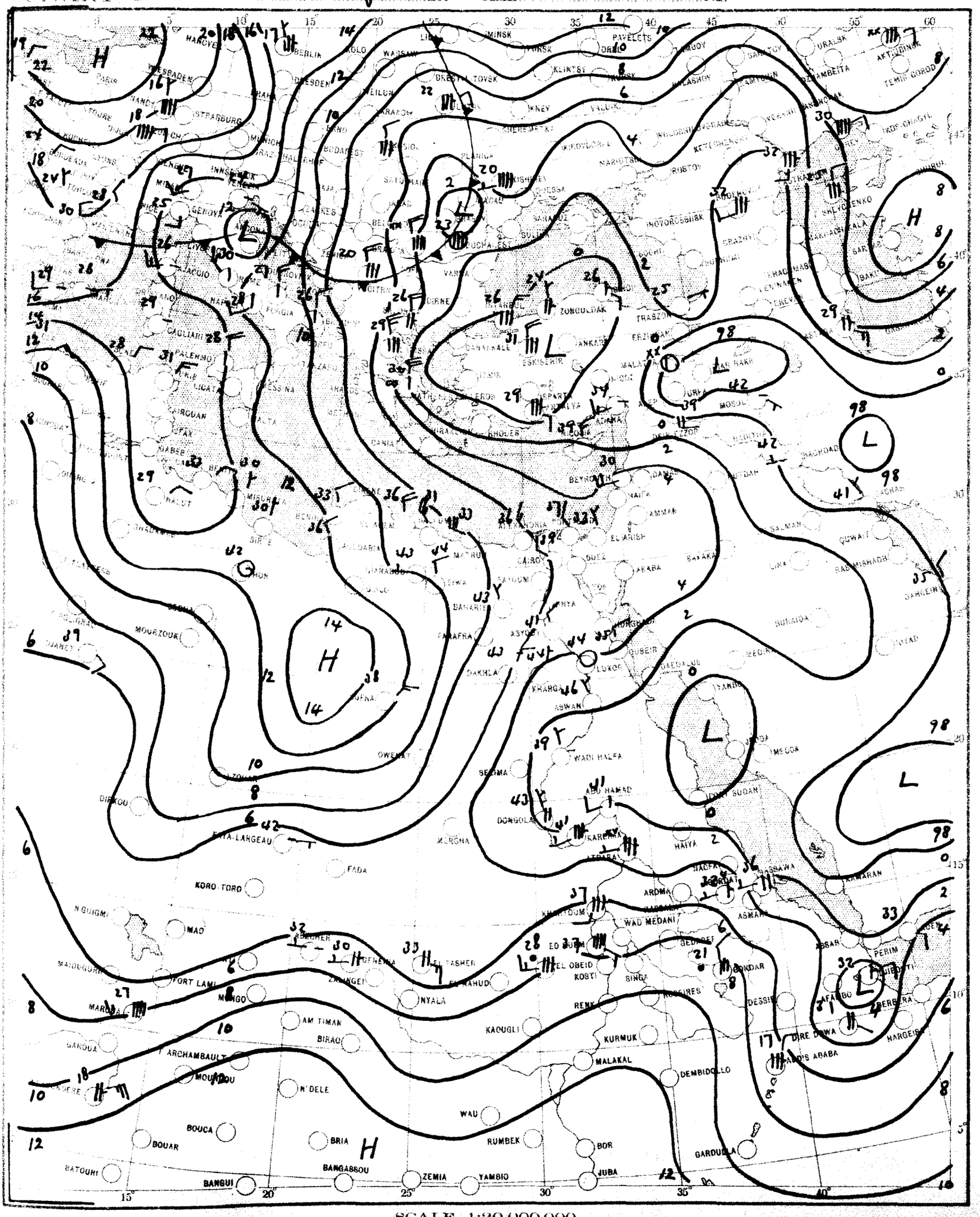

SCALE 1:20,000,000

CHART 2 DATE Sunday 31/7/1955 TIME 0600 G.T.

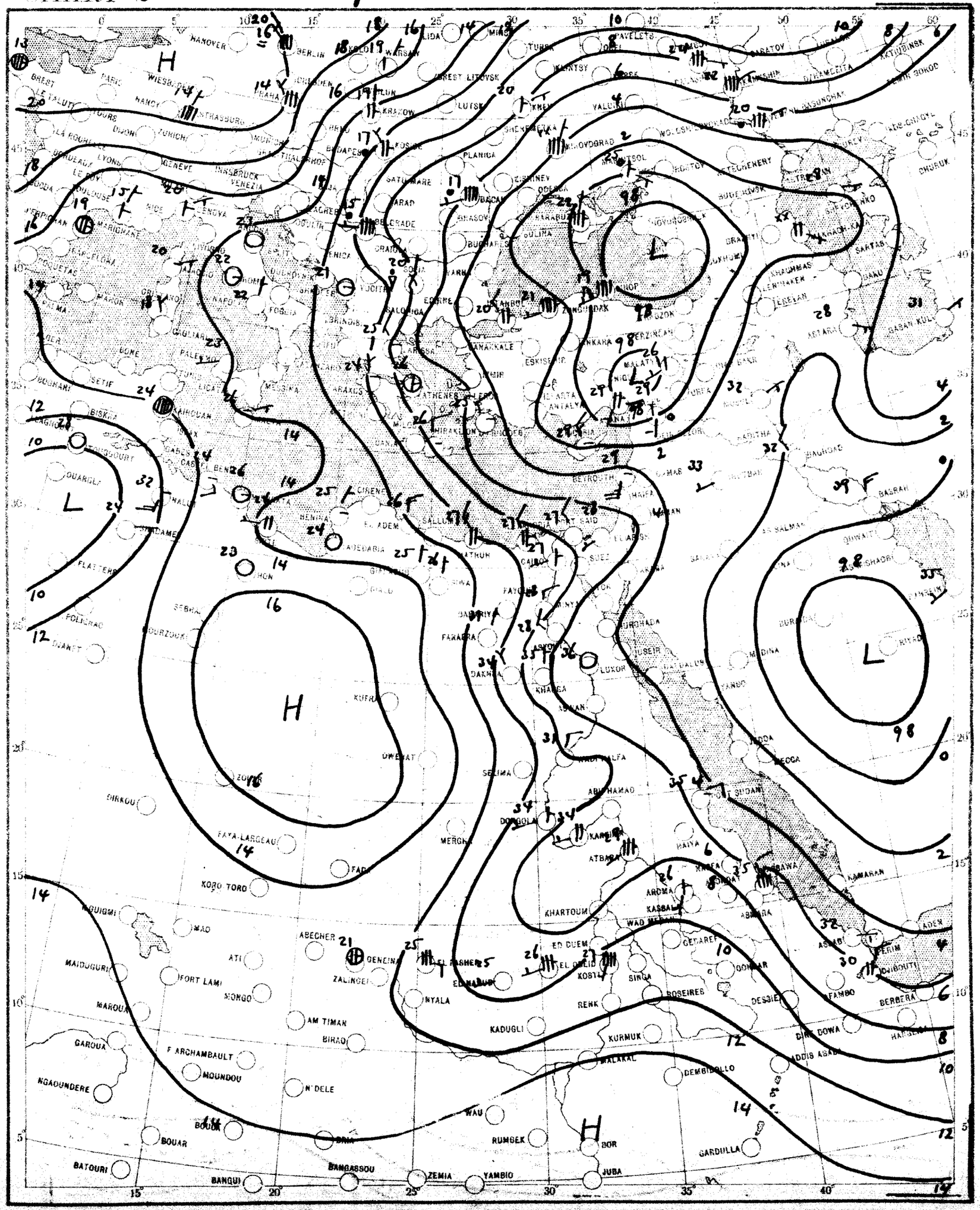

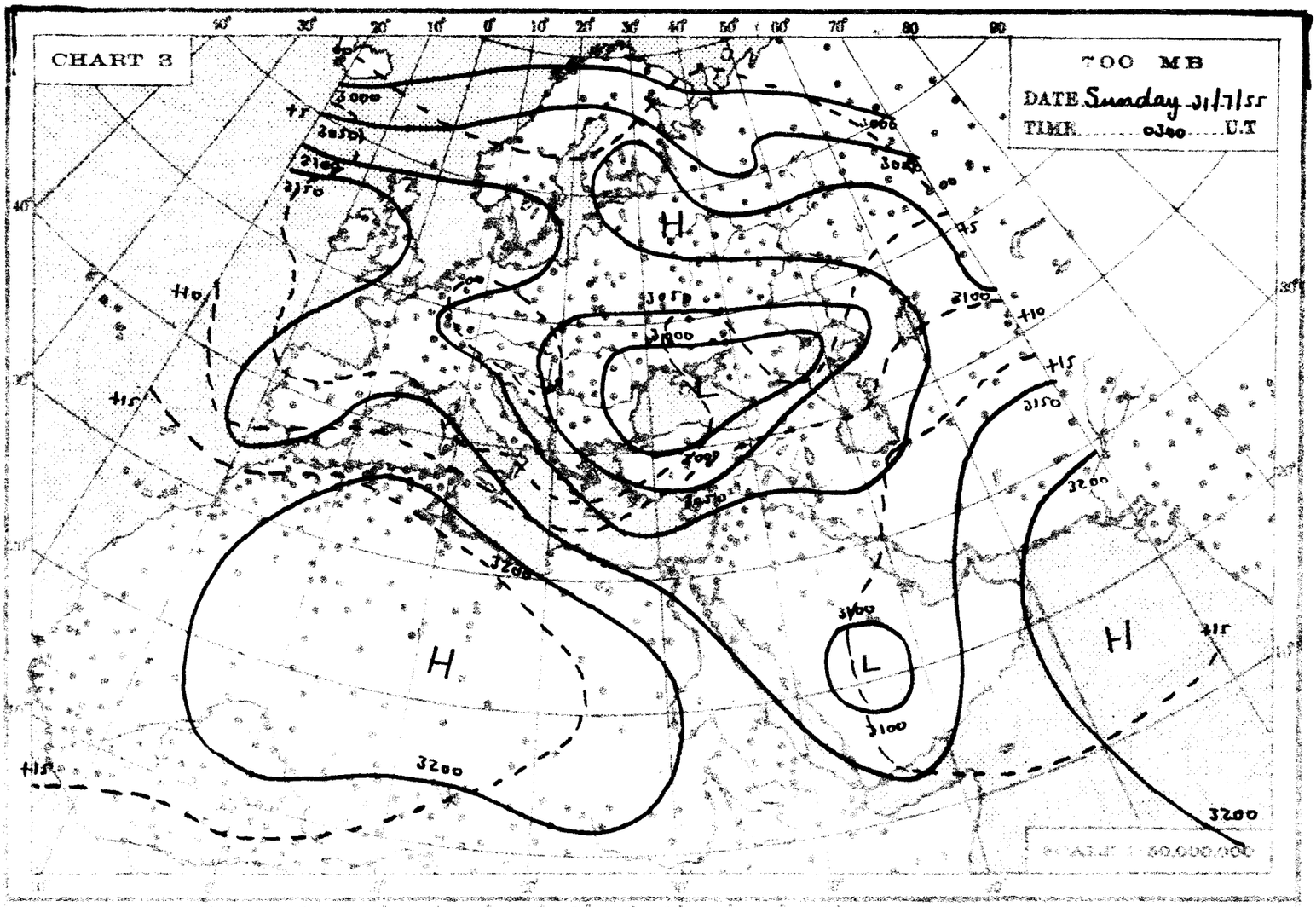
CHART 3
700 MB
DATE Sunday 31/7/55
TIME 0300 U.T
H
L
H
L
H
3000
3050
3100
3150
3200
+10
+15
SCALE 1:50,000,000

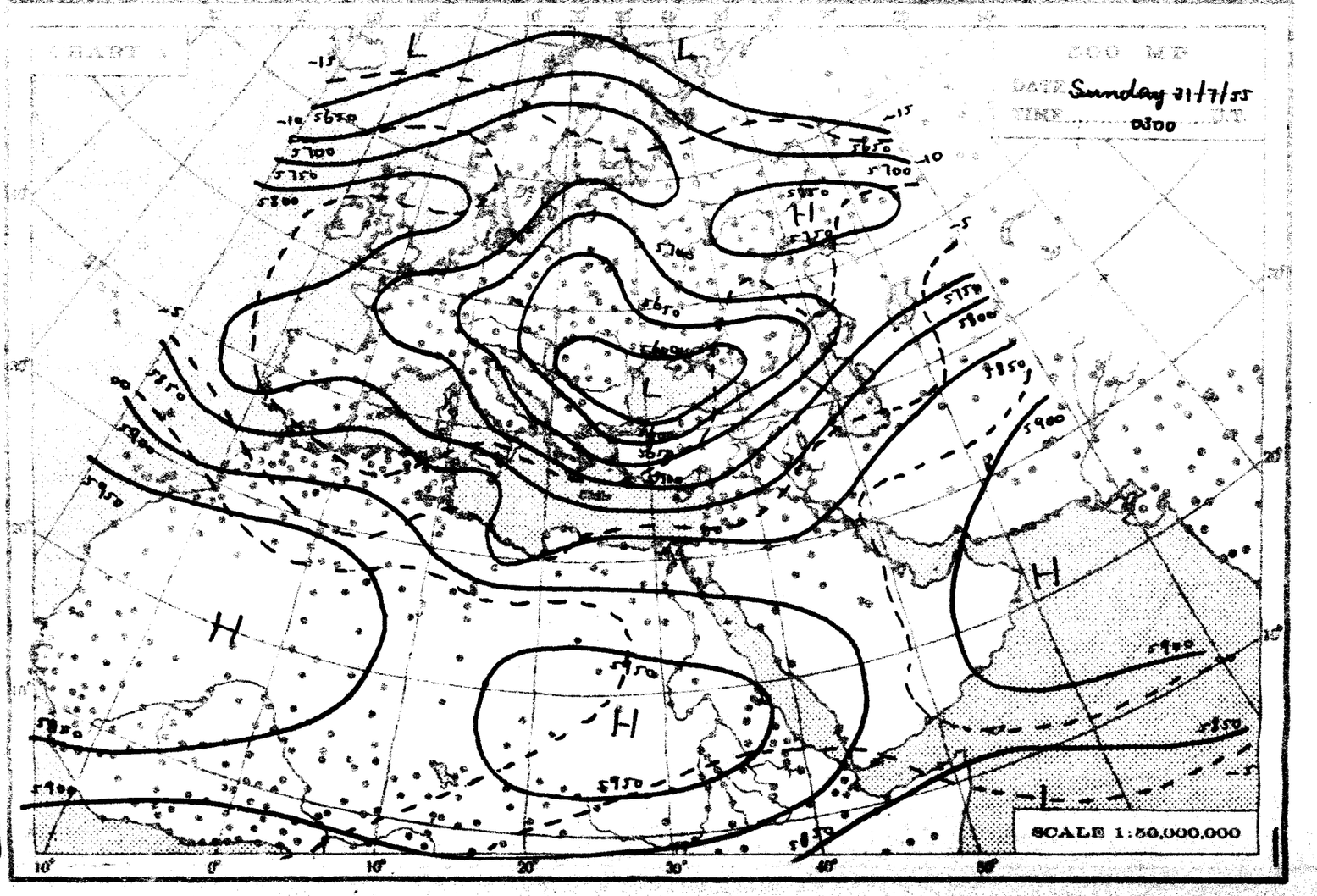
500 MB
DATE Sunday 31/7/55
TIME 0300 U.T
L
L
H
L
H
H
H
L
5650
5700
5750
5800
5850
5900
5950
-15
-10
-5
SCALE 1:50,000,000

THE DAILY WEATHER REPORT

REPUBLIC OF EGYPT – METEOROLOGICAL DEPT. – CAIRO

SYNOPTIC CHARTS

EXPLANATIONS:

CHARTS 1 & 2 (Surface Charts)

SCALE: 1:20,000,000; Projection Conical orthomorphic with two standard parallels 30° & 60° N.

BAROMETRIC PRESSURE: M. S. L. Isobars are drawn every 2 millibars.

WIND: Arrows fly with the wind. A full length feather indicates 2 steps on the beaufort scale, and a short feather one step. Calm is indicated by a circle outside the station.

TEMPERATURE: In whole degrees centigrade inserted inside the station circle.

CLOUD SYMBOLS (Total amount N. octas) Clear sky.

sky 1/8 covered. sky 2/8 covered. sky 3/8 covered.

sky 4/8 covered. sky 5/8 covered. sky 6/8 covered.

sky 7/8 covered. sky 8/8 covered. sky obscured.

PRESENT WEATHER SYMBOLS: Inserted to the left of station circle.

Rising sand. Sand or Duststorm. Haze. Fog. Mist.

Drizzle. Rain. Showers of Rain. Showers of Hail. Showers of Snow.

Lightning. Thunderstorm. Snow.

Note: These symbols show the nature of the phenomena, but not the intensity or duration.

FRONTS: Or surfaces of separation between different air masses.

direction of motion of Fronts

Warm front at the ground. Occluded front at the ground.

" " above " " " " above " "

Cold " at " " Quasi stationary front.

" " above " "

LIBRARY
MAY 15 1956
WEATHER BUREAU

CHARTS 3 & 4 (Upper Air Charts)

SCALE: 1:50,000,000; Projection (same as Charts 1 & 2).

Contours are drawn every 50 g.p.m. of Altitudes (Continuous lines).

Isotherms " " " 5° C. (Broken lines).

WIND: Arrows fly with the wind. A full length feather indicates 10 knots, and a short feather 5 knots. Calm is indicated by a circle outside the station.

Calm. Wind speed 5 knots. Wind speed 10 knots. Wind speed 25 knots.

Wind speed 50 knots. Wind speed 85 knots. Wind speed 125 knots.

TEMPERATURE: In whole degrees centigrade

CHART 1 DATE Sunday 31/7/1955 TIME 1200 U.T.

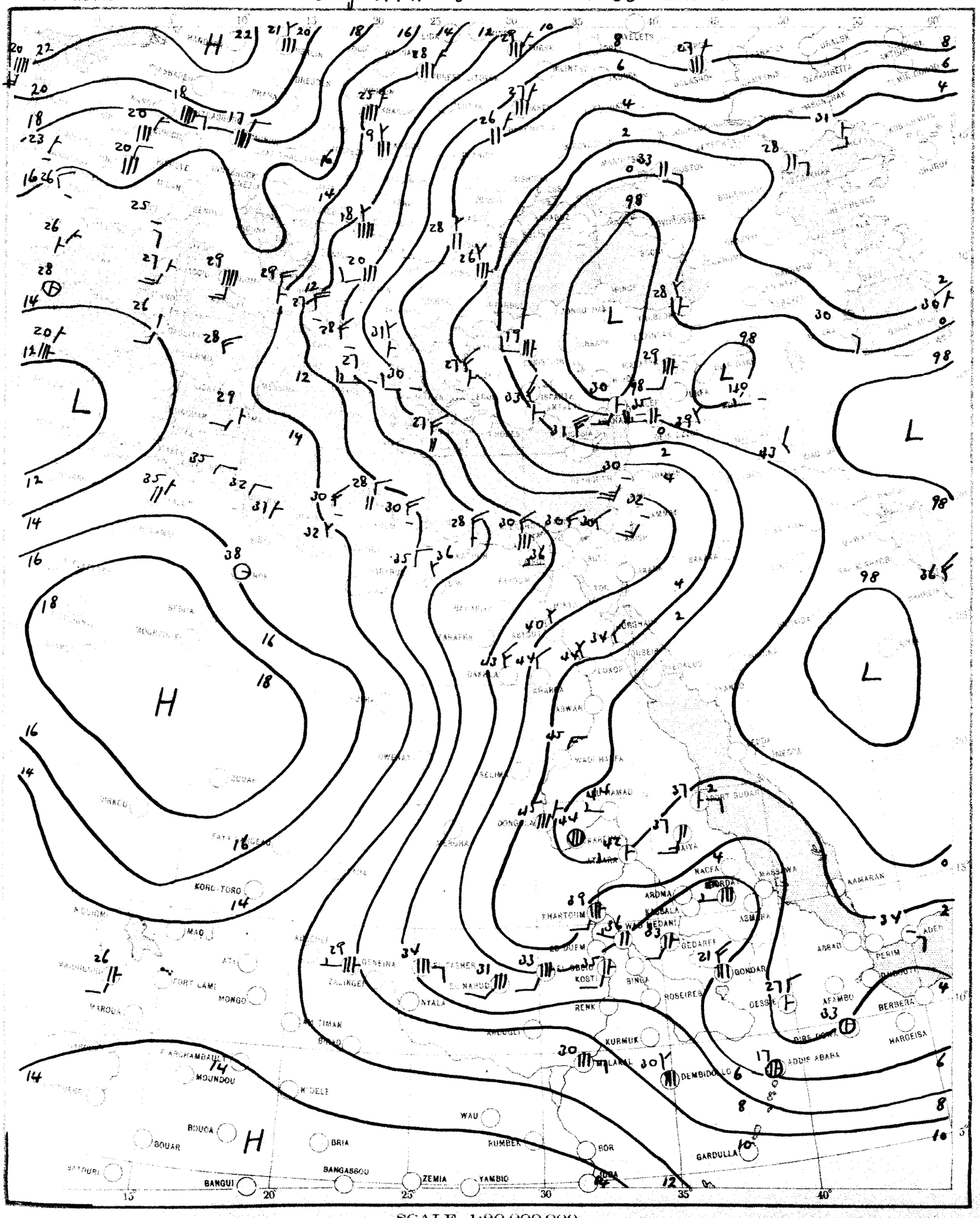

SCALE 1:20,000,000

CHART 2 DATE Monday 1/8/1965 TIME 0600 G.T.

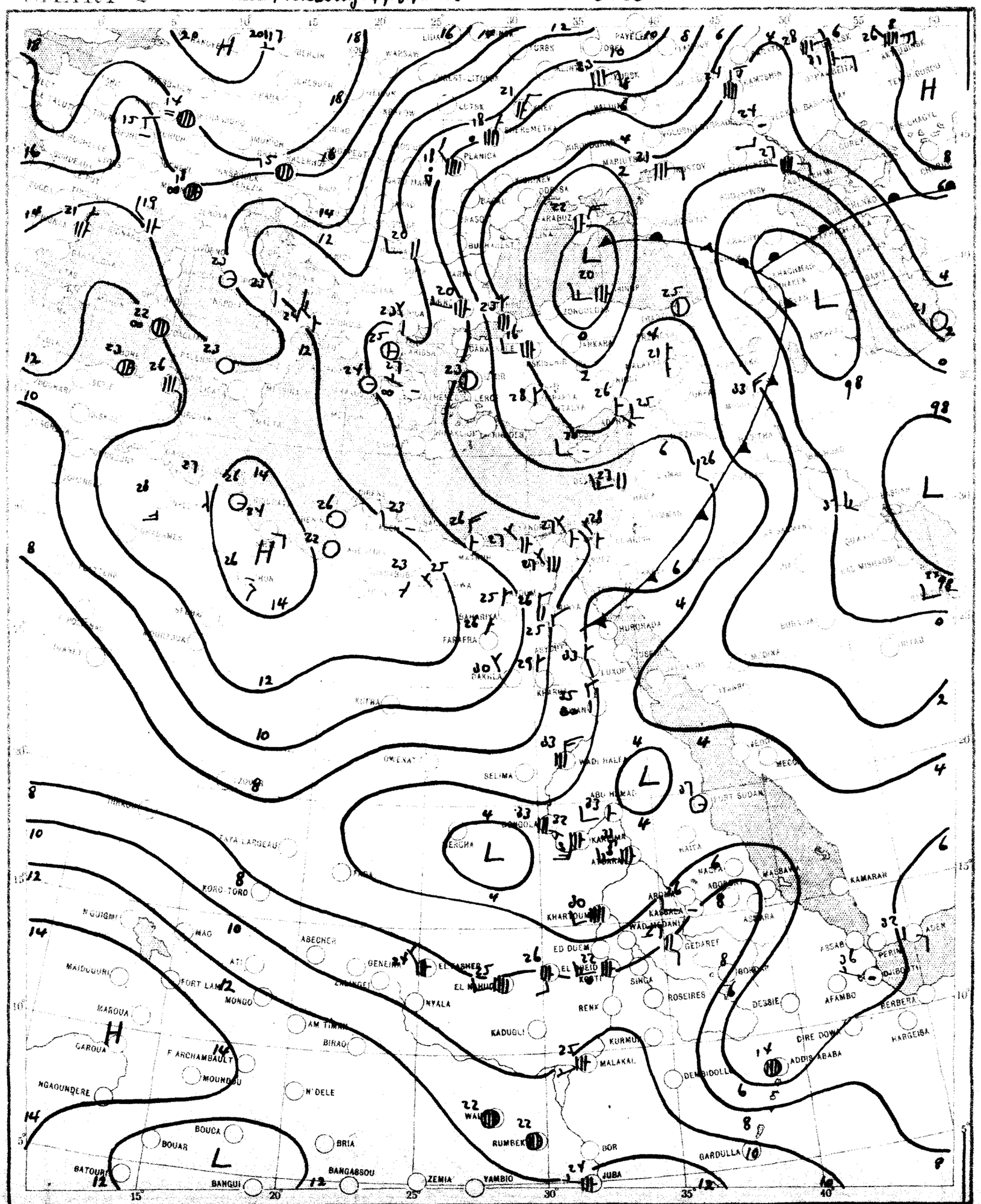

SCALE 1:20,000,000

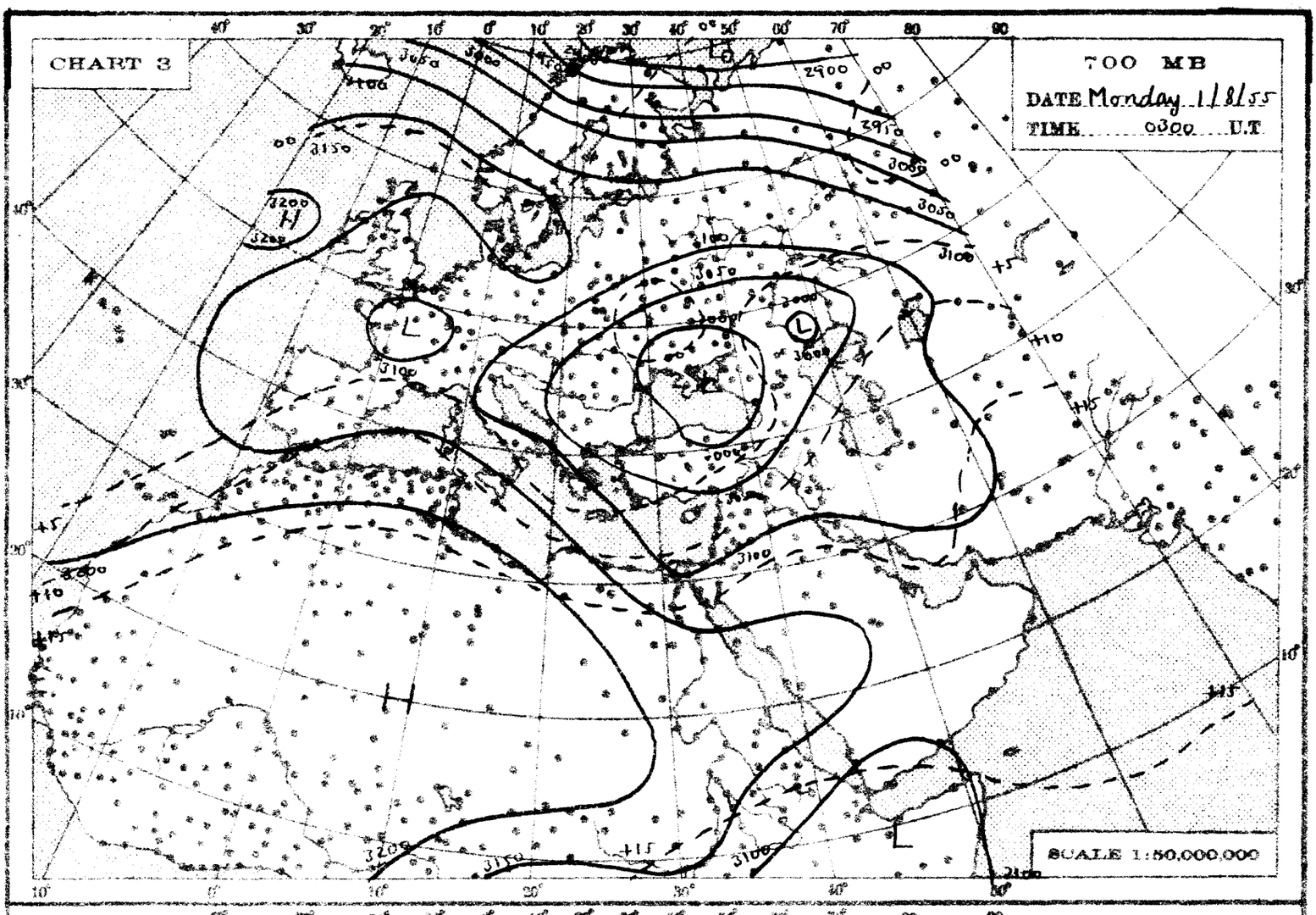
CHART 3
700 MB
DATE Monday 1/8/55
TIME 0300 U.T.
SCALE 1:50,000,000

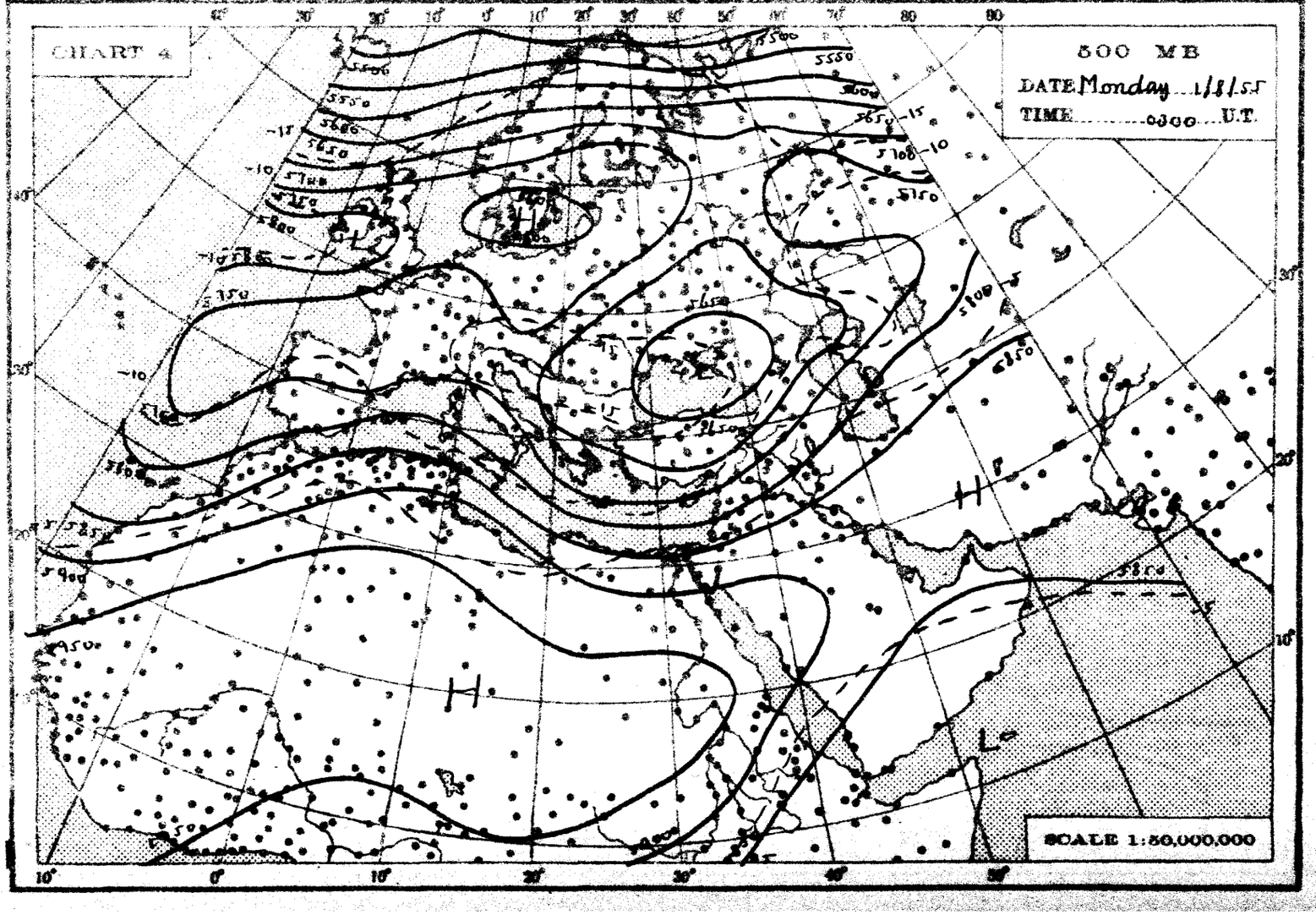
CHART 4
500 MB
DATE Monday 1/8/55
TIME 0300 U.T.
SCALE 1:50,000,000

THE DAILY WEATHER REPORT

REPUBLIC OF EGYPT – METEOROLOGICAL DEPT. – CAIRO

SYNOPTIC CHARTS

EXPLANATIONS:

CHARTS 1 & 2 (Surface Charts)

SCALE 1:20,000,000; Projection Conical orthomorphic with two standard parallels 30° & 60° N

BAROMETRIC PRESSURE: M. S. L. Isobars are drawn every 2 millibars.

WIND: Arrows fly with the wind. A full length feather indicates 2 steps on the beaufort scale, and a short feather one step. Calm is indicated by a circle outside the station.

TEMPERATURE: In whole degrees centigrade inserted inside the station circle.

CLOUD SYMBOLS: (Total amount N octas)

clear sky.

sky 1/8 covered. sky 2/8 covered. sky 3/8 covered.

sky 4/8 covered sky 5/8 covered. sky 6/8 covered.

sky 7/8 covered. sky 8/8 covered. sky obscured.

PRESENT WEATHER SYMBOLS: Inserted to the left of station circle.

Rising sand. Sand or Duststorm. Mist. Fog. Haze.

Drizzle. Rain. Showers of Rain. Showers of Hail. Showers of Snow.

Lightning. Thunderstorm. Snow.

Note: These symbols show the nature of the phenomena, but not the intensity or duration

FRONTS: Or surfaces of separation between different air masses.

direction of motion of Fronts

Warm front at the ground. Occluded front at the ground.

" " above " " " " above " "

Cold " at " " Quasi stationary front.

" " above " "

CHARTS 3 & 4 (Upper Air Charts)

LIBRARY JUL 6 1956 WEATHER BUREAU

SCALE 1:50,000,000; Projection (same as Charts 1 & 2).

Contours are drawn every 50 g.p.m. of Altitudes (Continuous lines).

Isotherms " " " 5° C. (Broken lines).

WIND: Arrows fly with the wind. A full length feather indicates 10 knots, and a short feather 5 knots. Calm is indicated by a circle outside the station.

Calm. Wind speed 5 knots. Wind speed 10 knots. Wind speed 25 knots.

Wind speed 50 knots. Wind speed 85 knots. Wind speed 125 knots.

TEMPERATURE: In whole degrees centigrade

CHART 1 DATE Monday 1/8/1955 TIME 1200 U.T.

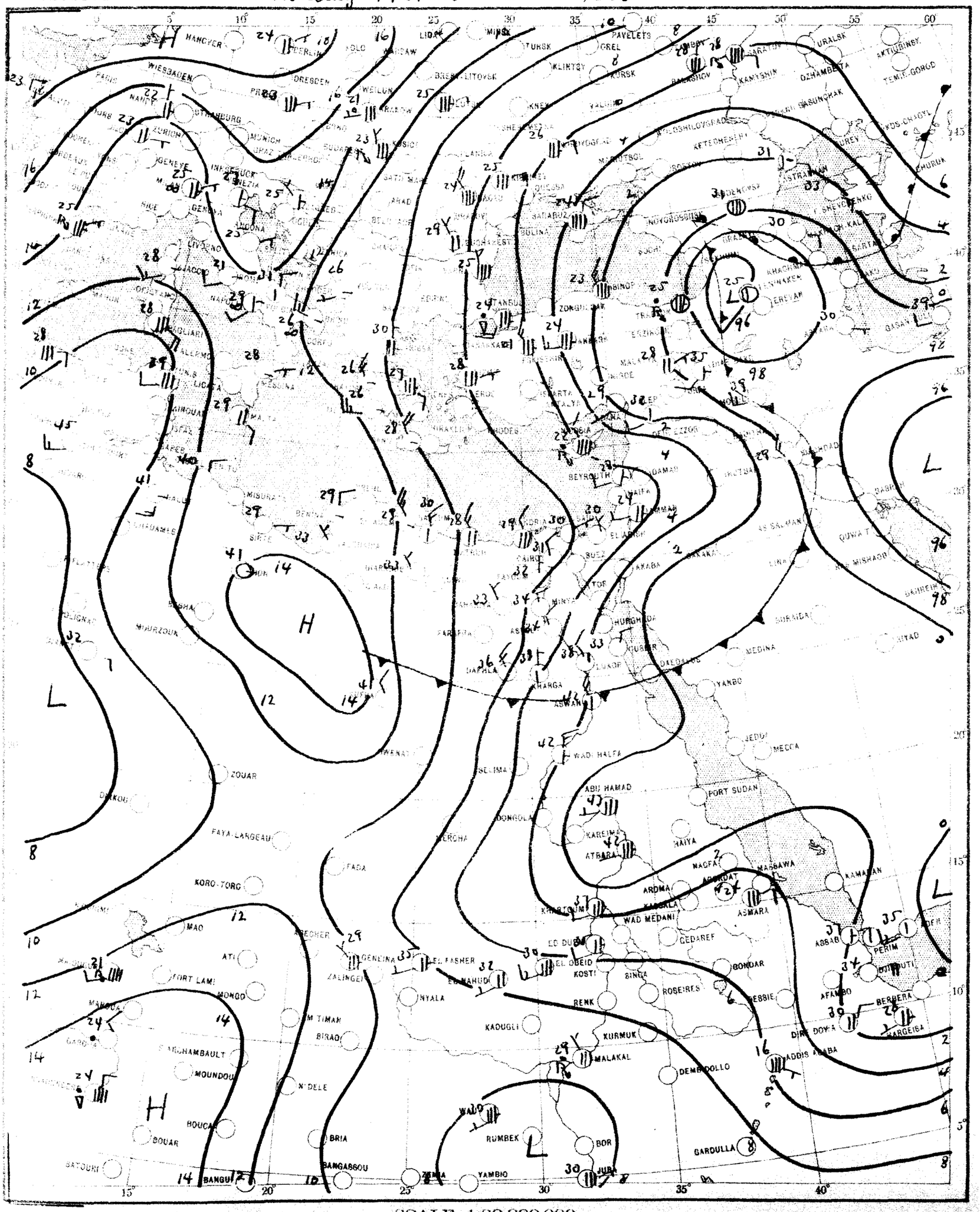

SCALE 1:20,000,000

CHART 2 DATE Tuesday 2/8/1955 TIME 0600 G.T.


WARSAW
BREST LITOVSK
KIEV
SARATOV
ODESSA
BUCAREST
VARNA
ZONGULDAK
ERZURUM
ATHENS
ISTANBUL
ANKARA
ALGIERS
TUNIS
TRIPOLI
BENGHAZI
ALEXANDRIA
CAIRO
ASWAN
WADI HALFA
KHARGA
LUXOR
HURGHADA
PORT SUDAN
KASSALA
WAD MEDANI
ED DUEM
EL FASHER
EL OBEID
KOSTI
SINGA
ROSEIRES
DONGOLA
ZOUAR
FAYA-LARGEAU
FADA
MAIDUGURI
MAROUA
NGAOUNDERE
BOUAR
BOUCA
BRIA
BANGASSOU
BANGUI
ZEMIA
YAMBIO
JUBA
RUMBEK
WAU
BOR
GARDULLA
KURMUK
MALAKAL
ADDIS ABABA
DIRE DOWA
HARGEISA
BERBERA
ADEN
ASSAB
PERIM
DJIBOUTI
AFAMBO
DESSIE
GONDAR
KAMARAN
HAIYA
ARDUA
KASSALA
WAD MEDANI
KHARTOUM
ATBARA
MERGHA
SELIMA
DAKHLA
ASYOUT
BAHARIYA
FARAFRA
KUFRA
GIRENI
TRIPOLI
BENGHAZI
ALGIERS
TUNIS
FLATTERS
MOUNDOU
N'DELE
BIRAO
AM TIMAN
KADUGLI
RENK
JINYALA
EL HAMUDIA
ZALINGEI
GENEINA
ATI
MONGO
FORT LAMY
KORO-TORO
N'DJAMENA
MAO
DIRKOU
FAYA-LARGEAU
ZOUAR
KUFRA
SIRTE
TRIPOLI
BENGHAZI
ALGIERS
TUNIS
MARSEILLE
ROME
VIENNA
PRAGUE
BERLIN
HAMBURG
WIESBADEN
PARIS
LONDON
ZURICH
GENEVA
INNSBRUCK
MUNICH
BRNO
KRAKOW
LIDA
TURSK
KURSK
VALUIKI
SHEREMETEVO
KIROVOGRAD
MARIUPOL
BOBROV
VETEGHENERY
PLANICA
BACAU
BRASOV
BUCURESTI
SOFIA
VIDIN
SKOPJE
ATHENS
ISTANBUL
ANKARA
ERZURUM
TRABZON
ERZINCAN
MALATYA
ADANA
ANTALYA
ISKENDERUN
BEIRUT
DAMASCUS
AMMAN
JERUSALEM
HAIFA
ALEXANDRIA
CAIRO
ASWAN
KHARGA
LUXOR
HURGHADA
PORT SUDAN
JEDDA
RIYAD
BURAIDA
HAIL
MEDINA
MECCA
TAIF
ABHA
SANA'A
ADEN
ASSAB
PERIM
DJIBOUTI
AFAMBO
DESSIE
GONDAR
KAMARAN
HAIYA
ARDUA
KASSALA
WAD MEDANI
KHARTOUM
ATBARA
MERGHA
SELIMA
DONGOLA
WADI HALFA
PORT SUDAN
JEDDA
MECCA
RIYAD
BURAIDA
HAIL
MEDINA
TAIF
ABHA
SANA'A
ADEN
ASSAB
PERIM
DJIBOUTI
AFAMBO
DESSIE
DIRE DOWA
HARGEISA
BERBERA
ADDIS ABABA
MALAKAL
KURMUK
DEMBIDOLO
GARDULLA
BOR
RUMBEK
WAU
JUBA
YAMBIO
ZEMIA
BANGASSOU
BANGUI
BATOURI
BOUAR
BRIA
BOUCA
NGAOUNDERE
MAROUA
GAROUA
F ARCHAMBAULT
MOUNDOU
N'DELE
BIRAO
AM TIMAN
KADUGLI
RENK
JINYALA
EL HAMUDIA
ZALINGEI
GENEINA
ATI
MONGO
FORT LAMY
KORO-TORO
N'DJAMENA
MAO
DIRKOU
FAYA-LARGEAU
ZOUAR
KUFRA
SIRTE

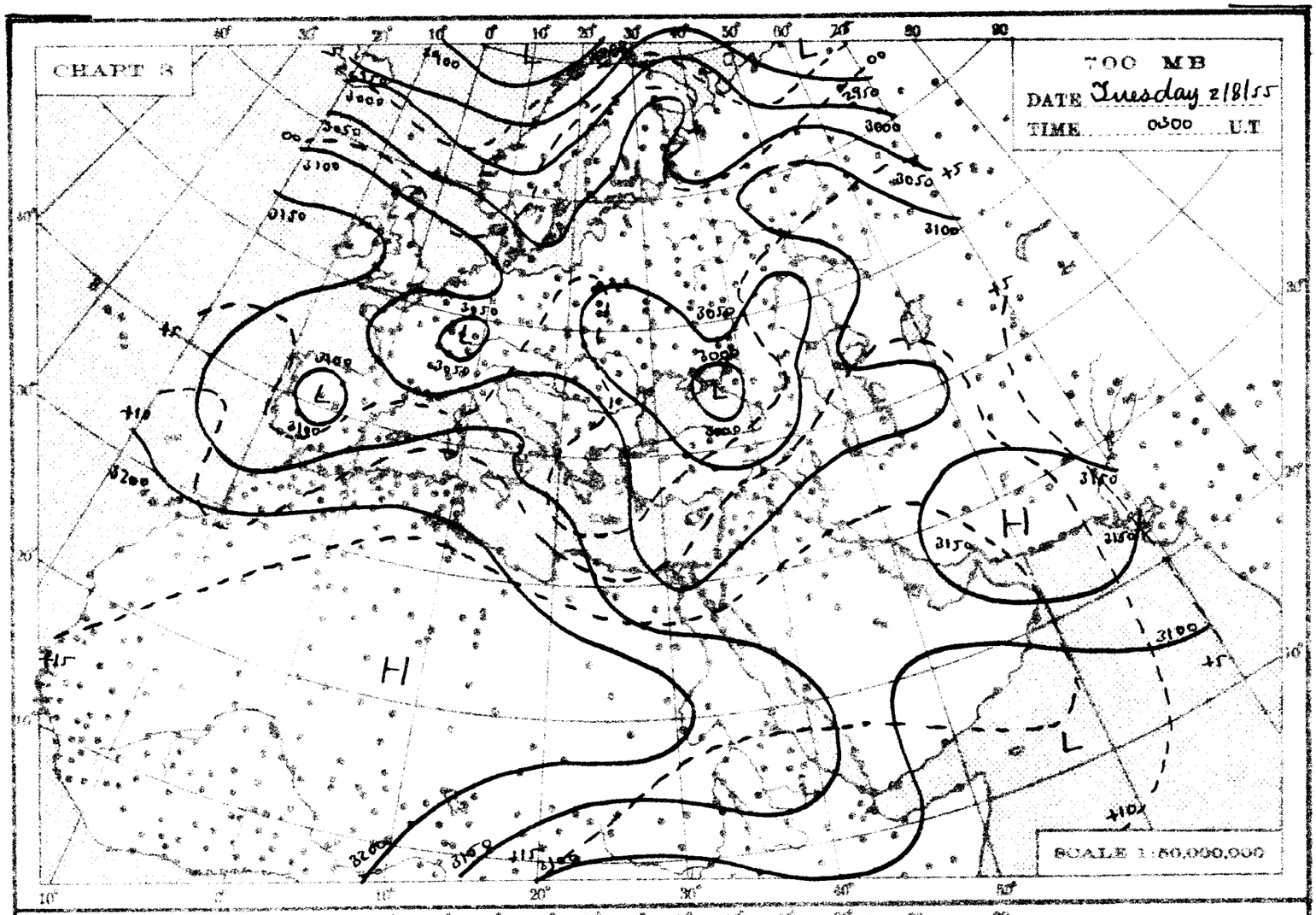
CHART 3
700 MB
DATE Tuesday 2/8/55
TIME 0300 U.T.
SCALE 1:50,000,000

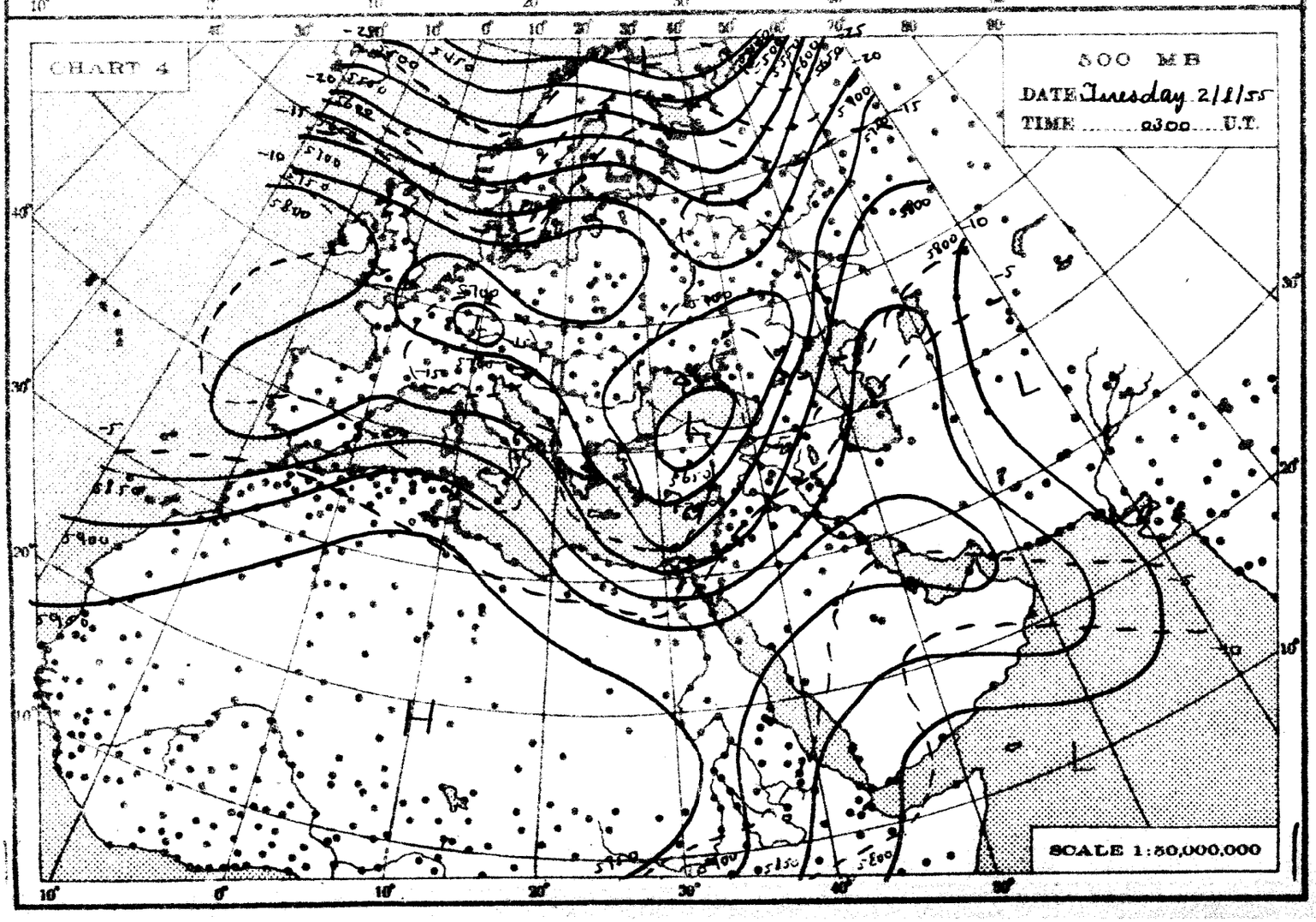
CHART 4
500 MB
DATE Tuesday 2/8/55
TIME 0300 U.T.
SCALE 1:50,000,000

THE DAILY WEATHER REPORT

REPUBLIC OF EGYPT – METEOROLOGICAL DEPT. – CAIRO

SYNOPTIC CHARTS

EXPLANATIONS:

CHARTS 1 & 2 (Surface Charts)

SCALE 1:20,000,000; Projection Conical orthomorphic with two standard parallels 30° & 60° N.

BAROMETRIC PRESSURE: M. S. L. Isobars are drawn every 2 millibars.

WIND: Arrows fly with the wind. A full length feather indicates 2 steps on the beaufort scale, and a short feather one step. Calm is indicated by a circle outside the station.

TEMPERATURE: In whole degrees centigrade inserted inside the station circle.

CLOUD SYMBOLS: (Total amount N. octas) clear sky.

sky 1/8 covered. sky 2/8 covered. sky 3/8 covered.

sky 4/8 covered. sky 5/8 covered. sky 6/8 covered.

sky 7/8 covered. sky 8/8 covered. sky obscured.

PRESENT WEATHER SYMBOLS: Inserted to the left of station circle.

	Rising sand.		Sand or Duststorm.		Mist.		Fog.		Haze.
	Drizzle.		Rain.		Showers of Rain.		Showers of Hail.		Showers of Snow.
	Lightning.		Thunderstorm.		Snow.				

Note: These symbols show the nature of the phenomena, but not the intensity or duration.

FRONTS: Or surfaces of separation between different air masses.

direction of motion of Fronts

Warm front at the ground. Occluded front at the ground.

" " above " " " " above " "

Cold " at " " Quasi stationary front.

" " above " "

CHARTS 3 & 4 (Upper Air Charts)

SCALE 1:50,000,000; Projection (same as Charts 1 & 2).

Contours are drawn every 50 g.p.m. of Altitudes (Continuous lines).

Isotherms " " " 5° C. (Broken lines).

WIND: Arrows fly with the wind. A full length feather indicates 10 knots, and a short feather 5 knots. Calm is indicated by a circle outside the station.

Calm. Wind speed 5 knots. Wind speed 10 knots. Wind speed 25 knots.

Wind speed 50 knots. Wind speed 85 knots. Wind speed 125 knots.

TEMPERATURE: In whole degrees centigrade

CHART 1 DATE Tuesday 2/8/ 1955 TIME 1200 U.T.

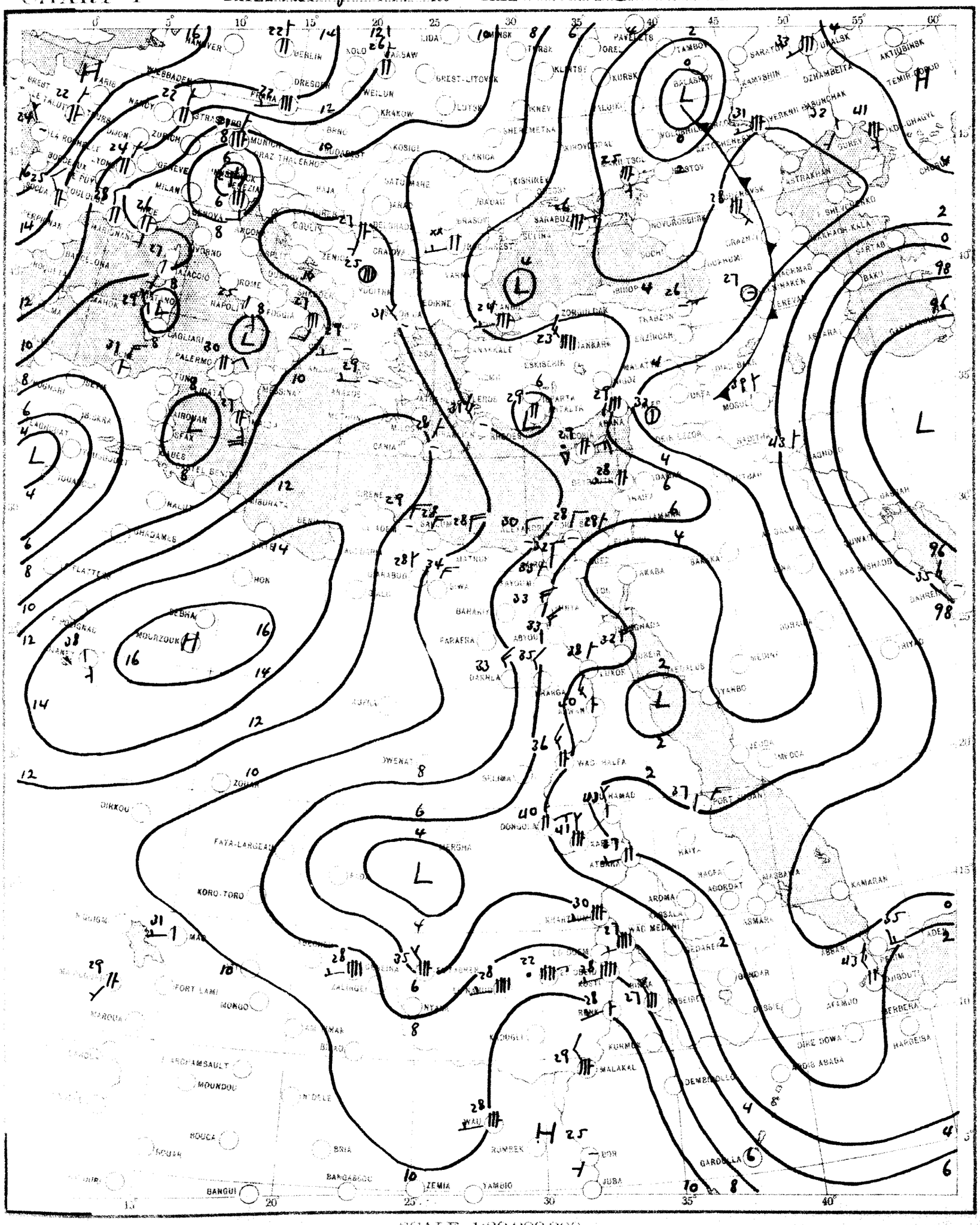
HANOVER
BERLIN
WARSAW
DRESDEN
WEIMAR
KRAKOW
BREST-LITOVSK
KIEV
MOSCOW
TAMBOV
SARATOV
URALSK
AKTIUBINSK
DZHAMBEITA
ASTRAKHAN
KISHINEV
SARABUZ
NOVOROSSIISK
SOCHI
TBILISI
BAKU
TABRIZ
ERZURUM
TRABZON
ANKARA
ESKISEHIR
ADANA
MOSUL
BAGDAD
TEHERAN
MILAN
GENOVA
NICE
MARSEILLE
LYON
BORDEAUX
ZURICH
STRASBOURG
MUNICH
BRNO
BUDAPEST
KOSICE
BUCHAREST
SOFIA
ROME
NAPOLI
BARI
CAGLIARI
PALERMO
TUNIS
TRIPOLI
BENGHAZI
ALEXANDRIA
CAIRO
ASWAN
KHARTOUM
ADDIS ABABA
ASMARA
DJIBOUTI
BERBERA
HARGEISA
DIRE DOWA
MOGADISCIO
NAIROBI
MALAKAL
KUMBEK
JUBA
BANGUI
FORT LAMY
MONGO
KORO-TORO
FATA-LARGEAU
DIKKOU
ZOUAR
WAD HALFA
DONGOLA
ATBARA
KASSALA
ASMARA
ADEN
MOURZOUK
SEBHA
TRIPOLI
BENGHAZI
ALEXANDRIA
CAIRO
ASWAN
LUXOR
HURGHADA
DAKHLA
FARAFRA
BAHARIYA
SIWA
MATRUH
ALEXANDRIA
ADANA
ANKARA
ESKISEHIR
ERZURUM
TRABZON
ERZINCAN
TBILISI
BAKU
TABRIZ
TEHERAN
BAGDAD
MOSUL
ASTRAKHAN
SARATOV
TAMBOV
MOSCOW
KIEV
KISHINEV
BUCHAREST
SOFIA
BUDAPEST
KOSICE
BRNO
WARSAW
KRAKOW
BERLIN
DRESDEN
HANOVER
WIESBADEN
NANCY
STRASBOURG
ZURICH
MILAN
GENOVA
NICE
MARSEILLE
LYON
BORDEAUX
BREST
PARIS

CHART 2 DATE Wednesday 3/8/1955 TIME 0600 U.T.

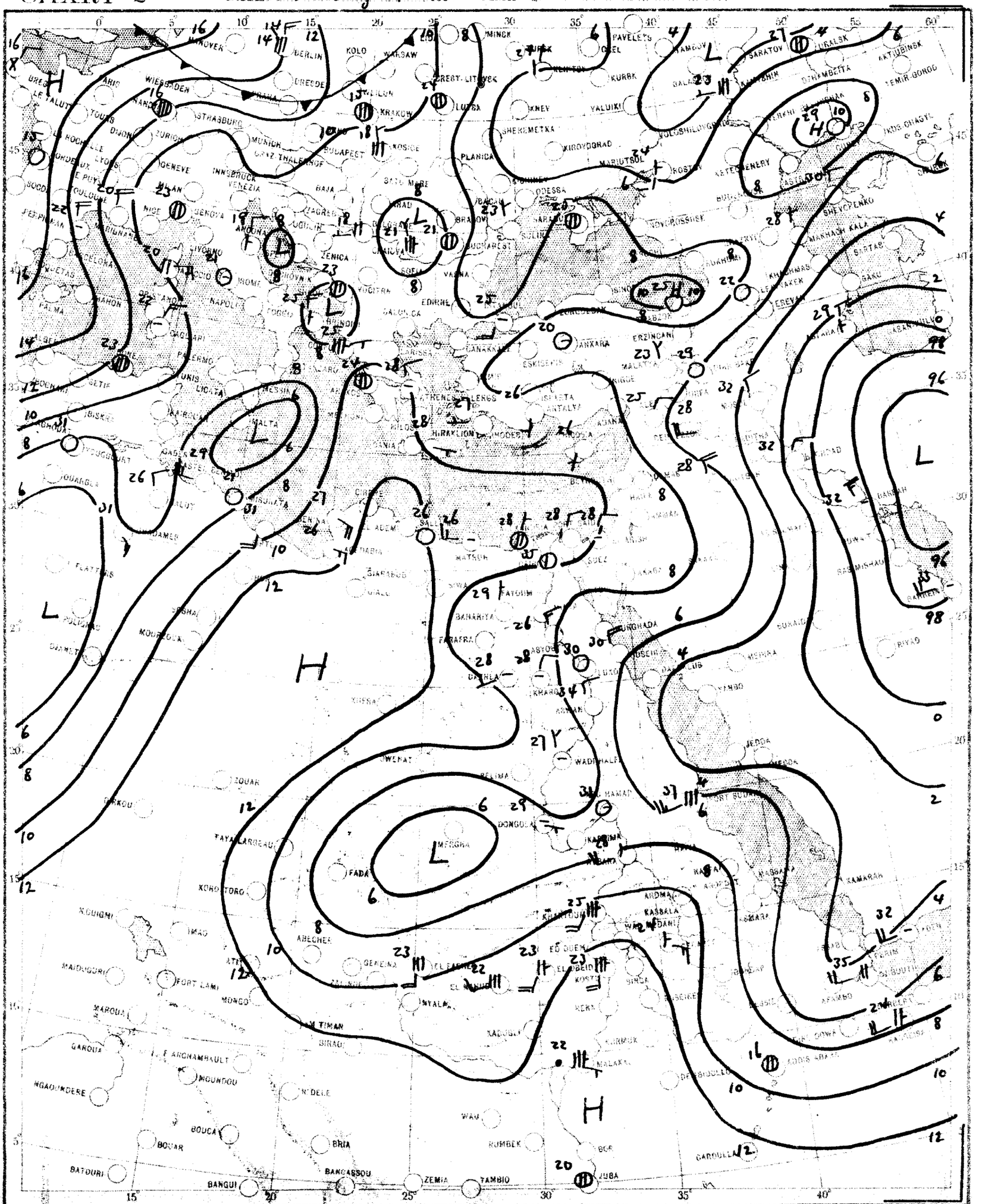

SCALE 1:20,000,000

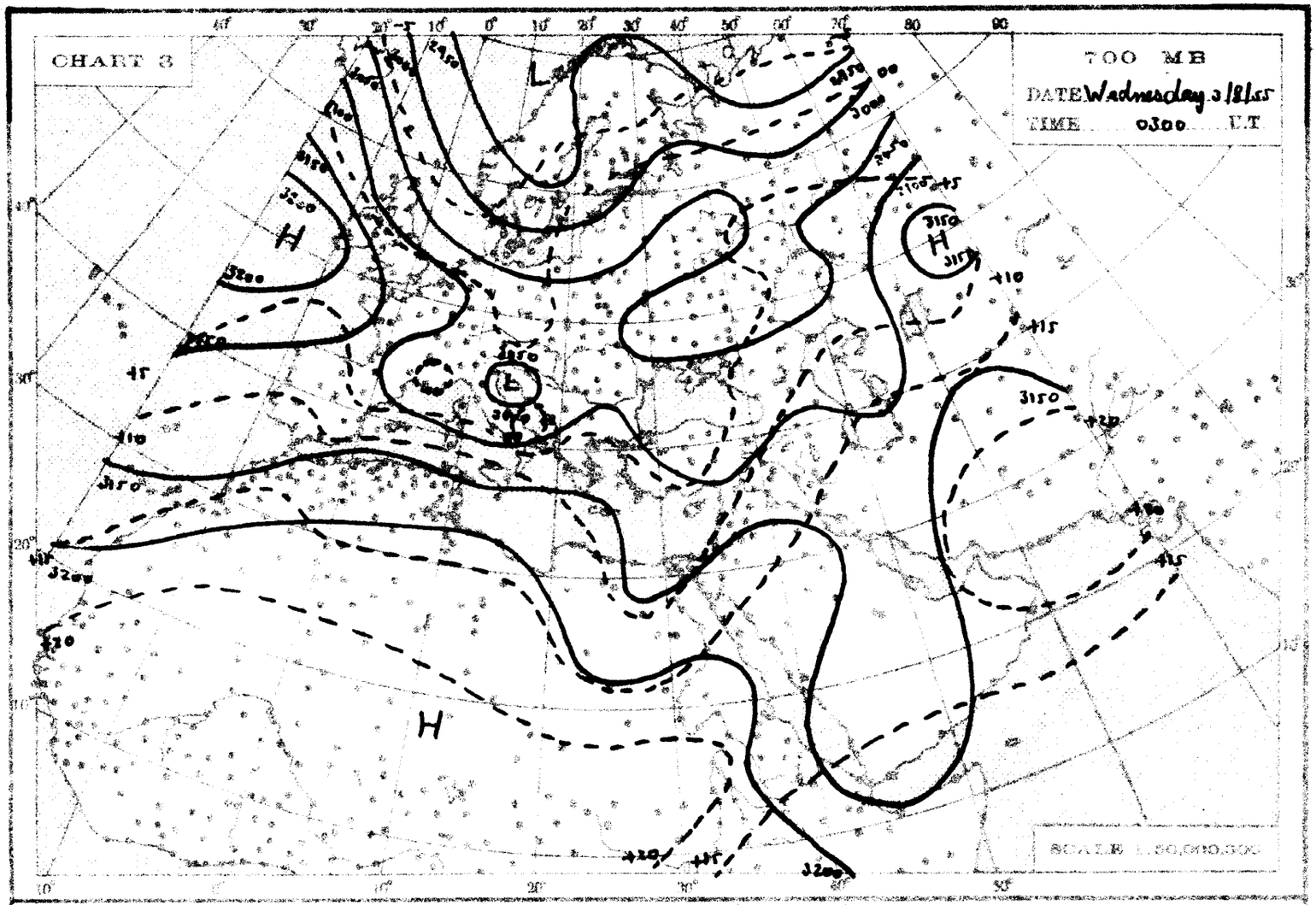
CHART 3
700 MB
DATE Wednesday 3/8/55
TIME 0300 U.T.
SCALE 1:50,000,000

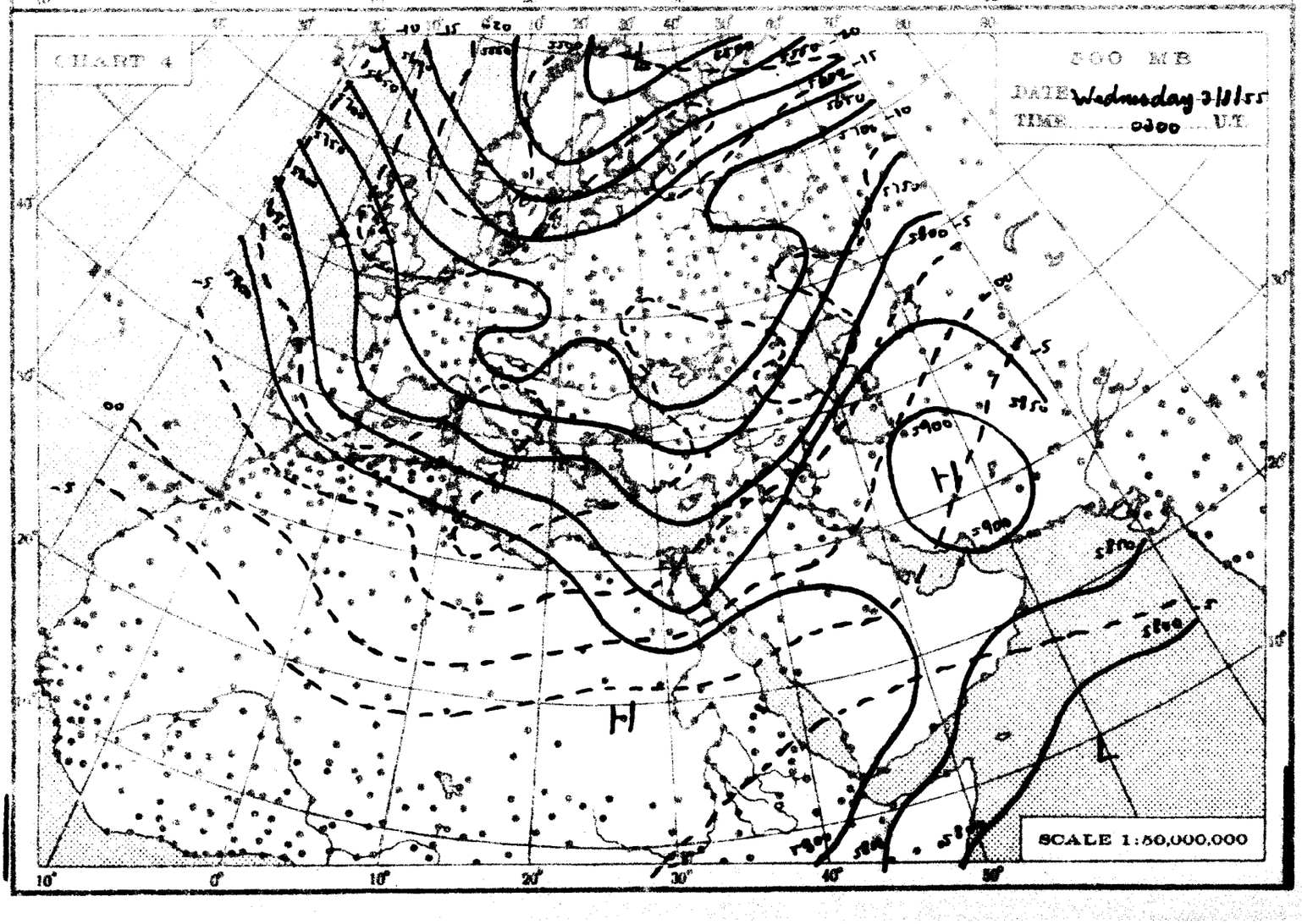
CHART 4
500 MB
DATE Wednesday 3/8/55
TIME 0300 U.T.
SCALE 1:50,000,000

THE DAILY WEATHER REPORT

REPUBLIC OF EGYPT – METEOROLOGICAL DEPT. – CAIRO

SYNOPTIC CHARTS

EXPLANATIONS:

CHARTS 1 & 2 (Surface Charts)

SCALE: 1:50,000,000; Projection Conical orthomorphic with two standard parallels 30° & 60° N.

BAROMETRIC PRESSURE: M.S.L. Isobars are drawn every 2 millibars.

WIND: Arrows fly with the wind. A full length feather indicates 2 steps on the beaufort scale, and a short feather one step. Calm is indicated by a circle outside the station.

TEMPERATURE: In whole degrees centigrade inserted inside the station circle.

CLOUD SYMBOLS: (Total amount in octas)

clear sky.

sky 1/8 covered. sky 2/8 covered. sky 3/8 covered.

sky 4/8 covered. sky 5/8 covered. sky 6/8 covered.

sky 7/8 covered. sky 8/8 covered. sky obscured.

PRESENT WEATHER SYMBOLS: Inserted to the left of station circle.

Rising sand. Sand or Dust storm. Mist. Fog. Haze.

Drizzle. Rain. Showers of Rain. Showers of Hail. Showers of Snow.

Lightning. Thunderstorm. Snow.

Note: These symbols show the nature of the phenomena, but not the intensity or duration.

FRONTS: Or surfaces of separation between different air masses.

direction of motion of Fronts

Warm front at the ground. Occluded front at the ground.

" " above " " " " above " "

Cold " at " " Quasi stationary front.

" " above " "

CHARTS 3 & 4 (Upper Air Charts)

SCALE 1:50,000,000; Projection (same as Charts 1 & 2).

Contours are drawn every 50 g.p.m. of Altitudes (Continuous lines).

Isotherms " " " 5° C. (Broken lines).

WIND: Arrows fly with the wind. A full length feather indicates 10 knots, and a short feather 5 knots. Calm is indicated by a circle outside the station.

Calm. Wind speed 5 knots. **Wind speed 10 knots.** Wind speed 25 knots.

Wind speed 50 knots. Wind speed 85 knots. **Wind speed 125 knots.**

TEMPERATURE: In whole degrees centigrade

CHART 1 DATE Wednesday 3/8/1955 TIME 1200 U.T.



SCALE 1:20,000,000

CHART 2 DATE Thursday 4/8/1965 TIME 0600 G.M.T.

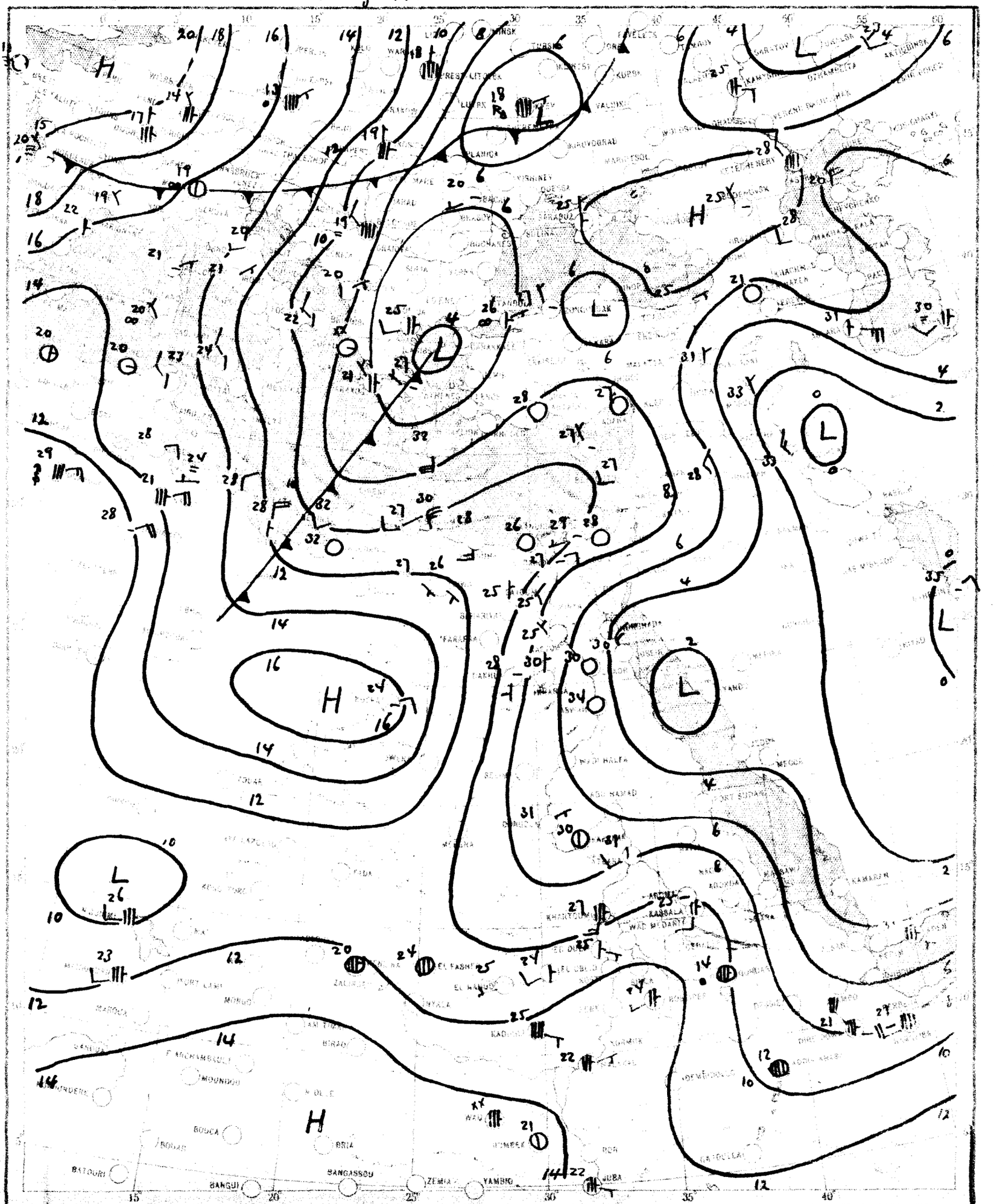

SCALE 1:20,000,000

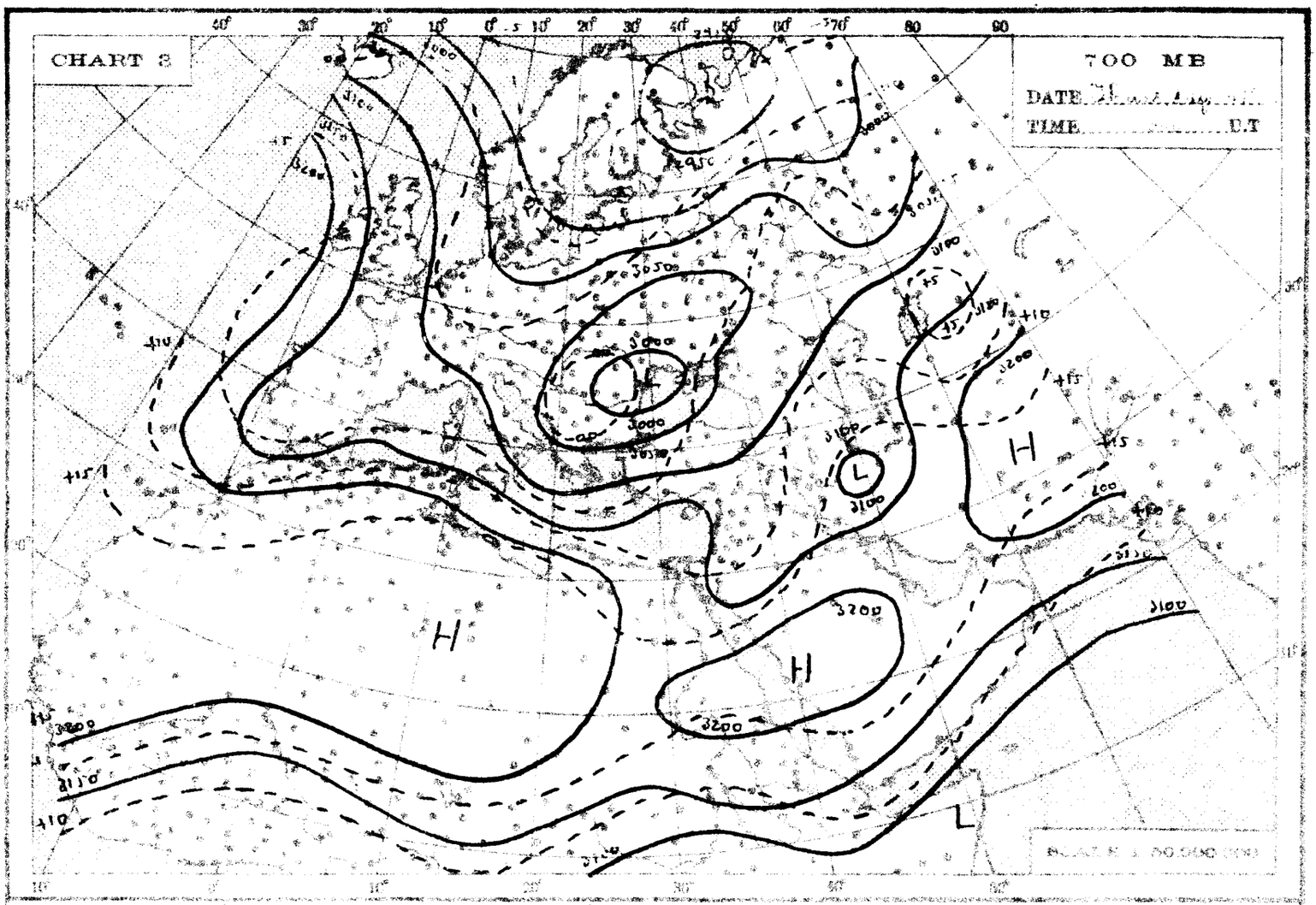
CHART 3
700 MB
DATE
TIME
U.T
H
L
H
H
L
SCALE 1:50,000,000

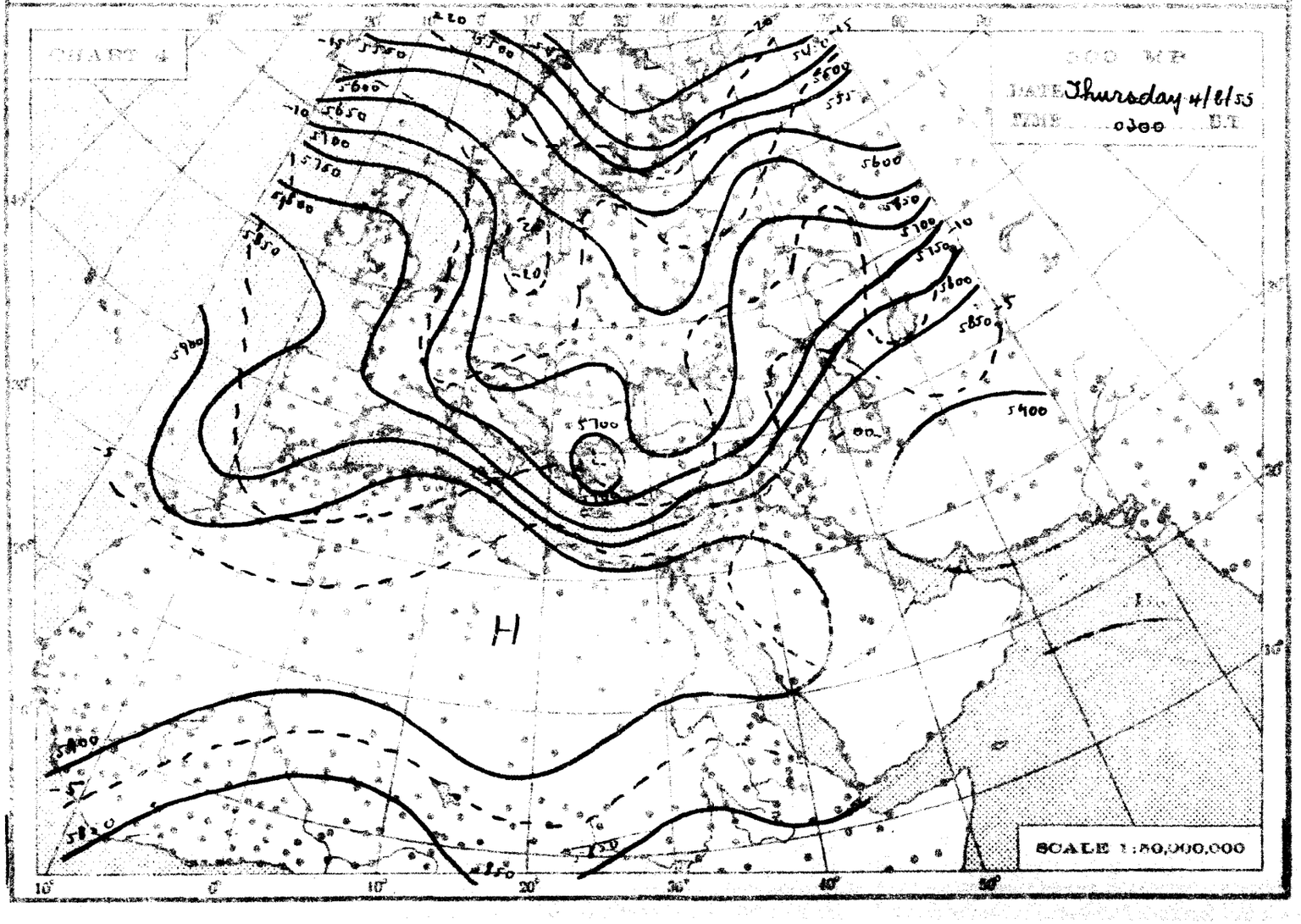
CHART 4
500 MB
DATE Thursday 4/8/55
TIME 0300 U.T
H
SCALE 1:50,000,000

THE DAILY WEATHER REPORT

REPUBLIC OF EGYPT – METEOROLOGICAL DEPT. – CAIRO

SYNOPTIC CHARTS

EXPLANATIONS:

CHARTS 1 & 2 (Surface Charts)

SCALE: 1:20,000,000. Projection: Conical orthomorphic with two standard parallels 30° & 60° N

BAROMETRIC PRESSURE: M.S.L. Isobars are drawn every 2 millibars.

WIND: Arrows fly with the wind. A full length feather indicates 2 steps on the Beaufort scale, and a short feather one step. Calm is indicated by a circle outside the station.

TEMPERATURE: In whole degrees centigrade inserted inside the station circle

CLOUD SYMBOLS: (Total amount N octas)

clear sky.

sky 1/8 covered. sky 2/8 covered. sky 3/8 covered.

sky 4/8 covered. sky 5/8 covered. sky 6/8 covered.

sky 7/8 covered. sky 8/8 covered. sky obscured.

PRESENT WEATHER SYMBOLS: Inserted to the left of station circle

Rising sand. Sand or Duststorm. Mist. Fog. Haze.

Drizzle. Rain. Showers of Rain. Showers of Hail. Showers of Snow.

Lightning. Thunderstorm. Snow.

Note: These symbols show the nature of the phenomena, but not the intensity or duration.

FRONTS: Or surfaces of separation between different air masses.

direction of motion of Fronts

Warm front at the ground. Occluded front at the ground.

" " above " " " " above " "

Cold " at " " Quasi stationary front.

" " above " "

CHARTS 3 & 4 (Upper Air Charts)

SCALE: 1:50,000,000; Projection (same as Charts 1 & 2)

Contours are drawn every 50 g.p.m. of Altitudes (Continuous lines).

Isotherms " " " 5° C (Broken lines).

WIND: Arrows fly with the wind. A full length feather indicates 10 knots, and a short feather 5 knots. Calm is indicated by a circle outside the station.

Calm. Wind speed 5 knots. Wind speed 10 knots. Wind speed 25 knots.

Wind speed 50 knots. Wind speed 85 knots. Wind speed 125 knots.

TEMPERATURE: In whole degrees centigrade

CHART 1 DATE Thursday 4/8/1955 TIME 1200 U.T.

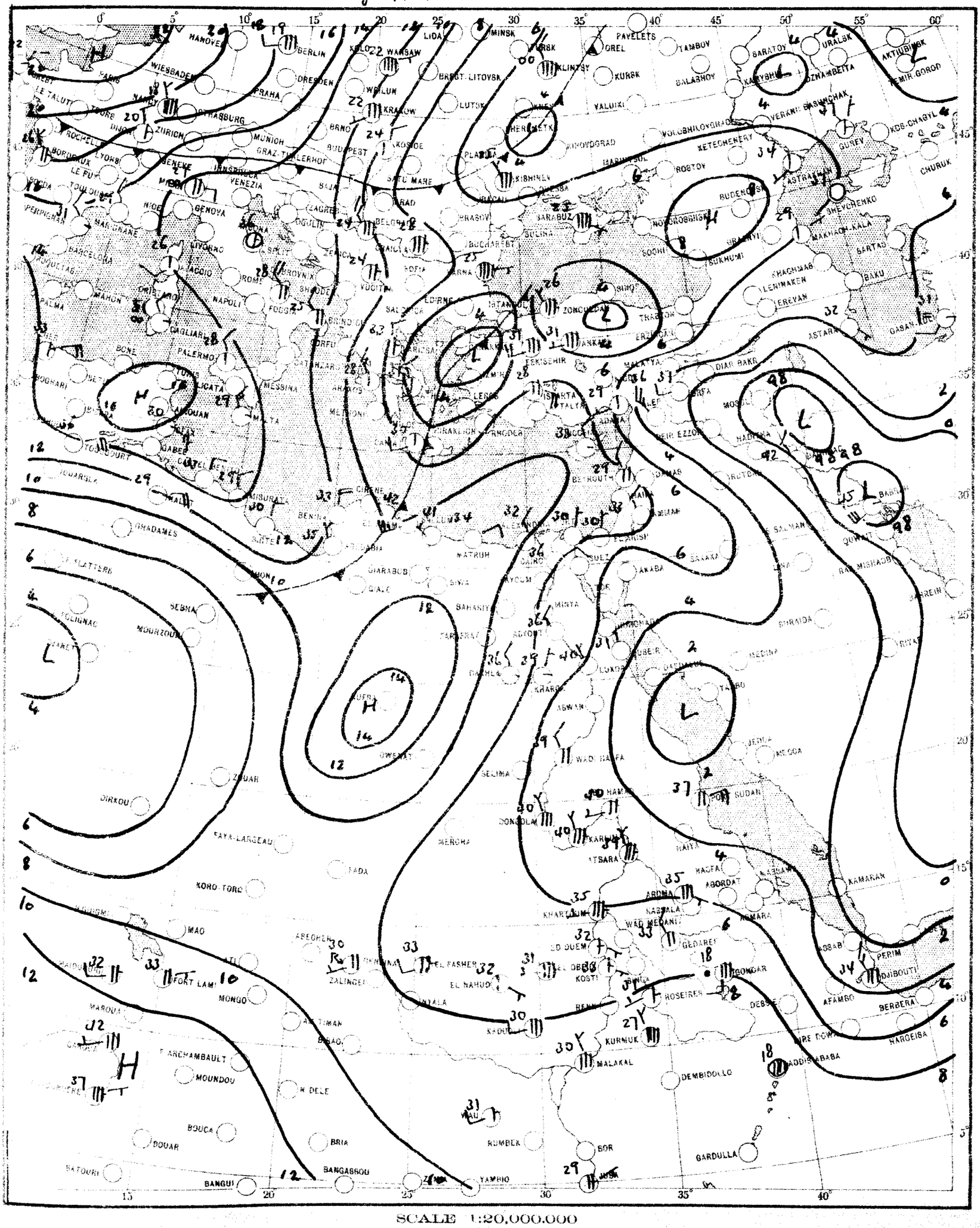
HANOVER
BERLIN
WIESBADEN
DRESDEN
PRAHA
WARSAW
LIDA
MINSK
PAVELETS
OREL
TAMBOV
SARATOV
URALSK
AKTIUBINSK
KEMIR-GOROD
KLINTSY
KURSK
BALASHOV
KARYSHKA
DZHAMBEITA
BREST-LITOVSK
LUTSK
VALUIKI
VERANI-BASHCHAK
KOS-CHAGYL
GUREV
CHURUK
STRASBURG
ZURICH
MUNICH
GRAZ
INNSBRUCK
VENEZIA
BRNO
BUDAPEST
KOSICE
SATU MARE
TRAD
BELGRADE
ZAGREB
SPLIT
ZADAR
SARAJEVO
SOFIA
VARNA
PLOESTI
BUCHAREST
CRAIOVA
PRAGUE
KIEV
KIRSHINEV
ODESSA
KHERSON
ROSTOV
ASTRAKHAN
BUDENNOVSK
SHEVCHENKO
MAKHACH-KALA
BARTAD
BAKU
GASAN
ASTARA
KHACHMAS
LENINAKEN
YEREVAN
TBILISI
SUKHUMI
SOCHI
NOVOROSSISK
KETCHENERY
VOLGOBILOVGRAD
KHOVDOGRAD
HARMUSUL
ROSTOV
GENOVA
MARSEILLE
PERPIGNAN
BORDEAUX
LYON
LE PUY
TOULOUSE
BARCELONA
PALMA
MAHON
LIVORNO
NAPOLI
FOGGIA
BRINDISI
CORFU
CAGLIARI
PALERMO
BONE
MESSINA
MALTA
ISTANBUL
ZONGULDAK
TRABZON
ERZURUM
ANKARA
ESKISEHIR
MALATYA
DIAR BAKR
MOSUL
ERFA
HABBANIYA
DAMAS
BEYROUTH
ALEPPO
TRIPOLI
BENGHAZI
TOBRUK
GHADAMES
SEBHA
MOURZOUK
WATRUH
SIWA
GHARBUB
CAIRO
SUEZ
AKABA
BAKARA
RAS MISHAUB
BAHREIN
BURAIDA
MEDINA
LUXOR
KHARGA
ASWAN
WADI HALFA
JEDDA
MECCA
PORT SUDAN
DONGOLA
KARIMA
ATBARA
HAITA
HAGFAI
ABORDAT
KAMARAN
ARDNA
KHARTOUM
NASSALA
WAD MEDANI
ASMARA
GEDAREF
ED DUEM
EL FASHER
EL DEBBA
KOSTI
GONDAR
ASSAB
PERIM
DJIBOUTI
ZALINGEI
EL NAHUD
ROSEIRES
DEBRE
AFAMBO
BERBERA
HARGEISA
KADUGLI
KURMUK
MALAKAL
ADDIS ABABA
DEMBIDOLLO
RUMBEK
BOR
GARDULLA
YAMBIO
JUBA
BANGASSOU
BANGUI
BATOURI
BOUCA
BOUAR
BRIA
MOUNDOU
FORT LAMY
MONGO
MAROUA
FARCHAMBAULT
N DELE
ZUARA
DIRKOU
FAYA-LARGEAU
KORO-TORO
MAO
FADA
MEROWE
SELIMA
ABECHER
ZALINGEI
EL NAHUD
KOSTI
ROSEIRES
DEBRE
KURMUK
MALAKAL
DEMBIDOLLO
ADDIS ABABA
GARDULLA
BOR
RUMBEK

CHART 2 DATE Friday 5/8/1955 TIME 0600 U.T.

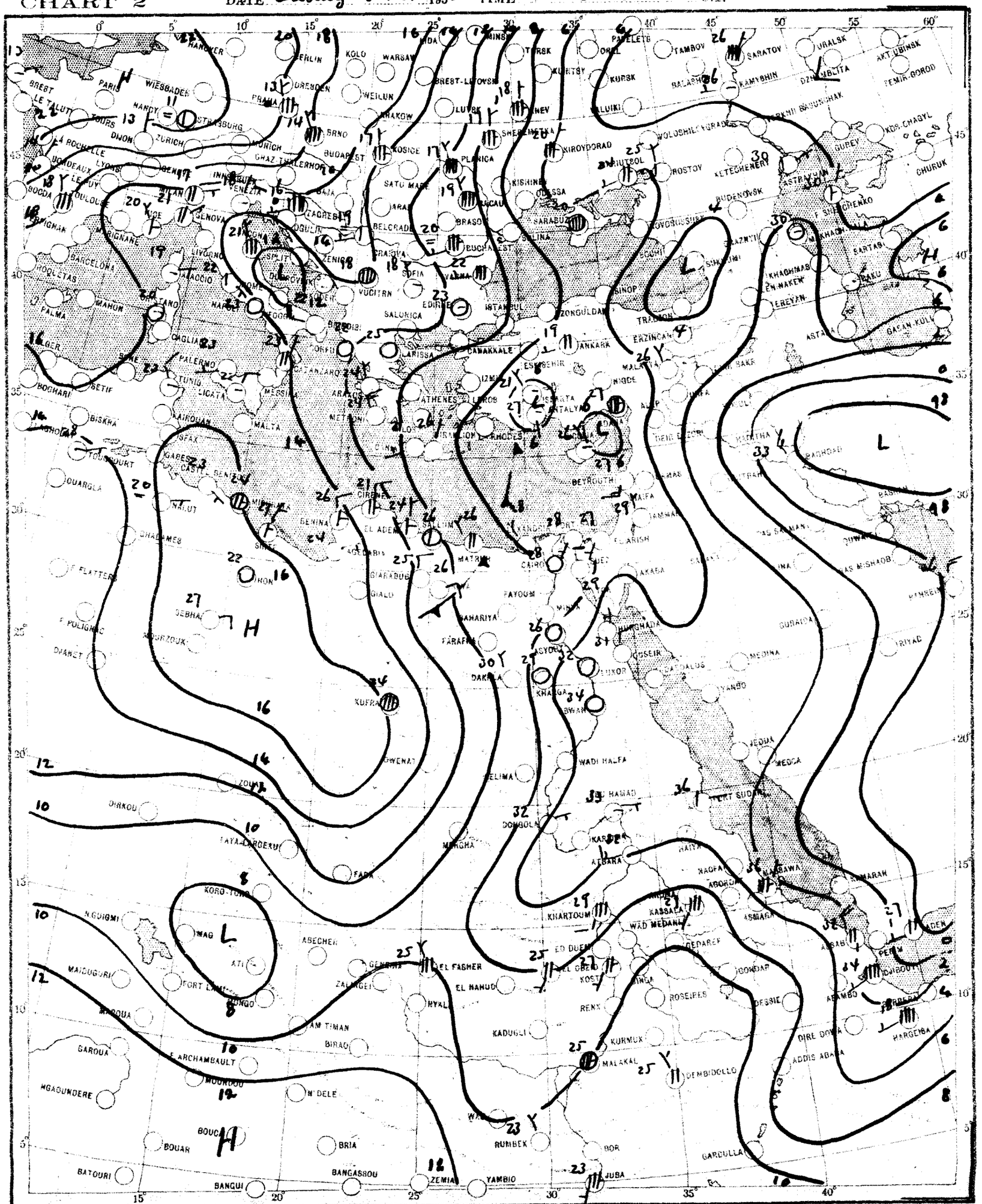

SCALE 1:20,000,000

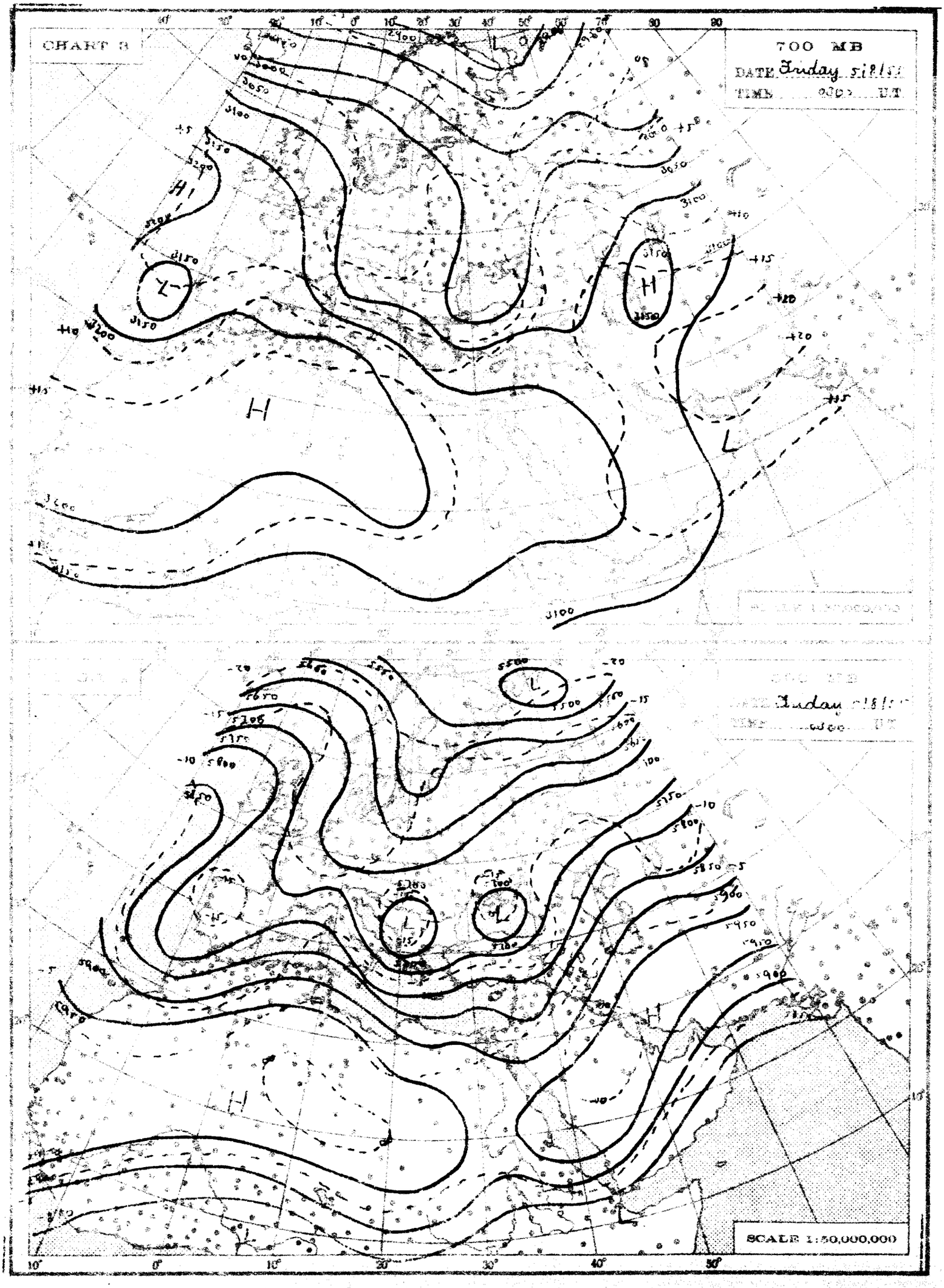
CHART 3
700 MB
DATE Friday 5/8/5
TIME 0300 U.T.
SCALE 1:50,000,000

THE DAILY WEATHER REPORT

REPUBLIC OF EGYPT - METEOROLOGICAL DEPT. - CAIRO

SYNOPTIC CHARTS

EXPLANATIONS:

CHARTS 1 & 2 (Surface Charts)

SCALE 1:20,000,000; Projection Conical orthomorphic with two standard parallels 30° & 60° S.

BAROMETRIC PRESSURE of S.L. Isobars are drawn every 2 millibars.

WIND: Arrows fly with the wind. A full length feather indicates 2 steps on the beaufort scale, and a short feather one step. Calm is indicated by a circle outside the station.

TEMPERATURE: In whole degrees centigrade inserted inside the station circle.

CLOUD SYMBOLS: Total amount N. ended: clear sky

sky 1/8 covered. sky 1/4 covered. sky 3/8 covered.

sky 1/2 covered. sky 5/8 covered. sky 3/4 covered.

sky 7/8 covered. sky 1/8 covered. sky obscured.

PRESENT WEATHER SYMBOLS: Inserted to the left of station circle.

Rising sand. Sand or Dust storm. Mist. Fog. Haze.

Drizzle. Rain. Showers of Rain. Showers of Hail. Showers of Snow.

Lightning. Thunderstorm. Snow.

Note: These symbols show the nature of the phenomena, but not the intensity or duration.

FRONTS: Or surfaces of separation between different air masses.

direction of motion of Fronts

Warm front at the ground. Occluded front at the ground.

" " above " " above " "

Cold " at " " Quasi stationary front.

" " above " "

CHARTS 3 & 4 (Upper Air Charts)

SCALE 1:50,000,000; Projection (same as Charts 1 & 2).

Contours are drawn every 50 g.p.m. of Altitudes (Continuous lines).

Isotherms " " " 5° C. (Broken lines).

WIND: Arrows fly with the wind. A full length feather indicates 10 knots, and a short feather 5 knots. Calm is indicated by a circle outside the station.

Calm. Wind speed 5 knots. Wind speed 10 knots. Wind speed 25 knots.

Wind speed 50 knots. Wind speed 85 knots. Wind speed 125 knots.

TEMPERATURE: In whole degrees centigrade

CHART 1 DATE Friday 5/8/1955 TIME 1200 U.T.


WIESSBADEN
PARIS
NANCY
STRASBURG
PRAHA
DRESDEN
BERLIN
HANOVER
WEILOK
KRAKOW
BREST-LITOVSK
MUNICH
GRAZ-THALERHOF
BUDAPEST
INNSBRUCK
VENEZIA
MILAN
GENOVA
ANCONA
SPLIT
ZAGREB
BELGRAD
BUCHAREST
VARNA
EDIRNE
ISTANBUL
ZONGULDAK
ANKARA
ESKISEHIR
ISPARTA
ANTALYA
ADANA
NICOSIA
ATHENS
CANAKKALE
ROME
NAPOLI
CAGLIARI
PALERMO
CRISTANO
LICATA
TUNIS
MALTA
SFAX
GABES
GENITO
BIRTE
MISURATA
BENINA
EL ADEM
TOBRUK
MATRUH
ALEXANDRIA
EL ARISH
SUEZ
AKABA
BAKAKA
FAYOUM
BUHAYRA
MAYA
ASYOUT
FARAFRA
DAKHLA
KHARGA
ASWAN
HURGHADA
QUSEIR
MEDINA
RIYAD
BURAIDA
YANBO
JEDDA
MECCA
WADI HALFA
SELIMA
ABU HAMAD
PORT SUDAN
DONGOLA
KAREIMA
ATBARA
HAIYA
MAGFA
MARBAWA
KAMARAN
ADEN
ASMARA
KASSALA
KHARTOUM
WAD MEDANI
GEDAREF
ED DUEM
EL OBEID
KOSTI
SINGA
BONDER
ROSEIRES
RENK
DEBBIE
AFAMBO
BERBERA
DJIBOUTI
HARGEIBA
DIRE DOWA
ADDIS ABABA
KURMUK
MALAKAL
DEMBIDOLLO
KADUGLI
NYALA
EL FASHER
EL NAHUD
ZALINGEI
GENEINA
FORT LAMY
MONGO
AM TIMAR
BIRAO
F ARCHAMBAULT
MOUNDOU
W'DELE
BOUCA
BOUAR
BATOURI
BANGUI
BANGASSOU
IBRIA
ZEMIA
YAMBIO
WAU
RUMBEK
BOR
GARDULLA
MOGA
MAROUA
MAO
KORO TORO
FAYA-LARGEAU
FADA
DIRKOU
MOURZOUK
SABHA
KUFRA
TRIPOLI
ASTRAKHAN
ROSTOV
VOLGOGRAD
SARATOV
KAZAN
KUIBYSHEV
MOSCOW
KURSK
TULA
KIEV
LVOV
BRAILA
BUCHAREST
SARAJEVO
BELGRAD
ZAGREB
VIENNA
BRNO
KRAKOW
LODZ
BERLIN
HAMBURG
KOLN
HANOVER
WIESBADEN
PARIS
LIDA
MINSK
TURSK
KLINTSY
YELETS
TAMBOV
SARATOV
URALSK
AKTIUBINSK
TEMIR-TAU
DZHAMBEITY
KAMYSHIN
VOLGOGRAD
VERKNI BASUNCHAK
KOS-CHAGYL
GUREV
CHURUK
KHAORMAB
LENINAKEN
EREVAN
BAKU
GASAN-KULI
TBILISI
TRABZON
SIVAS
ERZURUM
KARS
BINGOL
DIYARBAKIR
MOSUL
BAGHDAD
HABBANIYA
KUWAIT
DAMAS
BEYROUTH
HAIFA
AMMAN
JERUSALEM
GAZA
SAMARIA
DE MISHADBI
SAMARA
KUFRA
TOBRUK
BENGHAZI
MARSA MATRUH
ALEXANDRIA
CAIRO
ASWAN
KHARTOUM
ADDIS ABABA
NAIROBI
MOMBASA
DAR ES SALAAM
LUSAKA
LEOPOLDVILLE
BRAZZAVILLE
LIBREVILLE
DOUALA
YAOUNDE
FORT LAMY
ABIDJAN
ACCRA
LAGOS
DAKAR
BAMAKO
TOMBOUCTOU
ALGER
ORAN
TUNIS
TRIPOLI

CHART 2 DATE Saturday 6/8/ 1955 TIME 0600 G.T.

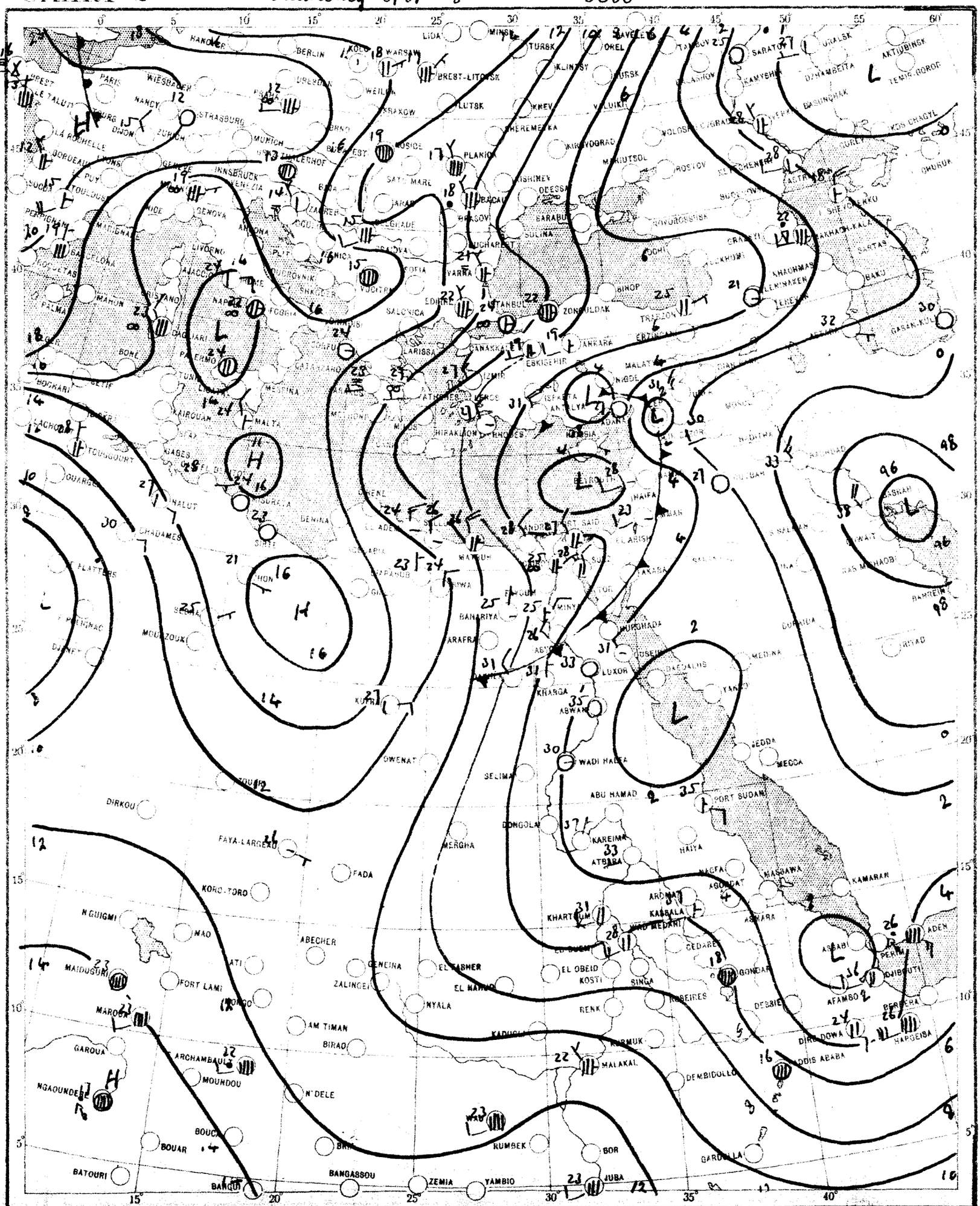

SCALE 1:20,000,000

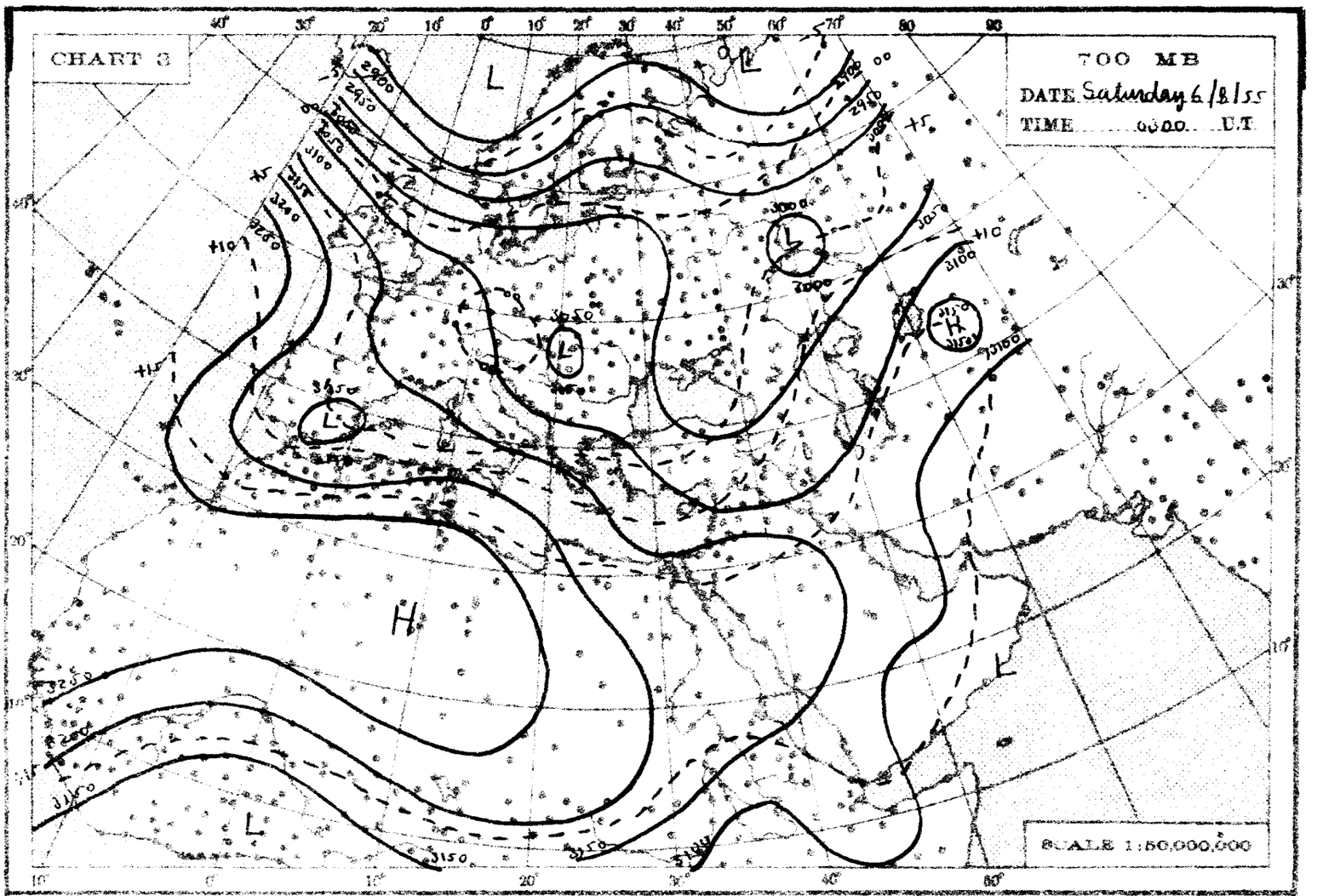
CHART 3
700 MB
DATE Saturday 6/8/55
TIME 0300 U.T.
SCALE 1:50,000,000

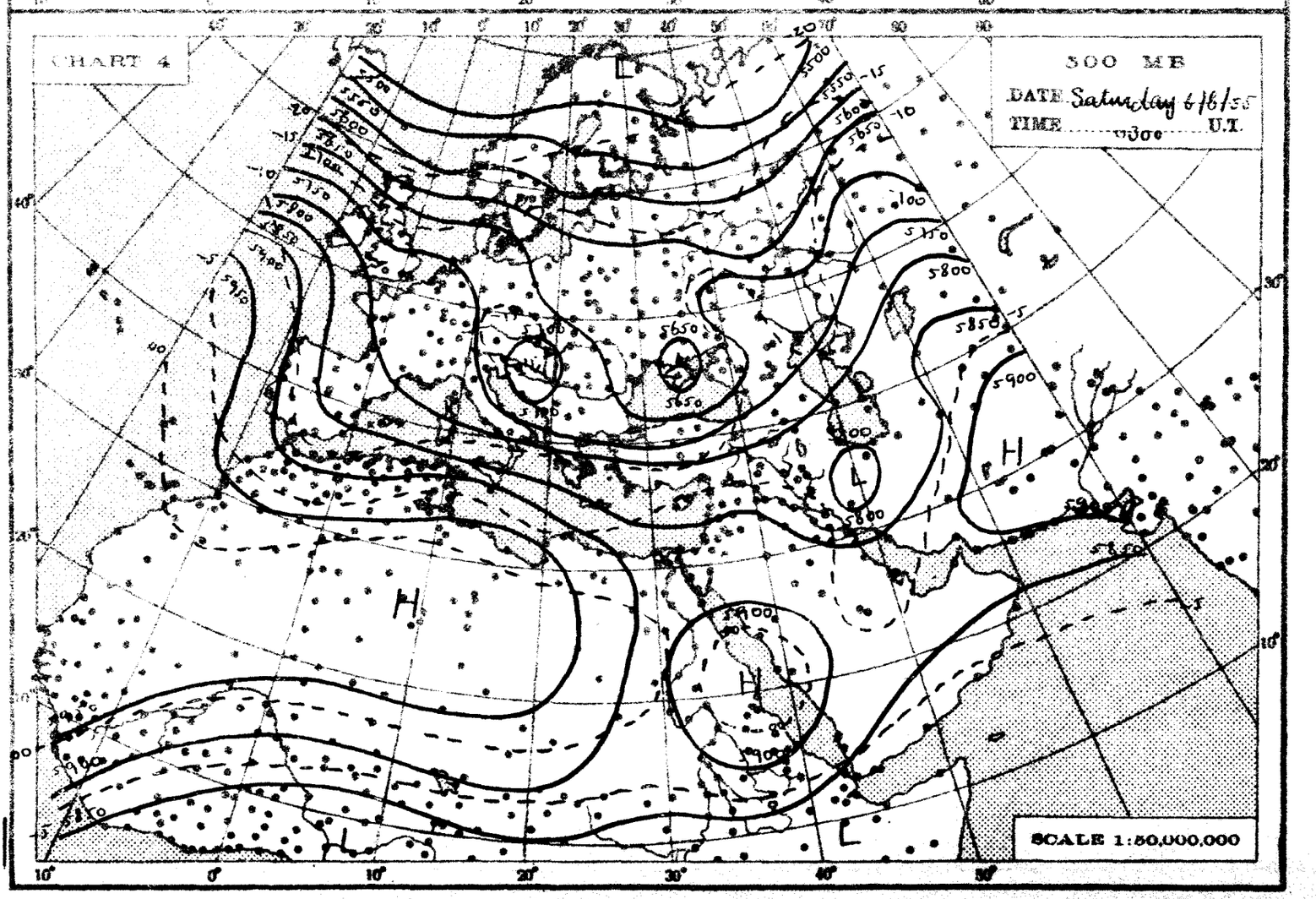
CHART 4
500 MB
DATE Saturday 6/8/55
TIME 0300 U.T.
SCALE 1:50,000,000

THE DAILY WEATHER REPORT

REPUBLIC OF EGYPT – METEOROLOGICAL DEPT. – CAIRO

SYNOPTIC CHARTS

EXPLANATIONS:

CHARTS 1 & 2 (Surface Charts)

SCALE 1:20,000,000; Projection Conical orthomorphic with two standard parallels 30° & 60° N.

BAROMETRIC PRESSURE: M. S. L. Isobars are drawn every 2 millibars.

WIND: Arrows fly with the wind. A full length feather indicates 2 steps on the beaufort scale, and a short feather one step. Calm is indicated by a circle outside the station.

TEMPERATURE: In whole degrees centigrade inserted inside the station circle.

CLOUD SYMBOLS: (Total amount N. octas) clear sky.

sky 1/8 covered. sky 2/8 covered. sky 3/8 covered.

sky 4/8 covered. sky 5/8 covered. sky 6/8 covered.

sky 7/8 covered. sky 8/8 covered. sky obscured.

PRESENT WEATHER SYMBOLS: Inserted to the left of station circle

Rising sand. Sand or Duststorm. Mist. Fog. Haze.

Drizzle. Rain. Showers of Rain. Showers of Hail. Showers of Snow.

Lightning. Thunderstorm. Snow.

Note: These symbols show the nature of the phenomena, but not the intensity or duration.

FRONTS: Or surfaces of separation between different air masses.

direction of motion of Fronts

Warm front at the ground. Occluded front at the ground.

" " above " " " " above " "

Cold " at " " Quasi stationary front.

" " above " "

CHARTS 3 & 4 (Upper Air Charts)

SCALE 1:50,000,000; Projection (same as Charts 1 & 2).

Contours are drawn every 50 g.p.m. of Altitudes (Continuous lines).

Isotherms " " " 5° C. (Broken lines).

WIND: Arrows fly with the wind. A full length feather indicates 10 knots, and a short feather 5 knots. Calm is indicated by a circle outside the station.

Calm. Wind speed 5 knots. Wind speed 10 knots. Wind speed 25 knots.

Wind speed 50 knots. Wind speed 85 knots. Wind speed 125 knots.

TEMPERATURE: In whole degrees centigrade

CHART I DATE Saturday 6/8/1955 TIME 1200 U.T.

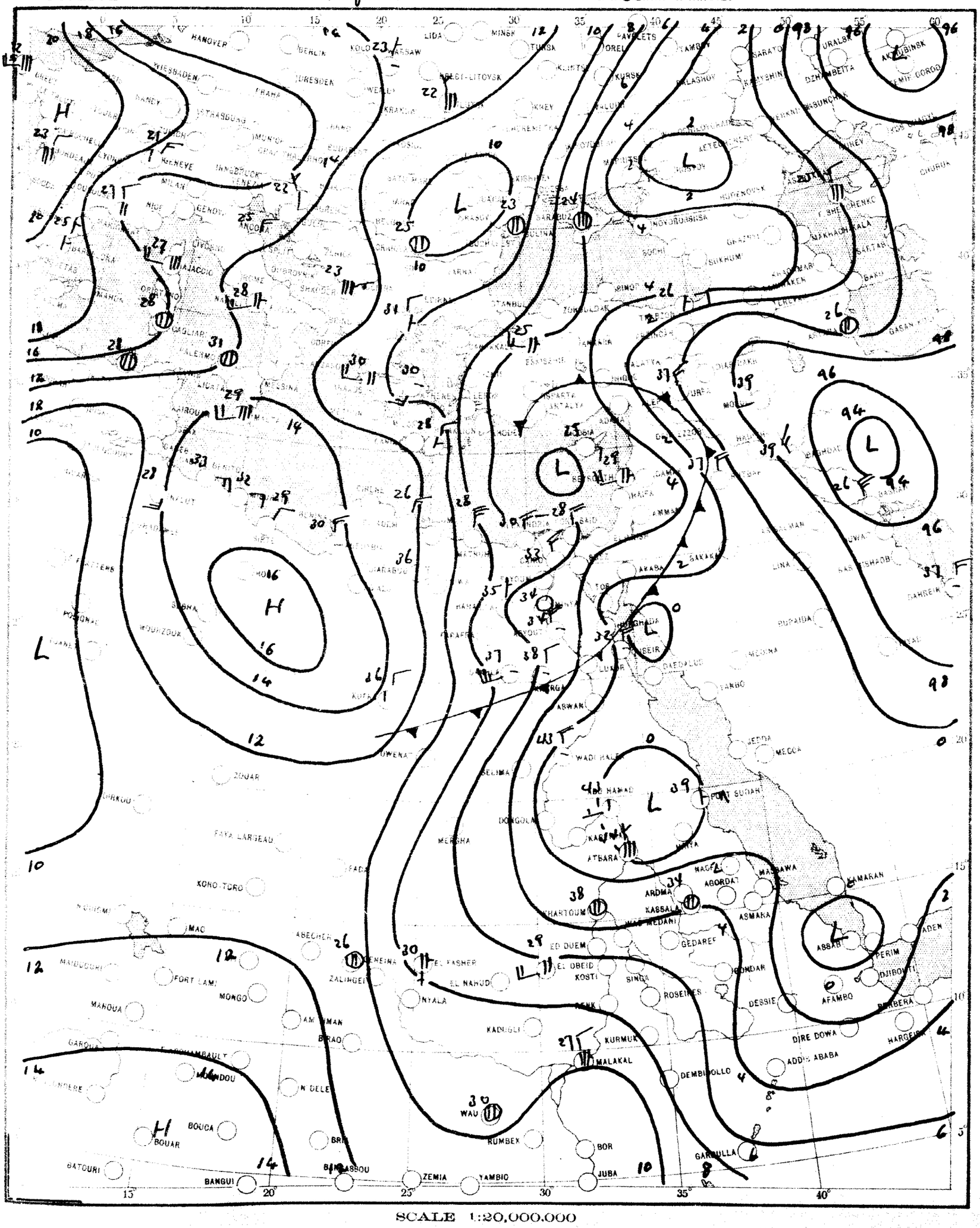
HANOVER
WIESBADEN
DRESDEN
PRAHA
STRASBOURG
GENEVE
INNSBRUCK
MILANO
AJACCIO
CAGLIARI
PALERMO
MESSINA
BERLIN
WARSAW
LIDA
MINSK
BREST-LITOVSK
KIEV
KRAKOW
KIROVOGRAD
ODESSA
BUCAREST
SOFIA
ISTANBUL
ANKARA
ISTANBUL
ZONGULDAK
ESKISEHIR
ANTALYA
ADANA
ALEXANDRIA
CAIRO
HAIFA
AMMAN
ASWAN
WADI HALFA
KHARTOUM
PORT SUDAN
ATBARA
ASMARA
ADDIS ABABA
DIRE DOWA
ADEN
ABSAB
DJIBOUTI
AFAMBO
BERBERA
HARGEISA
GARDULLA
JUBA
BOR
RUMBEK
WAU
MALAKAL
KURMUK
DEMBIDOLLO
GONDAR
DESSIE
ASMARA
AGORDAT
KASSALA
ARDMA
GEDAREF
SINGA
ROSEIRES
KOSTI
EL OBEID
ED DUEM
EL NAHUD
NYALA
ZALINGEI
ABECHER
FORT LAMY
MONGO
MAHOUA
BOUCA
BOUAR
BATOURI
BANGUI
ZEMIA
YAMBIO
KONO-TORO
FAYA LARGEAU
ZOUAR
KUFRA
SIWA
MERSA MATRUH
ALEXANDRIA
MARSA BRUK
SOLLUM
TOBRUK
BENGHAZI
MARADA
SIRTE
TRIPOLI
GABES
SFAX
TUNIS
BONE
ALGER
ORAN
MELILLA
TANGER
RABAT
CASABLANCA
MOGADOR
DAKAR
BAMAKO
TOMBOUCTOU
GAO
NIAMEY
ZINDER
FORT LAMY
MAIDUGURI
KANO
KAOLACK
BANJUL
BISSAU
CONAKRY
FREETOWN
MONROVIA
ABIDJAN
ACCRA
LOME
COTONOU
LAGOS
ENUGU
ONITSHA
BAMENDA
DOUALA
YAOUNDE
LIBREVILLE
BRAZZAVILLE
POINTE NOIRE
LUANDA
MOSSAMEDES
WALVIS BAY
WINDHOEK
ANTANANARIVO
TAMATAVE
DIEGO SUAREZ
MAURITIUS
SEYCHELLES
ASCENSION
ST. HELENA
TRISTAN DA CUNHA
KERGUELEN
MOSCOW
KIROVSK
NOVOROSSISK
SOCHI
SUKHUM
TBILISI
BAKU
ERIVAN
TEHERAN
MASHHAD
KABUL
KARACHI
QUETTA
JACOBABAD
LAHORE
PESHAWAR
SRINAGAR
JODHPUR
JAIPUR
DELHI
AMRITSAR
LUCKNOW
PATNA
CALCUTTA
DACCA
CHITTAGONG
RANGOON
MOULMEIN
MANDALAY
BANGKOK
SAIGON
HANOI
KUNMING
CHENGTU
CHUNGKING
SHANGHAI
NANKING
HANKOW
CANTON
HONG KONG
TAIPEI
MANILA
BAGUIO
TOKYO
OSAKA
NAGOYA
SAPPORO
HAKODATE
SEOUL
PUSAN
PYONGYANG
VLADIVOSTOK
KHABAROVSK
YAKUTSK
OMSK
TOMSK
NOVOSIBIRSK
ALMA ATA
TASHKENT
SAMARKAND
BOKHARA
ASHKHABAD
MERV
TERMEZ
KABUL
KANDAHAR
ZAHEDAN
BAGHDAD
BASRA
MOSUL
ALEPPO
DAMASCUS
BEIRUT
TRIPOLI
ADANA
ISTANBUL
ANKARA
ERZURUM
TRABZON
SAMSUN

CHART 2 DATE Sunday 7/8/ 1955 TIME 0600 U.T.

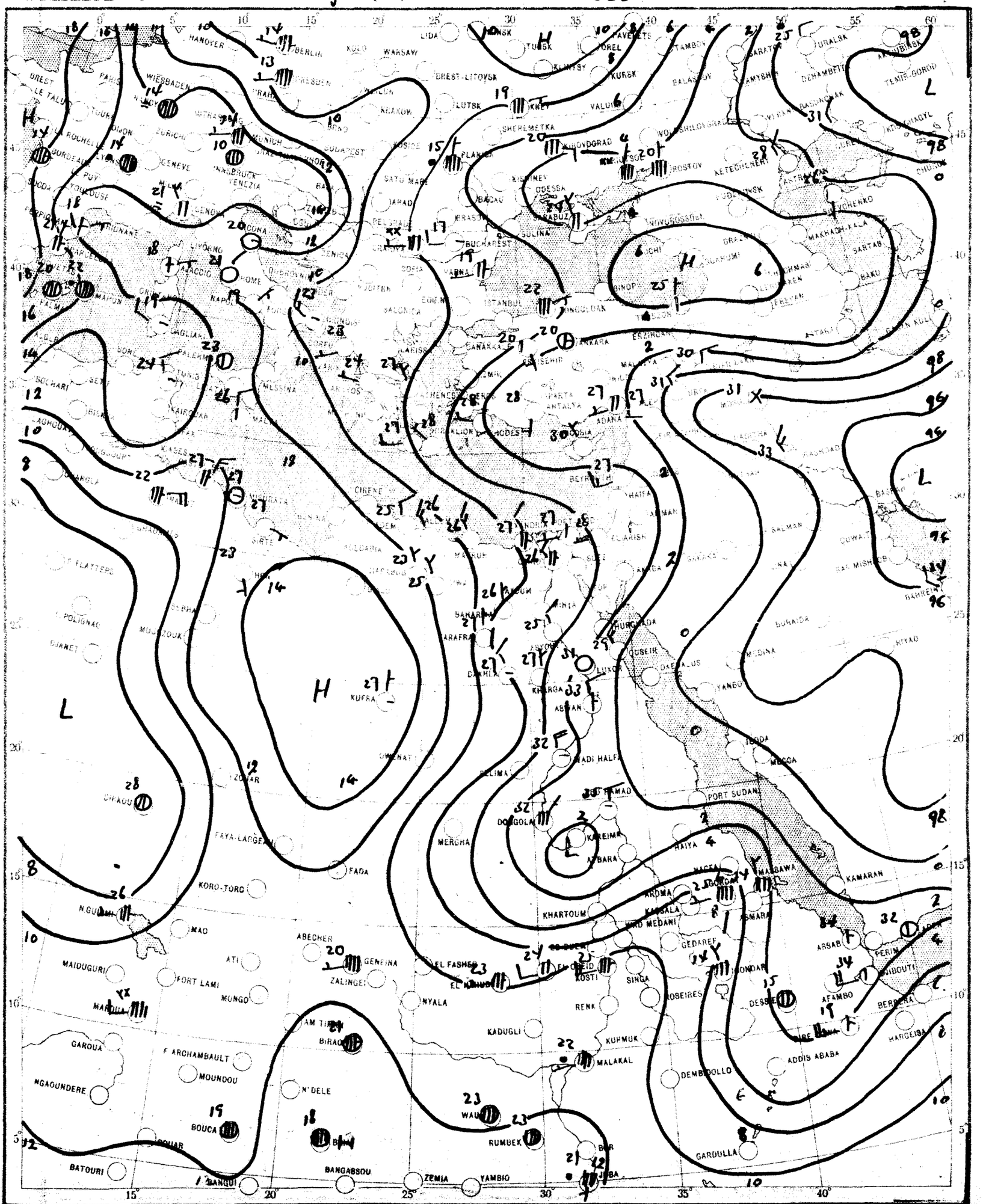

SCALE 1:20,000,000

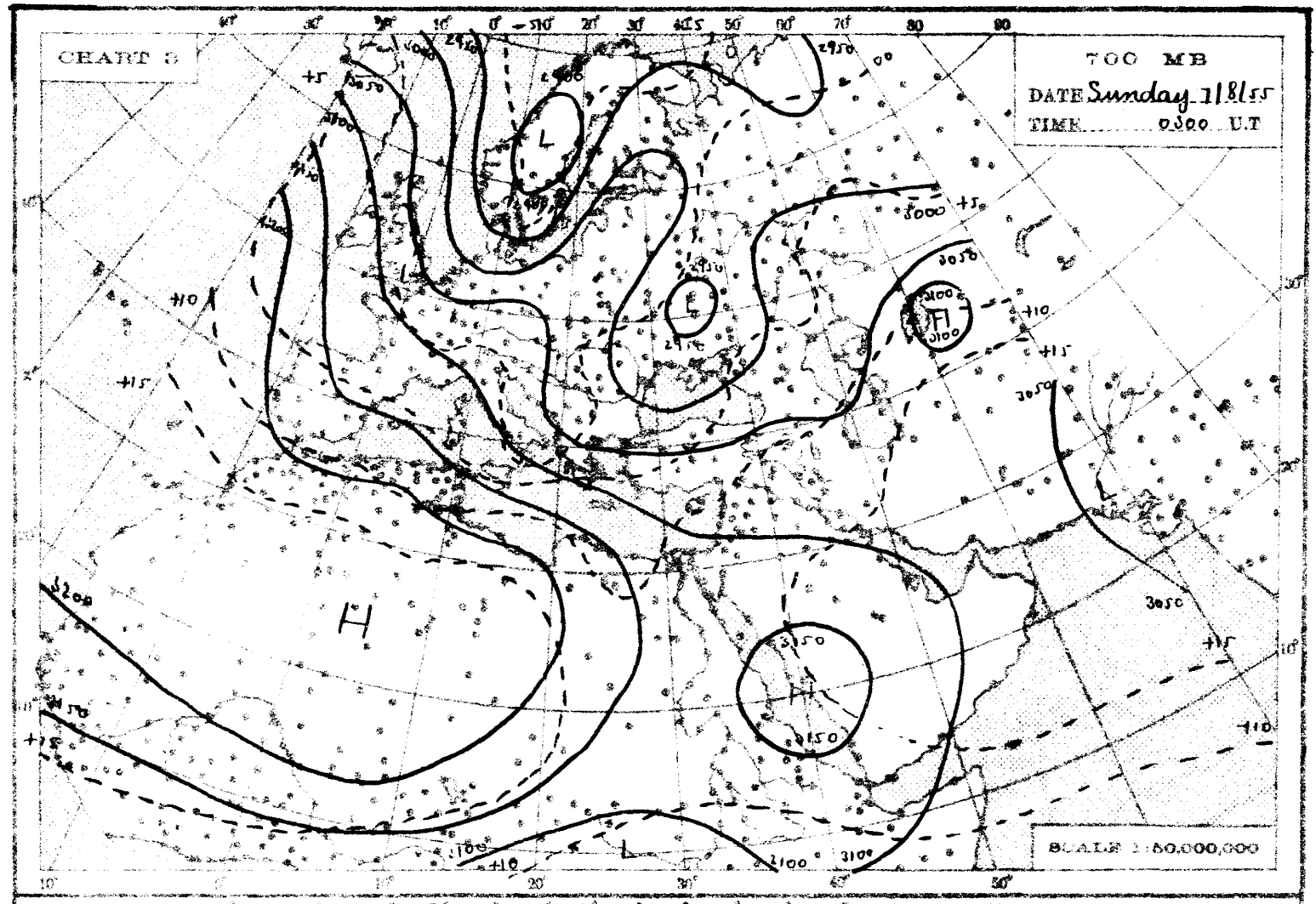
CHART 3
700 MB
DATE Sunday 7/8/55
TIME 0300 U.T
SCALE 1:50,000,000

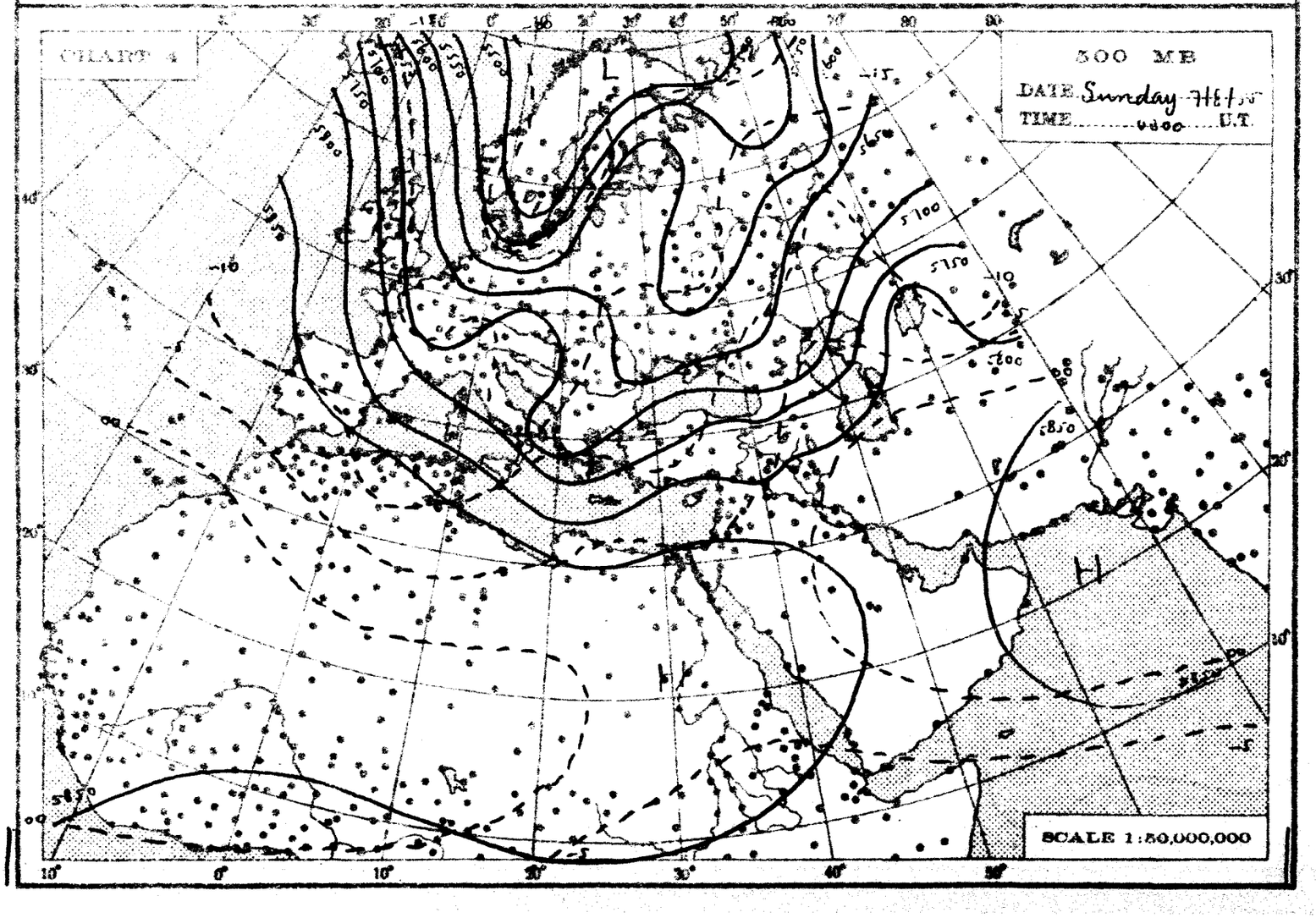
CHART 4
500 MB
DATE Sunday 7/8/55
TIME 0300 U.T
SCALE 1:50,000,000

THE DAILY WEATHER REPORT

REPUBLIC OF EGYPT – METEOROLOGICAL DEPT. – CAIRO

SYNOPTIC CHARTS

EXPLANATIONS:

CHARTS 1 & 2 (Surface Charts)

SCALE 1:20,000,000; Projection Conical orthomorphic with two standard parallels 30° & 60° N.

BAROMETRIC PRESSURE: M. S. L. Isobars are drawn every 2 millibars.

WIND: Arrows fly with the wind. A full length feather indicates 2 steps on the beaufort scale, and a short feather one step. Calm is indicated by a circle outside the station.

TEMPERATURE: In whole degrees centigrade inserted inside the station circle.

CLOUD SYMBOLS: (Total amount N. octas) clear sky.

sky 1/8 covered. sky 2/8 covered. sky 3/8 covered.

sky 4/8 covered. sky 5/8 covered. sky 6/8 covered.

sky 7/8 covered. sky 8/8 covered. sky obscured.

PRESENT WEATHER SYMBOLS. Inserted to the left of station circle.

Rising sand. Sand or Duststorm. Mist. Fog. Haze.

Drizzle. Rain. Showers of Rain. Showers of Hail. Showers of Snow.

Lightning. Thunderstorm. Snow.

Note: These symbols show the nature of the phenomena, but not the intensity or duration.

FRONTS: Or surfaces of separation between different air masses.

direction of motion of Fronts

Warm front at the ground. Occluded front at the ground.

" " above " " " " above " "

Cold " at " " Quasi stationary front.

" " above " "

CHARTS 3 & 4 (Upper Air Charts)

SCALE 1:50,000,000; Projection (same as Charts 1 & 2).

Contours are drawn every 50 g.p.m. of Altitudes (Continuous lines).

Isotherms " " " 5° C. (Broken lines).

WIND: Arrows fly with the wind. A full length feather indicates 10 knots, and a short feather 5 knots. Calm is indicated by a circle outside the station.

Calm. Wind speed 5 knots. Wind speed 10 knots. Wind speed 25 knots.

Wind speed 50 knots. Wind speed 85 knots. Wind speed 125 knots.

TEMPERATURE: In whole degrees centigrade

CHART I DATE Sunday 7/8/1955 TIME 1200 U.T.

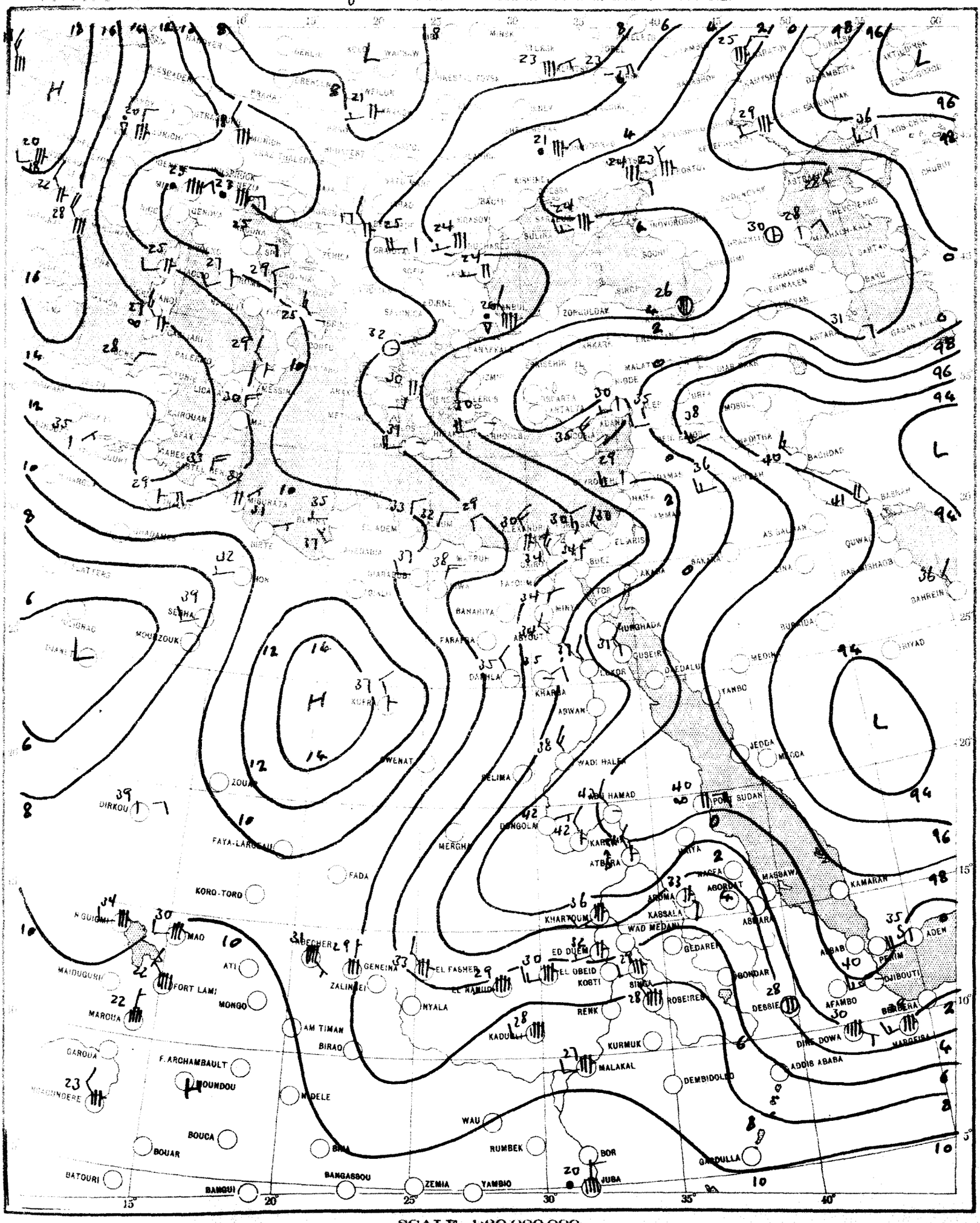
H
L
H
L
L
ZOUAR
DIRKOU
FAYA-LARGEAU
FADA
KORO-TORO
N'GUIGMI
MAD
MAIDUGURI
ATI
FORT LAMY
MONGO
MAROUA
GAROUA
F. ARCHAMBAULT
MOUNDOU
MOUNDERE
BOUCA
BOUAR
BATOURI
BANGUI
BANGASSOU
ZEMIA
YAMBIO
JUBA
BOR
WAU
RUMBEK
BIRAO
AM TIMAN
MADELE
ZALINGEI
GEREINA
EL FASHER
NYALA
EL OBEID
KOSTI
KADUGLI
MALAKAL
KURMUK
RENK
ROSEIRES
DEMBIDOLO
GADULLA
DESSIE
ADDIS ABABA
DIRE DOWA
HARGEISA
BERBERA
AFAMBO
DJIBOUTI
ADEN
ASMARA
KHARTOUM
KHARTOUM
ATBARA
KASSALA
WAD MEDANI
GEDAREF
ED DUEM
KAMARAN
MASSAWA
AGORDAT
PORT SUDAN
DONGOLA
WADI HALFA
ABU HAMAD
ABWAN
KHARGA
DAKHLA
FARAFRA
BAHARIYA
SEBHA
MOUZZOUK
KUFRA
AWENAT
DELIMA
MERGHI
JEDDA
MECCA
YANBO
MEDINA
RIYAD
BAGHDAD
BASRA
DAHREIN
QUWAI
ASSALAM
ELARIS
ABUSUT
GUSEIR
DONGHADA
ZOPKULDAK
MALATYA
KIRKUK
ANKARA
ISTANBUL
SOFIA
BUCHAREST
KIEV
MOSCOW
LENINGRAD
ALGIERS
TUNIS
TRIPOLI
CAIRO
ALEXANDRIA
JERUSALEM
AMMAN
HAIFA
ADANA
ISTANBUL
ATHENS
NICOSIA
ROME
PALERMO
MALTA
LISBON
MADRID
PARIS
LONDON
BERLIN
WARSAW
MINSK
KIEV
MOSCOW
LENINGRAD
ARCHANGELSK
TIKSI
DUDINKA
NOVOROSSIYSK
SOCHI
TBILISI
BAKU
ASTARA
TEHERAN
MASHHAD
ASHGABAT
TASHKENT
ALMA-ATA
NOVOSIBIRSK
KRASNOYARSK
IRKUTSK
YAKUTSK
OMSK
SVERDLOVSK
KAZAN
KUYBYSHEV
VOLGOGRAD
ROSTOV
KRASNODAR
SIMFEROPOL
SEVASTOPOL
ODESSA
KISHINEV
BUCHAREST
SOFIA
ATHENS
ISTANBUL
ANKARA
ZONGULDAK
SAMSUN
TRABZON
ERZURUM
KARS
TBILISI
YEREVAN

CHART 2 DATE Monday 8/8/1955 TIME 0600 G.T.


H
L
H
L
L
L
L
H
H
L
L
L
L

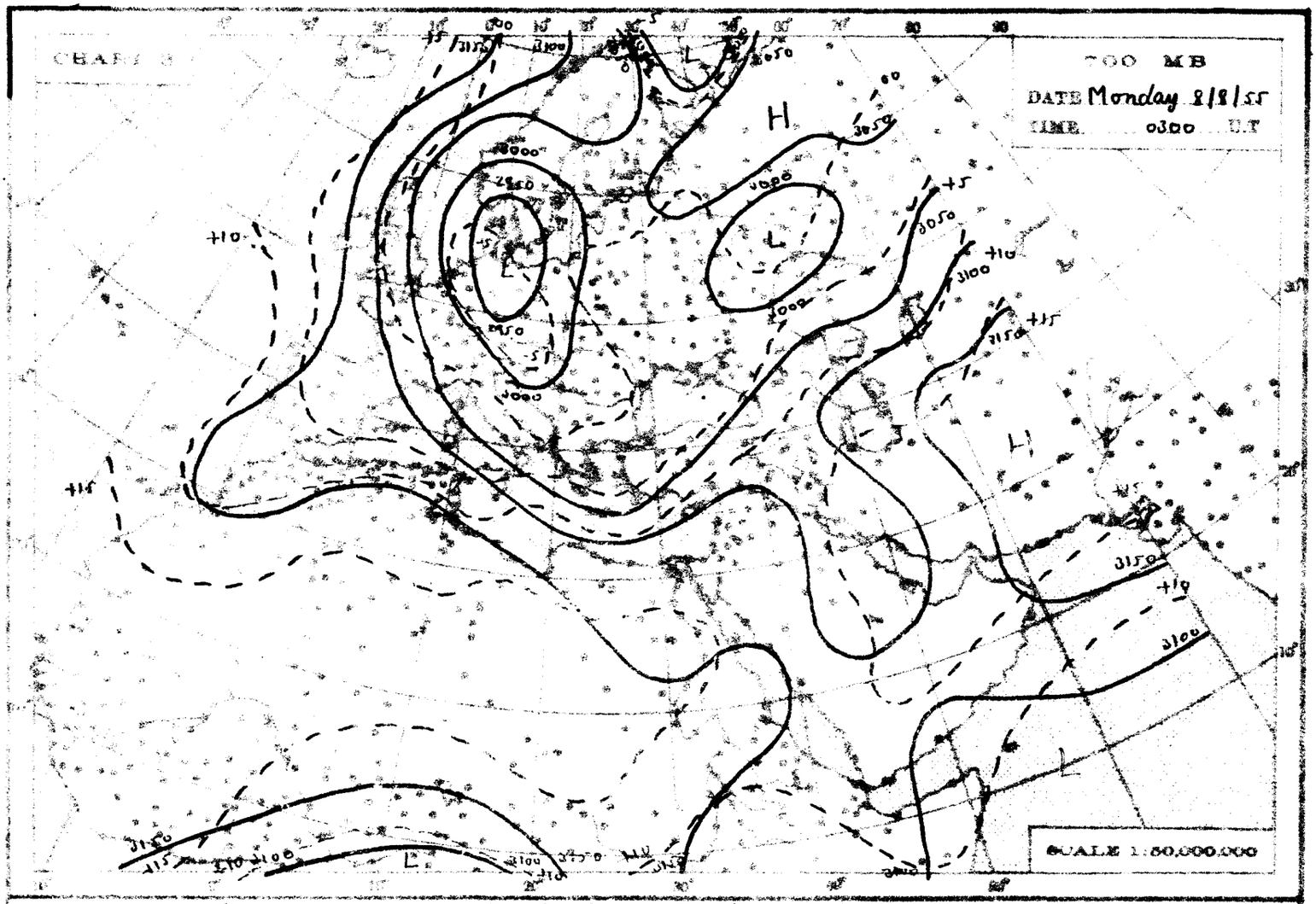
700 MB
DATE Monday 8/8/55
TIME 0300 U.T
SCALE 1:50,000,000

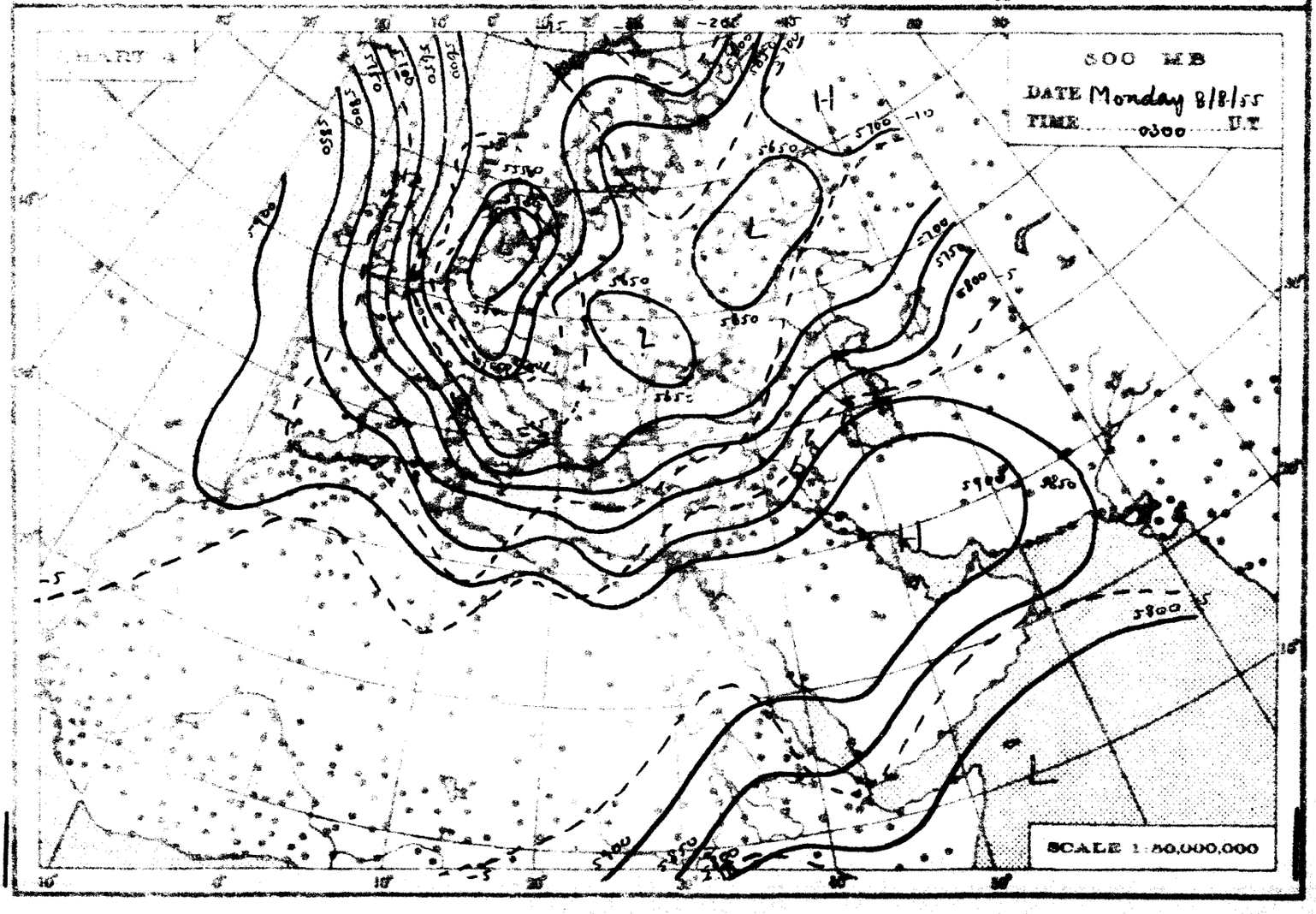
500 MB
DATE Monday 8/8/55
TIME 0300 U.T
SCALE 1:50,000,000

THE DAILY WEATHER REPORT

REPUBLIC OF EGYPT – METEOROLOGICAL DEPT. – CAIRO

SYNOPTIC CHARTS

EXPLANATIONS:

CHARTS 1 & 2 (Surface Charts)

SCALE: 1:20,000,000: Projection Conical orthomorphic with two standard parallels 30° & 50° N.

BAROMETRIC PRESSURE: M.S.L. Isobars are drawn every 2 millibars.

WIND: Arrows fly with the wind. A full length feather indicates 2 steps on the beaufort scale, and a short feather one step. Calm is indicated by a circle outside the station.

TEMPERATURE: In whole degrees centigrade inserted inside the station circle.

CLOUD SYMBOLS: (Total amount 8 octas). clear sky.

sky 1/8 covered. sky 2/8 covered. sky 3/8 covered.

sky 4/8 covered. sky 5/8 covered. sky 6/8 covered.

sky 7/8 covered. sky 8/8 covered. sky obscured.

PRESENT WEATHER SYMBOLS: Inserted to the left of station circle.

Rising sand. Sand or Duststorm. Mist. Fog. Haze.

Drizzle. Rain. Showers of Rain. Showers of Hail. Showers of Snow.

Lightning. Thunderstorm. Snow.

Note: These symbols show the nature of the phenomena, but not the intensity or duration.

FRONTS: Or surfaces of separation between different air masses.

direction of motion of Fronts

Warm front at the ground. Occluded front at the ground.

" " above " " " " above " "

Cold " at " " Quasi stationary front.

" " above " "

CHARTS 3 & 4 (Upper Air Charts)

SCALE: 1:50,000,000: Projection (same as Charts 1 & 2).

Contours are drawn every 50 g.p.m. of Altitudes (Continuous lines).

Isotherms " " " 5° C. (Broken lines).

WIND: Arrows fly with the wind. A full length feather indicates 10 knots, and a short feather 5 knots. Calm is indicated by a circle outside the station.

Calm. Wind speed 5 knots. Wind speed 10 knots. Wind speed 25 knots.

Wind speed 50 knots. Wind speed 85 knots. Wind speed 125 knots.

TEMPERATURE: In whole degrees centigrade

CHART I DATE Monday 8/8/ 1955 TIME 1200 U.T.

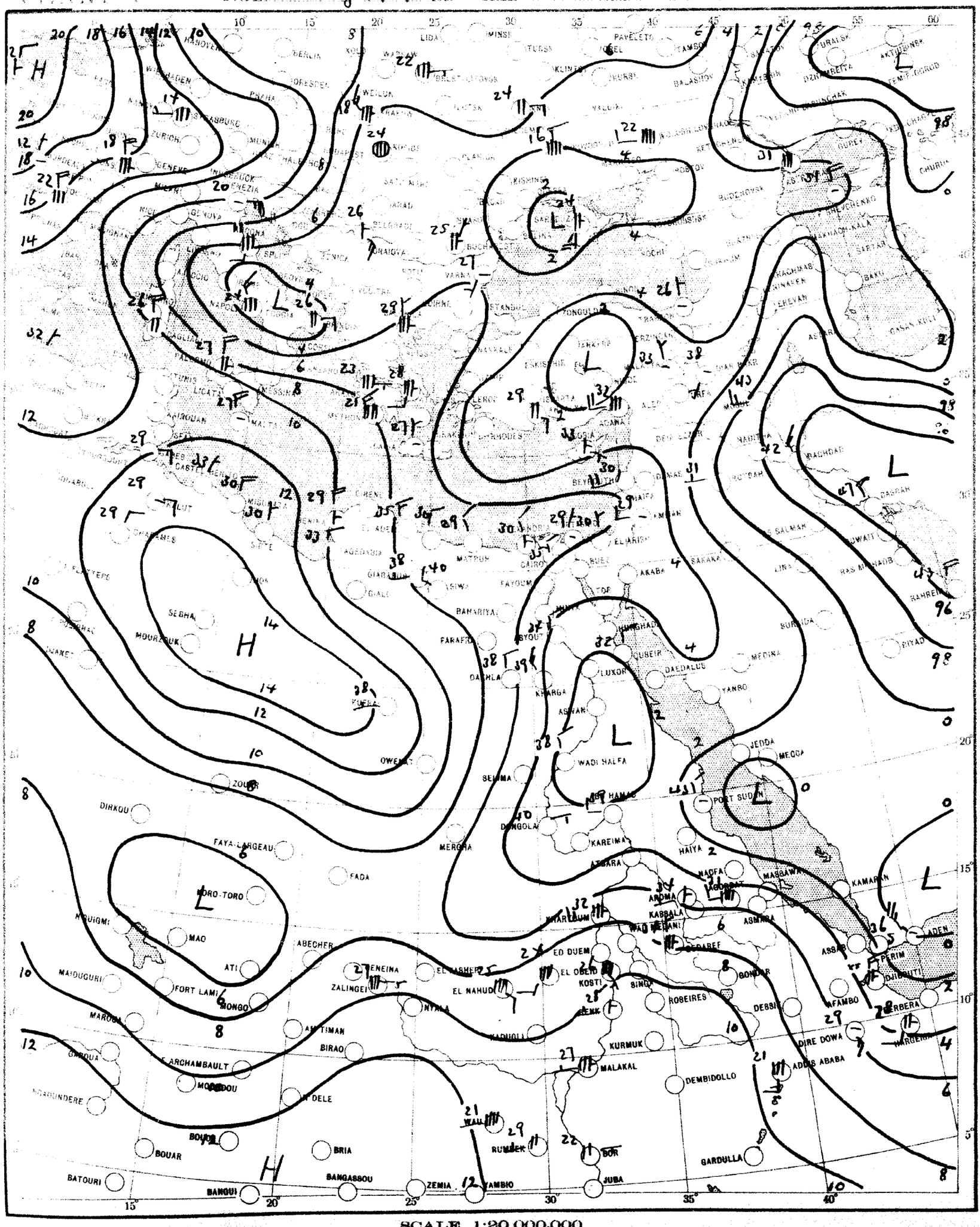

CHART 2 DATE Tuesday 9/8/1955 TIME 0600 G.T.



SCALE 1:20,000,000

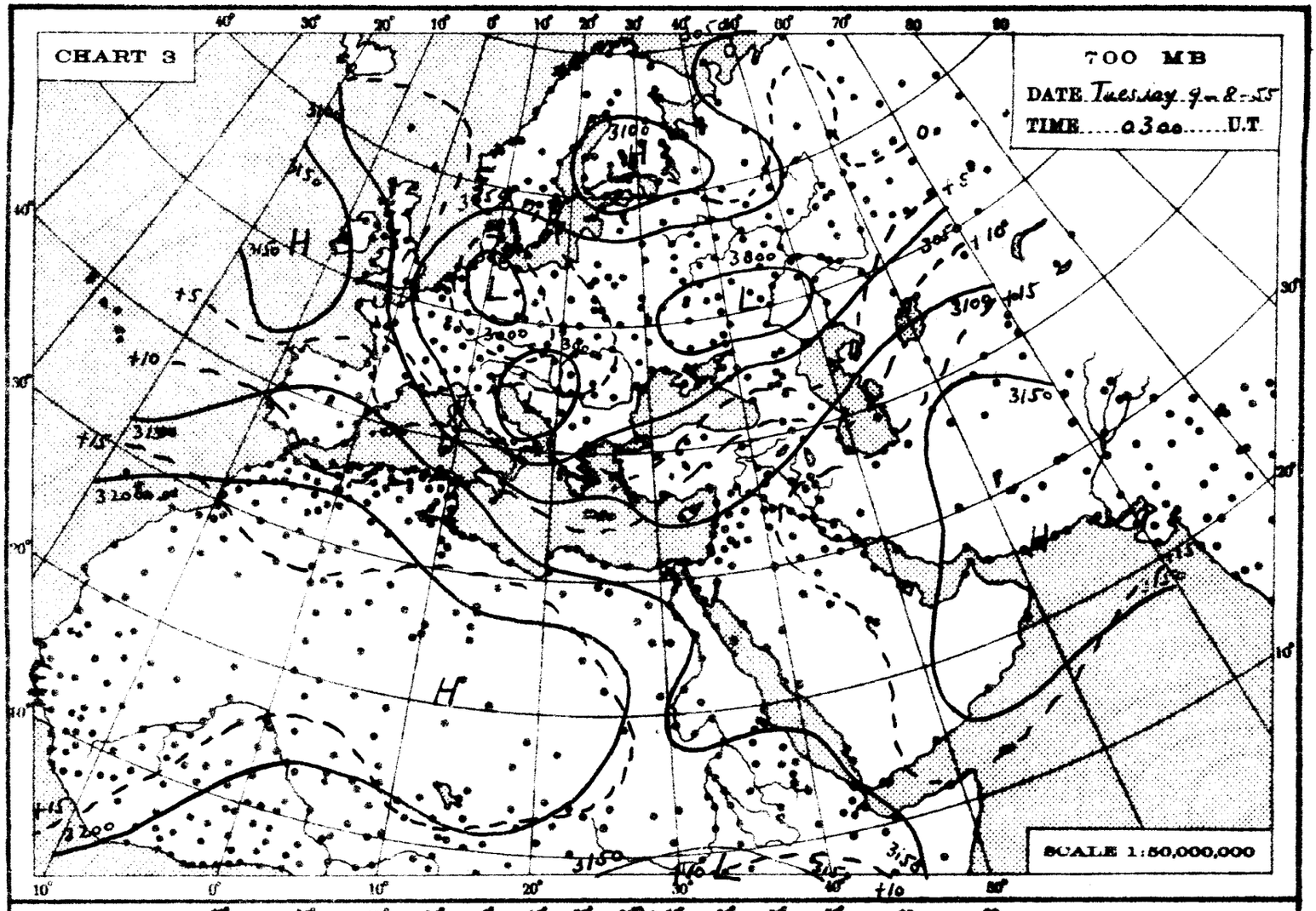
CHART 3
700 MB
DATE Tuesday 9-8-55
TIME 0300 U.T.
SCALE 1:50,000,000

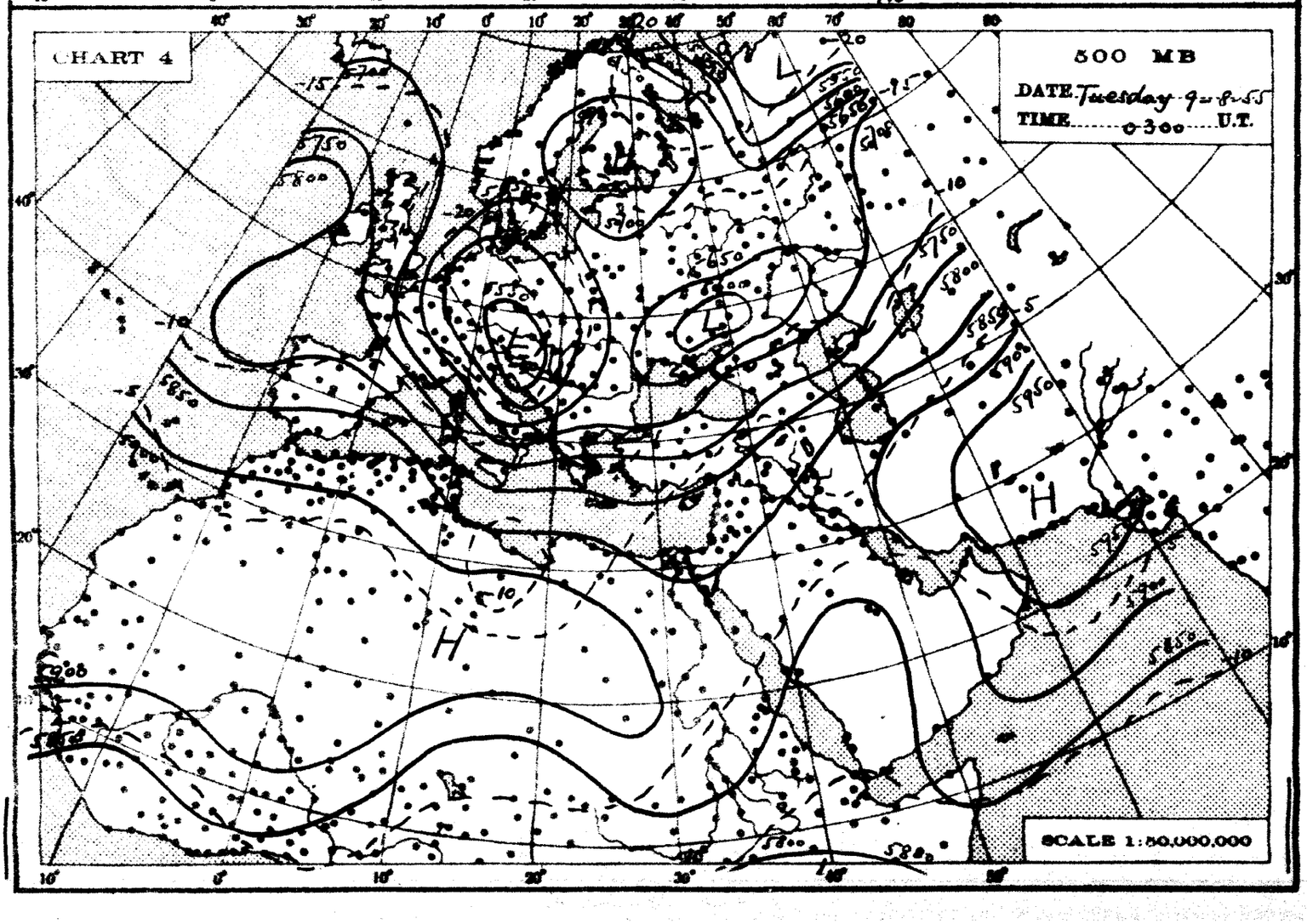
CHART 4
500 MB
DATE Tuesday 9-8-55
TIME 0300 U.T.
SCALE 1:50,000,000

THE DAILY WEATHER REPORT

REPUBLIC OF EGYPT – METEOROLOGICAL DEPT. – CAIRO

SYNOPTIC CHARTS

EXPLANATIONS:

CHARTS 1 & 2 (Surface Charts)

SCALE 1:20,000,000; Projection Conical orthomorphic with two standard parallels 30° & 60° N.

BAROMETRIC PRESSURE: M. S. L. Isobars are drawn every 2 millibars.

WIND: Arrows fly with the wind. A full length feather indicates 2 steps on the beaufort scale, and a short feather one step. Calm is indicated by a circle outside the station.

TEMPERATURE: In whole degrees centigrade inserted inside the station circle.

CLOUD SYMBOLS: (Total amount N. octas)

clear sky.

sky 1/8 covered. sky 2/8 covered. sky 3/8 covered.

sky 4/8 covered. sky 5/8 covered. sky 6/8 covered.

sky 7/8 covered. sky 8/8 covered. sky obscured.

PRESENT WEATHER SYMBOLS: Inserted to the left of station circle.

Rising sand. Sand or Duststorm. Mist. Fog. Haze.

Drizzle. Rain. Showers of Rain. Showers of Hail. Showers of Snow.

Lightning. Thunderstorm. Snow.

Note: These symbols show the nature of the phenomena, but not the intensity or duration.

FRONTS: Or surfaces of separation between different air masses.

direction of motion of Fronts

Warm front at the ground. Occluded front at the ground.

" " above " " " " above " "

Cold " at " " Quasi stationary front.

" " above " "

CHARTS 3 & 4 (Upper Air Charts)

SCALE 1:50,000,000; Projection (same as Charts 1 & 2).

Contours are drawn every 50 g.p.m. of Altitudes (Continuous lines).

Isotherms " " " 5° C. (Broken lines).

WIND: Arrows fly with the wind. A full length feather indicates 10 knots, and a short feather 5 knots. Calm is indicated by a circle outside the station.

Calm. Wind speed 5 knots. Wind speed 10 knots. Wind speed 25 knots.

Wind speed 50 knots. Wind speed 85 knots. Wind speed 125 knots.

TEMPERATURE: In whole degrees centigrade

CHART 1 DATE Tuesday 9/8/1955 TIME 1200 U.T.

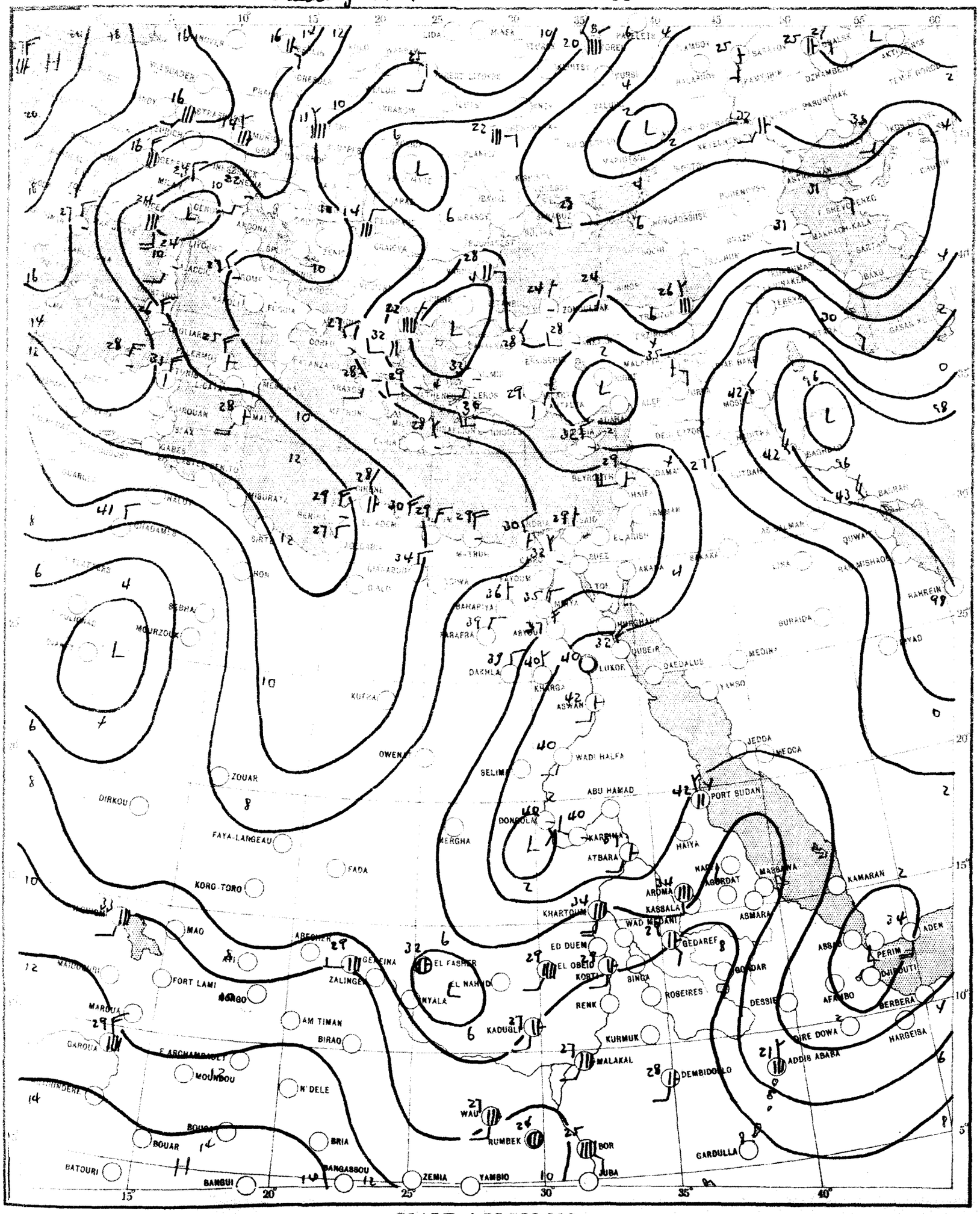
MOURZOUK
ZOUAR
DIRKOU
FAYA-LARGEAU
KORO-TORO
MAO
FORT LAMI
MAROUA
GAROUA
F. ARCHAMBAULT
MOUNDOU
N'DELE
BOUAR
BATOURI
BRIA
BANGUI
BANGASSOU
ZEMIA
YAMBIO
JUBA
BOR
RUMBEK
WAU
KADUGLI
AM TIMAN
BIRAO
ZALINGEI
GEREINA
EL FASHER
EL NAHUD
NYALA
ED DUEM
EL OBEID
KOSTI
RENK
KURMUK
MALAKAL
DEMBIDOLO
ADDIS ABABA
DIRE DOWA
HARGEISA
GARDULLA
DESSIE
AFAMBO
BERBERA
ASSAB
PERIM
DJIBOUTI
ADEN
ASMARA
KAMARAN
MASSAWA
ARDOMA
KASSALA
KHARTOUM
WAD MEDANI
GEDAREF
BONDAR
ROSEIRES
SINGA
ATBARA
HAIYA
KARIMA
DONGOLA
ABU HAMAD
WADI HALFA
SELIMA
OWENA
PORT SUDAN
JEDDA
MECCA
ASWAN
KHARGA
DAKHLA
LUXOR
QUSEIR
QAEDALUD
YANBO
MEDINA
BURAIDA
RIYAD
HAMRIN
QUWAI
RAMISHAD
BAHRAIN
BAGHDAD
MOSUL
BASRA
ABADAN
BAKU
TEHERAN
MASHHAD-KALA
BEYROUTH
DAMAS
ALEXANDRIA
CAIRO
SUEZ
ELARISH
SIRTE
TRIPOLI
BENGHAZI
MISURATA
TUNIS
ALGER
ROMA
ATHENES
ISTANBUL
ANKARA
TBILISI
ERIVAN
ASTRAKHAN
VOLGOGRAD
ROSTOV
KIEV
MOSCOU
LENINGRAD
MURMANSK
ARCHANGELSK
KOLA
NOVOSIBIRSK
TASHKENT
ALMA-ATA
PEKIN
SHANGHAI
HONG-KONG
BANGKOK
SINGAPOUR
MANILLE
TOKYO
OSAKA
SEOUL
PYONGYANG
VLADIVOSTOK
KHABAROVSK
OMSK
SVERDLOVSK
KAZAN
KIROVOSBIRSK
MAGNITOGORSK
ORENBOURG
ASTRAKHAN
TIFLIS
ERIVAN
ALEP
BEYROUTH
DAMAS
ALGER
ORAN
MADRID
LISBONNE
PARIS
LONDRES
BRUXELLES
BERLIN
VIENNE
ZURICH
MILAN
ROME
ATHENES
SOFIA
BUCAREST
BELGRADE
ZAGREB
PRAGUE
VARSOVIE

CHART 2 DATE Wednesday 10/8/1955 TIME 0600 G.T.

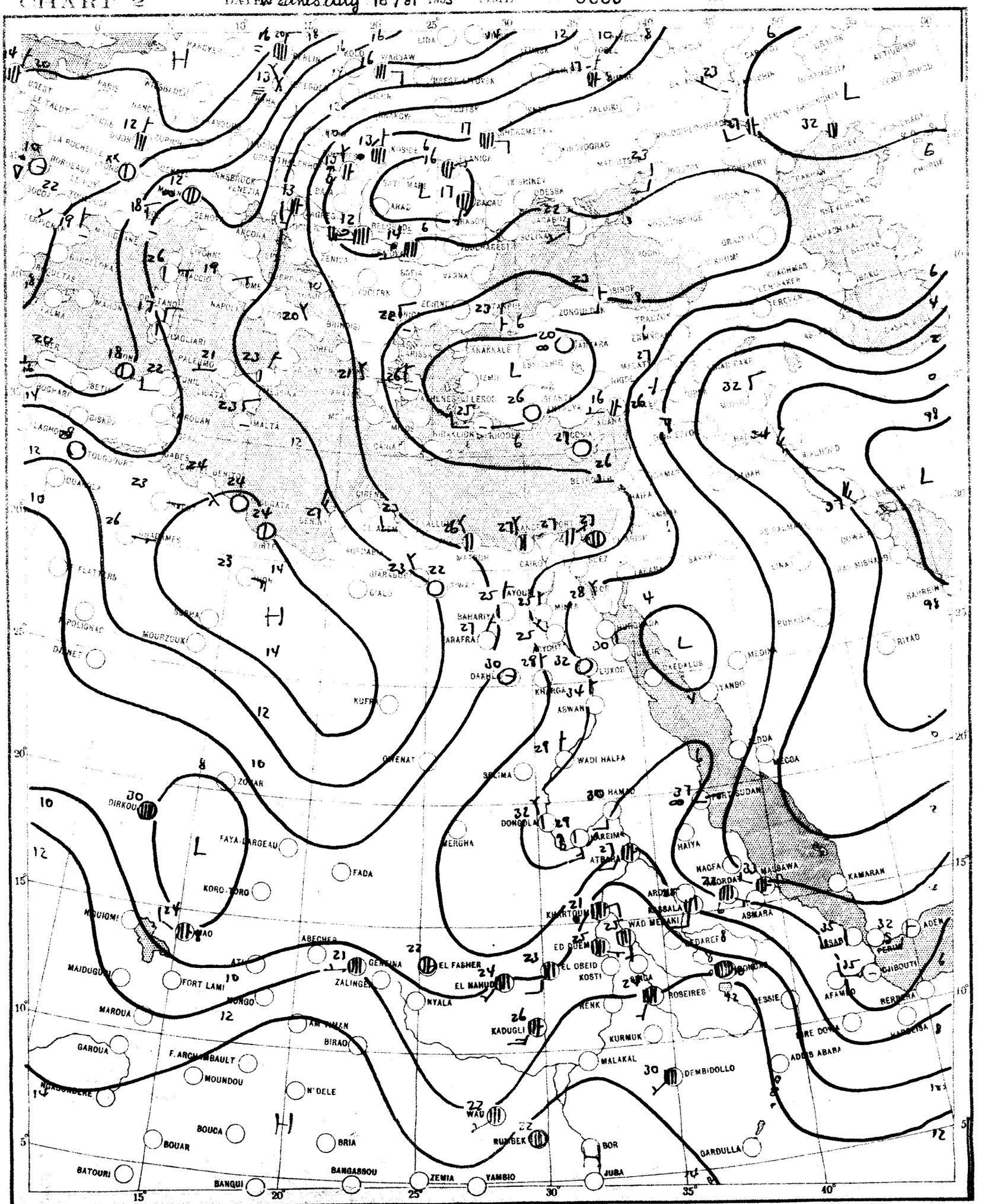

SCALE 1:20,000,000

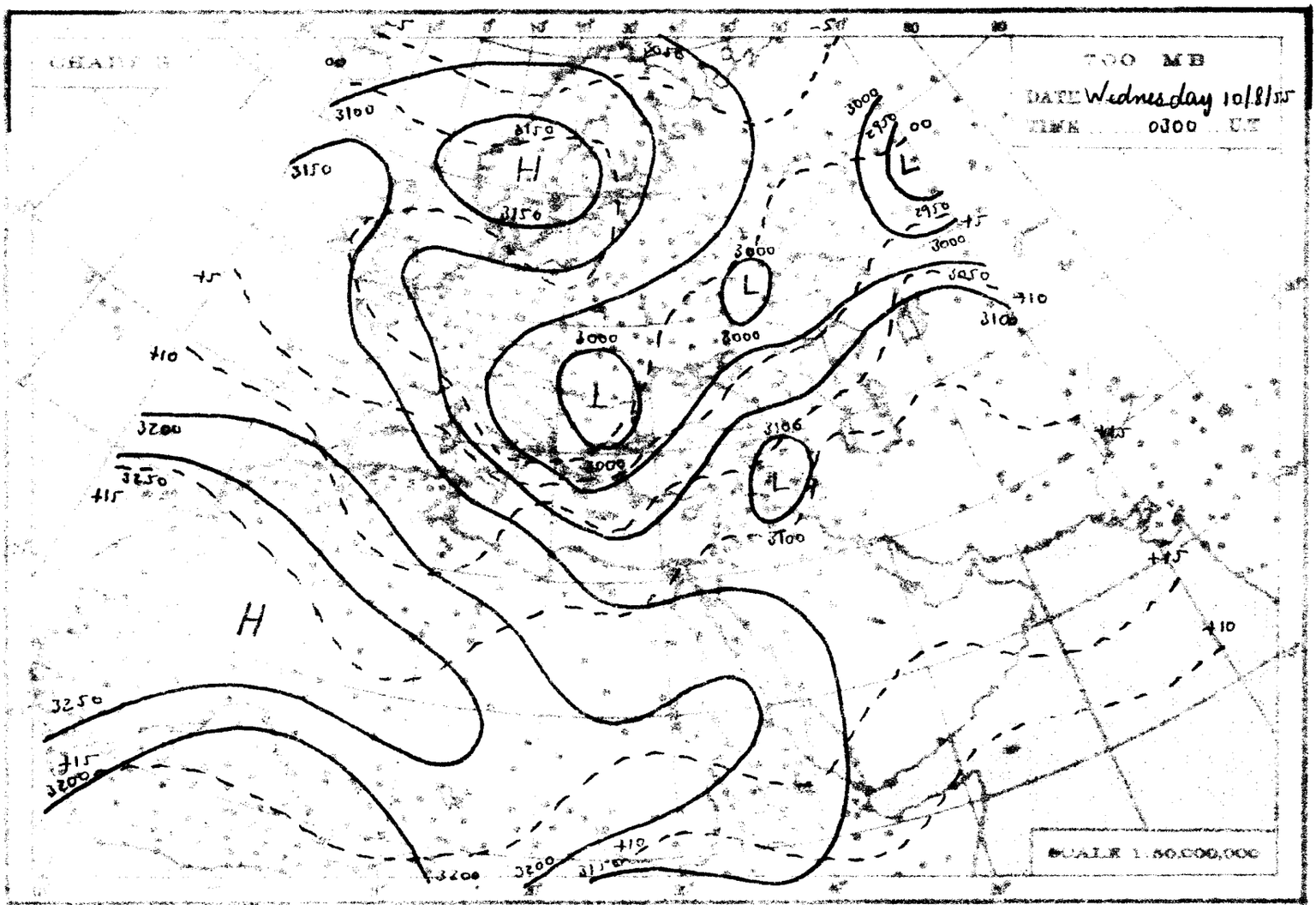
700 MB
DATE Wednesday 10/8/55
TIME 0300 U.T.
SCALE 1:50,000,000

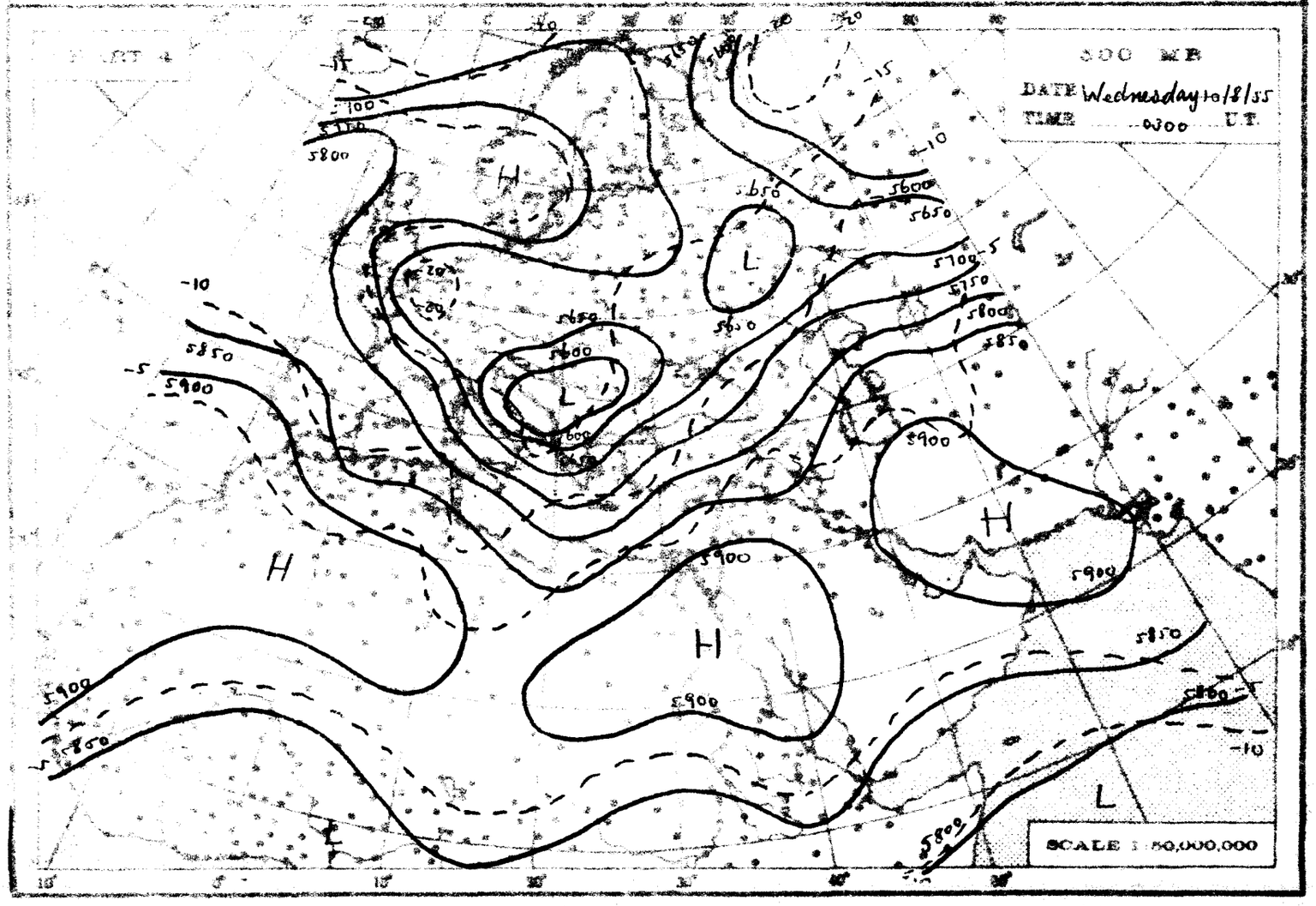
500 MB
DATE Wednesday 10/8/55
TIME 0300 U.T.
SCALE 1:50,000,000

THE DAILY WEATHER REPORT

REPUBLIC OF EGYPT – METEOROLOGICAL DEPT – CAIRO

SYNOPTIC CHARTS

EXPLANATIONS:

CHARTS 1 & 2 (Surface Charts)

SCALE: 1:20,000,000. Projection Conical orthomorphic with two standard parallels 30° & 60° N.

BAROMETRIC PRESSURE: M.S.L. Isobars are drawn every 2 millibars.

WIND: Arrows fly with the wind. A full length feather indicates 2 steps on the beaufort scale, and a short feather one step. Calm is indicated by a circle outside the station.

TEMPERATURE: In whole degrees centigrade inserted inside the station circle.

CLOUD SYMBOLS: Total amount of cloud: clear sky

sky 1/8 covered. sky 2/8 covered. sky 3/8 covered.

sky 4/8 covered. sky 5/8 covered. sky 6/8 covered.

sky 7/8 covered. sky 8/8 covered. sky obscured.

PRESENT WEATHER SYMBOLS: Inserted to the left of station circle.

Rising sand. Sand or Duststorm. Mist. Fog. Haze.

Drizzle. Rain. Showers of Rain. Showers of Hail. Showers of Snow.

Lightning. Thunderstorm. Snow.

Note: These symbols show the nature of the phenomena, but not the intensity or duration.

FRONTS: Or surfaces of separation between different air masses.

direction of motion of Fronts

Warm front at the ground. Occluded front at the ground.

" " above " " " " above " "

Cold " at " " Quasi stationary front.

" " above " "

CHARTS 3 & 4 (Upper Air Charts)

SCALE: 1:50,000,000: Projection (same as Charts 1 & 2).

Contours are drawn every 50 g.p.m. of Altitudes (Continuous lines).

Isotherms " " " 5° C. (Broken lines).

WIND: Arrows fly with the wind. A full length feather indicates 10 knots, and a short feather 5 knots. Calm is indicated by a circle outside the station.

Calm. Wind speed 5 knots. Wind speed 10 knots. Wind speed 25 knots.

Wind speed 50 knots. Wind speed 85 knots. Wind speed 125 knots.

TEMPERATURE: In whole degrees centigrade

CHART I DATE Wednesday 10/8/ 1955 TIME 1200 U.T.



SCALE 1:20,000,000

CHART 2 DATE Thursday 11/8/ 1955 TIME 0600 G.T.



SCALE 1:20,000,000

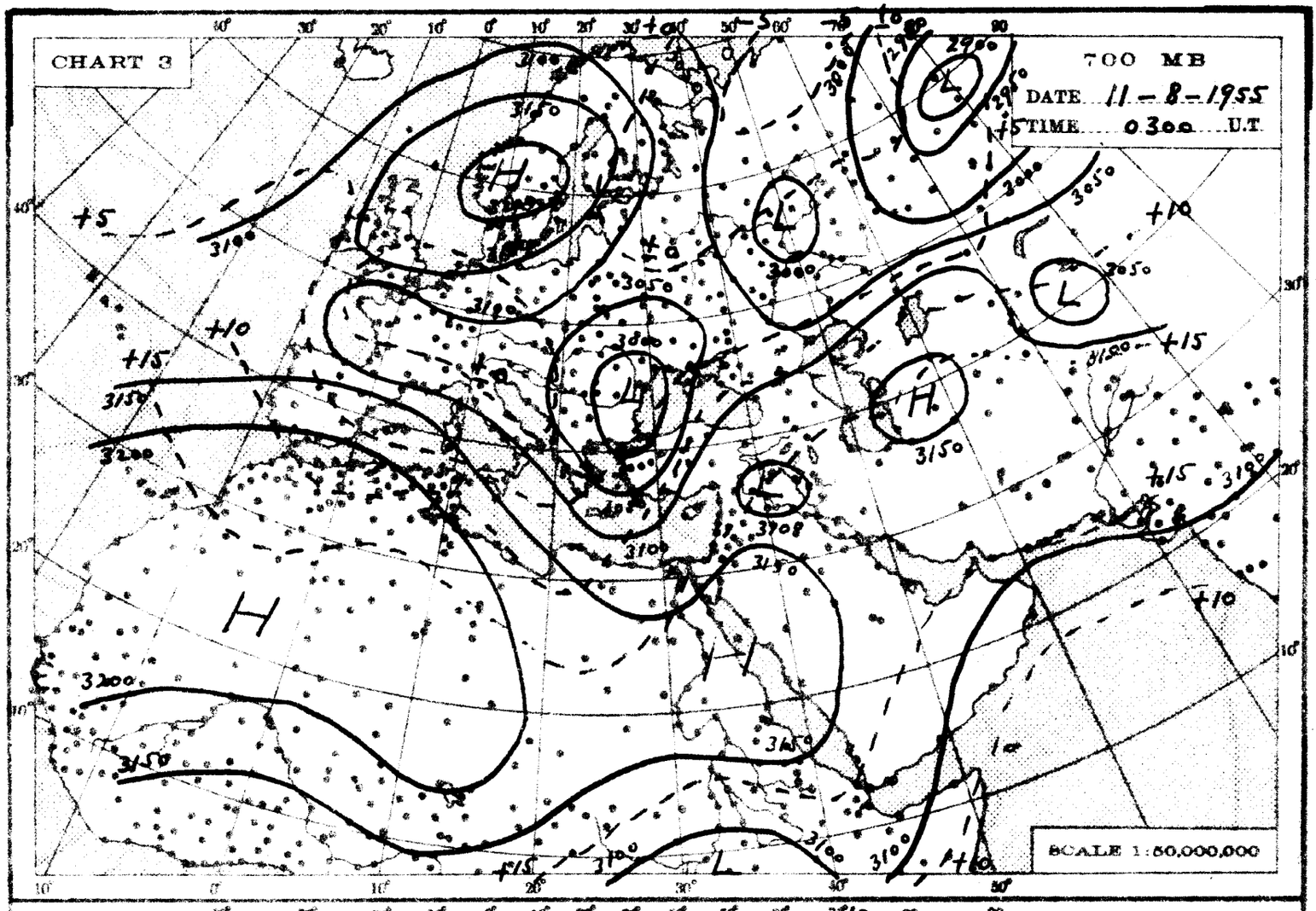
CHART 3
700 MB
DATE 11-8-1955
TIME 0300 U.T.
SCALE 1:50,000,000

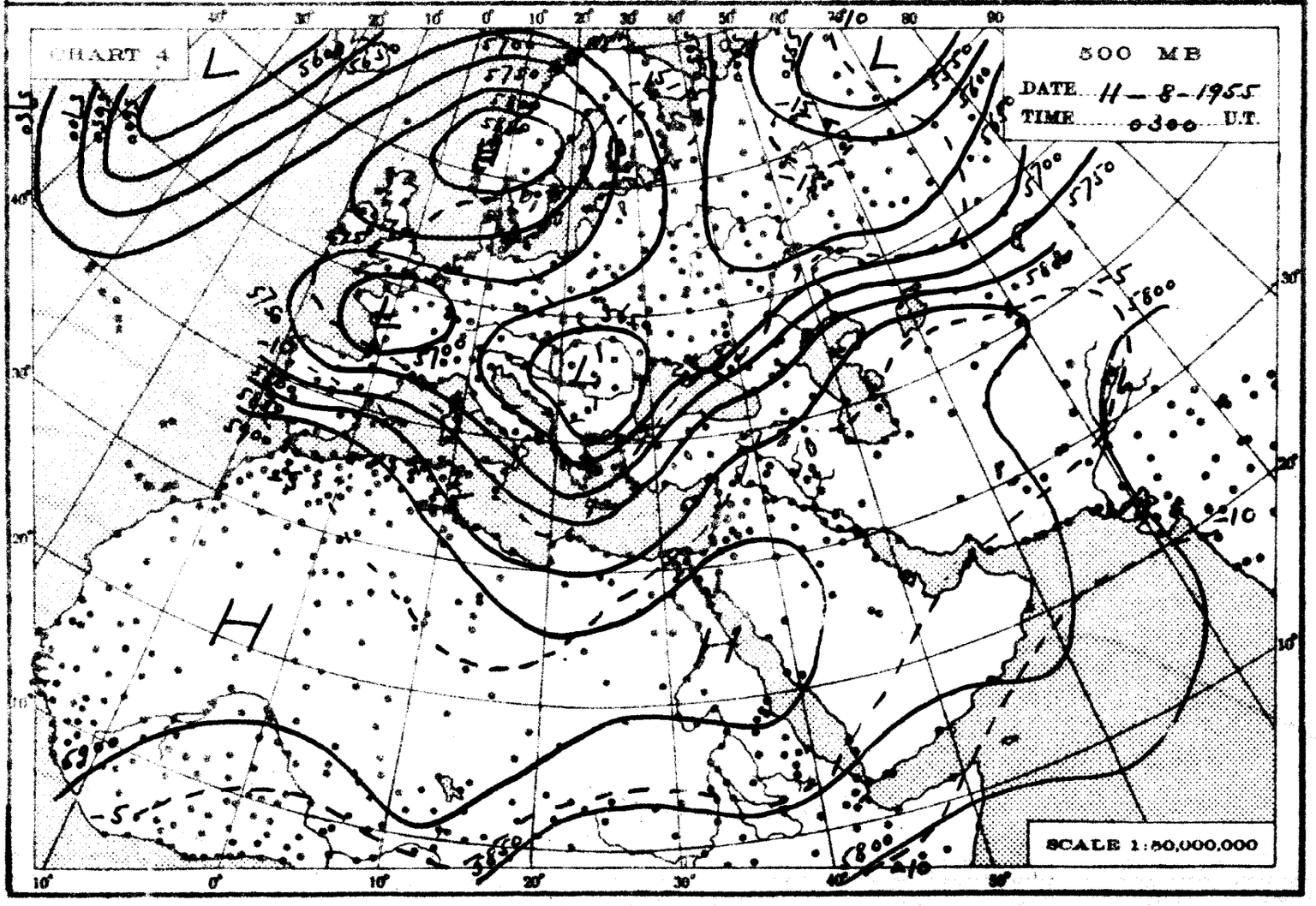
CHART 4
500 MB
DATE 11-8-1955
TIME 0300 U.T.
SCALE 1:50,000,000

THE DAILY WEATHER REPORT

REPUBLIC OF EGYPT – METEOROLOGICAL DEPT. – CAIRO

SYNOPTIC CHARTS

EXPLANATIONS:

CHARTS 1 & 2 (Surface Charts)

SCALE 1:20,000,000; Projection Conical orthomorphic with two standard parallels 30° & 60° N.

BAROMETRIC PRESSURE: M. S. L. Isobars are drawn every 2 millibars.

WIND: Arrows fly with the wind. A full length feather indicates 2 steps on the beaufort scale, and a short feather one step. Calm is indicated by a circle outside the station.

TEMPERATURE: In whole degrees centigrade inserted inside the station circle.

CLOUD SYMBOLS: (Total amount N. octas)

clear sky.

sky 1/8 covered. sky 2/8 covered. sky 3/8 covered.

sky 4/8 covered. sky 5/8 covered. sky 6/8 covered.

sky 7/8 covered. sky 8/8 covered. sky obscured.

PRESENT WEATHER SYMBOLS: Inserted to the left of station circle.

Rising sand. Sand or Duststorm. Mist. Fog. Haze.

Drizzle. Rain. Showers of Rain. Showers of Hail. Showers of Snow.

Lightning. Thunderstorm. Snow.

Note: These symbols show the nature of the phenomena, but not the intensity or duration.

FRONTS: Or surfaces of separation between different air masses.

direction of motion of Fronts

Warm front at the ground.

" " above " "

Cold " at " "

" " above " "

Occluded front at the ground.

" " above " "

Quasi stationary front.

CHARTS 3 & 4 (Upper Air Charts)

SCALE 1:50,000,000; Projection (same as Charts 1 & 2).

Contours are drawn every 50 g.p.m. of Altitudes (Continuous lines).

Isotherms " " " 5° C. (Broken lines).

WIND: Arrows fly with the wind. A full length feather indicates 10 knots, and a short feather 5 knots. Calm is indicated by a circle outside the station.

Calm. Wind speed 5 knots. Wind speed 10 knots. Wind speed 25 knots.

Wind speed 50 knots. Wind speed 85 knots. Wind speed 125 knots.

TEMPERATURE: In whole degrees centigrade

CHART 1 DATE Thursday 11-8-1955 TIME 1200 U.T.


GENEVE
INNSBRUCK
ANCONA
PALERMO
ALGIER
TUNIS
SEBHA
MOURZOUK
ZOUAR
DIRKOU
FAYA-LARGEAU
FADA
KORO TORO
MAO
ABECHER
ATI
FORT LAMY
MONGO
MAROUA
GEDAREF
GENEINA
ZALINGEI
EL FASHER
NYALA
KADUGLI
KURMUK
MALAKAL
WAU
RUMBEK
BOR
JUBA
ZEMIA
YAMBIO
BANGASSOU
BIRAO
N'DELE
BOUCA
BOUAR
BRIA
BATOURI
FARCHAMBAULT
MOUNDOU
KHARTOUM
ED DUEM
KOSTI
RENK
ABU HAMAD
KAREIMA
ATBARA
DONGOLA
MEROWE
ARDMA
KASSALA
ASMARA
ASSAB
DJIBOUTI
DEBRA MARKOS
ADDIS ABABA
DEMBIDOLO
GARDULLA
PORT SUDAN
JEDDA
MECCA
LUXOR
ASWAN
KHARGA
DAKHLA
FARAFRA
BAHARIYA
ASYOUT
DAMAS
BEIRUT
ADANA
ERZURUM
TRABZON
ERZINCAN
ANKARA
MALATYA
KIRKUK
BAGDAD
BASRA
ABADAN
BAHREIN
DOHA
ADEN
SANAA
MASSAWA
ASMARA
ARGEISA
DIRE DOWA
ROSEIRES
DEBSIS
GONDAR
FAMBO
ZAMARAN
HARAR
ALEXANDRIA
CAIRO
TRIPOLI
BENGHAZI
MALTA
ROMA
MILANO
PARIS
LONDON
BERLIN
WIEN
PRAHA
MOSCOW
KIEV
ODESSA
BAKU
TBILISI
YEREVAN
TEHERAN
BAGDAD
ISTANBUL
ATHENA
SOFIA
BUCAREST
BELGRADE
ZAGREB
MUNCHEN
STUTTGART
FRANKFURT
HAMBURG
KOPENHAGEN
STOCKHOLM
OSLO
REYKJAVIK
LISBOA
MADRID
BARCELONA
MARSEILLE
NICE
GENOVA
VENEZIA
TRIESTE
SARAJEVO
SKOPJE
ALBANIA
TIRANA
ATHENA
SALONICA
CRETA
RODOS
CYPRUS
NICOSIA
BEYROUTH
DAMASCUS
AMMAN
JERUSALEM
TEL AVIV
HAIFA
ALEXANDRIA
CAIRO
SUEZ
ASWAN
KHARGA
DAKHLA
FARAFRA
BAHARIYA
ASYOUT
LUXOR
QUSEIR
MEDINA
YANBO
JEDDA
MECCA
ABU HAMAD
KAREIMA
ATBARA
DONGOLA
MEROWE
KHARTOUM
ED DUEM
KOSTI
RENK
KURMUK
MALAKAL
WAU
RUMBEK
BOR
JUBA
ZEMIA
YAMBIO
BANGASSOU
BIRAO
N'DELE
BOUCA
BOUAR
BRIA
BATOURI
FARCHAMBAULT
MOUNDOU
MAROUA
FORT LAMY
MONGO
ATI
ABECHER

CHART 2 DATE Friday 12-8-1955 TIME 0600 L.T.

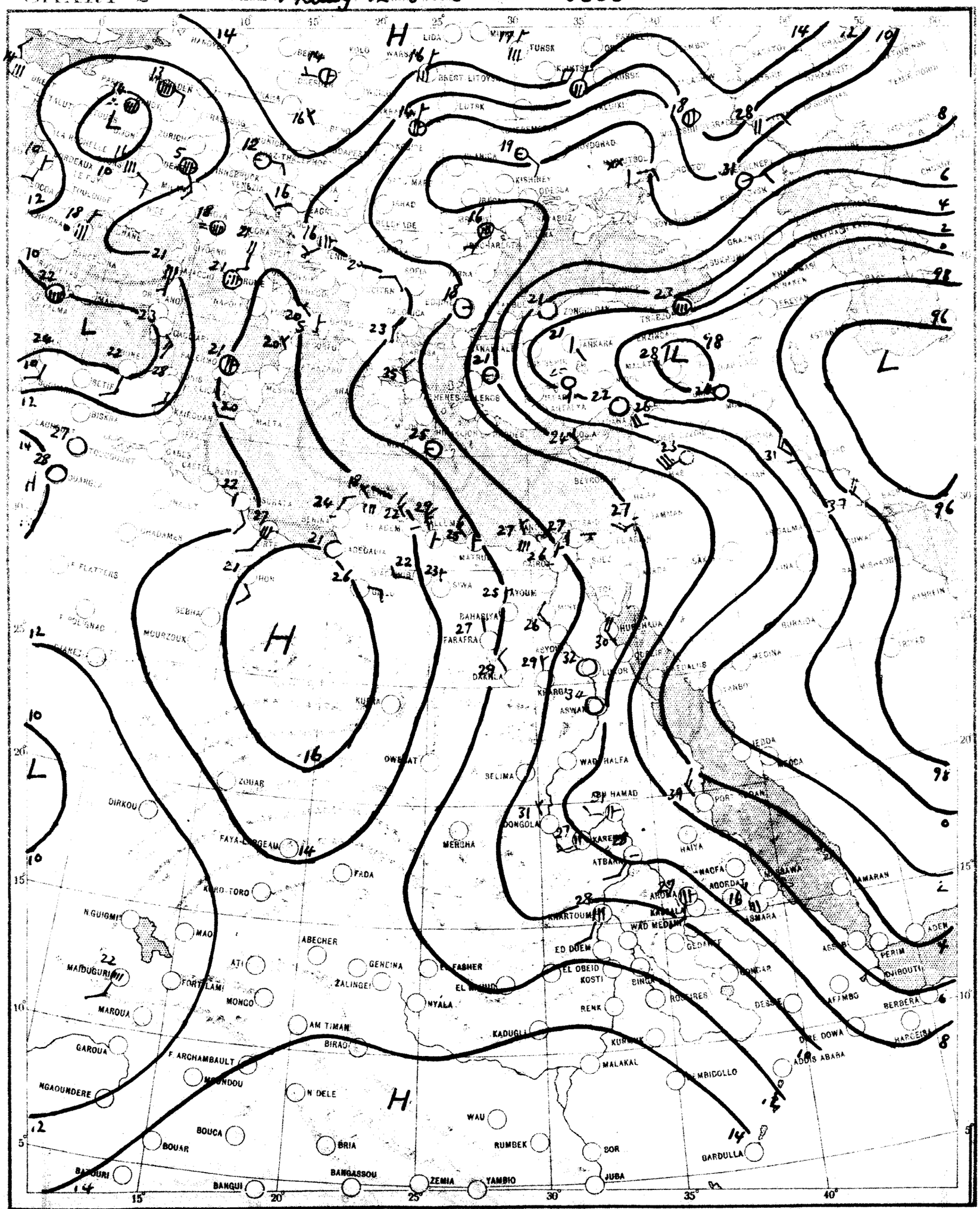

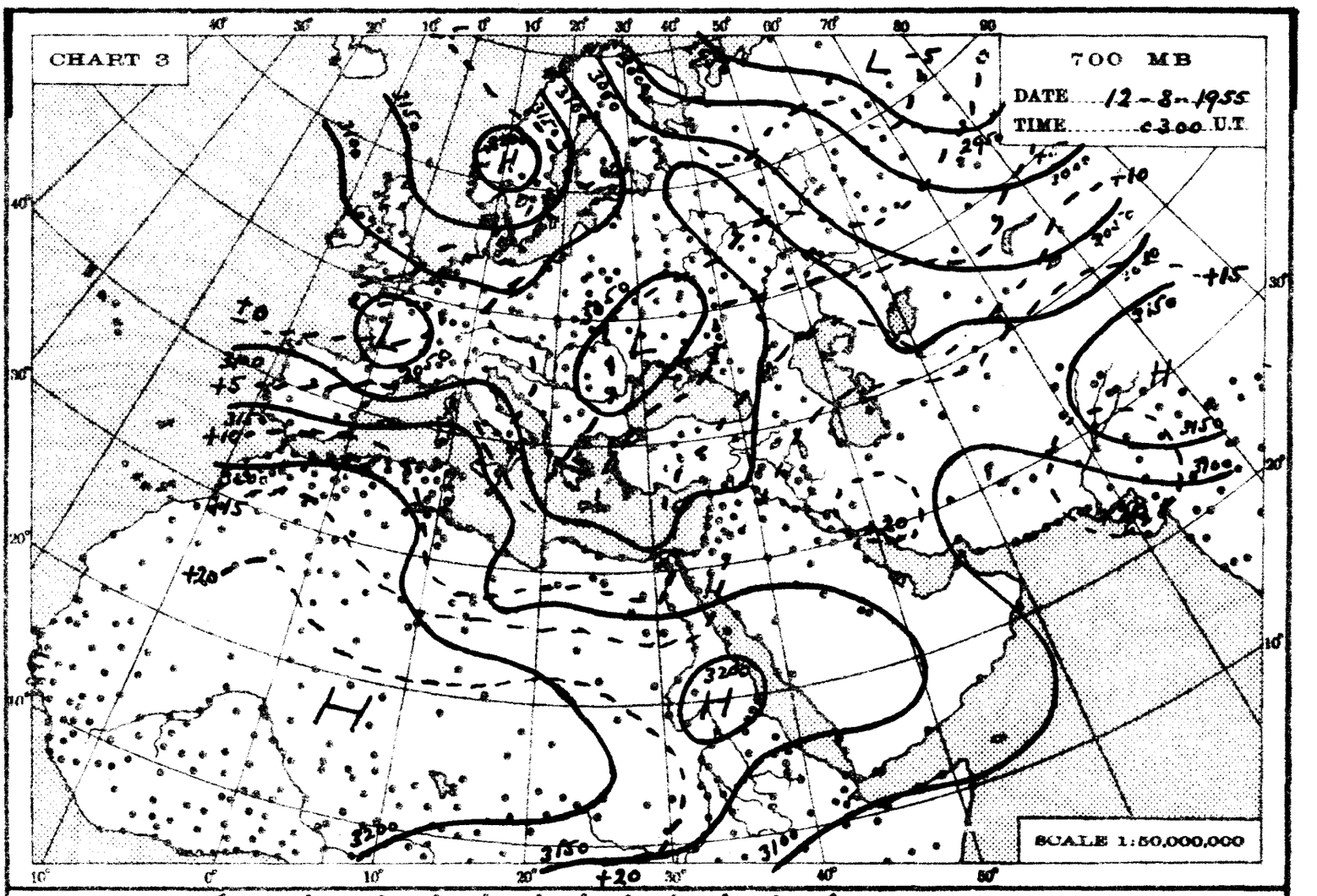
CHART 3
700 MB
DATE 12-8-1955
TIME c300 U.T.
SCALE 1:50,000,000

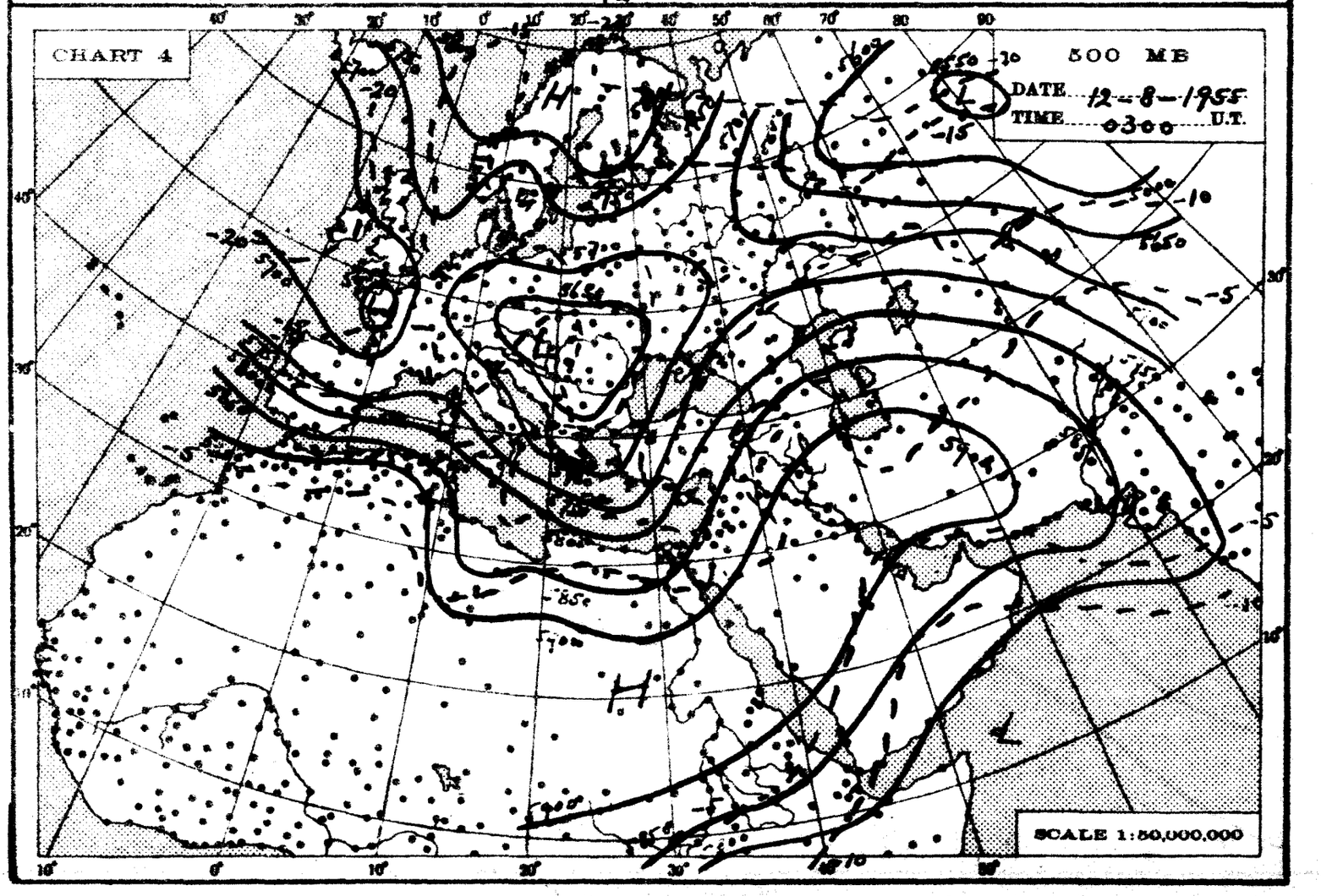
CHART 4
500 MB
DATE 12-8-1955
TIME 0300 U.T.
SCALE 1:50,000,000

THE DAILY WEATHER REPORT

REPUBLIC OF EGYPT – METEOROLOGICAL DEPT. – CAIRO

SYNOPTIC CHARTS

EXPLANATIONS:

CHARTS 1 & 2 (Surface Charts)

SCALE 1:20,000,000; Projection Conical orthomorphic with two standard parallels 30° & 60° N.

BAROMETRIC PRESSURE: M. S. L. Isobars are drawn every 2 millibars.

WIND: Arrows fly with the wind. A full length feather indicates 2 steps on the beaufort scale, and a short feather one step. Calm is indicated by a circle outside the station.

TEMPERATURE: In whole degrees centigrade inserted inside the station circle.

CLOUD SYMBOLS: (Total amount N. octas) clear sky.

sky 1/8 covered. sky 2/8 covered. sky 3/8 covered.

sky 4/8 covered. sky 5/8 covered. sky 6/8 covered.

sky 7/8 covered. sky 8/8 covered. sky obscured.

PRESENT WEATHER SYMBOLS: Inserted to the left of station circle.

Rising sand. Sand or Duststorm. Mist. Fog. Haze.

Drizzle. Rain. Showers of Rain. Showers of Hail. Showers of Snow.

Lightning. Thunderstorm. Snow.

Note: These symbols show the nature of the phenomena, but not the intensity or duration.

FRONTS: Or surfaces of separation between different air masses.

direction of motion of Fronts

Warm front at the ground.

" " above " "

Cold " at " "

" " above " "

Occluded front at the ground.

" " above " "

Quasi stationary front.

CHARTS 3 & 4 (Upper Air Charts)

SCALE 1:50,000,000; Projection (same as Charts 1 & 2).

Contours are drawn every 50 g.p.m. of Altitudes (Continuous lines).

Isotherms " " " 5° C. (Broken lines).

WIND: Arrows fly with the wind. A full length feather indicates 10 knots, and a short feather 5 knots. Calm is indicated by a circle outside the station.

Calm. Wind speed 5 knots. Wind speed 10 knots. Wind speed 25 knots.

Wind speed 50 knots. Wind speed 85 knots. Wind speed 125 knots.

TEMPERATURE: In whole degrees centigrade.

CHART 1 DATE Friday 12 - 8 - 1955 TIME 1200 U.T.



CHART 2 DATE Saturday 13-8- 1955 TIME 0600 GMT



SCALE 1:20,000,000

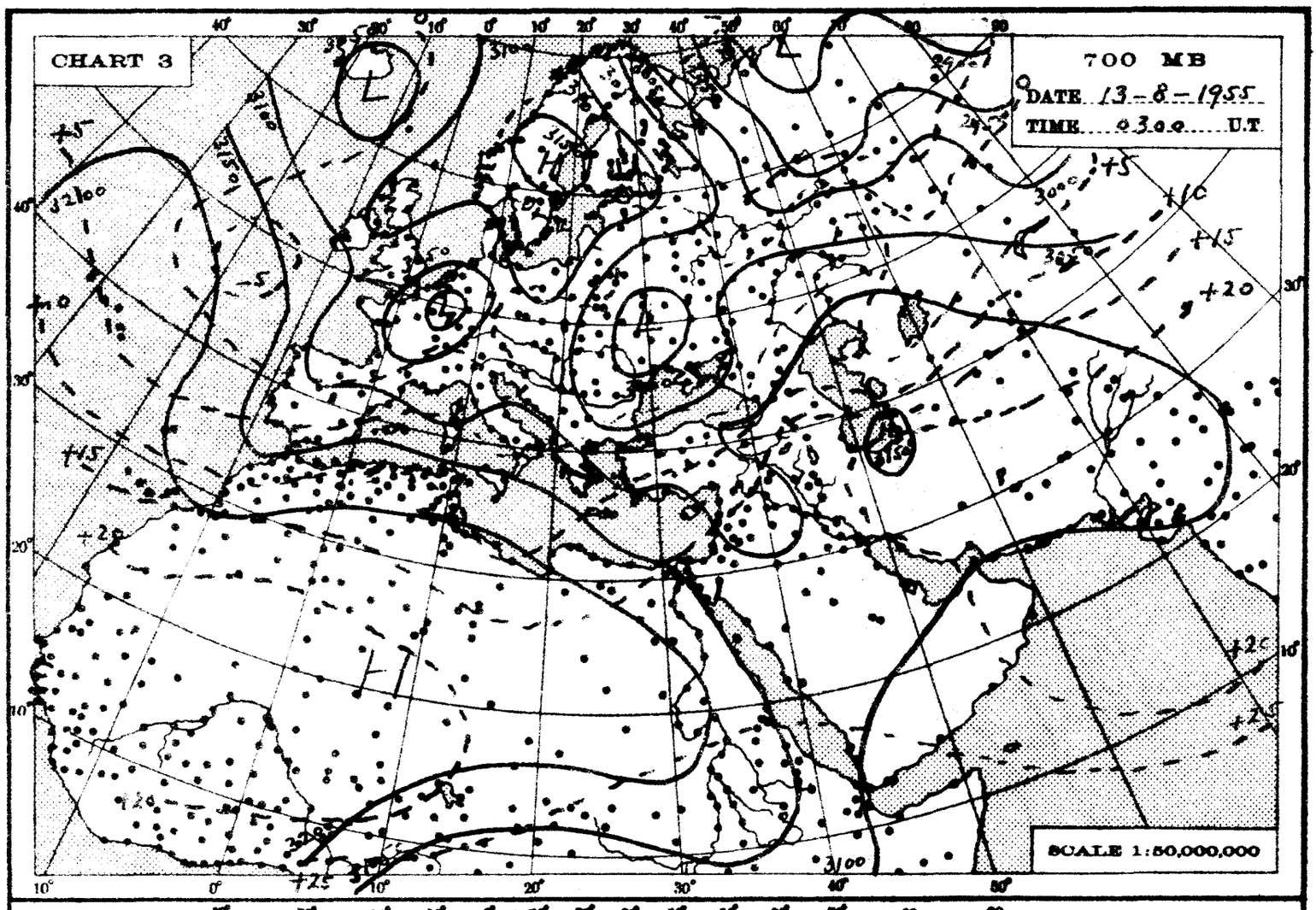
CHART 3
700 MB
DATE 13-8-1955
TIME 0300 U.T.
SCALE 1:50,000,000

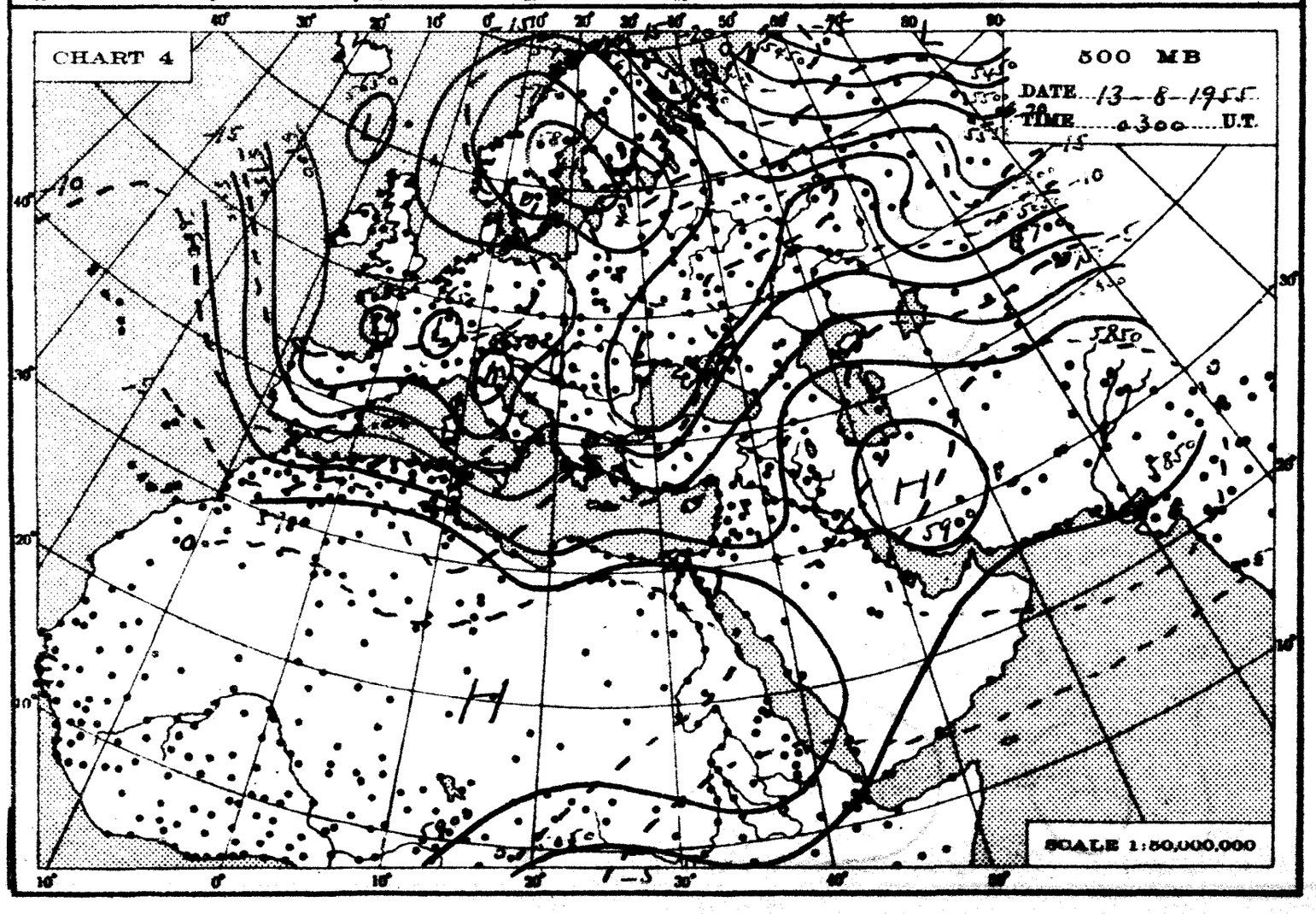
CHART 4
500 MB
DATE 13-8-1955
TIME 0300 U.T.
SCALE 1:50,000,000

THE DAILY WEATHER REPORT

REPUBLIC OF EGYPT – METEOROLOGICAL DEPT. – CAIRO

SYNOPTIC CHARTS

EXPLANATIONS:

CHARTS 1 & 2 (Surface Charts)

SCALE 1:20,000,000; Projection Conical orthomorphic with two standard parallels 30° & 60° N.

BAROMETRIC PRESSURE: M. S. L. Isobars are drawn every 2 millibars.

WIND: Arrows fly with the wind. A full length feather indicates 2 steps on the beaufort scale, and a short feather one step. Calm is indicated by a circle outside the station.

TEMPERATURE: In whole degrees centigrade inserted inside the station circle.

CLOUD SYMBOLS: (Total amount N. octas) clear sky.

sky 1/8 covered. sky 2/8 covered. sky 3/8 covered.

sky 4/8 covered. sky 5/8 covered. sky 6/8 covered.

sky 7/8 covered. sky 8/8 covered. sky obscured.

PRESENT WEATHER SYMBOLS: Inserted to the left of station circle.

$	Rising sand.		Sand or Duststorm.	=	Mist.	≡	Fog.	∞	Haze.
,	Drizzle.	•	Rain.	▽	Showers of Rain.	▽	Showers of Hail.	▽	Showers of Snow.
⚡	Lightning.	⚡	Thunderstorm.	*	Snow.				

Note: These symbols show the nature of the phenomena, but not the intensity or duration.

FRONTS: Or surfaces of separation between different air masses.

direction of motion of Fronts

Warm front at the ground.		Occluded front at the ground.	
" " above " "		" " above " "	
Cold " at " "		Quasi stationary front.	
" " above " "			

CHARTS 3 & 4 (Upper Air Charts)

SCALE 1:50,000,000; Projection (same as Charts 1 & 2).

Contours are drawn every 50 g.p.m. of Altitudes (Continuous lines).

Isotherms " " " 5° C. (Broken lines).

WIND: Arrows fly with the wind. A full length feather indicates 10 knots, and a short feather 5 knots. Calm is indicated by a circle outside the station.

Calm. Wind speed 5 knots. Wind speed 10 knots. Wind speed 25 knots.

Wind speed 50 knots. Wind speed 85 knots. Wind speed 125 knots.

TEMPERATURE: In whole degrees centigrade

CHART 1 DATE Saturday 13-8-1955 TIME 1200 U.T.

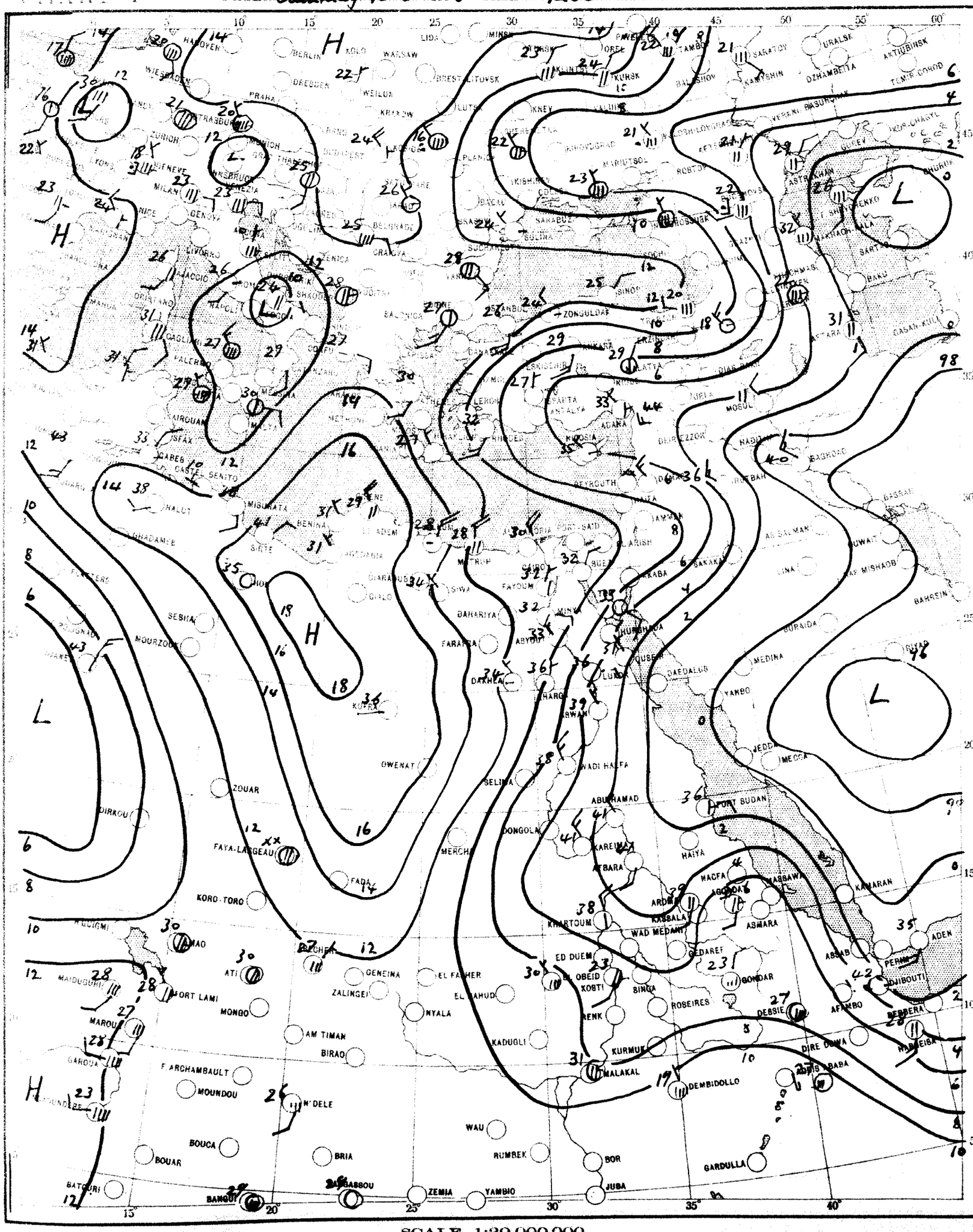

CHART 2 DATE Sunday 14-8-1955 TIME 0600 U.T.

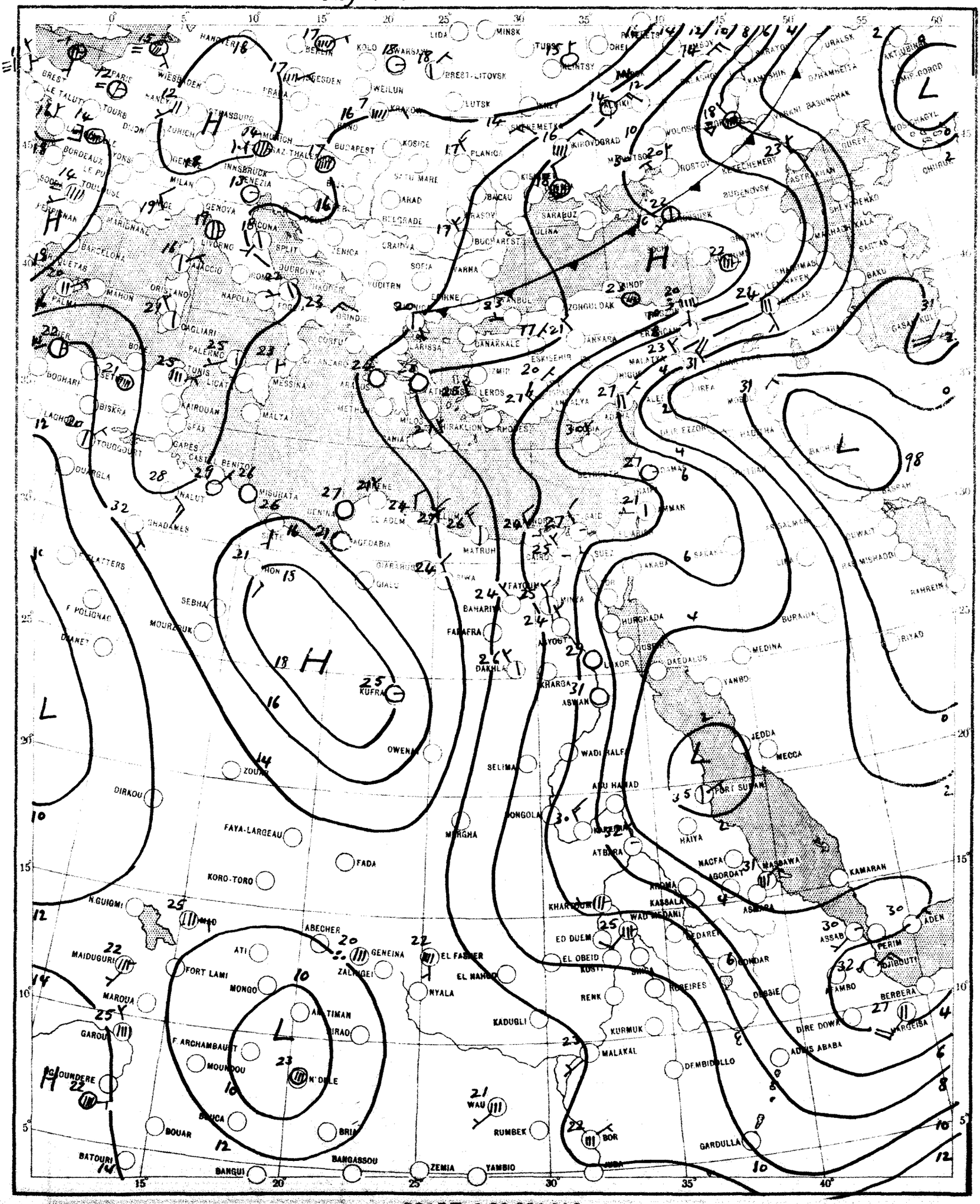
PARIS
BERLIN
MINSK
BREST-LITOVSK
WIESBADEN
PRAGUE
ZURICH
MUNICH
BUDAPEST
INNSBRUCK
VENEZIA
MILAN
GENOVA
BORDEAUX
BARCELONA
MARSEILLE
NAPOLI
ROMA
PALERMO
CAGLIARI
MALTA
TUNIS
TRIPOLI
BENGHAZI
ALEXANDRIA
CAIRO
SUEZ
ASWAN
KUFRA
OWENAT
KHARTOUM
ASMARA
ADDIS ABABA
DIRE DOWA
ADEN
JEDDA
MECCA
PORT SUDAN
ATBARA
KASSALA
WAD MEDANI
ED DUEM
EL OBEID
KUSTI
EL FASHER
EL NAHUD
NYALA
FORT LAMY
ABECHER
GEDAREF
GONDAR
ASSAB
DJIBOUTI
BERBERA
MOGADISCIO
KAMARAN
HAIYA
NACFA
ABORDAT
MASSAWA
ATI
MONGO
ABECHER
ZALINGEI
GENEINA
MAIDUGURI
MAROUA
GAROUA
F. ARCHAMBAULT
MOUNDOU
N'DJILE
FOUNDERE
BOUAR
BATOURI
BANGASSOU
BANGUI
ZEMIA
YAMBIO
WAU
RUMBEK
BOR
GARDULLA
MALAKAL
KADUGLI
KURMUK
RENK
DEMBIDOLLO
ADIS ABABA
DIRE DOWA
ASMARA
ASSAB
ADEN
PERIM
DJIBOUTI
BERBERA
MOGADISCIO
KAMARAN
HAIYA
NACFA
ABORDAT
MASSAWA
ATBARA
KASSALA
WAD MEDANI
ED DUEM
EL OBEID
KUSTI
EL FASHER
EL NAHUD
NYALA
FORT LAMY
ABECHER
GEDAREF
GONDAR
ASSAB

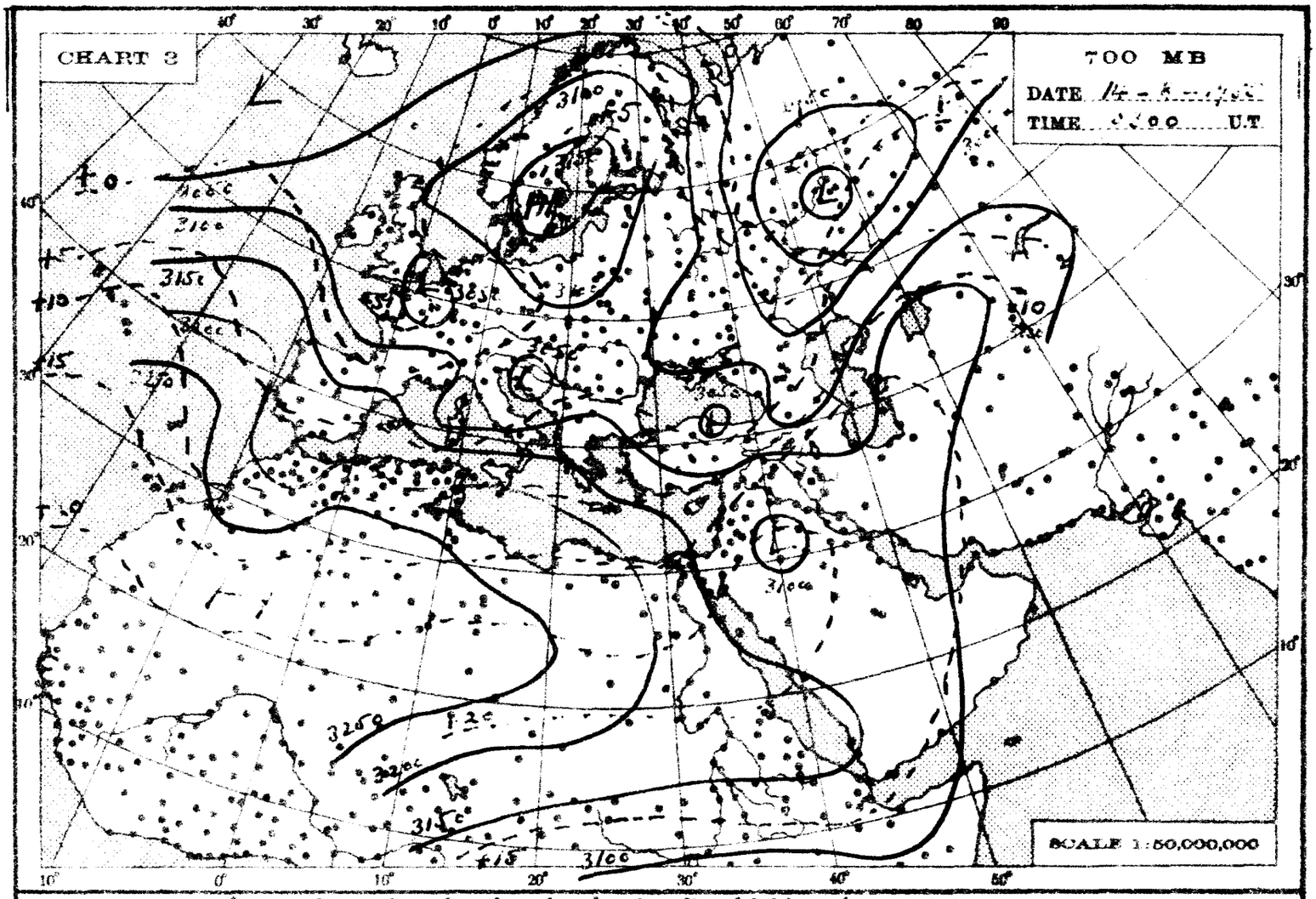
CHART 3
700 MB
DATE
TIME 0300 U.T.
SCALE 1:50,000,000

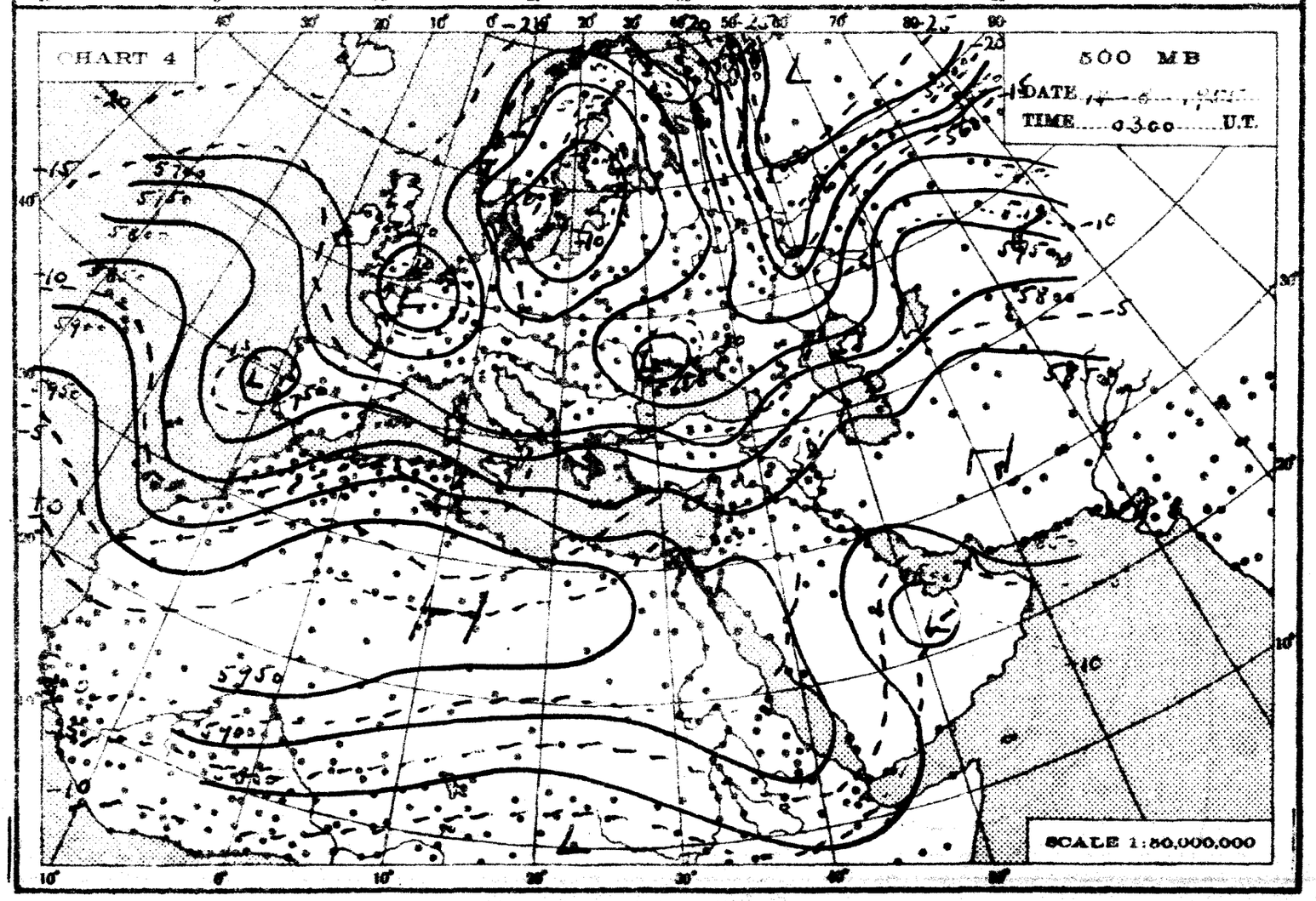
CHART 4
500 MB
DATE
TIME 0300 U.T.
SCALE 1:50,000,000

THE DAILY WEATHER REPORT

REPUBLIC OF EGYPT – METEOROLOGICAL DEPT. – CAIRO

SYNOPTIC CHARTS

EXPLANATIONS:

CHARTS 1 & 2 (Surface Charts)

SCALE 1:20,000,000; Projection Conical orthomorphic with two standard parallels 30° & 60° N.

BAROMETRIC PRESSURE: M. S. L. Isobars are drawn every 2 millibars.

WIND: Arrows fly with the wind. A full length feather indicates 2 steps on the beaufort scale, and a short feather one step. Calm is indicated by a circle outside the station.

TEMPERATURE: In whole degrees centigrade inserted inside the station circle.

CLOUD SYMBOLS: (Total amount N. octas) clear sky.

sky 1/8 covered. sky 2/8 covered. sky 3/8 covered.

sky 4/8 covered. sky 5/8 covered. sky 6/8 covered.

sky 7/8 covered. sky 8/8 covered. sky obscured.

PRESENT WEATHER SYMBOLS: Inserted to the left of station circle

Rising sand. Sand or Duststorm. Mist. Fog. Haze.

Drizzle. Rain. Showers of Rain. Showers of Hail. Showers of Snow.

Lightning. Thunderstorm. Snow.

Note: These symbols show the nature of the phenomena, but not the intensity or duration.

FRONTS: Or surfaces of separation between different air masses.

direction of motion of Fronts

Warm front at the ground. Occluded front at the ground.

" " above " " " " above " "

Cold " at " " Quasi stationary front.

" " above " "

CHARTS 3 & 4 (Upper Air Charts)

SCALE 1:50,000,000; Projection (same as Charts 1 & 2).

Contours are drawn every 50 g.p.m. of Altitudes (Continuous lines).

Isotherms " " " 5° C. (Broken lines).

WIND: Arrows fly with the wind. A full length feather indicates 10 knots, and a short feather 5 knots. Calm is indicated by a circle outside the station.

Calm. Wind speed 5 knots. Wind speed 10 knots. Wind speed 25 knots.

Wind speed 50 knots. Wind speed 85 knots. Wind speed 125 knots.

TEMPERATURE: In whole degrees centigrade

CHART 1 DATE Sunday 14-8-1955 TIME 1200 U.T.

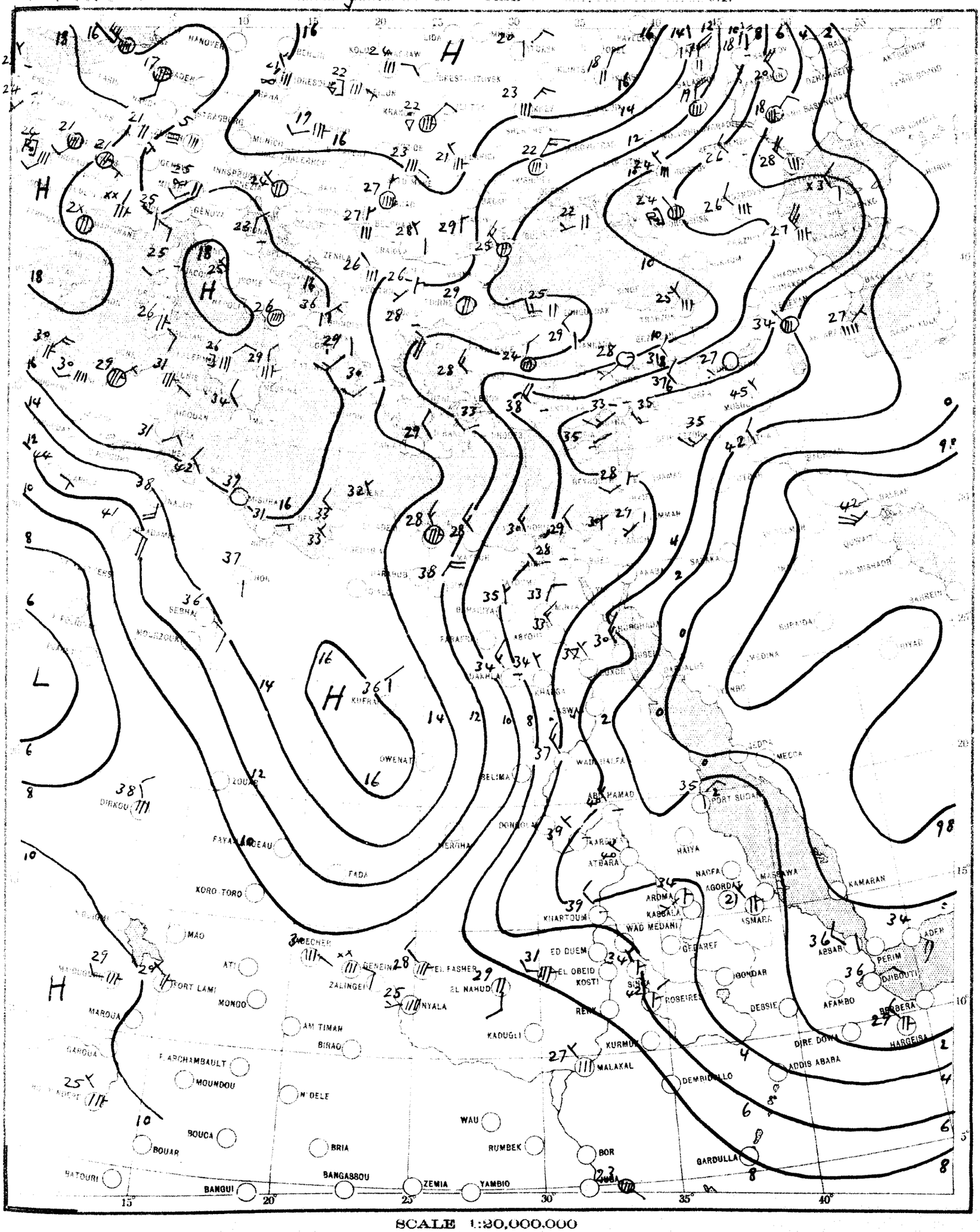

SCALE 1:20,000,000

CHART 2 DATE Monday 15-8-1955 TIME 0600 G.M.T.

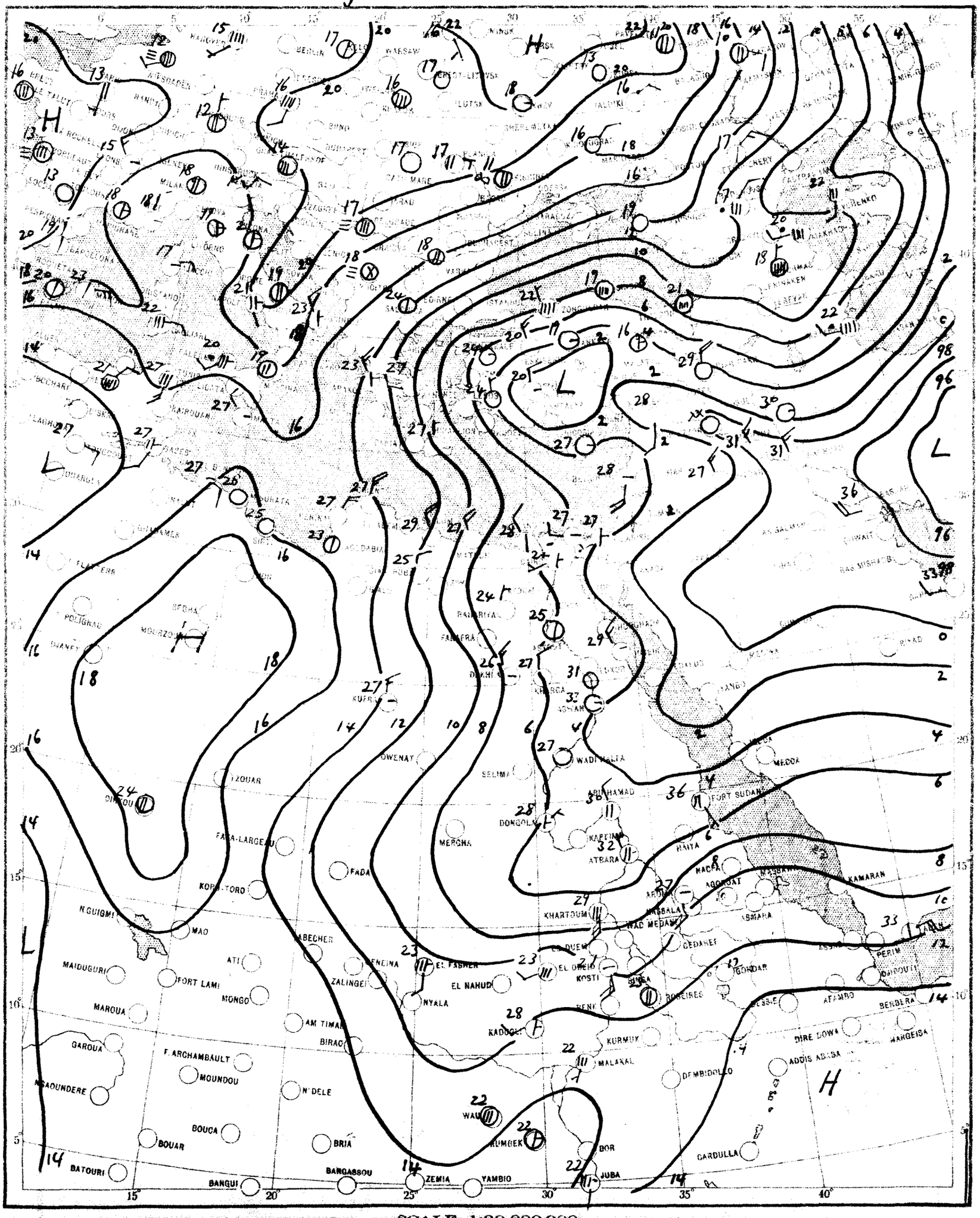
H
L
BERLIN
WARSAW
BUDAPEST
BARCELONA
TUNIS
TRIPOLI
ALGIERS
ATHENS
ANKARA
ISTANBUL
BAGDAD
TEHERAN
MECCA
FORT SUDAN
KHARTOUM
ATBARA
DONGOLA
KASSALA
ASMARA
ADDIS ABABA
DIRE DOWA
BERBERA
MAKGEISA
KAMARAN
DJIBOUTI
ZEMIA
YAMBIO
JUBA
BOR
BANGUI
BANGASSOU
BRIA
BOUAR
BOUCA
BATOURI
N'DELE
MOUNDOU
F. ARCHAMBAULT
GAROUA
MAROUA
MAIDUGURI
FORT LAMI
MONGO
ATI
N'GUIGMI
MAO
ABECHER
ZALINGEI
NYALA
EL FASHER
EL NAHUD
KADUGLI
BIRAO
AM TIMAN
KOSTI
EL DUEM
KURMUK
MALAKAL
DEMBIDOLLO
GARDULLA
ROSEIRES
GONDAR
ASMARA
PERIM
FADA
MERGHA
DONGOLA
WADI HALFA
SELIMA
OWENAT
IZOUAR
FAYA-LARGEAU
KORI-TORO
N'GUIGMI
MAO
ABECHER
ZALINGEI
NYALA
EL FASHER
EL NAHUD
KADUGLI
BIRAO
AM TIMAN
KOSTI
EL DUEM
KURMUK
MALAKAL
DEMBIDOLLO
GARDULLA
ROSEIRES
GONDAR
ASMARA
PERIM
DJIBOUTI
ADDIS ABABA
DIRE DOWA
BERBERA
MAKGEISA
KAMARAN
MECCA
FORT SUDAN
KHARTOUM
ATBAR

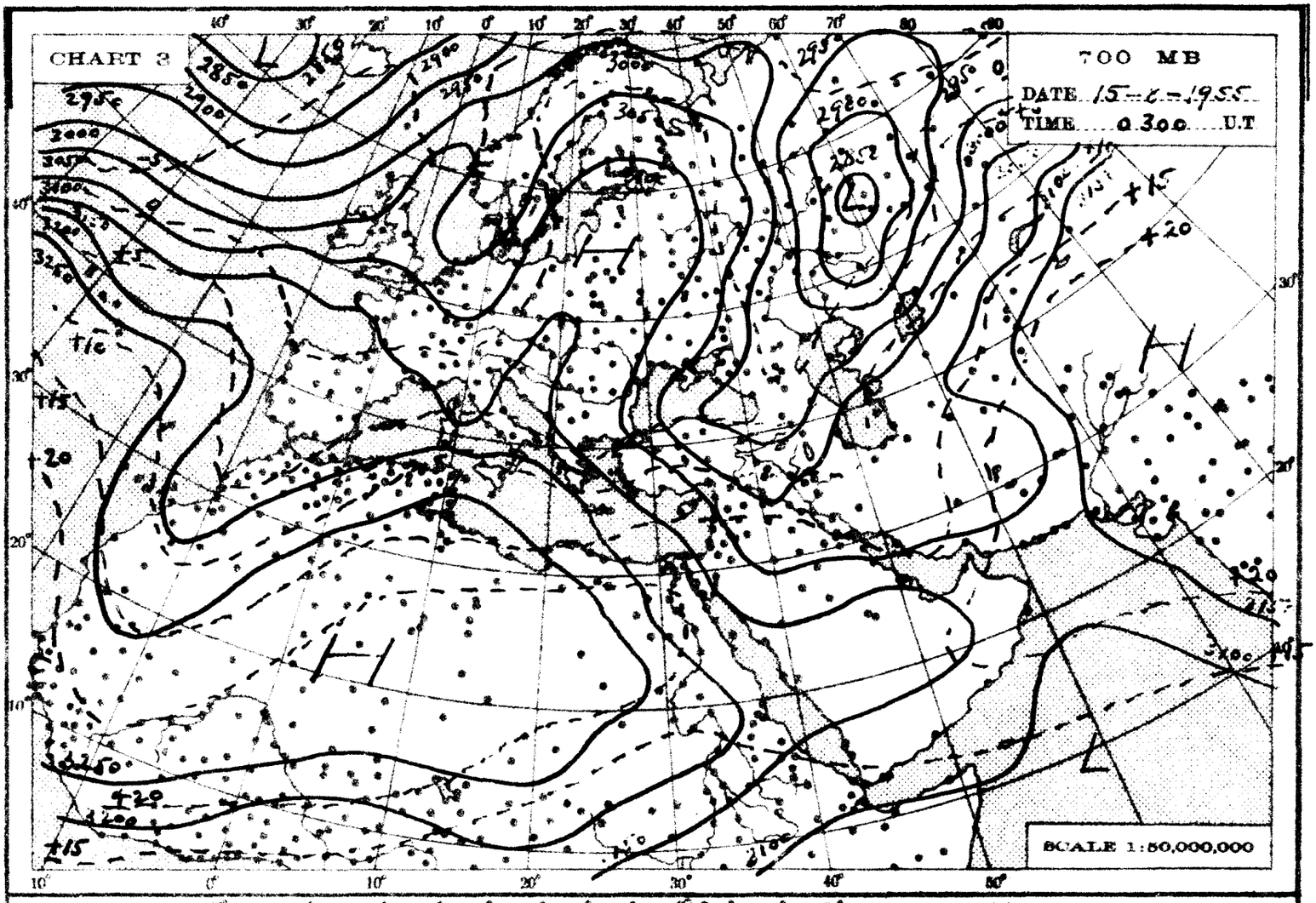
CHART 3
700 MB
DATE 15-8-1955
TIME 0300 U.T
SCALE 1:50,000,000

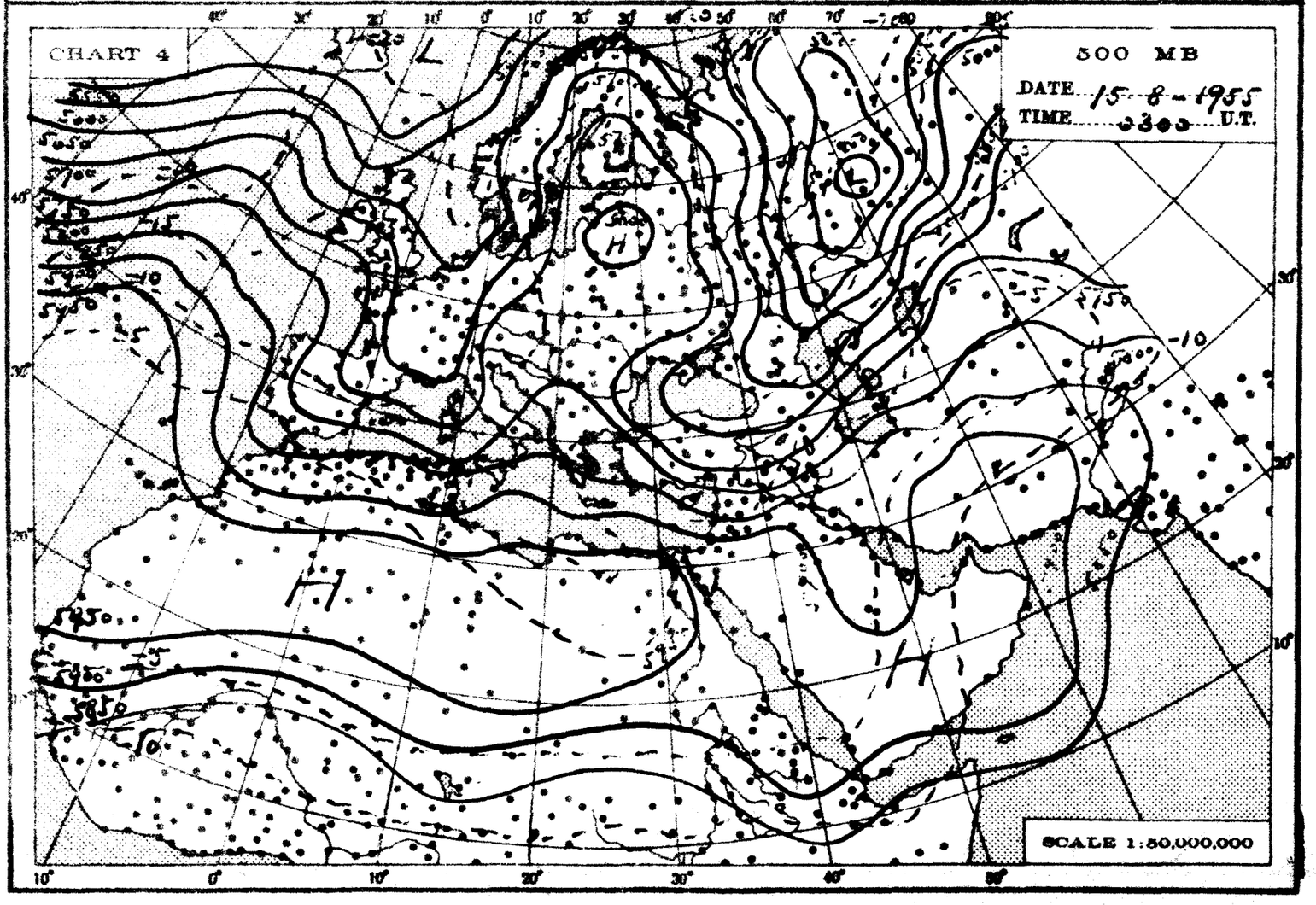
CHART 4
500 MB
DATE 15-8-1955
TIME 0300 U.T.
SCALE 1:50,000,000

THE DAILY WEATHER REPORT

REPUBLIC OF EGYPT – METEOROLOGICAL DEPT. – CAIRO

SYNOPTIC CHARTS

EXPLANATIONS:

CHARTS 1 & 2 (Surface Charts)

SCALE 1:20,000,000; Projection Conical orthomorphic with two standard parallels 30° & 60° N.

BAROMETRIC PRESSURE: M. S. L. Isobars are drawn every 2 millibars.

WIND: Arrows fly with the wind. A full length feather indicates 2 steps on the beaufort scale, and a short feather one step. Calm is indicated by a circle outside the station.

TEMPERATURE In whole degrees centigrade inserted inside the station circle.

CLOUD SYMBOLS: (Total amount N. octas)

clear sky.

sky 1/8 covered. sky 2/8 covered. sky 3/8 covered.

sky 4/8 covered. sky 5/8 covered sky 6/8 covered.

sky 7/8 covered. sky 8/8 covered. sky obscured.

PRESENT WEATHER SYMBOLS: Inserted to the left of station circle.

Rising sand. Sand or Duststorm. Mist. Fog. Haze.

Drizzle. Rain. Showers of Rain. Showers of Hail. Showers of Snow.

Lightning. Thunderstorm. Snow.

Note: These symbols show the nature of the phenomena, but not the intensity or duration

FRONTS: Or surfaces of separation between different air masses.

direction of motion of Fronts

Warm front at the ground.

" " above " "

Cold " at " "

" " above " "

Occluded front at the ground.

" " above " "

Quasi stationary front.

CHARTS 3 & 4 (Upper Air Charts)

SCALE 1:50,000,000; Projection (same as Charts 1 & 2).

Contours are drawn every 50 g.p.m. of Altitudes (Continuous lines).

Isotherms " " " 5° C. (Broken lines).

WIND: Arrows fly with the wind. A full length feather indicates 10 knots, and a short feather 5 knots. Calm is indicated by a circle outside the station.

Calm. Wind speed 5 knots. Wind speed 10 knots. Wind speed 25 knots.

Wind speed 50 knots. Wind speed 85 knots. Wind speed 125 knots.

TEMPERATURE: In whole degrees centigrade

CHART I DATE Monday 15-8-1955 TIME 1200 U.T.

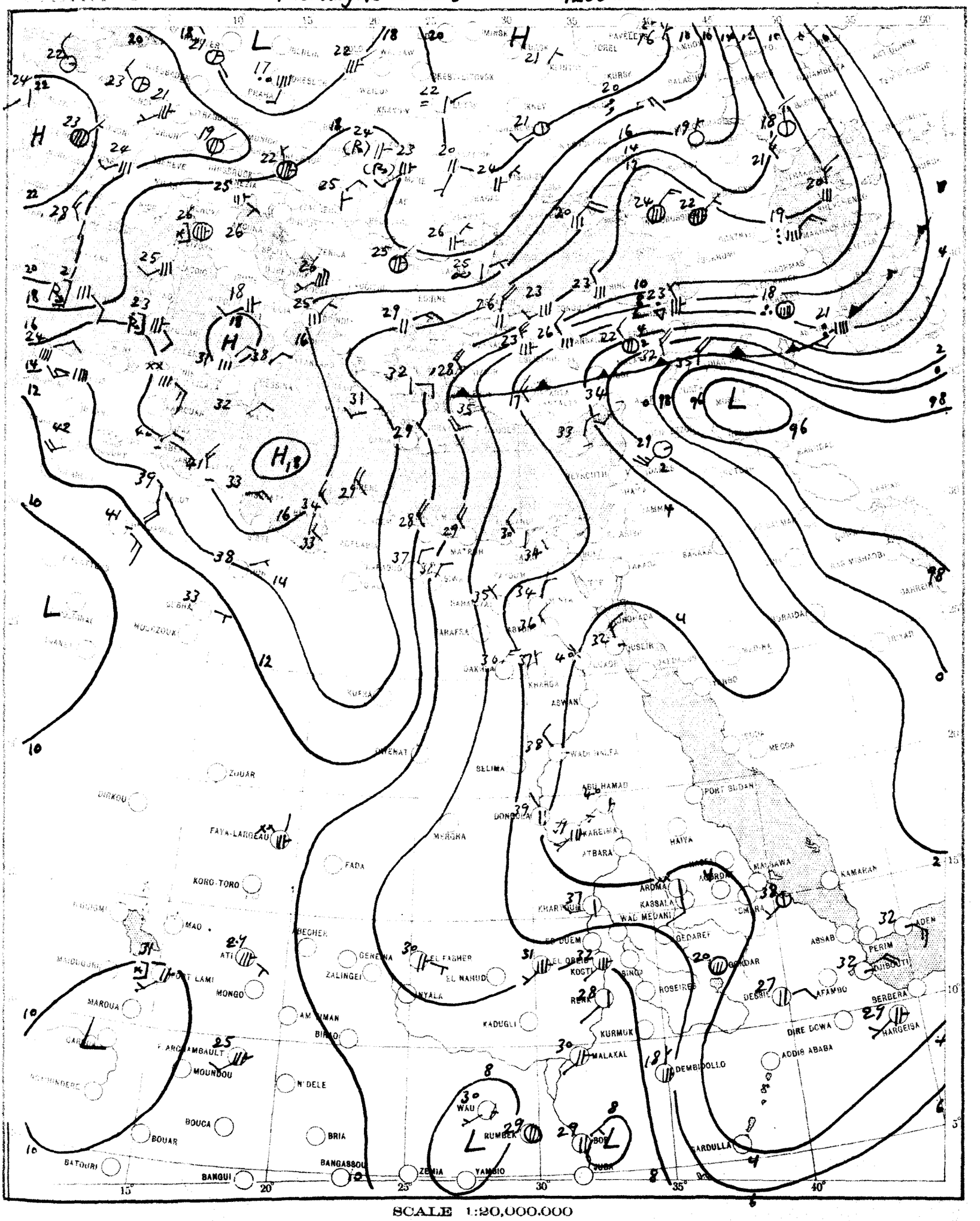

SCALE 1:20,000,000

CHART 2 DATE Tuesday 16-8-1955 TIME 0600

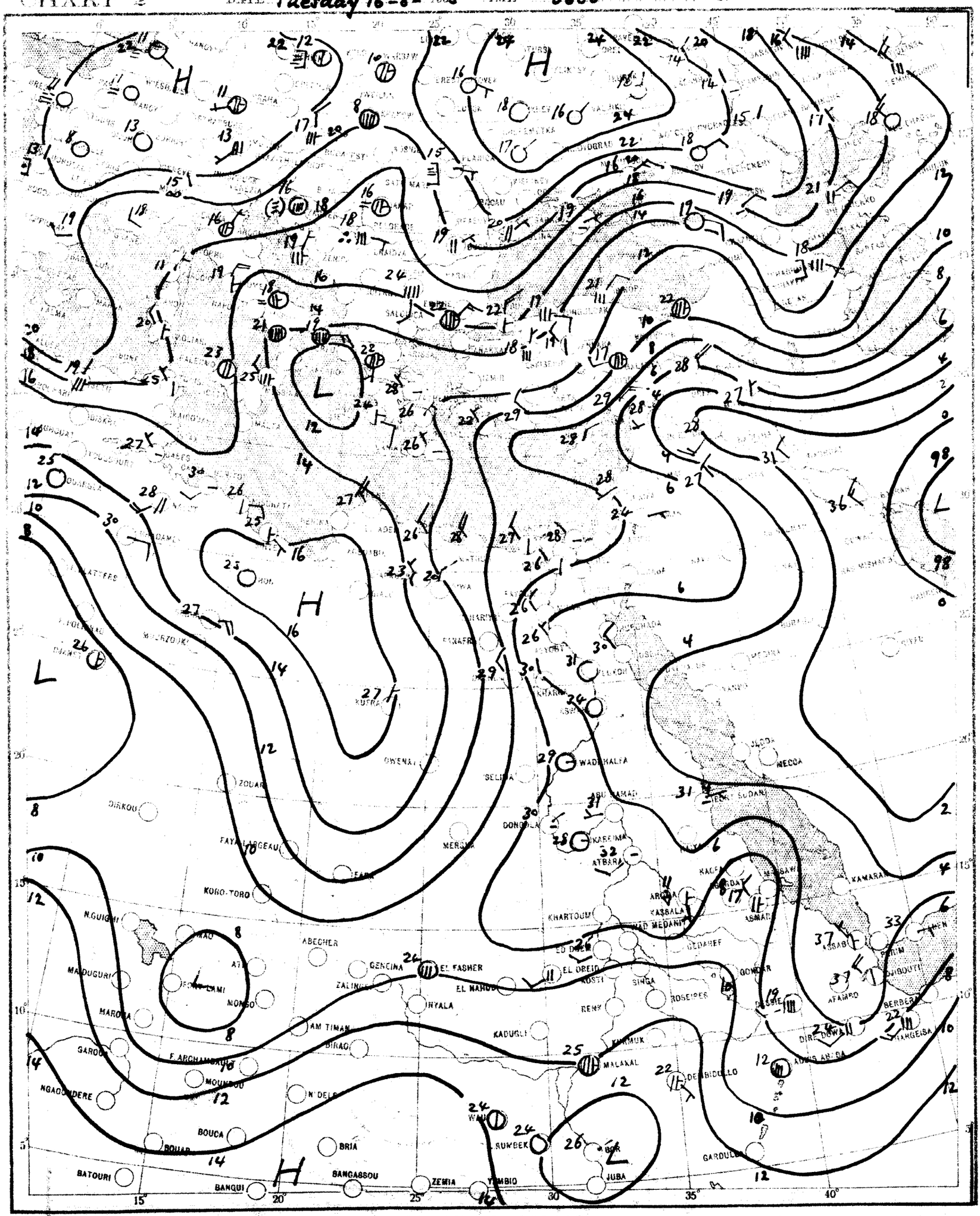

SCALE 1:20,000,000

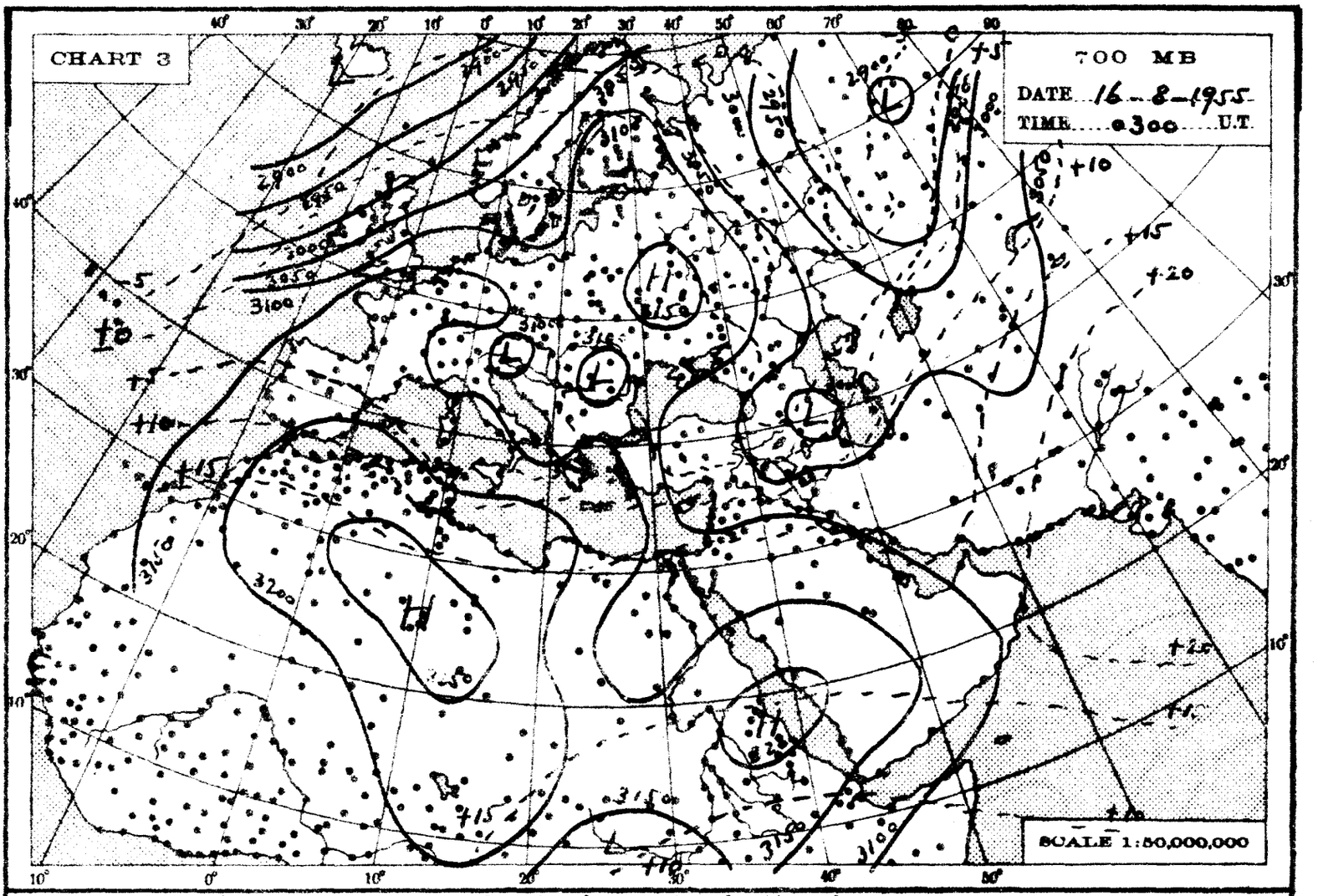
CHART 3
700 MB
DATE 16-8-1955
TIME 0300 U.T.
SCALE 1:50,000,000

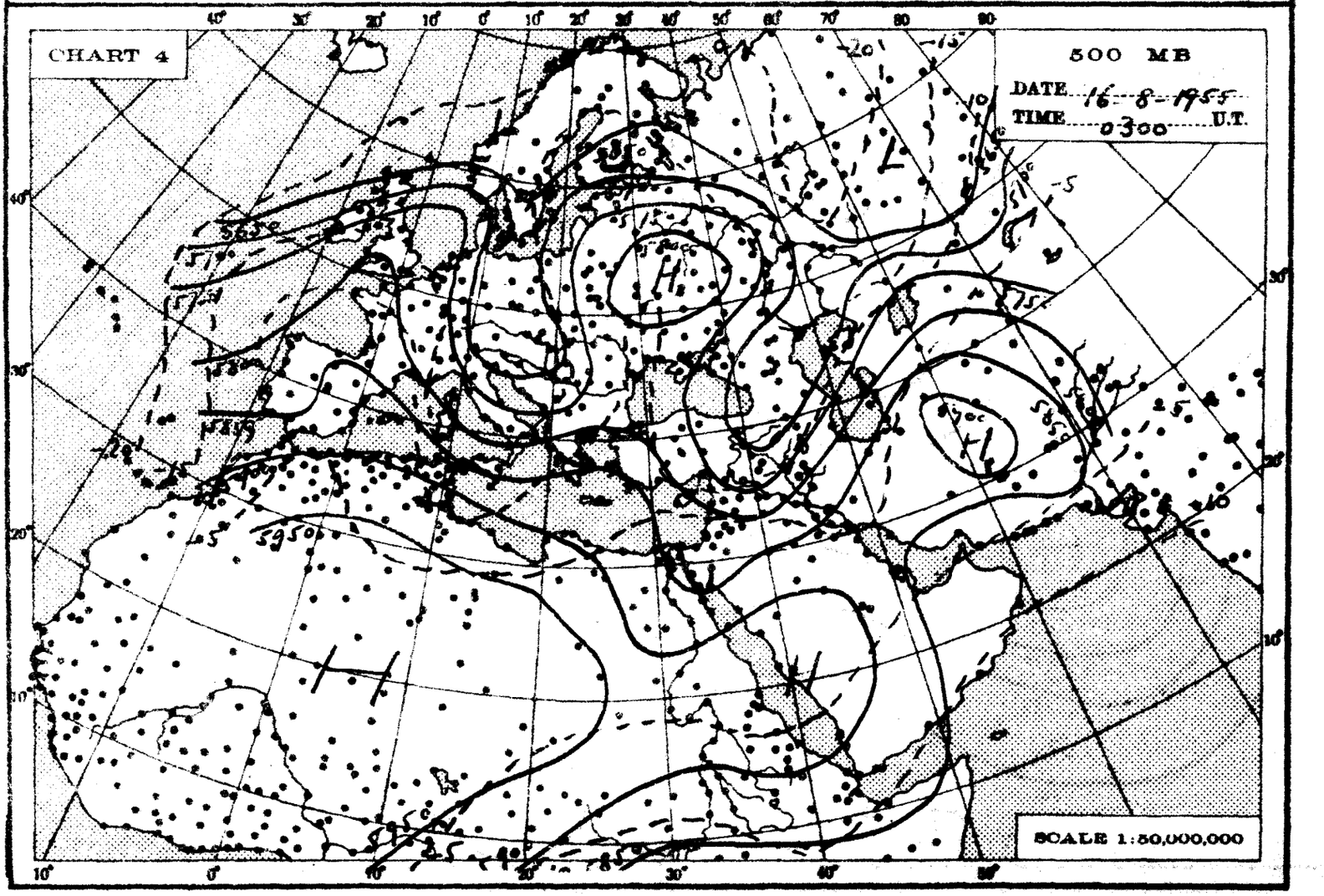
CHART 4
500 MB
DATE 16-8-1955
TIME 0300 U.T.
SCALE 1:50,000,000

THE DAILY WEATHER REPORT

REPUBLIC OF EGYPT – METEOROLOGICAL DEPT. – CAIRO

SYNOPTIC CHARTS

EXPLANATIONS:

CHARTS 1 & 2 (Surface Charts)

SCALE 1:20,000,000; Projection Conical orthomorphic with two standard parallels 30° & 60° N.

BAROMETRIC PRESSURE: M. S. L. Isobars are drawn every 2 millibars.

WIND: Arrows fly with the wind. A full length feather indicates 2 steps on the beaufort scale, and a short feather one step. Calm is indicated by a circle outside the station.

TEMPERATURE: In whole degrees centigrade inserted inside the station circle.

CLOUD SYMBOLS: (Total amount N. octas) clear sky.

sky 1/8 covered. sky 2/8 covered. sky 3/8 covered.

sky 4/8 covered. sky 5/8 covered. sky 6/8 covered.

sky 7/8 covered. sky 8/8 covered. sky obscured.

PRESENT WEATHER SYMBOLS: Inserted to the left of station circle.

Rising sand. Sand or Duststorm. Mist. Fog. Haze.

Drizzle. Rain. Showers of Rain. Showers of Hail. Showers of Snow.

Lightning. Thunderstorm. Snow.

Note: These symbols show the nature of the phenomena, but not the intensity or duration.

FRONTS: Or surfaces of separation between different air masses.

direction of motion of Fronts

Warm front at the ground. Occluded front at the ground.

" " above " " " " above " "

Cold " at " " Quasi stationary front.

" " above " "

LIBRARY JUL 6 1956 WEATHER BUREAU

CHARTS 3 & 4 (Upper Air Charts)

SCALE 1:50,000,000; Projection (same as Charts 1 & 2).

Contours are drawn every 50 g.p.m. of Altitudes (Continuous lines).

Isotherms " " " 5° C. (Broken lines).

WIND: Arrows fly with the wind. A full length feather indicates 10 knots, and a short feather 5 knots. Calm is indicated by a circle outside the station.

Calm. Wind speed 5 knots. Wind speed 10 knots. Wind speed 25 knots.

Wind speed 50 knots. Wind speed 85 knots. Wind speed 125 knots.

TEMPERATURE: In whole degrees centigrade

CHART 1 DATE Tuesday 16-8-1955 TIME 1200 U.T.

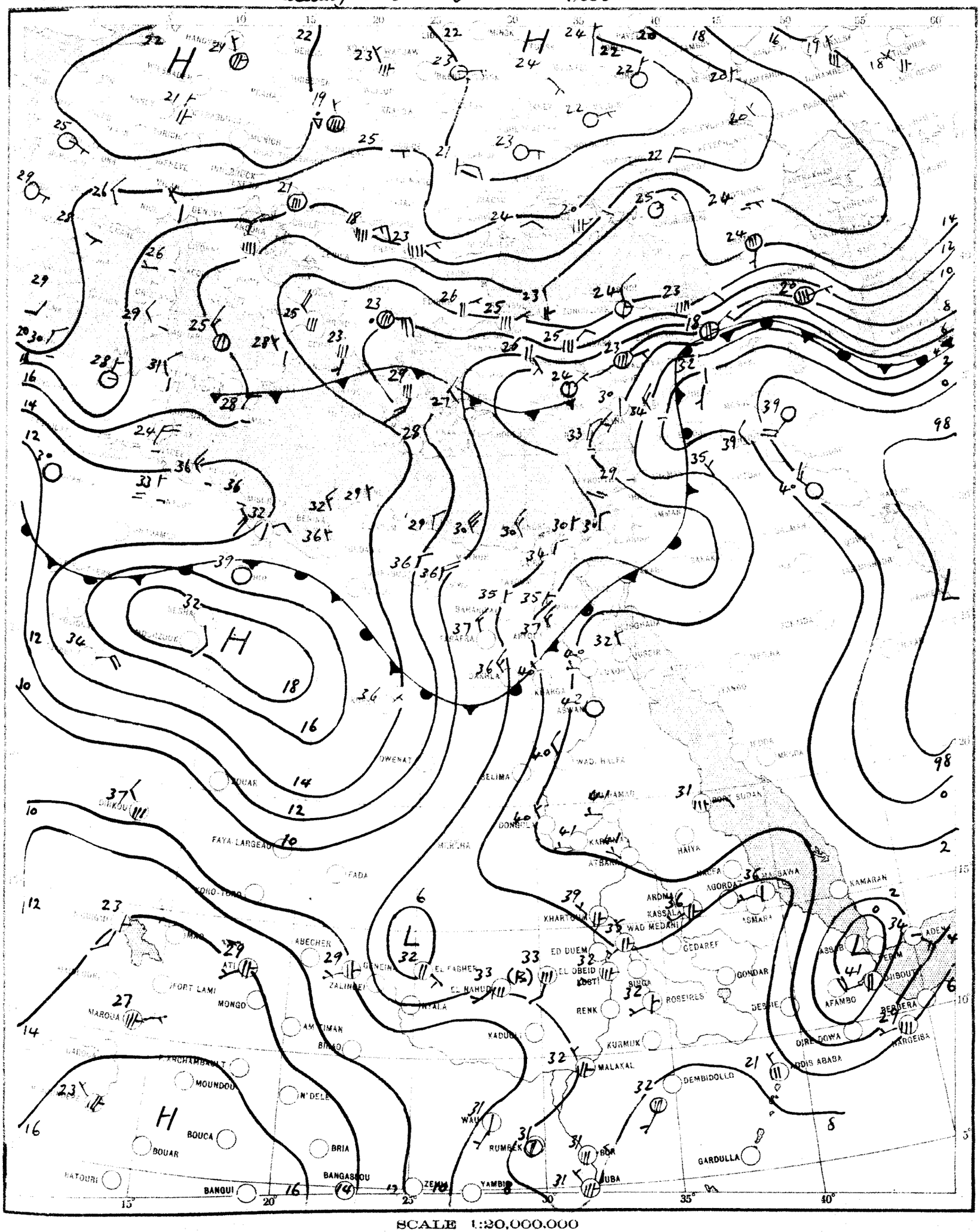

SCALE 1:20,000,000

CHART 2 DATE Wednesday 17-8-1955 TIME 0600

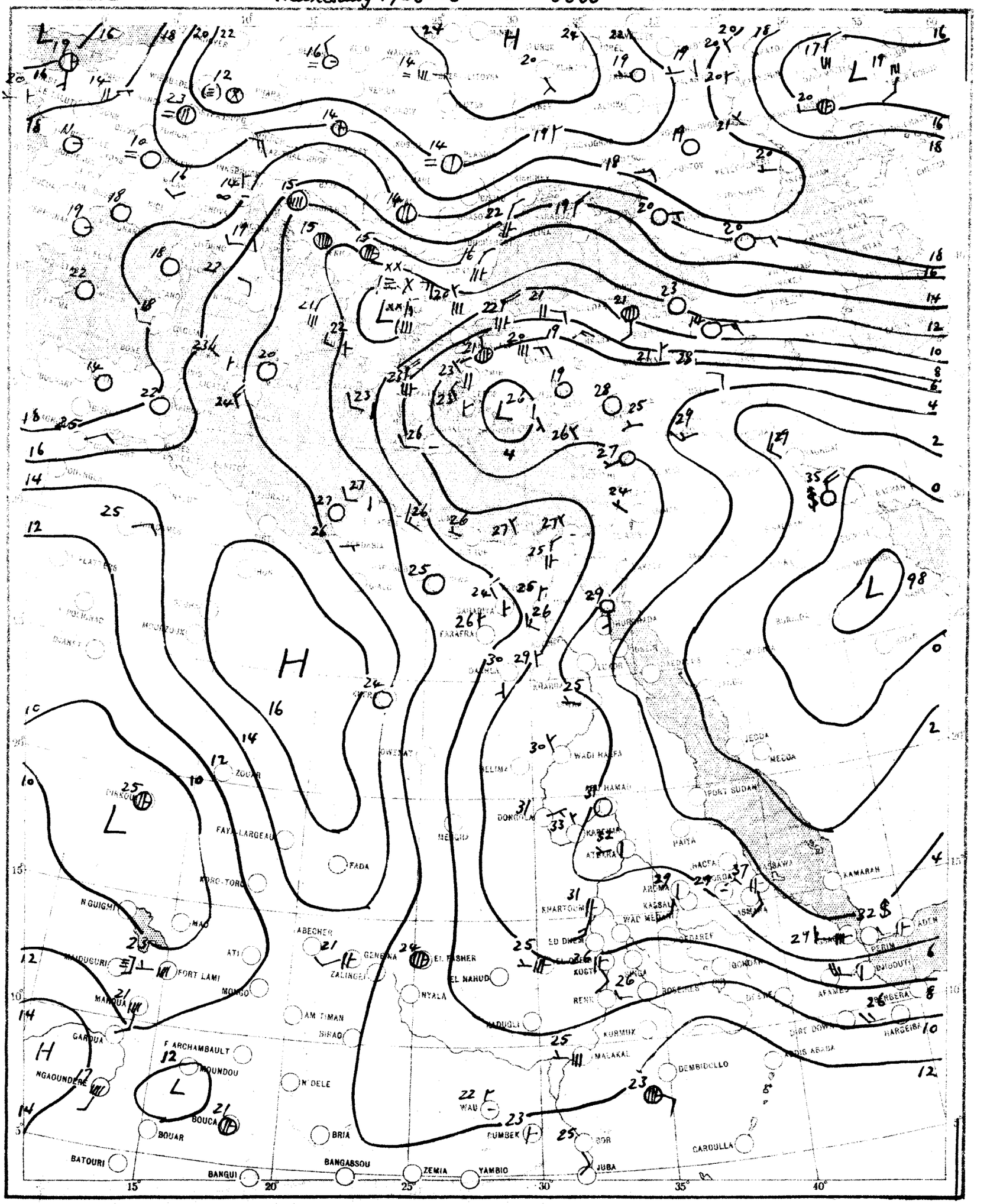

SCALE 1:20,000,000

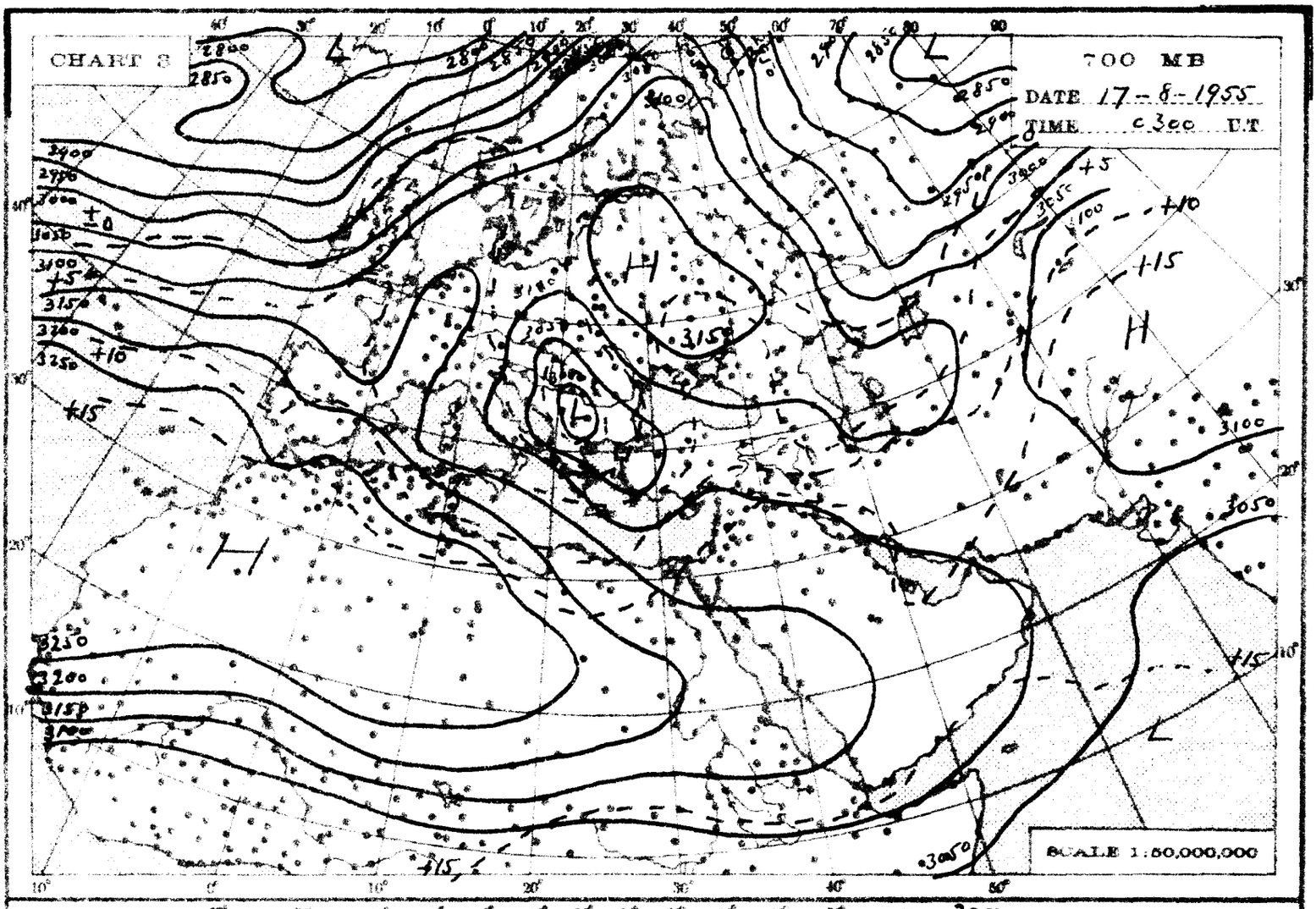
CHART 3
700 MB
DATE 17-8-1955
TIME c300 U.T.
SCALE 1:50,000,000

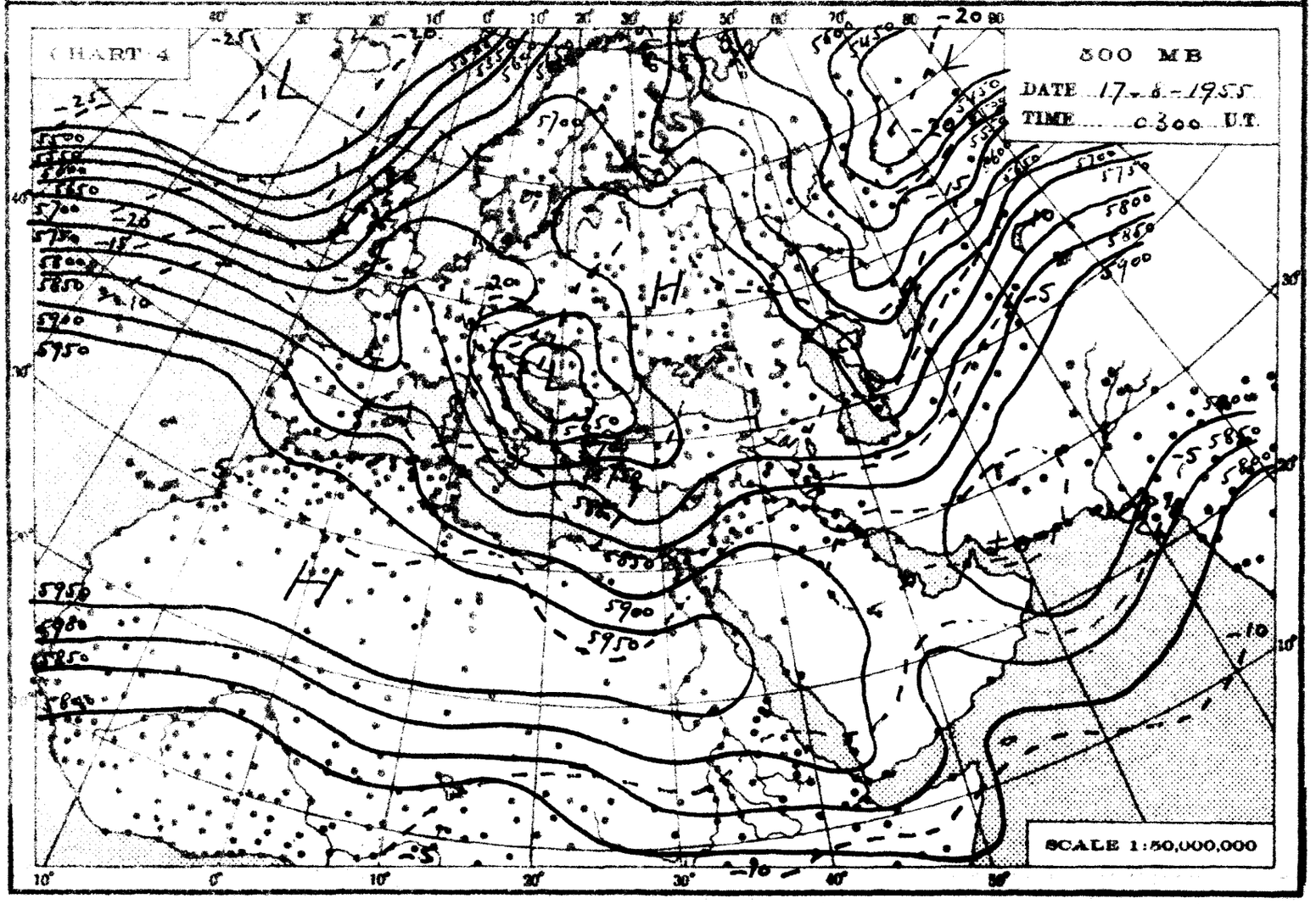
CHART 4
500 MB
DATE 17-8-1955
TIME c300 U.T.
SCALE 1:50,000,000

THE DAILY WEATHER REPORT

REPUBLIC OF EGYPT – METEOROLOGICAL DEPT. – CAIRO

SYNOPTIC CHARTS

EXPLANATIONS:

CHARTS 1 & 2 (Surface Charts)

SCALE 1:20,000,000; Projection Conical orthomorphic with two standard parallels 30° & 60° N.

BAROMETRIC PRESSURE: M.S.L. Isobars are drawn every 2 millibars.

WIND: Arrows fly with the wind. A full length feather indicates 2 steps on the beaufort scale, and a short feather one step. Calm is indicated by a circle outside the station.

TEMPERATURE: In whole degrees centigrade inserted inside the station circle.

CLOUD SYMBOLS: (Total amount N. octas) clear sky.

sky 1/8 covered. sky 2/8 covered. sky 3/8 covered.

sky 4/8 covered. sky 5/8 covered. sky 6/8 covered.

sky 7/8 covered. sky 8/8 covered. sky obscured.

PRESENT WEATHER SYMBOLS: Inserted to the left of station circle.

Rising sand. Sand or Duststorm. Mist. Fog. Haze.

Drizzle. Rain. Showers of Rain. Showers of Hail. Showers of Snow.

Lightning. Thunderstorm. Snow.

Note: These symbols show the nature of the phenomena, but not the intensity or duration.

FRONTS: Or surfaces of separation between different air masses.

direction of motion of Fronts

Warm front at the ground. Occluded front at the ground.

" " above " " " " above " "

Cold " at " " Quasi stationary front.

" " above " "

LIBRARY JUL 6 1956 WEATHER BUREAU

CHARTS 3 & 4 (Upper Air Charts)

SCALE 1:50,000,000; Projection (same as Charts 1 & 2).

Contours are drawn every 50 g.p.m. of Altitudes (Continuous lines).

Isotherms " " " 5° C. (Broken lines).

WIND: Arrows fly with the wind. A full length feather indicates 10 knots, and a short feather 5 knots. Calm is indicated by a circle outside the station.

Calm. Wind speed 5 knots. Wind speed 10 knots. Wind speed 25 knots.

Wind speed 50 knots. Wind speed 85 knots. Wind speed 125 knots.

TEMPERATURE: In whole degrees centigrade

CHART I DATE Wednesday 17-8-1955 TIME 1200 U.T.


HANOVER
WARSAW
LIDA
TURSK
OREL
AKTIUBINSK
WIESBADEN
DRESDEN
PRAHA
NANCY
STRASBOURG
ZURICH
INNSBRUCK
GENEVE
MILAN
GENOVA
LIVORNO
ROMA
NAPOLI
BRINDISI
BARI
GRAZ
BELGRADE
SOFIA
VARNA
ISTANBUL
ANKARA
ASTRAKHAN
SHEVCHENKO
MARKHADI-KALA
BAGHDAD
TUNIS
TRIPOLI
BENGHAZI
ALGIER
MOURZOUK
GHADAMES
SEBHA
FARAFRA
DAKHLA
HURGHADA
QUSEIR
LUXOR
ASWAN
WADI HALFA
JEDDA
MECCA
RIYAD
BURAIDA
MEDINA
KUWAIT
RAS MESHAB
BAHREIN
ZOUAR
DIRKOU
FAYA-LARGEAU
KORO-TORO
MAO
ABECHEE
ATI
FORT LAMY
MONGO
MARGUA
AMTIMAN
ARAO
F. ARCHAMBAULT
MOUNDOU
M'DELE
BOUCA
BOUAR
BRIA
BANGASSOU
BANGUI
ZEMIA
ZAMBIO
WAU
RUMBEK
BOR
JUBA
GARDULLA
DEMBIDOLLO
MALAKAL
KURMUK
KADUGLI
RENK
ROSEIRES
EL NAHUD
NYALA
EL FASHER
EL OBEID
KOSTI
ED DUEM
KHARTOUM
WAD MEDANI
GEDAREF
ATBARA
KARIMA
DONGOLA
MERGHA
SELIMA
ARDA HAMAD
ARDMA
KASSALA
NAGFA
AGORDAT
MASSAWA
ASMARA
HAIYA
KAMARAN
ADEN
ASSAB
PERIM
DJIBOUTI
BERBERA
HARGEISA
DIRE DOWA
ADDIS ABABA
DESSIE
AFAMBO
GONDAR
BINDER
KAMPALA
NAIROBI
MOMBASA
MOGADISCIO
ASTRAKHAN
SHEVCHENKO
MARKHADI-KALA
AKTIUBINSK
TEMIRTAU
ORSK
BASCHKIRIA
UZHAMBETTA
TERMAGOROD
SARTAB
ASTARA
BAKU
TIFLIS
ERIVAN
BASCHKIRIA
KUWAIT
RAS MESHAB
BAHREIN
RIYAD
BURAIDA
MEDINA
JEDDA
MECCA
ADEN
ASSAB
PERIM
DJIBOUTI
BERBERA
HARGEISA
DIRE DOWA
ADDIS ABABA
DESSIE
AFAMBO
GONDAR
BINDER
KAMPALA
NAIROBI
MOMBASA
MOGADISCIO
KAMARAN
MASSAWA
ASMARA
AGORDAT
NAGFA
KASSALA
ARDMA
ARDA HAMAD
SELIMA
MERGHA
DONGOLA
KARIMA
ATBARA
HAIYA
KHARTOUM
WAD MEDANI
GEDAREF
ED DUEM
EL OBEID
KOSTI
EL FASHER
EL NAHUD
NYALA
ROSEIRES
RENK
KURMUK
KADUGLI
MALAKAL
DEMBIDOLLO
GARDULLA
BOR
JUBA
RUMBEK
WAU
ZAMBIO
ZEMIA
BANGASSOU
BANGUI
BRIA
BOUAR
BOUCA
M'DELE
MOUNDOU
F. ARCHAMBAULT
AMTIMAN
ARAO
MARGUA
FORT LAMY
MONGO
ATI
ABECHEE
MAO
ZOUAR
DIRKOU
FAYA-LARGEAU
KORO-TORO
MOURZOUK
GHADAMES
SEBHA
FARAFRA
DAKHLA
HURGHADA
QUSEIR
LUXOR
ASWAN
WADI HALFA
JEDDA
MECCA
RIYAD
BURAIDA
MEDINA
KUWAIT
RAS MESHAB
BAHREIN

CHART 2 DATE Thursday 18-8-1955 TIME 0600 U.T.

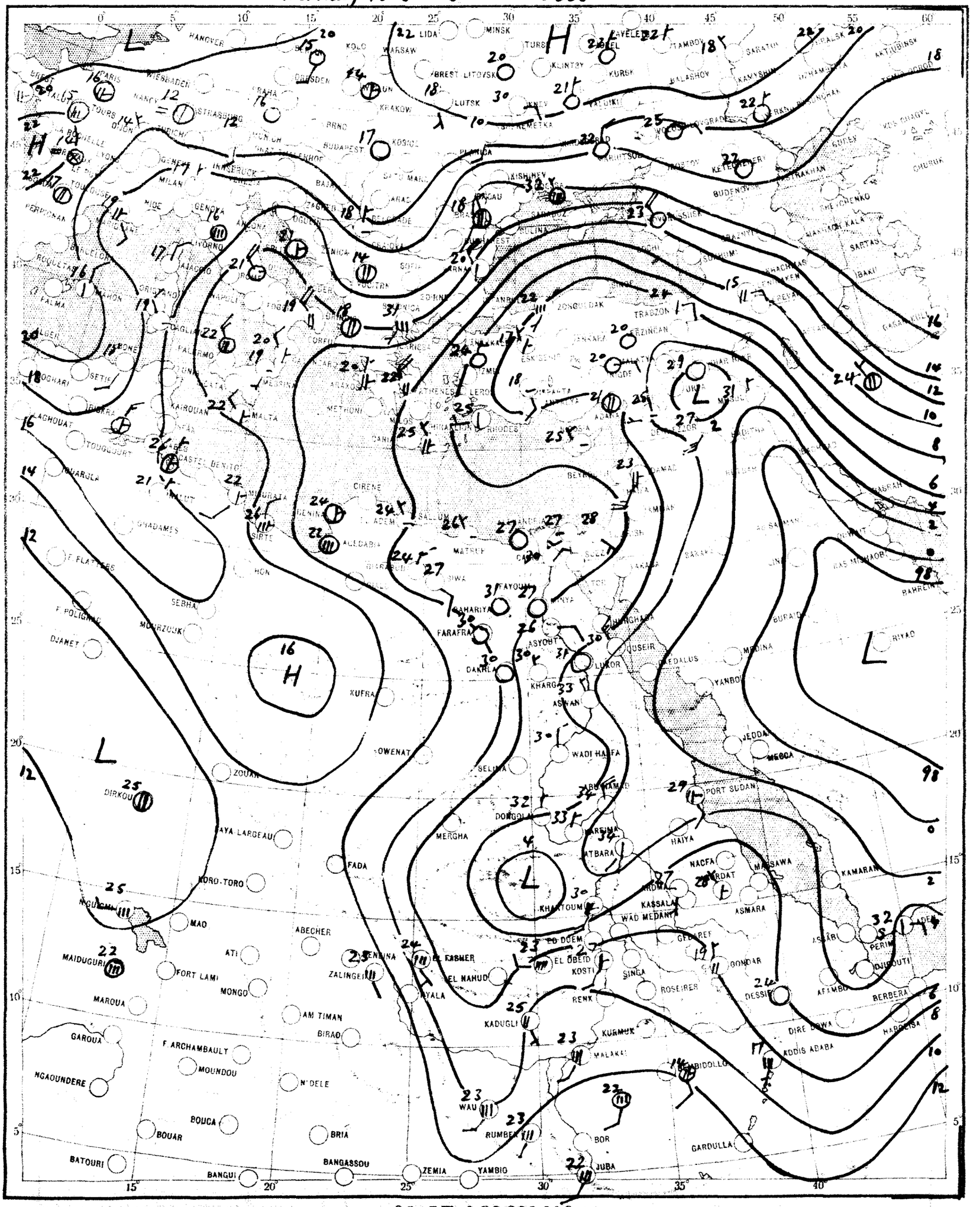

SCALE 1:20,000,000

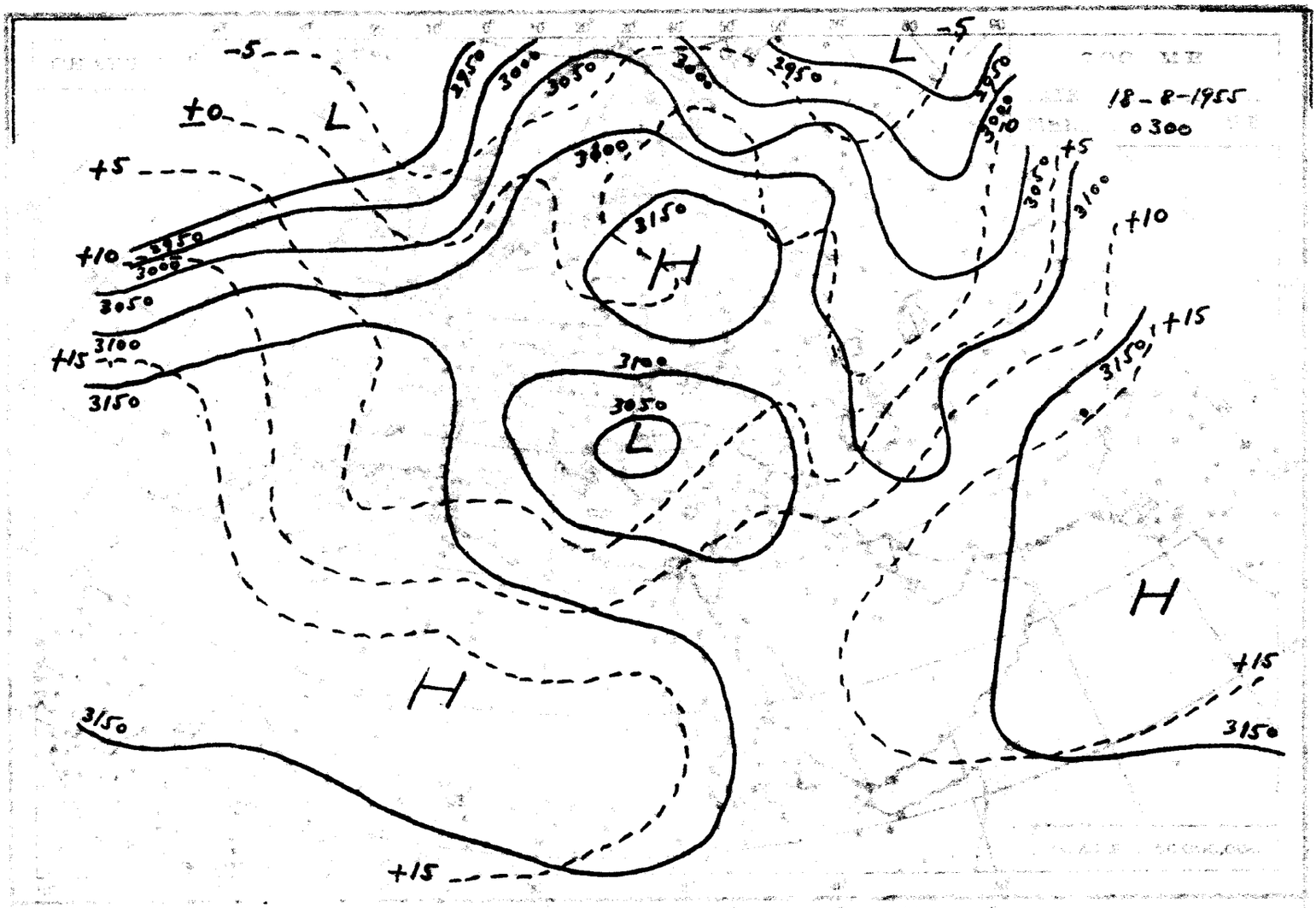
18-8-1955
0300
L
H
-5
±0
+5
+10
+15
2950
3000
3050
3100
3150
3800

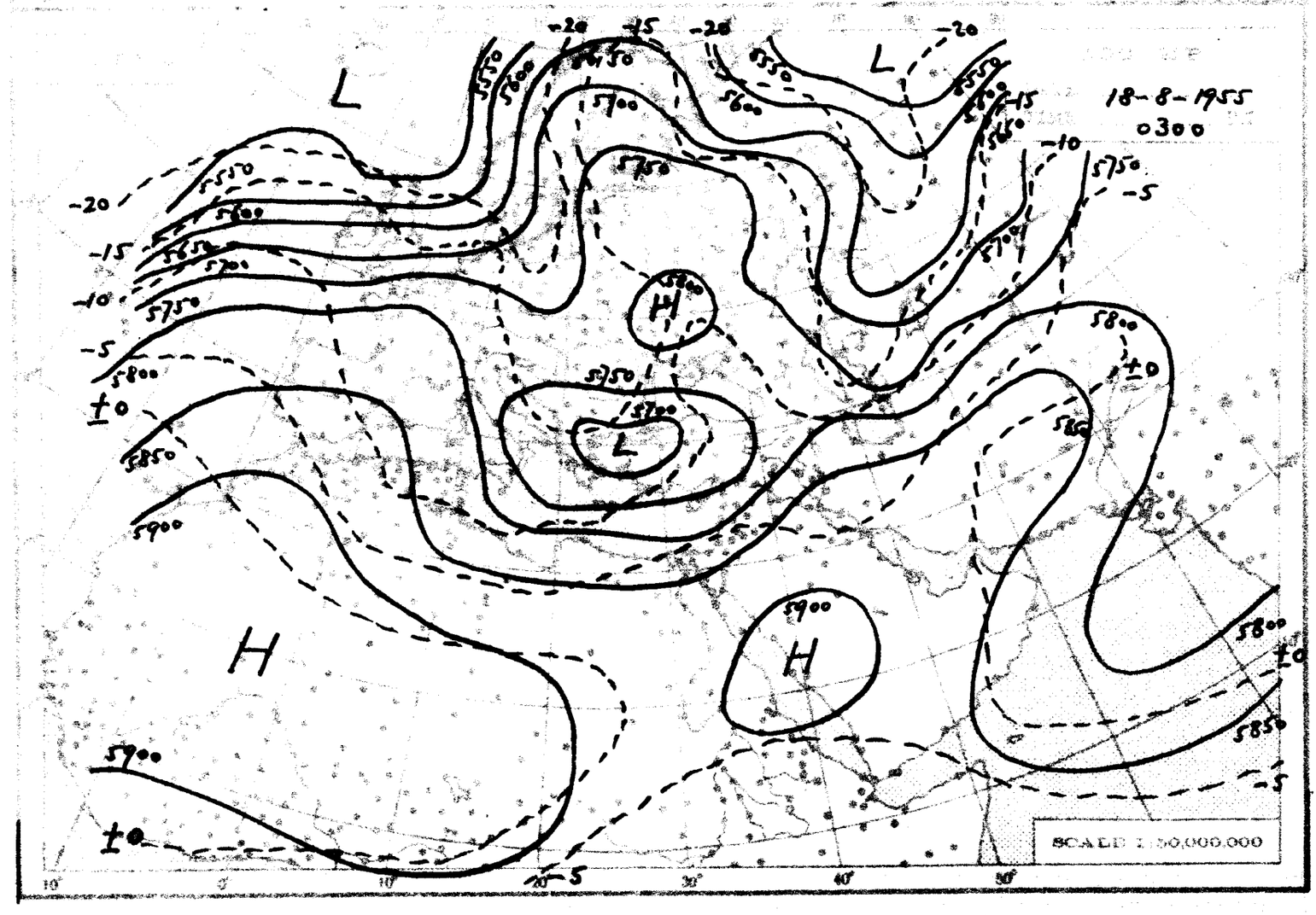
18-8-1955
0300
L
H
-20
-15
-10
-5
±0
5550
5600
5650
5700
5750
5800
5850
5900
SCALE 1:50,000,000

THE DAILY WEATHER REPORT

[illegible] METEOROLOGICAL DEPT. [illegible]

[illegible] CHARTS

EXPLANATIONS

CHARTS 1 & 2 (Surface Charts)

SCALE [illegible] standard parallels 60° & 60° N.

[illegible] [illegible] drawn every [illegible] millibars.

[illegible] [illegible] the [illegible] Calm is [illegible] circle outside the station.

TEMPERATURE [illegible] the station circle.

[illegible] [illegible] Clear sky.

[illegible] covered. [illegible] covered. [illegible] covered.

[illegible] covered. [illegible] covered. [illegible] obscured.

PRESENT WEATHER SYMBOLS [illegible] of station circle.

[illegible] Mist. [illegible] Fog. [illegible] Haze.

[illegible] Showers of Rain. [illegible] Showers of Hail. [illegible] Showers of Snow.

[illegible] Thunderstorm. [illegible] Snow.

Note These symbols show the nature of the phenomena but not the intensity of [illegible].

[illegible] [illegible] of separation [illegible] different air masses.

Direction of motion of Fronts	Warm front at the ground	Declined front at the ground	
	" " above "	" above "	
	Cold " at " "	Quasi-stationary front	
	" " above " "		

CHARTS 3 & 4 (Upper Air Charts)

SCALE 1:50,000,000. Projection (same as Charts 1 & 2).

Contours are drawn every 50 g.p.m. of Altitudes (Continuous lines).

Isotherms " " 5° C (Broken lines).

WIND Arrows fly with the wind. A full length feather indicates 10 knots, and a short feather 5 knots. Calm is indicated by a circle outside the station.

Calm. Wind speed 5 knots. Wind speed 10 knots. Wind speed 25 knots.

Wind speed 50 knots. Wind speed 85 knots. Wind speed 125 knots.

TEMPERATURE In whole degrees centigrade.

CHART 1 DATE Thursday 18-8 195 5 TIME 1200 U.T.

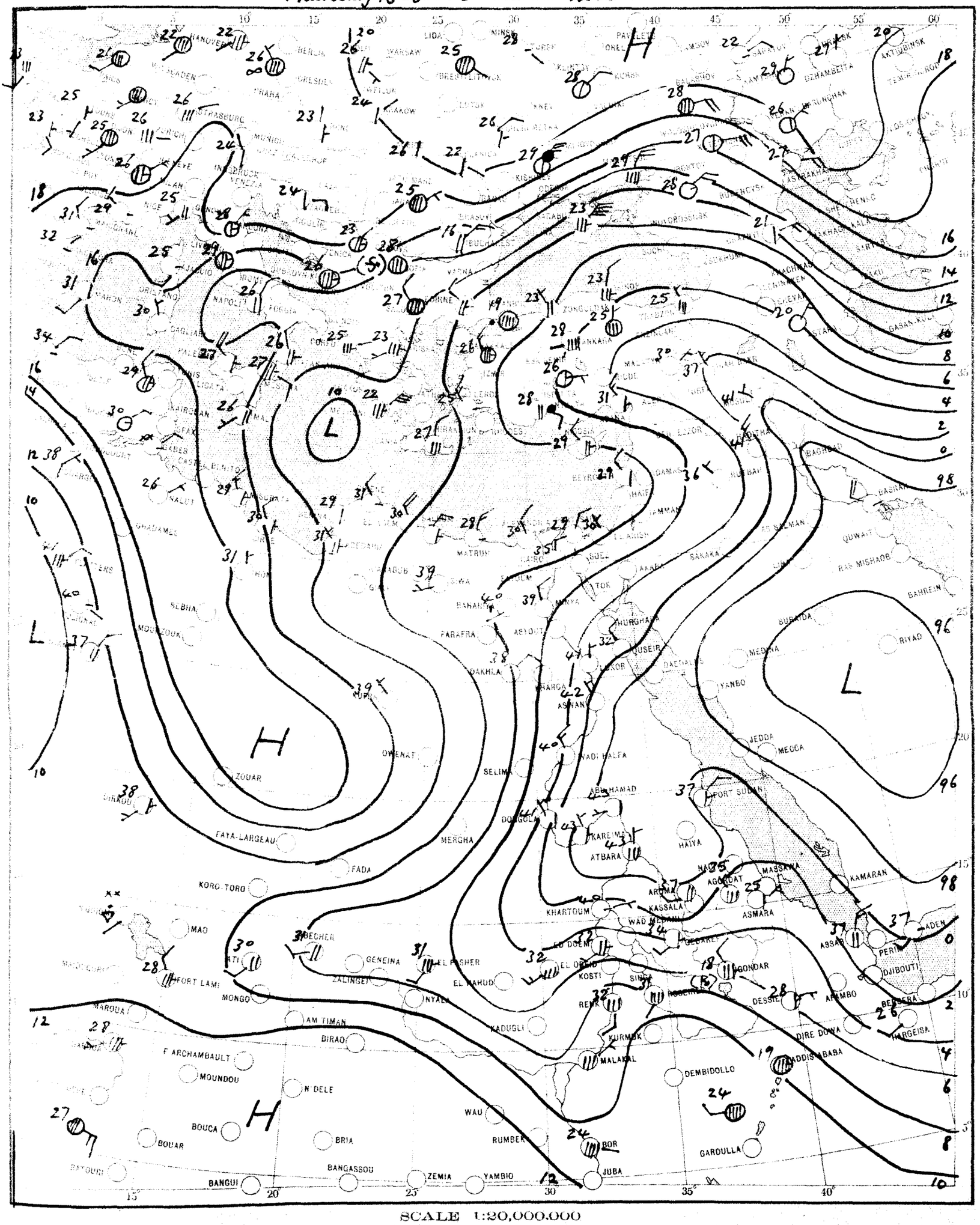

SCALE 1:20,000,000

CHART 2 DATE Friday 19-8-1955 TIME 0600 G.T.

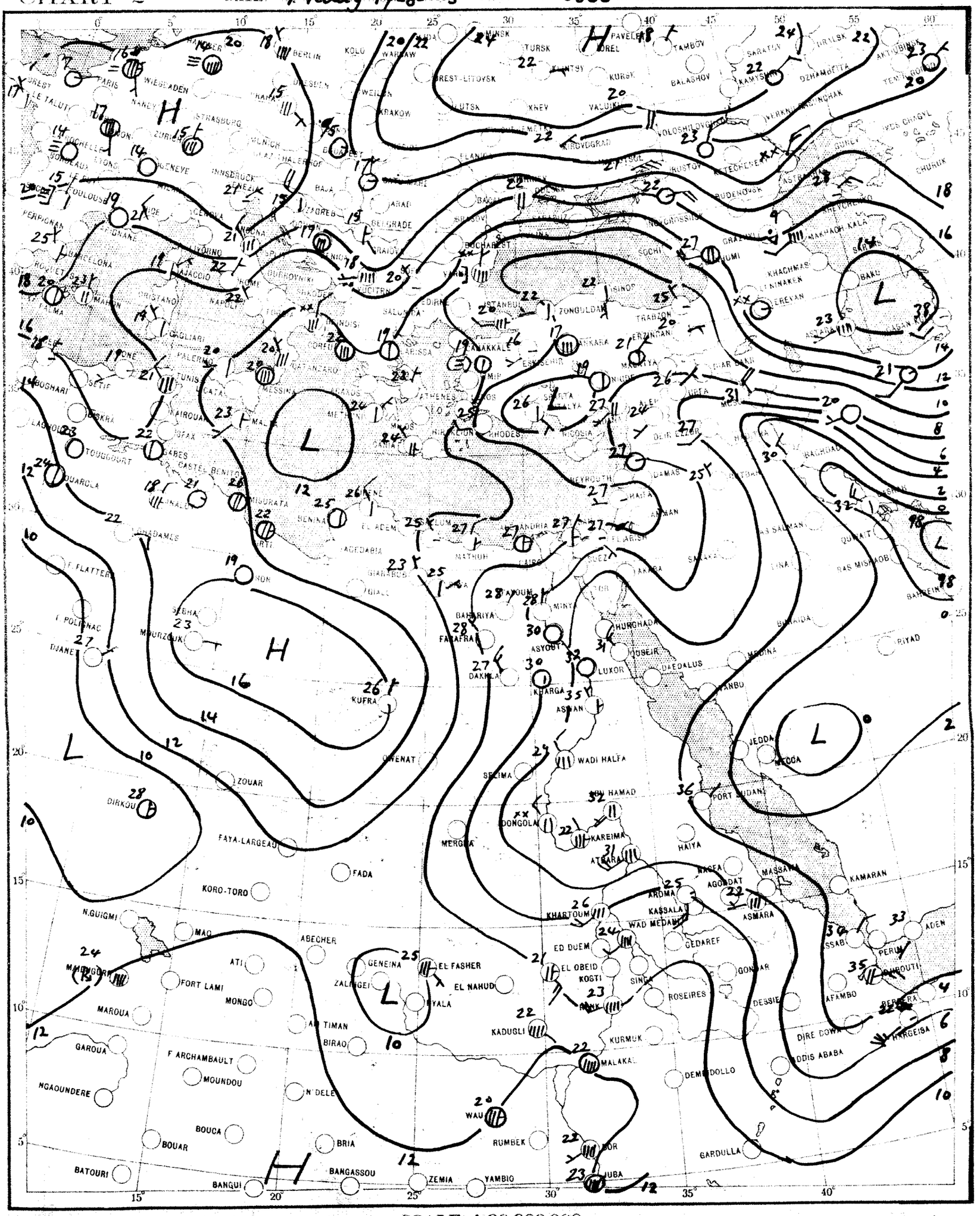
H
L
BERLIN
PARIS
WIESBADEN
ZURICH
GENEVE
INNSBRUCK
BELGRADE
BUCHAREST
ISTANBUL
ATHENES
ANKARA
ZONGULDAK
TRABZON
ERZINCUM
SOCHI
TBILISI
BAKU
EREVAN
ASTRAKHAN
MOSCOU
KIEV
VARSOVIE
KRAKOW
TUNIS
ALGER
TRIPOLI
BENGHAZI
ALEXANDRIA
LUXOR
ASWAN
KHARTOUM
ASMARA
ADDIS ABABA
DIRE DOWA
ADEN
JEDDA
MECCA
PORT SUDAN
KUFRA
DIRKOU
ZOUAR
FAYA-LARGEAU
FADA
KORO-TORO
N.GUIGMI
MAO
ABECHER
ATI
FORT LAMI
MONGO
MAROUA
GAROUA
F ARCHAMBAULT
MOUNDOU
NGAOUNDERE
BOUCA
BOUAR
BATOURI
BANGUI
BRIA
BANGASSOU
ZEMIA
YAMBIO
WAU
RUMBEK
JUBA
KADUGLI
MALAKAL
EL FASHER
EL NAHUD
EL OBEID
KOSTI
ED DUEM
GEDAREF
KASSALA
WAD MEDANI
ARDMA
AGORDAT
MASSAWA
KAMARAN
HARGEISA
DJIBOUTI
DESSIE
GONDAR
ROSEIRES
WADI HALFA
DONGOLA
KAREIMA
ATBARA
HAIYA
SENNA
ZALINGEI
GENEINA
KURMUK
DEMBIDOLLO
GARDULLA
AFAMBO
BERBERA
PERIM
SSAB
MERGEA
SELIMA
DAKHLA
KHARGA
ASYOUT
HURGHADA
QUSEIR
DAEDALUS
MEDINA
RIYAD
BAHARIYA
FARAFRA
MINYA
DJANET
MOURZOUK
SEBHA
GHADAMES
TOUGGOURT
BISKRA
GABES
MISURATA
BENGHAZI
TOBRUK
ROME
NAPLES
PALERMO
CAGLIARI
MARSEILLE
BARCELONA
BORDEAUX
LISBONNE
BRUXELLES
LONDRES
MOSCOU
KIEV
VARSOVIE
BUDAPEST
SOFIA
ATHENES
ANKARA
TEHERAN
BAGHDAD
BASRA
DAMAS
BEYROUTH
HAIFA
AMMAN
NICOSIA
RHODES
CRETE
MALTE
ALGER
TUNIS
TRIPOLI
BENGHAZI
ALEXANDRIA
CAIRE
SUEZ
ASWAN
KHARTOUM
ASMARA
ADDIS ABABA
DIRE DOWA
ADEN
JEDDA
MECCA
PORT SUDAN
MASSAWA
KAMARAN
HARGEISA
DJIBOUTI
BERBERA
PERIM
SSAB
DESSIE
GONDAR
ROSEIRES
AFAMBO
GARDULLA
DEMBIDOLLO
KURMUK
MALAKAL
KADUGLI
RUMBEK
JUBA
WAU
BANGUI
BATOURI
BOUAR
BOUCA
NGAOUNDERE
N'DELE
BRIA
BANGASSOU
ZEMIA
YAMBIO
MAROUA
GAROUA
F ARCHAMBAULT
MOUNDOU
FORT LAMI
MONGO
ATI
ABECHER
MAO
N.GUIGMI
KORO-TORO
FAYA-LARGEAU
FADA
ZOUAR
DIRKOU
KUFR

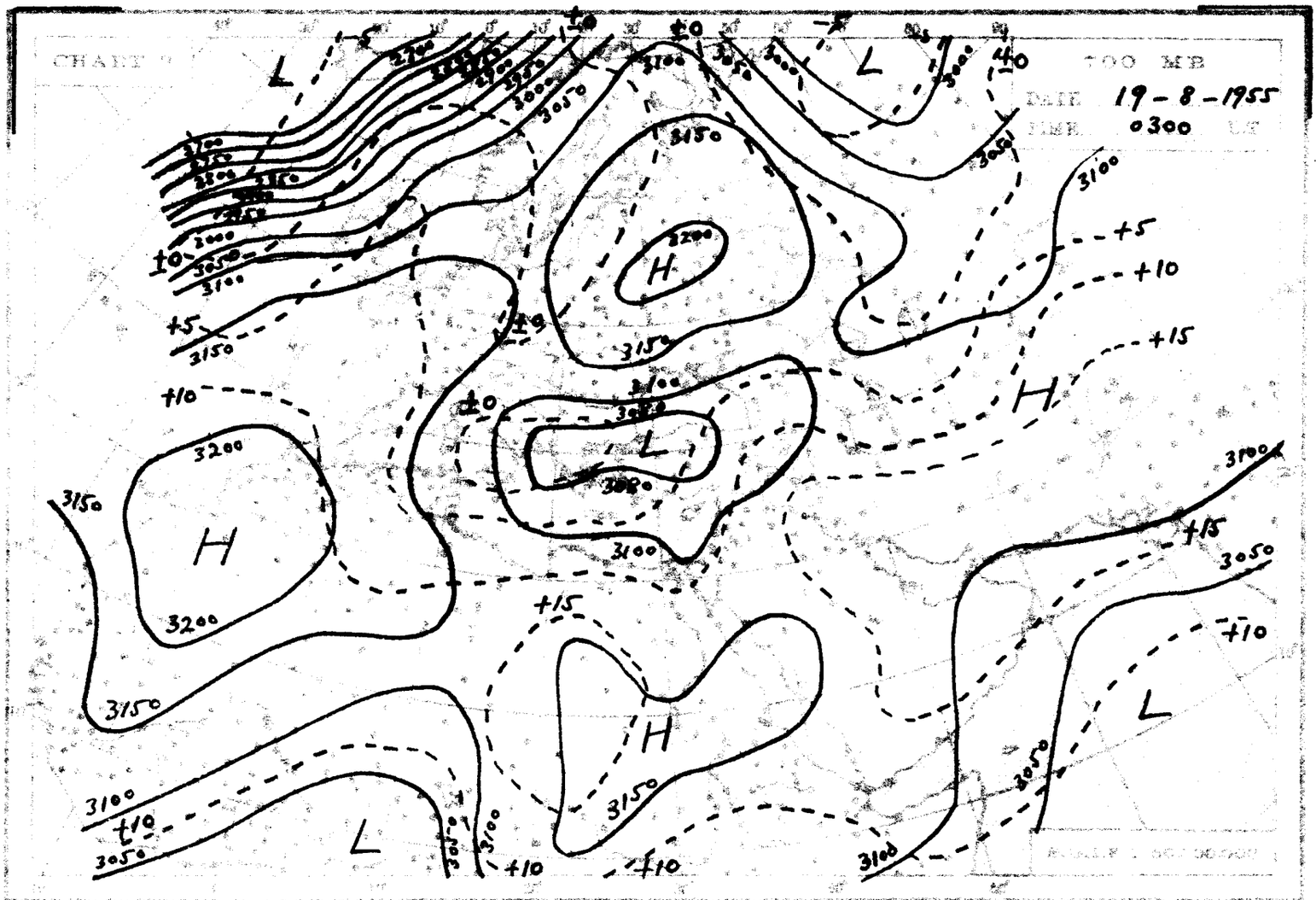
700 MB
DATE 19-8-1955
TIME 0300 GT
SCALE 1:80,000,000

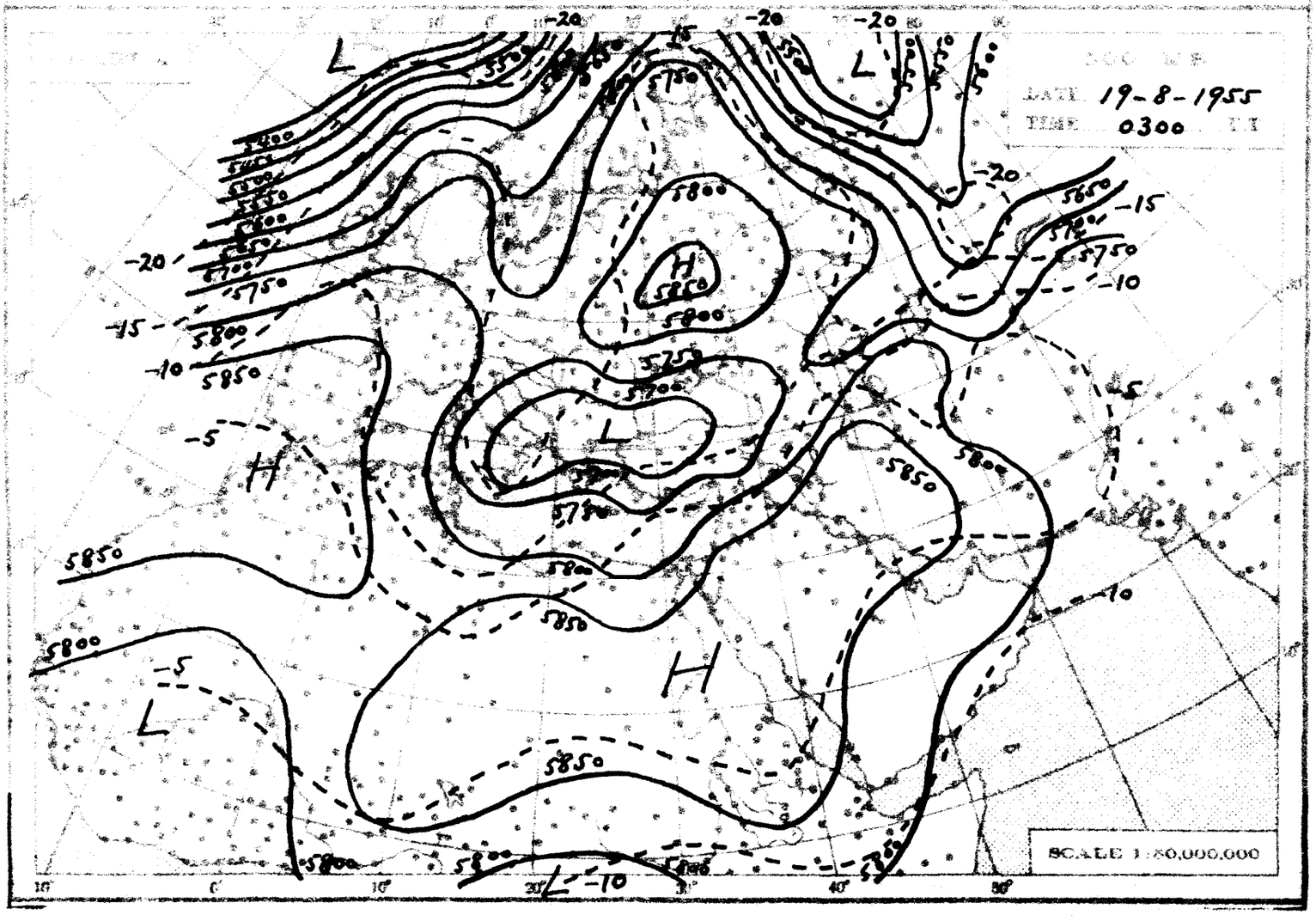
500 MB
DATE 19-8-1955
TIME 0300 GT
SCALE 1:80,000,000

THE DAILY WEATHER REPORT

[illegible] METEOROLOGICAL DEPT — CAIRO

[illegible] CHARTS

EXPLANATIONS

CHARTS 1 & 2 (Surface Charts)

SCALE [illegible] standard parallels 30° & 60° N

BAROMETRIC PRESSURE [illegible]

WIND [illegible] the Beaufort scale and a short feather one step. Calm is [illegible] outside the station.

TEMPERATURE [illegible] inserted inside the station circle

CLOUD STRIKES [illegible] clear sky

[illegible] sky [illegible] covered [illegible] sky [illegible] covered [illegible] sky [illegible] covered

[illegible] sky [illegible] covered [illegible] sky [illegible] covered [illegible] sky [illegible] covered

[illegible] sky [illegible] covered [illegible] sky [illegible] covered [illegible] sky obscured



PRESENT WEATHER SYMBOLS [illegible] to the left of station circle

[illegible]	Rising sand	[illegible]	Sand or Duststorm	[illegible]	Mist	[illegible]	Fog	[illegible]	Haze
[illegible]	Drizzle	[illegible]	Rain	[illegible]	Showers of Rain	[illegible]	Showers of Hail	[illegible]	Showers of Snow
[illegible]	Lightning	[illegible]	Thunderstorm	[illegible]	Snow				

Note: These symbols show the nature of the phenomena, but not the intensity or duration.

FRONTS [illegible] separation between different air masses



direction of motion of Fronts

[illegible]	Warm front at the ground	[illegible]	Occluded front at the ground
[illegible]	" " above " "	[illegible]	" " above " "
[illegible]	Cold " at " "	[illegible]	Quasi stationary front.
[illegible]	" " above " "		

CHARTS 3 & 4 (Upper Air Charts)

SCALE 1:50,000,000; Projection (same as Charts 1 & 2).

Contours are drawn every 50 g.p.m. of Altitudes (Continuous lines).

Isotherms " " " 5° C. (Broken lines).

WIND: Arrows fly with the wind. A full length feather indicates 10 knots, and a short feather 5 knots. Calm is indicated by a circle outside the station.



[illegible]	Calm.	[illegible]	Wind speed 5 knots.	[illegible]	Wind speed 10 knots.	[illegible]	Wind speed 25 knots.		
[illegible]	Wind speed 50 knots.	[illegible]	Wind speed 85 knots.	[illegible]	Wind speed 125 knots.				

TEMPERATURE: In whole degrees centigrade

CHART 1 DATE Friday 19-8- 1955 TIME 1200 U.T.

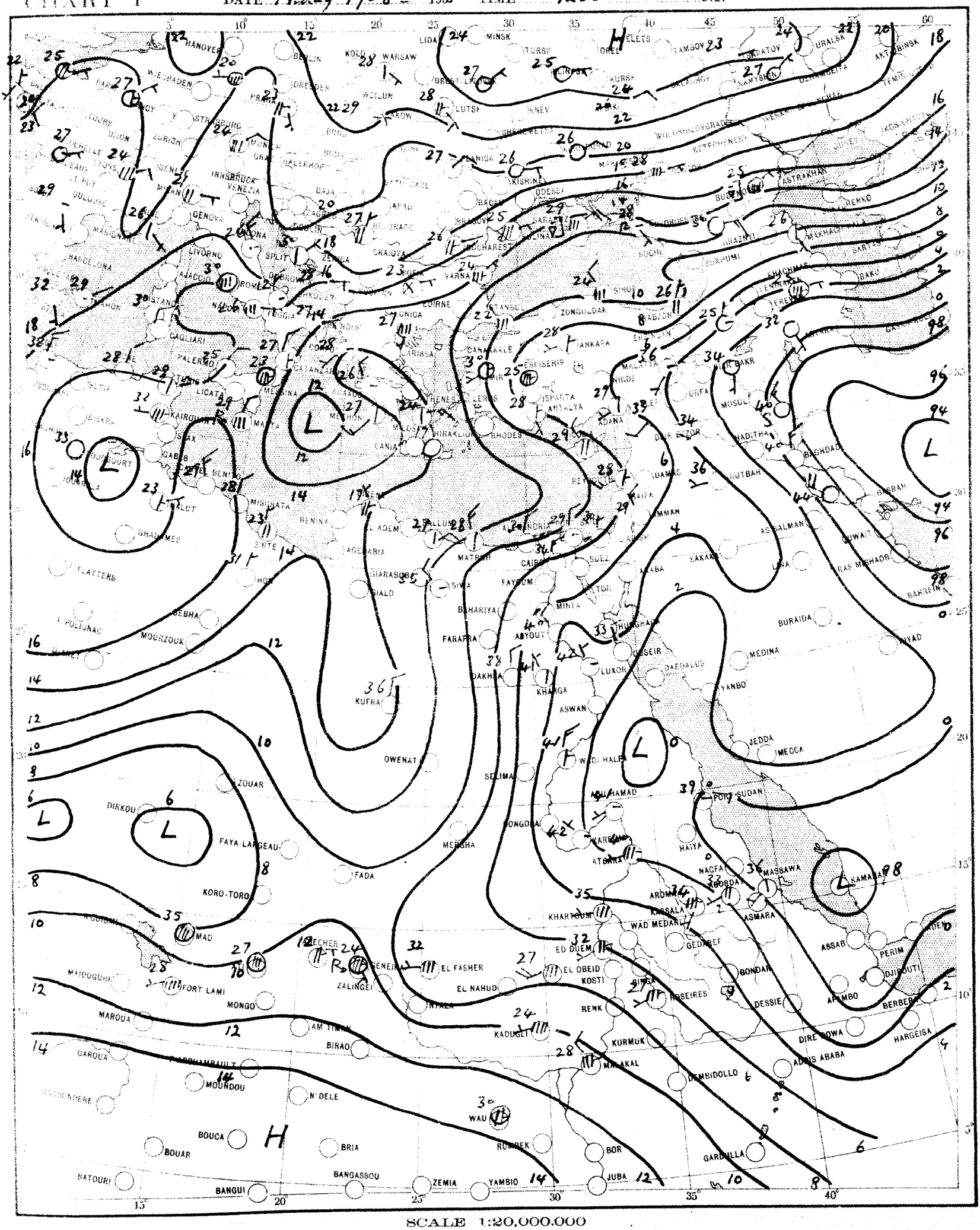

SCALE 1:20,000,000

CHART 2 DATE Saturday 20-8-1955 TIME 0600 U.T.

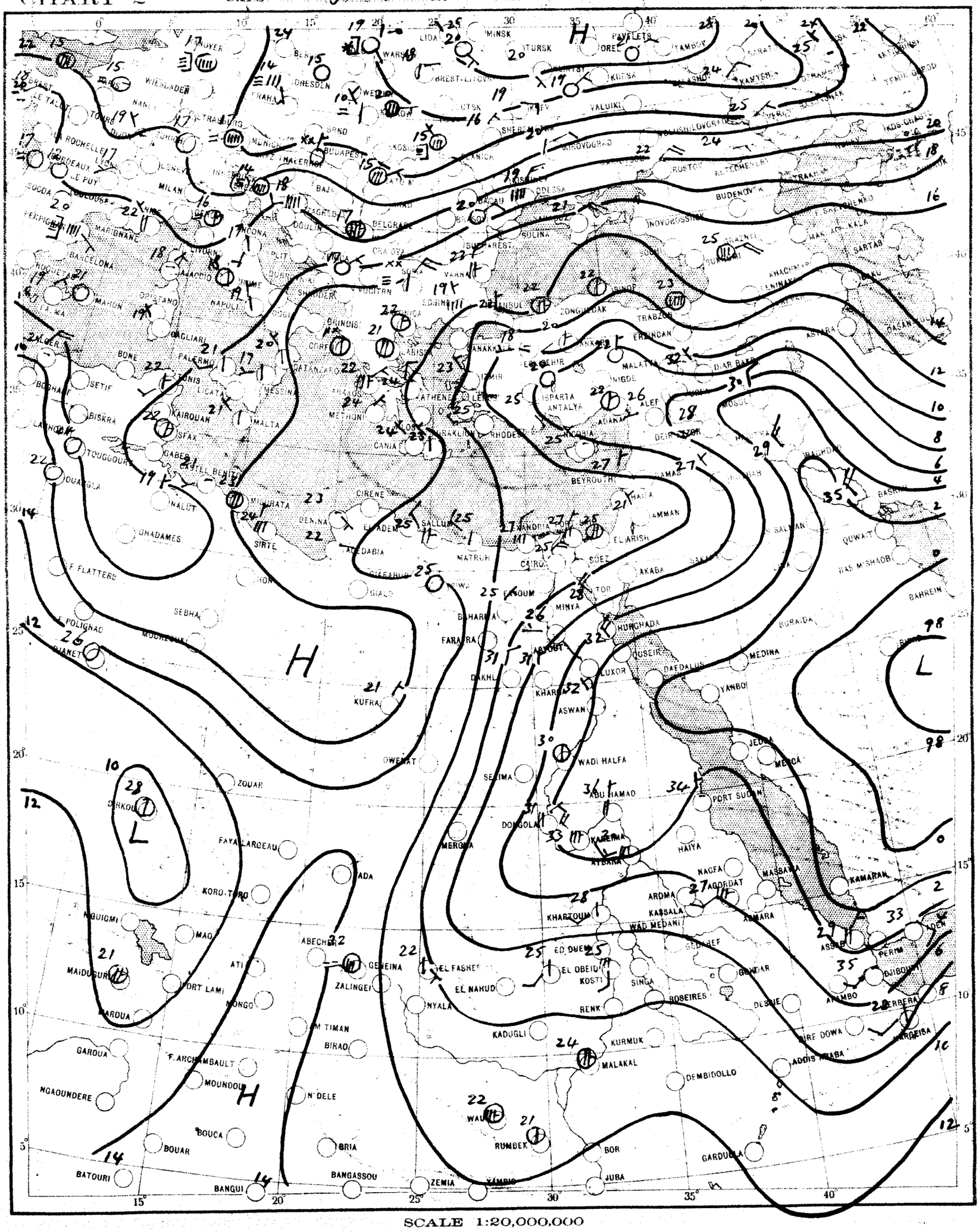

SCALE 1:20,000,000

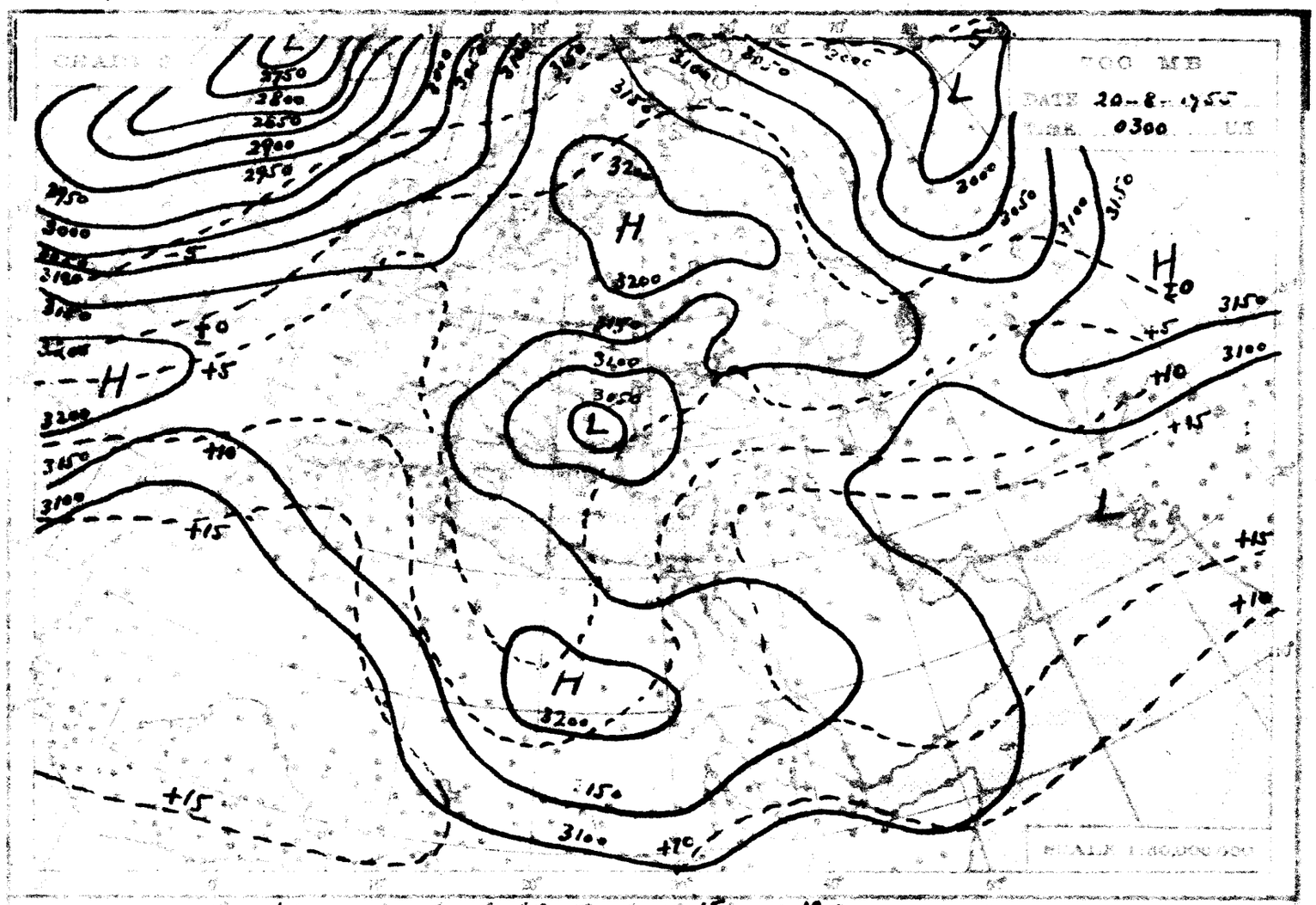
700 MB
DATE 20-8-1955
TIME 0300 GMT
SCALE 1:30,000,000

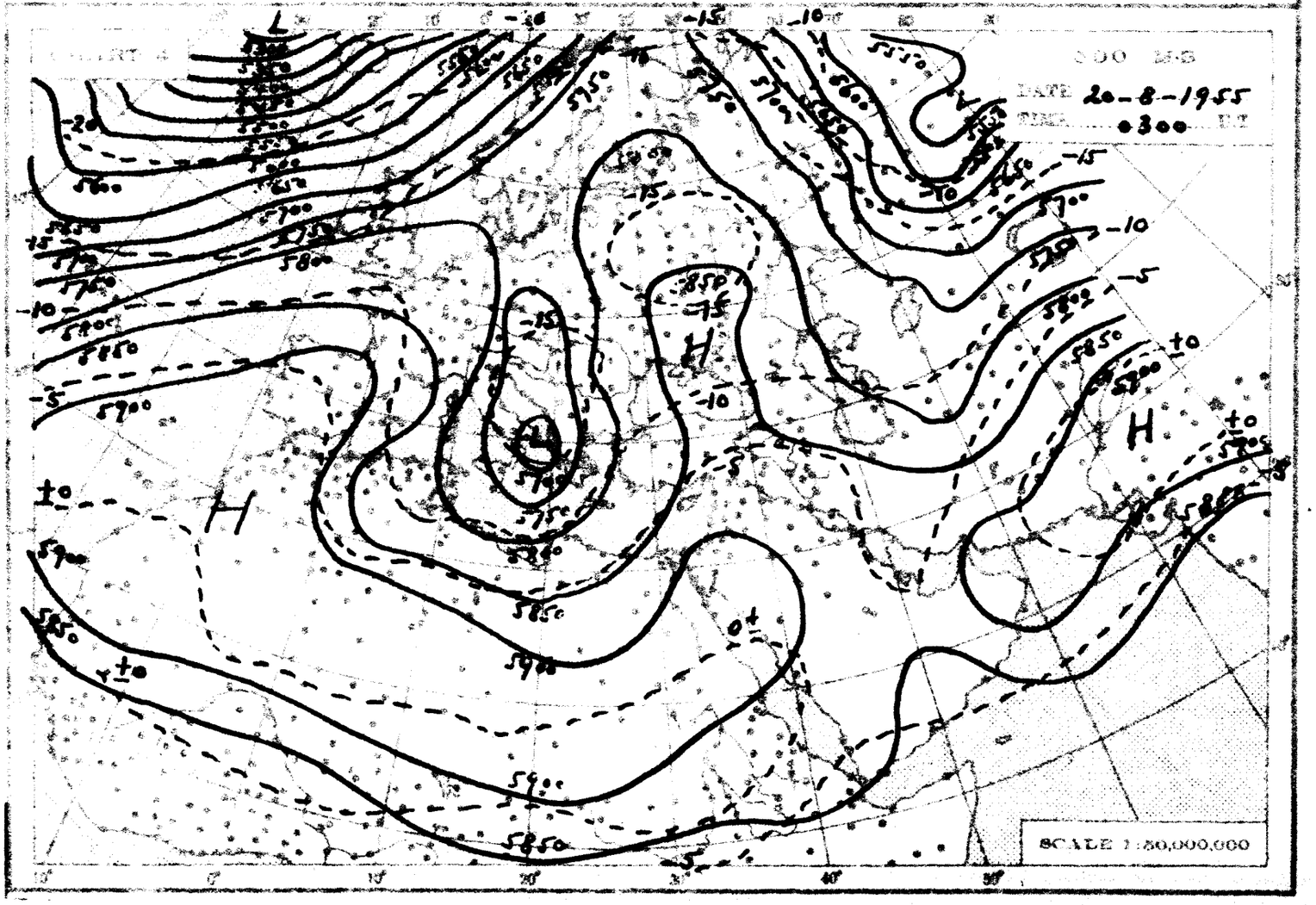
500 MB
DATE 20-8-1955
TIME 0300 GMT
SCALE 1:30,000,000

THE DAILY WEATHER REPORT

[illegible] METEOROLOGICAL DEPT. [illegible]

[illegible] CHARTS

EXPLANATIONS:

CHARTS 1 & 2 (Surface Charts)

SCALE: 1:[illegible] Projection [illegible] with two standard parallels [illegible]

BAROMETRIC PRESSURE: M.S.L. [illegible] every [illegible] millibars.

WIND: [illegible] indicates [illegible] on the beaufort scale and a short feather one step. Calm is indicated by a circle outside the station.

TEMPERATURE: In whole degrees centigrade [illegible] inside the station circle.

CLOUD SYMBOLS: Total amount [illegible] clear sky.

[illegible] sky [illegible] covered. [illegible] sky [illegible] covered. [illegible] sky [illegible] covered.

[illegible] sky [illegible] covered. [illegible] sky [illegible] covered. [illegible] sky [illegible] covered.

[illegible] sky [illegible] covered. [illegible] sky [illegible] covered. [illegible] sky obscured.

PRESENT WEATHER SYMBOLS: Inserted to the left of station circle.

[illegible]	Rising sand.	[illegible]	Sand or Dust storm.	[illegible]	Mist.	[illegible]	Fog.	[illegible]	Haze.
[illegible]	Drizzle.	[illegible]	Rain.	[illegible]	Showers of Rain.	[illegible]	Showers of Hail.	[illegible]	Showers of Snow.
[illegible]	Lightning.	[illegible]	Thunderstorm.	[illegible]	Snow.				

Note: These symbols show the nature of the phenomena but not the intensity or duration.

FRONTS: Or surfaces of separation between different air masses.

direction of motion of Fronts

[illegible]	Warm front at the ground.	[illegible]	Occluded front at the ground.
[illegible]	" " above " "	[illegible]	above " "
[illegible]	Cold at " "	[illegible]	Quasi stationary front.
[illegible]	" " above " "		

CHARTS 3 & 4 (Upper Air Charts)

SCALE: 1:50,000,000; Projection (same as Charts 1 & 2).

Contours are drawn every 50 g.p.m. of Altitudes (Continuous lines).

Isotherms " " " 5° C. (Broken lines).

WIND: Arrows fly with the wind. A full length feather indicates 10 knots, and a short feather 5 knots. Calm is indicated by a circle outside the station.

[illegible]	Calm.	[illegible]	Wind speed 5 knots.	[illegible]	Wind speed 10 knots.	[illegible]	Wind speed 25 knots.		
[illegible]	Wind speed 50 knots.	[illegible]	Wind speed 85 knots.	[illegible]	Wind speed 125 knots.				

TEMPERATURE: In whole degrees centigrade.

CHART 1 DATE Saturday 20-8-1955 TIME 1200 G.M.T.

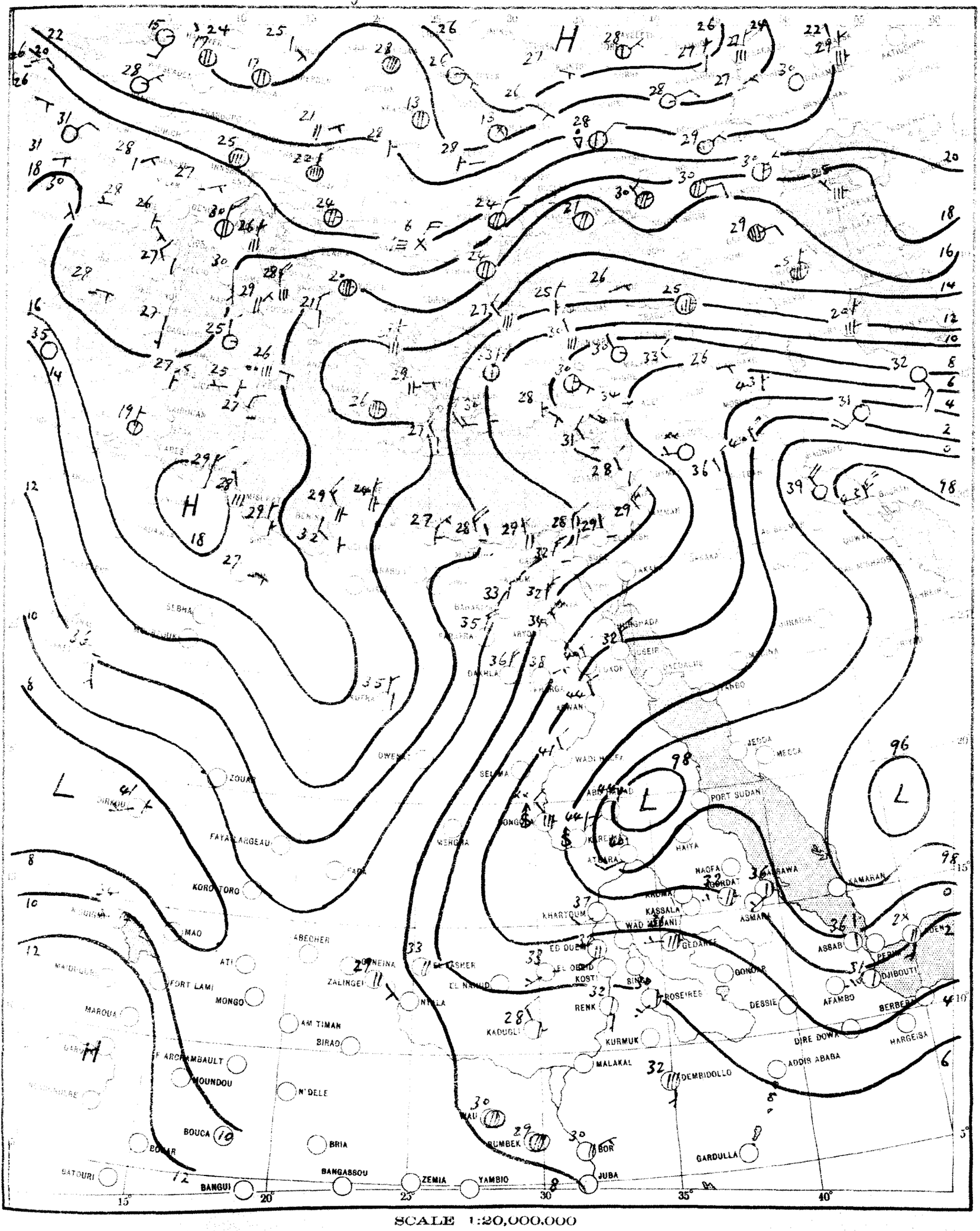

SCALE 1:20,000,000

CHART 2 DATE Sunday 21-8-1965 TIME 0600

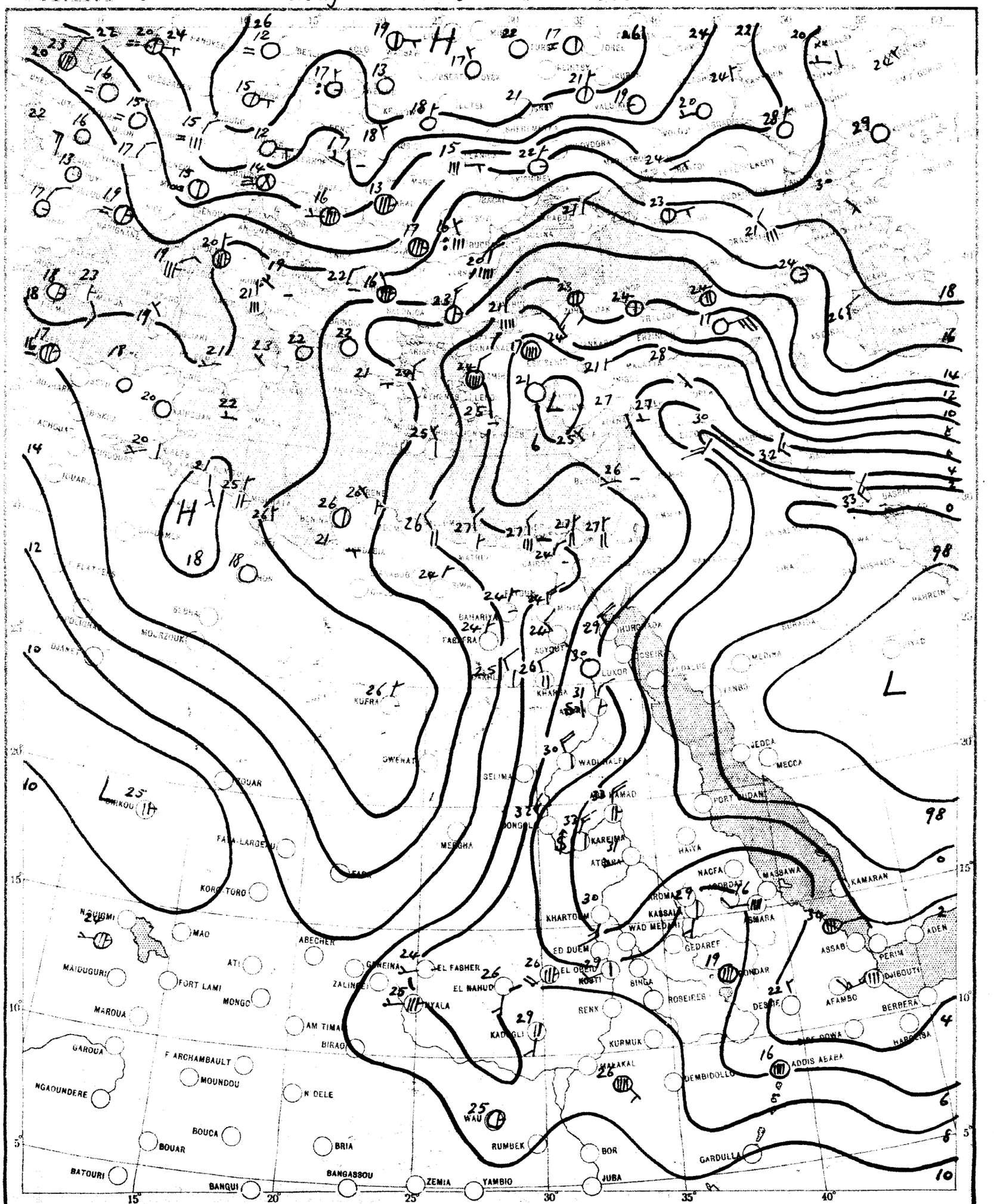

SCALE 1:20,000,000

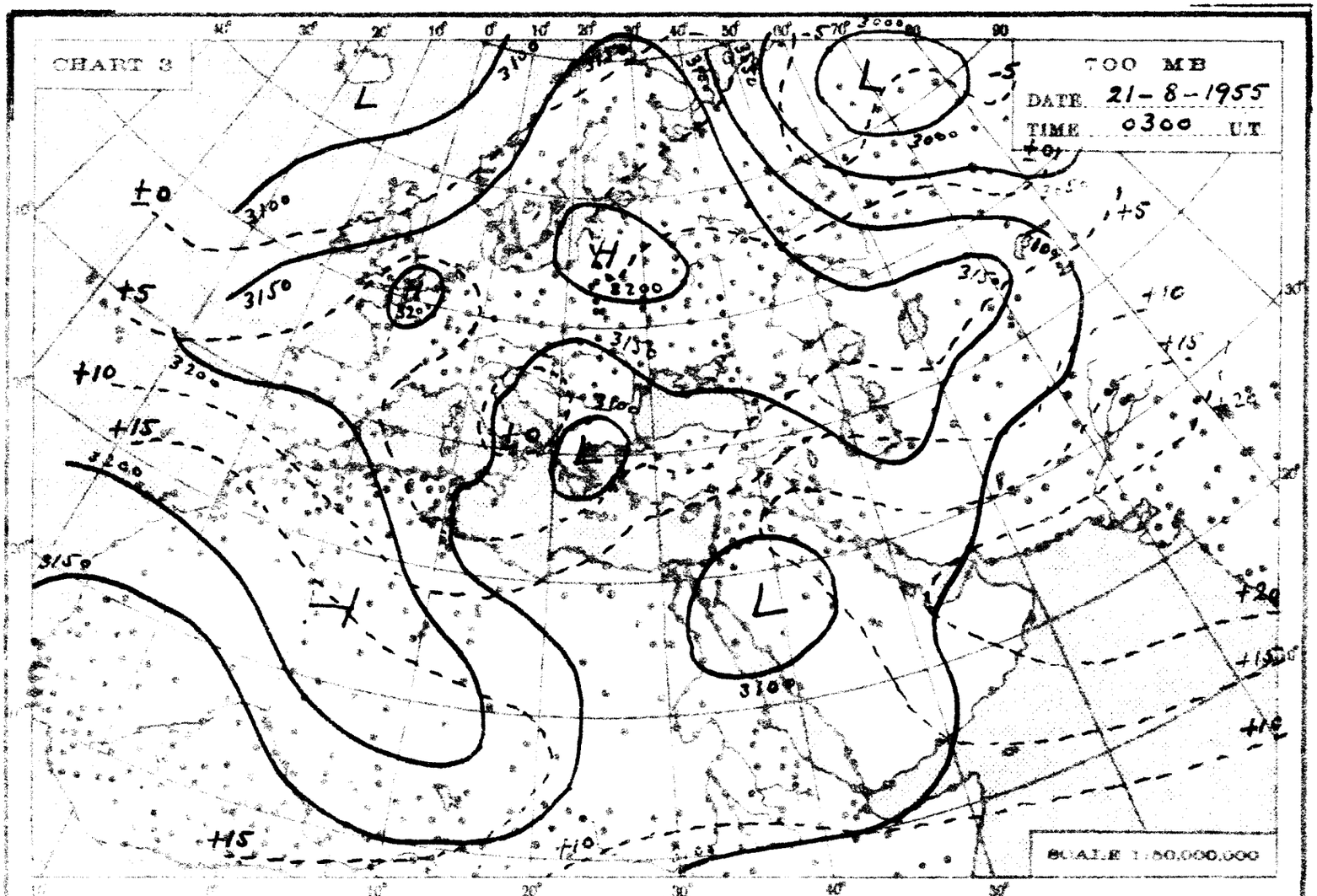
CHART 3
700 MB
DATE 21-8-1955
TIME 0300 U.T.
SCALE 1:50,000,000

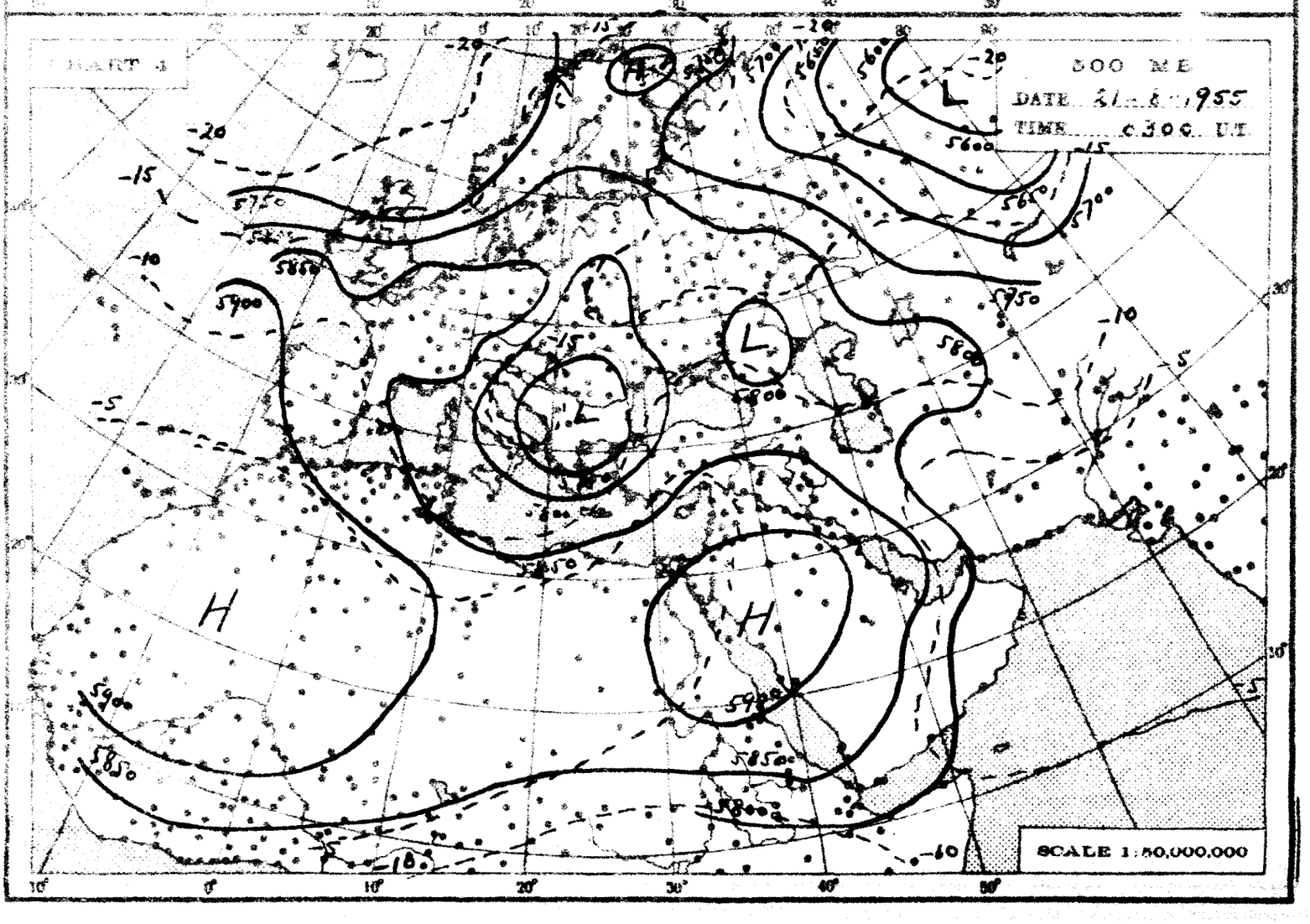
CHART 4
500 MB
DATE 21-8-1955
TIME 0300 U.T.
SCALE 1:50,000,000

THE DAILY WEATHER REPORT

REPUBLIC OF EGYPT – METEOROLOGICAL DEPT. – CAIRO

SYNOPTIC CHARTS

EXPLANATIONS:

CHARTS 1 & 2 (Surface Charts)

SCALE 1:20,000,000; Projection Conical orthomorphic with two standard parallels 30° & 60° N.

BAROMETRIC PRESSURE: M.S.L. Isobars are drawn every 2 millibars.

WIND: Arrows fly with the wind. A full length feather indicates 2 steps on the beaufort scale, and a short feather one step. Calm is indicated by a circle outside the station.

TEMPERATURE: In whole degrees centigrade inserted inside the station circle.

CLOUD SYMBOLS: (Total amount N. areas)

clear sky.

sky 1/8 covered. sky 2/8 covered. sky 3/8 covered.

sky 4/8 covered. sky 5/8 covered. sky 6/8 covered.

sky 7/8 covered. sky 8/8 covered. sky obscured.

PRESENT WEATHER SYMBOLS: Inserted to the left of station circle.

Rising sand. Sand or Duststorm. Mist. Fog. Haze.

Drizzle. Rain. Showers of Rain. Showers of Hail. Showers of Snow.

Lightning. Thunderstorm. Snow.

Note: These symbols show the nature of the phenomens, but not the intensity or duration.

FRONTS: Or surfaces of separation between different air masses.

direction of motion of Fronts

Warm front at the ground. Occluded front at the ground.

" " above " " " " above " "

Cold " at " " Quasi stationary front.

" " above " "

CHARTS 3 & 4 (Upper Air Charts)

SCALE 1:50,000,000; Projection (same as Charts 1 & 2).

Contours are drawn every 50 g.p.m. of Altitudes (Continuous lines).

Isotherms " " " 5° C. (Broken lines).

WIND: Arrows fly with the wind. A full length feather indicates 10 knots, and a short feather 5 knots. Calm is indicated by a circle outside the station.

Calm. Wind speed 5 knots. Wind speed 10 knots. Wind speed 25 knots.

Wind speed 50 knots. Wind speed 85 knots. Wind speed 125 knots.

TEMPERATURE: In whole degrees centigrade

CHART 1 DATE Sunday 21-8-1955 TIME 1200 E.T.

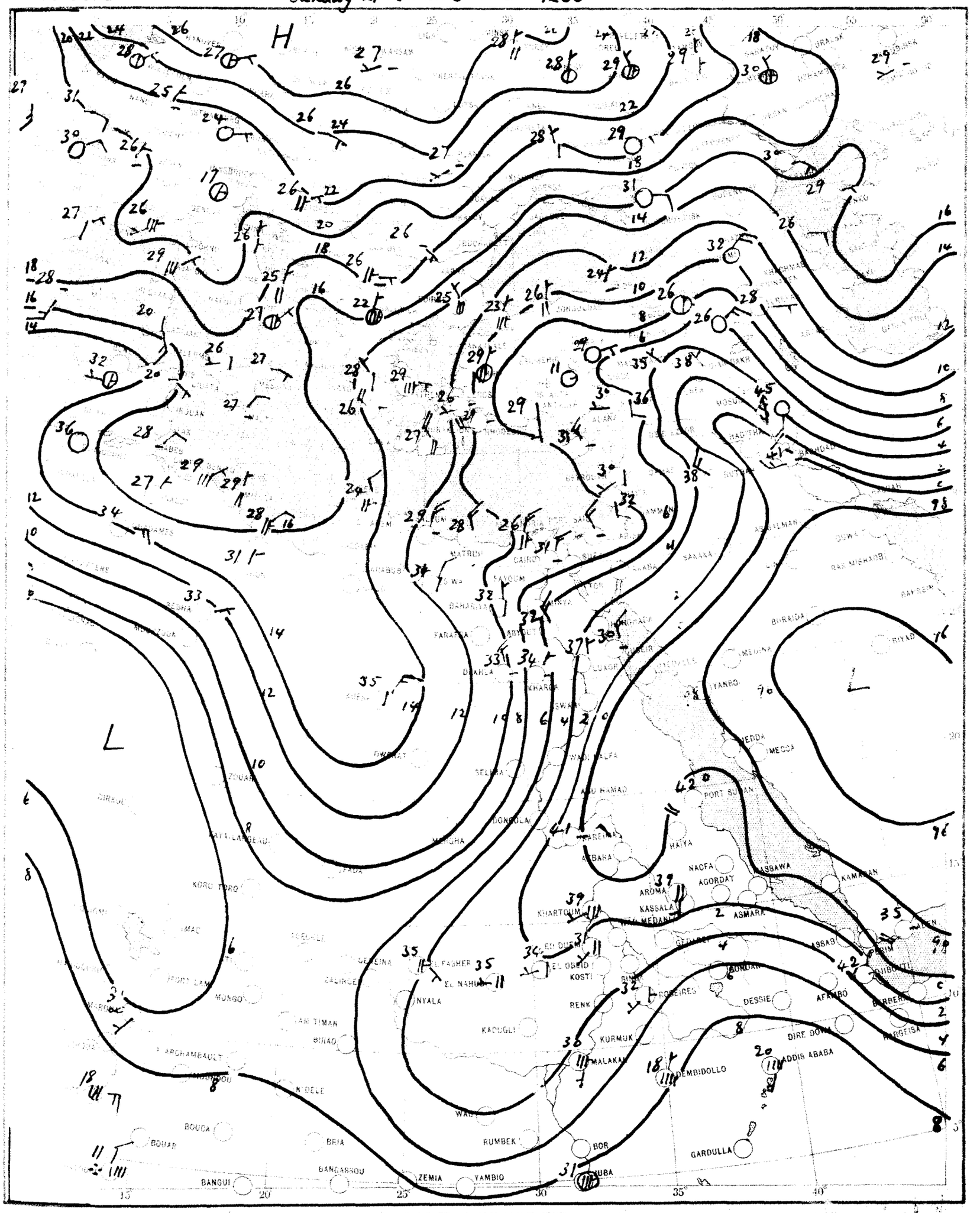

CHART 2 DATE Monday 22-8-1955 TIME 06cc

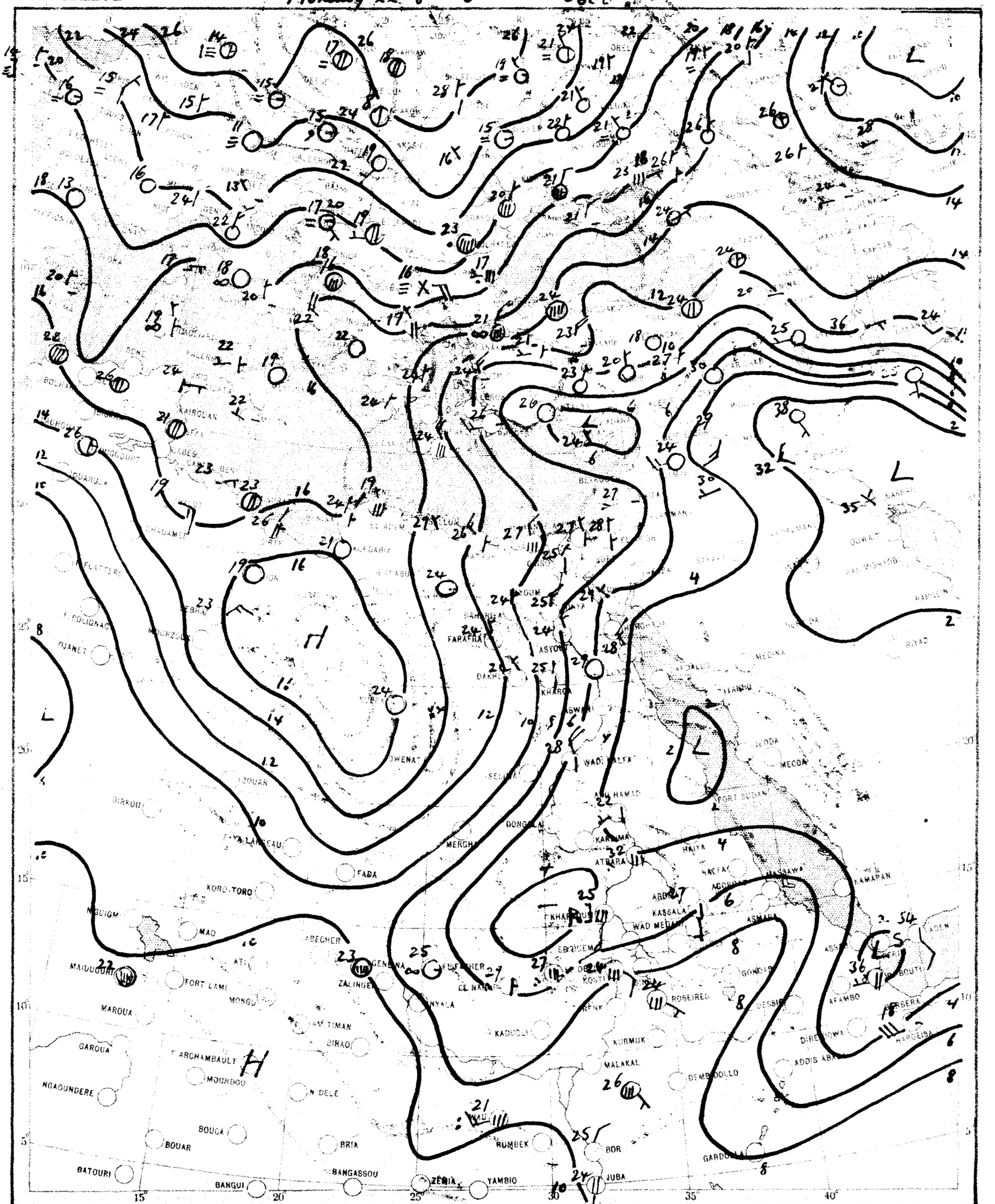

SCALE 1:20,000,000

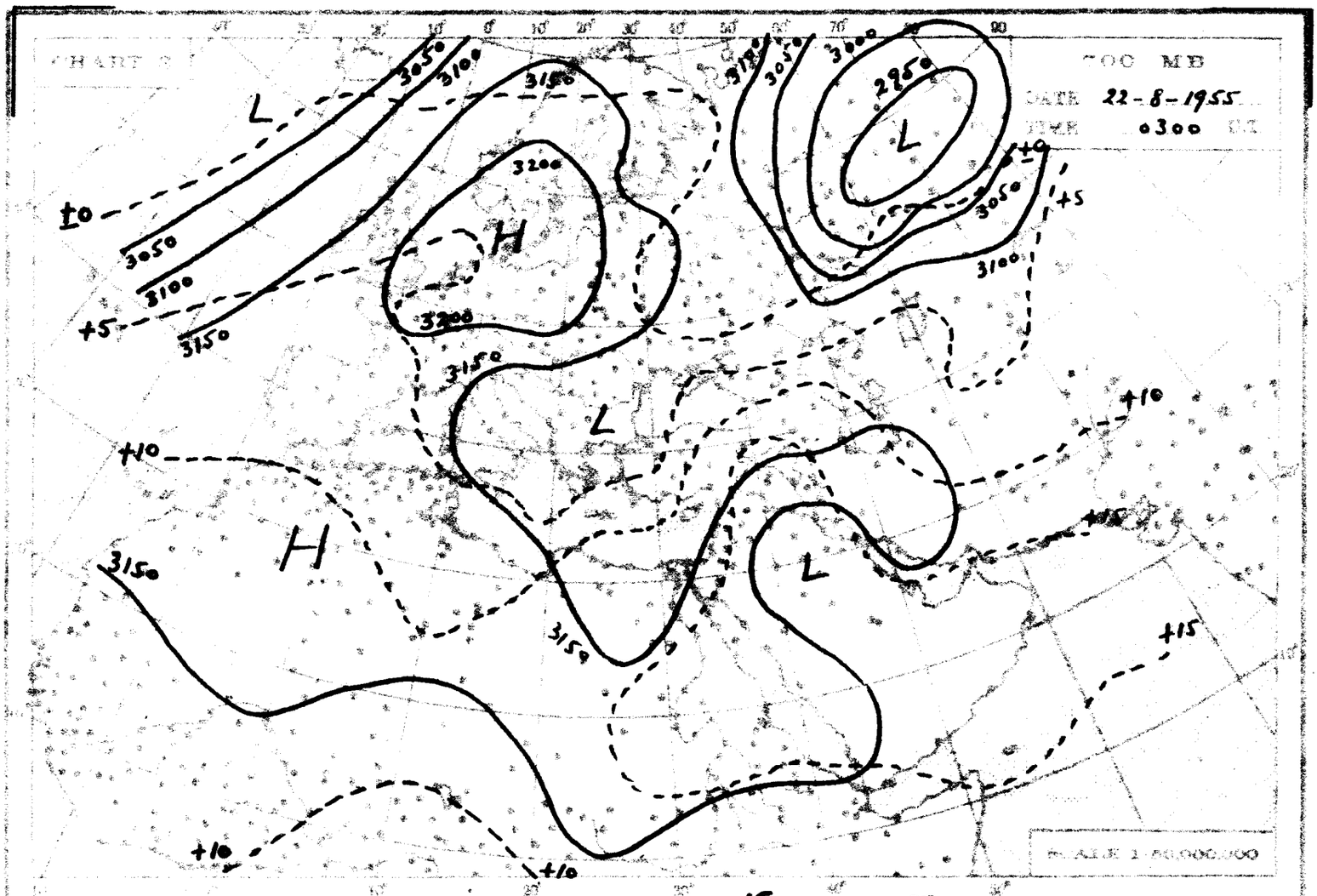
CHART 3
700 MB
DATE 22-8-1955
TIME 0300 UT
SCALE 1:50,000,000

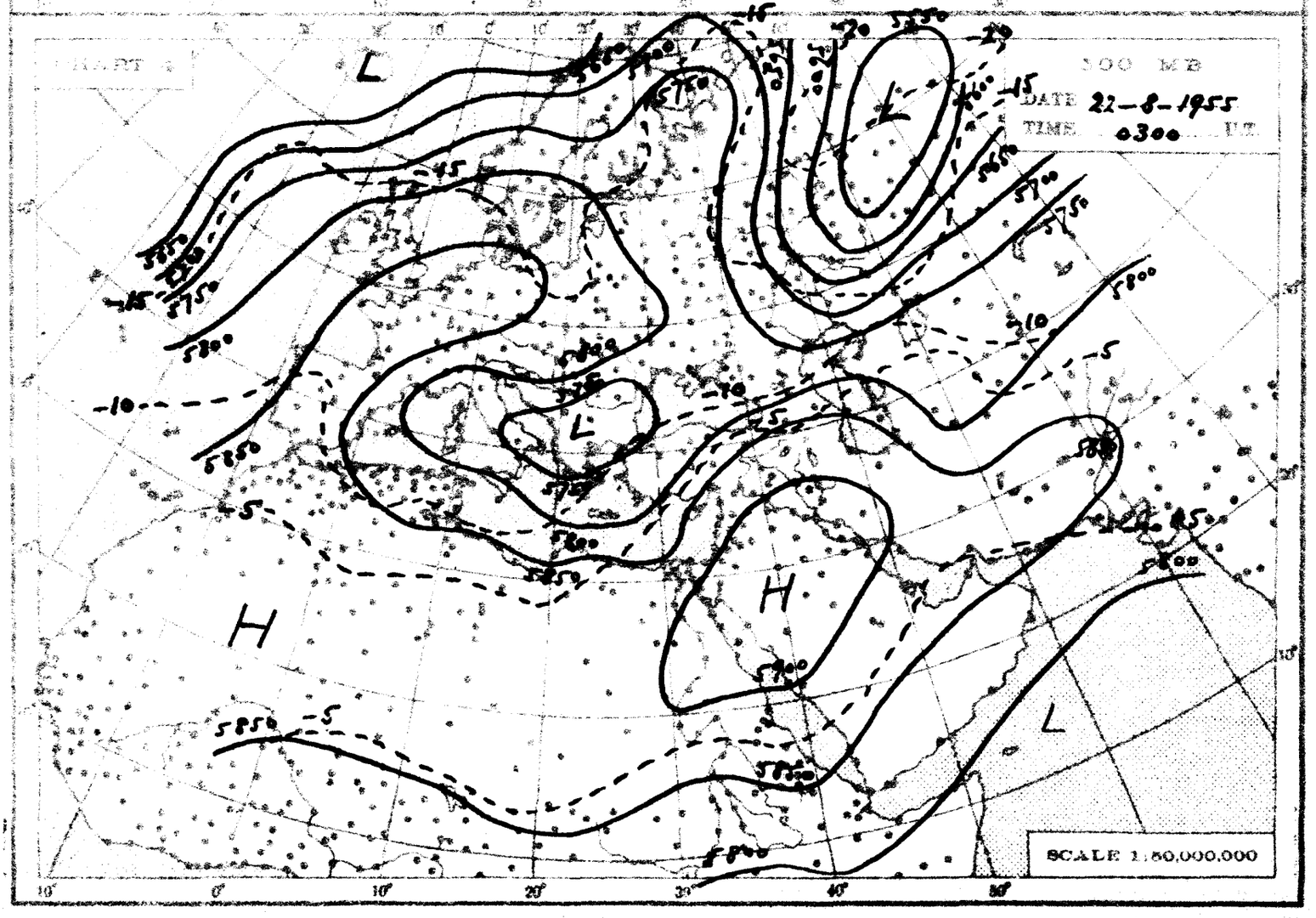
CHART 4
500 MB
DATE 22-8-1955
TIME 0300 UT
SCALE 1:50,000,000

THE DAILY WEATHER REPORT

REPUBLIC OF EGYPT – METEOROLOGICAL DEPT – CAIRO

SYNOPTIC CHARTS

EXPLANATIONS:

CHARTS 1 & 2 (Surface Charts)

SCALE: 1:50,000,000; Projection Conical orthomorphic with two standard parallels 30° & 60° N.

BAROMETRIC PRESSURE: M.S.L. isobars are drawn every 2 millibars.

WIND: Arrows fly with the wind. A full length feather indicates 2 steps on the beaufort scale, and a short feather one step. Calm is indicated by a circle outside the station.

TEMPERATURE: In whole degrees centigrade inserted inside the station circle.

CLOUD SYMBOLS: (Total amount N. octas) clear sky

sky 1/8 covered. sky 3/8 covered. sky 7/8 covered.

sky 4/8 covered. sky 5/8 covered. sky 8/8 covered.

sky 6/8 covered. sky 9/8 covered. sky obscured.

PRESENT WEATHER SYMBOLS: Inserted to the left of station circle.

	Rising sand.		Sand or Duststorm.		Mist.		Fog.		Haze.
	Drizzle.		Rain.		Showers of Rain.		Showers of Hail.		Showers of Snow.
	Lightning.		Thunderstorm.		Snow.				

Note: These symbols show the nature of the phenomena, but not the intensity or duration.

FRONTS: Or surfaces of separation between different air masses.

direction of motion of Fronts

Warm front at the ground. Occluded front at the ground.

" " above " " " above " "

Cold " at " " Quasi stationary front.

" " above " "

CHARTS 3 & 4 (Upper Air Charts)

SCALE: 1:50,000,000; Projection (same as Charts 1 & 2).

Contours are drawn every 50 g.p.m. of Altitudes (Continuous lines).

Isotherms " " " 5° C. (Broken lines).

WIND: Arrows fly with the wind. A full length feather indicates 10 knots, and a short feather 5 knots. Calm is indicated by a circle outside the station.

Calm. Wind speed 5 knots. Wind speed 10 knots. Wind speed 25 knots.

Wind speed 50 knots. Wind speed 85 knots. Wind speed 125 knots.

TEMPERATURE: In whole degrees centigrade

CHART 1 DATE Monday 22-8-1955 TIME 1200 U.T.

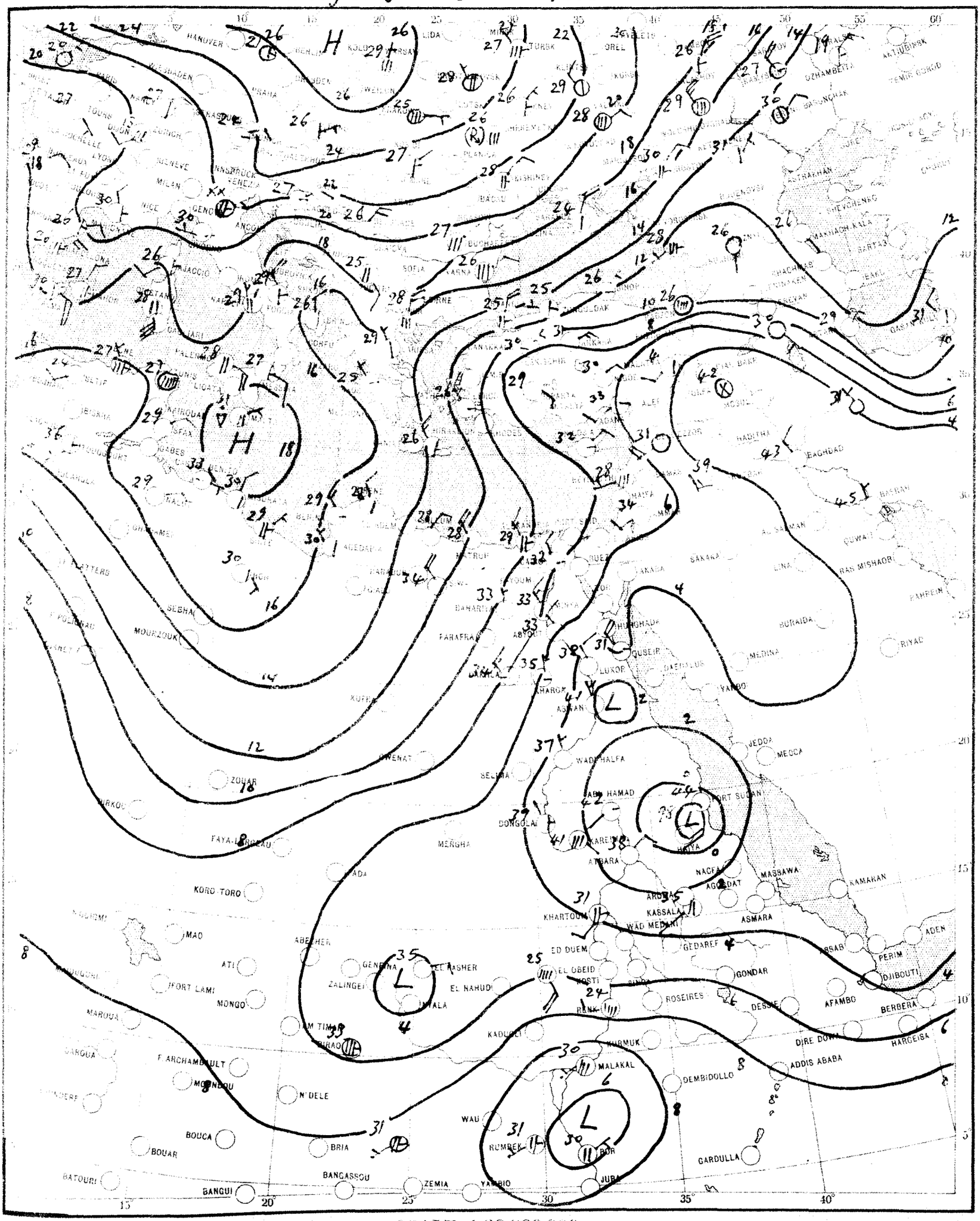
HANOVER
WIESBADEN
PRAHA
ZURICH
GENEVE
MILAN
INNSBRUCK
VENEZIA
NICE
GENOVA
ANCONA
SOFIA
VARNA
BUCHAREST
KISHINEV
BAKU
ASTRAKHAN
GUREV
MAKHACH-KALA
BARTAS
ALGIERS
TUNIS
LIGATA
BENGHAZI
GABES
TRIPOLI
MOURZOUK
SEBHA
KUFRA
AGEDABIA
FARAFRA
BAHARIYA
ABU HOMAD
DONGOLA
WADI HALFA
ASWAN
LUXOR
QUSEIR
HURGHADA
KHARTOUM
ATBARA
KASSALA
WAD MEDANI
ED DUEM
EL OBEID
KOSTI
GEDAREF
ASMARA
MASSAWA
AGORDAT
NACFA
ADEN
PERIM
DJIBOUTI
BERBERA
HARGEISA
DIRE DOUA
ADDIS ABABA
GONDAR
ROSEIRES
DESSIE
AFAMBO
MALAKAL
DEMBIDOLLO
GARDULLA
WAU
RUMBEK
BOR
JUBA
YAMBIO
ZEMIA
BANGASSOU
BANGUI
BATOURI
BOUCA
BOUAR
BRIA
N'DELE
MONDOU
F. ARCHAMBAULT
MAROUA
FORT LAMY
MONGO
ATI
MAO
KORO TORO
FAYA-LARGEAU
ZOUAR
KUFRA
MERGHA
ABECHER
GENEINA
EL FASHER
ZALINGEI
EL NAHUD
JUBALA
KADUGLI
KURMUK
MECCA
JEDDA
MEDINA
YANBO
RIYAD
BURAIDA
BAGHDAD
BASRAH
KUWAIT
BAHREIN
RAS MISHAOB
SAKAKA
TURAIF
ARAR
HAIFA
ALEXANDRIA
CAIRO
ASTRAKHAN
KIEV
ORSK
TURSK
LIDA
MINSK
KOLOBRZEG
HAMBURG
BERLIN
PRAHA
WIESBADEN
ZURICH
LYON
MARSEILLE
NICE
GENOVA
ANCONA
BARI
ROMA
NAPOLI
PALERMO
CAGLIARI
ALGIERS
TUNIS
TRIPOLI
BENGHAZI
ALEXANDRIA
CAIRO
ASWAN
KHARTOUM
ASMARA
ADDIS ABABA
DJIBOUTI
ADEN
MASSAWA
ASMARA
KHARTOUM
ATBARA
ABU HOMAD
WADI HALFA
DONGOLA
KASSALA
ED DUEM
EL OBEID
KOSTI
GEDAREF
GONDAR
ROSEIRES
DESSIE
AFAMBO
BERBERA
HARGEISA
DIRE DOUA
ADDIS ABABA

CHART 2 DATE Tuesday 23-8-1955 TIME 0600 U.T.

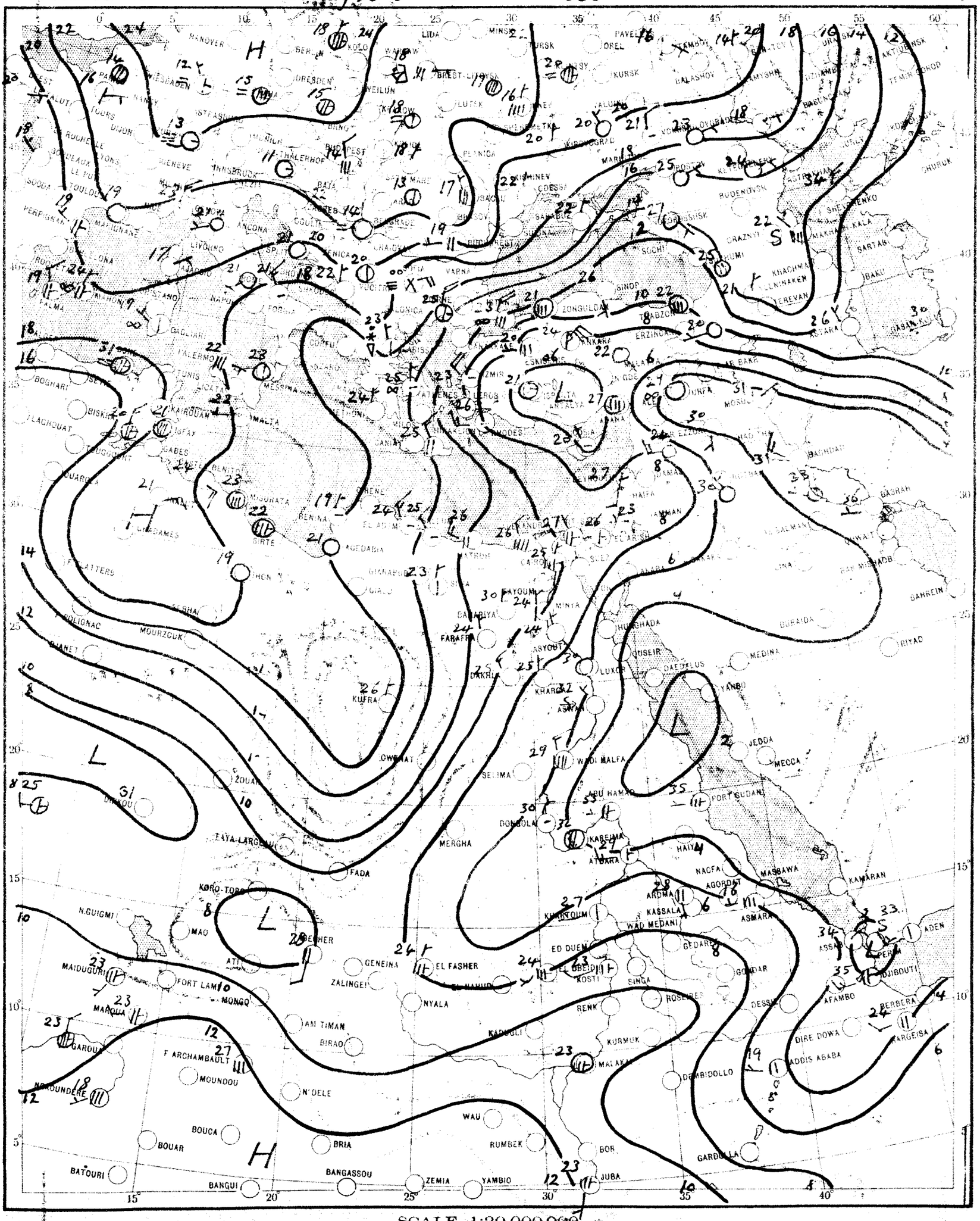

SCALE 1:20,000,000

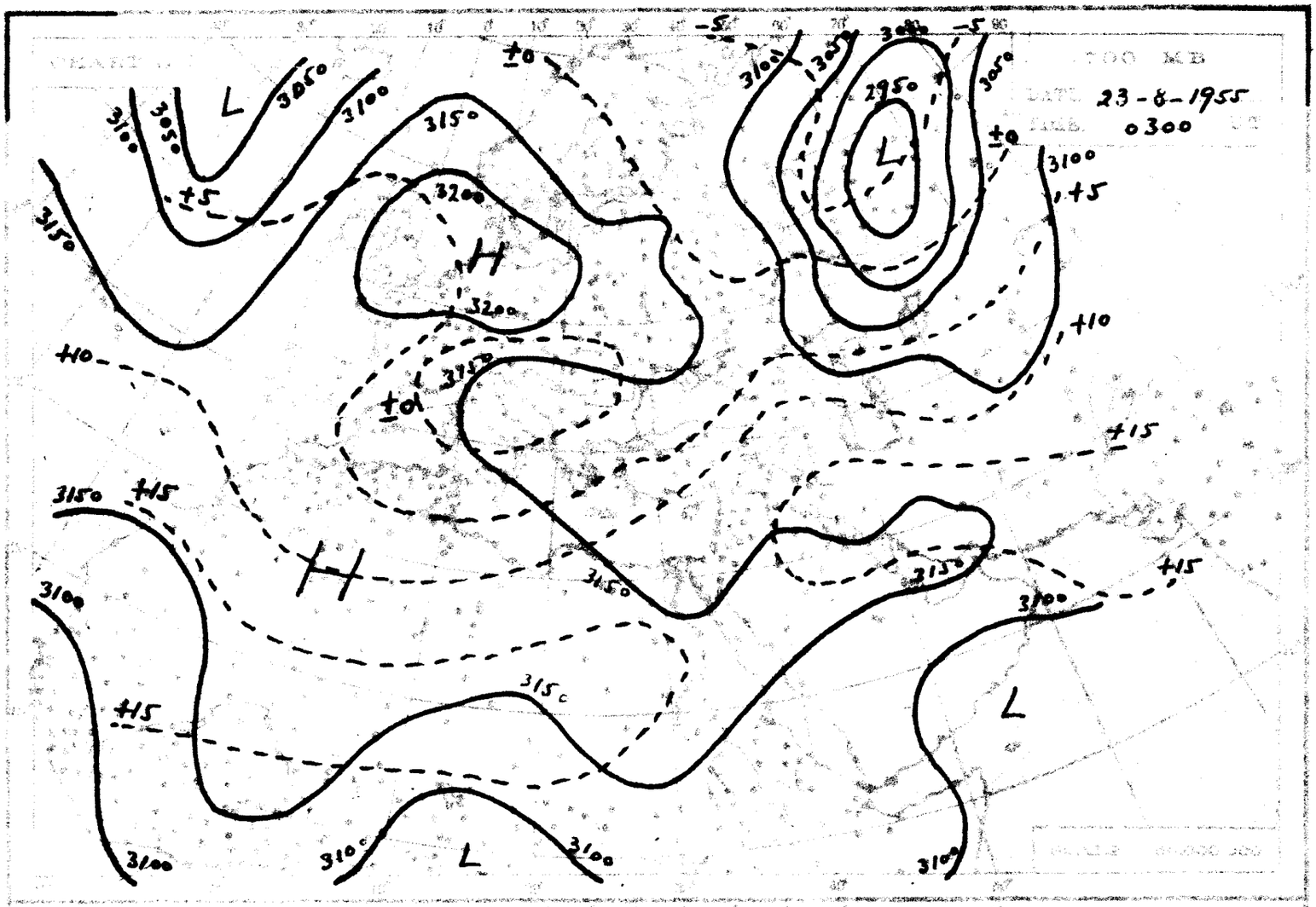
700 MB
DATE 23-8-1955
TIME 0300 UT
L
H
3050
3100
3150
3200
2950
±0
±5
+10
+15
-5

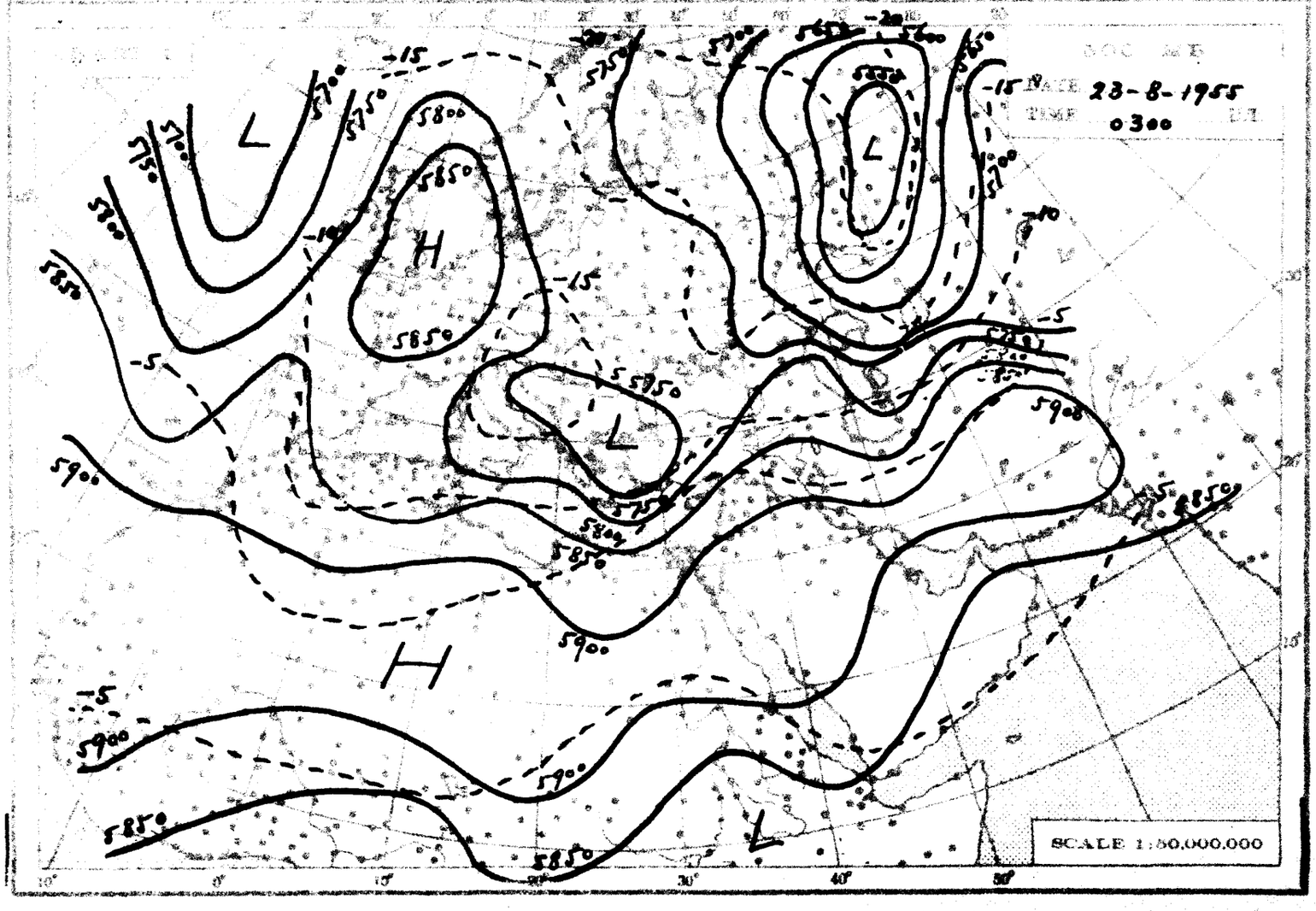
500 MB
DATE 23-8-1955
TIME 0300 UT
L
H
5700
5750
5800
5850
5900
5550
5600
-15
-10
-5
SCALE 1:50,000,000

THE DAILY WEATHER REPORT

[illegible] METEOROLOGICAL DEPT [illegible]

SYNOPTIC CHARTS

EXPLANATIONS:

CHARTS 1 & 2 (Surface Charts)

SCALE: [illegible] Lambert's Conformal projection with two standard parallels 30° & [illegible]

PRESSURE (MB): [illegible] shown every [illegible] on every [illegible] charts.

WIND: Arrows fly with the wind. A full length feather indicates 10 knots, and a short feather one step. Calm is indicated by a circle outside the station.

TEMPERATURE: [illegible] inside the station circle.

CLOUD SYMBOLS: [illegible] sky clear.

[illegible] covered. [illegible] covered. [illegible] covered.

[illegible] covered. [illegible] covered. [illegible] covered.

[illegible] covered. [illegible] covered. [illegible] not observed.

PRESENT WEATHER SYMBOLS: Inserted [illegible] of station circle.

[illegible]	[illegible]	Dust or Thunderstorm	[illegible]	Mist	[illegible]	Fog	[illegible]	Haze
[illegible]	[illegible]	Rain	[illegible]	Showers of Rain	[illegible]	Showers of Hail	[illegible]	Showers of Snow
[illegible]	Lightning	[illegible]	Thunderstorm	[illegible]	Snow			

Note: These symbols show the nature of the phenomena but not the intensity or duration.

FRONTS: The surfaces of separation between different air masses.

Direction of motion of fronts

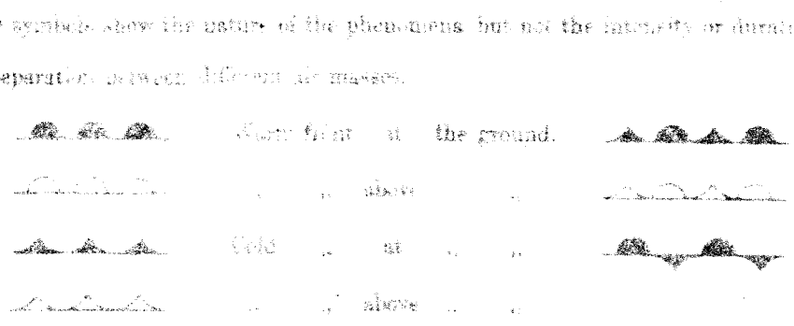

CHARTS 3 & 4 (Upper Air Charts)

SCALE: 1:30,000,000. Projection (same as Charts 1 & 2).

Contours are drawn every 50 g.p.m. of Altitudes (Continuous lines).

Isotherms " " " 5° C. (Broken lines)

WIND: Arrows fly with the wind. A full length feather indicates 10 knots, and a short feather 5 knots. Calm is indicated by a circle outside the station.

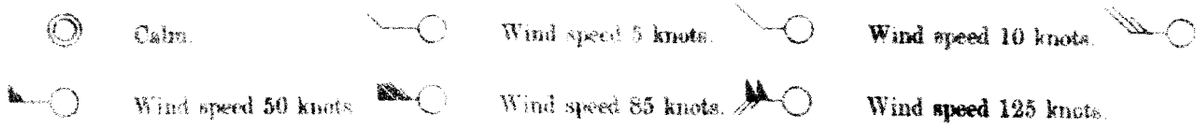

TEMPERATURE: In whole degrees centigrade

CHART 1 DATE Tuesday 23-8-1958 TIME 1200 U.T.

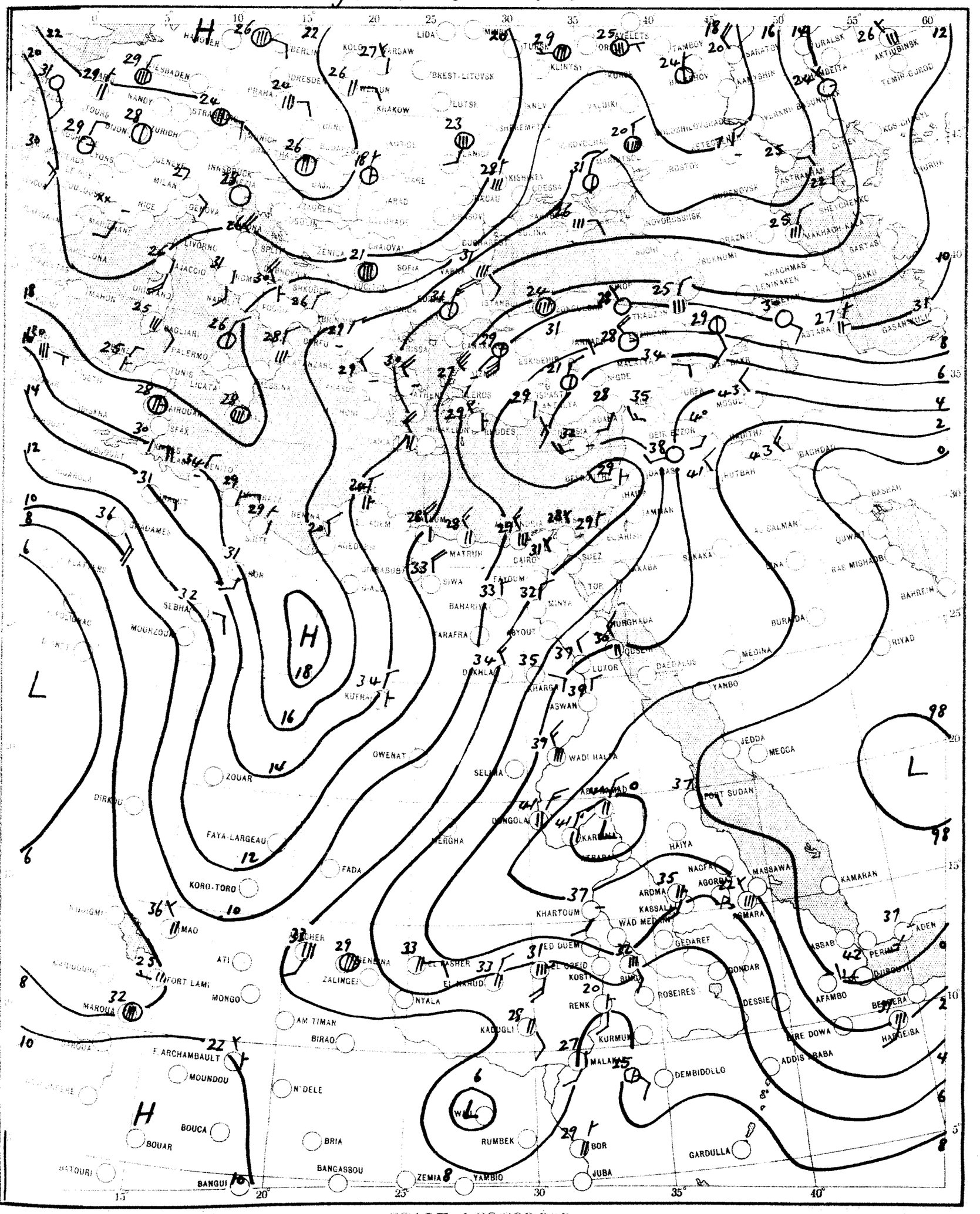
H
L
H
L
L
H
LIDA
BERLIN
KOLO
WARSAW
BREST-LITOVSK
KRAKOW
LUTSK
KLINTSY
TAMBOV
SARATOV
URALSK
AKTIUBINSK
TEMIR-GORO
WIESBADEN
DRESDEN
NANCY
ZURICH
INNSBRUCK
MILAN
NICE
GENOVA
LIVORNO
AJACCIO
CAGLIARI
PALERMO
TUNIS
LICATA
SFAX
KISHINEV
ODESSA
ROSTOV
ASTRAKHAN
NOVOROSSISK
SHEVCHENKO
MAKHACH-KALA
ZENICA
BRAILA
SOFIA
VARNA
ISTANBUL
TRABZON
ASTARA
BAKU
GASANKULI
ATHENS
LEROS
ESKISEHIR
ANKARA
MALATYA
MOSUL
BAGHDAD
BASRAH
HUTBAH
AL BALMAK
QUWAI
RAS MISHAB
BAHREIN
BURAIDA
RIYAD
MEDINA
YANBO
JEDDA
MECCA
PORT SUDAN
MASSAWA
KAMARAN
ADEN
ASSAB
PERIM
DJIBOUTI
AFAMBO
BERBERA
HARGEISA
ADDIS ABABA
DIRE DOWA
DEMBIDOLLO
GARDULLA
BOR
JUBA
YAMBIO
ZEMIA
BANGUI
BANCASSOU
BRIA
BOUCA
BOUAR
RUMBEK
N'DELE
MOUNDOU
F. ARCHAMBAULT
BIRAO
AM TIMAN
MAROUA
MONGO
FORT LAMY
ATI
MAO
KORO-TORO
FAYA-LARGEAU
DIRKOU
ZOUAR
MOURZOUK
SEBHA
KUFRA
OWENAT
FADA
ZALINGEI
NYALA
EL FASHER
EL GENEINA
EL OBEID
KOSTI
RENK
KADUGLI
KURMUK
MALAKAL
KHARTOUM
WAD MEDANI
ED DUEM
ROSEIRES
DESSIE
GONDAR
GEDAREF
ASMARA
ARDMA
KASSALA
AGORDAT
NAGFA
HAIYA
DONGOLA
KARIMA
WADI HALFA
SELIMA
ABU HAMAD
ASWAN
LUXOR
QUSEIR
HURGHADA
DAKHLA
KHARGA
BAHARIYA
FARAFRA
ABYOUT
MINYA
FAYOUM
SIWA
MATRUH
CAIRO
SUEZ
TOR
SAKAKA
TABUK
HAIL
HAMMAN
BAGHDADES
BERNA
GRADAMES
SIRTE
TOBRUK
BENGHAZI
TRIPOLI
GABES
GERBA
TUNIS
BIZERTE
CAGLIARI
PALERMO
CATANIA
MESSINA
NAPOLI
ROMA
FIRENZE
BOLOGNA
MILANO
TORINO
GENOVA
NICE
MARSEILLE
LYON
GENEVE
ZURICH
INNSBRUCK
WIESBADEN
NANCY
STRASBOURG
BRUNN
KRAKOW
LUTSK
KIEV
VORONEZH
KURSK
TAMBOV
SARATOV
ASTRAKHAN
ROSTOV
KRASNODAR
NOVOROSSISK
SEVASTOPOL
KERCH
ZAPOROZHYE
DNEPROPETROVSK
KIROVOGRAD
KIEV
LIDA
MINSK
VITEBSK
LENINGRAD
MOSCOW
GORKY
KAZAN
SARATOV
VOLGOGRAD
ASTRAKHAN
GURYEV
ORENBURG
CHELYABINSK
SVERDLOVSK
PERM
KIROV
VOLOGDA
ARKHANGELSK
MURMANSK
KOLA
PETSAMO
KIRKENES
TROMSO
BODO
NARVIK
KIRUNA
LULEA
HAPARANDA
OULU
KEMI
ROVANIEMI
TAMPERE
HELSINKI
TALLIN
RIGA
VILNIUS
KAUNAS
GDYNIA
GDANSK
KOLOBRZEG
SZCZECIN
POZNAN
WARSAW
LODZ
KATOWICE
OSTRAVA
BRNO
PRAGUE
PLZEN
LINZ
WIEN
GRAZ
SALZBURG
MUNCHEN
STUTTGART
FRANKFURT
KOLN
HAMBURG
HANNOVER
BERLIN
DRESDEN
LEIPZIG
HALLE
MAGDEBURG
BRAUNSCHWEIG
ESSEN
DUSSELDORF
AACHEN
LUXEMBOURG
STRASBOURG
BRUXELLES
LILLE
PARIS
ROUEN
CHERBOURG
BREST
NANTES
LA ROCHELLE
BORDEAUX
BIARRITZ
LIMOGES
CLERMONT-FERRAND
LYON
MARSEILLE
NICE
BRIANCON
GENOVA
MILANO
TORINO
BOLOGNA
FIRENZE
ROMA
NAPOLI
BARI
BRINDISI
LECCE
PALERMO
TRAPANI
CAGLIARI
ALGHERO
BASTIA
AJACCIO
MARSEILLE
ALGER
ORAN
TLEMCEN
BISKRA
TUNIS
SFAX
GABES
TRIPOLI
BENGHAZI
TOBRUK
SIRTE
GRADAMES
ALGER
TUNIS
ROMA
ATHENS
ISTANBUL
ANKARA
TRABZON
ASTARA
BAKU
GASANKULI

CHART 2 DATE Wednesday 24-8-1955 TIME 0600 U.T.

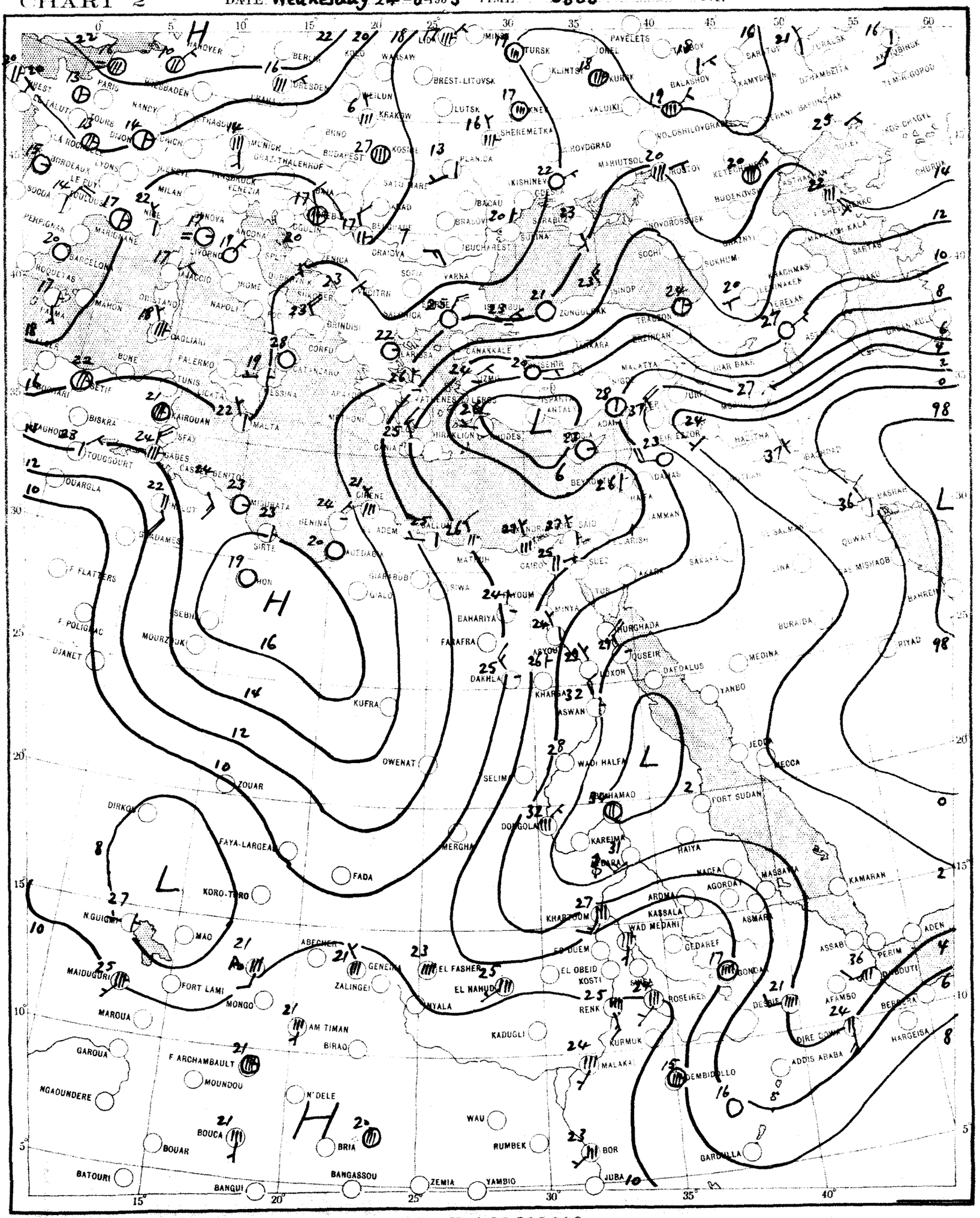

SCALE 1:20,000,000

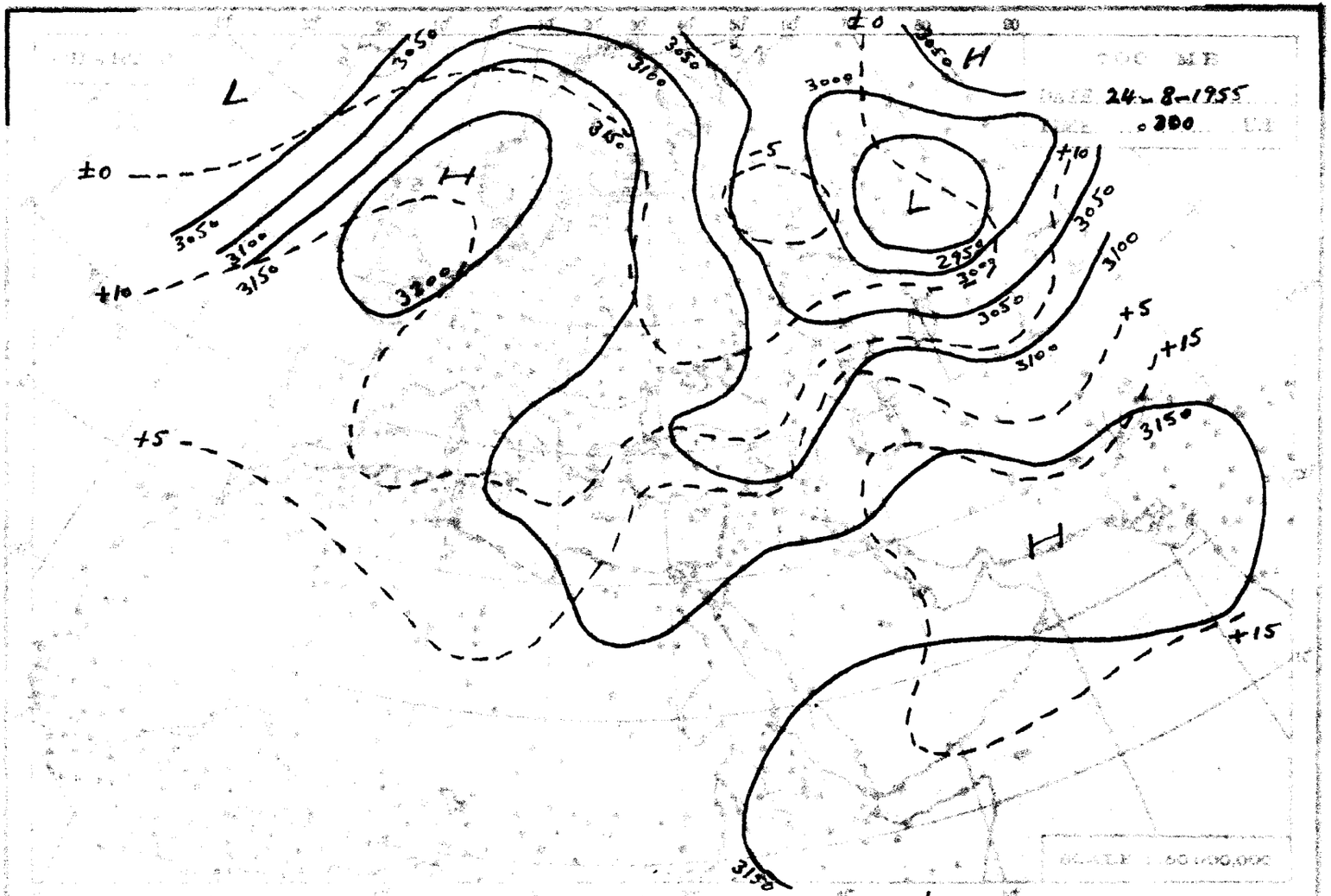

500 MB
DATE 24-8-1955
TIME 0300 U.T.
L
H
±0
+10
+5
+15
3050
3100
3150
3200
3000
2950
-5
SCALE 1:50,000,000

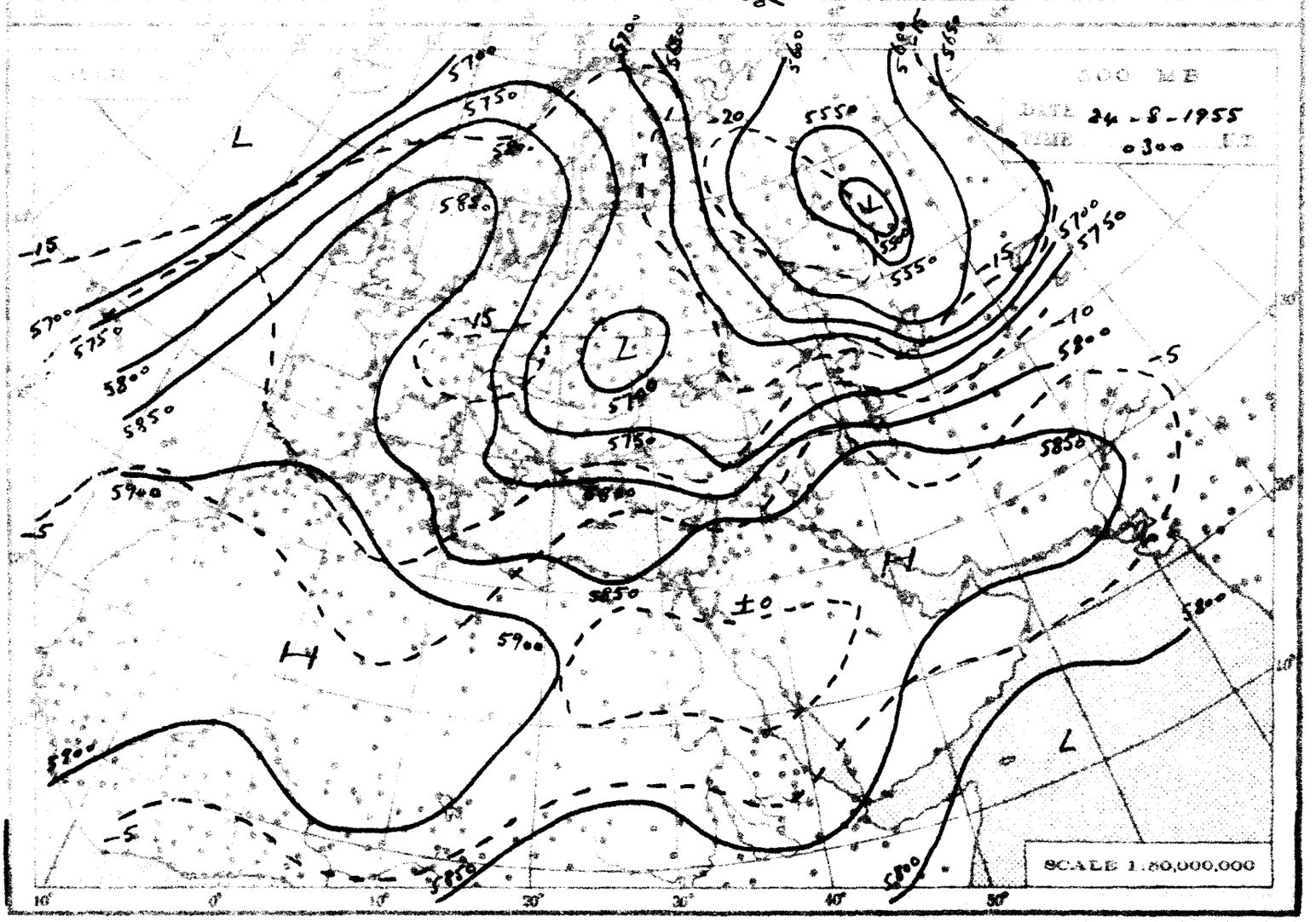

500 MB
DATE 24-8-1955
TIME 0300 U.T.
L
H
-15
-20
-10
-5
5700
5750
5800
5850
5900
5550
5600
5650
±0
SCALE 1:50,000,000

THE DAILY WEATHER REPORT

[illegible] METEOROLOGICAL DEPT [illegible]

[illegible] CHARTS

EXPLANATIONS

CHARTS 1 & 2 [illegible]

SCALE [illegible] standard parallels 30° & [illegible]

BAROMETRIC PRESSURE [illegible] are drawn every [illegible] millibars

WIND [illegible] on the beaufort scale and a short feather one step. Calm is [illegible]

TEMPERATURE [illegible] inside the station circle

CLOUD SYMBOLS [illegible] clear sky.

[illegible] covered [illegible] covered [illegible] covered

[illegible] covered [illegible] covered [illegible] covered

[illegible] covered [illegible] covered [illegible] obscured

PRESENT WEATHER SYMBOLS [illegible] to the left of station circle.

[illegible]	Rising sand	[illegible]	Sand or Dust storm	[illegible]	Mist	[illegible]	Fog	[illegible]	Haze
[illegible]	Drizzle	[illegible]	Rain	[illegible]	Showers of Rain	[illegible]	Showers of Hail	[illegible]	Showers of Snow
	Lightning	[illegible]	Thunderstorm	[illegible]	Snow				

Note These symbols show the nature of the phenomena but not the intensity or duration

FRONTS: Or surfaces of separation between different air masses.

direction of motion of Fronts

Warm front at the ground.	Occluded front at the ground		
" " above " "	" " above " "		
Cold " at " "	Quasi stationary front.		
" " above " "			

CHARTS 3 & 4 (Upper Air Charts)

SCALE 1:50,000,000; Projection (same as Charts 1 & 2).

Contours are drawn every 50 g.p.m. of Altitudes (Continuous lines).

Isotherms " " " 5° C. (Broken lines).

WIND: Arrows fly with the wind. A full length feather indicates 10 knots, and a short feather 5 knots. Calm is indicated by a circle outside the station.

Calm. Wind speed 5 knots. Wind speed 10 knots. Wind speed 25 knots.

Wind speed 50 knots. Wind speed 85 knots. Wind speed 125 knots.

TEMPERATURE: In whole degrees centigrade

CHART I DATE 24th August 1955 TIME 1200 U.T.


HANOVER
PRAHA
MILAN
GENOVA
LIVORNO
ROME
PALERMO
TUNIS
ALGIER
MARSEILLE
NICE
ZURICH
STRASBOURG
MUNICH
VENEZIA
BREST-LITOVSK
KIEV
KURSK
OREL
FAYCELETS
KLINTSY
KURSK
SARATOV
URALSK
AKTIUBINSK
TEMIR-GORGO
DZHAMBEITA
TAMYSHLA
IVERANI-BASUNCHAK
ASTRAKHAN
CHURUB
SHEVCHENKO
MAKHACH-KALA
SARTESA
GRAZNYI
BAKU
GASAN-KULI
ASTARA
TBILISI
ERIVAN
LENINAKAN
ZONGULDAK
SINOP
ERZURUM
ERZINCAN
SIVAS
ANKARA
ISKENDERUN
ADANA
MERSIN
DIYARBAKIR
MOSUL
ARBIL
KIRKUK
BAGHDAD
KUTBA
DAMAS
BEYROUTH
HAIFA
AMMAN
GABRAH
QUWAIT
AS SALMAN
BAKAR
LINA
RAS MISHAB
BAHREIN
BURAIDA
RIYAD
MEDINA
QUSEIR
LUXOR
ASWAN
KHARGA
DAKHLA
KUFRA
MATRUH
CAIRO
FAYOUM
BAHARIYA
FARAFRA
ABYOUD
MINYA
TOR
HURGHADA
SIWA
GIALO
GHADAMES
TRIPOLI
MISURATA
BENGHAZI
SOUSSE
SFAX
GABES
BISKRA
ALGER
ORAN
BONE
CONSTANTINE
BEJAIA
TIZI OUZOU
LICATA
CAGLIARI
ORISTANO
CORFU
ATHENS
SALONIKA
EDIRNE
ISTANBUL
ZONGULDAK
SINOP
TRABZON
ERZURUM
ERZINCAN
SIVAS
ANKARA
ISPARTA
ANTALYA
ADANA
MERSIN
DIYARBAKIR
MOSUL
ARBIL
KIRKUK
BAGHDAD
KUTBA
DAMAS
BEYROUTH
HAIFA
AMMAN
GABRAH
QUWAIT
AS SALMAN
BAKAR
LINA
RAS MISHAB
BAHREIN
BURAIDA
RIYAD
MEDINA
QUSEIR
LUXOR
ASWAN
KHARGA
DAKHLA
KUFRA
MATRUH
CAIRO
FAYOUM
BAHARIYA
FARAFRA
ABYOUD
MINYA
TOR
HURGHADA
SIWA
GIALO
GHADAMES
TRIPOLI
MISURATA
BENGHAZI
SOUSSE
SFAX
GABES
BISKRA
ALGER
ORAN
BONE
CONSTANTINE
BEJAIA
TIZI OUZOU
LICATA
CAGLIARI
ORISTANO
CORFU
ATHENS
SALONIKA
EDIRNE
ISTANBUL
ZONGULDAK
SINOP
TRABZON
ERZURUM
ERZINCAN
SIVAS
ANKARA
ISKENDERUN

CHART 2 DATE 25th August 1955 TIME 0600 U.T.



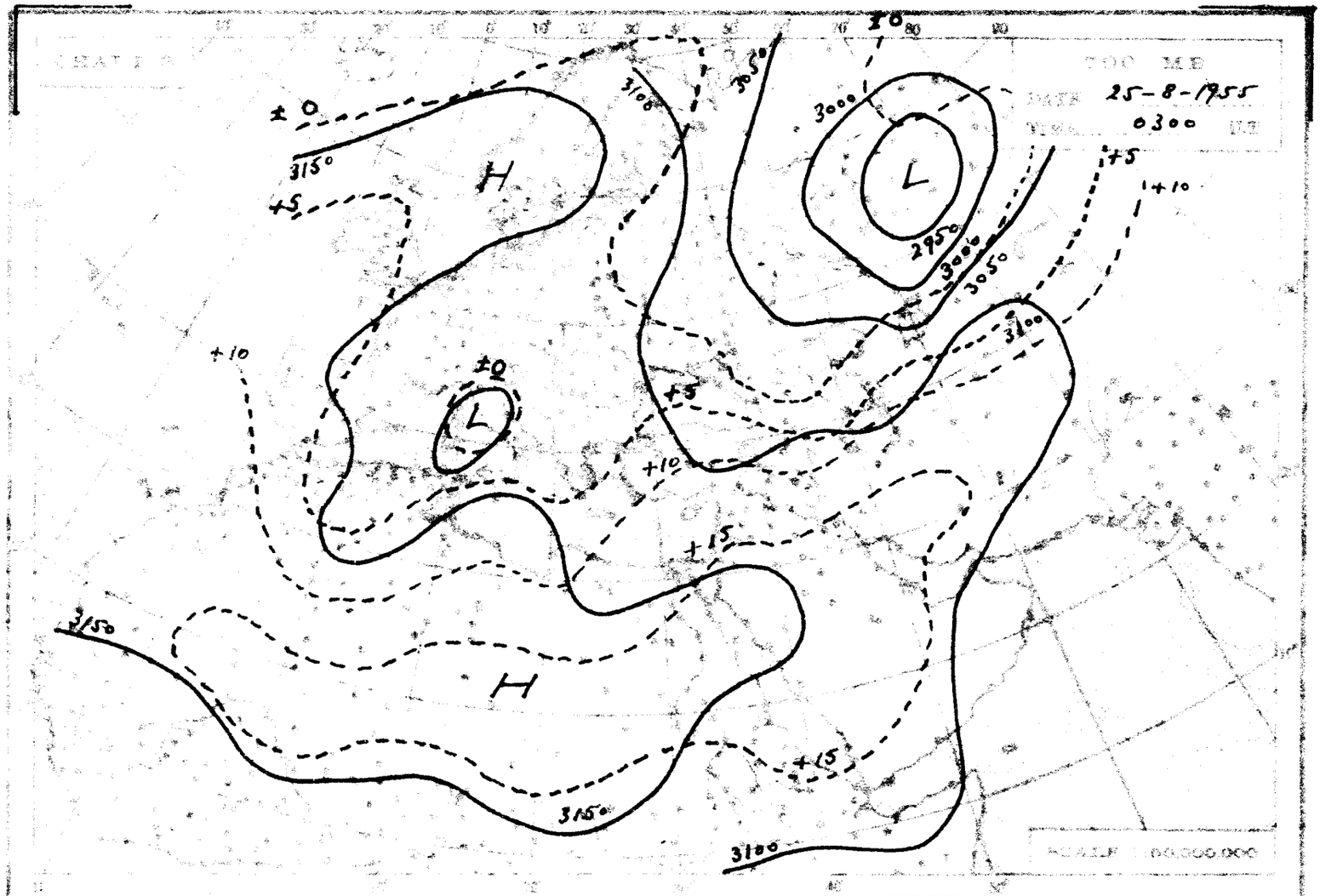
700 MB
DATE 25-8-1955
TIME 0300 GT
SCALE 1:50,000,000

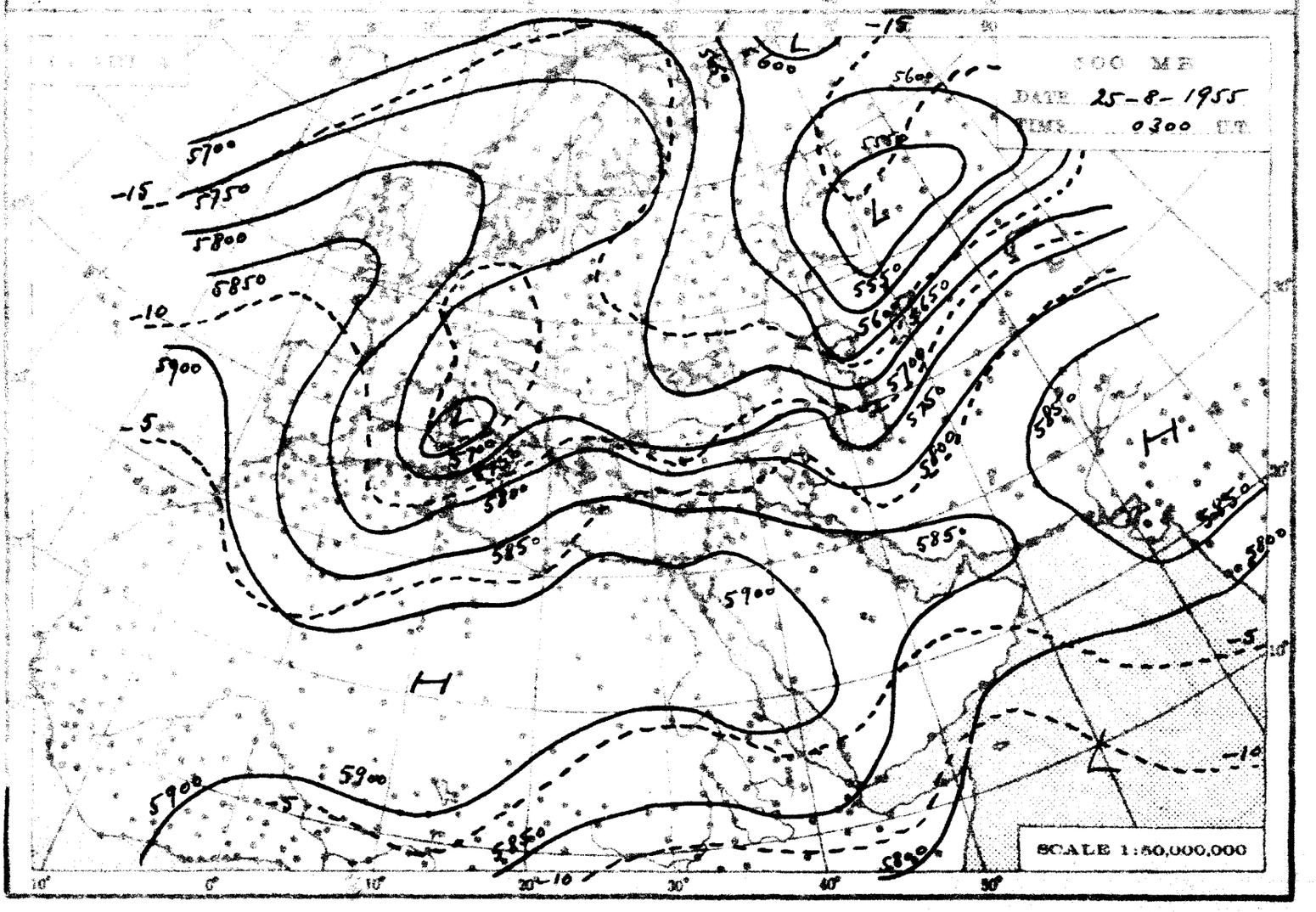
500 MB
DATE 25-8-1955
TIME 0300 GT
SCALE 1:50,000,000

THE DAILY WEATHER REPORT

[illegible] METEOROLOGICAL DEPT. – CAIRO

SYNOPTIC CHARTS

EXPLANATIONS

CHARTS 1 & 2 (Surface Charts)

SCALE [illegible] standard parallels 30° & 60° N.

BAROMETRIC PRESSURE [illegible] drawn every [illegible].

WIND [illegible] feather indicates 2 steps on the Beaufort scale and a short feather one step. Calm is [illegible] outside the station.

TEMPERATURE [illegible] inside the station circle.

CLOUD SYMBOLS Total amount [illegible] clear sky

sky [illegible] covered	sky [illegible] covered	sky [illegible] covered.
sky [illegible] covered	sky [illegible] covered	sky [illegible] covered.
sky [illegible] covered	sky [illegible] covered.	sky obscured.

PRESENT WEATHER SYMBOLS Inserted to the left of station circle

	Rising sand		Sand or Dust-storm		Mist		Fog		Haze.
	Drizzle		Rain.		Showers of Rain.		Showers of Hail.		Showers of Snow
	Lightning.		Thunderstorm		Snow				

Note. These symbols show the nature of the phenomena, but not the intensity or duration.

FRONTS Or surfaces of separation between different air masses.

direction of motion of Fronts

Warm front at the ground.		Occluded front at the ground	
" " above " "		" " above " "	
Cold " at " "		Quasi stationary front "	
" " above " "			

CHARTS 3 & 4 (Upper Air Charts)

SCALE 1:50,000,000; Projection (same as Charts 1 & 2).

Contours are drawn every 50 g.p.m. of Altitudes (**Continuous lines**).

Isotherms " " " 5° C. (Broken lines).

WIND: Arrows fly with the wind. A full length feather indicates 10 knots, and a short feather 5 knots. Calm is indicated by a circle outside the station.

Calm.	Wind speed 5 knots.	Wind speed 10 knots.	Wind speed 25 knots	
Wind speed 50 knots.	Wind speed 85 knots.	Wind speed 125 knots.		

TEMPERATURE: In whole degrees centigrade

CHART 1 DATE 25th August 1955 TIME 1200 G.T.


ZOUAR
FAYA-LARGEAU
FADA
KORO-TORO
MAO
ABECHER
FORT LAMY
MONGO
MAROUA
ZALINGEI
NYALA
AM TIMAN
BIRAO
FORCHAMBAULT
MOUNDOU
NDELE
BOUCA
BOUAR
BRIA
BANGASSOU
BANGUI
ZEMIA
YAMBIO
WAU
RUMBEK
BOR
MUBA
GARDULLA
DEMBIDOLLO
ADDIS ABABA
DIRE DAWA
HARGEISA
BERBERA
DJIBOUTI
PERIM
ADEN
ASSAB
AFAMBO
DESSE
GONDAR
ROBEIRES
SINGA
KURMUK
MALAKAL
KADUGLI
RENK
KOSTI
EL OBEID
ED DUEM
GEDAREF
KHARTOUM
WAD MEDANI
KASSALA
ASMARA
ARDMA
AGORDAT
NACFA
MASSAWA
KAMARAN
ATBARA
HAIYA
KARERIMA
DONGOLA
SELIMA
WADI HALFA
ABU HAMAD
PORT SUDAN
JEDDA
MECCA
YANBO
QUSEIR
ASWAN
KURAGA
DAKHLA
BAHARIYA
MATRUH
SUEZ
CAIRO
ABABA
BAGHDAD
BAO MISHAOB
SAFTAR
DIMASHAR
ESKISEHIR
ANKARA
CANKIRI
SIVAS
ERZURUM
TRABZON
SAMSUN
ZONGULDAK
SINOP
KASTAMONU
ISTANBUL
ANTALYA
ADANA
MERSIN
LARNACA
NICOSIA
PAPHOS
LIMASSOL
LARNAKA
PEYROUTON
MEDINA
HOURZOUK
MURZUK
GHADAMES
TRIPOLI
BENGHAZI
TOBRUK
MARSA MATRUH
ALEXANDRIA
CAIRO
SAKAKA
TABUK
AL WAJH
YANBO
MECCA
JEDDA
MELGA
SAFTAR
BAGHDAD
BAO MISHAOB

CHART 2 DATE 26th August 1955 TIME 0600 G.T.

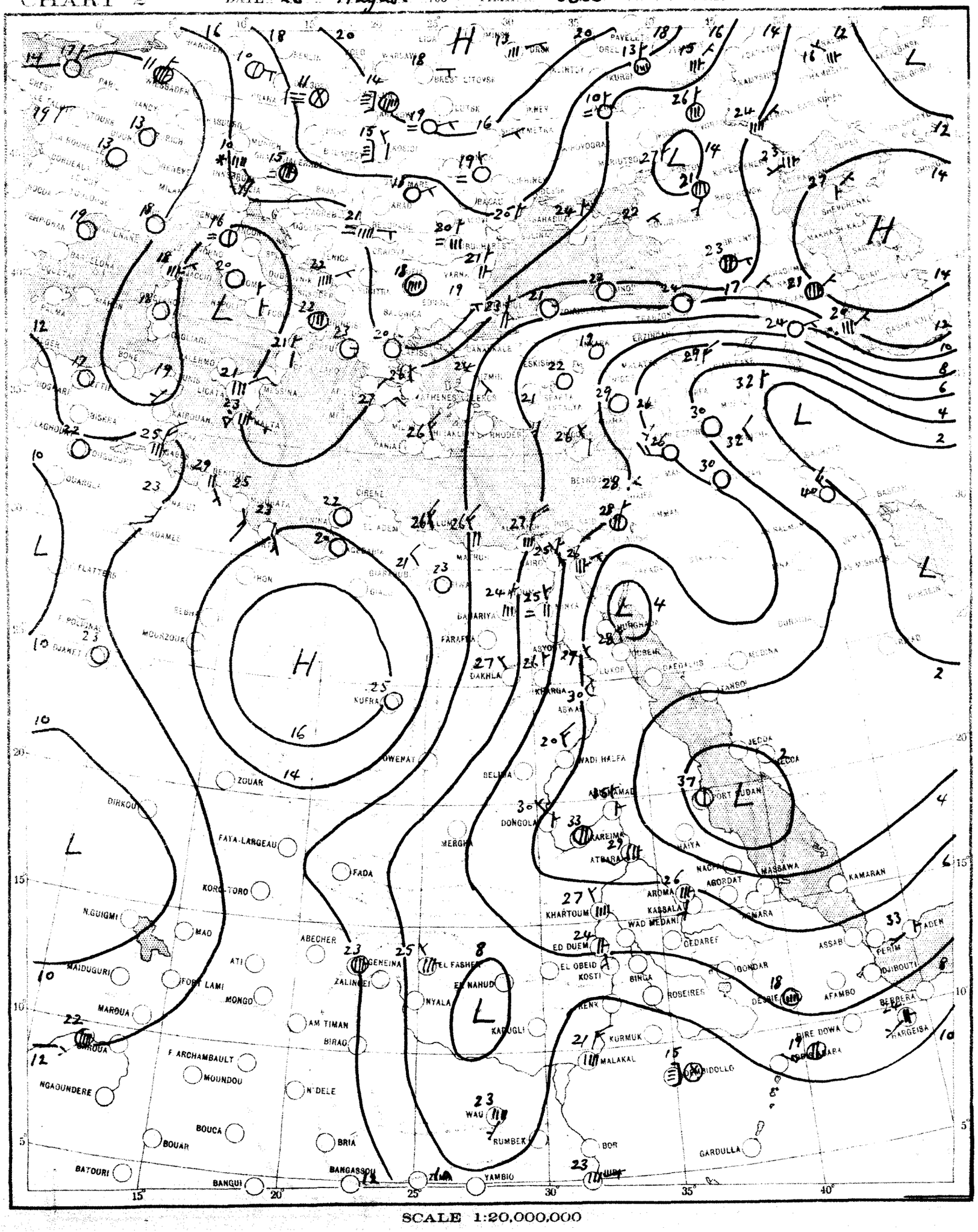

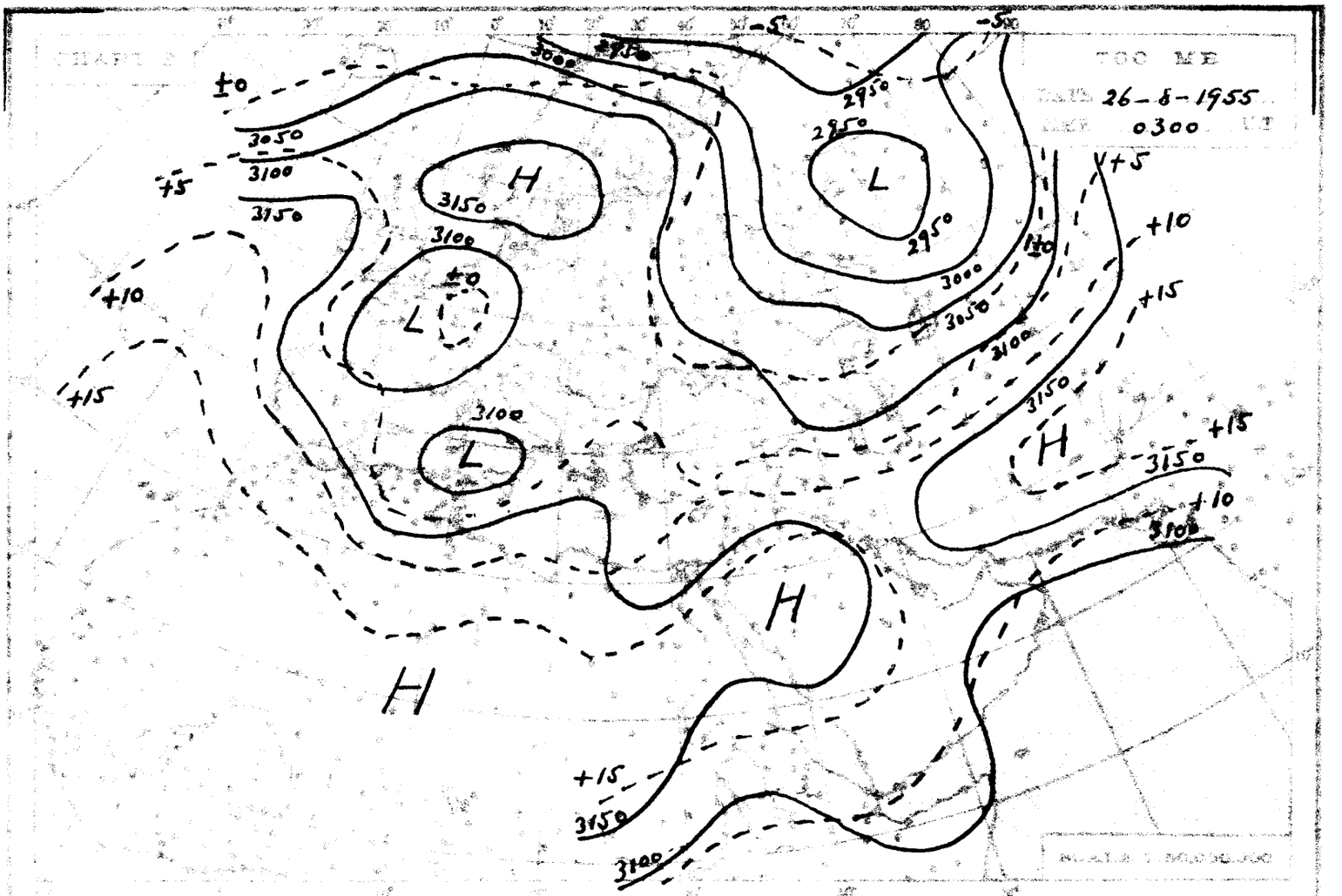
700 MB
DATE 26-8-1955
TIME 0300 U.T.
H
L
3050
3100
3150
3000
2950
+0
+5
+10
+15
-5

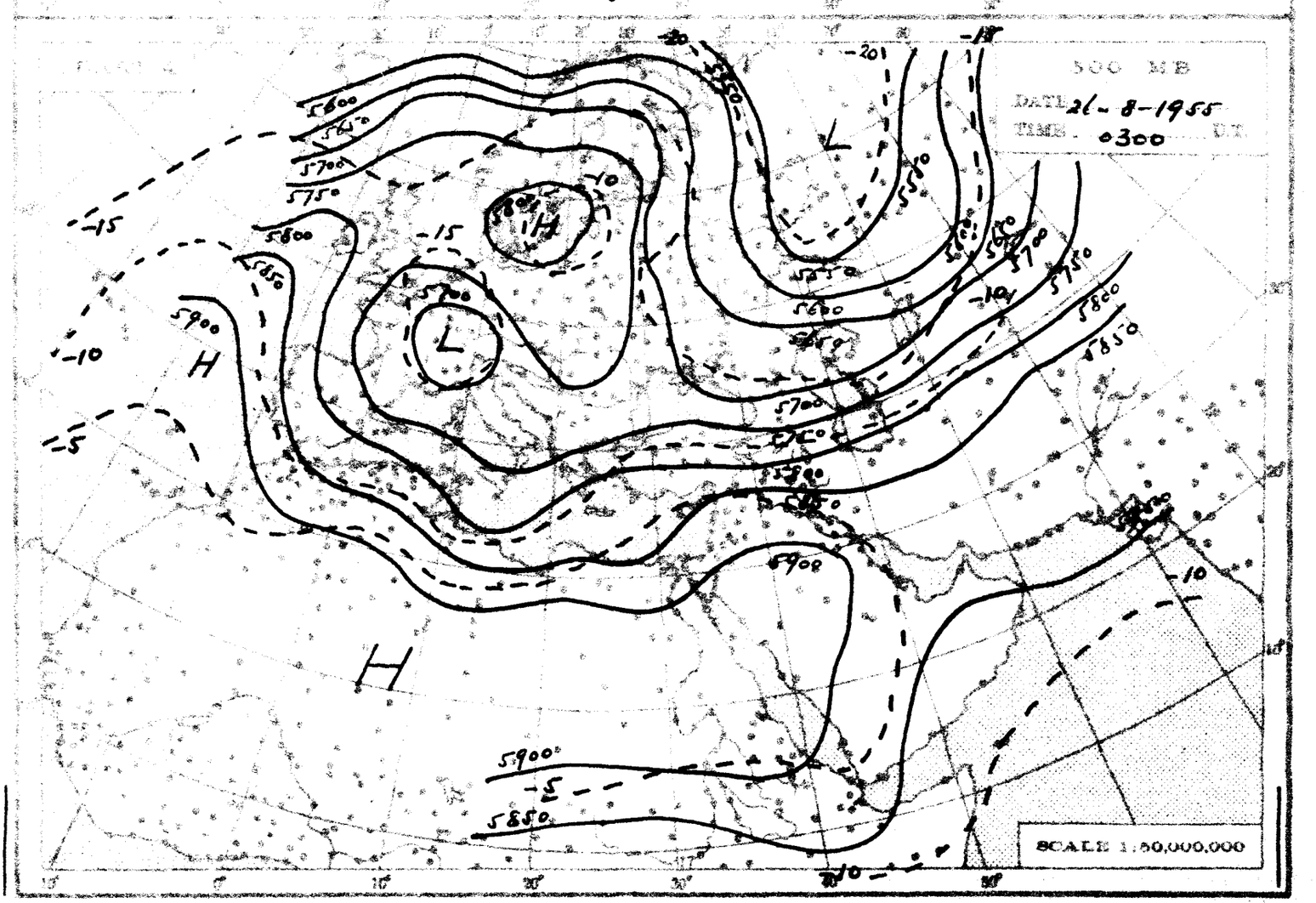
500 MB
DATE 26-8-1955
TIME 0300 U.T.
H
L
5600
5650
5700
5750
5800
5850
5900
-5
-10
-15
-20
SCALE 1:50,000,000

THE DAILY WEATHER REPORT

[illegible] — METEOROLOGICAL DEPT. — CALCUTTA

SYNOPTIC CHARTS

EXPLANATIONS.

CHARTS 1 & 2 (Surface Charts)

SCALE: [illegible] standard parallels 30° & 60° N.

BAROMETRIC PRESSURE: [illegible] every 5 millibars.

WIND: [illegible] indicates 5 steps on the beaufort scale and a short feather one step. Calm is [illegible] the station circle.

TEMPERATURE: [illegible] the station circle.

CLOUD MEDIUM: [illegible] Clear (0)

[illegible] sky [illegible] covered — sky 4/8 covered — sky 5/8 covered.

[illegible] sky [illegible] covered — sky 7/8 covered — sky 8/8 covered.

[illegible] sky [illegible] covered — sky [illegible] covered — sky obscured

PRESENT WEATHER SYMBOLS: Inserted to the left of station circle.

[illegible]	Rising sand	[illegible]	Sand or Duststorm	[illegible]	Mist	≡	Fog	[illegible]	Haze
[illegible]	Drizzle	[illegible]	Rain	[illegible]	Showers of Rain	[illegible]	Showers of Hail	[illegible]	Showers of Snow
[illegible]	Lightning	[illegible]	Thunderstorm	[illegible]	Snow				

Note: These symbols show the nature of the phenomena, but not the intensity or duration.

FRONTS: Or surfaces of separation between different air masses.



CHARTS 3 & 4 (Upper Air Charts)

SCALE: 1:50,000,000. Projection (same as Charts 1 & 2).

Contours are drawn every 50 g.p.m. of Altitudes (Continuous lines).

Isotherms " " " 5° C. (Broken lines).

WIND: Arrows fly with the wind. A full length feather indicates 10 knots, and a short feather 5 knots. Calm is indicated by a circle outside the station.

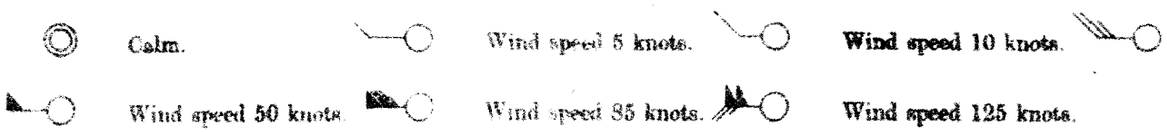

TEMPERATURE: In whole degrees centigrade

CHART 1 DATE Friday 26-8-1955 TIME 1200 U.T.



CHART 2 DATE Saturday 27-8-1955 TIME 1200 G.M.T.

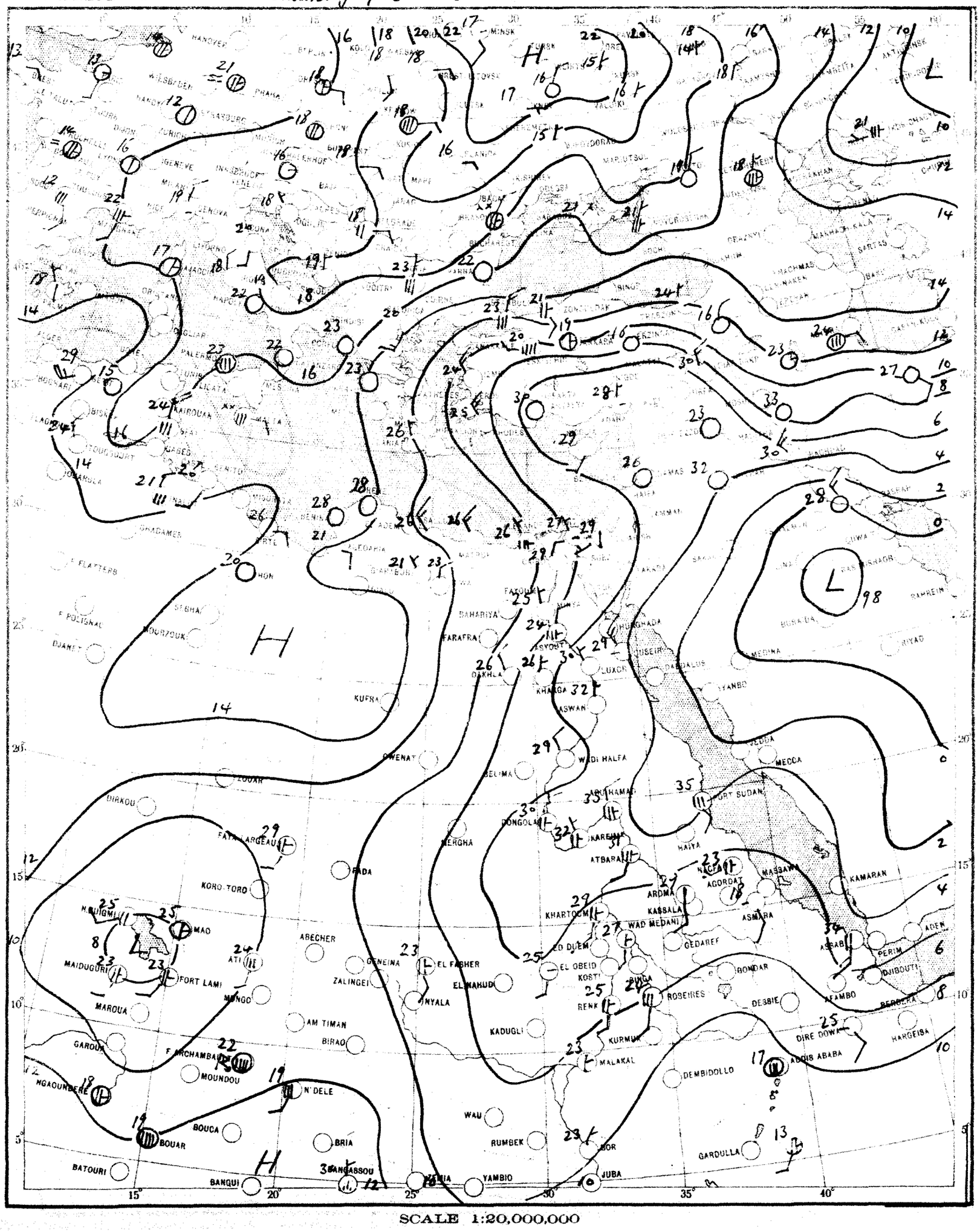

SCALE 1:20,000,000

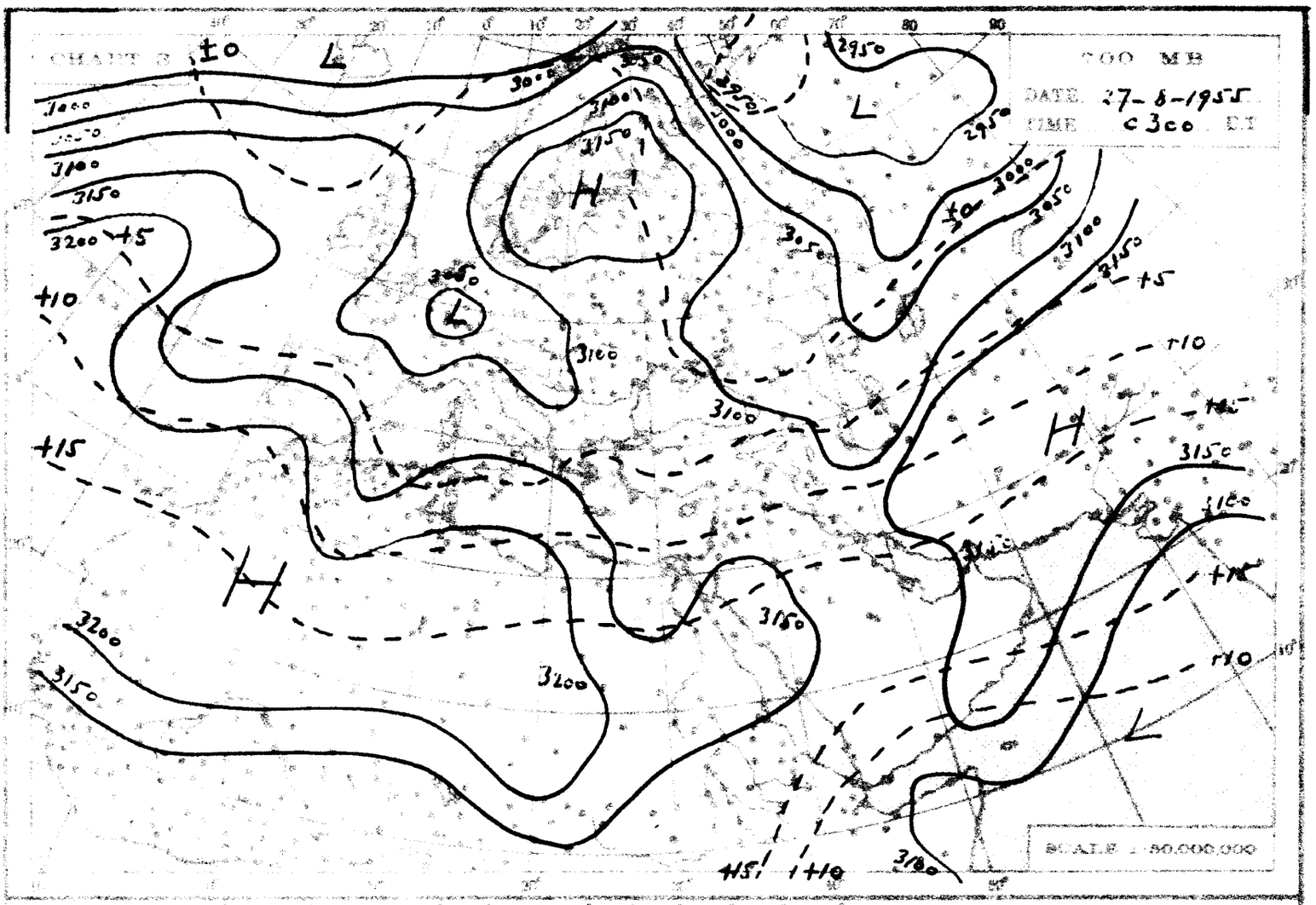
700 MB
DATE 27-8-1955
TIME 0300 U.T.
SCALE 1:50,000,000

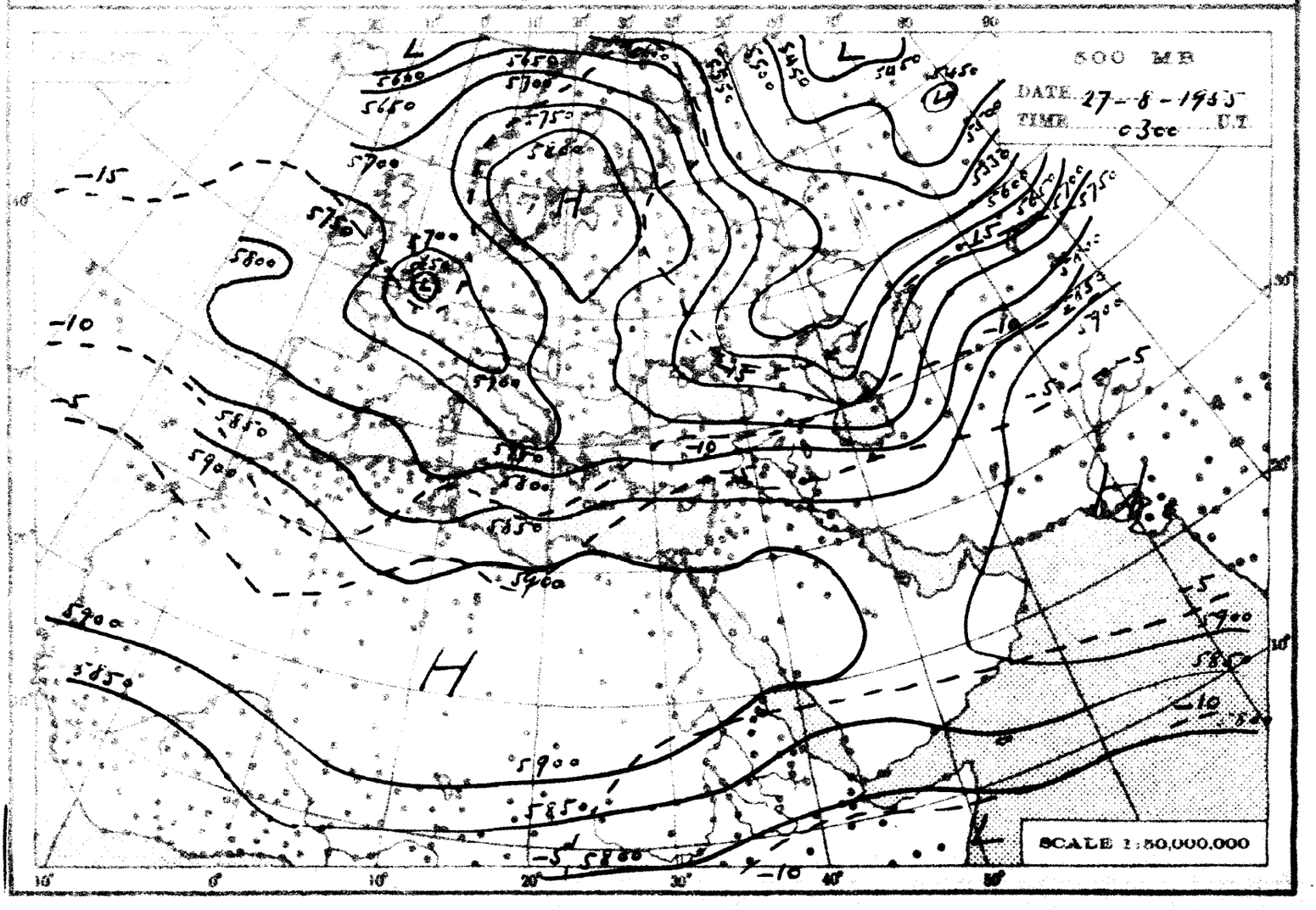
500 MB
DATE 27-8-1955
TIME 0300 U.T.
SCALE 1:50,000,000

THE DAILY WEATHER REPORT

REPUBLIC OF EGYPT – METEOROLOGICAL DEPT – CAIRO

SYNOPTIC CHARTS

EXPLANATIONS:

CHARTS 1 & 2 (Surface Charts)

SCALE: 1:20,000,000; Projection: Conic orthomorphic with two standard parallels 30° & 60° N.

BAROMETRIC PRESSURE: M.S.L. Isobars are drawn every 2 millibars.

WIND: Arrows fly with the wind. A full length feather indicates 2 steps on the beaufort scale and a short feather one step. Calm is indicated by a circle outside the station.

TEMPERATURE: In whole degrees centigrade inserted inside the station circle.

CLOUD SYMBOLS: Total amount of cloud: clear sky

sky 1/8 covered. sky 2/8 covered. sky 3/8 covered.

sky 4/8 covered. sky 5/8 covered. sky 6/8 covered.

sky 7/8 covered. sky 8/8 covered. sky obscured.

PRESENT WEATHER SYMBOLS: Inserted to the left of station circle.

Rising sand. Sand or Dust storm. Mist. Fog. Haze.

Drizzle. Rain. Showers of Rain. Showers of Hail. Showers of Snow.

Lightning. Thunderstorm. Snow.

Note: These symbols show the nature of the phenomena, but not the intensity or duration.

FRONTS: Or surfaces of separation between different air masses.

direction of motion of Fronts

Warm front at the ground. Occluded front at the ground.

" " above " " " " above " "

Cold " at " " Quasi stationary front.

" " above " "

CHARTS 3 & 4 (Upper Air Charts)

SCALE 1:50,000,000; Projection (same as Charts 1 & 2).

Contours are drawn every 50 g.p.m. of Altitudes (Continuous lines).

Isotherms " " " 5° C. (Broken lines).

WIND: Arrows fly with the wind. A full length feather indicates 10 knots, and a short feather 5 knots. Calm is indicated by a circle outside the station.

Calm. Wind speed 5 knots. Wind speed 10 knots. Wind speed 25 knots.

Wind speed 50 knots. Wind speed 85 knots. Wind speed 125 knots.

TEMPERATURE: In whole degrees centigrade

CHART 1 DATE 27th August 1965 TIME 1200 GT



SCALE 1:20,000,000

CHART 2 DATE 28th August 1955 TIME 0600 G.M.T.

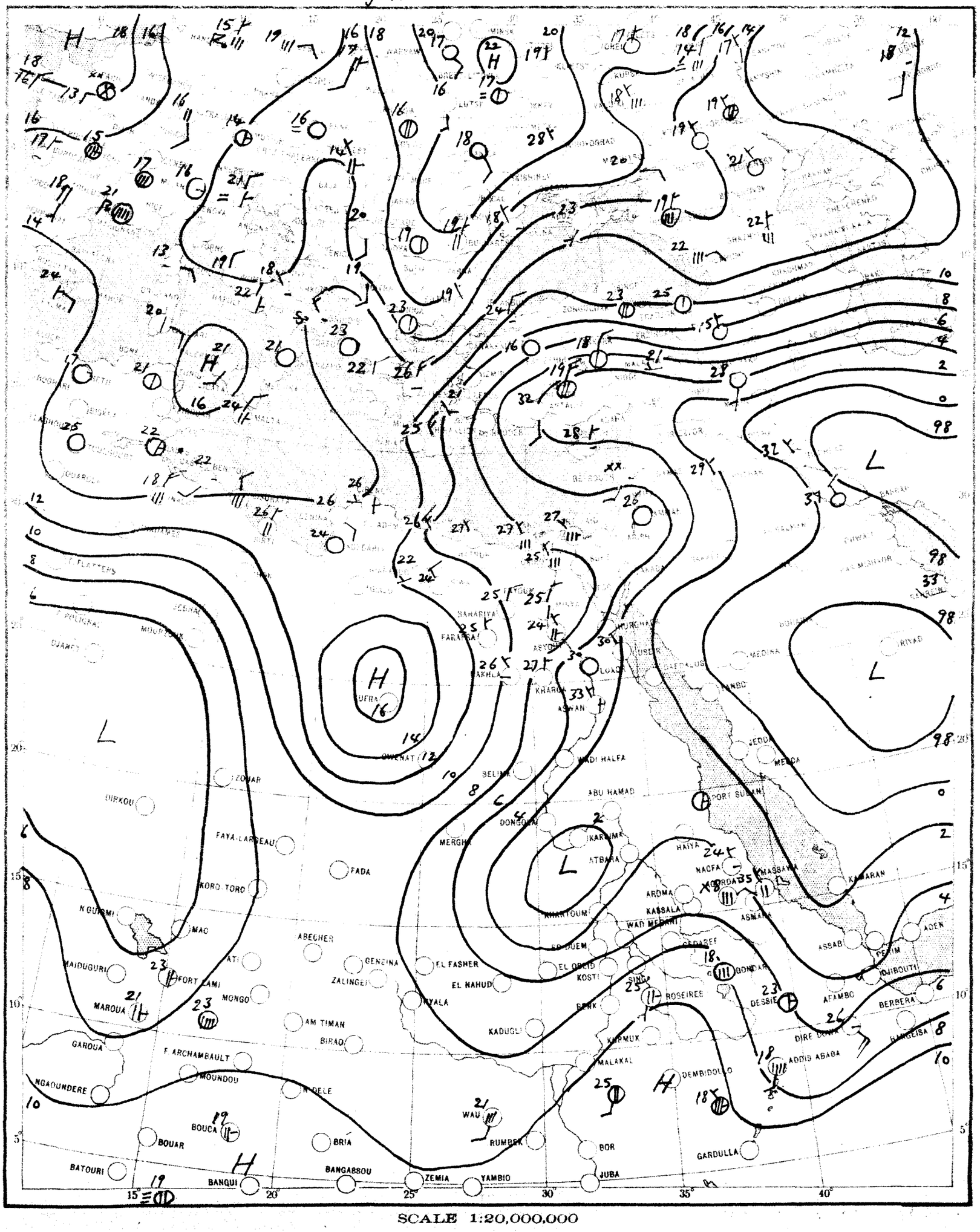

SCALE 1:20,000,000

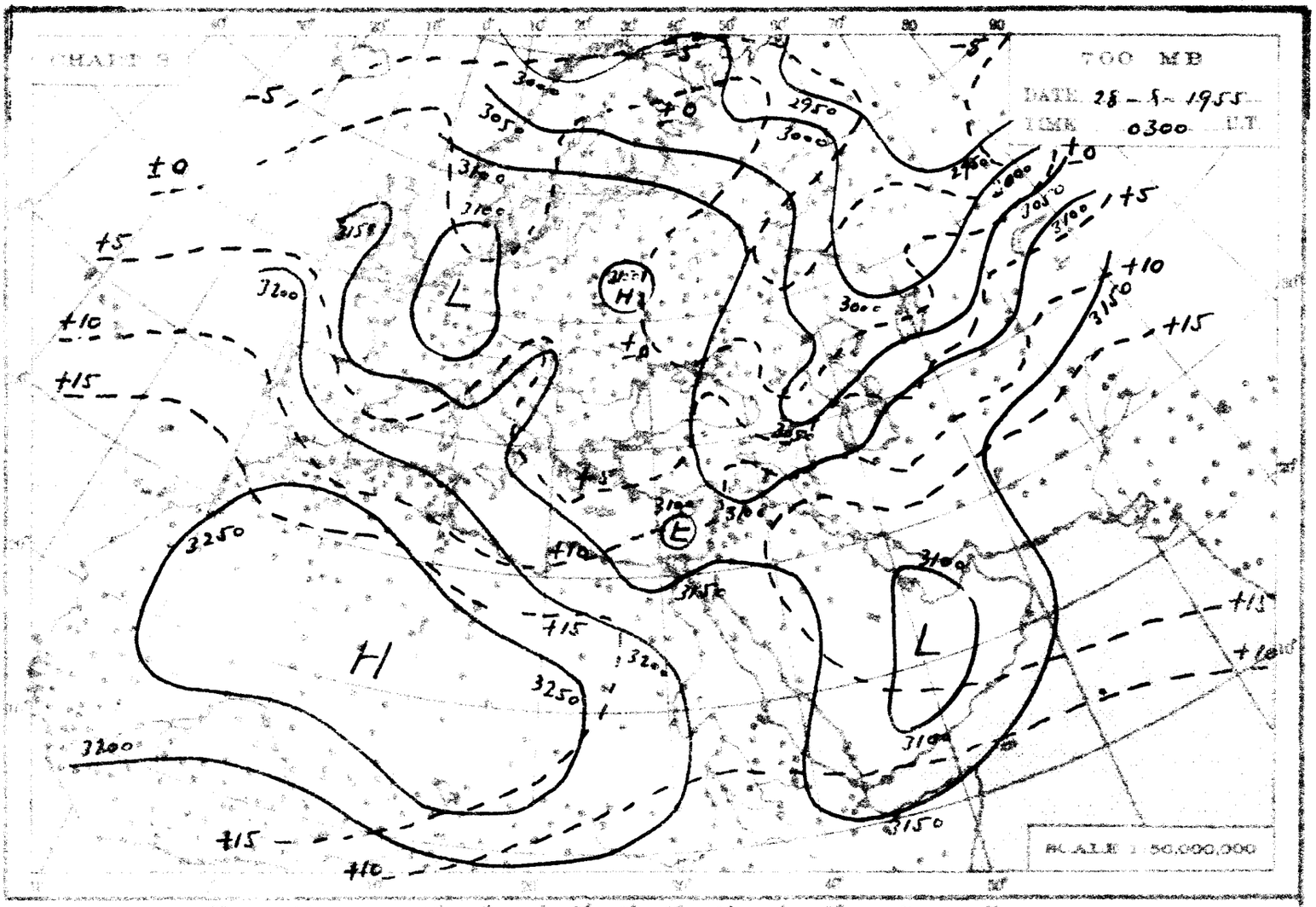
700 MB
DATE 28-8-1955
TIME 0300 U.T.
SCALE 1:50,000,000

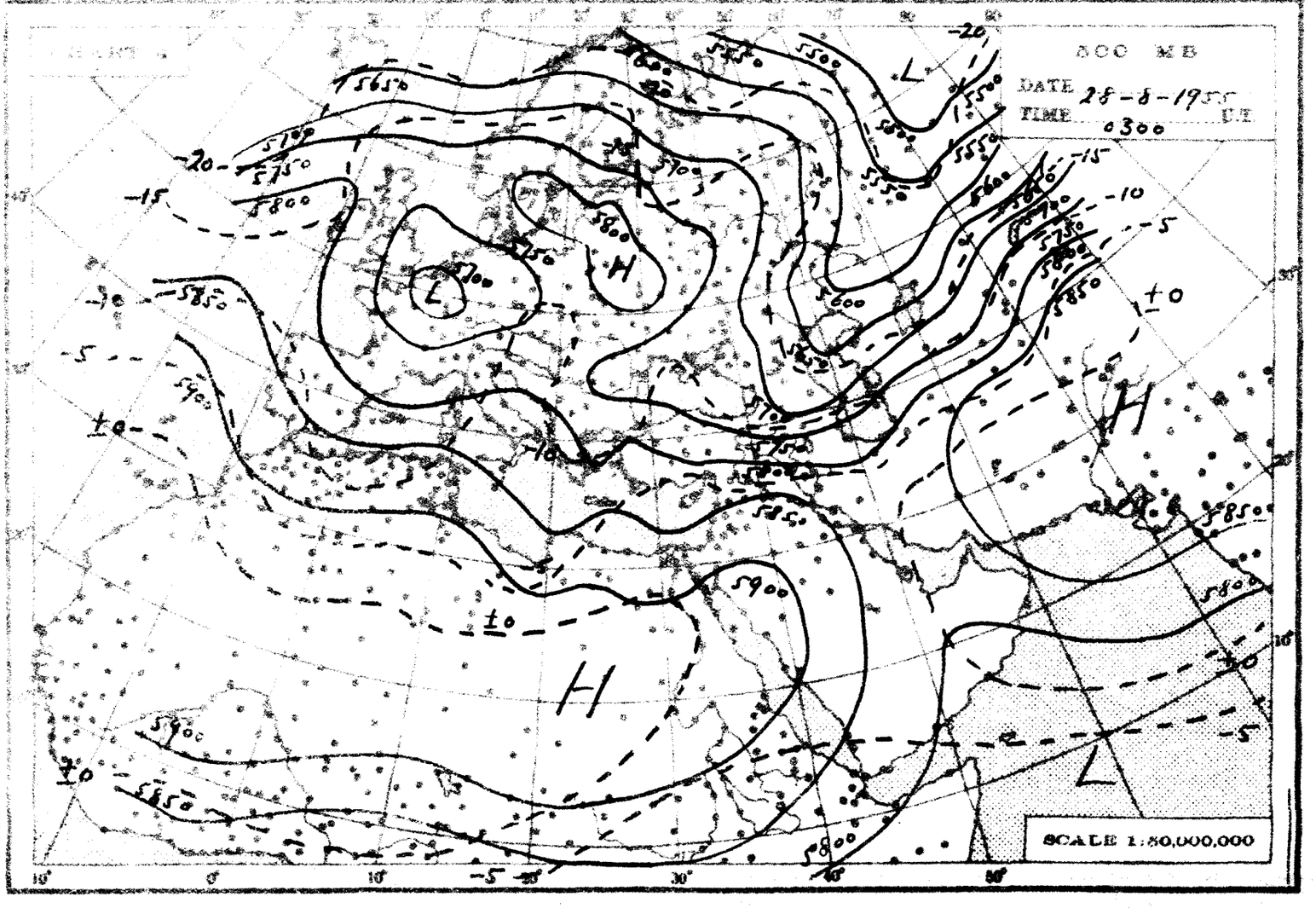
500 MB
DATE 28-8-1955
TIME 0300 U.T.
SCALE 1:50,000,000

THE DAILY WEATHER REPORT

REPUBLIC OF EGYPT – METEOROLOGICAL DEPT. – CAIRO

SYNOPTIC CHARTS

EXPLANATIONS:

CHARTS 1 & 2 (Surface Charts)

SCALE: 1:20,000,000; Projection: Conical orthomorphic with two standard parallels 30° & 60° N.

BAROMETRIC PRESSURE: M.S.L. Isobars are drawn every 2 millibars.

WIND: Arrows fly with the wind. A full length feather indicates 2 steps on the beaufort scale, and a short feather one step. Calm is indicated by a circle outside the station.

TEMPERATURE: In whole degrees centigrade inserted inside the station circle.

CLOUD SYMBOLS: Total amount 8 octas.

clear sky.

sky 1/8 covered. sky 2/8 covered. sky 3/8 covered.

sky 4/8 covered. sky 5/8 covered. sky 6/8 covered.

sky 7/8 covered. sky 8/8 covered. sky obscured.

PRESENT WEATHER SYMBOLS: Inserted to the left of station circle.

Rising sand. Sand or Duststorm. Mist. Fog. Haze.

Drizzle. Rain. Showers of Rain. Showers of Hail. Showers of Snow.

Lightning. Thunderstorm. Snow.

Note: These symbols show the nature of the phenomena, but not the intensity or duration.

FRONTS: Or surfaces of separation between different air masses.

direction of motion of Fronts

Warm front at the ground. Occluded front at the ground.

" " above " " " " above " "

Cold " at " " Quasi stationary front.

" " above " "

CHARTS 3 & 4 (Upper Air Charts)

SCALE 1:50,000,000; Projection (same as Charts 1 & 2).

Contours are drawn every 50 g.p.m. of Altitudes (Continuous lines).

Isotherms " " " 5° C. (Broken lines).

WIND: Arrows fly with the wind. A full length feather indicates 10 knots, and a short feather 5 knots. Calm is indicated by a circle outside the station.

Calm. Wind speed 5 knots. Wind speed 10 knots. Wind speed 25 knots.

Wind speed 50 knots. Wind speed 85 knots. Wind speed 125 knots.

TEMPERATURE: In whole degrees centigrade

CHART 1 DATE 28th August 1955 TIME 1200 U.T.

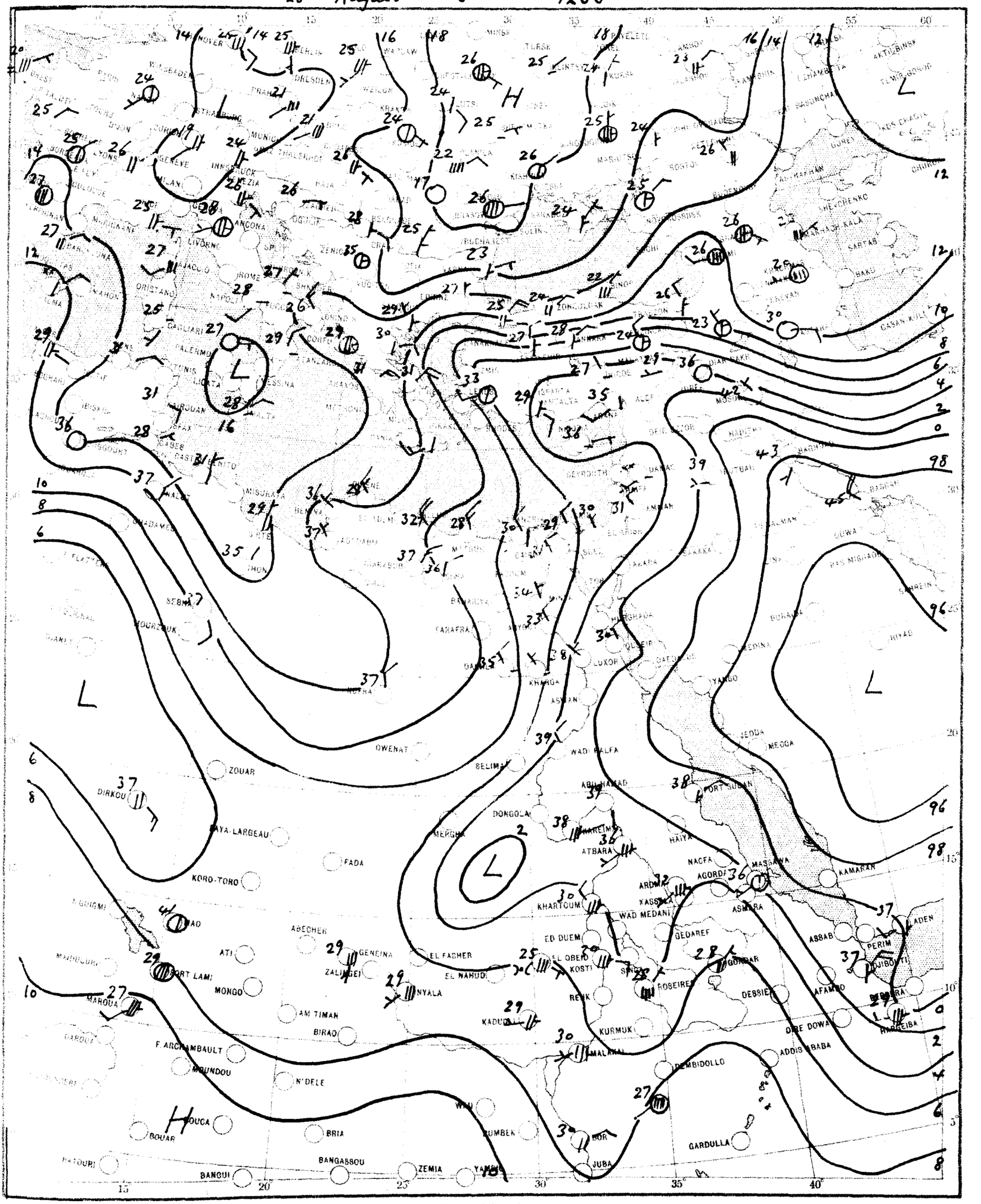
ZOUAR
DIRKOU
AYA-LARGEAU
FADA
KORO-TORO
FORT LAMY
MONGO
ABECHER
ATI
AM TIMAN
BIRAO
F. ARCHAMBAULT
MOUNDOU
N'DELE
BOUCA
BOUAR
BRIA
BANGASSOU
BANGUI
ZEMIA
OWENAT
SELIMA
DONGOLA
MERGHA
KHARTOUM
WAD MEDANI
ED DUEM
EL FASHER
EL OBEID
KOSTI
ATBARA
PORT SUDAN
KASSALA
GEDAREF
ASMARA
ASSAB
PERIM
DJIBOUTI
DESSIE
DIRE DOWA
ADDIS ABABA
HARGEIBA
KURMUK
MALAKAL
DEMBIDOLLO
GARDULLA
JUBA
BOR
NYALA
KADUGLI
ROSEIRES
REN'K
ZALINGEI
GENEINA
MAROUA
KAMARAN
MASSAWA
AGORDAT
NACFA
HAIYA
WAD HALFA
ABU HAMAD
KHARGA
ASWAN
LUXOR
YANBO
JEDDA
MECCA
MEDINA
RIYAD
BURAIDA
HABBANIYA
SEBHA
MOURZOUK
TUNIS
TRIPOLI
CAGLIARI
NAPOLI
ROMA
MILANO
GENEVE
LYONS
MARSEILLE
BARCELONA
MADRID
LISBOA
ALGER
ORAN
BISKRA
GABES
SFAX
LIBYA
MALTA
CRETE
ATHENS
SOFIA
BEOGRAD
ZAGREB
WIEN
PRAHA
BERLIN
HAMBURG
DRESDEN
MUNCHEN
INNSBRUCK
ZURICH
BASEL
STRASBOURG
PARIS
LONDON
BERGEN
OSLO
STOCKHOLM
HELSINKI
MOSCOW
KIEV
ODESSA
BAKU
TBILISI
ERIVAN
TEHERAN
BAGDAD
BASRA
ADEN
MOGADISCIO
KAMPALA
NAIROBI
DAR ES SALAM
LEOPOLDVILLE
BRAZZAVILLE
LIBREVILLE
DOUALA
YAOUNDE
LAGOS
ACCRA
DAKAR
BAMAKO
NIAMEY
TAMANRASSET
ALGER
ORAN
BISKRA
GABES
SFAX
TUNIS
TRIPOLI
CAGLIARI
NAPOLI
ROMA
MILANO
GENEVE
LYONS
MARSEILLE
BARCELONA
MADRID
LISBOA

CHART 2 DATE 29th August 1955 TIME 0600 G.M.T.

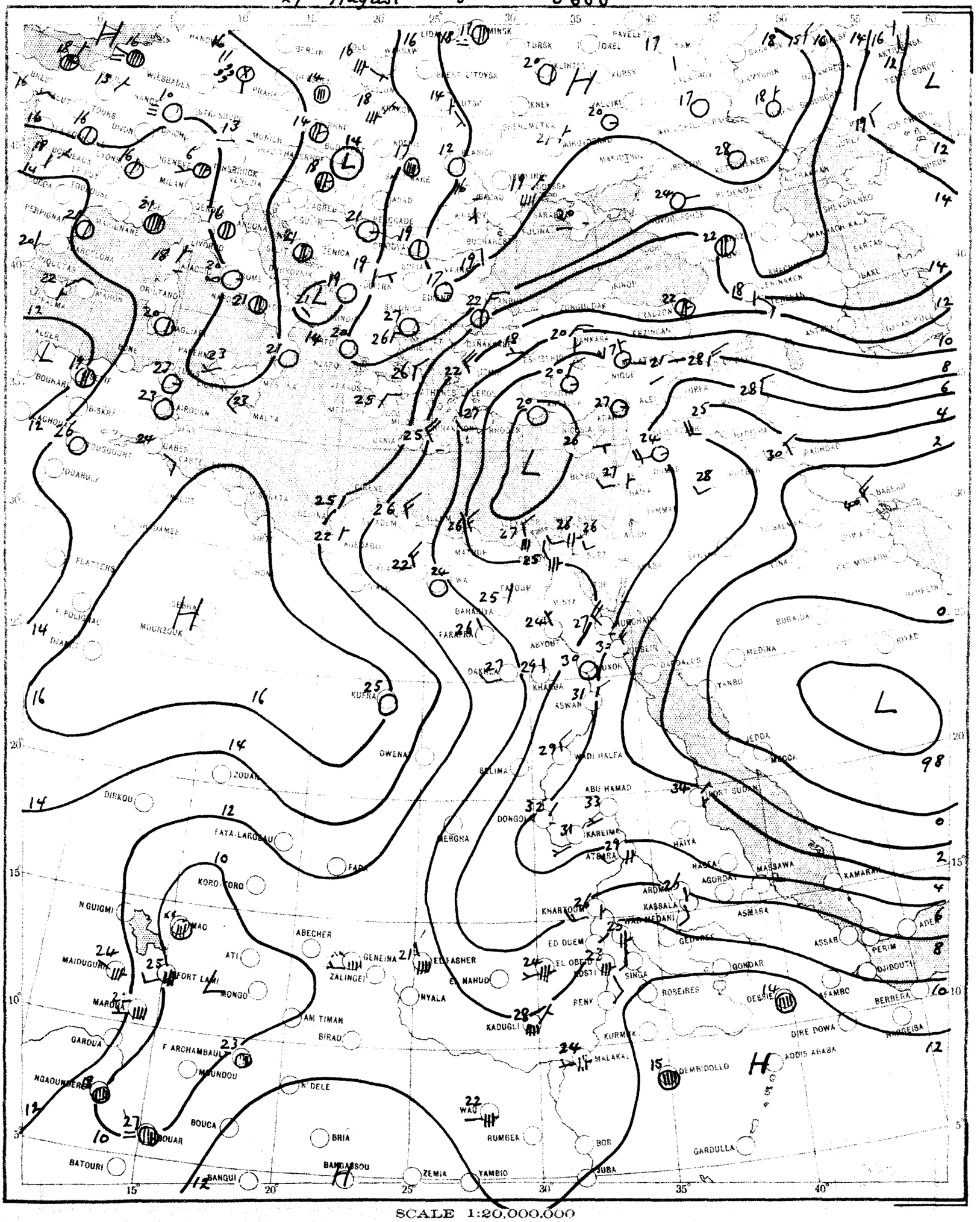
MINSK
BERLIN
WIESBADEN
PRAGUE
MILAN
BELGRADE
BUCHAREST
ALGIER
BOGNAR
MALTA
MOURZOUK
KUFRA
OWENA
DIRKOU
FAYA-LARGEAU
KORO-TORO
N'GUIGMI
MAO
ABECHER
MAIDUGURI
FORT LAMY
MONGO
ATI
GARDUA
F. ARCHAMBAULT
MOUNDOU
NGAOUNDERE
BOUAR
BOUCA
BATOURI
BANGUI
BRIA
BAMBASSOU
ZEMIA
YAMBIO
JUBA
RUMBEK
BOR
WAU
GARDULLA
ZALINGEI
GENEINA
EL FASHER
EL NAHUD
MYALA
KADUGLI
AM TIMAN
BIRAO
MALAKAL
KURMUK
RENK
SINGA
EL OBEID
KOSTI
ED DUEM
KHARTOUM
KASSALA
WAD MEDANI
GEDAREF
ASMARA
ASSAB
PERIM
DJIBOUTI
ROSEIRES
GONDAR
DESSIE
DEMBIDOLLO
ADDIS ABABA
DIRE DOWA
HARGEISA
BERBERA
KAMARAN
MASSAWA
AGORDAT
HAIYA
ATBARA
KAREIMA
ABU HAMAD
DONGOLA
WADI HALFA
SELIMA
KHARGA
ASWAN
LUXOR
ASYOUT
FARAFRA
BAHARIYA
DAKHLA
JEDDA
MECCA
MEDINA
YANBO
RIYAD
BURAIDA
PORT SUDAN
KUSEIR
BAGHDAD
BEYROUT
ALEP
NICOSIE
ANKARA
ERZINCAN
ZONGULDAK
TRABZON
ERZURUM
KARS
TBILISI
BAKU
ASTRAKHAN
ROSTOV
KIROVOGRAD
KIEV
KHARKOV
KURSK
TULA
MOSCOU
KALUGA
SMOLENSK
VITEBSK
LIDA
WARSAW
KRAKOW
VIENNA
ZAGREB
SARAJEVO
SOFIA
BUDAPEST
BRESLAU
STRASBOURG
TOURS
DIJON
BORDEAUX
TOULOUSE
PERPIGNAN
BARCELONE
ORLEANS
PARIS
LYON
GENEVE
INNSBRUCK
VENEZIA
ANCONA
BRINDISI
TIRANA
SALONIQUE
ATHENES
ISTANBUL
SAMSUN
TRABZON
ERTAD
MAKHACH KALA
SHEVCHENKO
ORSK
MAGNITOGORSK
KIROVSKIY
KHARKOV
KRASNODAR
ROSTOV
KIEV
GOMEL
MINSK
PAVELETS
TOROK
KALUGA
TULA
KUR

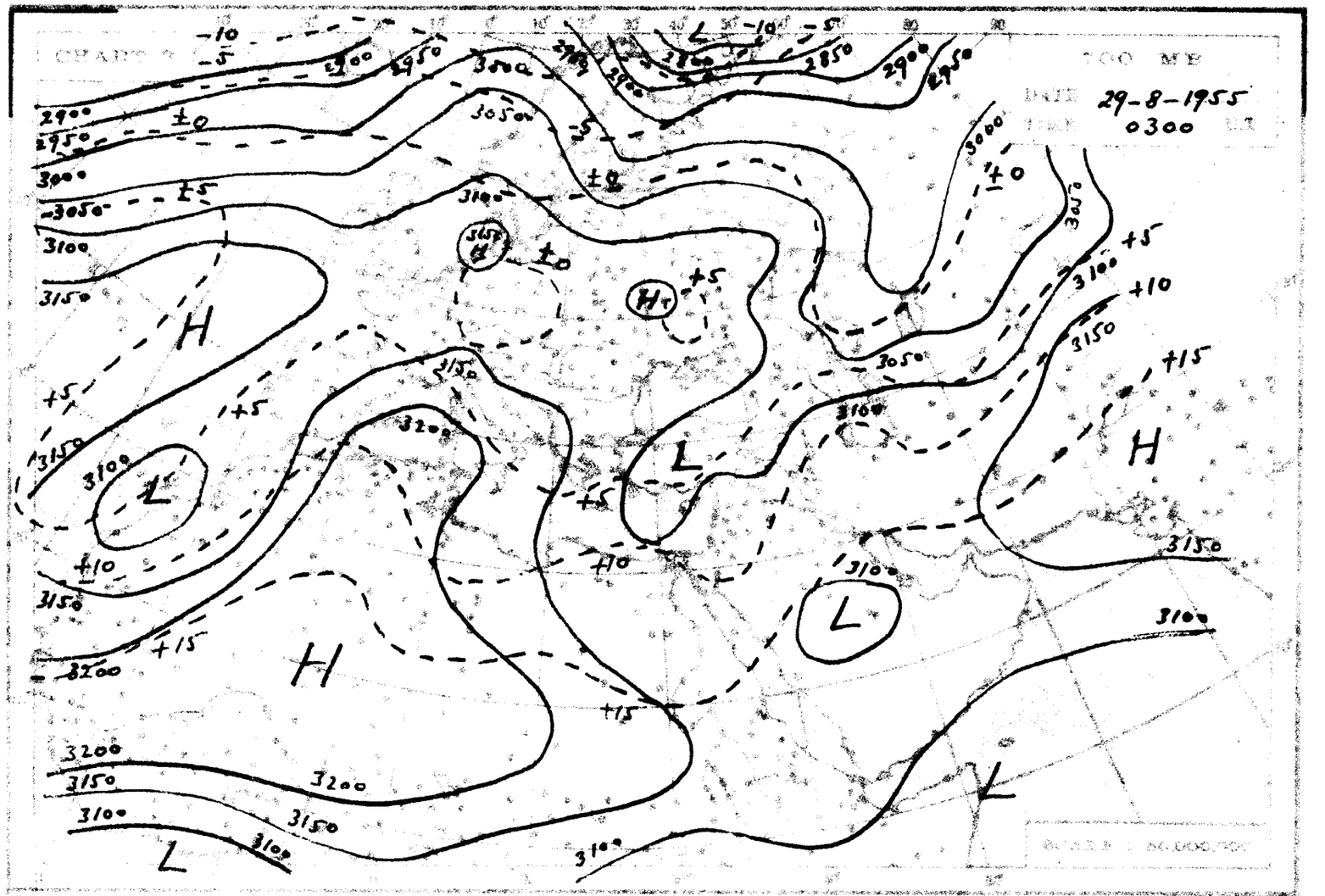
700 MB
DATE 29-8-1955
TIME 0300
H
L
H
L
H
L
L
SCALE 1:50,000,000

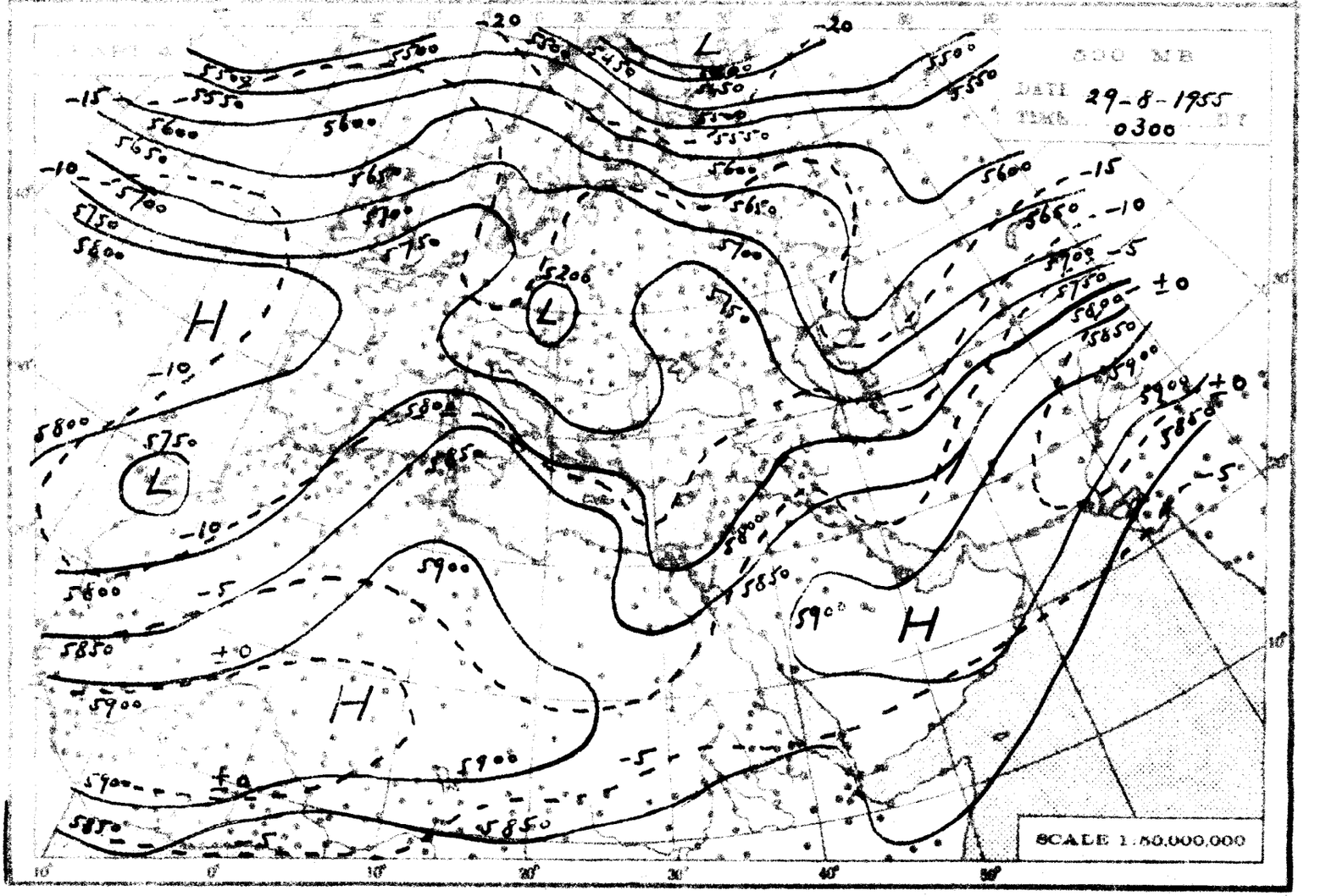
500 MB
DATE 29-8-1955
TIME 0300
H
L
H
L
H
L
SCALE 1:50,000,000

THE DAILY WEATHER REPORT

[illegible] – METEOROLOGICAL DEPT. – [illegible]

SYNOPTIC CHARTS

EXPLANATIONS

CHARTS 1 & 2 (Surface Charts)

SCALE: [illegible] Projection Conical orthomorphic with two standard parallels 30° & 60° N.

BAROMETRIC PRESSURE: M.S.L. isobars are drawn every [illegible] Mbars.

WIND: Arrows fly with the wind. A full length feather indicates 2 stops on the beaufort scale and a short feather one step. Calm is indicated by a circle outside the station.

TEMPERATURE: In whole degrees centigrade inserted inside the station circle.

CLOUD SYMBOLS: Total amount of cloud: Clear sky

sky [illegible] covered — sky [illegible] covered — sky [illegible] covered.

sky [illegible] covered — sky [illegible] covered. — sky [illegible] covered

sky [illegible] covered — sky [illegible] covered — sky obscured.

PRESENT WEATHER SYMBOLS: Inserted to the left of station circle

Rising sand — Mud or Dust-storm — Mist — Fog — Haze

Drizzle — Rain — Showers of Rain — Showers of Hail — Showers of Snow

Lightning — Thunderstorm — Snow

Note: These symbols show the nature of the phenomena, but not the intensity or duration.

FRONTS: Or surfaces of separation between different air masses.

direction of motion of Fronts

Warm front at the ground — Occluded front at the ground

" " above " " — " above " "

Cold " at " " — Quasi stationary front.

" " above " "

CHARTS 3 & 4 (Upper Air Charts)

SCALE: 1:50,000,000; Projection (same as Charts 1 & 2)

Contours are drawn every 50 g.p.m. of Altitudes (Continuous lines).

Isotherms " " " 5° C. (Broken lines).

WIND: Arrows fly with the wind. A full length feather indicates 10 knots, and a short feather 5 knots. Calm is indicated by a circle outside the station.

Calm. — Wind speed 5 knots. — Wind speed 10 knots. — Wind speed 25 knots.

Wind speed 50 knots. — Wind speed 85 knots. — Wind speed 125 knots.

TEMPERATURE: In whole degrees centigrade

CHART 1 DATE Monday 29-8-1955 TIME 1200 U.T.

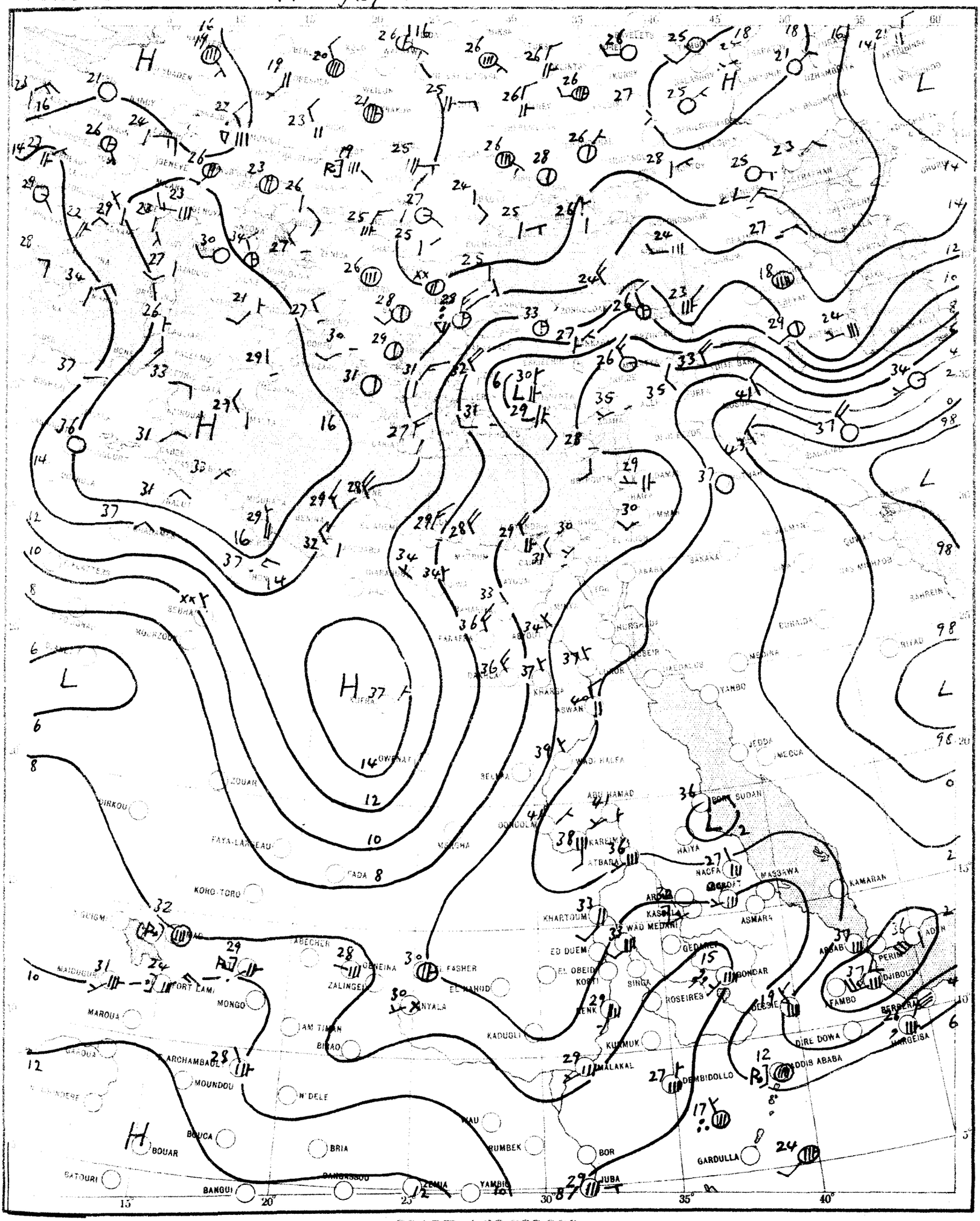

SCALE 1:20,000,000

CHART 2 DATE Tuesday 30-8-1955 TIME 0600 G.C.T.

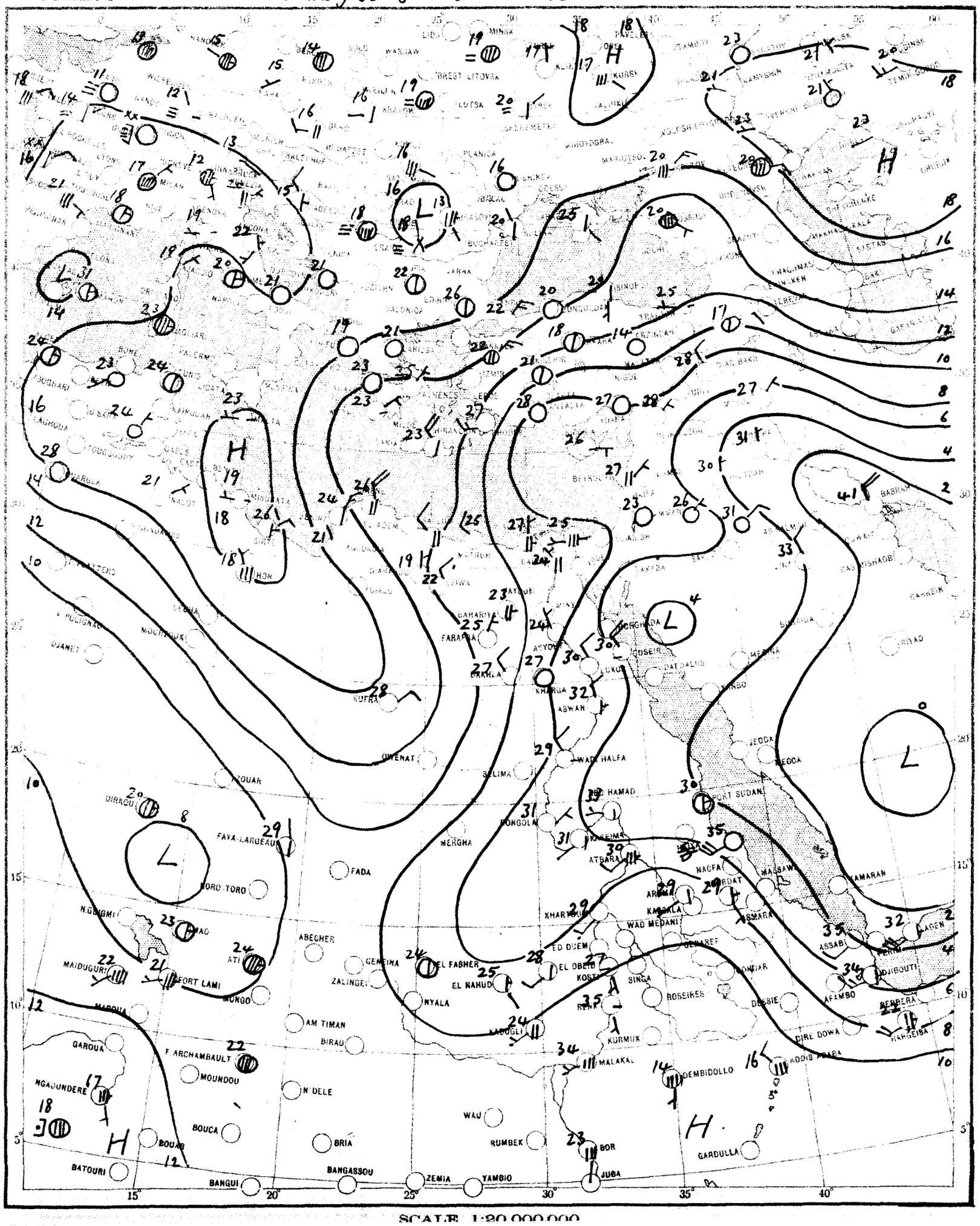

SCALE 1:20,000,000

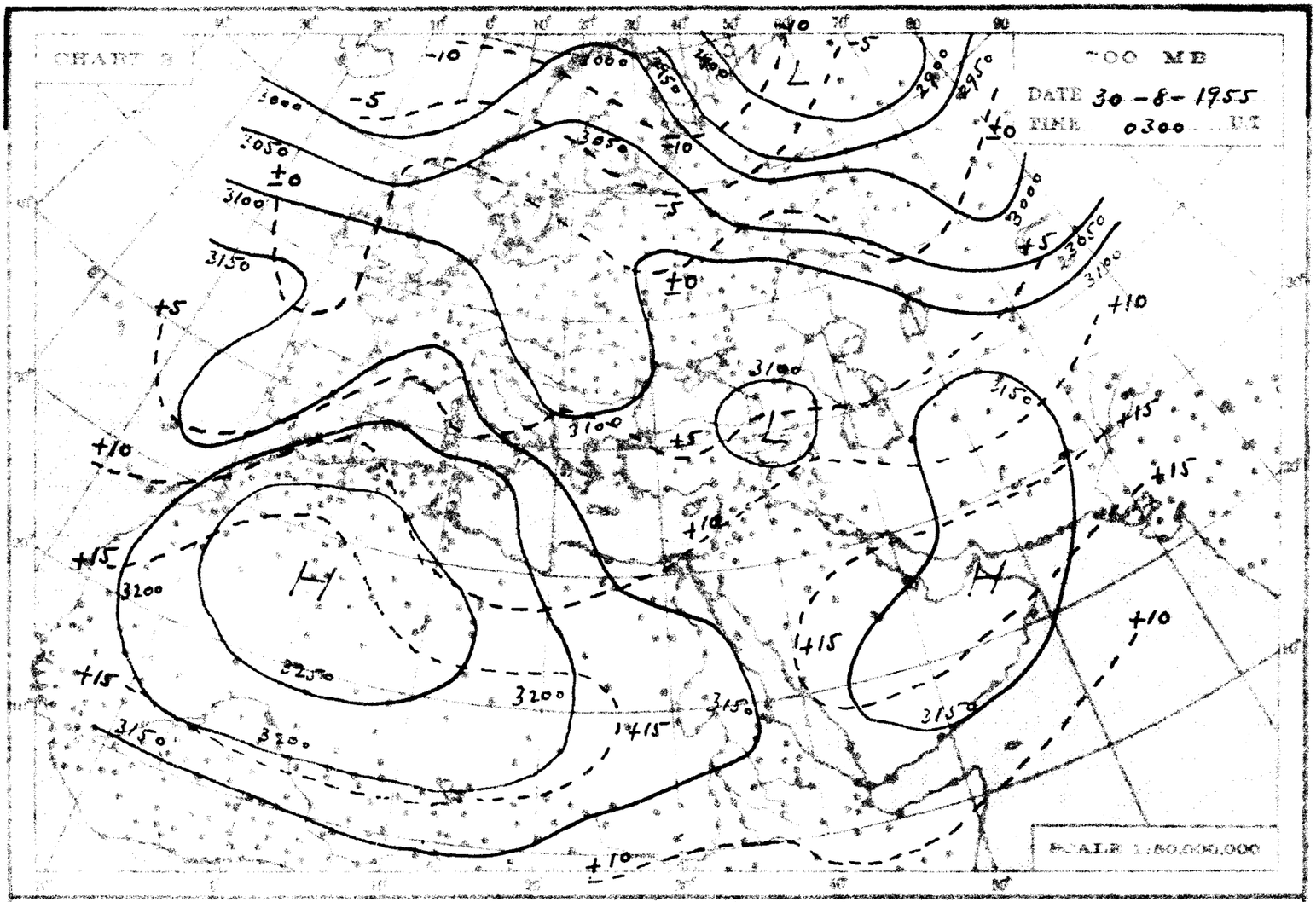
700 MB
DATE 30-8-1955
TIME 0300 U.T.
SCALE 1:50,000,000

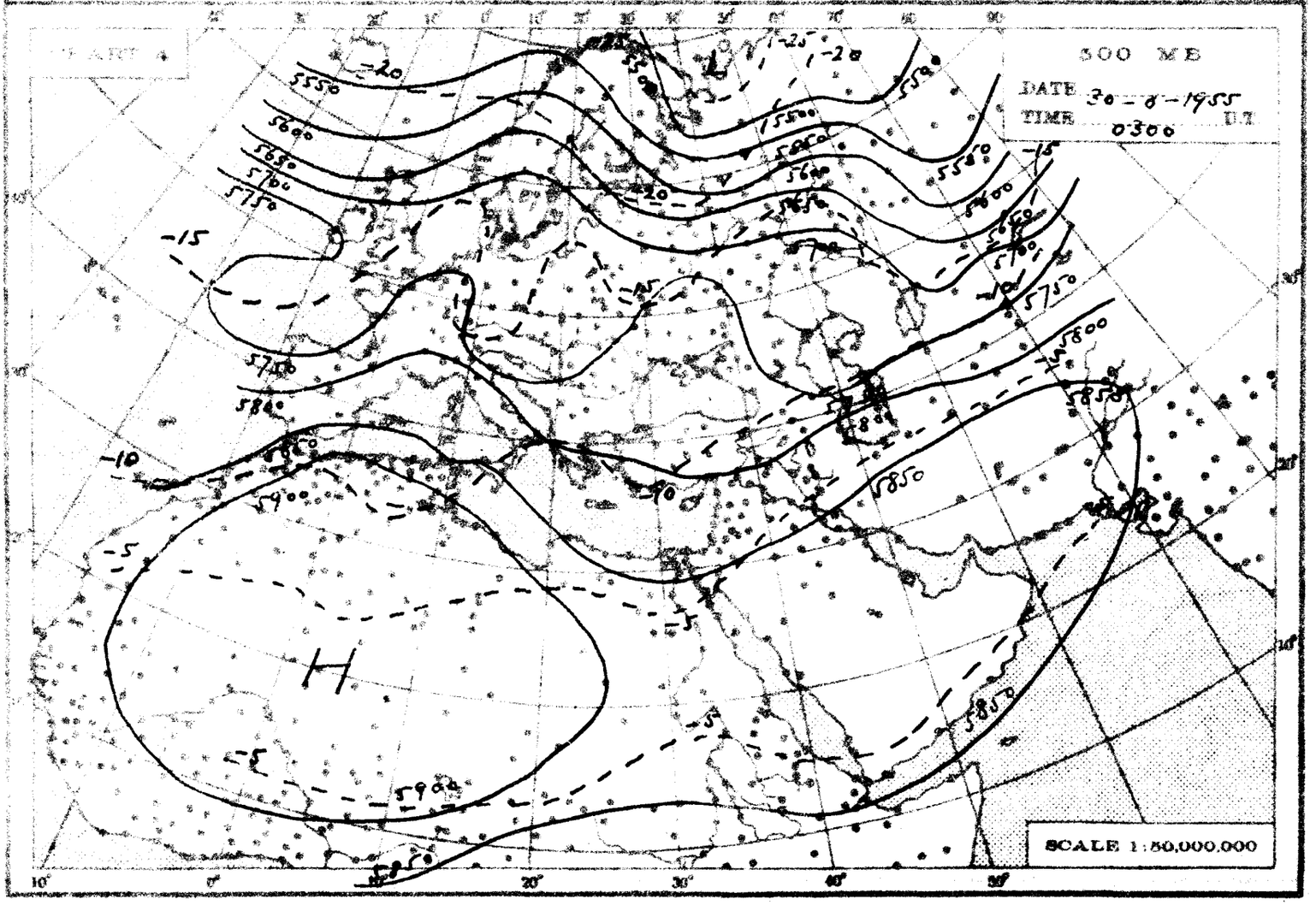
500 MB
DATE 30-8-1955
TIME 0300 U.T.
SCALE 1:50,000,000

THE DAILY WEATHER REPORT

REPUBLIC OF EGYPT – METEOROLOGICAL DEPT. – CAIRO

SYNOPTIC CHARTS

EXPLANATIONS:

CHARTS 1 & 2 (Surface Charts)

SCALE: 1:40,000,000: Projection Conical orthomorphic with two standard parallels 30° & 60° N

BAROMETRIC PRESSURE: M.S.L. Isobars are drawn every 2 millibars

WIND: Arrows fly with the wind. A full length feather indicates 2 steps on the beaufort scale and a short feather one step. Calm is indicated by a circle outside the station.

TEMPERATURE: In whole degrees centigrade inserted inside the station circle

CLOUD SYMBOLS: (Total amount N octas)

clear sky

sky 1/8 covered. sky 2/8 covered. sky 3/8 covered.

sky 4/8 covered. sky 5/8 covered. sky 6/8 covered.

sky 7/8 covered. sky 8/8 covered. sky obscured.

PRESENT WEATHER SYMBOLS: Inserted to the left of station circle

Rising sand. Sand or Duststorm. Mist. Fog. Haze.

Drizzle. Rain. Showers of Rain. Showers of Hail. Showers of Snow.

Lightning. Thunderstorm. Snow.

Note: These symbols show the nature of the phenomena, but not the intensity or duration.

FRONTS: Or surfaces of separation between different air masses.

direction of motion of Fronts

Warm front at the ground. Occluded front at the ground.

" " above " " " " above " "

Cold " at " " Quasi stationary front.

" " above " "

CHARTS 3 & 4 (Upper Air Charts)

SCALE 1:50,000,000: Projection (same as Charts 1 & 2).

Contours are drawn every 50 g.p.m. of Altitudes (Continuous lines).

Isotherms " " " 5° C. (Broken lines).

WIND: Arrows fly with the wind. A full length feather indicates 10 knots, and a short feather 5 knots. Calm is indicated by a circle outside the station.

Calm. Wind speed 5 knots. Wind speed 10 knots. Wind speed 25 knots.

Wind speed 50 knots. Wind speed 85 knots. Wind speed 125 knots.

TEMPERATURE: In whole degrees centigrade

CHART 3 DATE Tuesday 30/8/1955 TIME 1200 G.T.

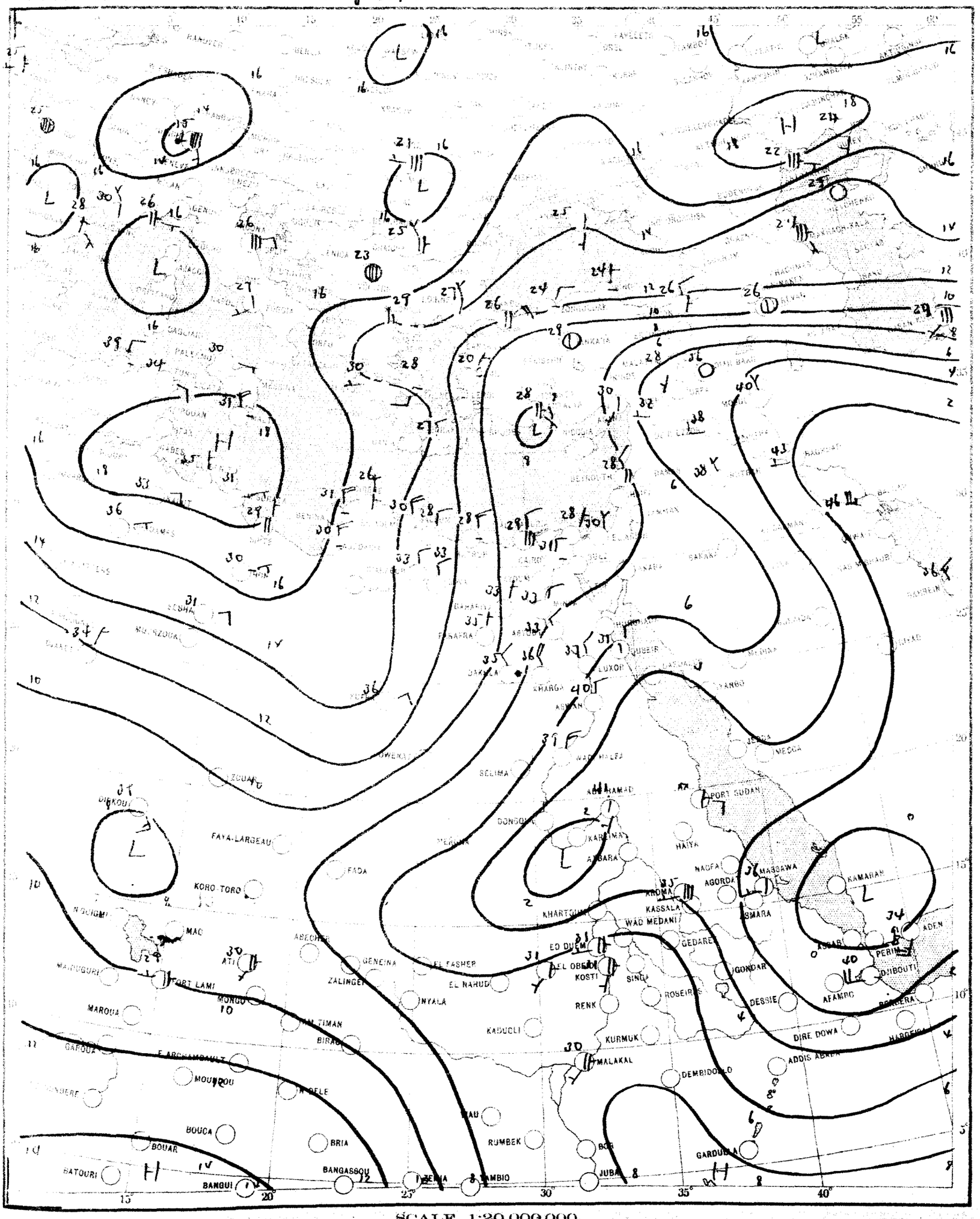
FAYA-LARGEAU
KORO TORO
MAO
ATI
FORT LAMI
MAROUA
GAROUA
MOUNDOU
BOUCA
BOUAR
BATOURI
BANGUI
BRIA
BANGASSOU
BIRAO
ZALINGEI
GENEINA
EL FASHER
EL NAHUD
NYALA
KABUCHI
RENK
KURMUK
MALAKAL
RUMBEK
BOR
JUBA
GARDULLA
DEMBIDOLO
ADDIS ABEBA
DIRE DOWA
DESSIE
GONDAR
ASMARA
ASSAB
DJIBOUTI
AFAMBO
KASSALA
WAD MEDANI
ED DUEIM
KHARTOUM
ATBARA
PORT SUDAN
MASSAWA
AGORDAT
KAMARAN
ADEN
HARGEISA
DONGOLA
SELIMA
WADI HALFA
ABU HAMAD
HAIYA
NAUFA
AROMA
GEDAREF
KOSTI
SINGA
ROSEIRES
EL OBEID
KAMPALA
ENTEBBE
JINJA
MECCA
LUXOR
KHARGA
ASWAN
SAKAKA
BAHREIN
DIKOUA
ZOUAR
BEDHA
MURZOUK
BANGASSOU
BUNIA
TABORA
MBEYA
NGUIGMI
MAIDUGURI
GAFOUSA
MOUNDOU
NDELE
BOUCA
BRIA
RUMBEK
GARDULLA
DEMBIDOLO
ADDIS ABEBA
DIRE DOWA
HARGEISA
DJIBOUTI
ADEN
KAMARAN
MASSAWA
ASMARA
KASSALA
KHARTOUM
ATBARA
PORT SUDAN

CHART 2 DATE Wednesday 31/8/1955 TIME 0600 G.T.



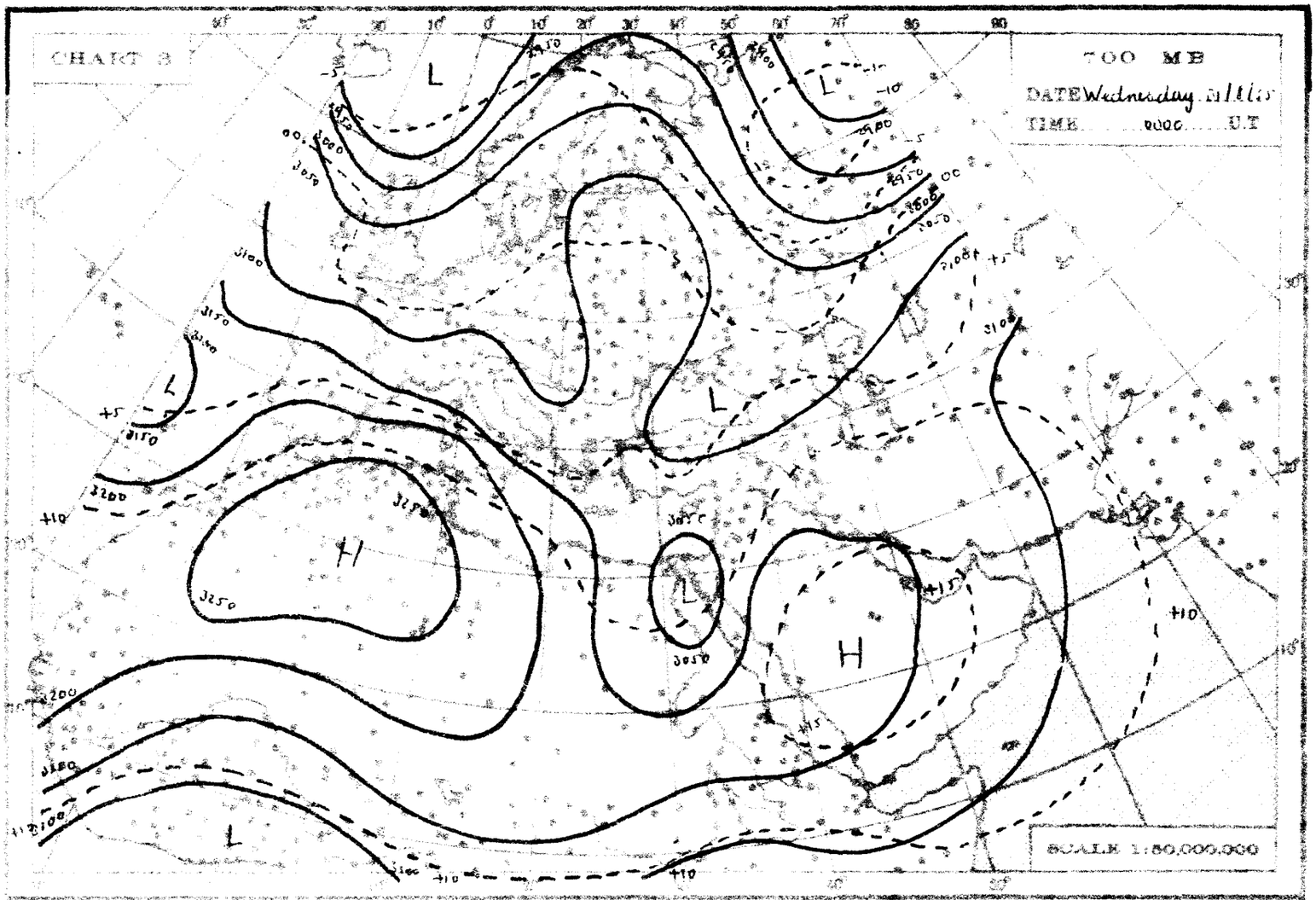
CHART 3
700 MB
DATE Wednesday 31/1/55
TIME 0000 U.T
SCALE 1:50,000,000

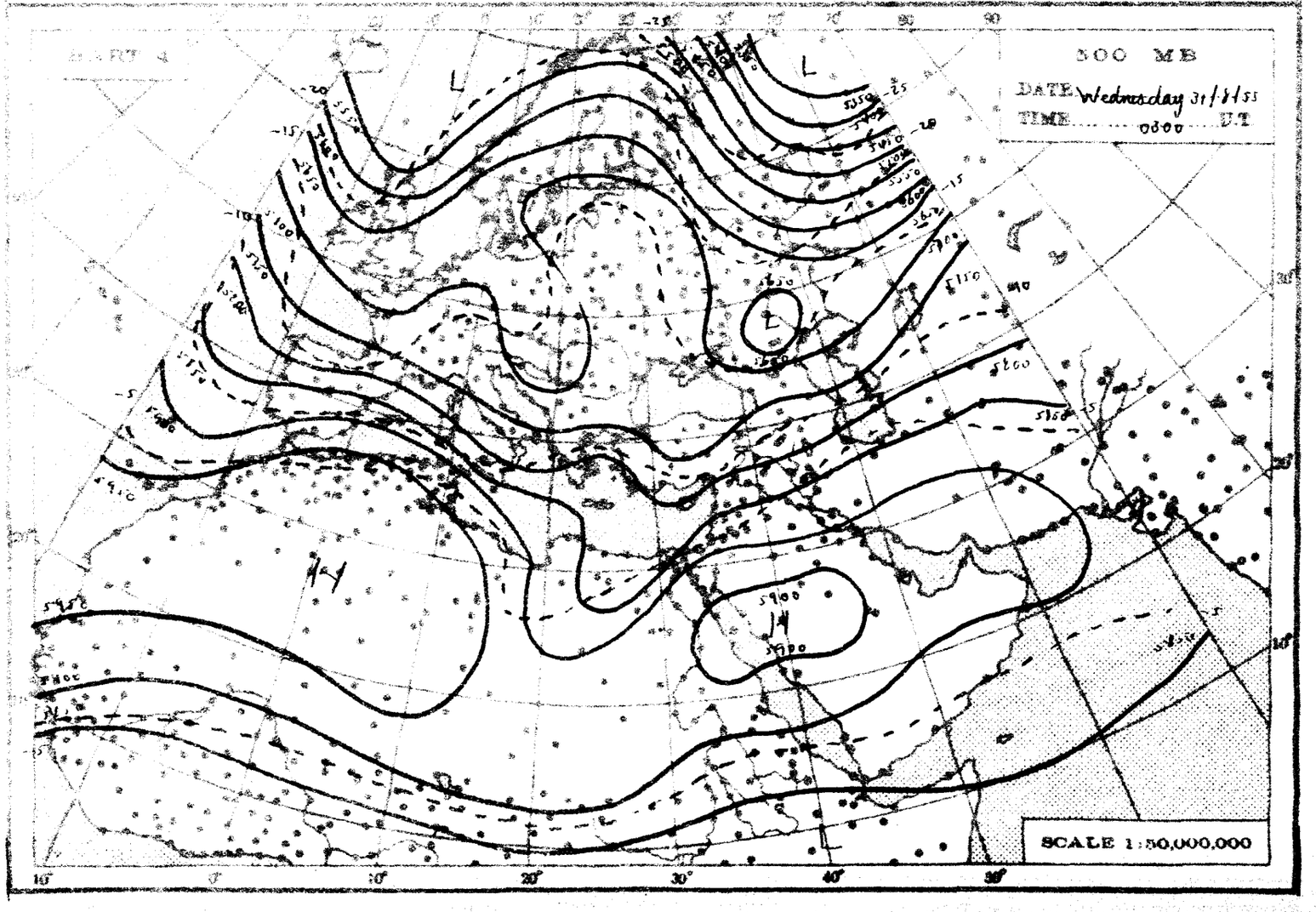
CHART 4
500 MB
DATE Wednesday 31/1/55
TIME 0000 U.T
SCALE 1:50,000,000

THE DAILY WEATHER REPORT

REPUBLIC OF EGYPT – METEOROLOGICAL DEPT. – CAIRO

SYNOPTIC CHARTS

EXPLANATIONS:

CHARTS 1 & 2 (Surface Charts)

SCALE: 1:20,000,000; Projection: Conical orthomorphic with two standard parallels 30° & 60° N.

BAROMETRIC PRESSURE: M.S.L. Isobars are drawn every 2 millibars.

WIND: Arrows fly with the wind. A full length feather indicates 2 steps on the beaufort scale and a short feather one step. Calm is indicated by a circle outside the station.

TEMPERATURE: In whole degrees centigrade inserted inside the station circle.

CLOUD SYMBOLS: (Total amount in octas)

clear sky

sky 1/8 covered. sky 2/8 covered. sky 3/8 covered.

sky 4/8 covered. sky 5/8 covered. sky 6/8 covered.

sky 7/8 covered. sky 8/8 covered. sky obscured.

PRESENT WEATHER SYMBOLS: Inserted to the left of station circle

Rising sand. Sand or Duststorm. Mist. Fog. Haze.

Drizzle. Rain. Showers of Rain. Showers of Hail. Showers of Snow.

Lightning. Thunderstorm. Snow.

Note: These symbols show the nature of the phenomena, but not the intensity or duration.

FRONTS: Or surfaces of separation between different air masses.

Direction of motion of Fronts

Warm front at the ground. Occluded front at the ground.

" " above " " " " above " "

Cold " at " " Quasi stationary front.

" " above " "

LIBRARY
JUL 6 1956
WEATHER BUREAU

CHARTS 3 & 4 (Upper Air Charts)

SCALE: 1:50,000,000; Projection (same as Charts 1 & 2).

Contours are drawn every 50 g.p.m. of Altitudes (Continuous lines).

Isotherms " " " 5° C. (Broken lines).

WIND: Arrows fly with the wind. A full length feather indicates 10 knots, and a short feather 5 knots. Calm is indicated by a circle outside the station.

Calm. Wind speed 5 knots. Wind speed 10 knots. Wind speed 25 knots.

Wind speed 50 knots. Wind speed 85 knots. Wind speed 125 knots.

TEMPERATURE: In whole degrees centigrade

CHART 1 DATE Wednesday 31 / 8 / 1955 TIME 1200 GT

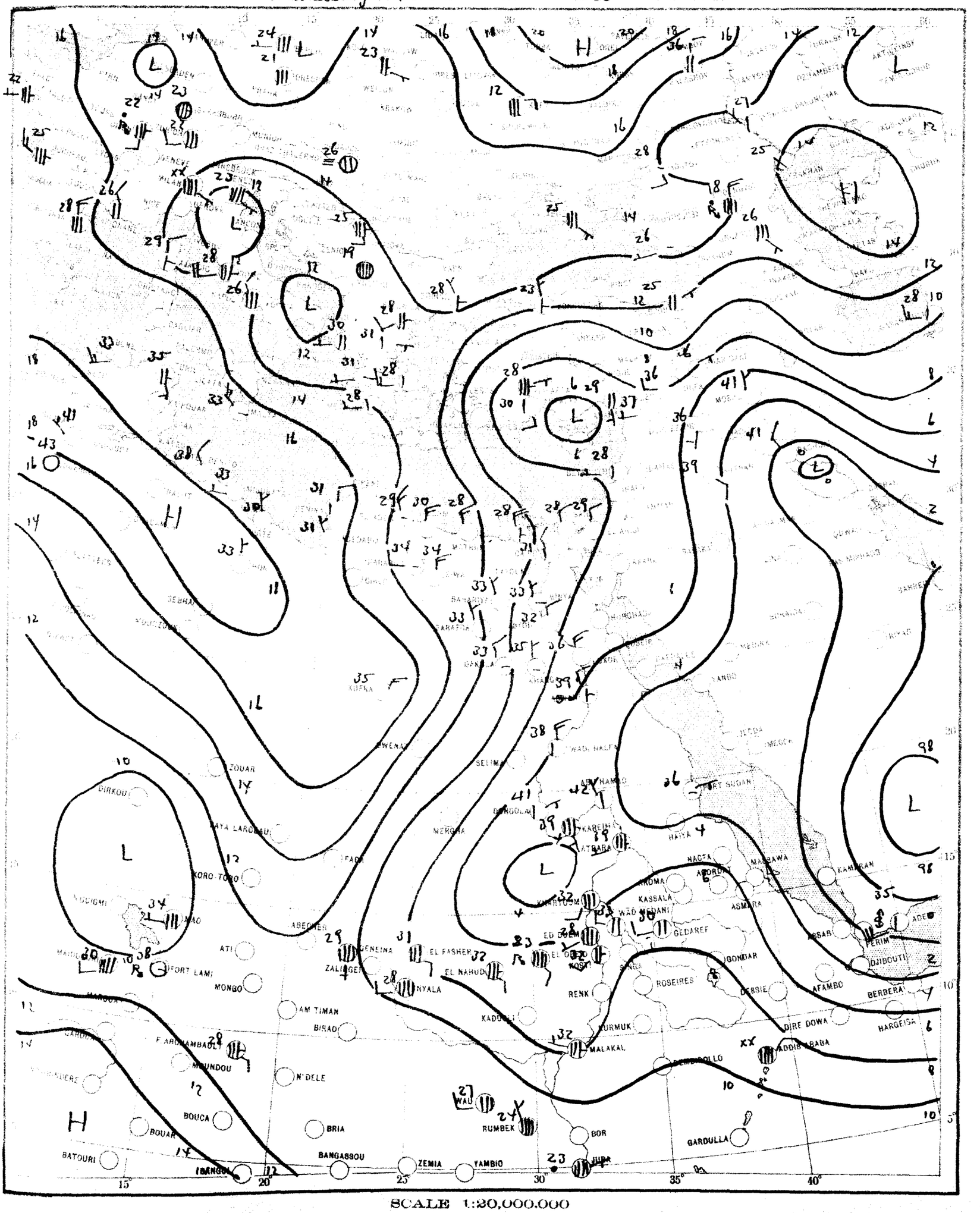

CHART 2 DATE Thursday First of Sept. 1955 TIME 0600 G.C.

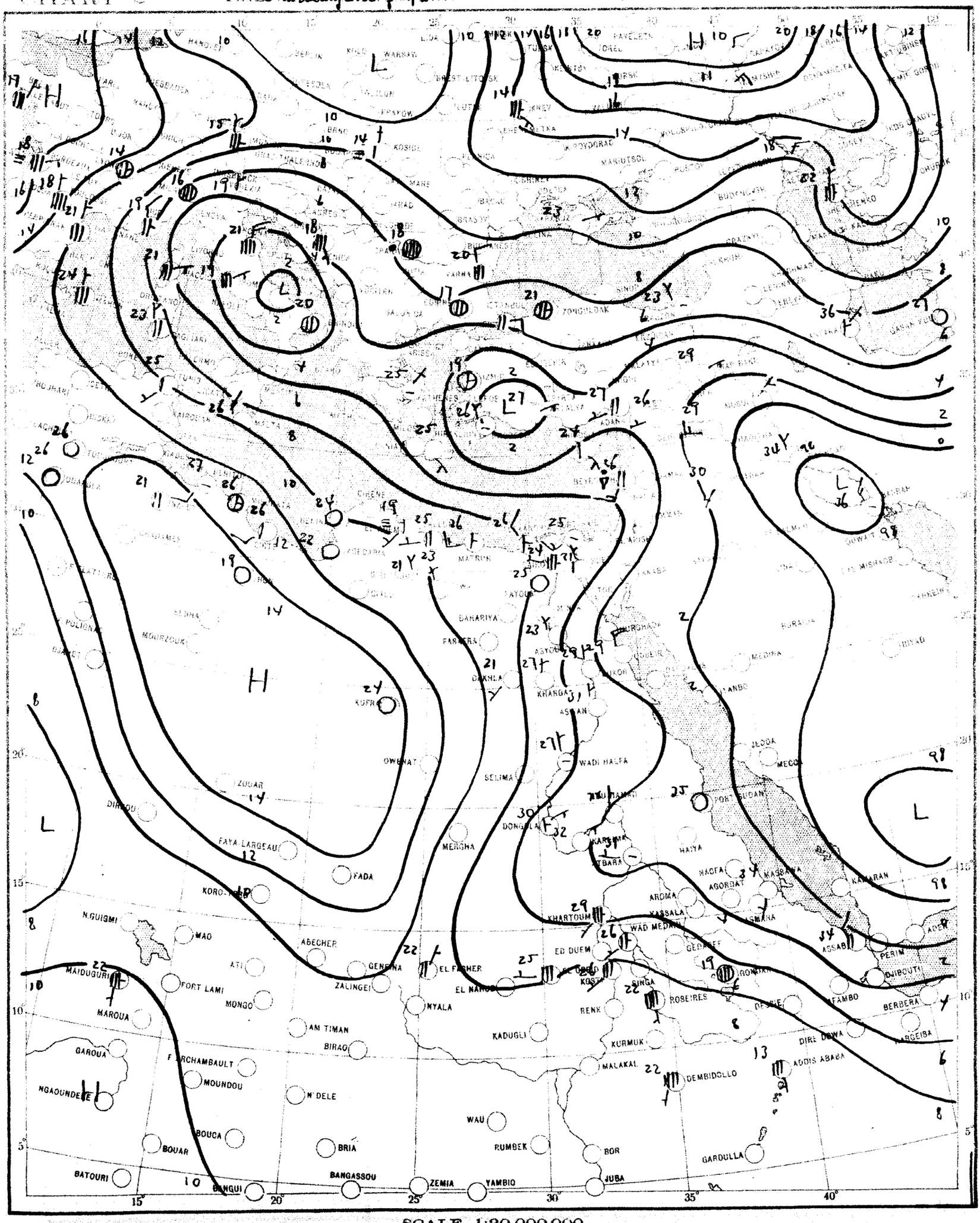

SCALE 1:20,000,000

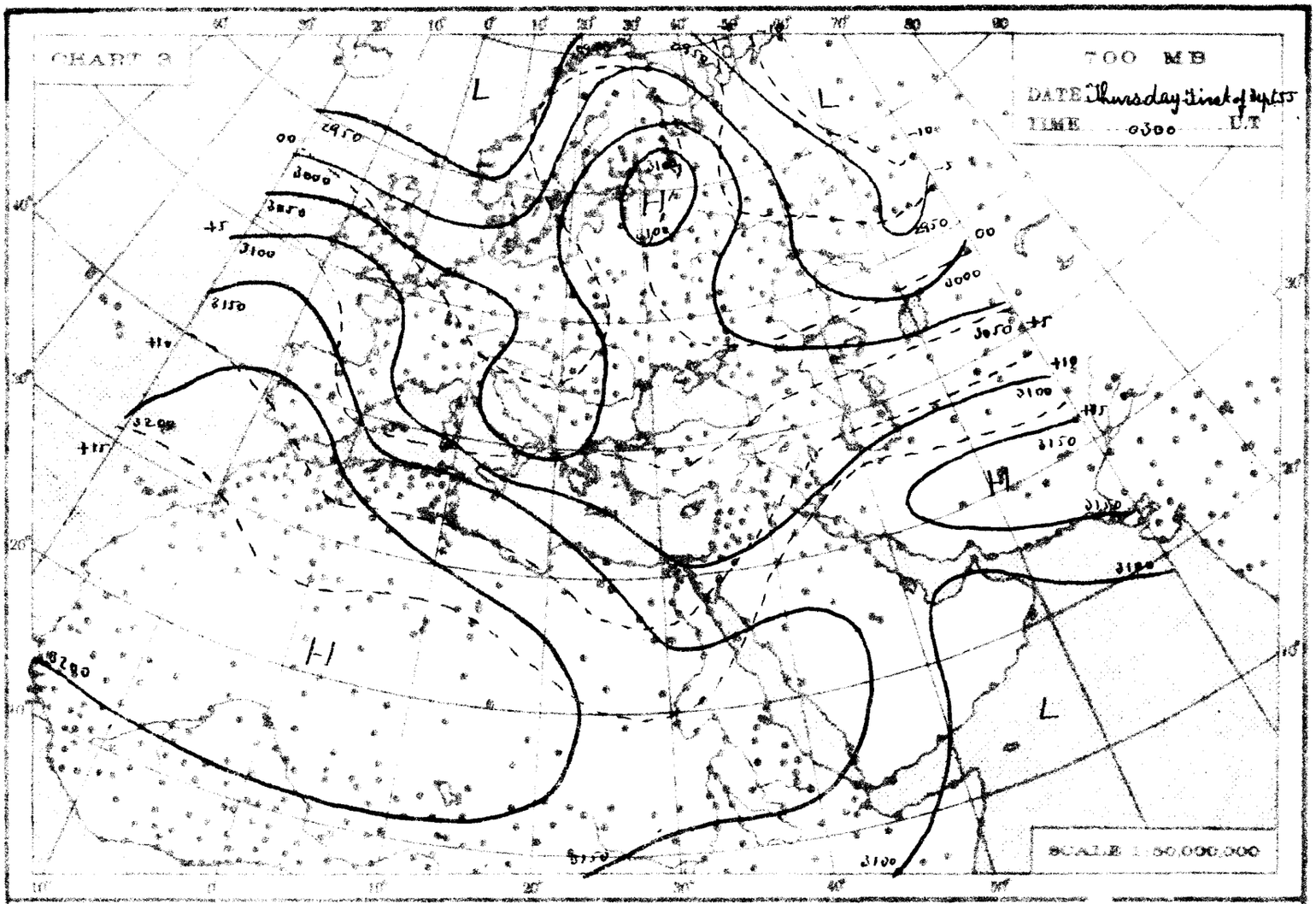
CHART 3
700 MB
DATE Thursday first of Sept 55
TIME 0300 U.T.
SCALE 1:50,000,000

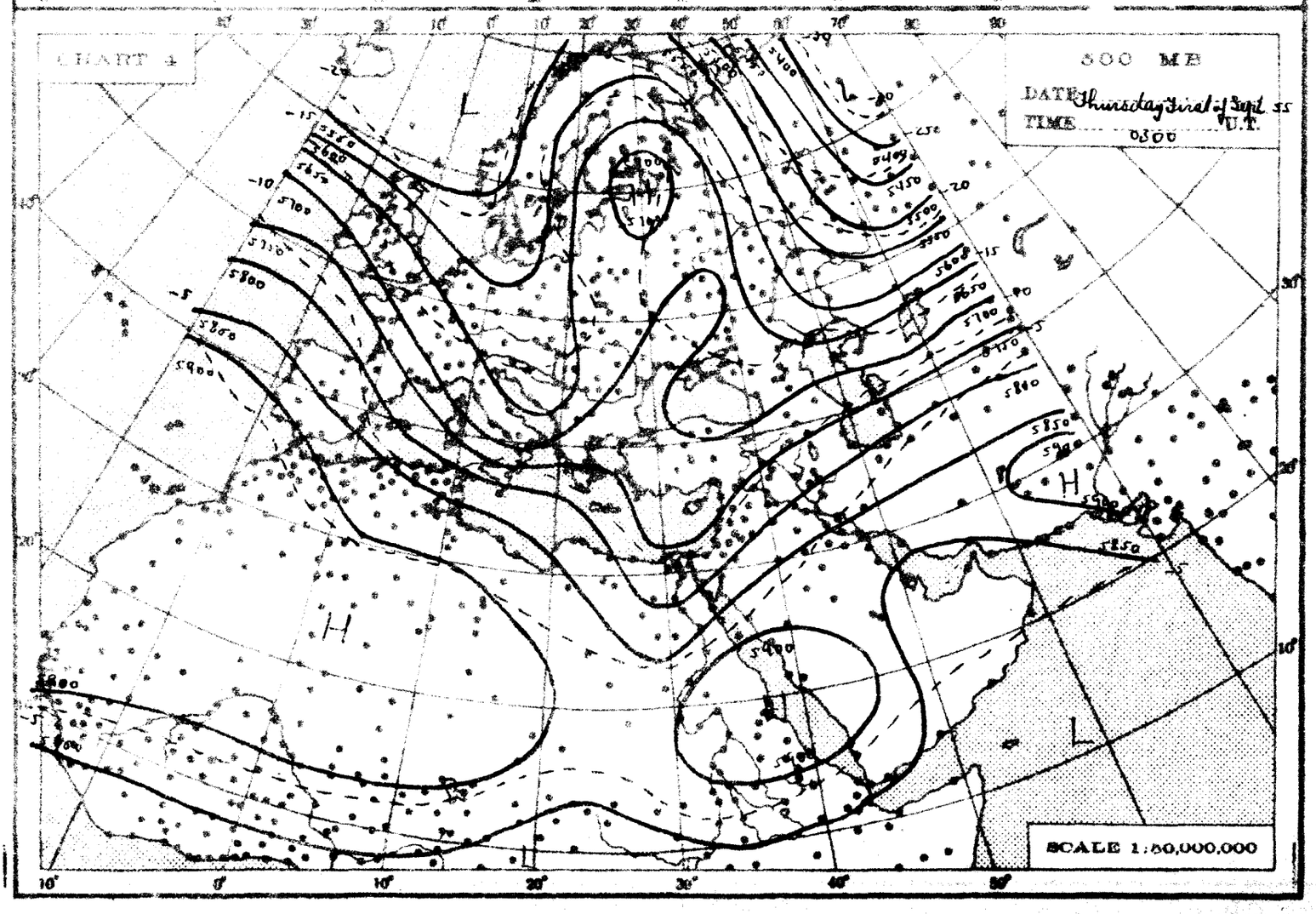
CHART 4
500 MB
DATE Thursday first of Sept 55
TIME 0300 U.T.
SCALE 1:50,000,000

THE DAILY WEATHER REPORT

REPUBLIC OF EGYPT – METEOROLOGICAL DEPT. – CAIRO

SYNOPTIC CHARTS

EXPLANATIONS:

CHARTS 1 & 2 (Surface Charts)

SCALE: 1:20,000,000; Projection: Conical orthomorphic with two standard parallels 30° & 60° N.

BAROMETRIC PRESSURE: M. S. L. Isobars are drawn every 2 millibars.

WIND: Arrows fly with the wind. A full length feather indicates 2 steps on the beaufort scale, and a short feather one step. Calm is indicated by a circle outside the station.

TEMPERATURE: In whole degrees centigrade inserted inside the station circle.

CLOUD SYMBOLS: (Total amount 8 octas)

clear sky.

sky 1/8 covered. sky 2/8 covered. sky 3/8 covered.

sky 4/8 covered. sky 5/8 covered. sky 6/8 covered.

sky 7/8 covered. sky 8/8 covered. sky obscured.

PRESENT WEATHER SYMBOLS: Inserted to the left of station circle.

	Rising sand.		Sand or Duststorm.		Mist.		Fog.		Haze.
	Drizzle.		Rain.		Showers of Rain.		Showers of Hail.		Showers of Snow.
	Lightning.		Thunderstorm.		Snow.				

Note: These symbols show the nature of the phenomena, but not the intensity or duration.

FRONTS: Or surfaces of separation between different air masses.

direction of motion of Fronts

Warm front at the ground. Occluded front at the ground.

" " above " " " " above " "

Cold " at " " Quasi stationary front.

" " above " "

CHARTS 3 & 4 (Upper Air Charts)

SCALE: 1:50,000,000; Projection (same as Charts 1 & 2).

Contours are drawn every 50 g.p.m. of Altitudes (Continuous lines).

Isotherms " " " 5° C. (Broken lines).

WIND: Arrows fly with the wind. A full length feather indicates 10 knots, and a short feather 5 knots. Calm is indicated by a circle outside the station.

Calm. Wind speed 5 knots. Wind speed 10 knots. Wind speed 25 knots.

Wind speed 50 knots. Wind speed 85 knots. Wind speed 125 knots.

TEMPERATURE: In whole degrees centigrade

CHART 1 DATE Thursday First of Sept. 1955 TIME 1200 U.T.

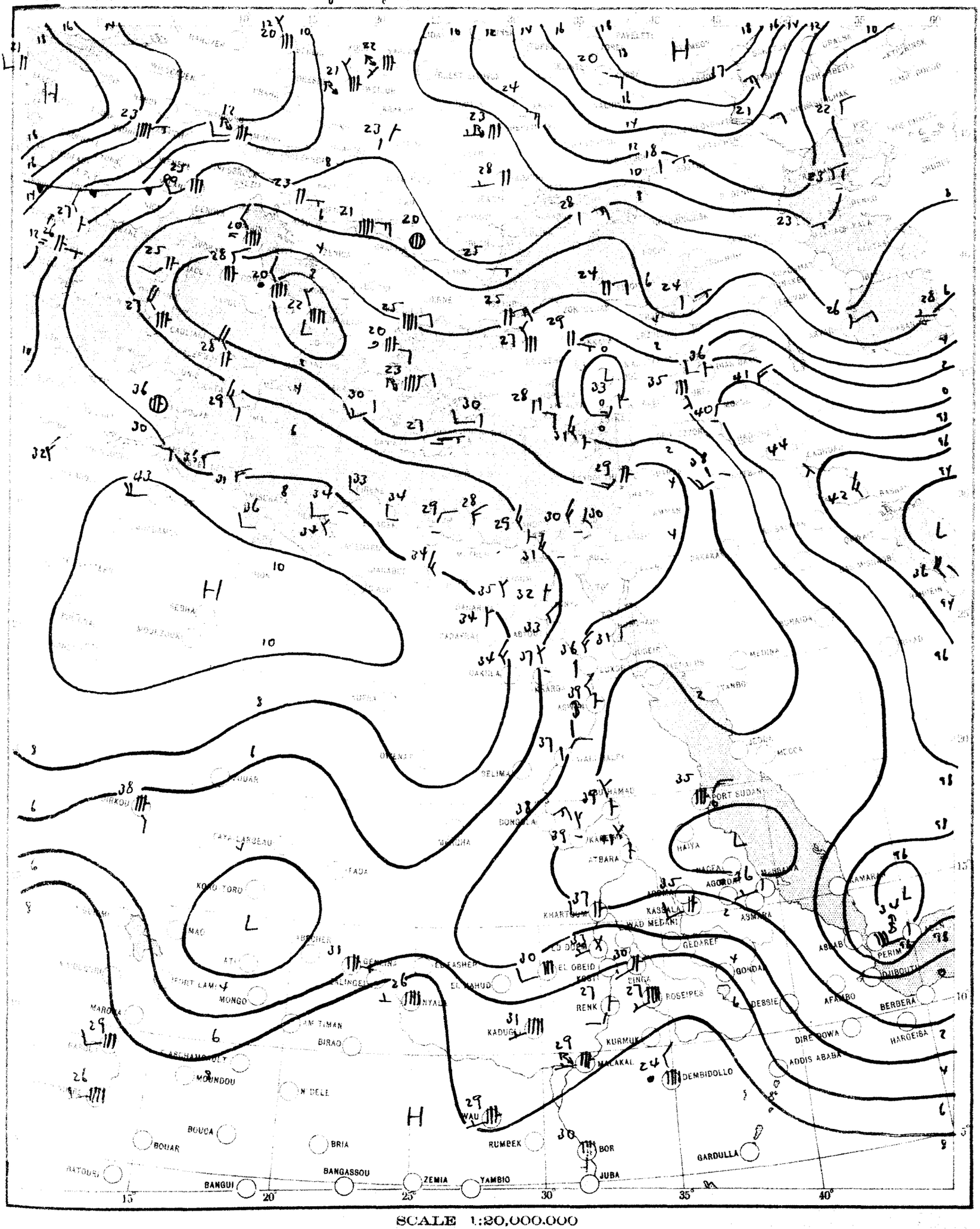
BOUCA
BOUAR
BRIA
BANGASSOU
BANGUI
ZEMIA
YAMBIO
JUBA
BOR
RUMBEK
GARDULLA
WAU
DEMBIDOLLO
MALAKAL
KURMUK
ADDIS ABABA
DIRE DOWA
HARGEISA
BERBERA
DJIBOUTI
PERIM
ASMARA
AGORDAT
KASSALA
KHARTOUM
WAD MEDANI
GEDAREF
EL OBEID
KOSTI
RENK
ROSEIRES
DEBSIE
AFAMBO
GONDAR
KADUGLI
EL FASHER
EL MAHUD
NYALA
MONGO
BIRAO
MOUNDOU
N'DELE
KONG TORO
FAYA LARGEAU
ATBARA
PORT SUDAN
HAIYA
MAGAL
MEDINA
JEDDA
MECCA
YANBO
ABEIR
ABU HAMAD
DONGOLA
DELIMA
OBENAT
KARGA
KHARGA
ASYUT
MINIA
BENI SUEF
FAYOUM
MOUT
ARCHER
ATI
FORT LAMY
MARONA
SAN TIMAN
ASCHAMBAULT
MOUSSORO
BILMA
SEBHA
MURZUK
GHADAMES
GARIAT
TRIPOLI
TOBRUK
BENGHAZI
SIWA
MARSA MATRUH
ALEXANDRIA
CAIRO
SUEZ
ASWAN
WADI HALFA
ABU SIMBEL
KHARGA
DAKHLA
BAHARIYA
FARAFRA
KUFRA
AUJILA
JALO
SIRTE
MISURATA
TRIPOLI
GABES
SFAX
SOUSSE
TUNIS
BIZERTE
ALGIERS
ORAN
TLEMCEN
BECHAR
ADRAR
TIMIMOUN
GHARDAIA
BISKRA
TUGGURT
EL OUED
GABES
TATOUIN
GAFSA
TOZEUR
KEBILI
GABES
MATMATA
MEDENINE
ZARZIS
BEN GARDANE
SFAX
KERKENNAH
MAHDIA
SOUSSE
TUNIS
BIZERTE
CAP BON

CHART 2 DATE Friday 2/9/ 1955 TIME 0600 G.T.

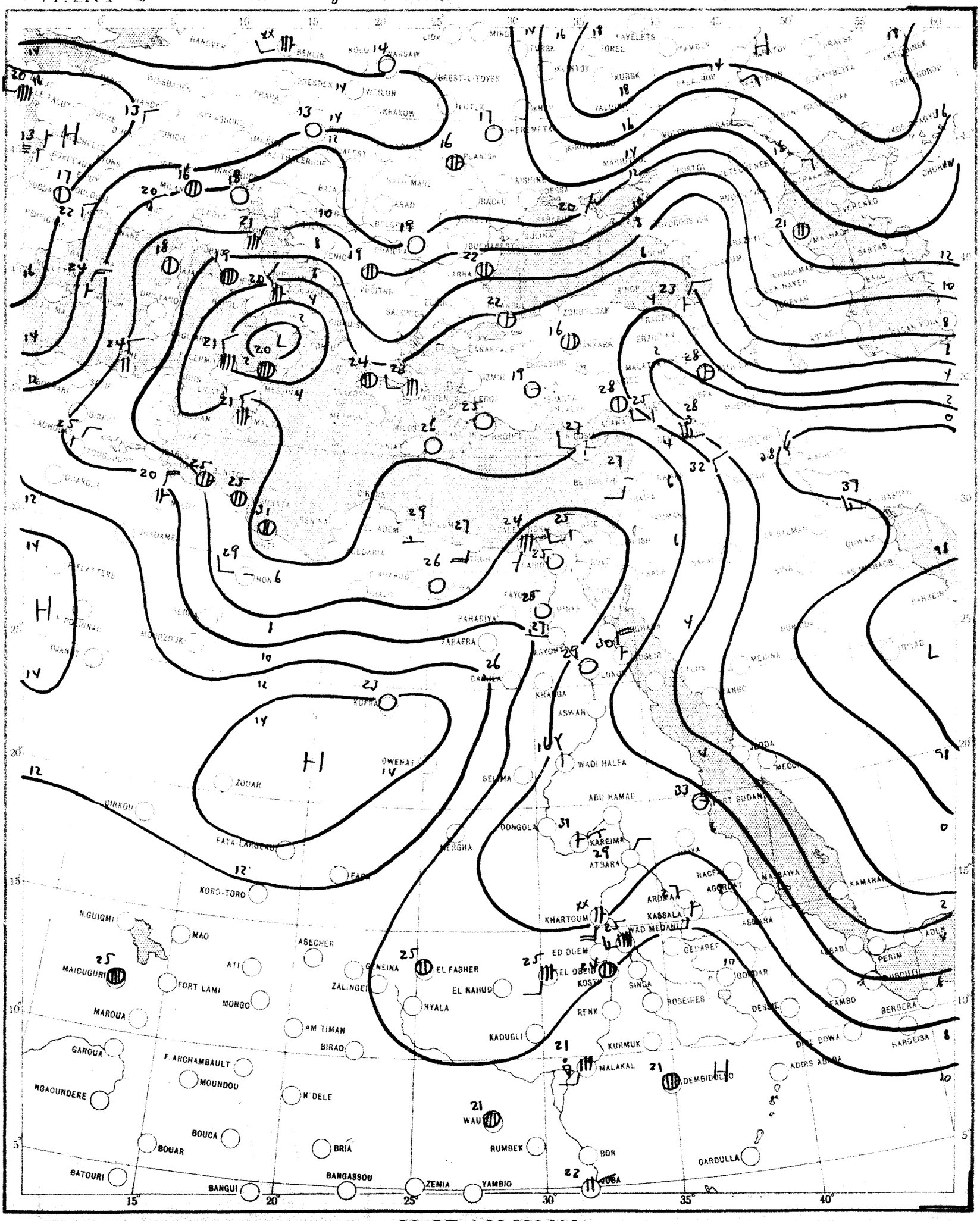

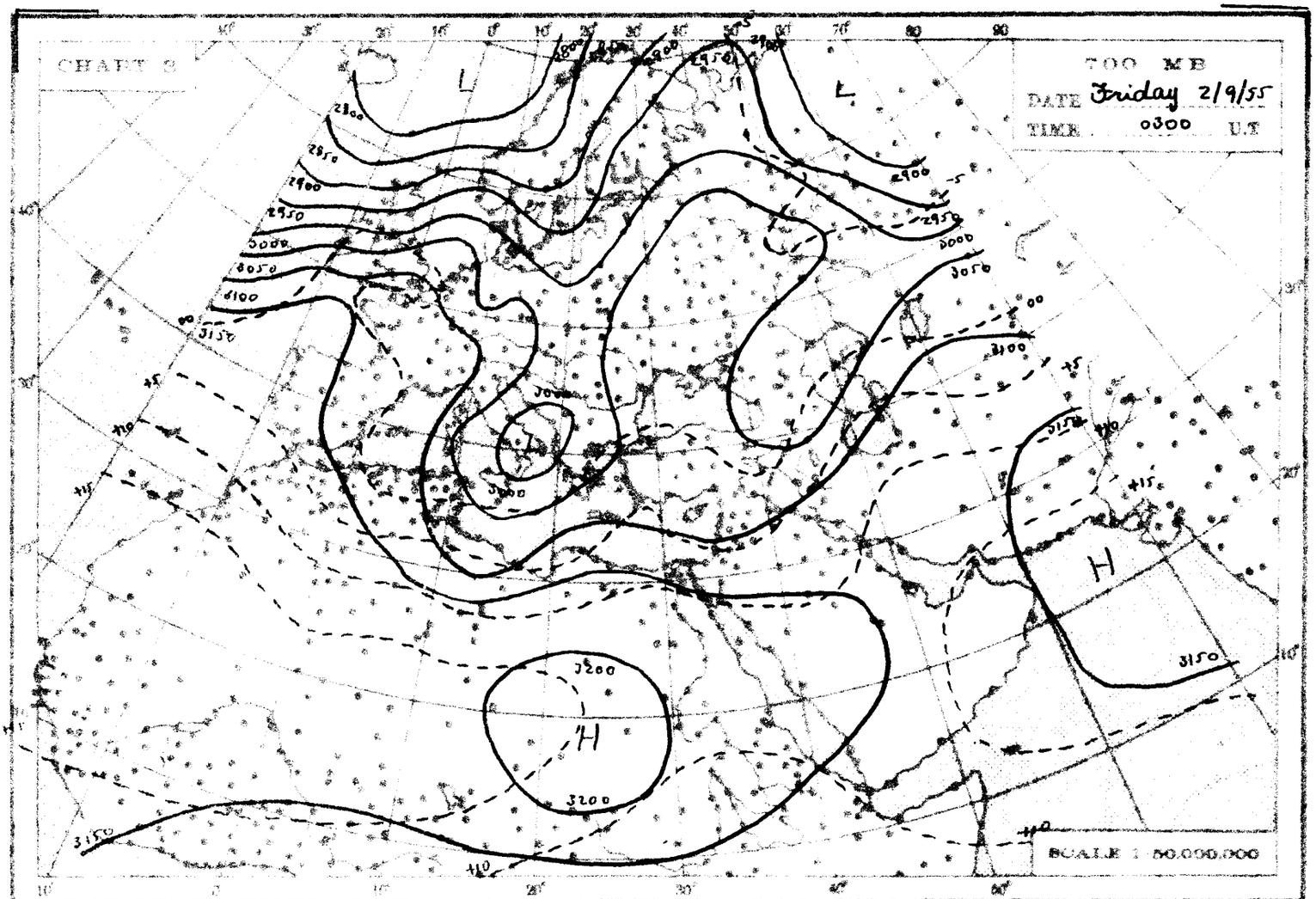
CHART 3
700 MB
DATE Friday 2/9/55
TIME 0300 U.T
SCALE 1:50,000,000

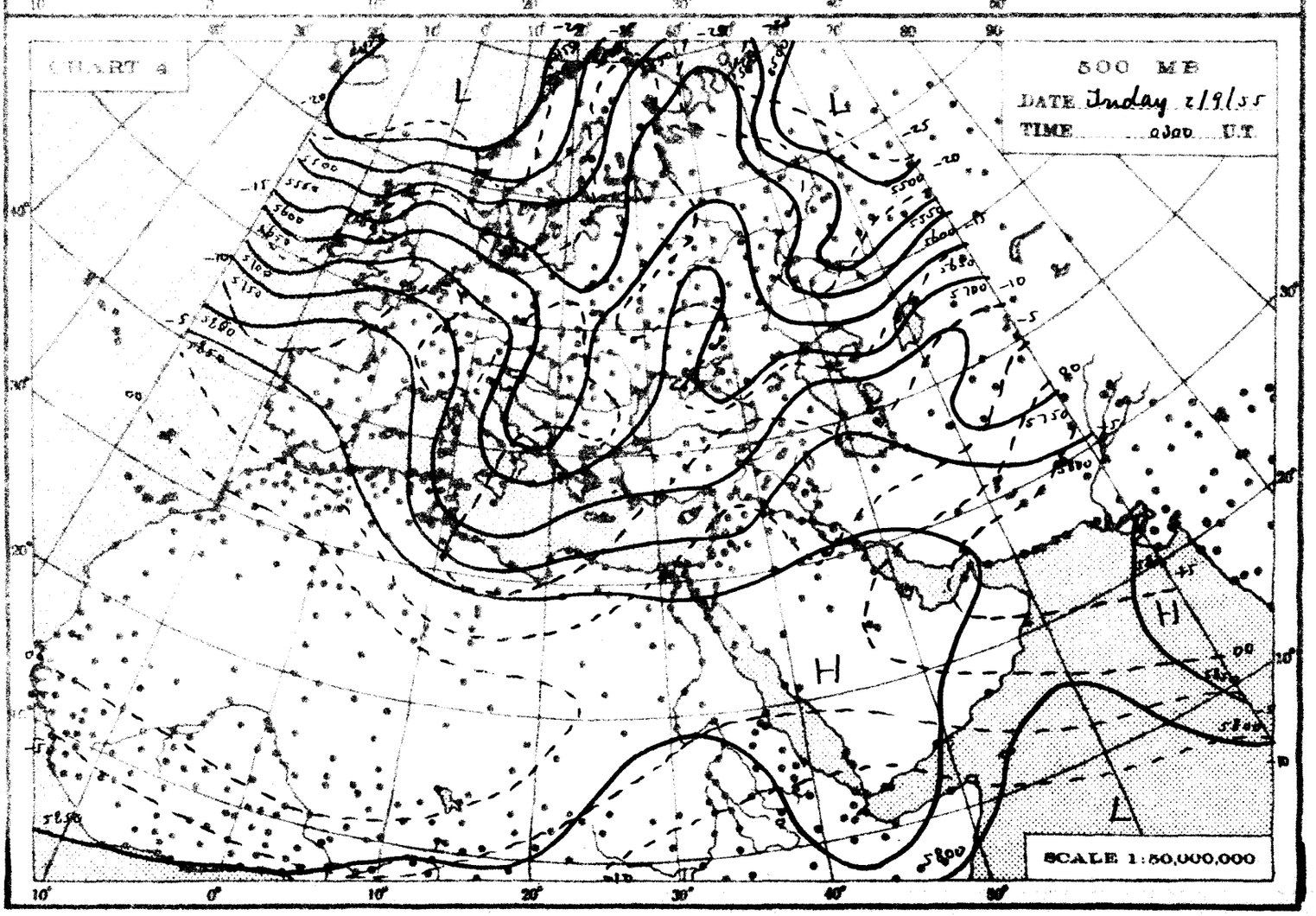
CHART 4
500 MB
DATE Friday 2/9/55
TIME 0300 U.T
SCALE 1:50,000,000

THE DAILY WEATHER REPORT

REPUBLIC OF EGYPT – METEOROLOGICAL DEPT. – CAIRO

SYNOPTIC CHARTS

EXPLANATIONS:

CHARTS 1 & 2 (Surface Charts)

SCALE 1:20,000,000; Projection Conical orthomorphic with two standard parallels 30° & 60° N.

BAROMETRIC PRESSURE M. S. L. Isobars are drawn every 2 millibars.

WIND: Arrows fly with the wind. A full length feather indicates 2 steps on the beaufort scale, and a short feather one step. Calm is indicated by a circle outside the station.

TEMPERATURE In whole degrees centigrade inserted inside the station circle.

CLOUD SYMBOLS: Total amount N. octas: clear sky.

sky 1/8 covered. sky 2/8 covered. sky 3/8 covered.

sky 4/8 covered. sky 5/8 covered. sky 6/8 covered.

sky 7/8 covered. sky 8/8 covered. sky obscured.

PRESENT WEATHER SYMBOLS: Inserted to the left of station circle.

Rising sand. Sand or Duststorm. Mist. Fog. Haze.

Drizzle. Rain. Showers of Rain. Showers of Hail. Showers of Snow.

Lightning. Thunderstorm. Snow.

Note: These symbols show the nature of the phenomena, but not the intensity or duration.

FRONTS: Or surfaces of separation between different air masses.

direction of motion of Fronts

Warm front at the ground. Occluded front at the ground.

" " above " " " " above " "

Cold " at " " Quasi stationary front.

" " above " "

CHARTS 3 & 4 (Upper Air Charts)

SCALE 1:50,000,000; Projection (same as Charts 1 & 2).

Contours are drawn every 50 g.p.m. of Altitudes (Continuous lines).

Isotherms " " " 5° C. (Broken lines).

WIND: Arrows fly with the wind. A full length feather indicates 10 knots, and a short feather 5 knots. Calm is indicated by a circle outside the station.

Calm. Wind speed 5 knots. Wind speed 10 knots. Wind speed 25 knots.

Wind speed 50 knots. Wind speed 85 knots. Wind speed 125 knots.

TEMPERATURE: In whole degrees centigrade

DATE Friday 2/9/ 5 TIME 1200



SCALE 1:20,000,000

CHART 2 DATE Saturday 3/9/1965 TIME 0600

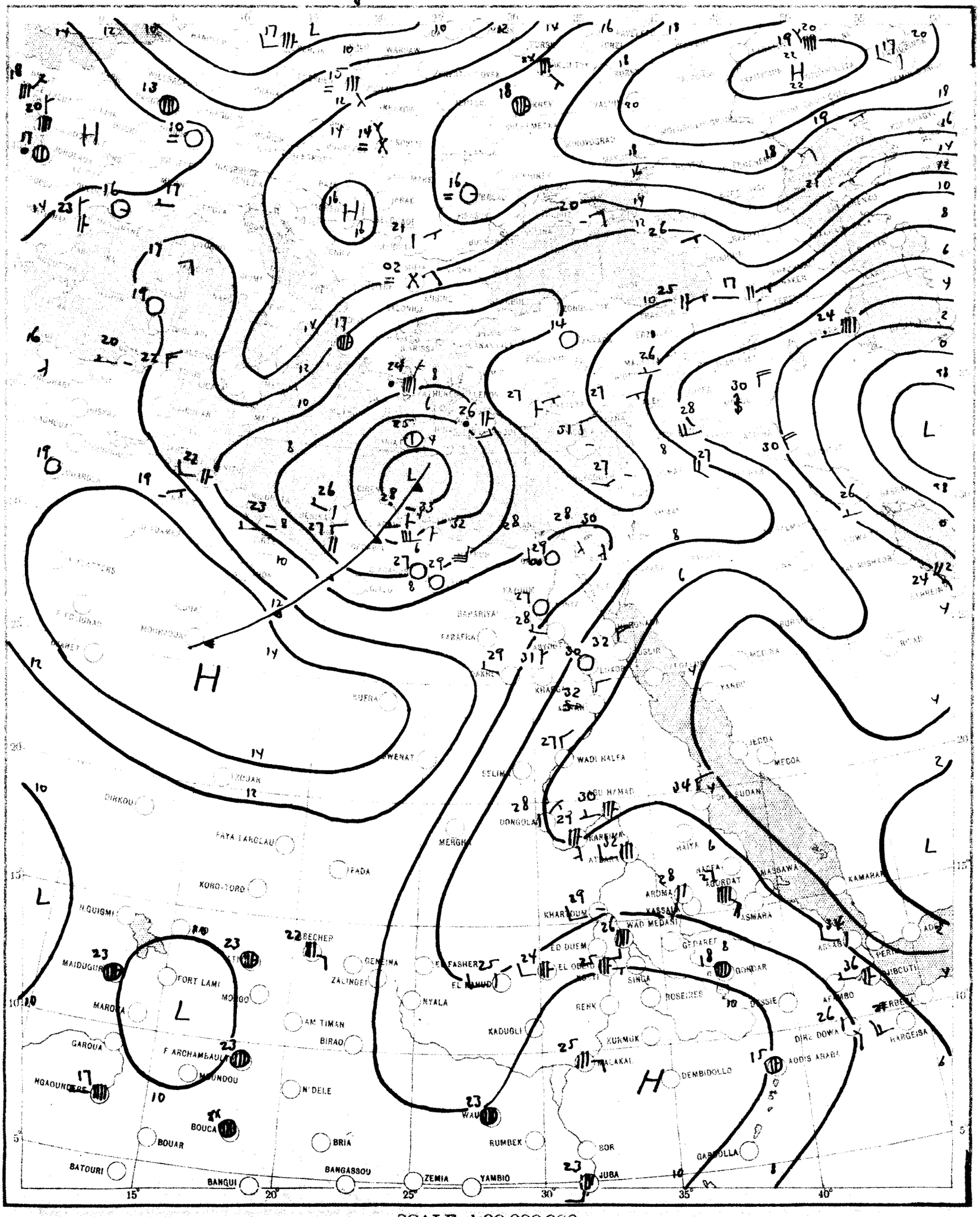

SCALE 1:20,000,000

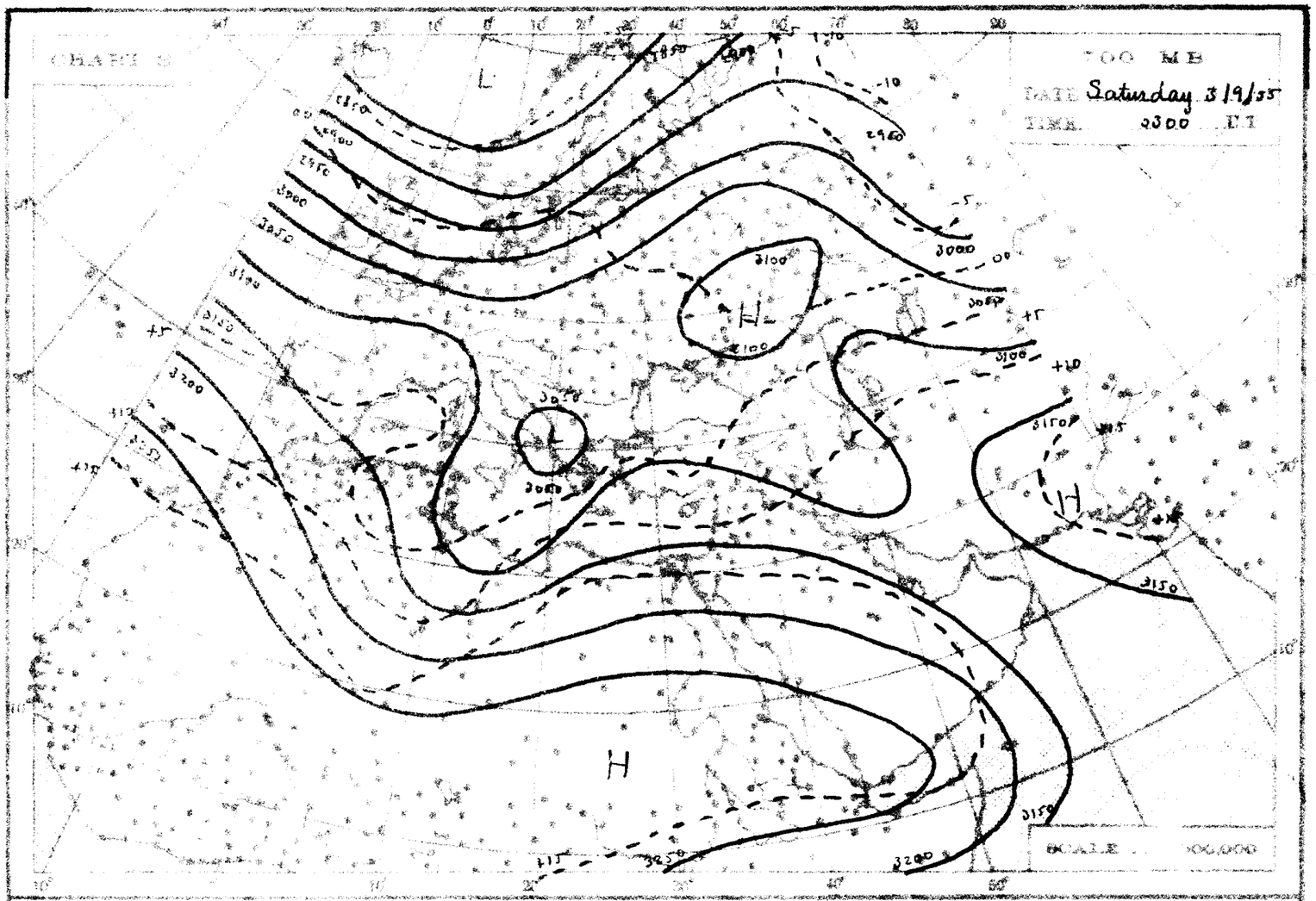
700 MB
DATE Saturday 3/9/55
TIME 0300 G.T.
SCALE 1:50,000,000

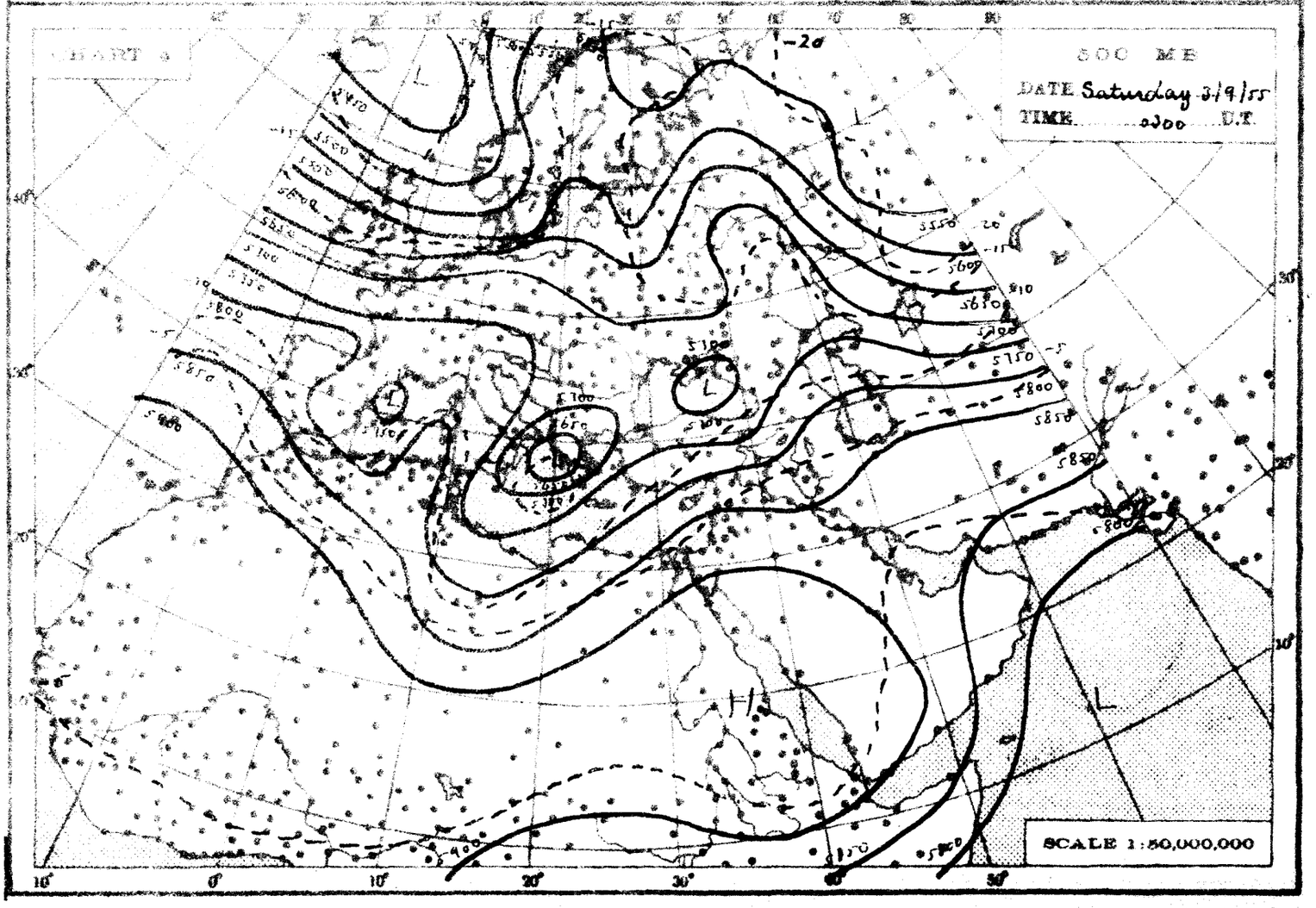
500 MB
DATE Saturday 3/9/55
TIME 0300 G.T.
SCALE 1:50,000,000

THE DAILY WEATHER REPORT

REPUBLIC OF EGYPT – METEOROLOGICAL DEPT – CAIRO

SYNOPTIC CHARTS

EXPLANATIONS:

CHARTS 1 & 2 (Surface Charts)

SCALE: 1:20,000,000; Projection: Central orthomorphic with two standard parallels 30° & 60° N.

BAROMETRIC PRESSURE: M.S.L. Isobars are drawn every 2 millibars.

WIND: Arrows fly with the wind. A full length feather indicates 2 steps on the beaufort scale, and a short feather one step. Calm is indicated by a circle outside the station.

TEMPERATURE: In whole degrees centigrade inserted inside the station circle.

CLOUD SYMBOLS: (Total amount N. octas)

clear sky

sky 1/8 covered — sky 2/8 covered — sky 3/8 covered

sky 4/8 covered — sky 5/8 covered — sky 6/8 covered

sky 7/8 covered — sky 8/8 covered — sky obscured

PRESENT WEATHER SYMBOLS: Inserted to the left of station circle.

Rising sand — Sand or Duststorm — Mist — Fog — Haze

Drizzle — Rain — Showers of Rain — Showers of Hail — Showers of Snow

Lightning — Thunderstorm — Snow

Note: These symbols show the nature of the phenomena, but not the intensity or duration.

FRONTS: Or surfaces of separation between different air masses.

direction of motion of Fronts

Warm front at the ground — Occluded front at the ground

" " above " " — " " above " "

Cold " at " " — Quasi stationary front

" " above " "

CHARTS 3 & 4 (Upper Air Charts)

SCALE: 1:50,000,000; Projection (same as Charts 1 & 2).

Contours are drawn every 50 g.p.m. of Altitudes (Continuous lines).

Isotherms " " " 5° C. (Broken lines).

WIND: Arrows fly with the wind. A full length feather indicates 10 knots, and a short feather 5 knots. Calm is indicated by a circle outside the station.

Calm — Wind speed 5 knots — Wind speed 10 knots — Wind speed 25 knots

Wind speed 50 knots — Wind speed 85 knots — Wind speed 125 knots

TEMPERATURE: In whole degrees centigrade

CHART 1 DATE Saturday 3/91 1965 TIME 1200 U.T.

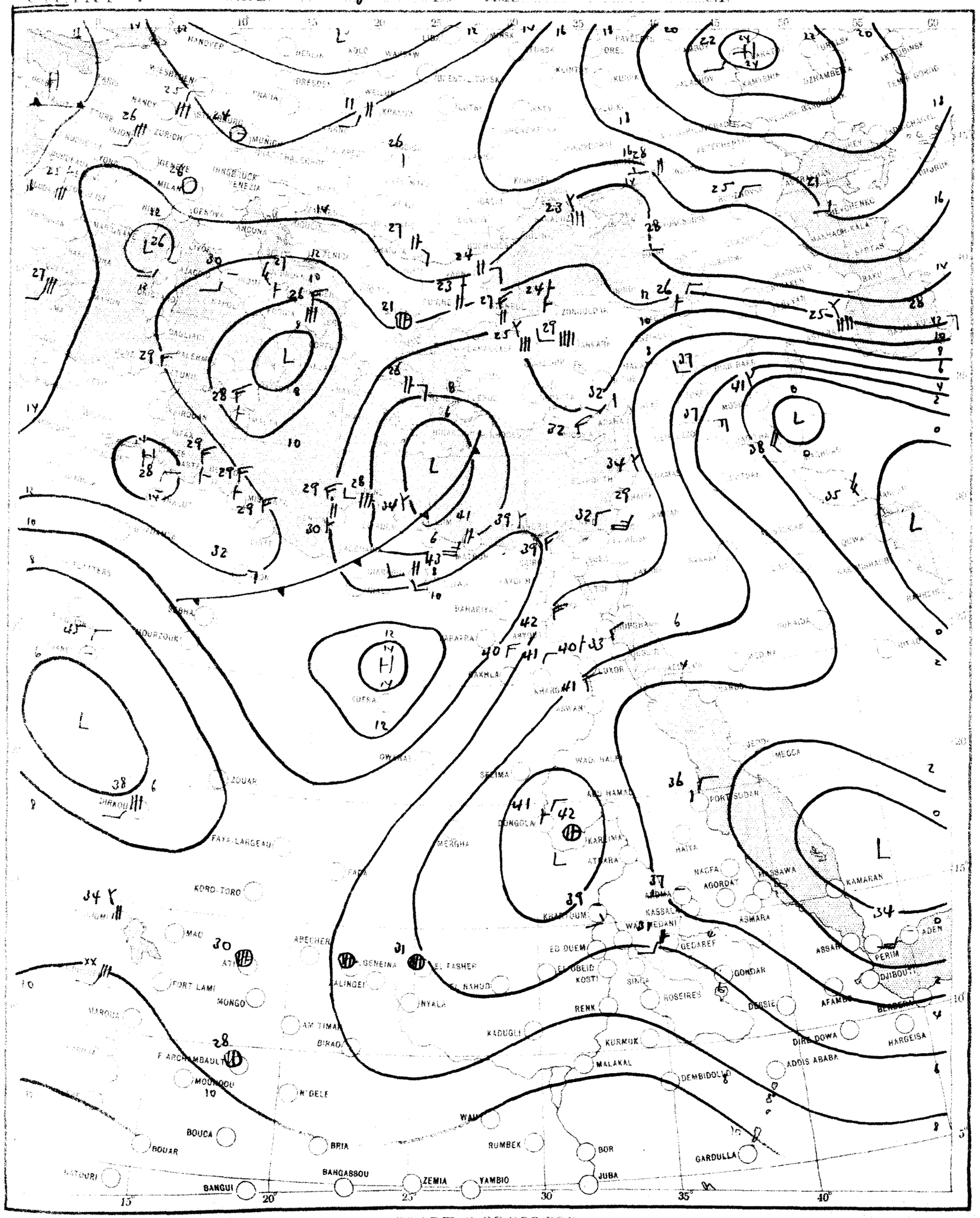

SCALE 1:20,000,000

CHART 2 DATE Sunday 4/9/ 1995 TIME 0600 G.M.

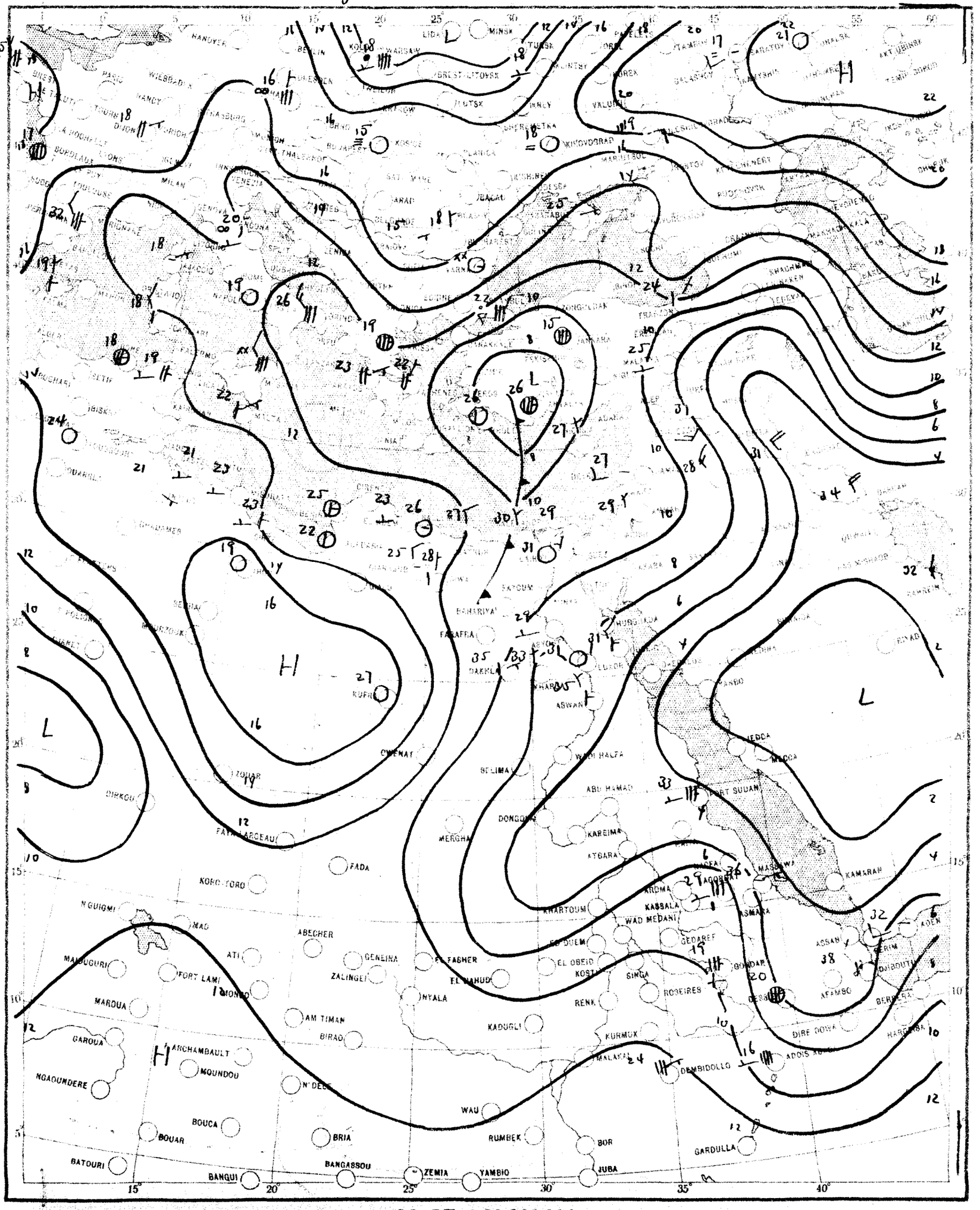

SCALE 1:20,000,000

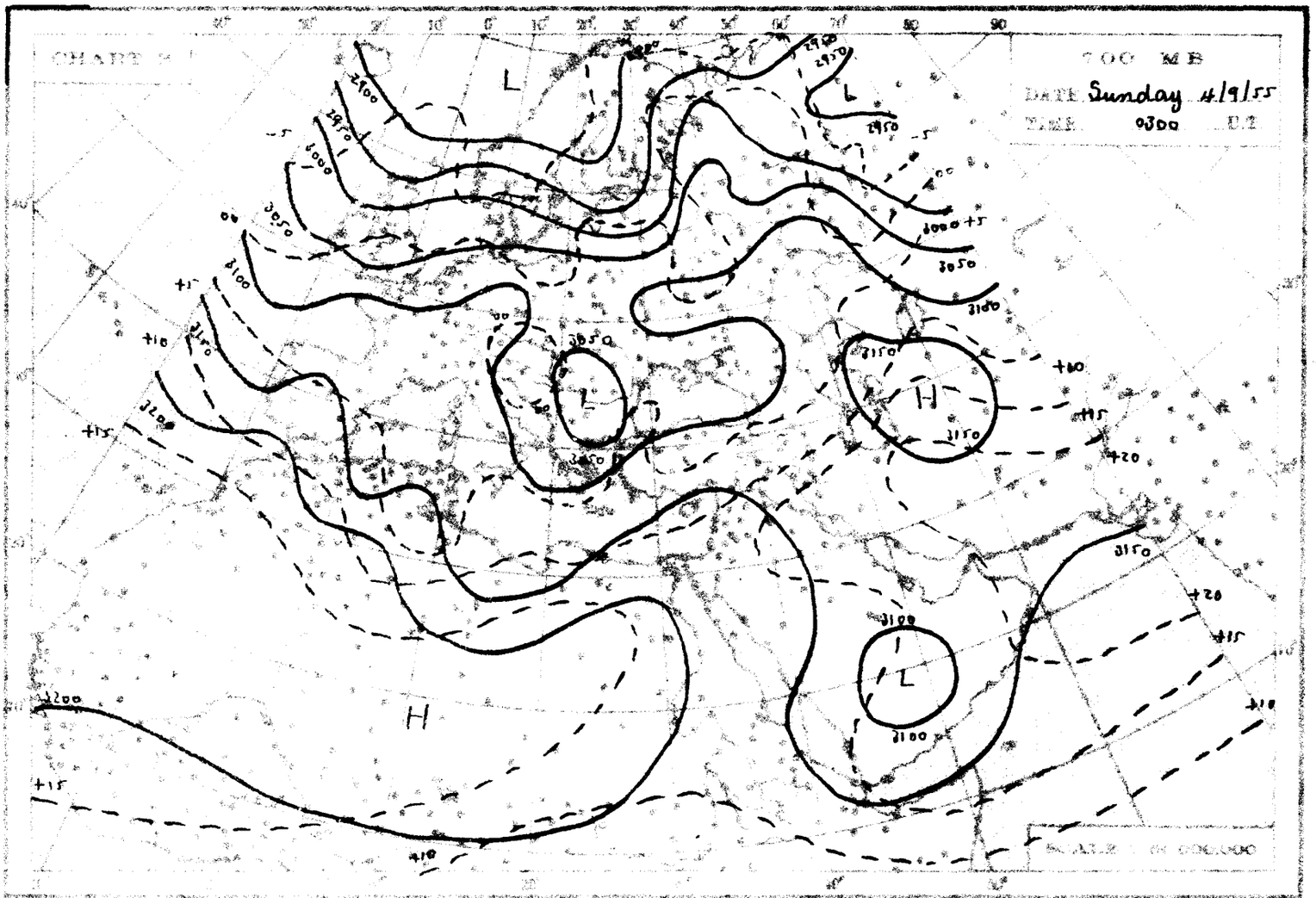
700 MB
DATE Sunday 4/9/55
TIME 0300 GT
SCALE 1:50,000,000

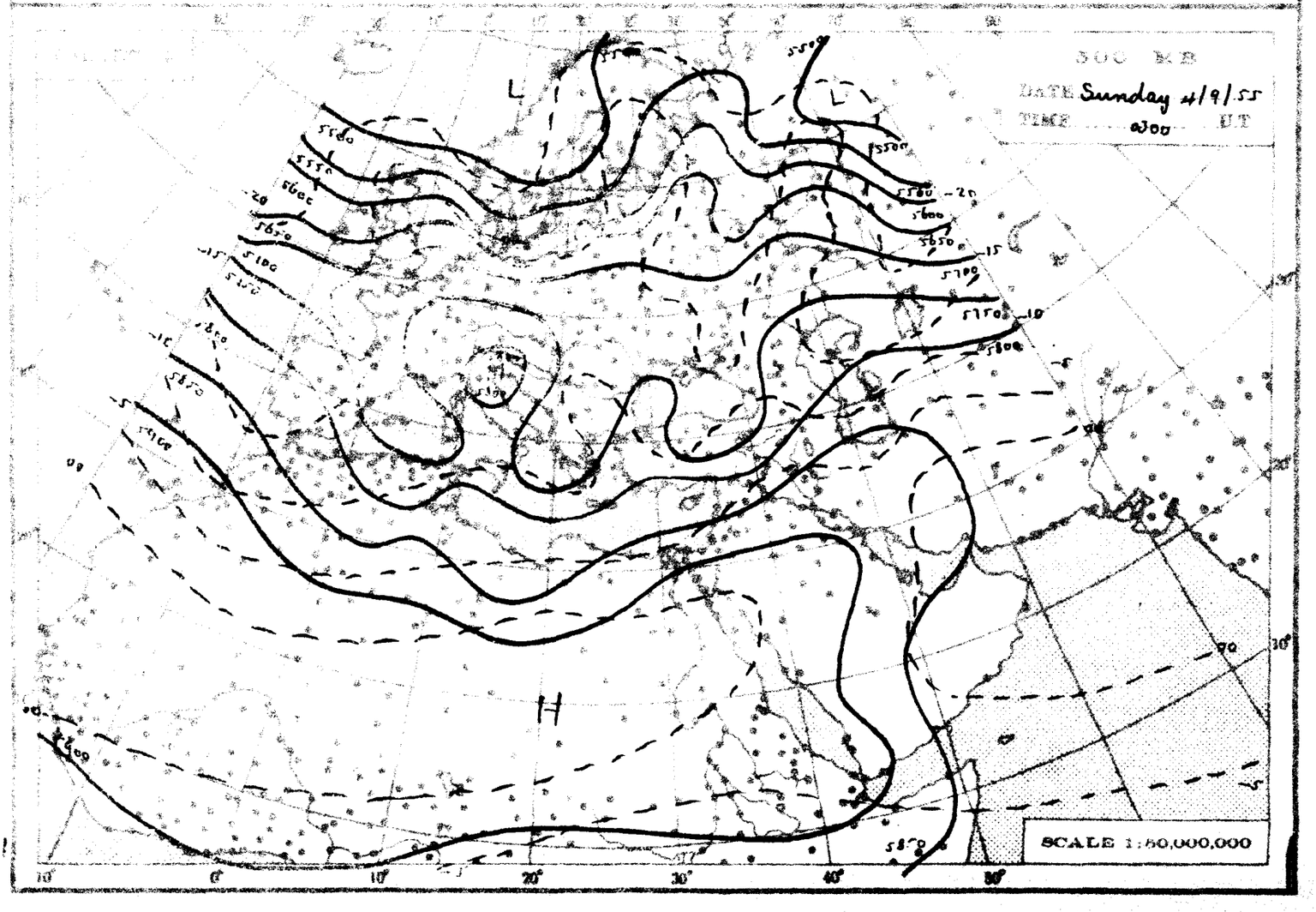
500 MB
DATE Sunday 4/9/55
TIME 0300 GT
SCALE 1:50,000,000

THE DAILY WEATHER REPORT

REPUBLIC OF EGYPT – METEOROLOGICAL DEPT. – CAIRO

SYNOPTIC CHARTS

EXPLANATIONS:

CHARTS 1 & 2 (Surface Charts)

SCALE: 1:20,000,000; Projection: Conical orthomorphic with two standard parallels 30° & 60° N.

BAROMETRIC PRESSURE: M.S.L. Isobars are drawn every 2 millibars.

WIND: Arrows fly with the wind. A full length feather indicates 2 steps on the beaufort scale, and a short feather one step. Calm is indicated by a circle outside the station.

TEMPERATURE: In whole degrees centigrade inserted inside the station circle.

CLOUD SYMBOLS: Total amount 8 octas: clear sky

sky 1/8 covered; sky 2/8 covered; sky 3/8 covered

sky 4/8 covered; sky 5/8 covered; sky 6/8 covered

sky 7/8 covered; sky 8/8 covered; sky obscured.

PRESENT WEATHER SYMBOLS: Inserted to the left of station circle.

Rising sand; Sand or Duststorm; Mist; Fog; Haze.

Drizzle; Rain; Showers of Rain; Showers of Hail; Showers of Snow.

Lightning; Thunderstorm; Snow.

Note: These symbols show the nature of the phenomena, but not the intensity or duration.

FRONTS: On surfaces of separation between different air masses.

direction of motion of Fronts

Warm front at the ground; Occluded front at the ground.

" " above " "; " " above " "

Cold " at " "; Quasi stationary front.

" " above " "

CHARTS 3 & 4 (Upper Air Charts)

SCALE: 1:50,000,000; Projection (same as Charts 1 & 2).

Contours are drawn every 50 g.p.m. of Altitudes (Continuous lines).

Isotherms " " " 5° C. (Broken lines).

WIND: Arrows fly with the wind. A full length feather indicates 10 knots, and a short feather 5 knots. Calm is indicated by a circle outside the station.

Calm; Wind speed 5 knots; Wind speed 10 knots; Wind speed 25 knots.

Wind speed 50 knots; Wind speed 85 knots; Wind speed 125 knots.

TEMPERATURE: In whole degrees centigrade

CHART 1 DATE Sunday 4/9/1965 TIME 1200 G.M.T.



SCALE 1:20,000,000

CHART 2 DATE Monday 5/9/ 1955 TIME 0600 E.T.

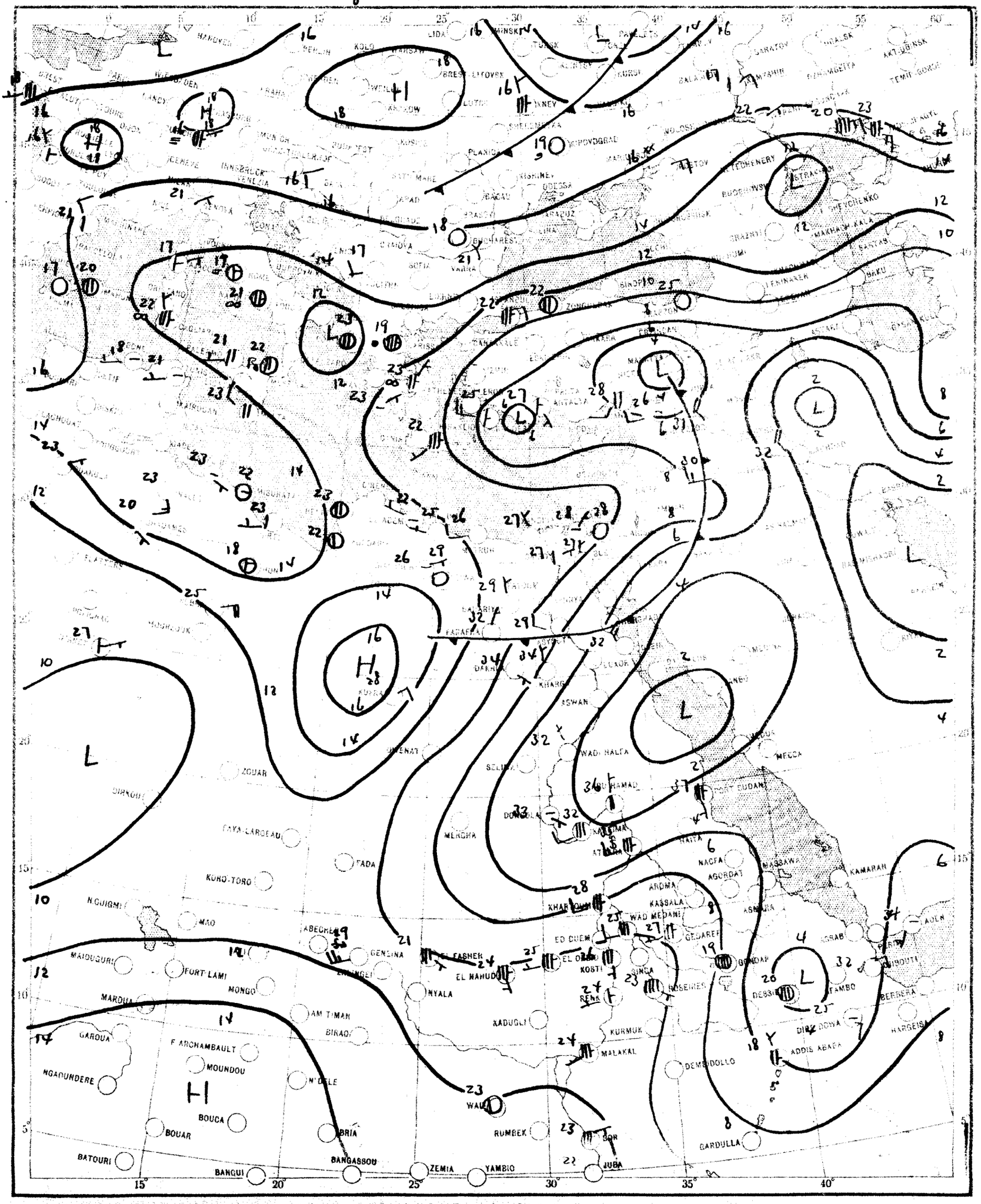

SCALE 1:20,000,000

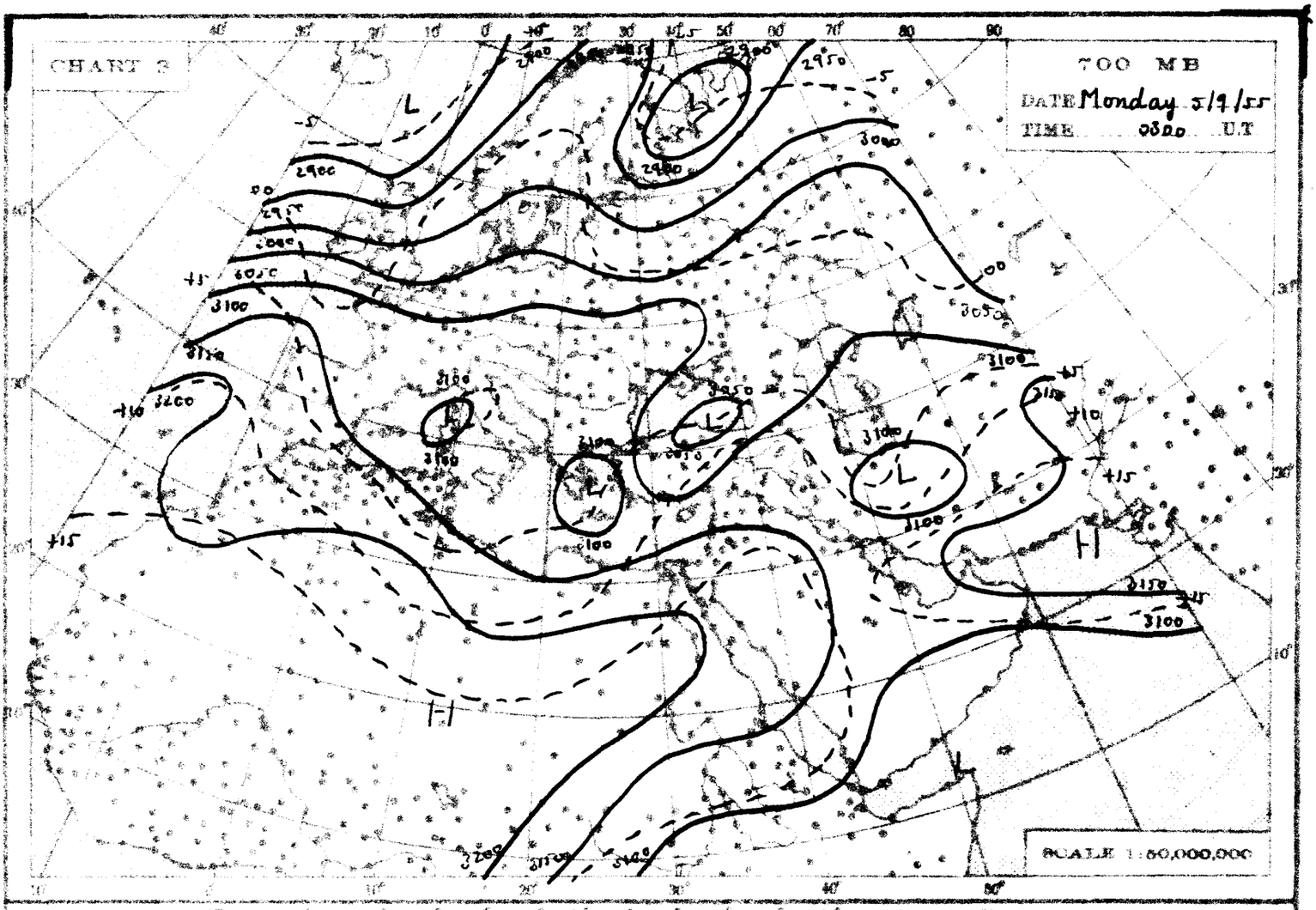
CHART 3
700 MB
DATE Monday 5/9/55
TIME 0300 U.T
SCALE 1:80,000,000

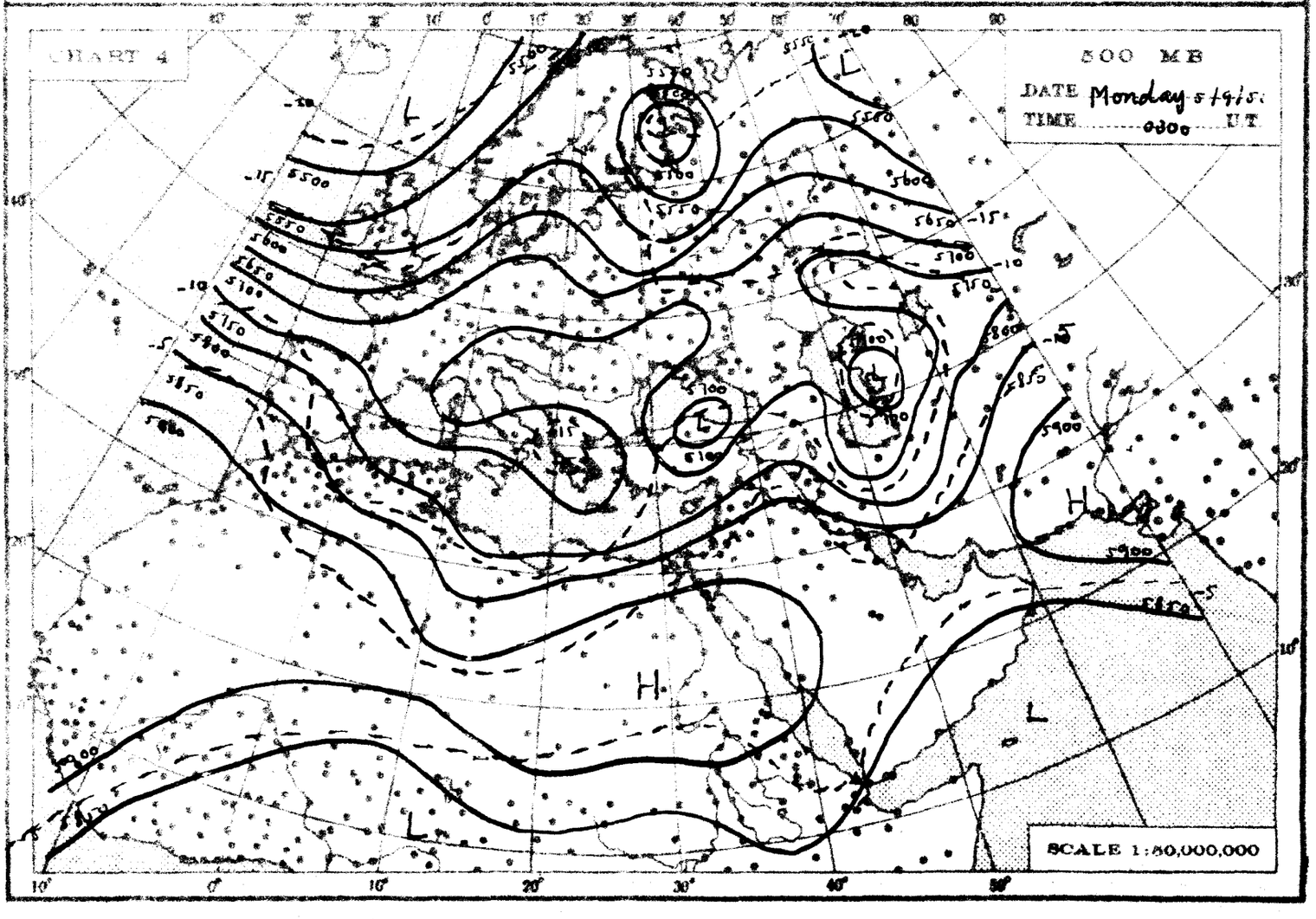
CHART 4
500 MB
DATE Monday 5/9/55
TIME 0300 U.T
SCALE 1:80,000,000

THE DAILY WEATHER REPORT

REPUBLIC OF EGYPT – METEOROLOGICAL DEPT. – CAIRO

SYNOPTIC CHARTS

EXPLANATIONS:

CHARTS 1 & 2 (Surface Charts)

SCALE 1:20,000,000, Projection Conical orthomorphic with two standard parallels 30° & 60° N.

BAROMETRIC PRESSURE: M.S.L. Isobars are drawn every 2 millibars.

WIND: Arrows fly with the wind. A full length feather indicates 2 steps on the beaufort scale, and a short feather one step. Calm is indicated by a circle outside the station.

TEMPERATURE: In whole degrees centigrade inserted inside the station circle.

CLOUD SYMBOLS: (Total amount N. octas). clear sky.

sky 1/8 covered. sky 2/8 covered. sky 3/8 covered.

sky 4/8 covered. sky 5/8 covered. sky 6/8 covered.

sky 7/8 covered. sky 8/8 covered. sky obscured.

PRESENT WEATHER SYMBOLS: Inserted to the left of station circle.

Rising sand. Sand or Duststorm. Mist. Fog. Haze.

Drizzle. Rain. Showers of Rain. Showers of Hail. Showers of Snow.

Lightning. Thunderstorm. Snow.

Note: These symbols show the nature of the phenomena, but not the intensity or duration.

FRONTS: Or surfaces of separation between different air masses.

direction of motion of Fronts

Warm front at the ground. Occluded front at the ground.

" " above " " " " above " "

Cold " at " " Quasi stationary front.

" " above " "

CHARTS 3 & 4 (Upper Air Charts)

SCALE 1:50,000,000: Projection (same as Charts 1 & 2).

Contours are drawn every 50 g.p.m. of Altitudes (Continuous lines).

Isotherms " " " 5° C. (Broken lines).

WIND: Arrows fly with the wind. A full length feather indicates 10 knots, and a short feather 5 knots. Calm is indicated by a circle outside the station.

Calm. Wind speed 5 knots. Wind speed 10 knots. Wind speed 25 knots.

Wind speed 50 knots. Wind speed 85 knots. Wind speed 125 knots.

TEMPERATURE: In whole degrees centigrade

CHART 1 DATE Monday 5/9/ 195 5 TIME 1200 G.T.


BANGUI
BANGASSOU
ZEMIA
YAMBIO
JUBA
15°
20°
25°
30°
35°
40°
BOUAR
BRIA
WAU
RUMBEK
BOR
GARDULLA
MALAKAL
DEMBIDOLLO
ADDIS ABABA
DIRE DOWA
HARGEISA
KURMUK
RENK
KHARTOUM
ASMARA
ADEN
DJIBOUTI
ARDMA
KASSALA
GEDAREF
GONDAR
DESSIE
ZALINGEI
MOUNDOU
FORT LAMY
MONGO
ZOUAR
FAYA-LARGEAU
ATBARA
HAITA
KAMARAN
ASSAB
PERIM
BERBERA
FAMBO
ROSEIRES
BINGO
KADUGLI
EL FASHER
EL OBEID
EL MEDANI
PORT SUDAN
MEDINA
JEDDA
MECCA
DUNGULA
WADI HALFA
LUXOR
ASWAN
KHARGA
DARGA
SIWA
MERSA MATRUH
ALEXANDRIA
CAIRO
BENGHAZI
TOBRUK
SIDI BARRANI
MARSA MATRUH
ALGIERS
TUNIS
TRIPOLI
MALTA
ATHENS
ISTANBUL
ANKARA
TEHERAN
BAGDAD
BASRA
ADEN
MASSAWA
ASMARA
ARCHAMBAULT
BOUCA
BATOURI
BIRAO
M DELE
SAM UMAN
ZAKOUMA
INYALA
ABECHER
MAROUA
GIRXOU
XONO TORO
ZOUAR
FAYA-LARGEAU
BELIMA
WEDJA
MOUSSOUKO
SEBHA
MURZUK
DONGOLA
ABU HAMAD
KARIMA
ATBARA
HAITA
NAGFA
AGORDAT
MASSAWA
KAMARAN
ASSAB
PERIM
DJIBOUTI
BERBERA
FAMBO
HARGEISA
DIRE DOWA
ADDIS ABABA
DEMBIDOLLO
GARDULLA
BOR
JUBA
YAMBIO
ZEMIA
BANGASSOU
BANGUI
BATOURI
BOUAR
BRIA
WAU
RUMBEK
BOR
GARDULLA
MALAKAL

CHART 2 DATE Tuesday 6/9/ 195 TIME 0600 G.T.

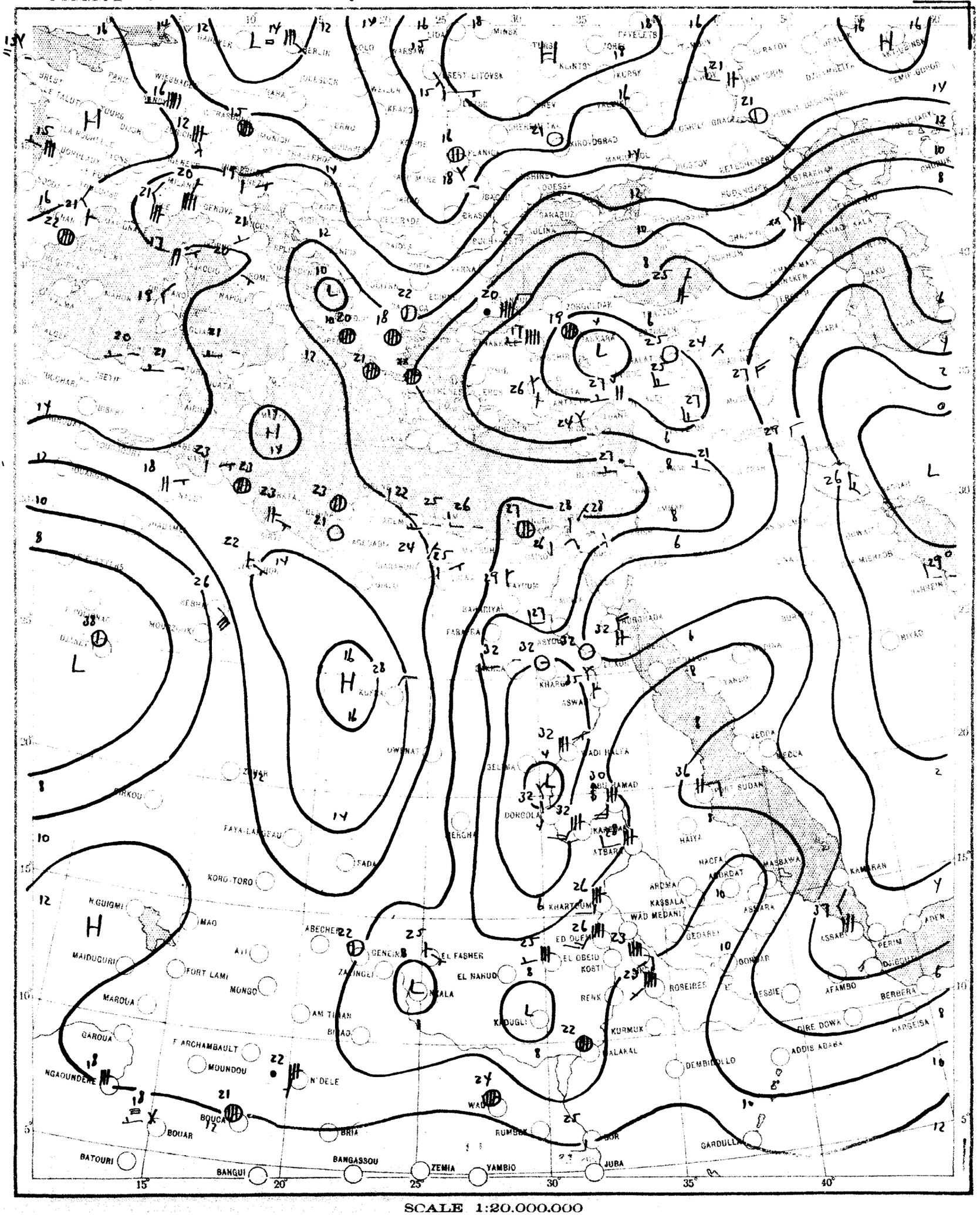

SCALE 1:20.000.000

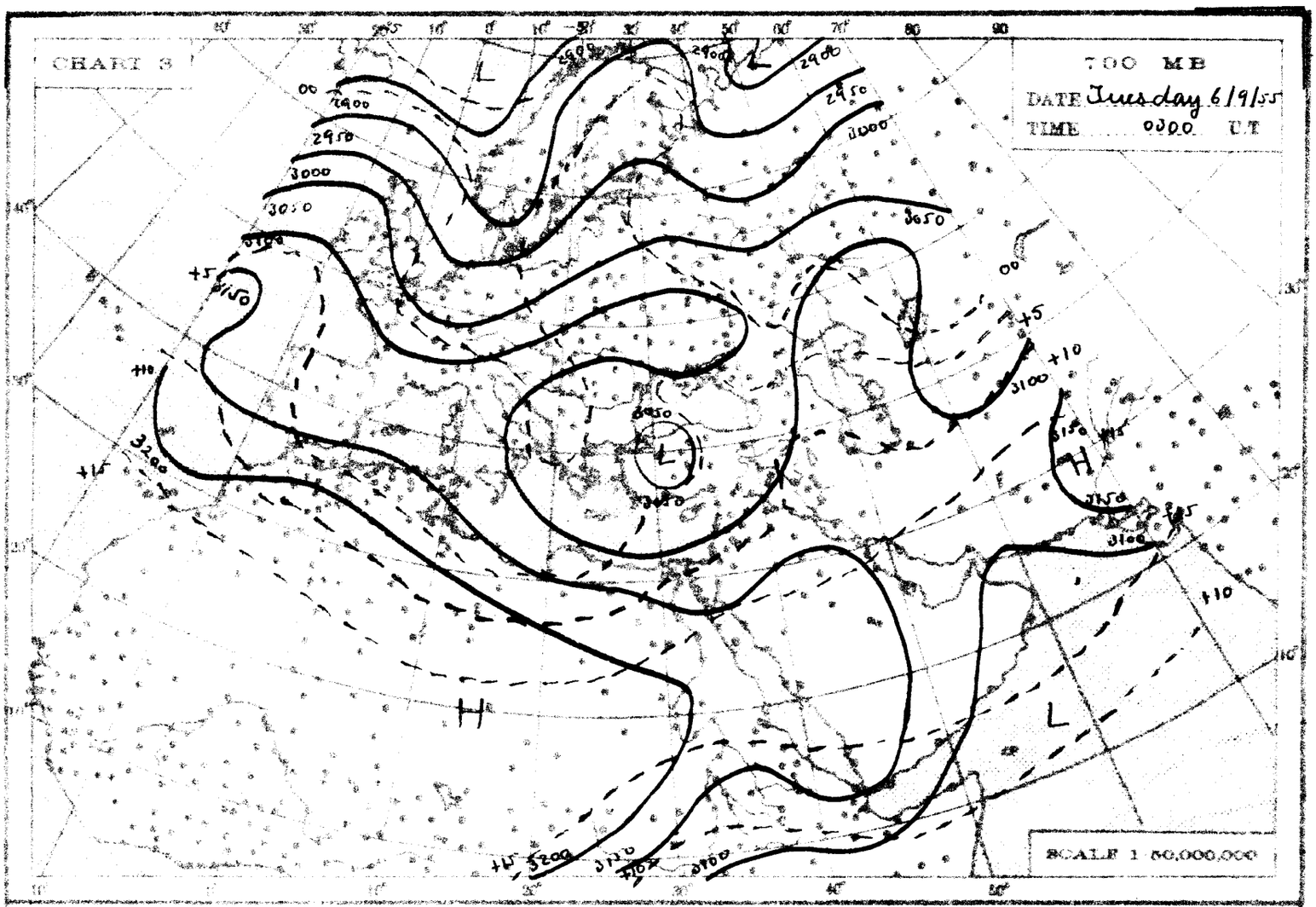
CHART 3
700 MB
DATE Tuesday 6/9/55
TIME 0000 U.T.
SCALE 1:50,000,000

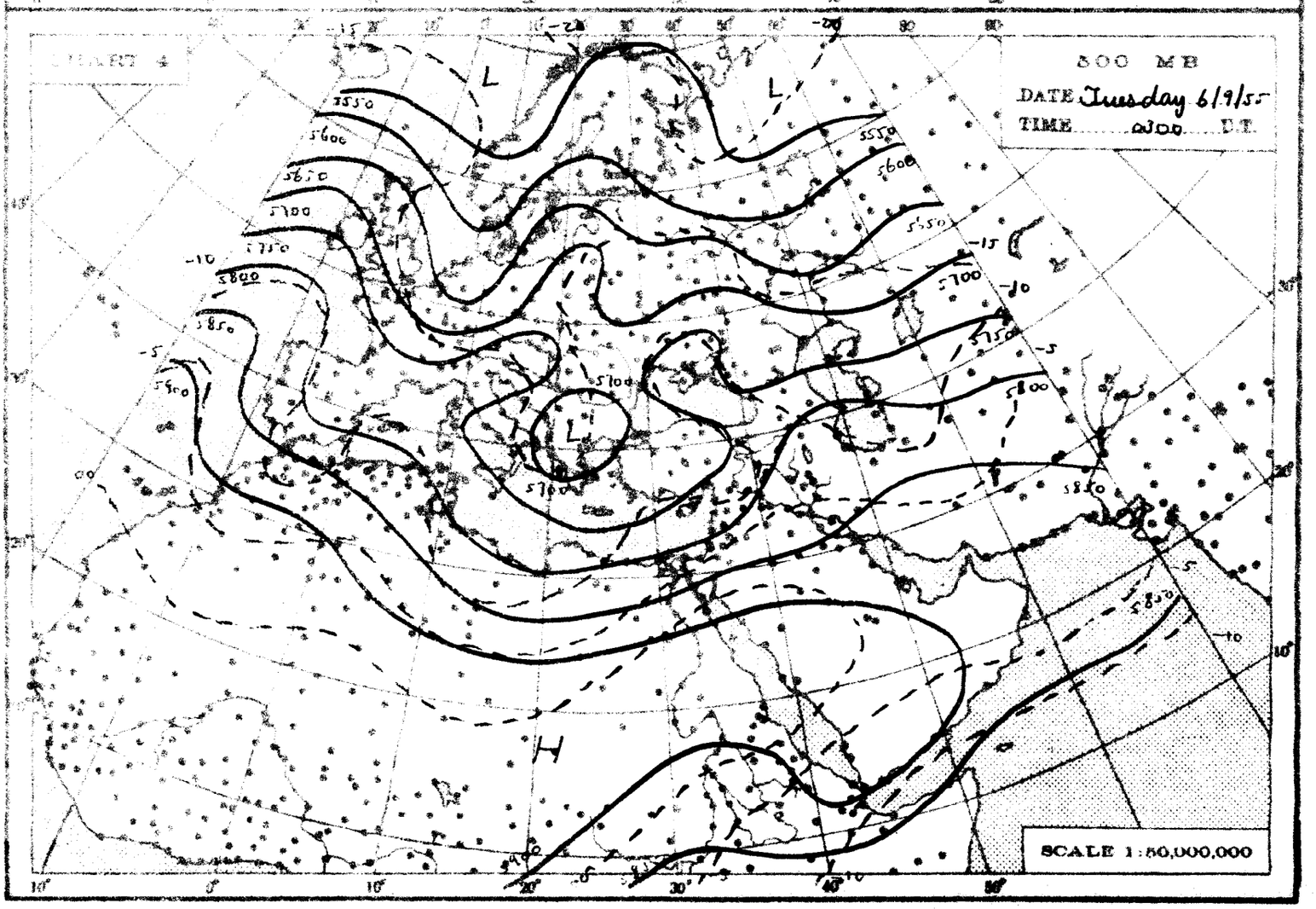
CHART 4
500 MB
DATE Tuesday 6/9/55
TIME 0300 U.T.
SCALE 1:50,000,000

THE DAILY WEATHER REPORT

REPUBLIC OF EGYPT – METEOROLOGICAL DEPT. – CAIRO

SYNOPTIC CHARTS

EXPLANATIONS:

CHARTS 1 & 2 (Surface Charts)

SCALE: 1:20,000,000. Projection: Conical orthomorphic with two standard parallels 30° & 60° N.

BAROMETRIC PRESSURE: M.S.L. Isobars are drawn every 2 millibars.

WIND: Arrows fly with the wind. A full length feather indicates 2 steps on the beaufort scale, and a short feather one step. Calm is indicated by a circle outside the station.

TEMPERATURE: In whole degrees centigrade inserted inside the station circle.

CLOUD SYMBOLS: (Total amount 8 octas) clear sky.

sky 1/8 covered. sky 2/8 covered. sky 3/8 covered.

sky 4/8 covered. sky 5/8 covered. sky 6/8 covered.

sky 7/8 covered. sky 8/8 covered. sky obscured.

PRESENT WEATHER SYMBOLS: Inserted to the left of station circle.

Rising sand. Sand or Duststorm. Mist. Fog. Haze.

Drizzle. Rain. Showers of Rain. Showers of Hail. Showers of Snow.

Lightning. Thunderstorm. Snow.

Note: These symbols show the nature of the phenomena, but not the intensity or duration.

FRONTS: Or surfaces of separation between different air masses.

direction of motion of Fronts

Warm front at the ground. Occluded front at the ground.

" " above " " " " above " "

Cold " at " " Quasi stationary front.

" " above " "

CHARTS 3 & 4 (Upper Air Charts)

SCALE: 1:50,000,000; Projection (same as Charts 1 & 2).

Contours are drawn every 50 g.p.m. of Altitudes (Continuous lines).

Isotherms " " " 5° C. (Broken lines).

WIND: Arrows fly with the wind. A full length feather indicates 10 knots, and a short feather 5 knots. Calm is indicated by a circle outside the station.

Calm. Wind speed 5 knots. Wind speed 10 knots. Wind speed 25 knots.

Wind speed 50 knots. Wind speed 85 knots. Wind speed 125 knots.

TEMPERATURE: In whole degrees centigrade

CHART 1 DATE Tuesday 6/9/1955 TIME 1200 U.T.



CHART 2 DATE Wednesday 7/9/1955 TIME 0600 G.M.T.

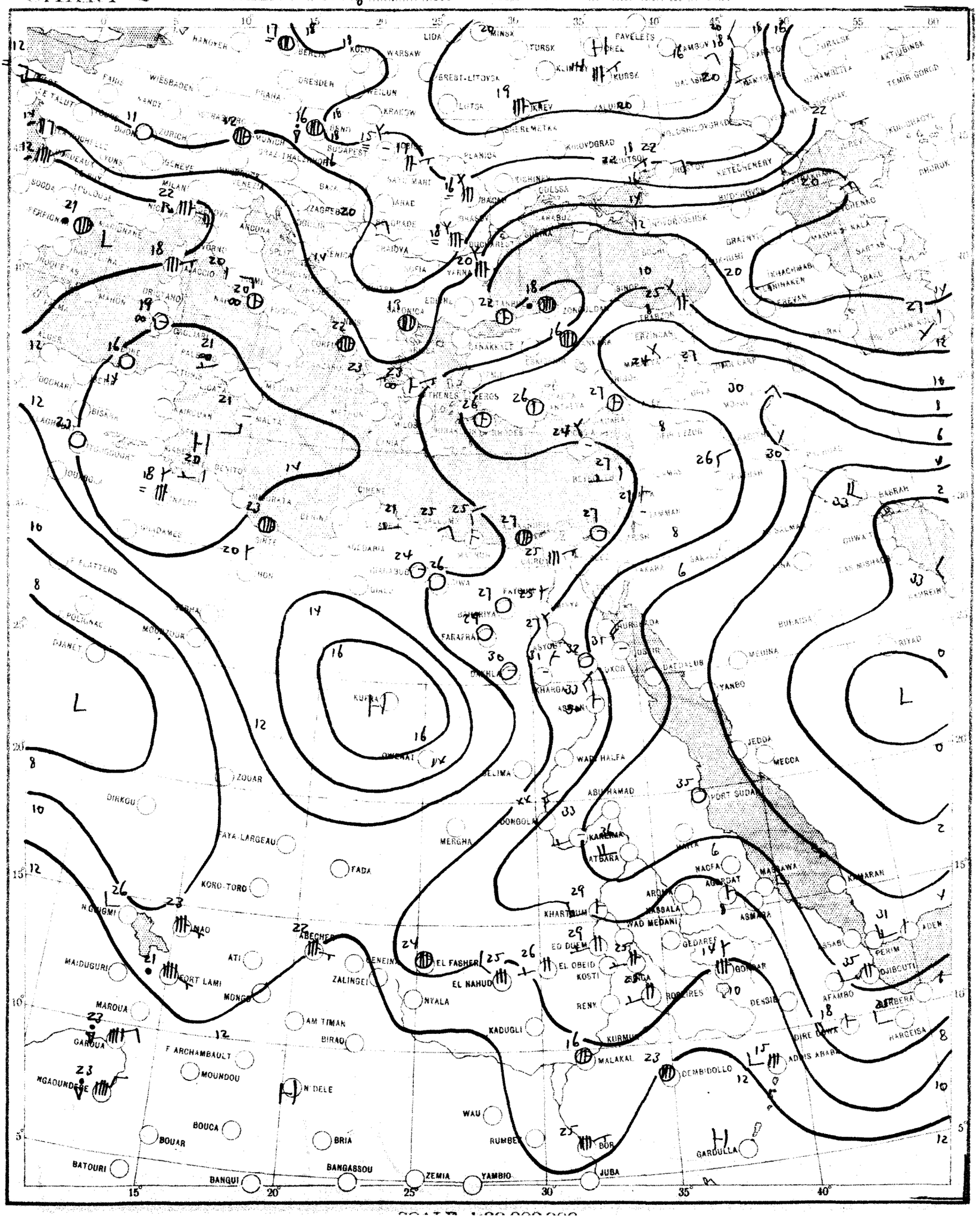

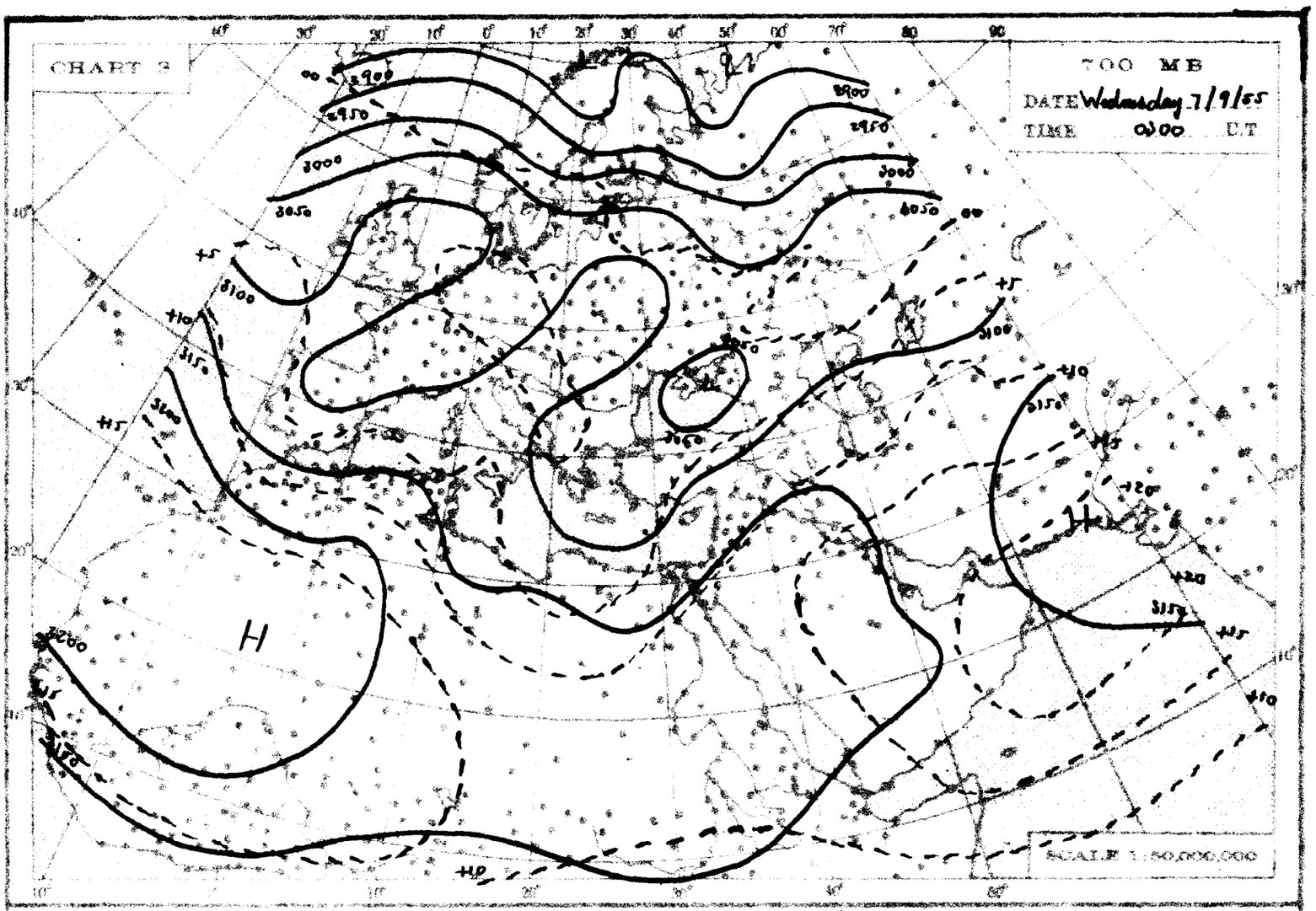
CHART 3
700 MB
DATE Wednesday 7/9/55
TIME 0300 U.T.
SCALE 1:50,000,000

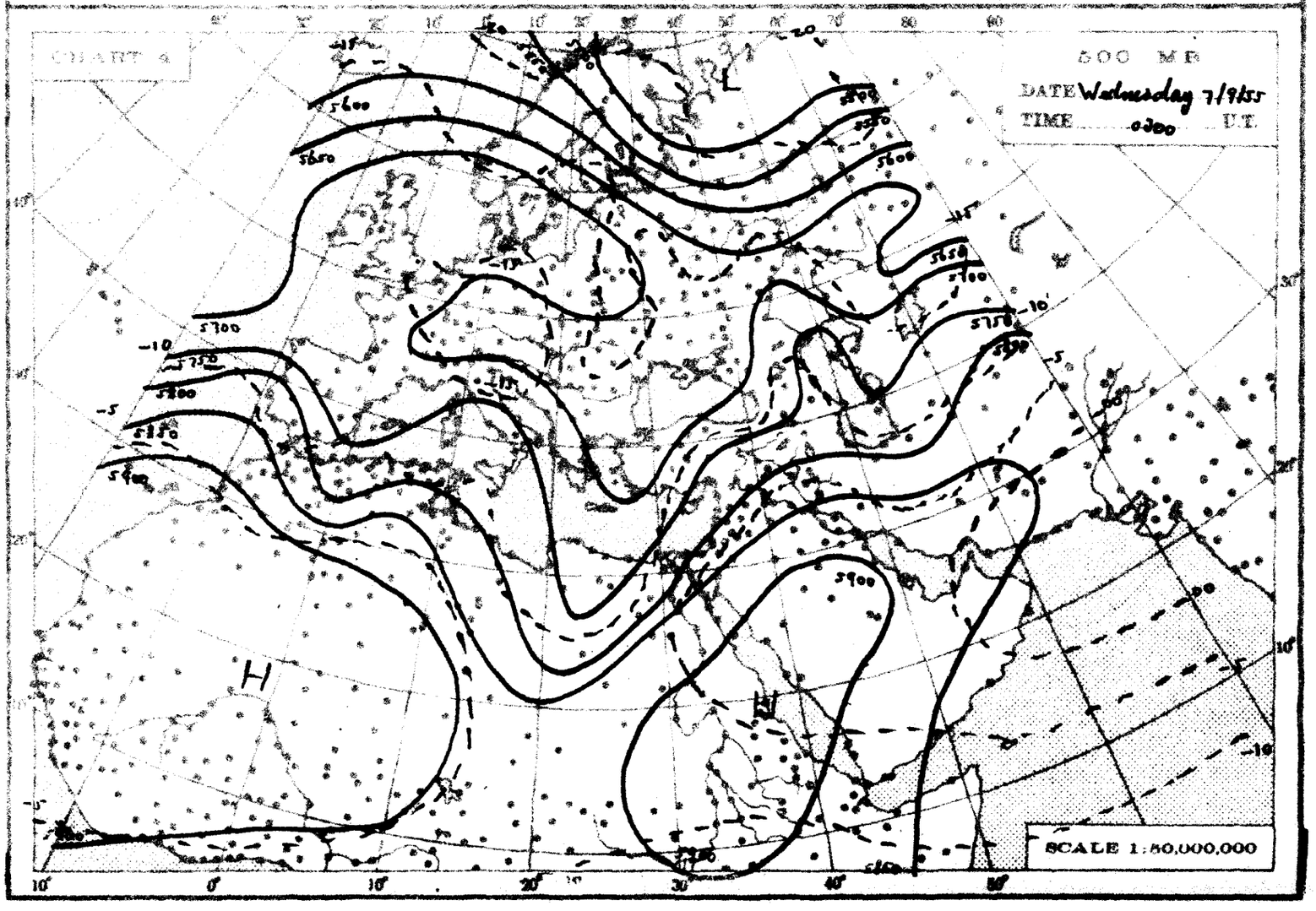
CHART 4
500 MB
DATE Wednesday 7/9/55
TIME 0300 U.T.
SCALE 1:50,000,000

THE DAILY WEATHER REPORT

REPUBLIC OF EGYPT – METEOROLOGICAL DEPT – CAIRO

SYNOPTIC CHARTS

EXPLANATIONS:

CHARTS 1 & 2 (Surface Charts)

SCALE 1:20,000,000; Projection Conical orthomorphic with two standard parallels 30° & 60° N.

BAROMETRIC PRESSURE: M.S.L. Isobars are drawn every 2 millibars.

WIND: Arrows fly with the wind. A full length feather indicates 2 steps on the beaufort scale, and a short feather one step. Calm is indicated by a circle outside the station.

TEMPERATURE: In whole degrees centigrade inserted inside the station circle.

CLOUD SYMBOLS: (Total amount in octas)

clear sky

sky 1/8 covered. sky 2/8 covered. sky 3/8 covered.

sky 4/8 covered. sky 5/8 covered. sky 6/8 covered.

sky 7/8 covered. sky 8/8 covered. sky obscured.

PRESENT WEATHER SYMBOLS: Inserted to the left of station circle.

Rising sand. Sand or Duststorm. Mist. Fog. Haze.

Drizzle. Rain. Showers of Rain. Showers of Hail. Showers of Snow.

Lightning. Thunderstorm. Snow.

Note: These symbols show the nature of the phenomena, but not the intensity or duration.

FRONTS: Or surfaces of separation between different air masses.

direction of motion of Fronts

Warm front at the ground. Occluded front at the ground.

" " above " " " " above " "

Cold " at " " Quasi stationary front.

" " above " "

CHARTS 3 & 4 (Upper Air Charts)

SCALE 1:50,000,000; Projection (same as Charts 1 & 2).

Contours are drawn every 50 g.p.m. of Altitudes (Continuous lines).

Isotherms " " " 5° C. (Broken lines).

WIND: Arrows fly with the wind. A full length feather indicates 10 knots, and a short feather 5 knots. Calm is indicated by a circle outside the station.

Calm. Wind speed 5 knots. Wind speed 10 knots. Wind speed 25 knots.

Wind speed 50 knots. Wind speed 85 knots. Wind speed 125 knots.

TEMPERATURE: In whole degrees centigrade

CHART 1 DATE Wednesday 7/9/ 1955 TIME 1200 G.T.

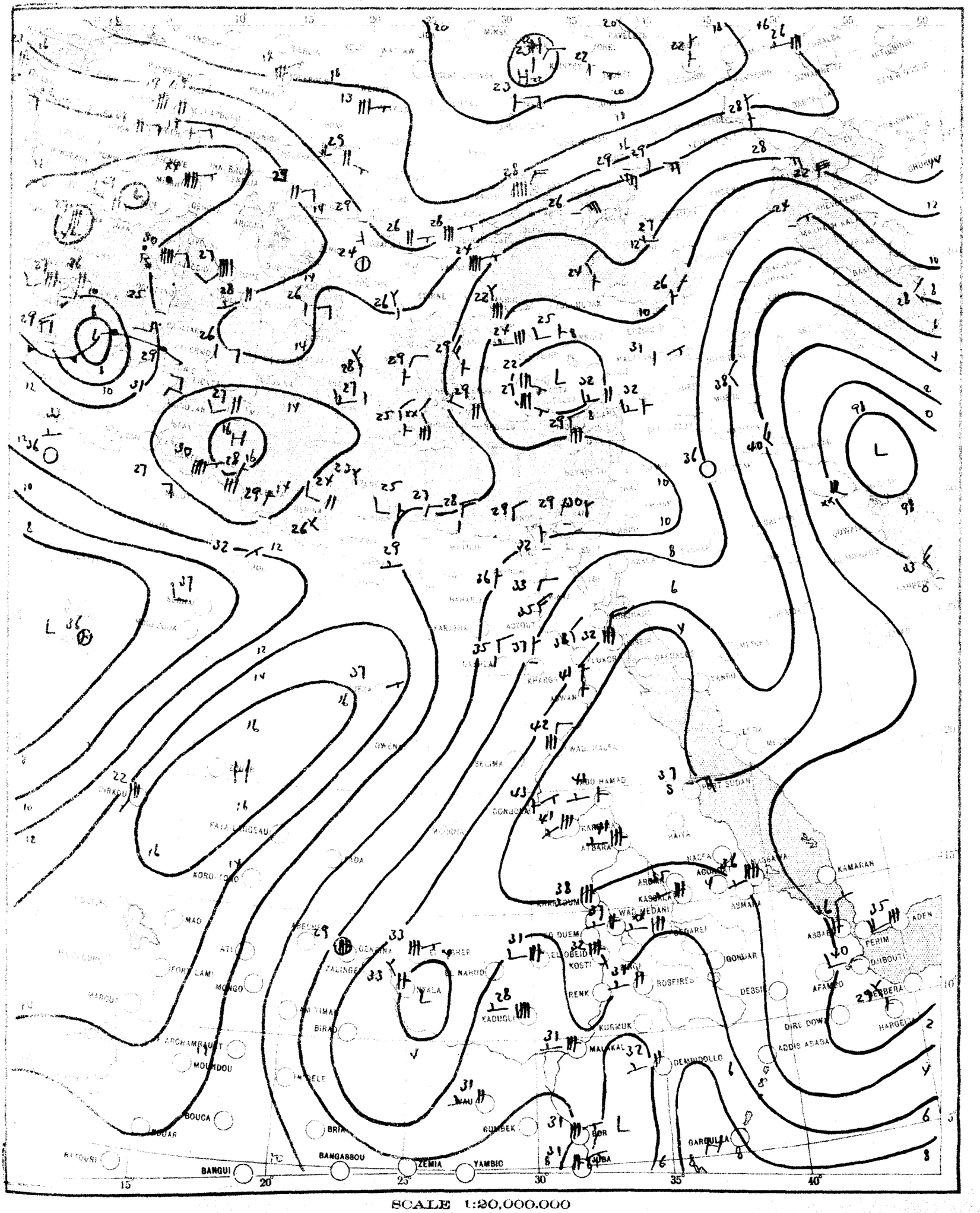

SCALE 1:20,000,000

CHART 2 DATE Thursday 8/9/195 TIME 0600 U.T.

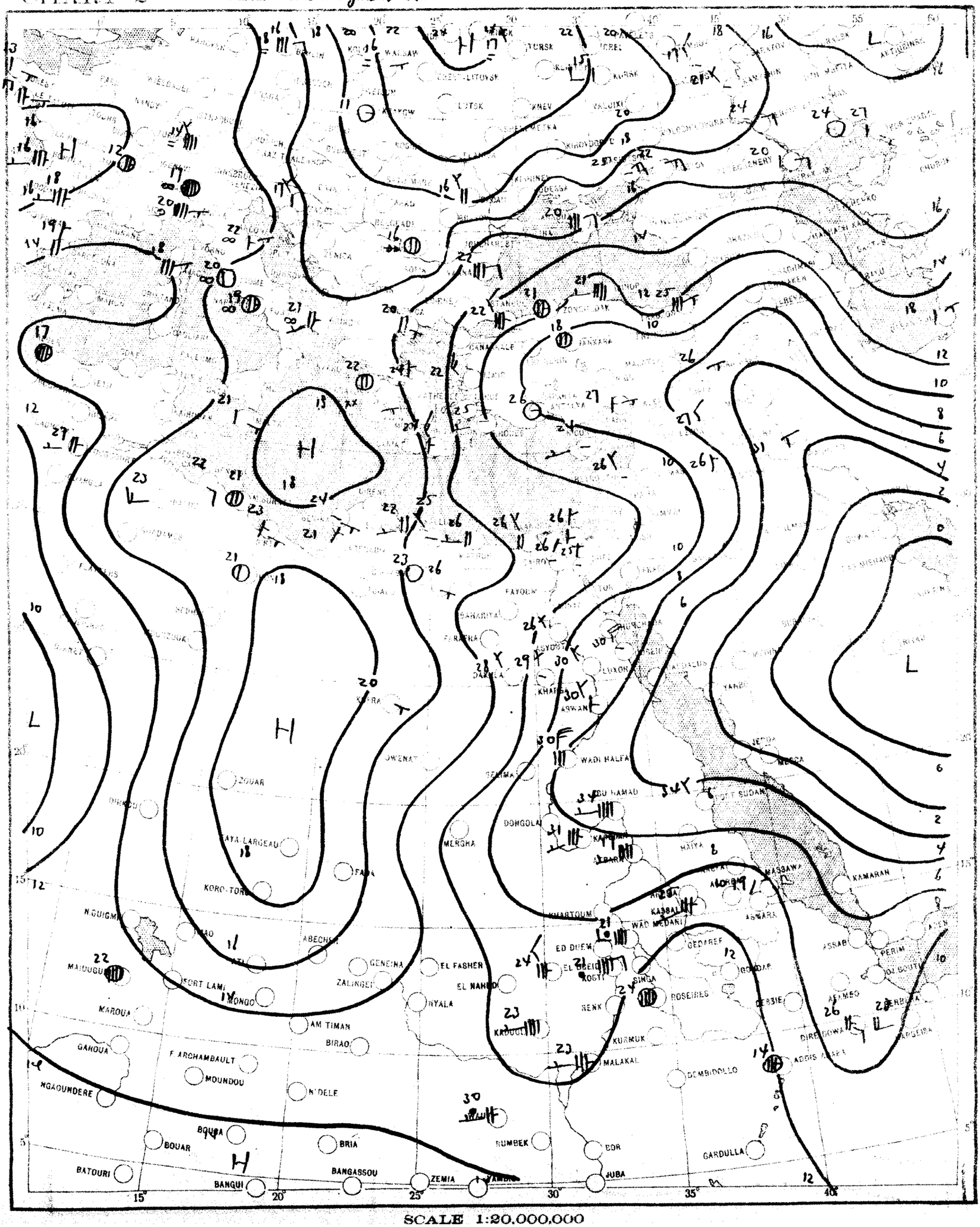

SCALE 1:20,000,000

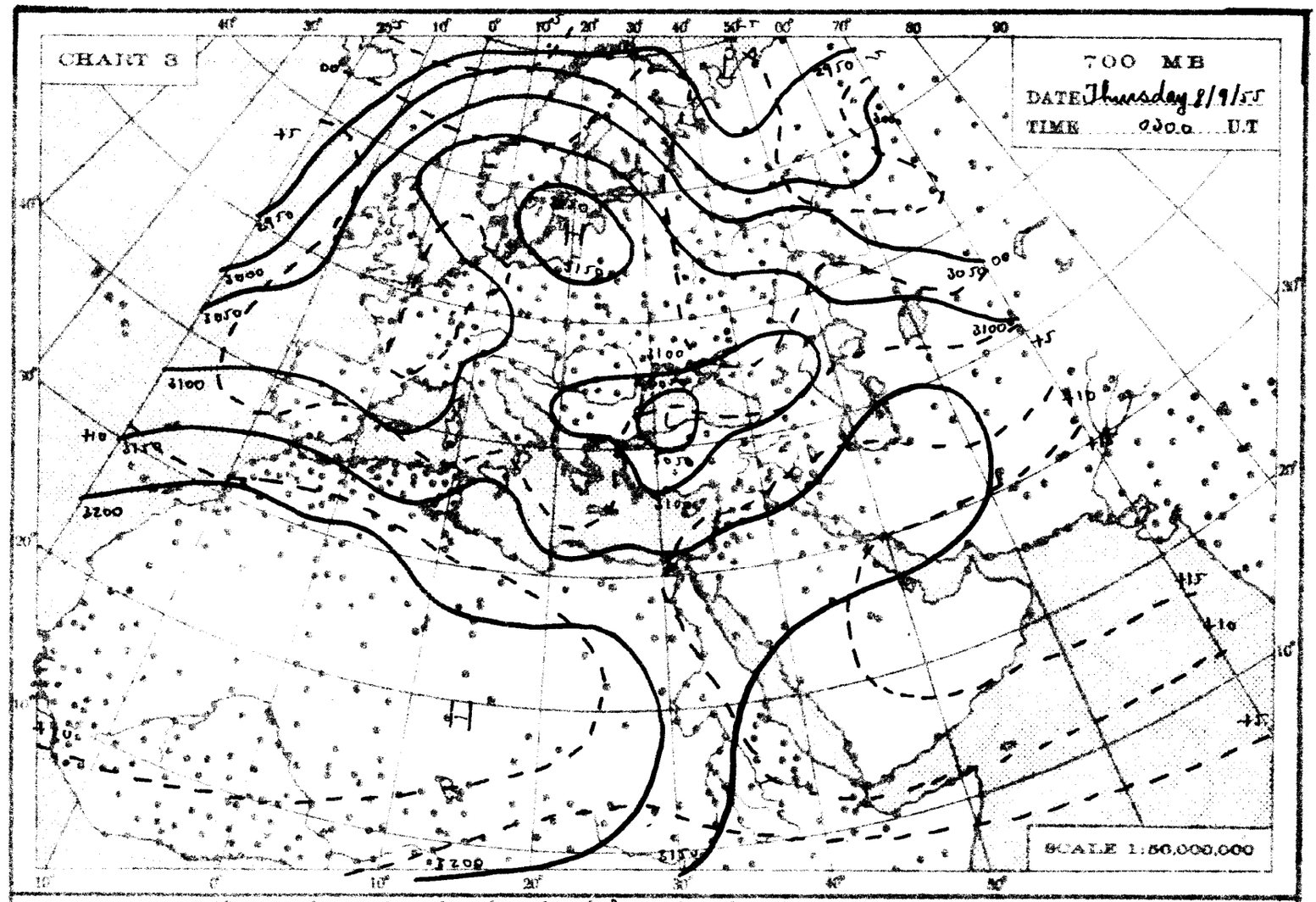
CHART 3
700 MB
DATE Thursday 8/9/55
TIME 0300 U.T
SCALE 1:50,000,000

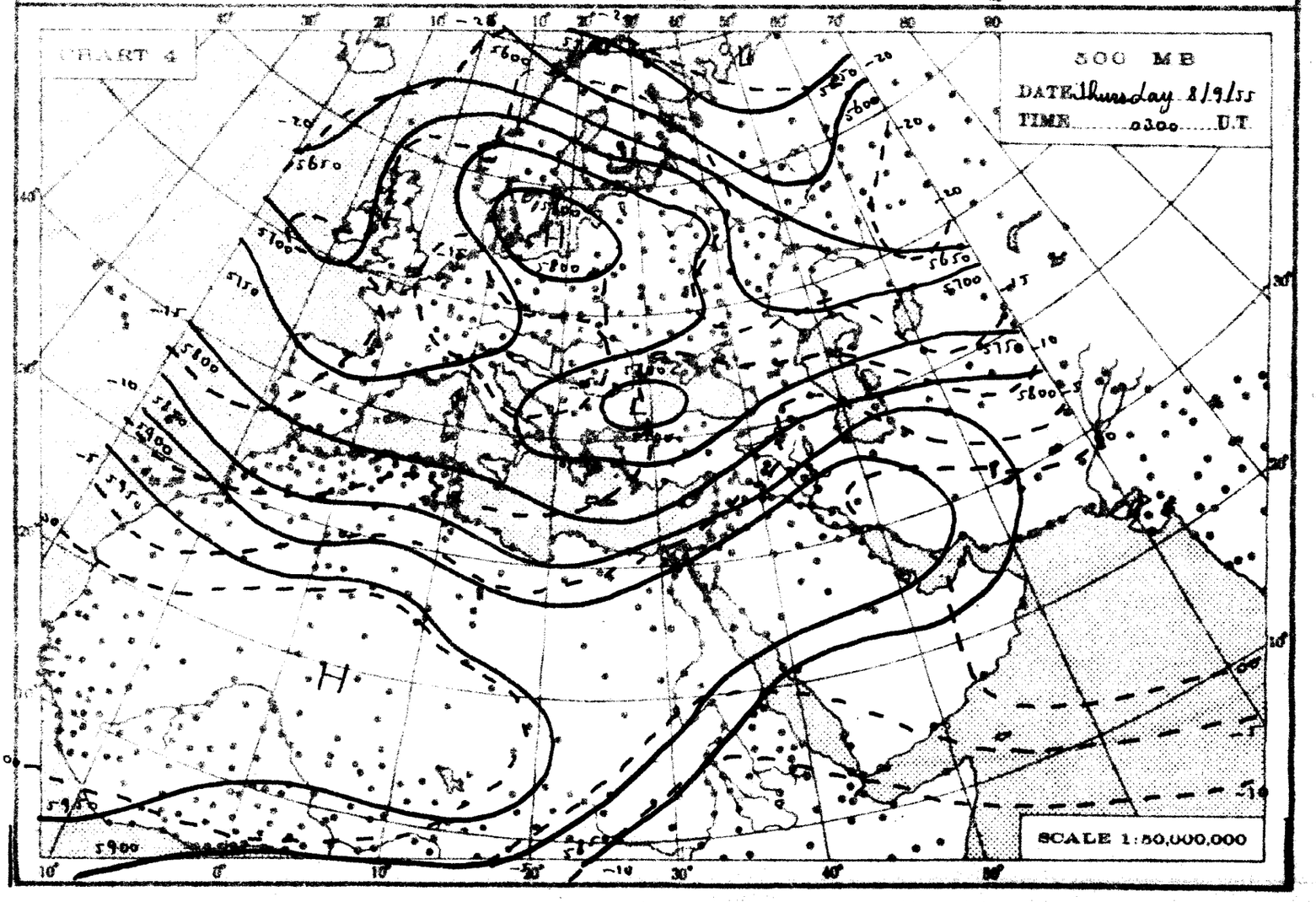
CHART 4
500 MB
DATE Thursday 8/9/55
TIME 0300 U.T
SCALE 1:50,000,000

THE DAILY WEATHER REPORT

REPUBLIC OF EGYPT – METEOROLOGICAL DEPT. – CAIRO

SYNOPTIC CHARTS

EXPLANATIONS:

CHARTS 1 & 2 (Surface Charts)

OCT 3

SCALE 1:20,000,000; Projection Conical orthomorphic with two standard parallels 30° & 60° N.

BAROMETRIC PRESSURE: M. S. L. Isobars are drawn every 2 millibars.

WIND: Arrows fly with the wind. A full length feather indicates 2 steps on the beaufort scale, and a short feather one step. Calm is indicated by a circle outside the station.

TEMPERATURE: In whole degrees centigrade inserted inside the station circle.

CLOUD SYMBOLS: (Total amount N. ocean) clear sky.

sky 1/8 covered. sky 2/8 covered. sky 3/8 covered.

sky 4/8 covered. sky 5/8 covered. sky 6/8 covered.

sky 7/8 covered. sky 8/8 covered. sky obscured.

PRESENT WEATHER SYMBOLS: Inserted to the left of station circle.

Rising sand. Sand or Duststorm. Mist. Fog. Haze.

Drizzle. Rain. Showers of Rain. Showers of Hail. Showers of Snow.

Lightning. Thunderstorm. Snow.

Note: These symbols show the nature of the phenomena, but not the intensity or duration.

FRONTS: Or surfaces of separation between different air masses.

direction of motion of Fronts

Warm front at the ground. Occluded front at the ground.

" " above " " " " above " "

Cold " at " " Quasi stationary front.

" " above " "

CHARTS 3 & 4 (Upper Air Charts)

SCALE 1:50,000,000; Projection (same as Charts 1 & 2).

Contours are drawn every 50 g.p.m. of Altitudes (Continuous lines).

Isotherms " " " 5° C. (Broken lines).

WIND: Arrows fly with the wind. A full length feather indicates 10 knots, and a short feather 5 knots. Calm is indicated by a circle outside the station.

Calm. Wind speed 5 knots. Wind speed 10 knots. Wind speed 25 knots.

Wind speed 50 knots. Wind speed 85 knots. Wind speed 125 knots.

TEMPERATURE: In whole degrees centigrade

CHART 1 DATE Thursday 8/9/195- TIME 1200 U.T.



CHART 2 DATE Friday 9/9/1965 TIME 0600 U.T.

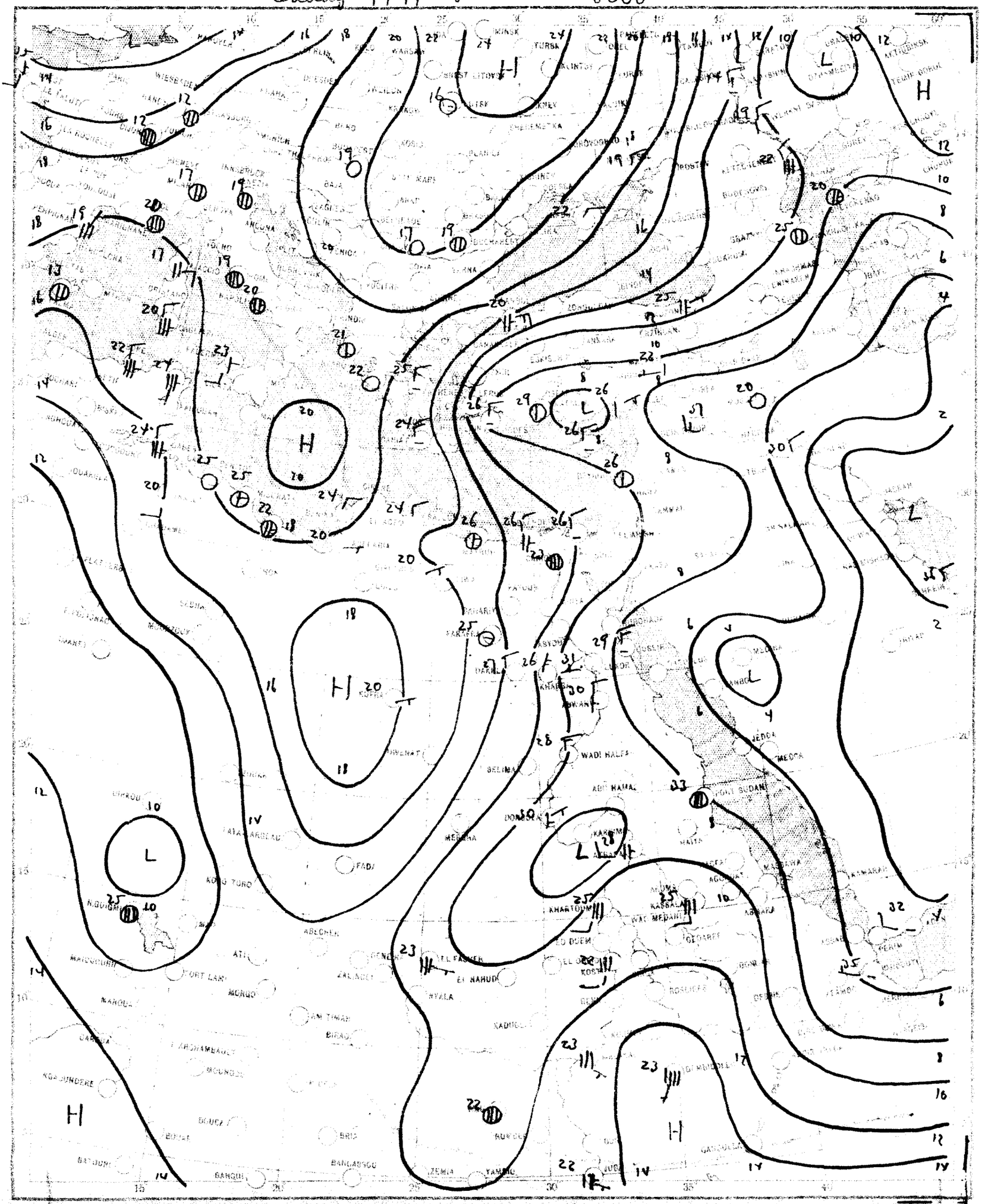

SCALE 1:20,000,000

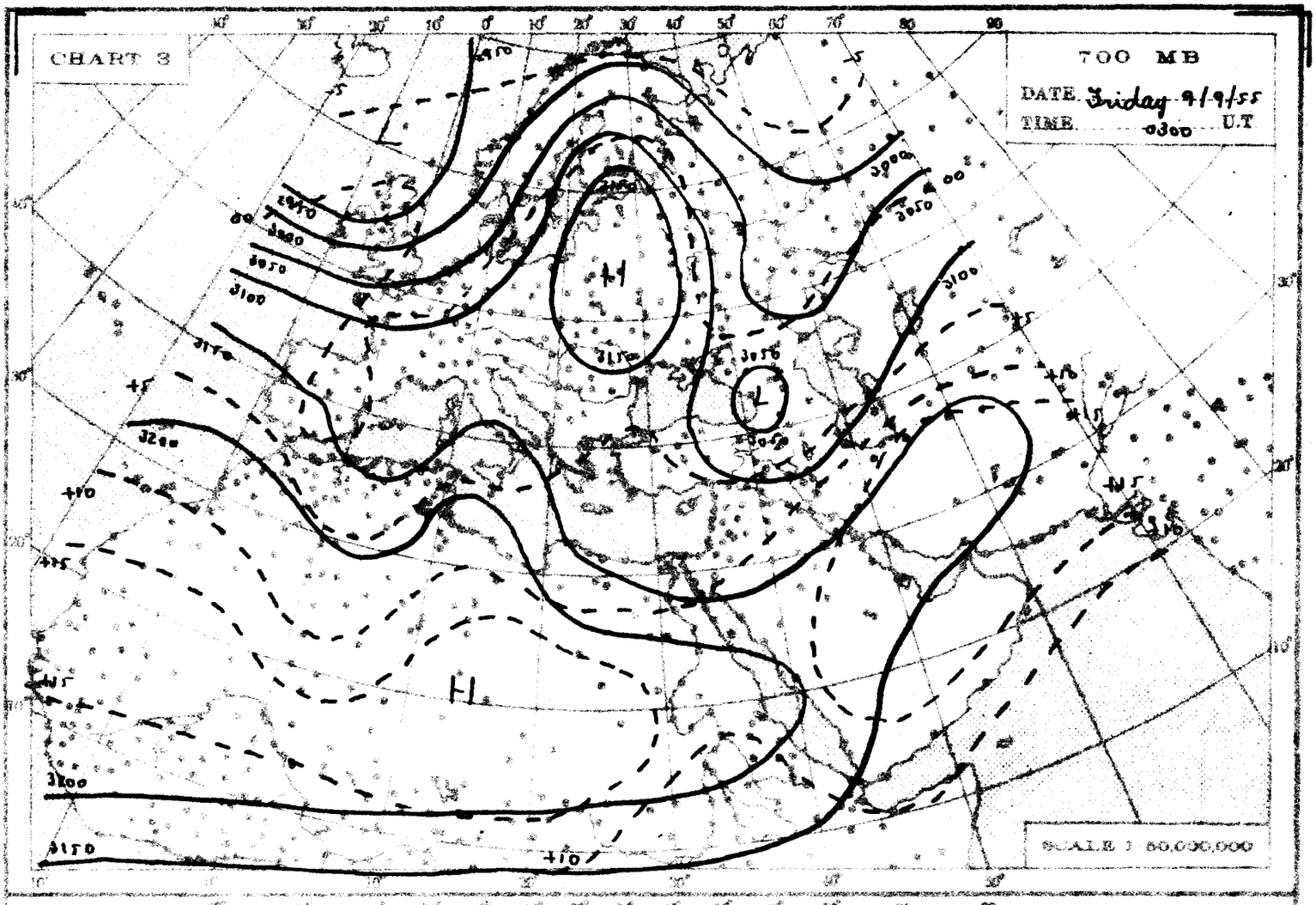
CHART 3
700 MB
DATE Friday 9/9/55
TIME 0300 U.T
SCALE 1:50,000,000

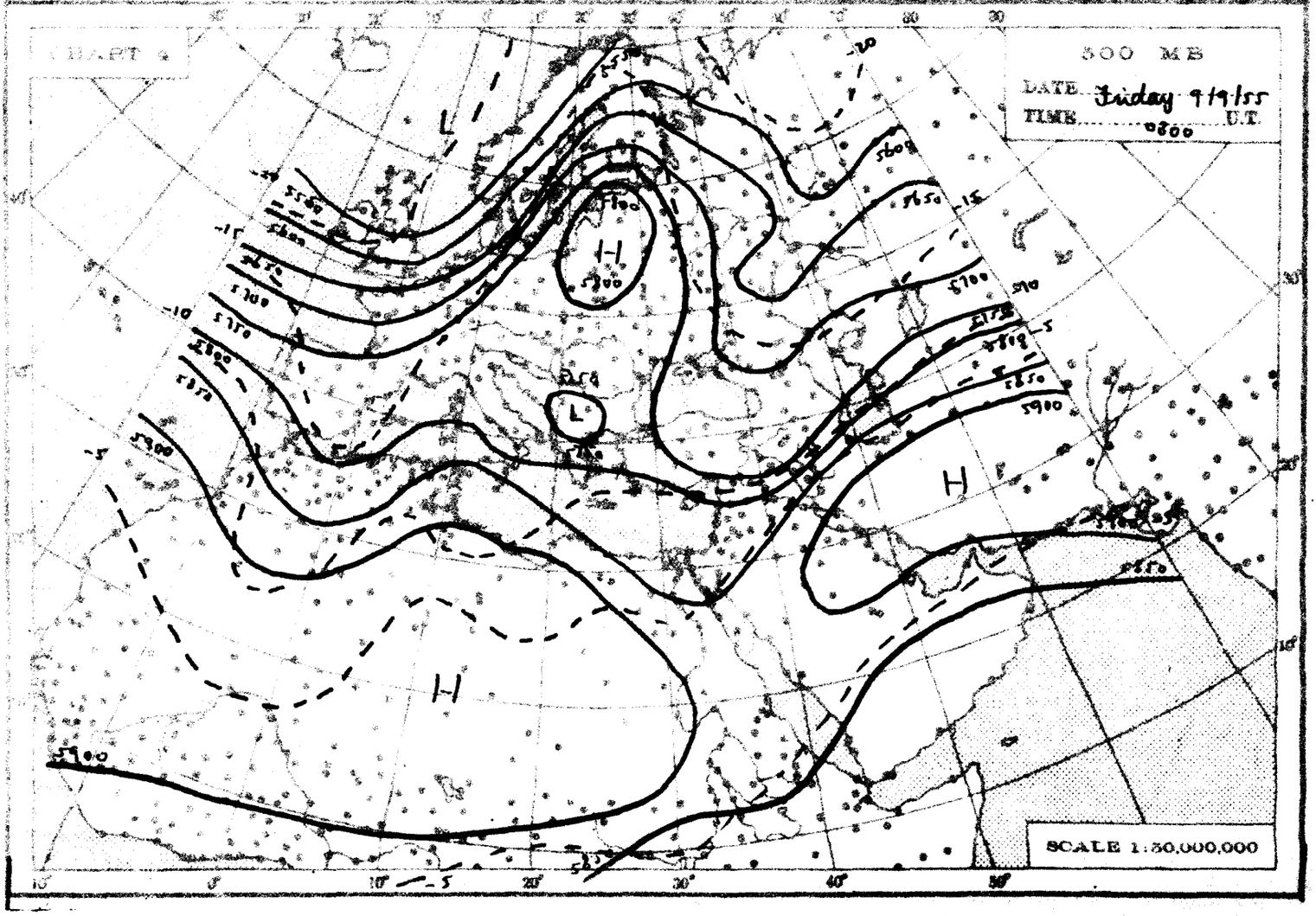
CHART 4
500 MB
DATE Friday 9/9/55
TIME 0300 U.T
SCALE 1:50,000,000

THE DAILY WEATHER REPORT

REPUBLIC OF EGYPT – METEOROLOGICAL DEPT. – CAIRO

SYNOPTIC CHARTS

EXPLANATIONS:

CHARTS 1 & 2 (Surface Charts)

SCALE: 1:20,000,000; Projection Conical orthomorphic with two standard parallels 30° & 60° N.

BAROMETRIC PRESSURE: M.S.L. Isobars are drawn every 2 millibars.

WIND: Arrows fly with the wind. A full length feather indicates 2 steps on the beaufort scale, and a short feather one step. Calm is indicated by a circle outside the station.

TEMPERATURE: In whole degrees centigrade inserted inside the station circle.

CLOUD SYMBOLS: (Total amount N. octas)

clear sky.

sky 1/8 covered. sky 2/8 covered. sky 3/8 covered.

sky 4/8 covered. sky 5/8 covered. sky 6/8 covered.

sky 7/8 covered. sky 8/8 covered. sky obscured.

PRESENT WEATHER SYMBOLS: Inserted to the left of station circle.

Rising sand. Sand or Duststorm. Mist. Fog. Haze.

Drizzle. Rain. Showers of Rain. Showers of Hail. Showers of Snow.

Lightning. Thunderstorm. Snow.

Note: These symbols show the nature of the phenomena, but not the intensity or duration.

FRONTS: Or surfaces of separation between different air masses.

direction of motion of Fronts

Warm front at the ground.

" " above " "

Cold " at " "

" " above " "

Occluded front at the ground.

" " above " "

Quasi stationary front.

CHARTS 3 & 4 (Upper Air Charts)

SCALE: 1:50,000,000; Projection (same as Charts 1 & 2).

Contours are drawn every 50 g.p.m. of Altitudes (Continuous lines).

Isotherms " " " 5° C. (Broken lines).

WIND: Arrows fly with the wind. A full length feather indicates 10 knots, and a short feather 5 knots. Calm is indicated by a circle outside the station.

Calm. Wind speed 5 knots. Wind speed 10 knots. Wind speed 25 knots.

Wind speed 50 knots. Wind speed 85 knots. Wind speed 125 knots.

TEMPERATURE: In whole degrees centigrade

CHART I DATE Friday 9/9/ 1955 TIME 1200 GCT

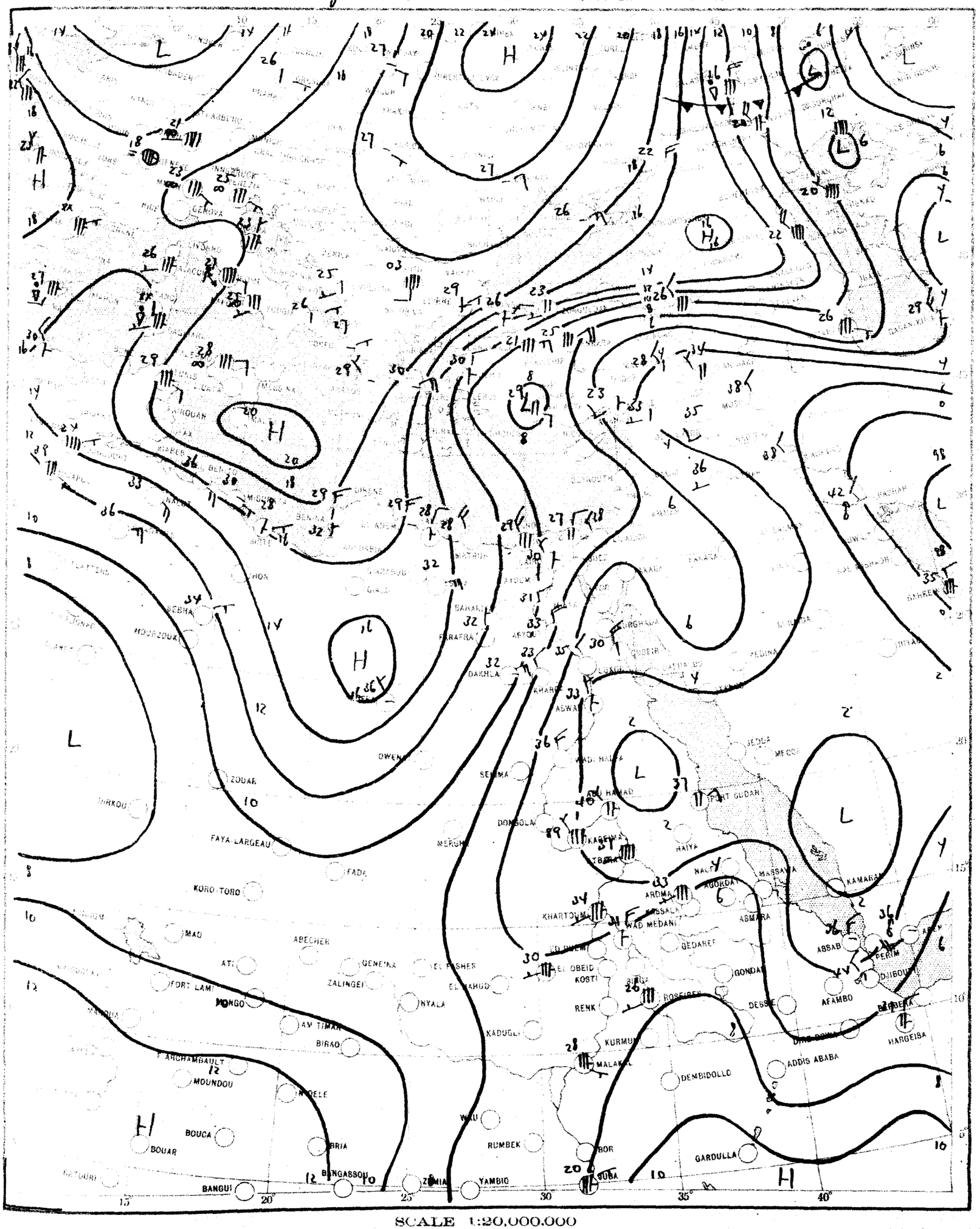

SCALE 1:20,000,000

CHART 2 DATE Saturday 10/9/ 1955 TIME 0600



SCALE 1:20,000,000

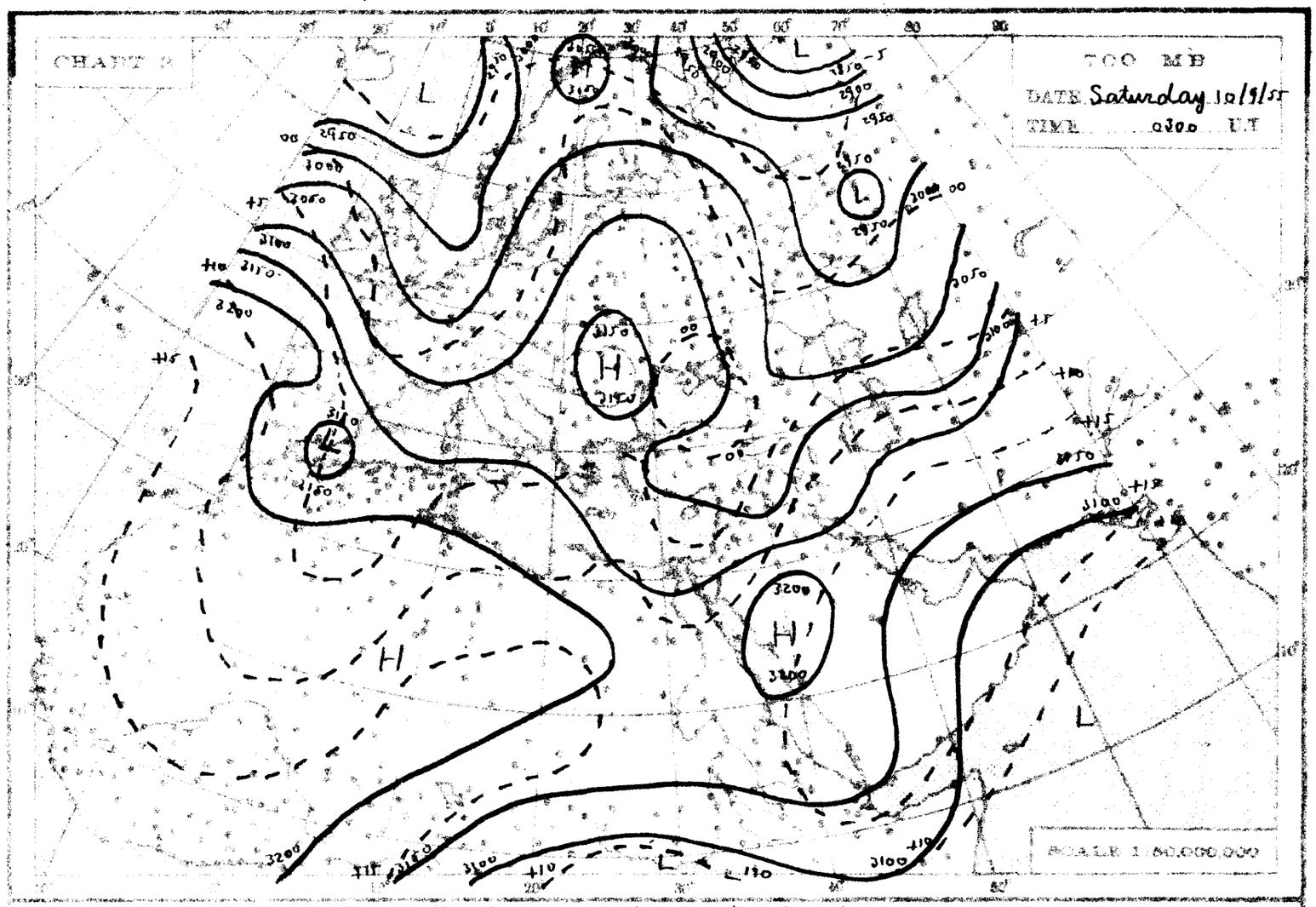
CHART 2
700 MB
DATE Saturday 10/9/55
TIME 0300 U.T.
SCALE 1:60,000,000

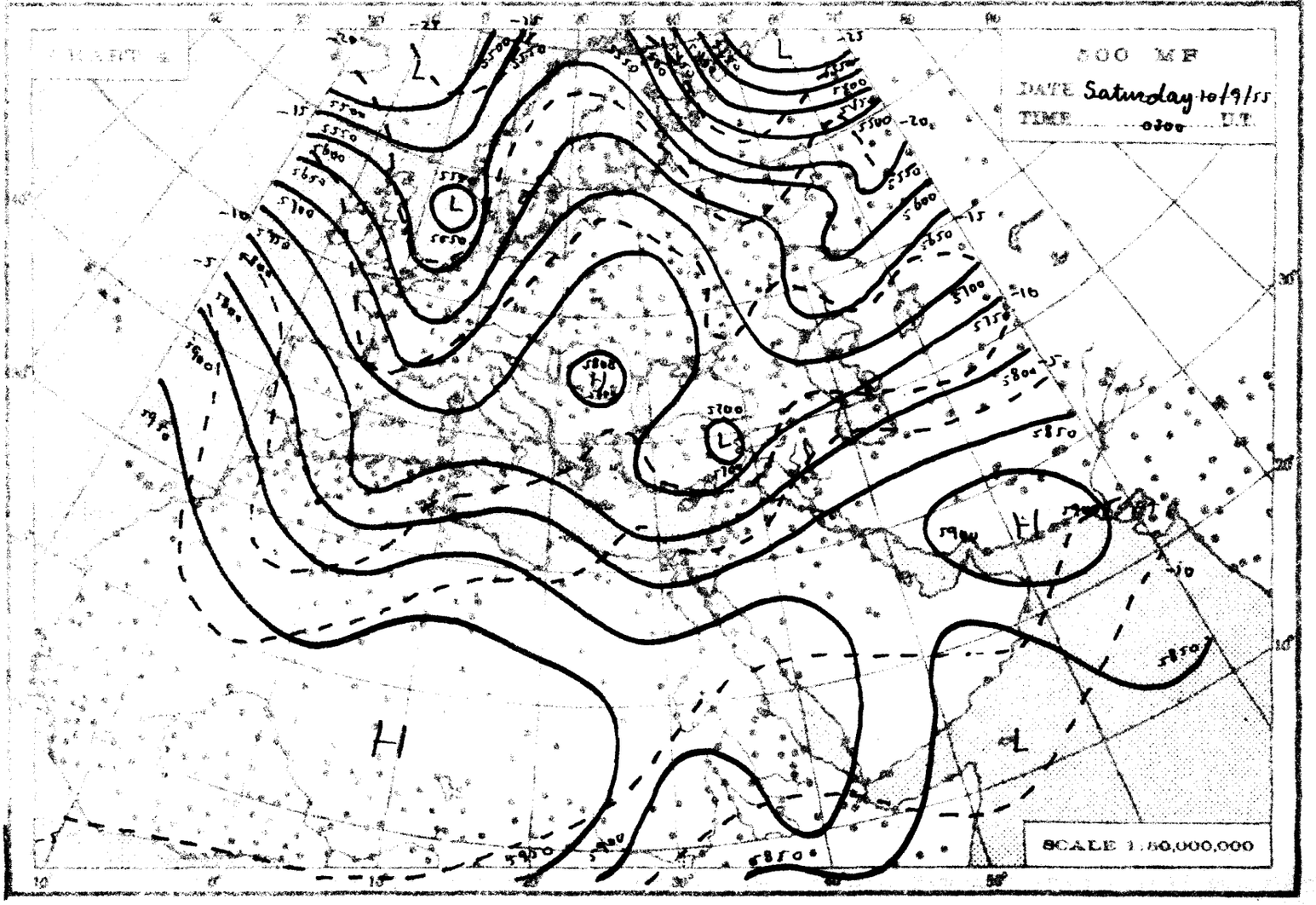
CHART 3
500 MB
DATE Saturday 10/9/55
TIME 0300 U.T.
SCALE 1:60,000,000

THE DAILY WEATHER REPORT

REPUBLIC OF EGYPT – METEOROLOGICAL DEPT. – CAIRO

SYNOPTIC CHARTS

EXPLANATIONS:

CHARTS 1 & 2 (Surface Charts)

SCALE: 1:20,000,000. Projection Conical orthomorphic with two standard parallels 30° & 60° N.

BAROMETRIC PRESSURE: M.S.L. Isobars are drawn every 2 millibars.

WIND: Arrows fly with the wind. A full length feather indicates 2 steps on the beaufort scale, and a short feather one step. Calm is indicated by a circle outside the station.

TEMPERATURE: In whole degrees centigrade inserted inside the station circle.

CLOUD SYMBOLS: (Total amount in octas)

clear sky.

sky 1/8 covered. sky 2/8 covered. sky 3/8 covered.

sky 4/8 covered. sky 5/8 covered. sky 6/8 covered.

sky 7/8 covered. sky 8/8 covered. sky obscured.

PRESENT WEATHER SYMBOLS: Inserted to the left of station circle

Rising sand. Sand or Duststorm. Mist. Fog. Haze.

Drizzle. Rain. Showers of Rain. Showers of Hail. Showers of Snow.

Lightning. Thunderstorm. Snow.

Note: These symbols show the nature of the phenomena, but not the intensity or duration.

FRONTS: Or surfaces of separation between different air masses.

direction of motion of Fronts

Warm front at the ground. Occluded front at the ground.

" " above " " " " above " "

Cold " at " " Quasi stationary front.

" " above " "

CHARTS 3 & 4 (Upper Air Charts)

SCALE 1:50,000,000. Projection (same as Charts 1 & 2).

Contours are drawn every 50 g.p.m. of Altitudes (Continuous lines).

Isotherms " " " 5° C. (Broken lines).

WIND: Arrows fly with the wind. A full length feather indicates 10 knots, and a short feather 5 knots. Calm is indicated by a circle outside the station.

Calm. Wind speed 5 knots. Wind speed 10 knots. Wind speed 25 knots.

Wind speed 50 knots. Wind speed 85 knots. Wind speed 125 knots.

TEMPERATURE: In whole degrees centigrade

CHART DATE Saturday 10/9/65 TIME 1200 LC

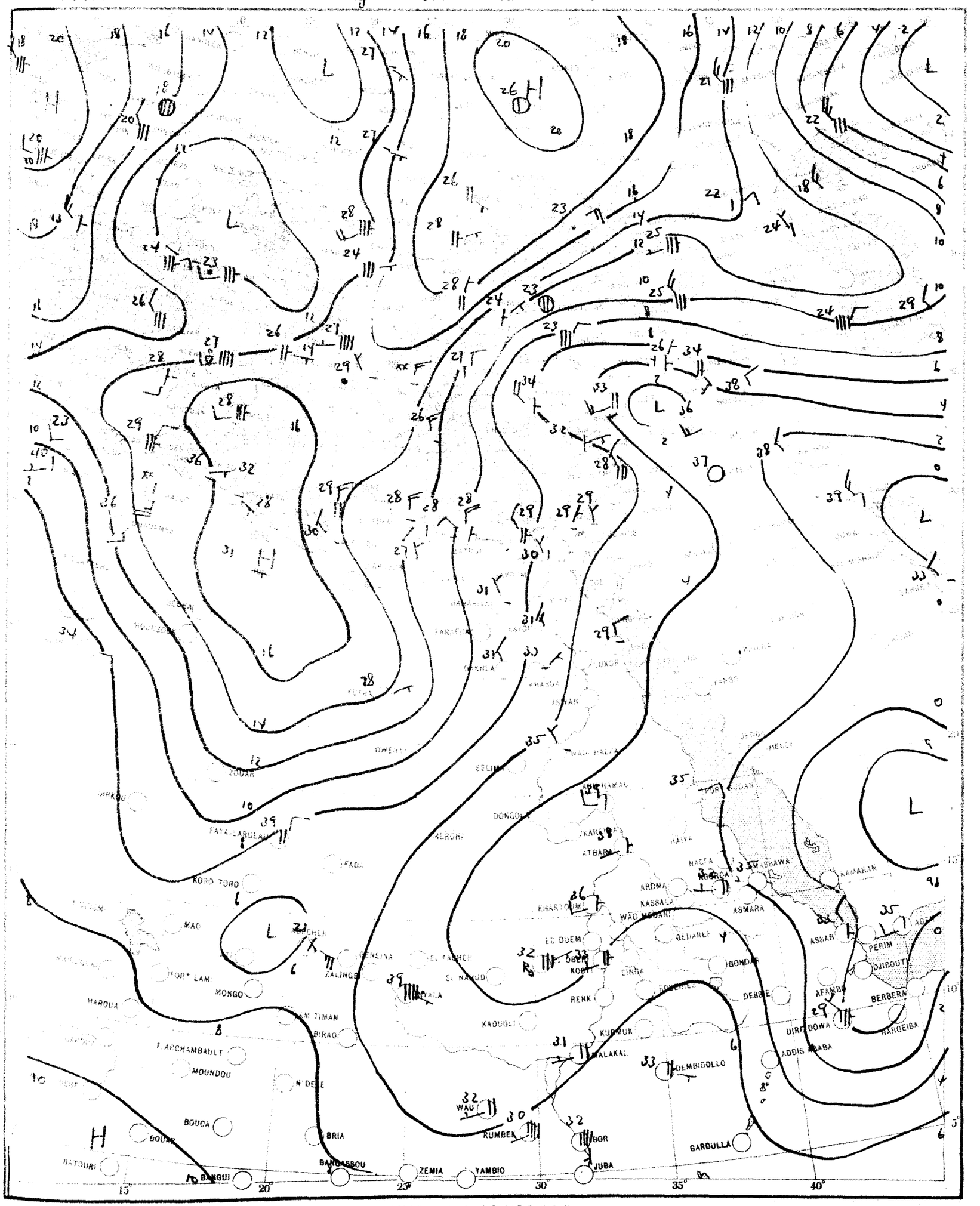

SCALE 1:20,000,000

CHART 2 DATE Sunday 11/9/1955 TIME 0600

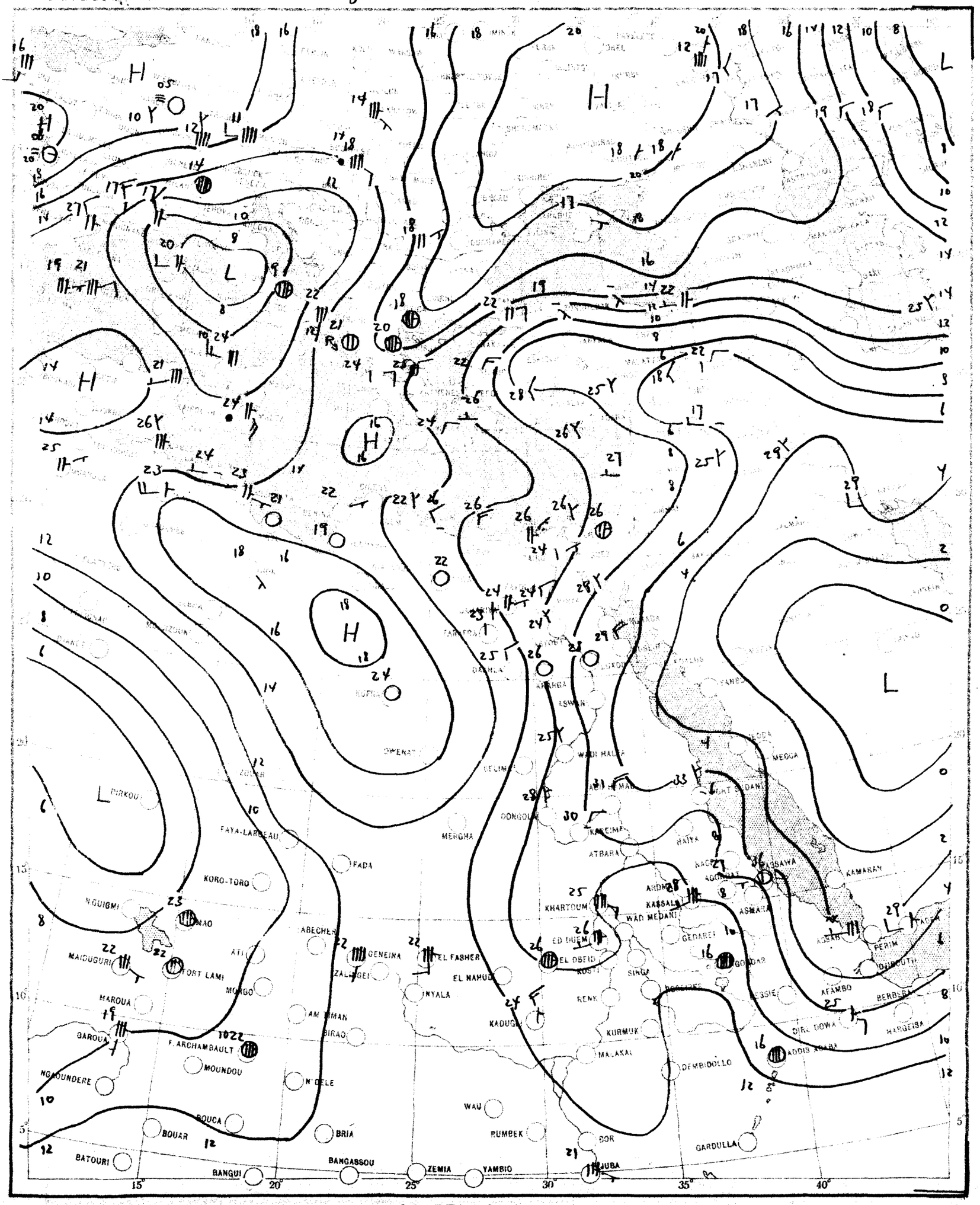

SCALE 1:20.000.000

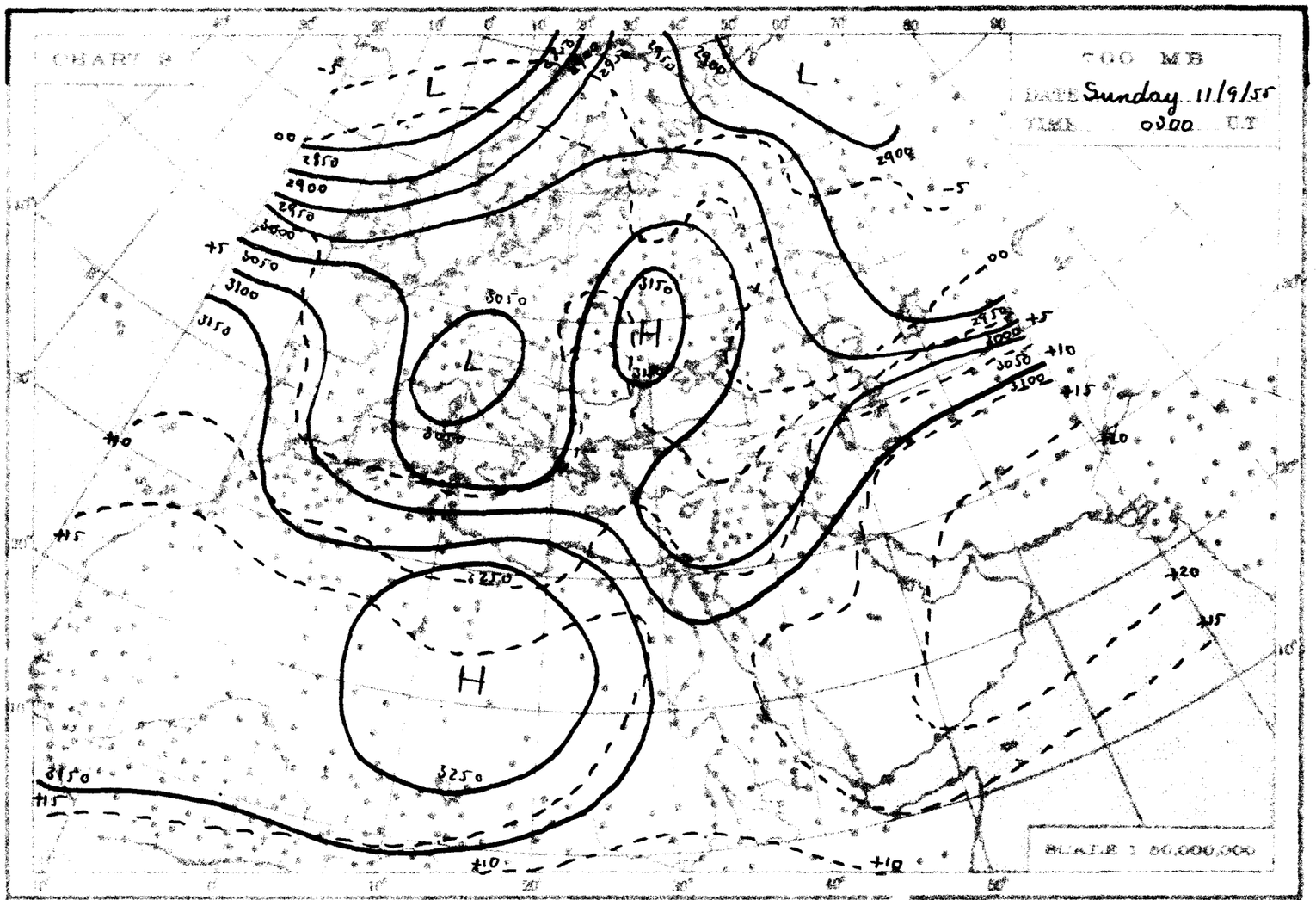
CHART 3
700 MB
DATE Sunday 11/9/55
TIME 0300 U.T.
SCALE 1:50,000,000

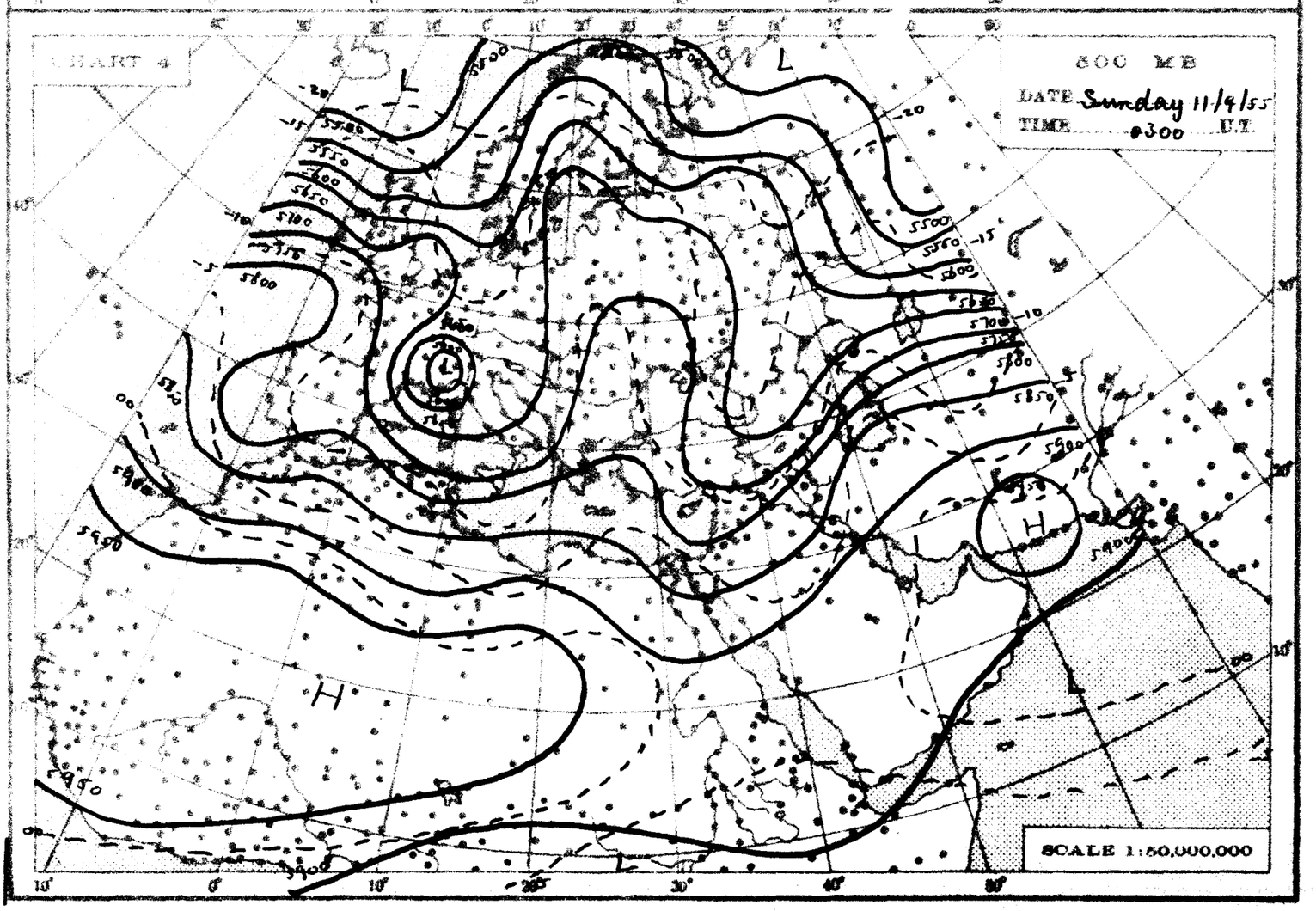
CHART 4
500 MB
DATE Sunday 11/9/55
TIME 0300 U.T.
SCALE 1:50,000,000

THE DAILY WEATHER REPORT

REPUBLIC OF EGYPT – METEOROLOGICAL DEPT – CAIRO

SYNOPTIC CHARTS

EXPLANATIONS:

CHARTS 1 & 2 (Surface Charts)

SCALE 1:20,000,000. Projection Conical orthomorphic with two standard parallels 30° & 60° N.

BAROMETRIC PRESSURE. M.S.L. Isobars are drawn every 2 millibars.

WIND. Arrows fly with the wind. A full length feather indicates 5 steps on the beaufort scale, and a short feather one step. Calm is indicated by a circle outside the station.

TEMPERATURE. In whole degrees centigrade inserted inside the station circle.

CLOUD SYMBOLS: Total amount N. octas.

clear sky

sky 1/8 covered. sky 2/8 covered. sky 3/8 covered.

sky 4/8 covered. sky 5/8 covered. sky 6/8 covered.

sky 7/8 covered. sky 8/8 covered. sky obscured.

PRESENT WEATHER SYMBOLS. Inserted to the left of station circle.

	Rising sand.		Sand or Duststorm.		Mist.		Fog.		Haze.
	Drizzle.		Rain.		Showers of Rain.		Showers of Hail.		Showers of Snow.
	Lightning.		Thunderstorm.		Snow.				

Note: These symbols show the nature of the phenomena, but not the intensity or duration.

FRONTS: Or surfaces of separation between different air masses.

direction of motion of Fronts

Warm front at the ground. Occluded front at the ground.

" " above " " " " above " "

Cold " at " " Quasi stationary front.

" " above " "

CHARTS 3 & 4 (Upper Air Charts)

SCALE 1:50,000,000, Projection (same as Charts 1 & 2).

Contours are drawn every 50 g.p.m. of Altitudes (Continuous lines).

Isotherms " " " 5° C. (Broken lines).

WIND: Arrows fly with the wind. A full length feather indicates 10 knots, and a short feather 5 knots. Calm is indicated by a circle outside the station.

Calm. Wind speed 5 knots. Wind speed 10 knots. Wind speed 25 knots.

Wind speed 50 knots. Wind speed 85 knots. Wind speed 125 knots.

TEMPERATURE: In whole degrees centigrade

CHART 1 DATE Sunday 11/9/1955 TIME 1200 U.T.

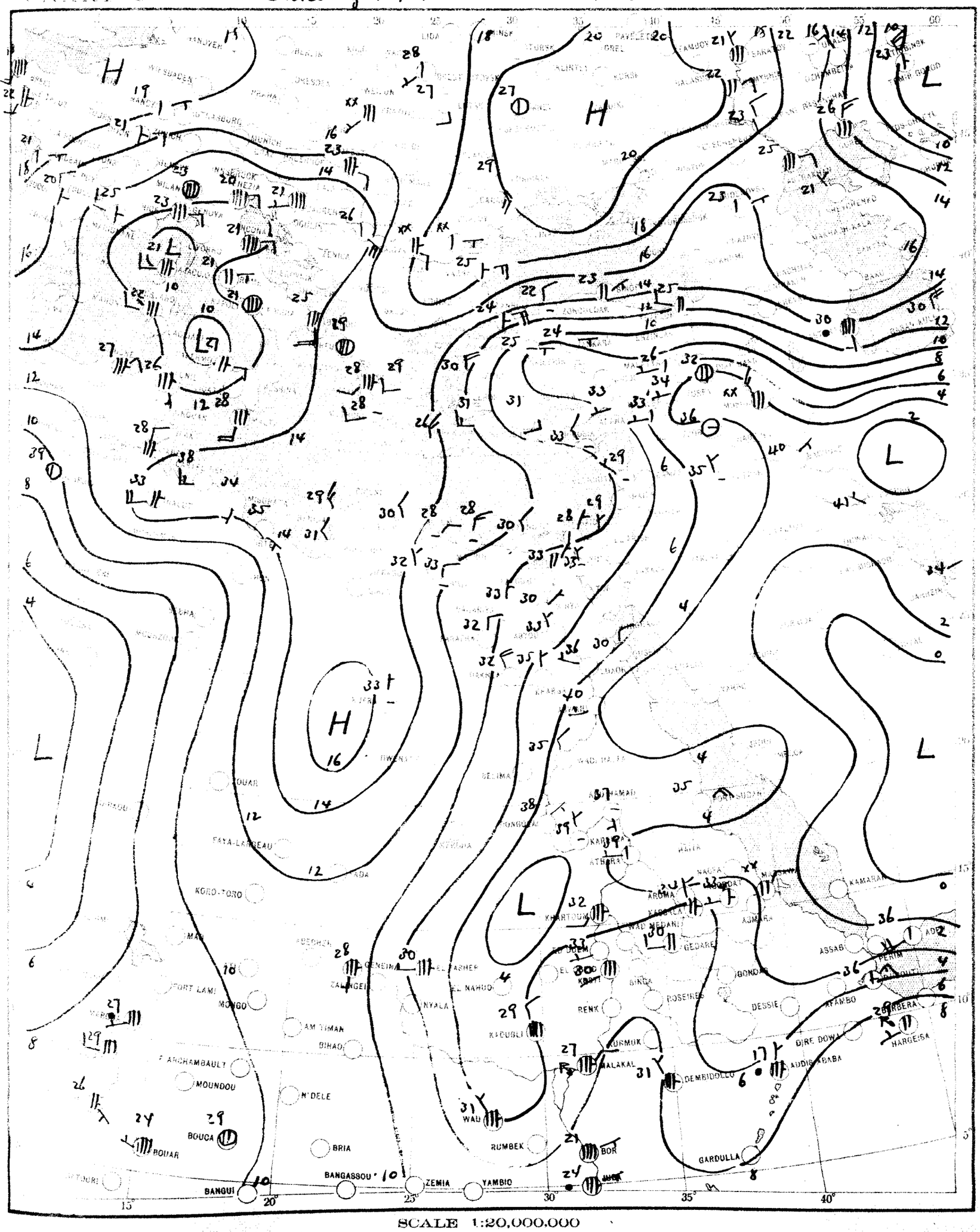

SCALE 1:20,000,000

CHART 2 DATE Monday 12/9/1955 TIME 0600 G.M.T.

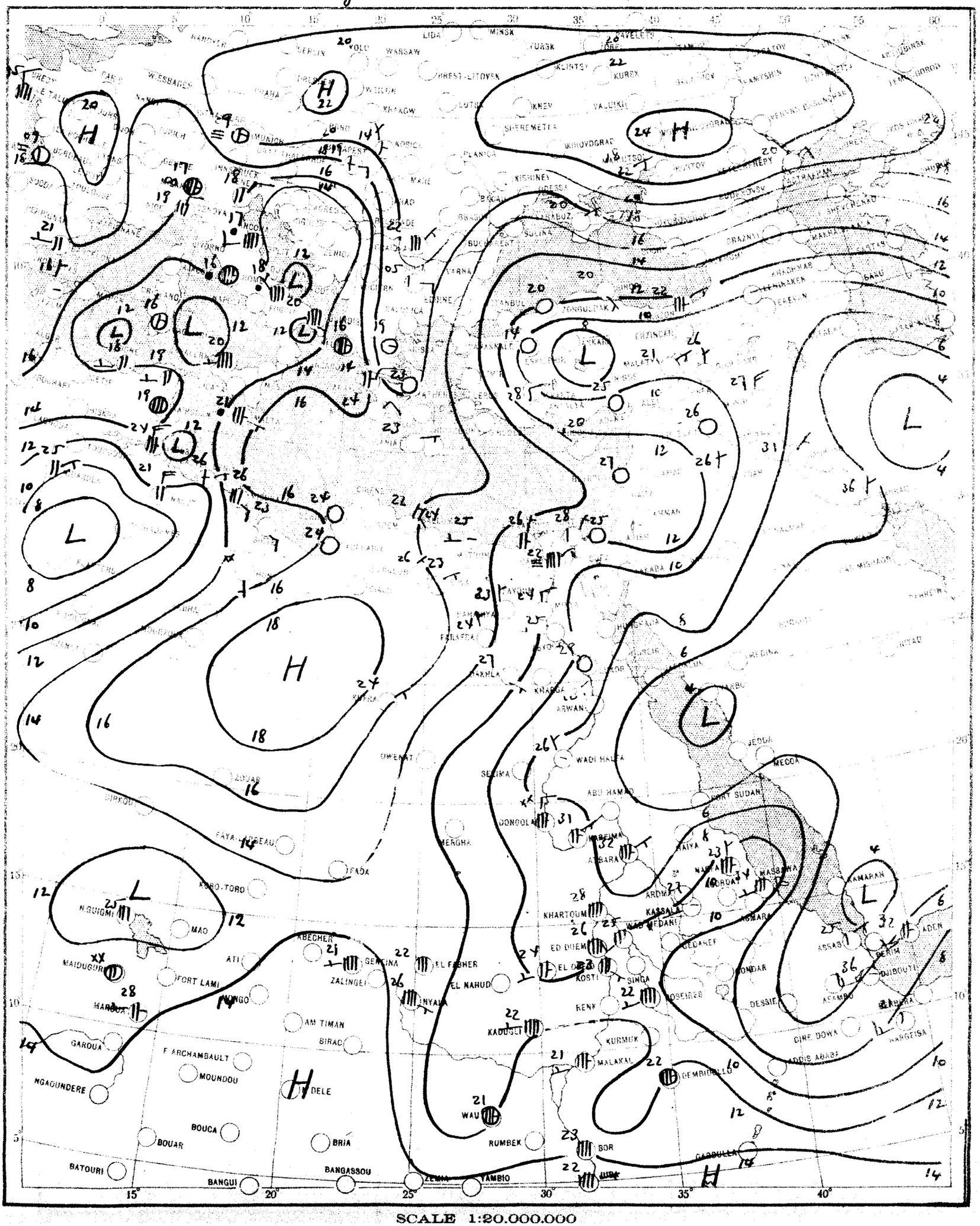

SCALE 1:20.000.000

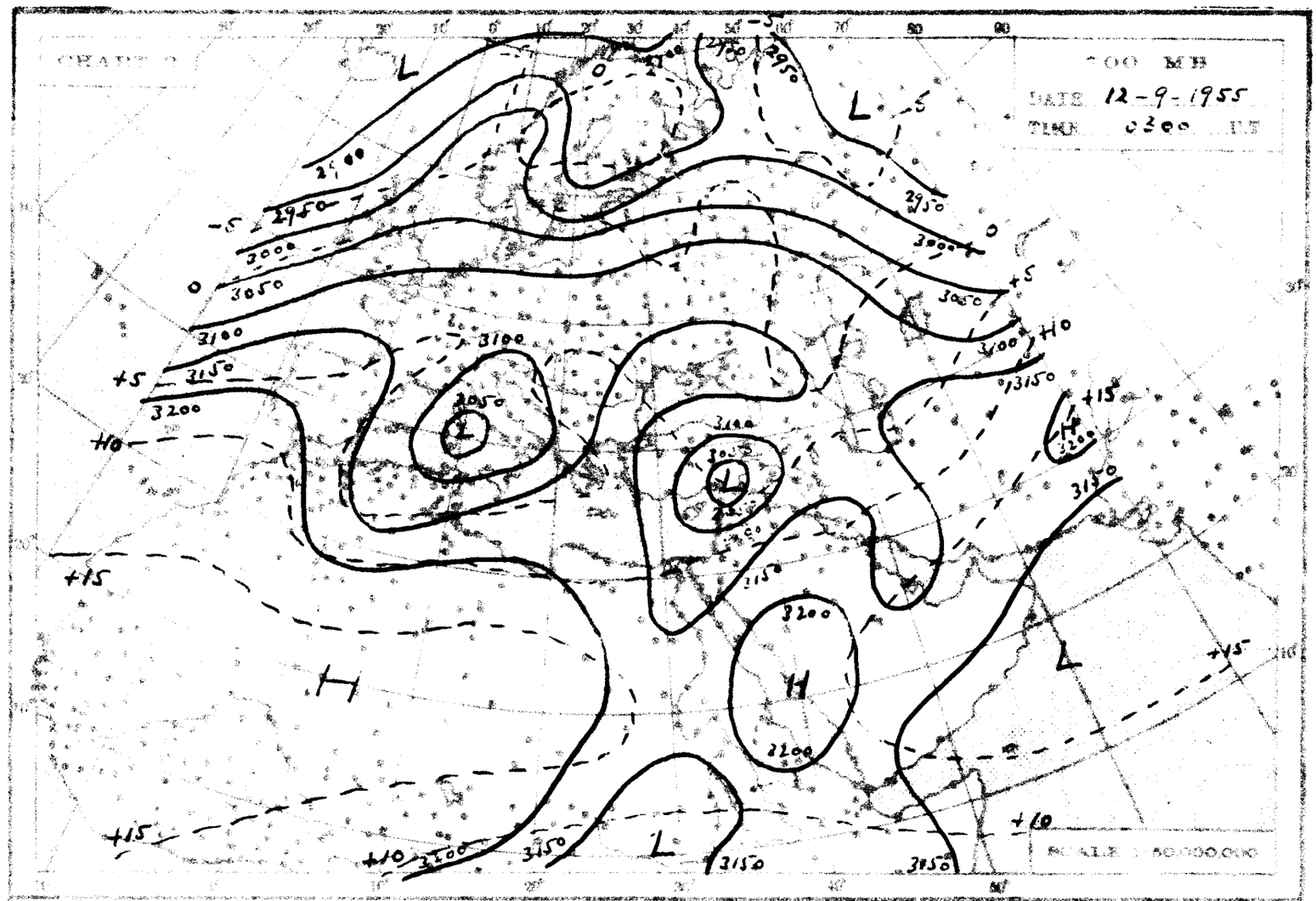
700 MB
DATE 12-9-1955
TIME 0300 UT
SCALE 1:50,000,000

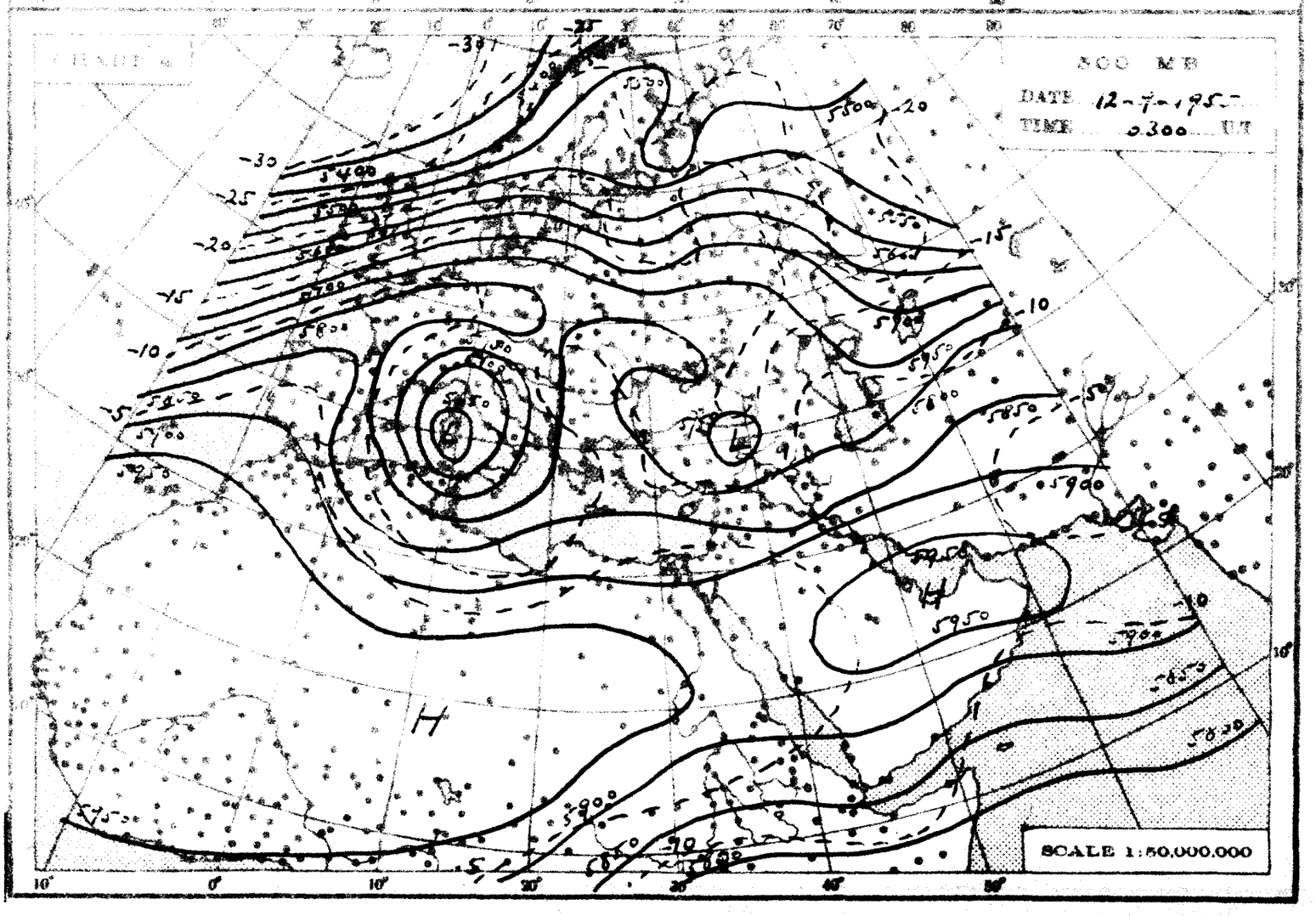
500 MB
DATE 12-9-1955
TIME 0300 UT
SCALE 1:50,000,000

THE DAILY WEATHER REPORT

REPUBLIC OF EGYPT – METEOROLOGICAL DEPT. – CAIRO

SYNOPTIC CHARTS

EXPLANATIONS:

CHARTS 1 & 2 (Surface Charts)

SCALE 1:20,000,000; Projection Conical orthomorphic with two standard parallels 30° & 60° N.

BAROMETRIC PRESSURE: M. S. L. Isobars are drawn every 2 millibars.

WIND: Arrows fly with the wind. A full length feather indicates 2 steps on the beaufort scale, and a short feather one step. Calm is indicated by a circle outside the station.

TEMPERATURE: In whole degrees centigrade inserted inside the station circle.

CLOUD SYMBOLS: (Total amount N. octas) clear sky.

sky 1/8 covered. sky 2/8 covered. sky 3/8 covered.

sky 4/8 covered. sky 5/8 covered. sky 6/8 covered.

sky 7/8 covered. sky 8/8 covered. sky obscured.

PRESENT WEATHER SYMBOLS: Inserted to the left of station circle.

Rising sand. Sand or Duststorm. Mist. Fog. Haze.

Drizzle. Rain. Showers of Rain. Showers of Hail. Showers of Snow.

Lightning. Thunderstorm. Snow.

Note: These symbols show the nature of the phenomena, but not the intensity or duration.

FRONTS: Or surfaces of separation between different air masses.

direction of motion of Fronts

Warm front at the ground. Occluded front at the ground.

" " above " " " " above " "

Cold " at " " Quasi stationary front.

" " above " "

CHARTS 3 & 4 (Upper Air Charts)

SCALE 1:50,000,000; Projection (same as Charts 1 & 2).

Contours are drawn every 50 g.p.m. of Altitudes (Continuous lines).

Isotherms " " " 5° C. (Broken lines).

WIND: Arrows fly with the wind. A full length feather indicates 10 knots, and a short feather 5 knots. Calm is indicated by a circle outside the station.

Calm. Wind speed 5 knots. Wind speed 10 knots. Wind speed 25 knots.

Wind speed 50 knots. Wind speed 85 knots. Wind speed 125 knots.

TEMPERATURE: In whole degrees centigrade

CHART 1 DATE Monday 12/9/ 1955 TIME 1200 G.T.

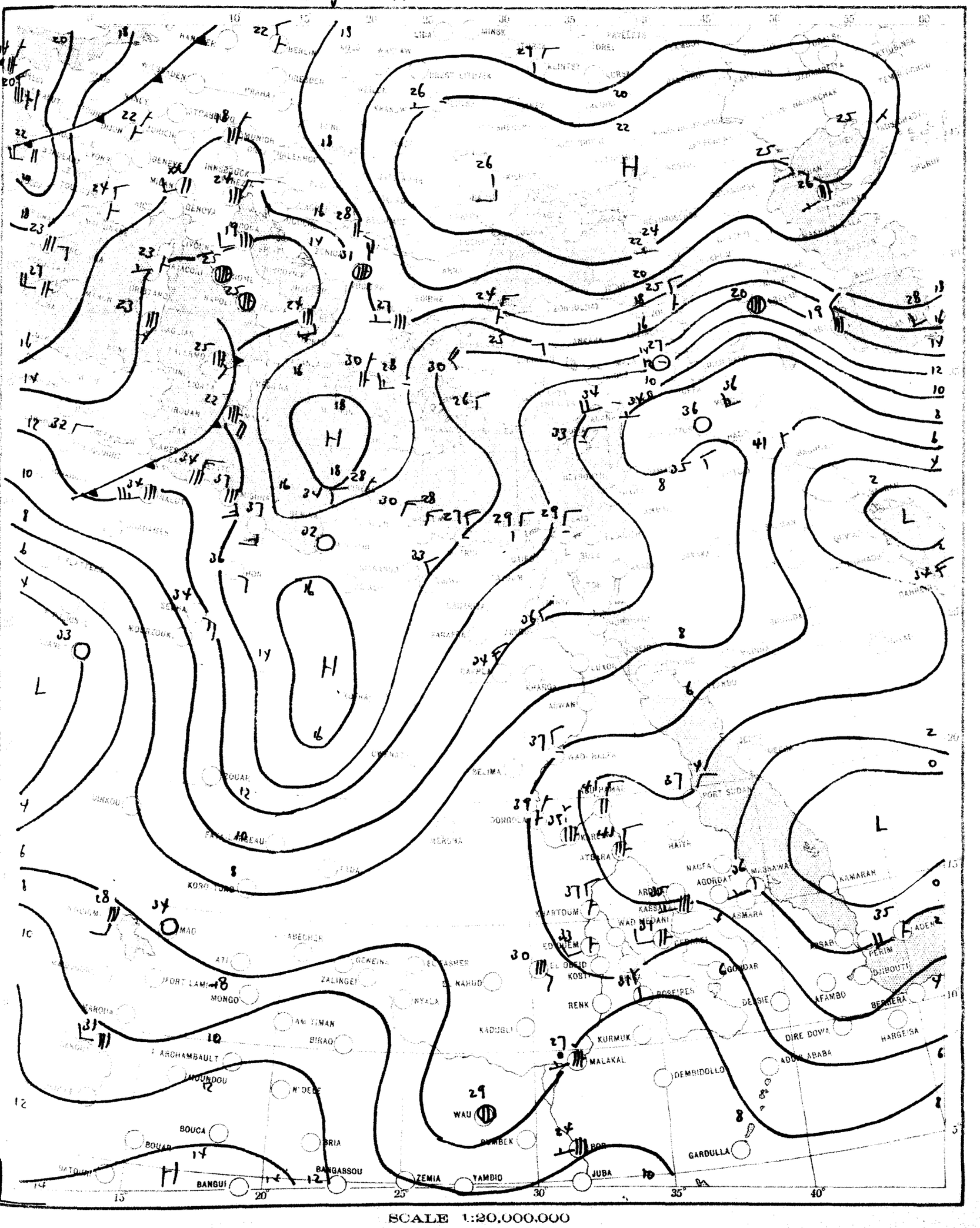
H
L
BOUCA
BANGUI
BANGASSOU
ZEMIA
YAMBIO
JUBA
WAU
MALAKAL
KURMUK
RENK
KOSTI
KHARTOUM
ASMARA
AGORDAT
PORT SUDAN
DIRE DOWA
HARGEISA
ADDIS ABABA
DEMBIDOLLO
GARDULLA
MONGO
ZALINGEI
BIRAO
ARCHAMBAULT
MOUNDOU
N'DELE
BOUAR
BRIA
BUMBEK
BOR
DJIBOUTI
BERBERA
KAMARAN
ADEN
ASWAN
KORO TORO
FORT LAMY
ATBARA
KASSALA
WAD MEDANI
EL OBEID
GONDAR
DESSIE
AFAMBO
PERIM
NAGFA
M. BAWA
ATI
ABECHER
GEKEINA
EL FASHER
NAHUD
INVALA
KADUGLI
DOSEIPES
SENNAR
WAD MADANI
KORBEAU
FERLAMBEAU
SEGIMA
DONGOLA
KHARGA
LUXOR
ASSIUT
MINYA
FARAFRA
SIWA
BIRKOU
KOUSSOUK
SERHA
MAO
ATI
FORT LAMY
ZALINGEI
MONGO
BIRAO
ARCHAMBAULT
MOUNDOU
N'DELE
BOUCA
BOUAR
BRIA
BANGUI
BANGASSOU
ZEMIA
YAMBIO
JUBA
WAU
BUMBEK
BOR
MALAKAL
KURMUK
RENK
KOSTI
KHARTOUM
ASMARA
AGORDAT
PORT SUDAN
DIRE DOWA
HARGEISA
ADDIS ABABA
DEMBIDOLLO
GARDULLA
DJIBOUTI
BERBERA
ADEN
KAMARAN
PERIM
AFAMBO
DESSIE
GONDAR
DOSEIPES
KADUGLI
NAHUD
EL FASHER
GEKEINA
ABECHER
ATI
FORT LAMY
MONGO
ZALINGEI

CHART 2 DATE Tuesday 13/9/135 TIME 0600 E.T.

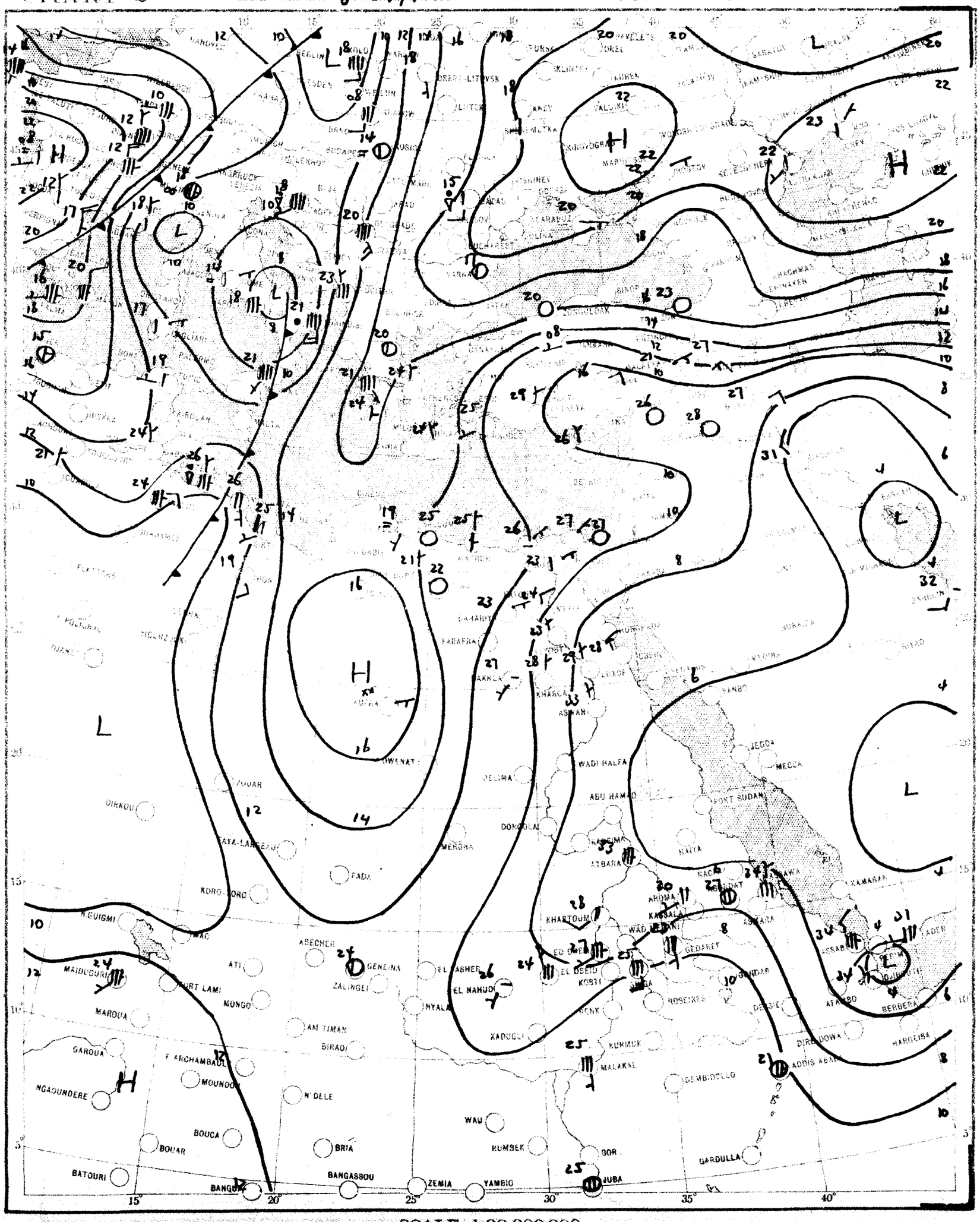

SCALE 1:20,000,000

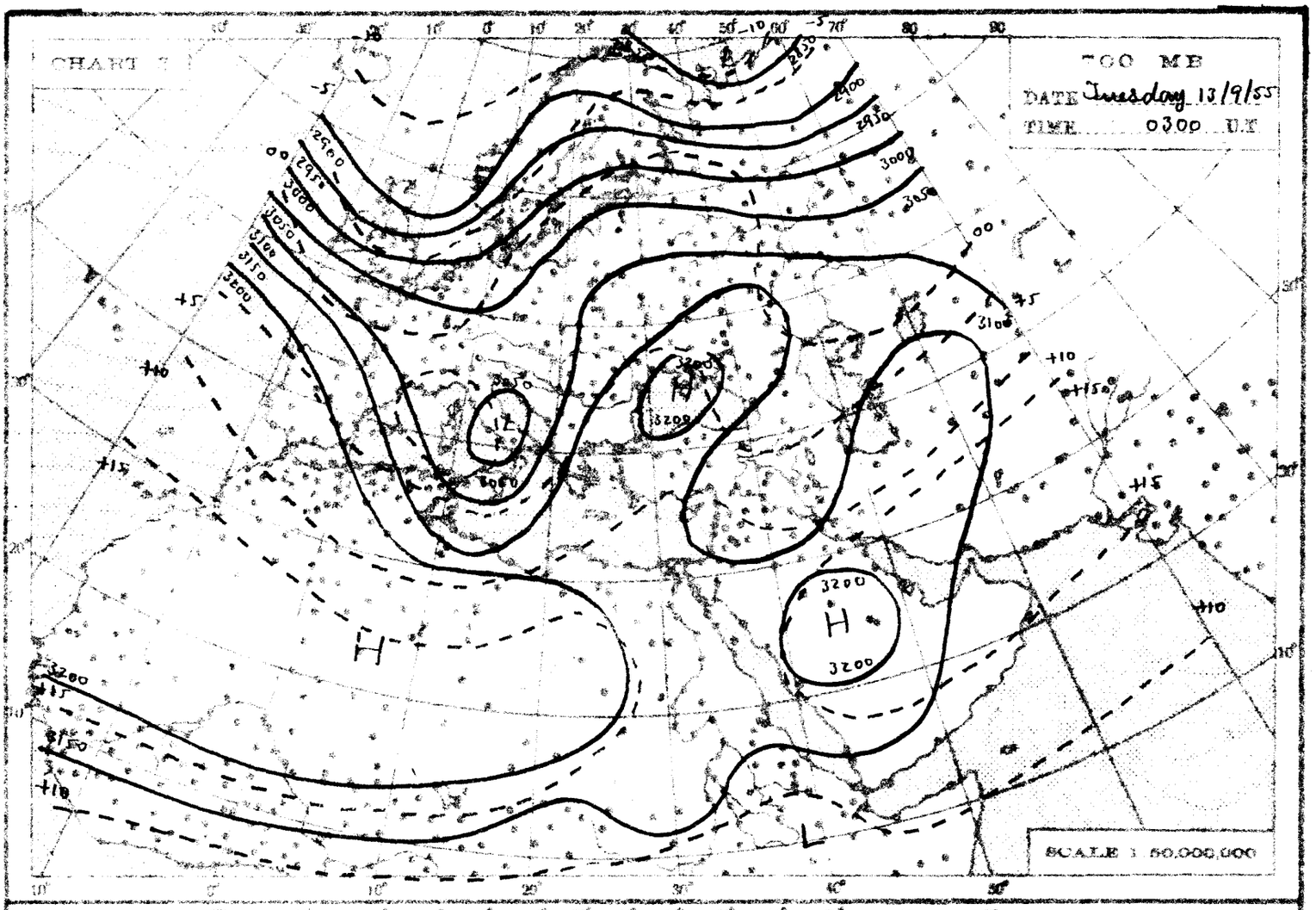
CHART 3
700 MB
DATE Tuesday 13/9/55
TIME 0300 U.T
SCALE 1:50,000,000

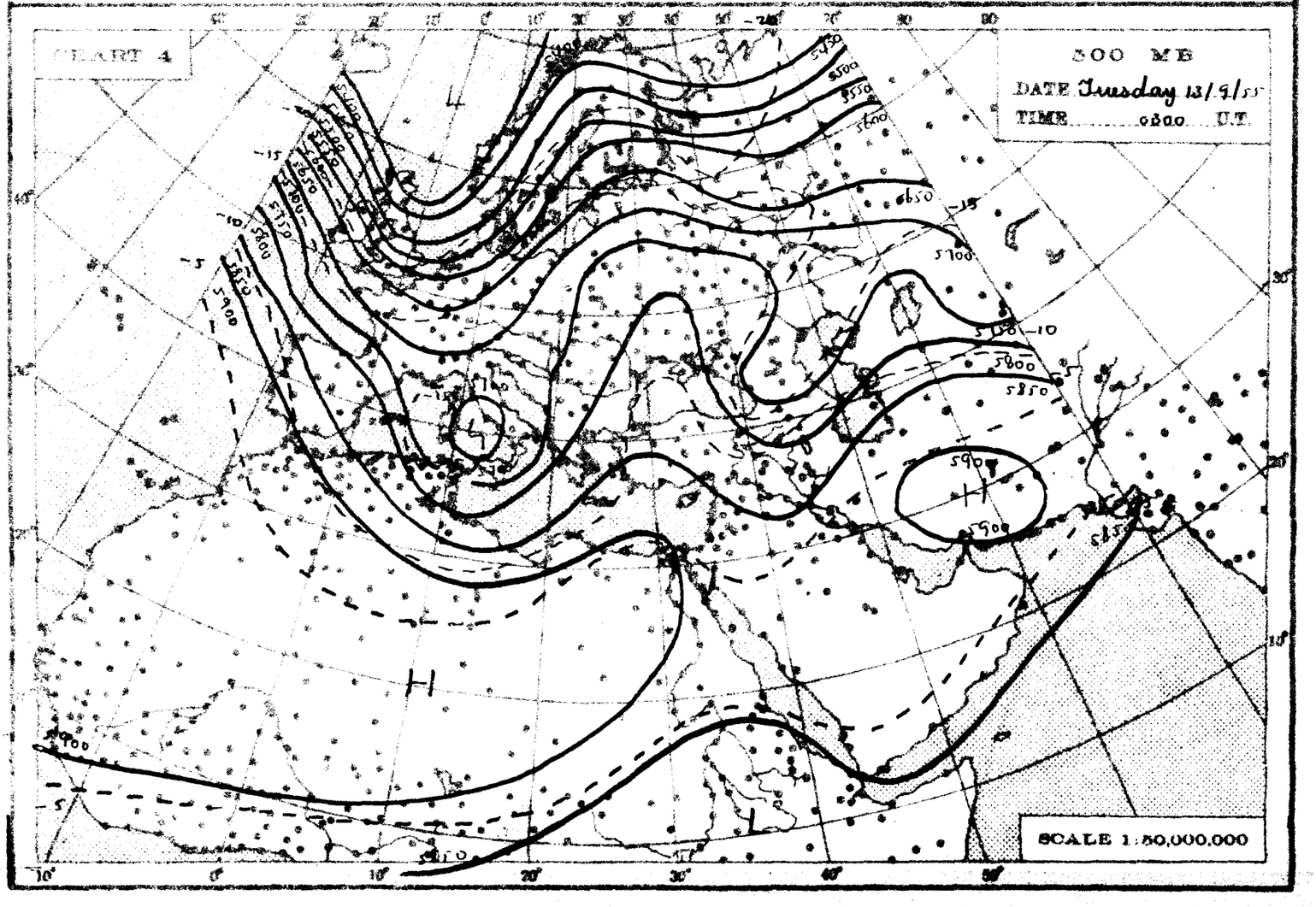
CHART 4
500 MB
DATE Tuesday 13/9/55
TIME 0300 U.T
SCALE 1:50,000,000

THE DAILY WEATHER REPORT

REPUBLIC OF EGYPT – METEOROLOGICAL DEPT. – CAIRO

SYNOPTIC CHARTS

EXPLANATIONS:

CHARTS 1 & 2 (Surface Charts)

SCALE: 1: 20,000,000; Projection Conical orthomorphic with two standard parallels 30° & 60° N.

BAROMETRIC PRESSURE: M. S. L. Isobars are drawn every 2 millibars.

WIND: Arrows fly with the wind. A full length feather indicates 2 steps on the beaufort scale, and a short feather one step. Calm is indicated by a circle outside the station.

TEMPERATURE: In whole degrees centigrade inserted inside the station circle.

CLOUD SYMBOLS: (Total amount N. octas) clear sky

sky 1/8 covered. sky 2/8 covered. sky 3/8 covered.

sky 4/8 covered. sky 5/8 covered. sky 6/8 covered.

sky 7/8 covered. sky 8/8 covered. sky obscured.

PRESENT WEATHER SYMBOLS: Inserted to the left of station circle.

Rising sand. Sand or Duststorm. Mist. Fog. Haze.

Drizzle. Rain. Showers of Rain. Showers of Hail. Showers of Snow.

Lightning. Thunderstorm. Snow.

Note: These symbols show the nature of the phenomena, but not the intensity or duration.

FRONTS: Or surfaces of separation between different air masses.

direction of motion of Fronts

Warm front at the ground. Occluded front at the ground.

" " above " " " " above " "

Cold " at " " Quasi stationary front.

" " above " "

CHARTS 3 & 4 (Upper Air Charts)

SCALE: 1: 50,000,000; Projection (same as Charts 1 & 2).

Contours are drawn every 50 g.p.m. of Altitudes (Continuous lines).

Isotherms " " " " 5° C. (Broken lines).

WIND: Arrows fly with the wind. A full length feather indicates 10 knots, and a short feather 5 knots. Calm is indicated by a circle outside the station.

Calm. Wind speed 5 knots. Wind speed 10 knots. Wind speed 25 knots.

Wind speed 50 knots. Wind speed 85 knots. Wind speed 125 knots.

TEMPERATURE: In whole degrees centigrade

CHART 1 DATE Tuesday 13/9/1955 TIME 1200 G.T.

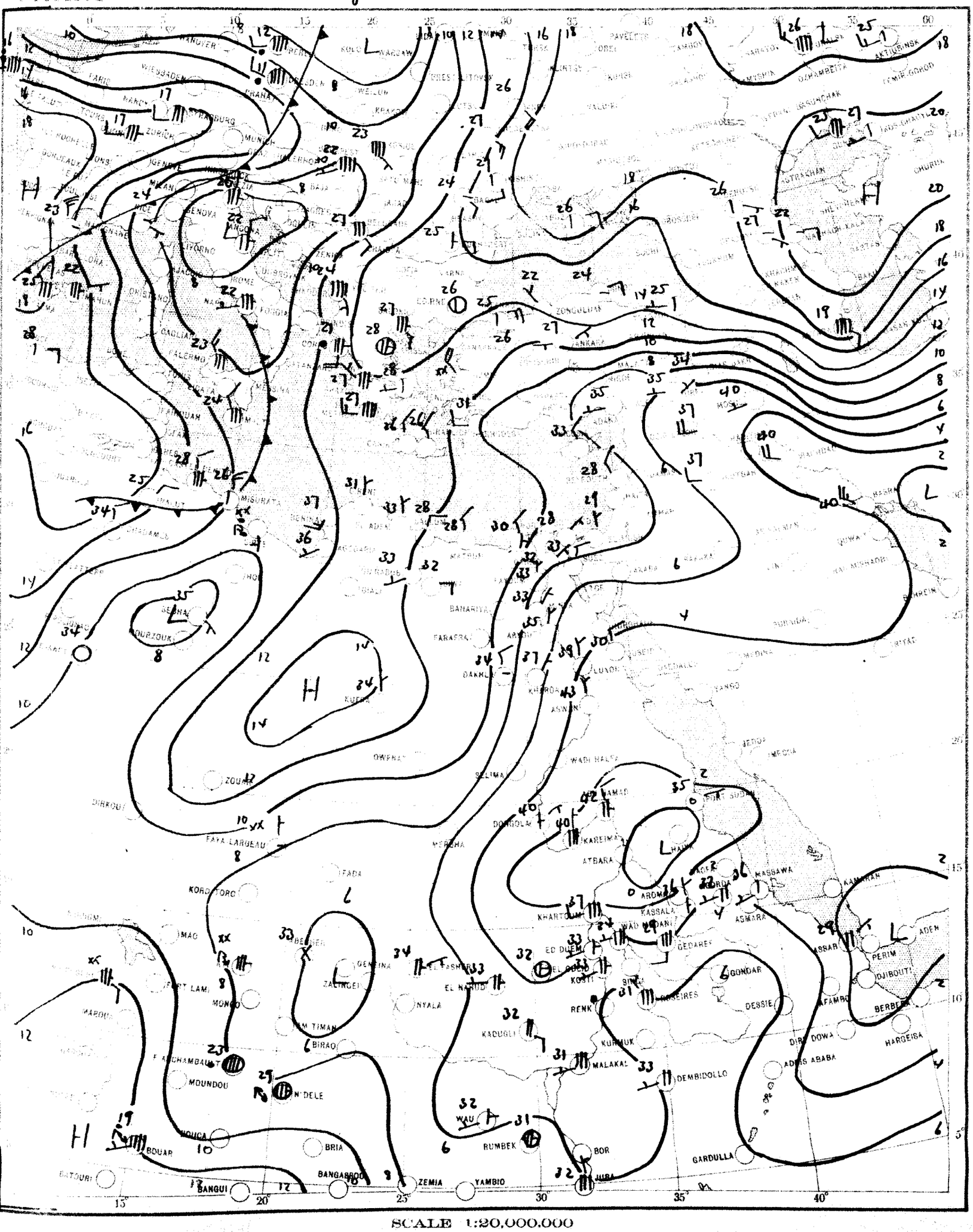

CHART 2 DATE Wednesday 14/9/1955 TIME 0600 G.T.

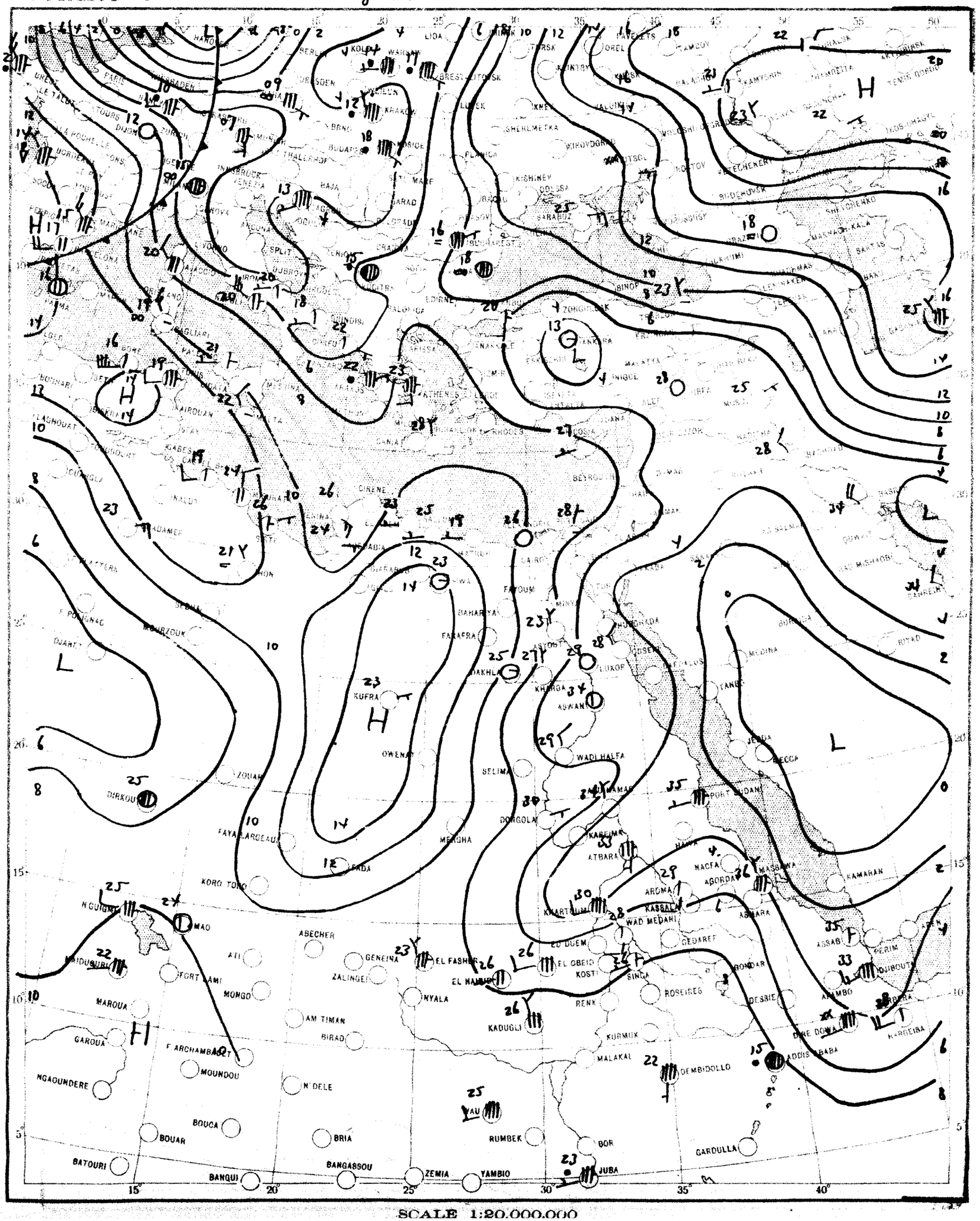

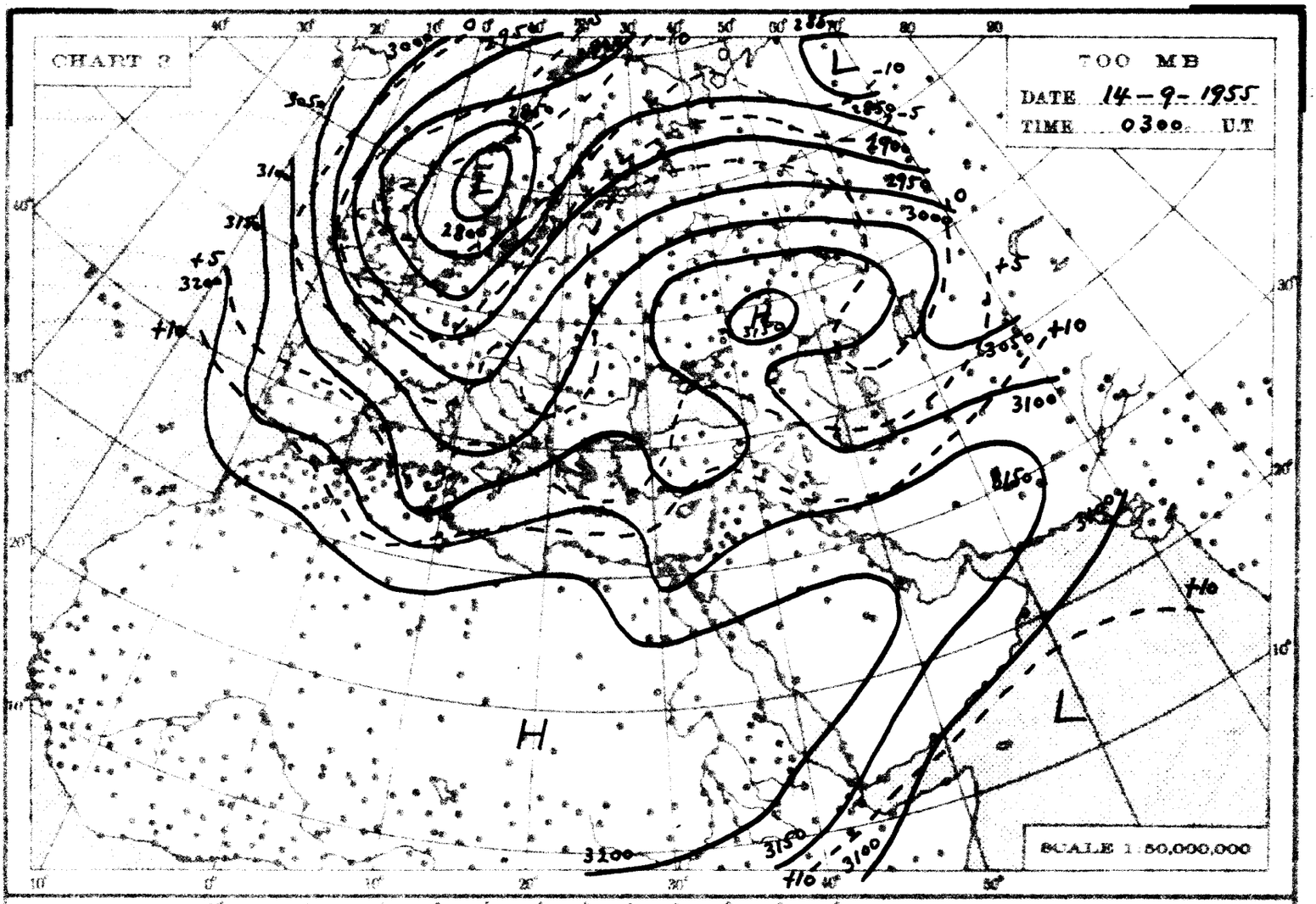
CHART 2
700 MB
DATE 14-9-1955
TIME 0300 U.T
SCALE 1:50,000,000

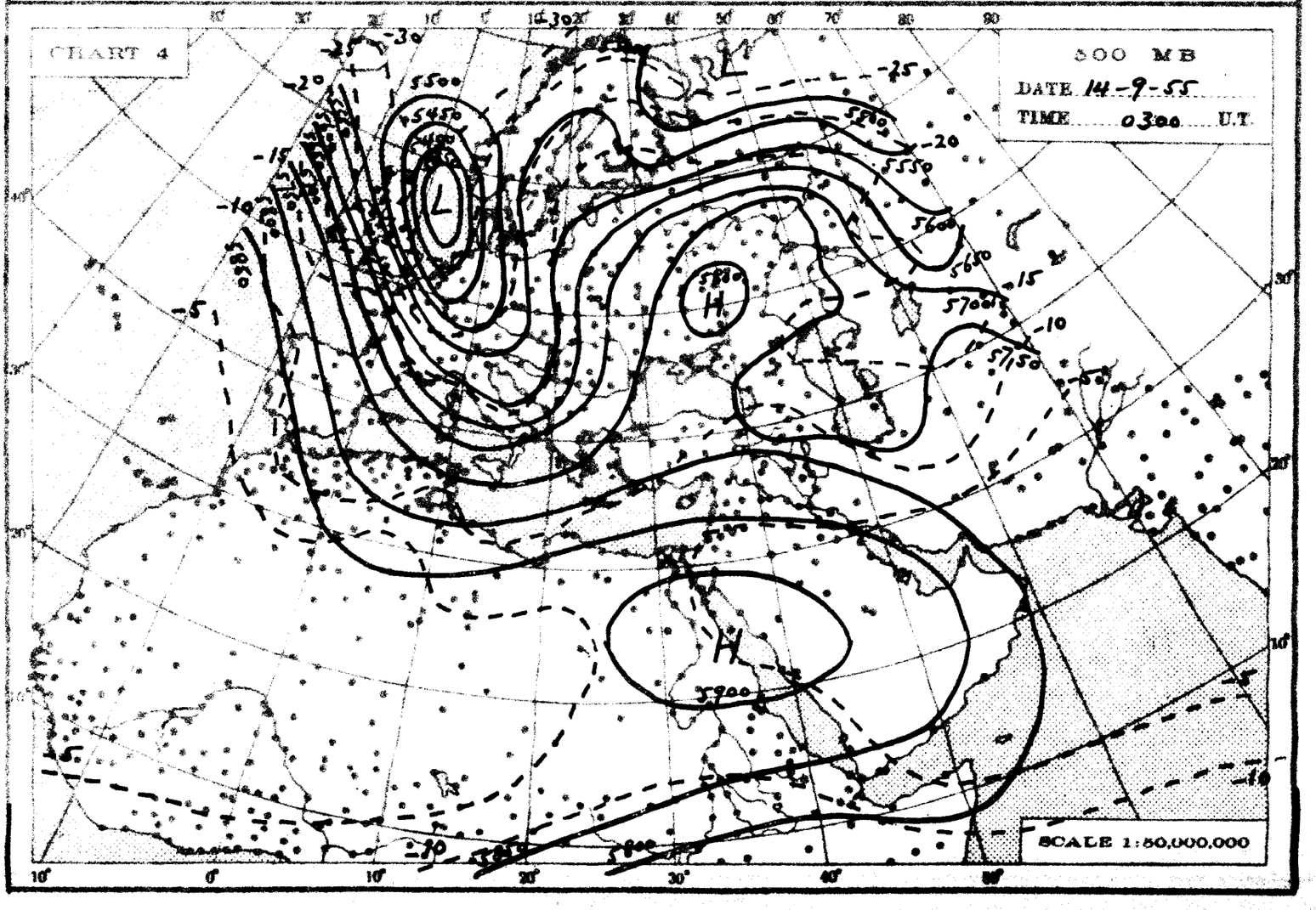
CHART 4
500 MB
DATE 14-9-55
TIME 0300 U.T
SCALE 1:50,000,000

THE DAILY WEATHER REPORT

REPUBLIC OF EGYPT – METEOROLOGICAL DEPT. – CAIRO

SYNOPTIC CHARTS

EXPLANATIONS:

CHARTS 1 & 2 (Surface Charts)

SCALE: 1:20,000,000. Projection: Conical orthomorphic with two standard parallels 30° & 60° N.

BAROMETRIC PRESSURE: M.S.L. Isobars are drawn every 2 millibars.

WIND: Arrows fly with the wind. A full length feather indicates 2 steps on the beaufort scale, and a short feather one step. Calm is indicated by a circle outside the station.

TEMPERATURE: In whole degrees centigrade inserted inside the station circle.

CLOUD SYMBOLS: (Total amount N. octas) clear sky.

sky 1/8 covered. sky 2/8 covered. sky 3/8 covered.

sky 4/8 covered. sky 5/8 covered. sky 6/8 covered.

sky 7/8 covered. sky 8/8 covered. sky obscured.

PRESENT WEATHER SYMBOLS: Inserted to the left of station circle.

Rising sand. Sand or Duststorm. Mist. Fog. Haze.

Drizzle. Rain. Showers of Rain. Showers of Hail. Showers of Snow.

Lightning. Thunderstorm. Snow.

Note: These symbols show the nature of the phenomena, but not the intensity or duration.

FRONTS: Or surfaces of separation between different air masses.

direction of motion of Fronts

Warm front at the ground. Occluded front at the ground.

" " above " " " " above " "

Cold " at " " Quasi stationary front.

" " above " "

CHARTS 3 & 4 (Upper Air Charts)

SCALE: 1:50,000,000; Projection (same as Charts 1 & 2).

Contours are drawn every 50 g.p.m. of Altitudes (Continuous lines).

Isotherms " " " 5° C. (Broken lines).

WIND: Arrows fly with the wind. A full length feather indicates 10 knots, and a short feather 5 knots. Calm is indicated by a circle outside the station.

Calm. Wind speed 5 knots. Wind speed 10 knots. Wind speed 25 knots.

Wind speed 50 knots. Wind speed 85 knots. Wind speed 125 knots.

TEMPERATURE: In whole degrees centigrade

CHART I DATE Wednesday 14/9/1955 TIME 1200 GMT

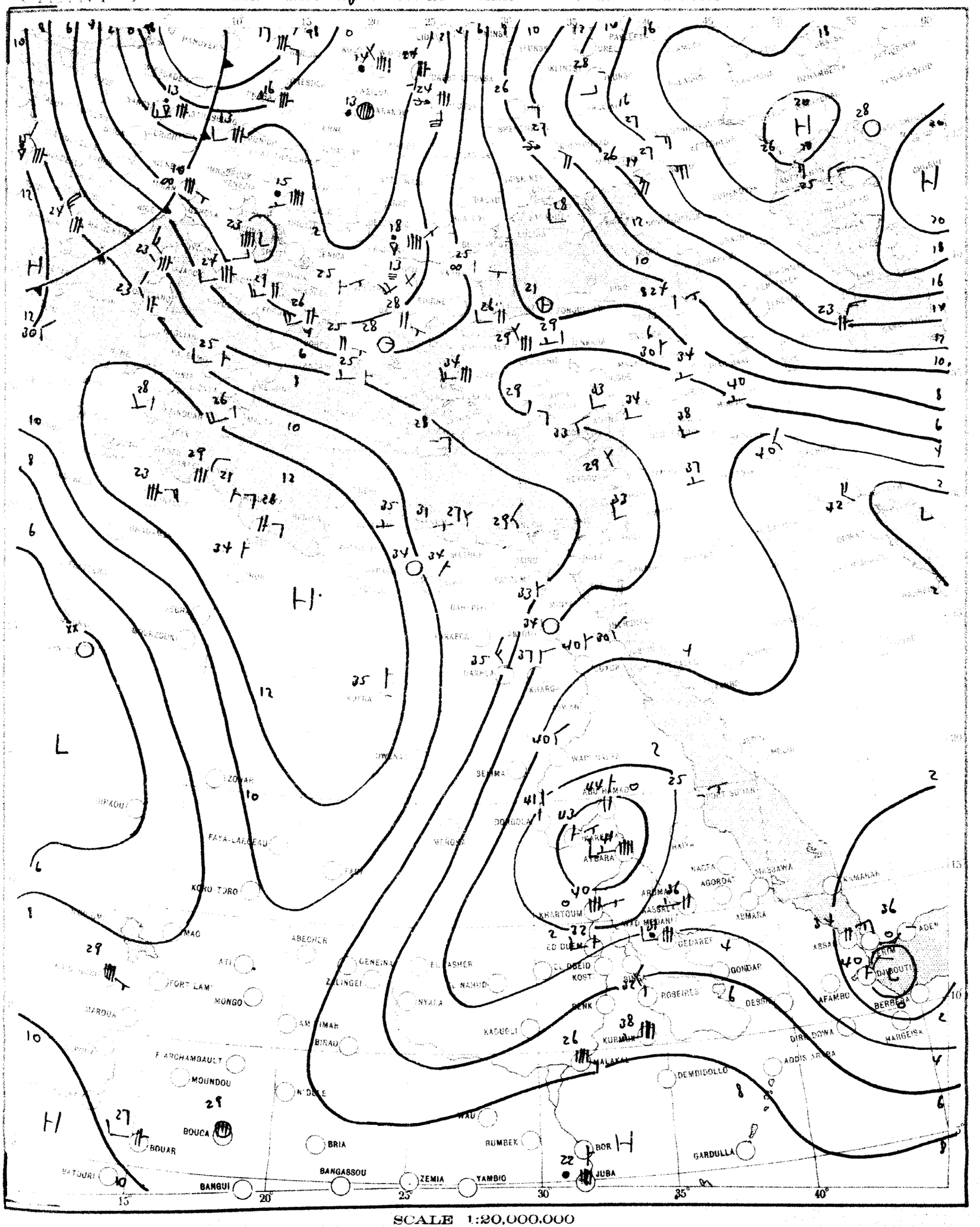

SCALE 1:20,000,000

CHART 2 DATE Thursday 15/9/1955 TIME 0600 LT

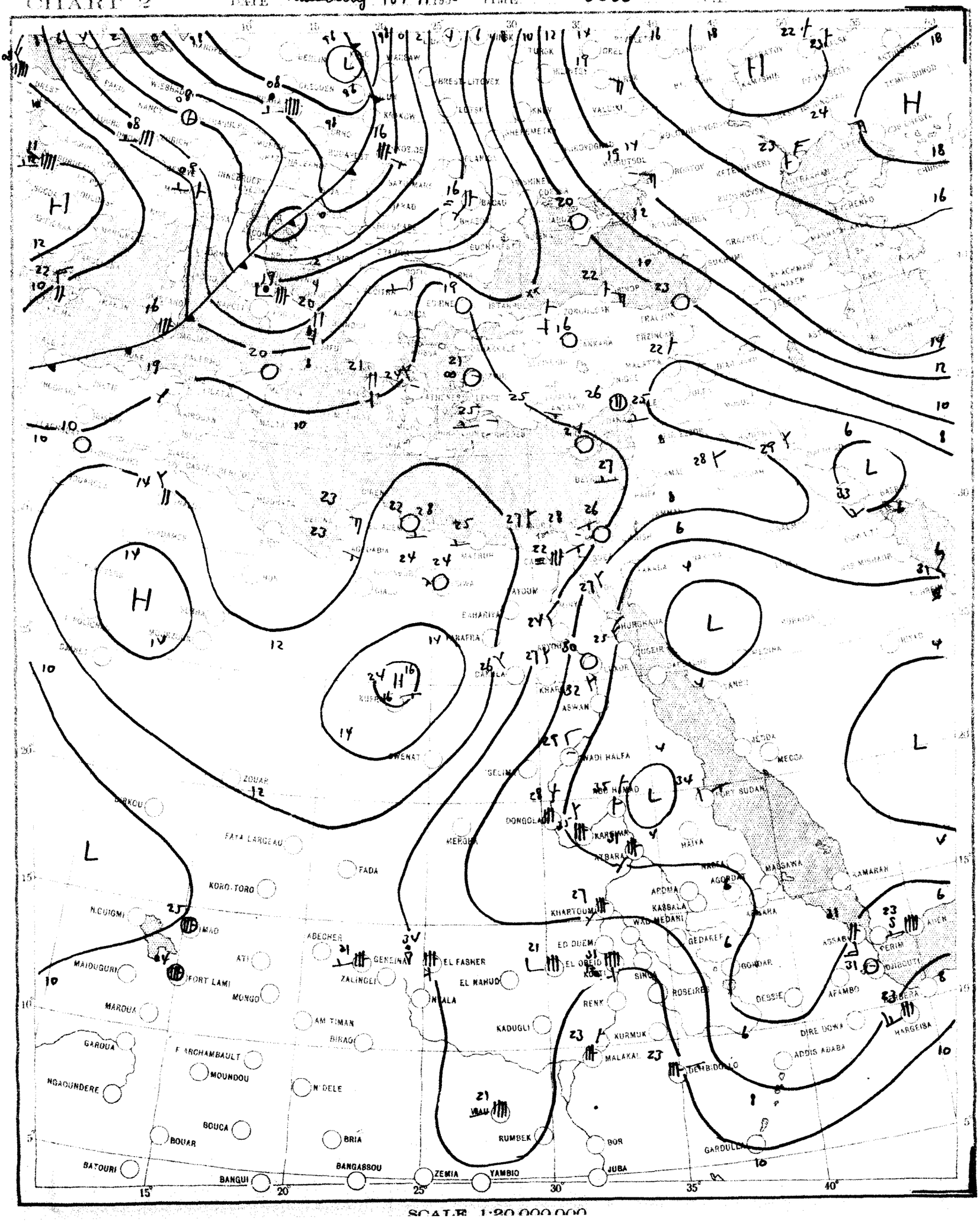

SCALE 1:20,000,000

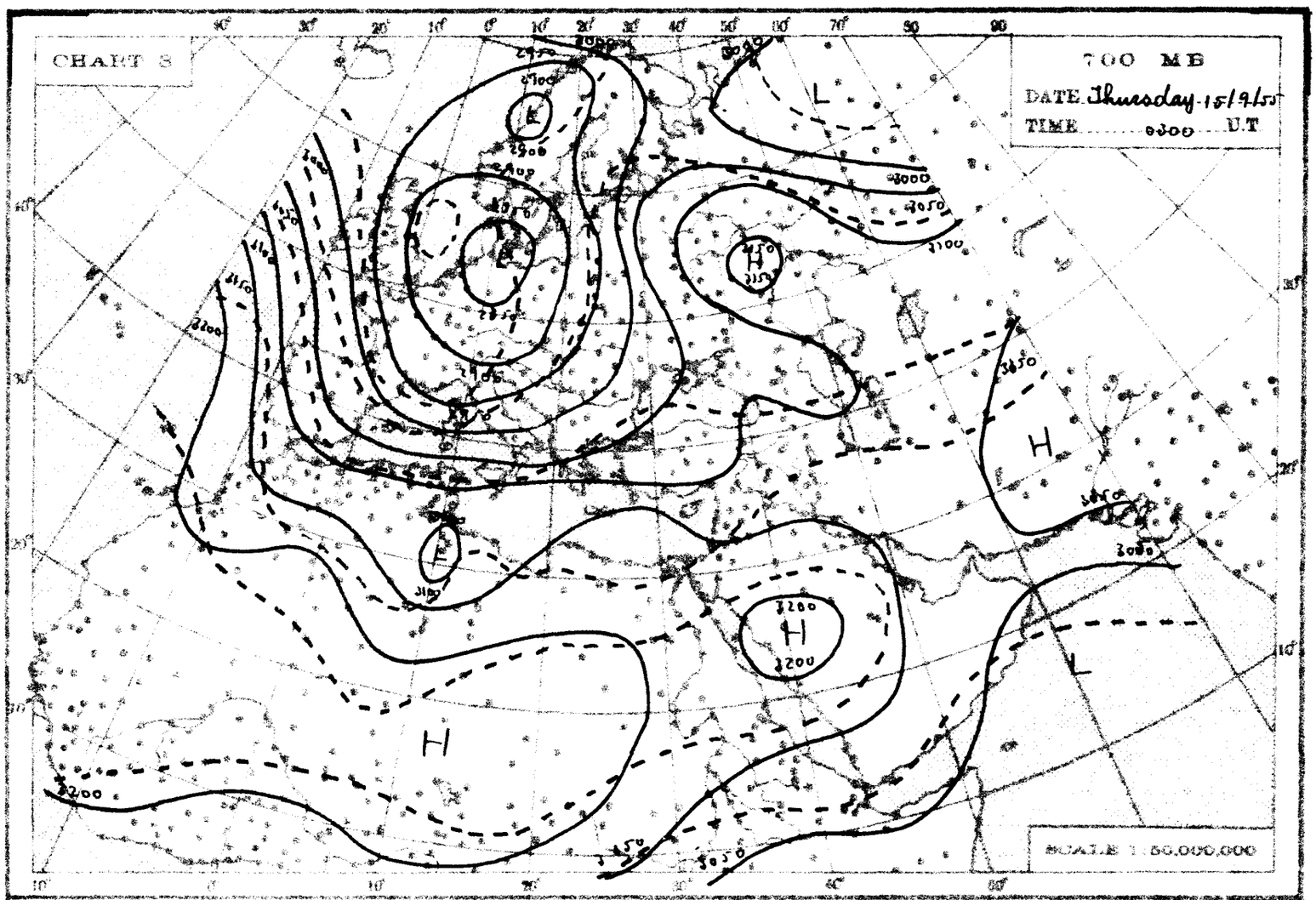
CHART 3
700 MB
DATE Thursday 15/9/55
TIME 0300 U.T
SCALE 1:50,000,000

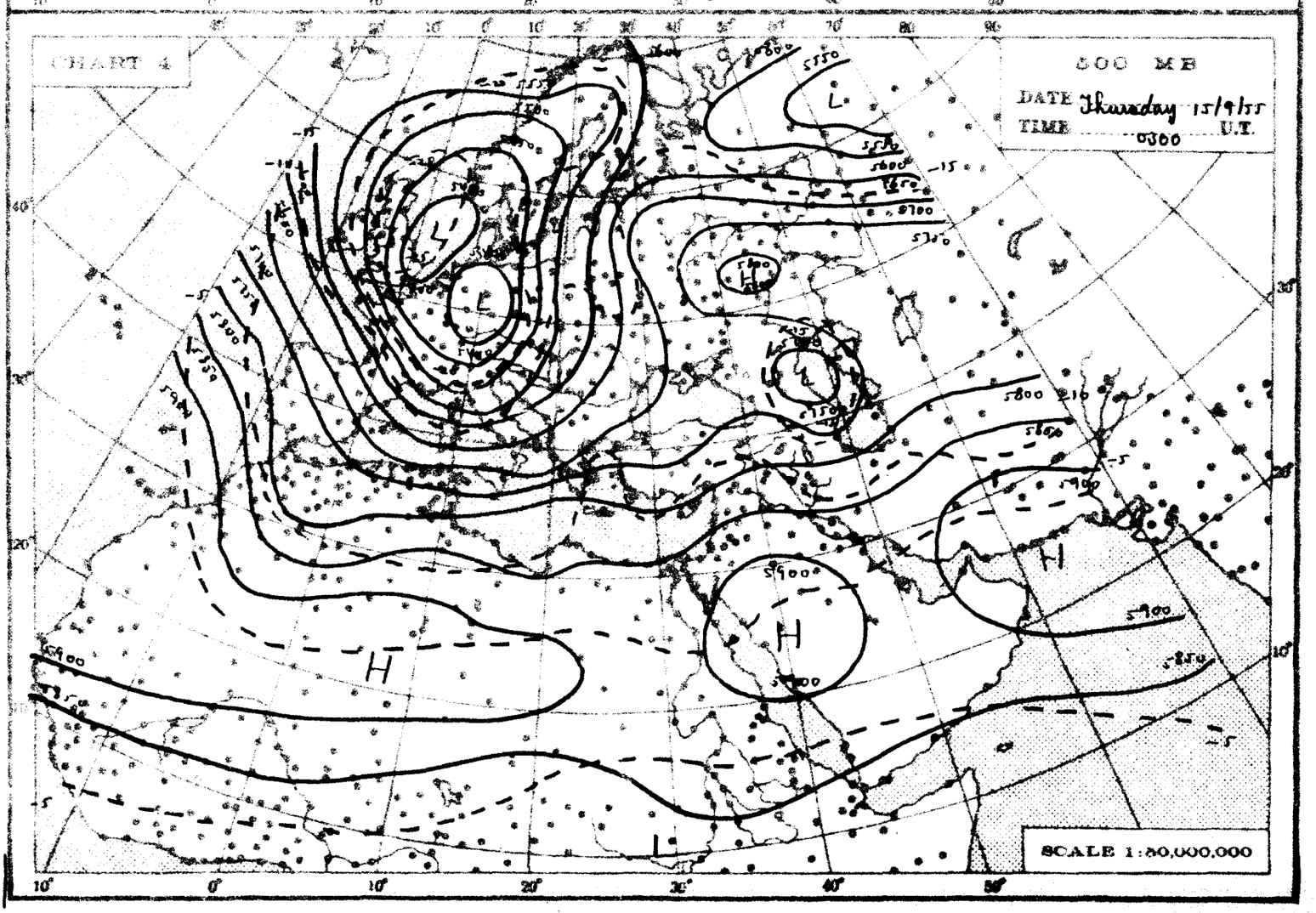
CHART 4
500 MB
DATE Thursday 15/9/55
TIME 0300 U.T.
SCALE 1:50,000,000

THE DAILY WEATHER REPORT

REPUBLIC OF EGYPT – METEOROLOGICAL DEPT. – CAIRO

SYNOPTIC CHARTS

EXPLANATIONS:

CHARTS 1 & 2 (Surface Charts)

SCALE: 1:20,000,000, Projection Conical orthomorphic with two standard parallels 30° & 60° N.

BAROMETRIC PRESSURE: M. S. L. Isobars are drawn every 2 millibars.

WIND: Arrows fly with the wind. A full length feather indicates 2 steps on the beaufort scale, and a short feather one step. Calm is indicated by a circle outside the station.

TEMPERATURE: In whole degrees centigrade inserted inside the station circle.

CLOUD SYMBOLS: (Total amount in octas.

clear sky

sky 1/8 covered. sky 2/8 covered. sky 3/8 covered.

sky 4/8 covered. sky 5/8 covered. sky 6/8 covered.

sky 7/8 covered. sky 8/8 covered. sky obscured.

PRESENT WEATHER SYMBOLS: Inserted to the left of station circle.

Rising sand. Sand or Duststorm. Mist. Fog. Haze.

Drizzle. Rain. Showers of Rain. Showers of Hail. Showers of Snow.

Lightning. Thunderstorm. Snow.

Note: These symbols show the nature of the phenomena, but not the intensity or duration.

FRONTS: Or surfaces of separation between different air masses.

direction of motion of Fronts

Warm front at the ground. Occluded front at the ground.

" " above " " " " above " "

Cold " at " " Quasi stationary front.

" " above " "

CHARTS 3 & 4 (Upper Air Charts)

SCALE: 1:50,000,000; Projection (same as Charts 1 & 2).

Contours are drawn every 50 g.p.m. of Altitudes (Continuous lines).

Isotherms " " " 5° C. (Broken lines).

WIND: Arrows fly with the wind. A full length feather indicates 10 knots, and a short feather 5 knots. Calm is indicated by a circle outside the station.

Calm. Wind speed 5 knots. Wind speed 10 knots. Wind speed 25 knots.

Wind speed 50 knots. Wind speed 85 knots. Wind speed 125 knots.

TEMPERATURE: In whole degrees centigrade

CHART 1 DATE Thursday 15/9/1955 TIME 1200 U.T.

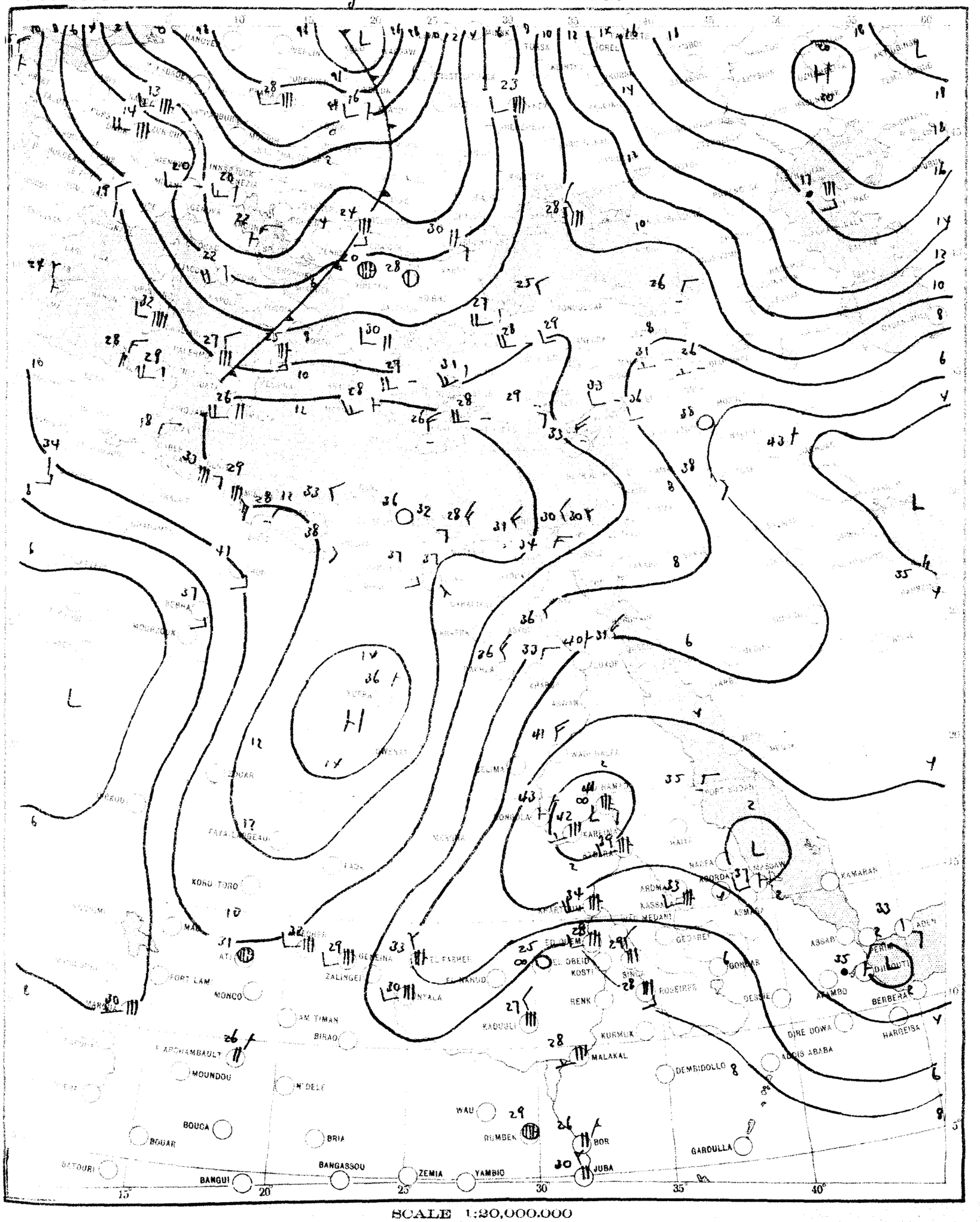

SCALE 1:20,000,000

CHART 2 DATE Friday 16/9/1955 TIME 0600 G.M.T.



SCALE 1:20,000,000

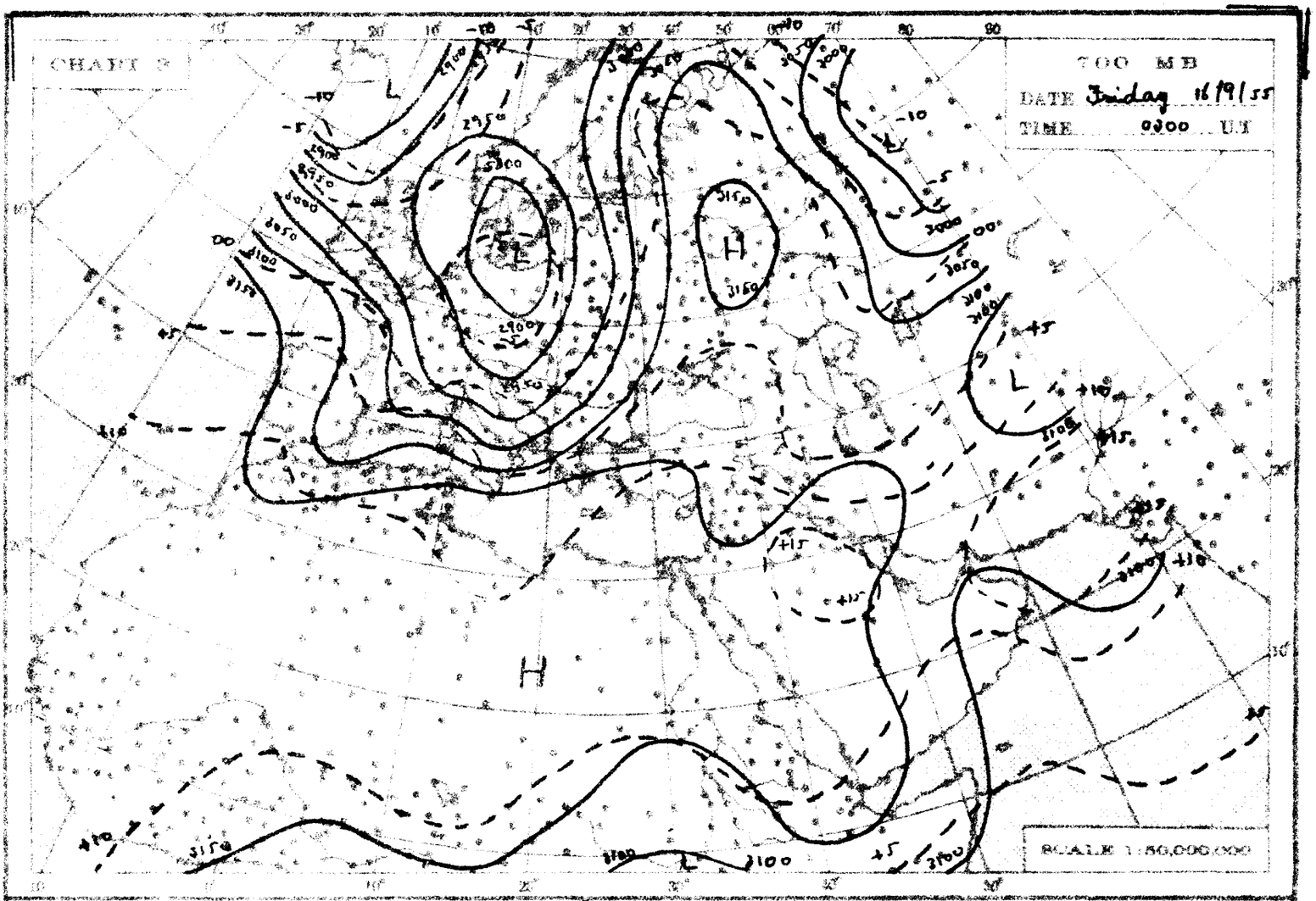
CHART 2
700 MB
DATE Friday 16/9/55
TIME 0300 U.T.
SCALE 1:50,000,000

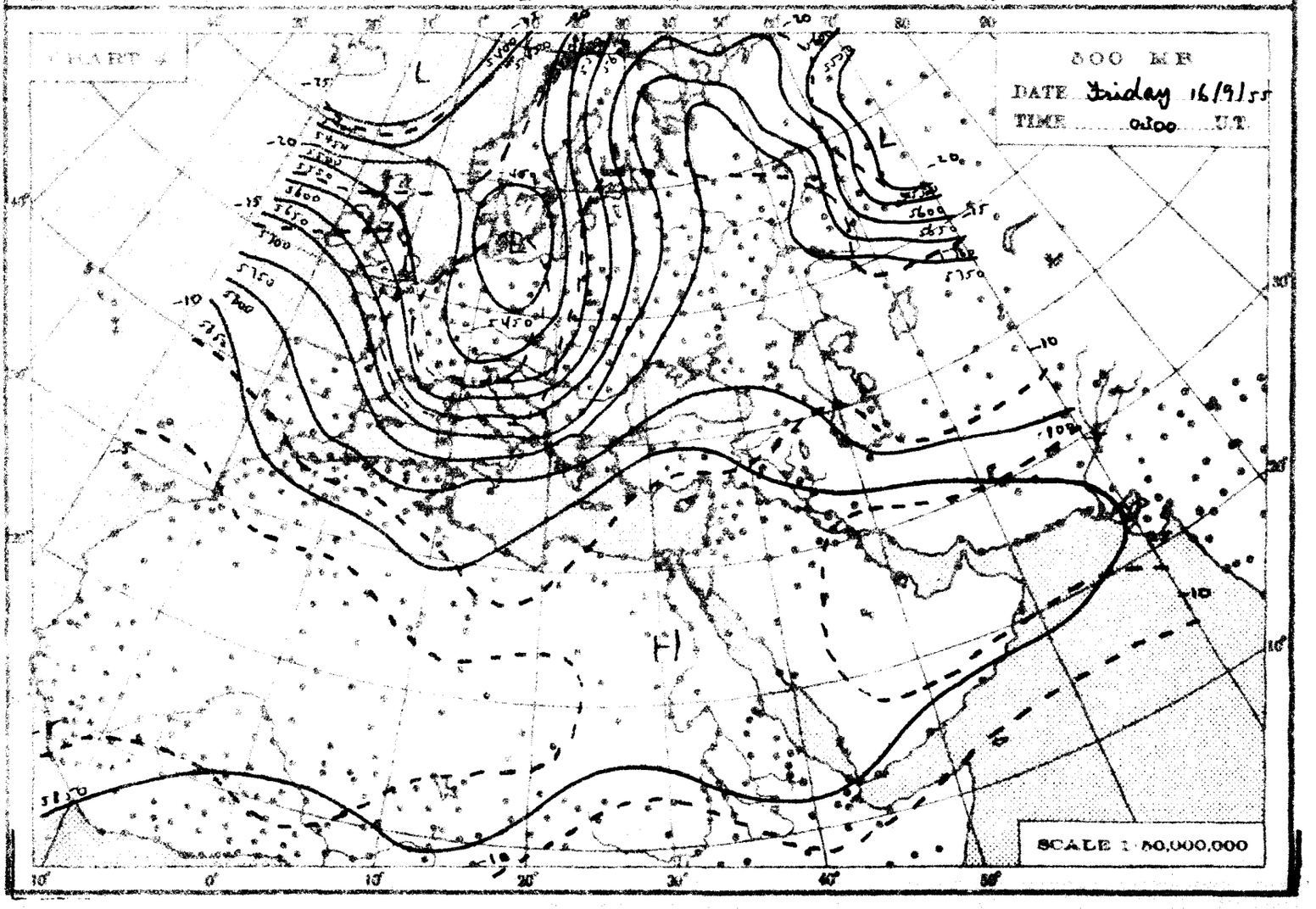
CHART 3
500 MB
DATE Friday 16/9/55
TIME 0300 U.T.
SCALE 1:50,000,000

THE DAILY WEATHER REPORT

REPUBLIC OF EGYPT – METEOROLOGICAL DEPT. – CAIRO

SYNOPTIC CHARTS

EXPLANATIONS:

CHARTS 1 & 2 (Surface Charts)

SCALE 1:20,000,000. Projection Conical orthomorphic with two standard parallels 30° & 60° N.

BAROMETRIC PRESSURE: M. S. L. Isobars are drawn every 2 millibars.

WIND: Arrows fly with the wind. A full length feather indicates 2 steps on the beaufort scale, and a short feather one step. Calm is indicated by a circle outside the station.

TEMPERATURE: In whole degrees centigrade inserted inside the station circle.

CLOUD SYMBOLS: (Total amount N. octas) clear sky.

sky 1/8 covered. sky 2/8 covered. sky 3/8 covered.

sky 4/8 covered. sky 5/8 covered. sky 6/8 covered.

sky 7/8 covered. sky 8/8 covered. sky obscured.

PRESENT WEATHER SYMBOLS: Inserted to the left of station circle.

Rising sand. Sand or Duststorm. Mist. Fog. Haze.

Drizzle. Rain. Showers of Rain. Showers of Hail. Showers of Snow.

Lightning. Thunderstorm. Snow.

Note: These symbols show the nature of the phenomena, but not the intensity or duration.

FRONTS: Or surfaces of separation between different air masses.

direction of motion of Fronts

Warm front at the ground. Occluded front at the ground.

" " above " " " " above " "

Cold " at " " Quasi stationary front.

" " above " "

CHARTS 3 & 4 (Upper Air Charts)

SCALE 1:50,000,000: Projection (same as Charts 1 & 2).

Contours are drawn every 50 g.p.m. of Altitudes (Continuous lines).

Isotherms " " " 5° C. (Broken lines).

WIND: Arrows fly with the wind. A full length feather indicates 10 knots, and a short feather 5 knots. Calm is indicated by a circle outside the station.

Calm. Wind speed 5 knots. Wind speed 10 knots. Wind speed 25 knots.

Wind speed 50 knots. Wind speed 85 knots. Wind speed 125 knots.

TEMPERATURE: In whole degrees centigrade

Friday 16/9/ 1200

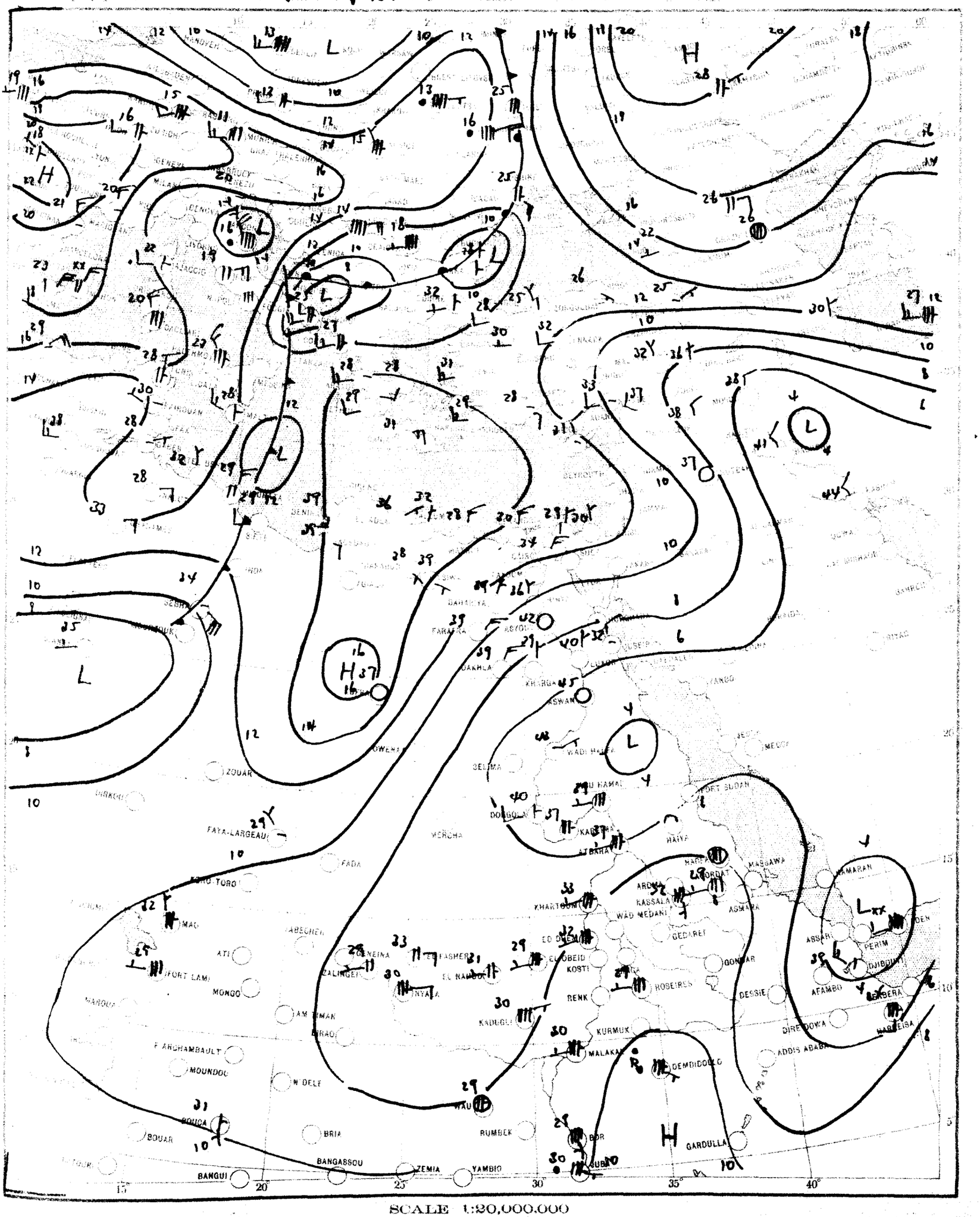
ZOUAR
FAYA-LARGEAU
FADA
MAO
ATI
FORT LAMY
MONGO
ABECHER
ABÉCHÉ
ABÉCHÉ
ABÉCHÉ

CHART 2 DATE Saturday 17/9/ 1955 TIME 0600



SCALE 1:20,000,000

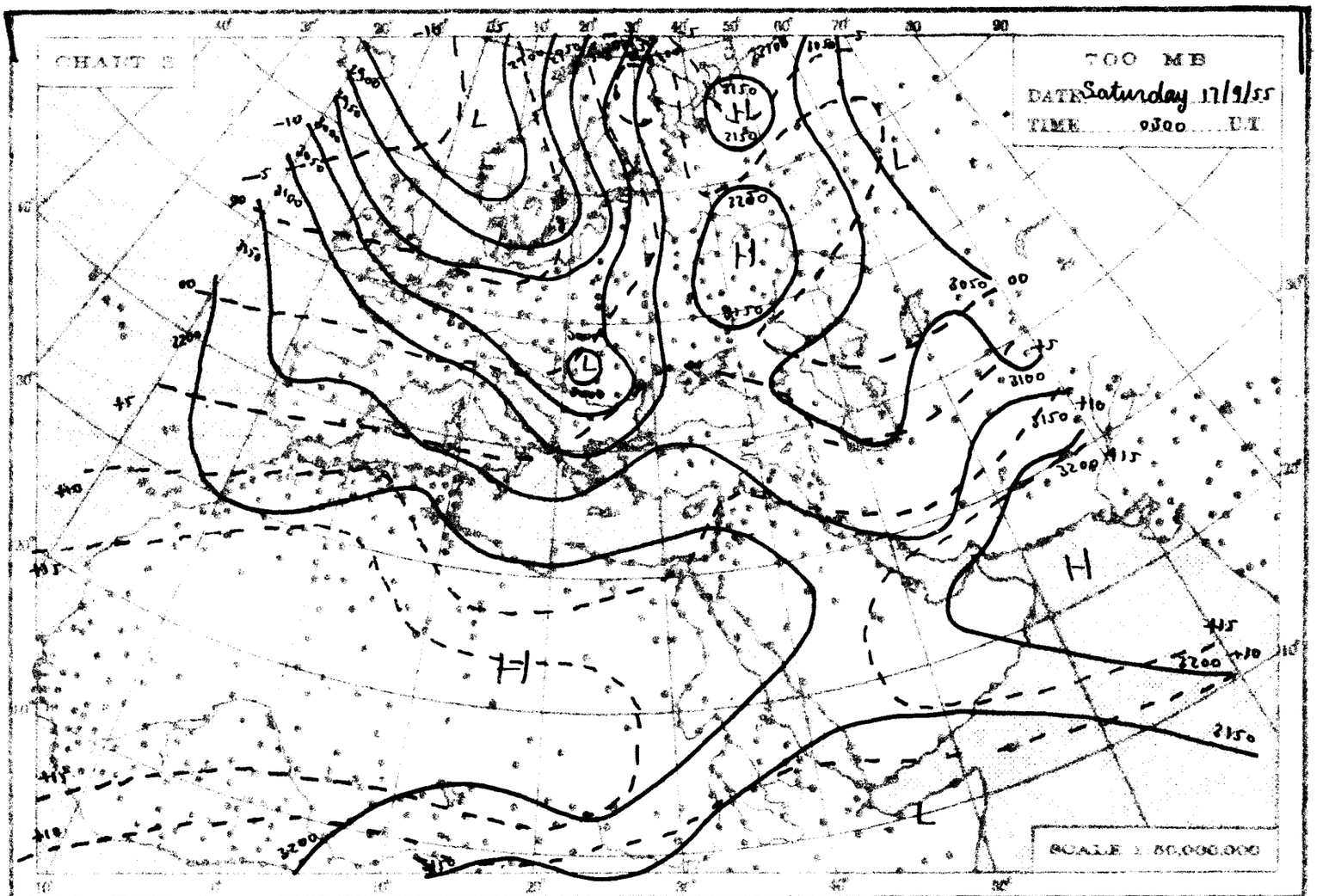
CHART 3
700 MB
DATE Saturday 17/9/55
TIME 0300 U.T.
SCALE 1:50,000,000

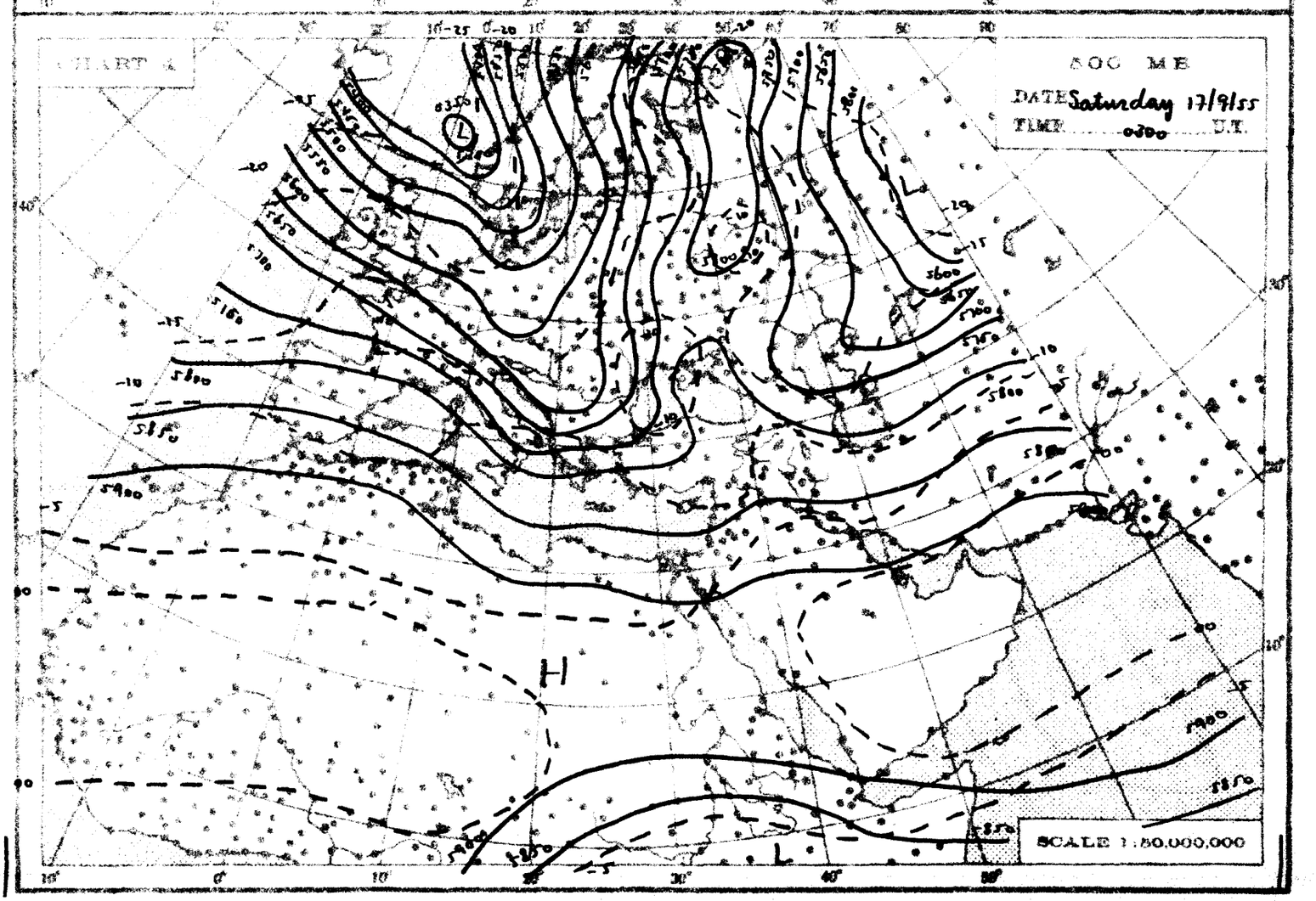
CHART 4
500 MB
DATE Saturday 17/9/55
TIME 0300 U.T.
SCALE 1:50,000,000

THE DAILY WEATHER REPORT

REPUBLIC OF EGYPT – METEOROLOGICAL DEPT. – CAIRO

SYNOPTIC CHARTS

EXPLANATIONS:

CHARTS 1 & 2 (Surface Charts)

SCALE: 1:20,000,000; Projection Conical orthomorphic with two standard parallels 30° & 60° N.

BAROMETRIC PRESSURE: M.S.L. Isobars are drawn every 2 millibars.

WIND: Arrows fly with the wind. A full length feather indicates 2 steps on the beaufort scale and a short feather one step. Calm is indicated by a circle outside the station.

TEMPERATURE: In whole degrees centigrade inserted inside the station circle.

CLOUD SYMBOLS: (Total amount N. octas)

clear sky.

sky 1/8 covered. sky 2/8 covered. sky 3/8 covered.

sky 4/8 covered. sky 5/8 covered. sky 6/8 covered.

sky 7/8 covered. sky 8/8 covered. sky obscured.

PRESENT WEATHER SYMBOLS: Inserted to the left of station circle.

Rising sand. Sand or Duststorm. Mist. Fog. Haze.

Drizzle. Rain. Showers of Rain. Showers of Hail. Showers of Snow.

Lightning. Thunderstorm. Snow.

Note: These symbols show the nature of the phenomena, but not the intensity or duration.

FRONTS: Or surfaces of separation between different air masses.

direction of motion of Fronts

Warm front at the ground. Occluded front at the ground.

" " above " " " " above " "

Cold " at " " Quasi stationary front.

" " above " "

CHARTS 3 & 4 (Upper Air Charts)

SCALE: 1:50,000,000; Projection (same as Charts 1 & 2).

Contours are drawn every 50 g.p.m. of Altitudes (Continuous lines).

Isotherms " " " 5° C. (Broken lines).

WIND: Arrows fly with the wind. A full length feather indicates 10 knots, and a short feather 5 knots. Calm is indicated by a circle outside the station.

Calm. Wind speed 5 knots. Wind speed 10 knots. Wind speed 25 knots.

Wind speed 50 knots. Wind speed 85 knots. Wind speed 125 knots.

TEMPERATURE: In whole degrees centigrade

CHART 1 DATE Saturday 17/9/1955 TIME 1200 U.T.

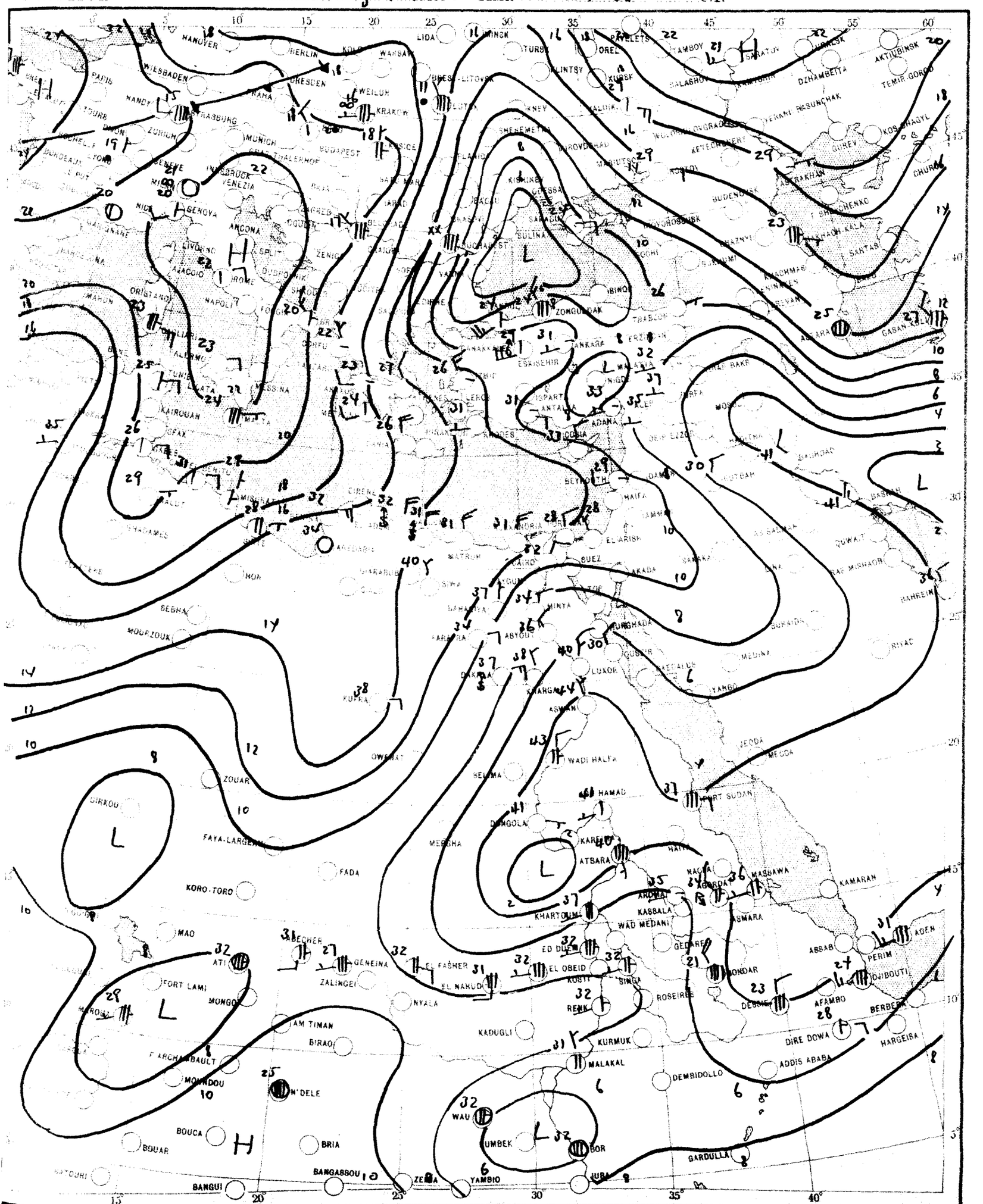

SCALE 1:20,000,000

CHART 2 DATE Sunday 18/9/1955 TIME 0600 G.T.

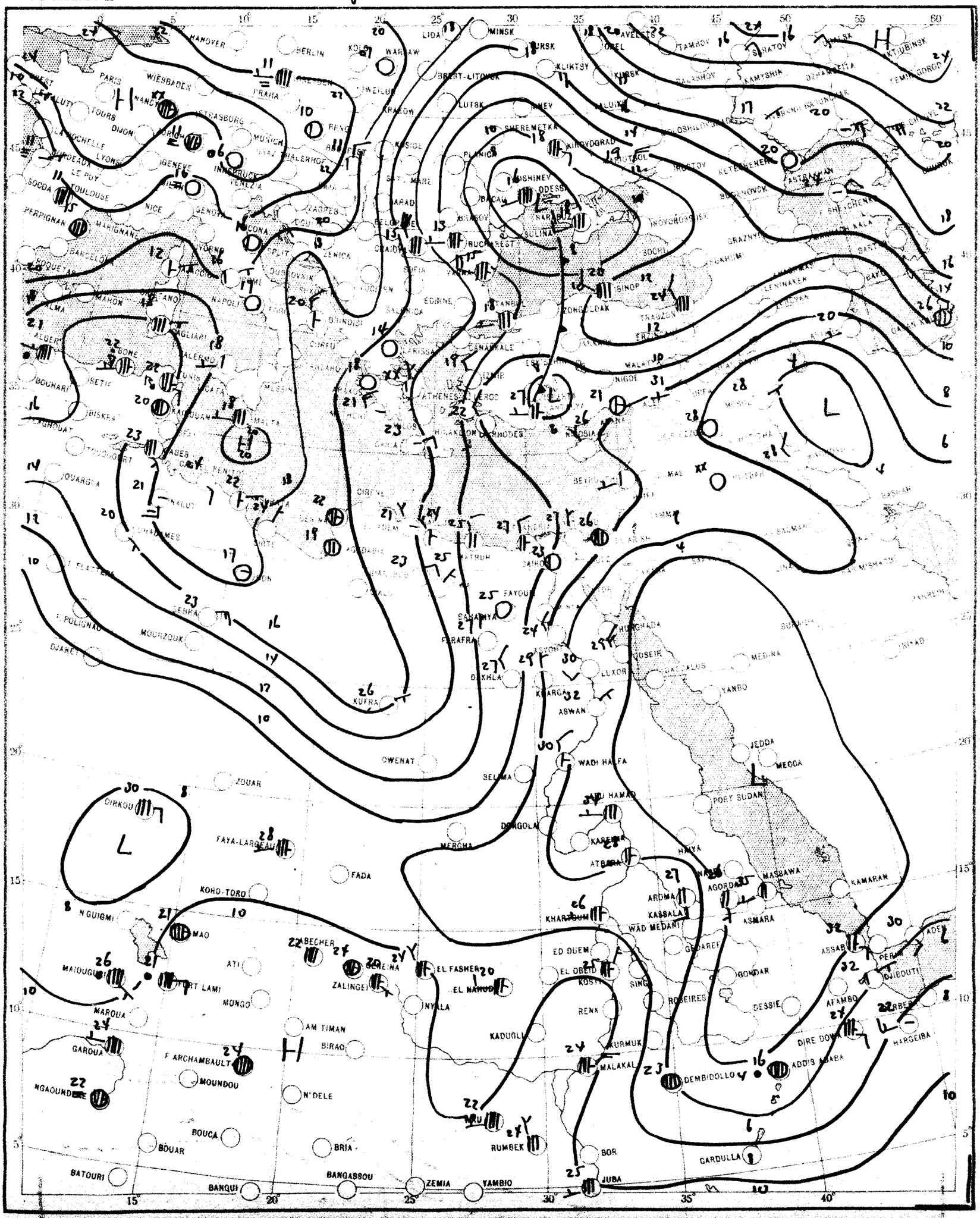
PARIS
WIESBADEN
HANOVER
BERLIN
PRAHA
MINSK
WARSAW
BREST-LITOVSK
LUTSK
KIEV
KLINTSY
KURSK
OREL
TAMBOV
SARATOV
KAMYSHIN
ALUKSNE
SHEREMETKA
KIROVOGRAD
ODESSA
KISHINEV
BAKAU
SULINA
BUCHAREST
ROSTOV
ASTRAKHAN
NOVOROSSIYSK
SOCHI
SINOP
ZONGULDAK
TRABZON
ERZURUM
ISTANBUL
ATHENES
RHODES
NICOSIA
ANKARA
TOURS
DIJON
STRASBURG
MUNICH
INNSBRUCK
VENEZIA
GENEVE
LYONS
BORDEAUX
LE PUY
TOULOUSE
NICE
GENOA
PERPIGNAN
MARSEILLE
BARCELONA
MAHON
NAPOLI
CAGLIARI
ALGER
BONE
TUNIS
BOUGHARI
BISKRA
TOUGGOURT
GABES
TRIPOLI
MALTA
KUFRA
FAYOUM
CAIRO
ASYOUT
LUXOR
KHARGA
ASWAN
QUSEIR
YANBO
JEDDA
MECCA
WADI HALFA
PORT SUDAN
DONGOLA
KARIMA
ATBARA
HAYA
MASSAWA
AGORDAT
KAMARAN
ASMARA
KASSALA
WAD MEDANI
KHARTOUM
ED DUEM
EL OBEID
KOSTI
SINGA
GONDAR
ROSEIRES
DESSIE
AFAMBO
DIRE DAWA
HARGEIBA
ADDIS ABABA
DEMBIDOLLO
GARDULLA
MALAKAL
KURMUK
RENK
KADUGLI
RUMBEK
BOR
JUBA
ZEMIA
YAMBIO
BANGASSOU
BANGUI
BATOURI
BOUAR
BOUCA
BRIA
N'DELE
MOUNDOU
F. ARCHAMBAULT
NGAOUNDERE
GAROUA
MAROUA
AM TIMAN
BIRAO
MONGO
FORT LAMY
MAIDUGURI
ATI
ABECHER
ZALINGEI
EL FASHER
EL NAHUD
NYALA
ASSAB
DJIBOUTI
BERBERA
FADA
KORO-TORO
N'GUIGMI
MAO
DIRKOU
FAYA-LARGEAU
ZOUAR
OWENAT
SELIMA
DONGOLA
MERCHA
KUFRA
MOURZOUK
DJARET
F. POLIGNAC
BENFA
SEBHA
GHADAMES
NALUT
TRIPOLI
BENGHAZI
DERNA
TOBRUK
MARSA MATRUH
SIWA
BAHARIYA
FARAFRA
DAKHLA
KHARGA
ASWAN
LUXOR
QUSEIR
YANBO
MEDINA
JEDDA
MECCA
PORT SUDAN
MASSAWA
ASMARA
ADDIS ABABA
DIRE DAWA
HARGEIBA
GARDULLA
DEMBIDOLLO

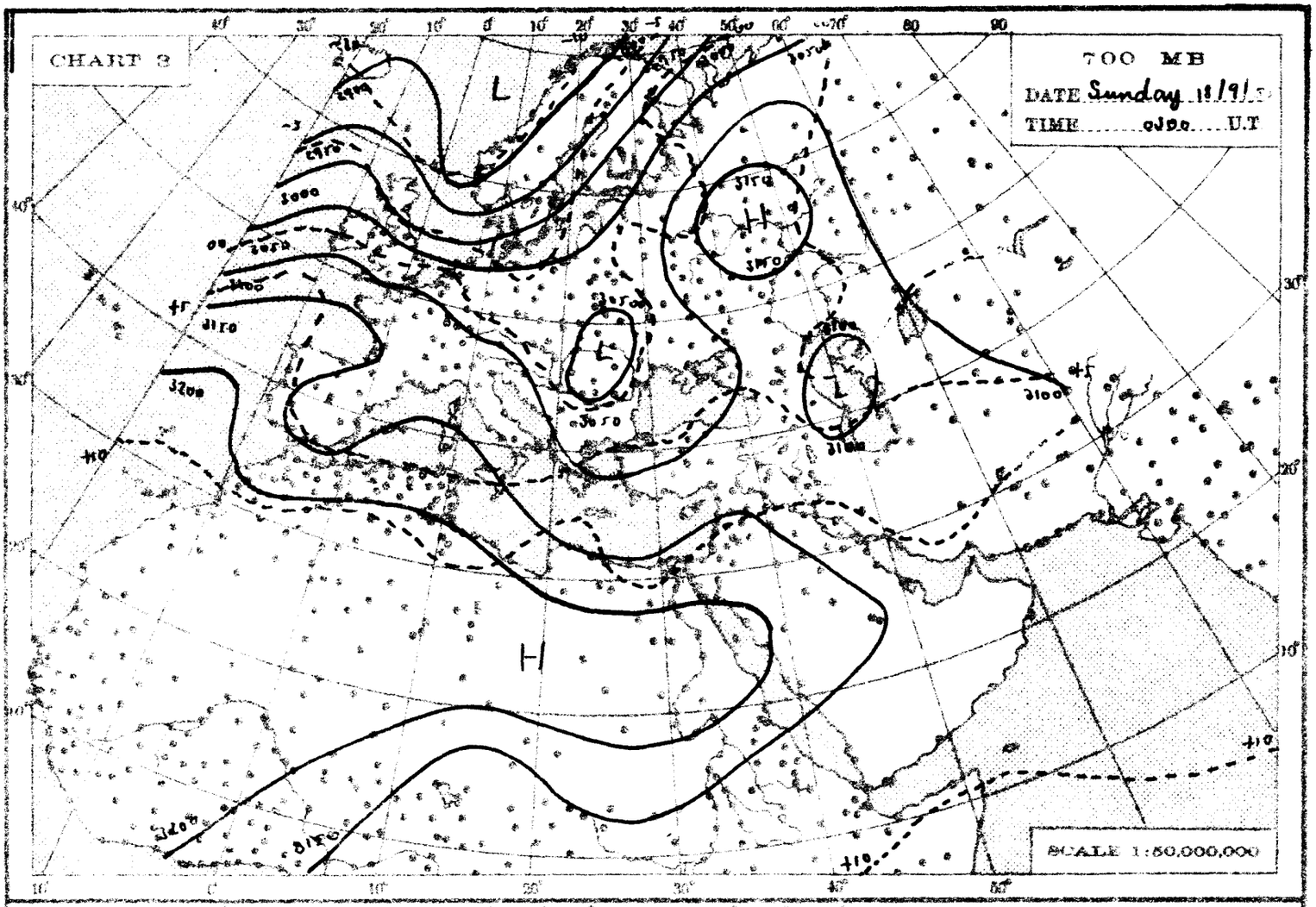
CHART 3
700 MB
DATE Sunday 18/9/
TIME 0300 U.T
SCALE 1:50,000,000

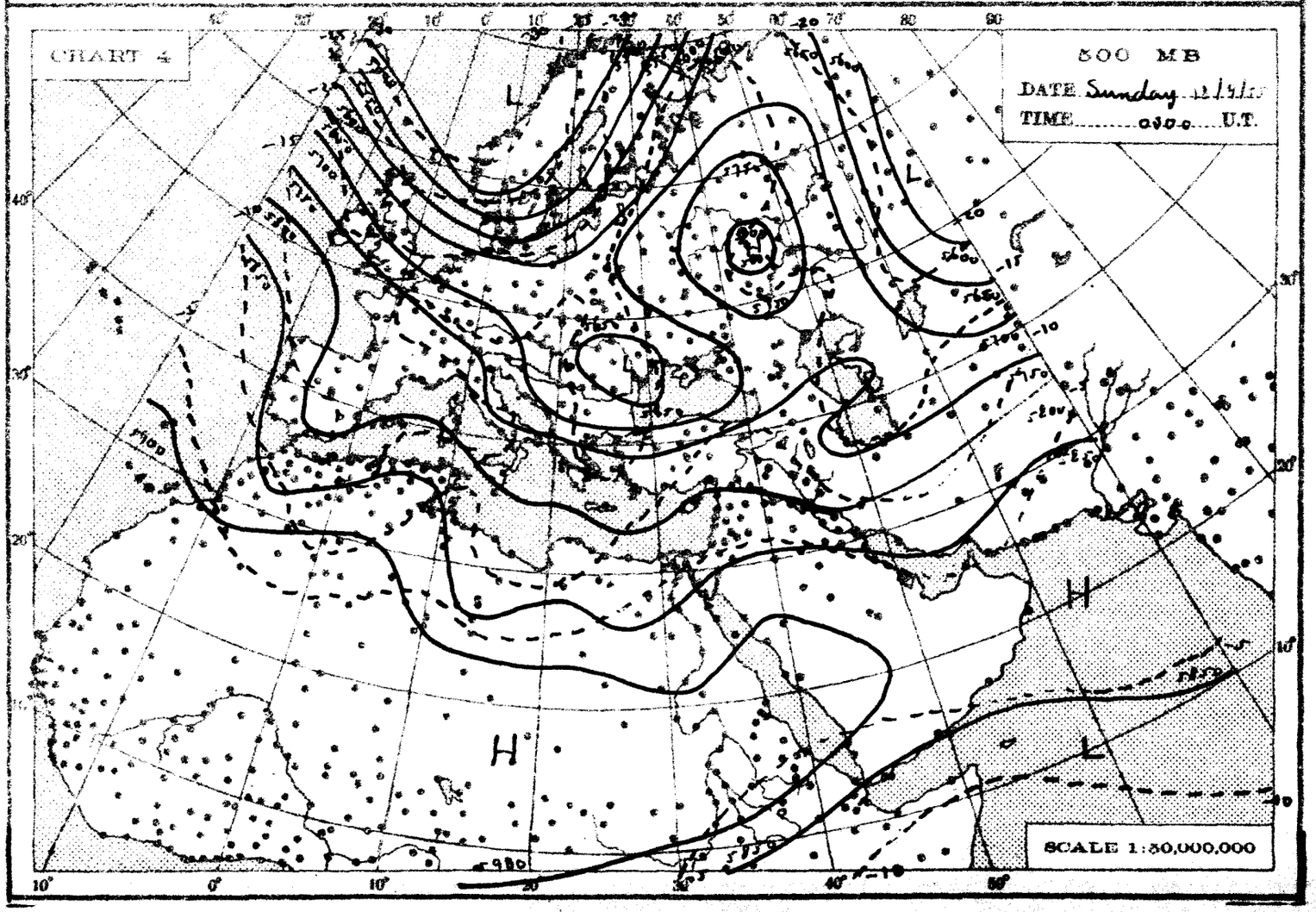
CHART 4
500 MB
DATE Sunday 18/9/
TIME 0300 U.T.
SCALE 1:50,000,000

THE DAILY WEATHER REPORT

REPUBLIC OF EGYPT – METEOROLOGICAL DEPT. – CAIRO

SYNOPTIC CHARTS

EXPLANATIONS:

CHARTS 1 & 2 (Surface Charts)

SCALE 1:20,000,000; Projection Conical orthomorphic with two standard parallels 30° & 60° N.

BAROMETRIC PRESSURE: M. S. L. Isobars are drawn every 2 millibars.

WIND: Arrows fly with the wind. A full length feather indicates 2 steps on the beaufort scale, and a short feather one step. Calm is indicated by a circle outside the station.

TEMPERATURE: In whole degrees centigrade inserted inside the station circle.

CLOUD SYMBOLS: (Total amount N. octas) clear sky.

sky 1/8 covered. sky 2/8 covered. sky 3/8 covered.

sky 4/8 covered. sky 5/8 covered. sky 6/8 covered.

sky 7/8 covered. sky 8/8 covered. sky obscured.

PRESENT WEATHER SYMBOLS: Inserted to the left of station circle.

Rising sand. Sand or Duststorm. Mist. Fog. Haze.

Drizzle. Rain. Showers of Rain. Showers of Hail. Showers of Snow.

Lightning. Thunderstorm. Snow.

Note: These symbols show the nature of the phenomena, but not the intensity or duration.

FRONTS: Or surfaces of separation between different air masses.

direction of motion of Fronts

Warm front at the ground. Occluded front at the ground.

" " above " " " " above " "

Cold " at " " Quasi stationary front.

" " above " "

CHARTS 3 & 4 (Upper Air Charts)

SCALE 1:50,000,000; Projection (same as Charts 1 & 2).

Contours are drawn every 50 g.p.m. of Altitudes (Continuous lines).

Isotherms " " " 5° C. (Broken lines).

WIND: Arrows fly with the wind. A full length feather indicates 10 knots, and a short feather 5 knots. Calm is indicated by a circle outside the station.

Calm. Wind speed 5 knots. Wind speed 10 knots. Wind speed 25 knots.

Wind speed 50 knots. Wind speed 85 knots. Wind speed 125 knots.

TEMPERATURE: In whole degrees centigrade

CHART 1 DATE Sunday 18/9/1955 TIME 1200 U.T.

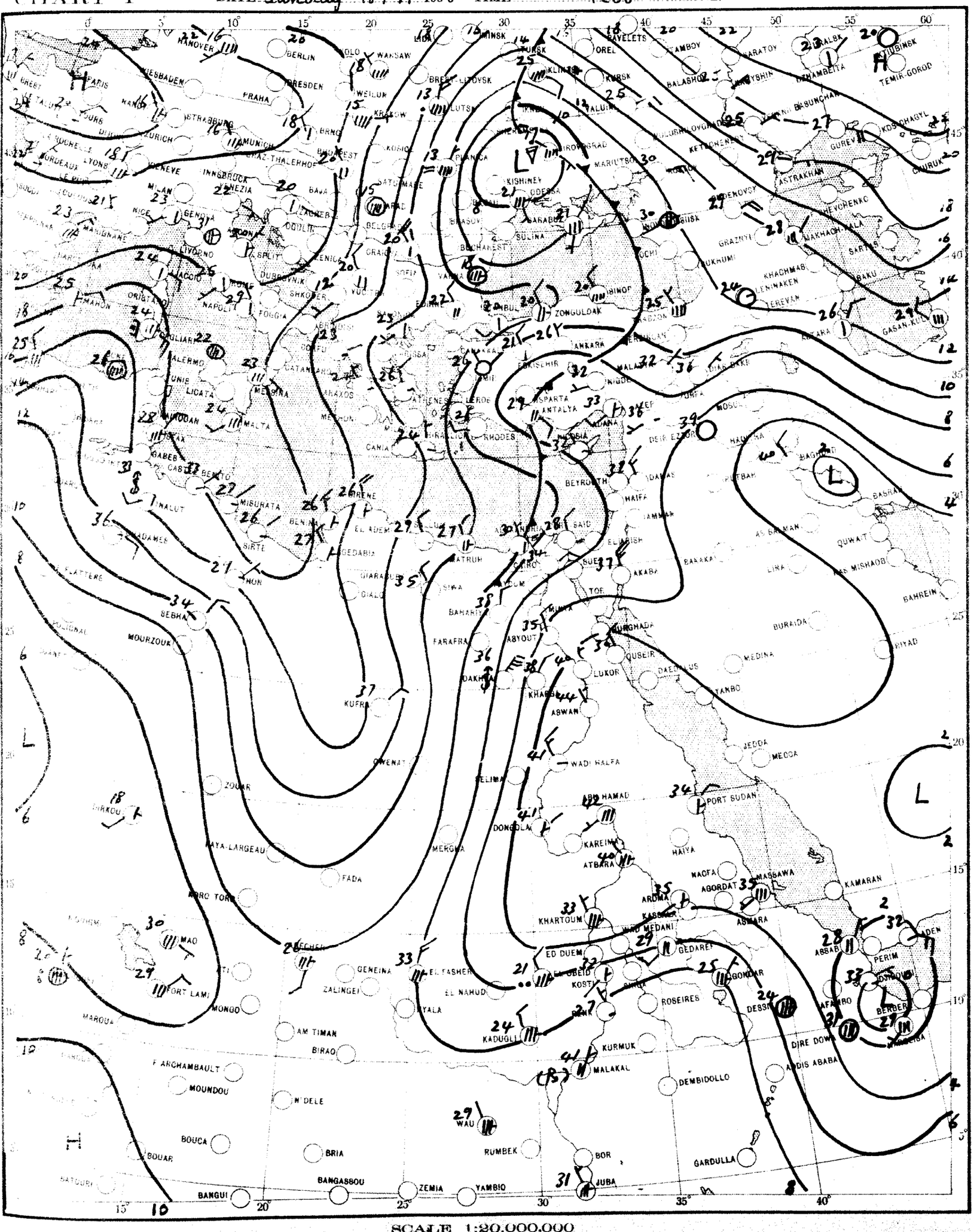
HANOVER
BERLIN
WARSAW
PARIS
WIESBADEN
DRESDEN
PRAHA
ZURICH
MUNICH
GRAZ-THALERHOF
GENEVE
INNSBRUCK
MILAN
VENEZIA
NICE
GENOVA
BAYA
ZAGREB
ODOLIN
LIVORNO
SPLIT
DUBROVNIK
SHKODER
NAPOLI
FOGGIA
ORISTANO
PALERMO
CATANIA
MALTA
CANIA
RHODES
ATHENES
ZONGULDAK
ANKARA
ESKISEHIR
ISPARTA
ANTALYA
ADANA
BEYROUTH
HAIFA
SAID
ELARISH
SUEZ
AKABA
TOR
CAIRO
MATRUH
SIWA
BAHARIYA
FARAFRA
ABYOUT
QUSEIR
LUKOR
KHARGA
ASWAN
WADI HALFA
ABU HAMAD
PORT SUDAN
DONGOLA
KAREIMA
ATBARA
HAIYA
NACFA
MASSAWA
ASMARA
KAMARAN
JEDDA
MECCA
MEDINA
YANBO
BURAIDA
RIYAD
BAHREIN
QUWAT
AL MISHAOB
LIRA
BAGHDAD
BASRAH
MOSUL
DEIR EZZOR
HAMA
TRIPOLI
BENGHAZI
EL ADEM
GEDABIA
SIRTE
MISURATA
BENINA
TOBRUK
SOLLUM
MERSA MATRUH
ALEXANDRIA
MALTA
LICATA
MARSALA
TUNIS
BEJA
GABES
SFAX
KERKENNA
MOURZOUK
SEBHA
KUFRA
OWENAT
ZOUAR
FAYA-LARGEAU
FADA
BORO TORO
MAO
FORT LAMY
MONGO
MAROUA
AM TIMAN
BIRAO
FORCHAMBAULT
MOUNDOU
M'DELE
BOUCA
BOUAR
BRIA
BATOURI
BANGUI
BANGASSOU
ZEMIA
YAMBIO
JUBA
BOR
RUMBEK
WAU
GARDULLA
KURMUK
MALAKAL
DEMBIDOLLO
ADDIS ABABA
DIRE DOWA
HARRAR
BERBERA
ADEN
ABBAB
PERIM
DJIBOUTI
AFAMBO
DESSIE
GONDAR
ROSEIRES
GEDAREF
ASMARA
ARDIMA
KASSALA
WAD MEDANI
KHARTOUM
ED DUEM
EL OBEID
KOSTI
KADUGLI
EL FASHER
EL NAHUD
ZALINGEI
GENEINA
KHARGA
ASWAN
ABU HAMAD
ATBARA
MASSAWA
ASMARA
ADDIS ABABA
DIRE DOWA
DESSIE
GONDAR
ROSEIRES
KADUGLI
MALAKAL
KURMUK
DEMBIDOLLO
WAU
RUMBEK
BOR
GARDULLA
JUBA
BANGUI
BANGASSOU
ZEMIA
YAMBIO
BOUAR
BOUCA
BRIA
BATOURI
M'DELE
MOUNDOU
FORCHAMBAULT
AM TIMAN
BIRAO
MAROUA
MONGO
FORT LAMY
MAO
ZOUAR
FAYA-LARGEAU
FADA
BORO TORO
KUFRA
OWENAT
MOURZOUK
SEBHA
MISURATA
TRIPOLI
BENGHAZI
TOBRUK
SOLLUM
MERSA MATRUH
ALEXANDRIA
CAIRO
SUEZ
TOR
AKABA
BEYROUTH
HAIFA
ANKARA
ZONGULDAK
ISPARTA
ANTALYA
ADANA
RHODES
CANIA
ATHENES
MALTA
LICATA
MARSALA
TUNIS
BEJA
GABES
SFAX
KERKENNA
MOSCOW
KIEV
MINSK
LVOV
KISHINEV
ODESSA
SARATOV
ASTRAKHAN
TIFLIS
BAKU
TEREVEN
LENINAKEN
KHACHMAB
GRAZNYI
MAKHACHKALA
SARTAS
GURIEV
KOS-CHAGYL
CHURUK
ALMA-ATA
TEMIR-GOROD
AKTIUBINSK
ALBUCHAN
BALASHOV
KUBSK
OREL
TAMBOV
SAVELETS
KLINTSY
BRYANSK
KIROVOGRAD
MARIUPOL
KERCH
SULINA
BUCHAREST
BRASOV
BRAILA
CONSTANTA
BELGRADE
SATU MARE
BRNO
KRAKOW
WEILUR
BREST-LITOVSK
LUTSK
LVOV
LIDA
MINSK
TURSK
KLINTSY

CHART 2 DATE Monday 19/9/1955 TIME 0600 U.T.

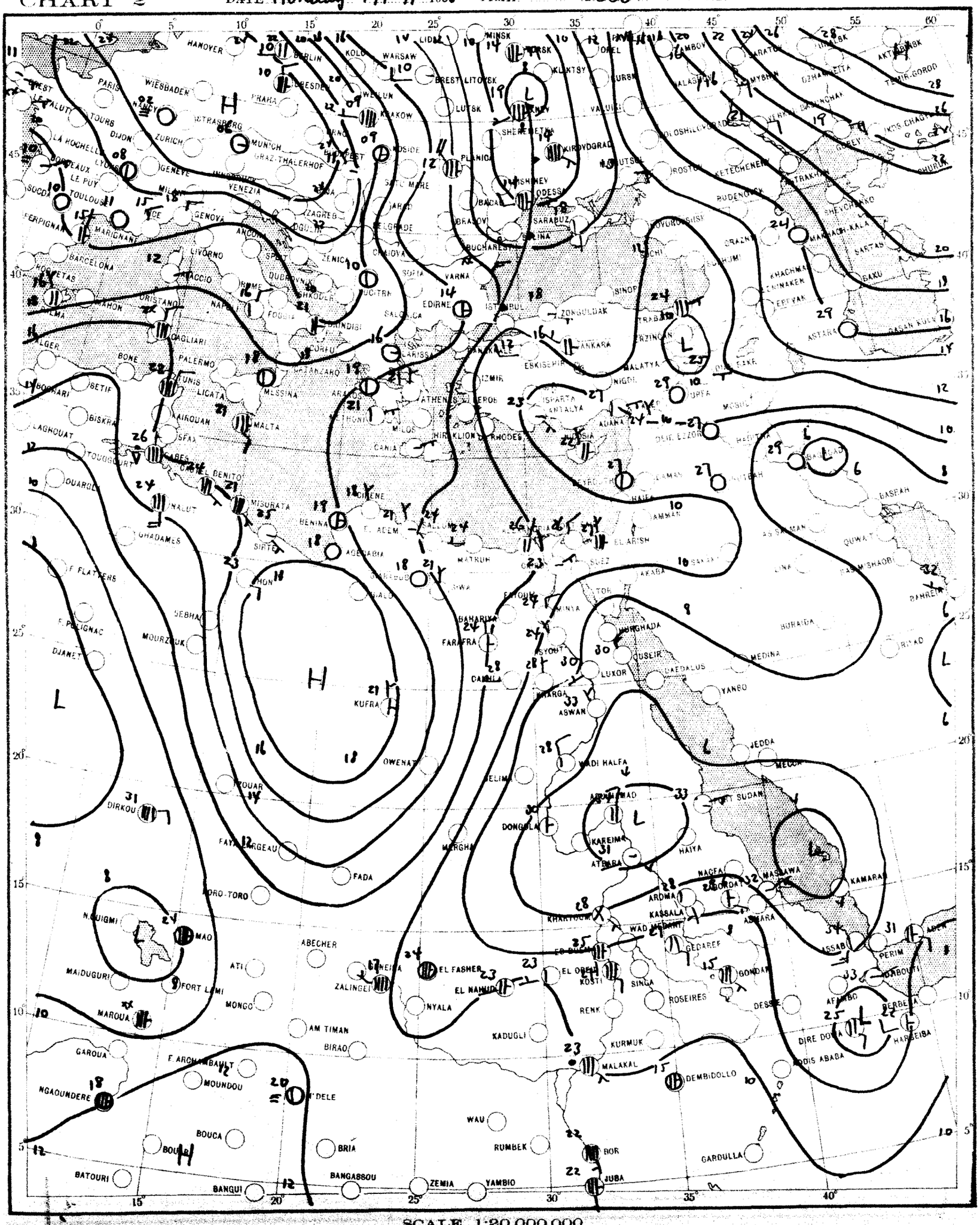

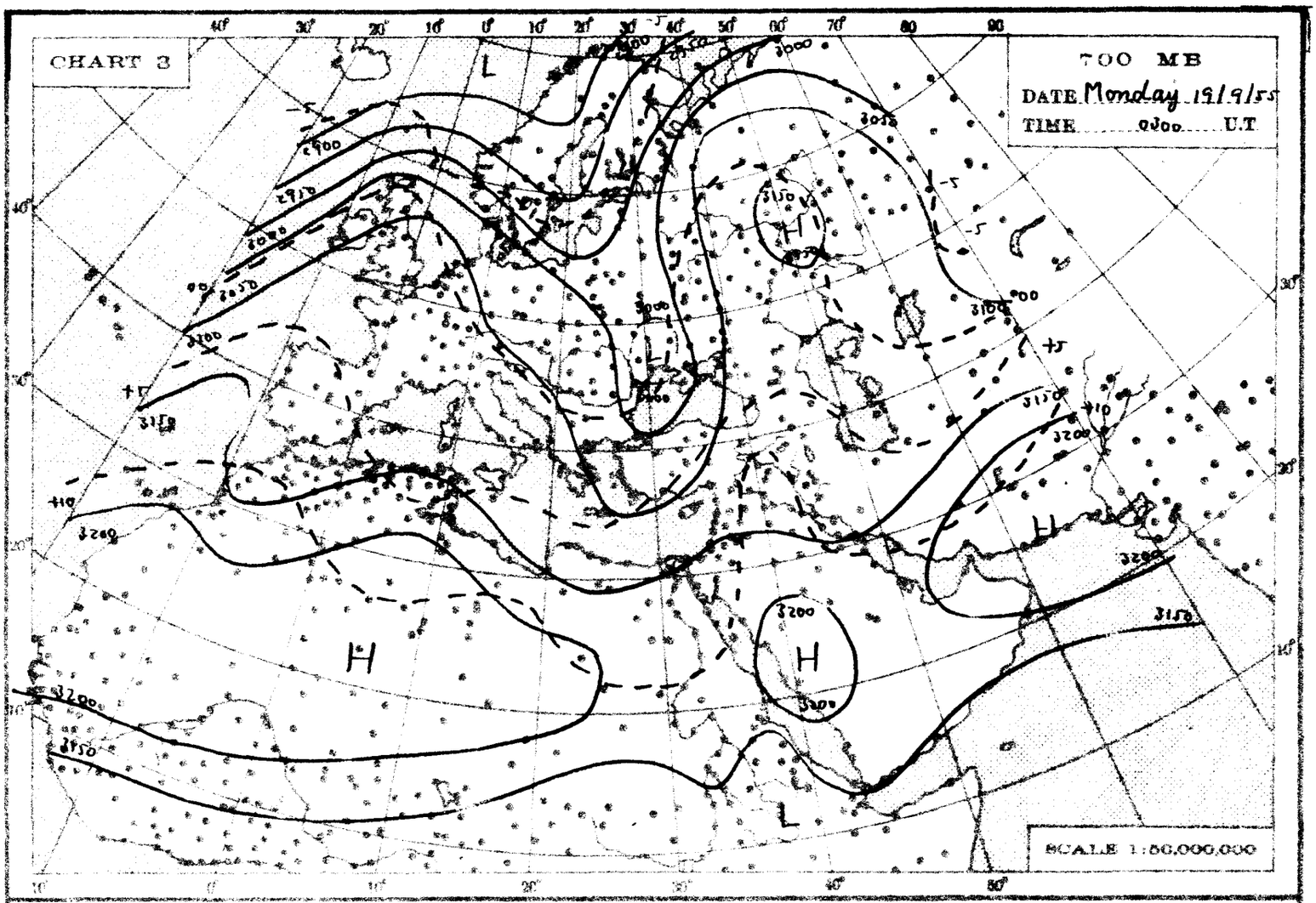
CHART 3
700 MB
DATE Monday 19/9/55
TIME 0900 U.T
SCALE 1:50,000,000

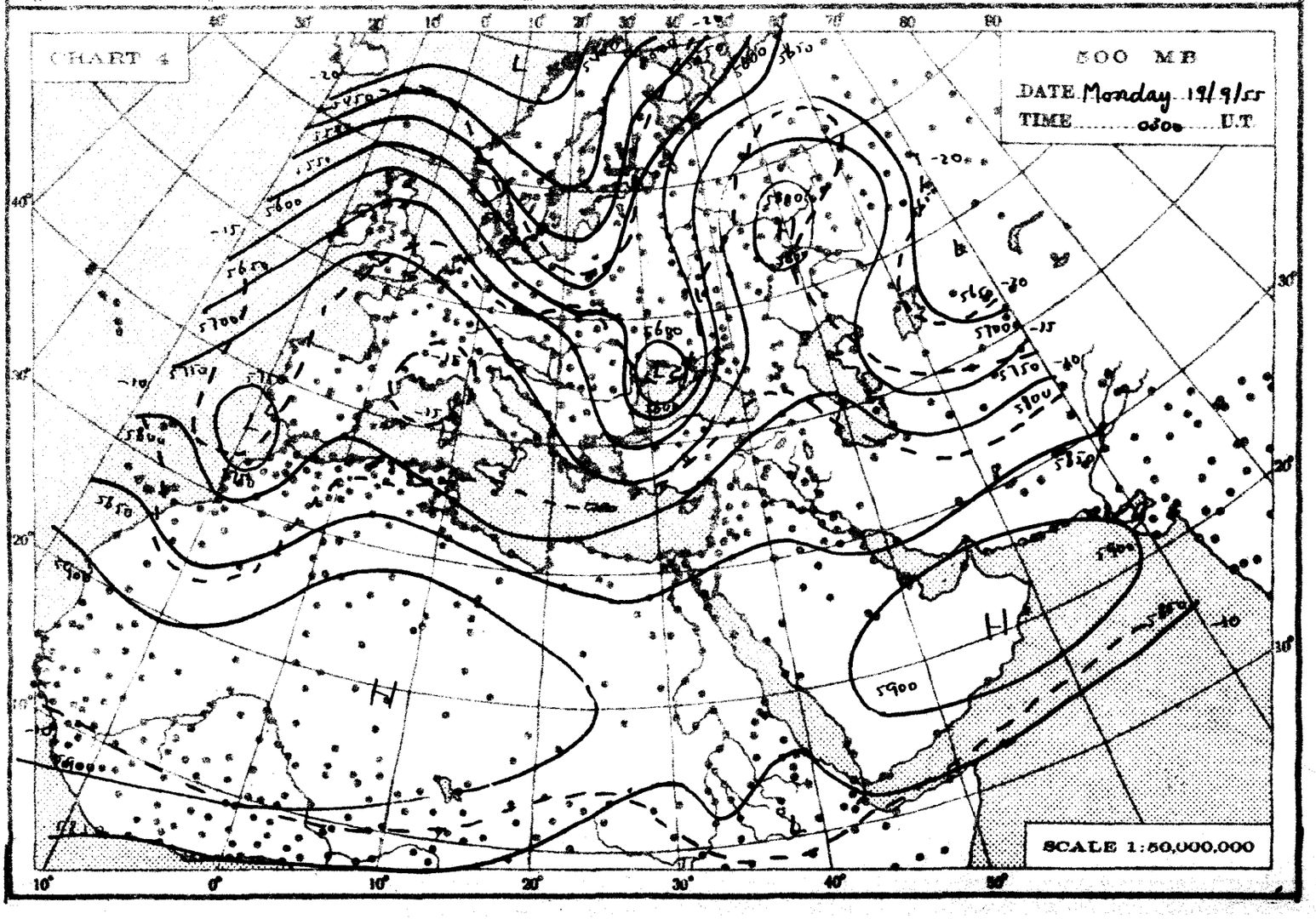
CHART 4
500 MB
DATE Monday 19/9/55
TIME 0900 U.T
SCALE 1:50,000,000

THE DAILY WEATHER REPORT

REPUBLIC OF EGYPT – METEOROLOGICAL DEPT. – CAIRO

SYNOPTIC CHARTS

EXPLANATIONS:

CHARTS 1 & 2 (Surface Charts)

SCALE 1:20,000,000; Projection Conical orthomorphic with two standard parallels 30° & 60° N.

BAROMETRIC PRESSURE: M. S. L. Isobars are drawn every 2 millibars.

WIND: Arrows fly with the wind. A full length feather indicates 2 steps on the beaufort scale, and a short feather one step. Calm is indicated by a circle outside the station.

TEMPERATURE: In whole degrees centigrade inserted inside the station circle.

CLOUD SYMBOLS: (Total amount N. octas)

clear sky.

sky 1/8 covered. sky 2/8 covered. sky 3/8 covered.

sky 4/8 covered. sky 5/8 covered. sky 6/8 covered.

sky 7/8 covered sky 8/8 covered sky obscured.

PRESENT WEATHER SYMBOLS: Inserted to the left of station circle.

Rising sand. Sand or Duststorm Mist. Fog. Haze

Drizzle. Rain. Showers of Rain. Showers of Hail. Showers of Snow.

Lightning. Thunderstorm. Snow.

Note: These symbols show the nature of the phenomena, but not the intensity or duration.

FRONTS: Or surfaces of separation between different air masses.

direction of motion of Fronts

Warm front at the ground. Occluded front at the ground

" " above " " " " above " "

Cold " at " " Quasi stationary front.

" " above " "

CHARTS 3 & 4 (Upper Air Charts)

SCALE 1:50,000,000; Projection (same as Charts 1 & 2).

Contours are drawn every 50 g.p.m. of Altitudes (Continuous lines).

Isotherms " " " 5° C. (Broken lines).

WIND: Arrows fly with the wind. A full length feather indicates 10 knots, and a short feather 5 knots. Calm is indicated by a circle outside the station.

Calm. Wind speed 5 knots. Wind speed 10 knots. Wind speed 25 knots.

Wind speed 50 knots. Wind speed 85 knots. Wind speed 125 knots.

TEMPERATURE: In whole degrees centigrade

CHART 1 DATE Monday 19/9/1955 TIME 1200 U.T.

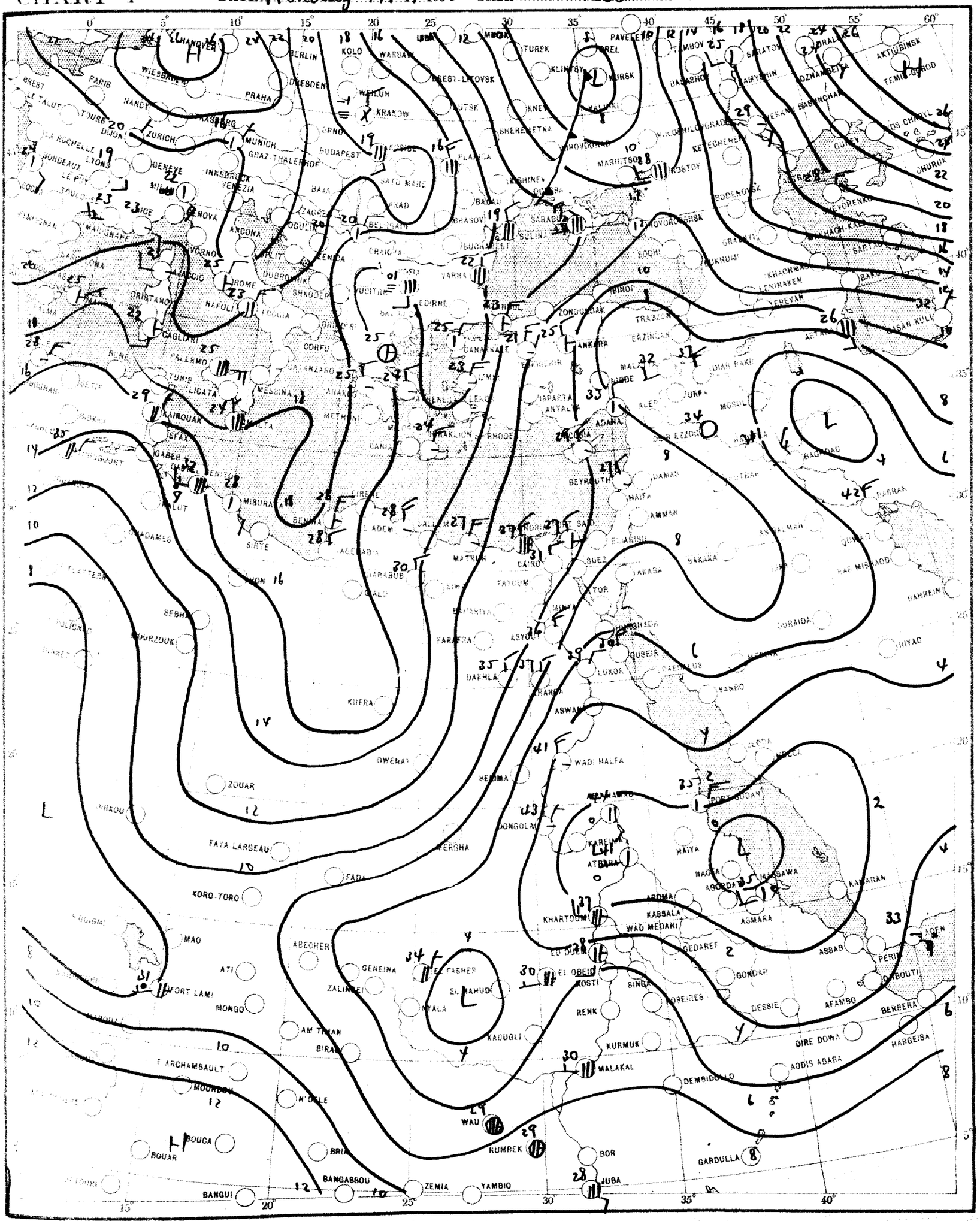
PARIS
PRAHA
ZURICH
MUNICH
GENEVE
INNSBRUCK
VENEZIA
GENOVA
ANCONA
ROME
NAPOLI
CAGLIARI
PALERMO
TUNIS
CORFU
ATHENES
ANKARA
ISTANBUL
ADANA
BEYROUTH
CAIRO
SUEZ
ASWAN
KHARTOUM
ASMARA
ADDIS ABABA
DIRE DOWA
HARGEISA
ADEN
JUBA
WAU
KUMBEK
BOR
GARDULLA
MALAKAL
KURMUK
RENK
EL OBEID
KOSTI
EL FASHER
EL NAHUD
ZALINGEI
GEDAREF
KABSALA
WAD MEDANI
ATBARA
KASSALA
KORO-TORO
FAYA-LARGEAU
ZOUAR
KUFRA
SEBHA
MISURATA
TRIPOLI
BANGUI
BANGASSOU
ZEMIA
YAMBIO
BOUCA
BOUAR
FORT LAMY
MONGO
ATI
ABECHER
AM TIMAN
F. ARCHAMBAULT
MOUNDOU
H'DELE
BIRAO
KADUGLI
DEMBIDOLO
DESSIE
AFAMBO
BERBERA
DJIBOUTI
ASSAB
PERIM
BONDAR
ROSEIRES
SINDA
ZAGREB
BELGRADE
BUCAREST
SOFIA
VARNA
SARAJEVO
SARATOV
KIEV
KHARKOV
MOSCOU
LENINGRAD
TEMIR-GORD
AKTIUBINSK
DZHAMBEITA
ALMA-ATA
TASHKENT
TIFLIS
EREVAN
TRABZON
ERZINCAN
BAGDAD
BASRAH
MOSUL
DIAR BAKR
ALEP
DAMAS
HAIFA
AMMAN
BAHREIN
DURAIDA
RIYAD
LOXOR
QUSEIR
ASYOUT
FAYOUM
MATRUH
SIRTE
TOBRUK
BENGHAZI
ALGER
TUNIS
CASABLANCA
RABAT
DAKAR
ZIGUINCHOR
BAMAKO
NIAMEY
TAMANRASSET
ALGER
MARSEILLE
LYON
BORDEAUX
LE PUY
TOULOUSE
BREST
LE HAVRE
LONDRES
BERLIN
HAMBURG
HANOVER
WIESBADEN
DRESDEN
WARSAW
KOLO
KRAKOW
BUDAPEST
GRAZ
THALERHOF
BAJA
SATU MARE
ARAD
CRAIOVA
SOFIA
VARNA
EDIRNE
ISTANBUL
ZONGULDAK
SAMSUN
ANKARA
ANTALYA
ADANA
HERAKLION
RHODES
CANEA
MALTA
MESSINA
BENINA
TOBRUK
ASWAN
WADI HALFA
SENNA
DONGOLA
KUFRA
OWENAT
ZOUAR
FAYA-LARGEAU
KORO-TORO
MAO
ATI
FORT LAMY
MONGO
AM TIMAN
BIRAO
F. ARCHAMBAULT
MOUNDOU
H'DELE
BOUCA
BOUAR
BRIA
BANGUI
BANGASSOU
ZEMIA
YAMBIO
JUBA
BOR
GARDULLA
MALAKAL
KURMUK
RENK
KADUGLI
DEMBIDOLO
DIRE DOWA
ADDIS ABABA
HARGEISA
DESSIE
AFAMBO
BERBERA
DJIBOUTI
ASSAB
PERIM
ADEN
BONDAR
ROSEIRES
SINDA
EL OBEID
KOSTI
EL FASHER
EL NAHUD
ZALINGEI
GEDAREF
KABSALA
WAD MEDANI
ATBARA
KASSALA
ASMARA
KHARTOUM
ABDMA
AGORDAT
MASSAWA
KARAMAN
HAIYA
WADI HALFA
PORT SUDAN
DONGOLA
SENNA
ASWAN
LOXOR
QUSEIR
ASYOUT
FAYOUM
MATRUH
SIRTE
TOBRUK
BENGHAZI
DARHLA
GRARBA
KUFRA
OWENAT
ZOUAR
FAYA-LARGEAU
FADA
ABECHER
GEHEINA
ZALINGEI
EL FASHER
EL NAHUD
KADUGLI
WAU
KUMBEK
BOR
JUBA
GARDULLA
MALAKAL
KURMUK
RENK
EL OBEID
KOSTI
SINDA
ROSEIRES
BONDAR
DESSIE
AFAMBO
BERBERA
DJIBOUTI
ASSAB
PERIM
ADEN
DIRE DOWA
HARGEISA
ADDIS ABABA
DEMBIDOLO
KURMUK
MALAKAL
RENK
KADUGLI
BIRAO
AM TIMAN

CHART 2 DATE Tuesday 20/9/1955 TIME 0600 U.T.

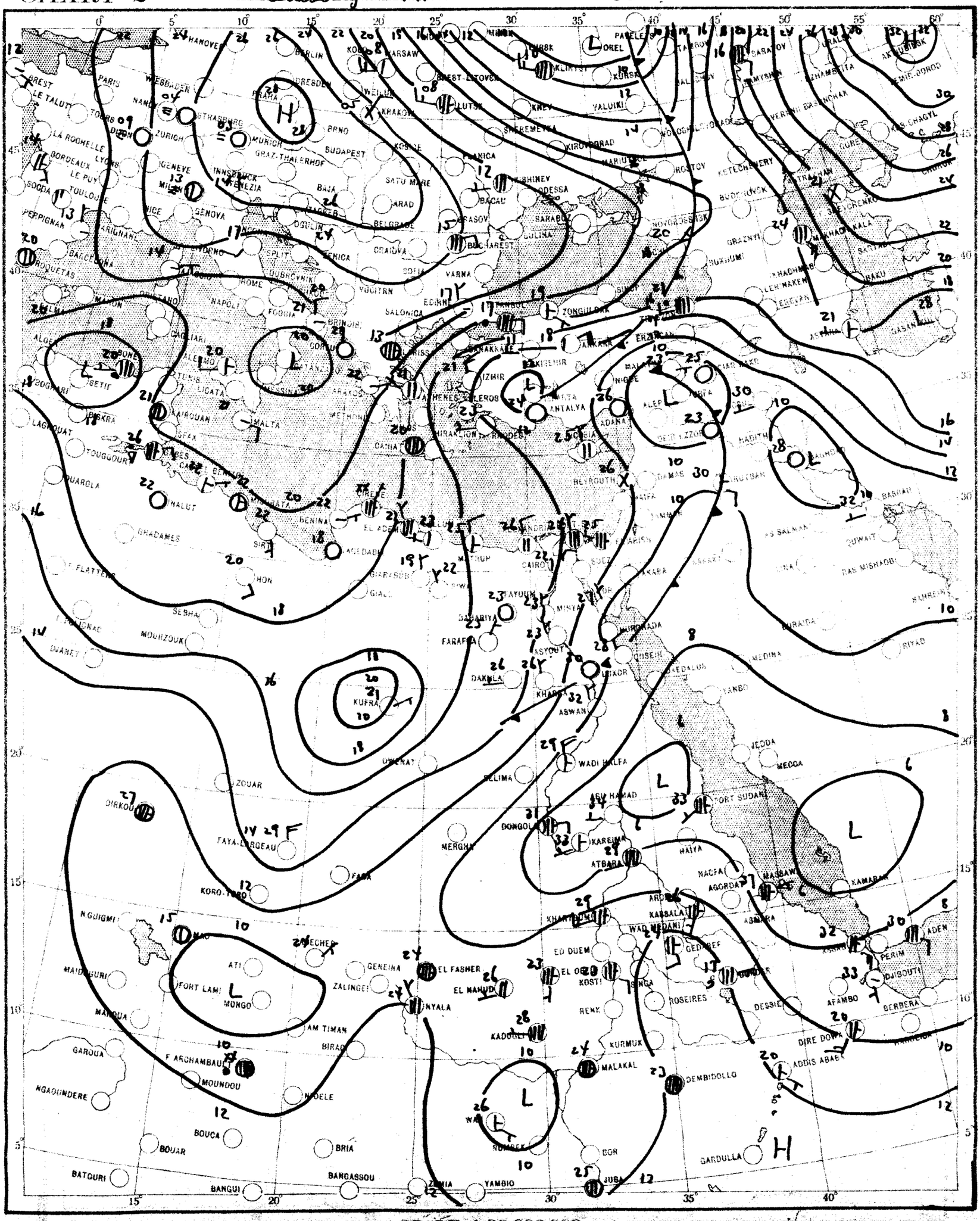

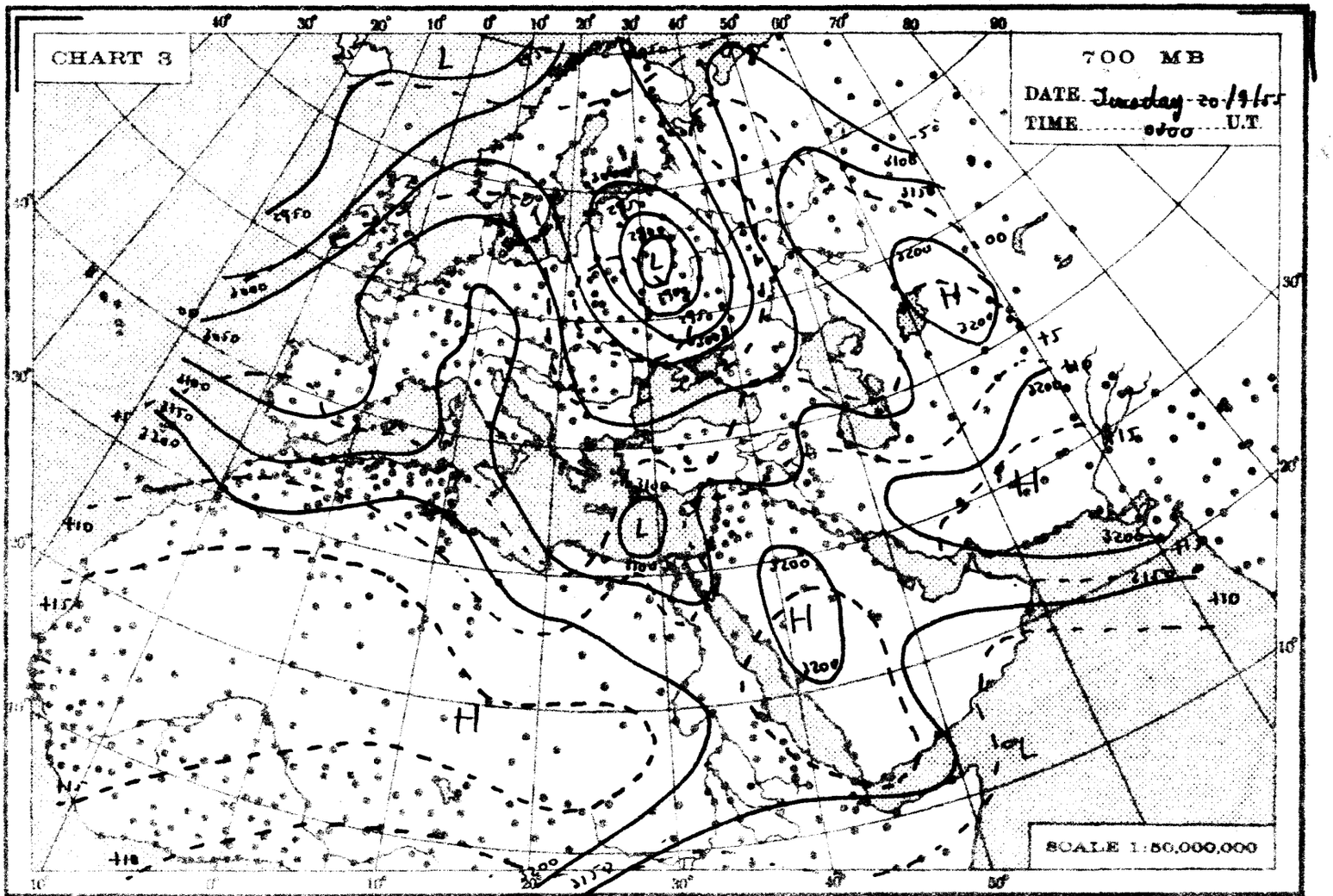
CHART 3
700 MB
DATE Tuesday 20/9/55
TIME 0300 U.T.
SCALE 1:50,000,000

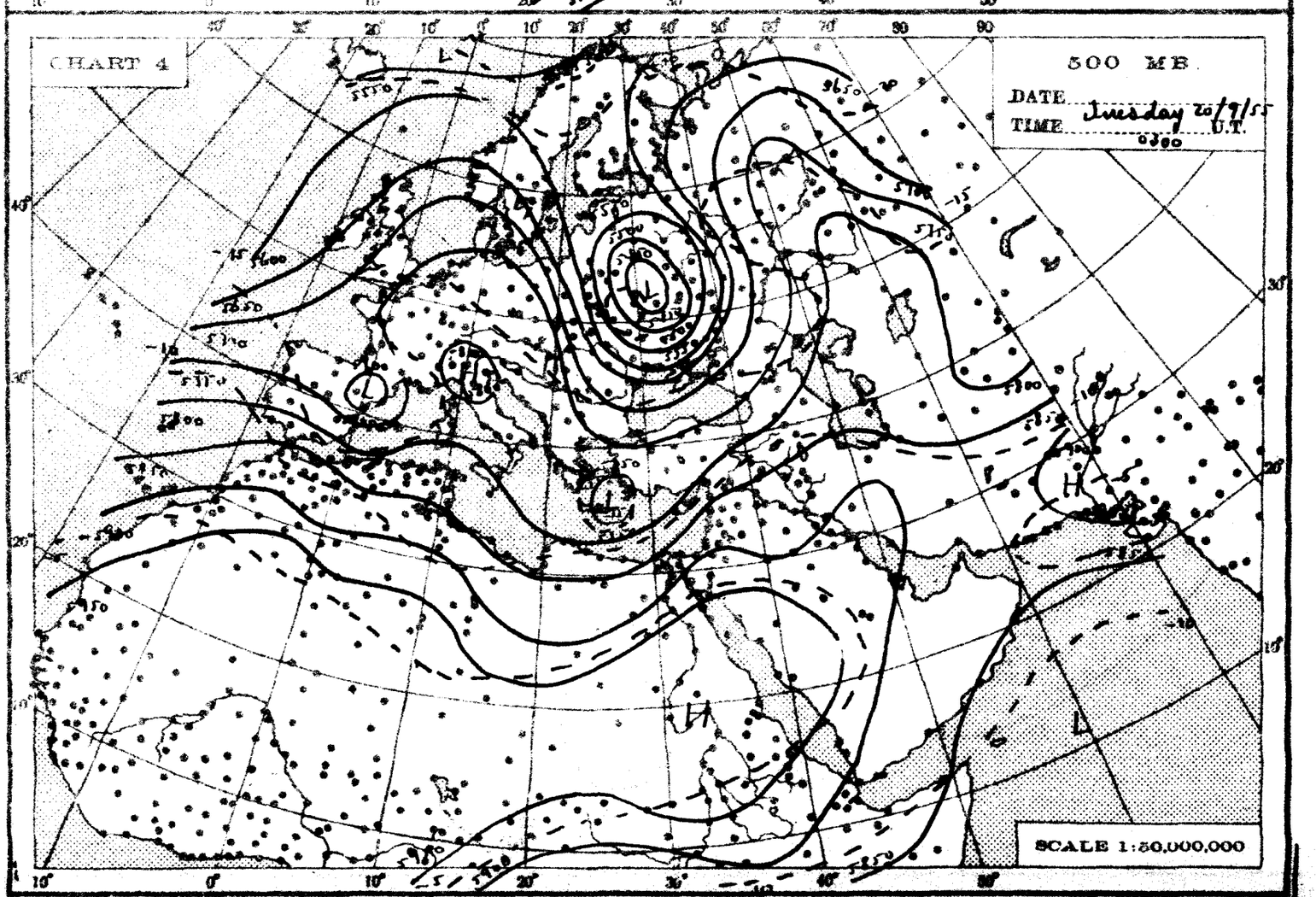
CHART 4
500 MB
DATE
TIME Tuesday 20/9/55
0300 U.T.
SCALE 1:50,000,000

THE DAILY WEATHER REPORT

REPUBLIC OF EGYPT – METEOROLOGICAL DEPT. – CAIRO

SYNOPTIC CHARTS

EXPLANATIONS:

CHARTS 1 & 2 (Surface Charts)

SCALE 1:20,000,000; Projection Conical orthomorphic with two standard parallels 30° & 60° N.

BAROMETRIC PRESSURE: M. S. L. Isobars are drawn every 2 millibars.

WIND: Arrows fly with the wind. A full length feather indicates 2 steps on the beaufort scale, and a short feather one step. Calm is indicated by a circle outside the station.

TEMPERATURE: In whole degrees centigrade inserted inside the station circle.

CLOUD SYMBOLS: (Total amount N. octas) clear sky.

sky 1/8 covered. sky 2/8 covered. sky 3/8 covered.

sky 4/8 covered. sky 5/8 covered. sky 6/8 covered.

sky 7/8 covered. sky 8/8 covered. sky obscured.

PRESENT WEATHER SYMBOLS: Inserted to the left of station circle.

Rising sand. Sand or Duststorm. Mist. Fog. Haze.

Drizzle. Rain. Showers of Rain. Showers of Hail. Showers of Snow.

Lightning. Thunderstorm. Snow.

Note: These symbols show the nature of the phenomena, but not the intensity or duration.

FRONTS: Or surfaces of separation between different air masses.

direction of motion of Fronts

Warm front at the ground.

" " above " "

Cold " at " "

" " above " "

Occluded front at the ground

" " above " "

Quasi stationary front.

CHARTS 3 & 4 (Upper Air Charts)

SCALE 1:50,000,000; Projection (same as Charts 1 & 2).

Contours are drawn every 50 g.p.m. of Altitudes (Continuous lines).

Isotherms " " " 5° C. (Broken lines).

WIND: Arrows fly with the wind. A full length feather indicates 10 knots, and a short feather 5 knots. Calm is indicated by a circle outside the station.

Calm. Wind speed 5 knots. Wind speed 10 knots. Wind speed 25 knots.

Wind speed 50 knots. Wind speed 85 knots. Wind speed 125 knots.

TEMPERATURE: In whole degrees centigrade

CHART 1 DATE Tuesday 20/9/ 1955 TIME 1200 U.T.

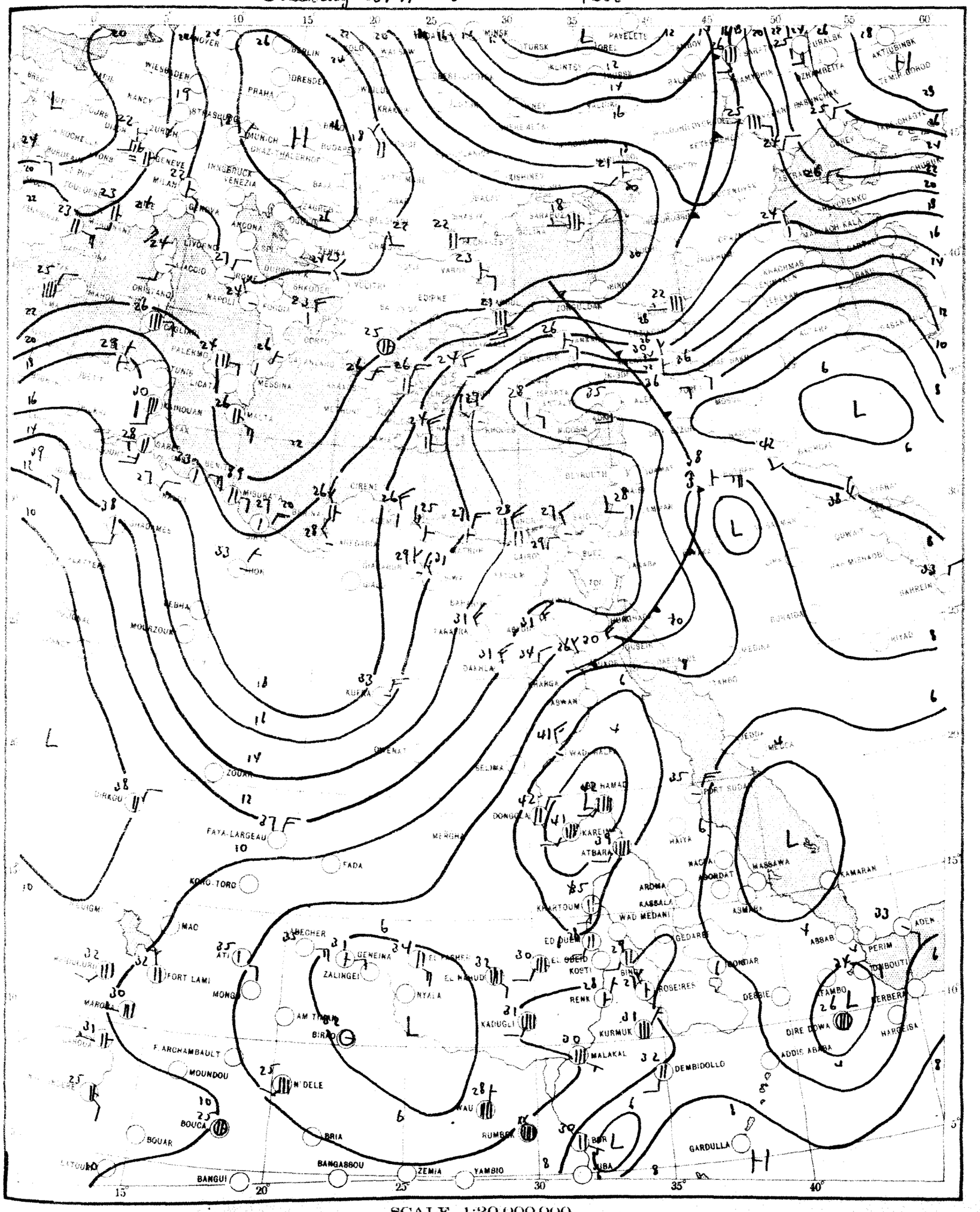

SCALE 1:20,000,000

CHART 2 DATE Wednesday 21/9/1955 TIME 0600 U.T.



SCALE 1:20,000,000

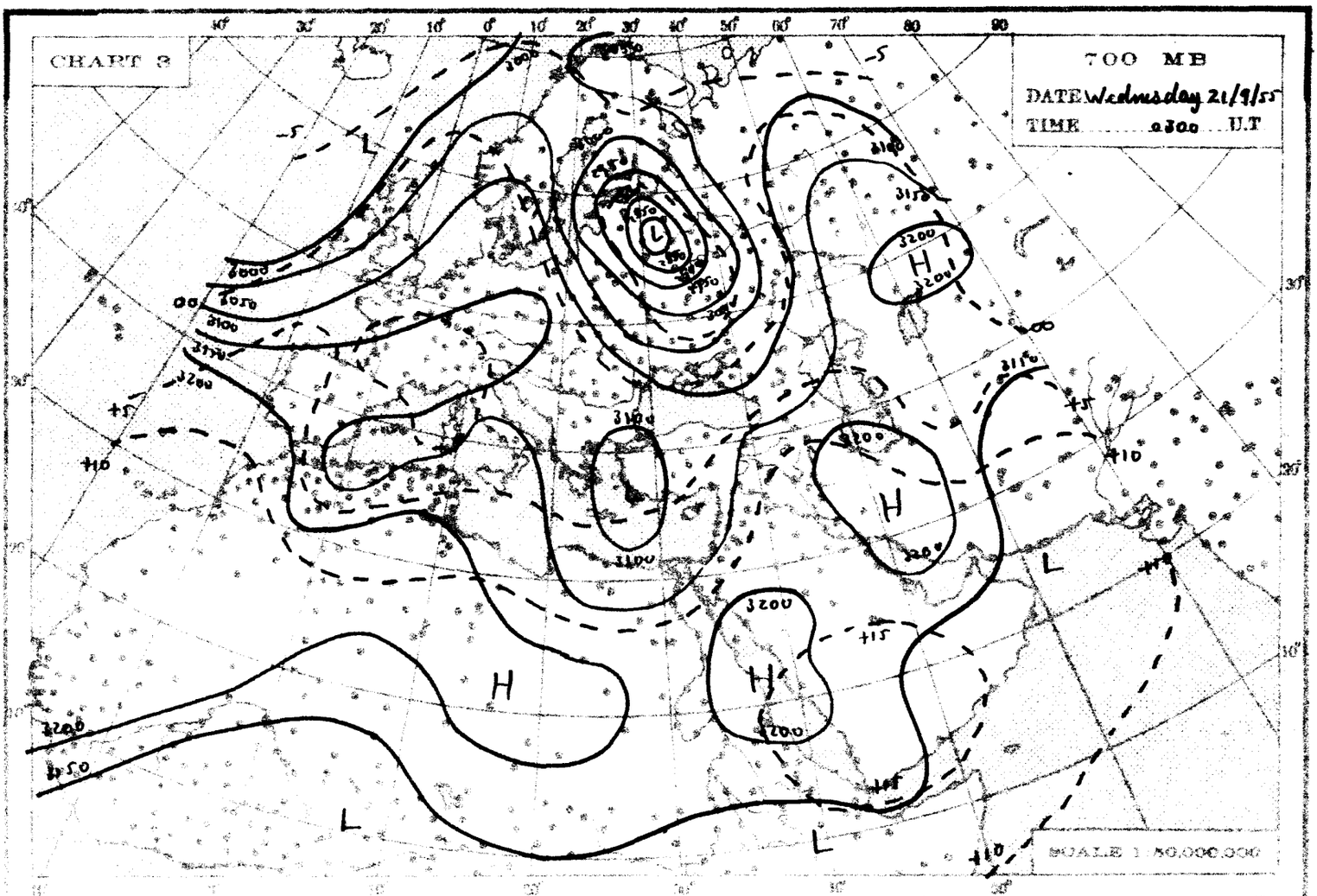
CHART 3
700 MB
DATE Wednesday 21/9/55
TIME 0300 U.T
SCALE 1:50,000,000

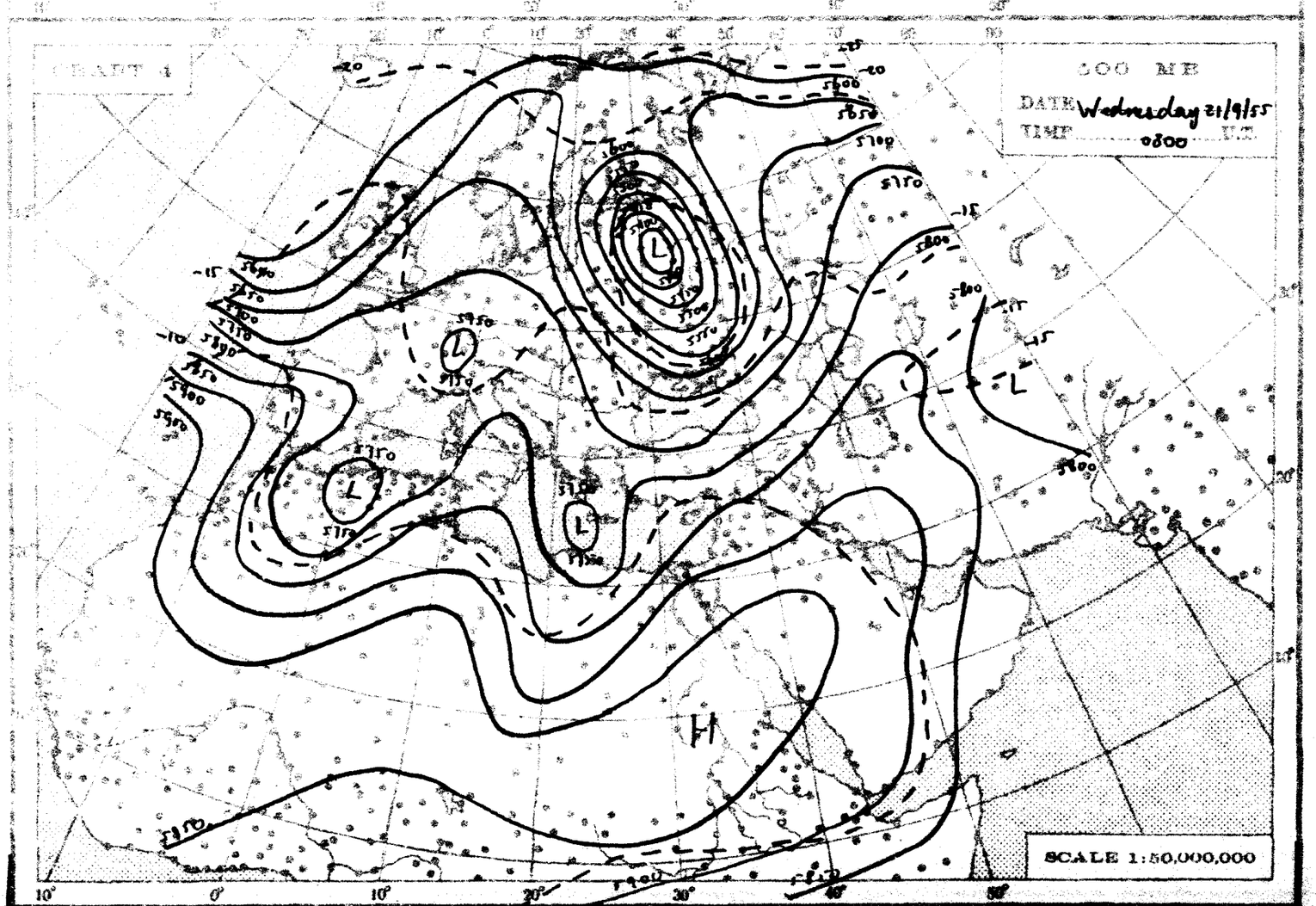
CHART 4
500 MB
DATE Wednesday 21/9/55
TIME 0300 U.T
SCALE 1:50,000,000

THE DAILY WEATHER REPORT

REPUBLIC OF EGYPT – METEOROLOGICAL DEPT. – CAIRO

SYNOPTIC CHARTS

EXPLANATIONS:

CHARTS 1 & 2 (Surface Charts)

SCALE 1:20,000,000; Projection Conical orthomorphic with two standard parallels 30° & 60° N.

BAROMETRIC PRESSURE: M. S. L. Isobars are drawn every 2 millibars.

WIND: Arrows fly with the wind. A full length feather indicates 2 steps on the beaufort scale, and a short feather one step. Calm is indicated by a circle outside the station.

TEMPERATURE: In whole degrees centigrade inserted inside the station circle.

CLOUD SYMBOLS: (Total amount ⅛ octas) clear sky.

sky 1/8 covered. sky 2/8 covered. sky 3/8 covered.

sky 4/8 covered. sky 5/8 covered. sky 6/8 covered.

sky 7/8 covered. sky 8/8 covered. sky obscured.

PRESENT WEATHER SYMBOLS: Inserted to the left of station circle.

Rising sand. Sand or Dustsstorm. Mist. Fog. Haze.

Drizzle. Rain. Showers of Rain. Showers of Hail. Showers of Snow.

Lightning. Thunderstorm. Snow.

Note: These symbols show the nature of the phenomena, but not the intensity or duration.

FRONTS: Or surfaces of separation between different air masses.

direction of motion of Fronts

Warm front at the ground. Occluded front at the ground.

" " above " " " " above " "

Cold " at " " Quasi stationary front.

" " above " "

CHARTS 3 & 4 (Upper Air Charts)

SCALE 1:50,000,000; Projection (same as Charts 1 & 2).

Contours are drawn every 50 g.p.m. of Altitudes (Continuous lines).

Isotherms " " " 5° C. (Broken lines).

WIND: Arrows fly with the wind. A full length feather indicates 10 knots, and a short feather 5 knots. Calm is indicated by a circle outside the station.

Calm. Wind speed 5 knots. Wind speed 10 knots. Wind speed 25 knots.

Wind speed 50 knots. Wind speed 85 knots. Wind speed 125 knots.

TEMPERATURE: In whole degrees centigrade

CHART 1 DATE Wednesday 21/9/1955 TIME 1200 U.T.



SCALE 1:20,000,000

CHART 2 DATE Thursday 22/9/1955 TIME 0600 G.T.

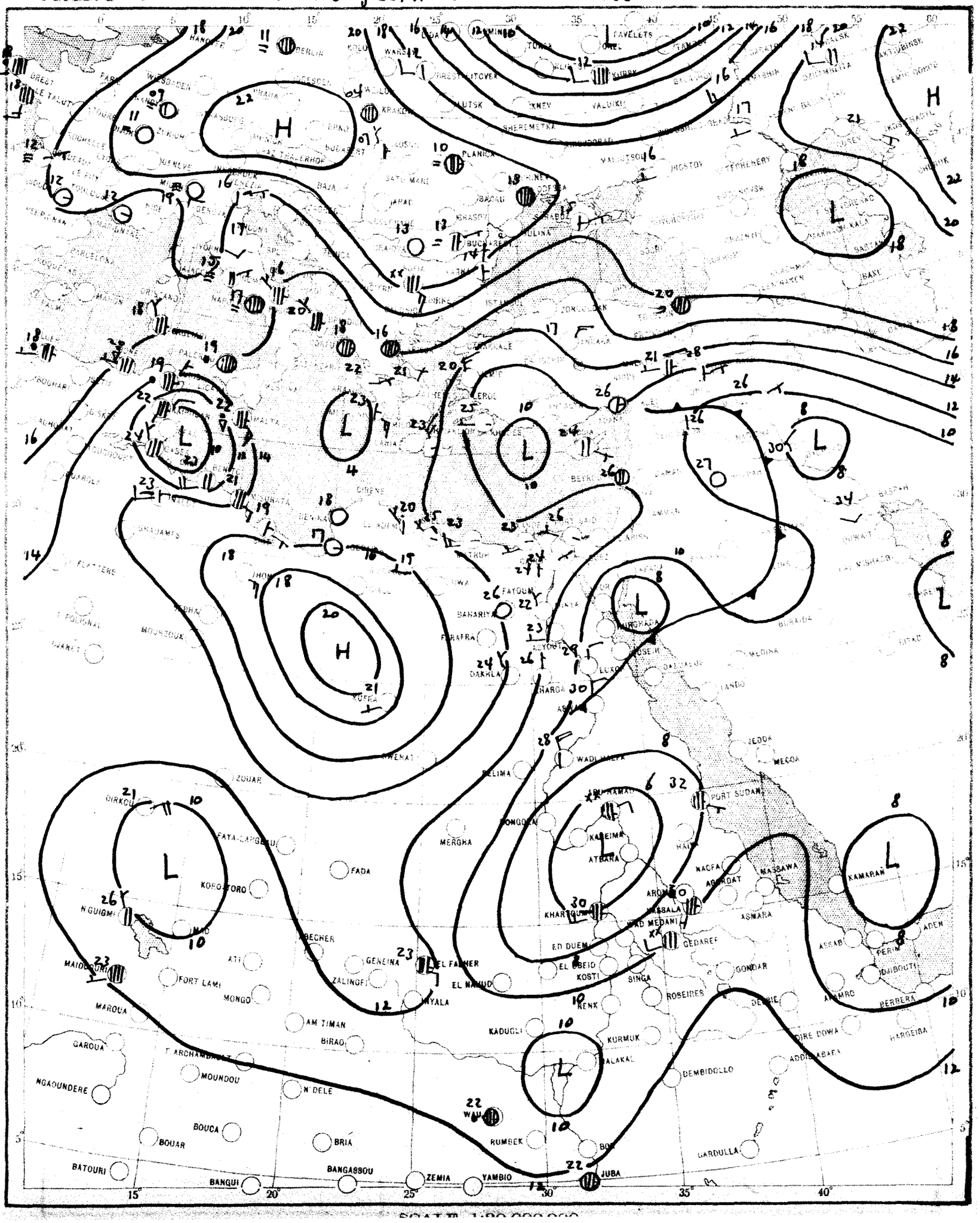
H
L
PORT SUDAN
KHARTOUM
ASMARA
ADDIS ABABA
DIRE DOWA
HARGEISA
ADEN
DJIBOUTI
MECCA
JUBA
BANGUI
BANGASSOU
ZEMIA
YAMBIO
BATOURI
BOUAR
BOUCA
BRIA
RUMBEK
GARDULLA
NGAOUNDERE
GAROUA
MAROUA
FORT LAMY
MONGO
ABECHER
EL FASHER
EL OBEID
KOSTI
SINGA
ROSEIRES
KURMUK
DEMBIDOLLO
KAMARAN
ATBARA
KASSALA
GEDAREF
GONDAR
ZALINGEI
GENEINA
FADA
MERGHA
KOROTORO
N'GUIGMI
DIRKOU
FAYA-LARGEAU
ZOUAR
KUFRA
DAKHLA
FARAFRA
BAHARIYA
FAYOUM
BENGHAZI
TOBRUK
CIRENE
BENI SUEF
ASSIUT
KHARGA
WADI HALFA
DONGOLA
KADUGLI
AM TIMAN
BIRAO
N'DELE
MOUNDOU
ARCHAMBAULT
ATI
MAIDUGURI
WAU
ASSAB
PERIM
BERBERA
ARAMBO
DEBRE
ARDAT
NACFA
NASSAWA
ED DUEM
WAD MEDANI
KABEIMA
ATBARA
PLANICA
KRAKOW
BUCHAREST
ISTANBUL
ANKARA
ADANA
ALEXANDRIA
CAIRO
TRIPOLI
BENGHAZI
MALTA
PALERMO
ROME
NICE
MARSEILLE
BARCELONA
MADRID
LISBON
PARIS
LONDON
BERLIN
HAMBURG
MOSCOW
KIEV
KHARKOV
VOLGOGRAD
ASTRAKHAN
TASHKENT
ALMA ATA
TAMANRASSET
ADRAR
TIMBUCTOO
GAO
BAMAKO
DAKAR
ABIDJAN
ACCRA
LAGOS
KANO
ENUGU
PORT HARCOURT
DOUALA
YAOUNDE
LIBREVILLE
BRAZZAVILLE
LEOPOLDVILLE
ELISABETHVILLE
LUSAKA
NAIROBI
MOMBASA
DAR ES SALAAM
ZANZIBAR
MOGADISCIO
KIGALI
BUJUMBURA
ASMARA
ADDIS ABABA
DIRE DOWA
HARGEISA
ADEN
DJIBOUTI
PERIM
BERBERA
ARAMBO
DEBRE
ARDAT
NACFA
NASSAWA
KAMARAN
ATBARA
KASSALA
GEDAREF
GONDAR
ROSEIRES
KURMUK
DEMBIDOLLO

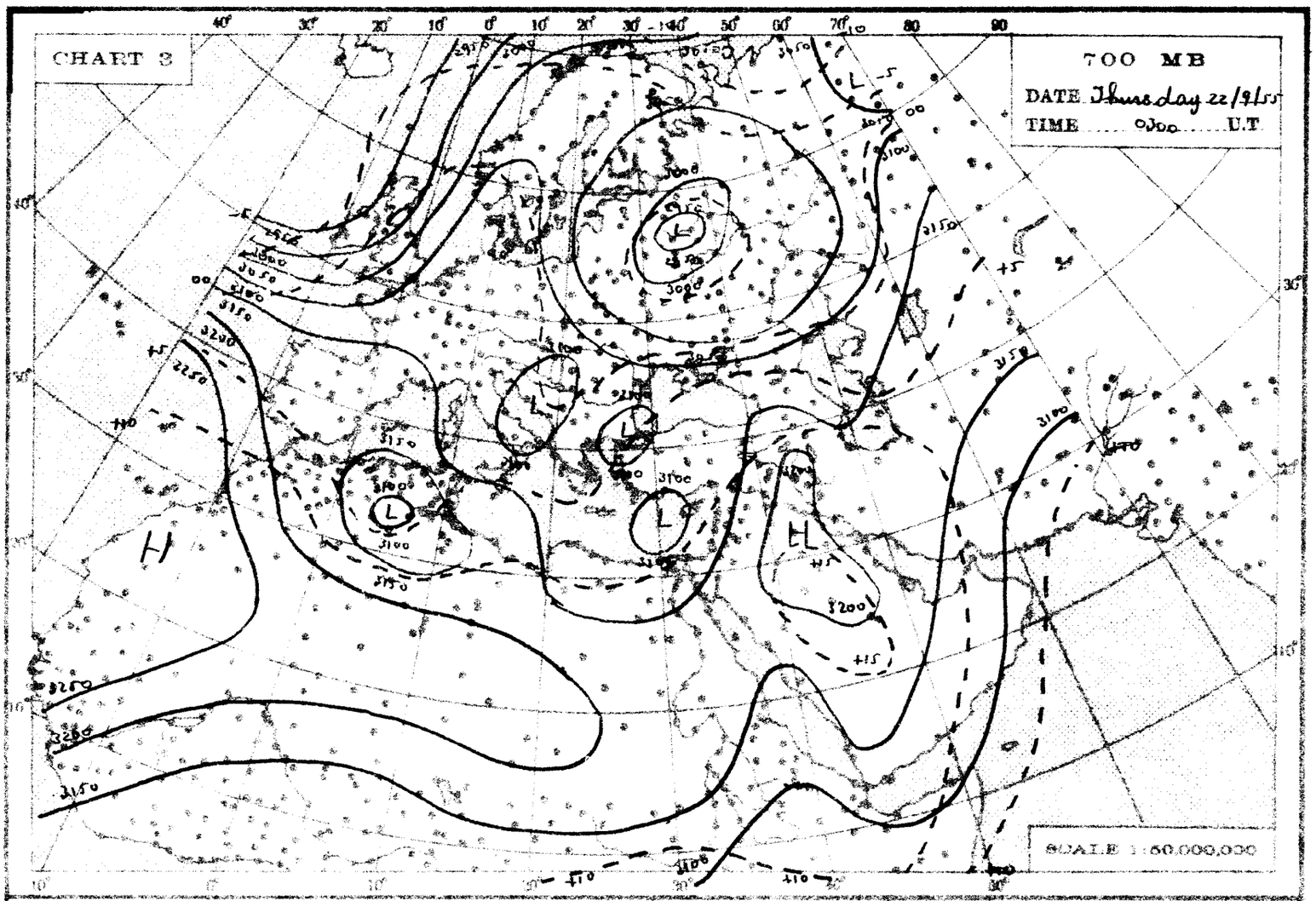
CHART 3
700 MB
DATE Thursday 22/9/55
TIME 0300 U.T.
SCALE 1:50,000,000

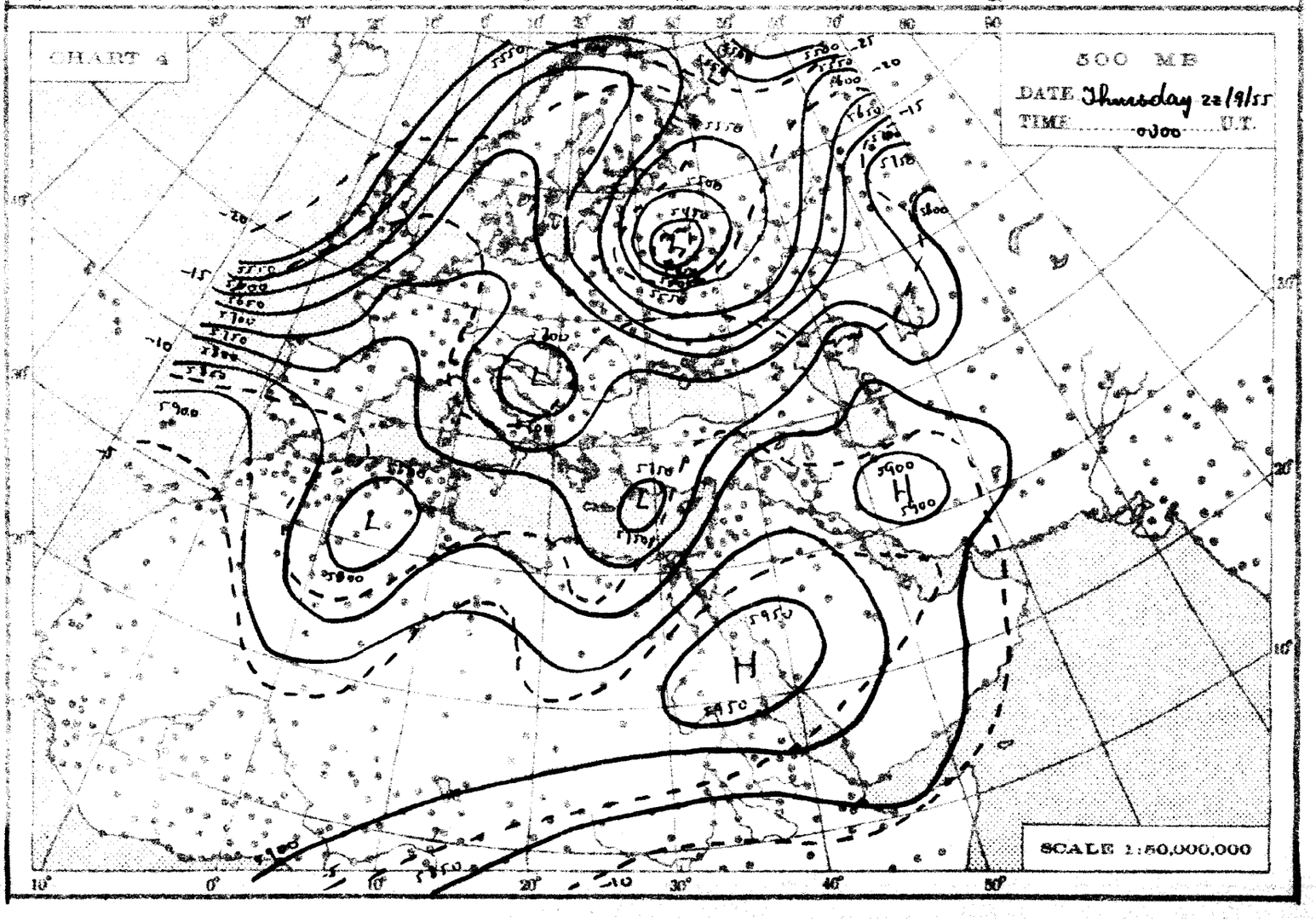
CHART 4
500 MB
DATE Thursday 22/9/55
TIME 0300 U.T.
SCALE 1:50,000,000

THE DAILY WEATHER REPORT

REPUBLIC OF EGYPT – METEOROLOGICAL DEPT. – CAIRO

SYNOPTIC CHARTS

EXPLANATIONS:

CHARTS 1 & 2 (Surface Charts)

SCALE 1:20,000,000; Projection Conical orthomorphic with two standard parallels 30° & 60° N.

BAROMETRIC PRESSURE: M.S.L. Isobars are drawn every 2 millibars.

WIND: Arrows fly with the wind. A full length feather indicates 2 steps on the beaufort scale, and a short feather one step. Calm is indicated by a circle outside the station.

TEMPERATURE: In whole degrees centigrade inserted inside the station circle.

CLOUD SYMBOLS: (Total amount 8 octas) clear sky.

sky 1/8 covered. sky 2/8 covered. sky 3/8 covered.

sky 4/8 covered. sky 5/8 covered. sky 6/8 covered.

sky 7/8 covered. sky 8/8 covered. sky obscured.

PRESENT WEATHER SYMBOLS: Inserted to the left of station circle.

Rising sand. Sand or Duststorm. Mist. Fog. Haze.

Drizzle. Rain. Showers of Rain. Showers of Hail. Showers of Snow.

Lightning. Thunderstorm. Snow.

Note: These symbols show the nature of the phenomena, but not the intensity or duration.

FRONTS: Or surfaces of separation between different air masses.

direction of motion of Fronts

Warm front at the ground. Occluded front at the ground.

" " above " " " " above " "

Cold " at " " Quasi stationary front.

" " above " "

CHARTS 3 & 4 (Upper Air Charts)

SCALE 1:50,000,000; Projection (same as Charts 1 & 2).

Contours are drawn every 50 g.p.m. of Altitudes (Continuous lines).

Isotherms " " " 5° C. (Broken lines).

WIND: Arrows fly with the wind. A full length feather indicates 10 knots, and a short feather 5 knots. Calm is indicated by a circle outside the station.

Calm. Wind speed 5 knots. Wind speed 10 knots. Wind speed 25 knots.

Wind speed 50 knots. Wind speed 85 knots. Wind speed 125 knots.

TEMPERATURE: In whole degrees centigrade

CHART 1 DATE Thursday 22/9/ 1955 TIME 1200 U.T.

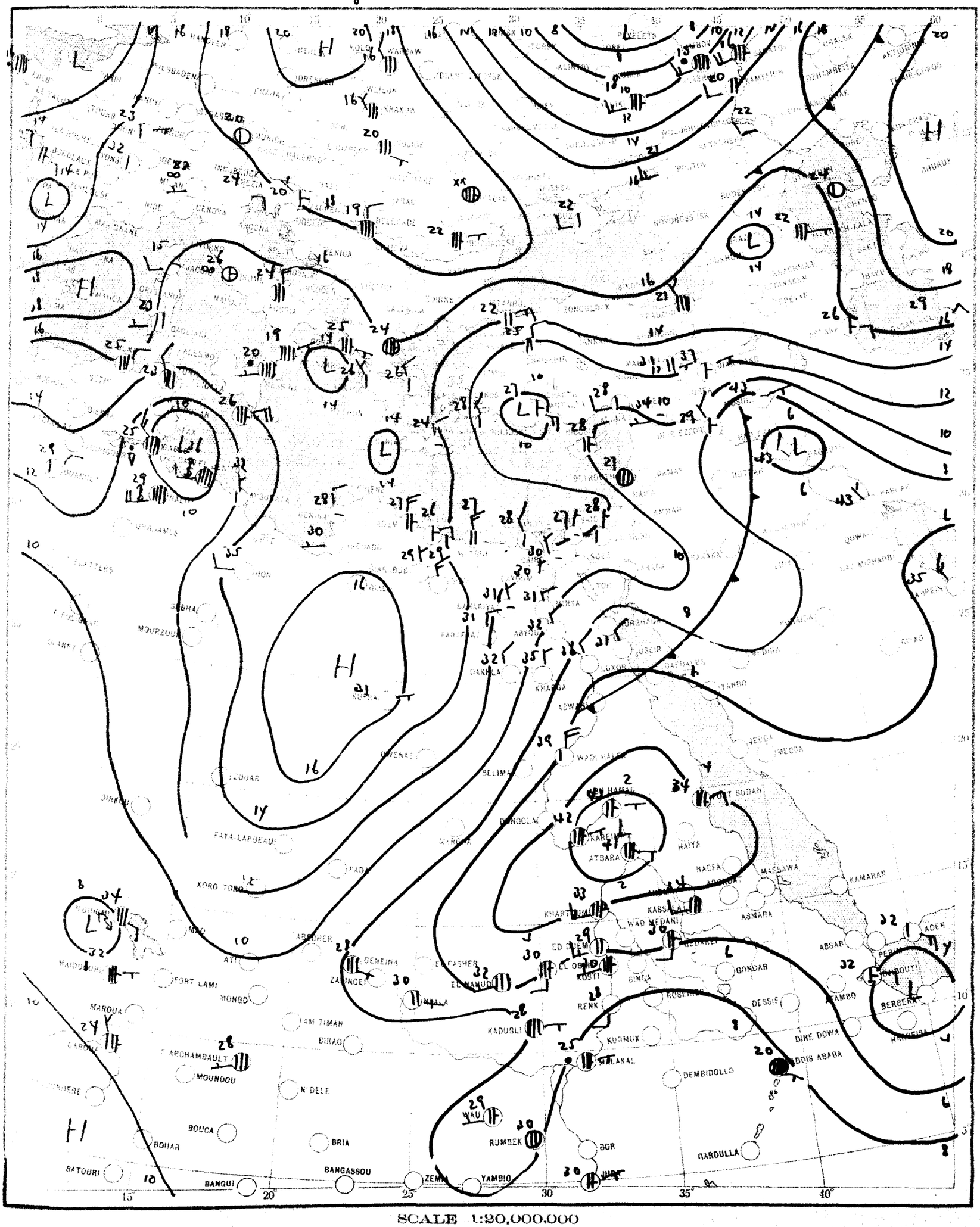

CHART 2 DATE Friday 25/9/1955 TIME 0600 G.T.


KUFRA
DIRKOU
FAYA LARGEAU
KORO TORO
N'GUIGMI
MAIDUGURI
FORT LAMI
MARGUA
ABECHER
ATI
MONGO
AM TIMAN
BIRAG
GARGUA
F. ARCHAMBAULT
MOUNDOU
NGAOUNDERE
N'DELE
BOUCA
BOUAR
BRIA
BATOURI
BANGASSOU
ZEMIA
YAMBIO
WAU
RUMBEK
BOR
GARDULLA
DEMBIDOLLO
MALAKAL
KADUGLI
NYALA
EL FASHER
EL RAHUD
ZALINGEI
EL OBEID
KOSTI
RENK
KURMUK
ROSEIRES
DEBSIE
ADDIS ABABA
DIRE DAWA
HARGEISA
BERBERA
DJIBOUTI
PERIM
ASMARA
MASSAWA
HAMARAN
ADEN
GEDAREF
GONDAR
KHARTOUM
WAD MEDANI
KASSALA
ATBARA
KASSEIMA
DONGOLA
MERGHI
WADI HALFA
SEGIMAT
SWAN
LUXOR
QUBEIR
FARAFRA
BAHARIA
BAKHLA
KHARGA
MUGRZOUK
SEBHA
FEZZAN
BENGHAZI
TOBRUK
MERSA MATRUH
ALEXANDRIA
CAIRO
ASYUT
MINYA
FASHOUDA
JIDDA
MECCA
PORT SUDAN
HAIYA
ARDIMA
AGORDAT
MAGDAWA
ZONGULDAK
ANKARA
ERZURUM
TIFLIS
BAKU
ASTRAKHAN
KIROVOGRAD
KIEV
KURSK
VELIKIE LUKI
TOPSK
BREST LITOVSK
KOSICE
BUDAPEST
BUCHAREST
VARNA
ODESSA
SIMFEROPOL
SEVASTOPOL
KERCH
ROSTOV
VOLGOGRAD
SARATOV
KUIBYSHEV
MOSCOW
KALININ
LENINGRAD
ARCHANGEL
VOLOGDA
KIROV
PERM
SVERDLOVSK
CHELYABINSK
OMSK
TOBOLSK
TURGAI
ALMA ATA
TASHKENT
BAKHTARAN
TEHERAN
MASHHAD
KABUL
KARACHI
JODHPUR
JAIPUR
DELHI
LAHORE
JAMNAGAR
BIKANER
JAISALMER
BAHRAIN
DHAHRAN
MUSCAT
ADEN
SALALAH
MAHE
COLOMBO
TRIVANDRUM
MADRAS
VISHAKHAPATNAM
CALCUTTA
DACCA
RANGOON
MOULMEIN
MANDALAY
KUNMING
CHENGTU
LANCHOW
SINING
TAIYUAN
PEKING
TIENTSIN
SHANGHAI
NANKING
HANKOW
CHUNGKING
KUNMING
HONG KONG
HAINAN
MANILA
CEBU
SAIGON
BANGKOK
PHNOM PENH
VIENTIANE
HANOI
KUALA LUMPUR
SINGAPORE
MEDAN
PADANG
BANDAR ACEH
PALEMBANG
JAKARTA
BANDUNG
SURABAYA
MAKASSAR
DENPASAR
KUPANG
DILI
AMBON
MANADO
TARAKAN
BANJARMASIN
PONTIANAK
KUCHING
BANDAR SERI BEGAWAN
KOTA KINABALU
SANDAKAN
TAWAU
MERAUKE
JAYAPURA
SORONG
TIMIKA
BIAK
TANAMBOLA
MOMBASA
NAIROBI
DAR ES SALAAM
ZANZIBAR
MAHE
MOGADISCIO
KAMPALA
ENTEBBE
MBEYA
LUSAKA
LIVINGSTONE
BULAWAYO
SALISBURY
BEIRA
TANANARIVE
TAMATAVE
DIEGO SUAREZ
MAURITIUS
ANTANANARIVO
MAHAJANGA
TOLIARA
FORT DAUPHIN
ANTSIRANANA
MAHE
SEYCHELLES
ASCENSION
ST. HELENA
TRISTAN DA CUNHA
GOUGH ISLAND
MARION ISLAND
KERGUELEN
CROZET
ST. PAUL
AMSTERDAM
MACQUARIE ISLAND
DAVIS
MAWSON
MIRNYY
ROTHERA
SYOWA
MCMURDO
AMUNDSEN-SCOTT
SANAE
MOLODEZHNAYA
NOVOLAZAREVSKAYA
ALERT
EUREKA
RESOLUTE
CORAL HARBOUR
FORT CHIMO
FORT SIMPSON
FORT NELSON
FORT ST. JOHN
FORT ST. JAMES
PRINCE GEORGE
PRINCE RUPERT
VANCOUVER
VICTORIA
CAMPBELL RIVER
TOFINO
ALBERT HEAD
ALERT BAY
BELLA COOLA
CHETWYND
DAWSON CREEK
FORT NELSON
FORT ST. JOHN
FORT ST. JAMES
GREENVILLE
HAZELTON
KITIMAT
MASSET
PRINCE GEORGE
PRINCE RUPERT
QUESNEL
SANDAND
SMITHERS
STEWART
TERRACE
VANCOUVER
VICTORIA
WHITEHORSE
YAKUTAT
ANCHORAGE
FAIRBANKS
NOME
BARROW
ADAK
KODIAK
SITKA
JUNEAU

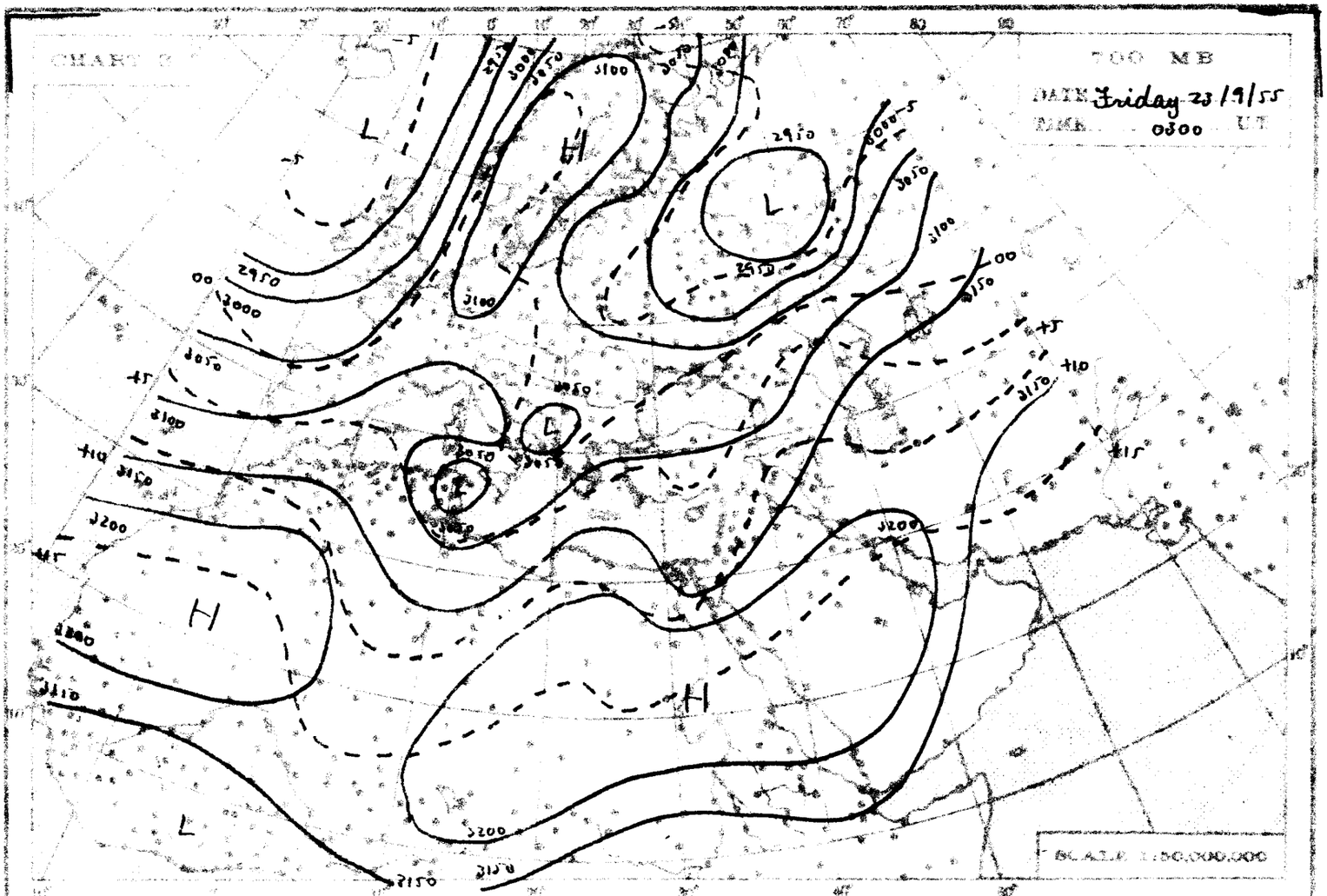
700 MB
DATE Friday 23/9/55
TIME 0300 U.T.
SCALE 1:50,000,000

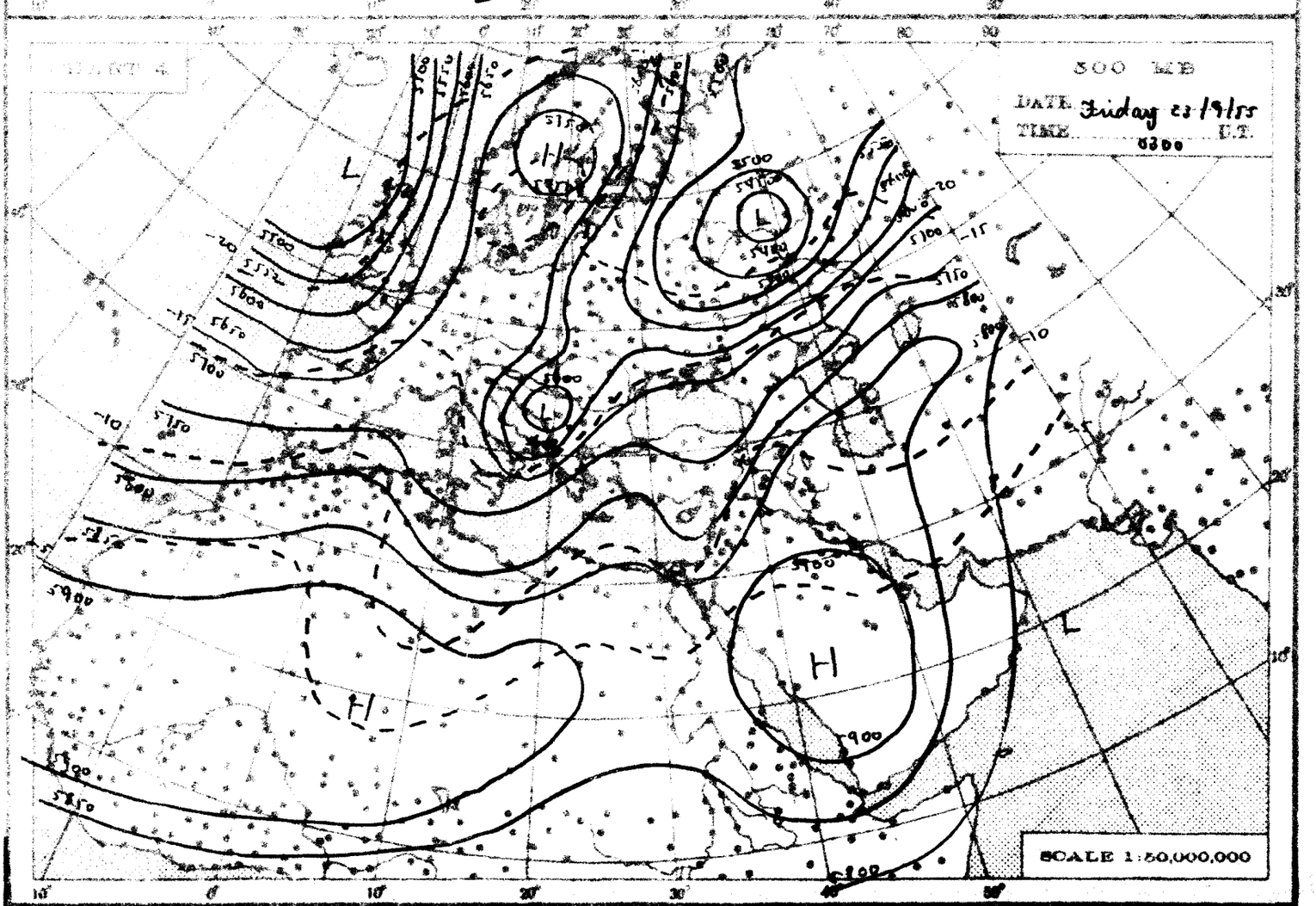
500 MB
DATE Friday 23/9/55
TIME 0300 U.T.
SCALE 1:50,000,000

THE DAILY WEATHER REPORT

REPUBLIC OF EGYPT – METEOROLOGICAL DEPT. – CAIRO

SYNOPTIC CHARTS

OCT 3

EXPLANATIONS:

CHARTS 1 & 2 (Surface Charts)

SCALE: 1: 20,000,000; Projection Conical orthomorphic with two standard parallels 30° & 60° N.

BAROMETRIC PRESSURE: M. S. L. Isobars are drawn every 2 millibars.

WIND: Arrows fly with the wind. A full length feather indicates 2 steps on the beaufort scale, and a short feather one step. Calm is indicated by a circle outside the station.

TEMPERATURE: in whole degrees centigrade inserted inside the station circle.

CLOUD SYMBOLS: Total amount N octas.

clear sky

sky 1/8 covered. sky 2/8 covered. sky 3/8 covered.

sky 4/8 covered. sky 5/8 covered. sky 6/8 covered.

sky 7/8 covered. sky 8/8 covered. sky obscured.

PRESENT WEATHER SYMBOLS: Inserted to the left of station circle.

	Rising sand.		Sand or Duststorm.		Mist.		Fog.		Haze.
	Drizzle.		Rain.		Showers of Rain.		Showers of Hail.		Showers of Snow
	Lightning.		Thunderstorm		Snow.				

Note: These symbols show the nature of the phenomiens, but not the intensity or duration.

FRONTS: Or surfaces of separation between different air masses.

direction of motion of Fronts

Warm front at the ground.

" " above " "

Cold " at " "

" " above " "

Occluded front at the ground.

" " above " "

Quasi stationary front.

CHARTS 3 & 4 (Upper Air Charts)

SCALE: 1: 50,000,000; Projection (same as Charts 1 & 2).

Contours are drawn every 50 g.p.m. of Altitudes (Continuous lines).

Isotherms " " " 5° C. (Broken lines).

WIND: Arrows fly with the wind. A full length feather indicates 10 knots, and a short feather 5 knots. Calm is indicated by a circle outside the station.

Calm. Wind speed 5 knots. Wind speed 10 knots. Wind speed 25 knots.

Wind speed 50 knots. Wind speed 55 knots. Wind speed 125 knots.

TEMPERATURE: In whole degrees centigrade

CHART 1 DATE Friday 23/9/1955 TIME 1200 U.T.

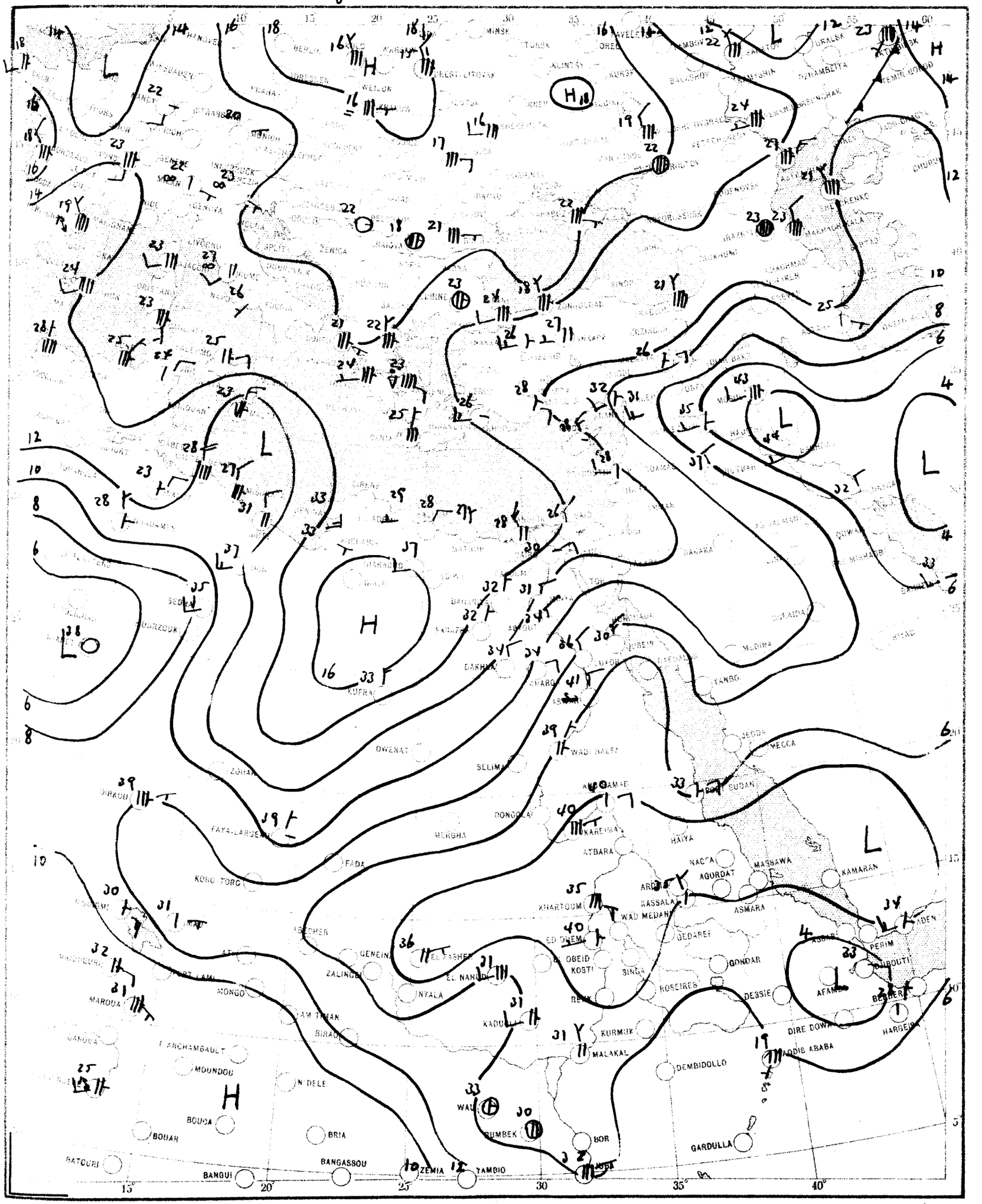

SCALE 1:20,000,000

CHART 2 DATE Saturday 24/9/ 195 TIME 0600 G.T.

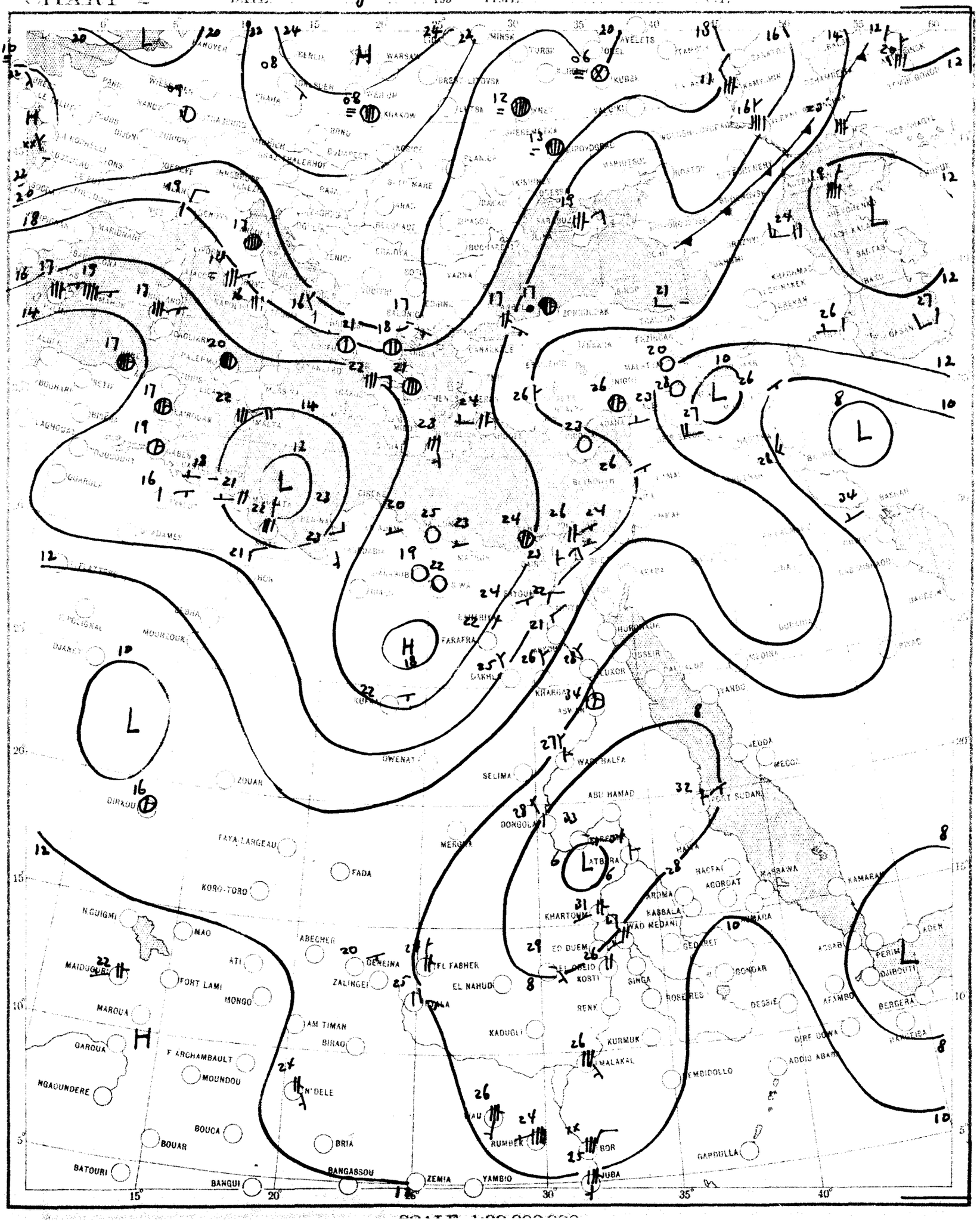

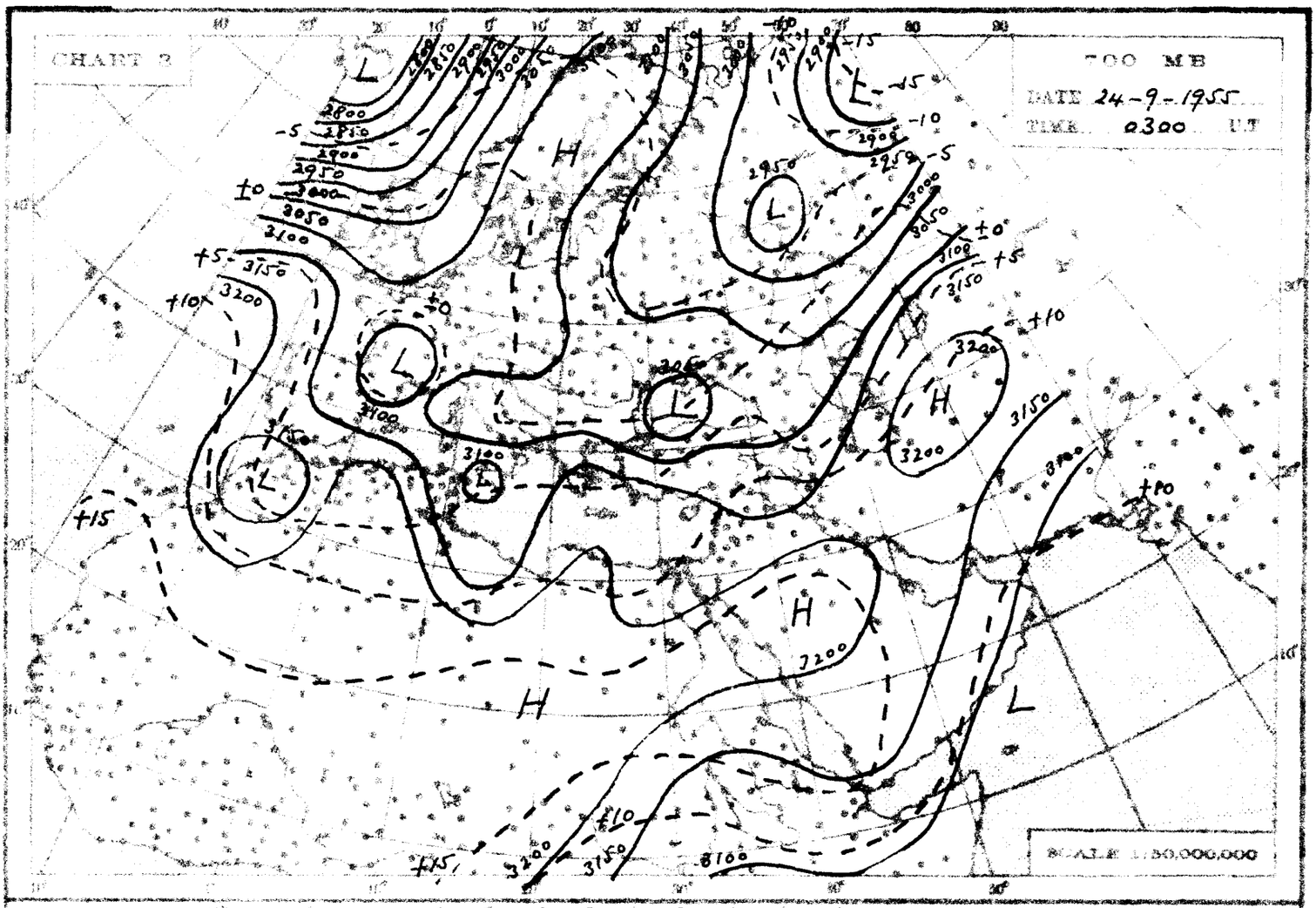
CHART 2
700 MB
DATE 24-9-1955
TIME 0300 U.T.
SCALE 1:50,000,000

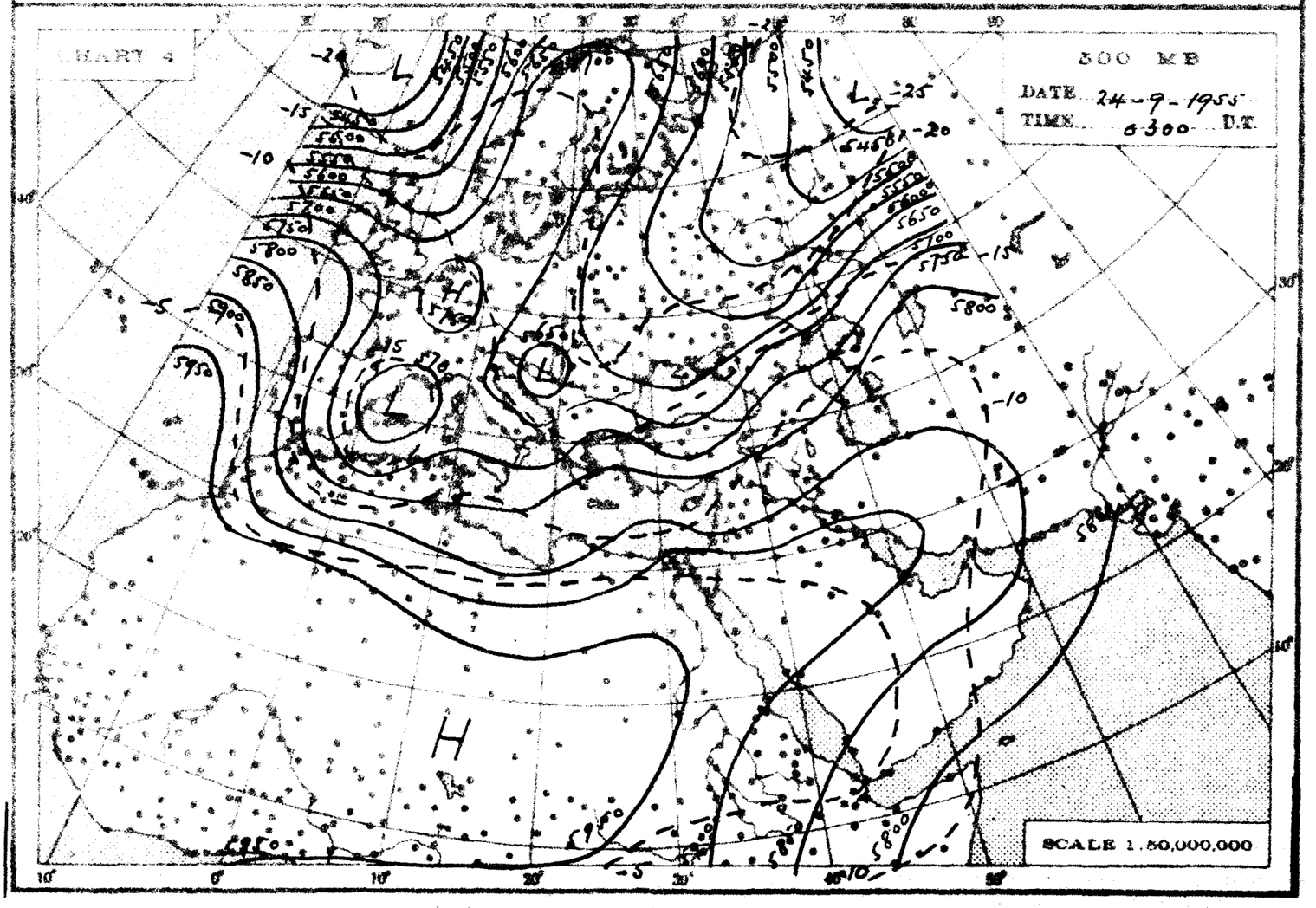
CHART 4
500 MB
DATE 24-9-1955
TIME 0300 U.T.
SCALE 1:50,000,000

THE DAILY WEATHER REPORT

REPUBLIC OF EGYPT – METEOROLOGICAL DEPT. – CAIRO

SYNOPTIC CHARTS

EXPLANATIONS:

CHARTS 1 & 2 (Surface Charts)

SCALE 1:20,000,000; Projection Conical orthomorphic with two standard parallels 30° & 60° N.

BAROMETRIC PRESSURE M.S.L. Isobars are drawn every 2 millibars.

WIND: Arrows fly with the wind. A full length feather indicates 2 steps on the beaufort scale, and a short feather one step. Calm is indicated by a circle outside the station.

TEMPERATURE: In whole degrees centigrade inserted inside the station circle.

CLOUD SYMBOLS: (Total amount in octas) clear sky.

sky 1/8 covered. sky 2/8 covered. sky 3/8 covered.

sky 4/8 covered. sky 5/8 covered. sky 6/8 covered.

sky 7/8 covered. sky 8/8 covered. sky obscured.

PRESENT WEATHER SYMBOLS: Inserted to the left of station circle.

Rising sand. Sand or Duststorm. Mist. Fog. Haze.

Drizzle. Rain. Showers of Rain. Showers of Hail. Showers of Snow.

Lightning. Thunderstorm. Snow.

Note: These symbols show the nature of the phenomena, but not the intensity or duration.

FRONTS: Or surfaces of separation between different air masses.

direction of motion of Fronts

Warm front at the ground. Occluded front at the ground.

" " above " " " " above " "

Cold " at " " Quasi stationary front.

" " above " "

CHARTS 3 & 4 (Upper Air Charts)

SCALE 1:50,000,000; Projection (same as Charts 1 & 2).

Contours are drawn every 50 g.p.m. of Altitudes (Continuous lines).

Isotherms " " " 5° C. (Broken lines).

WIND: Arrows fly with the wind. A full length feather indicates 10 knots, and a short feather 5 knots. Calm is indicated by a circle outside the station.

Calm. Wind speed 5 knots. Wind speed 10 knots. Wind speed 25 knots.

Wind speed 50 knots. Wind speed 85 knots. Wind speed 125 knots.

TEMPERATURE: In whole degrees centigrade

CHART 1 DATE Saturday 24/9/1955 TIME 1200 G.T.



SCALE 1:20,000,000

CHART 2 DATE Sunday 25/9/1955 TIME 0600 G.M.T.

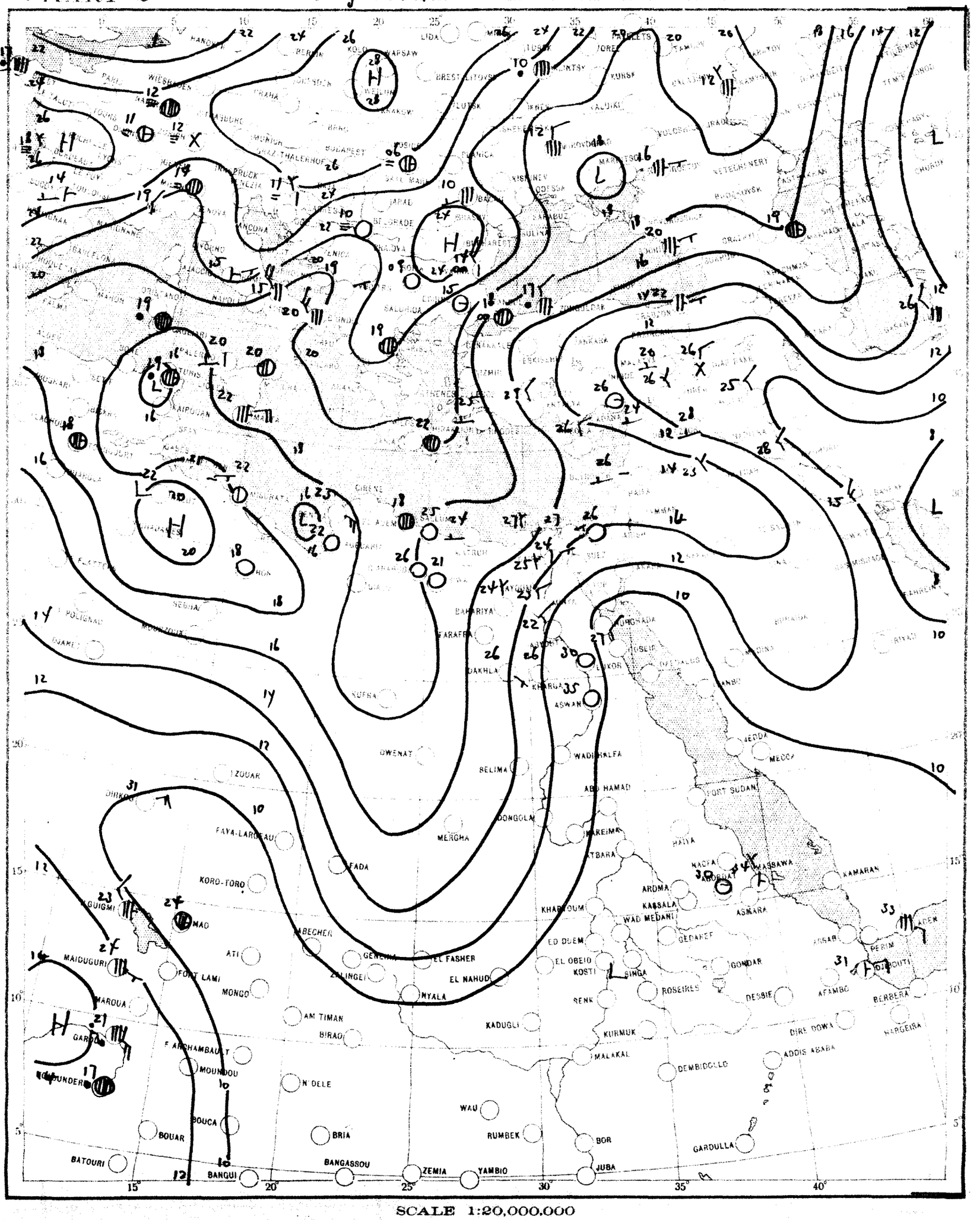

SCALE 1:20,000,000

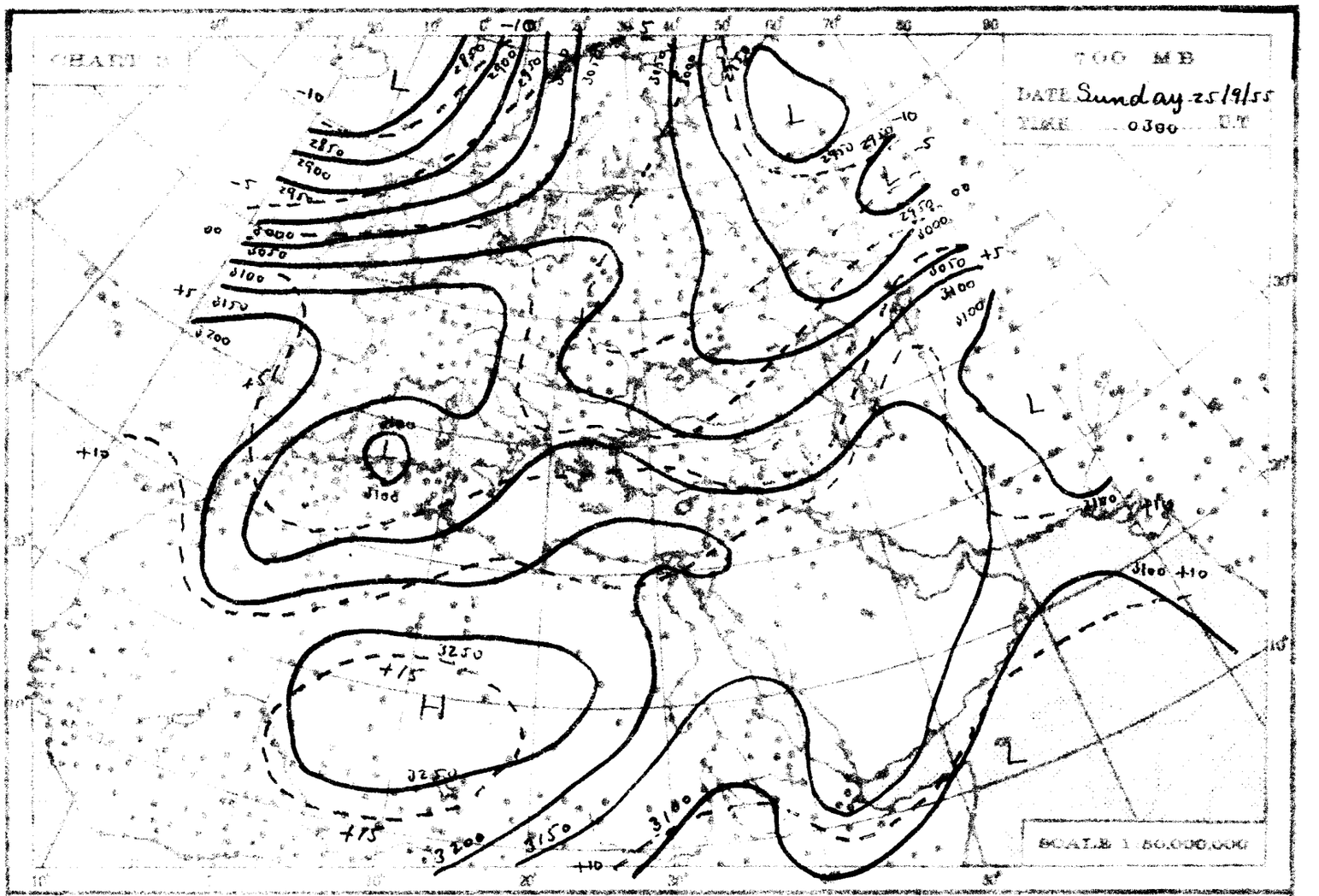
700 MB
DATE Sunday 25/9/55
TIME 0300 U.T
SCALE 1:50,000,000

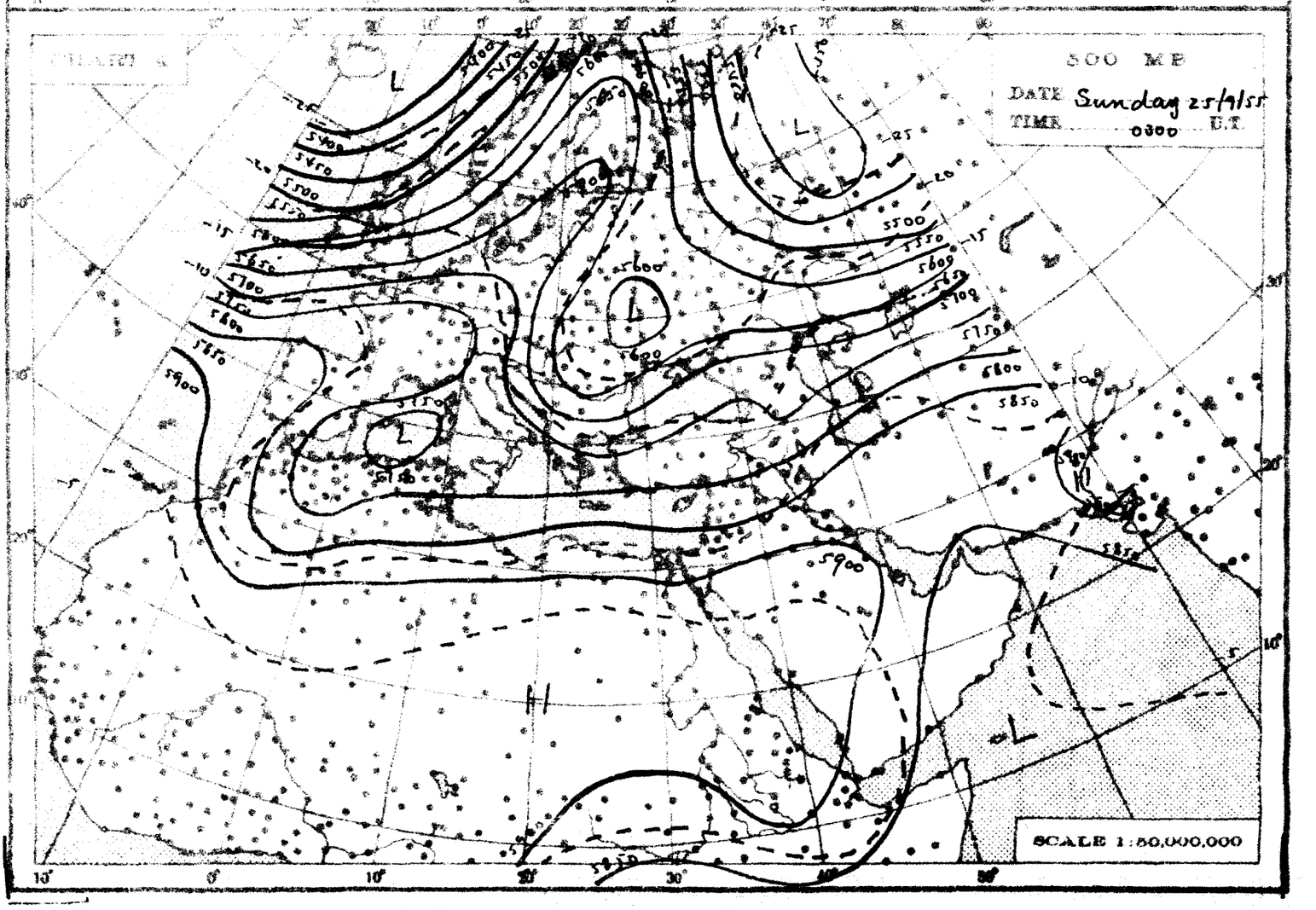
500 MB
DATE Sunday 25/9/55
TIME 0300 U.T
SCALE 1:50,000,000

THE DAILY WEATHER REPORT

REPUBLIC OF EGYPT – METEOROLOGICAL DEPT – CAIRO

SYNOPTIC CHARTS

EXPLANATIONS:

CHARTS 1 & 2 (Surface Charts)

SCALE: 1:20,000,000; Projection Conical orthomorphic with two standard parallels 30° & 60° N

BAROMETRIC PRESSURE: M.S.L. Isobars are drawn every 2 millibars

WIND: Arrows fly with the wind. A full length feather indicates 2 steps on the beaufort scale, and a short feather one step. Calm is indicated by a circle outside the station.

TEMPERATURE: In whole degrees centigrade inserted inside the station circle.

CLOUD SYMBOLS: Total amount N octas.

clear sky. sky 1/8 covered. sky 2/8 covered. sky 3/8 covered. sky 4/8 covered. sky 5/8 covered. sky 6/8 covered. sky 7/8 covered. sky 8/8 covered. sky obscured.

PRESENT WEATHER SYMBOLS: Inserted to the left of station circle

Rising sand. Sand or Duststorm. Mist. Fog. Haze.

Drizzle. Rain. Showers of Rain. Showers of Hail. Showers of Snow.

Lightning. Tranderstorm. Snow.

Note: These symbols show the nature of the phenomena, but not the intensity or duration.

FRONTS: Or surfaces of separation between different air masses.

direction of motion of Fronts

Warm front at the ground. Occluded front at the ground.

" " above " " " " above " "

Cold " at " " Quasi stationary front.

" " above " "

CHARTS 3 & 4 (Upper Air Charts)

SCALE: 1:50,000,000; Projection (same as Charts 1 & 2).

Contours are drawn every 50 g.p.m. of Altitudes (Continuous lines).

Isotherms " " " 5° C. (Broken lines).

WIND: Arrows fly with the wind. A full length feather indicates 10 knots, and a short feather 5 knots. Calm is indicated by a circle outside the station.

Calm. Wind speed 5 knots. Wind speed 10 knots. Wind speed 25 knots.

Wind speed 50 knots. Wind speed 85 knots. Wind speed 125 knots.

TEMPERATURE: In whole degrees centigrade

CHART 1 DATE Sunday 25/9/1955 TIME 1200 G.T.

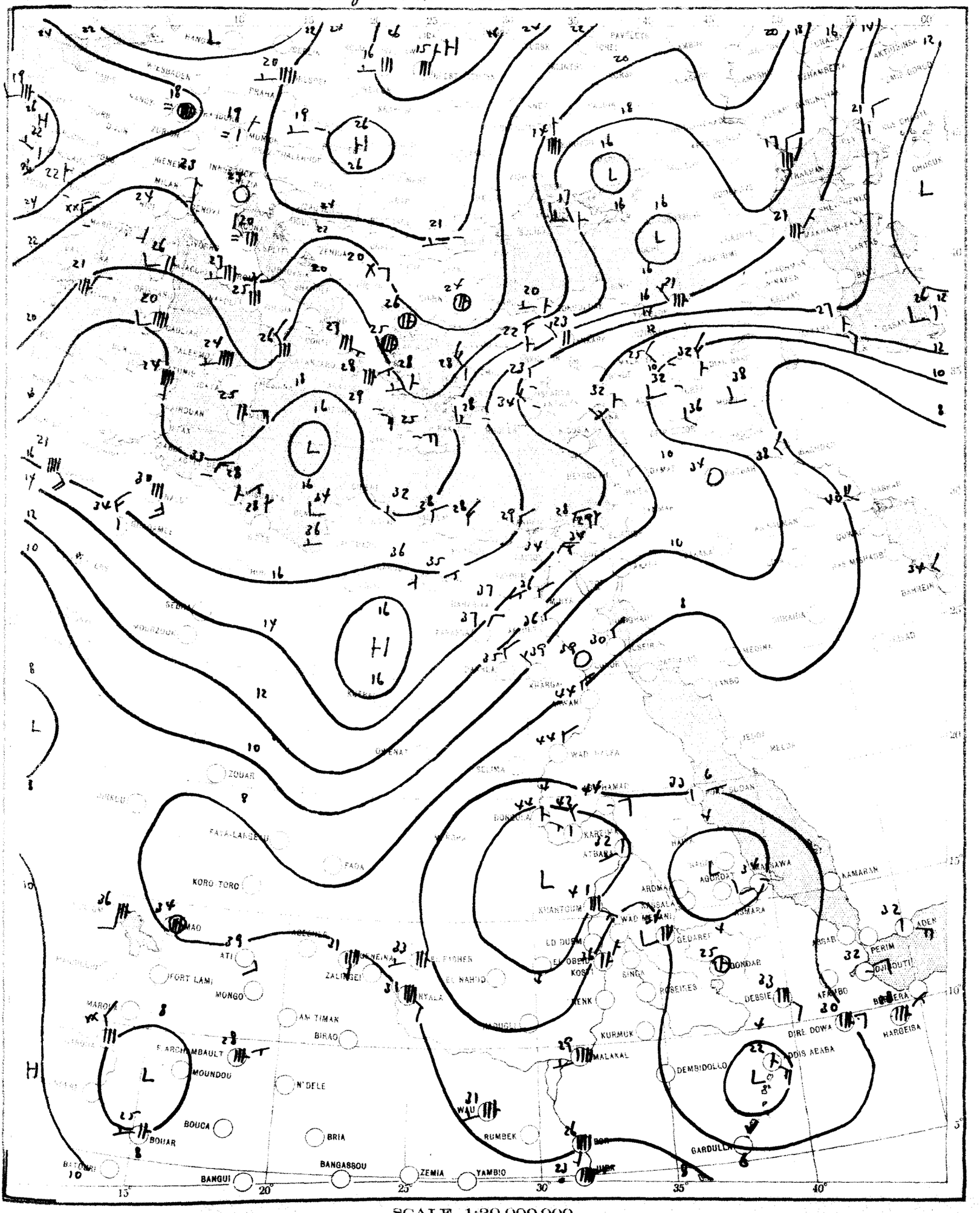

SCALE 1:20,000,000

CHART 2 DATE Monday 26/9/1955 TIME 0600 G.T.

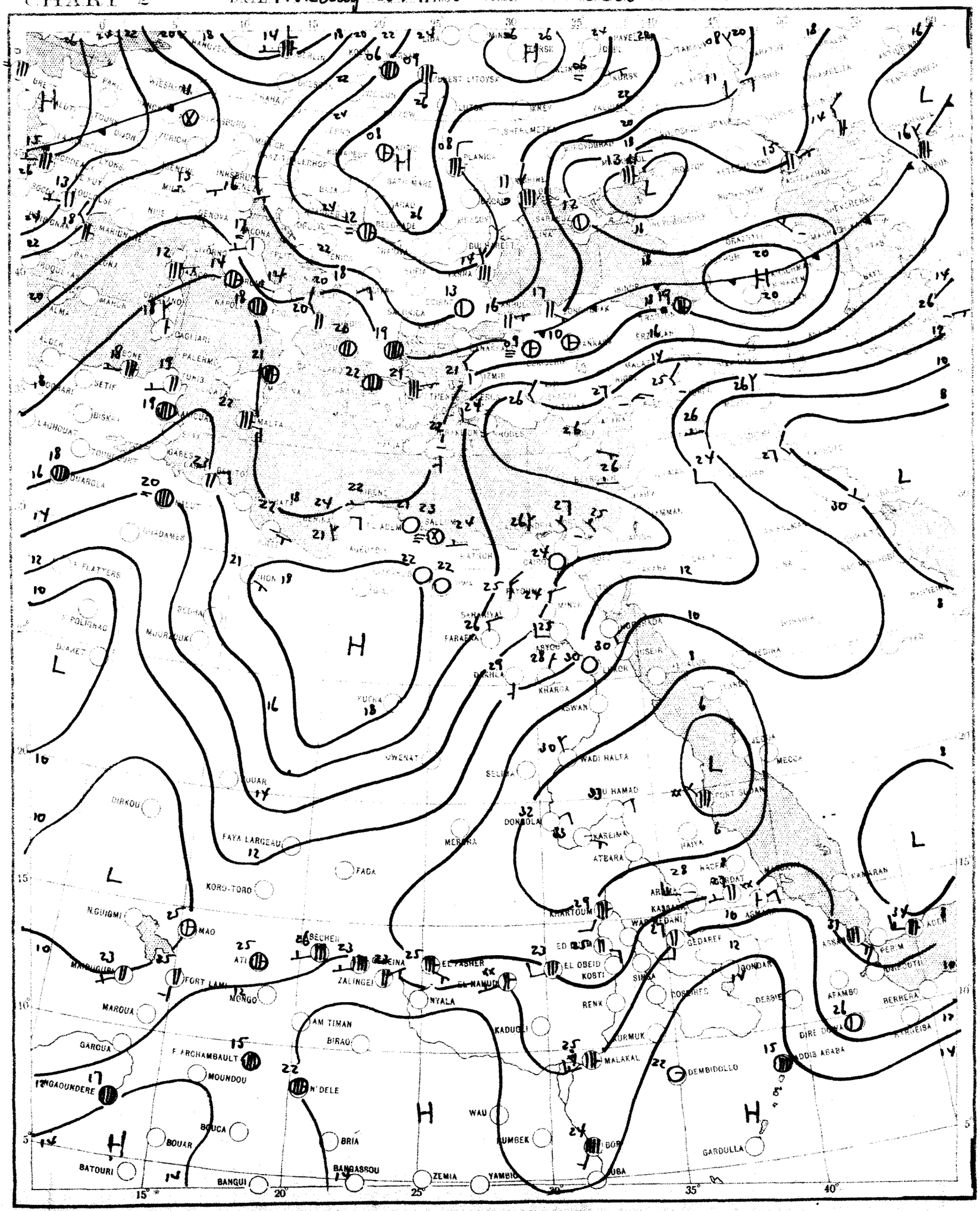

SCALE 1:20,000,000

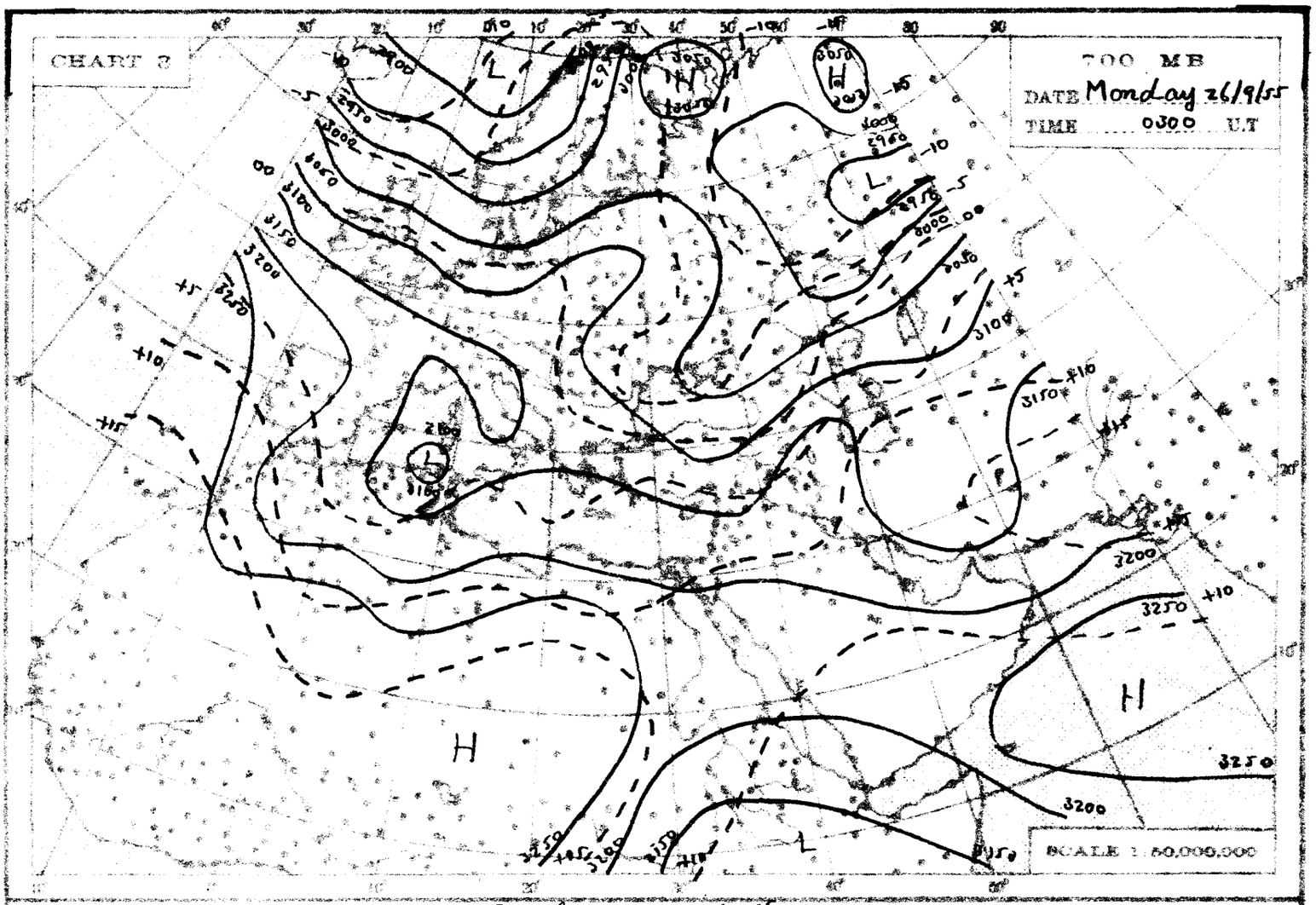
CHART 2
700 MB
DATE Monday 26/9/55
TIME 0300 U.T
SCALE 1:50,000,000

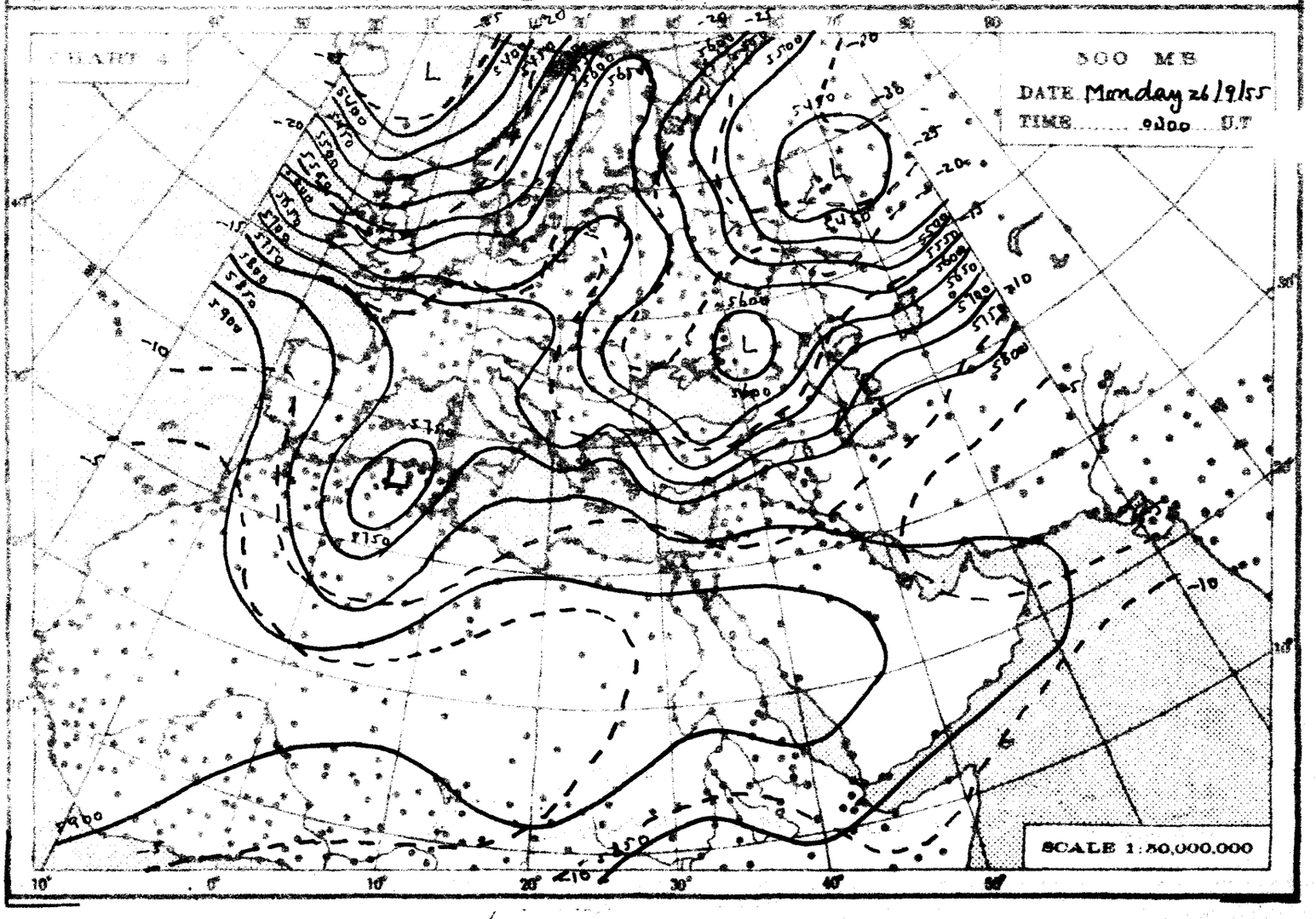
500 MB
DATE Monday 26/9/55
TIME 0300 U.T
SCALE 1:50,000,000

THE DAILY WEATHER REPORT

REPUBLIC OF EGYPT – METEOROLOGICAL DEPT. – CAIRO

SYNOPTIC CHARTS

EXPLANATIONS:

CHARTS 1 & 2 (Surface Charts)

SCALE: 1:20,000,000. Projection Conical orthomorphic with two standard parallels 30° & 60° N.

BAROMETRIC PRESSURE: M. S. L. Isobars are drawn every 2 millibars.

WIND: Arrows fly with the wind. A full length feather indicates 2 steps on the beaufort scale and a short feather one step. Calm is indicated by a circle outside the station.

TEMPERATURE: In whole degrees centigrade inserted inside the station circle.

CLOUD SYMBOLS: (Total amount N octas) clear sky.

sky 1/8 covered. sky 2/8 covered. sky 3/8 covered.

sky 4/8 covered. sky 5/8 covered. sky 6/8 covered.

sky 7/8 covered. sky 8/8 covered. sky obscured.

PRESENT WEATHER SYMBOLS: Inserted to the left of station circle.

Rising sand. Sand or Duststorm. Mist. Fog. Haze.

Drizzle. Rain. Showers of Rain. Showers of Hail. Showers of Snow.

Lightning. Thunderstorm. Snow.

Note: These symbols show the nature of the phenomena, but not the intensity or duration.

FRONTS: Or surfaces of separation between different air masses.

direction of motion of Fronts

Warm front at the ground. Occluded front at the ground.

" " above " " " " above " "

Cold " at " " Quasi stationary front.

" " above " "

CHARTS 3 & 4 (Upper Air Charts)

SCALE: 1:50,000,000. Projection (same as Charts 1 & 2).

Contours are drawn every 50 g.p.m. of Altitudes (Continuous lines).

Isotherms " " " 5° C. (Broken lines).

WIND: Arrows fly with the wind. A full length feather indicates 10 knots, and a short feather 5 knots. Calm is indicated by a circle outside the station.

Calm. Wind speed 5 knots. Wind speed 10 knots. Wind speed 25 knots.

Wind speed 50 knots. Wind speed 85 knots. Wind speed 125 knots.

TEMPERATURE: In whole degrees centigrade

CHART 1 DATE Monday 26/9/1965 TIME 1200 G.M.T.

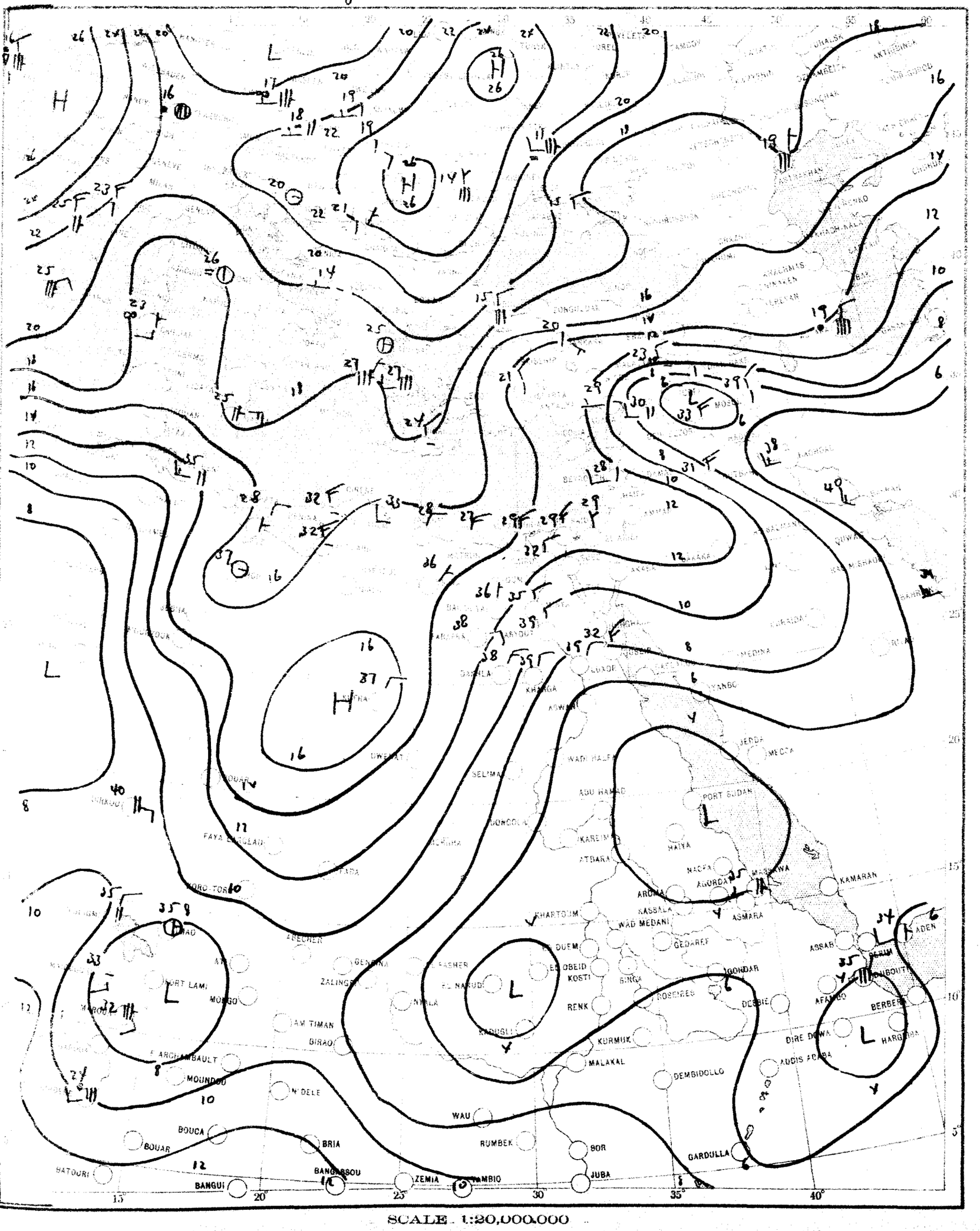

SCALE 1:20,000,000

CHART 2 DATE Tuesday 27/9/1955 TIME 0600 G.T.

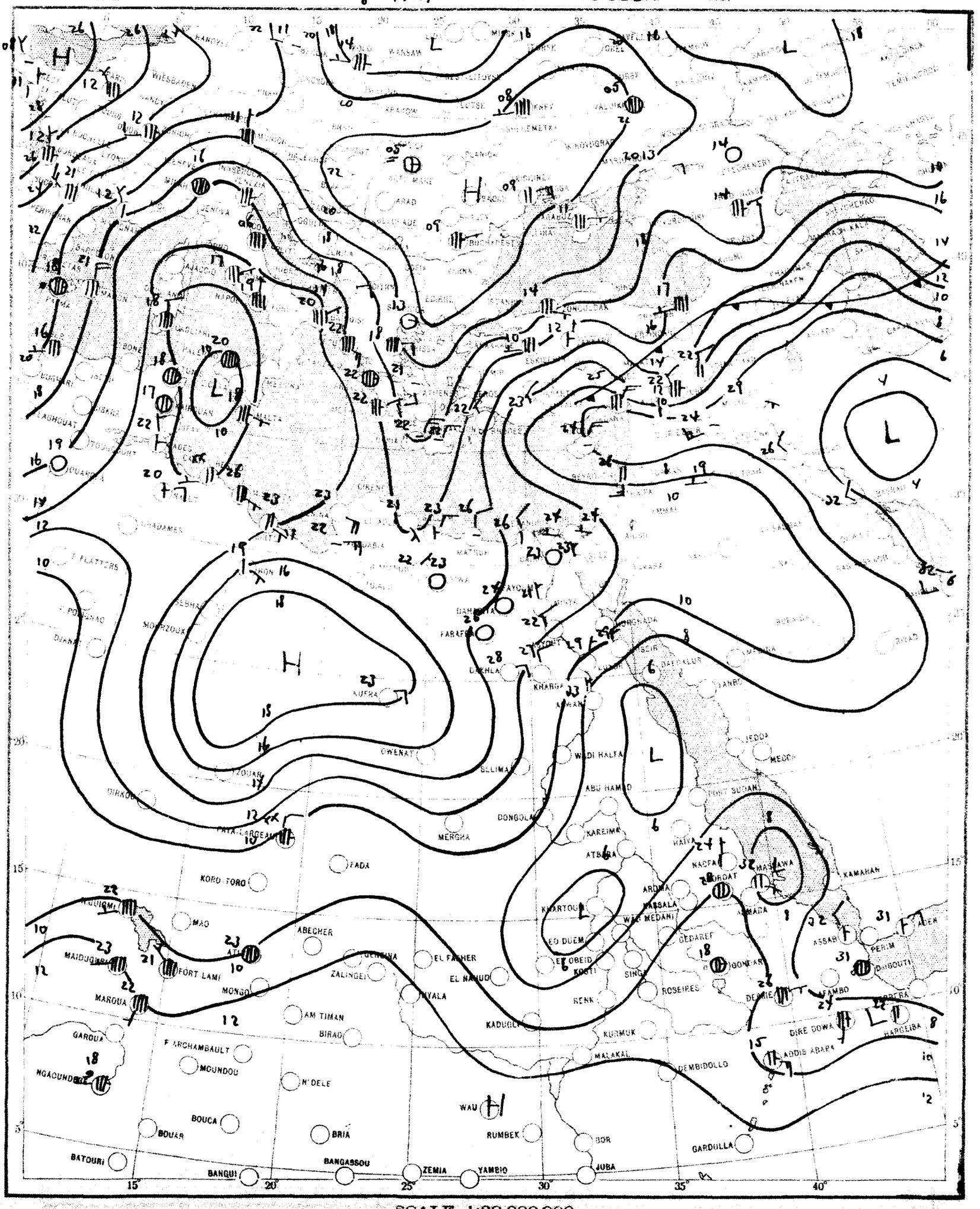

SCALE 1:20,000,000

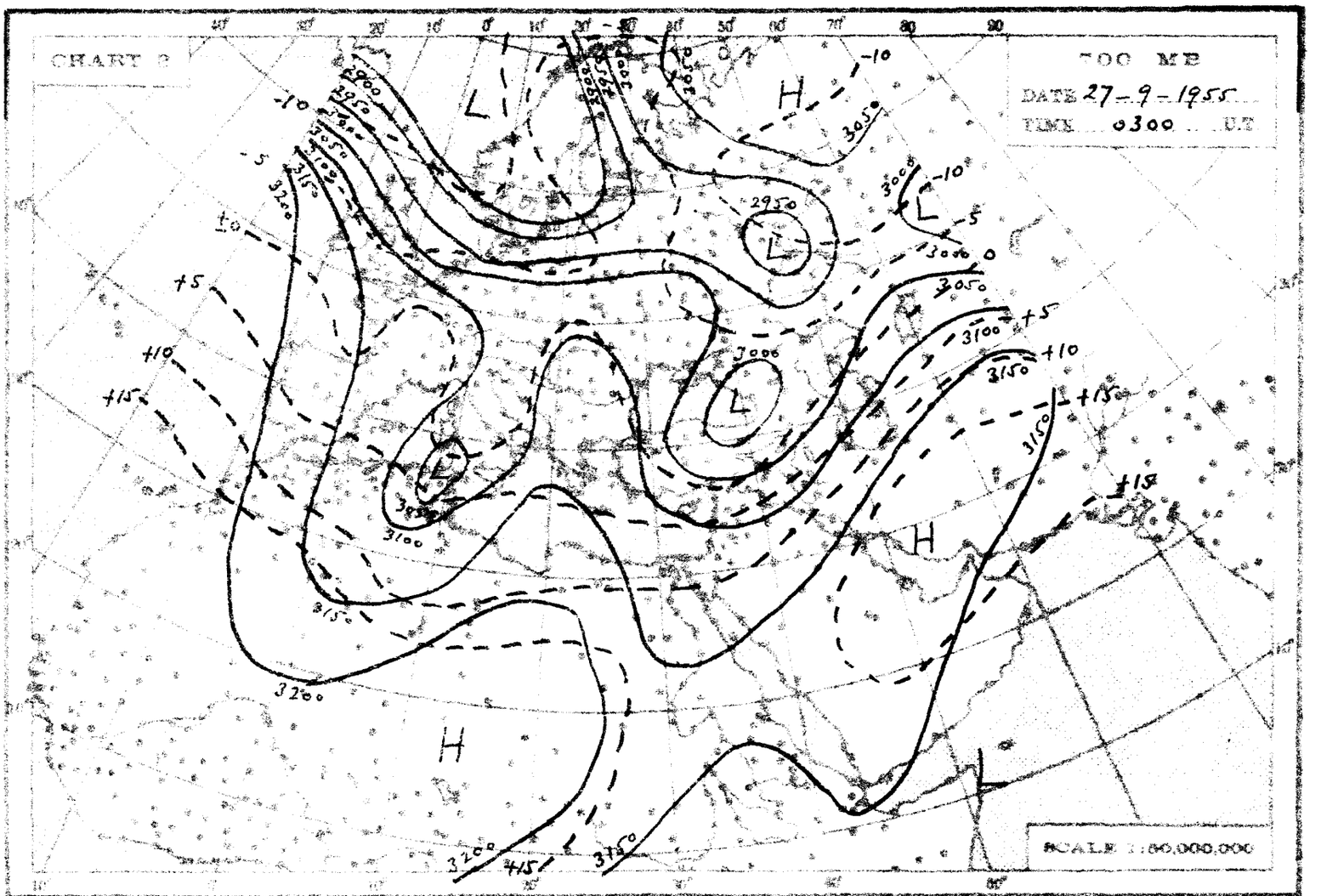
CHART 2
700 MB
DATE 27-9-1955
TIME 0300 U.T.
SCALE 1:50,000,000

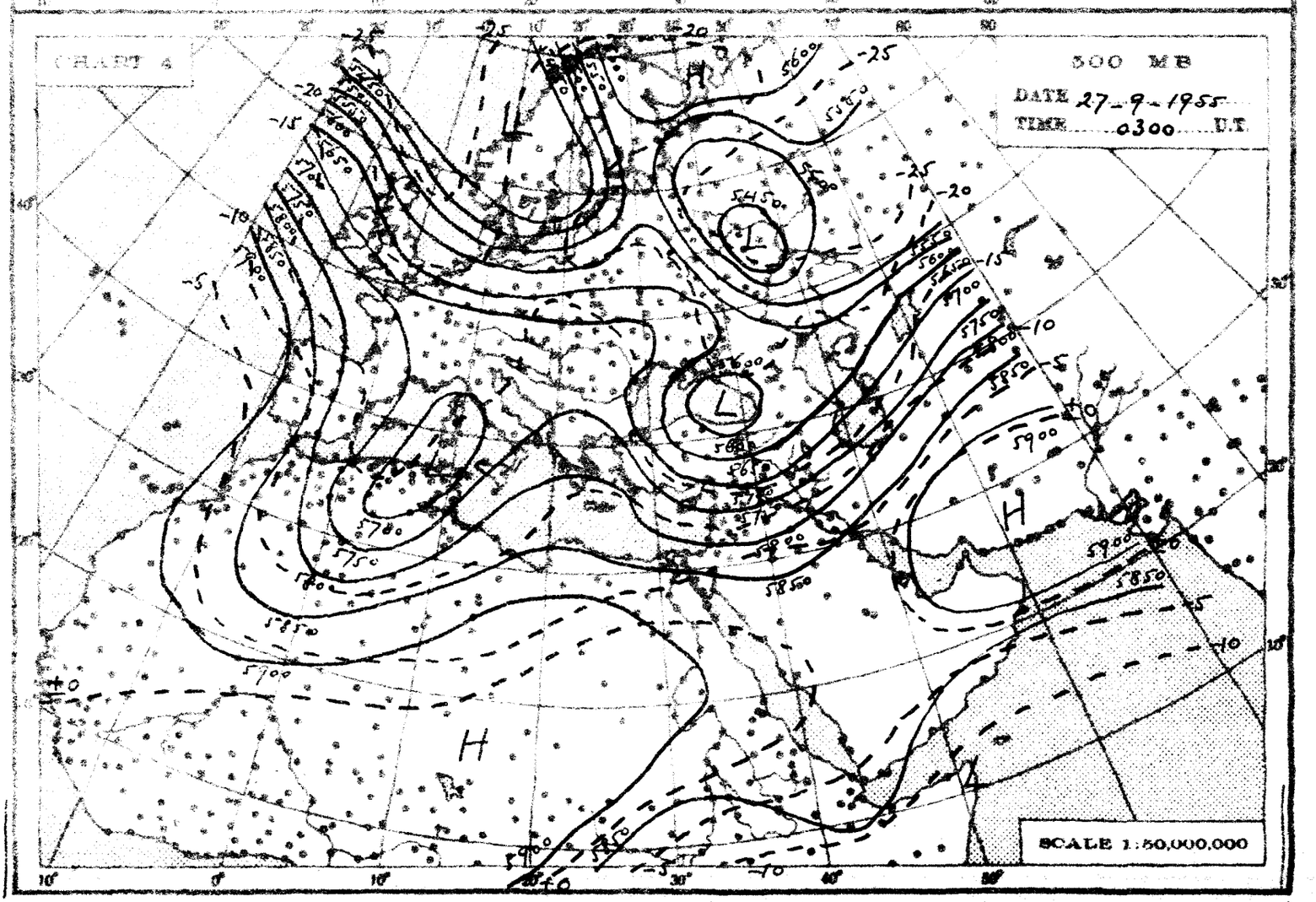
CHART 4
500 MB
DATE 27-9-1955
TIME 0300 U.T.
SCALE 1:50,000,000

THE DAILY WEATHER REPORT

REPUBLIC OF EGYPT – METEOROLOGICAL DEPT. – CAIRO

SYNOPTIC CHARTS

OCT 3

EXPLANATIONS.

CHARTS 1 & 2 (Surface Charts)

SCALE: 1:20,000,000; Projection: Conical orthomorphic with two standard parallels 30° & 60° N.

BAROMETRIC PRESSURE: M. S. L. Isobars are drawn every 2 millibars.

WIND: Arrows fly with the wind. A full length feather indicates 2 steps on the beaufort scale, and a short feather one step. Calm is indicated by a circle outside the station.

TEMPERATURE: In whole degrees centigrade inserted inside the station circle.

CLOUD SYMBOLS: (Total amount N octas) clear sky.

sky 1/8 covered. sky 2/8 covered. sky 3/8 covered.

sky 4/8 covered. sky 5/8 covered. sky 6/8 covered.

sky 7/8 covered. sky 8/8 covered. sky obscured.

PRESENT WEATHER SYMBOLS: Inserted to the left of station circle.

Rising sand. Sand or Dustsorm. Mist. Fog. Haze.

Drizzle. Rain. Showers of Rain. Showers of Hail. Showers of Snow.

Lightning. Thunderstorm. Snow.

Note: These symbols show the nature of the phenomena, but not the intensity or duration.

FRONTS: Or surfaces of separation between different air masses.

direction of motion of Fronts

Warm front at the ground. Occluded front at the ground.

" " above " " " " above " "

Cold " at " " Quasi stationary front.

" " above " "

CHARTS 3 & 4 (Upper Air Charts)

SCALE: 1:50,000,000; Projection (same as Charts 1 & 2).

Contours are drawn every 50 g.p.m. of Altitudes (Continuous lines).

Isotherms " " " 5° C. (Broken lines).

WIND: Arrows fly with the wind. A full length feather indicates 10 knots, and a short feather 5 knots. Calm is indicated by a circle outside the station.

Calm. Wind speed 5 knots. Wind speed 10 knots. Wind speed 25 knots

Wind speed 50 knots. Wind speed 85 knots. Wind speed 125 knots.

TEMPERATURE: In whole degrees centigrade

CHART I DATE Tuesday 27/9/1955 TIME 1200 U.T.

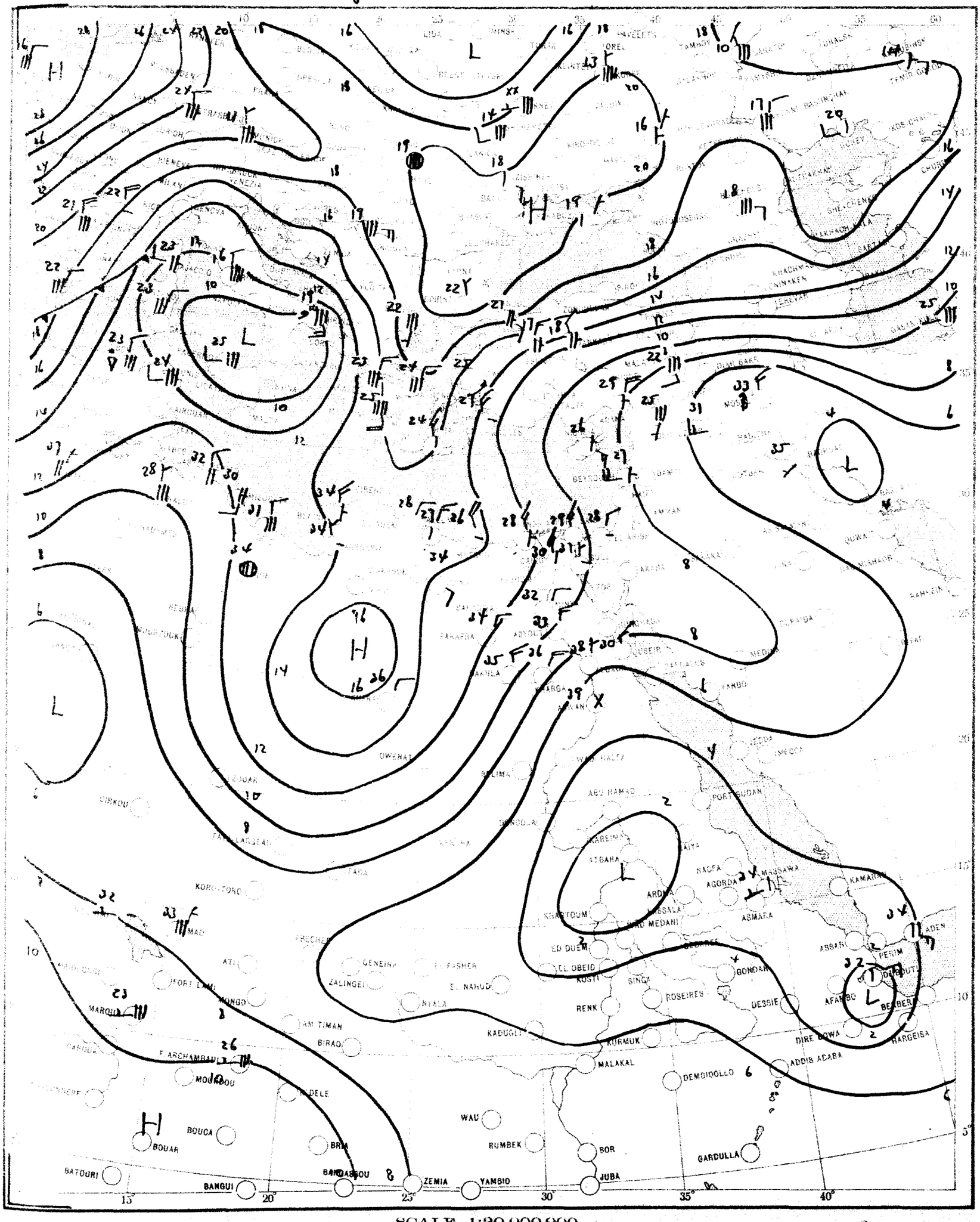

SCALE 1:20,000,000

CHART 2 DATE Wednesday 28/9/1955 TIME 0600 G.T.

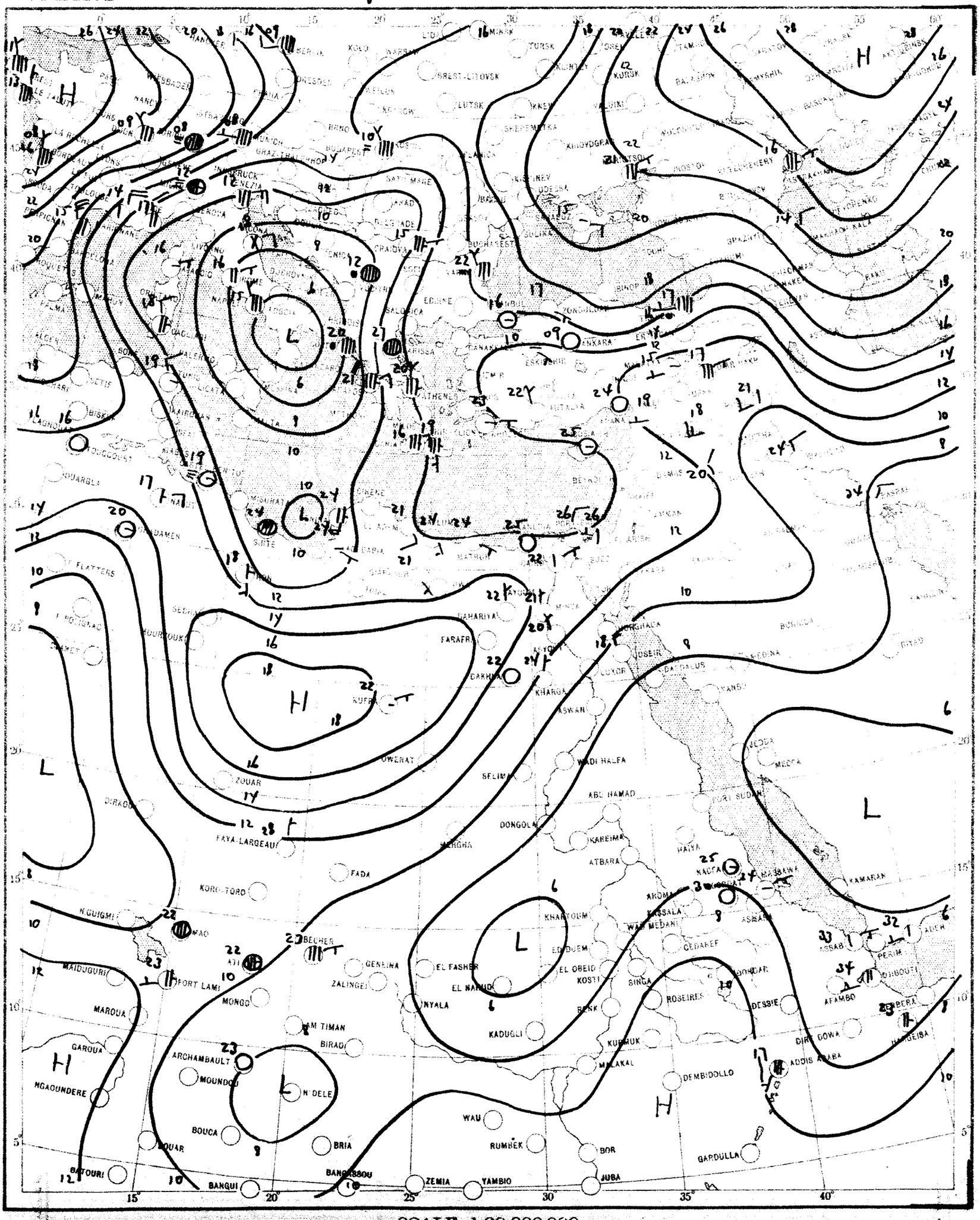
H
L
H
L
H
L
L
H
H
L
L
H
L
H
H
L
L
H
L
H
H
L
L
H

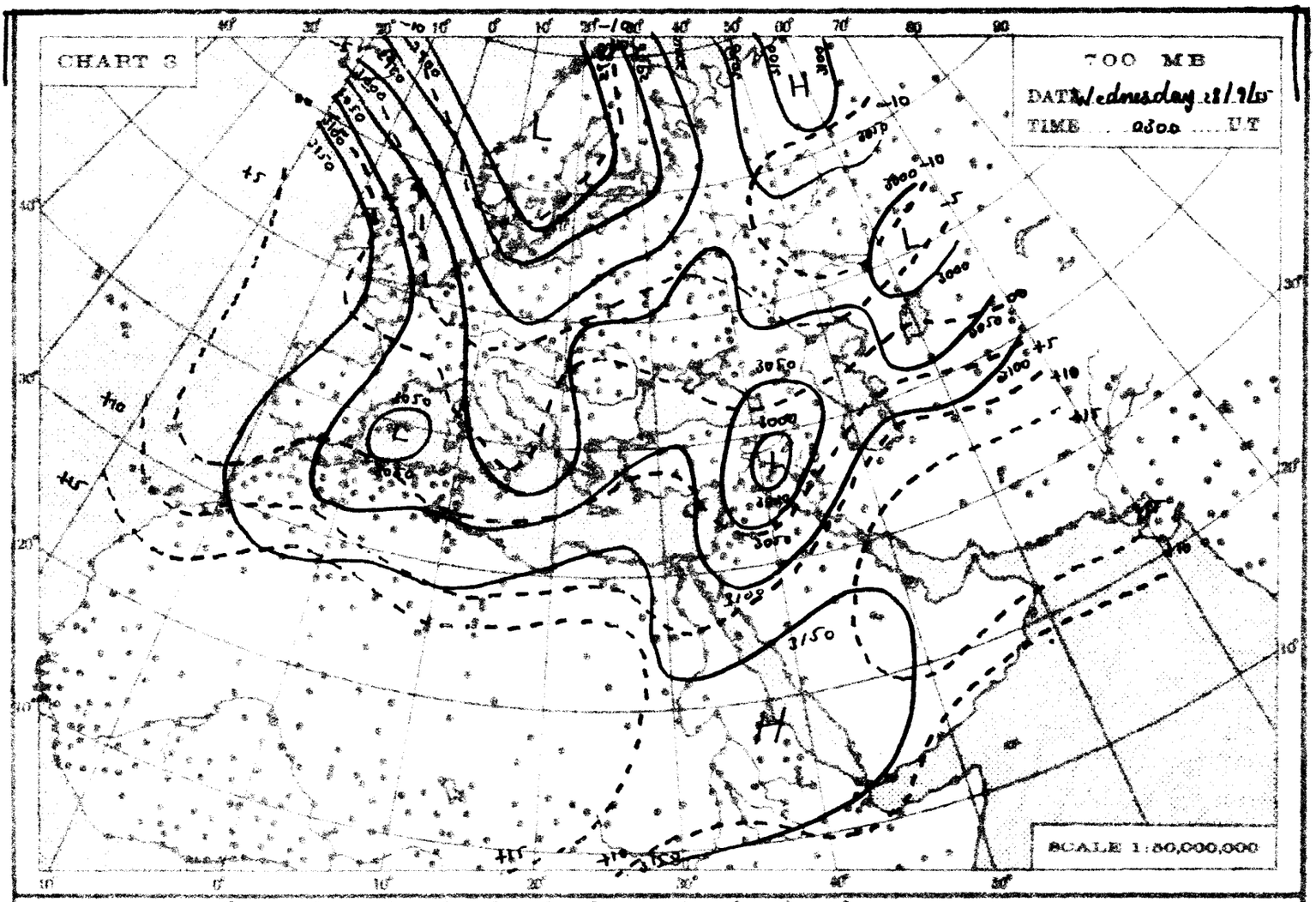
CHART 3
700 MB
DATE Wednesday 28/9/55
TIME 0800 U.T
SCALE 1:50,000,000

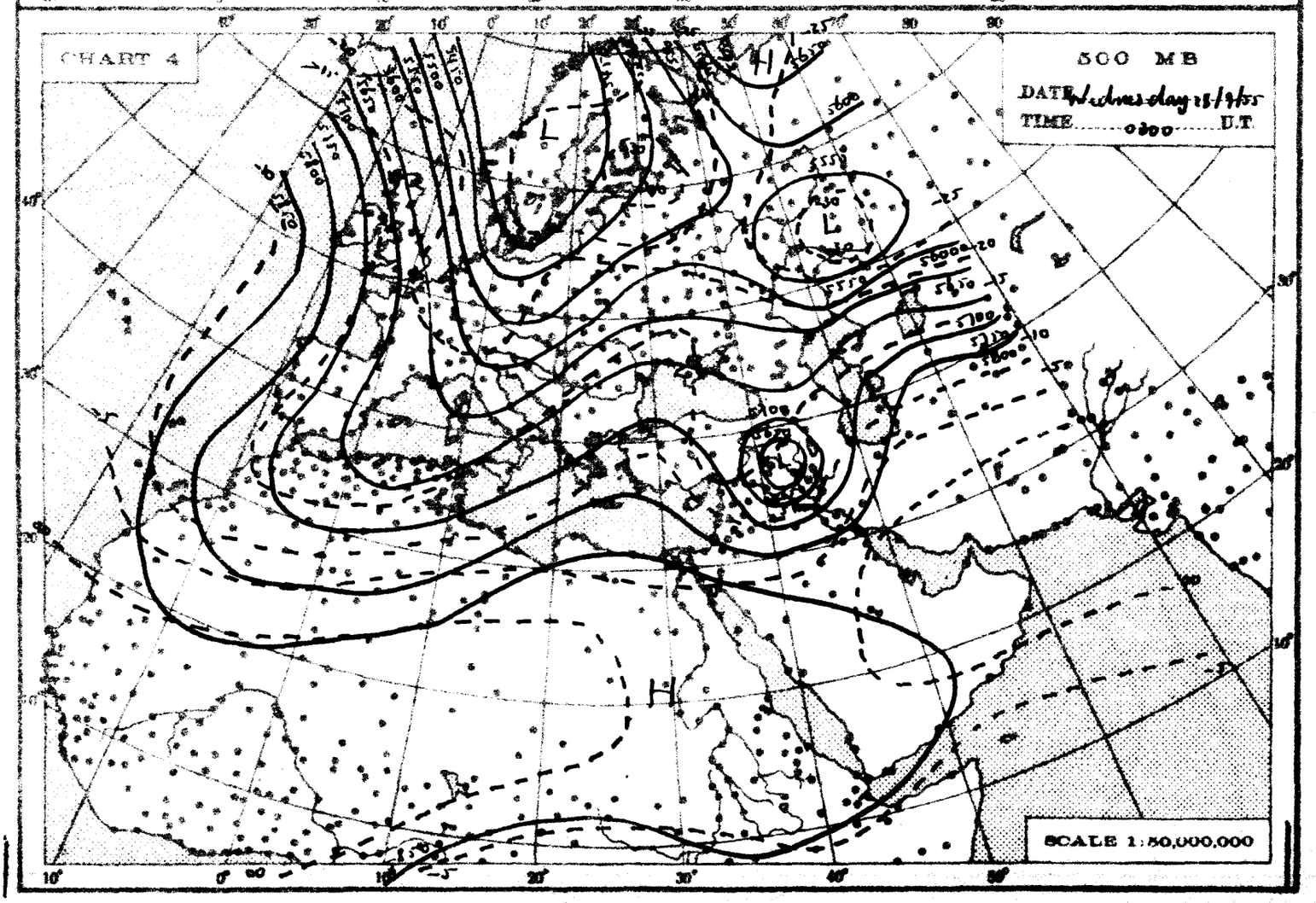
CHART 4
500 MB
DATE Wednesday 28/9/55
TIME 0800 U.T
SCALE 1:50,000,000

THE DAILY WEATHER REPORT

REPUBLIC OF EGYPT – METEOROLOGICAL DEPT. – CAIRO

SYNOPTIC CHARTS

EXPLANATIONS:

CHARTS 1 & 2 (Surface Charts)

SCALE 1:20,000,000; Projection Conical orthomorphic with two standard parallels 30° & 60° N.

BAROMETRIC PRESSURE: M. S. L. Isobars are drawn every 2 millibars.

WIND: Arrows fly with the wind. A full length feather indicates 2 steps on the beaufort scale, and a short feather one step. Calm is indicated by a circle outside the station.

TEMPERATURE: In whole degrees centigrade inserted inside the station circle.

CLOUD SYMBOLS: (Total amount N. octas)

clear sky.

sky 1/8 covered. sky 2/8 covered. sky 3/8 covered.

sky 4/8 covered. sky 5/8 covered. sky 6/8 covered.

sky 7/8 covered. sky 8/8 covered. sky obscured.

PRESENT WEATHER SYMBOLS: Inserted to the left of station circle.

Rising sand. Sand or Duststorm. Mist. Fog. Haze.

Drizzle. Rain. Showers of Rain. Showers of Hail. Showers of Snow.

Lightning. Thunderstorm. Snow.

Note: These symbols show the nature of the phenomena, but not the intensity or duration.

FRONTS: Or surfaces of separation between different air masses.

direction of motion of Fronts

Warm front at the ground. Occluded front at the ground.

" " above " " " " above " "

Cold " at " " Quasi stationary front.

" " above " "

CHARTS 3 & 4 (Upper Air Charts)

SCALE 1:50,000,000; Projection (same as Charts 1 & 2).

Contours are drawn every 50 g.p.m. of Altitudes (Continuous lines).

Isotherms " " " 5° C. (Broken lines).

WIND: Arrows fly with the wind. A full length feather indicates 10 knots, and a short feather 5 knots. Calm is indicated by a circle outside the station.

Calm. Wind speed 5 knots. Wind speed 10 knots. Wind speed 25 knots.

Wind speed 50 knots. Wind speed 85 knots. Wind speed 125 knots.

TEMPERATURE: In whole degrees centigrade

CHART 1 DATE Wednesday 28/9/1955 TIME 1200 G.T.



SCALE 1:20,000,000

CHART 2 DATE Thursday 29/9/1955 TIME 0600 G.M.T.

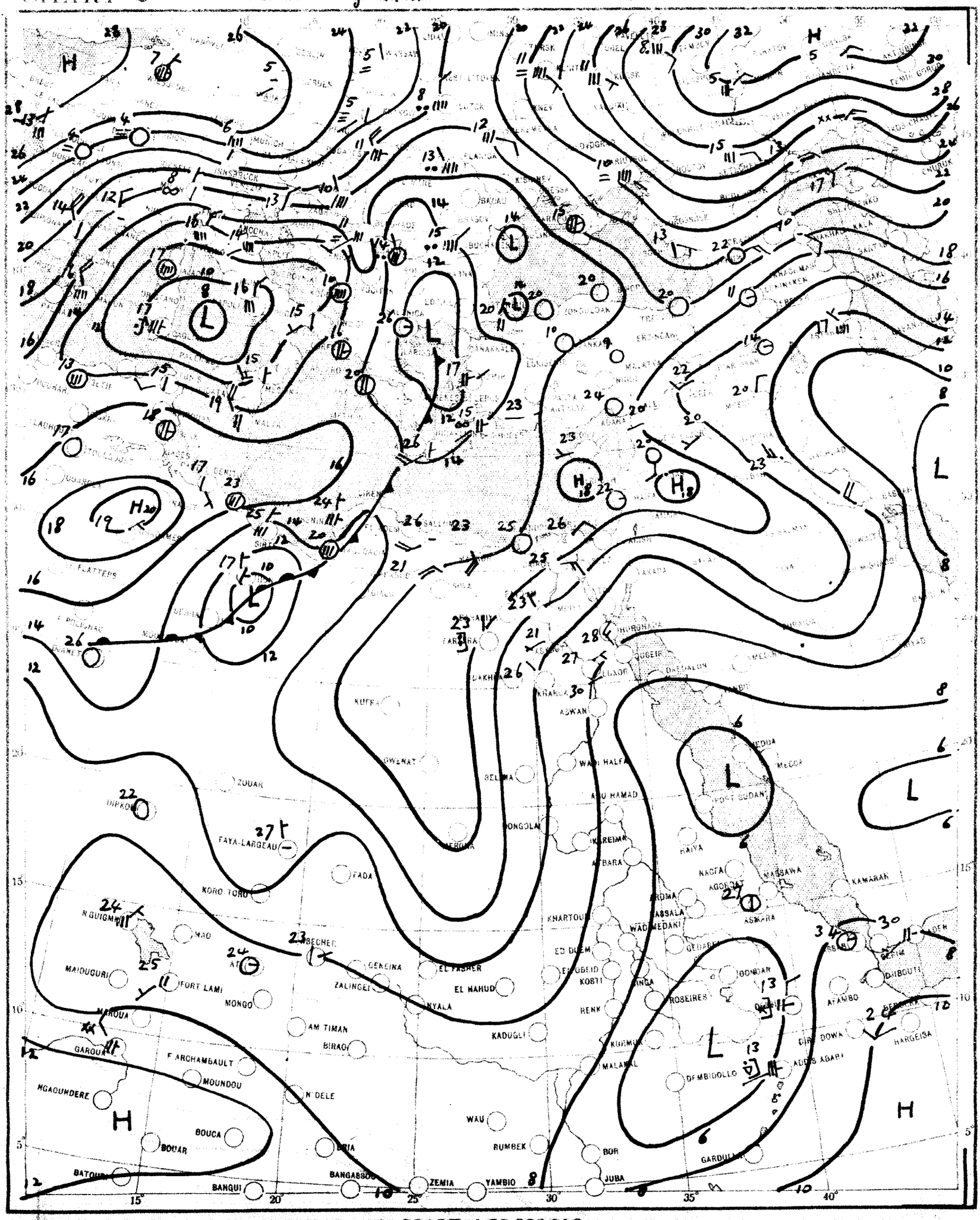

SCALE 1:20,000,000

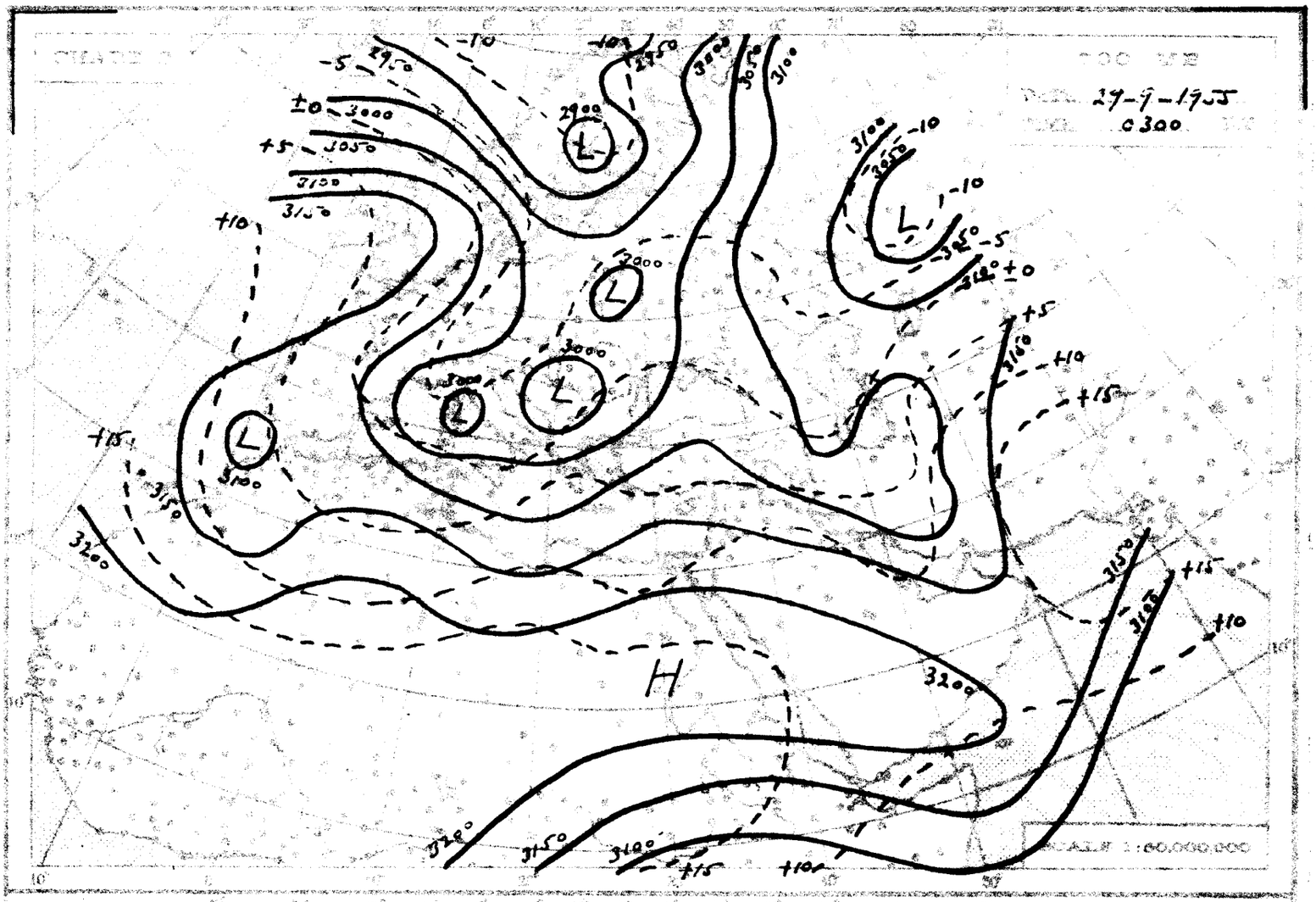
700 MB
29-9-1955
0300
SCALE 1:50,000,000

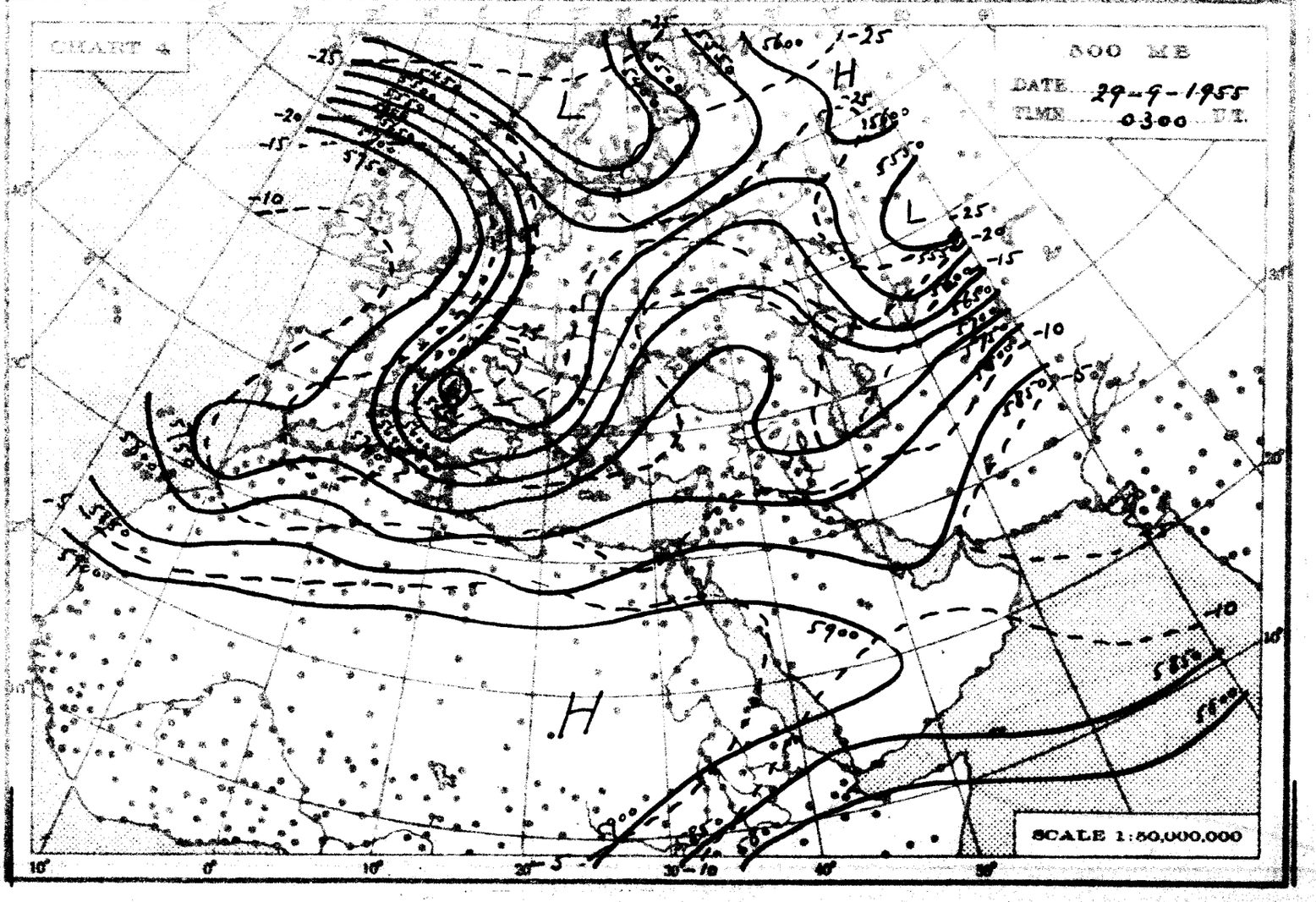
CHART 4
500 MB
DATE 29-9-1955
TIME 0300 U.T.
SCALE 1:50,000,000

THE DAILY WEATHER REPORT

[illegible] METEOROLOGICAL [illegible]

[illegible] NORTH [illegible]

OCT 5 [illegible]

EXPLANATIONS:

CHARTS 1 & 2 (Surface Charts)

SCALE: 1:20,000,000; Projection Conical orthomorphic with two standard parallels 30° & 60° N.

BAROMETRIC PRESSURE: M.S.L. Isobars are drawn every 2 millibars.

WIND: Arrows fly with the wind. A full length feather indicates 2 steps on the Beaufort scale and a short feather one step. Calm is indicated by a circle outside the station.

TEMPERATURE: in whole degrees centigrade inserted inside the station circle.

CLOUD SYMBOLS: Total amount in octas.

clear sky.

sky 1/8 covered. sky 2/8 covered. sky 3/8 covered.

sky 4/8 covered. sky 5/8 covered. sky 6/8 covered.

sky 7/8 covered. sky 8/8 covered. sky obscured.

PRESENT WEATHER SYMBOLS: Inserted to the left of station circle.

Blowing sand. Sand or Dust storm. Mist. Fog. Haze.

Drizzle. Rain. Showers of Rain. Showers of Hail. Showers of Snow.

Lightning. Thunderstorm. Snow.

Note: These symbols show the nature of the phenomena, but not the intensity or duration.

FRONTS: On surfaces of separation between different air masses.

direction of motion of Fronts

Warm front at the ground. Occluded front at the ground.

" " above " " " " above " "

Cold " at " " Quasi stationary front.

" " above " "

CHARTS 3 & 4 (Upper Air Charts)

SCALE 1:50,000,000; Projection (same as Charts 1 & 2).

Contours are drawn every 50 g.p.m. of Altitudes (Continuous lines).

Isotherms " " " 5° C. (Broken lines).

WIND: Arrows fly with the wind. A full length feather indicates 10 knots, and a short feather 5 knots. Calm is indicated by a circle outside the station.

Calm. Wind speed 5 knots. Wind speed 10 knots. Wind speed 25 knots

Wind speed 50 knots. Wind speed 85 knots. Wind speed 125 knots.

TEMPERATURE: In whole degrees centigrade

CHART 1 DATE Thursday 29/9/1955 TIME 12.00 U.T.



CHART 2 DATE Friday 30 / 9 / 1955 TIME 0600 U.T.

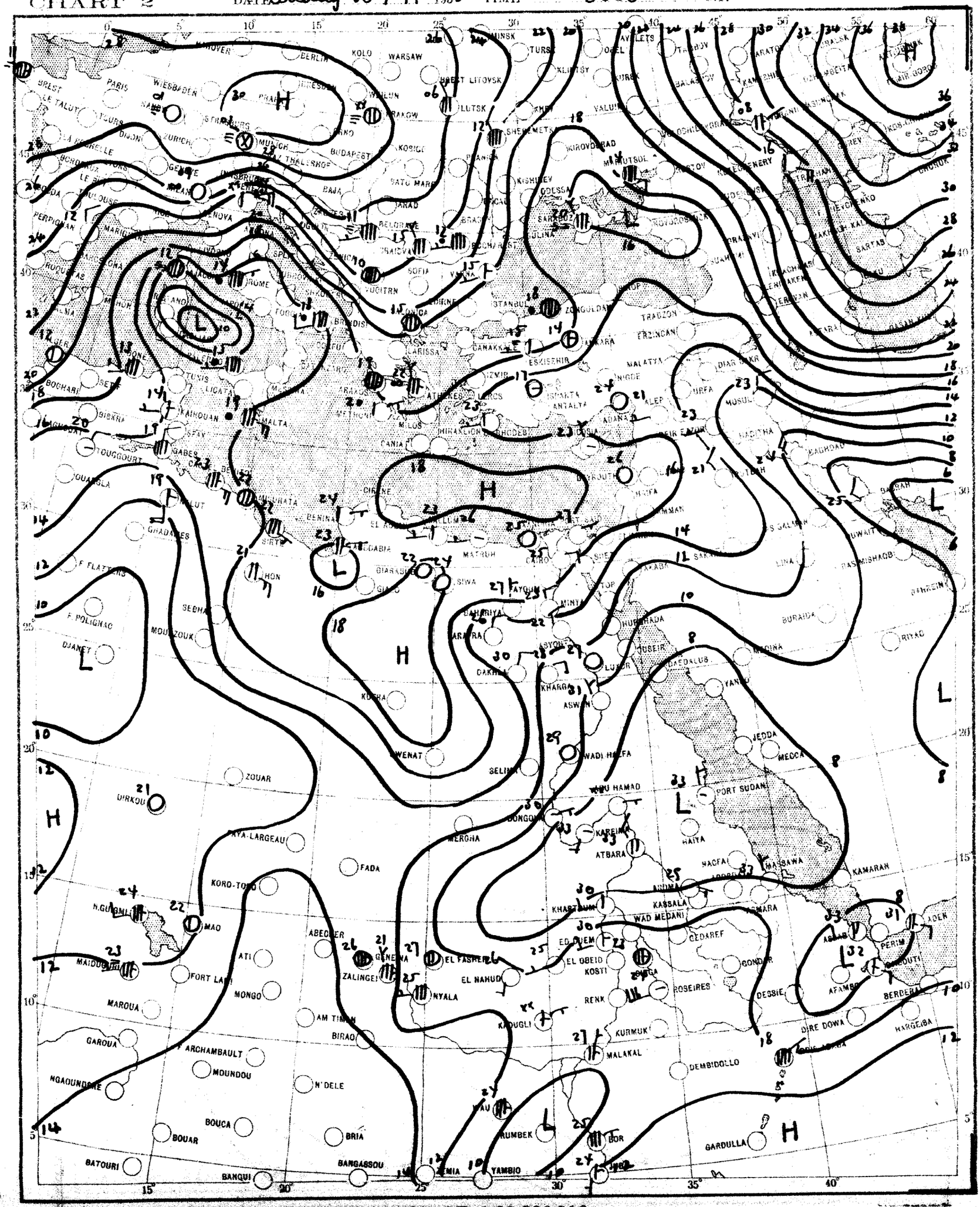

SCALE 1:20,000,000

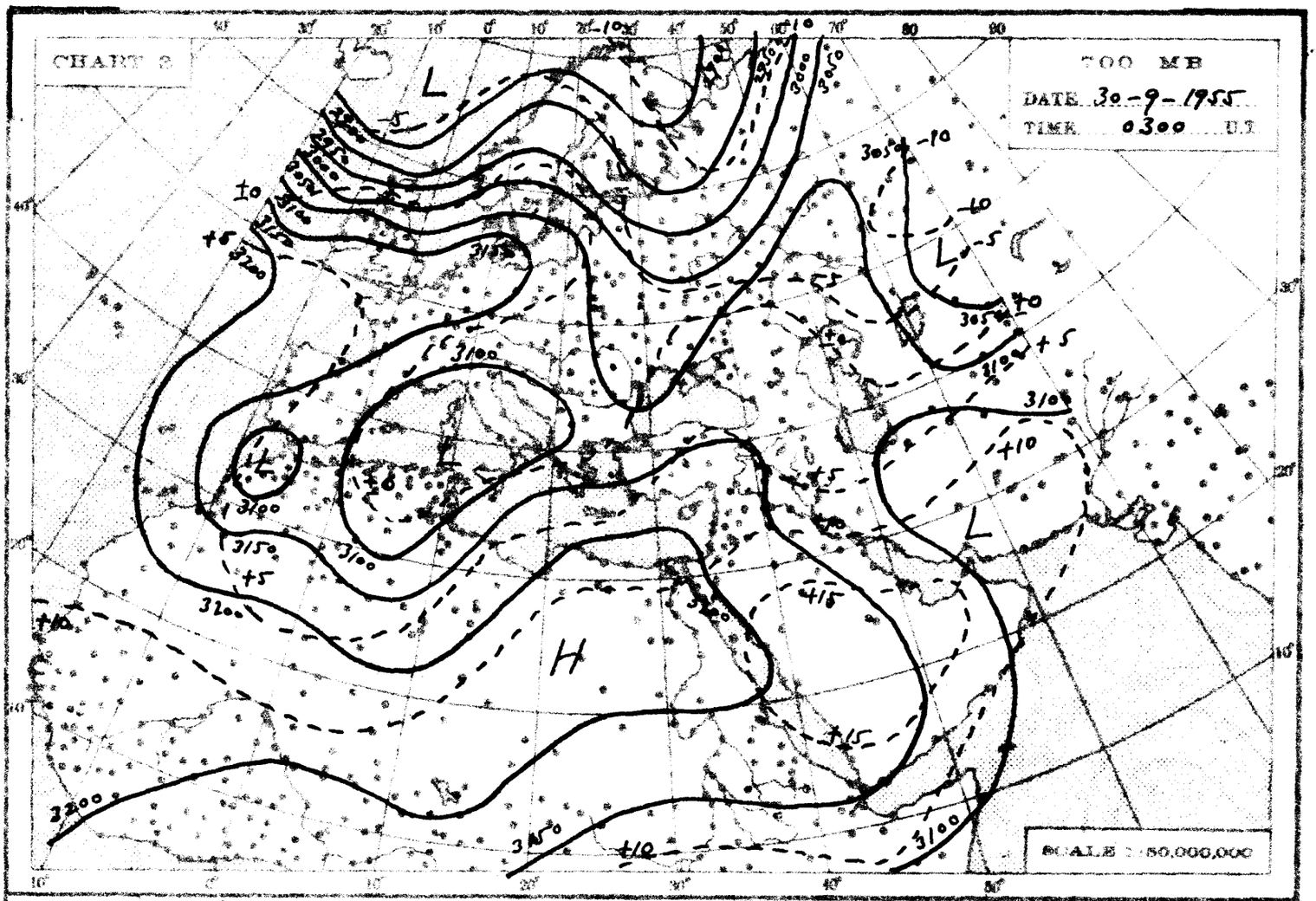
CHART 2
700 MB
DATE 30-9-1955
TIME 0300 U.T.
SCALE 1:50,000,000

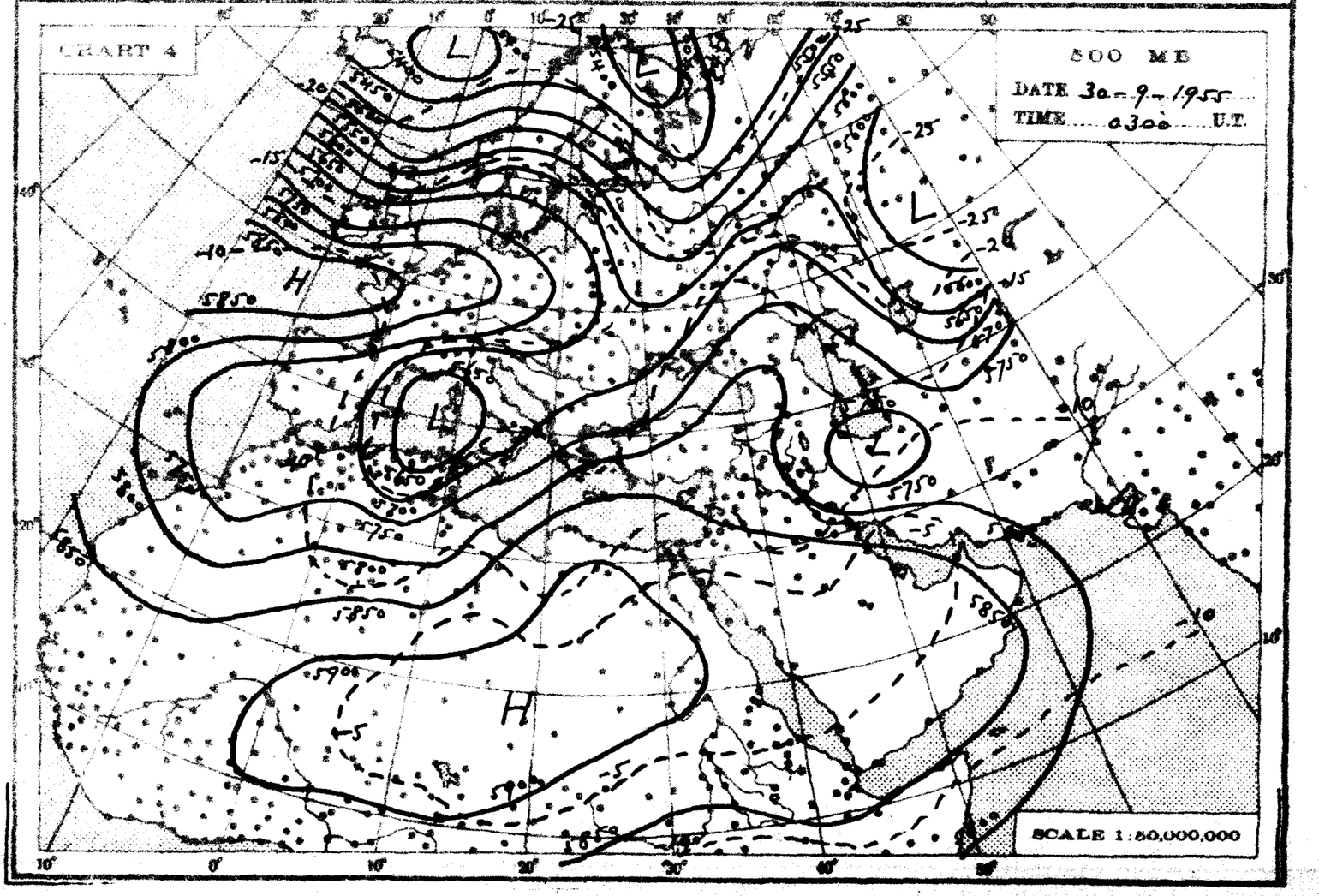
CHART 4
500 MB
DATE 30-9-1955
TIME 0300 U.T.
SCALE 1:50,000,000

THE DAILY WEATHER REPORT

REPUBLIC OF EGYPT – METEOROLOGICAL DEPT. – CAIRO

SYNOPTIC CHARTS

OCT 3

EXPLANATIONS:

CHARTS 1 & 2 (Surface Charts)

SCALE 1:20,000,000; Projection Conical orthomorphic with two standard parallels 30° & 60° N.

BAROMETRIC PRESSURE. M. S. L. Isobars are drawn every 2 millibars.

WIND: Arrows fly with the wind. A full length feather indicates 2 steps on the beaufort scale, and a short feather one step. Calm is indicated by a circle outside the station.

TEMPERATURE: In whole degrees centigrade inserted inside the station circle.

CLOUD SYMBOLS: (Total amount N. octas) clear sky.

sky 1/8 covered. sky 2/8 covered. sky 3/8 covered.

sky 4/8 covered. sky 5/8 covered. sky 6/8 covered.

sky 7/8 covered. sky 8/8 covered. sky obscured.

PRESENT WEATHER SYMBOLS: Inserted to the left of station circle.

Rising sand. Sand or Dustsorm. Mist. Fog. Haze.

Drizzle. Rain. Showers of Rain. Showers of Hail. Showers of Snow.

Lightning. Thunderstorm. Snow.

Note: These symbols show the nature of the phenomena, but not the intensity or duration.

FRONTS: Or surfaces of separation between different air masses.

direction of motion of Fronts

Warm front at the ground. Occluded front at the ground.

" " above " " " " above " "

Cold " at " " Quasi stationary front.

" " above " "

CHARTS 3 & 4 (Upper Air Charts)

SCALE 1:50,000,000; Projection (same as Charts 1 & 2).

Contours are drawn every 50 g.p.m. of Altitudes (Continuous lines).

Isotherms " " " 5° C. (Broken lines).

WIND: Arrows fly with the wind. A full length feather indicates 10 knots, and a short feather 5 knots. Calm is indicated by a circle outside the station.

Calm. Wind speed 5 knots. Wind speed 10 knots. Wind speed 25 knots.

Wind speed 50 knots. Wind speed 85 knots. Wind speed 125 knots.

TEMPERATURE: In whole degrees centigrade

CHART 1 DATE Friday 30/9/1955 TIME 1200 U.T.

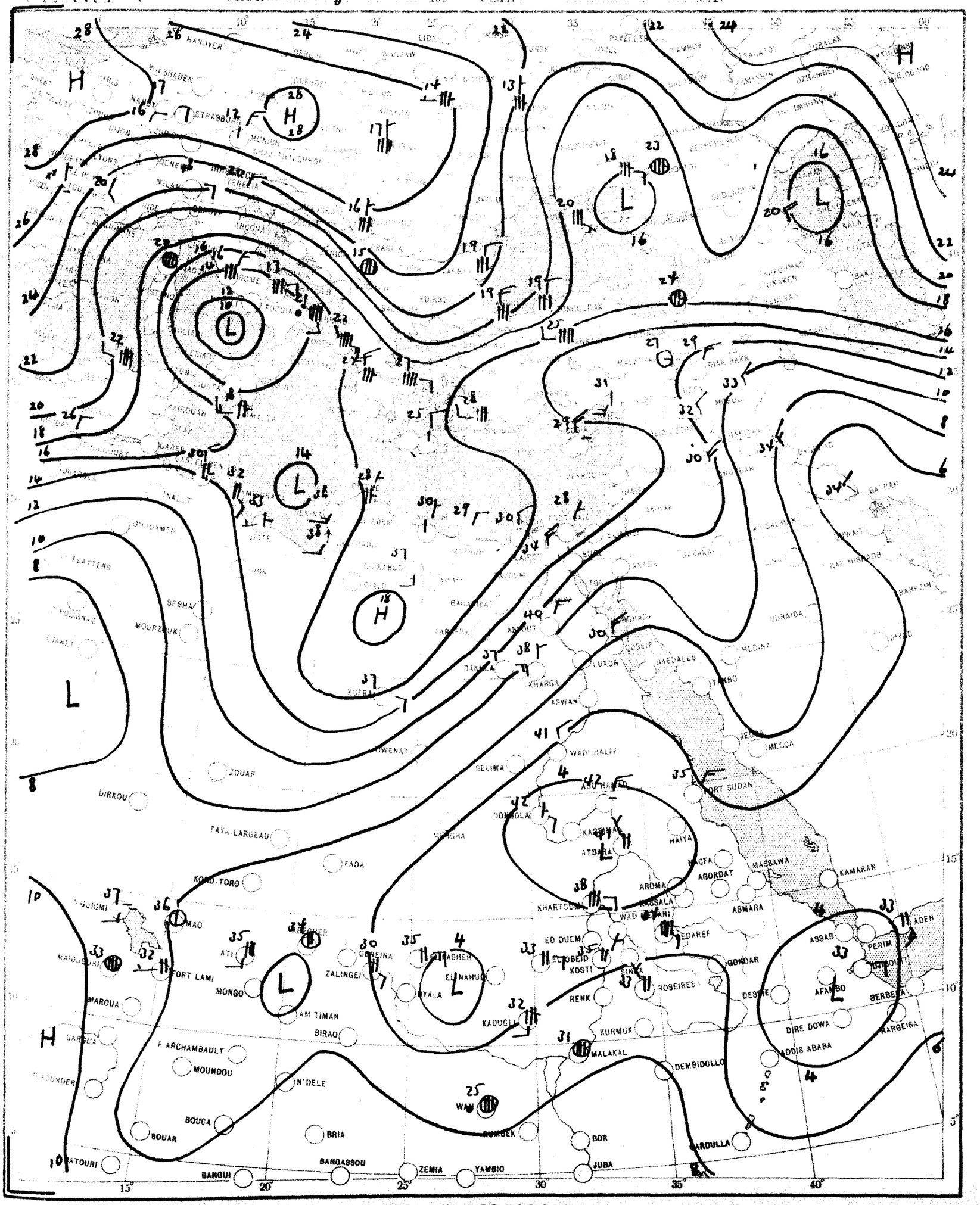

CHART 2 DATE Saturday 1st of Oct. 1955 TIME 0600 G.T.


MINSK
PAVELETS
BERLIN
BREST-LITOVSK
KREKOW
SATU MARE
BUCHAREST
SOFIA
VARNA
ISTANBUL
ATHENES
CANAKKALE
TONGULDAK
SINOP
TBILISI
BAKU
ADANA
BEIRUT
HAIFA
AMMAN
CAIRO
MATRUH
SIWA
CIRENE
BENGHAZI
EL ADEM
GEDABIA
SAHARIYA
FARAFRA
DAKHLA
KHARGA
ASWAN
LUXOR
HURGHADA
YANBO
JEDDA
MECCA
WADI HALFA
SELIMA
DONGOLA
KAREIMA
ATBARA
KHARTOUM
PORT SUDAN
HAIYA
NACFA
AGORDAT
MASSAWA
KAMARAN
ASMARA
ADDIS ABABA
DIRE DOWA
HARGEIBA
DJIBOUTI
PERIM
ABBABI
GONDAR
DESSIE
ADOWA
BERBERA
ED DUEM
EL OBEID
KOSTI
RENK
KURMUK
MALAKAL
KADUGLI
NYALA
EL NAHUD
EL FASHER
GENEINA
ZALINGEI
ABECHER
ATI
FORT LAMI
MONGO
MAIDUGURI
MAROUA
GAROUA
F. ARCHAMBAULT
MOUNDOU
NGACOUNDERE
BOUCA
BOUAR
BATOURI
BANGUI
BANGASSOU
ZEMIO
YAMBIO
JUBA
BOR
RUMBEK
WAU
N'DELE
BRIA
FADA
FAYA-LARGEAU
KORO-TORO
N'GUIGMI
WAO
DIRKOU
ZOUAR
FEZZAN
DJANET
MURZOUK
DEBRE
DEMBIDOLLO
GARDULLA
WAD MEDANI
GEDAREF
ABORDAT
AROMA
SABALA
MERSHA
ABECHER
TIRAO
AM TIMAN
F. MOUNDOU
N'DELE
SELIMA
DONGOLA
KAREIMA
ATBARA
KHARTOUM
ED DUEM
EL OBEID
KOSTI
RENK
KURMUK
MALAKAL
KADUGLI
NYALA
EL NAHUD
EL FASHER
GENEINA
ZALINGEI
ABECHER
ATI
FORT LAMI
MONGO
MAIDUGURI
MAROUA
GAROUA
F. ARCHAMBAULT
MOUNDOU
NGACOUNDERE
BOUCA
BOUAR
BATOURI
BANGUI
BANGASSOU
ZEMIO
YAMBIO
JUBA
BOR
RUMBEK
WAU
N'DELE
BRIA
FADA
FAYA-LARGEAU
KORO-TORO
N'GUIGMI
WAO
DIRKOU
ZOUAR
FEZZAN
DJANET
MURZOUK
DEBRE
DEMBIDOLLO
GARDULLA
ADDIS ABABA
DIRE DOWA
HARGEIBA
DJIBOUTI
PERIM
ABBABI
GONDAR
DESSIE
ADOWA
BERBERA
ASMARA
KAMARAN
MASSAWA
ABORDAT
NACFA
HAIYA
PORT SUDAN
MECCA
JEDDA
YANBO
HURGHADA
LUXOR
DAEDALUS
ASWAN
KHARGA
DAKHLA
FARAFRA
SAHARIYA
SIWA
MATRUH
CAIRO
AKABA
BEIRUT
HAIFA
AMMAN
ADANA
CANAKKALE
TONGULDAK
SINOP
TBILISI
BAKU
ATHENES
ISTANBUL
VARNA
SOFIA
BUCHAREST
SATU MARE
KREKOW
BREST-LITOVSK
MINSK
PAVELETS
KLINTSOV
KUREK
KIROVOGRAD
MAGNITOGORSK
ORENBURG
ASTRAKHAN
BAKU
TIFLIS
KUWAIT
BAHREIN
BASRAH
MISHAOB
ABU HAMAD
WAD MEDANI

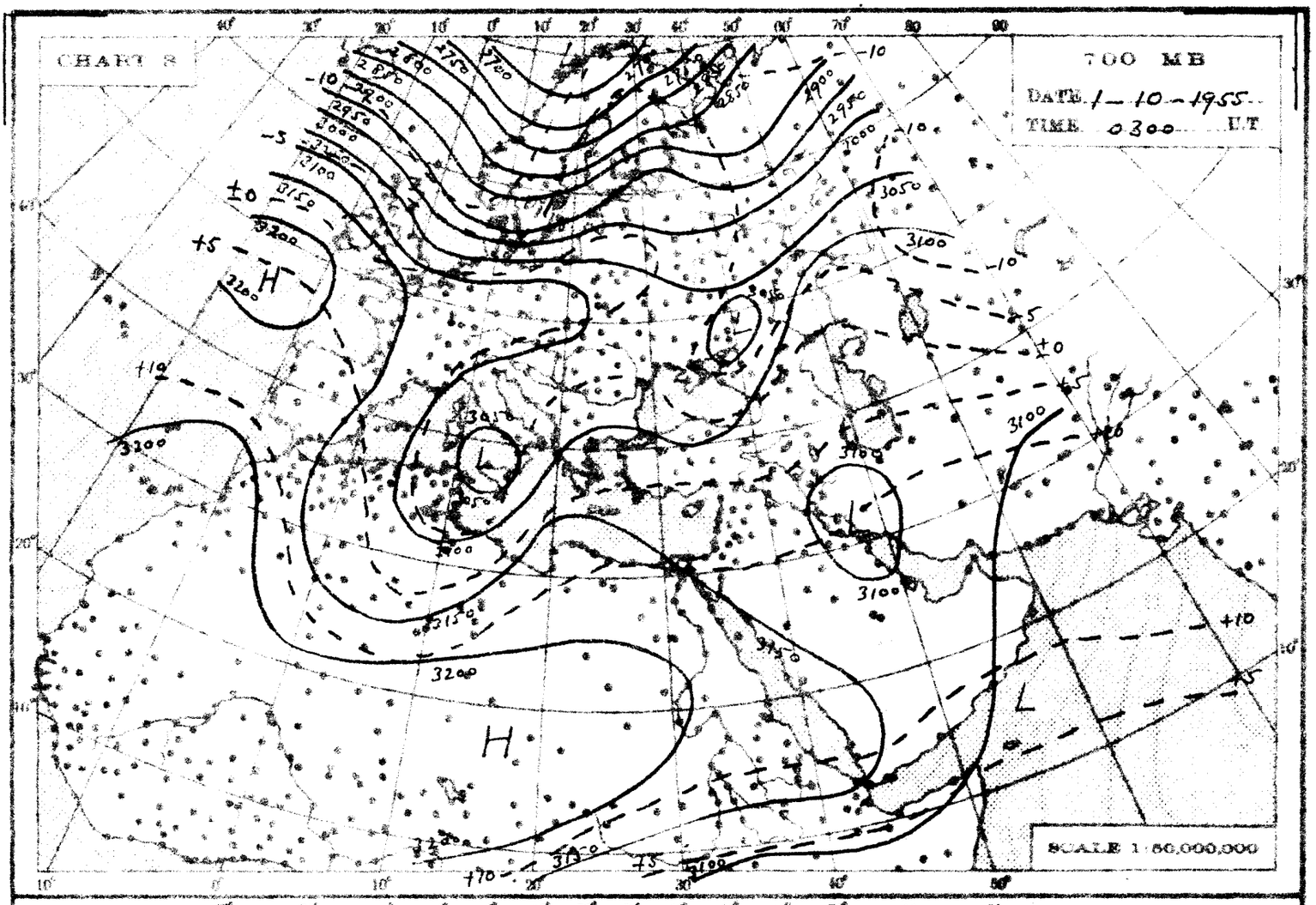
CHART 3
700 MB
DATE 1-10-1955
TIME 0300 U.T.
SCALE 1:50,000,000

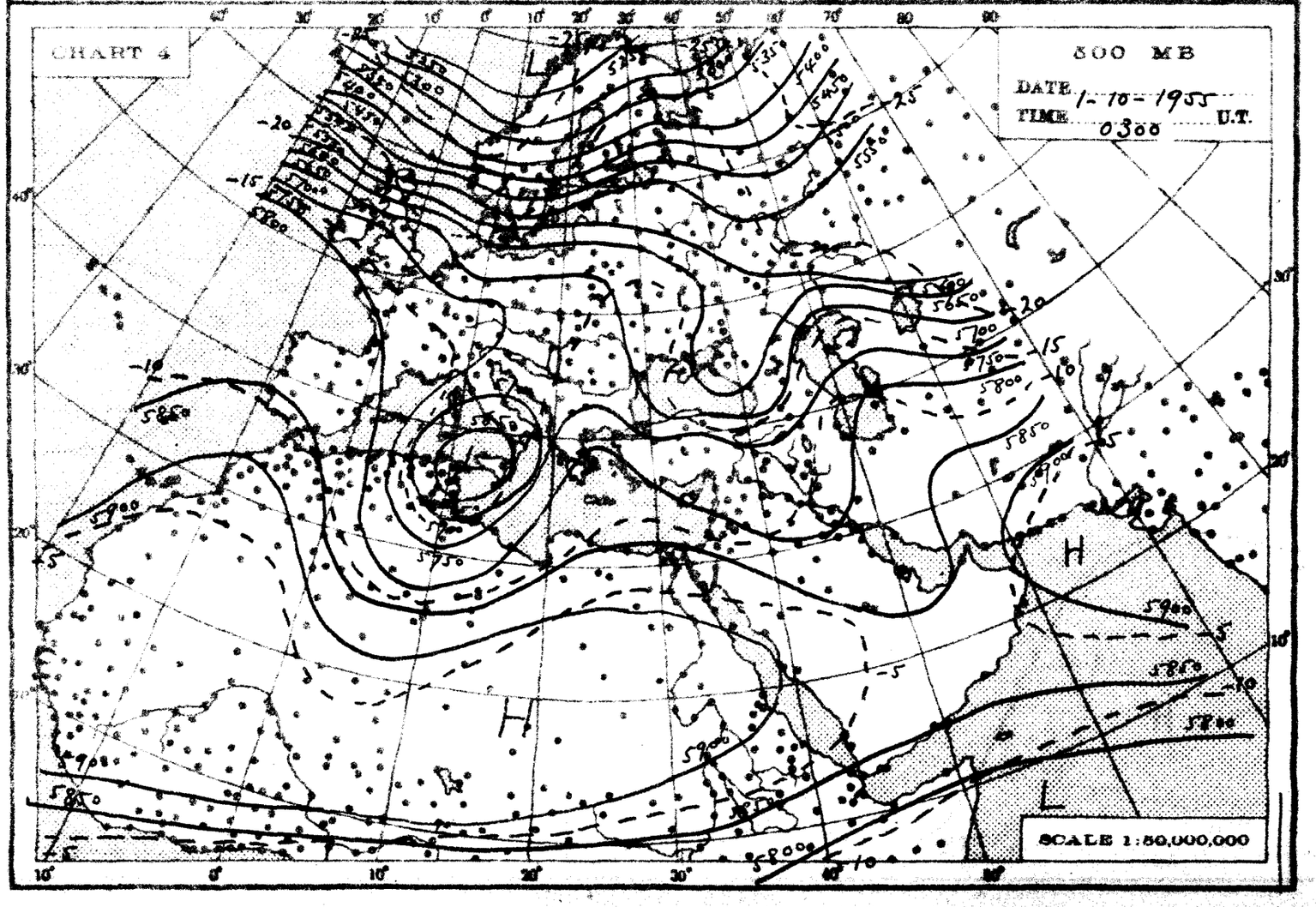
CHART 4
500 MB
DATE 1-10-1955
TIME 0300 U.T.
SCALE 1:50,000,000

THE DAILY WEATHER REPORT

REPUBLIC OF EGYPT – METEOROLOGICAL DEPT. – CAIRO

SYNOPTIC CHARTS

LIBRARY
NOV 1 1955
WEATHER BUREAU

EXPLANATIONS:

CHARTS 1 & 2 (Surface Charts)

SCALE 1:20,000,000. Projection Conical orthomorphic with two standard parallels 30° & 60° N.

BAROMETRIC PRESSURE M.S.L. Isobars are drawn every 2 millibars.

WIND: Arrows fly with the wind. A full length feather indicates 2 steps on the beaufort scale, and a short feather one step. Calm is indicated by a circle outside the station.

TEMPERATURE: In whole degrees centigrade inserted inside the station circle.

CLOUD SYMBOLS: (Total amount N. octas)

clear sky.

sky 1/8 covered. sky 2/8 covered. sky 3/8 covered.

sky 4/8 covered. sky 5/8 covered. sky 6/8 covered.

sky 7/8 covered. sky 8/8 covered. sky obscured.

PRESENT WEATHER SYMBOLS: Inserted to the left of station circle

Rising sand. Sand or Duststorm. Mist. Fog. Haze.

Drizzle. Rain. Showers of Rain. Showers of Hail. Showers of Snow.

Lightning. Thunderstorm. Snow

Note: These symbols show the nature of the phenomena, but not the intensity or duration.

FRONTS: Or surfaces of separation between different air masses.

direction of motion of Fronts

Warm front at the ground.

" " above " "

Cold " at " "

" " above " "

Occluded front at the ground.

" " above " "

Quasi stationary front.

CHARTS 3 & 4 (Upper Air Charts)

SCALE 1:50,000,000; Projection (same as Charts 1 & 2).

Contours are drawn every 50 g.p.m. of Altitudes (Continuous lines).

Isotherms " " " 5° C. (Broken lines).

WIND: Arrows fly with the wind. A full length feather indicates 10 knots, and a short feather 5 knots. Calm is indicated by a circle outside the station.

Calm. Wind speed 5 knots. Wind speed 10 knots. Wind speed 25 knots.

Wind speed 50 knots. Wind speed 85 knots. Wind speed 125 knots.

TEMPERATURE: In whole degrees centigrade

CHART 1 DATE Saturday first of Oct 55 TIME 1200 U.T.

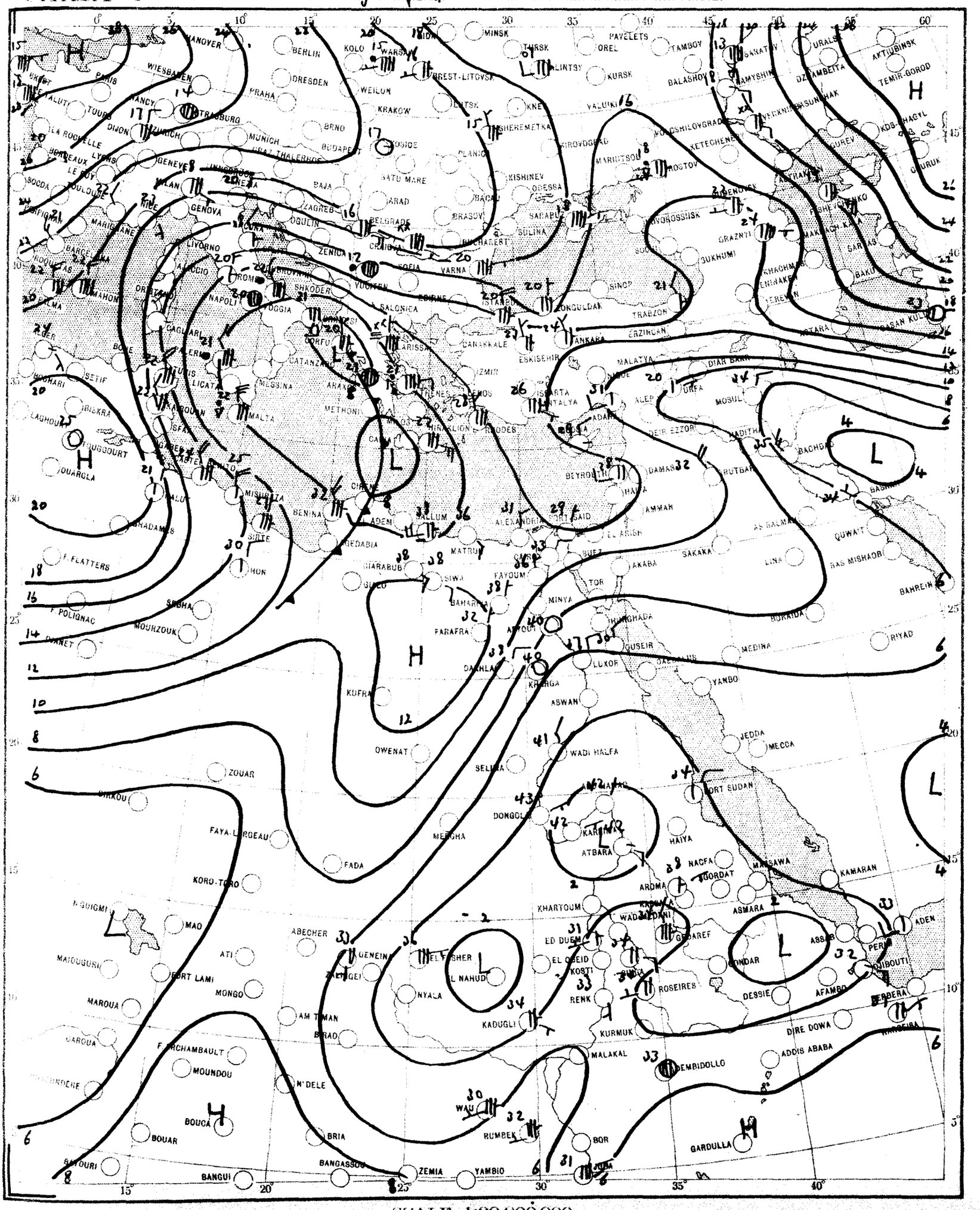
HANOVER
BERLIN
WIESBADEN
PARIS
DRESDEN
PRAHA
NANCY
STRASBURG
DIJON
ZURICH
MUNICH
BRNO
BUDAPEST
LA ROCHELLE
BORDEAUX
LYONS
GENEVE
TOULOUSE
MILAN
GENOVA
MARSEILLE
LIVORNO
AJACCIO
ROMA
NAPOLI
BRINDISI
BARCELONA
MALAGA
ORAN
ALGER
BONE
BISKRA
TUNIS
MALTA
TRIPOLI
BENGHAZI
TOBRUK
ALEXANDRIA
PORT SAID
CAIRO
SUEZ
AKABA
TOR
JERUSALEM
AMMAN
BEYROUT
DAMAS
HAIFA
ALEP
MOSUL
BAGHDAD
BASRA
KUWAIT
RIYAD
MEDINA
MECCA
JEDDA
YAMBO
LUXOR
ASWAN
KHARTOUM
ASMARA
ADEN
DJIBOUTI
ADDIS ABABA
DIRE DOWA
KURMUK
MALAKAL
KADUGLI
RENK
ROSEIRES
GEDAREF
GONDAR
DESSIE
AFAMBO
BERBERA
HARGEISA
GARDULLA
BOR
JUBA
YAMBIO
ZEMIA
BANGASSOU
BANGUI
BOUAR
BOUCA
BRIA
RUMBEK
WAU
MOUNDOU
N'DELE
FORT LAMY
MAROUA
MAIDUGURI
MAO
ATI
ABECHER
GENEINA
NYALA
EL FASHER
EL NAHUD
ED DUEM
EL OBEID
KOSTI
WADI SEIDNA
KARIMA
ATBARA
WADI HALFA
DONGOLA
KUFRA
OWENAT
SELIMA
ZOUAR
FAYA-LARGEAU
FADA
KORO-TORO
N'GUIGMI
BILMA
FORT CHAMBAULT
GAROUA
BOUGOUARI
BIRAO
AM TIMAN
MERGHA
DARFUR
KHARGA
DAKHLA
FARAFRA
BAHARIYA
MINYA
ASYUT
HURGHADA
QUSEIR
MURAIDA
AS SALMA
SAKAKA
LINA
RAS MISHAOB
BAHREIN
QUWAIT
HAYA
NACFA
GORDAT
MASSAWA
KAMARAN
ARDMA
ASMARA
ASSAB
PERIM
ADEN
DIRE DOWA
ADDIS ABABA
DEMBIDOLLO

CHART 2 DATE Sunday 2/10/1955 TIME 0600 U.T.

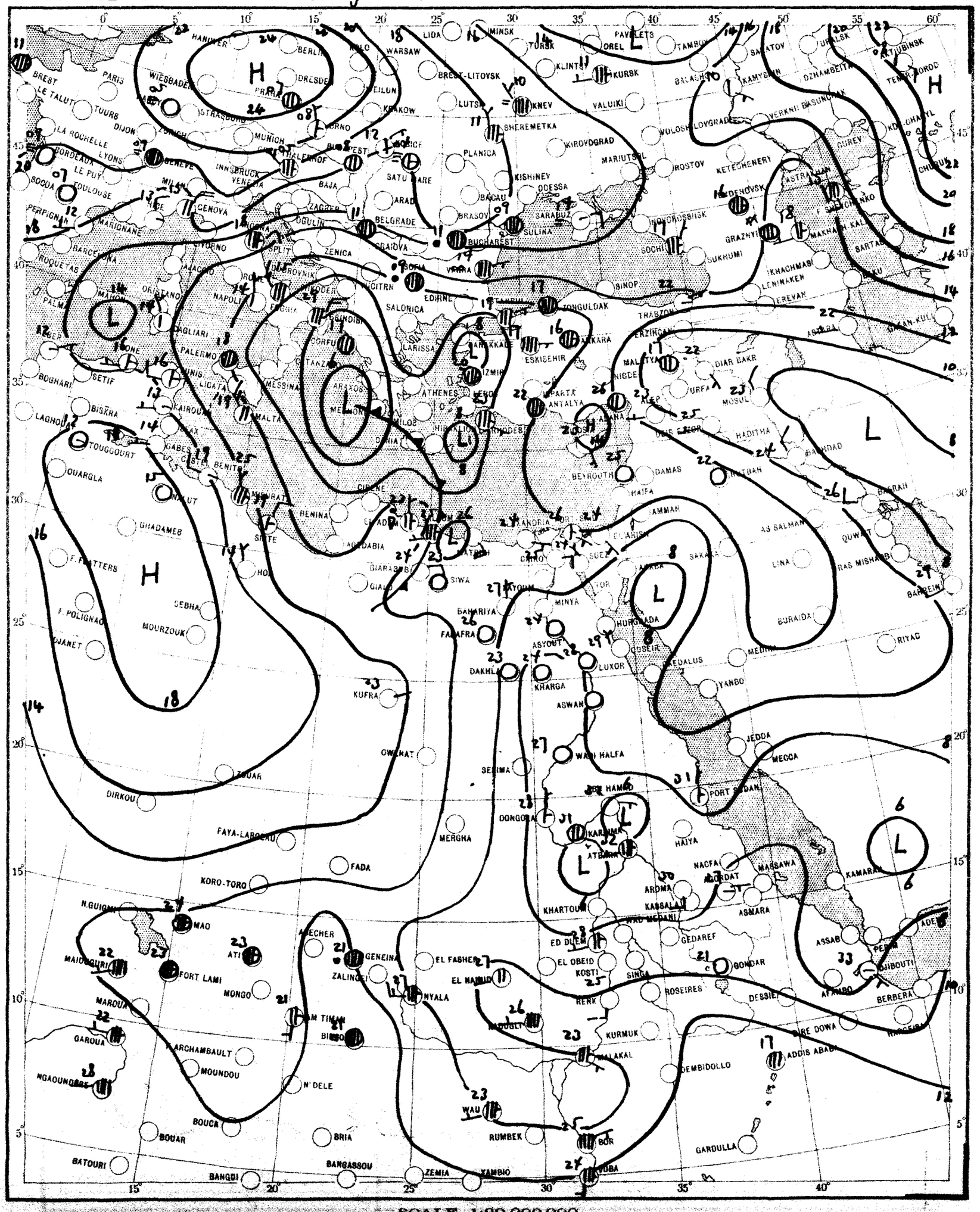

SCALE 1:20,000,000

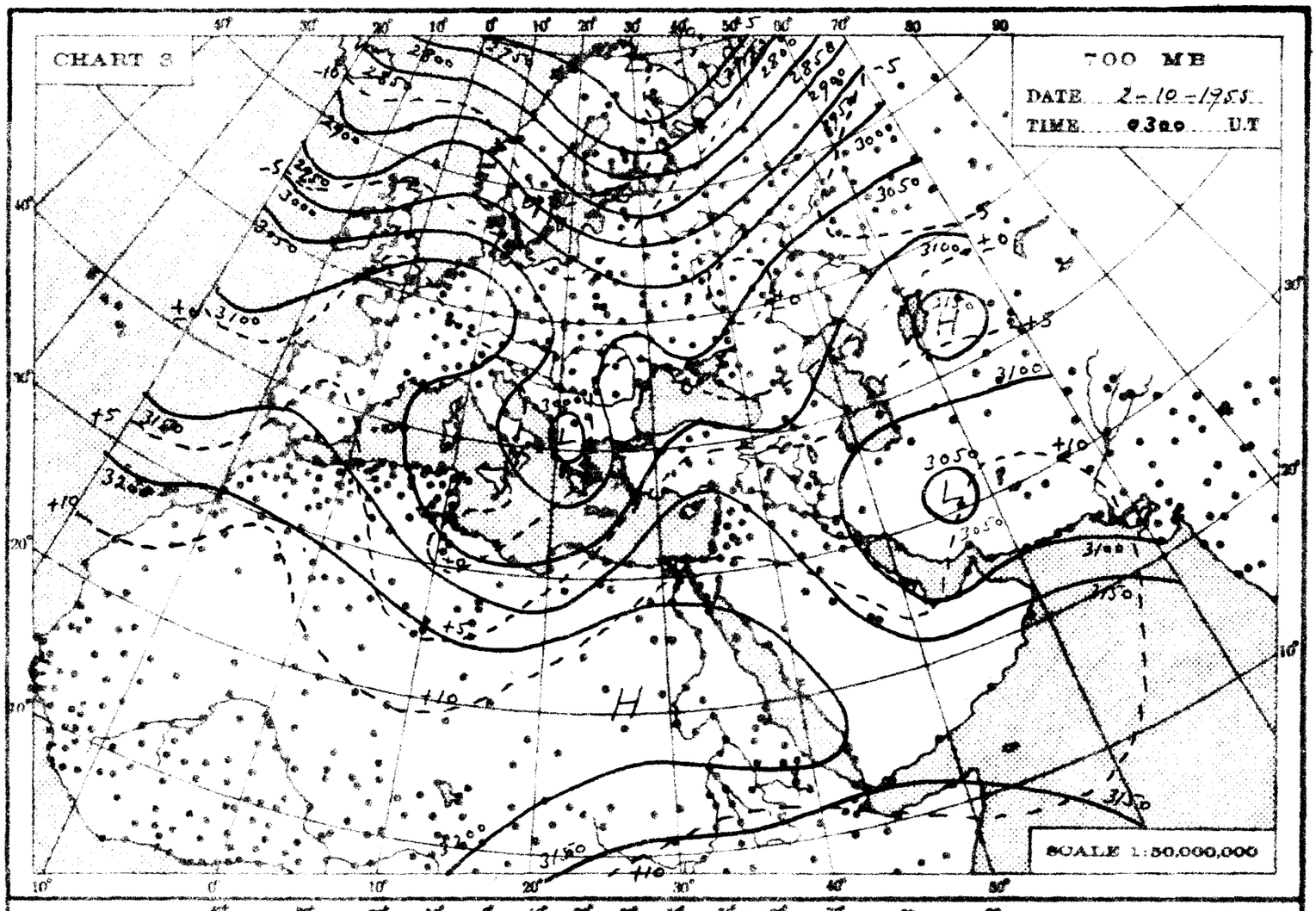
CHART 3
700 MB
DATE 2-10-1955
TIME 0300 U.T
SCALE 1:50,000,000

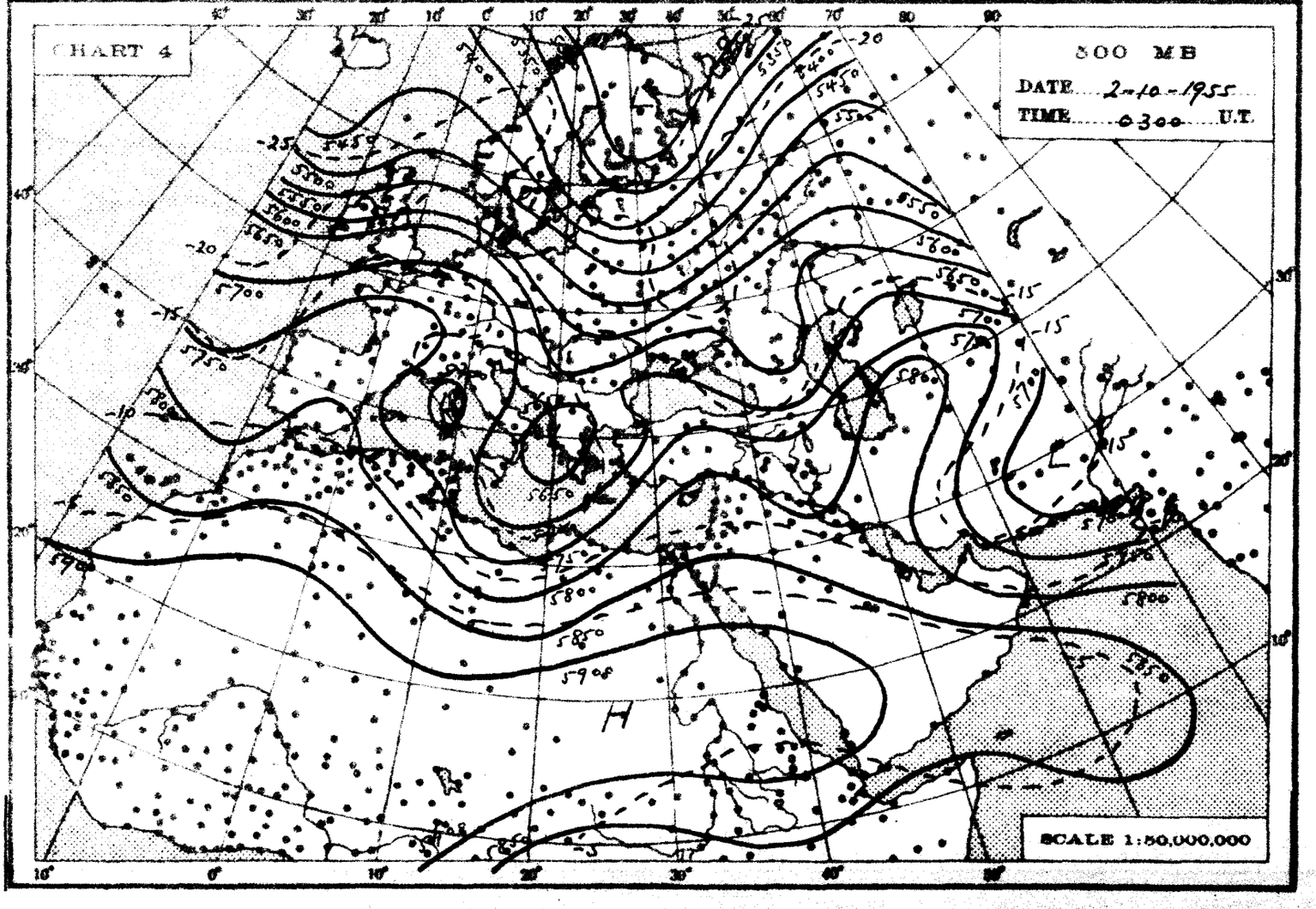
CHART 4
500 MB
DATE 2-10-1955
TIME 0300 U.T.
SCALE 1:50,000,000

THE DAILY WEATHER REPORT

REPUBLIC OF EGYPT – METEOROLOGICAL DEPT. – CAIRO

SYNOPTIC CHARTS

EXPLANATIONS:

CHARTS 1 & 2 (Surface Charts)

SCALE 1: 20,000,000, Projection Conical orthomorphic with two standard parallels 30° & 60° N.

BAROMETRIC PRESSURE: M. S. L. Isobars are drawn every 2 millibars.

WIND: Arrows fly with the wind. A full length feather indicates 2 steps on the beaufort scale, and a short feather one step. Calm is indicated by a circle outside the station.

TEMPERATURE: In whole degrees centigrade inserted inside the station circle.

CLOUD SYMBOLS: (Total amount N. octas) clear sky.

sky 1/8 covered. sky 2/8 covered. sky 3/8 covered.

sky 4/8 covered. sky 5/8 covered. sky 6/8 covered.

sky 7/8 covered sky 8/8 covered. sky obscured.

PRESENT WEATHER SYMBOLS: Inserted to the left of station circle.

Rising sand. Sand or Duststorm. Mist. Fog. Haze.

Drizzle. Rain. Showers of Rain. Showers of Hail. Showers of Snow.

Lightning. Thunderstorm. Snow.

Note: These symbols show the nature of the phenomena, but not the intensity or duration.

FRONTS: Or surfaces of separation between different air masses.

direction of motion of Fronts

Warm front at the ground. Occluded front at the ground.

" " above " " " " above " "

Cold " at " " Quasi stationary front.

" " above " "

CHARTS 3 & 4 (Upper Air Charts)

SCALE 1: 50,000,000; Projection (same as Charts 1 & 2).

Contours are drawn every 50 g.p.m. of Altitudes (Continuous lines).

Isotherms " " " 5° C. (Broken lines).

WIND: Arrows fly with the wind. A full length feather indicates 10 knots, and a short feather 5 knots. Calm is indicated by a circle outside the station.

Calm. Wind speed 5 knots. Wind speed 10 knots. Wind speed 25 knots

Wind speed 50 knots. Wind speed 85 knots. Wind speed 125 knots.

TEMPERATURE: In whole degrees centigrade

CHART 1 DATE 2/10/ 1955 TIME 1200 U.T.

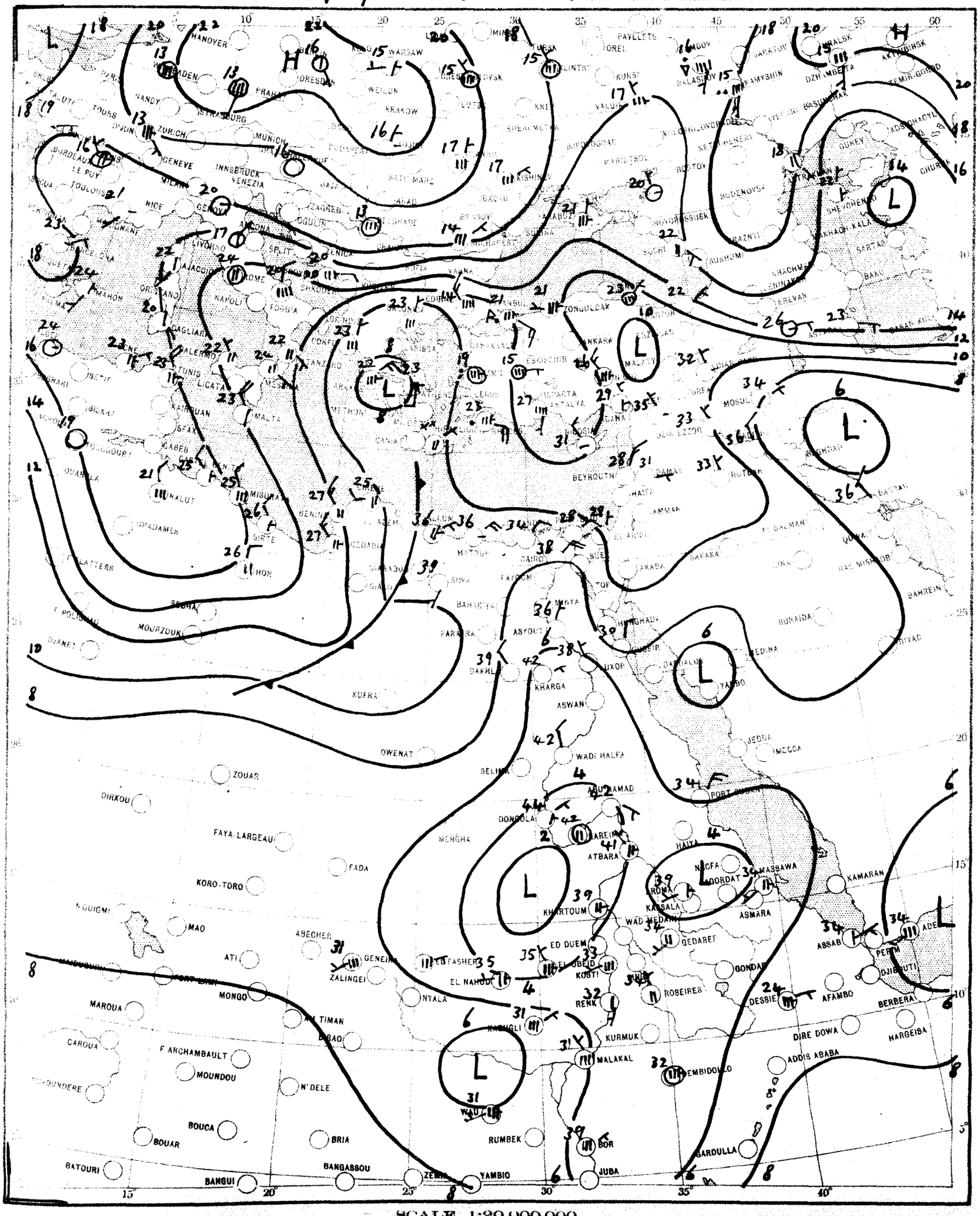

SCALE 1:20,000,000

CHART 2 DATE 3-10- 1955 TIME 0600 U.T.

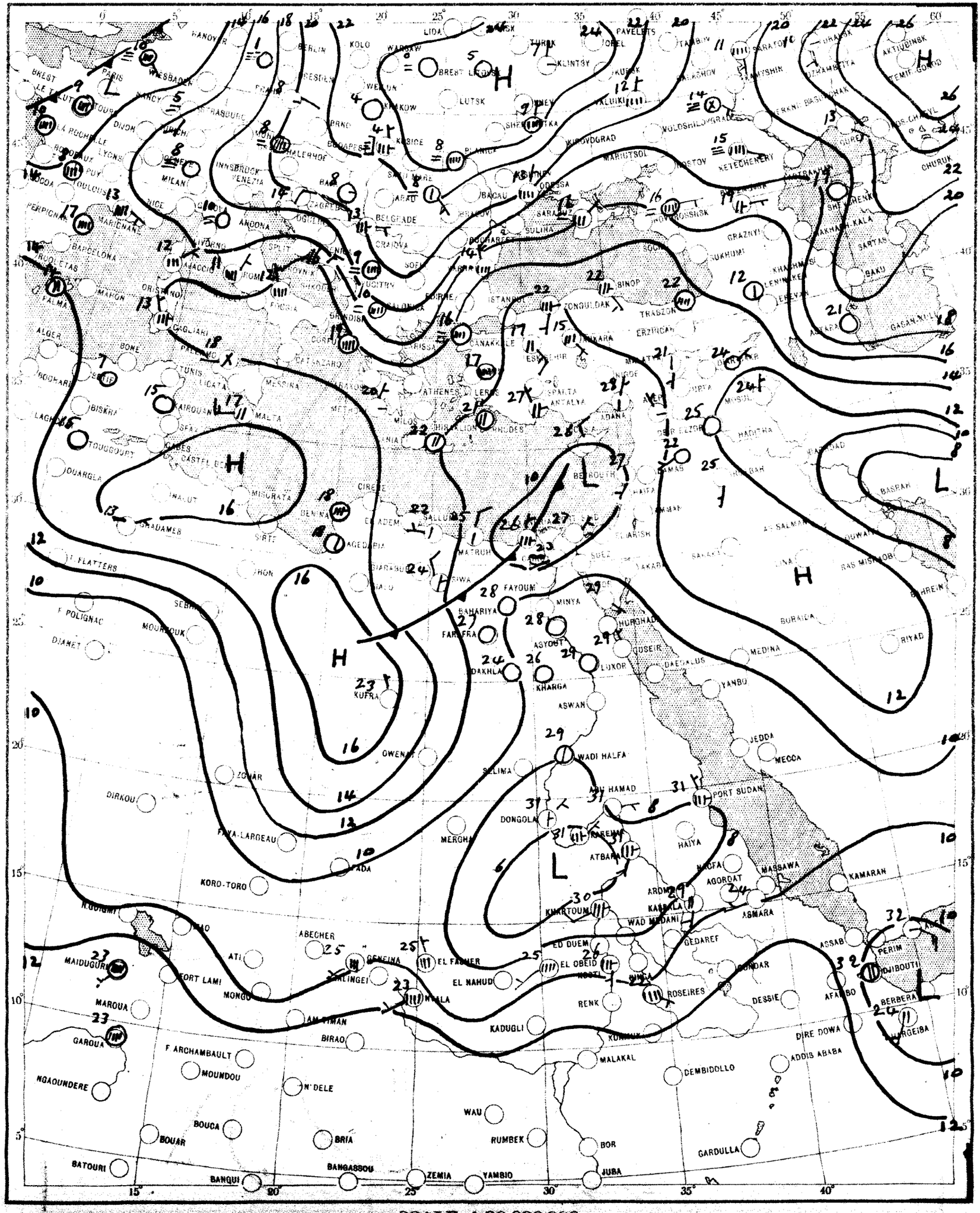

SCALE 1:20,000,000

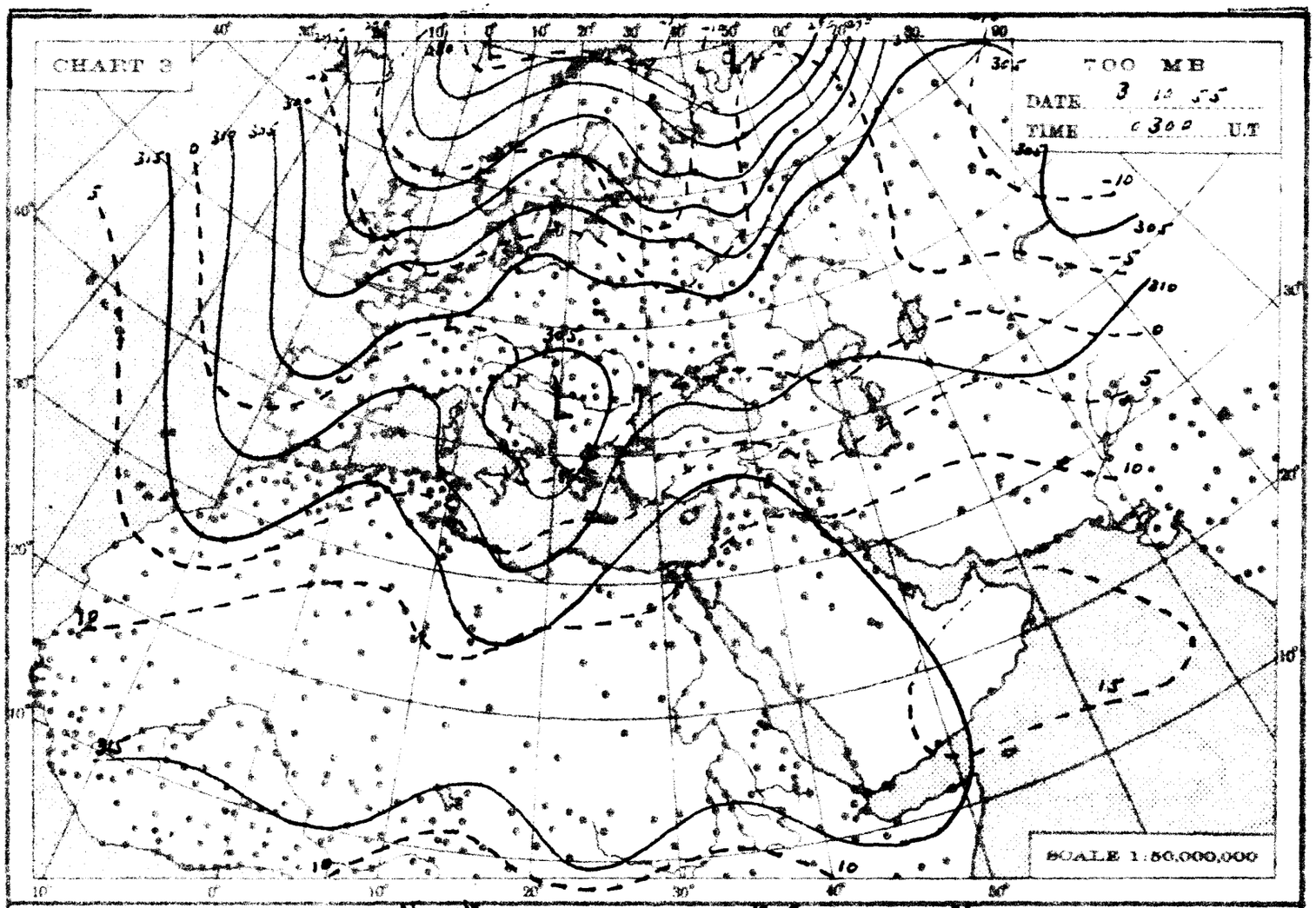
CHART 3
700 MB
DATE 3 10 55
TIME 0300 U.T
SCALE 1:50,000,000

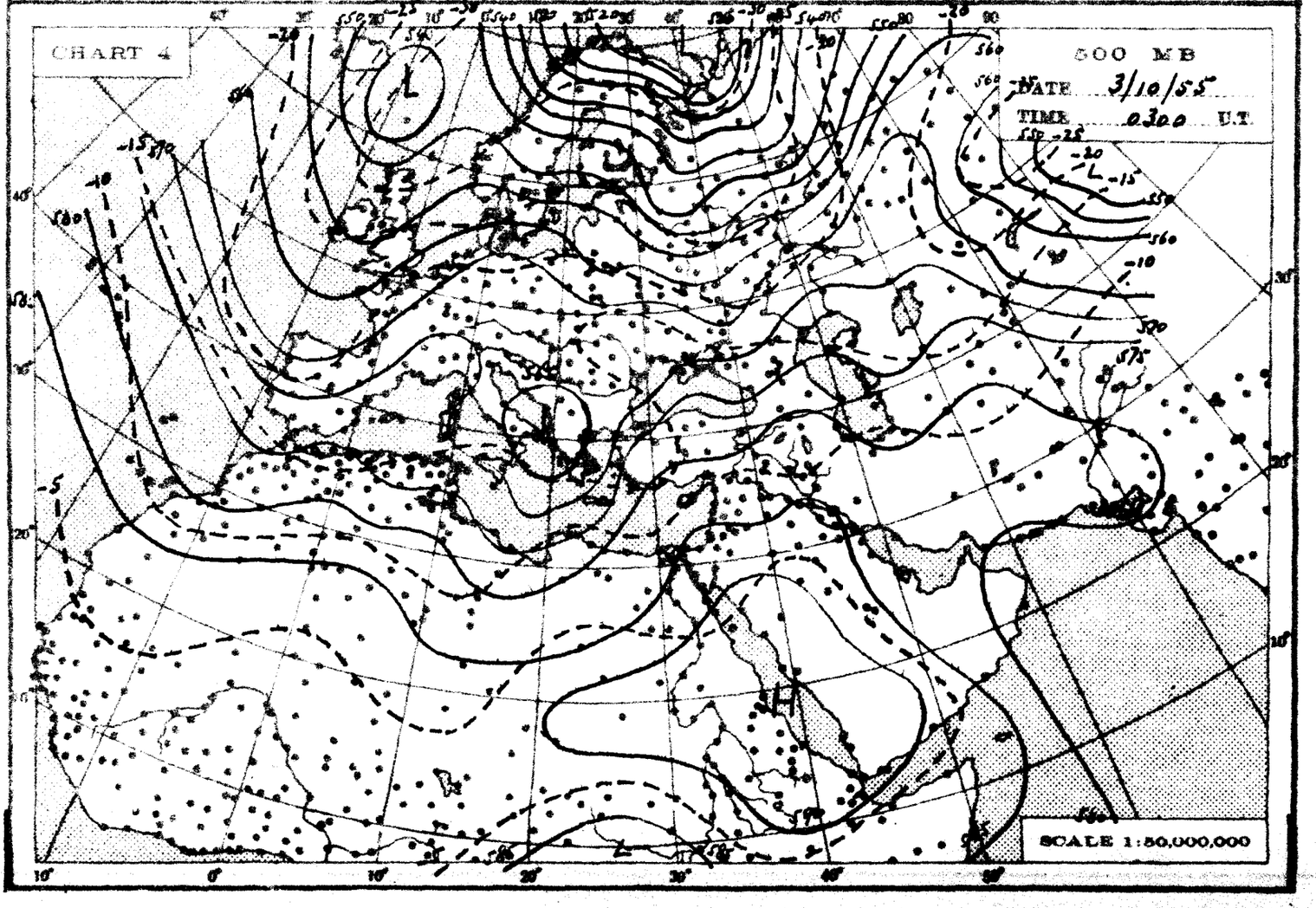
CHART 4
500 MB
DATE 3/10/55
TIME 0300 U.T
SCALE 1:50,000,000

THE DAILY WEATHER REPORT

REPUBLIC OF EGYPT – METEOROLOGICAL DEPT. – CAIRO

SYNOPTIC CHARTS

EXPLANATIONS:

CHARTS 1 & 2 (Surface Charts)

SCALE 1:20,000,000; Projection Conical orthomorphic with two standard parallels 30° & 60° N.

BAROMETRIC PRESSURE: M. S. L. Isobars are drawn every 2 millibars.

WIND: Arrows fly with the wind. A full length feather indicates 2 steps on the beaufort scale, and a short feather one step. Calm is indicated by a circle outside the station.

TEMPERATURE: In whole degrees centigrade inserted inside the station circle.

CLOUD SYMBOLS: (Total amount N. octas) clear sky.

sky 1/8 covered. sky 2/8 covered. sky 3/8 covered.

sky 4/8 covered. sky 5/8 covered sky 6/8 covered.

sky 7/8 covered. sky 8/8 covered. sky obscured.

PRESENT WEATHER SYMBOLS: Inserted to the left of station circle.

Rising sand. Sand or Duststorm. Mist. Fog. Haze.

Drizzle. Rain. Showers of Rain. Showers of Hail. Showers of Snow.

Lightning. Thunderstorm. Snow.

Note: These symbols show the nature of the phenomena, but not the intensity or duration.

FRONTS: Or surfaces of separation between different air masses.

direction of motion of Fronts

Warm front at the ground. Occluded front at the ground.

" " above " " " " above " "

Cold " at " " Quasi stationary front.

" " above " "

CHARTS 3 & 4 (Upper Air Charts)

SCALE 1:50,000,000; Projection (same as Charts 1 & 2).

Contours are drawn every 50 g.p.m. of Altitudes (Continuous lines).

Isotherms " " " 5° C. (Broken lines).

WIND: Arrows fly with the wind. A full length feather indicates 10 knots, and a short feather 5 knots. Calm is indicated by a circle outside the station.

Calm. Wind speed 5 knots. Wind speed 10 knots. Wind speed 25 knots.

Wind speed 50 knots. Wind speed 85 knots. Wind speed 125 knots.

TEMPERATURE: In whole degrees centigrade

CHART 1 DATE 3-10-1956 TIME 1200 U.T.

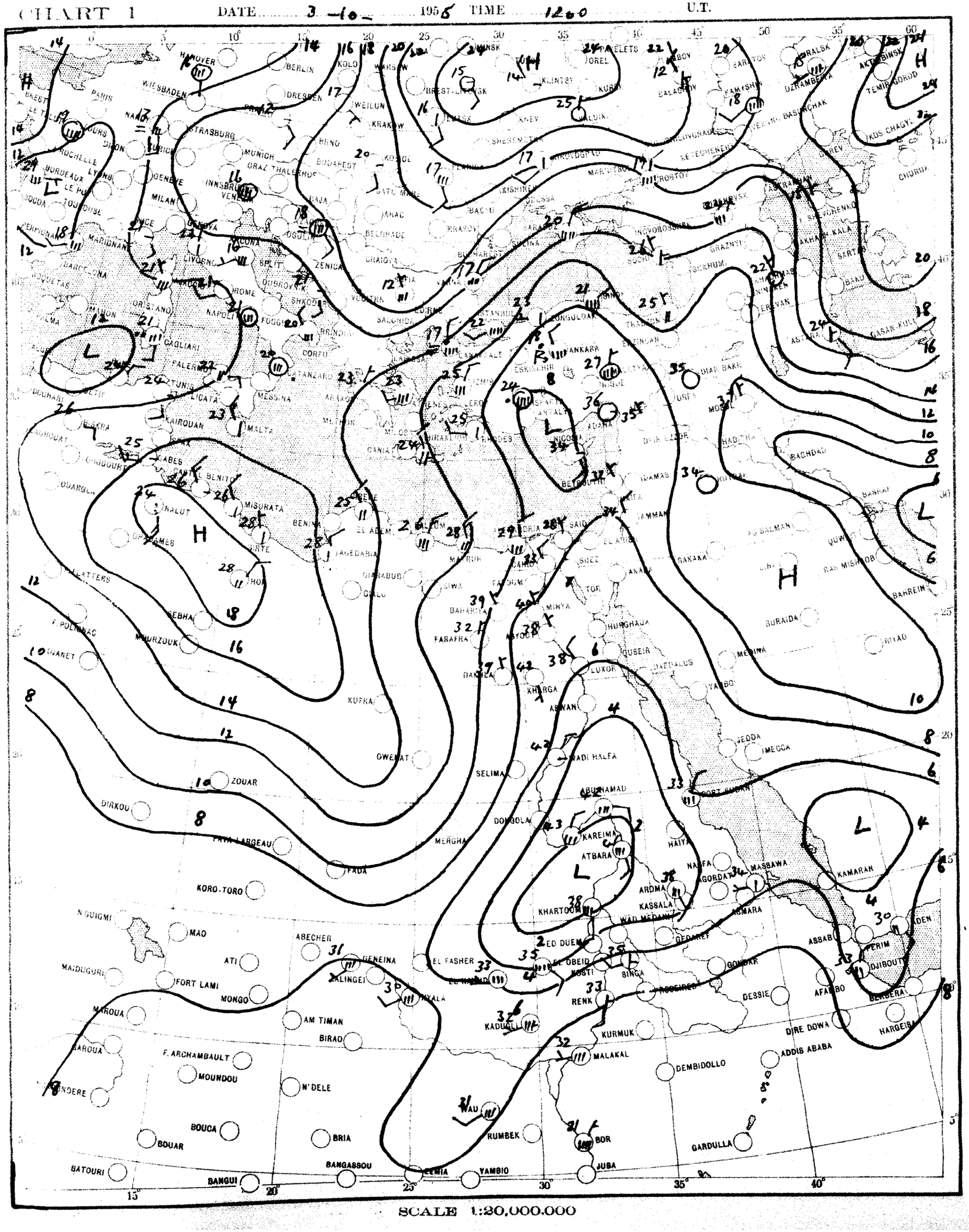

SCALE 1:20,000,000

CHART 2 DATE 4-10 - 1955 TIME 1600 U.T.

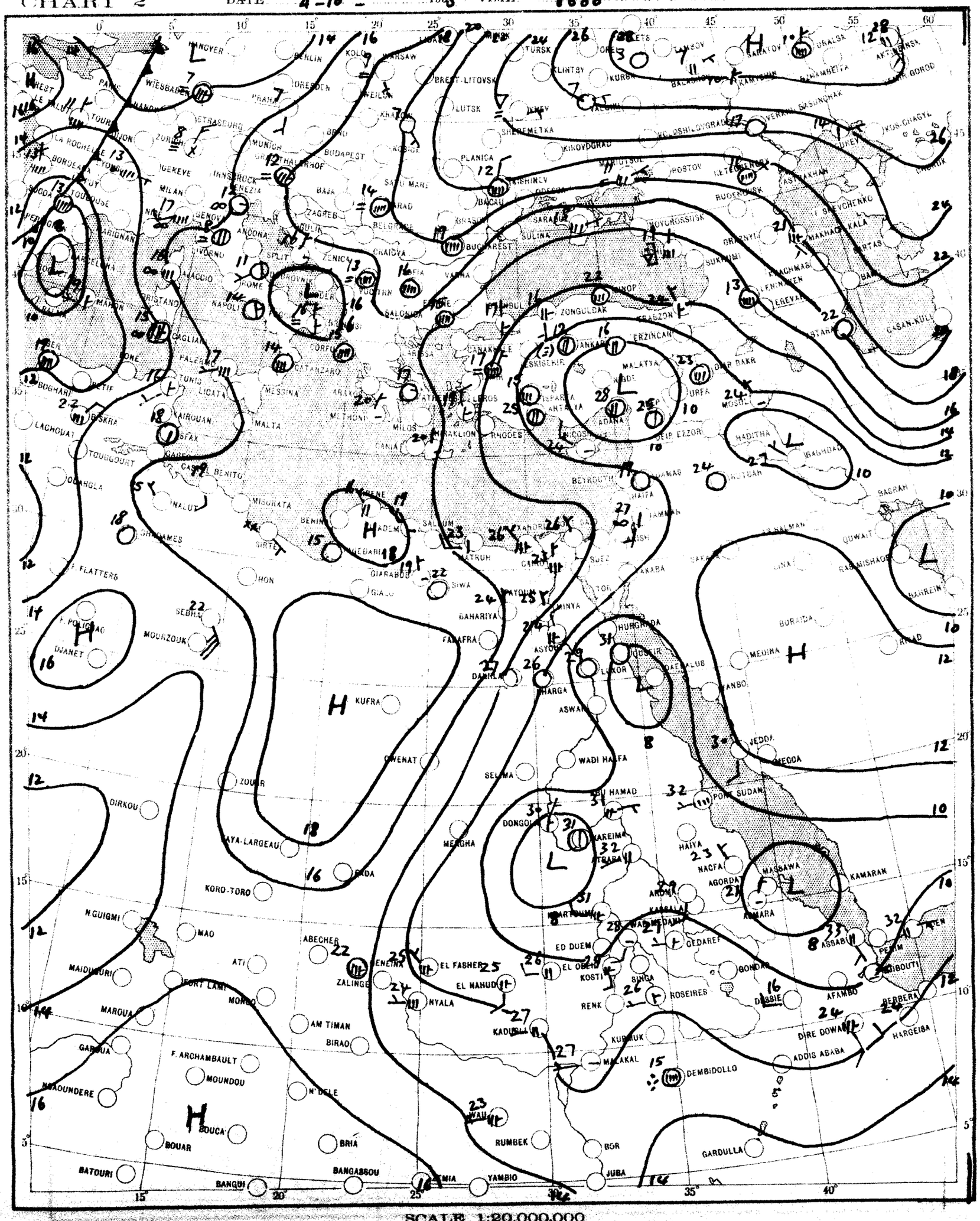
HANOVER
BERLIN
WARSAW
BREST-LITOVSK
LUTSK
KIEV
SARATOV
URALSK
AKTYUBINSK
BALAKOVO
KAMYSHIN
BAKAMBETA
GURYEV
GASUNGHAK
WIESBADEN
PARIS
DRESDEN
PRAGUE
KRAKOW
BRNO
KATOWICE
MUNICH
STRASBOURG
ZURICH
BUDAPEST
KECSKEMET
SHEREMETKA
KIROVOGRAD
PLANICA
MARIUPOL
ROSTOV
KETCHENERA
ROSTOV
ROSTOV
BORDEAUX
TOULOUSE
INNSBRUCK
VENEZIA
MILAN
GENOVA
GYOR
SAZU MARE
BACAU
BUDAPEST
ZAGREB
BELGRADE
SARAJEVO
SULINA
NOVOROSSISK
RUDENOVSK
MAKHACHKALA
ORTAS
BAKU
ANCONA
SPLIT
ZENICA
CRAIOVA
BUCHAREST
VARNA
SOFIA
SALONICA
ZONGULDAK
TRABZON
ERZINCAN
ANKARA
ESKISEHIR
MALATYA
DIYAR BAKR
URFA
MOSUL
ERIVAN
GASAN-KULI
ROME
NAPOLI
BARI
CORFU
CATANZARO
MESSINA
ATHENS
LEROS
ANTALYA
ADANA
CYPRUS
RHODES
CRETE
CANEA
HERAKLION
DEIR EZZOR
HADITHA
BAGHDAD
KUTBAH
BASRAH
BEYROUTH
HAIFA
JAFFA
AMMAN
JERUSALEM
GAZA
SUEZ
TOR
AKABA
KUWAIT
RAS MISHAGE
BAHRAIN
DHAHRAN
BURAIDA
RIYAD
MEDINA
YANBO
JEDDA
MECCA
PORT SUDAN
HAIYA
NACFA
AGORDAT
MASSAWA
KAMARAN
ASMARA
ASSAB
PERIM
DJIBOUTI
BERBERA
HARGEISA
DIRE DOWA
ADDIS ABABA
DEMBIDOLLO
GONDAR
DESSIE
AFAMBO
GEDAREF
ED DUEM
EL OBEID
KOSTI
SINGA
ROSEIRES
RENK
KURMUK
MALAKAL
KADUGLI
EL FASHER
EL MAHUD
NYALA
ZALINGE
GENEINA
ABECHER
ATI
FORT LAMY
MONGO
AM TIMAN
BIRAO
MAROUA
GAROUA
F. ARCHAMBAULT
MOUNDOU
N'DELE
MBAOUNDERE
BOUCA
BOUAR
BRIA
BATOURI
BANGUI
BANGASSOU
YAMBIO
JUBA
RUMBEK
BOR
GARDULLA
WAU
MEROWE
DONGOLA
KAREIMA
ATBARA

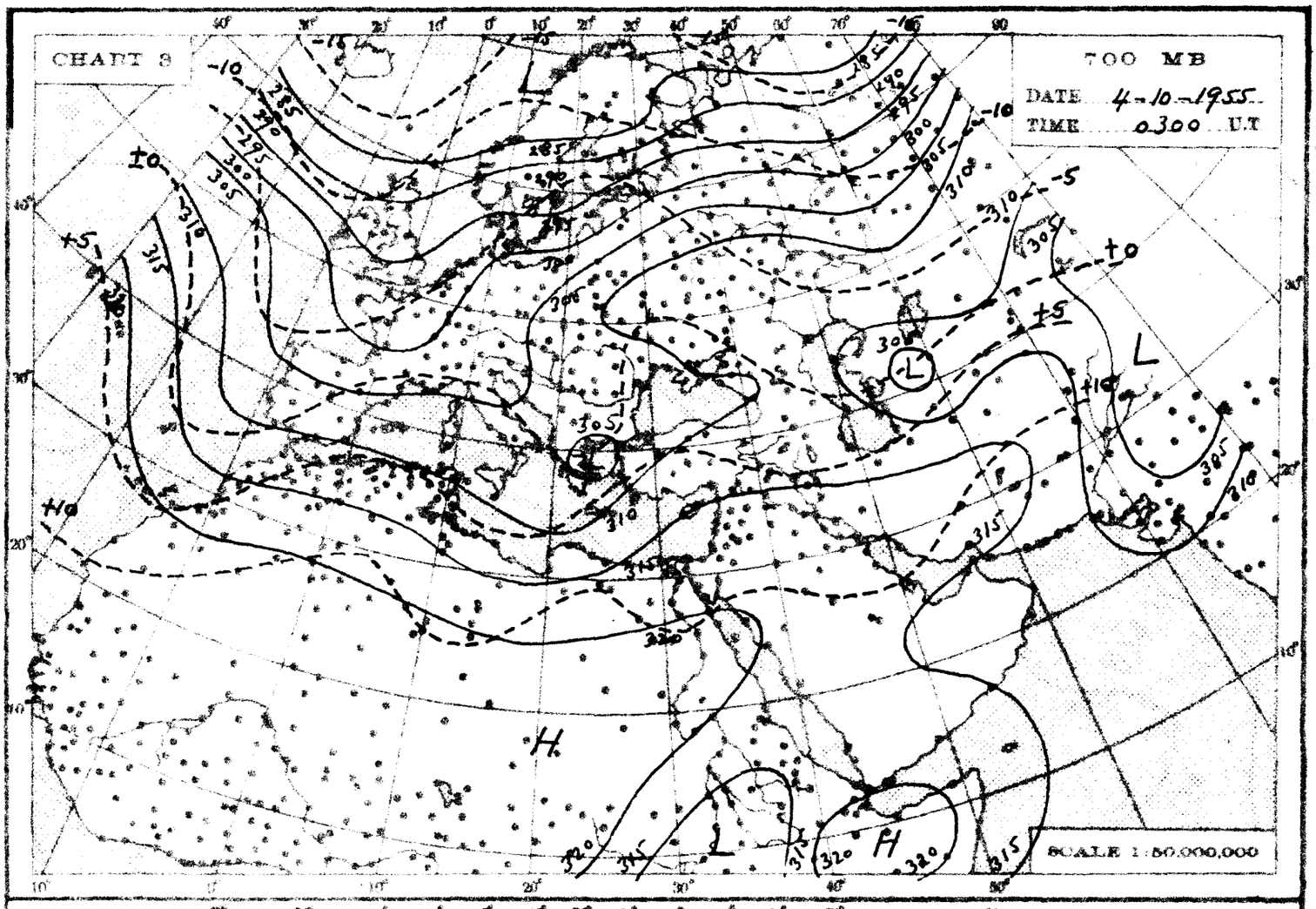
CHART 3
700 MB
DATE 4-10-1955
TIME 0300 U.T
SCALE 1:50,000,000

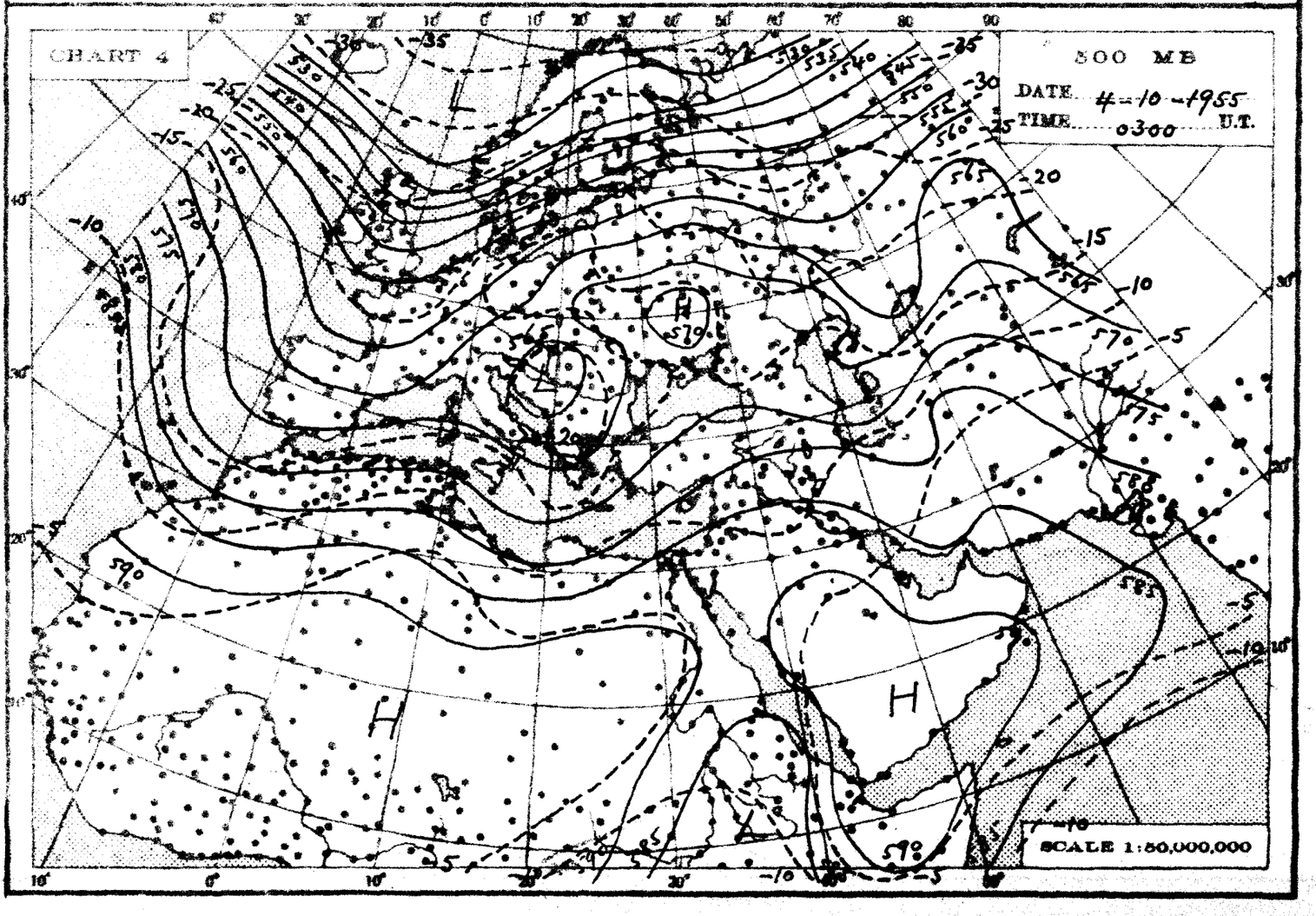
CHART 4
500 MB
DATE 4-10-1955
TIME 0300 U.T.
SCALE 1:50,000,000

THE DAILY WEATHER REPORT

REPUBLIC OF EGYPT – METEOROLOGICAL DEPT. – CAIRO

SYNOPTIC CHARTS

EXPLANATIONS:

CHARTS 1 & 2 (Surface Charts)

SCALE 1: 20,000,000; Projection Conical orthomorphic with two standard parallels 30° & 60° N.

BAROMETRIC PRESSURE: M. S. L. Isobars are drawn every 2 millibars.

WIND: Arrows fly with the wind. A full length feather indicates 2 steps on the beaufort scale, and a short feather one step. Calm is indicated by a circle outside the station.

TEMPERATURE: In whole degrees centigrade inserted inside the station circle.

CLOUD SYMBOLS: (Total amount N. octas) clear sky.

sky 1/8 covered. sky 2/8 covered. sky 3/8 covered.

sky 4/8 covered. sky 5/8 covered. sky 6/8 covered.

sky 7/8 covered. sky 8/8 covered. sky obscured.

PRESENT WEATHER SYMBOLS: Inserted to the left of station circle.

Rising sand. Sand or Duststorm. Mist. Fog. Haze.

Drizzle. Rain. Showers of Rain. Showers of Hail. Showers of Snow.

Lightning. Thunderstorm. Snow.

Note: These symbols show the nature of the phenomena, but not the intensity or duration.

FRONTS: Or surfaces of separation between different air masses.

direction of motion of Fronts

Warm front at the ground. Occluded front at the ground.

" " above " " " " above " "

Cold " at " " Quasi stationary front.

" " above " "

CHARTS 3 & 4 (Upper Air Charts)

SCALE 1: 50,000,000; Projection (same as Charts 1 & 2).

Contours are drawn every 50 g.p.m. of Altitudes (Continuous lines).

Isotherms " " " 5° C. (Broken lines).

WIND: Arrows fly with the wind. A full length feather indicates 10 knots, and a short feather 5 knots. Calm is indicated by a circle outside the station.

Calm. Wind speed 5 knots. Wind speed 10 knots. Wind speed 25 knots.

Wind speed 50 knots. Wind speed 85 knots. Wind speed 125 knots.

TEMPERATURE: In whole degrees centigrade

CHART 1 DATE 4-10-1955 TIME 1200 U.T.

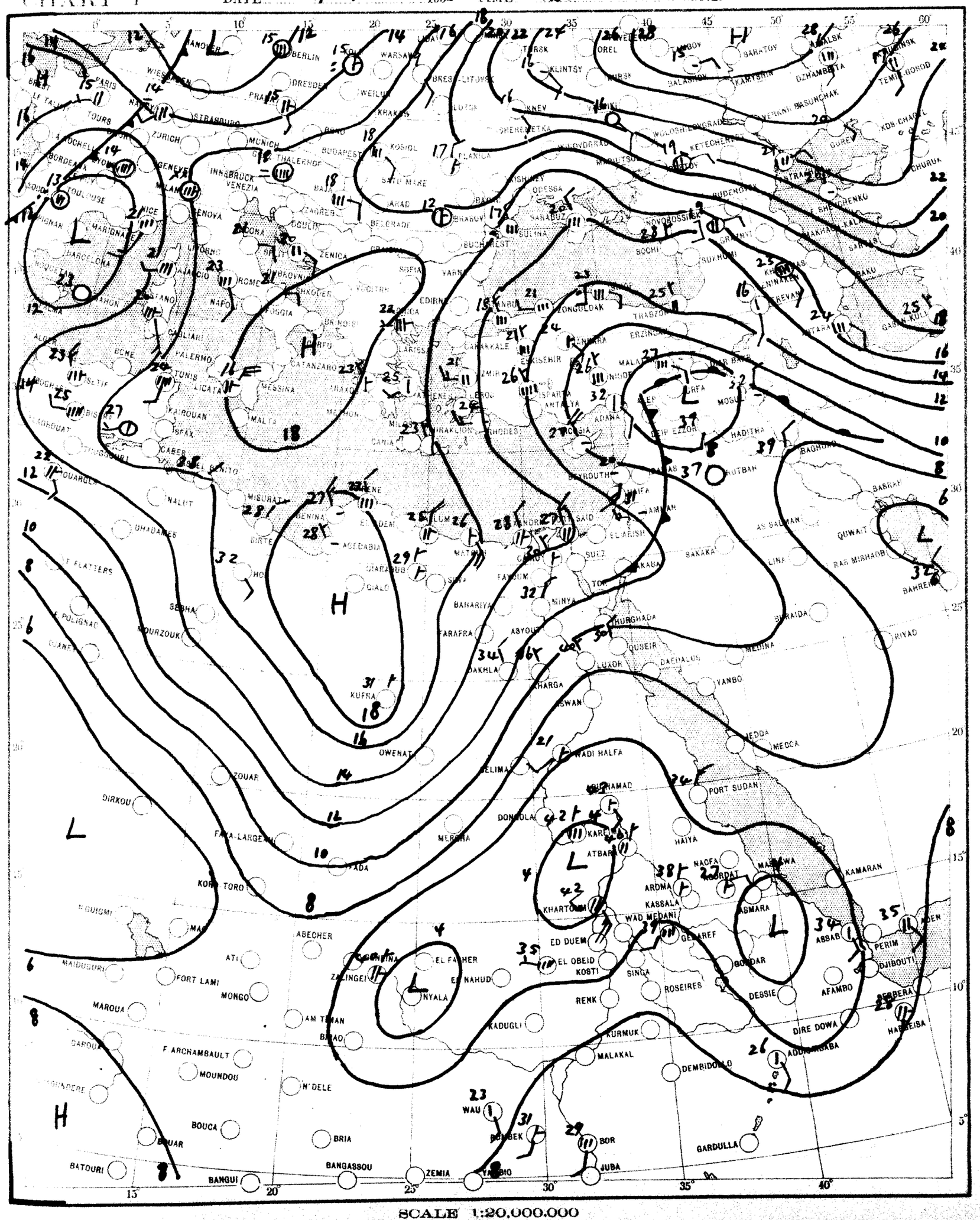
PARIS
TOURS
STRASBOURG
ZURICH
MUNICH
BERLIN
DRESDEN
WARSAW
PRAGUE
VIENNA
BUDAPEST
BELGRADE
ZAGREB
SOFIA
BUCHAREST
ODESSA
KIEV
MOSCOW
TULA
KLINTSY
ORSK
SARATOV
KAMYSHIN
DZHAMBETA
TEMIR-GOROD
ROME
NAPOLI
BARI
BRINDISI
CATANZARO
PALERMO
CAGLIARI
TUNIS
MALTA
ATHENS
ISTANBUL
ANKARA
ERZINCAN
TRABZON
SOCHI
BAKU
TBILISI
ERIVAN
ALEXANDRIA
CAIRO
BEIRUT
HAIFA
AMMAN
BAGHDAD
BASRA
ABADAN
DHAHRAN
RIYAD
MECCA
JEDDA
ASWAN
LUXOR
KHARTOUM
ATBARA
WADI HALFA
PORT SUDAN
ASMARA
ADDIS ABABA
DIRE DOWA
DJIBOUTI
ABSAB
MASSAWA
KAMARAN
ADEN
NAIROBI
MOMBASA
KAMPALA
ENTEBBE
JUBA
BOR
WAU
GARDULLA
DAKAR
BANGUI
BANGASSOU
ZEMIA
BRIA
BOUCA
BATOURI
FORT LAMI
MONGO
ABECHER
ATI
MAROUA
FORT ARCHAMBAULT
MOUNDOU
N'DELE
KADUGLI
KURMUK
MALAKAL
DEMBIDOLO
RENK
ROSEIRES
SINGA
EL OBEID
KOSTI
ED DUEM
WAD MEDANI
GEDAREF
KASSALA
NACFA
HAIYA
DONGOLA
MEROWE
ABU HAMAD
KUFRA
OWENAT
ZOUAR
DIRKOU
FAYA-LARGEAU
KORO TORO
NYALA
EL FASHER
EL NAHUD
ZALINGEI
GEREINA
SEBHA
MOURZOUK
GHADAMES
NALUT
MISURATA
BENINA
TOBRUK
AGEDABIA
SIWA
BAHARIYA
FARAFRA
DAKHLA
KHARGA
ASYOUT
MINYA
FAYOUM
HURGHADA
QUSEIR
DAKHLA
YANBO
MEDINA
BURAIDA
QUWAIT
BAHREIN
RAS MISHAOB
LINE
SAKAKA
TABUK
SUEZ
PORT SAID
ISMAILIA
ALARISH
ADANA
MERSIN
ISKENDERUN
ANTAKYA
ISPARTA
KONYA
ESKISEHIR
ANKARA
KAYSERI
SIVAS
MALATYA
DIYARBAKIR
MOSUL
KIRKUK
HADITHA
DEIR EZZOR
KUTBAH
BABRAH
AS SALMAN
KARACHI
TORBAT
KHARGAN
KHUSHAB
KHANIKIN
ERIVAN
KARS
TIFLIS
SUKHUMI
NOVOROSSISK
ROSTOV
KRASNODAR
STAVROPOL
MAKHACHKALA
KALININ
SARATOV
VOLGOGRAD
KETCHENEV
MOZDOK
ORDZHONIKIDZE
GROZNYI
KHARKOV
DNEPROPETROVSK
ZAPOROZHYE
KIROVOGRAD
KISHINEV
SARABUZ
SULINA
BRAILA
CONSTANTA
VARNA
BURGAS
EDIRNE
ISTANBUL
ZONGULDAK
SAMSUN
TRABZON
ERZINCAN
ERZURUM
KARS
ALEXANDRIA
CAIRO
BENI SUEF
ASYOUT
QUSEIR
DAKHLA
KHARGA
ASWAN
LUXOR
YANBO
MECCA
JEDDA
RIYAD
BURAIDA
MEDIN

CHART 2 DATE 5-10 1955 TIME 0600 U.T.

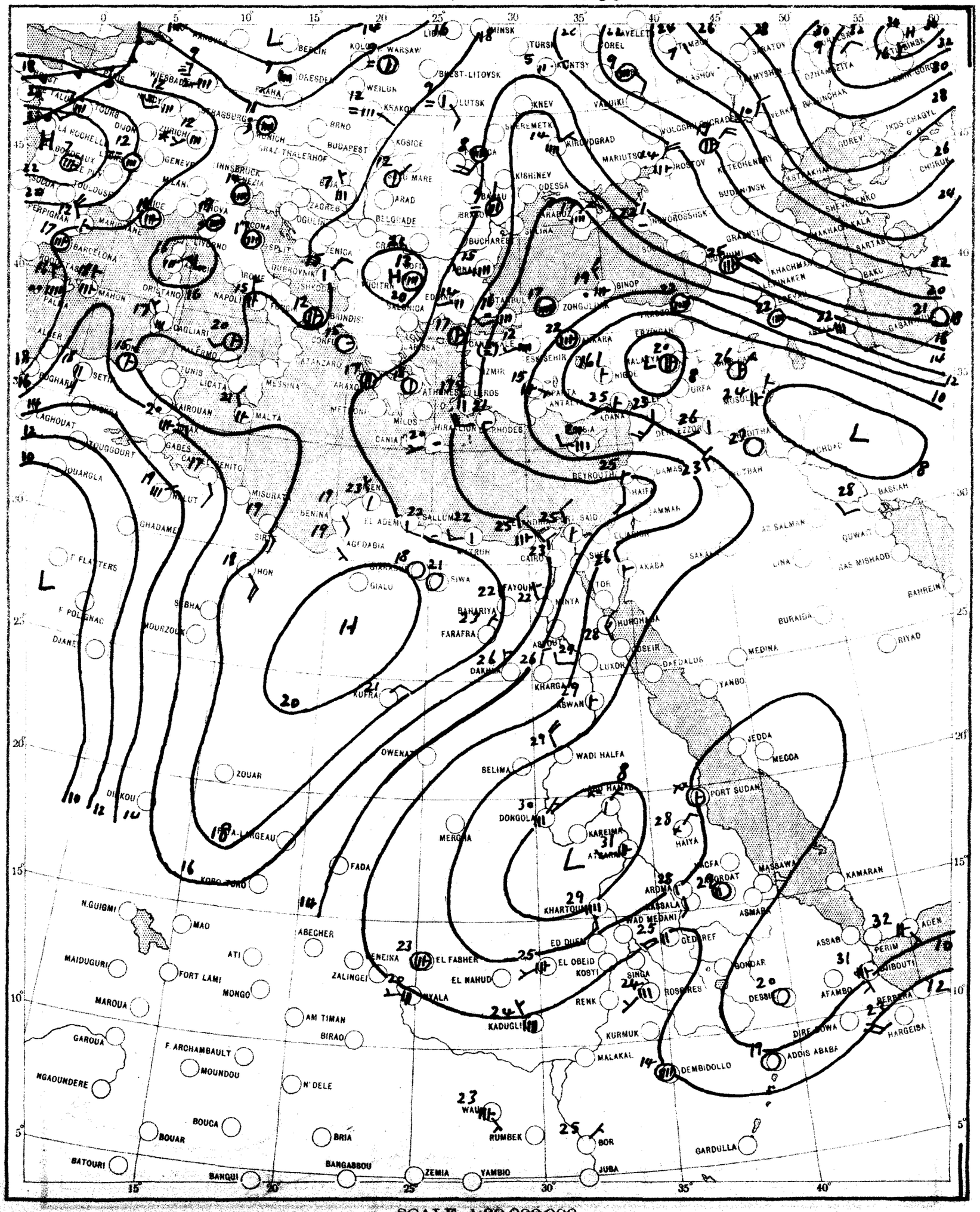

SCALE 1:20,000,000

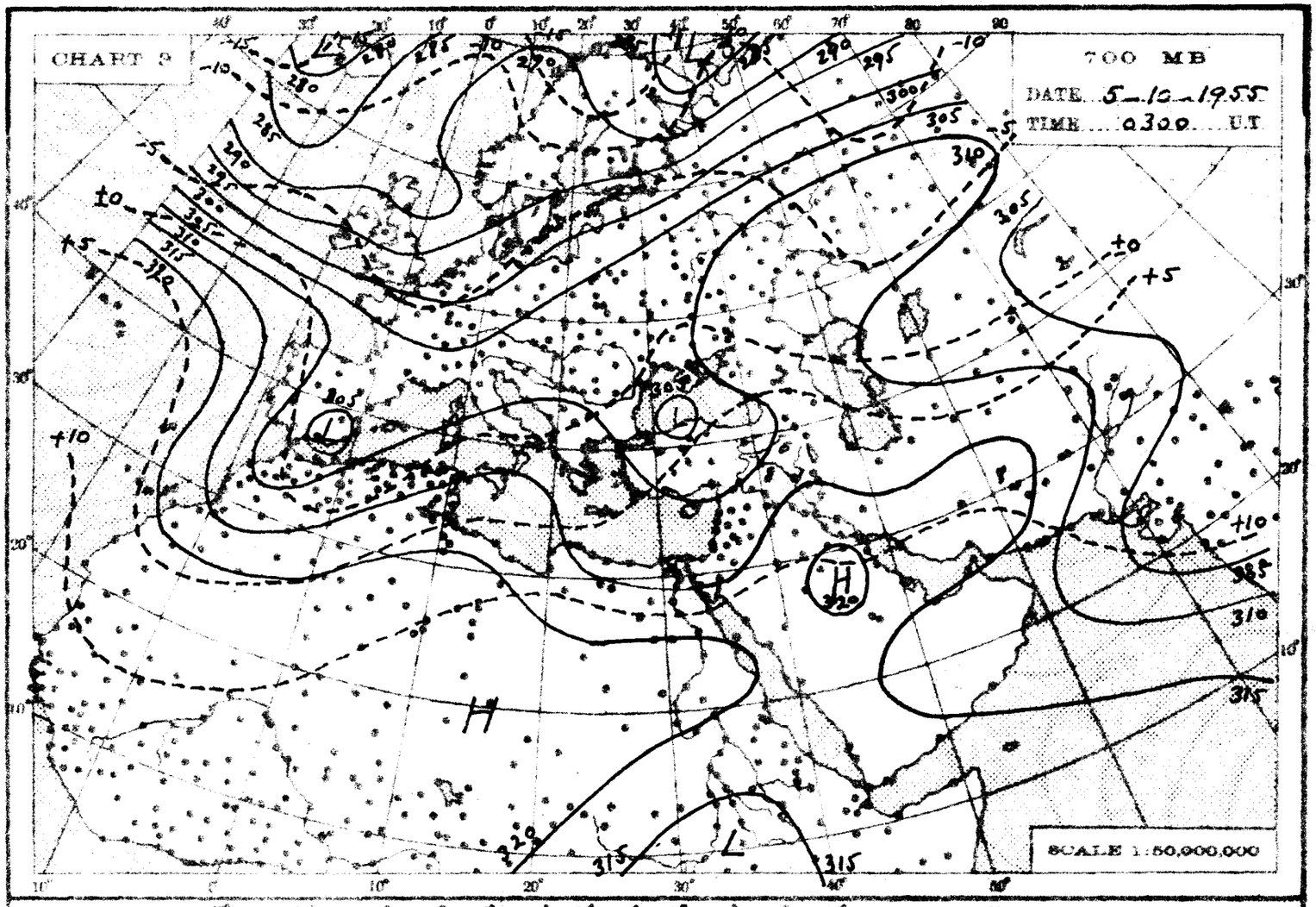
CHART 3
700 MB
DATE 5-10-1955
TIME 0300 U.T.
SCALE 1:50,000,000

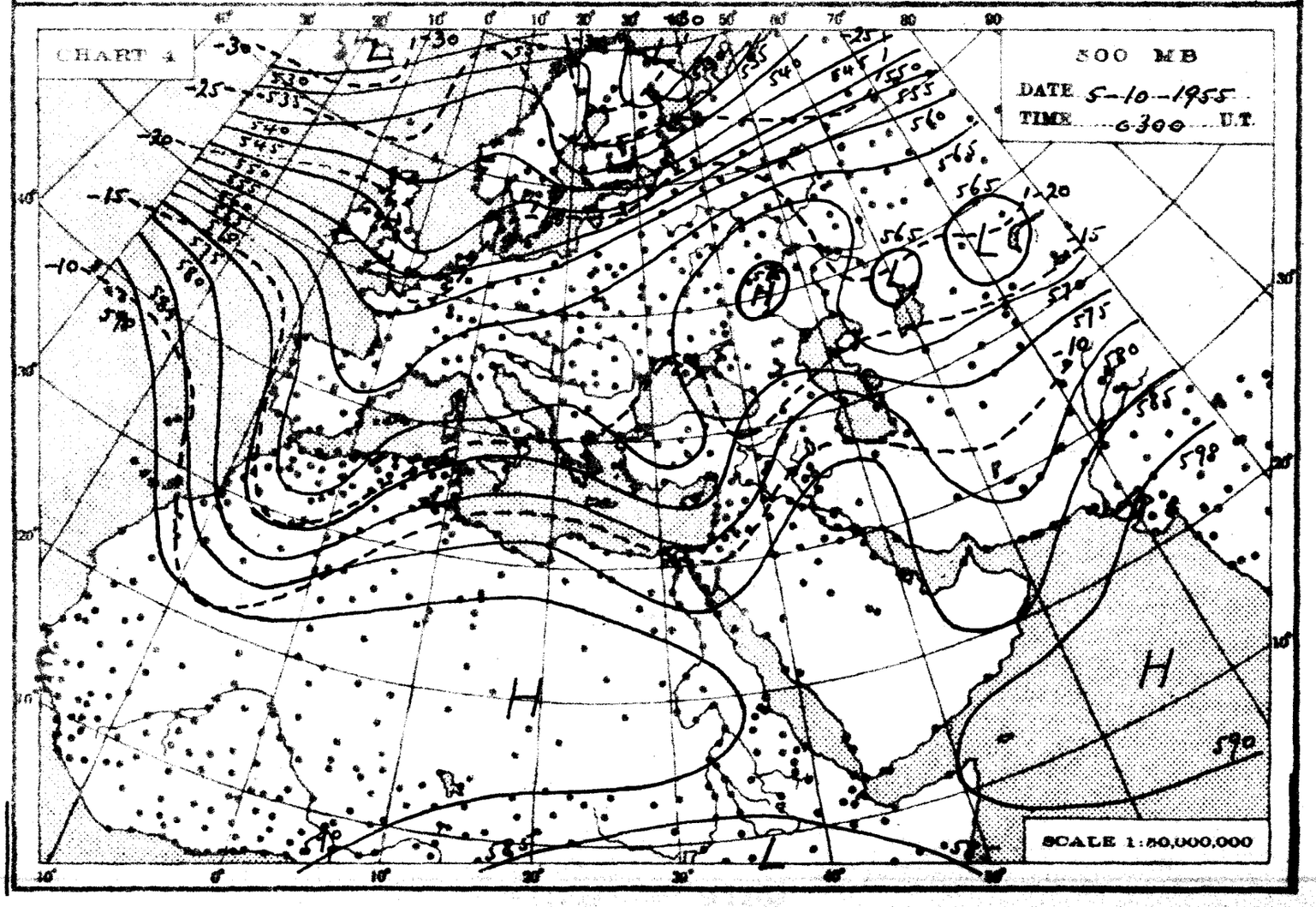
CHART 4
500 MB
DATE 5-10-1955
TIME 0300 U.T.
SCALE 1:50,000,000

THE DAILY WEATHER REPORT

REPUBLIC OF EGYPT – METEOROLOGICAL DEPT. – CAIRO

SYNOPTIC CHARTS

EXPLANATIONS:

CHARTS 1 & 2 (Surface Charts)

SCALE 1:20,000,000; Projection Conical orthomorphic with two **standard parallels 30° & 60° N.**

BAROMETRIC PRESSURE: M. S. L. Isobars are drawn every 2 millibars.

WIND: Arrows fly with the wind. A full length feather indicates 2 steps on the beaufort scale, and a short feather one step. Calm is indicated by a circle outside the station.

TEMPERATURE: In whole degrees centigrade inserted inside the station circle.

CLOUD SYMBOLS: (Total amount N. octas)

clear sky.

sky 1/8 covered. sky 2/8 covered. sky 3/8 covered.

sky 4/8 covered. sky 5/8 covered. sky 6/8 covered.

sky 7/8 covered. sky 8/8 covered. sky obscured.

PRESENT WEATHER SYMBOLS: Inserted to the left of station circle.

Rising sand. Sand or Duststorm. Mist. Fog. Haze.

Drizzle. Rain. Showers of Rain. Showers of Hail. Showers of Snow.

Lightning. Thunderstorm. Snow.

Note: **These symbols show the nature of the phenomena, but not the intensity or duration.**

FRONTS: Or surfaces of **separation** between different air masses.

direction of motion of Fronts

Warm front at the ground. Occluded front at the ground

" " above " " " " above " "

Cold " at " " Quasi stationary front.

" " above " "

CHARTS 3 & 4 (Upper Air Charts)

SCALE 1:50,000,000; Projection **(same as Charts 1 & 2).**

Contours are drawn every 50 g.p.m. of Altitudes **(Continuous lines).**

Isotherms " " " 5° C. **(Broken lines).**

WIND: **Arrows fly with the wind. A full length feather indicates 10 knots, and a short feather 5 knots. Calm is indicated by a circle outside the station.**

Calm. **Wind speed 5 knots.** **Wind speed 10 knots.** **Wind speed 25 knots.**

Wind speed 50 knots. **Wind speed 85 knots.** **Wind speed 125 knots.**

TEMPERATURE: **In whole degrees centigrade**

CHART 1 DATE 5 - 10 195 5 TIME 1200 U.T.



CHART 2 DATE 6 - 10 1955 TIME 0600 G.T.



SCALE 1:20,000,000

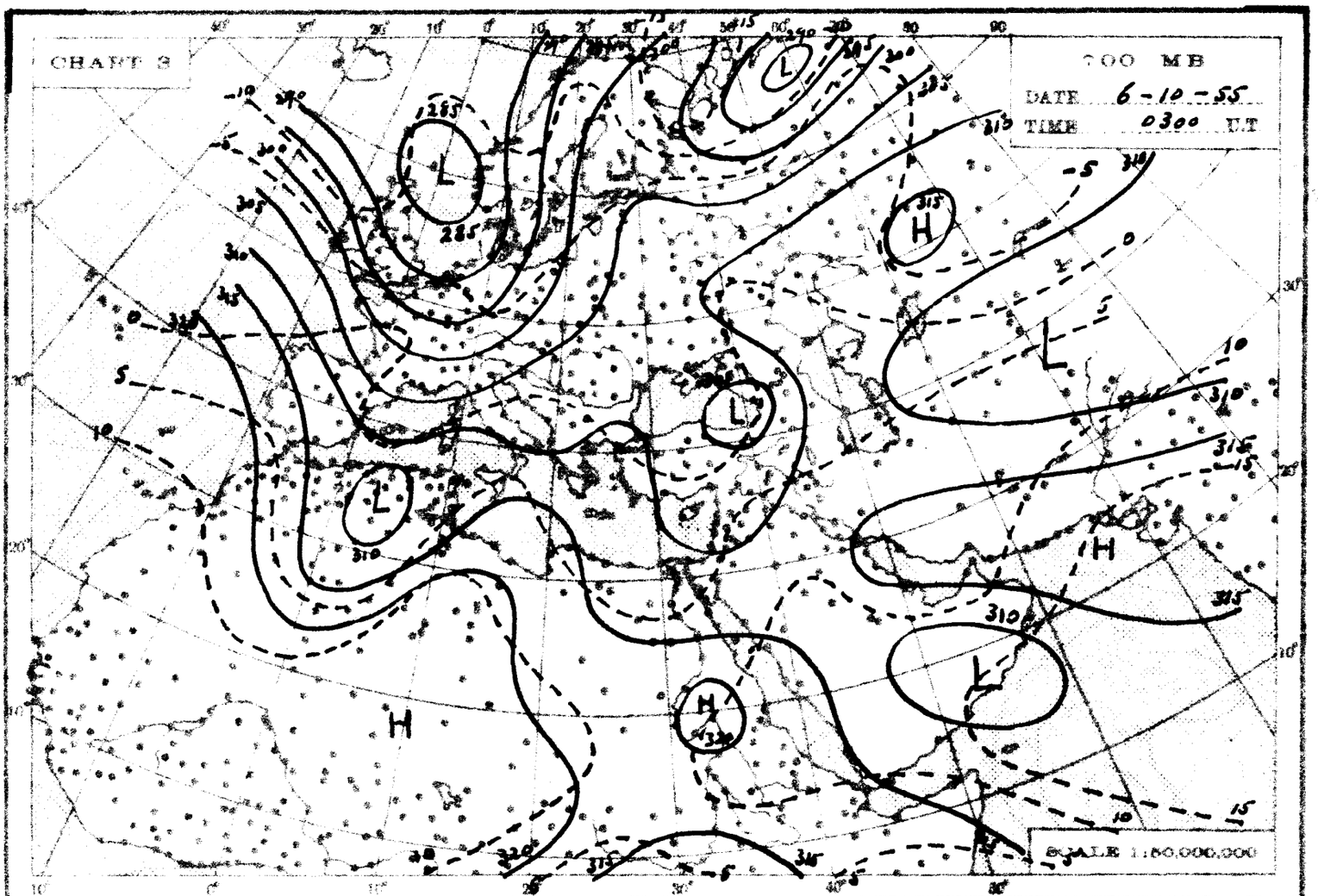
CHART 3
700 MB
DATE 6-10-55
TIME 0300 U.T
SCALE 1:50,000,000

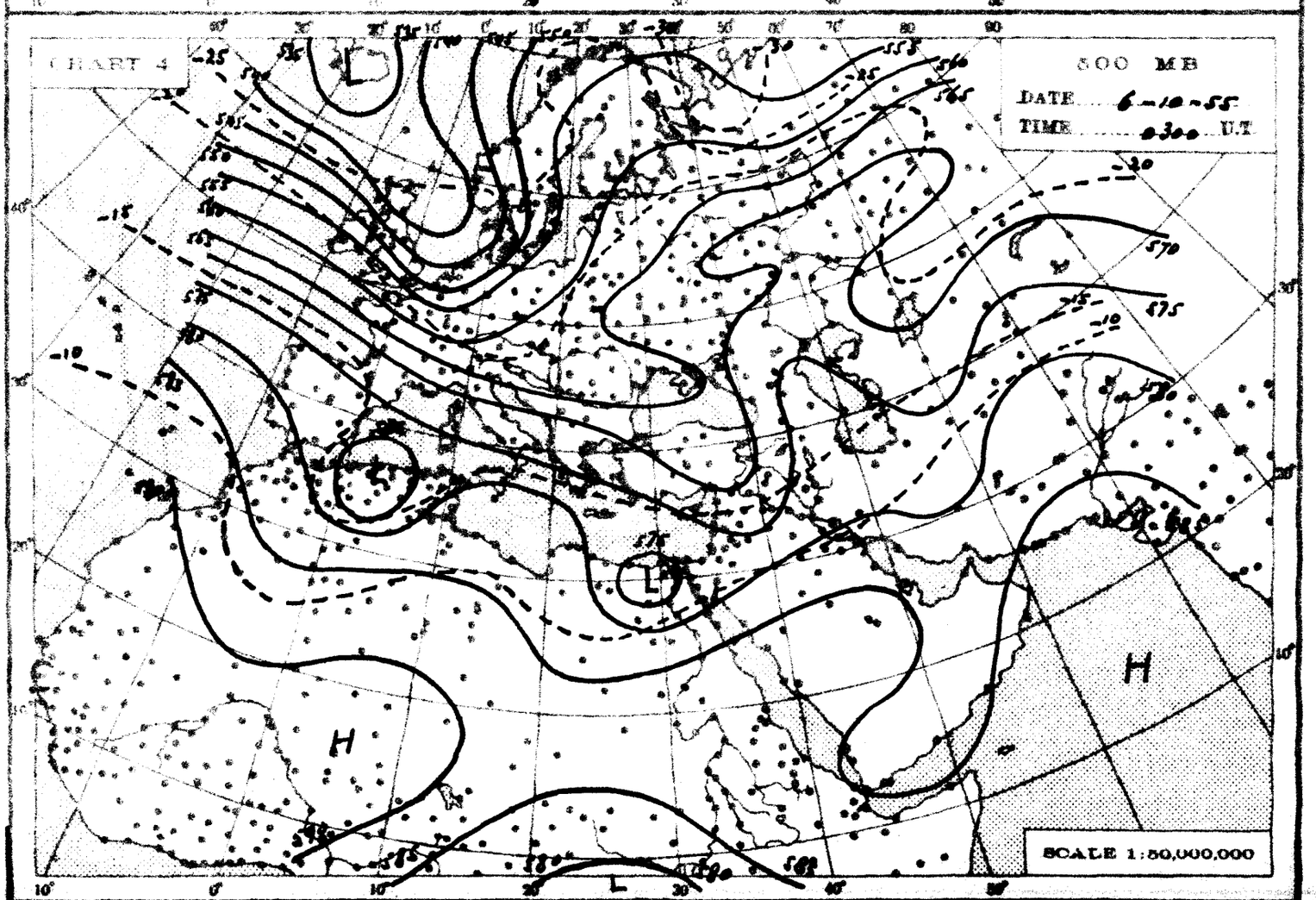
CHART 4
500 MB
DATE 6-10-55
TIME 0300 U.T
SCALE 1:50,000,000

THE DAILY WEATHER REPORT

REPUBLIC OF EGYPT - METEOROLOGICAL DEPT. - CAIRO

SYNOPTIC CHARTS

EXPLANATIONS:

CHARTS 1 & 2 (Surface Charts)

SCALE 1:20,000,000; Projection Conical orthomorphic with two standard parallels 30° & 60° N

BAROMETRIC PRESSURE: M. S. L. Isobars are drawn every 2 millibars.

WIND: Arrows fly with the wind. A full length feather indicates 2 steps on the beaufort scale, and a short feather one step. Calm is indicated by a circle outside the station.

TEMPERATURE: In whole degrees centigrade inserted inside the station circle.

CLOUD SYMBOLS: (Total amount N. octas) clear sky.

sky 1/8 covered. sky 2/8 covered. sky 3/8 covered.

sky 4/8 covered. sky 5/8 covered. sky 6/8 covered.

sky 7/8 covered. sky 8/8 covered. sky obscured.

PRESENT WEATHER SYMBOLS: Inserted to the left of station circle.

Rising sand. Sand or Duststorm. Mist. Fog. Haze.

Drizzle. Rain. Showers of Rain. Showers of Hail. Showers of Snow.

Lightning. Thunderstorm. Snow.

Note: These symbols show the nature of the phenomena, but not the intensity or duration.

FRONTS: Or surfaces of separation between different air masses.

direction of motion of Fronts

Warm front at the ground. Occluded front at the ground.

" " above " " " " above " "

Cold " at " " Quasi stationary front.

" " above " "

CHARTS 3 & 4 (Upper Air Charts)

SCALE 1:50,000,000; Projection (same as Charts 1 & 2).

Contours are drawn every 50 g.p.m. of Altitudes (Continuous lines).

Isotherms " " " 5° C. (Broken lines).

WIND: Arrows fly with the wind. A full length feather indicates 10 knots, and a short feather 5 knots. Calm is indicated by a circle outside the station.

Calm. Wind speed 5 knots. Wind speed 10 knots. Wind speed 25 knots

Wind speed 50 knots. Wind speed 85 knots. Wind speed 125 knots.

TEMPERATURE: In whole degrees centigrade

CHART 1 DATE 6-10 1955 TIME 1200 U.T.

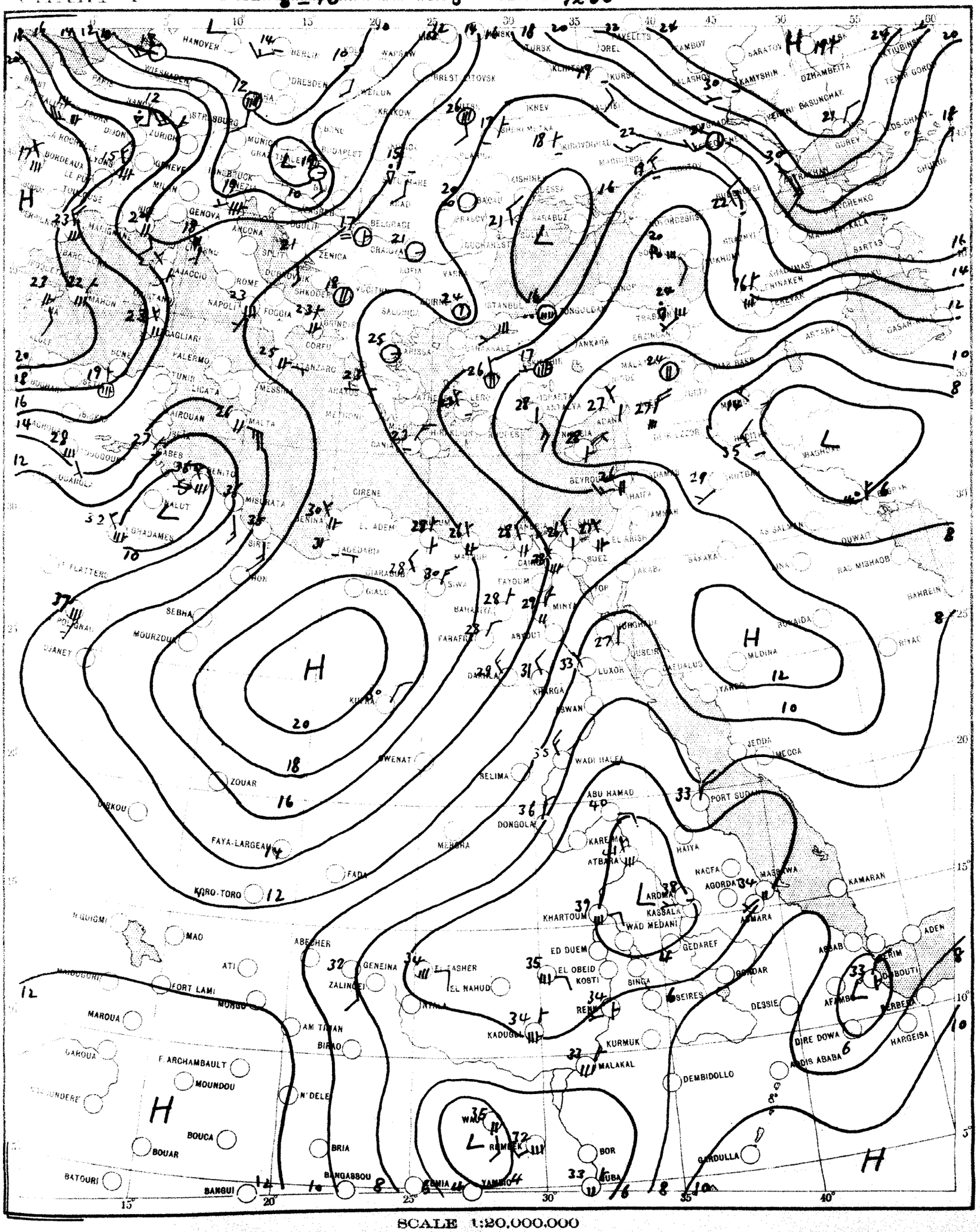
HANOVER
BERLIN
WARSAW
KIEV
MOSCOW
KAZAN
SARATOV
KAMYSHIN
OZHMBEITA
TEMIR GORDA
BASUNCHAK
GUREV
ASTRAKHAN
KRASNOVODSK
BARTAS
ASTARA
GASAN
TEHERAN
MASHHAD
BAGHDAD
BASRA
KUWAIT
RAS MISHAOB
BAHREIN
RIYAD
ROMAIDA
MEDINA
JEDDA
MECCA
PORT SUDAN
ASMARA
ADEN
ASSAB
DJIBOUTI
BERBERA
HARGEISA
DIRE DOWA
ADDIS ABABA
DEMBIDOLLO
GARDULLA
KASSALA
KHARTOUM
WAD MEDANI
GEDAREF
ED DUEM
EL OBEID
KOSTI
BINGA
GONDAR
DESSIE
KURMUK
MALAKAL
KADUGLI
RENK
BOR
JUBA
YAMBIO
WAU
RUMBEK
BANGASSOU
BANGUI
BRIA
BOUCA
BOUAR
BATOURI
N'DELE
MOUNDOU
F. ARCHAMBAULT
GAROUA
MAROUA
FORT LAMY
MONGO
AM TIMAN
BIRAO
ATI
MAO
ABECHER
GENEINA
ZALINGEI
EL FASHER
EL NAHUD
ABU HAMAD
DONGOLA
KAREMA
ATBARA
HAIYA
NAGFA
AGORDAT
MASSAWA
KAMARAN
WADI HALFA
SELIMA
MERGHA
FAYA-LARGEAU
FADA
KORO-TORO
ZOUAR
DIRKOU
OWENAT
KUFRA
SEBHA
MOURZOUK
DJANET
GHADAMES
NALUT
MISURATA
CIRENE
EL ADEM
SIRTE
JAGDABIA
BENINA
TOBRUK
SWA
FARAFRA
BAHARIYA
MINYA
ASSIUT
FAYOUM
CAIRO
SUEZ
EL ARISH
HAIFA
BEYROUT
DAMAS
ALEP
ADANA
ANTAKYA
ISPARTA
ANKARA
ERZINGAN
ERZURUM
TRABZON
TBILISI
ERIVAN
LENINAKEN
KUTAISI
SUKHUMI
SOCHI
KRASNODAR
ROSTOV
ELISTA
STAVROPOL
MAKHACHKALA
KIROVOBRAD
KISHINEV
ODESSA
SIMFEROPOL
SEVASTOPOL
KERCH
ZAPOROZHYE
DNEPROPETROVSK
KHARKOV
KURSK
VORONEZH
TAMBOV
KALUGA
BRYANSK
GOMEL
MINSK
VITEBSK
PSKOV
LENINGRAD
VOLOGDA
ARKHANGELSK
KIROV
PERM
SVERDLOVSK
CHELYABINSK
OMSK
TOMSK
ALMA ATA
TASHKENT
BUCHAREST
SOFIA
ISTANBUL
ZONGULDAK
SALONIKA
ATHENS
LARISSA
CORFU
BRINDISI
BRAILA
CONSTANTA
SULINA
BACAU
CRACOW
KRAKOW
BRNO
BUDAPEST
VIENNA
BELGRADE
ZENICA
SPLIT
DUBROVNIK
SKODER
VOGITIN
ZAGREB
GRAZ
MUNICH
STRASBOURG
ZURICH
GENEVA
LYONS
MARSEILLES
BORDEAUX
PARIS
BRUSSELS
AMSTERDAM
HAMBURG
INNSBRUCK
VENICE
GENOVA
ANCONA
ROME
NAPOLI
FOGGIA
BARI
CAGLIARI
PALERMO
TUNIS
MALTA
SFAX
KAIROUAN
GABES
TRIPOLI
BENGHAZI
MARSA MATRUH
ALEXANDRIA
ALGIERS
ORAN
BONE
BISKRA
TOUGOURT
OUARGLA
ALGER
MARSEILLES
BARCELONA
MADRID
LISBON
MALAGA
CORDOBA
SEVILLE
ALICANTE
MALLORCA
MAHON
CORSICA
AJACCIO
BASTIA
CAGLIARI
SARDINIA
SICILY
MESSINA
CATANIA
ATHENS
CRETE
RHODES
CYPRUS
LARNACA
ADANA
ANTAKYA
ISPARTA
ANKARA
ERZINGAN
ERZURUM
TRABZON
TBILISI
ERIVAN
LENINAKEN
KUTAISI
SUKHUMI
SOCHI
KRASNODAR
ROSTOV
ELISTA
STAVROPOL
MAKHACHKALA
KIROVOBRAD
KISHINEV
ODESSA
SIMFEROPOL
SEVASTOPOL
KERCH
ZAPOROZHYE
DNEPROPETROVSK
KHARKOV
KURSK
VORONEZH
TAMBOV
KALUGA
BRYANSK
GOMEL
MINSK
VITEBSK
PSKOV
LENINGRAD
VOLOGDA
ARKHANGELSK
KIROV
PERM
SVERDLOVSK
CHELYABINSK
OMSK
TOMSK
ALMA ATA
TASHKENT
BUCHAREST
SOFIA
ISTANBUL
ZONGULDAK
SALONIKA
ATHENS
LARISSA
CORFU
BRINDISI
BRAILA
CONSTANTA
SULINA
BACAU
CRACOW
KRAKOW
BRNO
BUDAPEST
VIENNA
BELGRADE
ZENICA
SPLIT
DUBROVNIK
SKODER
VOGITIN
ZAGREB
GRAZ
MUNICH
STRASBOURG
ZURICH
GENEVA
LYONS
MARSEILLES
BORDEAUX
PARIS
BRUSSELS
AMSTERDAM
HAMBURG
INNSBRUCK
VENICE
GENOVA
ANCONA
ROME
NAPOLI
FOGGIA
BARI
CAGLIARI
PALERMO
TUNIS
MALTA
SFAX
KAIROUAN
GABES
TRIPOLI
BENGHAZI
MARSA MATRUH
ALEXANDRIA
ALGIERS
ORAN
BONE
BISKRA
TOUGOURT
OUARGLA
ALGER
MARSEILLES
BARCELONA
MADRID
LISBON
MALAGA
CORDOBA
SEVILLE
ALICANTE
MALLORCA
MAHON
CORSICA
AJACCIO
BASTIA
CAGLIARI
SARDINIA
SICILY
MESSINA
CATANIA
ATHENS
CRETE
RHODES
CYPRUS
LARNACA
H
L
H
L
H
L

CHART 2 DATE 7 - 10 1955 TIME 0600 U.T.


HANOVER
BERLIN
KOLO
WARSAW
PARIS
WIESBADEN
DRESDEN
TOURS
STRASBURG
ZURICH
BORDEAUX
LYONS
GENEVE
TOULOUSE
PERPIGNAN
MARSEILLE
NICE
GENOVA
BARCELONA
PALMA
ANCONA
BOLOGNA
FLORENCE
ROMA
NAPLES
BARI
CAGLIARI
PALERMO
TUNIS
ALGIER
ORAN
TANGIER
CASABLANCA
MARRAKECH
TIZI OUZOU
BISKRA
GHARDAIA
TUGGOURT
OUARGLA
GABES
SFAX
TRIPOLI
BENGHAZI
MALTA
CANIA
RHODES
MILOS
HERAKLION
ATHENES
LARISSA
SALONICA
EDIRNE
SOFIA
VARNA
BUCHAREST
BRASOV
BELGRADE
ZAGREB
SARAJEVO
SPLIT
DUBROVNIK
BRINDISI
BRUXELLES
LUTSK
BREST-LITOVSK
KIEV
KRAKOW
BUDAPEST
KOSICE
PRAGUE
HALLE
INNSBRUCK
VENEZIA
MINSK
TULA
MOSCOW
KALININ
GORKI
KAZAN
SARATOV
TAMBOV
ORSK
UFA
SVERDLOVSK
CHELYABINSK
KAMYSHIN
ASTRAKHAN
ODESSA
KIROVOGRAD
DNEPROPETROVSK
ROSTOV
KRASNODAR
STAVROPOL
MAKHACHKALA
BAKU
TBILISI
ERZURUM
TRABZON
ANKARA
ISTANBUL
ZONGULDAK
SINOP
ESKISEHIR
IZMIR
ADANA
DIYARBAKIR
MOSUL
BAGHDAD
BASRA
BEIRUT
HAIFA
NICOSIA
DAMAS
TEL AVIV
JERUSALEM
AMMAN
CAIRO
PORT SAID
SUEZ
ALEXANDRIA
MARSA MATRUH
SIWA
FAYOUM
MINYA
ASYOUT
LUXOR
KHARGA
ASWAN
DAKHLA
BAHARIYA
FARAFRA
KUFRA
HURGHADA
QUSEIR
DAEDALUS
MEDINA
RIYAD
YANBO
JEDDA
MECCA
PORT SUDAN
ABU HAMAD
WADI HALFA
SELIMA
DONGOLA
KARIMA
ATBARA
HAIYA
NACFA
AGORDAT
MASSAWA
KAMARAN
ASMARA
ASSAB
ADEN
DJIBOUTI
BERBERA
HARGEISA
DIRE DAWA
ADDIS ABABA
KHARTOUM
KASSALA
WAD MEDANI
GEDAREF
ED DUEM
EL OBEID
KOSTI
SINGA
GONDAR
DESSIE
ROSEIRES
KADUGLI
KURMUK
MALAKAL
DEMBIDOLLO
GARDULLA
JUBA
BOR
RUMBEK
WAU
YAMBIO
ZERAI
BANGASSOU
BRIA
BOUCA
BOUAR
BATOURI
BANGUI
N'DELE
AM TIMAN
BIRAO
MOUNDOU
F. ARCHAMBAULT
GAROUA
NGAOUNDERE
MAROUA
MONGO
FORT LAMI
ATI
MAIDUGURI
N'GUIGMI
MAO
KORO-TORO
ABECHER
GENEINA
EL FASHER
ZALINGEI
EL NAHUD
NYALA
FATA-LARGEAU
MERGHA
ZAUAR
DIRKOU
OWENAT
SEBHA
MOURZOUK
DARNET
F. POLIGNAC
F. FLATTERS
GHADAMES
NALUT
TRIPOLI
BENINA
CIRENE
TOBRUK
AGEDABIA
JARABUB
GIALO
HON
SIRTE
MERSA MATRUH
ALEXANDRIA
BAHREIN
QUWAIT
AS SALMIYA
AS MISHAOB
BURAIDA
RIYAD
MEDINA
YANBO
JEDDA
MECCA
PORT SUDAN
ASMARA
ADEN
DJIBOUTI
BERBERA
HARGEISA
DIRE DAWA
ADDIS ABABA

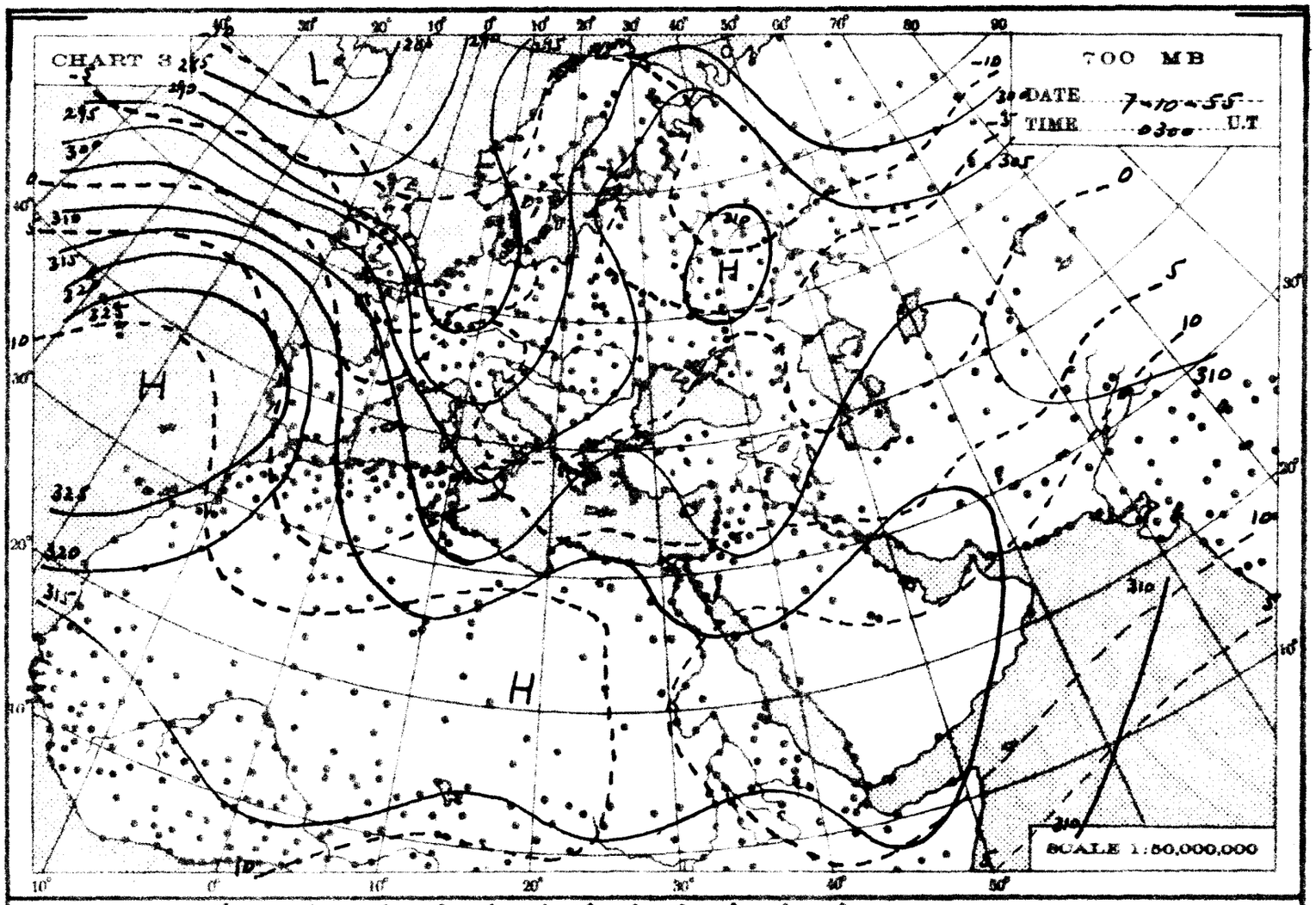
CHART 3
700 MB
DATE 7-10-55
TIME 0300 U.T
SCALE 1:50,000,000

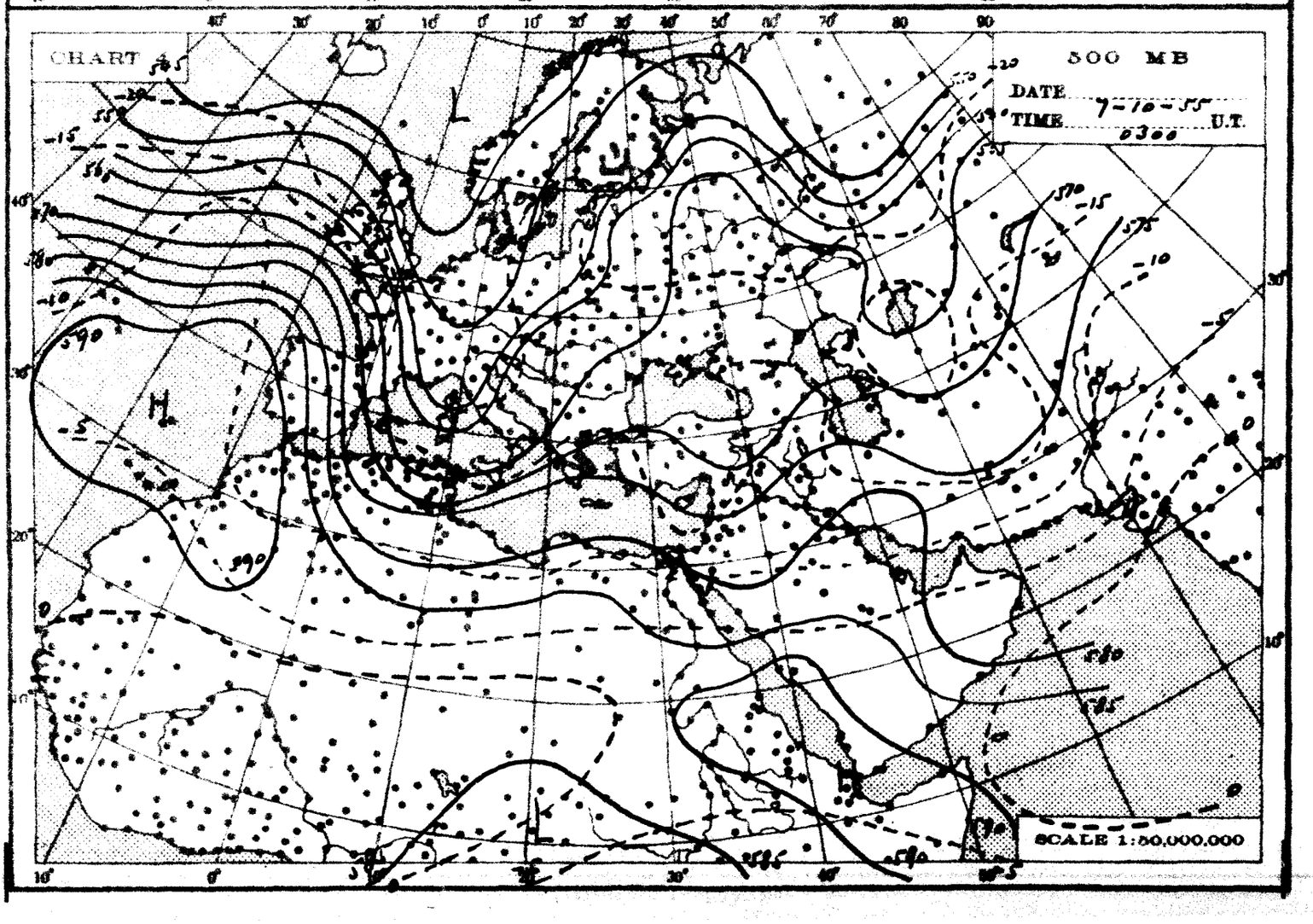
CHART 4
500 MB
DATE 7-10-55
TIME 0300 U.T.
SCALE 1:50,000,000

THE DAILY WEATHER REPORT

REPUBLIC OF EGYPT – METEOROLOGICAL DEPT. – CAIRO

SYNOPTIC CHARTS

EXPLANATIONS:

CHARTS 1 & 2 (Surface Charts)

SCALE 1:20,000,000; Projection Conical orthomorphic with two standard parallels 30° & 60° N.

BAROMETRIC PRESSURE: M. S. L. Isobars are drawn every 2 millibars.

WIND: Arrows fly with the wind. A full length feather indicates 2 steps on the beaufort scale, and a short feather one step. Calm is indicated by a circle outside the station.

TEMPERATURE: In whole degrees centigrade inserted inside the station circle.

CLOUD SYMBOLS: (Total amount N. octas)

clear sky.

sky 1/8 covered. sky 2/8 covered. sky 3/8 covered.

sky 4/8 covered. sky 5/8 covered. sky 6/8 covered.

sky 7/8 covered. sky 8/8 covered. sky obscured.

PRESENT WEATHER SYMBOLS: Inserted to the left of station circle.

Rising sand. Sand or Duststorm. Mist. Fog. Haze.

Drizzle. Rain. Showers of Rain. Showers of Hail. Showers of Snow.

Lightning. Thunderstorm. Snow.

Note. These symbols show the nature of the phenomena, but not the intensity or duration.

FRONTS: Or surfaces of separation between different air masses.

direction of motion of Fronts

Warm front at the ground. Occluded front at the ground.

" " above " " " " above " "

Cold " at " " Quasi stationary front.

" " above " "

CHARTS 3 & 4 (Upper Air Charts)

SCALE 1:50,000,000; Projection (same as Charts 1 & 2).

Contours are drawn every 50 g.p.m. of Altitudes (Continuous lines).

Isotherms " " " 5° C. (Broken lines).

WIND: Arrows fly with the wind. A full length feather indicates 10 knots, and a short feather 5 knots. Calm is indicated by a circle outside the station.

Calm. Wind speed 5 knots. Wind speed 10 knots. Wind speed 25 knots.

Wind speed 50 knots. Wind speed 85 knots. Wind speed 125 knots.

TEMPERATURE: In whole degrees centigrade

CHART 1 DATE 7 - 10 195 5 TIME 1200 U.T.



SCALE 1:20,000,000

CHART 2 DATE 8/10/ 1955 TIME 0600 U.T.

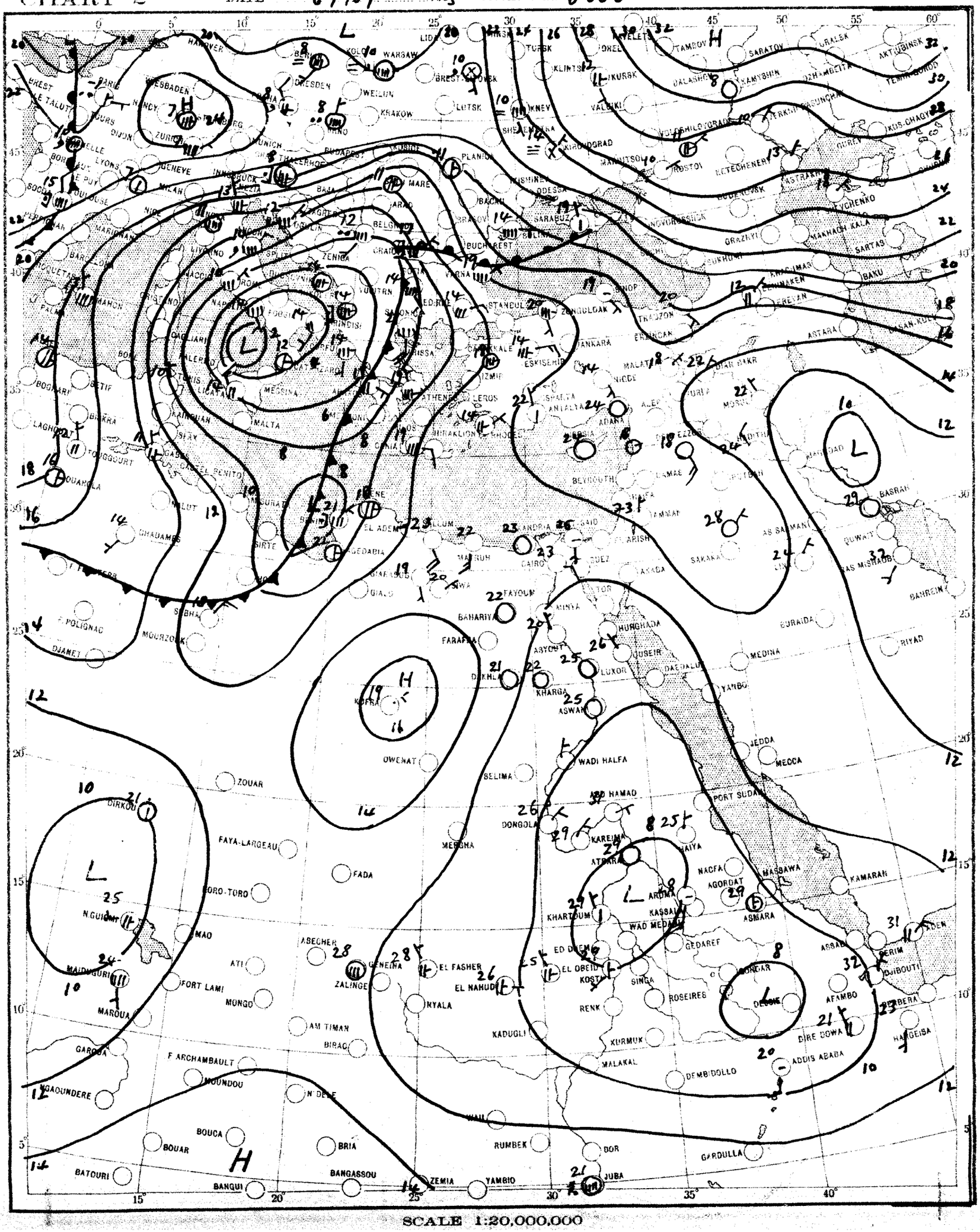

SCALE 1:20,000,000

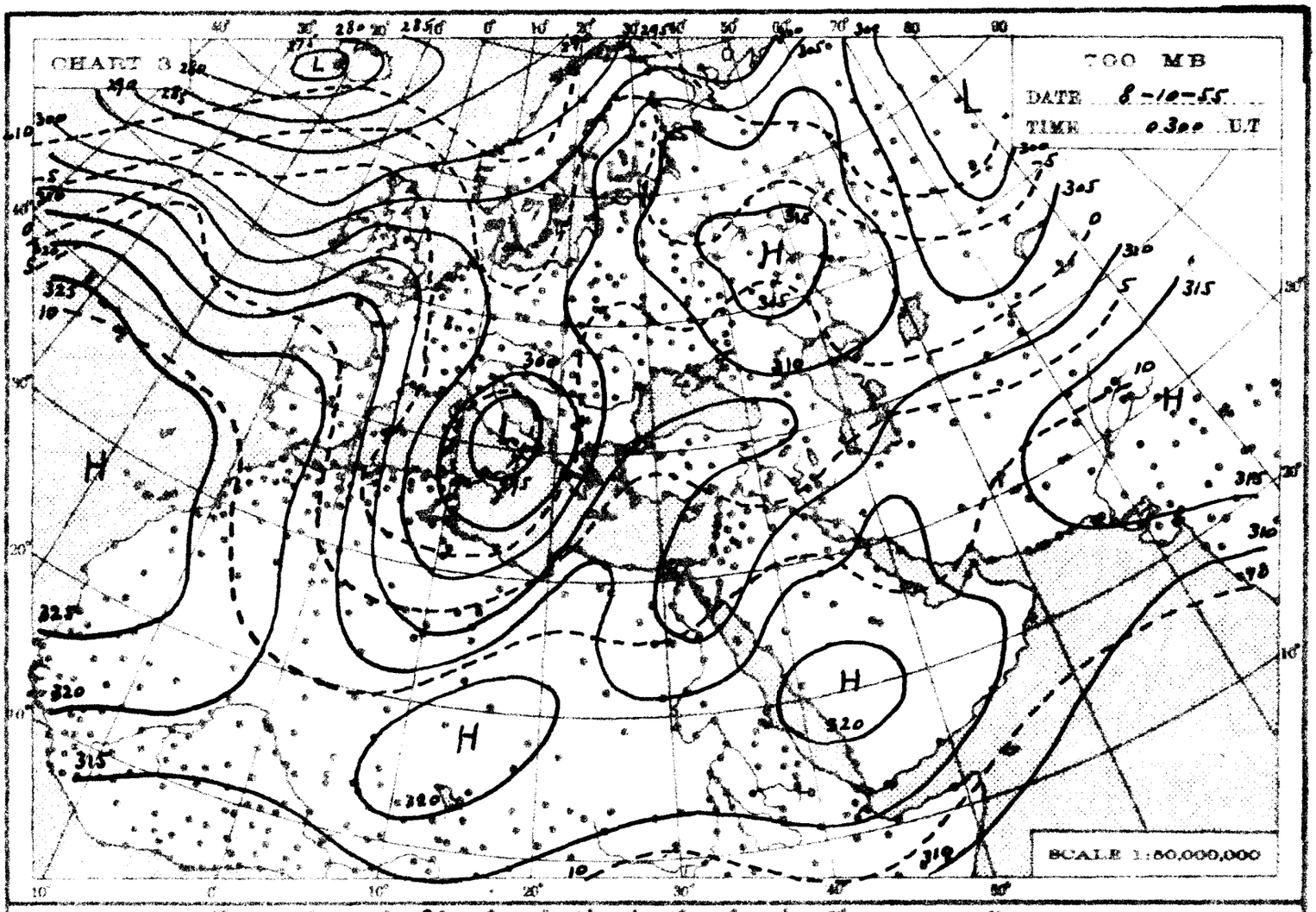
CHART 3
700 MB
DATE 8-10-55
TIME 0300 U.T
SCALE 1:50,000,000

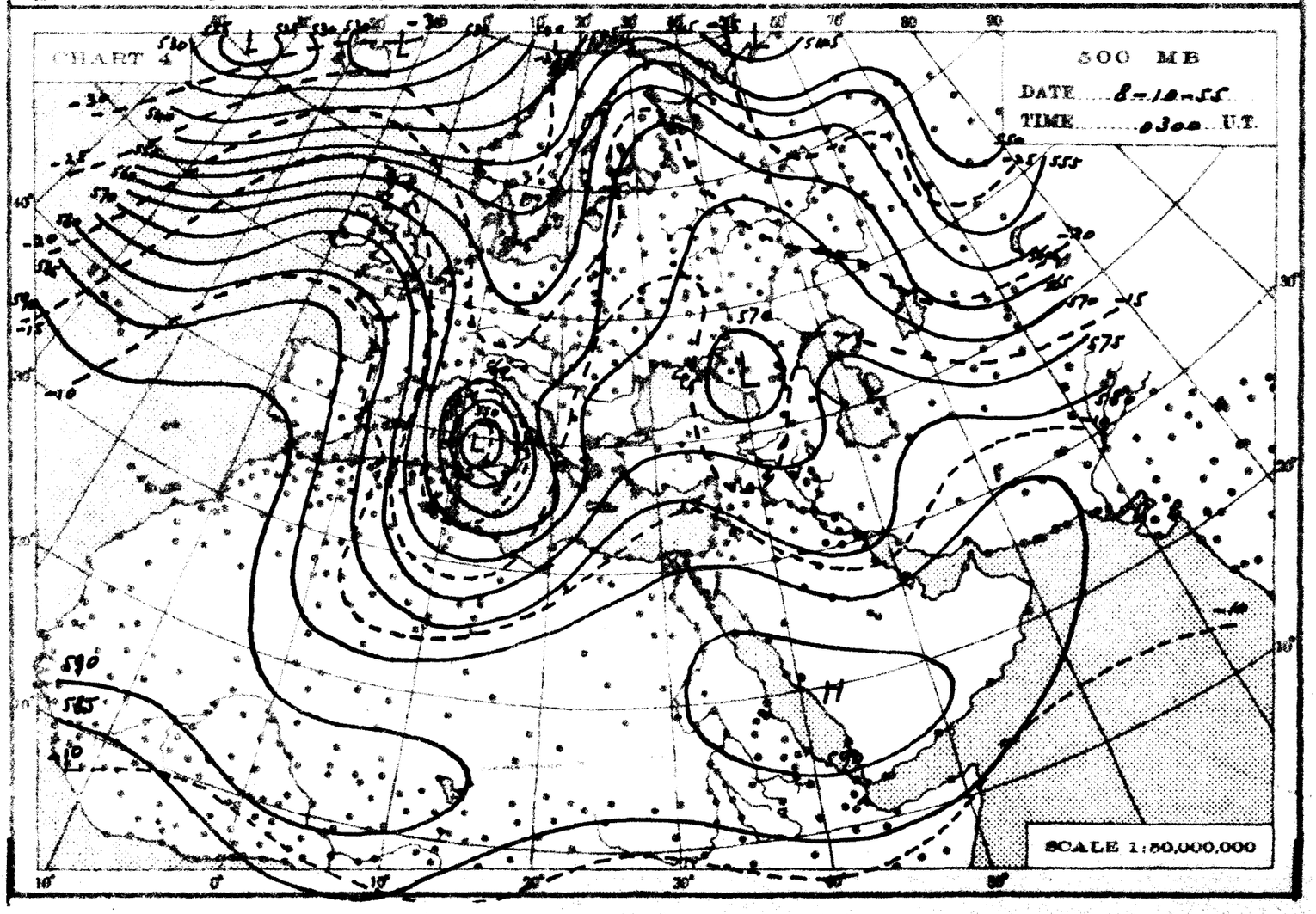
CHART 4
500 MB
DATE 8-10-55
TIME 0300 U.T.
SCALE 1:50,000,000

THE DAILY WEATHER REPORT

REPUBLIC OF EGYPT – METEOROLOGICAL DEPT. – CAIRO

SYNOPTIC CHARTS

EXPLANATIONS:

CHARTS 1 & 2 (Surface Charts)

SCALE 1:20,000,000; Projection Conical orthomorphic with two standard parallels 30° & 60° N.

BAROMETRIC PRESSURE M. S. L. Isobars are drawn every 2 millibars.

WIND: Arrows fly with the wind. A full length feather indicates 2 steps on the beaufort scale, and a short feather one step. Calm is indicated by a circle outside the station.

TEMPERATURE In whole degrees centigrade inserted inside the station circle.

CLOUD SYMBOLS: (Total amount N. octas) clear sky.

sky 1/8 covered. sky 2/8 covered. sky 3/8 covered.

sky 4/8 covered. sky 5/8 covered. sky 6/8 covered.

sky 7/8 covered. sky 8/8 covered. sky obscured.

PRESENT WEATHER SYMBOLS: Inserted to the left of station circle.

Rising sand. Sand or Duststorm. Mist. Fog. Haze.

Drizzle. Rain. Showers of Rain. Showers of Hail. Showers of Snow.

Lightning. Thunderstorm. Snow.

Note: These symbols show the nature of the phenomena, but not the intensity or duration.

FRONTS: Or surfaces of separation between different air masses.

direction of motion of Fronts

Warm front at the ground. Occluded front at the ground

" " above " " " " above " "

Cold " at " " Quasi stationary front.

" " above " "

CHARTS 3 & 4 (Upper Air Charts)

SCALE 1:50,000,000; Projection (same as Charts 1 & 2).

Contours are drawn every 50 g.p.m. of Altitudes (Continuous lines).

Isotherms " " " 5° C. (Broken lines).

WIND: Arrows fly with the wind. A full length feather indicates 10 knots, and a short feather 5 knots. Calm is indicated by a circle outside the station.

Calm. Wind speed 5 knots. Wind speed 10 knots. Wind speed 25 knots.

Wind speed 50 knots. Wind speed 85 knots. Wind speed 125 knots.

TEMPERATURE: In whole degrees centigrade

CHART 1 DATE 8-10- 195 5 TIME 1200 U.T.

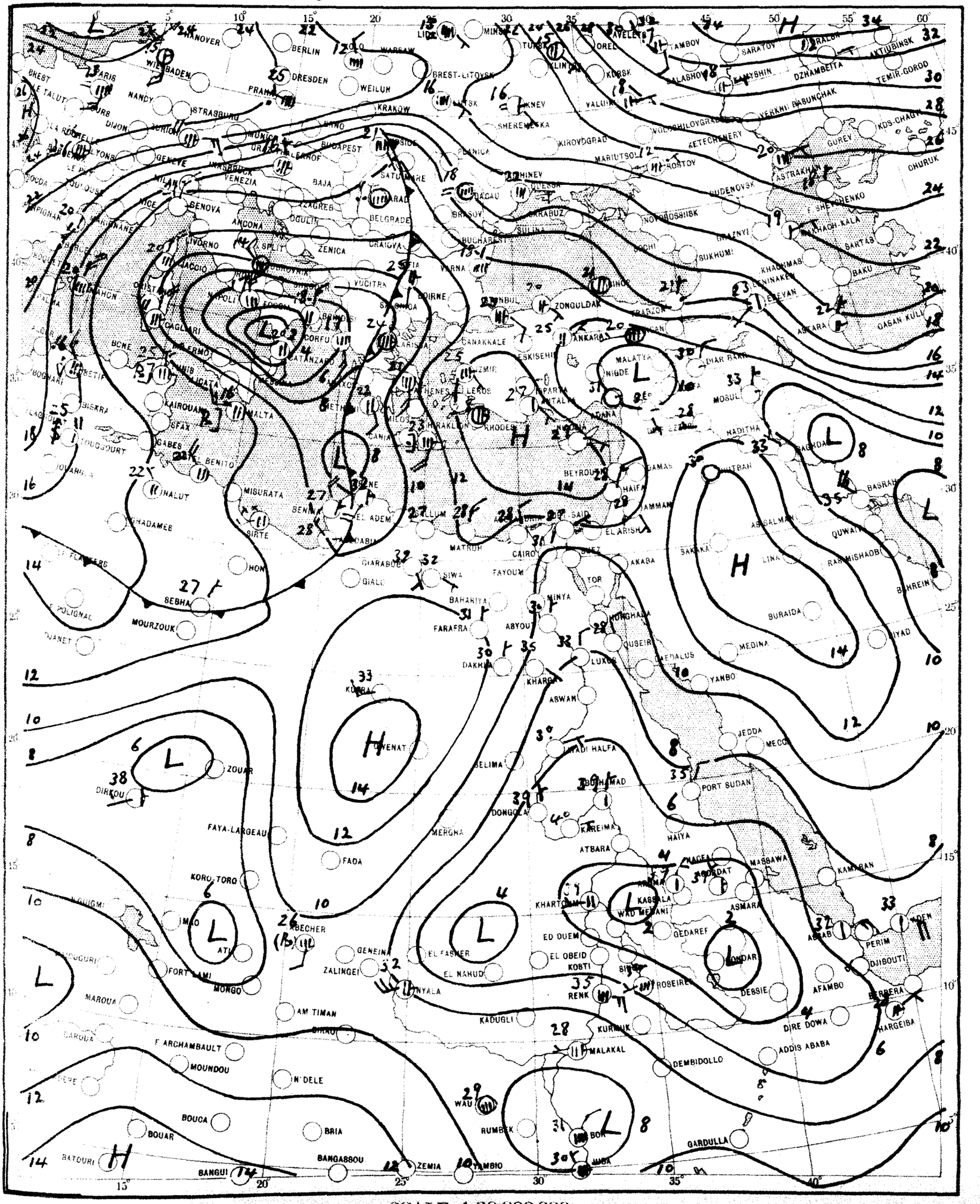

SCALE 1:20,000,000

CHART 2 DATE 9-10-1955 TIME 0600 U.T.

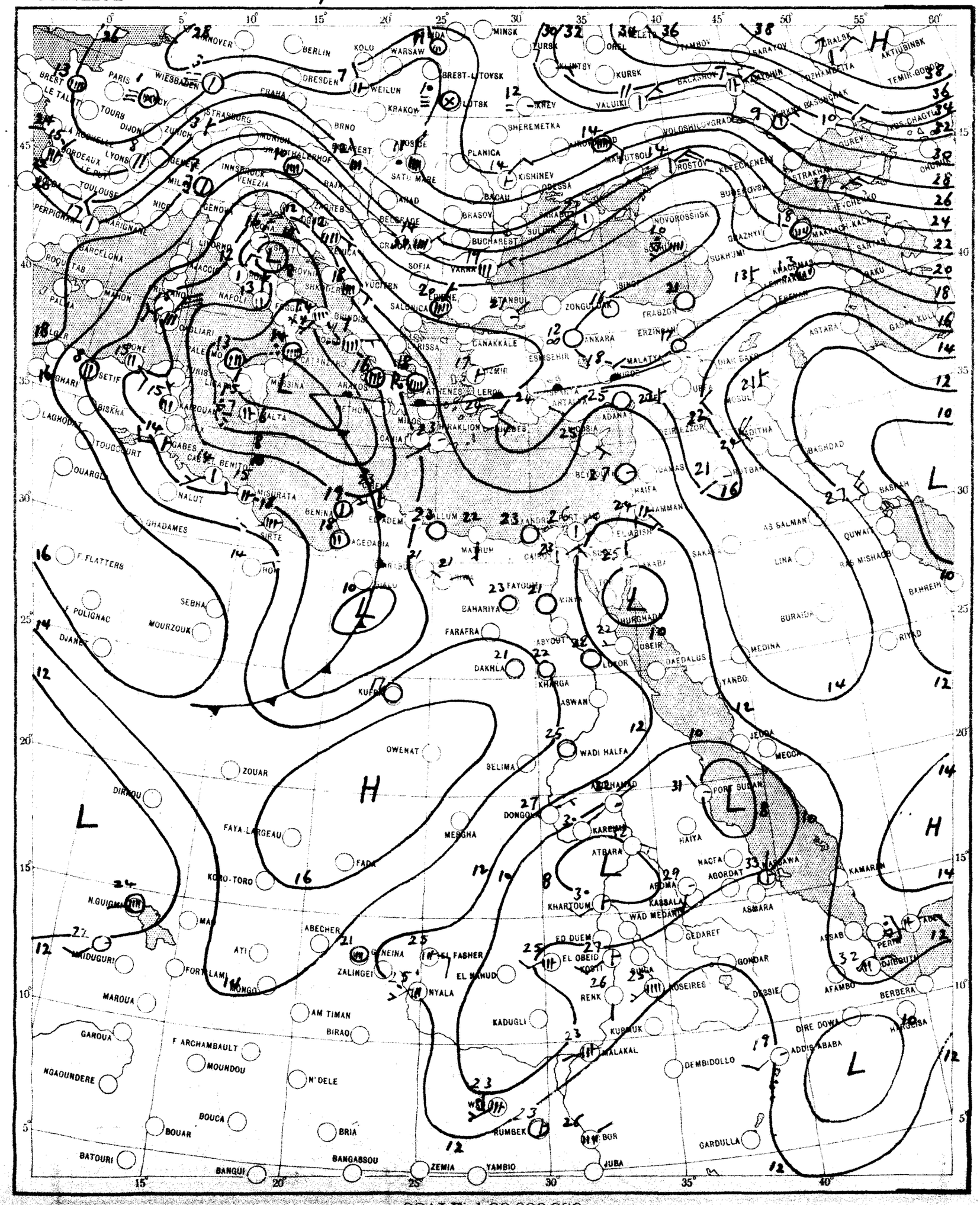

SCALE 1:20,000,000

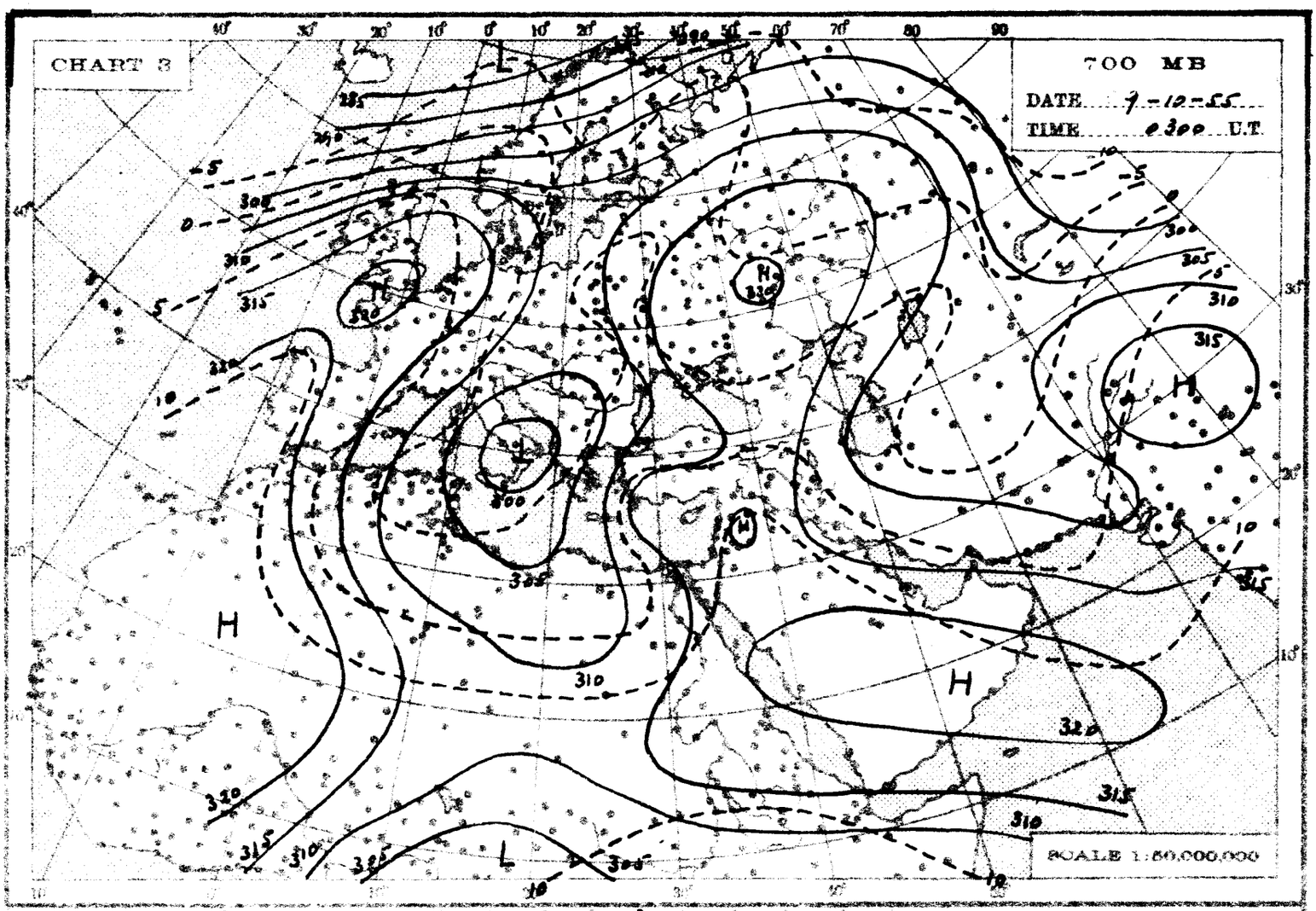
CHART 3
700 MB
DATE 9-10-55
TIME 0300 U.T.
SCALE 1:50,000,000

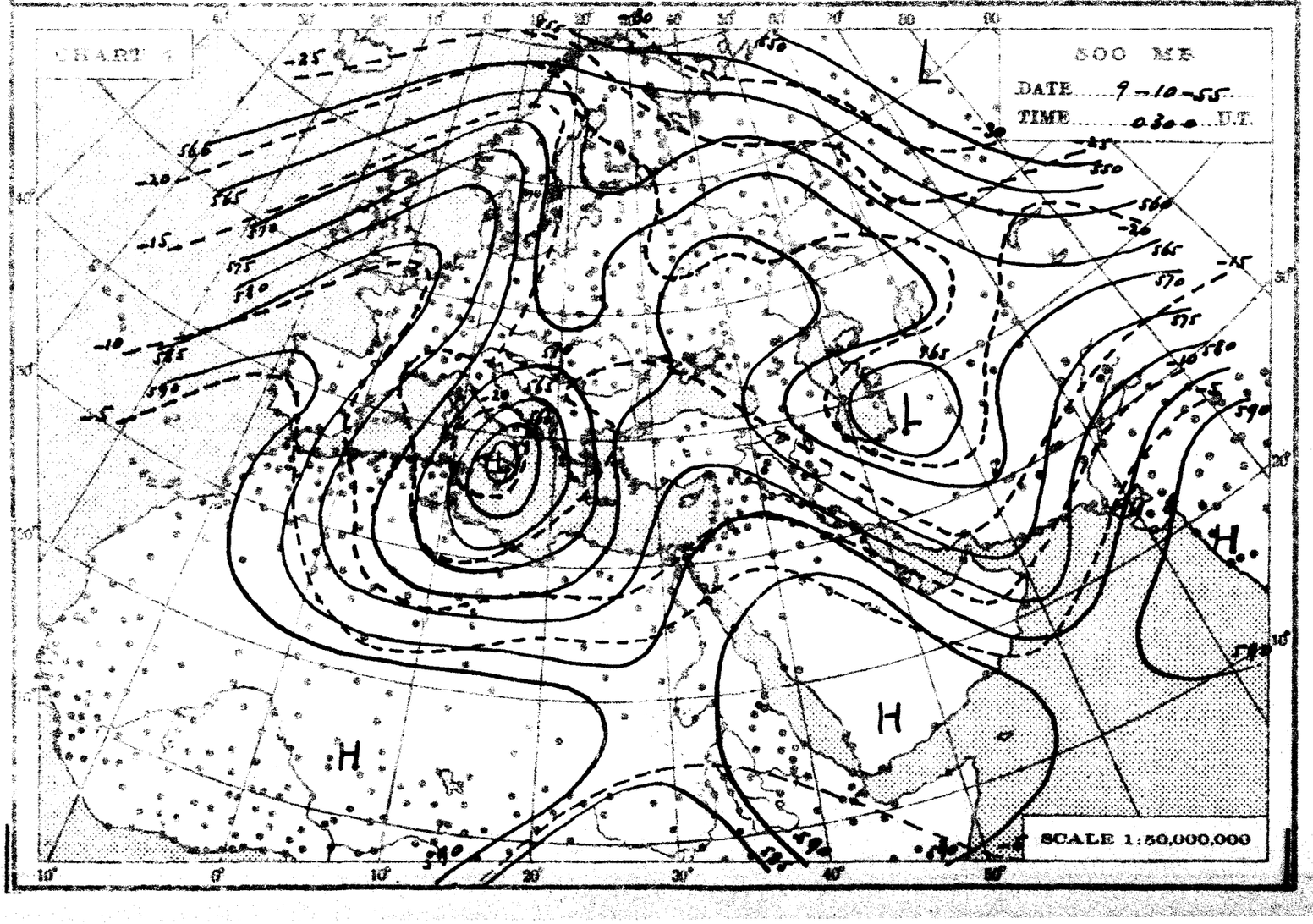
CHART 4
500 MB
DATE 9-10-55
TIME 0300 U.T.
SCALE 1:50,000,000

THE DAILY WEATHER REPORT

REPUBLIC OF EGYPT – METEOROLOGICAL DEPT. – CAIRO

SYNOPTIC CHARTS

EXPLANATIONS:

CHARTS 1 & 2 (Surface Charts)

SCALE 1:20,000,000; Projection Conical orthomorphic with two standard parallels 30° & 60° N.

BAROMETRIC PRESSURE: M. S. L. Isobars are drawn every 2 millibars.

WIND: Arrows fly with the wind. A full length feather indicates 2 steps on the beaufort scale, and a short feather one step. Calm is indicated by a circle outside the station.

TEMPERATURE: In whole degrees centigrade inserted inside the station circle.

CLOUD SYMBOLS: (Total amount N. octas) clear sky.

sky 1/8 covered. sky 2/8 covered. sky 3/8 covered.

sky 4/8 covered. sky 5/8 covered. sky 6/8 covered.

sky 7/8 covered. sky 8/8 covered. sky obscured.

PRESENT WEATHER SYMBOLS: Inserted to the left of station circle.

Rising sand. Sand or Duststorm. Mist. Fog. Haze.

Drizzle. Rain. Showers of Rain. Showers of Hail. Showers of Snow.

Lightning. Thunderstorm. Snow.

Note. These symbols show the nature of the phenomena, but not the intensity or duration.

FRONTS: Or surfaces of separation between different air masses.

direction of motion of Fronts

Warm front at the ground. Occluded front at the ground.

" " above " " " " above " "

Cold " at " " Quasi stationary front.

" " above " "

CHARTS 3 & 4 (Upper Air Charts)

SCALE 1:50,000,000; Projection (same as Charts 1 & 2).

Contours are drawn every 50 g.p.m. of Altitudes (Continuous lines).

Isotherms " " " 5° C. (Broken lines).

WIND: Arrows fly with the wind. A full length feather indicates 10 knots, and a short feather 5 knots. Calm is indicated by a circle outside the station.

Calm. Wind speed 5 knots. Wind speed 10 knots. Wind speed 25 knots.

Wind speed 50 knots. Wind speed 85 knots. Wind speed 125 knots.

TEMPERATURE: In whole degrees centigrade

CHART 1 DATE 9 - 10 - 1955 TIME 1200 U.T.



SCALE 1:20,000,000

CHART 2 DATE 10 - 10 - 1955 TIME 0600 U.T.

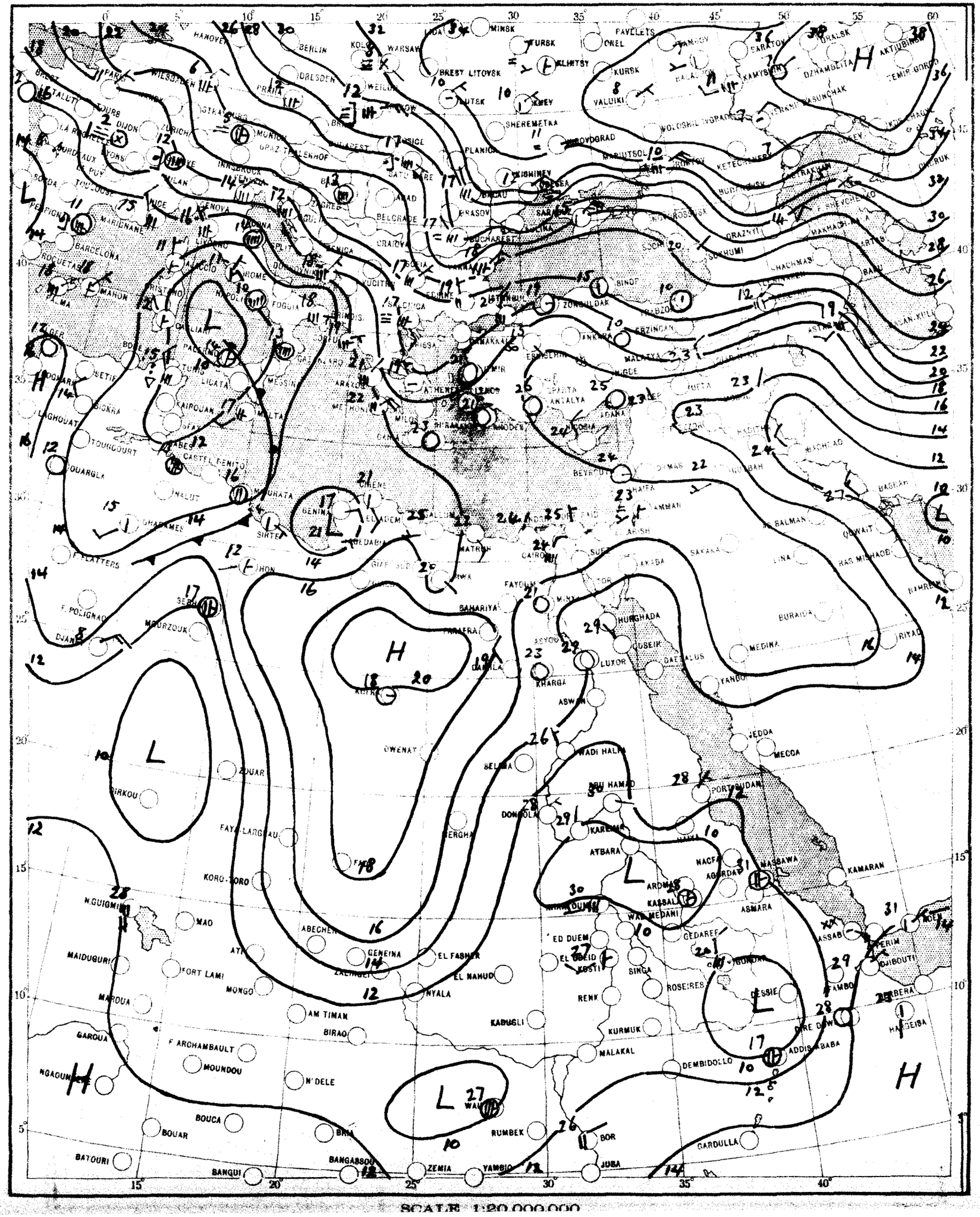

SCALE 1:20,000,000

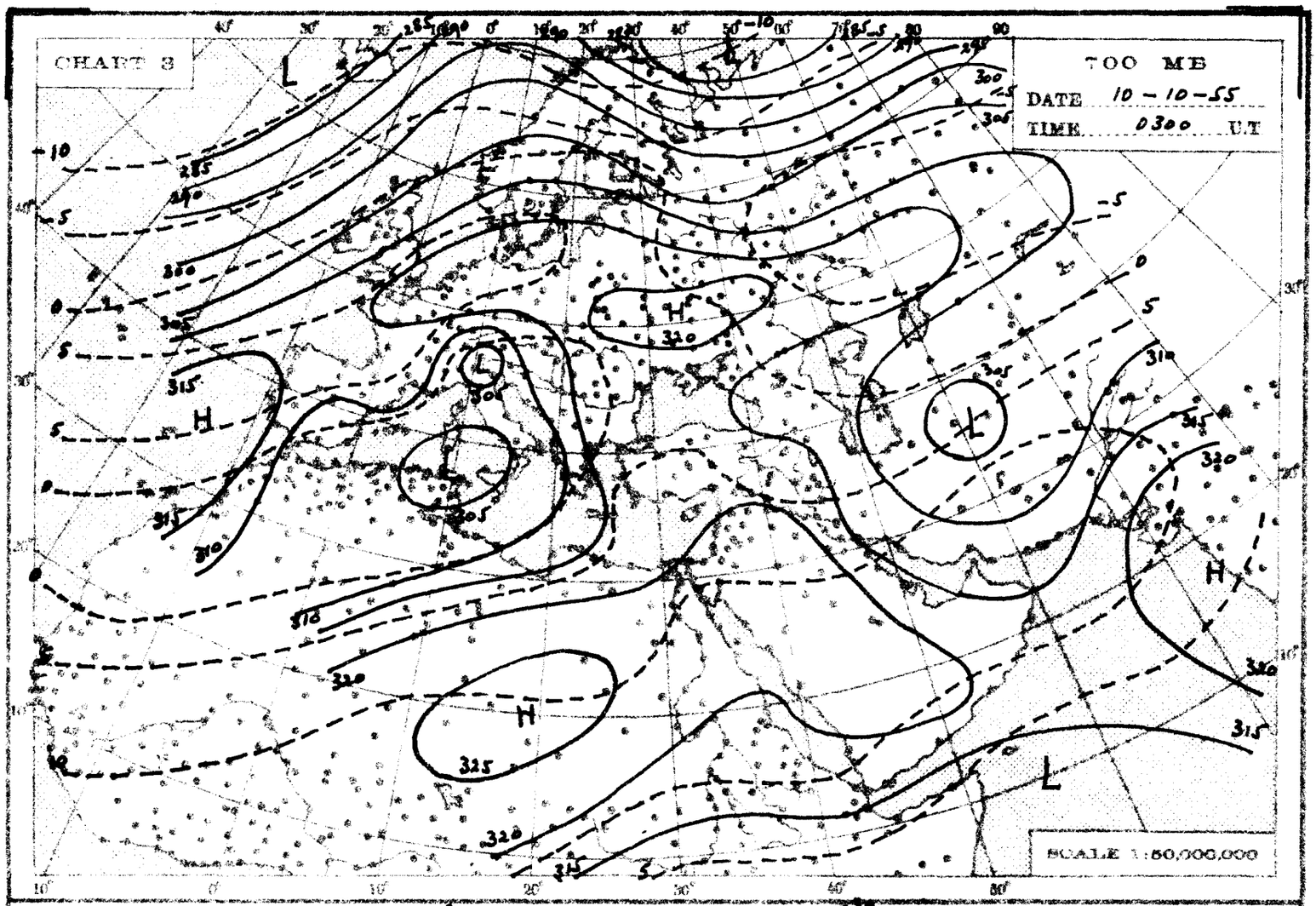
CHART 3
700 MB
DATE 10-10-55
TIME 0300 U.T
SCALE 1:50,000,000

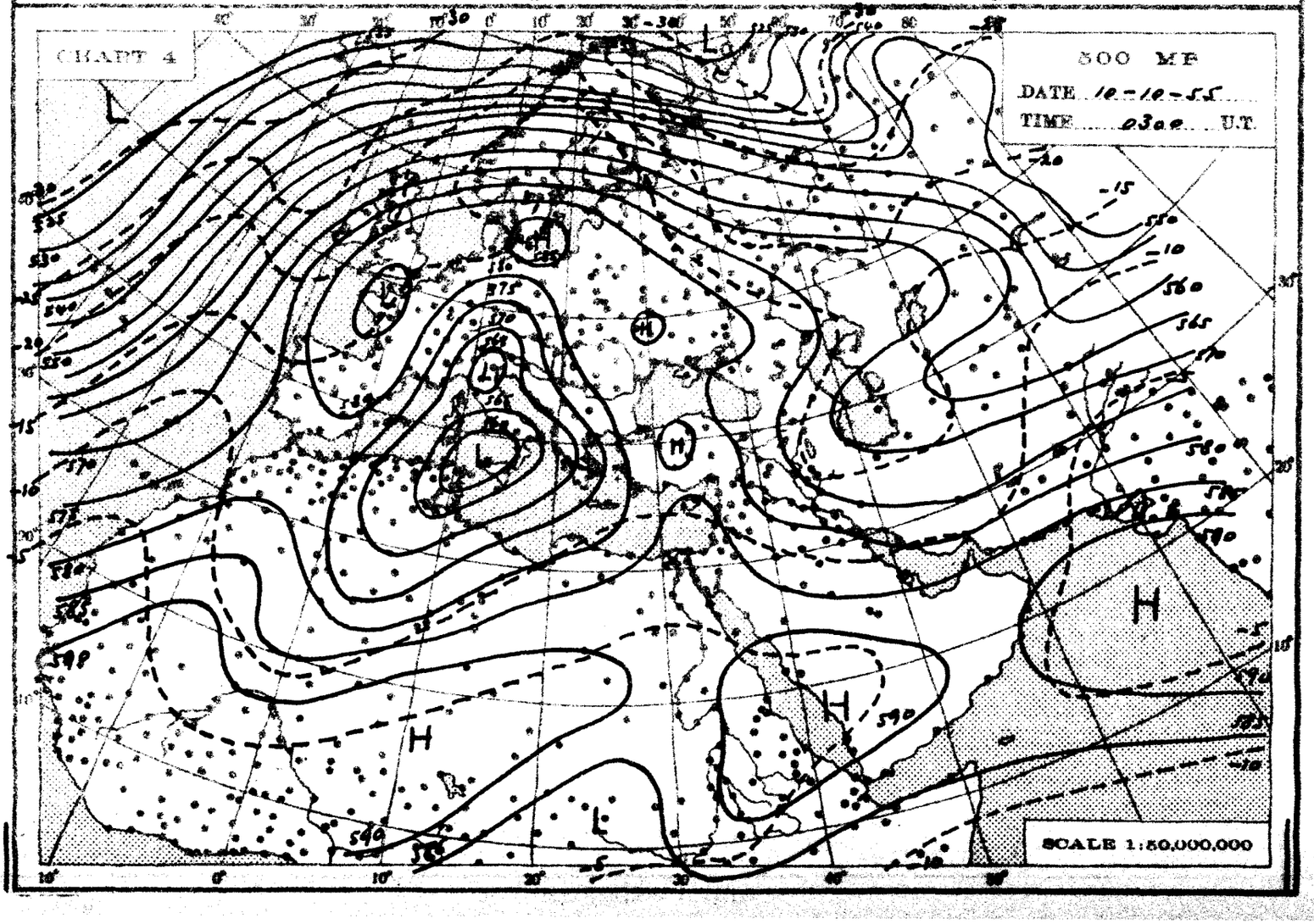
CHART 4
500 MB
DATE 10-10-55
TIME 0300 U.T
SCALE 1:50,000,000

THE DAILY WEATHER REPORT

REPUBLIC OF EGYPT – METEOROLOGICAL DEPT. – CAIRO

SYNOPTIC CHARTS

EXPLANATIONS:

CHARTS 1 & 2 (Surface Charts)

SCALE 1:20,000,000; Projection Conical orthomorphic with two standard parallels 30° & 60° N.

BAROMETRIC PRESSURE: M. S. L. Isobars are drawn every 2 millibars.

WIND: Arrows fly with the wind. A full length feather indicates 2 steps on the beaufort scale, and a short feather one step. Calm is indicated by a circle outside the station.

TEMPERATURE: In whole degrees centigrade inserted inside the station circle

CLOUD SYMBOLS: (Total amount N octas)

clear sky.

sky 1/8 covered. sky 2/8 covered. sky 3/8 covered.

sky 4/8 covered. sky 5/8 covered. sky 6/8 covered.

sky 7/8 covered. sky 8/8 covered. sky obscured.

PRESENT WEATHER SYMBOLS: Inserted to the left of station circle

Rising sand. Sand or Duststorm. Mist. Fog. Haze.

Drizzle. Rain. Showers of Rain. Showers of Hail. Showers of Snow.

Lightning. Thunderstorm. Snow.

Note: These symbols show the nature of the phenomena, but not the intensity or duration

FRONTS: Or surfaces of separation between different air masses.

direction of motion of Fronts

Warm front at the ground. Occluded front at the ground

" " above " " " " above " "

Cold " at " " Quasi stationary front.

" " above " "

CHARTS 3 & 4 (Upper Air Charts)

SCALE 1:50,000,000; Projection (same as Charts 1 & 2).

Contours are drawn every 50 g.p.m. of Altitudes (Continuous lines).

Isotherms " " " 5° C. (Broken lines).

WIND: Arrows fly with the wind. A full length feather indicates 10 knots, and a short feather 5 knots. Calm is indicated by a circle outside the station.

Calm. Wind speed 5 knots. Wind speed 10 knots. Wind speed 25 knots.

Wind speed 50 knots. Wind speed 85 knots. Wind speed 125 knots.

TEMPERATURE: In whole degrees centigrade

CHART 1 DATE 10-10- 1955 TIME 1200 U.T.

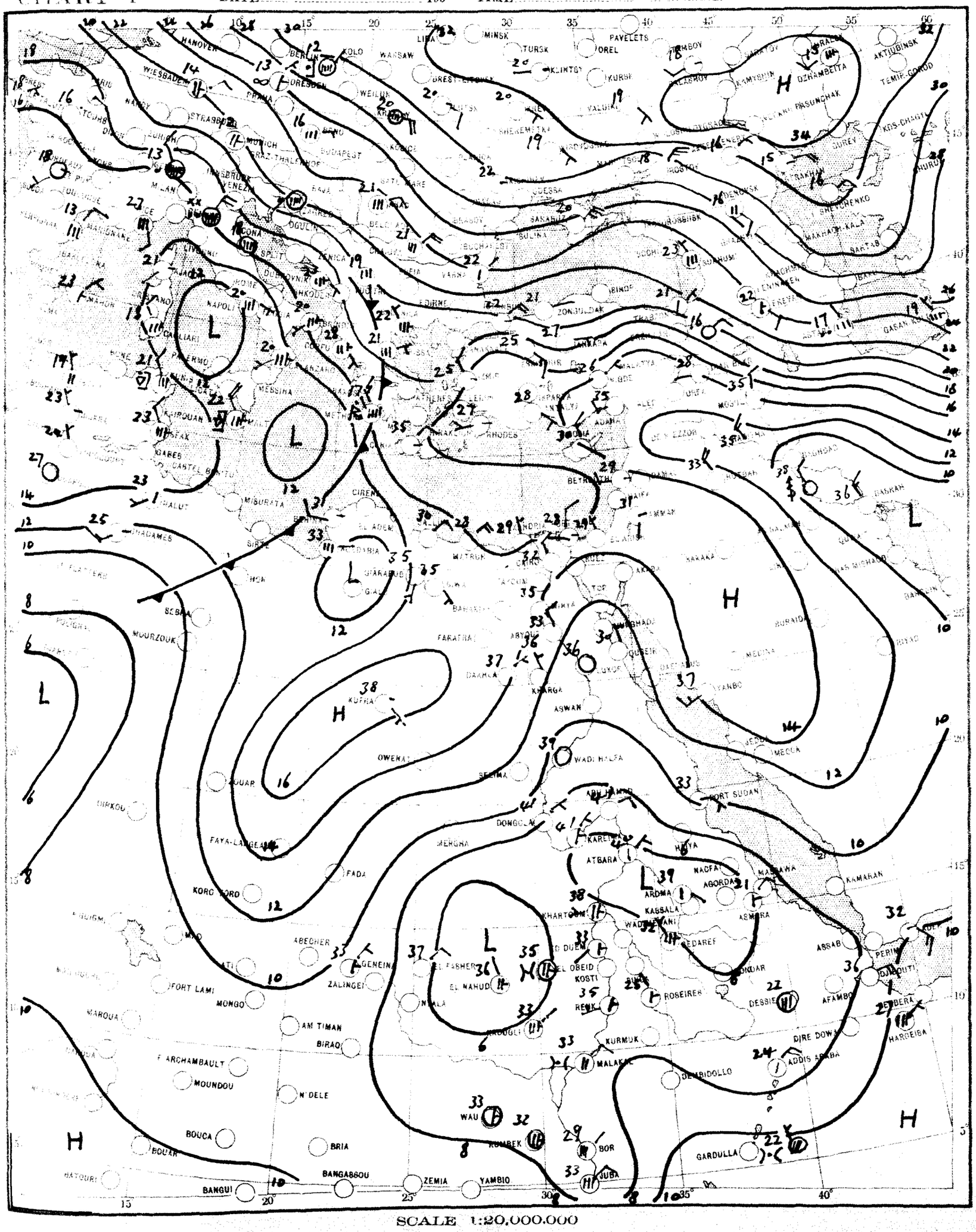

SCALE 1:20,000,000

CHART 2 DATE 11 - 10 1955 TIME 0600 U.T.



SCALE 1:20,000,000

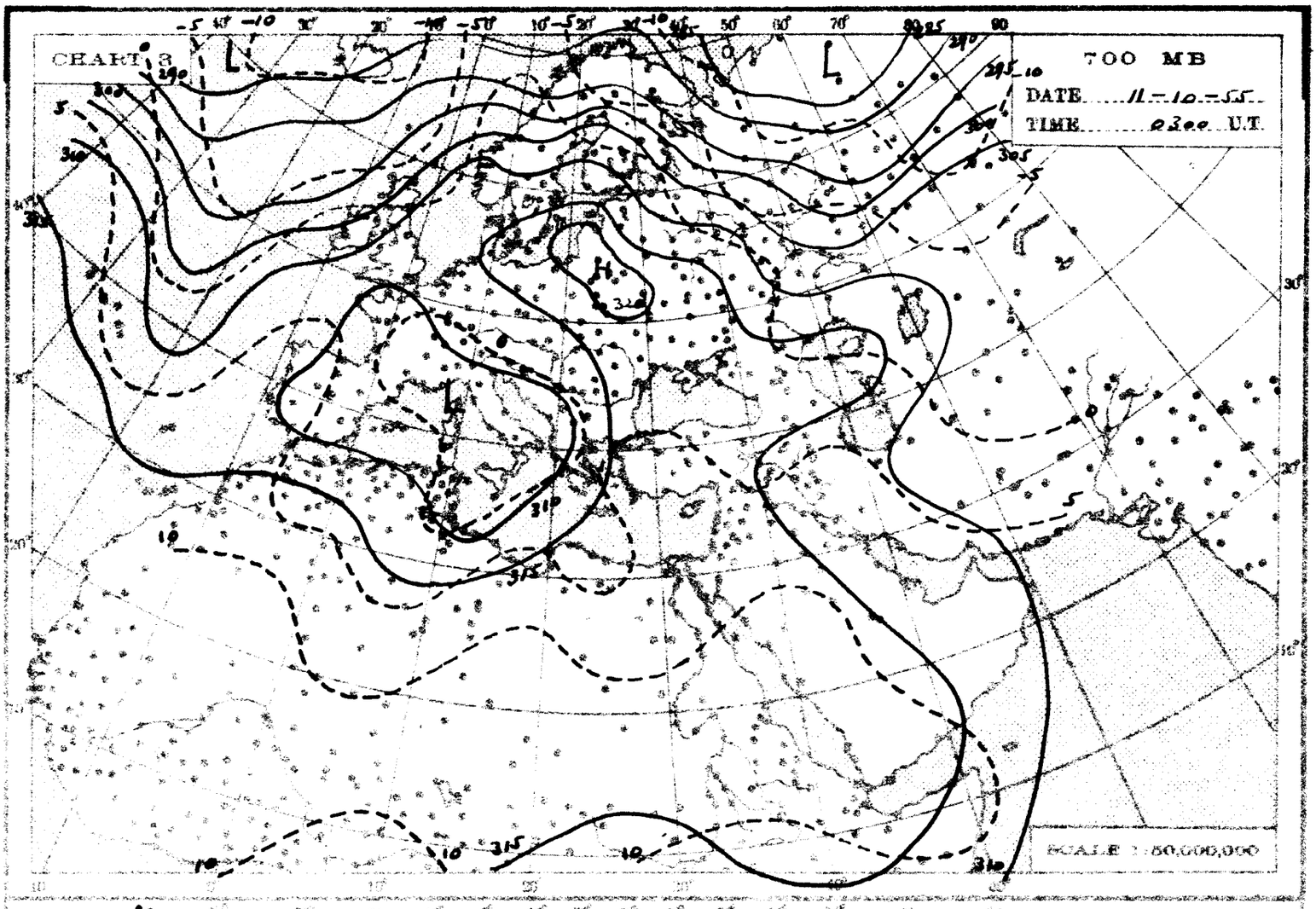
CHART 3
700 MB
DATE 11-10-55
TIME 0300 U.T.
SCALE 1:50,000,000

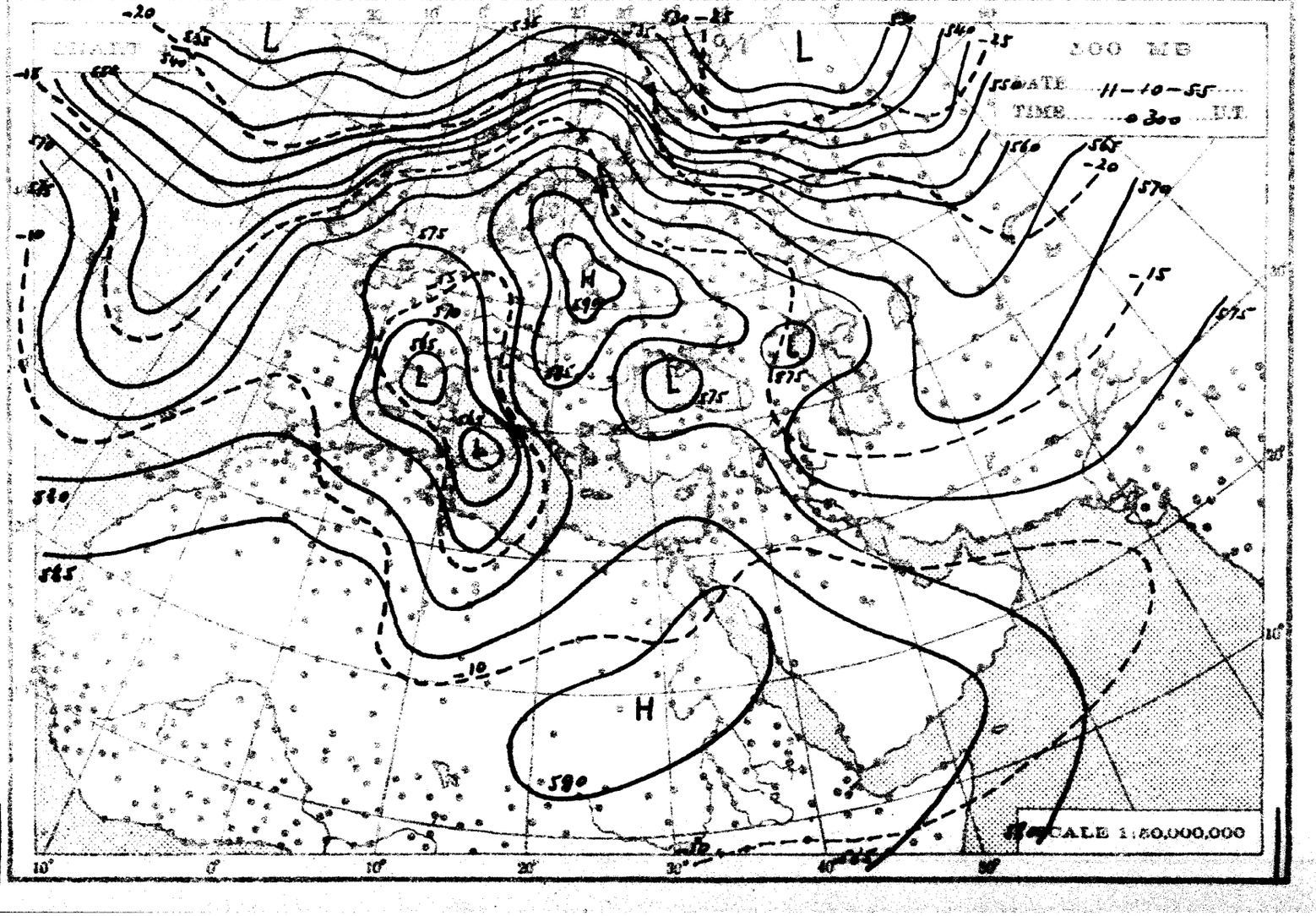
200 MB
DATE 11-10-55
TIME 0300 U.T.
SCALE 1:50,000,000

THE DAILY WEATHER REPORT

REPUBLIC OF EGYPT – METEOROLOGICAL DEPT. – CAIRO

SYNOPTIC CHARTS

EXPLANATIONS:

CHARTS 1 & 2 (Surface Charts)

SCALE 1:20,000,000; Projection Conical orthomorphic with two standard parallels 30° & 60° N.

BAROMETRIC PRESSURE: M. S. L. Isobars are drawn every 2 millibars.

WIND: Arrows fly with the wind. A full length feather indicates 2 steps on the beaufort scale, and a short feather one step. Calm is indicated by a circle outside the station.

TEMPERATURE: In whole degrees centigrade inserted inside the station circle.

CLOUD SYMBOLS: (Total amount N. octas) clear sky.

sky 1/8 covered. sky 2/8 covered. sky 3/8 covered.

sky 4/8 covered. sky 5/8 covered. sky 6/8 covered.

sky 7/8 covered. sky 8/8 covered. sky obscured.

PRESENT WEATHER SYMBOLS: Inserted to the left of station circle.

Rising sand. Sand or Duststorm. Mist. Fog. Haze.

Drizzle. Rain. Showers of Rain. Showers of Hail. Showers of Snow.

Lightning. Thunderstorm. Snow.

Note These symbols show the nature of the phenomena, but not the intensity or duration.

FRONTS. Or surfaces of separation between different air masses.

direction of motion of Fronts

Warm front at the ground. Occluded front at the ground.

" " above " " " " above " "

Cold " at " " Quasi stationary front.

" " above " "

CHARTS 3 & 4 (Upper Air Charts)

SCALE 1:50,000,000; Projection (same as Charts 1 & 2).

Contours are drawn every 50 g.p.m. of Altitudes (Continuous lines).

Isotherms " " " 5° C. (Broken lines).

WIND: Arrows fly with the wind. A full length feather indicates 10 knots, and a short feather 5 knots. Calm is indicated by a circle outside the station.

Calm. Wind speed 5 knots. Wind speed 10 knots. Wind speed 25 knots.

Wind speed 50 knots. Wind speed 85 knots. Wind speed 125 knots.

TEMPERATURE: In whole degrees centigrade

CHART 1 DATE 11-10-1955 TIME 1200 U.T.

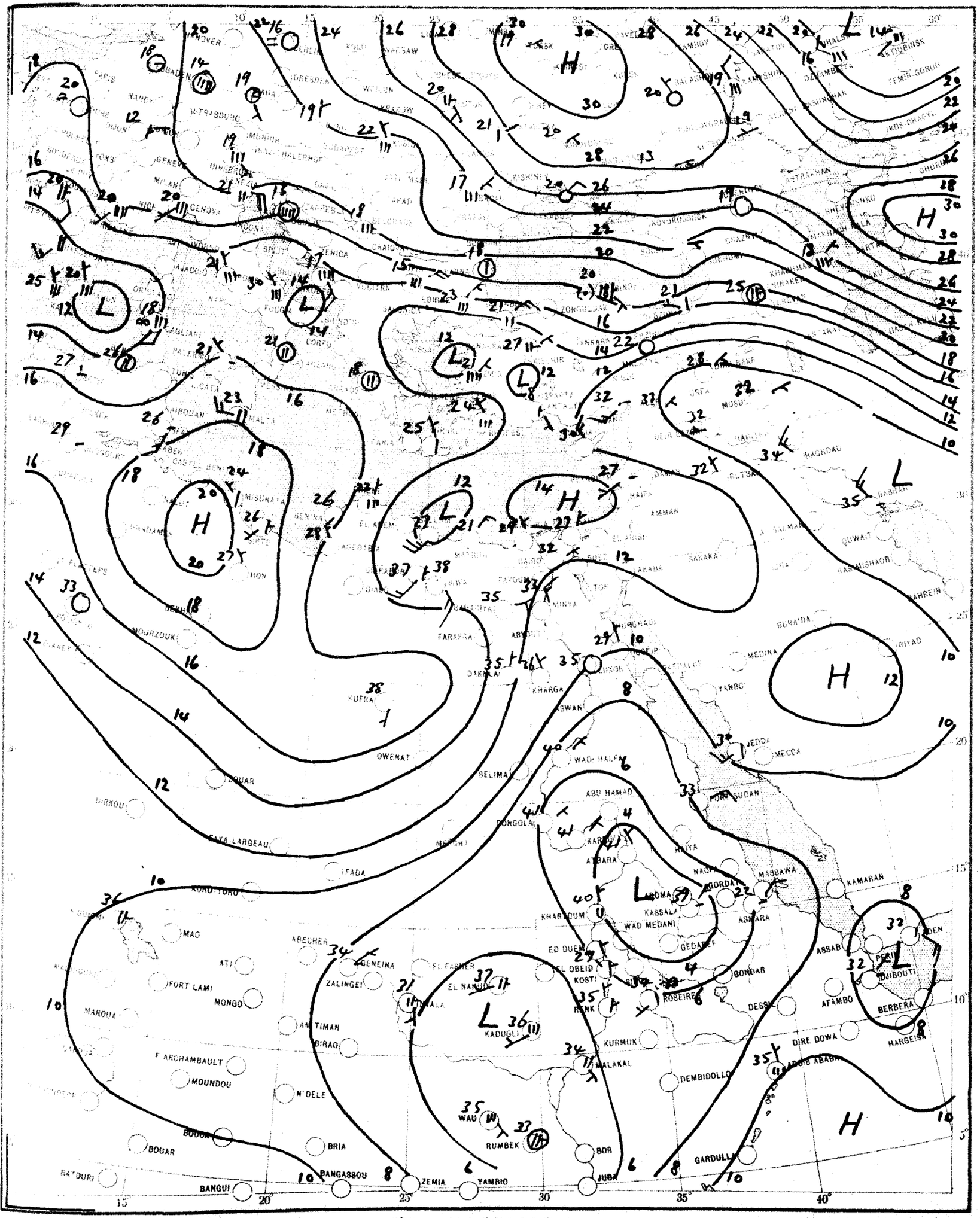
HANOVER
PARIS
STRASBURG
MUNICH
INNSBRUCK
MILAN
GENOVA
ROME
NAPLES
CORFU
ATHENS
WARSAW
KRAKOW
BUDAPEST
VIENNA
ZAGREB
SARAJEVO
SOFIA
ISTANBUL
ANKARA
ASTRAKHAN
ASTRAKHAN
MOSCOW
KIEV
KHARKOV
ROSTOV
TIFLIS
BAGDAD
BASRA
KUWAIT
BAHREIN
RIYAD
MEDINA
MECCA
JEDDA
PORT SUDAN
ASMARA
MASSAWA
KAMARAN
ADEN
DJIBOUTI
BERBERA
HARGEISA
DIRE DOWA
ADDIS ABABA
AFAMBO
DESSIE
GONDAR
ASSAB
ABU HAMAD
DONGOLA
KHARTOUM
WAD MEDANI
KASSALA
GEDAREF
ED DUEIM
EL OBEID
KOSTI
ROSEIRES
RENK
KURMUK
MALAKAL
DEMBIDOLLO
KADUGLI
EL NAHUD
EL FASHER
ZALINGEI
GENEINA
ABECHER
ATI
FORT LAMI
MONGO
MAROUA
AM TIMAN
BIRAO
F. ARCHAMBAULT
MOUNDOU
N'DELE
BOUAR
BOUDOUMA
BRIA
BANGASSOU
BANGUI
ZEMIA
YAMBIO
JUBA
BOR
RUMBEK
WAU
GARDULLA
MOURZOUK
KUFRA
OWENAT
SELIMA
DAKHLA
KHARGA
ASWAN
FARAFRA
ABU SUEIR
MINYA
BURAIDA
FAYOUM
GARO
SUEZ
ABU SUEIR
AMMAN
HAIFA
BAGHDAD
MOSUL
KIRKUK
ABECHER
ZALINGEI
GENEINA
EL FASHER
EL NAHUD
KADUGLI
MALAKAL
KURMUK
DEMBIDOLLO
ROSEIRES
RENK
KOSTI
EL OBEID
ED DUEIM
KHARTOUM
WAD MEDANI
KASSALA
GEDAREF
ABU HAMAD
DONGOLA
ATBARA
KARIMA
BERBERA
HARGEISA
DIRE DOWA
ADDIS ABABA
AFAMBO
DESSIE
GONDAR
ASSAB
ASMARA
MASSAWA
KAMARAN
ADEN
DJIBOUTI
BANGUI
BANGASSOU
ZEMIA
YAMBIO
JUBA
BOR
RUMBEK
WAU
GARDULLA
BOUAR
BRIA
BOUDOUMA
N'DELE
MOUNDOU
F. ARCHAMBAULT
MAROUA
AM TIMAN
BIRAO
FORT LAMI
MONGO
ATI

CHART 2 DATE 12-10-1955 TIME 0600 U.T.

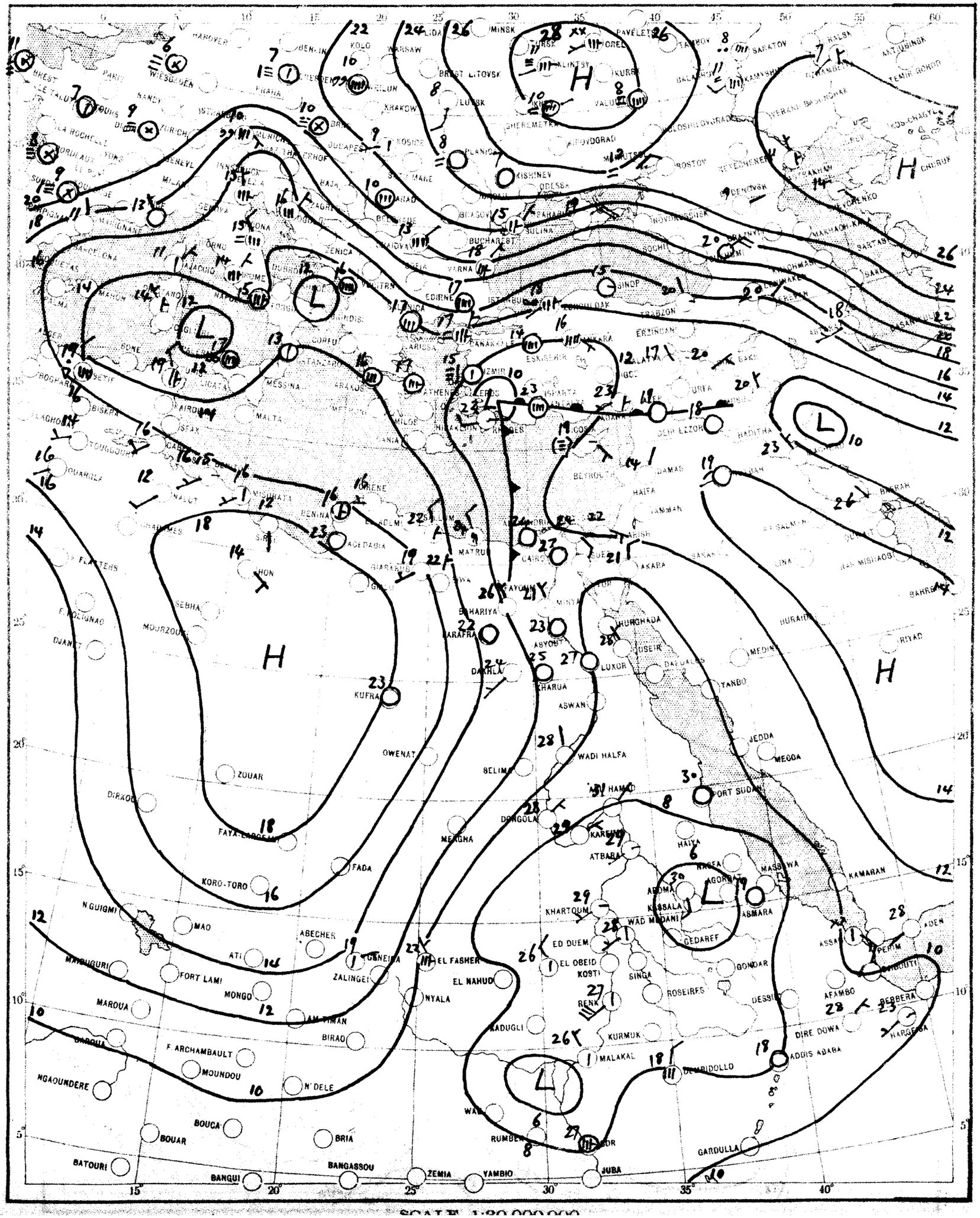

SCALE 1:30,000,000

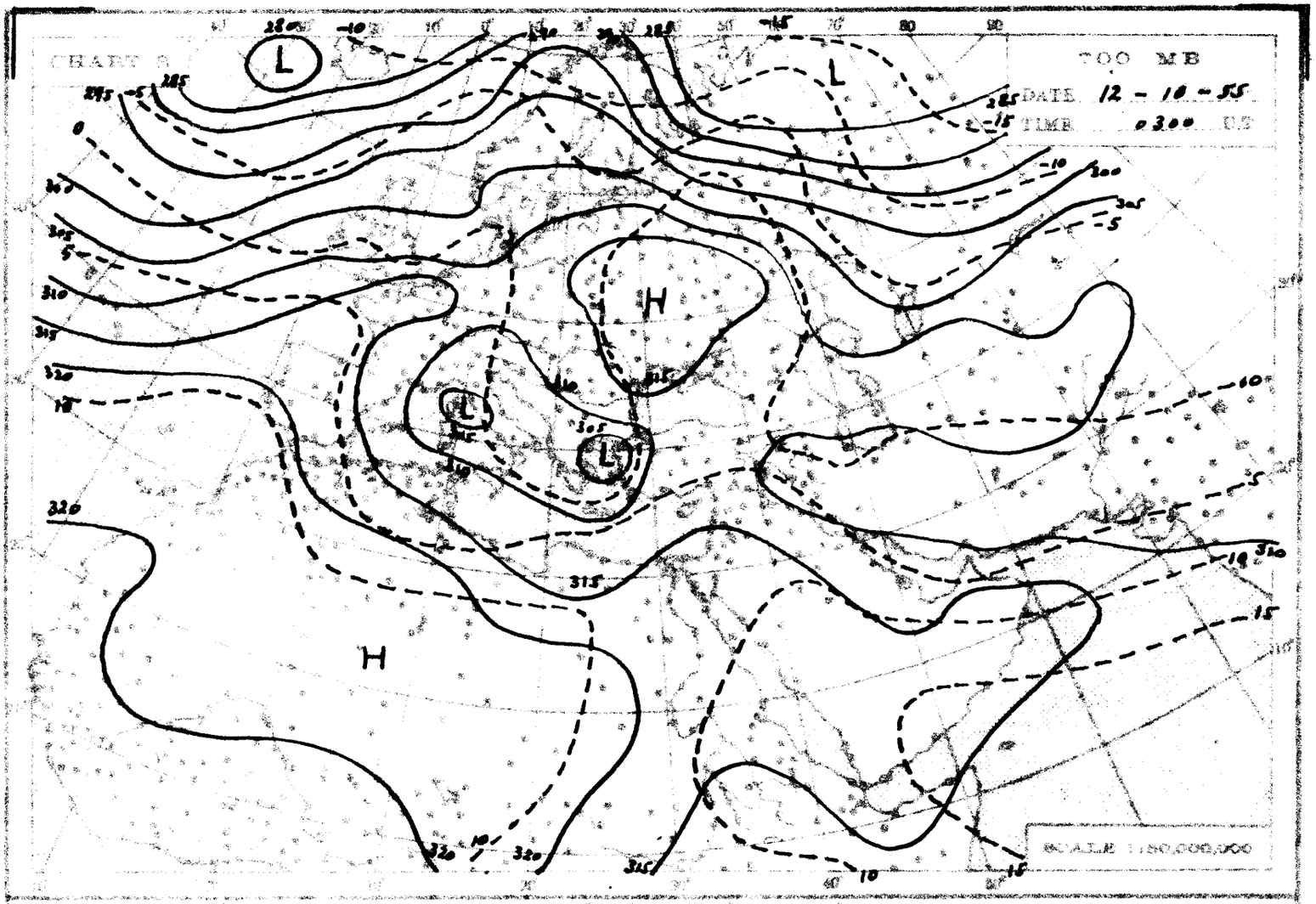
CHART 3
700 MB
DATE 12 - 10 - 55
TIME 0300 U.T.
SCALE 1:50,000,000

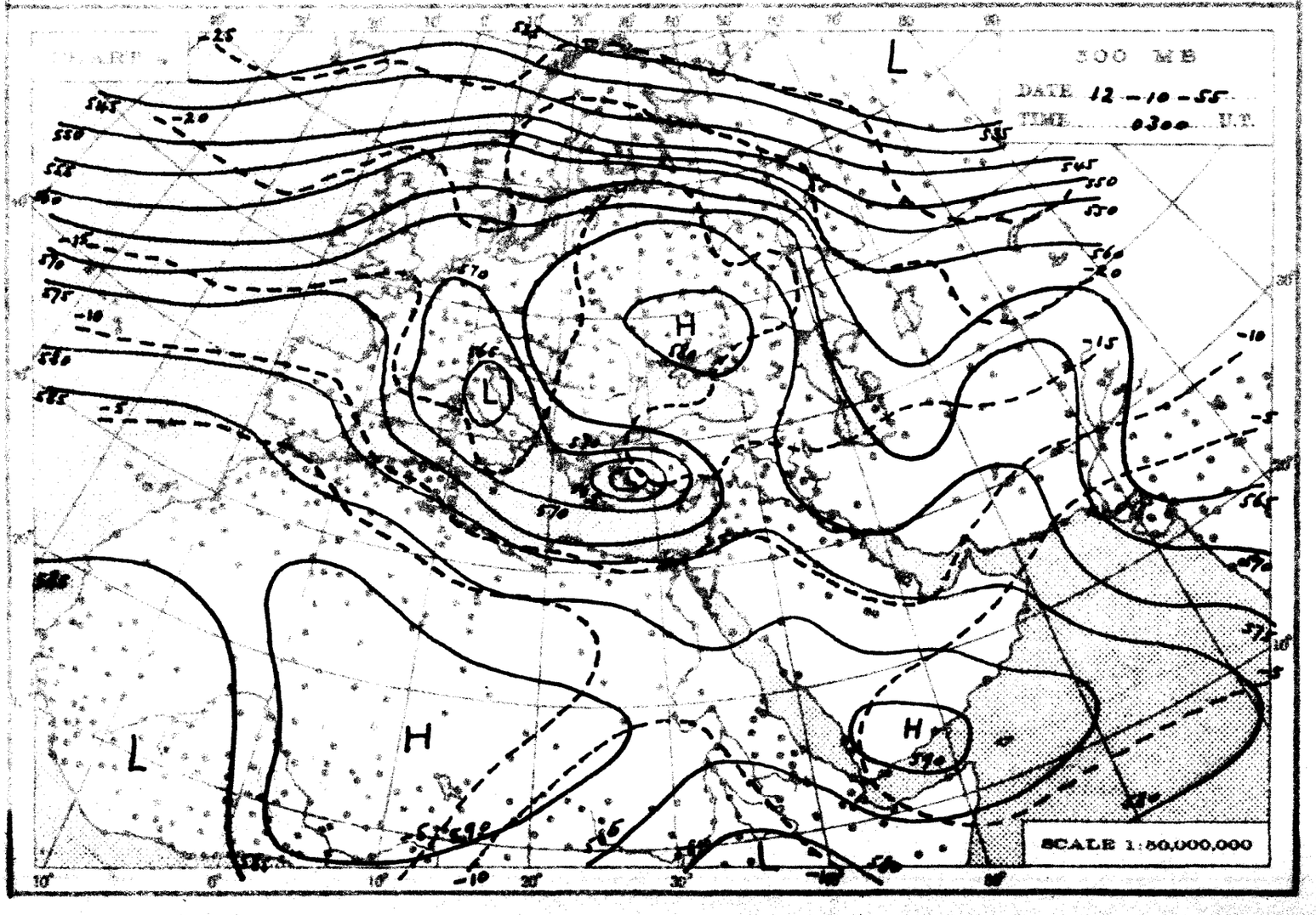
CHART 4
300 MB
DATE 12 - 10 - 55
TIME 0300 U.T.
SCALE 1:50,000,000

THE DAILY WEATHER REPORT

REPUBLIC OF EGYPT – METEOROLOGICAL DEPT – CAIRO

SYNOPTIC CHARTS

EXPLANATIONS:

CHARTS 1 & 2 (Surface Charts)

SCALE: 1:20,000,000; Projection Conical orthomorphic with two standard parallels 30° & 60° N.

BAROMETRIC PRESSURE: M.S.L. Isobars are drawn every 2 millibars.

WIND: Arrows fly with the wind. A full length feather indicates 2 steps on the beaufort scale, and a short feather one step. Calm is indicated by a circle outside the station.

TEMPERATURE: In whole degrees centigrade inserted inside the station circle.

CLOUD SYMBOLS: Total amount N octas.

clear sky.

sky 1/8 covered. sky 2/8 covered. sky 3/8 covered.

sky 4/8 covered. sky 5/8 covered. sky 6/8 covered.

sky 7/8 covered. sky 8/8 covered. sky obscured.

PRESENT WEATHER SYMBOLS: Inserted to the left of station circle.

Rising sand. Sand or Dustsform. Mist. Fog. Haze.

Drizzle. Rain. Showers of Rain. Showers of Hail. Showers of Snow.

Lightning. Thunderstorm. Snow.

Note: These symbols show the nature of the phenomena, but not the intensity or duration.

FRONTS: Or surfaces of separation between different air masses.

direction of motion of Fronts

Warm front at the ground. Occluded front at the ground.

" " above " " " " above " "

Cold " at " " Quasi stationary front.

" " above " "

CHARTS 3 & 4 (Upper Air Charts)

SCALE: 1:50,000,000; Projection (same as Charts 1 & 2).

Contours are drawn every 50 g.p.m. of Altitudes (Continuous lines).

Isotherms " " " 5° C. (Broken lines).

WIND: Arrows fly with the wind. A full length feather indicates 10 knots, and a short feather 5 knots. Calm is indicated by a circle outside the station.

Calm. Wind speed 5 knots. Wind speed 10 knots. Wind speed 25 knots.

Wind speed 50 knots. Wind speed 85 knots. Wind speed 125 knots.

TEMPERATURE: In whole degrees centigrade

CHART 1 DATE 12 - 10 - 195 5 TIME 1200 U.T.

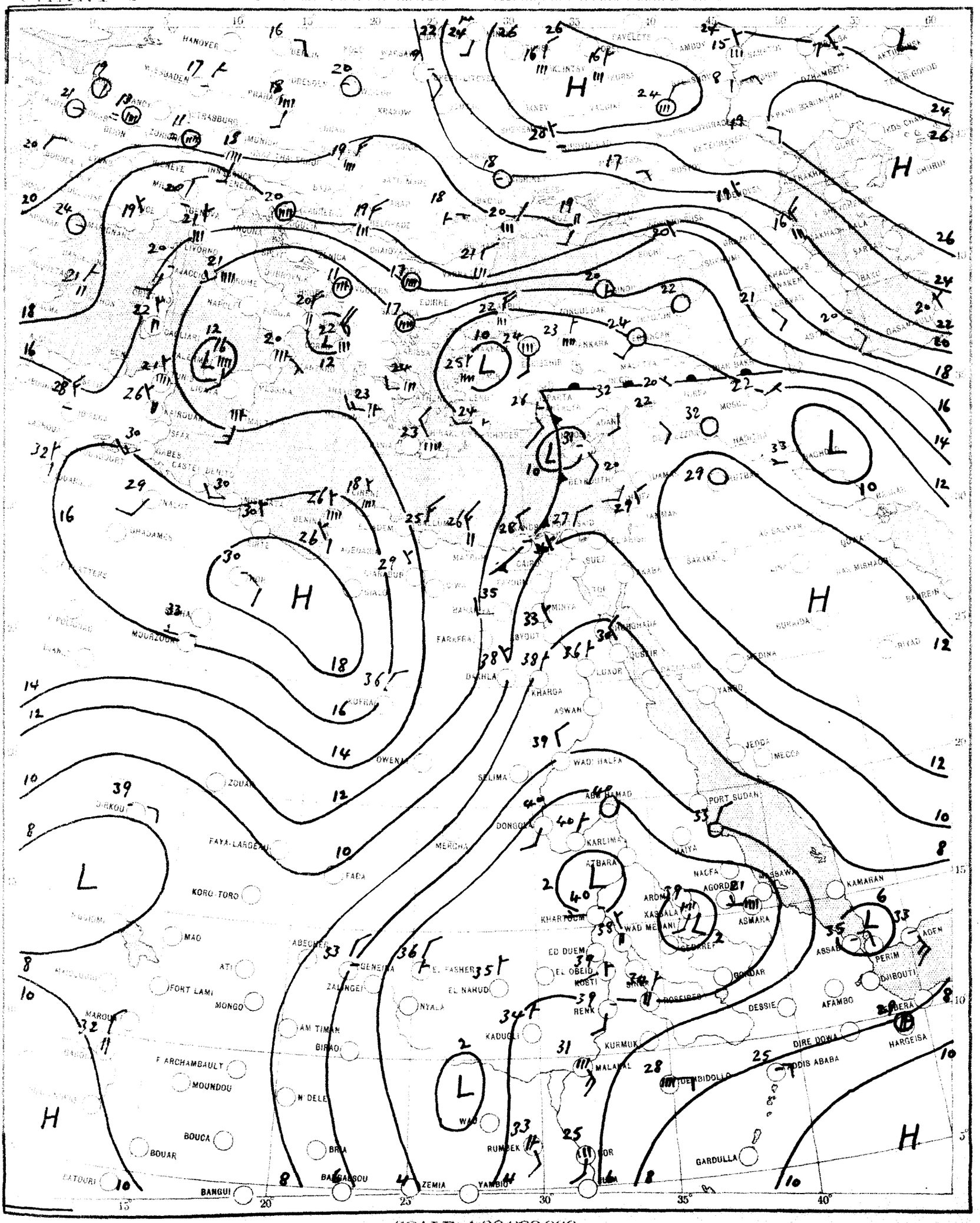
HANOVER
WIESBADEN
STRASBURG
MUNICH
PRAGUE
KRAKOW
BERLIN
KLINTSY
YARSK
SAVELETS
AMBOY
ORSK
OZHAMBETA
ASTRAKHAN
GURIEV
BAKU
TBILISI
ERZURUM
ANKARA
ISTANBUL
ATHENS
NICOSIA
ROME
NAPLES
BRINDISI
LIVORNO
MARSEILLE
ALGIERS
TUNIS
TRIPOLI
BENGHAZI
MUDURZOUK
KUFRA
CAIRO
SUEZ
ASWAN
KHARGA
LUXOR
DESSIR
WADI HALFA
SELIMA
ABU HAMAD
PORT SUDAN
DONGOLA
KARIMA
ATBARA
KHARTOUM
WAD MEDANI
ASMARA
NACFA
AGORDAT
ARDIMA
KASSALA
ED DUEM
EL OBEID
KOSTI
RENK
KADUGLI
KURMUK
MALAKAL
GONDAR
DESSIE
AFAMBO
DIRE DOWA
HARGEISA
ADDIS ABABA
DEMBIDOLLO
GARDULLA
ADEN
PERIM
DJIBOUTI
ABSAB
KAMARAN
MASSAWA
ZOUAR
DIRKOU
FAYA-LARGEAU
FADA
KORO-TORO
MAO
ATI
FORT LAMY
MONGO
MAROUA
ABECHER
GENEINA
ZALINGEI
EL FASHER
EL NAHUD
NYALA
AM TIMAN
BIRAO
F. ARCHAMBAULT
MOUNDOU
N'DELE
BOUCA
BOUAR
BRIA
BATOURI
BANGUI
BAMBARSOU
ZEMIA
YAMBIO
WAU
RUMBEK
BOR
MERONA
MOURZOUK
FARAFRA
BAHRIA
MINYA
ASYUT
DAKHLA
KURAIDA
MEDINA
JEDDA
MECCA
YANBO
BAHREIN
SARAKA
QUWA
HAL MISHAOB
AL BALYIN
ABU HAMAD
HAIYA
NACFA
MASSAWA
KAMARAN
ADEN
PERIM
DJIBOUTI
ABSAB
HARGEISA
DIRE DOWA
ADDIS ABABA
GARDULLA
DEMBIDOLLO
KURMUK
MALAKAL
KADUGLI
RENK
KOSTI
ED DUEM
EL OBEID
WAD MEDANI
KHARTOUM
ATBARA
ASMARA
GONDAR
DESSIE
AFAMBO
ROSEIRES
EL NAHUD
NYALA
ZALINGEI
GENEINA
ABECHER
FAYA-LARGEAU
FADA
KORO-TORO
MAO
ATI
FORT LAMY
MONGO
MAROUA
AM TIMAN
BIRAO
F. ARCHAMBAULT
MOUNDOU
N'DELE
BOUCA
BOUAR
BRIA
BATOURI
BANGUI
BAMBARSOU
ZEMIA
YAMBIO
WAU
RUMBEK
BOR
DIRKOU
ZOUAR
MERONA
FARAFRA
BAHRIA
MINYA
ASYUT
DAKHLA
KHARGA
ASWAN
LUXOR
DESSIR
WADI HALFA
SELIMA
ABU HAMAD
DONGOLA
KARIMA
ATBARA
KHARTOUM
WAD MEDANI
ASMARA
NACFA
AGORDAT
ARDIMA
KASSALA
ED DUEM
EL OBEID
KOSTI
RENK
KADUGLI
KURMUK
MALAKAL

CHART 2 DATE 13-10-1955 TIME 0600 U.T.

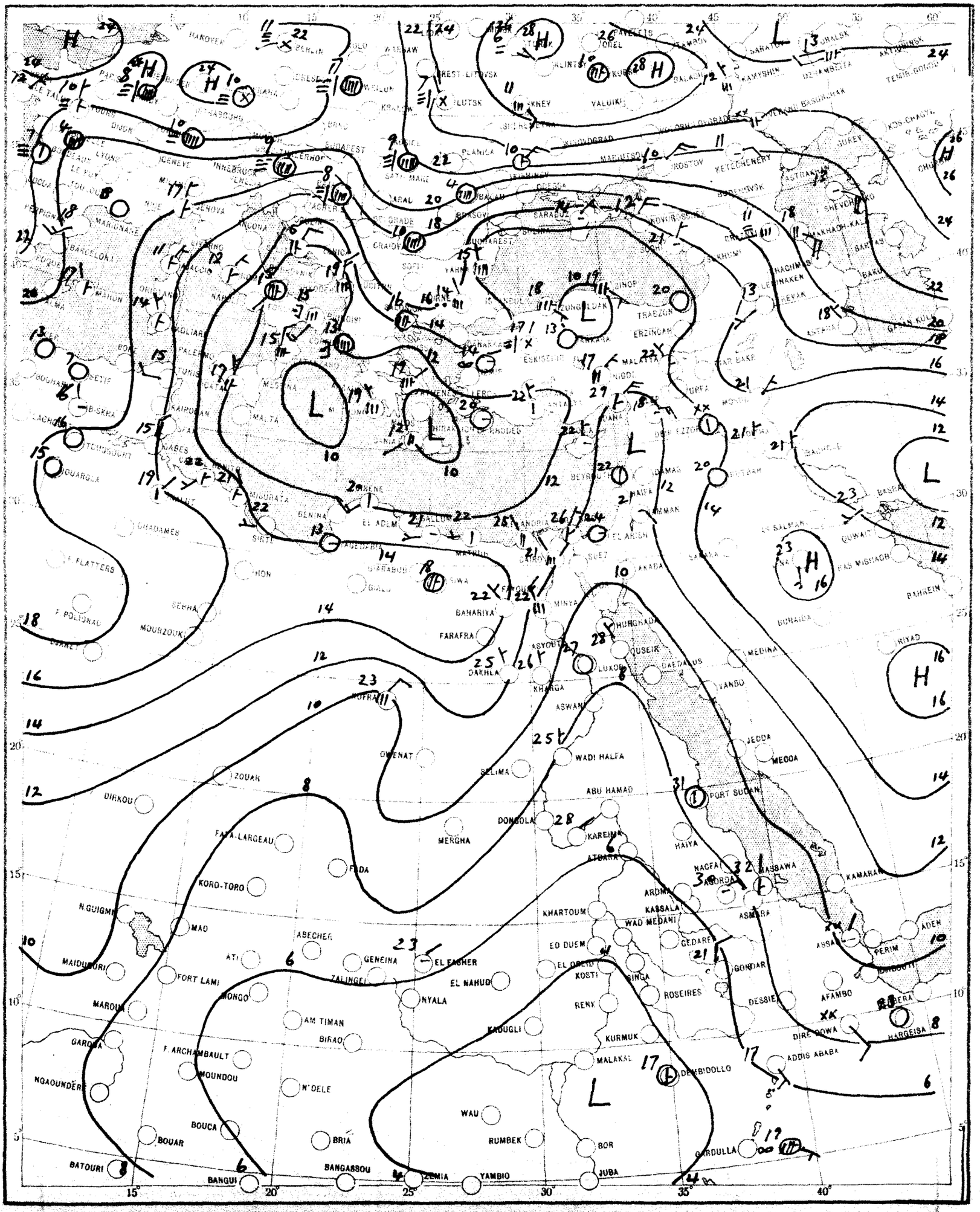

SCALE 1:20,000,000

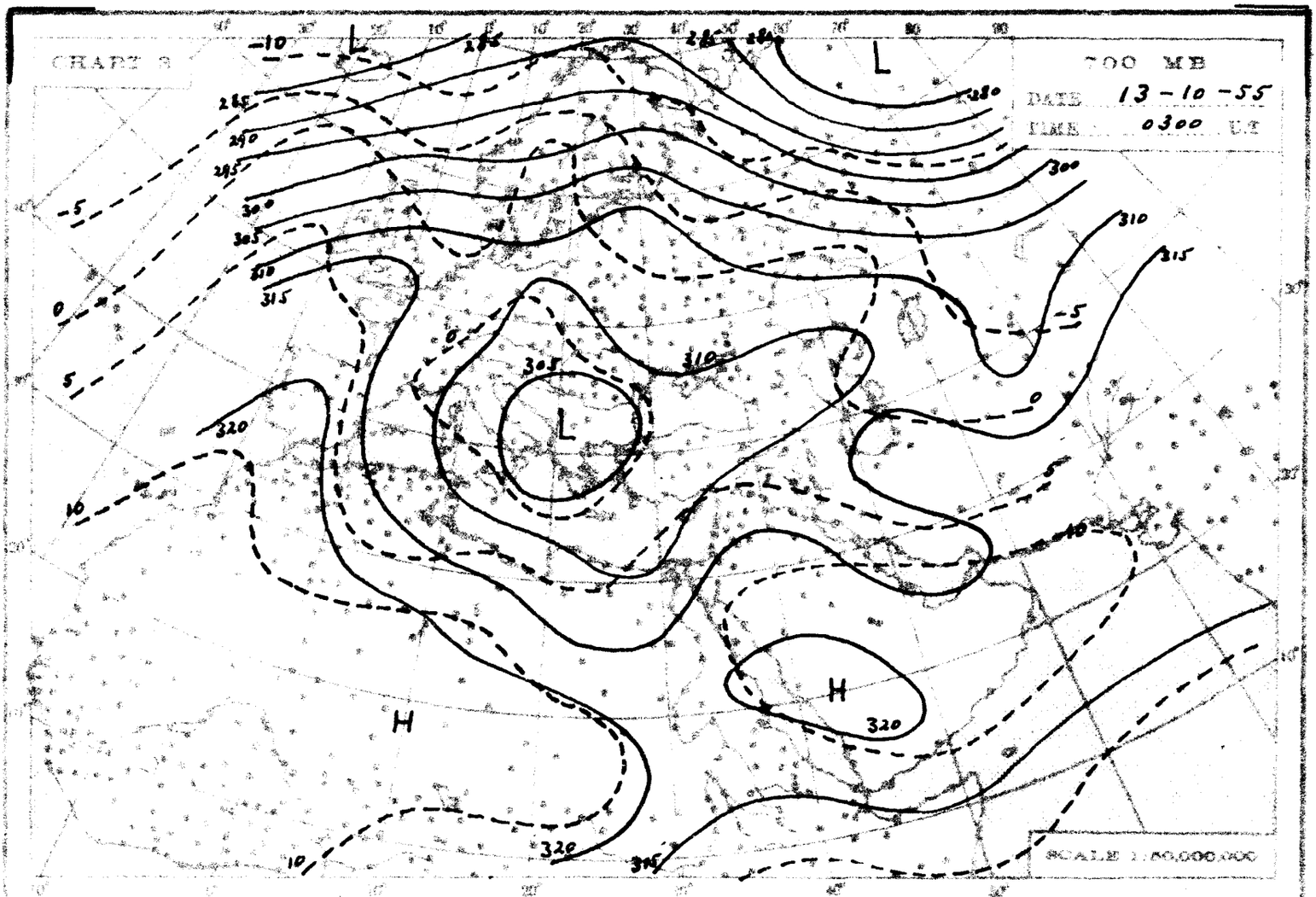
CHART 3
700 MB
DATE 13-10-55
TIME 0300 UT
SCALE 1:50,000,000

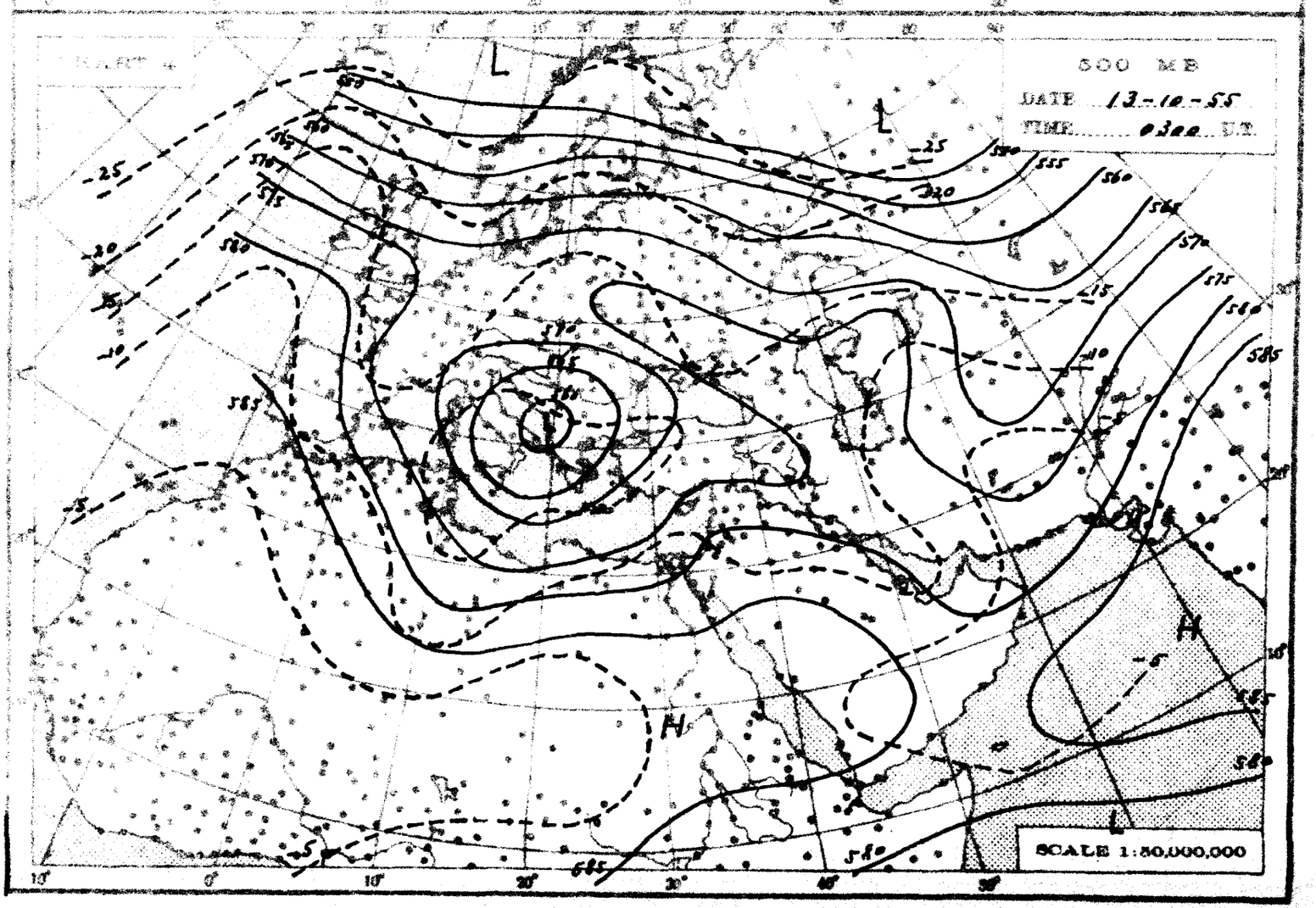
CHART 4
500 MB
DATE 13-10-55
TIME 0300 UT
SCALE 1:50,000,000

THE DAILY WEATHER REPORT

REPUBLIC OF EGYPT – METEOROLOGICAL DEPT. – CAIRO

SYNOPTIC CHARTS

EXPLANATIONS:

CHARTS 1 & 2 (Surface Charts)

SCALE: 1:20,000,000; Projection Conical orthomorphic with two standard parallels 30° & 60° N.

BAROMETRIC PRESSURE: M. S. L. Isobars are drawn every 2 millibars.

WIND: Arrows fly with the wind. A full length feather indicates 2 steps on the beaufort scale, and a short feather one step. Calm is indicated by a circle outside the station.

TEMPERATURE: In whole degrees centigrade inserted inside the station circle.

CLOUD SYMBOLS: Total amount 8 octas.

clear sky.

sky 1/8 covered. sky 2/8 covered. sky 3/8 covered.

sky 4/8 covered. sky 5/8 covered. sky 6/8 covered.

sky 7/8 covered. sky 8/8 covered. sky obscured.

PRESENT WEATHER SYMBOLS: Inserted to the left of station circle.

Rising sand. Sand or Duststorm. Mist. Fog. Haze.

Drizzle. Rain. Showers of Rain. Showers of Hail. Showers of Snow.

Lightning. Thunderstorm. Snow.

Note: These symbols show the nature of the phenomena but not the intensity or duration.

FRONTS: Or surfaces of separation between different air masses.

direction of motion of Fronts

Warm front at the ground. Occluded front at the ground.

" " above " " " " above " "

Cold " at " " Quasi stationary front.

" " above " "

CHARTS 3 & 4 (Upper Air Charts)

SCALE 1:50,000,000; Projection (same as Charts 1 & 2).

Contours are drawn every 50 g.p.m. of **Altitudes (Continuous lines).**

Isotherms " " " 5° C. (**Broken lines**).

WIND: **Arrows fly with the wind. A full length feather indicates 10 knots, and a short feather 5 knots. Calm is indicated by a circle outside the station.**

Calm. **Wind speed 5 knots.** **Wind speed 10 knots.** **Wind speed 25 knots**

Wind speed 50 knots. **Wind speed 85 knots.** **Wind speed 125 knots.**

TEMPERATURE: **In whole degrees centigrade**

CHART I DATE 13-10-1955 TIME 1200 U.T.

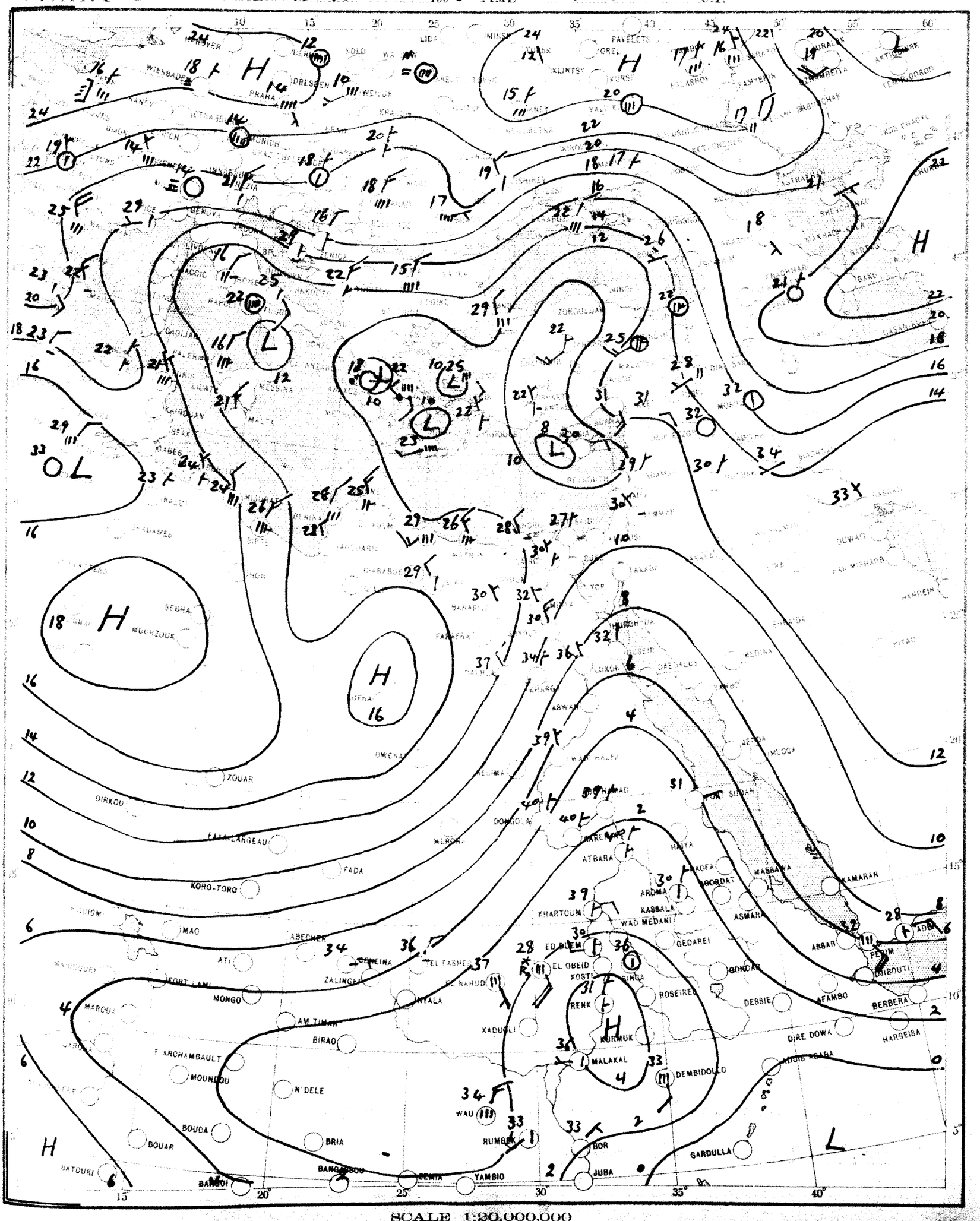

SCALE 1:20,000,000

CHART 2 DATE 14 – 10 – 1955 TIME 0600 G.T.

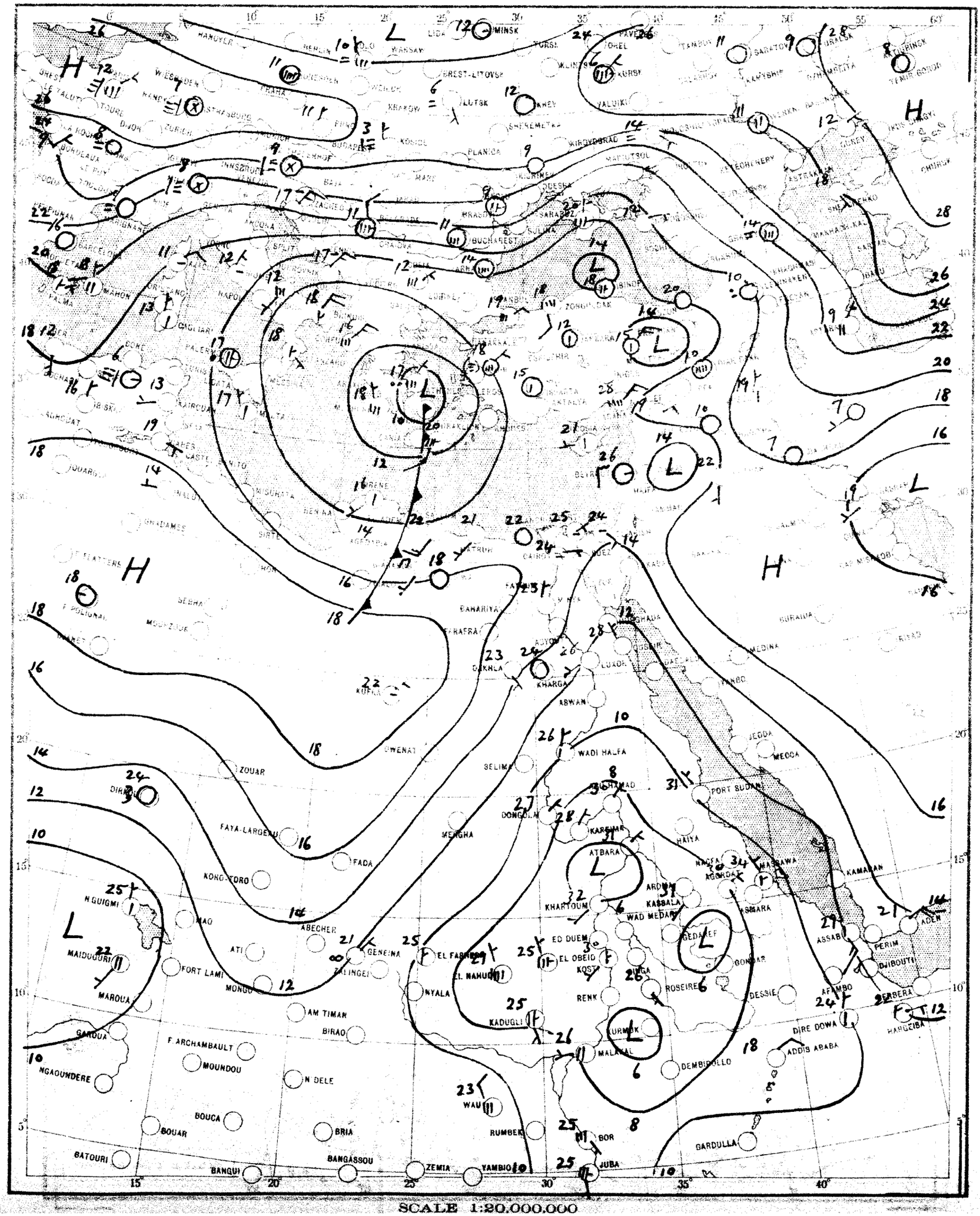
MINSK
BERLIN
HANOVER
PRAHA
WIESBADEN
STRASBURG
ZURICH
BREST-LITOVSK
KRAKOW
BUDAPEST
BUCHAREST
SARATOV
KIROVOGRAD
ODESSA
ASTRAKHAN
BARCELONA
MAHON
CAGLIAR
NAPOLI
ROMA
ATHENS
SIRTE
BENGHAZI
TRIPOLI
ALEXANDRIA
CAIRO
SUEZ
KHARGA
ABWAN
WADI HALFA
SELIMA
DONGOLA
KARIMA
ATBARA
KHARTOUM
ED DUEM
EL OBEID
KOSTI
RENK
KADUGLI
KURMUK
MALAKAL
BOR
JUBA
WAU
RUMBEK
GARDULLA
DEMBIDOLLO
ROSEIRES
GONDAR
DESSIE
ADDIS ABABA
DIRE DOWA
HARGEIBA
BERBERA
DJIBOUTI
ASSAB
ADEN
PERIM
KAMARAN
ASMARA
MASSAWA
PORT SUDAN
JEDDA
MECCA
MEDINA
KURAIMA
RIYAD
ZOUAR
FAYA-LARGEAU
FADA
KOKO-TORO
N'GUIGMI
MAO
ABECHER
ATI
FORT LAMY
MAIDUGURI
MAROUA
GEREINA
ZALINGEI
EL FASHER
EL NAHUD
NYALA
AM TIMAN
BIRAO
GARDUA
F. ARCHAMBAULT
MOUNDOU
N'DELE
NGAOUNDERE
BOUCA
BOUAR
BRIA
BATOURI
BANGUI
BANGASSOU
ZEMIA
YAMBIO
BAHARIYA
FARAFRA
DAKHLA
KUFRA
SIRTE
BENI KAD
MOUNZOUK
DIRKOU
OWENAT
FLATTERS
F. POLIGNAC
SEBHA
GHADAMES
TOUAREG
TOUGOURT
BISKRA
GABES
TUNIS
MALTA
PALERMO
NAPOLI
ROMA
BARCELONA
MAHON
CAGLIAR
PALMA
ORLEANS
BORDEAUX
TOULOUSE
MARSEILLE
NICE
GENOVA
MILANO
TORINO
ZURICH
STRASBURG
WIESBADEN
HANOVER
BERLIN
PRAHA
KRAKOW
BUDAPEST
BUCHAREST
SARATOV
KIROVOGRAD
ODESSA
ASTRAKHAN
MINSK
BREST-LITOVSK
KRAKOW
KURSK
VALUIKI
SHEREMETYEVO
PLANICA
MARIUPOL
ROSTOV
VORONEZ
KAZAN
SARATOV
TEMIR-GORDO
KURGAN
CHIRUV
MAHACH-KALA
KARAGANDA
TASHKENT
ALMA-ATA
SEMIPALATINSK
OMSK
TOBOLSK
YAKUTSK
IRKUTSK
CHITA
KHABAROVSK
VLADIVOSTOK
SAPPORO
TOKYO
OSAKA
FUKUOKA
SEOUL
PEKING
SHANGHAI
HONG KONG
MANILA
BANGKOK
RANGOON
CALCUTTA
DELHI
KARACHI
QUETTA
TEHERAN
BAGDAD
BASRA
ADEN
MASKAT

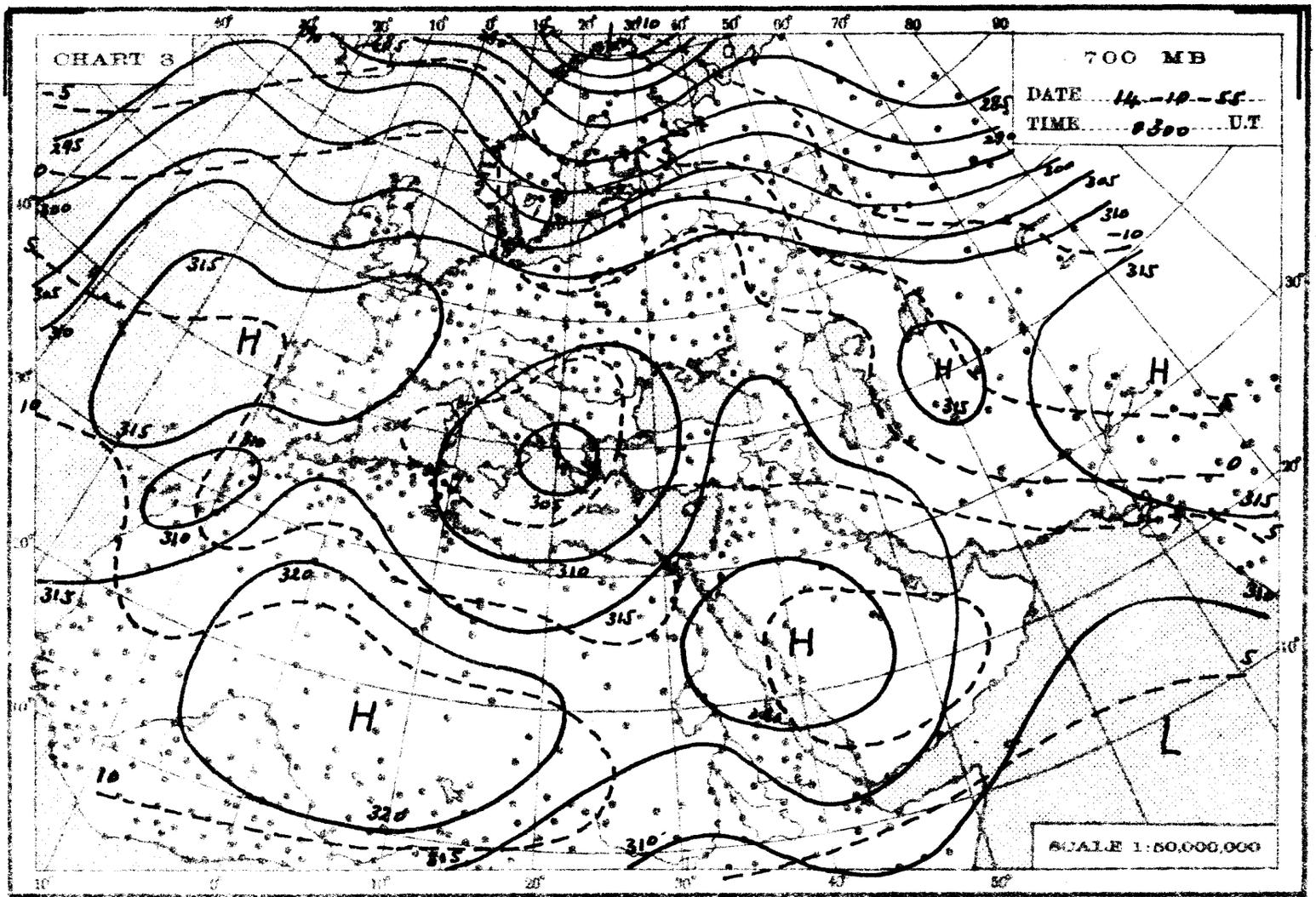
CHART 3
700 MB
DATE 14-10-55
TIME 0300 U.T.
SCALE 1:50,000,000

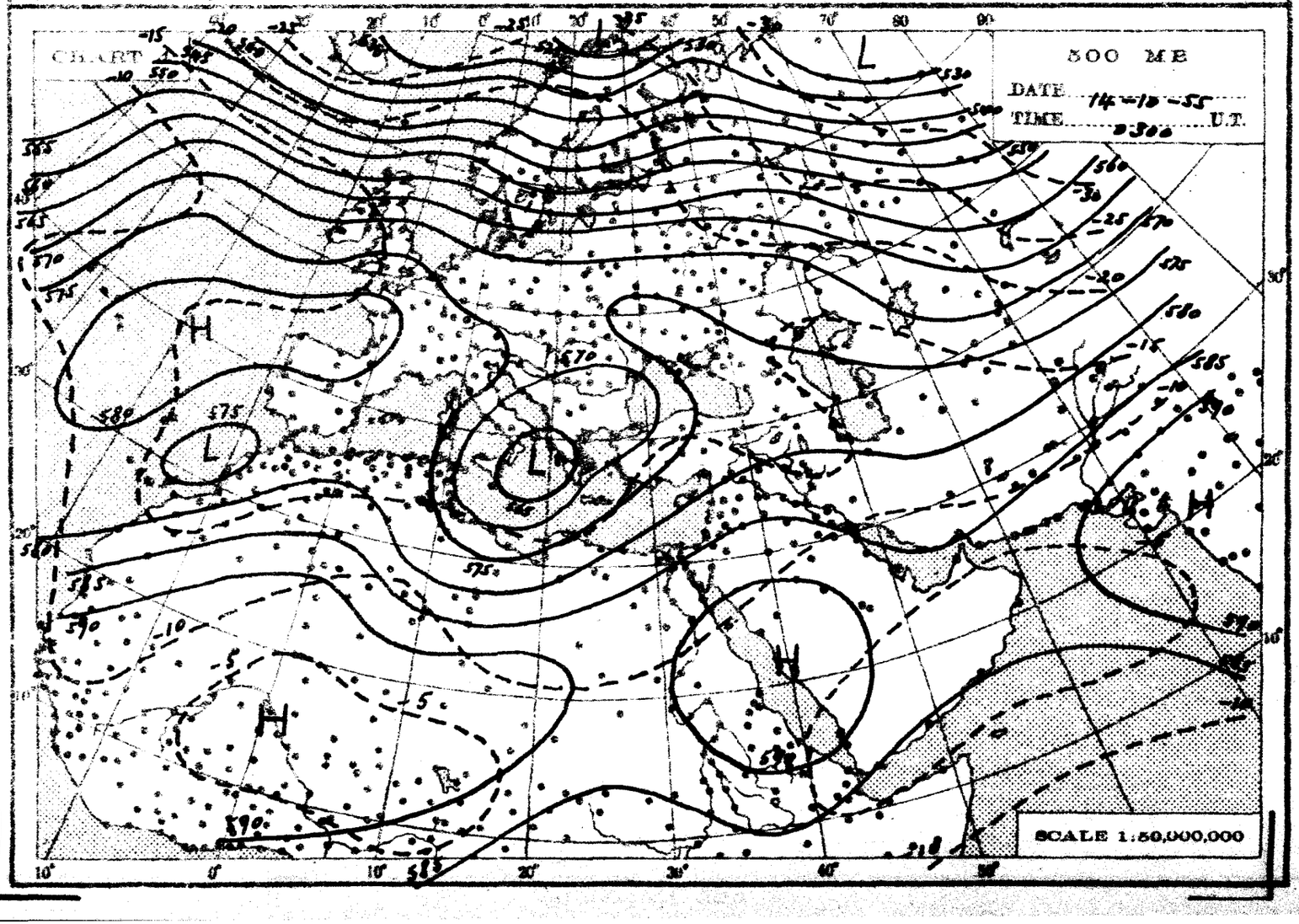
CHART
500 MB
DATE 14-10-55
TIME 0300 U.T.
SCALE 1:50,000,000

THE DAILY WEATHER REPORT

REPUBLIC OF EGYPT – METEOROLOGICAL DEPT. – CAIRO

SYNOPTIC CHARTS

EXPLANATIONS:

CHARTS 1 & 2 (Surface Charts)

SCALE 1:20,000,000; Projection Conical orthomorphic with two standard parallels 30° & 60° N.

BAROMETRIC PRESSURE: M. S. L. Isobars are drawn every 2 millibars.

WIND: Arrows fly with the wind. A full length feather indicates 2 steps on the beaufort scale, and a short feather one step. Calm is indicated by a circle outside the station.

TEMPERATURE: In whole degrees centigrade inserted inside the station circle.

CLOUD SYMBOLS: (Total amount N. octas) clear sky.

sky 1/8 covered. sky 2/8 covered. sky 3/8 covered.

sky 4/8 covered. sky 5/8 covered sky 6/8 covered.

sky 7/8 covered. sky 8/8 covered. sky obscured.

PRESENT WEATHER SYMBOLS: Inserted to the left of station circle.

Rising sand. Sand or Duststorm. Mist. Fog. Haze.

Drizzle. Rain. Showers of Rain. Showers of Hail. Showers of Snow.

Lightning. Thunderstorm. Snow.

Note: These symbols show the nature of the phenomens, but not the intensity or duration.

FRONTS: Or surfaces of separation between different air masses.

direction of motion of Fronts

Warm front at the ground. Occluded front at the ground

" " above " " " " above "

Cold " at " " Quasi stationary front.

" " above " "

CHARTS 3 & 4 (Upper Air Charts)

SCALE 1:50,000,000; Projection (same as Charts 1 & 2).

Contours are drawn every 50 g.p.m. of Altitudes (Continuous lines).

Isotherms " " " 5° C. (Broken lines).

WIND: Arrows fly with the wind. A full length feather indicates 10 knots, and a short feather 5 knots. Calm is indicated by a circle outside the station.

Calm. Wind speed 5 knots. Wind speed 10 knots. Wind speed 25 knots.

Wind speed 50 knots. Wind speed 85 knots. Wind speed 125 knots.

TEMPERATURE: In whole degrees centigrade

CHART 1 DATE 14-10-1955 TIME 1200 U.T.

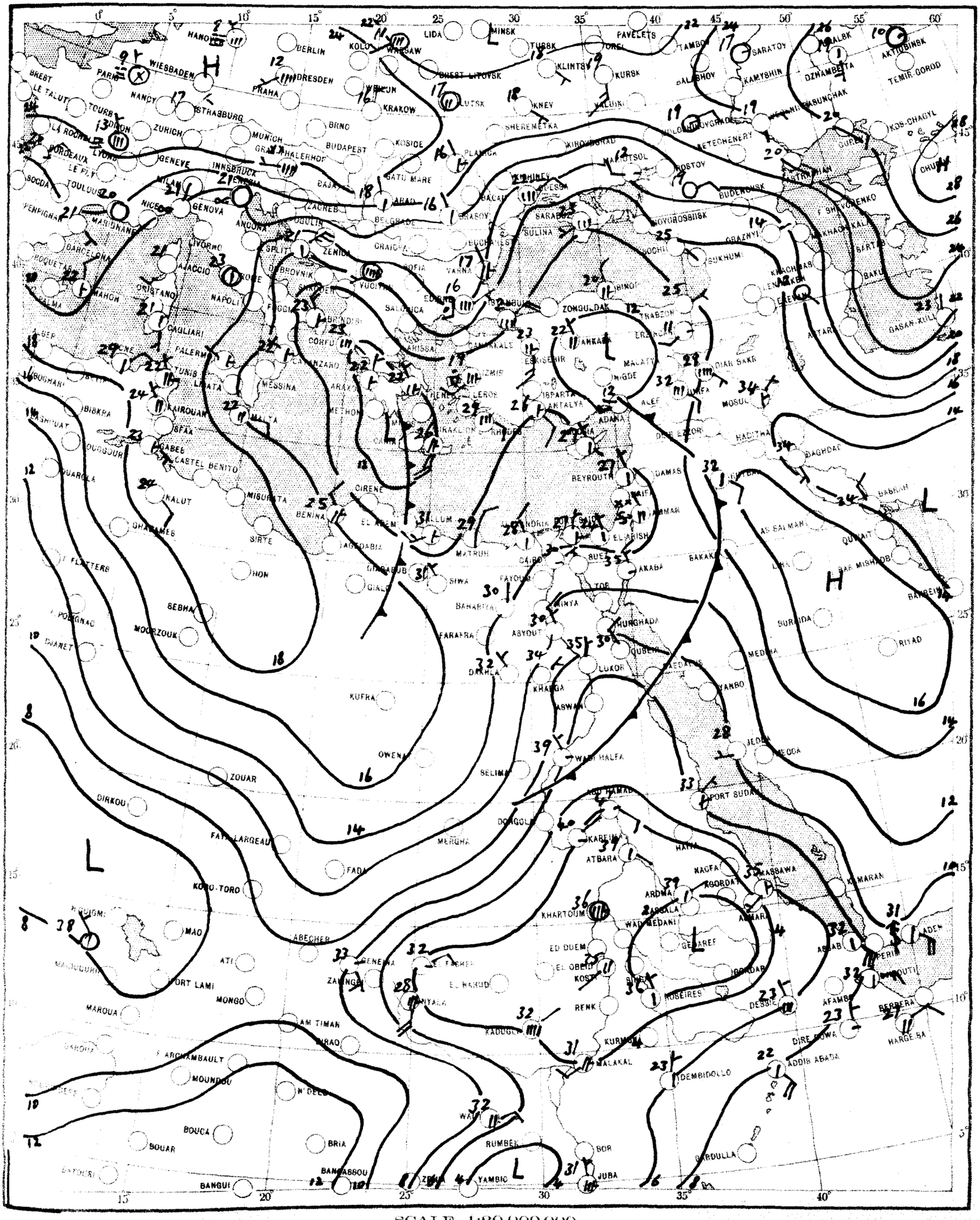

SCALE 1:20,000,000

CHART 2 DATE 15 - 10 - 1955 TIME 0600 U.T.

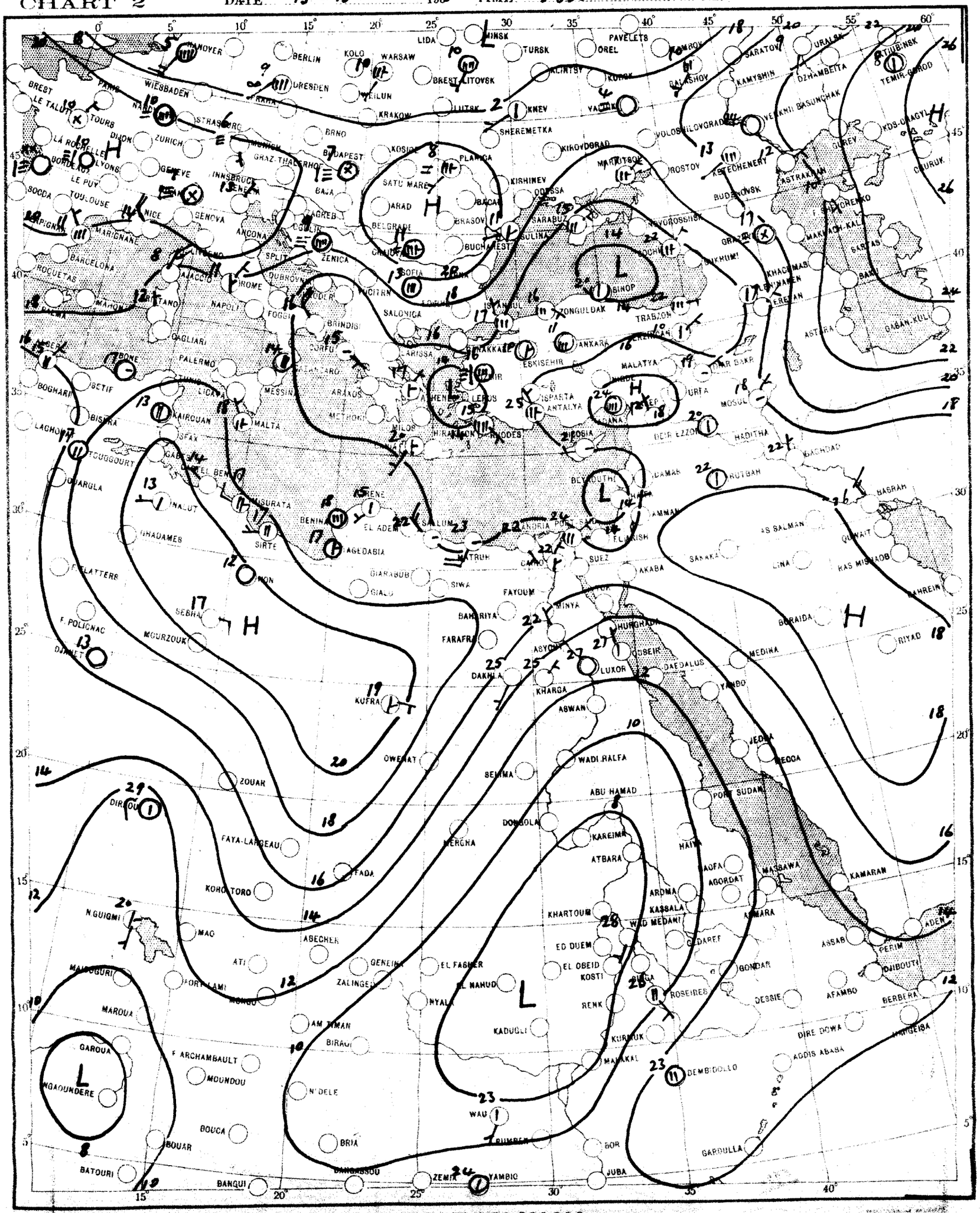

SCALE 1:20,000,000

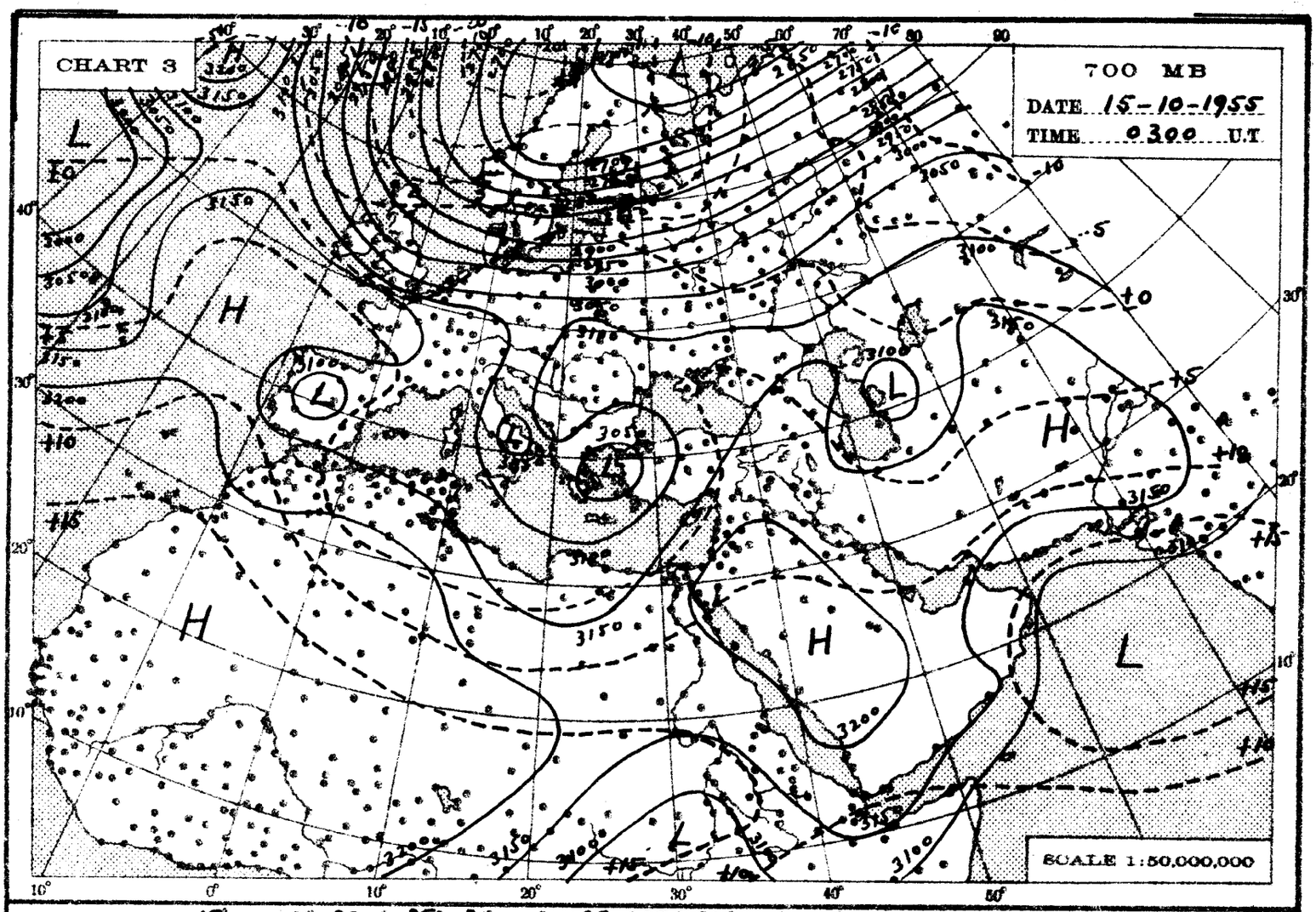
CHART 3
700 MB
DATE 15-10-1955
TIME 0300 U.T.
SCALE 1:50,000,000

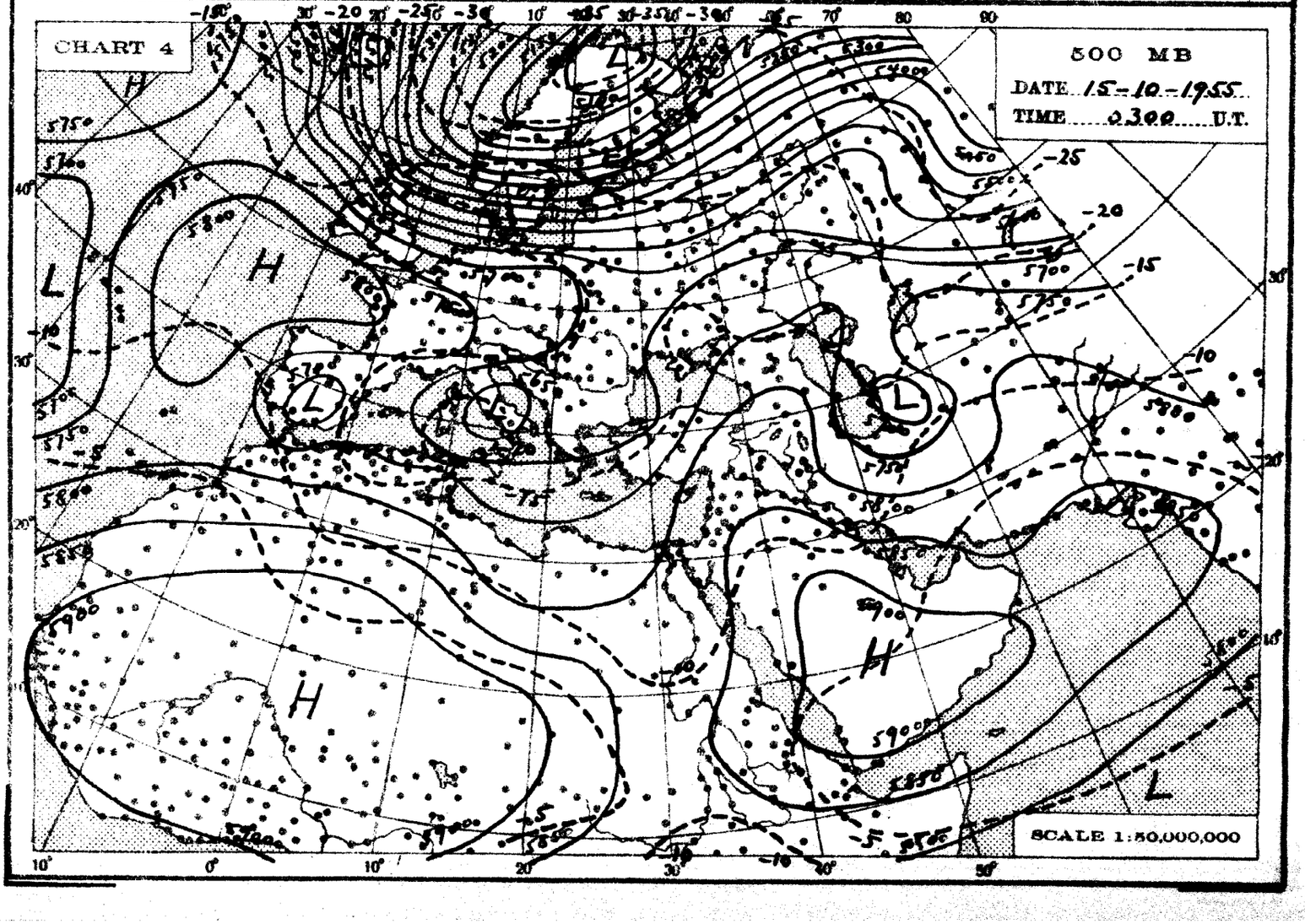
CHART 4
500 MB
DATE 15-10-1955
TIME 0300 U.T.
SCALE 1:50,000,000

THE DAILY WEATHER REPORT

REPUBLIC OF EGYPT – METEOROLOGICAL DEPT. – CAIRO

SYNOPTIC CHARTS

EXPLANATIONS:

CHARTS 1 & 2 (Surface Charts)

SCALE 1:20,000,000; Projection Conical orthomorphic with two standard parallels 30° & 60° N.

BAROMETRIC PRESSURE: M. S. L. Isobars are drawn every 2 millibars.

WIND: Arrows fly with the wind. A full length feather indicates 2 steps on the beaufort scale, and a short feather one step. Calm is indicated by a circle outside the station.

TEMPERATURE: In whole degrees centigrade inserted inside the station circle.

CLOUD SYMBOLS: (Total amount N. octas)

clear sky.

sky 1/8 covered. sky 2/8 covered. sky 3/8 covered.

sky 4/8 covered. sky 5/8 covered. sky 6/8 covered.

sky 7/8 covered. sky 8/8 covered. sky obscured.

PRESENT WEATHER SYMBOLS: Inserted to the left of station circle.

Rising sand. Sand or Duststorm. Mist. Fog. Haze.

Drizzle. Rain. Showers of Rain. Showers of Hail. Showers of Snow.

Lightning. Thunderstorm. Snow.

Note: These symbols show the nature of the phenomena, but not the intensity or duration.

FRONTS: Or surfaces of separation between different air masses.

direction of motion of Fronts

Warm front at the ground. Occluded front at the ground.

" " above " " " " above " "

Cold " at " " Quasi stationary front.

" " above " "

CHARTS 3 & 4 (Upper Air Charts)

SCALE 1:50,000,000; Projection (same as Charts 1 & 2).

Contours are drawn every 50 g.p.m. of Altitudes (Continuous lines).

Isotherms " " " 5° C. (Broken lines).

WIND: Arrows fly with the wind. A full length feather indicates 10 knots, and a short feather 5 knots. Calm is indicated by a circle outside the station.

Calm. Wind speed 5 knots. Wind speed 10 knots. Wind speed 25 knots.

Wind speed 50 knots. Wind speed 85 knots. Wind speed 125 knots.

TEMPERATURE: In whole degrees centigrade

CHART 1 DATE 15-10-1955 TIME 1200 U.T.

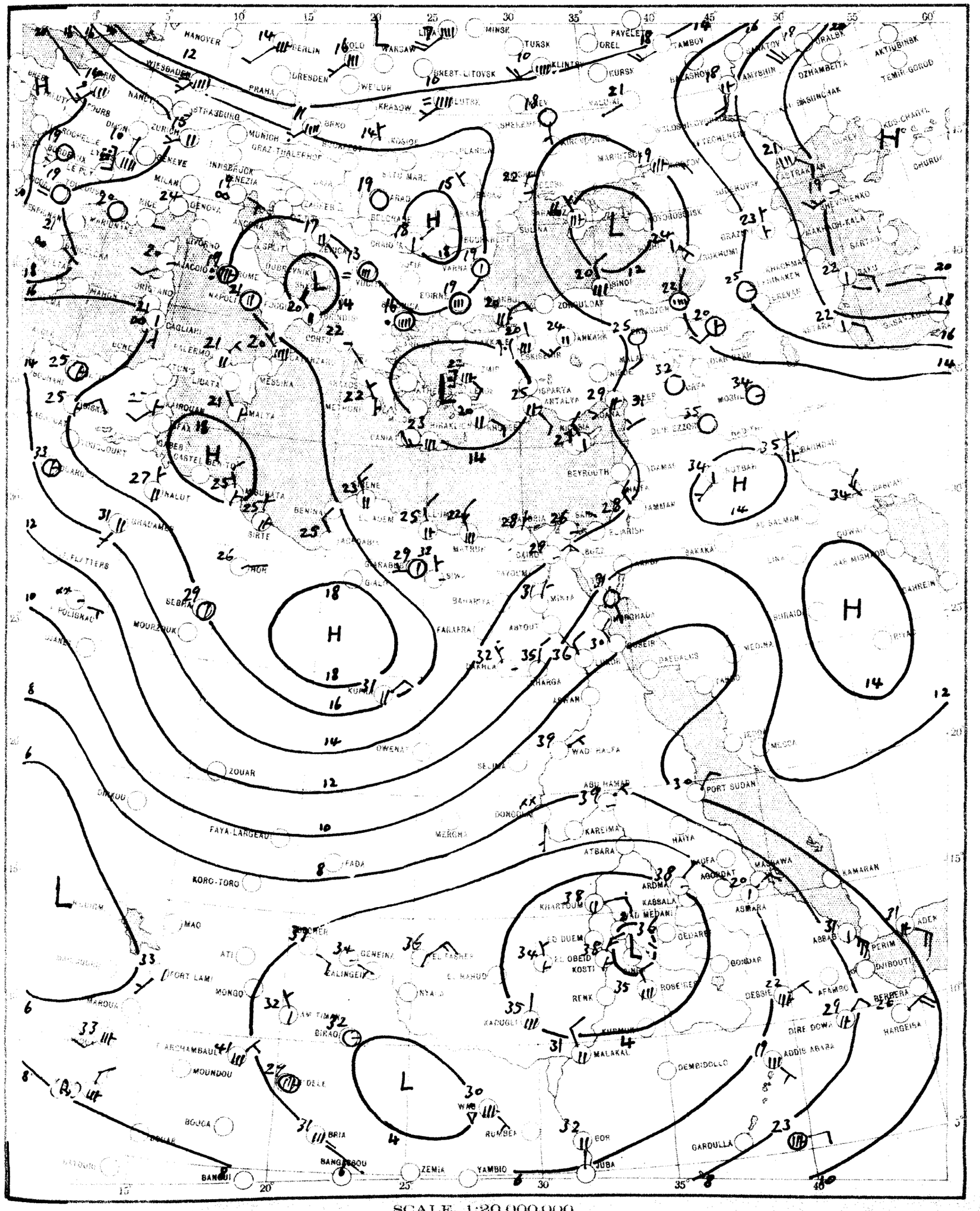

SCALE 1:20,000,000

CHART 2 DATE 16 - 10 - 1955 TIME 0600 U.T.

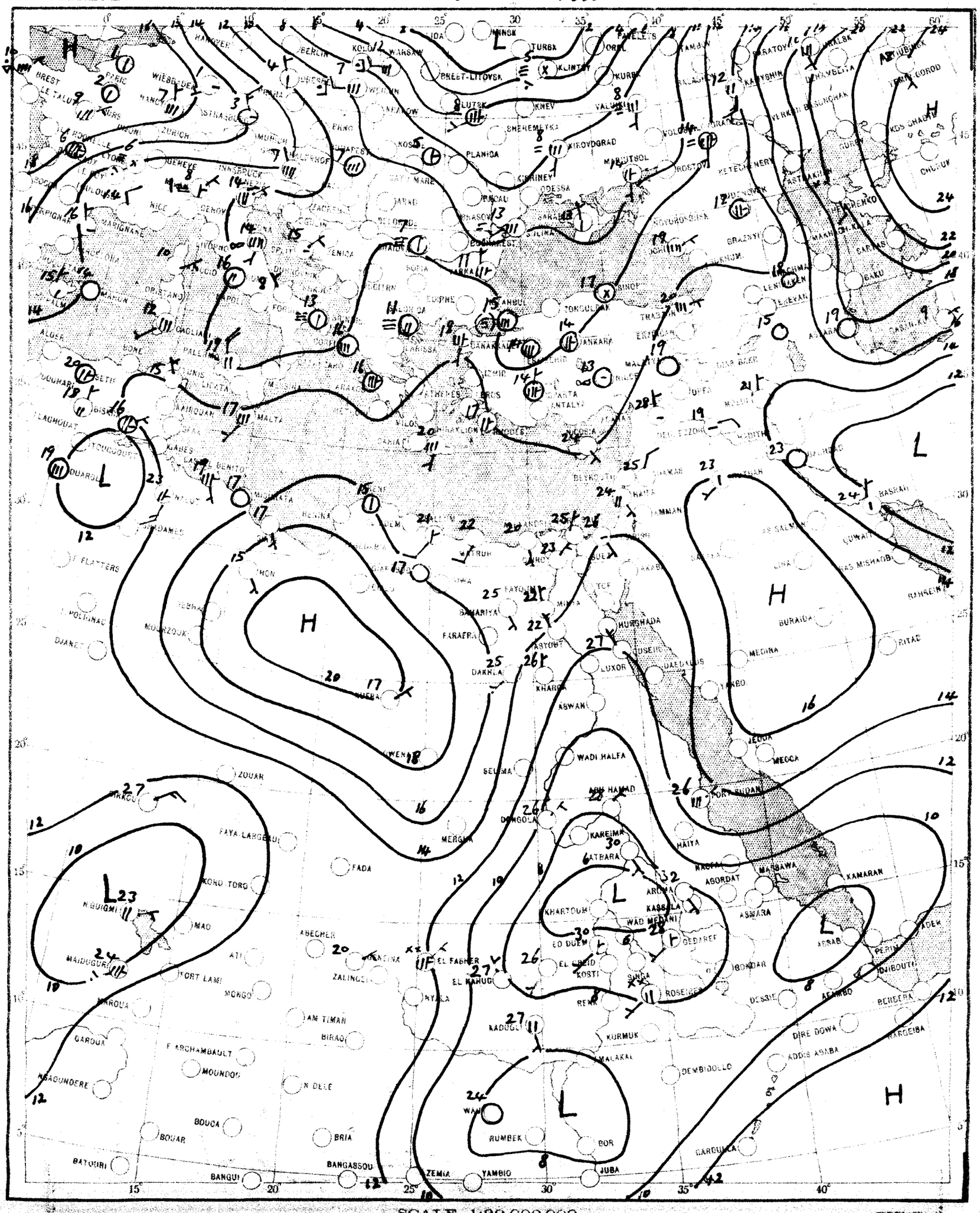

SCALE 1:20,000,000

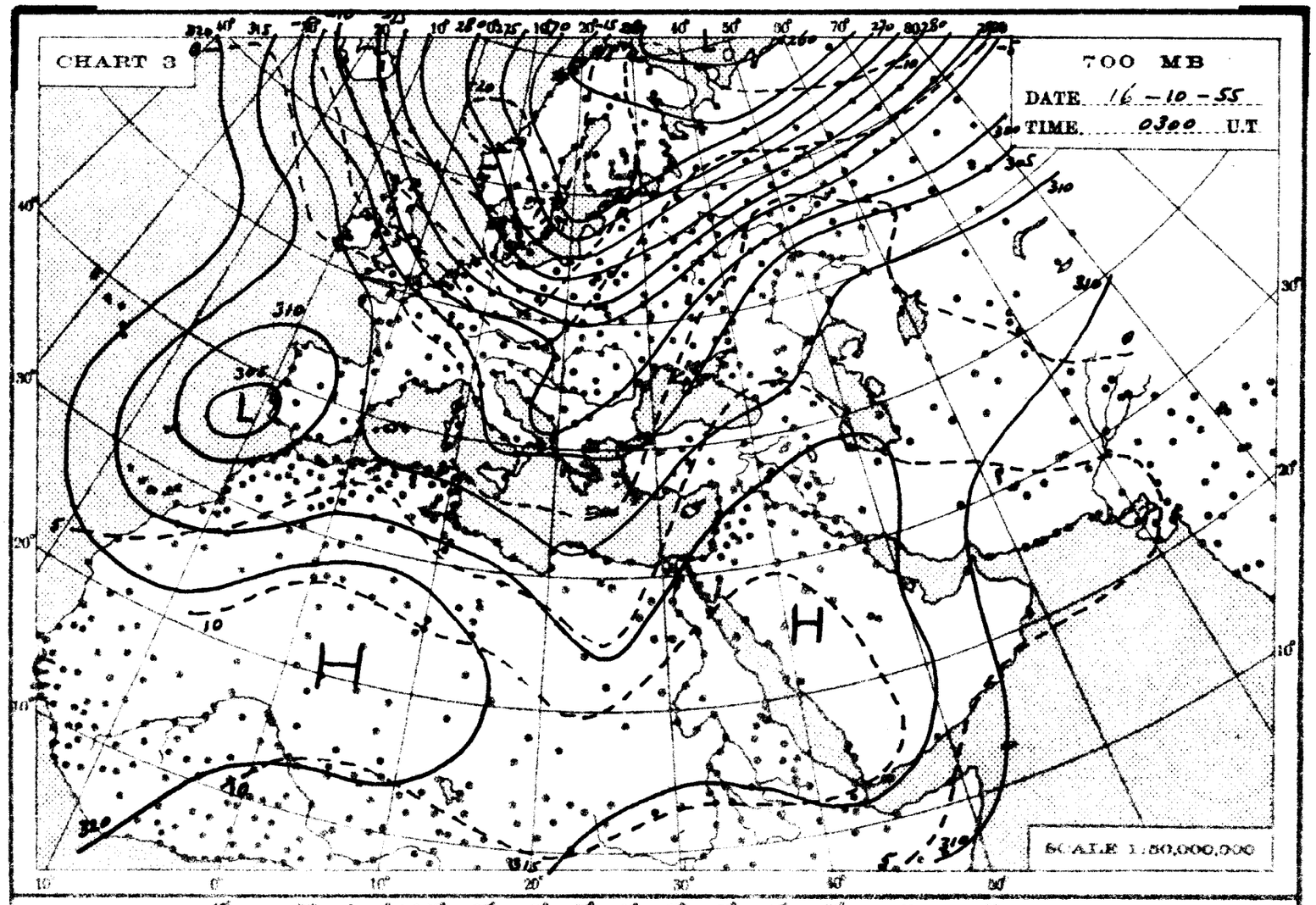
CHART 3
700 MB
DATE 16-10-55
TIME 0300 U.T
SCALE 1:50,000,000

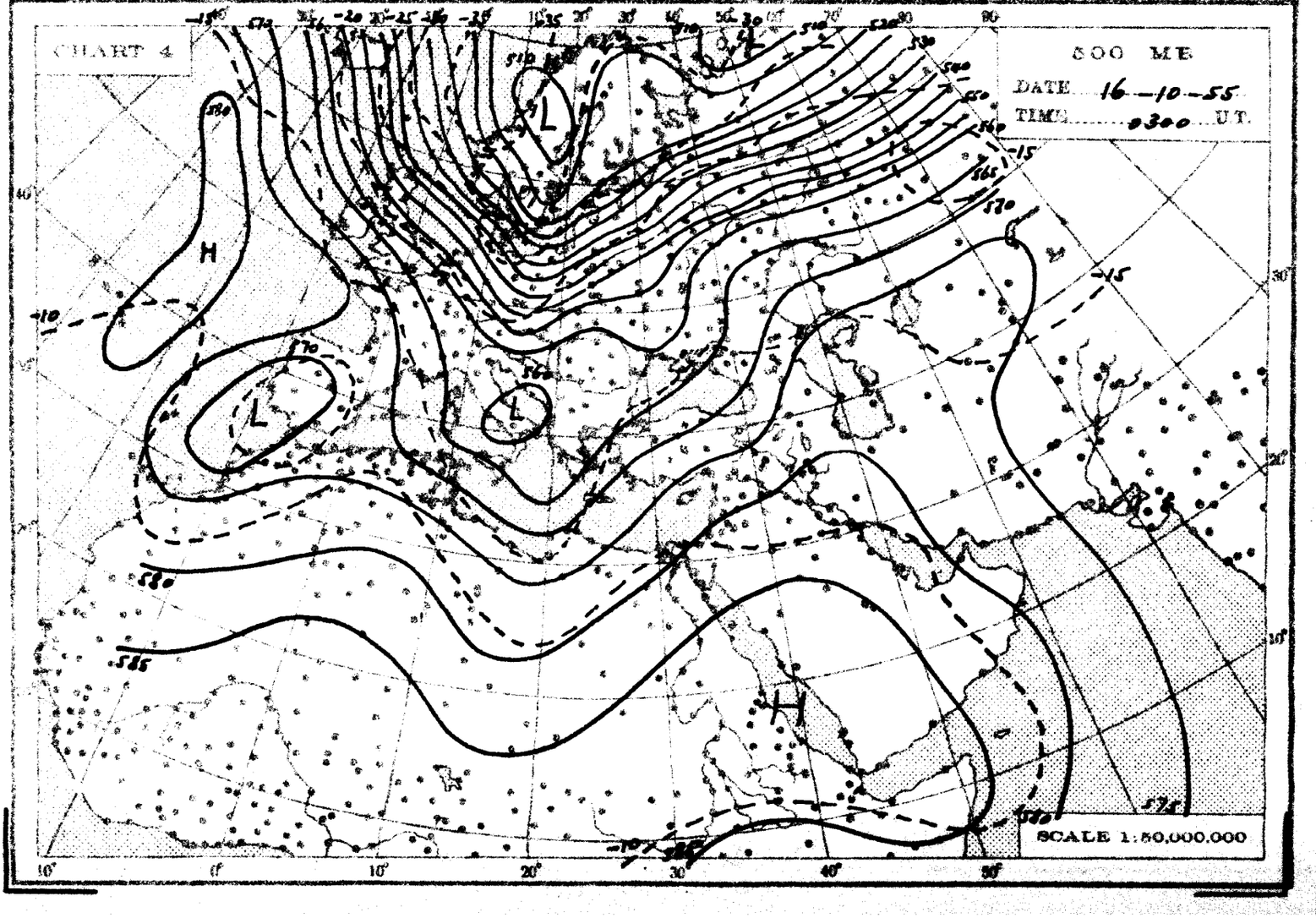
CHART 4
500 MB
DATE 16-10-55
TIME 0300 U.T.
SCALE 1:50,000,000

THE DAILY WEATHER REPORT

REPUBLIC OF EGYPT – METEOROLOGICAL DEPT. – CAIRO

SYNOPTIC CHARTS

LIBRARY
NOV 1 1955
WEATHER BUREAU

EXPLANATIONS:

CHARTS 1 & 2 (Surface Charts)

SCALE 1:20,000,000; Projection Conical orthomorphic with two standard parallels 30° & 60° N.

BAROMETRIC PRESSURE: M. S. L. Isobars are drawn every 2 millibars.

WIND: Arrows fly with the wind. A full length feather indicates 2 steps on the beaufort scale, and a short feather one step. Calm is indicated by a circle outside the station.

TEMPERATURE: In whole degrees centigrade inserted inside the station circle.

CLOUD SYMBOLS: (Total amount N. octas)

clear sky.

sky 1/8 covered. sky 2/8 covered. sky 3/8 covered.

sky 4/8 covered. sky 5/8 covered. sky 6/8 covered.

sky 7/8 covered. sky 8/8 covered. sky obscured.

PRESENT WEATHER SYMBOLS: Inserted to the left of station circle.

Rising sand. Sand or Duststorm. Mist. Fog. Haze.

Drizzle. Rain. Showers of Rain. Showers of Hail. Showers of Snow.

Lightning. Thunderstorm. Snow.

Note: These symbols show the nature of the phenomena, but not the intensity or duration.

FRONTS: Or surfaces of separation between different air masses.

direction of motion of Fronts

Warm front at the ground. Occluded front at the ground.

" " above " " " " above " "

Cold " at " " Quasi stationary front.

" " above " "

CHARTS 3 & 4 (Upper Air Charts)

SCALE 1:50,000,000; Projection (same as Charts 1 & 2).

Contours are drawn every 50 g.p.m. of Altitudes (Continuous lines).

Isotherms " " " 5° C. (Broken lines).

WIND: Arrows fly with the wind. A full length feather indicates 10 knots, and a short feather 5 knots. Calm is indicated by a circle outside the station.

Calm. Wind speed 5 knots. Wind speed 10 knots. Wind speed 25 knots.

Wind speed 50 knots. Wind speed 85 knots. Wind speed 125 knots.

TEMPERATURE: In whole degrees centigrade

CHART 1 DATE 15 – 10 – 1955 TIME 1200 U.T.

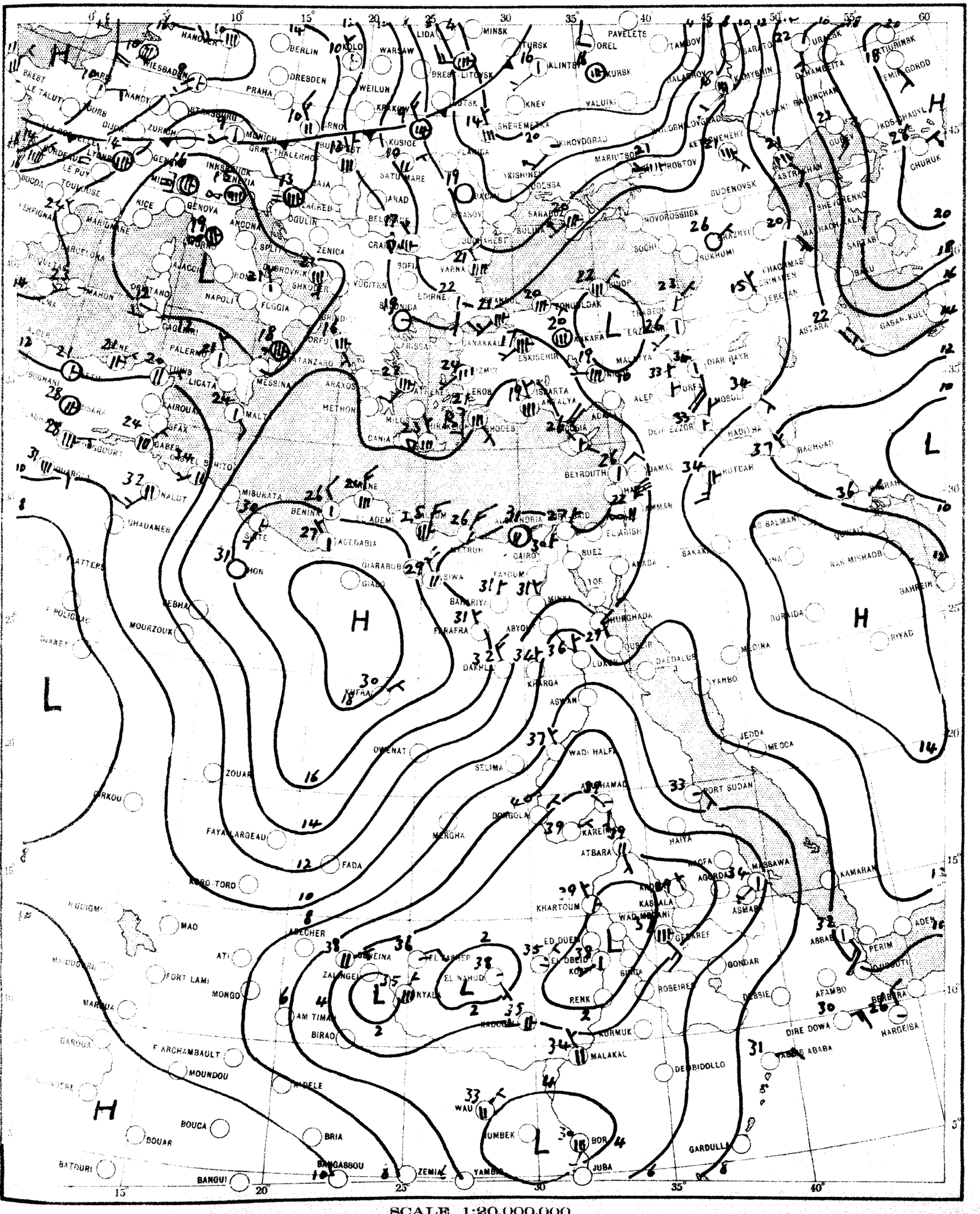

SCALE 1:20,000,000

CHART 2 DATE 17-10-1955 TIME 0600 U.T.

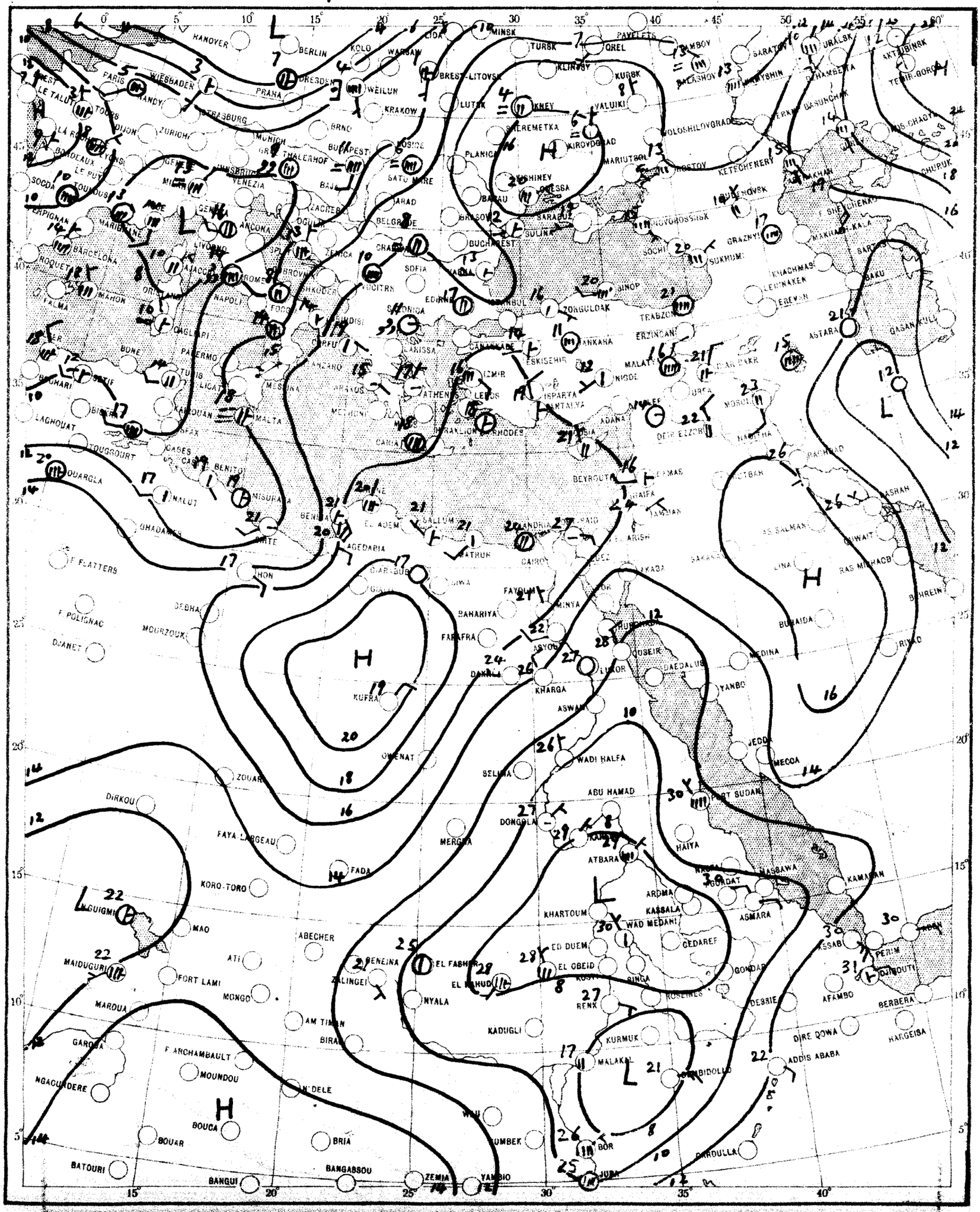
HANOVER
BERLIN
KOLO
WARSAW
MINSK
TURSK
PAVELETS
OREL
SARATOV
URALSK
AKTYUBINSK
TEMIR-GORA
PARIS
WIESBADEN
DRESDEN
PRAHA
WEILUN
BREST-LITOVSK
KLINSKY
KURSK
VALUIKI
KRAKOW
LUTSK
KNEY
SHEREMETKA
KIROVOGRAD
MARIUTSOL
ROSTOV
KETCHENERY
BASUNCHAK
LE TALUT
TOURS
DIJON
ZURICH
STRASBURG
BRNO
MUNICH
BUDAPEST
INNSBRUCK
VENEZIA
THALERHOF
SATU MARE
PLANICA
KISHINEV
ODESSA
BATAU
SARATOV
SULIN
BORDEAUX
LE PUY
TOULOUSE
PERPIGNAN
MARIGNANE
GENOA
ANCONA
BELGRADE
BRASOV
BUCHAREST
NOVOROSSISK
SOCHI
GRAZNYI
SUKHUMI
MAKHACHKALA
BARCELONA
ROQUETAS
MAHON
AJACCIO
ROME
NAPOLI
SOFIA
VARNA
SINOP
ZONGULDAK
TRABZON
ERZINCAN
ERIVAN
BAKU
ASTARA
QASAN-KULI
CAGLIARI
PALERMO
CORFU
SALONICA
ISTANBUL
ANKARA
ESKISEHIR
MALATYA
DIAR BAKR
NIGDE
URFA
MOSUL
ISPARTA
ANTALYA
ATHENS
LEROS
IZMIR
LARISSA
ADANA
RHODES
HERAKLION
CANEA
MALTA
TUNIS
BONE
LAGHOUAT
TOUGGOURT
GABES
BENITO
OUARGLA
MISURATA
BENGHAZI
EL ADEM
TOBRUK
ALEXANDRIA
CAIRO
BEYROUT
HAIFA
AMMAN
DEIR EZZOR
HADITHA
BAGDAD
ASRAN
AS SALMAN
KUWAIT
LINA
RAS MISHAOB
BAHREIN
BUHAIDA
RIYAD
MEDINA
YANBO
JEDDA
MECCA
PORT SUDAN
HAIYA
NASSAWA
KAMARAN
ASMARA
ASSAB
PERIM
DJIBOUTI
AFAMBO
BERBERA
HARGEISA
DIRE DOWA
ADDIS ABABA
DESSIE
GONDAR
GOMDAT
ARDMA
KASSALA
WAD MEDANI
GEDAREF
KHARTOUM
ED DUEM
EL OBEID
KOSTI
RINGA
ROSEIRES
RENK
KURMUK
MALAKAL
BIDOLLO
KADUGLI
EL FASHER
EL MAHUD
NYALA
BENEINA
ZALINGEI
ABECHER
ATBARA
DONGOLA
MERGHA
ABU HAMAD
WADI HALFA
SELIMA
OWENAT
KHARGA
ASWAN
LUXOR
QUSEIR
QAEDALUB
ASYOUT
FARAFRA
DAKHLA
BAHARIYA
FAYOUM
MINYA
MATRUH
KUFRA
GARIAN
GIARABUB
SIWA
SOLLUM
AGEDABIA
BENINA
EL ARISH
SUEZ
AKABA
SAKAKA
TAIF
JIDDA
ZOUAR
DIRKOU
FAYA LARGEAU
FADA
KORO-TORO
GUIGMI
MAO
MAIDUGURI
FORT LAMI
MONGO
ATI
MARDUA
AM TIMAN
BIRAO
GAROUA
F. ARCHAMBAULT
MOUNDOU
NGAOUNDERE
N'DELE
BOUCA
BOUAR
BRIA
BATOURI
BANGUI
BANGASSOU
ZEMIO
YAMBIO
BUMBEK
WAU
BOR
JUBA
PAKULLA
F. FLATTERS
F. POLIGNAC
DJANET
GHADAMES
TOUGOURT
BONE
LAGHOUAT
BISKRA
TUNIS
MOURZOUK
SEBHA
ZIRIGUE
GIARABUB
SIWA
SOLLUM
AGEDABIA
BENINA
EL ARISH
SUEZ
AKABA
SAKAKA
TAIF
JIDDA
ZOUAR
DIRKOU
FAYA LARGEAU
FADA
KORO-TORO
GUIGMI
MAO
MAIDUGURI
FORT LAMI
MONGO
ATI
MARDUA
AM TIMAN
BIRAO
GAROUA
F. ARCHAMBAULT
MOUNDOU
NGAOUNDERE
N'DELE
BOUCA
BOUAR
BRIA
BATOURI
BANGUI
BANGASSOU
ZEMIO
YAMBIO
BUMBEK
WAU
BOR
JUBA
PAKULLA
ADDIS ABABA
DIRE DOWA
HARGEISA
BERBERA
AFAMBO
DESSIE
GONDAR
ASSAB
PERIM
DJIBOUTI
ASMARA
KAMARAN
NASSAWA
HAIYA
PORT SUDAN
MECCA
JEDDA
YANBO
MEDINA
RIYAD
BUHAIDA
BAHREIN
RAS MISHAOB
LINA
KUWAIT
AS SALMAN
ASRAN
BAGDAD
HADITHA
DEIR EZZOR
MOSUL
URFA
NIGDE
ISPARTA
ANTALYA
ADANA
RHODES
HERAKLION
CANEA
LEROS
IZMIR
ATHENS
LARISSA
ESKISEHIR
ANKARA
MALATYA
DIAR BAKR
ERZINCAN
TRABZON
ZONGULDAK
SINOP
ERIVAN
BAKU
ASTARA
QASAN-KULI
SOCHI
SUKHUMI
NOVOROSSISK
MAKHACHKALA
CHUPUK
SARATOV
URALSK
AKTYUBINSK
TEMIR-GORA
BASUNCHAK
ERKEK
MOSCOW
KIROVOGRAD
MARIUTSOL
ROSTOV
KETCHENERY
SHEREMETKA
VALUIKI
KURSK
KLINSKY
OREL
TURSK
MINSK
PAVELETS
KOLO
WARSAW
BERLIN
HANOVER
PARIS
WIESBADEN
DRESDEN
PRAHA
WEILUN
BREST-LITOVSK
LUTSK
KNEY
KRAKOW
STRASBURG
ZURICH
DIJON
LE TALUT
TOURS
BORDEAUX
LE PUY
TOULOUSE
PERPIGNAN
MARIGNANE
GENOA
ANCONA
BARCELONA
ROQUETAS
MAHON
AJACCIO
ROME
NAPOLI
CAGLIARI
PALERMO
CORFU
SALONICA
SOFIA
VARNA
ISTANBUL
ANKARA
ESKISEHIR
IZMIR
ATHENS
LEROS
ISPARTA
ANTALYA
ADANA
RHODES
HERAKLION
CANEA
MALTA
TUNIS
BONE
LAGHOUAT
TOUGGOURT
GABES
BENITO
OUARGLA
MISURATA
BENGHAZI
EL ADEM
TOBRUK
ALEXANDRIA
CAIRO
BEYROUT
HAIFA
AMMAN
DEIR EZZOR
HADITHA
BAGDAD
ASRAN
AS SALMAN
KUWAIT
LINA
RAS MISHAOB
BAHREIN
BUHAIDA
RIYAD
MEDINA
YANBO
JEDDA
MECCA
PORT SUDAN
HAIYA
NASSAWA
KAMARAN
ASMARA
ASSAB
PERIM
DJIBOUTI
AFAMBO
BERBERA
HARGEISA
DIRE DOWA
ADDIS ABABA
DESSIE
GONDAR
GOMDAT
ARDMA
KASSALA
WAD MEDANI
GEDAREF
KHARTOUM
ED DUEM
EL OBEID
KOSTI
RINGA
ROSEIRES
RENK
KURMUK
MALAKAL
BIDOLLO
KADUGLI
EL FASHER
EL MAHUD
NYALA
BENEINA
ZALINGEI
ABECHER
ATBARA
DONGOLA
MERGHA
ABU HAMAD
WADI HALFA
SELIMA
OWENAT
KHARGA
ASWAN
LUXOR
QUSEIR
QAEDALUB
ASYOUT
FARAFRA
DAKHLA
BAHARIYA
FAYOUM
MINYA
MATRUH
KUFRA
GARIAN
GIARABUB
SIWA
SOLLUM
AGEDABIA
BENINA
EL ARISH
SUEZ
AKABA
SAKAKA
TAIF
JIDDA
ZOUAR
DIRKOU
FAYA LARGEAU
FADA
KORO-TORO
GUIGMI
MAO
MAIDUGURI
FORT LAMI
MONGO
ATI
MARDUA
AM TIMAN
BIRAO
GAROUA
F. ARCHAMBAULT
MOUNDOU
NGAOUNDERE
N'DELE
BOUCA
BOUAR
BRIA
BATOURI
BANGUI
BANGASSOU
ZEMIO
YAMBIO
BUMBEK
WAU
BOR
JUBA
PAKULLA
F. FLATTERS
F. POLIGNAC
DJANET
GHADAMES
TOUGOURT
BONE
LAGHOUAT
BISKRA
TUNIS
MOURZOUK
SEBHA
ZIRIGUE

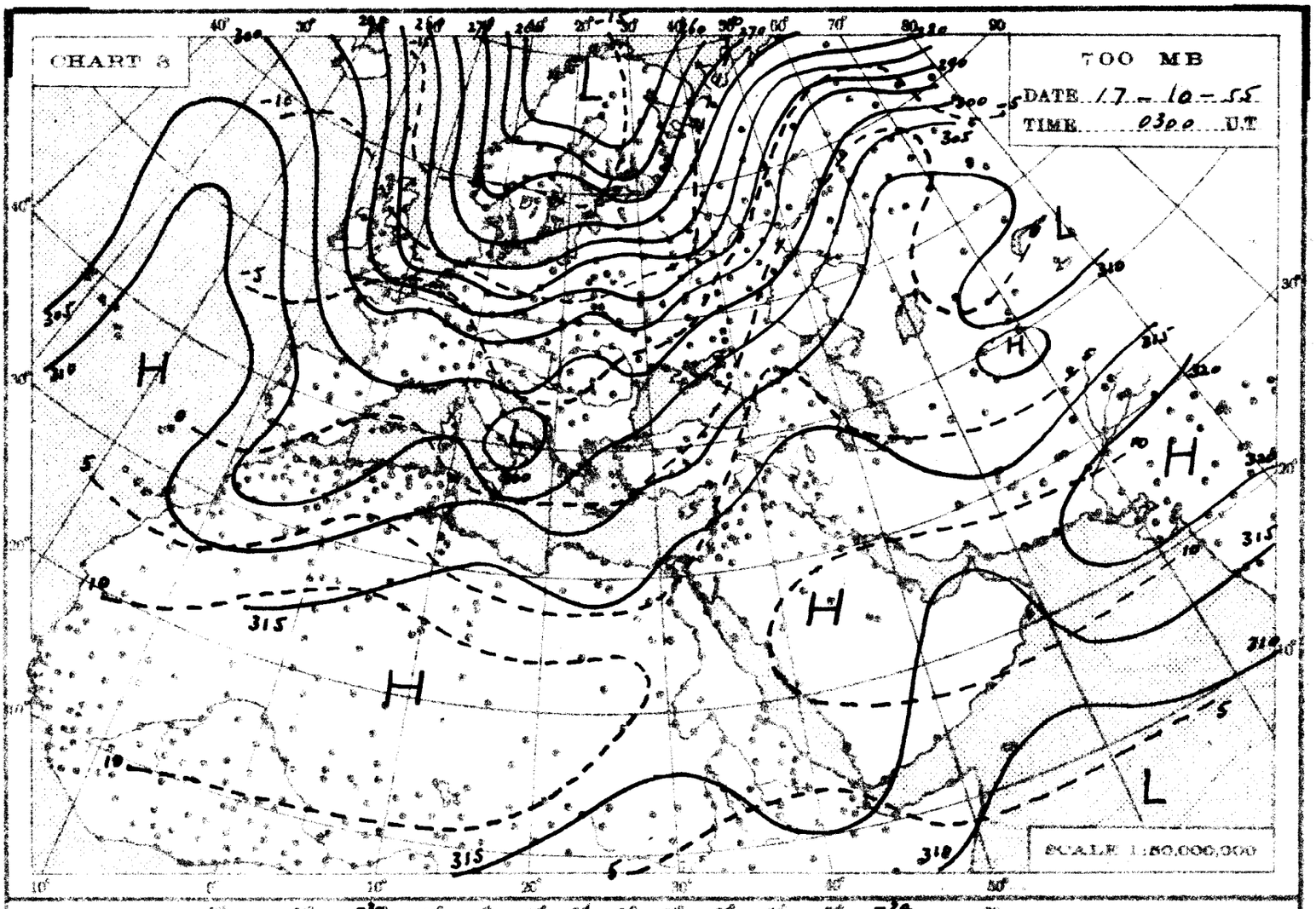
CHART 3
700 MB
DATE 17-10-55
TIME 0300 U.T
SCALE 1:50,000,000

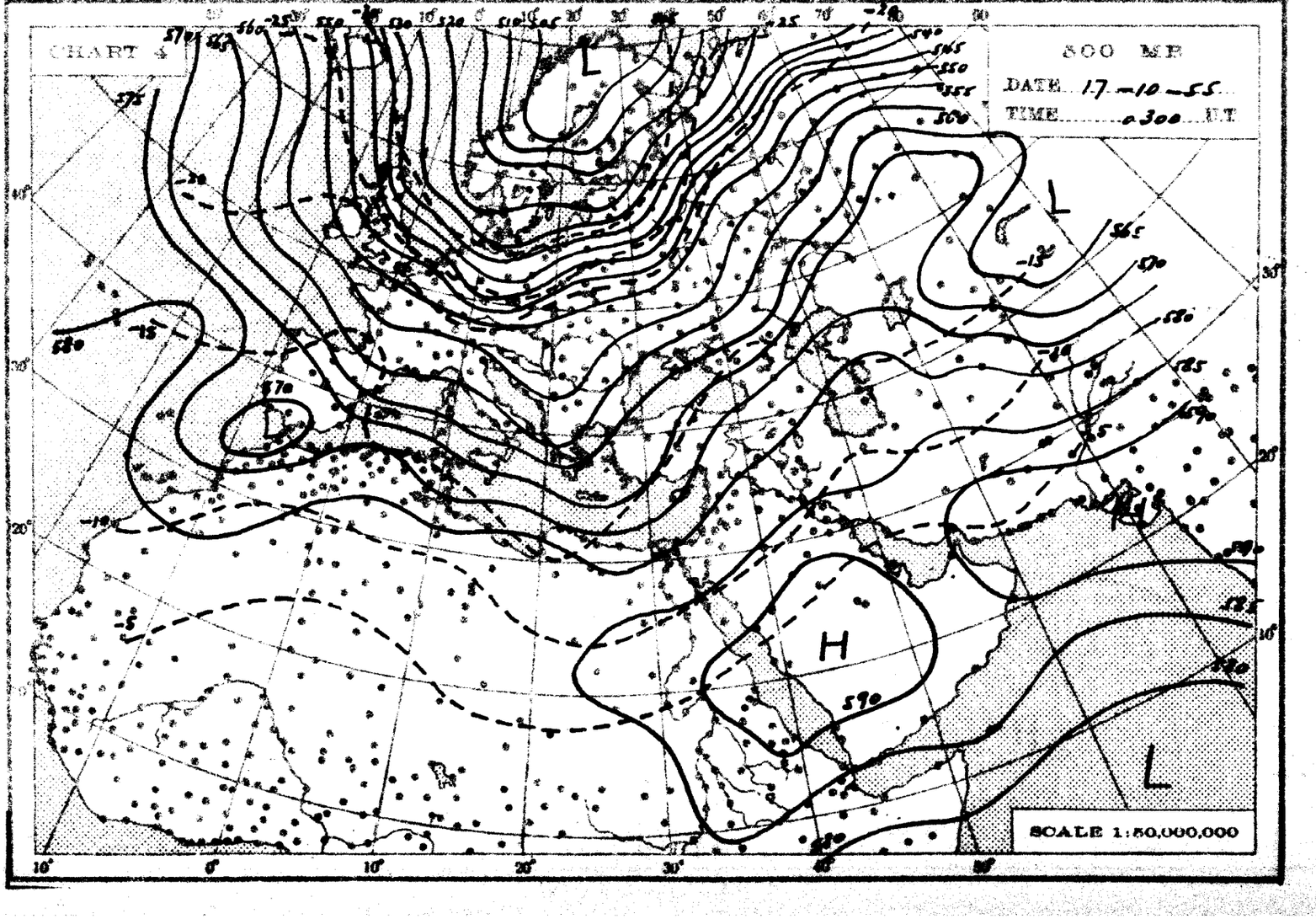
CHART 4
500 MB
DATE 17-10-55
TIME 0300 U.T
SCALE 1:50,000,000

THE DAILY WEATHER REPORT

REPUBLIC OF EGYPT – METEOROLOGICAL DEPT. – CAIRO

SYNOPTIC CHARTS

LIBRARY
NOV 1 1955
WEATHER BUREAU

EXPLANATIONS:

CHARTS 1 & 2 (Surface Charts)

SCALE 1: 20,000,000; Projection Conical orthomorphic with two standard parallels 30° & 60° N.

BAROMETRIC PRESSURE: M. S. L. Isobars are drawn every 2 millibars.

WIND: Arrows fly with the wind. A full length feather indicates 2 steps on the beaufort scale, and a short feather one step. Calm is indicated by a circle outside the station.

TEMPERATURE: In whole degrees centigrade inserted inside the station circle.

CLOUD SYMBOLS: (Total amount N. octas) clear sky.

sky 1/8 covered. sky 2/8 covered. sky 3/8 covered.

sky 4/8 covered. sky 5/8 covered. sky 6/8 covered.

sky 7/8 covered. sky 8/8 covered. sky obscured.

PRESENT WEATHER SYMBOLS: Inserted to the left of station circle

Rising sand. Sand or Duststorm. Mist. Fog. Haze.

Drizzle. Rain. Showers of Rain. Showers of Hail. Showers of Snow.

Lightning. Thunderstorm. Snow.

Note: These symbols show the nature of the phenomena, but not the intensity or duration.

FRONTS: Or surfaces of separation between different air masses.

direction of motion of Fronts

Warm front at the ground. Occluded front at the ground.

" " above " " " " above " "

Cold " at " " Quasi stationary front.

" " above " "

CHARTS 3 & 4 (Upper Air Charts)

SCALE 1: 50,000,000; Projection (same as Charts 1 & 2).

Contours are drawn every 50 g.p.m. of Altitudes (Continuous lines).

Isotherms " " " 5° C. (Broken lines).

WIND: Arrows fly with the wind. A full length feather indicates 10 knots, and a short feather 5 knots. Calm is indicated by a circle outside the station.

Calm. Wind speed 5 knots. Wind speed 10 knots. Wind speed 25 knots.

Wind speed 50 knots. Wind speed 85 knots. Wind speed 125 knots.

TEMPERATURE: In whole degrees centigrade

CHART 1 DATE 17-10-1955 TIME 12.00 U.T.

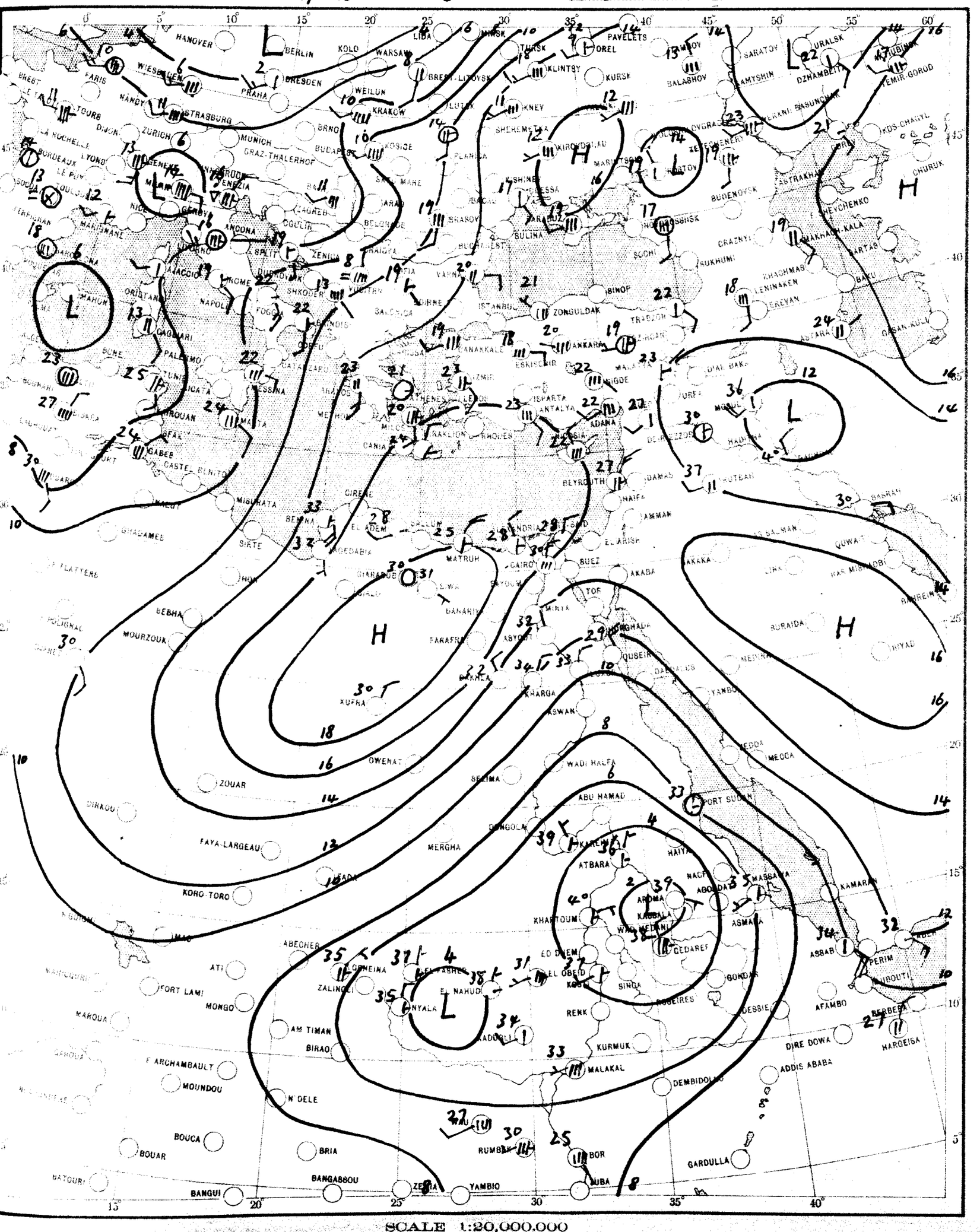

SCALE 1:20,000,000

CHART 2 DATE 18-12-1956 TIME 0600 U.T.



SCALE 1:20,000,000

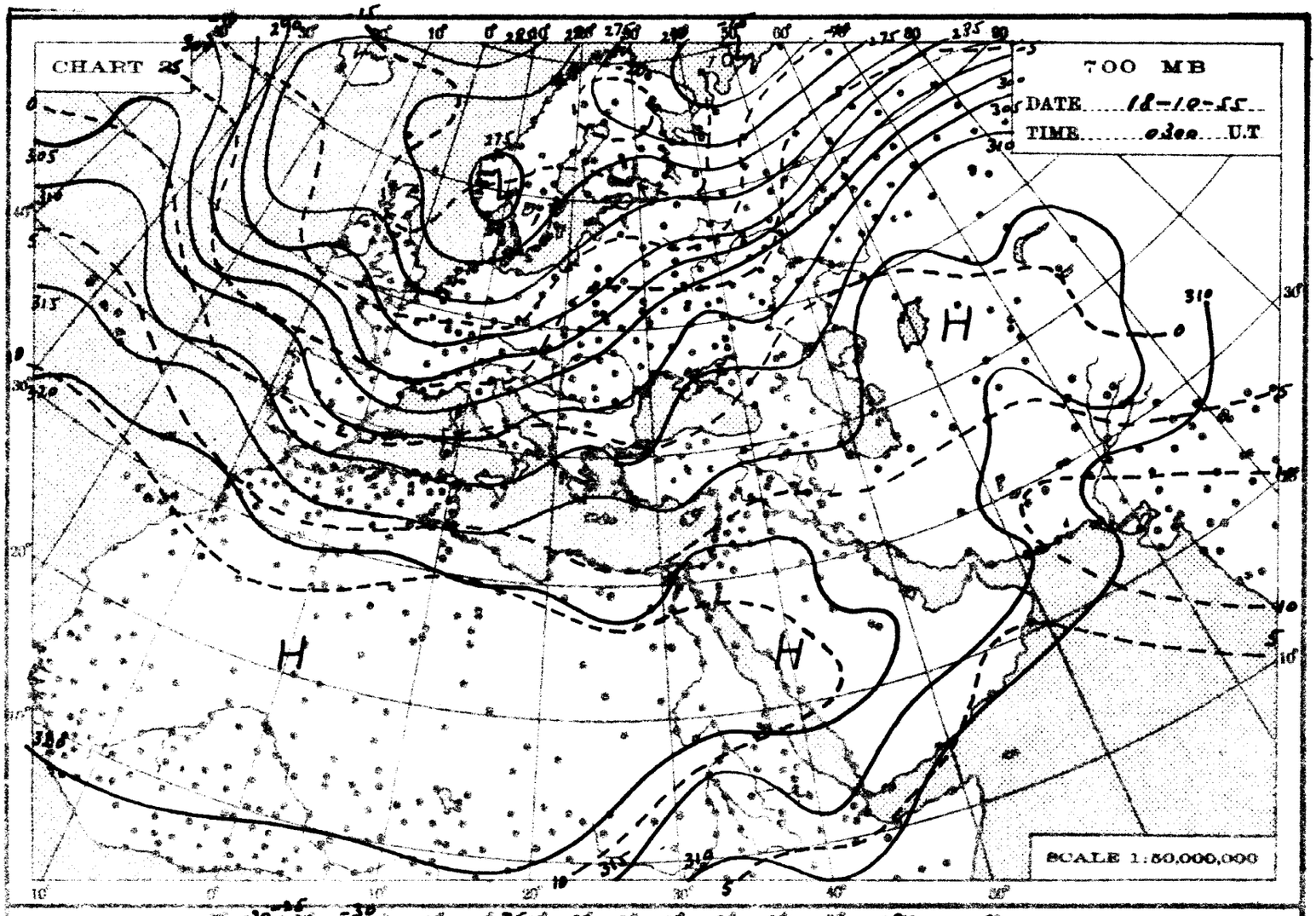
CHART 25
700 MB
DATE 18-10-55
TIME 0300 U.T
H
H
H
SCALE 1:50,000,000

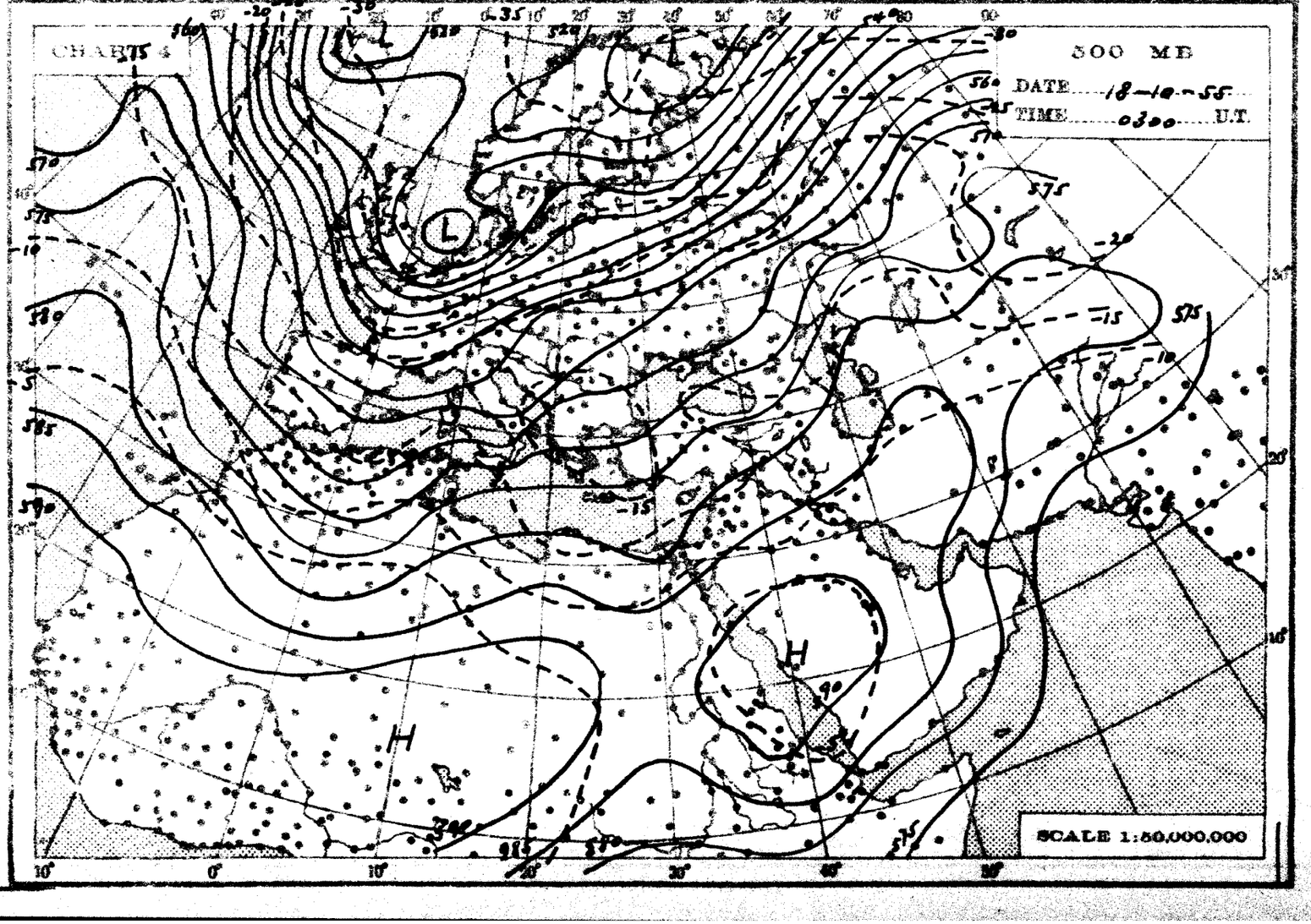
CHART 25
500 MB
DATE 18-10-55
TIME 0300 U.T
L
H
H
SCALE 1:50,000,000

THE DAILY WEATHER REPORT

REPUBLIC OF EGYPT – METEOROLOGICAL DEPT. – CAIRO

SYNOPTIC CHARTS

LIBRARY
NOV 1 1955
WEATHER BUREAU

EXPLANATIONS:

CHARTS 1 & 2 (Surface Charts)

SCALE 1:20,000,000; Projection Conical orthomorphic with two standard parallels 30° & 60° N.

BAROMETRIC PRESSURE: M. S. L. Isobars are drawn every 2 millibars.

WIND: Arrows fly with the wind. A full length feather indicates 2 steps on the beaufort scale, and a short feather one step. Calm is indicated by a circle outside the station.

TEMPERATURE: In whole degrees centigrade inserted inside the station circle.

CLOUD SYMBOLS: (Total amount N. octas)

clear sky.

sky 1/8 covered. sky 2/8 covered. sky 3/8 covered.

sky 4/8 covered. sky 5/8 covered. sky 6/8 covered.

sky 7/8 covered. sky 8/8 covered. sky obscured.

PRESENT WEATHER SYMBOLS: Inserted to the left of station circle

Rising sand. Sand or Duststorm. Mist. Fog. Haze.

Drizzle. Rain. Showers of Rain. Showers of Hail. Showers of Snow.

Lightning. Thunderstorm. Snow.

Note. These symbols show the nature of the phenomena, but not the intensity or duration.

FRONTS: Or surfaces of separation between different air masses.

direction of motion of Fronts

Warm front at the ground. Occluded front at the ground.

" " above " " " " above " "

Cold " at " " Quasi stationary front.

" " above " "

CHARTS 3 & 4 (Upper Air Charts)

SCALE 1:50,000,000; Projection (same as Charts 1 & 2).

Contours are drawn every 50 g.p.m. of Altitudes (Continuous lines).

Isotherms " " " 5° C. (Broken lines).

WIND: Arrows fly with the wind. A full length feather indicates 10 knots, and a short feather 5 knots. Calm is indicated by a circle outside the station.

Calm. Wind speed 5 knots. Wind speed 10 knots. Wind speed 25 knots.

Wind speed 50 knots. Wind speed 85 knots. Wind speed 125 knots.

TEMPERATURE: In whole degrees centigrade

CHART 1 DATE 18-10-1955 TIME 1200 U.T.



CHART 2 DATE 19 - 10 - 1955 TIME 0600 U.T.

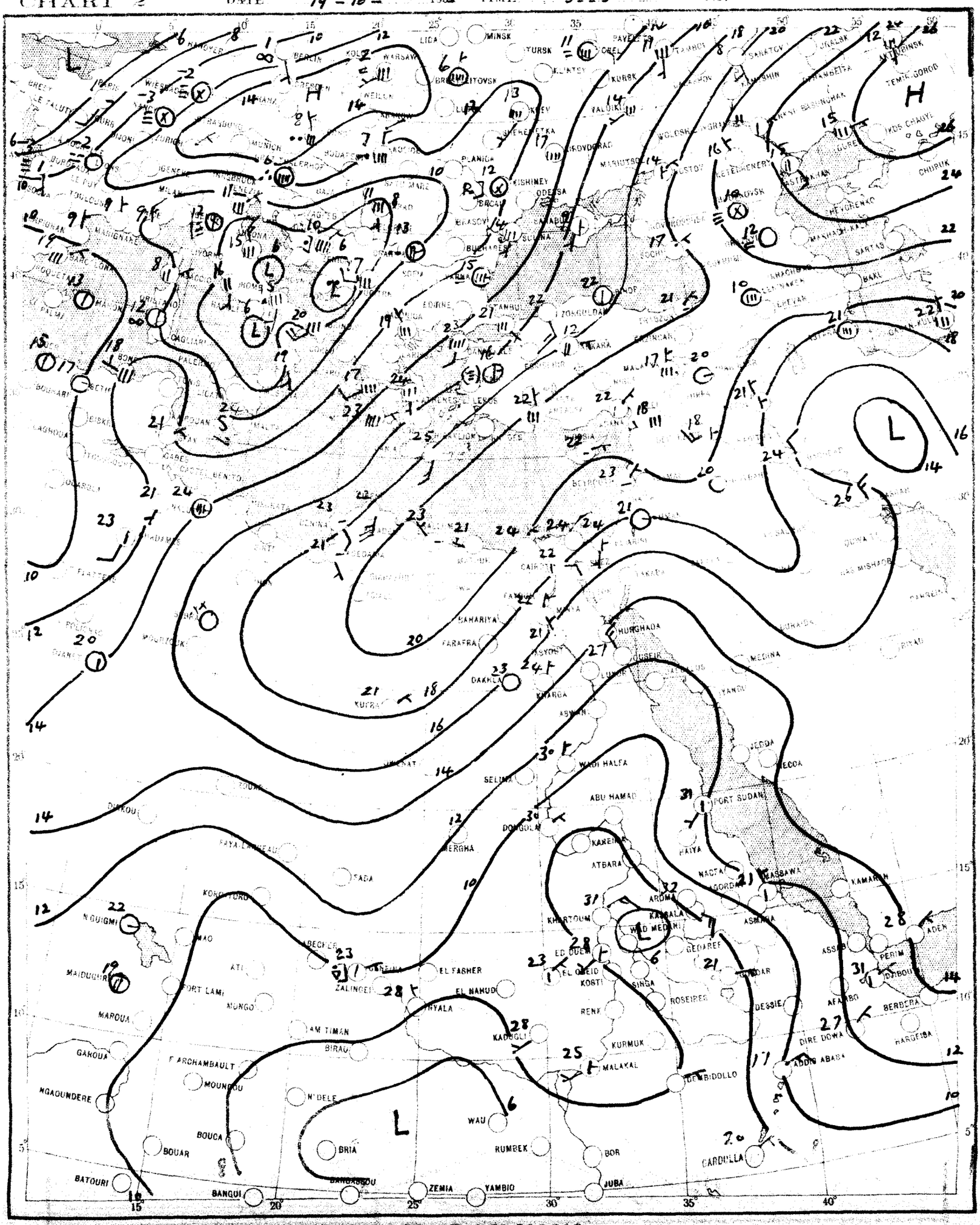

SCALE 1:20,000,000

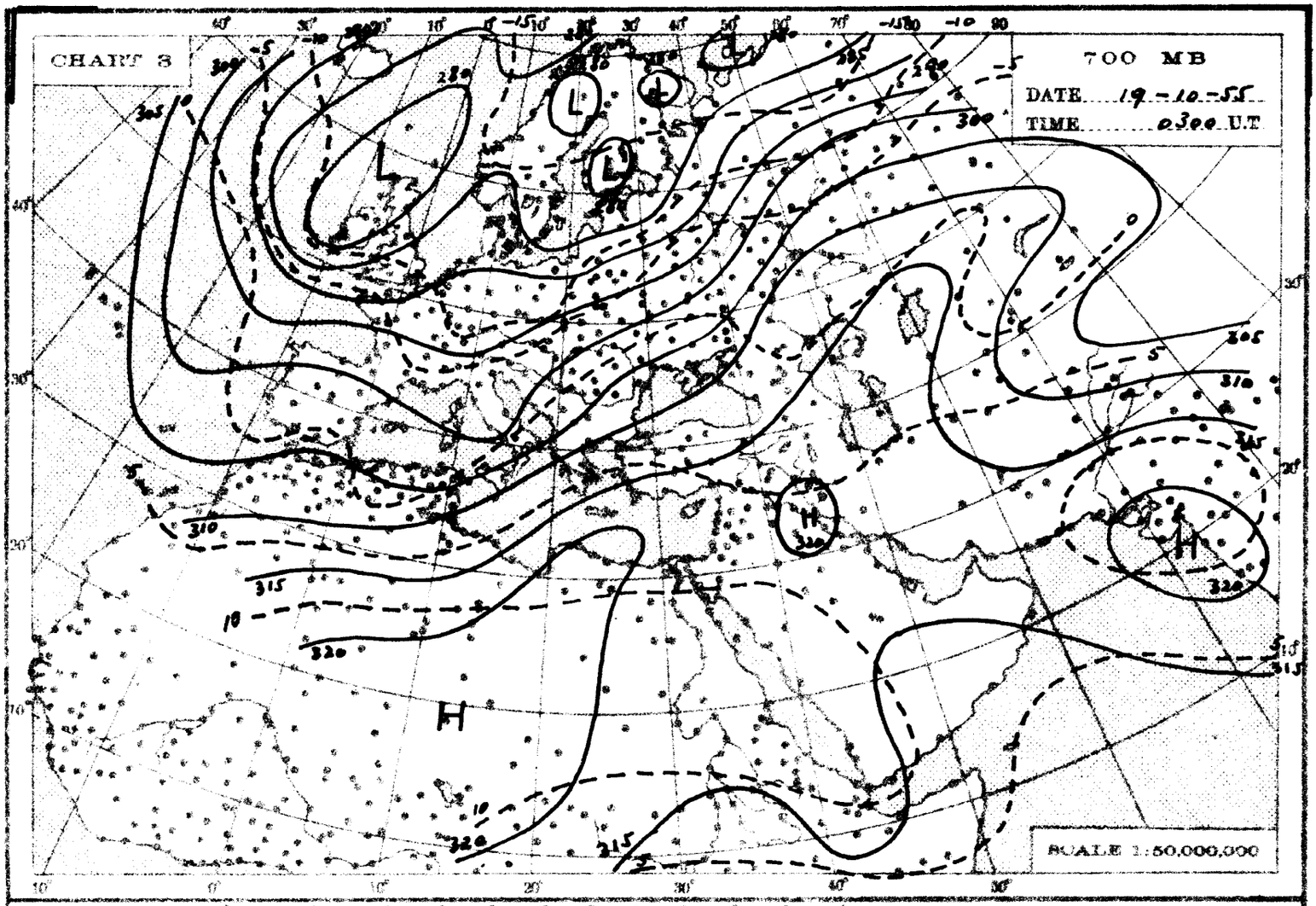
CHART 3
700 MB
DATE 19-10-55
TIME 0300 U.T
SCALE 1:50,000,000

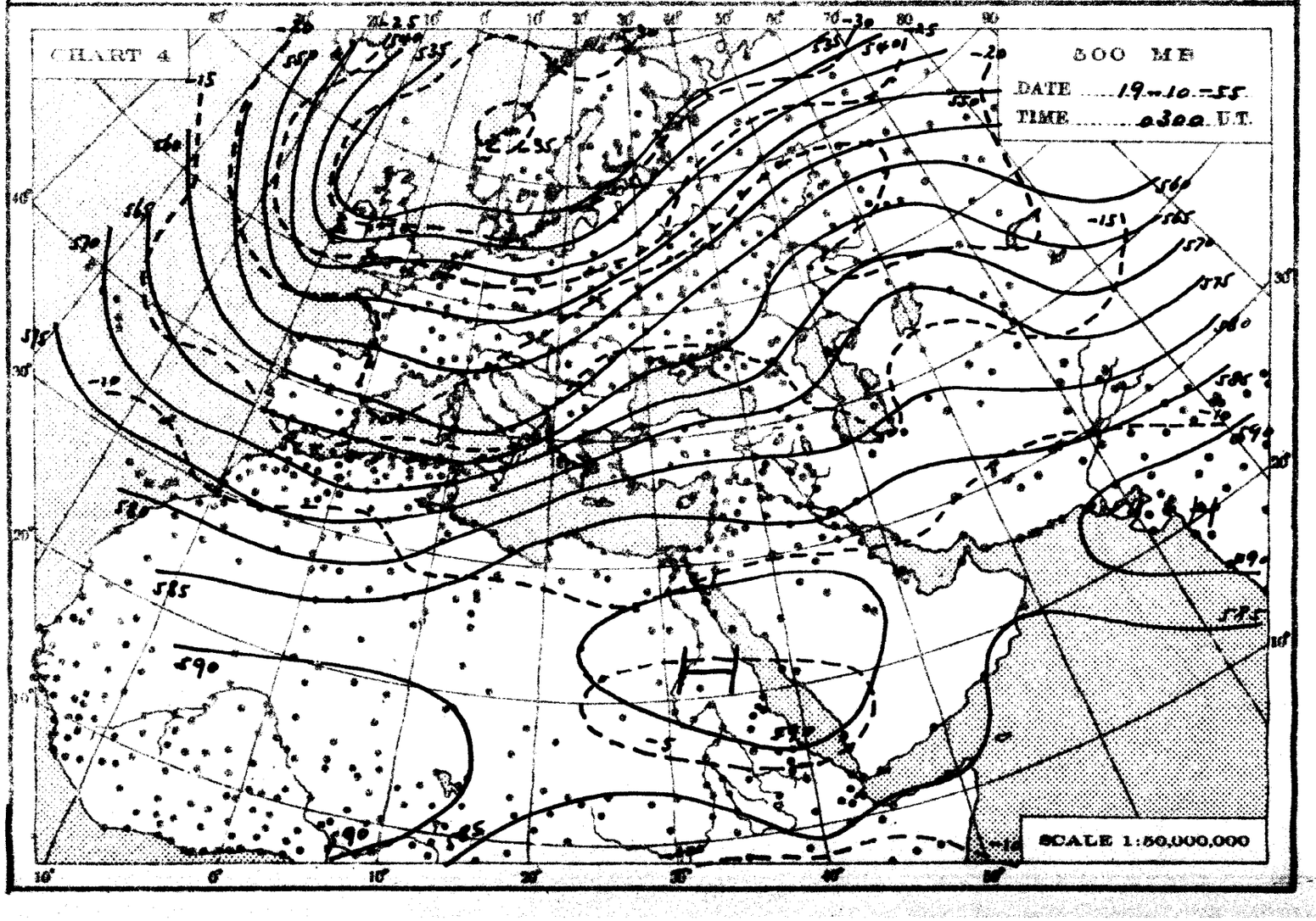
CHART 4
500 MB
DATE 19-10-55
TIME 0300 U.T.
SCALE 1:50,000,000

THE DAILY WEATHER REPORT

REPUBLIC OF EGYPT – METEOROLOGICAL DEPT. – CAIRO

SYNOPTIC CHARTS

EXPLANATIONS:

CHARTS 1 & 2 (Surface Charts)

SCALE 1:20,000,000; Projection Conical orthomorphic with two standard parallels 30° & 60° N.

BAROMETRIC PRESSURE: M. S. L. Isobars are drawn every 2 millibars.

WIND: Arrows fly with the wind. A full length feather indicates 2 steps on the beaufort scale, and a short feather one step. Calm is indicated by a circle outside the station.

TEMPERATURE: In whole degrees centigrade inserted inside the station circle.

CLOUD SYMBOLS: (Total amount N. octas) clear sky.

sky 1/8 covered. sky 2/8 covered. sky 3/8 covered.

sky 4/8 covered. sky 5/8 covered. sky 6/8 covered.

sky 7/8 covered. sky 8/8 covered. sky obscured.

PRESENT WEATHER SYMBOLS: Inserted to the left of station circle.

Rising sand. Sand or Duststorm. Mist. Fog. Haze.

Drizzle. Rain. Showers of Rain. Showers of Hail. Showers of Snow.

Lightning. Thunderstorm. Snow.

Note: These symbols show the nature of the phenomena, but not the intensity or duration.

FRONTS: Or surfaces of separation between different air masses.

direction of motion of Fronts

Warm front at the ground. Occluded front at the ground.

" " above " " " " above " "

Cold " at " " Quasi stationary front.

" " above " "

CHARTS 3 & 4 (Upper Air Charts)

SCALE 1:50,000,000; Projection (same as Charts 1 & 2).

Contours are drawn every 50 g.p.m. of Altitudes (Continuous lines).

Isotherms " " " 5° C. (Broken lines).

WIND: Arrows fly with the wind. A full length feather indicates 10 knots, and a short feather 5 knots. Calm is indicated by a circle outside the station.

Calm. Wind speed 5 knots. Wind speed 10 knots. Wind speed 25 knots.

Wind speed 50 knots. Wind speed 85 knots. Wind speed 125 knots.

TEMPERATURE: In whole degrees centigrade

CHART 1 DATE 19-10-1955 TIME 1200 U.T.



SCALE 1:20,000,000

CHART 2 DATE 20-10-1955 TIME 0600 U.T.


BREST
PARIS
WIESBADEN
NANCY
TOURS
DIJON
ZURICH
BORDEAUX
LYON
GENEVE
TOULOUSE
MARSEILLE
NICE
GENOVA
BARCELONA
ROMA
NAPOLI
ALGER
BONE
TUNIS
TRIPOLI
BERLIN
KOLO
WARSAW
DRESDEN
PRAHA
WIEN
BRNO
MUNICH
GRAZ-THALERHOF
INNSBRUCK
BUDAPEST
BELGRADE
ZAGREB
SPLIT
DUBROVNIK
BRINDISI
BARI
PALERMO
CATANZARO
MESSINA
ATHENES
LEROS
RHODES
CRETE
MILOS
SOFIA
VARNA
ISTANBUL
EDIRNE
ZONGULDAK
SINOP
TRABZON
ANKARA
ESKISEHIR
IZMIR
ANTALYA
ADANA
NICOSIA
BEYROUTH
HAIFA
AMMAN
ALEP
MOSUL
BAGHDAD
BASRAH
KUWAIT
BAHREIN
RIYAD
MEDINA
YANBO
MECCA
JEDDA
PORT SUDAN
ASMARA
MASSAWA
KAMARAN
ADEN
DJIBOUTI
HARGEISA
ADDIS ABABA
DIRE DOWA
DESSIE
GONDAR
ROSEIRES
KHARTOUM
ED DUEM
EL OBEID
KOSTI
SINGA
RENK
KADUGLI
KURMUK
MALAKAL
DEMBIDOLLO
WAU
RUMBEK
BOR
JUBA
GARDULLA
YAMBIO
ZEMIA
BANGASSOU
BANGUI
BATOURI
BOUCA
BRIA
BOUAR
N'DELE
MOUNDOU
NGAOUNDERE
GAROUA
MAROUA
FORT LAMY
MONGO
AM TIMAN
BIRAO
ABECHER
MAIDUGURI
MAO
N.GUIGMI
ATI
ZALINGEI
GEINEINA
EL FASHER
EL NAHUD
NYALA
KORO-TORO
FAYA-LARGEAU
FADA
DIRKOU
ZOUAR
DJANET
POLIGNAC
MOURZOUK
SEBHA
KUFRA
GHADAMES
TRIPOLI
MISURATA
BENINA
EL ADEM
MATRUH
SIWA
BAHARIYA
FARAFRA
FAYOUM
MINYA
ASYOUT
LUXOR
KHARGA
DAKHLA
ASWAN
QUENAT
WADI HALFA
SELIMA
ABU HAMAD
DONGOLA
MERGHA
ATBARA
HAIYA
MAGFA
ARDIBA
KASSALA
WAD MEDANI
GEDABEF
HURGHADA
QOSEIR
AEDALUB
BURAIDA
KAMARAN
ASSAB
ERIM
AFAMBO
ASTRAKHAN
KETCHENERY
BUDENOVSK
KIROVOGRAD
MARIUPOL
ROSTOV
NOVOROSSIISK
SOCHI
SUKHUMI
KHACHMAS
LENINAKEN
BAKU
GASAN-KULI
SARTAB
MAKHACH-KALA
CHURUK
KOS-CHAGYL
GUREV
AKTUBINSK
TEMIR-GOROD
DZHAMBEITA
URALSK
SARATOV
TSARITSYN
KIEV
KHARKOV
KLINTSY
TURSK
VALUIKI
SHEREMETEVO
LANICA
ODESSA
KISHINEV
BACAU
BUCHAREST
GALATZ
CRAIOVA
SUCEAVA
VARNA
BINOS
TRABZON
ERZURUM
MALATYA
DIAR BAKR
MOSUL
HADITHA
BAGHDAD
BASRAH
AS SALMAN
QUWAIT
BAHREIN
BURAIDA

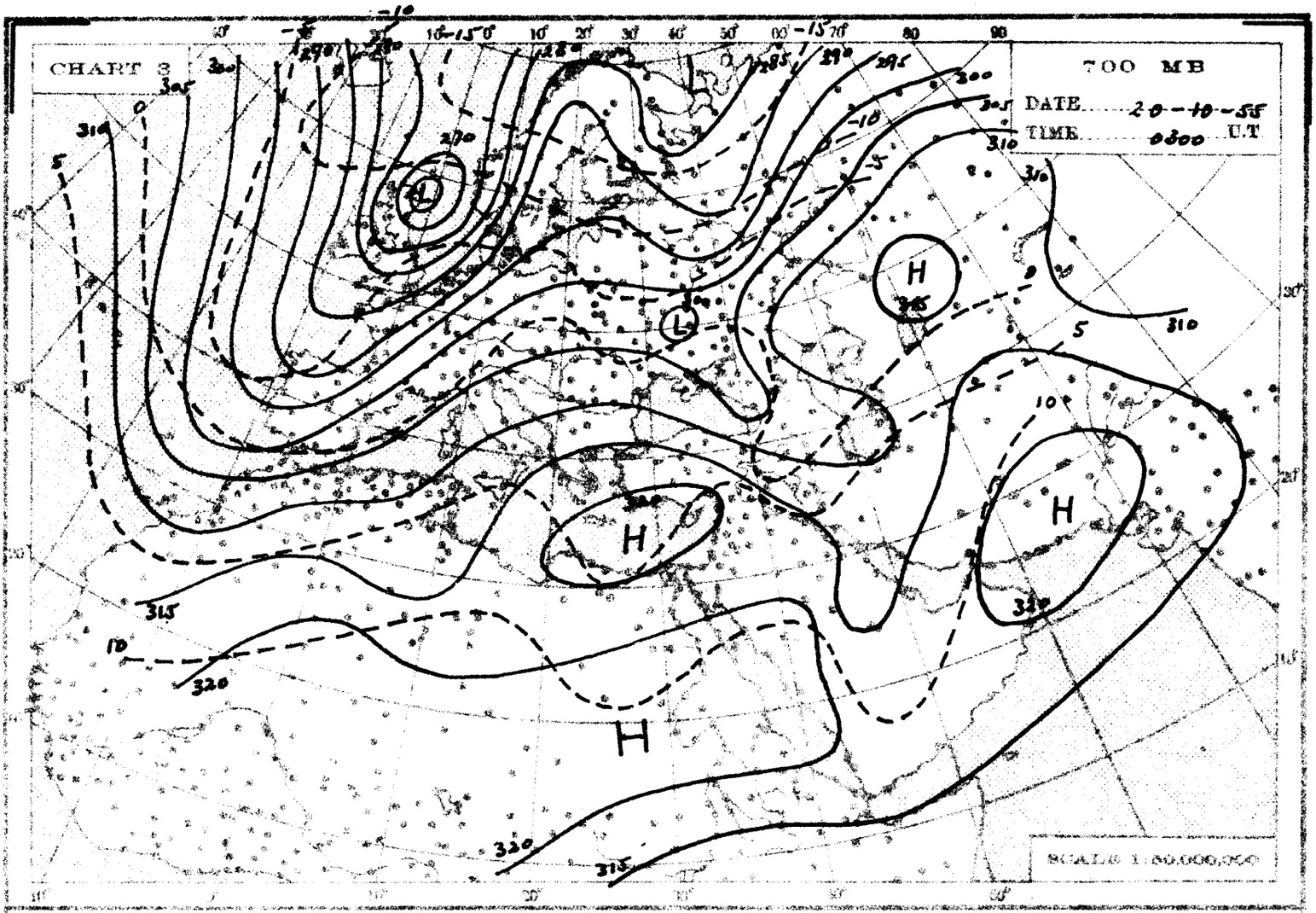
CHART 3
700 MB
DATE 20-10-55
TIME 0300 U.T
SCALE 1:50,000,000

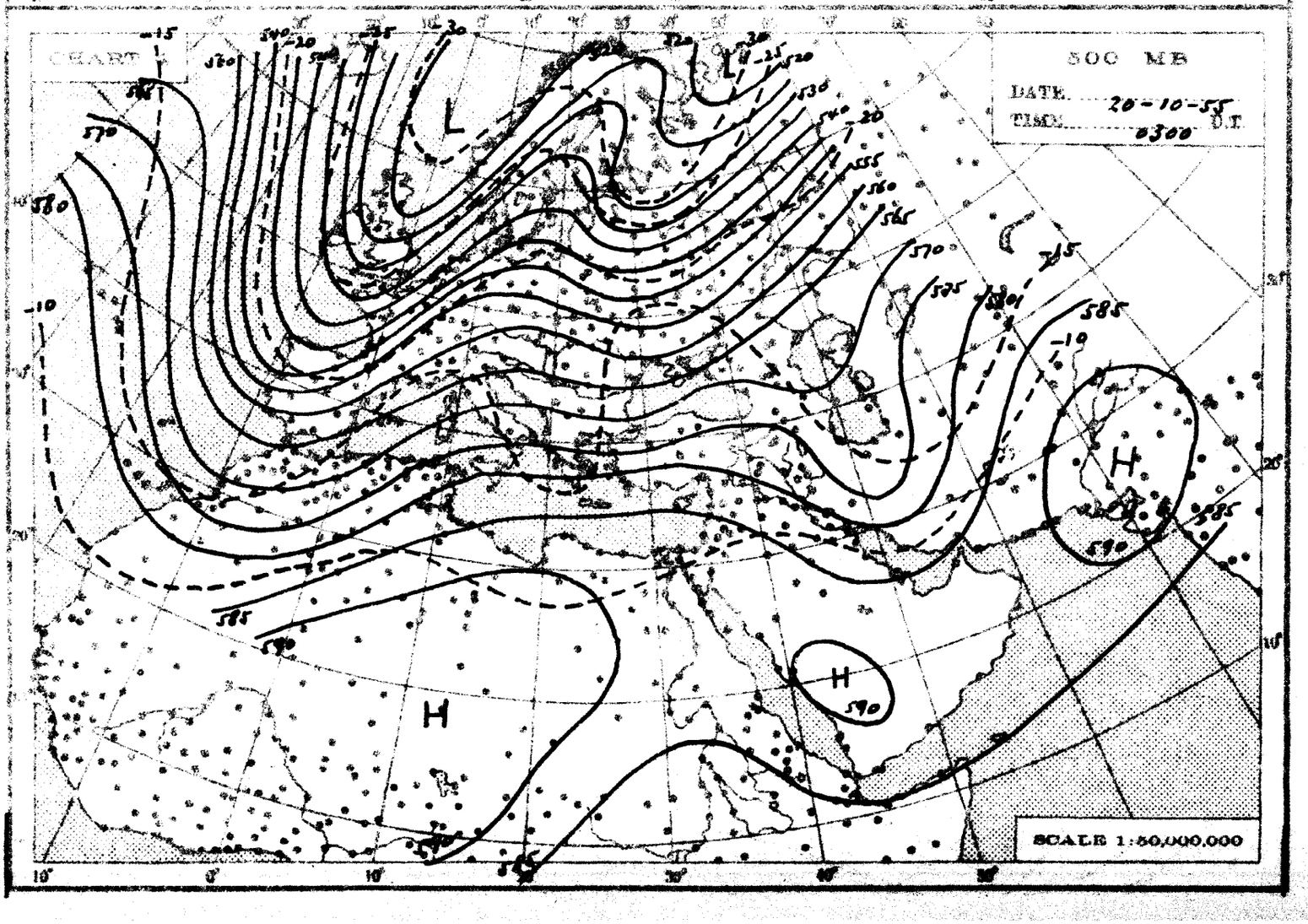
CHART 1
500 MB
DATE 20-10-55
TIME 0300 U.T
SCALE 1:50,000,000

THE DAILY WEATHER REPORT

REPUBLIC OF EGYPT – METEOROLOGICAL DEPT. – CAIRO

SYNOPTIC CHARTS

EXPLANATIONS:

CHARTS 1 & 2 (Surface Charts)

SCALE 1:20,000,000. Projection Conical orthomorphic with two standard parallels 30° & 60° N.

BAROMETRIC PRESSURE. M. S. L. Isolines are drawn every 2 millibars.

WIND: Arrows fly with the wind. A full length feather indicates 2 steps on the beaufort scale, and a short feather one step. Calm is indicated by a circle outside the station.

TEMPERATURE: In whole degrees centigrade inserted inside the station circle

CLOUD SYMBOLS: (Total amount N. octas) clear sky.

sky 1/8 covered. sky 2/8 covered. sky 3/8 covered.

sky 4/8 covered. sky 5/8 covered. sky 6/8 covered.

sky 7/8 covered. sky 8/8 covered. sky obscured.

PRESENT WEATHER SYMBOLS: Inserted to the left of station circle

Rising sand. Sand or Duststorm. Mist. Fog. Haze.

Drizzle Rain. Showers of Rain. Showers of Hail. Showers of Snow.

Lightning. Thunderstorm. Snow.

Note: These symbols show the nature of the phenomena, but not the intensity or duration.

FRONTS: Or surfaces of separation between different air masses.

direction of motion of Fronts

Warm front at the ground. Occluded front at the ground

" " above " " " " above " "

Cold " at " " Quasi stationary front.

" " above " "

CHARTS 3 & 4 (Upper Air Charts)

SCALE 1:50,000,000; Projection (same as Charts 1 & 2).

Contours are drawn every 50 g.p.m. of Altitudes (Continuous lines).

Isotherms " " " 5° C. (Broken lines).

WIND: Arrows fly with the wind. A full length feather indicates 10 knots, and a short feather 5 knots. Calm is indicated by a circle outside the station.

Calm. Wind speed 5 knots. Wind speed 10 knots. Wind speed 25 knots.

Wind speed 50 knots. Wind speed 85 knots. Wind speed 125 knots.

TEMPERATURE: In whole degrees centigrade

CHART 1 DATE 20-10-1955 TIME 1200 U.T.

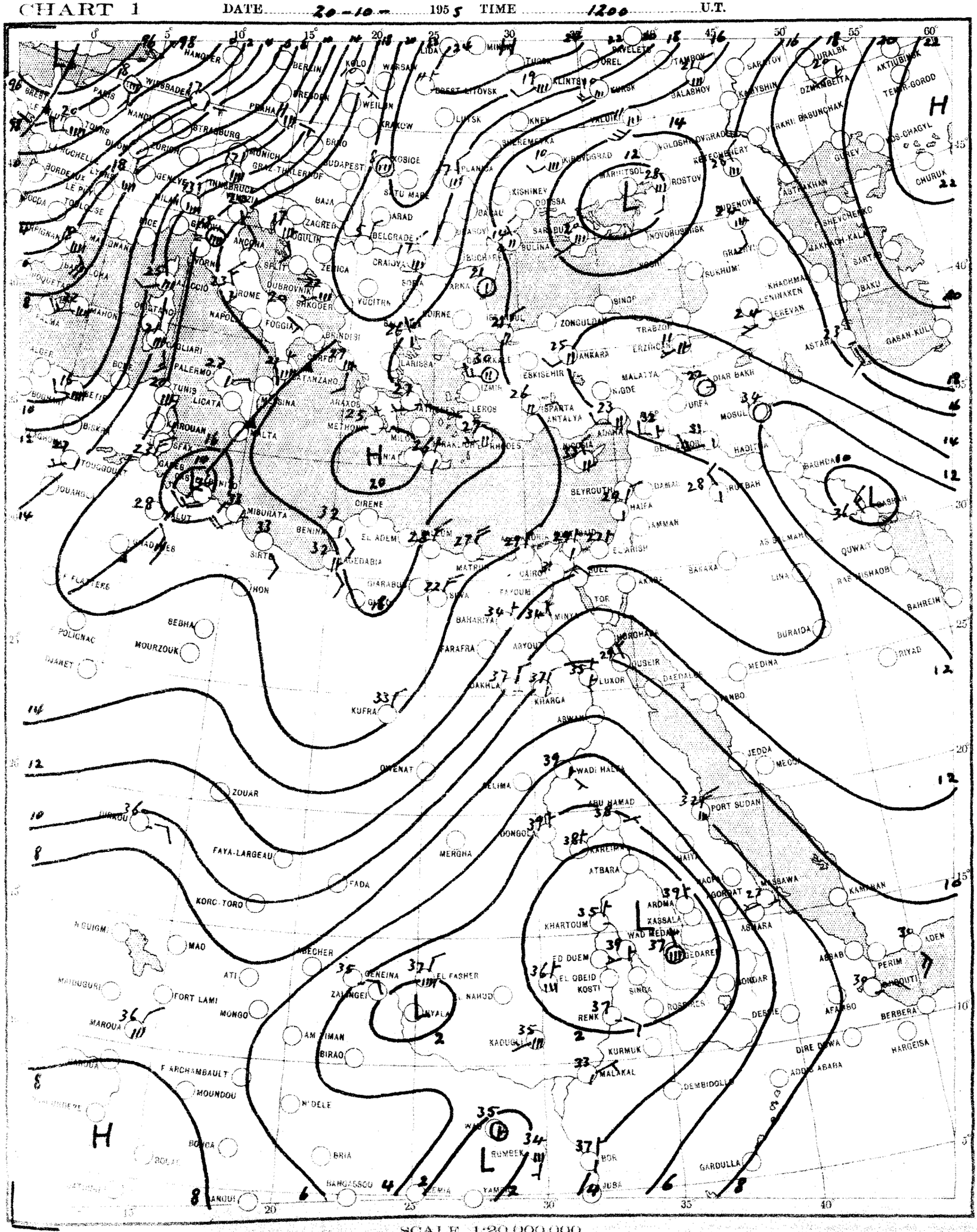

CHART 2 DATE 21 - 10 - 1955 TIME 0600 U.T.

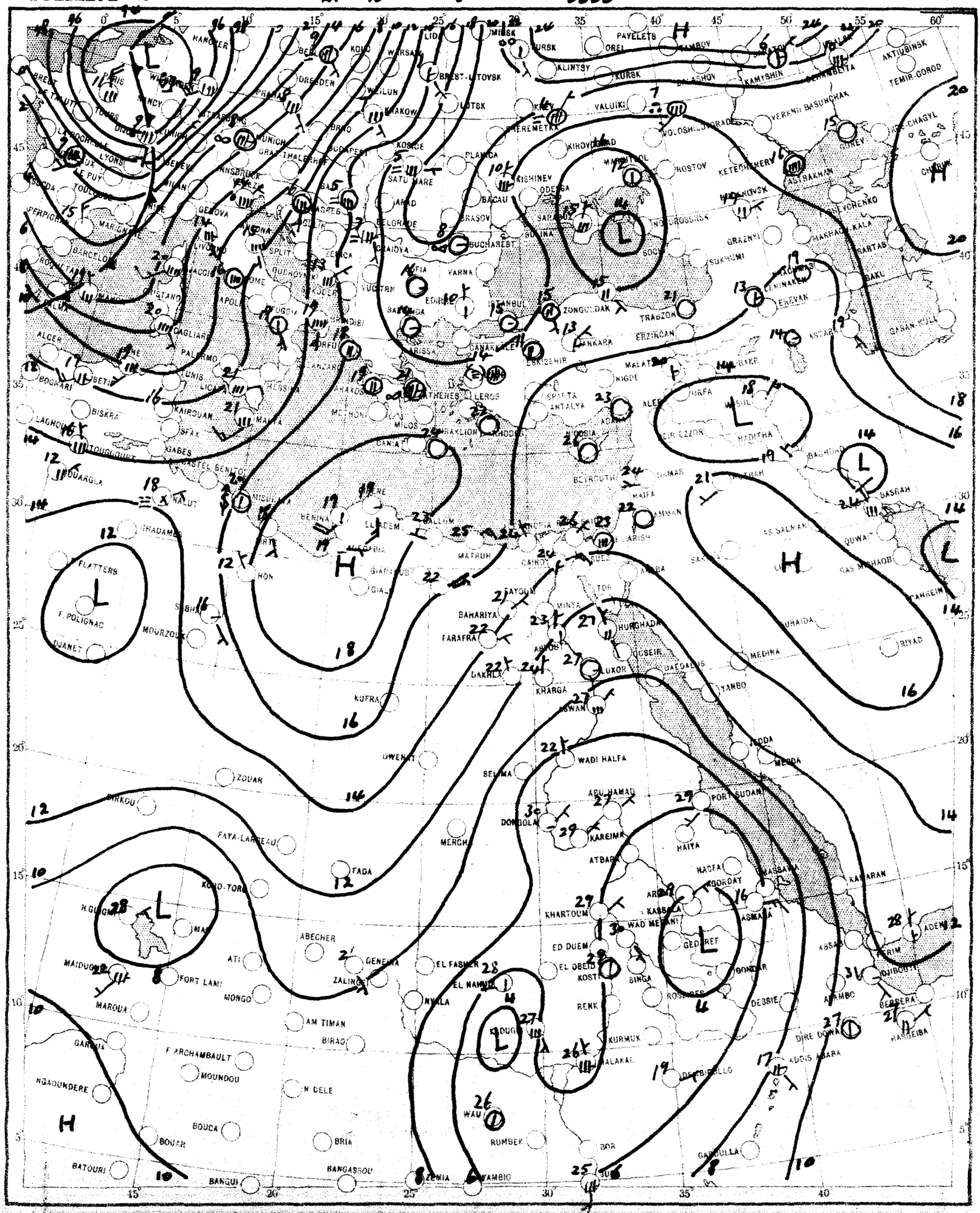

SCALE 1:20,000,000

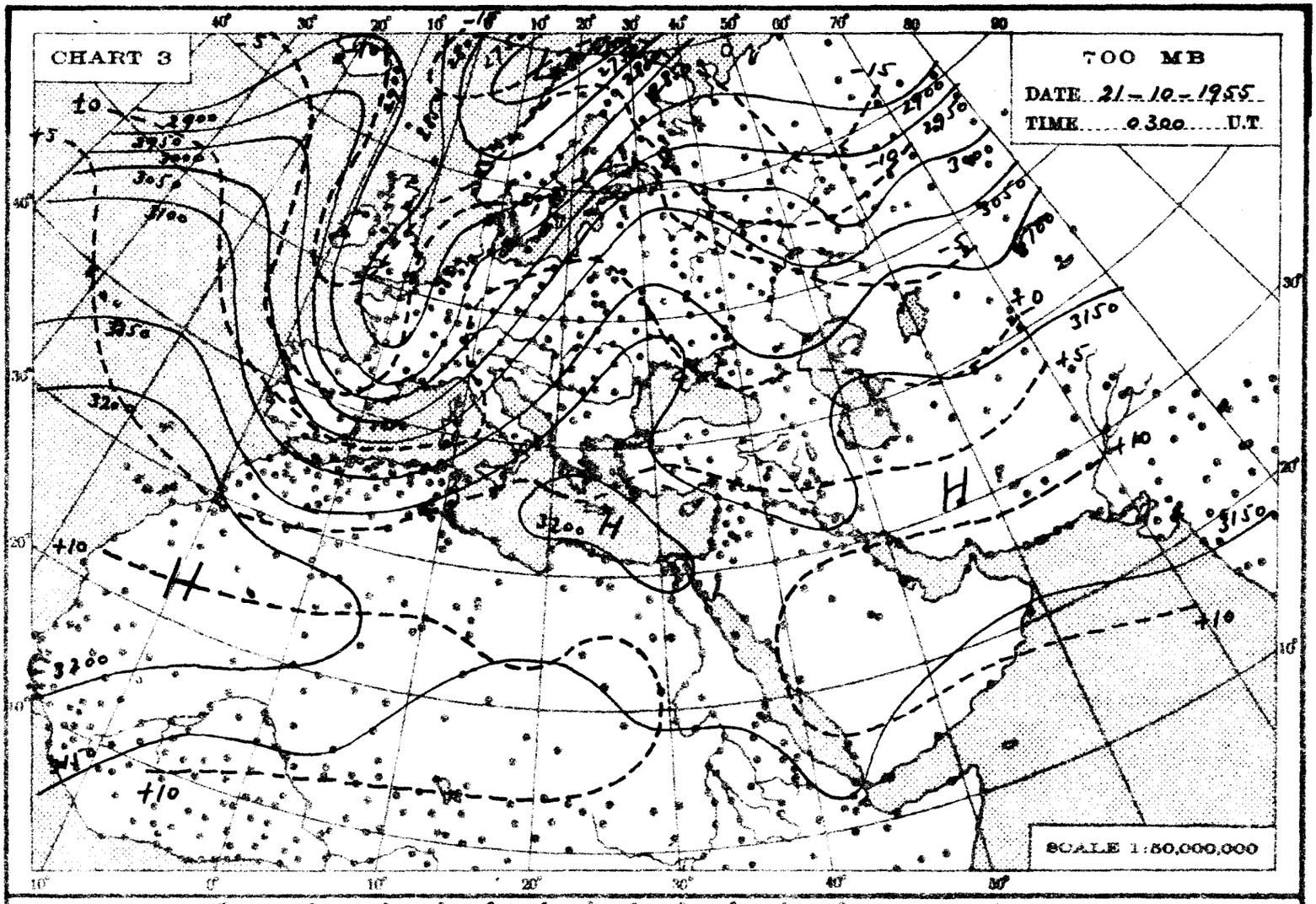
CHART 3
700 MB
DATE 21-10-1955
TIME 0300 U.T.
SCALE 1:50,000,000

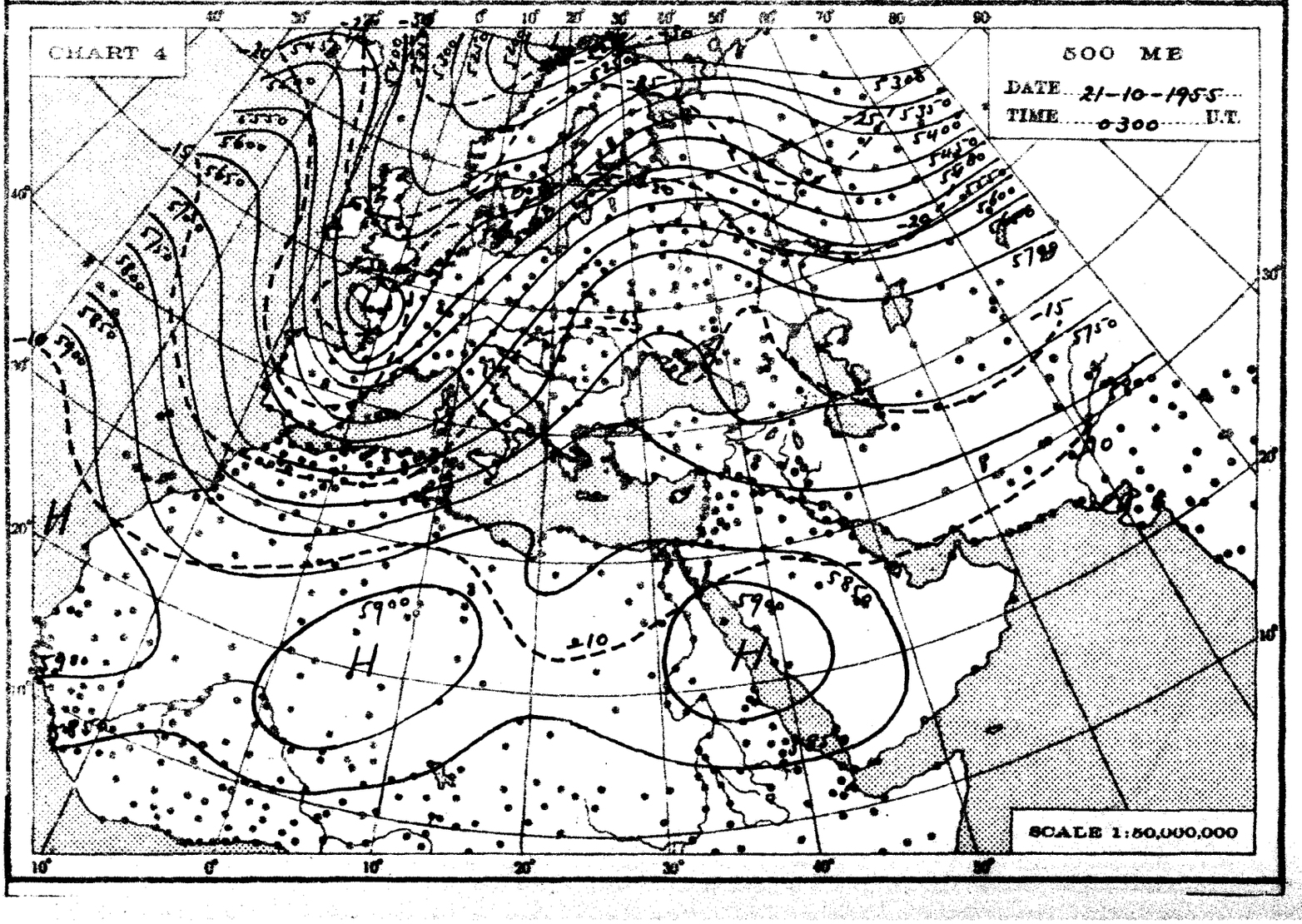
CHART 4
500 MB
DATE 21-10-1955
TIME 0300 U.T.
SCALE 1:50,000,000

THE DAILY WEATHER REPORT

REPUBLIC OF EGYPT – METEOROLOGICAL DEPT. – CAIRO

SYNOPTIC CHARTS

EXPLANATIONS:

CHARTS 1 & 2 (Surface Charts)

SCALE 1:20,000,000; Projection Conical orthomorphic with two standard parallels 30° & 60° N.

BAROMETRIC PRESSURE: M. S. L. Isobars are drawn every 2 millibars.

WIND: Arrows fly with the wind. A full length feather indicates 2 steps on the beaufort scale, and a short feather one step. Calm is indicated by a circle outside the station.

TEMPERATURE: In whole degrees centigrade inserted inside the station circle.

CLOUD SYMBOLS: (Total amount N. octas)

clear sky.

sky 1/8 covered. sky 2/8 covered. sky 3/8 covered.

sky 4/8 covered. sky 5/8 covered. sky 6/8 covered.

sky 7/8 covered. sky 8/8 covered. sky obscured.

PRESENT WEATHER SYMBOLS: Inserted to the left of station circle.

Rising sand. Sand or Duststorm. Mist. Fog. Haze.

Drizzle. Rain. Showers of Rain. Showers of Hail. Showers of Snow.

Lightning. Thunderstorm. Snow.

Note: These symbols show the nature of the phenomena, but not the intensity or duration.

FRONTS: Or surfaces of separation between different air masses.

direction of motion of Fronts

Warm front at the ground. Occluded front at the ground.

" " above " " " " above " "

Cold " at " " Quasi stationary front.

" " above " "

CHARTS 3 & 4 (Upper Air Charts)

SCALE 1:50,000,000; Projection (same as Charts 1 & 2).

Contours are drawn every 50 g.p.m. of Altitudes (Continuous lines).

Isotherms " " " 5° C. (Broken lines).

WIND: Arrows fly with the wind. A full length feather indicates 10 knots, and a short feather 5 knots. Calm is indicated by a circle outside the station.

Calm. Wind speed 5 knots. Wind speed 10 knots. Wind speed 25 knots.

Wind speed 50 knots. Wind speed 85 knots. Wind speed 125 knots.

TEMPERATURE: In whole degrees centigrade

CHART 1 DATE 21-10-1955 TIME 1200 U.T.

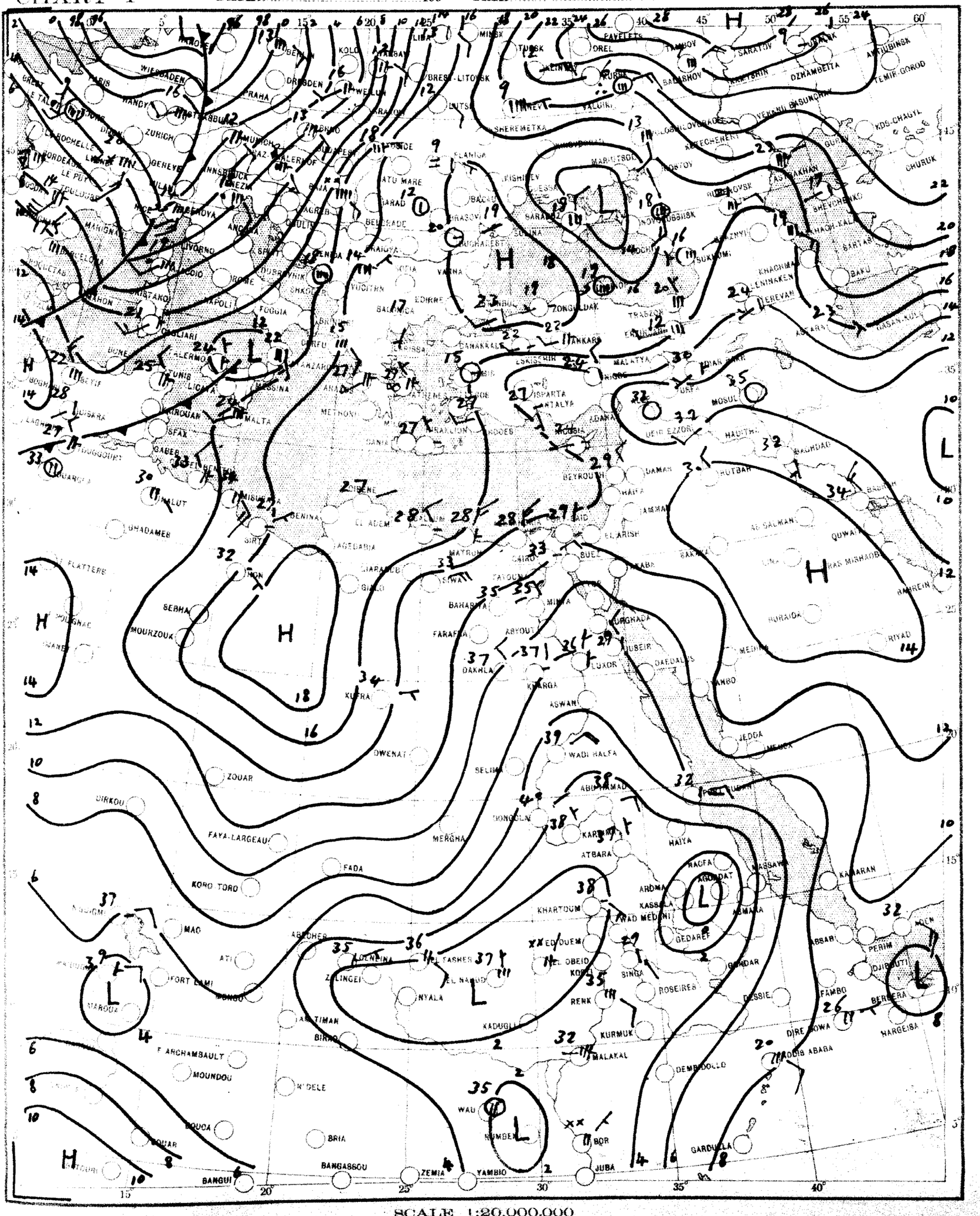
H
L
ZURICH
GENEVE
MILANO
MARSEILLE
ROMA
NAPOLI
MALTA
TUNIS
ALGER
TRIPOLI
BENGHAZI
ATHENES
ISTANBUL
ANKARA
BEYROUTH
HAIFA
LE CAIRE
ASWAN
KHARTOUM
ADDIS ABABA
NAIROBI
MOGADISCIO
JEDDA
BAGDAD
TEHERAN
BAKU
TASHKENT
MOSCOU
KIEV
BUCAREST
BELGRADE
VIENNE
PRAHA
BERLIN
PARIS
LONDRES
LISBONNE
MADRID
ALGER
TUNIS
TRIPOLI
BENGHAZI
KUFRA
SEBHA
MOURZOUK
DAKHLA
ASWAN
WADI HALFA
ABU HAMAD
KHARTOUM
ATBARA
GEDAREF
KASSALA
ADDIS ABABA
DIRE DAWA
DJIBOUTI
BERBERA
MOGADISCIO
NAIROBI
ZANZIBAR
DAR ES SALAM
LOURENCO MARQUES
JOHANNESBURG
LEOPOLDVILLE
BANGUI
BANGASSOU
ZEMIA
YAMBIO
JUBA
BOR
KURMUK
MALAKAL
KADUGLI
NYALA
ZALINGEI
FORT LAMY
ABECHER
ATI
MAO
MARADI
FAYA-LARGEAU
FADA
KORO TORO
ZOUAR
DIRKOU
MERGHA
SELIMA
DONGOLA
ABU HAMAD
KARIMA
HAIYA
ATBARA
KASSALA
KHARTOUM
WAD MEDANI
GEDAREF
ROSEIRES
DESSIE
GONDAR
ASMARA
KASSALA
PORT SUDAN
MASSAWA
ADEN
PERIM
DJIBOUTI
BERBERA
NARGEISA
DIRE DAWA
ADDIS ABABA
DEMBIDOLLO
GARDULLA
BOR
JUBA
YAMBIO
ZEMIA
BANGASSOU
BANGUI
BRIA
BOUCA
MOUNDOU
F. ARCHAMBAULT
M'DELE
BIRAO
TIMAN
ZALINGEI
NYALA
EL FASHER
EL OBEID
KOSTI
RENK
KURMUK
MALAKAL
KADUGLI
WAU
KUMBER
BOR
SINGA
ROSEIRES
DESSIE
GONDAR
ASMARA
KASSALA
ATBARA
HAIYA
KHARTOUM
WAD MEDANI
GEDAREF
ABU HAMAD
DONGOLA
MERGHA
SELIMA
ZOUAR
DIRKOU
FAYA-LARGEAU
FADA
KORO TORO
MAO
ATI
FORT LAMY
MARADI
ABECHER
ZALINGEI
NYALA
EL FASHER
EL OBEID
KOSTI
RENK
KURMUK
MALAKAL
KADUGLI
WAU
KUMBER

CHART 2 DATE 22-10-1955 TIME 0600 U.T.

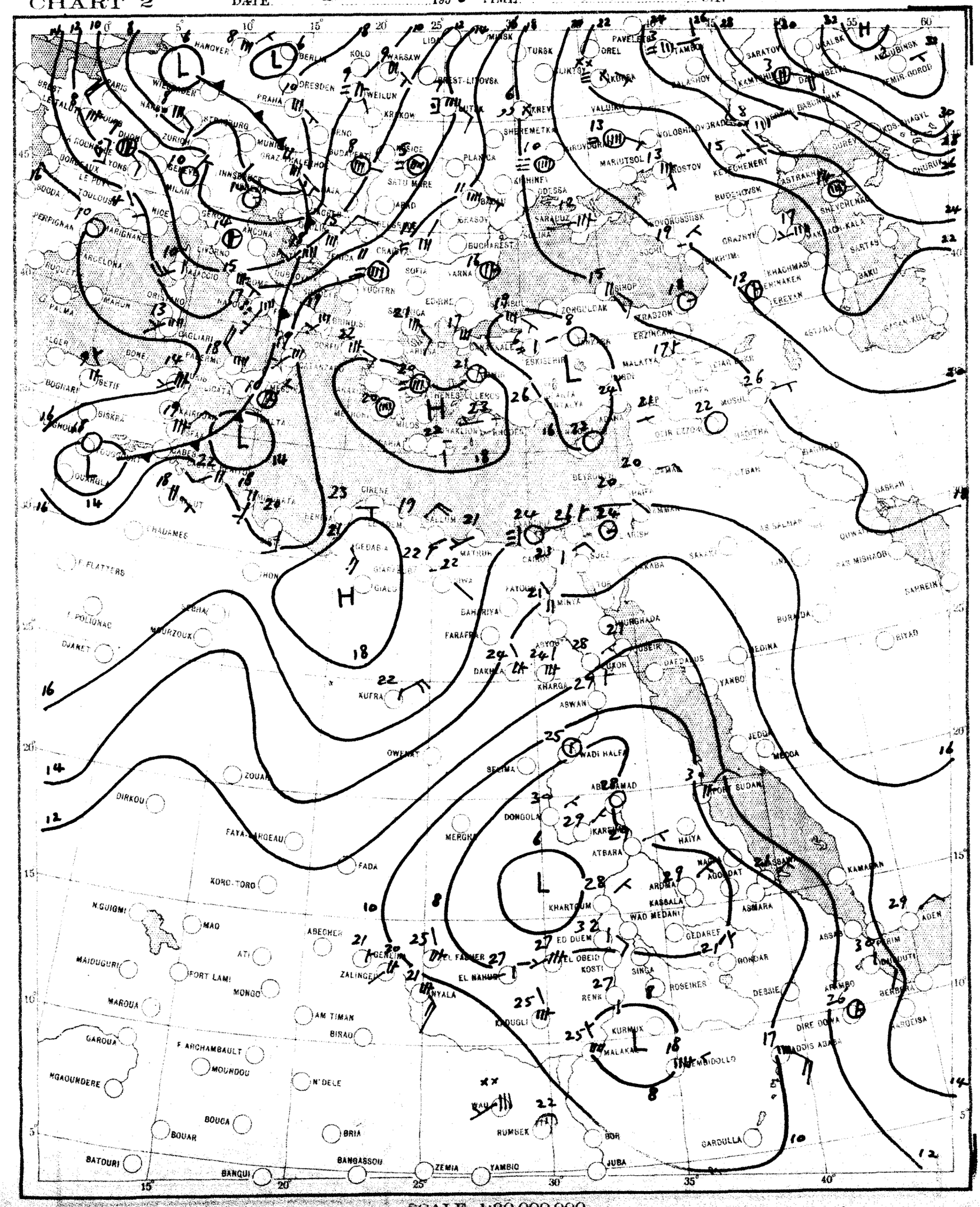

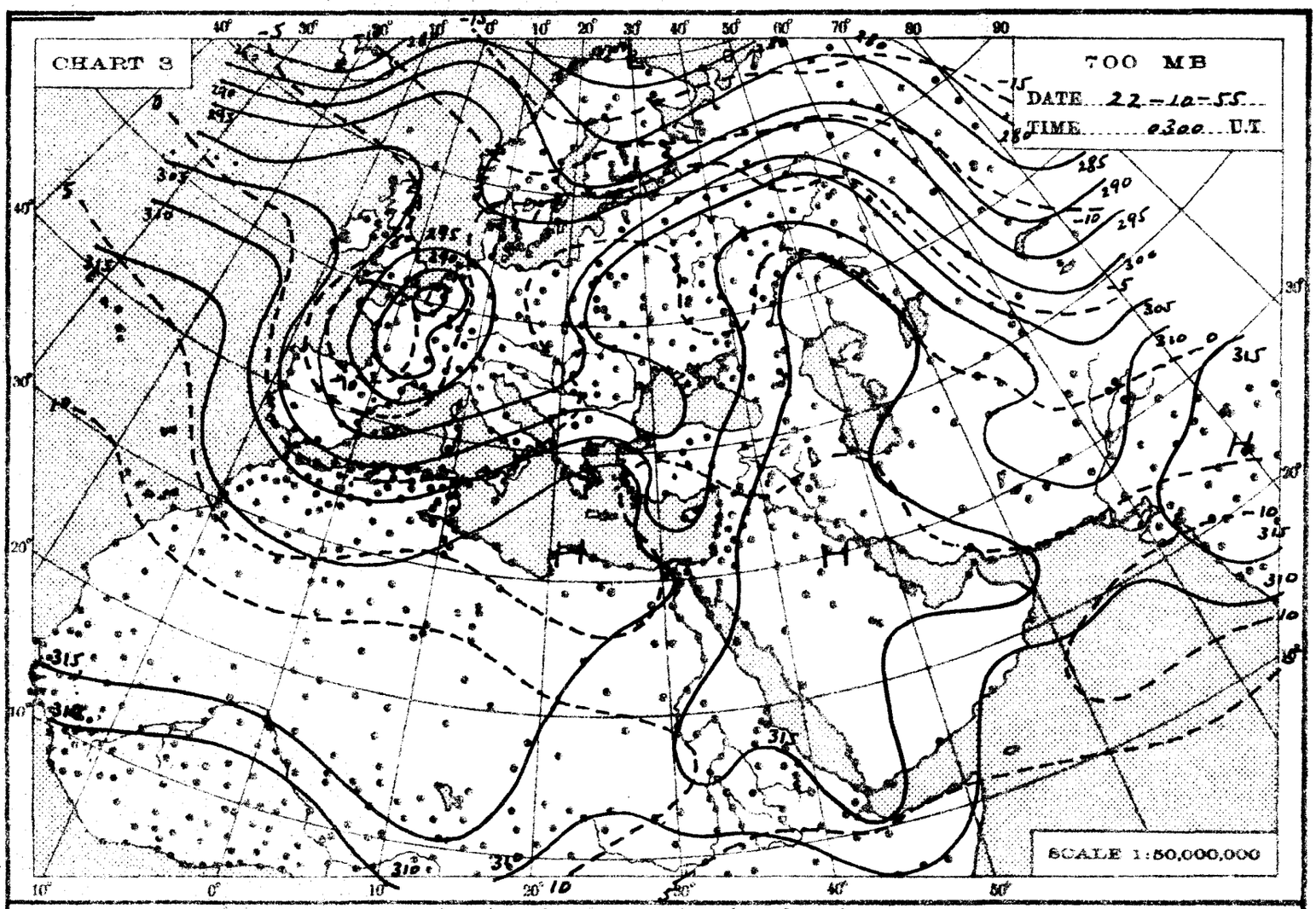
CHART 3
700 MB
DATE 22-10-55
TIME 0300 U.T.
SCALE 1:50,000,000

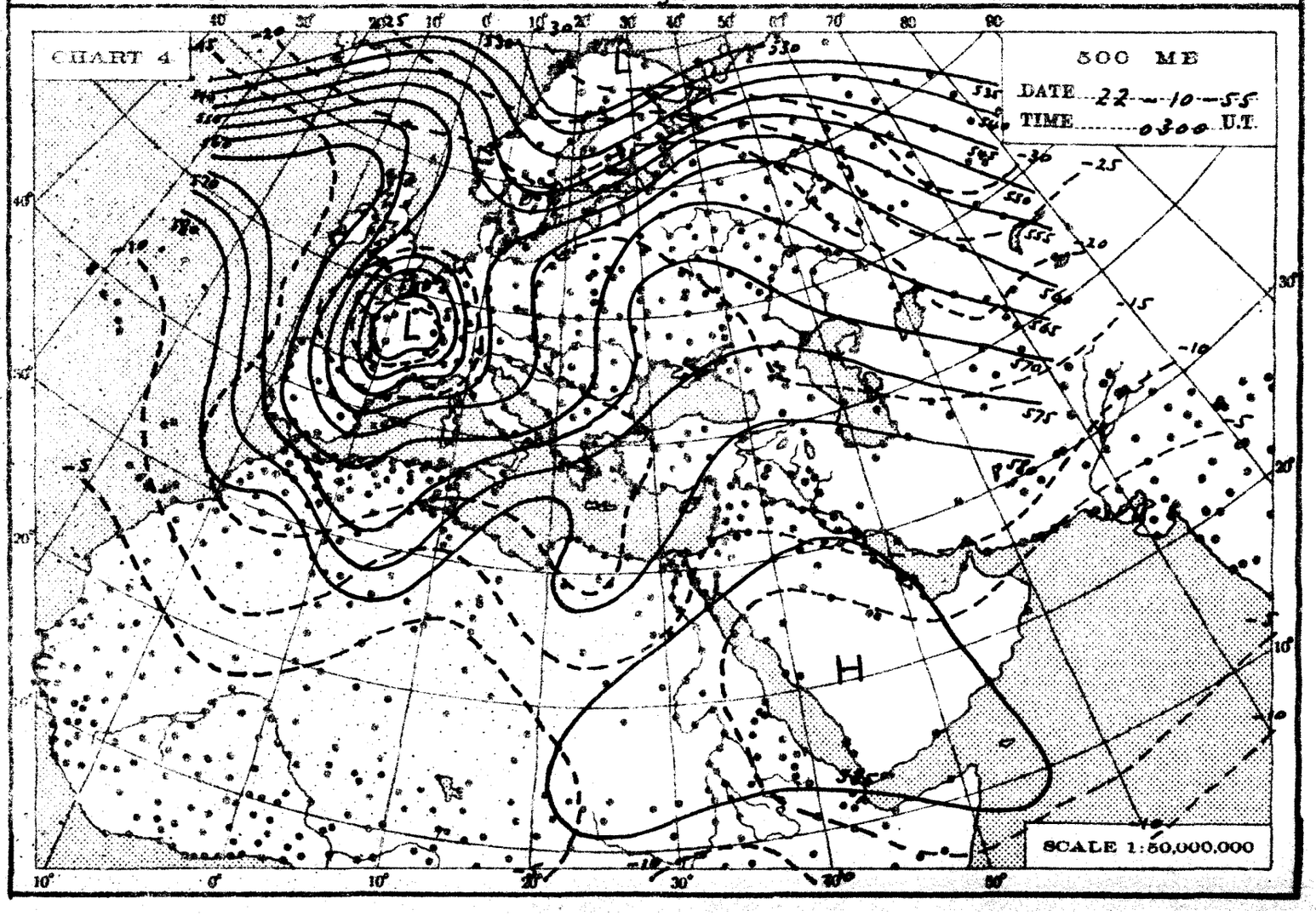
CHART 4
500 MB
DATE 22-10-55
TIME 0300 U.T.
SCALE 1:50,000,000

THE DAILY WEATHER REPORT

REPUBLIC OF EGYPT – METEOROLOGICAL DEPT. – CAIRO

SYNOPTIC CHARTS

EXPLANATIONS:

CHARTS 1 & 2 (Surface Charts)

SCALE 1:20,000,000; Projection Conical orthomorphic with two standard parallels 30° & 60° N.

BAROMETRIC PRESSURE: M. S. L. Isobars are drawn every 2 millibars.

WIND: Arrows fly with the wind. A full length feather indicates 2 steps on the beaufort scale, and a short feather one step. Calm is indicated by a circle outside the station.

TEMPERATURE: In whole degrees centigrade inserted inside the station circle.

CLOUD SYMBOLS: (Total amount N. octas) clear sky.

sky 1/8 covered. sky 2/8 covered. sky 3/8 covered.

sky 4/8 covered sky 5/8 covered. sky 6/8 covered.

sky 7/8 covered. sky 8/8 covered. sky obscured.

PRESENT WEATHER SYMBOLS: Inserted to the left of station circle.

Rising sand. Sand or Duststorm. Mist. Fog. Haze.

Drizzle. Rain. Showers of Rain. Showers of Hail. Showers of Snow.

Lightning. Thunderstorm. Snow.

Note: These symbols show the nature of the phenomena, but not the intensity or duration.

FRONTS: Or surfaces of separation between different air masses.

direction of motion of Fronts

Warm front at the ground. Occluded front at the ground.

" " above " " " " above " "

Cold " at " " Quasi stationary front.

" " above " "

CHARTS 3 & 4 (Upper Air Charts)

SCALE 1:50,000,000; Projection (same as Charts 1 & 2).

Contours are drawn every 50 g.p.m. of Altitudes (Continuous lines).

Isotherms " " " 5° C. (Broken lines).

WIND: Arrows fly with the wind. A full length feather indicates 10 knots, and a short feather 5 knots. Calm is indicated by a circle outside the station.

Calm. Wind speed 5 knots. Wind speed 10 knots. Wind speed 25 knots.

Wind speed 50 knots. Wind speed 85 knots. Wind speed 125 knots.

TEMPERATURE: In whole degrees centigrade

CHART 1 DATE 22 - 10 - 1955 TIME 1200 U.T.

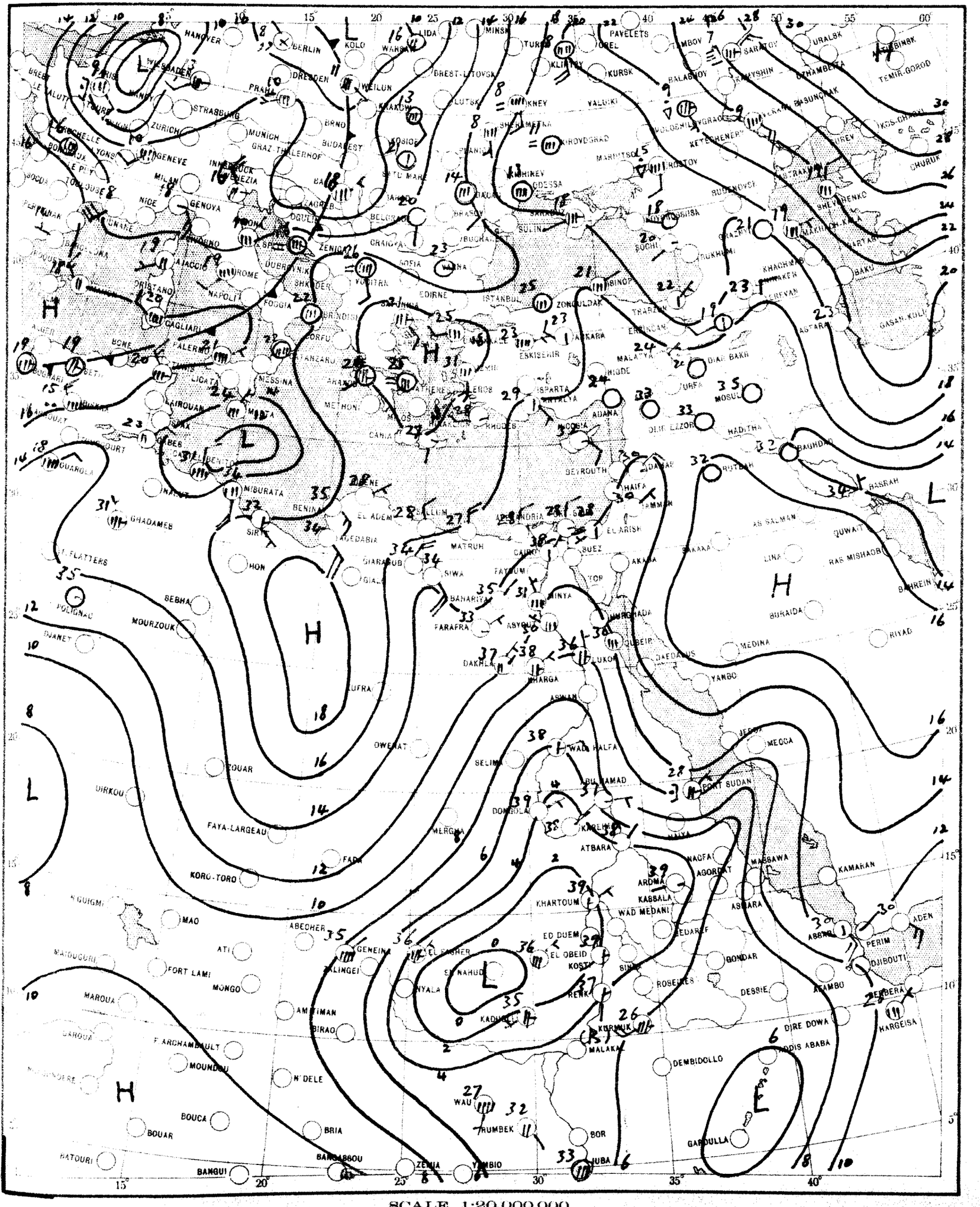
HANOVER
BERLIN
KOLO
WARSAW
LIDA
MINSK
PAVELETS
OREL
TAMBOV
SARATOV
URALSK
TEMIR-GORD
PRAGUE
DRESDEN
WEILUN
BREST-LITOVSK
KURSK
KLIMOV
STRASBURG
ZURICH
MUNICH
BRNO
BUDAPEST
KOSICE
KIROVOGRAD
MARIUPOL
ROSTOV
GENEVA
MILAN
GENOVA
NICE
ZAGREB
BELGRADE
BRASOV
ODESSA
SULINA
BUCHAREST
ZENICA
DUBROVNIK
ROME
NAPOLI
FOGGIA
BRINDISI
CORFU
SOFIA
EDIRNE
ISTANBUL
ZONGULDAK
SAMSUN
ERZURUM
TBILISI
BAKU
CAGLIARI
PALERMO
MESSINA
ESKISEHIR
ANKARA
ERZINCAN
MALATYA
DIAR BAKR
MOSUL
ADANA
ISPARTA
ATHENS
MILOS
RHODES
CANEA
TRIPOLI
MISURATA
BENINA
SIRTE
EL ADEM
ALEXANDRIA
CAIRO
SUEZ
BEYROUTH
HAIFA
AMMAN
BASRAH
BAGHDAD
KUWAIT
RIYAD
MEDINA
YANBO
MECCA
JEDDA
PORT SUDAN
WAD HALFA
ASWAN
KHARGA
DAKHLA
LUXOR
MINYA
FARAFRA
SIWA
MATRUH
GIARABUB
EL FASHER
ATBARA
KHARTOUM
WAD MEDANI
KASSALA
ASMARA
ADEN
DJIBOUTI
HARGEISA
ADDIS ABABA
DIRE DOWA
MALAKAL
KADUGLI
EL OBEID
KOSTI
ED DUEM
NYALA
ZALINGEI
GEREINA
ABECHER
FORT LAMY
MONGO
ATI
MAO
MAROUA
BIRAO
AMTIMAN
F. ARCHAMBAULT
MOUNDOU
M'DELE
BOUCA
BOUAR
BRIA
BATOURI
BANGUI
BARGABOU
ZEMIA
YAMBIO
WAU
TRUMBEK
BOR
JUBA
GARDULLA
DEMBIDOLLO
DEBRE MARKOS
DEBRE BERHAN
ASMARA
BONDAR
ROSEIRES
DEBSIE
ASAMBO
PERIM
ABEOKUTA
SEBHA
MOURZOUK
DJANET
DIRKOU
FAYA-LARGEAU
KORO-TORO
ZOUAR
OWENAT
SELIMA
DONGOLA
MERGHA
KARIMA
ARDMA
AGORDAT
NACFA
MASSAWA
KAMARAN
BURAIDA
QUWAIT
RAS MISHAOB
BAHREIN
LINA
AS SALMAN
EL ARISH
AKABA
TOP
FAYOUM
BAHARITA
ASYOUT
QUBEIR
DAEDALUS
GHADAMES
EL FLATTERS
HON
POLIGNAC
GUARGLA
TAMANRASSET
BOU SAADA
BISKRA
TUNIS
MALTA
LAMPEDUSA
PANTELLERIA
CAGLIARI
PALERMO
MESSINA
CORFU
ZENICA
BRINDISI
FOGGIA
NAPOLI
ROME
DUBROVNIK
ZAGREB
BELGRADE
BRASOV
SULINA
BUCHAREST
SOFIA
EDIRNE
ISTANBUL
ZONGULDAK
ERZURUM
TBILISI
BAKU
ESKISEHIR
ANKARA
ERZINCAN
MALATYA
DIAR BAKR
MOSUL
ADANA
ISPARTA
ATHENS
MILOS
RHODES
CANEA
TRIPOLI
MISURATA
BENINA
SIRTE
EL ADEM
ALEXANDRIA
CAIRO
SUEZ
BEYROUTH
HAIFA
AMMAN
BASRAH
BAGHDAD
KUWAIT
RIYAD
MEDINA
YANBO
MECCA
JEDDA
PORT SUDAN
WAD HALFA
ASWAN
KHARGA
DAKHLA
LUXOR
MINYA
FARAFRA
SIWA
MATRUH
GIARABUB
EL FASHER
ATBARA
KHARTOUM
WAD MEDANI
KASSALA
ASMARA
ADEN
DJIBOUTI
HARGEISA
ADDIS ABABA
DIRE DOWA
MALAKAL
KADUGLI
EL OBEID
KOSTI
ED DUEM
NYALA
ZALINGEI
GEREINA
ABECHER
FORT LAMY
MONGO
ATI
MAO
MAROUA
BIRAO
AMTIMAN
F. ARCHAMBAULT
MOUNDOU
M'DELE
BOUCA
BOUAR
BRIA
BATOURI
BANGUI
BARGABOU
ZEMIA
YAMBIO
WAU
TRUMBEK
BOR
JUBA
GARDULLA
DEMBIDOLLO
DEBRE MARKOS
DEBRE BERHAN
ASMARA
BONDAR
ROSEIRES
DEBSIE
ASAMBO
PERIM
ABEOKUTA
SEBHA
MOURZOUK
DJANET
DIRKOU
FAYA-LARGEAU
KORO-TORO
ZOUAR
OWENAT
SELIMA
DONGOLA
MERGHA
KARIMA
ARDMA
AGORDAT
NACFA
MASSAWA
KAMARAN
BURAIDA
QUWAIT
RAS MISHAOB
BAHREIN
LINA
AS SALMAN
EL ARISH
AKABA
TOP
FAYOUM
BAHARITA
ASYOUT
QUBEIR
DAEDALUS
GHADAMES
EL FLATTERS
HON
POLIGNAC
GUARGLA
TAMANRASSET
BOU SAADA
BISKRA
TUNIS
MALTA
LAMPEDUSA
PANTELLERIA
H
L
H
L
H
L

CHART 2 DATE 23-10-195 TIME 0600 U.T.

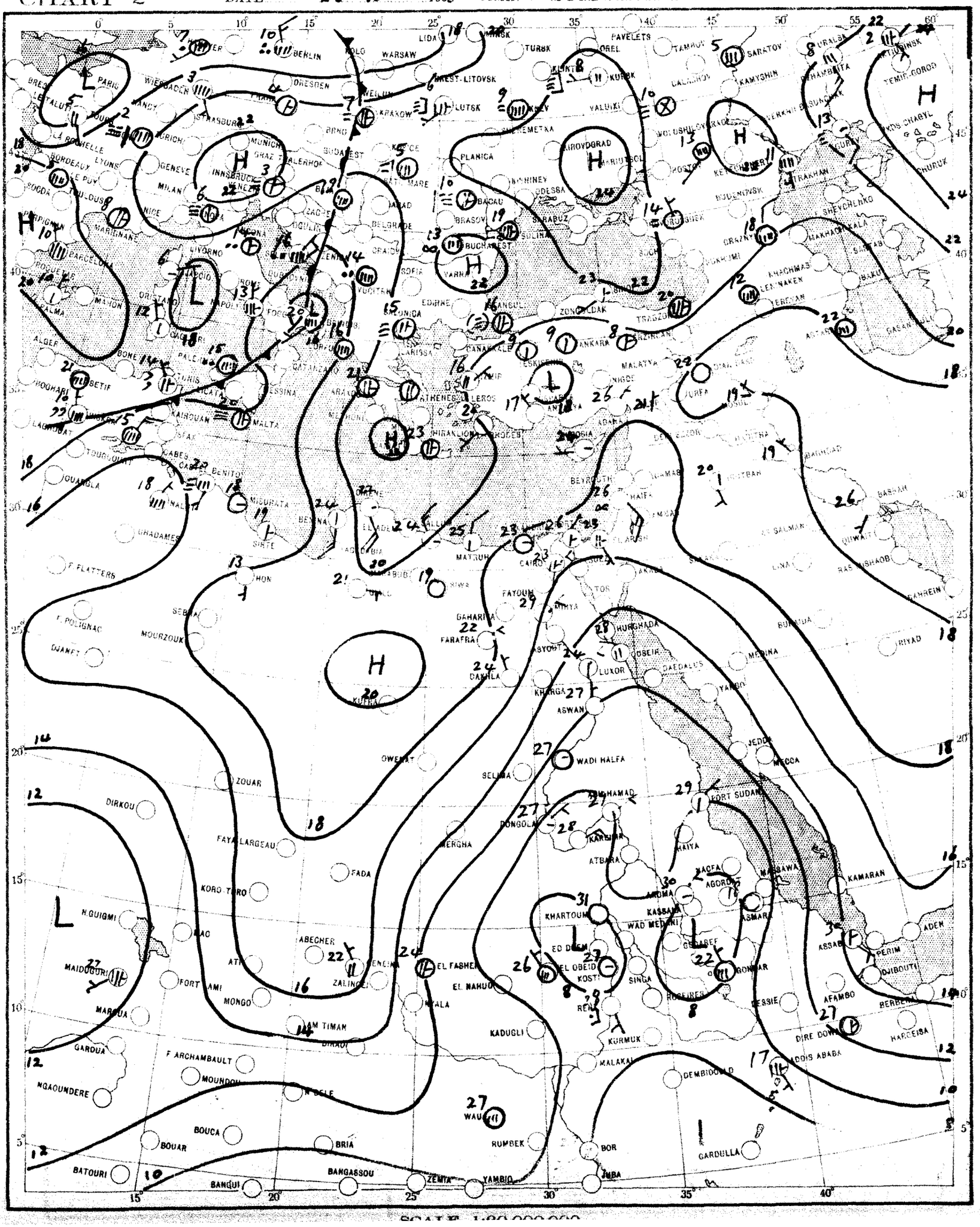

SCALE 1:20,000,000

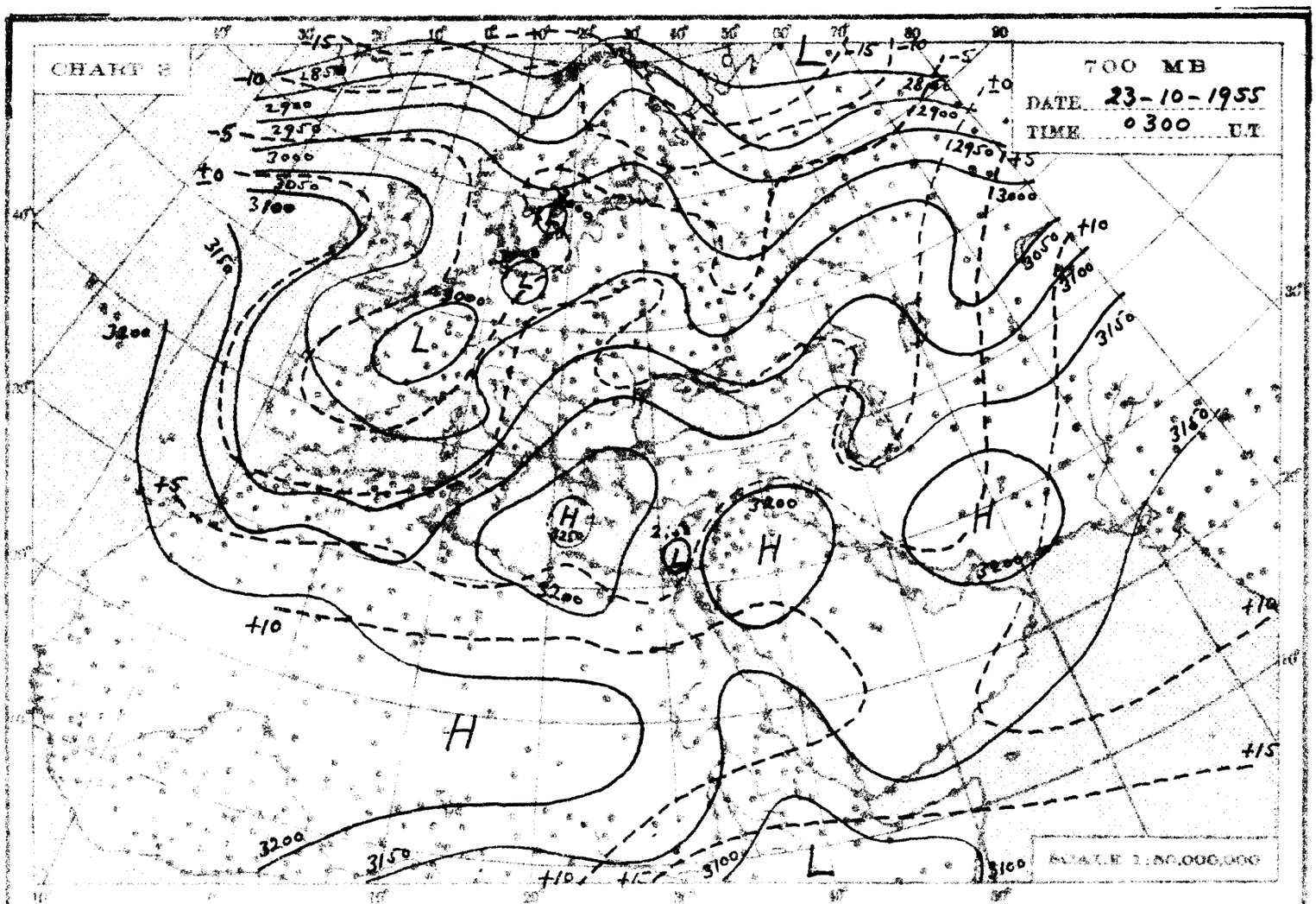
CHART 2
700 MB
DATE 23-10-1955
TIME 0300 U.T.
SCALE 1:50,000,000

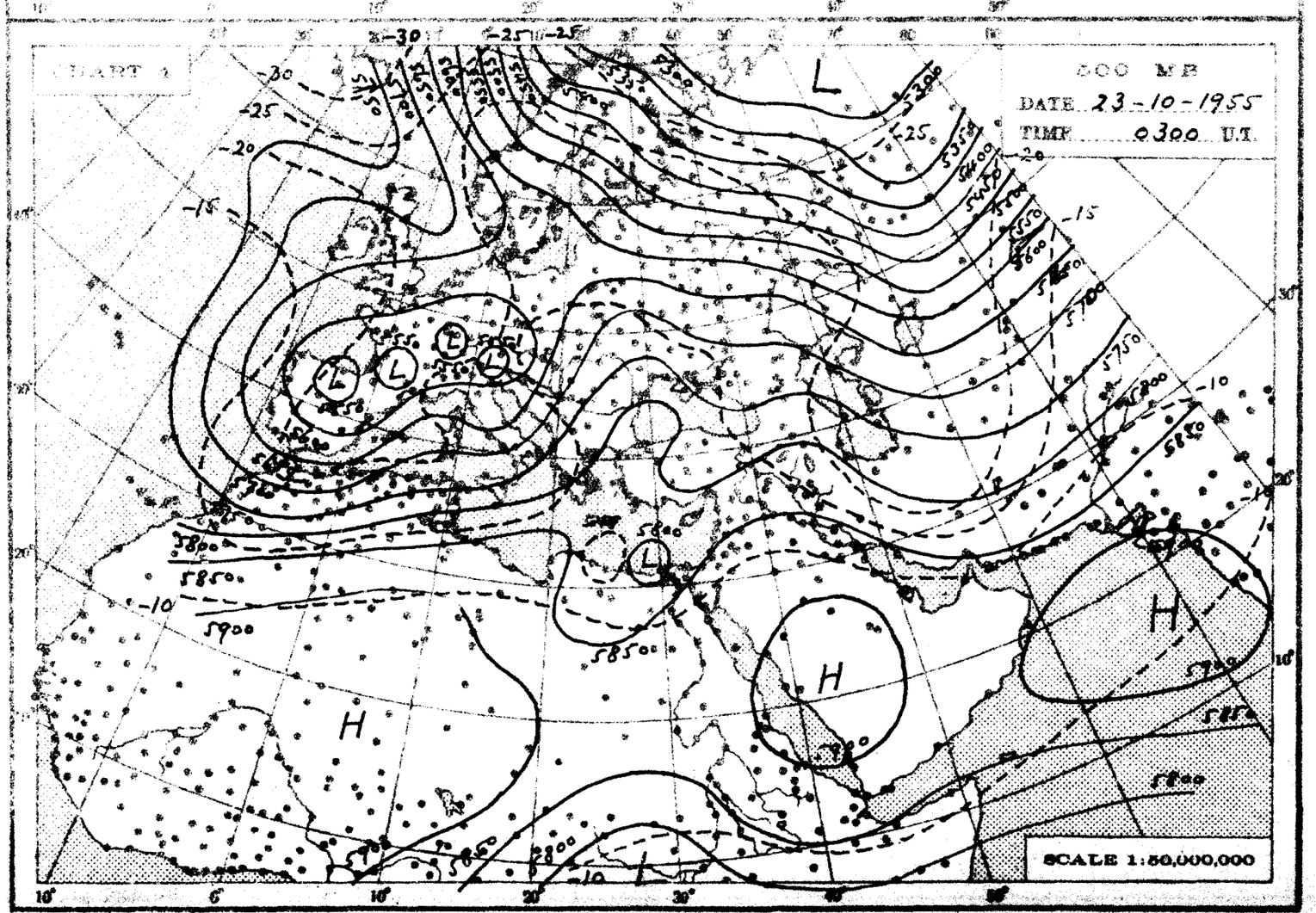
CHART 4
500 MB
DATE 23-10-1955
TIME 0300 U.T.
SCALE 1:50,000,000

THE DAILY WEATHER REPORT

REPUBLIC OF EGYPT – METEOROLOGICAL DEPT. – CAIRO

SYNOPTIC CHARTS

EXPLANATIONS:

CHARTS 1 & 2 (Surface Charts)

SCALE 1:20,000,000, Projection Conical orthomorphic with two standard parallels 30° & 60° N.

BAROMETRIC PRESSURE: M. S. L. Isobars are drawn every 2 millibars.

WIND: Arrows fly with the wind. A full length feather indicates 2 steps on the beaufort scale, and a short feather one step. Calm is indicated by a circle outside the station.

TEMPERATURE: In whole degrees centigrade inserted inside the station circle.

CLOUD SYMBOLS: (Total amount N. octas) clear sky.

sky 1/8 covered. sky 2/8 covered. sky 3/8 covered.

sky 4/8 covered. sky 5/8 covered. sky 6/8 covered.

sky 7/8 covered. sky 8/8 covered. sky obscured.

PRESENT WEATHER SYMBOLS: Inserted to the left of station circle.

Rising sand. Sand or Duststorm. Mist. Fog. Haze.

Drizzle. Rain. Showers of Rain. Showers of Hail. Showers of Snow.

Lightning. Thunderstorm. Snow.

Note: These symbols show the nature of the phenomena, but not the intensity or duration.

FRONTS: Or surfaces of separation between different air masses.

direction of motion of Fronts

Warm front at the ground. Occluded front at the ground.

" " above " " " " above " "

Cold " at " " Quasi stationary front.

" " above " "

CHARTS 3 & 4 (Upper Air Charts)

SCALE 1:50,000,000; Projection (same as Charts 1 & 2).

Contours are drawn every 50 g.p.m. of Altitudes (Continuous lines).

Isotherms " " " 5° C. (Broken lines).

WIND: Arrows fly with the wind. A full length feather indicates 10 knots, and a short feather 5 knots. Calm is indicated by a circle outside the station.

Calm. Wind speed 5 knots. Wind speed 10 knots. Wind speed 25 knots.

Wind speed 50 knots. Wind speed 85 knots. Wind speed 125 knots.

TEMPERATURE: In whole degrees centigrade

CHART 1 DATE 23-10-1955 TIME 1200 U.T.

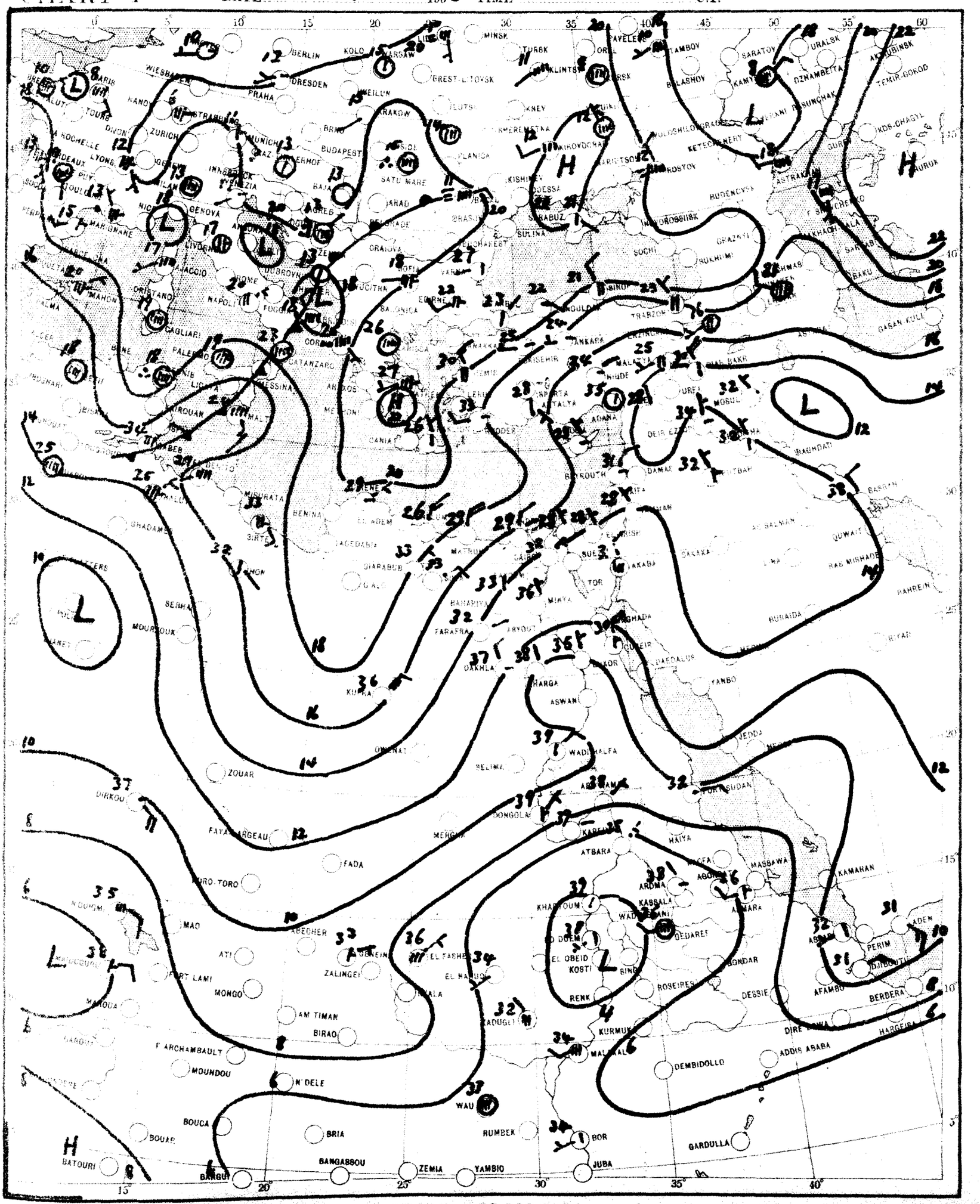
PARIS
BERLIN
DRESDEN
PRAHA
WARSAW
MINSK
BREST-LITOVSK
TURSK
ORSK
TAMBOV
SARATOV
URALSK
AKTUBINSK
TEMIR-GOROD
ZURICH
MUNICH
BUDAPEST
BRNO
KRAKOW
SATU MARE
JARAD
BELGRADE
ORAJOVA
BUCURESTI
SOFIA
SALONICA
ATHENS
ISTANBUL
ANKARA
TRABZON
ERZURUM
TBILISI
BAKU
ASTRAKHAN
ROSTOV
ODESSA
KISHINEV
SEVASTOPOL
SOCHI
ROME
NAPOLI
GENOVA
MILANO
MARSEILLE
LYONS
BORDEAUX
LA ROCHELLE
CAGLIARI
PALERMO
CATANZARO
MESSINA
TUNIS
TRIPOLI
BENGHAZI
SIRTE
ALGIERS
ORAN
CASABLANCA
RABAT
TANGIER
LISBON
MADRID
BARCELONA
ALEXANDRIA
CAIRO
SUEZ
AQABA
BEIRUT
DAMASCUS
JERUSALEM
BAGHDAD
MOSUL
ADANA
ASWAN
WADI HALFA
KHARTOUM
PORT SUDAN
ASMARA
ADDIS ABABA
DIRE DAWA
HARGEISA
ADEN
JEDDA
RIYAD
DAKAR
BAMAKO
TOMBOUCTOU
ZOUAR
FAYA LARGEAU
FORT LAMY
MOUNDOU
N'DELE
BANGUI
BANGASSOU
BRIA
BIRAO
AM TIMAN
ZALINGEI
EL FASHER
EL OBEID
KOSTI
RENK
KURMUK
MALAKAL
WAU
BOR
JUBA
ZEMIA
YAMBIO
GARDULLA
DEMBIDOLLO
ROSEIRES
DESSIE
GONDAR
GEDAREF
ATBARA
KASSALA
ARDMA
MASSAWA
KAMARAN
PERIM
DJIBOUTI
AFAMBO
BERBERA
BATOURI
BOUCA
BOUAR
FORT CHAMBAULT
MAO
ATI
FADA
BIRO TORO
DIRKOU
MOURDOUX
BERKA
TAGEDANA
GHARABUB
GALO
MATRUH
BAHARIYA
FARAFRA
DAKHLA
KURRA
HARGA
ASWANI
WADI HALFA
DONGOLA
MERGHA
KAREIMA
HAIYA
ABOMA
ARDMA
KASSALA
WAD MADANI
GEDAREF
EL OBEID
KOSTI
RENK
KURMUK
MALAKAL
ADDIS ABABA
DEMBIDOLLO
DIRE DAWA
HARGEISA
ADEN
PERIM
DJIBOUTI
AFAMBO
BERBERA
ROSEIRES
DESSIE
GONDAR
GARDULLA
BOR
JUBA
YAMBIO
ZEMIA
BANGASSOU
BANGUI
BRIA
BOUCA
BOUAR
BATOURI
RUMBEK
WAU
N'DELE
MOUNDOU
FORT CHAMBAULT
BIRAO
AM TIMAN
ZALINGEI
EL FASHER
EL NAHUD
FORT LAMY
MONGO
ATI
MAO
BIRO TORO
FADA
FAYA LARGEAU
DIRKOU
ZOUAR
MOURDOUX
BERKA
TAGEDANA
GHARABUB
GALO
MATRUH
BAHARIYA
FARAFRA
DAKHLA
KURRA
HARGA
ASWANI
WADI HALFA
DONGOLA
MERGHA
KAREIMA
HAIYA
ATBAR

CHART 2 DATE 24-10-1955 TIME 0600 U.T.

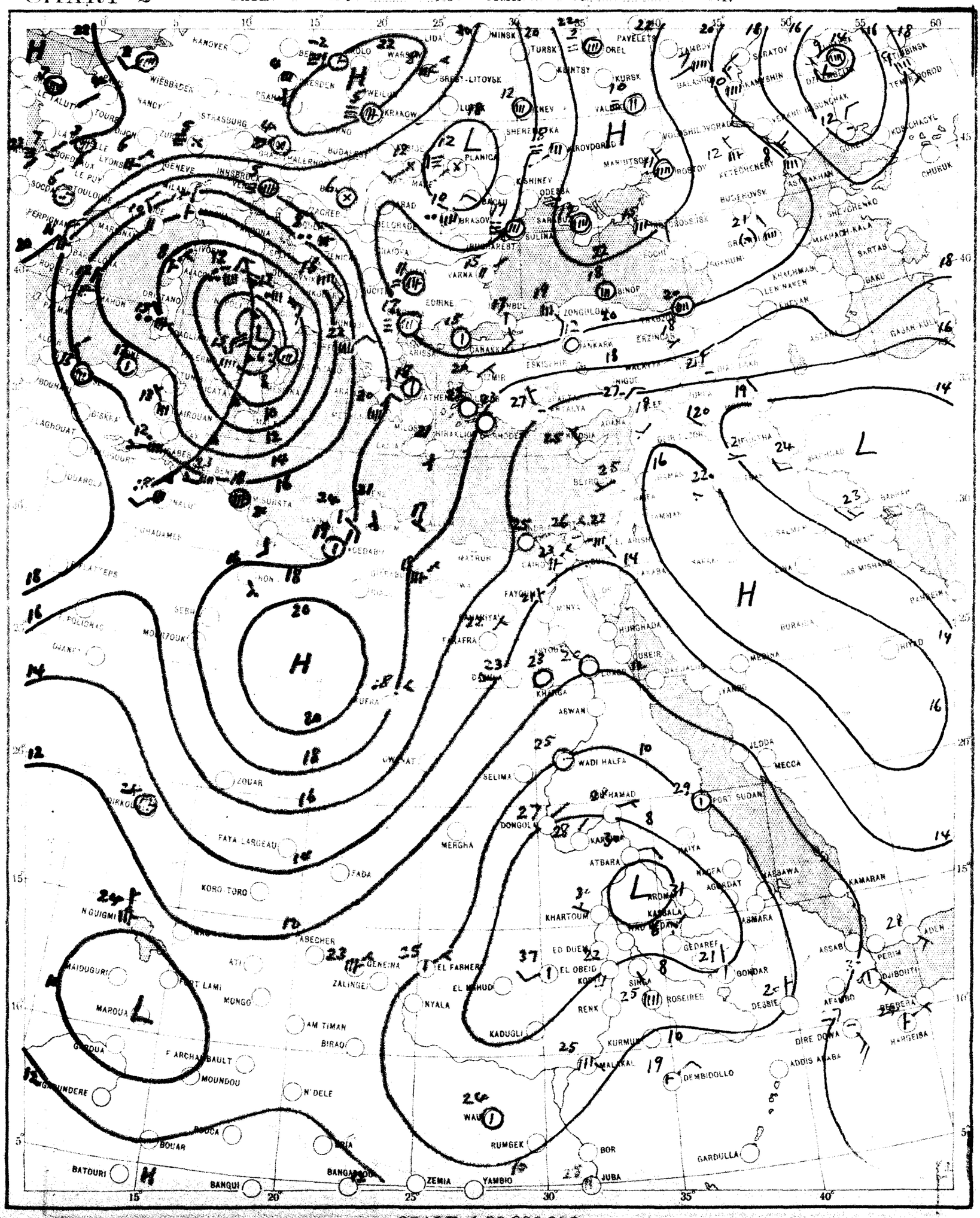

SCALE 1:20,000,000

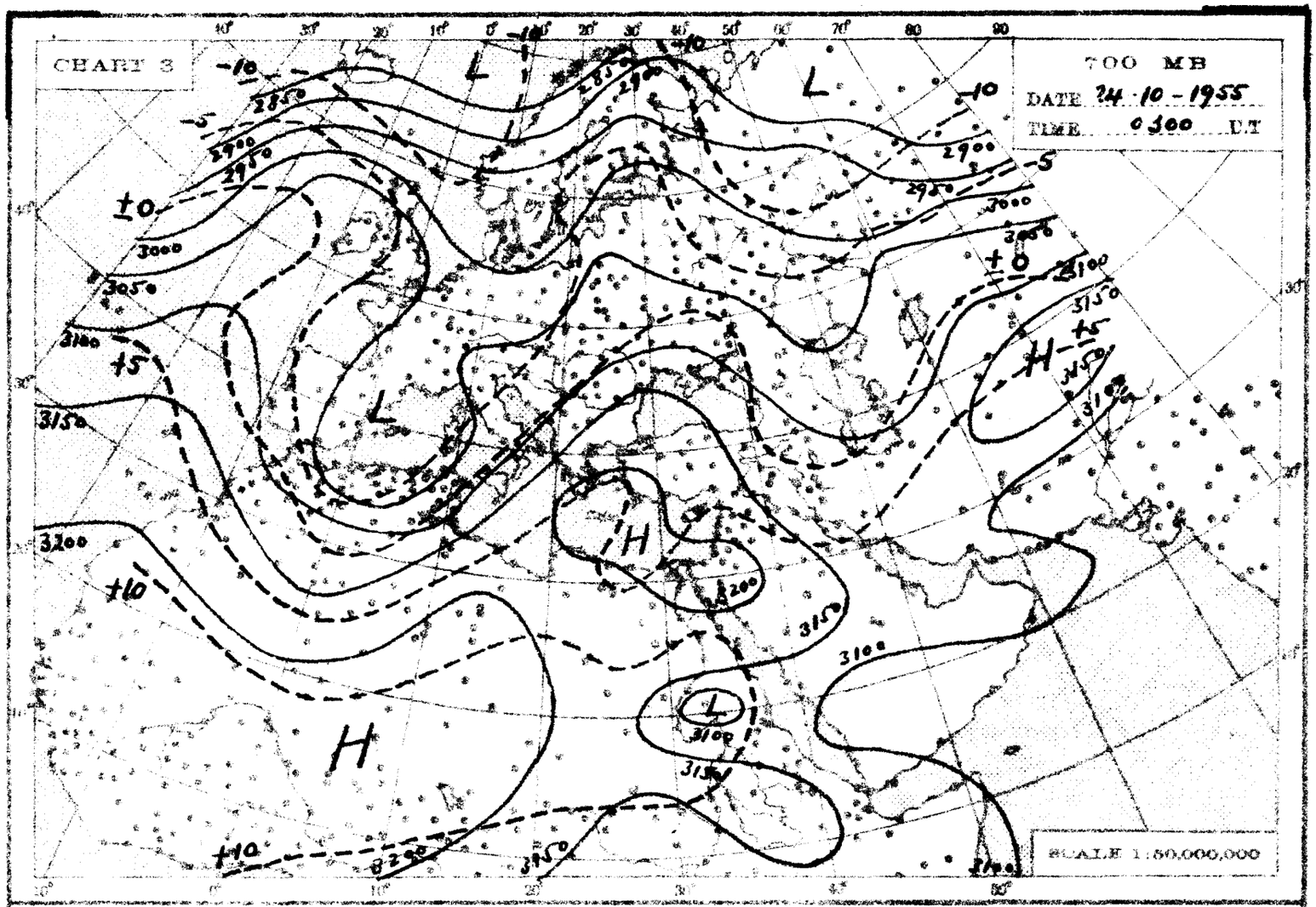
CHART 3
700 MB
DATE 24-10-1955
TIME 0300 U.T
SCALE 1:50,000,000

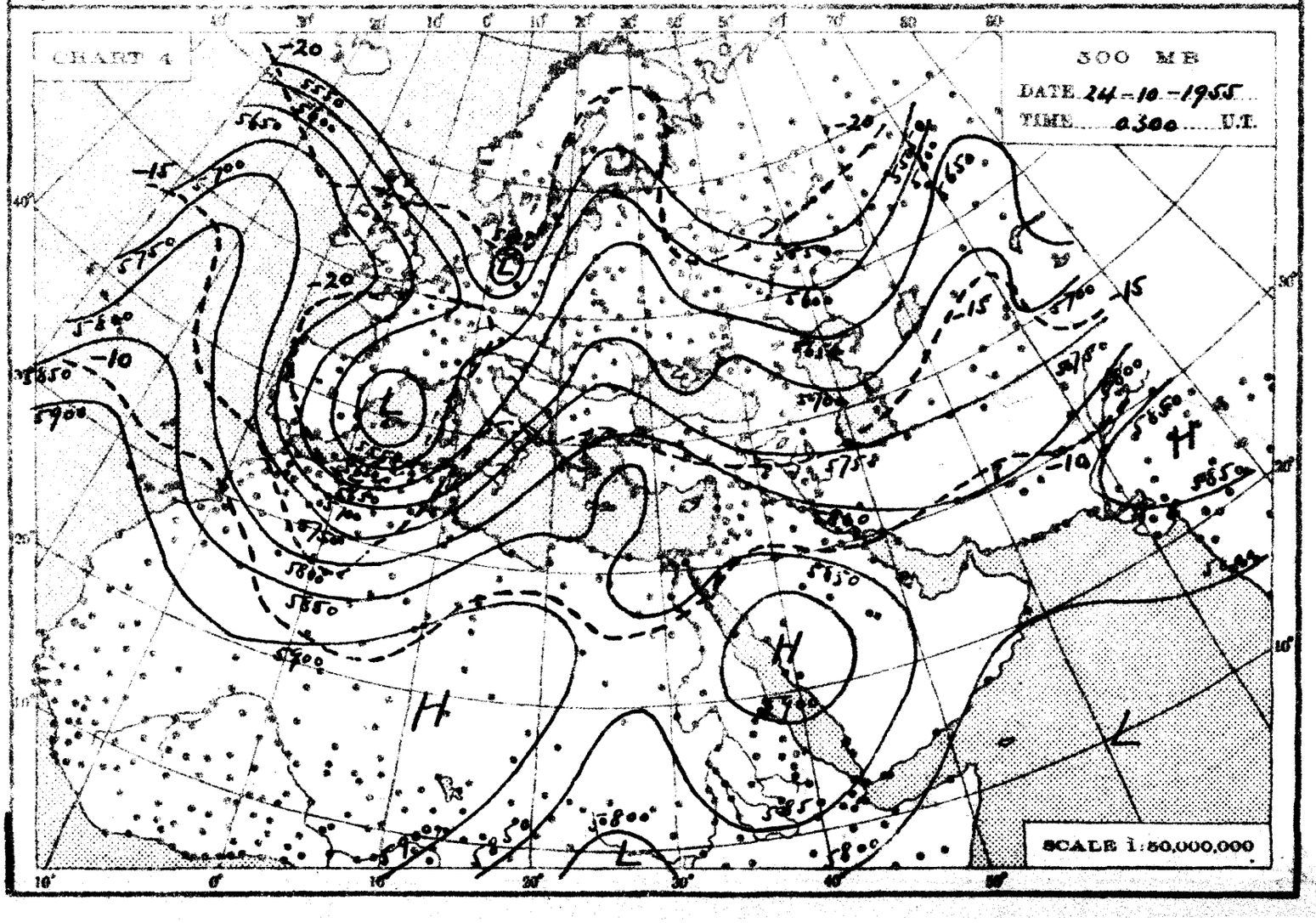
CHART 4
500 MB
DATE 24-10-1955
TIME 0300 U.T.
SCALE 1:50,000,000

THE DAILY WEATHER REPORT

REPUBLIC OF EGYPT – METEOROLOGICAL DEPT. – CAIRO

SYNOPTIC CHARTS

EXPLANATIONS:

CHARTS 1 & 2 (Surface Charts)

SCALE 1:20,000,000; Projection Conical orthomorphic with two standard parallels 30° & 60° N.

BAROMETRIC PRESSURE: M. S. L. Isobars are drawn every 2 millibars.

WIND: Arrows fly with the wind. A full length feather indicates 2 steps on the beaufort scale, and a short feather one step. Calm is indicated by a circle outside the station.

TEMPERATURE: In whole degrees centigrade inserted inside the station circle.

CLOUD SYMBOLS: (Total amount N. octas) clear sky.

sky 1/8 covered. sky 2/8 covered. sky 3/8 covered.

sky 4/8 covered. sky 5/8 covered. sky 6/8 covered.

sky 7/8 covered. sky 8/8 covered. sky obscured.

PRESENT WEATHER SYMBOLS: Inserted to the left of station circle.

Rising sand. Sand or Duststorm. Mist. Fog. Haze.

Drizzle. Rain. Showers of Rain. Showers of Hail. Showers of Snow.

Lightning. Thunderstorm. Snow.

Note: These symbols show the nature of the phenomena, but not the intensity or duration.

FRONTS: Or surfaces of separation between different air masses.

direction of motion of Fronts

Warm front at the ground. Occluded front at the ground.

" " above " " " " above " "

Cold " at " " Quasi stationary front.

" " above " "

CHARTS 3 & 4 (Upper Air Charts)

SCALE 1:50,000,000; Projection (same as Charts 1 & 2).

Contours are drawn every 50 g.p.m. of Altitudes (Continuous lines).

Isotherms " " " 5° C. (Broken lines).

WIND: Arrows fly with the wind. A full length feather indicates 10 knots, and a short feather 5 knots. Calm is indicated by a circle outside the station.

Calm. Wind speed 5 knots. Wind speed 10 knots. Wind speed 25 knots.

Wind speed 50 knots. Wind speed 85 knots. Wind speed 125 knots.

TEMPERATURE: In whole degrees centigrade

CHART 1 DATE 24-10-1955 TIME 1200 U.T.

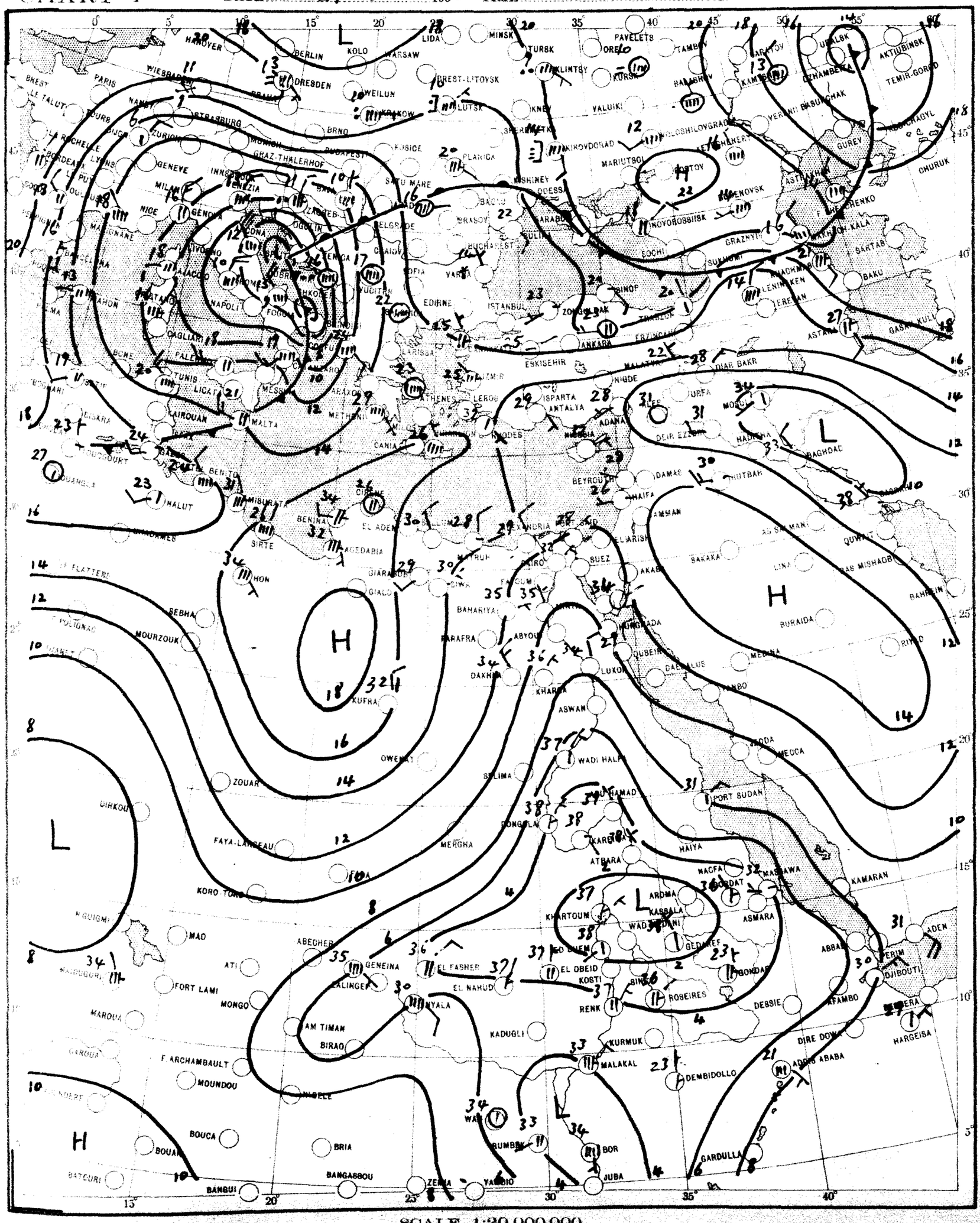

CHART 2 DATE 25-10-1955 TIME 0600 U.T.

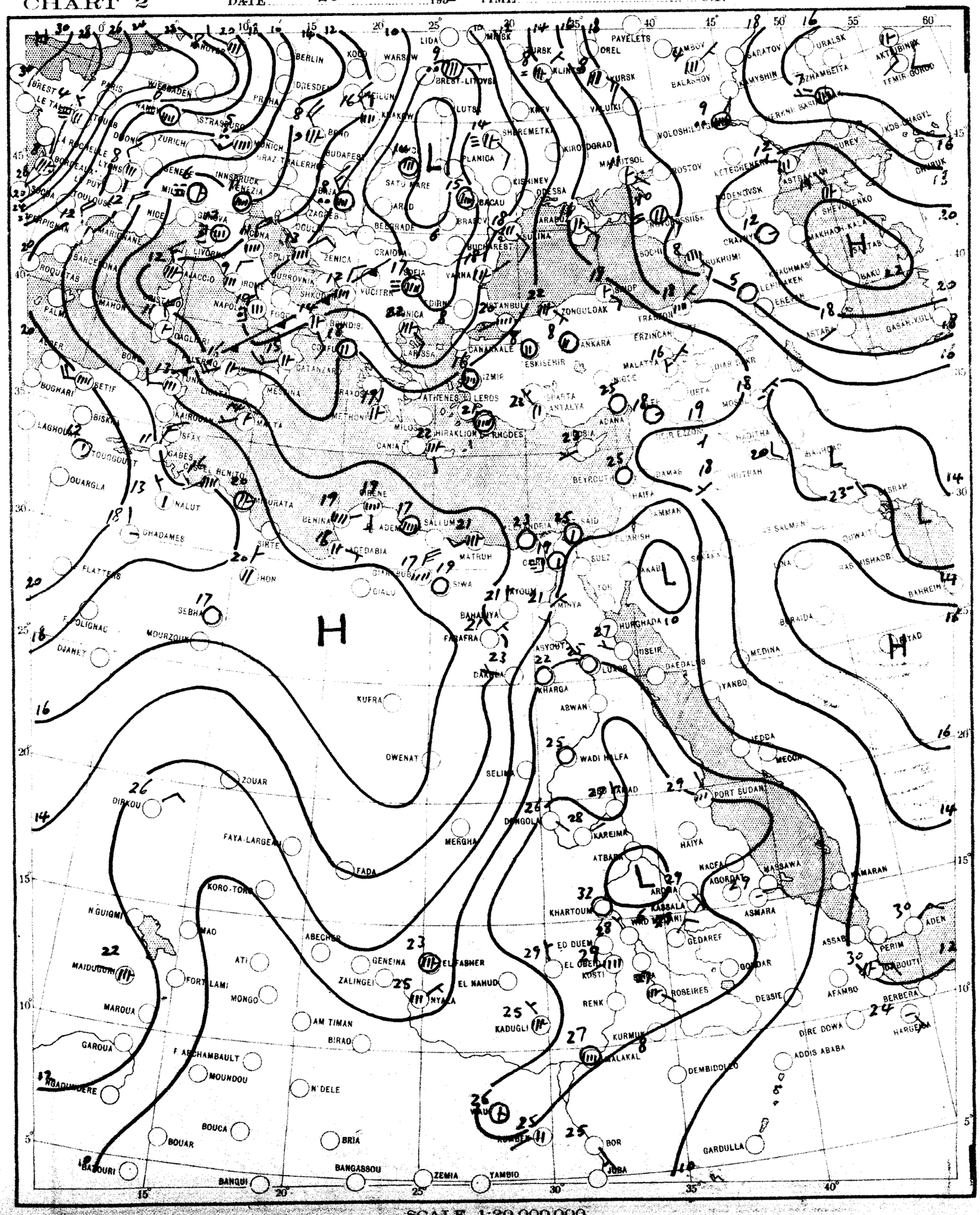
H
L
H
L
L
L
H
BERLIN
WARSAW
PAVELETS
OREL
KURSK
SARATOV
URALSK
AKTYUBINSK
TEMIR GORDO
BALASHOV
ZHAMBEITA
VOLOSHILOVSK
ROSTOV
ASTRAKHAN
BAKU
GASAN-KULI
ZURICH
MUNICH
BUDAPEST
BELGRADE
BUCHAREST
SATU MARE
KISHINEV
ODESSA
SOCHI
SUKHUMI
TRABZON
ERZINCAN
ANKARA
ESKISEHIR
ISTANBUL
ZONGULDAK
CANAKKALE
IZMIR
ATHENES
LEROS
HIRAKLION
RHODES
ADANA
BEYROUTH
HAIFA
AMMAN
SUEZ
ALGER
BONE
BETIF
TUNIS
TRIPOLI
BENGHAZI
MALTA
MESSINA
NAPOLI
ROMA
MARSEILLE
NICE
BARCELONA
ROQUETAS
MAHON
PALMA
LAGHOUAT
BISKRA
TOUGGOURT
OUARGLA
GABES
GHADAMES
FLATTERS
MOURZOUK
DJANET
KUFRA
OWENAT
ZOUAR
DIRKOU
FAYA-LARGEAU
FADA
KORO-TORO
N'GUIGMI
MAO
ABECHER
ATI
MAIDUGURI
FORT LAMY
MONGO
MAROUA
GAROUA
F. ARCHAMBAULT
MOUNDOU
N'DELE
BOUCA
BOUAR
BRIA
BATOURI
BANGUI
BANGASSOU
ZEMIA
YAMBIO
JUBA
BOR
GARDULLA
KADUGLI
KURMUK
ADDIS ABABA
DEMBIDOLO
DIRE DOWA
HARGEISA
ASSAB
PERIM
DJIBOUTI
ADEN
ASMARA
MASSAWA
KASSALA
KHARTOUM
ED DUEM
EL OBEID
KOSTI
GEDAREF
GONDAR
ROSEIRES
DESSIE
AFAMBO
BERBERA
RENK
GENEINA
ZALINGEI
EL FASHER
EL NAHUD
NYALA
SELIMA
MERGHA
DONGOLA
KAREIMA
HAIYA
ATBARA
WADI HALFA
ABWAN
KHARGA
ASYOUT
LUXOR
HURGHADA
QUSEIR
DAEDALUS
YANBO
MEDINA
MECCA
JEDDA
PORT SUDAN
BAHARIYA
FARAFRA
SIWA
MATRUH
SALLUM
BENINA
TOBRUK
GIALO
SEBHA
HON
GHADAMES
BISKRA
BONE
BETIF
BOGHARI
LAGHOUAT
TOUGGOURT
OUARGLA
NALUT
GABES
KAIROUAN
SFAX
TUNIS
MALTA
MESSINA
NAPOLI
ROMA
MARSEILLE
NICE
BARCELONA
ROQUETAS
MAHON
PALMA
ALGER
BONE
BETIF
BISKRA
LAGHOUAT

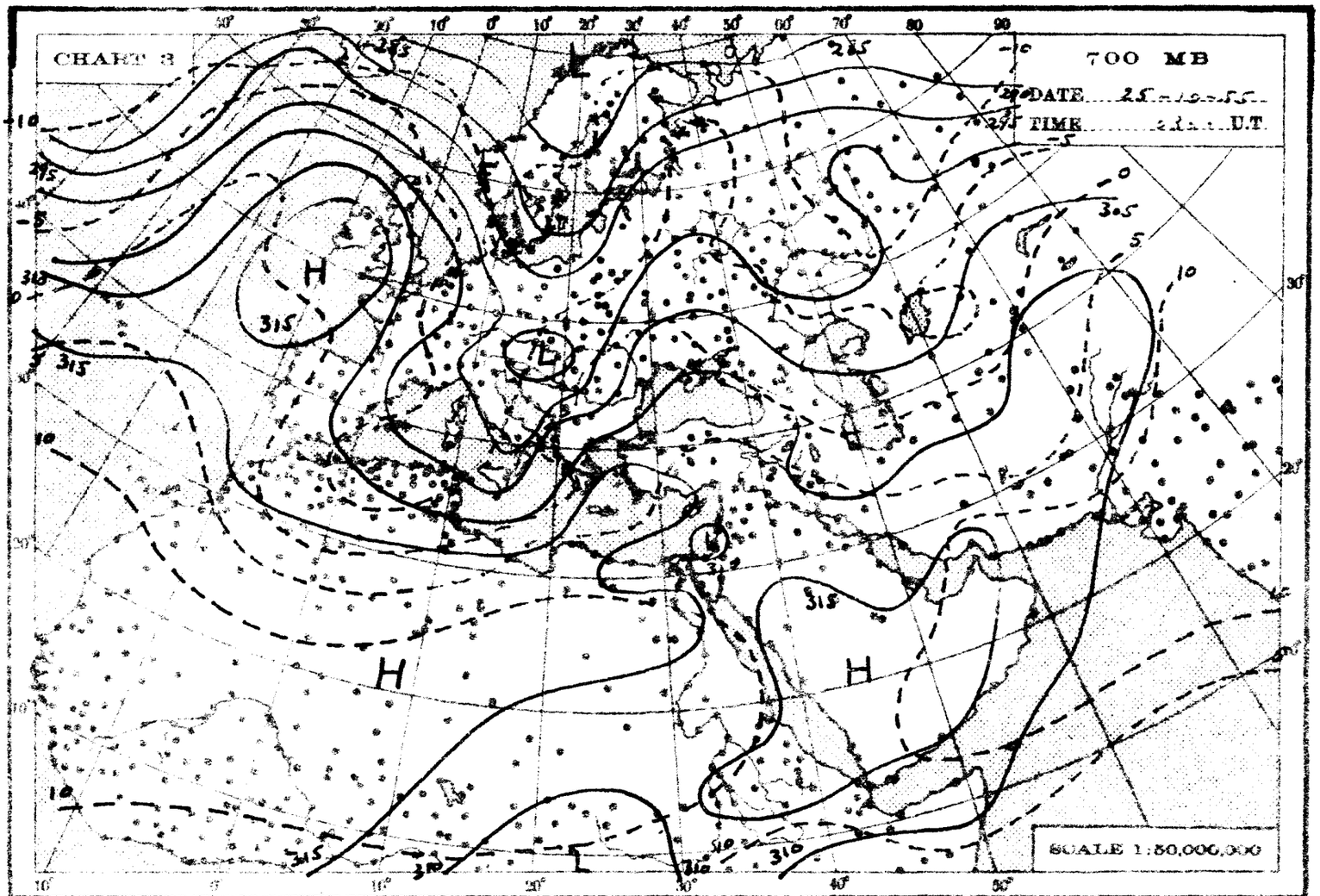
CHART 3
700 MB
DATE
TIME
U.T.
SCALE 1:50,000,000

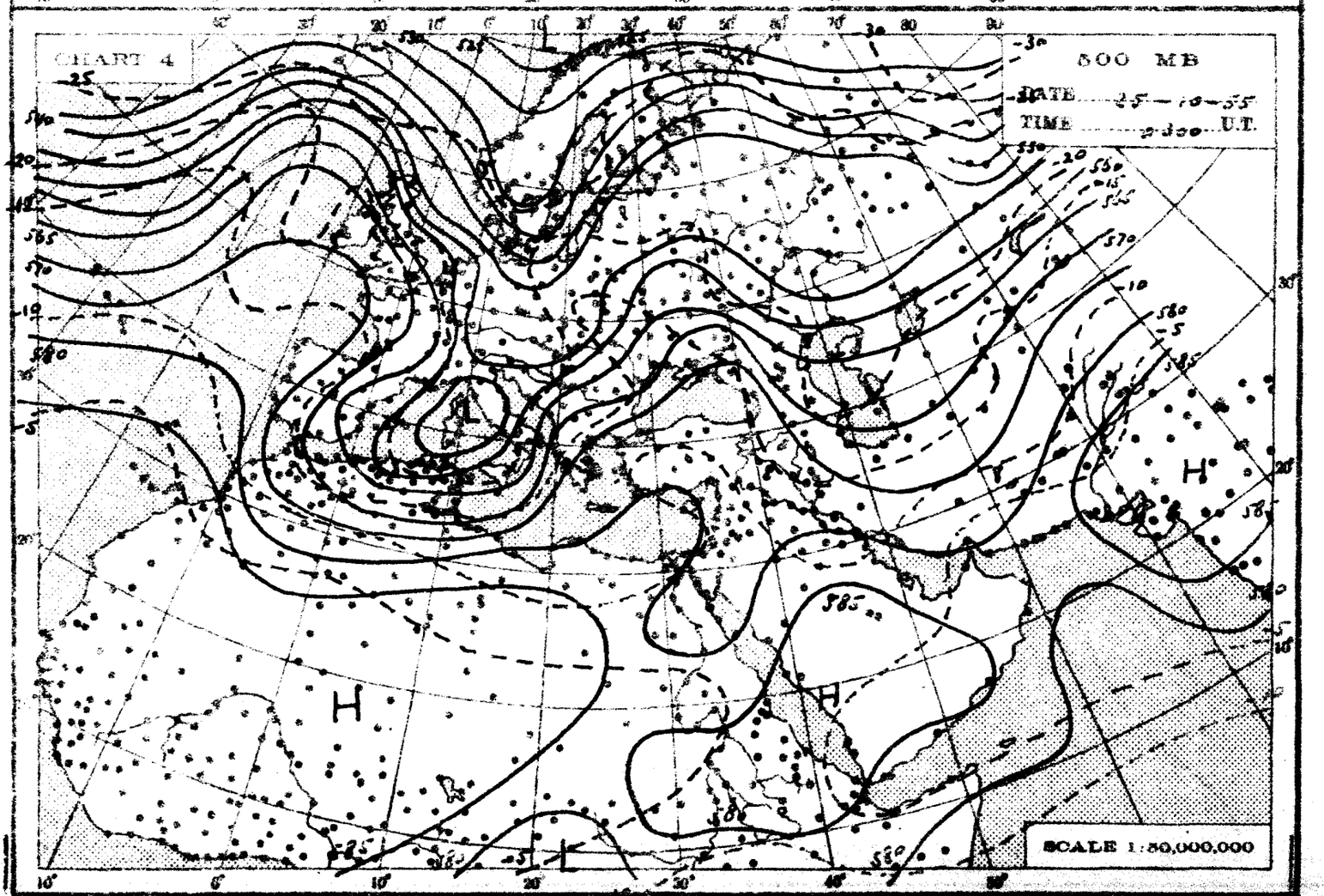
CHART 4
500 MB
DATE
TIME
U.T.
SCALE 1:50,000,000

THE DAILY WEATHER REPORT

REPUBLIC OF EGYPT – METEOROLOGICAL DEPT. – CAIRO

SYNOPTIC CHARTS

EXPLANATIONS:

CHARTS 1 & 2 (Surface Charts)

SCALE 1:20,000,000; Projection Conical orthomorphic with two standard parallels 30° & 60° N.

BAROMETRIC PRESSURE: M. S. L. Isobars are drawn every 2 millibars.

WIND: Arrows fly with the wind. A full length feather indicates 2 steps on the beaufort scale, and a short feather one step. Calm is indicated by a circle outside the station.

TEMPERATURE: In whole degrees centigrade inserted inside the station circle.

CLOUD SYMBOLS: (Total amount N. octas) clear sky.

sky 1/8 covered. sky 2/8 covered. sky 3/8 covered.

sky 4/8 covered. sky 5/8 covered. sky 6/8 covered.

sky 7/8 covered. sky 8/8 covered. sky obscured.

PRESENT WEATHER SYMBOLS: Inserted to the left of station circle.

Rising sand. Sand or Duststorm. Mist. Fog. Haze.

Drizzle. Rain. Showers of Rain. Showers of Hail. Showers of Snow.

Lightning. Thunderstorm. Snow.

Note: These symbols show the nature of the phenomena, but not the intensity or duration.

FRONTS: Or surfaces of separation between different air masses.

direction of motion of Fronts

Warm front at the ground. Occluded front at the ground

" " above " " " " above " "

Cold " at " " Quasi stationary front.

" " above " "

CHARTS 3 & 4 (Upper Air Charts)

SCALE 1:50,000,000; Projection (same as Charts 1 & 2).

Contours are drawn every 50 g.p.m. of Altitudes (Continuous lines).

Isotherms " " " 5° C. (Broken lines).

WIND: Arrows fly with the wind. A full length feather indicates 10 knots, and a short feather 5 knots. Calm is indicated by a circle outside the station.

Calm. Wind speed 5 knots. Wind speed 10 knots. Wind speed 25 knots.

Wind speed 50 knots. Wind speed 85 knots. Wind speed 125 knots.

TEMPERATURE: In whole degrees centigrade

CHART 1 DATE 25 - 10 1955 TIME 1200 U.T.

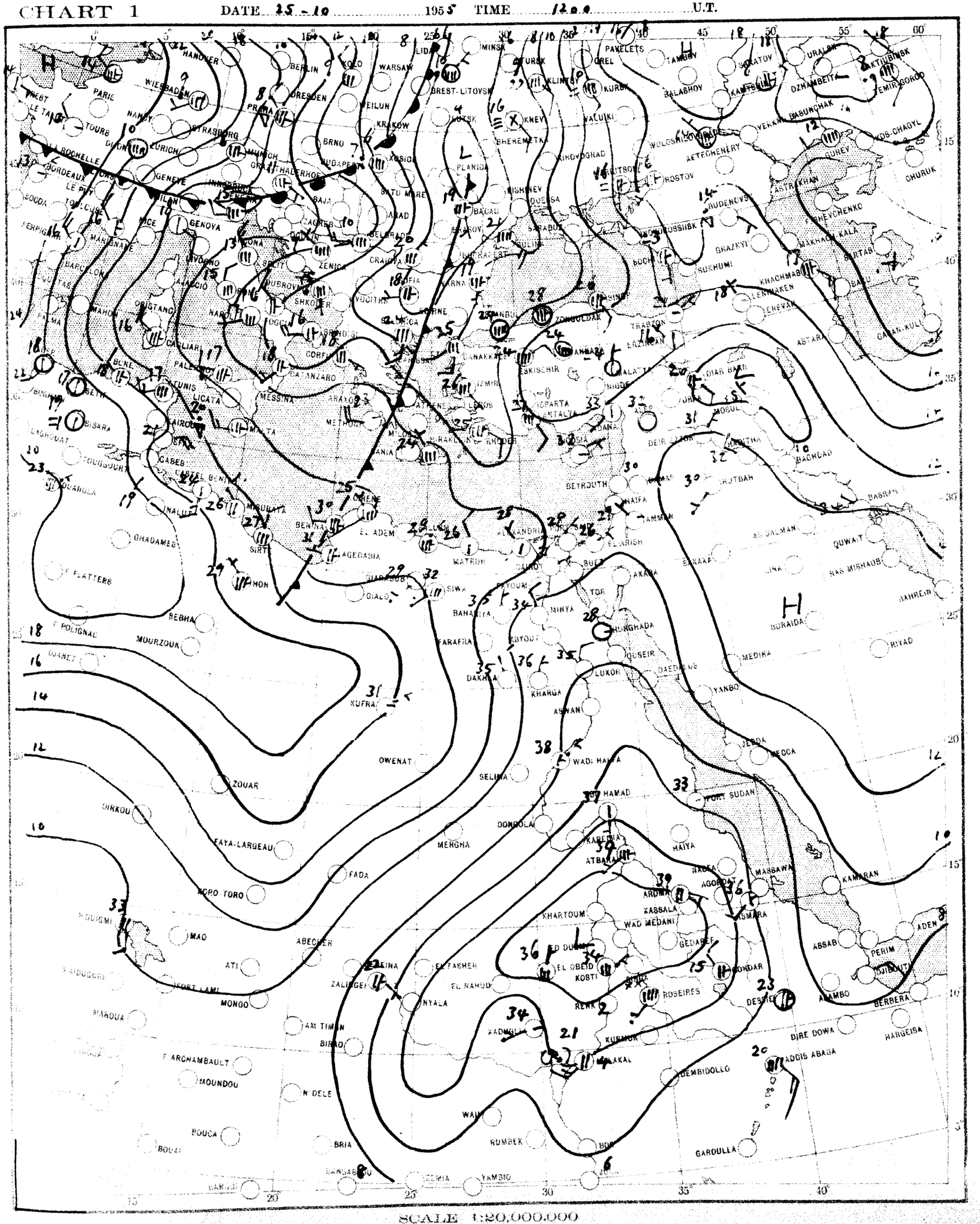
PARIS
BERLIN
WARSAW
MINSK
KIEV
MOSCOW
ROSTOV
ASTRAKHAN
ZURICH
GENEVE
MILAN
GENOVA
MARSEILLE
BORDEAUX
LA ROCHELLE
BRUXELLES
HANOVER
WIESBADEN
DRESDEN
PRAHA
BRNO
KRAKOW
BUDAPEST
BELGRADE
SOFIA
ATHENES
ISTANBUL
ANKARA
TRABZON
BAKU
TIFLIS
EREVAN
TUNIS
ALGER
TRIPOLI
BENGHAZI
ALEXANDRIA
CAIRO
BEYROUTH
JERUSALEM
BAGDAD
ADEN
KHARTOUM
ASMARA
ADDIS ABABA
DJIBOUTI
NAIROBI
DAKAR
BAMAKO
KANO
LAGOS
FORT LAMY
FORT SUDAN
WADI HALFA
ATBARA
EL OBEID
KOSTI
ROSEIRES
DESSIE
MASSAWA
JEDDA
MECCA
MEDINA
RIYAD
BAHREIN
BASRAH
ABADAN
TEHERAN
TASHKENT
ALMA ATA
OMSK
KIROVOGRAD
ODESSA
SARATOV
KAZAN
PERM
SVERDLOVSK
CHELYABINSK
ORENBURG
ALMA ATA
TAMBOV
PAVELETS
OREL
KURSK
KLINTSY
VITEBSK
LIDA
BREST-LITOVSK
LUTSK
PLANICA
BUCAREST
SOFIA
ATHENES
ISTANBUL
ANKARA
ESKISCHEHIR
IZMIR
ADANA
ALEPPO
MOSUL
DIAR BAKR
TEHERAN
ASTARA
BAKU
TIFLIS
EREVAN
KARS
TRABZON
SAMSUN
ANKARA
ESKISCHEHIR
KONYA
ANTALYA
ISPARTA
ADANA
ALEPPO
DEIR EZZOR
HIT
BAGDAD
BASRAH
ABADAN
KUWAIT
BAHREIN
RIYAD
MEDINA
MECCA
JEDDA
YANBO
ASWAN
KHARGA
LUKOR
QUSEIR
HURGHADA
MINYA
BENI SUEF
FAYOUM
CAIRO
ALEXANDRIA
MARSA MATRUH
SIWA
GIALO
JARABUB
AGEDABIA
BENGHAZI
SIRT
MISURATA
TRIPOLI
GABES
TUNIS
BISERTA
ALGER
ORAN
TLEMCEN
BONE
CONSTANTINE
BISKRA
GHADAMES
FORT LAMY
FORT SUDAN
KHARTOUM
ATBARA
WADI HALFA
DONGOLA
KARIMA
ABU HAMAD
KASSALA
ASMARA
MASSAWA
ADDIS ABABA
DIRE DOWA
HARGEISA
BERBERA
ADEN
ABSAB
PERIM
DJIBOUTI
ASMARA
GONDAR
DESSIE
ADDIS ABABA
ROSEIRES
EL OBEID
KOSTI
KURMUK
GAMBELA
JIMMA
NAIROBI
MOMBASA
DAR ES SALAAM
TANGANYIKA
ZANZIBAR
MOGADISCIO
KISMAYU
GARDULLA
DIRE DOWA
ADDIS ABABA
KAMARAN
ADEN
ABSAB
PERIM
DJIBOUTI
ASMARA
MASSAWA
KASSALA
WAD MEDANI
KHARTOUM
ATBARA
WADI HALFA
DONGOLA
KARIMA
ABU HAMAD
FORT SUDAN
JEDDA
MECCA
MEDINA
RIYAD
BURAIDA
BAHREIN
QUWAIT
RAS MISHAOB
BASRAH
ABADAN

CHART 2 DATE 26 - 10 1955 TIME 0600 U.T.

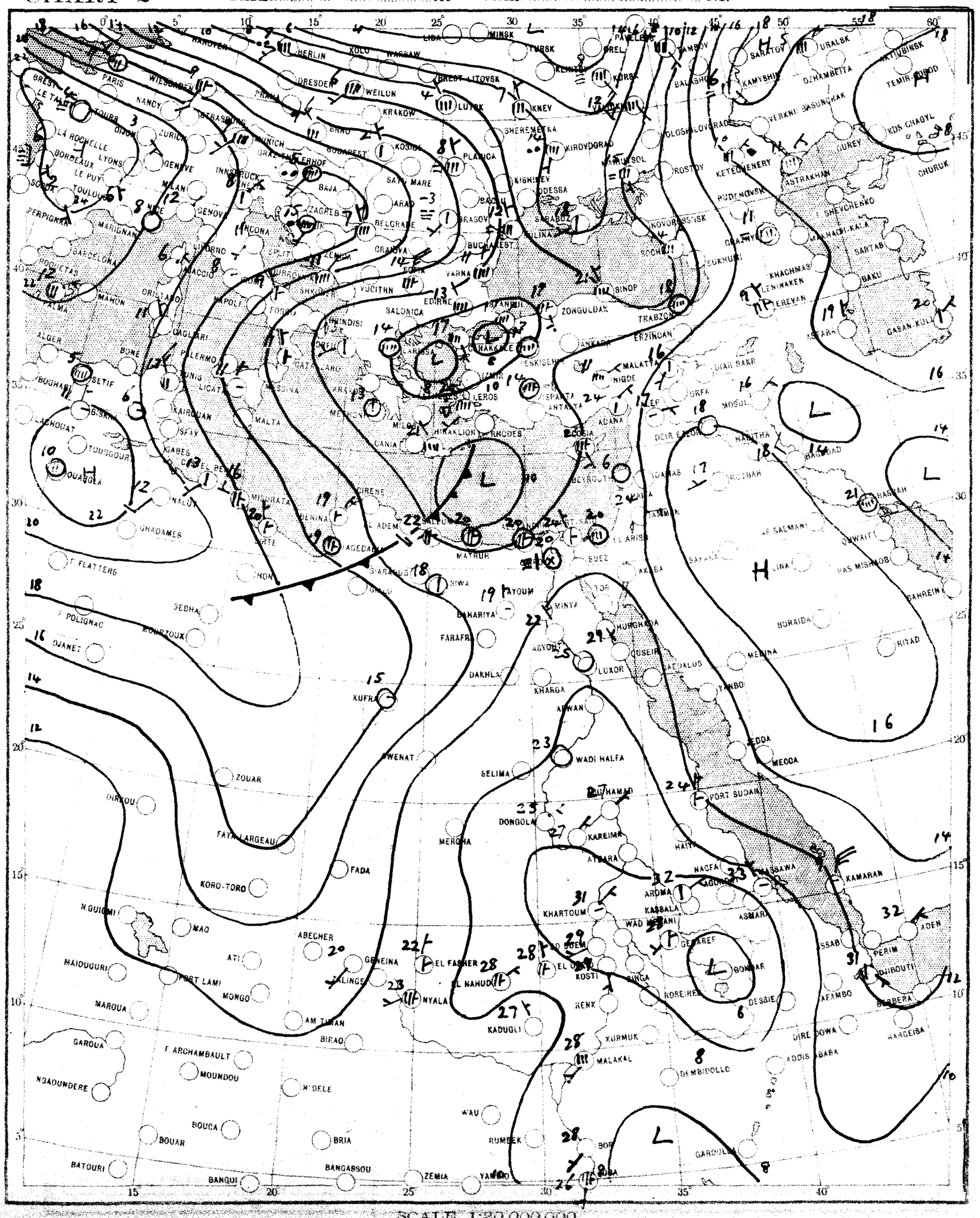
HANOVER
BERLIN
WARSAW
MINSK
TURSK
PARIS
NANCY
DRESDEN
WEILUN
BREST-LITOVSK
KRAKOW
LUTSK
KIEV
SARATOV
URALSK
AKTYUBINSK
TEMIR-TUBOD
KAMYSHIN
DZHAMBETTA
VERKNI-BASUNCHAK
KOS CHAGYL
CHURUK
GUREV
ASTRAKHAN
KETEOVENERY
PUDENOVSK
F. SHEVCHENKO
MAKHACH-KALA
SARTAB
BAKU
GASAN-KULI
KHACHMAS
LENINAKEN
YEREVAN
ROSTOV
KIROVOGRAD
SHEREMETKA
PLATICA
KISHINEV
ODESSA
BUCHAREST
VARNA
SINOP
TRABZON
ZONGULDAK
ERZINCAN
ANKARA
ESKISEHIR
MALATIYA
DIAR BAKR
MOSUL
BAGDAD
BASRAH
KUTBAR
HABBANIYA
DEIR EZZOR
ADANA
NICOSIA
BEYROUT
ALEXANDRIA
SUEZ
AKABA
TOR
MINYA
HURGHADA
QUSEIR
LUXOR
KHARGA
ASWAN
WADI HALFA
PORT SUDAN
MECCA
MEDINA
YANBO
RITAD
BURAIDA
BAHREIN
DAHRAN
AS SALMANI
KUWAIT
RAS MISHAB
MATRUH
SIWA
FAYOUM
BAHARIYA
FARAFRA
DAKHLA
KUFRA
SEBHA
F. POLIGNAC
BORDJOUX
DJANET
ZOUAR
DIRKOU
FAYA-LARGEAU
FADA
KORO-TORO
N'GUIGMI
MAO
ABECHER
ATI
MAIDUGURI
FORT LAMI
MONGO
MAROUA
AM TIMAN
BIRAO
GAROUA
F. ARCHAMBAULT
MOUNDOU
NGAOUNDERE
M'DELE
BOUCA
BOUAR
BRIA
BATOURI
BANGUI
BANGASSOU
ZEMIA
YAMBIO
RUMBEK
WAU
BOR
GARDULLA
MALAKAL
KADUGLI
KURMUK
DEMBIDOLLO
ADDIS ABABA
DIRE DAWA
HARGEISA
ADEN
PERIM
DJIBOUTI
BERBERA
AFAMBO
DESSIE
GONDAR
ROSEIRES
GEDAREF
KOSTI
RENK
EL DUEM
EL FASHER
EL NAHUD
NYALA
ZALINGE
GERENA
KHARTOUM
WAD MEDANI
KASSALA
ASMARA
ARDMA
NACFA
ASSAB
KAMARAN
MASSAWA
KAREIMA
ATBARA
DONGOLA
MERGNA
SELIMA
DUHAMAD
ZOUAR
DIRKOU
FAYA-LARGEAU
FADA
KORO-TORO
KUFRA
OWENAT
SEBHA
F. POLIGNAC
BORDJOUX
DJANET
TOUGGOURT
BISKRA
LAGHOUAT
SETIF
BONE
ALGER
BUGHARI
GABES
SFAX
KAIROUAN
MALTA
MISURATA
BENINA
CIRENE
TOBRUK
AGEDABIA
GHADAMES
F. FLATTERS
GARIAOUB
SIRTE
HOM
MESSINA
PALERMO
CAGLIARI
ORISTANO
MAHON
PALMA
BARCELONA
ROSES
PERPIGNAN
MARIGNAN
LA ROCHELLE
BORDEAUX
LE PUY
LYONS
GENEVE
MILAN
GENOVA
NICE
TOULOUSE
BREST
LE TALLE
TOURS
DIJON
ZURICH
INNSBRUCK
MUNICH
GRAZ
KLAGENFURT
ANCONA
ZAGREB
SPLIT
ZENICA
SARAJEVO
BELGRADE
BAJA
SATU MARE
ARAD
CRAIOVA
BRASOV
BUCAREST
SOFIA
VUCITRN
SKOPJE
SALONICA
EDIRNE
ISTANBUL
ÇANAKKALE
LARISSA
LEROS
RHODES
HIRAKLION
CANIA
MILOS
SPARTA
ANTALYA
SOCHI
SUKHUMI
GRAZNYY
NOVOROSSIYSK
KRASNODAR
ROSTOV
MARIUPOL
KERCH
SEVASTOPOL
YALTA
ALMA
ALGER
BONE
BUGHARI
SETIF
BISKRA
LAGHOUAT
TOUGGOURT
OUARGL

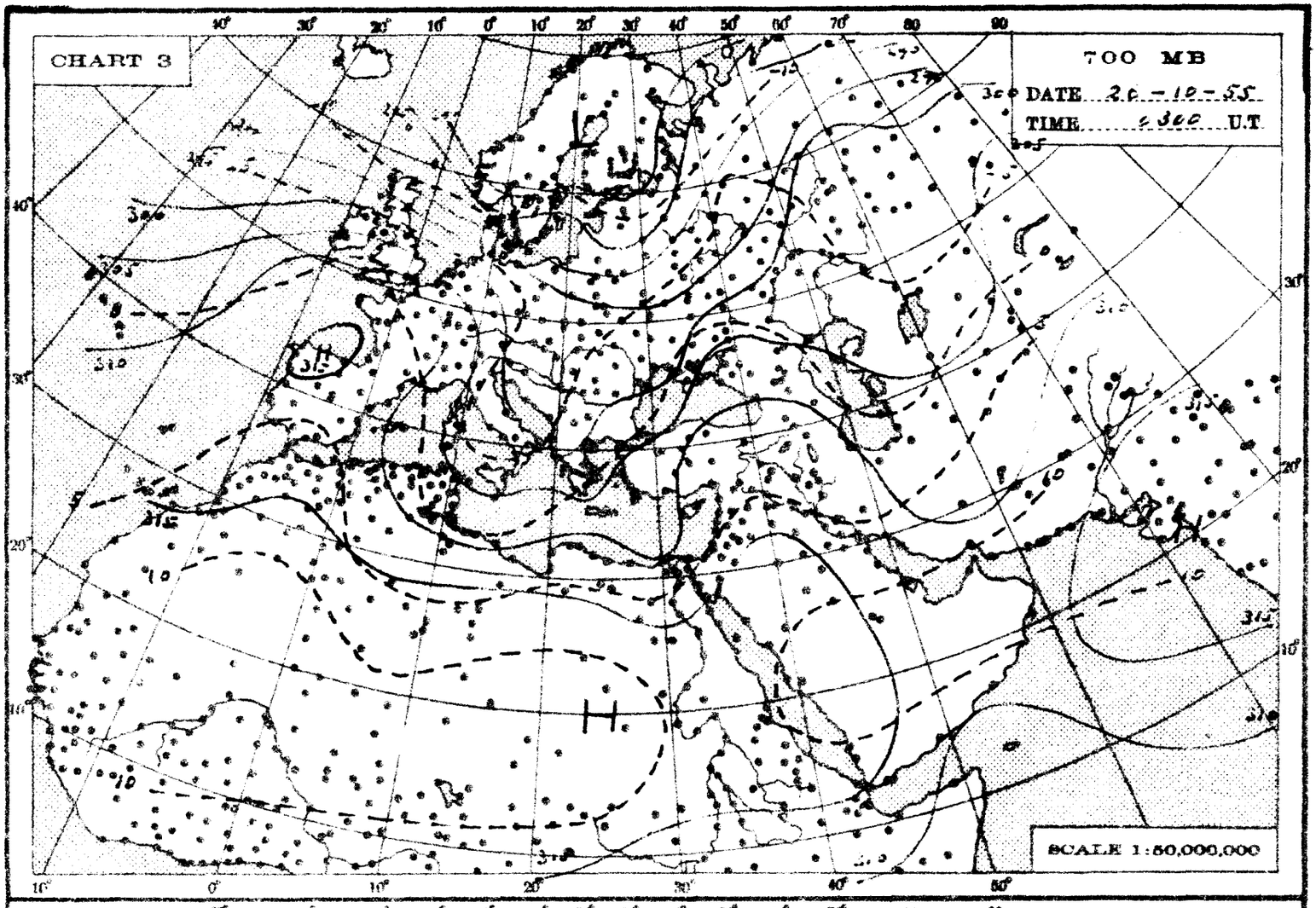
CHART 3
700 MB
DATE 20-10-55
TIME 0300 U.T.
SCALE 1:50,000,000

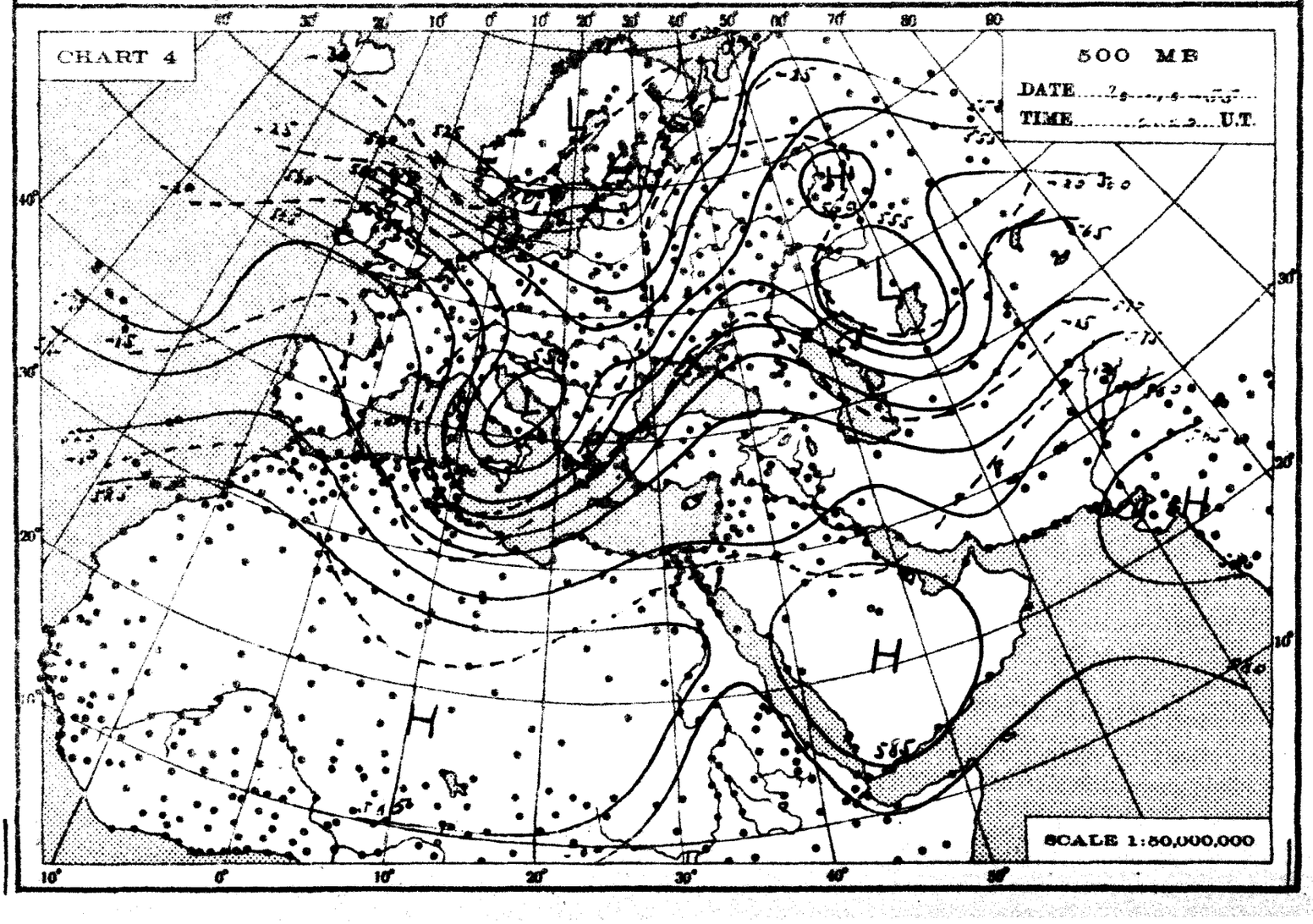
CHART 4
500 MB
DATE
TIME U.T.
SCALE 1:50,000,000

THE DAILY WEATHER REPORT

REPUBLIC OF EGYPT – METEOROLOGICAL DEPT. – CAIRO

SYNOPTIC CHARTS

EXPLANATIONS:

CHARTS 1 & 2 (Surface Charts)

SCALE 1:20,000,000; Projection Conical orthomorphic with two standard parallels 30° & 60° N.

BAROMETRIC PRESSURE: M. S. L. Isobars are drawn every 2 millibars.

WIND: Arrows fly with the wind. A full length feather indicates 2 steps on the beaufort scale, and a short feather one step. Calm is indicated by a circle outside the station.

TEMPERATURE: In whole degrees centigrade inserted inside the station circle.

CLOUD SYMBOLS: (Total amount N. octas) clear sky.

sky 1/8 covered. sky 2/8 covered. sky 3/8 covered.

sky 4/8 covered. sky 5/8 covered. sky 6/8 covered.

sky 7/8 covered. sky 8/8 covered. sky obscured.

PRESENT WEATHER SYMBOLS: Inserted to the left of station circle.

Rising sand. Sand or Duststorm. Mist. Fog. Haze.

Drizzle. Rain. Showers of Rain. Showers of Hail. Showers of Snow.

Lightning. Thunderstorm. Snow.

Note: These symbols show the nature of the phenomena, but not the intensity or duration.

FRONTS: Or surfaces of separation between different air masses.

direction of motion of Fronts

Warm front at the ground. Occluded front at the ground.

" " above " " " " above " "

Cold " at " " Quasi stationary front.

" " above " "

CHARTS 3 & 4 (Upper Air Charts)

SCALE 1:50,000,000; Projection (same as Charts 1 & 2).

Contours are drawn every 50 g.p.m. of Altitudes (Continuous lines).

Isotherms " " " 5° C. (Broken lines).

WIND: Arrows fly with the wind. A full length feather indicates 10 knots, and a short feather 5 knots. Calm is indicated by a circle outside the station.

Calm. Wind speed 5 knots. Wind speed 10 knots. Wind speed 25 knots.

Wind speed 50 knots. Wind speed 85 knots. Wind speed 125 knots.

TEMPERATURE: In whole degrees centigrade

CHART 1 DATE 26 - 10 - 1955 TIME 1200 U.T.

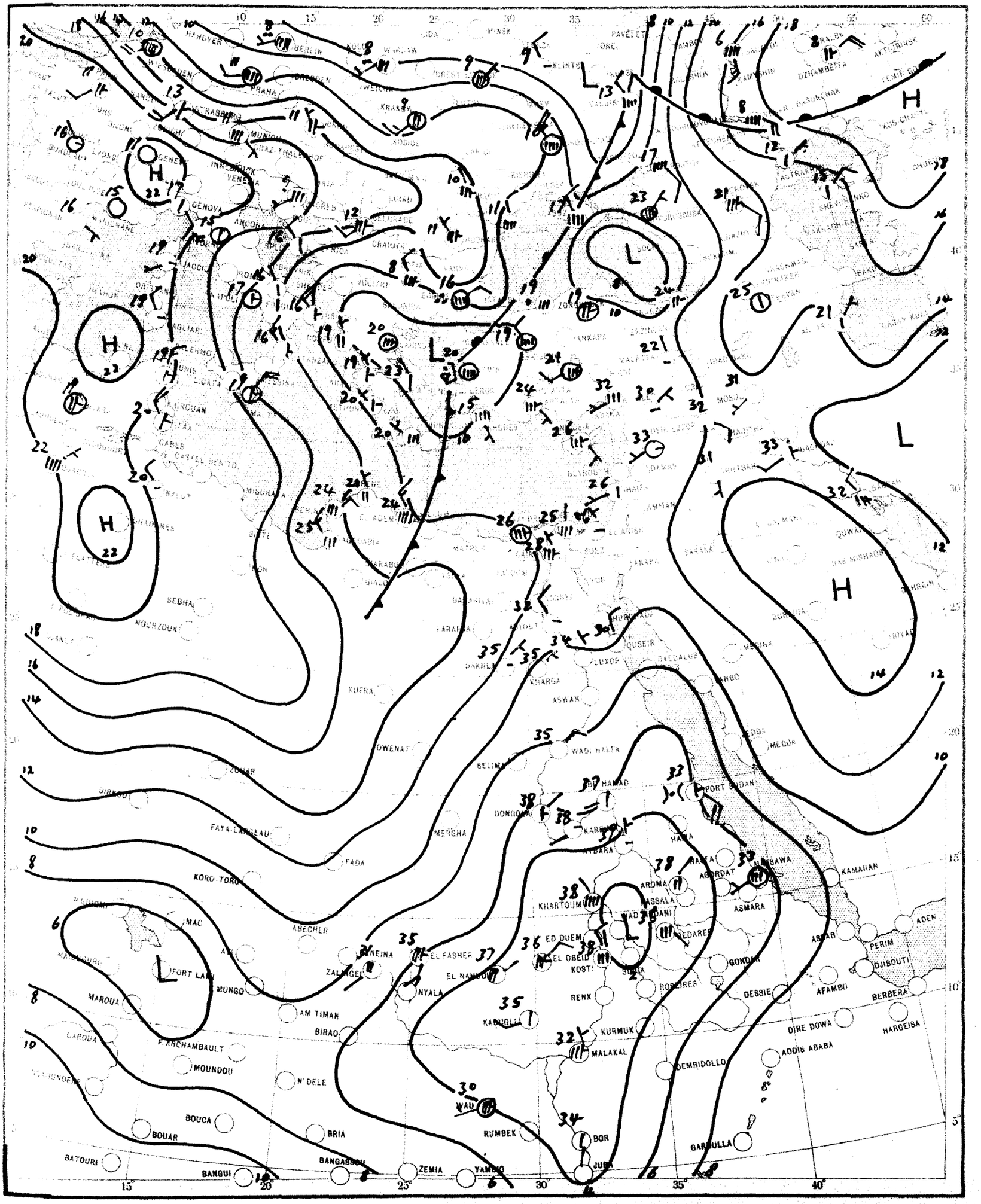

SCALE 1:20,000,000

CHART 2 DATE 27-10- 1955 TIME 0600 U.T.



SCALE 1:20,000,000

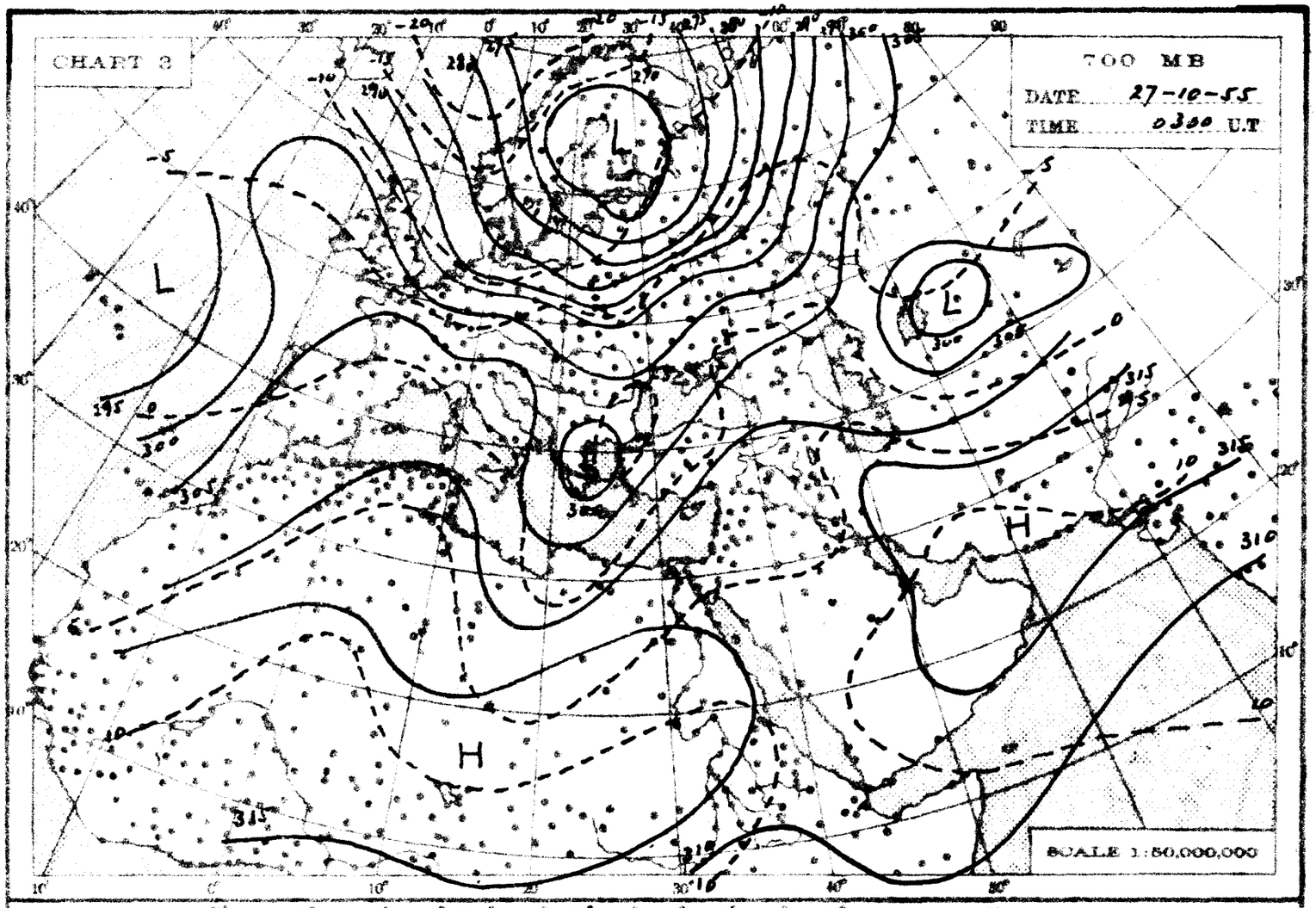
CHART 3
700 MB
DATE 27-10-55
TIME 0300 U.T
SCALE 1:50,000,000

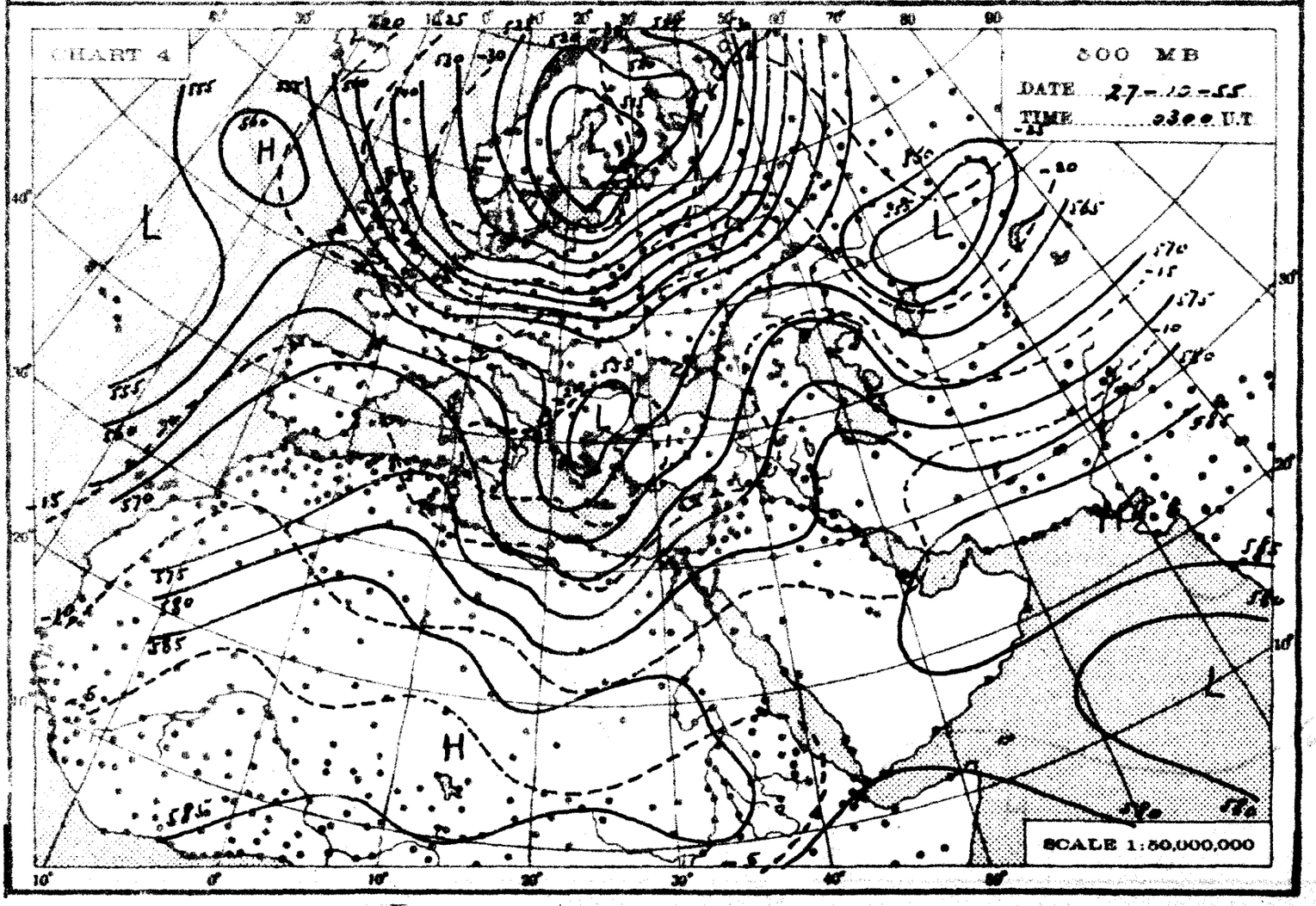
CHART 4
500 MB
DATE 27-10-55
TIME 0300 U.T
SCALE 1:50,000,000

THE DAILY WEATHER REPORT

REPUBLIC OF EGYPT – METEOROLOGICAL DEPT. – CAIRO

SYNOPTIC CHARTS

EXPLANATIONS:

CHARTS 1 & 2 (Surface Charts)

SCALE 1:20,000,000, Projection Conical orthomorphic with two standard parallels 30° & 60° N.

BAROMETRIC PRESSURE: M.S.L. Isobars are drawn every 2 millibars.

WIND: Arrows fly with the wind. A full length feather indicates 2 steps on the beaufort scale, and a short feather one step. Calm is indicated by a circle outside the station.

TEMPERATURE: In whole degrees centigrade inserted inside the station circle.

CLOUD SYMBOLS: (Total amount N. ocras) clear sky.

sky 1/8 covered. sky 2/8 covered. sky 3/8 covered.

sky 4/8 covered. sky 5/8 covered. sky 6/8 covered.

sky 7/8 covered. sky 8/8 covered. sky obscured.

PRESENT WEATHER SYMBOLS: Inserted to the left of station circle.

Rising sand. Sand or Duststorm. Mist. Fog. Haze.

Drizzle. Rain. Showers of Rain. Showers of Hail. Showers of Snow.

Lightning. Thunderstorm. Snow.

Note: These symbols show the nature of the phenomena, but not the intensity or duration.

FRONTS: Or surfaces of separation between different air masses.

direction of motion of Fronts

Warm front at the ground. Occluded front at the ground.

" " above " " " " above " "

Cold " at " " Quasi stationary front.

" " above " "

CHARTS 3 & 4 (Upper Air Charts)

SCALE 1:50,000,000; Projection (same as Charts 1 & 2).

Contours are drawn every 50 g.p.m. of Altitudes (Continuous lines).

Isotherms " " " 5° C. (Broken lines).

WIND: Arrows fly with the wind. A full length feather indicates 10 knots, and a short feather 5 knots. Calm is indicated by a circle outside the station.

Calm. Wind speed 5 knots. Wind speed 10 knots. Wind speed 25 knots.

Wind speed 50 knots. Wind speed 85 knots. Wind speed 125 knots.

TEMPERATURE: In whole degrees centigrade

CHART I DATE 27-10-1955 TIME 1200 U.T.

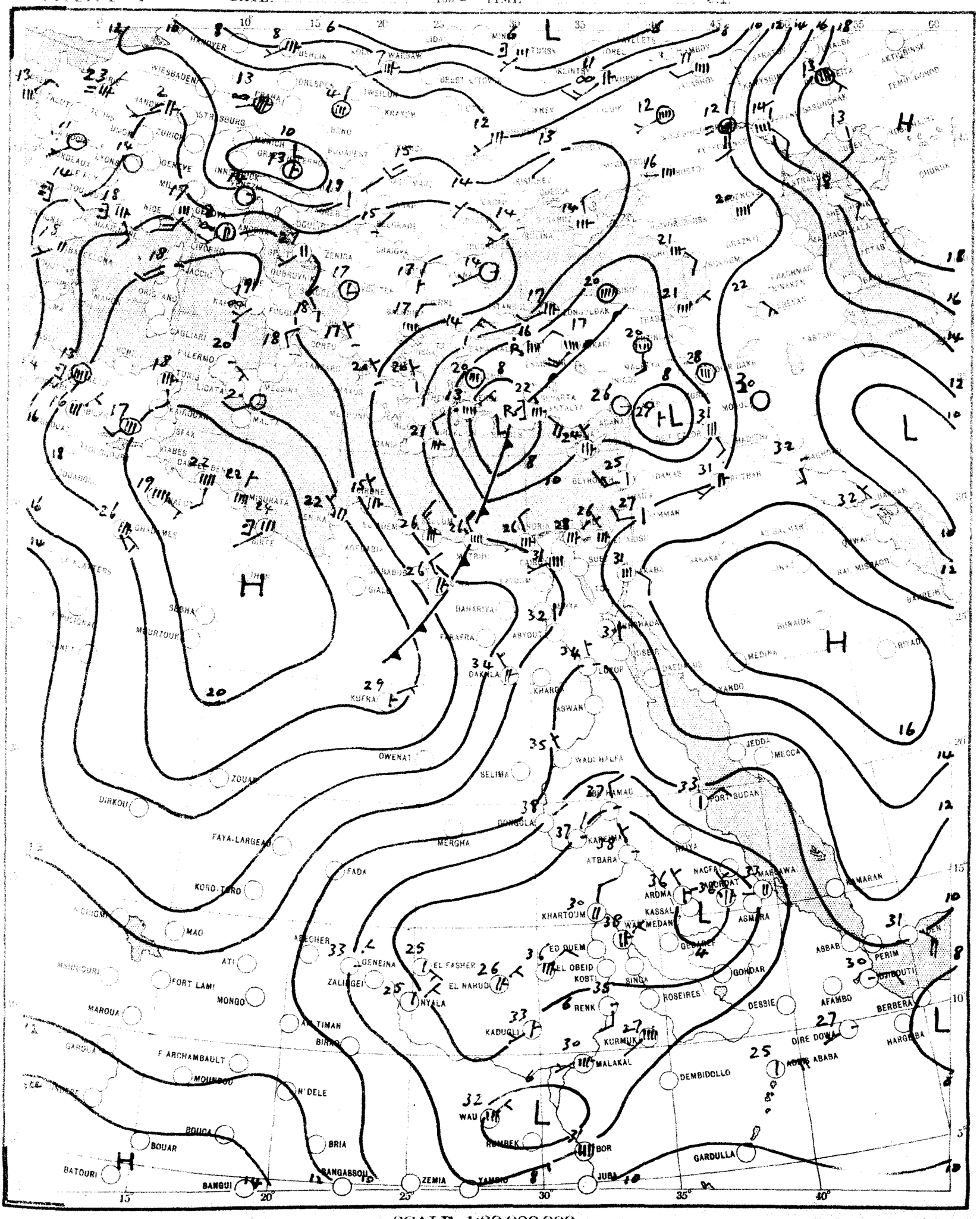

SCALE 1:20,000,000

CHART 2 DATE 28-10-1955 TIME 0600 G.T.



SCALE 1:20,000,000

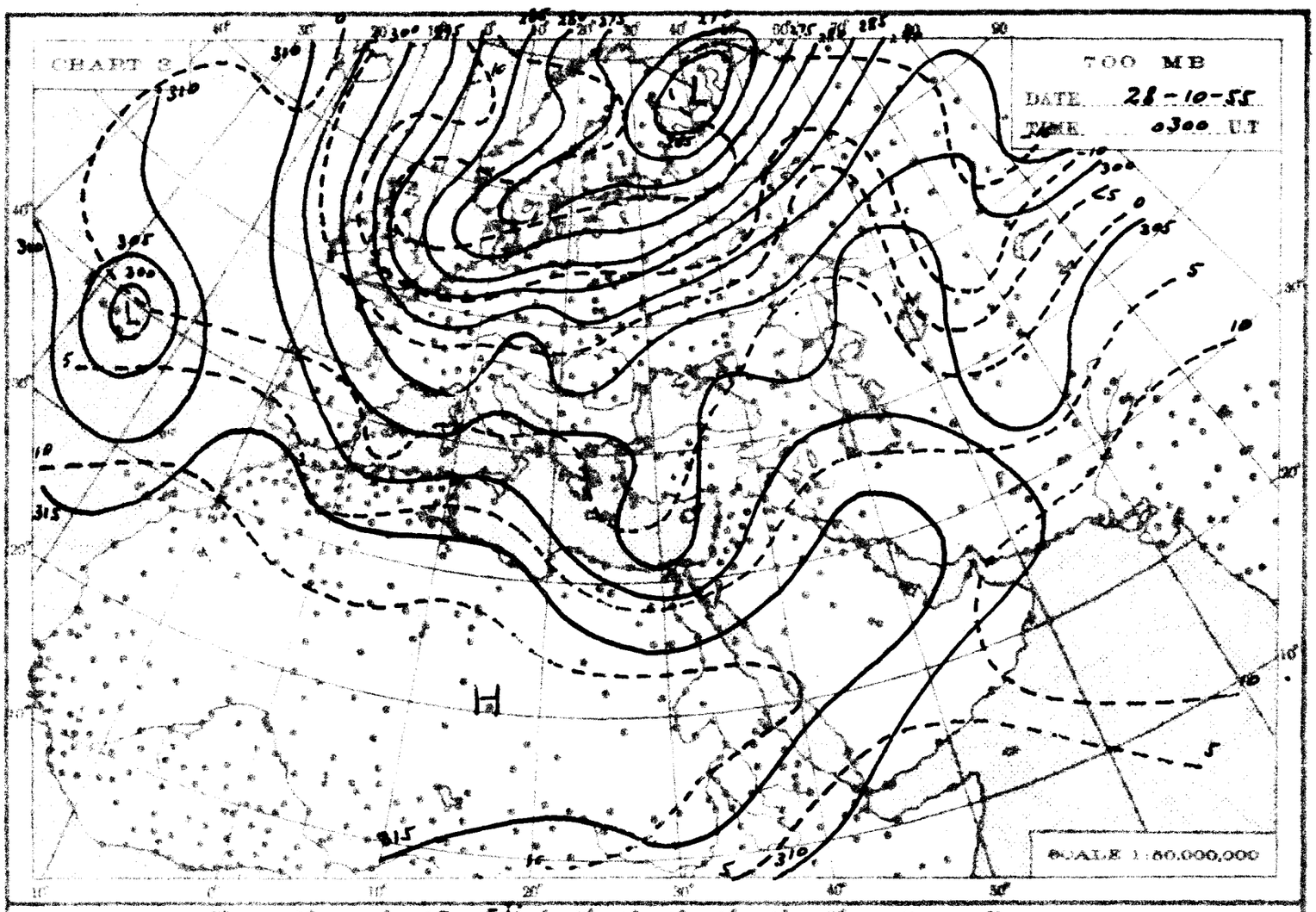
CHART 3
700 MB
DATE 28-10-55
TIME 0300 U.T
SCALE 1:50,000,000

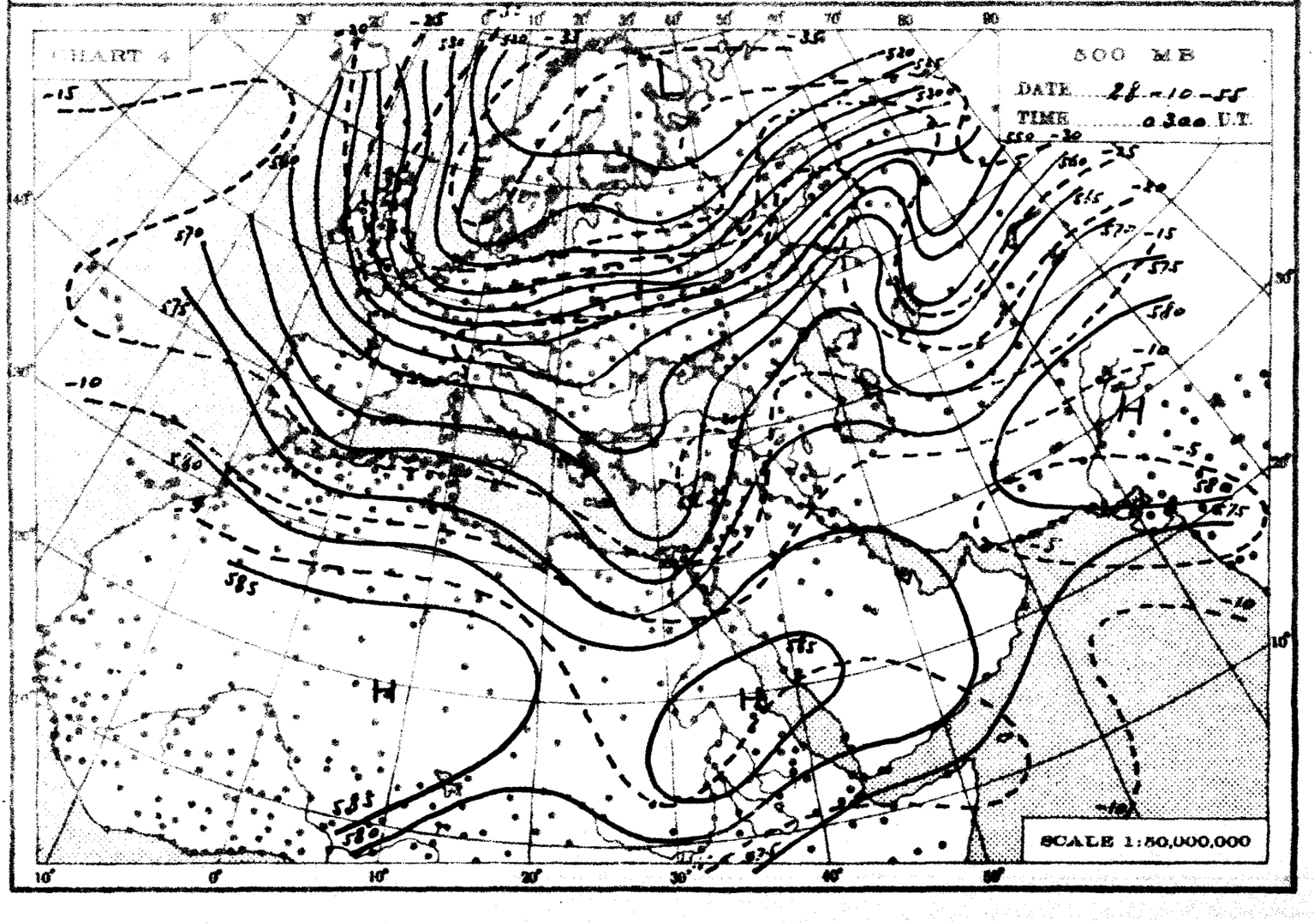
CHART 4
500 MB
DATE 28-10-55
TIME 0300 U.T
SCALE 1:50,000,000

THE DAILY WEATHER REPORT

REPUBLIC OF EGYPT – METEOROLOGICAL DEPT – CAIRO

SYNOPTIC CHARTS

EXPLANATIONS:

CHARTS 1 & 2 (Surface Charts)

SCALE 1:20,000,000, Projection Conical orthomorphic with two standard parallels 30° & 60° N.

BAROMETRIC PRESSURE M. S. L. Isobars are drawn every 2 millibars.

WIND: Arrows fly with the wind. A full length feather indicates 2 steps on the beaufort scale, and a short feather one step. Calm is indicated by a circle outside the station.

TEMPERATURE: In whole degrees centigrade inserted inside the station circle.

CLOUD SYMBOLS: (Total amount N. octas) clear sky

sky 1/8 covered. sky 2/8 covered. sky 3/8 covered.

sky 4/8 covered. sky 5/8 covered. sky 6/8 covered.

sky 7/8 covered. sky 8/8 covered. sky obscured.

PRESENT WEATHER SYMBOLS. Inserted to the left of station circle.

Rising sand. Sand or Duststorm. Mist. Fog. Haze.

Drizzle. Rain. Showers of Rain. Showers of Hail. Showers of Snow.

Lightning. Thunderstorm. Snow.

Note: These symbols show the nature of the phenomena, but not the intensity or duration.

FRONTS: Or surfaces of separation between different air masses.

direction of motion of Fronts

Warm front at the ground. Occluded front at the ground.

" " above " " " " above " "

Cold " at " " Quasi stationary front.

" " above " "

CHARTS 3 & 4 (Upper Air Charts)

SCALE 1:50,000,000; Projection (same as Charts 1 & 2).

Contours are drawn every 50 g.p.m. of Altitudes (Continuous lines).

Isotherms " " " 5° C. (Broken lines).

WIND: Arrows fly with the wind. A full length feather indicates 10 knots, and a short feather 5 knots. Calm is indicated by a circle outside the station.

Calm. Wind speed 5 knots. Wind speed 10 knots. Wind speed 25 knots.

Wind speed 50 knots. Wind speed 85 knots. Wind speed 125 knots.

TEMPERATURE: In whole degrees centigrade

CHART 1 DATE 28-10-1955 TIME 1200 UT

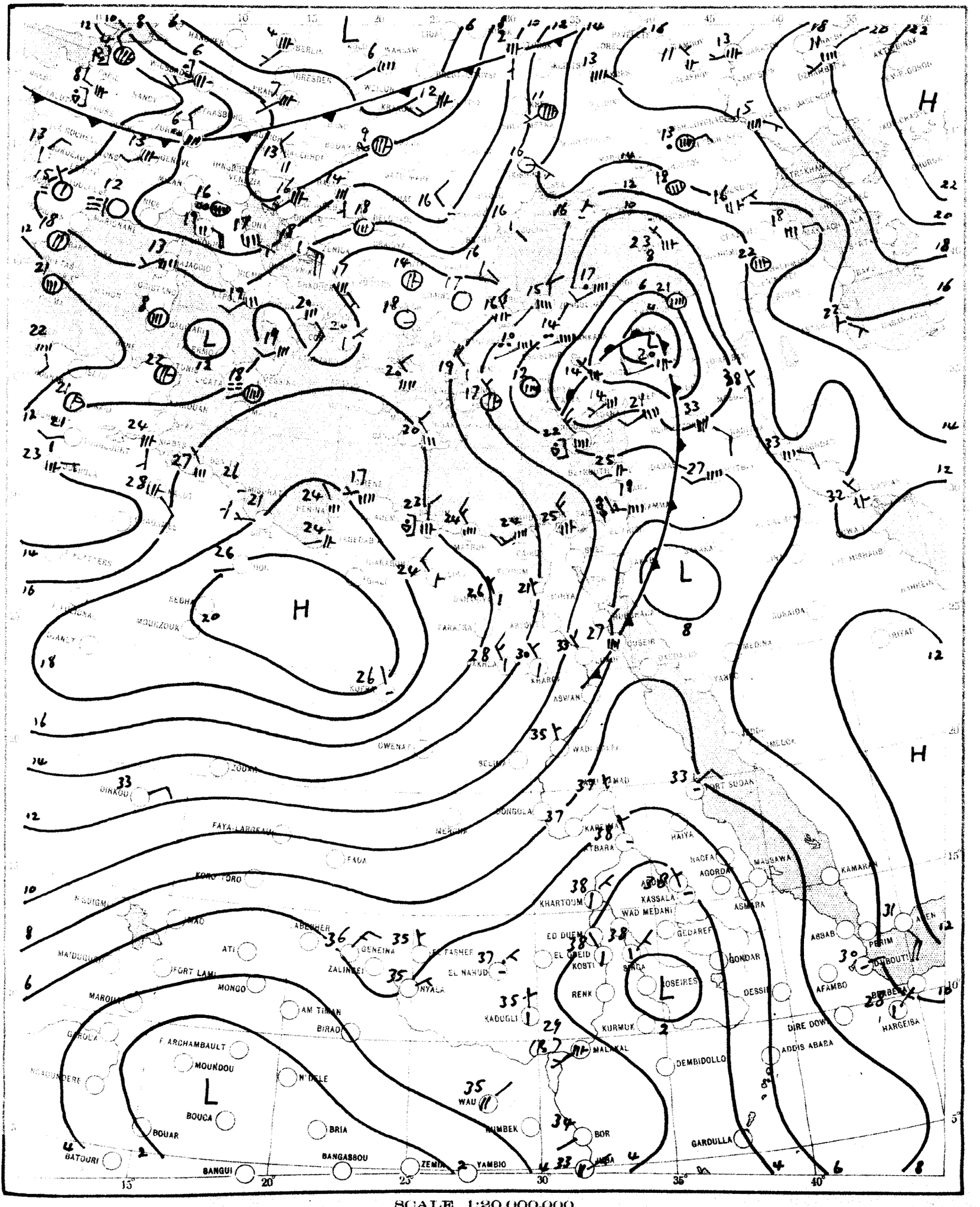

SCALE 1:20,000,000

CHART 2 DATE 29-10-1955 TIME 0600 G.T.

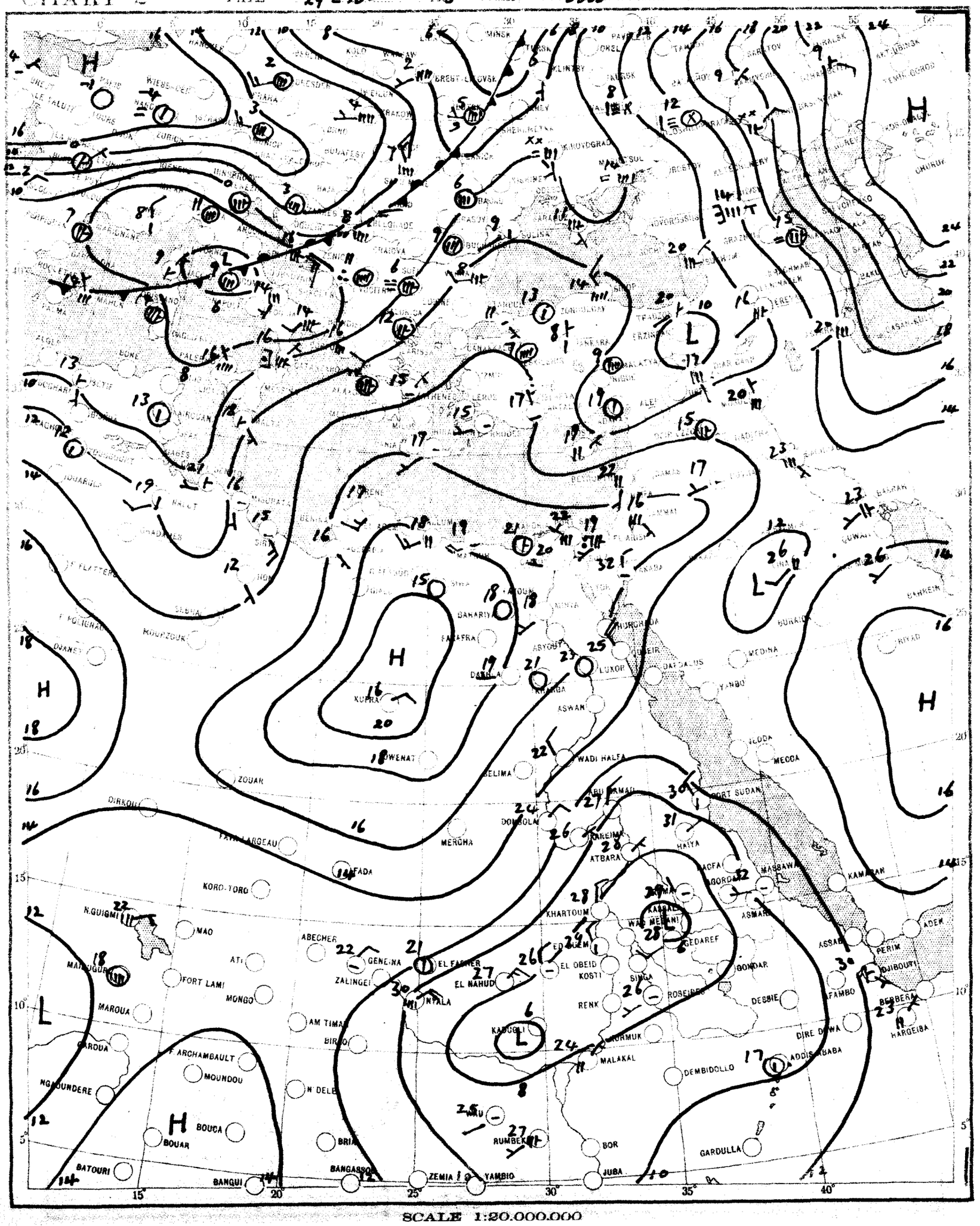

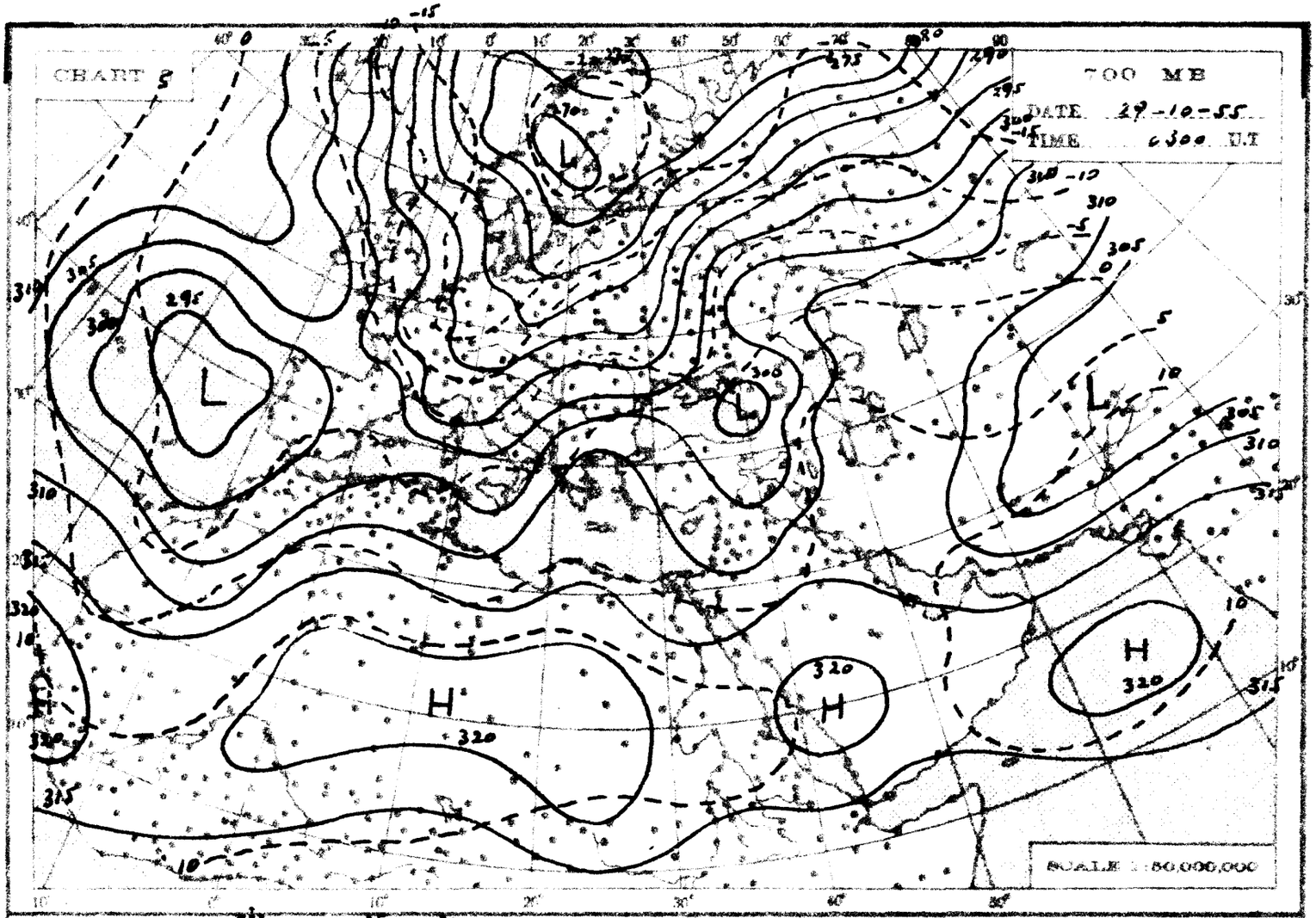
CHART 5
700 MB
DATE 29-10-55
TIME 0300 U.T
SCALE 1:50,000,000

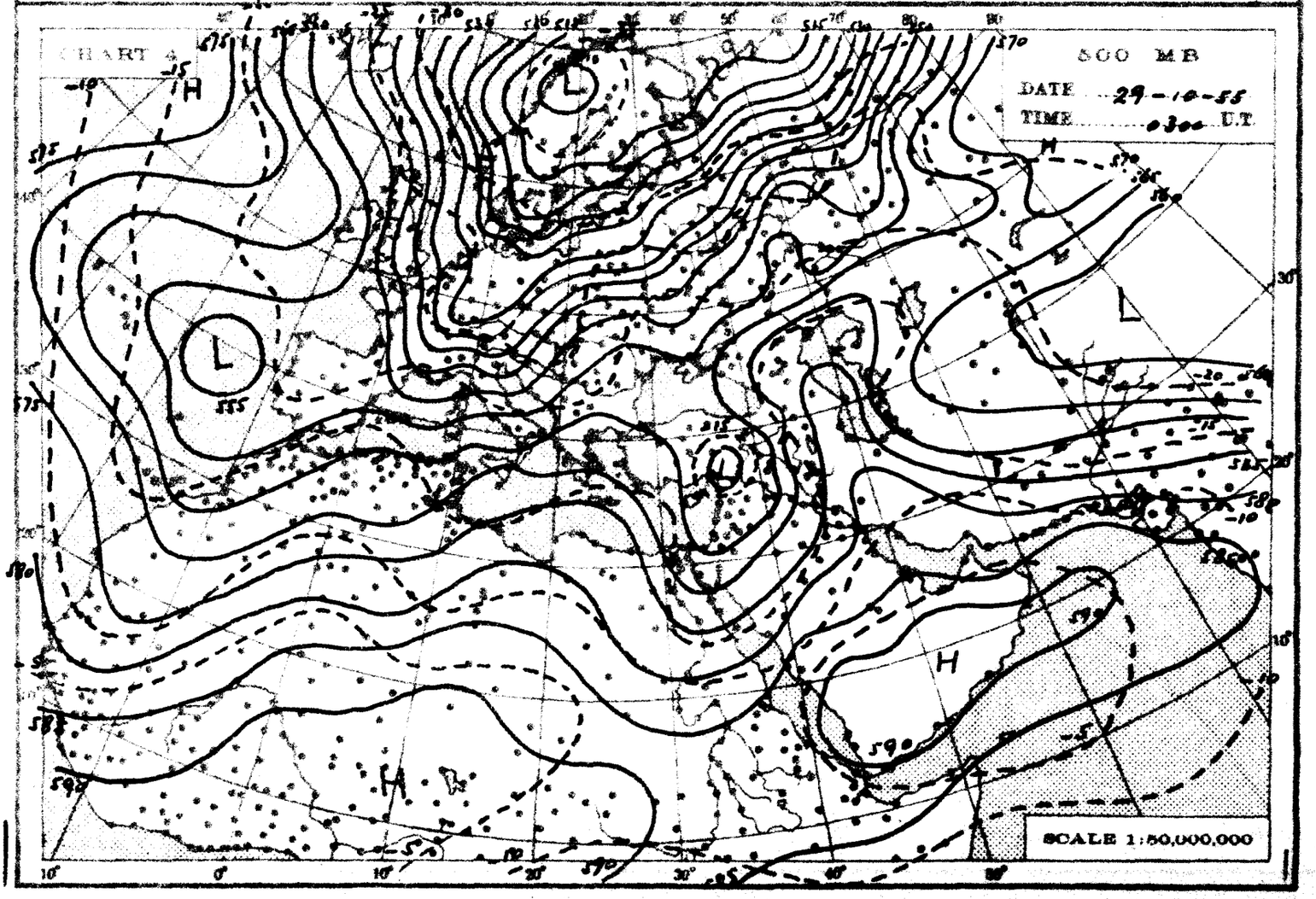
CHART 4
500 MB
DATE 29-10-55
TIME 0300 U.T
SCALE 1:50,000,000

THE DAILY WEATHER REPORT

REPUBLIC OF EGYPT – METEOROLOGICAL DEPT. – CAIRO

SYNOPTIC CHARTS

EXPLANATIONS:

CHARTS 1 & 2 (Surface Charts)

SCALE: 1:20,000,000. Projection: Conical orthomorphic with two standard parallels 30° & 60° N.

BAROMETRIC PRESSURE: M. S. L. Isobars are drawn every 2 millibars.

WIND: Arrows fly with the wind. A full length feather indicates 2 steps on the beaufort scale, and a short feather one step. Calm is indicated by a circle outside the station.

TEMPERATURE: In whole degrees centigrade inserted inside the station circle.

CLOUD SYMBOLS: (Total amount N. octas) clear sky.

sky 1/8 covered. sky 2/8 covered. sky 3/8 covered.

sky 4/8 covered. sky 5/8 covered. sky 6/8 covered.

sky 7/8 covered. sky 8/8 covered. sky obscured.

PRESENT WEATHER SYMBOLS: Inserted to the left of station circle.

	Rising sand.		Sand or Duststorm		Mist.		Fog.		Haze.
	Drizzle.		Rain.		Showers of Rain.		Showers of Hail.		Showers of Snow.
	Lightning.		Thunderstorm.		Snow.				

Note: These symbols show the nature of the phenomena, but not the intensity or duration.

FRONTS: Or surfaces of separation between different air masses.

direction of motion of Fronts

Warm front at the ground. Occluded front at the ground.

" " above " " " " above " "

Cold " at " " Quasi stationary front.

" " above " "

CHARTS 3 & 4 (Upper Air Charts)

SCALE: 1:50,000,000; Projection (same as Charts 1 & 2).

Contours are drawn every 50 g.p.m. of Altitudes (Continuous lines).

Isotherms " " " 5° C. (Broken lines).

WIND: Arrows fly with the wind. A full length feather indicates 10 knots, and a short feather 5 knots. Calm is indicated by a circle outside the station.

Calm. Wind speed 5 knots. Wind speed 10 knots. Wind speed 25 knots

Wind speed 50 knots. Wind speed 85 knots. Wind speed 125 knots.

TEMPERATURE: In whole degrees centigrade

CHART 1 DATE 29-10-1955 TIME 1200 U.T.



SCALE 1:20,000,000

CHART 2 DATE 30-10- 1955 TIME 0600 G.M.T.


BERLIN
WARSAW
KIEV
MOSCOW
KURSK
VOLGOGRAD
ROME
MILAN
VENEZIA
ANCONA
BUCHAREST
SARAJEVO
ATHENS
ISTANBUL
ANKARA
TRABZON
BAKU
TUNIS
TRIPOLI
MALTA
CAIRO
ALEXANDRIA
ASWAN
KHARTOUM
ADDIS ABABA
DEMBIDOLLO
MALAKAL
KURMUK
ROSEIRES
DESSIE
DIRE DOWA
HARGEISA
ASMARA
MASSAWA
JEDDA
MECCA
PORT SUDAN
WADI HALFA
DONGOLA
KUFRA
ZOUAR
FAYA-LARGEAU
FADA
KORO TORO
N'GUIGMI
MAO
ABECHER
ATI
GENEINA
EL FASHER
ZALINGEI
EL NAHUD
NYALA
MONGO
FORT LAMY
MAIDUGURI
MAROUA
GAROUA
F. ARCHAMBAULT
MOUNDOU
NGAOUNDERE
N'DELE
BOUCA
BOUAR
BRIA
BATOURI
BANGUI
BANGASSOU
ZEMIA
YAMBIO
WAU
RUMBEK
BOR
JUBA
GARDULLA
KADUGLI
BIRAO
ED DUEM
EL OBEID
KOSTI
RENK
GEDAREF
GONDAR
ASSAB
PERIM
DJIBOUTI
ADEN
KAMARAN
ATBARA
KASSALA
WAD MEDANI
AROMA
NAGFA
AGORDAT
HAIYA
DJANET
MOURZOUK
SEBHA
POLIGNAC
BENGHAZI
TOBRUK
ALEXANDRIA
LUXOR
KHARGA
ABYDOS
HURGHADA
QUSEIR
DAEDALUS
YANBO'
MEDINA
RIYAD
BURAIDA
RAS MISHAOB
BAHRAIN
BASRAH
ABADAN
ASWAN
SUEZ
AKABA
SAKAKA
HAIFA
BEIRUT
DAMASCUS
AMMAN
JERUSALEM
GAZA
ANTALYA
ADANA
MOSUL
HADITHA
BAGHDAD
TEHERAN
TABRIZ
ISFAHAN
KERMAN
BIRJAND
MASHHAD
KHARKOV
ROSTOV
KRASNODAR
STAVROPOL
ASTRAKHAN
MAKHACH KALA
GRAZNY
ORENBURG
SARATOV
VOLOGDA
ARCHANGEL
MURMANSK
LENINAKEN
KHACHMAS
ERZURUM
ERZINCAN
SIVAS
ZONGULDAK
SAMSUN
ISTANBUL
SOFIA
BELGRADE
ZAGREB
VIENNA
PRAGUE
BERLIN
HAMBURG
HANOVER
DORTMUND
FRANKFURT
MUNICH
INNSBRUCK
GENEVE
ZURICH
LYON
MARSEILLE
NICE
TOULOUSE
BORDEAUX
PARIS
LONDON
DUBLIN
LISBON
MADRID
BARCELONA
PALMA
CAGLIARI
ALGIERS
TUNIS
TRIPOLI
BENGHAZI
TOBRUK
ALEXANDRIA
CAIRO

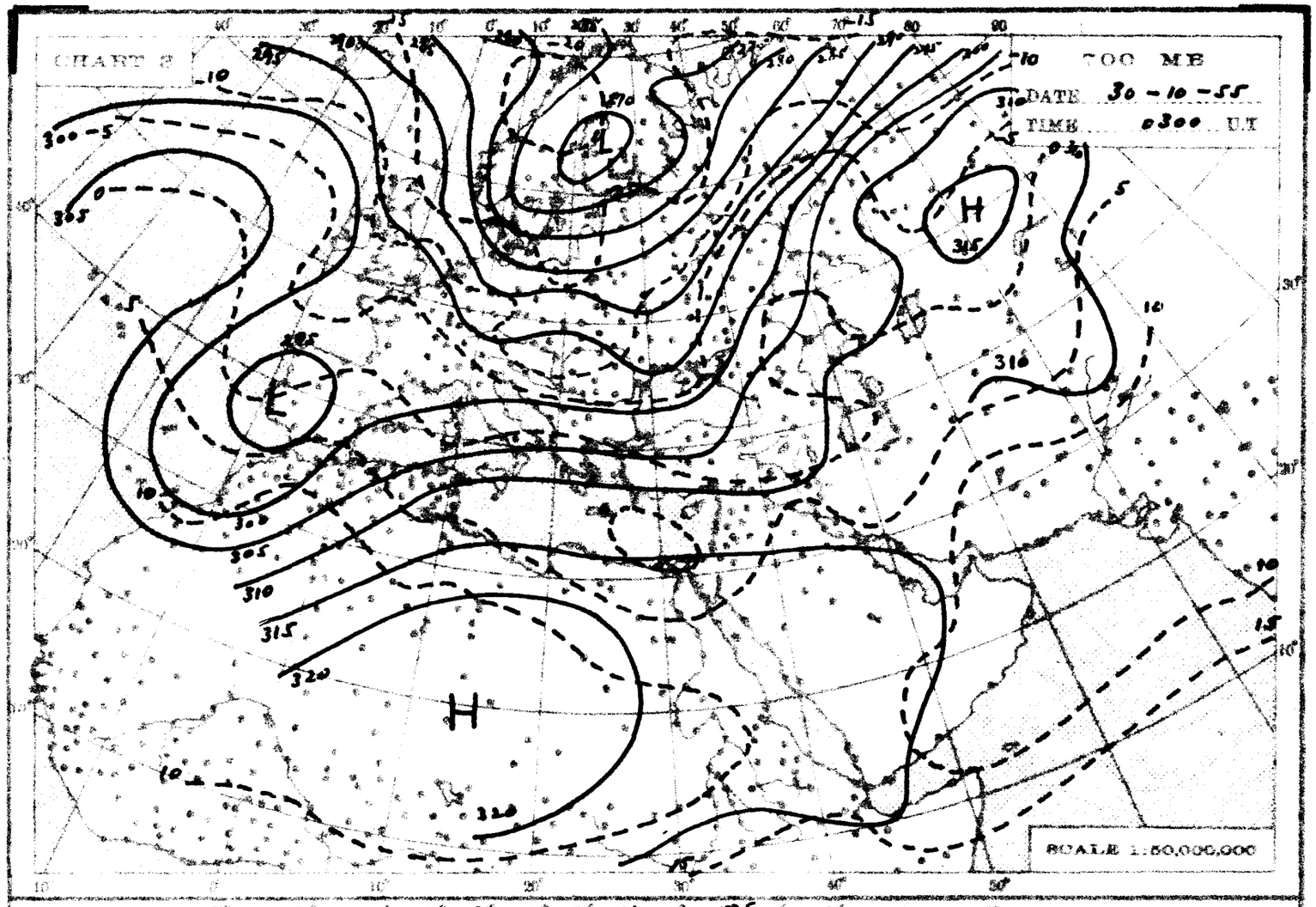
CHART 3
700 MB
DATE 30-10-55
TIME 0300 U.T.
SCALE 1:50,000,000

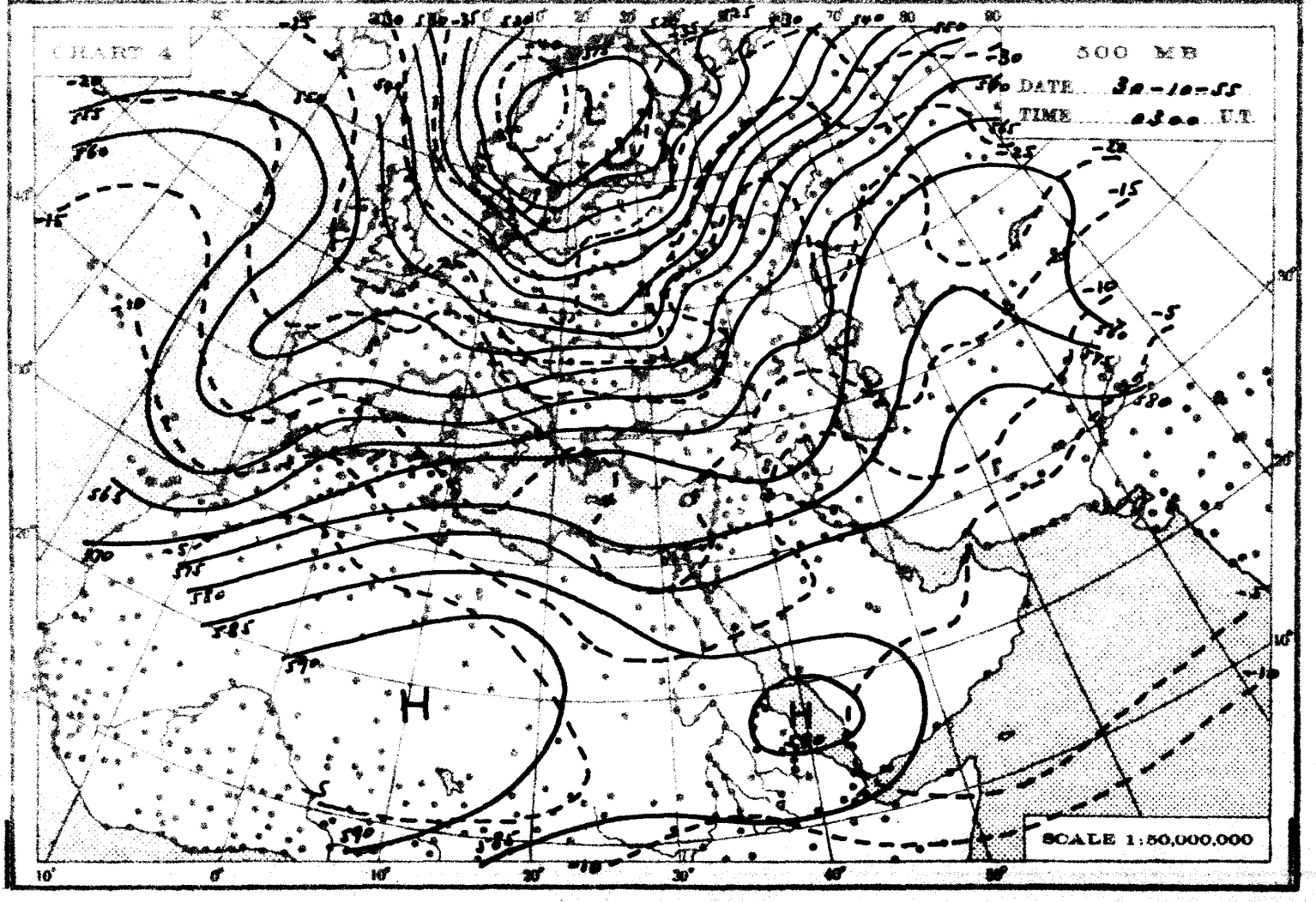
CHART 4
500 MB
DATE 30-10-55
TIME 0300 U.T.
SCALE 1:50,000,000

THE DAILY WEATHER REPORT

REPUBLIC OF EGYPT – METEOROLOGICAL DEPT. – CAIRO

SYNOPTIC CHARTS

EXPLANATIONS:

CHARTS 1 & 2 (Surface Charts)

SCALE: 1:20,000,000; Projection Conical orthomorphic with two standard parallels 30° & 60° N.

BAROMETRIC PRESSURE: M. S. L. Isobars are drawn every 2 millibars.

WIND: Arrows fly with the wind. A full length feather indicates 2 steps on the beaufort scale, and a short feather one step. Calm is indicated by a circle outside the station.

TEMPERATURE: In whole degrees centigrade inserted inside the station circle.

CLOUD SYMBOLS: (Total amount N. octas) clear sky.

sky 1/8 covered. sky 2/8 covered. sky 3/8 covered.

sky 4/8 covered. sky 5/8 covered. sky 6/8 covered.

sky 7/8 covered. sky 8/8 covered. sky obscured.

PRESENT WEATHER SYMBOLS: Inserted to the left of station circle.

	Rising sand		Sand or Duststorm.		Mist.		Fog		Haze.
	Drizzle.		Rain.		Showers of Rain.		Showers of Hail.		Showers of Snow.
	Lightning.		Thunderstorm.		Snow.				

Note: These symbols show the nature of the phenomena, but not the intensity or duration.

FRONTS: Or surfaces of separation between different air masses.

direction of motion of Fronts

Warm front at the ground.

" " above " "

Cold " at " "

" " above " "

Occluded front at the ground

" " above " "

Quasi stationary front.

CHARTS 3 & 4 (Upper Air Charts)

SCALE 1:50,000,000; Projection (same as Charts 1 & 2).

Contours are drawn every 50 g.p.m. of Altitudes (Continuous lines).

Isotherms " " " 5° C. (Broken lines).

WIND: Arrows fly with the wind. A full length feather indicates 10 knots, and a short feather 5 knots. Calm is indicated by a circle outside the station.

Calm. Wind speed 5 knots. Wind speed 10 knots. Wind speed 25 knots.

Wind speed 50 knots. Wind speed 85 knots. Wind speed 125 knots.

TEMPERATURE: In whole degrees centigrade

CHART 1 DATE 30-10-1955 TIME 1200 U.T.

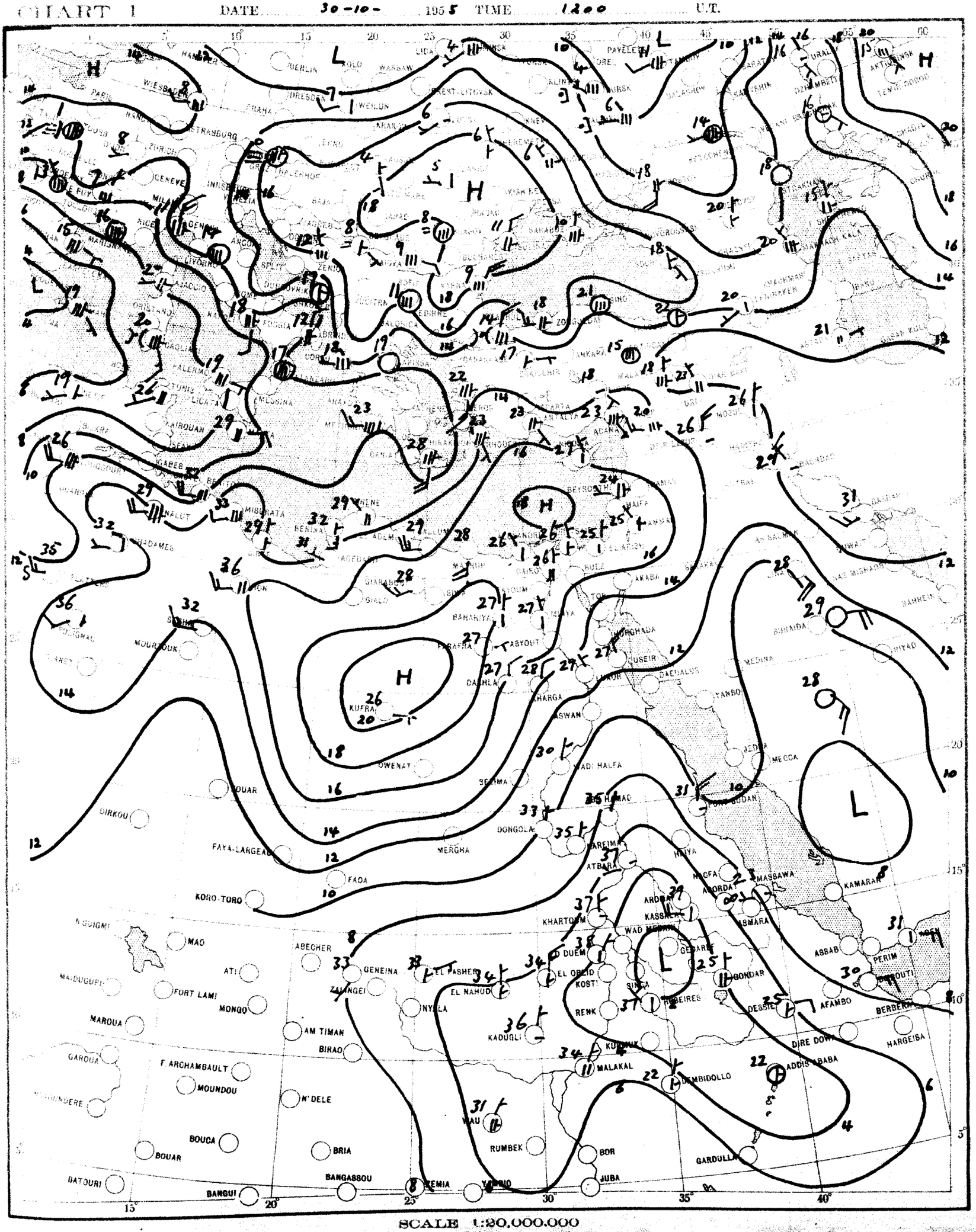

CHART 2 DATE 31-10- 1958 TIME 0600 U.T.

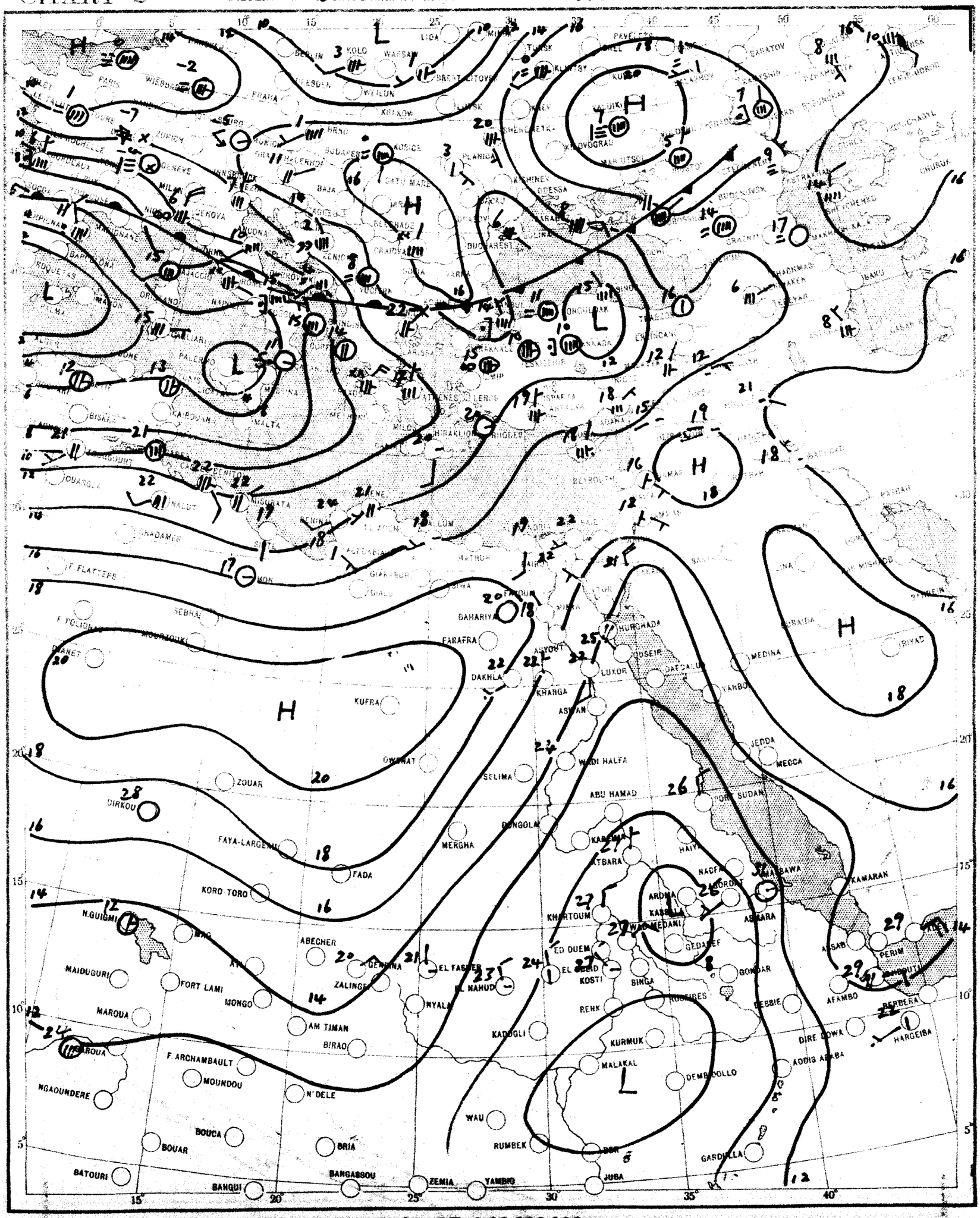

SCALE 1:20,000,000

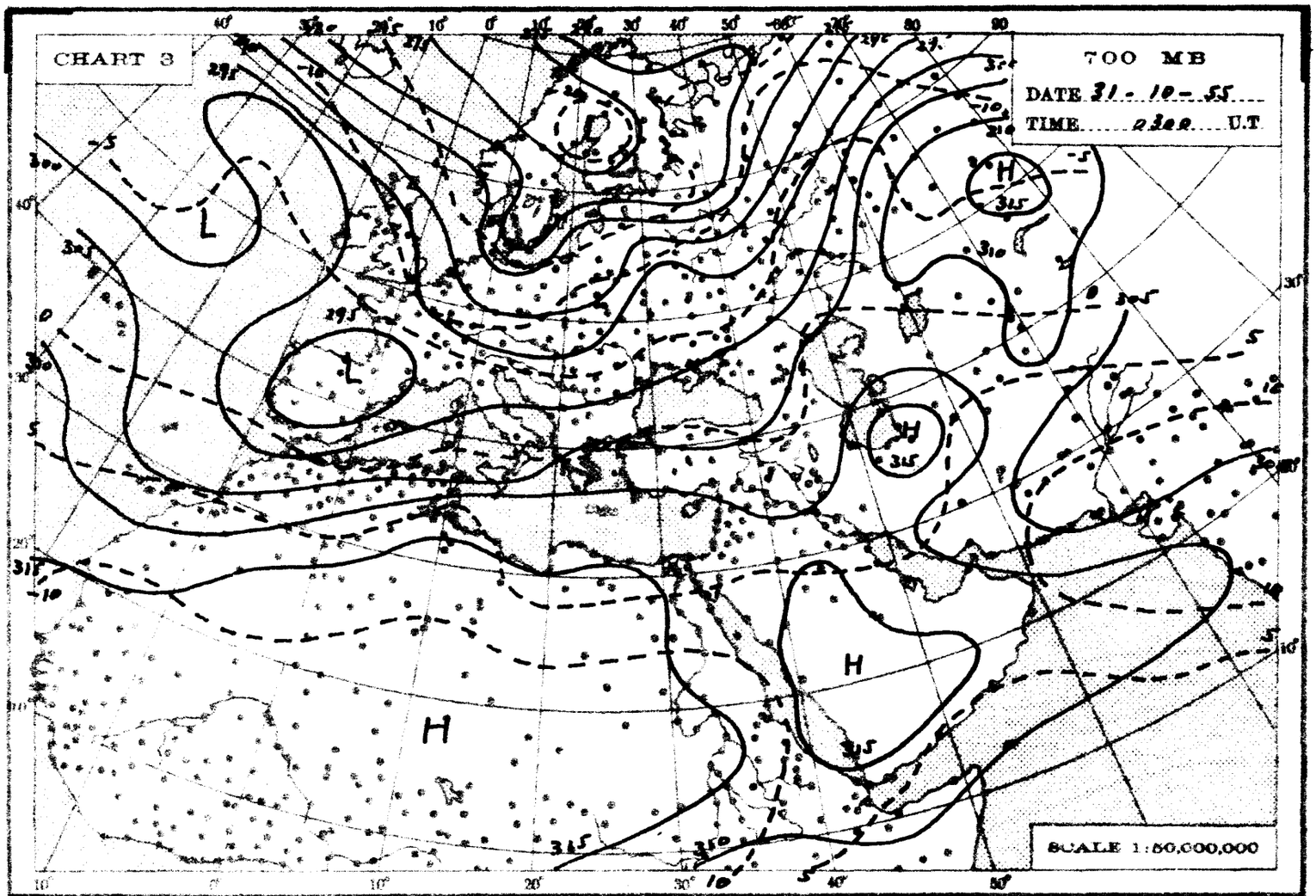
CHART 3
700 MB
DATE 31-10-55
TIME 0300 U.T.
SCALE 1:50,000,000

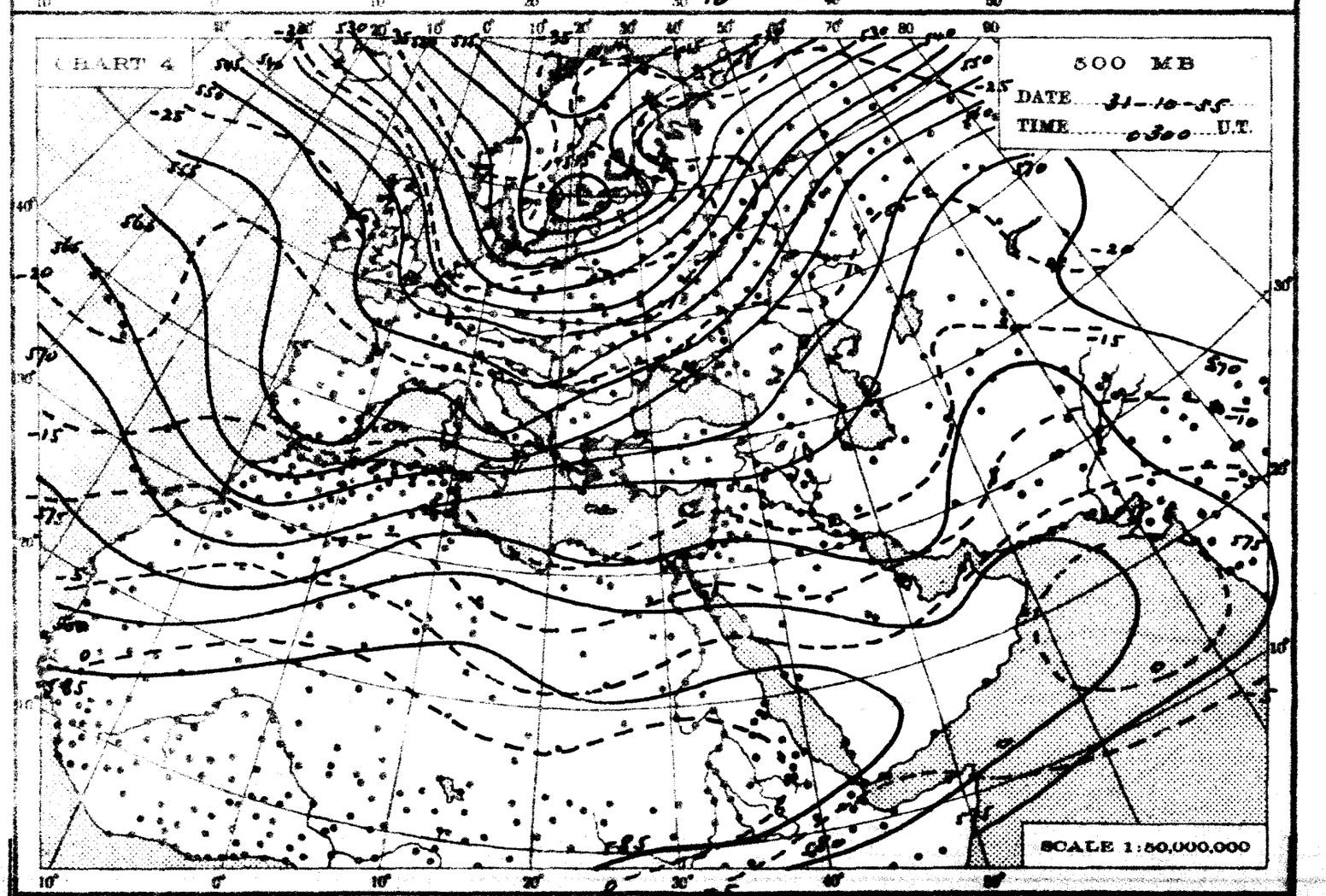
CHART 4
500 MB
DATE 31-10-55
TIME 0300 U.T.
SCALE 1:50,000,000

THE DAILY WEATHER REPORT

REPUBLIC OF EGYPT – METEOROLOGICAL DEPT. – CAIRO

SYNOPTIC CHARTS

LIBRARY
NOV 1 1955
WEATHER BUREAU

EXPLANATIONS:

CHARTS 1 & 2 (Surface Charts)

SCALE 1:20,000,000, Projection Conical orthomorphic with two standard parallels 30° & 60° N.

BAROMETRIC PRESSURE: M. S. L. Isobars are drawn every 2 millibars.

WIND: Arrows fly with the wind. A full length feather indicates 2 steps on the beaufort scale, and a short feather one step. Calm is indicated by a circle outside the station.

TEMPERATURE: In whole degrees centigrade inserted inside the station circle.

CLOUD SYMBOLS: (Total amount N. octas) clear sky.

sky 1/8 covered. sky 2/8 covered. sky 3/8 covered.

sky 4/8 covered. sky 5/8 covered. sky 6/8 covered.

sky 7/8 covered. sky 8/8 covered. sky obscured.

PRESENT WEATHER SYMBOLS: Inserted to the left of station circle.

Rising sand. Sand or Duststorm. Mist.. Fog. Haze.

Drizzle. Rain. Showers of Rain. Showers of Hail. Showers of Snow.

Lightning. Thunderstorm. Snow.

Note: These symbols show the nature of the phenomena, but not the intensity or duration.

FRONTS: Or surfaces of separation between different air masses.

direction of motion of Fronts

Warm front at the ground. Occluded front at the ground

" " above " " " " above " "

Cold " at " " Quasi stationary front.

" " above " "

CHARTS 3 & 4 (Upper Air Charts)

SCALE 1:50,000,000; Projection (same as Charts 1 & 2).

Contours are drawn every 50 g.p.m. of Altitudes (Continuous lines).

Isotherms " " " 5° C. (Broken lines).

WIND: Arrows fly with the wind. A full length feather indicates 10 knots, and a short feather 5 knots. Calm is indicated by a circle outside the station.

Calm. Wind speed 5 knots. Wind speed 10 knots. Wind speed 25 knots.

Wind speed 50 knots. Wind speed 85 knots. Wind speed 125 knots.

TEMPERATURE: In whole degrees centigrade

CHART 1 DATE 31-10- 1955 TIME 1200 U.T.

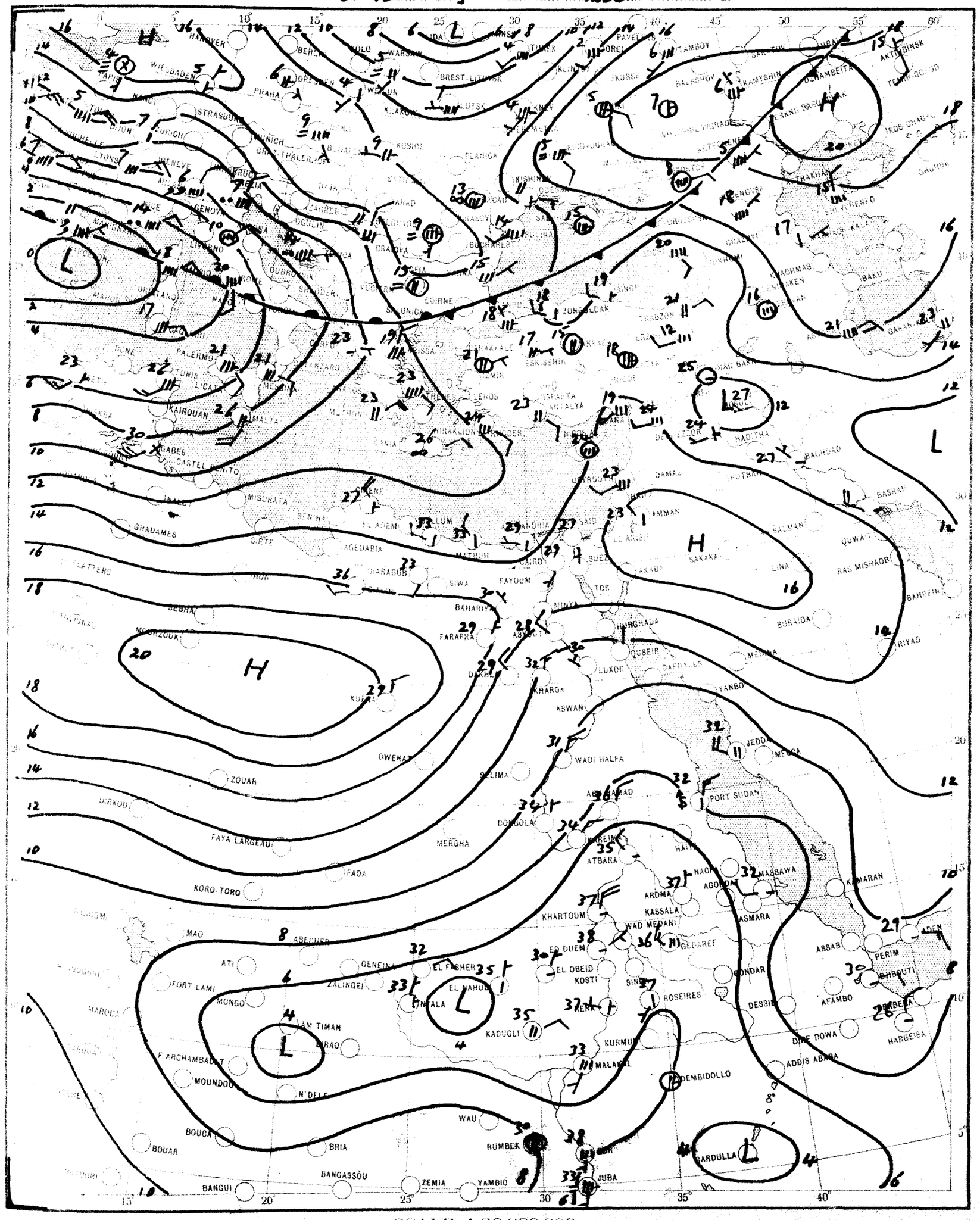

SCALE 1:20,000,000

CHART 2 DATE 1-11-1955 TIME 0600 U.T.

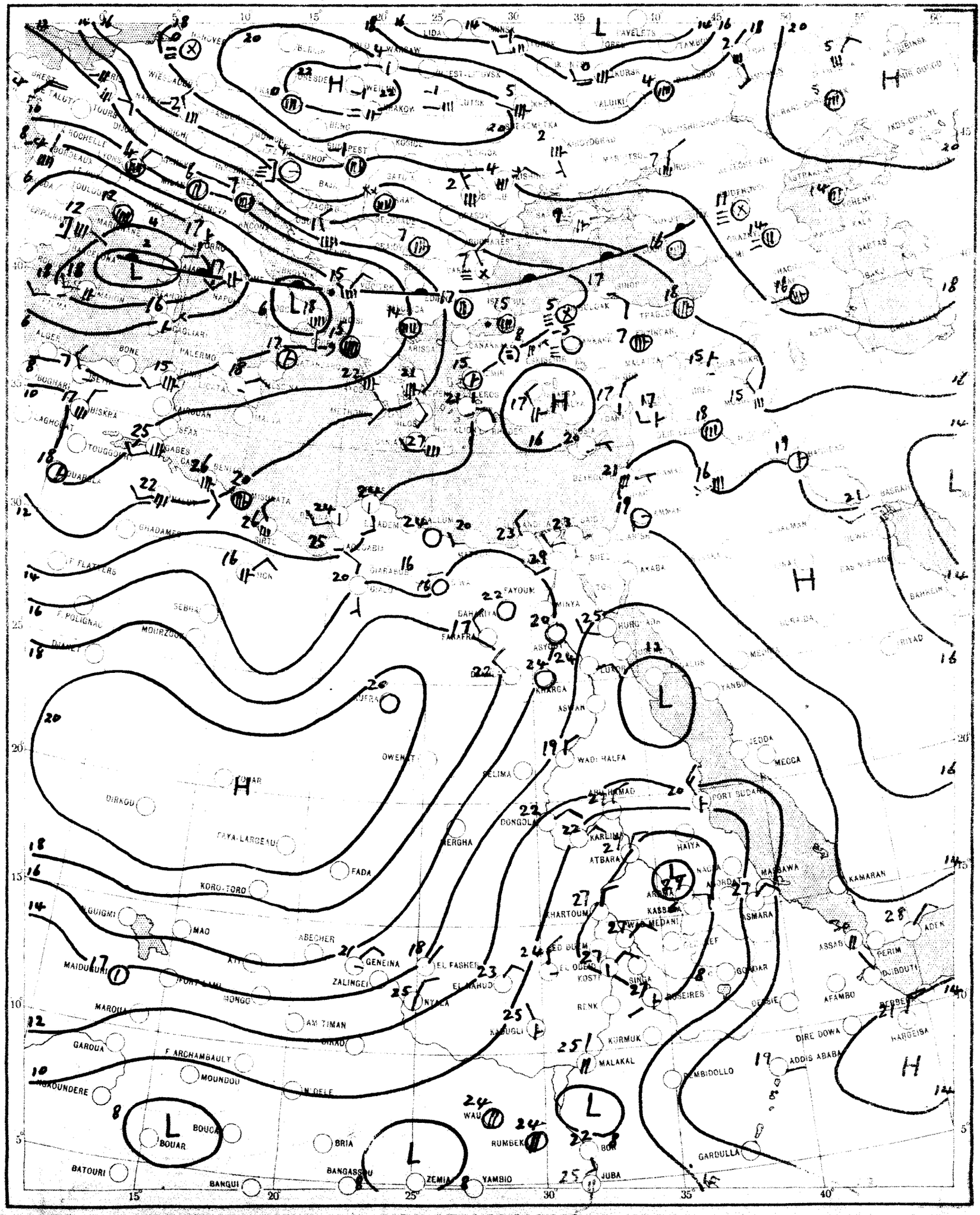

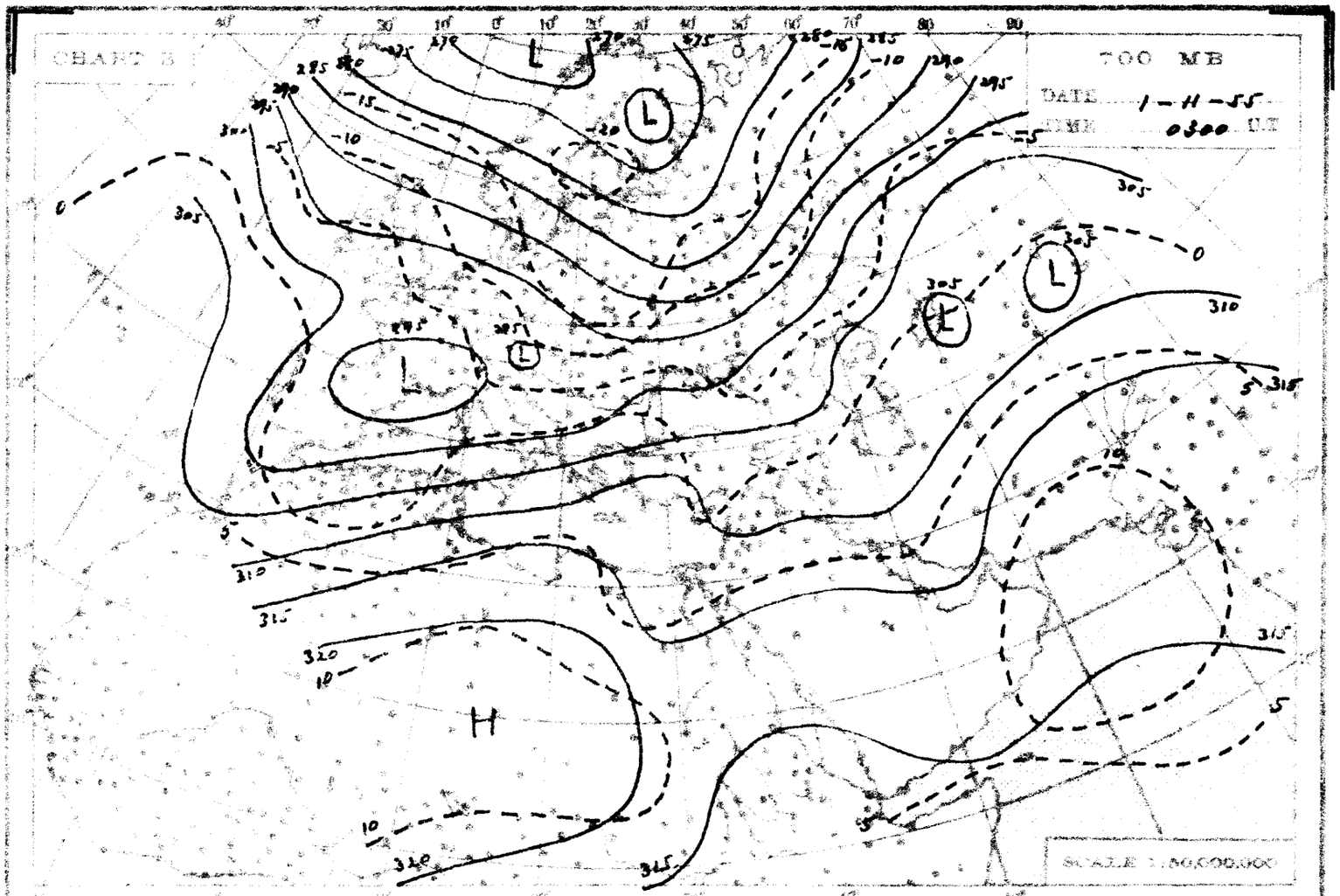
700 MB
DATE 1-11-55
TIME 0300 G.T.
SCALE 1:80,000,000

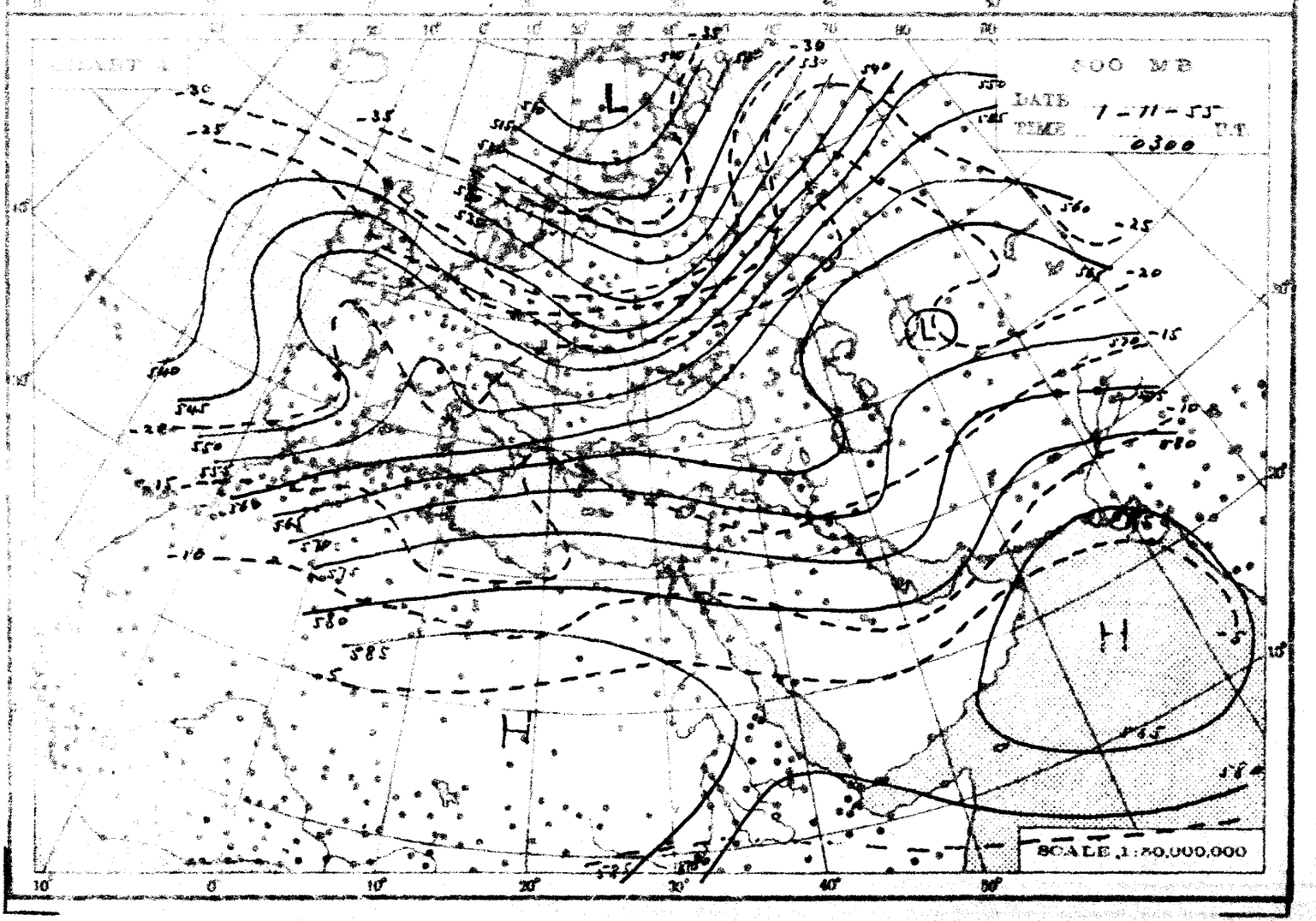
500 MB
DATE 1-11-55
TIME 0300 G.T.
SCALE 1:80,000,000

THE DAILY WEATHER REPORT

UNITED ARAB REPUBLIC – METEOROLOGICAL DEPT – CAIRO

SYNOPTIC CHARTS

EXPLANATIONS :

CHARTS 1 & 2 (Surface Charts)

SCALE : 1:50,000,000; Projection: Conic orthomorphic with two standard parallels 30° & 60° N.

BAROMETRIC PRESSURE : Mean Sea Level pressure is drawn every 5 millibars.

WIND : Arrows fly with the wind. A full length feather indicates 2 steps on the Beaufort scale and a short feather one step. Calm is indicated by a circle outside the station.

TEMPERATURE : In whole degrees centigrade and inside the station circle.

CLOUD SYMBOLS : Total amount in octas.

○ clear sky. ◔ sky 1/8 covered. ◔ sky 2/8 covered. ◔ sky 4/8 covered.
◔ sky 5/8 covered. ◔ sky 6/8 covered. ◔ sky 7/8 covered.
◔ sky 7/8 covered. ◔ sky 8/8 covered. ⊗ sky obscured.

LIBRARY
NOV 9 1956
WEATHER BUREAU

PRESENT WEATHER SYMBOLS : Inserted to the left of station circle.

⁄	Rising sand	⊸	Sand or Dust storm	∴	Mist	≡	Fog.	∞	Haze.
‚	Drizzle.	•	Rain.	⚲	Showers of Rain.	⚲	Showers of Hail.	⚲	Showers of Snow.
⚡	Lightning.	⚡	Thunderstorm.	*	Snow.				

Note. These symbols show the nature of the phenomena, but not the intensity or duration.

FRONTS : Or surfaces of separation between different air masses.

direction of motion of Fronts

Warm front at the ground. Occluded front at the ground.
" " above " " " " above " "
Cold " at " " Quasi stationary front.
" " above " "

CHARTS 3 & 4 (Upper Air Charts)

SCALE 1:50,000,000; Projection (same as Charts 1 & 2)

Contours are drawn every 50 g.p.m. of Altitudes (Continuous lines).

Isotherms " " " 5° C. (Broken lines).

WIND : Arrows fly with the wind. A full length feather indicates 10 knots, and a short feather 5 knots. Calm is indicated by a circle outside the station.

Calm. Wind speed 5 knots. Wind speed 10 knots. Wind speed 25 knots.

Wind speed 50 knots. Wind speed 85 knots. Wind speed 125 knots.

TEMPERATURE : In whole degrees centigrade

CHART 1 DATE 1-11- 1955 TIME 1200 U.T.

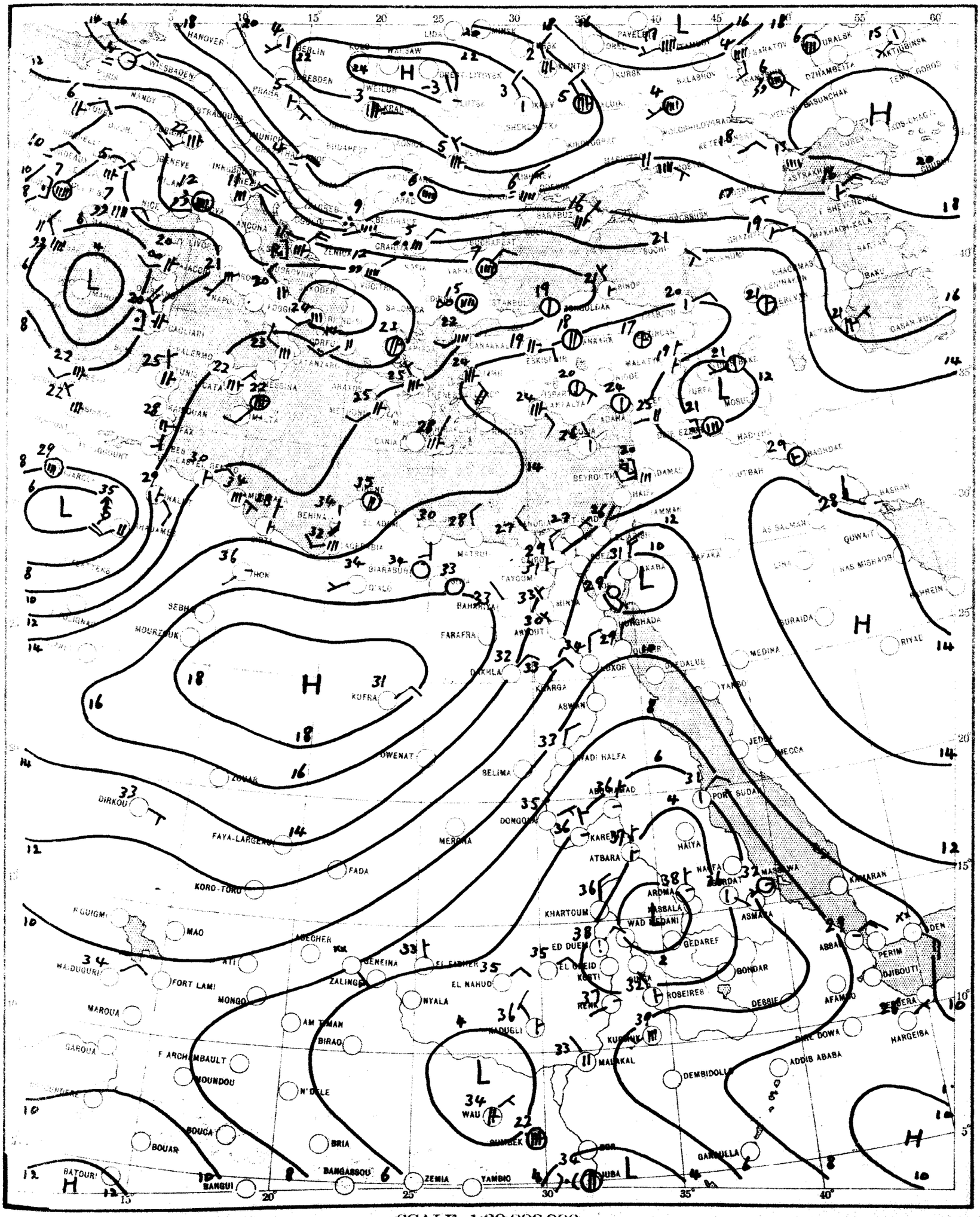
HANOVER
BERLIN
WARSAW
PRAGUE
VIENNA
BUDAPEST
ZAGREB
BELGRADE
BUCHAREST
SOFIA
ISTANBUL
ANKARA
ATHENS
ROME
NAPOLI
PALERMO
CAGLIARI
MALTA
TRIPOLI
BENGHAZI
ALEXANDRIA
CAIRO
BEIRUT
DAMASCUS
BAGHDAD
MOSUL
ADANA
ASWAN
KHARTOUM
ASMARA
ADDIS ABABA
DJIBOUTI
JEDDAH
MECCA
MEDINA
RIYAD
KUWAIT
BAKU
ASTRAKHAN
URALSK
AKTYUBINSK
DZHAMBETTA
BASUNCHAK
MOURZOUK
KUFRA
FARAFRA
BAHARIYA
SELIMA
DONGOLA
MEROWE
FAYA-LARGEAU
FADA
KORO-TORO
MAO
FORT LAMY
MONGO
MAROUA
GAROUA
F. ARCHAMBAULT
MOUNDOU
N'DELE
BOUCA
BOUAR
BRIA
BIRAO
BANGUI
BANGASSOU
ZEMIA
YAMBIO
WAU
MALAKAL
KURMUK
ROSEIRES
GEDAREF
GONDAR
DESSIE
DIRE DOWA
HARGEISA
ASMARA
PORT SUDAN
KASSALA
ATBARA
KARIMA
HAIYA
ED DUEM
EL FASHER
EL NAHUD
GENEINA
ZALINGEI
NYALA
ABECHER
ATI
FAYA-LARGEAU
DIRKOU
ZOUAR
OWENATI
SEBHA
GIARABUB
BENINA
TOBRUK
MERSA MATRUH
ASWAN
LUXOR
QUSEIR
HURGHADA
KHARGA
DAKHLA
FAYOUM
MINIA
ABU QIRQAS
WADI HALFA
PORT SUDAN
KAMARAN
ADEN
PERIM
AFAMBO
HARGEISA
DEMBIDOLLO
ADDIS ABABA
GAMBELLA
JUBA
KUMBEK
BATOURI
BOUAR
BRIA
BIRAO
N'DELE
MOUNDOU
F. ARCHAMBAULT
GAROUA
MAROUA
FORT LAMY
MAO
ATI
ABECHER
ZALINGEI
GENEINA
EL FASHER
EL NAHUD
NYALA
MONGO
FAYA-LARGEAU
FADA
KORO-TORO
DIRKOU
ZOUAR
OWENATI
SELIMA
DONGOLA
MERWE
KUFRA
FARAFRA
BAHARIYA
SEBHA
MOURZOUK
GIARABUB
BENINA
TOBRUK
MERSA MATRUH
FAYOUM
MINIA
ABU QIRQAS
ASWAN
LUXOR
QUSEIR
HURGHADA
KHARGA
DAKHLA
WADI HALFA
PORT SUDAN
KAMARAN
ADEN
PERIM
DJIBOUTI
AFAMBO
HARGEISA
DIRE DOWA
ADDIS ABABA
DEMBIDOLLO
GAMBELLA
JUBA
KUMBEK
MALAKAL
KURMUK
ROSEIRES
GEDAREF
GONDAR
DESSIE
ASMARA
PORT SUDAN
KASSALA
ATBARA
KARIMA
HAIYA
ED DUEM
EL FASHER
EL NAHUD
GENEINA
ZALINGEI
NYALA
ABECHER
ATI
FAYA-LARGEAU

CHART 2 DATE 2-11- 1955 TIME 0600 U.T.

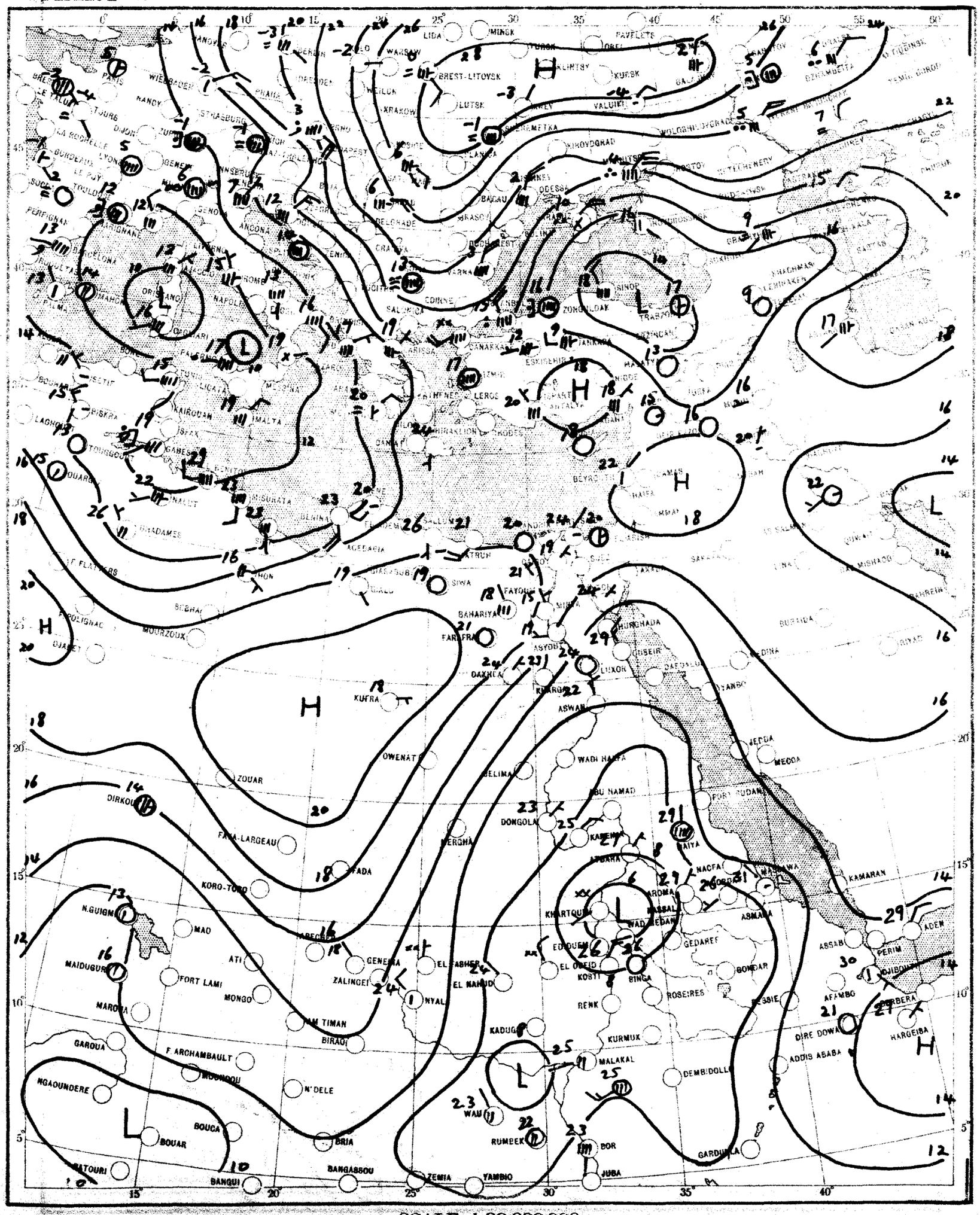
PARIS
LIDA
MINSK
PAVELETS
BREST-LITOVSK
KURSK
VALUIKI
WARSAW
LUTSK
KRAKOW
ROSTOV
ROTTEHENEY
ODESSA
BACAU
BELGRADE
CRAIOVA
VARNA
ZONGULDAK
SALONICA
CORINTH
ANCONA
ROME
NAPOLI
ORISTANO
CAGLIARI
PALMA
BARCELONA
PERPIGNAN
TOULOUSE
LYON
MARSEILLE
NICE
TRAPANI
MALTA
TUNIS
KAIROUAN
SFAX
GABES
TOUGGOURT
BISKRA
LAGHOUAT
BOUGIE
ALGIER
ORAN
TLEMCEN
MOGADOR
MELILLA
TANGIER
CANARY ISLANDS
ISLAND OF FLAMBERS
MOURZOUK
BIRAMAS
AGEDABIA
SIWA
BAHARIYA
FARAFRA
KUFRA
ZOUAR
DIRKOU
FAYA-LARGEAU
KORO-TORO
N.GUIGMI
MAO
MAIDUGURI
FORT LAMI
MONGO
ATI
MAROUA
GAROUA
F. ARCHAMBAULT
NGAOUNDERE
BOUCA
BOUAR
BATOURI
BANGUI
BANGASSOU
BRIA
N'DELE
BIRAO
AM TIMAN
ZALINGEI
GENEINA
EL FASHER
EL NAHUD
NYALA
DONGOLA
KASSALA
ASWAN
LUXOR
QUSEIR
HURGHADA
MECCA
JEDDA
WADI HALFA
ABU HAMAD
KHARTOUM
WADI MEDANI
ASMARA
ADEN
ABSAM
PERIM
DJIBOUTI
AFAMBO
BERBERA
HARGEIBA
DIRE DOWA
ADDIS ABABA
GEDAREF
GONDAR
ROSEIRES
BISSIE
RENK
KURMUK
KADUGLI
MALAKAL
DEMBIDOLLO
WAU
RUMBEK
BOR
JUBA
YAMBIO
ZEMIA
GARDULLA
KAMARAN
ARDMA
NACFA
KOSTI
BINGA
EL OBEID
EDUDEM
SIWA
MINA
FAYOUM
ASYOUT
DAKHLA
KHARGA
BELIMA
OWENATI
DJARET
SEGHAI
FORT FLATTERS
BIRAMAS
MOURZOUK
TRIPOLI
BENGHAZI
TOBRUK
ALEXANDRIA
CAIRO
SUEZ
PORT SUDAN
BURGIDA
MISHAGO
SAKAKA
TABUK
HAIFA
AMMAN
BEYROUTH
ANTALYA
RHODES
CANDIA
HERAKLION
ESKIHEHIR
ANKARA
ISTANBUL
SAMSUN
TRABZON
ERZURUM
KARS
TIFLIS
BAKU
ASTRAKHAN
VOLGOGRADGRAD
KIROVOGRAD
KIEV
GOMEL
VITEBSK
LENINGRAD
MOSCOW
KALININ
KUYBYSHEV
SARATOV
ORENBURG
PERM
KAZAN
GORKIY
KIROV
VOLOGDA
ARCHANGEL
KOTLAS
SYKTYVKAR
NOVOSIBIRSK
TOMSK
OMSK
ALMA ATA
TASHKENT
BUKHARA
ASHKHABAD
TEHERAN
BAGDAD
BASRA
ABADAN
KUWAIT
DHAHRAN
MASCAT
SALALAH
ADEN
SANA
HODEIDA
JIDDA
MECCA
MEDINA
TABUK
AMMAN
JERUSALEM
BEYROUTH
DAMASCUS
ANTALYA
ISTANBUL
ANKARA
ESKISEHIR
KONYA
ADANA
ALEPPO

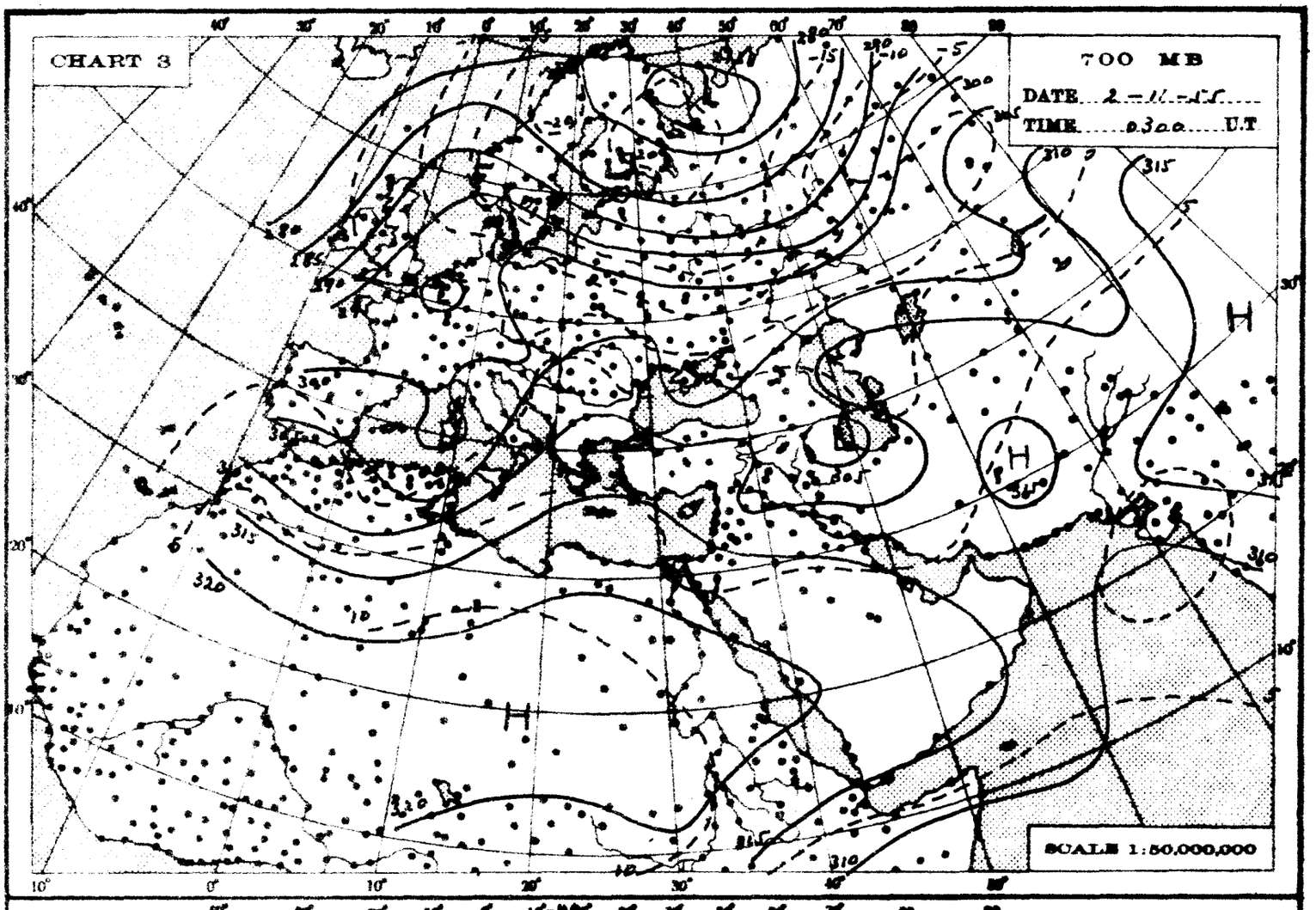
CHART 3
700 MB
DATE 2-11-55
TIME 0300 U.T.
SCALE 1:50,000,000

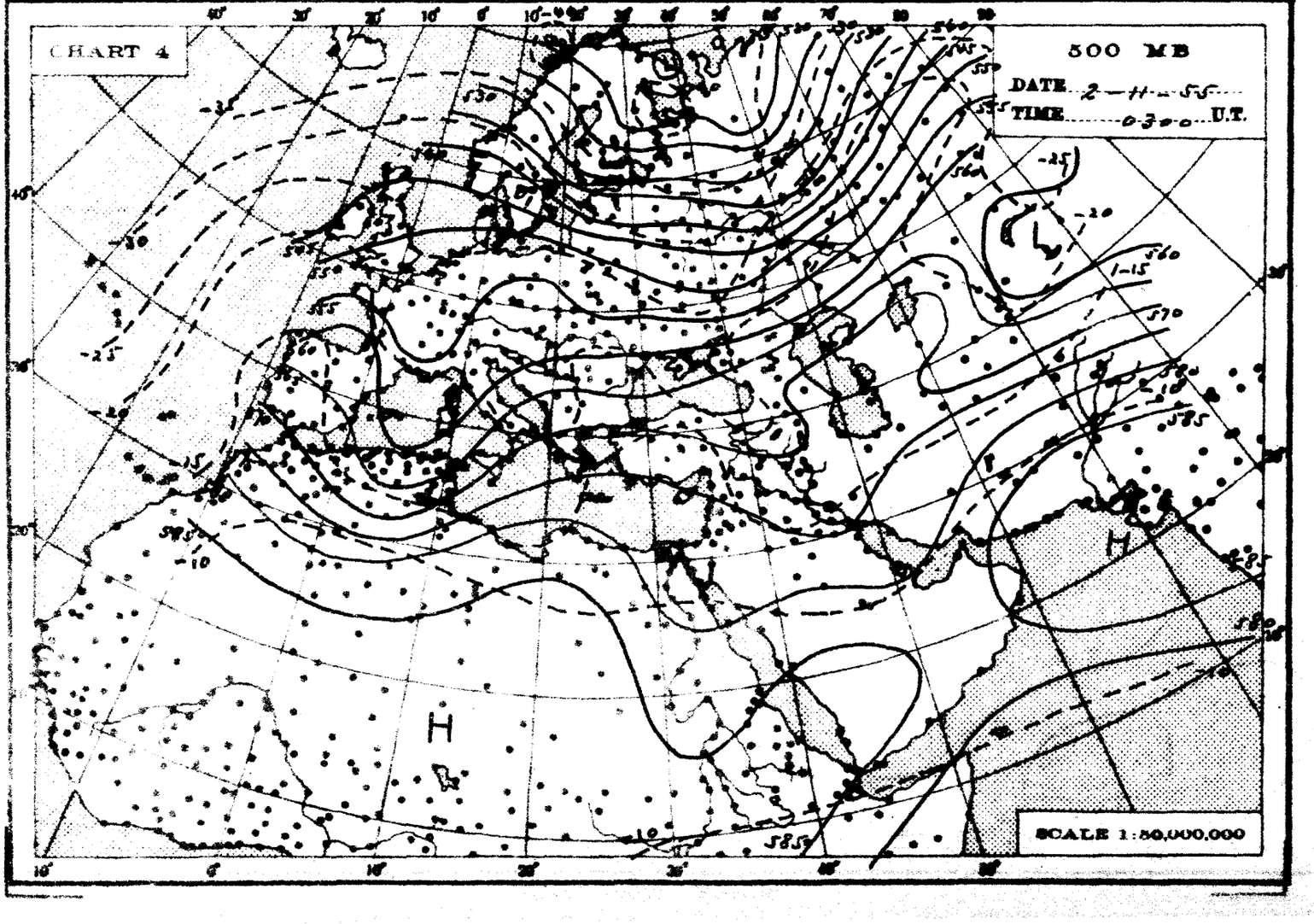
CHART 4
500 MB
DATE 2-11-55
TIME 0300 U.T.
SCALE 1:50,000,000

THE DAILY WEATHER REPORT

REPUBLIC OF EGYPT – METEOROLOGICAL DEPT. – CAIRO

SYNOPTIC CHARTS

EXPLANATIONS:

CHARTS 1 & 2 (Surface Charts)

SCALE 1:20,000,000: Projection Conical orthomorphic with two standard parallels 30° & 60° N.

BAROMETRIC PRESSURE: M. S. L. Isobars are drawn every 2 millibars.

WIND: Arrows fly with the wind. A full length feather indicates 2 steps on the beaufort scale, and a short feather one step. Calm is indicated by a circle outside the station.

TEMPERATURE: In whole degrees centigrade inserted inside the station circle.

CLOUD SYMBOLS: (Total amount N. octas)

clear sky.

sky 1/8 covered. sky 2/8 covered. sky 3/8 covered.

sky 4/8 covered. sky 5/8 covered. sky 6/8 covered.

sky 7/8 covered. sky 8/8 covered. sky obscured.

PRESENT WEATHER SYMBOLS: Inserted to the left of station circle.

Rising sand. Sand or Duststorm. Mist. Fog. Haze.

Drizzle. Rain. Showers of Rain. Showers of Hail. Showers of Snow.

Lightning. Thunderstorm. Snow.

Note: These symbols show the nature of the phenomena, but not the intensity or duration.

FRONTS: Or surfaces of separation between different air masses.

direction of motion of Fronts

Warm front at the ground.

" " above " "

Cold " at " "

" " above " "

Occluded front at the ground.

" " above " "

Quasi stationary front.

CHARTS 3 & 4 (Upper Air Charts)

SCALE 1:50,000,000; Projection (same as Charts 1 & 2).

Contours are drawn every 50 g.p.m. of Altitudes (Continuous lines).

Isotherms " " " 5° C. (Broken lines).

WIND: Arrows fly with the wind. A full length feather indicates 10 knots, and a short feather 5 knots. Calm is indicated by a circle outside the station.

Calm. Wind speed 5 knots. Wind speed 10 knots. Wind speed 25 knots.

Wind speed 50 knots. Wind speed 85 knots. Wind speed 125 knots.

TEMPERATURE: In whole degrees centigrade

CHART 1 DATE 2-11- 1955 TIME 1200 U.T.

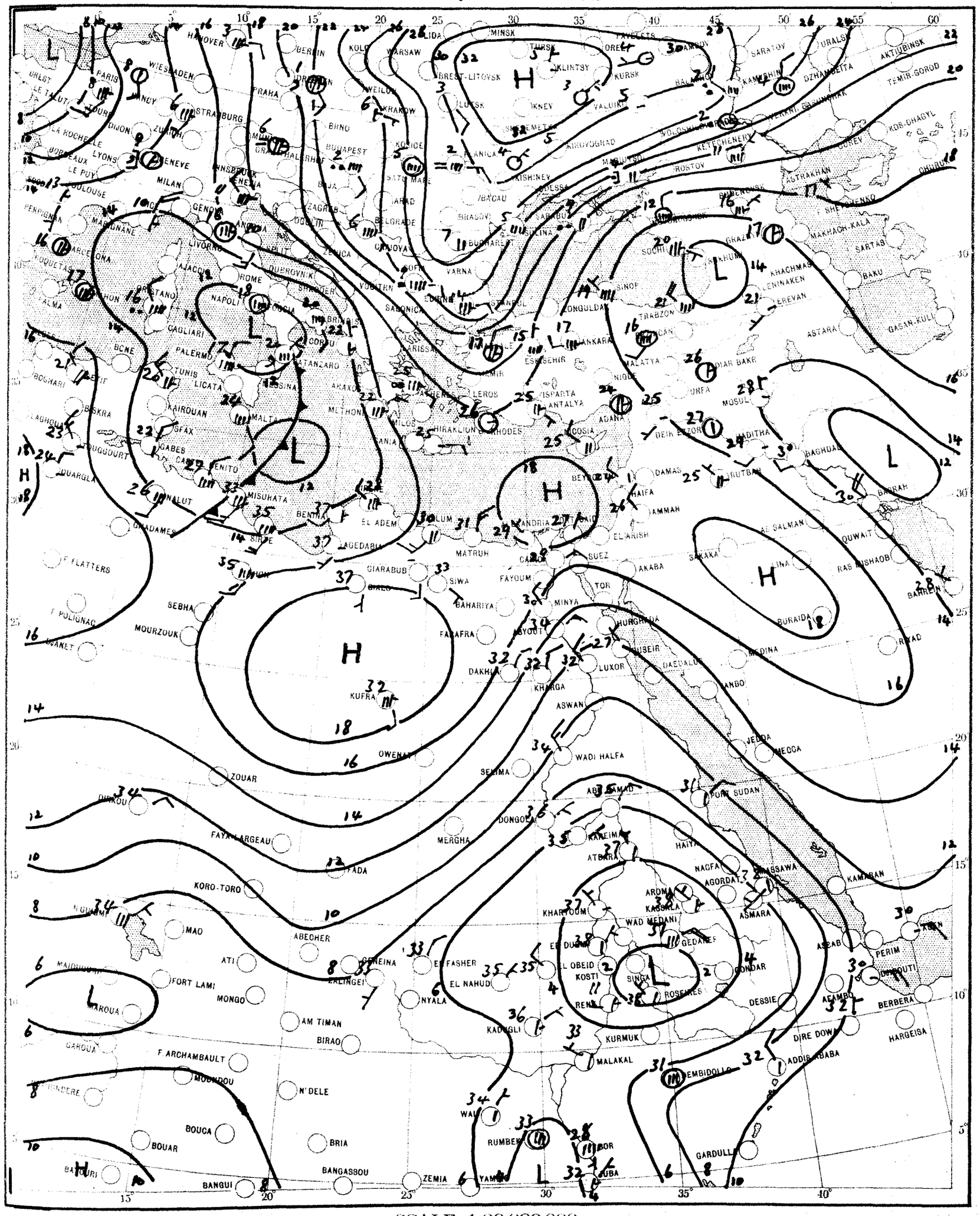

CHART 2 DATE 3-11-195 TIME 0600 U.T.

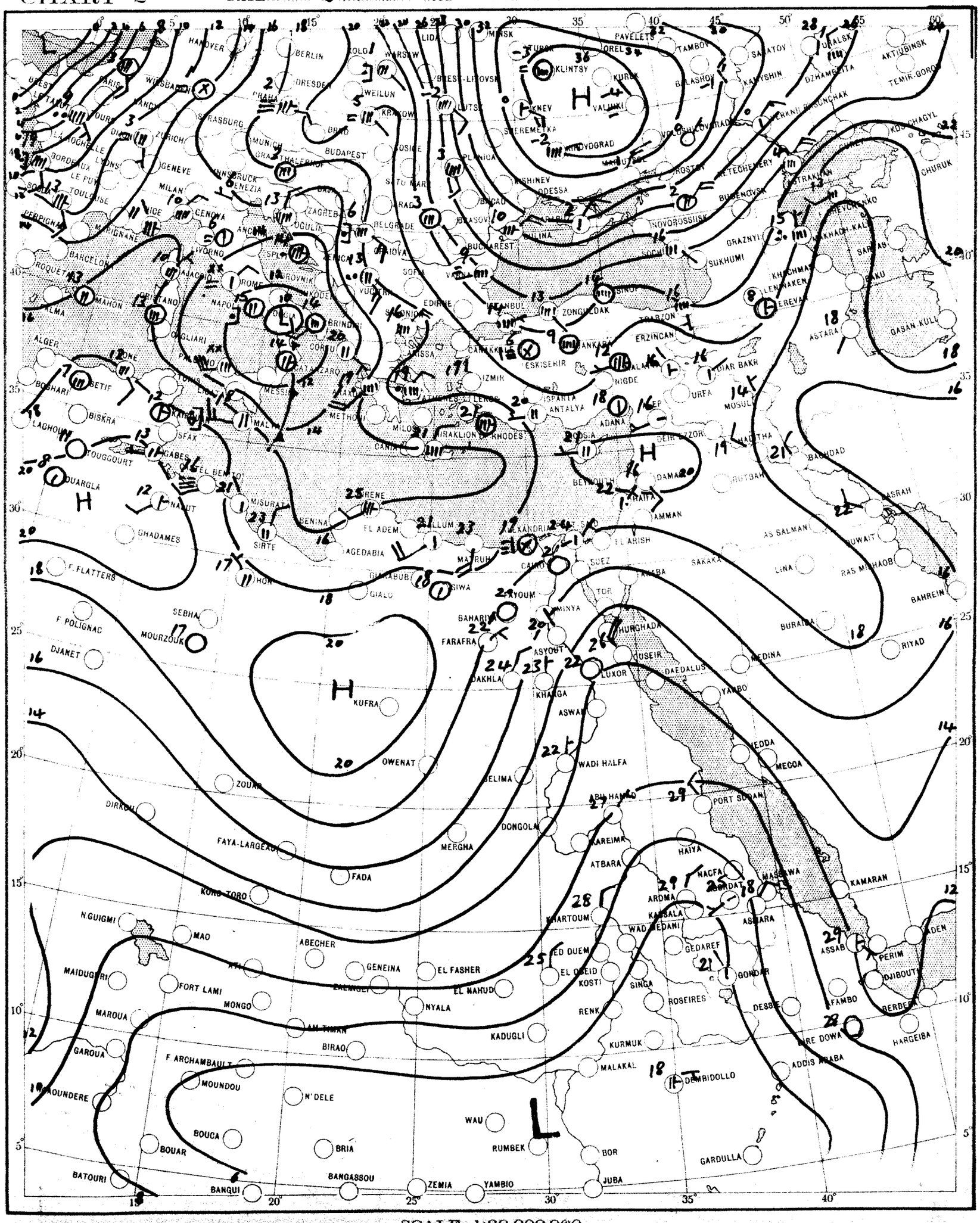

SCALE 1:20,000,000

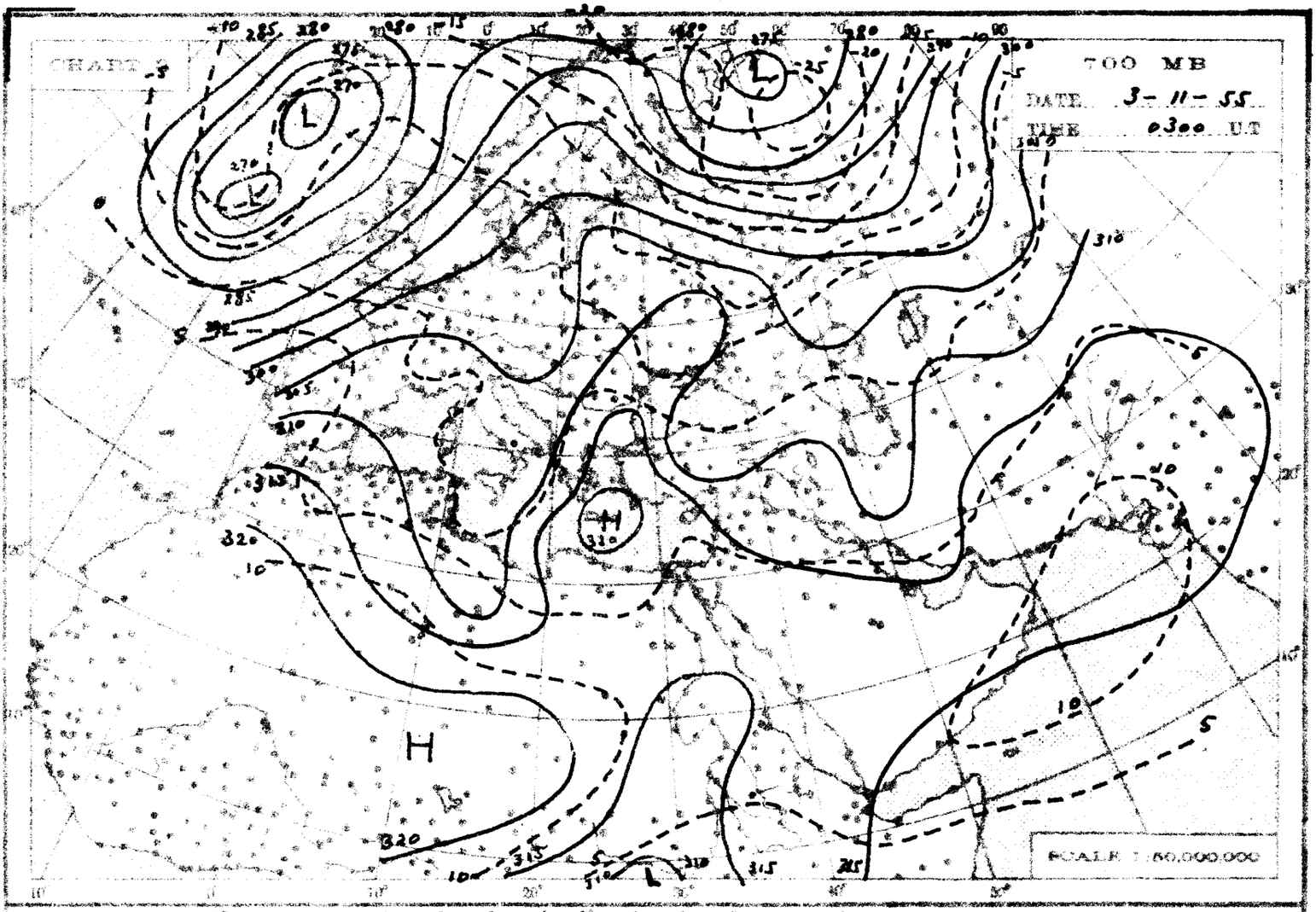
CHART 3
700 MB
DATE 3-11-55
TIME 0300 U.T
SCALE 1:50,000,000

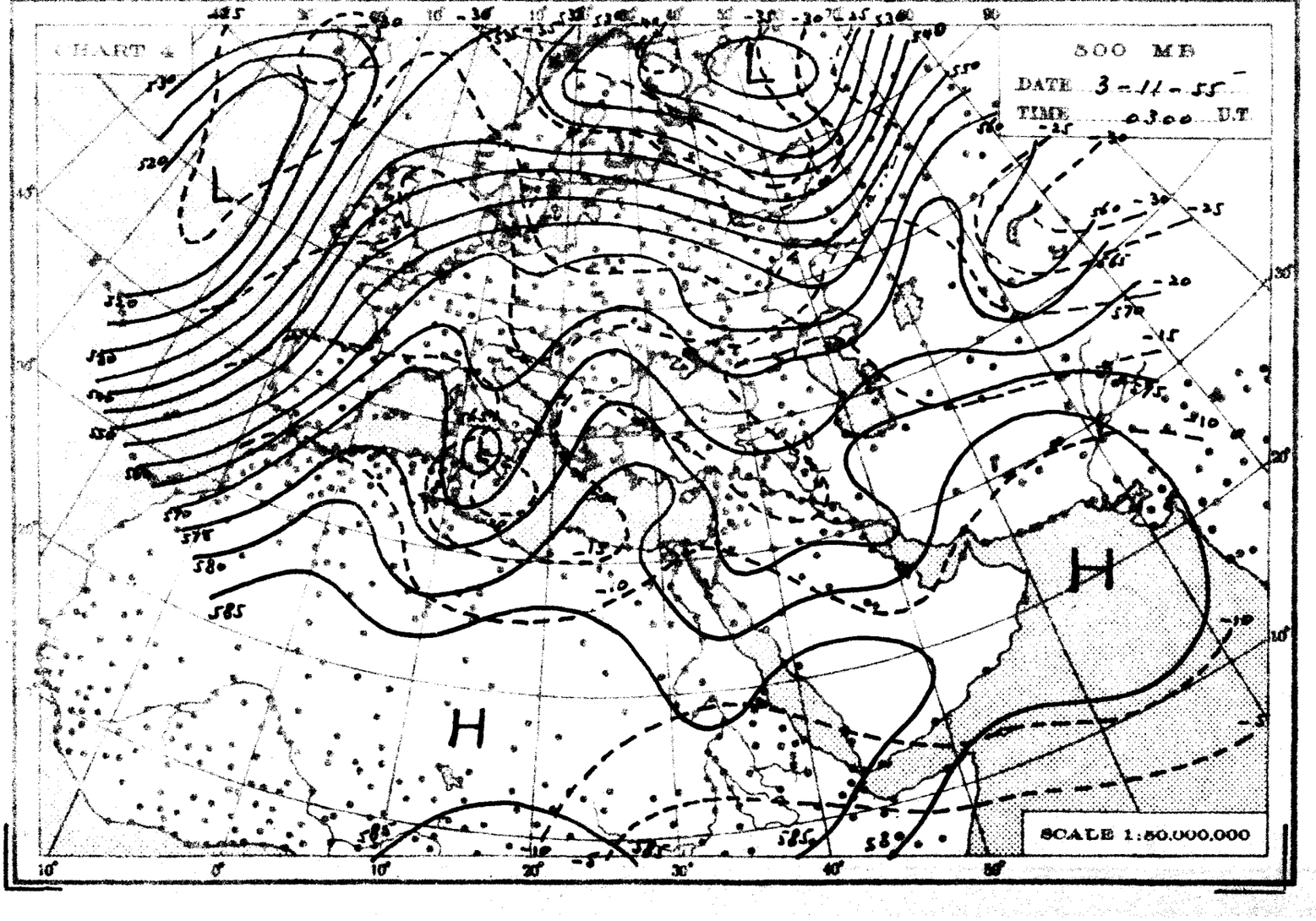
CHART 4
500 MB
DATE 3-11-55
TIME 0300 U.T
SCALE 1:50,000,000

THE DAILY WEATHER REPORT

REPUBLIC OF EGYPT – METEOROLOGICAL DEPT. – CAIRO

SYNOPTIC CHARTS

EXPLANATIONS:

CHARTS 1 & 2 (Surface Charts)

SCALE 1:20,000,000 Projection Conical orthomorphic with two standard parallels 50° & 60° N.

BAROMETRIC PRESSURE M.S.L. Isobars are drawn every 2 millibars.

WIND: Arrows fly with the wind. A full length feather indicates 2 steps on the beaufort scale, and a short feather one step. Calm is indicated by a circle outside the station.

TEMPERATURE: In whole degrees centigrade inserted inside the station circle

CLOUD SYMBOLS: (Total amount N. octas

clear sky.

sky 1/8 covered. sky 2/8 covered. sky 3/8 covered.

sky 4/8 covered. sky 5/8 covered. sky 6/8 covered.

sky 7/8 covered. sky 8/8 covered. sky obscured.

PRESENT WEATHER SYMBOLS: Inserted to the left of station circle

Rising sand. Sand or Duststorm. Mist. Fog. Haze.

Drizzle. Rain. Showers of Rain. Showers of Hail. Showers of Snow.

Lightning. Thunderstorm. Snow.

Note: These symbols show the nature of the phenomena, but not the intensity or duration.

FRONTS: Or surfaces of separation between different air masses.

direction of motion of Fronts

Warm front at the ground. Occluded front at the ground.

" " above " " " " above " "

Cold " at " " Quasi stationary front.

" " above " "

CHARTS 3 & 4 (Upper Air Charts)

SCALE 1:50,000,000; Projection (same as Charts 1 & 2).

Contours are drawn every 50 g.p.m. of Altitudes (Continuous lines).

Isotherms " " " 5° C. (Broken lines).

WIND: Arrows fly with the wind. A full length feather indicates 10 knots, and a short feather 5 knots. Calm is indicated by a circle outside the station.

Calm. Wind speed 5 knots. Wind speed 10 knots. Wind speed 25 knots.

Wind speed 50 knots. Wind speed 85 knots. Wind speed 125 knots.

TEMPERATURE: In whole degrees centigrade

CHART 1 DATE 3-11- 1955 TIME 1200 U.T.

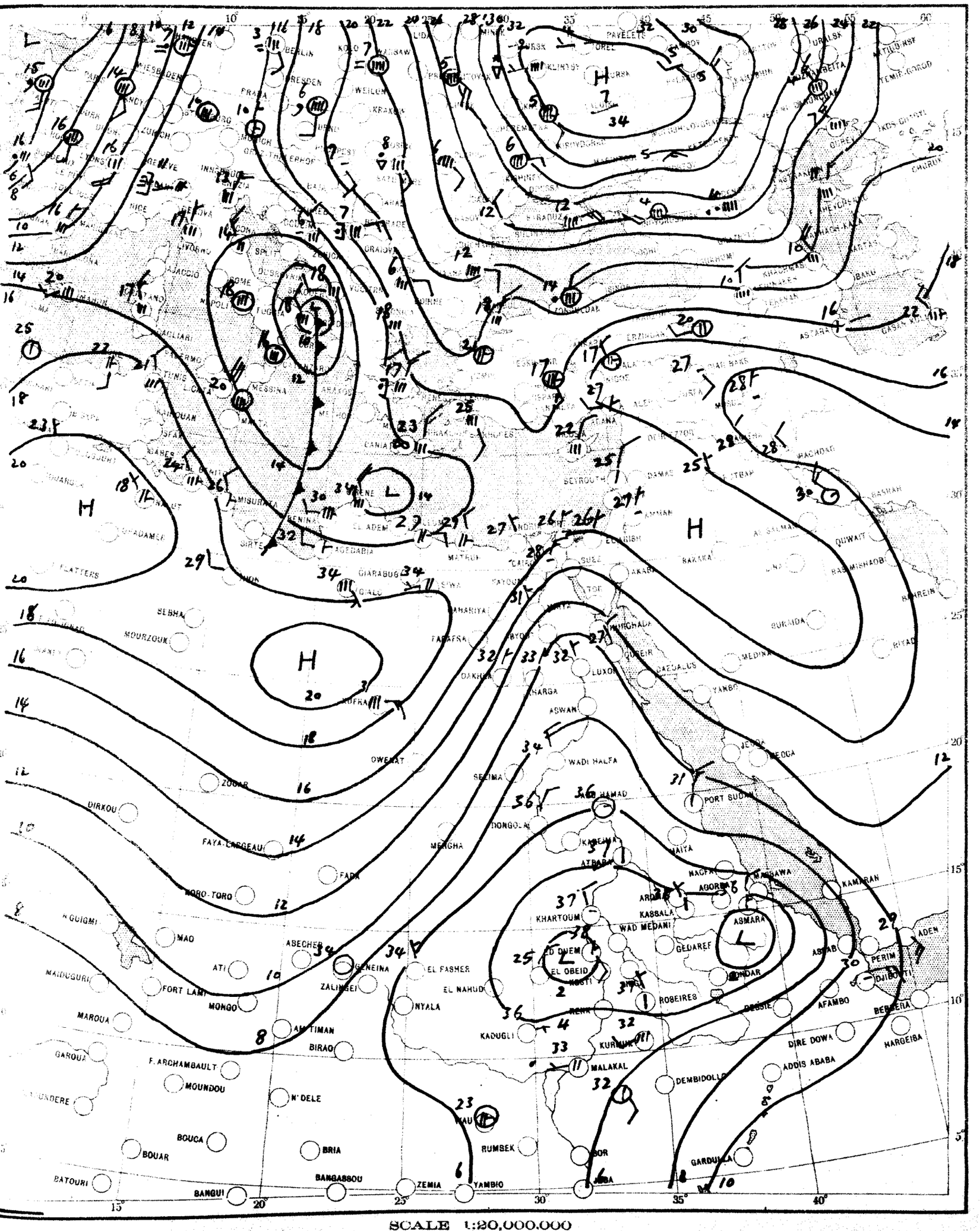
PAVELETS
OREL
KLINTSY
KIROVGRAD
PRAGUE
DRESDEN
WEILOUN
KRAKOW
MUNICH
INNSBRUCK
ZURICH
NICE
SPLIT
ZAGREB
GRAZ
BRNO
BERLIN
KOLO
WARSAW
LIDA
MINSK
BARNAUL
KEMEROVO
NOVOSIBIRSK
ALTAY
URALSK
TURGAY
TEMIR-GORD
CHURUP
BAKU
ASTARA
ERZINCAN
ERZURUM
KHARKOV
ROSTOV
TBILISI
ANKARA
ADANA
BEYROUTH
DAMAS
AMMAN
ALEXANDRIA
CAIRO
SUEZ
KHARTOUM
ASMARA
ADDIS ABABA
DIRE DOWA
HARGEIBA
ADEN
DJIBOUTI
PORT SUDAN
JEDDA
MEDINA
RIYAD
DUWAIT
BAHREIN
BURAIDA
TUNIS
TRIPOLI
MESSINA
CANIA
SIRTE
AGEDABIA
MATRUH
SIWA
GIARABUB
BENINA
EL ADEM
FAYOUM
LUXOR
ASWAN
WADI HALFA
SELIMA
DONGOLA
KASSALA
WAD MEDANI
GEDAREF
ATBARA
KASSEIMA
HAIYA
MAGFAN
MASSAWA
ADOBRA
KAMARAN
ED DUEM
EL OBEID
KOSTI
ROSEIRES
DESSIE
AFAMBO
BERBERA
PERIM
ASSAB
KADUGLI
KURMUK
MALAKAL
DEMBIDOLLO
GARDULLA
BOR
RUMBSEK
YAMBIO
ZEMIA
BANGASSOU
BANGUI
BATOURI
BOUAR
BOUCA
BRIA
N'DELE
MOUNDOU
F. ARCHAMBAULT
GAROUA
MAROUA
MAIDUGURI
FORT LAMY
MONGO
ATI
ABECHER
GENEINA
ZALINGEI
EL FASHER
EL NAHUD
NYALA
MAO
N'GUIGMI
DIRKOU
FAYA-LARGEAU
FADA
BORO-TORO
ZOUAR
OWENAT
SEBHA
MOURZOUK
KUFRA
FARAFSA
DAKHLA
KHARGA
MEROWE
DONGOLA
HAMAD
SUDAN
SEBHA
MATRUH
SIWA
GIARABUB
BENINA
EL ADEM
AGEDABIA
SIRTE
TRIPOLI
TUNIS
MESSINA
CANIA
ALGIERS
MADRID
LISBON
ROME
NAPOLI
FLORENCE
MILAN
TORINO
GENOVA
BERNE
ZURICH
MUNICH
PRAGUE
DRESDEN
BERLIN
WARSAW
KOLO
LIDA
MINSK
KIEV
KIROVGRAD
ROSTOV
TBILISI
ERZURUM
ERZINCAN
ANKARA
ADANA
BEYROUTH
DAMAS
AMMAN
ALEXANDRIA
CAIRO
SUEZ
KHARTOUM
ASMARA
ADDIS ABABA
DIRE DOWA
HARGEIBA
ADEN
DJIBOUTI
PORT SUDAN
JEDDA
MEDINA
RIYAD
DUWAIT
BAHREIN
BURAIDA
TUNIS
TRIPOLI
MESSINA
CANIA
SIRTE
AGEDABIA
MATRUH
SIWA
GIARABUB
BENINA
EL ADEM
FAYOUM
LUXOR
ASWAN
WADI HALFA
SELIMA
DONGOLA
HAMAD
SUDAN
KASSEIMA
HAIYA
MAGFAN
MASSAWA
ADOBRA
KAMARAN
ATBARA
KASSALA
WAD MEDANI
GEDAREF
ASMARA
ASSAB
PERIM
DJIBOUTI
ADEN
ED DUEM
EL OBEID
KOSTI
ROSEIRES
DESSIE
AFAMBO
BERBERA
KADUGLI
KURMUK
MALAKAL
DEMBIDOLLO
GARDULLA
BOR
RUMBSEK
YAMBIO
ZEMIA
BANGASSOU
BANGUI
BATOURI
BOUAR
BOUCA
BRIA
N'DELE
MOUNDOU
F. ARCHAMBAULT
GAROUA
MAROUA
MAIDUGURI
FORT LAMY
MONGO
ATI
ABECHER
GENEINA
ZALINGEI
EL FASHER
EL NAHUD
NYALA
MAO
N'GUIGMI
DIRKOU
FAYA-LARGEAU
FADA
BORO-TORO
ZOUAR
OWENAT
SEBHA
MOURZOUK
KUFRA
FARAFSA
DAKHLA
KHARGA
MEROWE
DONGOLA
HAMAD
SUDAN
H
L
H
H
L
L
H
L
L
H
L
H
L
H

CHART 2 DATE 4-11- 1965 TIME 0600 U.T.

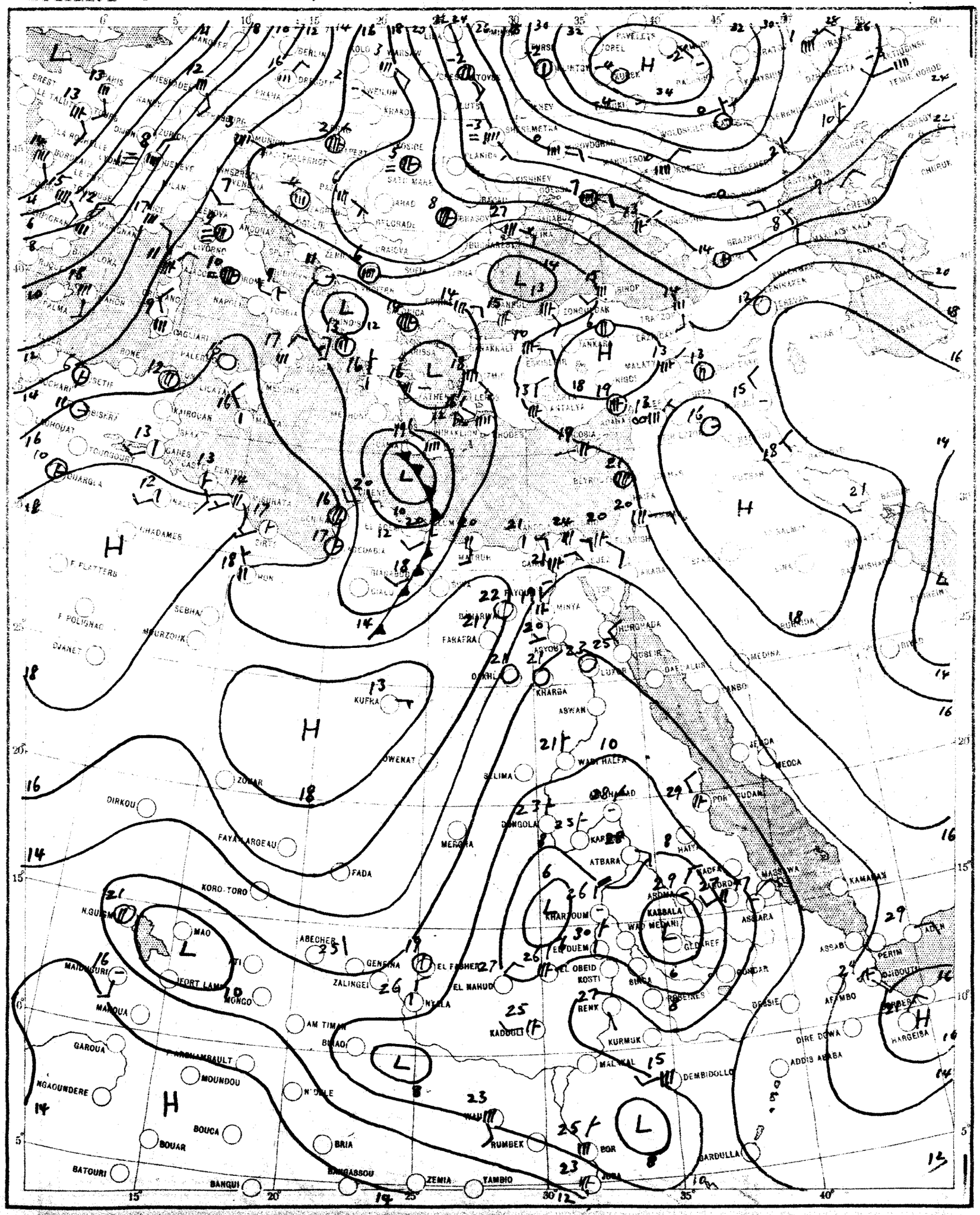
BREST
PARIS
BERLIN
PRAHA
WIEN
ZURICH
MILANO
ROMA
NAPOLI
BARI
PALERMO
CAGLIARI
ALGER
TUNIS
TRIPOLI
BENGHAZI
ALEXANDRIA
CAIRO
ASWAN
KHARTOUM
ADDIS ABABA
NAIROBI
DAKAR
BAMAKO
NIAMEY
N'DJAMENA
KHARGA
WADI HALFA
DONGOLA
ATBARA
KASSALA
ASMARA
MASSAWA
ADEN
DJIBOUTI
MOGADISCIO
ASWAN
LUXOR
MINYA
ASYOUT
FARAFRA
KUFRA
SEBHA
MURZOUK
DIRKOU
FAYA LARGEAU
FADA
KORO TORO
MAO
ABECHER
GENEINA
ZALINGEI
EL FASHER
EL NAHUD
KADUGLI
EL OBEID
KOSTI
RENK
KURMUK
MALAKAL
DEMBIDOLLO
DIRE DOWA
HARGEIBA
BERBERA
GARDULLA
BOR
RUMBEK
WAU
ZEMIA
TAMBIO
BANGASSOU
BANGUI
BATOURI
BOUAR
BOUCA
BRIA
NGAOUNDERE
MOUNDOU
GAROUA
MAROUA
MAIDUGURI
N'GUIGMI
FORT LAMY
MONGO
AM TIMAN
BIRAO
N'DJILE
KANGAMBAULT
DESSIE
ASSAB
PERIM
MEDINA
JEDDA
MECCA
KAMARAN
ASWAN
LUXOR
DARGALIS
HURGHADA
MINYA
ASYOUT
FARAFRA
KHARGA
DAKHLA
KUFRA
SEBHA
MURZOUK
DJANET
GHADAMES
F. PLATTERS
F. POLYGNAC
ZOUAR
DIRKOU
FAYA LARGEAU
FADA
KORO TORO
MAO
ABECHER
GENEINA
ZALINGEI
EL FASHER
EL NAHUD
KADUGLI
EL OBEID
KOSTI
RENK
KURMUK
MALAKAL
DEMBIDOLLO
DIRE DOWA
ADDIS ABABA
HARGEIBA
BERBERA
DESSIE
ASSAB
PERIM
DJIBOUTI
ADEN
MASSAWA
KAMARAN
ASMARA
KASSALA
ATBARA
KHARTOUM
WAD MEDANI
GEDAREF
ERDUEM
DONGOLA
WADI HALFA
SELIMA
MERAWA
ARDMA
KADFAN
HAYA
PORT SUDAN
JEDDA
MECCA
MEDINA
BURGHADA
DARGALIS
LUXOR
ASWAN
KHARGA
DAKHLA
FARAFRA
ASYOUT
MINYA
BENIMAZAR
BURGHADA
SIWA
MARSA MATRUH
EL ALAMEIN
BENGHAZI
TOBRUK
DERNA
TRIPOLI
MISURATA
SIRTE
BENGHAZI
MARSA MATRUH
ALEXANDRIA
CAIRO
ISMAILIA
PORT SAID
ALGER
TUNIS
BISKRA
KAIROUAN
SFAX
GABES
TOUGOURT
GHARDAIA
BONE
CAGLIARI
PALERMO
NAPOLI
BARI
ROMA
MILANO
ZURICH
WIEN
PRAHA
BERLIN
PARIS
BREST
LE HAVRE
LA ROCHELLE
BORDEAUX
MARSEILLE
NICE
GENOVA
LIVORNO
ANCONA
SPLIT
ZADAR
BRINDISI
TARANTO
CATANIA
MESSINA
ATHENS
RHODES
CRETE
ANTALYA
ADANA
ISKENDERUN
BEYROUT
HAIFA
JERUSALEM
AMMAN
DAMASCUS
ALEPPO
ANKARA
ISTANBUL
TRABZON
ERZURUM
ERZINCAN
MALATYA
DIYARBAKIR
VAN
TBILISI
YEREVAN
BAKU
TEHERAN
ISFAHAN
SHIRAZ
BAGDAD
BASRA
ABADAN
KUWAIT
DHAHRAN
DOHA
ABU DHABI
MUSCAT
ADEN
MOSCOW
KIEV
ODESSA
KISHINEV
BUCAREST
SOFIA
BELGRADE
ZAGREB
VIENNA
BUDAPEST
WARSAW
KRAKOW
LVOV
MINSK
RIGA
VILNIUS
KALININGRAD
LENINGRAD
MURMANSK
ARCHANGELSK
VOLOGDA
KIROVSK
SVERDLOVSK
CHELYABINSK
OMSK
TOMSK
NOVOSIBIRSK
ALMA ATA
TASHKENT
ASHKHABAD
BAKU
TBILISI
YEREVAN
ISTANBUL
ANKARA
TRABZON
ERZURUM
ERZINCAN
MALATYA
DIYARBAKIR
V

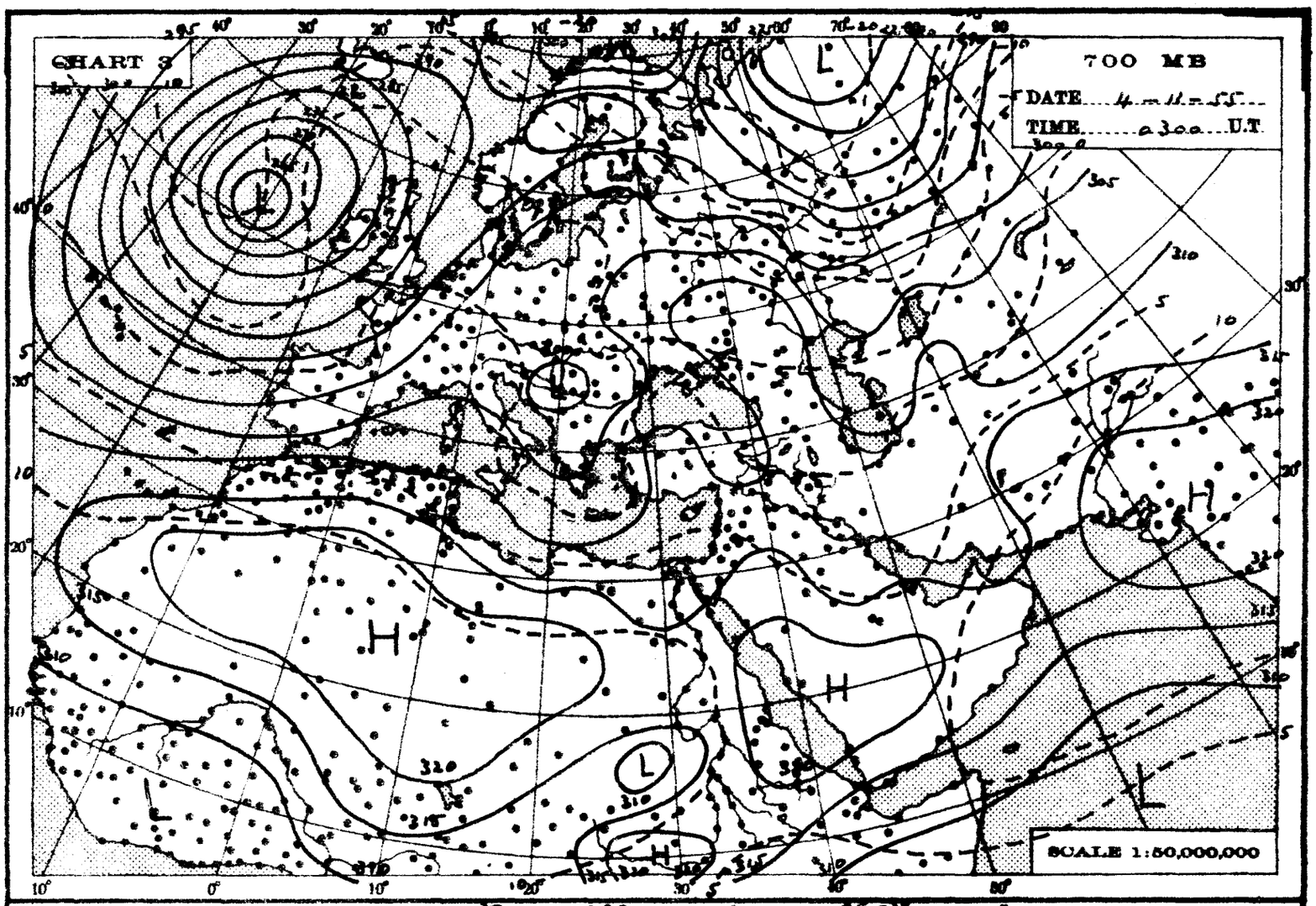
CHART 3
700 MB
DATE 4-11-55
TIME 0300 U.T.
SCALE 1:50,000,000

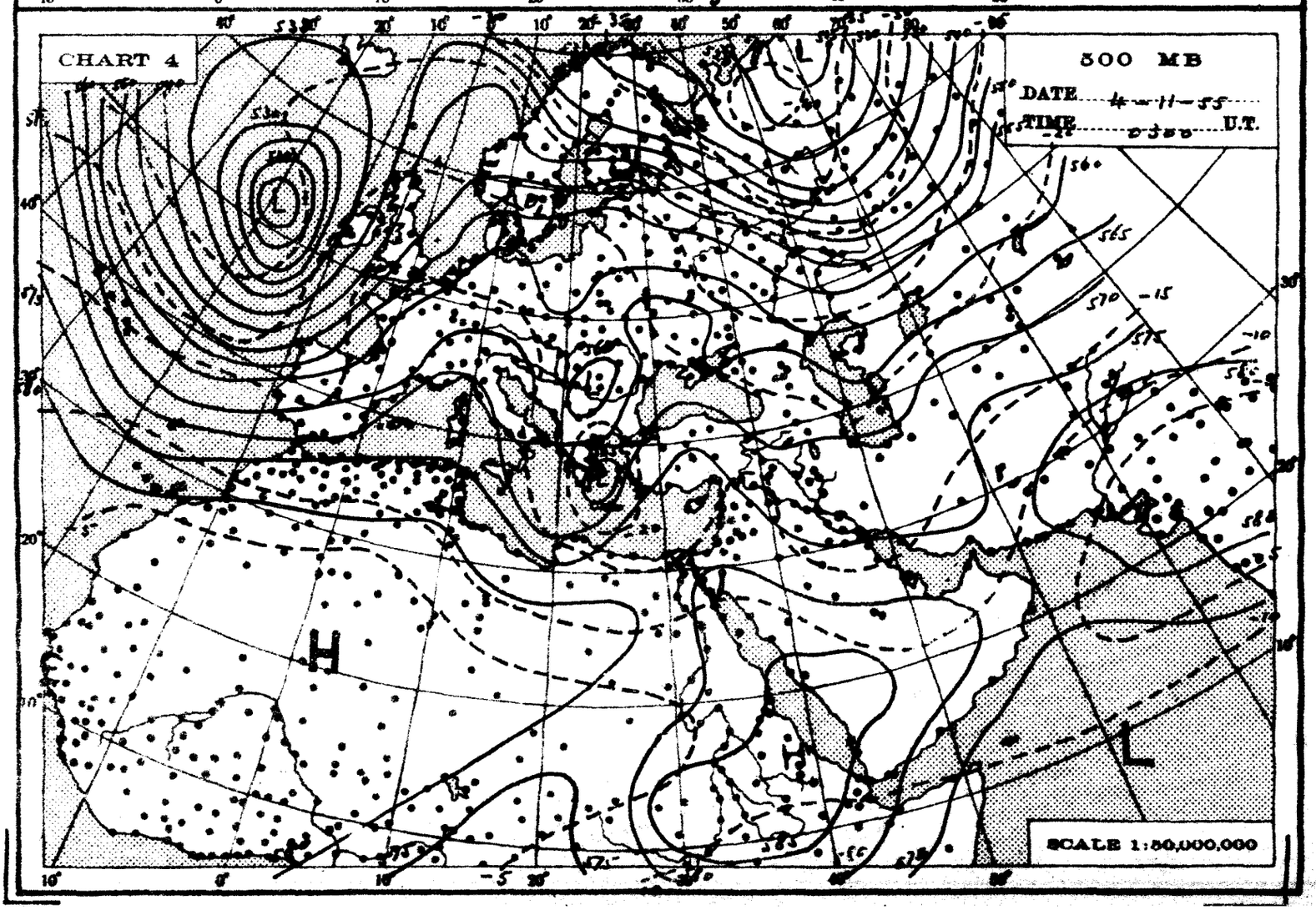
CHART 4
500 MB
DATE 4-11-55
TIME 0300 U.T.
SCALE 1:50,000,000

THE DAILY WEATHER REPORT

REPUBLIC OF EGYPT – METEOROLOGICAL DEPT. – CAIRO

SYNOPTIC CHARTS

EXPLANATIONS:

CHARTS 1 & 2 (Surface Charts)

SCALE 1:20,000,000; Projection Conical orthomorphic with two standard parallels 30° & 60° N.

BAROMETRIC PRESSURE: M. S. L. Isobars are drawn every 2 millibars.

WIND: Arrows fly with the wind. A full length feather indicates 2 steps on the beaufort scale, and a short feather one step. Calm is indicated by a circle outside the station.

TEMPERATURE: In whole degrees centigrade inserted inside the station circle.

CLOUD SYMBOLS: (Total amount N. octas)

clear sky.

sky 1/8 covered. sky 2/8 covered. sky 3/8 covered.

sky 4/8 covered. sky 5/8 covered. sky 6/8 covered.

sky 7/8 covered. sky 8/8 covered. sky obscured.

PRESENT WEATHER SYMBOLS: Inserted to the left of station circle.

Rising sand. Sand or Duststorm. Mist. Fog. Haze.

Drizzle. Rain. Showers of Rain. Showers of Hail. Showers of Snow.

Lightning. Thunderstorm. Snow.

Note: These symbols show the nature of the phenomena, but not the intensity or duration.

FRONTS: Or surfaces of separation between different air masses.

direction of motion of Fronts

Warm front at the ground. Occluded front at the ground.

" " above " " " " above " "

Cold " at " " Quasi stationary front.

" " above " "

CHARTS 3 & 4 (Upper Air Charts)

SCALE 1:50,000,000; Projection (same as Charts 1 & 2).

Contours are drawn every 50 g.p.m. of Altitudes (Continuous lines).

Isotherms " " " 5° C. (Broken lines).

WIND: Arrows fly with the wind. A full length feather indicates 10 knots, and a short feather 5 knots. Calm is indicated by a circle outside the station.

Calm. Wind speed 5 knots. Wind speed 10 knots. Wind speed 25 knots.

Wind speed 50 knots. Wind speed 85 knots. Wind speed 125 knots.

TEMPERATURE: In whole degrees centigrade

CHART 1 DATE 4-11-1955 TIME 1200 U.T.

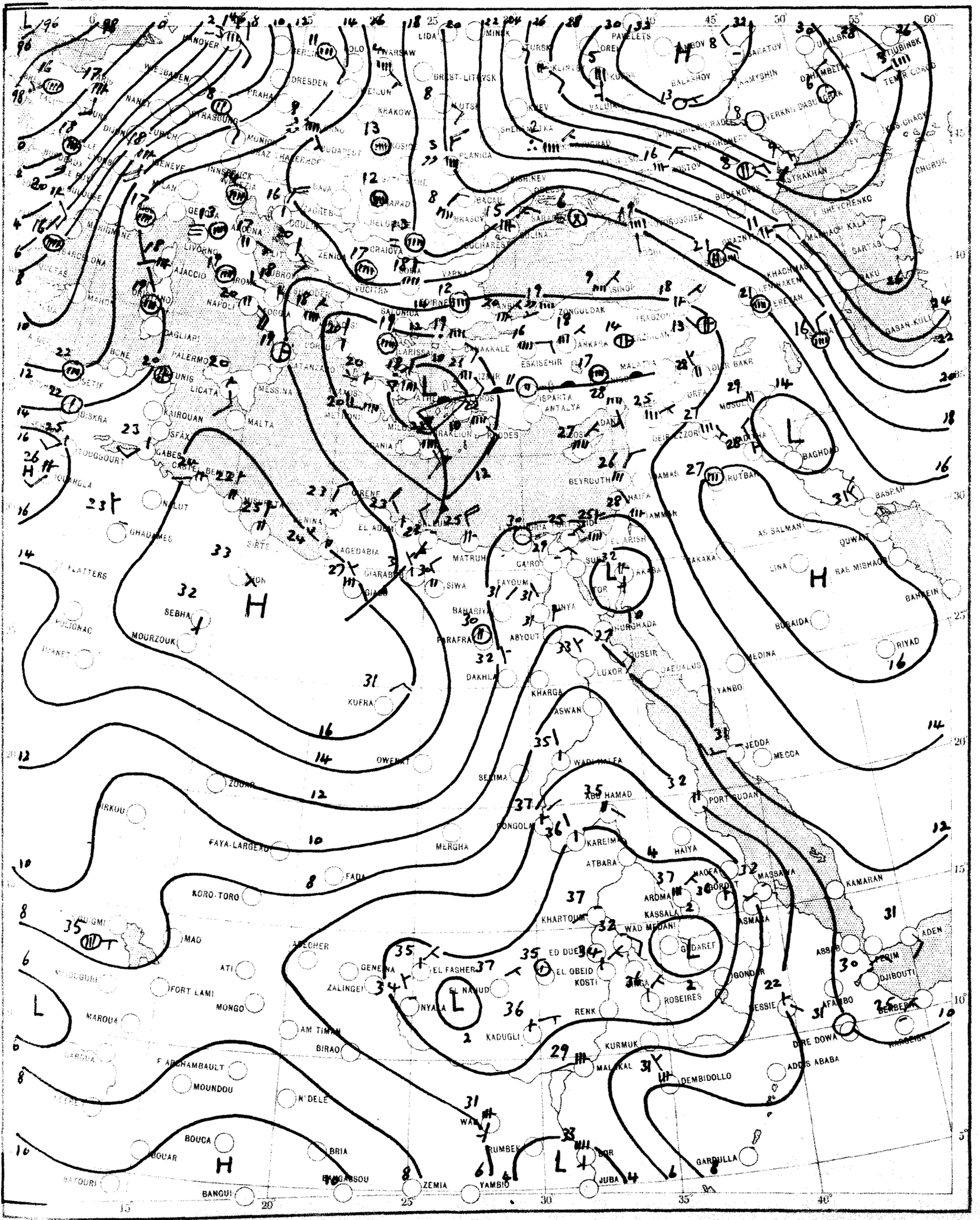

SCALE 1:20,000,000

CHART 2 DATE 5-11- 1955 TIME 0600 U.T.

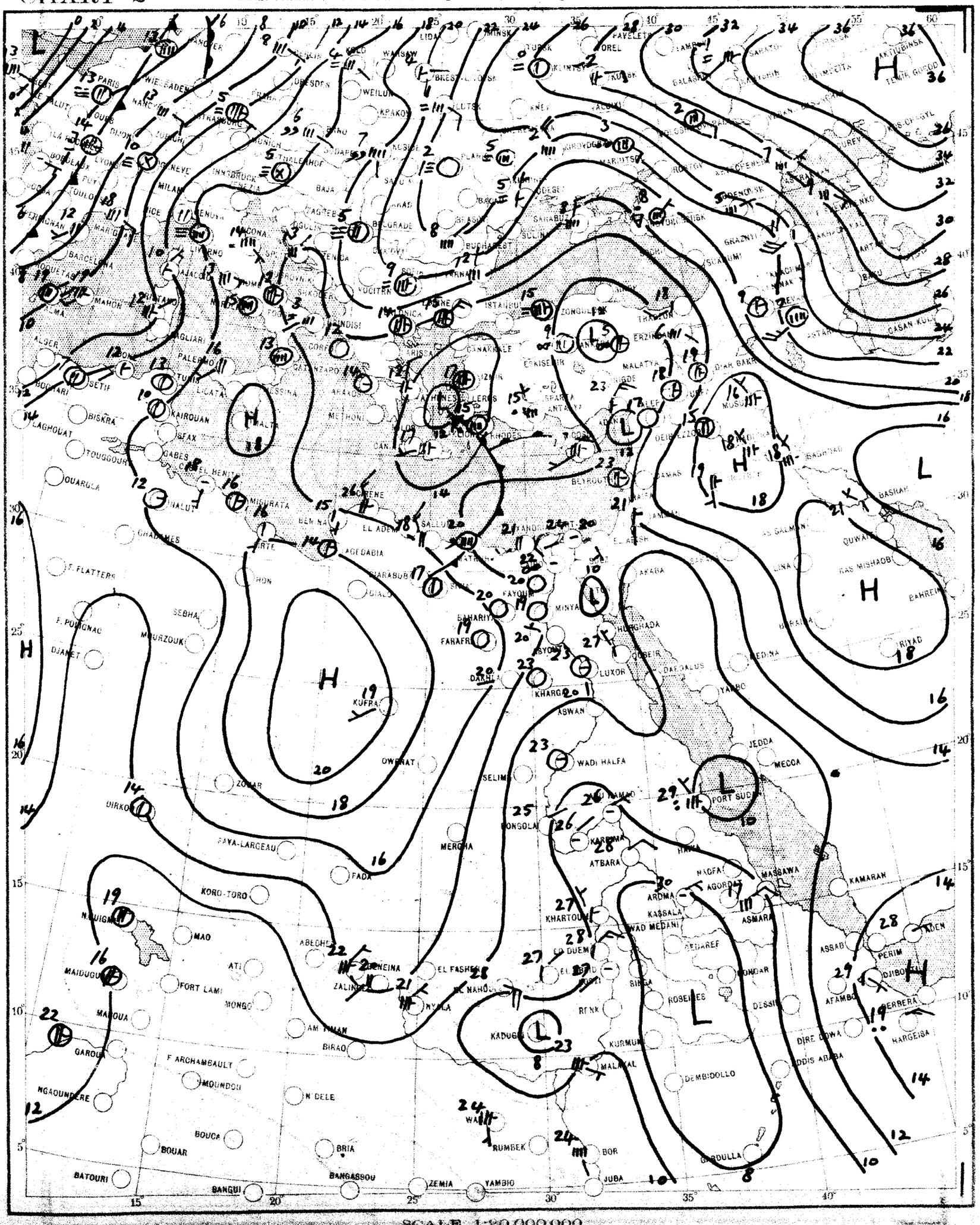
PARIS
WIESBADEN
DRESDEN
WARSAW
LIDA
MINSK
BREST
KIEV
MOSCOW
KALININ
GORKI
KAZAN
SARATOV
ASTRAKHAN
MARGELAN
TASHKENT
ALMA ATA
ORENBURG
SVERDLOVSK
TOMSK
IRKUTSK
YAKUTSK
MAGADAN
KHABAROVSK
VLADIVOSTOK
SAPPORO
TOKYO
OSAKA
NAGOYA
SEOUL
PYONGYANG
MUKDEN
HARBIN
CHANGCHUN
TSINGTAO
SHANGHAI
HONG KONG
MANILA
TAIPEI
HANOI
BANGKOK
RANGOON
CALCUTTA
DACCA
KARACHI
LAHORE
DELHI
BOMBAY
MADRAS
COLOMBO
KABUL
TEHERAN
BAGHDAD
BASRAH
KUWAIT
RIYAD
BAHREIN
RAS MISHAOB
ADEN
ASMARA
MASSAWA
KAMARAN
ASSAB
PERIM
DJIBOUTI
HARGEISA
ADDIS ABABA
DIRE DAWA
DESSIE
GONDAR
ROSEIRES
BENI SUEF
MINYA
FAYOUM
CAIRO
ALEXANDRIA
LUXOR
ASWAN
KHARGA
DAKHLA
FARAFRA
BAHARIYA
HURGHADA
QUSEIR
DAEDALUS
YANBO
MECCA
JEDDA
MEDINA
PORT SUDAN
SUAKIN
KASSALA
KHARTOUM
WADI HALFA
SELIMA
KUFRA
OWENAT
ZOUAR
DONGOLA
KARIMA
ATBARA
HAFA
AGORDAT
ARDMA
WAD MEDANI
EL DUEM
EL FASHER
EL NAHUD
NYALA
ZALINGEI
ABECHE
FADA
MERCHA
FAYA-LARGEAU
DIRKOU
KORO-TORO
MAO
ATI
FORT LAMI
MONGO
MAIDUGURI
MARUA
GAROUA
NGAOUNDERE
F. ARCHAMBAULT
MOUNDOU
N'DELE
BOUCA
BOUAR
BRIA
BIRAO
AM TIMAN
BATOURI
BANGUI
BANGASSOU
ZEMIA
YAMBIO
JUBA
BOR
RUMBEK
WAU
KURMUK
MALAKAL
KADUGLI
RENK
SINGA
DEMBIDOLLO
GORDULLA
ERZINCAN
MALATYA
DIAR BAKR
ISTANBUL
ZONGULDAK
SAMSUN
TRABZON
ANKARA
ESKISEHIR
KONYA
ADANA
ISKENDERUN
BEYROUT
DAMAS
ATHENES
SALONIQUE
RHODES
CRETE
BENGHAZI
TOBRUK
MERSA MATRUH
SIDI BARRANI
TRIPOLI
MISURATA
SABHA
MURZOUK
DJANET
F. FLATTERS
F. POIGNAC
GHADAMES
NALUT
TUNIS
SFAX
GABES
KAIROUAN
BISKRA
LAGHOUAT
TOUGGOURT
OUARGLA
ALGER
BOUGIE
SETIF
BONE
CONSTANTINE
BATNA
TIARET
ORAN
MOSTAGANEM
MAHON
BARCELONA
MADRID
LISBONNE
MARSEILLE
NICE
GENOVA
MILANO
TORINO
GENEVE
LYON
BORDEAUX
TOULOUSE
BRUXELLES
LONDRES
BERLIN
HAMBURG
HANOVER
MUNICH
INNSBRUCK
VIENNE
BUDAPEST
BELGRADE
SOFIA
BUCAREST
ATHENES
ROMA
NAPOLI
PALERMO
CAGLIARI
CORFOU
ZAGREB
PRAGUE
KRAKOW
WEILUN
BREST
LISBONNE
MADRID
ALGER
TUNIS
TRIPOLI
CAIRO
ASWAN
KHARTOUM
ADDIS ABABA
NAIROBI
KAMPALA
DAR ES SALAAM
LEOPOLDVILLE
BRAZZAVILLE
LUANDA
LIMA
BOGOTA
CARACAS
MANAUS
RIO DE JANEIRO
SAO PAULO
BUENOS AIRES
SANTIAGO
LA PAZ
MEXICO
NEW YORK
WASHINGTON
CHICAGO
SAN FRANCISCO
LOS ANGELES
HONOLULU
SAN JUAN
MIAMI
NEW ORLEANS
DENVER
SEATTLE
VANCOUVER
WINNIPEG
MONTREAL
HALIFAX
ST JOHN'S
ANCHORAGE
FAIRBANKS
NOME
ALERT
THULE
GOOSE BAY
SAN SALVADOR
KINGSTON
HAVANA
NASSAU
BERMUDA
ST HELENA
ASCENSION
TRISTAN DA CUNHA
MAURICE
TANANARIVE
DAKAR
ABIDJAN
ACCRA
LAGOS
DOUALA
LIBREVILLE
LEOPOLDVILLE
ELISABETHVILLE
BUJUMBURA
MOGADISCIO
MOMBASA
ZANZIBAR
LOURENCO MARQUES
BEIRA
SALISBURY
BULAWAYO
PRETORIA
JOHANNESBURG
CAPE TOWN
DURBAN
ALEXANDER BAY
MARION ISLAND
KERGUELEN
CROZET
AMSTERDAM
ST PAUL
MAURICE
REUNION
SEYCHELLES
MAHE
ASCENSION
ST HELENA
TRISTAN DA CUNHA
GOUGH ISLAND
SOUTH GEORGIA
FALKLAND ISLANDS
SAN FERNANDO
CAPE VERDE
DAKAR
BANJUL
BISSAU
CONAKRY
FREETOWN
MONROVIA
ABIDJAN
ACCRA
LOME
COTONOU
LAGOS
DOUALA
LIBREVILLE
BRAZZAVILLE
LEOPOLDVILLE
ELISABETHVILLE
BUJUMBURA
KAMPALA
NAIROBI
MOGADISCIO
MOMBASA
ZANZIBAR
DAR ES SALAAM

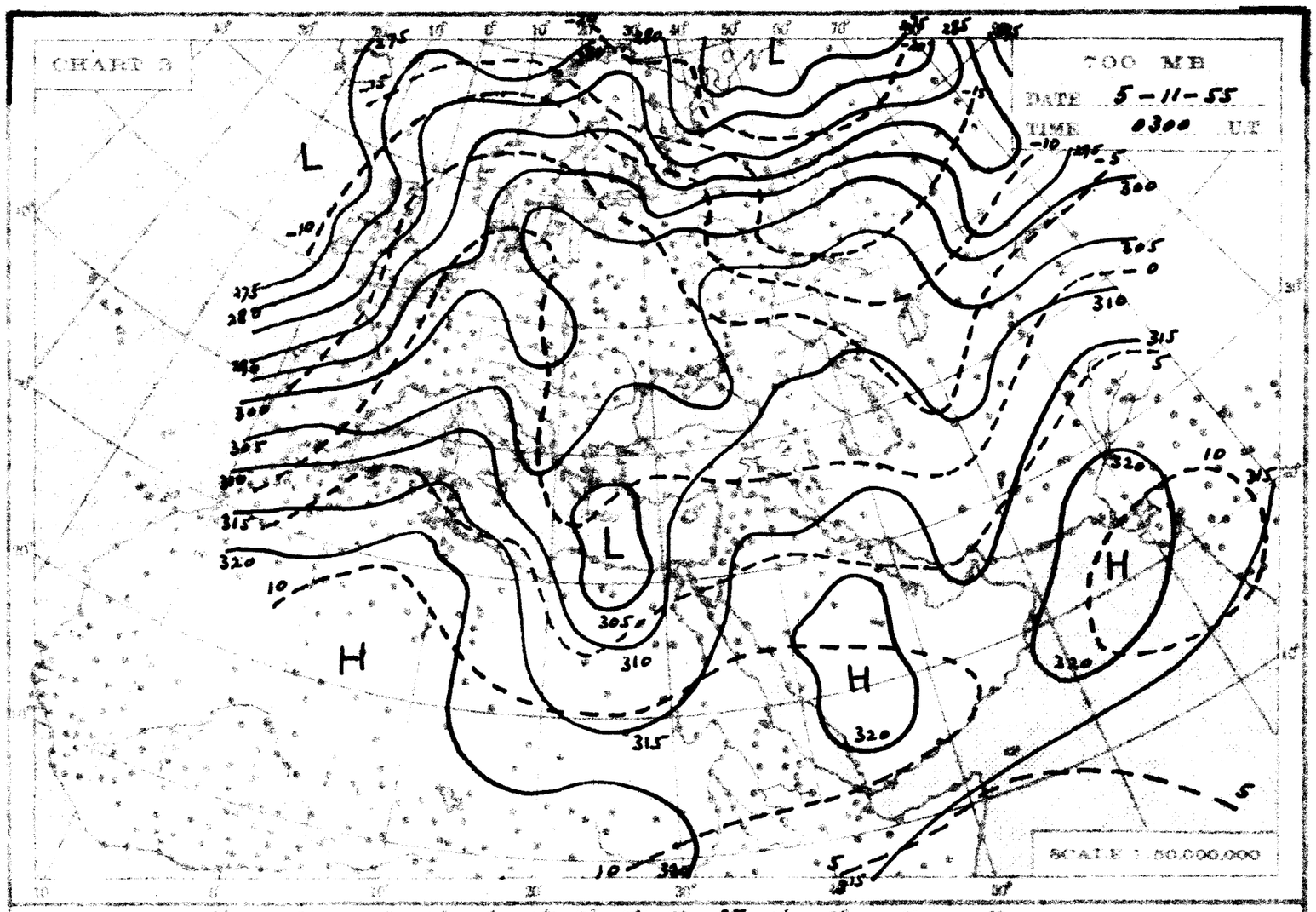
CHART 3
700 MB
DATE 5-11-55
TIME 0300 U.T.
SCALE 1:50,000,000

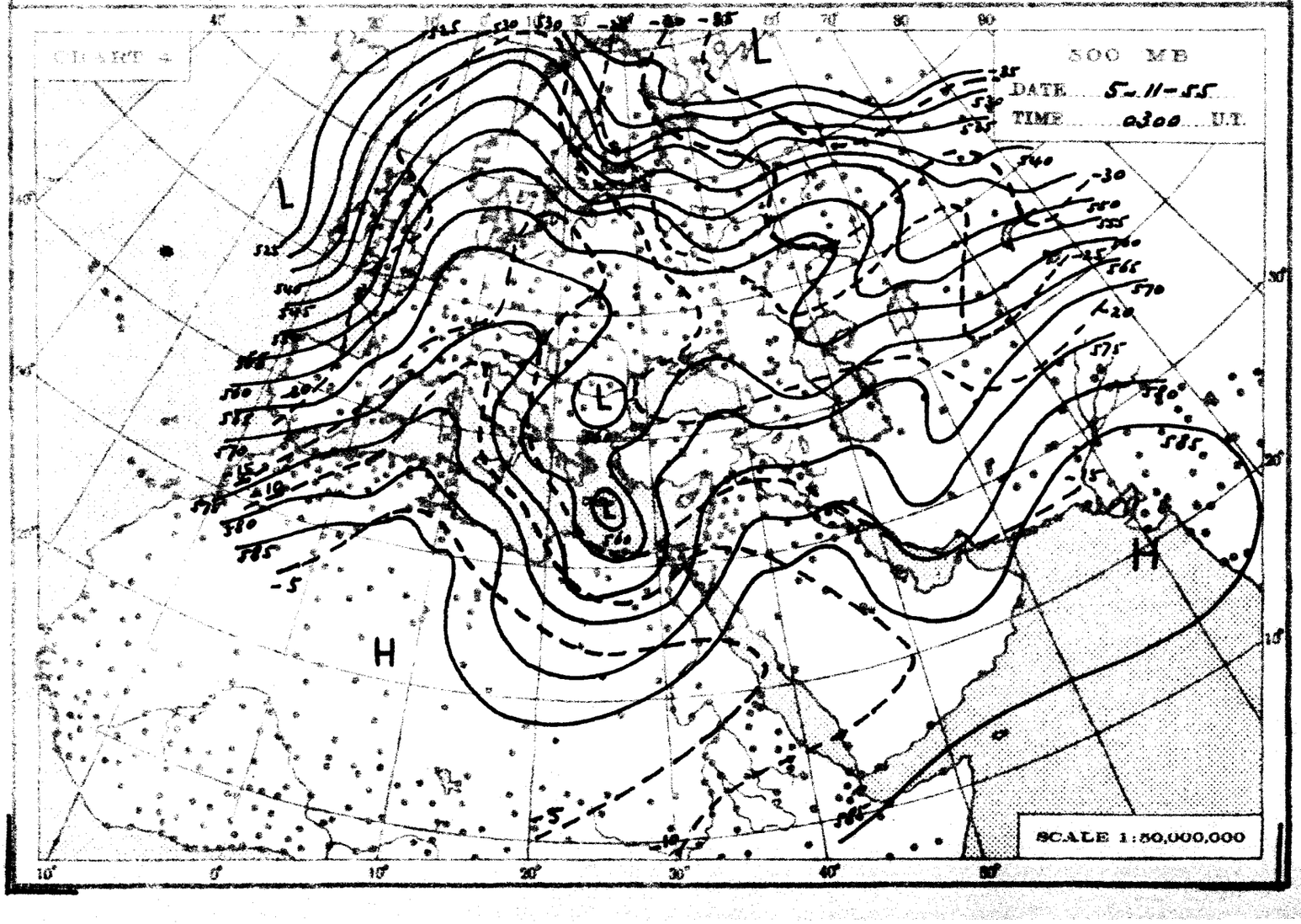
CHART 4
500 MB
DATE 5-11-55
TIME 0300 U.T.
SCALE 1:50,000,000

THE DAILY WEATHER REPORT

REPUBLIC OF EGYPT – METEOROLOGICAL DEPT – CAIRO

SYNOPTIC CHARTS

EXPLANATIONS:

CHARTS 1 & 2 (Surface Charts)

SCALE: 1:20,000,000; Projection: Conical orthomorphic with two standard parallels 30° & 60° N.

BAROMETRIC PRESSURE: M.S.L. Isobars are drawn every 2 millibars.

WIND: Arrows fly with the wind. A full length feather indicates 2 steps on the beaufort scale, and a short feather one step. Calm is indicated by a circle outside the station.

TEMPERATURE: In whole degrees centigrade inserted inside the station circle.

CLOUD SYMBOLS: (Total amount N octas)

clear sky.

sky 1/8 covered. sky 2/8 covered. sky 3/8 covered.

sky 4/8 covered. sky 5/8 covered. sky 6/8 covered.

sky 7/8 covered. sky 8/8 covered. sky obscured.

PRESENT WEATHER SYMBOLS: Inserted to the left of station circle.

	Rising sand.		Sand or Duststorm.		Mist.		Fog.		Haze.
	Drizzle.		Rain.		Showers of Rain.		Showers of Hail.		Showers of Snow.
	Lightning.		Thunderstorm.		Snow.				

Note. These symbols show the nature of the phenomena, but not the intensity or duration.

FRONTS: Or surfaces of separation between different air masses.

direction of motion of Fronts

Warm front at the ground. Occluded front at the ground

" " above " " " " above " "

Cold " at " " Quasi stationary front.

" " above " "

CHARTS 3 & 4 (Upper Air Charts)

SCALE 1:50,000,000; Projection (same as Charts 1 & 2).

Contours are drawn every 50 g.p.m. of Altitudes (Continuous lines).

Isotherms " " " 5° C. (Broken lines).

WIND: Arrows fly with the wind. A full length feather indicates 10 knots, and a short feather 5 knots. Calm is indicated by a circle outside the station.

Calm. Wind speed 5 knots. Wind speed 10 knots. Wind speed 25 knots.

Wind speed 50 knots. Wind speed 85 knots. Wind speed 125 knots.

TEMPERATURE: In whole degrees centigrade

CHART 1 DATE 5-11- 1955 TIME 1200 U.T.

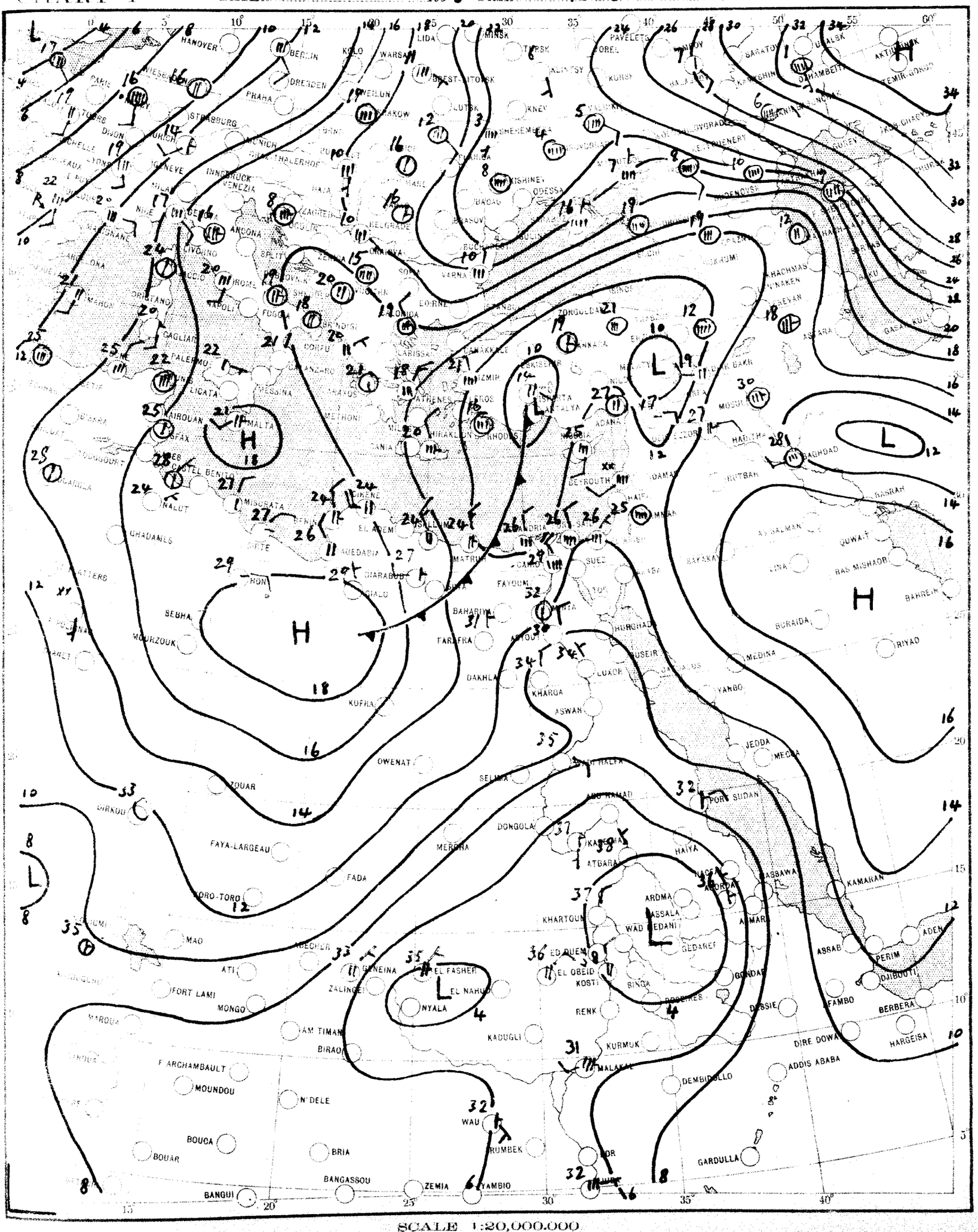
HANOVER
BERLIN
PARIS
PRAHA
DRESDEN
MUNICH
INNSBRUCK
VENEZIA
ANCONA
BELGRADE
SOFIA
ATHENES
MALTA
TUNIS
ALGER
TRIPOLI
CAIRO
JERUSALEM
BAGHDAD
ADDIS ABABA
DIRE DOWA
HARGEISA
ASMARA
KHARTOUM
PORT SUDAN
JEDDA
MECCA
ADEN
DJIBOUTI
BERBERA
FAMBO
DESSIE
GONDAR
ASSAB
KAMARAN
ASSAWA
ARDMA
ATBARA
HAIYA
KASSALA
WAD MEDANI
GEDAREF
EL OBEID
KOSTI
SINGA
RENK
KURMUK
MALAKAL
DEMBIDOLLO
KADUGLI
EL FASHER
EL NAHUD
NYALA
ZALINGEI
GENEINA
ABECHER
FORT LAMY
MONGO
AM TIMAN
BIRAO
FARCHAMBAULT
MOUNDOU
N'DELE
BOUCA
BOUAR
BRIA
BANGASSOU
BANGUI
ZEMIA
YAMBIO
WAU
RUMBEK
BOR
GARDULLA
FAYA-LARGEAU
FADA
ZOUAR
OWENAT
KUFRA
BEBHA
MOURZOUK
DAKHLA
KHARGA
ASWAN
FARAFRA
BAHARIYA
FAYOUM
SUEZ
BURAIDA
RIYAD
MEDINA
YANBO
QUWAIT
RAS MISHAOB
BAHREIN
BASRAH
ADANA
BEYROUTH
HAIFA
MISURATA
BENGHAZI
TOBRUK
ALEXANDRIA
GHADAMES
NALUT
KAIROUAN
SFAX
CAGLIARI
PALERMO
NAPOLI
BRINDISI
BARI
FOGGIA
CORFU
ZAGREB
SPLIT
ZADAR
SOFIA
VARNA
BRAILA
KISHINEV
ODESSA
KIEV
MINSK
LIDA
WARSAW
KOLO
PRAHA
ISTRBURG
DIJON
GENEVE
MILANO
GENOVA
LIVORNO
ROMA
MESSINA
CATANIA
ATHENES
LARISSA
THESSALONIKI
IZMIR
ANKARA
ZONGULDAK
TRABZON
ERZURUM
TBILISI
ERIVAN
BAKU
ASTRAKHAN
SARATOV
UFA
KAZAN
MOSCOW
LENINGRAD
PETROZAVODSK
MURMANSK
ARCHANGELSK
KIROVSK
VOLOGDA
PERM
SVERDLOVSK
TOBOLSK
OMSK
TOMSK
NOVOSIBIRSK
ALMA ATA
TASHKENT
ASHKHABAD
TEMIR-KHOROS
AKTIUBINSK
URALSK
ASTRAKHAN
KARAGANDA
ALMA ATA
TASHKENT
ASHKHABAD
MOSCOW
KIEV
ODESSA
BAGHDAD
BASRAH
ADANA
BEYROUTH
HAIFA
JERUSALEM
CAIRO
SUEZ
FAYOUM
ASWAN
KHARGA
DAKHLA
FARAFRA
BAHARIYA
MATRUH
ALEXANDRIA
MISURATA
BENGHAZI
TOBRUK

CHART 2 DATE 6-11 1955 TIME 0600 U.T.

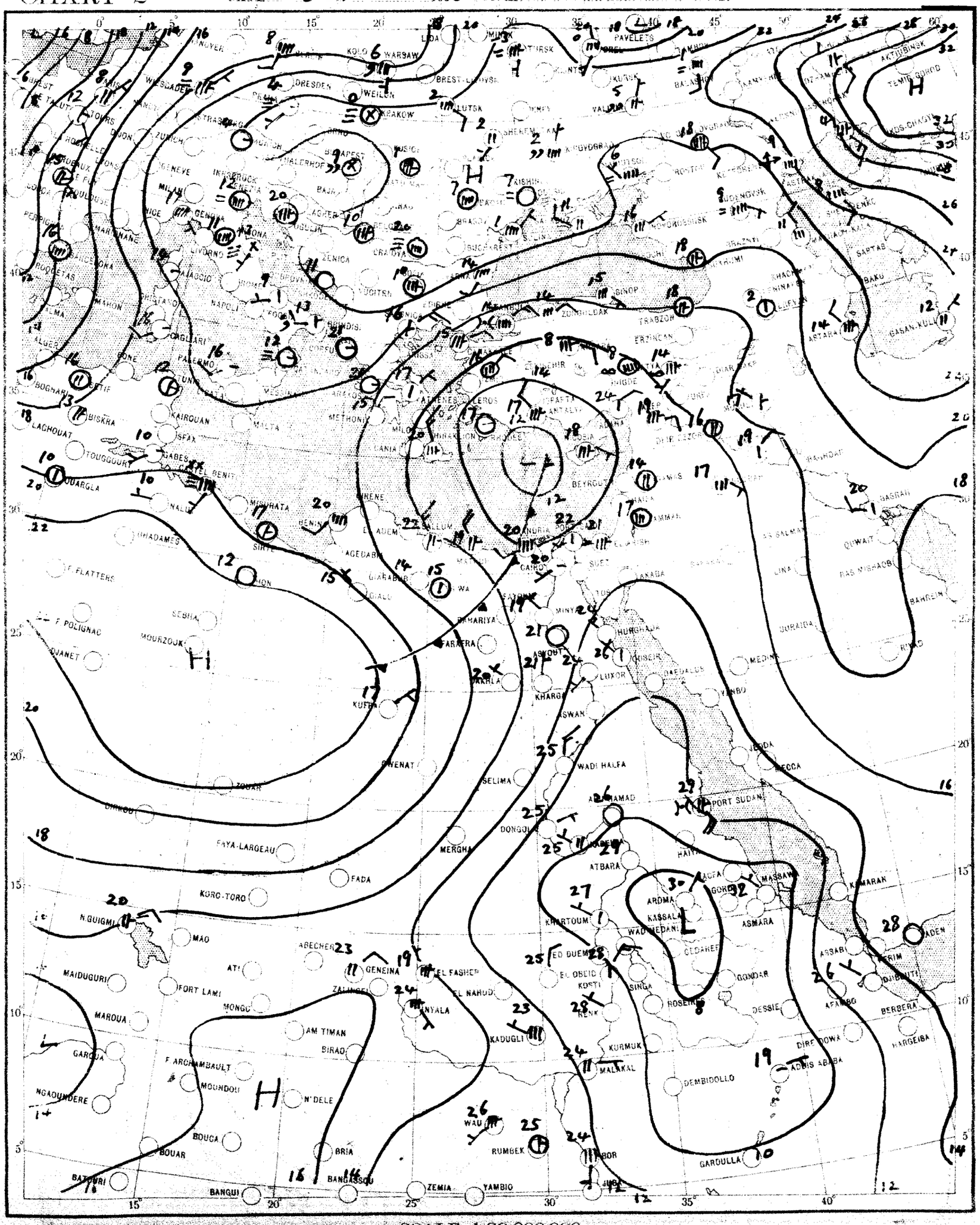

SCALE 1:20,000,000

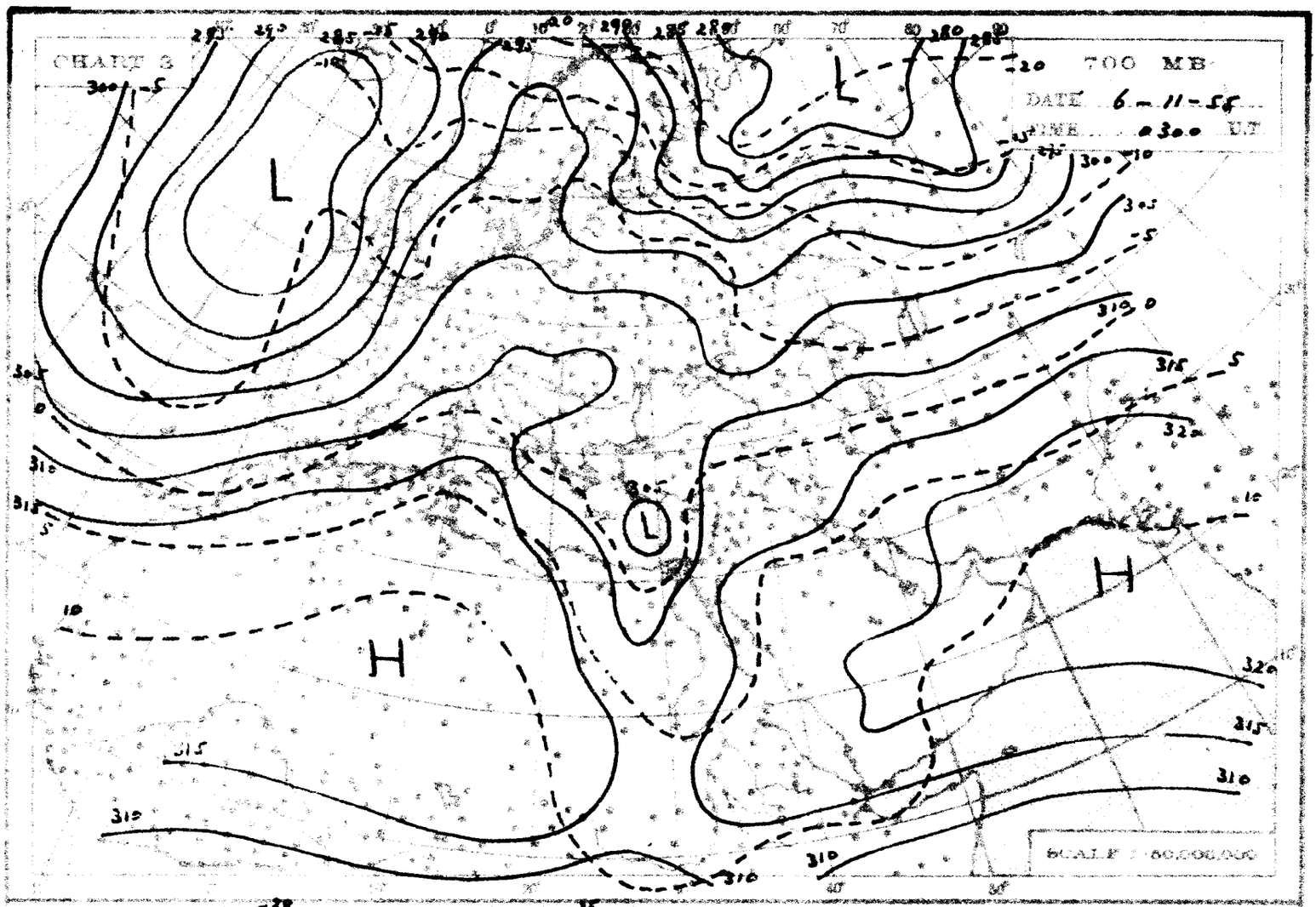
CHART 3
700 MB
DATE 6-11-55
TIME 0300 U.T.
SCALE 1:50,000,000

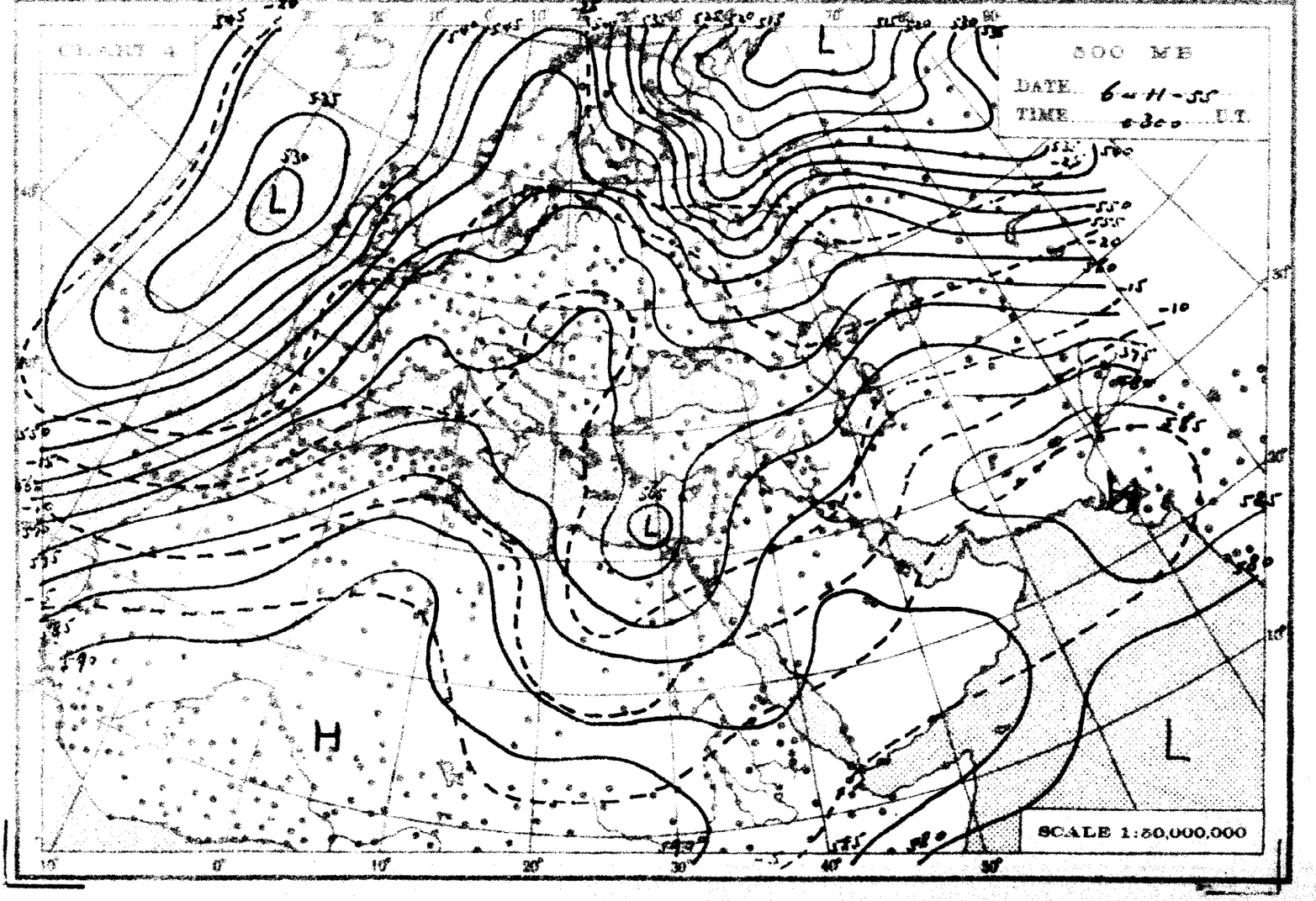
CHART 4
500 MB
DATE 6-11-55
TIME 0300 U.T.
SCALE 1:50,000,000

THE DAILY WEATHER REPORT

REPUBLIC OF EGYPT – METEOROLOGICAL DEPT. – CAIRO

SYNOPTIC CHARTS

EXPLANATIONS:

CHARTS 1 & 2 (Surface Charts)

SCALE: 1:20,000,000; Projection Conical orthomorphic with two standard parallels 30° & 60° N.

BAROMETRIC PRESSURE: M.S.L. Isobars are drawn every 2 millibars.

WIND: Arrows fly with the wind. A full length feather indicates 2 steps on the beaufort scale, and a short feather one step. Calm is indicated by a circle outside the station.

TEMPERATURE: In whole degrees centigrade, placed inside the station circle.

CLOUD SYMBOLS: Total amount N octas. clear sky

sky 1/8 covered. sky 2/8 covered. sky 3/8 covered.

sky 4/8 covered. sky 5/8 covered. sky 6/8 covered.

sky 7/8 covered. sky 8/8 covered. sky obscured.

PRESENT WEATHER SYMBOLS: Inserted to the left of station circle.

Rising sand. Sand or Duststorm. Mist. Fog. Haze.

Drizzle. Rain. Showers of Rain. Showers of Hail. Showers of Snow.

Lightning. R Thunderstorm. Snow.

Note: These symbols show the nature of the phenomena, but not the intensity or duration.

FRONTS: Or surfaces of separation between different air masses.

direction of motion of Fronts

Warm front at the ground. Occluded front at the ground.

" " above " " " " above " "

Cold " at " " Quasi stationary front.

" " above " "

CHARTS 3 & 4 (Upper Air Charts)

SCALE: 1:50,000,000; Projection (same as Charts 1 & 2).

Contours are drawn every 50 g.p.m. of Altitudes (Continuous lines).

Isotherms " " " 5° C. (Broken lines).

WIND: Arrows fly with the wind. A full length feather indicates 10 knots, and a short feather 5 knots. Calm is indicated by a circle outside the station.

Calm. Wind speed 5 knots. Wind speed 10 knots. Wind speed 25 knots.

Wind speed 50 knots. Wind speed 85 knots. Wind speed 125 knots.

TEMPERATURE: In whole degrees centigrade

CHART 1 DATE 6-11- 1955 TIME 1200 U.T.

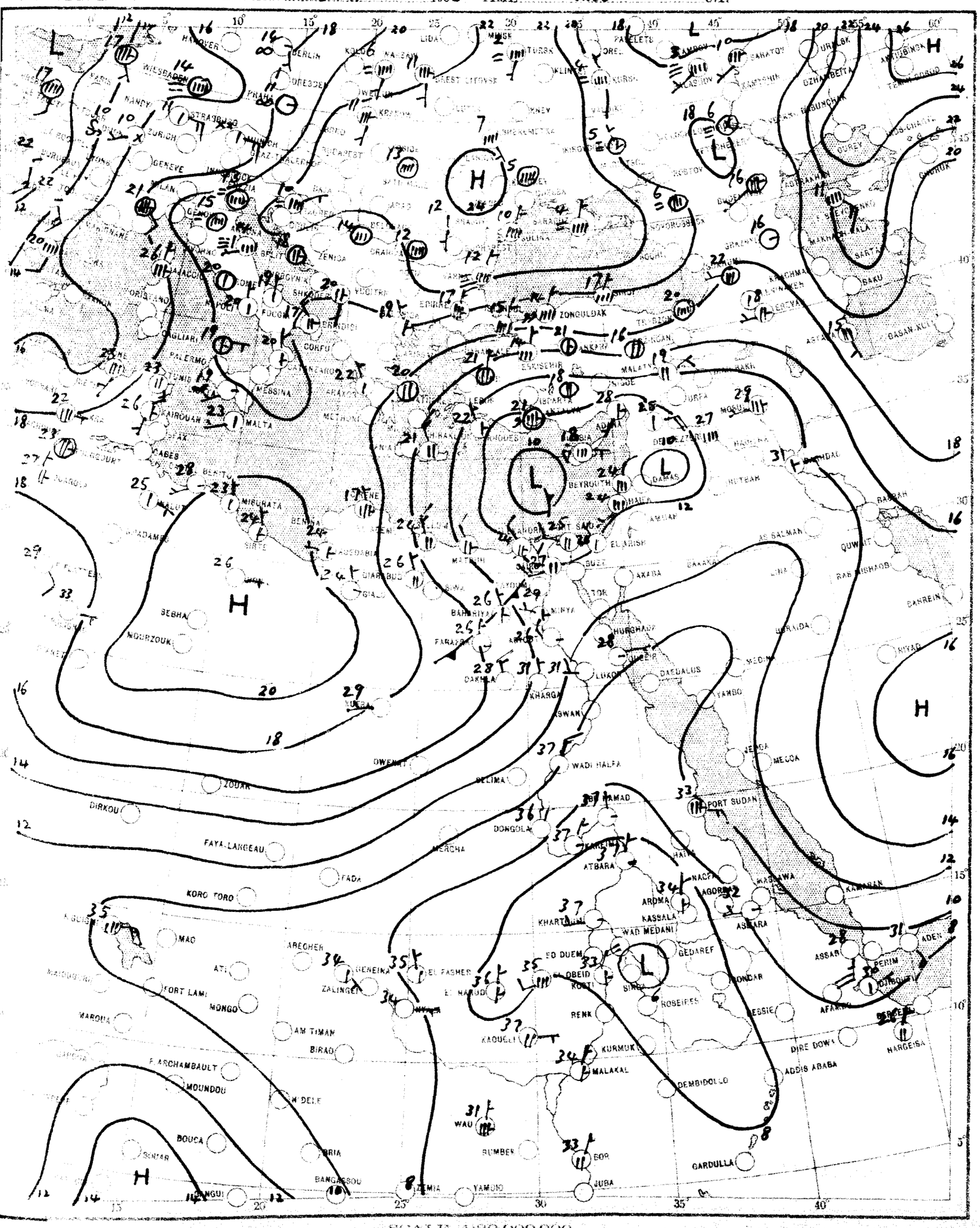
HANOVER
BERLIN
WIESBADEN
DRESDEN
PRAGUE
NANCY
STRASBOURG
ZURICH
GENEVE
BUDAPEST
KIEV
KRAKOW
MINSK
LIDA
PALEETS
OREL
KURSK
SARATOV
URALSK
GZHATSK
ZONGULDAK
ANKARA
ESKISEHIR
MALATYA
ISTANBUL
ADANA
DIYARBAKIR
BEYROUTH
DAMAS
HAIFA
AMMAN
ALEXANDRIA
CAIRO
ELARISH
MERSA MATRUH
BENGHAZI
TRIPOLI
MALTA
TUNIS
PALERMO
MESSINA
CORFU
BRINDISI
ZENICA
SPLIT
ZAGREB
BRAZZAVILLE
LEOPOLDVILLE
BANGUI
YAMOUD
ZEMIA
BUMBER
WAU
GOR
JUBA
GARDULLA
BOUCA
BIRAO
MOUNDOU
FARCHAMBAULT
AM TIMAN
FORT LAMY
MONGO
ATI
MAO
ABECHER
GENEINA
ZALINGEI
EL FASHER
EL HAMUD
ED DUEM
EL OBEID
KOSTI
KAOUGI
RENK
KURMUK
MALAKAL
DEMBIDOLCO
ADDIS ABABA
DIRE DOWA
HARGEISA
ASSAB
ADEN
PERIM
DJIBOUTI
AFAR
ASMARA
KASSALA
ARDMA
WAD MEDANI
KHARTOUM
GEDAREF
ROSEIRES
DONDAR
BESSIE
ATBARA
NACFA
AGORDAT
MASSAWA
KAMARAN
PORT SUDAN
DONGOLA
MERCHA
FAYA-LARGEAU
FADA
KORO TORO
DIRKOU
ZOUAR
DELIMA
WADI HALFA
DWENT
KHARGA
DAKHLA
BAHARIYA
FARAFRA
MINYA
HURGHADA
DAEDALUS
YANBO
MECCA
JEDDA
MEDINA
QUWAIT
BAHREIN
RIYAD
BURAIDA
AL BALMAN
RAS BISHAOB
BAKHDAD
BASRAH
ISFAHAN
BAKU
GASAN-KULI
ASTRAKHAN
MAKHACHKALA
SARTA
GUDIUK
ROSTOV
DONETSK
KRASNODAR
NOVOROSSISK
SOCHI
TBILISI
ERIVAN
KARCHMA
NAKHICHEVAN
ERZRUM
TRABZON
ANTALYA
ISPARTA
KONYA
ADANA
DIYARBAKIR
MOSUL
HABBANIYA

CHART 2 DATE 7-11-1955 TIME 0600 U.T.

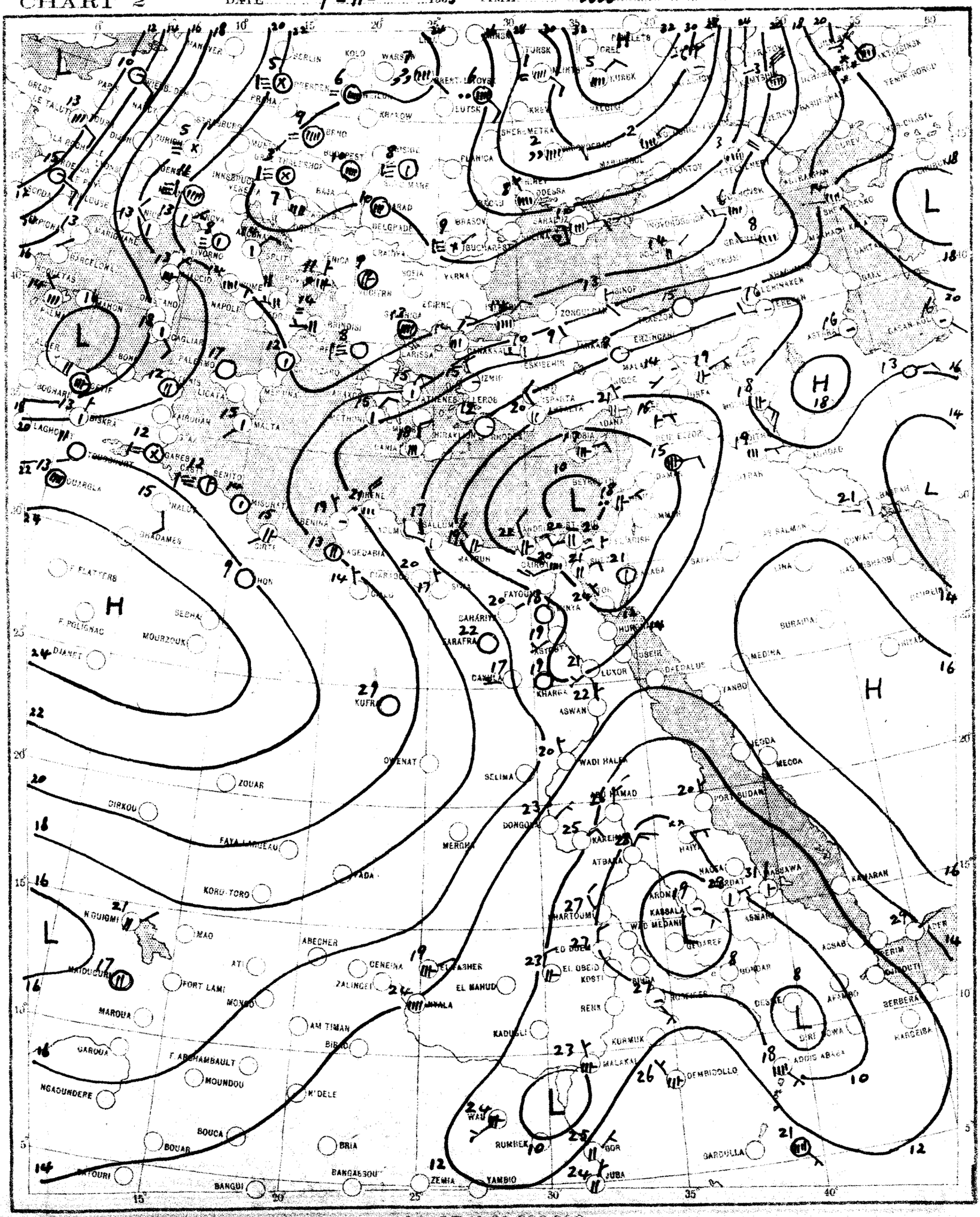

SCALE 1:20,000,000

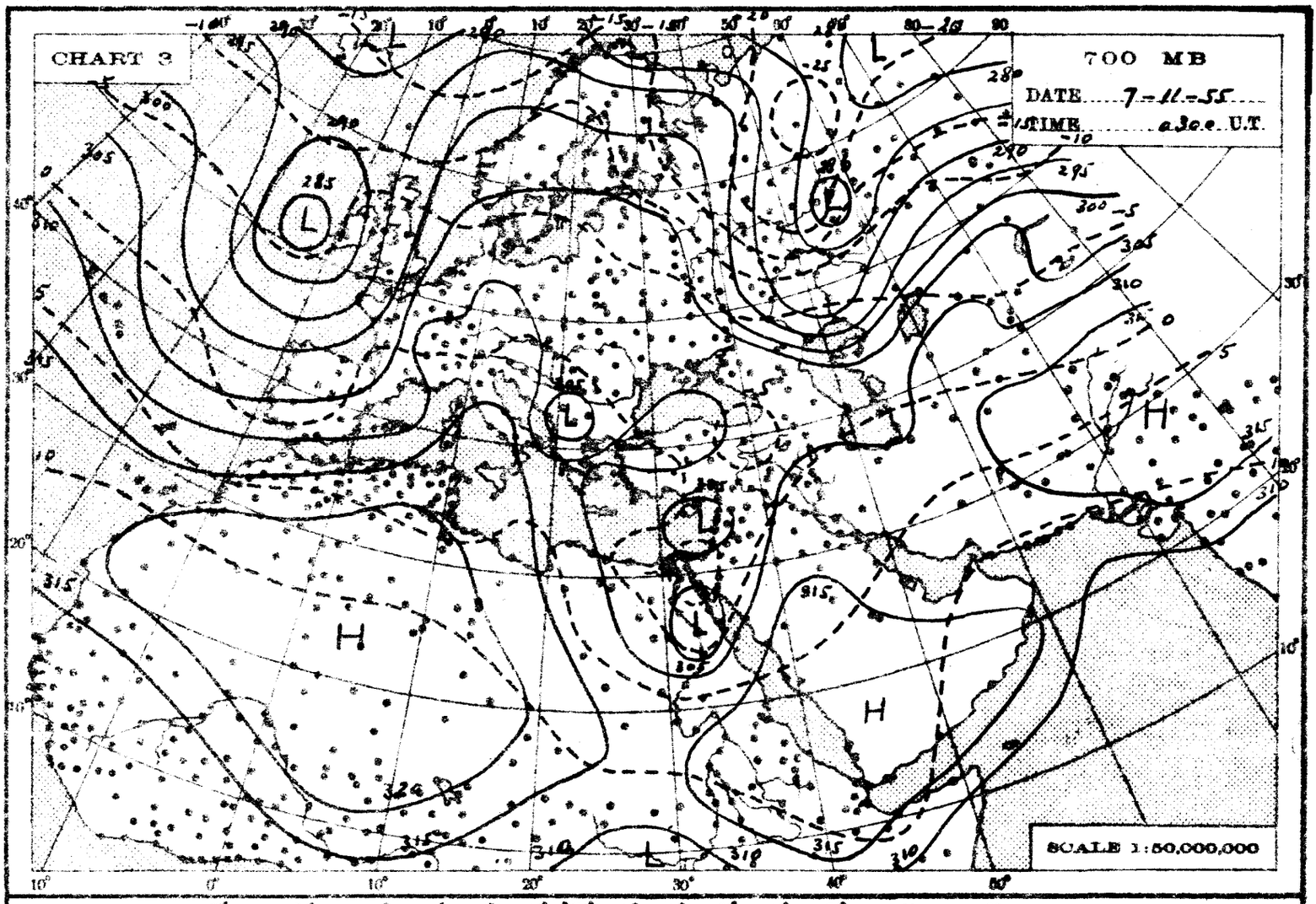
CHART 3
700 MB
DATE 7-11-55
TIME 0300 U.T.
SCALE 1:50,000,000

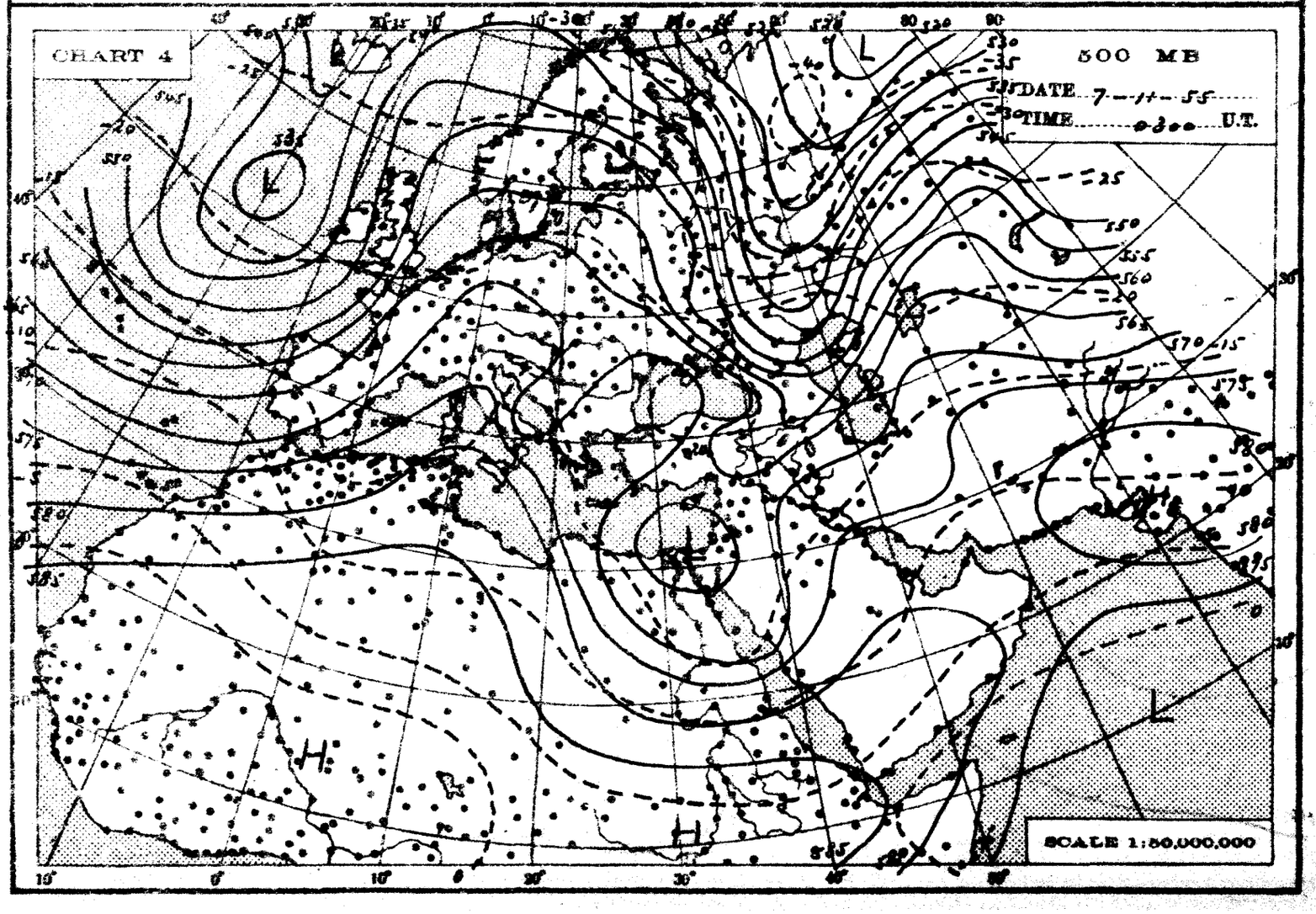
CHART 4
500 MB
DATE 7-11-55
TIME 0300 U.T.
SCALE 1:50,000,000

THE DAILY WEATHER REPORT

REPUBLIC OF EGYPT – METEOROLOGICAL DEPT. – CAIRO

SYNOPTIC CHARTS

EXPLANATIONS:

CHARTS 1 & 2 (Surface Charts)

SCALE 1:20,000,000; Projection Conical orthomorphic with two standard parallels 30° & 60° N.

BAROMETRIC PRESSURE: M. S. L. Isobars are drawn every 2 millibars.

WIND: Arrows fly with the wind. A full length feather indicates 2 steps on the beaufort scale, and a short feather one step. Calm is indicated by a circle outside the station.

TEMPERATURE: In whole degrees centigrade inserted inside the station circle.

CLOUD SYMBOLS: (Total amount N. octas) clear sky.

sky 1/8 covered. sky 2/8 covered. sky 3/8 covered.

sky 4/8 covered. sky 5/8 covered. sky 6/8 covered.

sky 7/8 covered. sky 8/8 covered. sky obscured.

PRESENT WEATHER SYMBOLS: Inserted to the left of station circle.

	Rising sand.		Sand or Duststorm.		Mist.		Fog.		Haze.
	Drizzle.		Rain.		Showers of Rain.		Showers of Hail.		Showers of Snow.
	Lightning.		Thunderstorm.		Snow.				

Note: These symbols show the nature of the phenomena, but not the intensity or duration.

FRONTS: Or surfaces of separation between different air masses.

direction of motion of Fronts

Warm front at the ground.

" " above " "

Cold " at " "

" " above " "

Occluded front at the ground.

" " above " "

Quasi stationary front.

CHARTS 3 & 4 (Upper Air Charts)

SCALE 1:50,000,000; Projection (same as Charts 1 & 2).

Contours are drawn every 50 g.p.m. of Altitudes (Continuous lines).

Isotherms " " " 5° C. (Broken lines).

WIND: Arrows fly with the wind. A full length feather indicates 10 knots, and a short feather 5 knots. Calm is indicated by a circle outside the station.

Calm. Wind speed 5 knots. Wind speed 10 knots. Wind speed 25 knots.

Wind speed 50 knots. Wind speed 85 knots. Wind speed 125 knots.

TEMPERATURE: In whole degrees centigrade

CHART 1 DATE 7-11- 1955 TIME 1200 U.T.

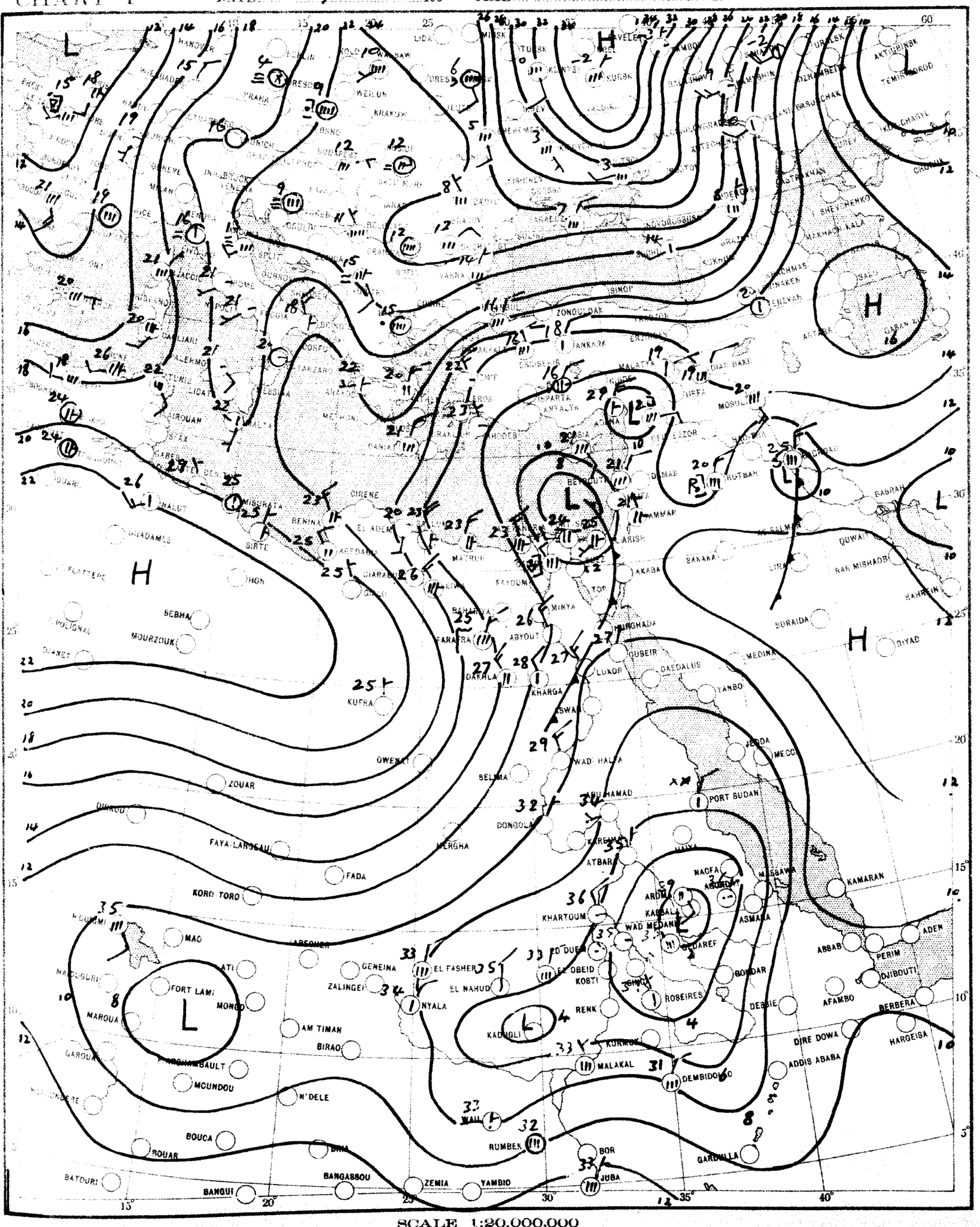
H
L
H
L
H
L
L
L
L
L
H
H
H
L
L
L
L
L

CHART 2 DATE 8-11-1955 TIME 0600 U.T.

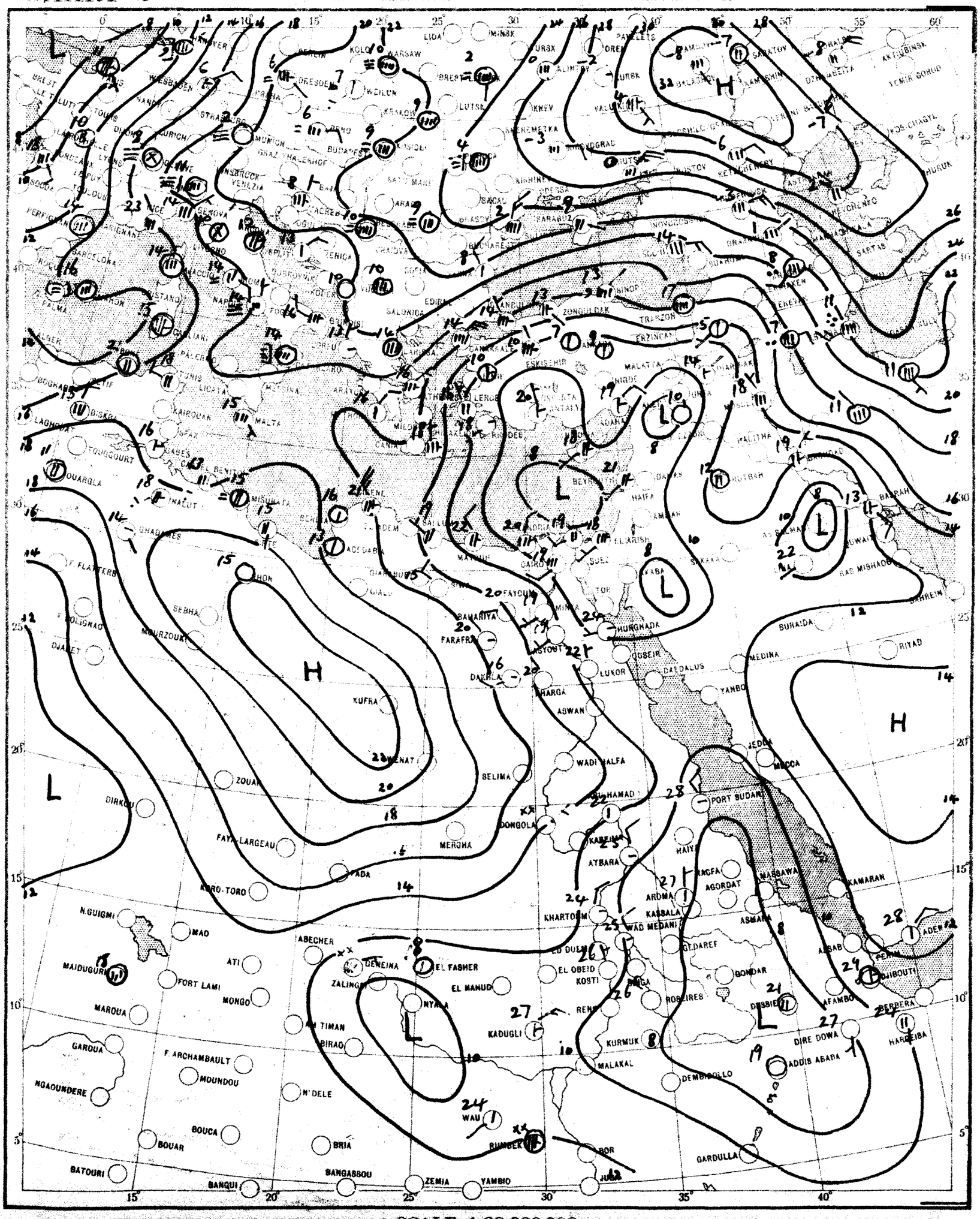

SCALE 1:20,000,000

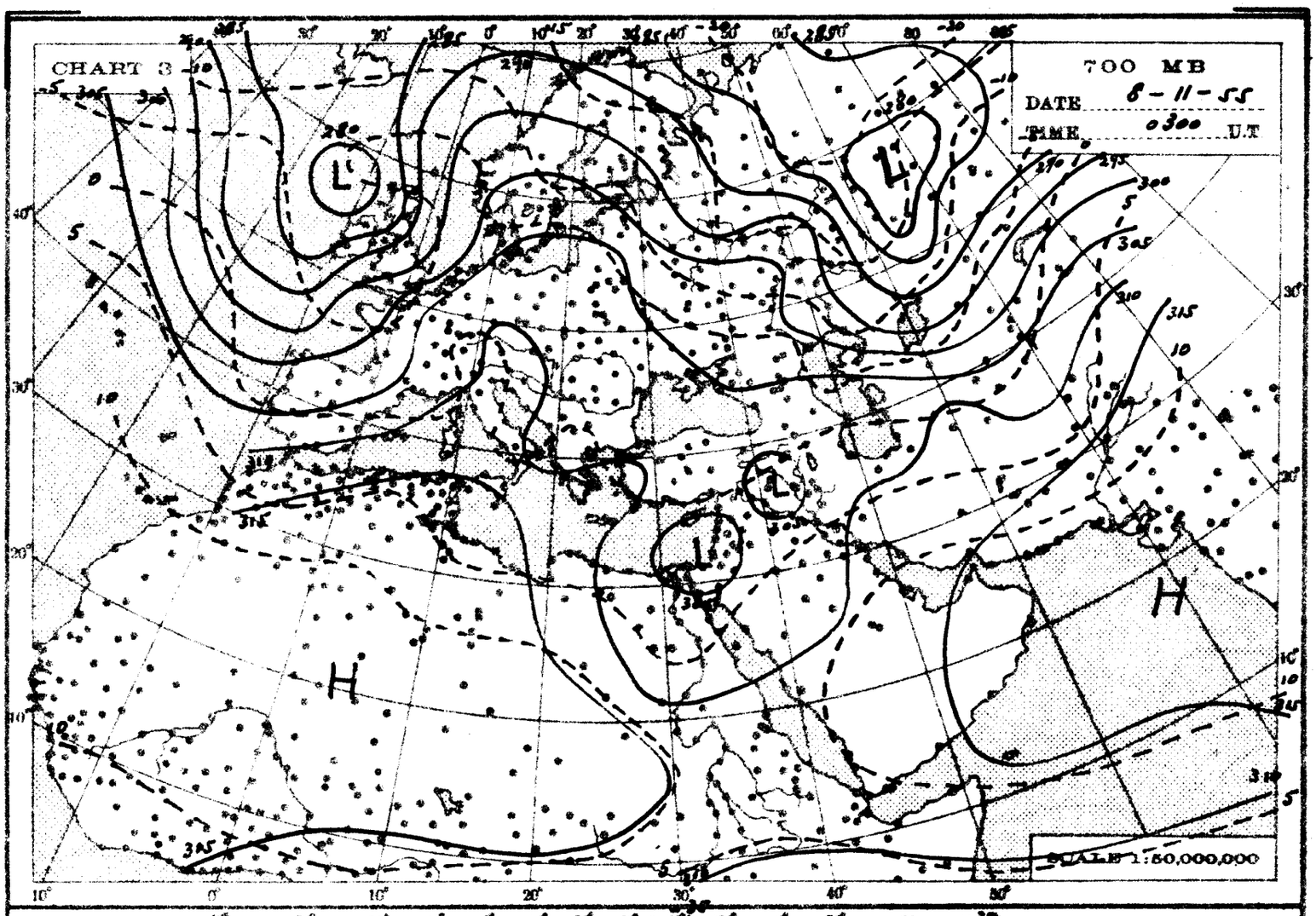
CHART 3
700 MB
DATE 8-11-55
TIME 0300 U.T
SCALE 1:50,000,000

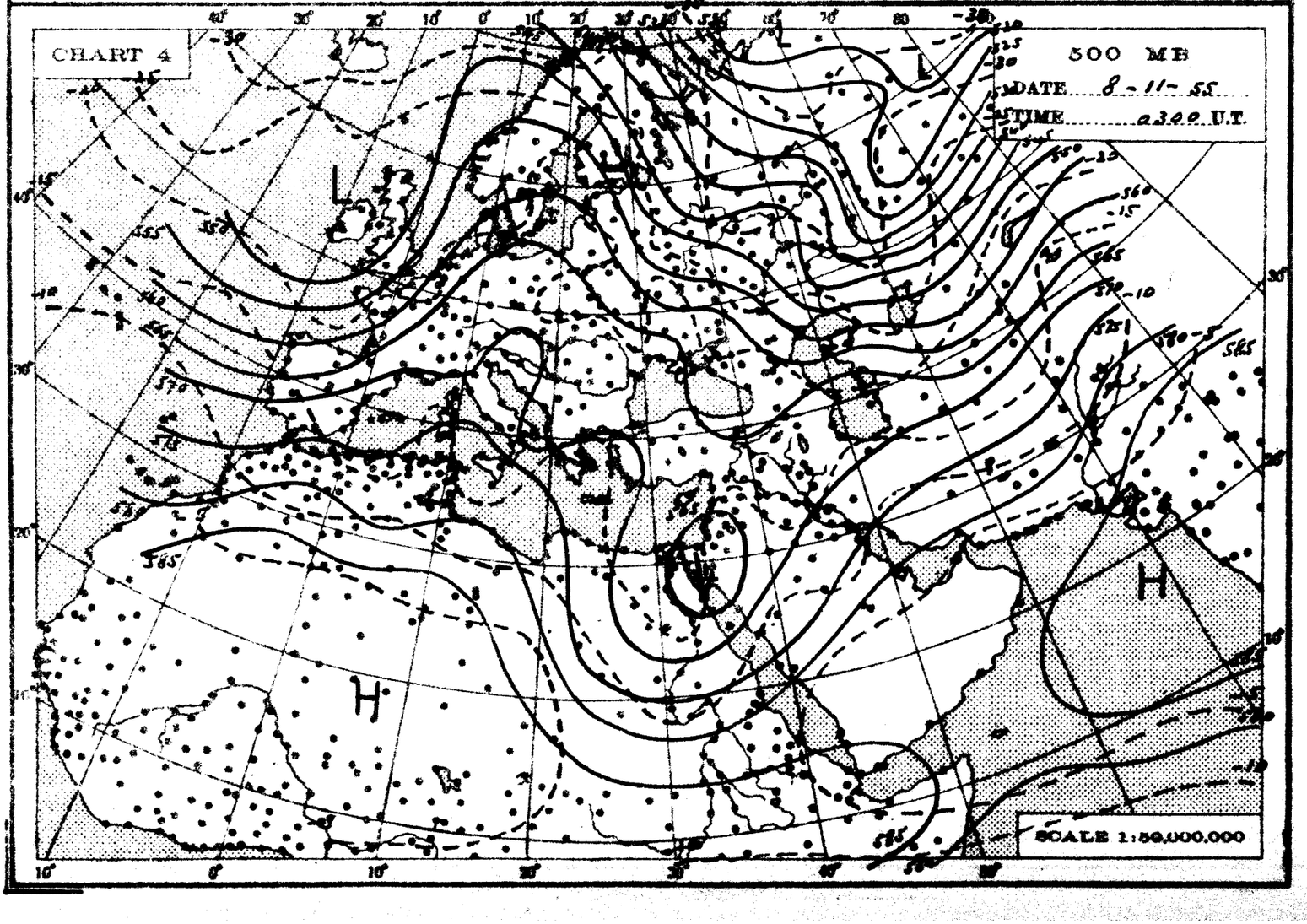
CHART 4
500 MB
DATE 8-11-55
TIME 0300 U.T
SCALE 1:50,000,000

THE DAILY WEATHER REPORT

REPUBLIC OF EGYPT – METEOROLOGICAL DEPT. – CAIRO

SYNOPTIC CHARTS

EXPLANATIONS:

CHARTS 1 & 2 (Surface Charts)

SCALE 1:20,000,000; Projection Conical orthomorphic with two standard parallels 30° & 60° N.

BAROMETRIC PRESSURE: M. S. L. Isobars are drawn every 2 millibars.

WIND: Arrows fly with the wind. A full length feather indicates 2 steps on the beaufort scale, and a short feather one step. Calm is indicated by a circle outside the station.

TEMPERATURE: In whole degrees centigrade inserted inside the station circle.

CLOUD SYMBOLS: (Total amount N. octas)

clear sky.

sky 1/8 covered. sky 2/8 covered. sky 3/8 covered.

sky 4/8 covered. sky 5/8 covered. sky 6/8 covered.

sky 7/8 covered. sky 8/8 covered. sky obscured.

PRESENT WEATHER SYMBOLS: Inserted to the left of station circle.

Rising sand. Sand or Duststorm. Mist. Fog. Haze.

Drizzle. Rain. Showers of Rain. Showers of Hail. Showers of Snow.

Lightning. Thunderstorm. Snow.

Note: These symbols show the nature of the phenomena, but not the intensity or duration.

FRONTS: Or surfaces of separation between different air masses.

direction of motion of Fronts

Warm front at the ground. Occluded front at the ground.

" " above " " " " above " "

Cold " at " " Quasi stationary front.

" " above " "

CHARTS 3 & 4 (Upper Air Charts)

SCALE 1:50,000,000; Projection (same as Charts 1 & 2).

Contours are drawn every 50 g.p.m. of Altitudes (Continuous lines).

Isotherms " " " 5° C. (Broken lines).

WIND: Arrows fly with the wind. A full length feather indicates 10 knots, and a short feather 5 knots. Calm is indicated by a circle outside the station.

Calm. Wind speed 5 knots. Wind speed 10 knots. Wind speed 25 knots

Wind speed 50 knots. Wind speed 85 knots. Wind speed 125 knots.

TEMPERATURE: In whole degrees centigrade

CHART 1 DATE 8-11- 1955 TIME 1200 U.T.

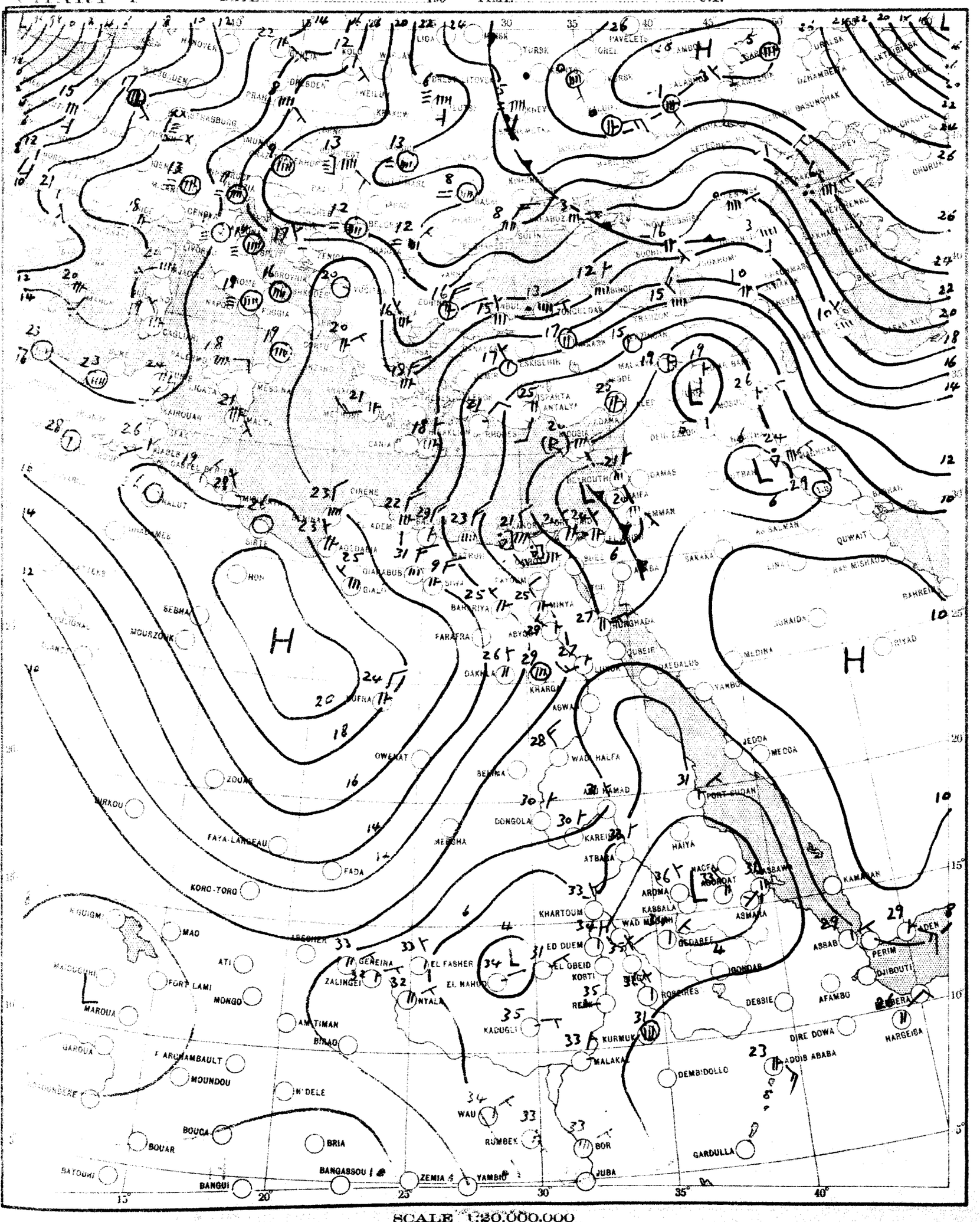
H
H
H
L
L
L

CHART 2 DATE 9-11-1955 TIME 0600 U.T.


H
L
ZOUAR
DIRKOU
FAYA-LARGEAU
FADA
KORO-TORO
N'GUIGMI
MAO
ABECHER
ATI
MAIDUGURI
FORT LAMI
MONGO
GEREINA
ZALINGEI
EL FASHER
NYALA
EL MANUD
BARDUA
AM TIMAN
BIRAG
GAROUA
F ARCHAMBAULT
MOUNDOU
NGAOUNDERE
N'DELE
BOUCA
BOUAR
BRIA
BATOURI
BANGUI
BANGASSOU
ZEMIA
YAMBIO
JUBA
WAU
RUMBEK
BOR
KADUGLI
KURMUK
GARDULLA
DEMBIDOLO
DIRE DAWA
ADDIS ABABA
HARGEISA
BERBERA
DJIBOUTI
ASMARA
KAMARAH
KHARTOUM
WAD MEDANI
ED DUEM
EL OBEID
KOSTI
SINGA
ROSEIRES
RENK
GEDAREF
ATBARA
KASSALA
DONGOLA
MERGHA
SELIMA
OWENAT
KUFRA
WADI HALFA
ABU HAMAD
PORT SUDAN
JEDDA
MECCA
MEDINA
TABUK
DAKHLA
FARAFRA
SIWA
GIALO
SIRTE
AGEDABIA
BENGHAZI
TRIPOLI
GHADAMES
SEBHA
MOURZOUK
PLATTERS
POLIGNAC
DJANET
ALGIER
TUNIS
CATANIA
PALERMO
CAGLIARI
ROME
MILAN
GENEVE
PARIS
BERLIN
WARSAW
KIEV
MOSCOW
KUBINKA
KIROVOGRAD
ODESSA
BUCHAREST
SOFIA
ATHENES
ANKARA
ZONGULDAK
TRABZON
ERZINCAN
ERZURUM
TIFLIS
BAKU
ASTRAKHAN
KUIBYSHEV
SARATOV
KAZAN
KIROV
MINSK
KURSK
VORONEZH
TAMBOV
MOSCOW
LENINGRAD
ARCHANGELSK
MURMANSK
KIRKENES
TROMSO
OSLO
STOCKHOLM
HELSINKI
KOPENHAGUE
HAMBURG
HANOVER
BREST
LE TALLEC
BORDEAUX
LISBONNE
MADRID
BARCELONE
PALMA
ALGER
TUNIS
TRIPOLI
BENGHAZI
ALEXANDRIE
LE CAIRE
JERUSALEM
BEYROUTH
ISTANBUL
ATHENES
RHODES
CRETE
ASWAN
KHARGA
DAKHLA
FARAFRA
SIWA
MINYA
ASYOUT
HURGHADA
QUSEIR
DAEDALUS
TABUK
MEDINA
RIYAD
BURAIDA
DAHRAN
AS MISHRAQ
ASMARA
ASSAB
PERIM
DJIBOUTI
AFAMBO
BERBERA
HARGEISA
DIRE DAWA
ADDIS ABABA
DEMBIDOLO
GARDULLA
JUBA
YAMBIO
ZEMIA
BANGASSOU
BANGUI
BATOURI
BRIA
BOUAR
BOUCA
N'DELE
MOUNDOU
F ARCHAMBAULT
GAROUA
NGAOUNDERE
BARDUA
MAIDUGURI
ATI
ABECHER
MAO
N'GUIGMI
KORO-TORO
FAYA-LARGEAU
FADA
ZOUAR
DIRKOU
KUFRA
OWENAT
SELIMA
MERGHA
DONGOLA
ATBARA
KHARTOUM
WAD MEDANI
ED DUEM
EL OBEID
KOSTI
SINGA
ROSEIRES
RENK
GEDAREF
KASSALA
ASMARA
KAMARAH
PERIM
DJIBOUTI
AFAMBO
BERBERA
HARGEISA
DIRE DAWA
ADDIS ABABA
DEMBIDOLO
GARDULLA
JUBA
BOR
RUMBEK
WAU
KURMUK
KADUGLI
BIRAG
AM TIMAN
NYALA
EL MANUD
ZALINGEI
GEREINA
EL FASHER
MERGHA
DONGOLA
SELIMA
OWENAT
KUFRA
ZOUAR
DIRKOU
FAYA-LARGEAU
FADA
KORO-TORO
N'GUIGMI
MAO
ABECHER
ATI
MAIDUGURI
FORT LAMI
MONGO
BARDUA
GAROUA
F ARCHAMBAULT
MOUNDOU
NGAOUNDERE
N'DELE
BOUCA
BOUAR
BRIA
BATOURI
BANGUI
BANGASSOU
ZEMIA
YAMBIO
JUBA
BOR
RUMBEK
WAU
KADUGLI
KURMUK
GARDULLA
DEMBIDOLO
DIRE DAWA
ADDIS ABABA
HARGEISA
BERBERA
DJIBOUTI
AFAMBO
PERIM
ASMARA
KAMARAH
KHARTOUM
WAD MEDANI
ED DUEM
EL OBEID
KOSTI
SINGA
ROSEIRES
RENK
GEDAREF
KASSALA
ATBARA
DONGOLA
MERGHA
SELIMA
OWENAT
KUFRA
WADI HALFA
ABU HAMAD
PORT SUDAN
JEDDA
MECCA
MEDINA
TABUK
DAKHLA
FARAFRA
SIWA
MINYA
ASYOUT
HURGHADA
QUSEIR
DAEDALUS
TABUK
MEDINA
RIYAD
BURAIDA
DAHRAN
AS MISHRAQ
ASMARA
ASSAB
PERIM
DJIBOUTI
AFAMBO
BERBERA
HARGEISA
DIRE DAWA
ADDIS ABABA
DEMBIDOLO
GARDULLA
JUBA
BOR
RUMBEK
WAU
KURMUK
KADUGLI
BIRAG
AM TIMAN
NYALA
EL MANUD
ZALINGEI
GEREINA
EL FASHER
MERGHA
DONGOLA
SELIMA
OWENAT
KUFRA
ZOUAR
DIRKOU
FAYA-LARGEAU
FADA
KORO-TORO
N'GUIGMI
MAO
ABECHER
ATI
MAIDUGURI
FORT LAMI
MONGO
BARDUA
GAROUA
F ARCHAMBAULT
MOUNDOU
NGAOUNDERE
N'DELE
BOUCA
BOUAR
BRIA
BATOURI
BANGUI
BANGASSOU
ZEMIA
YAMBIO

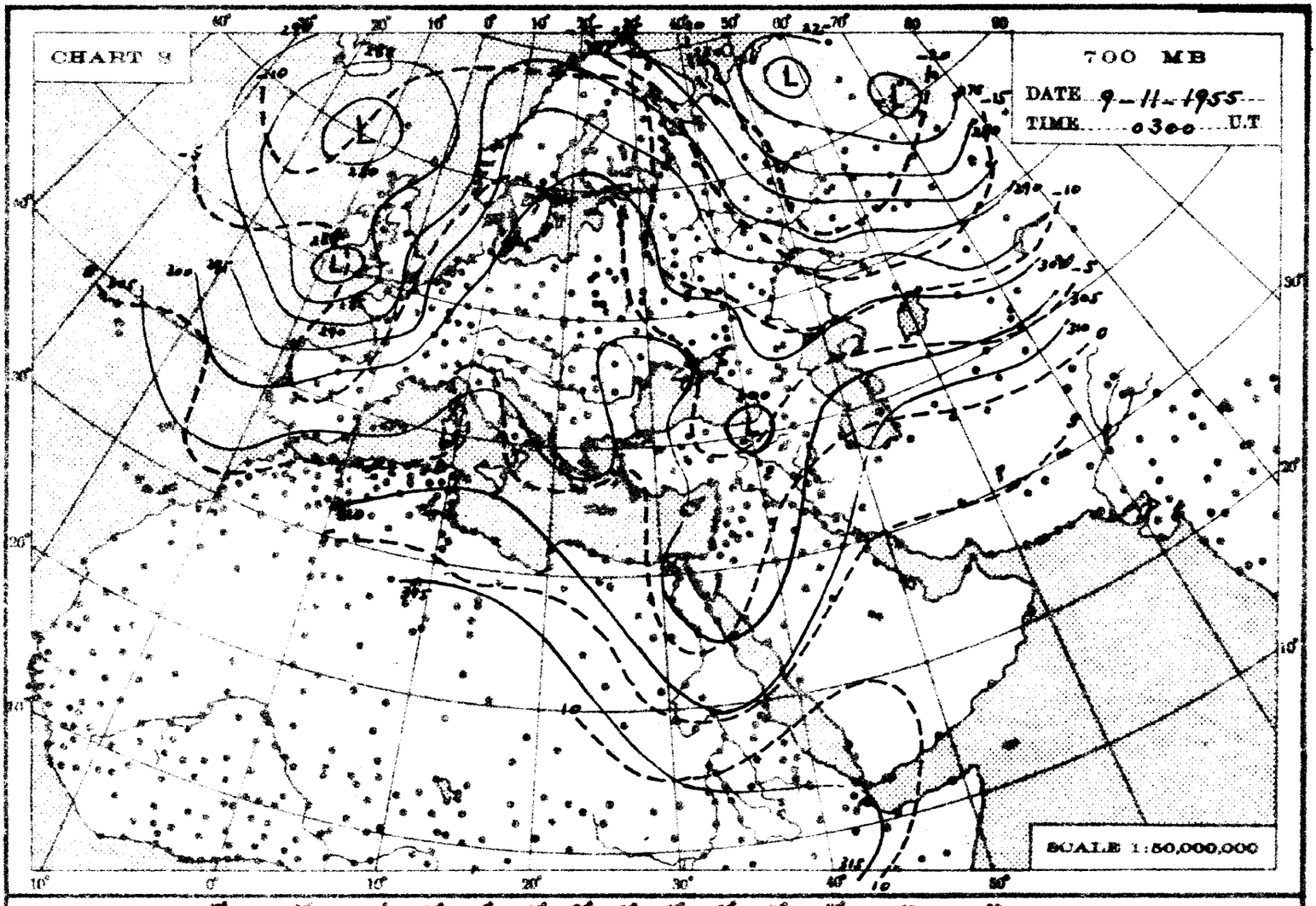
CHART 3
700 MB
DATE 9-11-1955
TIME 0300 U.T
SCALE 1:50,000,000

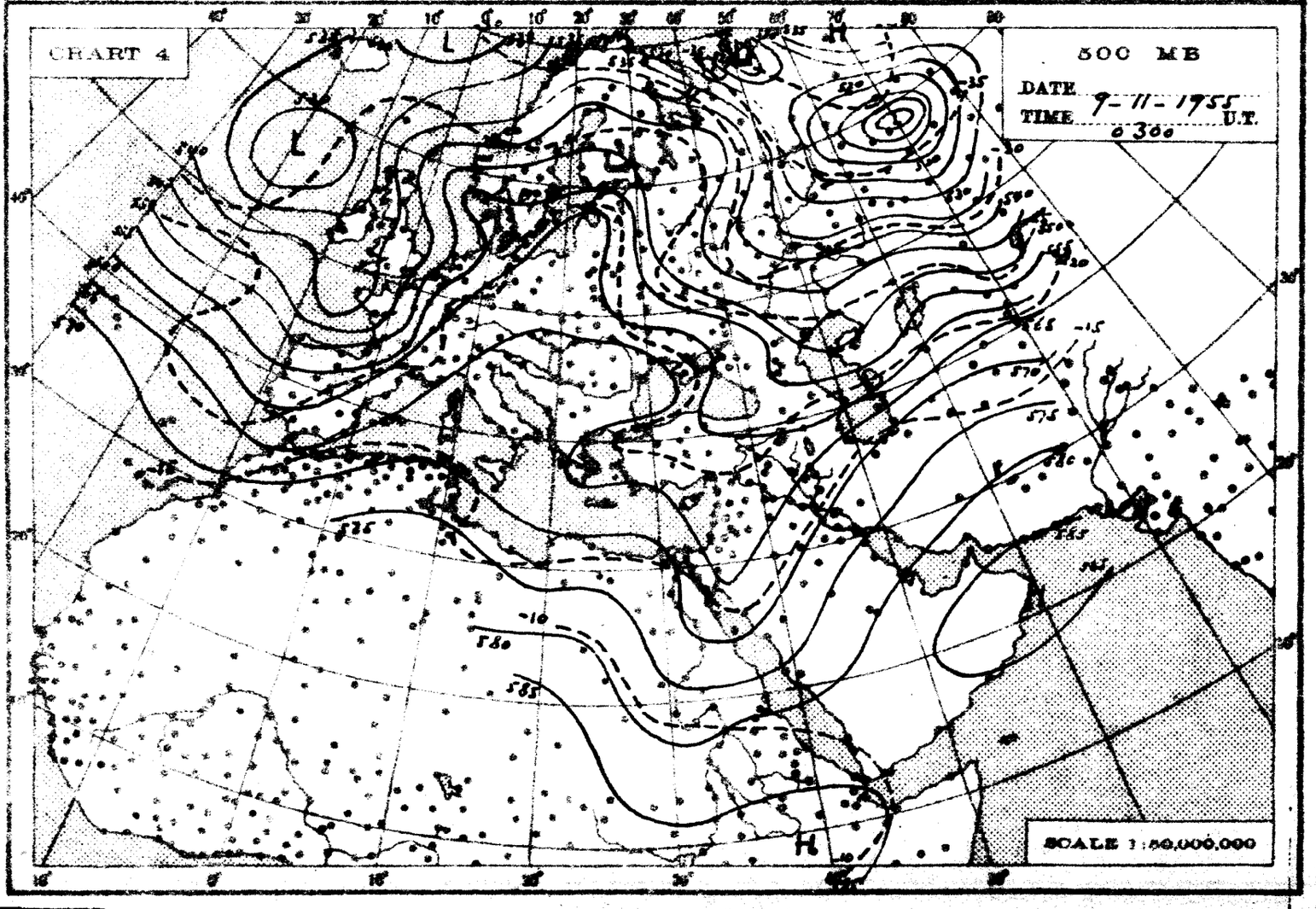
CHART 4
500 MB
DATE 9-11-1955
TIME 0300 U.T.
SCALE 1:50,000,000

THE DAILY WEATHER REPORT

REPUBLIC OF EGYPT • METEOROLOGICAL DEPT. – CAIRO

SYNOPTIC CHARTS

EXPLANATIONS:

CHARTS 1 & 2 (Surface Charts)

SCALE 1:20,000,000; Projection Conical orthomorphic with two standard parallels 30° & 60° N.

BAROMETRIC PRESSURE: M. S. L. Isobars are drawn every 2 millibars.

WIND: Arrows fly with the wind. A full length feather indicates 2 steps on the beaufort scale, and a short feather one step. Calm is indicated by a circle outside the station.

TEMPERATURE: In whole degrees centigrade inserted inside the station circle.

CLOUD SYMBOLS: (Total amount N. octas) clear sky.

sky 1/8 covered. sky 2/8 covered. sky 3/8 covered.

sky 4/8 covered. sky 5/8 covered. sky 6/8 covered.

sky 7/8 covered. sky 8/8 covered. sky obscured.

PRESENT WEATHER SYMBOLS: Inserted to the left of station circle.

	Rising sand.		Sand or Duststorm		Mist.		Fog.		Haze.
	Drizzle.		Rain.		Showers of Rain.		Showers of Hail.		Showers of Snow
	Lightning.		Thunderstorm.		Snow.				

Note: These symbols show the nature of the phenomena, but not the intensity or duration.

FRONTS: Or surfaces of separation between different air masses.

direction of motion of Fronts

Warm front at the ground. Occluded front at the ground.

" " above " " " " above " "

Cold " at " " Quasi stationary front.

" " above " "

CHARTS 3 & 4 (Upper Air Charts)

SCALE 1:50,000,000; Projection (same as Charts 1 & 2).

Contours are drawn every 50 g.p.m. of Altitudes (Continuous lines).

Isotherms " " " 5° C. (Broken lines).

WIND: Arrows fly with the wind. A full length feather indicates 10 knots, and a short feather 5 knots. Calm is indicated by a circle outside the station.

Calm. Wind speed 5 knots. Wind speed 10 knots. Wind speed 25 knots.

Wind speed 50 knots. Wind speed 85 knots. Wind speed 125 knots.

TEMPERATURE: In whole degrees centigrade

CHART 1 DATE 9-11- 1955 TIME 1200 U.T.

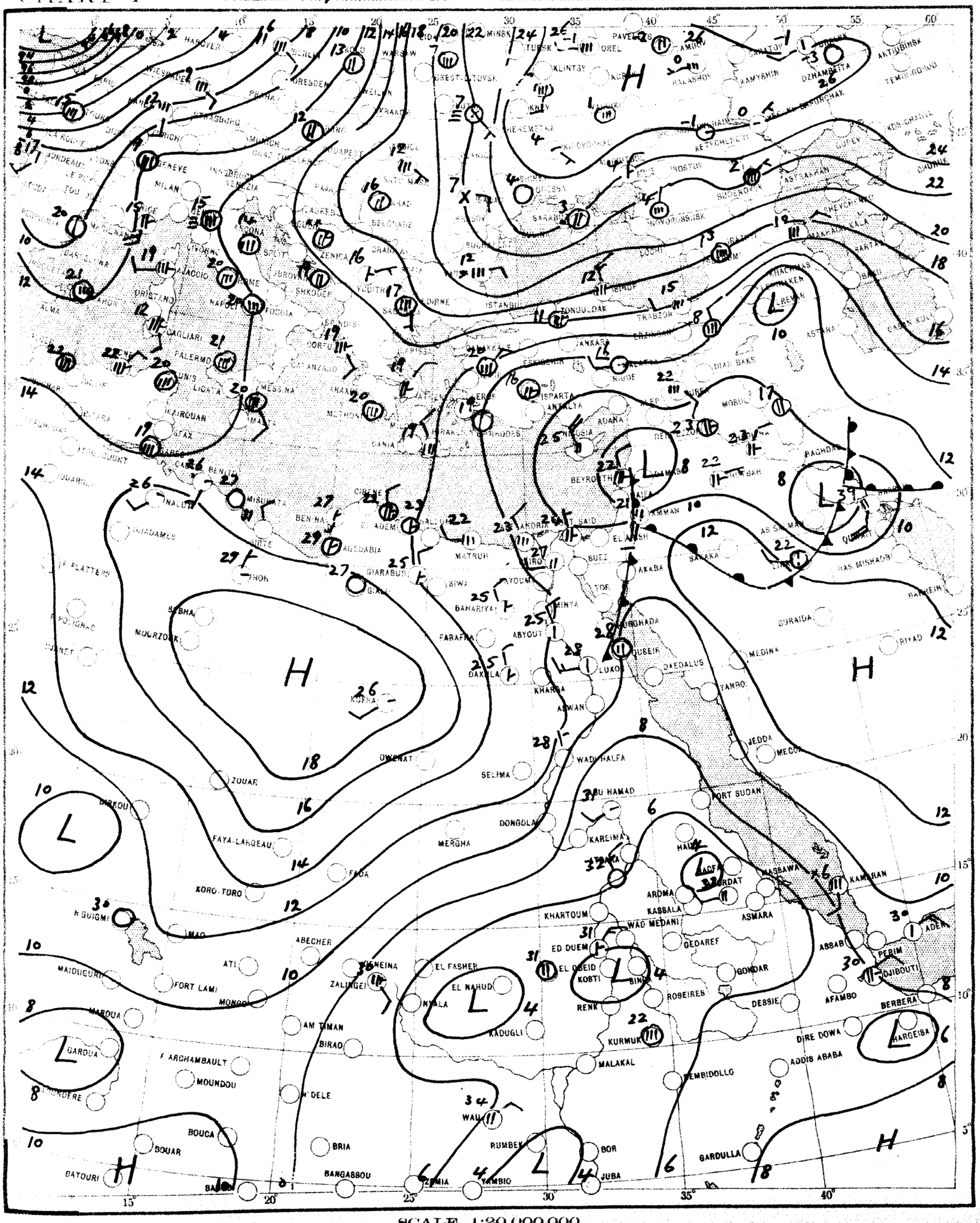
H
L
H
L
L
L
L
L
H
H
H
H
L
L
L
L
L

CHART 2 DATE 10 - 11 - 1955 TIME 0600 U.T.

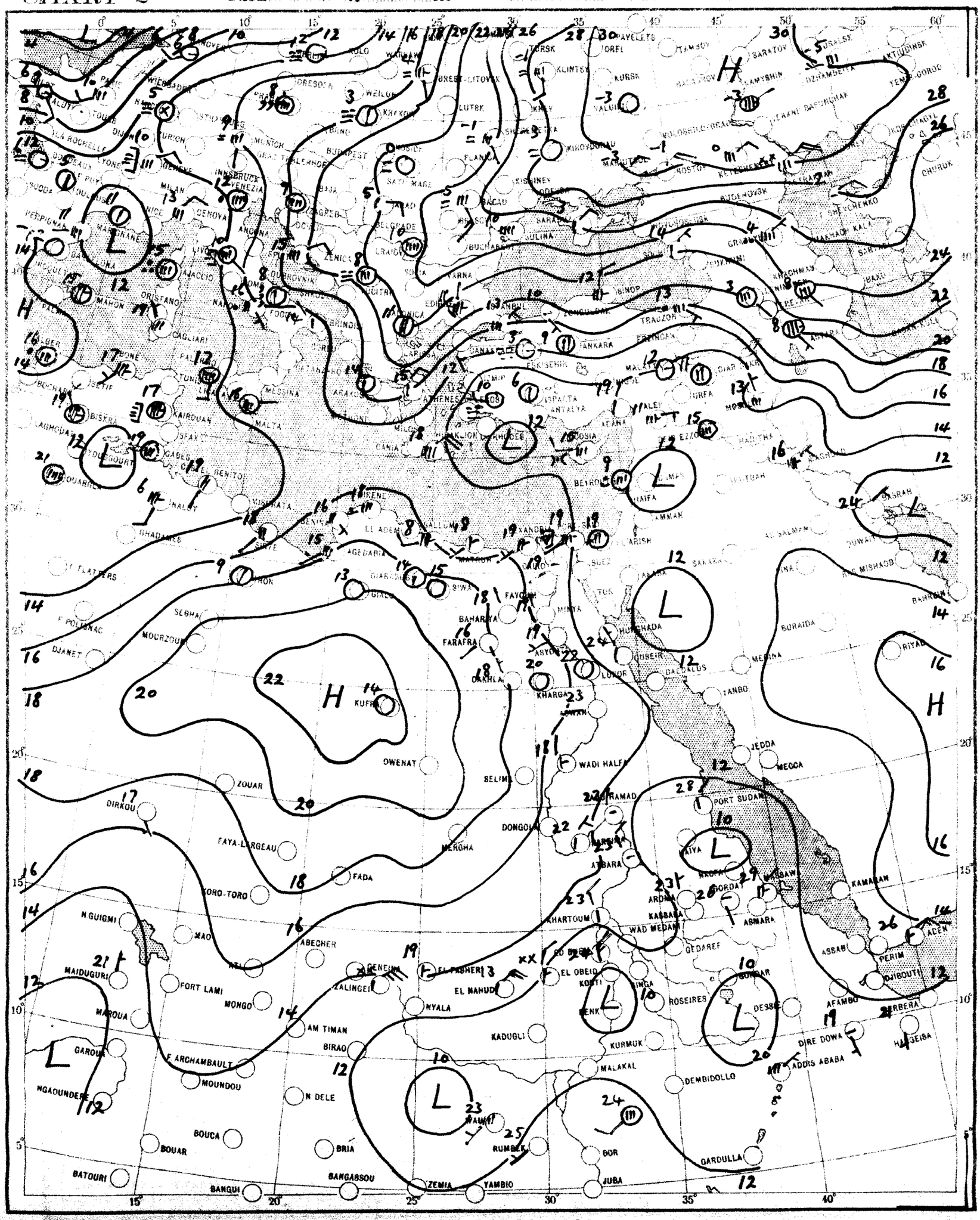
LISBON
MADRID
PARIS
ROME
VIENNA
BERLIN
ATHENS
ISTANBUL
ANKARA
TRIPOLI
CAIRO
ALGIERS
TUNIS
KHARTOUM
ADDIS ABABA
NAIROBI
DAKAR
BAMAKO
KANO
LAGOS
KIEV
MOSCOW
TASHKENT
BAGDAD
TEHERAN
JEDDA
MECCA
PORT SUDAN
KHARTOUM
WADI HALFA
KUFRA
OWENAT
ZOUAR
DIRKOU
FAYA-LARGEAU
FADA
TORO-TORO
N.GUIGMI
MAO
ABECHER
MAIDUGURI
FORT LAMI
MONGO
MAROUA
AM TIMAN
GAROUA
F.ARCHAMBAULT
MOUNDOU
NGAOUNDERE
N DELE
BOUCA
BOUAR
BATOURI
BANGUI
BANGASSOU
ZEMIO
YAMBIO
JUBA
BOR
RUMBEK
WAU
KADUGLI
KURMUK
MALAKAL
DEMBIDOLLO
GARDULLA
DIRE DOWA
HARGEISA
ASMARA
ASSAB
PERIM
DJIBOUTI
ROSEIRES
DESSE
GONDAR
ABECHER
EL OBEID
KOSTI
EL NAHUD
NYALA
ZALINGEI
GENEINA
EL FASHER
WAD MEDANI
GEDAREF
KASSALA
ARDA
GORDAT
KAMARAN
ADEN
MERGHA
SELIMA
DONGOLA
ATBARA
KHARGA
ASYUT
LUXOR
FARAFRA
BAHARIYA
SIWA
MARSA MATRUH
SEBHA
MOURZOUK
DJANET
BENGHAZI
TOBRUK
MALTA
TRIPOLI
GABES
SFAX
KAIROUAN
BISKRA
TUNIS
BONE
CAGLIARI
MAHON
ORISTANO
NAPLES
ROME
MILAN
GENOVA
VENEZIA
INNSBRUCK
ZURICH
GENEVE
LYON
BORDEAUX
LA ROCHELLE
PERPIGNAN
NICE
AJACCIO
BRINDISI
BUDAPEST
BELGRADE
SOFIA
VARNA
ISTANBUL
ANKARA
TRABZON
ERZINCAN
ERZURUM
ADANA
ANTALYA
RHODES
CANIA
BEYROUT
HAIFA
AMMAN
BASRAH
BAGDAD
TEHERAN
BAKU
TASHKENT
ALMA ATA
KIEV
MOSCOW
KAZAN
SARATOV
ASTRAKHAN
ROSTOV
KIROVOGRAD
KHARKOV
KURSK
ORSK
SVERDLOVSK
OMSK
TOMSK
YAKUTSK
ALMA ATA
TAMBOV
MOSCOW
KIEV
LVOV
WARSAW
BERLIN
DRESDEN
WIESBADEN
PARIS
LISBON
MADRID
ALGIERS
TUNIS
TRIPOLI
CAIRO
ATHENS

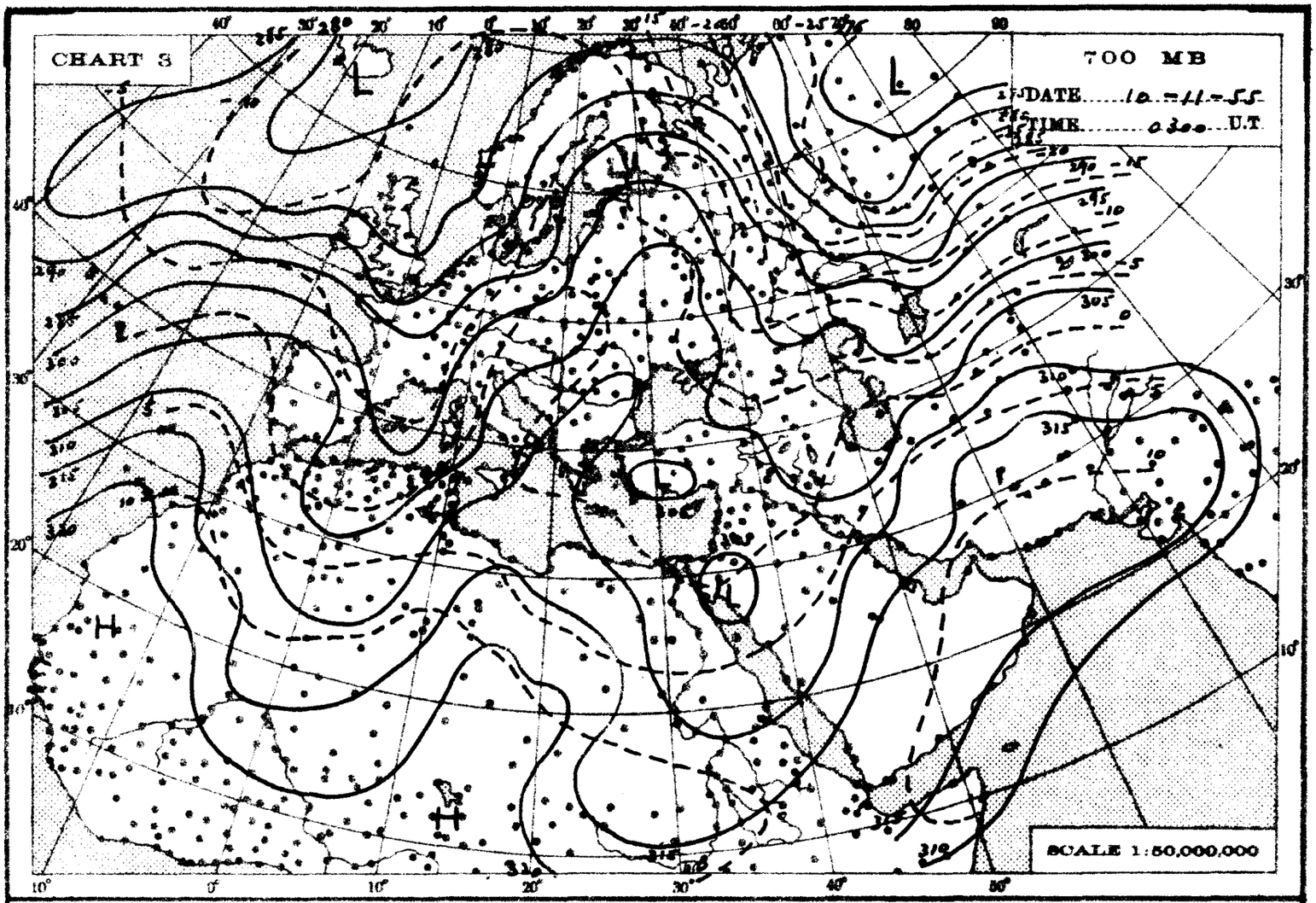
CHART 3
700 MB
DATE 10-11-55
TIME 0300 U.T.
SCALE 1:50,000,000

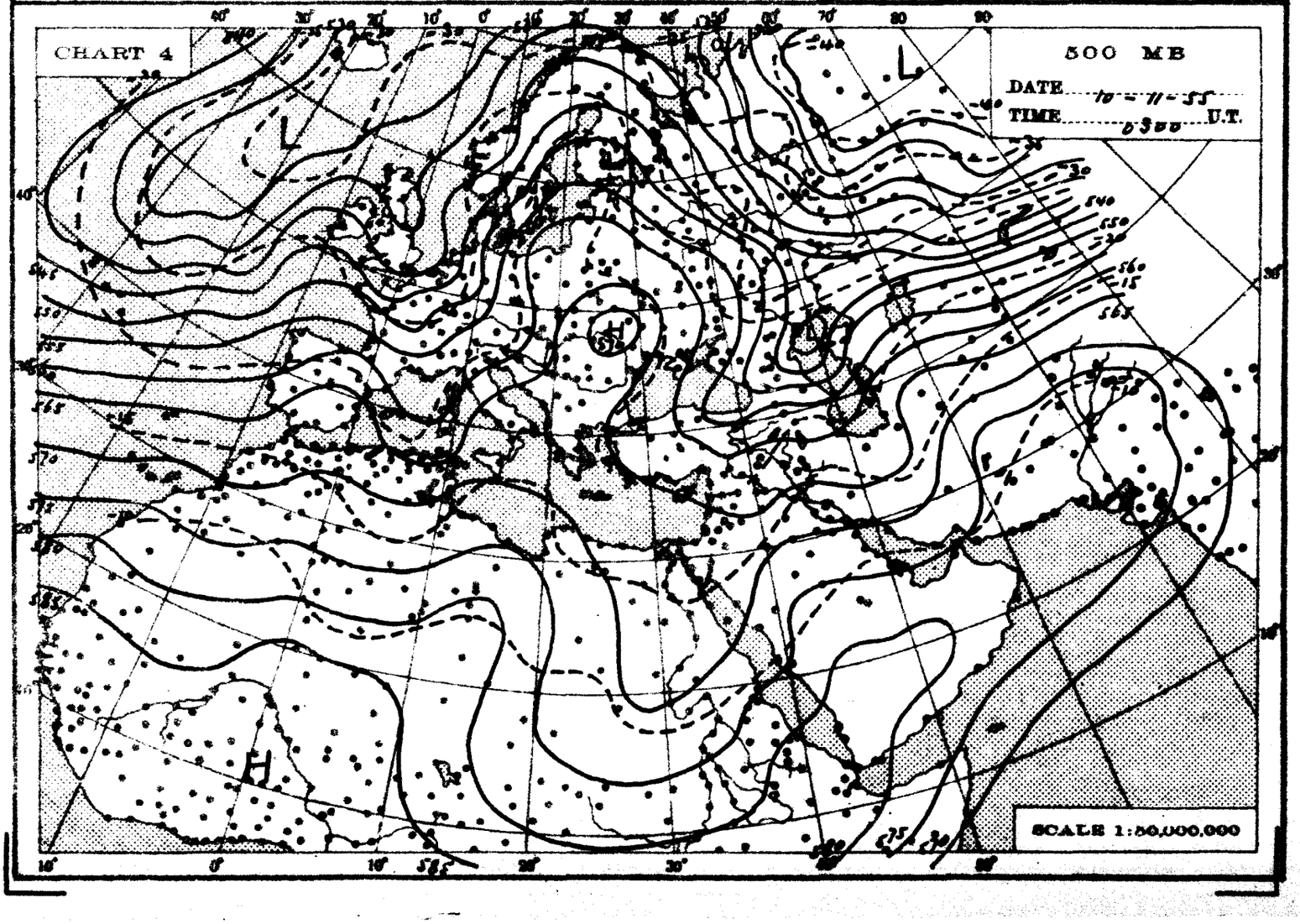
CHART 4
500 MB
DATE 10-11-55
TIME 0300 U.T.
SCALE 1:50,000,000

THE DAILY WEATHER REPORT

REPUBLIC OF EGYPT – METEOROLOGICAL DEPT. – CAIRO

SYNOPTIC CHARTS

EXPLANATIONS:

CHARTS 1 & 2 (Surface Charts)

SCALE 1:20,000,000; Projection Conical orthomorphic with two standard parallels 30° & 60° N.

BAROMETRIC PRESSURE: M. S. L. Isobars are drawn every 2 millibars.

WIND: Arrows fly with the wind. A full length feather indicates 2 steps on the beaufort scale, and a short feather one step. Calm is indicated by a circle outside the station.

TEMPERATURE: In whole degrees centigrade inserted inside the station circle.

CLOUD SYMBOLS: (Total amount N. octas)

clear sky.

sky 1/8 covered. sky 2/8 covered. sky 3/8 covered.

sky 4/8 covered. sky 5/8 covered. sky 6/8 covered.

sky 7/8 covered. sky 8/8 covered. sky obscured.

PRESENT WEATHER SYMBOLS: Inserted to the left of station circle.

Rising sand. Sand or Duststorm. Mist. Fog. Haze.

Drizzle. Rain. Showers of Rain. Showers of Hail. Showers of Snow.

Lightning. Thunderstorm. Snow.

Note: These symbols show the nature of the phenomena, but not the intensity or duration.

FRONTS: Or surfaces of separation between different air masses.

direction of motion of Fronts

Warm front at the ground. Occluded front at the ground.

" " above " " " " above " "

Cold " at " " Quasi stationary front.

" " above " "

CHARTS 3 & 4 (Upper Air Charts)

SCALE 1:50,000,000; Projection (same as Charts 1 & 2).

Contours are drawn every 50 g.p.m. of Altitudes (Continuous lines).

Isotherms " " " 5° C. (Broken lines).

WIND: Arrows fly with the wind. A full length feather indicates 10 knots, and a short feather 5 knots. Calm is indicated by a circle outside the station.

Calm. Wind speed 5 knots. Wind speed 10 knots. Wind speed 25 knots.

Wind speed 50 knots. Wind speed 85 knots. Wind speed 125 knots.

TEMPERATURE: In whole degrees centigrade

CHART 1 DATE 10-11-1955 TIME 1200 U.T.

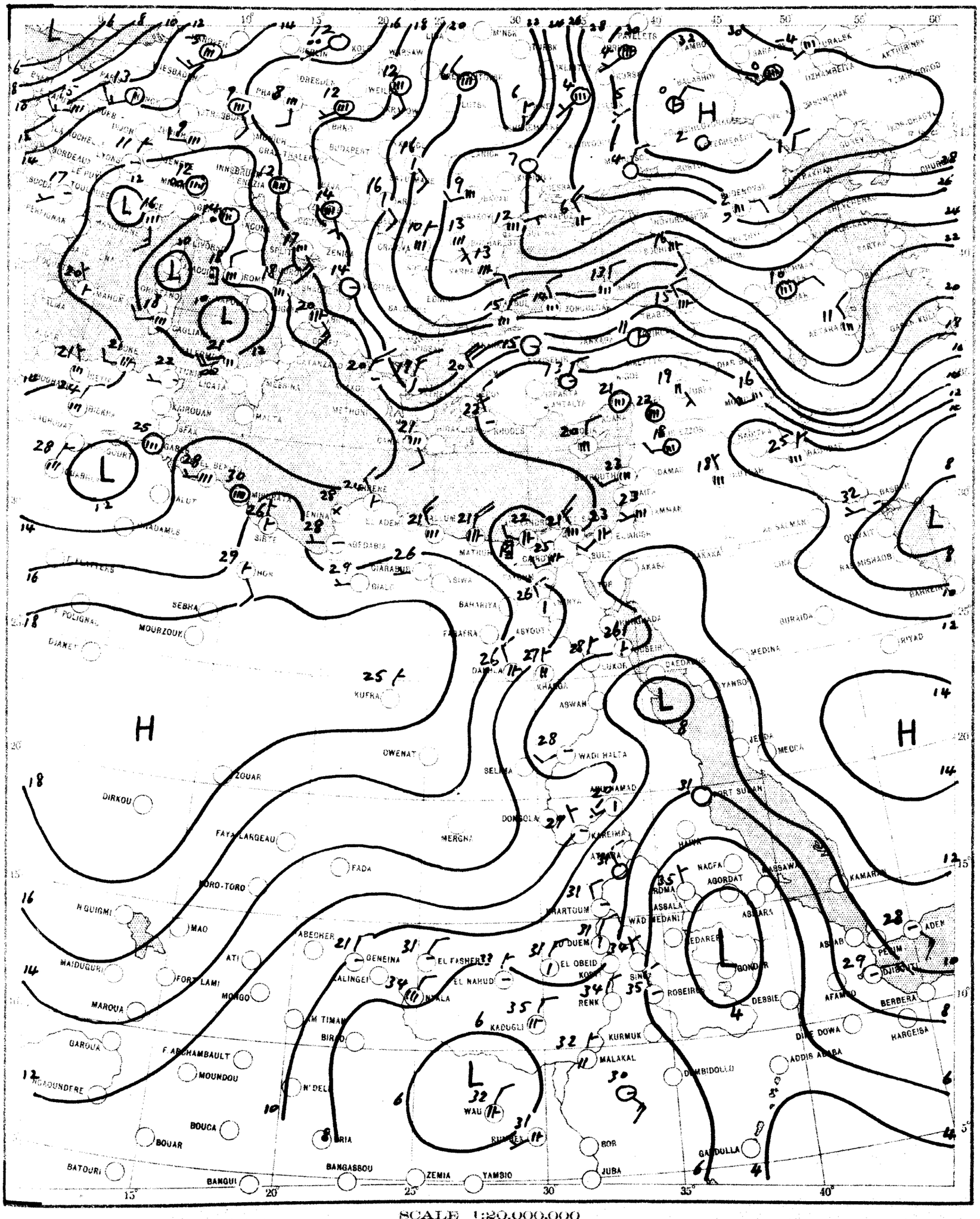

CHART 2 DATE. 11-11-1955 TIME. 0600 U.T.


H
L
OWENAT
KUFRA
SELIMA
WADI HALFA
DONGOLA
ATBARA
KHARTOUM
ED DUEM
EL OBEID
KOSTI
EL FASHER
EL MAHUD
ZALINGEI
GERSINA
NYALA
KADUGLI
KURMUK
MALAKAL
RENK
WAU
RUMBEK
BOR
JUBA
ZEMIA
YAMBIO
BANGASSOU
BRIA
BIRAO
AM TIMAN
ABECHER
FAYA-LARGEAU
FADA
MERGHA
ZOUAR
DIRKOU
KORO-TORO
N'GUIGMI
MAIDUGURI
MAROUA
GAROUA
FORT LAMY
MONGO
F. ARCHAMBAULT
MOUNDOU
N'DELE
NGAOUNDERE
BOUCA
BOUAR
BATOURI
BANGUI
MOURZOUK
SEBHA
BAHARIYA
FARAFRA
DAKHLA
KHARGA
ABWAY
LUXOR
HURGHADA
QOSEIR
PORT SUDAN
ASMARA
ADDIS ABABA
DIRE DOWA
DESSIE
GONDAR
GEDAREF
KASSALA
ARDMA
NACFA
ASSORDAT
MASSAWA
KAMARAN
HARGEISA
BERBERA
DJIBOUTI
ADEN
MOGOCHA
JEDDA
HAIFA
DEMBIDOLLO
ROSEIRES
SINGA
WAD MEDANI
ATBARA
KASSALA
ABU HAMAD
SEBHA
MOURZOUK
BUHAIDA
NIFAD
MERSA
DAEDALUS
YANBO
LINA
RAS MUSHAQ
BAHREIN
QUWAIT
ED DALMAR
HARAR
MOSUL
BAGHDAD
ANKARA
ERZURUM
TBILISI
SARATOV
VOLGOGRAD
ROSTOV
ASTRAKHAN
KIROVOGRAD
ODESSA
KIEV
CHUKUK
SIMFEROPOL
TEMIRGOROD
KOLO
BERLIN
HANOVER
LIDA
MINSK
KIEV
BUDAPEST
VIENNA
ROME
NAPOLI
PALERMO
CAGLIARI
ALGER
BONE
SETIF
BISKRA
TUNIS
MALTA
TRIPOLI
BENGHAZI
ATHENS
SOFIA
BUCHAREST
ISTANBUL
ERZURUM
TBILISI
BORDEAUX
TOULOUSE
MARSEILLE
GENOA
MILAN
INNSBRUCK
GRAZ
ZAGREB
BELGRADE
SARAJEVO
BARI
BRINDISI
CATANIA
MALTA
TRIPOLI
BENGHAZI
MATRUH
CAIRO
SUEZ
ALEXANDRIA
RHODES
ANTALYA
ADANA
ERZURUM
TBILISI
BAKU
TEHERAN
MASHHAD
KHARGA
ABWAY
DAKHLA
FARAFRA
BAHARIYA
FAYOUM
MINYA
ASSIUT
LUXOR
QOSEIR
HURGHADA
DAEDALUS
YANBO
MEDINA
JEDDA
MOCHA

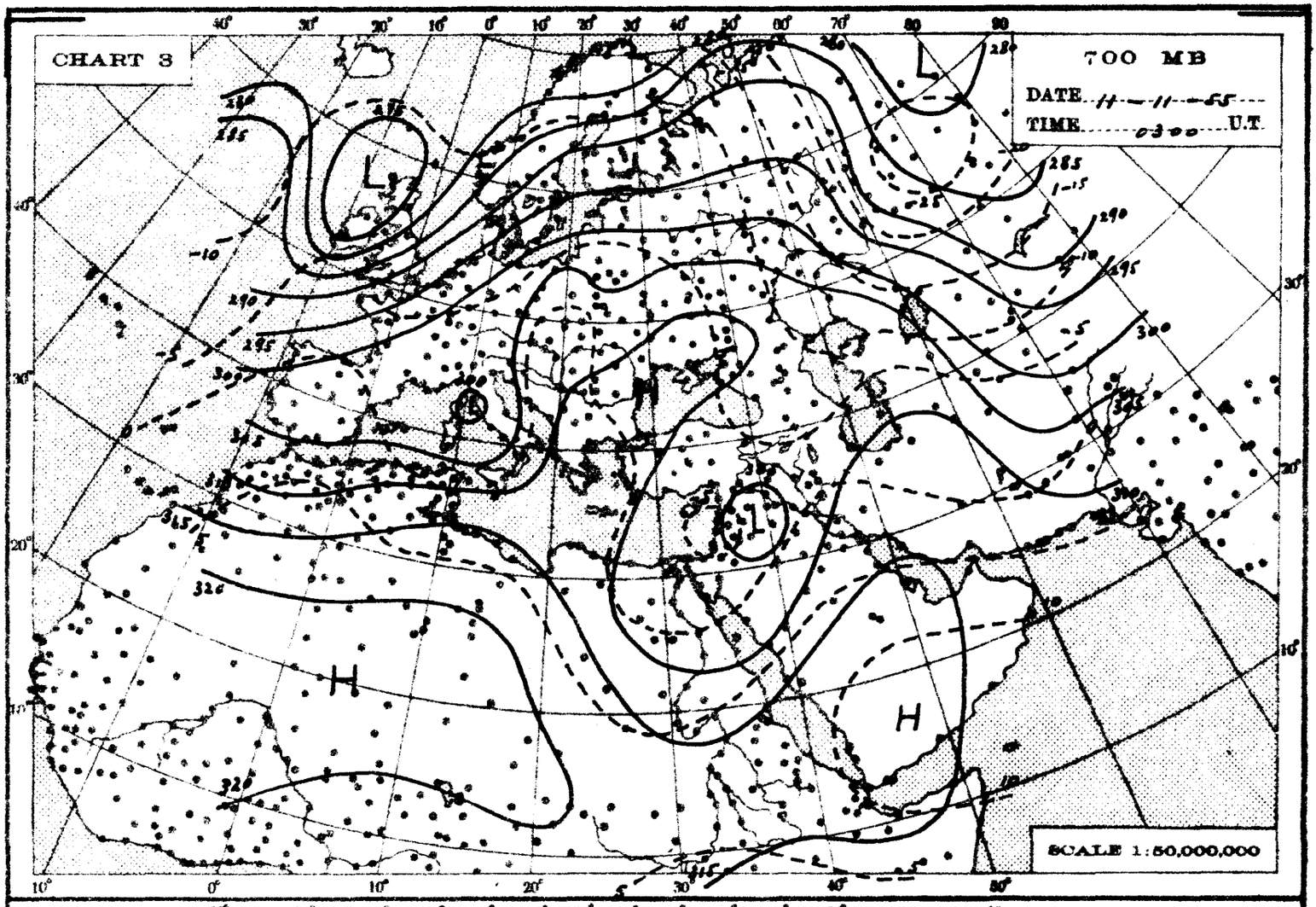
CHART 3
700 MB
DATE 11-11-55
TIME 0300 U.T.
SCALE 1:50,000,000

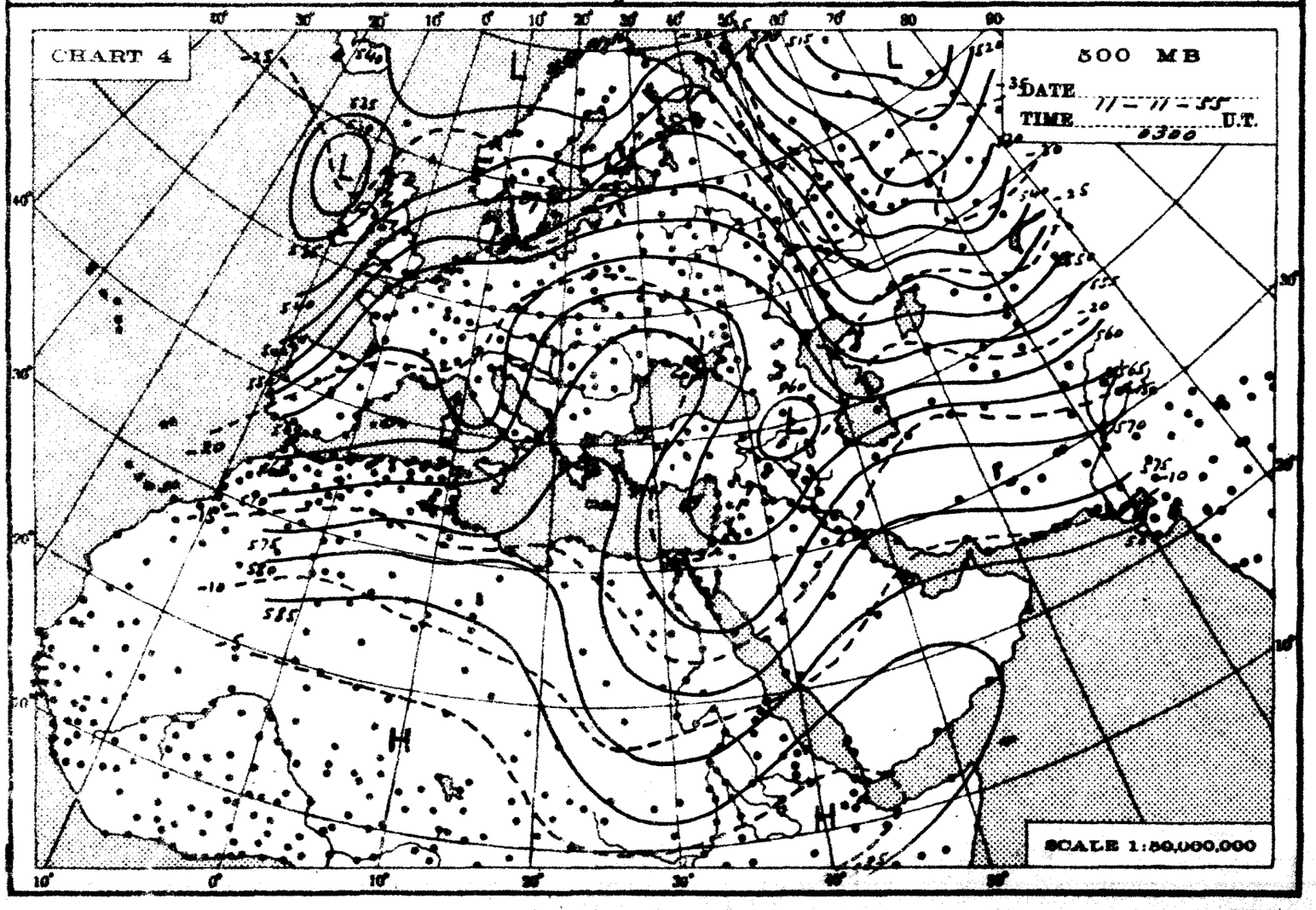
CHART 4
500 MB
DATE 11-11-55
TIME 0300 U.T.
SCALE 1:50,000,000

THE DAILY WEATHER REPORT

REPUBLIC OF EGYPT – METEOROLOGICAL DEPT. – CAIRO

SYNOPTIC CHARTS

EXPLANATIONS:

CHARTS 1 & 2 (Surface Charts)

SCALE 1:20,000,000: Projection Conical orthomorphic with two standard parallels 30° & 60° N.

BAROMETRIC PRESSURE: M. S. L. Isobars are drawn every 2 millibars.

WIND: Arrows fly with the wind. A full length feather indicates 2 steps on the beaufort scale, and a short feather one step. Calm is indicated by a circle outside the station.

TEMPERATURE: In whole degrees centigrade inserted inside the station circle.

CLOUD SYMBOLS: (Total amount N. octas) clear sky.

sky 1/8 covered. sky 2/8 covered. sky 3/8 covered.

sky 4/8 covered. sky 5/8 covered. sky 6/8 covered.

sky 7/8 covered. sky 8/8 covered. sky obscured.

PRESENT WEATHER SYMBOLS: Inserted to the left of station circle.

Rising sand. Sand or Duststorm. Mist. Fog. Haze.

Drizzle. Rain. Showers of Rain. Showers of Hail. Showers of Snow.

Lightning. Thunderstorm. Snow.

Note: These symbols show the nature of the phenomena, but not the intensity or duration.

FRONTS: Or surfaces of separation between different air masses.

direction of motion of Fronts

Warm front at the ground. Occluded front at the ground.

" " above " " " " above " "

Cold " at " " Quasi stationary front.

" " above " "

CHARTS 3 & 4 (Upper Air Charts)

SCALE 1:50,000,000; Projection (same as Charts 1 & 2).

Contours are drawn every 50 g.p.m. of Altitudes (Continuous lines).

Isotherms " " " 5° C. (Broken lines).

WIND: Arrows fly with the wind. A full length feather indicates 10 knots, and a short feather 5 knots. Calm is indicated by a circle outside the station.

Calm. Wind speed 5 knots. Wind speed 10 knots. Wind speed 25 knots.

Wind speed 50 knots. Wind speed 85 knots. Wind speed 125 knots.

TEMPERATURE: In whole degrees centigrade

CHART 1 DATE 11-11-1955 TIME 1200 U.T.


H
L
H
L
H
L
H
L
L
L
L
L
H
H
L
L
L
L
L

CHART 2 DATE 12-11-195 TIME 0600 U.T.


H
L
ZONGULDAK
TANSARA
SALONICA
ASWAN
WADI HALFA
DONGOLA
KHARTOUM
ED DUEIM
EL OBEID
KOSTI
KADUGLI
ABECHER
ZALINGEI
FORT LAMI
MONGO
FAYA-LARGEAU
ZOUAR
FADA
BIRAO
MOUNDOU
NGADONDERE
BOUCA
BOUAR
BRIA
BATOURI
BANGUI
ZEMIA
YAMBIO
BOR
JUBA
GEDAREF
ASMARA
KASSALA
DJANET
MOURZOUK
SIWA
TARAFRA
HURGHADA
LUXOR
ASHAN
BELIMA
MERONA
KORO TORO
ABECHER
ATI
MAROUA
GAROUA
ARCHAMBAULT
BIRAO
MALAKAL
WAU
BUMBE
DEMBIDOLO
GARDULLA
KAMARAN
ASMARA
DIRE DAWA
ADDIS ABABA
ASMARA
KASSALA
KAGFAI
WAD MEDANI
EL MAHUD
NYALA
KUFRA
BENGHAZI
TOBRUK
ALEXANDRIA
CAIRO
ASWAN
SUEZ
ALGIERS
TUNIS
MALTA
PALERMO
ROME
MILAN
GENEVE
INNSBRUCK
VIENNA
BUDAPEST
ATHENS
SOFIA
ISTANBUL
ANKARA
TBILISI
BAKU
TASHKENT
ALMA ATA
MOSCOW
KIEV
ODESSA
SEVASTOPOL
ROSTOV
VOLGOGRAD
KUBAN
ASTRAKHAN
TIFLIS
ERZURUM
TRABZON
ANTALYA
ADANA
ALEPPO
BEIRUT
JERUSALEM
AMMAN
BAGDAD
TEHERAN
KABUL
KARACHI
LAHORE
DELHI
BOMBAY
MADRAS
CALCUTTA
RANGOON
BANGKOK
SAIGON
HONG KONG
SHANGHAI
PEKING
TOKYO
OSAKA
SEOUL
PUSAN
MANILA
SINGAPORE
JAKARTA
DARWIN
PERTH
ADELAIDE
SYDNEY
MELBOURNE
HOBART
WELLINGTON
CHRISTCHURCH
AUCKLAND
NOUMEA
SUVA
HONOLULU
SAN FRANCISCO
LOS ANGELES
SEATTLE
VANCOUVER
MONTREAL
NEW YORK
WASHINGTON
CHICAGO
DENVER
MEXICO CITY
HAVANA
MIAMI
NEW ORLEANS
SAN JUAN
BOGOTA
LIMA
RIO DE JANEIRO
SAO PAULO
BUENOS AIRES
SANTIAGO
LA PAZ
CAPE TOWN
JOHANNESBURG
NAIROBI
ADDIS ABABA
DAKAR
ACCRA
LAGOS
ABIDJAN
MONROVIA
FREETOWN
ALGIERS
TUNIS
TRIPOLI
CAIRO
ASWAN
KHARTOUM
ADDIS ABABA
NAIROBI
DAR ES SALAAM
LUSAKA
LEOPOLDVILLE
BRAZZAVILLE
LUANDA
WINDHOEK
CAPE TOWN
JOHANNESBURG
MAURITIUS
MADAGASCAR
ANTANANARIVO
MOGADISCIO
ADEN
MASSAWA
ASMARA
KASSALA
KHARTOUM
WADI HALFA
ASWAN
LUXOR
HURGHADA
SUEZ
CAIRO
ALEXANDRIA
BENGHAZI
TOBRUK
TRIPOLI

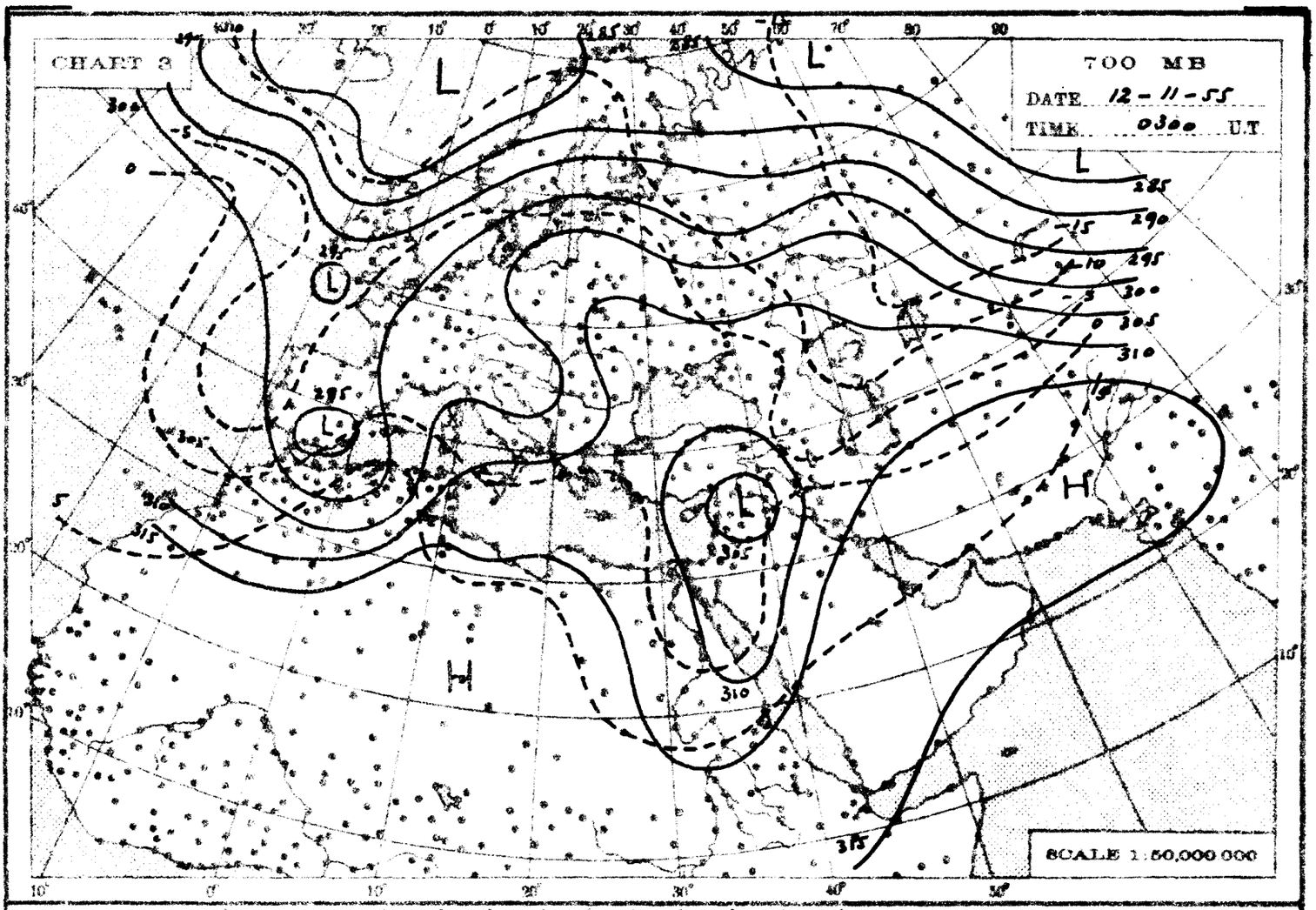
CHART 3
700 MB
DATE 12-11-55
TIME 0300 U.T.
SCALE 1:50,000,000

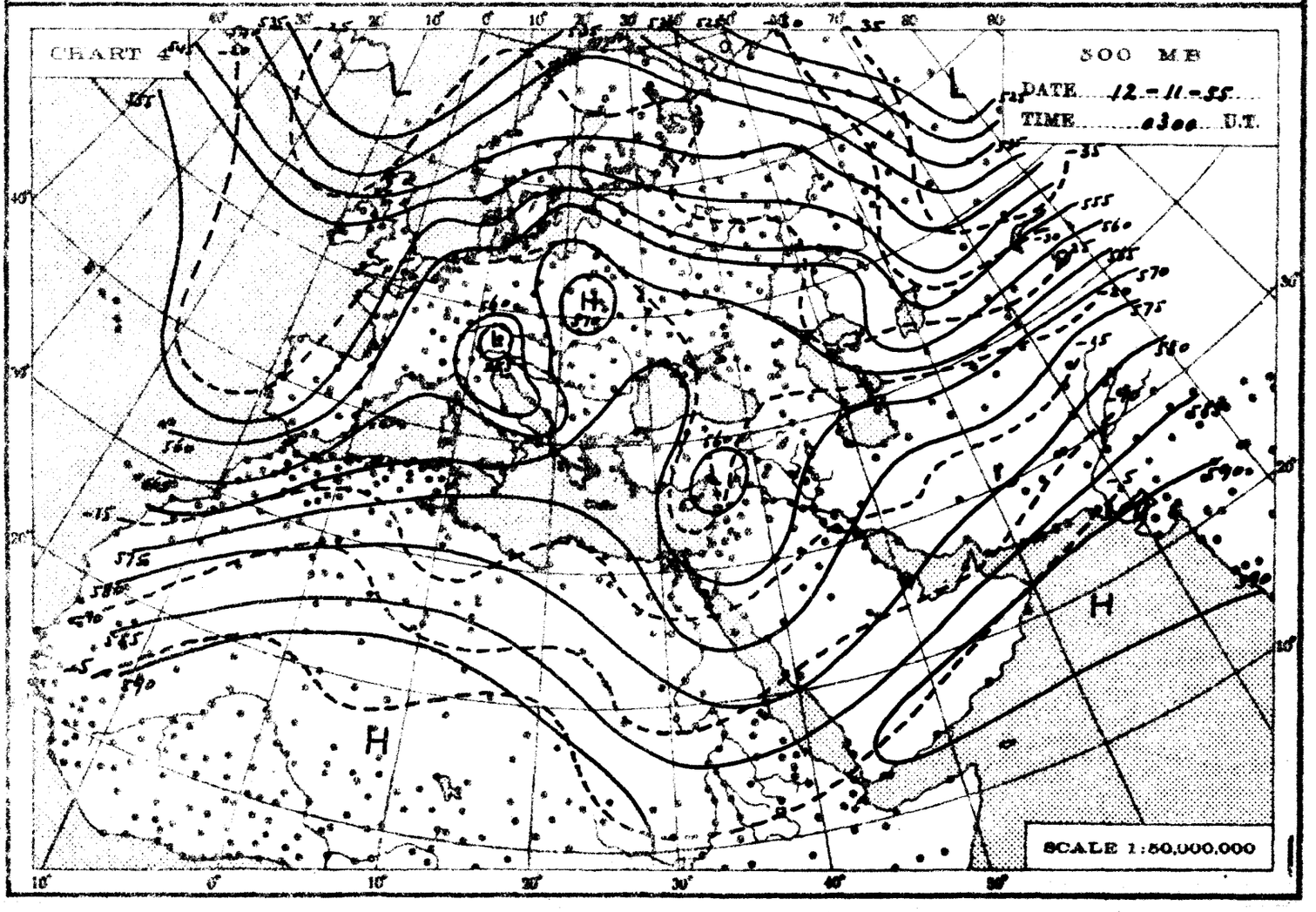
CHART 4
500 MB
DATE 12-11-55
TIME 0300 U.T.
SCALE 1:50,000,000

THE DAILY WEATHER REPORT

REPUBLIC OF EGYPT – METEOROLOGICAL DEPT. – CAIRO

SYNOPTIC CHARTS

EXPLANATIONS:

CHARTS 1 & 2 (Surface Charts)

SCALE 1:20,000,000; Projection Conical orthomorphic with two standard parallels 30° & 60° N.

BAROMETRIC PRESSURE: M.S.L. Isobars are drawn every 2 millibars.

WIND: Arrows fly with the wind. A full length feather indicates 2 steps on the beaufort scale, and a short feather one step. Calm is indicated by a circle outside the station.

TEMPERATURE: In whole degrees centigrade inserted inside the station circle.

CLOUD SYMBOLS: (Total amount N. octas) clear sky.

sky 1/8 covered. sky 2/8 covered. sky 3/8 covered.

sky 4/8 covered. sky 5/8 covered. sky 6/8 covered.

sky 7/8 covered. sky 8/8 covered. sky obscured.

PRESENT WEATHER SYMBOLS: Inserted to the left of station circle.

	Rising sand.		Sand or Duststorm.		Mist.		Fog.		Haze.
	Drizzle.		Rain.		Showers of Rain.		Showers of Hail.		Showers of Snow.
	Lightning.		Thunderstorm.		Snow.				

Note: These symbols show the nature of the phenomena, but not the intensity or duration.

FRONTS: Or surfaces of separation between different air masses.

direction of motion of Fronts

Warm front at the ground. Occluded front at the ground.

" " above " " " " above " "

Cold " at " " Quasi stationary front.

" " above " "

CHARTS 3 & 4 (Upper Air Charts)

SCALE 1:50,000,000; Projection (same as Charts 1 & 2).

Contours are drawn every 50 g.p.m. of Altitudes (Continuous lines).

Isotherms " " " 5° C. (Broken lines).

WIND: Arrows fly with the wind. A full length feather indicates 10 knots, and a short feather 5 knots. Calm is indicated by a circle outside the station.

Calm. Wind speed 5 knots. Wind speed 10 knots. Wind speed 25 knots.

Wind speed 50 knots. Wind speed 85 knots. Wind speed 125 knots.

TEMPERATURE: In whole degrees centigrade

CHART 1 DATE 12-11-1955 TIME 1200 U.T.

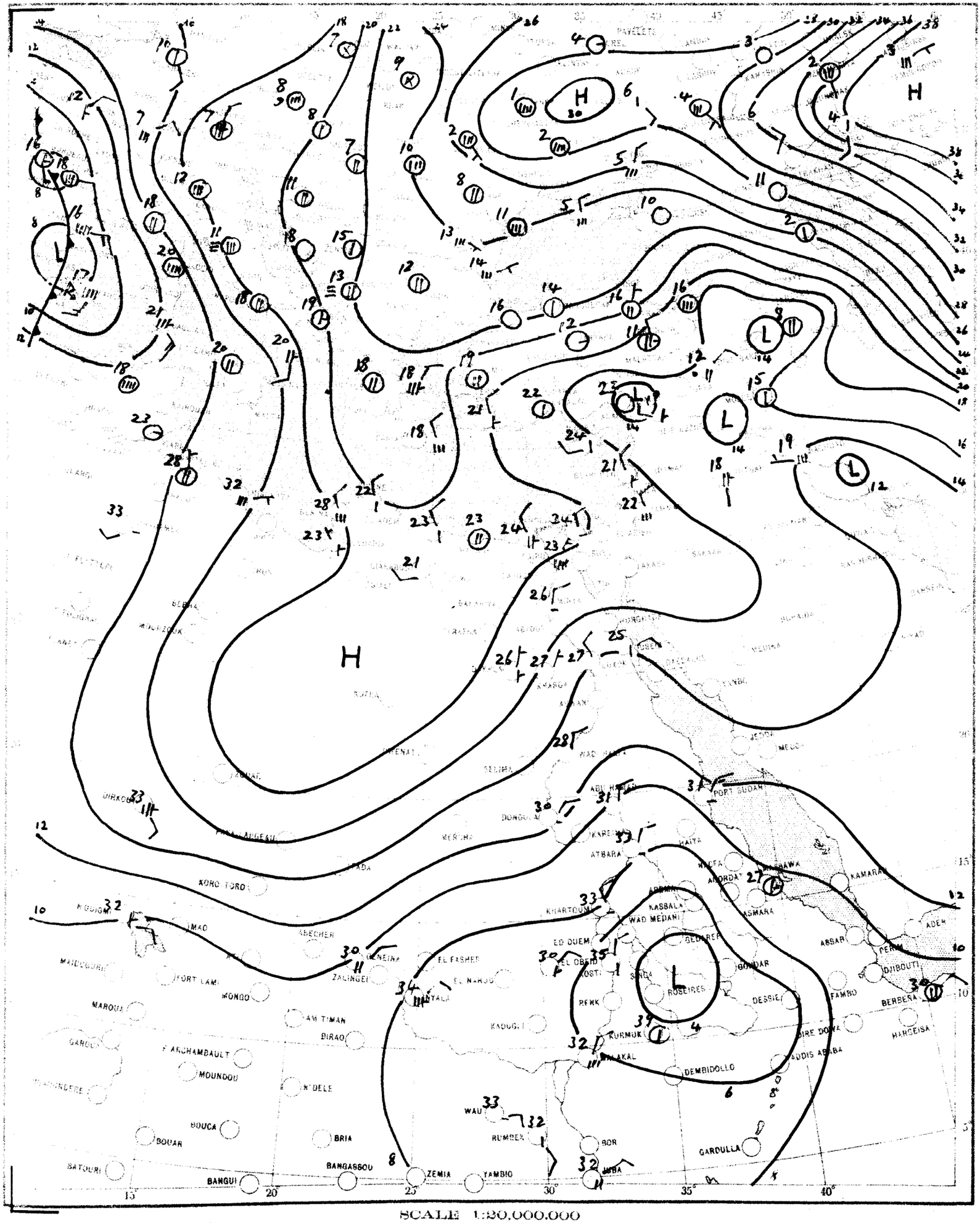

SCALE 1:20,000,000

CHART 2 DATE 13-11-1965 TIME 0600 GMT

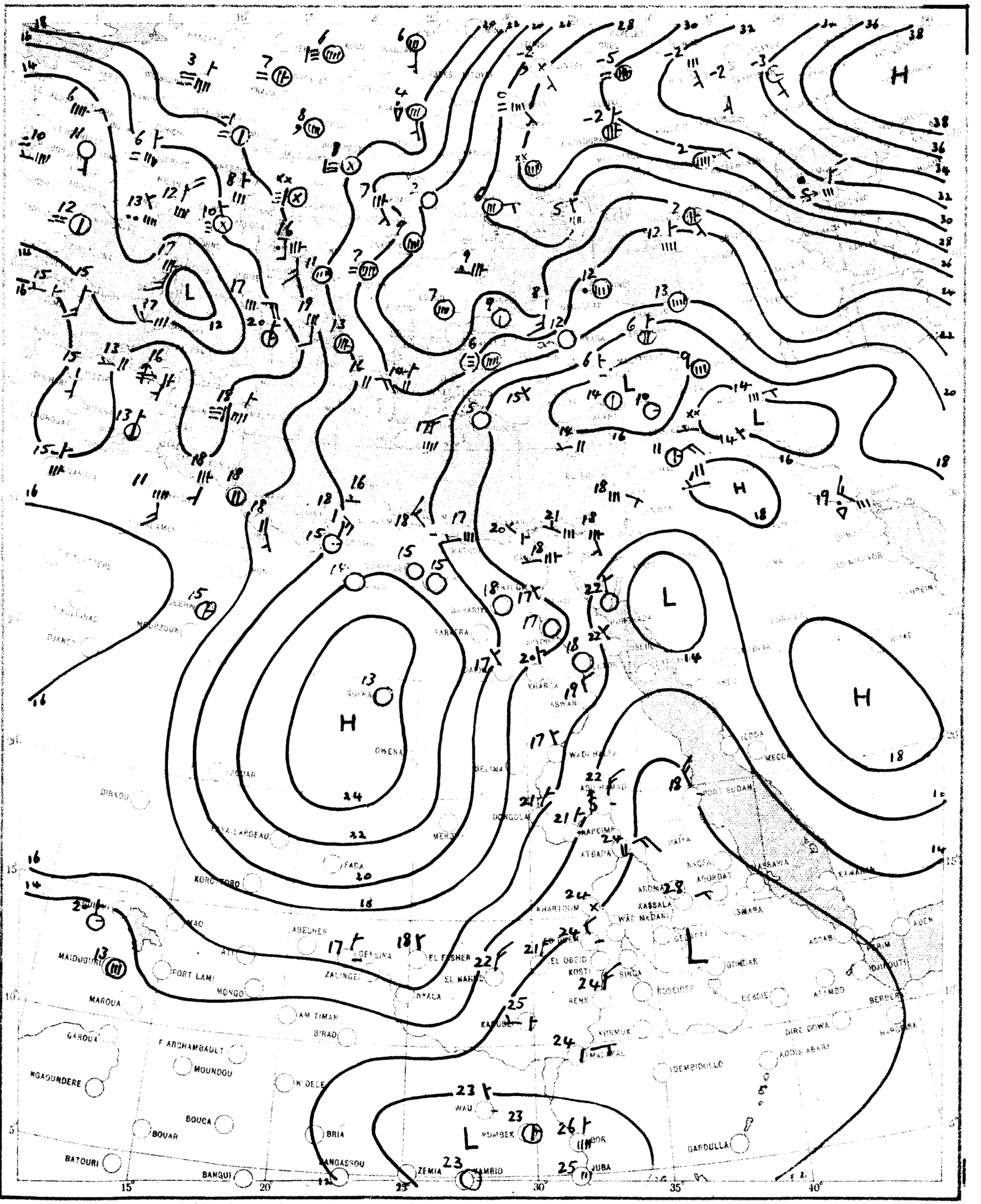

SCALE 1:20.000.000

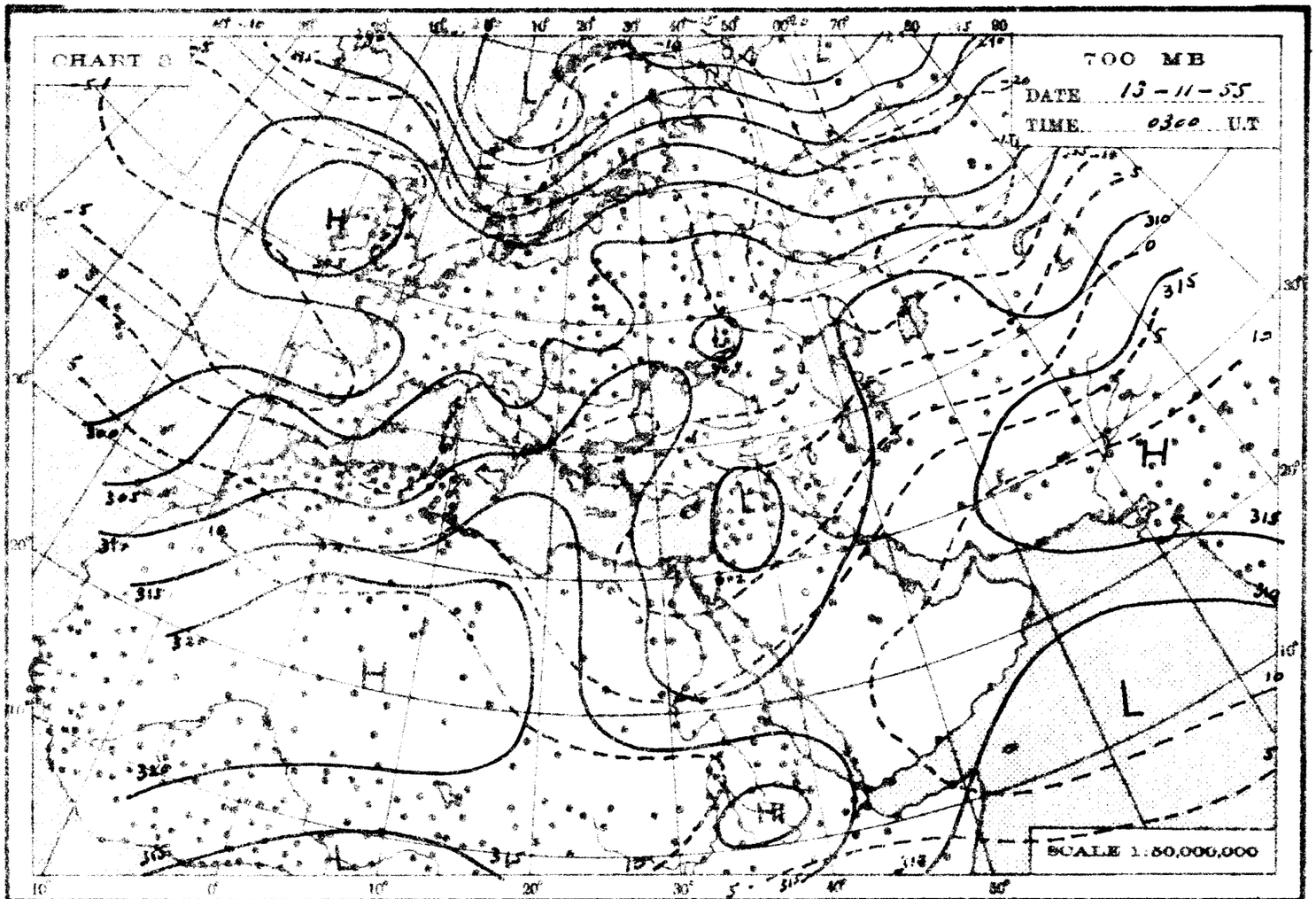
CHART 3
700 MB
DATE 13-11-55
TIME 0300 U.T
SCALE 1:50,000,000

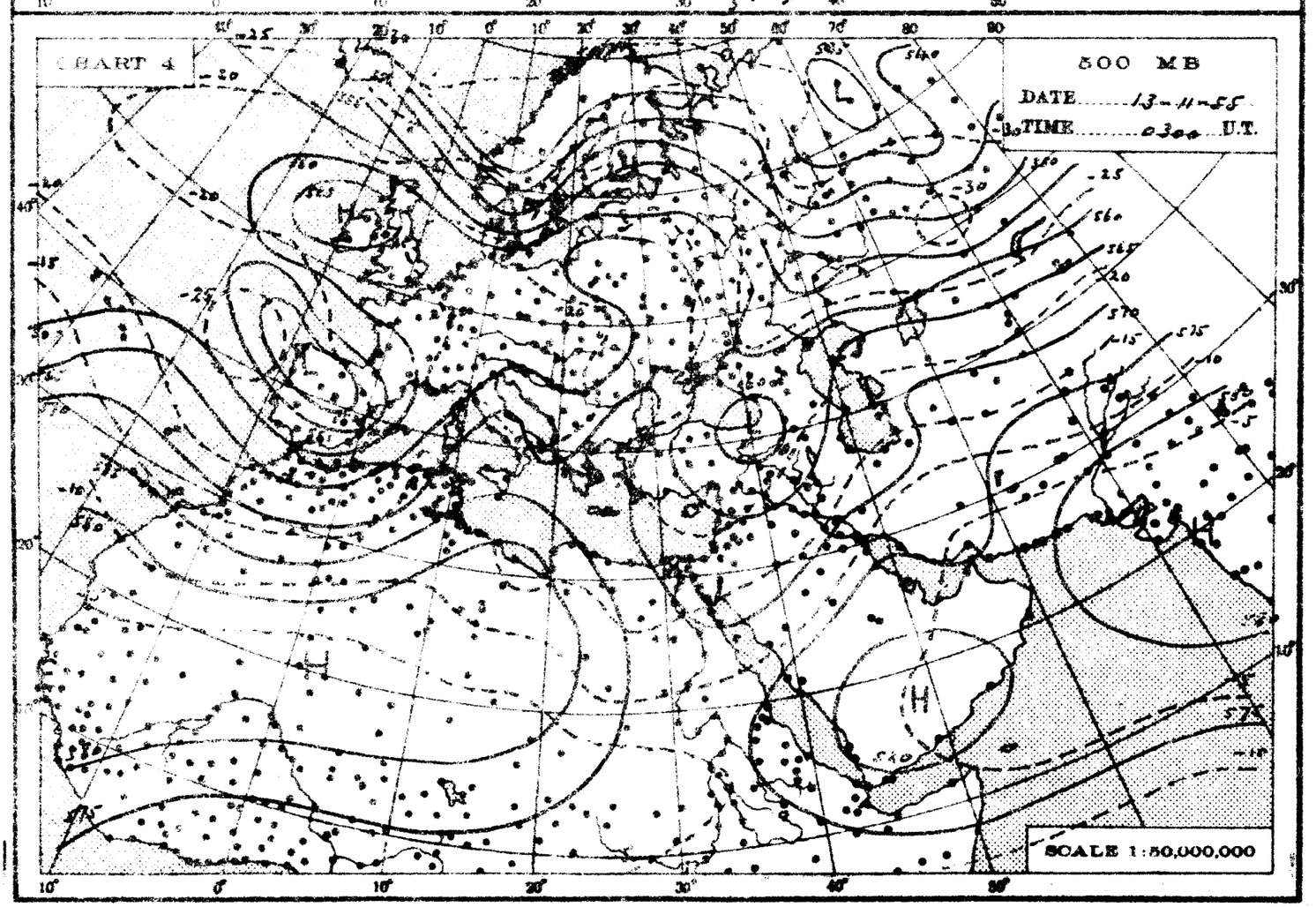
CHART 4
500 MB
DATE 13-11-55
TIME 0300 U.T.
SCALE 1:50,000,000

THE DAILY WEATHER REPORT

REPUBLIC OF EGYPT – METEOROLOGICAL DEPT. – CAIRO

SYNOPTIC CHARTS

EXPLANATIONS:

CHARTS 1 & 2 (Surface Charts)

SCALE 1:20,000,000: Projection Conical orthomorphic with two standard parallels 30° & 60° N.

BAROMETRIC PRESSURE: M. S. L. Isobars are drawn every 2 millibars.

WIND: Arrows fly with the wind. A full length feather indicates 2 steps on the beaufort scale, and a short feather one step. Calm is indicated by a circle outside the station.

TEMPERATURE: In whole degrees centigrade inserted inside the station circle.

CLOUD SYMBOLS: (Total amount N. octas) clear sky.

sky 1/8 covered. sky 2/8 covered. sky 3/8 covered.

sky 4/8 covered. sky 5/8 covered. sky 6/8 covered.

sky 7/8 covered. sky 8/8 covered. sky obscured.

PRESENT WEATHER SYMBOLS: Inserted to the left of station circle.

Rising sand. Sand or Duststorm. Mist. Fog. Haze.

Drizzle. Rain. Showers of Rain. Showers of Hail. Showers of Snow.

Lightning. Thunderstorm. Snow.

Note: These symbols show the nature of the phenomena, but not the intensity or duration.

FRONTS: Or surfaces of separation between different air masses.

direction of motion of Fronts

Warm front at the ground. Occluded front at the ground.

" " above " " " " above " "

Cold " at " " Quasi stationary front.

" " above " "

CHARTS 3 & 4 (Upper Air Charts)

SCALE 1:50,000,000: Projection (same as Charts 1 & 2).

Contours are drawn every 50 g.p.m. of Altitudes (Continuous lines).

Isotherms " " " 5° C. (Broken lines).

WIND: Arrows fly with the wind. A full length feather indicates 10 knots, and a short feather 5 knots. Calm is indicated by a circle outside the station.

Calm. Wind speed 5 knots. Wind speed 10 knots. Wind speed 25 knots.

Wind speed 50 knots. Wind speed 85 knots. Wind speed 125 knots.

TEMPERATURE: In whole degrees centigrade

CHART 1 DATE 13-11-1955 TIME 1200 U.T.



SCALE 1:20,000,000

CHART 2 DATE 14-11- 1955 TIME 0600 G.M.T.

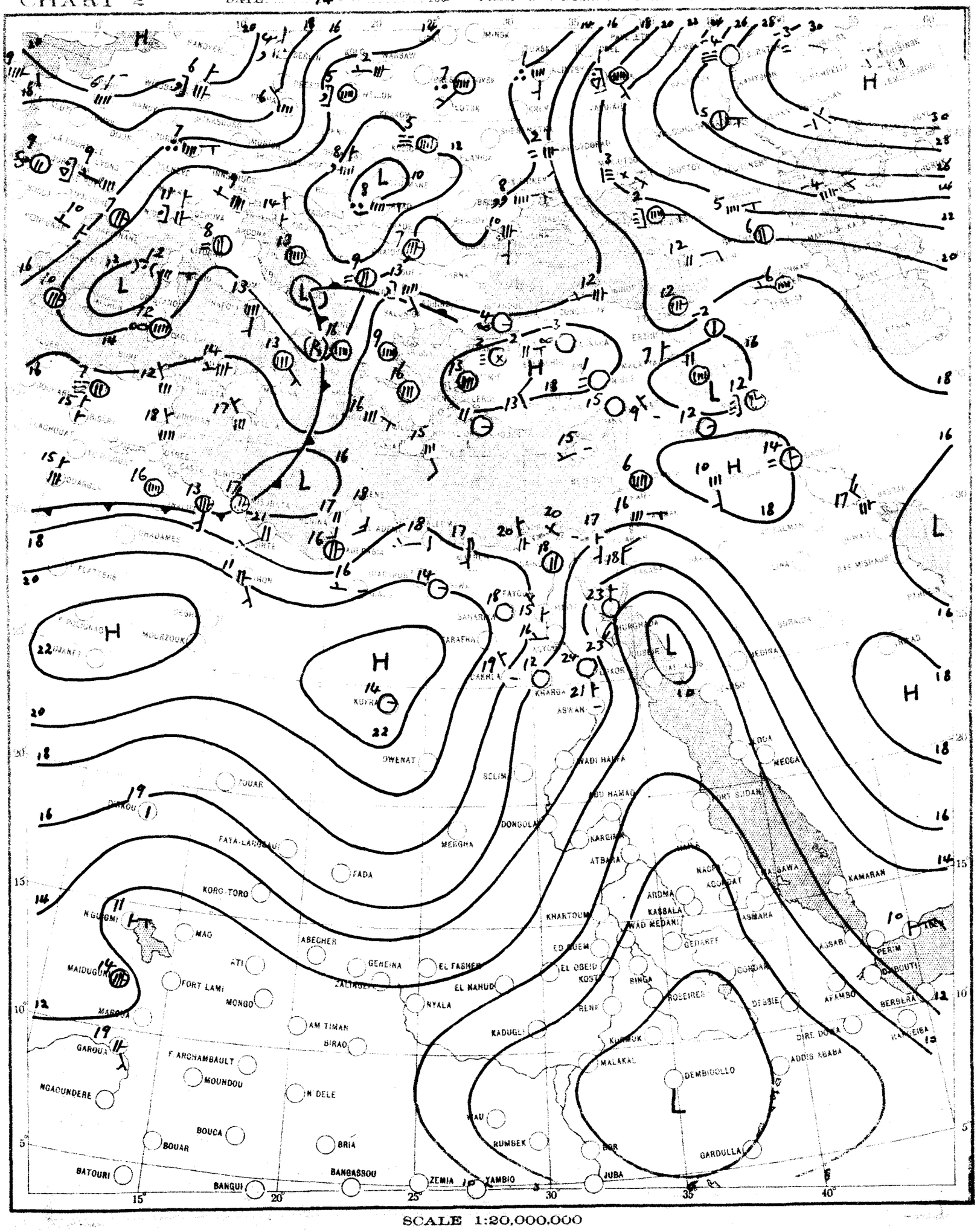

SCALE 1:20,000,000

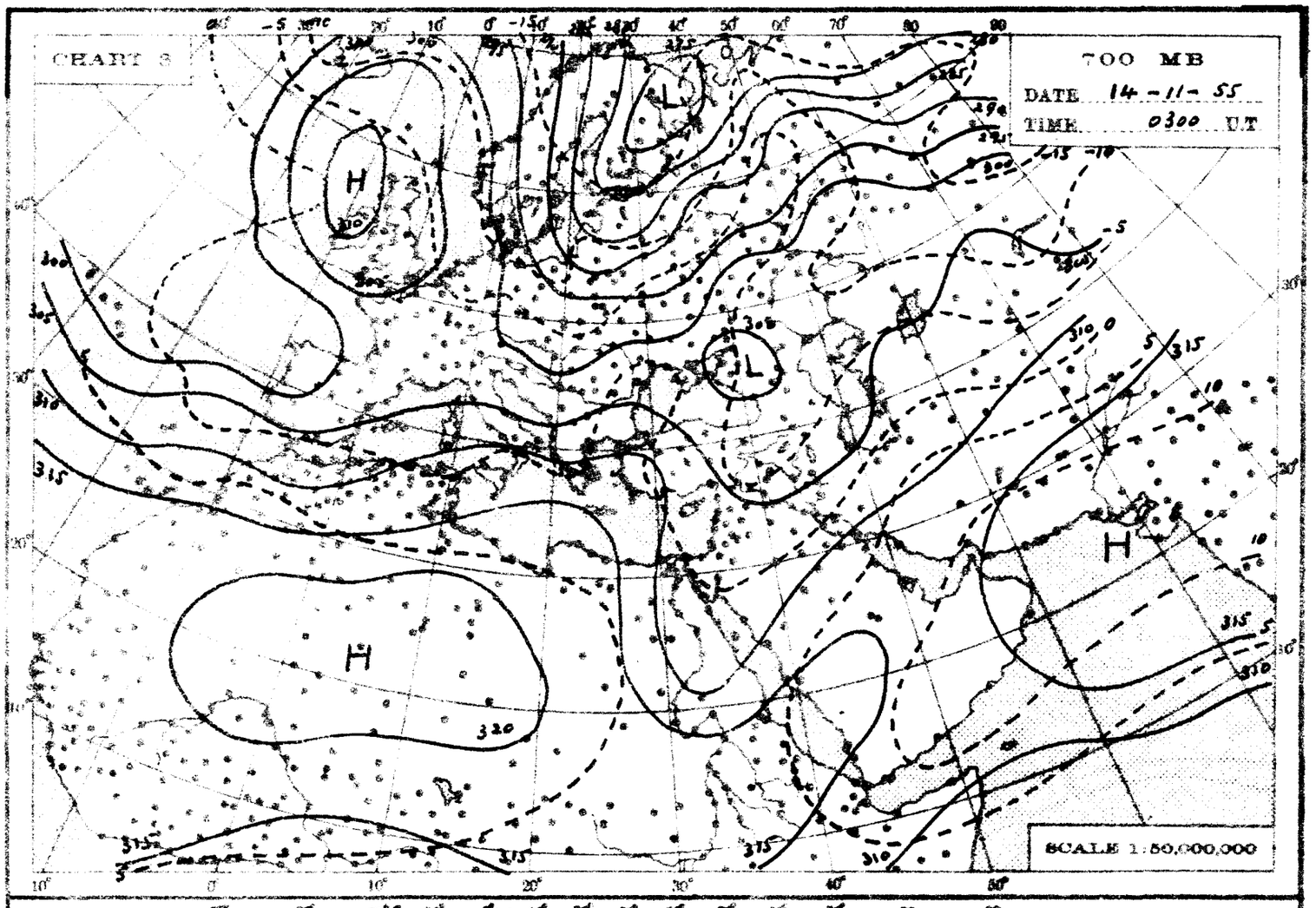
CHART 3
700 MB
DATE 14-11-55
TIME 0300 U.T.
SCALE 1:50,000,000

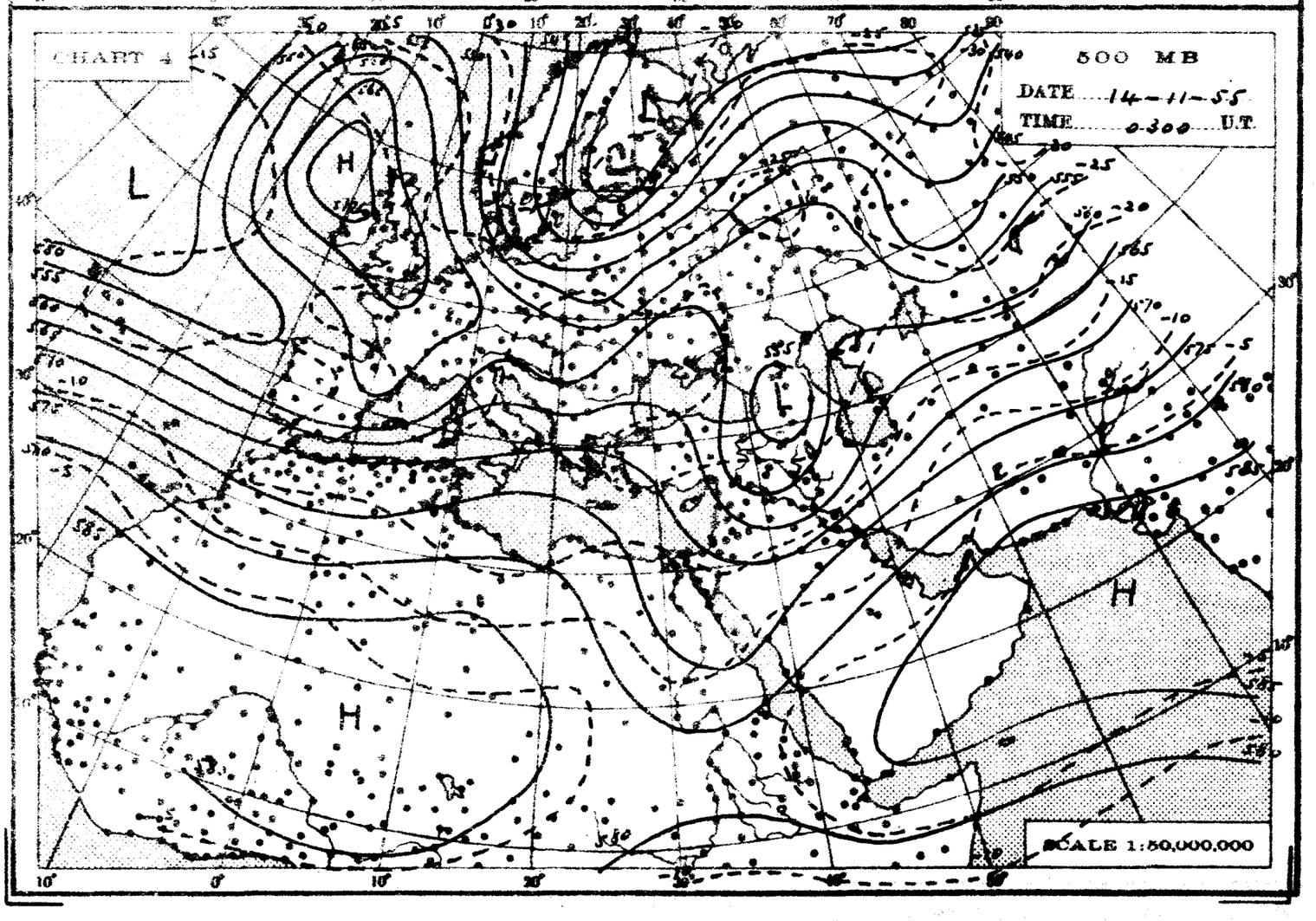
CHART 4
500 MB
DATE 14-11-55
TIME 0300 U.T.
SCALE 1:50,000,000

THE DAILY WEATHER REPORT

REPUBLIC OF EGYPT – METEOROLOGICAL DEPT. – CAIRO

SYNOPTIC CHARTS

EXPLANATIONS:

CHARTS 1 & 2 (Surface Charts)

SCALE: 1:20,000,000; Projection Conical orthomorphic with two standard parallels 30° & 60° N.

BAROMETRIC PRESSURE: M. S. L. Isobars are drawn every 2 millibars.

WIND: Arrows fly with the wind. A full length feather indicates 2 steps on the beaufort scale, and a short feather one step. Calm is indicated by a circle outside the station.

TEMPERATURE: In whole degrees centigrade inserted inside the station circle.

CLOUD SYMBOLS: (Total amount N. octas)

clear sky.

sky 1/8 covered. sky 2/8 covered. sky 3/8 covered.

sky 4/8 covered. sky 5/8 covered. sky 6/8 covered.

sky 7/8 covered. sky 8/8 covered. sky obscured.

PRESENT WEATHER SYMBOLS: Inserted to the left of station circle.

Rising sand. Sand or Duststorm. Mist. Fog. Haze.

Drizzle. Rain. Showers of Rain. Showers of Hail. Showers of Snow.

Lightning. Thunderstorm. Snow.

Note: These symbols show the nature of the phenomena, but not the intensity or duration.

FRONTS: Or surfaces of separation between different air masses.

direction of motion of Fronts

Warm front at the ground. Occluded front at the ground.

" " above " " " " above " "

Cold " at " " Quasi stationary front.

" " above " "

CHARTS 3 & 4 (Upper Air Charts)

SCALE: 1:50,000,000; Projection (same as Charts 1 & 2).

Contours are drawn every 50 g.p.m. of Altitudes (Continuous lines).

Isotherms " " " 5° C. (Broken lines).

WIND: Arrows fly with the wind. A full length feather indicates 10 knots, and a short feather 5 knots. Calm is indicated by a circle outside the station.

Calm. Wind speed 5 knots. Wind speed 10 knots. Wind speed 25 knots

Wind speed 50 knots. Wind speed 85 knots. Wind speed 125 knots.

TEMPERATURE: In whole degrees centigrade

CHART 1 DATE 14-1-1955 TIME 1200 U.T.

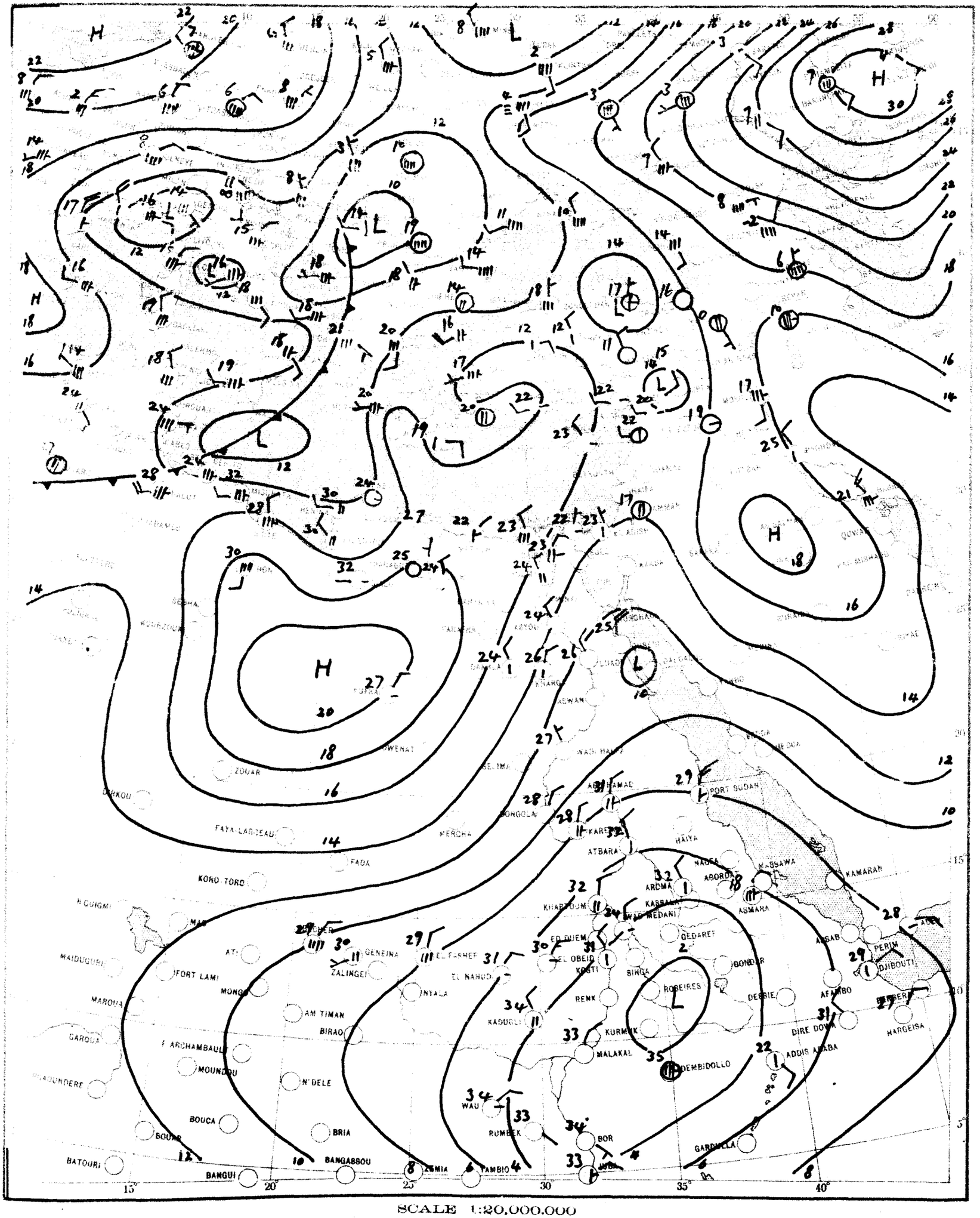

CHART 2 DATE 15-11- 1955 TIME 0600 G.T.

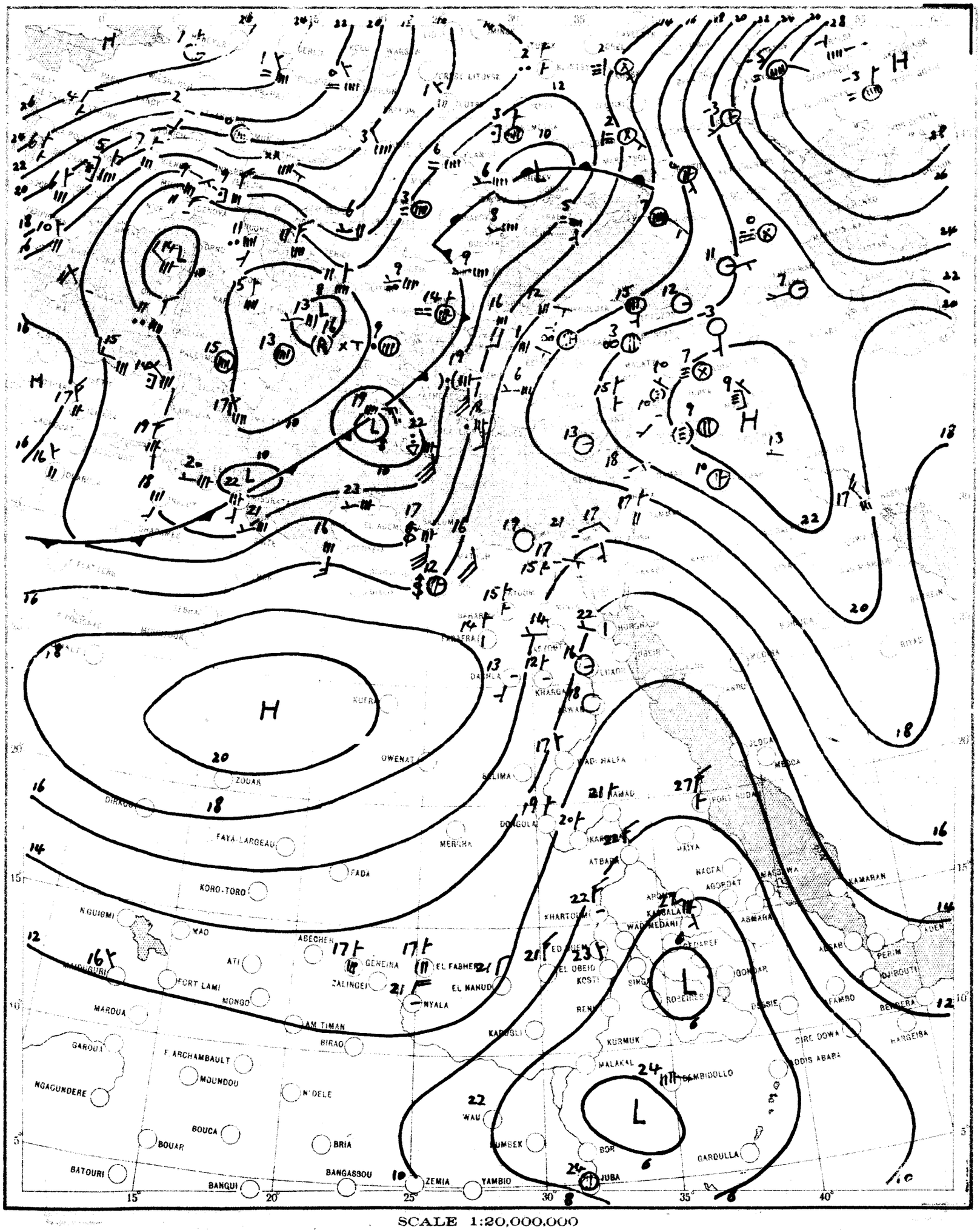

SCALE 1:20,000,000

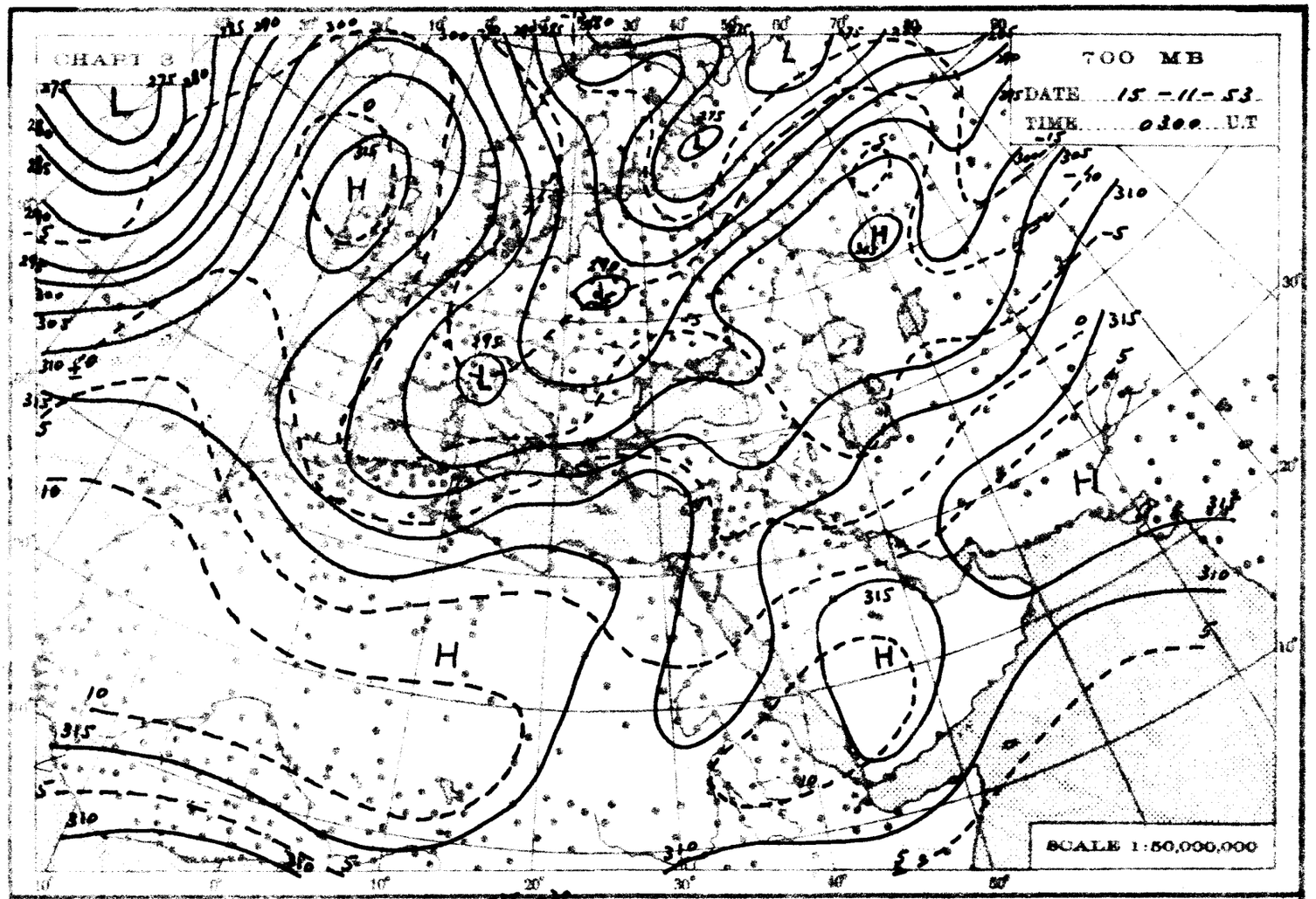
CHART 3
700 MB
DATE 15-11-53
TIME 0300 U.T
SCALE 1:50,000,000

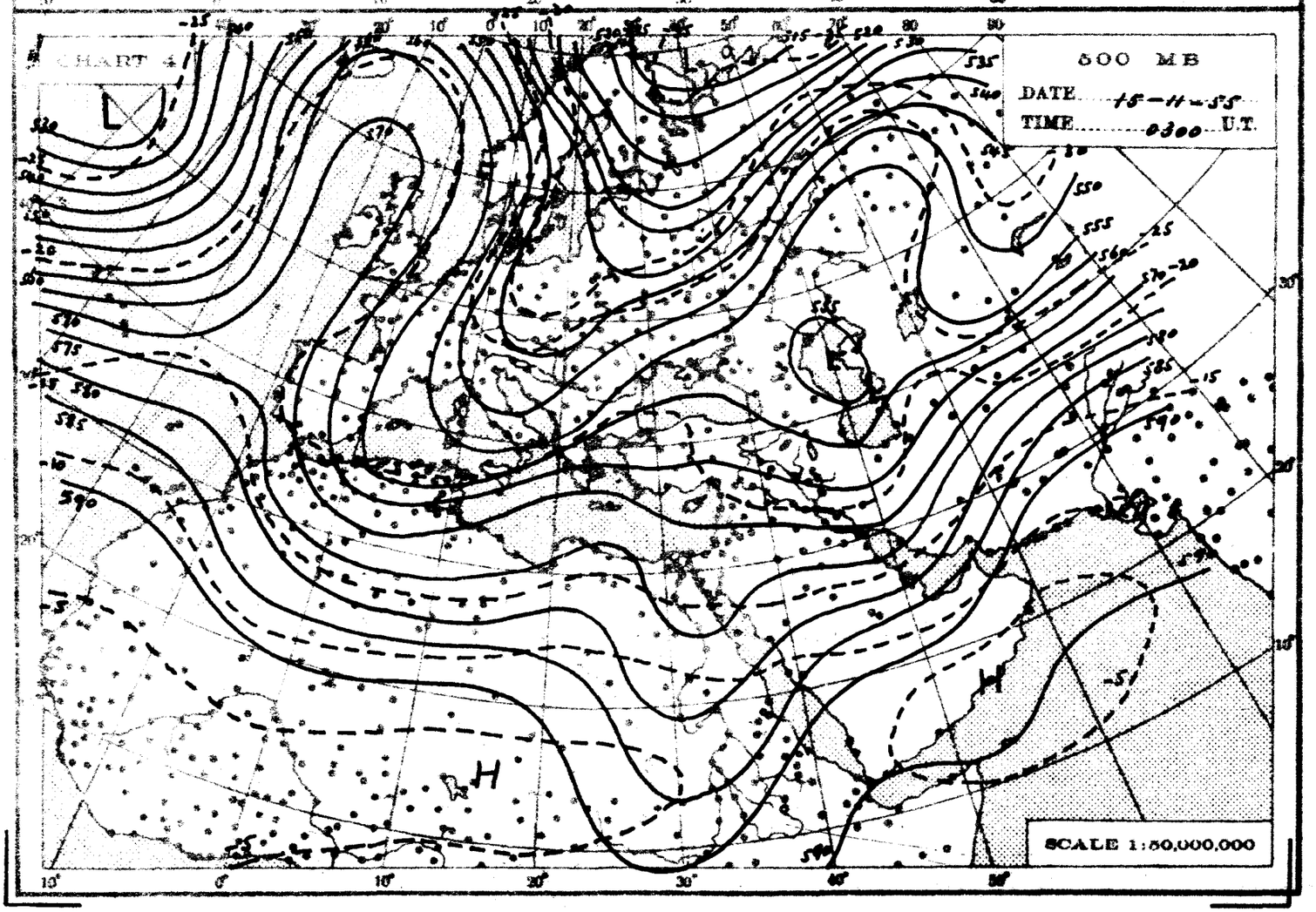
CHART 4
500 MB
DATE 15-11-53
TIME 0300 U.T.
SCALE 1:50,000,000

THE DAILY WEATHER REPORT

REPUBLIC OF EGYPT — METEOROLOGICAL DEPT. — CAIRO

SYNOPTIC CHARTS

EXPLANATIONS:

CHARTS 1 & 2 (Surface Charts)

SCALE 1:20,000,000 Projection Conical orthomorphic with two standard parallels 30° & 60° N.

BAROMETRIC PRESSURE: M. S. L. Isobars are drawn every 2 millibars.

WIND: Arrows fly with the wind. A full length feather indicates 2 steps on the beaufort scale and a short feather one step. Calm is indicated by a circle outside the station.

TEMPERATURE: In whole degrees centigrade inserted inside the station circle.

CLOUD SYMBOLS: (Total amount N. octas) clear sky.

sky 1/8 covered. sky 2/8 covered. sky 3/8 covered.

sky 4/8 covered. sky 5/8 covered. sky 6/8 covered.

sky 7/8 covered. sky 8/8 covered. sky obscured.

PRESENT WEATHER SYMBOLS: Inserted to the left of station circle.

Rising sand. Sand or Duststorm. Mist. Fog. Haze.

Drizzle. Rain. Showers of Rain. Showers of Hail. Showers of Snow.

Lightning. Thunderstorm. Snow.

Note: These symbols show the nature of the phenomena, but not the intensity or duration.

FRONTS: Or surfaces of separation between different air masses.

direction of motion of Fronts

Warm front at the ground. Occluded front at the ground.

" " above " " " " above " "

Cold " at " " Quasi stationary front.

" " above " "

CHARTS 3 & 4 (Upper Air Charts)

SCALE 1:50,000,000; Projection (same as Charts 1 & 2).

Contours are drawn every 50 g.p.m. of Altitudes (Continuous lines).

Isotherms " " " 5° C. (Broken lines).

WIND: Arrows fly with the wind. A full length feather indicates 10 knots, and a short feather 5 knots. Calm is indicated by a circle outside the station.

Calm. Wind speed 5 knots. Wind speed 10 knots. Wind speed 25 knots.

Wind speed 50 knots. Wind speed 85 knots. Wind speed 125 knots.

TEMPERATURE: In whole degrees centigrade

CHART I DATE 15-11- 1955 TIME 1200 U.T.

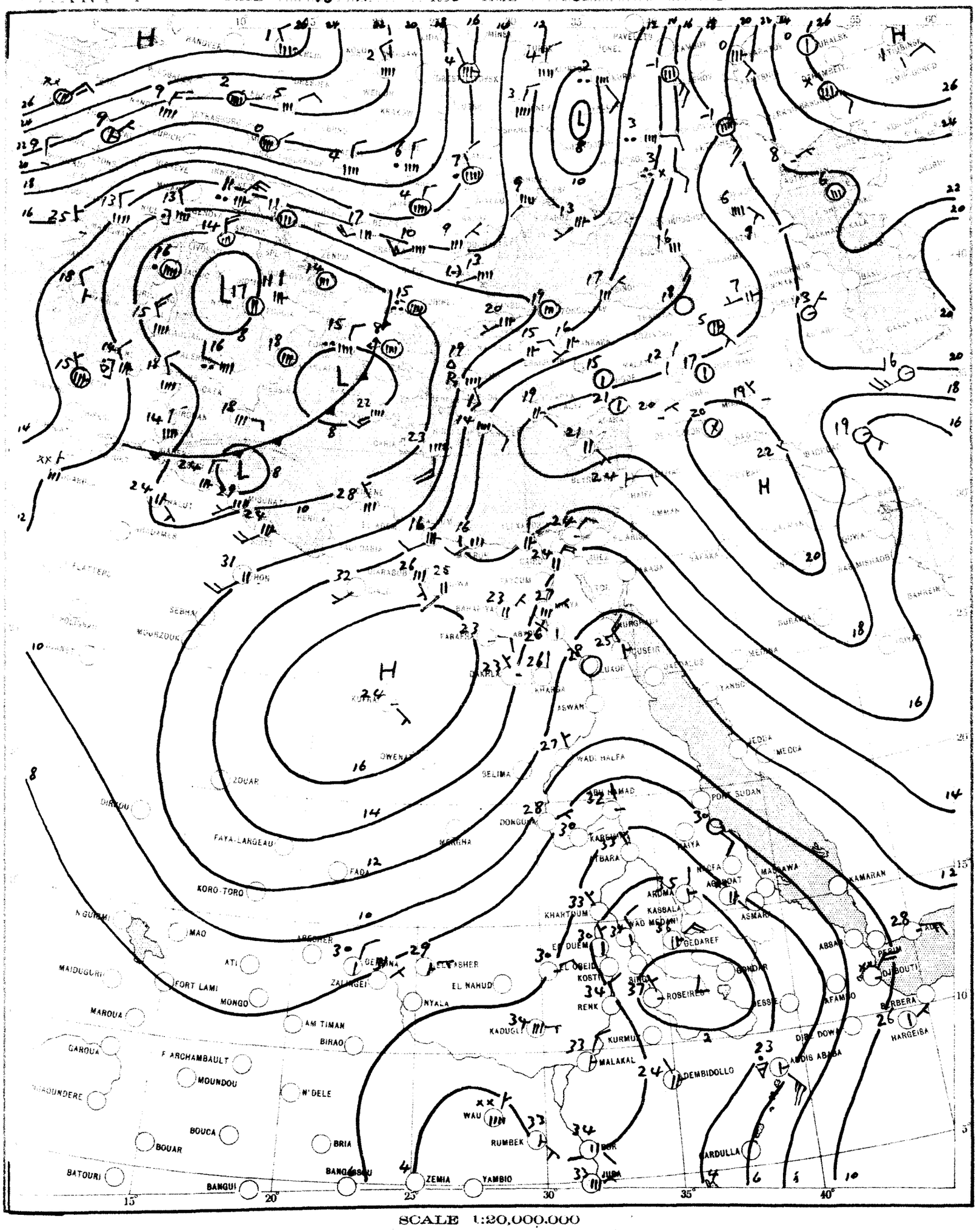

SCALE 1:20,000,000

CHART 2 DATE 16-11- 1955 TIME 0600 G.T.

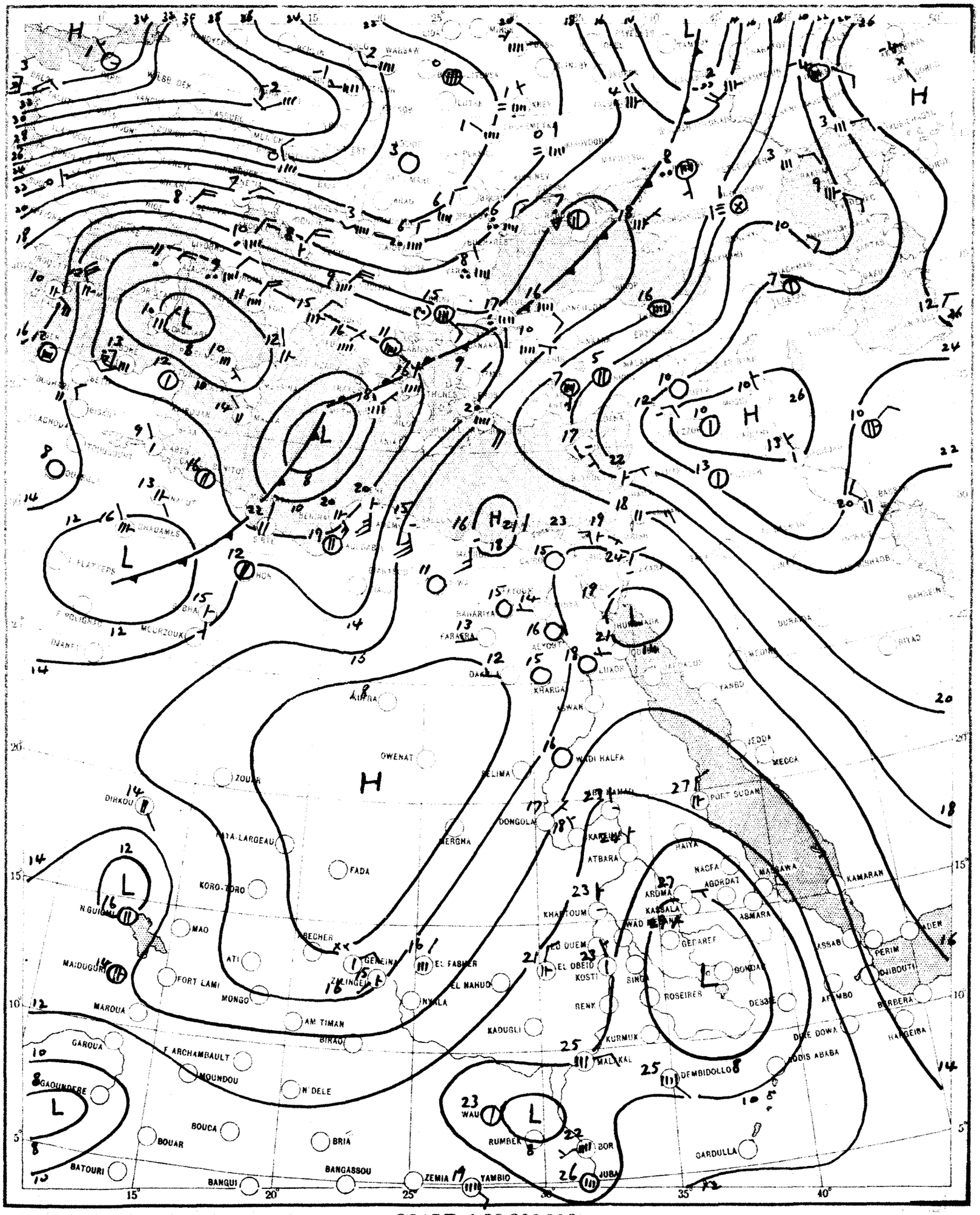

SCALE 1:20,000,000

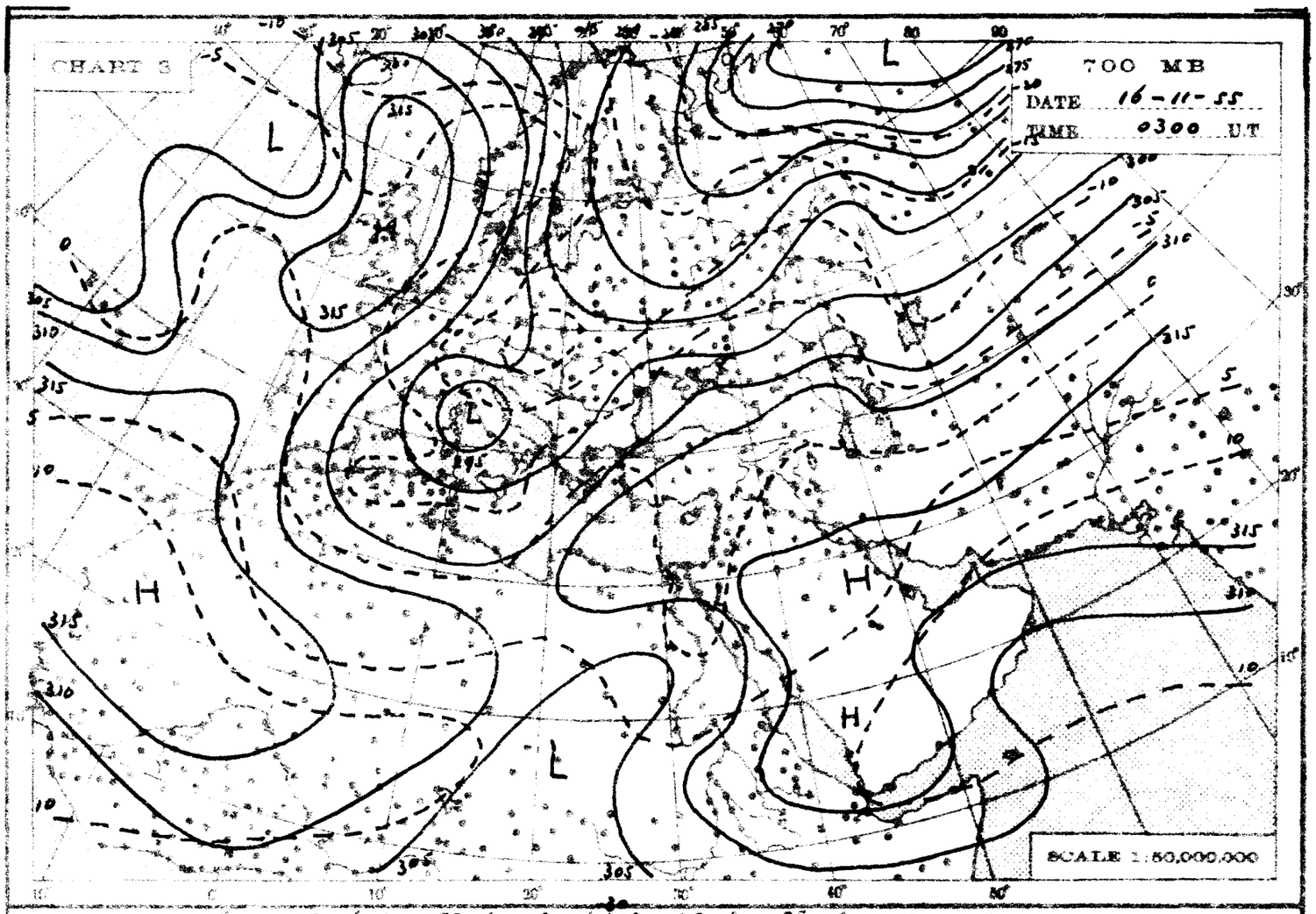
CHART 3
700 MB
DATE 16-11-55
TIME 0300 U.T
SCALE 1:50,000,000

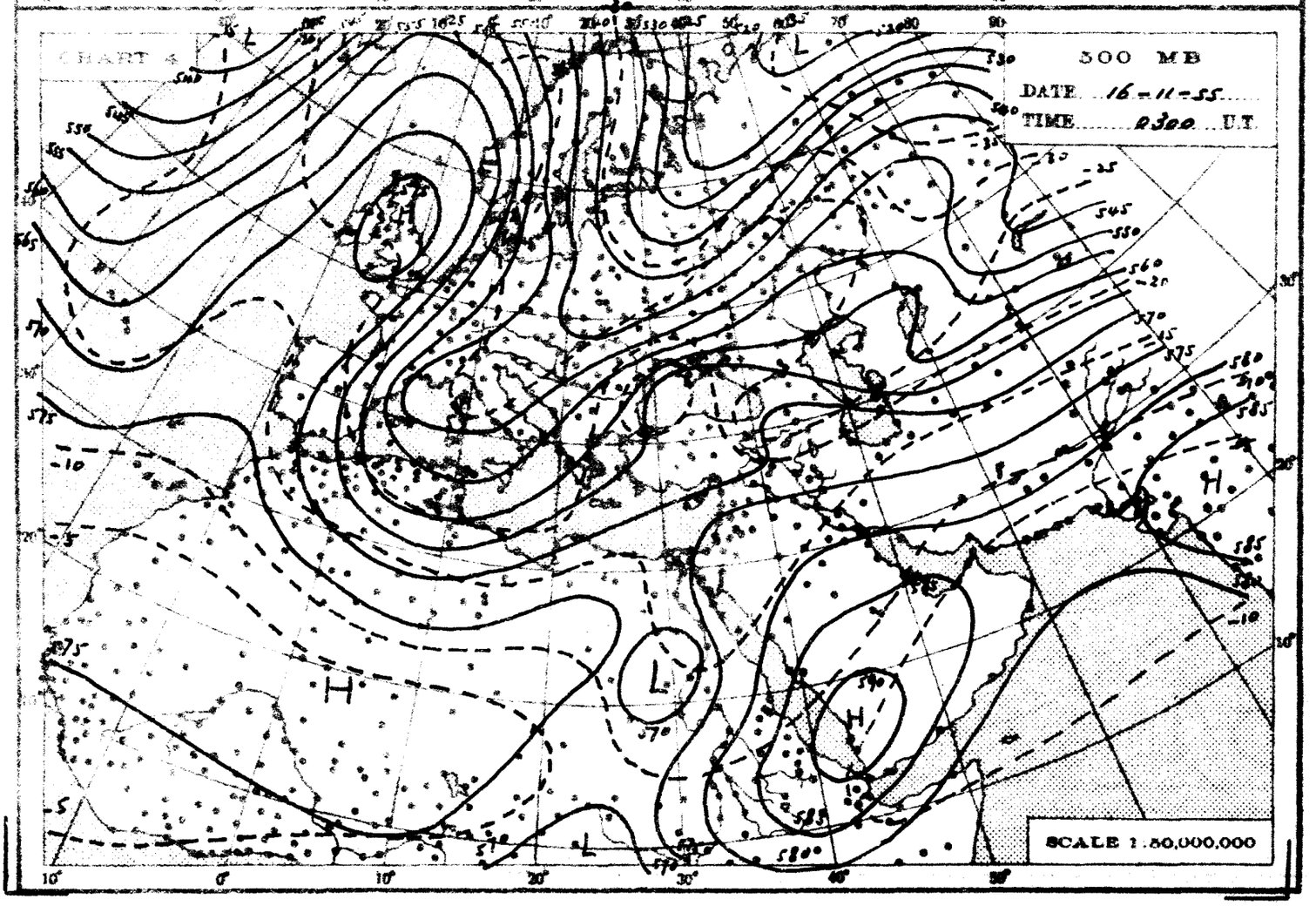
CHART 4
500 MB
DATE 16-11-55
TIME 0300 U.T
SCALE 1:50,000,000

THE DAILY WEATHER REPORT

REPUBLIC OF EGYPT – METEOROLOGICAL DEPT. – CAIRO

SYNOPTIC CHARTS

EXPLANATIONS:

CHARTS 1 & 2 (Surface Charts)

SCALE : 20,000,000; Projection Conical orthomorphic with two standard parallels 30° & 60° N.

BAROMETRIC PRESSURE : M. S. L. Isobars are drawn every 2 millibars.

WIND : Arrows fly with the wind. A full length feather indicates 2 steps on the beaufort scale, and a short feather one step. Calm is indicated by a circle outside the station.

TEMPERATURE : In whole degrees centigrade inserted inside the station circle.

CLOUD SYMBOLS : (Total amount N. octas) clear sky.

sky 1/8 covered. sky 2/8 covered sky 3/8 covered.

sky 4/8 covered. sky 5/8 covered sky 6/8 covered.

sky 7/8 covered. sky 8/8 covered. sky obscured.

LIBRARY
NOV 9 1956
WEATHER BUREAU

PRESENT WEATHER SYMBOLS : Inserted to the left of station circle

Rising sand. Sand or Duststorm. Mist. Fog. Haze.

Drizzle. Rain. Showers of Rain. Showers of Hail. Showers of Snow.

Lightning. Thunderstorm. Snow.

Note: These symbols show the nature of the phenomena, but not the intensity or duration.

FRONTS : Or surfaces of separation between different air masses.

direction of motion of Fronts

Warm front at the ground. Occluded front at the ground

" " above " " " " above " "

Cold " at " " Quasi stationary front.

" " above " "

CHARTS 3 & 4 (Upper Air Charts)

SCALE 1:50,000,000; Projection (same as Charts 1 & 2).

Contours are drawn every 50 g.p.m. of Altitudes (Continuous lines).

Isotherms " " " 5° C. (Broken lines).

WIND : Arrows fly with the wind. A full length feather indicates 10 knots, and a short feather 5 knots. Calm is indicated by a circle outside the station.

Calm. Wind speed 5 knots. Wind speed 10 knots. Wind speed 25 knots.

Wind speed 50 knots. Wind speed 85 knots. Wind speed 125 knots.

TEMPERATURE : In whole degrees centigrade

CHART 1 DATE 16-11-1955 TIME 1200 G.T.

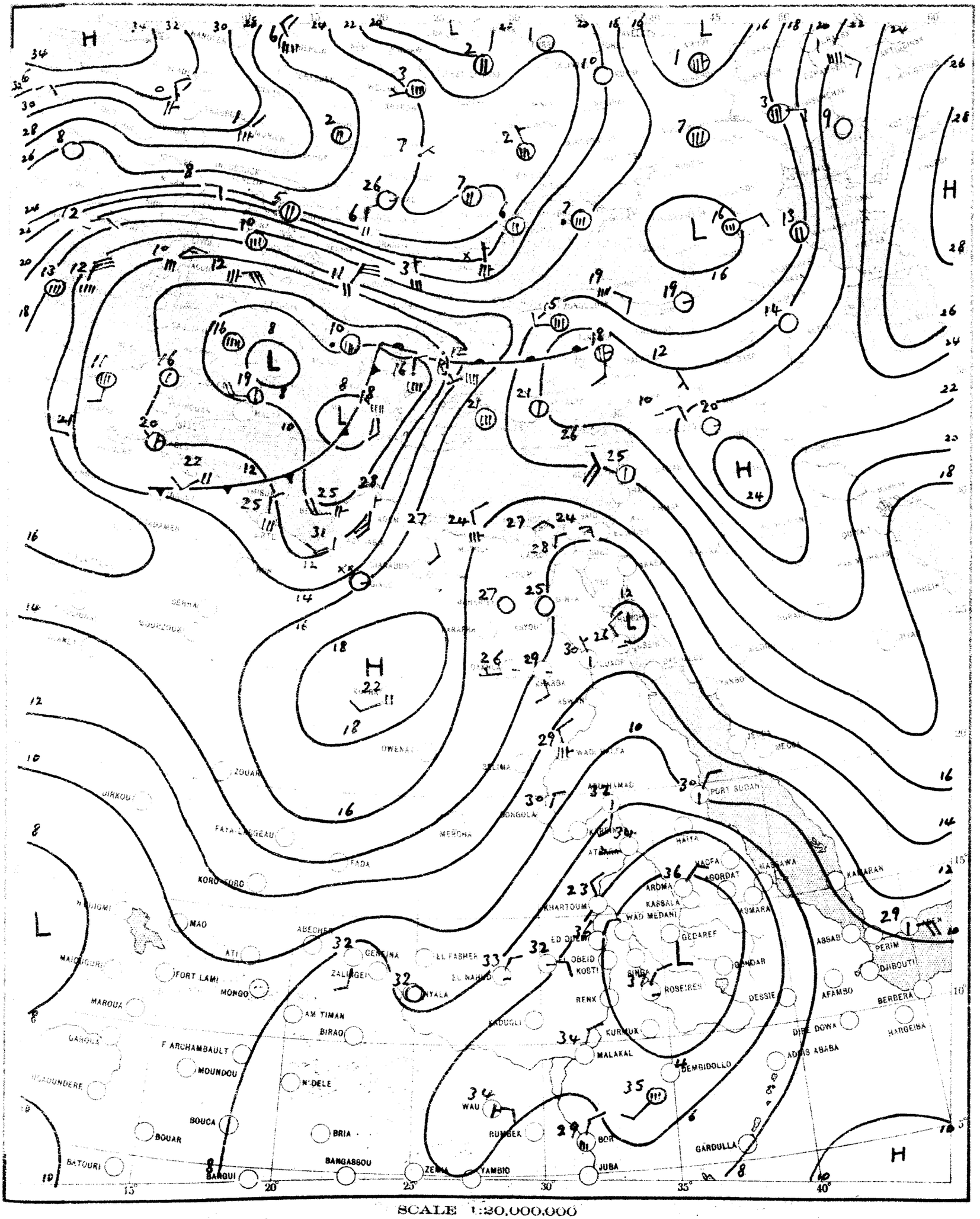

SCALE 1:20,000,000

CHART 2 DATE 17-11-1965 TIME 0600

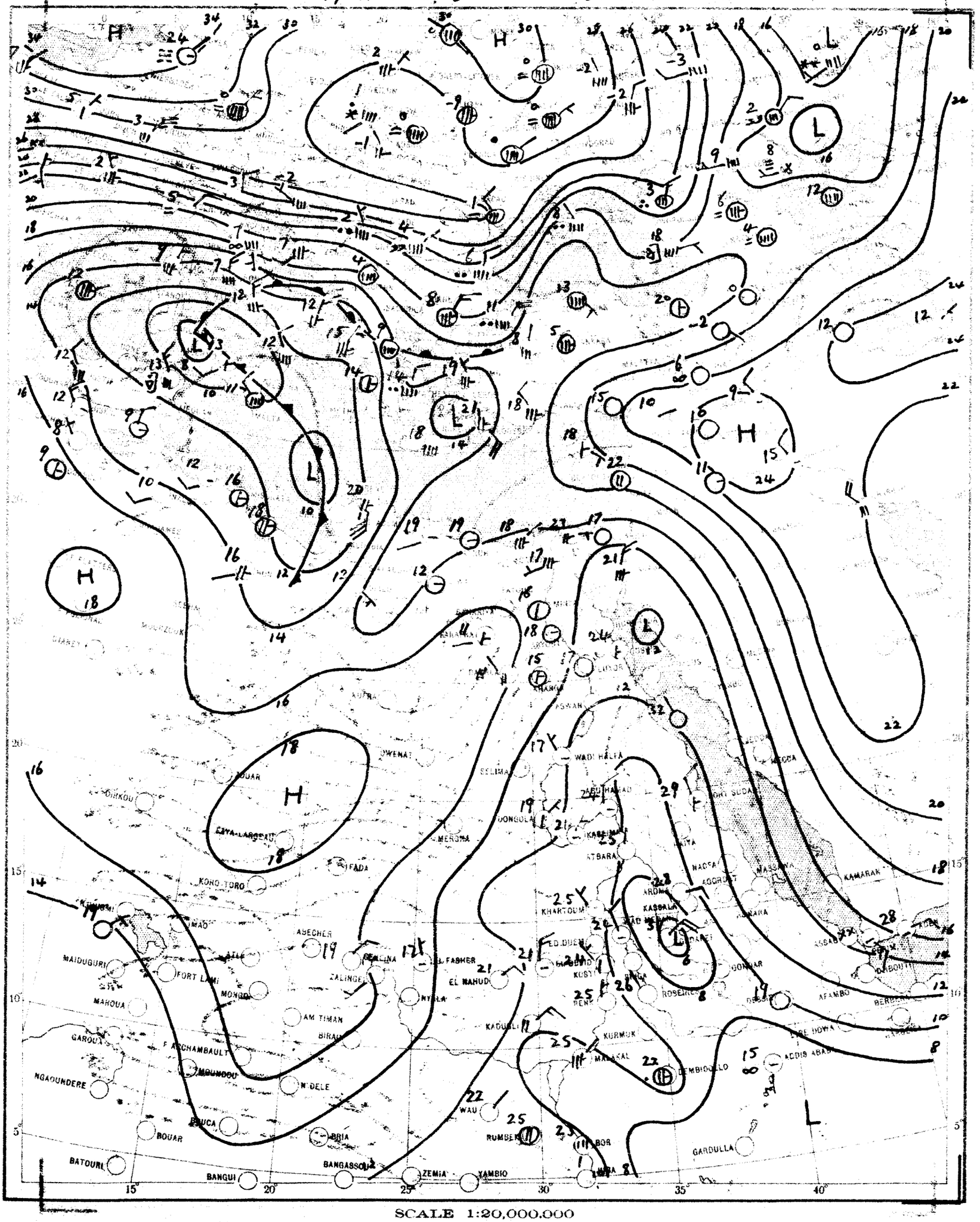

SCALE 1:20,000,000

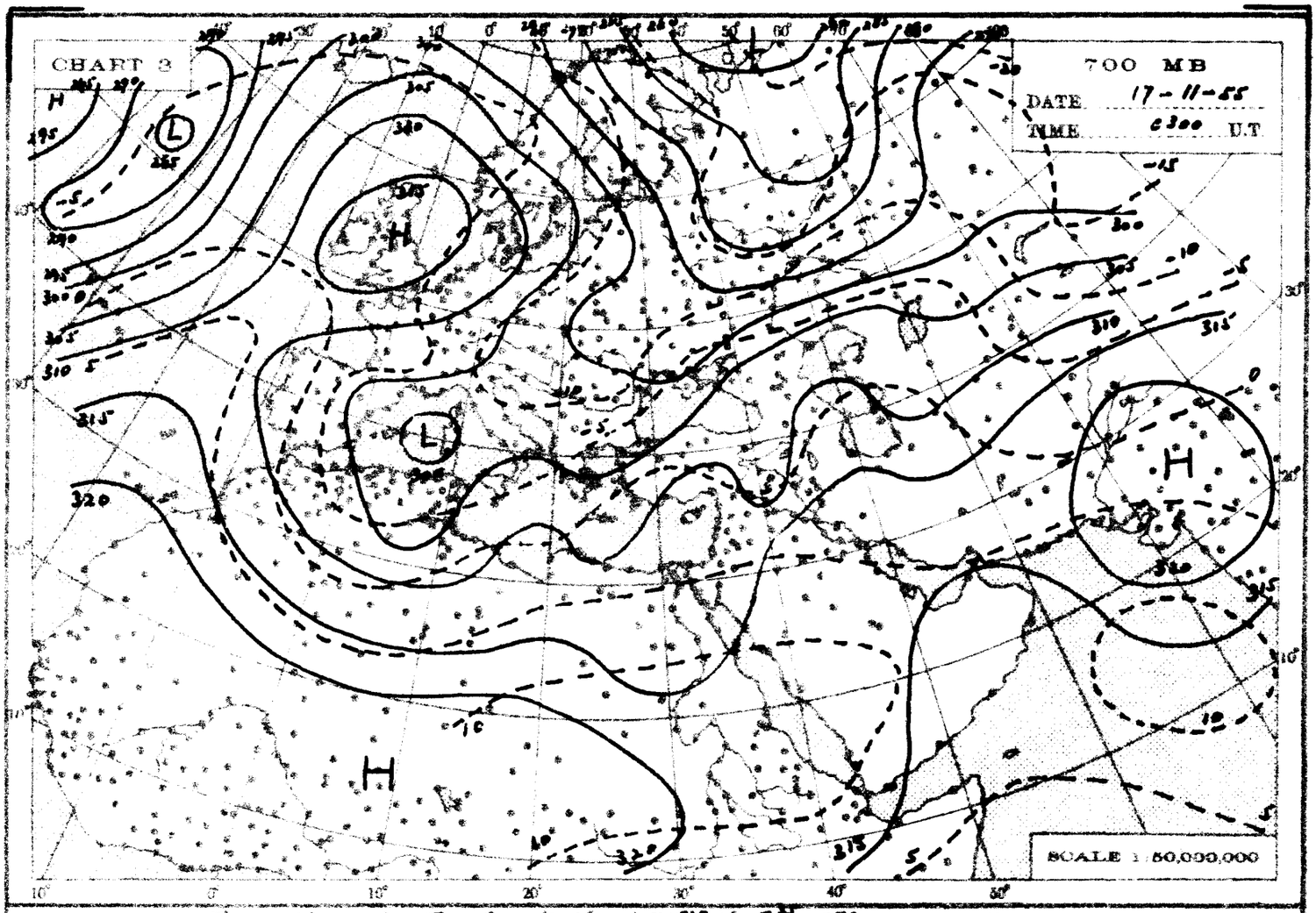
CHART 3
700 MB
DATE 17-11-55
TIME 0300 U.T.
SCALE 1:50,000,000

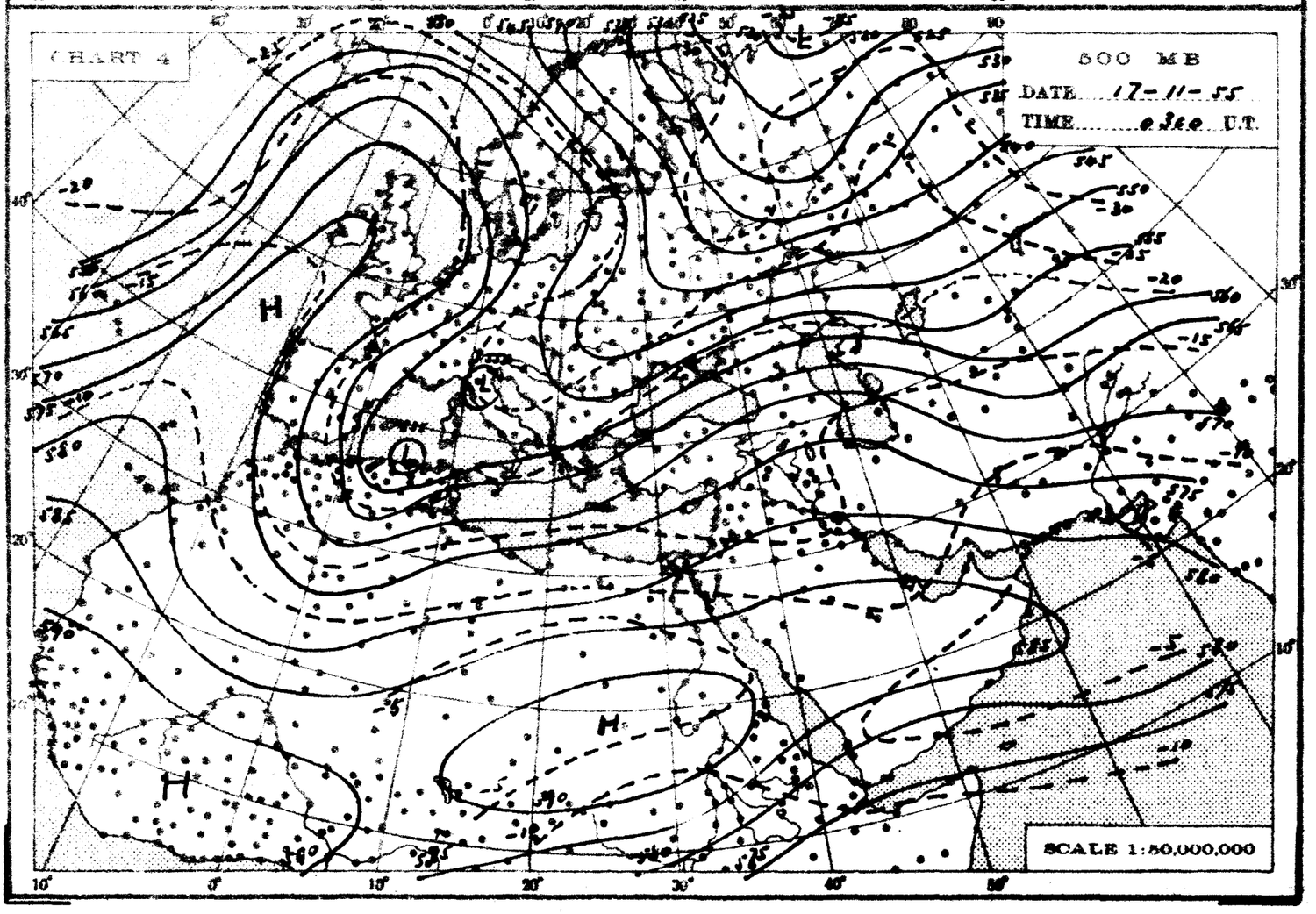
CHART 4
500 MB
DATE 17-11-55
TIME 0300 U.T.
SCALE 1:50,000,000

THE DAILY WEATHER REPORT

REPUBLIC OF EGYPT – METEOROLOGICAL DEPT. – CAIRO

SYNOPTIC CHARTS

EXPLANATIONS:

CHARTS 1 & 2 (Surface Charts)

SCALE 1:20,000,000; Projection Conical orthomorphic with two standard parallels 30° & 60° N.

BAROMETRIC PRESSURE: M. S. L. Isobars are drawn every 2 millibars.

WIND: Arrows fly with the wind. A full length feather indicates 2 steps on the beaufort scale, and a short feather one step. Calm is indicated by a circle outside the station.

TEMPERATURE: In whole degrees centigrade inserted inside the station circle.

CLOUD SYMBOLS: (Total amount N. octas) clear sky.

sky 1/8 covered. sky 2/8 covered. sky 3/8 covered.

sky 4/8 covered. sky 5/8 covered. sky 6/8 covered.

sky 7/8 covered. sky 8/8 covered. sky obscured.

LIBRARY
NOV 9 1956
WEATHER BUREAU

PRESENT WEATHER SYMBOLS: Inserted to the left of station circle.

Rising sand. Sand or Duststorm. Mist. Fog. Haze.

Drizzle. Rain. Showers of Rain. Showers of Hail. Showers of Snow.

Lightning. Thunderstorm. Snow.

Note: These symbols show the nature of the phenomena, but not the intensity or duration.

FRONTS: Or surfaces of separation between different air masses.

direction of motion of Fronts

Warm front at the ground. Occluded front at the ground.

" " above " " " " above " "

Cold " at " " Quasi stationary front.

" " above " "

CHARTS 3 & 4 (Upper Air Charts)

SCALE 1:50,000,000; Projection (same as Charts 1 & 2).

Contours are drawn every 50 g.p.m. of Altitudes (Continuous lines).

Isotherms " " " 5° C. (Broken lines).

WIND: Arrows fly with the wind. A full length feather indicates 10 knots, and a short feather 5 knots. Calm is indicated by a circle outside the station.

Calm. Wind speed 5 knots. Wind speed 10 knots. Wind speed 25 knots

Wind speed 50 knots. Wind speed 85 knots. Wind speed 125 knots.

TEMPERATURE: In whole degrees centigrade

CHART 1 DATE 17-11-1955 TIME 1200 G.T.

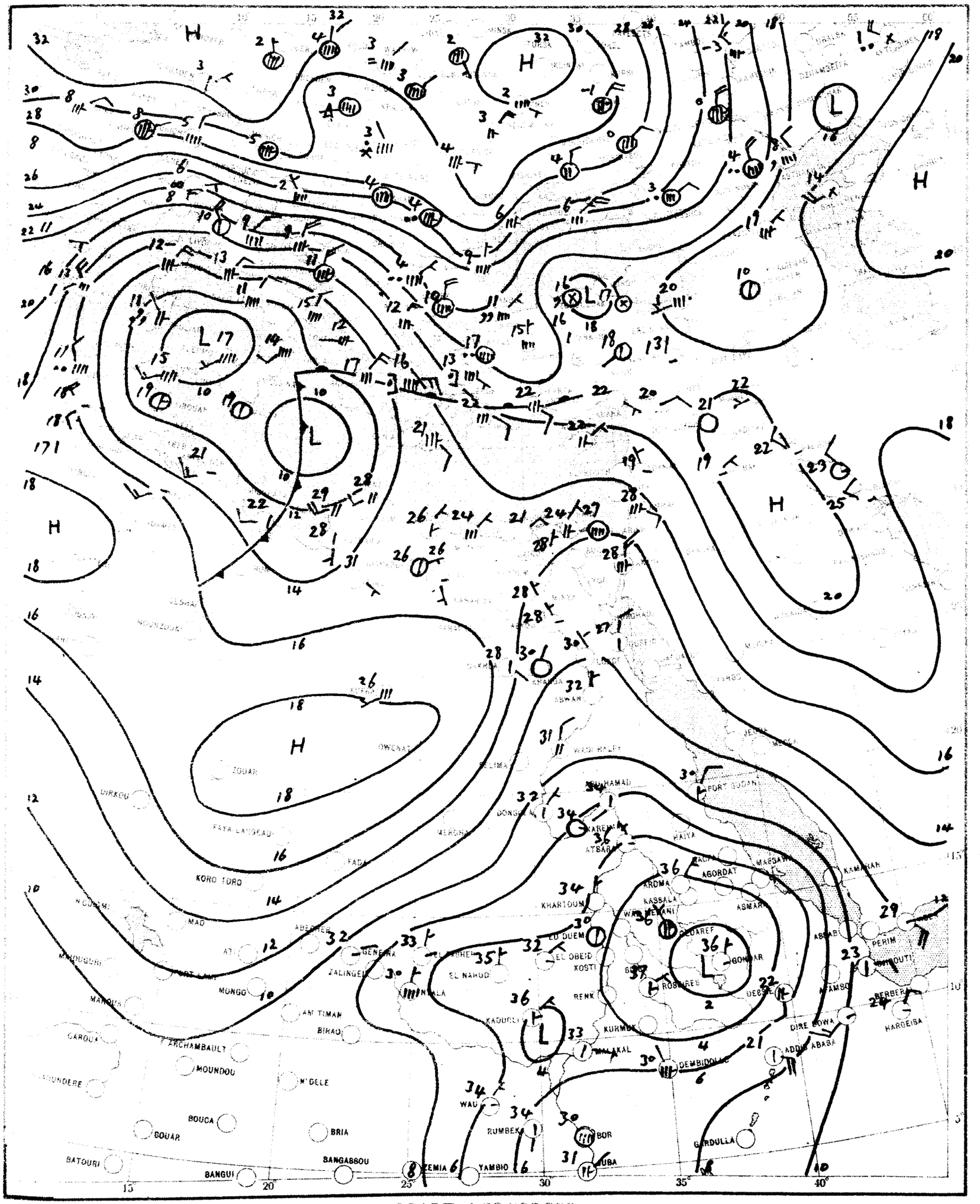
KORO TORO
KHARTOUM
ABORDAT
ASMARA
ADDIS ABABA
DIRE DAWA
HARGEISA
BANGUI
BOUAR
BOUCA
BRIA
SANGABBOU
BATOURI
MOUNDOU
N'DELE
BIRAO
ZALINGEI
EL OBEID
KOSTI
RENK
KURMUK
DEMBIDOLLO
GARDULLA
BOR
RUMBEK
YAMBIO
ZEMIA
WAU
NYALA
EL NAHUD
ROSEIRES
GONDAR
DEBRE
PERIM
BERBERA
KAMARAN
PORT SUDAN
ATBARA
KASSALA
GEDAREF
ARDMA
MARSAWA
ABSAB
ABYAN
WADI HALFA
DONGOLA
KAREIMA
ABWAN
OWENATI
ZOUAR
FAYA-LARGEAU
FADA
MONGO
ABECHER
GENEINA
MAO
ATI
MAROUA
GAROUA
CARCHAMBAULT
MOUNDOU
N'DELE
BOUCA
BOUAR
BRIA
BATOURI
BANGUI
SANGABBOU
ZEMIA
YAMBIO
BOR
GARDULLA
DEMBIDOLLO
ADDIS ABABA
DIRE DAWA
HARGEISA
BERBERA
KAMARAN
PERIM
ABSAB
ABYAN
ASMARA
ABORDAT
KASSALA
GEDAREF
ARDMA
MARSAWA
KHARTOUM
ATBARA
KAREIMA
DONGOLA
WADI HALFA
ABWAN
OWENATI
ZOUAR
FAYA-LARGEAU
FADA
KORO TORO
MONGO
ABECHER
GENEINA
ZALINGEI
EL NAHUD
NYALA
EL OBEID
KOSTI
RENK
KURMUK
KADUGLI
ROSEIRES
GONDAR
DEBRE
WAU
RUMBEK
BIRAO

CHART 2 DATE 18-11-1955 TIME 0600 T.U.

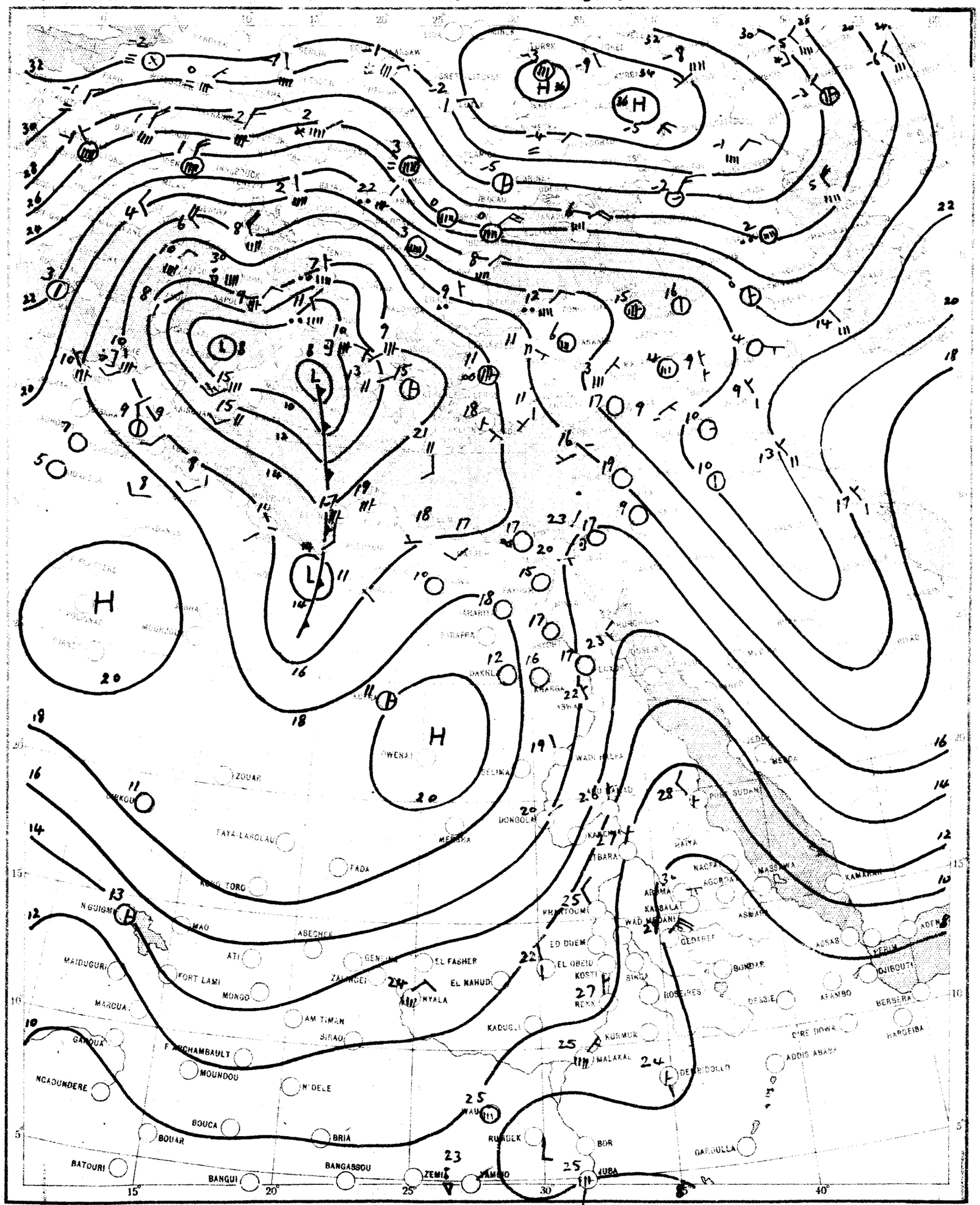

SCALE 1:20,000,000

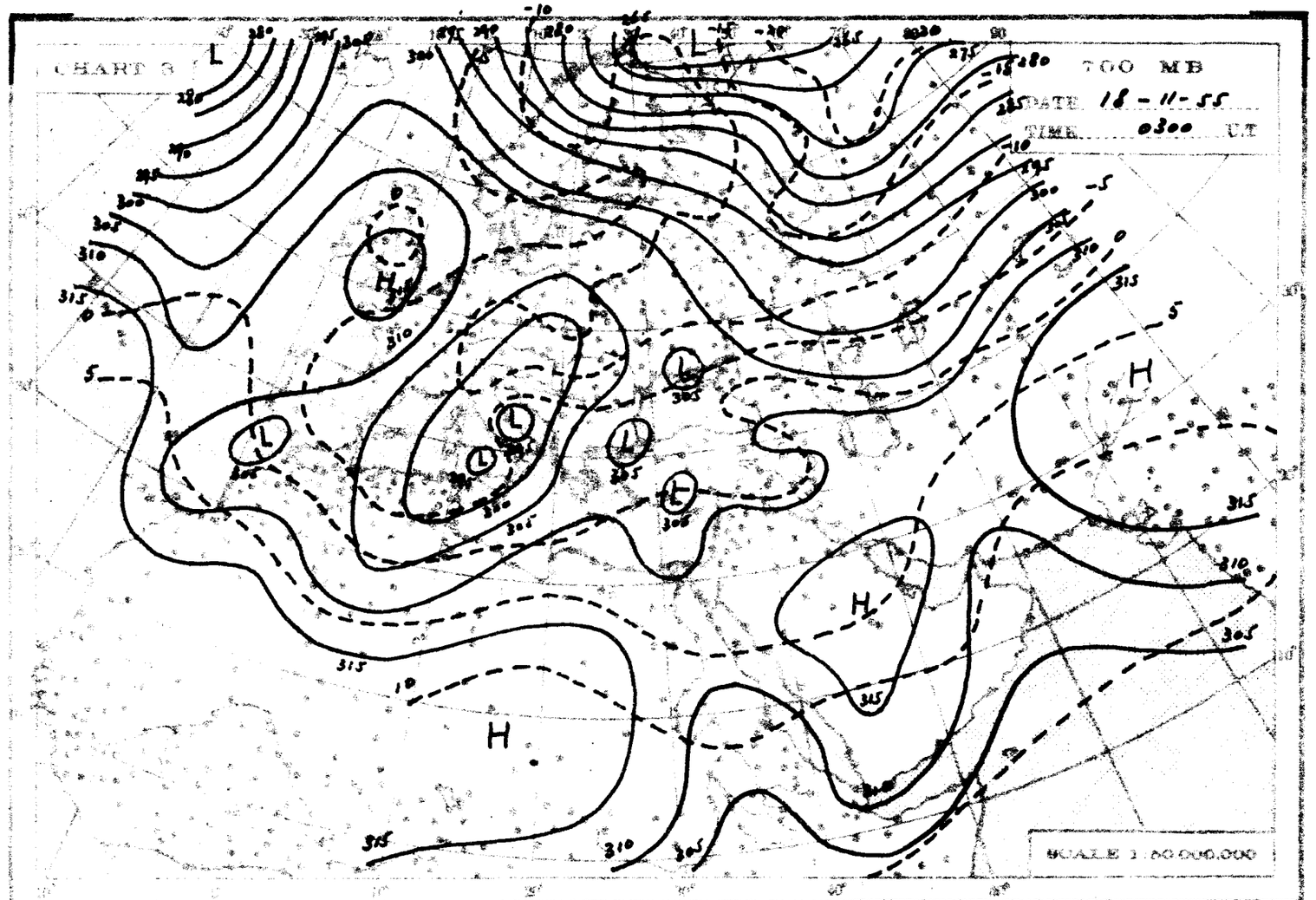
CHART 3
700 MB
DATE 18-11-55
TIME 0300 UT
SCALE 1:50,000,000

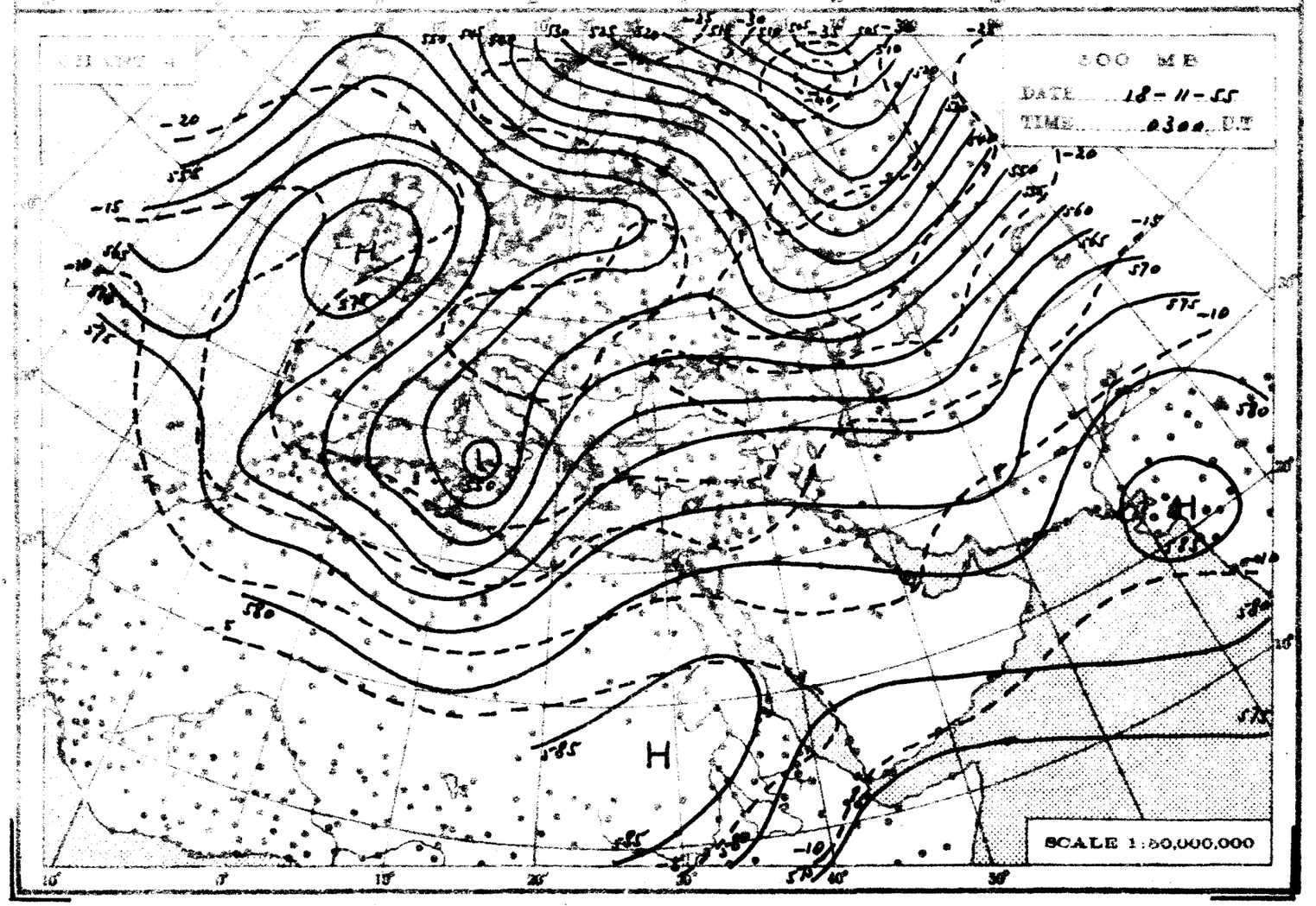
500 MB
DATE 18-11-55
TIME 0300 UT
SCALE 1:50,000,000

THE DAILY WEATHER REPORT

REPUBLIC OF EGYPT – METEOROLOGICAL DEPT. – CAIRO

SYNOPTIC CHARTS

EXPLANATIONS:

CHARTS 1 & 2 (Surface Charts)

SCALE 1:20,000,000 Projection Conical orthomorphic with two standard parallels 30° & 60° N

BAROMETRIC PRESSURE: M. S. L. Isobars are drawn every 2 millibars.

WIND: Arrows fly with the wind. A full length feather indicates 2 steps on the beaufort scale, and a short feather one step. Calm is indicated by a circle outside the station.

TEMPERATURE: In whole degrees centigrade inserted inside the station circle.

CLOUD TEMPERS: (Total amount N. octas) clear sky.

sky 1/8 covered. sky 2/8 covered. sky 3/8 covered.

sky 4/8 covered. sky 5/8 covered. sky 6/8 covered.

sky 7/8 covered. sky 8/8 covered. sky obscured.

PRESENT WEATHER SYMBOLS: Inserted to the left of station circle.

	Rising sand.		Sand or Duststorm.		Mist.		Fog.		Haze.
	Drizzle.		Rain.		Showers of Rain.		Showers of Hail.		Showers of Snow.
	Lightning.		Thunderstorm.		Snow.				

Note: These symbols show the nature of the phenomena, but not the intensity or duration.

FRONTS: Or surfaces of separation between different air masses.

direction of motion of Fronts

Warm front at the ground. Occluded front at the ground.

" " above " " " " above " "

Cold " at " " Quasi stationary front.

" " above " "

CHARTS 3 & 4 (Upper Air Charts)

SCALE 1:50,000,000; Projection (same as Charts 1 & 2).

Contours are drawn every 50 g.p.m. of Altitudes (Continuous lines).

Isotherms " " " 5° C. (Broken lines).

WIND: Arrows fly with the wind. A full length feather indicates 10 knots, and a short feather 5 knots. Calm is indicated by a circle outside the station.

Calm. Wind speed 5 knots. Wind speed 10 knots. Wind speed 25 knots.

Wind speed 50 knots. Wind speed 85 knots. Wind speed 125 knots.

TEMPERATURE: In whole degrees centigrade

CHART 1 DATE 13 1955 TIME 1200 U.T.

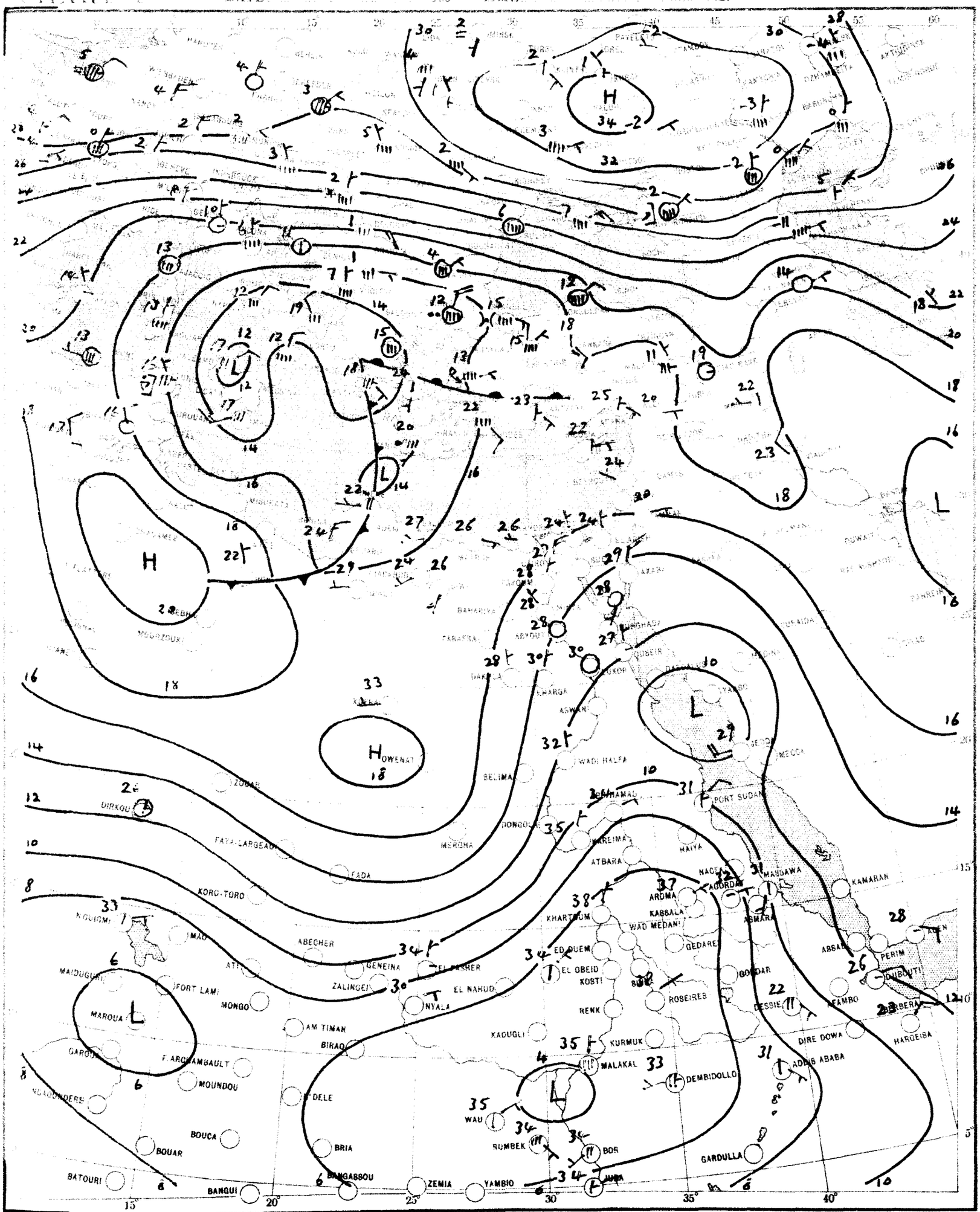

SCALE 1:20,000,000

CHART 2 DATE 19-11-195 TIME 0600 G.T.

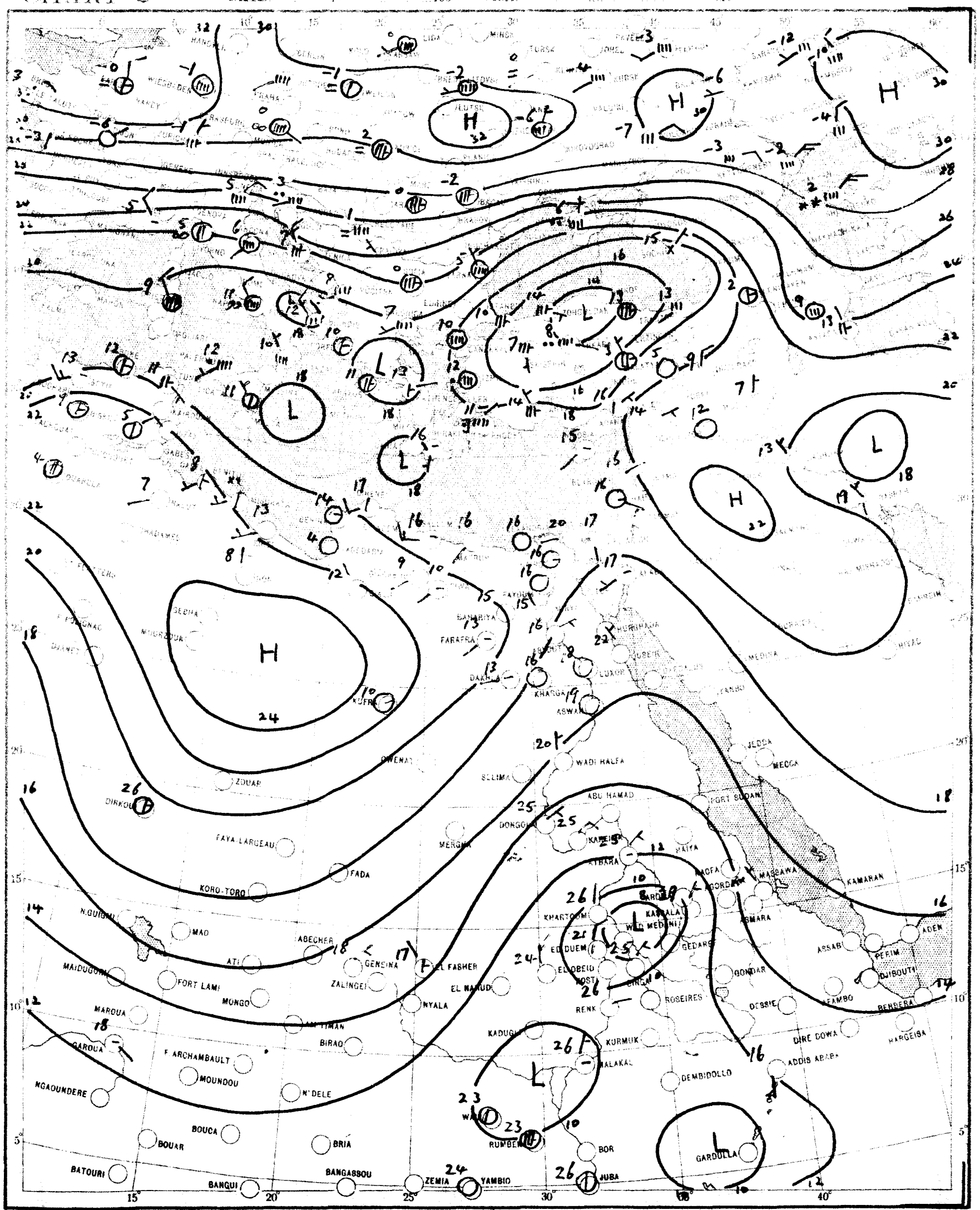

SCALE 1:20,000,000

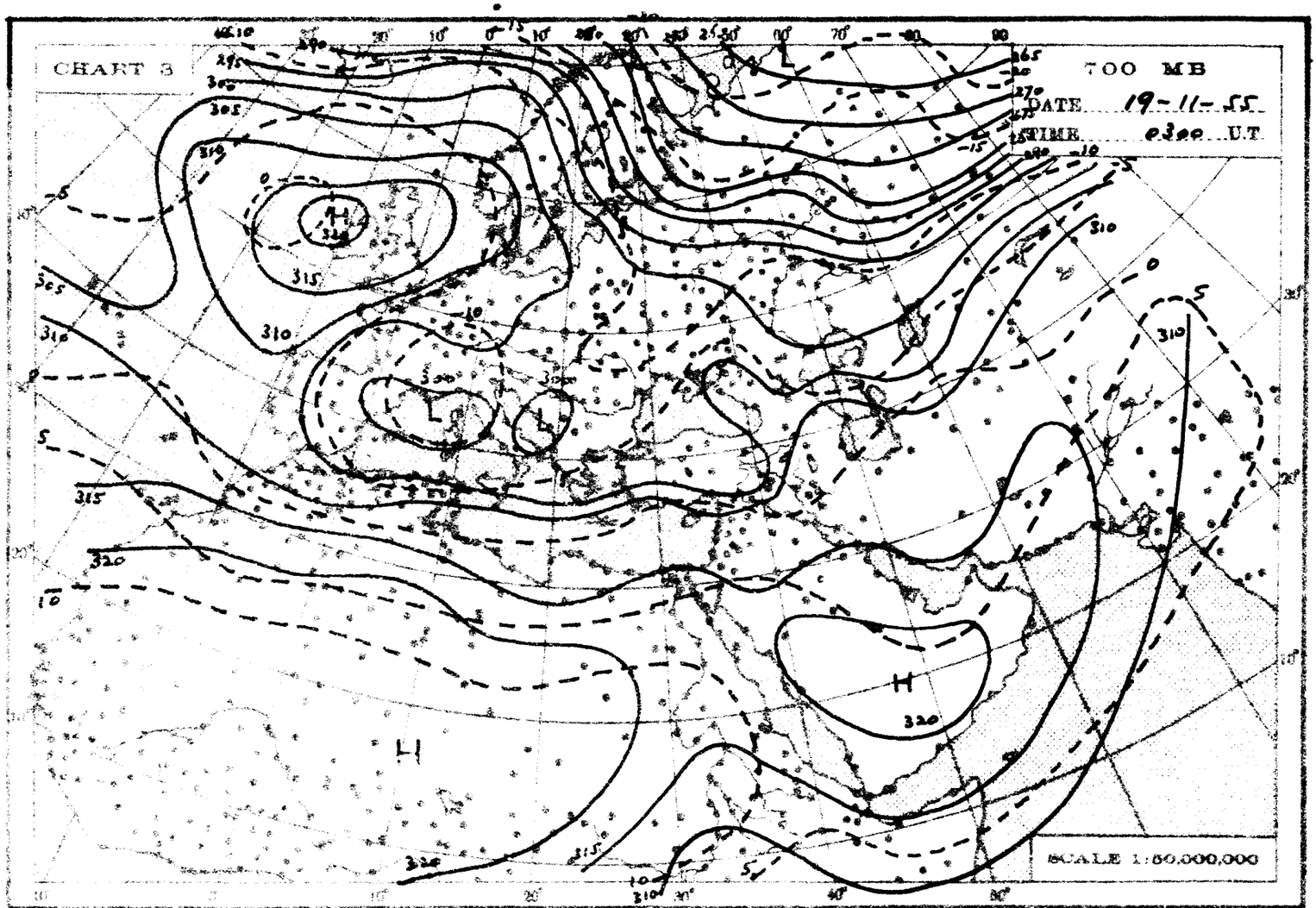
CHART 3
700 MB
DATE 19-11-55
TIME 0300 U.T.
SCALE 1:50,000,000

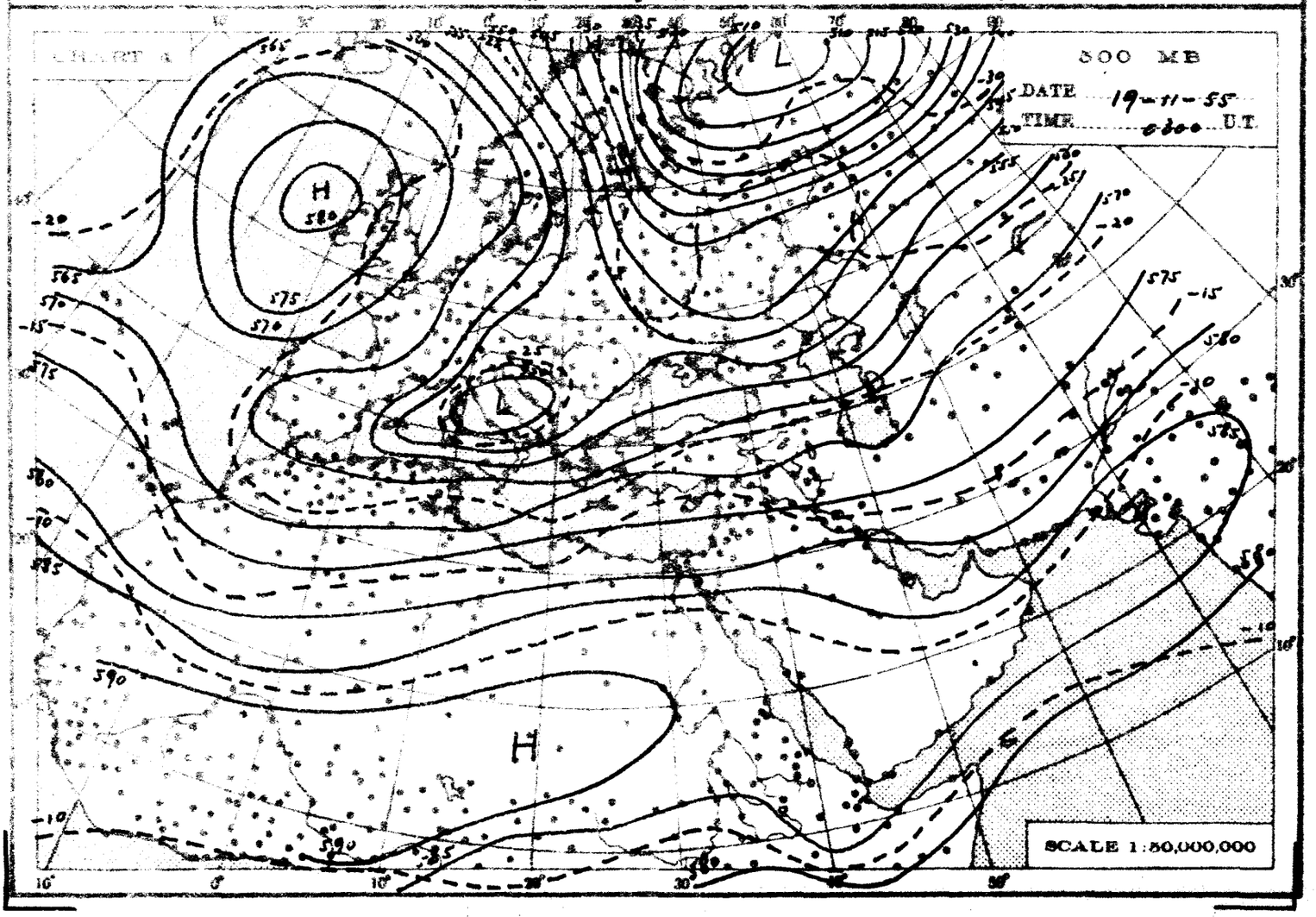
CHART 4
500 MB
DATE 19-11-55
TIME 0300 U.T.
SCALE 1:50,000,000

THE DAILY WEATHER REPORT

REPUBLIC OF EGYPT – METEOROLOGICAL DEPT. – CAIRO

SYNOPTIC CHARTS

EXPLANATIONS:

CHARTS 1 & 2 (Surface Charts)

SCALE 1:20,000,000; Projection Conical orthomorphic with two standard parallels 30° & 60° N.

BAROMETRIC PRESSURE M. S. L. Isobars are drawn every 2 millibars.

WIND Arrows fly with the wind. A full length feather indicates 2 steps on the beaufort scale, and a short feather one step. Calm is indicated by a circle outside the station.

TEMPERATURE In whole degrees centigrade inserted inside the station circle.

CLOUD SYMBOLS: (Total amount N. octas) clear sky.

sky 1/8 covered. sky 2/8 covered. sky 3/8 covered.

sky 4/8 covered. sky 5/8 covered. sky 6/8 covered.

sky 7/8 covered. sky 8/8 covered. sky obscured.

PRESENT WEATHER SYMBOLS Inserted to the left of station circle.

Rising sand. Sand or Duststorm. Mist. Fog. Haze.

Drizzle. Rain. Showers of Rain. Showers of Hail. Showers of Snow.

Lightning. Thunderstorm. Snow.

Note: These symbols show the nature of the phenomena, but not the intensity or duration.

FRONTS Or surfaces of separation between different air masses.

direction of motion of Fronts

Warm front at the ground. Occluded front at the ground.

" " above " " " " above "

Cold " at " " Quasi stationary front.

" " above " "

CHARTS 3 & 4 (Upper Air Charts)

SCALE 1:50,000,000; Projection (same as Charts 1 & 2).

Contours are drawn every 50 g.p.m. of Altitudes (Continuous lines).

Isotherms " " " 5° C. (Broken lines).

WIND: Arrows fly with the wind. A full length feather indicates 10 knots, and a short feather 5 knots. Calm is indicated by a circle outside the station.

Calm. Wind speed 5 knots. Wind speed 10 knots. Wind speed 25 knots.

Wind speed 50 knots. Wind speed 85 knots. Wind speed 125 knots.

TEMPERATURE: In whole degrees centigrade

CHART 1 DATE 19-11- 1955 TIME 1200 U.T.

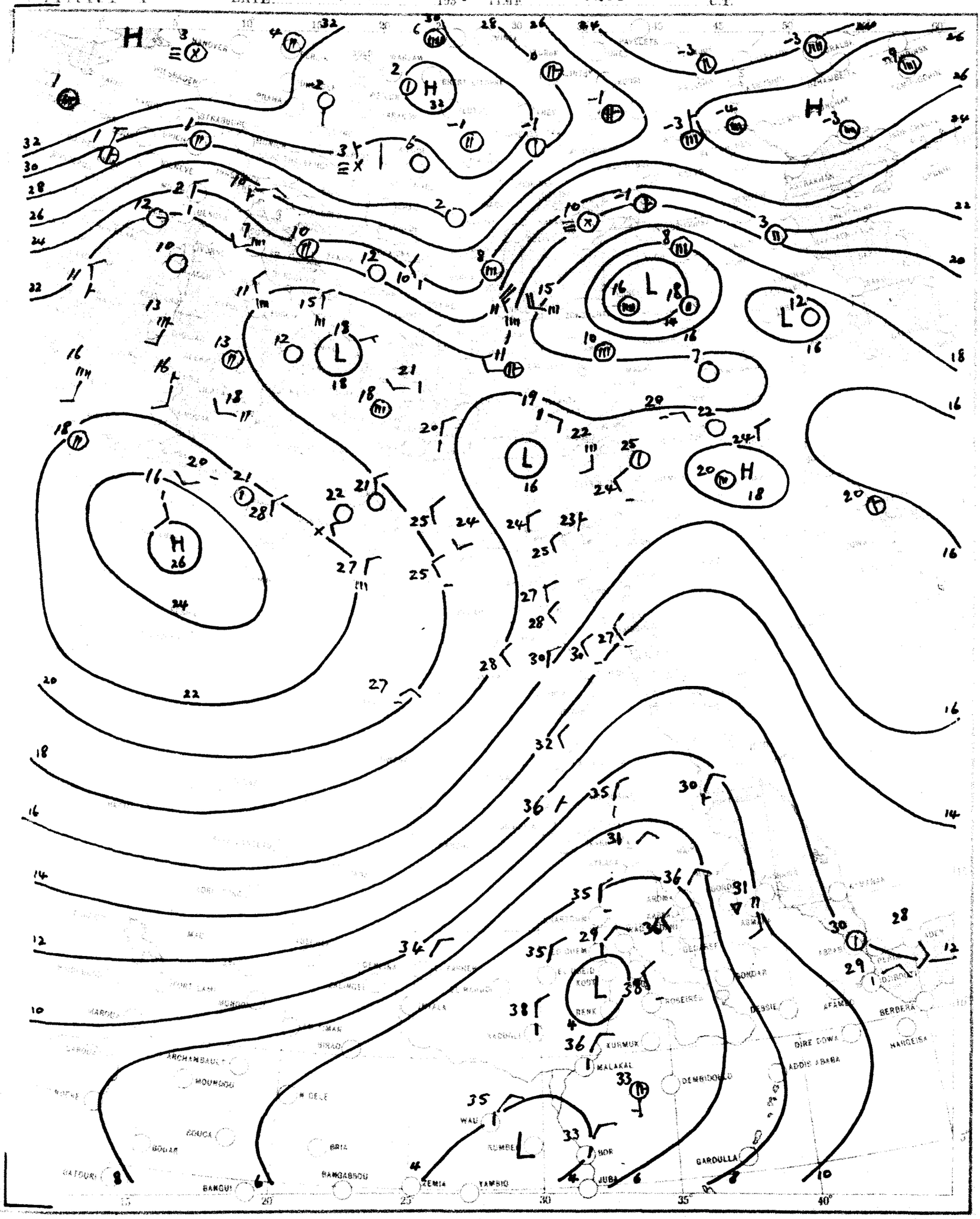

SCALE 1:20,000,000

CHART 2 DATE 20-11-- 1955 TIME 0600 U.T.

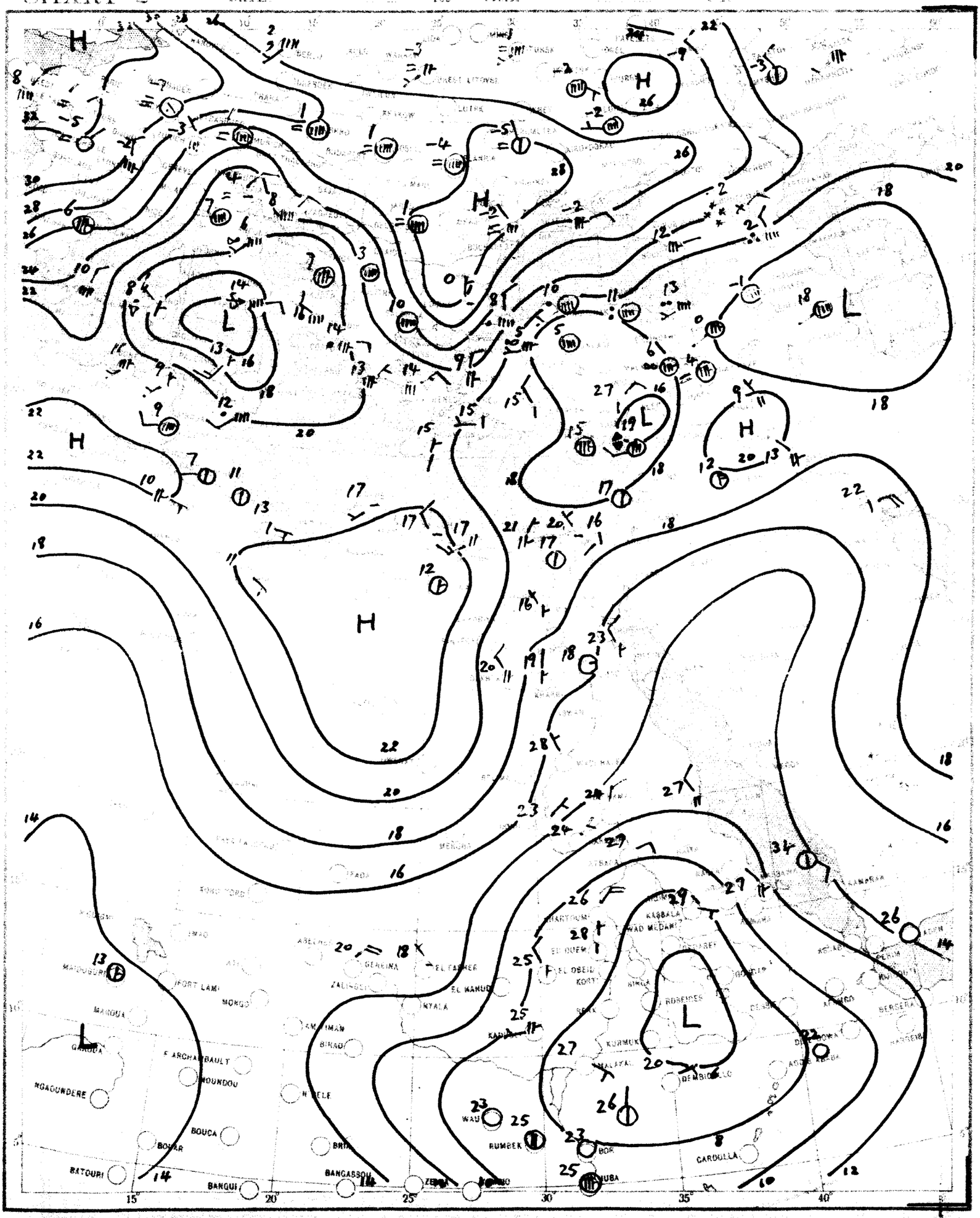

SCALE 1:20,000,000

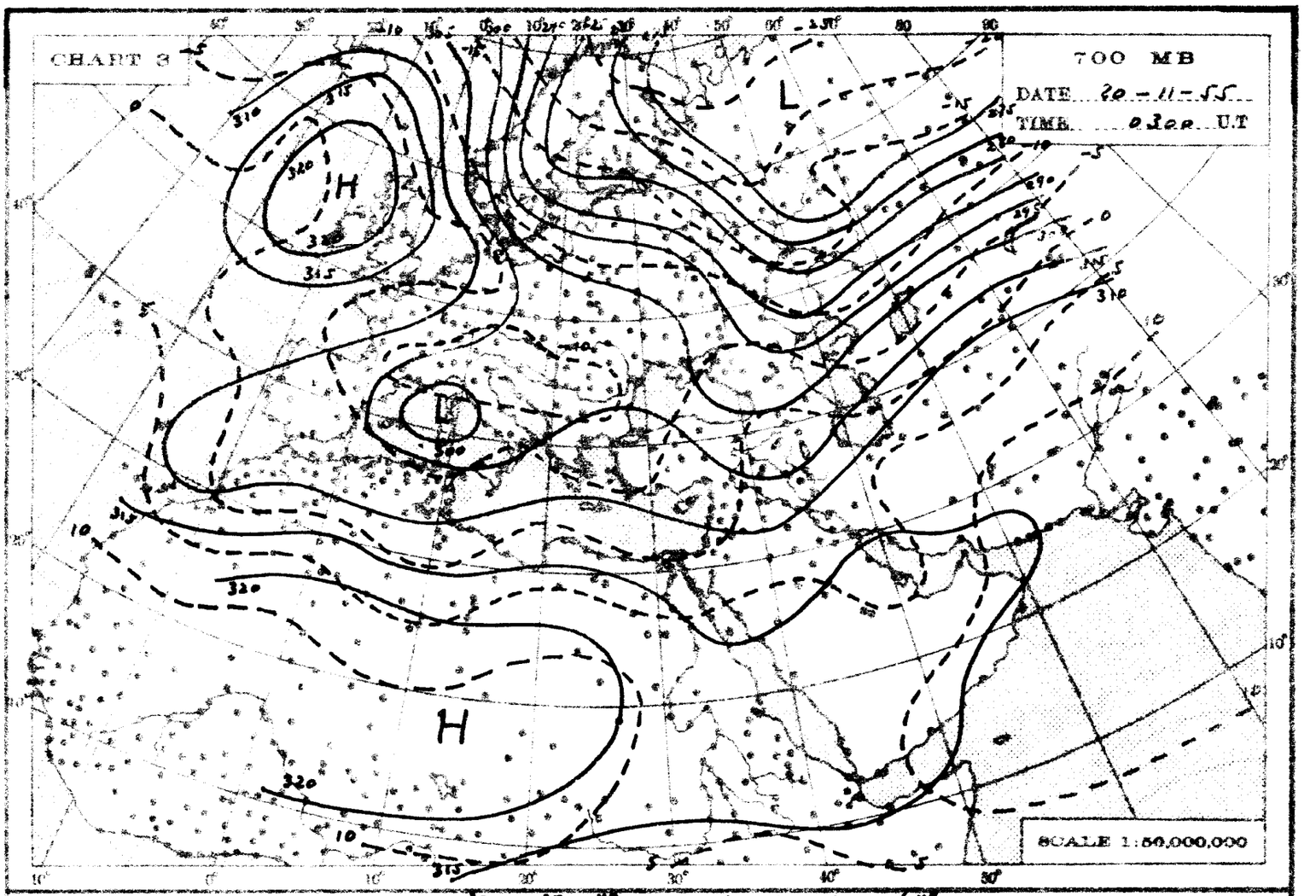
CHART 3
700 MB
DATE 20-11-55
TIME 0300 U.T
H
L
SCALE 1:50,000,000

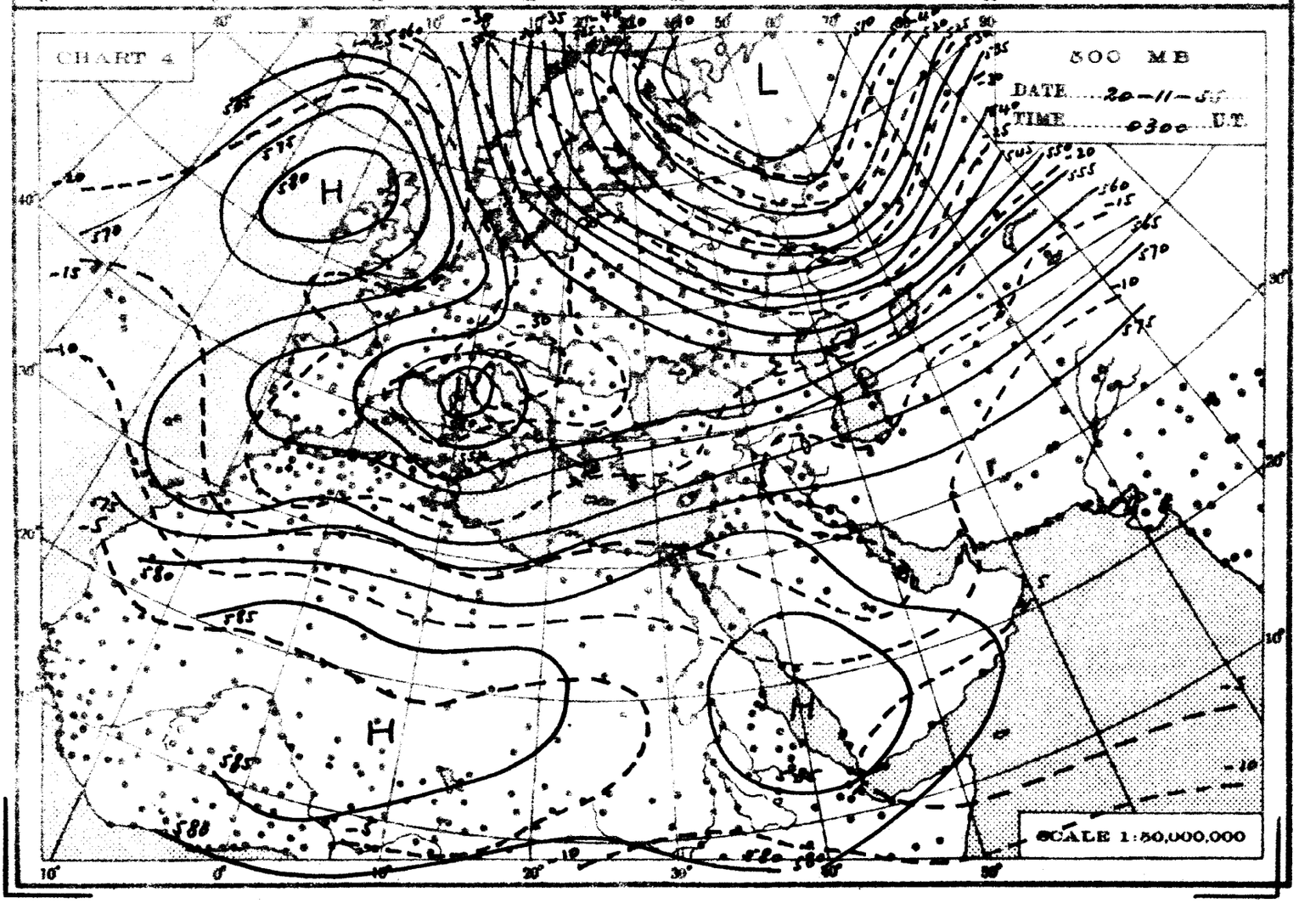
CHART 4
500 MB
DATE 20-11-55
TIME 0300 U.T
H
L
SCALE 1:50,000,000

THE DAILY WEATHER REPORT

REPUBLIC OF EGYPT – METEOROLOGICAL DEPT. – CAIRO

SYNOPTIC CHARTS

EXPLANATIONS:

CHARTS 1 & 2 (Surface Charts)

SCALE 1:20,000,000; Projection Conical orthomorphic with two standard parallels 30° & 60° N.

BAROMETRIC PRESSURE: M.S.L. Isobars are drawn every 2 millibars.

WIND: Arrows fly with the wind. A full length feather indicates 2 steps on the beaufort scale, and a short feather one step. Calm is indicated by a circle outside the station.

TEMPERATURE: In whole degrees centigrade inserted inside the station circle.

CLOUD SYMBOLS: (Total amount N. octas) clear sky.

sky 1/8 covered. sky 2/8 covered. sky 3/8 covered.

sky 4/8 covered. sky 5/8 covered. sky 6/8 covered.

sky 7/8 covered. sky 8/8 covered. sky obscured.

PRESENT WEATHER SYMBOLS: Inserted to the left of station circle.

Rising sand. Sand or Duststorm. Mist. Fog. Haze.

Drizzle. Rain. Showers of Rain. Showers of Hail. Showers of Snow.

Lightning. Thunderstorm. Snow.

Note. These symbols show the nature of the phenomena, but not the intensity or duration.

FRONTS: Or surfaces of separation between different air masses.

direction of motion of Fronts

Warm front at the ground. Occluded front at the ground.

" " above " " " " above " "

Cold " at " " Quasi stationary front.

" " above " "

CHARTS 3 & 4 (Upper Air Charts)

SCALE 1:50,000,000; Projection (same as Charts 1 & 2).

Contours are drawn every 50 g.p.m. of Altitudes (Continuous lines).

Isotherms " " " 5° C. (Broken lines).

WIND: Arrows fly with the wind. A full length feather indicates 10 knots, and a short feather 5 knots. Calm is indicated by a circle outside the station.

Calm. Wind speed 5 knots. Wind speed 10 knots. Wind speed 25 knots

Wind speed 50 knots. Wind speed 85 knots. Wind speed 125 knots.

TEMPERATURE: In whole degrees centigrade

CHART 1 DATE 20-11- 1955 TIME 1200 G.M.T.

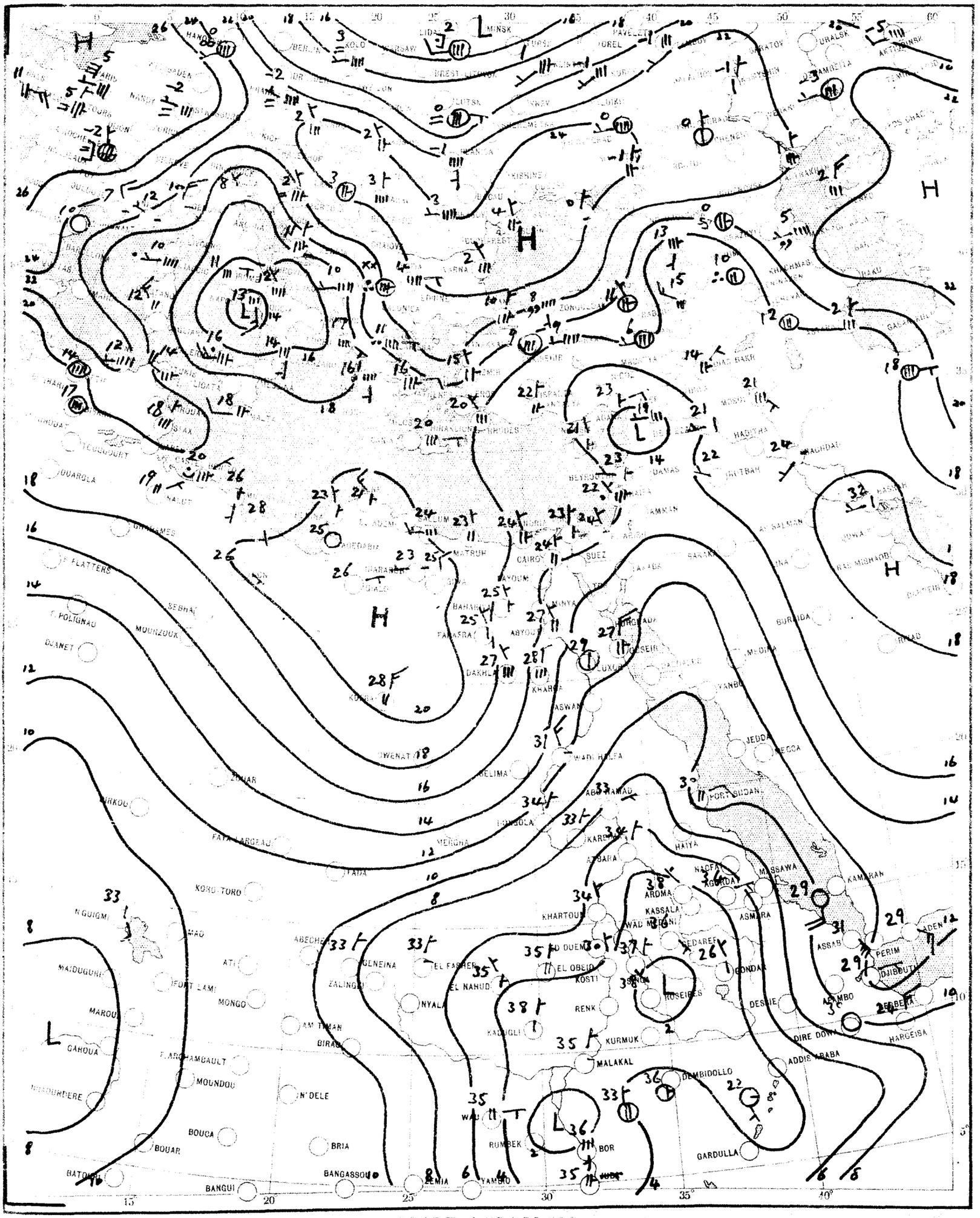
MINSK
PARIS
BERLIN
WARSAW
KIEV
MOSCOW
URALSK
ATYRAU
AKTYUBINSK
ISTANBUL
ANKARA
ATHENS
BAKU
TIFLIS
ERZURUM
TRABZON
BEIRUT
DAMASCUS
BAGHDAD
CAIRO
SUEZ
ALEXANDRIA
MATRUH
TRIPOLI
BENGHAZI
TOBRUK
ALGIERS
TUNIS
RABAT
CASABLANCA
TANGIER
MALTA
ROME
MADRID
LISBON
ALGIERS
TUNIS
TRIPOLI
BENGHAZI
TOBRUK
ALEXANDRIA
CAIRO
SUEZ
LUXOR
ASWAN
WADI HALFA
KHARTOUM
PORT SUDAN
JEDDA
MECCA
ASMARA
MASSAWA
ADDIS ABABA
DIRE DAWA
HARGEISA
DJIBOUTI
ASSAB
ADEN
KHARTOUM
KASSALA
WAD MEDANI
EL OBEID
KOSTI
ROSEIRES
RENK
KURMUK
MALAKAL
DEMBIDOLLO
GARDULLA
BOR
RUMBEK
WAU
YAMBIO
ZEMIA
BANGASSOU
BANGUI
BRIA
BOUCA
BOUAR
BATOUR
N'DELE
BIRAO
AM TIMAN
MOUNDOU
MONGO
FORT LAMY
ABECHE
GEREINA
ZALINGEI
NYALA
EL FASHER
EL NAHUD
MAIDUGURI
MAROUA
GAROUA
N'GUIGMI
KOUSSERI
FAYA LARGEAU
MERGUI
KOUBA
DAKHLA
KHARGA
FARAFRA
BAHARIYA
ABYOUM
MINYA
ASYUT
HURGHADA
QUSEIR
MEDINA
YANBO
BURAIDA
BAS MISHAOBI
AL SALMAN
KASSALA
ARDMA
AGORDAT
KAMARAN
PERIM
DESSIE
GONDAR
ASMARA
ABECHE
KOUSSERI
MOUNDOU
N'DELE
BIRAO
AM TIMAN
MONGO
FORT LAMY

CHART 2 DATE 21-11-1955 TIME 0600 G.T.

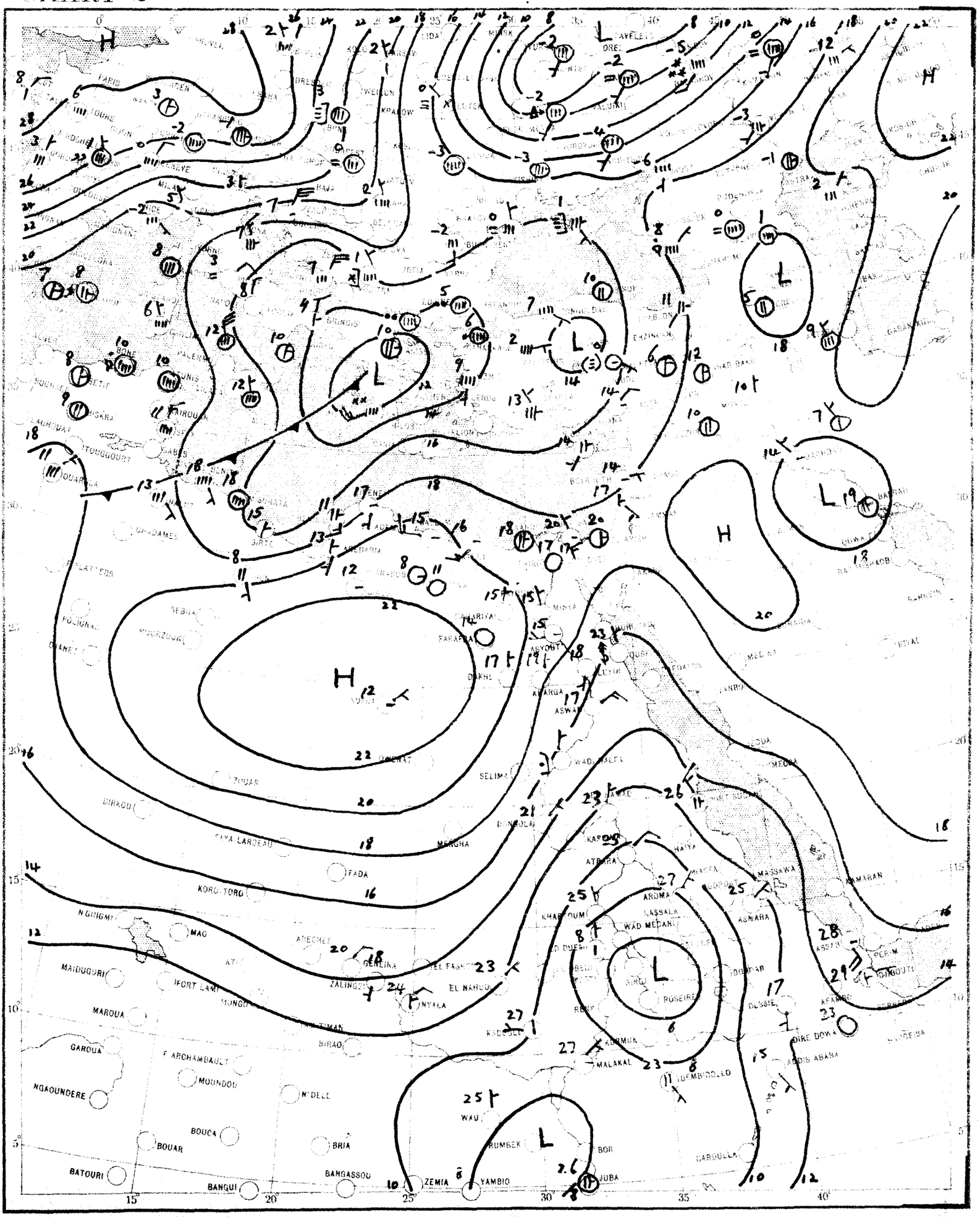
H
L
KRAKOW
TOUGGOURT
SIRTE
ASWAN
KHARGA
SELIMA
FADA
KORO-TORO
MAIDUGURI
MAROUA
GAROUA
NGAOUNDERE
BOUCA
BOUAR
BATOURI
BANGUI
BRIA
BANGASSOU
ZEMIA
YAMBIO
BUBA
BOR
WAU
KHARTOUM
WAD MEDANI
ASMARA
DIRE DOWA
ADDIS ABABA
MALAKAL
EL NAHUD
NYALA
ZALINGEI
GEREINA
ABECHE
MAO
NGUIGMI
FORT LAMY
MOUNDOU
N'DELE
BIRAO
KABOBO
RUMBEK
GARDULLA
ROSEIRES
DJIBOUTI
MASSAWA
ARUMA
LASSALA
ATBARA
HAYA
KAMARAN
ABYOUT
MINYA
DAKHLA
KUFRA
BIRKOU
FAYA-LARGEAU
MARGHA
SEBHA
MURZUK
GHADAMES
TRIPOLI
BENGHAZI
ALGIER
TUNIS
PALERMO
NAPOLI
ROMA
MILANO
GENEVE
BERN
WIEN
BUDAPEST
BEOGRAD
SOFIA
ATHENE
ISTANBUL
ANKARA
TBILISI
BAKU
TEHERAN
BAGDAD
DAMASKUS
JERUSALEM
AMMAN
BEIRUT
ALEXANDRIA
CAIRO
MOSCOW
KIEV
MINSK
RIGA
LENINGRAD
KOPENHAGEN
STOCKHOLM
OSLO
LONDON
PARIS
BRUXELLES
AMSTERDAM
BERLIN
FRANKFURT
MUNCHEN
ZURICH
LYON
MARSEILLE
BORDEAUX
LISBOA
MADRID
BARCELONA
ROMA
NAPOLI
BRINDISI
ATHENE
SOFIA
BEOGRAD
BUDAPEST
WIEN
PRAHA
BERLIN
HAMBURG
KOPENHAGEN
STOCKHOLM
OSLO
LONDON
PARIS
BRUXELLES
AMSTERDAM
FRANKFURT
MUNCHEN
ZURICH
LYON
MARSEILLE
BORDEAUX
LISBOA
MADRID
BARCELONA
ALGIER
TUNIS
PALERMO
NAPOLI
ROMA
MILANO
GENEVE
BERN
WIEN
BUDAPEST
BEOGRAD
SOFIA
ATHENE
ISTANBUL
ANKARA
TBILISI
BAKU
TEHERAN
BAGDAD
DAMASKUS
JERUSALEM
AMMAN
BEIRUT
ALEXANDRIA
CAIRO
MOSCOW
KIEV
MINSK
RIGA
LENINGRAD
KOPENHAGEN
STOCKHOLM
OSLO
LONDON
PARIS
BRUXELLES
AMSTERDAM
BERLIN

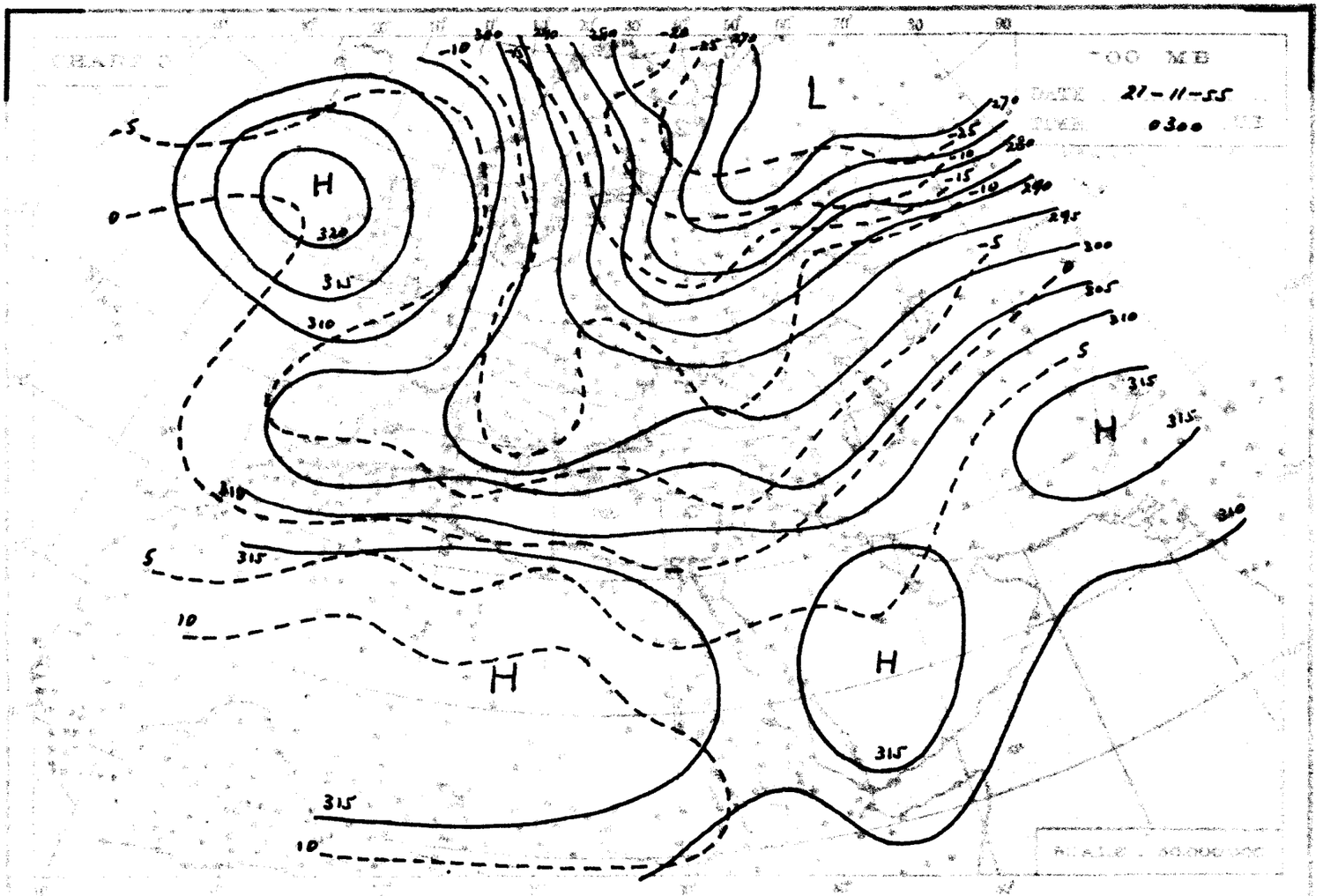
700 MB
DATE 21-11-55
TIME 0300
L
H
H
H
SCALE 1:50,000,000

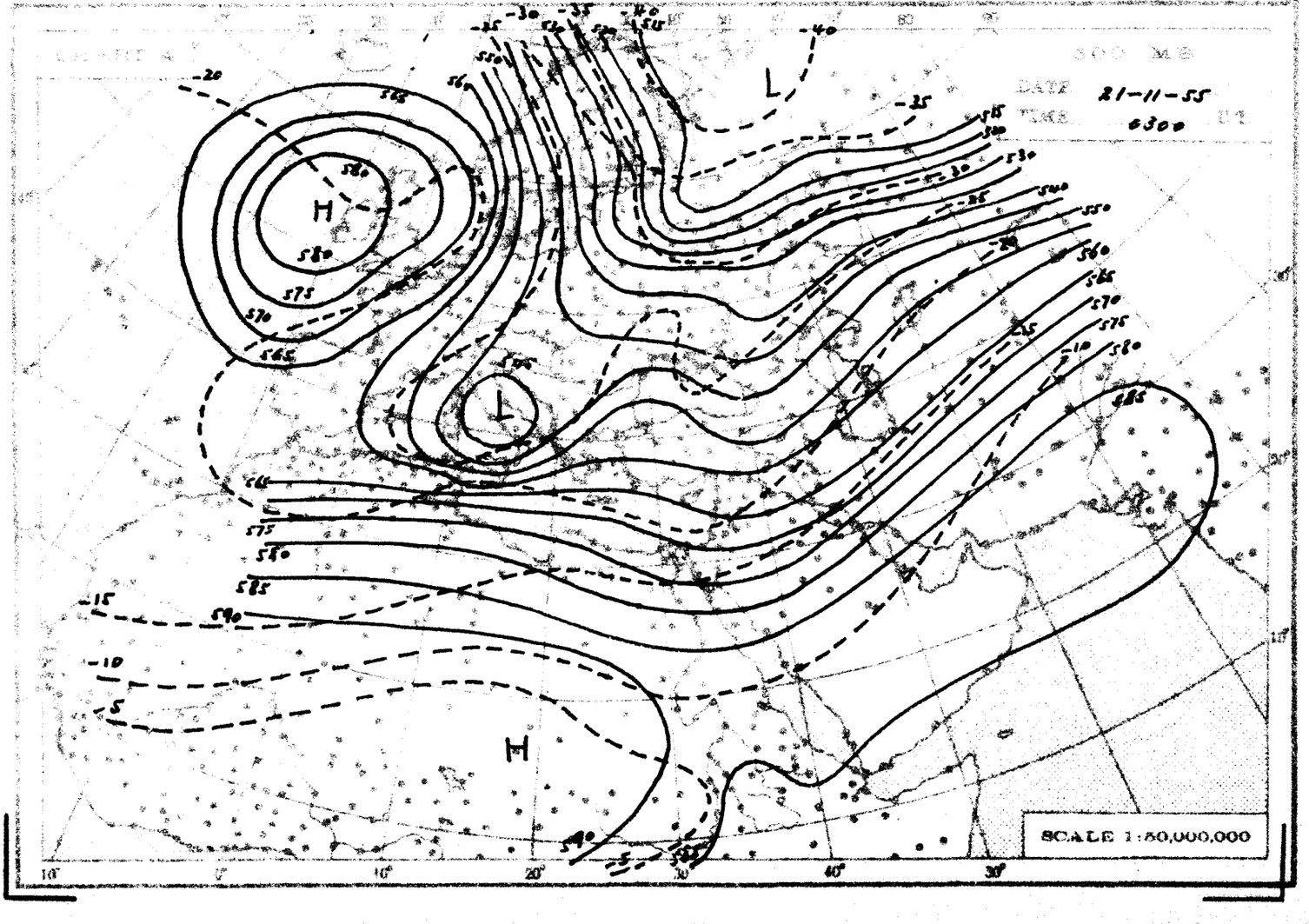
500 MB
DATE 21-11-55
TIME 0300
L
H
L
H
SCALE 1:50,000,000

THE DAILY WEATHER REPORT

[illegible] METEOROLOGICAL [illegible]

[illegible] CHARTS

EXPLANATIONS

CHARTS 1 & 2 Surface Charts

[illegible] (blanked parallels 30° & 50° N.

BAROMETRIC PRESSURE [illegible]

WIND [illegible] feather scale, and a short feather one step. Calm is [illegible]

TEMPERATURE [illegible]

CLOUD [illegible] Clear sky

[illegible] sky [illegible] covered [illegible] sky [illegible] covered [illegible] sky [illegible] covered

[illegible] sky [illegible] covered [illegible] sky [illegible] covered [illegible] sky [illegible] covered

[illegible] sky [illegible] covered [illegible] sky [illegible] covered [illegible] sky obscured

PRESENT WEATHER SYMBOLS [illegible]

[illegible]	Rising sand	[illegible]	Sand or Dust storm	[illegible]	Mist	[illegible]	Fog	[illegible]	Haze
[illegible]	Drizzle	[illegible]	Rain	[illegible]	Showers of Rain	[illegible]	Showers of Hail	[illegible]	Showers of Snow
[illegible]	Lightning	[illegible]	Thunderstorm	[illegible]	Snow				

Note: These symbols [illegible] the nature of the phenomena but not the intensity or duration.

FRONTS [illegible] surfaces of separation [illegible] different air masses

direction of motion of Fronts

[illegible]	Warm front	at the ground	[illegible]	Occluded front	at the ground
[illegible]	[illegible]	above [illegible]	[illegible]	[illegible]	above [illegible]
[illegible]	Cold [illegible]	at [illegible]	[illegible]	Quasi stationary front	
[illegible]	[illegible]	above [illegible]			

CHARTS 3 & 4 (Upper Air Charts)

SCALE 1:50,000,000 Projection (same as Charts 1 & 2)

Contours are drawn every 50 g.p.m. of altitudes (Continuous lines)

Isotherms [illegible] 5° C (Broken lines)

WIND. Arrows fly with the wind. A full length feather indicates 10 knots, and a short feather 5 knots. Calm is indicated by a [illegible] outside the station.

[illegible]	Calm.	[illegible]	Wind speed 5 knots	[illegible]	Wind speed 10 knots	[illegible]	Wind speed 25 [illegible]		
[illegible]	Wind speed 50 knots	[illegible]	Wind speed 85 knots.	[illegible]	Wind speed 125 knots.				

TEMPERATURE: In whole degrees centigrade

CHART 1 DATE 21-11-1955 TIME 1200 U.T.

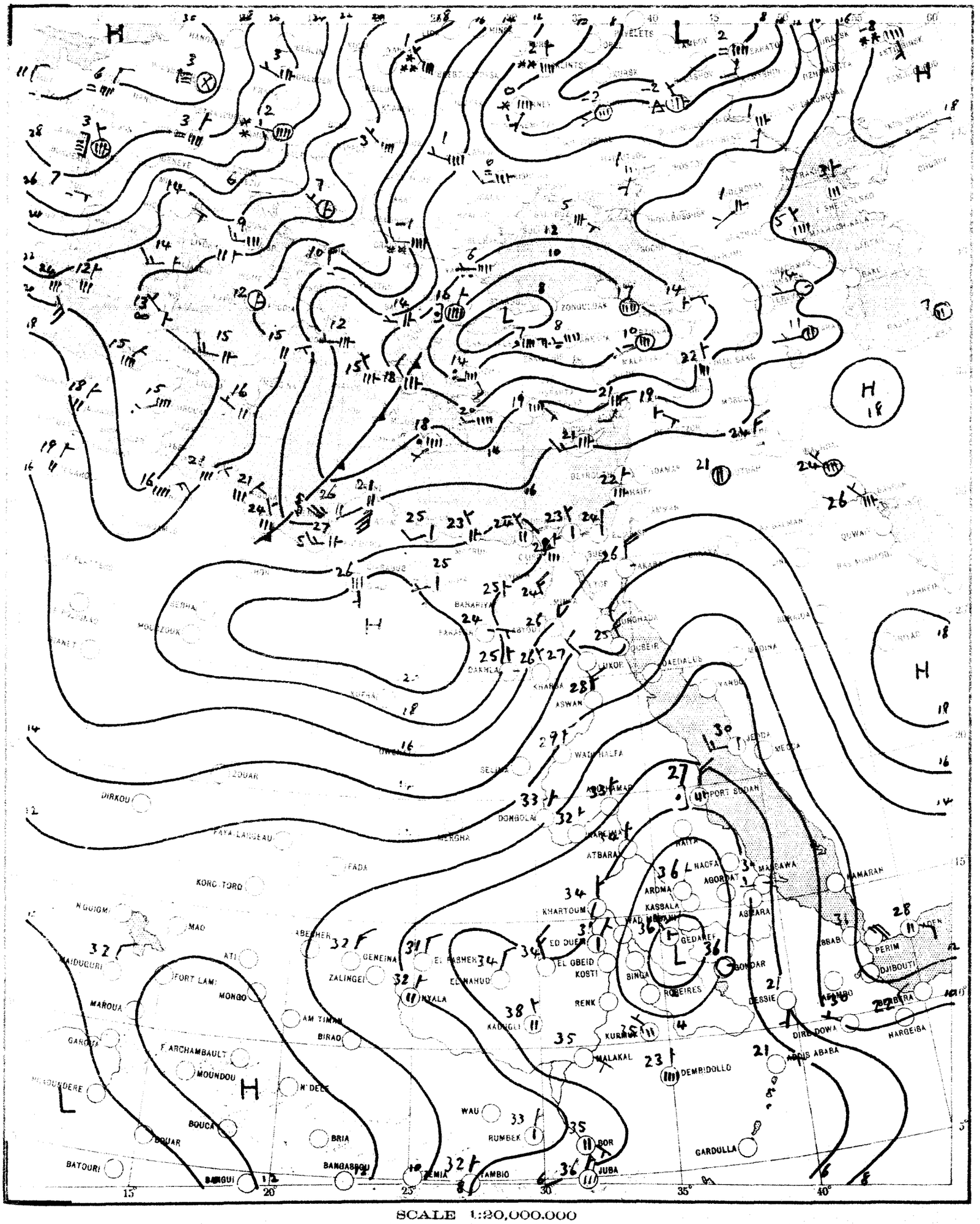

CHART 2 DATE 22 - 11 - 1955 TIME 0600 G.T.

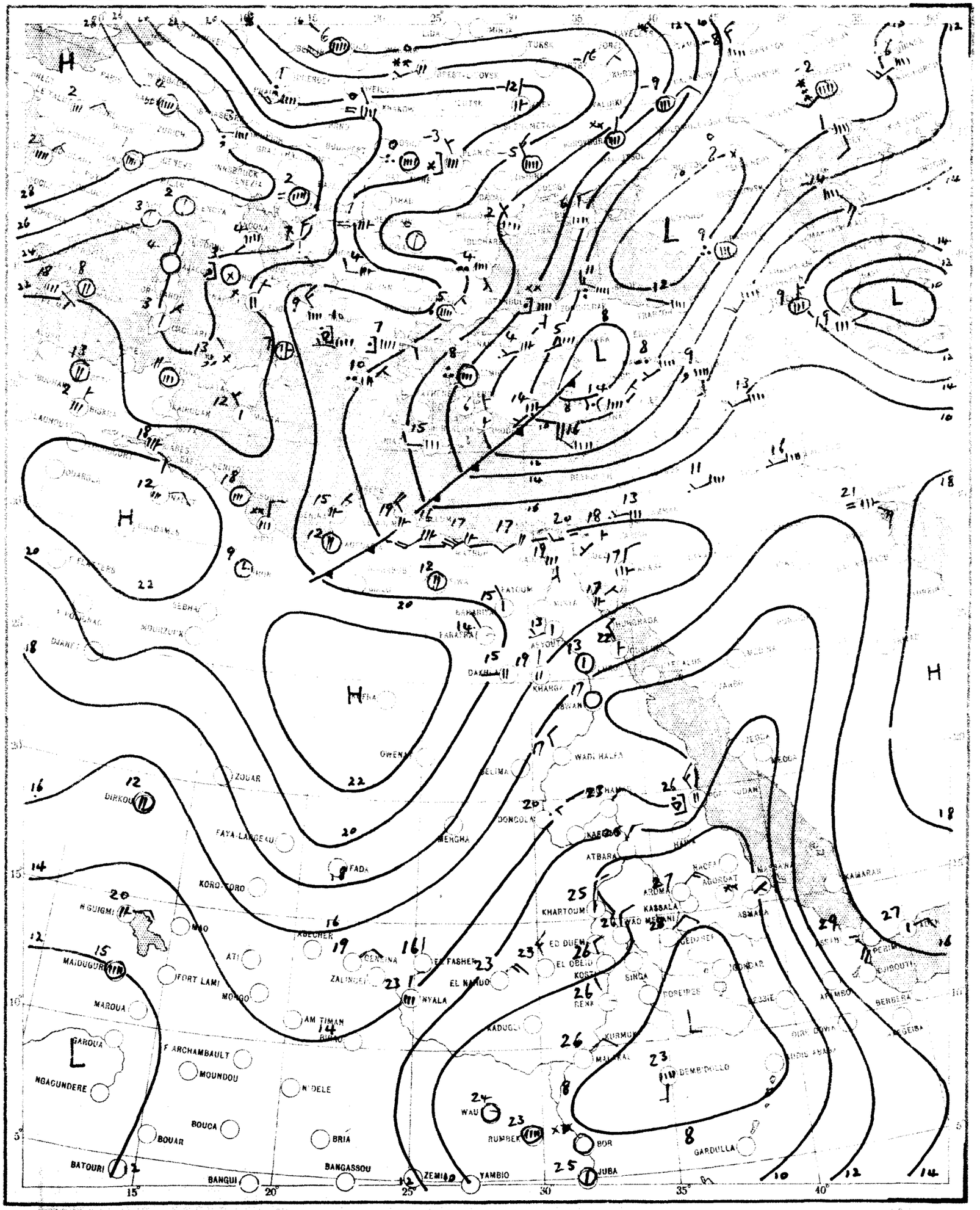

SCALE 1:20,000,000

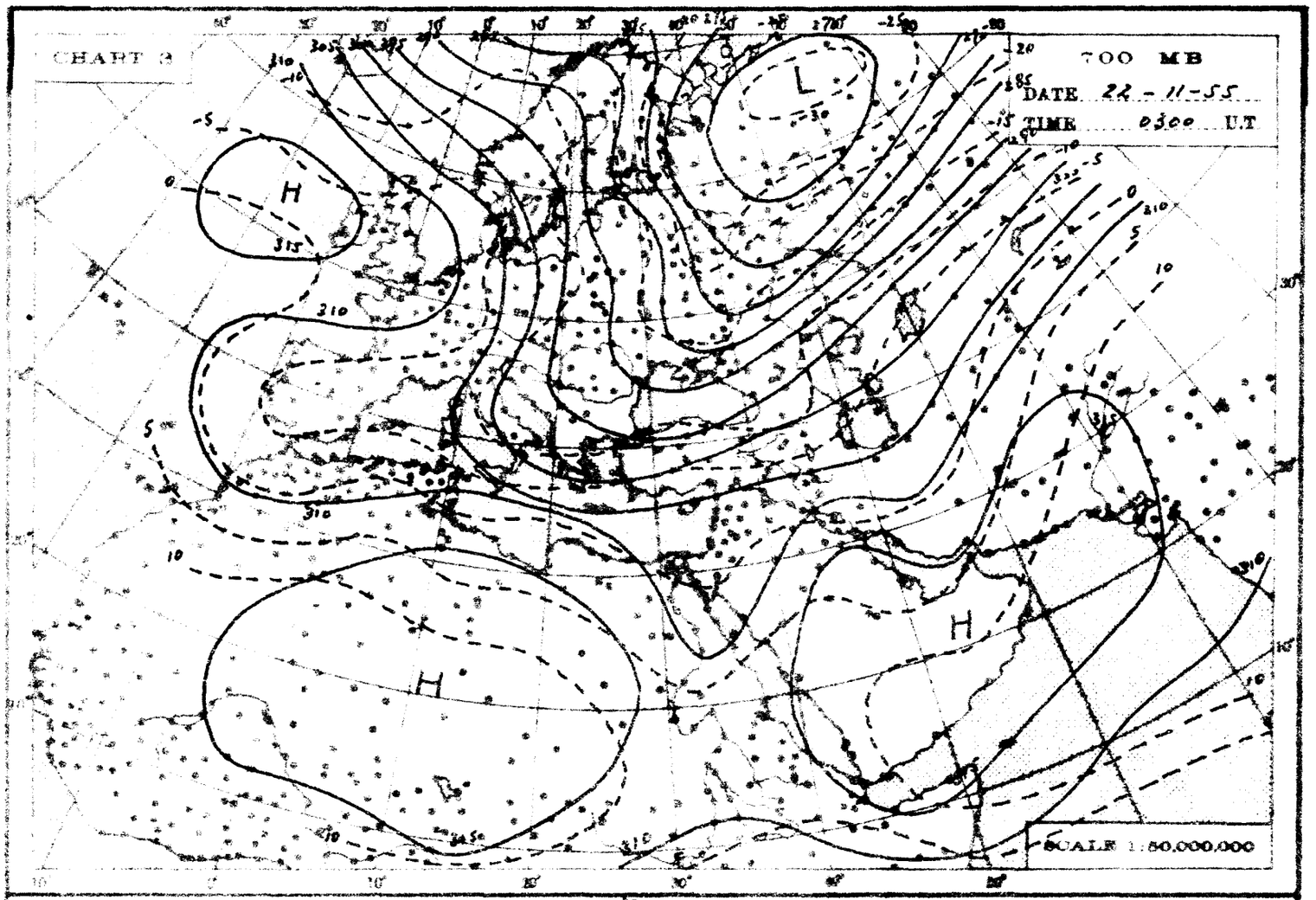
CHART 3
700 MB
DATE 22 - 11 - 55
TIME 0300 U.T
SCALE 1:50,000,000

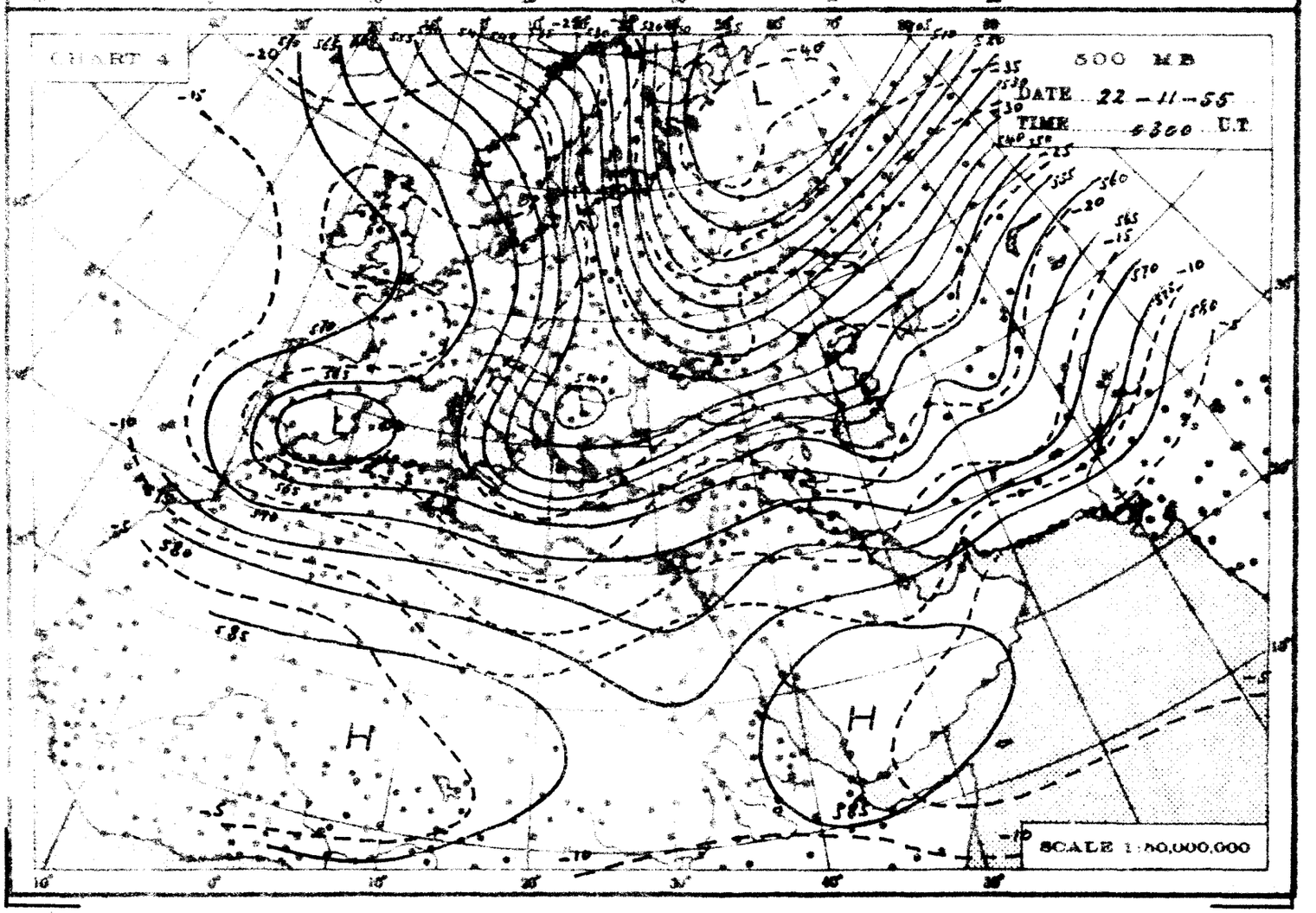
CHART 4
500 MB
DATE 22 - 11 - 55
TIME 0300 U.T
SCALE 1:50,000,000

THE DAILY WEATHER REPORT

REPUBLIC OF EGYPT – METEOROLOGICAL DEPT. – CAIRO

SYNOPTIC CHARTS

EXPLANATIONS:

CHARTS 1 & 2 (Surface Charts)

SCALE: 1:20,000,000; Projection Conical orthomorphic with two standard parallels 30° & 60° N.

BAROMETRIC PRESSURE: M. S. L. Isobars are drawn every 2 millibars.

WIND: Arrows fly with the wind. A full length feather indicates 2 steps on the beaufort scale, and a short feather one step. Calm is indicated by a circle outside the station.

TEMPERATURE: In whole degrees centigrade inserted inside the station circle.

CLOUD SYMBOLS: (Total amount N. octas) clear sky.

sky 1/8 covered. sky 2/8 covered. sky 3/8 covered.

sky 4/8 covered. sky 5/8 covered. sky 6/8 covered.

sky 7/8 covered. sky 8/8 covered. sky obscured.

PRESENT WEATHER SYMBOLS: Inserted to the left of station circle.

Rising sand. Sand or Duststorm. Mist. Fog. Haze.

Drizzle. Rain. Showers of Rain. Showers of Hail. Showers of Snow.

Lightning. Thunderstorm. Snow.

Note. These symbols show the nature of the phenomena, but not the intensity or duration.

FRONTS: Or surfaces of separation between different air masses.

direction of motion of Fronts

Warm front at the ground. Occluded front at the ground.

" " above " " " " above " "

Cold " at " " Quasi stationary front.

" " above " "

CHARTS 3 & 4 (Upper Air Charts)

SCALE: 1:50,000,000; Projection (same as Charts 1 & 2).

Contours are drawn every 50 g.p.m. of Altitudes (Continuous lines).

Isotherms " " " 5° C. (Broken lines).

WIND: Arrows fly with the wind. A full length feather indicates 10 knots, and a short feather 5 knots. Calm is indicated by a circle outside the station.

Calm. Wind speed 5 knots. Wind speed 10 knots. Wind speed 25 knots.

Wind speed 50 knots. Wind speed 85 knots. Wind speed 125 knots.

TEMPERATURE: In whole degrees centigrade

CHART I DATE 22-11-1955 TIME 1200 U.T.

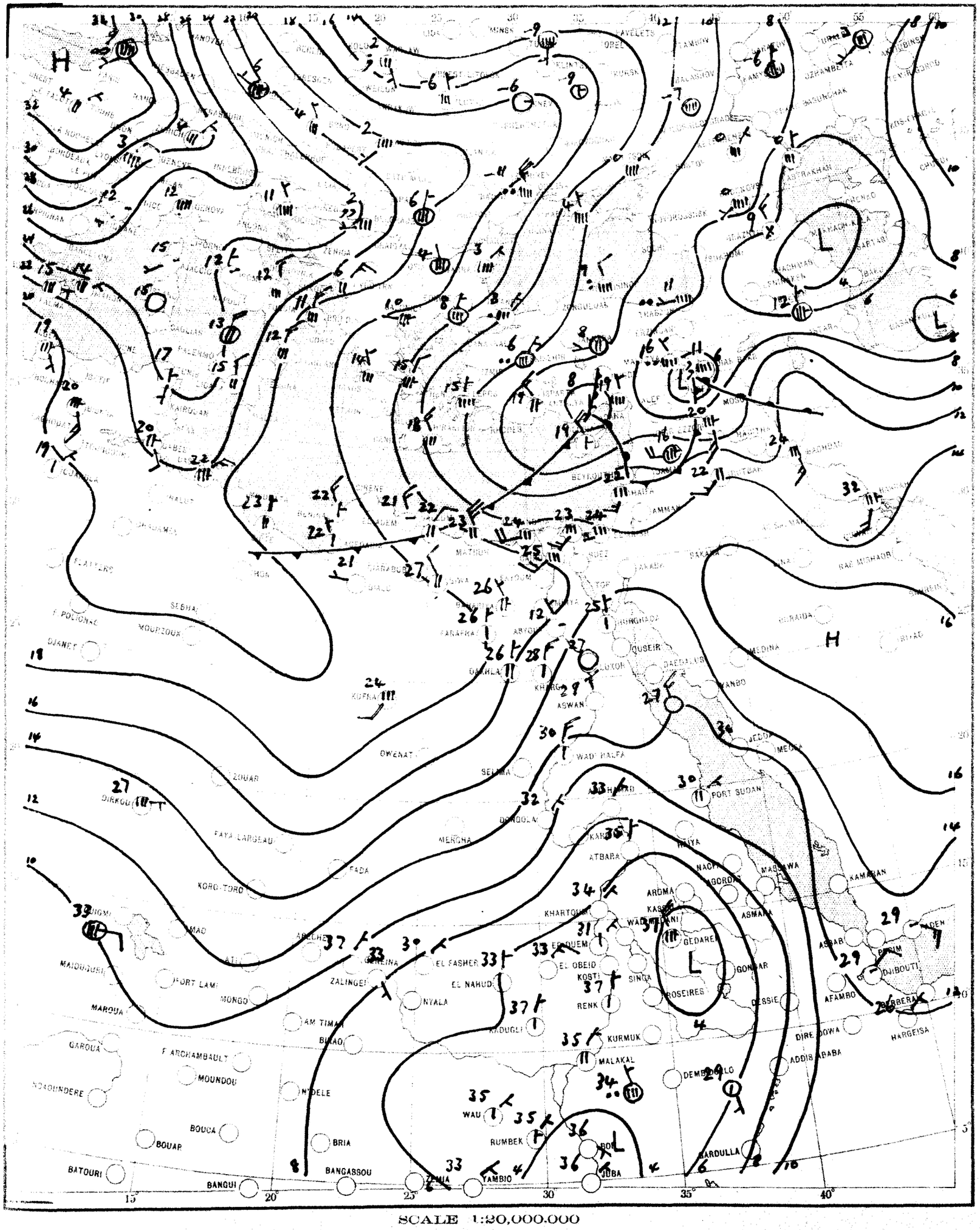

SCALE 1:20,000,000

CHART 2 DATE 23-11- 1935 TIME 0600 G.T.

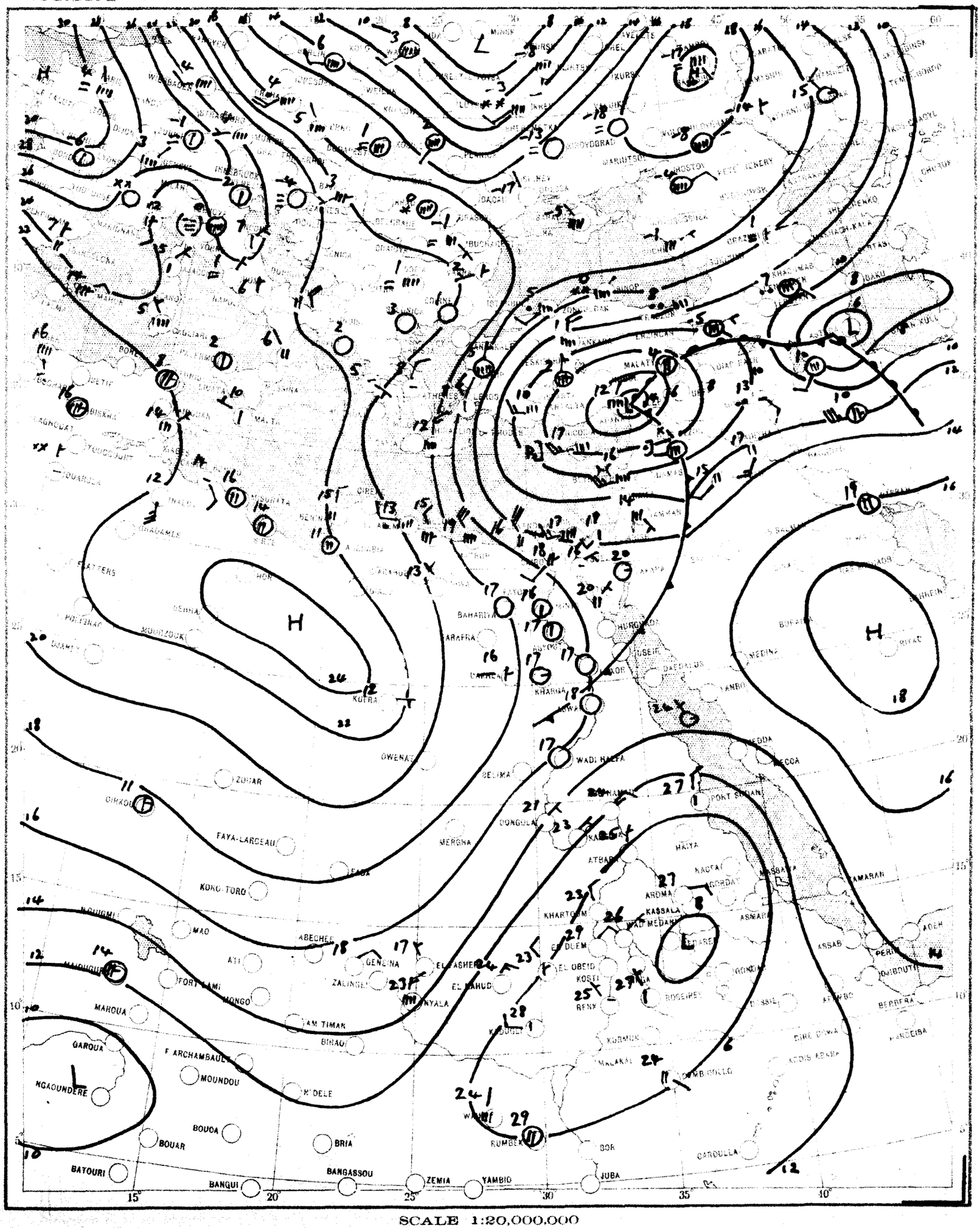

SCALE 1:20,000,000

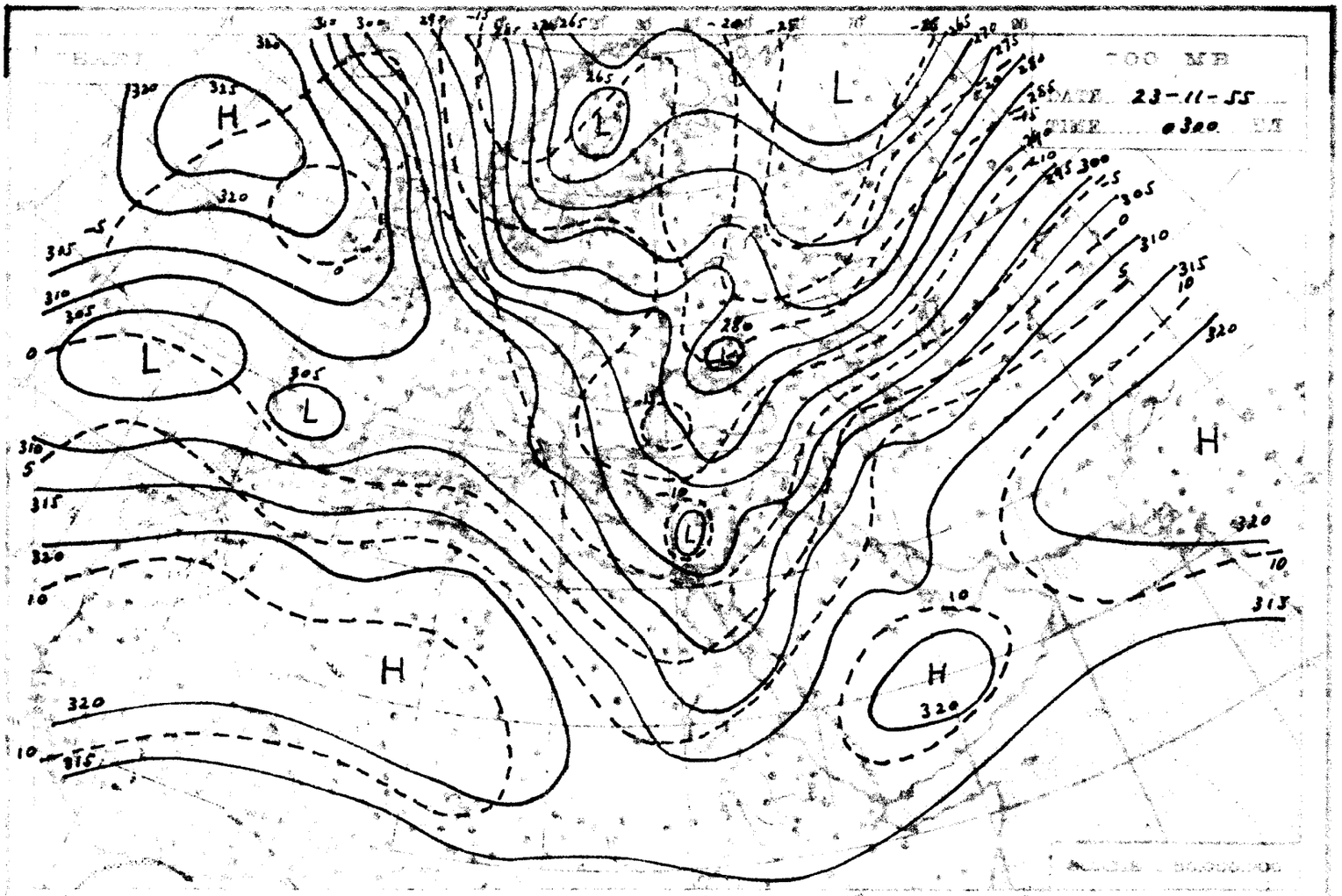
DATE 23-11-55
TIME 0300

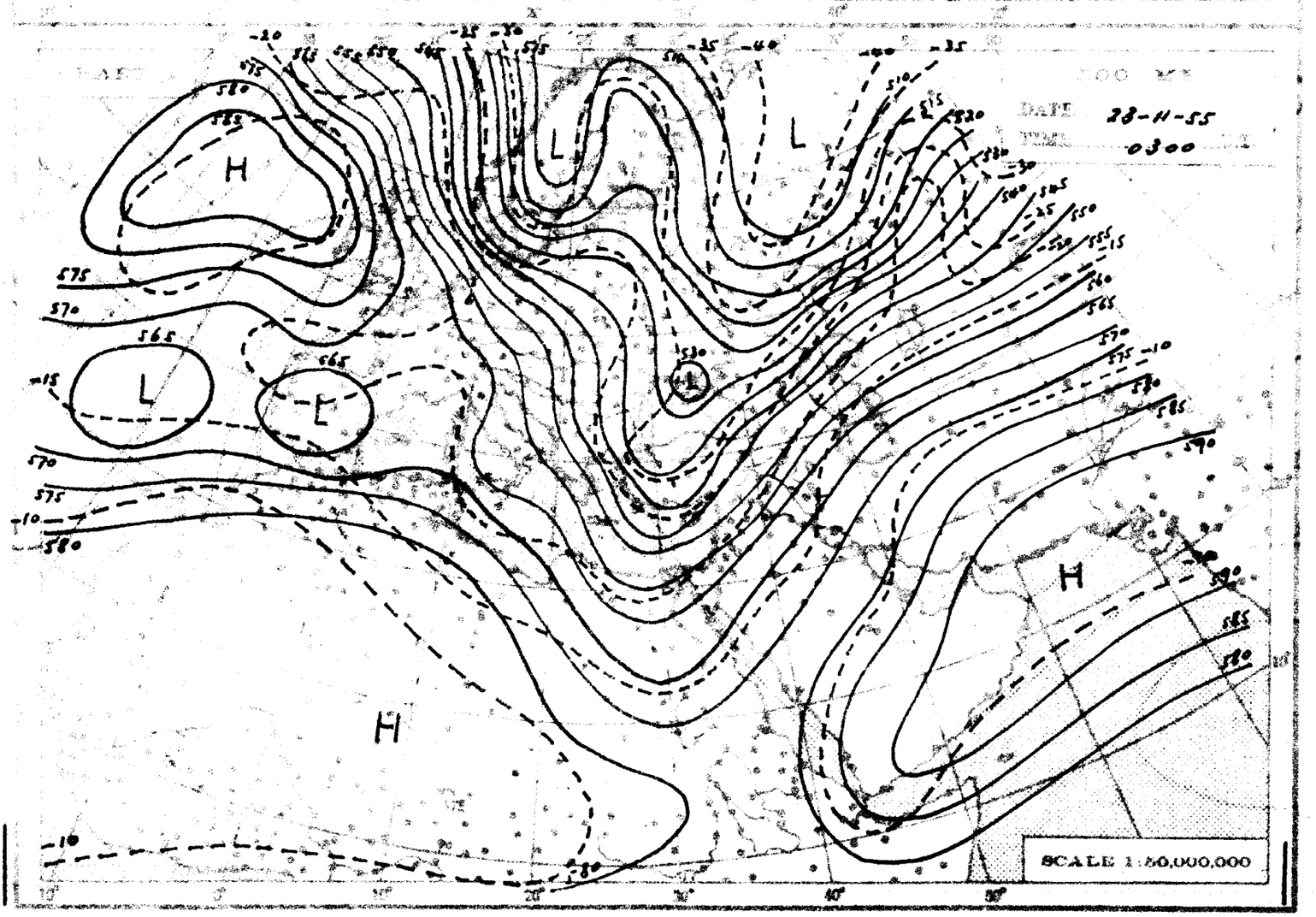
DATE 28-11-55
0300
SCALE 1:50,000,000

THE DAILY WEATHER REPORT

REPUBLIC OF EGYPT – METEOROLOGICAL DEPT. – CAIRO

SYNOPTIC CHARTS

EXPLANATIONS.

CHARTS 1 & 2 (Surface Charts)

SCALE: 1/20,000,000. Projection: Conical orthomorphic with two standard parallels 30° & 60° N

BAROMETRIC PRESSURE: [illegible] Isobars are drawn every 5 millibars

WIND: Arrows fly with the wind. A full length feather indicates 2 steps on the beaufort scale, and a short feather one step. Calm is indicated by a circle around the station.

TEMPERATURE: In whole degrees centigrade inserted inside the station circle

CLOUD SYMBOLS: (The amount of cloud)

clear sky

sky 1/8 covered — sky 2/8 covered — sky 3/8 covered.

sky 4/8 covered — sky 5/8 covered — sky 6/8 covered

sky 7/8 covered — sky 8/8 covered — sky obscured.

PRESENT WEATHER SYMBOLS: Inserted to the left of station circle

Rising wind — Squall — Dust storm — Mist — Fog — Haze

Drizzle — Rain — Showers of Rain — Showers of Hail — Showers of Snow

Lightning — Thunderstorm — Snow

Note: These symbols show the nature of the phenomena, not the intensity or duration

FRONTS: [illegible] surfaces of separation between different air masses.

Warm front at the ground — Cold front at the ground

Direction of motion of fronts — above — above

[illegible] — [illegible] — [illegible] — [

CHART 1 DATE 23-11-1965 TIME 1200 U.T.



SCALE 1:20,000,000

CHART 2 DATE 24-11- 195 TIME 0600 G.T.

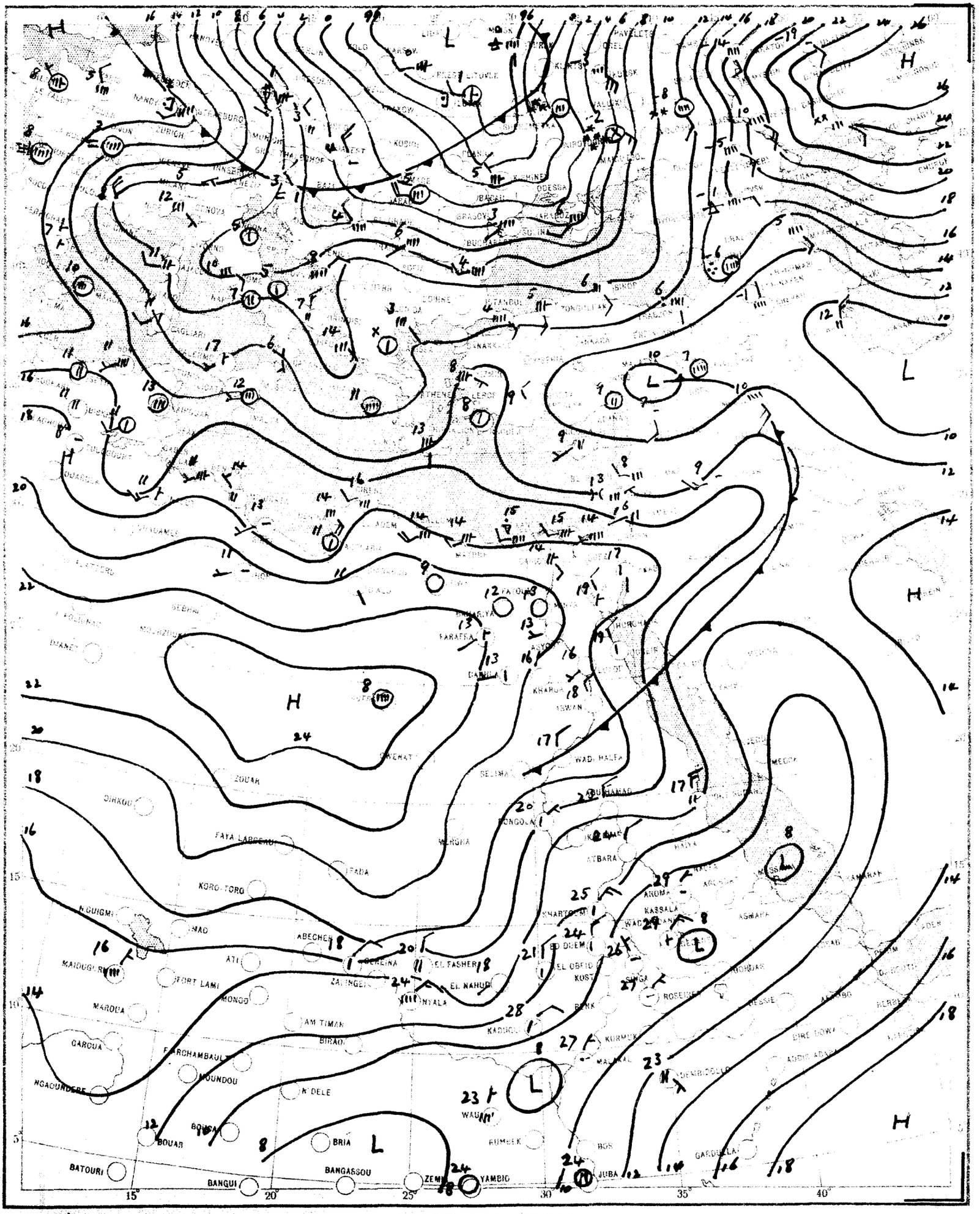

SCALE 1:20,000,000

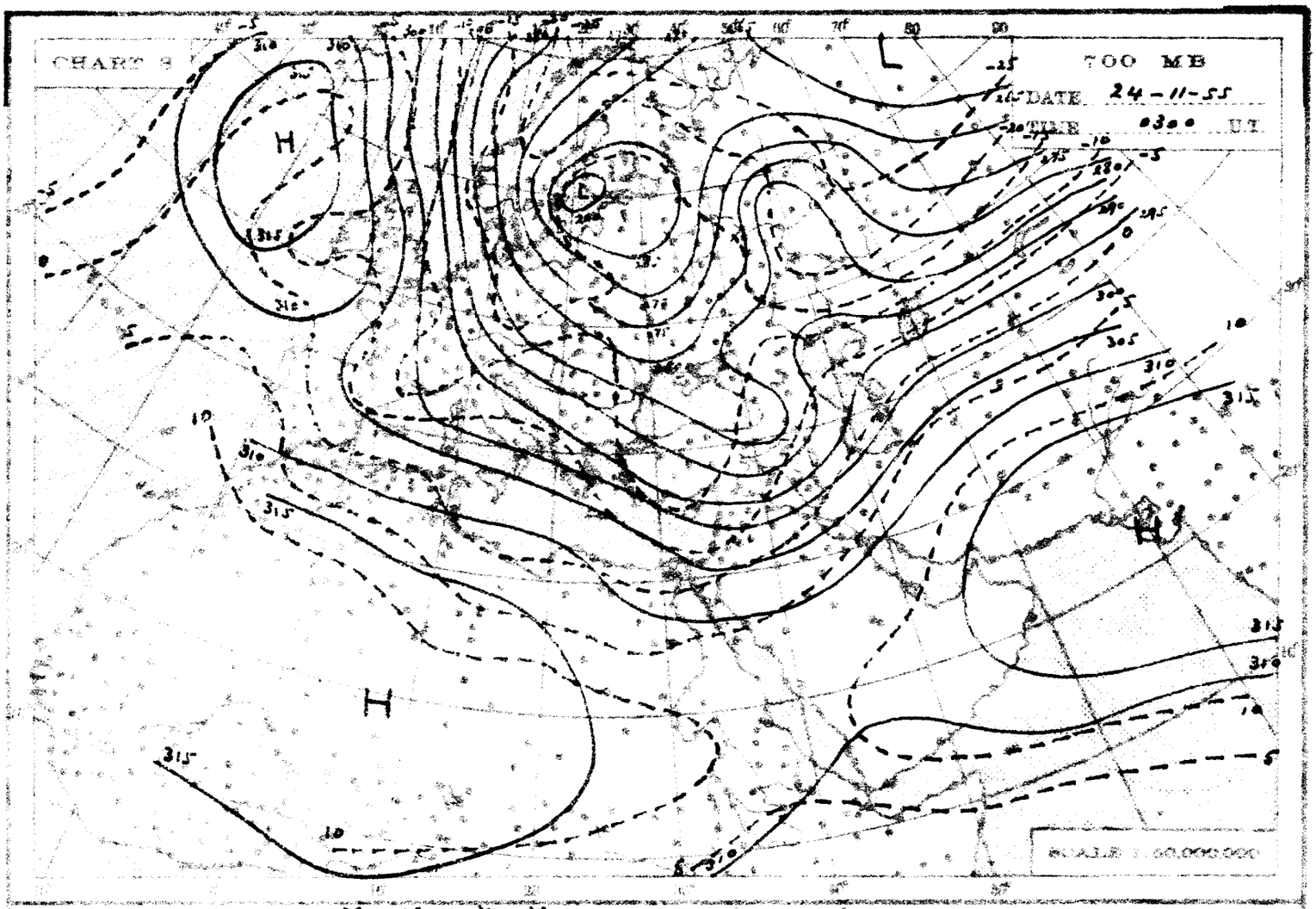
CHART 3
700 MB
DATE 24-11-55
TIME 0300 GMT
SCALE 1:50,000,000

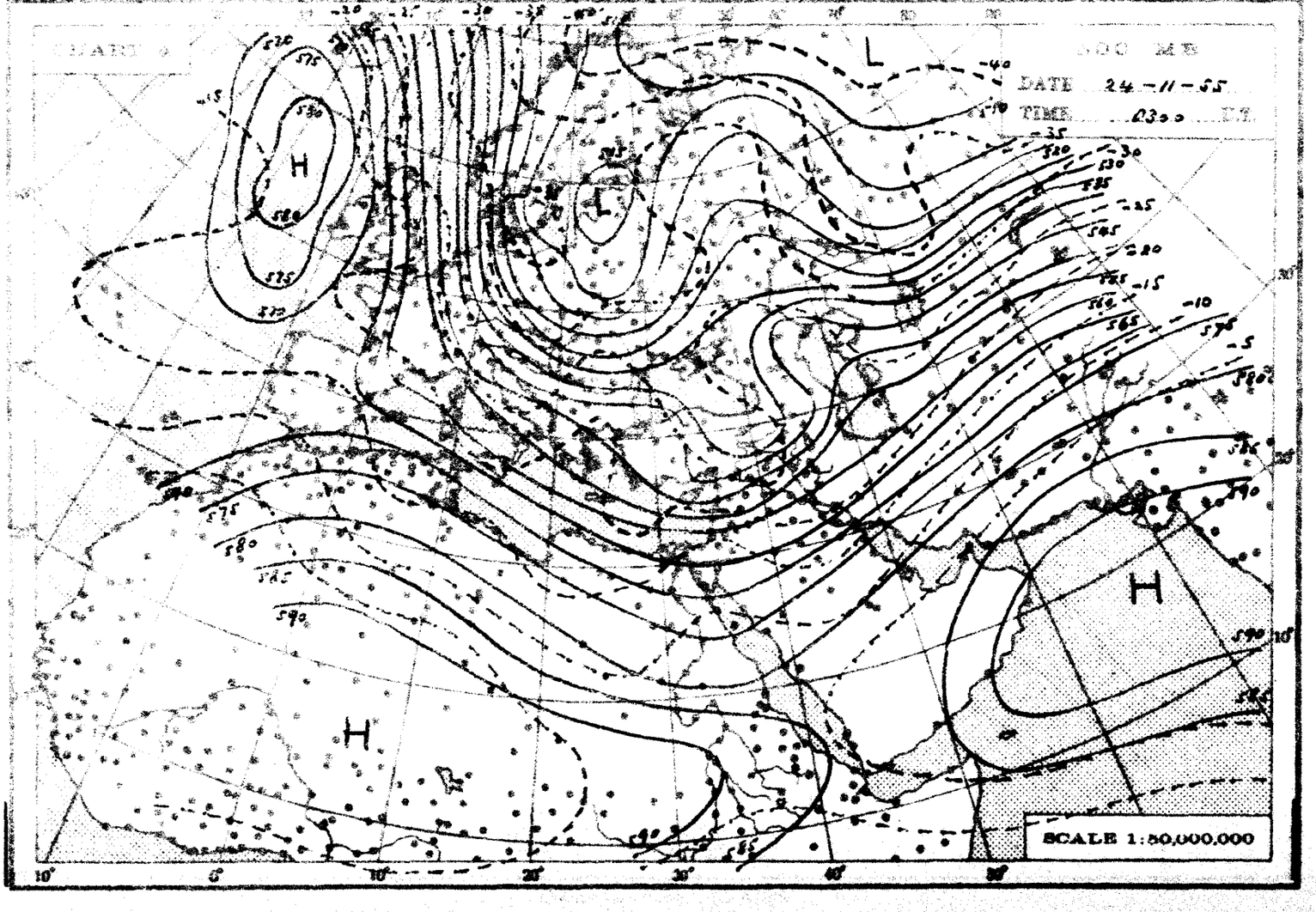
CHART 3
500 MB
DATE 24-11-55
TIME 0300 GMT
SCALE 1:50,000,000

THE DAILY WEATHER REPORT

REPUBLIC OF EGYPT – METEOROLOGICAL DEPT. – CAIRO

SYNOPTIC CHARTS

EXPLANATIONS:

CHARTS 1 & 2 (Surface Charts)

SCALE 1:20,000,000, Projection Conical orthomorphic with two standard parallels 30° & 60° N.

BAROMETRIC PRESSURE M. S. L. Isobars are drawn every 2 millibars.

WIND: Arrows fly with the wind. A full length feather indicates 2 steps on the beaufort scale, and a short feather one step. Calm is indicated by a circle outside the station.

TEMPERATURE In whole degrees centigrade inserted inside the station circle.

CLOUD SYMBOLS: Total amount 8 octas: clear sky

sky 1/8 covered. sky 2/8 covered. sky 3/8 covered.

sky 4/8 covered. sky 5/8 covered. sky 6/8 covered.

sky 7/8 covered. sky 8/8 covered. sky obscured.

PRESENT WEATHER SYMBOLS: Inserted to the left of station circle.

Rising sand. Sand or Duststorm. Mist. Fog. Haze.

Drizzle. Rain. Showers of Rain. Showers of Hail. Showers of Snow.

Lightning. Thunderstorm. Snow.

Note. These symbols show the nature of the phenomena, but not the intensity or duration.

FRONTS: Or surfaces of separation between different air masses.

direction of motion of Fronts

Warm front at the ground. Occluded front at the ground.

" " above " " above " "

Cold " at " " Quasi stationary front.

" " above " "

CHARTS 3 & 4 (Upper Air Charts)

SCALE 1:50,000,000; Projection (same as Charts 1 & 2).

Contours are drawn every 50 g.p.m. of Altitudes (Continuous lines).

Isotherms " " " 5° C. (Broken lines).

WIND: Arrows fly with the wind. A full length feather indicates 10 knots, and a short feather 5 knots. Calm is indicated by a circle outside the station.

Calm. Wind speed 5 knots. Wind speed 10 knots. Wind speed 25 knots.

Wind speed 50 knots. Wind speed 85 knots. Wind speed 125 knots.

TEMPERATURE: In whole degrees centigrade

CHART 1 DATE 24-11-1955 TIME 1200 U.T.

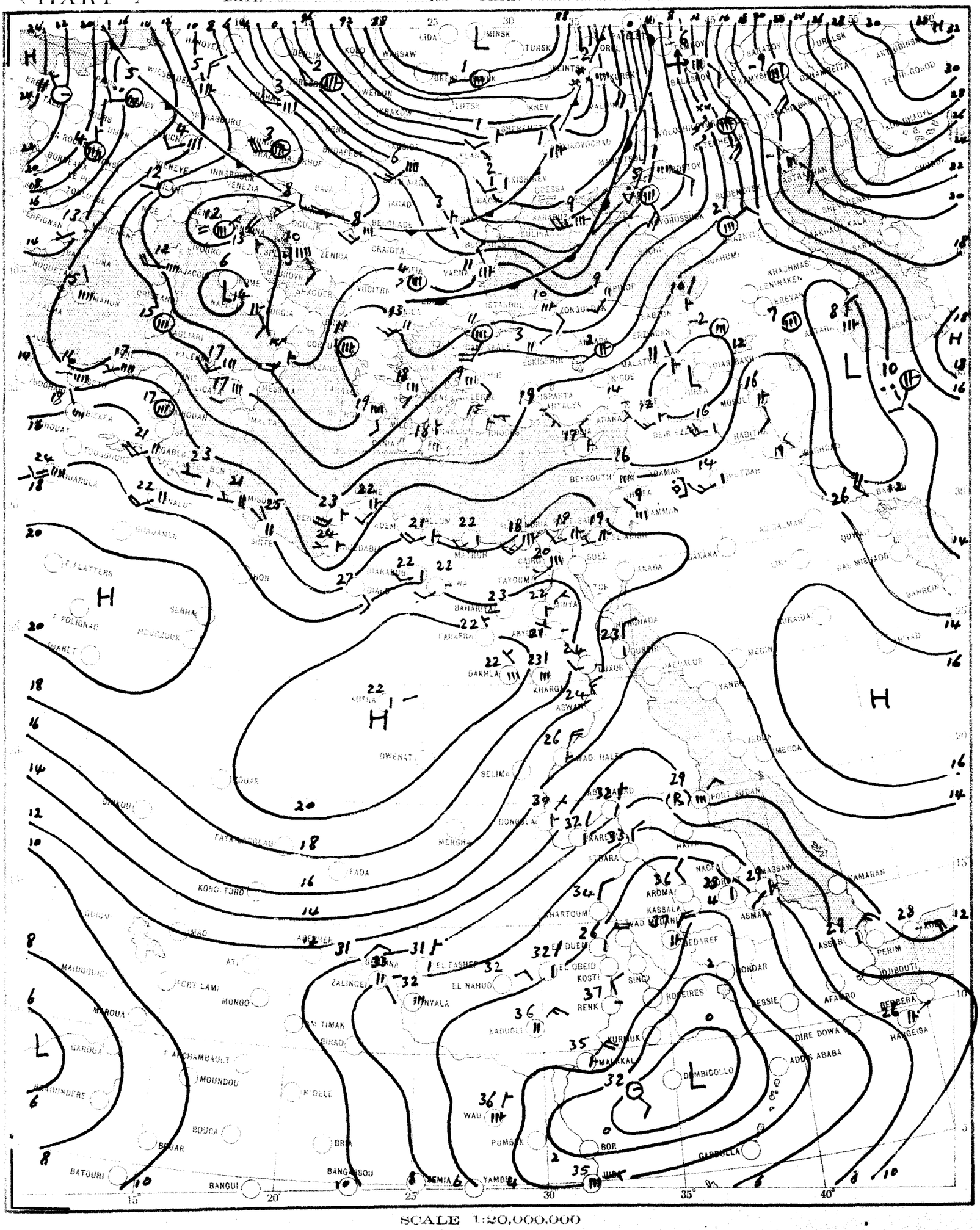

SCALE 1:20,000,000

CHART 2 DATE 25-11- 1955 TIME 0600 U.T.

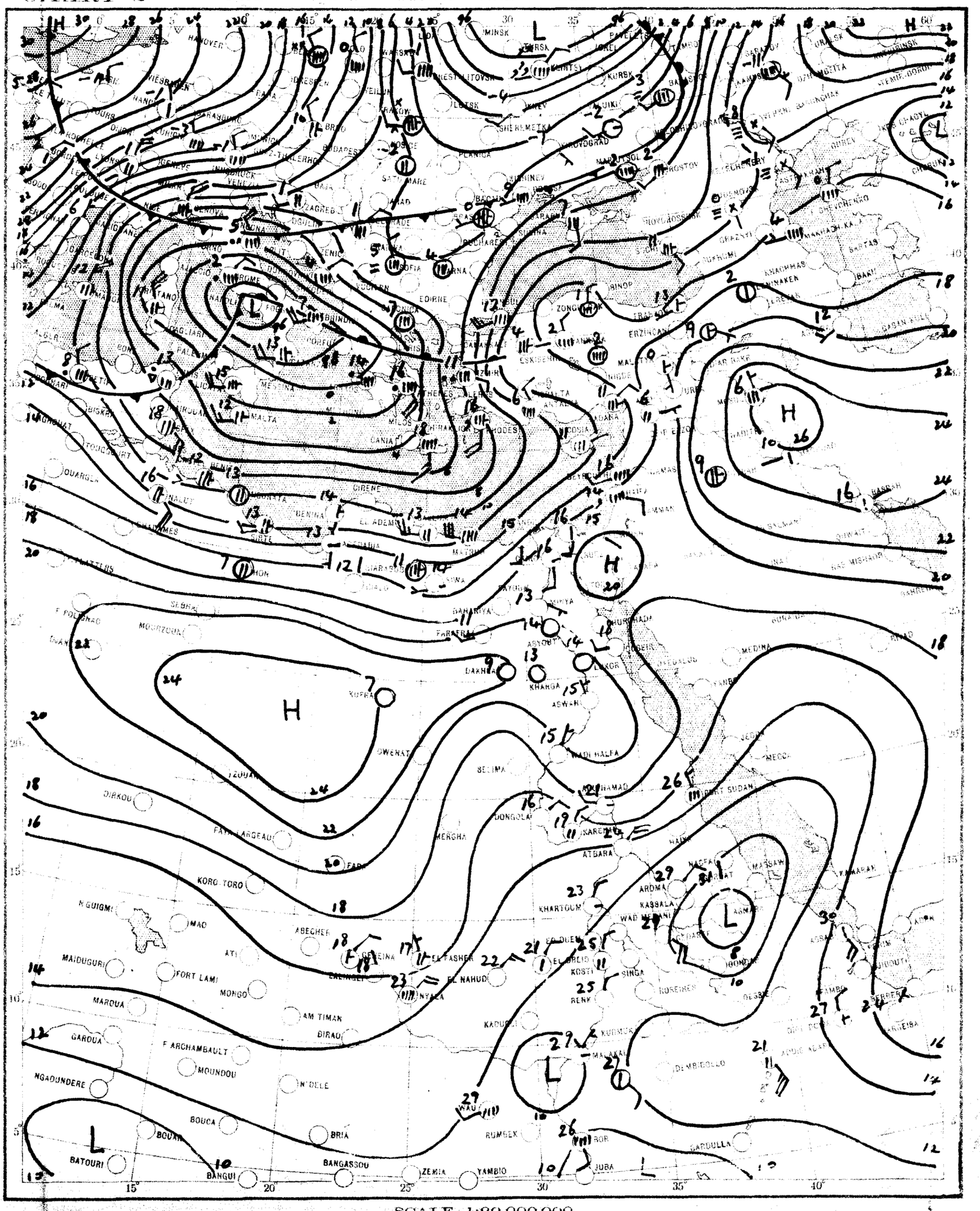

SCALE 1:20,000,000

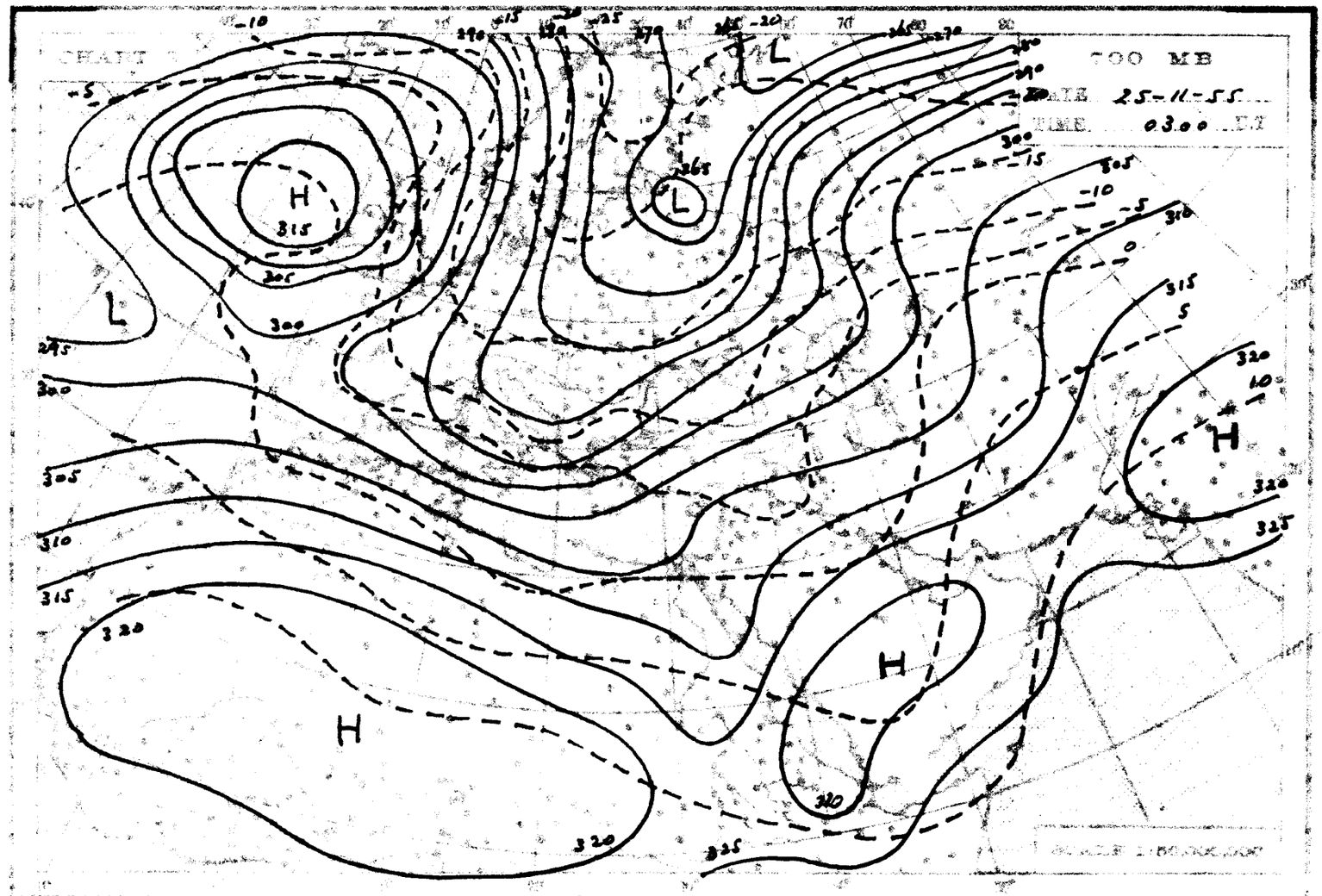
700 MB
DATE 25-11-55
TIME 0300 U.T.
H
L
H
L
H
H
L
H
SCALE 1:50,000,000

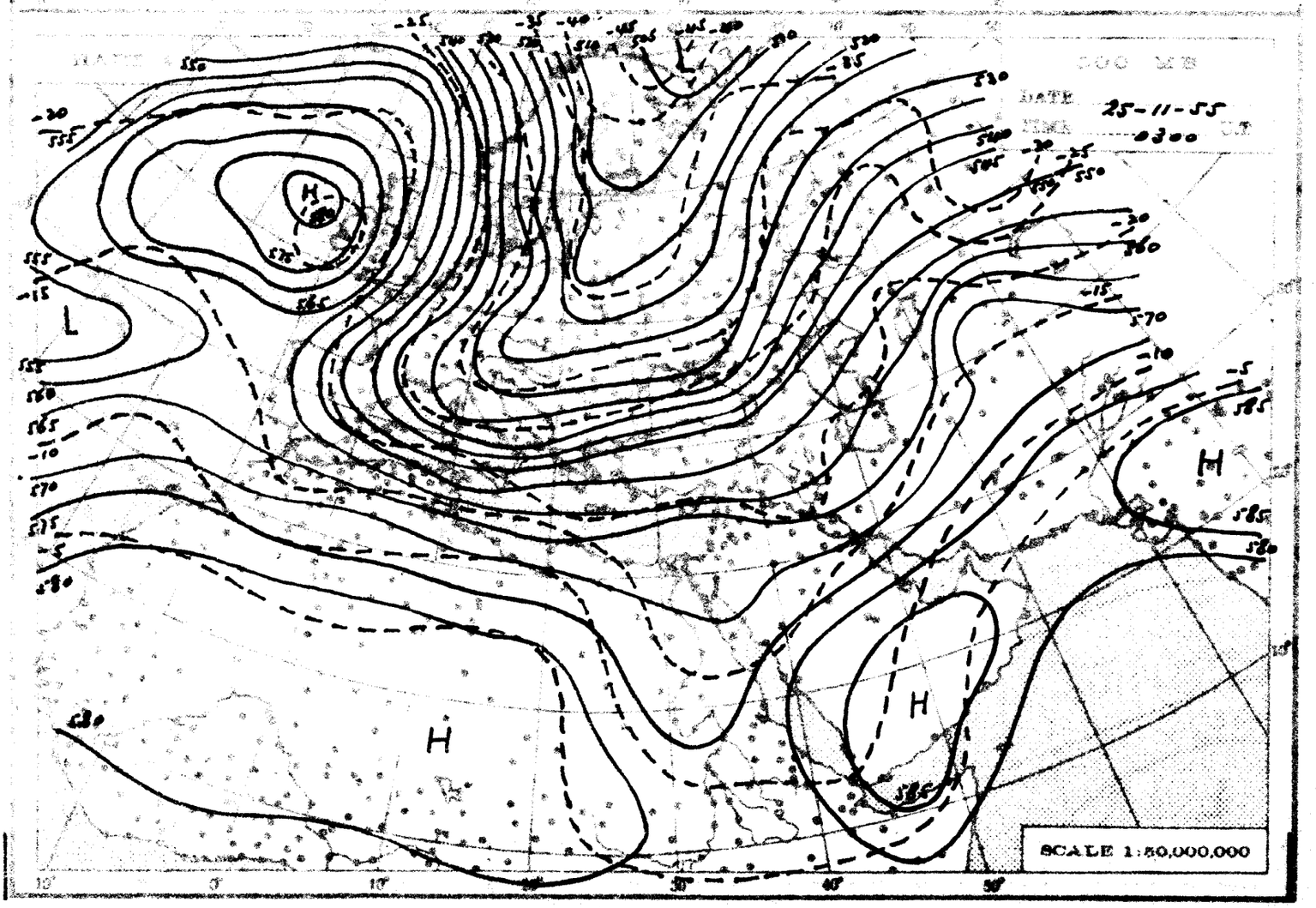
500 MB
DATE 25-11-55
TIME 0300 U.T.
H
L
H
H
H
SCALE 1:50,000,000

THE DAILY WEATHER REPORT

REPUBLIC OF EGYPT - METEOROLOGICAL DEPT. - CAIRO

SYNOPTIC CHARTS

EXPLANATIONS:

CHARTS 1 & 2 (Surface Charts)

SCALE 1:20,000,000. Projection Conical orthomorphic with two standard parallels 30° & 60° N.

BAROMETRIC PRESSURE M.S.L. Isobars are drawn every 2 millibars.

WIND Arrows fly with the wind. A full length feather indicates 2 steps on the beaufort scale, and a short feather one step. Calm is indicated by a circle outside the station.

TEMPERATURE In whole degrees centigrade inserted inside the station circle.

CLOUD SYMBOLS Total amount is [illegible] clear sky.

sky 1/8 covered. sky 2/8 covered. sky 3/8 covered.

sky 4/8 covered. sky 5/8 covered. sky 6/8 covered.

sky 7/8 covered. sky 8/8 covered. sky obscured.

PRESENT WEATHER SYMBOLS Inserted to the left of station circle.

Rising sand. Sand or Dust storm. Mist. Fog. Haze.

Drizzle. Rain. Showers of Rain. Showers of Hail. Showers of Snow.

Lightning. Thunderstorm. Snow.

Note: These symbols show the nature of the phenomena but not the intensity or duration.

FRONTS Or surfaces of separation between different air masses.

Direction of motion of Fronts

Warm front at the ground. Occluded front at the ground.

" above " above "

Cold " at " Quasi stationary front.

" " above " "

CHARTS 3 & 4 (Upper Air Charts)

SCALE 1:50,000,000. Projection (same as Charts 1 & 2).

Contours are drawn every 50 g.p.m. of Altitudes (Continuous lines).

Isotherms " " " 5° C (Broken lines).

WIND: Arrows fly with the wind. A full length feather indicates 10 knots and a short feather 5 knots. Calm is indicated by a circle outside the station.

Calm. Wind speed 5 knots. Wind speed 10 knots. Wind speed 25 knots.

Wind speed 50 knots. Wind speed 85 knots. Wind speed 125 knots.

TEMPERATURE: In whole degrees centigrade

CHART 3 DATE 25-11-1955 TIME 1200 U.T.

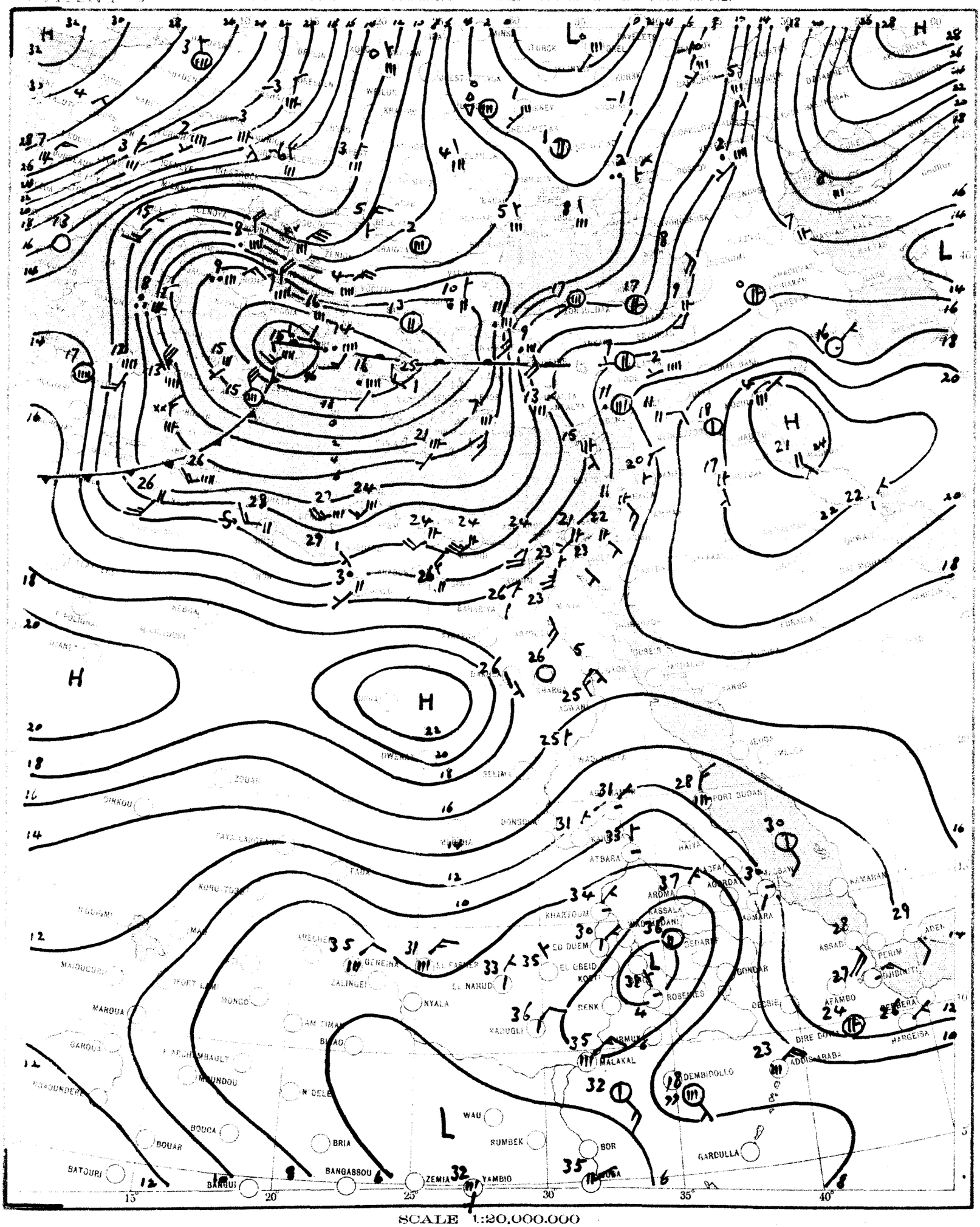

SCALE 1:20,000,000

CHART 2 DATE 26-11-1955 TIME 0600 G.T.

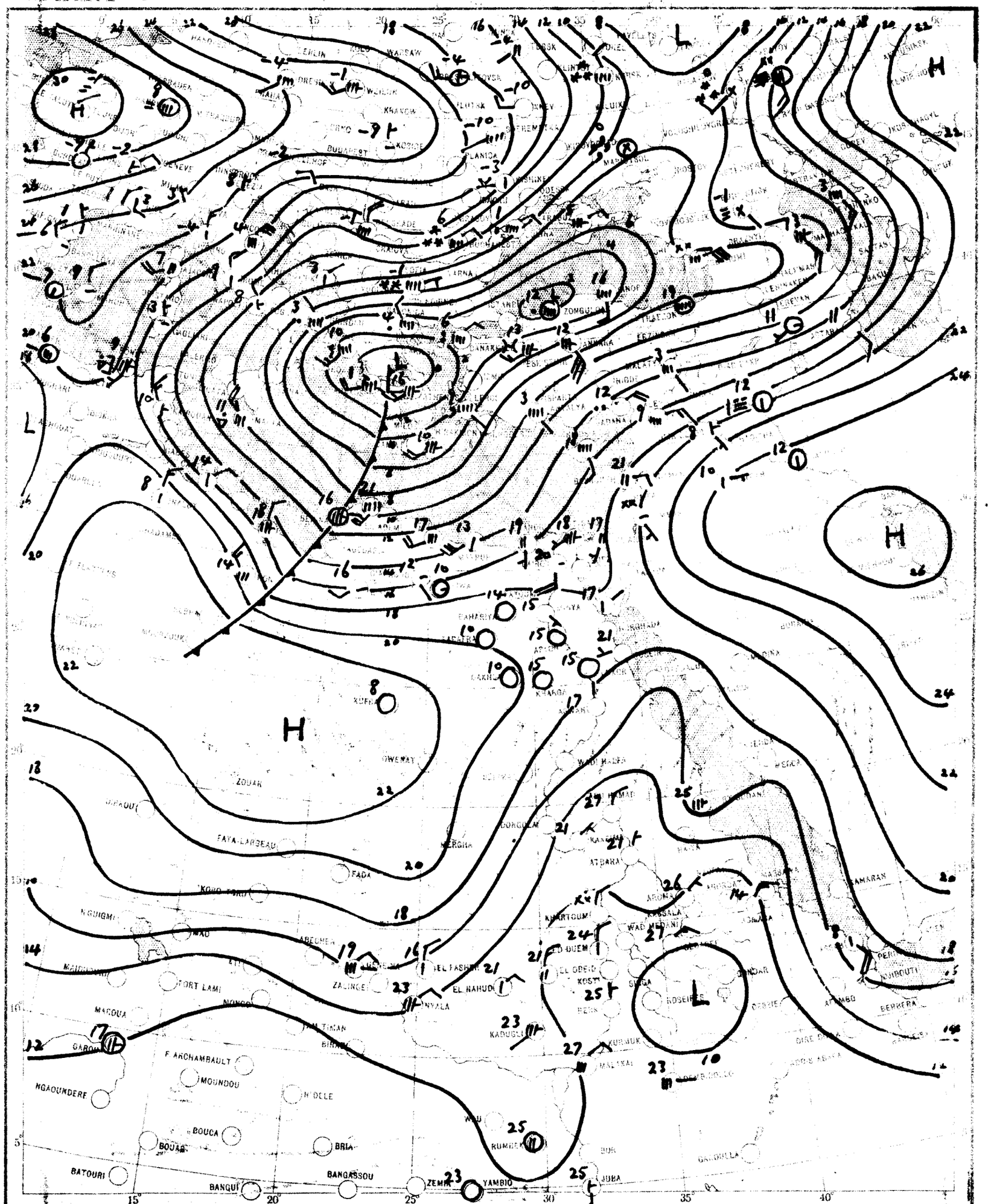

SCALE 1:20,000,000

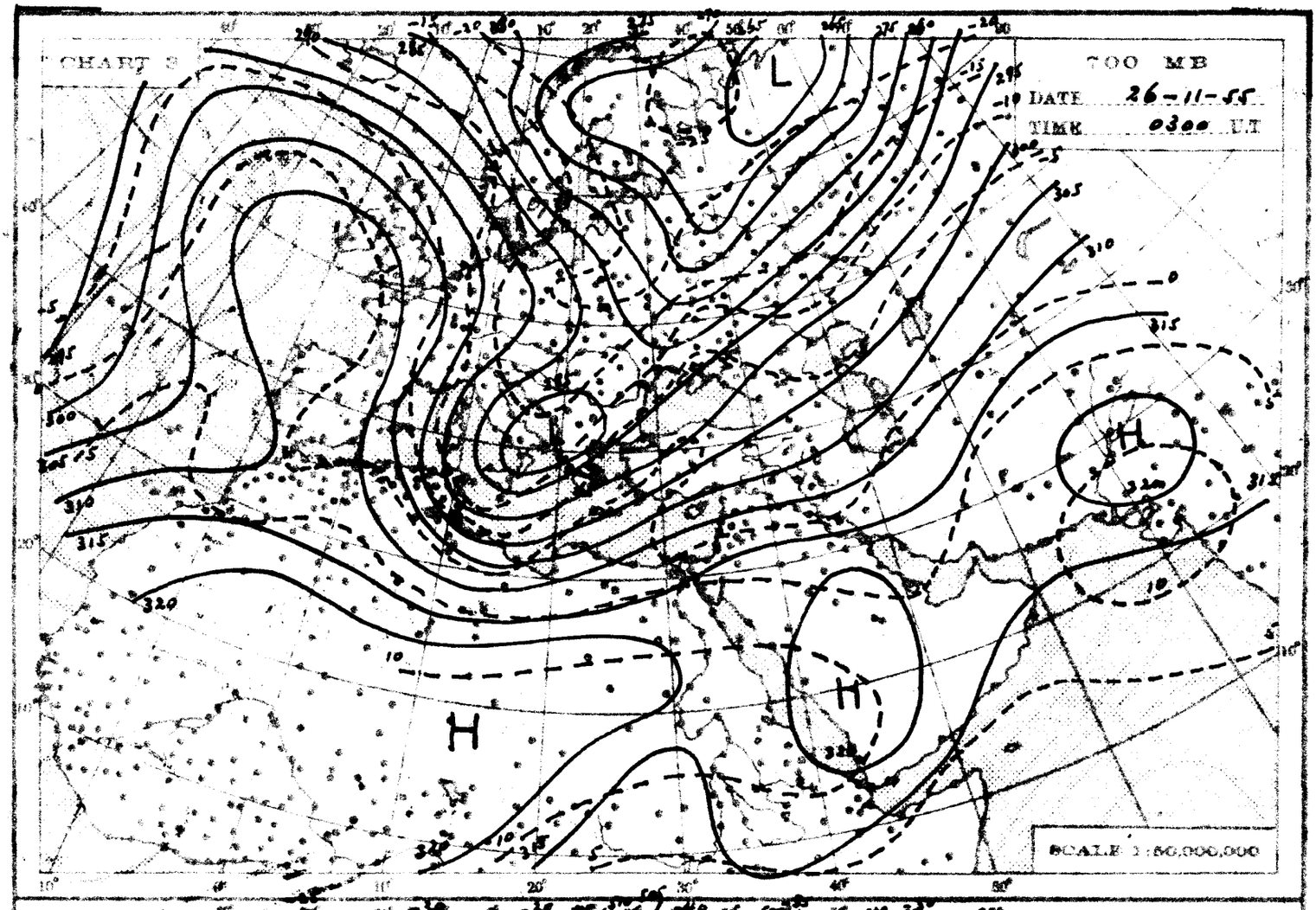
CHART 3
700 MB
DATE 26-11-55
TIME 0300 U.T
SCALE 1:50,000,000

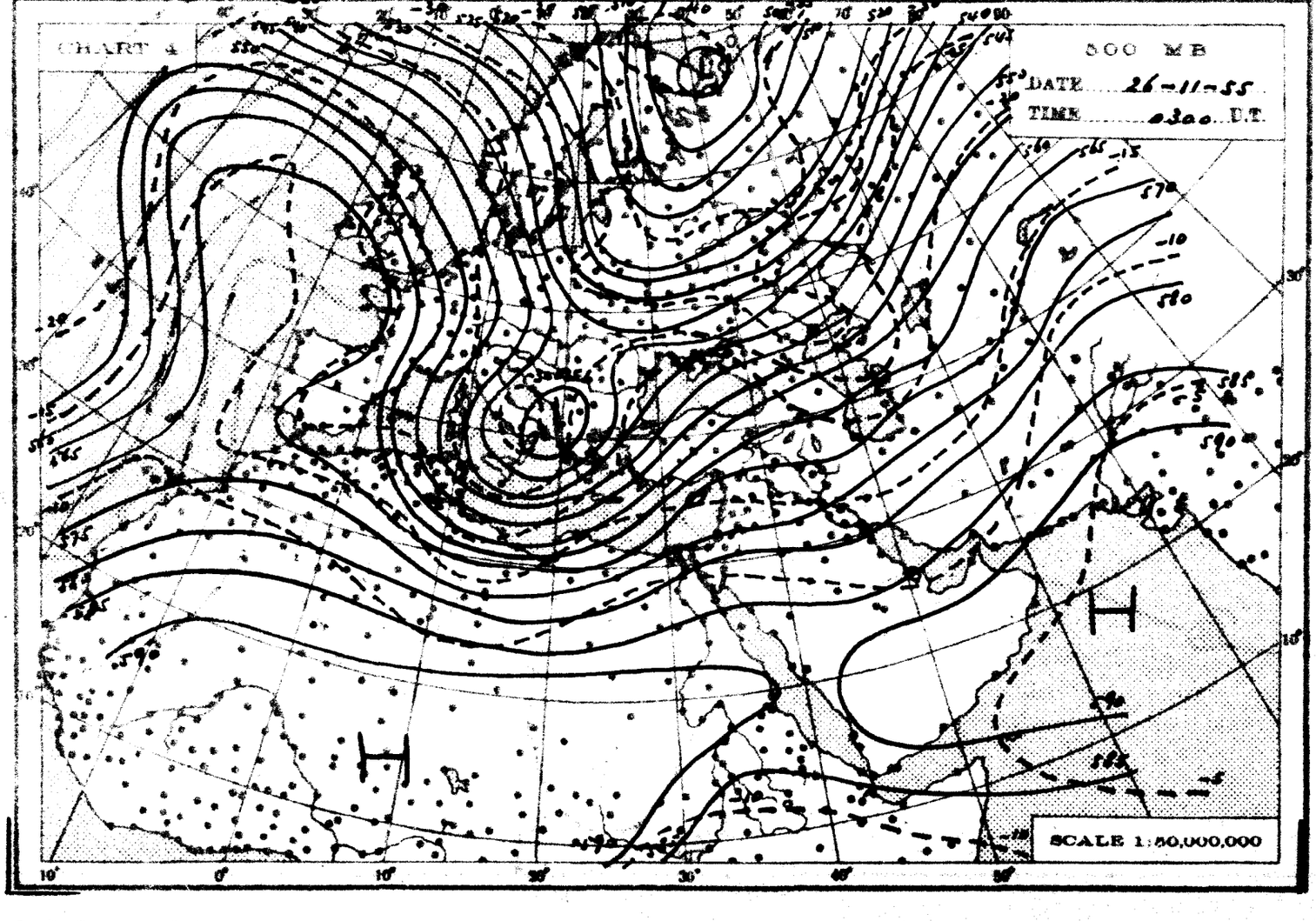
CHART 4
500 MB
DATE 26-11-55
TIME 0300 U.T.
SCALE 1:50,000,000

THE DAILY WEATHER REPORT

REPUBLIC OF EGYPT – METEOROLOGICAL DEPT. – CAIRO

SYNOPTIC CHARTS

EXPLANATIONS:

CHARTS 1 & 2 (Surface Charts)

SCALE: 1:20,000,000. Projection Conical orthomorphic with two standard parallels 30° & 60° N.

BAROMETRIC PRESSURE: M.S.L. Isobars are drawn every 2 millibars.

WIND: Arrows fly with the wind. A full length feather indicates 2 steps on the beaufort scale, and a short feather one step. Calm is indicated by a circle outside the station.

TEMPERATURE: In whole degrees centigrade inserted inside the station circle.

CLOUD SYMBOLS: (Total amount N octas)

clear sky.

sky 1/8 covered. sky 2/8 covered. sky 3/8 covered.

sky 4/8 covered. sky 5/8 covered. sky 6/8 covered.

sky 7/8 covered. sky 8/8 covered. sky obscured.

PRESENT WEATHER SYMBOLS: Inserted to the left of station circle.

Rising sand. Sand or Duststorm. Mist. Fog. Haze.

Drizzle. Rain. Showers of Rain. Showers of Hail. Showers of Snow.

Lightning. Thunderstorm. Snow.

Note: These symbols show the nature of the phenomena, but not the intensity or duration.

FRONTS: Or surfaces of separation between different air masses.

direction of motion of Fronts

Warm front at the ground. Occluded front at the ground.

" " above " " . " " above " "

Cold " at " " . Quasi stationary front.

" " above " "

CHARTS 3 & 4 (Upper Air Charts)

SCALE: 1:50,000,000. Projection (same as Charts 1 & 2).

Contours are drawn every 50 g.p.m. of Altitudes (Continuous lines).

Isotherms " " " " 5° C. (Broken lines).

WIND: Arrows fly with the wind. A full length feather indicates 10 knots, and a short feather 5 knots. Calm is indicated by a circle outside the station.

Calm. Wind speed 5 knots. Wind speed 10 knots. Wind speed 25 knots.

Wind speed 50 knots. Wind speed 85 knots. Wind speed 125 knots.

TEMPERATURE: In whole degrees centigrade.

CHART 1 DATE 27-11-1955 TIME 1200 U.T.



SCALE 1:20,000,000

CHART 2 DATE 28-11- 1955 TIME 0600 G.M.T.

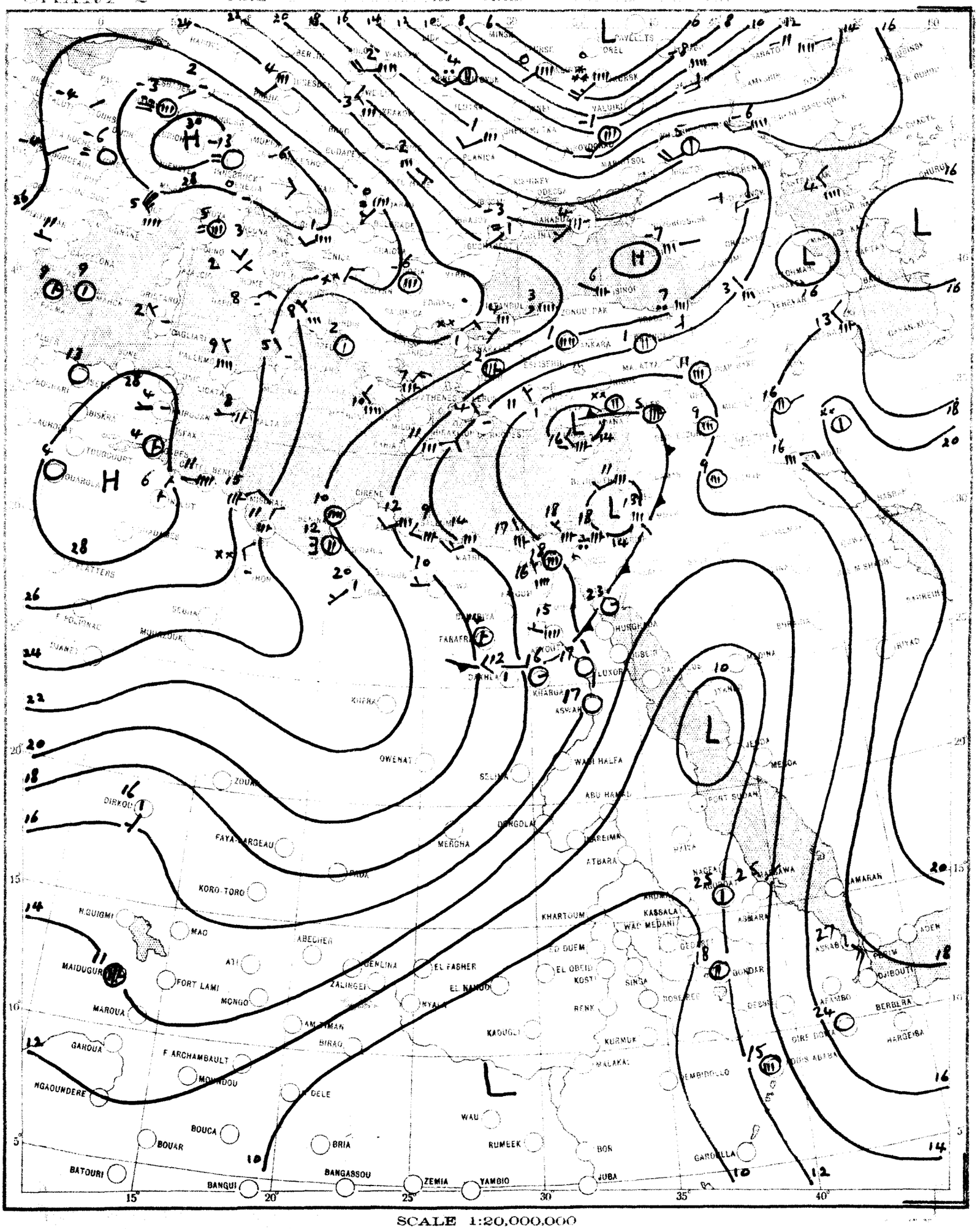
L
H
H
L
L
H
L
L
L

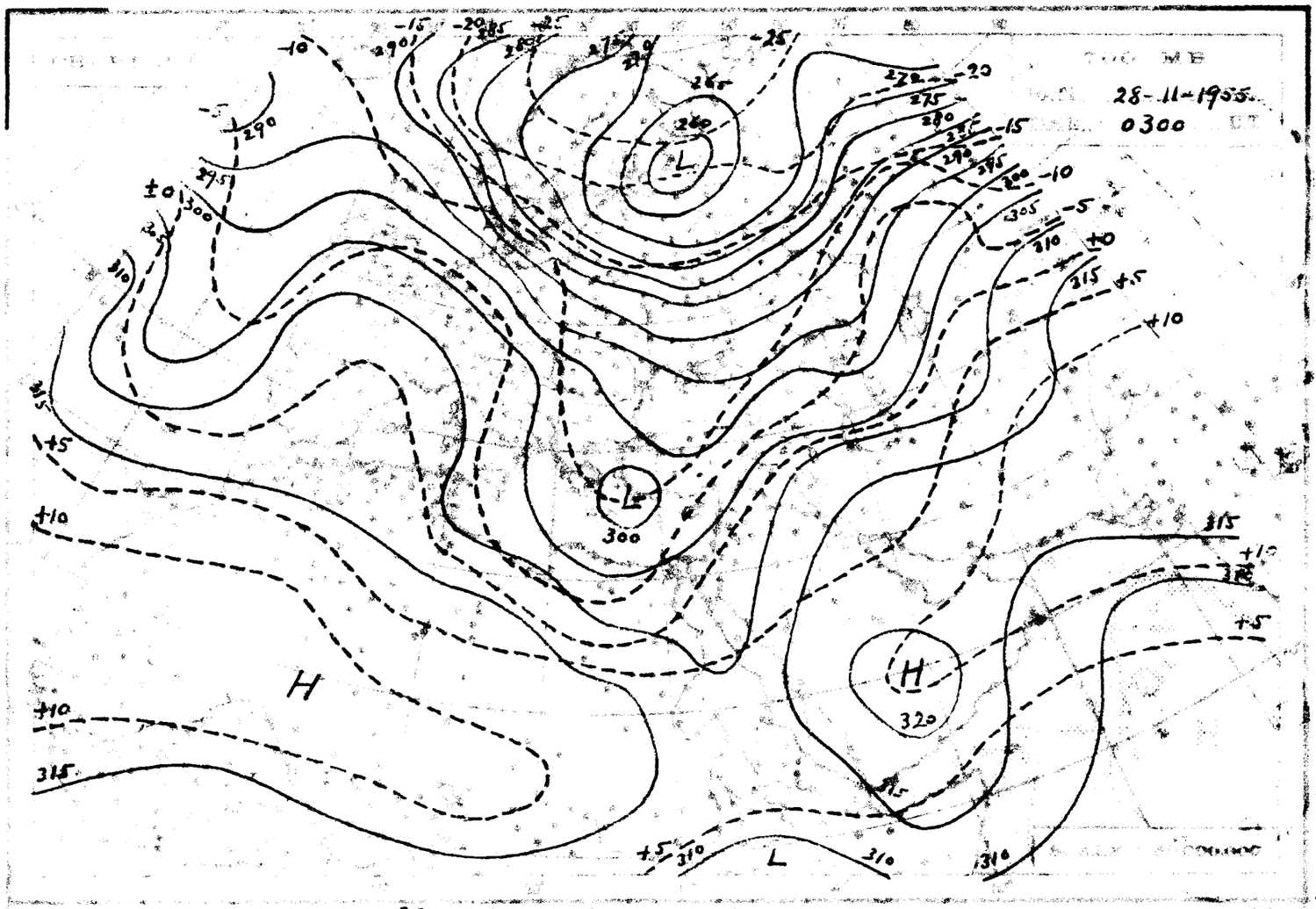
28-11-1955
0300
H
L
300
320
315
310
+5
+10
±0
-5
-10
-15
-20
-25
290
295
300
305
310
315
260
265
270
275
280
285
290
295
300
305
310
315
+5
+10

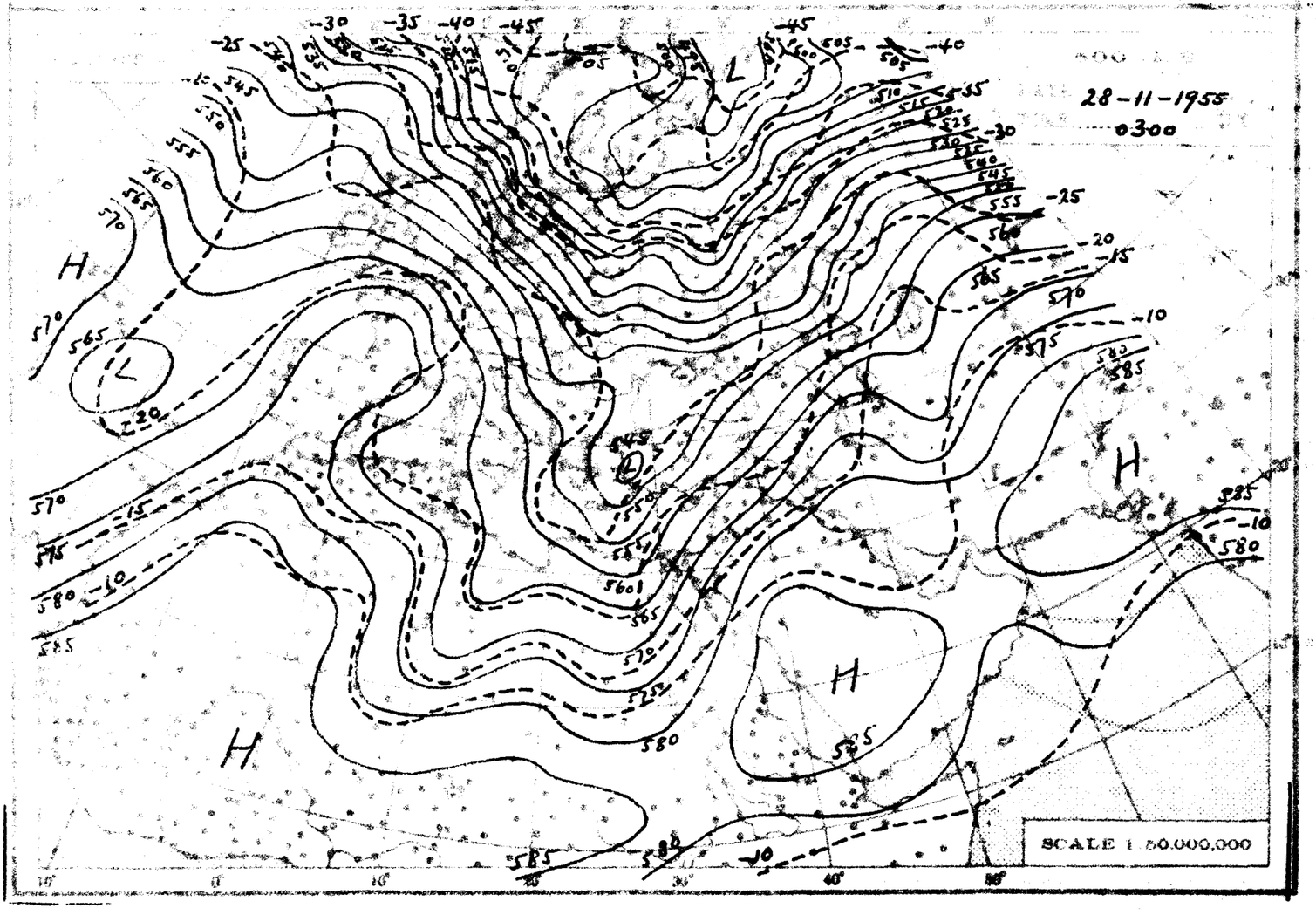
28-11-1955
0300
H
L
-25
-30
-35
-40
-45
-20
-15
-10
545
550
555
560
565
570
575
580
585
505
510
515
520
525
530
535
540
545
550
555
560
565
570
575
580
585
SCALE 1:50,000,000
10°
0°
10°
20°
30°
40°
50°

THE DAILY WEATHER REPORT

[illegible] EGYPT — METEOROLOGICAL DEPT — [illegible]

[illegible] CHARTS

EXPLANATIONS

CHARTS 1 & 2 (Surface Charts)

SCALE [illegible] Projection [illegible] two standard parallels 30° & 60° N.

BAROMETER PRESSURE [illegible] drawn every [illegible] millibars.

WIND Arrows [illegible] the rates & crops of the Beaufort scale and a short feather one step. Calm is [illegible] the station.

TEMPERATURE [illegible] whole degrees [illegible] the station circle.

CLOUD [illegible] [illegible] Clear sky

[illegible] covered [illegible] covered [illegible] covered

[illegible] covered [illegible] covered [illegible] covered

[illegible] covered [illegible] covered [illegible] sky obscured

PRESENT WEATHER SYMBOLS [illegible] the left of station circle.

[illegible] Mist [illegible] Fog [illegible] Haze

[illegible] Showers of Rain [illegible] Showers of Snow

[illegible] Thunderstorm [illegible]

Note: These symbols show the nature of the phenomena, but not the intensity or duration.

FRONTS On surfaces of separation between different air masses.

direction of motion of Fronts

Warm front at the ground — Occluded front at the ground

" " above " — " " above "

Cold " at " — Quasi stationary front

" " above "

CHARTS 3 & 4 (Upper Air Charts)

SCALE 1:50,000,000; Projection (same as Charts 1 & 2).

Contours are drawn every 50 g.p.m. of Altitudes (Continuous lines).

Isotherms " " 5° C. (Broken lines).

WIND Arrows fly with the wind. A full length feather indicates 10 knots and a short feather 5 knots. Calm is indicated by a circle outside the station.

Calm — Wind speed 5 knots — Wind speed 10 knots — Wind speed 25 knots

Wind speed 50 knots — Wind speed 85 knots — Wind speed 125 knots

TEMPERATURE In whole degrees centigrade

CHART I DATE 28-11-1955 TIME 1200 U.T.

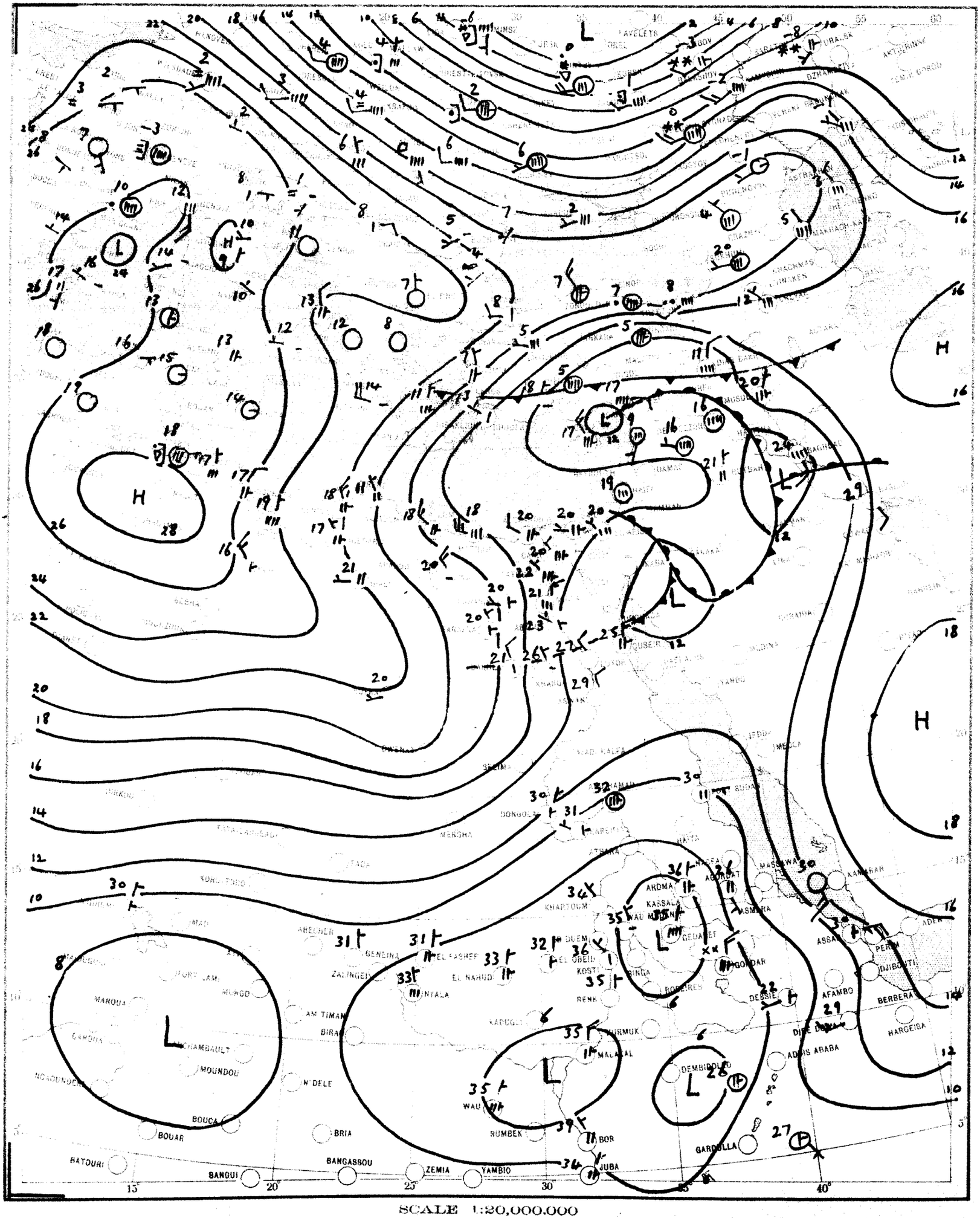
MAROUA
GAROUA
NGAOUNDERE
CHAMBAULT
MOUNDOU
BOUCA
BOUAR
BATOURI
BANGUI
BANGASSOU
ZEMIA
YAMBIO
JUBA
BRIA
BIRAO
AM TIMAN
ZALINGEI
EL NAHUD
NYALA
EL FASHER
EL OBEID
KOST
RENK
KADUGLI
MALAKAL
WAU
SUMBEK
BOR
DEMBIDOLO
GARDULLA
DESSIE
GONDAR
ADDIS ABABA
DIRE DAWA
AFAMBO
BERBERA
HARGEISA
DJIBOUTI
ASSAB
PERIM
ASMARA
KASSALA
ARDMA
GEDAREF
KHARTOUM
DONGOLA
MERGHA
SUAKIN
MASSAWA
KAMARAN
ADEN
MOSUL
BAGHDAD
DAMAN
ABADAN
KUSEIR
SUDA
HAYA
ATBARA
KORDOFAN
KHARGA
ASWAN
SIWA
MERSA MATRUH
ALEXANDRIA
CAIRO
MINSK
KIEV
KHARKOV
ROSTOV
TBILISI
ASTRAKHAN
ALMA ATA
TASHKENT
ALMA ATA
ASTRAKHAN
ARAL SEA
TIFLIS
BAKU
ERZURUM
ANKARA
ADANA
ALEPPO
DAMASCUS
JERUSALEM
AMMAN
BEIRUT
ISTANBUL
ATHENS
SOFIA
BUCHAREST
KIEV
MINSK
RIGA
LENINGRAD
MOSCOW
KAZAN
SARATOV
VOLGOGRAD
ASTRAKHAN
ALMA ATA
TASHKENT

CHART 2 DATE 29-11- 1953 TIME 0600 G.T.

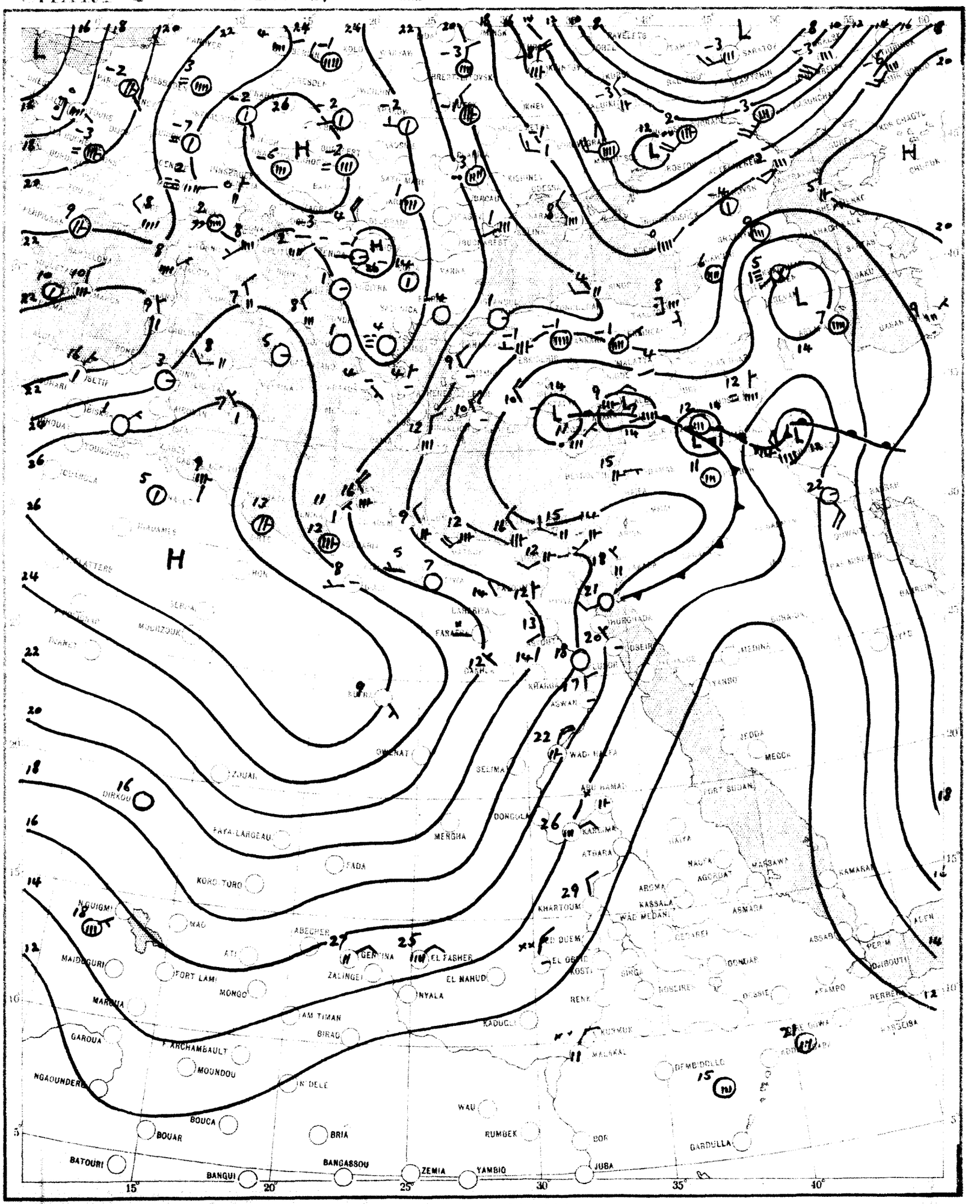

SCALE 1:20,000,000

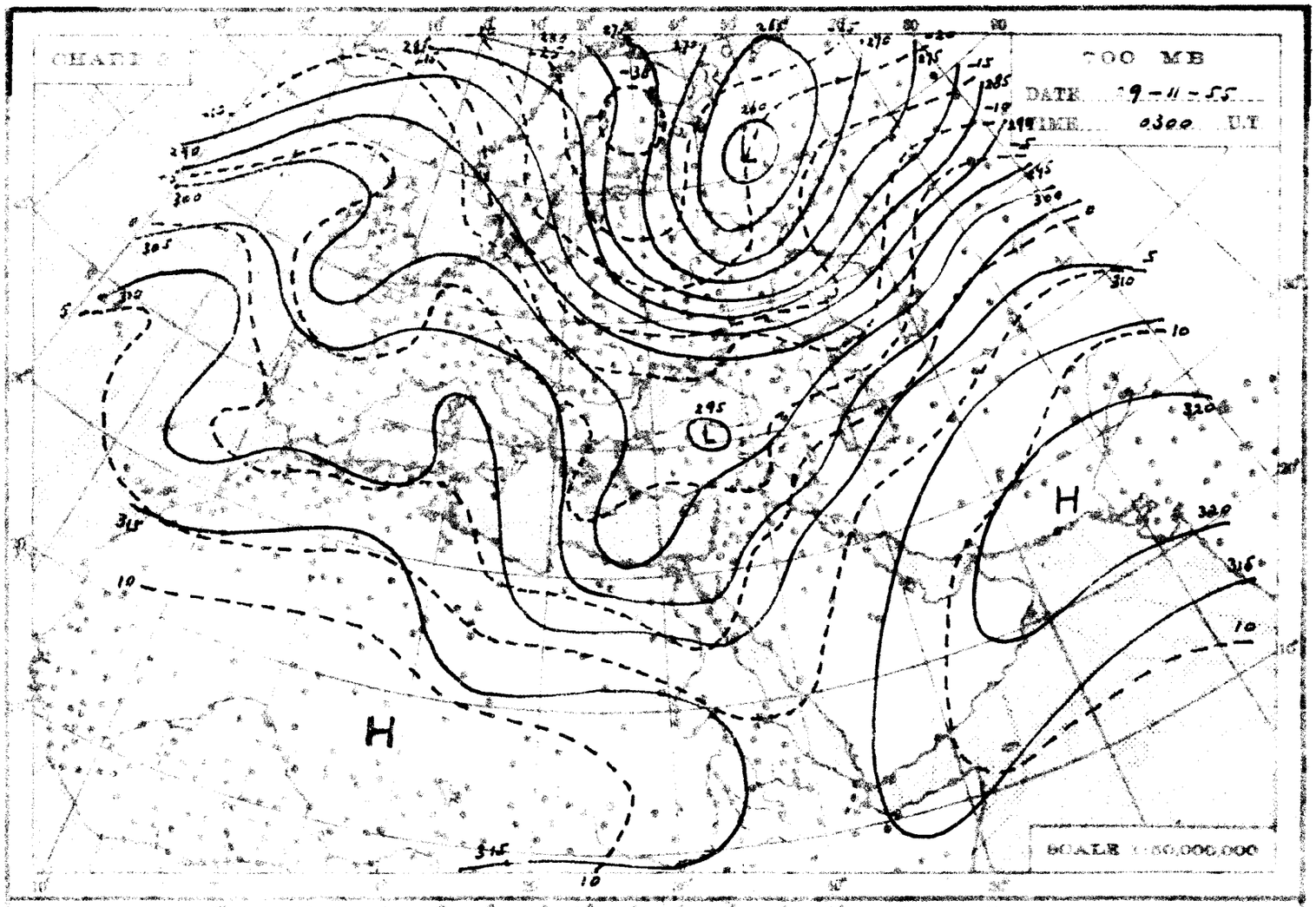
700 MB
DATE 29-11-55
TIME 0300 U.T.
SCALE 1:50,000,000

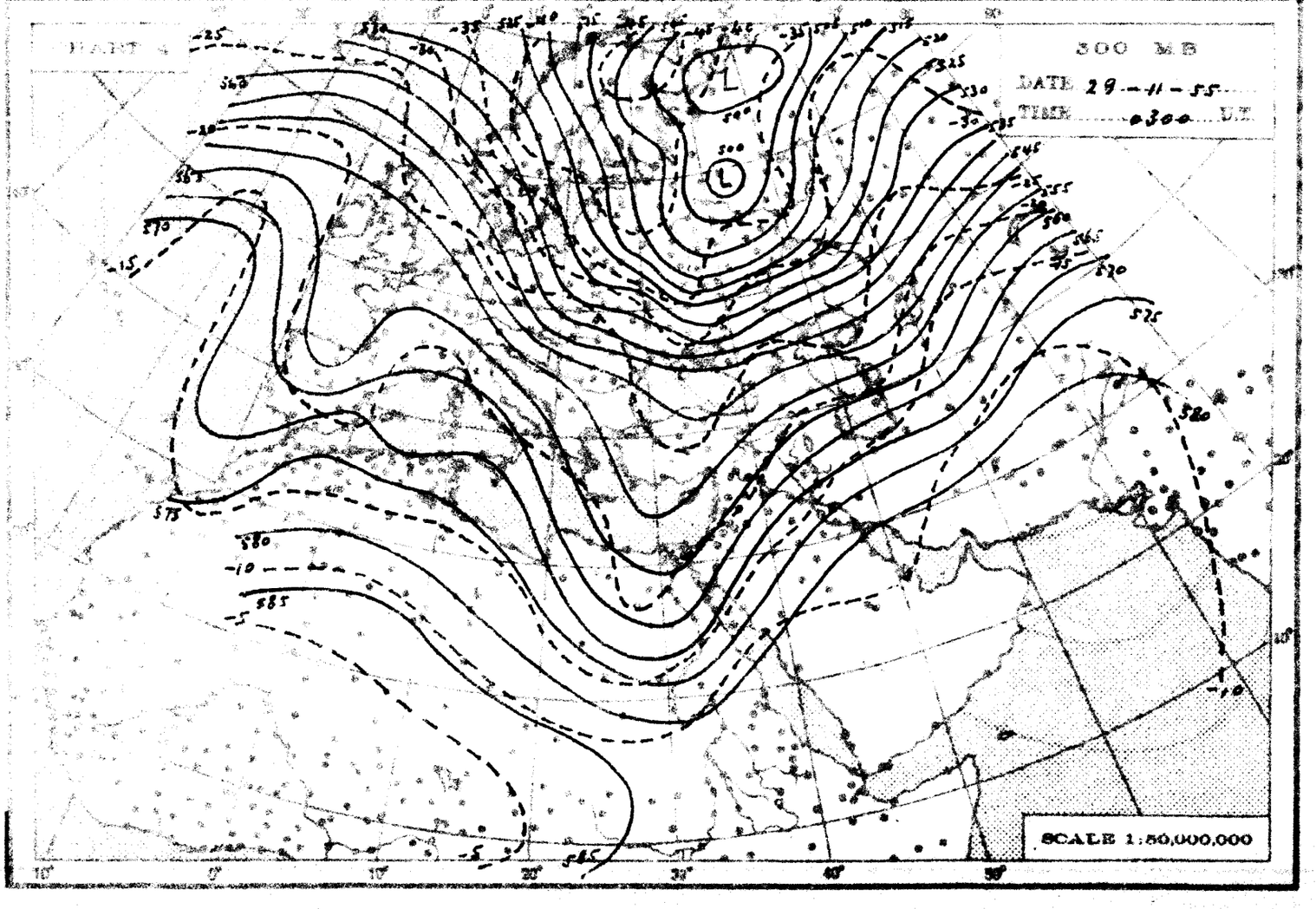
500 MB
DATE 29-11-55
TIME 0300 U.T.
SCALE 1:50,000,000

THE DAILY WEATHER REPORT

REPUBLIC OF EGYPT – METEOROLOGICAL DEPT. – CAIRO

SYNOPTIC CHARTS

EXPLANATIONS:

CHARTS 1 & 2 (Surface Charts)

SCALE: 1:20,000,000. Projection Conical orthomorphic with two standard parallels 30° & 60° N.

BAROMETRIC PRESSURE: M.S.L. Isobars are drawn every 2 millibars.

WIND: Arrows fly with the wind. A full length feather indicates 2 steps on the beaufort scale and a short feather one step. Calm is indicated by a circle outside the station.

TEMPERATURE: In whole degrees centigrade inserted inside the station circle.

CLOUD SYMBOLS: (Total amount N. octas)

clear sky.

sky 1/8 covered. sky 2/8 covered. sky 3/8 covered.

sky 4/8 covered. sky 5/8 covered. sky 6/8 covered.

sky 7/8 covered. sky 8/8 covered. sky obscured.

PRESENT WEATHER SYMBOLS: Inserted to the left of station circle

Blowing sand. Sand or Duststorm. Mist. Fog. Haze.

Drizzle. Hair. Showers of Rain. Showers of Hail. Showers of Snow.

Lightning. Thunderstorm. Snow.

Note: These symbols show the nature of the phenomena but not the intensity or duration.

FRONTS: Or surfaces of separation between different air masses.

Warm front at the ground. Occluded front at the ground.

Direction of motion of fronts: " " above " " " " above " "

Cold " at " " Stationary front.

" " above " "

CHARTS 3 & 4 (Upper Air Charts)

SCALE: 1:50,000,000. Projection (same as Charts 1 & 2).

Contours are drawn every 50 d.c.m. of Altitudes (Continuous lines).

Isotherms " " " 5° C. (Broken lines).

WIND: Arrows fly with the wind. A full length feather indicates 10 knots, and a short feather 5 knots. Calm is indicated by a circle outside the station.

Calm. Wind speed 5 knots. Wind speed 10 knots. Wind speed 25 knots.

Wind speed 50 knots. Wind speed 35 knots. Wind speed 125 knots.

TEMPERATURE: In whole degrees centigrade

CHART 1 DATE 29-11- 1965 TIME 1200 G.T.

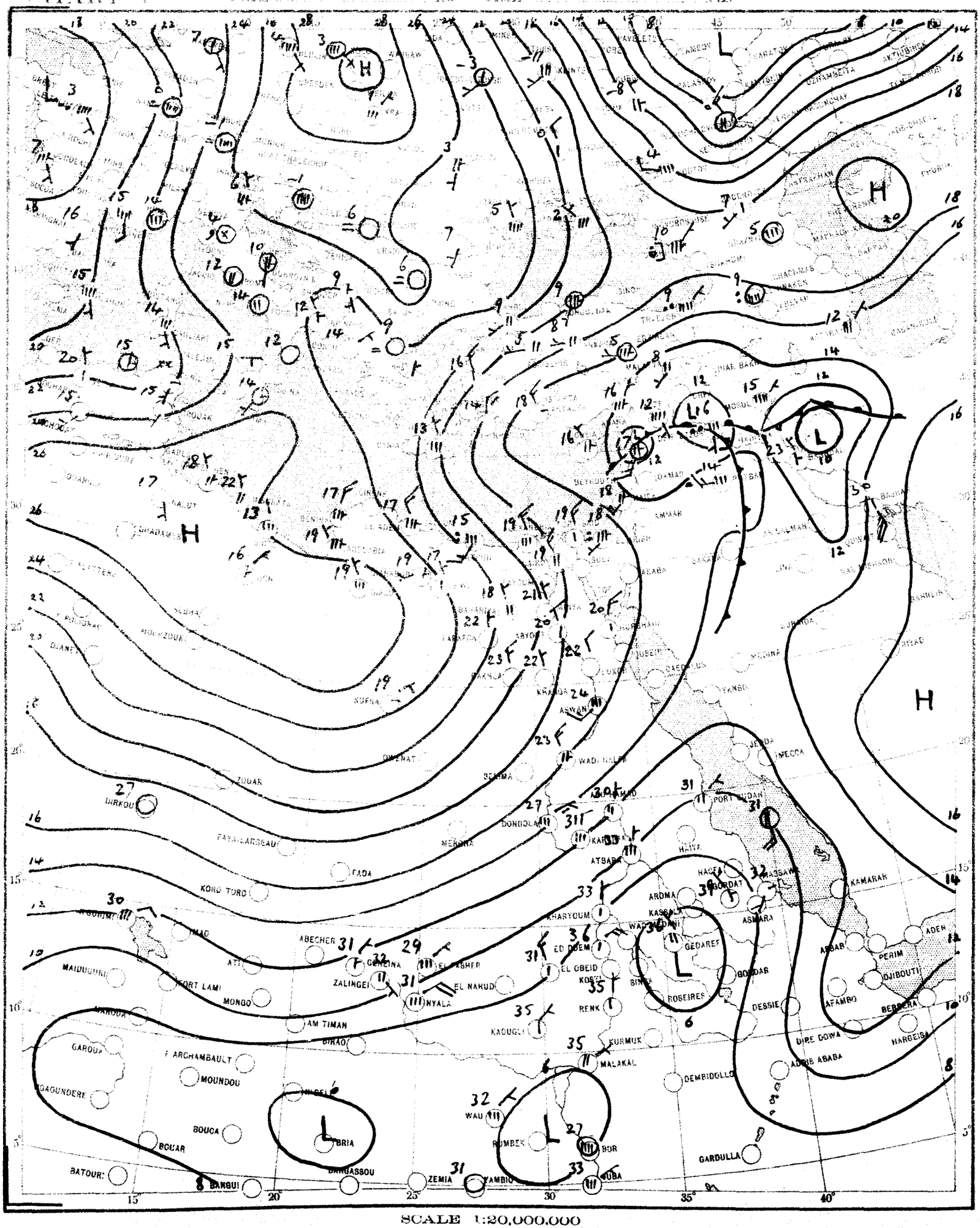

CHART 2 DATE 30-11- 1965 TIME 0600 G.T.

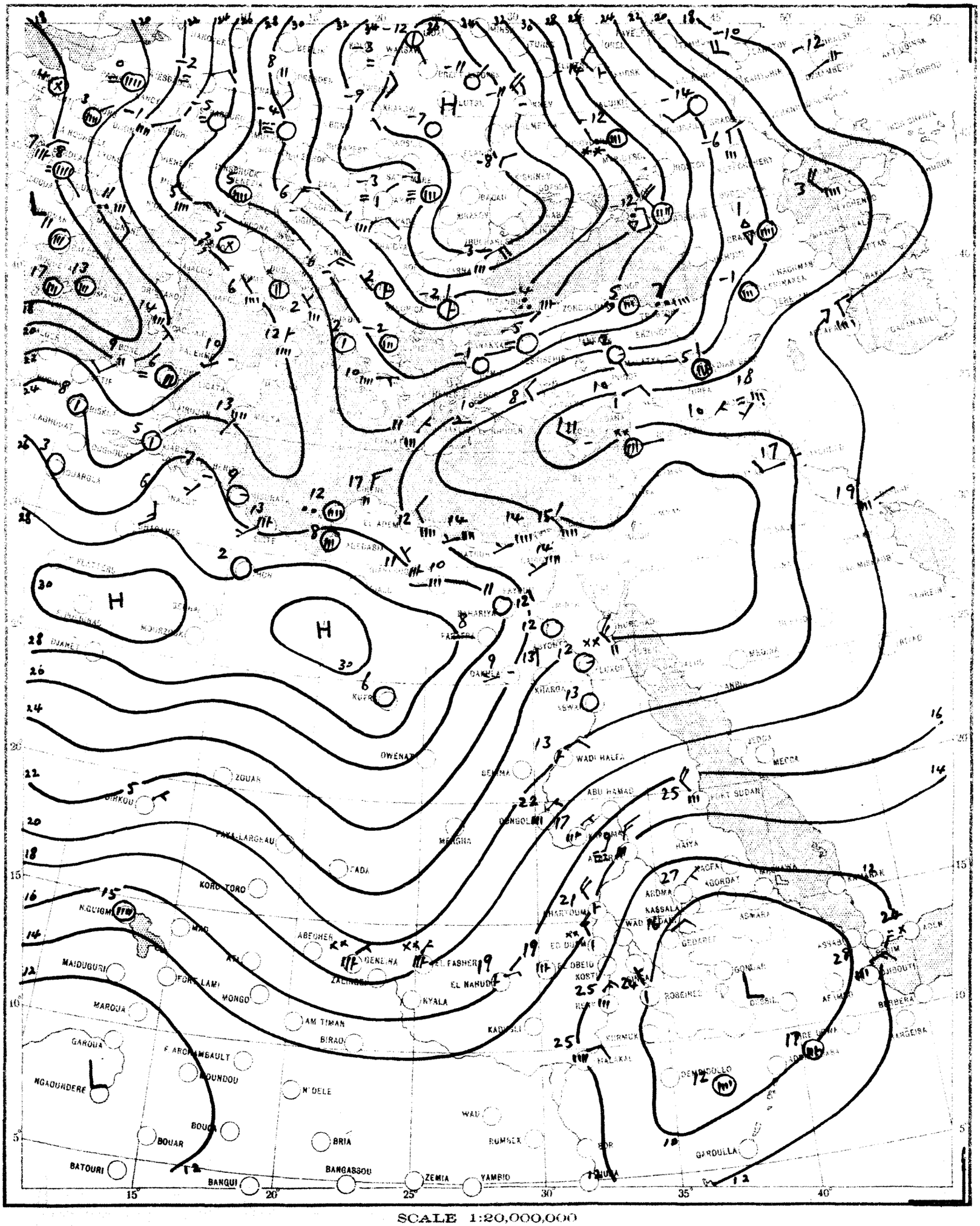

SCALE 1:20,000,000

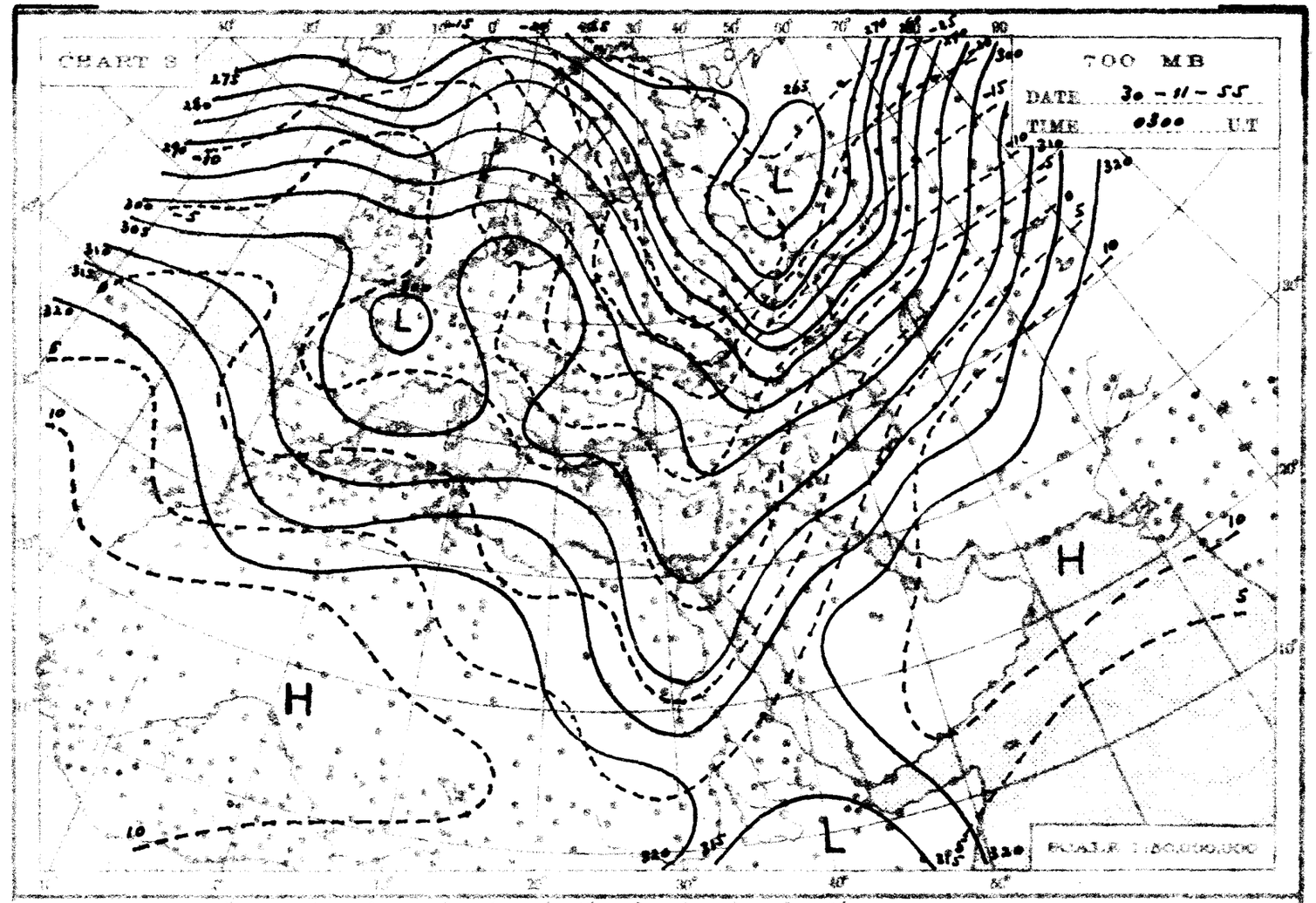
CHART 3
700 MB
DATE 30 - 11 - 55
TIME 0300 U.T
SCALE 1:50,000,000

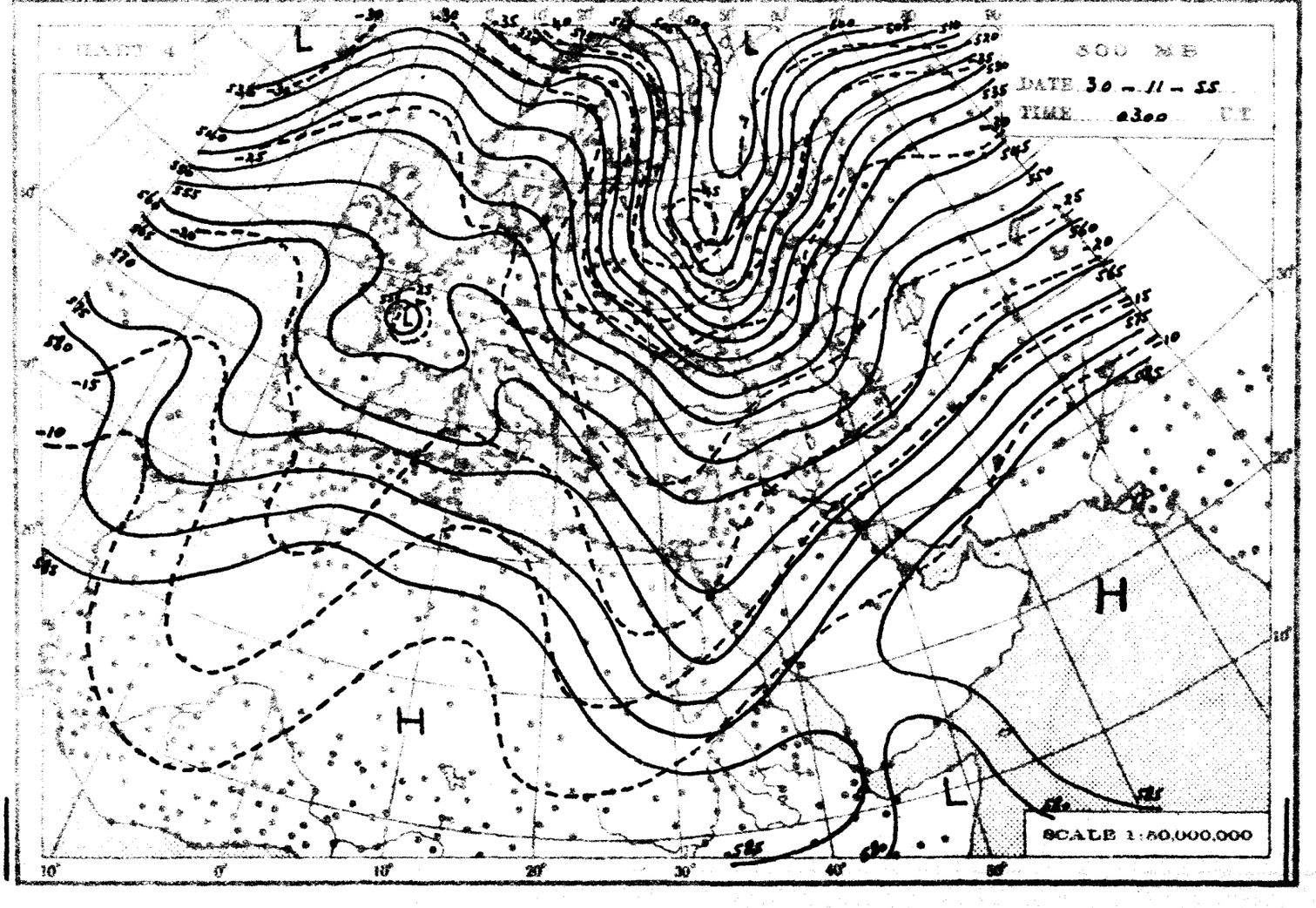
CHART 4
500 MB
DATE 30 - 11 - 55
TIME 0300 U.T
SCALE 1:50,000,000

THE DAILY WEATHER REPORT

REPUBLIC OF EGYPT – METEOROLOGICAL DEPT. – CAIRO

SYNOPTIC CHARTS

EXPLANATIONS:

CHARTS 1 & 2 (Surface Charts)

SCALE: 1:20,000,000. Projection: Conical orthomorphic with two standard parallels 30° & 60° N.

BAROMETRIC PRESSURE: M.S.L. Isobars are drawn every 2 millibars.

WIND: Arrows fly with the wind. A full length feather indicates 2 steps on the beaufort scale and a short feather one step. Calm is indicated by a circle outside the station.

TEMPERATURE: In whole degrees centigrade inserted inside the station circle.

CLOUD SYMBOLS: Total amount N. octas: clear sky

sky 1/8 covered. sky 2/8 covered. sky 3/8 covered.

sky 4/8 covered. sky 5/8 covered. sky 6/8 covered.

sky 7/8 covered. sky 8/8 covered. sky obscured.

LIBRARY
NOV 9 1956
WEATHER BUREAU

PRESENT WEATHER SYMBOLS: Inserted to the left of station circle.

Rising sand. Sand or Dust storm. Mist. Fog. Haze.

Drizzle. Rain. Showers of Rain. Showers of Hail. Showers of Snow.

Lightning. Thunderstorm. Snow.

Note: These symbols show the nature of the phenomena, but not the intensity or duration.

FRONTS: Or surfaces of separation between different air masses.

direction of motion of Fronts

Warm front at the ground. Occluded front at the ground.

" " above. " " above.

Cold " at " " Quasi stationary front.

" " above " "

CHARTS 3 & 4 (Upper Air Charts)

SCALE: 1:50,000,000. Projection: (same as Charts 1 & 2)

Contours are drawn every 50 g.p.m. of Altitudes (Continuous lines).

Isotherms " " " 5° C (Broken lines).

WIND: Arrows fly with the wind. A full length feather indicates 10 knots, and a short feather 5 knots. Calm is indicated by a circle outside the station.

Calm. Wind speed 5 knots. Wind speed 10 knots. Wind speed 25 knots.

Wind speed 50 knots. Wind speed 85 knots. Wind speed 125 knots.

TEMPERATURE: In whole degrees centigrade

CHART 1 DATE 30-11-1955 TIME 1200 U.T.

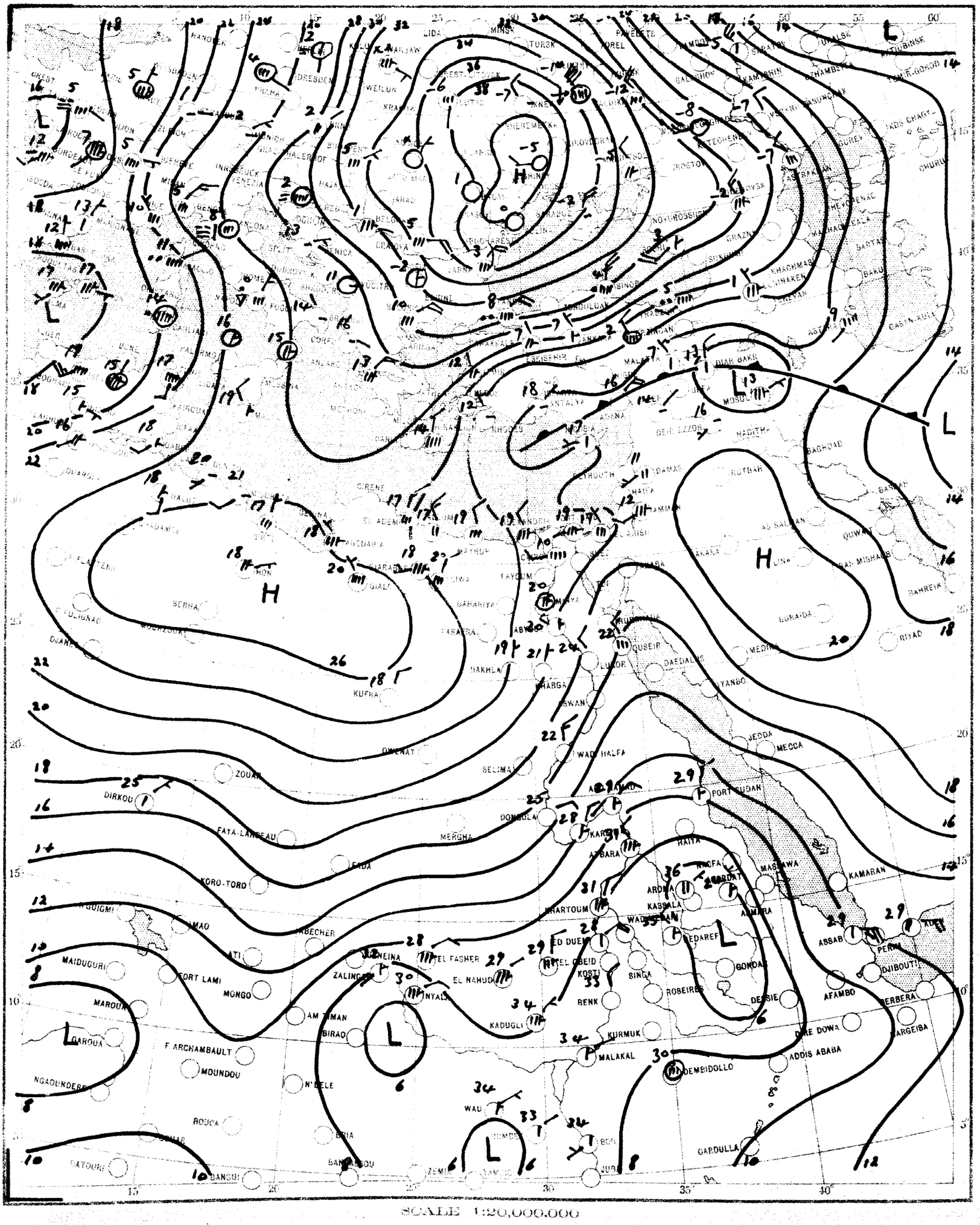
H
L
H
H
L
L
L

CHART 2 DATE 1-12- 1955 TIME 0600 U.T.

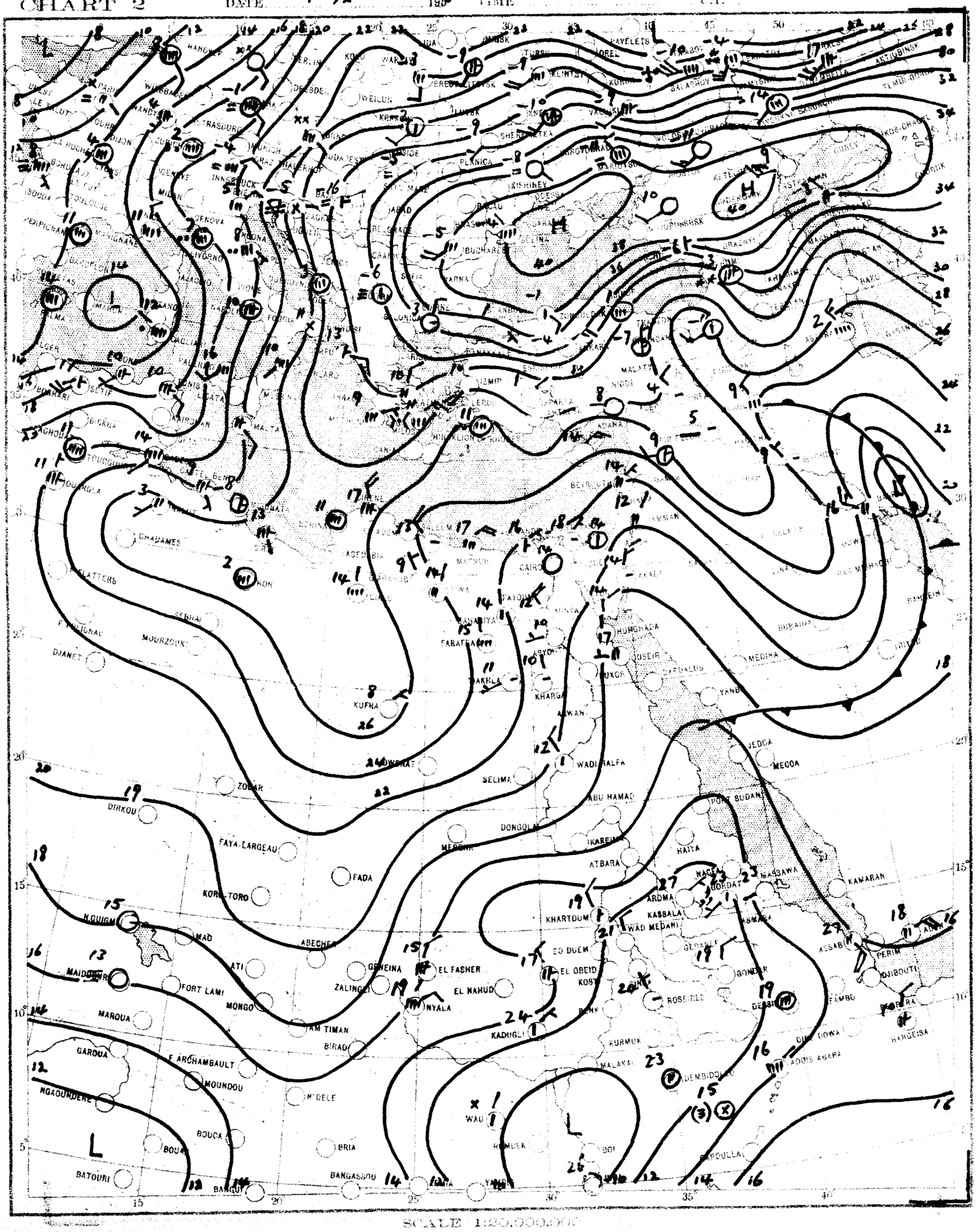

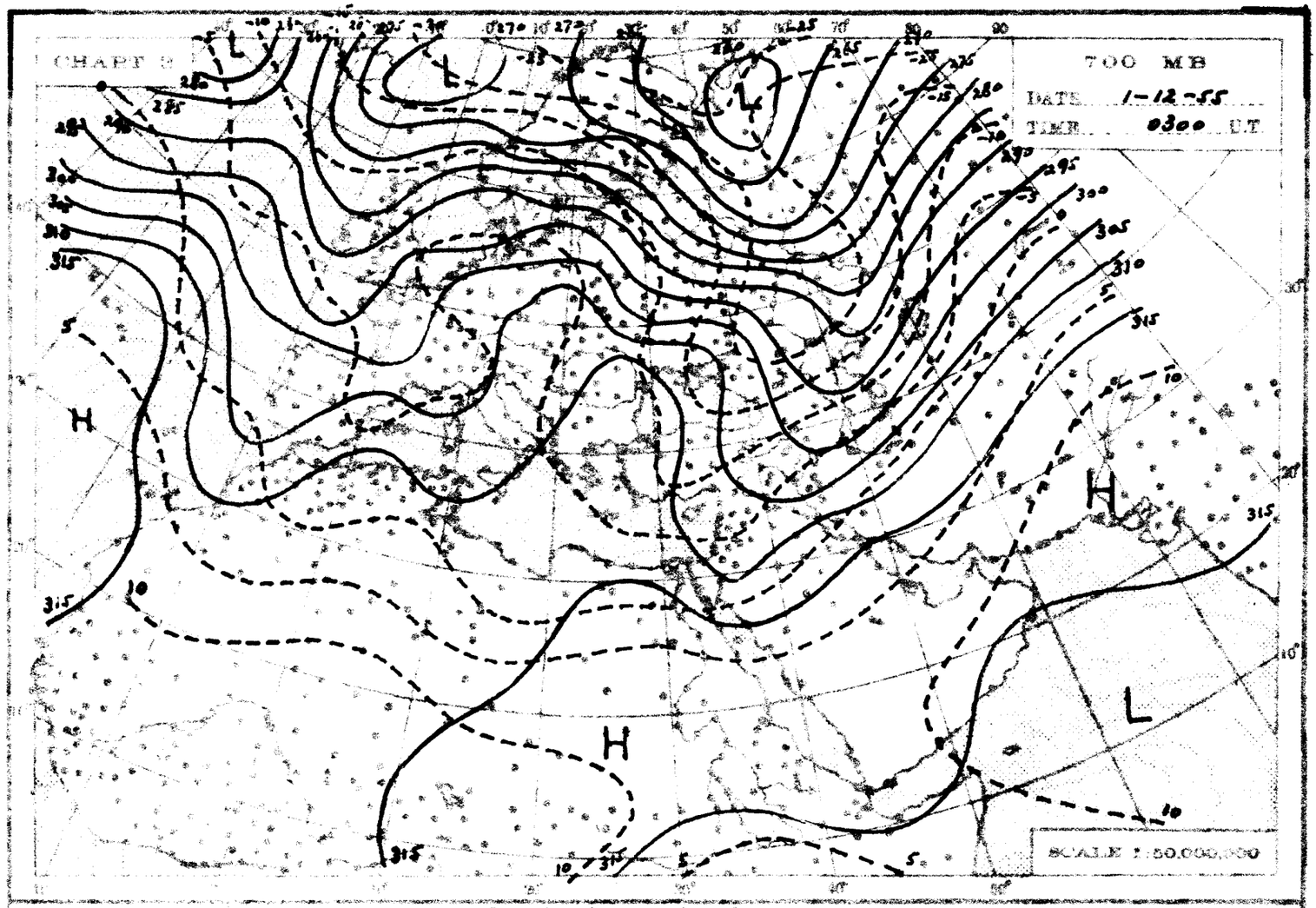
700 MB
DATE 1-12-55
TIME 0300 UT
SCALE 1:50,000,000

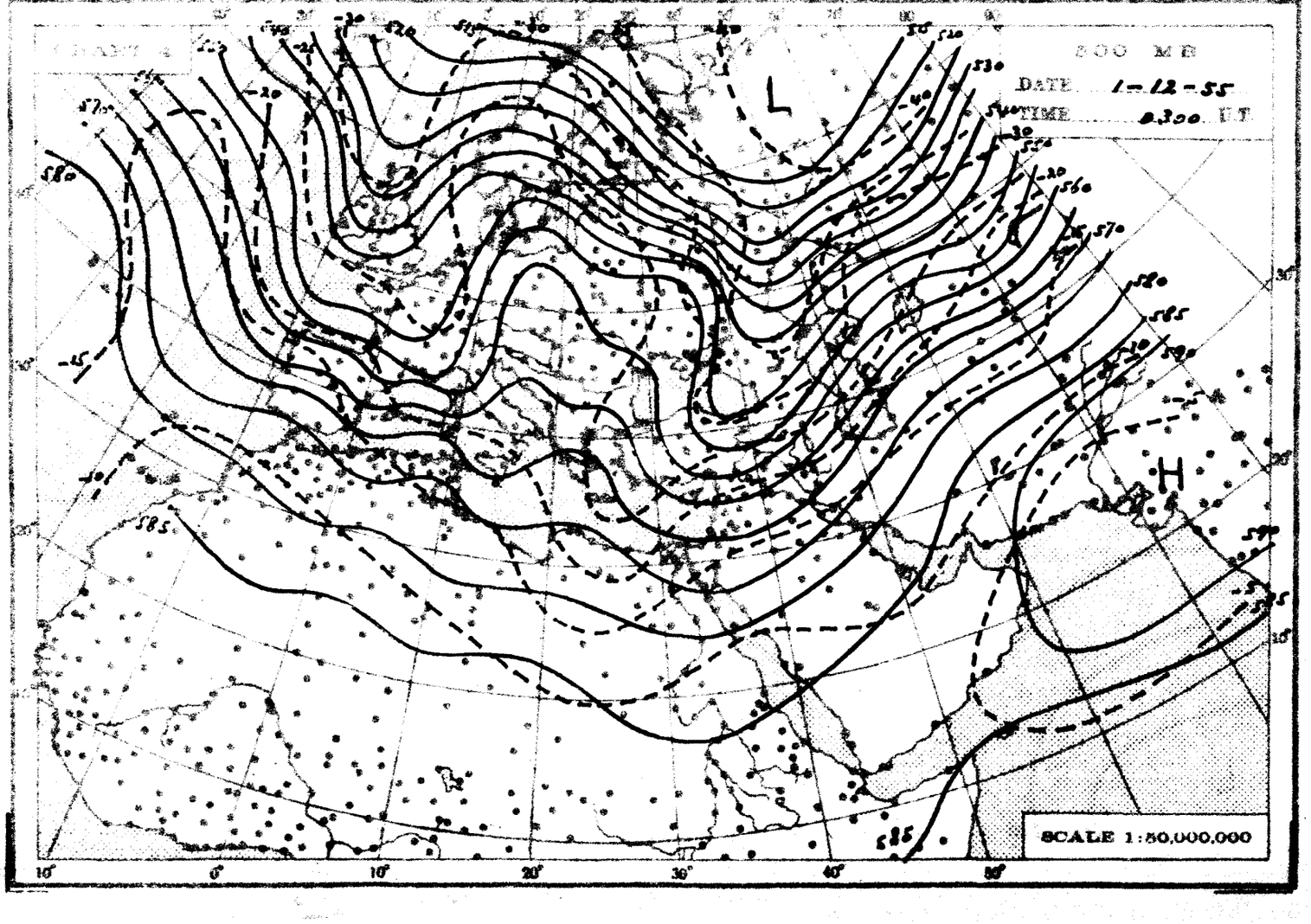
500 MB
DATE 1-12-55
TIME 0300 UT
SCALE 1:50,000,000

Nov 30

THE DAILY WEATHER REPORT [charts]

REPUBLIC OF EGYPT – (METEOROLOGICAL DEPT.) – CAIRO

SYNOPTIC CHARTS

EXPLANATIONS:

MAR 2[illegible]

CHARTS 1 & 2 (Surface Charts)

SCALE 1:20,000,000, Projection Conical orthomorphic with two standard parallels 30° & 60° N.

BAROMETRIC PRESSURE M. S. L. Isobars are drawn every 2 millibars.

WIND: Arrows fly with the wind. A full length feather indicates 2 steps on the beaufort scale, and a short feather one step. Calm is indicated by a circle outside the station.

TEMPERATURE: In whole degrees centigrade inserted inside the station circle.

CLOUD SYMBOLS: (Total amount N. octas) clear sky

sky 1/8 covered sky 2/8 covered sky 3/8 covered.

sky 4/8 covered sky 5/8 covered sky 6/8 covered

sky 7/8 covered sky 8/8 covered sky obscured.

PRESENT WEATHER SYMBOLS: Inserted to the left of station circle

Rising sand Sand or Duststorm Mist Fog Haze

Drizzle Rain Showers of Rain Showers of Hail Showers of Snow

Lightning Thunderstorm Snow

Note: These symbols show the nature of the phenomena, but not the intensity or duration.

FRONTS: Or surfaces of separation between different air masses.

direction of motion of Fronts

Warm front at the ground. Occluded front at the ground.

" " above " " " " above " "

Cold " at " " Quasi stationary front

" " above " "

CHARTS 3 & 4 (Upper Air Charts)

SCALE 1:50,000,000, Projection (same as Charts 1 & 2)

Contours are drawn every 50 g.p.m. of Altitudes (Continuous lines).

Isotherms " " " 5° C. (Broken lines).

WIND: Arrows fly with the wind. A full length feather indicates 10 knots, and a short feather 5 knots. Calm is indicated by a circle outside the station.

Calm. Wind speed 5 knots. Wind speed 10 knots. Wind speed 25 knots

Wind speed 50 knots. Wind speed 85 knots. Wind speed 125 knots.

TEMPERATURE: In whole degrees centigrade

CHART 1 DATE 1-12-1955 TIME 1200 U.T.

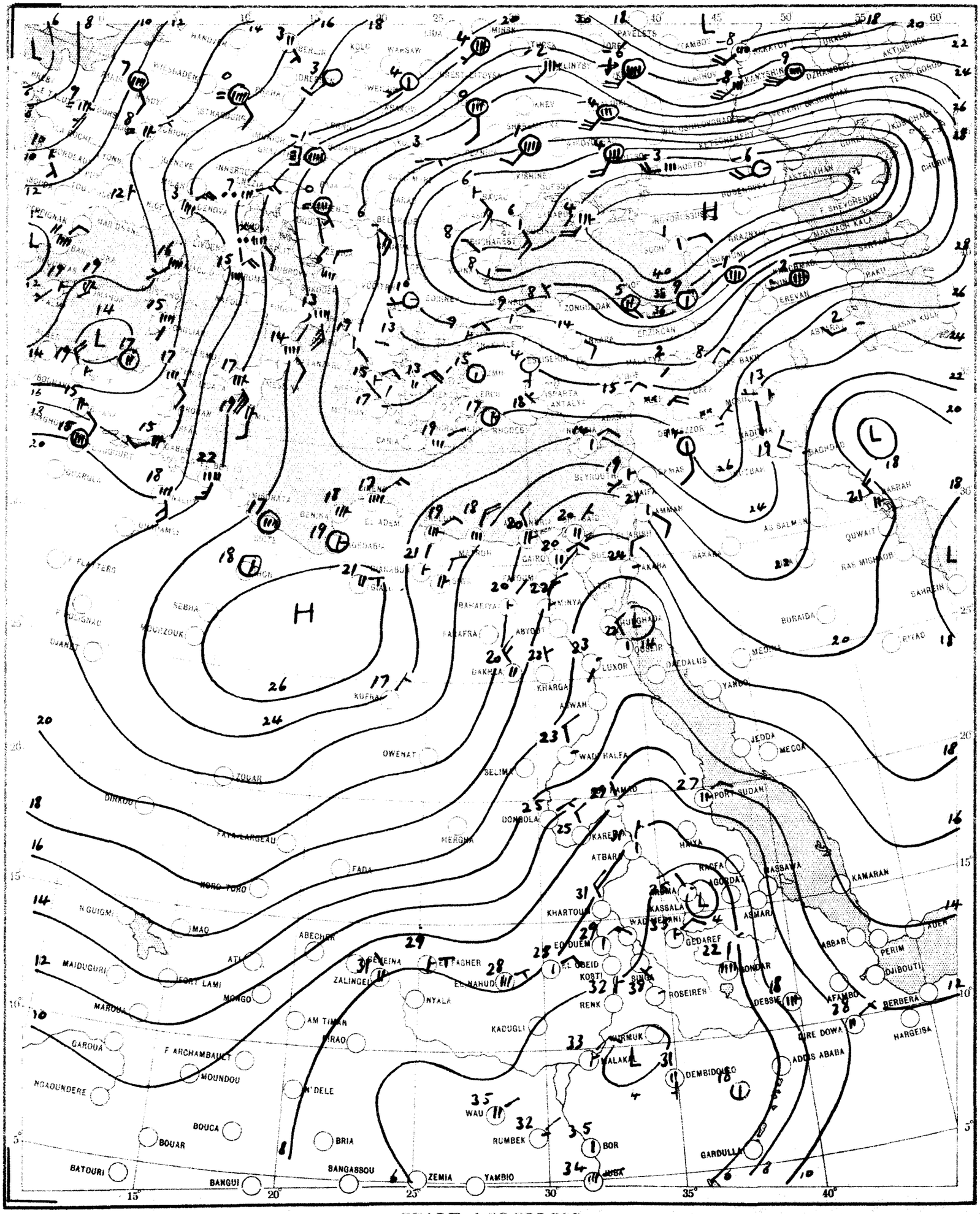

SCALE 1:20,000,000

CHART 2 DATE 2 - 12 - 1955 TIME 0600 G.T.

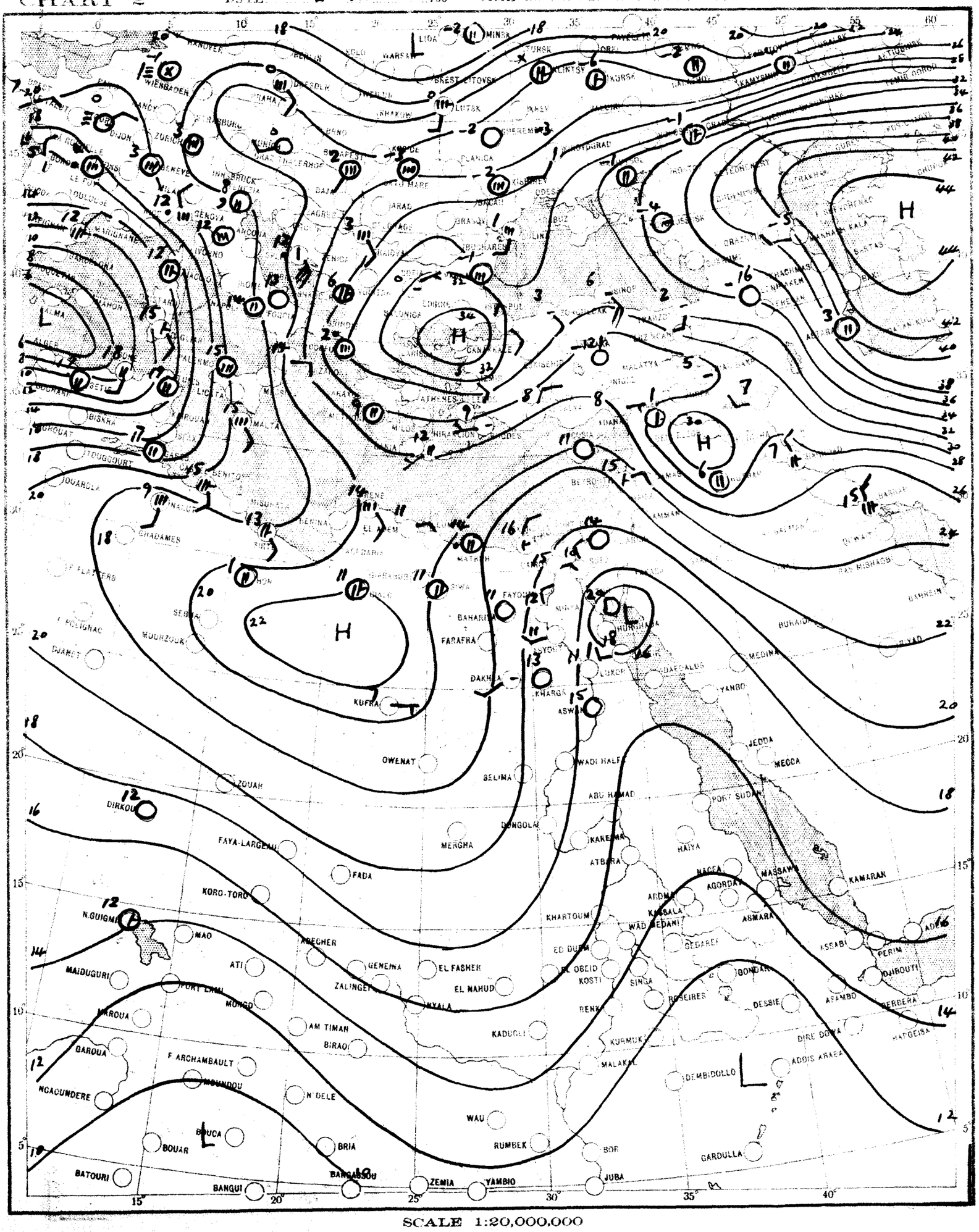

SCALE 1:20,000,000

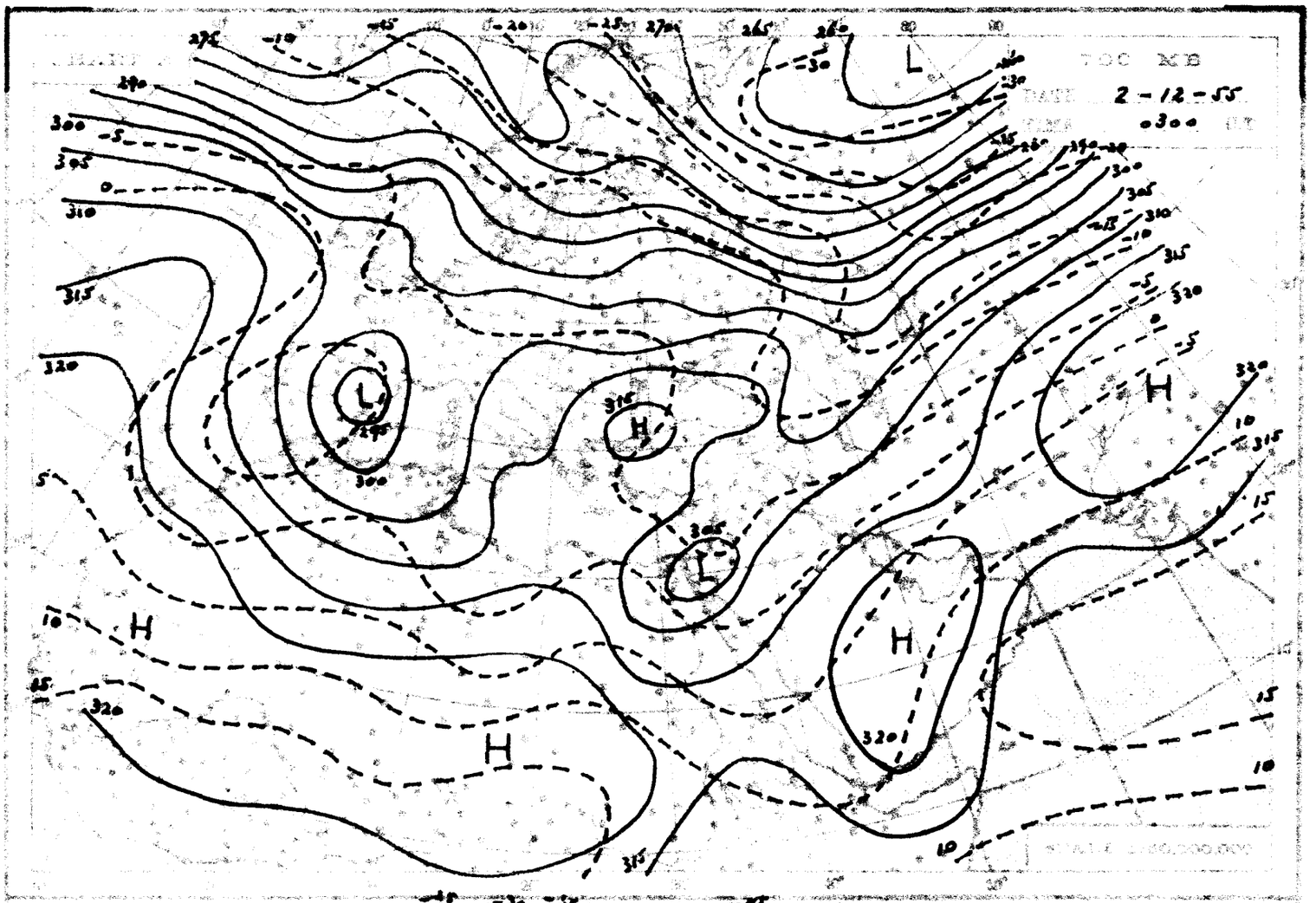

DATE 2-12-55
TIME 0300 UT
L
H

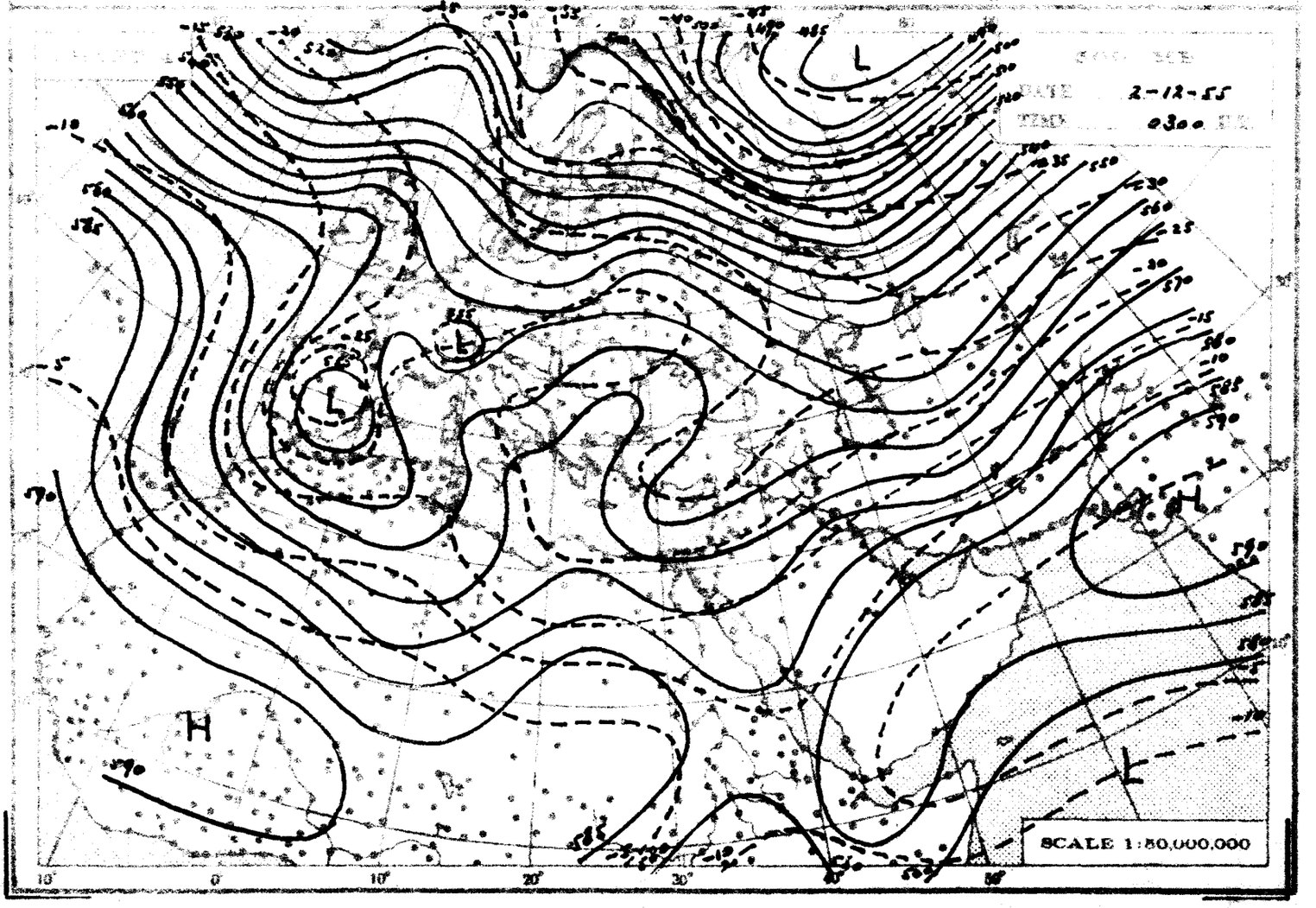

DATE 2-12-55
TIME 0300 UT
L
H
SCALE 1:50,000,000

THE DAILY WEATHER REPORT

[illegible] METEOROLOGICAL UNIT [illegible]

[illegible] CHARTS

[illegible]

EXPLANATIONS:

CHARTS 1 & 2 (Surface Charts)

SCALE: [illegible] 1:50,000,000 [illegible] standard parallel 30° N 60° N.

BAROMETRIC PRESSURE: [illegible]

WIND: Arrows fly with the wind. A full length feather indicates 10 knots, and a short feather 5 knots. Calm is [illegible] outside the station.

TEMPERATURE: In whole degrees centigrade.

CLOUD CHARTS: The [illegible] sky.

sky [illegible] covered — sky [illegible] covered — sky [illegible] covered

sky [illegible] covered — sky [illegible] covered — sky [illegible] covered

sky [illegible] covered — sky [illegible] covered — sky obscured

PRESENT WEATHER SYMBOLS: [illegible] circle.

Rain [illegible] — Drizzle — Fog — Rain

Drizzle — Fog — Showers of hail — Showers of rain — Shower of snow

Lightning — Thunderstorm — Snow

Note: These symbols show the nature of the phenomena but not the intensity or duration.

FRONTS: [illegible] surfaces of separation between different air masses.

direction of motion of Fronts

Warm front at the ground — Occluded front at the ground

[illegible] above — [illegible] above

Cold [illegible] at [illegible] — Cold stationary front

[illegible] above

CHARTS 3 & 4 (Upper Air Charts)

SCALE 1:50,000,000; Projection (same as Charts 1 & 2)

Contours are drawn every 50 g.p.m. of Altitudes (Continuous lines)

Isotherms [illegible] 5° C (Broken lines)

WIND: Arrows fly with the wind. A full length feather indicates 10 knots, and a short feather 5 knots. Calm is indicated by a circle outside the station.



Calm — Wind speed 5 knots — Wind speed 10 knots — Wind speed 25 knots

Wind speed 50 knots — Wind speed 85 knots — Wind speed 125 knots

TEMPERATURE: In whole degrees centigrade

CHART 1 DATE 2-12- 1955 TIME 1200 U.T.



SCALE 1:20,000,000

CHART 2 DATE 3-12-1955 TIME 0600 G.M.T.

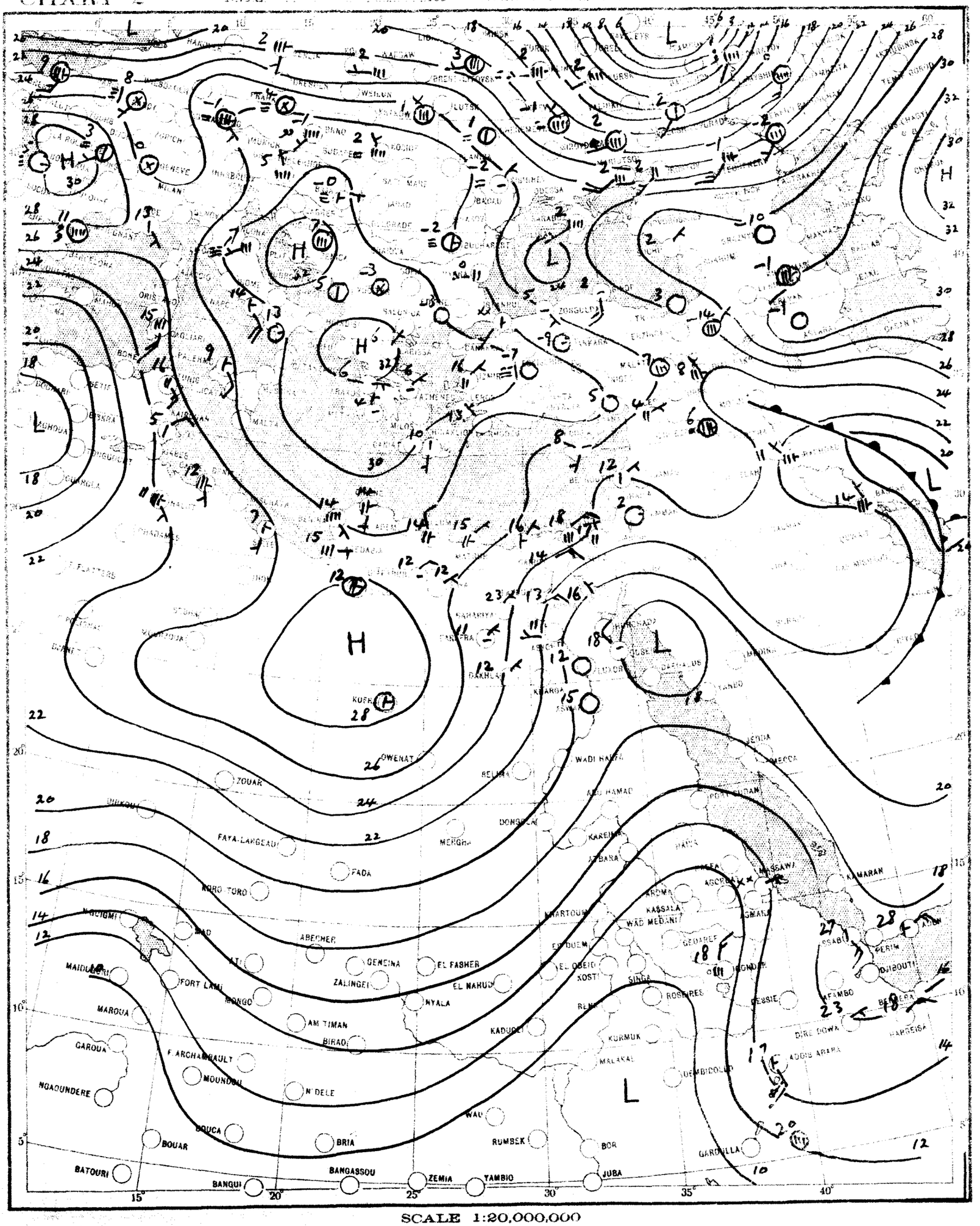

SCALE 1:20,000,000

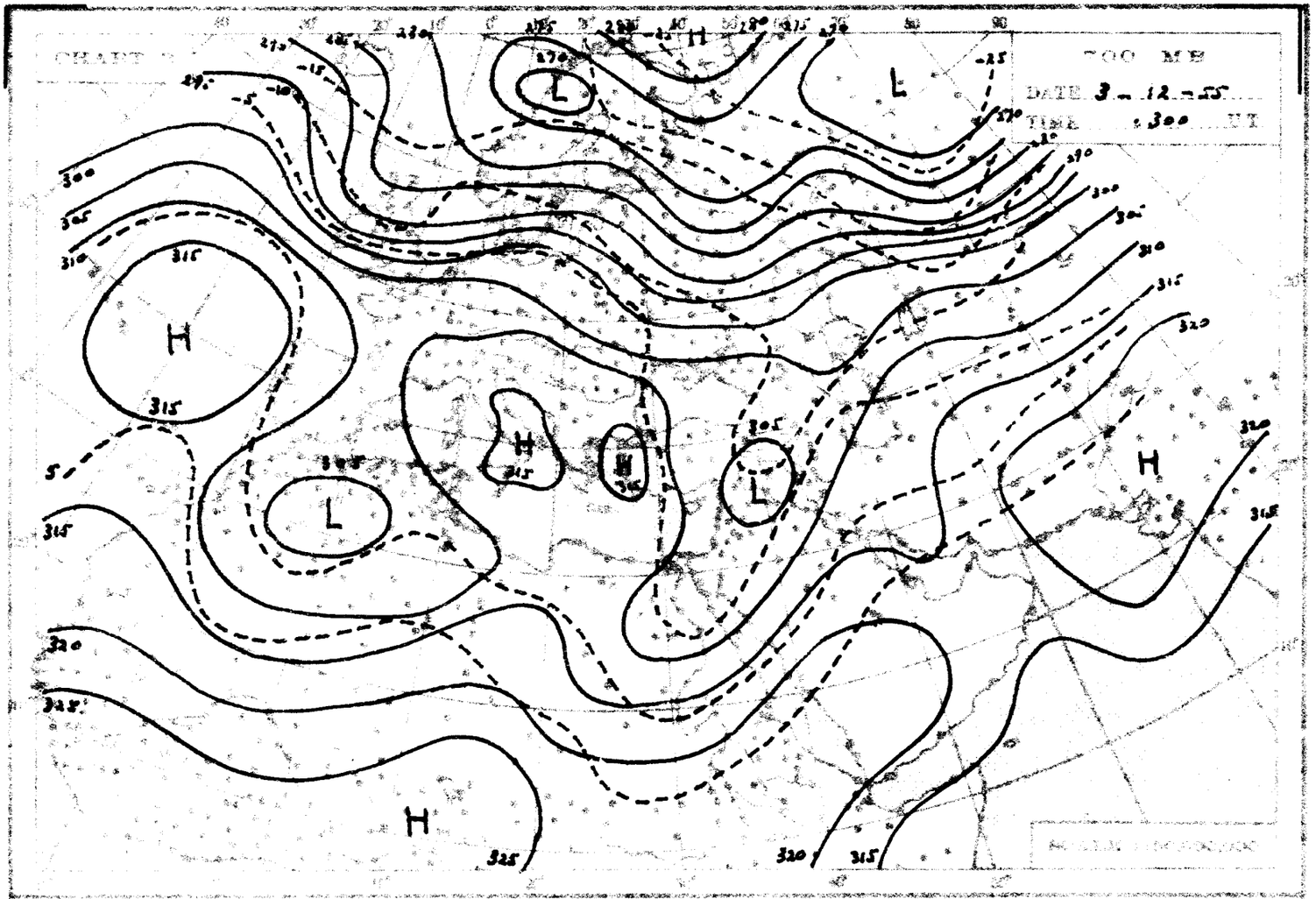
700 MB
DATE 3-12-55
TIME 0300 UT

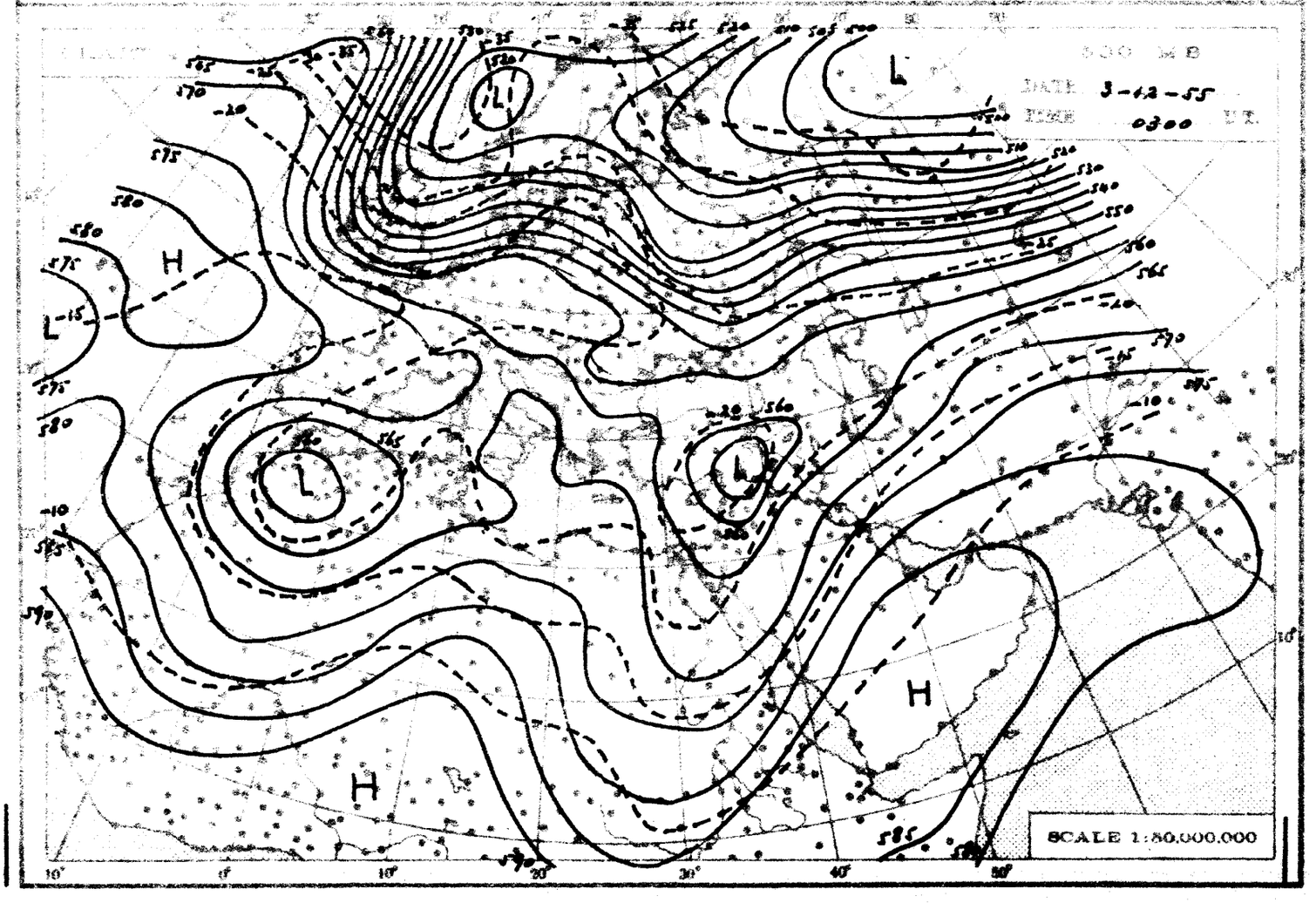
500 MB
DATE 3-12-55
TIME 0300 UT
SCALE 1:80,000,000

THE DAILY WEATHER REPORT

REPUBLIC OF EGYPT – METEOROLOGICAL DEPT – CAIRO

SYNOPTIC CHARTS

EXPLANATIONS:

CHARTS 1 & 2 (Surface Charts)

SCALE: 1:20,000,000; Projection: Conical orthomorphic with two standard parallels 30° & 60° N.

BAROMETRIC PRESSURE: [illegible] are drawn every 5 millibars.

WIND: Arrows fly with the wind. A full length feather indicates 2 knots on the Beaufort scale, and a short feather one step. Calm is indicated by a circle outside the station.

TEMPERATURE: In whole degrees centigrade inserted inside the station circle.

CLOUD SYMBOLS: (Total amount of cloud) ○ Clear sky

○ sky 1/8 covered ○ sky 2/8 covered ○ sky 3/8 covered

○ sky 4/8 covered ○ sky 5/8 covered ○ sky 6/8 covered

○ sky 7/8 covered ○ sky 8/8 covered ○ sky obscured

PRESENT WEATHER SYMBOLS: Inserted to the left of the station circle.

⊙	Rising sand	⊙	Sand or Dust storm	⊙	Mist	⊙	Fog	⊙	Haze
⊙	Drizzle	⊙	Rain	⊙	Showers of Rain	⊙	Showers of Hail	⊙	Showers of Snow
⊙	Lightning	⊙	Thunderstorm	⊙	Snow				

Note: These symbols show the nature of the phenomena but not the intensity or duration.

FRONTS: Or surfaces of separation between different air masses.

direction of motion of Fronts	Warm front at the ground		Occluded front at the ground	
	" " above "		" above "	
	Cold " at "		Quasi stationary front.	
	" " above "			

CHARTS 3 & 4 (Upper Air Charts)

SCALE: 1:50,000,000; Projection (same as Charts 1 & 2)

Contours are drawn every 50 g.p.m. of Altitudes (Continuous lines).

Isotherms " " 5° C. (Broken lines).

WIND: Arrows fly with the wind. A full length feather indicates 10 knots, and a short feather 5 knots. Calm is indicated by a circle outside the station.

Calm	Wind speed 5 knots.	Wind speed 10 knots	Wind speed 25 knots	
Wind speed 50 knots.	Wind speed 85 knots.	Wind speed 125 knots.		

TEMPERATURE: In whole degrees centigrade

CHART 1 DATE 3-12-1965 TIME 1200 U.T.


H
L
H
L
H
L
L
L
ZOUAR
DIRKOU
FAYA-LARGEAU
KORO-TORO
MAO
ABECHER
ATI
GENEIN
EL FASHER
EL NAHUD
MONGO
MAROUA
BIRAO
KADUGLI
KHARTOUM
ED DUEM
EL OBEID
KOSTI
SINAR
ROSEIRES
DEBRE MEF
GONDAR
DESSIE
ASMARA
ASSAB
ADEN
PERIM
DJIBOUTI
HARGEISA
DIRE DOWA
ADDIS ABABA
MALAKAL
KURMUK
DEMBIDOLLO
WAU
RUMBEK
BOR
JUBA
GAMBULLA
YAMBIO
ZEMIA
BANGASSOU
BANGUI
BATOURI
BOUAR
BOUCA
BRIA
N'DELE
MOUNDOU
FORT-LAMY
GAROUA
NGAOUNDERE
MAIDUGURI
NGOIGMI
ATBARA
KASSALA
WAD MEDANI
NACFA
MASSAWA
KAMARAN
JEDDA
MECCA
PORT SUDAN
WADI HALFA
SELIMA
OWENAT
KHARGA
ASWAN
LUXOR
DAKHLA
MEDINA
YANBO
RIYAD
HURGHADA
ABYOUT
FARAFRA
BAHRIYA
SIWA
MARSA MATROUH
ALEXANDRIA
CAIRO
BENI SUEF
FAYOUM
MINIA
ASYOUT
KHARGA
DAKHLA
LUXOR
QUSEIR
DAHLA
JAKABA
LINA
RAS MISHAOB
KUWAIT
AL SALMAN
BAGHDAD
MOSUL
BASRA
AMMAN
DAMASCUS
BEIRUT
ALEPPO
LATAKIA
TRABZON
ZONGULDAK
SOCHI
NOVOROSSISK
ASTRAKHAN
BAKU
TBILISI
ERZURUM
ERZINCAN
MALATYA
ADANA
ANTALYA
ISTANBUL
ANKARA
ZENICA
SARAJEVO
BELGRADE
SOFIA
VARNA
BUCHAREST
KIEV
KHARKOV
DONETSK
ROSTOV
VOLGOGRAD
SARATOV
URALSK
ORENBURG
TEMIR GORGO
KIEL
HAMBURG
BERLIN
LEIPZIG
DRESDEN
PRAGUE
VIENNA
INNSBRUCK
MUNICH
STUTTGART
FRANKFURT
KASSEL
HANNOVER
BRAUNSCHWEIG
ESSEN
DUSSELDORF
WIESBADEN
KLINTSY
KURSK
KAMYSHIN
TAMBOV
FAVERETS
OREL
KURSK
KRAKOW
KATOWICE
WARSAW
LODZ
POZNAN
BERLIN
HANNOVER
ESSEN
DUSSELDORF
WIESBADEN
FRANKFURT
STUTTGART
MUNICH
INNSBRUCK
VIENNA
PRAGUE
DRESDEN
LEIPZIG
BERLIN
KIEL
HAMBURG
BRAUNSCHWEIG
KASSEL

CHART 2 DATE 4-12- 1965 TIME 0600 G.C.T.

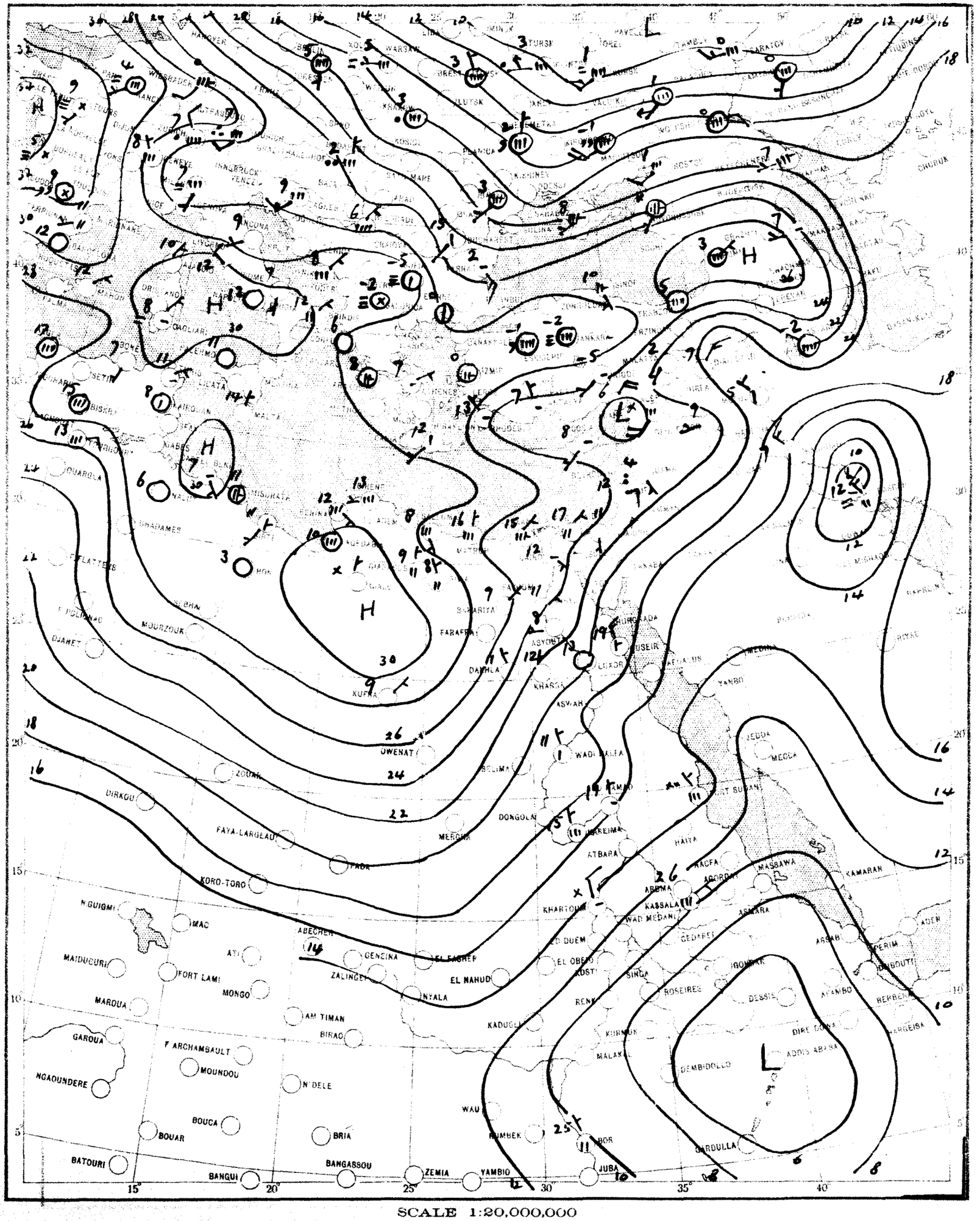

SCALE 1:20,000,000

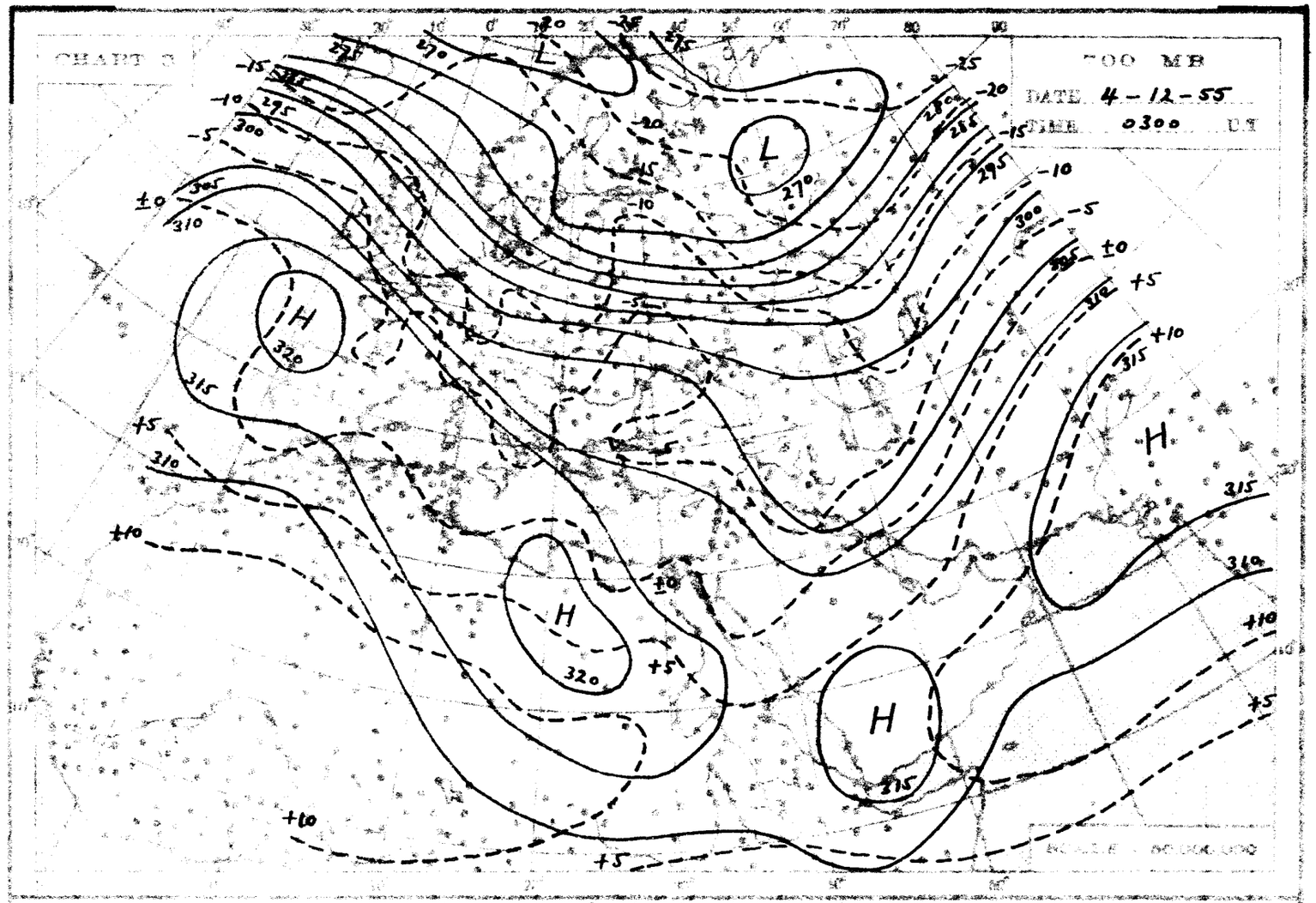
700 MB
DATE 4-12-55
TIME 0300 UT

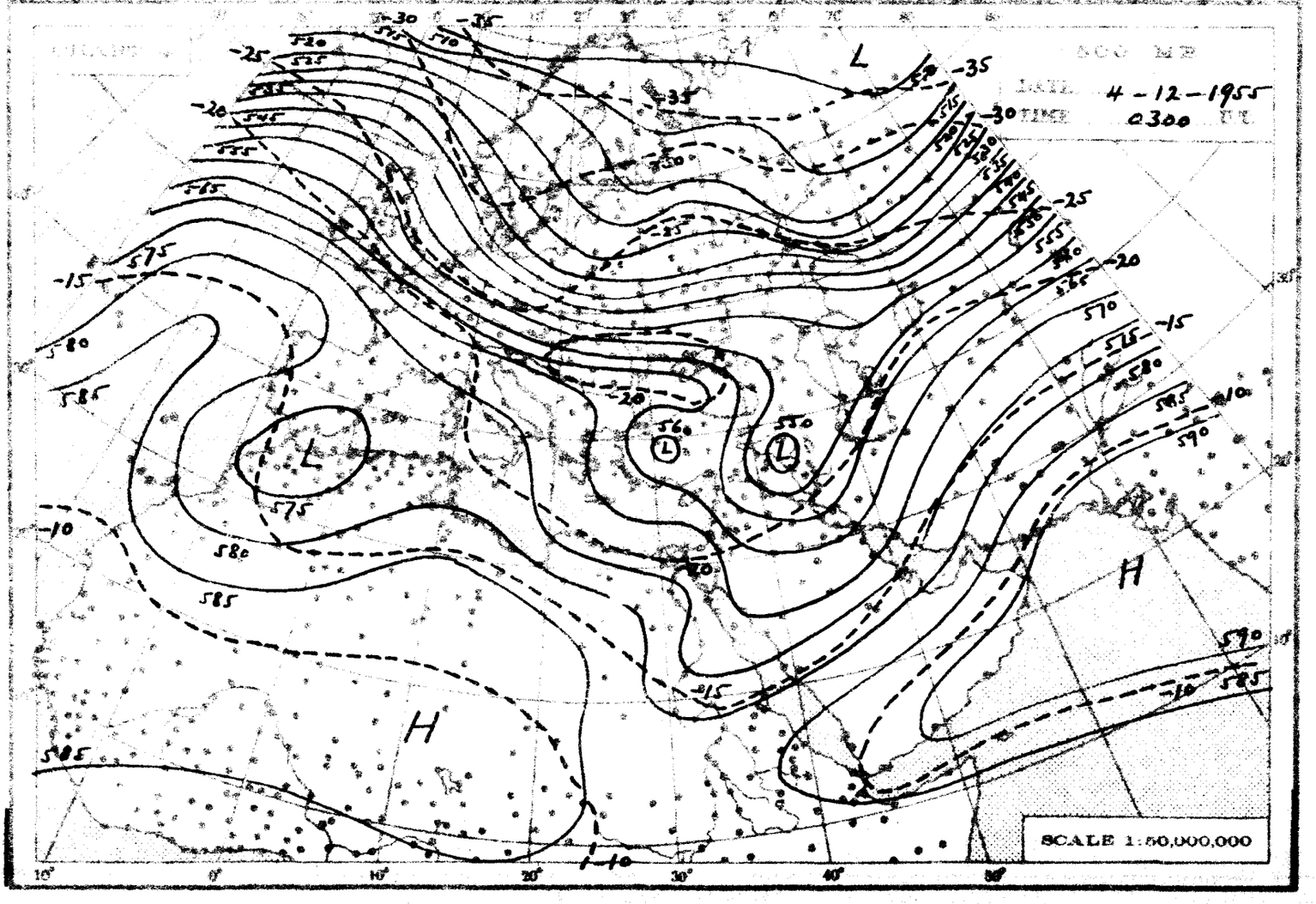
500 MB
DATE 4-12-1955
TIME 0300 UT
SCALE 1:50,000,000

THE DAILY WEATHER REPORT

REPUBLIC OF EGYPT - METEOROLOGICAL DEPT - CAIRO

SYNOPTIC CHARTS

EXPLANATIONS:

CHARTS 1 & 2 (Surface Charts)

SCALE: 1:20,000,000; Projection Conical orthomorphic with two standard parallels 30° & 60° N.

BAROMETRIC PRESSURE: M.S.L. Isobars are drawn every 2 millibars.

WIND: Arrows fly with the wind. A full length feather indicates 2 steps on the beaufort scale and a short feather one step. Calm is indicated by a circle outside the station.

TEMPERATURE: In whole degrees centigrade inserted inside the station circle.

CLOUD SYMBOLS: (Total amount N. octas) — clear sky

sky 1/8 covered — sky 1/4 covered — sky 3/8 covered

sky 4/8 covered — sky 5/8 covered — sky 6/8 covered

sky 7/8 covered — sky 8/8 covered — sky obscured

PRESENT WEATHER SYMBOLS: Inserted to the left of station circle.

Rising sand — Sand or Duststorm — Mist — Fog — Haze

Drizzle — Rain — Showers of Rain — Showers of Hail — Showers of Snow

Lightning — Thunderstorm — Snow

Note: These symbols show the nature of the phenomena, but not the intensity or duration.

FRONTS: Or surfaces of separation between different air masses.

direction of motion of Fronts

Warm front at the ground — Occluded front at the ground

" " above " — " above " "

Cold " at " " — Quasi stationary front

" " above " "

CHARTS 3 & 4 (Upper Air Charts)

SCALE: 1:50,000,000 Projection (same as Charts 1 & 2)

Contours are drawn every 50 g.p.m. of Altitudes (Continuous lines)

Isotherms " " 5 C (Broken lines)

WIND: Arrows fly with the wind. A full length feather indicates 10 knots, and a short feather 5 knots. Calm is indicated by a circle outside the station.

Calm — Wind speed 5 knots — Wind speed 10 knots — Wind speed 25 knots

Wind speed 50 knots — Wind speed 85 knots — Wind speed 125 knots

TEMPERATURE: In whole degrees centigrade

CHART I DATE 4-12 195 5 TIME 1200 U.T.

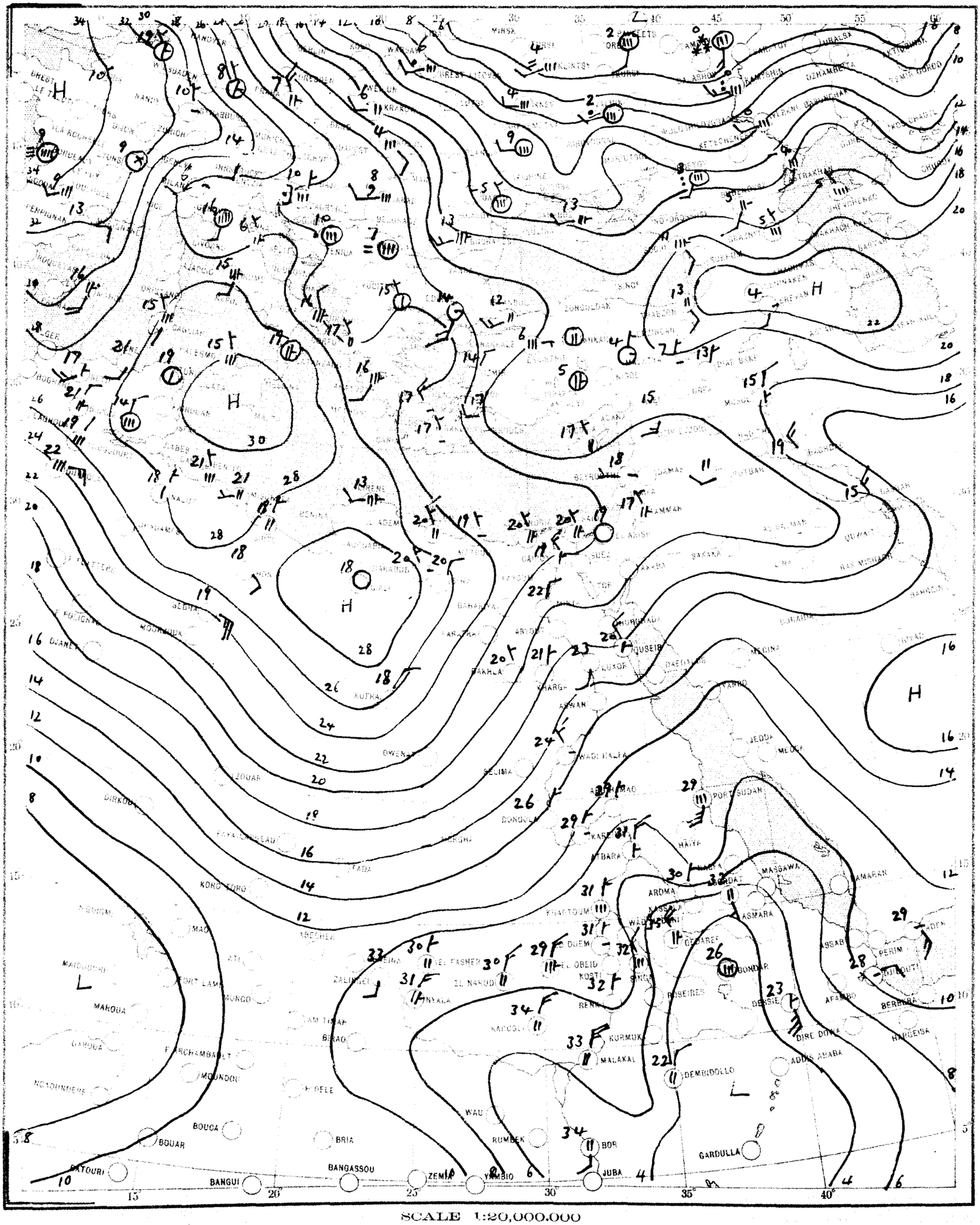
MINSK
ORSHA
KRAKOW
WARSAW
BREST
KIEV
ROSTOV
ASTRAKHAN
TIFLIS
ERIVAN
ALGIER
TUNIS
TRIPOLI
BENGHAZI
ALEXANDRIA
CAIRO
SUEZ
KHARTOUM
ASMARA
ADDIS ABABA
DIRE DOWA
HARGEISA
MASSAWA
PORT SUDAN
JEDDA
ADEN
BERBERA
MALAKAL
KURMUK
DEMBIDOLLO
GARDULLA
BOR
JUBA
RUMBEK
WAU
YAMBIO
ZEMIO
BANGASSOU
BANGUI
BRIA
BOUAR
BOUCA
BATOURI
MAROUA
MAIDUGURI
FORT LAMY
MOUNDOU
FORCHAMBAULT
NGAOUNDERE
DIRKOU
KORO TORO
ABECHER
MOURDIA
SEBHA
KUFRA
BENGHAZI
TOBRUK
ALEXANDRIA
CAIRO
SUEZ
LUXOR
ASWAN
WADI HALFA
KASSALA
ATBARA
HAYA
DONGOLA
OMDURMAN
KHARTOUM
WADI SEIDNA
ARDMA
GEDAREF
DUEM
EL OBEID
KOSTI
RENK
ROSEIRES
DESSIE
ASMARA
ADEN
PERIM
DJIBOUTI
AFAMBO
BERBERA
HARGEISA
DIRE DOWA
ADDIS ABABA
DEMBIDOLLO
GARDULLA
JUBA
BOR

CHART 2 DATE 5-12-1955 TIME 0600 G.T.

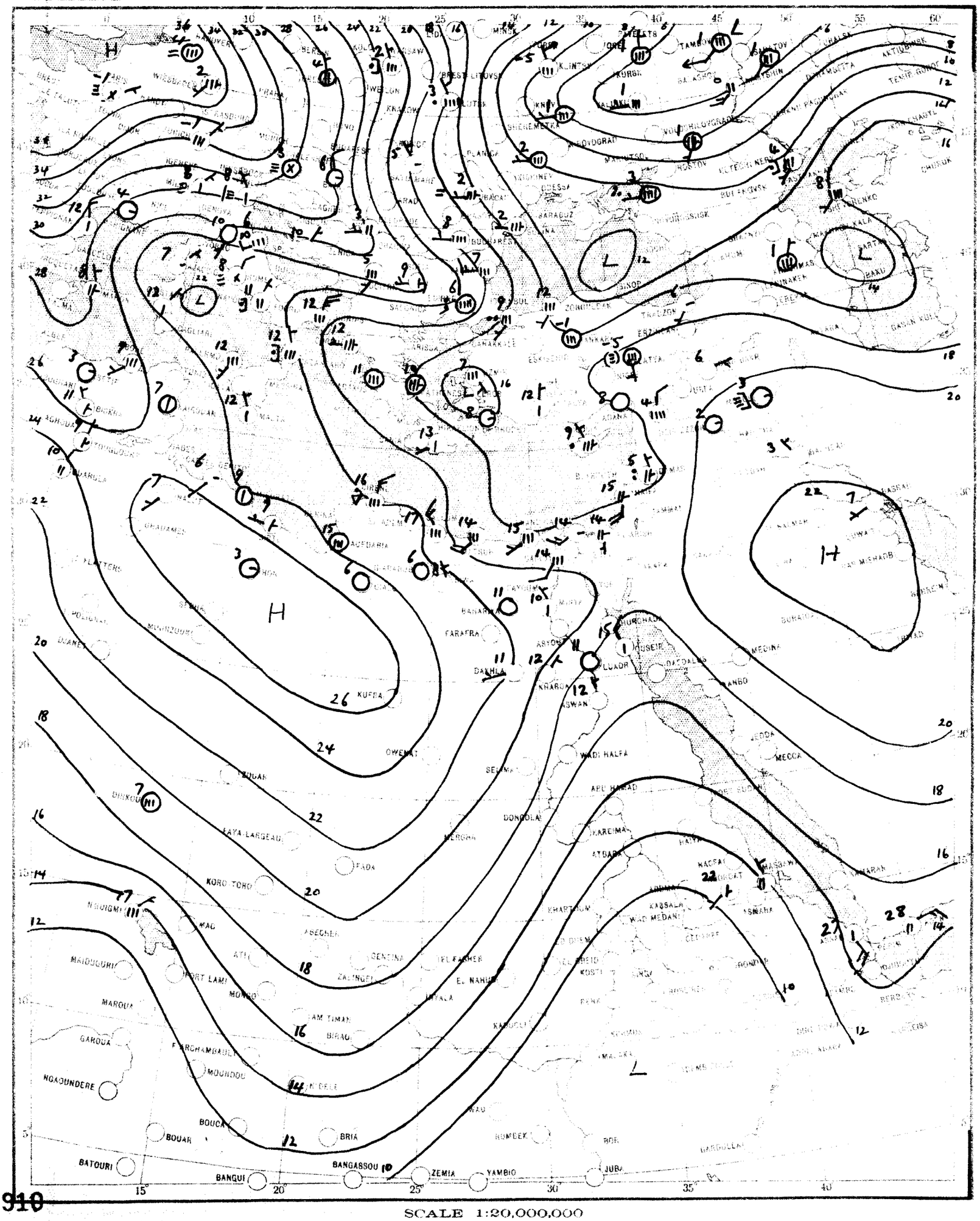

SCALE 1:20,000,000

96910

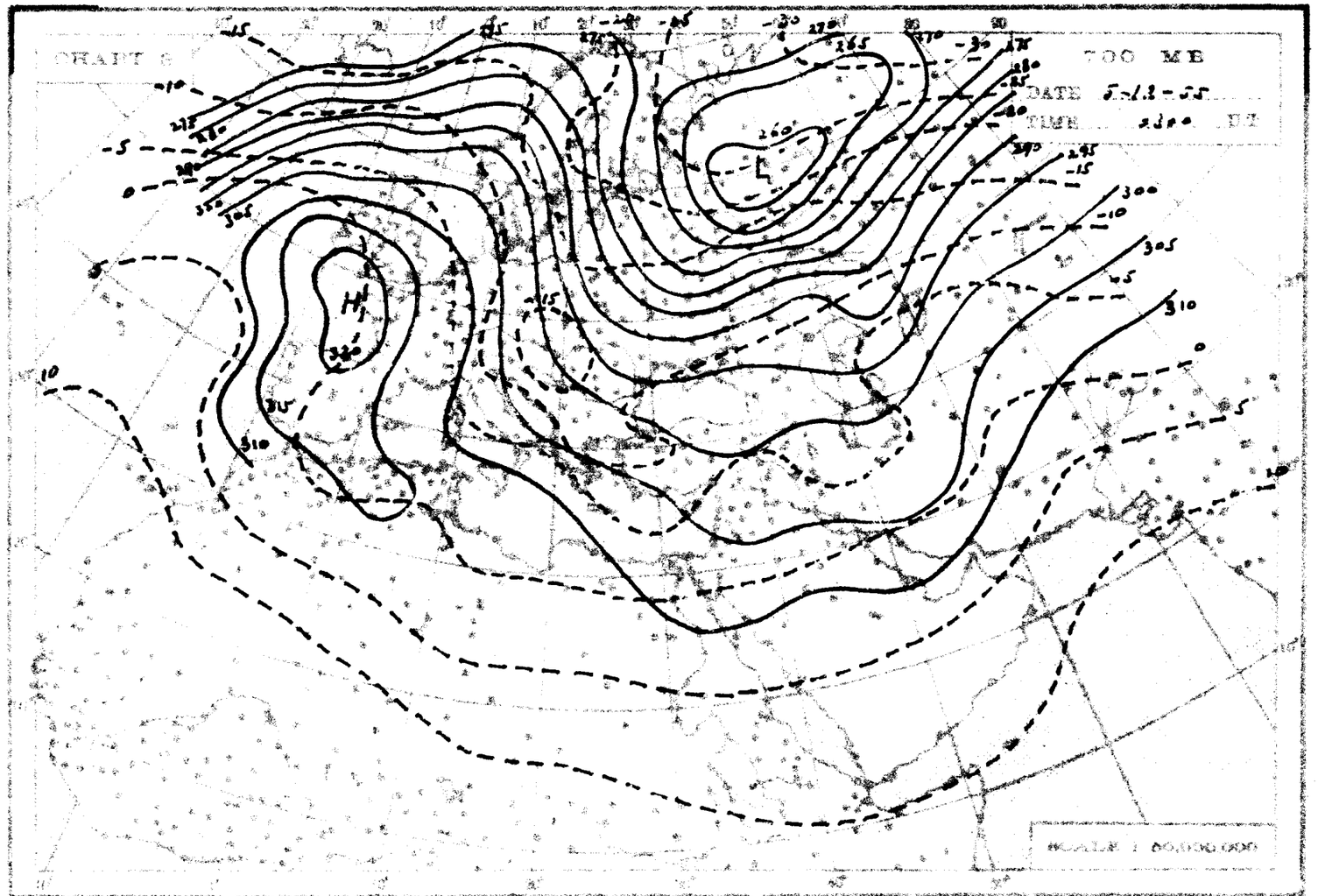
700 MB
DATE 5-12-55
TIME 2300 GT
SCALE 1:50,000,000

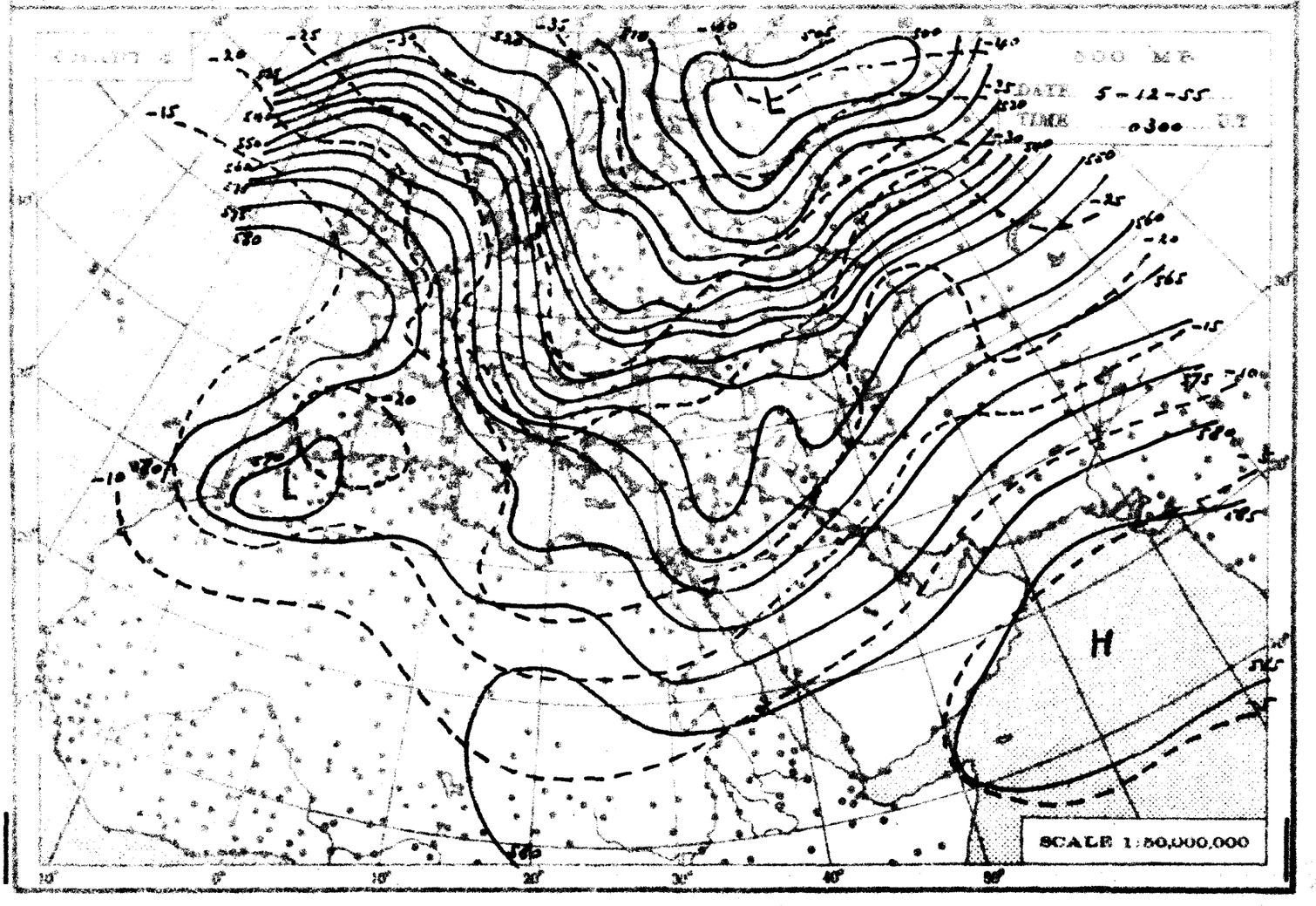
500 MB
DATE 5-12-55
TIME 0300 GT
SCALE 1:50,000,000

THE DAILY WEATHER REPORT

REPUBLIC OF EGYPT – METEOROLOGICAL DEPT. – CAIRO

SYNOPTIC CHARTS

EXPLANATIONS:

CHARTS 1 & 2 (Surface Charts)

SCALE 20,000,000. Projection [illegible] with two standard parallels 30° & 60° N.

BAROMETRIC PRESSURE M. S. L. [illegible] every 2 millibars.

WIND Arrows fly with the wind. A full length feather indicates 2 steps on the beaufort scale and a short feather one step. Calm is indicated by a circle outside the station.

TEMPERATURE In whole degrees centigrade inserted inside the station circle.

CLOUD SYMBOLS Total amount of sky [illegible] clear sky

sky 1/8 covered	sky 1/4 covered	sky 3/8 covered
sky 4/8 covered	sky 5/8 covered	sky 6/8 covered
sky 7/8 covered	sky 8/8 covered	sky obscured



PRESENT WEATHER SYMBOLS Inserted to the left of station circle

Rising sand	Sand or Dust-storm	Mist	Fog	Haze
Drizzle	Rain	Showers of Rain	Showers of Hail	Showers of Snow
Lightning	Thunderstorm	Snow		

Note: These symbols show the nature of the phenomena but not the intensity or duration.

FRONTS Or surfaces of separation between different air masses.

direction of motion of Fronts

Warm front at the ground		Occluded front at the ground	
" " above " "		" " above " "	
Cold " at " "		Quasi stationary front	
" " above " "			



CHARTS 3 & 4 (Upper Air Charts)

SCALE 1:50,000,000 Projection (same as Charts 1 & 2)

Contours are drawn every 50 g.p.m. of Altitudes (Continuous lines)

Isotherms " " " 5° C (Broken lines)

WIND: Arrows fly with the wind. A full length feather indicates 10 knots, and a short feather 5 knots. Calm is indicated by a circle outside the station.

Calm.	Wind speed 5 knots.	Wind speed 10 knots.	Wind speed 25 knots.	
Wind speed 50 knots.	Wind speed 85 knots.	Wind speed 125 knots.		



TEMPERATURE: In whole degrees centigrade

CHART 1 DATE 5-12-1965 TIME 1200 G.T.

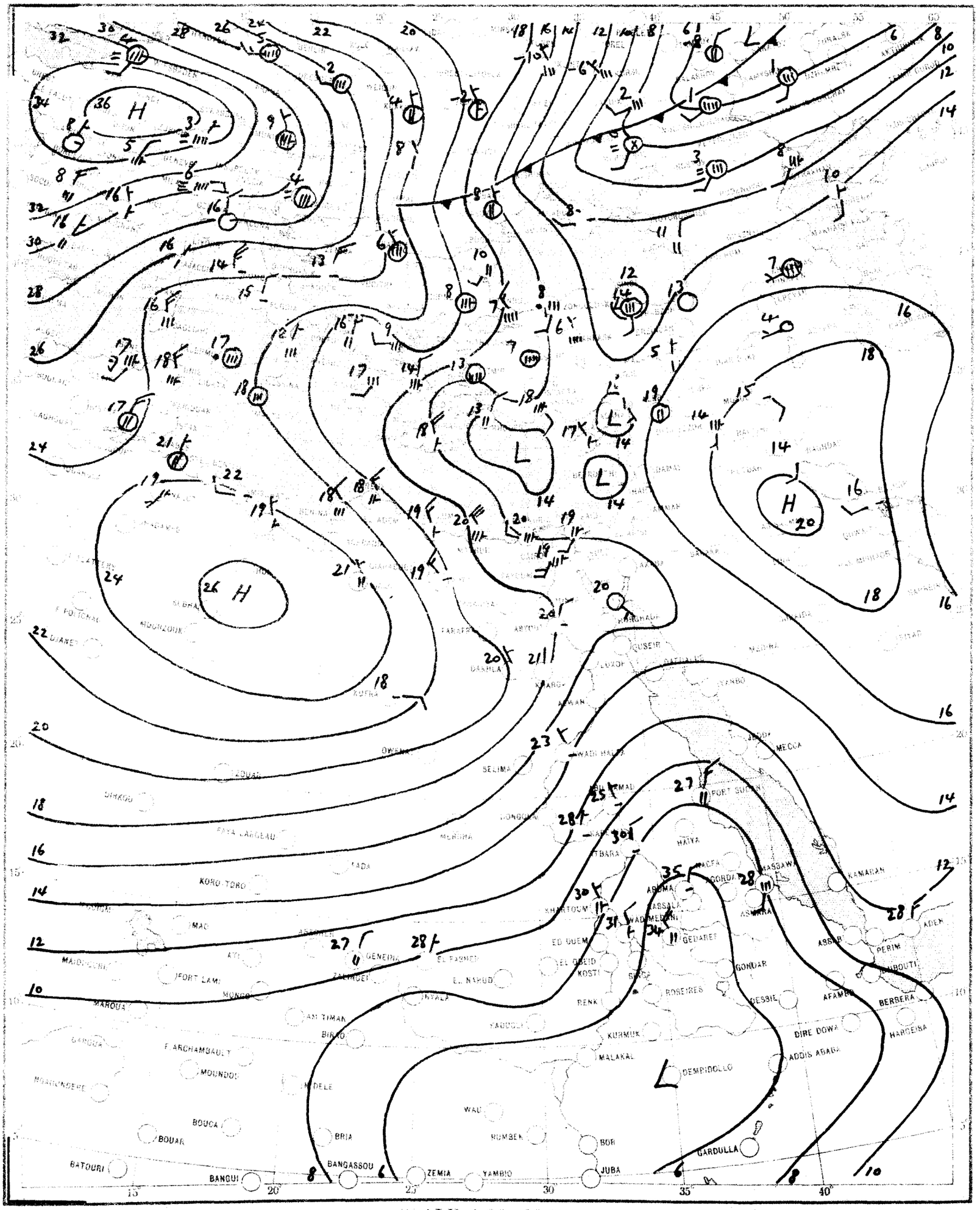

SCALE 1:20,000,000

CHART 2 DATE 6-12-1955 TIME 0600 G.T.

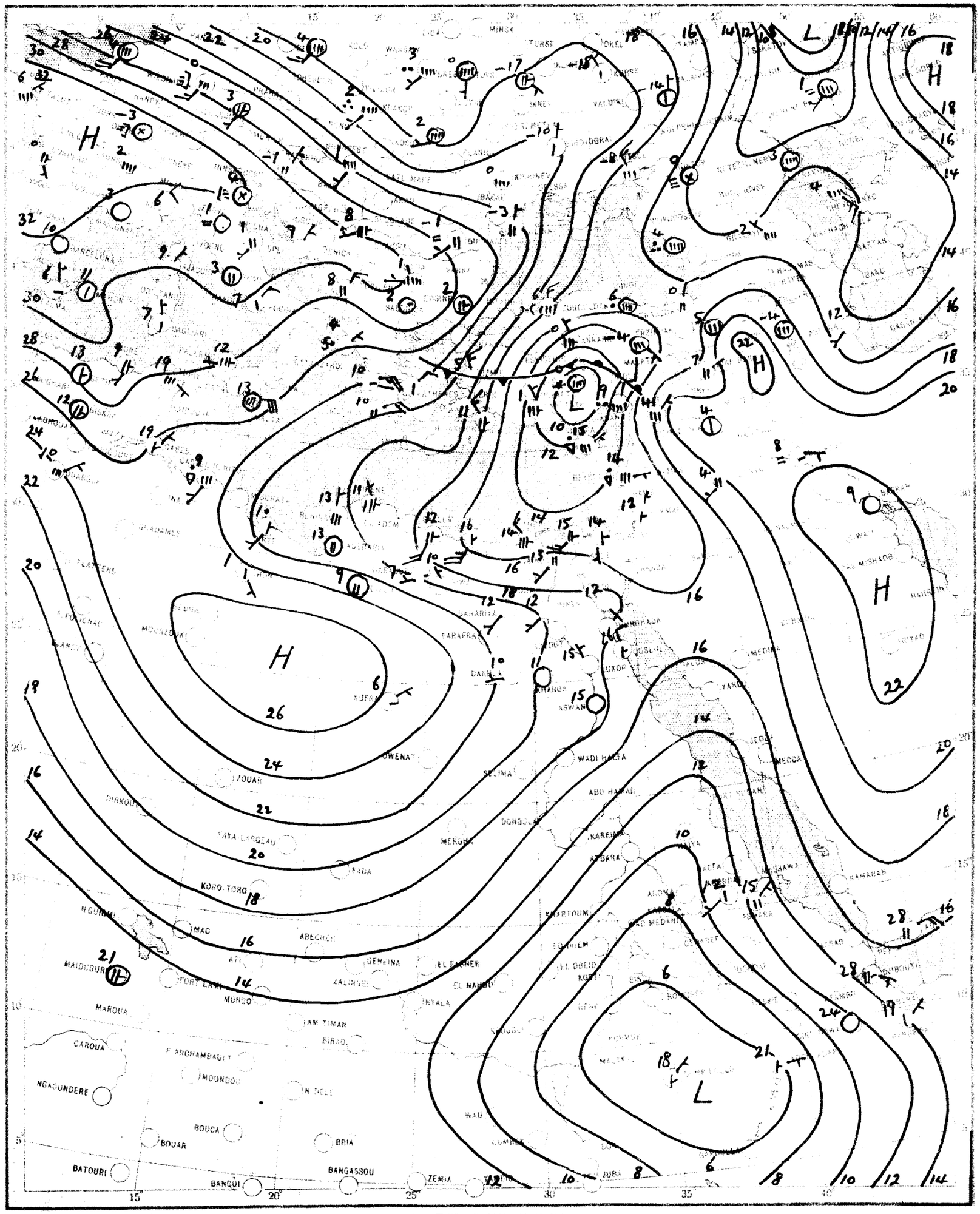

SCALE 1:20,000,000

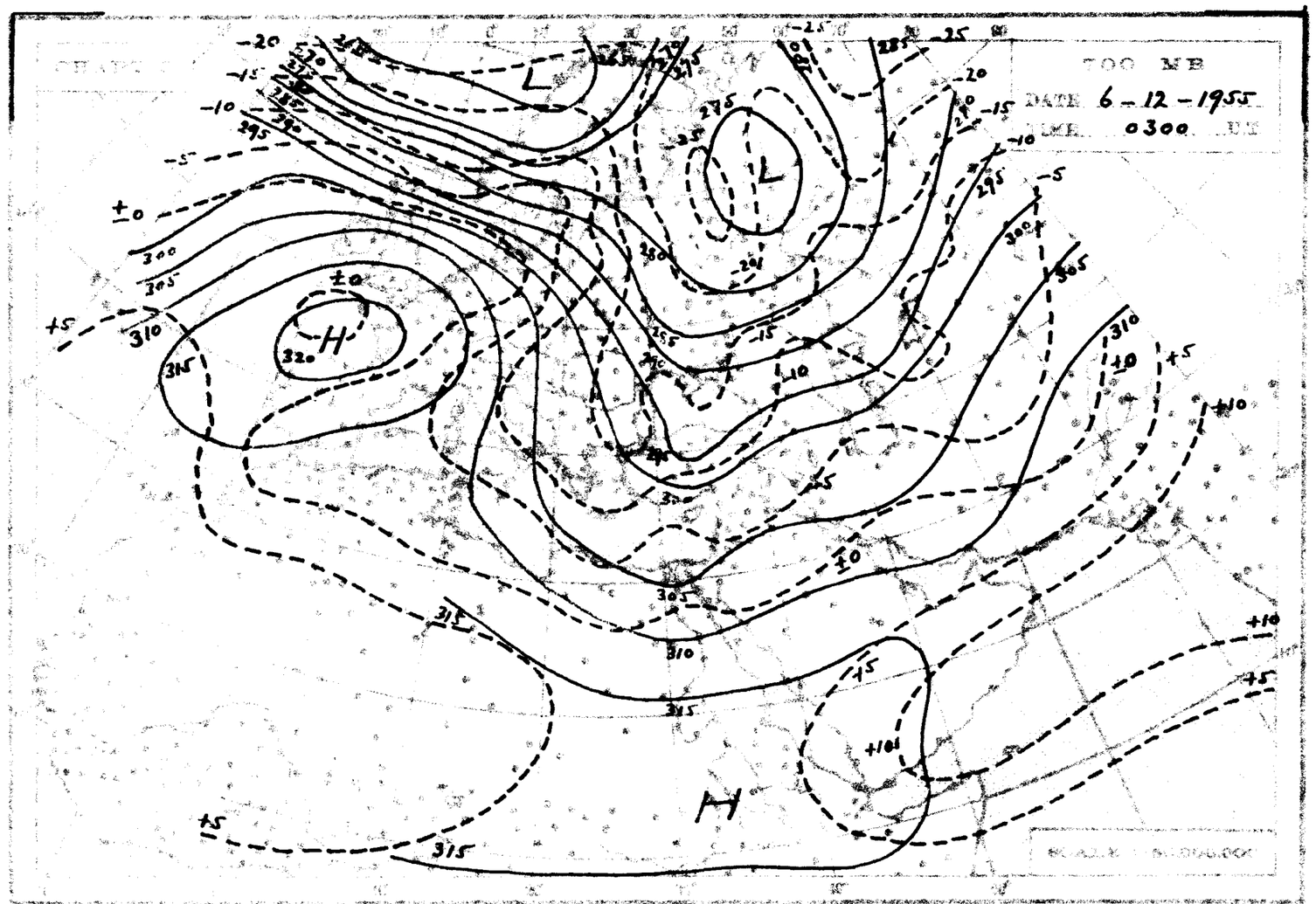
700 MB
DATE 6-12-1955
TIME 0300
L
L
H
H

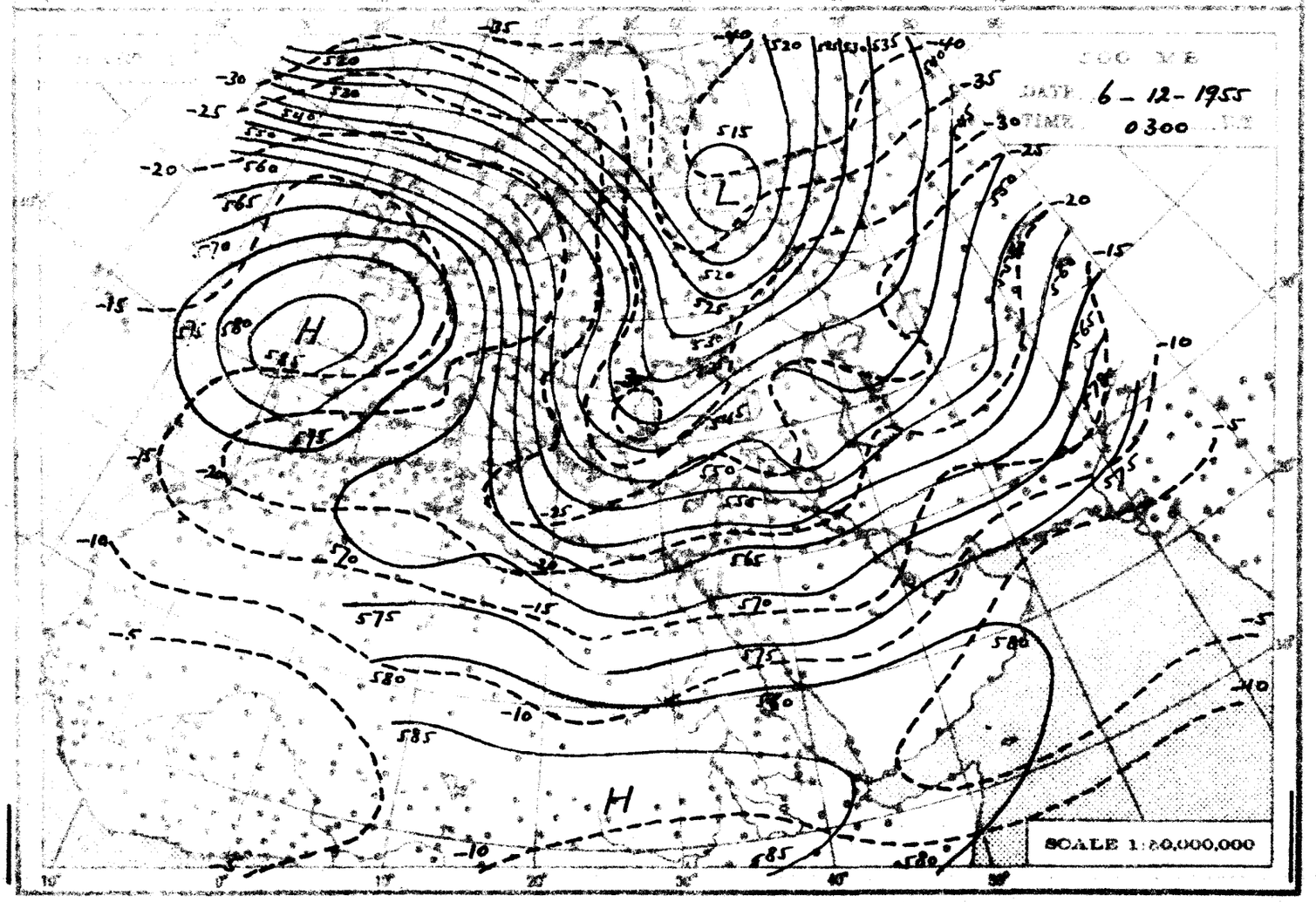
500 MB
DATE 6-12-1955
TIME 0300
L
H
H
SCALE 1:20,000,000

THE DAILY WEATHER REPORT

REPUBLIC OF EGYPT – METEOROLOGICAL DEPT. – CAIRO

SYNOPTIC CHARTS

EXPLANATIONS:

CHARTS 1 & 2 (Surface Charts)

SCALE 1:50,000,000. Projection Conical orthomorphic with two standard parallels 30° N 60° N

BAROMETRIC PRESSURE M. S. L. Isobars are drawn every 4 millibars

WIND Arrows fly with the wind. A full length feather indicates 2 steps on the beaufort scale and a short feather one step. Calm is indicated by a circle outside the station.

TEMPERATURE In whole degrees centigrade inserted inside the station circle.

CLOUD SYMBOLS Total amount N. occurs. Clear sky

sky 1/8 covered — sky 1/4 covered — sky 3/8 covered

sky 1/2 covered — sky 5/8 covered — sky 3/4 covered.

sky 7/8 covered — sky 7/8 covered — sky obscured.

PRESENT WEATHER SYMBOLS Inserted to the left of station circle

Rising sand — Sand or Duststorm — Mist — Fog — Haze.

Drizzle — Rain — Showers of Rain — Showers of Hail — Showers of Snow.

Lightning — Thunderstorm — Snow

Note: These symbols show the nature of the phenomena but not the intensity of duration.

FRONTS Or surfaces of separation between different air masses

direction of motion of Fronts

Warm front at the ground — Occluded front at the ground.

" " above " " — " above " "

Cold " at " " — Quasi stationary front

" " above " "

CHARTS 3 & 4 (Upper Air Charts)

SCALE 1:50,000,000; Projection (same as Charts 1 & 2)

Contours are drawn every 50 g.p.m. of Altitudes (Continuous lines).

Isotherms " " " 5° C (Broken lines).

WIND. Arrows fly with the wind. A full length feather indicates 10 knots, and a short feather 5 knots. Calm is indicated by a circle outside the station.

Calm. — Wind speed 5 knots. — Wind speed 10 knots. — Wind speed 25 knots.

Wind speed 50 knots. — Wind speed 85 knots. — Wind speed 125 knots

TEMPERATURE: In whole degrees centigrade

CHART 1 DATE 6 - 12 - 1965 TIME 1200 U.T.

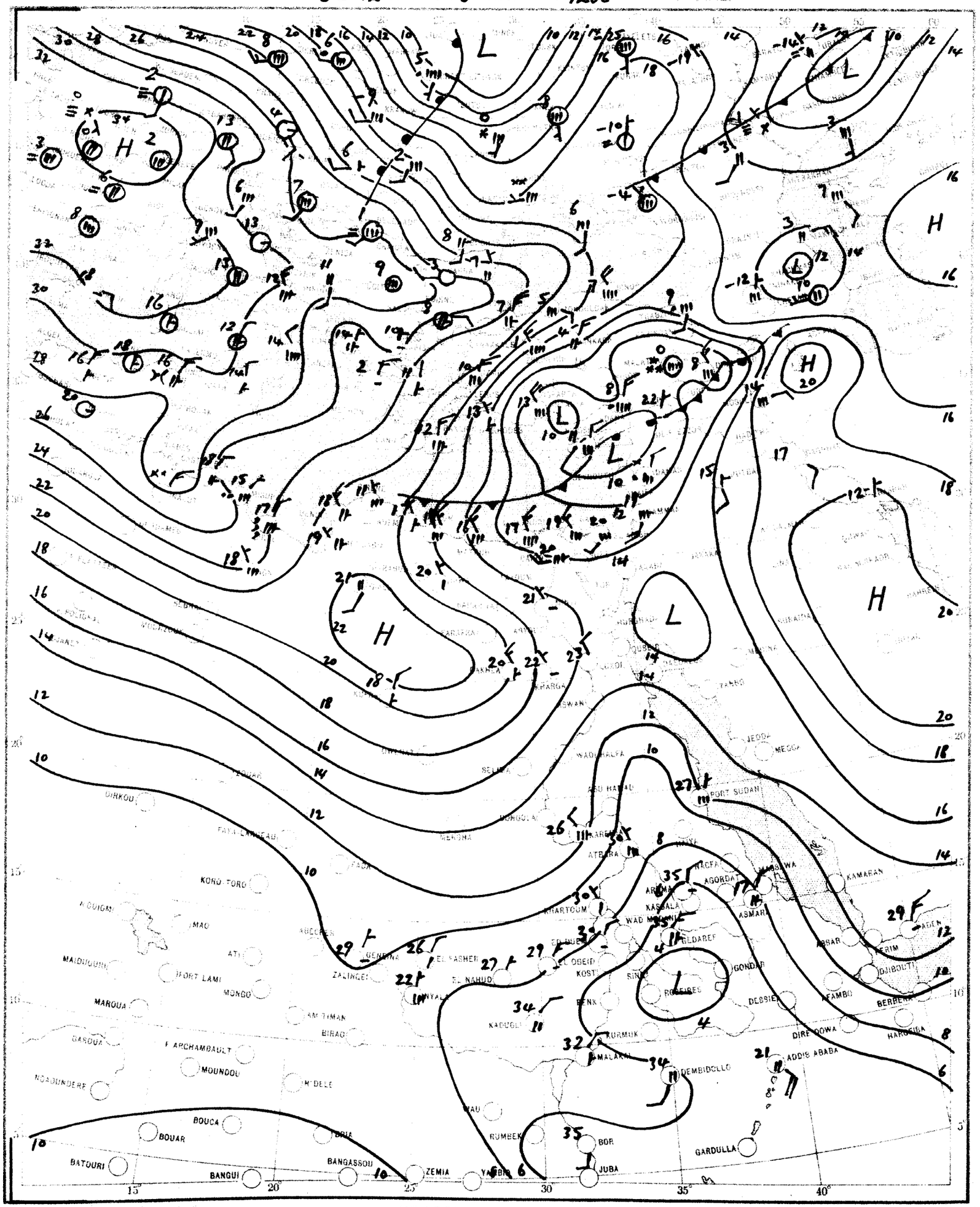

SCALE 1:20,000,000

CHART 2 DATE 7-12-1965 TIME 0600 E.T.

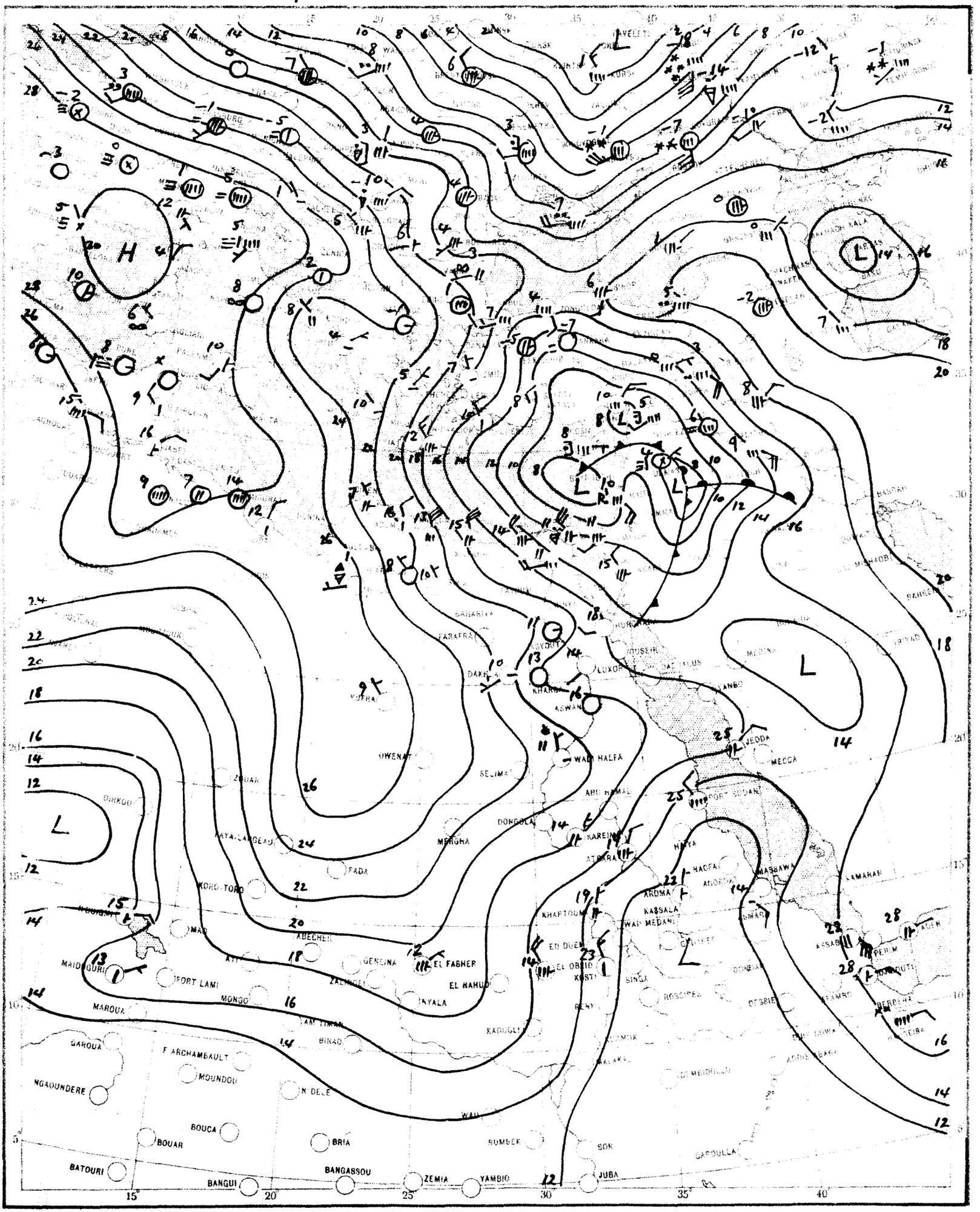

SCALE 1:20,000,000

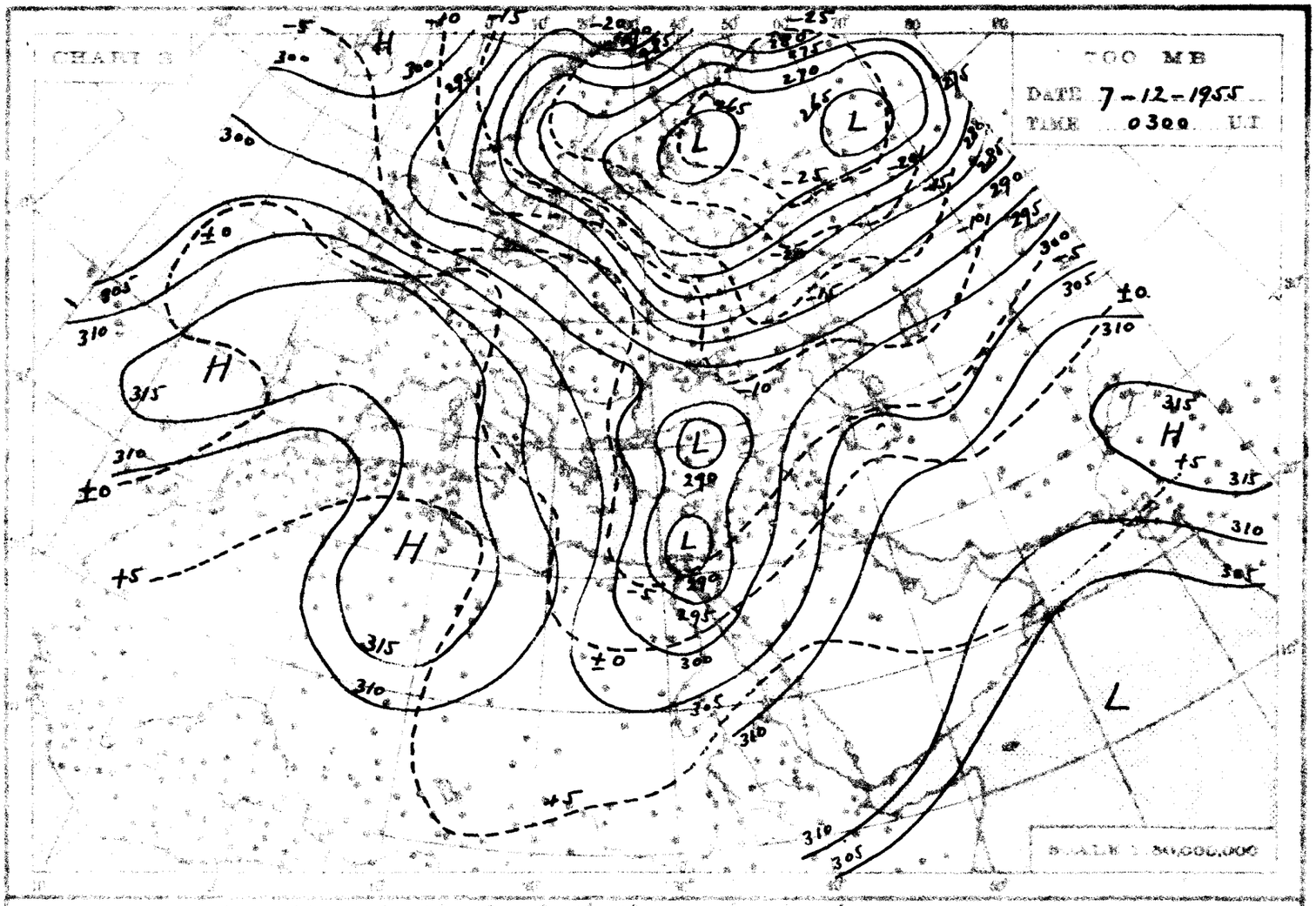
CHART 3
700 MB
DATE 7-12-1955
TIME 0300 U.T.
SCALE 1:50,000,000

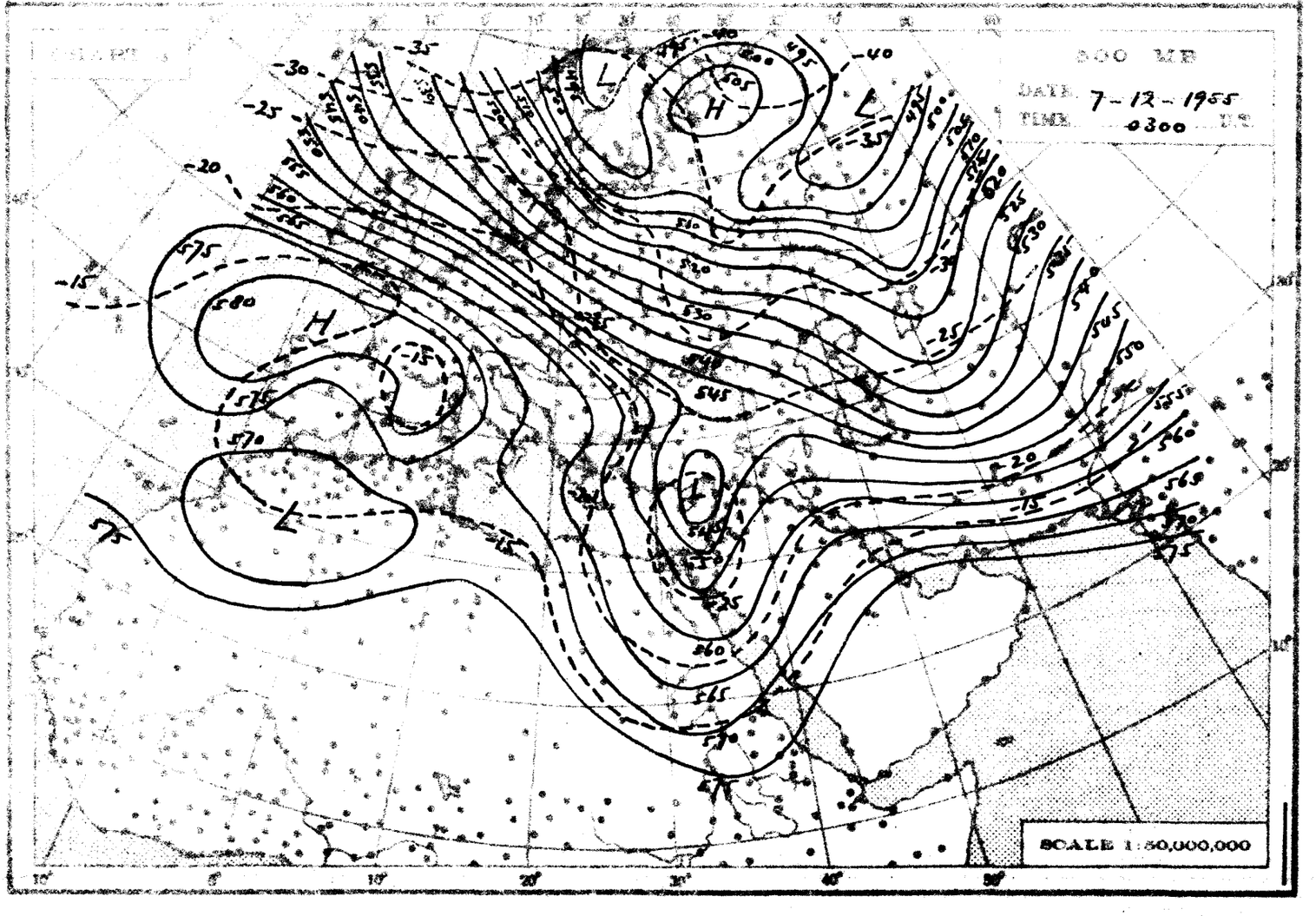
CHART 3
500 MB
DATE 7-12-1955
TIME 0300 U.T.
SCALE 1:50,000,000

THE DAILY WEATHER REPORT

REPUBLIC OF EGYPT – METEOROLOGICAL DEPT. – CAIRO

SYNOPTIC CHARTS

EXPLANATIONS:

CHARTS 1 & 2 (Surface Charts)

SCALE: 1:20,000,000. Projection: Conical orthomorphic with two standard parallels 40° & 60° N.

BAROMETRIC PRESSURE: M.S.L. Isobars are drawn every 2 millibars.

WIND: Arrows fly with the wind. A full length feather indicates 2 steps on the beaufort scale and a short feather one step. Calm is indicated by a circle outside the station.

TEMPERATURE: In whole degrees centigrade inserted inside the station circle.

CLOUD SYMBOLS: Total amount in octas:

clear sky.

sky 1/8 covered. sky 2/8 covered. sky 3/8 covered.

sky 4/8 covered. sky 5/8 covered. sky 6/8 covered.

sky 7/8 covered. sky 8/8 covered. sky obscured.

PRESENT WEATHER SYMBOLS: Inserted to the left of station circle

Blowing sand. Sand or Dust storm. Mist. Fog. Haze.

Drizzle. Rain. Showers of Rain. Showers of Hail. Showers of Snow.

Lightning. Thunderstorm. Snow.

Note: These symbols show the nature of the phenomena, but not the intensity or duration.

FRONTS: Surfaces of separation between different air masses.

direction of motion of Fronts

Warm front at the ground. Occluded front at the ground.

" " above " " " " above " "

Cold " at " " Quasi stationary front.

" " above " "

CHARTS 3 & 4 (Upper Air Charts)

SCALE: 1:50,000,000. Projection (same as Charts 1 & 2)

Contours are drawn every 50 g.p.m. of Altitudes (Continuous lines).

Isotherms " " " 5° C. (Broken lines).

WIND: Arrows fly with the wind. A full length feather indicates 10 knots, and a short feather 5 knots. Calm is indicated by a circle outside the station.

Calm. Wind speed 5 knots. Wind speed 10 knots. Wind speed 25 knots.

Wind speed 50 knots. Wind speed 85 knots. Wind speed 125 knots.

TEMPERATURE: In whole degrees centigrade

CHART 1 DATE 8-12-1955 TIME 1200 U.T.

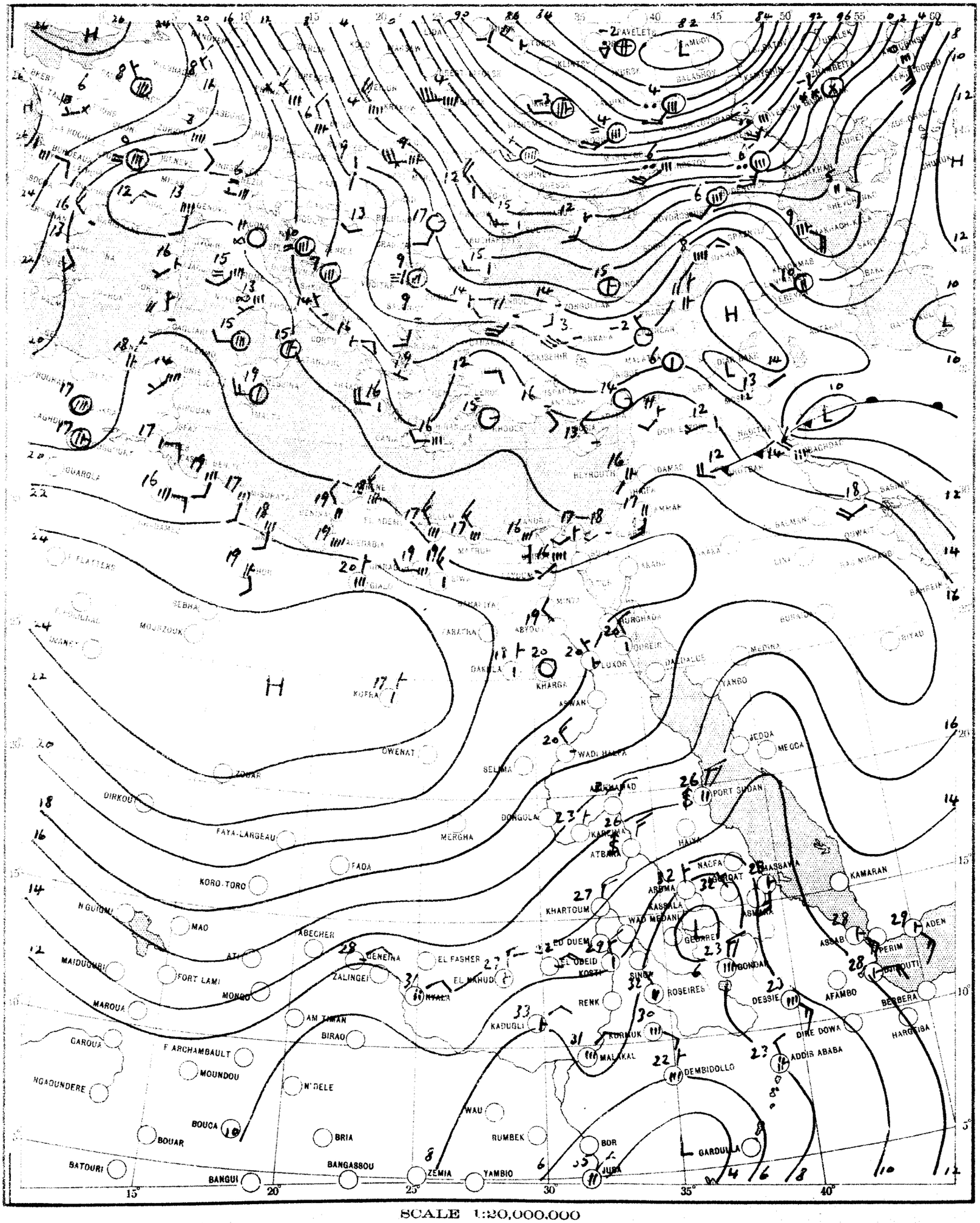

SCALE 1:20,000,000

CHART 2 DATE 9-12-195 TIME 0600 G.M.T.

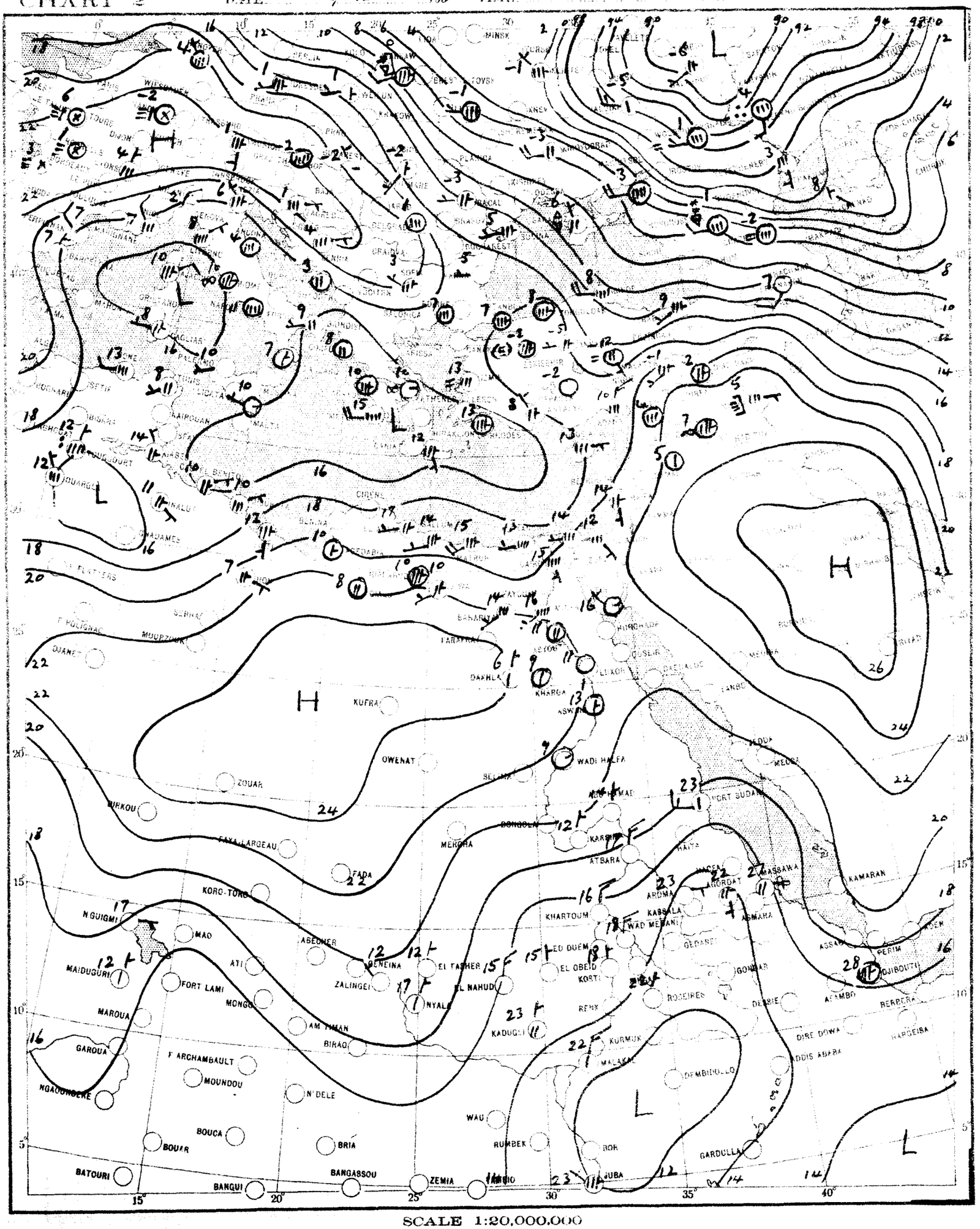

SCALE 1:20,000,000

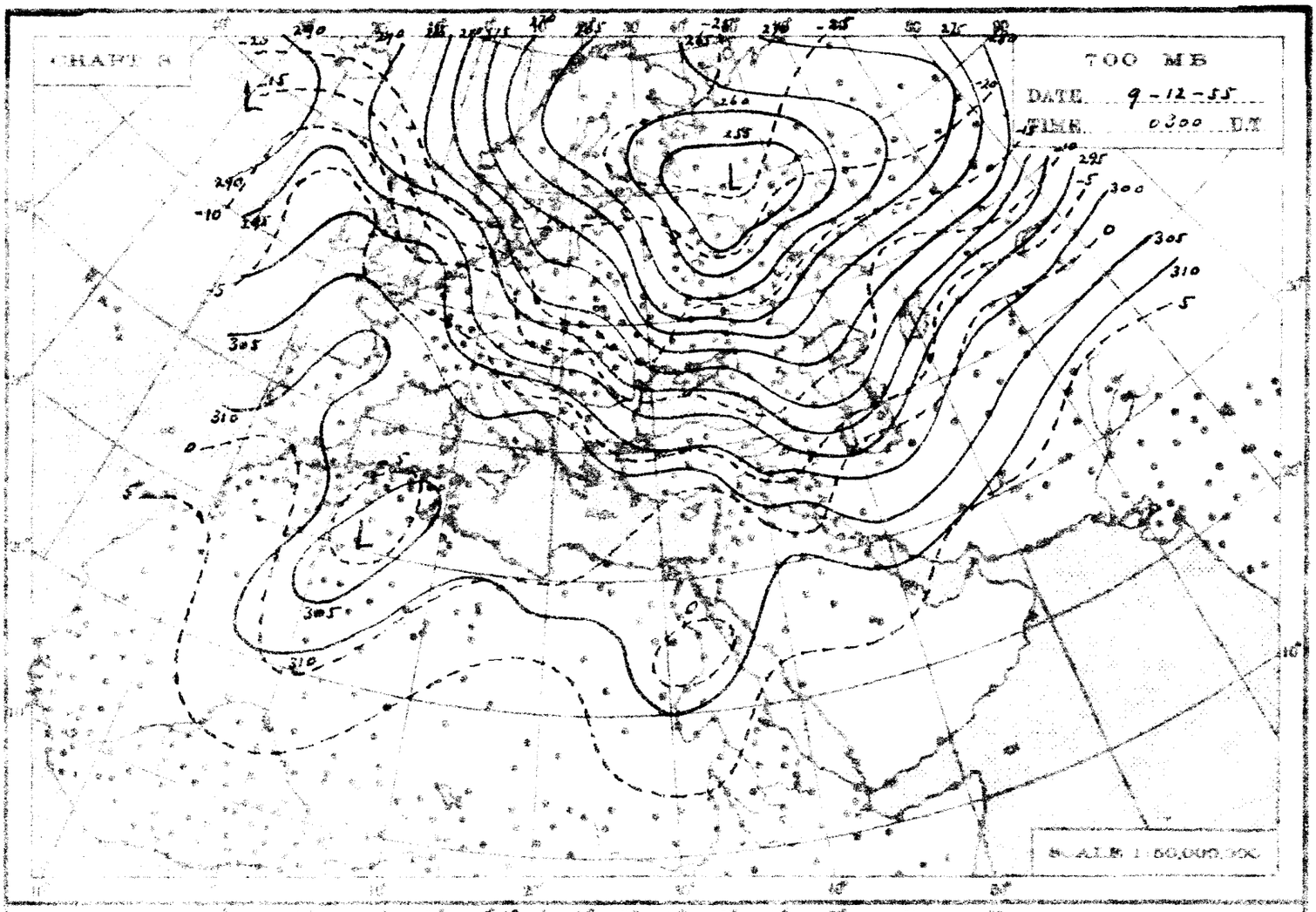
CHART 8
700 MB
DATE 9-12-55
TIME 0300 GMT
SCALE 1:50,000,000

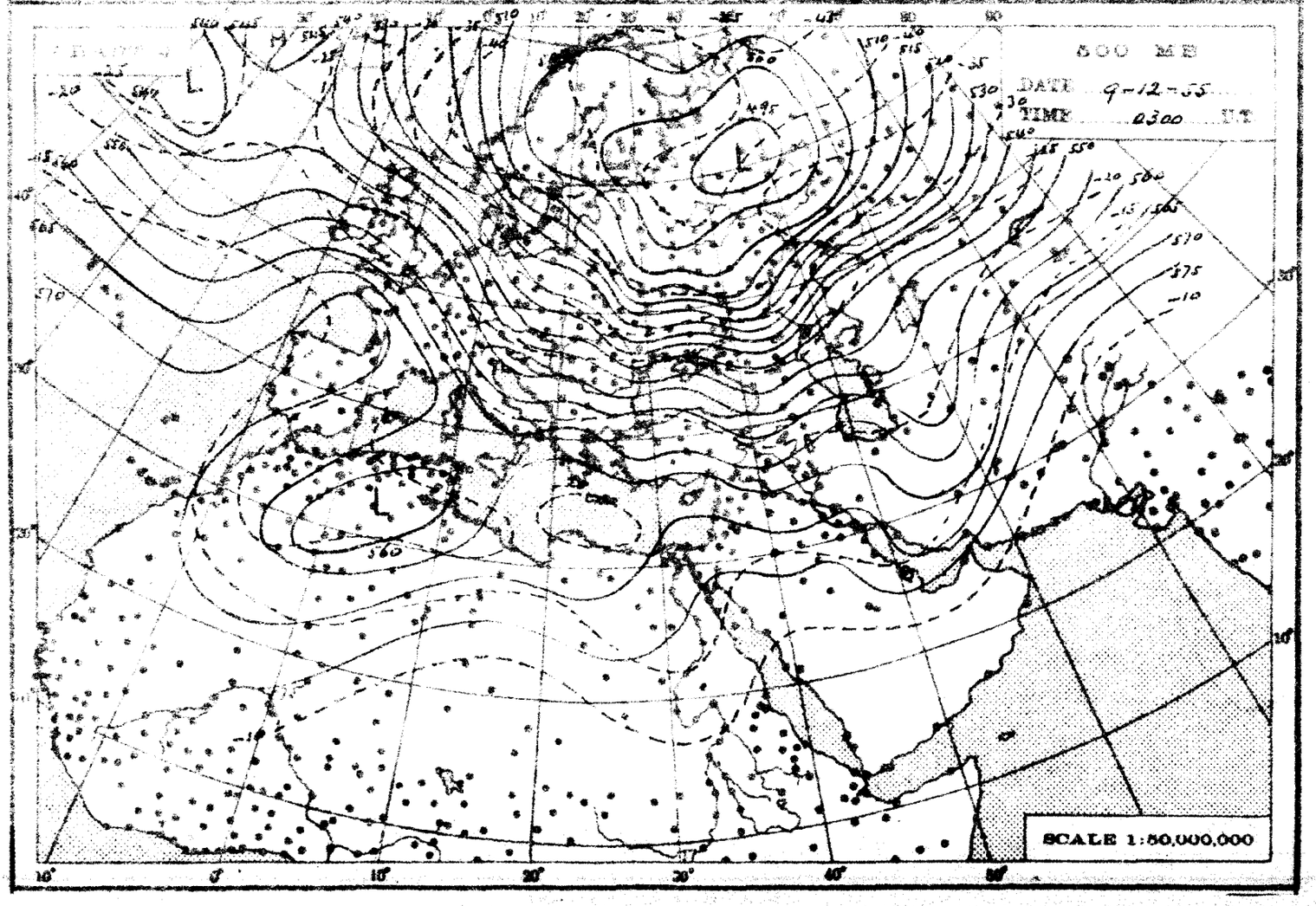
500 MB
DATE 9-12-55
TIME 0300 GMT
SCALE 1:50,000,000

THE DAILY WEATHER REPORT

REPUBLIC OF EGYPT - METEOROLOGICAL DEPT - CAIRO

SYNOPTIC CHARTS

EXPLANATIONS:

CHARTS 1 & 2 (Surface Charts)

SCALE: 1:20,000,000; Projection Conical orthomorphic with two standard parallels 30° & 60° N.

BAROMETRIC PRESSURE: M.S.L. Isobars are drawn every 2 millibars.

WIND: Arrows fly with the wind. A full length feather indicates 2 steps on the beaufort scale and a short feather one step. Calm is indicated by a circle outside the station.

TEMPERATURE: In whole degrees centigrade inserted inside the station circle.

CLOUD SYMBOLS: (Total amount N. octas)

clear sky.

sky 1/8 covered. sky 2/8 covered. sky 3/8 covered.

sky 4/8 covered. sky 5/8 covered. sky 6/8 covered.

sky 7/8 covered. sky 8/8 covered. sky obscured.

PRESENT WEATHER SYMBOLS: Inserted to the left of station circle.

Rising sand. Sand or Dust storm. Mist. Fog. Haze.

Drizzle. Rain. Showers of Rain. Showers of Hail. Showers of Snow.

Lightning. Thunderstorm. Snow.

Note: These symbols show the nature of the phenomena, but not the intensity or duration.

FRONTS: Or surfaces of separation between different air masses.

direction of motion of Fronts

Warm front at the ground. Occluded front at the ground.

" " above " " " " above " "

Cold " at " " Quasi stationary front

" " above " "

CHARTS 3 & 4 (Upper Air Charts)

SCALE: 1:50,000,000; Projection (same as Charts 1 & 2).

Contours are drawn every 50 g.p.m. of Altitudes (Continuous lines).

Isotherms " " " 5° C. (Broken lines).

WIND: Arrows fly with the wind. A full length feather indicates 10 knots, and a short feather 5 knots. Calm is indicated by a circle outside the station.

Calm. Wind speed 5 knots. Wind speed 10 knots. Wind speed 25 knots.

Wind speed 50 knots. Wind speed 85 knots. Wind speed 125 knots.

TEMPERATURE: In whole degrees centigrade

CHART 1 DATE 9-12- 1955 TIME 1200 U.T.

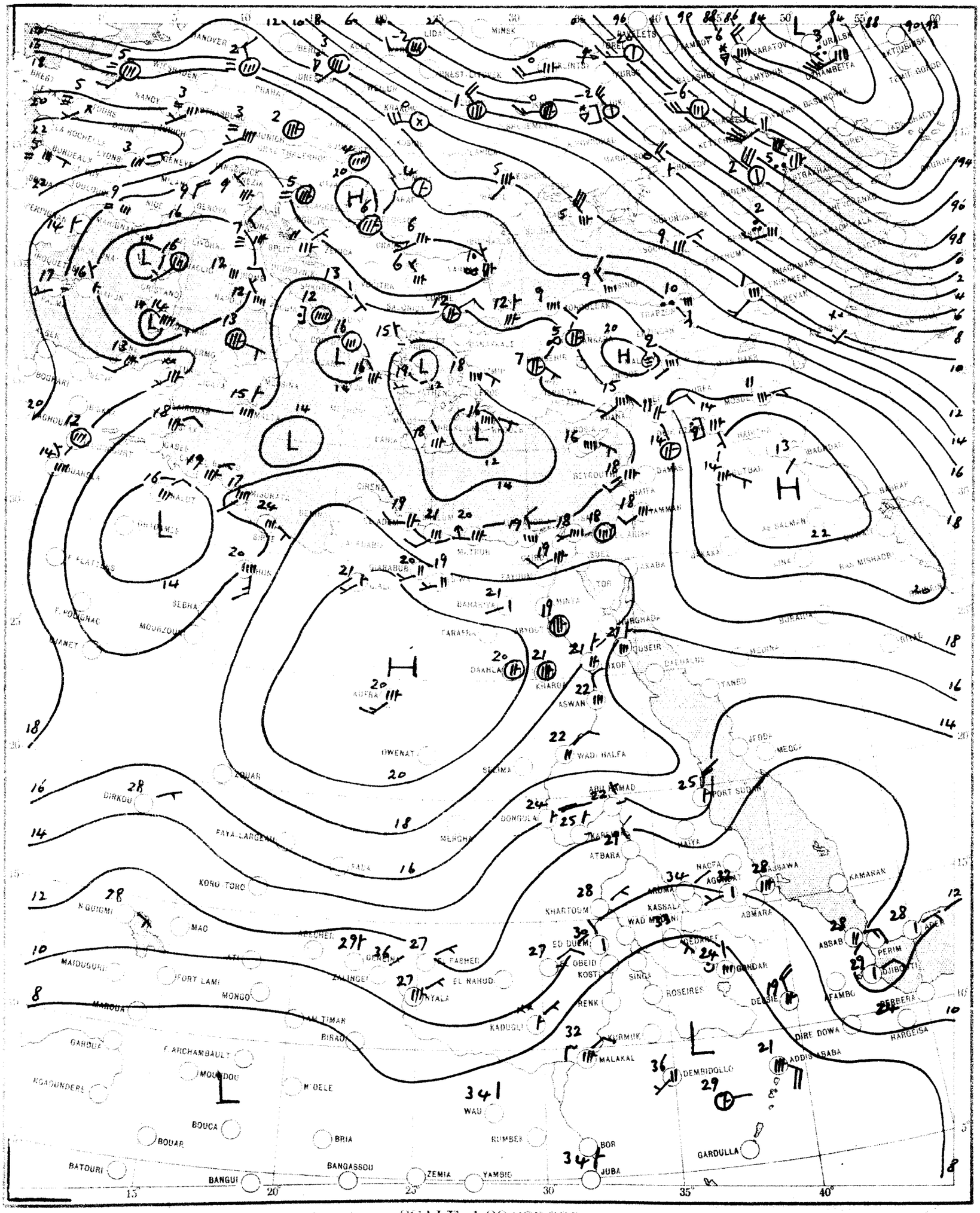

SCALE 1:20,000,000

CHART 2 DATE 10 - 12 - 1955 TIME 0600 U.T.

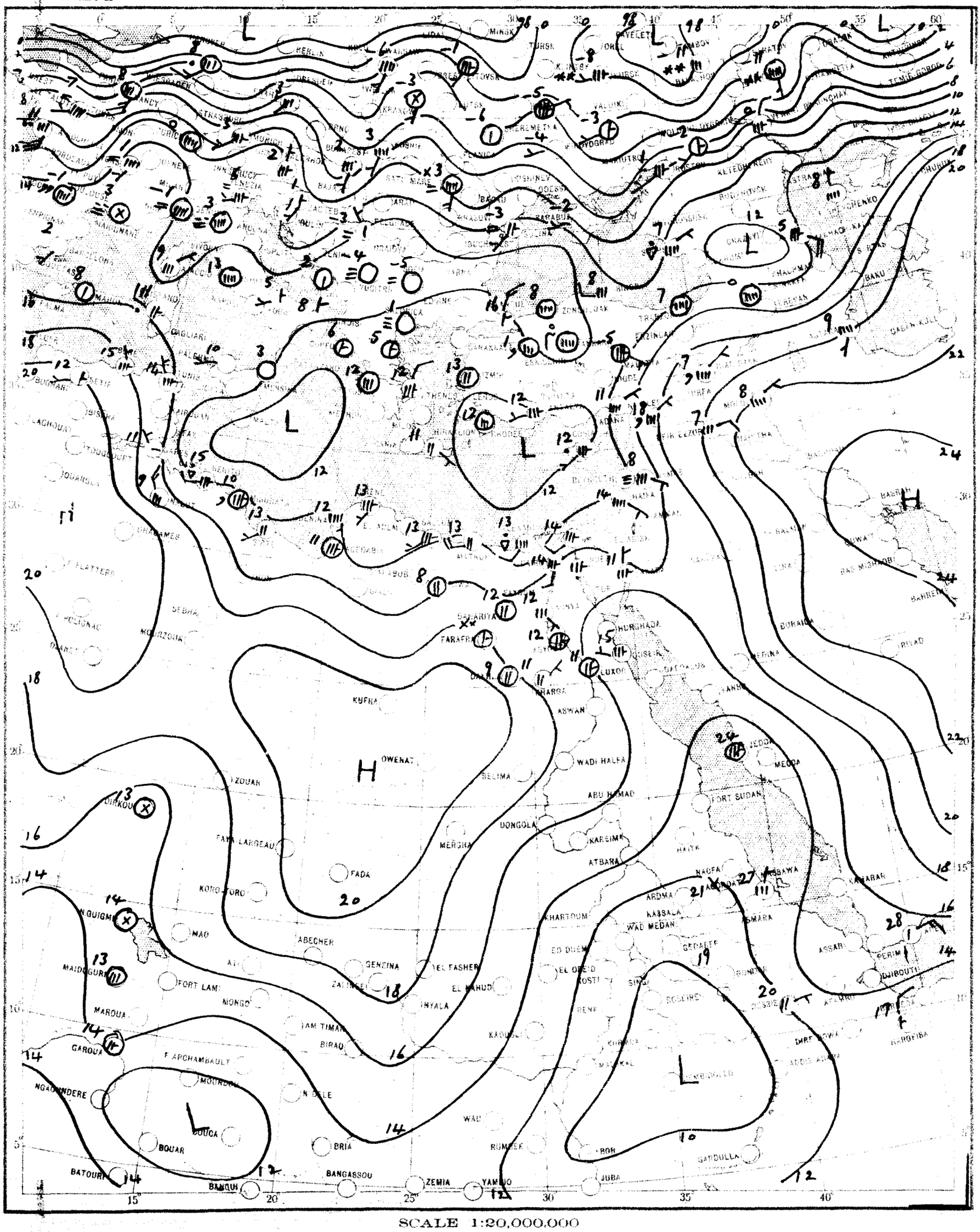
L
H
KUFRA
OWENAT
WADI HALFA
ABU HAMAD
DONGOLA
KAREIMA
ATBARA
KHARTOUM
PORT SUDAN
MECCA
JEDDA
ASWAN
LUXOR
HURGHADA
FARAFRA
FADA
ABECHER
GENEINA
EL FASHER
EL NAHUD
FORT LAMY
MONGO
MAROUA
GAROUA
MAIDUGURI
N'GUIGMI
BIRAO
BRIA
BOUAR
BOUCA
BATOURI
BANGUI
BANGASSOU
ZEMIA
YAMBUO
JUBA
GANDULLA
RUMBEK
ADDIS ABEBA
DIRE DAWA
DJIBOUTI
ASMARA
KASSALA
WAD MEDANI
GEDAREF
ARDMA
NAGFA
MASSAWA
KAMARAN
ASSAB
PERIM
BAKU
TBILISI
ERZURUM
ERZINCAN
ADANA
ALEPPO
BEIRUT
DAMASCUS
AMMAN
JERUSALEM
CAIRO
ALEXANDRIA
TRIPOLI
BENGHAZI
TUNIS
ALGIERS
ORAN
RABAT
CASABLANCA
MARRAKECH
TIMBUKTU
GAO
ZINDER
NIAMEY
KANO
LAGOS
ACCRA
DAKAR
BAMAKO
ABIDJAN
MONROVIA
FREETOWN
BANJUL
BISSAU
CONAKRY
ASMARA
BASRAH
KUWAIT
BAHREIN
RAS MISHAB
BURAIDA
TABUK
MEDINA
ADEN
MOGADISCIO
BERBERA
KISMAYU
MALINDI
MOMBASA
NAIROBI
KAMPALA
ENTEBBE
KISANGANI
BUKAVU
LUBUMBASHI
KOLWEZI
LUSAKA
BULAWAYO
SALISBURY
BEIRA
TANANARIVE
TAMATAVE
DIEGO SUAREZ
MAURITIUS
SEYCHELLES
ASCENSION
ST. HELENA
TRISTAN DA CUNHA
KERGUELEN
MADAGASCAR
ZANZIBAR
DAR ES SALAAM
TANGA
MOSHI
ARUSHA
TABORA
MWANZA
BUKOBA
KIGOMA
MBEYA
IRINGA
DODOMA
MOROGORO
TANGA
LINDI
MTWARA
ZANZIBAR
PEMBA
MAFIA
SEYCHELLES
MAURITIUS
ST. HELENA
ASCENSION
TRISTAN DA CUNHA
KERGUELEN
MADAGASCAR
TANANARIVE
TAMATAVE
DIEGO SUAREZ
MAURITIUS
SEYCHELLES
ASCENSION
ST. HELENA

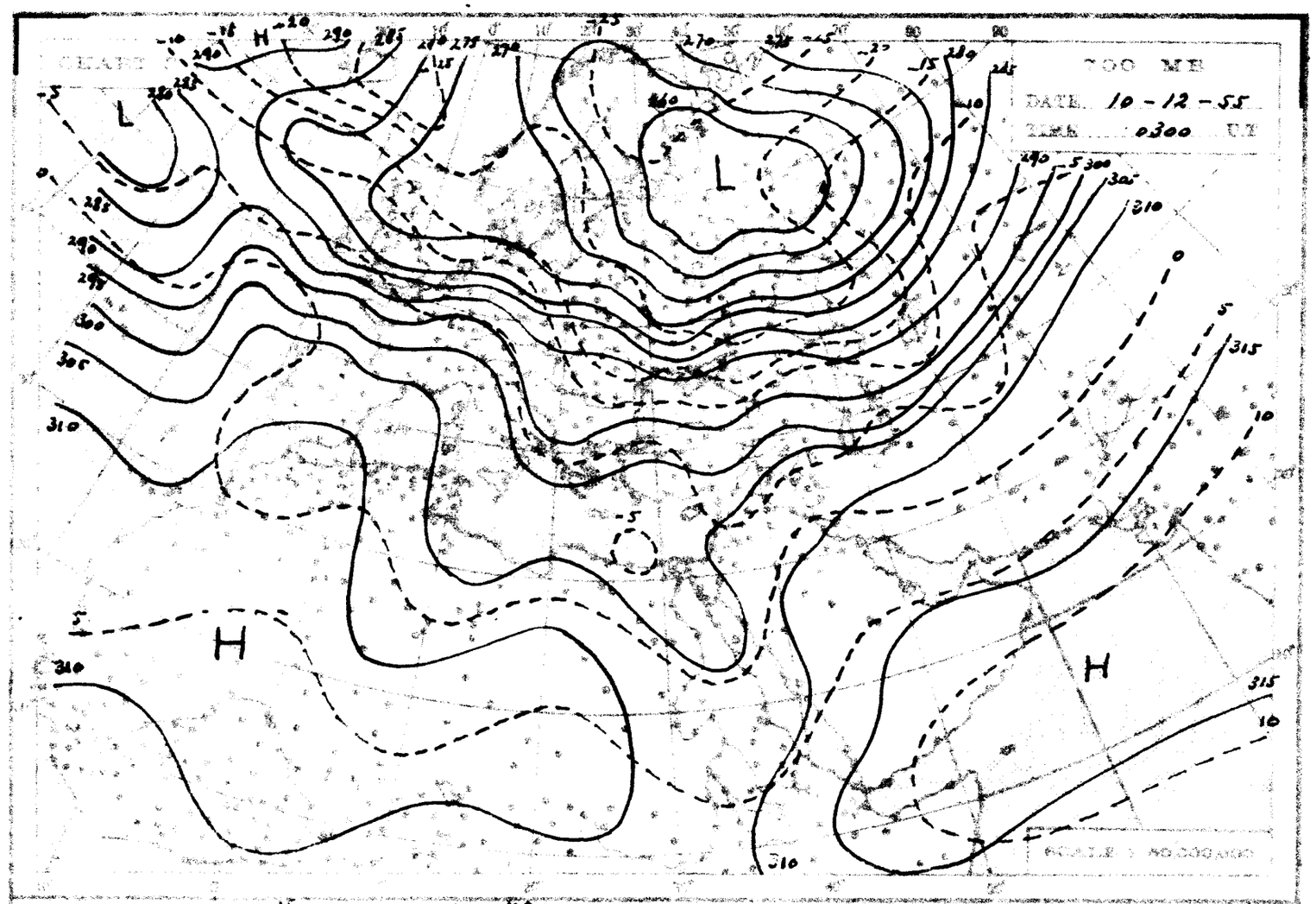
700 MB
DATE 10-12-55
TIME 0300 GT
SCALE 1:50,000,000

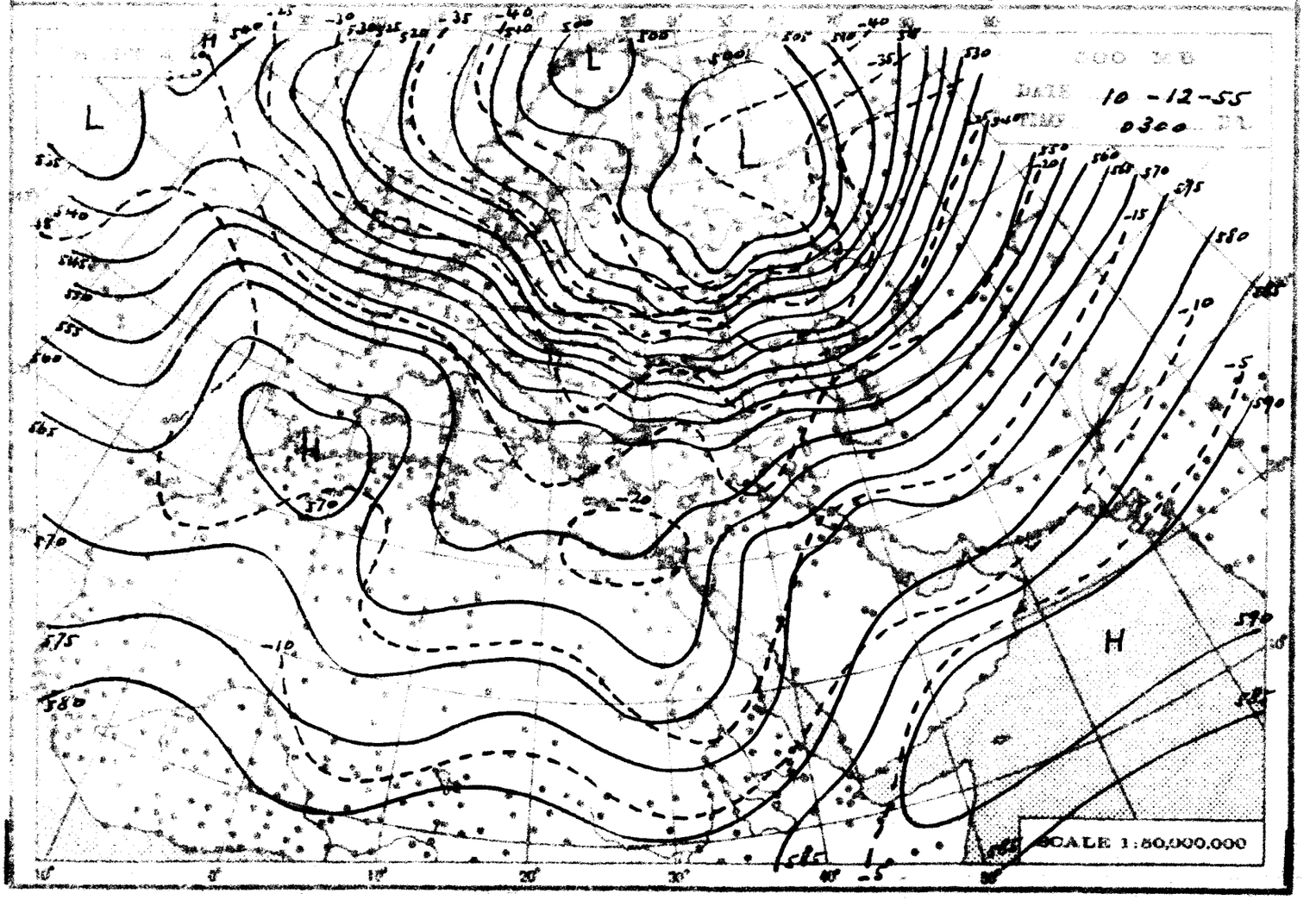
500 MB
DATE 10-12-55
TIME 0300 GT
SCALE 1:50,000,000

THE DAILY WEATHER REPORT

REPUBLIC OF EGYPT – METEOROLOGICAL DEPT – CAIRO

SYNOPTIC CHARTS

EXPLANATIONS:

CHARTS 1 & 2 (Surface Charts)

SCALE: 1:20,000,000; Projection Conical orthomorphic with two standard parallels 30° & 60° N.

BAROMETRIC PRESSURE: M.S.L. Isobars are drawn every 2 millibars.

WIND: Arrows fly with the wind. A full length feather indicates 2 steps on the beaufort scale and a short feather one step. Calm is indicated by a circle outside the station.

TEMPERATURE: In whole degrees centigrade inserted inside the station circle.

CLOUD SYMBOLS: (Total amount in octas) clear sky

sky 1/8 covered. sky 2/8 covered. sky 3/8 covered.

sky 4/8 covered. sky 5/8 covered. sky 6/8 covered.

sky 7/8 covered. sky 8/8 covered. sky obscured.

PRESENT WEATHER SYMBOLS: Inserted to the left of station circle.

	Rising sand		Sand or Duststorm		Mist		Fog		Haze
	Drizzle		Rain		Showers of Rain		Showers of Hail		Showers of Snow
	Lightning		Thunderstorm		Snow				

Note: These symbols show the nature of the phenomena but not the intensity or duration.

FRONTS: Or surfaces of separation between different air masses.

direction of motion of Fronts

Warm front at the ground. Occluded front at the ground.

" " above " " " above "

Cold " at " " Quasi stationary front.

" " above "

CHARTS 3 & 4 (Upper Air Charts)

SCALE: 1:50,000,000; Projection (same as Charts 1 & 2)

Contours are drawn every 50 g.p.m. of Altitudes (Continuous lines).

Isotherms " " " 5° C. (Broken lines).

WIND: Arrows fly with the wind. A full length feather indicates 10 knots, and a short feather 5 knots. Calm is indicated by a circle outside the station.

Calm. Wind speed 5 knots. Wind speed 10 knots. Wind speed 25 knots.

Wind speed 50 knots. Wind speed 85 knots. Wind speed 125 knots.

TEMPERATURE: In whole degrees centigrade

CHART 1 DATE 10-12-1955 TIME 1200 U.T.

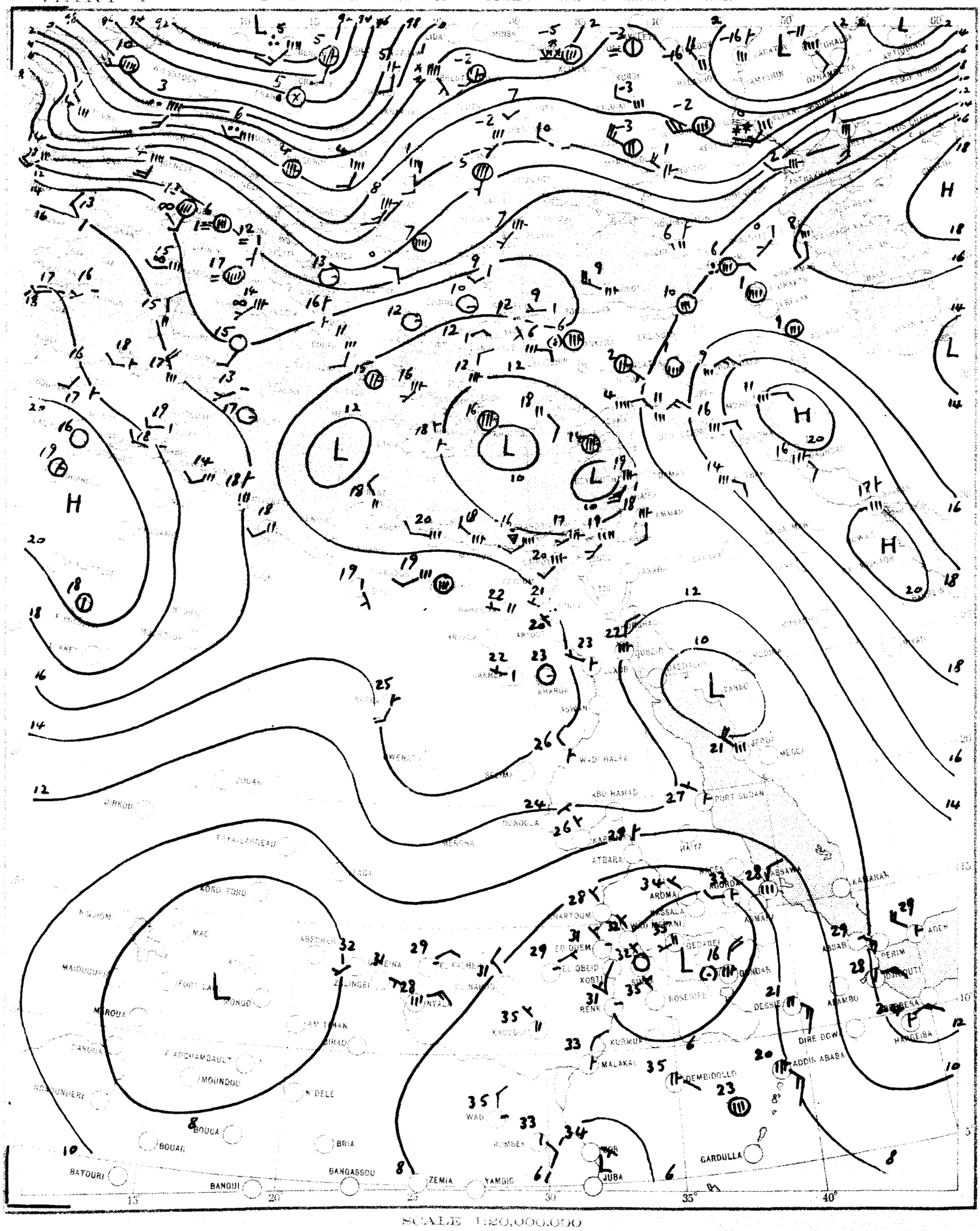

CHART 2 DATE 11-12- 1955 TIME 0600 G.T.

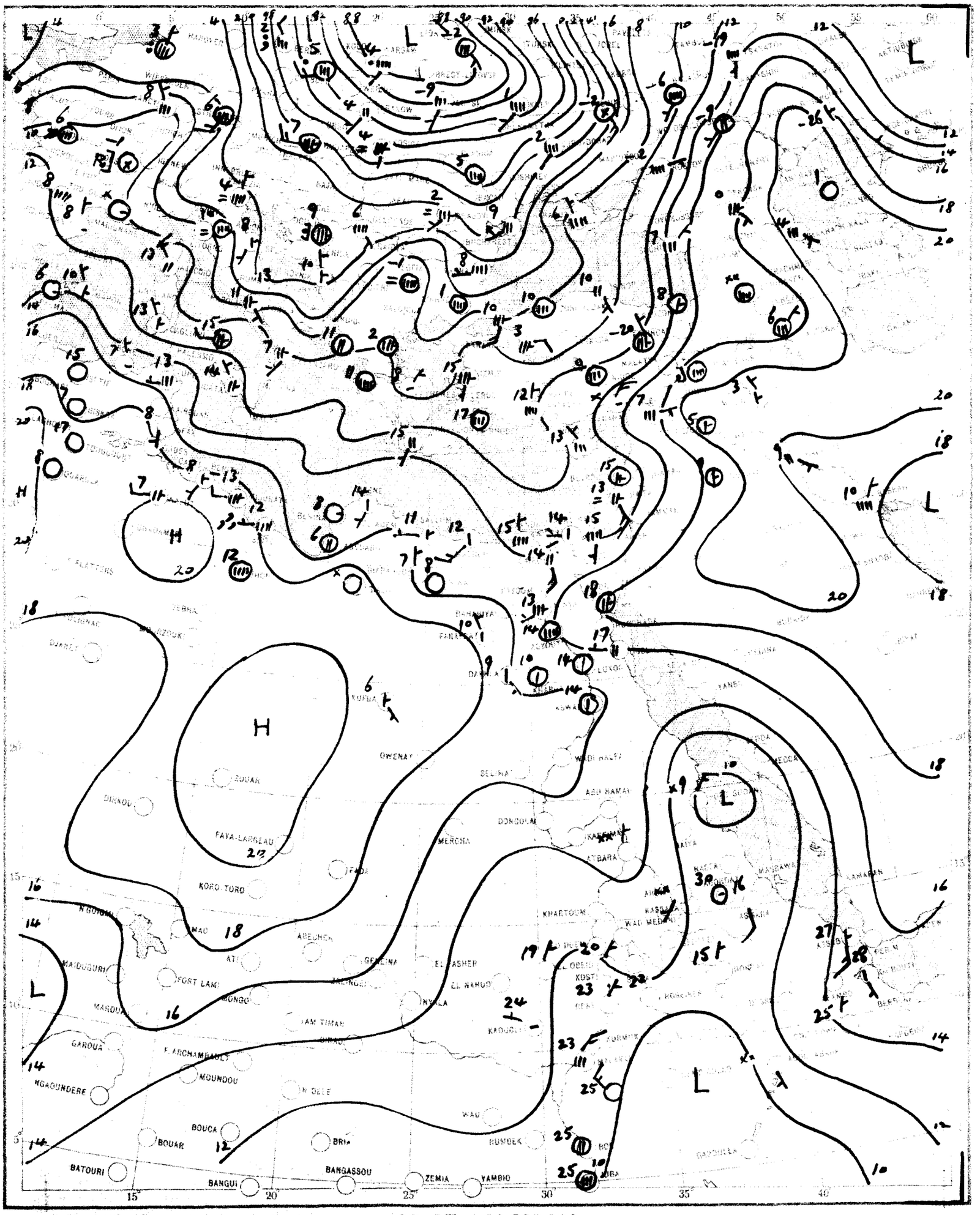

SCALE 1:20,000,000

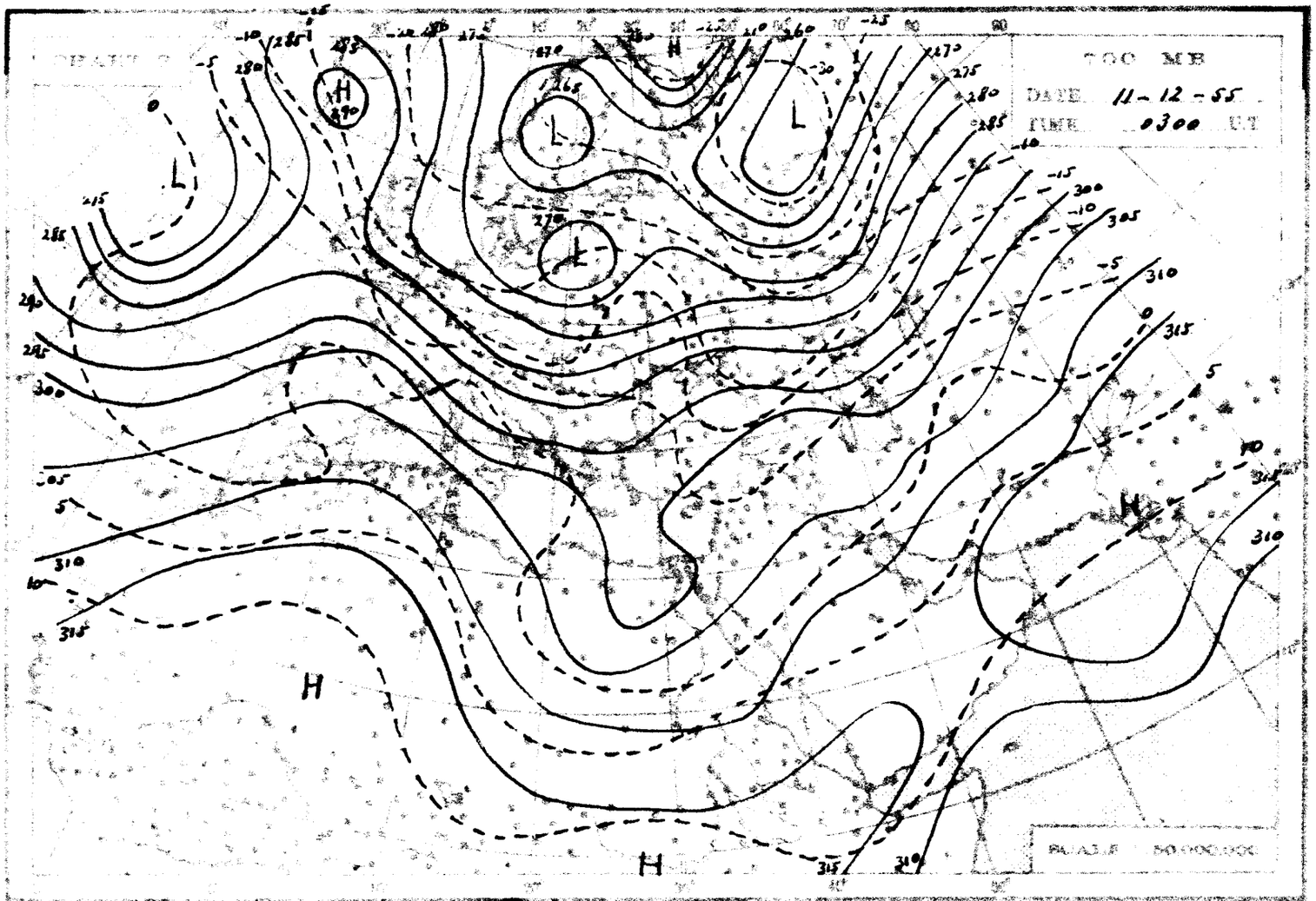
700 MB
DATE 11-12-55
TIME 0300 UT
SCALE 1:50,000,000

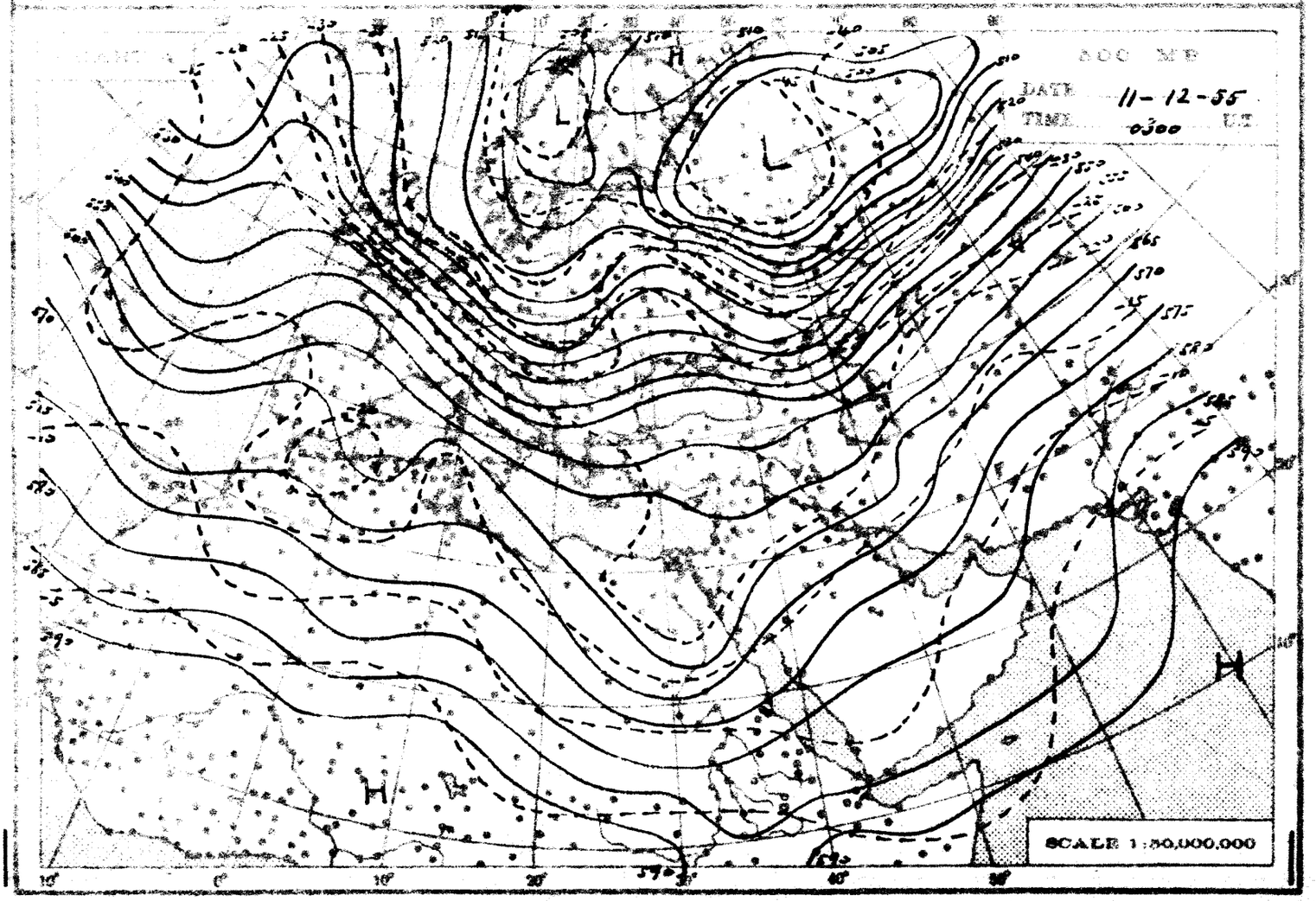
500 MB
DATE 11-12-55
TIME 0300 UT
SCALE 1:50,000,000

THE DAILY WEATHER REPORT

REPUBLIC OF EGYPT – METEOROLOGICAL DEPT. – CAIRO

SYNOPTIC CHARTS

EXPLANATIONS:

CHARTS 1 & 2 (Surface Charts)

SCALE 1:50,000,000. Projection Conical orthomorphic with two standard parallels 30° & 60° S.

BAROMETRIC PRESSURE M. S. L. Isobars are drawn every 5 millibars.

WIND Arrows fly with the wind. A full length feather indicates 2 knots on the beaufort scale and a short feather one seen. Calm is indicated by a circle outside the station.

TEMPERATURE In whole degrees centigrade inserted inside the station circle.

CLOUD SYMBOLS Total amount N. octas. clear sky.

sky 1/8 covered sky 2/8 covered sky 3/8 covered

sky 4/8 covered. sky 5/8 covered sky 6/8 covered.

sky 7/8 covered. sky 8/8 covered sky obscured

PRESENT WEATHER SYMBOLS Inserted to the left of station circle

Rising sand Sand or Duststorm Mist Fog Haze

Drizzle Rain Showers of Rain Showers of Hail Showers of Snow

Lightning. Thunderstorm Snow

Note These symbols show the nature of the phenomena but not the intensity or duration.

FRONTS Or surfaces of separation between different air masses.

direction of motion of Fronts

Warm front at the ground Occluded front at the ground

above above

Cold at Quasi stationary front

above

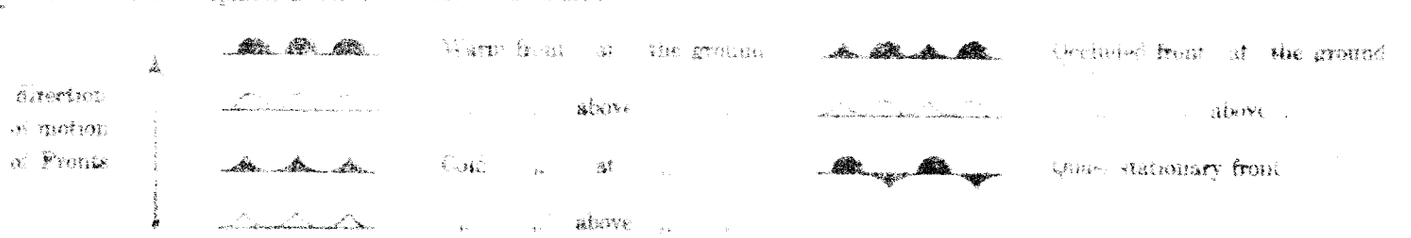

CHARTS 3 & 4 (Upper Air Charts)

SCALE 1:50,000,000. Projection (same as Charts 1 & 2)

Contours are drawn every 50 g.p.m. of Altitudes (Continuous lines)

Isotherms 5° C (Broken lines).

WIND Arrows fly with the wind. A full length feather indicates 10 knots, and a short feather 5 knots. Calm is indicated by a circle outside the station.

Calm. Wind speed 5 knots. Wind speed 10 knots. Wind speed 25 knots

Wind speed 50 knots. Wind speed 85 knots. Wind speed 125 knots



TEMPERATURE: In whole degrees centigrade

CHART 1 DATE 11-12-1955 TIME 1200 E.T.



SCALE 1:20,000,000

CHART 2 DATE 12-12-1955 TIME 0600 T.T.

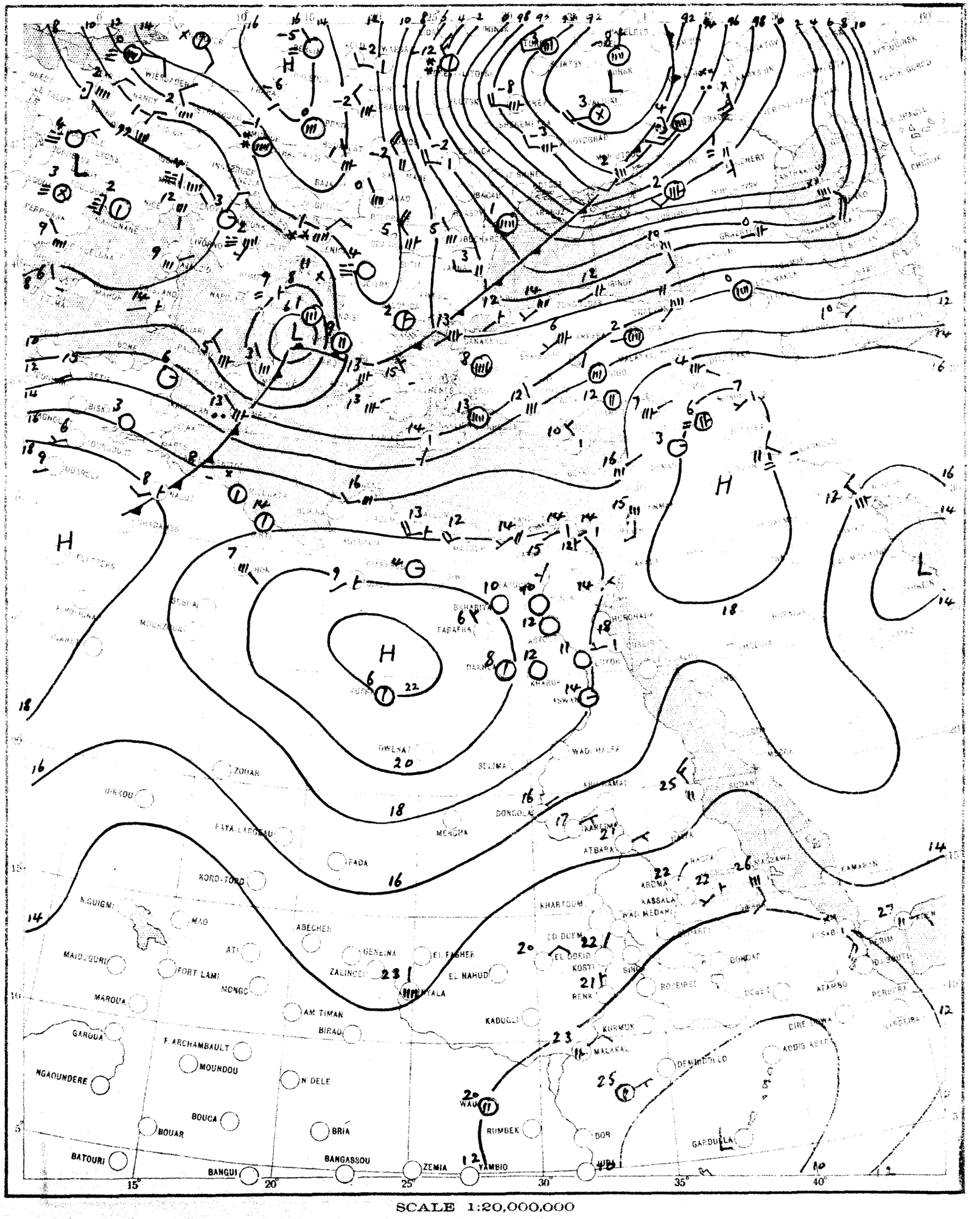

SCALE 1:20,000,000

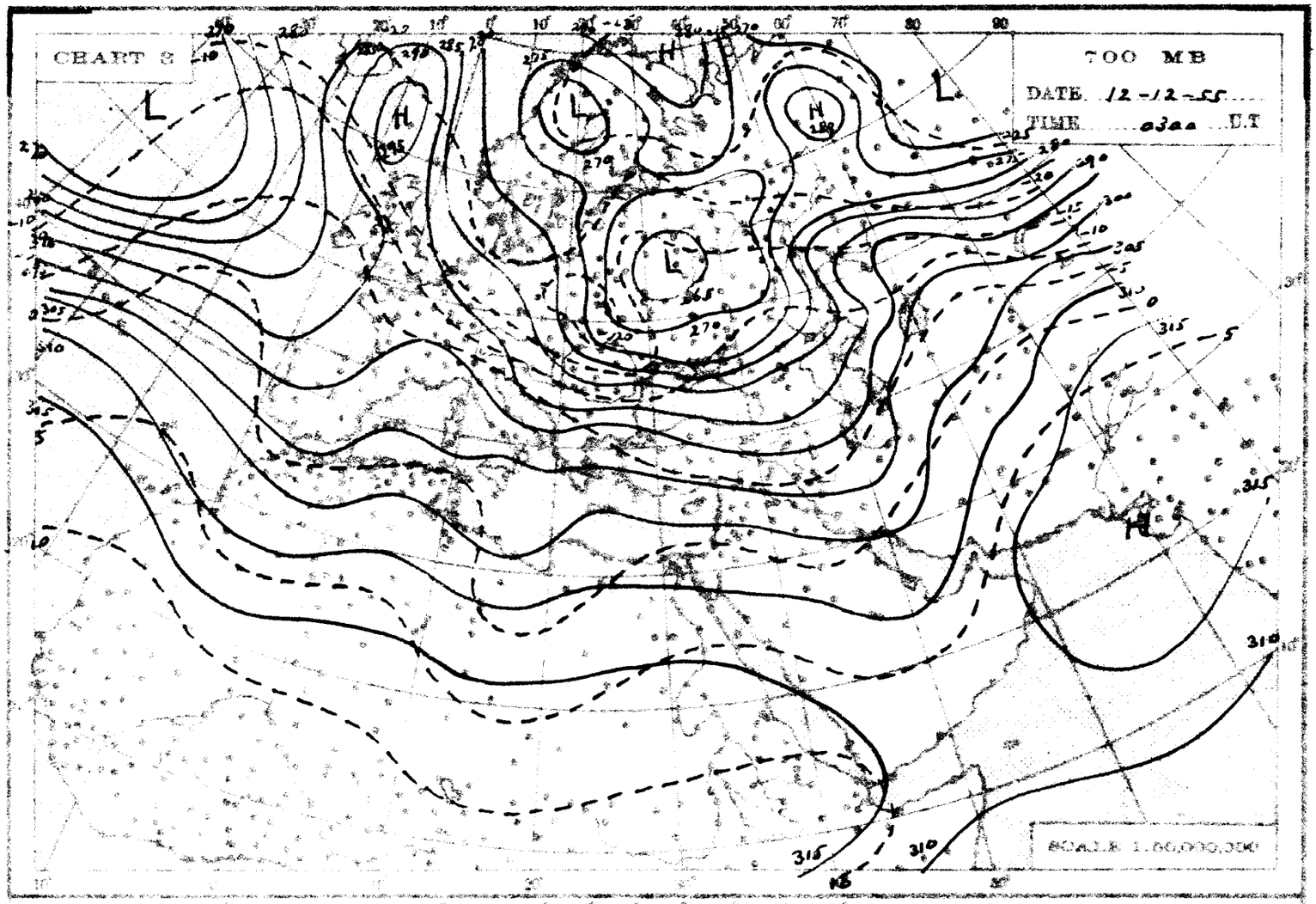
CHART 3
700 MB
DATE 12-12-55
TIME 0300 G.T
SCALE 1:50,000,000

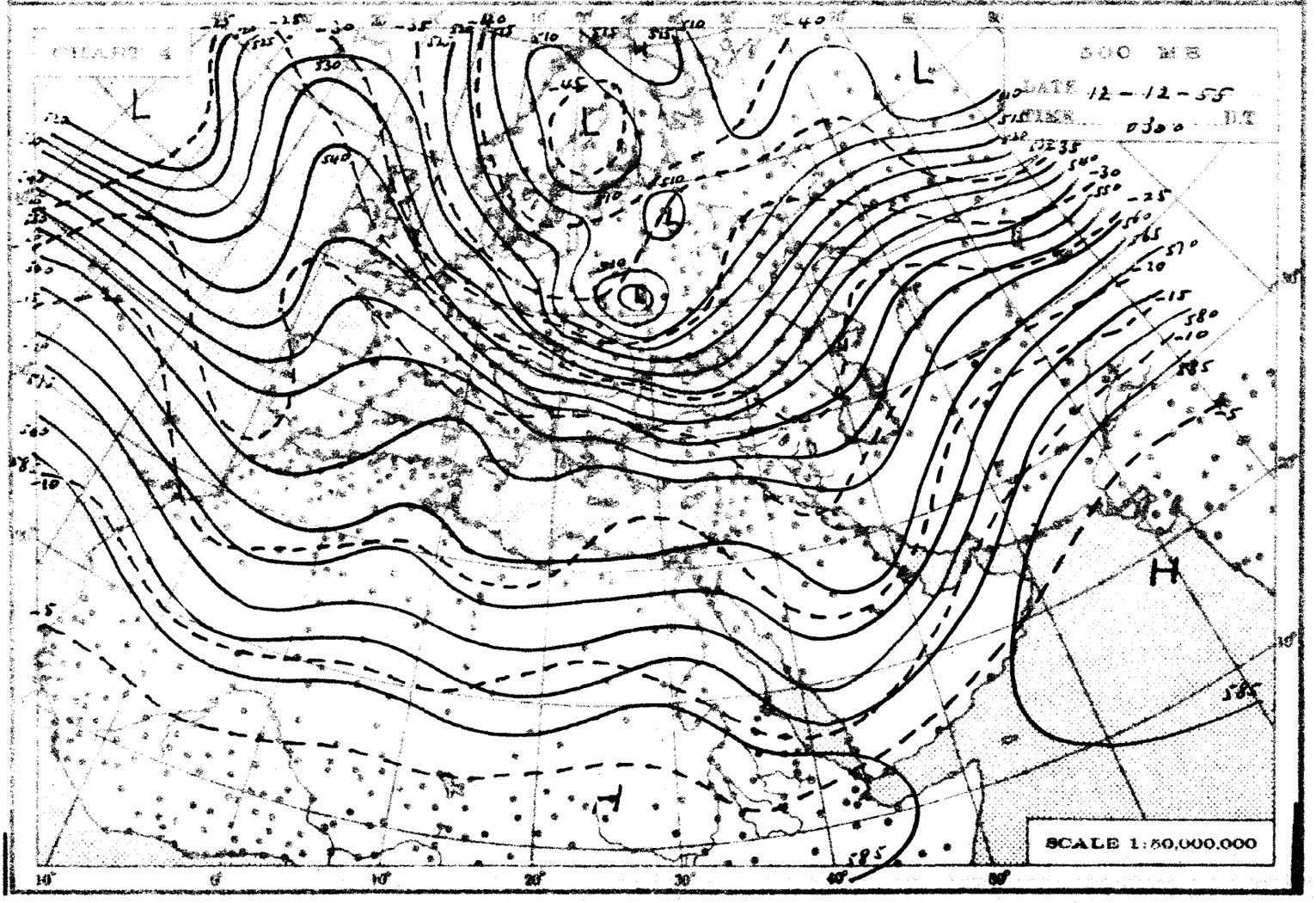
CHART 4
500 MB
DATE 12-12-55
TIME 0300 G.T
SCALE 1:50,000,000

THE DAILY WEATHER REPORT

REPUBLIC OF EGYPT – METEOROLOGICAL DEPT. – CAIRO

SYNOPTIC CHARTS

EXPLANATIONS:

CHARTS 1 & 2 (Surface Charts)

SCALE 1:20,000,000; Projection Conical orthomorphic with two standard parallels 30° & 60° N.

BAROMETRIC PRESSURE: M. S. L. Isobars are drawn every 2 millibars.

WIND Arrows fly with the wind. A full length feather indicates 2 steps on the beaufort scale and a short feather one step. Calm is indicated by a circle outside the station.

TEMPERATURE In whole degrees centigrade inserted inside the station circle.

CLOUD SYMBOLS: (Total amount ⅛ octas) clear sky.

sky 1/8 covered. sky 2/8 covered. sky 3/8 covered.

sky 4/8 covered. sky 5/8 covered. sky 6/8 covered.

sky 7/8 covered. sky 8/8 covered. sky obscured.

PRESENT WEATHER SYMBOLS Inserted to the left of station circle.

Rising sand. Sand or Dust-storm. Mist. Fog. Haze.

Drizzle. Rain. Showers of Rain. Showers of Hail. Showers of Snow.

Lightning. Thunderstorm. Snow.

Note: These symbols show the nature of the phenomena, but not the intensity or duration.

FRONTS Or surfaces of separation between different air masses.

direction of motion of Fronts

Warm front at the ground. Occluded front at the ground.

" " above " " " " above " "

Cold " at " " Quasi stationary front.

" " above " "

CHARTS 3 & 4 (Upper Air Charts)

SCALE 1:50,000,000; Projection (same as Charts 1 & 2).

Contours are drawn every 50 g.p.m. of Altitudes (Continuous lines).

Isotherms " " " 5° C (Broken lines).

WIND: Arrows fly with the wind. A full length feather indicates 10 knots, and a short feather 5 knots. Calm is indicated by a circle outside the station.

Calm. Wind speed 5 knots. Wind speed 10 knots. Wind speed 25 knots.

Wind speed 50 knots. Wind speed 85 knots. Wind speed 125 knots.

TEMPERATURE: In whole degrees centigrade

CHART 1 DATE 12-12- 1965 TIME 1200 U.T.

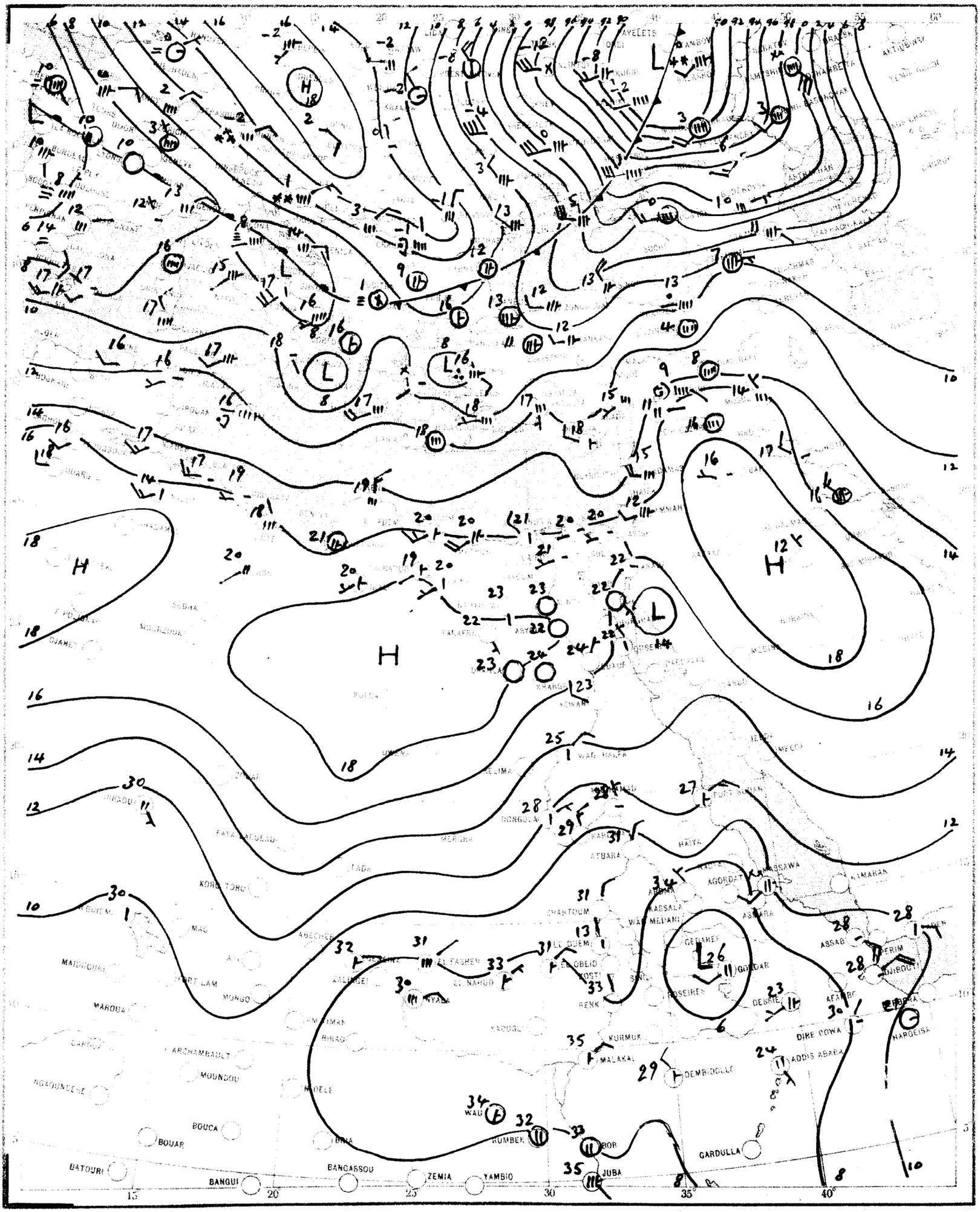

SCALE 1:20,000,000

CHART 2 DATE 13 - 12 - 1955 TIME 0600 GT



SCALE 1:20,000,000

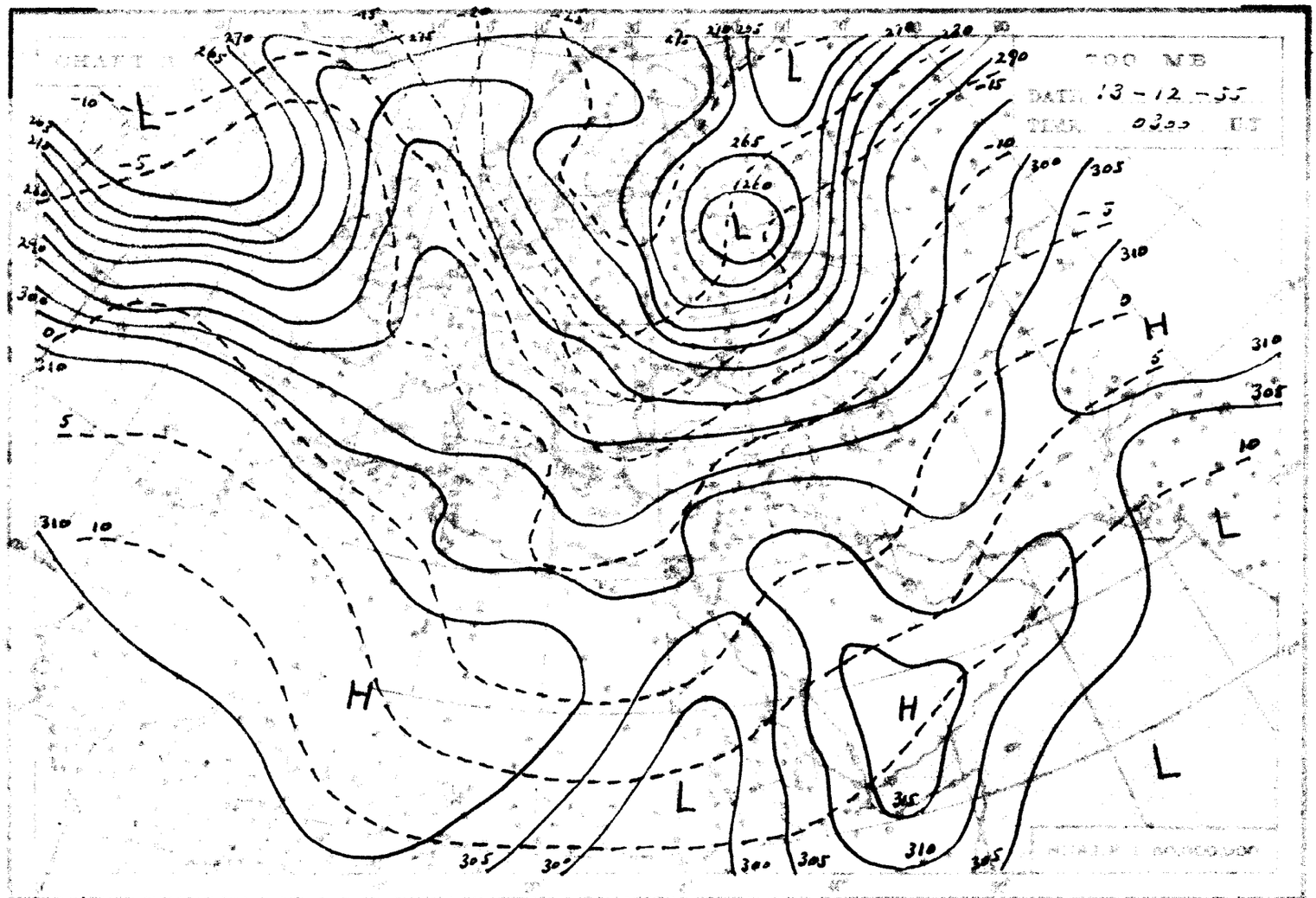
700 MB
DATE 13 - 12 - 55
TIME 0300 UT
L
H
1260
265
290
300
305
310
315

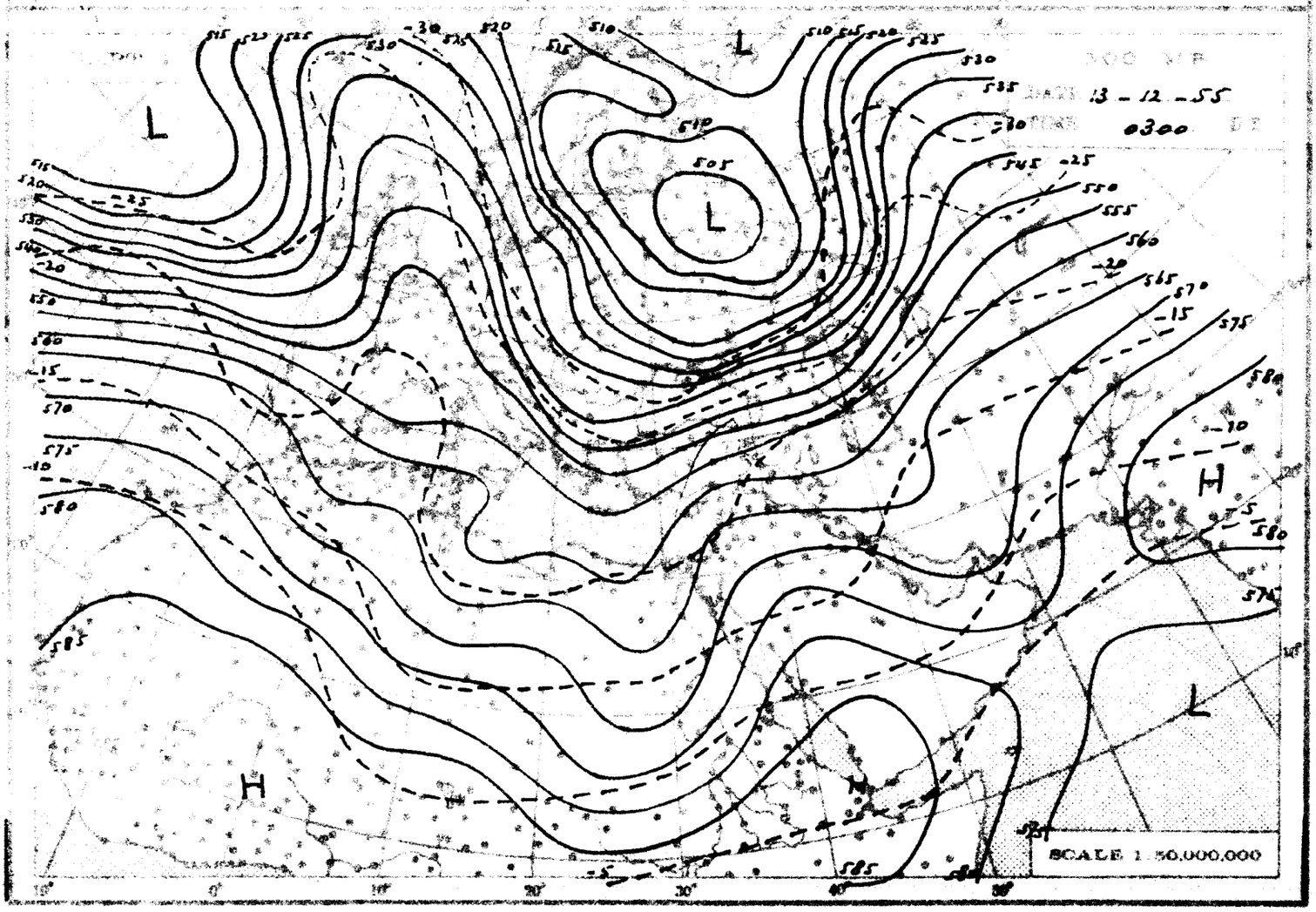
500 MB
DATE 13 - 12 - 55
TIME 0300 UT
L
H
505
510
515
520
525
530
535
540
545
550
555
560
565
570
575
580
585
SCALE 1:50,000,000

THE DAILY WEATHER REPORT

REPUBLIC OF EGYPT – METEOROLOGICAL DEPT – CAIRO

SYNOPTIC CHARTS

EXPLANATIONS:

[illegible]

CHARTS 1 & 2 (Surface Charts)

SCALE: [illegible] orthomorphic [illegible] standard parallels 60° & 60° N.

PARAMETRIC PRESSURE: [illegible] Chart.

WIND: Arrows fly with the wind. A full length feather indicates 2 steps on the beaufort scale, and a short feather one step. Calm is [illegible] station.

TEMPERATURE: In whole degrees centigrade inserted inside the station circle.

CLOUD SYMBOLS: Total [illegible] clear sky

sky [illegible] covered	sky [illegible] covered	sky [illegible] covered
sky [illegible] covered	sky [illegible] covered	sky [illegible] covered
sky [illegible] covered	sky [illegible] covered	sky obscured

PRESENT WEATHER SYMBOLS: Inserted to the left of station circle

Fining [illegible]	Sand	Thunderstorm	Mist	Fog	Haze
Drizzle	Rain	Showers of Rain	Showers of Hail	Showers of Snow	
Lightning	Thunderstorm	Snow			

Note: These symbols show the nature of the phenomena but not the intensity or duration.

FRONTS: [illegible] of separation [illegible] different air masses.

Warm front at the ground		Occluded front at the ground	
[illegible] above		[illegible] above	
Cold [illegible] at [illegible]		Quasi stationary front	
[illegible] above [illegible]			

direction of motion of Fronts

CHARTS 3 & 4 (Upper Air Charts)

SCALE: 1:50,000,000; Projection (same as Charts 1 & 2)

Contours are drawn every 50 g.p.m. of Altitudes (Continuous lines)

Isotherms [illegible] 5° C. (Broken lines).

WIND: Arrows fly with the wind. A full length feather indicates 10 knots, and a short feather 5 knots. Calm is indicated by a [illegible] outside the station.

Calm.	Wind speed 5 knots.	Wind speed 10 knots.	Wind speed 25 knots.	
Wind speed 50 knots.	Wind speed 85 knots.	Wind speed 125 knots.		

TEMPERATURE: In whole degrees centigrade

CHART 1 DATE 13-12-1965 TIME 1200 GMT

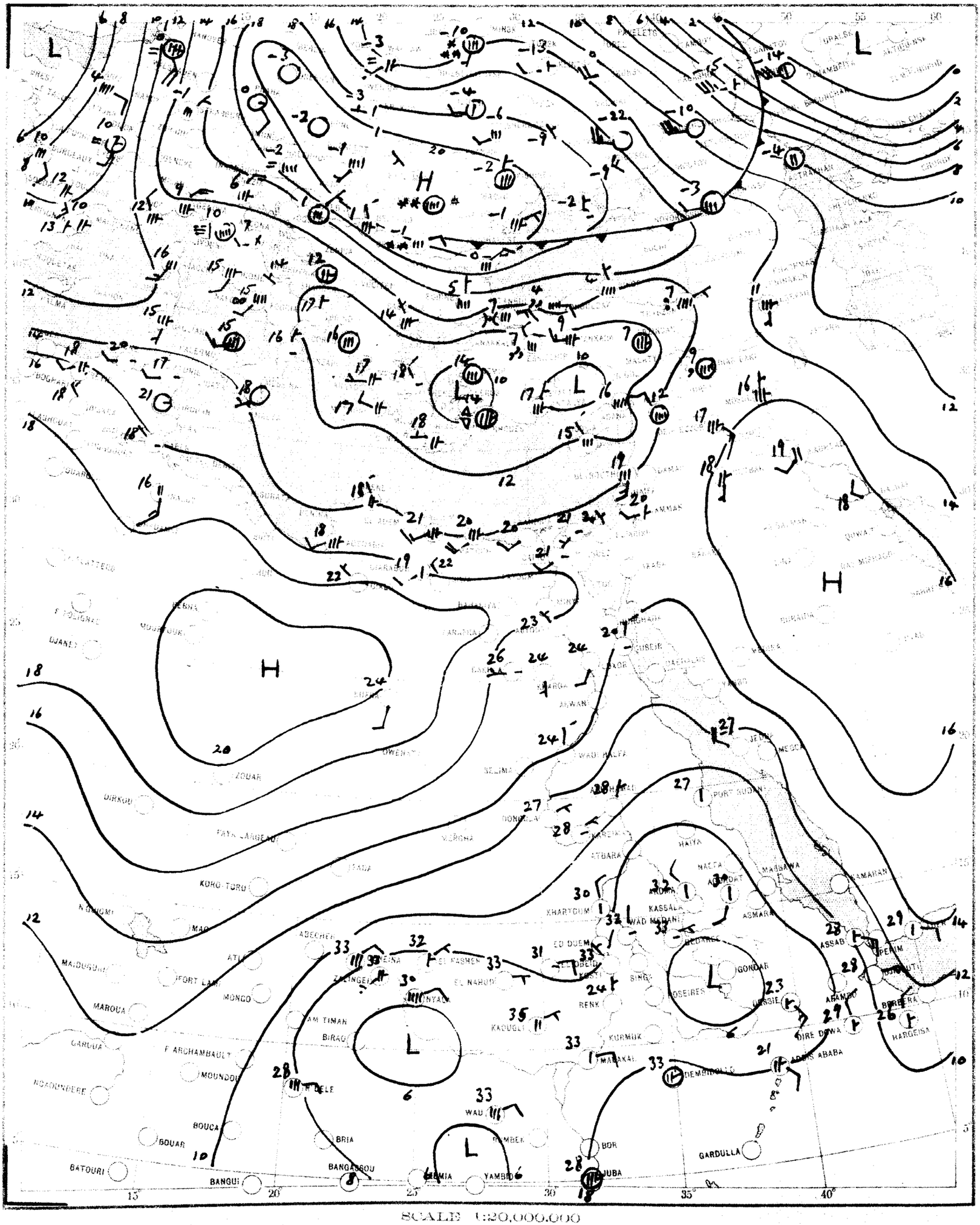

SCALE 1:20,000,000

CHART 2 DATE 14-12-1955 TIME 0600 GZ

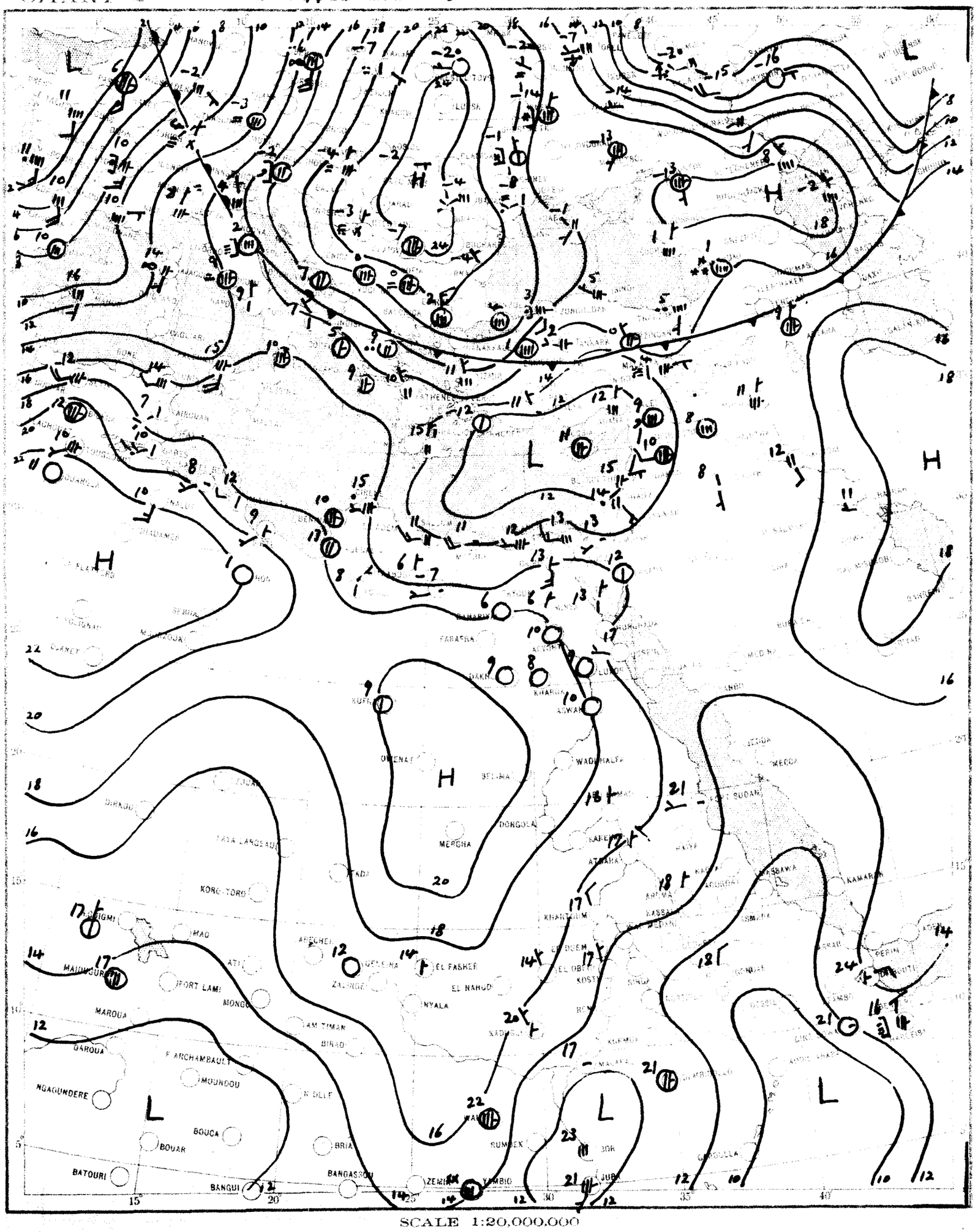

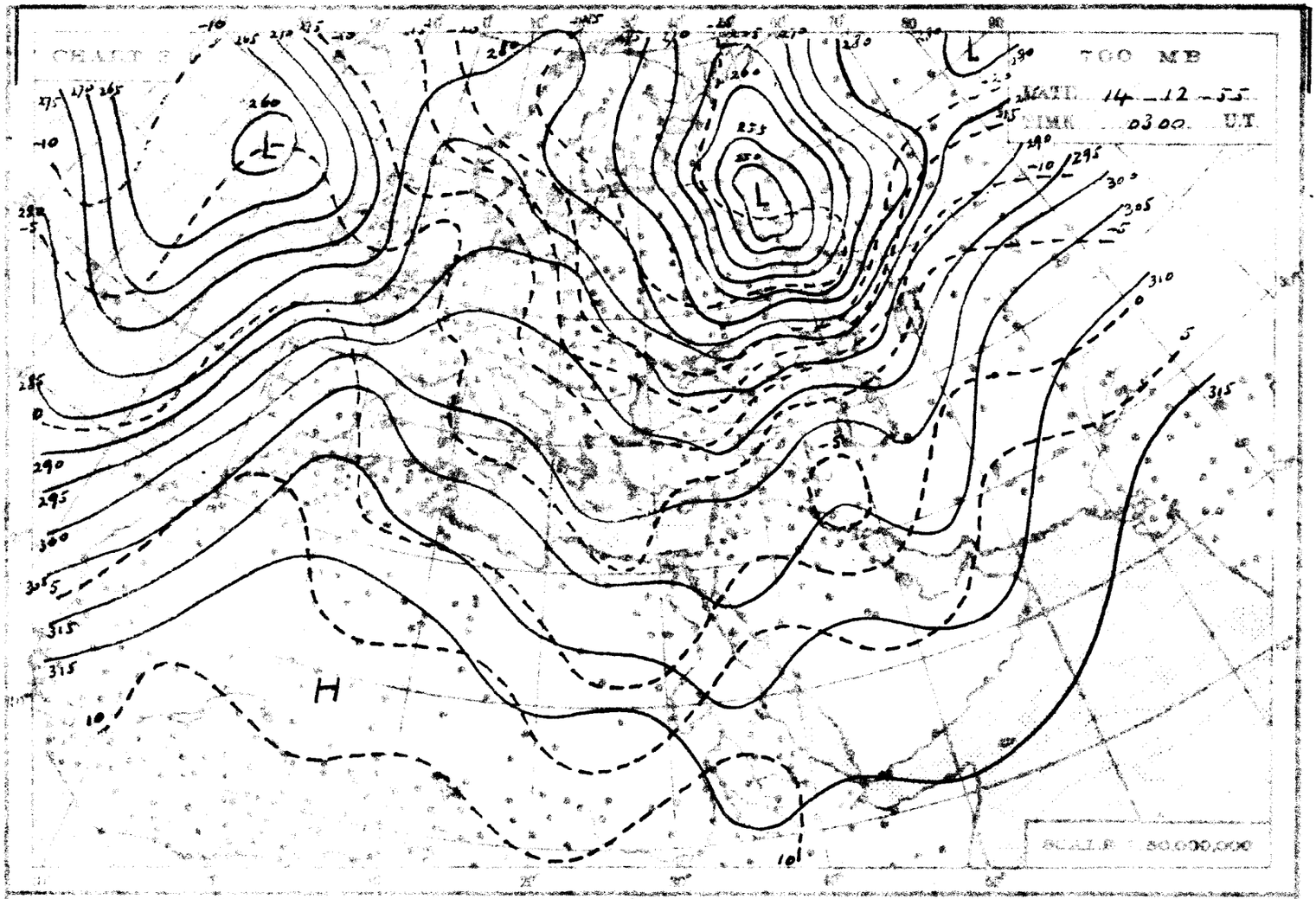
700 MB
DATE 14-12-55
TIME 0300 UT
SCALE 1:50,000,000

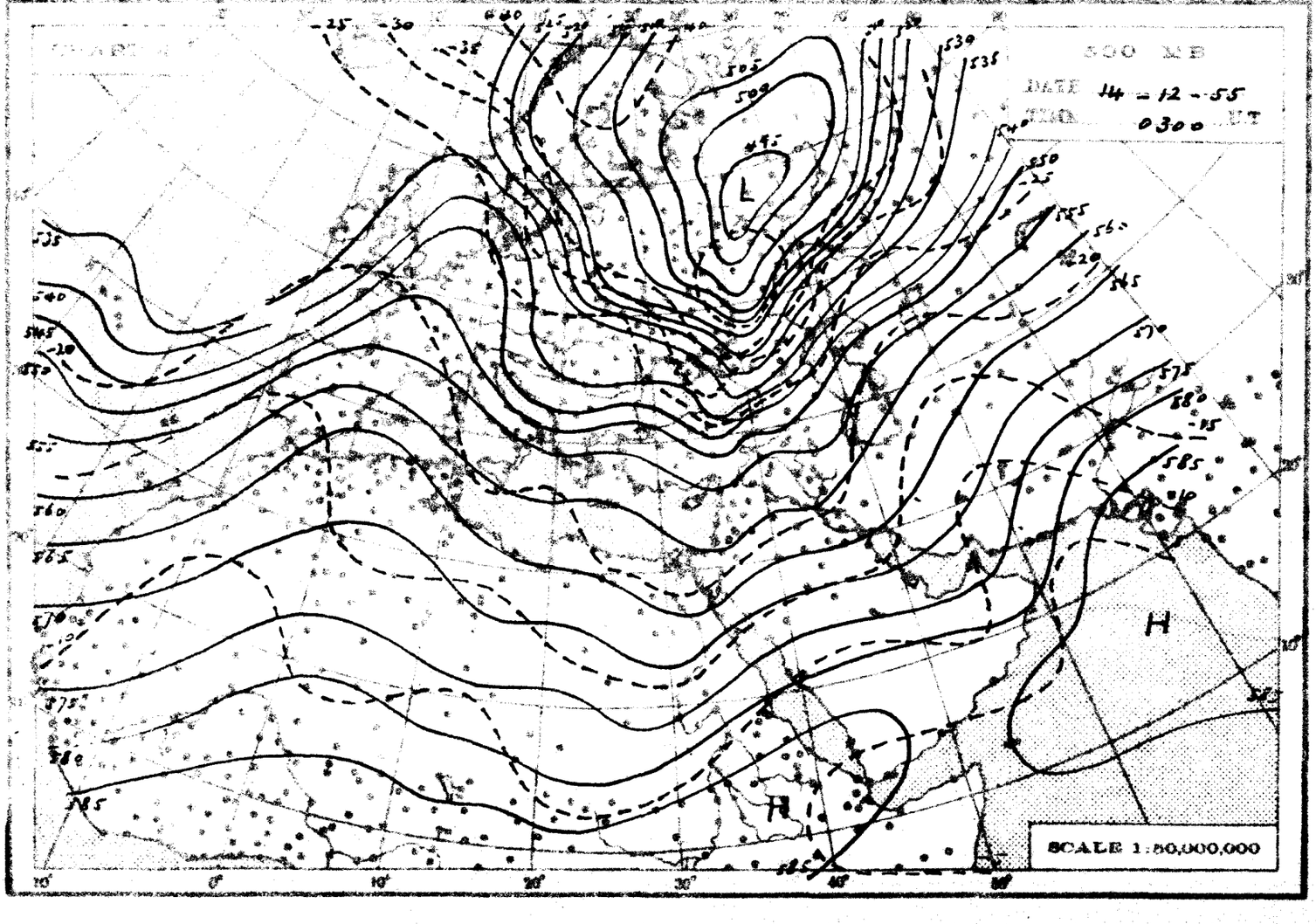
500 MB
DATE 14-12-55
TIME 0300 UT
SCALE 1:50,000,000

THE DAILY WEATHER REPORT

REPUBLIC OF EGYPT – METEOROLOGICAL DEPT. – CAIRO

SYNOPTIC CHARTS

EXPLANATIONS:

CHARTS 1 & 2 (Surface Charts)

SCALE: 1:20,000,000; Projection: Conical orthomorphic with two standard parallels 30° & 60° N.

BAROMETRIC PRESSURE: Mean Isobars are drawn every 2 millibars.

WIND: Arrows fly with the wind. A full length feather indicates 2 steps on the beaufort scale and a short feather one step. Calm is indicated by a circle outside the station.

TEMPERATURE: In whole degrees centigrade inserted inside the station circle.

CLOUD SYMBOLS: (Total amount N. octas) clear sky

sky 1/8 covered. sky 3/8 covered. sky 5/8 covered.

sky 1/8 covered. sky 3/8 covered. sky 5/8 covered.

sky 1/8 covered. sky 3/8 covered. sky obscured.

PRESENT WEATHER SYMBOLS: Inserted to the left of station circle.

Rising sand. Sand or Duststorm. Mist. Fog. Haze.

Drizzle. Rain. Showers of Rain. Showers of Hail. Showers of Snow.

Lightning. Thunderstorm. Snow.

Note: These symbols show the nature of the phenomena, but not the intensity or duration.

FRONTS: Or surfaces of separation between different air masses.

direction of motion of Fronts

Warm front at the ground. Occluded front at the ground.

" " above " " " " above " "

Cold " at " " Quasi stationary front.

" " above " "

CHARTS 3 & 4 (Upper Air Charts)

SCALE: 1:50,000,000; Projection (same as Charts 1 & 2)

Contours are drawn every 50 g.p.m. of Altitudes (Continuous lines).

Isotherms " " " 5° C (Broken lines).

WIND: Arrows fly with the wind. A full length feather indicates 10 knots, and a short feather 5 knots. Calm is indicated by a circle outside the station.

Calm. Wind speed 5 knots. Wind speed 10 knots. Wind speed 25 knots.

Wind speed 50 knots. Wind speed 85 knots. Wind speed 125 knots.

TEMPERATURE: In whole degrees centigrade

CHART 1 DATE 14-12 1955 TIME 1200 U.T.

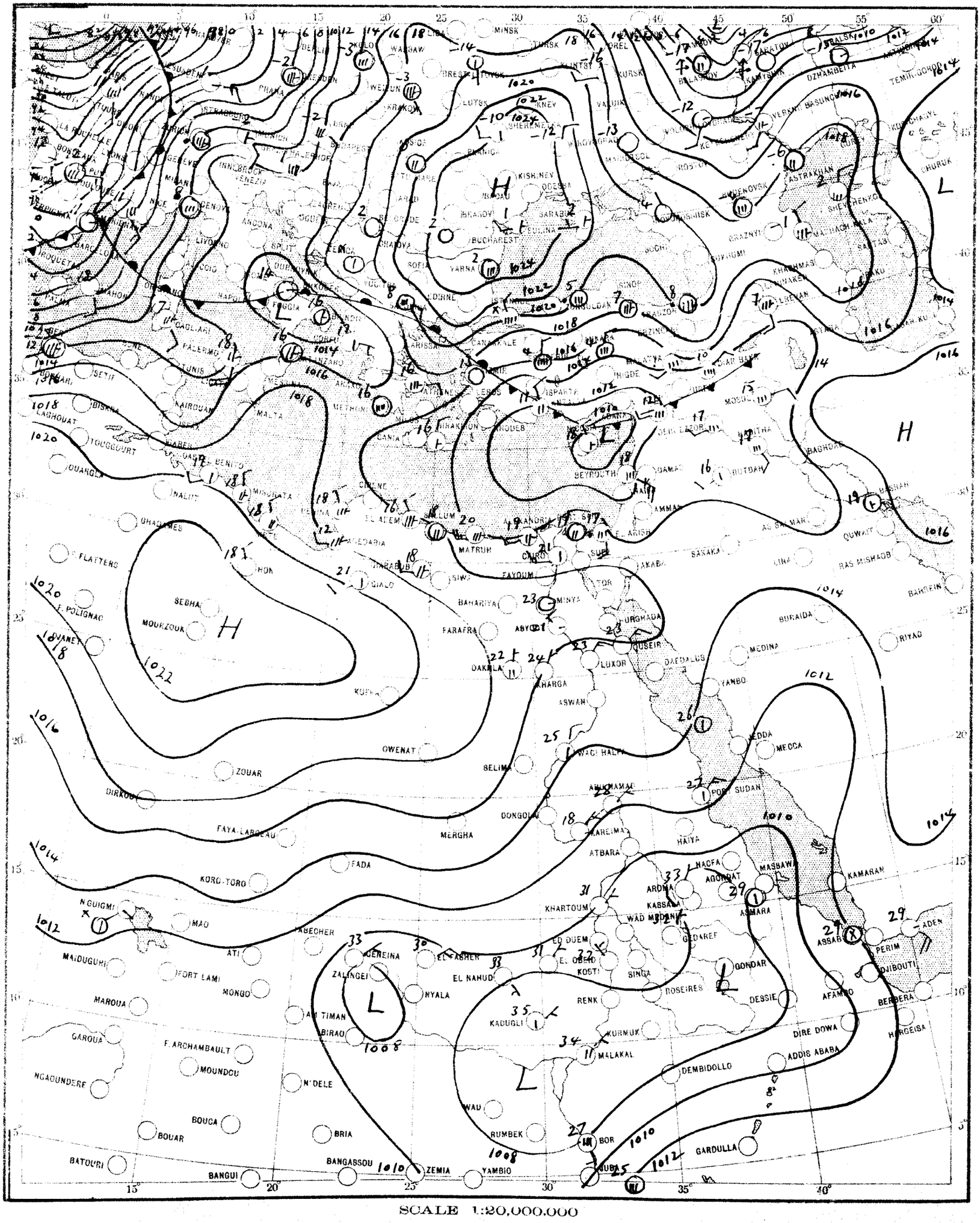
MINSK
KIEV
KIRKOVA
KISHINEV
BUCHAREST
ODESSA
ASTRAKHAN
DZHAMBEITA
TEMIR-GOROD
ROSTOV
KUTAISI
TBILISI
ERZURUM
ANKARA
ISTANBUL
ATHENS
SEVASTOPOL
SIMFEROPOL
KERCH
ROME
NAPLES
PALERMO
TUNIS
MALTA
CANEA
RHODES
BEYROUTH
DAMAS
BAGHDAD
BASRAH
KUWAIT
RAS MISHAB
BAHREIN
RIYAD
BURAIDA
MEDINA
YANBO
JEDDA
MECCA
PORT SUDAN
ASMARA
ASSAB
ADEN
DJIBOUTI
BERBERA
HARGEISA
ADDIS ABABA
DIRE DOWA
DESSIE
GONDAR
KAMARAN
MASSAWA
AGORDAT
KASSALA
KHARTOUM
WAD MEDANI
GEDAREF
ED DUEM
EL OBEID
KOSTI
SINGA
ROSEIRES
RENK
KURMUK
MALAKAL
KADUGLI
EL NAHUD
EL FASHER
NYALA
ZALINGEI
GEREINA
ABECHER
ATI
FORT LAMY
MONGO
MAIDUGURI
MAROUA
GAROUA
F. ARCHAMBAULT
MOUNDOU
NGAOUNDERE
N'DELE
BOUCA
BOUAR
BRIA
BATOURI
BANGUI
BANGASSOU
ZEMIA
YAMBIO
WAU
RUMBEK
BOR
JUBA
GARDULLA
DEMBIDOLLO
ABU HAMAD
ATBARA
KAREIMA
DONGOLA
MERGHA
FAYA-LARGEAU
FADA
KORO-TORO
N'GUIGMI
MAO
ZOUAR
OWENAT
SELIMA
DIRKOU
SEBHA
MOURZOUK
KUFRA
FARAFRA
BAHARIYA
MINYA
ABYDOS
DAKHLA
KHARGA
ASWAN
LUXOR
QUSEIR
URGHADA
MATRUH
SUEZ
FAYOUM
SAKAKA
LINA
AKABA
ALEXANDRIA
EL ARISH
SALLUM
EL ADEM
MERSA MATRUH
TOBRUK
BENGHAZI
GABES
GHADAMES
FLATTERS
F. POLIGNAC
DJANET
TOUGGOURT
OUARGLA
BISKRA
LAGHOUAT
SETIF
GAOLARI
CAGLIARI
FOGGIA
BRINDISI
BARI
NAPLES
ANCONA
LIVORNO
GENOVA
MILANO
VENEZIA
INNSBRUCK
PRAHA
WARSAW
BRESLAU
LUTSK
KIEV
MINSK
TURSK
KURSK
VALUIKI
KIROVOGRAD
MAKHACHKALA
GROZNYI
SUKHUMI
SOCHI
KHARKOV
SARATOV
KAMYSHIN
BALASHOV
KUZNETSK
SHEVCHENKO
GURYEV
CHURUK
BASUNCHAK
ERDENIKA
ALGIERS
TUNIS
SFAX
TRIPOLI
BENGHAZI
TOBRUK
MALTA
CANEA
RHODES
ISTANBUL
ATHENS
SIMFEROPOL
KERCH
SEVASTOPOL
ODESSA
BUCHAREST
SOFIA
VARNA
BRASOV
IASI
KIEV
MINSK
TURSK
KURSK
ROSTOV
ASTRAKHAN
DZHAMBEITA
TEMIR-GOROD
ERZURUM
ANKARA
ISTANBUL
ATHENS
ROME
NAPLES
PALERMO
TUNIS
MALTA
CANEA
RHODES
BEYROUTH
DAMAS
BAGHDAD
BASRAH
KUWAIT
RAS MISHAB
BAHREIN
RIYAD
BURAIDA
MEDINA
YANBO
JEDDA
MECCA
PORT SUDAN
ASMARA
ASSAB
ADEN
DJIBOUTI
BERBERA
HARGEISA
ADDIS ABABA
DIRE DOWA
DESSIE
GONDAR
KAMARAN
MASSAWA
AGORDAT
KASSALA
KHARTOUM
WAD MEDANI
GEDAREF
ED DUEM
EL OBEID
KOSTI
SINGA
ROSEIRES
RENK
KURMUK
MALAKAL
KADUGLI
EL NAHUD
EL FASHER
NYALA
ZALINGEI
GEREINA
ABECHER
ATI
FORT LAMY
MONGO
MAIDUGURI
MAROUA
GAROUA
F. ARCHAMBAULT
MOUNDOU
NGAOUNDERE
N'DELE
BOUCA
BOUAR
BRIA
BATOURI
BANGUI
BANGASSOU
ZEMIA
YAMBIO
WAU
RUMBEK
BOR
JUBA
GARDULLA
DEMBIDOLLO
ABU HAMAD
ATBARA
KAREIMA
DONGOLA
MERGHA
FAYA-LARGEAU
FADA
KORO-TORO
N'GUIGMI
MAO
ZOUAR
OWENAT
SELIMA
DIRKOU
SEBHA
MOURZOUK
KUFRA
FARAFRA
BAHARIYA
MINYA
ABYDOS
DAKHLA
KHARGA
ASWAN
LUXOR
QUSEIR
URGHADA
MATRUH
SUEZ
FAYOUM
SAKAKA
LINA
AKABA
ALEXANDRIA
EL ARISH
SALLUM
EL ADEM
MERSA MATRUH
TOBRUK
BENGHAZI
GABES
GHADAMES
FLATTERS
F. POLIGNAC
DJANET
TOUGGOURT
OUARGLA
BISKRA
LAGHOUAT
SETIF
GAOLARI
CAGLIARI
FOGGIA
BRINDISI
BARI
NAPLES
ANCONA
LIVORNO
GENOVA
MILANO
VENEZIA
INNSBRUCK
PRAHA
WARSAW
BRESLAU
LUTSK
KIEV
MINSK
TURSK
KURSK
VALUIKI
KIROVOGRAD
MAKHACHKALA
GROZNYI
SUKHUMI
SOCHI
KHARKOV
SARATOV
KAMYSHIN
BALASHOV
KUZNETSK
SHEVCHENKO
GURYEV
CHURUK
BASUNCHAK
ERDENIKA
ALGIERS
TUNIS
SFAX
TRIPOLI
BENGHAZI
TOBRUK
MALTA
CANEA
RHODES
ISTANBUL
ATHENS
SEVASTOPOL
SIMFEROPOL
KERCH

CHART 2 DATE 15-12 1955 TIME 0600 U.T.

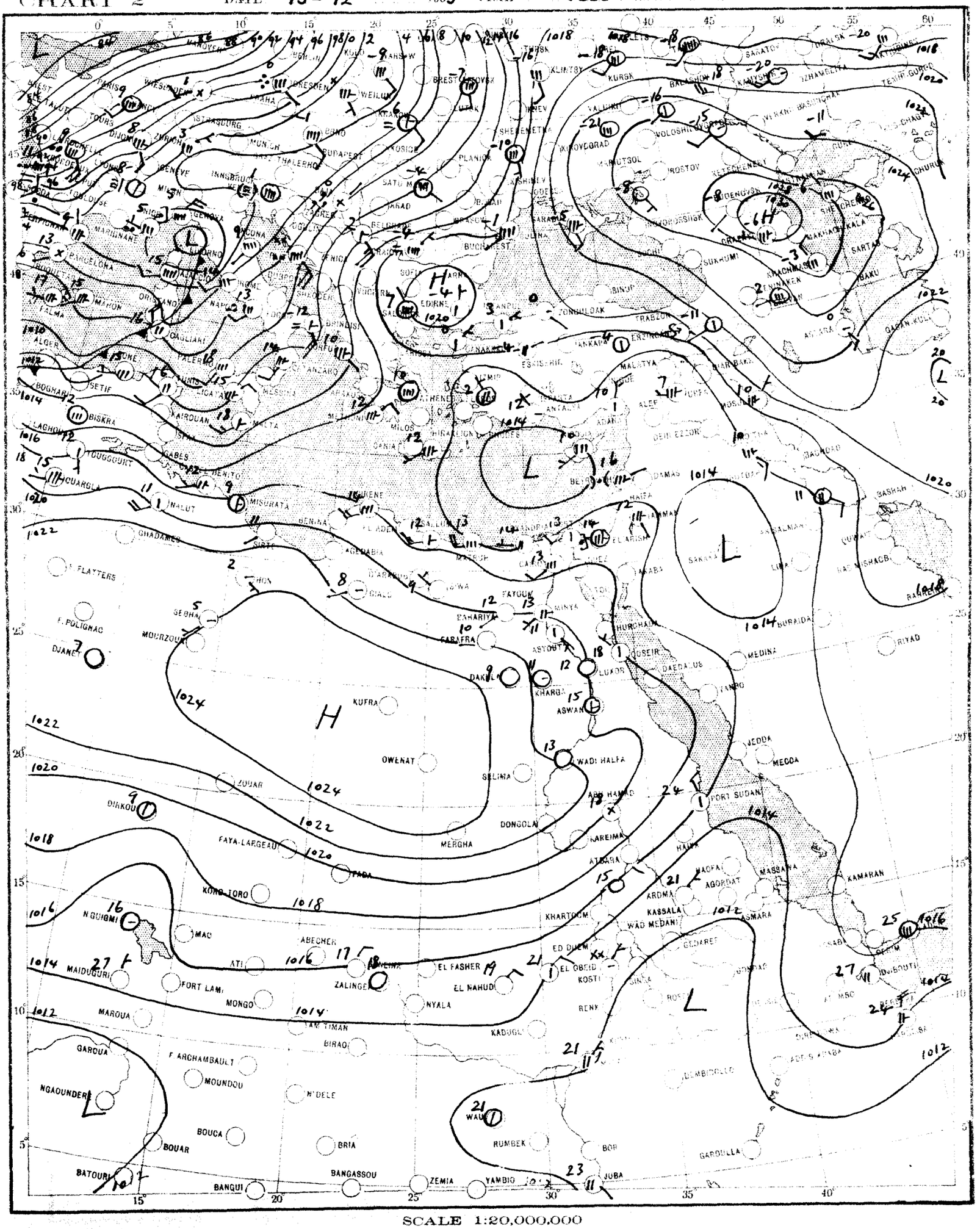

SCALE 1:20,000,000

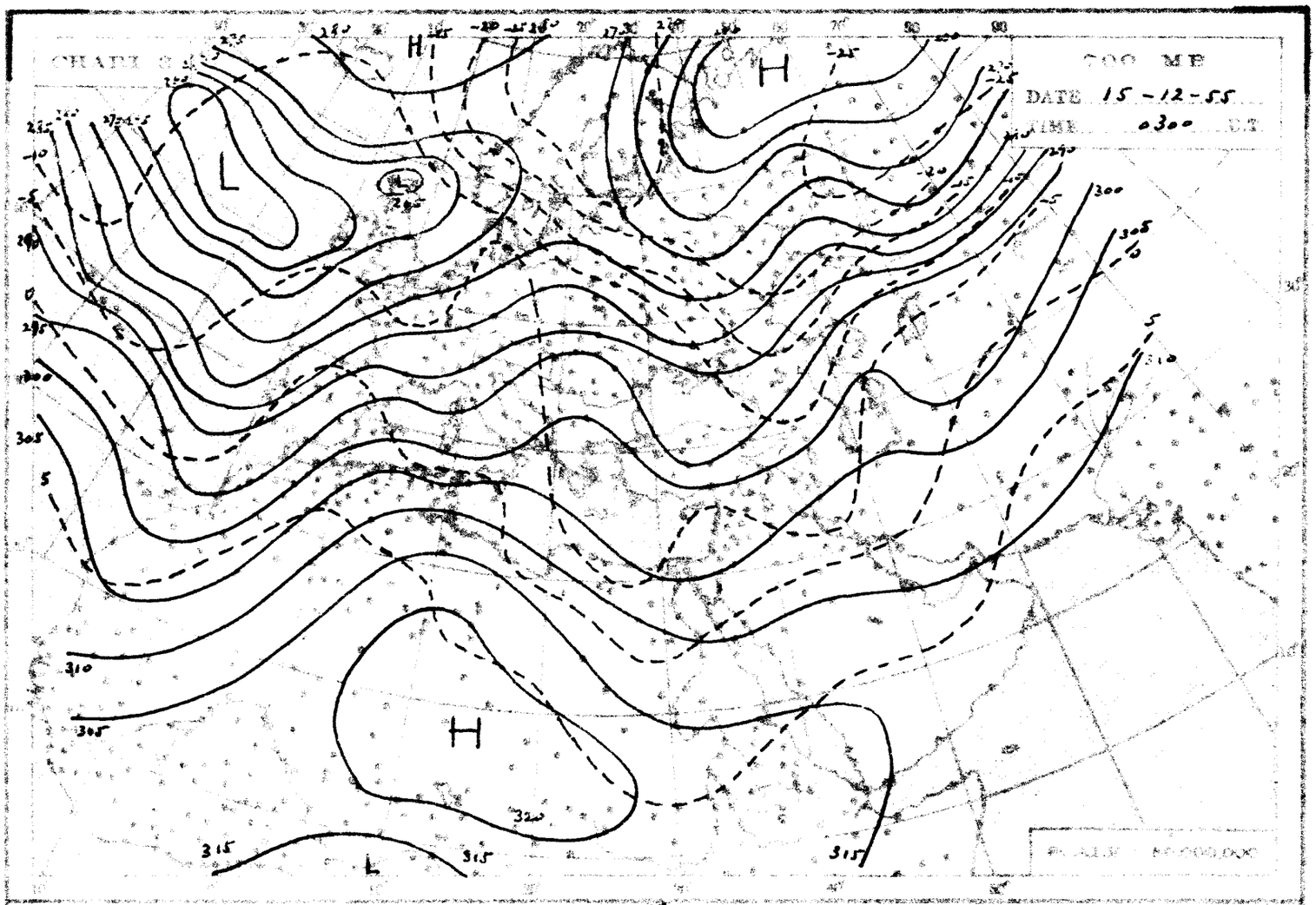
700 MB
DATE 15-12-55
TIME 0300 U.T.
H
L
H
H
L
300
305
310
315
320

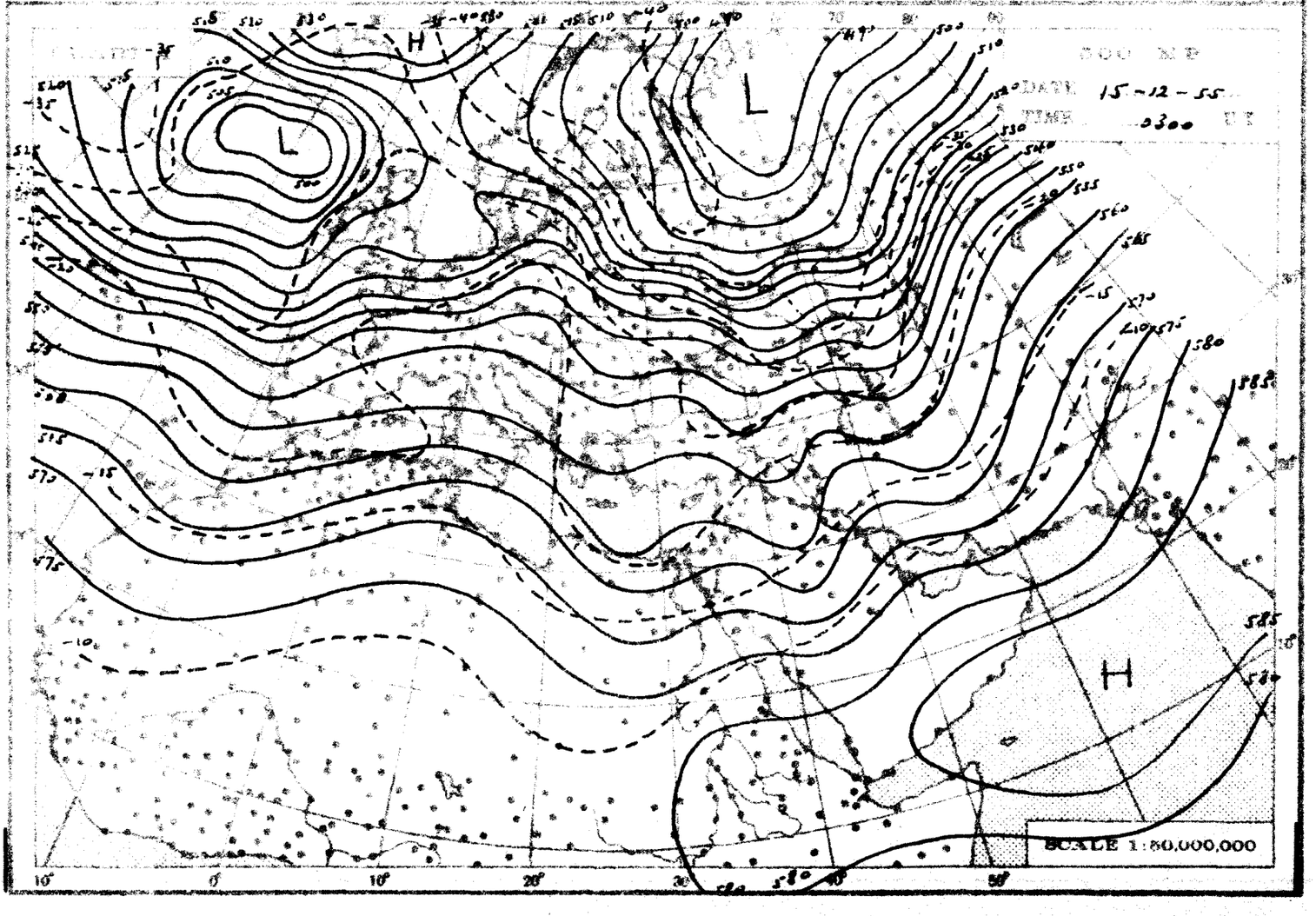
500 MB
DATE 15-12-55
TIME 0300 U.T.
H
L
L
H
SCALE 1:50,000,000

THE DAILY WEATHER REPORT

REPUBLIC OF EGYPT – METEOROLOGICAL DEPT. – CAIRO

SYNOPTIC CHARTS

EXPLANATIONS:

CHARTS 1 & 2 (Surface Charts)

SCALE: 1 Stereographic Projection, Conical orthomorphic, with two standard parallels 30° & 60° N.

BAROMETRIC PRESSURE: Mean sea level Isobars are drawn every 2 millibars.

WIND: Arrows fly with the wind. A full length feather indicates 2 steps on the beaufort scale and a short feather one step. Calm is indicated by a circle outside the station.

TEMPERATURE: In whole degrees centigrade inserted inside the station circle.

CLOUD SYMBOLS: Total amount of cloud: clear sky

sky 1/8 covered	sky 2/8 covered	sky 3/8 covered
sky 4/8 covered	sky 5/8 covered	sky 6/8 covered
sky 7/8 covered	sky 8/8 covered	sky obscured



PRESENT WEATHER SYMBOLS: Inserted to the left of station circle

	Rising sand		Sand or Dust storm		Mist		Fog		Haze
	Drizzle		Rain		Showers of Rain		Showers of Hail		Showers of Snow
	Lightning		Thunderstorm		Snow				



Note: These symbols show the nature of the phenomena but not the intensity of intensity.

FRONTS: On surfaces of separation between different air masses.

direction of motion of Fronts

Warm front at the ground		Occluded front at the ground	
" " above " "		" " above " "	
Cold " at " "		Quasi-stationary front	
" " above " "			

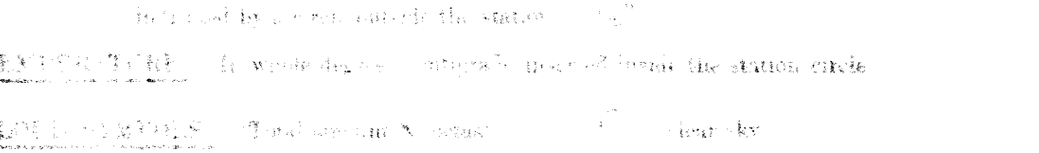

CHARTS 3 & 4 (Upper Air Charts)

SCALE: 1:50,000,000. Projection (same as Charts 1 & 2).

Contours are drawn every 50 g.p.m. of Altitudes (Continuous lines).

Isotherms " " " 5° C (Broken lines).

WIND: Arrows fly with the wind. A full length feather indicates 10 knots, and a short feather 5 knots. Calm is indicated by a circle outside the station.

Calm.	Wind speed 5 knots.	Wind speed 10 knots.	Wind speed 25 knots.	
Wind speed 50 knots.	Wind speed 85 knots.	Wind speed 125 knots.		



TEMPERATURE: In whole degrees centigrade

CHART 1 DATE 15 - 12 195 5 TIME 1200 G.M.T.

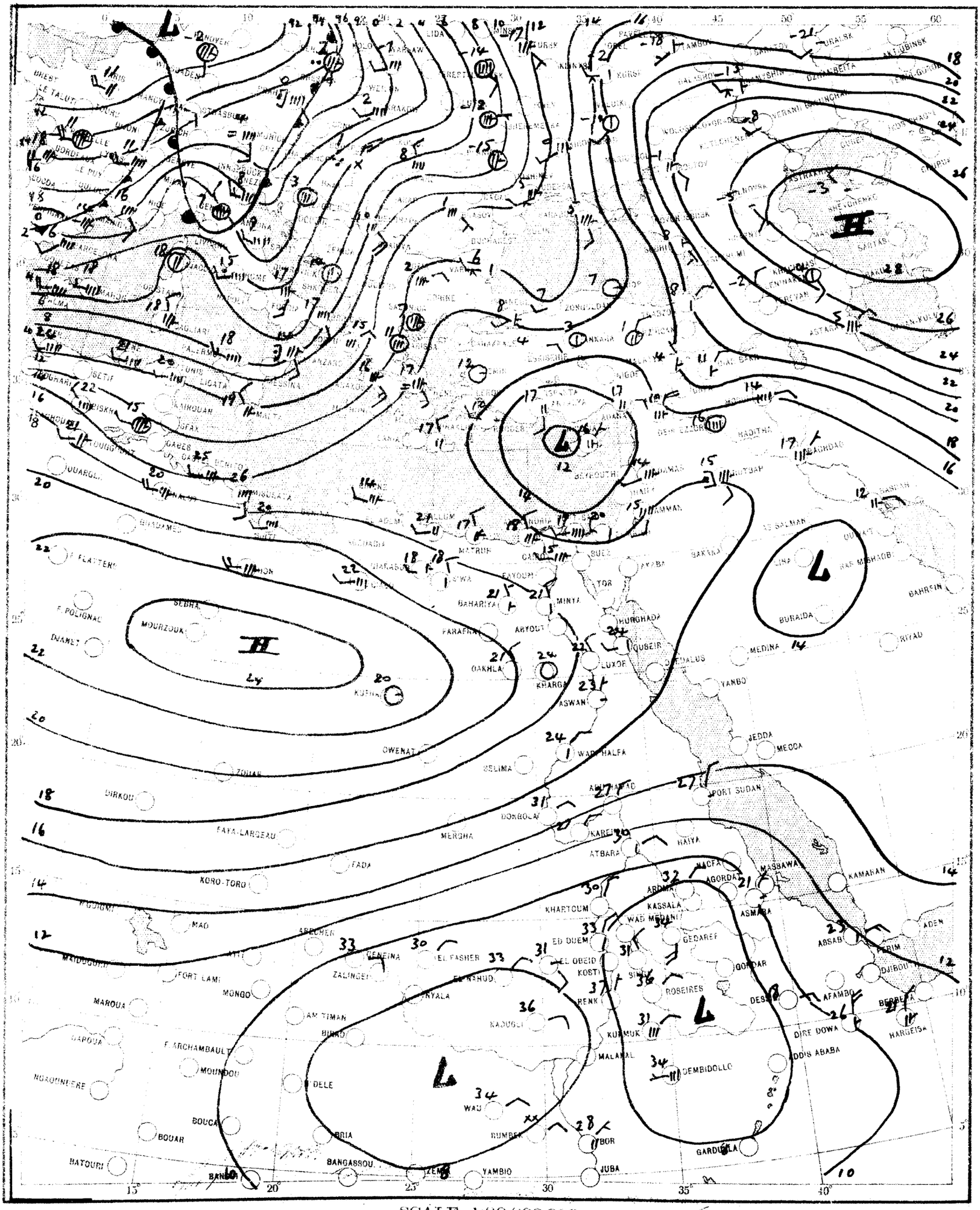

SCALE 1:20,000,000

CHART 2 DATE 16 - 12 1956 TIME 0600 U.T.

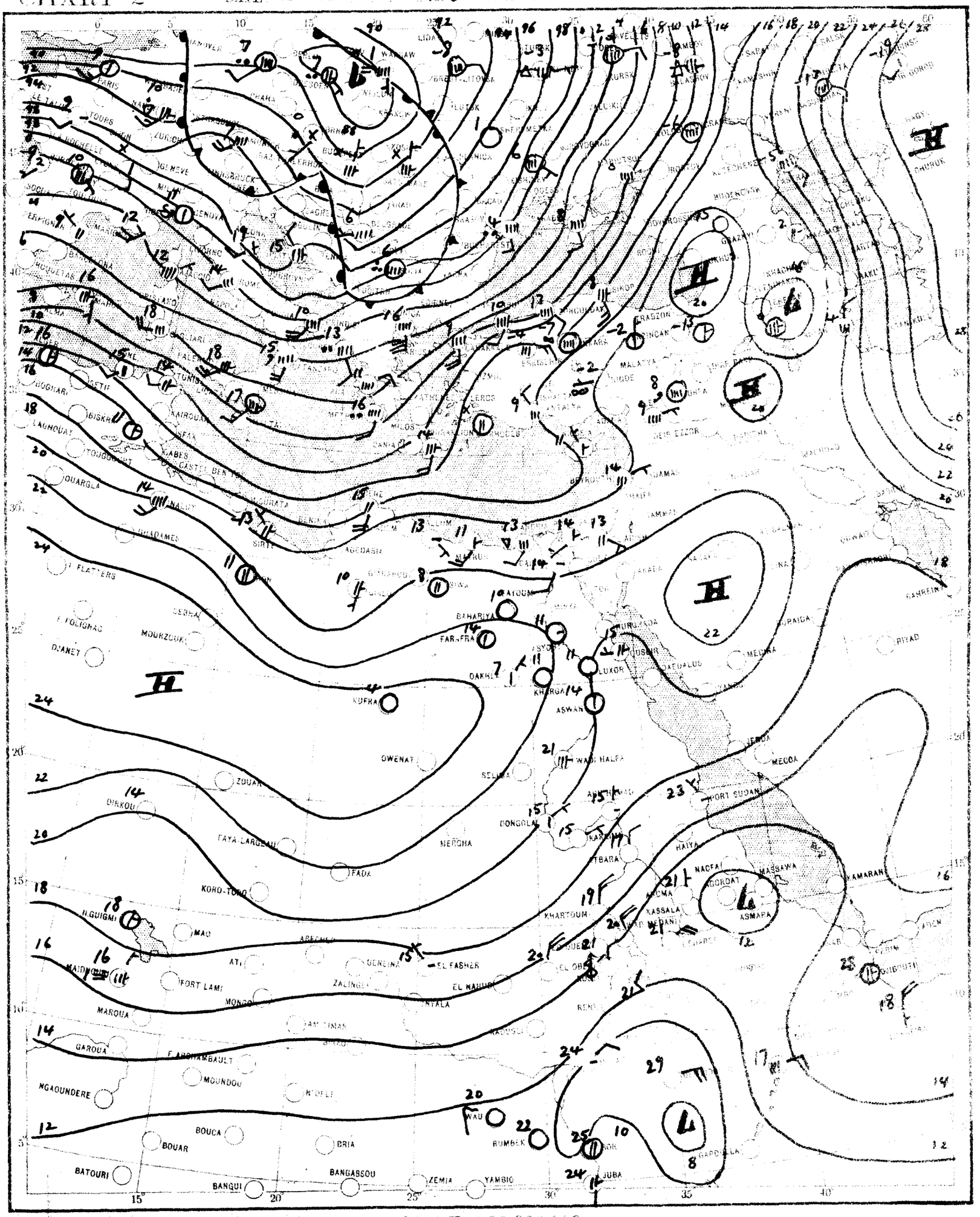

SCALE 1:20,000,000

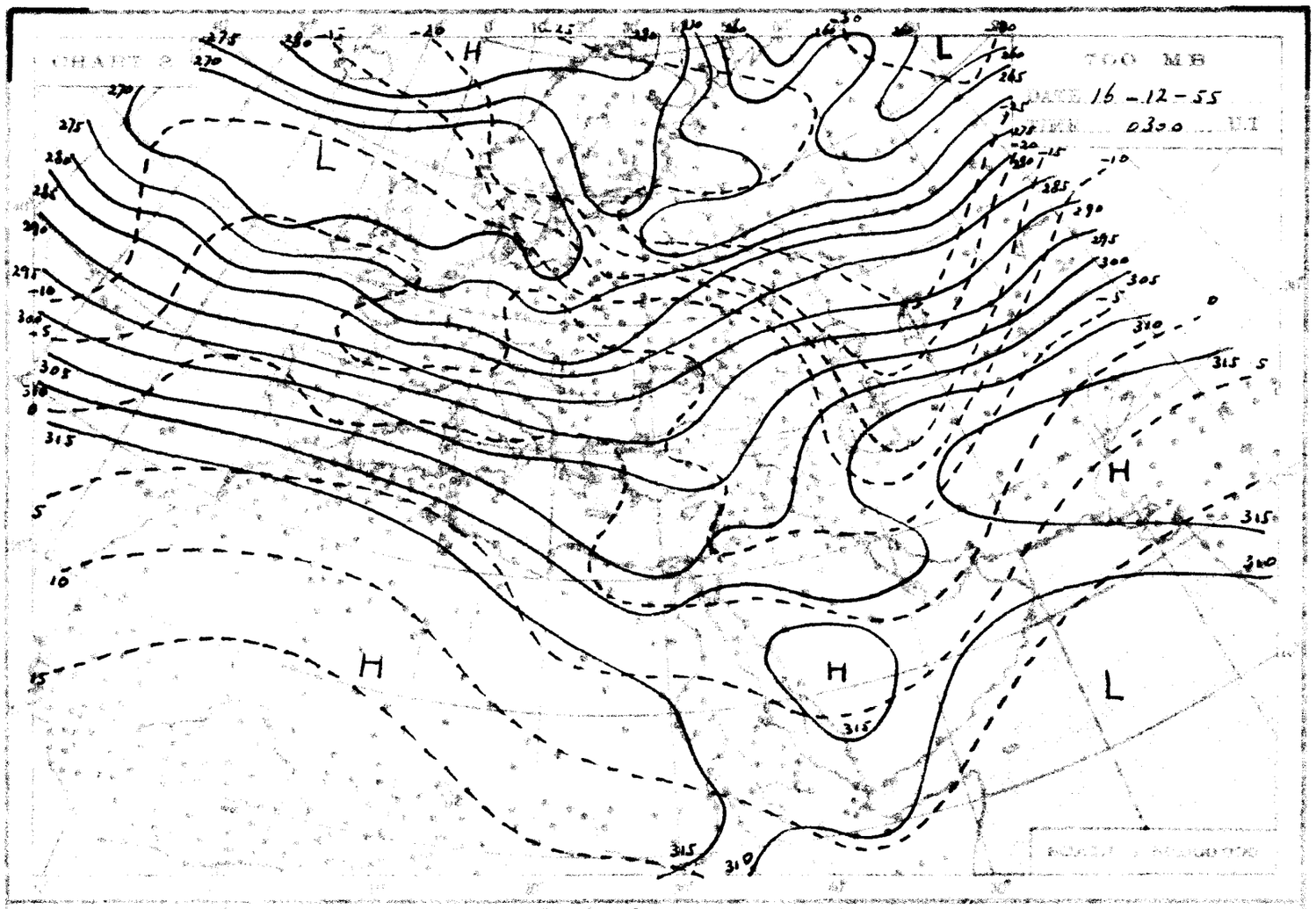
CHART 2
700 MB
DATE 16-12-55
TIME 0300 UT
H
L
H
L
H
L
H
L

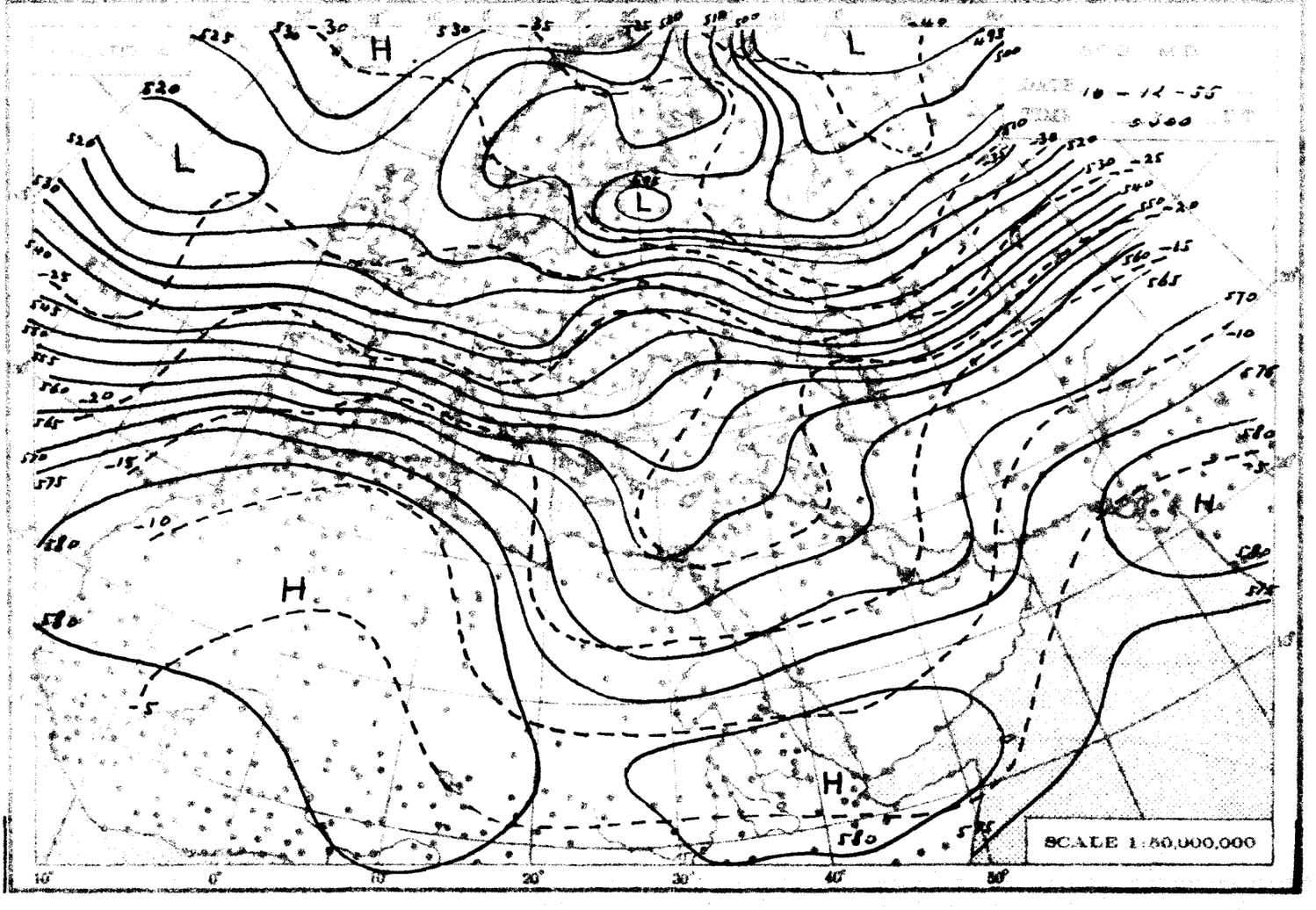
DATE 16-12-55
TIME 0300 UT
H
L
L
L
H
H
H
SCALE 1:50,000,000
10°
0°
10°
20°
30°
40°
50°

THE DAILY WEATHER REPORT

REPUBLIC OF EGYPT – METEOROLOGICAL DEPT – CAIRO

SYNOPTIC CHARTS

EXPLANATIONS:

CHARTS 1 & 2 (Surface Charts)

SCALE: [illegible] standard parallels 40° & 60° N

BAROMETRIC PRESSURE: [illegible] bars.

WIND: [illegible] on the beaufort scale and a short feather one step. Calm is [illegible]

TEMPERATURE: In whole degrees centigrade [illegible] circle

CLOUD SYMBOLS: [illegible] clear sky

sky [illegible] covered	sky [illegible] covered	sky 3/4 covered
sky [illegible] covered	sky 3/4 covered	sky [illegible] covered
sky [illegible] covered	sky [illegible] covered	sky obscured

PRESENT WEATHER SYMBOLS: Inserted to the left of station circle

	Hisher wind		Arm of Dusistorm		Mist		Fog		Haze
	Drizzle		Rain		Showers of Rain		Showers of Hail		Showers of Snow
	Lightning		Thunderstorm		Snow				

NOTE: These symbols show the nature of the phenomena, but not the intensity or duration.

FRONTS: Or surfaces of separation between different air masses

direction of motion of Fronts

	Warm front at the ground		Occluded front at the ground
	above		above
	at		Quasi stationary front
	above		



CHARTS 3 & 4 (Upper Air Charts)

SCALE: 1:50,000,000 Projection (same as Charts 1 & 2)

Contours are drawn every 50 gpm of Altitudes (Continuous lines).

Isotherms [illegible] 5° C (Broken lines)

WIND: Arrows fly with the wind. A full length feather indicates 10 knots, and a short feather 5 knots. Calm is indicated by a circle outside the station.

Calm	Wind speed 5 knots	Wind speed 10 knots	Wind speed 25 knots	
Wind speed 50 knots	Wind speed 85 knots	Wind speed 125 knots		

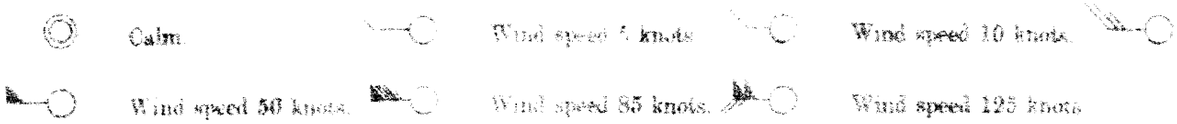

TEMPERATURE: In whole degrees centigrade

CHART 1 DATE 16-12 19 5 TIME 1200 C.T.

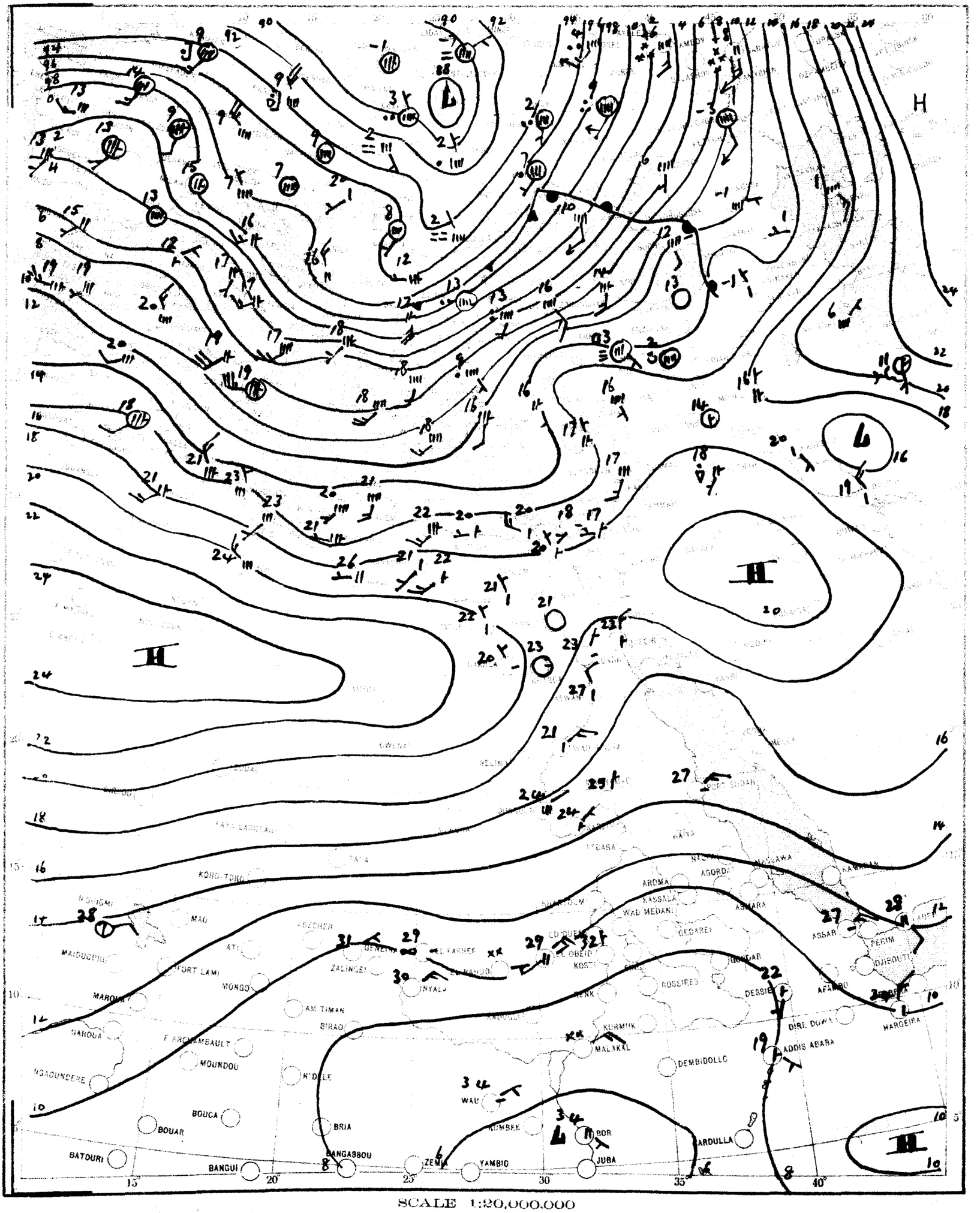

SCALE 1:20,000,000

CHART 2 DATE 17 - 12 1965 TIME 0600 G.T.

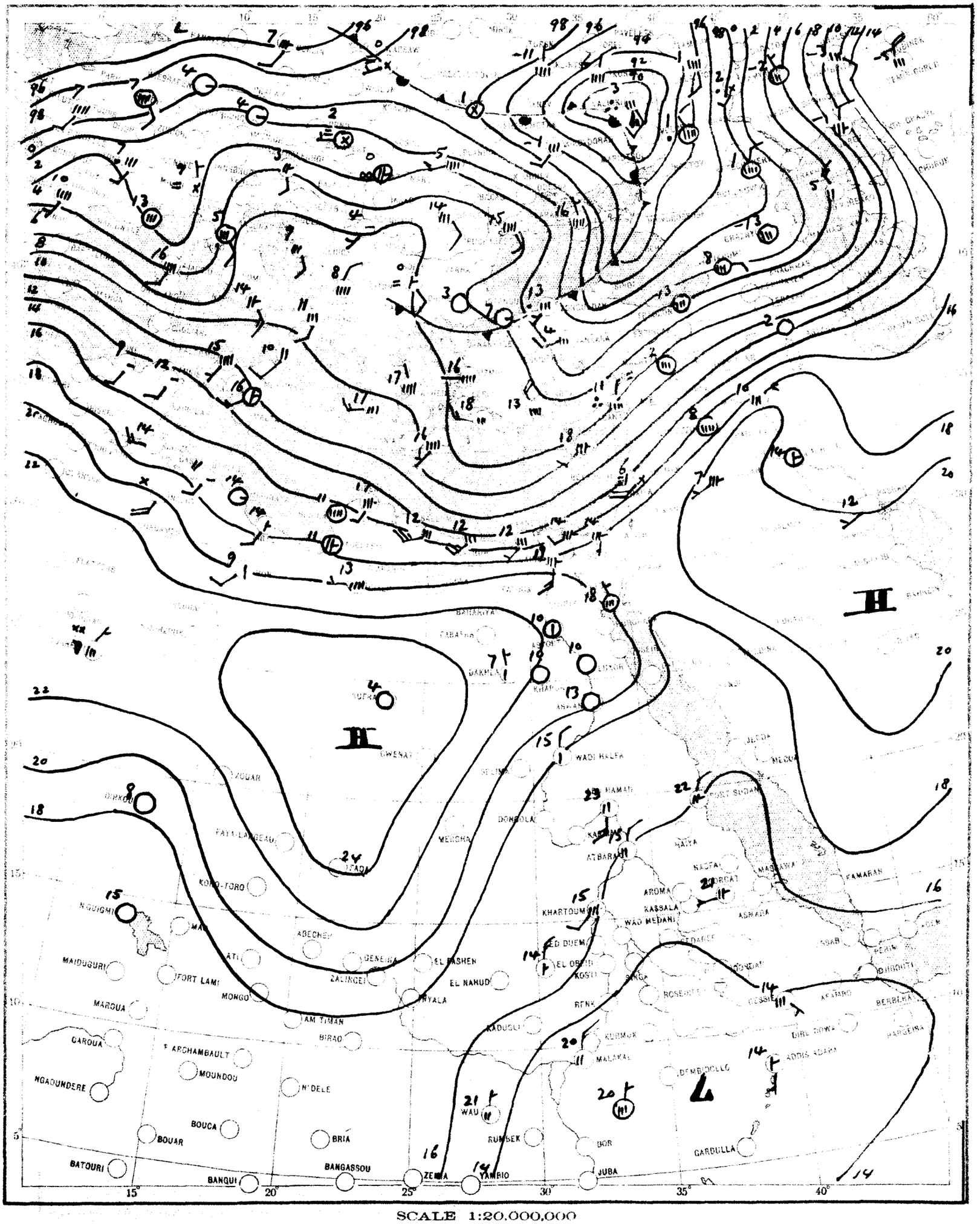

SCALE 1:20,000,000

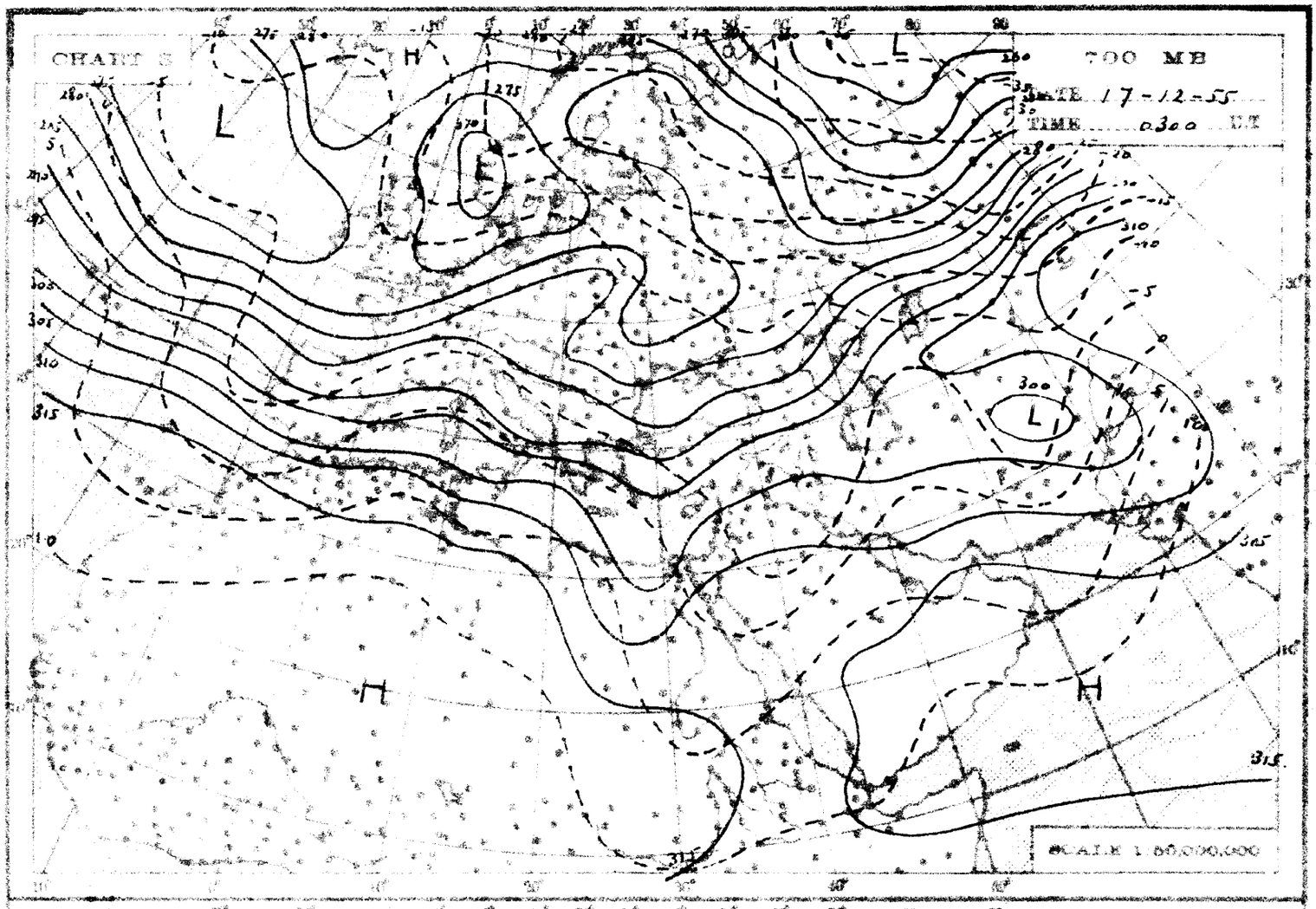
CHART 5
700 MB
DATE 17-12-55
TIME 0300 GT
SCALE 1:50,000,000

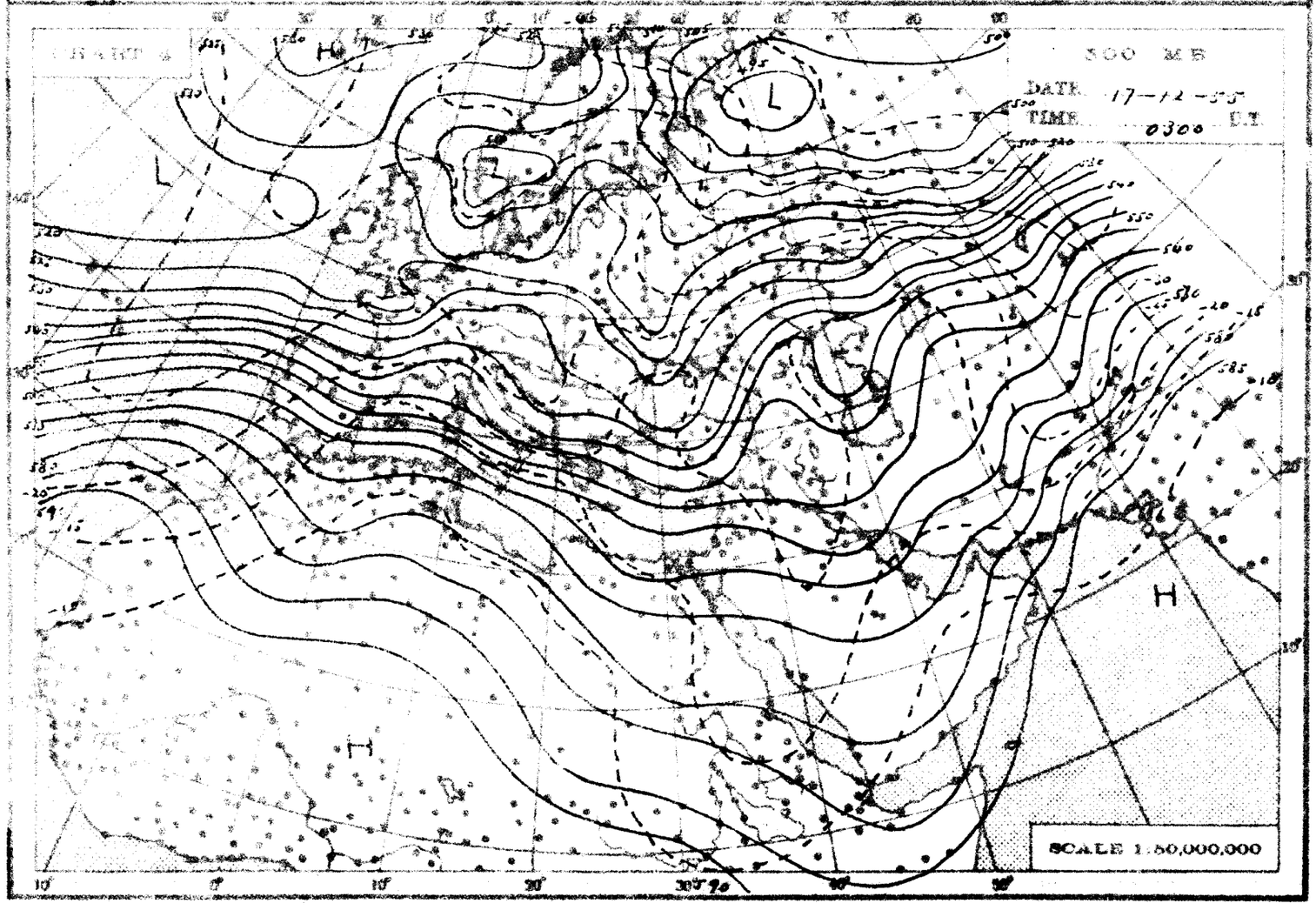
CHART 6
500 MB
DATE 17-12-55
TIME 0300 GT
SCALE 1:50,000,000

THE DAILY WEATHER REPORT

REPUBLIC OF EGYPT – METEOROLOGICAL DEPT – CAIRO

SYNOPTIC CHARTS

EXPLANATIONS:

CHARTS 1 & 2 (Surface Charts)

SCALE 1:20,000,000 Projection Conical orthomorphic with two standard parallels 30° & 60° N.

BAROMETRIC PRESSURE: M.S.L. Isobars are drawn every 2 millibars.

WIND: Arrows fly with the wind. A full length feather indicates 2 steps on the beaufort scale, and a short feather one step. Calm is indicated by a circle outside the station.

TEMPERATURE: In whole degrees centigrade inserted inside the station circle.

CLOUD SYMBOLS: (Total amount N. octas) clear sky.

sky 1/8 covered. sky 2/8 covered. sky 3/8 covered.

sky 4/8 covered. sky 5/8 covered. sky 6/8 covered.

sky 7/8 covered. sky 8/8 covered. sky obscured.

PRESENT WEATHER SYMBOLS: Inserted to the left of station circle.

Rising sand. Sand or Duststorm. Mist. Fog. Haze.

Drizzle. Rain. Showers of Rain. Showers of Hail. Showers of Snow.

Lightning. Thunderstorm. Snow.

Note: These symbols show the nature of the phenomena, but not the intensity or duration.

FRONTS: Or surfaces of separation between different air masses.

direction of motion of Fronts

Warm front at the ground. Occluded front at the ground.

" " above " above "

Cold " at " Quasi stationary front.

" " above "

CHARTS 3 & 4 (Upper Air Charts)

SCALE 1:50,000,000 Projection (same as Charts 1 & 2)

Contours are drawn every 50 g.p.m. of Altitudes (Continuous lines).

Isotherms " " 5° C (Broken lines)

WIND: Arrows fly with the wind. A full length feather indicates 10 knots, and a short feather 5 knots. Calm is indicated by a circle outside the station.

Calm. Wind speed 5 knots. Wind speed 10 knots. Wind speed 25 knots.

Wind speed 50 knots. Wind speed 85 knots. Wind speed 125 knots.

TEMPERATURE: In whole degrees centigrade

CHART 1 DATE 17 - 12 1955 TIME 1200 G.T.

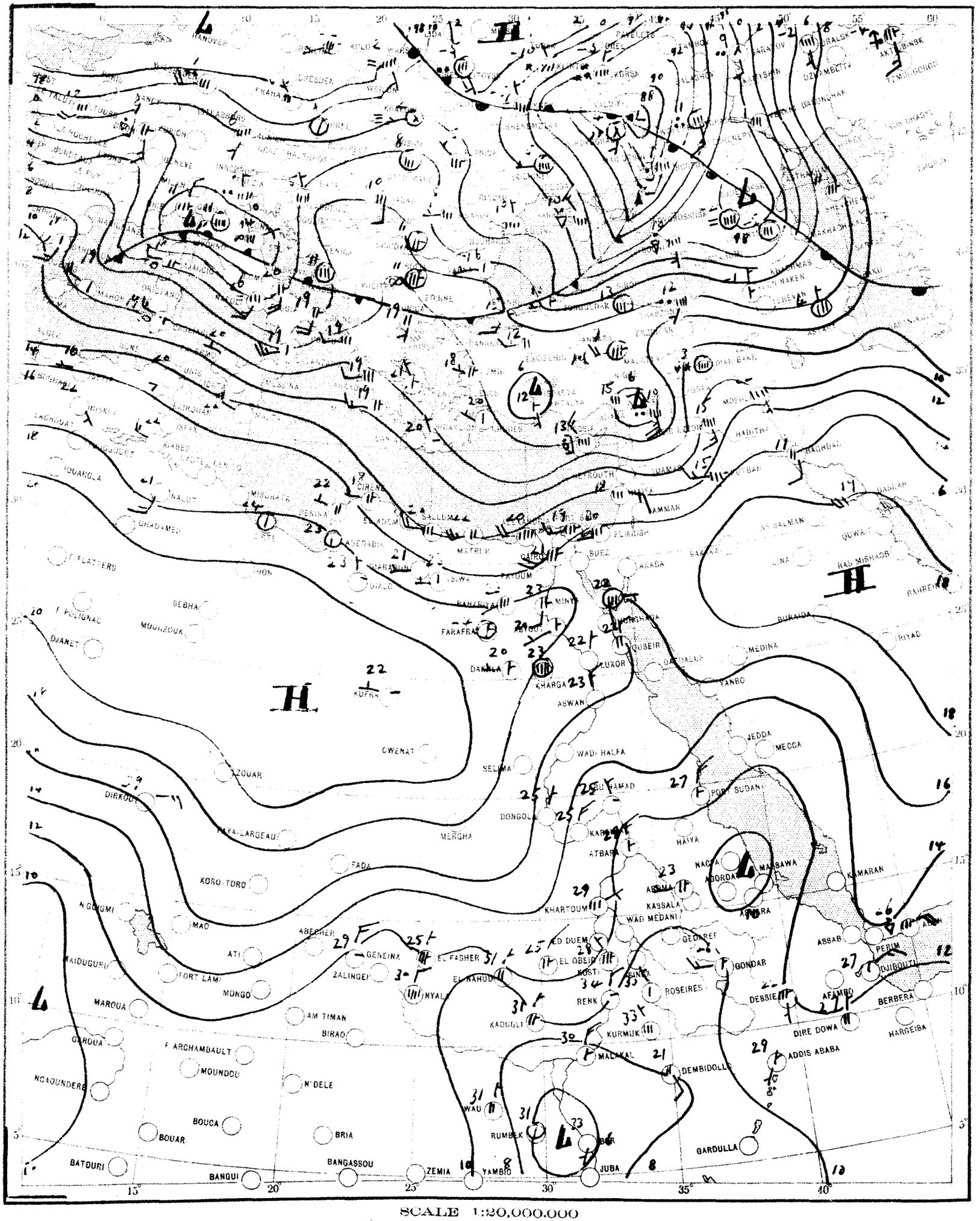
HANOVER
PRAHA
DRESDEN
LIBA
KORSA
ORALSK
AKTIBINSK
TEMIRGOROD
KHARKOV
KAZAN
KUYBYSHEV
OZYAMBETTA
ASTRAKHAN
GURYEV
TBILISI
ERIVAN
ALGIER
MAHON
ORLEANS
LE PUY
BORDEAUX
LA ROCHELLE
BREST
LANDES
LE BOURGET
BRUXELLES
LUXEMBOURG
INNSBRUCK
MILANO
ROMA
BRINDISI
ATHENA
SOFIA
BUCAREST
KIEV
MOSCOW
LENINGRAD
ARCHANGEL
KIRUNA
TRONDHEIM
OSLO
BERGEN
KOBENHAVN
ROSTOCK
BERLIN
WARSAW
LVOV
KIEV
ODESSA
SIMFEROPOL
TIFLIS
BAKU
ASTRAKHAN
TASHKENT
ALMA ATA
TAMANRASSET
ORAN
TUNIS
TRIPOLI
BENGHAZI
ALEXANDRIA
CAIRO
SUEZ
AKABA
JERUSALEM
BEYROUTH
DAMAS
BAGHDAD
BASRAH
ABADAN
BAHREIN
DOHA
ABU DHABI
MASKAT
ADEN
ASMARA
KHARTOUM
ADDIS ABABA
NAIROBI
DAR ES SALAM
LIMA
ASUNCION
BUENOS AIRES
SANTIAGO
LA PAZ
BOGOTA
CARACAS
MANAUS
RIO DE JANEIRO
SAO PAULO
PORTO ALEGRE
MONTEVIDEO
CAPE TOWN
PRETORIA
LOURENCO MARQUES
BEIRA
TANANARIVE
MAURITIUS
SEYCHELLES
ALGIER
ORAN
TUNIS
TRIPOLI
BENGHAZI
ALEXANDRIA
CAIRO
SUEZ
AKABA
JERUSALEM
BEYROUTH
DAMAS
BAGHDAD
BASRAH
ABADAN
BAHREIN
DOHA
ABU DHABI
MASKAT
ADEN
ASMARA
KHARTOUM
ADDIS ABABA
NAIROBI
DAR ES SALAM
LIMA
ASUNCION
BUENOS AIRES
SANTIAGO
LA PAZ
BOGOTA
CARACAS
MANAUS
RIO DE JANEIRO
SAO PAULO
PORTO ALEGRE
MONTEVIDEO
CAPE TOWN
PRETORIA
LOURENCO MARQUES
BEIRA
TANANARIVE
MAURITIUS
SEYCHELLES
H
H
H
L
L
L

CHART 2 DATE 18 -12 1955 TIME 0000 U.T.

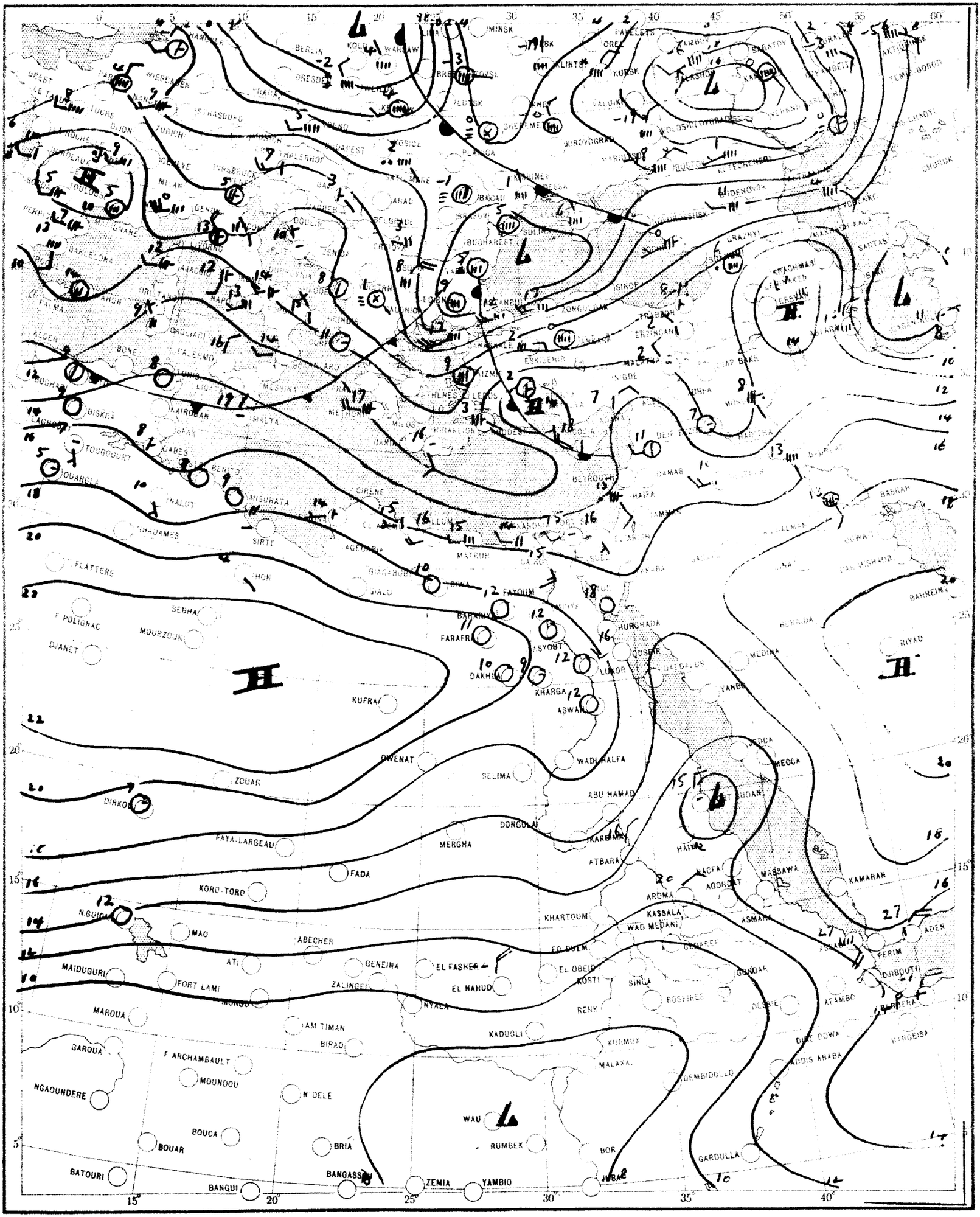

SCALE 1:20,000,000

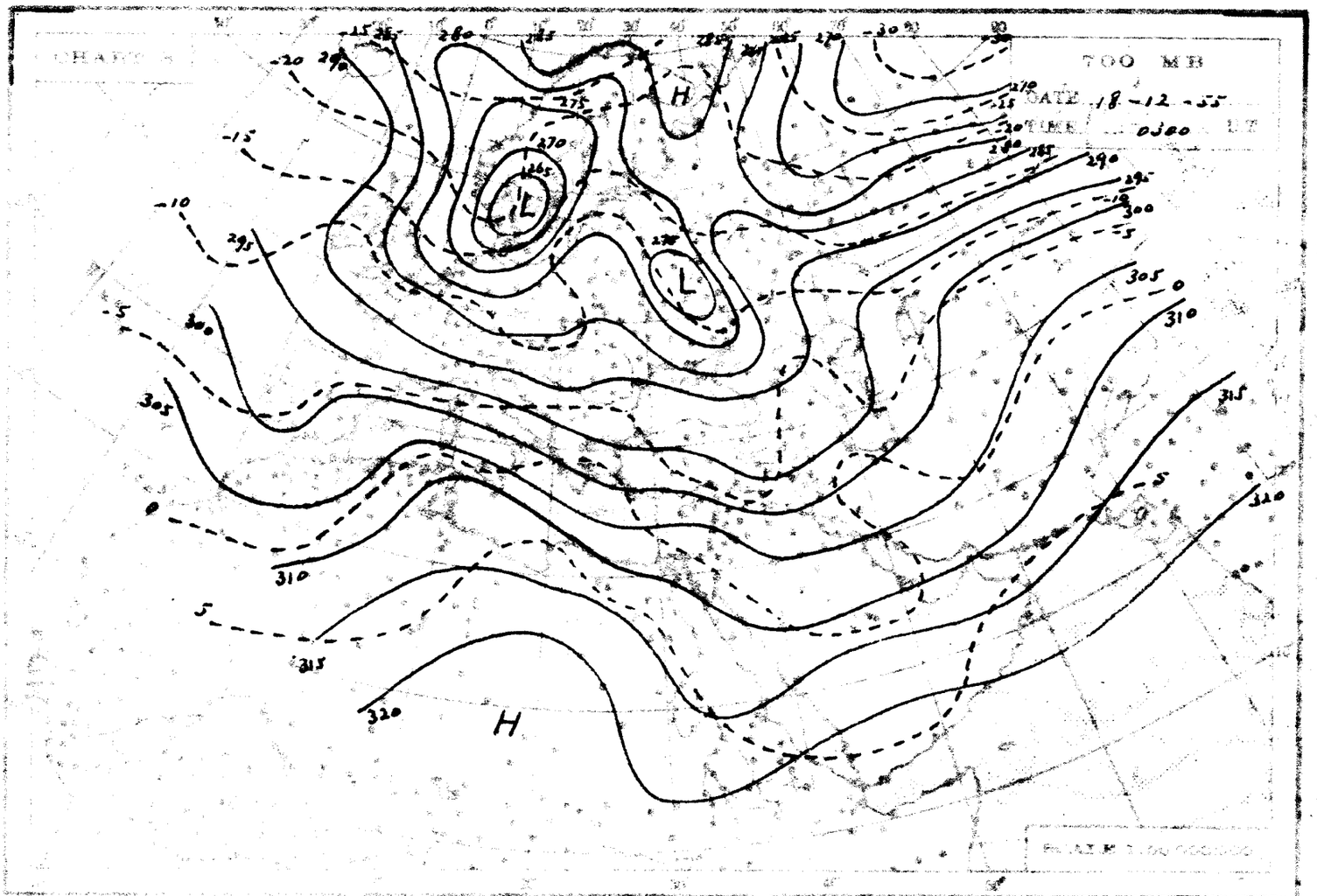
700 MB
DATE 18-12-55
TIME 0300 LT
H
L
L
H

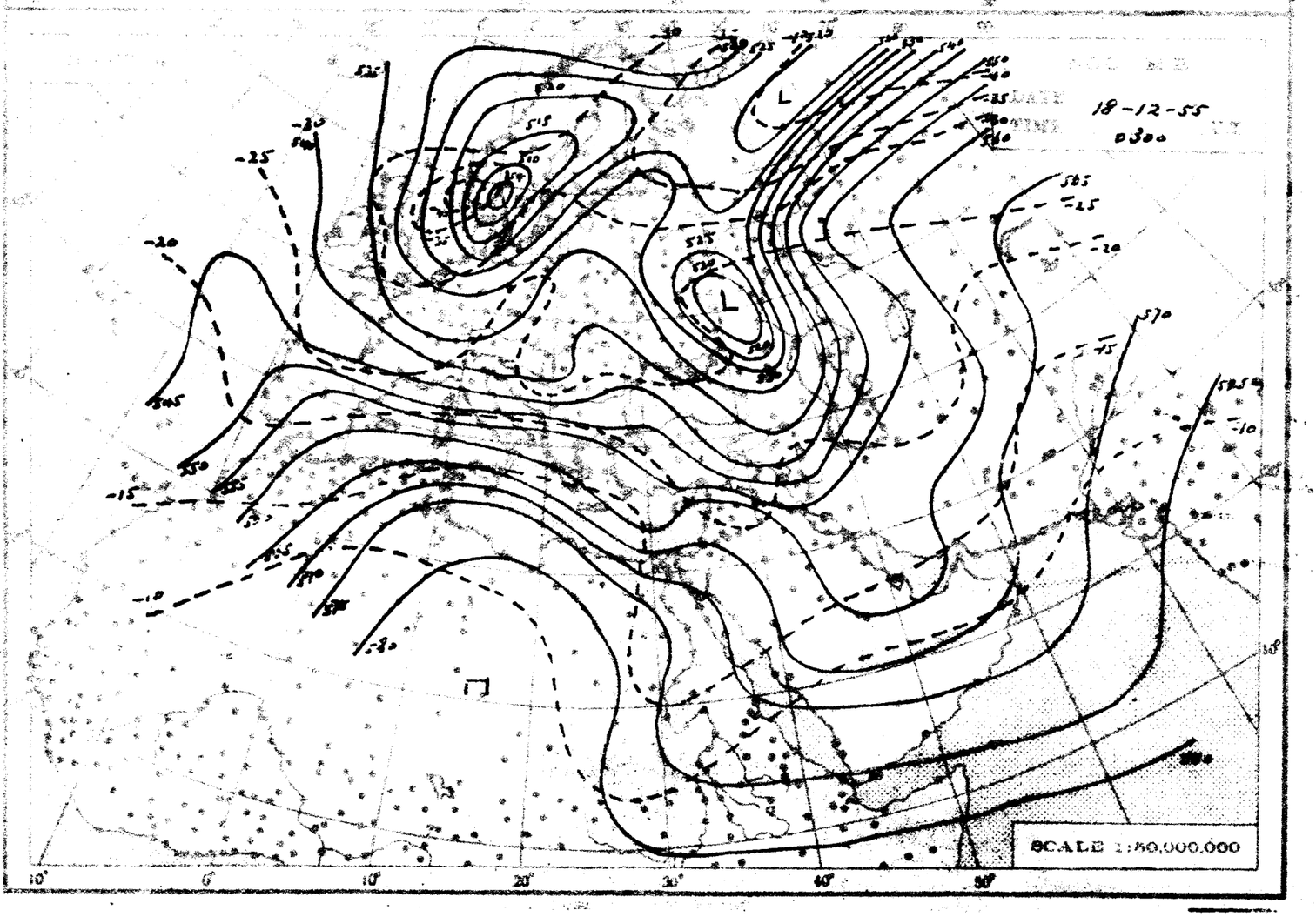
18-12-55
0300
L
L
L
SCALE 1:50,000,000

THE DAILY WEATHER REPORT

REPUBLIC OF EGYPT – METEOROLOGICAL DEPT. – CAIRO

SYNOPTIC CHARTS

EXPLANATIONS

CHARTS 1 & 2 (Surface Charts)

SCALE: [illegible] standard parallel 30° & 60° N.

BAROMETRIC PRESSURE: [illegible] every 5 mill bars.

WIND: Arrows fly with the wind. A full length feather indicates 4 knots on the Beaufort scale, and a short feather one step. Calm is indicated by a circle [illegible]

TEMPERATURE: [illegible]

CLOUD SYMBOLS: [illegible]

[illegible]	[illegible]	[illegible]
sky [illegible] covered	sky [illegible] covered	sky [illegible] covered
sky [illegible] covered	sky [illegible] covered	sky [illegible] covered
sky [illegible] covered	sky [illegible] covered	sky obscured.

PRESENT WEATHER SYMBOLS: Inserted to the left of station circle

Rain [illegible]	[illegible]	Mist	[illegible]	[illegible]	[illegible]
Drizzle	Rain	Showers of Rain	Showers of [illegible]	Showers of Snow	
Lightning	Thunderstorm	Snow			

Note: These symbols show the nature of the phenomenon but not the intensity of [illegible]

FRONTS: [illegible] of separation between [illegible] air masses

direction of motion of Fronts	Warm front at the ground	Occluded front at the ground	
	" " above "	" " above "	
	Cold " at " "	Quasi stationary front	
	" " above "		

CHARTS 3 & 4 (Upper Air Charts)

SCALE: 1:50,000,000 Projection (same as Charts 1 & 2)

Contours are drawn every 50 g.p.m. of Altitudes (Continuous lines)

Isotherms " " 5° C (Broken lines).

WIND: Arrows fly with the wind. A full length feather indicates 10 knots, and a short feather 5 knots. Calm is indicated by a circle outside the station.

Calm.	Wind speed 5 knots.	Wind speed 10 knots.	Wind speed 25 knots.	
Wind speed 50 knots.	Wind speed 85 knots.	Wind speed 125 knots.		

TEMPERATURE: In whole degrees centigrade

CHART 1 DATE 18 - 12 1955 TIME 1200 U.T.

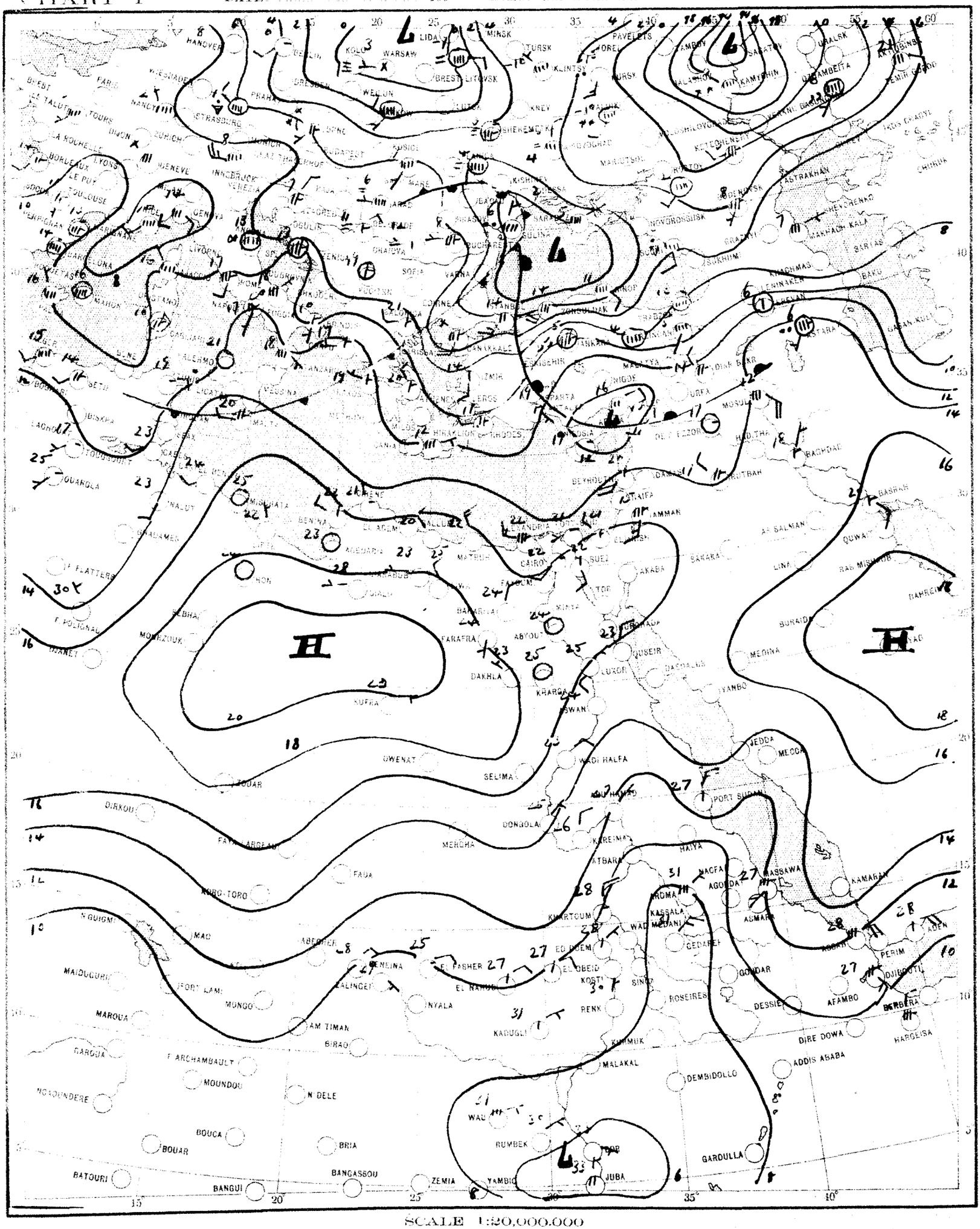
HANOVER
WARSAW
MINSK
TURSK
PAVELETS
KAMYSHIN
SARATOV
URALSK
ASTRAKHAN
NOVOROSSISK
KISHINEV
SOFIA
VARNA
ISTANBUL
ANKARA
ERZURUM
TBILISI
BAKU
TEHRAN
BAGDAD
BASRAH
BEYROUTH
HAIFA
AMMAN
CAIRO
SUEZ
AKABA
TOR
ABYOUT
QUSEIR
LUXOR
KHARGA
SWAN
DAKHLA
KUFRA
OWENAT
SELIMA
WADI HALFA
JEDDA
MECCA
PORT SUDAN
DONGOLA
MERCHA
KAREIMA
ATBARA
HAYA
NACFA
AGORDAT
MASSAWA
ASMARA
KAMARAN
ADEN
PERIM
DJIBOUTI
BERBERA
HARGEISA
DIRE DOWA
ADDIS ABABA
DEMBIDOLLO
GARDULLA
ROSEIRES
GONDAR
DESSIE
AFAMBO
KHARTOUM
WAD MEDANI
KASSALA
GEDAREF
EL OBEID
KOSTI
SINDER
RENK
KADUGLI
KURMUK
MALAKAL
RUMBEK
JUBA
YAMBIO
ZEMIA
BANGASSOU
BANGUI
BATOURI
BOUAR
BRIA
BOUCA
N DELE
MOUNDOU
F. ARCHAMBAULT
GAROUA
MAROUA
MAIDUGURI
FORT LAMY
MONGO
NYALA
EL FASHER
EL NAHUD
GENEINA
ZALINGEI
FAYA LARGEAU
FAYA
KOUR-TOURO
MAO
N'GUIGMI
DIRKOU
MONTZOUK
SEBHA
F. POLIGNAC
F. FLATTERS
GHADAMES
TOBRUK
BENGHAZI
ALGIERS
TUNIS
PALERMO
NAPLES
ROME
MARSEILLE
LYONS
BORDEAUX
TOULOUSE
GENEVE
INNSBRUCK
VENEZIA
BUDAPEST
BRESLAU
BERLIN
BREST LITOVSK
KOLO
LIDA
WELLIN
STRASBURG
ZURICH
DIJON
LA ROCHELLE
LE PUY
BIARRITZ
BISKRA
TOUGGOURT
OUARGLA
GABES
SFAX
LAGHOUAT
BOUSSAADA
MAHON
BONE
SETIF
LICATA
MALTA
CANEA
RHODES
HERAKLION
LARNACA
NICOSIA
ERZURUM
TRABZON
ZONGULDAK
SAMSUN
ERZINCAN
MARDIN
MOSUL
DIYARBAKIR
BITLIS
TAURIS
KERMANSHAH
KHORRAMABAD
ISFAHAN
YEZD
KERMAN
BUSHIRE
BANDAR ABBAS
ZAHEDAN
KHOSHMAS
LENINAKER
ERIVAN
KASTARA
GAZAN KULI
MAKHACH KALA
BARTAS
CHURUA
KHORIM
GRAZNY
KETCHIENEFF
KOTLOVOSKAYA
MARIUPOL
KRASNODAR
SARATOV
KAMYSHIN
TAMBOV
OREL
KLINTSY
KURSK
KIEV
KRASNOGRAD
DNEPROPETROVSK
KHERSON
ODESSA
KISHINEV
BUCHAREST
CONSTANTA
SULINA
GALATZ
ORADEA
BRASOV
SIBIU
CLUJ
BELGRADE
ZAGREB
SARAJEVO
SPLIT
ZADAR
RIJEKA
TRIESTE
VENEZIA
BOLZANO
INNSBRUCK
MUNICH
FRANKFURT
STUTTGART
ZURICH
GENEVE
LYONS
MARSEILLE
TOULOUSE
BORDEAUX
LE PUY
TOURS
NANCY
STRASBURG
DIJON
BREST
LE TALUT
FARO
WIESBADEN
DRESDEN
PRAHA
BRNO
KRAKOW
LODZ
LEMBERG
CHERNOVTSY

CHART 2 DATE 19 - 12 195 TIME 0600 U.T.

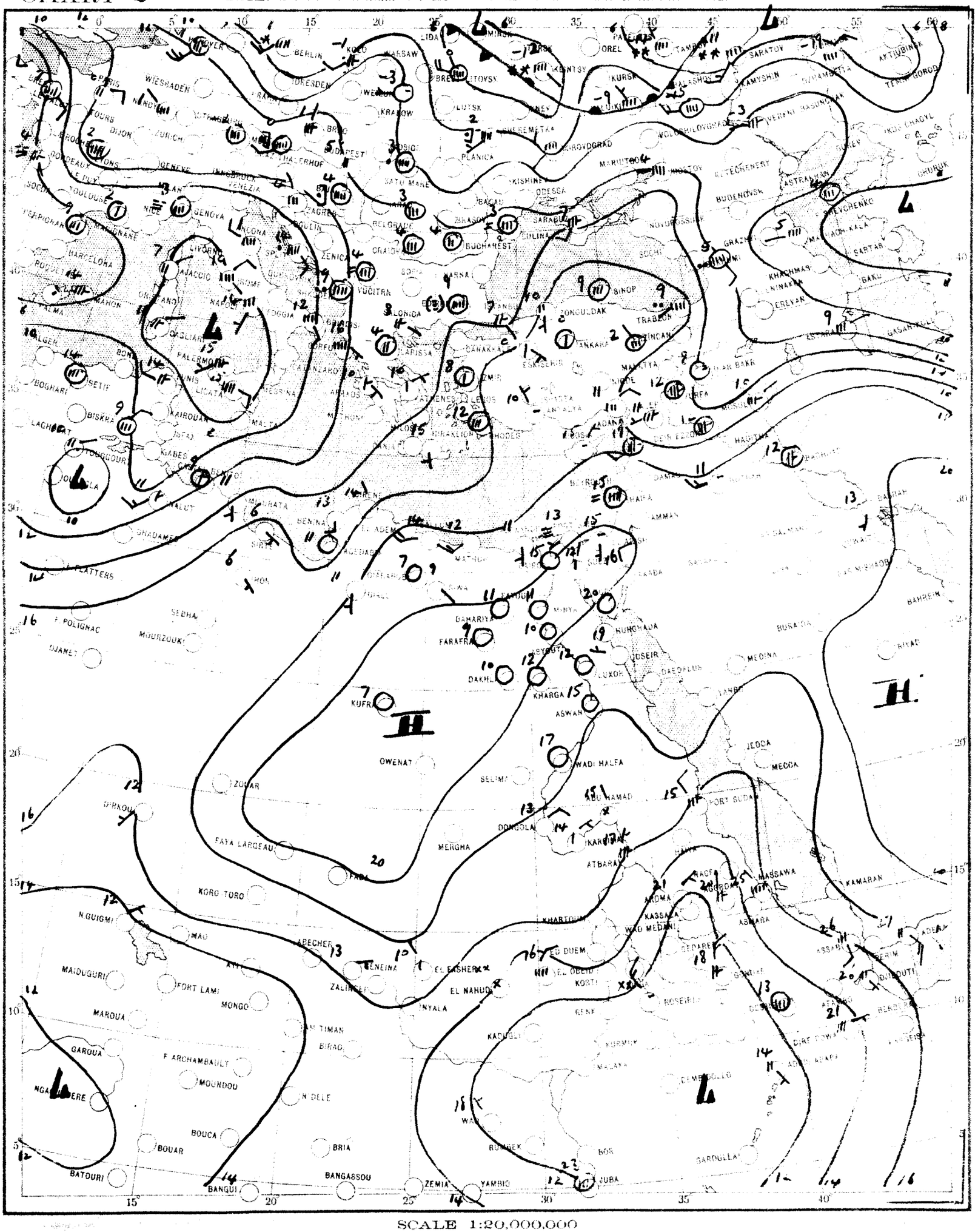

SCALE 1:20,000,000

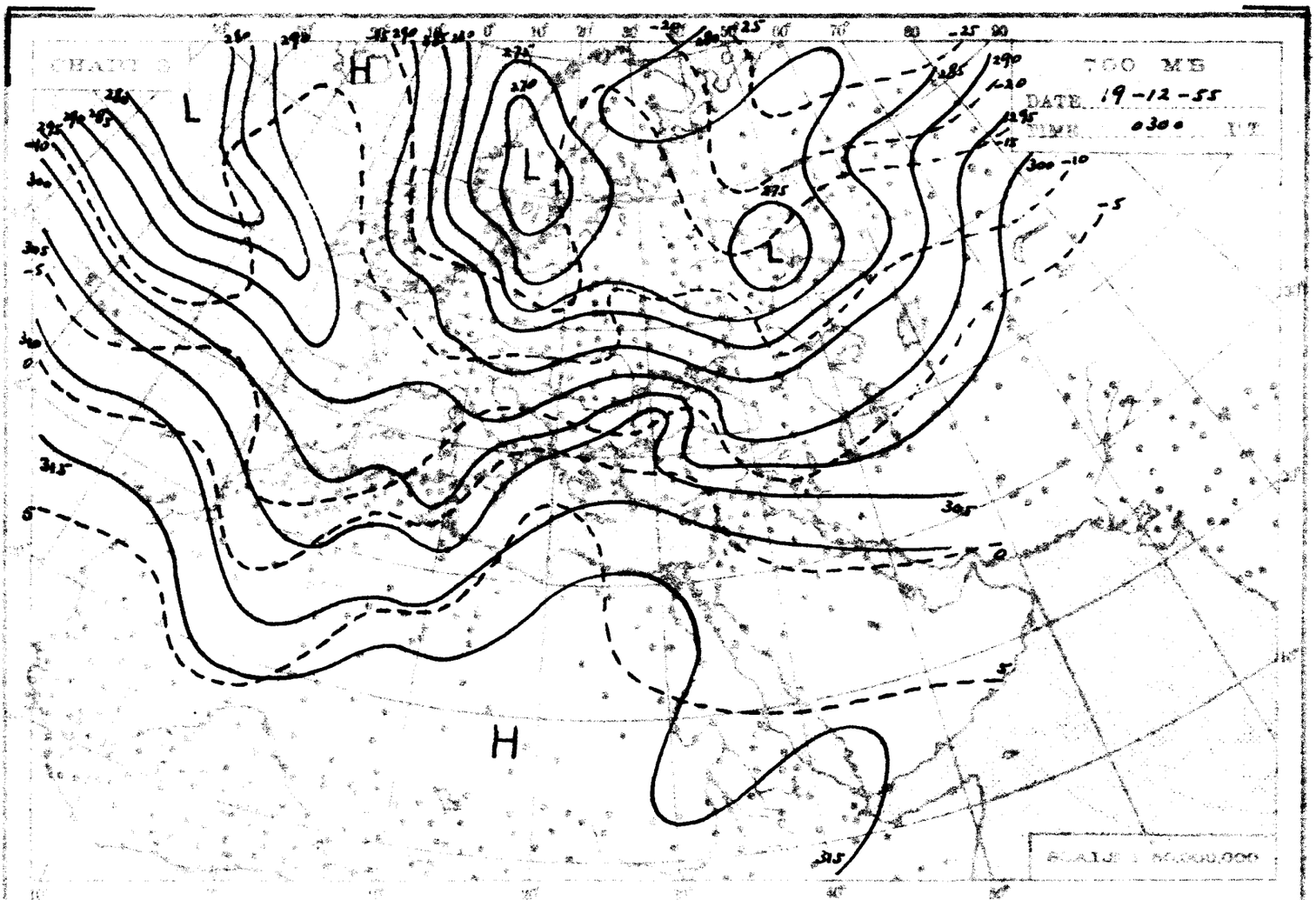
700 MB
DATE 19-12-55
TIME 0300 GT
H
L
L
L
H
SCALE 1:50,000,000

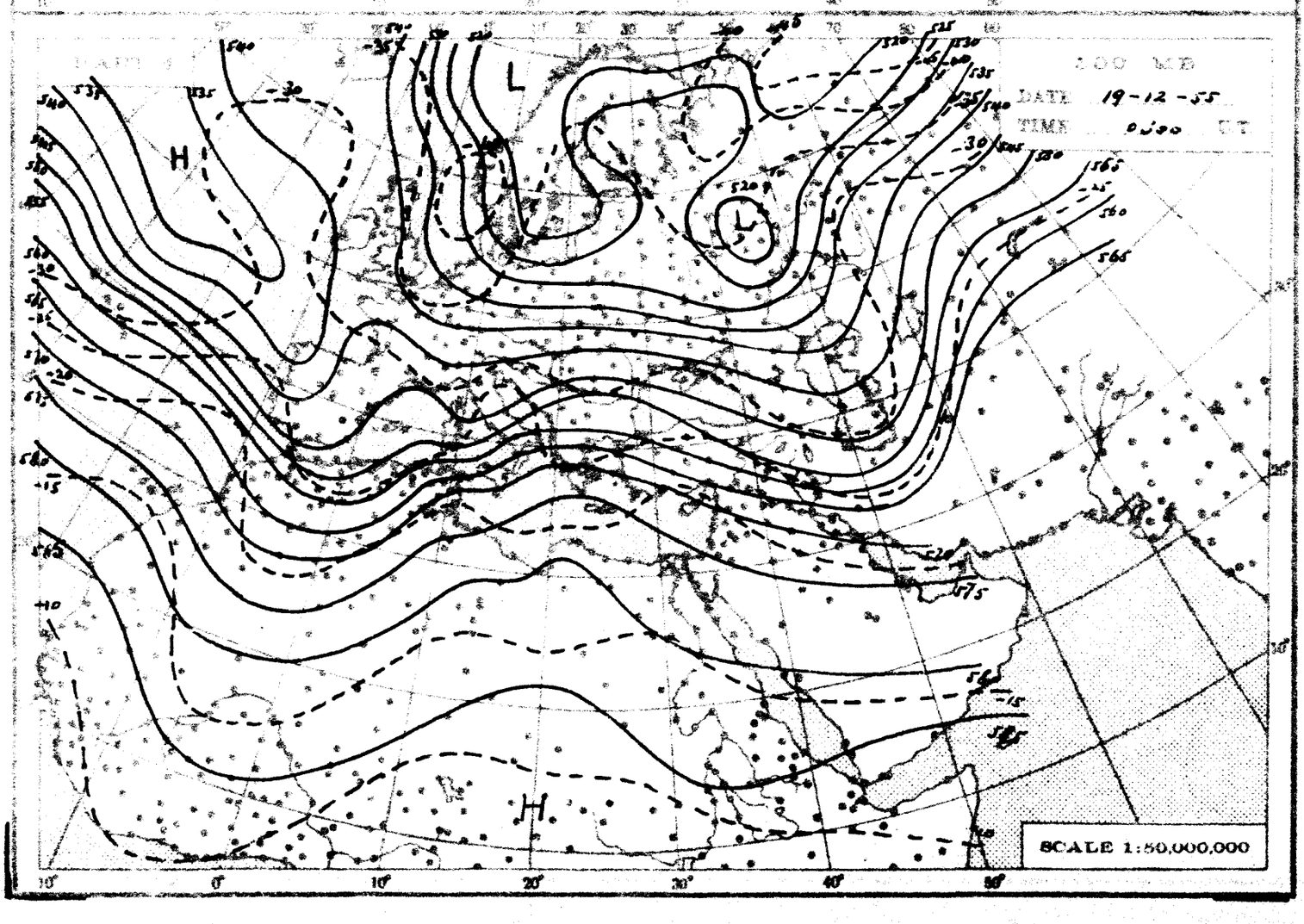
200 MB
DATE 19-12-55
TIME 0300 GT
H
L
L
H
SCALE 1:50,000,000

THE DAILY WEATHER REPORT

REPUBLIC OF EGYPT – METEOROLOGICAL DEPT. – CAIRO

SYNOPTIC CHARTS

EXPLANATIONS:

CHARTS 1 & 2 (Surface Charts)

SCALE 1:20,000,000. Projection Conical orthomorphic with two standard parallels 30° & 60° N

BAROMETRIC PRESSURE M.S.L. Isobars are drawn every 2 millibars.

WIND: Arrows fly with the wind. A full length feather indicates 2 steps on the beaufort scale and a short feather one step. Calm is indicated by a circle outside the station.

TEMPERATURE In whole degrees centigrade inserted inside the station circle.

CLOUD SYMBOLS Total amount N. octas. clear sky

sky 1/8 covered — sky 2/8 covered — sky 3/8 covered

sky 4/8 covered — sky 5/8 covered — sky 6/8 covered.

sky 7/8 covered — sky 8/8 covered. — sky obscured.

PRESENT WEATHER SYMBOLS Inserted to the left of station circle

Rising sand — Sand or Duststorm — Mist — Fog — Haze.

Drizzle — Rain — Showers of Rain — Showers of Hail — Showers of Snow.

Lightning — Thunderstorm — Snow

Note These symbols show the nature of the phenomena but not the intensity or duration.

FRONTS Or surfaces of separation between different air masses.

direction of motion of Fronts

Warm front at the ground — Occluded front at the ground

" " above " " — " " above " "

Cold " at " " — Quasi stationary front

" " above " "

CHARTS 3 & 4 (Upper Air Charts)

SCALE 1:50,000,000. Projection (same as Charts 1 & 2)

Contours are drawn every 50 g.p.m. of Altitudes (Continuous lines).

Isotherms " " " 5° C. (Broken lines).

WIND: Arrows fly with the wind. A full length feather indicates 10 knots, and a short feather 5 knots. Calm is indicated by a circle outside the station.

Calm. — Wind speed 5 knots. — Wind speed 10 knots. — Wind speed 25 knots

Wind speed 50 knots. — Wind speed 85 knots. — Wind speed 125 knots.

TEMPERATURE: In whole degrees centigrade

CHART 1 DATE 19 - 12 - 105 5 TIME 1200 U.T.

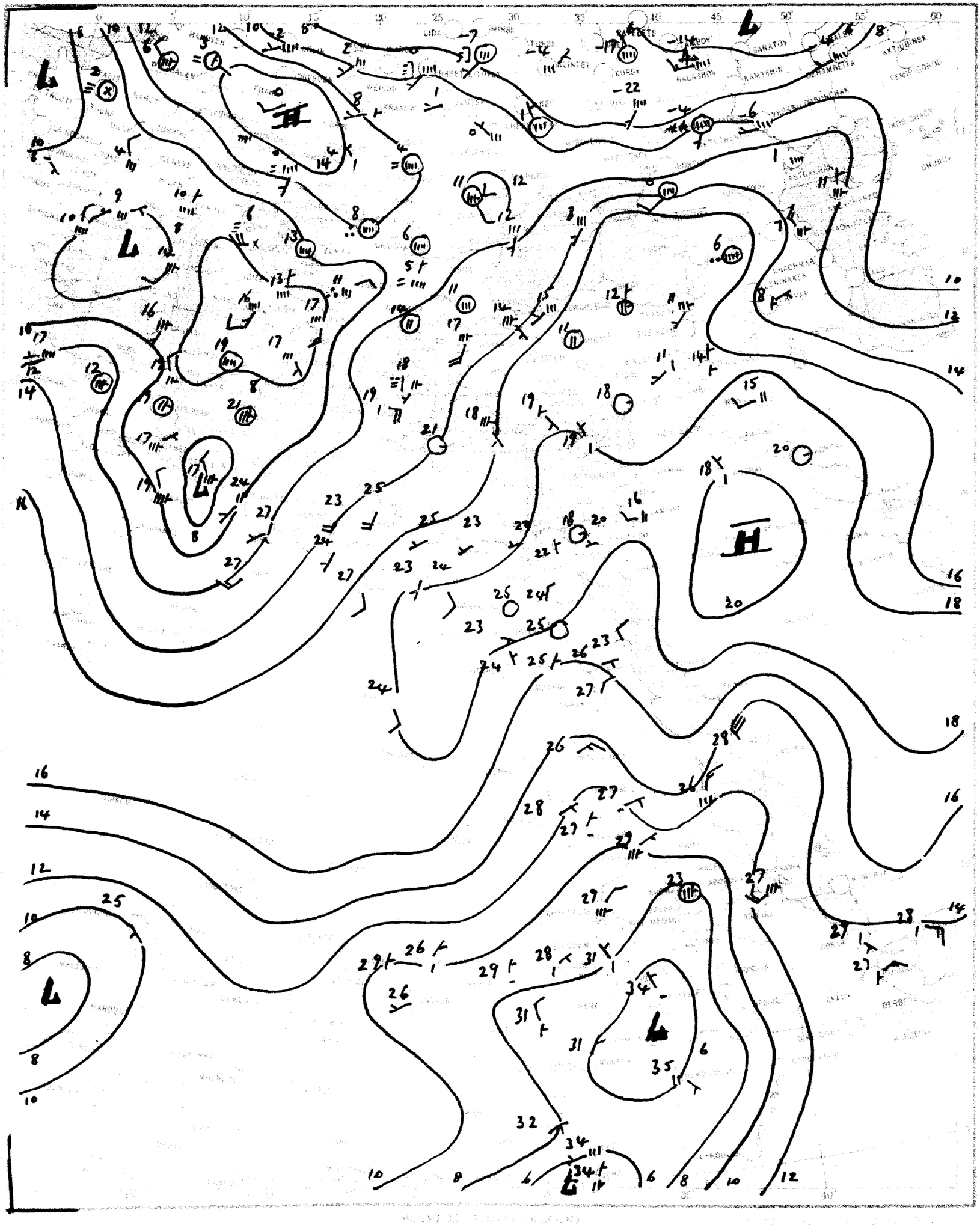

CHART 2 DATE 20 - 12 1955 TIME 0600 U.T.

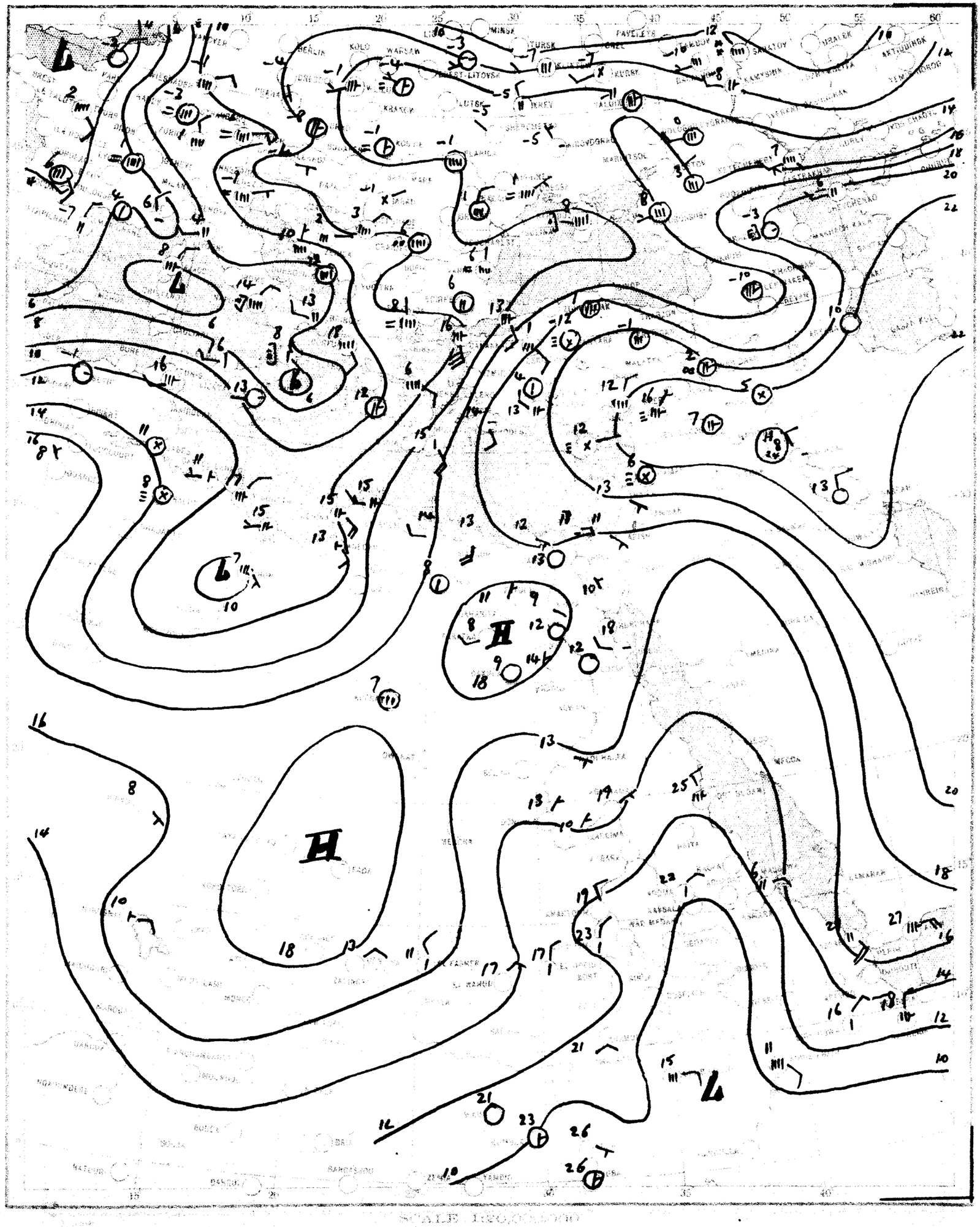

SCALE 1:20,000,000

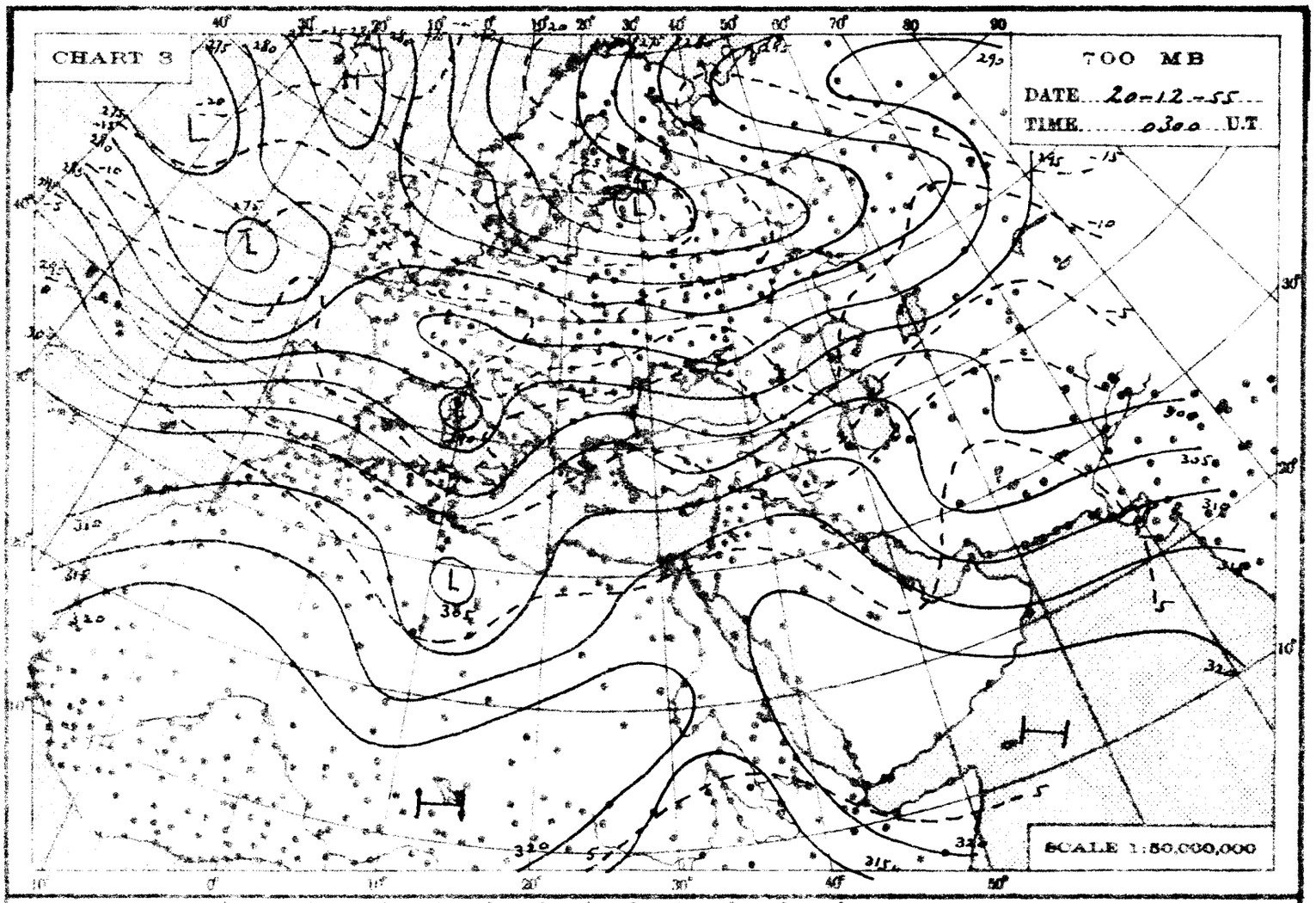
CHART 3
700 MB
DATE 20-12-55
TIME 0300 U.T.
SCALE 1:50,000,000

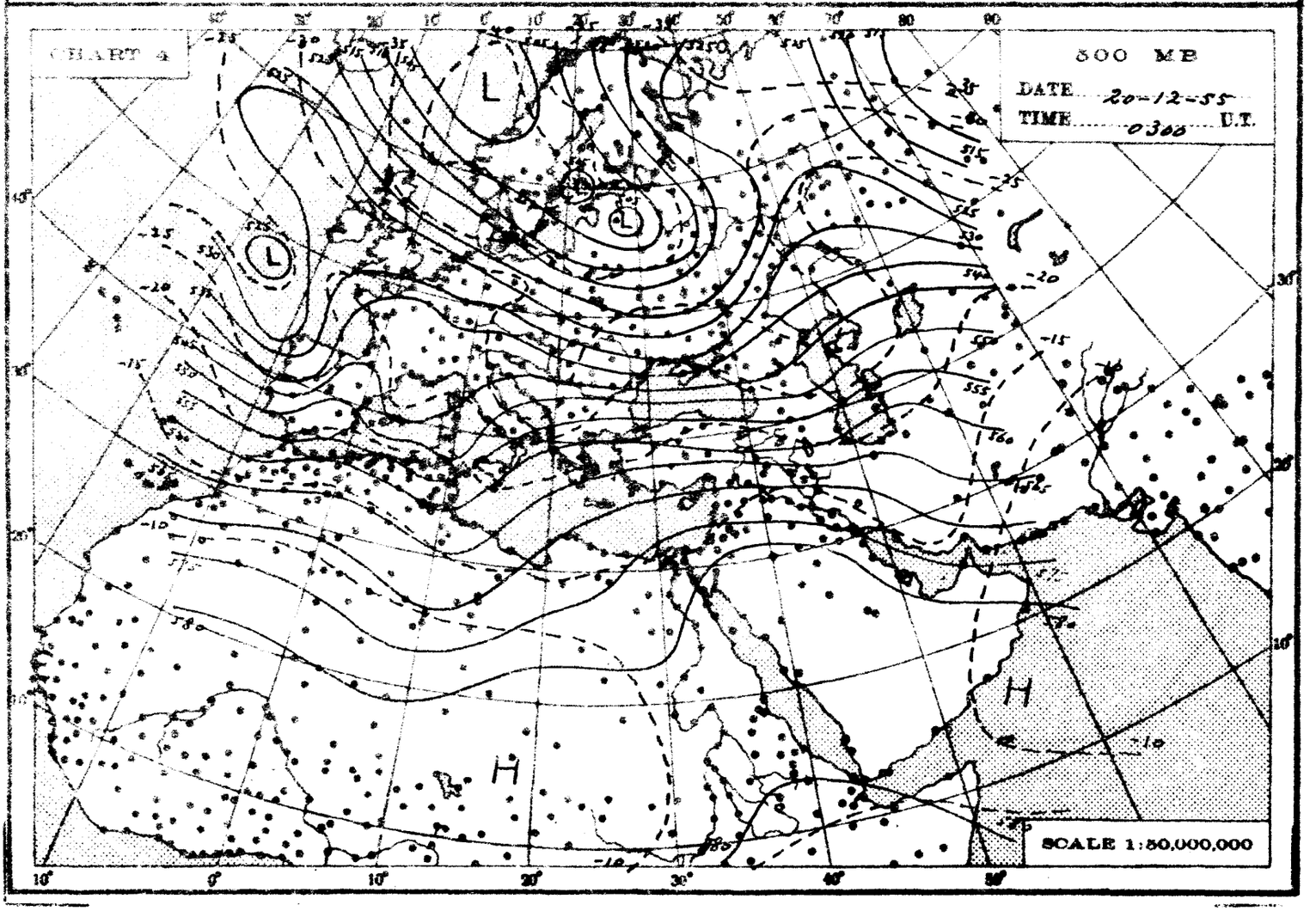
CHART 4
500 MB
DATE 20-12-55
TIME 0300 U.T.
SCALE 1:50,000,000

THE DAILY WEATHER REPORT

REPUBLIC OF EGYPT – METEOROLOGICAL DEPT. – CAIRO

SYNOPTIC CHARTS

EXPLANATIONS:

CHARTS 1 & 2 (Surface Charts)

SCALE: 1:20,000,000; Projection Conical orthomorphic with two standard parallels 30° & 60° N

BAROMETRIC PRESSURE: M. S. L. Isobars are drawn every 2 millibars.

WIND: Arrows fly with the wind. A full length feather indicates 2 steps on the beaufort scale, and a short feather one step. Calm is indicated by a circle outside the station.

TEMPERATURE: In whole degrees centigrade inserted inside the station circle.

CLOUD SYMBOLS: (Total amount of cirrus) clear sky.

sky 1/8 covered. sky 2/8 covered. sky 3/8 covered.

sky 4/8 covered. sky 5/8 covered. sky 6/8 covered.

sky 7/8 covered. sky 8/8 covered. sky obscured.

PRESENT WEATHER SYMBOLS: Inserted to the left of station circle.

Rising sand. Sand or Duststorm. Mist. Fog. Haze.

Drizzle. Rain. Showers of Rain. Showers of Hail. Showers of Snow.

Lightning. Thunderstorm. Snow.

Note: These symbols show the nature of the phenomena, but not the intensity or duration.

FRONTS: Or surfaces of separation between different air masses.

direction of motion of Fronts

Warm front at the ground. Occluded front at the ground.

" " above " " " " above " "

Cold " at " " Quasi stationary front.

" " above " "

CHARTS 3 & 4 (Upper Air Charts)

SCALE: 1:50,000,000; Projection (same as Charts 1 & 2).

Contours are drawn every 50 g.p.m. of Altitudes (Continuous lines).

Isotherms " " " 5° C. (Broken lines).

WIND: Arrows fly with the wind. A full length feather indicates 10 knots, and a short feather 5 knots. Calm is indicated by a circle outside the station.

Calm. Wind speed 5 knots. Wind speed 10 knots. Wind speed 25 knots.

Wind speed 50 knots. Wind speed 85 knots. Wind speed 125 knots.

TEMPERATURE: In whole degrees centigrade

CHART 1 DATE 20 12 1955 TIME 1200 U.T.

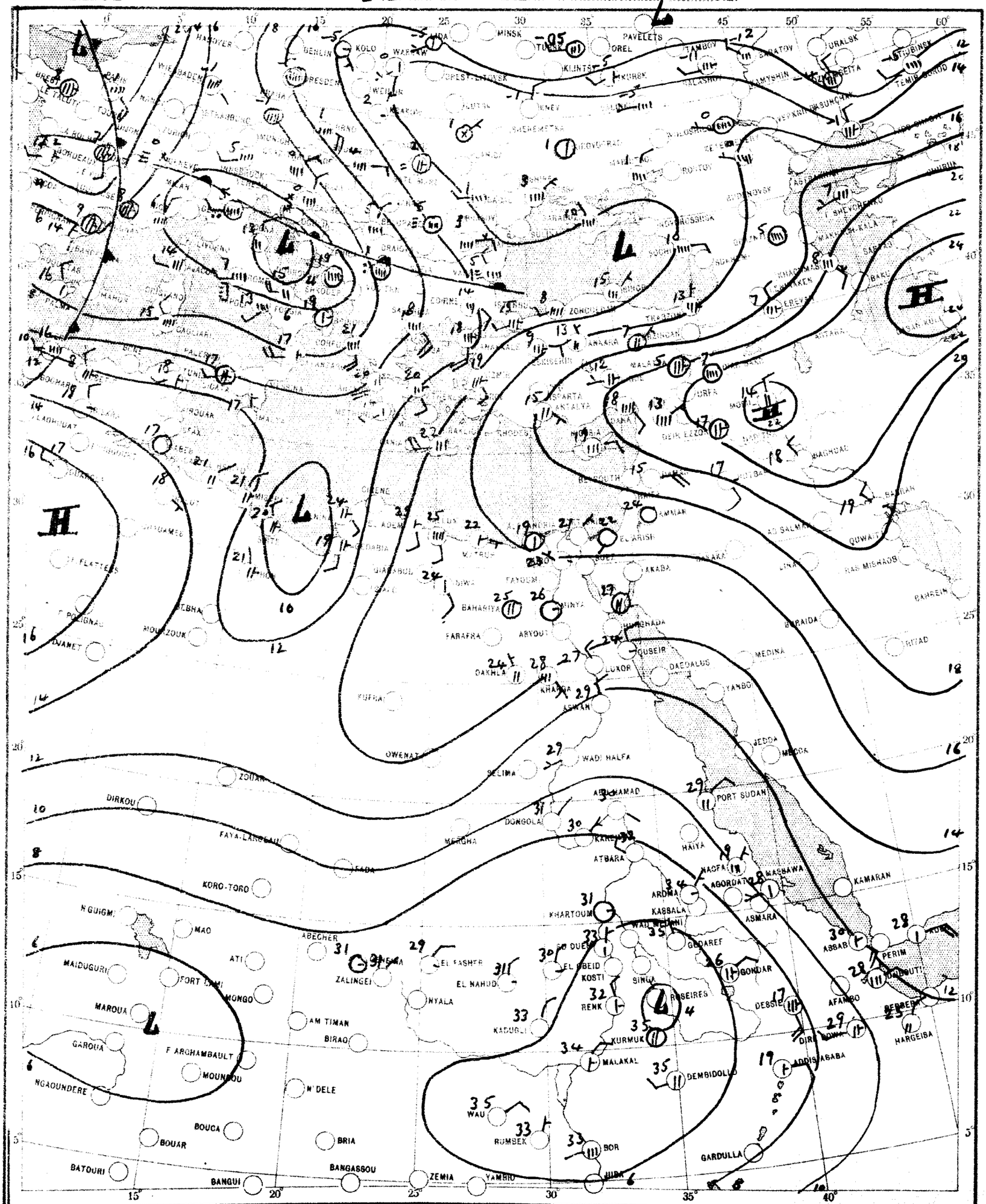

SCALE 1:20,000,000

CHART 2 DATE 21 12 1955 TIME 0600 G.M.T.

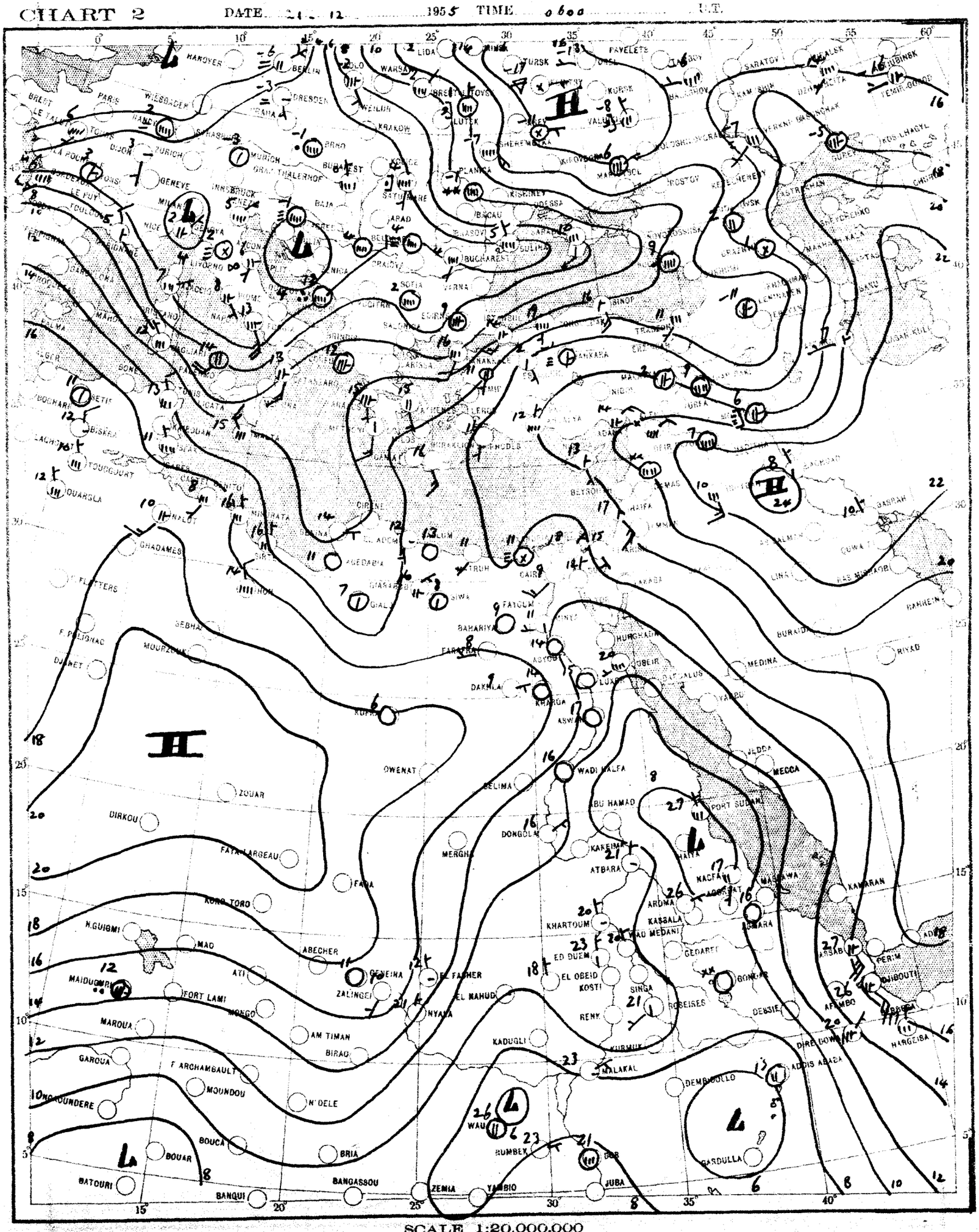

SCALE 1:20,000,000

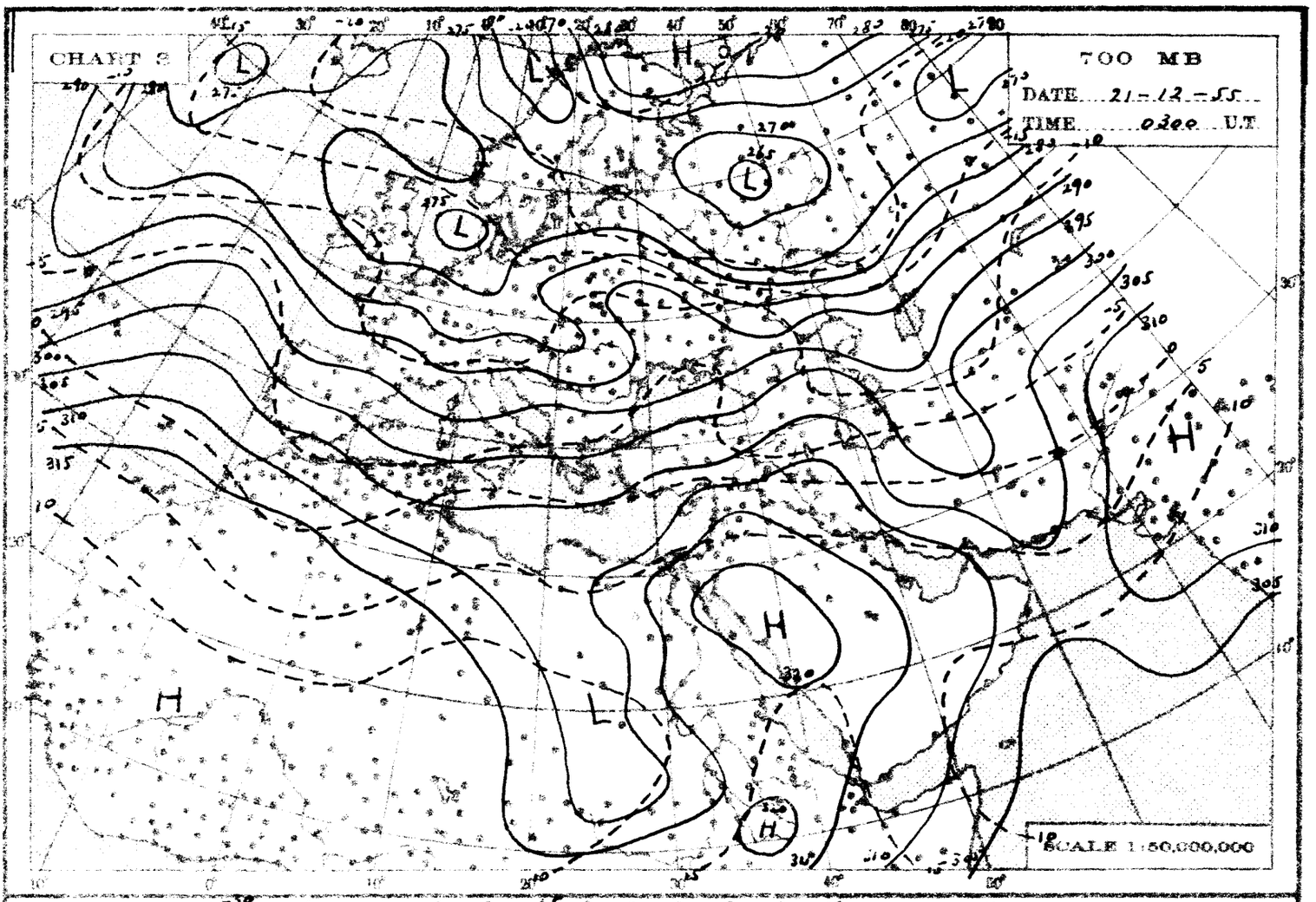
CHART 2
700 MB
DATE 21-12-55
TIME 0300 U.T.
SCALE 1:50,000,000

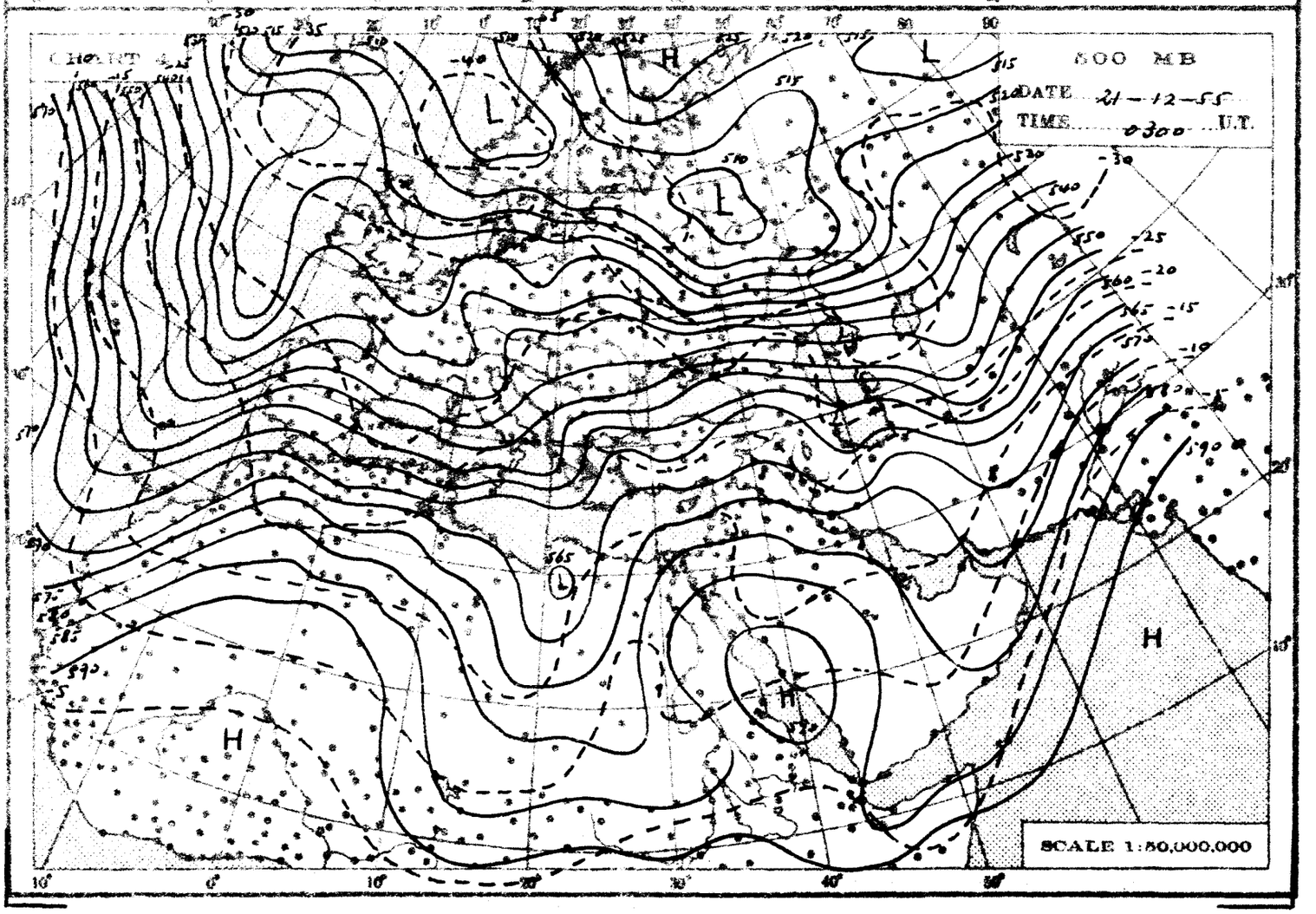
CHART 4
500 MB
DATE 21-12-55
TIME 0300 U.T.
SCALE 1:50,000,000

THE DAILY WEATHER REPORT

REPUBLIC OF EGYPT – METEOROLOGICAL DEPT. – CAIRO

SYNOPTIC CHARTS

EXPLANATIONS:

CHARTS 1 & 2 (Surface Charts)

SCALE 1:20,000,000; Projection Conical orthomorphic with two standard parallels 30° & 60° N.

BAROMETRIC PRESSURE. M. S. L. Isobars are drawn every 2 millibars.

WIND: Arrows fly with the wind. A full length feather indicates 2 steps on the beaufort scale, and a short feather one step. Calm is indicated by a circle outside the station.

TEMPERATURE: In whole degrees centigrade inserted inside the station circle.

CLOUD SYMBOLS: (Total amount N. octas) clear sky.

sky 1/8 covered. sky 2/8 covered. sky 3/8 covered.

sky 4/8 covered. sky 5/8 covered. sky 6/8 covered.

sky 7/8 covered. sky 8/8 covered. sky obscured.

PRESENT WEATHER SYMBOLS: Inserted to the left of station circle

Rising sand. Sand or Duststorm. Mist. Fog. Haze.

Drizzle. Rain. Showers of Rain. Showers of Hail. Showers of Snow.

Lightning. Thunderstorm. Snow.

Note: These symbols show the nature of the phenomena, but not the intensity or duration.

FRONTS: Or surfaces of separation between different air masses.

direction of motion of Fronts

Warm front at the ground. Occluded front at the ground.

" " above " " " " above " "

Cold " at " " Quasi stationary front.

" " above " "

CHARTS 3 & 4 (Upper Air Charts)

SCALE 1:50,000,000; Projection (same as Charts 1 & 2).

Contours are drawn every 50 g.p.m. of Altitudes (Continuous lines).

Isotherms " " " 5° C. (Broken lines).

WIND: Arrows fly with the wind. A full length feather indicates 10 knots, and a short feather 5 knots. Calm is indicated by a circle outside the station.

Calm. Wind speed 5 knots. Wind speed 10 knots. Wind speed 25 knots.

Wind speed 50 knots. Wind speed 85 knots. Wind speed 125 knots.

TEMPERATURE: In whole degrees centigrade

CHART 1 DATE 21 - 12 - 1955 TIME 1200 U.T.


H
L
SEBHA
ZOUAR
ASWAN
LUXOR
KHARTOUM
WAD MEDANI
ED DUEM
EL OBEID
RENK
KURMUK
MALAKAL
JUBA
BOR
ASMARA
ADDIS ABABA
DIRE DOWA
HARGEISA
MAROUA
GAROUA
NGAOUNDERE
BOUAR
BATOURI
BANGUI
BRIA
ZEMIA
YAMBIO
GARDULLA
DEMBIDOLO
MOUNDOU
FORT LAMY
MAIDUGURI
ABECHER
NYALA
EL FASHER
ZALINGEI
GENEINA
KASSALA
GEDAREF
BONDAR
DESSIE
ASSAB
PERIM
AFAMBO
ZERBERA
MASSAWA
ASMARA
KHARGA
DAKHLA
FARAFRA
SELIMA
WADI HALFA
HAMAD
KAREIMA
HAIYA
ARDA
KABBALA
PORT SUDAN
JEDDA
MECCA
MEDINA
YANBO
BAHREIN
DOHA
QUWAIT
BAGHDAD
BEYROUTH
ZONGULDAK
TRABZON
ERZINJAN
ANKARA
ASTRAKHAN
BAKU
TIFLIS
KUTAISI
SUKHUMI
ROSTOV
KIEV
KISHINEV
KRAKOW
MINSK
LIDA
BRESTLITOVSK
KOENIGSBERG
HAMBURG
BERLIN
DRESDEN
MUNICH
VIENNA
BUDAPEST
BELGRADE
SOFIA
ATHENS
ROME
MARSEILLE
MADRID
LISBON
ALGIERS
TUNIS
TRIPOLI
BENGHAZI
CAIRO
ALEXANDRIA
JERUSALEM
AMMAN
DAMASCUS
ALEPPO
BAKU
ASTRAKHAN
GURIEV
AKTYUBINSK
TEMIR-GOSOD
FOR CHAGYL
CHIMKENT
TASHKENT
ALMA ATA
FRUNZE
DUSHANBE
KHOJENT
KHORUGH
KABUL
KANDAHAR
HERAT
MASHHAD
TEHERAN
TABRIZ
ISFAHAN
SHIRAZ
BAGHDAD
BASRA
ABADAN
BAHREIN
DOHA
QUWAIT
BAKARA
LIMA
RAS GHARAB
BURADA
ADEN
MOGADISCIO
KISMAYU
MOMBASA
NAIROBI
ZANZIBAR
DAR ES SALAAM
TANGANYIKA
LAKE VICTORIA
LAKE TANGANYIKA
LAKE NYASSA
LAKE CHAD
LAKE RUDOLF
LAKE ALBERT
LAKE TSANA
LAKE NATRON
LAKE MANYARA
LAKE MAGADI
LAKE ZIWAY
LAKE ABAYA
LAKE SHALA
LAKE AMBOSELI
LAKE TURKANA
LAKE MAKONDE
LAKE RUKWA
LAKE MWERU
LAKE BANGWEULU
LAKE MOERO
LAKE MALAWI
LAKE CHILWA
LAKE NGAMI
LAKE MAKARIKARI
LAKE NGAMI
LAKE MAKARIKARI
LAKE MOERO
LAKE MALAWI
LAKE CHILWA

CHART 2 DATE 22 - 12 - 1955 TIME 0600 U.T.

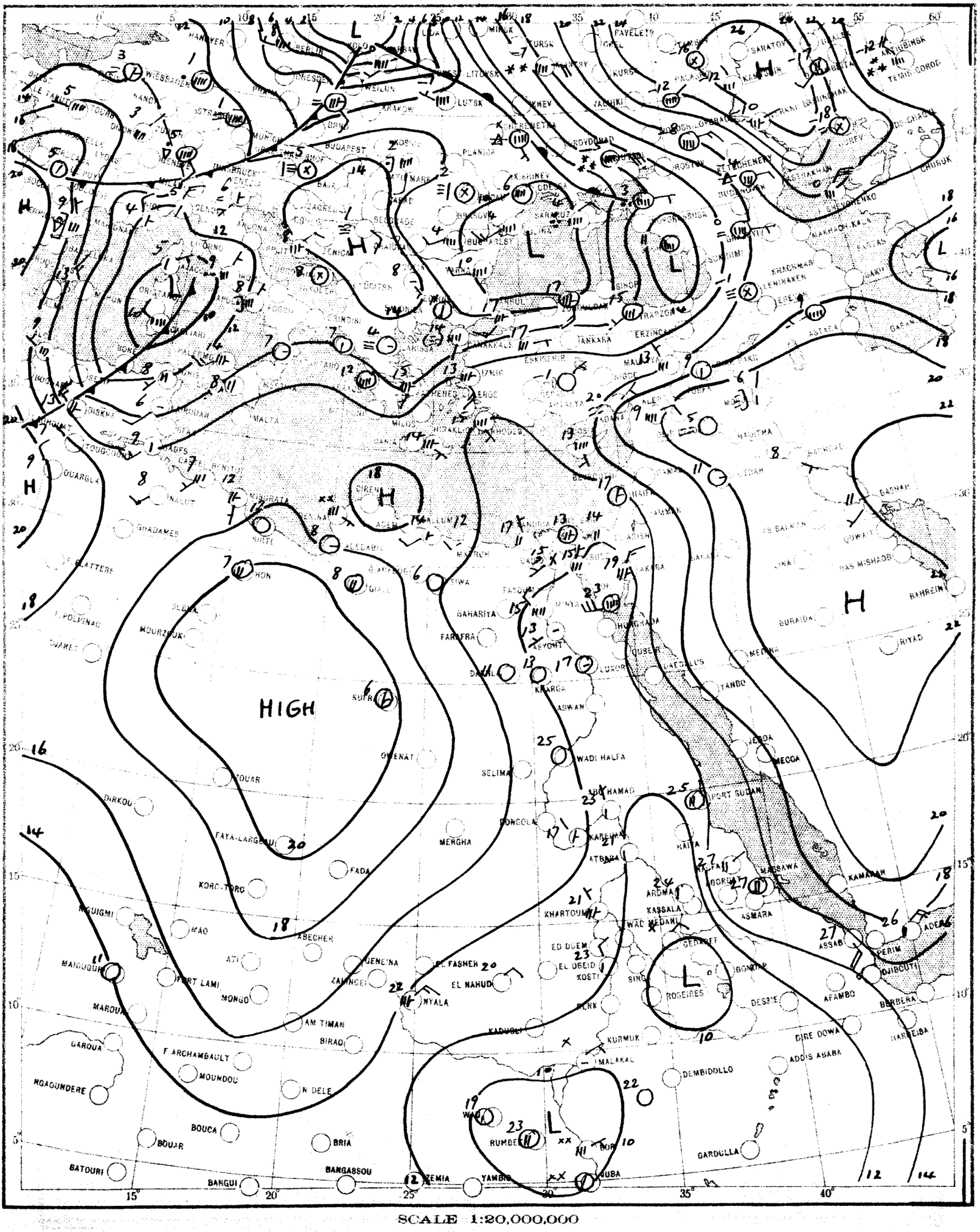

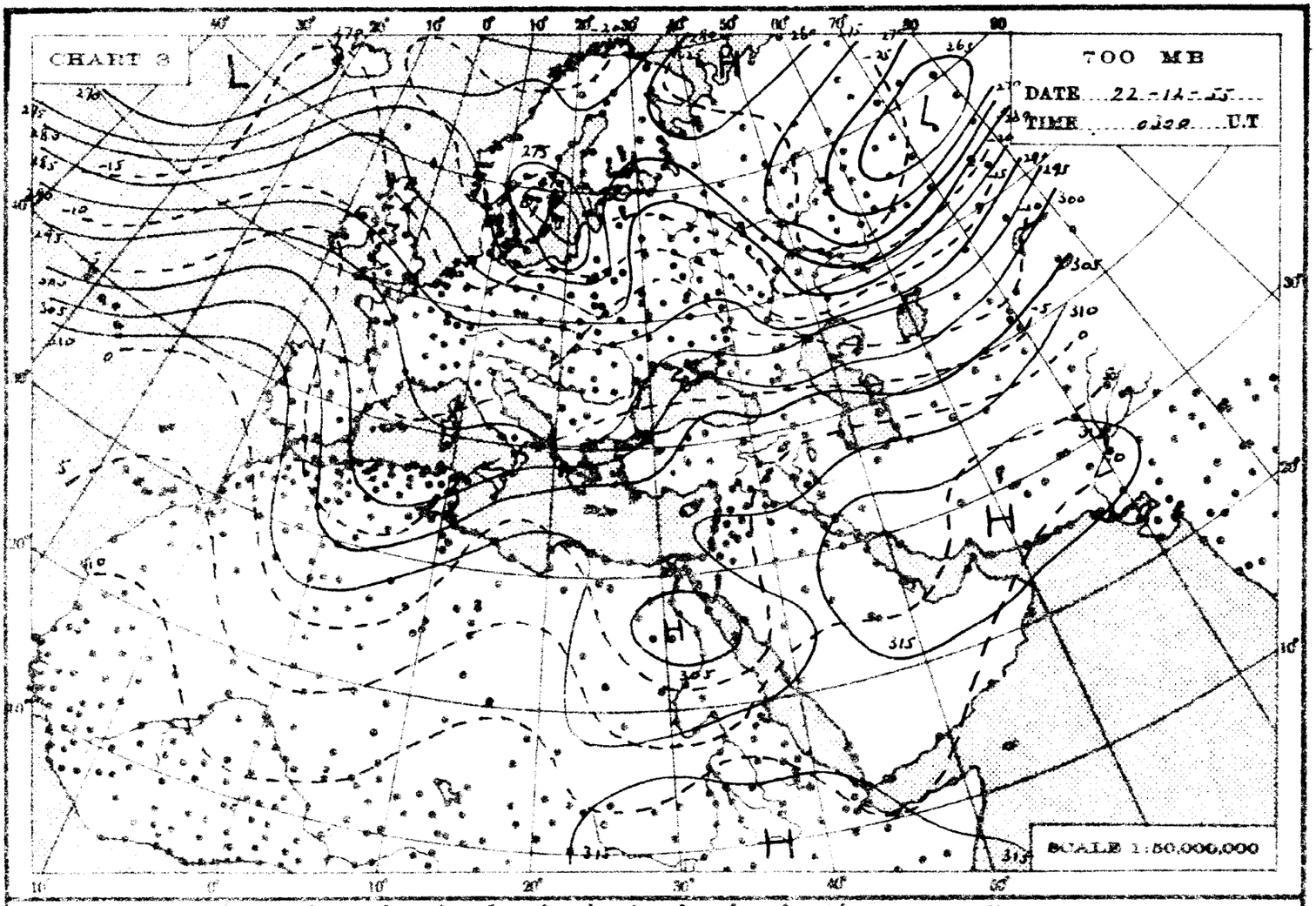
CHART 3
700 MB
DATE 22-12-55
TIME 0300 U.T
SCALE 1:50,000,000

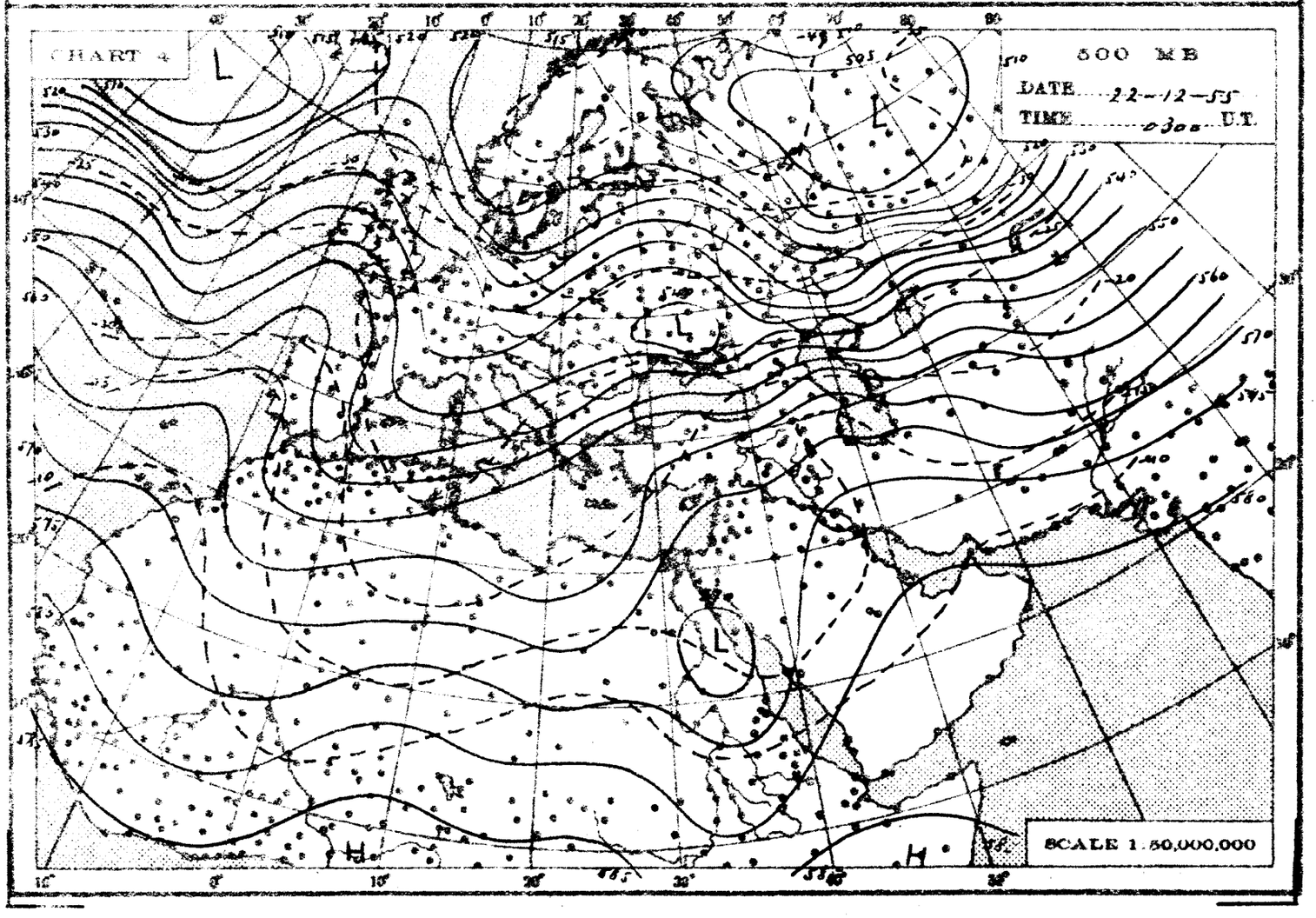
CHART 4
500 MB
DATE 22-12-55
TIME 0300 U.T.
SCALE 1:50,000,000

THE DAILY WEATHER REPORT

REPUBLIC OF EGYPT – METEOROLOGICAL DEPT. – CAIRO

SYNOPTIC CHARTS

EXPLANATIONS:

CHARTS 1 & 2 (Surface Charts)

SCALE 1:20,000,000; Projection Conical orthomorphic with two standard parallels 30° & 60° N.

BAROMETRIC PRESSURE: M. S. L. Isobars are drawn every 2 millibars.

WIND: Arrows fly with the wind. A full length feather indicates 2 steps on the beaufort scale, and a short feather one step. Calm is indicated by a circle outside the station.

TEMPERATURE: In whole degrees centigrade inserted inside the station circle.

CLOUD SYMBOLS: (Total amount N. octas). clear sky.

sky 1/8 covered. sky 2/8 covered. sky 3/8 covered.

sky 4/8 covered. sky 5/8 covered. sky 6/8 covered.

sky 7/8 covered. sky 8/8 covered. sky obscured.

PRESENT WEATHER SYMBOLS: Inserted to the left of station circle.

Rising sand. Sand or Duststorm. Mist. Fog. Haze.

Drizzle. Rain. Showers of Rain. Showers of Hail. Showers of Snow.

Lightning. Thunderstorm. Snow.

Note: These symbols show the nature of the phenomena, but not the intensity or duration.

FRONTS: Or surfaces of separation between different air masses.

direction of motion of Fronts

Warm front at the ground. Occluded front at the ground.

" " above " " " " above " "

Cold " at " " Quasi stationary front.

" " above " "

CHARTS 3 & 4 (Upper Air Charts)

SCALE 1:50,000,000; Projection (same as Charts 1 & 2).

Contours are drawn every 50 g.p.m. of Altitudes (Continuous lines).

Isotherms " " " 5° C. (Broken lines).

WIND: Arrows fly with the wind. A full length feather indicates 10 knots, and a short feather 5 knots. Calm is indicated by a circle outside the station.

Calm. Wind speed 5 knots. Wind speed 10 knots. Wind speed 25 knots.

Wind speed 50 knots. Wind speed 85 knots. Wind speed 125 knots.

TEMPERATURE: In whole degrees centigrade

CHART 1 DATE 22 - 12 1955 TIME 1200 U.T.

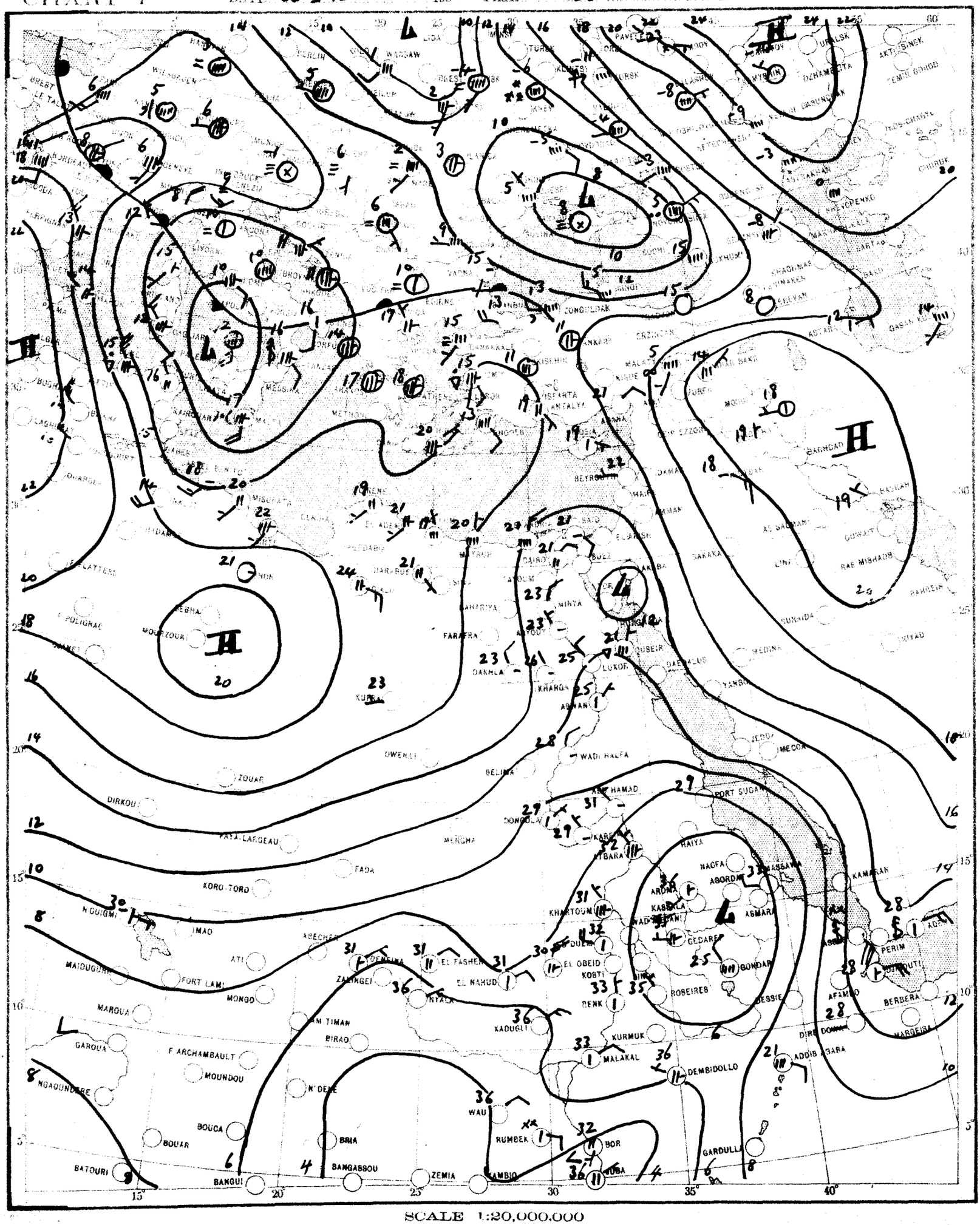
WARSAW
BERLIN
KIEV
MOSCOW
ANKARA
ISTANBUL
ATHENS
ANTALYA
BAGHDAD
BEYROUT
CAIRO
SUEZ
LUXOR
ASWAN
KHARGA
DAKHLA
FARAFRA
WADI HALFA
PORT SUDAN
KHARTOUM
ASMARA
GONDAR
ADDIS ABABA
DIRE DAWA
MASSAWA
ROSEIRES
EL OBEID
EL FASHER
EL NAHUD
KOSTI
RENK
MALAKAL
KURMUK
DEMBIDOLLO
GARDULLA
BOR
JUBA
WAU
RUMBEK
ZEMIA
BANGASSOU
BANGUI
BRIA
BOUCA
BOUAR
BATOURI
N'DELE
F. ARCHAMBAULT
MOUNDOU
GAROUA
MAROUA
MAIDUGURI
FORT LAMY
MONGO
ATI
ABECHER
ZALINGEI
NYALA
XADUGLI
BIRAO
M TIMAN
N'GUIGMI
KOUSSERI
FADA
KORO-TORO
PAYA-LARGEAU
DIRKOU
ZOUAR
OWENATI
BELINA
MERGHA
MOURZOUK
SEBHA
KUFRA
HAIYA
HAOFA
AGORDAT
ARDNA
KASSALA
GEDAREF
PERIM
BERBERA
MARGEISA
AFAMBO
KAMARAN
JIMECOA
JEDDA
YANBO
MEDINA
RAE MISHAOB
KUWAIT
BAHREIN
DHAHRAN
ABU HAMAD
DONGOLA
ABU DULEIG
ZONGULDAK
ERZURUM
ERZINCAN
ADANA
ISKENDERUN
MERSIN
ALEXANDRIA
BENGHAZI
TOBRUK
SIWA
MARSA MATRUH
ALGIERS
TUNIS
ROME
ATHENS
BUCHAREST
SOFIA
VIENNA
PRAGUE
MUNICH
ZURICH
MILAN
MARSEILLE
LISBON
MADRID
BARCELONA
PALMA
LONDON
PARIS
BRUSSELS
AMSTERDAM
COPENHAGEN
STOCKHOLM
OSLO
HELSINKI
LENINGRAD
KIROVSK
ARCHANGEL
MURMANSK
TIRANA
BELGRADE
ZAGREB
BUDAPEST
BUCHAREST
SOFIA
ISTANBUL
ANKARA
ERZURUM
TBILISI
BAKU
ASTRAKHAN
VOLGOGRAD
ROSTOV
KIEV
MINSK
RIGA
TALLINN
VILNIUS
KALININGRAD
WARSAW
BERLIN
HAMBURG
FRANKFURT

CHART 2 DATE 23 - 12 1955 TIME 0600 U.T.

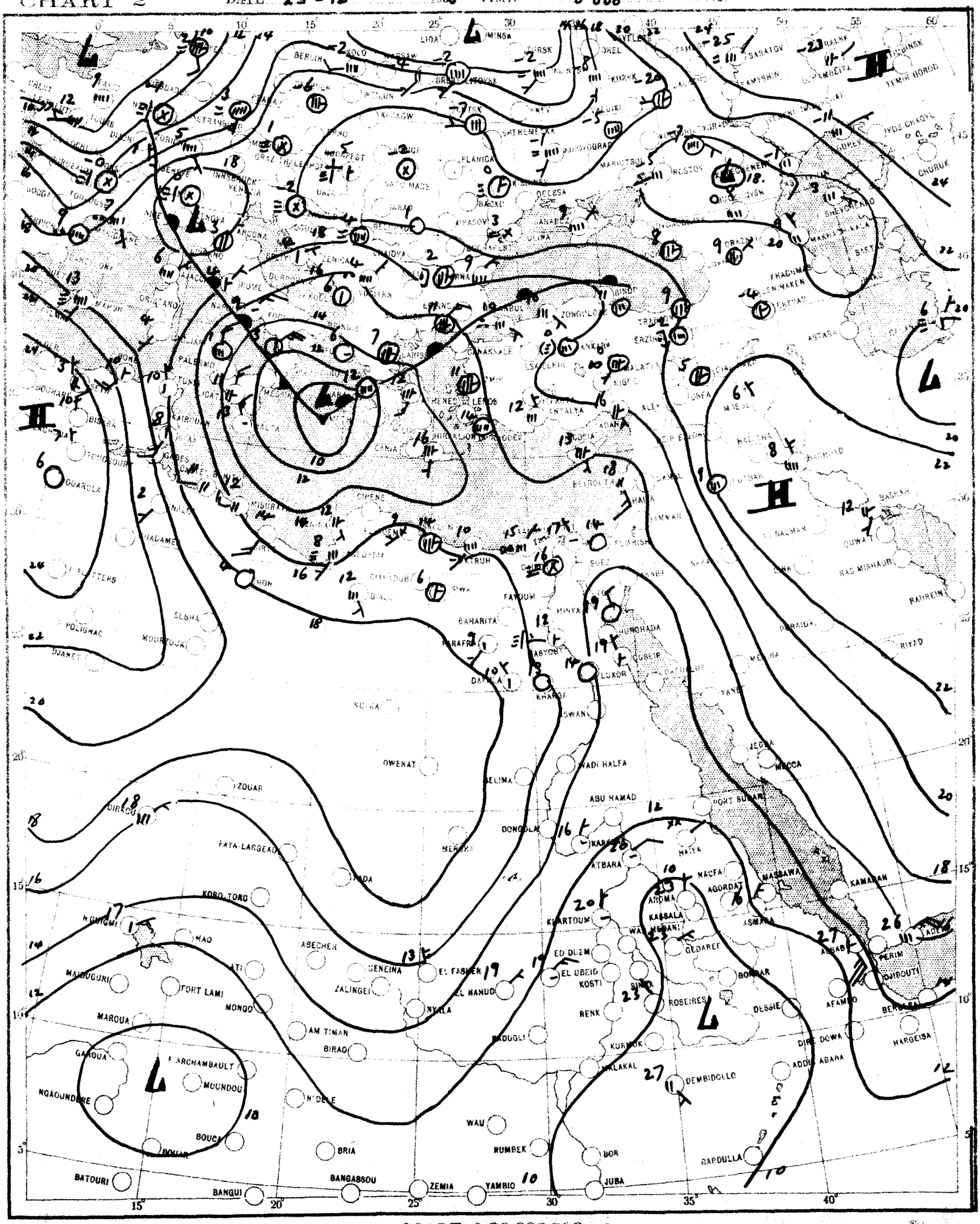

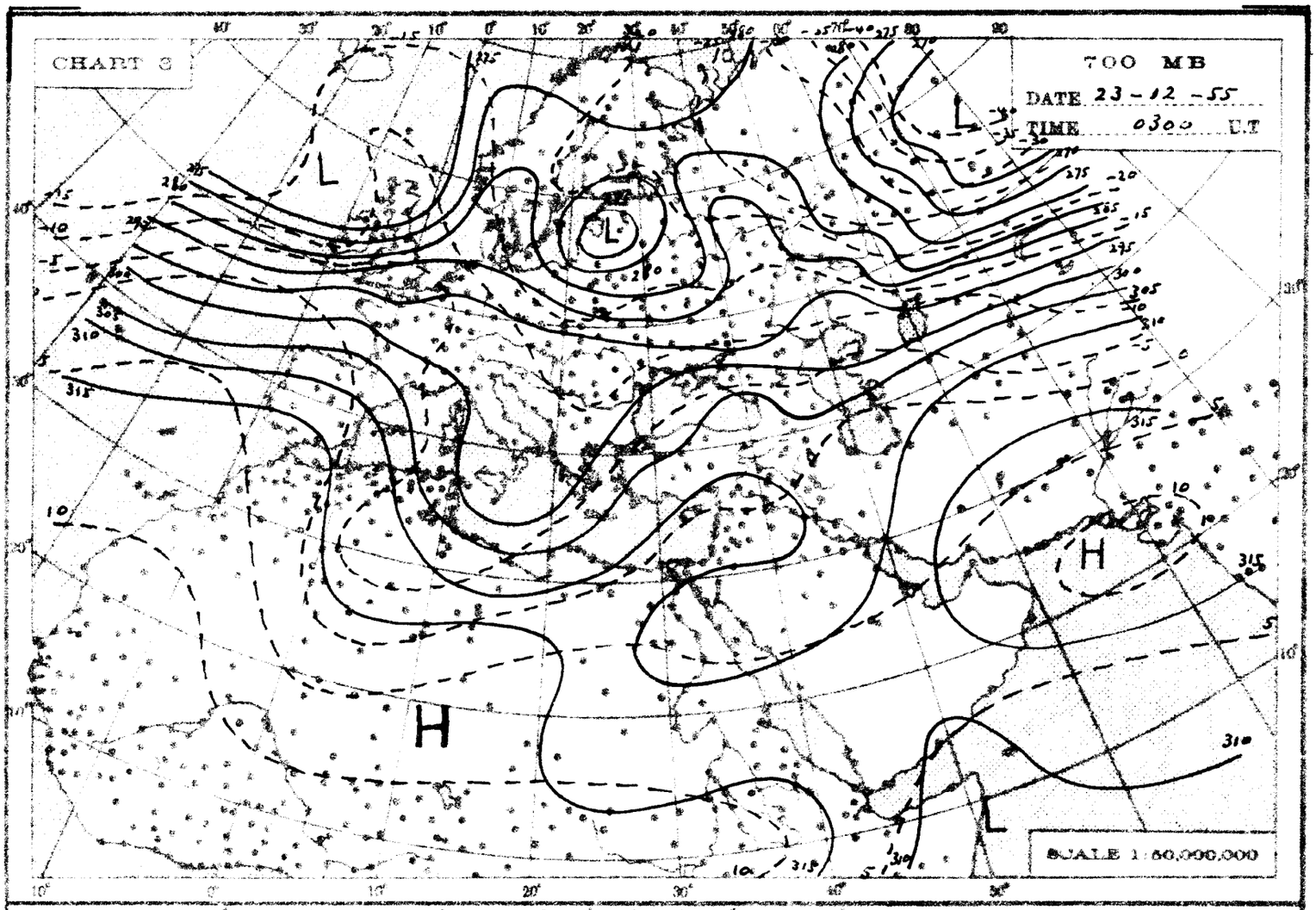
CHART 3
700 MB
DATE 23-12-55
TIME 0300 U.T
SCALE 1:50,000,000

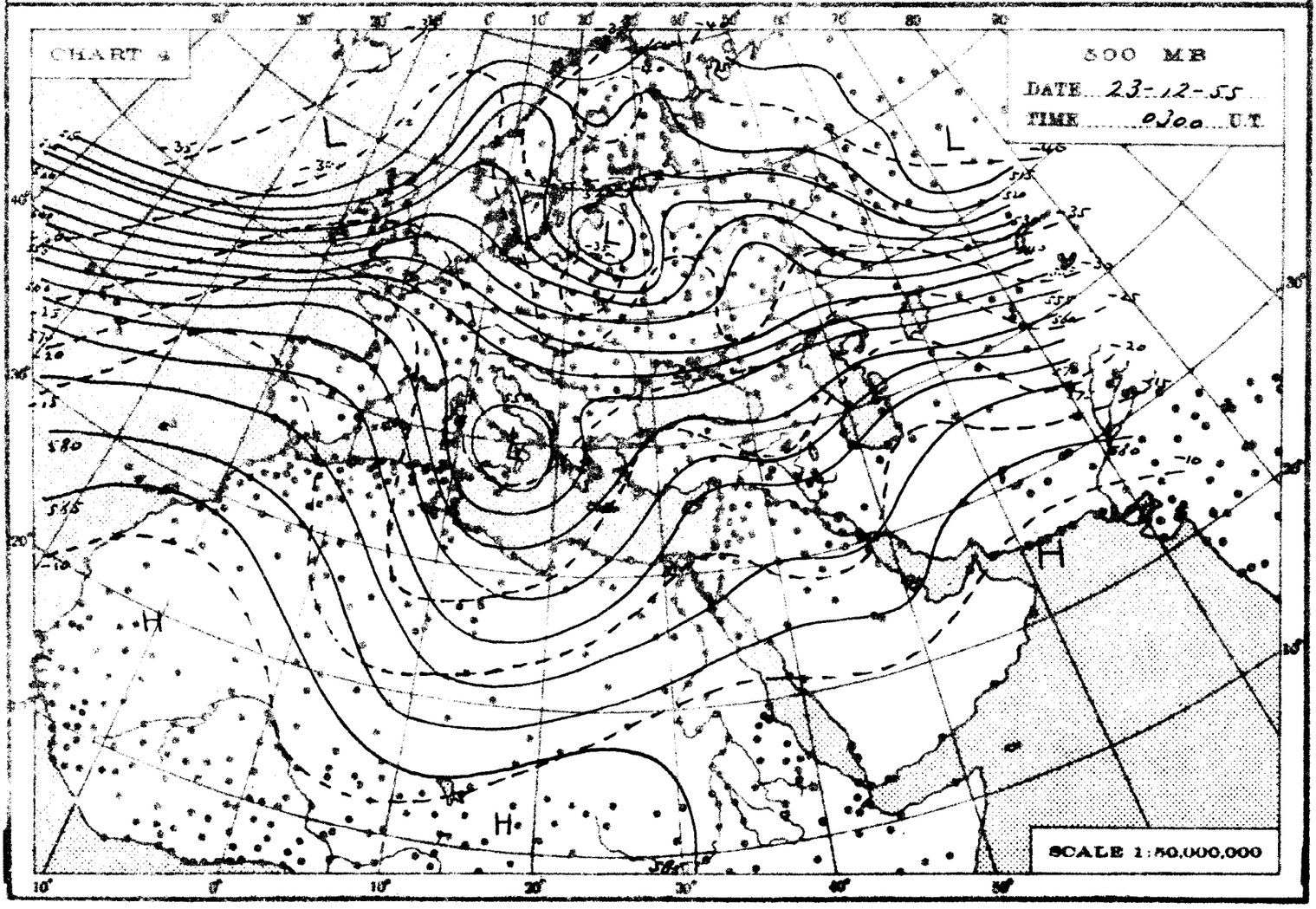
CHART 4
500 MB
DATE 23-12-55
TIME 0300 U.T
SCALE 1:50,000,000

THE DAILY WEATHER REPORT

REPUBLIC OF EGYPT – METEOROLOGICAL DEPT. – CAIRO

SYNOPTIC CHARTS

EXPLANATIONS:

CHARTS 1 & 2 (Surface Charts)

SCALE 1:20,000,000 Projection Conical orthomorphic with two standard parallels 30° & 60° N.

BAROMETRIC PRESSURE: M.S.L. Isobars are drawn every 2 millibars.

WIND: Arrows fly with the wind. A full length feather indicates 2 steps on the beaufort scale, and a short feather one step. Calm is indicated by a circle outside the station.

TEMPERATURE: In whole degrees centigrade inserted inside the station circle.

CLOUD SYMBOLS: (Total amount in octas) clear sky.

sky 1/8 covered. sky 2/8 covered sky 3/8 covered.

sky 4/8 covered. sky 5/8 covered sky 6/8 covered.

sky 7/8 covered. sky 8/8 covered. sky obscured.

PRESENT WEATHER SYMBOLS: Inserted to the left of station circle.

Rising sand. Sand or Duststorm. Mist. Fog. Haze.

Drizzle. Rain. Showers of Rain. Showers of Hail. Showers of Snow.

Lightning. Thunderstorm. Snow.

Note: These symbols show the nature of the phenomena, but not the intensity or duration.

FRONTS: Or surfaces of separation between different air masses.

direction of motion of Fronts

Warm front at the ground. Occluded front at the ground.

" " above " " " " above " "

Cold " at " " Quasi stationary front.

" " above " "

CHARTS 3 & 4 (Upper Air Charts)

SCALE 1:50,000,000; Projection (same as Charts 1 & 2).

Contours are drawn every 50 g.p.m. of Altitudes (Continuous lines).

Isotherms " " " 5° C. (Broken lines).

WIND: Arrows fly with the wind. A full length feather indicates 10 knots, and a short feather 5 knots. Calm is indicated by a circle outside the station.

Calm. Wind speed 5 knots. Wind speed 10 knots. Wind speed 25 knots.

Wind speed 50 knots. Wind speed 85 knots. Wind speed 125 knots.

TEMPERATURE: In whole degrees centigrade

CHART 1 DATE 23 - 12 1965 TIME 1200 G.T.

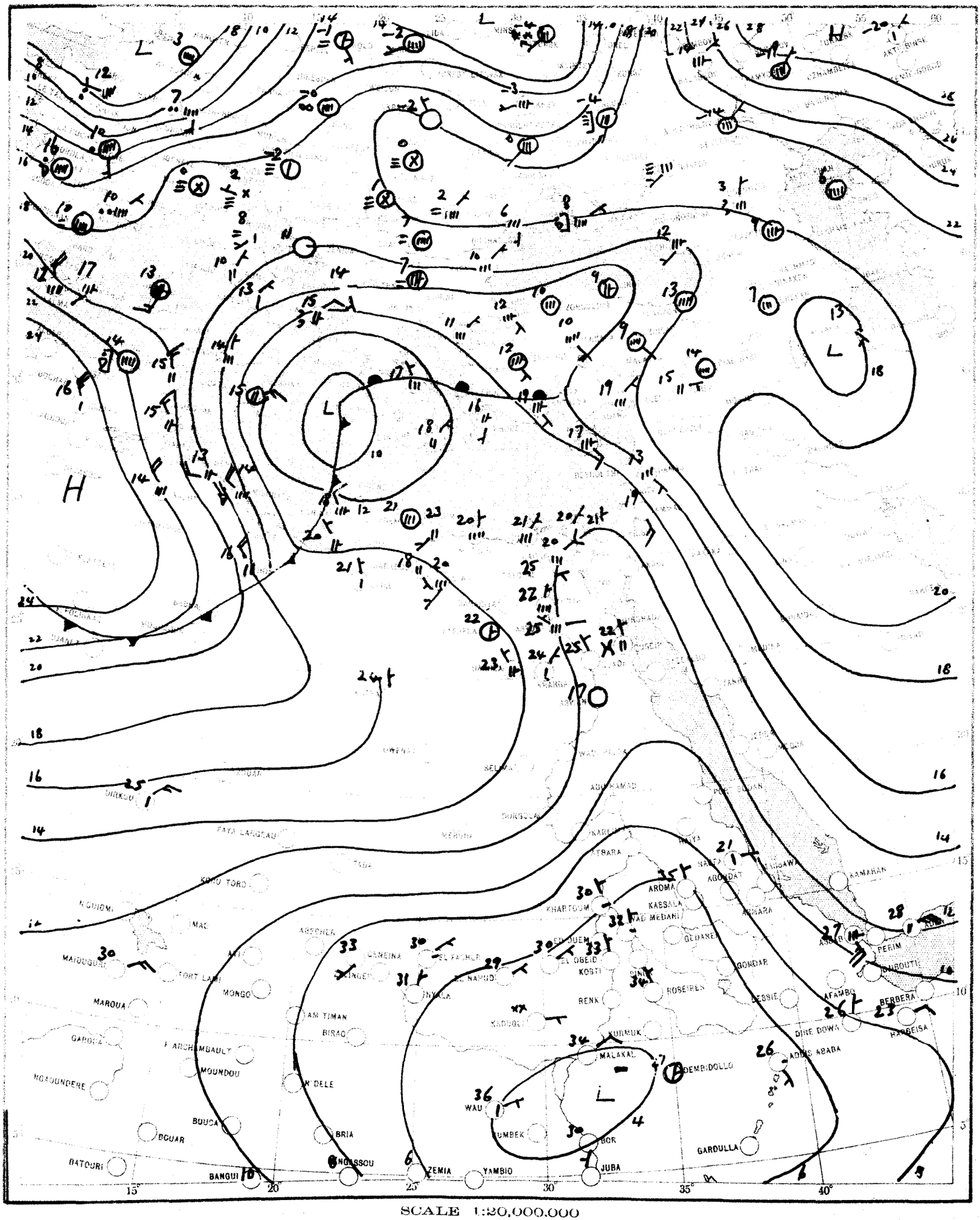
KHARTOUM
ARDMA
KASSALA
WAD MEDANI
ABOUDAT
KAMARAN
ASMARA
ADEN
PERIM
DJIBOUTI
BERBERA
HARBEISA
DIRE DOWA
ADDIS ABABA
AFAMBO
GONDAR
GEDAREF
ROSEIRES
DESSIE
EL OBEID
KOSTI
RENK
KURMUK
MALAKAL
ADEMBIDOLLO
WAU
TUMBEK
BOR
JUBA
GARDULLA
YAMBIO
ZEMIA
BANGOSSOU
BANGUI
BRIA
BOUCA
BOUAR
BATOURI
MOUNDOU
F. ARCHAMBAULT
MOANDOUNDERE
GAROUA
MAROUA
MATOUGOU
FORT LAMY
MONGO
AM TIMAN
BIRAO
K DELE
ABECHER
GENEINA
EL FASHER
EL NAHUD
ED DUEM
KABOUL
ABU KAMAR
BURKOU
FAYA LARGEAU
KOUO TORO
NGUIGMI
IMAC
SELIMA
DONGOLA
ATBARA
HAYA
NAFA

CHART 2 DATE 24 - 12 1955 TIME 0600 G.T.

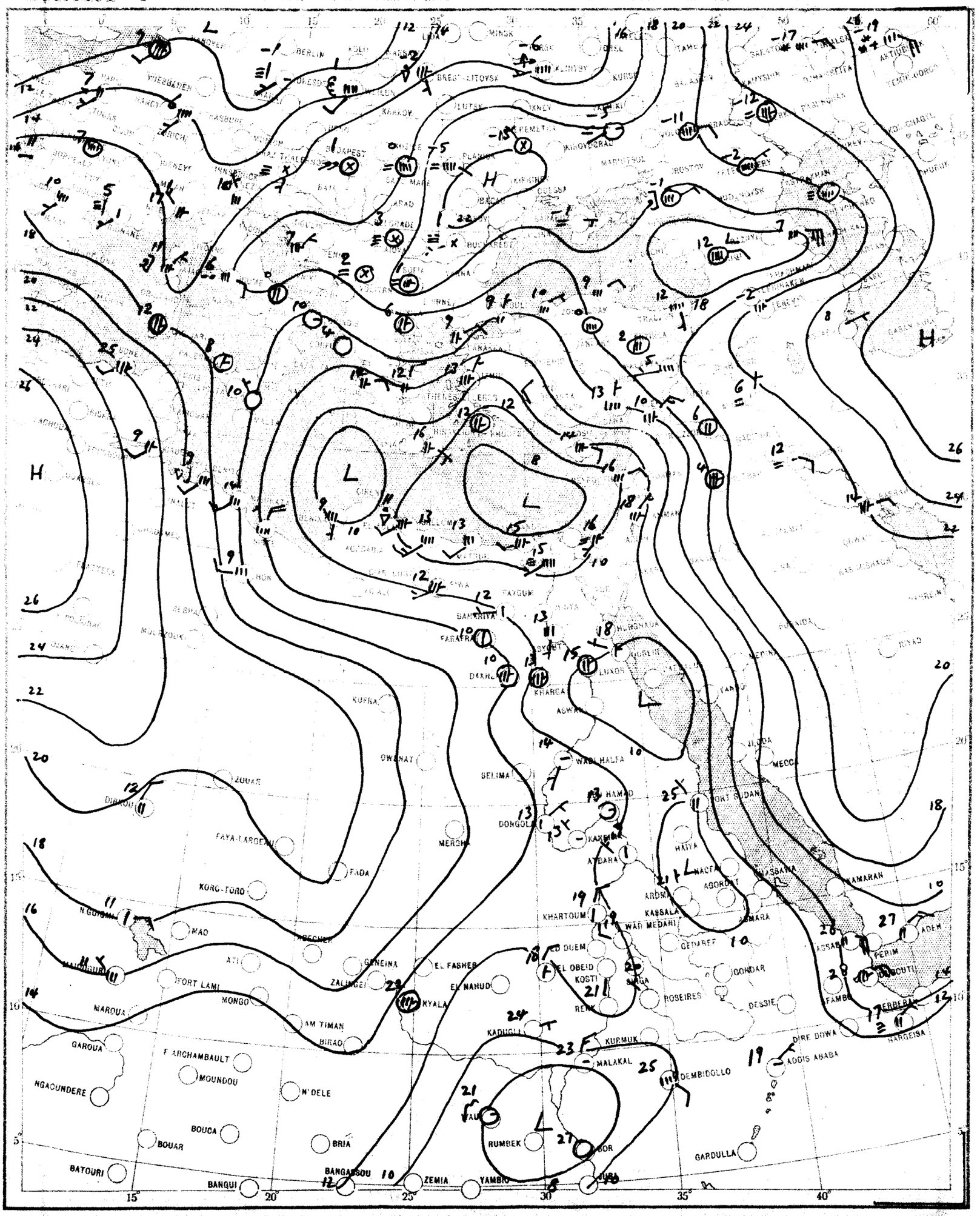

SCALE 1:20,000,000

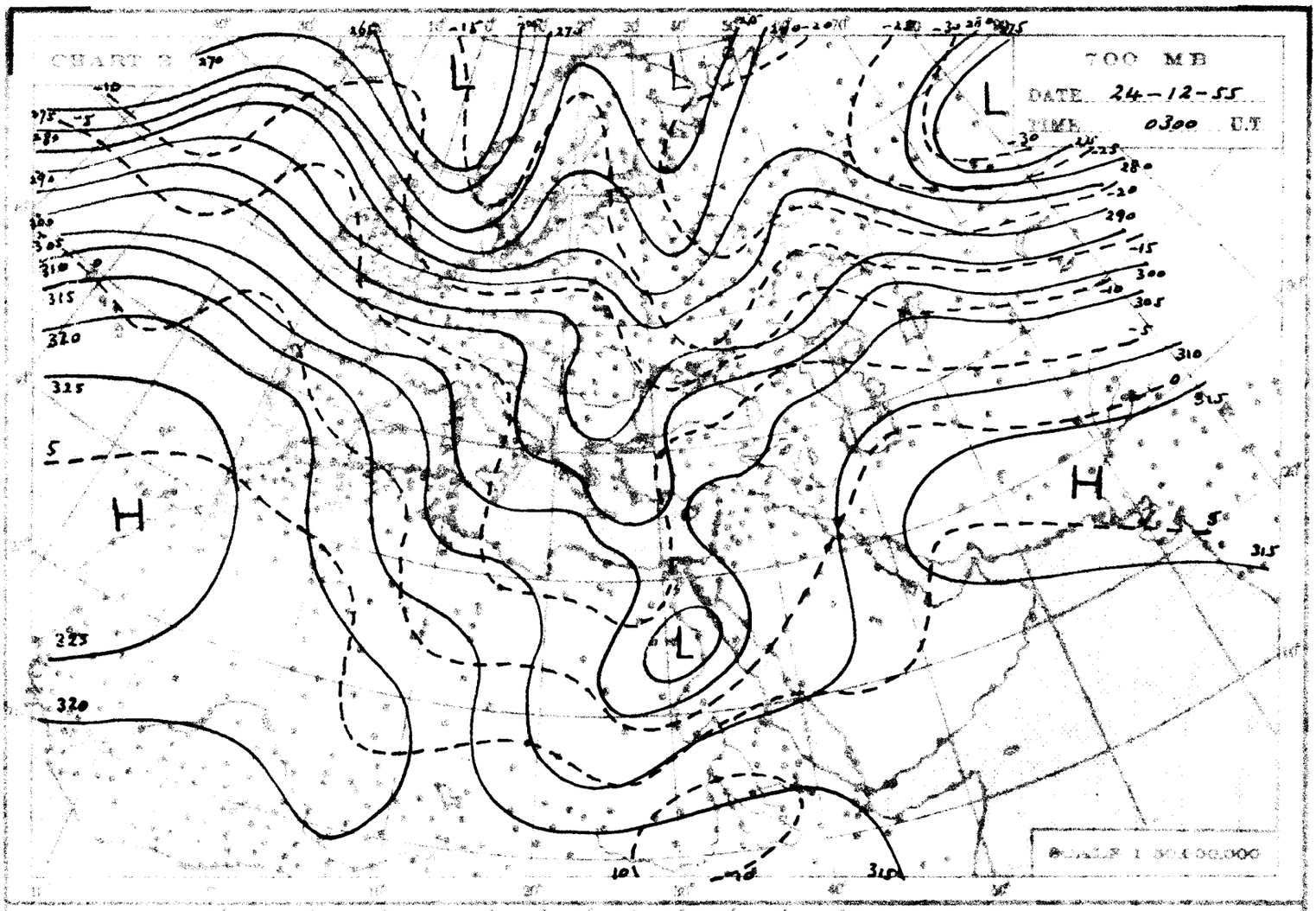
CHART 2
700 MB
DATE 24-12-55
TIME 0300 U.T
SCALE 1:50,000,000

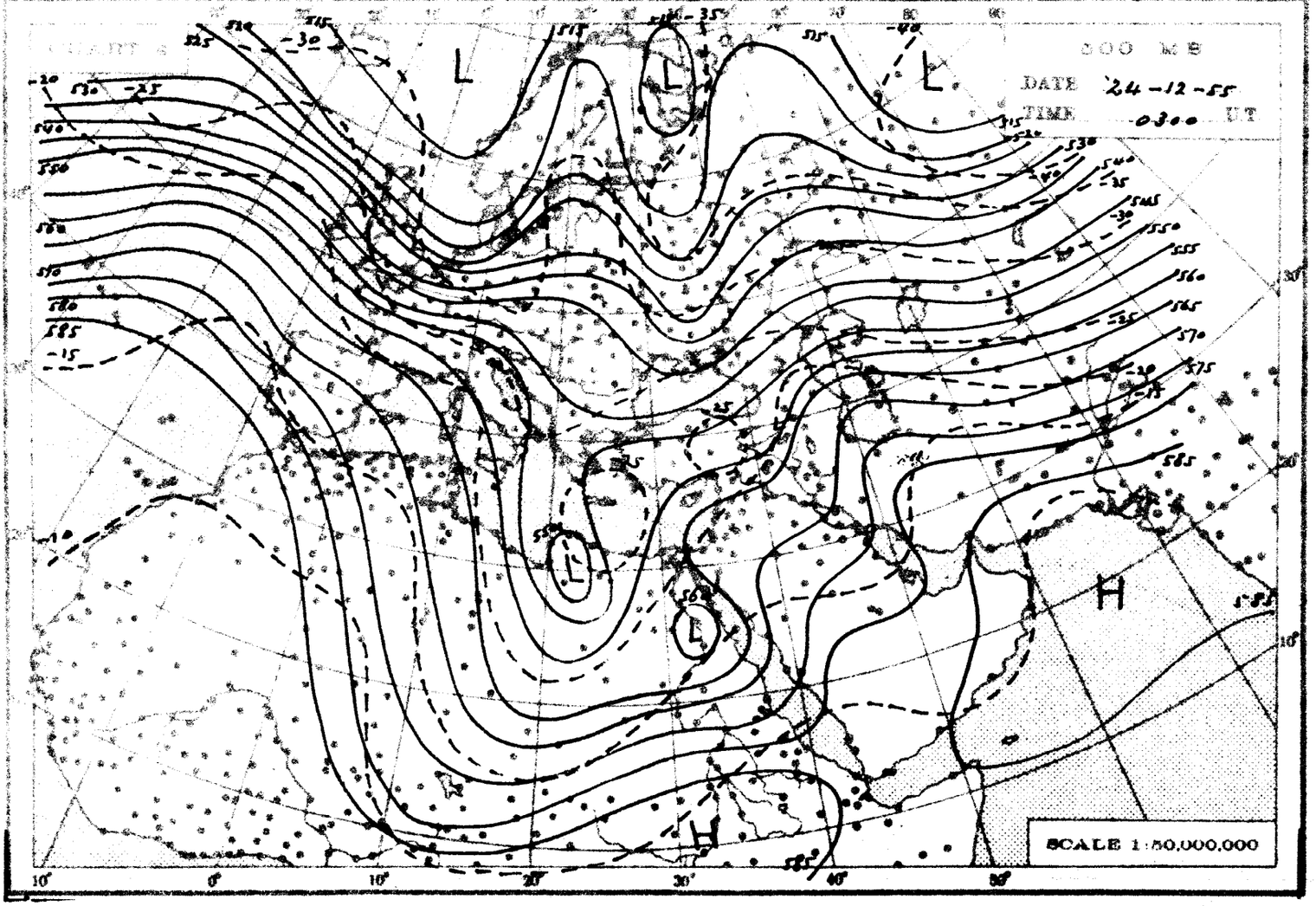
CHART 3
500 MB
DATE 24-12-55
TIME 0300 U.T
SCALE 1:50,000,000

THE DAILY WEATHER REPORT

REPUBLIC OF EGYPT – METEOROLOGICAL DEPT. – CAIRO

SYNOPTIC CHARTS

EXPLANATIONS:

CHARTS 1 & 2 (Surface Charts)

SCALE: 1:20,000,000; Projection Conical orthomorphic with two standard parallels 30° & 60° N.

BAROMETRIC PRESSURE: M. S. L. Isobars are drawn every 2 millibars.

WIND: Arrows fly with the wind. A full length feather indicates 2 steps on the beaufort scale, and a short feather one step. Calm is indicated by a circle outside the station.

TEMPERATURE: In whole degrees centigrade inserted inside the station circle.

CLOUD SYMBOLS: Total amount N. octas. ○ clear sky.

sky 1/8 covered	sky 2/8 covered.	sky 3/8 covered
sky 4/8 covered	sky 5/8 covered	sky 6/8 covered.
sky 7/8 covered	sky 8/8 covered.	sky obscured

PRESENT WEATHER SYMBOLS: Inserted to the left of station circle.

Rising sand.	Sand or Duststorm.	Mist.	Fog	Haze
Drizzle.	Rain.	Showers of Rain.	Showers of Hail.	Showers of Snow.
Lightning.	Thunderstorm.	Snow.		

Note: These symbols show the nature of the phenomena, but not the intensity or duration.

FRONTS: Or surfaces of separation between different air masses.

direction of motion of Fronts

Warm front at the ground	Occluded front at the ground.
" " above " "	" " above " "
Cold " at " "	Quasi stationary front.
" " above " "	

CHARTS 3 & 4 (Upper Air Charts)

SCALE: 1:50,000,000. Projection (same as Charts 1 & 2).

Contours are drawn every 50 g.p.m. of Altitudes (Continuous lines).

Isotherms " " " 5° C. (Broken lines).

WIND: Arrows fly with the wind. A full length feather indicates 10 knots, and a short feather 5 knots. Calm is indicated by a circle outside the station.

Calm.	Wind speed 5 knots.	Wind speed 10 knots.	Wind speed 25 knots.
Wind speed 50 knots.	Wind speed 85 knots.	Wind speed 125 knots.	

TEMPERATURE: In whole degrees centigrade

CHART 1 DATE 24-12-1955 TIME 1200 U.T.


LIDA
MINSK
PAVELETS
OREL
KURSK
SARATOV
AKTIUBINSK
DZHAMBEITA
TEMIR GOROD
DRESDEN
PRAHA
KRAKOW
ZURICH
MUNICH
GENEVE
BORDEAUX
ROSTOV
ASTRAKHAN
CHURUK
ZONGULDAK
ANKARA
ERZURUM
TBILISI
ERIVAN
ASTARA
GASAN KULI
BAYROUT
CAIRO
AKABA
DAKHLA
KHARGA
ASWAN
WADI HALFA
ABU HAMAD
KORTI
ATBARA
KHARTOUM
WAD MEDANI
EL OBEID
KOSTI
RENK
KURMUK
MALAKAL
GONDAR
ASMARA
ADDIS ABABA
DIRE DOWA
HARGEISA
BERBERA
ADEN
MAROUA
FORT LAMY
MONGO
BIRAO
MOUNDOU
BOUCA
BOUAR
BATOURI
BANGUI
BANGASSOU
BRIA
ZEMIA
WAU
GORE
JUBA
GARDULLA
DEMBIDOLLO
ROSEIRES
DEBRE
AFAMBO
PERIM
ZOUAR
DIRKOU
AOZOU
TORO
NGUIGMI
MAIDUGURI
GAROUA
NGAOUNDERE
BOUNDJIMAN
BIRAO
KADUGLI
ZALINGEI
EL NAHUD
NYALA
ED DUEIM
EL OBEID
KOSTI
RENK
KURMUK
MALAKAL
GORE
JUBA
WAU
RUMBEK
ZEMIA
BRIA
BANGASSOU
BANGUI
BATOURI
BOUCA
BOUAR
MOUNDOU
NDELE
FORT LAMY
MAROUA
MONGO
BIRAO

CHART 2 DATE 25-12-1955 TIME 0600 U.T.

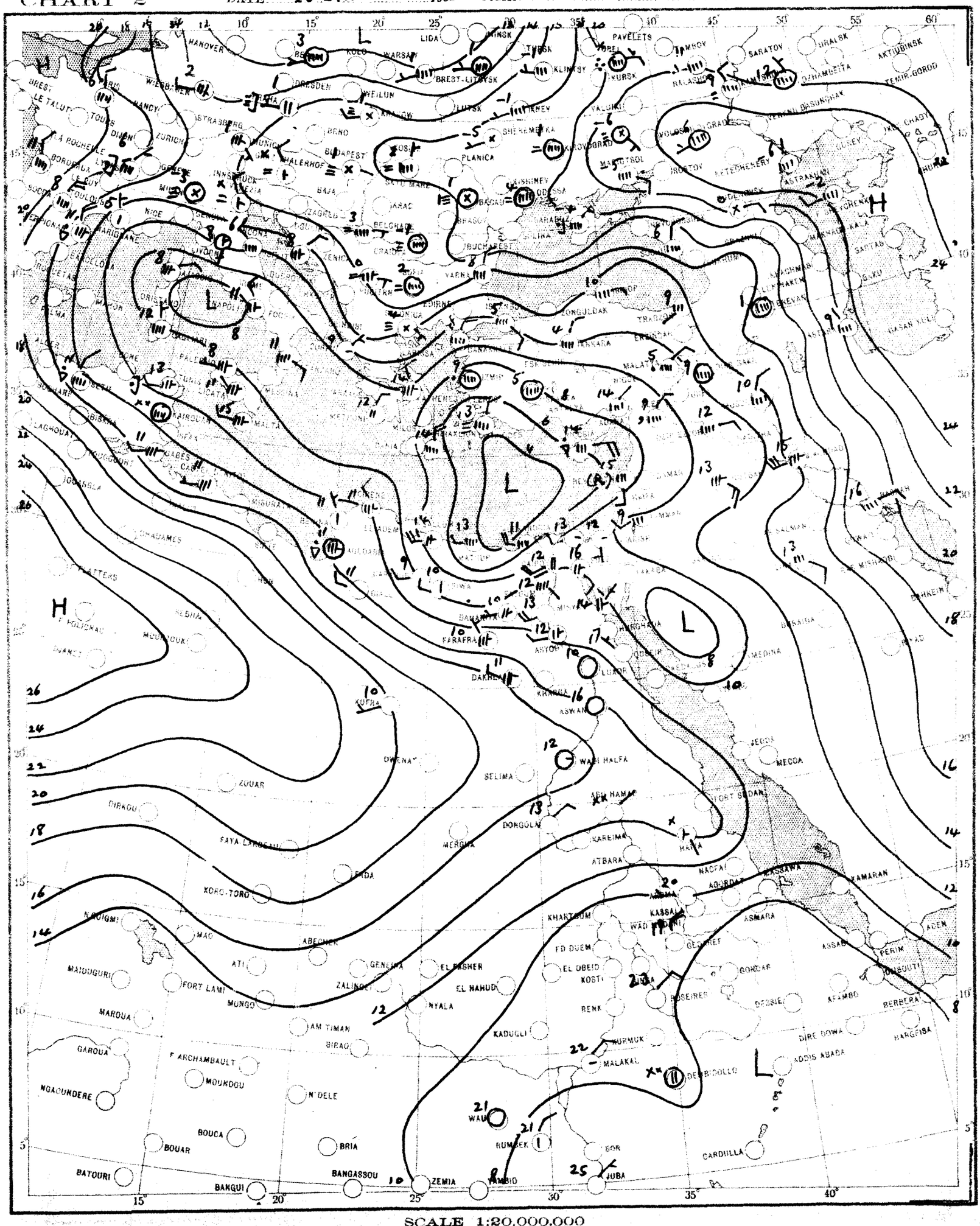

SCALE 1:20,000,000

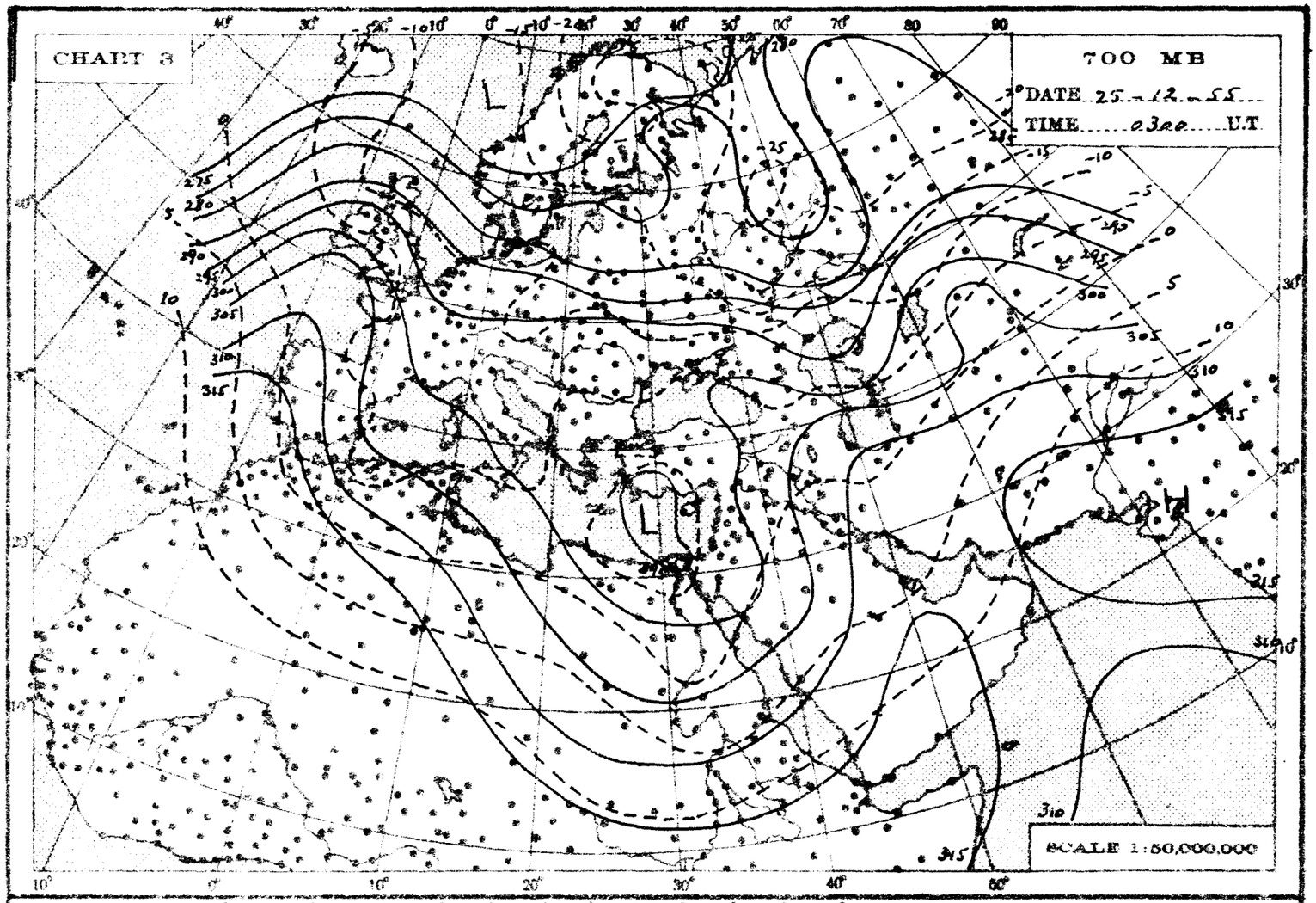
CHART 3
700 MB
DATE 25-12-55
TIME 0300 U.T.
SCALE 1:50,000,000

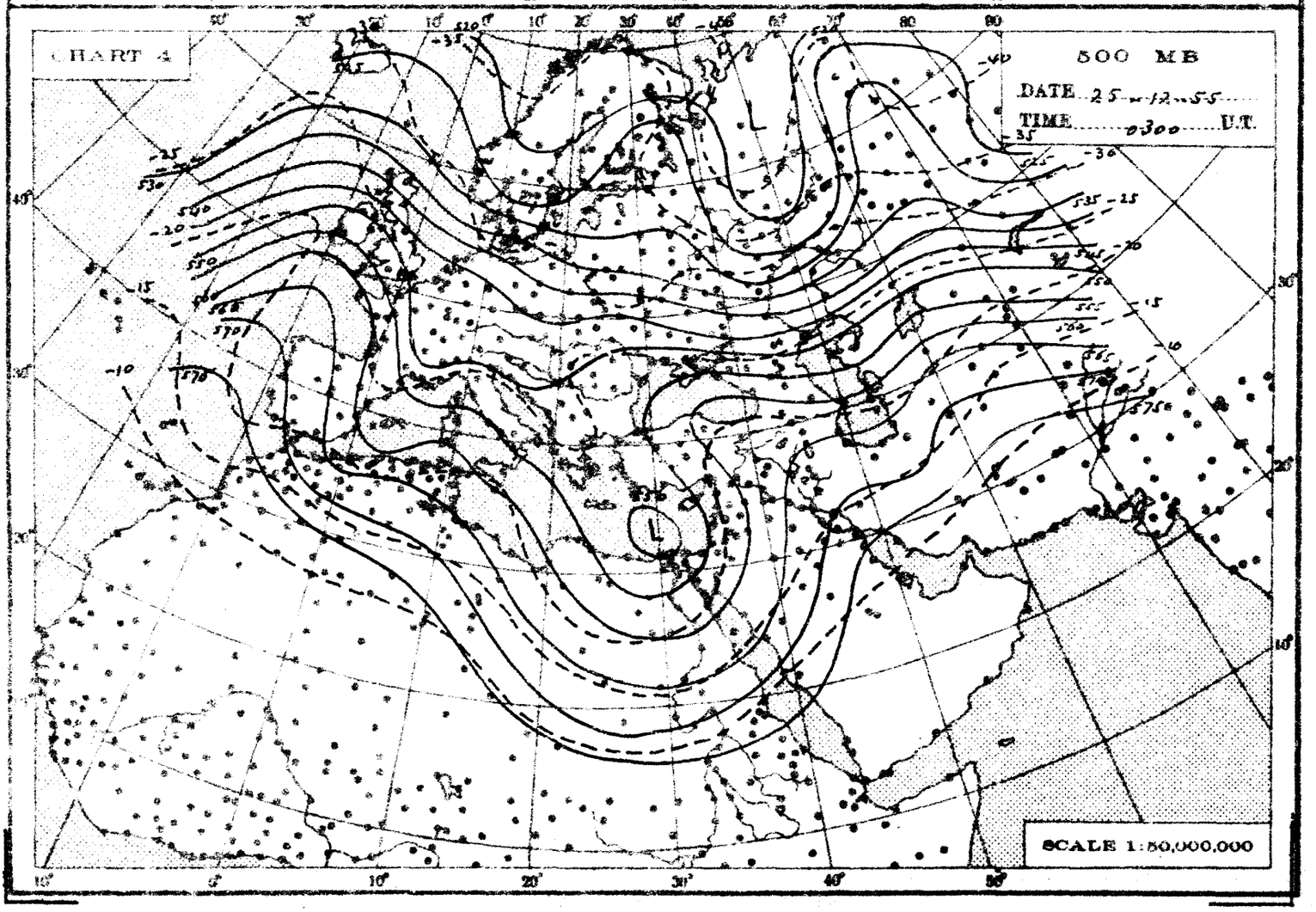
CHART 4
500 MB
DATE 25-12-55
TIME 0300 U.T.
SCALE 1:50,000,000

THE DAILY WEATHER REPORT

REPUBLIC OF EGYPT – METEOROLOGICAL DEPT. – CAIRO

SYNOPTIC CHARTS

EXPLANATIONS:

CHARTS 1 & 2 (Surface Charts)

SCALE: 1:20,000,000; Projection Conical orthomorphic with two standard parallels 30° & 60° N.

BAROMETRIC PRESSURE: M. S. L. Isobars are drawn every 2 millibars.

WIND: Arrows fly with the wind. A full length feather indicates 2 steps on the beaufort scale, and a short feather one step. Calm is indicated by a circle outside the station.

TEMPERATURE: In whole degrees centigrade inserted inside the station circle.

CLOUD SYMBOLS: (Total amount N. octas)

clear sky.

sky 1/8 covered. sky 2/8 covered. sky 3/8 covered.

sky 4/8 covered. sky 5/8 covered. sky 6/8 covered.

sky 7/8 covered. sky 8/8 covered. sky obscured.

PRESENT WEATHER SYMBOLS: Inserted to the left of station circle.

Rising sand. Sand or Duststorm. Mist. Fog. Haze.

Drizzle. Rain. Showers of Rain. Showers of Hail. Showers of Snow.

Lightning. Thunderstorm. Snow.

Note: These symbols show the nature of the phenomena, but not the intensity or duration.

FRONTS: Or surfaces of separation between different air masses.

direction of motion of Fronts

Warm front at the ground.

" " above " "

Cold " at " "

" " above " "

Occluded front at the ground.

" " above " "

Quasi stationary front.

CHARTS 3 & 4 (Upper Air Charts)

SCALE: 1:50,000,000; Projection (same as Charts 1 & 2).

Contours are drawn every 50 g.p.m. of Altitudes (Continuous lines).

Isotherms " " " 5° C. (Broken lines).

WIND: Arrows fly with the wind. A full length feather indicates 10 knots, and a short feather 5 knots. Calm is indicated by a circle outside the station.

Calm. Wind speed 5 knots. Wind speed 10 knots. Wind speed 25 knots.

Wind speed 50 knots. Wind speed 85 knots. Wind speed 125 knots.

TEMPERATURE: In whole degrees centigrade

CHART 1 JUNE 25 - 12 1956 TIME 1200 U.T.

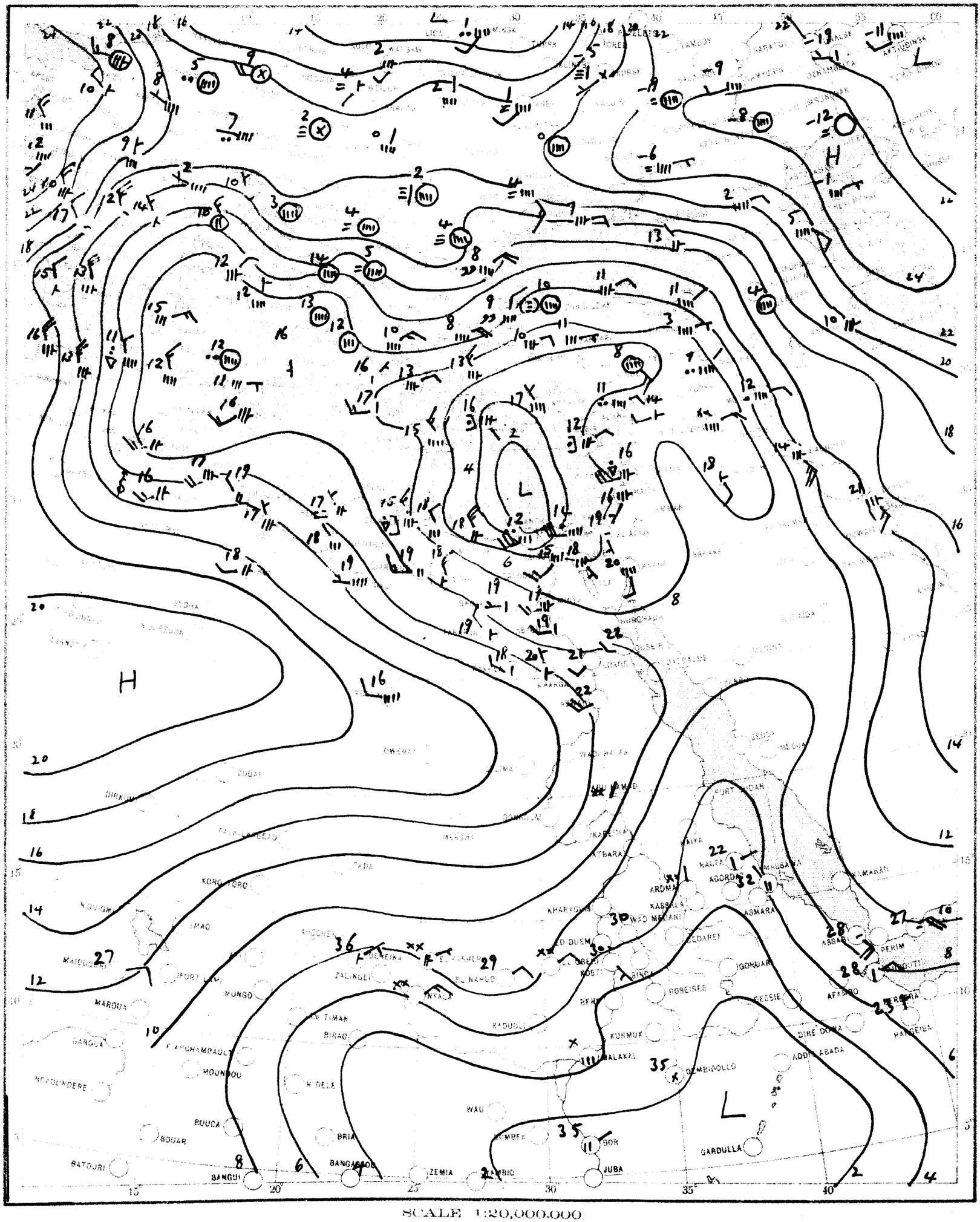
H
L
H
L
L
ASMARA
ADDIS ABABA
DIRE DOUA
GARDULLA
JUBA
BANGUI
BANGASSOU
ZEMIA
BATOURI
BOUCA
MAROUA
GAROUA
NGAOUNDERE
MOUNDOU
KUNMUK
DEMBIDOLLO
ROSEIRES
GEDAREF
KHARTOUM
ZALINGEI
KADUGLI
WAU
BIRAO
BRIA
ABECHE
ABOUTI
PERIM
ASSAB
AFAMBO
HARGEISA
KASSALA
ARDMA
KALFA
AGORDAT
MASSAWA
KORO TORO
MAIDUGURI
FORT LAMY
FORT ARCHAMBAULT
MOUNGO
TIMAN
ZAKOUMA
ZEMIO
BIMBIO
GOGRIAL
KOSTI
RENK
ABU HAMED
WAD MEDANI
KHARGA
DONGOLA
DIRKOU
ZOUAR
OWENAT
MARDA
ABA
KANO
KANIA
ADRAR
TIMBUCTOU
BOUAR
BIRAO
ZALINGEI
ZEMIO
BIMBIO
GOGRIAL
KOSTI
RENK
ABECHE
ABOUTI
PERIM
ASSAB
AFAMBO
HARGEISA
KASSALA
ARDMA
KALFA
AGORDAT
MASSAWA
ASMARA
KHARTOUM
WAD MEDANI
GEDAREF
IGOHDAR
ROSEIRES
GEDSIE
DIRE DOUA
ADDIS ABABA
DEMBIDOLLO
KUNMUK
KADUGLI
WAU
GARDULLA
JUBA
BANGUI
BANGASSOU
ZEMIA
BIMBIO
BATOURI
BOUCA
BOUAR
MAROUA
GAROUA
NGAOUNDERE
MOUNDOU
FORT ARCHAMBAULT
MOUNGO
TIMAN
ZAKOUMA
MAIDUGURI
FORT LAMY
KORO TORO
ABA
MARDA
DONGOLA
KHARGA
ABU HAMED
WAD HALFA
OWENAT
ZOUAR
DIRKOU
ADRAR
TIMBUCTOU
KANO
KANIA
ABECHE
BRIA
BIRAO
ZALINGEI
ZEMIO
BIMBIO
GOGRIAL
KOSTI
RENK
ABU HAMED
WAD MEDANI
KHARGA
DONGOLA
DIRKOU
ZOUAR
OWENAT
MARDA
ABA
KANO
KANIA
ADRAR
TIMBUCTOU
BOUAR

CHART 2 DATE 26 - 12 1955 TIME 0600 G.T.

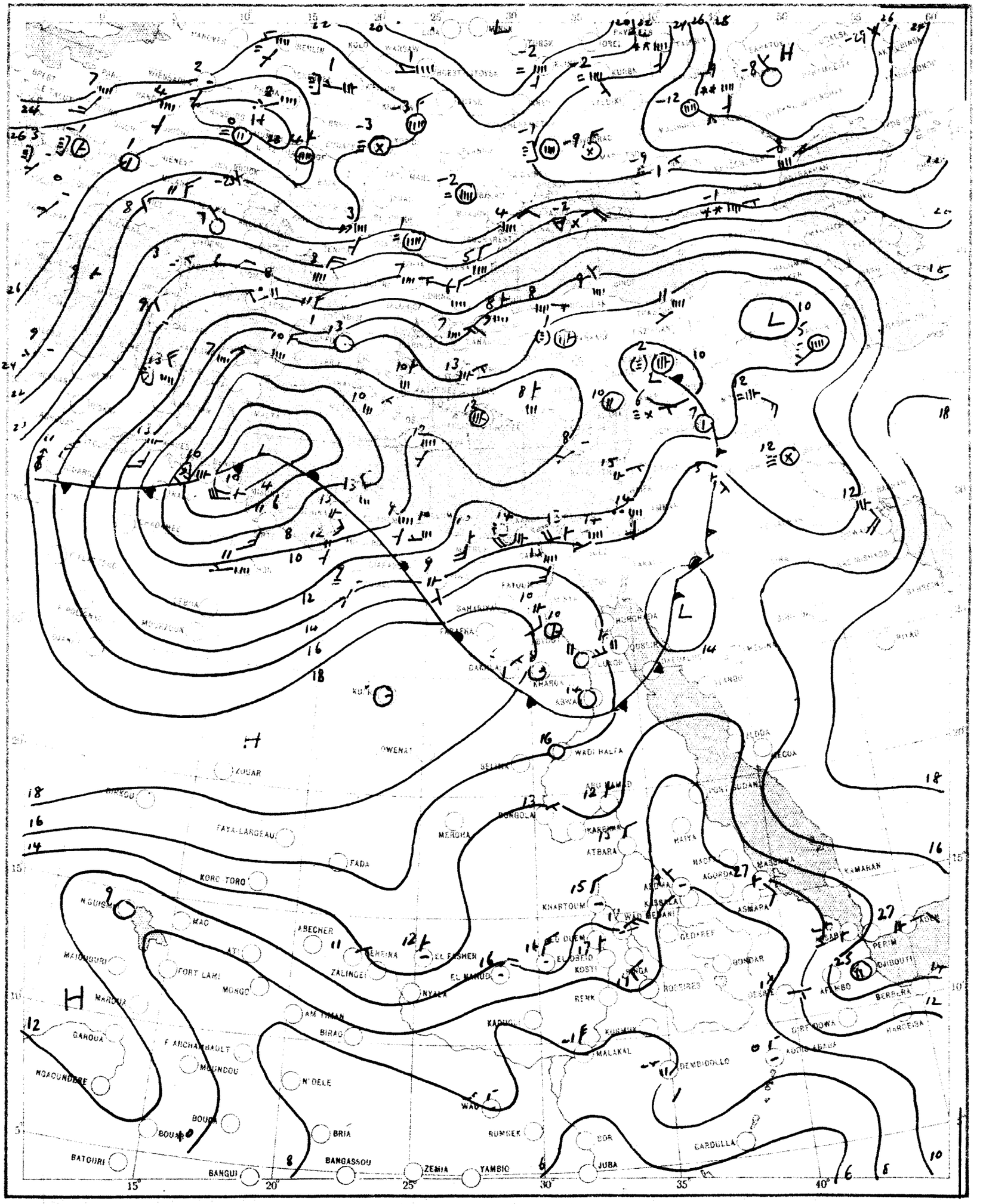

SCALE 1:20,000,000

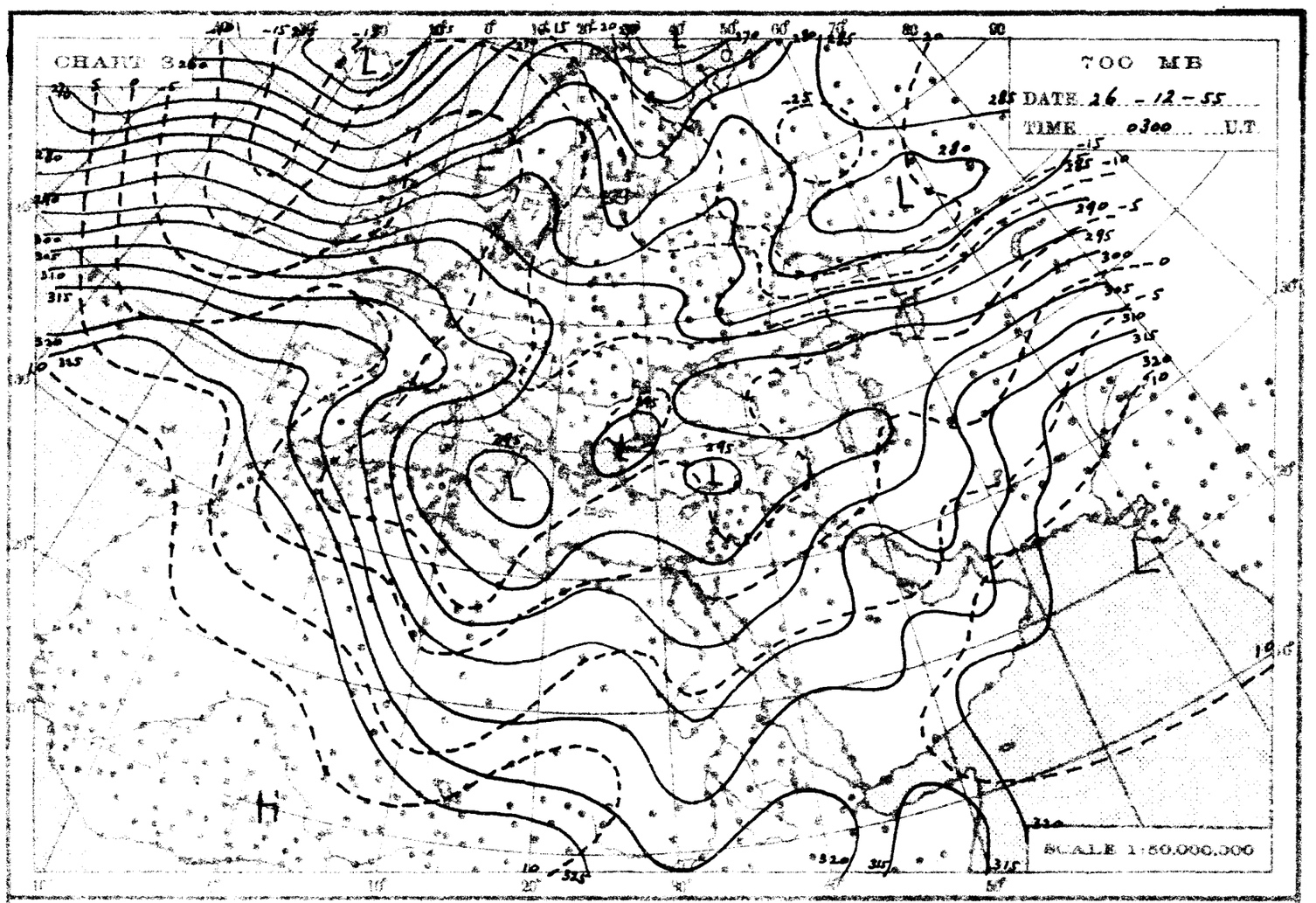
CHART 3
700 MB
DATE 26 - 12 - 55
TIME 0300 U.T.
SCALE 1:50,000,000

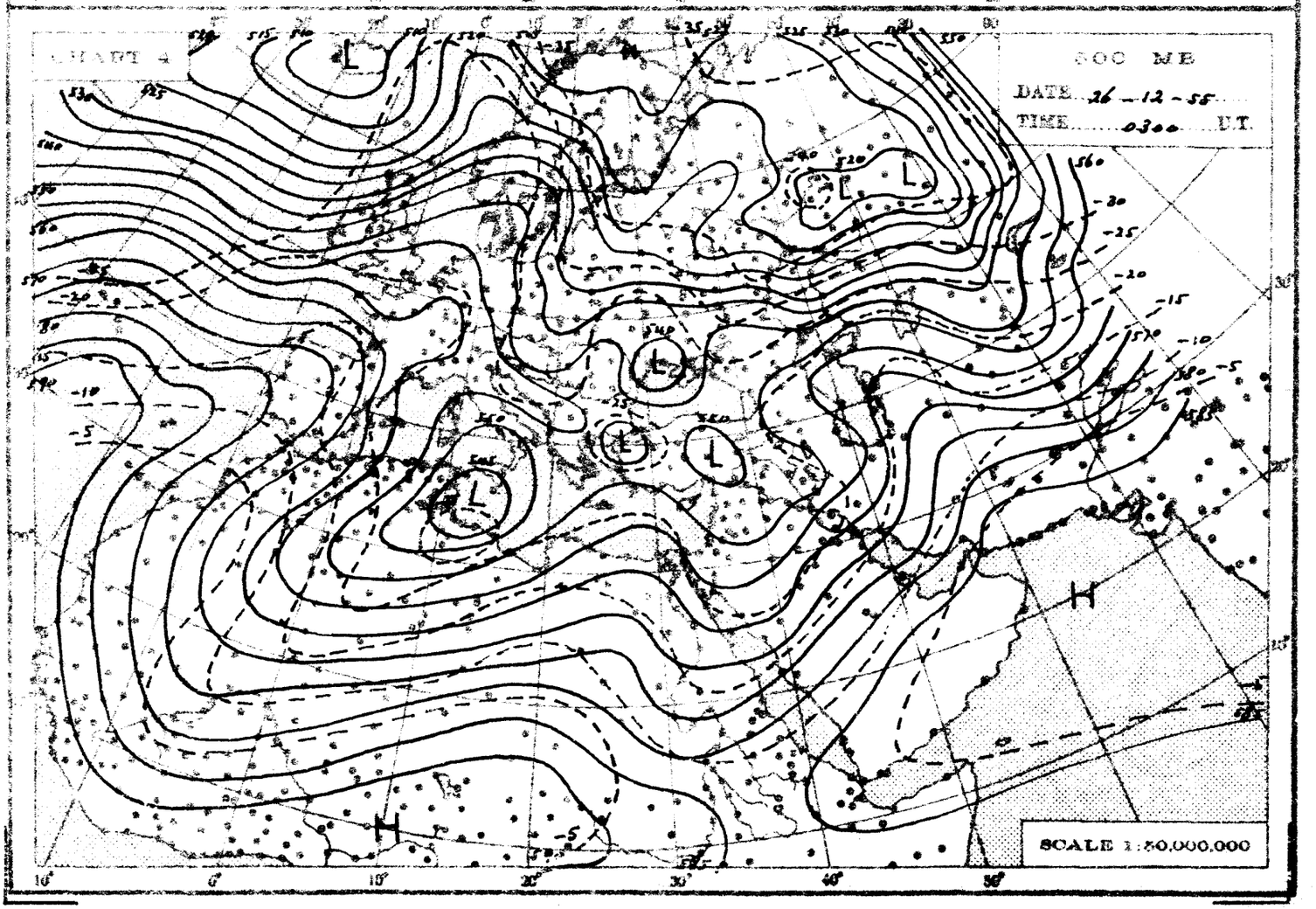
CHART 4
500 MB
DATE 26 - 12 - 55
TIME 0300 U.T.
SCALE 1:50,000,000

THE DAILY WEATHER REPORT

REPUBLIC OF EGYPT – METEOROLOGICAL DEPT. – CAIRO

SYNOPTIC CHARTS

EXPLANATIONS:

CHARTS 1 & 2 (Surface Charts)

SCALE: 1:20,000,000; Projection Conical orthomorphic with two standard parallels 30° & 60° N.

BAROMETRIC PRESSURE: M. S. L. Isobars are drawn every 2 millibars.

WIND: Arrows fly with the wind. A full length feather indicates 2 steps on the beaufort scale, and a short feather one step. Calm is indicated by a circle outside the station.

TEMPERATURE: In whole degrees centigrade inserted inside the station circle.

CLOUD SYMBOLS: (Total amount N. octas) clear sky.

sky 1/8 covered. sky 2/8 covered. sky 3/8 covered.

sky 4/8 covered. sky 5/8 covered. sky 6/8 covered.

sky 7/8 covered. sky 8/8 covered. sky obscured.

PRESENT WEATHER SYMBOLS: Inserted to the left of station circle.

Rising sand. Sand or Duststorm. Mist. Fog. Haze.

Drizzle. Rain. Showers of Rain. Showers of Hail. Showers of Snow.

Lightning. Thunderstorm. Snow.

Note: These symbols show the nature of the phenomena, but not the intensity or duration.

FRONTS: Or surfaces of separation between different air masses.

direction of motion of Fronts

Warm front at the ground. Occluded front at the ground.

" " above " " " " above " "

Cold " at " " Quasi stationary front.

" " above " "

CHARTS 3 & 4 (Upper Air Charts)

SCALE 1:50,000,000; Projection (same as Charts 1 & 2).

Contours are drawn every 50 g.p.m. of Altitudes (Continuous lines).

Isotherms " " " 5° C. (Broken lines).

WIND: Arrows fly with the wind. A full length feather indicates 10 knots, and a short feather 5 knots. Calm is indicated by a circle outside the station.

Calm. Wind speed 5 knots. Wind speed 10 knots. Wind speed 25 knots.

Wind speed 50 knots. Wind speed 85 knots. Wind speed 125 knots.

TEMPERATURE: In whole degrees centigrade

CHART 1 DATE 26 - 12 195 5 TIME 1200 U.T.

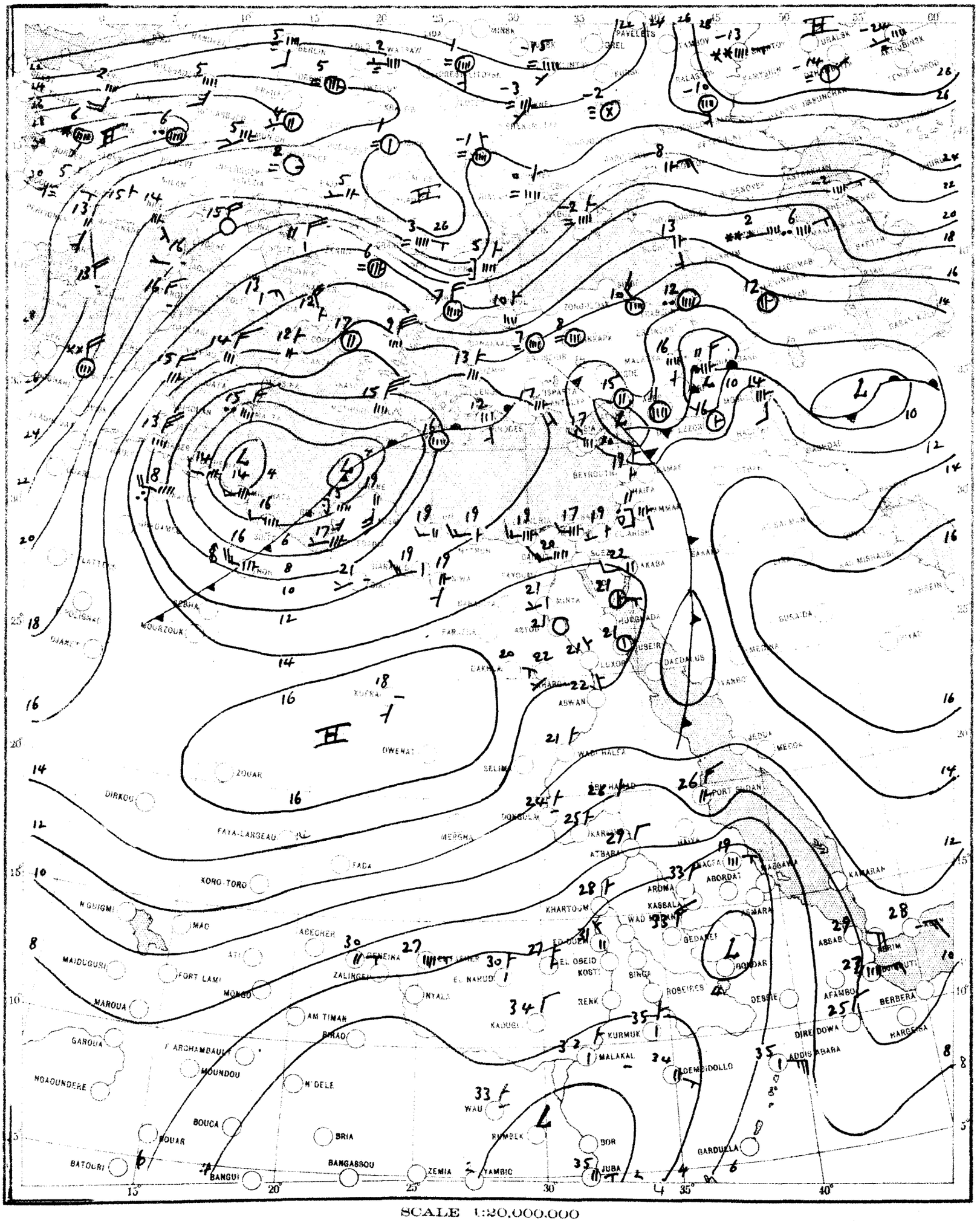
MOURZOUK
DIRKOU
FAYA-LARGEAU
KORO-TORO
N'GUIGMI
MAIDUGURI
FORT LAMY
MAROUA
GAROUA
NGAOUNDERE
MOUNDOU
BOUCA
BOUAR
BATOURI
BANGUI
BANGASSOU
ZEMIA
BRIA
AM TIMAN
ZALINGEI
NYALA
EL NAHUD
ABECHER
KHARTOUM
ATBARA
ABORDAT
KASSALA
ASMARA
ASSAB
DESSIE
DIRE DOWA
HARGEISA
BERBERA
ADDIS ABABA
KURMUK
MALAKAL
KADUGLI
RENK
KOSTI
EL OBEID
ROBEIRCS
WAU
RUMBEK
BOR
JUBA
YAMBIO
GARDULLA
ABWAN
LUXOR
DAEDALUS
PORT SUDAN
BEYROUTH
AKABA
ZOUAR
OWENAT
KUFRA
SELIMA
DONGOLA
ATBARA
ABORDAT
KASSALA
ASMARA
GEDAREF
ROSEIRES
DEBRE
AFAMBO
BERBERA
HARGEISA
DIRE DOWA
ADDIS ABABA
KURMUK
MALAKAL
DEMBIDOLLO
GARDULLA
BOR
JUBA
YAMBIO
ZEMIA
BANGASSOU
BANGUI
BRIA
BOUCA
BOUAR
BATOURI
N'DELE
MOUNDOU
FORT LAMY
MAROUA
GAROUA
NGAOUNDERE
AM TIMAN
BIRAO
ZALINGEI
NYALA
EL NAHUD
ABECHER
KHARTOUM
ATBARA
ABORDAT
KASSALA
ASMARA
ASSAB
DESSIE
DIRE DOWA
HARGEISA
BERBER

CHART 2 DATE 27 - 12 1965 TIME 0600 G.T.

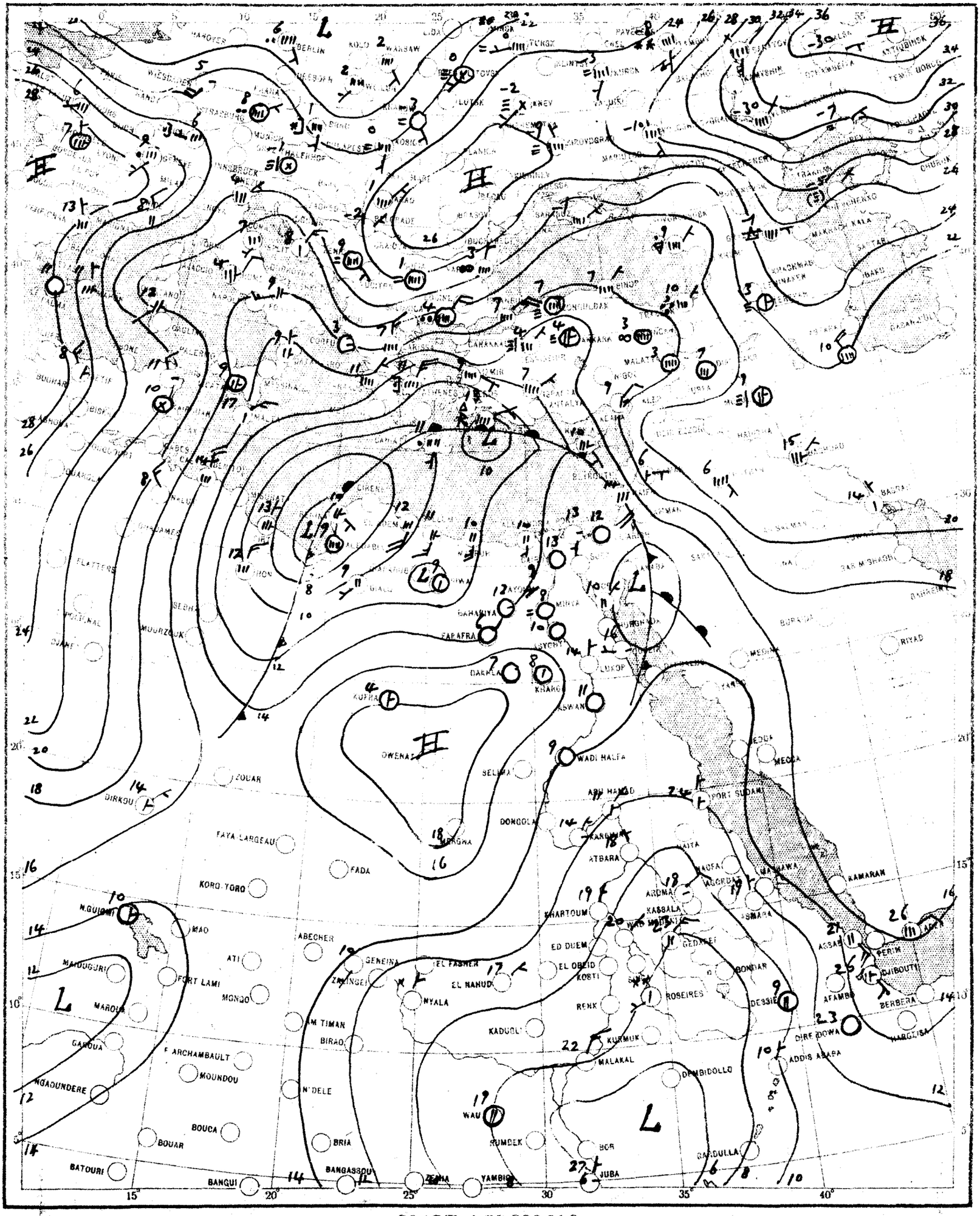

SCALE 1:20,000,000

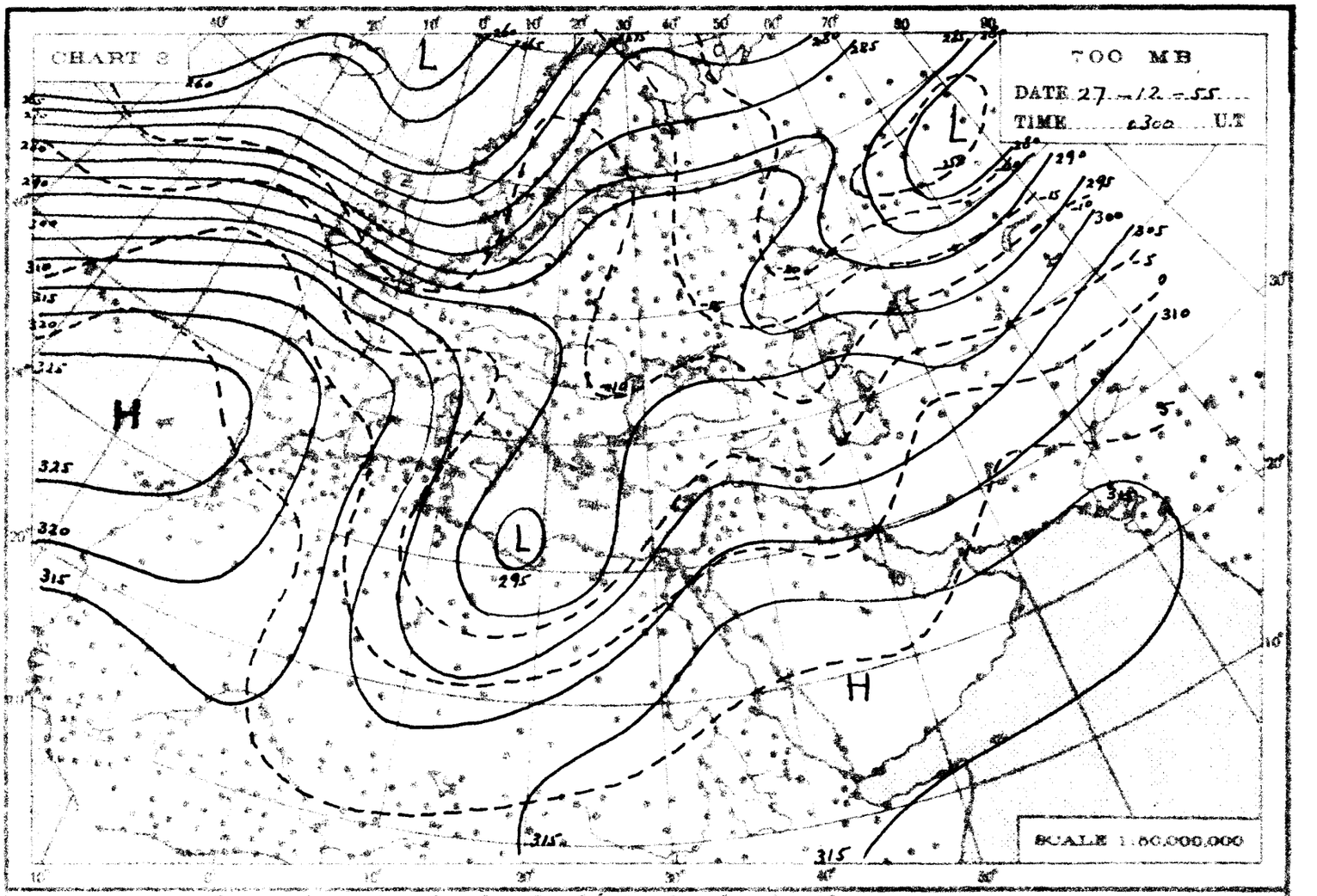
CHART 3
700 MB
DATE 27-12-55
TIME 0300 U.T
SCALE 1:50,000,000

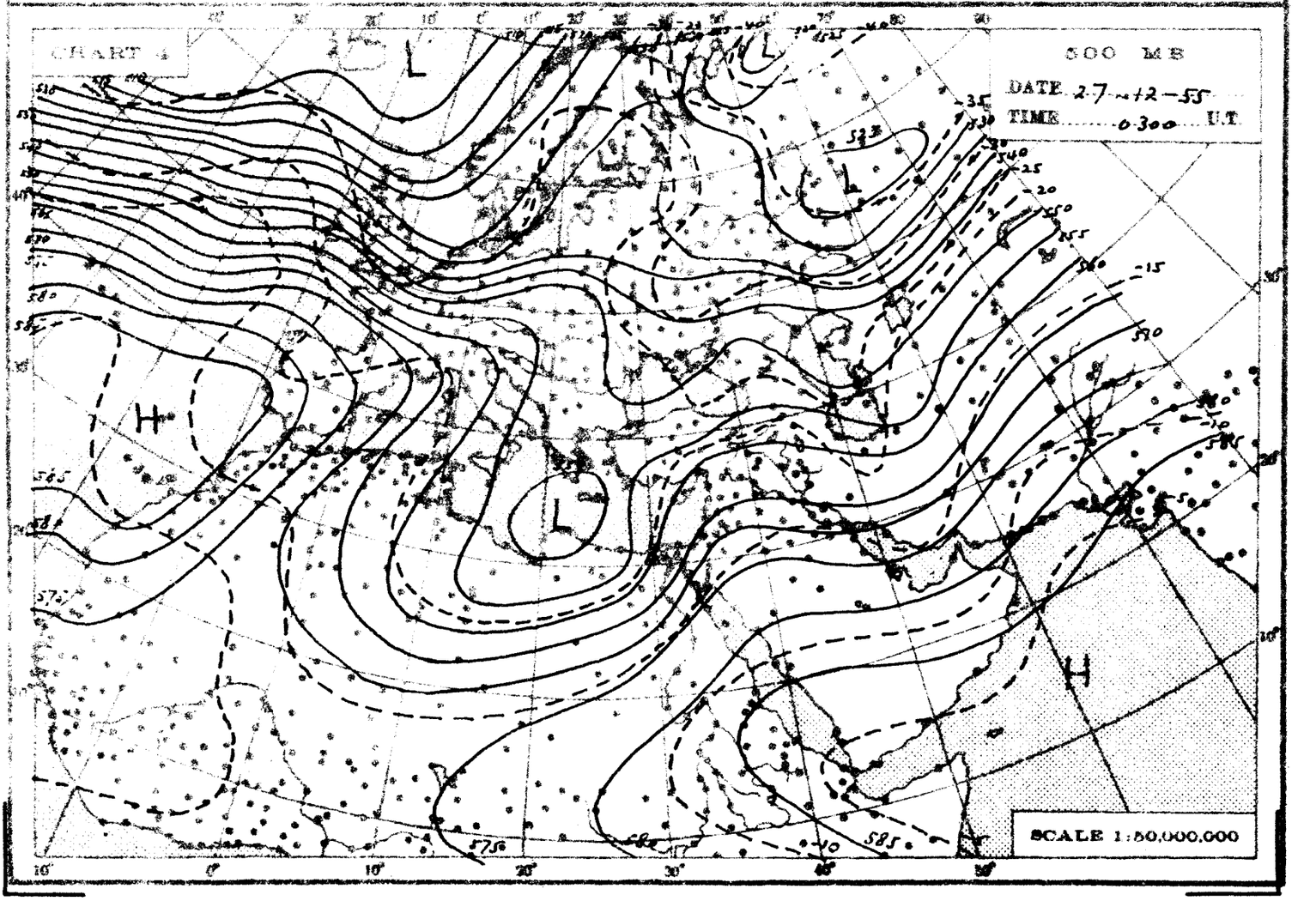
CHART 4
500 MB
DATE 27-12-55
TIME 0300 U.T
SCALE 1:50,000,000

THE DAILY WEATHER REPORT

REPUBLIC OF EGYPT – METEOROLOGICAL DEPT. – CAIRO

SYNOPTIC CHARTS

EXPLANATIONS:

CHARTS 1 & 2 (Surface Charts)

SCALE 1:20,000,000. Projection: Conical orthomorphic with two standard parallels 30° & 60° N.

BAROMETRIC PRESSURE M.S.L. Isobars are drawn every 2 millibars.

WIND: Arrows fly with the wind. A full length feather indicates 2 steps on the beaufort scale, and a short feather one step. Calm is indicated by a circle outside the station.

TEMPERATURE In whole degrees centigrade inserted inside the station circle.

CLOUD SYMBOLS: (Total amount N. octas) clear sky.

sky 1/8 covered. sky 2/8 covered. sky 3/8 covered.

sky 4/8 covered. sky 5/8 covered. sky 6/8 covered.

sky 7/8 covered. sky 8/8 covered. sky obscured.

PRESENT WEATHER SYMBOLS: Inserted to the left of station circle.

Rising sand. Sand or Duststorm. Mist. Fog. Haze.

Drizzle. Rain. Showers of Rain. Showers of Hail. Showers of Snow.

Lightning. Thunderstorm. Snow.

Note. These symbols show the nature of the phenomena, but not the intensity or duration.

FRONTS: Or surfaces of separation between different air masses.

direction of motion of Fronts

Warm front at the ground. Occluded front at the ground.

" " above " " " " above " "

Cold " at " " Quasi stationary front.

" " above " "

CHARTS 3 & 4 (Upper Air Charts)

SCALE 1:50,000,000. Projection (same as Charts 1 & 2).

Contours are drawn every 50 g.p.m. of Altitudes (Continuous lines).

Isotherms " " " 5° C. (Broken lines).

WIND: Arrows fly with the wind. A full length feather indicates 10 knots, and a short feather 5 knots. Calm is indicated by a circle outside the station.

Calm. Wind speed 5 knots. Wind speed 10 knots. Wind speed 25 knots.

Wind speed 50 knots. Wind speed 85 knots. Wind speed 125 knots.

TEMPERATURE: In whole degrees centigrade

CHART 1 DATE 27 - 12 1955 TIME 1200 U.T.

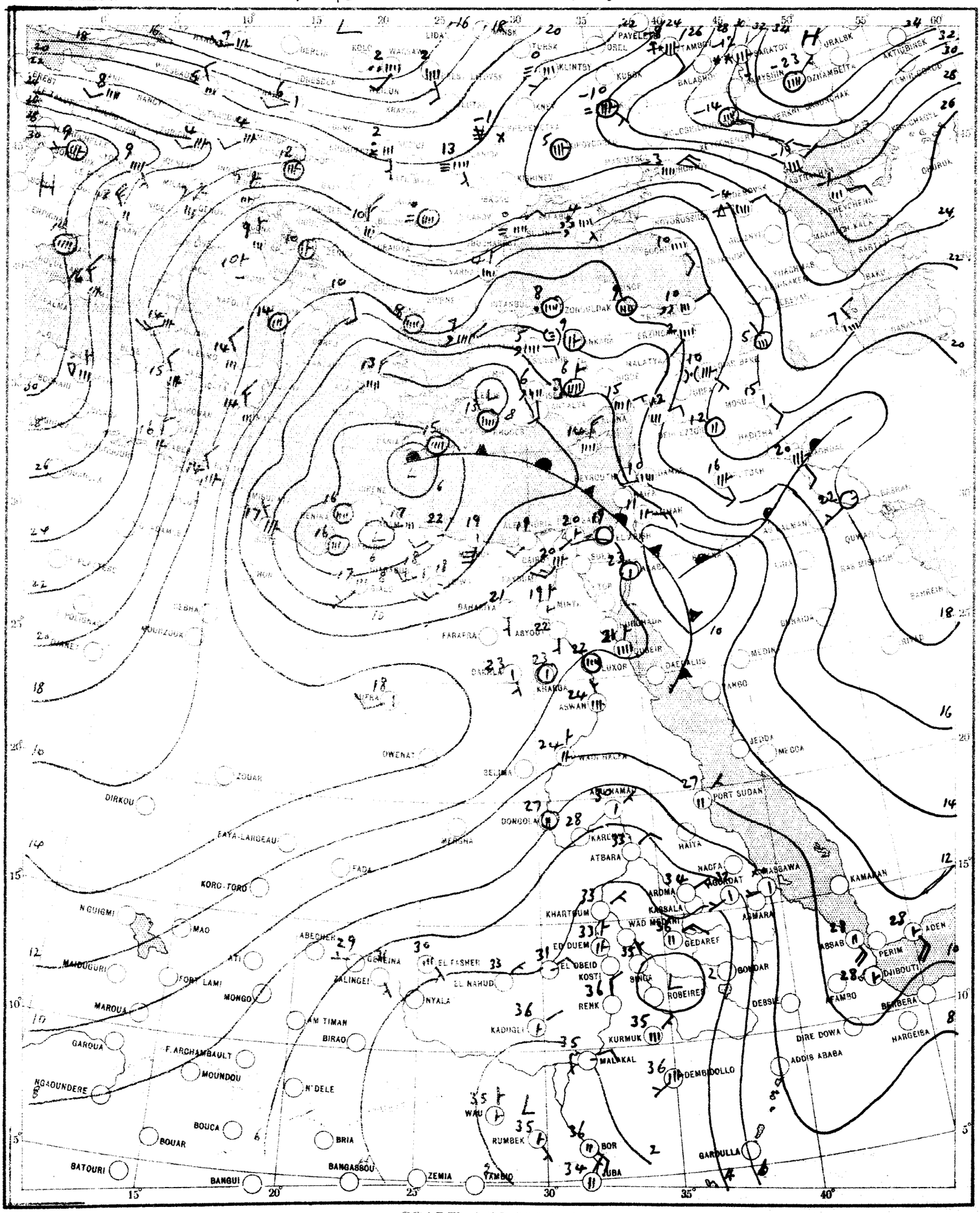

SCALE 1:20,000,000

CHART 2 DATE 28 - 12 1955 TIME 0000 U.T.

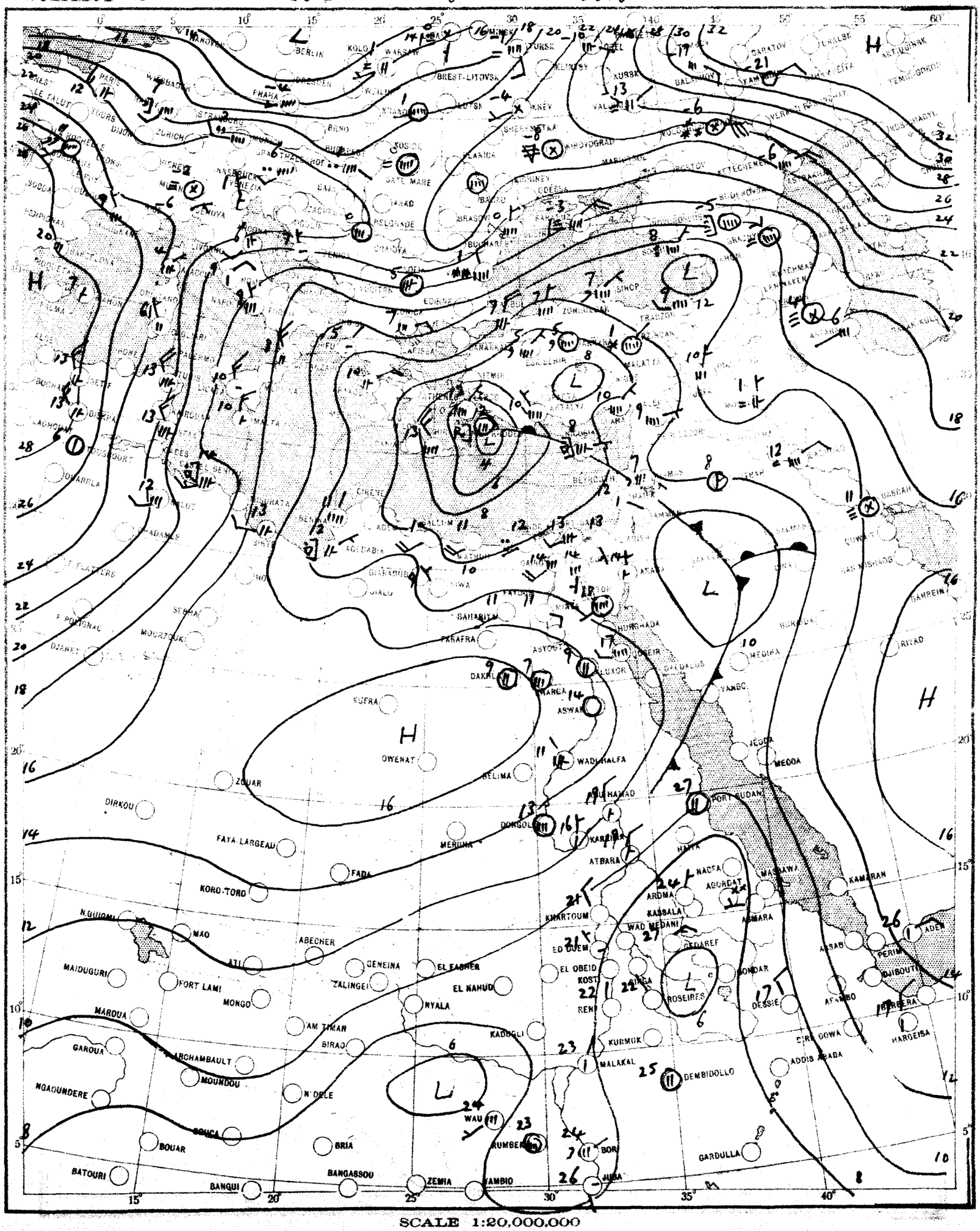

SCALE 1:20,000,000

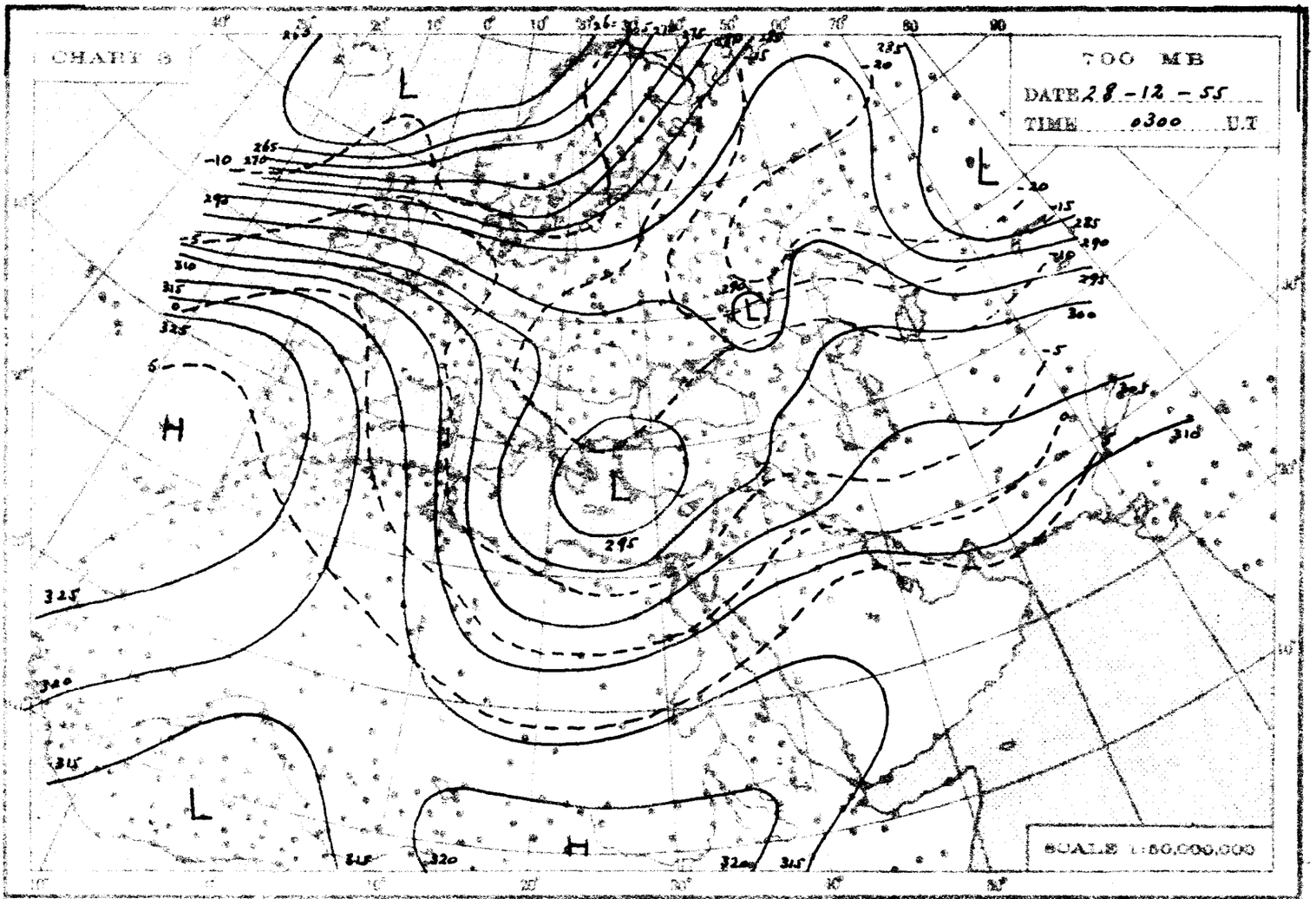
CHART 3
700 MB
DATE 28-12-55
TIME 0300 U.T
SCALE 1:50,000,000

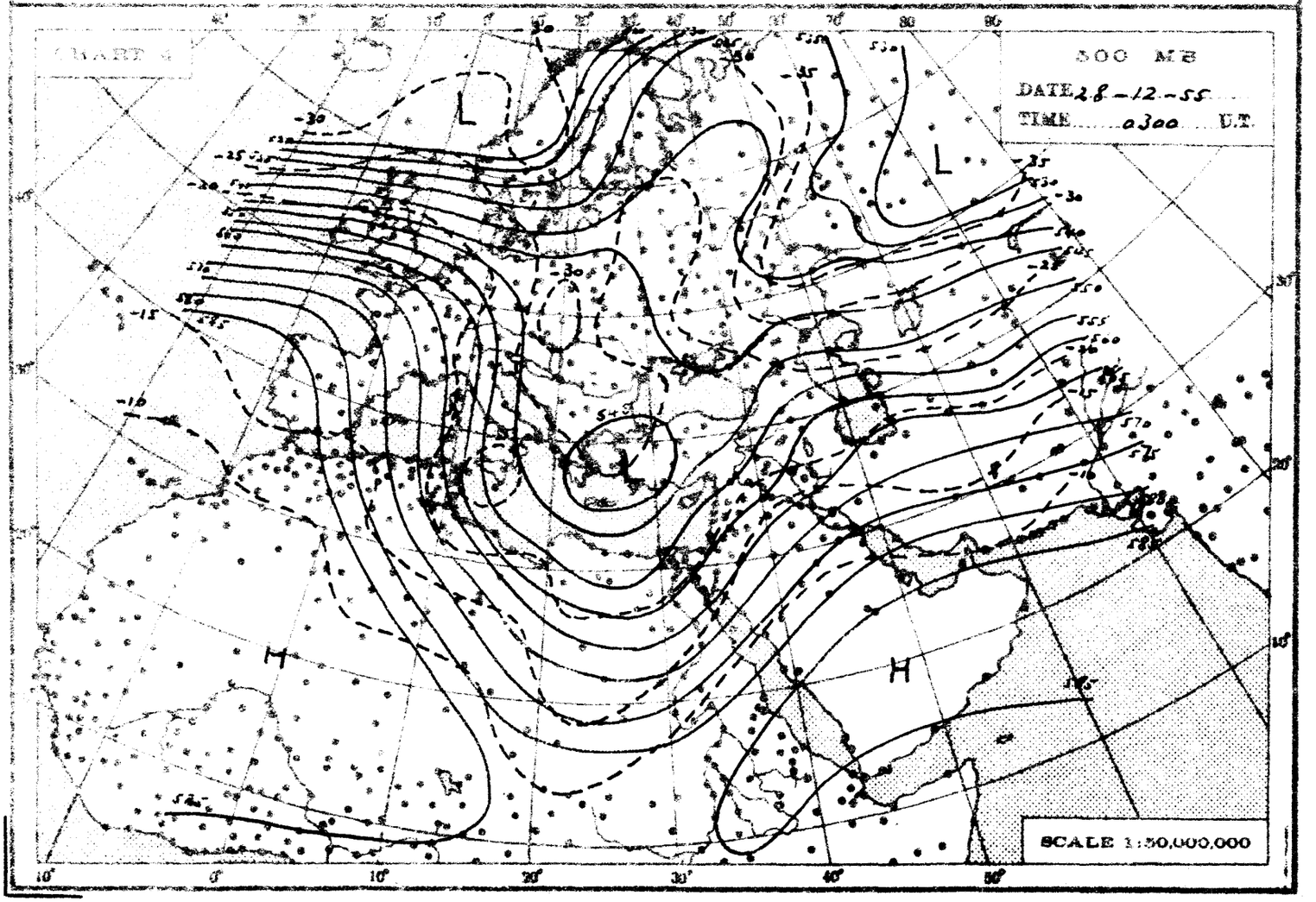
CHART 4
500 MB
DATE 28-12-55
TIME 0300 U.T.
SCALE 1:50,000,000

THE DAILY WEATHER REPORT

REPUBLIC OF EGYPT — METEOROLOGICAL DEPT. — CAIRO

SYNOPTIC CHARTS

EXPLANATIONS:

CHARTS 1 & 2 (Surface Charts)

SCALE: 1:20,000,000; Projection Conical orthomorphic with two standard parallels 30° & 60° N.

BAROMETRIC PRESSURE: M.S.L. Isobars are drawn every 2 millibars.

WIND: Arrows fly with the wind. A full length feather indicates 2 steps on the beaufort scale, and a short feather one step. Calm is indicated by a circle outside the station.

TEMPERATURE: In whole degrees centigrade inserted inside the station circle.

CLOUD SYMBOLS: (Total amount N. octas)

clear sky.

sky 1/8 covered. sky 4/8 covered. sky 8/8 covered.

sky 2/8 covered. sky 5/8 covered. sky 6/8 covered.

sky 3/8 covered. sky 7/8 covered. sky obscured.

PRESENT WEATHER SYMBOLS: Inserted to the left of station circle.

Rising sand. Sand or Duststorm. Mist. Fog. Haze.

Drizzle. Rain. Showers of Rain. Showers of Hail. Showers of Snow.

Lightning. Thunderstorm. Snow.

Note: These symbols show the nature of the phenomena, but not the intensity or duration.

FRONTS: Or surfaces of separation between different air masses.

direction of motion of Fronts

Warm front at the ground. Occluded front at the ground.

" " above " " " " above " "

Cold " at " " Quasi stationary front.

" " above " "

CHARTS 3 & 4 (Upper Air Charts)

SCALE: 1:50,000,000; Projection (same as Charts 1 & 2).

Contours are drawn every 50 g.p.m. of Altitudes (Continuous lines).

Isotherms " " " 5° C. (Broken lines).

WIND: Arrows fly with the wind. A full length feather indicates 10 knots, and a short feather 5 knots. Calm is indicated by a circle outside the station.

Calm. Wind speed 5 knots. Wind speed 10 knots. Wind speed 25 knots.

Wind speed 50 knots. Wind speed 85 knots. Wind speed 125 knots.

TEMPERATURE: In whole degrees centigrade

CHART 1 DATE 28 - 12 - 1955 TIME 1200 U.T.

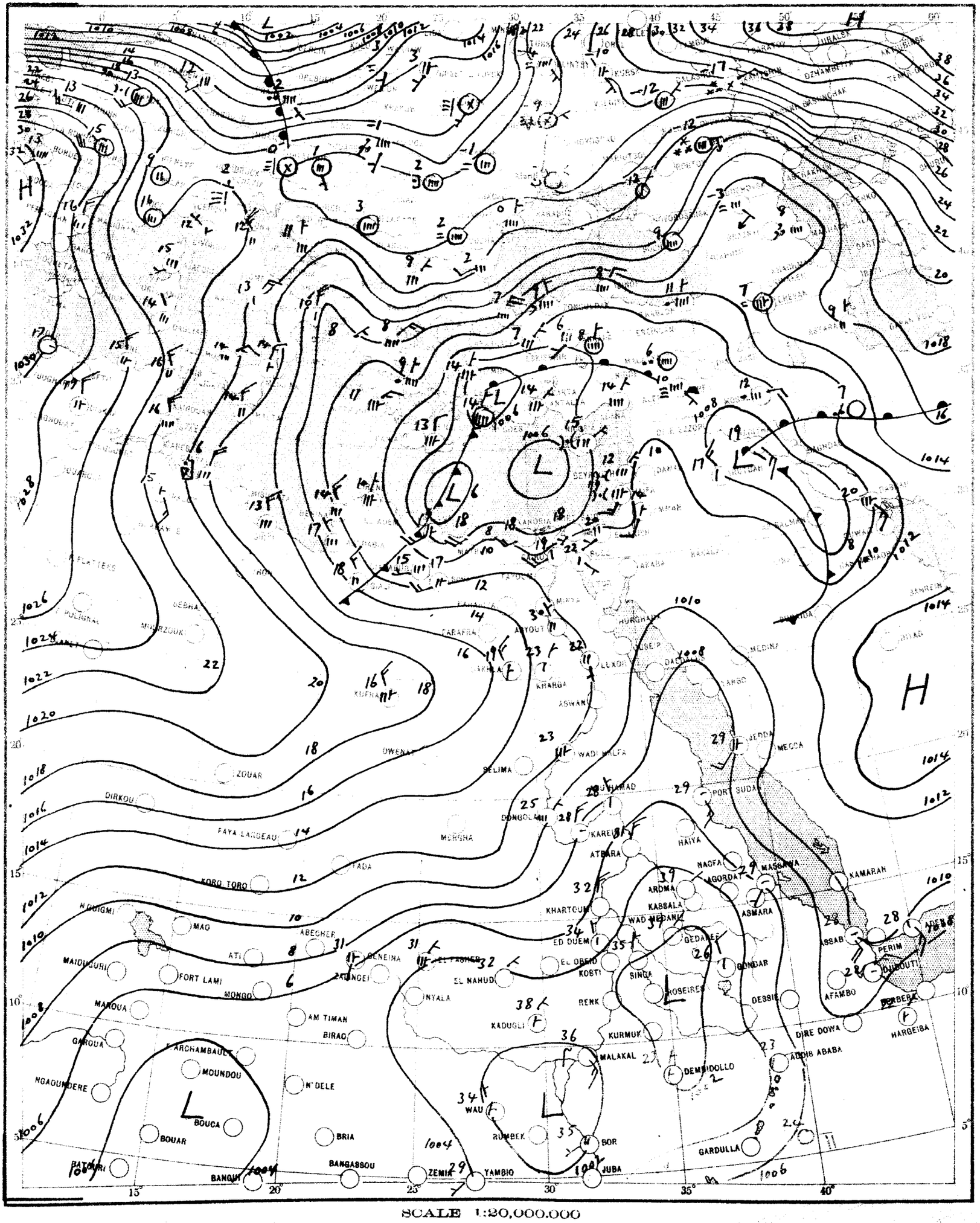

SCALE 1:20,000,000

CHART 2 DATE 29-12 1965 TIME 0600 G.T.

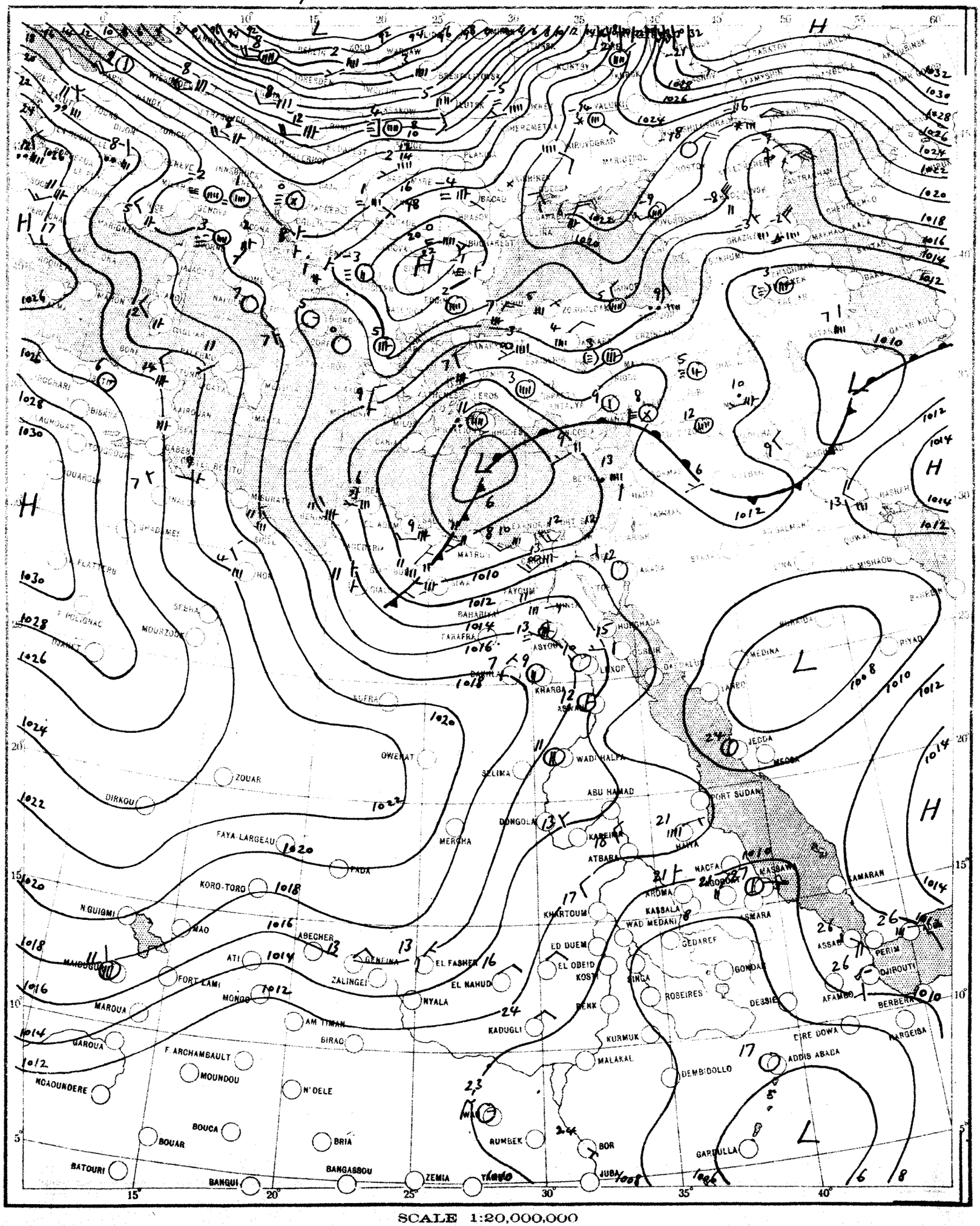

SCALE 1:20,000,000

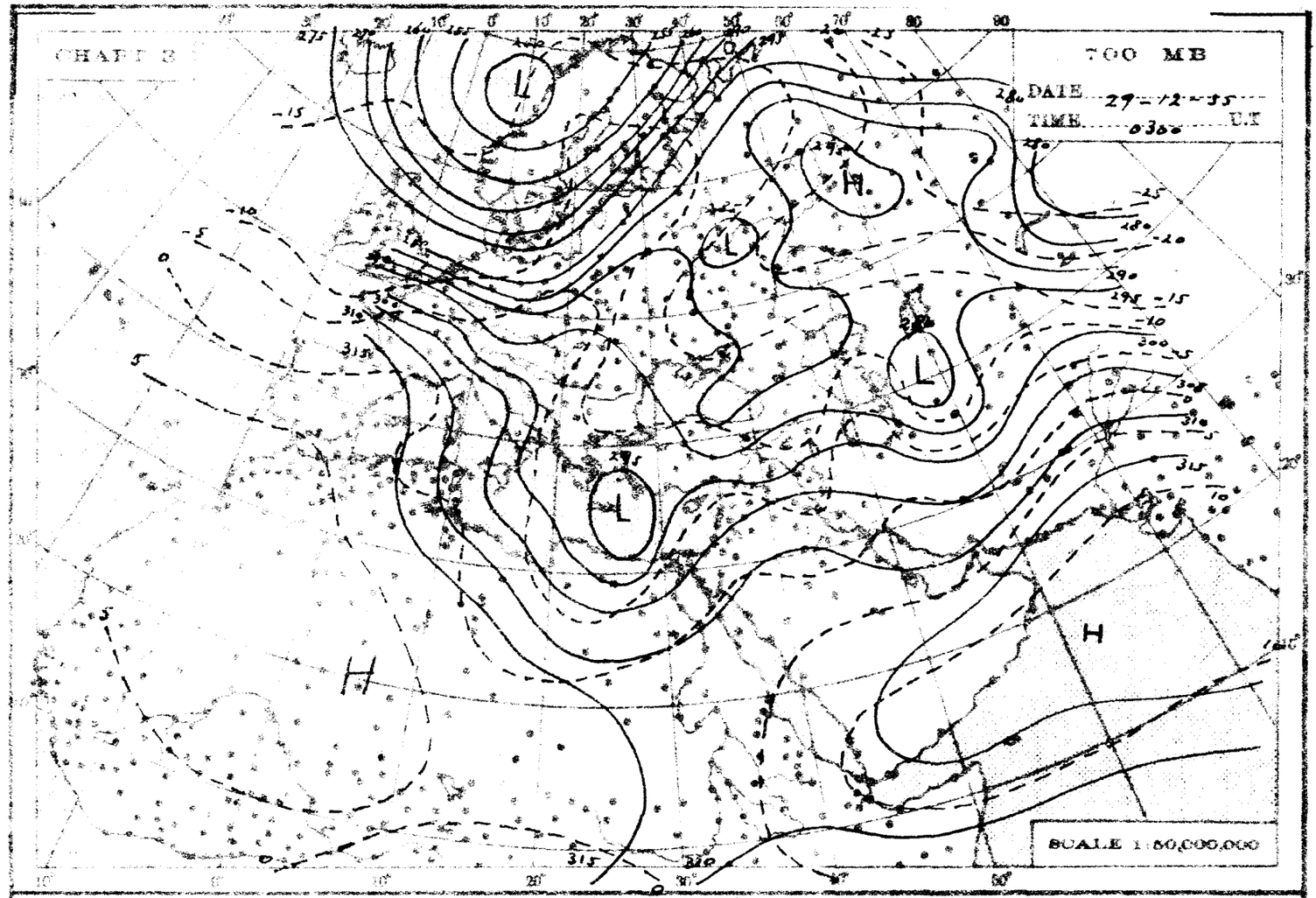
CHART 3
700 MB
DATE 29-12-55
TIME 0300 U.T.
SCALE 1:50,000,000

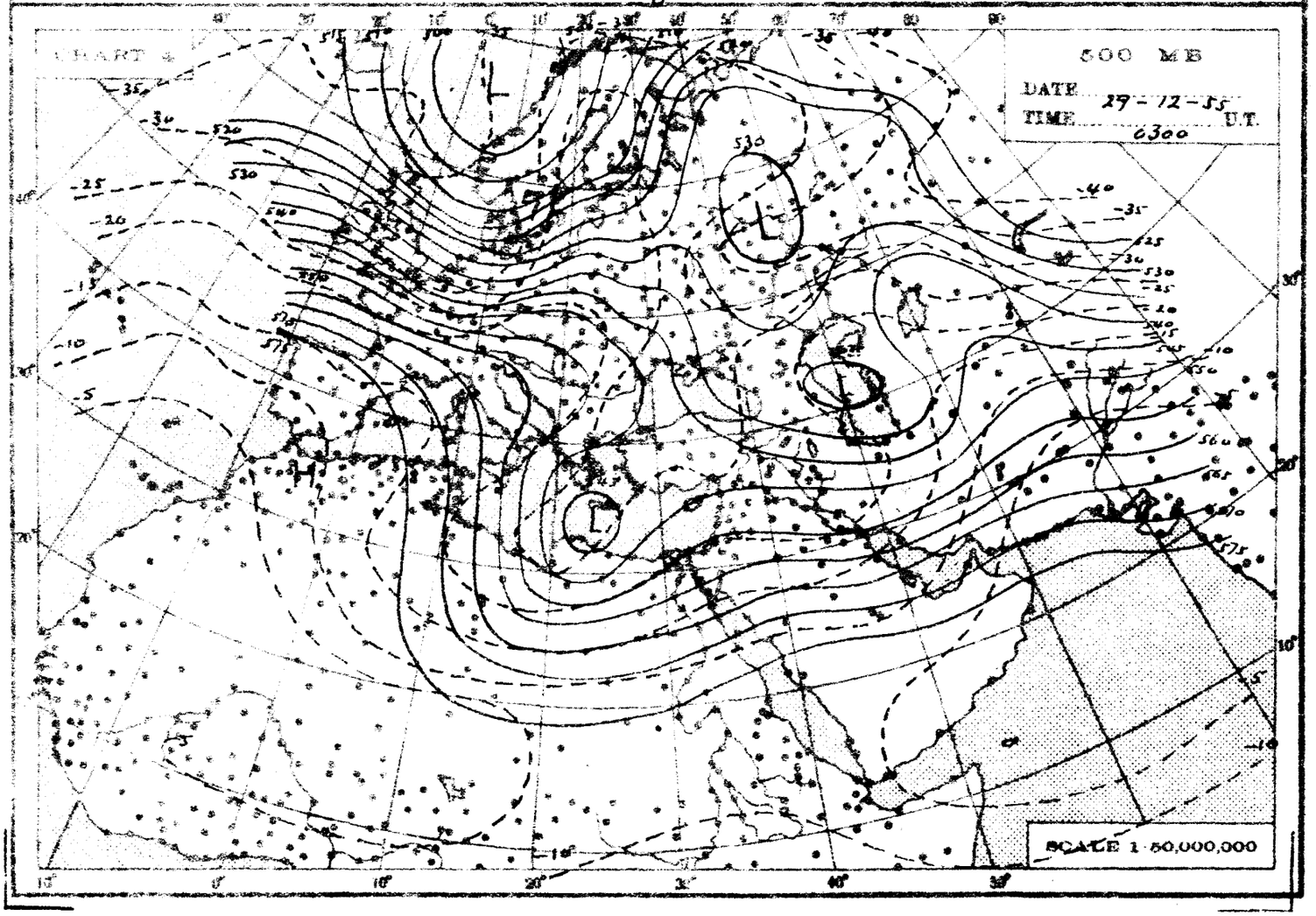
CHART 4
500 MB
DATE 29-12-55
TIME 0300 U.T.
SCALE 1:50,000,000

THE DAILY WEATHER REPORT

REPUBLIC OF EGYPT – METEOROLOGICAL DEPT. – CAIRO

SYNOPTIC CHARTS

EXPLANATIONS:

CHARTS 1 & 2 (Surface Charts)

SCALE: 1:20,000,000. Projection Conical orthomorphic with two standard parallels 30° & 60° N.

BAROMETRIC PRESSURE: M. S. L. Isobars are drawn every 2 millibars.

WIND: Arrows fly with the wind. A full length feather indicates 2 steps on the beaufort scale, and a short feather one step. Calm is indicated by a circle outside the station.

TEMPERATURE: In whole degrees centigrade inserted inside the station circle.

CLOUD SYMBOLS: (Total amount N. octas)

clear sky.

sky 1/8 covered. sky 2/8 covered. sky 3/8 covered.

sky 4/8 covered. sky 5/8 covered. sky 6/8 covered.

sky 7/8 covered. sky 8/8 covered. sky obscured.

PRESENT WEATHER SYMBOLS: Inserted to the left of station circle.

Rising sand. Sand or Duststorm. Mist. Fog. Haze.

Drizzle. Rain. Showers of Rain. Showers of Hail. Showers of Snow.

Lightning. Thunderstorm. Snow.

Note: These symbols show the nature of the phenomena, but not the intensity or duration.

FRONTS: Or surfaces of separation between different air masses.

direction of motion of Fronts

Warm front at the ground. Occluded front at the ground.

" " above " " " " above " "

Cold " at " " Quasi stationary front

" " above " "

CHARTS 3 & 4 (Upper Air Charts)

SCALE 1:50,000,000: Projection (same as Charts 1 & 2).

Contours are drawn every 50 g.p.m. of Altitudes (Continuous lines).

Isotherms " " " 5° C. (Broken lines).

WIND: Arrows fly with the wind. A full length feather indicates 10 knots, and a short feather 5 knots. Calm is indicated by a circle outside the station.

Calm. Wind speed 5 knots. Wind speed 10 knots. Wind speed 25 knots.

Wind speed 50 knots. Wind speed 85 knots. Wind speed 125 knots.

TEMPERATURE: In whole degrees centigrade

CHART 1 DATE 29-12-195 TIME 1200 U.T.

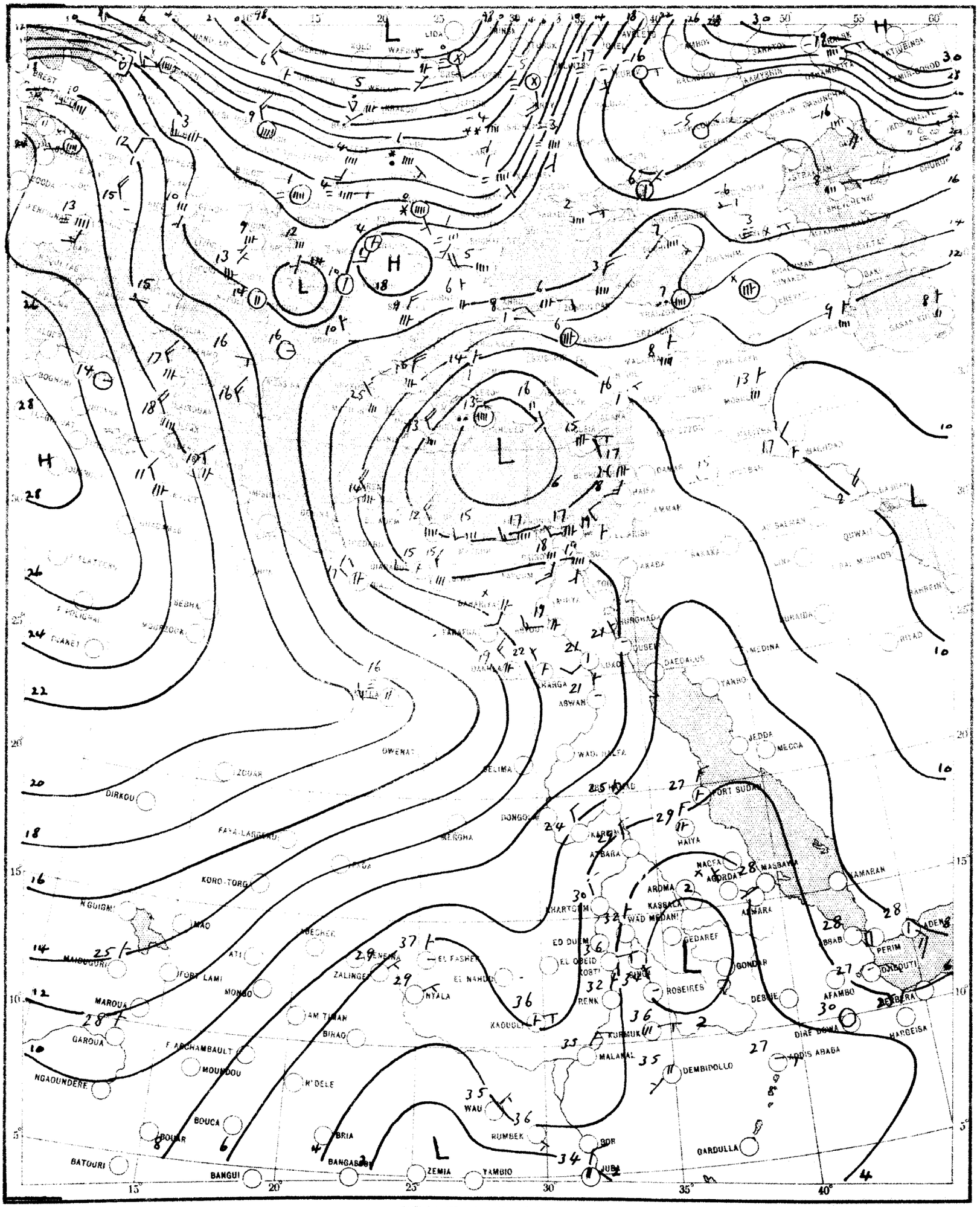

SCALE 1:20,000,000

CHART 2 DATE 30 - 12 - 195 TIME 0600 U.T.

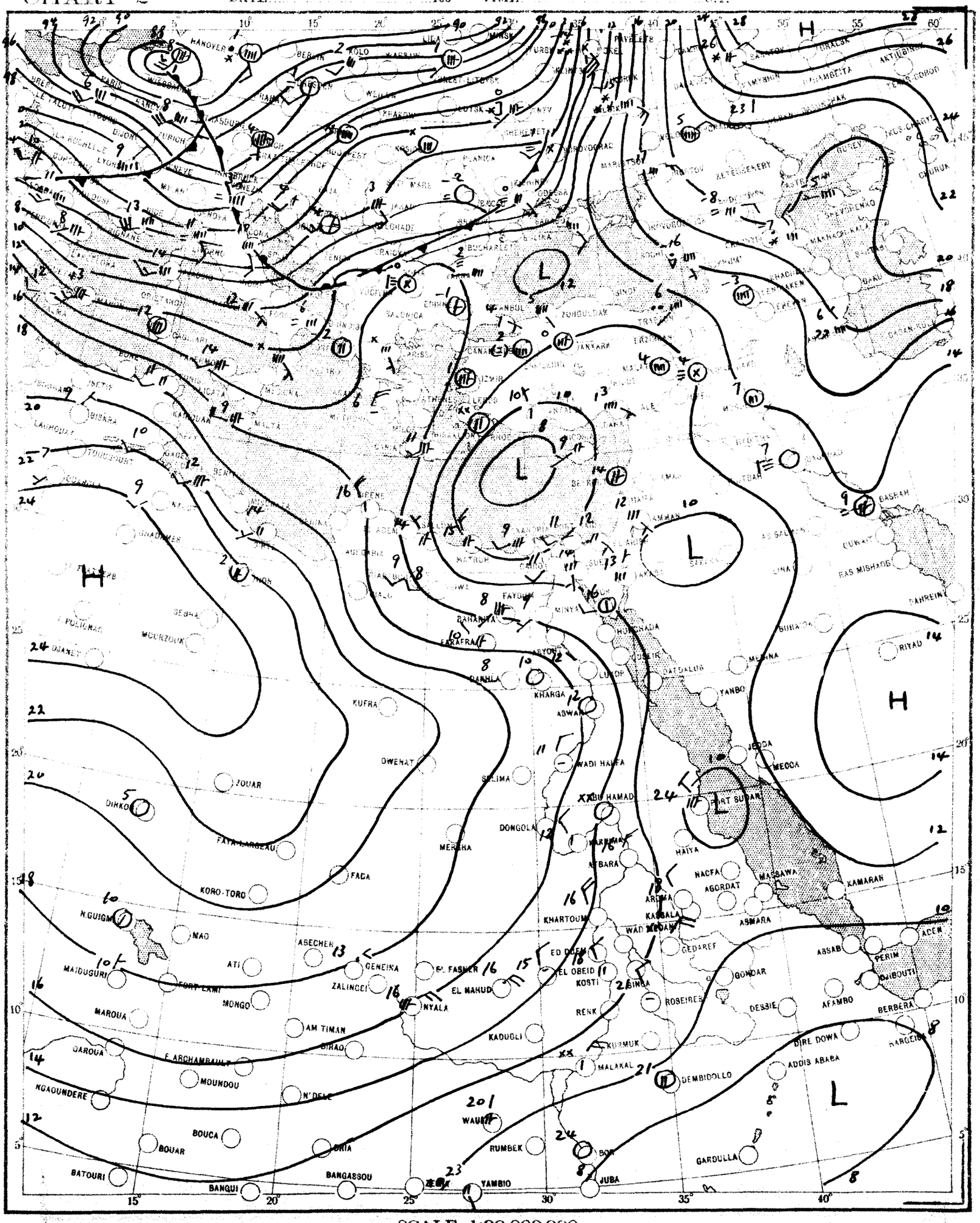
H
L
HANOVER
BERLIN
KOLO
WARSAW
MINSK
KIEV
KHARKOV
KUTSK
PARIS
LONDON
ZURICH
MILAN
VENICE
INNSBRUCK
BUDAPEST
BELGRADE
BUCHAREST
SOFIA
ATHENS
ISTANBUL
ANKARA
IZMIR
ALEXANDRIA
CAIRO
TRIPOLI
TUNIS
ALGIERS
BISKRA
GHADAMES
MURZUQ
SEBHA
KUFRA
OWEHAT
ZOUAR
DIKKOI
FAYA-LARGEAU
FAGA
KORO-TORO
N'GUIGMI
NAO
ATI
MAIDUGURI
FORT LAMY
MONGO
MAROUA
AM TIMAN
GAROUA
F. ARCHAMBAULT
MOUNDOU
NGAOUNDERE
N'DELE
BOUCA
BOUAR
BATOURI
BANGUI
BANGASSOU
DRIA
YAMBIO
WAUL
RUMBEK
JUBA
BOR
KADUGLI
KURMUK
MALAKAL
DEMBIDOLLO
ADDIS ABABA
DIRE DOWA
HARGEISA
GARDULLA
BERBERA
DJIBOUTI
PERIM
ADEN
ASSAB
ASMARA
MASSAWA
KAMARAN
AGORDAT
NACFA
HAIYA
PORT SUDAN
JEDDA
MECCA
YANBO
MEDINA
RIYAD
RAS MISHAOB
BAHREIN
KUWAIT
BASRAH
AMMAN
HURGHADA
QUSEIR
LUXOR
ASWAN
KHARGA
DAKHLA
BAHARIYA
FARAFRA
FAYOUM
MINYA
ASYUT
WADI HALFA
SELIMA
DONGOLA
MERERA
ABU HAMAD
ATBARA
KHARTOUM
WAD MEDANI
KASSALA
ARIMA
GEDAREF
ED DUEIM
EL OBEID
KOSTI
SINGA
ROSEIRES
RENK
EL FASHER
EL MAHUD
ZALINGEI
GENEINA
NYALA
ABECHER
DESSIE
GONDAR
AFAMBO
ACCRA
TAMANRASSET
ALGIERS
TUNIS
TRIPOLI
CAIRO
ALEXANDRIA
ISTANBUL
ANKARA
IZMIR
ATHENS
BAGHDAD
TEHERAN
ASTRAKHAN
ORENBURG
AKTIUBINSK
TASHKENT
ALMA-ATA
TIFLIS
BAKU
ERZRUM
TABRIZ
ISFAHAN
KERMAN
BUSHIRE
ABADAN
BAHREIN
KUWAIT
BASRAH
RIYAD
JEDDA
MECCA
YANBO
MEDINA
PORT SUDAN
ASMARA
ADDIS ABABA
DIRE DOWA
HARGEISA
BERBERA
ADEN
DJIBOUTI
PERIM
ASSAB
KAMARAN
MASSAWA
NACFA
AGORDAT
HAIYA
ARIMA
KASSALA
KHARTOUM
WAD MEDANI
GEDAREF
ED DUEIM
EL OBEID
KOSTI
SINGA
ROSEIRES
RENK
KURMUK
MALAKAL
DEMBIDOLLO
GARDULLA
JUBA
BOR
YAMBIO
WAUL
RUMBEK
DRIA
BANGASSOU
BANGUI
BATOURI
BOUAR
BOUCA
NGAOUNDERE
MOUNDOU
N'DELE
F. ARCHAMBAULT
GAROUA
MAROUA
AM TIMAN
MAIDUGURI
FORT LAMY
MONGO
ATI
ABECHER
GENEINA
ZALINGEI
EL FASHER
EL MAHUD
NYALA
FAGA
KORO-TORO
N'GUIGMI
NAO
DIKKOI
ZOUAR
FAYA-LARGEAU
OWEHAT
KUFRA
MURZUQ
SEBHA
GHADAMES
BISKRA
TUNIS
ALGIERS
TAMANRASSET
ALEXANDRIA
CAIRO
TRIPOLI
ATHENS
IZMIR
ISTANBUL
ANKARA
BAGHDAD
TEHERAN
ASTRAKHAN
ORENBURG
AKTIUBINSK
TASHKENT
ALMA-ATA
TIFLIS
BAKU
ERZRUM
TABRIZ
ISFAHAN
KERMAN
BUSHIRE
ABADAN
BAHREIN
KUWAIT
BASRAH
RIYAD
RAS MISHAOB

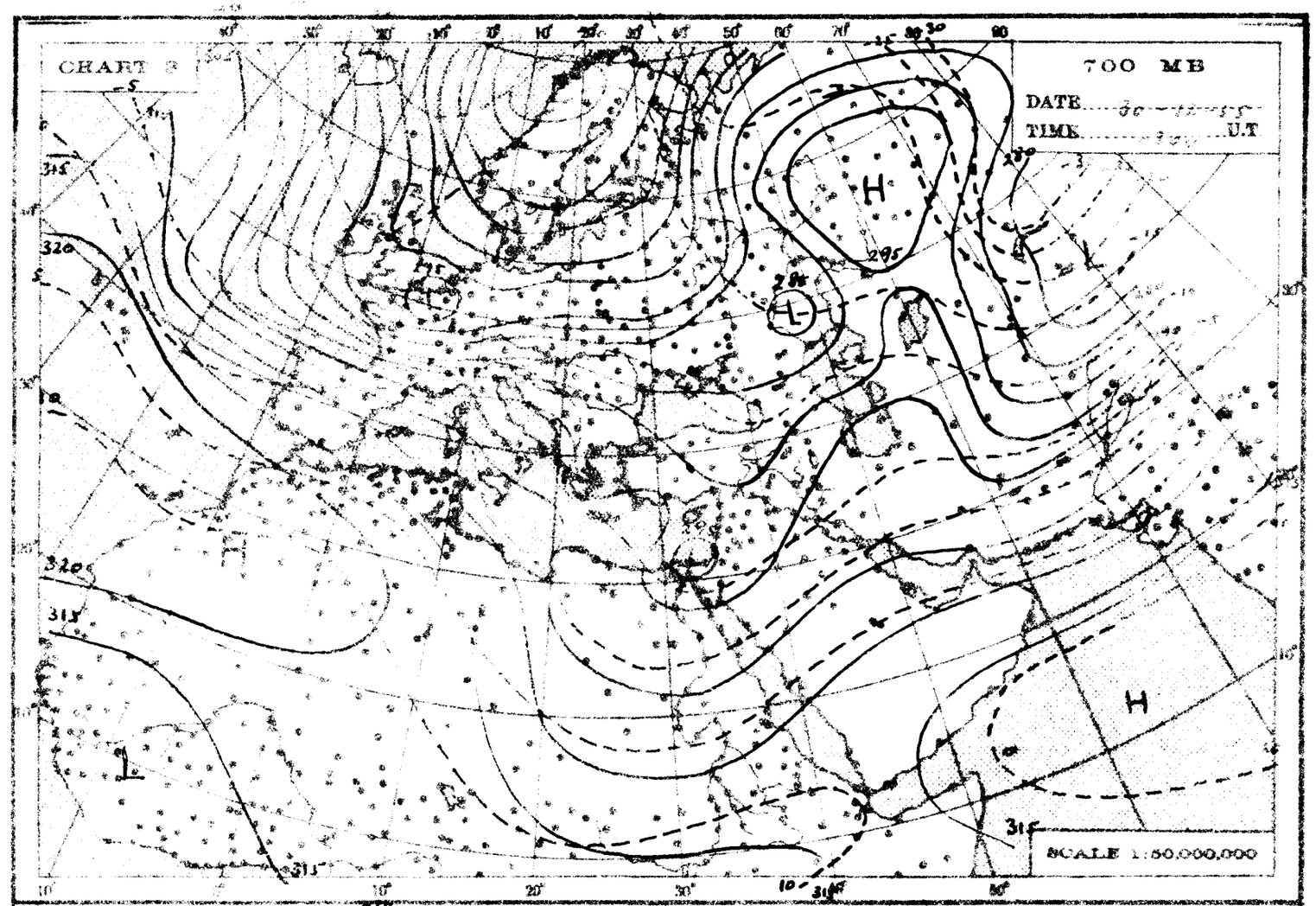
CHART 3
700 MB
DATE
TIME
U.T.
SCALE 1:50,000,000

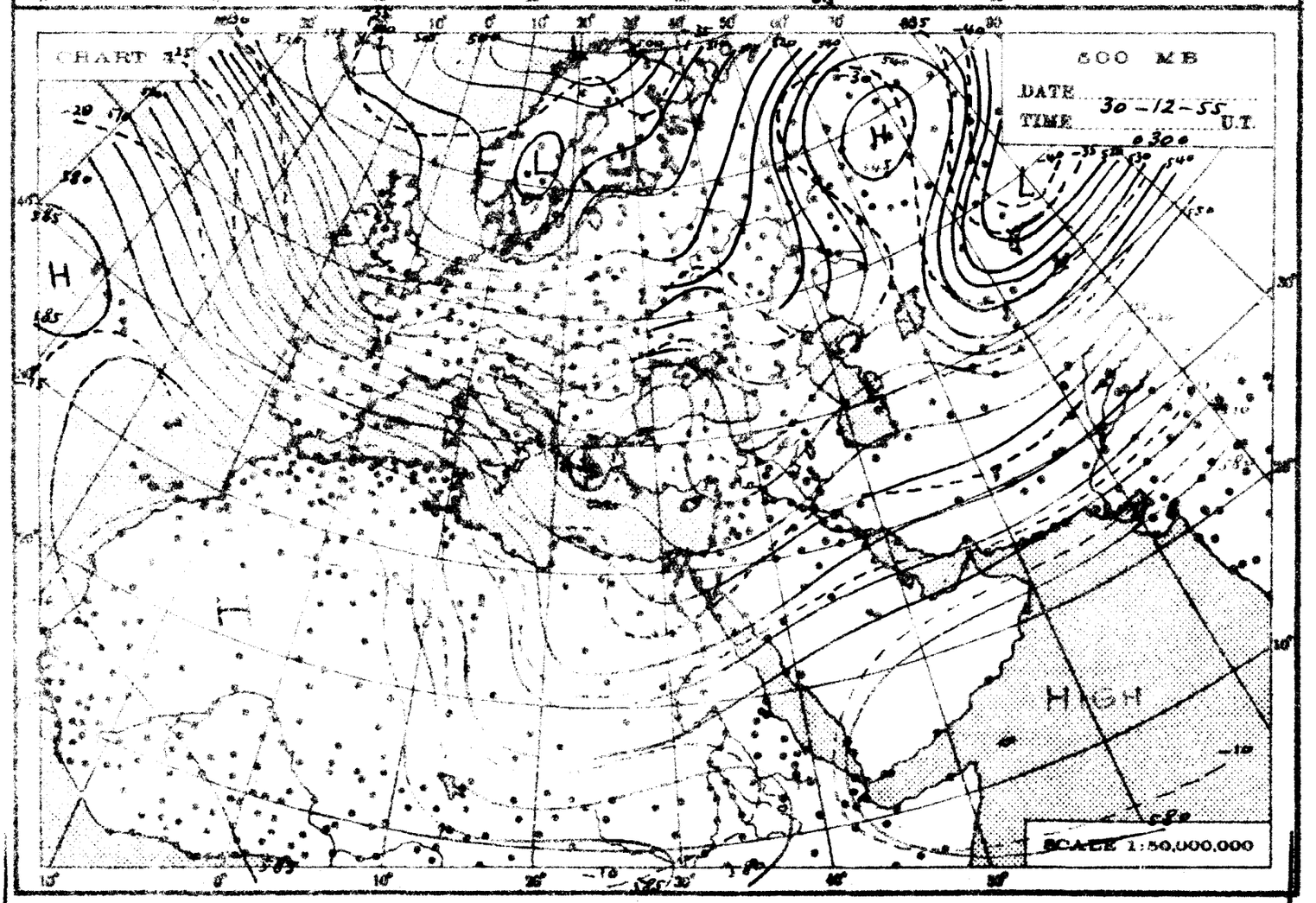
CHART 4
500 MB
DATE 30-12-55
TIME 0300 U.T.
HIGH
SCALE 1:50,000,000

THE DAILY WEATHER REPORT

REPUBLIC OF EGYPT – METEOROLOGICAL DEPT. – CAIRO

SYNOPTIC CHARTS

EXPLANATIONS:

CHARTS 1 & 2 (Surface Charts)

SCALE: 1:20,000,000. Projection Conical orthomorphic with two standard parallels 30° & 60° N.

BAROMETRIC PRESSURE: M. S. L. Isobars are drawn every 2 millibars.

WIND: Arrows fly with the wind. A full length feather indicates 2 steps on the beaufort scale, and a short feather one step. Calm is indicated by a circle outside the station.

TEMPERATURE: In whole degrees centigrade inserted inside the station circle.

CLOUD SYMBOLS: (Total amount % octas)

clear sky.

sky 1/8 covered. sky 2/8 covered. sky 3/8 covered.

sky 4/8 covered. sky 5/8 covered. sky 6/8 covered.

sky 7/8 covered. sky 8/8 covered. sky obscured.

PRESENT WEATHER SYMBOLS: Inserted to the left of station circle.

	Rising sand		Sand or Duststorm		Mist.		Fog.		Haze.
	Drizzle.		Rain.		Showers of Rain.		Showers of Hail.		Showers of Snow.
	Lightning.		Thunderstorm.		Snow.				

Note: These symbols show the nature of the phenomena, but not the intensity or duration.

FRONTS: Or surfaces of separation between different air masses.

direction of motion of Fronts

Warm front at the ground. Occluded front at the ground.

" " above " " " " above " "

Cold " at " " Quasi stationary front.

" " above " "

CHARTS 3 & 4 (Upper Air Charts)

SCALE: 1:50,000,000; Projection (same as Charts 1 & 2).

Contours are drawn every 50 g.p.m. of Altitudes (Continuous lines).

Isotherms " " " 5° C. (Broken lines).

WIND: Arrows fly with the wind. A full length feather indicates 10 knots, and a short feather 5 knots. Calm is indicated by a circle outside the station.

Calm. Wind speed 5 knots. Wind speed 10 knots. Wind speed 25 knots.

Wind speed 50 knots. Wind speed 85 knots. Wind speed 125 knots.

TEMPERATURE: In whole degrees centigrade

CHART 1 DATE 30 - 12 1955 TIME 1200 U.T.

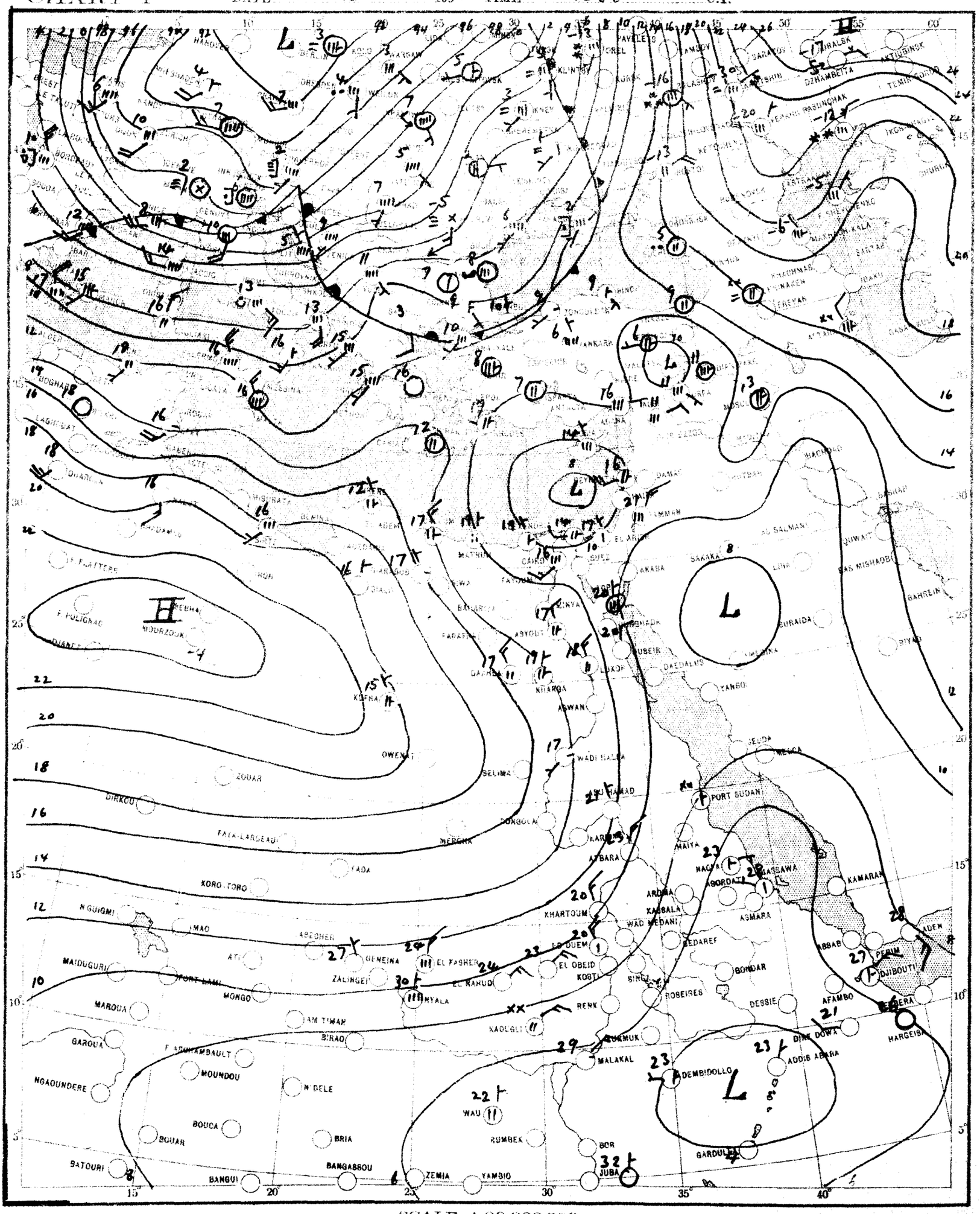

CHART 2 DATE 31-12 1955 TIME 0600 U.T.

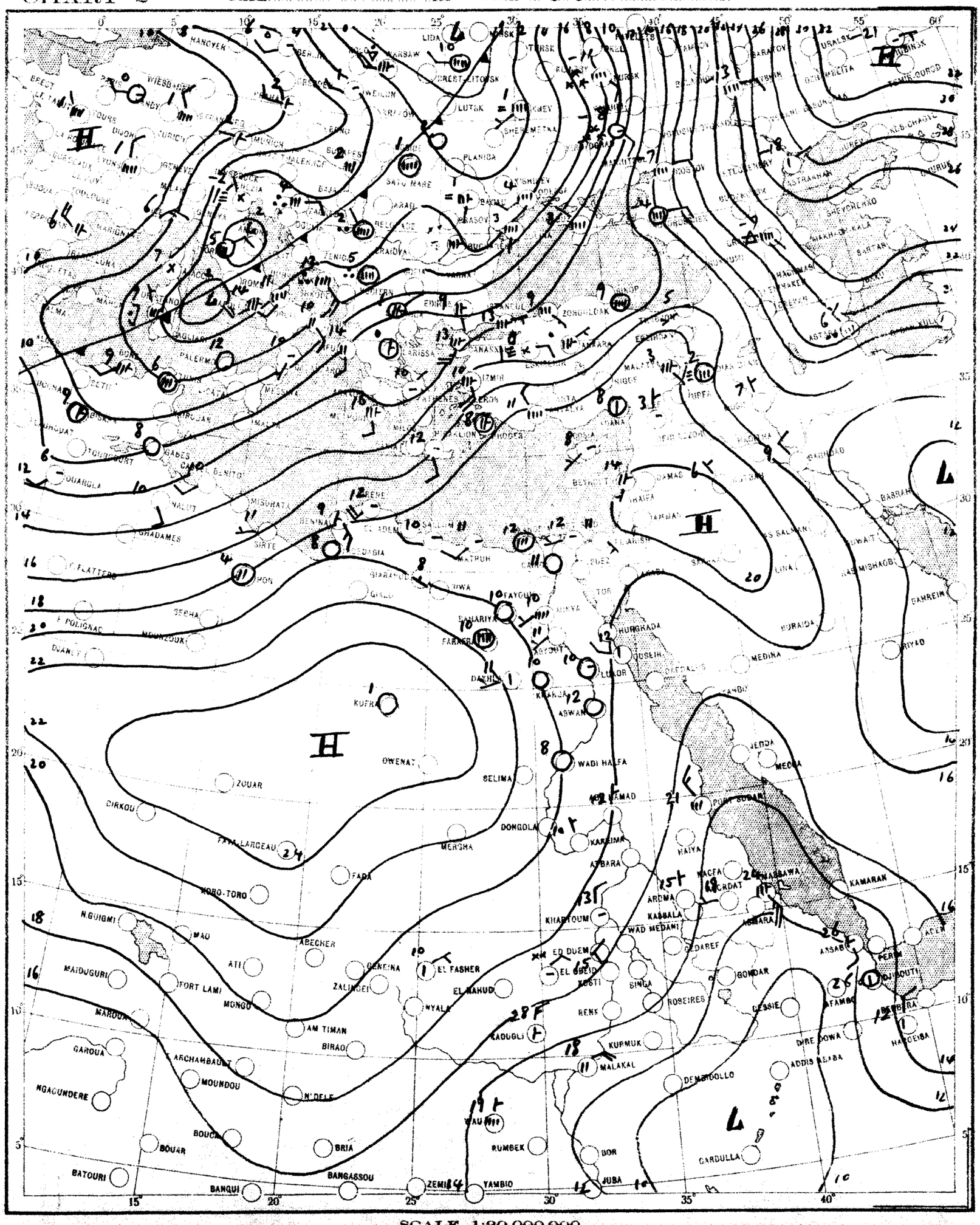

SCALE 1:20,000,000

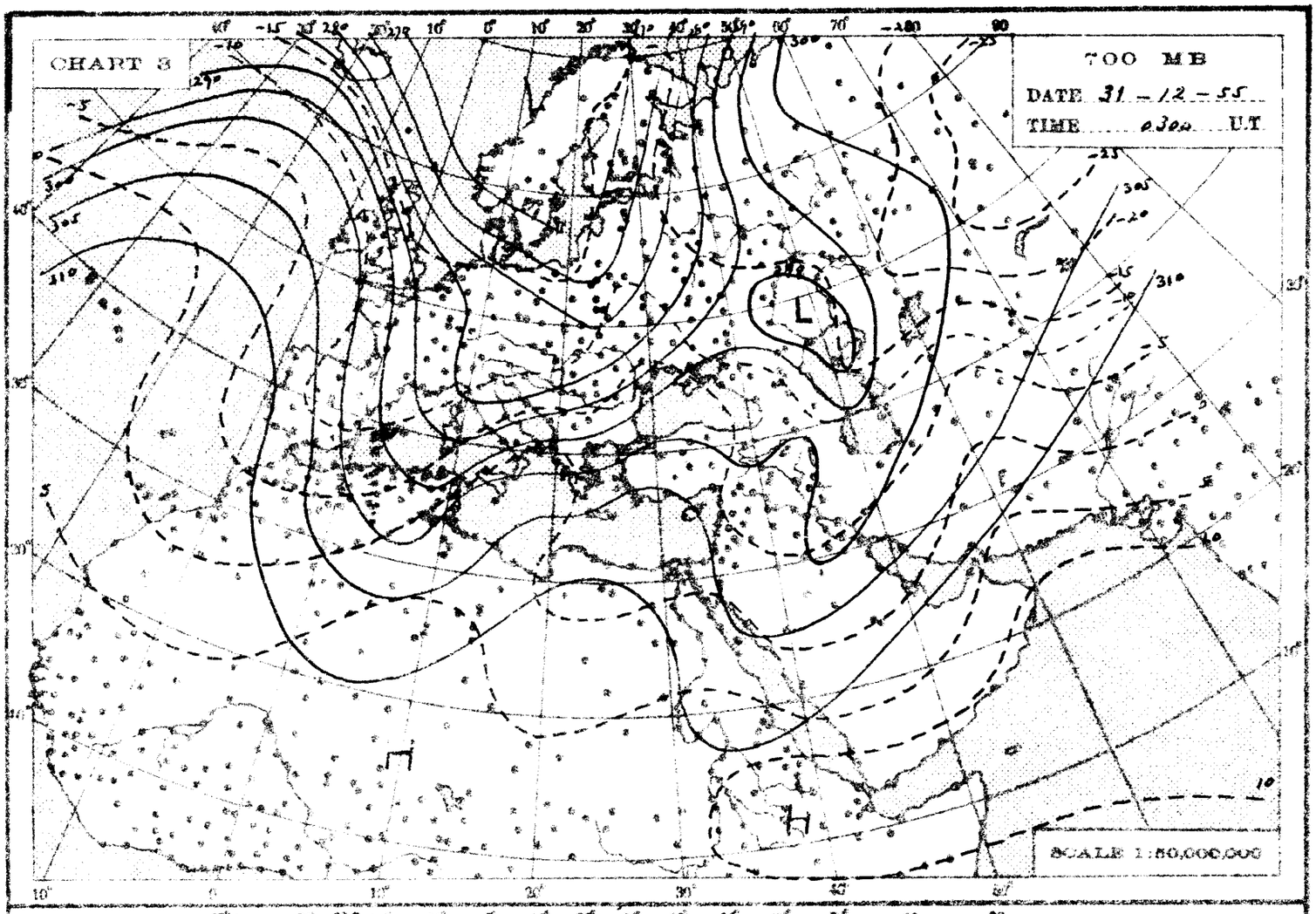
CHART 3
700 MB
DATE 31 - 12 - 55
TIME 0300 U.T.
SCALE 1:50,000,000

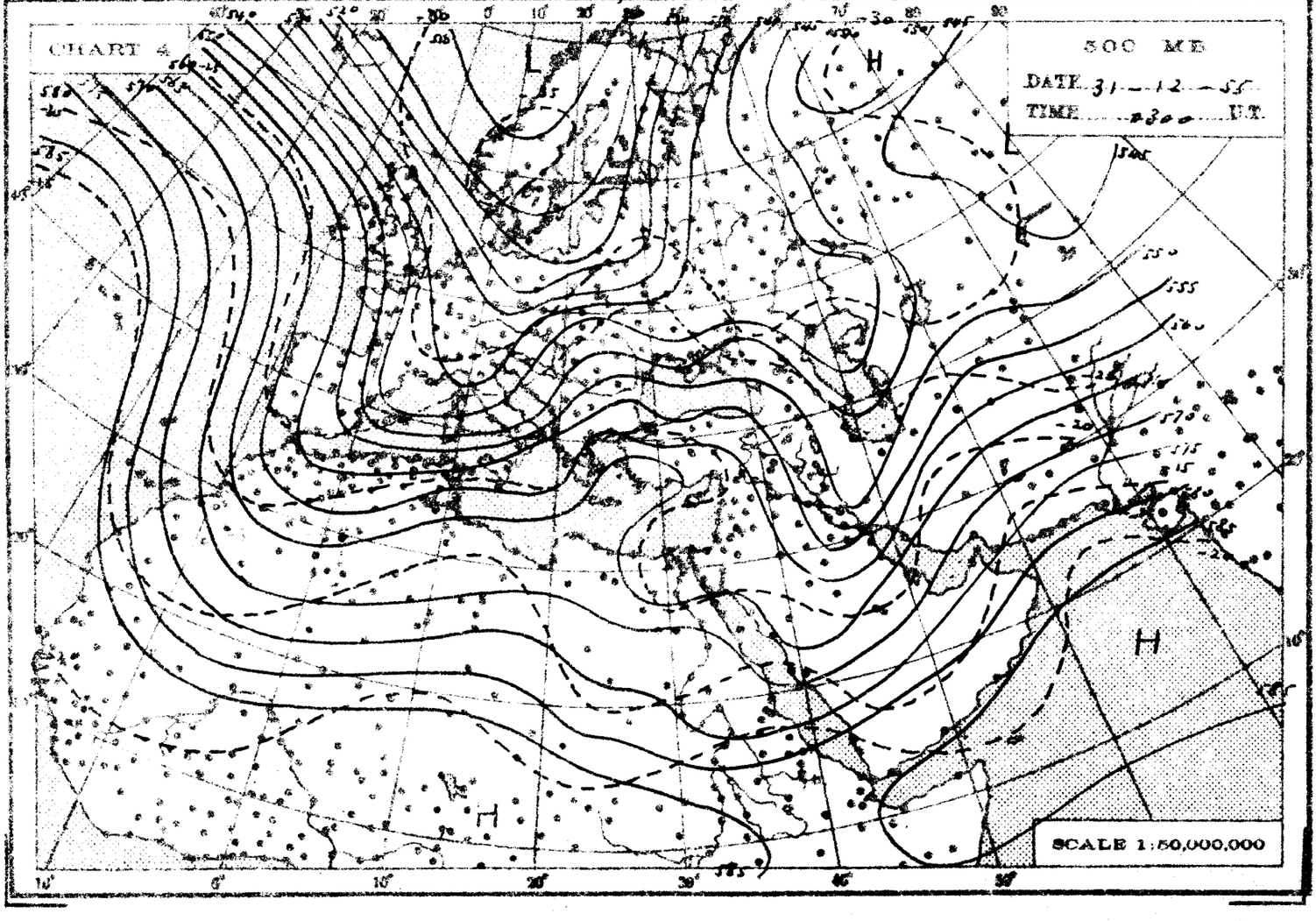
CHART 4
500 MB
DATE 31 - 12 - 55
TIME 0300 U.T.
SCALE 1:50,000,000

THE DAILY WEATHER REPORT

REPUBLIC OF EGYPT – METEOROLOGICAL DEPT. – CAIRO

SYNOPTIC CHARTS

EXPLANATIONS:

CHARTS 1 & 2 (Surface Charts)

SCALE 1:20,000,000; Projection Conical orthomorphic with two standard parallels 30° & 60° N.

BAROMETRIC PRESSURE: M. S. L. Isobars are drawn every 2 millibars.

WIND: Arrows fly with the wind. A full length feather indicates 2 steps on the beaufort scale, and a short feather one step. Calm is indicated by a circle outside the station.

TEMPERATURE: In whole degrees centigrade inserted inside the station circle.

CLOUD SYMBOLS: (Total amount N. octas) clear sky.

sky 1/8 covered. sky 2/8 covered. sky 3/8 covered.

sky 4/8 covered. sky 5/8 covered. sky 6/8 covered.

sky 7/8 covered. sky 8/8 covered. sky obscured.

PRESENT WEATHER SYMBOLS: Inserted to the left of station circle.

Rising sand. Sand or Duststorm. Mist. Fog. Haze.

Drizzle. Rain. Showers of Rain. Showers of Hail. Showers of Snow.

Lightning. Thunderstorm. Snow.

Note: These symbols show the nature of the phenomena, but not the intensity or duration.

FRONTS: On surfaces of separation between different air masses.

direction of motion of Fronts

Warm front at the ground. Occluded front at the ground.

" " above " " " " above " "

Cold " at " " Quasi stationary front.

" " above " "

CHARTS 3 & 4 (Upper Air Charts)

SCALE 1:50,000,000, Projection (same as Charts 1 & 2).

Contours are drawn every 50 g.p.m. of Altitudes (Continuous lines).

Isotherms " " " 5° C. (Broken lines).

WIND: Arrows fly with the wind. A full length feather indicates 10 knots, and a short feather 5 knots. Calm is indicated by a circle outside the station.

Calm. Wind speed 5 knots. Wind speed 10 knots. Wind speed 25 knots.

Wind speed 50 knots. Wind speed 85 knots. Wind speed 125 knots.

TEMPERATURE: In whole degrees centigrade