DAAGLIKSE WEERBULLETIN

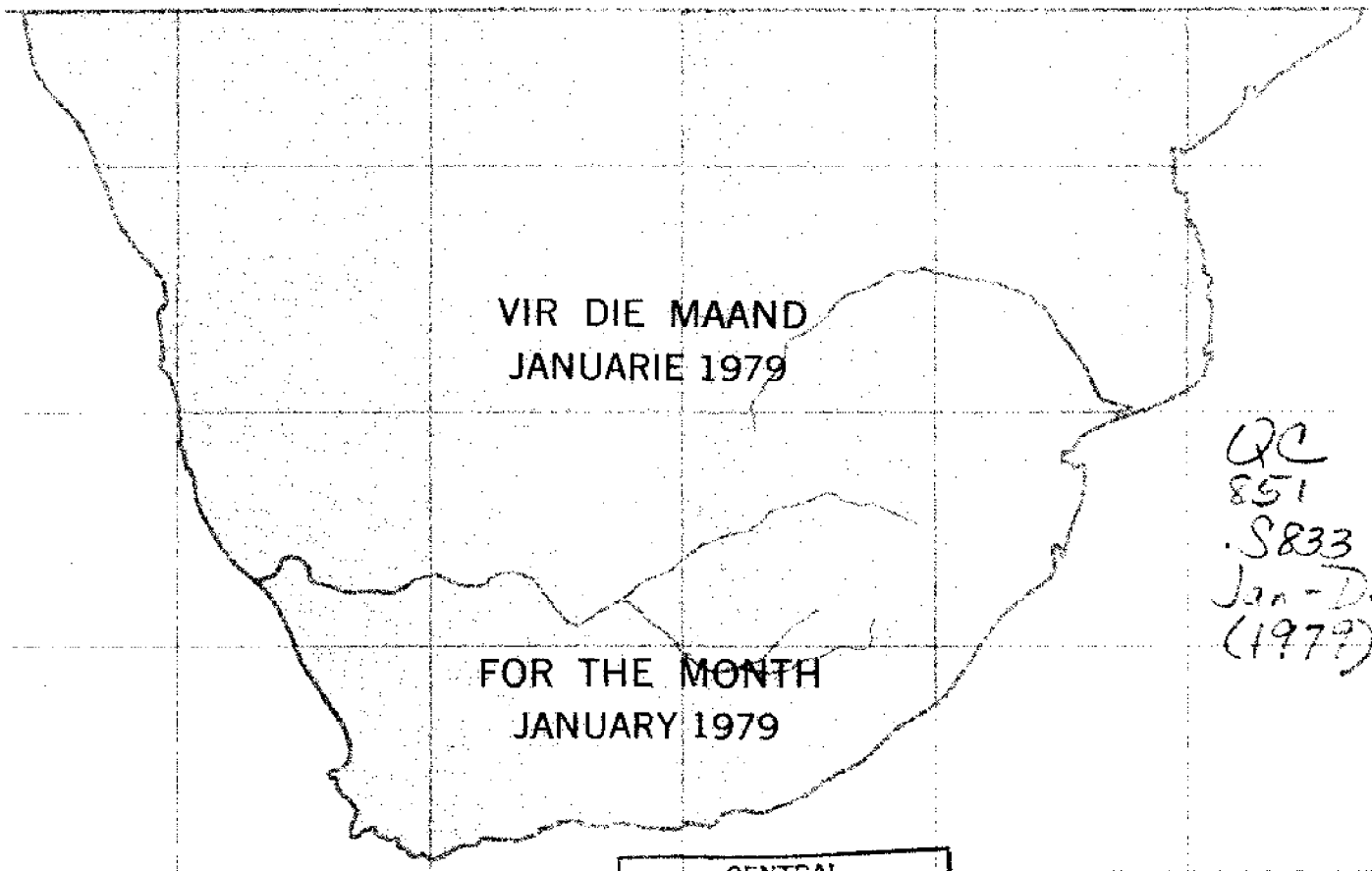

VIR DIE MAAND
JANUARIE 1979

FOR THE MONTH
JANUARY 1979

QC
851
.S833
Jan-Dec.
(1979)

CENTRAL
LIBRARY
MAY 15 1979
N.O.A.A.
U. S. Dept. of Commerce

DAILY WEATHER BULLETIN

National Oceanic and Atmospheric Administration

Environmental Data Rescue Program

ERRATA NOTICE

One or more conditions of the original document may affect the quality of the image, such as:

Discolored pages
Faded or light ink
Binding intrudes into the text

This document has been imaged through the NOAA Environmental Data Rescue Program. To view the original document, please contact the NOAA Central Library in Silver Spring, MD at (301) 713-2607 x124 or www.reference@nodc.noaa.gov.

Lason, Inc.
Imaging Subcontractor
Beltsville, MD
December 20, 2000

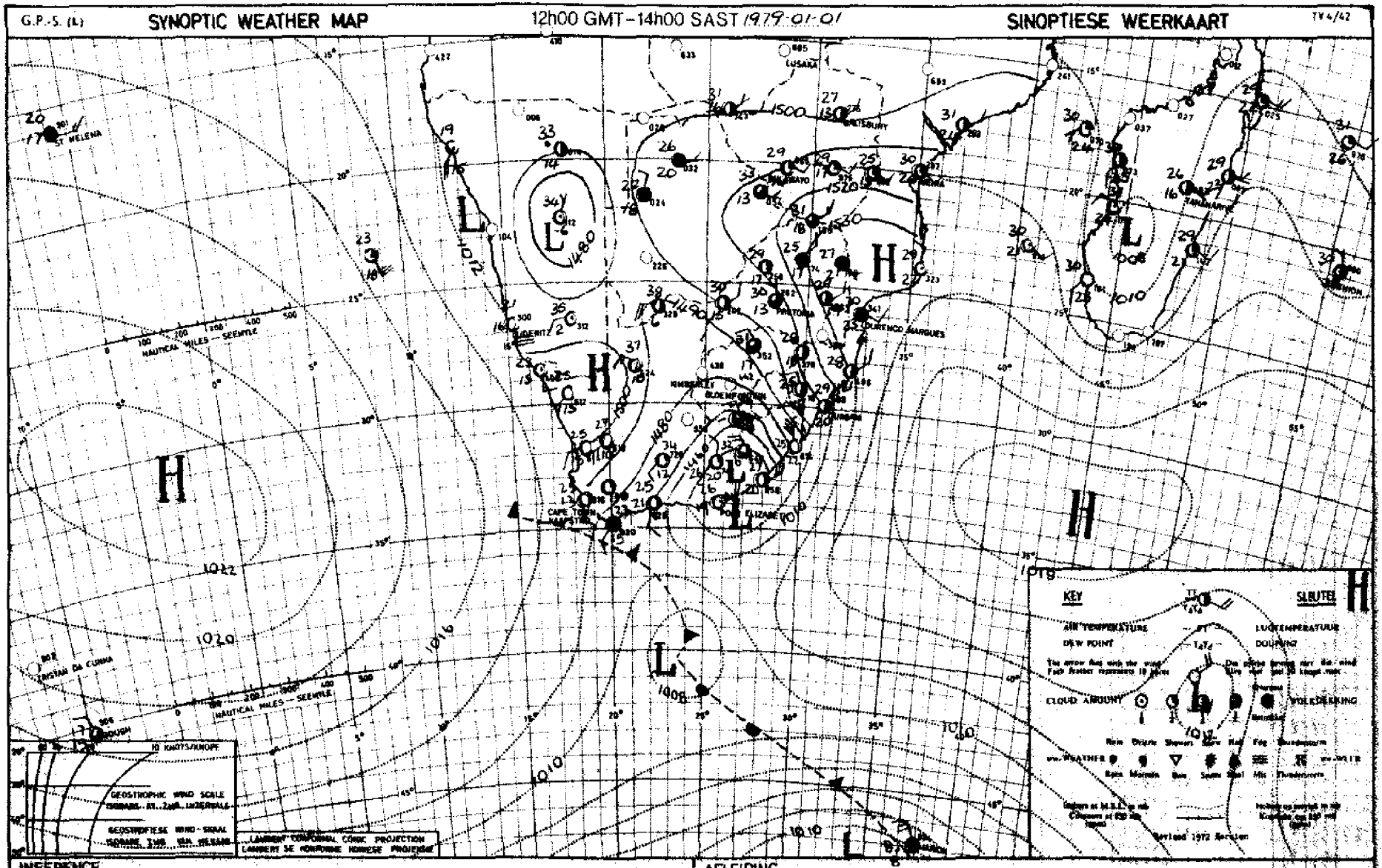

INFERENCE

A trough is situated over the central interior and will result in thundershowers and showers over the Transvaal, Northern Free State and the Natal interior. The Front to the south-west of Cape Town will move eastwards and cooler cloudy weather with rain will spread along the southern and south-eastern coastal areas and over the adjacent interior.

AFLEIDING

'n Trog is gelee oor die sentrale binnaland en sal donderbuie en buie oor Transvaal, Noord-Vrystaat en die Natalse binnaland veroorsaak. Die front suidwes van Kaapstad sal ooswaarts beweeg en koeler bewolkte weer met reën sal langs die suid-en suidoos kusstroke en oor die aangrensende binnaland uitbreï.

DAAGLIKSE WEERBULLETIN

Maksimum en Minimum Temperatuur (°C) en Reënval (RRR) in mm vir die 24 uur geëindig om 08 h 00 SAST op

WEERBURO/WEATHER BUREAU
DEPT. VAN VERVOER/ DEPT. OF TRANSPORT

1979-01-02

DAILY WEATHER BULLETIN

Maximum and minimum Temperatures (°C) and Rainfall (RRR) in mm for the 24 hours ended at 08 h 00 SA...

IVV/43

TRANSVAAL	MAX	MIN	RRR
Barberton			
Belfast			
Bethal	27	12	14,6
Bospoort Otjosdal	32	15	10,6
Brits			
Bronkhorstspruit			
Carletonville			
Carolina			62,0
Die Bron			
Delareyville			7,0
Delmas			4,5
Fleur de Lys			
Ermelo			
Giyani			
Groblersdal			5,3
Heidelberg			10,0
Jan Kempdorp			
Jan Smutslughawe	28	13	2,7
Joubert Park (JHB.)	27	13	
Klerksdorp			
Kroondal (Rustenb.)	33	17	2,0
Krugersdorp	30	15	
Levubu	25	18	
Lichtenburg			
Loskopdam			
Loskopkanale			
Louis Trichardt			
Lydenburg	XX	15	
Marble Hall			
Mara	27	17	
Marnitz	30	20	
Messina	33	20	
Middelburg			
Nelspruit	29	19	1,5
Nylstroom			40,0
Phalaborwa	28	21	
Pietersburg	27	17	
Piet Retief	25	16	3,5
Potchefstroom	33	17	7,3
Potgietersrus	23	17	2,5
Pretoria	31	16	3,8
Pretoriuskop			
Schweizer-Reneke			
Skukuza	31	27	
Standerton	29	10	33,5
Thabazimbi			
Tom Burke			
Tzaneen			
Vaalwater	30	17	
Ventersdorp			
Vereeniging			10,0
Volksrust			
Warmbad	34	16	1,6
Waterval-Boven			25,0
Witbank			4,0
Wolmaransstad			
Zeerust			

NATAL	MAX	MIN	RRR
Cape St. Lucia	31	23	
Cedara	27	20	
Dundee			
Durban			
Eshowe			
Estcourt	27	16	3,0
Himeville			13,0
Hluhluwe			
Jozini			
Ladysmith			
Louis Bothalughawe	29	22	
Melmoth			13,8
Mkuze			
Newcastle	30	18	1,5
Pietermaritzburg			
Port Shepstone	27	22	
Van Reenen			
Vryheid			
Waterford (Underberg)			0,5
Katsitzo	27	14	0,4
Matatiele	26	15	

O.V.S. - O.F.S.	MAX	MIN	RRR
Bothaville			3,4
Bethlehem	25	16	
Bloemfontein			
Bultfontein			
Clocolan			
Fauresmith			
Fickburg			
Frankfort			
Harrismith			
Hoopstad	35	16	0,6
Heilbron			
JBM Hertzoglughawe	34	17	
Koppies			
Kroonstad	32	15	0,2
Lindley			
Modderpoort			
Petrusburg			
Philippolis			
Reddersburg			
Reitz			15,7
Vrede			
Warden			22,0
Welkom			
Wepener	33	18	
Winburg			
Zastron			

KAAP - CAPE	MAX	MIN	RRR
Aberdeen			
Addo			3,2
Agulhas	24	17	0,2
Alexander Bay	24	15	
Aliwal North	33	14	
Beaufort West	34	16	
Boegoebergdam			
Brandvlei			
Caledon			
Calitzdorp			
Calvinia	28	11	
Cape Columbine	22	14	
Cape St. Francis	24	15	18,5
Cape Town (D.F. Malan)	25	16	0,3
Cape Town (Newlands)			
Carnarvon			
Ceres			
Colesberg			
Cradock			
De Aar	33	18	
Döhne	29	14	1,6
Douglas	37	17	
East London	27	18	3,8
Elsenburg			
Fort Beaufort			27,0
Fraserburg	32	12	
Garies			
George	24	14	23,8
Graaff-Reinet	34	15	12,0
Grahamstown			
Grootfontein (Middelburg)	32	14	
Hopetown			
Jansenville	37	19	
Joubertina			8,0
Kaappunt	21	15	5,0
Kimberley	37	18	
Knysna			45,0
Kokstad			
Kuruman	36	14	
Ladismith			
Langebaanweg	25	15	
Maclear			4,5
Mafeking	31	15	25,2
Matatiele			
Mosselbaai			7,0
Okiep	26	13	
Oudtshoorn	31	15	13,5
Petrusville			
Piketberg			
Pofadder	32	12	
Port Elizabeth	26	16	7,8
Port Nolloth	20	14	
Prieska	37	18	
Queenstown	34	16	0,5
Riversdale	26	15	13,0

KAAP - CAPE	MAX	MIN	RRR
Robertson	31	16	0,5
Sheeprun			
Somerset East	34	15	20,0
Steynsburg			
Steytlerville			
Strydenburg			
Sutherland	26	8	
Swellendam			
Tarkastad			
Touwsrivier	30	14	
Twee Riviere	40	19	
Umiondale			
Upington	39	15	
Vanwyksvlei	36	16	
Victoria West			
Vredendal	26	15	
Vryburg	38	16	
Williston			
Willowmore	16	14	
Swartkops(PE)			19,8

TRANSKEI	MAX	MIN	RRR
Butterworth			
Cala			
Idutywa			
Mbashe			
Port St. Johns			
Umtata	31	17	1,5

LESOTHO	MAX	MIN	RRR
Butha-Buthe			
Maseru			
Ox-Bow			
Peray			
Mafeteng			

SWAZILAND	MAX	MIN	RRR
Bulembu			
Manzini (Matsapa)	29	23	

S.W.A.	MAX	MIN	RRR
Aroab			
Bethanien			
Bordabis			
Gobabeb	31	12	
Gobabis	35	15	
Grootfontein	33	19	1,5
J.G. Strijdom	35	17	
Kalkfeld			
Karasburg			
Karibib			
Keetmanshoop	37	12	
Kub			
Luderitz	23	16	
Marienthal	38	17	
Mowe	39	18	
Otapoho			
Okahandja			
Okaukuejo	38	17	
Ondangwa			
Otavi			
Otjiwarongo			
Outjo			
Rehoboth			
Rundu	35	19	
Steinhausen			
Tsumeb			
Uis	32	14	
Walvisbaai	19	13	
Windhoek	35	19	
Sutrusdal	37	14	

BOTSWANA	MAX	MIN	RRR
Francistown	34	19	
Gaborone	33	18	
Gantsi	31	18	6,0
Lobatse			
Mahalapye			
Maun	29	19	
Serowe			
Shakawe	25	19	20,0
Tsabong	40	21	
Tshane	37	18	4,0

G.P.-S (L) **SYNOPTIC WEATHER MAP** 12h00 GMT–14h00 SAST *1979-01-02* **SINOPTIESE WEERKAART** TV4/42

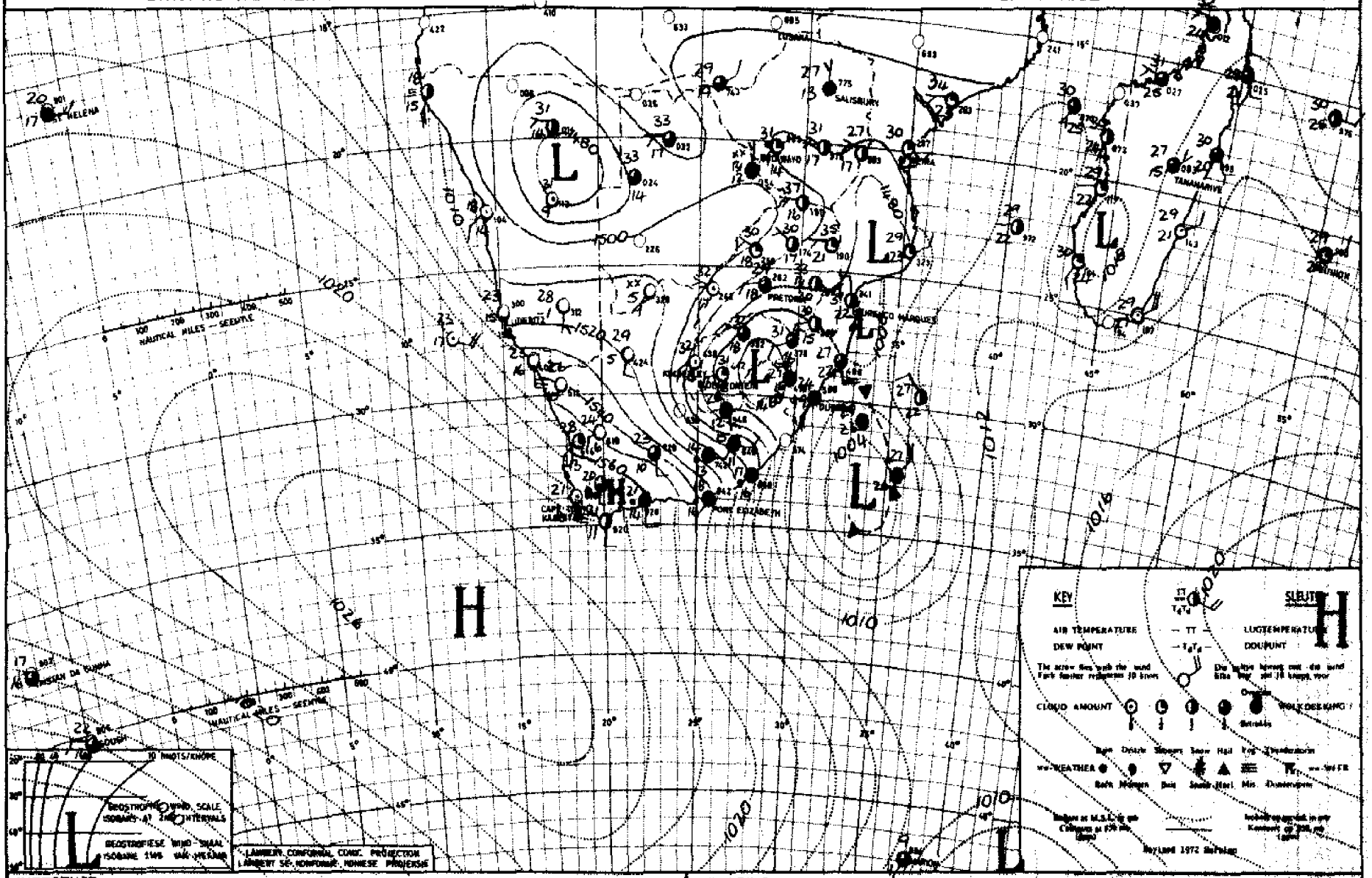

INFERENCE A low is situated over the eastern interior and thundershowers will therefore develop over Natal and parts of the Transvaal. The strong ridge of high pressure south of the country is moving eastwards and the influx of cooler moist air will spread to Natal and the Eastern Transvaal where it will also become cloudy with rain.

AFLEIDING 'n laag is oor die oostelike binneland aanwesig en donderbuie sal dus oor Natal en dele van Transvaal ontwikkel. Die sterk rug van hoëdruk suid van die land beweeg ooswaarts en die invloei van koeler vogtige lug sal na Natal en Oos-Transvaal uitbrei waar dit ook bewolk sal word met reën.

DAAGLIKSE WEERBULLETIN

Maksimum en Minimum Temperatuur (°C) en Reënval (RRR) in mm vir die 24 uur geëindig om 08 h 00 SAST op

WEERBURO/WEATHER BUREAU
DEPT. VAN VERVOER/ DEPT. OF TRANSPORT

1979-01-03

DAILY WEATHER BULLETIN

Maximum and minimum Temperatures (°C) and Rainfall (RRR) in mm for the 24 hours ended at 08 h 00 on

TRANSVAAL	MAX	MIN	RRR
Barberton			
Belfast			24,0
Bethal	28	10	17,0
~~Bosspoort~~ Ohrigstad	32	9	
Brits			
Bronkhorstspruit			
Carletonville			
Carolina	27	9	9,0
Die Bron			
Delareyville			
Delmas			
Fleur de Lys			
Ermelo			
Giyani			11,3
Groblersdal			8,0
Heidelberg			
Jan Kempdorp			
Jan Smutslughawe	27	11	
Joubert Park (JHB.)	27	10	
Klerksdorp			
Kroondal (Rustenb.)	33	17	
Krugersdorp	28	10	
Levubu	35	16	8,8
Lichtenburg			
Loskopdam			
Loskopkanale			
Louis Trichardt			
Lydenburg	xx	15	8,0
Marble Hall			11,5
Mara	33	15	29,4
Marnitz	35	20	2,2
Messina	38	22	
Middelburg			4,5
Nelspruit	33	17	10,0
Nylstroom			
Phalaborwa	36	17	24,0
Pietersburg	31	15	22,7
Piet Retief	31	11	6,0
Potchefstroom	33	11	
Potgietersrus	33	19	12,0
Pretoria	31	15	
Pretoriuskop			6,5
Schweizer-Reneke			
Skukuza	37	18	6,3
Standerton	28	9	4,8
Thabazimbi			
Tom Burke			
Tzaneen			32,3
Vaalwater	33	16	2,2
Ventersdorp			
Vereeniging			
Volksrust			8,5
Warmbad	34	16	
Waterval-Boven			19,5
Witbank			2,0
Wolmaransstad			
Zeerust			

NATAL	MAX	MIN	RRR
Cape St. Lucia			
Cedara	26	8	26,6
Dundee			
Durban			11,0
Eshowe			24,5
Estcourt	29	10	9,0
Himeville			16,0
Hluhluwe			11,5
Jozini			
Ladysmith			
Louis Bothalughawe	28	18	28,0
Melmoth			18,5
Mkuze			
Newcastle	31	13	2,2
Pietermaritzburg			33,0
Port Shepstone	27	15	15,5
Van Reenen			22,5
Vryheid			
Waterford (Underberg)	27	5	9,6
~~Kokstad~~ Kokstad	20	6	24,0
~~Matatiele~~ Matatiele			11,0

O.V.S. - O.F.S.	MAX	MIN	RRR
Bothaville			
Bethlehem	29	8	
Bloemfontein			
Bultfontein			
Clocolan			
Fauresmith			
Fickburg			
Frankfort			
Harrismith			
Hoopstad	34	10	
Heilbron			
JBM Hertzoglughawe	32	8	
Koppies			
Kroonstad	33	10	
Lindley			
Modderpoort			
Petrusburg			
Philippolis			
Reddersburg			
Reitz			21,5
Vrede			
Warden			4,0
Welkom			
Wepener	28	8	
Winburg			
Zastron			

KAAP - CAPE	MAX	MIN	RRR
Aberdeen			
Addo			
Agulhas			
Alexander Bay	25	13	
Aliwal North			
Beaufort West	24	10	
Boegoebergdam			
Brandvlei			
Caledon			
Calitzdorp			
Calvinia	26	11	
Cape Columbine	20	11	
Cape St. Francis	20	16	24,0
Cape Town (D.F. Malan)	22	15	
Cape Town (Newlands)			
Carnarvon			
Ceres			
Colesberg			
Cradock			
De Aar	33	7	
Döhne	16	7	8,6
Douglas	31	13	
East London	19	12	15,0
Elsenburg			
Fort Beaufort			15,0
Fraserburg	23	8	
Garies			
George	19	13	13,2
Graaff-Reinet	19	9	4,0
Grahamstown			17,0
Grootfontein (Middelburg)	22	8	
Hopetown			
Jansenville	22	11	
Joubertina			
Kaappunt	19	15	
Kimberley	32	10	
Knysna			15,5
Kokstad			
Kuruman	32	11	
Ladismith			
Langebaanweg	25	12	
Maclear			17,5
Mafeking	33	13	
Matatiele			
Mosselbaai	22	16	0,2
Okiep	29	15	
Oudtshoorn	20	11	
Petrusville			
Piketberg			
Pofadder			
Port Elizabeth	20	13	12,6
Port Nolloth			
Prieska	31	12	
Queenstown	19	8	0,9
Riversdale	21	10	

KAAP - CAPE	MAX	MIN	RRR
Robertson	25	8	
Sheeprun			
Somerset East	17	9	20,0
Steynsburg			
Steytlerville			
Strydenburg			
Sutherland	21	4	
Swellendam			
Tarkastad			
Touwsrivier	21	8	
Twee Riviere	33	17	
Uniondale			
Upington	32	16	
Vanwyksvlei	30	11	
Victoria West			
Vredendal	29	18	
Vryburg	34	13	
Williston			
Willowmore	20	9	

TRANSKEI	MAX	MIN	RRR
Butterworth			
Cala			
Idutywa			
Mbashe			
Port St. Johns			
Umtata	20	9	5,5

LESOTHO	MAX	MIN	RRR
Butha-Buthe			
Maseru	30	7	
Ox-Bow			
Paray			
Mafeteng			

SWAZILAND	MAX	MIN	RRR
Bulembu			
Manzini (Matsapa)	34	16	13,0

S.W.A.	MAX	MIN	RRR
Aroab			
Bethanien			
Dordabis			
Gobabeb	33	14	
Gobabis	34	20	
Grootfontein	36	21	
J.G. Strijdom	34	17	
Kalkfeld			
Karasburg			
Karibib			
Keetmanshoop	32	17	
Kub			
Luderitz	22	15	
Mariental	33	18	
Mowe	29	16	
Ohopoho			
Okahandja			
Okaukeujo			
Ondangwa			
Otavi			
Otjiwarango			
Outjo			
Rehoboth			
Rundu	34	18	
Steinhausen			
Tsumeb			
Vis	34	16	
Walvisbaai	19	11	
Windhoek	35	20	
~~Strijdom~~ Strijdom	37	17	

BOTSWANA	MAX	MIN	RRR
Francistown			
Gaborone	37	20	
Gantsi			
Lobatse			
Mahalapye	36	20	
Maun			
Serowe			
Shakawe	33	21	
Tsabong			
Tshane			

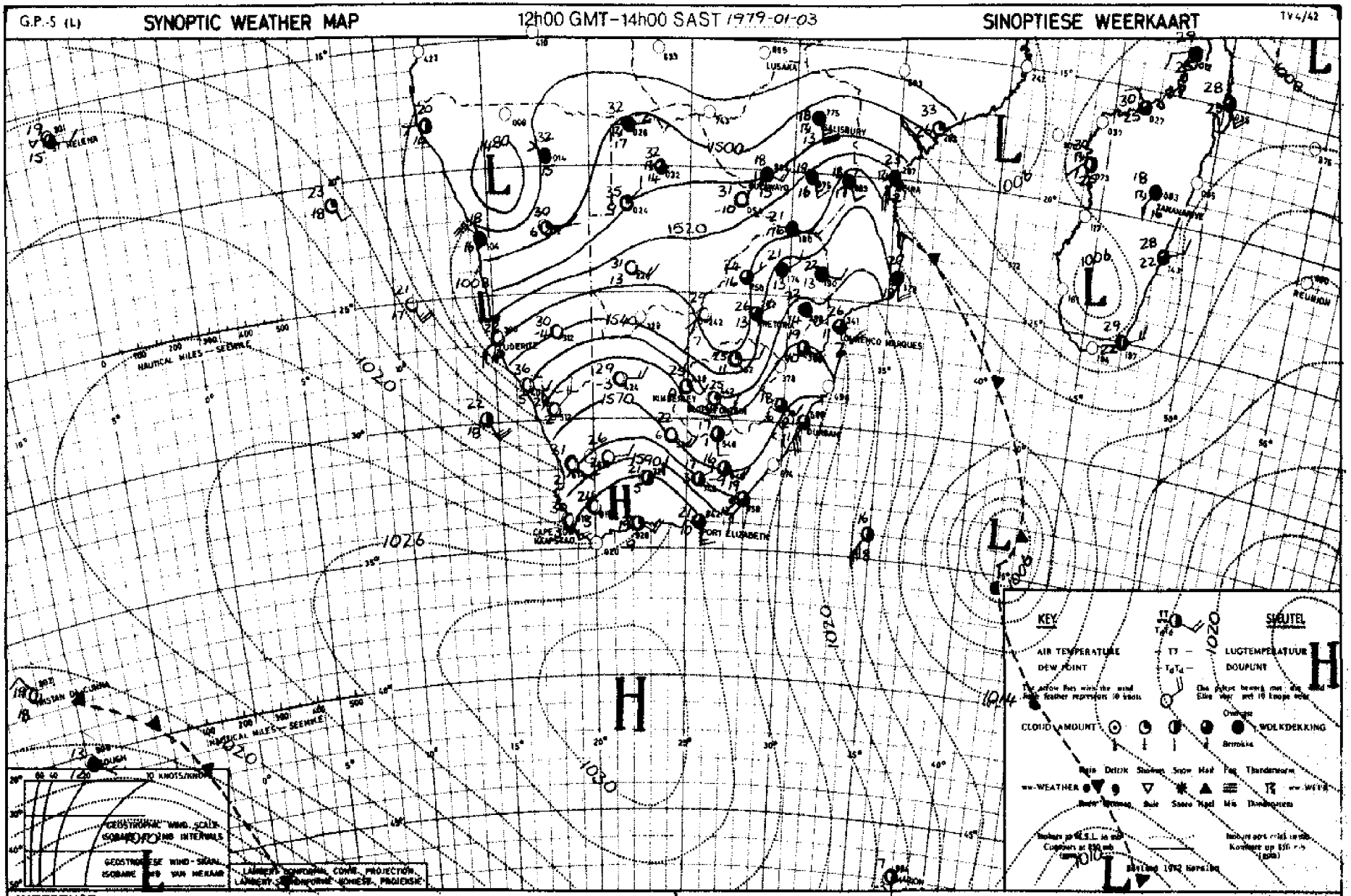

INFERENCE The strong high south of the continent is feeding in relatively cold moist air over the eastern parts of the country where it will be cloudy and cool with light rain along the Natal north coast and the North-Eastern Transvaal. The circulation over the remainder of the country is anticyclonic and therefore unfavourable for the development of thundershowers.

AFLEIDING Die sterk hoog suid van die kontinent veroorsaak 'n invloei van betreklike koue vogtige lug oor die oostelike dele van die land waar dit bewolk en koel sal wees met ligte reën langs die Natalse noordkus en oor Noordoos Transvaal. Die sirkulasie oor die res van die land is anti-siklonaal en dus ongunstig vir die ontwikkeling van donderstorms.

DAAGLIKSE WEERBULLETIN

Maksimum en Minimum Temperatuur (°C) en Reënval (RRR) in mm vir die 24 uur geëindig om 08 h 00 SAST op

WEERBURO/WEATHER BUREAU
DEPT. VAN VERVOER/ DEPT. OF TRANSPORT

1979-01-04

DAILY WEATHER BULLETIN

Maximum and minimum Temperatures (°C) and Rainfall (RRR) in mm for the 24 hours ended at 08 h 00 on

TV4/43

TRANSVAAL	MAX	MIN	RRR
Barberton			
Belfast			
Bethal	20	7	
Bospoort Ohsdal	27	16	0,5
Brits			
Bronkhorstspruit			
Carletonville			
Carolina	18	7	
Die Bron			
Delareyville			
Delmas			
Fleur de Lys			
Ermelo			
Giyani			
Groblersdal			
Heidelberg			
Jan Kempdorp			
Jan Smutslughawe	24	9	
Joubert Park (JHB.)	24	10	
Klerksdorp			
Kroondal (Rustenb.)	30	17	2,0
Krugersdorp	26	12	
Levubu	19	14	1,8
Lichtenburg			
Loskopdam			
Loskopkanale			
Louis Trichardt			
Lydenburg	xx	9	
Marble Hall			
Mara	21	11	
Marnitz	27	14	
Messina	24	16	3,5
Middelburg			
Nelspruit	23	12	
Nylstroom			
Phalaborwa	23	14	
Pietersburg	23	10	
Piet Retief	20	17	
Potchefstroom	28	13	
Potgietersrus	26	13	
Pretoria	27	14	
Pretoriuskop			
Schweizer-Reneke			
Skukuza	27	13	
Standerton	21	18	
Thabazimbi			
Tom Burke			
Tzaneen			
Vaalwater	26	13	
Ventersdorp			
Vereeniging			
Volksrust			
Warmbad	28	14	
Waterval-Boven			
Witbank			
Wolmaransstad			
Zeerust			

NATAL	MAX	MIN	RRR
Cape St. Lucia			21,0
Cedara	18	6	
Dundee			
Durban			
Eshowe			
Estcourt	20	10	
Himeville			
Hluhluwe			
Jozini			
Ladysmith			
Louis Bothalughawe	24	17	
Melmoth			
Mkuze			
Newcastle	21	10	
Pietermaritzburg			
Port Shepstone	21	16	
Van Reenen			
Vryheid			
Waterford (Underberg)	16	5	
Kokstad Matatiele	14	6	

O.V.S. - O.F.S.	MAX	MIN	RRR
Bothaville			
Bethlehem	21	12	
Bloemfontein			
Bultfontein			
Clocolan			
Fauresmith			
Fickburg			
Frankfort			
Harrismith			
Hoopstad	27	13	
Heilbron			
JBM Hertzoglughawe	26	6	
Koppies			
Kroonstad	27	10	
Lindley			
Modderpoort			
Petrusburg			
Philippolis			
Reddersburg			
Reitz			
Vrede			
Warden			
Welkom			
Wepener	28	5	
Winburg			
Zastron			

KAAP - CAPE	MAX	MIN	RRR
Aberdeen			
Addo			
Agulhas	23	15	
Alexander Bay	37	15	
Aliwal North	19	7	
Beaufort West	24	10	
Boegoebergdam			
Brandvlei			
Caledon			
Calitzdorp			
Calvinia	28	15	
Cape Columbine	26	16	
Cape St. Francis	21	17	
Cape Town (D.F.	31	15	
Malan)			
Cape Town (Newlands)			
Carnarvon			
Ceres			
Colesberg			
Cradock			
De Aar	23	8	
Döhne	16	7	
Douglas			
East London	20	13	0,6
Elsenburg			
Fort Beaufort			
Fraserburg	27	17	
Geries			
George	22	10	
Graaff-Reinet	20	8	
Grahamstown			
Grootfontein (Middelburg)	18	4	
Hopetown			
Jansenville	23	9	
Joubertina			
Kaappunt	21	14	
Kimberley	27	7	
Knysna			
Kokstad			
Kuruman	27	12	
Ladismith			
Langebaanweg	31	20	
Maclear			
Mafeking	31	17	
Matatiele			
Mosselbaai	19	17	
Okiep	30	18	
Oudtshoorn	25	12	
Petrusville			
Piketberg			
Pofadder	28	15	
Port Elizabeth	21	12	
Port Nolloth	38	15	
Prieska	29	12	
Queenstown	18	17	
Riversdale	24	13	

KAAP - CAPE	MAX	MIN	RRR
Robertson	28	11	
Sheeprun	17	5	
Somerset East	19	7	
Steynsburg			
Steytlerville			
Strydenburg			
Sutherland	22	5	
Swellendam			
Tarkastad			
Touwsrivier	27	10	
Twee Riviere	33	13	
Uniondale			
Upington	31	17	
Vanwyksvlei	28	13	
Victoria West			
Vredendal	34	20	
Vryburg	29	13	
Williston			
Willowmore	21	9	

TRANSKEI	MAX	MIN	RRR
Butterworth			
Cala			
Idutywa			
Mbashe			
Port St. Johns	21	15	0,6
Umtata	19	10	

LESOTHO	MAX	MIN	RRR
Butha-Buthe			
Maseru			
Ox-Bow			
Paray			
Mafeteng			

SWAZILAND	MAX	MIN	RRR
Bulembu			
Manzini (Matsapa)	23	11	

S.W.A.	MAX	MIN	RRR
Aroab			
Bethanien			
Bordabis			
Gobabeb	31	14	
Gobabis	33	15	
Grootfontein	33	19	
J.G. Strijdom	32	16	
Kalkfeld			
Karasburg			
Karibib			
Keetmanshoop	33	19	
Kub			
Luderitz	29	13	
Mariental	34	20	
Möwe	21	18	
Ohopoho			
Okahandja			
Okaukeujo	36	22	0,3
Ondangua			
Otavi			
Otjiwarango			
Outjo			
Rehoboth			
Rundu	33	18	4,0
Steinhausen			
Tsumeb			
Uis	38	18	
Walvisbaai	18	14	
Windhoek	34	19	
Zitrusdal	37	16	0,6

BOTSWANA	MAX	MIN	RRR
Francistown			
Gaborone	34	18	
Gantsi	37	19	
Lobatse			
Mahalapye	31	16	
Maun	36	19	10,2
Serowe			
Shakawe	33	21	
Tsabong	32	16	
Tshane	33	16	

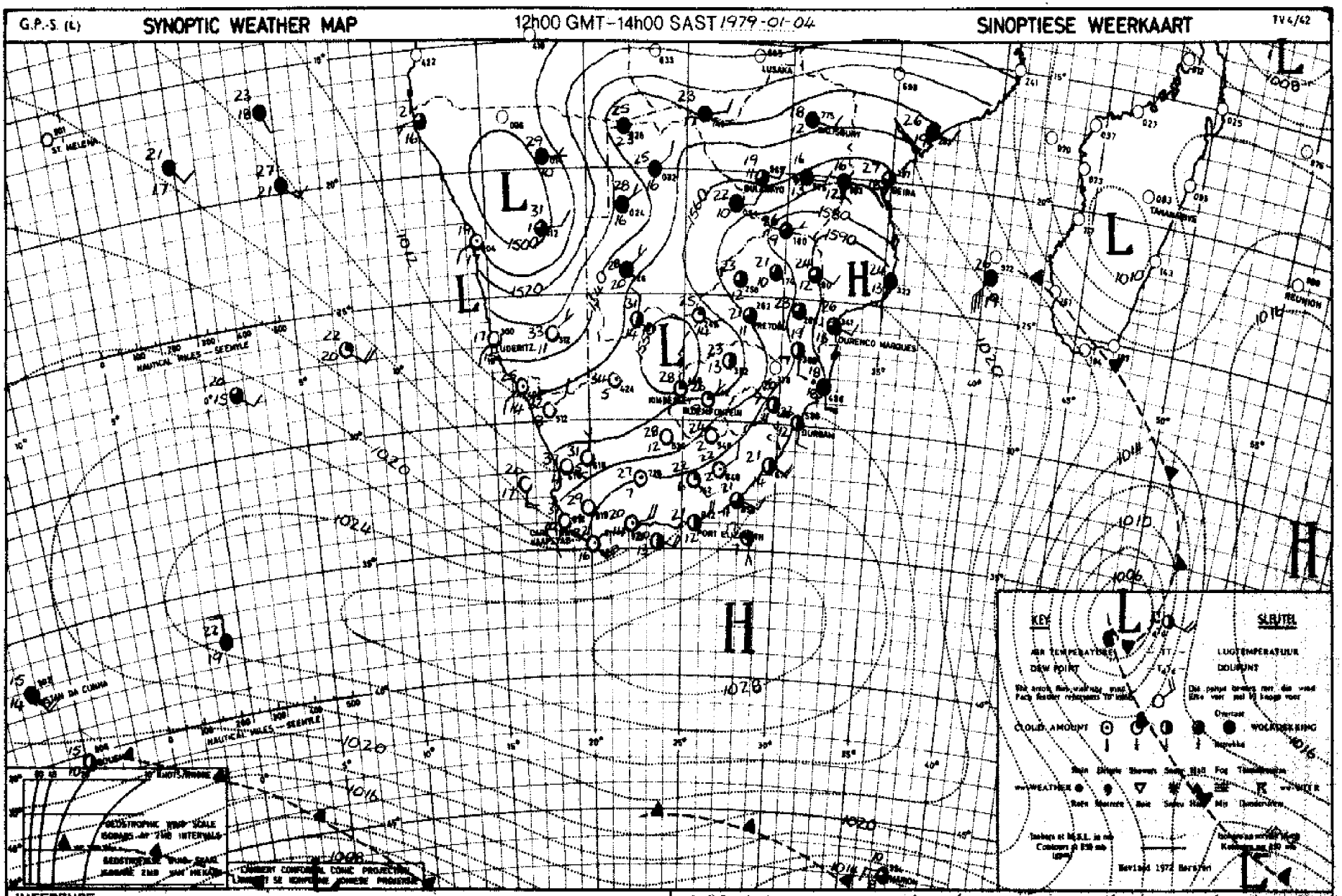
G.P.-S. (L)
SYNOPTIC WEATHER MAP
12h00 GMT–14h00 SAST 1979-01-04
SINOPTIESE WEERKAART
TV 4/42
L
H
KEY
SLEUTEL
LUGTEMPERATUUR
DOUPUNT
WOLKDEKKING
INFERENCE Cool moist air is moving in from the south over the north eastern parts of the country causing cloudy weather over this region. A weak low is present over the central interior and isolated thundershowers will develop over this area.
AFLEIDING Koel voglige lug beweeg vanuit die suide oor die noordoostelike dele van die land in, en veroorsaak bewolkte weer oor hierdie streek. 'n Swak laag is oor die sentrale binneland aanwesig en enkele donderbuie sal oor hierdie gebied ontwikkel.

DAAGLIKSE WEERBULLETIN

Maksimum en Minimum Temperatuur (°C) en Reënval (RRR) in mm vir die 24 uur geëindig om 08 h 00 SAST op

WEERBURO/WEATHER BUREAU
DEPT. VAN VERVOER/ DEPT. OF TRANSPORT

1979-01-05

DAILY WEATHER BULLETIN

Maximum and minimum Temperatures (°C) and Rainfall (RRR) in mm for the 24 hours ended at 08 h 00 on

TV4/43

TRANSVAAL	MAX	MIN	RRR
Barberton			
Belfast			
Bethal	19	10	
~~Boepoort~~ Onbesdl.	27	14	
Brits			
Bronkhorstspruit			
Carlstonville			
Carolina	18	07	
Die Bron			
Delareyville			
Delmas			
Fleur de Lys			
Ermelo			
Giyani			
Groblersdal			
Heidelberg			
Jan Kempdorp			
Jan Smutslughawe	19	11	
Joubert Park (JHB.)	19	11	
Klerksdorp			
Kroondal (Rustenb.)	25	12	
Krugersdorp	21	11	
Levubu	23	15	
Lichtenburg			
Loskopdam			
Loskopkanale			
Louis Trichardt			
Lydenburg	xx	9	
Marble Hall			
Mara	23	12	
Marnitz	26	12	
Messina	28	15	
Middelburg			
Nelspruit	24	15	
Nylstroom			
Phalaborwa	25	16	
Pietersburg	21	11	
Piet Retief	20	11	
Potchefstroom	27	15	
Potgietersrus	24	12	
Pretoria	22	13	
Pretoriuskop			
Schweizer-Reneke			
Skukuza	27	16	
Standerton	20	12	
Thabazimbi			
Tom Burke			
Tzaneen			
Vaalwater	25	9	
Ventersdorp			
Vereeniging			
Volksrust			
Warmbad	24	10	
Waterval-Boven			
Witbank			
Wolmaransstad			
Zeerust			

NATAL	MAX	MIN	RRR
Cape St. Lucia	20	15	5,7
Cedara	19	8	0,1
Dundee			
Durban			
Eshowe			
Estcourt			
Himeville			
Hluhluwe			
Jozini			
Ladysmith			
Louis Bothalughawe	24	17	
Melmoth			
Mkuze			
Newcastle	21	11	
Pietermaritzburg			
Port Shepstone	23	14	
Van Reenen			
Vryheid			
Waterford (Underberg)	19	9	
Kokstad	20	9	

O.V.S. - O.F.S.	MAX	MIN	RRR
Bothaville			
Bethlehem	22	17	
Bloemfontein			
Bultfontein			
Clocolan			
Fauresmith			
Fickburg			
Frankfort			
Harrismith			
Hoopstad	29	15	
Heilbron			
JBM Hertzoglughawe	28	15	
Koppies			
Kroonstad	26	13	2,5
Lindley			
Modderpoort			
Petrusburg			
Philippolis			
Redderesburg			
Reitz			
Vrede			
Warden			
Welkom			
Wepener	27	14	
Winburg			
Zastron			

KAAP - CAPE	MAX	MIN	RRR
Aberdeen			
Addo			
Agulhas	23	19	
Alexander Bay	26	13	
Aliwal North	26	8	
Beaufort West	30	13	
Boegoebergdam			
Brandvlei			
Caledon			
Calitzdorp			
Calvinia	33	16	
Cape Columbine	29	13	
Cape St. Francis	21	18	
Cape Town (D.F. Malan)	31	15	
Cape Town (Newlands)			
Carnarvon			
Ceres			
Colesberg			
Cradock			
De Aar	30	13	
Döhne	20	9	
Douglas	33	17	
East London	22	14	
Elsenburg			
Fort Beaufort			
Fraserburg	30	13	
Garies			
George	24	12	
Graaff-Reinet	28	10	
Grahamstown			
Grootfontein (Middelburg)	25	7	
Hopetown			
Jansenville	29	11	
Joubertina			
Knappunt	24	15	
Kimberley	31	21	
Knysna			
Kokstad			
Kuruman	30	17	
Ladismith			
Langebaanweg	34	14	
Maclear			
Mafeking	27	15	
Matatiele			
Mosselbaai	20	17	
Okiep	33	19	
Oudtshoorn	32	15	
Petrusville			
Piketberg			
Pofadder			
Port Elizabeth	22	16	
Port Nolloth	xx	10	
Prieska	33	14	
Queenstown	24	8	
Riversdale	29	13	

KAAP - CAPE	MAX	MIN	RRR
Robertson	35	12	
Sheeprun	27	10	
Somerset East	24	9	
Steynsburg			
Steytlerville			
Strydenburg			
Sutherland	29	6	
Swellendam			
Tarkastad			
Touwsrivier	32	12	
Twee Riviere	36	23	
Uniondale			
Upington	35	20	
Vanwyksvlei	32	15	
Victoria West			
Vredendal	28	19	
Vryburg	30	17	
Williston			
Willowmore	27	10	

TRANSKEI	MAX	MIN	RRR
Butterworth			
Cala			
Idutywa			
Mbashe			
Port St. Johns			
Umtata	22	13	

LESOTHO	MAX	MIN	RRR
Butha-Buthe			
Maseru	26	20	
Ox-Bow			
Paray			
Mafeteng			

SWAZILAND	MAX	MIN	RRR
Bulembu			
Manzini (Matsapa)	24	14	

S.W.A.	MAX	MIN	RRR
Aroab			
Bethanien			
Durdabis			
Gobabeb	32	16	
Gobabis	34	17	
Grootfontein	31	17	
J.G. Strijdom	34	18	
Kalkfeld			
Karasburg			
Karibib			
Keetmanshoop	36	22	
Kub			
Luderitz	19	11	
Mariental	37	19	
Möwe	22	18	
Ohopoho			
Okahandja			
Okaukeujo	34	19	2,8
Ondangwa			
Otavi			
Otjiwarongo			
Owiko Sifnodal	35	17	23,7
Rehoboth			
Rundu	30	19	
Steinhausen			
Tsumeb			
Uis	36	19	
Walvisbaai	21	15	
Windhoek	34	19	

BOTSWANA	MAX	MIN	RRR
Francistown	33	19	
Gaberone	28	16	
Gantsi	31	17	
Lobatse			
Mahalapye	27	14	
Maun	27	17	
Serowe			
Shakawe			
Tsabong	32	18	
Tshane			

G.P.-S (L) **SYNOPTIC WEATHER MAP** 12h00 GMT–14h00 SAST 1979-01-05 **SINOPTIESE WEERKAART** TV 4/42

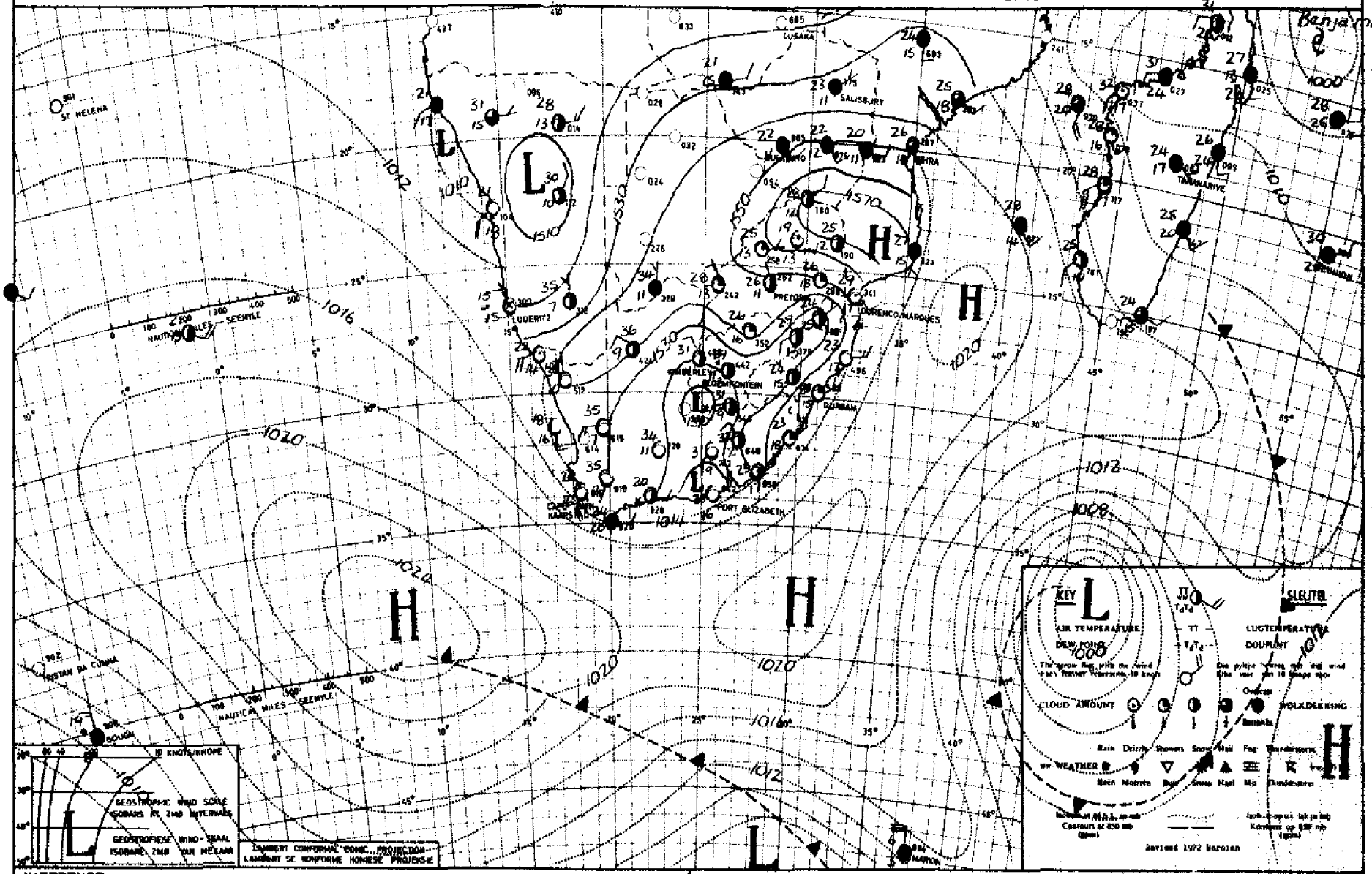

INFERENCE Fairly warm moist air is circulating over the eastern half of the country where scattered thundershowers will occur. A coastal low will develop along the south coast and will move north-eastwards, and it will therefore become cloudy and cooler along the south-eastern and eastern coas

AFLEIDING Taamlike warm vogtige lug sirkuleer oor die oostelike helfde van die land waar verspreide ligte donderbuie sal voorkom. 'n Kuslaag sal langs die suidkus ontwikkel en noordooswaarts beweeg, en dit sal dus bewolk en [illegible] word langs die suidoos- en ooskusstreke en [illegible]

DAAGLIKSE WEERBULLETIN

Maksimum en Minimum Temperatuur (°C) en Reënval (RRR) in mm vir die 24 uur geëindig om 08 h 00 SAST op

WEERBURO/WEATHER BUREAU
DEPT. VAN VERVOER/ DEPT. OF TRANSPORT

1979-01-06

DAILY WEATHER BULLETIN

Maximum and minimum Temperatures (°C) and Rainfall (RRR) in mm for the 24 hours ended at 08 h 00 on

TW3/43

TRANSVAAL	MAX	MIN	RRR
Barberton			
Belfast			
Bethal	25	12	0.4
Boshoek Ohrigstad	27	14	9.0
Brits			
Bronkhorstspruit			
Carletonville			7.5
Carolina	24	12	
Die Bron			
Delareyville			8.0
Delmas			
Fleur de Lys			
Ermelo			
Giyani			
Grobleradal			
Heidelberg			
Jan Kempdorp			
Jan Smutslughawe	24	12	16.1
Joubert Park (JHB.)	24	13	1.0
Klerksdorp			
Kroondal (Rustenb.)	30	15	4.4
Krugersdorp	25	13	11.0
Levubu	20	17	
Lichtenburg			
Loskopdam			
Loskopkanale			
Louis Trichardt			
Lydenburg			
Marble Hall			
Mara	25	12	
Marnitz	28	14	
Messina			
Middelburg			6.0
Nelspruit			
Nylstroom			
Phalaborwa	27	18	
Pietersburg	22	15	
Piet Retief	26	15	2.3
Potchefstroom	28	15	6.0
Potgietersrus	26	16	
Pretoria	27	16	
Pretoriuskop			
Schweizer-Reneke			
Skukuza	29	17	
Standerton	25	11	1.5
Thabazimbi			
Tom Burke			
Tzaneen			
Vaalwater	27	11	
Ventersdorp			
Vereeniging			6.0
Volksrust			
Warmbad	29	16	
Waterval-Boven	27	16	
Witbank			
Wolmaransstad			
Zeerust			

NATAL	MAX	MIN	RRR
Cape St. Lucia	25	19	
Cedara	23	13	0.2
Dundee			
Durban			
Eshowe			
Estcourt	26	13	3.5
Himeville			
Hluhluwe			
Jozini			
Ladysmith			
Louis Bothaslughawe	25	17	
Melmoth			
Mkuze			
Newcastle			
Pietermaritzburg			
Port Shepstone	24	17	
Van Reenen			
Vryheid			
Waterford (Underberg)	26	9	
Kokstad	26	11	
Matatiele			2.5

O.V.S. - O.F.S.	MAX	MIN	RRR
Bothaville			
Bethlehem	23	10	5.5
Bloemfontein			
Bultfontein			
Clocolan			
Fauresmith			
Fickburg			
Frankfort			
Harrismith			
Hoopstad	31	14	1.5
Heilbron			
JBM Hertzoglughawe	31	13	0.1
Koppies			
Kroonstad	29	14	1.2
Lindley			
Modderpoort			
Petrusburg			
Philippolis			
Reddersburg			
Reitz			
Vrede			
Warden			
Welkom			
Wepener	19	15	2.0
Winburg			
Zastron			

KAAP - CAPE	MAX	MIN	RRR
Aberdeen			
Addo			
Agulhas	24	18	
Alexander Bay	24	15	
Aliwal North			
Beaufort West	36	16	
Boegoebergdam			
Brandvlei			
Caledon			
Calitzdorp			
Calvinia	36	13	
Cape Columbine	20	13	
Cape St. Francis	21	16	
Cape Town (D.F. Malan)	26	20	
Cape Town (Newlands)			
Carnarvon			
Ceres			
Colesberg			
Cradock			
De Aar	34	15	
Döhne	27	14	
Douglas	35	14	5.8
East London	24	18	0.5
Elsenburg			
Fort Beaufort			4.5
Fraserburg	36	16	
Garies			
George	26	17	
Graaff-Reinet	35	15	
Grahamstown			
Grootfontein (Middelburg)	32	10	
Hopetown			
Jansenville	37	16	
Joubertina			
Kaappunt	22	17	
Kimberley	32	18	0.4
Knysna			
Kokstad			
Kuruman	32	16	
Ladismith			
Langebaanweg	33	16	
Maclear			
Mafeking	29	16	0.2
Matatiele			
Mosselbaai	21	18	
Okiep	37	20	
Oudtshoorn	36	17	
Petrusville			
Piketberg			
Pofadder	37	20	
Port Elizabeth	24	19	
Port Nolloth	25	15	
Prieska	36	19	
Queenstown	32	13	
Riversdale	33	18	

KAAP - CAPE	MAX	MIN	RRR
Robertson	37	18	
Sheeprun	28	13	
Somerset East	34	15	
Steynsburg			
Steytlerville			
Strydenburg			
Sutherland	31	9	
Swellendam			
Tarkastad			
Touwsrivier	37	16	
Twee Riviere	37	22	
Uniondale			
Upington	39	19	
Vanwyksvlei	37	18	
Victoris West			
Vredendal	39	13	
Vryburg	32	16	0.8
Williston			
Willowmore	35	15	

TRANSKEI	MAX	MIN	RRR
Butterworth			
Cala			
Idutywa			
Mbashe			
Port St. Johns	24	18	
Umtata	27	15	

LESOTHO	MAX	MIN	RRR
Butha-Buthe			
Maseru	25	17	12.0
Ox-Bow			
Paray			
Mafeteng			

SWAZILAND	MAX	MIN	RRR
Bulembu			
Manzini (Matsapa)	26	16	

S.W.A.	MAX	MIN	RRR
Aroab			
Bethanien			
Dordabis			
Gobabeb	37	19	
Gobabis	32	17	
Grootfontein	31	17	
J.G. Strijdom	31	18	
Kalkfeld			
Karasburg			
Karibib			0.6
Keetmanshoop	37	21	
Kub			
Luderitz	17	13	
Mariental	37	21	
Möwe	22	18	
Ohopoho			
Okahandja			
Okaukeujo	34	12	
Ondangwa			
Otavi			
Otjiwarongo			
Outjo			
Rehoboth			
Rundu	35	18	
Steinhausen			
Tsumeb			
Uis	37	20	
Walvisbaai	23	12	
Windhoek	32	18	
Pimsag/ Usakos	32	19	
			1.9

BOTSWANA	MAX	MIN	RRR
Francistown	29	9	
Gaborone	31	17	
Gantsi	37	19	
Lobatse			
Mahalapye	30	14	
Maun	29	16	
Serowe			
Shakawe	28	18	
Tsabong	35	22	
Tshane	33	20	

G.P.-S. (L) **SYNOPTIC WEATHER MAP** 12h00 GMT–14h00 SAST 1979-01-06 **SINOPTIESE WEERKAART** TV 4/42

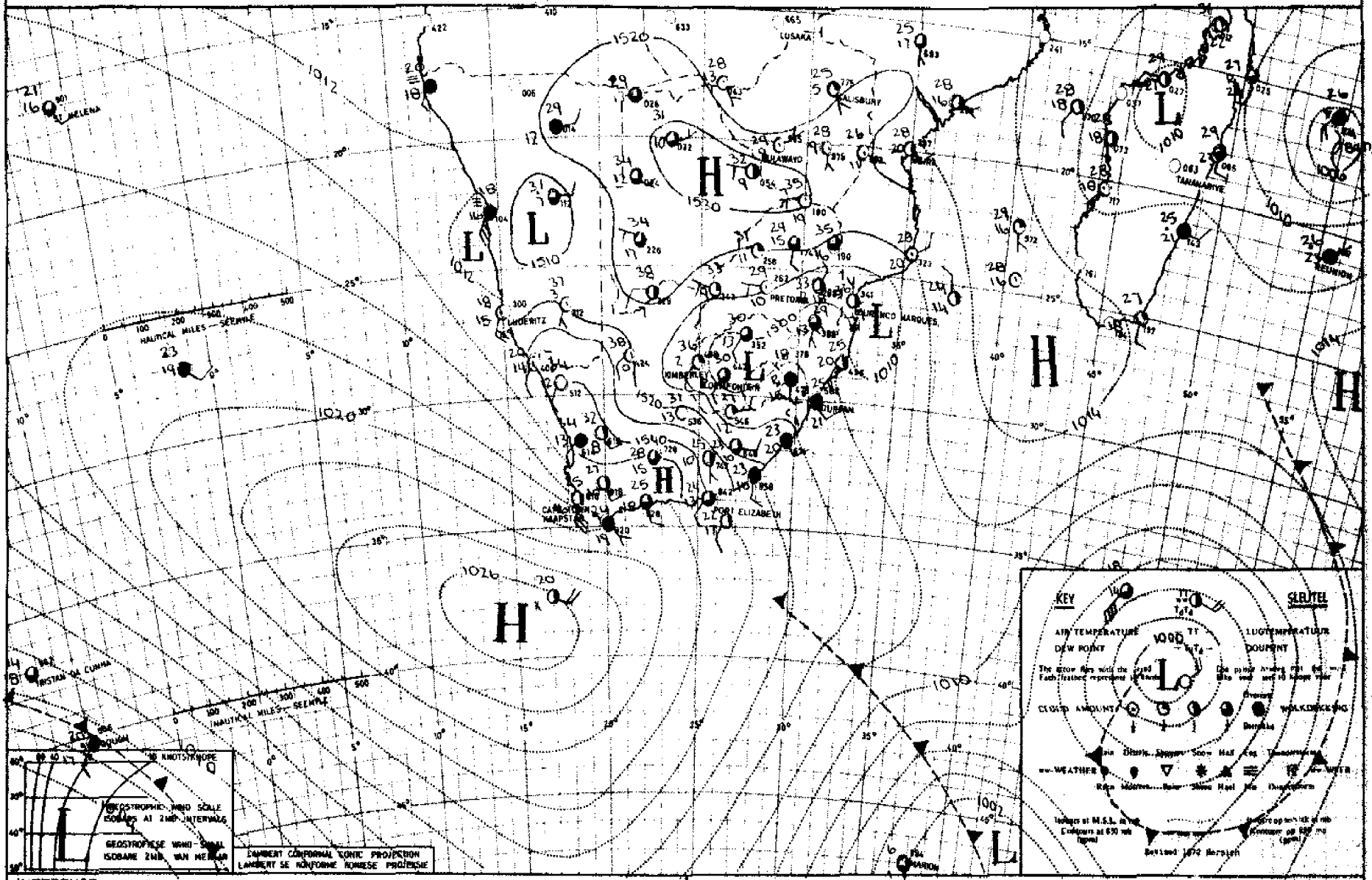

INFERENCE

The Atlantic High is feeding in moist air over the south-eastern and eastern regions of the country causing cloudy cool conditions with rain. These conditions will later spread to the Eastern Transvaal. With a low over the central interior isolated thundershowers will occur over the eastern interior.

AFLEIDING

Die Atlantiese Hoog voer vogtige lug oor die suid oostelike streke van die land in en veroorsaak koelar bewolkte toestande met reën. Hierdie toestande sal later na Oos-Transvaal uitbrei. Met 'n laag oor die binneland sal enkele donder-buie oor die oostelike binneland voorkom.

DAAGLIKSE WEERBULLETIN

Maksimum en Minimum Temperatuur (°C) en Reënval (RRR) in mm vir die 24 uur geëindig om 08 h 00 SAST op

WEERBURO/WEATHER BUREAU
DEPT. VAN VERVOER/ DEPT. OF TRANSPORT

1979 -01- 07

DAILY WEATHER BULLETIN

Maximum and minimum Temperatures (°C) and Rainfall (RRR) in mm for the 24 hours ended at 08 h 00 on

EV4/43

TRANSVAAL	MAX	MIN	RRR
Barberton			
Belfast			
Bethal	27	12	
Boksburg Alberton	32	14	
Brits			
Bronkhorstspruit			
Carletonville			
Carolina	28	12	
Die Bron			
Delareyville			
Delmas			
Fleur de Lys			
Ermelo			
Giyani			
Groblersdal			
Heidelberg			
Jan Kempdorp			
Jan Smutslughawe	28	12	
Joubert Park (JHB.)	28	19	
Klerksdorp			
Kroondal (Rustenb.)	35	15	
Krugersdorp	29	14	
Levubu	34	18	15,0
Lichtenburg			
Loskopdam			
Loskopkanale			
Louis Trichardt			
Lydenburg			
Marble Hall			
Mara	32	15	0,6
Marnitz	35	19	
Messina	36	18	
Middelburg			
Nelspruit	34	15	0,3
Nylstroom			
Phalaborwa	27	21	
Pietersburg	31	16	
Piet Retief	30	14	9,0
Potchefstroom	32	15	
Potgietersrus	33	18	0,5
Pretoria	31	18	
Pretoriuskop			16,5
Schweizer-Reneke			4,3
Skukuza	38	20	1,0
Standerton	28	12	
Thabazimbi			
Tom Burke			
Tzaneen			
Vaalwater	33	14	
Ventersdorp			
Vereeniging			16,0
Volksrust			
Warmbad	34	17	
Waterval-Boven			
Witbank			
Wolmaransstad			
Zeerust			

NATAL	MAX	MIN	RRR
Cape St. Lucia	27	19	2,4
Cedara	21	13	3,6
Dundee			
Durban			10,2
Eshowe			
Estcourt	27	14	5,8
Himeville			
Hluhluwe			
Jozini			
Ladysmith			
Louis Bothalughawe	26	18	13,1
Melmoth			
Mkuze			
Newcastle			
Pietermaritzburg			6,7
Port Shepstone	26	17	5,6
Van Reenen			
Vryheid			
Waterford (Underberg)			4,7
Kokstad Matatiele	17	10	

O.V.S. - O.F.S.			
Bothaville			
Bethlehem	22	13	
Bloemfontein			
Bultfontein			
Clocolan			
Fauresmith			
Fickburg			
Frankfort			
Harrismith			
Hoopstad	36	13	
Heilbron			
JBM Hertzoglughawe	32	11	
Koppies			
Kroonstad	32	15	
Lindley			
Modderpoort			
Petrusburg			
Philippolis			
Reddersburg			
Reitz			
Vrede			
Warden			
Welkom			
Wepener	25	10	
Winburg			
Zastron			

KAAP - CAPE	MAX	MIN	RRR
Aberdeen			
Addo			
Agulhas	24	18	
Alexander Bay	21	15	
Aliwal North	30	11	
Beaufort West			
Boegoebergdam			
Brandvlei			
Caledon			
Calitzdorp			
Calvinia	33	16	
Cape Columbine	20	13	
Cape St. Francis	22	16	3,7
Cape Town (D.F.	27	19	
Malan)			
Cape Town (Newlands)			
Carnarvon			
Ceres			
Colesberg			
Cradock			
De Aar			
Döhne	20	9	4,6
Douglas	36	15	
East London	23	14	2,5
Elsenburg			
Fort Beaufort			
Fraserburg	29	14	
Garies			
George	24	14	
Graaff-Reinet	27	14	
Grahamstown			
Grootfontein (Middelburg)	26	11	0,2
Hopetown			
Jansenville	29	14	0,5
Joubertine			
Knappunt	22	16	
Kimberley	36	14	
Knysna			
Kokstad			
Kuruman	36	17	
Ladismith			
Langebaanweg	32	17	
Maclear			
Mafeking	34	16	
Matatiele			
Mosselbaai	25	18	
Okiep	35	22	
Oudtshoorn	28	15	
Petrusville			
Piketberg			
Pofadder	37	20	
Port Elizabeth	25	11	
Port Nolloth	19	12	
Prieska	36	17	
Queenstown	25	12	
Riversdale	28	15	

KAAP - CAPE	MAX	MIN	RRR
Robertson			
Sheeprun			
Somerset East	25	12	6,0
Steynsburg			
Steytlerville			
Strydenburg			
Sutherland	29	9	
Swellendam			
Tarkastad			
Touwsrivier	29	14	
Twee Riviere	40	19	
Uniondale			
Upington	39	23	
Vanwyksvlei	36	17	
Victoria West			
Vredendal	35	18	
Vryburg	37	17	
Williston			
Willowmore	27	12	

TRANSKEI	MAX	MIN	RRR
Butterworth			
Cala			
Idutywa			
Mbashe			
Port St. Johns	26	18	8,3
Umtata	22	12	4,9

LESOTHO	MAX	MIN	RRR
Butha-Buthe			
Maseru	27	11	
Ox-Bow			
Paray			
Mafeteng			

SWAZILAND	MAX	MIN	RRR
Bulembu			
Manzini (Matsapa)	34	17	25,0

S.W.A.	MAX	MIN	RRR
Aroab			
Bethanien			
Dordabis	36	14	
Gobabeb	34	19	
Gobabis	32	19	
Grootfontein	33	18	3,8
J.G. Strijdom			
Kalkfeld			
Karasburg			
Karibib			5,4
Keetmanshoop	39	20	
Kub			
Luderitz	20	13	
Mariental	39	20	
Möwe	20	17	
Ohopoho			
Okahandja			
Okaukuejo	35	17	
Omdangwa			
Otavi			
Otjiwarongo			
Outjo			
Rehoboth			
Rundu	30	17	
Steinhausen			
Tsumeb			
Uis			
Walvisbaai	18	12	
Windhoek	32	17	8,8
Witputs Groendal	32	20	
Usakos			0,5

BOTSWANA	MAX	MIN	RRR
Francistown	34	14	
Gaborone	37	20	
Gantsi	36	21	
Lobatse			
Mahalapye	35	19	
Maun			
Serowe			
Shakawe	31	19	
Tsabong	39	21	
Tshane	36	19	

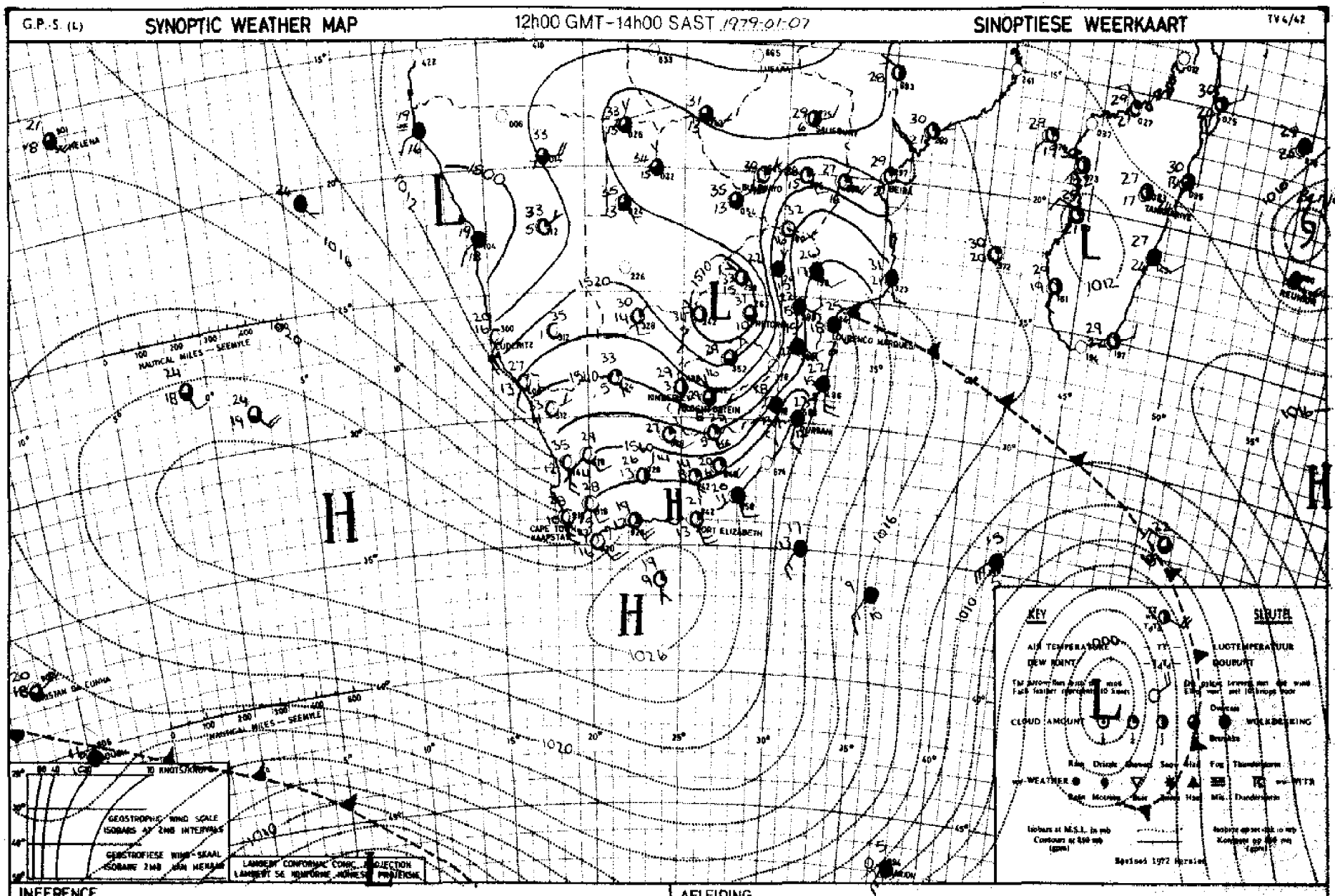

INFERENCE

The cell of high pressure south of the continent is moving eastwards and the cooler conditions over Natal will push in over Transvaal. Local showers will occur east and south of the low over the interior.

AFLEIDING

Die sel van hoë druk suid van die land beweeg oos waarts en die koeler weer oor Natal sal ook oor Transvaal instoot. Enkele buie sal oos en suid van die laag oor die binneland voorkom.

DAAGLIKSE WEERBULLETIN

Maksimum en Minimum Temperatuur (°C) en Reënval (RRR) in mm vir die 24 uur geëindig om 08 h 00 SAST op 1979-01-08

WEERBURO/WEATHER BUREAU
DEPT. VAN VERVOER/ DEPT. OF TRANSPORT

DAILY WEATHER BULLETIN

Maximum and minimum Temperatures (°C) and Rainfall (RRR) in mm for the 24 hours ended at 08 h 00 on

TV4/43

TRANSVAAL	MAX	MIN	RRR
Barberton			
Belfast			
Bethal	23	11	
Boopoort Ohlsdal	31	15	
Brits			
Bronkhorstspruit			
Carletonville			
Carolina			
Die Bron			
Dalareyville			
Delmas			
Fleur de Lys			
Ermelo			
Giyani			
Groblersdal			
Heidelberg			
Jan Kempdorp			
Jan Smutslughawe	29	13	4,1
Joubert Park (JHB.)	29	13	
Klerksdorp			
Kroondal (Rustenb.)	35	18	
Krugersdorp	30	13	0,2
Levubu	26	16	3,5
Lichtenburg			
Loskopdam			
Loskopkanale			
Louis Trichardt			
Lydenburg	K	13	
Marble Hall			
Mara	27	15	
Marnitz	35	18	
Messina	32	20	
Middelburg			
Nelspruit	20	15	1,8
Nylstroom			
Phalaborwa	27	19	
Pietersburg	25	13	
Piet Retief	16	11	1,4
Potchefstroom	33	15	0,1
Potgietersrus	29	16	
Pretoria	33	15	
Pretoriuskop			1,5
Schweizer-Reneke			
Skukuza	26	18	
Standerton	27	11	
Thabazimbi			
Tom Burke			
Tzaneen			7,0
Vaalwater	34	17	
Vanderbijlpark			
Vereeniging			
Volksrust			
Warmbad	34	14	65,4
Waterval-Boven			
Witbank			7,0
Wolmaransstad			
Zaerust			

NATAL	MAX	MIN	RRR
Cape St. Lucia	22	17	3,9
Cedara	16	11	1,8
Dundee			
Durban			0,2
Eshowe			
Estcourt	19	12	0,2
Himeville			9,0
Hluhluwe			
Jozini			
Ladysmith			
Louis Bothalughawe	24	18	0,7
Melmoth			20,8
Mkuze			
Newcastle	18	12	0,7
Pietermaritzburg			7,0
Port Shepstone	23	17	0,2
Van Reenen			
Vryheid			
Waterford (Underberg)	16	9	1,3
Kokstad	18	11	

O.V.S. - O.F.S.	MAX	MIN	RRR
Bothaville			4,0
Bethlehem	23	13	
Bloemfontein			
Bultfontein			
Clocolan			
Fauresmith			
Fickburg			
Frankfort			
Harrismith			
Hoopstad	32	16	
Heilbron			
JBM Hertzoglughawe	30	15	
Koppies			
Kroonstad	30	15	
Lindley			
Modderpoort			
Petrusburg			
Philippolis			
Reddersburg			
Reitz			
Vrede			
Warden			
Welkom			
Wepener	30	16	
Winburg			
Zastron			

KAAP - CAPE	MAX	MIN	RRR
Aberdeen			
Addo			
Agulhas	23	17	
Alexander Bay	27	15	
Aliwal North	25	9	
Beaufort West	27	12	
Boegoebergdam			
Brandvlei			
Caledon			
Calitzdorp			
Calvinia	32	19	
Cape Columbine	25	13	
Cape St. Francis	21	15	
Cape Town (D.F. Malan)	29	17	
Cape Town (Newlands)			
Carnarvon			
Ceres			
Colesberg			
Cradock			
De Aar	29	12	
Döhne	17	7	
Douglas	33	17	
East London	21	13	
Elsenburg			
Fort Beaufort			
Fraserburg	26	14	
Garies			
George	23	11	
Graaff-Reinet	24	10	
Grahamstown			
Grootfontein (Middelburg)	23	5	
Hopetown			
Jansenville	24	10	
Joubertina			
Kaappunt	19	15	
Kimberley	31	18	
Knysna			
Kokstad			
Kuruman	33	17	
Ladismith			
Langebaanweg	35	19	
Maclear			
Mafeking	35	18	
Matatiele			
Mosselbaai	20	16	
Okiep	34	23	
Oudtshoorn	29	13	
Petrusville			
Piketberg			
Pofadder			
Port Elizabeth	21	11	
Port Nolloth	31	15	
Prieska	33	17	
Queenstown			
Riversdale	26	13	

KAAP - CAPE	MAX	MIN	RRR
Robertson	31	11	
Sheeprun			
Somerset East	22	7	
Steynsburg			
Steytlarville			
Strydenburg			
Sutherland	26	8	
Swellendam			
Tarkastad			
Touwsrivier	29	12	
Twee Riviere	38	18	
Uniondale			
Upington	35	23	
Vanwyksvlei	31	17	
Victoria West			
Vredendal	37	24	
Vryburg	34	18	
Williston			
Willowmore	25	9	

TRANSKEI	MAX	MIN	RRR
Butterworth			
Cala			
Idutywa			
Mbashe			
Port St. Johns	23	16	
Umtata	21	12	

LESOTHO	MAX	MIN	RRR
Butha-Buthe			
Maseru	19	12	
Ox-Bow			
Paray			
Mafeteng			

SWAZILAND	MAX	MIN	RRR
Bulembu			
Manzini (Matsapa)	21	14	0,9

S.W.A.	MAX	MIN	RRR
Aroab			
Bethanien			
Dordabis			
Gobabeb	36	12	
Gobabis	36	19	
Grootfontein	34	18	1,4
J.G. Strijdom	34	17	
Kalkfeld			
Karasburg			
Karibib			
Keetmanshoop	38	22	
Kub			
Luderitz	23	14	
Mariental	34	18	
Mpwe	20	16	
Ohopoho			
Okahandja			
Okaukeujo	36	21	
Ondangwa	37	16	
Otavi			4,0
Otjiwarongo			
Outjo			3,0
Rehoboth			
Rundu	34	17	
Steinhausen			
Tsumeb			
Uis	40	22	
Walvisbaai	19	13	
Windhoek	35	18	
Walvisfabia			0,7

BOTSWANA	MAX	MIN	RRR
Francistown	36	20	
Gaberone	39	21	
Gantsi	38	24	
Lobatse			
Mahalapye	39	20	
Maun	36	18	
Serowe			
Shakawe	34	20	
Tsabong	38	18	
Tshane	39	17	

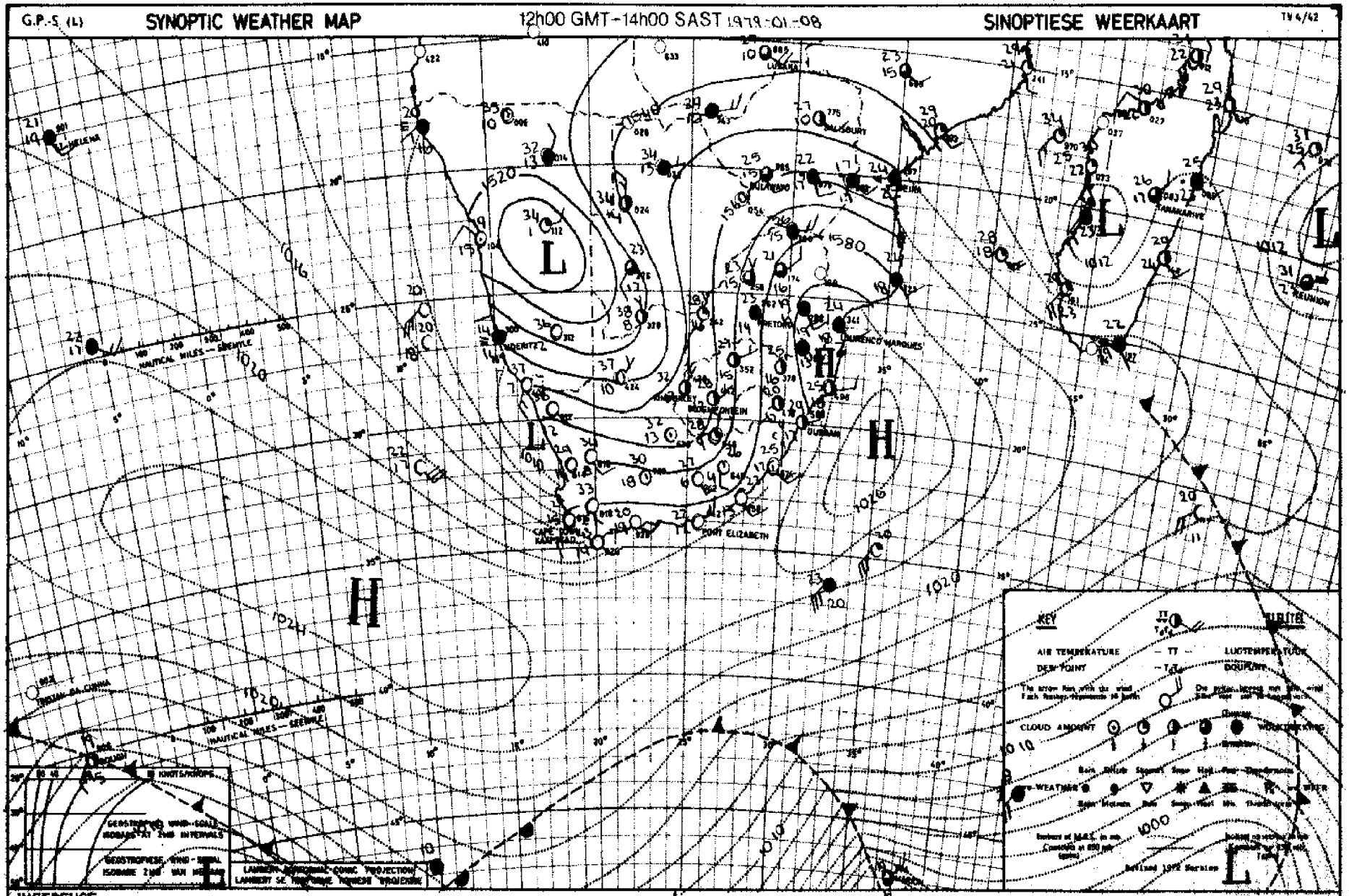

INFERENCE

Cooler moist air in the lower air layers has moved in over the eastern half of the country and local thunderstorms will develop east and south-east of the low over S.W. A.

AFLEIDING

Koeler vogtige lug het in die onderste lugla e inbeweeg oor die oostelike helfte van die land en enkele donderbuie sal oos en suidoos van die laag oor S.W. A ontwikkel.

DAAGLIKSE WEERBULLETIN

Maksimum en Minimum Temperatuur (°C) en Reënval (RRR) in mm vir die 24 uur geëindig om 08 h 00 SAST op

WEERBURO/WEATHER BUREAU
DEPT. VAN VERVOER/ DEPT. OF TRANSPORT

1979-01-09

DAILY WEATHER BULLETIN

Maximum and minimum Temperatures (°C) and Rainfall (RRR) in mm for the 24 hours ended at 08 h 00 on

TV4/43

TRANSVAAL	MAX	MIN	RRR
Barberton			
Belfast			
Bethal	23	12	
~~Bospoort~~ Hartbeespoort	28	15	
Brits			
Bronkhorstspruit			
Carletonville			
Carolina	21	12	
Die Bron			
Delareyville			
Delmas			
Fleur de Lys			
Ermelo			
Giyani			
Groblersdal			
Heidelberg			
Jan Kempdorp			
Jan Smutslughawe	22	12	
Joubert Park (JHB.)	23	12	
Klerksdorp			
Kroondal (Rustenb.)	28	16	
Krugersdorp	23	12	
Levubu	20	19	0,4
Lichtenburg			
Loskopdam			
Loskopkanale			
Louis Trichardt			
Lydenburg	XX	13	
Marble Hall			
Mara	22	15	
Marnitz	27	17	
Messina	27	19	
Middelburg			
Nelspruit	20	17	0,4
Nylstroom			
Phalaborwa	23	19	
Pietersburg	22	15	
Piet Retief	19	14	
Potchefstroom	29	16	
Potgietersrus	25	16	
Pretoria	25	14	
Pretoriuskop			
Schweizer-Reneke			
Skukuza	24	20	
Standerton	24	12	
Thabazimbi			
Tom Burke			
Tzaneen			
Vaalwater	25	14	
Ventersdorp			
Vereeniging			
Volksrust			
Warmbad	27	14	
Waterval-Boven			
Witbank			
Wolmaransstad			
Zeerust			

NATAL	MAX	MIN	RRR
Cape St. Lucia	26	19	
Cedara	22	12	
Dundee			
Durban			
Eshowe			
Estcourt	22	12	
Himeville			
Hluhluwe			
Jozini			
Ladysmith			
Louis Bothalughawe	25	19	
Melmoth			
Mkuze			
Newcastle	26	14	
Pietermaritzburg			
Port Shepstone	25	16	
Van Reenan			
Vryheid			
Waterford (Underberg)	22	7	
Kokstad	24	7	

O.V.S. - O.F.S.	MAX	MIN	RRR
Bothaville			
Bethlehem	21	11	
Bloemfontein			
Bultfontein			
Clocolan			
Fauresmith			
Fickburg			
Frankfort	29	13	
Harrismith			
Hoopstad	32	14	
Heilbron			
JBM Hertzoglughawe	30	17	
Koppies			
Kroonstad	29	15	
Lindley			
Modderpoort			
Petrusburg			
Philippolis			
Reddersburg			
Reitz			
Vrede			
Warden			
Welkom			
Wepener	28	18	
Winburg			
Zastron			

KAAP - CAPE	MAX	MIN	RRR
Aberdeen			
Addo			
Agulhas	23	17	
Alexander Bay	39	15	
Aliwal North	30	13	
Beaufort West	34	15	
Boegoebergdam			
Brandvlei			
Caledon			
Calitzdorp			
Calvinia	36	21	
Cape Columbine	25	11	
Cape St. Francis	22	16	
Cape Town (D.F. Malan)	30	16	
Cape Town (Newlands)			
Carnarvon			
Ceres			
Colesberg			
Cradock			
De Aar	34	17	
Döhne	25	14	
Douglas	36	23	
East London	24	15	
Elsenburg			
Fort Beaufort			
Fraserburg	33	16	
Garies			
George	25	12	
Graaff-Reinet	32	14	
Grahamstown			
Grootfontein (Middelburg)	30	10	
Hopetown			
Jansenville	33	14	
Joubertina			
Kaappunt	19	15	
Kimberley	34	21	
Knysna			
Kokstad			
Kuruman	35	19	
Ladismith			
Langebaanweg	36	14	
Maclear			
Mafeking	28	17	
Matatiele			
Mosselbaai	21	17	
Okiep	38	26	
Oudtshoorn	35	16	
Petrusville			
Piketberg			
Pofadder	37	23	
Port Elizabeth	23	11	
Port Nolloth	41	13	
Prieska	37	21	
Queenstown			
Riversdale			

KAAP - CAPE	MAX	MIN	RRR
Robertson	35	11	
Sheeprun	25	10	
Somerset East	29	12	
Steynsburg			
Steytlerville			
Strydenburg			
Sutherland	32	8	
Swellendam			
Tarkastad			
Touwsrivier	34	14	
Twee Riviere	40	23	
Uniondale			
Upington	39	27	
Vanwyksvlei	36	23	
Victoria West			
Vredendal	40	14	
Vryburg	33	18	
Williston			
Willowmore	32	12	

TRANSKEI	MAX	MIN	RRR
Butterworth			
Cala			
Idutywa			
Mbashe			
Port St. Johns	27	17	
Umtata	26	13	

LESOTHO	MAX	MIN	RRR
Butha-Buthe			
Maseru	26	15	
Ox-Bow			
Paray			
Mafeteng			

SWAZILAND	MAX	MIN	RRR
Bulembu			
Manzini (Matsapa)	21	16	

S.W.A.	MAX	MIN	RRR
Aroab			
Bethanien			
Dordabis			
Gobabeb	35	16	
Gobabis	36	19	
Grootfontein	33	17	
J.G. Strijdom	35	18	
Kalkfeld			
Karasburg			
Karibib			
Keetmanshoop	38	21	
Kub			
Luderitz	19	10	
Mariental	40	16	
Möwe	20	17	
Ohopoho			
Okahandja			
Okaukeujo	37	22	1,0
Ondangwa	36	22	
Otavi			
Otjiwarango			
Outjo			
Rehoboth			
Rundu	34	18	
Steinhausen			
Tsumeb			
Uis	40	26	
Walvisbaai			
Windhoek	25	18	
Swakopmund	37	22	

BOTSWANA	MAX	MIN	RRR
Francistown	30	18	
Gaborone	28	16	
Gantsi	36	21	
Lobatse			
Mahalapye	27	17	
Maun	36	20	
Serowe			
Shakawe	33	20	
Tsabong	41	22	
Tshane	39	20	

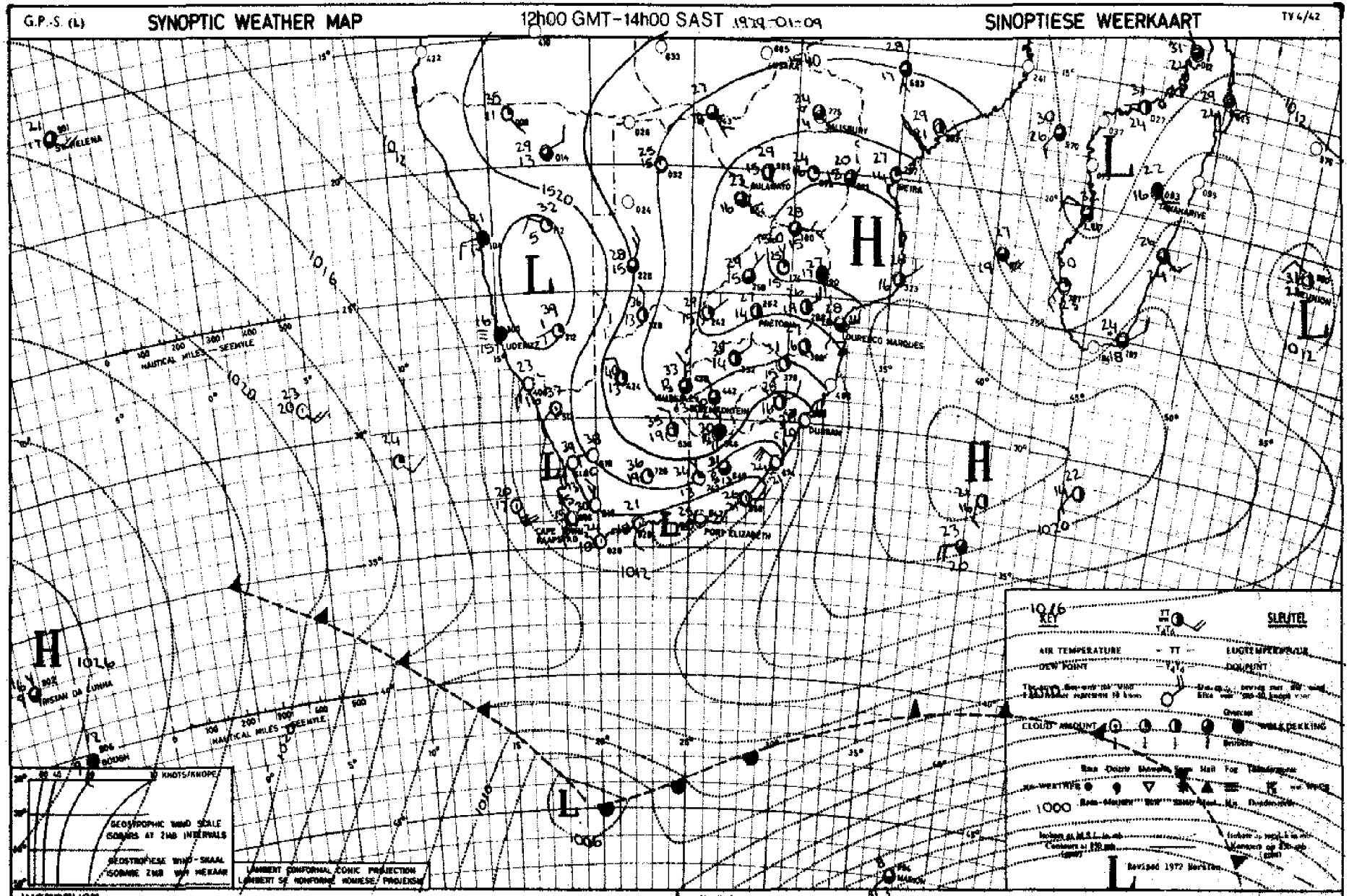

INFERENCE

Moist air is moving southwards over the country and the trough of low pressure over the western parts is moving eastwards so that scattered showers will develop over the Free State and eastern parts of Cape Province, spreading further eastwards tomorrow.

AFLEIDING

Vogtige lug beweeg suidwaarts oor die binneland en die trog van lae druk oor die westelike dele beweeg ooswaarts sodat verspreide buie oor die Vrystaat en die oostelike dele van die Kaapprovinsie sal voorkom wat môre verder ooswaarts sal uitbrei.

Maksimum en Minimum Temperatuur (°C) en Reënval (RRR) in mm vir die 24 uur geëindig om 08 h 00 SAST op

DEPT. VAN VERVOER/ DEPT. OF TRANSPORT

1979-01-10

Maximum and minimum Temperatures (°C) and Rainfall (RRR) in mm for the 24 hours ended at 08 h 00 on

TRANSVAAL	MAX	MIN	RRR
Barberton			
Belfast			
Bethal	27	14	
Beyers Naudal	30	17	
Brits			
Bronkhorstspruit			
Carletonville			
Carolina	26	13	
Die Bron			
Delareyville			
Delmas			
Fleur de Lys			
Ermelo			
Giyani			
Groblersdal			
Heidelberg			
Jan Kempdorp			10,2
Jan Smutslughawe	25	15	
Joubert Park (JHB.)	26	16	
Klerksdorp			
Kroondal (Rustenb.)	31	15	
Krugersdorp	27	15	
Levubu	26	16	
Lichtenburg			
Loskopdam			
Loskopkanale			
Louis Trichardt			
Lydenburg	X	13	
Marble Hall			
Mara	27	13	
Marnitz	31	16	
Messina	30	15	
Middelburg			
Nelspruit	27	15	
Nylstroom			
Phalaborwa	29	20	
Pietersburg	29	14	
Piet Retief	27	15	
Potchefstroom	17	14	
Potgietersrus	31	16	
Pretoria	31	18	
Pretoriuskop			
Schweizer-Reneke			0,7
Skukuza	23	19	
Standerton	27	13	
Thabazimbi			
Tom Burke			
Tzaneen			
Vaalwater	30	12	
Ventersdorp			
Vereeniging			
Volksrust			
Warmbad	31	16	
Waterval-Boven			
Witbank			
Wolmaransstad			
Zeerust			

NATAL	MAX	MIN	RRR
Cape St. Lucia	27	20	
Cedara	29	17	
Dundee			
Durban			
Eshowe			
Estcourt	29	15	
Himeville			
Hluhluwe			
Jozini			
Ladysmith			
Louis Bothalughawe	28	21	
Melmoth			
Mkuze			
Newcastle	31	17	
Pietermaritzburg			
Port Shepstone	25	17	
Van Reenen			
Vryheid			
Waterford (Underberg)	26	11	
Wakkerstad	30	14	

O.V.S. - O.F.S.	MAX	MIN	RRR
Bothaville			
Bethlehem	28	X	
Bloemfontein			7,0
Bultfontein			
Clocolan			
Fauresmith			
Fickburg			
Frankfort	29	13	
Harrismith			
Hoopstad	34	18	0,9
Heilbron			
JBM Hertzoglughawe	31	17	4,6
Koppies			
Kroonstad	30	X	
Lindley			
Modderpoort			
Petrusburg			
Philippolis			
Reddersburg			9,5
Reitz			
Vrede			
Warden			
Welkom			
Wepener	30	16	2,0
Winburg			
Zastron			5,5

KAAP - CAPE	MAX	MIN	RRR
Aberdeen			
Addo			
Agulhas	25	17	
Alexander Bay	24	16	
Aliwal North	31	16	4,1
Beaufort West	40	22	
Bosgoedbergdam			
Brandvlei			
Caledon			
Calitzdorp			
Calvinia	38	12	
Cape Columbine	19	12	
Cape St. Francis	23	16	
Cape Town (D.F. Malan)	26	17	
Cape Town (Newlands)			
Carnarvon			
Ceres			
Colesberg			
Cradock			3,0
De Aar	37	18	
Döhne	33	20	
Douglas	37	21	
East London	27	21	
Elsenburg			
Fort Beaufort			
Fraserburg	38	15	
Garies			
George	25	19	0,2
Graaff-Reinet	36	24	3,0
Grahamstown			
Grootfontein (Middelburg)	35	17	16,0
Hopetown			1,0
Jansenville	40	21	
Joubertina			
Kaappunt	22	17	
Kimberley	34	18	1,3
Knysna			
Kokstad			
Kuruman	34	17	
Ladismith			
Langebaanweg	33	15	
Maclear			
Mafeking	31	18	
Matatiele			
Mosselbaai	22	20	
Okiep	38	13	
Oudtshoorn	41	21	
Petrusville			
Piketberg			
Pofadder	39	17	
Port Elizabeth	25	18	
Port Nolloth	19	15	
Prieska	39	20	
Queenstown	33	17	9,1
Riversdale	34	19	

KAAP - CAPE	MAX	MIN	RRR
Robertson	36	19	
Sheeprun	31	17	1,0
Somerset East	35	16	5,0
Steynsburg			10,0
Steytlerville			
Strydenburg			
Sutherland	33	8	
Swellendam			
Tarkastad			11,0
Touwsrivier	39	15	
Twee Riviere	40	20	
Uniondale			
Upington	40	22	
Vanwyksvlei	40	19	0,1
Victoria West			
Vredendal	40	17	
Vryburg	33	15	31,5
Williston			
Willowmore			

TRANSKEI	MAX	MIN	RRR
Butterworth			
Cala			
Idutywa			
Mbashe			
Port St. Johns	27	23	
Umtata	33	21	

LESOTHO	MAX	MIN	RRR
Butha-Buthe			
Maseru	27	16	19,0
Ox-Bow			
Paray			
Mafeteng			

SWAZILAND	MAX	MIN	RRR
Bulembu			
Manzini (Matsapa)	29	16	

S.W.A.	MAX	MIN	RRR
Aroab			
Bethanien			
Dordabis			
Gobabeb	37	16	
Gobabis	35	19	
Grootfontein	32	16	10,2
J.G. Strijdom	33	16	
Kalkfeld			3,8
Karasburg			
Karibib			
Keetmanshoop	40	19	
Kub			
Luderitz	17	14	
Marienthal	41	17	
Mpwe	22	10	
Okopoko			
Omaheke			
Okaukuejo	37	20	
Ondangwa	34	20	
Otavi			
Otjiwarongo			
Outjo			5,0
Rehoboth			
Rundu	34	19	2,8
Steinhausen			
Tsumeb			
Uis	29	23	
Walvisbaai	21	X	
Windhoek	35	16	
Groot Aub	31	17	8,8
Walvisbaai			1,1

BOTSWANA	MAX	MIN	RRR
Francistown			
Gaborone	33	24	
Ghanzi	30	16	
Lobatse			
Mahalapye	32	17	
Maun	33	20	5,0
Serowe			
Shakawe	33	21	
Tsabong	32	23	
Tshane	31	18	

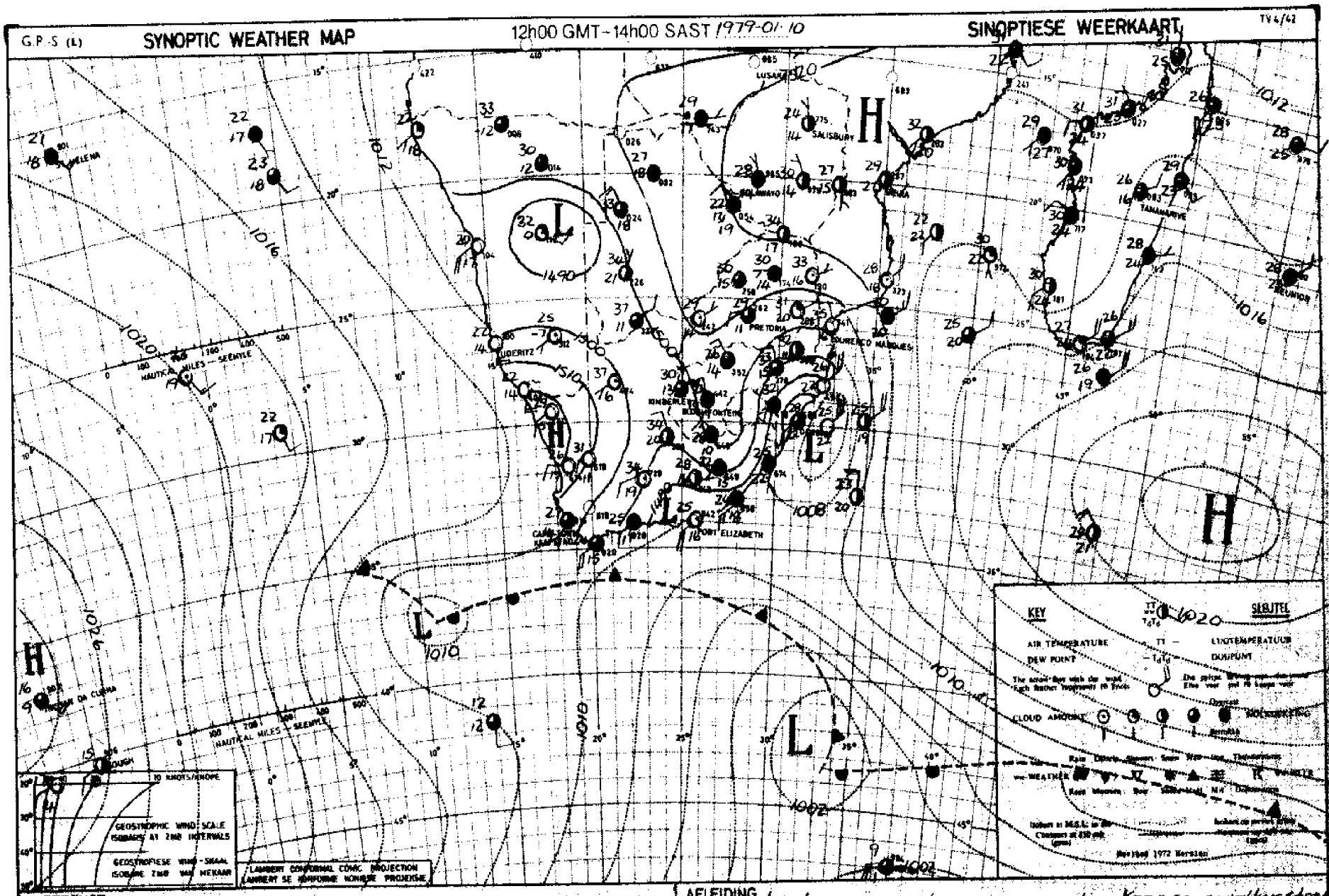

INFERENCE Light rain will occur along the Cape south coast overnight but as a result of the wave west of the Cape the inland trough will move very little and further thundershowers will occur over the Free State, Natal and the eastern Cape Province

AFLEIDING Ligte reen sal oornag oor die Kaapse suidkusstreke voorkom maar met die golf wes van die Kaap sal die trog oor die binneland min beweeg en verdere donderbuie sal oor die Vrystaat, Natal en die oostelike Kaapprovinsie voorkom

DAAGLIKSE WEERBULLETIN

Maksimum en Minimum Temperatuur (°C) en Reënval (RRR) in mm vir die 24 uur geëindig om 08 h 00 SAST op

WEERBURO/WEATHER BUREAU
DEPT. VAN VERVOER/ DEPT. OF TRANSPORT

1979-01-11

DAILY WEATHER BULLETIN

Maximum and minimum Temperatures (°C) and Rainfall (RRR) in mm for the 24 hours ended at 08 h 00 on

TRANSVAAL	MAX	MIN	RRR
Barberton			
Belfast			
Bethal	28	13	
Boesmont ONGEGAAN	29	15	1,3
Brits			
Bronkhorstspruit			
Carletonville			
Carolina	28	14	
Die Bron			
Delareyville			
Delmas			
Fleur de Lys			
Ermelo			
Giyani			
Groblersdal			
Heidelberg			
Jan Kempdorp			3,8
Jan Smutslughawe	26	16	
Joubert Park (JHB.)	26	16	
Klerksdorp			
Kroondal (Rustenb.)	31	13	
Krugersdorp	27	14	
Levubu	32	19	
Lichtenburg			
Loskopdam			
Loskopkanale			
Louis Trichardt			
Lydenburg	X	15	0,9
Marble Hall			
Mara	32	15	
Marnitz	34	20	
Messina	36	17	
Middelburg			
Nelspruit	33	19	
Nylstroom			
Phalaborwa	34	22	
Pietersburg	31	18	
Piet Retief	33	15	
Potchefstroom	31	15	
Potgietersrus	32	15	
Pretoria	30	19	
Pretoriuskop			3,0
Schweizer-Reneke			
Skukuza	36	21	
Standerton	29	12	
Thabazimbi			
Tom Burke			
Tzaneen			
Vaalwater	32	12	
Vantersdorp			
Vereeniging			
Volksrust			
Warmbad	31	18	
Waterval-Boven			
Witbank			4,0
Wolmaransstad			
Zeerust			

NATAL	MAX	MIN	RRR
Cape St. Lucia	28	12	
Cedara	32	15	1,2
Dundee			
Durban			
Eshowe			
Estcourt	22	15	
Himeville			
Hluhluwe			2,0
Jozini			
Ladysmith			
Louis Bothalughawe	31	23	
Melmoth			
Mkuze			
Newcastle	33	16	
Pietermaritzburg			1,2
Port Shepstone	28	21	0,6
Van Reenen			
Vryheid			
Waterford (Underberg)	29	10	0,5
Kokstad KORTTAD	25	14	
Matatiele			3,5

O.V.S. - O.F.S.	MAX	MIN	RRR
Bothaville			
Bethlehem	28	10	
Bloemfontein			
Bultfontein			
Clocolan			
Fauresmith			
Fickburg			
Frankfort	29	12	
Harrismith			
Hoopstad	29	13	
Heilbron			
JBM Hertzoglughawe	25	13	0,1
Koppies			
Kroonstad	29	15	
Lindley			
Modderpoort			
Petrusburg			
Philippolis			
Reddersburg			
Reitz			
Vrede			
Warden			
Welkom			
Wepener	26	17	
Winburg			
Zastron			

KAAP - CAPE	MAX	MIN	RRR
Aberdeen			
Addo			
Agulhas	24	16	1,0
Alexander Bay	28	13	
Aliwal North	29	13	7,2
Beaufort West	35	15	
Boegoebergdam			
Brandvlei			
Caledon			
Calitzdorp			
Calvinia	30	11	
Cape Columbine	21	15	
Cape St. Francis	23	17	
Cape Town (D.F. Malan)	27	15	
Cape Town (Newlands)			
Carnarvon			
Ceres			
Colesberg			
Cradock			9,5
De Aar	35	14	
Dihms	25	14	
Douglas	37	19	
East London	25	18	
Elsenburg			
Port Beaufort			
Fraserburg	36	16	
Garies			
George	23	17	
Graaff-Reinet	35	14	
Grahamstown			
Grootfontein (Middelburg)	33	13	
Hopetown			
Jansenville	32	15	
Joubertina			
Knappmont	22	16	
Kimberley	32	14	
Knysna			
Kokstad			
Kuruman	33	14	4,0
Ladismith			
Langebaanweg			
Maclear			
Mafeking	32	17	13,6
Matatiele			
Mosselbaai	25	18	
Oktep	28	12	
Oudtshoorn	30	18	
Petrusville			
Piketberg			
Pofadder	33	12	
Port Elizabeth	26	17	
Port Nolloth	21	12	
Prieska	38	19	
Queenstown	33	16	
Riversdale	29	17	1,7

KAAP - CAPE	MAX	MIN	RRR
Robertson	33	19	
Sheeprun	32	17	
Somerset East	29	13	
Steynsburg			
Steytlerville			
Strydenburg			
Sutherland	28	7	
Swellendam			
Tarkastad			
Touwsrivier	33	14	
Twee Riviere	40	23	
Uniondale			
Upington	38	16	
Vanwyksvlei	37	17	
Victoria West			
Vredendal	26	15	
Vryburg	37	15	3,5
Williston			
Willowmore	30	14	

TRANSKEI	MAX	MIN	RRR
Butterworth			
Cala			
Idutywa			
Mbashe			
Port St. Johns	27	20	0,4
Umtata	30	15	1,4

LESOTHO	MAX	MIN	RRR
Butha-Buthe			
Maseru			
Ox-Bow			
Puray			
Mafeteng			

SWAZILAND	MAX	MIN	RRR
Bulembu			
Mbabane (Matsapa)	32	19	

S.W.A.	MAX	MIN	RRR
Aroab			
Bethanien			
Burgsbis			
Gobabeb	35	14	
Gobabis	34	18	
Grootfontein	33	17	
J.G. Strijdom	33	19	
Kalkfeld			
Keetmanshoop	37	16	
Kub			
Luderitz	23	14	
Mariental	33	15	
Mile	22	18	
Okapuko			
Okahandja			
Omaruru	35	21	0,3
Ondangua	34	21	3,5
Otavi			
Otjiwarongo			
Outjo			
Rehoboth			
Rundu	32	17	
Steinhausen			
Tsumeb			
Usakos	36	19	
Walvisbaai	21	X	
Windhoek	33	17	
Swakopmund SWAKOPMUND	34	18	1,3

ROPERUANA	MAX	MIN	RRR
Francistown	33	17	0,8
Gaberone	32	X	
Gantsi	35	17	12,6
Lobatse			
Mahalapye	34	17	
Maun	30	16	
Serowe			
Shakawe	31	21	
Tsabong	39	18	
Tshane	37	20	17,0

G.P.-S (L) **SYNOPTIC WEATHER MAP** 12h00 GMT–14h00 SAST 1979-01-11 **SINOPTIESE WEERKAART** TV 4/42

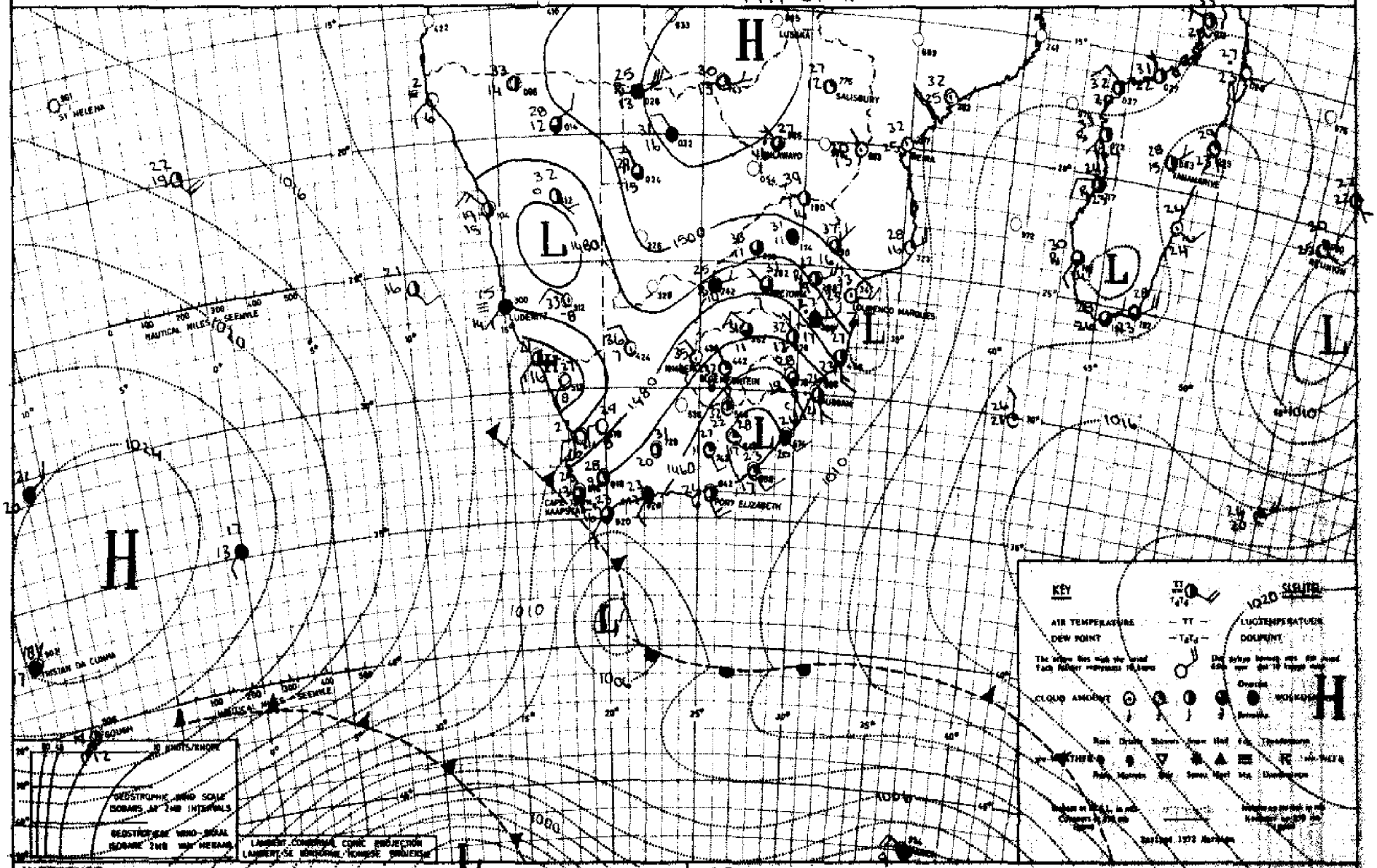

INFERENCE The trough extending northwestwards from East London is deepening and scattered thundershowers will occur east of the trough. Cooler conditions with showers will move in over the southern Cape Province overnight.

AFLEIDING Die trog wat vanaf Oos-London noordwestwaarts strek verdiep en verspreide donderbuie sal oos van die trog voorkom. Koeler toestande met buie sal oornag oor die suidelike Kaapprovinsie inbeweeg

DAAGLIKSE WEERBULLETIN

Maksimum en Minimum Temperatuur (°C) en Reënval (RRR) in mm vir die 24 uur geëindig om 08 h 00 SAST op

WEERBURO/WEATHER BUREAU
DEPT. VAN VERVOER/ DEPT. OF TRANSPORT

1979-01-12

DAILY WEATHER BULLETIN

Maximum and minimum Temperatures (°C) and Rainfall (RRR) in mm for the 24 hours ended at 08 h 00 on

TV4/43

TRANSVAAL	MAX	MIN	RRR
Barberton			16,5
Belfast			3,5
Bethal	28	16	6,5
~~Bospoort~~ Olifantsdal	30	15	3,0
Brits			
Bronkhorstspruit			
Carletonville			
Carolina			
Die Bron			
Delareyville			
Delmas			
Fleur de Lys			
Ermelo			
Giyani			
Groblersdal			
Heidelberg			
Jan Kempdorp			
Jan Smutslughawe	29	15	
Joubert Park (JHB.)	29	17	
Klerksdorp			
Kroondal (Rustenb.)	34	16	
Krugersdorp	28	16	
Levubu	36	22	
Lichtenburg			
Loskopdam			
Loskopkanale			
Louis Trichardt			2,0
Lydenburg	29	17	2,0
Marble Hall			
Mara	35	19	
Marnitz	34	21	4,0
Messina	40	22	
Middelburg			6,0
Nelspruit	35	19	8,0
Nylstroom			
Phalaborwa	39	26	
Pietersburg	32	20	
Piet Retief	31	15	1,8
Potchefstroom	33	17	2,0
Potgietersrus	34	23	
Pretoria	32	20	0,6
Pretoriuskop			10,5
Schweizer-Reneke			
Skukuza	39	21	4,5
Standerton	28	16	3,6
Thabazimbi			
Tom Burke			
Tzaneen			
Vaalwater	34	19	
Ventersdorp			
Vereeniging			
Volksrust			
Warmbad	33	20	
Waterval-Boven			1,1
Witbank			2,4
Wolmaransstad			
Zeerust			2,0

NATAL	MAX	MIN	RRR
Cape St. Lucia	28	23	
Cedara	23	19	
Dundee			
Durban			
Eshowe			
Estcourt	29	16	0,2
Himeville			4,0
Hluhluwe			
Jozini			
Ladysmith			
Louis Bothalughawe	26	22	
Melmoth			
Mkuze			
Newcastle	33	20	
Pietermaritzburg			
Port Shepstone	29	22	
Van Reenen			
Vryheid			
Waterford (Underberg)	24	13	5,0
Kokstad	31	16	

O.V.S. - O.F.S.			
Bothaville			2,4
Bethlehem	30	14	
Bloemfontein			
Bultfontein			
Clocolan			
Fauresmith			
Fickburg			
Frankfort	30	16	
Harrismith			
Hoopstad	35	17	
Heilbron			
JBM Hertzoglughawe	33	19	0,1
Koppies			
Kroonstad	32	18	0,2
Lindley			
Modderpoort			
Petrusburg			
Philippolis			
Reddersburg			
Reitz			
Vrede			
Warden			
Welkom			
Wepener	33	19	
Winburg			
Zastron			

KAAP - CAPE	MAX	MIN	RRR
Aberdeen			
Addo			
Agulhas	24	14	14,0
Alexander Bay	23	16	1,0
Aliwal North	33	17	
Beaufort West	35	14	
Boegoebergdam			
Brandvlei			
Caledon			
Calitzdorp			
Calvinia	29	10	
Cape Columbine	20	12	5,0
Cape St. Francis	23	15	2,5
Cape Town (D.F. Malan)	26	14	8,0
Cape Town (Newlands)			6,5
Carnarvon			
Ceres			7,8
Colesberg			
Cradock			
De Aar	34	17	
Döhne	24	15	
Douglas	37	19	
East London	24	19	0,2
Elsenburg			
Fort Beaufort			
Fraserburg	33	11	
Garies			2,0
George	23	14	2,6
Graaff-Reinet	32	17	
Grahamstown			
Grootfontein (Middelburg)	33	16	
Hopetown			
Jansenville	33	19	
Joubertina			
Kaappunt	21	12	7,4
Kimberley	37	18	0,5
Knysna			
Kokstad			
Kuruman			
Ladismith			
Langebaanweg	24	13	3,3
Maclear			
Mafeking	30	16	0,1
Matatiele			
Mosselbaai	24	15	4,7
Okiep	27	11	0,3
Oudtshoorn	31	13	2,8
Petrusville			
Piketberg			
Pofadder	32	13	
Port Elizabeth	25	16	
Port Nolloth	19	15	0,6
Prieska	36	17	
Queenstown			
Riversdale	24	13	8,5

KAAP - CAPE	MAX	MIN	RRR
Robertson	31	15	6,0
Sheeprun	29	16	
Somerset East	30	18	
Steynsburg			
Steytlerville			
Strydenburg			
Sutherland	22	7	
Swellendam			15,5
Tarkastad			
Touwsrivier	31	11	
Twee Riviere	40	16	
Uniondale			
Upington	38	17	
Vanwyksvlei	35	15	
Victoria West			
Vredendal	28	14	
Vryburg	34	19	
Williston			
Willowmore	31	11	
Darling			8,5

TRANSKEI	MAX	MIN	RRR
Butterworth			
Cala			
Idutywa			
Mbashe			
Port St. Johns	27	21	
Umtata	27	15	

LESOTHO	MAX	MIN	RRR
Butha-Buthe			
Maseru	31	10	1,0
Ox-Bow			
Paray			
Mafeteng			

SWAZILAND	MAX	MIN	RRR
Bulembu			
Manzini (Matsapa)	31	20	

S.W.A.	MAX	MIN	RRR
Aroab			
Bethanien			
Dordabis			
Gobabeb	28	13	
Gobabis	33	16	
Grootfontein	31	18	
J.G. Strijdom	34	15	
Kalkfeld			
Karasburg			
Karibib			
Keetmanshoop	37	13	
Kub			
Luderitz	21	14	
Marienthal	37	16	
Mowe	22	16	
Ohopoho			
Okahandja			
Okaukeujo	33	16	
Ondangwa	34	20	
Otavi			
Otjiwarango			
Outjo Otjiwarongo	32	15	
Rehoboth			
Rundu	31	18	
Steinhausen			
Tsumeb			
Uis	32	14	
Walvisbaai			
Windhoek	34	16	

BOTSWANA	MAX	MIN	RRR
Francistown	28	15	1,2
Gaborone	36	17	4,3
Gantsi	32	19	
Lobatse			
Mahalapye	34	19	
Maun	32	21	0,4
Serowe			
Shakawe	32	19	
Tsabong	38	13	0,4
Tshane	34	23	

G.P.-S. (L) **SYNOPTIC WEATHER MAP** 12h00 GMT–14h00 SAST 1979-01-12Z **SINOPTIESE WEERKAART** TV4/42

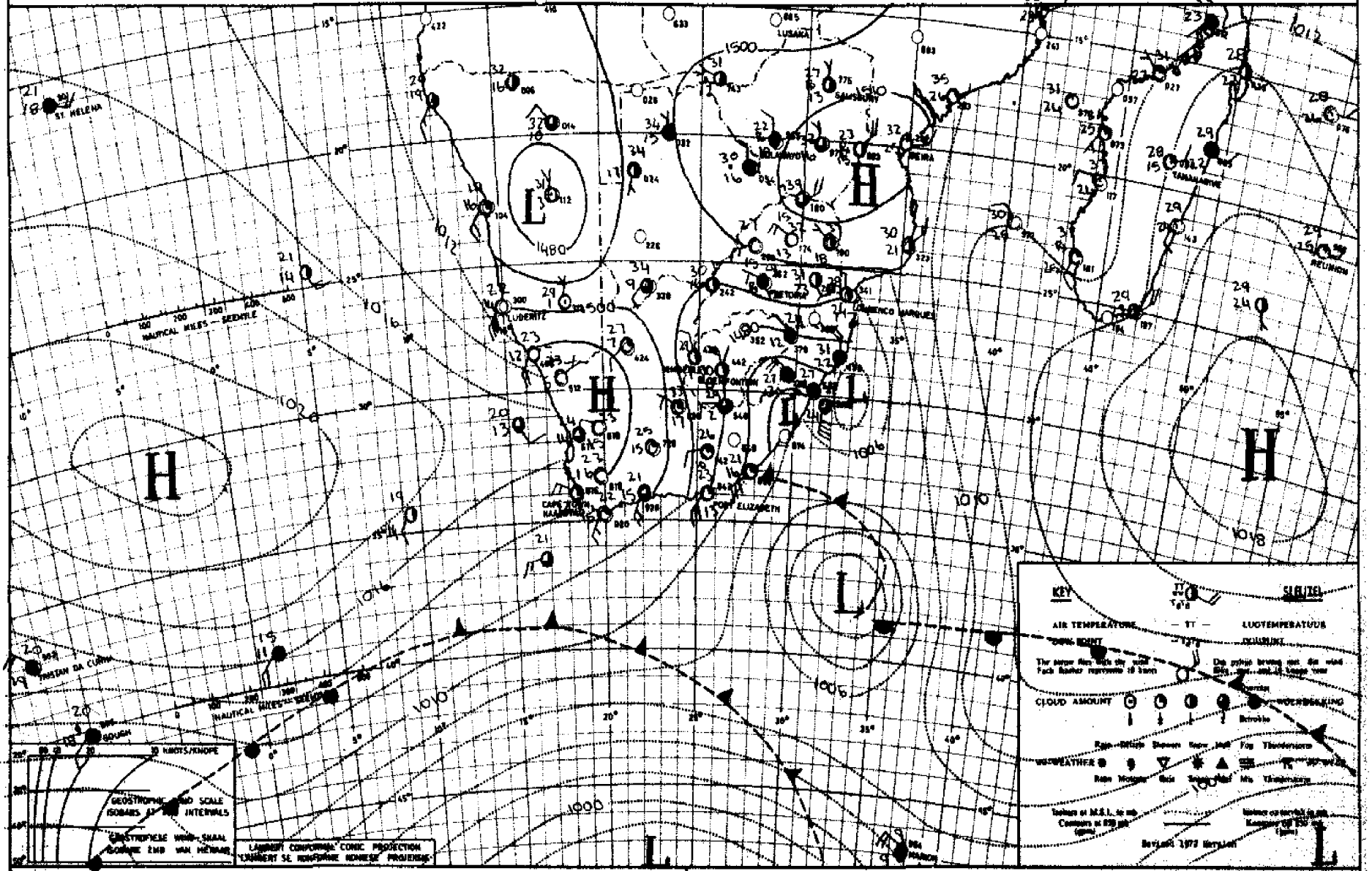

INFERENCE

The trough over the interior is moving very little and scattered thundershowers will occur in the moist air to the east of the trough. The frontal systems are passing to the south of the continent.

AFLEIDING

Die trog oor die binneland beweeg baie min en verspreide donderbuie sal in die vogtige lug oos van die trog voorkom. Die frontale stelsels beweeg suid van die land verby.

DAAGLIKSE WEERBULLETIN

Maksimum en Minimum Temperatuur (°C) en Reënval (RRR) in mm vir die 24 uur geëindig om 08 h 00 SAST op

WEERBURO/WEATHER BUREAU
DEPT. VAN VERVOER/ DEPT. OF TRANSPORT

1979-01-13

DAILY WEATHER BULLETIN

TV4/43

Maximum and minimum Temperatures (°C) and Rainfall (RRR) in mm for the 24 hours ended at 08 h 00 on

TRANSVAAL	MAX	MIN	RRR
Barberton			
Belfast			
Bethal	26	13	5.6
Boaspoort Brasdal	31	13	1.1
Brits			
Bronkhorstspruit			
Carletonville			
Carolina	28	13	3.0
Die Bron			26.0
Delareyville			4.0
Delmas			
Fleur de Lys			
Ermelo			
Giyani			
Groblersdal			
Heidelberg			10.0
Jan Kempdorp			
Jan Smutslughawe	26	13	11.3
Joubert Park (JHB.)			3.5
Klerksdorp			
Kroondal (Rustenb.)	34	16	4.1
Krugersdorp	28	15	9.5
Levubú	37	20	17.3
Lichtenburg			
Loskopdam			
Loskopkanale			
Louis Trichardt			
Lydenburg			
Marble Hall			
Mara	39	20	0.8
Marnitz	35	19	5.0
Messina	40	22	14.5
Middelburg			16.5
Nelspruit	31	19	4.1
Nylstroom			
Phalaborwa	39	21	76.8
Pietersburg	32	19	1.4
Piet Retief	31	16	0.5
Potchefstroom	29	14	9.0
Potgietersrus			
Pretoria	30	17	0.2
Pretoriuskop			
Schweizer-Reneke			
Skukuza			
Standerton	28	12	2.0
Thabazimbi			3.0
Tom Burke			8.0
Tzaneen			
Vaalwater	33	16	3.5
Ventersdorp			18.5
Vereeniging			14.8
Volksrust			
Warmbad	31	17	1.5
Waterval-Boven			
Witbank			
Wolmaransstad			
Zeerust			

NATAL	MAX	MIN	RRR
Cape St. Lucia	33	20	5.6
Cedara	31	13	1.4
Dundee			
Durban			
Eshowe			
Estcourt	29	14	20.2
Himeville			
Hluhluwe			
Jozini			
Ladysmith			
Louis Bothalughawe	30	21	
Melmoth			
Mkuze			
Newcastle	31	16	
Pietermaritzburg			
Port Shepstone	27	20	8.4
Van Reenen			4.5
Vryheid			
Waterford (Underberg)	29	11	
Kokstad	33	13	3.9
Matatiele			8.0

O.V.S. - O.F.S.			
Bothaville			
Bethlehem	26	12	16.4
Bloemfontein			
Bultfontein			
Clocolan			
Fauresmith			
Fickburg			9.5
Frankfort	26	12	11.0
Harrismith			
Hoopstad	35	14	
Heilbron			
JBM Hertzoglughawe	32	14	
Koppies			29.3
Kroonstad	28	15	3.5
Lindley			
Modderpoort			
Petrusburg			
Philippolis			
Reddersburg			
Reitz			
Vrede			
Warden			
Welkom			
Wepener	32	16	
Winburg			
Zastron			

KAAP - CAPE	MAX	MIN	RRR
Aberdeen			
Addo			
Agulhas	22	16	
Alexander Bay	24	13	
Aliwal North	30	18	
Beaufort West	28	14	
Boegoebergdam			
Brandvlei			
Caledon			
Calitzdorp			
Calvinia	24	6	
Cape Columbine	20	14	
Cape St. Francis	21	14	
Cape Town (D.F. Malan)	23	15	
Cape Town (Newlands)			
Carnarvon			
Ceres			
Colesberg			
Cradock			
De Aar	30	11	
Döhna	24	11	
Douglas	31	17	
East London	24	15	
Elsenburg			
Fort Beaufort			
Fraserburg	28	12	
Garies			
George	22	14	
Graaff-Reinet	28	11	
Grahamstown			
Grootfontein (Middelburg)	28	9	
Hopetown			
Jansenville			
Joubertina			
Knappunt	20	15	
Kimberley	31	13	
Knysna			
Kokstad			
Kuruman	33	17	
Ladismith			
Langebaanweg	22	14	3.7
Maclear			
Mafeking	31	16	0.2
Matatiele			
Mossalbasi	22	17	
Okiep	26	13	
Oudtshoorn	27	14	
Petrusville			
Piketberg			
Pofadder	27	11	
Port Elizabeth	23	14	
Port Nolloth	21	12	
Prieska	30	17	
Queenstown	31	10	
Riversdale	25	13	

KAAP - CAPE	MAX	MIN	RRR
Robertson	25	12	
Sheeprun	33	13	
Somerset East	28	10	
Steynsburg			
Steytlerville			
Strydenburg			
Sutherland	22	3	
Swellendam			
Tarkastad			
Touwsrivier	25	9	
Twee Riviere	33	14	
Uniondale			
Upington	29	13	
Vanwyksvlei	28	13	
Victoria West			
Vredendal			
Vryburg	33	14	
Williston			
Willowmore	25	12	

TRANSKEI	MAX	MIN	RRR
Butterworth			
Cala			
Idutywa			
Mbashe			
Port St. Johns	26	19	
Umtata	31	15	

LESOTHO	MAX	MIN	RRR
Butha-Buthe			
Maseru	24	13	
Ox-Bow			
Paray			
Mafeteng			

SWAZILAND	MAX	MIN	RRR
Bulembu			
Manzini (Matsapa)			

S.W.A.	MAX	MIN	RRR
Aroab			
Bethanien			
Dordabis			
Gobabeb	31	15	
Gobabis	34	19	
Grootfontein	34	18	
J.G. Strijdom	33	18	
Kalkfeld			
Karasburg			
Karibib			
Keetmanshoop	31	16	
Kub			
Luderitz	23	15	
Marienthal	35	17	
Mowe	21	17	
Ohopoho			
Okahandja			
Okaukeujo	35	20	
Ondangwa	33	19	2.4
Otavi			
Otjiwarango			
Outjo			
Rehoboth			
Rundu	33	19	3.2
Steinhausen			
Tsumeb			
Uis	34	15	
Walvisbaai	20	13	
Windhoek	32	19	
Swakopmund	34	17	

BOTSWANA	MAX	MIN	RRR
Francistown	30	19	7.9
Gaborone	35	18	16.9
Gantsi	36	19	3.0
Lobatse			
Mahalapye	36	19	2.8
Maun	35	20	
Serowe			
Shakawe	31	20	
Tsabong	35	14	
Tshane	36	18	

G.P.-S (L) **SYNOPTIC WEATHER MAP** 12h00 GMT–14h00 SAST 1979-01-13 **SINOPTIESE WEERKAART** TV 4/42

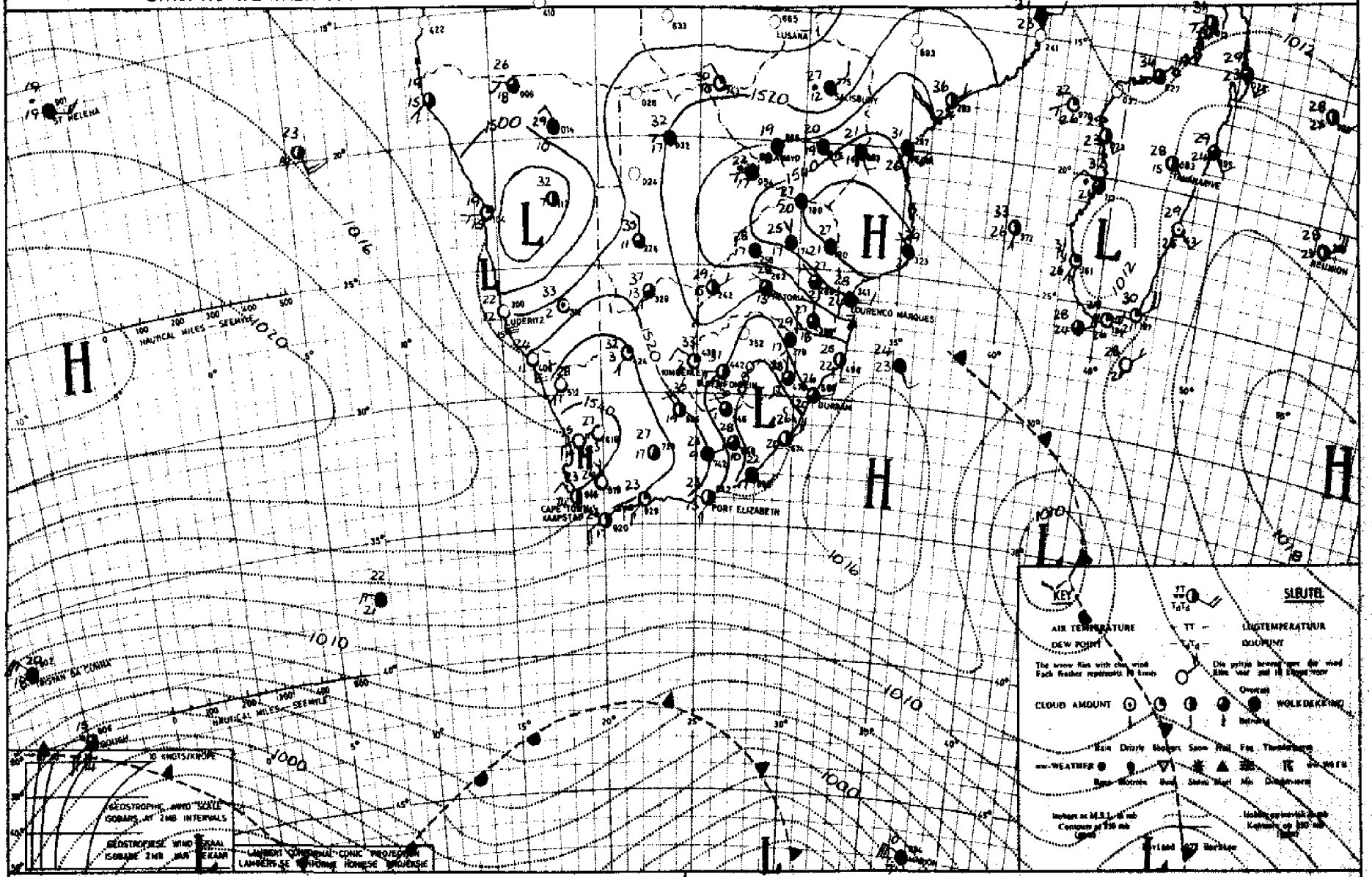

INFERENCE Scattered thundershowers will occur over Transvaal and Natal but with the deep low-pressure system to the southeast of Gough Island the trough over the interior will develop westwards tomorrow.

AFLEIDING Verspreide donderbuie sal oor Transvaal en Natal voorkom maar met die diep laedrukstelsel suidoos van Gougheiland sal die trog oor die binneland môre weswaarts ontwikkel.

DAAGLIKSE WEERBULLETIN

Maksimum en Minimum Temperatuur (°C) en Reënval (RRR) in mm vir die 24 uur geëindig om 08 h 00 SAST op

WEERBURO/WEATHER BUREAU
DEPT. VAN VERVOER/ DEPT. OF TRANSPORT

1979-01-14

DAILY WEATHER BULLETIN

Maximum and minimum Temperatures (°C) and Rainfall (RRR) in mm for the 24 hours ended at 08 h 00 on

TRANSVAAL	MAX	MIN	RRR
Barberton			
Belfast			
Bethal	26	13	2,6
Bospoort Ofleepal	31	15	4,4
Brits			
Bronkhorstspruit			
Carletonville			
Carolina	26	13	1,0
Die Bron			
Delareyville			
Delmas			
Fleur de Lys			
Ermelo			
Giyani			
Groblersdal			
Heidelberg			
Jan Kempdorp			
Jan Smutslughawe	26	13	8,6
Joubert Park (JHB.)			
Klarksdorp			
Kroondal (Rustenb.)	32	14	
Krugersdorp	27	13	9,8
Levubu			
Lichtenburg			
Loskopdam			
Loskopkanale			
Louis Trichardt			
Lydenburg			
Marble Hall			
Mara			
Marnitz			
Messina			
Middelburg			
Nelspruit	29	21	0,5
Nylstroom			
Phalaborwa	29	22	
Pietersburg	26	16	
Piet Retief	28	17	
Potchefstroom	31	15	
Potgietersrus	28	16	9,0
Pretoria	30	15	4,9
Pretoriuskop			
Schweizer-Reneke			
Skukuza	30	22	
Standerton	26	12	
Thabazimbi			
Tom Burke			
Tzaneen			
Vaalwater	29	14	
Ventersdorp			
Vereeniging			
Volksrust			
Warmbad	31	14	18,5
Waterval-Boven			
Witbank			
Wolmaransstad			
Zeerust			

NATAL	MAX	MIN	RRR
Cape St. Lucia	26	22	
Cedara	24	16	1,0
Dundee			
Durban			
Eshowe			
Estcourt	26	17	
Himeville			
Hluhluwe			
Jozini			
Ladysmith			
Louis Bothalughawe	25	22	
Melmoth			
Mkuze			
Newcastle	31	16	
Pietermaritzburg			
Port Shepstone	27	21	0,7
Van Reenen			
Vryheid			
Waterford (Underberg)	23	13	
Kokstad	23	15	0,9

O.V.S. - O.F.S.	MAX	MIN	RRR
Bothaville			
Bethlehem	27	11	
Bloemfontein			
Bultfontein			
Clocolan			
Fauresmith			
Fickburg			
Frankfort	28	11	
Harrismith			
Hoopstad	34	15	
Heilbron			
JBM Hertzoglughawe	32	10	
Koppies			
Kroonstad	31	14	
Lindley			
Modderpoort			
Petrusburg			
Philippolis			
Reddersburg			
Reitz			
Vrede			
Warden			
Welkom			
Wepener	31	8	
Winburg			
Zastron			

KAAP - CAPE	MAX	MIN	RRR
Aberdeen			
Addo			
Agulhas	24	16	
Alexander Bay	24	12	
Aliwal North	31	11	
Beaufort West	31	13	
Boegoebergdam			
Brandvlei			
Caledon			
Calitzdorp			
Calvinia	28	9	
Cape Columbine	21	14	
Cape St. Francis	22	14	
Cape Town (D.F. Malan)	25	13	
Cape Town (Newlands)			
Carnarvon			
Ceres			
Colesberg			
Cradock			
De Aar	31	13	
Dihne	25	15	1,4
Douglas	34	11	
East London	35	19	1,5
Elsenburg			
Fort Beaufort			
Fraserburg	30	13	
Garies			
George	23	13	
Graaff-Reinet	29	12	
Grahamstown			
Grootfontein (Middelburg)	30	13	
Hopetown			
Jansenville	32	13	
Joubertina			
Kaappunt	21	16	
Kimberley	35	15	
Knysna			
Kokstad			
Kuruman			
Ladismith			
Langebaanweg	24	13	
Maclear			
Mafeking	30	15	12,6
Matatiele			
Mosselbaai	24	18	
Okiep	29	12	
Oudtshoorn	30	13	
Petrusville			
Piketberg			
Pofadder	31	11	
Port Elizabeth	24	14	
Port Nolloth	20	9	
Prieska	33	13	
Queenstown	29	17	
Riversdale	28	14	

KAAP - CAPE	MAX	MIN	RRR
Robertson	29	12	
Sheeprun	27	19	1,2
Somerset East	28	17	
Steynsburg			
Steytlerville			
Strydenburg			
Sutherland	24	5	
Swellendam			
Tarkastad			
Touwsrivier	28	12	
Twee Riviere	38	17	
Uniondale			
Upington	34	16	
Vanwyksvlei	33	10	
Victoria West			
Vredendal	26	13	
Vryburg	33	15	
Williston			
Willowmore	30	11	

TRANSKEI	MAX	MIN	RRR
Butterworth			
Cala			
Idutywa			
Mhashe			
Port St. Johns	28	20	
Umtata	26	18	0,9

LESOTHO	MAX	MIN	RRR
Butha-Buthe			
Maseru			
Ox-Bow			
Paray			
Mafeteng			

SWAZILAND	MAX	MIN	RRR
Bulembu			
Manzini (Matsapa)			

S.W.A.	MAX	MIN	RRR
Aroab			
Bethanien			
Berdsbis			
Gobabeb	31	14	
Gobabis	35	18	
Grootfontein	32	17	4,8
J.G. Strijdom	33	18	
Kalkfeld			
Karasburg			
Karibib			
Keetmanshoop	35	17	
Kub			
Luderitz	22	14	
Mariental	38	18	
Möwe	30	16	
Ohopoho			
Okahandja			
Okaukeujo			
Ondangwa	29	19	
Otavi			
Otjiwarango			
Outjo			
Rehoboth			
Rundu	31	19	
Steinhausen			
Tsumeb			
Vis			
Walvisbaai	20	13	
Windhoek	34	20	
Zi'Hoek	34	17	

BOTSWANA	MAX	MIN	RRR
Francistown	24	16	9,1
Gaberone	32	17	6,0
Gantsi	33	17	16,4
Lobatse			
Mahalapye	28	17	
Maun	33	19	18,7
Serowe			
Shakawe			
Tsabong	38	21	
Tshane	36	20	

G.P.-S (L) **SYNOPTIC WEATHER MAP** 12h00 GMT – 14h00 SAST 1979-01-14 **SINOPTIESE WEERKAART** TV 6/42

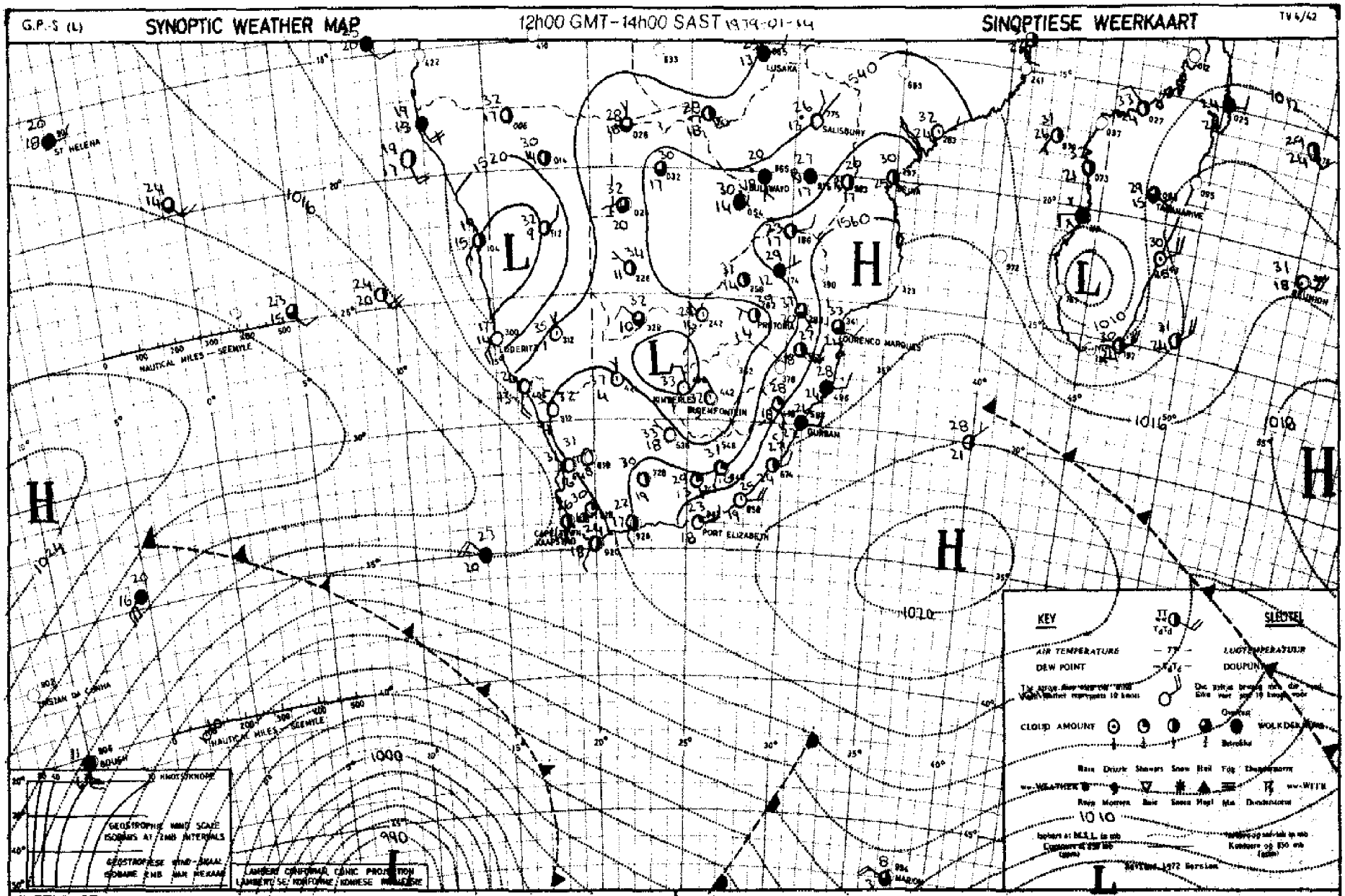

INFERENCE

Moist air is moving southwards over the country. Thundershowers will occur over the northern and north-eastern parts today spreading to Free State and northern Cape Province tomorrow. Light rain will develop over South-Western Cape overnight.

AFLEIDING

Vogtige lug beweeg suidwaarts oor die land. Donderbuie sal vandag oor die noordelike en oostelike dele voorkom en more na die Vrystaat en noordelike Kaapprovinsie uitbrei. Ligte reën sal oor Suidwes-Kaap oornag ontwikkel.

DAAGLIKSE WEERBULLETIN

Maksimum en Minimum Temperatuur (°C) en Reënval (RRR) in mm vir die 24 uur geëindig om 08 h 00 SAST op

WEERBURO/WEATHER BUREAU
DEPT. VAN VERVOER/ DEPT. OF TRANSPORT

1979-01-19

DAILY WEATHER BULLETIN

Maximum and minimum Temperatures (°C) and Rainfall (RRR) in mm for the 24 hours ended at 08 h 00 on

TV4/43

TRANSVAAL	MAX	MIN	RRR
Barberton			
Belfast			
Bethal	29	15	
Bospoort Vrede	31	17	
Brits			
Bronkhorstspruit			87,0
Carletonville			
Carolina	27	15	3,0
Die Bron			
Delareyville			
Delmas			10,9
Fleur de Lys			
Ermelo			
Giyani			1,5
Groblersdal			
Heidelberg			
Jan Kempdorp			
Jan Smutslughawe	28	16	
Joubert Park (JHB.)	28	17	
Klerksdorp			
Kroondal (Rustenb.)	33	18	2,5
Krugersdorp	28	17	
Levubu	23	20	
Lichtenburg			
Loskopdam			
Loskopkanale			
Louis Trichardt			
Lydenburg	29	15	
Marble Hall			
Mara			
Marnitz	33	20	
Messina	35	21	
Middelburg			13,0
Nelspruit	31	23	1,1
Nylstroom			
Phalaborwa	33	23	
Pietersburg	31	19	
Piet Retief	28	18	
Potchefstroom	31	18	4,7
Potgietersrus	32	20	
Pretoria	31	19	7,0
Pretoriuskop			
Schweizer-Reneke			
Skukuza	34	24	
Standerton	30	15	
Thabazimbi			
Tom Burke			
Tzaneen			
Vaalwater	33	16	
Ventersdorp			11,0
Vereeniging			
Volksrust			
Warmbad	31	19	
Waterval-Boven			4,6
Witbank			20,9
Wolmaransstad			
Zeerust			9,5

NATAL	MAX	MIN	RRR
Cape St. Lucia	30	23	
Cedara	25	17	1,0
Dundee			
Durban			
Eshowe			
Estcourt	29	19	
Himeville			
Hluhluwe			
Jozini			
Ladysmith			
Louis Bothalughawe	27	23	
Melmoth			
Mkuze			
Newcastle	33	17	
Pietermaritzburg			5,9
Port Shepstone	27	22	0,2
Van Reenen			
Vryheid			
Waterford (Underberg)	26	13	
Kokstad	28	13	

O.V.S. - O.F.S.	MAX	MIN	RRR
Bothaville			
Bethlehem	29	11	
Bloemfontein			
Bultfontein			
Clocolan			
Fauresmith	24	XX	
Fickburg			
Frankfort	20	14	
Harrismith			
Hoopstad	34	16	
Heilbron			
JBM Hertzoglughawe	33	16	
Koppies			
Kroonstad	33	17	
Lindley			
Modderpoort			
Petrusburg			
Philippolis			
Reddersburg			
Reitz			
Vrede			
Warden			
Welkom			
Wepener	33	19	
Winburg			
Zastron			

KAAP - CAPE	MAX	MIN	RRR
Aberdeen			
Addo			
Agulhas	24	17	
Alexander Bay	26	17	
Aliwal North	33	11	
Beaufort West	34	15	
Boegoebergdam			
Brandvlei			
Caledon			
Calitzdorp			
Calvinia	33	11	
Cape Columbine	21	15	
Cape St. Francis	22	18	
Cape Town (D.F. Malan)	28	17	
Cape Town (Newlands)			
Carnarvon			
Ceres			
Colesberg			
Cradock			
De Aar	34	10	
Döhne	27	17	
Douglas	37	15	
East London	25	21	
Elsenburg			
Fort Beaufort			
Fraserburg	34	16	
Garies			
George	26	15	
Graaff-Reinet	33	17	
Grahamstown			
Grootfontein (Middelburg)	33	11	
Hopetown			
Jansenville	35	18	
Joubertina			
Kaapmuiden	22	17	
Kimberley	36	21	
Knysna			
Kokstad			
Kuruman			
Ladismith			
Langebaanweg	27	17	
Maclear			
Mafeking	31	17	
Matatiele			
Mosselbaai	23	19	
Okiep	34	16	
Oudtshoorn	34	18	
Petrusville			
Piketberg			
Pofadder	34	17	
Port Elizabeth	25	19	
Port Nolloth	20	13	
Prieska	37	15	
Queenstown	34	17	
Riversdale	31	18	

KAAP - CAPE	MAX	MIN	RRR
Robertson			
Sheeprun	29	15	
Somerset East	32	17	
Steynsburg			
Steytlerville			
Strydenburg			
Sutherland	29	7	
Swellendam			
Tarkastad			
Touwsrivier	32	19	
Twee Riviere	40	25	
Uniondale			
Upington	38	21	
Vanwyksvlei	36	13	
Victoria West			
Vredendal	32	15	
Vryburg	34	18	
Williston			
Willowmore	32	15	

TRANSKEI	MAX	MIN	RRR
Butterworth			
Cala			
Idutywa			
Mbashe			
Port St. Johns	27	21	
Umtata	23	17	

LESOTHO	MAX	MIN	RRR
Butha-Buthe			
Maseru	27	16	
Ox-Bow			
Paray			
Mafetang			

SWAZILAND	MAX	MIN	RRR
Bulembu			
Manzini (Matsapa)			

S.W.A.	MAX	MIN	RRR
Aroab			
Bethanien			
Dordabis			
Gobabeb	35	16	
Gobabis	35	18	
Grootfontein	32	19	
J.G. Strijdom	33	20	
Kalkfeld			
Karasburg			
Karibib			
Keetmanshoop	38	21	
Kub			
Luderitz	21	14	
Mariental	39	25	
Möwe	19	16	
Okopoko			
Okahandja			
Okaukeujo	35	18	16,7
Ondangwa	33	17	33,7
Otavi			
Otjiwarongo			
Outjo			
Rehoboth			
Rundu	31	18	
Steinhausen			
Tsumeb			
Uis	33	16	
Walvisbaai	19	14	
Windhoek	34	17	8,8
Otjivasdal	36	20	

BOTSWANA	MAX	MIN	RRR
Francistown	32	17	2,6
Gaborone	33	19	
Gantsi	33	19	
Lobatse			
Mahalapye	34	19	6,4
Maun	32	19	
Serowe			
Shakawe			
Tsabong	39	21	
Tshane			

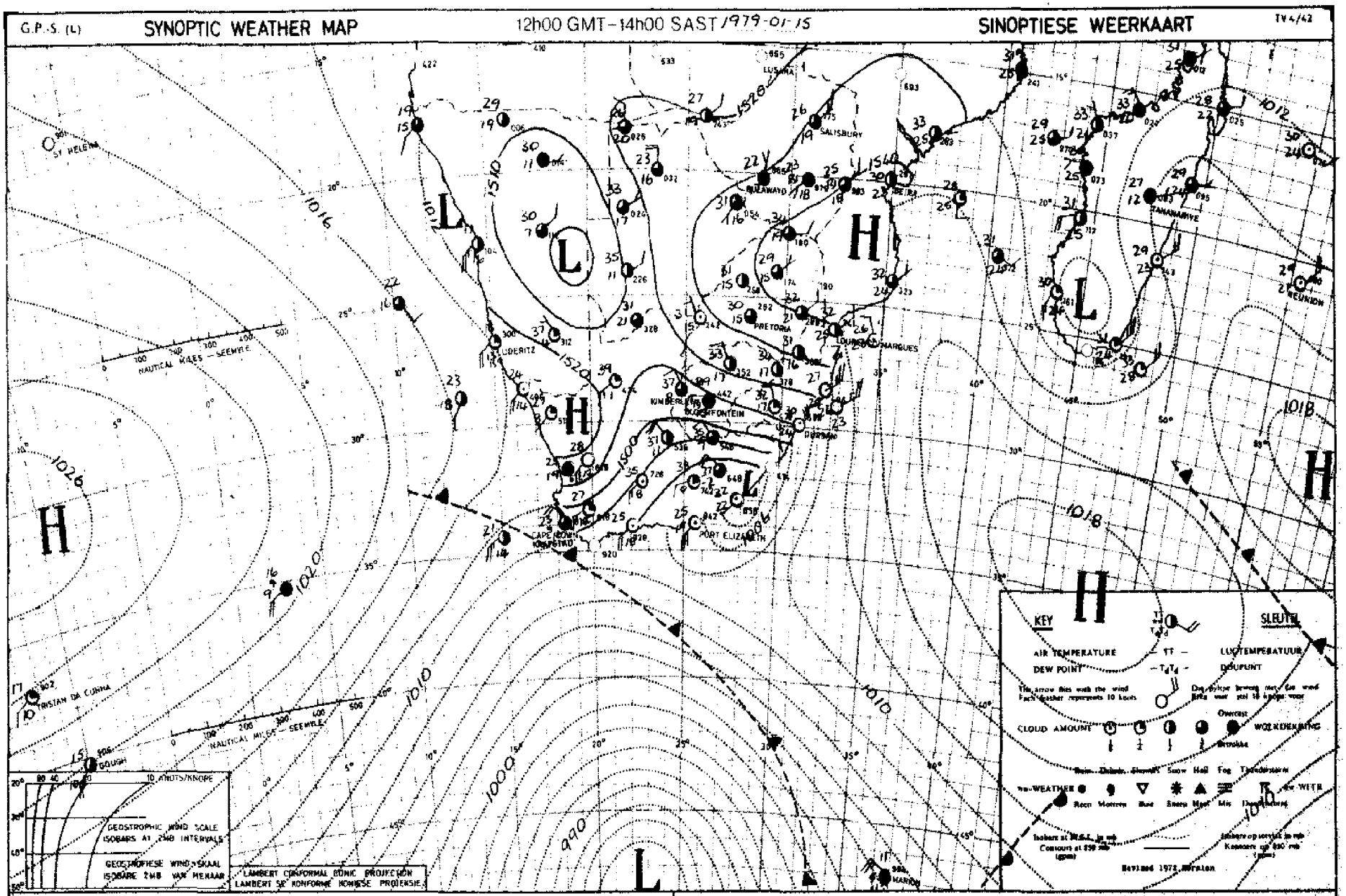

INFERENCE Scattered thundershowers will occur east of the trough over the interior but the air over the western parts is dry. Cooler conditions with showers will spread eastwards over the southern coastal regions behind the cold front.

AFLEIDING Verspreide donderbuie sal voorkom oos van die trog oor die binneland maar oor die westelike dele is die lug droog. Koeler toestande met buie sal agter die koue front ooswaarts uitbrei oor die suidelike kusstrake.

DAAGLIKSE WEERBULLETIN

Maksimum en Minimum Temperatuur (°C) en Reënval (RRR) in mm vir die 24 uur geëindig om 08 h 00 SAST op

WEERBURO/WEATHER BUREAU
DEPT. VAN VERVOER/ DEPT. OF TRANSPORT

1979-01-16

DAILY WEATHER BULLETIN

Maximum and minimum Temperatures (°C) and Rainfall (RRR) in mm for the 24 hours ended at 08 h 00 on

TV4/43

TRANSVAAL	MAX	MIN	RRR
Barberton			
Belfast			
Bethal	27	15	
~~Bespoort~~ Ohlosdal	32	16	4,6
Brits			
Bronkhorstspruit			
Carletonville			
Carolina	28	15	
Die Bron			
Delareyville			2,0
Delmas			
Fleur de Lys			
Ermelo			
Giyani			
Groblersdal			
Heidelberg			
Jan Kempdorp			5,8
Jan Smutslughawe	28	14	
Joubert Park (JHB.)	27	14	
Klerksdorp			5,7
Kroondal (Rustenb.)	34	18	9,5
Krugersdorp	29	15	
Levubu	31	20	4,5
Lichtenburg			
Loskopdam			
Loskopkanale			
Louis Trichardt			
Lydenburg	27	17	
Marble Hall			
Mara	32	16	
Marnitz	34	17	
Messina	35	20	4,5
Middelburg			
Nelspruit	32	19	
Nylstroom			
Phalaborwa	34	24	
Pietersburg	31	17	
Piet Retief	32	19	
Potchefstroom	32	16	0,2
Potgietersrus	33	19	
Pretoria	32	18	
Pretoriuskop			
Schweizer-Reneke			
Skukuza	36	21	
Standerton	28	14	3,4
Thabazimbi			
Tom Burke			
Tzaneen	33	19	
Vaalwater			
Ventersdorp			
Vereeniging			12,0
Volksrust			
Warmbad	33	20	
Waterval-Boven			1,0
Witbank			
Wolmaransstad			
Zeerust			

NATAL	MAX	MIN	RRR
Cape St. Lucia	29	23	
Cedara	33	18	
Dundee			
Durban			
Eshowe			
Estcourt	33	17	1,0
Himeville			
Hluhluwe			
Jozini			
Ladysmith			
Louis Bothalughawe	31	24	
Melmoth			
Mkuze			
Newcastle	34	19	6,5
Pietermaritzburg			
Port Shepstone	28	22	
Van Reenen			
Vryheid			
Waterford (Underberg)	32	16	1,7
Kokstad	36	19	

O.V.S. - O.F.S.	MAX	MIN	RRR
Bothaville			8,6
Bethlehem	29	14	15,0
Bloemfontein			
Bultfontein			
Clocolan			
Fauresmith	34	17	
Fickburg			20,7
Frankfort	31	15	14,8
Harrismith			
Hoopstad	35	17	3,0
Heilbron			
JBM Hertzoglughawe	33	17	4,0
Koppies			15,8
Kroonstad	33	16	18,0
Lindley			
Modderpoort			
Petrusburg			
Philippolis			
Reddersburg			5,5
Reitz			8,5
Vrede			2,0
Warden			
Welkom			
Wepener	33	16	5,0
Winburg			
Zastron			

KAAP - CAPE	MAX	MIN	RRR
Aberdeen			
Addo			
Agulhas	25	15	1,0
Alexander Bay	24	18	
Aliwal North	36	14	
Beaufort West	39	16	
Boegoebergdam			
Brandvlei			
Caledon			
Calitzdorp			
Calvinia	28	13	
Cape Columbine	22	14	3,5
Cape St. Francis	22	18	
Cape Town (D.F. Malan)	24	14	1,3
Cape Town (Newlands)			1,3
Carnarvon			
Ceres			4,0
Colesberg			
Cradock			
De Aar	37	16	
Döhne	39	14	
Douglas	39	21	
East London	34	19	
Elsenburg			
Fort Beaufort			
Fraserburg	34	11	
Garies			
George	27	16	2,1
Graaff-Reinet	40	14	
Grahamstown			
Grootfontein (Middelburg)	37	19	
Hopetown			1,0
Jansenville	42	18	
Joubertina			
Kaappunt	22	15	2,8
Kimberley	39	18	0,4
Knysna			3,5
Kokstad			
Kuruman			
Ladismith			
Langebaanweg	25	17	
Maclear			
Mafeking	32	20	
Matatiele			
Mosselbaai	26	17	0,3
Okiep	28	13	
Oudtshoorn	36	18	
Petrusville			
Piketberg			
Pofadder	34	13	
Port Elizabeth	29	19	
Port Nolloth	20	14	
Prieska	40	20	
Queenstown	38	14	
Riversdale	34	17	

KAAP - CAPE	MAX	MIN	RRR
Robertson	27	18	
Sheeprun	36	17	
Somerset East	39	13	
Steynsburg			
Steytlerville			
Strydenburg			
Sutherland	26	8	
Swellendam			
Tarkastad			
Touwsrivier	28	15	
Twee Riviere			
Uniondale			
Upington	40	20	
Vanwyksvlei	38	14	
Victoria West			
Vredendal	27	17	0,2
Vryburg	35	18	4,0
Williston			
Willowmore	36	15	
Darling			1,0
Wolseley			2,6

TRANSKEI	MAX	MIN	RRR
Butterworth			
Cala			
Idutywa			
Mbashe			
Port St. Johns	26	21	
Umtata	41	16	3,7

LESOTHO	MAX	MIN	RRR
Butha-Buthe			
Maseru			
Ox-Bow			
Paray			
Mafeteng			

SWAZILAND	MAX	MIN	RRR
Bulembu			
Manzini (Matsapa)	33	22	

S.W.A.	MAX	MIN	RRR
Aroab			
Bethanien			
Dordabis			
Gobabeb	33	19	
Gobabis	34	18	
Grootfontein	32	20	
J.G. Strijdom	32	18	
Kalkfeld			
Karasburg			
Karibib			
Keetmanshoop	39	19	
Kub			
Luderitz	20	16	
Marientál	26	21	
Möwe	20	16	
Ohopoho			
Okahandja			
Okaukeujo	33	18	0,7
Ondangwa	30	20	
Otavi			
Otjiwarango			
Outjo			
Rehoboth			
Rundu			
Steinhausen			
Tsumeb			
Uis	34	22	
Walvisbaai	21	14	
Windhoek	32	21	0,8
Strydal	34	17	7,0

BOTSWANA	MAX	MIN	RRR
Francistown	32	18	4,7
Gaborone	34	x	
Gantsi	34	20	
Lobatse			
Mahalapye	34	18	
Maun	33	19	
Serowe			
Shakawe	30	20	
Tsabong	37	21	6,0
Tshane	36	22	

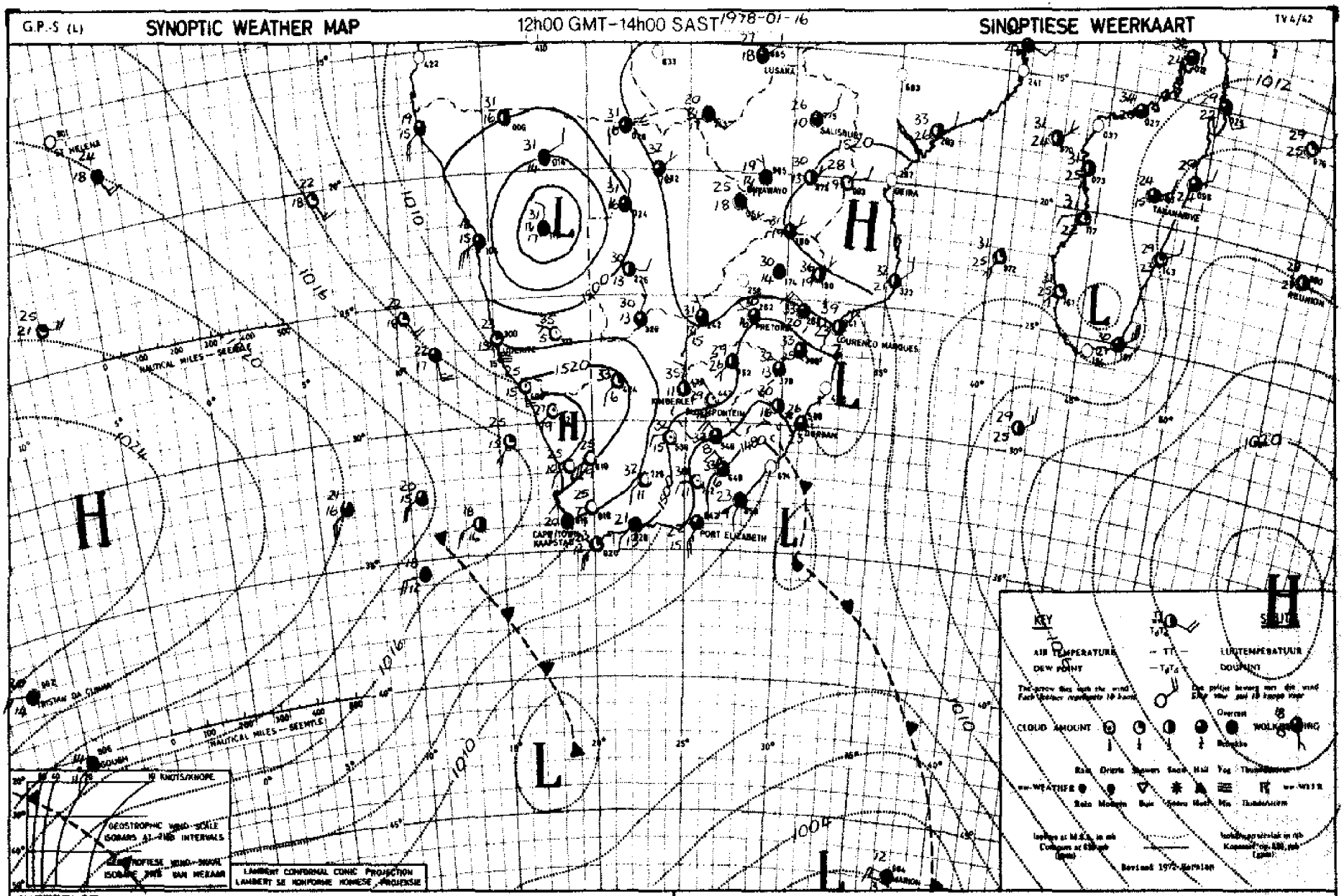

INFERENCE Scattered showers will occur east of the trough extending north-westwards from the Eastern Cape. A ridge of high pressure is pushing in south of the continent and cooler conditions will spread to Natal and Eastern Transvaal.

AFLEIDING Verspreide donderbuie sal voorkom oos van die trog wat vanaf Oos-Kaap noordweswaarts strek. 'n Wig van hoë druk stoot suid van die land in en koeler toestande sal na Natal en Oos-Transvaal uitbrei.

DAAGLIKSE WEERBULLETIN

Maksimum en Minimum Temperatuur (°C) en Reënval (RRR) in mm vir die 24 uur geëindig om 08 h 00 SAST op

WEERBURO/WEATHER BUREAU
DEPT. VAN VERVOER/ DEPT. OF TRANSPORT

1979-01-17

DAILY WEATHER BULLETIN

Maximum and minimum Temperatures (°C) and Rainfall (RRR) in mm for the 24 hours ended at 08 h 00 on

TRANSVAAL	MAX	MIN	RRR
Barberton			
Belfast			6,8
Bethal	26	18	3,0
Beepoort Ottosdal	31	15	
Brits			
Bronkhorstspruit			
Carletonville			
Carolina	29	14	
Die Bron			
Delareyville			
Delmas			8,0
Fleur de Lys			
Ermelo			
Giyani			
Groblersdal			1,3
Heidelberg			
Jan Kempdorp			
Jan Smutslughawe	27	14	
Joubert Park (JHB.)	28	15	2,6
Klerksdorp			15,0
Kroondal (Rustenb.)	32	19	
Krugersdorp	29	15	8,3
Levubu	32	20	2,0
Lichtenburg			
Loskopdam			
Loskopkanale			
Louis Trichardt			
Lydenburg	28	16	
Marble Hall			3,0
Mara	34	18	
Marnitz	34	19	9,5
Messina	37	20	
Middelburg			0,2
Nelspruit	35	20	
Nylstroom			
Phalaborwa	37	19	
Pietersburg	32	19	
Piet Retief	33	17	12,9
Potchefstroom	30	16	1,5
Potgietersrus	33	20	12,0
Pretoria	31	19	
Pretoriuskop			
Schweizer-Reneke			
Skukuza	39	22	
Standerton	28	15	
Thabazimbi			
Tom Burke			
Tzaneen	36	20	
Vaalwater	34	15	1,4
Ventersdorp			
Vereeniging			0,5
Volksrust			15,0
Warmbad	32	20	
Waterval-Boven			19,6
Witbank			
Wolmaransstad			
Zeerust			3,8

NATAL	MAX	MIN	RRR
Cape St. Lucia	33	23	
Cedara	30	16	9,1
Dundee			
Durban			
Eshowe			
Estcourt	31	14	19,8
Himeville			22,0
Hluhluwe			
Jozini			
Ladysmith			
Louis Bothalughawe	28	22	
Melmoth			6,0
Mkuze			
Newcastle	33	17	36,2
Pietermaritzburg			2,3
Port Shepstone	27	21	11,1
Van Reenen			
Vryheid			
Waterford (Underberg)	29	13	11,4
Kokstad	34	15	7,8
			14,0

O.V.S. - O.F.S.	MAX	MIN	RRR
Bothaville			3,0
Bethlehem			
Bloemfontein			
Bultfontein			
Clocolan			10,0
Fauresmith	32	13	6,8
Pickburg			5,5
Frankfort	30	14	
Harrismith			
Hoopstad			
Heilbron			
JBM Hertzoglughawe	32	14	2,4
Koppies			
Kroonstad	30	16	10,0
Lindley			
Modderpoort			
Petrusburg			
Philippolis			
Reddersburg			
Reitz			
Vrede			
Warden			
Welkom			
Wepener	31	16	5,0
Winburg			
Zastron			7,0

KAAP - CAPE	MAX	MIN	RRR
Aberdeen			
Addo			
Agulhas	24	16	1,0
Alexander Bay	25	12	
Aliwal North			
Beaufort West	33	16	
Boegoebergdam			
Brandvlei			
Caledon			
Calitzdorp			
Calvinia	23	9	
Cape Columbine	22	13	
Cape St. Francis	22	17	
Cape Town (D.F. Malan)	22	13	
Cape Town (Newlands)			
Carnarvon			
Ceres			
Colesberg			
Cradock			
De Aar	33	14	
Döhne	24	12	6,0
Douglas	37	19	
East London	24	17	9,9
Elsenburg			
Fort Beaufort			
Fraserburg	30	13	
Garies			
George	23	16	
Graaff-Reinet	36	16	
Grahamstown			
Grootfontein (Middelburg)	33	13	
Hopetown			
Jansenville	37	19	
Joubertina			
Kaappunt	20	15	
Kimberley	36	16	5,6
Knysna			1,5
Kokstad			
Kuruman			
Ladismith			
Langebaanweg	24	12	
Maclear			
Mafeking	31	18	9,0
Matatiele			
Mosselbaai	22	17	
Okiep			
Oudtshoorn	28	17	
Petrusville			7,0
Piketberg			
Pofadder	31	13	
Port Elizabeth	24	18	
Port Nolloth	21	12	
Prieska	35	16	
Queenstown	34	16	2,6
Riversdale	28	13	

KAAP - CAPE	MAX	MIN	RRR
Robertson	27	10	
Sheeprun	35	17	1,0
Somerset East	33	15	
Steynsburg			
Steytlerville			
Strydenburg			
Sutherland	23	5	
Swellendam			
Tarkastad			
Touwsrivier	27	11	
Twee Riviere	35	20	
Uniondale			
Upington	35	20	
Vanwyksvlei	34	13	
Victoria West			
Vredendal	26	14	
Vryburg	33	16	
Williston			
Willowmore	30	15	

TRANSKEI	MAX	MIN	RRR
Butterworth			
Cala			
Idutywa			
Mbashe			
Port St. Johns	26	20	5,4
Umtata	27	17	0,2

LESOTHO	MAX	MIN	RRR
Butha-Buthe			
Maseru	19	14	2,0
Ox-Bow			
Paray			
Mafeteng			

SWAZILAND	MAX	MIN	RRR
Bulembu			
Manzini (Matsapa)	36	22	
Mbabane			3,1

S.W.A.	MAX	MIN	RRR
Arosb			
Bethanien			
Derdabis			
Gobabeb	40	19	
Gobabis	36	18	0,6
Grootfontein	32	18	
J.G. Strijdom	32	18	0,1
Kalkfeld			
Karasburg			
Karibib			
Keetmanshoop	37	19	
Kub			
Luderitz	24	16	
Marienta1	37	21	
Mösw	20	16	
Ohopoho			
Okahandja			
Okaukeujo	33	19	4,8
Ondangwa	32	20	
Otavi			
Otjiwarango			10,6
Outjo			
Rehoboth			
Rundu	34	18	
Steinhausen			
Tsumeb			
Uis	38	25	
Walvisbaai	20	14	
Windhoek	31	19	0,1
Nyamutaa			11,0
Etosha			9,0
Khorixas			0,8
Omaheke			12,0
Arovab			4,0

BOTSWANA	MAX	MIN	RRR
Francistown	31	19	
Gaborone	34	20	
Gantsi	34	21	
Lobatse			
Mahalapye	33	20	
Maun	34	20	
Sarowe			
Shakawe	33	21	
Tsabong	34	19	
Tshane	32	21	

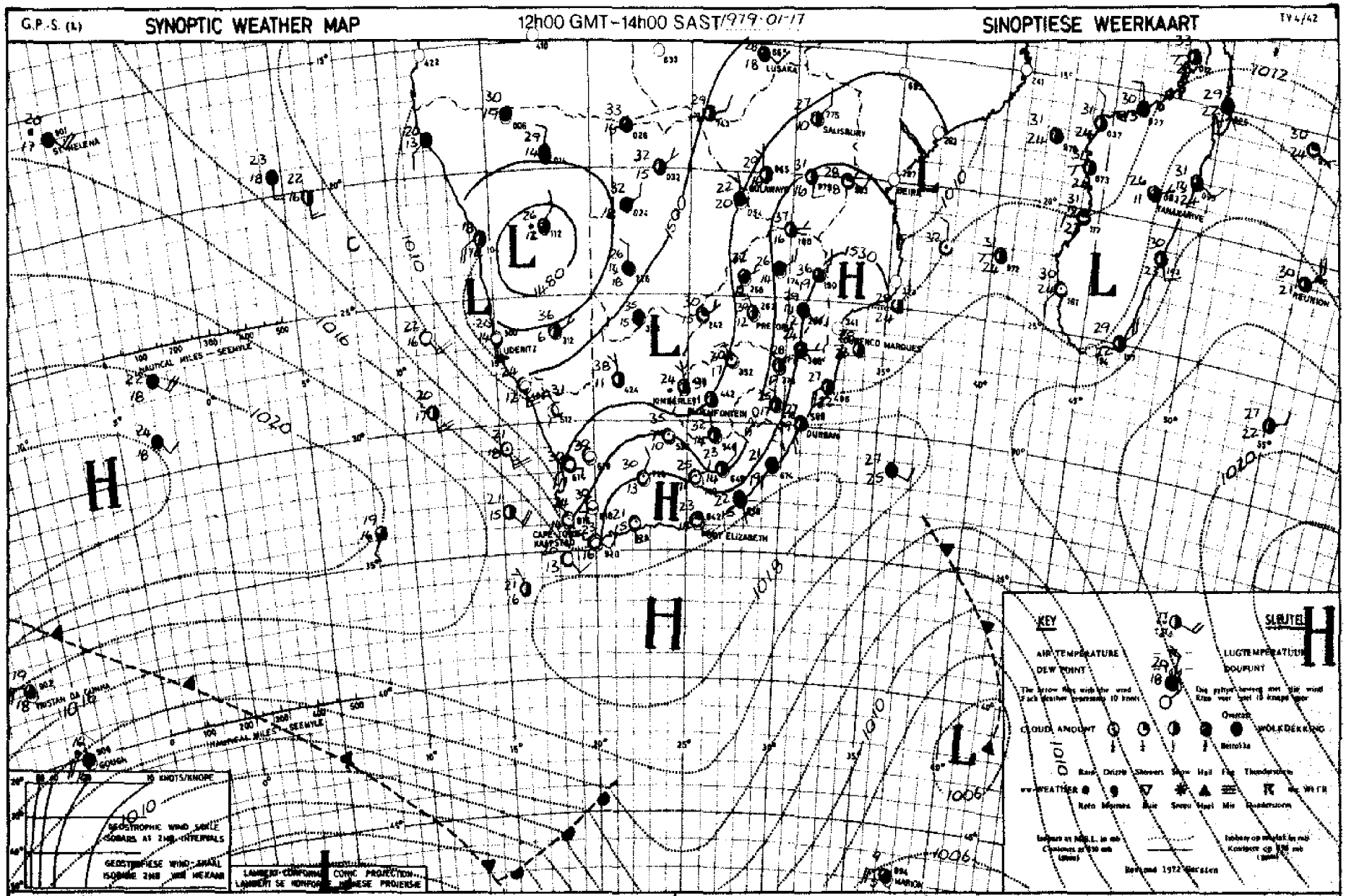

INFERENCE The cell of high pressure south of the continent is feeding cooler moist air in over Transvaal. With the trough extending south-eastwards from Windhoek thundershowers will develop over most parts of the country except over the western Cape Province.

AFLEIDING Die sel van hoë druk suid van die land voer koeler vogtige lug in oor Natal en Transvaal en met die trog wat vanaf Windhoek suidoostwaarts strek sal donderbuie oor die meeste dele van land ontwikkel behalwe oor die weste like Kaapprovinsie.

DAAGLIKSE WEERBULLETIN

Maksimum en Minimum Temperatuur (°C) en Reënval (RRR) in mm vir die 24 uur geëindig om 08 h 00 SAST op

WEERBURO/WEATHER BUREAU
DEPT. VAN VERVOER/ DEPT. OF TRANSPORT

1979 01 18

DAILY WEATHER BULLETIN

Maximum and minimum Temperatures (°C) and Rainfall (RRR) in mm for the 24 hours ended at 08 h 00 on

TV4/43

TRANSVAAL	MAX	MIN	RRR
Barberton			
Belfast			9,0
Bethal	28	14	2,5
~~Beaufort~~ Otosdal	31	18	20,0
Brits			
Bronkhorstspruit			
Carletonville			
Carolina	26	14	8,5
Die Bron			
Delareyville			29,0
Delmas			
Fleur de Lys			
Ermelo			
Giyani			
Groblersdal			
Heidelberg			
Jan Kempdorp			25,4
Jan Smutslughawe	27	16	
Joubert Park (JHB.)	27	17	
Klerksdorp			7,2
Kroondal (Rustenb.)	33	18	8,0
Krugersdorp	27	16	
Levubu	34	22	
Lichtenburg			
Loskopdam			
Loskopkanale			
Louis Trichardt			
Lydenburg	26	15	6,0
Marble Hall			
Mara	34	19	
Marnitz	34	20	
Messina	38	24	
Middelburg			4,0
Nelspruit	31	19	5,0
Nylstroom			
Phalaborwa	37	17	
Pietersburg	32	19	
Piet Retief	26	17	17,6
Potchefstroom	30	17	3,2
Potgietersrus	32	21	
Pretoria	32	19	4,7
Pretoriuskop			24,3
Schweizer-Reneke			19,5
Skukuza	37	25	
Standerton	28	15	7,4
Thabazimbi			
Tom Burke			
Tzaneen	34	21	
Vaalwater	33	18	13,0
Ventersdorp			15,5
Vereeniging			
Volksrust			
Warmbad	31	17	
Waterval-Boven			6,8
Witbank			3,0
Wolmaransstad			15,0
Zeerust			

NATAL	MAX	MIN	RRR
Cape St. Lucia	27	20	6,4
Cedara	23	15	
Dundee			
Durban			
Eshowe			
Estcourt	27	18	
Himeville			
Hluhluwe			
Jozini			
Ladysmith			
Louis Bothaluphawe	28	21	
Melmoth			
Mkuze			
Newcastle	29	17	
Pietermaritzburg			
Port Shepstone	26	19	
Van Reenen			
Vryheid			
Waterford (Underberg)	22	13	
Kokstad	23	14	

O.V.S. - O.F.S.	MAX	MIN	RRR
Bothaville			8,0
Bethlehem	28	16	
Bloemfontein			14,5
Bultfontein			9,5
Clocolan			
Fauresmith	33	18	1,0
Pickburg			28,0
Frankfort	29	15	
Harrismith			
Hoopstad	32	17	8,2
Heilbron			
JBM Hertzoglughawe	31	15	8,6
Koppies			
Kroonstad			8,0
Lindley			
Modderpoort			
Petrusburg			
Philippolis			
Reddersburg			10,5
Reitz			
Vrede			2,7
Warden			
Welkom			
Wepener	32	15	3,5
Winburg			
Zastron			

KAAP - CAPE	MAX	MIN	RRR
Aberdeen			
Addo			
Agulhas	24	19	
Alexander Bay	25	14	
Aliwal North	33	18	
Beaufort West	32	16	
Boegoebergdam			
Brandvlei			
Caledon			
Calitzdorp			
Calvinia	33	14	
Cape Columbine	21	13	
Cape St. Francis	23	20	
Cape Town (D.F. Malan)	25	15	
Cape Town (Newlands)			
Carnarvon			
Ceres			
Colesberg			
Cradock			
De Aar	35	20	
Döhne	22	15	
Douglas	36	19	1,8
East London	22	20	1,0
Elsenburg			
Fort Beaufort			
Fraserburg	33	17	
Garies			
George	23	15	
Graaff-Reinet	31	16	
Grahamstown			
Grootfontein (Middelburg)	33	16	
Hopetown			
Jansenville	31	19	
Joubertina			
Kaappunt	23	18	
Kimberley	34	17	8,0
Knysna			
Kokstad			
Kuruman			
Ladismith			
Langebaanweg	26	15	
Maclear			
Mafeking	32	17	8,4
Matatiele			
Mosselbaai	23	19	
Okiep	33	16	
Oudtshoorn	33	17	
Petrusville			
Piketberg			
Pofadder	35	21	
Port Elizabeth	24	20	
Port Nolloth	19	11	
Prieska	38	22	
Queenstown	25	16	
Riversdale	28	18	

KAAP - CAPE	MAX	MIN	RRR
Robertson	31	14	
Sheeprun	26	16	
Somerset East	27	14	
Steynsburg			
Steytlerville			
Strydenburg			
Sutherland	27	7	
Swellendam			
Tarkastad			
Touwsrivier	32	13	
Twee Riviere	38	20	10,0
Uniondale			
Upington	39	20	0,3
Vanwyksvlei	37	22	
Victoria West			
Vredendal	30	13	
Vryburg	34	16	35,5
Williston			
Willowmore	29	16	

TRANSKEI	MAX	MIN	RRR
Butterworth			
Cala			
Idutywa			
Mbashe			
Port St. Johns	24	20	0,6
Umtata	22	16	0,4

LESOTHO	MAX	MIN	RRR
Butha-Buthe			
Maseru			
Ox-Bow			
Paray			
Mafeteng			

SWAZILAND	MAX	MIN	RRR
Bulembu			
Manzini (Matsapa)	29	19	0,5

S.W.A.	MAX	MIN	RRR
Aroab			
Bethanien			
Dordabis			
Gobabeb	36	18	
Gobabis	31	18	3,4
Grootfontein	30	16	
J.G. Strijdom	31	17	18,2
Kalkfeld			
Karasburg			
Karibib			
Keetmanshoop	38	20	1,7
Kub			
Luderitz	21	14	
Mariental	36	19	
Mövе	21	16	
Ohopoho			
Okahandja			
Okaukeujo	31	20	
Ondangwa	25	15	16,6
Otavi			
Otjiwarango			
Outjo			
Rehoboth			
Rundu	32	20	1,7
Steinhausen			
Tsumeb			
Uis	37	22	
Walvisbaai	19	14	
Windhoek	27	17	24,4
Witrusdal	30	18	

BOTSWANA	MAX	MIN	RRR
Francistown	32	19	5,3
Gaborone	35	X	6,7
Gantsi	34	19	0,3
Lobatse			
Mahalapye	35	21	
Maun	35	22	
Serowe			
Shakawe	33	20	5,3
Tsabong	37	19	
Tshane	32	18	15,6
Kamativa			28,5

G.P.-S. (L) **SYNOPTIC WEATHER MAP** 12h00 GMT–14h00 SAST 1979-01-18 **SINOPTIESE WEERKAART** TV4/42

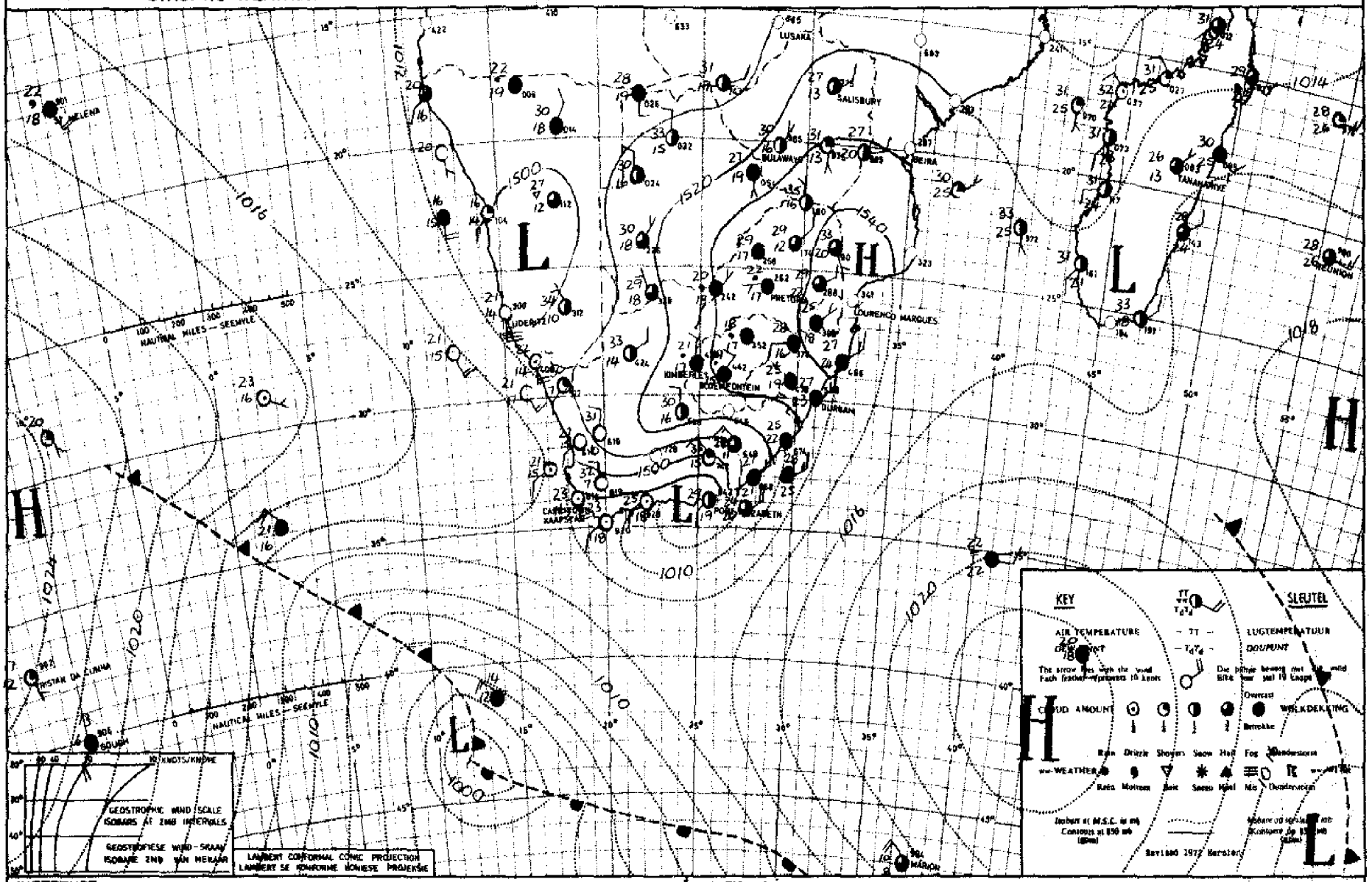

INFERENCE Moist air is being fed in from the north over almost the whole of the country and general rain and showers will occur over most parts except the western Cape Province.

AFLEIDING Vogtige lug word vanuit die noorde oor so te sê die hele land ingevoer en algeme reën en buie sal oor die meeste dele voorkom behalwe vir die westelike Kaapprovinsie.

DAAGLIKSE WEERBULLETIN

Maksimum en Minimum Temperatuur (°C) en Reënval (RRR) in mm vir die 24 uur geëindig om 08 h 00 SAST op

WEERBURO/WEATHER BUREAU
DEPT. VAN VERVOER/ DEPT. OF TRANSPORT

1979-01-19

DAILY WEATHER BULLETIN

Maximum and minimum Temperatures (°C) and Rainfall (RRR) in mm for the 24 hours ended at 08 h 00 on

TV4/43

TRANSVAAL	MAX	MIN	RRR
Barberton			
Belfast			
Bethal	24	16	13,5
~~Bospoort~~ Ohlospal	22	16	19,8
Brits			
Bronkhorstspruit			7,5
Carletonville			16,5
Carolina	23	16	18,5
Die Bron			
Delareyville			16,5
Delmas			1,1
Fleur de Lys			
Ermelo			
Giyani			
Groblersdal			
Heidelberg			
Jan Kempdorp			
Jan Smutslughawe	23	15	10,0
Joubert Park (JHB.)	23	16	4,5
Klerksdorp			18,0
Kroondal (Rustenb.)			
Krugersdorp	22	15	9,3
Levubu	31	21	
Lichtenburg			
Loskopdam			
Loskopkanale			
Louis Trichardt			
Lydenburg			
Marble Hall			
Mara	33	20	
Marnitz	34	20	8,0
Messina	30	24	
Middelburg			0,5
Nelspruit	30	20	
Nylstroom			
Phalaborwa	35	21	
Pietersburg	30	20	
Piet Retief	27	17	6,6
Potchefstroom	21	16	9,5
Potgietersrus	31	22	
Pretoria	26	19	5,0
Pretoriuskop			
Schweizer-Reneke			5,5
Skukuza	36	21	
Standerton	23	17	5,4
Thabazimbi			
Tom Burke			39,0
Tzaneen	33	20	
Vaalwater	31	18	
Ventersdorp			
Vereeniging			22,0
Volksrust			7,0
Warmbad	30	20	
Waterval-Boven			2,0
Witbank			3,0
Wolmaransstad			
Zeerust			

NATAL	MAX	MIN	RRR
Cape St. Lucia			
Cedara	26	16	
Dundee			
Durban			
Eshowe			
Estcourt	25	15	0,7
Himeville			
Hluhluwe			4,8
Jozini			
Ladysmith			
Louis Bothaluqhawe	30	23	
Melmoth			22,6
Mkuze			
Newcastle	29	18	1,2
Pietermaritzburg			
Port Shepstone	27	23	
Van Reenen			
Vryheid			
Waterford (Underberg)	23	12	0,5
~~Kokstad~~	26	14	0,4
~~Matatiele~~			1,0

O.V.S. - O.F.S.	MAX	MIN	RRR
Bothaville			12,0
Bethlehem	20	14	6,8
Bloemfontein			18,0
Bultfontein			
Clocolan			8,5
Fauresmith	25	15	4,5
Fickburg			9,0
Frankfort	21	15	5,5
Harrismith			
Hoopstad	22	16	8,9
Heilbron			
JBM Hertzoglughawe	20	16	13,2
Koppies			16,2
Kroonstad	20	17	15,0
Lindley			
Modderpoort			
Petrusburg			
Philippolis			
Reddersburg			9,0
Reitz			
Vrede			6,0
Warden			
Welkom			
Wepener	20	16	12,3
Winburg			
Zastron			1,7

KAAP - CAPE	MAX	MIN	RRR
Aberdeen			
Addo			
Agulhas	23	17	
Alexander Bay	23	13	
Aliwal North	25	15	
Beaufort West	37	18	
Boegoebergdam			
Brandvlei			
Caledon			
Calitzdorp			
Calvinia	32	17	
Cape Columbine	21	13	
Cape St. Francis	23	19	
Cape Town (D.F. Malan)	25	13	
Cape Town (Newlands)			
Carnarvon			
Ceres			
Colesberg			
Cradock			10,0
De Aar	31	18	
Döhne			
Douglas	30	20	0,8
East London	31	19	
Elsenburg			
Fort Beaufort			8,0
Fraserburg	34	11	
Garies			
George	25	18	
Graaff-Reinet	36	20	3,0
Grahamstown			12,5
Grootfontein (Middelburg)	30	15	5,6
Hopetown			10,0
Jansenville	40	18	3,0
Joubertina			
Kaappunt	22	16	
Kimberley	26	19	0,2
Knysna			
Kokstad			
Kuruman			
Ladismith			
Langebaanweg	24	11	
Maclear			
Mafeking	24	18	25,4
Matatiele			
Mosselbaai	25	20	
Okiep	31	11	
Oudtshoorn	35	16	
Petrusville			
Piketberg			
Pofadder	35	15	
Port Elizabeth	30	19	0,2
Port Nolloth	19	11	
Prieska	34	19	0,6
Queenstown	32	18	
Riversdale	30	18	

KAAP - CAPE	MAX	MIN	RRR
Robertson	31	9	
Sheeprun	25	14	0,1
Somerset East	37	15	3,5
Steynsburg			3,5
Steytlerville			
Strydenburg			
Sutherland	29	2	
Swellendam			
Tarkastad			
Touwsrivier	23	14	
Twee Riviere			
Uniondale			
Upington	35	22	
Vanwyksvlei	35	18	
Victoria West			4,5
Vredendal	27	14	
Vryburg	26	18	2,0
Williston			
Willowmore	35	16	4,7

TRANSKEI	MAX	MIN	RRR
Butterworth			
Cala			
Idutywa			
Mbashe			
Port St. Johns	27	22	
Umtata	27	18	

LESOTHO	MAX	MIN	RRR
Butha-Buthe			
Maseru	18	17	70,0
Ox-Bow			
Paray			
Mafeteng			

SWAZILAND	MAX	MIN	RRR
Bulembu			
Manzini (Matsapa)			5,8

S.W.A.	MAX	MIN	RRR
Aroab			
Bethanien			
Dordabis			
Gobabeb	35	18	
Gobabis	32	19	
Grootfontein	29	16	
J.G. Strijdom	29	17	
Kalkfeld			
Karasburg			
Karibib			3,5
Keetmanshoop	37	18	0,5
Kub			
Luderitz	22	14	
Mariental	37	20	
Mõwe	20	17	
Ohopoho			
Okahandja			
Okaukeujo	29	17	1,0
Ondangwa			
Otavi			
Otjiwarango			
Outjo			
Rehoboth			
Rundu	31	19	19,3
Steinhausen			
Tsumeb			
Uis	37	23	
Walvisbaai	19	13	
Windhoek	31	18	
Sitrusdal	31	19	
Kamanjab			10,5
Khorixas			0,6

BOTSWANA	MAX	MIN	RRR
Francistown	33	19	15,2
Gaborone	27	XX	2,8
Gantsi			
Lobatse			
Mahalapye	34	19	1,8
Maun			
Serowe			
Shakawe			
Tsabong	37	20	
Tshane			

G.P.S (L) 23 **SYNOPTIC WEATHER MAP** 12h00 GMT–14h00 SAST 1979 04 19 **SINOPTIESE WEERKAART** TV 4/42

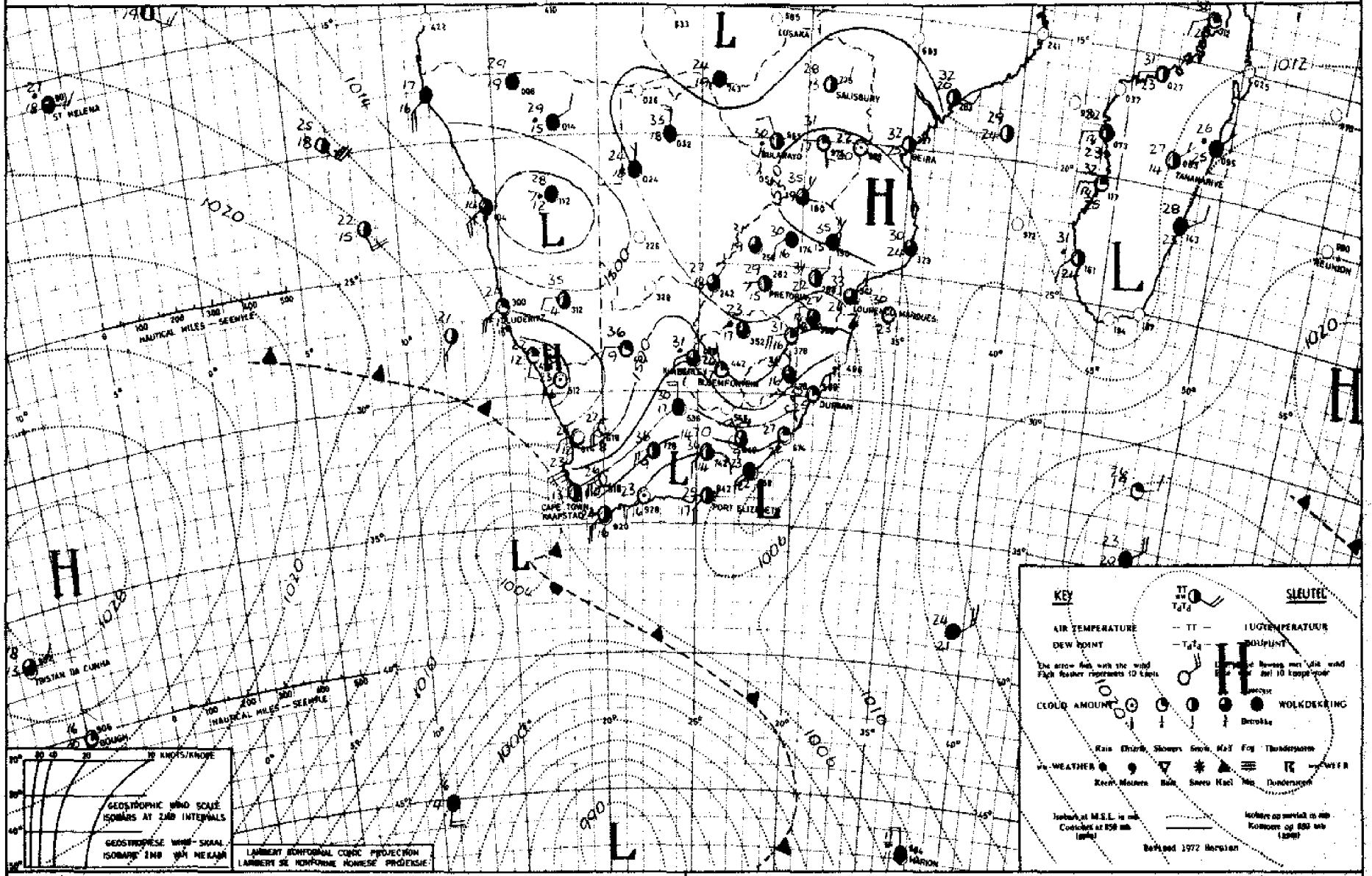

INFERENCE General rain and showers will occur east of the trough over the interior but dry air will spread to Griqualand West tomorrow. A wave formed south-west of the Cape but cold air will push in over the western Cape overnight behind the cold front.

AFLEIDING Algemene reën en buie sal voorkom oos van die trog oor die binneland maar droë lug sal môre na Griekwaland-Wes uitbrei. 'n Golf het suidwes van die Kaap ontwikkel maar koue lug sal oornag agter die front oor Wes-Kaap instoot.

TY5/45

DAAGLIKSE WEERBULLETIN

Maksimum en Minimum Temperatuur (°C) en Reënval (RRR) in mm vir die 24 uur geëindig om 08 h 00 SAST op

WEERBURO/WEATHER BUREAU
DEPT. VAN VERVOER/ DEPT. OF TRANSPORT

1979-01-20

DAILY WEATHER BULLETIN

Maximum and minimum Temperatures (°C) and Rainfall (RRR) in mm for the 24 hours ended at 08 h 00 on

TRANSVAAL	MAX	MIN	RRR
Barberton			
Belfast			0,1
Bethal	26	15	24,1
~~Bospoort~~ Ottosdal	26	16	21,6
Brits			
Bronkhorstspruit			
Carletonville			23,0
Carolina	26	15	2,5
Die Bron			
Delareyville			7,5
Delmas			
Fleur de Lys			
Ermelo			
Giyani			
Groblersdal			13,6
Heidelberg			12,5
Jan Kempdorp			
Jan Smutslughawe	27	14	22,7
Joubert Park (JHB.)	26	14	11,0
Klerksdorp			
Kroondal (Rustenb.)	32	17	22,5
Krugersdorp	27	15	10,5
Levubu	33	21	
Lichtenburg			
Loskopdam			
Loskopkanale			
Louis Trichardt			
Lydenburg			
Marble Hall			6,1
Mara	33	18	30,5
Marnitz	33	20	
Messina	37	21	29,5
Middelburg			2,0
Nelspruit	32	19	
Nylstroom			14,0
Phalaborwa	36	19	
Pietersburg	32	17	32,0
Piet Retief	27	19	1,1
Potchefstroom	30	16	17,4
Potgietersrus	32	19	22,5
Pretoria	30	17	9,0
Pretoriuskop			
Schweizer-Reneke			4,0
Skukuza	38	20	
Standerton	25	15	34,0
Thabazimbi			8,0
Tom Burke			
Tzaneen	33	19	7,0
Vaalwater	32	19	0,1
Ventersdorp			33,5
Vereeniging			20,0
Volksrust			
Warmbad	29	18	44,0
Waterval-Boven			
Witbank			
Wolmaransstad			
Zeerust			40,0

NATAL	MAX	MIN	RRR
Cape St. Lucia	29	24	1,4
Cedara	30	17	0,1
Dundee			
Durban			
Eshowe			
Estcourt	32	18	
Himeville			
Hluhluwe			
Jozini			
Ladysmith			
Louis Bothalughawe	35	25	
Melmoth			
Mkuze			
Newcastle	31	20	
Pietermaritzburg			
Port Shepstone	29	23	
Van Reenen			
Vryheid			
Waterford (Underberg)	27	15	
Kokstad	31	16	

O.V.S. - O.F.S.	MAX	MIN	RRR
Bothaville			
Bethlehem	20	14	11,7
Bloemfontein			
Bultfontein			
Clocolan			
Fauresmith	28	13	7,4
Fickburg			
Frankfort			12,1
Harrismith			
Hoopstad	27	16	37,5
Heilbron			
JBM Hertzoglughawe	28	15	14,8
Koppies			
Kroonstad	26	16	22,5
Lindley			
Modderpoort			
Petrusburg			
Philippolis			
Reddersburg			
Reitz			
Vrede			5,5
Warden			
Welkom			
Wepener	27	17	5,0
Winburg			
Zastron			10,5

KAAP - CAPE	MAX	MIN	RRR
Aberdeen			
Addo			
Agulhas	25	13	9,0
Alexander Bay	23	16	0,5
Aliwal North	32	14	14,5
Beaufort West	36	12	
Boegoebergdam			
Brandvlei			
Caledon			
Calitzdorp			
Calvinia	24	10	0,5
Cape Columbine	21	14	3,0
Cape St. Francis	23	16	
Cape Town (D.F. Malan)	24	14	8,3
Cape Town (Newlands)			13,4
Carnarvon			
Ceres			
Colesberg			
Cradock			
De Aar	33	12	
Döhne	35	15	6,0
Douglas	35	14	
East London	25	18	1,6
Elsenburg			
Fort Beaufort			
Fraserburg	31	8	
Garies			
George	23	13	0,3
Graaff-Reinet			
Grahamstown			
Grootfontein (Middelburg)	31	8	
Hopetown			
Jansenville	37	18	
Joubertina			
Kaappunt	21	14	4,0
Kimberley	32	13	21,2
Knysna			2,0
Kokstad			
Kuruman			
Ladismith			
Langebaanweg	24	15	1,0
Maclear			
Mafeking	28	17	30,0
Matatiele			
Mosselbaai	24	15	1,1
Okiep	24	10	0,1
Oudtshoorn	32	14	
Petrusville			
Piketberg			4,5
Pofadder			
Port Elizabeth	25	17	
Port Nolloth	18	14	
Prieska	37	15	
Queenstown	35	14	0,8
Riversdale	30	13	0,2

KAAP - CAPE	MAX	MIN	RRR
Robertson	27	15	2,5
Sheeprun	33	16	
Somerset East	37	15	3,5
Steynsburg			13,0
Steytlerville			
Strydenburg			
Sutherland	23	6	
Swellendam			6,0
Tarkastad			
Touwsrivier	27	11	0,2
Twee Riviere	37	17	
Uniondale			
Upington	37	15	
Vanwyksvlei	35	12	
Victoria West			
Vredendal	25	14	
Vryburg	30	17	3,0
Williston			
Willowmore	35	12	

TRANSKEI	MAX	MIN	RRR
Butterworth			
Cala			
Idutywa			22,0
Mbashe			
Port St. Johns	30	21	
Umtata	35	16	0,8

LESOTHO	MAX	MIN	RRR
Butha-Buthe			
Maseru	25	15	160,0
Ox-Bow			
Paray			
Mafeteng			

SWAZILAND	MAX	MIN	RRR
Bulembu			
Manzini (Matsapa)			
Mhlabane			5,9

S.W.A.	MAX	MIN	RRR
Aroab			
Bethanien			
Dordabis			
Gobabeb	32	13	
Gobabis	31	17	4,3
Grootfontein	30	18	0,8
J.G. Strijdom	29	17	0,1
Kalkfeld			
Karasburg			
Karibib			
Keetmanshoop	37	12	
Kub			
Luderitz	24	16	
Mariental	37	17	
Möwe	20	15	
Ohopoho			
Okahandja			
Okaukeujo	35	19	12,2
Ondangwa			
Otavi			
Otjiwarango			
Outjo			
Rehoboth			
Rundu	31	19	0,4
Steinhausen			
Tsumeb			
Uis	34	18	
Walvisbaai	20	13	
Windhoek	28	18	
Sitrusdal	32	19	0,8

BOTSWANA	MAX	MIN	RRR
Francistown	33	20	11,2
Gaborone	32	20	2,2
Gantsi			0,2
Lobatse			
Mahalapye	32	21	
Maun	33	21	
Serowe			
Shakawe	33	21	
Tsabong	36	xx	8,0
Tshane	33	20	10,5

G.P.-S (L) **SYNOPTIC WEATHER MAP** 12h00 GMT–14h00 SAST 1979-01-20 **SINOPTIESE WEERKAART** TV4/42

INFERENCE

A strong cell of high pressure is pushing in south of the continent and cold rainy weather will spread to Natal and Eastern Transvaal. Dry air is moving eastwards over the interior but showers will still occur " "

AFLEIDING

'n Stark sel van hoë druk stoot suid van die land in an koue reënweer sal na Natal an Oos-Transvaal uitbrei. Droë lug beweeg ooswaarts oor die binneland maar buie sal môre nog oor die noordelike dele van

DAAGLIKSE WEERBULLETIN

Maksimum en Minimum Temperatuur (°C) en Reënval (RRR) in mm vir die 24 uur geëindig om 08 h 00 SAST op

WEERBURO/WEATHER BUREAU
DEPT. VAN VERVOER/ DEPT. OP TRANSPORT

1979-01-21

DAILY WEATHER BULLETIN

Maximum and minimum Temperatures (°C) and Rainfall (RRR) in mm for the 24 hours ended at 08 h 00 on

TRANSVAAL	MAX	MIN	RRR
Barberton			
Belfast			0.1
Bethal	21	13	0.4
Bospoort	25	12	13.6
Brits			
Bronkhorstspruit			
Carletonville			2.8
Carolina	22	15	
Die Bron			
Delareyville			13.5
Delmas			
Fleur de Lys			
Ermelo			
Giyani			
Groblersdal			
Heidelberg			
Jan Kempdorp			
Jan Smutslughawe	20	13	4.8
Joubert Park (JHB.)	20	14	6.5
Klerksdorp			
Kroondal (Rustenb.)	20	13	17.0
Krugersdorp	20	16	11.0
Levubu			67.4
Lichtenburg			
Loskopdam			
Loskopkanale			
Louis Trichardt			
Lydenburg			
Marble Hall			9.9
Mara	31	19	18.6
Marnitz	32	19	0.7
Messina	36	22	100.5
Middelburg			
Nelspruit	34	21	
Nylstroom			9.0
Phalaborwa	36	22	
Pietersburg	28	19	2.0
Piet Retief	27	16	0.4
Potchefstroom	29	11	1.0
Potgietersrus	26	18	2.0
Pretoria	21	15	7.0
Pretoriuskop			15.9
Schweizer-Reneke			
Skukuza	40	22	1.5
Standerton	22	12	0.2
Thabazimbi			5.5
Tom Burke			
Tzaneen	34	19	0.3
Vaalwater	26	15	5.2
Ventersdorp			
Vereeniging			
Volksrust			
Warmbad	27	15	8.9
Waterval-Boven			
Witbank			
Wolmaransstad			
Zeerust			

NATAL	MAX	MIN	RRR
Cape St. Lucia	30	19	3.7
Cedara	25	11	12.5
Dundee			
Durban			
Eshowe			
Estcourt	30	16	
Himeville			
Hluhluwe			4.0
Jozini			
Ladysmith			
Louis Bothalughawe	27	19	10.2
Melmoth			
Mkuze			
Newcastle			
Pietermaritzburg			
Port Shepstone	25	18	8.5
Van Reenen			
Vryheid			
Waterford (Underberg)			
Kokstad	25	10	12.0
Matatiele			1.0

O.V.S. - O.F.S.	MAX	MIN	RRR
Bothaville			
Bethlehem	25	10	
Bloemfontein			
Bultfontein			
Clocolan			
Fauresmith	26	9	
Fickburg			
Frankfort	24	9	
Harrismith			
Hoopstad	27	11	
Heilbron			
JBM Hertzoglughawe	26	9	
Koppies			
Kroonstad	26	11	
Lindley			
Modderpoort			
Petrusburg			
Philippolis			
Reddersburg			
Reitz			
Vrede			
Warden			
Welkom			
Wepener	26	14	
Winburg			
Zastron			

KAAP - CAPE	MAX	MIN	RRR
Aberdeen			
Addo			
Agulhas	21	16	
Alexander Bay	23	13	
Aliwal North	28	9	
Beaufort West	24	9	
Boegoebergdam			
Brandvlei			
Caledon			
Calitzdorp			
Calvinia	19	9	
Cape Columbine	19	13	1.5
Cape St. Francis	22	15	2.5
Cape Town (D.F. Malan)	20	15	
Cape Town (Newlands)			
Carnarvon			
Ceres			19.5
Colesberg			
Cradock			
De Aar	27	9	
Dêhne	22	8	
Douglas	29	13	
East London	23	15	
Elsenburg			
Fort Beaufort			
Fraserburg	21	7	
Garies			
George	21	13	5.6
Graaff-Reinet	36	9	
Grahamstown			
Grootfontein (Middelburg)	26	6	
Hopetown			
Jansenville	29	12	
Joubertina			
Kaappunt	17	15	
Kimberley	28	11	
Knysna			1.0
Kokstad			
Kuruman			
Ladismith			
Langebaanweg	21	12	1.0
Maclear			
Mafeking	23	15	1.0
Matatiele			
Mosselbaai	20	13	2.5
Okiep	20	10	
Oudtshoorn	20	14	
Petrusville			
Piketberg			
Pofadder			
Port Elizabeth	24	14	8.3
Port Nolloth	20	12	
Prieska	27	12	
Queenstown	31	9	
Riversdale	20	XX	4.5

KAAP - CAPE	MAX	MIN	RRR
Robertson	27	10	
Sheeprun	31	10	
Somerset East	26	8	
Steynsburg			
Steytlerville			
Strydenburg			
Sutherland	16	2	
Swellendam			
Tarkastad			
Touwsrivier	20	7	
Twee Riviere	30	15	
Uniondale			
Upington	27	13	
Vanwyksvlei	26	11	
Victoria West			
Vredendal	24	11	
Vryburg	28	12	
Williston			
Willowmore	21	8	

TRANSKEI	MAX	MIN	RRR
Butterworth			
Cala			
Idutywa			
Mbashe			
Port St. Johns	23	15	9.4
Umtata			

LESOTHO	MAX	MIN	RRR
Butha-Buthe			
Maseru			
Ox-Bow			
Paray			
Mafeteng			

SWAZILAND	MAX	MIN	RRR
Bulembu			
Manzini (Matsapa)	33	19	
Qlabaos			4.4

S.W.A.	MAX	MIN	RRR
Aroab			
Bethanien			
Dordabis			
Gobabeb	35	14	
Gobabis	31	16	
Grootfontein	31	20	
J.G. Strijdom	29	14	
Kalkfeld			
Karasburg			
Karibib			
Keetmanshoop	29	13	
Kub			
Luderitz	22	15	
Mariental	33	15	
Möwe	20	15	
Ohopoho			
Okahandja			
Okaukeujo	29	18	3.0
Ondangwa	24	20	1.9
Otavi			
Otjiwarango			
Outjo			
Rehoboth			
Rundu	31	20	
Steinhausen			
Tsumeb			
Uis			
Walvisbaai	19	12	
Windhoek	30	18	
Witvlei	30	17	

BOTSWANA	MAX	MIN	RRR
Francistown	33	19	24.0
Gaborone	26	16	19.2
Gantsi	33	17	
Lobatse			
Mahalapye	31	17	8.0
Maun	33	XX	
Serowe			
Shakawe			
Tsabong	31	14	
Tshane	31	17	

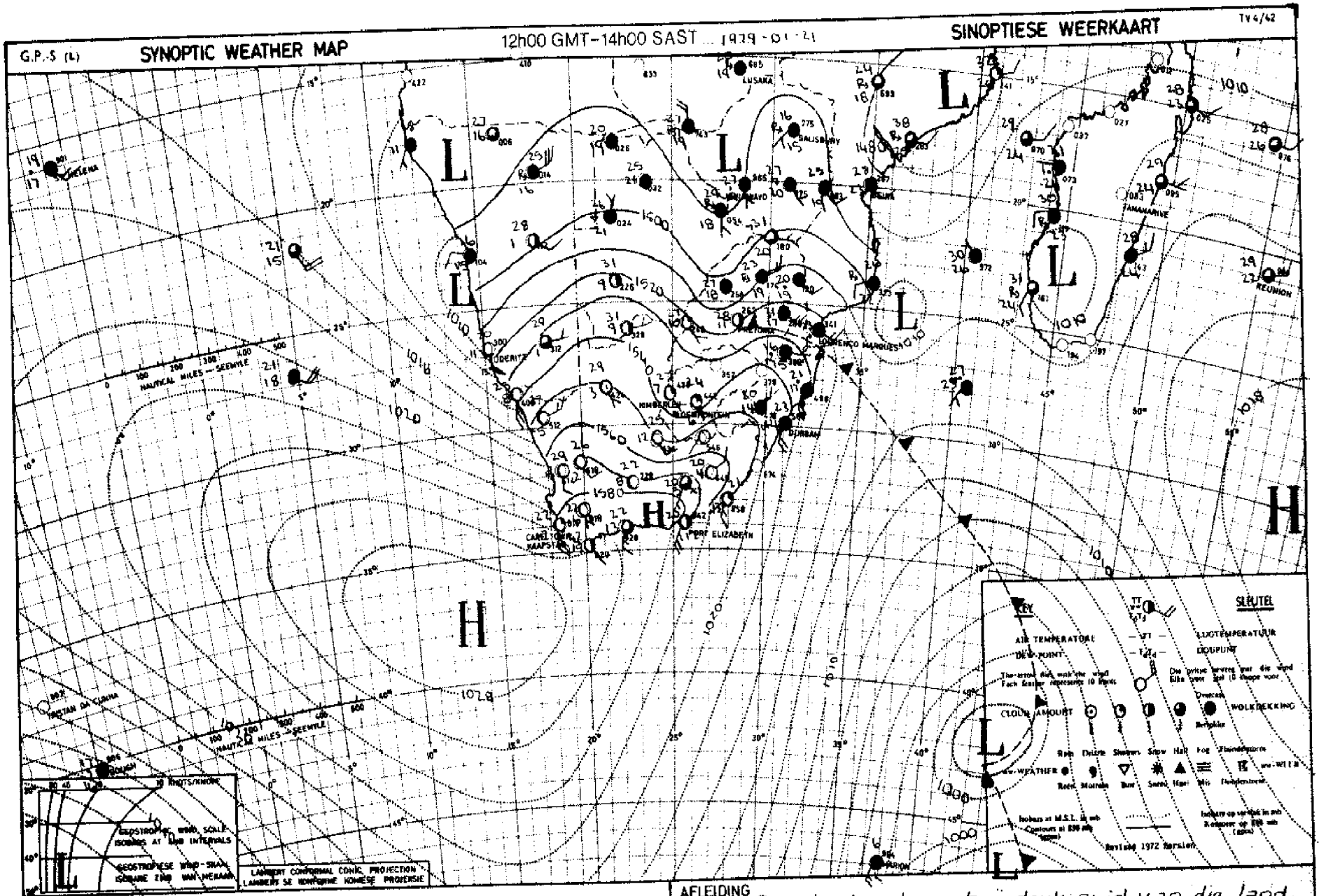

INFERENCE The strong cell of high pressure south of the continent is moving eastwards and is feeding in cold moist air over the eastern and north-eastern regions but the air over the western parts is dry.

AFLEIDING Die sterk sel van hoë druk suid van die land beweeg ooswaarts en voer koue vogtige lug in oor die oostelike en noordoostelike gebiede maar oor die westelike dele is die lug droog.

Maksimum en Minimum Temperatuur (°C) en Reënval (RRR) in mm vir die 24 uur geëindig om 08 h 00 SAST op

DEPT. VAN VERVOER/ DEPT. OF TRANSPORT

1979-01-22

Maximum and minimum Temperatures (°C) and Rainfall (RRR) in mm for the 24 hours ended at 08 h 00 on

TRANSVAAL	MAX	MIN	RRR
Barberton			
Belfast			8.5
Bethal	24	10	
Boepoort Ottosdal	26	13	
Brits			
Bronkhorstspruit			
Carletonville			
Carolina	23	8	
Die Bron			
Delareyville			
Delmas			11.0
Fleur de Lys			
Ermelo			
Giyani			
Groblersdal			3.4
Heidelberg			
Jan Kempdorp			7.0
Jan Smutslughawe	24	10	
Joubert Park (JHB.)	25	9	
Klerksdorp			
Kroondal (Rustenb.)	29	16	
Krugersdorp	25	11	
Levubu	27	16	1.9
Lichtenburg			
Loskopdam			
Loskopkanale			
Louis Trichardt			
Lydenburg	25	12	0.5
Marble Hall			4.4
Mara	29	16	
Marnitz	30	17	0.6
Messina	32	20	
Middelburg			1.5
Nelspruit	25	16	
Nylstroom			
Phalaborwa	24	18	45.5
Pietersburg	26	15	0.9
Piet Retief	17	12	0.4
Potchefstroom	26	14	
Potgietersrus	29	16	13.0
Pretoria	29	14	
Pretoriuskop			
Schweizer-Reneke			
Skukuza	24	17	
Standerton	26	11	
Thabazimbi			
Tom Burke			
Tzaneen	25	16	34.5
Vaalwater	28	17	
Ventersdorp			
Vereeniging			
Volksrust			4.5
Warmbad	30	16	
Waterval-Boven			
Witbank			4.0
Wolmaransstad			
Zeerust			

NATAL	MAX	MIN	RRR
Cape St. Lucia	21	17	28.0
Cedara	15	10	0.8
Dundee			
Durban			
Eshowe			
Estcourt	21	13	
Himeville			13.0
Hluhluwe			7.9
Jozini			17.0
Ladysmith			
Louis Bothaluchawe	25	18	5.9
Melmoth			16.4
Mkuze			
Newcastle	23	12	
Pietermaritzburg			0.7
Port Shepstone	24	17	4.5
Van Reenen			9.5
Vryheid			
Waterford (Underberg)	17	8	1.3
Kokstad	18	9	

O.V.S. - O.F.S.			
Bothaville			6.0
Bethlehem	25	15	
Bloemfontein			
Bultfontein			
Clocolan			
Fauresmith	28	9	
Fickburg			
Frankfort	27	12	
Harrismith			
Hoopstad	27	14	
Heilbron			
JBM Hertzoglughawe	26	10	
Koppies			
Kroonstad	27	14	
Lindley			
Modderpoort			
Petrusburg			
Philippolis			
Reddersburg			
Reitz			
Vrede			
Warden			
Welkom			
Wepener	26	9	
Winburg			
Zastron			

KAAP - CAPE	MAX	MIN	RRR
Aberdeen			
Addo			
Agulhas	22	18	
Alexander Bay	25	12	
Aliwal North			
Beaufort West	24	11	
Boegoebergdam			
Brandvlei			
Caledon			
Calitzdorp			
Calvinia	27	12	
Cape Columbine	22	14	
Cape St. Francis	21	16	
Cape Town (D.F. Malan)	23	18	
Cape Town (Newlands)			
Carnarvon			
Ceres			19.0
Colesberg			
Cradock			
De Aar	27	9	
Döhne	19	10	
Douglas	30	14	
East London	23	15	2.2
Elsenburg			
Fort Beaufort			
Fraserburg	23	10	
Garies			
George	21	12	0.2
Graaff-Reinet			
Grahamstown			
Grootfontein (Middelburg)	22	7	
Hopetown			
Jansenville	26	12	
Joubertina			2.0
Kaappunt	21	16	
Kimberley	28	13	
Knysna			
Kokstad			
Kuruman			
Ladismith			
Langebaanweg	23	15	
Maclear			
Mafeking	28	15	
Matatiele			
Mosselbaai	22	18	
Okiep	30	11	
Oudtshoorn	23	1	
Petrusville			
Piketberg			
Pofadder	29	17	
Port Elizabeth	22	17	1.9
Port Nolloth	27	11	
Prieska	30	14	
Queenstown	23	8	
Riversdale	22	11	

KAAP - CAPE	MAX	MIN	RRR
Robertson	25	12	
Sheeprun	21	9	0.2
Somerset East	21	10	
Steynsburg			
Steytlerville			
Strydenburg			
Sutherland	22	7	
Swellendam			0.2
Tarkastad			
Touwsrivier	23	10	
Twee Riviere	32	18	
Uniondale			
Upington	31	19	
Vanwyksvlei	26	15	
Victoria West			
Vredendal	30	21	
Vryburg	28	12	
Williston			
Willowmore	21	9	

TRANSKEI			
Butterworth			
Cala			
Idutywa			
Mbashe			
Port St. Johns	24	16	1.0
Umtata	22	10	

LESOTHO			
Butha-Buthe			
Maseru	35	9	
Ox-Bow			
Paray			
Mafeteng			

SWAZILAND			
Bulembu			
Manzini (Matsapa)	20	15	

S.W.A.	MAX	MIN	RRR
Aroab			
Bethanien			
Bordabis			
Gobabeb	35	15	
Gobabis	31	17	
Grootfontein	29	15	1.0
J.G. Strijdom	29	16	
Kalkfeld			
Karasburg			
Karibib			
Keetmanshoop	31	17	
Kub			
Luderitz	22	12	
Mariental	33	15	
Möwe	19	16	
Ohopoho			
Okahandja			
Okaukeujo	29	19	0.9
Ondangwa	29	19	
Otavi			
Otjiwarongo			
Outjo			
Rehoboth			
Rundu	24	19	0.3
Steinhausen			
Tsumeb			
Uis	35	17	
Walvisbaai			
Windhoek	30	18	
Keetmanshoop	32	17	21.7

BOTSWANA			
Francistown	29	16	42.6
Gaborone	31	18	
Gantsi	31	19	3.5
Lobatse			
Mahalapye	29	18	7.0
Maun	28	XX	0.6
Serowe			
Shakawe			
Tsabong	33	16	
Tshane			

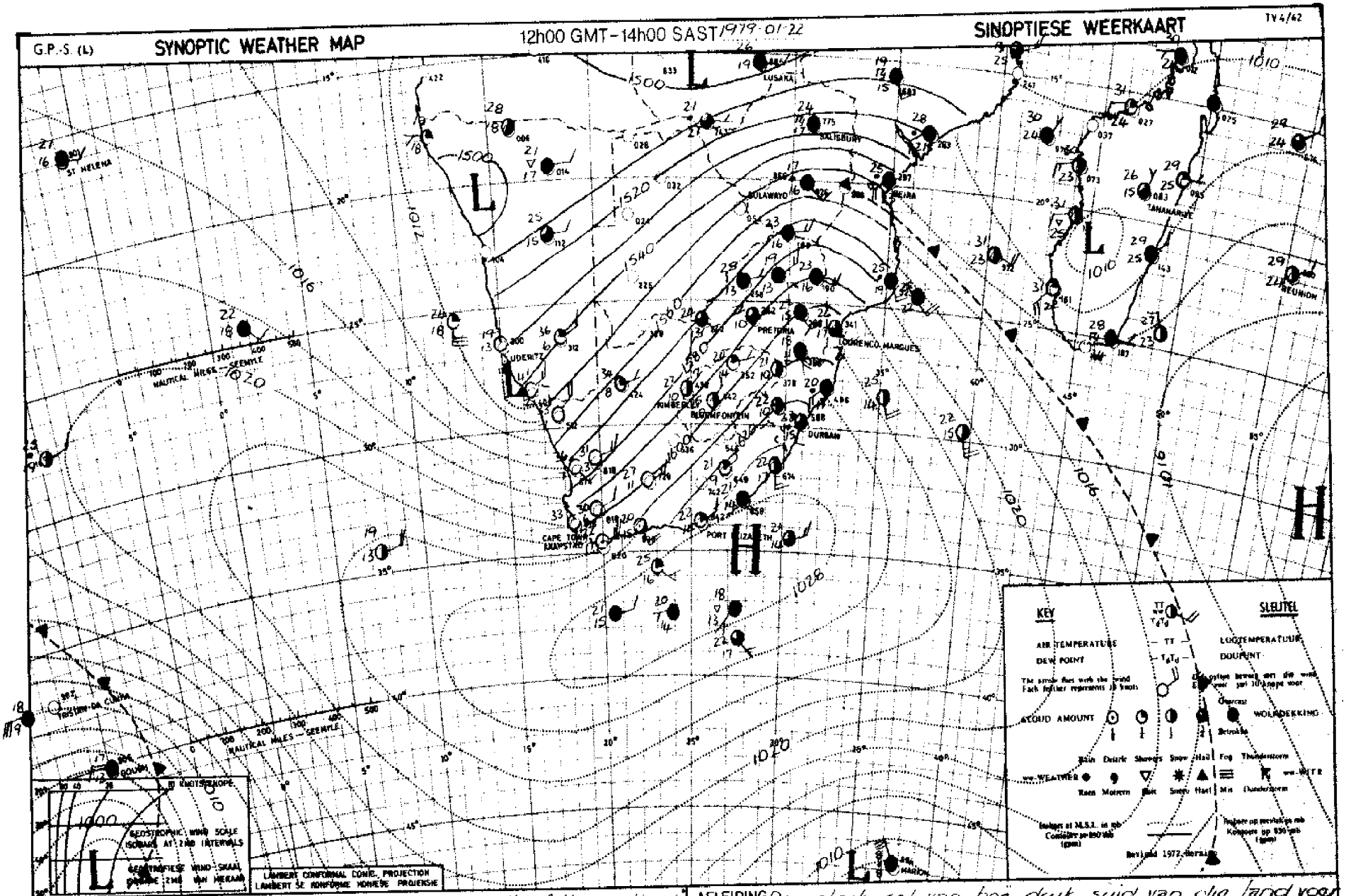

INFERENCE The strong cell of high pressure south of the continent is advecting cool moist air in over the eastern half of the country. The moist air is spreading westwards and southwards and thunderstorms over northern S.W.A. will spread southwards tomorrow.

AFLEIDING Die sterk sel van hoë druk suid van die land voer koel vogtige lug in oor die oostelike helfte van die land. Die vogtige lug brei ook wes- en suidwaarts uit sodat donderbuie oor noordelike S.W.A. môre suidwaarts sal uitbrei.

Reënval (RRR) in mm vir die 24 uur geëindig om 08 h 00 SAST op

1979-01-23

Maximum and minimum Temperatures (°C) and Rainfall (RRR) in mm for the 24 hours ended at 08 h 00 on

TRANSVAAL	MAX	MIN	RRR
Barberton			
Belfast			
Bethal	18	12	
Boaport Ottosdal	24	12	
Brits			
Bronkhorstspruit			
Carletonville			
Carolina	16	9	
Die Bron			
Delareyville			
Delmas			
Fleur de Lys			
Ermelo			
Giyani			
Groblersdal			
Heidelberg			
Jan Kempdorp			
Jan Smutslughawe	20	8	
Joubert Park (JHB.)	19	10	
Klerksdorp			
Kroondal (Rustenb.)	26	12	
Krugersdorp	21	10	
Levubu	20	16	1,1
Lichtenburg			
Loskopdam			
Loskopkanale			
Louis Trichardt			
Lydenburg	19	12	
Marble Hall			
Mara	21	15	
Marnitz	26	15	
Messina	24	18	
Middelburg			
Nelspruit	23	15	
Nylstroom			
Phalaborwa	23	15	
Pietersburg	21	13	
Piet Retief	20	11	
Potchefstroom	24	12	
Potgietersrus	25	13	
Pretoria	24	13	
Pretoriuskop			2,0
Schweizer-Reneke			
Skukuza	25	17	2,0
Standerton	21	14	
Thabazimbi			
Tom Burke			
Tzaneen	23	16	
Vaalwater	27	11	
Ventersdorp			
Vereeniging			
Volksrust			
Warmbad	26	13	
Waterval-Boven			
Witbank			
Wolmaransstad			
Zeerust			

NATAL	MAX	MIN	RRR
Cape St. Lucia	23	17	6,5
Cedara	18	12	0,4
Dundee			
Durban			
Eshowe			
Estcourt	23	14	
Himeville			
Hluhluwe			6,5
Jozini			
Ladysmith			
Louis Bothalughawe	23	16	0,5
Melmoth			
Mkuze			
Newcastle	23	13	
Pietermaritzburg			2,5
Port Shepstone	24	18	0,9
Van Reenen			
Vryheid			
Waterford (Underberg)	19	11	
Kokstad	20	7	
Matatiele			

O.V.S. - O.F.S.	MAX	MIN	RRR
Bothaville			
Bethlehem	21	15	
Bloemfontein			
Bultfontein			
Clocolan			
Fauresmith	29	14	
Fickburg			
Frankfort	22	10	
Harrismith			
Hoopstad	27	14	
Heilbron			
JBM Hertzoglughawe	27	12	
Koppies			
Kroonstad	25	12	
Lindley			
Modderpoort			
Petrusburg			
Philippolis			
Reddersburg			
Reitz			
Vrede			
Warden			
Welkom			
Wepener	27	16	
Winburg			
Zastron			

KAAP - CAPE	MAX	MIN	RRR
Aberdeen			
Addo			
Agulhas	23	19	
Alexander Bay	42	19	
Aliwal North	27	10	
Beaufort West	30	14	
Boegoebergdam			
Brandvlei			
Caledon			
Calitzdorp			
Calvinia	33	21	
Cape Columbine	31	22	
Cape St. Francis	22	19	
Cape Town (D.F. Malan)	34	16	
Cape Town (Newlands)			
Carnarvon			
Ceres			
Colesberg			
Cradock			
De Aar	31	14	
Döhne	20	13	
Douglas	31	18	
East London	22	17	
Elsenburg			
Fort Beaufort			
Fraserburg	30	14	
Garies			
George	23	13	
Graaff-Reinet			
Grahamstown			
Grootfontein (Middelburg)	26	10	
Hopetown			
Jansenville	28	16	
Joubertina			
Knappunt	23	16	
Kimberley	29	17	
Knysna			
Kokstad			
Kuruman			
Ladismith			
Langebaanweg	36	23	
Maclear			
Mafeking	26	13	
Matatiele			
Mosselbaai	21	18	
Okiep	35	26	
Oudtshoorn	31	15	
Petrusville			
Piketberg			
Pofadder	34	22	
Port Elizabeth	23	18	
Port Nolloth	41	14	
Prieska	33	16	
Queenstown	23	13	
Riversdale	28	14	

KAAP - CAPE	MAX	MIN	RRR
Robertson	33	14	
Sheeprun			
Somerset East	25	11	
Steynsburg			
Steytlerville			
Strydenburg			
Sutherland	29	7	
Swellendam			
Tarkastad			
Touwsrivier	31	14	
Twee Riviere	36	21	
Uniondale			
Upington	37	23	
Vanwyksvlei	33	19	
Victoria West			
Vredendal	39	22	
Vryburg	27	13	
Williston			
Willowmore	26	13	

TRANSKEI	MAX	MIN	RRR
Butterworth			
Cala			
Idutywa			
Mbashe			
Port St. Johns	23	19	
Umtata	23	13	

LESOTHO	MAX	MIN	RRR
Butha-Buthe			
Maseru	25	12	XX
Ox-Bow			
Paray			
Mafeteng			

SWAZILAND	MAX	MIN	RRR
Bulembu			
Manzini (Matsapa)	22	15	1,0
Nhlabane			2,0

S.W.A.	MAX	MIN	RRR
Aroab			
Bethanien			
Bordabis			
Gobabeb			
Gobabis	30	17	0,2
Grootfontein	29	16	4,7
J.G. Strijdom	29	17	4,2
Kalkfeld			
Karasburg			
Karibib			
Keetmanshoop	32	23	
Kub			
Luderitz	24	18	
Mariental	25	22	
Mowe	21	17	
Ohopoho			
Okahandja			
Okaukuejo	29	18	40,5
Ondangua	29	20	4,6
Otavi			
Otjiwarongo			
Outjo			
Rehoboth			
Rundu	27	20	3,2
Steinhausen			
Tsumeb			
Uis	37	20	3,5
Walvisbaai	20	16	
Windhoek	30	17	1,5
Suidwaster	29	19	

BOTSWANA	MAX	MIN	RRR
Francistown	30	15	
Gaberone	29	17	
Gantsi	37	18	
Lobatse			
Mahalapye	25	17	
Maun	25	XX	0,5
Serowe			
Shakawe			
Tsabong	32	19	
Tshane	31	19	

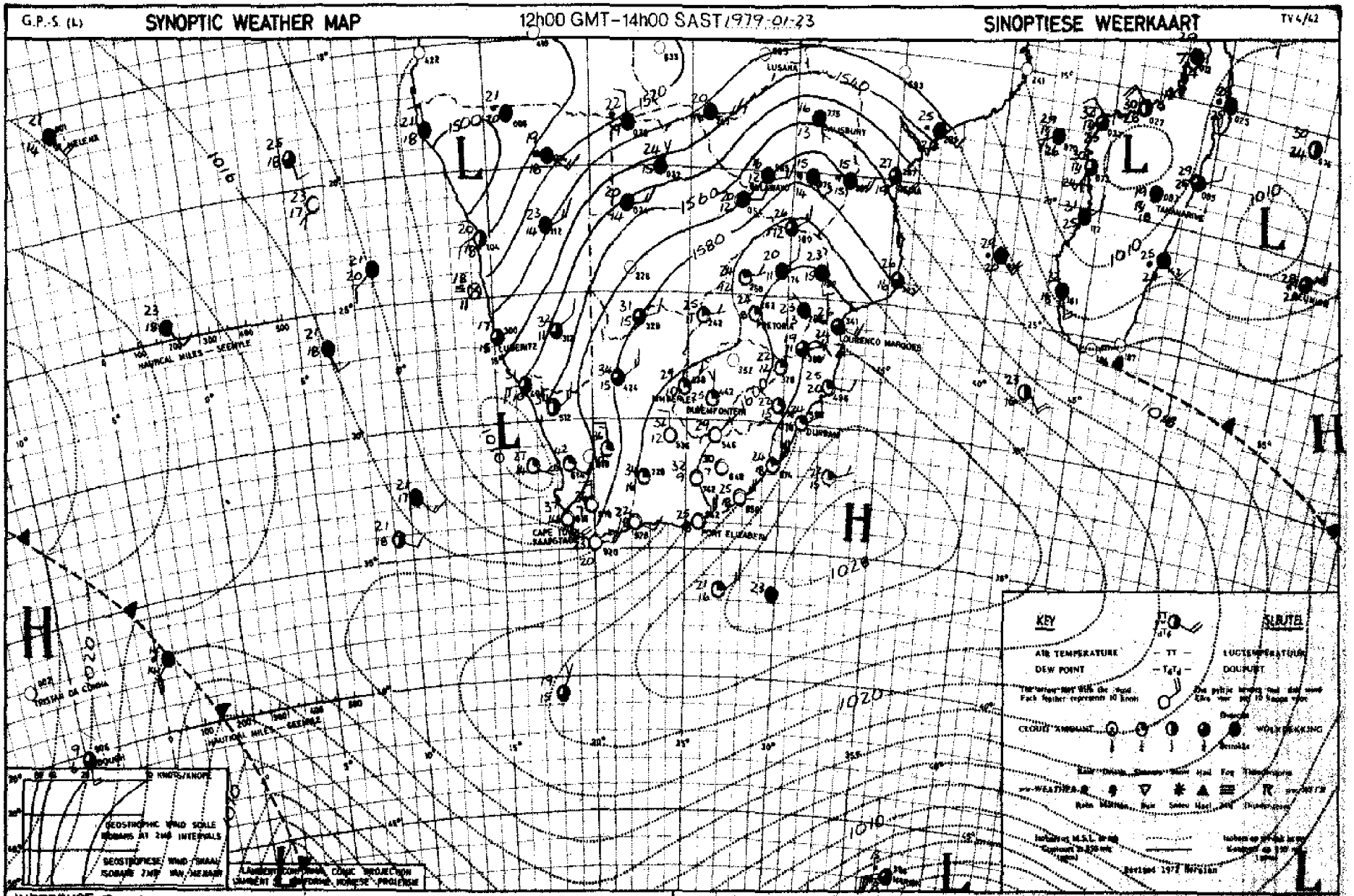

INFERENCE Cool moist air is still advected over the northern parts of the country and with the trough along the West coast the rain and showery weather over Botswana and S.W.A. will spread southwards over the Cape Province. Bergwinds along the West coast will spread to the South coast.

AFLEIDING Koel vogtige lug word steeds oor die noordelike dele van die land ingevoer en met die trog langs die Weskus sal die reënweer en buie oor Botswana en S.W.A. suidwaarts oor die Kaapprovinsie inbeweeg. Bergwinde langs die Weskus sal na die Suidkus uitbrei.

Reënval (RRR) in mm vir die 24 uur geëindig om 08 h 00 SAST op 1979-01-24

Maximum and minimum Temperatures (°C) and Rainfall (RRR) in mm for the 24 hours ended at 08 h 00 on

TRANSVAAL	MAX	MIN	RRR
Barberton			
Belfast			
Bethal	21	xx	
Boepoort Oberdal	25	12	
Brits			
Bronkhorstspruit			
Carletonville			
Carolina	18	10	
Die Bron			
Delareyville			
Delmas			
Fleur de Lys			
Ermelo			
Giyani			
Groblersdal			
Heidelberg			
Jan Kempdorp			
Jan Smutslughawe	23	9	
Joubert Park (JHB.)	22	11	
Klerksdorp			
Kroondal (Rustenb.)	24	13	
Krugersdorp	23	11	
Levubu	23	16	
Lichtenburg			
Loskopdam			
Loskopkanale			
Louis Trichardt			
Lydenburg	19	11	
Marble Hall			
Mara	23	13	
Marnitz	26	13	
Messina	28	19	
Middelburg			
Nelspruit	24	16	1.2
Nylstroom			
Phalaborwa	26	18	
Pietersburg	22	12	
Piet Retief	20	11	
Potchefstroom	26	13	
Potgietersrus	25	13	
Pretoria	26	15	
Pretoriuskop			
Schweizer-Reneke			
Skukuza	26	18	0.2
Standerton	22	8	
Thabazimbi			
Tom Burke			
Tzaneen			
Vaalwater	26	9	
Ventersdorp			
Vereeniging			
Volksrust			
Warmbad	26	11	
Waterval-Boven			
Witbank			
Wolmaransstad			
Zeerust			
Roodepoort	25	17	

NATAL	MAX	MIN	RRR
Cape St. Lucia	26	18	
Cedara	22	13	
Dundee			
Durban			
Eshowe			
Estcourt	25	11	
Himeville			
Hluhluwe			
Jozini			
Ladysmith			
Louis Bothalughawe	26	20	
Melmoth			
Mkuze			
Newcastle	24	10	
Pietermaritzburg			
Port Shepstone	25	21	
Van Reenen			
Vryheid			
Waterford (Underberg)	23	7	
Kokstad	24	8	

O.V.S. - O.F.S.	MAX	MIN	RRR
Bothaville			
Bethlehem	25	8	
Bloemfontein			
Bultfontein			
Clocolan			
Vaurensmith	30	15	
Fickburg			
Frankfort			
Harrismith			
Hoopstad	28	13	
Heilbron			
JBM Hertzoglughawe	28	13	
Koppies			
Kroonstad	27	13	
Lindley			
Modderpoort			
Petrusburg			
Philippolis			
Reddersburg			
Reitz			
Vrede			
Wardan			
Welkom			
Wepener	29	13	
Winburg			
Zastron			

KAAP - CAPE	MAX	MIN	RRR
Aberdeen			
Addo			
Agulhas	24	19	
Alexander Bay	33	19	0.8
Aliwal North	31	13	
Beaufort West	37	21	
Boegoebergdam			
Brandvlei			
Caledon			
Calitzdorp			
Calvinia	36	28	
Cape Columbine	40	17	
Cape St. Francis	23	19	
Cape Town (D.F. Malan)	39	22	
Cape Town (Newlands)			
Carnarvon			
Ceres			
Colesberg			
Cradock			
De Aar	34	18	
Döhne	30	16	
Douglas	33	18	
East London	26	19	
Elsenburg			
Fort Beaufort			
Fraserburg	34	19	
Garies			
George	33	19	
Graaff-Reinet			
Grahamstown			
Grootfontein (Middelburg)	32	14	
Hopetown			
Jansenville	36	19	
Joubertina			
Kaappunt	34	25	
Kimberley	31	17	
Knysna			
Kokstad			
Kuruman			
Ladismith			
Langebaanweg	42	20	
Maclear			
Mafeking	26	13	
Matatiele			
Mosselbaai	25	20	
Okiep	36	25	
Oudtshoorn	40	21	
Petrusville			
Piketberg			
Pofadder			
Port Elizabeth	25	18	
Port Nolloth	29	16	
Prieska	36	21	
Queenstown	31	14	
Riversdale	39	17	

KAAP - CAPE	MAX	MIN	RRR
Robertson			
Sheeprun	29	12	
Somerset East	35	16	
Steynsburg			
Staytlerville			
Strydenburg			
Sutherland	33	15	
Swellendam			
Tarkastad			
Touwsrivier	38	21	
Twee Riviere	34	22	
Uniondale			
Upington	36	23	
Vanwyksvlei	36	21	
Victoria West			
Vredendal	43	22	
Vryburg	28	12	
Williston			
Willowmore	36	17	

TRANSKEI	MAX	MIN	RRR
Butterworth			
Cala			
Idutywa			
Mbashe			
Port St. Johns	26	19	
Umtata	28	14	

LESOTHO	MAX	MIN	RRR
Butha-Buthe			
Maseru	22	xx	
Ox-Bow			
Paray			
Mafeteng			

SWAZILAND	MAX	MIN	RRR
Bulembu			
Manzini/Matsapa	23	17	

S.W.A.	MAX	MIN	RRR
Aroab			
Bethanien			
Dordabis			
Gobabeb	37	19	0.1
Gobabis	33	17	
Grootfontein	32	17	6.5
J.G. Strijdom	33	16	0.3
Kalkfeld			
Karasburg			
Karibib			
Keetmanshoop	34	22	0.2
Kub			
Luderitz	22	14	
Mariental	31	20	
Möwe	22	19	
Otjiporho			
Okahandja			
Okaukuejo	25	19	17.9
Ondangwa	25	18	9.6
Otavi			4.6
Otjiwarango			
Outjo			4.7
Rehoboth			
Rundu	25	19	2.5
Steinhausen			
Tsumeb			
Uis	32	20	24.0
Walvisbaai	22	17	
Windhoek	24	17	1.6
Silvassa	25	18	4.6
Namyton			20.0
Etosha			20.0
Kamanjab			23.0
Khorixas			17.0
Omaruru			10.0
Otjiwarongo			19.5

BOTSWANA	MAX	MIN	RRR
Francistown	30	12	
Gaborone	27	14	
Gantsi	34	17	
Lobatse			
Mahalapye	25	13	
Maun	26	xx	
Serowe			
Shakawe			
Tsabong	32	16	
Tshane			

G.P.-S. (L) **SYNOPTIC WEATHER MAP** 12h00 GMT–14h00 SAST 1979-01-24 **SINOPTIESE WEERKAART** TV 4/42

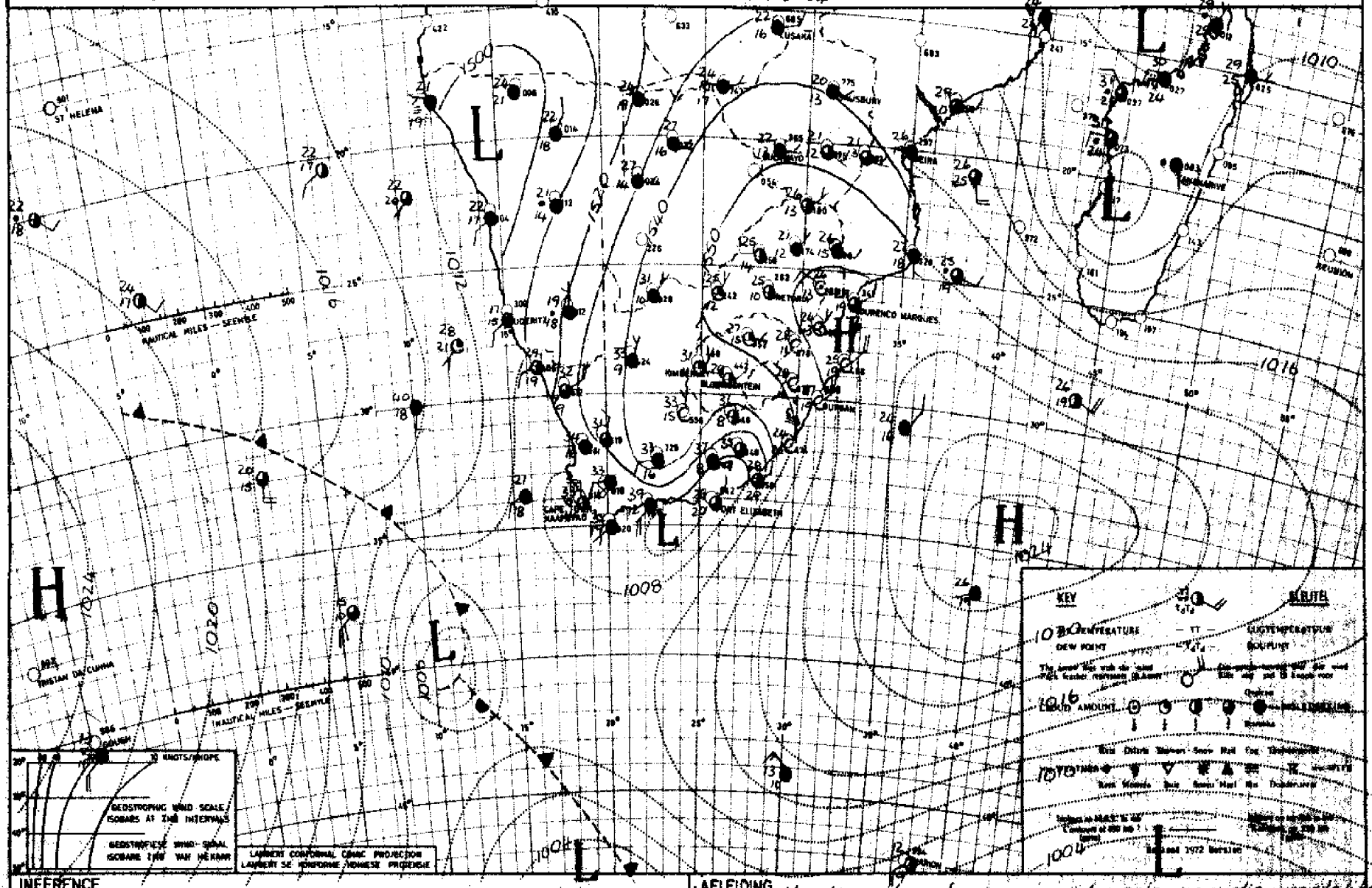

INFERENCE

Moist air is moving southwards over the western parts of the country and with the West coast trough moving eastwards. Scattered showers will spread eastwards over the Cape Province towards the Free State and Southern Natal. Light rain is expected over South-

AFLEIDING

Vogtige lug beweeg suidwaarts oor die westelike dele van die land en met die trog oor die Weskus wat ooswaarts beweeg sal verspreide buie ooswaarts oor die Kaapprovinsie na die Vrystaat en Suid-Natal uitbrei. Ligte reen word mêre oor Suidwes-Kaap verwag.

DAAGLIKSE WEERBULLETIN

Maksimum en Minimum Temperatuur (°C) en Reënval (RRR) in mm vir die 24 uur geëindig om 08 h 00 SAST op 1979-01-25

WEERBURO/WEATHER BUREAU
DEPT. VAN VERVOER/ DEPT. OF TRANSPORT

DAILY WEATHER BULLETIN

Maximum and minimum Temperatures (°C) and Rainfall (RRR) in mm for the 24 hours ended at 08 h 00 on

TRANSVAAL	MAX	MIN	RRR
Barberton			
Belfast			
Bethal	25	10	
~~Bospoort~~ Ohrigstad	26	12	
Brits			
Bronkhorstspruit			
Carletonville			
Carolina	23	9	
Die Bron			
Delareyville			
Delmas			
Fleur de Lys			
Ermelo			
Giyani			
Groblersdal			
Heidelberg			
Jan Kempdorp			
Jan Smutslughawe	24	13	
Joubert Park (JHB.)	24	14	
Klerksdorp			
Kroondal (Rustenb.)	27	14	
Krugersdorp	25	11	
Levubu	25	14	
Lichtenburg			
Loskopdam			
Loskopkanale			
Louis Trichardt			
Lydenburg	25	9	
Marble Hall			
Mara	24	10	
Marnitz	25	15	
Messina	28	14	
Middelburg			
Nelspruit	28	15	
Nylstroom			
Phalaborwa	26	15	
Pietersburg	22	13	
Piet Retief	25	12	
Potchefstroom	27	14	
Potgietersrus	26	14	
Pretoria	27	16	
Pretoriuskop			
Schweizer-Reneke			
Skukuza	30	15	
Standerton	25	15	
Thabazimbi			
Tom Burke			
Tzaneen	25	18	
Vaalwater			
Venterstad			
Vereeniging			
Volksrust			
Warmbad	27	13	
Waterval-Boven			
Witbank			
Wolmaransstad			
Zeerust			
Hoedspruit	29	14	

NATAL	MAX	MIN	RRR
Cape St. Lucia	26	19	
Cedara	28	15	
Dundee			
Durban			
Eshowe			
Estcourt	29	14	
Himeville			
Hluhluwe			
Jozini			
Ladysmith			
Louis Bothalughawe	28	21	
Melmoth			
Mkuze			
Newcastle	29	17	
Pietermaritzburg			
Port Shepstone	25	21	
Van Reenen			
Vryheid			
Waterford (Underberg)			
Kokstad	32	13	
Matatiele			

O.V.S. - O.F.S.	MAX	MIN	RRR
Bothaville			
Bethlehem	27	11	
Bloemfontein			
Bultfontein			
Clocolan			
Fauresmith	31	20	
Fickburg			
Frankfort	26	11	
Harrismith			
Hoopstad	30	15	
Heilbron			
JBM Hertzoglughawe	30	17	
Koppies			
Kroonstad	28	15	
Lindley			
Modderpoort			
Petrusburg			
Philippolis			
Reddersburg			
Reitz			
Vrede			
Warden			
Welkom			
Wepener	31	19	
Winburg			
Zastron			

KAAP - CAPE	MAX	MIN	RRR
Aberdeen			
Addo			
Agulhas	35	18	
Alexander Bay	31	19	
Aliwal North	32	17	
Beaufort West	35	24	
Boegoebergdam			
Brandvlei			
Caledon			
Calitzdorp			
Calvinia	33	17	
Cape Columbine	22	15	
Cape St. Francis	25	20	
Cape Town (D.F. Malan)	36	17	
Cape Town (Newlands)			0,3
Carnarvon			
Ceres			
Colesberg			
Cradock			
De Aar	33	20	
Döhne	35	20	
Douglas	34	23	
East London	29	21	
Elsenburg			
Fort Beaufort			
Fraserburg	32	18	
Garies			
George	41	19	2,2
Graaff-Reinet	37	21	
Grahamstown			
Grootfontein (Middelburg)	32	19	
Hopetown			
Jansenville	42	23	
Joubertina			2,5
Knappunt	31	16	
Kimberley	31	21	
Knysna			
Kokstad			
Kuruman			
Ladismith			
Langebaanweg	28	15	
Maclear			
Mafeking	26	15	
Matatiele			
Mosselbaai	40	20	
Okiep	32	17	0,9
Oudtshoorn	40	21	0,5
Petrusville			
Piketberg			
Pofadder			
Port Elizabeth	30	21	
Port Nolloth	23	17	
Prieska	34	23	
Queenstown	36	20	
Riversdale	47	17	2,4

KAAP - CAPE	MAX	MIN	RRR
Robertson	35	19	
Sheeprun	35	15	2,2
Somerset East	38	19	3,0
Steynsburg			
Steytlerville			1,0
Strydenburg			
Sutherland	29	13	
Swellendam			
Tarkastad			
Touwsrivier	34	19	
Twee Riviere	33	18	13,0
Uniondale			
Upington	33	20	1,0
Vanwykvlei	30	20	
Victoria West			
Vredendal	34	18	
Vryburg	28	15	
Williston			
Willowmore	36	19	

TRANSKEI	MAX	MIN	RRR
Butterworth			
Cala			
Idutywa			
Mbashe			
Port St. Johns	25	20	
Umtata	35	19	

LESOTHO	MAX	MIN	RRR
Butha-Buthe			
Maseru			
Ox-Bow			
Paray			
Mafeteng			

SWAZILAND	MAX	MIN	RRR
Bulembu			
Manzini (Matsapa)	27	14	

S.W.A.	MAX	MIN	RRR
Aroab			
Bethanien			
Dordabis			4,5
Gobabeb	33	19	
Gobabis	24	18	4,2
Grootfontein	28	16	5,4
J.G. Strijdom	23	16	9,6
Kalkfeld			23,0
Karasburg			0,5
Karibib			3,0
Keetmanshoop	26	18	20,8
Kub			
Luderitz	20	17	
Mariental	29	17	6,8
Mowe	22	19	
Okahandja			
Okaukuejo	31	19	14,1
Ondangwa	25	18	3,6
Otavi			40,0
Otjiwarongo			
Outjo			14,6
Rehoboth			
Rundu	25	18	10,8
Steinhausen			
Tsumeb			
Uis	29	19	9,3
Walvisbaai			
Windhoek	23	16	8,4
Witvlei	24	18	3,8
Mallahorn			24,0
Klein Aub			44,0
Gochas			25,5
Gibeon			30,0

BOTSWANA	MAX	MIN	RRR
Francistown	25	17	
Gaborone	28	13	
Gantsi	29	17	
Lobatse			
Mahalapye	27	13	
Maun	29	19	
Serowe			
Shakawe	26	24	
Tsabong	32	21	
Tshane	30	20	

G.P.-S. (L) **SYNOPTIC WEATHER MAP** 12h00 GMT-14h00 SAST 1979-01-25 **SINOPTIESE WEERKAART** TV 4/42

INFERENCE The low-pressure system over S.W.A. is moving slowly south-eastwards and cloudy rainy weather will spread gradually eastwards over Botswana and Free State. Cooler conditions will move eastwards over the south east coastal regions with light rain at places

AFLEIDING Die laedrukstelsel oor S.W.A. beweeg stadig suid-ooswaarts sodat bewolkte reënweer geleidelik ooswaarts oor Botswana en die Vrystaat sal uitbrei. Koeler toestande beweeg ooswaarts oor die suid-ooskusstreke met ligte reën op plekke.

DAAGLIKSE WEERBULLETIN

Maksimum en Minimum Temperatuur (°C) en Reënval (RRR) in mm vir die 24 uur geëindig om 08 h 00 SAST op

WEERBURO/WEATHER BUREAU
DEPT. VAN VERVOER/ DEPT. OF TRANSPORT

1979-01-26

DAILY WEATHER BULLETIN

Maximum and minimum Temperatures (°C) and Rainfall (RRR) in mm for the 24 hours ended at 08 h 00 on

TV4/43

TRANSVAAL	MAX	MIN	RRR
Barberton			
Belfast			
Bethal	27	12	
Bespoort Ohlosdal	26	16	
Brits			
Bronkhorstspruit			
Carletonville			
Carolina	27	14	
Die Bron			
Delareyville			
Delmas			
Fleur de Lys			
Ermelo			
Giyani			
Groblersdal			
Heidelberg			
Jan Kempdorp			
Jan Smutslughawe	25	15	
Joubert Park (JHB.)	25	17	
Klerksdorp			
Kroondal (Rustenb.)	29	14	
Krugersdorp	26	13	
Lavubu	29	16	
Lichtenburg			
Loskopdam			
Loskopkanale			
Louis Trichardt			
Lydenburg	xx	12	
Marble Hall			
Mara	28	13	
Marnitz			
Messina	32	17	
Middelburg			
Nelspruit	32	15	
Nylstroom			
Phalaborwa			
Pietersburg	28	15	
Piet Retief	31	13	
Potchefstroom	29	16	
Potgietersrus	29	17	
Pretoria	28	18	
Pretoriuskop			
Schweizer-Reneke			
Skukuza	34	16	
Standerton	27	13	
Thabazimbi			
Tom Burke			
Tzaneen	29	15	
Vaalwater	30	11	
Ventersdorp			
Vereeniging			
Volksrust			
Warmbad	30	15	
Waterval-Boven			
Witbank			
Wolmaransstad			
Zeerust Mogopsnek	31	17	

NATAL	MAX	MIN	RRR
Cape St. Lucia			
Cedara	29	15	
Dundee			
Durban			
Eshowe			
Estcourt	32	16	
Himeville			4.0
Hluhluwe			
Jozini			
Ladysmith			
Louis Bothalughawe	30	23	
Melmoth			
Mkuze			
Newcastle	34	16	
Pietermaritzburg			
Port Shepstone	25	20	
Van Reenen			
Vryheid			
Waterford (Underberg)	28	13	26.2
Kokstad	28	15	
Matatiele			25

O.V.S. - O.F.S.	MAX	MIN	RRR
Bothaville			
Bethlehem	27	14	
Bloemfontein			
Bultfontein			
Clocolan			
Fauresmith	28	20	
Fickburg			
Frankfort	29	14	
Harrismith			
Hoopstad	31	19	
Heilbron			
JBM Hertzoglughawe	26	18	
Koppies			
Kroonstad	28	18	
Lindley			
Modderpoort			
Petrusburg			
Philippolis			
Reddersburg			
Reitz			
Vrede			
Warden			
Welkom			
Wepener	26	17	
Winburg			
Zastron			

KAAP - CAPE	MAX	MIN	RRR
Aberdeen			
Addo			
Agulhas	24	18	
Alexander Bay	25	15	
Aliwal North	30	16	
Beaufort West	34	17	4.5
Boegoebergdam			
Brandvlei			2.2
Caledon			
Calitzdorp			
Calvinia	32	14	
Cape Columbine	22	14	
Cape St. Francis	23	19	
Cape Town (D.F. Malan)	24	15	
Cape Town (Newlands)			0.1
Carnarvon			
Ceres			
Colesberg			
Cradock			
De Aar	31	18	1.4
Döhne	34	16	2.0
Douglas	29	20	0.4
East London	32	20	0.5
Elsenburg			
Fort Beaufort			2.0
Fraserburg	32	14	
Geries			
George	22	17	1.0
Graaff-Reinet	34	28	1.5
Grahamstown			
Grootfontein (Middelburg)	29	15	0.6
Hopetown			
Jansenville	38	20	
Joubertina			
Knappunt	29	16	
Kimberley	26	19	0.2
Knysna			
Kokstad			
Kuruman			
Ladismith			
Langebaanweg	25	12	
Maclear			
Mafeking	28	16	
Matatiele			
Mosselbaai	23	19	
Okiep	31	18	
Oudtshoorn	31	19	
Petrusville			
Piketberg			
Pofadder	22	16	0.6
Port Elizabeth	25	20	0.1
Port Nolloth	15	13	
Prieska	30	20	0.7
Queenstown			
Riversdale	26	17	

KAAP - CAPE	MAX	MIN	RRR
Robertson	32	16	
Sheeprun			
Somerset East	36	17	1.7
Steynsburg			2.0
Steytlerville			5.0
Strydenburg			
Sutherland	27	11	
Swellendam			
Tarkastad			
Touwsrivier	34	13	
Twee Riviere	22	19	9.0
Uniondale			
Upington	27	20	1.7
Vanwyksvlei	32	18	
Victoria West			2.5
Vredendal	28	13	
Vryburg	29	17	
Williston			
Willowmore	33	16	1.2
Swartkops(PE)			0.8

TRANSKEI	MAX	MIN	RRR
Butterworth			
Cala			
Idutywa			
Mbashe			
Port St. Johns	29	22	
Umtata	33	18	

LESOTHO	MAX	MIN	RRR
Butha-Buthe			
Maseru	26	15	
Ox-Bow			
Paray			
Mafetang			

SWAZILAND	MAX	MIN	RRR
Bulembu			
Manzini (Matsapa)	30	16	

S.W.A.	MAX	MIN	RRR
Aroab			
Bethanien			
Dordabis			
Gobabeb	30	19	
Gobabis	26	18	36.2
Grootfontein	20	17	2.2
J.G. Strijdom	25	17	3.0
Kalkfeld			
Karasburg			
Karibib			
Keetmanshoop	29	19	
Kub			
Luderitz	23	16	
Mariental	24	18	26.5
Möwe	23	20	
Ohopoho			
Okahandja			
Okaukeujo	21	17	2.7
Ondangwa	27	18	3.4
Otavi			
Otjiwarango			
Outjo			
Rehoboth			
Rundu	29	21	5.3
Steinhausen			
Tsumeb			
Uis	20	17	14.0
Walvisbaai	23	17	
Windhoek	23	17	3.6
Swakopmund	23	16	11.1

BOTSWANA	MAX	MIN	RRR
Francistown	30	14	
Gaborone	30	14	
Gantsi	32	20	
Lobatse			
Mahalapye	31	15	
Maun	33	18	
Serowe			
Shakawe	30	xx	
Tsabong	28	19	5.2
Tshane	29	20	

G.P.-S. (L) **SYNOPTIC WEATHER MAP** 12h00 GMT–14h00 SAST 1979-01-26 **SINOPTIESE WEERKAART** TV 4/42

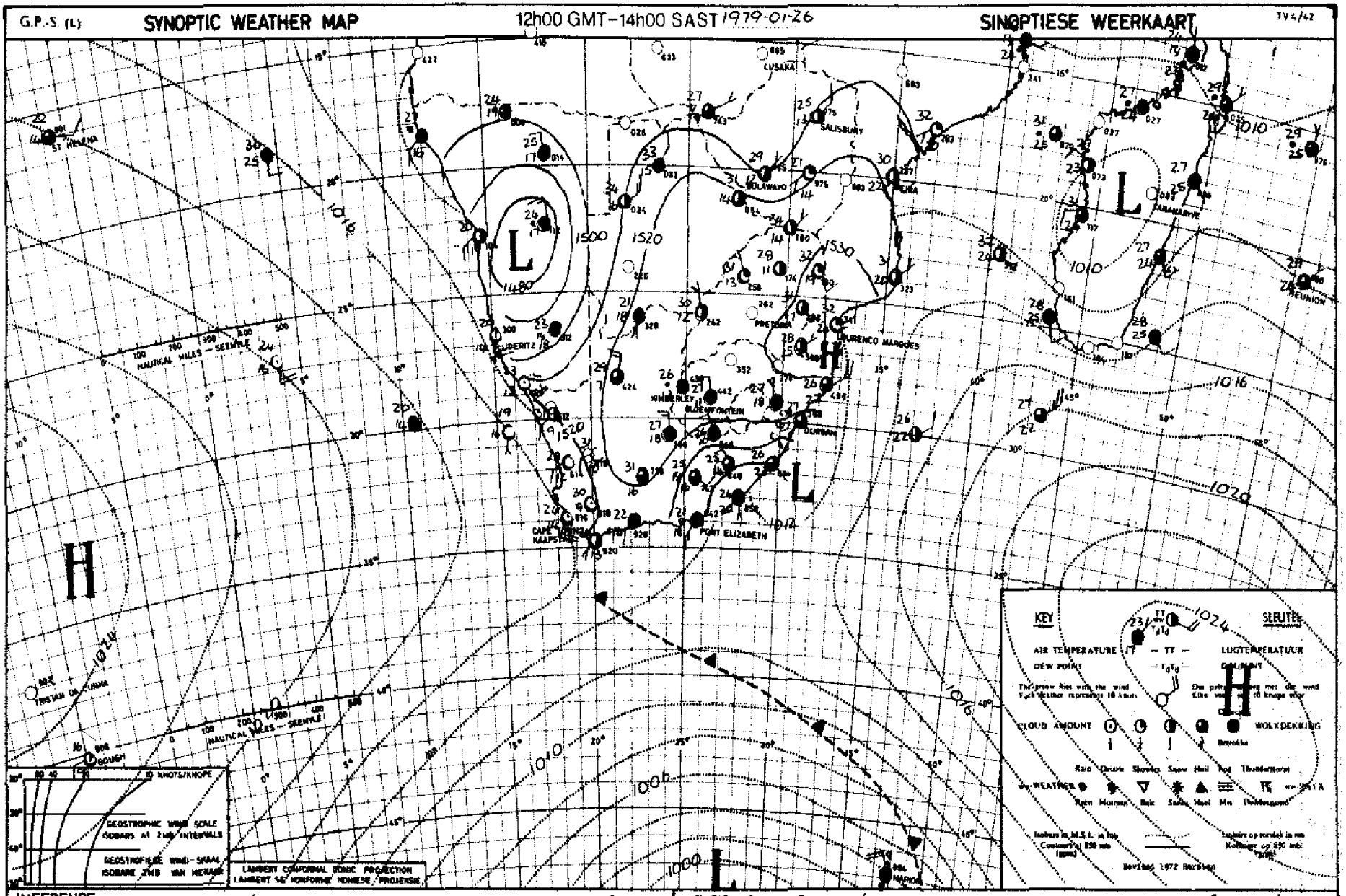

INFERENCE An upper-air trough extends south-eastwards from the low over S.W.A. towards Eastern Cape. The trough is moving very slowly eastwards and fairly general rain and showers will occur in the vicinity of this system.

AFLEIDING 'n Bolugtrog strek suidooswaarts vanaf die laag oor S.W.A. na Oos-Kaap. Hierdie trog beweeg baie stadig ooswaarts en taamlik algemene reën en buie sal in die omgewing van hierdie stelsel uitsak.

DAAGLIKSE WEERBULLETIN

Maksimum en Minimum Temperatuur (°C) en Reënval (RRR) in mm vir die 24 uur geëindig om 08 h 00 SAST op

WEERBURO/WEATHER BUREAU
DEPT. VAN VERVOER/ DEPT. OF TRANSPORT

1979-01-27

DAILY WEATHER BULLETIN

Maximum and minimum Temperatures (°C) and Rainfall (RRR) in mm for the 24 hours ended at 08 h 00 on

TV4/43

TRANSVAAL	MAX	MIN	RRR
Barberton			
Belfast			
Bethal	29	13	
Boespoort Ohrigstad	27	17	
Brits			
Bronkhorstspruit			
Carletonville			
Carolina			
Die Brug			
Delareyville			
Delmas			
Fleur de Lys			
Ermelo			
Giyani			
Groblersdal			
Heidelberg			
Jan Kempdorp			10,7
Jan Smutslughawe	27	14	
Jouhert Park (JHB.)	27	16	
Klerksdorp			
Kroondal (Rustenb.)	31	17	
Krugersdorp	26	16	
Levubu	31	17	
Lichtenburg			
Loskopdam			
Loskopkanale			
Louis Trichardt			
Lydenburg			
Marble Hall			
Mara	31	14	
Marnitz	34	20	
Messina	35	19	
Middelburg			
Nelspruit	33	17	
Nylstroom			
Phalaborwa	33	20	
Pietersburg	30	17	
Piet Retief	29	16	0,2
Potchefstroom	30	15	
Potgietersrus	32	19	
Pretoria	30	20	
Pretoriuskop			
Schweizer-Reneke			
Skukuza	37	20	
Standerton	29	14	
Thabazimbi			
Tom Burke			
Tzaneen	32	16	
Vaalwater	33	14	
Ventersdorp			
Vereeniging			
Volksrust			
Warmbad	33	18	
Waterval-Boven			
Witbank			
Wolmaransstad			
Zaarust Rustenburg	34	19	

NATAL	MAX	MIN	RRR
Cape St. Lucia	29	22	
Cedara	29	17	
Dundee			
Durban			
Eshowe			
Estcourt	27	18	
Hiwaville			
Hluhluwe			
Jozini			
Ladysmith			
Louis Bothalughawe	27	24	
Melmoth			
Mkuze			
Newcastle	31	26	2,0
Pietermaritzburg			1,3
Port Shepstone	26	21	
Van Reenen			
Vryheid			
Waterford (Underberg)	24	15	0,2
Kokstad	29	15	49,0

O.V.S. - O.F.S.	MAX	MIN	RRR
Bothaville			
Bethlehem	27	14	
Bloemfontein			
Bultfontein			
Clocolan			
Fauresmith			
Fickburg			
Frankfort	31	14	
Harrismith			
Hoopstad	28	18	0,1
Heilbron			
JBM Hertzoglughawe	27	16	2,3
Koppies			
Kroonstad	28	17	
Lindley			
Modderpoort			
Petrusburg			
Philippolis			
Reddersburg			
Reitz			
Vrede			
Warden			
Welkom			
Wepener	28	17	
Winburg			
Zastron			

KAAP - CAPE	MAX	MIN	RRR
Aberdeen			
Addo			
Agulhas	24	18	9,5
Alexander Bay	23	15	
Aliwal North	27	17	1,3
Beaufort West	28	18	5,5
Boegoeberg dam			24,5
Brandvlei			
Caledon			
Calitzdorp			
Calvinia	32	13	
Cape Columbine	20	13	
Cape St. Francis	22	19	
Cape Town (D.F. Malan)	24	17	
Cape Town (Newlands)			
Carnarvon			
Ceres			
Colesberg			
Cradock			
De Aar	28	16	14,1
Döhne	25	16	23,5
Douglas	29	19	
East London	25	20	8,8
Elsenburg			
Fort Beaufort			7,0
Fraserburg	32	14	
Garies			
George	22	14	
Graaff-Reinet	31	17	5,5
Grahamstown			
Grootfontein (Middelburg)	25	16	6,9
Hopetown			1,0
Jansenville	30	19	
Joubertina			
Knappmut	23	14	
Kimberley	27	18	0,3
Knysna			
Kokstad			
Kuruman			
Ladismith			
Langebaanweg	26	14	
Maclear			
Mafeking	31	20	
Matatiele			
Mosselbaai	23	19	
Okiep	31	17	
Oudtshoorn	28	15	
Petrusville			
Piketberg			
Pofadder	32	17	0,8
Port Elizabeth	21	18	0,7
Port Nolloth	20	11	
Prieska	30	19	
Queenstown	27	18	6,5
Riversdale	27	17	

KAAP - CAPE	MAX	MIN	RRR
Robertson	29	17	
Sheeprun	31	15	11,5
Somerset East	29	17	4,0
Steynsburg			
Steytlerville			
Strydenburg			
Sutherland	21	7	
Swellendam			
Tarkastad			
Touwsrivier	31	14	
Twee Riviere	23	19	20,5
Uniondale			
Upington	31	19	28,0
Vanwyksvlei	34	16	0,2
Victoria West			3,5
Vredendal	28	13	
Vryburg	24	17	3,0
Williston			
Willowmore	29	16	
Swartberg (P.E.)			1,0

TRANSKEI	MAX	MIN	RRR
Butterworth			
Cala			
Idutywa			
Mbashe			
Port St. Johns	27	22	1,6
Umtata	31	18	24,7

LESOTHO	MAX	MIN	RRR
Butha-Buthe			
Maseru			
Ox-Bow			
Paray			
Mafeteng			

SWAZILAND	MAX	MIN	RRR
Bulembu			
Manzini (Matsapa)	32	18	

S.W.A.	MAX	MIN	RRR
Aroab			
Bethanien			
Dordabis			
Gobabeb	27	16	
Gobabis	22	17	72,8
Grootfontein	27	17	
J.G. Strijdom	26	16	4,0
Kalkfeld			
Karasburg			
Karibib			
Keetmanshoop	29	18	14,8
Kub			
Luderitz	22	14	
Mariental	26	19	29,8
Mpie	33	18	
Okopoko			
Omahenaja			
Omaruru	27	18	
Ondangwa			
Otavi			
Otjiwarango			
Outjo			
Rehoboth			
Rundu	23	21	
Steinhausen			
Tsumeb			
Uis			
Walvisbaai	21	15	
Windhoek	24	13	2,4
Zastron	26	17	0,5

BOTSWANA	MAX	MIN	RRR
Francistown	33	16	
Gaborone	34	19	
Gantsi			
Lobatse			
Mahalapye	34	16	
Maun	35	21	
Serowe			
Shakawe			
Tsabong	25	18	11,0
Tshane			

G.P.-S. (4) **SYNOPTIC WEATHER MAP** 12h00 GMT – 14h00 SAST 1979-01-27 **SINOPTIESE WEERKAART** TV 4/42

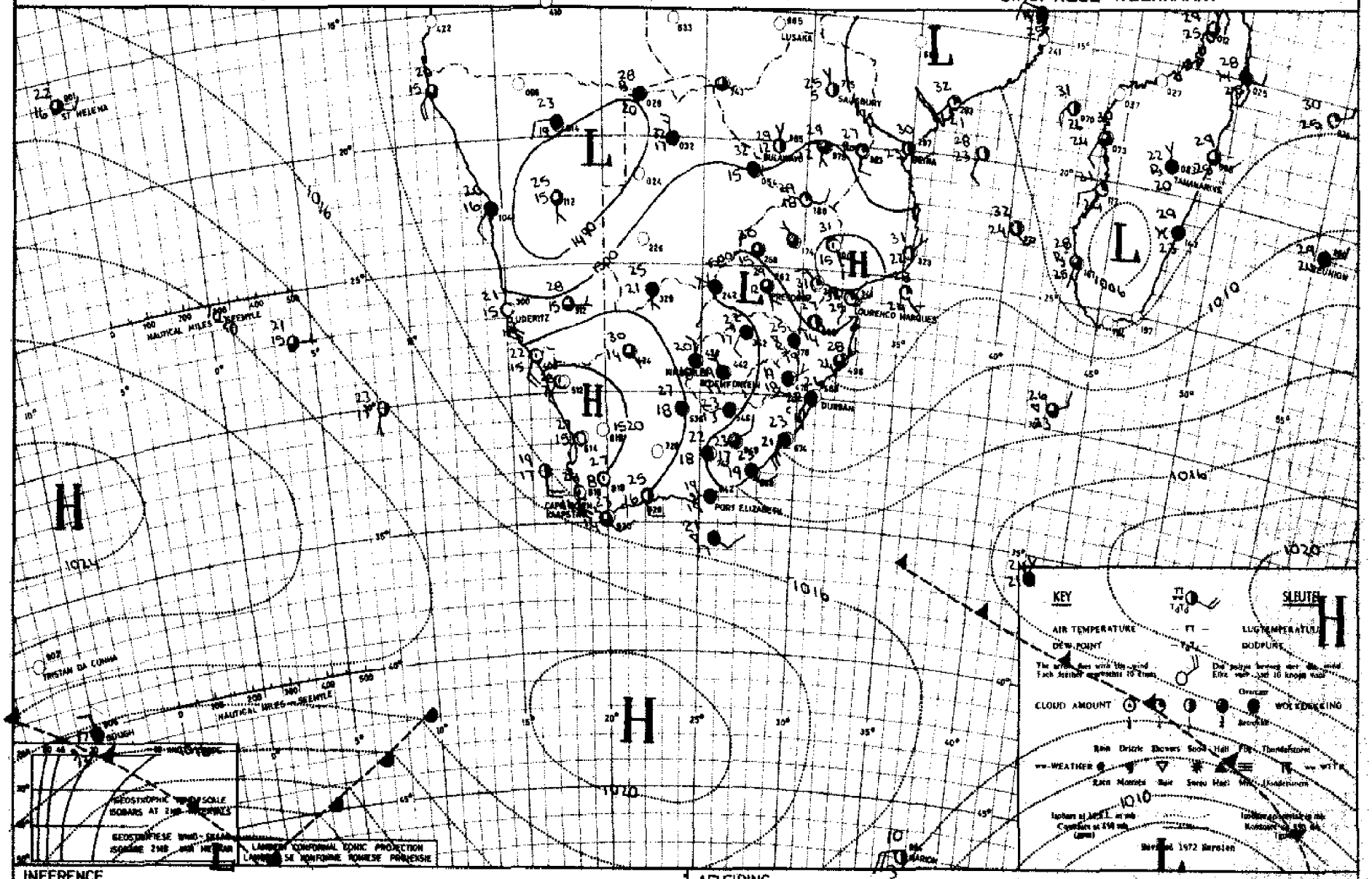

INFERENCE

The trough over the interior has moved somewhat eastwards. Drier air has pushed in over the western parts but fairly general rain and showers will occur over the Free State and Natal.

AFLEIDING

Die trog van lae druk het effens oostwaarts bewoeg. Droër lug het oor die westelike dele ingestoot maar redelik algemene reën en buie sal oor die Vrystaat en Natal voorkom.

DAAGLIKSE WEERBULLETIN

Maksimum en Minimum Temperatuur (°C) en Reënval (RRR) in mm vir die 24 uur geëindig om 08 h 00 SAST op

WEERBURO/WEATHER BUREAU
DEPT. VAN VERVOER/ DEPT. OF TRANSPORT

1979-01-28

DAILY WEATHER BULLETIN

Maximum and minimum Temperatures (°C) and Rainfall (RRR) in mm for the 24 hours ended at 08 h 00 on

TV4/63

TRANSVAAL	MAX	MIN	RRR
Barberton			
Belfast			
Bethal			
~~Bospoort~~ Ottosdal	26	17	2.0
Brits			
Bronkhorstspruit			
Carletonville			
Carolina	27	14	2.0
Die Brug			
Delareyville			
Delmas			
Fleur de Lys			
Ermelo			
Giyani			
Groblersdal			
Heidelberg			
Jan Kempdorp			10.4
Jan Smutslughawe	27	16	
Joubert Park (JHB.)	27	18	
Klerksdorp			
Kroondal (Rustenb.)	31	20	
Krugersdorp	29	17	
Levubu	31	19	
Lichtenburg			
Loskopdam			
Loskopkanale			
Louis Trichardt			
Lydenburg			
Marble Hall			
Mara	31	16	
Marnitz	32	21	
Messina	35	20	
Middelburg			
Nelspruit	32	21	
Nylstroom			
Phalaborwa	33	22	
Pietersburg	29	18	
Piet Retief	28	17	
Potchefstroom	29	15	0.2
Potgietersrus	32	19	
Pretoria	30	21	
Pretoriuskop			
Schweizer-Reneke			
Skukuza	37	23	
Standerton	27	16	
Thabazimbi			
Tom Burke			
Tzaneen	30	18	
Vaalwater	31	16	
Ventersdorp			
Vereeniging			
Volksrust			
Warmbad	33	18	
Waterval-Boven			
Witbank			
Wolmaransstad			
Zeerust			
~~Hoedspruit~~	34	22	

NATAL	MAX	MIN	RRR
Cape St. Lucia	30	21	11.3
Cedara	22	15	24.0
Dundee			
Durban			
Eshowe			
Estcourt	28	17	37.6
Himeville			
Hluhluwe			
Jozini			
Ladysmith			
Louis Bothalughawe	27	22	12.3
Melmoth			
Mkuze			
Newcastle	30	18	9.7
Pietermaritzburg			39.0
Port Shepstone	24	21	7.1
Van Reenen			
Vryheid			
Waterford (Underberg)	29	12	3.2
~~Winterton~~	20	14	24.4

O.V.S. - O.F.S.			
Bothaville			
Bethlehem			
Bloemfontein	25	15	15.0
Bultfontein			
Clocolan			
Fauresmith			
Fitzburg			
Frankfort	28	16	
Harrismith			
Hoopstad	20	15	2.0
Heilbron			
JBM Hertzoglughawe	21	14	8.5
Koppies			
Kroonstad	23	17	4.5
Lindley			
Modderpoort			
Petrusburg			
Philippolis			
Reddersburg			
Reitz			
Vrede			
Warden			
Welkom			
Wepener	19	13	18.5
Winburg			
Zastron			

KAAP - CAPE	MAX	MIN	RRR
Aberdeen			
Addo			
Agulhas	24	19	
Alexander Bay	22	16	
Aliwal North	24	12	18.8
Beaufort West	32	17	4.0
Boegoebergdam			
Brandvlei			
Caledon			
Calitzdorp			
Calvinia	30	10	
Cape Columbine	20	13	
Cape St. Francis	20	18	
Cape Town (D.F. Malan)	25	17	
Cape Town (Newlands)			
Carnarvon			
Ceres			
Colesberg			
Cradock			
De Aar	30	16	
Döhne	20	16	1.3
Douglas	31	16	
East London	24	20	1.2
Elsenburg			
Fort Beaufort			
Fraserburg	32	13	
Garies			
George	23	15	
Graaff-Reinet			
Grahamstown			8.0
Grootfontein (Middelburg)	28	14	9.9
Hopetown			
Jansenville	26	20	
Joubertina			
Kaappunt	23	18	
Kimberley	24	16	8.5
Knysna			
Koksetad			
Kuruman			
Ladismith			
Langebaanweg	25	14	
Maclear			
Mafeking	31	19	1.1
Matatiele			
Mosselbaai	25	19	
Okiep	28	13	
Oudtshoorn	28	15	
Petrusville			
Piketberg			
Pofadder	32	15	
Port Elizabeth	20	18	4.3
Port Nolloth	19	13	
Prieska	34	19	
Queenstown	15	16	8.0
Riversdale	25	16	

KAAP - CAPE	MAX	MIN	RRR
Robertson	27	17	
Sheeprun	21	17	4.3
Somerset East	23	17	0.4
Steynsburg			
Steytlerville			
Strydenburg			
Sutherland	26	9	
Swellendam			
Tarkastad			
Touwsrivier	29	14	
Twee Riviere	29	19	
Uniondale			
Upington	31	19	
Venwyksvlei	35	15	
Victoria West			
Vredendal	27	14	
Vryburg	23	16	3.0
Williston			
Willowmore	25	16	

TRANSKEI	MAX	MIN	RRR
Butterworth			
Cala			
Idutywa			
Mbashe			
Port St. Johns	26	22	0.3
Umtata	20	17	1.7

LESOTHO	MAX	MIN	RRR
Butha-Buthe			
Maseru	20	15	5.0
Ox-Bow			
Paray			
Mafeteng			

SWAZILAND	MAX	MIN	RRR
Bulembu			
Manzini (Matsapa)	32	20	

S.W.A.	MAX	MIN	RRR
Aroab			
Bethanien			
Dordabis			
Gobabeb	28	14	
Gobabis	28	17	0.6
Grootfontein	29	19	4.7
J.G. Strijdom	27	14	1.9
Kalkfeld			
Karasburg			
Karibib			
Keetmanshoop	31	18	
Kub			
Luderitz	22	15	
Marienta1	29	19	
Möwe	21	16	
Ohopoho			
Okahandja			
Okaukuejo	29	16	
Ondangwa	29	19	
Otavi			
Otjiwarango			
Outjo			
Rehoboth			
Rundu	28	20	
Steinhausen			
Tsumeb			
Uis			
Walvisbaai	20	14	
Windhoek	28	16	
~~Witvlei~~	29	19	

BOTSWANA	MAX	MIN	RRR
Francistown			
Gaborone	34	23	
Gantsi			
Lobatse			
Mahalapye	34	19	
Maun	33	21	19.7
Serowe			
Shakawe			
Tsabong			
Tshane	26	19	8.0

G.P.-S (L) **SYNOPTIC WEATHER MAP** 12h00 GMT–14h00 SAST 1979-01-28 **SINOPTIESE WEERKAART** TV4/42

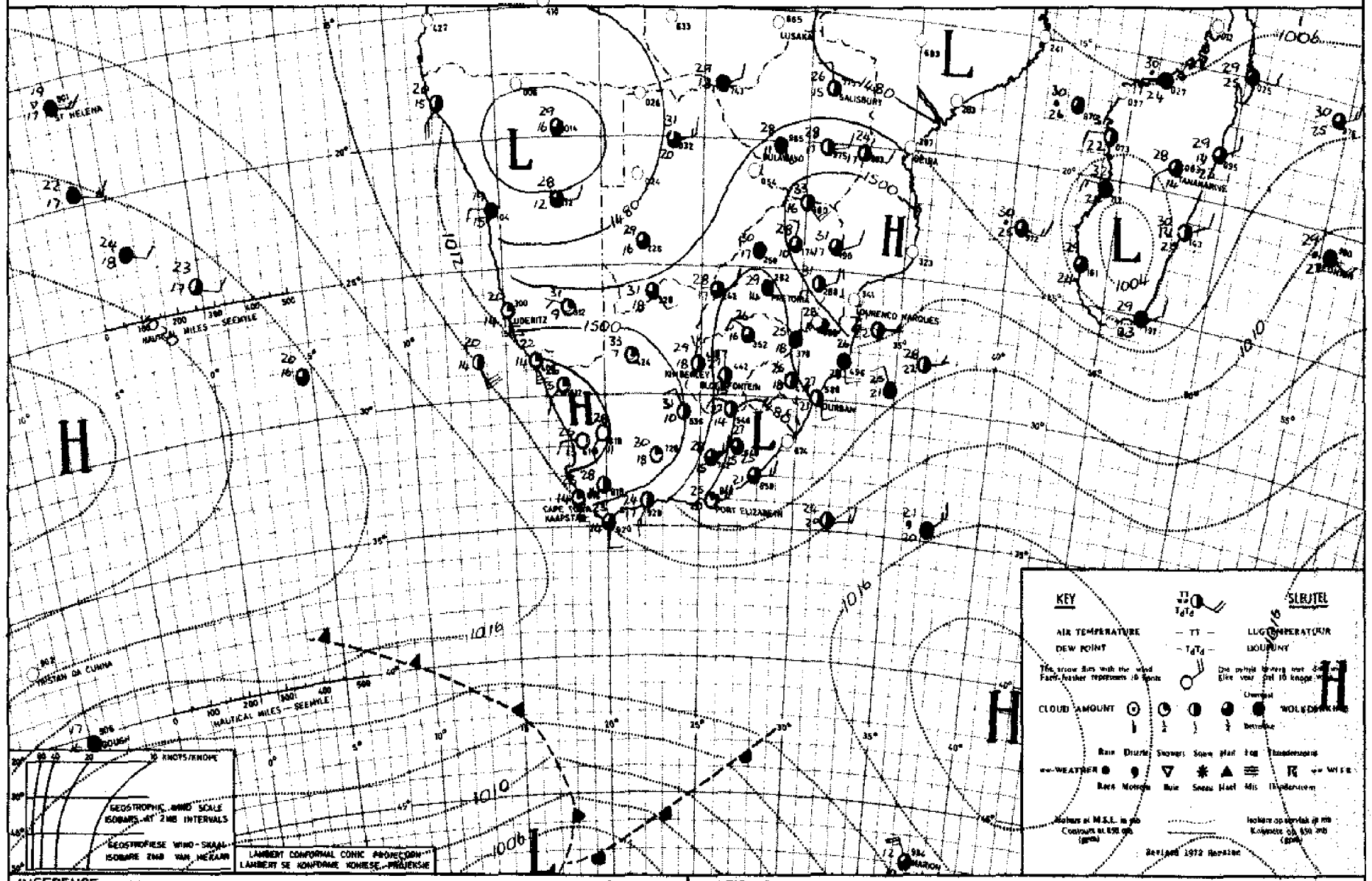

INFERENCE With the trough over the central interior further fairly general rain and showers will occur over the Free State, South-Western Transvaal, Natal and Eastern Cape, spreading to Southern Transvaal tomorrow.

AFLEIDING Met die trog oor die sentrale binneland sal verdere taamlik algemene reën en buie oor die Vrystaat, Suidwes-Transvaal, Natal en Oos-Kaap voorkom en môre na Suid-Transvaal uitbrei.

DAAGLIKSE WEERBULLETIN

Maksimum en Minimum Temperatuur (°C) en Reënval (RRR) in mm vir die 24 uur geëindig om 08 h 00 SAST op

WEERBURO/WEATHER BUREAU
DEPT. VAN VERVOER/ DEPT. OF TRANSPORT

1979-01-29

DAILY WEATHER BULLETIN

Maximum and minimum Temperatures (°C) and Rainfall (RRR) in mm for the 24 hours ended at 08 h 00 on

TV4/43

TRANSVAAL	MAX	MIN	RRR
Barberton			
Belfast			15,0
Bethal	26	11	
Boshoek (Rustenb.)	28	17	
Brits			
Bronkhorstspruit			
Carletonville			
Carolina			
Die Brug			
Delareyville			2,0
Delmas			
Fleur de Lys			
Ermelo			
Giyani			
Groblersdal			
Heidelberg			
Jan Kempdorp			
Jan Smutslughawe	26	17	1,4
Joubert Park (JHB.)	25	17	1,8
Klerksdorp			
Kroondal (Rustenb.)	31	19	
Krugersdorp	28	17	0,2
Levubu	30	21	
Lichtenburg			
Loskopdam			
Loskopkanale			
Louis Trichardt			
Lydenburg	29	19	12,0
Marble Hall			
Mara	31	18	
Marnitz	34	23	
Messina	25	22	
Middelburg			
Nelspruit	32	21	0,6
Nylstroom			
Phalaborwa	32	23	
Pietersburg	29	19	
Piet Retief	28	18	10,3
Potchefstroom	28	16	
Potgietersrus	32	21	0,5
Pretoria	30	21	
Pretoriuskop			
Schweizer-Reneke			
Skukuza	36	23	
Standerton	26	14	
Thabazimbi			
Tom Burke			
Tzaneen	30	19	
Vaalwater	31	20	0,2
Ventersdorp			
Vereeniging			
Volksrust			
Warmbad	32	16	
Waterval-Boven			7,9
Witbank			
Wolmaransstad			
Zeerust			
Hoedspruit	33	22	

NATAL	MAX	MIN	RRR
Cape St. Lucia	27	23	3,3
Cedara	24	15	2,4
Dundee			
Durban			
Eshowe			24,8
Estcourt	27	16	2,3
Himeville			
Hluhluwe			1,6
Jozini			
Ladysmith			6,5
Louis Bothalughawe	28	22	
Melmoth			43,7
Mkuze			
Newcastle	28	17	6,5
Pietermaritzburg			
Port Shepstone	28	21	
Van Reenen			
Vryheid			
Waterford (Underberg)	23	11	21,1
Kokstad	26	13	0,5
Matatiele			4,6

O.V.S. - O.F.S.			
Bothaville			3,5
Bethlehem	26	17	
Bloemfontein			
Bultfontein			
Clocolan			3,2
Fauresmith	30	14	0,5
Fickburg			
Frankfort	28	15	
Harrismith			
Hoopstad	29	15	
Hsilbron			
JBM Hertzoglughawe	28	15	1,1
Koppies			
Kroonstad	28	17	
Lindley			
Modderpoort			
Petrusburg			
Philippolis			
Reddersburg			
Reitz			5,2
Vrede			5,4
Warden			
Welkom			
Wepener	28	14	
Winburg			
Zastron			

KAAP - CAPE	MAX	MIN	RRR
Aberdeen			
Addo			
Agulhas	24	17	
Alexander Bay	33	14	
Aliwal North	29	13	
Beaufort West	33	17	
Boegoebergdam			
Brandvlei			
Caledon			
Calitzdorp			
Calvinia	28	7	
Cape Columbine	19	12	
Cape St. Francis	21	19	1,5
Cape Town (D.F. Malan)	23	18	
Cape Town (Newlands)			
Carnarvon			
Ceres			
Colesberg			
Cradock			
De Aar			
Oöhna	26	15	7,5
Douglas	35	16	
East London	26	19	0,16
Elsenburg			
Fort Beaufort			
Fraserburg	32	14	
Garies			
George	23	17	
Graaff-Reinet	32	18	
Grahamstown			1,0
Grootfontein (Middelburg)	30	14	
Hopetown			7,0
Jansenville	31	19	
Joubertina			
Kaapmuit	21	16	
Kimberley	31	17	
Knysna			
Kokstad			
Kuruman			
Ladismith			
Langebaanweg	24	13	
Maclear			29,0
Mafeking	30	17	
Matatiele			
Mosselbaai	24	20	
Okiep	27	13	
Oudtshoorn	30	18	
Petrusville			
Piketberg			
Pofadder	32	14	
Port Elizabeth	25	19	
Port Nolloth	19	11	
Prieska	35	16	
Queenstown	28	13	35,8
Riversdale			

KAAP - CAPE	MAX	MIN	RRR
Robertson	28	18	
Sheeprun	26	13	9,0
Somerset East	30	15	8,0
Steynsburg			
Steytlerville			
Strydenburg			
Sutherland	26	6	
Swellendam			
Tarkastad			
Touwsrivier	29	14	
Twee Riviere	34	22	
Umiondale			
Upington	34	20	
Vanwyksvlei	35	14	
Victoria West			
Vredendal	27	12	
Vryburg	30	16	
Williston			
Willowmore	30	15	

TRANSKEI			
Butterworth			
Cala			
Idutywa			
Mbashe			
Port St. Johns	29	22	
Umtata	27	18	0,1

LESOTHO			
Butha-Buthe			
Maseru	27	16	
Ox-Bow			
Paray			
Mafeteng			

SWAZILAND			
Bulembu			
Manzini (Matsapa)			

S.W.A.	MAX	MIN	RRR
Aroab			
Bethanien			
Dordabis			
Gobabeb	29	13	
Gobabis	30	17	24,7
Grootfontein	30	18	11,4
J.G. Strijdom	30	16	5,3
Kalkfeld			
Karasburg			
Karibib			
Keetmanshoop	33	17	
Kub			
Luderitz	21	14	
Marienthal	33	18	
Möwe	21	16	
Ohopoho			
Okahandja			
Okaukeujo	31	17	
Ondangwa	29	19	
Otavi			
Otjiwarongo			
Outjo			
Rehoboth			
Rundu	28	18	56,4
Steinhausen			
Tsumeb			
Uis	27	16	
Walvisbaai	19	14	
Windhoek	31	17	
Swakopmund	30	16	

BOTSWANA			
Francistown	32	17	
Gaborone	32	21	
Gantsi	31	20	4,4
Lobatse			
Mahalapye	34	22	
Maun	32	18	34,6
Serowe			
Shakawe	32	xx	
Tsabong	33	21	
Tshane	31	21	

G.P.-S. (L) **SYNOPTIC WEATHER MAP** 12h00 GMT–14h00 SAST 1979-01-29 **SINOPTIESE WEERKAART** T44/42

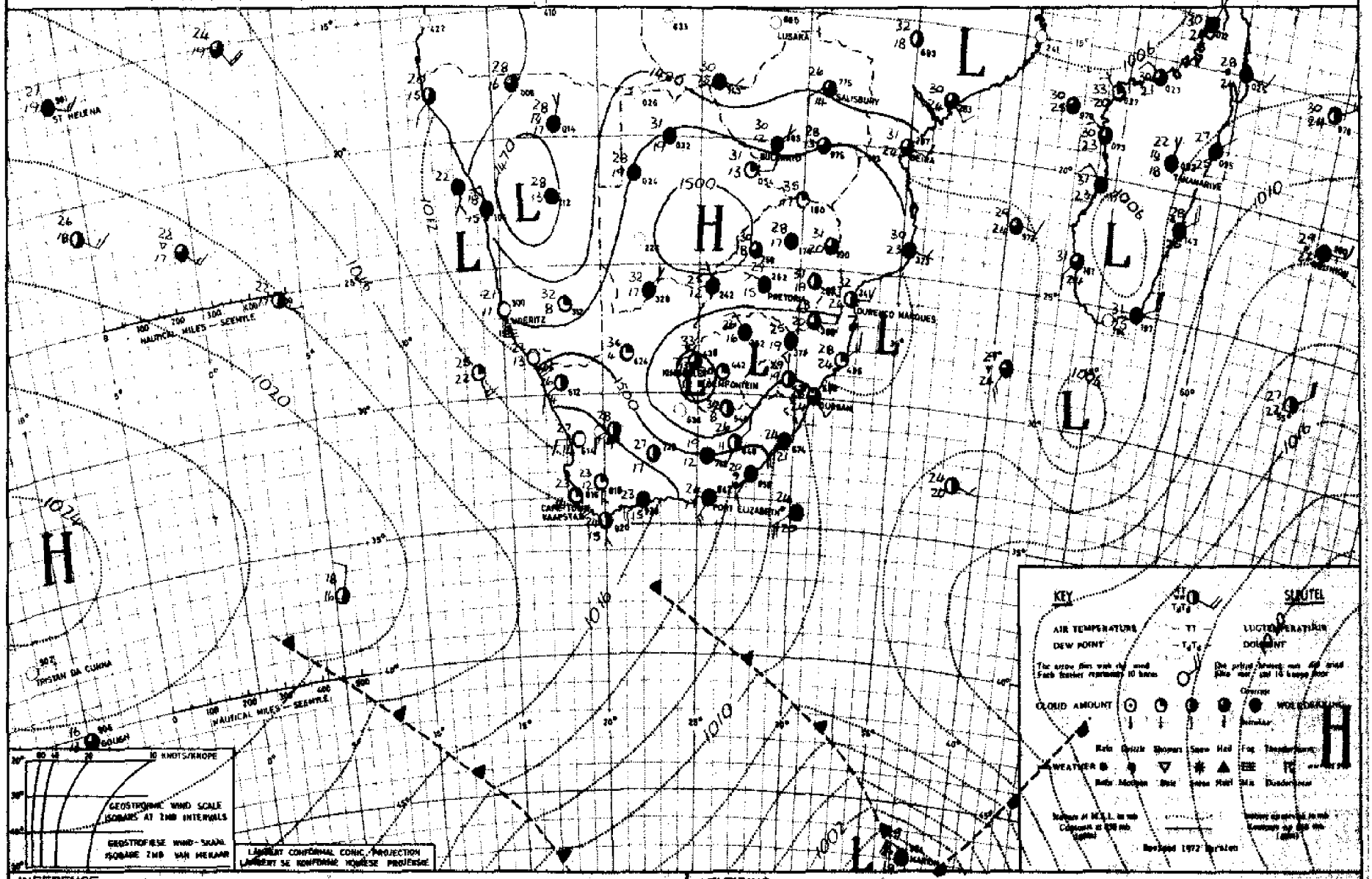

INFERENCE A ridge of high pressure is pushing south of the continent and cooler rainy weather will spread over Eastern Cape and Natal. Further rain and showers will occur in the moist air over the central and eastern parts of the country.

AFLEIDING 'n Wig van hoë druk stoot suid van die land in en koeler reënweer sal oor Oos-Kaap en Natal indring. Verdere reën en buie sal in die voghige lug voorkom oor die sentrale en oostelike dele van die land.

TV4/41

DAILY WEATHER BULLETIN

Maksimum en Minimum Temperatuur (°C) en Reënval (RRR) in mm vir die 24 uur geëindig om 08 h 00 SAST op

WEERBURO/WEATHER BUREAU
DEPT. VAN VERVOER/ DEPT. OF TRANSPORT

1979-01-30

Maximum and minimum Temperatures (°C) and Rainfall (RRR) in mm for the 24 hours ended at 08 h 00 on

TRANSVAAL	MAX	MIN	RRR
Barberton			
Belfast			28,0
Bethal	26	14	8,0
Boespoort Otjiscia!	24	18	8,3
Brits			
Bronkhorstspruit			38,0
Carletonville			
Carolina			
Die Bron			
Delareyville			
Delmas			12,0
Fleur de Lys			
Ermelo			
Giyani			
Groblersdal			
Heidelberg			
Jan Kempdorp			
Jan Smutslughawe	26	15	11,6
Joubert Park (JHB.)	25	15	19,0
Klerksdorp			9,5
Kroondal (Rustenb.)	30	18	18,2
Krugersdorp	27	15	0,6
Levubu	31	20	23,6
Lichtenburg			
Loskopdam			
Loskopkanale			
Louis Trichardt			
Lydenburg	28	16	8,5
Marble Hall			
Mara	32	20	17,0
Marnitz	32	20	11,0
Messina	36	23	
Middelburg			7,5
Nelspruit	32	20	17,8
Nylstroom			2,0
Phalaborwa	33	22	20,5
Pietersburg	30	18	20,8
Piet Retief	29	17	6,7
Potchefstroom	28	17	22,0
Potgietersrus	31	20	0,5
Pretoria	30	19	
Pretoriuskop			33,0
Schweizer-Reneke			
Skukuza	36	21	46,0
Standerton	27	14	0,3
Thabazimbi			29,0
Tom Burke			6,0
Tzaneen	31	20	34,0
Vaalwater	32	20	0,5
Ventersdorp			
Vereeniging			1,0
Volksrust			9,0
Warmbad	29	19	2,0
Waterval-Boven			24,0
Witbank			4,0
Wolmaransstad			
Zeerust			

NATAL	MAX	MIN	RRR
Cape St. Lucia	28	21	6,7
Cedara	26	15	10,5
Dundee			
Durban			
Eshowe			
Estcourt	29	16	12,3
Himeville			6,5
Hluhluwe			4,4
Jozini			17,2
Ladysmith			6,5
Louis Bothalughawe	28	23	
Melmoth			10,8
Mkuze			
Newcastle	30	17	9,3
Pietermaritzburg			8,0
Port Shepstone	29	21	0,3
Van Reenen			
Vryheid			25,0
Waterford (Underberg)	25	13	10,2
Kokstad	27	14	22,0
Matatiele			

O.V.S. - O.F.S.			
Bothaville			3,5
Bethlehem	20	14	
Bloemfontein			
Bultfontein			
Clocolan			
Fauresmith	33	15	0,5
Fickburg			
Frankfort	29	15	
Harrismith			
Hoopstad	29	16	
Heilbron			
JBM Hertzoglughawe	31	15	1,2
Koppies			17,2
Kroonstad	27	17	
Lindley			
Modderpoort			
Petrusburg			
Philippolis			
Reddersburg			
Reitz			
Vrede			12,0
Warden			
Welkom			
Wepener	30	15	
Winburg			
Zastron			

KAAP - CAPE	MAX	MIN	RRR
Aberdeen			
Addo			
Agulhas	25	18	0,5
Alexander Bay	23	15	
Aliwal North	32	13	
Beaufort West	29	16	
Boegoebergdam			
Brandvlei			
Caledon			
Calitzdorp			
Calvinia	29	16	
Cape Columbine	19	13	
Cape St. Francis	22	17	4,0
Cape Town (D.F. Malan)	25	20	
Cape Town (Newlands)			
Carnarvon			
Ceres			
Colesberg			
Cradock			
De Aar	17	12	3,0
Döhne	36	19	
Douglas	23	18	1,0
East London			
Elsenburg			
Fort Beaufort			
Fraserburg	30	13	
Garies			
George	23	14	0,2
Graaff-Reinet	26	15	
Grahamstown			2,2
Grootfontein (Middelburg)	27	10	33,8
Hopetown			
Jansenville	27	16	
Joubertina			
Knappunt	22	16	
Kimberley	33	18	
Knysna			
Kokstad			
Kuruman			
Ladismith			
Langebaanweg	26	16	
Maclear			18,5
Mafeking	28	19	0,4
Matatiele			23,5
Mosselbaai	24	17	3,0
Okiep	27	15	
Oudtshoorn	23	12	
Petrusville			12,0
Piketberg			
Pofadder	32	17	
Port Elizabeth	24	17	7,0
Port Nolloth	19	12	
Prieska	37	20	
Queenstown	26	12	2,4
Riversdale	23	13	

KAAP - CAPE	MAX	MIN	RRR
Robertson	27	13	
Sheeprun	25	14	9,5
Somerset East	20	12	1,5
Steynsburg			
Steytlerville			
Strydenburg			
Sutherland	27	11	
Swellendam			
Tarkastad			3,0
Touwsrivier	25	13	
Twee Riviere	36	20	
Uniondale			
Upington	36	20	
Vanwyksvlei	35	18	
Victoria West			
Vredendal	28	14	
Vryburg	28	16	
Williston			
Willowmore	25	14	

TRANSKEI			
Butterworth			
Cala			
Idutywa			1,5
Mbashe			
Port St. Johns	29	21	3,3
Umtata	25	14	5,5

LESOTHO			
Butha-Buthe			
Maseru			
Ox-Bow			
Paray			
Mafeteng			

SWAZILAND			
Bulembu			
Mansini/Matsapa	32	20	2,5

S.W.A.	MAX	MIN	RRR
Aroab			
Bethanien			
Dordabis			
Gobabeb	28	13	
Gobabis	29	19	
Grootfontein	29	17	0,2
J.G. Strijdom	30	17	0,2
Kalkfeld			
Karasburg			
Karibib			
Keetmanshoop	36	18	
Kub			
Luderitz	21	16	
Marienthal	34	19	
Mbwe	30	16	
Ohopoho			
Okahandja			
Okaukeujo	31	15	
Ondangwa	30	18	
Otavi			2,0
Otjiwarongo			
Outjo			
Rehoboth			
Rundu	29	20	
Steinhausen			
Tsumeb			
Uis	27	14	
Walvisbaai	19	13	
Windhoek	30	16	7,6
Otjiscia!	31	14	
Aranos			5,0

BOTSWANA			
Francistown	33	19	
Gaborone	31	18	
Gantsi	29	14	
Lobatse			
Mahalapye	30	22	
Maun			
Serowe			
Shakawe	32	21	
Tsabong	33	20	
Tshane	32	20	

G.P.-S (L) **SYNOPTIC WEATHER MAP** 12h00 GMT–14h00 SAST 1979.01.30 **SINOPTIESE WEERKAART** TV4/42

INFERENCE A strong ridge of the Atlantic high is pushing in south of the continent and the cool conditions with general rain and showers over the eastern and north-eastern parts will spread to Northern Cape and Free-State. The warm weather over Western Cape will continue.

AFLEIDING 'n Stark wig van hoë druk stoot suid van die land in en die koel toestande met algemene reën en buie oor die oostelike en noordoostelike dele sal ook na Noord-Kaap en die Vrystaat uitbrei. Die warm toestande oor Wes-Kaap sal voortduur.

DAAGLIKSE WEERBULLETIN

Maksimum en Minimum Temperatuur (°C) en Reënval (RRR) in mm vir die 24 uur geëindig om 08 h 00 SAST op

WEERBURO/WEATHER BUREAU
DEPT. VAN VERVOER/ DEPT. OF TRANSPORT

1979-01-31

DAILY WEATHER BULLETIN

Maximum and minimum Temperatures (°C) and Rainfall (RRR) in mm for the 24 hours ended at 08 h 00 on

TV4/43

TRANSVAAL	MAX	MIN	RRR
Barberton			
Belfast			
Bethal	23	13	
Buspoort Olifantsdal	28	15	11,0
Brits			
Bronkhorstspruit			
Carletonville			
Carolina	22	12	1,5
Die Bron			
Delareyville			9,5
Delmas			
Fleur de Lys			
Ermelo			
Giyani			
Groblersdal			
Heidelberg			
Jan Kempdorp			
Jan Smutslughawe	24	14	
Joubert Park (JHB.)	24	14	2,6
Klerksdorp			40,0
Kroondal (Rustenb.)	27	18	26,5
Krugersdorp	25	14	5,0
Levubu	26	19	10,8
Lichtenburg			
Loskopdam			
Loskopkanale			
Louis Trichardt			
Lydenburg	24	15	0,5
Marble Hall			
Mara	26	17	0,3
Marnitz	28	19	17,5
Messina	31	20	0,3
Middelburg			
Nelspruit	28	18	12,0
Nylstroom			
Phalaborwa	27	19	24,0
Pietersburg	26	18	
Piet Retief	19	14	3,0
Potchefstroom	28	17	0,5
Potgietersrus	27	19	2,0
Pretoria	26	18	17,5
Pretoriuskop			4,5
Schweizer-Reneke			
Skukuza	30	20	10,5
Standerton	25	12	
Thabazimbi			
Tom Burke			12,5
Tzaneen	26	18	36,0
Vaalwater	25	18	4,2
Ventersdorp			
Vereeniging			
Volksrust			5,0
Warmbad	26	18	7,0
Waterval-Boven			6,5
Witbank			
Wolmaransstad			
Zeerust			
Roodepoort	28	19	15,3

NATAL	MAX	MIN	RRR
Cape St. Lucia	23	20	6,7
Cedara	20	13	2,5
Dundee			
Durban			5,7
Eshowe			8,4
Estcourt	23	15	0,4
Himeville			1,0
Hluhluwe			14,0
Jozini			
Ladysmith			
Louis Bothalughawe	25	20	10,5
Melmoth			11,0
Mkuze			
Newcastle	23	15	3,8
Pietermaritzburg			9,4
Port Shepstone	23	18	6,5
Van Reenen			
Vryheid			
Waterford (Underberg)	15	13	1,7
Kokstad	18	13	0,4
Matatiele			
Empangeni			8,0

O.V.S. - O.F.S.	MAX	MIN	RRR
Bothaville			
Bethlehem			
Bloemfontein			
Bultfontein			
Clocolan			10,6
Fauresmith	31	9	8,5
Fickburg			20,0
Frankfort	27	12	
Harrismith			
Hoopstad			
Heilbron			
JBM Hertzoglughawe	30	14	
Koppies			
Kroonstad	29	17	31,5
Lindley			
Modderpoort			
Petrusburg			
Philippolis			
Reddersburg			
Reitz			
Vrede			
Warden			
Welkom			
Wepener	29	13	9,5
Winburg			
Zastron			8,4

KAAP - CAPE	MAX	MIN	RRR
Aberdeen			
Addo			
Agulhas	23	18	
Alexander Bay	23	16	
Aliwal North	29	13	0,4
Beaufort West	29	15	
Boegoebergdam			
Brandvlei			
Caledon			
Calitzdorp			
Calvinia	33	19	
Cape Columbine	26	14	
Cape St. Francis	22	19	
Cape Town (D.F. Malan)	32	17	
Cape Town (Newlands)			
Carnarvon			
Ceres			
Colesberg			
Cradock			
De Aar	33	14	
Döhne	17	13	9,0
Douglas	35	18	
East London	20	17	6,0
Elsenburg			
Fort Beaufort			
Fraserburg	29	12	
Garies			
George	22	10	0,3
Graaff-Reinet	28	15	
Grahamstown			
Grootfontein (Middelburg)	23	11	
Hopetown			
Jansenville	26	17	
Joubertina			
Kaappunt	20	15	
Kimberley	32	18	
Knysna			
Kokstad			
Kuruman			
Ladismith			
Langebaanweg	34	22	
Maclear			
Mafeking	29	19	
Matatiele			
Mosselbaai	20	18	
Okiep	34	26	
Oudtshoorn	28	12	
Petrusville			
Piketberg			
Pofadder	35	23	
Port Elizabeth	22	18	
Port Nolloth	16	13	
Prieska	36	19	
Queenstown	19	14	0,2
Riversdale	24	13	0,4

KAAP - CAPE	MAX	MIN	RRR
Robertson	28	14	
Sheeprun			
Somerset East	22	14	1,5
Steynsburg			
Steytlerville			
Strydenburg			
Sutherland	27	11	
Swellendam			
Tarkastad			
Touwsrivier	28	12	
Twee Riviere			
Uniondale			
Upington	37	24	
Vanwyksvlei	35	20	
Victoria West			
Vredendal	36	20	
Vryburg	31	17	10,0
Williston			
Willowmore	25	14	

TRANSKEI	MAX	MIN	RRR
Butterworth			
Cala			
Idutywa			
Mbashe			
Port St. Johns	22	18	4,0
Umtata	19	15	1,9

LESOTHO	MAX	MIN	RRR
Butha-Buthe			
Maseru	20	19	10,0
Ox-Bow			
Paray			
Mafeteng			

SWAZILAND	MAX	MIN	RRR
Bulembu			
Manzini (Matsapa)	24	18	8,0

S.W.A.	MAX	MIN	RRR
Aroab			
Bethanien			
Dordabis			
Gobabeb	29	15	
Gobabis	26	17	7,0
Grootfontein	29	19	3,0
J.G. Strijdom	30	17	0,1
Kalkfeld			
Karasburg			
Karibib			
Keetmanshoop	36	22	
Kub			
Luderitz	22	13	
Mariental	34	19	9,0
Möwe	20	16	
Ohopoho			
Okahandja			
Okaukeujo	32	17	
Ondangwa	30	21	
Otavi			14,0
Otjiwarango			6,0
Outjo			
Rehoboth			
Rundu	31	20	8,0
Steinhausen			
Tsumeb			
Uis	30	18	
Walvisbaai	19	14	
Windhoek	30	17	2,9
Sitrusdal	32	18	6,8
Klein Aub			13,9
Leonardville			11m0
Ariamis			2,0
Gochas			3,0

BOTSWANA	MAX	MIN	RRR
Francistown	29	18	
Gaborone	27	20	555
Gantsi	29	19	68,0
Lobatse			
Mahalapye	30	19	16,5
Maun	36	20	35,0
Serowe			
Shakawe	30	xx	
Tsabong	34	20	
Tshane	29	20	0,2

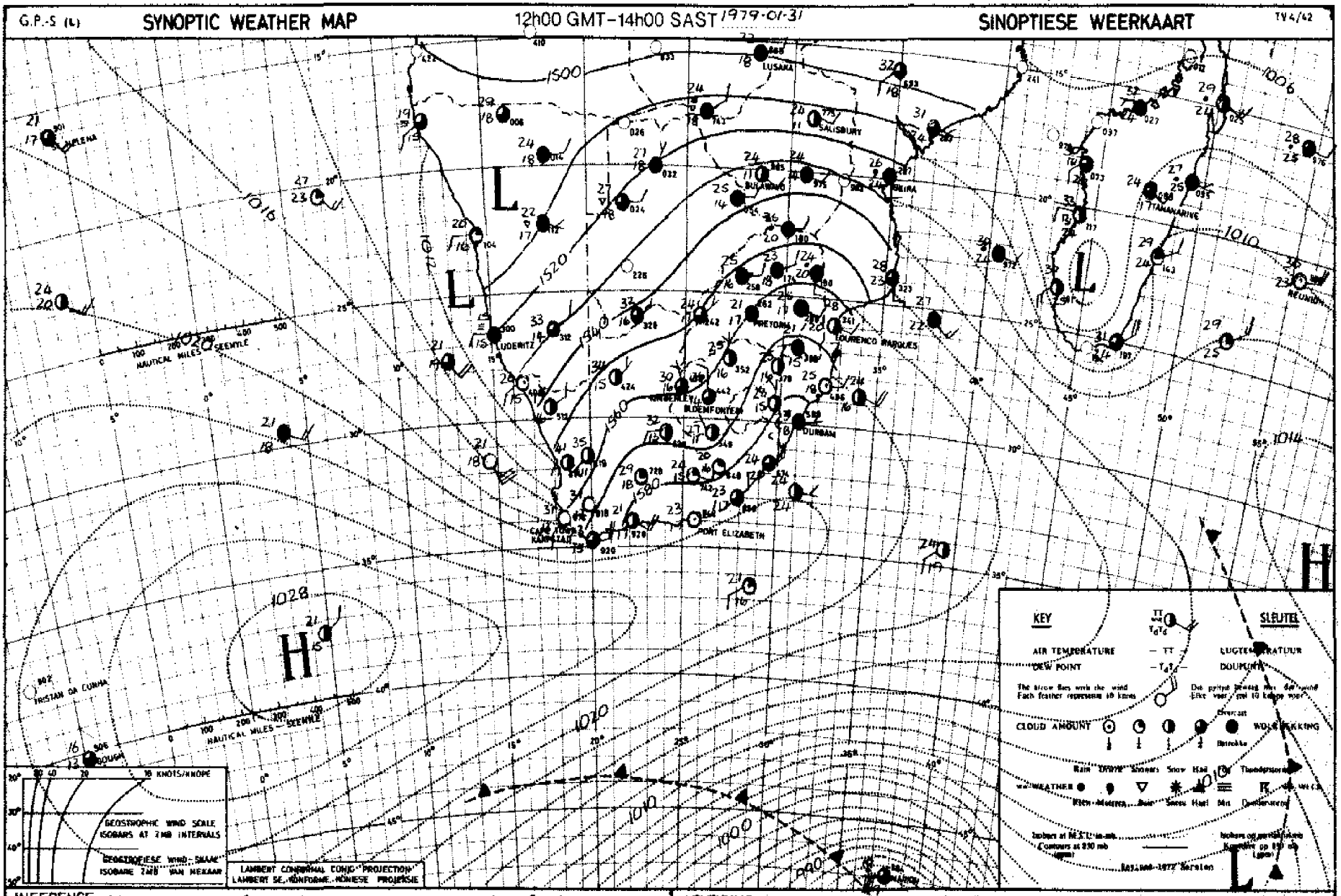

INFERENCE The ridge of high pressure south of the continent is moving eastwards and cool moist air is being advected over the northern regions. Light showers will occur mainly over the extreme northern parts.

AFLEIDING Die wig van hoe druk suid van die land beweeg ooswaarts en koel vogtige lug in oor die noordelike dele van die land. Ligte buie sal nog voorkom veral oor die verre noordelike dele.

DAAGLIKSE WEERBULLETIN

Maksimum en Minimum Temperatuur (°C) en Reënval (RRR) in mm vir die 24 uur geëindig om 08 h 00 SAST op 1979-02-01

WEERBURO/WEATHER BUREAU
DEPT. VAN VERVOER/ DEPT. OF TRANSPORT

DAILY WEATHER BULLETIN

Maximum and minimum Temperatures (°C) and Rainfall (RRR) in mm for the 24 hours ended at 08 h 00 on

1/4/43

TRANSVAAL	MAX	MIN	RRR
Barberton			
Belfast			
Bethal	23	12	
~~Bosspoort~~ Ohrigstad	28	15	
Brits			
Bronkhorstspruit			
Carletonville			
Carolina	21	12	
Die Brou			
Delareyville			
Delmas			
Fleur de Lys			
Ermelo			
Giyani			
Groblersdal			
Heidelberg			
Jan Kempdorp			
Jan Smutslughawe	22	13	
Joubert Park (JHB.)	21	14	
Klerksdorp			
Kroondal (Rustenb.)	23	16	
Krugersdorp	21	13	
Levubu	22	17	11,3
Lichtenburg			
Loskopdam			
Loskopkansie			
Louis Trichardt			
Lydenburg	22	12	
Marble Hall			
Mara	24	16	
Marnitz	28	17	
Messina	30	20	
Middelburg			
Nelspruit	25	17	0,4
Nylstroom			
Phalaborwa			2,0
Pietersburg	24	15	
Piet Retief	22	14	
Potchefstroom	26	16	
Potgietersrus	27	16	
Pretoria	25	17	
Pretoriuskop			
Schweizer-Reneke			
Skukuza	27	19	0,7
Standerton	24	16	
Thabazimbi			
Tom Burke			
Tzaneen	24	17	7,5
Vaalwater	26	15	
Ventersdorp			
Vereeniging			
Volksrust			
Warmbad	27	15	
Waterval-Boven			0,2
Witbank			
Wolmaransstad			
Zeerust Roodepoort	26	18	0,2

NATAL	MAX	MIN	RRR
Cape St. Lucia	27	19	
Cedara	20	14	0,4
Dundee			
Durban			
Eshowe			
Estcourt	25	17	
Himeville			2,5
Hluhluwe			
Jozini			
Ladysmith			
Louis Bothalughawe	24	21	
Melmoth			2,8
Mkuze			
Newcastle	26	16	
Pietermaritzburg			2,0
Port Shepstone	26	21	
Van Reenen			
Vryheid			
Waterford (Underberg)	22	10	1,6
Kokstad	24	12	
Matatiele			11,0

O.V.S. - O.F.S.			
Bothaville			
Bethlehem	22	12	
Bloemfontein			
Bultfontein			
Clocolan			
Fauresmith	30	15	0,4
Fickburg			
Frankfort	25	17	
Harrismith			
Hoopstad	29	15	
Heilbron			
JBM Hertzoglughawe	28	14	
Koppies			
Kroonstad	27	16	
Lindley			
Modderpoort			
Petrusburg			
Philippolis			
Reddersburg			
Reitz			
Vrede			
Warden			
Welkom			
Wepener	27	14	
Winburg			
Zastron			

KAAP - CAPE	MAX	MIN	RRR
Aberdeen			
Addo			
Agulhas	23	20	
Alexander Bay	28	19	
Aliwal North	30	12	
Beaufort West	33	16	
Boegoebergdam			
Brandvlei			
Caledon			
Calitzdorp			
Calvinia	37	21	
Cape Columbine	29	12	
Cape St. Francis	23	19	
Cape Town (D.F. Malan)	31	16	
Cape Town (Newlands)			
Carnarvon			
Ceres			
Colesberg			
Cradock			
De Aar	34	16	
Döhne	21	14	1,5
Douglas	35	17	4,0
East London	24	17	0,1
Elsenburg			
Fort Beaufort			
Fraserburg	35	17	
Garies			
George	24	15	
Graaff-Reinet	30	14	
Grahamstown			
Grootfontein (Middelburg)	29	12	
Hopetown			
Jansenville	31	17	
Joubertina			
Kaappunt	20	12	
Kimberley	31	17	0,9
Knysna			
Kokstad			
Kuruman			
Ladismith			
Langebaanweg			
Maclear			
Mafeking	25	16	9,2
Matatiele			
Mosselbaai	21	19	
Oliep	38	26	
Oudtshoorn	34	16	
Petrusville			
Piketberg			
Pofadder	36	23	
Port Elizabeth	24	16	
Port Nolloth	21	16	
Prieska	37	21	
Queenstown	27	14	
Riversdale	28	11	

KAAP - CAPE	MAX	MIN	RRR
Robertson	32	18	
Sheeprun	24	15	
Somerset East	28	14	
Steynsburg			
Steytlerville			
Strydenburg			
Sutherland	31	9	
Swellendam			
Tarkastad			
Touwsrivier	34	16	
Twee Riviere	35	21	
Uniondale			
Upington	35	22	
Vanwykvlei	36	21	
Victoria West			
Vredendal	42	21	
Vryburg	28	16	
Williston			
Willowmore	29	15	

TRANSKEI			
Butterworth			
Cala			
Idutywa			
Mbashe			
Port St. Johns	25	20	
Umtata	22	16	

LESOTHO			
Butha-Buthe			
Maseru			
Ox-Bow			
Paray			
Mafeteng			

SWAZILAND			
Bulembu			
Manzini (Matsapa)	26	18	

S.W.A.	MAX	MIN	RRR
Aroab			
Bethanien			
Bordabis			
Gobabeb	33	19	
Gobabis	29	18	
Grootfontein	26	19	
J.G. Strijdom	27	17	19,4
Kalkfeld			
Karasburg			
Karibib			
Keetmanshoop	36	20	19,0
Kub			
Luderitz	17	14	
Mariental	33	21	3,0
Möwe	20	17	
Ohopoho			
Okahandja			
Okaukeujo	27	21	
Ondangwa	29	22	0,4
Otavi			
Otjiwarango			
Outjo			
Rehoboth			
Rundu	29	19	
Steinhausen			
Tsumeb			
Uis	34	20	
Walvisbaai	20	16	
Windhoek Sittusdal	29	17	4,2
	30	19	2,8

BOTSWANA			
Francistown	27	16	
Gaborone	26	xx	0,2
Gantsi	30	16	
Lobatse			
Mahalapye	26	17	
Maun	29	19	
Serowe			
Shakawe	30	xx	
Tsabong	33	19	
Tshane	29	18	

REPUBLIEK VAN SUIDAFRIKA

REPUBLIC OF SOUTH AFRICA

DAAGLIKSE WEERBULLETIN

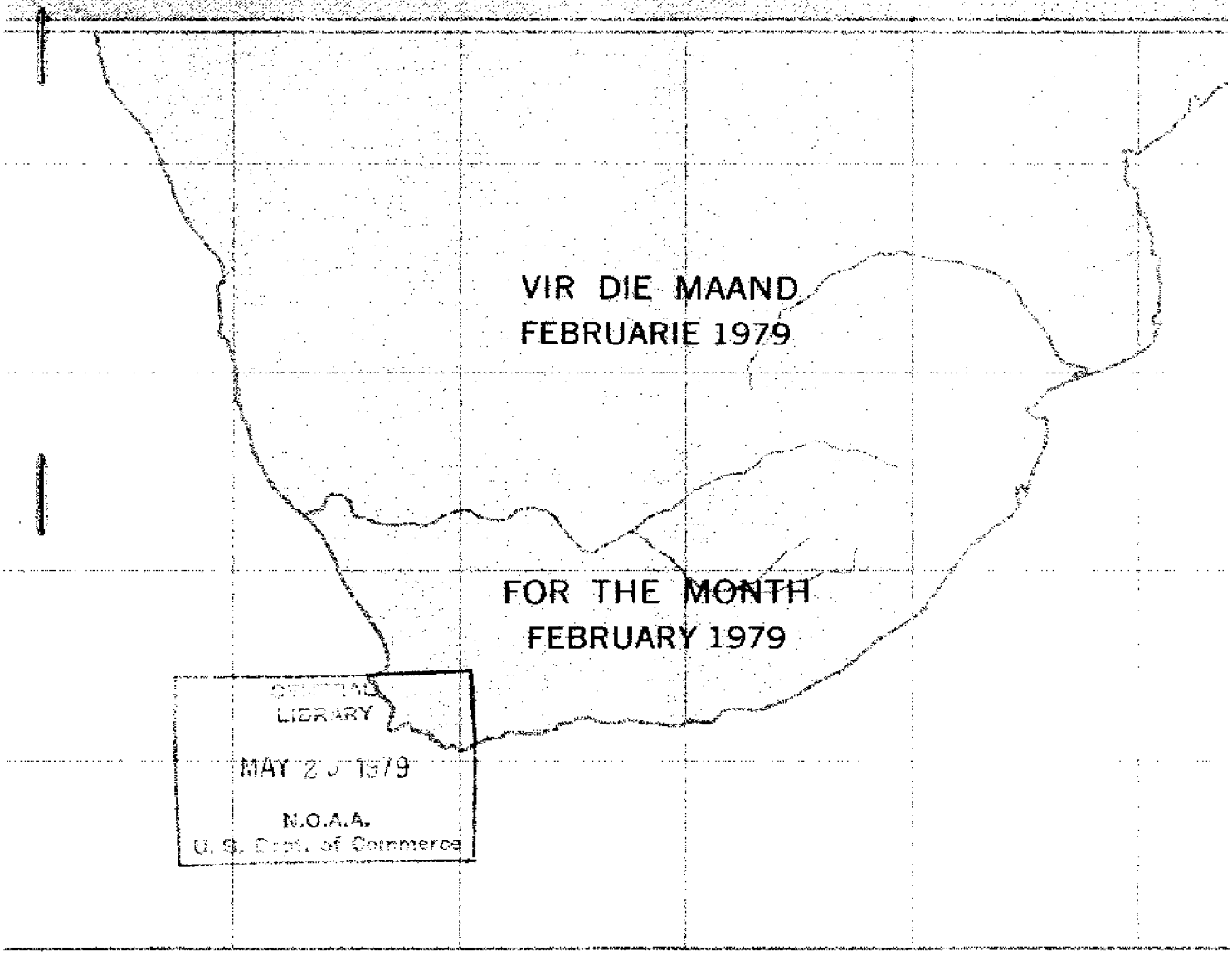

VIR DIE MAAND
FEBRUARIE 1979

FOR THE MONTH
FEBRUARY 1979

LIBRARY
MAY 2 5 1979
N.O.A.A.
U. S. Dept. of Commerce

DAILY WEATHER BULLETIN

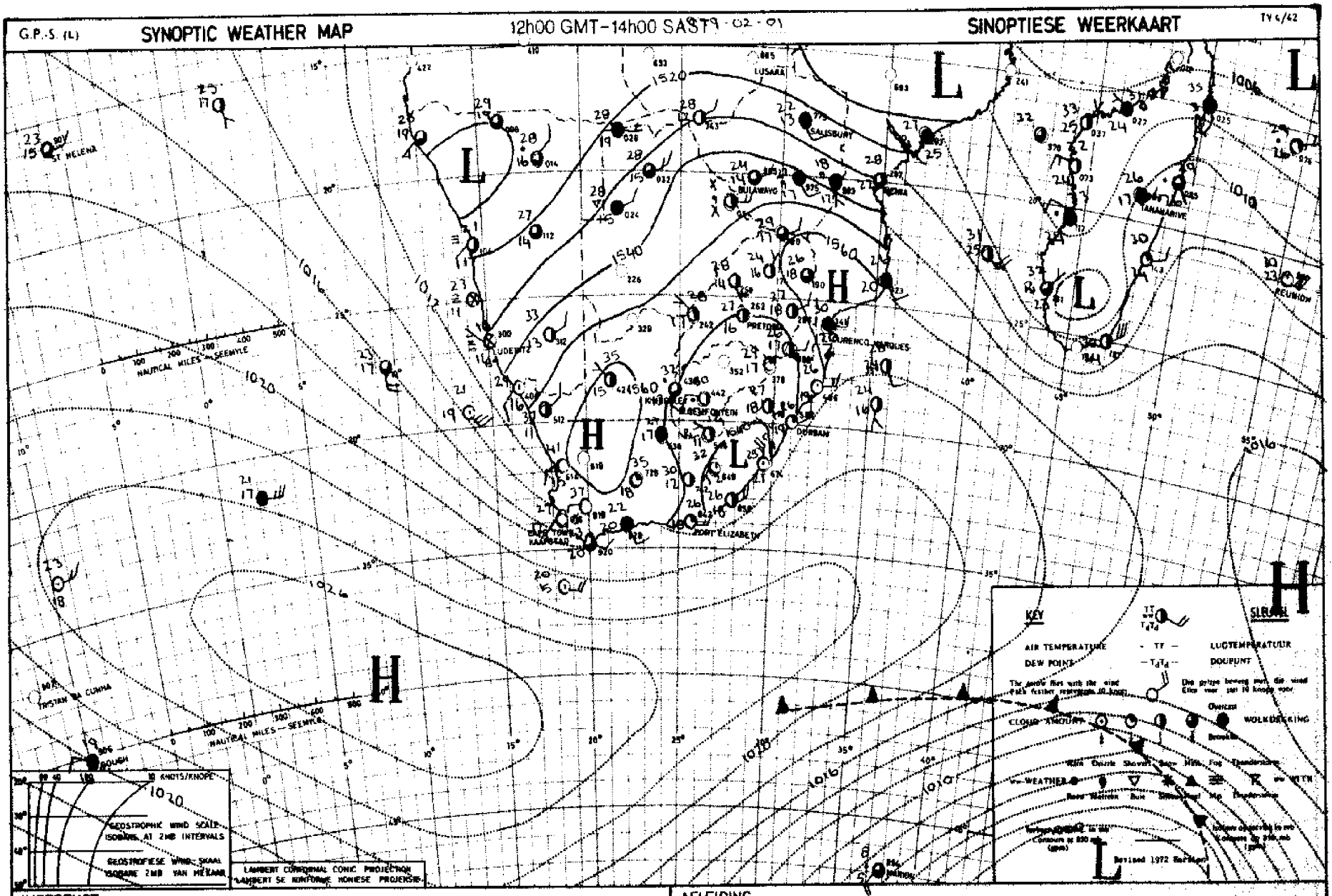

INFERENCE

Moist air is still being advected in the lower air layers over the country and with the weak trough of low pressure extending north-westwards from Eastern Cape light thundershowers are expected over the interior except over Western Cape where it will remain fine and hot.

AFLEIDING

Vogtige lug word steeds in die onderste lug lae oor die land ingevoer en met die swak trog van lae druk wat oor Oos-Kaap noordweswaarts strak word ligte donderbuie oor die binneland verwag behalwe oor Wes-Kaap waar dit mooiweer en baie warm sal bly.

DAAGLIKSE WEERBULLETIN

Maksimum en Minimum Temperatuur (°C) en Reënval (RRR) in mm vir die 24 uur geëindig om 08 h 00 SAST op

WEERBURO/WEATHER BUREAU
DEPT. VAN VERVOER/ DEPT. OF TRANSPORT

1979 - 02 - 02

DAILY WEATHER BULLETIN

TV4/43

Maximum and minimum Temperatures (°C) and Rainfall (RRR) in mm for the 24 hours ended at 08 h 00 on

TRANSVAAL	MAX	MIN	RRR
Barberton			
Belfast			
Bethal	28	13	
Bosspoort Ottosdal	28	14	2.0
Brits			
Bronkhorstspruit			
Carletonville			
Carolina	27	13	
Die Bron			
Delareyville			8.5
Delmas			
Fleur de Lys			
Ermelo			
Giyani			
Groblersdal			3.5
Heidelberg			
Jan Kempdorp			
Jan Smutslughawe	28	13	
Joubert Park (JHB.)	26	15	
Klerksdorp			
Kroondal (Rustenb.)	29	17	
Krugersdorp	27	14	2.0
Levubu			
Lichtenburg			
Loskopdam			
Loskopkanale			
Louis Trichardt			
Lydenburg	27	15	
Marble Hall			2.5
Mara	25	14	
Marnitz	29	16	
Messina	30	18	
Middelburg			
Nelspruit	27	18	
Nylstroom			5.0
Phalaborwa	27	19	
Pietersburg	27	16	
Piet Retief	26	16	
Potchefstroom	29	14	
Potgietersrus	31	17	
Pretoria	28	18	1.3
Pretoriuskop			
Schweizer-Reneke			
Skukuza	29	19	
Standerton	29	14	0.1
Thabazimbi			
Tom Burke			
Tzaneen	27	18	
Vaalwater	31	16	0.4
Ventersdorp			
Vereeniging			
Volksrust			1.5
Warmbad	30	17	
Waterval-Boven			
Witbank			
Wolmaransstad			
Zeerust			
Hoedspruit	28	17	

NATAL	MAX	MIN	RRR
Cape St. Lucia	29	22	
Cedara	23	15	0.2
Dundee			
Durban			
Eshowe			
Estcourt	28	16	
Himeville			1.5
Hluhluwe			
Jozini			
Ladysmith			
Louis Bothalughawe	26	20	
Melmoth			
Mkuze			
Newcastle			
Pietermaritzburg			
Port Shepstone	29	20	
Van Reenen			8.9
Vryheid			
Waterford (Underberg)			
Kokstad	26	12	

O.V.S. - O.F.S.			
Bothaville			
Bethlehem	28	11	
Bloemfontein			
Bultfontein			
Clocolan			3.5
Fauresmith	33	15	0.2
Pickburg			
Frankfort	30	12	
Harrismith			
Hoopstad			
Heilbron			
JBM Hertzoglughawe	31	14	0.9
Koppies			
Kroonstad	28	14	
Lindley			
Modderpoort			
Petrusburg			
Philippolis			
Reddersburg			7.5
Reitz			
Vrede			
Warden			
Welkom			
Wepener	29	12	1.0
Winburg			
Zastron			

KAAP - CAPE	MAX	MIN	RRR
Aberdeen			
Addo			
Agulhas			
Alexander Bay	31	19	
Aliwal North	31	12	
Beaufort West	37	17	
Boegoebergdam			
Brandvlei			
Caledon			
Calitzdorp			
Calvinia	37	18	
Cape Columbine	20	12	
Cape St. Francis	24	19	
Cape Town (D.F. Malan)	30	17	
Cape Town (Newlands)			
Carnarvon			
Ceres			
Colesberg			
Cradock			
De Aar	34	16	1.2
Döhne	25	13	
Douglas	36	17	0.2
East London	26	18	
Elsenburg			
Fort Beaufort			
Fraserburg	32	16	
Garies			
George	25	18	
Graaff-Reinet	34	16	
Grahamstown			
Grootfontein (Middelburg)	30	13	5.1
			6.0
Hopetown			
Jansenville			
Joubertina			
Kaappunt	21	16	
Kimberley	33	13	1.5
Knysna			
Kokstad			
Kuruman			
Ladismith			
Langebaanweg	36	14	
Maclear			
Mafeking	30	17	
Matatiele			
Mosselbaai	22	19	
Okiep	37	25	
Oudtshoorn	37	16	
Petrusville			
Piketberg			
Pofadder	37	20	
Port Elizabeth	24	20	
Port Nolloth	23	15	
Prieska	37	18	11.6
Queenstown	32	16	
Riversdale	30	16	

KAAP - CAPE	MAX	MIN	RRR
Robertson	32	19	
Sheeprun	27	15	
Somerset East	33	16	
Steynsburg			
Steytlerville			
Strydenburg			
Sutherland	32	8	
Swellendam			
Tarkastad			
Touwsrivier	37	16	
Twee Riviere	36	21	
Uniondale			
Upington	37	22	
Vanwyksvlei	38	20	
Victoria West			
Vredendal	41	16	
Vryburg	30	14	
Williston			
Willowmore	35	14	

TRANSKEI			
Butterworth			
Cala			
Idutywa			
Mbashe			
Port St. Johns			
Umtata	27	15	

LESOTHO			
Butha-Buthe			
Maseru			
Ox-Bow			
Paray			
Mafeteng			

SWAZILAND			
Bulembu			
Manzini (Matsapa)	28	19	

S.W.A.	MAX	MIN	RRR
Aroab			
Bethanien			
Bordabis			
Gobabeb	37	19	2.1
Gobabis	39	17	
Grootfontein	29	14	
J.G. Strijdom	28	15	
Kalkfeld			
Karasburg			
Karibib			
Keetmanshoop	34	23	
Kub			
Luderitz	21	16	
Mariental	33	20	
Möwe	21	17	0.2
Ohopoho			
Okahandja			
Okaukeujo	30	19	
Ondangwa	29	19	16.0
Otavi			
Otjiwarango			
Outjo			16.6
Rehoboth			
Rundu	29	18	4.2
Steinhausen			
Tsumeb			
Usis	36	27	4.5
Walvisbaai	21	16	
Windhoek	29	16	
Aranos	31	17	0.3
Kamanjab			19.5
Otjomavlei			3.0

BOTSWANA			
Francistown			
Gaborone			
Gantsi			
Lobatse			
Mahalapye			
Maun			
Serowe			
Shakawe	31	XX	
Tsabong			
Tshane	33	19	

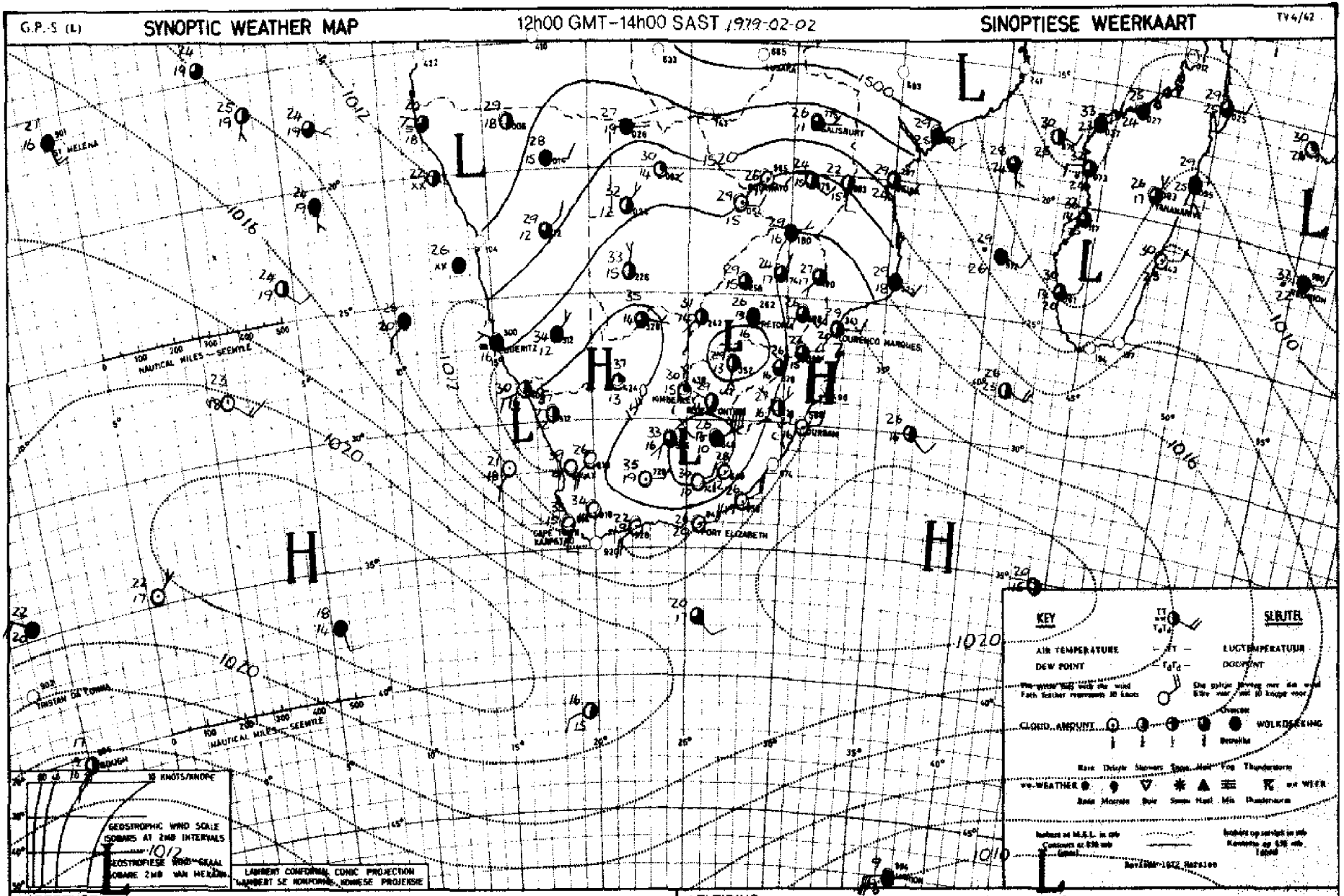

INFERENCE With moist air still in circulation over the eastern half of the country and the trough over the central interior further thunderstorms will occur over Transvaal and the Free-State. Drier air, however, will move also over these two provinces tomorrow.

AFLEIDING Met vogtige lug nog in sirkulasie oor die oos te like helfte van die land en die trog oor die sentrale binneland sal die verdere donderbuie oor Transvaal en die Vrystaat voorkom. Droër lug sal môre ook oor hierdie twee provinsies inbeweeg.

DAAGLIKSE WEERBULLETIN

Maksimum en Minimum Temperatuur (°C) en Reënval (RRR) in mm vir die 24 uur geëindig om 08 h 00 SAST op 1979-02-03

WEERBURO/WEATHER BUREAU
DEPT. VAN VERVOER/ DEPT. OF TRANSPORT

DAILY WEATHER BULLETIN

Maximum and minimum Temperatures (°C) and Rainfall (RRR) in mm for the 24 hours ended at 08 h 00 on

TV4/43

TRANSVAAL	MAX	MIN	RRR
Barberton			
Belfast			
Bethal	28	11	
Boespoort Ohlssdal	29	14	14,0
Brits			
Bronkhorstspruit			
Carletonville			
Carolina	24	10	3,0
Die Bron			25,0
Delareyville			6,5
Delmas			
Fleur de Lys			
Ermelo			
Giyani			
Groblersdal			
Heidelberg			
Jan Kempdorp			
Jan Smutslughawe	25	12	2,3
Joubert Park (JHB.)	23	13	7,5
Klerksdorp			
Kroondal (Rustenb.)	29	15	1,4
Krugersdorp	25	11	
Levubu	26	18	
Lichtenburg			
Loskopdam			
Loskopkanale			
Louis Trichardt			
Lydenburg			
Marble Hall			
Mara	25	16	
Marnitz			
Messina	31	17	
Middelburg			8,0
Nelspruit	27	16	
Nylstroom			6,0
Phalaborwa	28	19	
Pietersburg	24	16	23,0
Piet Retief	23	13	
Potchefstroom	30	14	
Potgietersrus	32	16	3,0
Pretoria	27	15	
Pretoriuskop			
Schweizer-Renake			
Skukuza	30	17	
Standerton	28	11	0,1
Thabazimbi			
Tom Burke			
Tzaneen	29	18	1,0
Vaalwater	31	14	3,8
Venterspruit			
Vereeniging			
Volksrust			
Warmbad	31	15	
Waterval-Boven			
Witbank			
Wolmaransstad			
Zoerust Roodepoort	29	18	

NATAL	MAX	MIN	RRR
Cape St. Lucia	29	20	
Cedara	23	15	
Dundee			
Durban			
Eshowe			
Estcourt	27	16	
Himeville			
Hluhluwe			
Jozini			
Ladysmith			
Louis Bothalughawe	27	19	
Melmoth			
Mkuze			
Newcastle	27	15	
Pietermaritzburg			
Port Shepstone	26	18	
Van Reenen			
Vryheid			
Waterford (Underberg) Kokstad	25	11	
	25	11	

O.V.S. - O.F.S.	MAX	MIN	RRR
Bothaville			
Bethlehem	29	12	1,1
Bloemfontein			
Bultfontein			
Clocolan			
Fauresmith	31	14	2,6
Fickburg			
Frankfort	31	12	2,6
Harrismith			
Hoopstad	31	13	
Heilbron			
JBM Hertzoglughawe	31	12	2,4
Koppies			
Kroonstad	29	13	
Lindley			
Modderpoort			
Petrusburg			
Philippolis			
Reddersburg			5,0
Reitz			
Vrede			3,5
Warden			
Welkom			
Wepener	29	12	6,0
Winburg			
Zastron			

KAAP - CAPE	MAX	MIN	RRR
Aberdeen			
Addo			
Agulhas	24	20	
Alexander Bay	33	19	
Aliwal North	31	11	
Beaufort West	37	18	
Boegoebergdam			
Brandvlei			
Caledon			
Calitzdorp			
Calvinia	36	18	
Cape Columbine	24	15	
Cape St. Francis	23	19	
Cape Town (D.F. Malan)	33	16	
Cape Town (Newlands)			
Carnarvon			
Ceres			
Colesberg			
Cradock			
De Aar	35	16	
Döhne	26	15	
Douglas	35	18	
East London	26	19	
Elsenburg			
Fort Beaufort			
Fraserburg	36	14	
Garies			
George	27	18	
Graaff-Reinet			
Grahamstown			
Grootfontein (Middelburg)	32	12	
Hopetown			
Jansenville	36	17	
Joubertina			
Kaappunt	26	17	
Kimberley	33	16	1,0
Knysna			
Kokstad			
Kuruman			
Ladismith			
Langebaanweg	36	15	
Maclear			
Mafeking	32	16	
Matatiele			
Mosselbaai	23	18	
Okiep	xx	25	
Oudtshoorn	34	19	
Petrusville			
Piketberg			
Pofadder	37	22	
Port Elizabeth	26	19	
Port Nolloth	23	13	
Prieska	36	19	
Queenstown	29	14	
Riversdale			

KAAP - CAPE	MAX	MIN	RRR
Robertson	34	20	
Sheeprun	27	16	
Somerset East	32	12	
Steynsburg			
Steytlerville			
Strydenburg			
Sutherland	31	5	
Swellendam			
Tarkastad			
Touwsrivier	37	16	
Twee Riviere	38	22	
Uniondale			
Upington	38	25	
Vanwyksvlei	39	19	
Victoria West			
Vredendal	39	17	
Vryburg	32	16	0,8
Williston			
Willowmore	32	15	

TRANSKEI	MAX	MIN	RRR
Butterworth			
Cala			
Idutywa			
Mbashe			
Port St. Johns	27	19	
Umtata	27	15	

LESOTHO	MAX	MIN	RRR
Butha-Buthe			
Maseru	29	13	
Ox-Bow			
Paray			
Mafeteng			

SWAZILAND	MAX	MIN	RRR
Bulembu			
Manzini (Matsapa)	28	16	

S.W.A.	MAX	MIN	RRR
Aroab			
Bethanien			
Dordabis			
Gobabeb	38	19	
Gobabis	31	16	
Grootfontein	29	15	
J.G. Strijdom	30	15	
Kalkfeld			
Karasburg			14,0
Karibib			
Keetmanshoop	35	23	0,2
Kub			
Lüderitz	19	16	
Marientel	35	20	
Möwe	22	18	
Ohopoho			
Okahandja			
Okaukeujo	30	12	
Ondangwa	29	22	8,0
Otavi			
Otjiwarango			
Outjo			3,2
Rehoboth			
Rundu	29	19	6,2
Steinhausen			
Tsumeb			
Uis			
Walvisbaai	22	16	
Windhoek	31	17	
Arthursdal Usakos	31	18	
			2,0

BOTSWANA	MAX	MIN	RRR
Francistown	30	15	
Gaborone	32	17	
Gantsi	34	17	
Lobatse			
Mahalapye	31	19	
Maun	33	19	
Serowe			
Shakawe	31	19	
Tsabong	37	20	
Tshane	34	22	

G.P.-S. (L) **SYNOPTIC WEATHER MAP** 12h00 GMT–14h00 SAST 1979-02-03 **SINOPTIESE WEERKAART** TY4/42

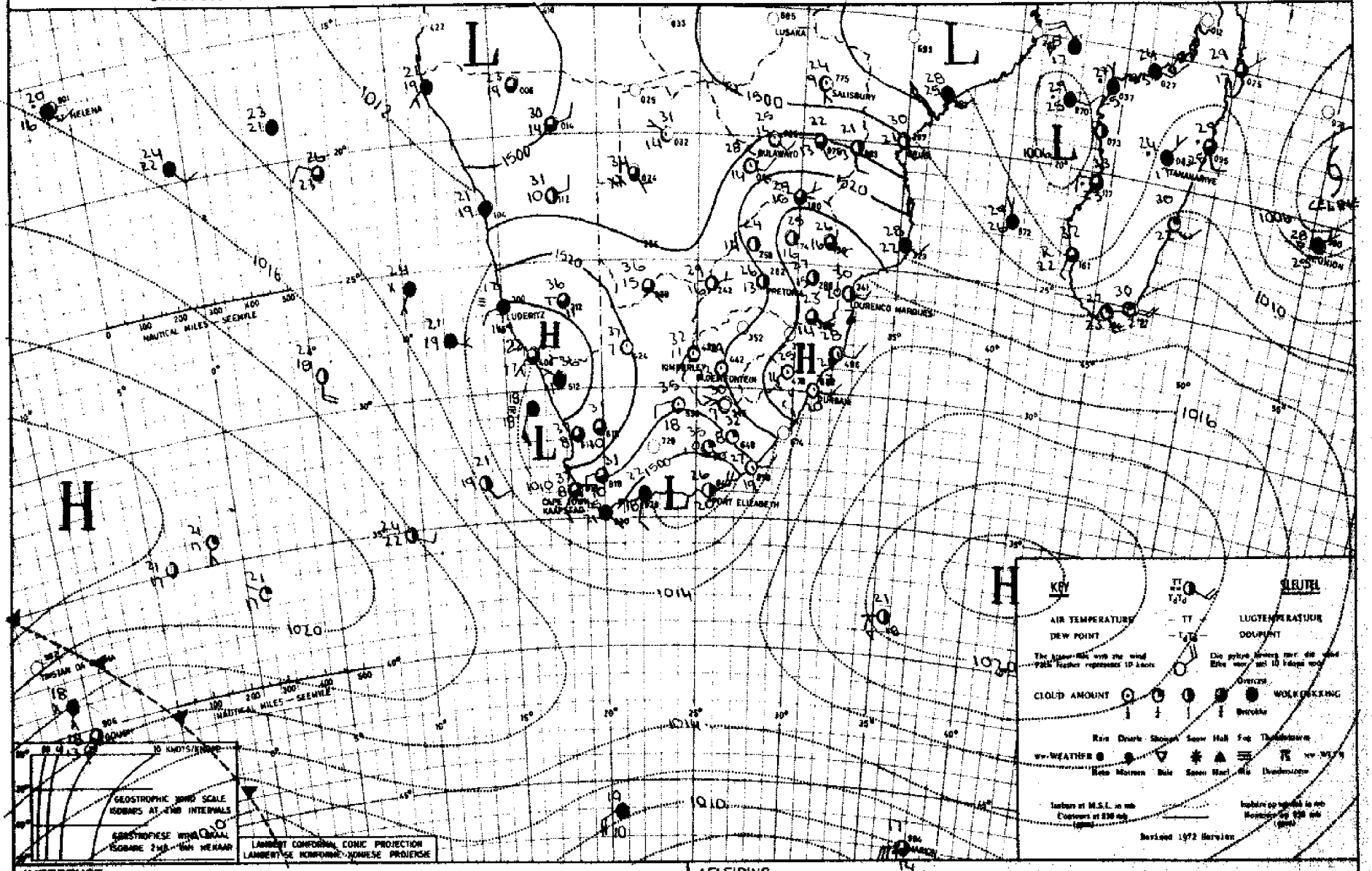

INFERENCE

The air in the upper layers is fairly dry and very little development is expected over the whole country. The trough over the eastern Karoo, however, is expected to deepen tomorrow.

AFLEIDING

In die hoër luglae is die lug betreklik droog en weinig weersontwikkeling word oor die hele land verwag. Die trog oor die oostelike Karoo sal egter more verdiep.

DAAGLIKSE WEERBULLETIN

Maksimum en Minimum Temperatuur (°C) en Reënval (RRR) in mm vir die 24 uur geëindig om 08 h 00 SAST op

WEERBURO/WEATHER BUREAU
DEPT. VAN VERVOER/ DEPT. OF TRANSPORT

1979-02-04

DAILY WEATHER BULLETIN

Maximum and minimum Temperatures (°C) and Rainfall (RRR) in mm for the 24 hours ended at 08 h 00 on

TV4/43

TRANSVAAL	MAX	MIN	RRR
Barberton			
Belfast			
Bethal	26	9	
~~Bespoort~~ Uitvaal	28	19	
Brits			
Bronkhorstspruit			
Carletonville			
Carolina	24	11	
Die Bron			
Delareyville			
Delmas			
Fleur de Lys			
Ermelo			
Giyani			
Groblersdal			
Heidelberg			
Jan Kempdorp			
Jan Smutslughawe	26	12	
Joubert Park (JHB.)	26	14	
Klerksdorp			
Kroondal (Rustenb.)	28	16	
Krugersdorp	26	15	
Levubu	26	17	
Lichtenburg			
Loskopdam			
Loskopkanale			
Louis Trichardt			
Lydenburg			
Marble Hall			
Mara	27	14	
Marnitz			
Messina	31	16	
Middelburg			
Nelspruit	27	15	
Nylstroom			
Phalaborwa	28	19	
Pietersburg	26	14	
Piet Retief	24	13	
Potchefstroom	30	16	
Potgietersrus	29	16	
Pretoria	28	17	
Pretoriuskop			
Schweizer-Reneke			
Skukuza	31	17	
Standerton	26	9	
Thabazimbi			
Tom Burke			
Tzaneen	27	17	
Vaalwater	31	13	
Ventersdorp			
Vereeniging			
Volksrust			
Warmbad	29	16	
Waterval-Boven			
Witbank			
Wolmaransstad			
Zeerust			
Hoedspruit	29	18	

NATAL	MAX	MIN	RRR
Cape St. Lucia	29	20	
Cedara	25	14	
Dundee			
Durban			
Eshowe			
Estcourt	27	13	
Himeville			
Hluhluwe			
Jozini			
Ladysmith			
Louis Bothalughawe	29	21	
Melmoth			
Mkuze			
Newcastle	27	14	
Pietermaritzburg			
Port Shepstone	26	21	
Van Reenen			
Vryheid			
Waterford (Underberg)	26	11	
Vokstad	28	12	

O.V.S. - O.F.S.			
Bothaville			
Bethlehem	28	11	
Bloemfontein			
Bultfontein			
Clocolan			
Fauresmith	33	18	
Fickburg			
Frankfort	29	12	
Harrismith			
Hoopstad	32	15	
Heilbron			
JBM Hertzoglughawe	31	16	
Koppies			
Kroonstad	29	15	
Lindley			
Modderpoort			
Petrusburg			
Philippolis			
Reddersburg			
Reitz			
Vrede			
Warden			
Welkom			
Wepener	30	18	
Winburg			
Zastron			

KAAP - CAPE	MAX	MIN	RRR
Aberdeen			
Addo			
Agulhas	25	20	
Alexander Bay	26	19	
Aliwal North	32	14	
Beaufort West	38	19	2.0
Boegoebergdam			
Brandvlei			
Caledon			
Calitzdorp			
Calvinia	37	19	
Cape Columbine			
Cape St. Francis	22	17	
Cape Town (D.F. Malan)	31	16	
Cape Town (Newlands)			
Carnarvon			
Ceres			
Colesberg			
Cradock			
De Aar	36	19	
Döhne	30	19	
Douglas	38	21	
East London	28	18	
Elsenburg			
Fort Beaufort			
Fraserburg	37	24	
Garies			
George	27	17	
Graaff-Reinet	39	16	
Grahamstown			
Grootfontein (Middelburg)	34	16	
Hopetown			
Jansenville			
Joubertina			
Kaappunt	24	17	
Kimberley	34	21	
Knysna			
Kokstad			
Kuruman			
Ladismith	28	14	
Langebaanweg	36	15	
Maclear			
Mafeking	32	17	
Matatiele			
Mosselbaai	24	19	
Okiep	36	27	
Oudtshoorn	42	22	
Petrusville			
Piketberg			
Pofadder	38	25	
Port Elizabeth	26	18	
Port Nolloth	19	16	
Prieska	38	26	
Queenstown	34	16	
Riversdale	35	18	

KAAP - CAPE	MAX	MIN	RRR
Robertson	31	17	
Sheeprun	30	14	
Somerset East	37	18	
Steynsburg			
Steytlerville			
Strydenburg			
Sutherland	23	12	
Swellendam			
Tarkastad			
Touwsrivier	29	20	
Twee Riviere			
Uniondale			
Upington	39	23	
Vanwyksvlei	40	22	
Victoria West			
Vredendal	40	19	
Vryburg	34	17	
Williston			
Willowmore	38	21	

TRANSKEI	MAX	MIN	RRR
Butterworth			
Cala			
Idutywa			
Mbashe			
Port St. Johns			
Umtata	31	16	

LESOTHO	MAX	MIN	RRR
Butha-Buthe			
Maseru	25	15	
Ox-Bow			
Paray			
Mafeteng			

SWAZILAND	MAX	MIN	RRR
Bulembu			
Manzini (Matsapa)	28	16	

S.W.A.	MAX	MIN	RRR
Aroab			
Bethanien			
Dordabis			
Gobabeb	31	18	
Gobabis	34	18	
Grootfontein			
J.G. Strijdom	31	17	
Kalkfeld			
Karasburg			
Karibib			
Keetmanshoop	30	25	
Kub			
Luderitz	19	14	
Marientel			
Möwe	23	19	
Otapoho			
Okahandja			
Okaukeujo			
Ondangwa			
Otavi			
Otjiwarongo			
Outjo			
Rehoboth			
Rundu			
Steinhausen			
Tsumeb			
Uis			
Walvisbaai	22	17	
Windhoek	31	19	
Kamanjab			12.6

BOTSWANA	MAX	MIN	RRR
Francistown	29	15	
Gaborone	31	18	
Gantsi			
Lobatse			
Mahalapye			
Maun	34	19	
Serowe			
Shakawe			
Tsabong	38	21	
Tshane			

G.P.-S (L) **SYNOPTIC WEATHER MAP** 12h00 GMT–14h00 SAST **SINOPTIESE WEERKAART** TV 5/62

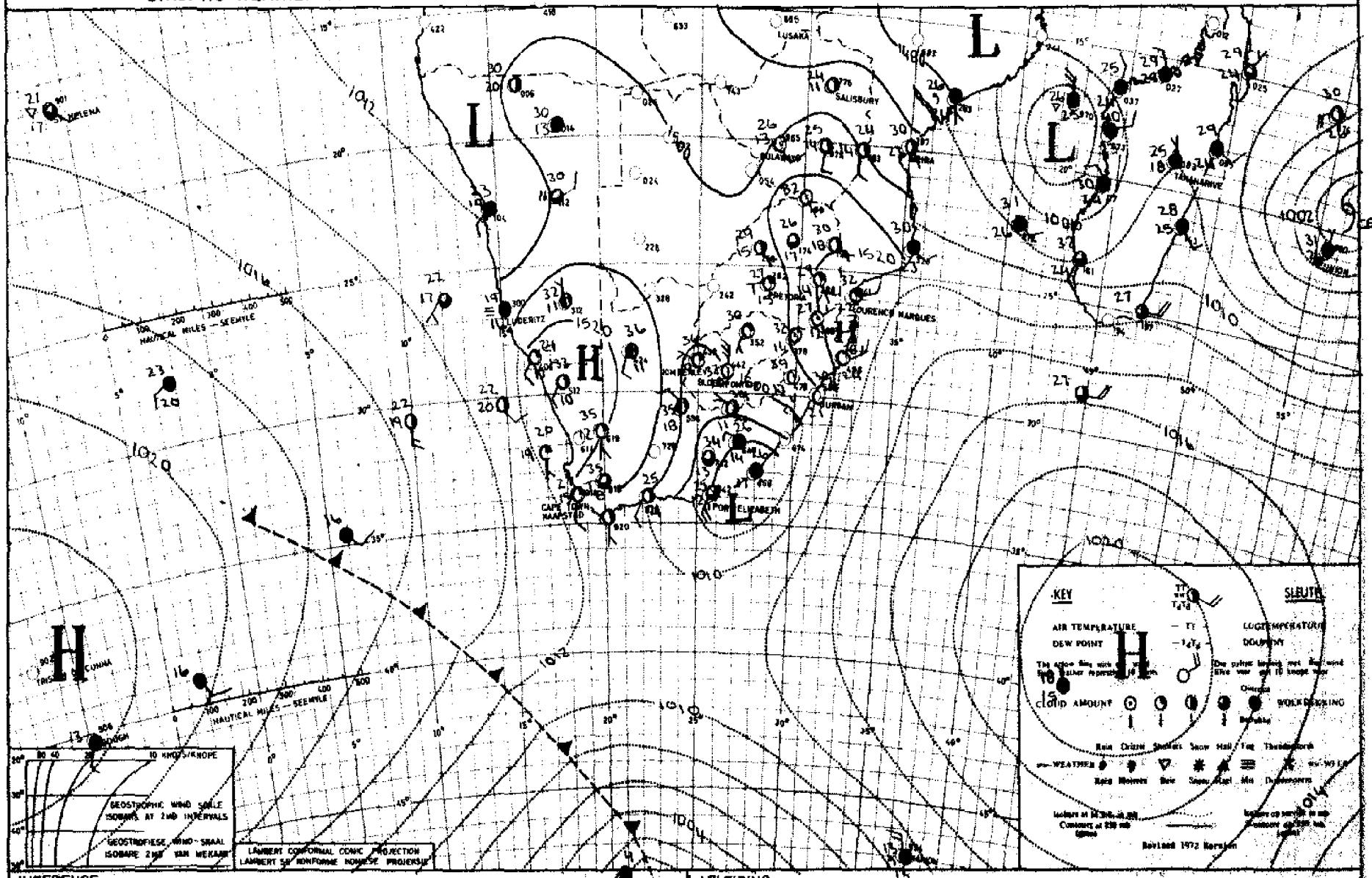

INFERENCE

The trough over the interior has deepened and thundershowers will again develop to the east of the trough. Cooler conditions will spread eastwards over the southern parts of the Cape Province tomorrow.

AFLEIDING

Die trog oor die binneland het verdiep en donderbuie sal weer aans oos van die trog ontwikkel. Koeler toestande sal môre ooswaarts oor die suidelike dele van die Kaapprovinsie uitbrei.

DAAGLIKSE WEERBULLETIN

Maksimum en Minimum Temperatuur (°C) en Reënval (RRR) in mm vir die 24 uur geëindig om 08 h 00 SAST op

WEERBURO/WEATHER BUREAU
DEPT. VAN VERVOER/ DEPT. OF TRANSPORT

1979-02-05

DAILY WEATHER BULLETIN

Maximum and minimum Temperatures (°C) and Rainfall (RRR) in mm for the 24 hours ended at 08 h 00 on

TV4/43

TRANSVAAL	MAX	MIN	RRR
Barberton			
Belfast			
Bethal	28	12	
~~Bospoort~~ Ottosdal	30	17	
Brits			
Bronkhorstspruit			
Carletonville			
Carolina			
Die Bron			
Delareyville			
Delmas			
Fleur de Lys			
Ermelo			
Giyani			
Groblersdal			
Heidelberg			
Jan Kempdorp			
Jan Smutslughawe	29	15	
Joubert Park (JHB.)	27	16	
Klerksdorp			
Kroondal (Rustenb.)	31	16	
Krugersdorp	28	15	
Levubu	28	17	
Lichtenburg			
Loskopdam			
Loskopkanale			
Louis Trichardt			
Lydenburg	20	11	
Marble Hall			
Mara	30	14	
Marnitz	31	15	
Messina	33	16	
Middelburg			
Nelspruit	30	16	
Nylstroom			
Phalaborwa	31	21	
Pietersburg	28	15	
Piet Retief	28	12	
Potchefstroom	30	17	9.2
Potgietersrus	31	18	
Pretoria	30	20	
Pretoriuskop			
Schweizer-Reneke			
Skukuza			
Standerton	29	14	
Thabazimbi			
Tom Burke			
Tzaneen	29	16	
Vaalwater	31	14	
Ventersdorp			
Vereeniging			
Volksrust			
Warmbad	31	16	
Waterval-Boven			
Witbank			
Wolmaransstad			
Zeerust			
Hoedspruit	32	19	

NATAL	MAX	MIN	RRR
Cape St. Lucia	30	23	
Cedara	31	17	
Dundee			
Durban			
Eshowe			
Estcourt	32	18	
Himeville			9,0
Hluhluwe			
Jozini			
Ladysmith			
Louis Bothalughawe	31	23	
Melmoth			
Mkuze			
Newcastle	32	16	
Pietermaritzburg			
Port Shepstone	26	21	
Van Reenen			
Vryheid			
Waterford (Underberg)	30	11	23,0
Kokstad	32	13	4,3
Matatiele			10,5

O.V.S. - O.F.S.	MAX	MIN	RRR
Bothaville			
Bethlehem	31	16	4,6
Bloemfontein			
Bultfontein			
Clocolan			
Fauresmith	36	16	
Fickburg			8,5
Frankfort	32	17	
Harrismith			
Hoopstad	35	18	
Heilbron			
JBM Hertzoglughawe	34	19	
Koppies			
Kroonstad	31	17	2,9
Lindley			
Modderpoort			
Petrusburg			
Philippolis			
Reddersburg			
Reitz			
Vrede			
Warden			
Welkom			
Wepener	33	19	6,5
Winburg			
Zastron			

KAAP - CAPE	MAX	MIN	RRR
Aberdeen			
Addo			
Agulhas	25	19	
Alexander Bay	24	18	
Aliwal North	35	14	0,3
Beaufort West	38	21	
Boegoebergdam			
Brandvlei			
Caledon			
Calitzdorp			
Calvinia	35	17	
Cape Columbine	20	14	
Cape St. Francis	22	19	
Cape Town (D.F. Malan)	28	18	
Cape Town (Newlands)			
Carnarvon			
Ceres			
Colesberg			
Cradock			
De Aar	35	19	
Döhne	32	16	
Douglas	39	20	
East London	28	20	
Elsenburg			
Fort Beaufort			
Fraserburg	37	19	
Garies			
George	27	19	0,1
Graaff-Reinet	38	17	
Grahamstown			
Grootfontein (Middelburg)	33	16	
Hopetown			
Jansenville	41	18	
Joubertina			
Kaappunt	22	18	
Kimberley	38	20	
Knysna			
Kokstad			
Kuruman			
Ladismith			
Langebaanweg	27	17	
Maclear			17,0
Mafeking	32	18	
Matatiele			
Mosselbaai	26	21	0,1
Okiep	34	20	
Oudtshoorn	37	20	
Petrusville			
Piketberg			
Pofadder	36	22	
Port Elizabeth	26	20	
Port Nolloth	20	18	
Prieska	37	21	
Queenstown	24	15	8,0
Riversdale	32	19	

KAAP - CAPE	MAX	MIN	RRR
Robertson	35	20	
Sheeprun	35	15	14,5
Somerset East	36	15	
Steynsburg			
Steytlerville			
Strydenburg			
Sutherland	31	12	
Swellendam			
Tarkastad			
Touwsrivier	35	18	
Twee Riviere			
Uniondale			
Upington	37	23	
Vanwyksvlei	38	21	
Victoria West			
Vredendal	31	18	
Vryburg	35	19	
Williston			
Willowmore	36	18	

TRANSKEI	MAX	MIN	RRR
Butterworth			
Cala			
Idutywa			
Mbashe			
Port St. Johns			
Umtata	36	17	1,2

LESOTHO	MAX	MIN	RRR
Butha-Buthe			
Maseru	23	21	9,0
Ox-Bow			
Paray			
Mafeteng			

SWAZILAND	MAX	MIN	RRR
Bulembu			
Manzini (Matsapa)	31	19	

S.W.A.	MAX	MIN	RRR
Aroab			2,0
Bethanien			
Dordabis			
Gobabeb	32	22	
Gobabis	33	19	
Grootfontein	32	17	
J.G. Strijdom	32	18	0,8
Kalkfeld			15,0
Karasburg			
Karibib			2,8
Keetmanshoop	35	22	
Kub			
Luderitz	21	17	
Mariental	35	21	9,3
Mõwe	23	18	
Ohopoho			
Okahandja			
Okaukeujo	33	18	
Ondangwa	30	20	0,4
Otavi			5,5
Otjiwarango			
Outjo			1,7
Rehoboth			
Rundu	33	16	
Steinhausen			
Tsumeb			
Uis	32	20	
Walvisbaai	23	17	
Windhoek	32	20	0,1
Sitrusdal	32	18	
Kamanjab			1,0
Usakos			2,0

BOTSWANA	MAX	MIN	RRR
Francistown	30	14	
Gaborone	32	XX	
Gantsi	34	17	
Lobatse			
Mahalapye	33	17	
Maun	34	17	
Serowe			
Shakawe			
Tsabong	39	23	
Tshane			

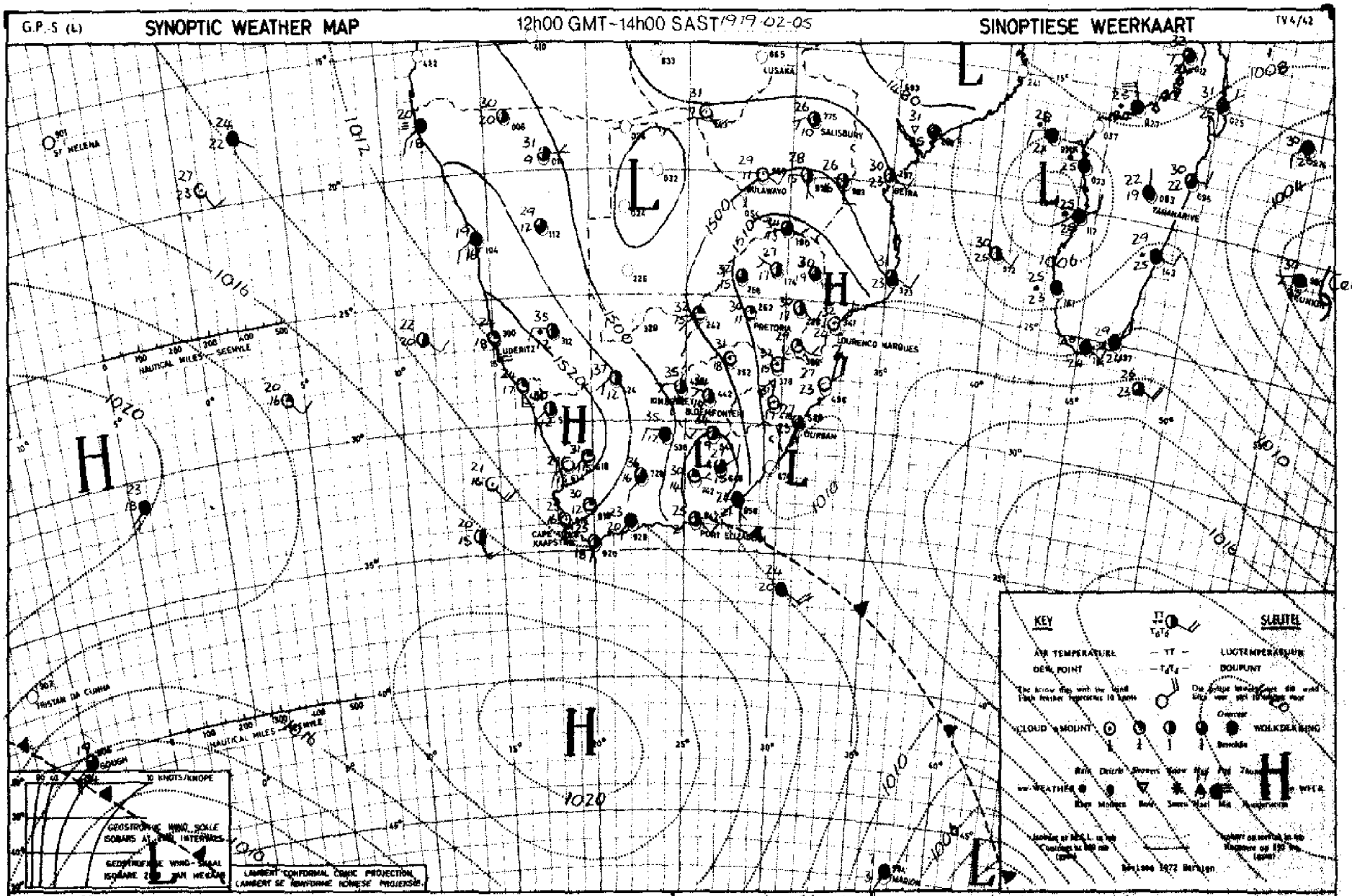

INFERENCE A strong cell of high pressure is moving eastwards south of the continent and cool rainy weather will push in over the southern and south-eastern coastal regions. The air over the western Cape Province is dry but thundershowers will develop elsewhere over the

AFLEIDING 'n Sterk sel van hoë druk beweeg ooswaarts suid van die land verby en koel reënweer sal oor die suid- en suidooskusstrake instoot. Oor die westelike Kaapprovinsie is die lug droog maar donderbuie sal oor die res van die land ontwikkel.

DAGLIKSE WEERBULLETIN

Maksimum en Minimum Temperatuur (°C) en Reënval (RRR) in mm vir die 24 uur geëindig om 08 h 00 SAST op

WEERBURO/WEATHER BUREAU
DEPT. VAN VERVOER/ DEPT. OF TRANSPORT

1979-02-06

DAILY WEATHER BULLETIN

Maximum and minimum Temperatures (°C) and Rainfall (RRR) in mm for the 24 hours ended at 08 h 00 on

TVB/6)

TRANSVAAL	MAX	MIN	RRR
Barberton			
Belfast			
Bethel	30	15	
~~Bosspoort~~ Olifantsdal	31	20	
Brits			
Bronkhorstspruit			
Carletonville			
Carolina	29	14	
Die Bron			
Delareyville			
Delmas			
Fleur de Lys			
Ermelo			
Giyani			
Groblersdal			
Heidelberg			
Jan Kempdorp			
Jan Smutslughawe	29	15	
Joubert Park (JHB.)	28	17	7,0
Klerksdorp			
Kroondal (Rustenb.)	32	19	
Krugersdorp	28	15	15,5
Levubu	30	19	
Lichtenburg			
Loskopdam			
Loskopkanale			
Louis Trichardt			
Lydenburg	30	13	
Marble Hall			
Mara	32	17	
Marnitz	36	20	
Messina	36	20	
Middelburg			0,3
Nelspruit	32	20	
Nylstroom			
Phalaborwa	32	22	
Pietersburg	31	18	
Piet Retief	29	17	
Potchefstroom	32	19	
Potgietersrus	32	20	
Pretoria	31	21	
Pretoriuskop			
Schweizer-Reneke			
Skukuza			
Standerton	31	16	
Thabazimbi			
Tom Burke			
Tzaneen	30	19	
Vaalwater	33	19	
Ventersdorp			
Vereeniging			2,5
Volksrust			
Warmbad	33	19	
Waterval-Boven			
Witbank			
Wolmaransstad			
Zeerust			
Hoedspruit	33	21	

NATAL	MAX	MIN	RRR
Cape St. Lucia	29	23	
Cedara	29	16	8,2
Dundee			
Durban			0,4
Eshowe			
Estcourt	32	17	1,9
Himeville			7,0
Hluhluwe			
Jozini			
Ladysmith			
Louis Bothalughawe	28	23	0,1
Melmoth			
Mkuze			
Newcastle	33	17	
Pietermaritzburg			26,0
Port Shepstone	30	23	0,5
Van Reenen			
Vryheid			
Waterford (Underberg)	27	13	16,5
Katrina	28	15	6,7
Matatiele			14,5

O.V.S. - O.F.S.	MAX	MIN	RRR
Bothaville			
Bethlehem	31	15	
Bloemfontein			
Bultfontein			
Clocolan			
Fauresmith	35	17	0,1
Fickburg			
Frankfort	31	16	6,6
Harrismith			
Hoopstad	35	18	
Heilbron			
JBM Hertzoglughawe	35	20	
Kopples			
Kroonstad	32	19	
Lindley			
Modderpoort			
Petrusburg			
Philippolis			
Reddersburg			
Reitz			
Vrede			
Warden			
Welkom			
Wepener	33	21	
Winburg			
Zastron			

KAAP - CAPE	MAX	MIN	RRR
Aberdeen			
Addo			
Agulhas	25	18	
Alexander Bay	25	16	
Aliwal North	35	15	
Beaufort West	37	19	
Boegoebergdam			
Brandvlei			
Caledon			
Calitzdorp			
Calvinia	31	12	
Cape Columbine	21	14	
Cape St. Francis	23	19	
Cape Town (D.F. Malan)	26	16	
Cape Town (Newlands)			
Carnarvon			
Ceres			
Colesberg			
Cradock			
De Aar	35	17	0,2
Dêhne	25	16	1,2
Douglas	38	21	
East London	26	19	1,0
Elsenburg			
Fort Beaufort			3,5
Fraserburg	34	16	
Garies			
George	23	16	0,6
Graaff-Reinet	35	19	11,5
Grahamstown			
Grootfontein (Middelburg)	30	16	1,9
Hopetown			
Jansenville	34	20	
Joubertina			
Kaappunt	23	17	
Kimberley	37	22	
Knysna			
Kokstad			
Kuruman	36	22	
Ladismith			
Langebaanweg	27	15	
Maclear			5,0
Mafeking	34	19	0,2
Matatiele			
Mosselbaai	24	18	
Okiep	31	18	
Oudtshoorn	29	17	
Petrusville			
Piketberg			
Pofadder	36	19	
Port Elizabeth	26	19	0,2
Port Nolloth	22	15	
Prieska	35	22	
Queenstown	28	17	1,0
Riversdale	27	12	

KAAP - CAPE	MAX	MIN	RRR
Robertson	31	15	
Sheeprun			
Somerset East	31	17	1,0
Steynsburg			
Steytlerville			
Strydenburg			
Sutherland	29	13	
Swellendam			
Tarkastad			
Touwsrivier	32	14	
Twee Riviere			
Uniondale			
Upington	38	23	
Vanwyksvlei	38	20	
Victoria West			
Vredendal	29	16	
Vryburg	35	20	
Williston			
Willowmore	33	18	
Swartkops (PE)			0,4

TRANSKEI	MAX	MIN	RRR
Butterworth			
Cala			
Idutywa			
Mbashe			
Port St. Johns	30	18	1,0
Umtata			

LESOTHO	MAX	MIN	RRR
Butha-Buthe			
Maseru	32	17	9,0
Ox-Bow			
Paray			
Mafeteng			

SWAZILAND	MAX	MIN	RRR
Bulembu			
Manzini (Matsapa)	32	20	

S.W.A.	MAX	MIN	RRR
Aroab			
Bethanien			
Dordabis			
Gobabeb	35	19	
Gobabis	33	16	0,3
Grootfontein	24	18	
J.G. Strijdom	32	17	7,0
Kalkfeld			
Karasburg			
Karibib			
Keetmanshoop	36	20	0,5
Kub			
Luderitz	25	17	
Mariental	32	20	0,7
Möwe	21	17	
Ohopoho			
Okahandja			
Okaukeuja	33	12	
Ondangwa	31	21	0,5
Otavi			
Otjiwarango			
Outjo			
Rehoboth			
Rundu	34	14	
Steinhausen			
Tsumeb			
Vis	34	21	
Walvisbaai	20	15	
Windhoek	32	17	23,7
Silvusdal	34	17	

BOTSWANA	MAX	MIN	RRR
Francistown			
Gaborone			
Gantsi			
Lobatse			
Mahalapye			
Maun			
Serowe			
Shakawe			
Tsabong			
Tshane			

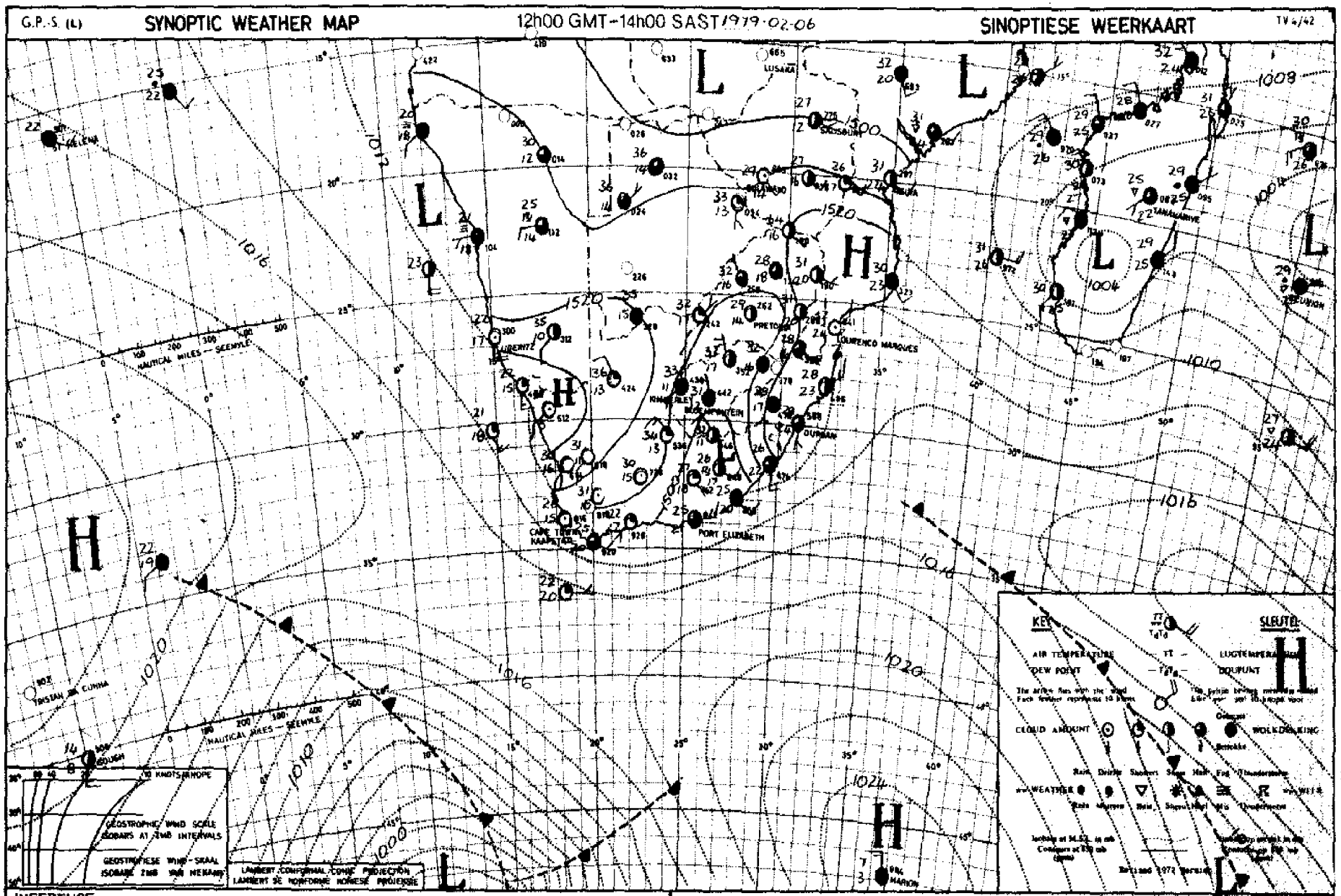

INFERENCE Scattered thundershowers will occur east and north-east of the trough extending north-westwards from the Eastern Cape. The cold front west of the Cape is moving eastwards and cooler weather with light showers will spread over the southern coastal regions tomorrow.

AFLEIDING Verspreide donderbuie sal voorkom oos en noord-oos van die trog wat vanaf Oos-Kaap noordwes-waarts strek. Die koufront wes van die Kaap beweeg ooswaarts en koeler weer met ligte buie sal môre oor die suidkusstreke inbeweeg

DAAGLIKSE WEERBULLETIN

Maksimum en Minimum Temperatuur (°C) en Reënval (RRR) in mm vir die 24 uur geëindig om 08 h 00 SAST op

WEERBURO/WEATHER BUREAU
DEPT. VAN VERVOER/ DEPT. OF TRANSPORT

1979-02-07

DAILY WEATHER BULLETIN

Maximum and minimum Temperatures (°C) and Rainfall (RRR) in mm for the 24 hours ended at 08 h 00 on

TV4/43

TRANSVAAL	MAX	MIN	RRR
Barberton			
Belfast			
Bethal	29	14	5,0
Boesport Ohrigstad	31	17	0,9
Brits			
Bronkhorstspruit			
Carletonville			
Carolina	29	19	
Die Bron			
Delareyville			
Delmas			7,5
Fleur de Lys			
Ermelo			
Giyani			
Groblersdal			
Heidelberg			30,0
Jan Kempdorp			
Jan Smutslughawe	29	15	10,4
Joubert Park (JHB.)	27	14	64,0
Klerksdorp			
Kroondal (Rustenb.)	32	18	2,8
Krugersdorp	28	15	17,0
Levubu	30	20	
Lichtenburg			
Loskopdam			
Loskopkanale			
Louis Trichardt			
Lydenburg			
Marble Hall			
Mara	31	20	
Marnitz	34	22	
Messina	36	23	
Middelburg			1,0
Nelspruit	32	19	
Nylstroom			
Phalaborwa	32	23	
Pietersburg	30	18	
Piet Retief	29	17	
Potchefstroom	32	18	5,4
Potgietersrus	33	19	6,0
Pretoria	31	17	4,1
Pretoriuskop			
Schweizer-Reneke			
Skukuza			
Standerton	31	15	19,5
Thabazimbi			
Tom Burke			
Tzaneen	31	21	
Vaalwater	33	19	5,5
Ventersdorp			
Vereeniging			13,4
Volksrust			7,0
Warmbad	34	18	2,4
Weterval-Boven			
Witbank			5,5
Wolmaransstad			
Zeerust			
Hoedspruit	33	20	

NATAL	MAX	MIN	RRR
Cape St. Lucia	30	23	
Cedara	25	18	0,1
Dundee			
Durban			
Eshowe			
Estcourt	29	17	
Himeville			3,5
Hluhluwe			
Jozini			
Ladysmith			
Louis Bothalughawe	30	24	
Melmoth			
Mkuze			
Newcastle	32	19	
Pietermaritzburg			
Port Shepstone	30	24	
Van Reenen			5,5
Vryheid			
Waterford (Underberg)	24	15	9,0
Kokstad	25	15	1,4
Matatiele			8,0

O.V.S. - O.F.S.			
Bothaville			
Bethlehem	30	14	
Bloemfontein			
Bultfontein			
Clocolan			
Fauresmith	34	18	0,3
Pickburg			
Frankfort	32	15	4,5
Harrismith			
Hoopstad	35	23	4,2
Heilbron			
JBM Hertzoglughawe	31	18	
Koppies			
Kroonstad	32	18	1,5
Lindley			
Modderpoort			
Petrusburg			
Philippolis			
Reddersburg			
Reitz			10,7
Vrede			6,7
Warden			2,0
Welkom			
Wepener	32	18	
Winburg			
Zastron			2,4

KAAP - CAPE	MAX	MIN	RRR
Aberdeen			
Addo			
Agulhas	25	18	
Alexander Bay	23	18	
Aliwal North	35	15	
Beaufort West	34	18	
Boegoebergdam			
Brandvlei			
Caledon			
Calitzdorp			
Calvinia	32	11	
Cape Columbine	21	16	
Cape St. Francis	25	18	
Cape Town (D.F. Malan)	27	15	
Cape Town (Newlands)			
Carnarvon			
Ceres			
Colesberg			
Cradock			
De Aar	35	16	
Döhne	22	16	
Douglas	37	18	
East London	26	21	
Elsenburg			
Fort Beaufort			
Fraserburg	33	16	
Garies			
George	26	18	
Graaff-Reinet	32	17	
Grahamstown			
Grootfontein (Middelburg)	33	13	
Hopetown			
Jansenville	33	18	
Joubertina			
Kaappunt	23	17	
Kimberley	34	22	
Knysna			
Kokstad			
Kuruman	31	19	
Ladismith			
Langebaanweg	27	14	
Maclear			
Mafeking	34	20	0,8
Matatiele			
Mosselbaai	23	19	
Okiep	31	15	
Oudtshoorn	33	18	
Petrusville			
Piketberg			
Pofadder			
Port Elizabeth	26	19	
Port Nolloth	20	14	
Prieska	37	23	
Queenstown	27	19	2,2
Riversdale	32	17	

KAAP - CAPE	MAX	MIN	RRR
Robertson	34	14	
Sheeprun			
Somerset East	30	16	
Steynsburg			
Steytlerville			
Strydenburg			
Sutherland	28	12	
Swellendam			
Tarkastad			
Touwsrivier	33	13	
Twee Riviere	37	22	
Uniondale			
Upington	38	21	
Vanwyksvlei	36	16	
Victoria West			
Vredendal	30	17	
Vryburg	33	18	
Williston			
Willowmore	31	18	

TRANSKEI	MAX	MIN	RRR
Butterworth			
Cala			
Idutywa			
Mbashe			
Port St. Johns	28	22	3,0
Umtata	27	19	0,7

LESOTHO	MAX	MIN	RRR
Butha-Buthe			
Maseru			
Ox-Bow			
Paray			
Mafeteng			

SWAZILAND	MAX	MIN	RRR
Bulembu			
Manzini (Matsapa)	33	20	

S.W.A.	MAX	MIN	RRR
Aroab			
Bethanien			
Dordabis			
Gobabeb	37	19	
Gobabis	32	16	
Grootfontein	33	20	
J.G. Strijdom	30	17	0,1
Kalkfeld			
Karasburg			
Karibib			43,0
Keetmanshoop	36	17	3,5
Kub			
Luderitz	28	17	
Marienthal	35	19	17,0
Mõwe	21	17	
Ohopoho			
Okahandja			
Okaukeujo	35	20	
Ondangwa	33	20	
Otavi			
Otjiwarango			
Outjo			
Rehoboth			
Rundu	35	21	
Steinhausen			
Tsumeb			
Uis	37	24	
Walvisbaai	22	15	
Windhoek	31	17	2,2
Witputs	35	19	0,3
Aranos			6,0
Leonardville			3,0
Usakos			8,0

BOTSWANA	MAX	MIN	RRR
Francistown	34	19	
Gaborone	35	22	2,0
Gantsi	37	XX	
Lobatse			
Mahalapye	35	19	3,0
Maun	37	22	
Serowe			
Shakawe			
Tsabong	35	23	
Tshane	35	23	

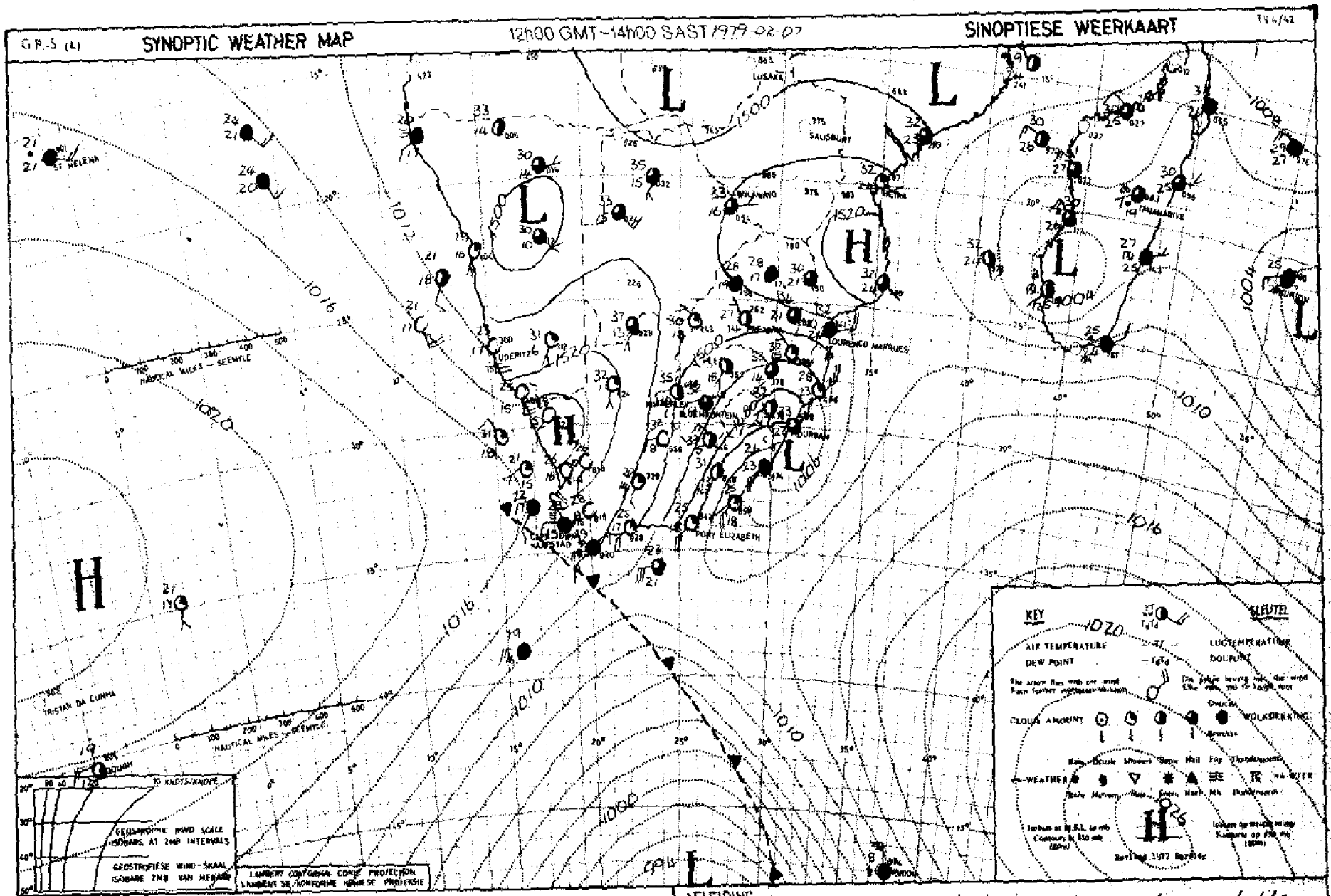

INFERENCE Scattered thundershowers will occur over the eastern half of the country but a cell of high pressure is pushing in south of the continent causing cool moist air to move in over Eastern Cape, Natal and Eastern Transvaal overnight with light rain The inland trough

AFLEIDING Varspraida donderbuie sal oor dia oostelike helfte van dlie land voorkom maar h sal van hoë druk stoot suid van dia land in sodat koal vogtige lug oornag oor Oos-Kaap, Natal en Oos-Transvaal sal instoot met ligte reen. Die troq oor dia

DAAGLIKSE WEERBULLETIN

Maksimum en Minimum Temperatuur (°C) en Reënval (RRR) in mm vir die 24 uur geëindig om 08 h 00 SAST op

WEERBURO/WEATHER BUREAU
DEPT. VAN VERVOER/ DEPT. OF TRANSPORT

1979-02-08

DAILY WEATHER BULLETIN

Maximum and minimum Temperatures (°C) and Rainfall (RRR) in mm for the 24 hours ended at 08 h 00 on

TVB/4)

TRANSVAAL	MAX	MIN	RRR
Barberton			
Belfast			2,5
Bethal	28	16	7,0
~~Boeport~~ Ottosdal	30	16	2,7
Brits			
Bronkhorstspruit			
Carletonville			12,0
Carolina	29	15	3,5
Die Bron			
Delareyville			14,0
Delmas			2,5
Fleur de Lys			
Ermelo			
Giyani			
Groblersdal			
Heidelberg			
Jan Kempdorp			2,5
Jan Smutslughawe	27	15	10,3
Joubert Park (JHB.)	26	16	15,0
Klerksdorp			
Kroondal (Rustenb.)	30	18	2,5
Krugersdorp	27	16	9,0
Levubu	31	21	
Lichtenburg			
Loskopdam			
Loskopkanale			
Louis Trichardt			
Lydenburg			
Marble Hall			
Mara	33	19	
Marnitz	35	20	
Messina	36	22	
Middelburg			10,0
Nelspruit	33	22	
Nylstroom			
Phalaborwa	33	23	
Pietersburg	30	20	
Piet Retief	33	19	8,3
Potchefstroom	29	17	17,4
Potgietersrus	30	21	
Pretoria	29	20	
Pretoriuskop			
Schweizer-Reneke			
Skukuza	35	22	
Standerton	28	16	10,5
Thabazimbi			
Tom Burke			
Tzaneen	31	21	
Vaalwater	26	16	0,2
Ventersdorp			11,5
Vereeniging			9,2
Volksrust			
Warmbad	31	17	0,2
Waterval-Boven			11,0
Witbank			64,5
Wolmaransstad			
Zeerust			16,2
Roodepoort	33	23	

NATAL	MAX	MIN	RRR
Cape St. Lucia	29	23	1,6
Cedara	32	17	0,2
Dundee			15,5
Durban			
Eshowe			
Estcourt	32	17	9,0
Himeville			0,5
Hluhluwe			2,8
Jozini			
Ladysmith			6,0
Louis Bothalughawe	33	24	0,7
Melmoth			
Mkuze			
Newcastle	33	19	0,1
Pietermaritzburg			1,4
Port Shepstone	31	22	0,2
Van Reenen			3,0
Vryheid			
Waterford (Underberg)	29	15	2,5
Kokstad	32	15	1,4

O.V.S. - O.F.S.	MAX	MIN	RRR
Bothaville			6,5
Bethlehem	30	15	
Bloemfontein			
Bultfontein			
Clocolan			
Fauresmith	34	12	
Fickburg			
Frankfort	30	16	
Harrismith			
Hoopstad			
Heilbron			
JBM Hertzoglughawe	34	15	
Koppies			41,0
Kroonstad	31	17	4,5
Lindley			
Modderpoort			
Petrusburg			
Philippolis			
Reddersburg			
Reitz			
Vrede			3,0
Warden			8,0
Welkom			
Wepener	32	18	
Winburg			
Zastron			

KAAP - CAPE	MAX	MIN	RRR
Aberdeen			
Addo			
Agulhas	24	18	0,4
Alexander Bay	25	13	
Aliwal North	35	12	
Beaufort West	33	17	
Boegoebergdam			
Brandvlei			
Caledon			
Calitzdorp			
Calvinia	27	9	
Cape Columbine	22	13	
Cape St. Francis	22	18	1,5
Cape Town (D.F. Malan)	25	15	
Cape Town (Newlands)			
Carnarvon			
Ceres			
Colesberg			
Cradock			
De Aar	33	15	
Döhne			
Douglas			
East London	26	19	1,0
Elsenburg			
Fort Beaufort			
Fraserburg	31	13	
Garies			
George	26	16	0,4
Graaff-Reinet	33	17	
Grahamstown			2,5
Grootfontein (Middelburg)	32	12	
Hopetown			
Jansenville			
Joubertina			
Kaappunt	21	16	1,7
Kimberley	35	17	
Knysna			
Kokstad			
Kuruman			1,0
Ladismith			
Langebaanweg	25	13	
Maclear			21,0
Mafeking	32	17	17,0
Matatiele			
Mosselbaai	26	19	
Okiep	28	13	
Oudtshoorn	32	16	
Petrusville			
Piketberg			
Pofadder	34	13	
Port Elizabeth	25	18	7,5
Port Nolloth	21	13	
Prieska			
Queenstown	34	14	
Riversdale	30	16	

KAAP - CAPE	MAX	MIN	RRR
Robertson	31	18	
Sheeprun	32	14	2,5
Somerset East	31	10	
Steynsburg			
Steytlerville			
Strydenburg			
Sutherland	25	6	
Swellendam			0,5
Tarkastad			
Touwsrivier	33	13	
Twee Riviere	36	20	
Uniondale			
Upington	35	18	
Vanwyksvlei	34	15	
Victoria West			
Vredendal	27	15	
Vryburg	34	14	4,8
Williston			
Willowmore	30	16	
Swartkops			16,8

TRANSKEI	MAX	MIN	RRR
Butterworth			
Cala			
Idutywa			
Mbashe			
Port St. Johns	28	21	1,7
Umtata	32	17	3,5

LESOTHO	MAX	MIN	RRR
Butha-Buthe			
Maseru	31	15	
Ox-Bow			
Paray			
Mafeteng			

SWAZILAND	MAX	MIN	RRR
Bulembu			
Manzini (Matsapa)	34	20	4,0

S.W.A.	MAX	MIN	RRR
Aroab			
Bethanien			
Dordabis			
Gobabeb	36	18	
Gobabis	33	18	3,3
Grootfontein	32	20	0,2
J.G. Strijdom	31	18	10,7
Kalkfeld			
Karasburg			
Karibib			
Keetmanshoop	34	17	
Kub			
Luderitz	23	15	
Mariental	34	17	
Mowe	21	17	
Ohopoho			
Okahandja			
Okaukeujo	33	20	4,8
Ondangwa	34	21	1,5
Otavi			
Otjiwarango			
Outjo			
Rehoboth			
Rundu	35	21	
Steinhausen			
Tsumeb			
Uis	37	20	
Walvisbaai	19	14	
Windhoek	31	17	0,5
Swakopmund	35	20	
Grootfontein			5,0

BOTSWANA	MAX	MIN	RRR
Francistown	35	22	
Gaborone	33	18	1,0
Gantsi	35	19	
Lobatse			
Mahalapye	27	18	2,0
Maun	36	23	
Serowe			
Shakawe			
Tsabong	37	17	
Tshane	35	19	1,0

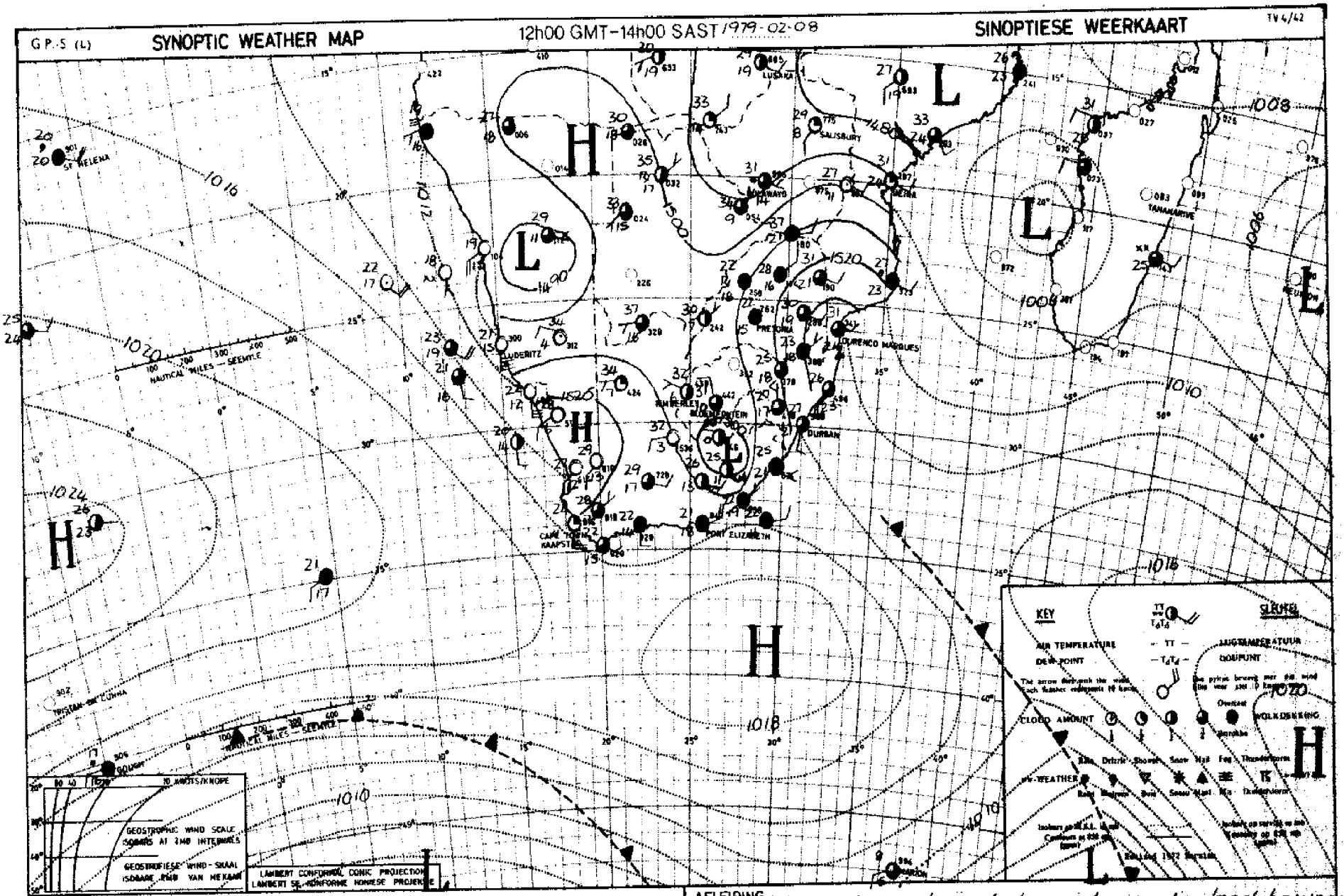

INFERENCE The cell of high pressure south of the continent is moving rapidly eastwards and the low over the Eastern Cape will spread to the Natal coast tomorrow. Scattered showers are expected east of the trough over the interior.

AFLEIDING Die sel van hoe druk suid van die land beweeg vinnig ooswaarts en die laag oor Oos-Kaap sal môre al na die Natalse kus uitbeweeg. Verspreide buie word oos van die trog oor die binneland verwag

DAAGLIKSE WEERBULLETIN

Maksimum en Minimum Temperatuur (°C) en Reënval (RRR) in mm vir die 24 uur geëindig om 08 h 00 SAST op

WEERBURO/WEATHER BUREAU
DEPT. VAN VERVOER/ DEPT. OF TRANSPORT

1979-02-09

DAILY WEATHER BULLETIN

Maximum and minimum Temperatures (°C) and Rainfall (RRR) in mm for the 24 hours ended at 08 h 00 on

TV4/43

TRANSVAAL	MAX	MIN	RRR
Barberton			
Belfast			
Bethal	25	14	
~~Boapoort~~ Ohoskal	29	17	0,6
Brits			
Bronkhorstspruit			16,0
Carletonville			
Carolina	22	15	
Die Bron			
Delareyville			
Delmas			3,0
Fleur de Lys			5,0
Ermelo			
Giyani			
Groblersdal			
Heidelberg			
Jan Kempdorp			
Jan Smutslughawe	22	13	
Joubert Park (JHB.)	23	15	
Klerksdorp			
Kroondal (Rustenb.)	28	15	
Krugersdorp	23	15	
Levubu	31	21	
Lichtenburg			
Loskopdam			
Loskopkanale			
Louis Trichardt			
Lydenburg	27	17	
Marble Hall			6,0
Mara	32	19	
Marnitz	30	19	31,0
Messina	38	23	
Middelburg			2,0
Nelspruit	31	21	
Nylstroom			32,0
Phalaborwa	32	22	
Pietersburg	30	18	0,2
Piet Retief	24	17	9,4
Potchefstroom	29	16	
Potgietersrus	27	18	41,5
Pretoria	24	18	0,8
Pretoriuskop			
Schweizer-Reneke			
Skukuza	35	22	
Standerton	24	14	15,5
Thabazimbi			
Tom Burke			
Tzaneen	31	21	
Vaalwater	30	16	17,0
Ventersdorp			
Vereeniging			
Volksrust			7,5
Warmbad	29	15	24,0
Waterval-Boven			
Witbank			4,5
Wolmaransstad			
Zeerust			
Hoedspruit	33	21	

NATAL	MAX	MIN	RRR
Cape St. Lucia	27	23	0,2
Cedara	23	15	0,3
Dundee			3,5
Durban			
Eshowe			
Estcourt	28	16	8,3
Himeville			
Hluhluwe			
Jozini			
Ladysmith			31,0
Louis Bothalughawe	29	23	
Melmoth			
Mkuze			
Newcastle			2,7
Pietermaritzburg			2,0
Port Shepstone	29	22	2,0
Van Reenen			3,5
Vryheid			
Waterford (Underberg)	22	12	10,4
Kokstad	22	13	

O.V.S. - O.F.S.			
Bothaville			
Bethlehem	29	12	8,0
Bloemfontein			
Bultfontein			
Clocolan			7,5
Fauresmith	33	19	
Fickburg			
Frankfort	28	12	
Harrismith			
Hoopstad			
Heilbron			
JBM Hertzoglughawe	33	17	
Koppies			
Kroonstad	30	16	
Lindley			
Modderpoort			
Petrusburg			
Philippolis			
Reddersburg			
Reitz			
Vrede			
Warden			27,0
Welkom			
Wepener	32	18	
Winburg			
Zastron			

KAAP - CAPE	MAX	MIN	RRR
Aberdeen			
Addo			
Agulhas	24	16	
Alexander Bay	23	15	
Aliwal North	34	15	
Beaufort West	31	17	
Boegoebergdam			
Brandvlei			
Caledon			
Calitzdorp			
Calvinia	30	18	
Cape Columbine	21	13	
Cape St. Francis	22	18	
Cape Town (D.F. Malan)	24	15	
Cape Town (Newlands)			
Carnarvon			
Ceres			
Colesberg			
Cradock			
De Aar	33	16	
Döhne	29	16	0,6
Douglas	36	21	
East London	25	21	1,8
Elsenburg			
Fort Beaufort			
Fraserburg	32	16	
Garies			
George	21	17	
Graaff-Reinet	30	17	
Grahamstown			
Grootfontein (Middelburg)	32	12	
Hopetown			
Jansenville			
Joubertina			
Kaappunt	23	17	
Kimberley	35	19	
Knysna			
Kokstad			
Kuruman	34	19	2,5
Ladismith			
Langebaanweg	26	14	
Maclear			
Mafeking	31	19	
Matatiele			
Mosselbaai	22	19	
Okiep	29	11	
Oudtshoorn	31	16	
Petrusville			
Piketberg			
Pofadder	32	13	
Port Elizabeth	33	19	0,1
Port Nolloth	20	10	
Prieska	35	20	
Queenstown	26	17	
Riversdale	27	13	

KAAP - CAPE	MAX	MIN	RRR
Robertson	28	16	
Sheeprun	23	16	0,6
Somerset East	27	18	
Steynsburg			
Steytlerville			
Strydenburg			
Sutherland	27	9	
Swellendam			
Tarkastad			
Touwsrivier	29	15	
Twee Riviere	38	25	
Uniondale			
Upington	36	22	
Vanwyksvlei	34	17	
Victoria West			
Vredendal	28	13	
Vryburg	33	18	8,4
Williston			
Willowmore	27	18	

TRANSKEI			
Butterworth			
Cala			
Idutywa			
Mbashe			
Port St. Johns	26	21	1,0
Umtata	23	17	

LESOTHO			
Butha-Buthe			
Maseru	29	xx	
Ox-Bow			
Paray			
Mafeteng			

SWAZILAND			
Bulembu			
Manzini (Matsapa)	28	21	

S.W.A.	MAX	MIN	RRR
Aroab			
Bethanien			
Dordabis			
Gobabeb	35	13	
Gobabis	33	18	0,5
Grootfontein	30	21	
J.G. Strijdom	31	15	0,2
Kalkfeld			
Karasburg			
Karibib			
Keetmanshoop	36	16	
Kub			
Luderitz	22	14	
Mariental	35	15	
Möwe			
Ohopoho			
Okahandja			
Okaukeujo	33	15	48,5
Ondangwa	30	18	35,7
Otavi			2,0
Otjiwarango			11,5
Outjo			16,4
Rehoboth			
Rundu	33	19	
Steinhausen			
Tsumeb			
Uis	37	16	
Walvisbaai	19	13	
Windhoek	31	17	
Strijdal	32	17	0,6
Omaka			19,3
Otjiwarongo			32,0

BOTSWANA			
Francistown			
Gaborone			
Gantsi			
Lobatse			
Mahalapye			
Maun			
Serowe			
Shakawe			
Tsabong			
Tshane			

G.P.-S (L) **SYNOPTIC WEATHER MAP** 12h00 GMT–14h00 SAST/1979-02-09 **SINOPTIESE WEERKAART** TV 4/42

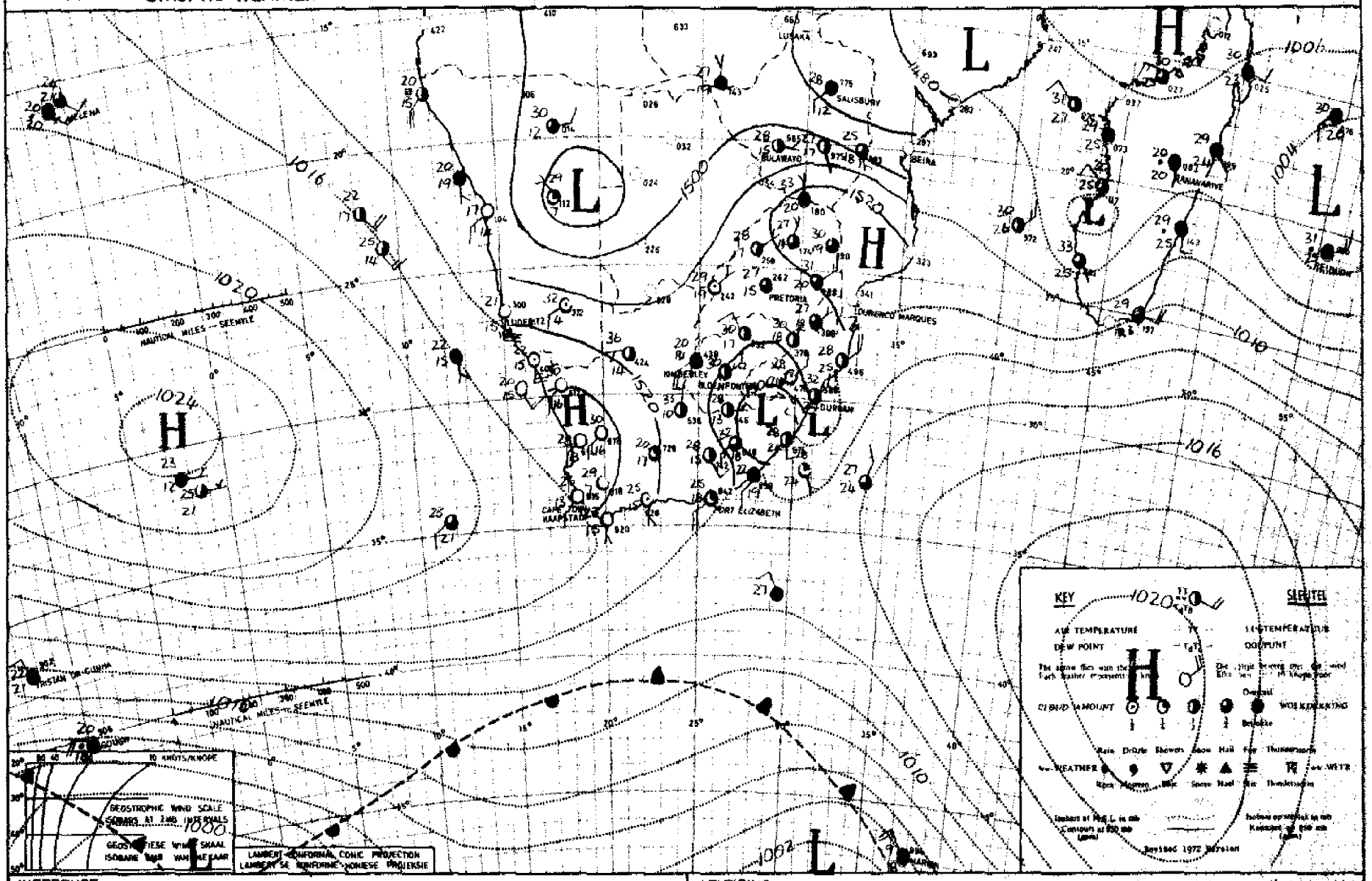

INFERENCE The trough over the central interior is moving slowly eastwards. Scattered thundershowers will occur today over Free State, Natal, eastern parts of Cape Province and southern parts of Transvaal but this band of unsettled weather will spread somewhat

AFLEIDING Die trog oor die sentrale binneland beweeg stadig oostwaarts. Verspreide donderbuie sal vandag voorkom oor die Vrystaat, Natal, die oostelike dele van die Kaapprovinsie en die suidelike dele van Transvaal maar die band van onweer sal môre effens oostwaarts beweeg

DAAGLIKSE WEERBULLETIN

Maksimum en Minimum Temperatuur (°C) en Reënval (RRR) in mm vir die 24 uur geëindig om 08 h 00 SAST op

WEERBURO/WEATHER BUREAU
DEPT. VAN VERVOER/ DEPT. OF TRANSPORT

1979-02-10

DAILY WEATHER BULLETIN

Maximum and minimum Temperatures (°C) and Rainfall (RRR) in mm for the 24 hours ended at 08 h 00 on

TV4/43

TRANSVAAL	MAX	MIN	RRR
Barberton			
Belfast			
Bethal	27	15	0,1
~~Bospoort~~ Ohrigstad	29	15	
Brits			
Bronkhorstspruit			
Carletonville			
Carolina	27	15	2,5
Die Bron			
Delareyville			
Delmas			
Fleur de Lys			
Ermelo			
Giyani			
Groblersdal			
Heidelberg			
Jan Kempdorp			
Jan Smutslughawe	26	14	
Joubert Park (JHB.)	26	15	
Klerksdorp			
Kroondal (Rustenb.)	31	19	
Krugersdorp	26	11	
Levubu	30	20	
Lichtenburg			
Loskopdam			
Loskopkanale			
Louis Trichardt			
Lydenburg			
Marble Hall			14,9
Mara	31	17	
Marnitz	30	19	
Messina	35	21	
Middelburg			
Nelspruit	32	20	
Nylstroom			
Phalaborwa	32	22	
Pietersburg	29	17	
Piet Retief	27	15	11,4
Potchefstroom	29	16	1,7
Potgietersrus	29	19	
Pretoria	30	20	
Pretoriuskop			
Schweizer-Reneke			4,0
Skukuza	35	21	
Standerton	27	14	10,0
Thabazimbi			
Tom Burke			
Tzaneen	30	20	
Vaalwater	30	17	1,0
Ventersdorp			
Vereeniging			3,5
Volksrust			
Warmbad	31	18	
Waterval-Boven			
Witbank			
Wolmaransstad			
Zeerust			
Hoedspruit	34	20	

NATAL	MAX	MIN	RRR
Cape St. Lucia	31	23	
Cedara	29	14	0,6
Dundee			
Durban			
Eshowe			
Estcourt	29	14	3,3
Himeville			
Hluhluwe			
Jozini			
Ladysmith			
Louis Bothalughawe	33	23	1,9
Melmoth			
Mkuze			
Newcastle	31	16	4,5
Pietermaritzburg			6,4
Port Shepstone	32	23	
Van Reenen			
Vryheid			
Waterford (Underberg)	28	11	8,2
Koksrag	30	11	27,3
Matatiele			3,5

O.V.S. - O.F.S.			
Bothaville			0,7
Bethlehem			
Bloemfontein			
Bultfontein			
Clocolan			
Fauresmith	32	14	3,0
Fickburg			
Frankfort	31	13	0,8
Harrismith			
Hoopstad			
Heilbron			
JBM Hertzoglughawe	31	13	1,5
Koppies			
Kroonstad	30	15	
Lindley			
Modderpoort			
Petrusburg			
Philippolis			
Reddersburg			
Reitz			
Vrede			
Warden			
Welkom			
Wepener	31	13	11,5
Winburg			
Zastron			9,2

KAAP - CAPE	MAX	MIN	RRR
Aberdeen			
Addo			
Agulhas	24	19	
Alexander Bay	23	15	
Aliwal North	32	13	3,0
Beaufort West	33	16	
Boegoebergdam			
Brandvlei			
Caledon			
Calitzdorp			
Calvinia	31	13	
Cape Columbine	19	14	
Cape St. Francis	22	17	
Cape Town (D.F. Malan)	24	18	
Cape Town (Newlands)			
Carnarvon			
Ceres			
Colesberg			
Cradock			
De Aar	35	16	
Döhne	25	15	1,4
Douglas			
East London	24	20	0,6
Elsenburg			
Fort Beaufort			
Fraserburg	32	15	
Garies			
George	24	14	
Graaff-Reinet	32	17	
Grahamstown			
Grootfontein (Middelburg)	32	15	
Hopetown			
Jansenville	31	20	
Joubertina			
Kaappunt			
Kimberley	32	17	4,6
Knysna			
Kokstad			
Kuruman	32	15	22,0
Ladismith			
Langebaanweg	26	14	
Maclear			
Mafeking	30	18	1,5
Matatiele			
Mosselbaai	25	17	
Okiep	28	16	
Oudtshoorn	32	13	
Petrusville			
Piketberg			
Pofadder	32	16	
Port Elizabeth	25	18	
Port Nolloth	19	13	
Prieska	37	18	
Queenstown	33	18	
Riversdale	29	14	

KAAP - CAPE	MAX	MIN	RRR
Robertson	31	18	
Sheeprun	27	15	17,5
Somerset East	29	17	
Steynsburg			
Steytlerville			
Strydenburg			
Sutherland	28	9	
Swellendam			
Tarkastad			
Touwsrivier	31	14	
Twee Riviere	38	19	
Uniondale			
Upington	37	18	
Vanwyksvlei	36	19	
Victoria West			
Vredendal	28	14	
Vryburg	32	15	8,6
Williston			
Willowmore	30	14	

TRANSKEI			
Butterworth			
Cala			
Idutywa			
Mbashe			
Port St. Johns	28	23	0,3
Umtata	30	17	2,5

LESOTHO			
Butha-Buthe			
Maseru	30	14	3,0
Ox-Bow			
Paray			
Mafeteng			

SWAZILAND			
Bulembu			
Manzini (Matsapa)	32	20	

S.W.A.	MAX	MIN	RRR
Aroab			
Bethanien			
Dordabis			
Gobabeb	31	13	
Gobabis	33	17	
Grootfontein	32	19	0,1
J.G. Strijdom	31	15	
Kalkfeld			
Karasburg			
Karibib			
Keetmanshoop	34	16	
Kub			
Luderitz	22	15	
Mariental	35	15	
Möwe	20	16	
Ohopoho			
Okahandja			
Okaukeujo	33	18	
Ondangwa	31	20	
Otavi			5,5
Otjiwarango			
Outjo			
Rehoboth			
Rundu	32	19	
Steinhausen			
Tsumeb			
Uis	33	15	
Walvisbaai	18	13	
Windhoek	32	18	
Swakopmund	34	14	

BOTSWANA			
Francistown			
Gaborone			
Gantsi			
Lobatse			
Mahalapye			
Maun			
Serowe			
Shakawe			
Tsabong			
Tshane			

G.P.-S. (L) SYNOPTIC WEATHER MAP 12h00 GMT-14h00 SAST 1979-02-10 SINOPTIESE WEERKAART TV4/62

INFERENCE

The trough over the Free State is moving westwards. Scattered thundershowers will occur over the eastern half of the country today but mainly over the central parts tomorrow.

AFLEIDING

Die trog oor die Vrystaat beweeg weswaarts. Verspreide donderbuie sal vandag oor die oostelike helfte van die land voorkom maar môre hoofsaaklik slegs oor die sentrale dele.

DAAGLIKSE WEERBULLETIN

Maksimum en Minimum Temperatuur (°C) en Reënval (RRR) in mm vir die 24 uur geëindig om 08 h 00 SAST op

WEERBURO/WEATHER BUREAU
DEPT. VAN VERVOER/ DEPT. OF TRANSPORT

1979 - 02 - 11

DAILY WEATHER BULLETIN

Maximum and minimum Temperatures (°C) and Rainfall (RRR) in mm for the 24 hours ended at 08 h 00 on

TV4/43

TRANSVAAL	MAX	MIN	RRR
Barberton			
Belfast			
Bethal	28	14	
Bospoort	30	16	
Brits			
Bronkhorstspruit			
Carletonville			
Carolina	26	14	1,5
Die Bron			
Delareyville			
Delmas			
Fleur de Lys			
Ermelo			
Giyani			
Groblersdal			
Heidelberg			
Jan Kempdorp			
Jan Smutslughawe	27	14	0,4
Joubert Park (JHB.)	27	15	9,0
Klerksdorp			
Kroondal (Rustenb.)	32	16	
Krugersdorp	27	15	
Levubu	30	19	
Lichtenburg			
Loskopdam			
Loskopkanale			
Louis Trichardt			
Lydenburg			
Marble Hall			
Mara	32	18	0,8
Marnitz	32	19	0,5
Messina	36	22	
Middelburg			
Nelspruit	32	18	1,6
Nylstroom			2,5
Phalaborwa	33	22	
Pietersburg	29	16	23,0
Piet Retief	26	17	1,4
Potchefstroom	30	16	
Potgietersrus	30	18	12,5
Pretoria	29	18	0,9
Pretoriuskop			
Schweizer-Reneke			
Skukuza	35	22	
Standerton	27	15	0,3
Thabazimbi			
Tom Burke			
Tzaneen	30	20	
Vaalwater	31	16	10,8
Ventersdorp			
Vereeniging			
Volksrust			
Warmbad	30	16	9,5
Waterval-Boven			
Witbank			
Wolmaransstad			
Zeerust			
Rooiberg	34	20	

NATAL	MAX	MIN	RRR
Cape St. Lucia	29	22	
Cedara	25	16	1,4
Dundee			
Durban			2,0
Eshowe			
Estcourt	27	17	
Himeville			
Hluhluwe			
Jozini			
Ladysmith			
Louis Bothalughawe	29	24	1,1
Melmoth			
Mkuze			
Newcastle	29	17	
Pietermaritzburg			3,8
Port Shepstone	27	21	10,2
Van Reenen			
Vryheid			
Waterford (Underberg)	22	15	0,2
Kokstad	24	15	
Matatiele			7,0

O.V.S. - O.F.S.	MAX	MIN	RRR
Bothaville			
Bethlehem	28	16	
Bloemfontein			
Bultfontein			
Clocolan			
Fauresmith	33	17	
Ficksburg			
Frankfort	29	14	1,0
Harrismith			
Hoopstad	32	16	
Heilbron			
JBM Hertzoglughawe	32	18	
Koppies			
Kroonstad	31	17	
Lindley			
Modderpoort			
Petrusburg			
Philippolis			
Reddersburg			
Reitz			
Vrede			
Warden			
Welkom			
Wepener	30	14	
Winburg			
Zastron			

KAAP - CAPE	MAX	MIN	RRR
Aberdeen			
Addo			
Agulhas	25	18	
Alexander Bay	24	15	
Aliwal North	32	13	
Beaufort West	32	15	
Boegoebergdam			
Brandvlei			
Caledon			
Calitzdorp			
Calvinia	32	15	
Cape Columbine	20	13	
Cape St. Francis	23	14	
Cape Town (D.F. Malan)	25	18	
Cape Town (Newlands)			
Carnarvon			
Ceres			
Colesberg			
Cradock			
De Aar	34	16	
Döhne	19	16	0,6
Douglas	37	17	
East London	25	20	1,8
Elsenburg			
Fort Beaufort			
Fraserburg	33	14	
Garies			
George	26	14	
Graaff-Reinet	31	13	
Grahamstown			
Grootfontein (Middelburg)	31	14	
Hopetown			
Jansenville	31	15	
Joubertina			
Kaappunt	24	17	
Kimberley	37	20	
Knysna			
Kokstad			
Kuruman	33	17	
Ladismith			
Langebaanweg	23	14	
Maclear			
Mafeking	31	19	
Matatiele			
Mosselbaai	25	18	
Okiep	31	17	
Oudtshoorn	32	14	
Petrusville			
Piketberg			
Pofadder			
Port Elizabeth	25	17	
Port Nolloth	20	12	
Prieska			
Queenstown	27	17	
Riversdale	30	12	

KAAP - CAPE	MAX	MIN	RRR
Robertson	32	15	
Sheeprun	23	16	
Somerset East	29	12	
Steynsburg			
Steytlerville			
Strydenburg			
Sutherland	29	10	
Swellendam			
Tarkastad			
Touwsrivier	31	13	
Twee Riviere			
Uniondale			
Upington	37	19	
Vanwyksvlei	36	20	
Victoria West			
Vredendal	31	13	
Vryburg	31	17	
Williston			
Willowmore	31	12	

TRANSKEI	MAX	MIN	RRR
Butterworth			
Cala			
Idutywa			
Mbashe			
Port St. Johns	26	22	5,0
Umtata	26	17	0,2

LESOTHO	MAX	MIN	RRR
Butha-Buthe			
Maseru	30	15	9,0
Ox-Bow			
Paray			
Mafeteng			

SWAZILAND	MAX	MIN	RRR
Bulembu			
Manzini (Matsapa)	31	14	3,0

S.W.A.	MAX	MIN	RRR
Aroab			
Bethanien			
Dordabis			
Gobabeb	29	13	
Gobabis	34	17	2,0
Grootfontein	31	18	0,4
J.G. Strijdom	31	18	1,2
Kalkfeld			
Karasburg			
Karibib			
Keetmanshoop	36	18	
Kub			
Luderitz	22	12	
Marienta1	36	20	
Möwe	20	16	
Ohopoho			
Okahandja			
Okaukeujo	31	20	0,3
Ondangwa	31	19	8,8
Otavi			9,5
Otjiwarango			
Outjo			
Rehoboth			
Rundu	32	20	
Steinhausen			
Tsumeb			
Uis			
Walvisbaai	18	13	
Windhoek	31	18	
Swakopmund	34	19	

BOTSWANA	MAX	MIN	RRR
Francistown			
Gaborone			
Gantsi			
Lobatse			
Mahalapye			
Maun			
Serowe			
Shakawe			
Tsabong			
Tshane			

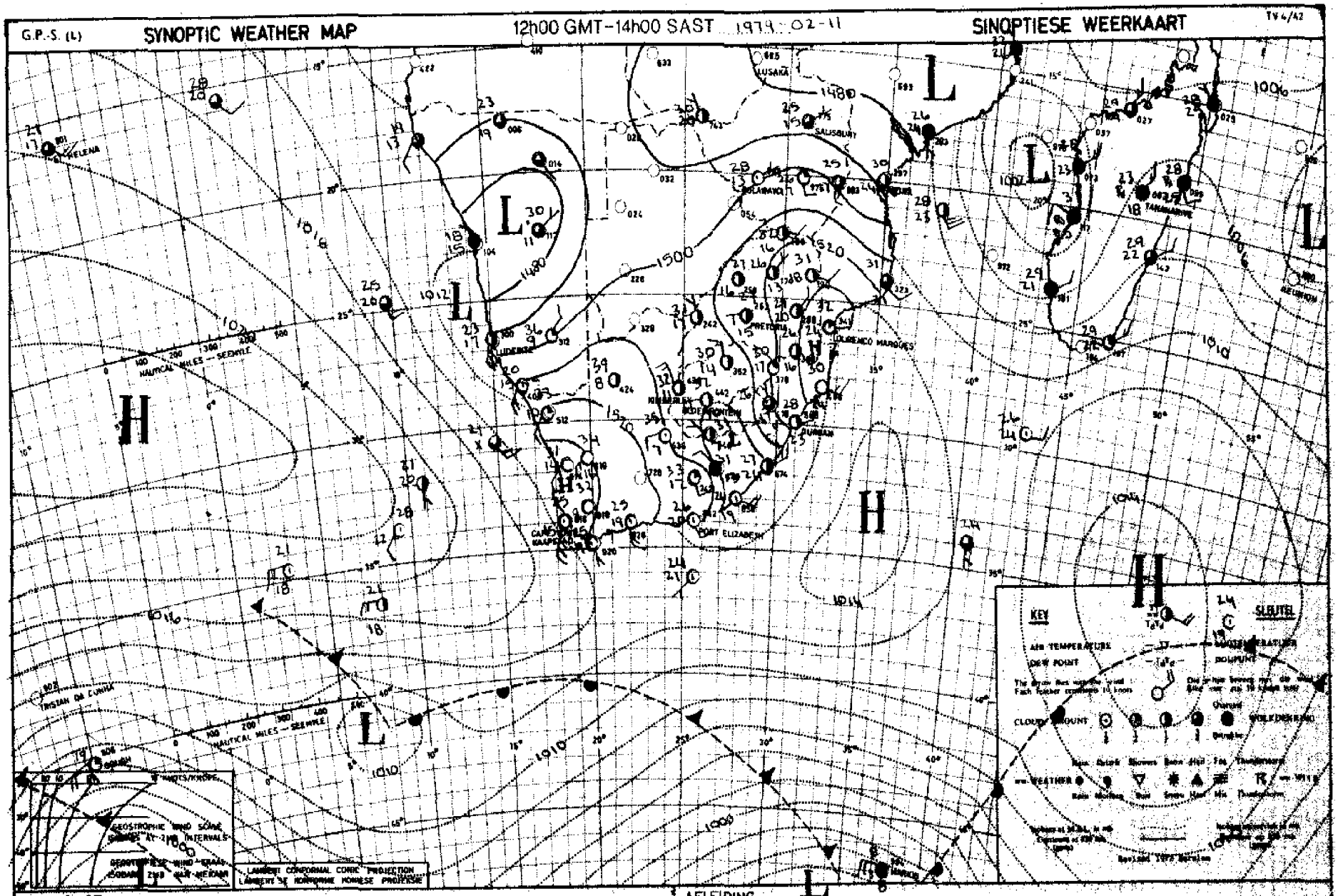
G.P.-S. (L)
SYNOPTIC WEATHER MAP
12h00 GMT – 14h00 SAST
1979 : 02 - 11
SINOPTIESE WEERKAART
Tv 4/42
H
L
KEY
SLEUTEL
INFERENCE
Scattered thundershowers will occur east of the trough over the central interior. The low over S.W.A. is moving southwards and showers will move southwards over the western parts tomorrow
AFLEIDING
Verspreide donderbuie sal oos van die trog oor die sentrale binneland voorkom. Die laag oor S.W. beweeg suidwaarts en buie sal more ook oor die westelike dele suidwaarts na die Kaapprovinsie

DAAGLIKSE WEERBULLETIN

Maksimum en Minimum Temperatuur (°C) en Reënval (RRR) in mm vir die 24 uur geëindig om 08 h 00 SAST op

WEERBURO/WEATHER BUREAU
DEPT. VAN VERVOER/ DEPT. OF TRANSPORT

1979 - 02 - 12

DAILY WEATHER BULLETIN

Maximum and minimum Temperatures (°C) and Rainfall (RRR) in mm for the 24 hours ended at 08 h 00 on

TV4/43

TRANSVAAL	MAX	MIN	RRR
Barberton			
Belfast	27	13	
Bethal			15,5
~~Bospoort~~ Ottosdal	30	14	3,7
Brits			
Bronkhorstspruit			
Carletonville			
Carolina	26	12	
Die Bron			
Delareyville			7,0
Delmas			
Fleur de Lys			
Ermelo			
Giyani			
Groblersdal			
Heidelberg			
Jan Kempdorp			
Jan Smutslughawe	27	15	
Joubert Park (JHB.)	26	17	
Klerksdorp			
Kroondal (Rustenb.)	31	16	3,0
Krugersdorp	27	16	
Levubu	30	18	
Lichtenburg			
Loskopdam			
Loskopkanale			
Louis Trichardt			
Lydenburg	27	13	
Marble Hall			
Mara	30	14	
Marnitz	31	17	
Messina	34	20	
Middelburg			
Nelspruit	30	16	
Nylstroom			
Phalaborwa	32	21	
Pietersburg	27	16	
Piet Retief	26	14	
Potchefstroom	30	15	
Potgietersrus	29	17	
Pretoria	29	19	2,0
Pretoriuskop			
Schweizer-Reneke			
Skukuza	34	18	
Standerton	27	14	0,1
Thabazimbi			
Tom Burke			
Tzaneen	31	17	
Vaalwater	30	15	
Ventersdorp			
Vereeniging			0,4
Volksrust			
Warmbad	29	16	
Waterval-Boven			38,0
Witbank			19,0
Wolmaransstad			
Zeerust			
~~Hoedspruit~~	33	19	

NATAL	MAX	MIN	RRR
Cape St. Lucia	32	23	
Cedara	28	18	0,1
Dundee			
Durban			
Eshowe			7,8
Estcourt	27	15	9,0
Himeville			58,5
Hluhluwe			
Jozini			
Ladysmith			
Louis Bothalughawe	29	25	
Melmoth			
Mkuze			
Newcastle	31	17	
Pietermaritzburg			0,5
Port Shepstone	27	23	0,4
Van Reenen			1,0
Vryheid			
Waterford (Underberg)	25	14	2,4
~~Kokstad~~	28	17	5,0
~~Mariannhill~~			2,2

O.V.S. - O.F.S.	MAX	MIN	RRR
Bothaville			
Bethlehem	29	17	9,2
Bloemfontein			
Bultfontein			
Clocolan			
Fauresmith	34	15	
Fickburg			
Frankfort	30	14	0,2
Harrismith			
Hoopstad			
Heilbron			
JBM Hertzoglughawe	33	14	
Koppies			7,4
Kroonstad	32	14	
Lindley			
Modderpoort			
Petrusburg			
Philippolis			
Reddersburg			
Reitz			
Vrede			
Warden			2,0
Welkom			
Wepener	30	14	1,2
Winburg			
Zastron			

KAAP - CAPE	MAX	MIN	RRR
Aberdeen			
Addo			
Agulhas	25	17	
Alexander Bay	22	17	0,1
Aliwal North	34	14	
Beaufort West	36	18	
Boegoebergdam			
Brandvlei			
Caledon			
Calitzdorp			
Calvinia	34	17	
Cape Columbine	19	13	
Cape St. Francis	24	19	
Cape Town (D.F. Malan)	25	17	
Cape Town (Newlands)			
Carnarvon			
Ceres			
Colesberg			
Cradock			
De Aar	36	19	
Döhne	26	15	
Douglas	39	20	
East London	27	19	
Elsenburg			
Fort Beaufort			
Fraserburg	31	17	
Garies			
George	26	13	
Graaff-Reinet	33	18	
Grahamstown			
Grootfontein (Middelburg)	33	14	
Hopetown			
Jansenville	34	18	
Joubertina			
Kaappunt	23	17	
Kimberley	34	18	
Knysna			
Kokstad			
Kuruman	32	16	
Ladismith			
Langebaanweg			
Maclear			18,0
Mafeking	31	17	
Matatiele			
Mosselbaai	26	19	
Okiep	33	20	
Oudtshoorn	34	14	
Petrusville			
Piketberg			
Pofadder	37	23	
Port Elizabeth	26	20	
Port Nolloth	18	13	
Prieska	38	20	
Queenstown	31	19	0,1
Riversdale	30	14	

KAAP - CAPE	MAX	MIN	RRR
Robertson	32	17	
Sheeprun	27	18	15
Somerset East	33	15	
Steynsburg			
Steytlerville			
Strydenburg			
Sutherland	30	13	
Swellendam			
Tarkastad			
Touwsrivier	34	15	
Twee Riviere	39	22	2,5
Uniondale			
Upington	40	25	
Vanwyksvlei	39	22	
Victoria West			
Vredendal	31	16	
Vryburg	33	15	23,0
Williston			
Willowmore	34	15	

TRANSKEI	MAX	MIN	RRR
Butterworth			
Cala			
Idutywa			
Mbashe			
Port St. Johns	30	24	
Umtata	29	20	

LESOTHO	MAX	MIN	RRR
Butha-Buthe			
Maseru	28	14	
Ox-Bow			
Paray			
Mafeteng			

SWAZILAND	MAX	MIN	RRR
Bulembu			
Manzini (Matsapa)	31	17	

S.W.A.	MAX	MIN	RRR
Aroab			
Bethanien			
Dordabis			
Gobabeb	29	15	
Gobabis	32	17	16,5
Grootfontein	31	17	1,7
J.G. Strijdom	30	16	13,4
Kalkfeld			
Karasburg			
Karibib			
Keetmanshoop	38	23	0,3
Kub			
Luderitz	24	16	0,1
Mariental	35	19	2,1
Möwe	21	16	
Ohopoho			
Okahandja			
Okaukeujo	25	18	2,5
Ondangwa	25	18	6,6
Otavi			29,6
Otjiwarango			13,0
Outjo			4,4
Rehoboth			
Rundu	28	18	29,2
Steinhausen			
Tsumeb			
Uis	32	16	
Walvisbaai	18	14	
Windhoek	30	17	3,2
~~Gamuton~~			76,0
~~Aranos~~			5,0
~~Stampriet~~			8,0

BOTSWANA	MAX	MIN	RRR
Francistown			
Gaborone			
Gantsi			
Lobatse			
Mahalapye			
Maun			
Serowe			
Shakawe			
Tsabong			
Tshane			

G.P.-S (L) **SYNOPTIC WEATHER MAP** 12h00 GMT–14h00 SAST 1979-02-12 **SINOPTIESE WEERKAART** TV 4/42

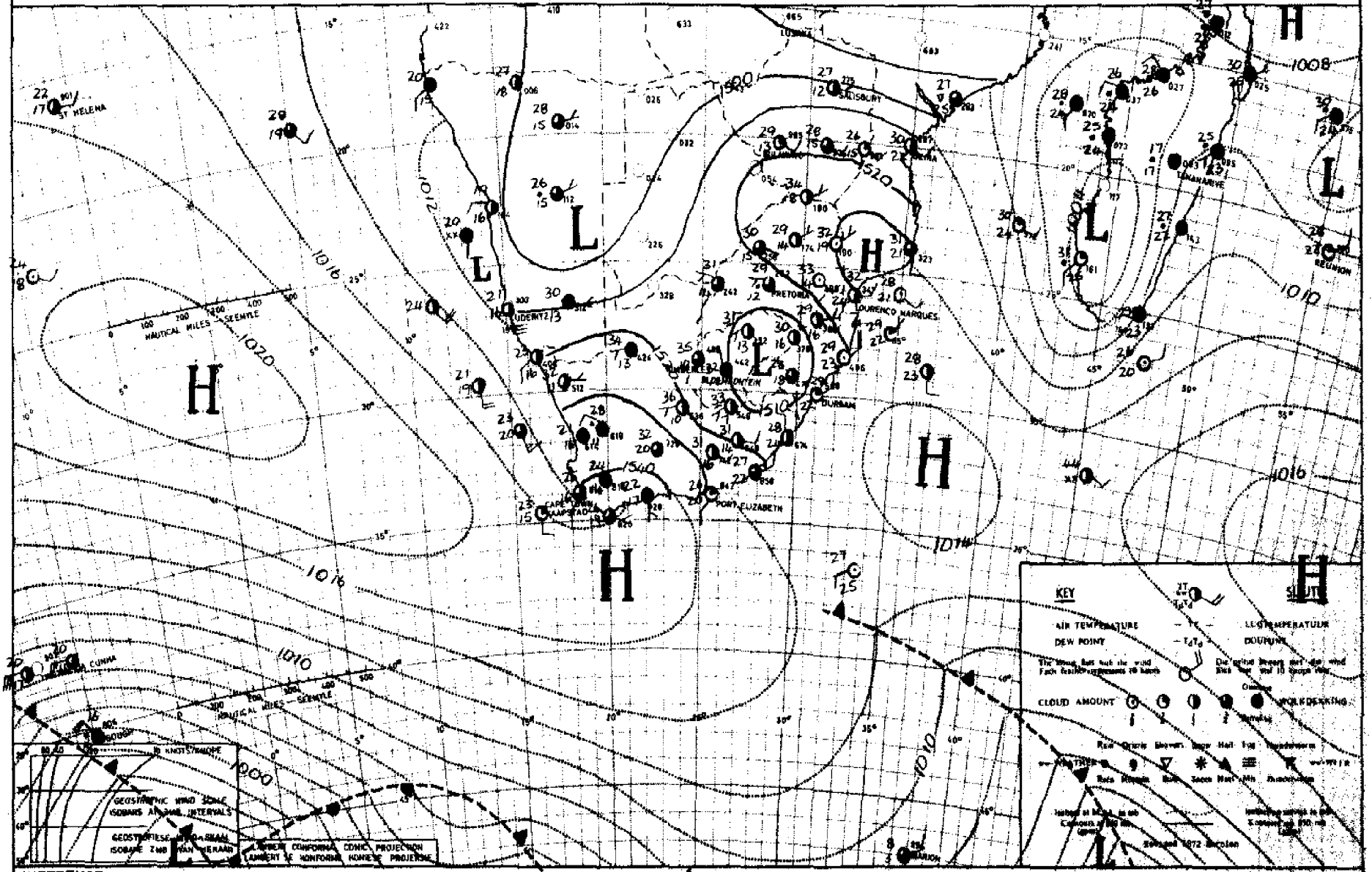

INFERENCE A trough in the upper air is causing light rain and showers over the western parts of the country and will move eastwards overnight over the central interior and south-eastern coastal regions. A ridge of high pressure is pushing in south of the continent.

AFLEIDING 'n Trog in die bolug veroorsaak ligte reën en buie oor die weskelike dele van die land en sal oornag ooswaarts oor die sentrale binneland en suidooskusstreke uitbrei. 'n Wig van hoë druk stoot suid van die land in.

DAAGLIKSE WEERBULLETIN

Maksimum en Minimum Temperatuur (°C) en Reënval (RRR) in mm vir die 24 uur geëindig om 08 h 00 SAST op

WEERBURO/WEATHER BUREAU
DEPT. VAN VERVOER/ DEPT. OF TRANSPORT

1979-02-13.

DAILY WEATHER BULLETIN

Maximum and minimum Temperatures (°C) and Rainfall (RRR) in mm for the 24 hours ended at 08 h 00 on

TV4/43

TRANSVAAL	MAX	MIN	RRR
Barberton			
Belfast			
Bethal	27	14	6,0
~~Bosspoort~~ Onverdag	29	15	6,0
Brits			
Bronkhorstspruit			9,0
Carletonville			7,0
Carolina	27	13	
Die Bron			
Delareyville			
Delmas			
Fleur de Lys			
Ermelo			72,3
Giyani			
Groblersdal			4,7
Heidelberg			
Jan Kempdorp			
Jan Smutslughawe	27	16	0,7
Joubert Park (JHB.)	27	17	1,7
Klerksdorp			
Kroondal (Rustenb.)	31	18	
Krugersdorp	27	17	
Levubu	31	20	
Lichtenburg			
Loskopdam			
Loskopkanale			
Louis Trichardt			
Lydenburg	29	13	
Marble Hall			1,0
Mara	33	16	
Marnitz	33	18	
Messina	35	20	
Middelburg			17,0
Nelspruit	33	18	
Nylstroom			
Phalaborwa	33	22	
Pietersburg	31	17	
Piet Retief	29	17	
Potchefstroom	31	18	
Potgietersrus	32	18	
Pretoria	31	21	
Pretoriuskop			
Schweizer-Reneke			
Skukuza	36	20	
Standerton	28	15	
Thabazimbi			
Tom Burke			
Tzaneen	32	18	
Vaalwater	32	16	
Ventersdorp			
Vereeniging			
Volksrust			
Warmbad	32	18	
Waterval-Boven			
Witbank			
Wolmaransstad			
Zeerust			
Hoedspruit	35	21	

NATAL	MAX	MIN	RRR
Cape St. Lucia	31	23	0,2
Cedara	27	17	0,2
Dundee			
Durban			
Eshowe			
Estcourt	29	16	11,4
Himeville			12,2
Hluhluwe			
Jozini			
Ladysmith			2,5
Louis Bothalughawe	30	25	
Melmoth			
Mkuze			
Newcastle	31	19	
Pietermaritzburg			
Port Shepstone	29	24	1,4
Van Reenen			5,9
Vryheid			
Waterford (Underberg)	26	15	17,4
Kokstad	28	17	6,1

O.V.S. - O.F.S.			
Bothaville			9,5
Bethlehem	30	18	
Bloemfontein			
Bultfontein			
Clocolan			
Fauresmith			
Fickburg			
Frankfort	31	15	
Harrismith			
Hoopstad			
Heilbron			
JBM Hertzoglughawe	33	20	
Koppies			
Kroonstad	32	19	
Lindley			
Modderpoort			
Petrusburg			
Philippolis			
Reddersburg			
Reitz			
Vrede			3,5
Warden			4,0
Welkom			
Wepener	32	19	2,5
Winburg			
Zastron			

KAAP - CAPE	MAX	MIN	RRR
Aberdeen			
Addo			
Agulhas	26	21	
Alexander Bay	25	18	
Aliwal North	34	17	0,2
Beaufort West	34	19	1,5
Boegoebergdam			
Brandvlei			1,2
Caledon			
Calitzdorp			
Calvinia	31	18	1,1
Cape Columbine	21	12	
Cape St. Francis	25	21	0,4
Cape Town (D.F. Malan)	27	17	
Cape Town (Newlands)			
Carnarvon			
Ceres			
Colesberg			
Cradock			
De Aar	37	20	0,4
Döhne			
Douglas	39	20	0,3
East London	28	23	0,7
Elsenburg			
Fort Beaufort			
Fraserburg	33	17	0,2
Garies			
George	25	19	4,5
Graaff-Reinet	34	19	4,0
Grahamstown			
Grootfontein (Middelburg)	32	17	0,5
Hopetown			
Jansenville	33	22	0,6
Joubertina			
Kaappunt	25	18	
Kimberley	36	20	0,7
Knysna			
Kokstad			
Kuruman			
Ladismith			5,0
Langebaanweg	30	15	
Maclear			
Mafeking	31	20	
Matatiele			0,2
Mosselbaai	25	22	4,0
Okiep	33	19	
Oudtshoorn	33	18	9,0
Petrusville			
Piketberg			
Pofadder	30	19	0,2
Port Elizabeth	27	23	
Port Nolloth	19	14	
Prieska	38	22	
Queenstown	33	19	
Riversdale			5,3

KAAP - CAPE	MAX	MIN	RRR
Robertson	28	17	0,6
Sheeprun	27	17	2,5
Somerset East	33	20	0,4
Steynsburg			2,4
Steytlerville			
Strydenburg			
Sutherland	28	13	8,0
Swellendam			
Tarkastad			
Touwsrivier	24	16	0,4
Twee Riviere	37	19	4,5
Uniondale			
Upington	35	23	0,4
Vanwyksvlei	38	20	
Victoria West			
Vredendal	26	14	
Vryburg	35	21	1,4
Williston			
Willowmore	33	19	1,5

TRANSKEI			
Butterworth			
Cala			
Idutywa			
Mbashe			
Port St. Johns	31	23	2,2
Umtata	35	19	0,3

LESOTHO			
Butha-Buthe			
Maseru	31	15	9,0
Ox-Bow			
Paray			
Mafeteng			

SWAZILAND			
Bulembu			
Manzini (Matsapa)			

S.W.A.	MAX	MIN	RRR
Aroab			
Bethanien			
Dordabis			10,0
Gobabeb	31	15	
Gobabis	30	16	13,0
Grootfontein	30	17	15,8
J.G. Strijdom	27	15	20,4
Kalkfeld			45,0
Karasburg			
Karibib			1,5
Keetmanshoop	32	18	
Kub			
Luderitz	25	15	
Mariental	31	20	0,6
Mõwe	21	16	
Ohopoho			
Okahandja			35,0
Okaukeujo	31	19	34,6
Ondangwa	28	19	8,6
Otavi			
Otjiwarango			17,3
Outjo			19,9
Rehoboth			
Rundu	29	18	12,4
Steinhausen			
Tsumeb			
Uis	32	20	
Walvisbaai			
Windhoek	28	16	3,6
Khusadal	29	17	16,3
Ombika			18,0
Klein Aub			29,0
Aranos			15,0
Gochas			10,0
Eirgon			18,0
Kos?			5,0

BOTSWANA	MAX	MIN	RRR
Francistown	33	18	
Gaborone	35	20	
Gantsi	35	20	
Lobatse			
Mahalapye	35	18	
Maun	35	20	5,0
Serowe			
Shakawe			
Tsabong	35	19	1,0
Tshane			

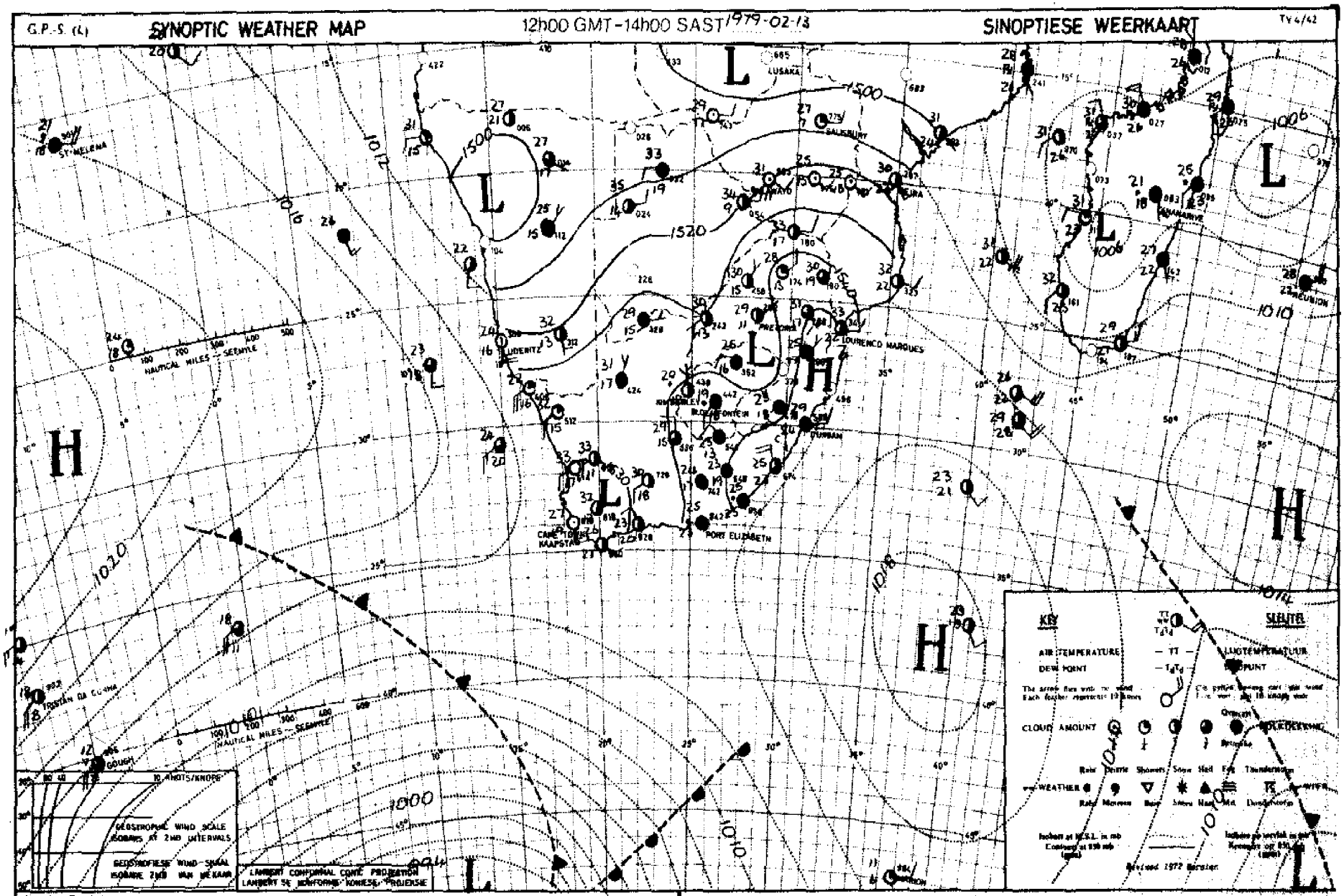

INFERENCE The weak trough in the upper air over the central interior with its associated rainy weather is moving eastwards towards Natal but local thundershowers will develop elsewhere over the interior. Cooler weather with rain will spread to the south coast later tomorrow

AFLEIDING Die swak trog in die bolug oor die sentrale binneland en die gepaardgaande reënweer beweeg ooswaarts na Natal maar enkele donderbuie sal oor die res van die binneland ontwikkel. Koeler weer met reën sal later môre oor die Suidkus inbeweeg

DAGVERSE WEERBOELETIN

Maksimum en Minimum Temperatuur (°C) en Reënval (RRR) in mm vir die 24 uur geëindig om 08 h 00 SAST op

WEERBURO/WEATHER BUREAU
DEPT. VAN VERVOER/ DEPT. OF TRANSPORT

1979-02-14

DAILY WEATHER BULLETIN

Maximum and minimum Temperatures (°C) and Rainfall (RRR) in mm for the 24 hours ended at 08 h 00 on

TRANSVAAL	MAX	MIN	RRR
Barberton			
Belfast			
Bethal	27	15	
Bospoort Ohrigstad	26	17	0,3
Brits			
Broukhorstspruit			
Carletonville			
Carolina	26	14	3,5
Die Bron			
Delareyville			
Delmas			
Fleur de Lys			
Ermelo			
Giyani			
Groblersdal			
Heidelberg			
Jan Kempdorp			8,6
Jan Smutslughawe	27	15	
Joubert Park (JHB.)	25	17	
Klerksdorp			
Kroondal (Rustenb.)	29	17	
Krugersdorp	26	17	
Levubu	31	20	
Lichtenburg			
Loskopdam			
Loskopkanale			
Louis Trichardt			
Lydenburg	27	13	
Marble Hall			
Mara	32	16	
Marnitz	23	20	
Messina	35	21	
Middelburg			4,0
Nelspruit	32	20	
Nylstroom			
Phalaborwa	32	22	
Pietersburg	29	17	
Piet Retief	26	16	12,7
Potchefstroom	27	11	7,6
Potgietersrus	30	19	
Pretoria	30	20	
Pretoriuskop			
Schweizer-Reneke			
Skukuza	35	21	
Standerton	27	17	
Thabazimbi			
Tom Burke			
Tzaneen	31	19	
Vaalwater	31	15	
Ventersdorp			
Vereeniging			1,0
Volksrust			4,5
Warmbad	32	17	
Waterval-Boven			7,5
Witbank			
Wolmaransstad			
Zoerust Hoedspruit	33	21	

NATAL	MAX	MIN	RRR
Cape St. Lucia	33	23	0,2
Cedara	27	15	36,0
Dundee			
Durban			16,0
Eshowe			
Estcourt	25	15	1,4
Himeville			8,0
Hluhluwe			
Jozini			
Ladysmith			
Louis Bothalughawe	32	23	12,2
Malmoth			
Mkuze			
Newcastle			
Pietermaritzburg			48,5
Port Shepstone	27	22	8,0
Van Reenen			1,9
Vryheid			
Waterford (Underberg)	22	11	18,6
Kokstad	24	13	2,3
Matatiele			2,5

O.V.S. - O.F.S.			
Bothaville			
Bethlehem	23	17	
Bloemfontein			12,0
Bultfontein			
Clocolan			
Fauresmith	22	13	2,3
Fickburg			
Frankfort	26	16	1,0
Harrismith			
Hoopstad	22	17	1,8
Heilbron			
JBM Hertzoglughawe	21	13	3,4
Koppies			
Kroonstad	26	17	0,4
Lindley			
Modderpoort			
Petrusburg			
Philippolis			
Reddersburg			11,0
Reitz			
Vrede			
Warden			
Welkom			
Wepener	22	12	3,5
Winburg			
Zastron			11,5

KAAP - CAPE	MAX	MIN	RRR
Aberdeen			
Addo			
Agulhas			
Alexander Bay	23	17	
Aliwal North	25	12	4,6
Beaufort West	33	18	
Boegoebergdam			
Brandvlei			
Caledon			
Calitzdorp			
Calvinia	33	15	
Cape Columbine	20	13	
Cape St. Francis	24	21	1,3
Cape Town (D.F. Malan)	27	19	
Cape Town (Newlands)			
Carnarvon			
Ceres			
Colesberg			
Cradock			
De Aar	30	16	15,5
Döhne	24	16	3,0
Douglas	27	18	0,7
East London	26	19	2,9
Elsenburg			
Fort Beaufort			
Fraserburg	33	16	
Garies			
George	30	18	1,5
Graaff-Reinet	26	17	10,0
Grahamstown			3,0
Grootfontein (Middelburg)	26	11	
Hopetown			
Jansenville	29	17	17,5
Joubertina			
Kaappunt	24	19	
Kimberley	22	15	3,1
Knysna			
Kokstad			
Kuruman			
Ladismith			
Langebaanweg	31	17	
Maclear			5,0
Mafeking	31	19	0,1
Matatiele			
Mosselbaai	26	21	0,8
Okiep	32	16	
Oudtshoorn	31	17	
Petrusville			
Piketberg			
Pofadder	34	19	
Port Elizabeth	27	21	1,9
Port Nolloth	18	15	
Prieska	32	20	
Queenstown			
Riversdale	33	18	0,5

KAAP - CAPE	MAX	MIN	RRR
Robertson	36	17	
Sheeprun			
Somerset East	28	14	4,5
Steynsburg			8,1
Steytlerville			
Strydenburg			
Sutherland	27	10	
Swellendam			
Tarkastad			7,5
Touwsrivier	34	16	
Twee Riviere	32	21	
Uniondale			
Upington	33	20	
Vanwyksvlei	35	19	
Victoria West			
Vredendal	33	17	
Vryburg	26	16	
Williston			
Willowmore Kaphaai	27	15	20,0
			2,5

TRANSKEI	MAX	MIN	RRR
Butterworth			
Cala			
Idutywa			
Mbashe			
Port St. Johns	26	22	17,4
Umtata	25	16	11,6

LESOTHO	MAX	MIN	RRR
Butha-Buthe			
Maseru	29	13	21,0
Ox-Bow			
Paray			
Mafeteng			

SWAZILAND	MAX	MIN	RRR
Bulembu			
Manzini (Matsapa)	31	19	0,8

S.W.A.	MAX	MIN	RRR
Aroab			
Bethanien			
Dordabis			
Gobabeb	32	16	
Gobabis	26	16	11,8
Grootfontein	29	17	3,0
J.G. Strijdom	26	17	2,7
Kalkfeld			
Karasburg			
Karibib			
Keetmanshoop	35	20	1,8
Kub			
Luderitz	24	15	
Mariental	31	19	
Möwe	21	17	
Ohopoho			
Okahandja			13,5
Okaukeujo	30	19	3,2
Ondangwa	28	19	13,4
Otavi			54,0
Otjiwarango			
Outjo			3,7
Rehoboth			
Rundu	28	20	1,3
Steinhausen			
Tsumeb			
Uis	32	21	0,3
Walvisbaai	20	15	
Windhoek	26	17	0,7
Swakopmund	29	17	6,4

BOTSWANA	MAX	MIN	RRR
Francistown	34	17	
Gaborone	35	19	
Gantsi	36	22	
Lobatse			
Mahalapye	34	19	
Maun	33	21	0,2
Serowe			
Shakawe			
Tsabong	33	20	
Tshane	32	23	

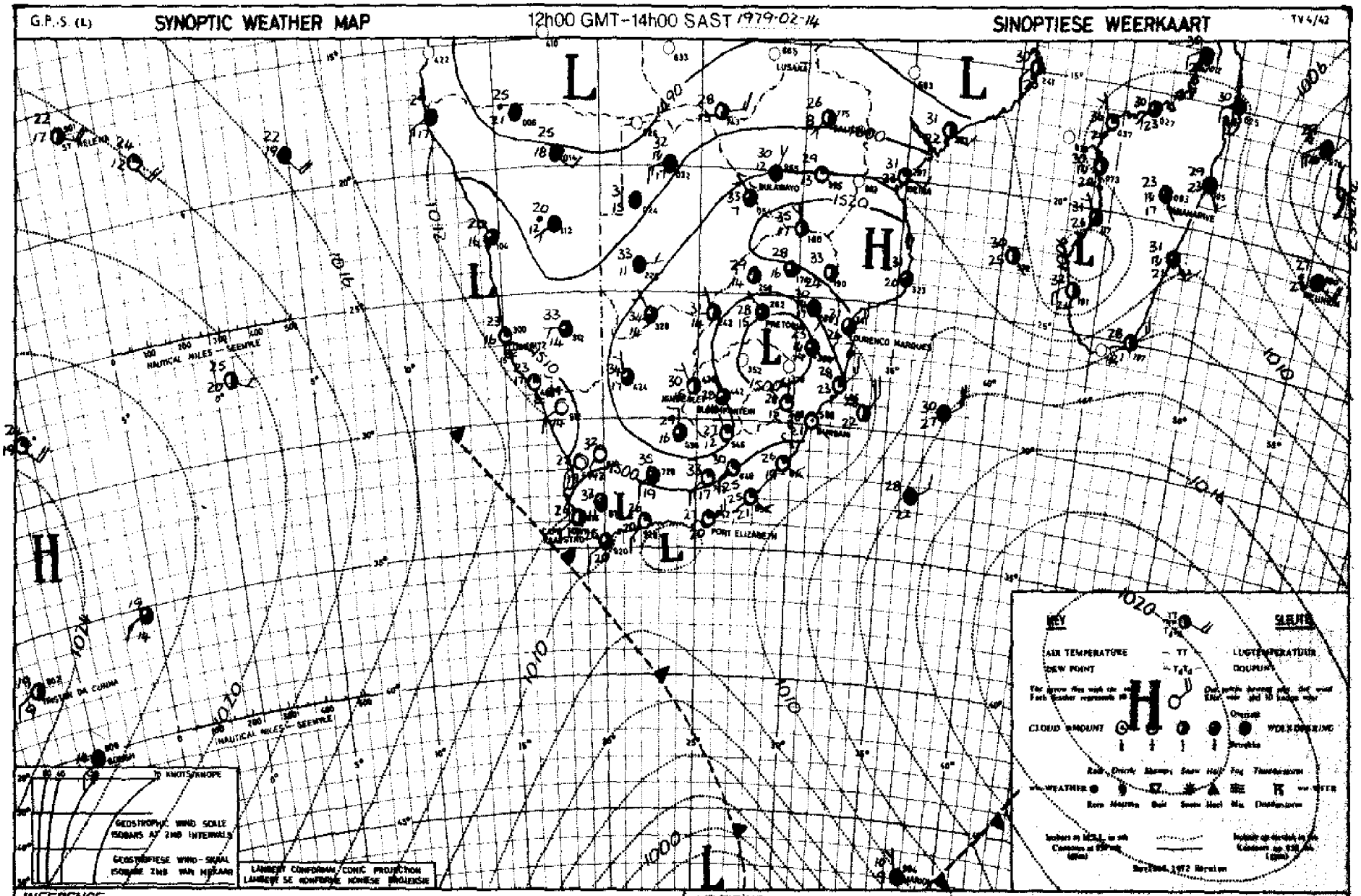

INFERENCE The air in circulation over the country is still moist and scattered thunderstorms will occur over most regions. The cold front at the Cape is moving slowly south-eastwards but cooler conditions will move in over the South coast tomorrow.

AFLEIDING Die lug in sirkulasie oor die land is steeds vogtig en verspreide donderbuie sal oor die meeste gebiede voorkom. Die koufront by die Kaap beweeg stadig suidooswaarts maar koeler toestande sal môre oor die Suidkus inbeweeg.

DAAGLIKSE WEERBULLETIN

Maksimum en Minimum Temperatuur (°C) en Reënval (RRR) in mm vir die 24 uur geëindig om 08 h 00 SAST op

WEERBURO/WEATHER BUREAU
DEPT. VAN VERVOER/ DEPT. OF TRANSPORT

1979-02-15

DAILY WEATHER BULLETIN

Maximum and minimum Temperatures (°C) and Rainfall (RRR) in mm for the 24 hours ended at 08 h 00 on

TV4/43

TRANSVAAL	MAX	MIN	RRR
Barberton			
Belfast			
Bethal	26	14	
~~Boepoort~~ Ohrigstad	29	17	
Brits			
Bronkhorstspruit			
Carletonville			
Carolina	26	13	0,5
Die Bron			
Delareyville			
Delmas			20,0
Fleur de Lys			
Ermelo			
Giyani			
Groblersdal			2,0
Heidelberg			
Jan Kempdorp			
Jan Smutslughawe	26	15	12,9
Joubert Park (JHB.)	26	16	
Klerksdorp			
Kroondal (Rustenb.)	32	16	
Krugersdorp	28	15	
Levubu	31	19	
Lichtenburg			
Loskopdam			
Loskopkanale			
Louis Trichardt			
Lydenburg	25	13	16,0
Marble Hall			
Mara	33	18	
Marnitz	34	20	
Messina	37	22	
Middelburg			
Nelspruit	32	17	5,7
Nylstroom			
Phalaborwa	34	22	
Pietersburg	30	17	4,8
Piet Retief	29	17	1,9
Potchefstroom	28	17	
Potgietersrus	31	17	8,8
Pretoria	30	17	0,5
Pretoriuskop			
Schweizer-Reneke			
Skukuza	37	22	
Standerton	27	14	
Thabazimbi			3,5
Tom Burke			
Tzaneen	32	18	2,0
Vaalwater	32	17	2,8
Ventersdorp			
Vereeniging			
Volksrust			
Warmbad	30	15	8,8
Waterval-Boven			
Witbank			
Wolmaransstad			
Zeerust			
Hoedspruit	33	20	0,2

NATAL	MAX	MIN	RRR
Cape St. Lucia	29	23	
Cedara	27	16	
Dundee			
Durban			
Eshowe			
Estcourt	29	16	3,3
Himeville			
Hluhluwe			
Jozini			
Ladysmith			
Louis Bothalughawe	30	23	
Melmoth			
Mkuze			
Newcastle			
Pietermaritzburg			0,3
Port Shepstone	30	21	
Van Reenen			
Vryheid			
Waterford (Underberg)	27	11	
Kokstad	28	13	
Matatiele			

O.V.S. - O.F.S.	MAX	MIN	RRR
Bothaville			1,3
Bethlehem	27	18	
Bloemfontein			
Bultfontein			
Clocolan			
Fauresmith	30	18	
Fickburg			
Frankfort	28	14	
Harrismith			
Hoopstad			
Heilbron			
JBM Hertzoglughawe	30	15	
Koppies			
Kroonstad	29	15	
Lindley			
Modderpoort			
Petrusburg			
Philippolis			
Reddersburg			6,5
Reitz			
Vrede			
Warden			
Welkom			
Wepener	23	19	
Winburg			
Zastron			

KAAP - CAPE	MAX	MIN	RRR
Aberdeen			
Addo			
Agulhas	26	19	
Alexander Bay	24	18	
Aliwal North	30	16	2,0
Beaufort West	32	17	
Boegoebergdam			
Brandvlei			
Caledon			
Calitzdorp			
Calvinia	31	12	
Cape Columbine	21	15	
Cape St. Francis	25	21	
Cape Town (D.F.	28	16	
Malan)			
Cape Town			
(Newlands)			
Carnarvon			
Ceres			
Colesberg			
Cradock			
De Aar	31	16	0,1
Döhne	29	17	
Douglas	34	20	
East London	26	19	
Elsenburg			
Fort Beaufort			
Fraserburg	35	15	
Garies			
George	26	18	1,6
Graaff-Reinet	34	18	
Grahamstown			
Grootfontein (Middelburg)	31	12	
Hopetown			
Jansenville	36	19	
Joubertina			
Knappunt	24	17	
Kimberley	32	21	
Knysna			
Kokstad			
Kuruman	31	17	1,5
Ladismith			
Langebaanweg	26	17	
Maclear			
Mafeking	32	18	
Matatiele			
Mosselbaai	26	20	
Okiep	30	14	
Oudtshoorn	36	21	
Petrusville			
Piketberg			
Pofadder	35	15	
Port Elizabeth	29	21	
Port Nolloth	21	14	
Prieska	36	19	
Queenstown	32	17	
Riversdale	32	18	

KAAP - CAPE	MAX	MIN	RRR
Robertson	35	15	
Sheeprun			
Somerset East	35	18	
Steynsburg			1,0
Steytlerville			
Strydenburg			
Sutherland	29	9	
Swellendam			
Tarkastad			
Touwsrivier	33	14	
Twee Riviere	36	22	
Uniondale			
Upington	37	18	3,9
Vanwyksvlei	37	19	
Victoria West			
Vredendal	26	17	
Vryburg	31	17	
Williston			
Willowmore	34	17	0,1

TRANSKEI	MAX	MIN	RRR
Butterworth			
Cala			
Idutywa			
Mbashe			
Port St. Johns	28	21	
Umtata	29	17	

LESOTHO	MAX	MIN	RRR
Butha-Buthe	21	20	6,0
Maseru			
Ox-Bow			
Paray			
Mafeteng			

SWAZILAND	MAX	MIN	RRR
Bulembu			
Manzini (Matsapa)	31	19	

S.W.A.	MAX	MIN	RRR
Aroab			
Bethanien			
Dordabis			
Gobabeb	32	17	
Gobabis	27	18	
Grootfontein	28	16	35,3
J.G. Strijdom	23	15	0,7
Kalkfeld			
Karasburg			
Karibib			
Keetmanshoop	34	17	3,3
Kub			
Luderitz	23	15	
Mariental	32	20	
Möwe	21	7	
Ohopoho			
Okahandja			
Okaukeujo	29	18	20,2
Ondangwa	26	19	0,5
Otavi			
Otjiwarango			
Outjo			
Rehoboth			
Rundu	30	19	10,0
Steinhausen			
Tsumeb			
Uis	35	20	0,3
Walvisbaai			
Windhoek	24	15	3,1
Citrusdal	27	17	24,4

BOTSWANA	MAX	MIN	RRR
Francistown	34	16	
Gaborone	35	19	
Gantsi	34	20	
Lobatse			
Mahalapye	35	20	
Maun	33	20	1,0
Serowe			
Shakawe	31	21	
Tsabong	36	23	
Tshane			

G.P.-S. (L) **SYNOPTIC WEATHER MAP** 12h00 GMT–14h00 SAST 1979-02-15 **SINOPTIESE WEERKAART** TV 4/42

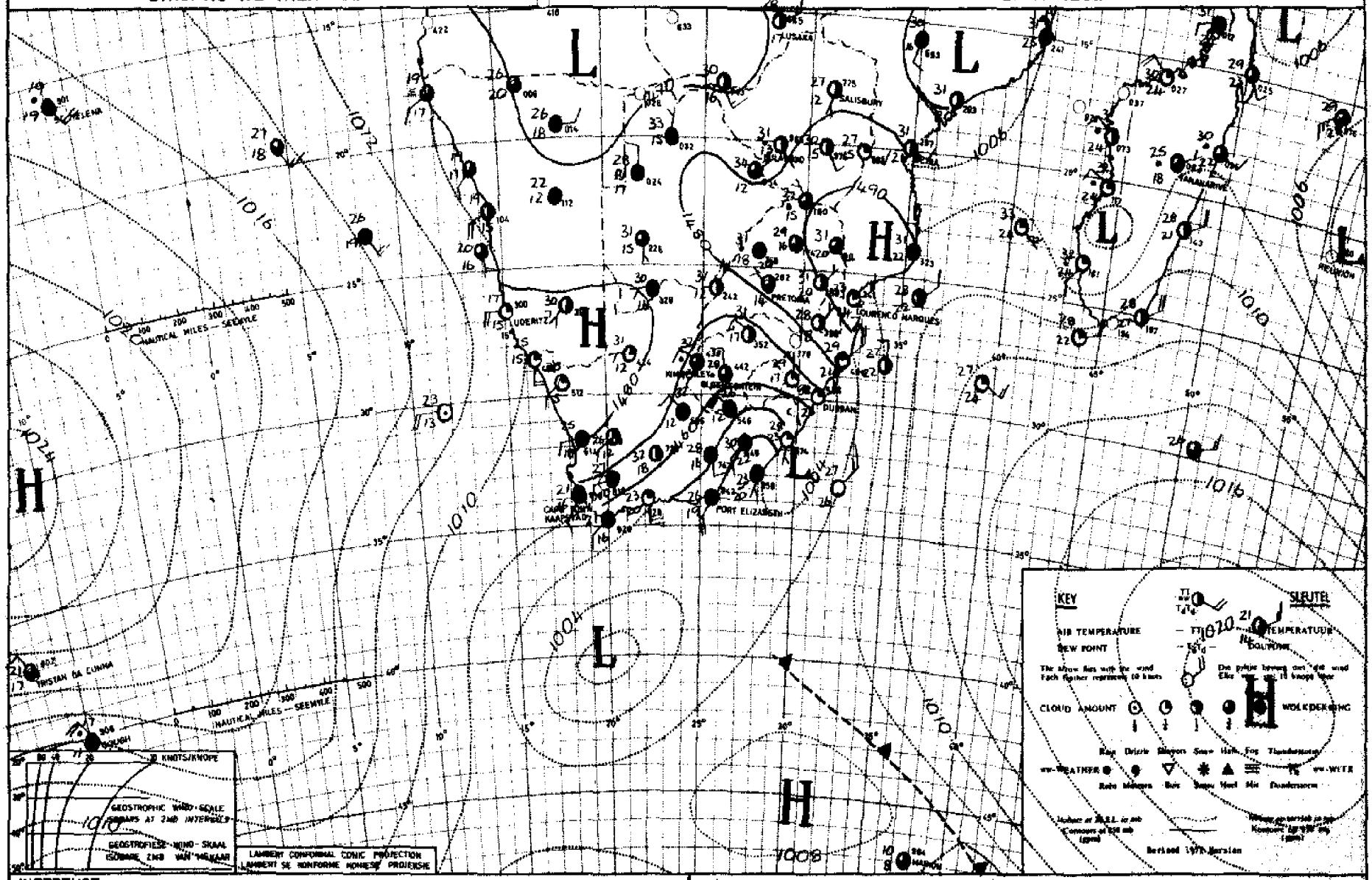

INFERENCE With moist air in circulation and the trough over the interior wich is almost stationary fairly general rain and showers will occur over most areas except the western Cape Province.

AFLEIDING Met die vogtige lug in sirkulasie en die trog oor die binneland wat baie min beweeg sal taamlik algemene reën en buie oor die meeste dele voorkom behalwe vir die wastelike Kaapprovinsie.

DAAGLIKSE WEERBULLETIN

Maksimum en Minimum Temperatuur (°C) en Reënval (RRR) in mm vir die 24 uur geëindig om 08 h 00 SAST op

WEERBURO/WEATHER BUREAU
DEPT. VAN VERVOER/ DEPT. OF TRANSPORT

1979-02-16

DAILY WEATHER BULLETIN

Maximum and minimum Temperatures (°C) and Rainfall (RRR) in mm for the 24 hours ended at 08 h 00 on

TV4/43

TRANSVAAL	MAX	MIN	RRR
Barberton			
Belfast			
Bethal	27	12	2,0
~~Beespoort~~ Ohrigstad	30	18	
Brits			
Bronkhorstspruit			
Carletonville			
Carolina	27	13	
Die Bron			
Delareyville			
Delmas			
Fleur de Lys			
Ermelo			
Giyani			
Groblersdal			
Heidelberg			
Jan Kempdorp			
Jan Smutslughawe	27	15	
Joubert Park (JHB.)	26	16	
Klerksdorp			
Kroondal (Rustenb.)	33	18	4,0
Krugersdorp	29	16	
Levubu	33	19	
Lichtenburg			
Loskopdam			
Loskopkanale			
Louis Trichardt			
Lydenburg	29	14	
Marble Hall			
Mara	34	17	
Marnitz	30	21	
Messina	37	22	
Middelburg			17,5
Nelspruit	33	19	
Nylstroom			
Phalaborwa	33	22	
Pietersburg	31	19	
Piet Retief	29	16	
Potchefstroom	31	18	4,4
Potgietersrus	31	20	
Pretoria	31	19	0,4
Pretoriuskop			
Schweizer-Reneke			
Skukuza	37	21	
Standerton	28	17	1,4
Thabazimbi			
Tom Burke			
Tzaneen	32	19	
Vaalwater	31	17	11,9
Ventersdorp			
Vereeniging			1,2
Volksrust			
Warmbad	30	17	
Waterval-Boven			
Witbank			
Wolmaransstad			
Zeerust			

NATAL	MAX	MIN	RRR
Cape St. Lucia	31	24	
Cedara	31	18	
Dundee			
Durban			
Eshowe			
Estcourt	31	19	
Himeville			1,0
Hluhluwe			
Jozini			
Ladysmith			
Louis Bothalughawe	32	25	
Melmoth			
Mkuze			
Newcastle			
Pietermaritzburg			
Port Shepstone	28	23	
Van Reenen			
Vryheid			
Waterford (Underberg)	27	15	2,9
Kokstad	31	16	
Matatiele			5,5

O.V.S. - O.F.S.	MAX	MIN	RRR
Bothaville			
Bethlehem	29	15	4,1
Bloemfontein			
Bultfontein			
Clocolan			
Fauresmith	31	18	3,3
Fickburg			
Frankfort	31	16	9,5
Harrismith			
Hoopstad			
Heilbron			
JBM Hertzoglughawe	30	15	11,3
Koppies			
Kroonstad	32	17	
Lindley			
Modderpoort			
Petrusburg			
Philippolis			
Reddersburg			
Reitz			9,2
Vrede			
Warden			
Welkom			
Wepener	30	16	5,0
Winburg			
Zastron			

KAAP - CAPE	MAX	MIN	RRR
Aberdeen			
Addo			
Agulhas	23	15	14,0
Alexander Bay	25	15	
Aliwal North	32	16	0,1
Beaufort West	33	16	
Boegoebergdam			
Brandvlei			
Caledon			
Calitzdorp			
Calvinia	27	10	
Cape Columbine	22	13	
Cape St. Francis	24	19	
Cape Town (D.F. Malan)	24	15	0,1
Cape Town (Newlands)			0,6
Carnarvon			
Ceres			4,5
Colesberg			
Cradock			
De Aar	32	16	0,7
Döhne	30	17	4,3
Douglas	35	18	3,0
East London	25	21	7,1
Elsenburg			
Fort Beaufort			
Fraserburg	31	11	
Garies			
George	26	16	9,8
Graaff-Reinet			
Grahamstown			
Grootfontein (Middelburg)	33	15	
Hopetown			1,5
Jansenville	32	19	
Joubertina			
Kaappunt	20	16	1,5
Kimberley	33	19	5,3
Knysna			
Kokstad			
Kuruman	30	18	
Ladismith			
Langebaanweg	25	13	1,3
Maclear			7,0
Mafeking	33	18	0,9
Matatiele			
Mosselbaai	26	18	0,2
Okiep	26	12	
Oudtshoorn	32	17	
Petrusville			
Piketberg			
Pofadder	31	11	
Port Elizabeth	27	20	
Port Nolloth	20	13	
Prieska	34	18	
Queenstown	34	16	0,3
Riversdale	32	14	0,4

KAAP - CAPE	MAX	MIN	RRR
Robertson	29	16	
Sheeprun			
Somerset East	29	18	
Steynsburg			7,5
Steytlerville			
Strydenburg			
Sutherland	23	8	
Swellendam			0,4
Tarkastad			
Touwsrivier	27	13	
Twee Riviere	33	20	
Uniondale			
Upington	37	16	
Vanwyksvlei	34	14	
Victoria West			
Vredendal	25	13	
Vryburg	33	18	9,0
Williston			
Willowmore	31	15	4,1

TRANSKEI	MAX	MIN	RRR
Butterworth			
Cala			
Idutywa			
Mbashe			
Port St. Johns	29	21	2,7
Umtata	32	18	22,5

LESOTHO	MAX	MIN	RRR
Butha-Buthe			
Maseru	26	15	16,0
Ox-Bow			
Paray			
Mafeteng			

SWAZILAND	MAX	MIN	RRR
Bulembu			
Manzini (Matsapa)	33	20	

S.W.A.	MAX	MIN	RRR
Aroab			
Bethanien			
Dordabis			4,0
Gobabeb	32	16	
Gobabis	26	17	11,6
Grootfontein	26	17	16,2
J.G. Strijdom	29	16	9,6
Kalkfeld			
Karasburg			
Karibib			
Keetmanshoop	33	14	
Kub			
Luderitz	22	14	
Mariental	31	19	
Möwe	21	17	
Ohopoho			
Okahandja			
Okaukeujo	29	19	31,0
Ondangwa	22	19	5,0
Otavi			50,0
Otjiwarango			
Outjo			54,6
Rehoboth			
Rundu	29	20	5,4
Steinhausen			
Tsumeb			
Uis	29	18	
Walvisbaai	19	15	
Windhoek	24	16	5,3
Citrusdal	27	18	7,4

BOTSWANA	MAX	MIN	RRR
Francistown			
Gaborone			
Gantsi			
Lobatse			
Mahalapye			
Maun			
Serowe			
Shakawe			
Tsabong			
Tshane			

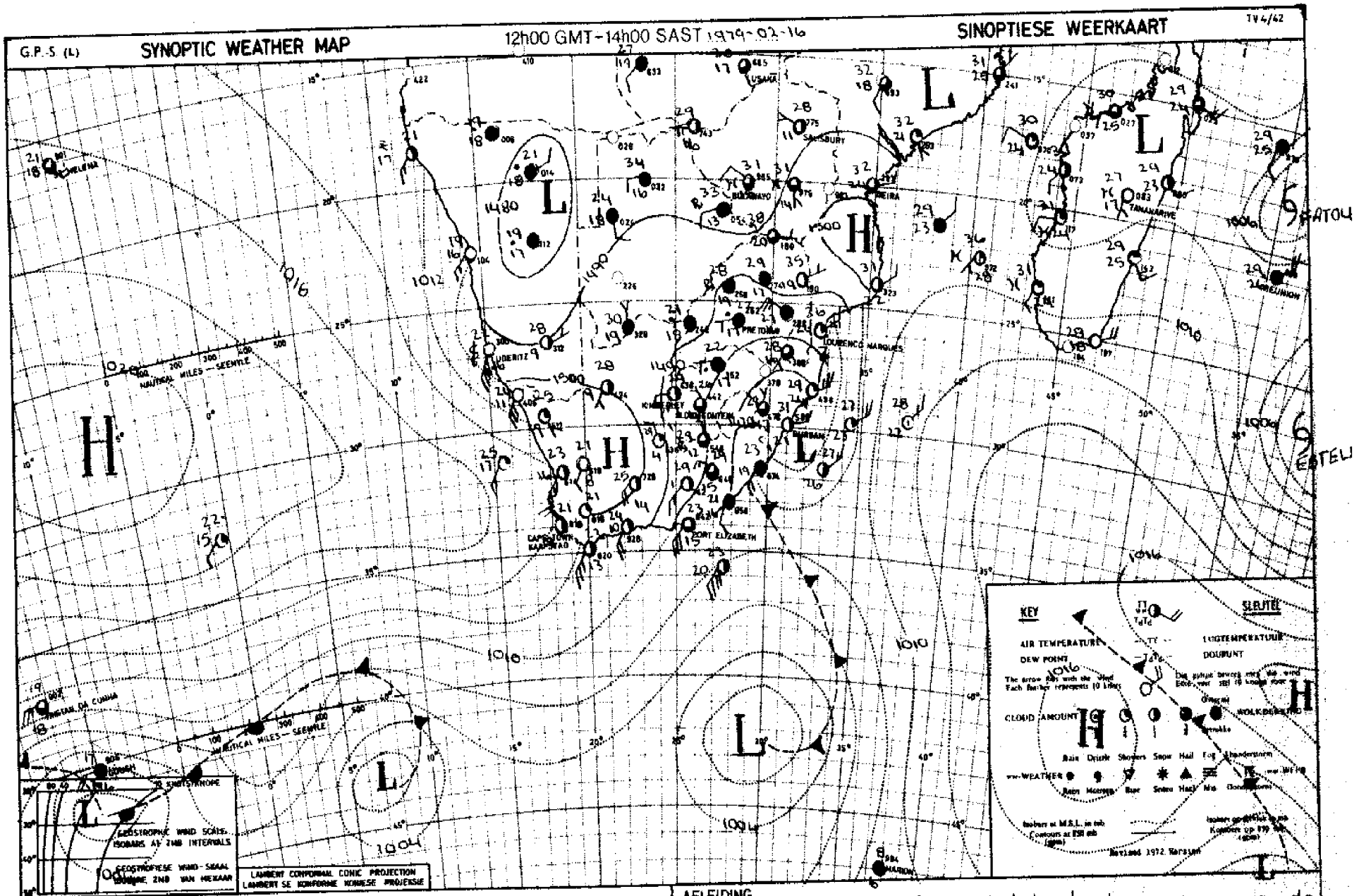

INFERENCE A series of low-pressure systems is moving eastwards over the southern Atlantic ocean and the weather over South-West Cape will remain unsettled. Scattered thunder showers will occur in the moist air over the northern and eastern regions of

AFLEIDING 'n Series van laedrukstelsels beweeg oostwaarts oor die suidelike Atlantiese oseaan en die ongestadig weer oor Suidwes-Kaap sal voortduur. Verspreide donderbuie sal in die vogtige lug oor oor die noordelike en oostelike gebeide van die land voorkom

DAAGLIKSE WEERBULLETIN

Maksimum en Minimum Temperatuur (°C) en Reënval (RRR) in mm vir die 24 uur geëindig om 08 h 00 SAST op

WEERBURO/WEATHER BUREAU
DEPT. VAN VERVOER/ DEPT. OF TRANSPORT

1979-02-17

DAILY WEATHER BULLETIN

Maximum and minimum Temperatures (°C) and Rainfall (RRR) in mm for the 24 hours ended at 08 h 00 on

TV4/43

TRANSVAAL	MAX	MIN	RRR
Barberton			
Belfast			
Bethal	27	12	
~~Bospoort~~ Ottosdal	24	14	
Brits			
Bronkhorstspruit			
Carletonville			6,0
Carolina	27	14	
Die Bron			
Delareyville			
Delmas			
Fleur de Lys			
Ermelo			
Giyani			
Groblersdal			4,5
Heidelberg			4,0
Jan Kempdorp			
Jan Smutslughawe	24	15	
Joubert Park (JHB.)	23	15	9,0
Klerksdorp			
Kroondal (Rustenb.)	32	22	2,4
Krugersdorp	23	16	2,3
Levubu	34	22	
Lichtenburg			
Loskopdam			
Loskopkanale			
Louis Trichardt			
Lydenburg			
Marble Hall			
Mara	34	20	
Marnitz	35	20	9,0
Messina	39	25	
Middelburg			
Nelspruit	33	20	2,4
Nylstroom			
Phalaborwa	36	24	
Pietersburg	30	18	4,1
Piet Retief	31	17	0,3
Potchefstroom	22	14	0,7
Potgietersrus	31	19	3,5
Pretoria	27	16	0,4
Pretoriuskop			7,0
Schweizer-Reneke			
Skukuza	38	23	1,8
Standerton	25	11	0,5
Thabazimbi			
Tom Burke			
Tzaneen	33	21	
Vaalwater	29	16	0,4
Ventersdorp			
Vereeniging			3,3
Volksrust			
Warmbad	28	22	5,0
Waterval-Boven			
Witbank			
Wolmaransstad			
Zeerust			
Hoedspruit	36	23	

NATAL	MAX	MIN	RRR
Cape St. Lucia	31	22	3,3
Cedara	29	17	1,0
Dundee			
Durban			
Eshowe			
Estcourt	29	18	
Himeville			
Hluhluwe			6,1
Jozini			
Ladysmith			
Louis Bothalughawe	32	22	0,4
Melmoth			
Mkuze			
Newcastle			
Pietermaritzburg			30,3
Port Shepstone	31	21	3,6
Van Reenen			
Vryheid			
Waterford (Underberg)	25	15	1,2
Kokstad	28	15	3,3
Matatiele			5,5

O.V.S. - O.F.S.			
Bothaville			16,5
Bethlehem	23	12	
Bloemfontein			
Bultfontein			
Clocolan			
Fauresmith			
Fickburg			
Frankfort	25	12	0,5
Harrismith			
Hoopstad			
Heilbron			
JBM Hertzoglughawe	28	19	
Koppies			
Kroonstad			
Lindley			
Modderpoort			
Petrusburg			
Philippolis			
Reddersburg			
Reitz			
Vrede			17,0
Warden			
Welkom			
Wepener	27	17	3,6
Winburg			
Zastron			10,0

KAAP - CAPE	MAX	MIN	RRR
Aberdeen			
Addo			
Agulhas	23	14	
Alexander Bay	25	13	
Aliwal North	31	13	
Beaufort West	27	11	
Boegoebergdam			
Brandvlei			
Caledon			
Calitzdorp			
Calvinia	23	6	
Cape Columbine	21	13	
Cape St. Francis	23	16	
Cape Town (D.F. Malan)	23	11	
Cape Town (Newlands)			
Carnarvon			
Ceres			
Colesberg			
Cradock			
De Aar	30	10	
Döhne	30	13	1,2
Douglas	34	14	
East London	22	19	
Elsenburg			
Fort Beaufort			
Fraserburg	25	9	
Garies			
George	25	14	
Graaff-Reinet			
Grahamstown			
Grootfontein (Middelburg)	30	10	
Hopetown			
Jansenville	31	13	
Joubertina			
Kaappunt	20	15	1,5
Kimberley	31	17	0,1
Knysna			
Kokstad			
Kuruman	29	11	19,0
Ladismith			
Langebaanweg	23	15	
Maclear			
Mafeking	25	18	7,4
Matatiele			
Mosselbaai	25	18	
Okiep	26	12	
Oudtshoorn	32	17	
Petrusville			
Piketberg			
Pofadder			
Port Elizabeth	24	16	
Port Nolloth	21	11	
Prieska	32	14	
Queenstown	32	14	1,0
Riversdale			

KAAP - CAPE	MAX	MIN	RRR
Robertson	27	10	
Sheeprun	30	13	0,9
Somerset East	31	13	
Steynsburg			
Steytlerville			
Strydenburg			
Sutherland	20	1	
Swellendam			
Tarkastad			
Touwsrivier	23	10	
Twee Riviere	32	20	
Uniondale			
Upington	31	18	
Vanwyksvlei	30	12	
Victoria West			
Vredendal	25	10	
Vryburg	28	17	0,6
Williston			
Willowmore	25	12	

TRANSKEI			
Butterworth			
Cala			
Idutywa			
Mbashe			
Port St. Johns	26	19	1,0
Umtata	28	15	5,9

LESOTHO			
Butha-Buthe			
Maseru	24	13	29,0
Ox-Bow			
Paray			
Mafeteng			

SWAZILAND			
Bulembu			
Manzini (Matsapa)	34	20	0,6

S.W.A.	MAX	MIN	RRR
Aroab			
Bethanien			
Dordabis	31	16	
Gobabeb	26	18	
Gobabis	23	16	4,5
Grootfontein	23	17	5,9
J.G. Strijdom			
Kalkfeld			13,0
Karasburg			
Karibib			
Keetmanshoop	31	18	
Kub			
Luderitz	22	14	
Mariental	29	19	0,1
Möwe	21	17	
Ohopoho			58,0
Okahandja			38,8
Okaukeujo	36	16	43,7
Ondangwa	32	18	37,0
Otavi			
Otjiwarango			
Outjo			
Rehoboth			
Rundu	26	18	8,4
Steinhausen			
Tsumeb			
Uis	29	16	
Walvisbaai	19	14	
Windhoek	24	16	30,6
Zittenaal	25	14	11,5
Namutoni			36,0
Etosha			17,0

BOTSWANA			
Francistown	36	20	
Gaborone	30	30	
Gantsi	29	18	9,4
Lobatse			
Mahalapye	35	20	4,0
Maun	35	21	
Serowe			
Shakawe	30	18	1,5
Tsabong	31	20	10,2
Tshane			

G.P.-S. (L) **SYNOPTIC WEATHER MAP** 12h00 GMT–14h00 SAST 1979-02-17 **SINOPTIESE WEERKAART** TV 4/42

INFERENCE The low-pressure systems west and south of the Cape are moving eastwards and further showers are expected over South-West Cape. The air over the interior is still moist and thundershowers will occur over most areas.

AFLEIDING Die laagdrukstelsels wes en suid van die Kaap beweeg ooswaarts en verdere buie sal oor Suidwes-Kaap uitsak. Die lug oor die binneland is steeds vogtig en donderbuie sal oor die meeste dele voorkom.

DAAGLIKSE WEERBULLETIN

Maksimum en Minimum Temperatuur (°C) en Reënval (RRR) in mm vir die 24 uur geëindig om 08 h 00 SAST op

WEERBURO/WEATHER BUREAU
DEPT. VAN VERVOER/ DEPT. OF TRANSPORT

1979-02-18

DAILY WEATHER BULLETIN

Maximum and minimum Temperatures (°C) and Rainfall (RRR) in mm for the 24 hours ended at 08 h 00 on

TV4/43

TRANSVAAL	MAX	MIN	RRR
Barberton			
Belfast			
Bethal	27	16	0,2
~~Bospoort~~ Ohrigstad	29	17	2,0
Brits			
Bronkhorstspruit			
Carletonville			0,2
Carolina	25	16	
Die Bron			
Delareyville			
Delmas			
Fleur de Lys			
Ermelo			
Giyani			
Groblersdal			
Heidelberg			
Jan Kempdorp			
Jan Smutslughawe	27	17	
Joubert Park (JHB.)	27	17	
Klerksdorp			
Kroondal (Rustenb.)	31	18	30,5
Krugersdorp	27	16	5,0
Levubu	30	21	
Lichtenburg			
Loskopdam			
Loskopkanale			
Louis Trichardt			
Lydenburg			
Marble Hall			
Mara	32	19	19,3
Marnitz	34	21	
Messina	38	23	
Middelburg			
Nelspruit	31	22	
Nylstroom			
Phalaborwa	33	24	
Pietersburg	30	19	1,5
Piet Retief	27	17	
Potchefstroom	30	20	0,4
Potgietersrus	30	21	
Pretoria	30	18	2,5
Pretoriuskop			
Schweizer-Reneke			14,5
Skukuza	35	23	
Standerton	28	16	
Thabazimbi			1,0
Tom Burke			
Tzaneen	32	21	
Vaalwater	30	19	
Ventersdorp			
Vereeniging			
Volksrust			
Warmbad	32	18	35,0
Waterval-Boven			
Witbank			
Wolmaransstad			
Zeerust			
Hoedspruit	33	23	

NATAL	MAX	MIN	RRR
Cape St. Lucia	28	24	
Cedara	27	19	
Dundee			
Durban			
Eshowe			
Estcourt	28	18	
Himeville			
Illuhluwe			
Jozini			
Ladysmith			
Louis Bothalughawe	28	24	
Melmoth			
Mkuze			
Newcastle			
Pietermaritzburg			
Port Shepstone	29	23	
Van Reenen			4,0
Vryheid			
Waterford (Underberg)	26	12	6,7
Kokstad	28	14	1,4

O.V.S. - O.F.S.	MAX	MIN	RRR
Bothaville			
Bethlehem	28	16	1,8
Bloemfontein			
Bultfontein			
Clocolan			
Fauresmith	31	13	
Fickburg			
Frankfort	28	17	
Harrismith			
Hoopstad	33	17	6,7
Heilbron			
JBM Hertzoglughawe	29	17	
Koppies			
Kroonstad	31	16	1,7
Lindley			
Modderpoort			
Petrusburg			
Philippolis			
Reddersburg			
Reitz			
Vrede			
Warden			
Welkom			
Wepener	27	18	2,3
Winburg			
Zastron			

KAAP - CAPE	MAX	MIN	RRR
Aberdeen			
Addo			
Agulhas	25	19	2,0
Alexander Bay	23	15	
Aliwal North	32	16	
Beaufort West			
Boegoebergdam			
Brandvlei			
Caledon			
Calitzdorp			
Calvinia	27	11	
Cape Columbine	21	14	5,5
Cape St. Francis	25	18	
Cape Town (D.F. Malan)	24	17	4,6
Cape Town (Newlands)			33,0
Carnarvon			
Ceres			
Colesberg			
Cradock			
De Aar	32	14	
Döhne	31	15	
Douglas	34	22	
East London	27	18	
Elsenburg			16,8
Fort Beaufort			
Fraserburg	30	11	
Garies			
George	27	15	
Graaff-Reinet	34	11	
Grahamstown			
Grootfontein (Middelburg)	31	10	
Hopetown			
Jansenville	35	14	
Joubertina			
Kaappunt	22	15	25,0
Kimberley	32	19	
Knysna			
Kokstad			
Kuruman	30	18	1,0
Ladismith			
Langebaanweg	24	17	4,0
Maclear			
Mafeking	31	19	4,0
Matatiele			
Mosselbaai	24	18	
Okiep	26	11	
Oudtshoorn			
Petrusville			
Piketberg			
Pofadder	32	12	
Port Elizabeth	25	16	
Port Nolloth	18	13	
Prieska	35	19	
Queenstown			
Riversdale	32	15	

KAAP - CAPE	MAX	MIN	RRR
Robertson	29	18	2,6
Sheeprun	28	17	
Somerset East	34	12	
Steynsburg			
Steytlerville			
Strydenburg			
Sutherland	24	6	
Swellendam			
Tarkastad			
Touwsrivier	28	15	
Twee Riviere	25	19	0,4
Uniondale			
Upington	36	19	
Vanwyksvlei	34	15	
Victoria West			
Vredendal	26	17	
Vryburg	30	17	
Williston			
Willowmore	31	12	

TRANSKEI	MAX	MIN	RRR
Butterworth			
Cala			
Idutywa			
Mbashe			
Port St. Johns	27	22	0,2
Umtata	27	19	

LESOTHO	MAX	MIN	RRR
Butha-Buthe			
Maseru			
Ox-Bow			
Paray			
Mafeteng			

SWAZILAND	MAX	MIN	RRR
Bulembu			
Manzini (Matsapa)	31	22	

S.W.A.	MAX	MIN	RRR
Aroab			
Bethanien			
Dordabis			
Gobabeb	26	13	
Gobabis	23	16	5,5
Grootfontein	26	15	15,9
J.G. Strijdom	25	15	0,9
Kalkfeld			
Karasburg			
Karibib			
Keetmanshoop	34	19	
Kub			
Luderitz	21	16	
Mariental	32	17	8,0
Möwe	21	15	
Ohopoho			
Okahandja			
Okaukeujo	29	14	
Ondangwa	27	18	
Otavi			
Otjiwarango			
Outjo			
Rehoboth			
Rundu	29	18	
Steinhausen			
Tsumeb			
Uis			
Walvisbaai	20	15	
Windhoek	25	13	26,6
Strydsaal	23	14	
Leonardville			5,0

BOTSWANA	MAX	MIN	RRR
Francistown	35	20	4,0
Gaborone	37	20	2,5
Gantsi	31	18	5,4
Lobatse			
Mahalapye	35	19	21,0
Maun	35	21	
Serowe			
Shakawe	33	22	
Tsabong	31	21	4,0
Tshane	38	20	

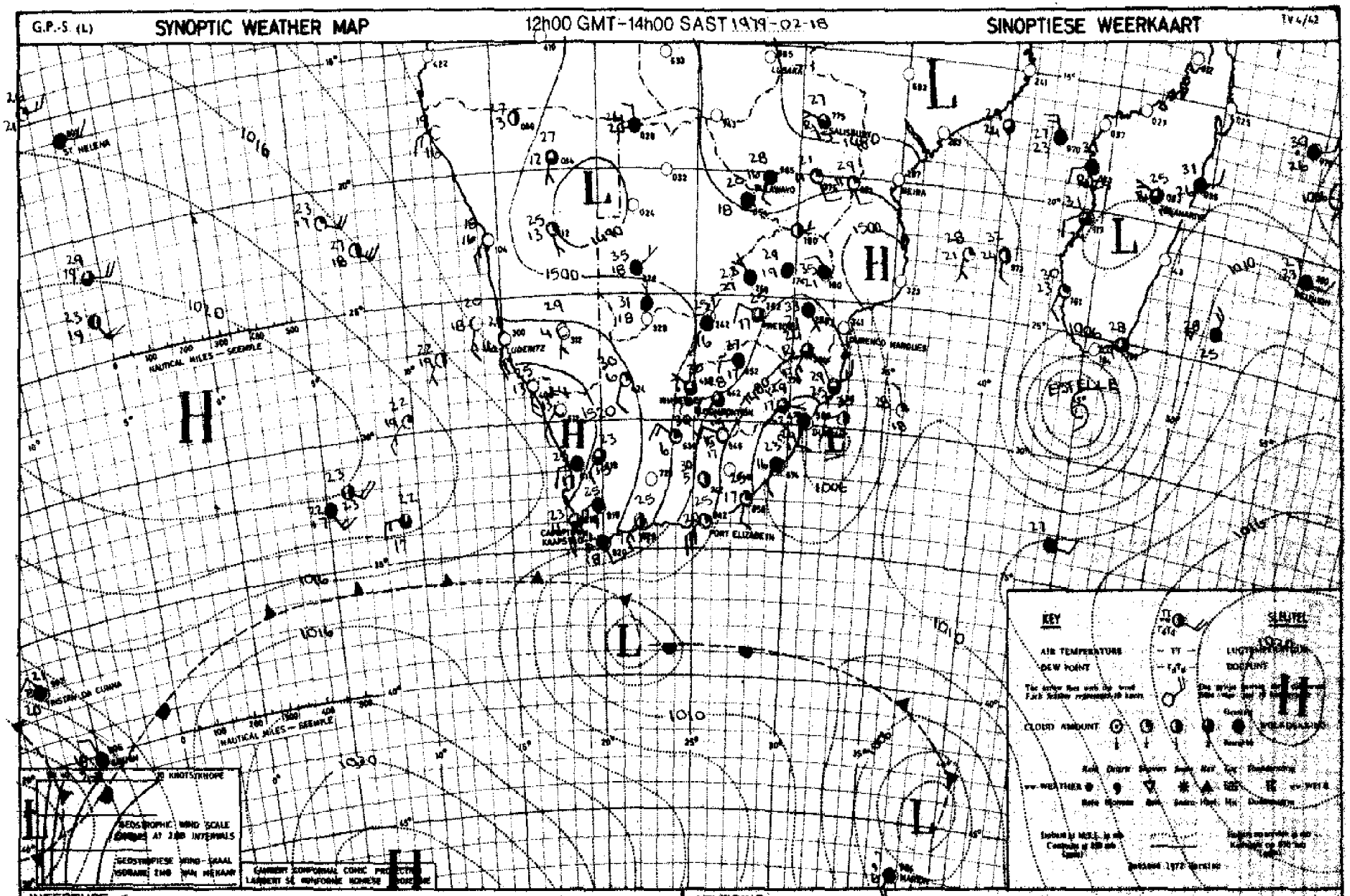

INFERENCE The strong high-pressure system south of the Cape is moving north-eastwards and cool rainy weather will move in over the southern and south-eastern parts of the Cape Province overnight and will push in over South-eastern Transvaal tomorrow.

AFLEIDING Die sterk hoedrukstelsel suidwes van die Kaap beweeg noordoostwaarts en koel reenweer sal oornag oor die suidelike en suidoostelike Kaapprovinsie en oor Natal inbeweeg en gedurende more oor Suidoos-Transvaal insloot.

DAAGLIKSE WEERBULLETIN

Maksimum en Minimum Temperatuur (°C) en Reënval (RRR) in mm vir die 24 uur geëindig om 08 h 00 SAST op

WEERBURO/WEATHER BUREAU
DEPT. VAN VERVOER/ DEPT. OF TRANSPORT

1979-02-19

DAILY WEATHER BULLETIN

Maximum and minimum temperatures (°C) and Rainfall (RRR) in mm for the 24 hours ended at 08 h 00 on .....

TRANSVAAL	MAX	MIN	RRR
Barberton			
Belfast			
Bethal	26	13	0.3
~~Bospoort~~ Olifsdal.	26	14	10.0
Brits			
Bronkhorstspruit ..			
Carletonville			1.2
Carolina	27	14	13.0
Die Bron			
Delareyville			4.0
Delmas			6.0
Fleur de Lys			
Ermelo			
Gi[illegible]			
Groblersdal			
Heidelberg			
Jan Kempdorp			23.8
Jan Smutslughawe ..	25	16	0.2
Jouhert Park (JHB.)	24	17	
Klerksdorp			
Kroondal (Rustenb.)	27	17	
Krugersdorp	29	14	0.8
Levubu	34	22	
Lichtenburg			
Loskopdam			
Loskopkanale			
Louis Trichardt ...			
Lydenburg	26	14	31.0
Marble Hall			
Mara	32	20	1.1
Marnitz	30	20	0.5
Messina	38	24	6.0
Middelburg			
Nelspruit	35	18	10.2
Nylstroom			5.6
Phalaborwa	35	24	3.0
Pietersburg	30	20	7.2
Piet Retief	30	17	15.2
Potchefstroom	25	16	
Potgietersrus	29	21	
Pretoria	26	18	0.6
Pretoriuskop			7.0
Schweizer-Reneke ..			
Skukuza	38	23	1.0
Standerton	27	15	0.3
Thabazimbi			1.0
Tom Burke			
Tzaneen	32	21	
Vaalwater	25	17	0.7
Ventersdorp			
Vereeniging			1.6
Volksrust			
Warmbad	26	18	3.8
Waterval-Boven			0.6
Witbank			
Wolmaransstad			
Zeerust			
~~Hoedspruit~~	35	22	4.0

NATAL	MAX	MIN	RRR
Cape St. Lucia	31	22	9.0
Cedara	28	15	10.5
Dundee			
Durban			
Eshowe			
Estcourt	30	16	9.5
Himeville			26.5
Hluhluwe			1.6
Jozini			
Ladysmith			5.5
Louis Bothalughawe ..	29	20	12.6
Melmoth			32.2
Mkuze			
Newcastle	32	17	
Pietermaritzburg			38.6
Port Shepstone	28	20	5.8
Van Reenen			14.6
Vryheid			
Waterford (Underberg)	25	12	11.0
Kokstad	29	13	33.0
Matatiele			0.5

O.V.S. - O.F.S.			
Bothaville			
Bethlehem	27	16	
Bloemfontein			
Bultfontein.....			
Clocolan			
Fauresmith	32	17	
Fickburg			
Frankfort	27	20	
Harrismith			
Hoopstad	29	13	
Heilbron			
JBM Hertzoglughawe ..	29	12	
Koppies			
Kroonstad	28	15	
Lindley			
Modderpoort			
Petrusburg			
Philippolis			
Reddersburg			
Reitz			
Vrede			
Warden			
Welkom			
Wepener	29	12	
Winburg			
Zastron			3.7
.....			
.....			
.....			
.....			
.....			
.....			
.....			

KAAP - CAPE	MAX	MIN	RRR
Aberdeen			
Addo			
Agulhas	23	19	9.8
Alexander Bay	26	16	
Aliwal North	29	13	3.2
Beaufort West	31	13	
Boegoebergdam			
Brandvlei			
Caledon			
Calitzdorp			
Calvinia	23	11	
Cape Columbine ...	22	17	0.1
Cape St. Francis .	24	19	
Cape Town (D.F.	23	16	
Malan)			
Cape Town			
(Newlands)			
Carnarvon			
Ceres			20.3
Colesberg			
Cradock			
De Aar	31	13	
Döhne	25	13	
Douglas	34	16	
East London	26	18	7.6
Elsenburg			11.0
Fort Beaufort			
Fraserburg	27	11	
Garies			
George	27	16	6.3
Graaff-Reinet			
Grahamstown			16.0
Grootfontein (Mid-	30	13	
delburg)			
Hopetown			
Jansenville	34	19	
Joubertina			6.0
Kaappunt	20	15	0.1
Kimberley	30	14	
Knysna			7.5
Kokstad			
Kuruman	29	13	
Ladismith			
Langebaanweg	25	15	
Maclear			9.5
Mafeking	27	17	0.3
Matatiele			
Mosselbaai	25	17	7.5
Okiep	25	16	
Oudtshoorn	32	15	
Petrusville			
Piketberg			
Pofadder	29	15	
Port Elizabeth ...	27	18	1.5
Port Nolloth	21	13	
Prieska	33	18	
Queenstown	33	14	
Riversdale	26	15	11.4

KAAP - CAPE	MAX	MIN	RRR
Robertson	26	13	3.0
Sheeprun	33	13	8.0
Somerset East	31	19	
Steynsburg			
Steytlerville			1.4
Strydenburg			
Sutherland	20	6	
Swellendam			11.5
Tarkastad			
Touwsrivier	25	13	
Twee Riviere	33	16	
Uniondale			
Upington	33	17	
Vanwyksvlei	31	14	
Victoria West			
Vredendal	27	14	
Vryburg	30	14	
Williston			
Willowmore	28	15	
Swartkops.....			3.2
Wolsely.....			14.7
.....			
.....			
.....			
.....			
.....			
.....			

TRANSKEI			
Butterworth			
Cala			
Idutywa			
Mbashe			
Port St. Johns	24	20	10.4
Umtata	26	15	15.9

LESOTHO			
Butha-Buthe			
Maseru	28	14	48.0
Ox-Bow			
Paray			
Mafeteng			

SWAZILAND			
Bulembu			
Manzini (Matsapa) ..	33	20	
.....			
.....			
.....			
.....			
.....			
.....			
.....			

S.W.A.	MAX	MIN	RRR
Arcab			
Bethanien			
Duruabis			
Gobabeb	XX	15	
Gobabis	28	17	
Grootfontein	28	15	0.1
J.G. Strijdom	27	17	
Kalkfeld			
Karasburg			
Karibib			
Keetmanshoop	32	16	
Kub			
Luderitz	23	13	
Mariental	31	15	
Mõwe	19	16	
Ohopoho			
Okahandja			
Okaukuejo	31	17	
Ondangwa	29	18	
Otavi			
Otjiwarongo			42.2
Outjo			
Rehoboth			
Rundu	32	20	
Steinhausen			
Tsumeb			
Uis	32	14	
Walvisbaai	19	14	
Windhoek	27	17	
Zaichabi.....	29	14	
Rietfontein..			17.0
Waterberg...			3.0
.....			
.....			
.....			
.....			
.....			

BOTSWANA			
Francistown	29	19	1.5
Gaborone	27	19	0.5
Gantsi	25	19	19.8
Lobatse			
Mahalapye	22	19	19.4
Maun			
Serowe			
Shakawe	31	22	3.8
Tsabong	33	18	3.0
Tshane	28	19	
.....			
.....			
.....			
.....			
.....			
.....			

G.P.-S. (L) **SYNOPTIC WEATHER MAP** 12h00 GMT-14h00 SAST 1979-02-19 **SINOPTIESE WEERKAART** TV 4/62

INFERENCE The strong cell of high pressure south of the continent is moving rapidly eastwards and cool moist air will push in also over Transvaal and Northern-Cape. General showers are expected with the pushing in of the cool air but only light rain will occur in the cool air and it will also clear over Eastern Cape.

AFLEIDING Die sterk sel van hoë druk suid van die land be-weeg vinnig ooswaarts en koel vogtige lug sal ook oor Transvaal en Noord-Kaap instoot. Algemene buie word met die instoot van die koel lug verwag maar slegs ligte reën sal in die koel lug voorkom en dit sal ook oor Oos-Kaap opklaar.

Maksimum en Minimum Temperatuur (°C) en Reënval (RRR) in mm vir die 24 uur geëindig om 08 h 00 SAST op

WEERBURO/WEATHER BUREAU
DEPT. VAN VERVOER/ DEPT. OF TRANSPORT

1979-02-20

DAILY WEATHER BULLETIN
Maximum and minimum Temperatures (°C) and Rainfall (RRR) in mm for the 24 hours ended at 08 h 00 on

TRANSVAAL	MAX	MIN	RRR
Barberton			
Belfast			
Bethel	21	14	
Boespoort Ohrigstad	29	17	
Britz			
Bronkhorstspruit			
Carletonville			
Carolina	21	13	
Die Bron			
Delareyville			
Delmas			
Fleur de Lys			
Ermelo			
Giyani			
Groblersdal			10.0
Heidelberg			
Jan Kempdorp			
Jan Smutslughawe	26	14	
Joubert Park (JHB.)	25	14	
Klerksdorp			
Kroondal (Rustenb.)			
Krugersdorp	27	15	11.5
Levubu	29	19	12.7
Lichtenburg			
Loskopdam			
Loskopkanale			
Louis Trichardt			
Lydenburg	24	15	1.0
Marble Hall			
Mara	28	19	0.9
Marnitz	30	20	
Messina	37	23	5.5
Middelburg			
Nelspruit	26	20	
Nylstroom			
Phalaborwa	27	21	6.0
Pietersburg	27	18	
Piet Retief	21	15	1.0
Potchefstroom	30	18	
Potgietersrus	30	19	1.0
Pretoria	30	18	6.2
Pretoriuskop			
Schweizer-Reneke			
Skukuza	30	21	0.2
Standerton	23	15	
Thabazimbi			
Tom Burke			14.5
Tzaneen	27	20	45.0
Vaalwater	30	19	
Ventersdorp			
Vereeniging			
Volksrust			
Warmbad	30	19	
Waterval-Boven			
Witbank			
Wolmaransstad			
Zeerust			
Hoedspruit	29	20	0.1

NATAL	MAX	MIN	RRR
Cape St. Lucia	27	22	1.3
Cedara	19	13	7.3
Dundee			
Durban			1.5
Eshowe			
Estcourt	22	16	0.8
Himeville			5.0
Hluhluwe			
Jozini			
Ladysmith			
Louis Bothalughawe	28	21	1.0
Melmoth			44.0
Mkuze			
Newcastle	22	16	
Pietermaritzburg			24.0
Port Shepstone	26	19	11.6
Van Reenen			
Vryheid			
Waterford (Underberg)	16	12	5.0
Kokstad	19	13	

O.V.S. - O.F.S.			
Bothaville			
Bethlehem	26	14	
Bloemfontein			
Bultfontein			
Clocolan			
Fauresmith	32	16	
Fickburg			
Frankfort	27	14	
Harrismith			
Hoopstad	33	18	
Heilbron			
JBM Hertzoglughawe	30	17	
Koppies			
Kroonstad			
Lindley			
Modderpoort			
Petrusburg			
Philippolis			
Reddersburg			
Reitz			
Vrede			
Warden			
Welkom			
Wepener	30	14	
Winburg			
Zastron			

KAAP - CAPE	MAX	MIN	RRR
Aberdeen			
Addo			
Agulhas	24	20	
Alexander Bay	25	16	
Aliwal North	28	12	
Beaufort West	28	13	
Boegoebergdam			
Brandvlei			
Caledon			
Calitzdorp			
Calvinia	31	16	
Cape Columbine	22	16	
Cape St. Francis	24	20	
Cape Town (D.F. Malan)	29	14	
Cape Town (Newlands)			
Carnarvon			
Ceres			
Colesberg			
Cradock			
De Aar	30	14	
Döhne	29	13	10.0
Douglas	33	16	
East London	23	19	4.4
Elsenburg			
Port Beaufort			
Fraserburg	27	12	
Garies			
George	34	13	
Graaff-Reinet	25	12	
Grahamstown			
Grootfontein (Middelburg)	26	12	
Hopetown			
Jansenville	25	xx	
Joubertina			
Kaappunt	20	15	
Kimberley	31	19	
Knysna			
Kokstad			
Kuruman	31	13	
Ladismith			
Langebaanweg	30	18	
Maclear			
Mafeking	32	18	0.1
Matatiele			
Mosselbaai	21	18	2.0
Okiep	31	18	
Oudtshoorn			
Petrusville			
Pietersburg			
Pofadder	31	19	
Port Elizabeth	23	20	
Port Nolloth	21	13	
Prieska	33	16	
Queenstown	23	14	
Riversdale	25	15	0.6

KAAP - CAPE	MAX	MIN	RRR
Robertson	28	18	
Sheeprun	17	13	4.2
Somerset East	29	13	
Steynsburg			
Steytlerville			
Strydenburg			
Sutherland	26	6	
Swellendam			
Tarkastad			
Touwsrivier	28	14	
Twee Riviere	30	17	
Uniondale			
Upington	34	19	
Vanwyksvlei	32	17	
Victoria West			
Vredendal	32	14	
Vryburg	31	13	
Williston			
Willowmore	23	14	

TRANSKEI	MAX	MIN	RRR
Butterworth			
Cala			
Idutywa			
Mbashe			
Port St. Johns	25	19	6.1
Umtata	22	14	3.4

LESOTHO	MAX	MIN	RRR
Butha-Buthe			
Maseru	26	19	
Qa-Row			
Paray			
Mafeteng			

SWAZILAND	MAX	MIN	RRR
Bulembu			
Manzini (Matsapa)	25	19	

S.W.A.	MAX	MIN	RRR
Aroab			
Bethanien			
Dordabis			
Gobabeb	32	16	
Gobabis	30	18	
Grootfontein	30	18	0.8
J.G. Strijdom	28	17	
Kalkfeld			
Karasburg			
Karibib			
Keetmanshoop	32	18	
Kuis			
Luderitz	22	14	
Mariental	35	19	
Mata	20	18	
Okapeho			
Okahandja			
Okaukuejo	33	19	4.0
Ondangwa	31	21	
Otavi			
Otjiwarongo			0.8
Outjo			
Rehoboth			
Rundu	31	20	7.2
Steinhausen			
Tsumeb			
Usakos			
Walvisbaai	18	16	
Windhoek	29	16	
Zastron	31	18	0.4
Namutoni			10.0
Katima			2.5

BOTSWANA			
Francistown			
Gaberone			
Gantsi			
Lobatse			
Mahalapye			
Maun			
Serowe			
Shakawe			
Tsabong			
Tshane			

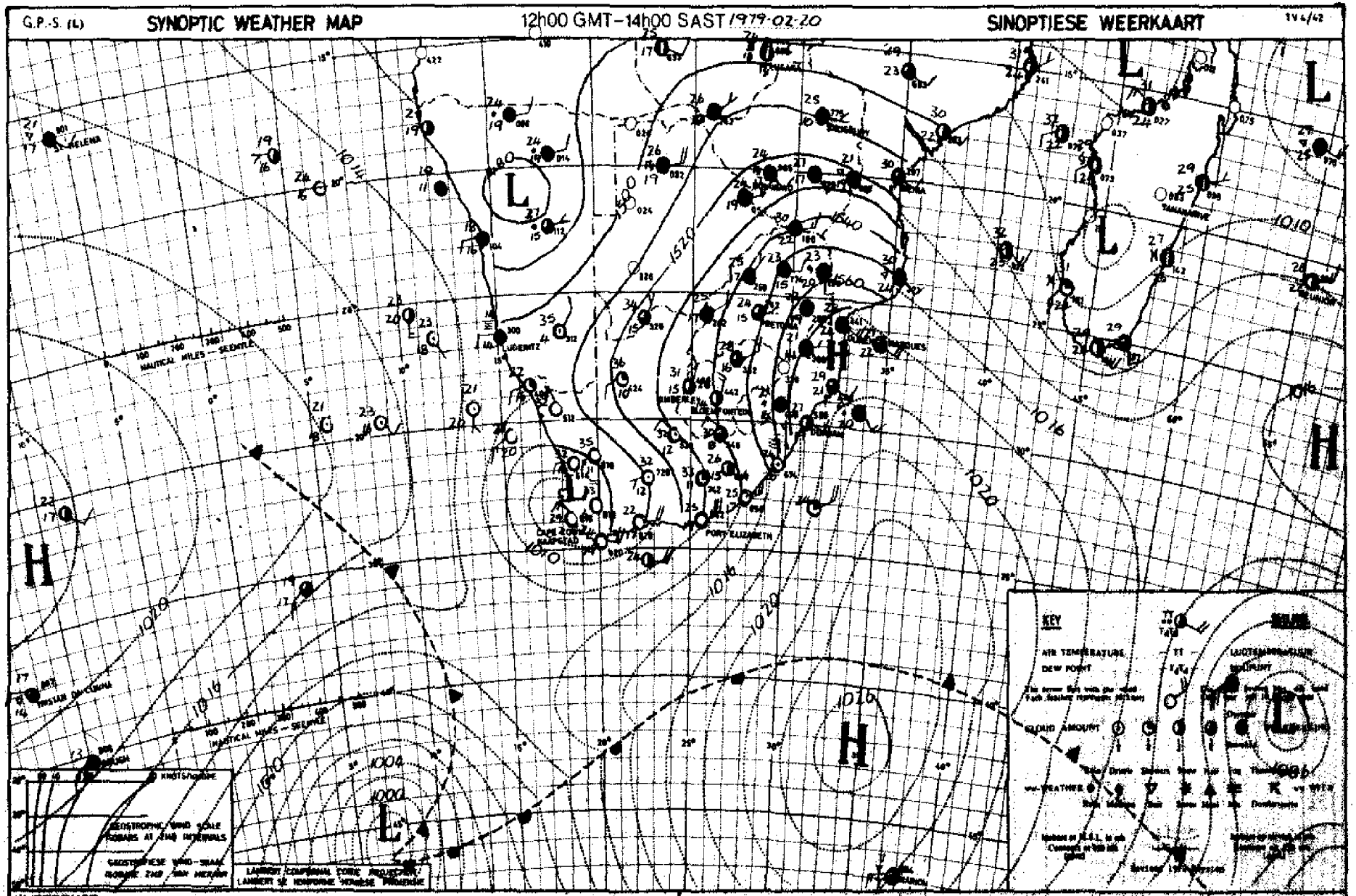

INFERENCE The strong cell of high pressure is feeding in moist air over the northern parts. This moist air is moving southwards over the interior and scattered showers will develop over southern S.W.A, Free State and the northern parts of the Cape Province tomorrow. The low at the Cape is moving eastwards

AFLEIDING Die sterk sel van hoë druk voer vogtige lug in oor die noordelike dele wat dan suidwaarts oor die binneland beweeg sodat verspreide buie mored ook oor suidelike S.W.A, die Vrystaat en die noordelike Kaapprovinsie sal ontwikkel. Die laag by die Kaap beweeg oostwaarts

DAAGLIKSE WEERBULLETIN

Maksimum en Minimum Temperatuur (°C) en Reënval (RRR) in mm vir die 24 uur geëindig om 08 h 00 SAST op

WEERBURO/WEATHER BUREAU
DEPT. VAN VERVOER/ DEPT. OF TRANSPORT

1979-02-21

DAILY WEATHER BULLETIN

Maximum and minimum Temperatures (°C) and Rainfall (RRR) in mm for the 24 hours ended at 08 h 00 on

TVA/43

TRANSVAAL	MAX	MIN	RRR
Barberton			
Belfast			
Bethal	23	11	
Boksburg (Hoosdal)	25	16	
Brits			
Bronkhorstspruit			
Carletonville			
Carolina	20	12	
Die Bron			
Delareyville			
Delmas			
Fleur de Lys			
Ermelo			
Giyani			
Groblersdal			
Heidelberg			
Jan Kempdorp			
Jan Smutslughawe	25	13	
Joubert Park (JHB.)	24	14	
Klerksdorp			
Kroondal (Rustenb.)	26	16	
Krugersdorp	24	15	
Levubu	26	19	7,2
Lichtenburg			
Loskopdam			
Loskopkanaie			
Louis Trichardt			
Lydenburg	21	13	
Marble Hall			
Mara	20	19	0,7
Marnitz	25	19	
Messina	31	22	
Middelburg			
Nelspruit	24	17	1,8
Nylstroom			
Phalaborwa	26	22	2,5
Pietersburg	25	17	
Piet Retief	22	14	
Potchefstroom	24	17	0,8
Potgietersrus	28	18	5,0
Pretoria			1,0
Pretoriuskop			
Schweizer-Reneke			
Skukuza	27	19	2,2
Standerton	23	11	
Thabazimbi			26,0
Tom Burke			
Tzaneen	24	19	6,5
Vaalwater	26	17	
Ventersdorp			
Vereeniging			
Volksrust			
Warmbad	27	16	
Waterval-Boven			
Witbank			
Wolmaransstad			
Zeerust			
Hoedspruit	26	19	0,2

NATAL	MAX	MIN	RRR
Cape St. Lucia	30	22	0,1
Cedara	23	15	
Dundee			
Durban			
Eshowe			
Estcourt	23	13	
Himeville			
Hluhluwe			
Jozini			
Ladysmith			
Louis Bothalughawe	28	22	
Melmoth			
Mkuze			
Newcastle	25	13	
Pietermaritzburg			
Port Shepstone			
Van Reenen			
Vryheid			
Waterford (Underberg)	22	9	0,3
Kokstad	22	12	
Matatiele			

O.V.S. - O.F.S.	MAX	MIN	RRR
Bothaville			
Bethlehem			
Bloemfontein			
Bultfontein			
Clocolan			
Fauresmith	30	19	
Fickburg			
Frankfort	25	12	
Harrismith			
Hoopstad	29	16	
Heilbron			
JBM Hertzoglughawe	29	17	
Koppies			
Kroonstad	29	16	
Lindley			
Modderpoort			
Petrusburg			
Philippolis			
Reddersburg			
Reitz			
Vrede			
Warden			
Welkom			
Wepener	28	17	
Winburg			
Zastron			

KAAP - CAPE	MAX	MIN	RRR
Aberdeen			
Addo			
Agulhas	24	18	
Alexander Bay	24	16	
Aliwal North	31	19	
Beaufort West	37	18	
Boegoebergdam			
Brandvlei			
Caledon			
Calitzdorp			
Calvinia	36	12	
Cape Columbine	24	16	
Cape St. Francis	23	16	
Cape Town (D.F. Malan)	34	18	
Cape Town (Newlands)			
Carnarvon			
Ceres			
Colesberg			
Cradock			
De Aar	34	22	
Döhne	26	18	0,3
Douglas	36	23	
East London	26	20	
Elsenburg			
Fort Beaufort			
Fraserburg	35	14	
Garies			
George	29	17	
Graaff-Reinet	36	22	
Grahamstown			
Grootfontein (Middelburg)	32	21	
Hopetown			
Jansenville	36	xx	
Joubertina			
Kaappunt	27	17	
Kimberley	32	19	
Knysna			
Kokstad			
Kuruman	32	16	
Ladismith			
Langebaanweg	32	17	
Maclear			
Mafeking	27	17	
Matatiele			
Mosselbaai	24	18	
Okiep	24	16	
Oudtshoorn	33	19	
Petrusville			
Piketberg			
Pofadder	37	18	
Port Elizabeth	25	18	
Port Nolloth	21	15	
Prieska	37	24	
Queenstown	29	17	0,4
Riversdale	36	16	

KAAP - CAPE	MAX	MIN	RRR
Robertson	36	13	
Sheeprun	26	15	
Somerset East	36	18	
Steynsburg			
Steytlerville			
Strydenburg			
Sutherland	31	9	
Swellendam			
Tarkastad			
Touwsrivier	36	16	
Twee Riviere	37	22	
Uniondale			
Upington	38	25	
Vanwyksvlei	37	21	
Victoria West			
Vredendal	34	17	
Vryburg	30	15	
Williston			
Willowmore	34	18	

TRANSKEI	MAX	MIN	RRR
Butterworth			
Cala			
Idutywa			
Mbashe			
Port St. Johns	24	21	
Umtata	25	18	

LESOTHO	MAX	MIN	RRR
Butha-Buthe			
Maseru	27	15	
Ox-Bow			
Paray			
Mafeteng			

SWAZILAND	MAX	MIN	RRR
Bulembu			
Manzini (Matsapa)			

S.W.A.	MAX	MIN	RRR
Aroab			
Bethanien			
Dordabis			35,2
Gobabeb	29	18	
Gobabis	27	17	22,1
Grootfontein	26	16	26,0
J.G. Strijdom	28	15	15,3
Kalkfeld			
Karasburg			3,5
Karibib			3,5
Keetmanshoop	37	19	3,4
Kub			
Luderitz	18	14	
Mariental	34	17	6,6
Möwe	21	16	
Ohopoho			
Okahandja			7,0
Okaukeujo	31	20	3,7
Ondangwa	30	20	2,4
Otavi			43,0
Otjiwarango			5,5
Outjo			20,0
Rehoboth			
Rundu	27	19	18,5
Steinhausen			
Tsumeb			
Uis	27	17	0,5
Walvisbaai	19	14	
Windhoek	28	15	20,1
Sitrusdal	29	16	36,8
Leonardville			13,8
Namutoni			18,0
Etosha			9,8
Rietfontein			33,0
Klein Aub			6,4
Mariahone			23,5

BOTSWANA	MAX	MIN	RRR
Francistown			
Gaborone			
Gantsi			
Lobatse			
Mahalapye			
Maun			
Serowe			
Shakawe			
Tsabong			
Tshane			

G.P.-S. (L) **SYNOPTIC WEATHER MAP** 12h00 GMT–14h00 SAST 1979-02-21 **SINOPTIESE WEERKAART** TY 4/42

INFERENCE

Moist air which is being fed in over the northern parts of the country is now moving southwards and thundershowers will develop over most parts except the north-eastern regions which are still under the influence of the strong high-pressure system.

AFLEIDING

Vogtige lug wat oor die noordelike dele van die land ingevoer word beweeg nou suidwaarts sodat donderbuie oor die meeste dele sal ontwikkel behalwe oor die noordoostelike streke wat nog onder die invloed van die sterk hoëdrukstelsel is.

DAAGLIKSE WEERBULLETIN

Maksimum en Minimum Temperatuur (°C) en Reënval (RRR) in mm vir die 24 uur geëindig om 08 h 00 SAST op

WEERBURO/WEATHER BUREAU
DEPT. VAN VERVOER/ DEPT. OF TRANSPORT

1979-02-22

DAILY WEATHER BULLETIN

Maximum and minimum Temperatures (°C) and Rainfall (RRR) in mm for the 24 hours ended at 08 h 00 on

TRANSVAAL	MAX	MIN	RRR
Barberton			
Belfast			
Bethal	26	12	
Boespoort Ohrigstad	27	15	
Brits			
Bronkhorstspruit			
Carletonville			
Carolina	24	10	
Die Bron			
Delareyville			
Delmas			
Fleur de Lys			
Ermelo			
Giyani			
Groblersdal			
Heidelberg			
Jan Kempdorp			
Jan Smutslughawe	25	13	
Joubert Park (JHB.)	24	15	
Klerksdorp			
Kroondal (Rustenb.)	29	17	
Krugersdorp	25	14	
Levubu	27	18	1.1
Lichtenburg			
Loskopdam			
Loskopkanale			
Louis Trichardt			
Lydenburg	25	11	
Marble Hall			
Mara	27	16	
Marnitz	30	16	
Massina	33	19	
Middelburg			
Nelspruit	29	16	
Nylstroom			
Phalaborwa	30	21	
Pietersburg	26	15	
Piet Retief	26	13	
Potchefstroom	29	15	
Potgietersrus	28	16	
Pretoria	28	18	
Pretoriuskop			
Schweizer-Reneke			7.0
Skukuza	33	21	0.1
Standerton	27	11	
Thabazimbi			
Tom Burke			
Tzaneen	27	17	
Vaalwater	28	14	
Ventersdorp			
Vereeniging			
Volksrust			
Warmbad	29	16	
Waterval-Boven			
Witbank			
Wolmaransstad			
Zeerust			
Hoedspruit	31	20	

NATAL	MAX	MIN	RRR
Cape St. Lucia	29	22	
Cedara	31	15	
Dundee			
Durban			
Eshowe			
Estcourt	29	14	
Himeville			
Hluhluwe			
Jozini			
Ladysmith			
Louis Bothalughawe	31	23	
Melmoth			
Mkuze			
Newcastle	31	15	
Pietermaritzburg			0.1
Port Shepstone	25	21	
Van Reenen			
Vryheid			
Waterford (Underberg)	27	11	
Kokstad	32	16	

O.V.S. - O.F.S.			
Bothaville			
Bethlehem	29	13	
Bloemfontein			
Bultfontein			
Clocolan			
Fauresmith	30	17	29.9
Fickburg			
Frankfort	29	12	
Harrismith			
Hoopstad			
Heilbron			
JBM Hertzoglughawe	29	19	
Koppies			
Kroonstad	30	15	
Lindley			
Modderpoort			
Petrusburg			
Philippolis			
Reddersburg			5.5
Reitz			
Vrede			
Wardan			
Welkom			
Wepener	28	18	
Winburg			
Zastron			

KAAP - CAPE	MAX	MIN	RRR
Aberdeen			
Addo			21.2
Agulhas	24	18	4.0
Alexander Bay	24	15	
Aliwal North	27	15	21.6
Beaufort West	36	16	6.5
Boegoebergdam			
Brandvlei			8.2
Caledon			
Calitzdorp			
Calvinia	31	10	
Cape Columbine	23	15	
Cape St. Francis	23	19	
Cape Town (D.F. Malan)	26	16	0.8
Cape Town (Newlands)			1.5
Carnarvon			15.0
Ceres			
Colesberg			
Cradock			26.5
De Aar	31	17	21.7
Döhne	35	15	1.8
Douglas	33	19	42.0
East London	30	19	12.4
Elsenburg			
Fort Beaufort			17.5
Fraserburg	30	11	
Garies			
George	25	17	0.8
Graaff-Reinet	32	19	23.0
Grahamstown			27.0
Grootfontein (Middelburg)	29	16	22.7
Hopetown			
Jansenville	42	XX	4.5
Joubertina			
Kaappunt	21	16	
Kimberley	32	19	1.2
Knysna			20.5
Kokstad			
Kuruman	28	18	17.6
Ladismith			
Langebaanweg	26	16	0.4
Maclear			
Mafeking	27	17	
Matatiele			
Mosselbaai	25	18	
Okiep	30	13	
Oudtshoorn	32	20	
Petrusville			20.0
Piketberg			
Pofadder	33	13	3.5
Port Elizabeth	26	19	5.0
Port Nolloth	20	14	
Prieska	34	20	7.8
Queenstown	32	16	18.2
Riversdale	29	16	0.4

KAAP - CAPE	MAX	MIN	RRR
Robertson	32	16	
Sheeprun	21	16	11.0
Somerset East	37	17	22.0
Steynsburg			23.5
Steytlerville			24.0
Strydenburg			
Sutherland	29	8	
Swellendam			
Tarkastad			
Touwsrivier	32	13	
Twee Riviere	27	22	1.0
Uniondale			
Upington	31	23	
Vanwyksvlei	34	19	0.5
Victoria West			28.5
Vredendal	27	16	
Vryburg	29	15	
Williston			
Willowmore	36	14	4.0
Worcester (RE.)			1.0
Swartkops (PE.)			4.0

TRANSKEI	MAX	MIN	RRR
Butterworth			
Cala			
Idutywa			
Mbashe			
Port St. Johns	24	20	0.1
Umtata	34	18	8.5

LESOTHO	MAX	MIN	RRR
Butha-Buthe			
Maseru	27	17	
Ox-Bow			
Perey			
Mafeteng			

SWAZILAND	MAX	MIN	RRR
Dulembu			
Manzini (Matsapa)	30	16	

S.W.A.	MAX	MIN	RRR
Aroab			
Bethanien			14.0
Bordabis			
Gobabeb	29	18	
Gobabis	34	17	9.2
Grootfontein	31	17	11.0
J.G. Strijdom	29	16	17.4
Kalkfeld			
Karasburg			16.6
Karibib			33.0
Keetmanshoop	29	19	1.2
Kub			
Luderitz	24	15	
Mariental	29	20	1.0
Mpes	31	17	
Ohopoho			
Okahandja			16.0
Okaukuejo	27	18	6.4
Omaruru	29	18	13.0
Otavi			10.5
Otjiwarongo			11.2
Outjo			16.4
Rehoboth			
Rundu	28	18	17.1
Steinhausen			
Tsumeb			
Usi	29	17	0.1
Walvisbaai	20	15	
Windhoek	25	17	7.6
Grootfontein	34	17	24.0
Mariental			1.0
Rundu			14.5

BOTSWANA	MAX	MIN	RRR
Francistown	28	17	1.8
Gaborone	30	18	
Ghanzi	30	20	
Lobatse			
Mahalapye	27	16	
Maun	32	21	
Serowe			
Shakawe	28	22	
Tsabong	29	17	18.2
Tshane	29	19	0.2

G.P.-S. (L) **SYNOPTIC WEATHER MAP** 12h00 GMT–14h00 SAST 1979-02-22 **SINOPTIESE WEERKAART** TV 4/42

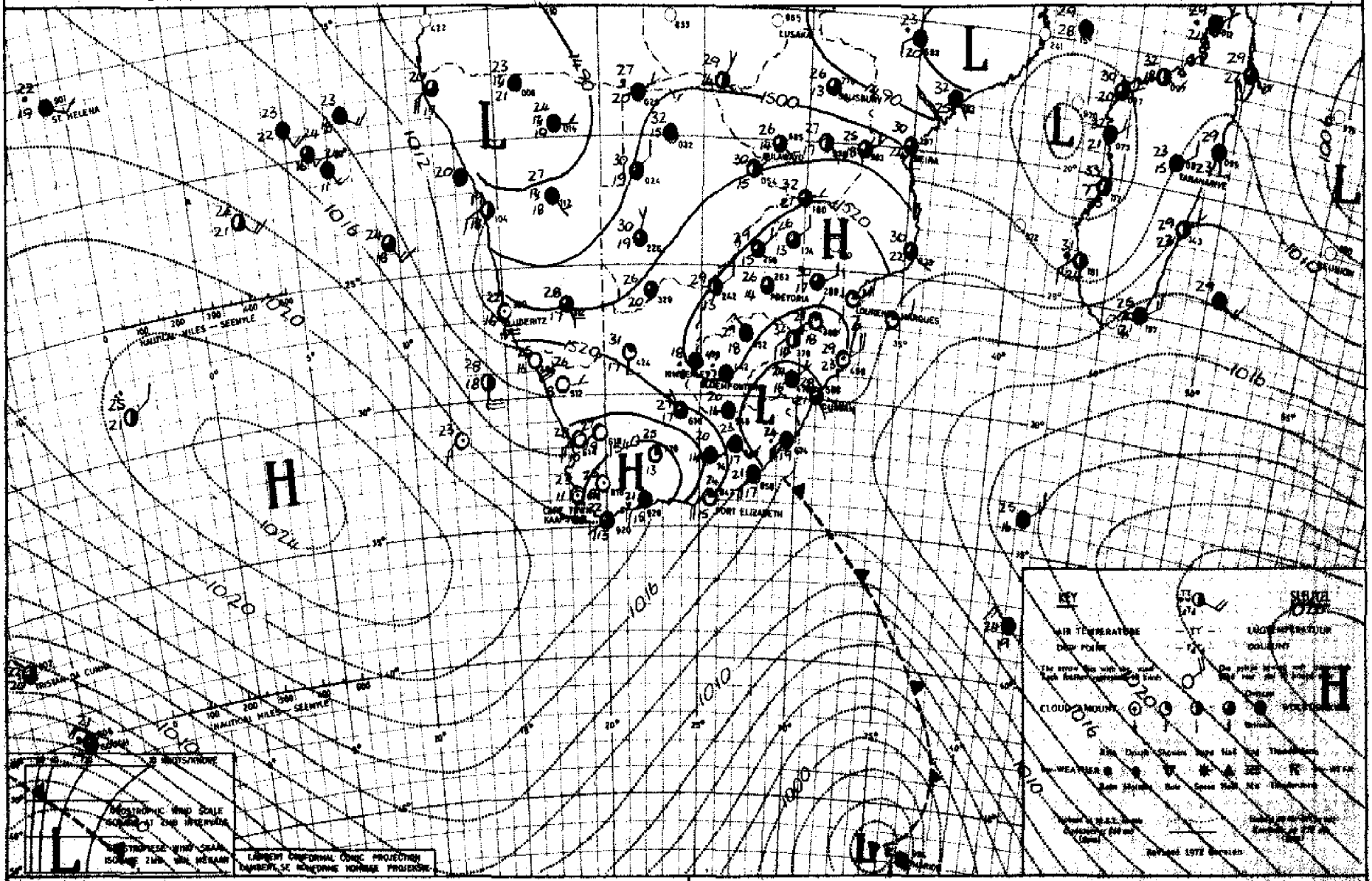

INFERENCE The trough over the eastern parts of the Cape Province is moving eastwards and cool rainy weather will spread to northern Free-State but it will clear in the west. A strong ridge is pushing into the south of the continent and cool unsettled weather will move in over Natal and South-eastern Transvaal.

AFLEIDING Die trog oor die oostelike dele van die Kaapprovinsie beweeg stadig ooswaarts en die koel reënweer sal na die noordelike Vrystaat uitbrei maar dit sal in die weste opklaar. 'n Sterk wig stoot suid van die land in en koel ongestadigde weer sal oor Natal en Suidoos-Transvaal inbeweeg.

DAAGLIKSE WEERBULLETIN

Maksimum en Minimum Temperatuur (°C) en Reënval (RRR) in mm vir die 24 uur geëindig om 08 h 00 SAST op

WEERBURO/WEATHER BUREAU
DEPT. VAN VERVOER/ DEPT. OF TRANSPORT

1979-02-23

DAILY WEATHER BULLETIN

Maximum and minimum Temperatures (°C) and Rainfall (RRR) in mm for the 24 hours ended at 08 h 00 on

TV4/43

TRANSVAAL	MAX	MIN	RRR
Barberton			
Belfast			
Bethal	27	14	
Boespoort Ottosdal	27	15	28,5
Brits			
Broukhorstspruit			
Carletonville			
Carolina	26	13	
Die Bron			
Delareyville			42,5
Delmas			
Fleur de Lys			
Ermelo			
Giyani			
Groblersdal			
Heidelberg			
Jan Kempdorp			
Jan Smutslughawe	26	15	
Joubert Park (JHB.)	25	16	
Klerksdorp			24,8
Kroondal (Rustenb.)	29	18	
Krugersdorp			
Levubu	28	21	
Lichtenburg			
Loskopdam			
Loskopkanale			
Louis Trichardt			
Lydenburg	27	13	
Marble Hall			
Mara	30	17	
Marnitz	31	18	
Messina	33	23	
Middelburg			
Nelspruit	31	21	
Nylstroom			
Phalaborwa	32	20	
Pietersburg	28	17	
Piet Retief	29	17	9,0
Potchefstroom	29	17	3,2
Potgietersrus	30	18	
Pretoria	29	19	
Pretoriuskop			
Schweizer-Reneke			3,5
Skukuza	35	22	
Standerton	28	14	
Thabazimbi			
Tom Burke			
Tzaneen	29	19	1,7
Vaalwater	31	15	
Ventersdorp			
Vereeniging			
Volksrust			
Warmbad	30	16	
Waterval-Boven			
Witbank			
Wolmaransstad			
Zeerust			
Nooitgedacht Nelspruit	32	21	

NATAL	MAX	MIN	RRR
Cape St. Lucia	30	22	0,3
Cedara	23	16	30,5
Dundee			
Durban			
Eshowe			
Estcourt	30	17	27,0
Himeville			25,5
Hluhluwe			42,5
Jozini			
Ladysmith			
Louis Bothalughawe	29	21	1,3
Melmoth			
Mkuze			
Newcastle	33	18	3,6
Pietermaritzburg			25,9
Port Shepstone	29	19	2,4
Van Reenen			24,9
Vryheid			
Waterford (Underberg)	19	14	4,0
Rokstad Matatiele	19	13	8,7
			14,5

O.V.S. - O.F.S.			
Bothaville			5,0
Bethlehem			
Bloemfontein			25,0
Bultfontein			
Clocolan			
Fauresmith	21	15	9,1
Ficksburg			
Frankfort	30	16	
Harrismith			
Hoopstad	28	17	4,3
Heilbron			
JBM Hertzoglughawe	21	15	28,3
Koppies			
Kroonstad	28	17	1,8
Lindley			
Modderpoort			
Petrusburg			
Philippolis			
Reddersburg			18,0
Reitz			
Vrede			
Warden			
Welkom			
Wepener	20	14	12,0
Winburg			
Zastron			24,2

KAAP - CAPE	MAX	MIN	RRR
Aberdeen			
Addo			
Agulhas	23	19	
Alexander Bay	25	14	
Aliwal North	26	13	14,5
Beaufort West	28	15	
Boegoebergdam			
Brandvlei			
Caledon			
Calitzdorp			
Calvinia	28	11	
Cape Columbine	23	14	
Cape St. Francis	22	16	
Cape Town (D.F. Malan)	24	15	
Cape Town (Newlands)			
Carnarvon			
Ceres			
Colesberg			
Cradock			
De Aar	28	16	
Döhne	29	13	1,9
Douglas	24	18	22,3
East London	22	17	1,3
Elsenburg			
Fort Beaufort			
Fraserburg	29	12	
Garies			
George	19	12	8,9
Graaff-Reinet			
Grahamstown			
Grootfontein (Middelburg)	25	14	
Hopetown			
Jansenville	27	xx	
Joubertina			
Kaappunt	23	16	
Kimberley	21	16	23,1
Knysna			3,0
Kokstad			
Kuruman	23	17	3,5
Ladismith			
Langebaanweg	26	13	
Maclear			5,0
Mafeking	30	21	
Matatiele			
Mosselbaai	23	17	
Okiep	29	15	
Oudtshoorn	26	10	
Petrusville			6,0
Piketberg			
Pofadder	29	14	
Port Elizabeth	25	17	
Port Nolloth	22	12	
Prieska	32	16	
Queenstown	25	13	0,5
Riversdale	25	11	

KAAP - CAPE	MAX	MIN	RRR
Robertson	27	12	
Sheeprun	22	13	2,4
Somerset East	20	15	0,1
Steynsburg			12,0
Steytlerville			
Strydenburg			
Sutherland	26	10	
Swellendam			
Tarkastad			
Touwsrivier	26	12	
Twee Riviere	30	12	
Uniondale			
Upington	33	18	
Vanwyksvlei	32	13	
Victoria West			
Vredendal	29	12	
Vryburg	28	18	
Williston			
Willowmore	24	13	

TRANSKEI	MAX	MIN	RRR
Butterworth			
Cala			
Idutywa			
Mbashe			
Port St. Johns	24	20	10,5
Umtata	23	15	4,8

LESOTHO	MAX	MIN	RRR
Butha-Buthe			
Maseru	19	18	2,0
Ox-Bow			
Parsy			
Mafeteng			

SWAZILAND	MAX	MIN	RRR
Bulembu			
Manzini (Matsapa)	32	20	

S.W.A.	MAX	MIN	RRR
Aroab			
Bethanien			
Bordabis			13,0
Gobabeb	33	19	
Gobabis	26	19	
Grootfontein	28	17	7,0
J.G. Strijdom	24	17	26,3
Kalkfeld			
Karasburg			
Karibib			
Keetmanshoop	31	21	
Kub			
Luderitz	23	15	
Mariental	30	21	
Mbwe	21	17	
Ohopoho			
Okahandja			
Okaukeujo	28	20	
Omdangwa			
Otavi			
Otjiwarango			9,0
Omtjo			2,0
Rehoboth			
Rundu	27	18	3,2
Steinhausen			
Tsumeb			
Uis	31	15	
Walvisbaai	19	16	
Windhoek	25	17	18,6
Swakopmund	27	18	13,4
Aus			16,0
Eenhana			0,5
Kamanjab			8,5
Oluxandjo			13,0
Maltahöhe			2,5

BOTSWANA	MAX	MIN	RRR
Francistown	31	19	
Gaborone	32	19	
Gantsi	31	18	
Lobatse			
Mahalapye	30	17	
Maun	34	21	
Serowe			
Shakawe			
Tsabong	28	18	12,0
Tshane			

G.P.-S (L) **SYNOPTIC WEATHER MAP** 12h00 GMT–14h00 SAST 1979-02-23 **SINOPTIESE WEERKAART** TV4/42

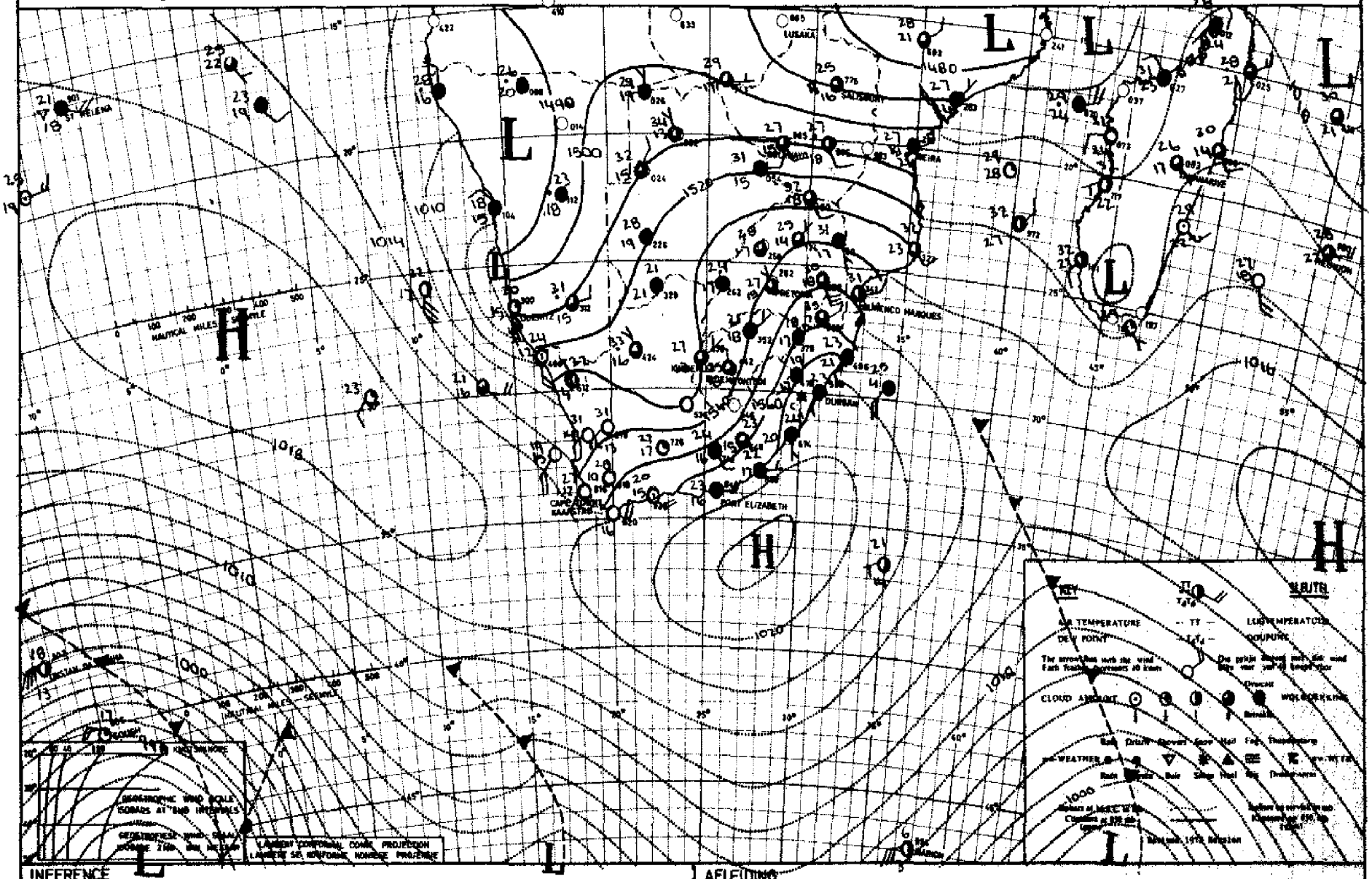

INFERENCE

The strong high-pressure system south of the continent is moving eastwards and is feeding in moist air over the northeastern regions where scattered showers will occur. It will remain hot over the western parts of the country.

AFLEIDING

Die sterk hoëdrukstelsel suid van die land beweeg oswaarts en voer vogtige lug in oor die noordelike strake waar verspreide buie sal voorkom. Dit sal baie warm bly oor die westelike dele van die land.

DAAGLIKSE WEERBULLETIN

Maksimum en Minimum Temperatuur (°C) en Reënval (RRR) in mm vir die 24 uur geëindig om 08 h 00 SAST op

WEERBURO/WEATHER BUREAU
DEPT. VAN VERVOER/ DEPT. OF TRANSPORT

1979-02-24

DAILY WEATHER BULLETIN

Maximum and minimum Temperatures (°C) and Rainfall (RRR) in mm for the 24 hours ended at 08 h 00 on

TRANSVAAL	MAX	MIN	RRR
Barberton			
Belfast			
Bethal	25	15	
Bosport (Standaal)	20	17	21,5
Brits			
Bronkhorstspruit			
Carletonville			
Carolina	24	14	
Die Bron			
Delareyville			8,0
Delmas			
Fleur de Lys			
Ermelo			
Giyani			
Grobleradal			
Heidelberg			
Jan Kempdorp			
Jan Smutslughawe	25	13	9,7
Joubert Park (JHB.)	24	14	
Klerksdorp			
Kroondal (Rustenb.)	30	16	
Krugersdorp	25	15	
Levubu	30	20	14,3
Lichtenburg			
Loskopdam			
Loskopkanale			
Louis Trichardt			
Lydenburg			
Marble Hall			
Mara	30	20	
Marnitz	33	20	
Messina	34	23	
Middelburg			
Nelspruit	31	21	
Nylstroom			
Phalaborwa	31	20	
Pietersburg	27	16	
Piet Retief	26	17	0,5
Potchefstroom	21	17	7,5
Potgietersrus	30	17	
Pretoria	29	17	
Pretoriuskop			
Schweizer-Reneke			
Skukuza	35	21	
Standerton	25	13	
Thabazimbi			
Tom Burke			
Tzaneen	30	20	
Vaalwater	30	15	
Ventersdorp			
Vereeniging			
Volksrust			
Warmbad	30	16	
Waterval-Boven			
Witbank			
Wolmaransstad			
Zeerust			
Hoedspruit	33	21	

NATAL	MAX	MIN	RRR
Cape St. Lucia	25	21	8,4
Cedara	18	16	3,0
Dundee			
Durban			
Eshowe			
Estcourt	19	17	9,2
Himeville			
Hluhluwe			1,2
Jozini			
Ladysmith			
Louis Bothalughawe	24	21	3,2
Melmoth			5,7
Mkuze			
Newcastle			
Pietermaritzburg			
Port Shepstone	25	20	3,5
Van Reenen			20,0
Vryheid			
Waterford (Underberg)	18	13	1,6
Kokstad	20	14	9,3
Matatiele			

O.V.S. - O.F.S.	MAX	MIN	RRR
Bothaville			0,4
Bethlehem	18	14	
Bloemfontein			
Bultfontein			
Clocolan			
Fauresmith	27	17	
Fickburg			
Frankfort	20	16	6,5
Harrismith			
Hoopstad			
Heilbron			
JBM Hertzoglughawe	27	17	
Koppies			15,5
Kroonstad	21	17	
Lindley			
Modderpoort			
Petrusburg			
Philippolis			
Reddersburg			
Reitz			
Vrede			
Warden			
Welkom			
Wepener	24	15	
Winburg			
Zastron			

KAAP - CAPE	MAX	MIN	RRR
Aberdeen			
Addo			
Agulhas	24	20	
Alexander Bay	24	16	
Aliwal North	27	18	
Beaufort West	30	16	
Boegoebergdam			
Brandvlei			
Caledon			
Calitzdorp			
Calvinia	32	15	
Cape Columbine	21	14	
Cape St. Francis	24	19	
Cape Town (D.F. Malan)	28	15	
Cape Town (Newlands)			
Carnarvon			
Ceres			
Colesberg			
Credock			
De Aar	29	18	
Döhne	24	15	0,5
Douglas	21	20	
East London	23	20	
Elsenburg			
Fort Beaufort			
Fraserburg	31	17	
Garies			
George	23	16	
Graaff-Reinet	23	17	
Grahamstown			
Grootfontein (Middelburg)	29	15	
Hopetown			
Jansenville	27	XX	
Joubertina			
Kaapmuiden	21	17	
Kimberley	29	19	
Knysna			
Kokstad			
Kuruman	27	17	1,5
Ladismith			
Langebaanweg	29	14	
Maclear			
Mafeking	27	19	6,0
Matatiele			
Mosselbaai	21	19	
Okiep	33	22	
Oudtshoorn	32	17	
Petrusville			
Piketberg			
Pofadder	32	20	
Port Elizabeth	23	18	
Port Nolloth	21	12	
Prieska	34	19	
Queenstown	24	16	
Riversdale			

KAAP - CAPE	MAX	MIN	RRR
Robertson	31	13	
Sheeprun	22	16	0,1
Somerset East	26	15	
Steynsburg			
Steytlerville			
Strydenburg			
Sutherland	28	8	
Swellendam			
Tarkastad			
Touwsrivier	31	14	
Twee Riviere	32	20	9,3
Uniondale			
Upington	33	23	0,6
Vanwyksvlei	35	20	
Victoria West			
Vredendal	33	15	
Vryburg	24	17	9,3
Williston			
Willowmore	26	15	

TRANSKEI	MAX	MIN	RRR
Butterworth			
Cala			
Idutywa			
Mbashe			
Port St. Johns	24	20	0,1
Umtata	23	16	

LESOTHO	MAX	MIN	RRR
Butha-Buthe			
Maseru			
Ox-Bow			
Paray			
Mafeteng			

SWAZILAND	MAX	MIN	RRR
Bulembu			
Manzini (Matsapa)	29	20	

S.W.A.	MAX	MIN	RRR
Aroab			
Bethanien			
Bordabis			
Gobabeb	34	18	
Gobabis	29	18	8,1
Grootfontein	29	18	
J.G. Strijdom	32	16	25,9
Kalkfeld			
Karasburg			
Karibib			19,8
Keetmanshoop	33	19	7,4
Kub			
Luderitz	21	14	
Mariental	25	19	8,3
Mowe	21	18	
Okopoko			
Okahandja			
Okaukeujo	29	18	
Ondangwa			
Otavi			
Otjiwarango			
Outjo			32,2
Rehoboth			
Rundu	30	19	9,2
Steinhausen			
Tsumeb			
Uis	32	20	19,0
Walvisbaai			
Windhoek	26	15	12,4
Witputs	28	17	13,2
Sesfontein			19,0
Otjimbingwe			28,0
Karibib			42,0
Okaukeujo			4,0
Grootfontein			55,0

BOTSWANA	MAX	MIN	RRR
Francistown			
Gaberone			
Gantsi			
Lobatse			
Mahalapye			
Maun			
Serowe			
Shakawe	32	XX	
Tsabong			
Tshane			

G.P.-S (L) **SYNOPTIC WEATHER MAP** 12h00 GMT–14h00 SAST 1979-02-24 **SINOPTIESE WEERKAART** TV 4/42

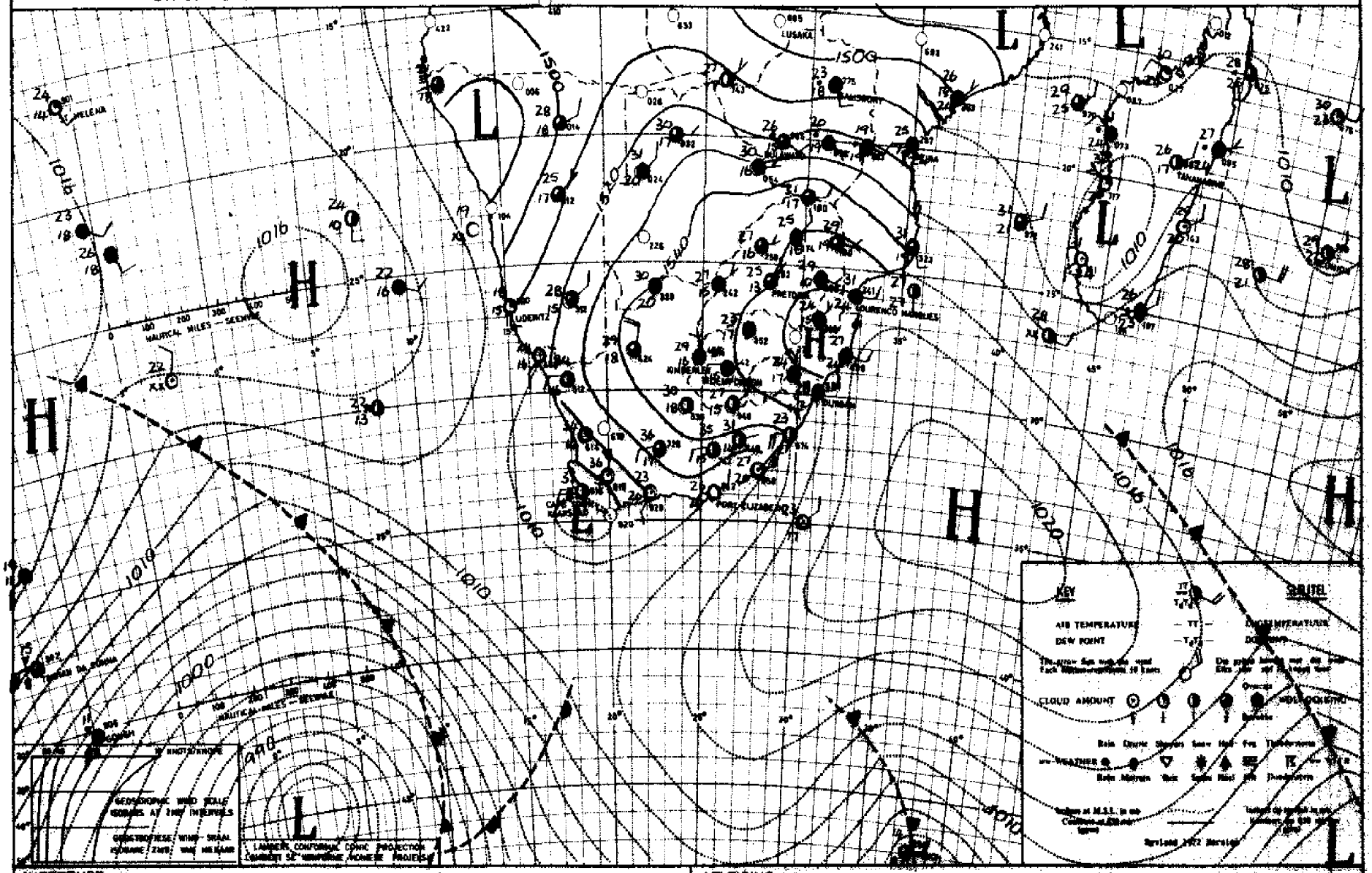

INFERENCE With the moist air in circulation scattered showers will develop over the eastern half of the country. The low at the Cape will move slowly eastwards.

AFLEIDING Met vogtige lug in sirkulasie sal verspreide buie oor die oostelike helfte van die land voorkom. Die laag by die Kaap beweeg geleidelik ooswaarts.

DAAGLIKSE WEERBULLETIN

Maksimum en Minimum Temperatuur (°C) en Reënval (RRR) in mm vir die 24 uur geëindig om 08 h 00 SAST op

WEERBURO/WEATHER BUREAU
DEPT. VAN VERVOER/ DEPT. OF TRANSPORT

1979-02-25

DAILY WEATHER BULLETIN

Maximum and minimum Temperatures (°C) and Rainfall (RRR) in mm for the 24 hours ended at 08 h 00 on

TRANSVAAL	MAX	MIN	RRR
Barberton			
Belfast			
Bethal	27	14	
~~Beaufort~~ Ohrigstad	29	17	1,3
Brits			
Bronkhorstspruit			
Carletonville			
Carolina	24	12	
Die Bron			
Delareyville			
Delmas			
Fleur de Lys			
Ermelo			
Giyani			
Groblersdal			
Heidelberg			
Jan Kempdorp			
Jan Smutslughawe	26	15	
Joubert Park (JHB.)	25	15	
Klerksdorp			
Kroondal (Rustenb.)	29	17	
Krugersdorp	26	16	
Levubu	28	20	0,5
Lichtenburg			
Loskopdam			
Loskopkanale			
Louis Trichardt			
Lydenburg			
Marble Hall			
Mara	29	16	
Marpitz	30	17	
Messina	34	21	
Middelburg			
Nelspruit	30	20	
Nylstroom			
Phalaborwa	31	20	
Pietersburg	27	15	
Piet Retief	25	15	0,3
Potchefstroom	27	17	
Potgietersrus	29	20	
Pretoria	28	19	
Pretoriuskop			
Schweizer-Reneke			
Skukuza	33	21	
Standerton	27	15	
Thabazimbi			
Tom Burke			
Tzaneen	28	19	
Vaalwater	29	15	
Venterasdorp			
Vereeniging			
Volksrust			
Warmbad	31	16	
Waterval-Boven			
Witbank			
Wolmaransstad			
Zeerust			

NATAL	MAX	MIN	RRR
Cape St. Lucia			
Cedara	25	19	
Dundee			
Durban			
Ashowe			
Estcourt	24	17	
Himeville			
Hluhluwe			
Jozini			
Ladysmith			
Louis Bothalughawe	29	24	
Melmoth			
Mkuze			
Newcastle			
Pietermaritzburg			
Port Shepstone	27	23	
Van Reenen			
Vryheid			
Waterford (Underberg)	23	14	0,3
Kokstad	28	16	

O.V.S. - O.F.S.	MAX	MIN	RRR
Bothaville			
Bethlehem	25	14	
Bloemfontein			3,0
Bultfontein			
Clocolan			
Fauresmith	27	16	8,7
Fickburg			8,5
Frankfort	26	14	0,2
Harrismith			
Hoopstad	28	16	3,5
Heilbron			
JBM Hertzoglughawe	27	17	2,6
Koppies			
Kroonstad	26	17	
Lindley			
Modderpoort			
Petrusburg			
Philippolis			
Reddersburg			
Reitz			
Vrede			
Warden			
Welkom			
Wepener	26	18	7,0
Winburg			
Zastron			

KAAP - CAPE	MAX	MIN	RRR
Aberdeen			
Addo			
Agulhas	25	18	
Alexander Bay	25	16	
Aliwal North	28	17	2,4
Beaufort West	32	17	1,5
Boegoebergdam			
Brandvlei			
Caledon			
Calitzdorp			
Calvinia	36	19	2,3
Cape Columbine	24	14	
Cape St. Francis	25	19	
Cape Town (D.F. Malan)	32	16	
Cape Town (Newlands)			
Carnarvon			
Ceres			
Colesberg			
Cradock			
De Aar	31	18	1,1
Döhne	36	21	1,8
Douglas			2,0
East London	27	22	
Elsenburg			
Fort Beaufort			
Fraserburg	34	18	2,0
Garies			
George	32	20	0,1
Graaff-Reinet	35	19	6,0
Grahamstown			
Grootfontein (Middelburg)	29	18	1,7
Hopetown			
Jansenville			
Joubertina			
Kaappunt	28	16	
Kimberley	29	18	0,1
Knysna			
Kokstad			
Kuruman	25	16	27,0
Ladismith			
Langebaanweg	34	16	
Maclear			
Mafeking	29	17	
Matatiele			
Mosselbaai	30	20	
Okiep	34	23	
Oudtshoorn	40	21	
Petrusville			
Piketberg			
Pofadder	32	20	
Port Elizabeth	28	23	
Port Nolloth			
Prieska	31	18	7,4
Queenstown	32	22	
Riversdale	28	17	

KAAP - CAPE	MAX	MIN	RRR
Robertson	39	19	
Sheeprun	29	16	
Somerset East	35	21	0,5
Steynsburg			11,3
Steytlerville			
Strydenburg			
Sutherland	32	13	
Swellendam			
Tarkastad			
Touwsrivier	37	21	
Twee Riviere	27	19	16,0
Uniondale			
Upington	33	21	0,2
Vanwyksvlei	36	17	0,5
Victoria West			
Vredendal	34	17	
Vryburg	24	17	
Williston			
Willowmore	36	19	

TRANSKEI	MAX	MIN	RRR
Butterworth			
Cala			
Idutywa			
Mbashe			
Port St. Johns	25	21	
Umtata	31	19	

LESOTHO	MAX	MIN	RRR
Butha-Buthe			
Maseru	25	17	16,0
Ox-Bow			
Parsy			
Mafeteng			

SWAZILAND	MAX	MIN	RRR
Bulembu			
Manzini (Matsapa)	30	20	

S.W.A.	MAX	MIN	RRR
Aroab			
Bethanien			
Bordabis			
Gobabeb	37	20	
Gobabis	29	17	1,7
Grootfontein	29	17	10,6
J.G. Strijdom	27	15	6,2
Kalkfeld			
Karasburg			
Karibib			11,5
Keetmanshoop	30	20	
Kub			
Luderitz	23	18	
Marienthal	27	14	1,7
Mowe	22	18	
Ohopoho			
Okahandja			
Okaukuejo	29	18	22,8
Ondangwa			
Otavi			
Otjiwarango			
Outjo			36,2
Rehoboth			
Rundu	31	19	
Steinhausen			
Tsumeb			
Uis			
Walvisbaai	22	18	
Windhoek	26	16	12,8
Swakopmund	29	17	54,3
Katima Mulilo			16,5
Khaisas			25,0
Ombika			16,0
Leonardville			31,0

BOTSWANA	MAX	MIN	RRR
Francistown	31	17	
Gaborone	32	19	
Gantsi	33	18	
Lobatse			
Mahalapye	30	18	
Maun	33	20	
Serowe			
Shakawe	30	20	
Tsabong			
Tshane	33	19	

1979-02-25

G.P.-S. (L) **SYNOPTIC WEATHER MAP** 12h00 GMT–14h00 SAST ..... **SINOPTIESE WEERKAART** TW 6/42

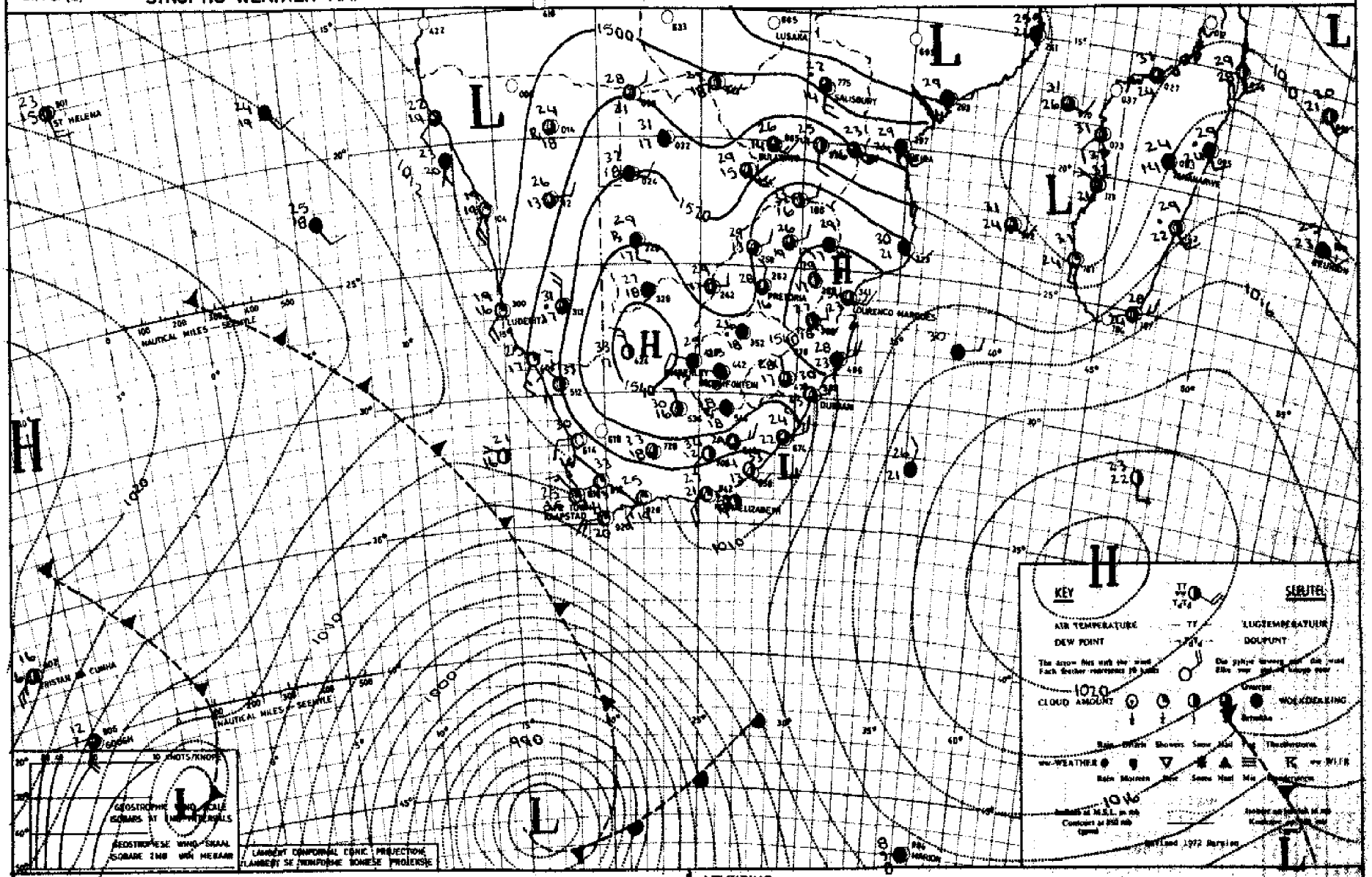

INFERENCE

The air over the interior is still moist and further showers will occur over the central parts. The cold front is moving slowly eastwards and cooler showery weather will move in over the South-Westerly Cape tomorrow.

AFLEIDING

Die lug oor die binnaland is steeds vogtig en verdere buie sal oor die sentrale dele voorkom. Die koue front beweeg stadig oostwaarts en koeler weer met buie sal eers more oor Suidwes-Kaap intree.

DAAGLIKSE WEERBULLETIN

Maksimum en Minimum Temperatuur (°C) en Reënval (RRR) in mm vir die 24 uur geëindig om 08 h 00 SAST op

WEERBURO/WEATHER BUREAU
DEPT. VAN VERVOER/ DEPT. OF TRANSPORT

1979-02-26

DAILY WEATHER BULLETIN

TW4/43

Maximum and minimum Temperatures (°C) and Rainfall (RRR) in mm for the 24 hours ended at 08 h 00 on

TRANSVAAL	MAX	MIN	RRR
Barberton			
Belfast			
Bethal	29	14	
~~Boespoort~~ Ohrondal	26	14	
Brits			
Bronkhorstspruit			
Carletonville			
Carolina	27	13	
Die Bron			
Delareyville			
Delmas			
Fleur de Lys			
Ermelo			
Giyani			
Groblersdal			
Heidelberg			
Jan Kempdorp			
Jan Smutslughawe	27	16	
Joubert Park (JHB.)	27	16	0,8
Klerksdorp			
Kroondal (Rustenb.)	30	18	
Krugersdorp	26	16	3,7
Levubu	28	19	0,7
Lichtenburg			
Loskopdam			
Loskopkanale			
Louis Trichardt			
Lydenburg	28	12	
Marble Hall			
Mara	28	16	
Marnitz	31	16	
Messina	33	19	
Middelburg			
Nelspruit	30	19	
Nylstroom			
Phalaborwa	31	21	
Pietersburg	28	15	
Piet Retief	28	17	
Potchefstroom			
Potgietersrus	31	17	
Pretoria	30	20	
Pretoriuskop			
Schweizer-Reneke			
Skukuza	34	21	
Standerton	28	14	
Thabazimbi			
Tom Burke			
Tzaneen	28	18	
Vaalwater	33	14	
Ventersdorp			
Vereeniging			6,0
Volksrust			
Warmbad	32	17	
Waterval-Boven			
Witbank			
Wolmaransstad			
Zeerust			
Hoedspruit	32	21	

NATAL	MAX	MIN	RRR
Cape St. Lucia	29	22	
Cedara	30	16	8,5
Dundee			
Durban			
Eshowe			
Estcourt	29	17	0,3
Himeville			8,5
Hluhluwe			
Jozini			
Ladysmith			
Louis Bothalughawe	31	23	0,1
Melmoth			
Mkuze			
Newcastle	32	16	7,3
Pietermaritzburg			0,8
Port Shepstone	27	21	0,2
Van Reenen			
Vryheid			1,7
Waterford (Underberg)	26	11	
Weenen	28	13	2,0

O.V.S. - O.F.S.	MAX	MIN	RRR
Bothaville			
Bethlehem	26	15	
Bloemfontein			
Bultfontein			
Clocolan			
Fauresmith	26	15	
Fickburg			
Frankfort	27	15	
Harrismith			
Hoopstad	27	16	11,6
Heilbron			
JBM Hertzoglughawe	25	15	
Koppies			
Kroonstad	28	15	1,4
Lindley			
Modderpoort			
Petrusburg			
Philippolis			
Reddersburg			
Reitz			
Vrede			
Warden			22,0
Welkom			
Wepener	26	16	
Winburg			
Zastron			

KAAP - CAPE	MAX	MIN	RRR
Aberdeen			
Addo			
Agulhas	24	17	
Alexander Bay	26	16	
Aliwal North	23	14	14,0
Beaufort West	34	19	12,9
Boegoebergdam			
Brandvlei			
Caledon			
Calitzdorp			
Calvinia	34	15	
Cape Columbine	23	15	
Cape St. Francis	24	19	
Cape Town (D.F.	26	14	
Malan)			
Cape Town			
(Newlands)			
Carnarvon			
Ceres			
Colesberg			
Cradock			
De Aar	31	18	
Döhne	34	17	0,7
Douglas	31	19	
East London	33	20	
Elsenburg			
Fort Beaufort			2,0
Fraserburg	33	17	
Garies			
George	26	16	
Graaff-Reinet	34	22	3,6
Grahamstown			
Grootfontein (Middelburg)	29	15	
Hopetown			
Jansenville	38	XX	
Joubertina			
Kaapmuiden	22	16	
Kimberley	29	16	
Knysna			1,0
Kokstad			
Kuruman			
Ladismith			
Langebaanweg	25	11	
Maclear			10,5
Mafeking	30	18	
Matatiele			
Mosselbaai	25	20	
Okiep	33	19	
Oudtshoorn	39	19	
Petrusville			
Piketberg			
Pofadder	33	20	
Port Elizabeth	33	20	
Port Nolloth	20	14	
Prieska	34	20	2,8
Queenstown	30	17	2,4
Riversdale	30	14	

KAAP - CAPE	MAX	MIN	RRR
Robertson	36	17	
Sheeprun	27	15	0,3
Somerset East	35	18	
Steynsburg			
Steytlerville			
Strydenburg			
Sutherland	30	9	
Swellendam			
Tarkastad			
Touwsrivier	36	12	
Twee Riviere	21	20	
Uniondale			
Upington	35	21	
Vanwyksvlei	33	20	
Victoria West			
Vredendal	30	13	
Vryburg	27	16	
Williston			
Willowmore	35	17	

TRANSKEI	MAX	MIN	RRR
Butterworth			
Cala			
Idutywa			
Mbashe			
Port St. Johns			
Umtata	30	18	

LESOTHO	MAX	MIN	RRR
Butha-Buthe			
Maseru	24	14	1,0
Ox-Bow			
Paray			
Mafeteng			

SWAZILAND	MAX	MIN	RRR
Bulembu			
Mamsini (Matsapa)	31	19	

S.W.A.	MAX	MIN	RRR
Aroab			
Bethanien			
Bordabis			32,5
Gobabeb	35	22	
Gobabis	27	17	0,6
Grootfontein	26	11	3,2
J.G. Strijdom	27	17	
Kalkfeld			
Karasburg			
Karibib			
Keetmanshoop	33	20	
Kub			
Luderitz	23	16	
Mariental	31	22	
Nîwe	23	17	
Okopoko			
Okahandja			
Okaukeujo	38	18	2,5
Ondangua			
Otavi			19,0
Otjiwarango			2,6
Outjo			3,0
Rehoboth			
Rundu	30	20	
Steinhausen			
Tsumeb			
Uis	33	18	5,5
Walvisbaai	21	19	
Windhoek	26	17	8,5
Keetmanshoop	28	18	11,8
Omaruru			28,3
Swakopmund			7,0

BOTSWANA	MAX	MIN	RRR
Francistown	31	16	
Gaberone	32	19	
Gantsi	32	17	
Lobatse			
Mahalapye	31	16	
Maun	33	18	
Serowe			
Shakawe			
Tsabong	28	17	
Tshane			

G.P.-S. (L) **SYNOPTIC WEATHER MAP** 12h00 GMT - 14h00 SAST/1979-02-26 **SINOPTIESE WEERKAART** TY 4/42

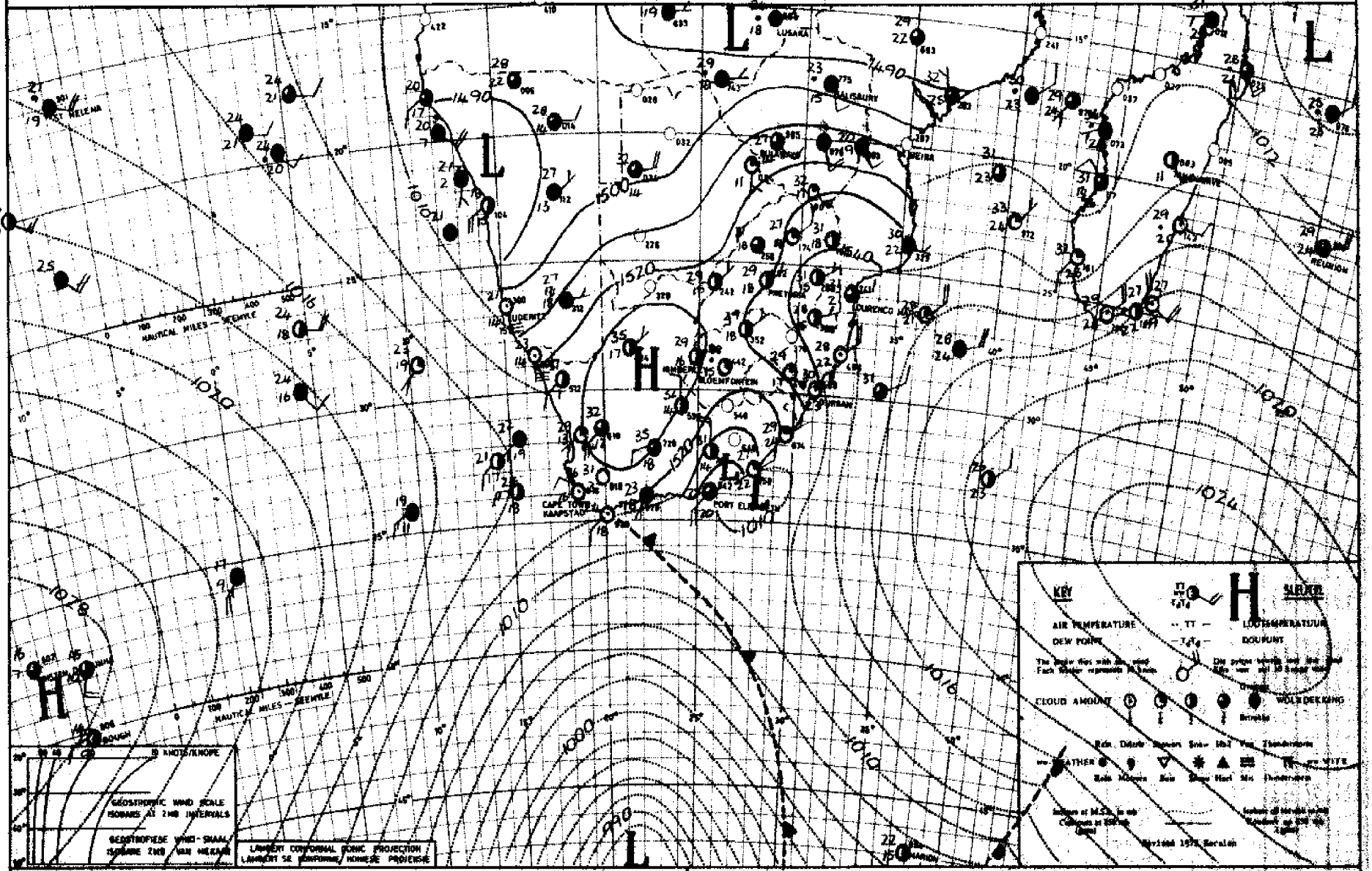

INFERENCE A ridge of the Atlantic high is pushing in slowly to the south of the continent and cooler weather with showers will move in over the South coast tomorrow. The air over the interior remains moist and further showers will occur over the central parts.

AFLEIDING 'n Wig van die Atlantiese hoog stoot geleidelik suid van die land in en koeler weer met buie sal môre oor die Suidkusstrake inbeweeg. Die lug oor die binneland is nog vogtig en verdere buie sal oor die sentrale dele voorkom.

DAAGLIKSE WEERBULLETIN

Maksimum en Minimum Temperatuur (°C) en Reënval (RRR) in mm vir die 24 uur geëindig om 08 h 00 SAST op

WEERBURO/WEATHER BUREAU
DEPT. VAN VERVOER/ DEPT. OF TRANSPORT

1979-02-27

DAILY WEATHER BULLETIN

Maximum and minimum Temperatures (°C) and Rainfall (RRR) in mm for the 24 hours ended at 08 h 00 on

TV4/41

TRANSVAAL	MAX	MIN	RRR
Barberton			
Belfast			
Bethal	29	13	
Boksburg Official	28	17	
Brits			
Bronkhorstspruit			
Carletonville			
Carolina	28	12	
Die Bron			
Delareyville			
Delmas			
Fleur de Lys			
Ermelo			
Giyani			
Groblersdal			
Heidelberg			
Jan Kempdorp			
Jan Smutslughawe	28	16	
Joubert Park (JHB.)	26	16	
Klerksdorp			
Kroondal (Rustenb.)	31	17	
Krugersdorp	28	16	
Levubu	29	20	0,1
Lichtenburg			
Loskopdam			
Loskopkanale			
Louis Trichardt			
Lydenburg	28	10	
Marble Hall			
Mara	30	16	
Marnitz	32	18	
Messina			
Middelburg			
Nelspruit	32	20	
Nylstroom			
Phalaborwa	32	20	
Pietersburg	29	16	
Piet Retief	29	13	
Potchefstroom	30	19	
Potgietersrus	32	17	
Pretoria	31	19	
Pretoriuskop			
Schweizer-Reneke			
Skukuza	35	21	
Standerton	29	13	
Thabazimbi			
Tom Burke			
Tzaneen	30	18	
Vaalwater	32	14	
Ventersdorp			
Vereeniging			
Volksrust			
Warmbad	32	15	
Waterval-Boven			
Witbank			
Wolmaransstad			
Zeerust			
Head Office	34	21	

NATAL	MAX	MIN	RRR
Cape St. Lucia	30	23	
Cedara	29	18	
Dundee			
Durban			
Eshowe			
Estcourt	29	17	
Himeville			
Hluhluwe			
Jozini			
Ladysmith			
Louis Bothalughawe	31	23	
Melmoth			
Mkuze			
Newcastle	32	16	
Pietermaritzburg			0,1
Port Shepstone	27	22	
Van Reenen			
Vryheid			
Waterford (Underberg)	26	12	2,6
Kokstad	28	13	14,9
			4,0

O.V.S. - O.F.S.	MAX	MIN	RRR
Bothaville			
Bethlehem	28	xx	
Bloemfontein			
Bultfontein			
Clocolan			
Faureswith	31	17	
Fickburg			
Frankfort	30	14	
Harrismith			
Hoopstad	30	17	
Heilbron			
JBM Hertzoglughawe	30	17	
Koppies			
Kroonstad	31	17	0,2
Lindley			
Modderpoort			
Petrusburg			
Philippolis			
Reddersburg			
Reitz			
Vrede			
Wardan			
Welkom			
Wepener	28	16	
Winburg			
Zastron			

KAAP - CAPE	MAX	MIN	RRR
Aberdeen			
Addo			
Agulhas	25	19	
Alexander Bay	24	16	
Aliwal North	29	15	
Beaufort West	26	20	
Boegoebergdam			
Brandvlei			
Caledon			
Calitzdorp			
Calvinia	33	16	
Cape Columbine	22	14	
Cape St. Francis	24	20	2,7
Cape Town (D.F. Malan)	26	18	
Cape Town (Newlands)			
Carnarvon			
Ceres			
Cradock			
De Aar	33	19	0,2
Döhne	34	19	0,5
Douglas	33	20	
East London	29	21	
Elsenburg			
Fort Beaufort			
Fraserburg	34	17	0,1
Garies			
George	22	17	
Graaff-Reinet	34	19	1,5
Grahamstown			
Greatfontein (Middelburg)	28	15	12,3
Hopetown			
Jansenville	38	xx	3,8
Joubertina			
Kaappunt	23	17	
Kimberley	31	19	
Knysna			
Kokstad			
Kuruman	31	17	
Ladismith			
Langebaanweg	27	16	
Maclear			
Mafeking	32	18	
Matatiele			
Mosselbaai	23	20	
Okiep	32	20	
Oudtshoorn	33	18	
Petrusville			
Piketberg			
Pofadder	35	22	
Port Elizabeth	28	20	
Port Nolloth	21	14	
Prieska	33	21	
Queenstown	32	18	
Riversdale	31	17	

KAAP - CAPE	MAX	MIN	RRR
Robertson	33	18	
Sheeprun	30	14	0,2
Somerset East	34	19	
Steynsburg			
Staytlerville			
Strydenburg			
Sutherland	31	13	
Swellendam			
Tarkastad			
Touwsrivier	34	14	
Twee Riviere	35	22	
Uniondale			
Upington	37	22	
Vanwyksvlei	35	22	0,1
Victoria West			
Vredendal	29	16	
Vryburg	32	15	
Williston			
Willowmore	35	18	18,0

TRANSKEI	MAX	MIN	RRR
Butterworth			
Cala			
Idutywa			
Mbashe			
Port St. Johns	29	21	
Umtata	32	19	

LESOTHO	MAX	MIN	RRR
Butha-Buthe			
Maseru			
Ox-Bow			
Paray			
Mafeteng			

SWAZILAND	MAX	MIN	RRR
Bulembu			
Manzini (Matsapa)	32	17	

S.W.A.	MAX	MIN	RRR
Aroab			
Bethanien			
Dordabis			
Gobabeb	35	24	
Gobabis	30	16	
Grootfontein	29	15	0,2
J.G. Strijdom			
Keikfeld			
Karasburg			
Karibib			
Keetmanshoop	32	20	14,2
Kub			
Luderitz	22	16	
Mariental	30	20	10,3
Mile	31	17	10,0
Okopoko			
Okahandja			
Okaukuejo	29	18	1,5
Omdangwa	29	20	7,2
Otavi			
Otjiwarongo			
Outjo			
Rehoboth			
Rundu	31	21	
Steinhausen			
Tsumeb			
Uis	34	22	14,0
Walvisbaai			
Windhoek	27	17	12,9
Swakopmund	29	17	

BOTSWANA	MAX	MIN	RRR
Francistown	32	19	
Gaberone	33	18	
Gantsi	33	16	
Lobatse			
Mahalapye	32	18	
Maun	33	18	
Serowe			
Shakawe			
Tsabong	33	21	
Tshane			

G.P.-S. (L) **SYNOPTIC WEATHER MAP** 12h00 GMT – 14h00 SAST 1979-02-27 **SINOPTIESE WEERKAART** TY 4/62

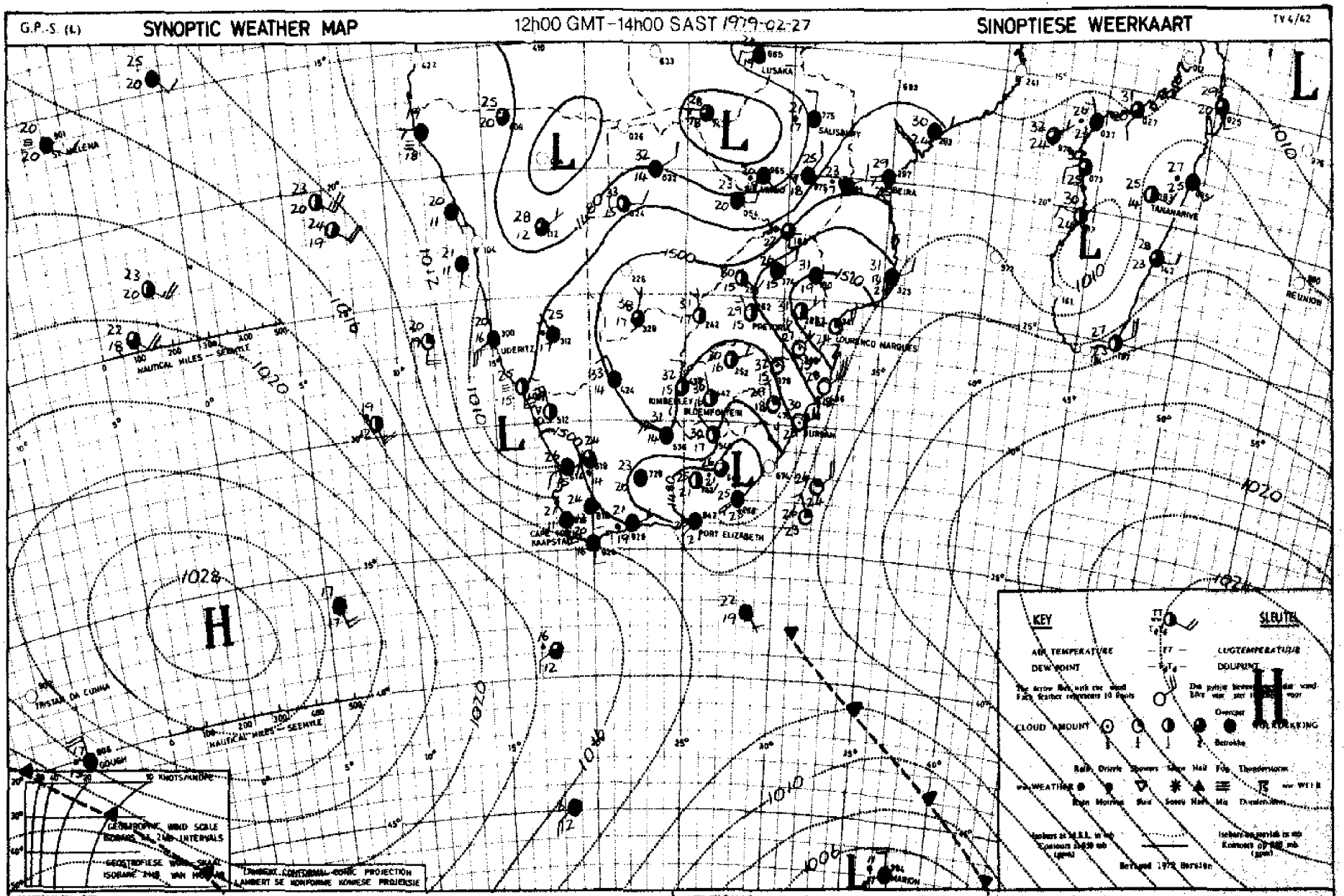

INFERENCE A low is developing in the upper air north-west of the Cape and, at the same time, a ridge of high pressure is pushing in south of the continent. General rain and showers are expected over the western Cape Province spreading eastwards tomorrow but scattered thundershowers will occur also over the central interior.

AFLEIDING 'n Laag ontwikkel in die bolug noordwes van die Kaap en terselfdertyd stoot 'n wig van hoë druk suid van die land in. Algemene reën en buie word oor die weskelike Kaapprovinsie verwag wat môre oos waarts sal uitbrei maar verspreide donderbuie sal ook oor die sentrale binneland voorkom.

DAAGLIKSE WEERBULLETIN

Maksimum en Minimum Temperatuur (°C) en Reënval (RRR) in mm vir die 24 uur geëindig om 08 h 00 SAST op 1979-02-28

WEERBURO/WEATHER BUREAU
DEPT. VAN VERVOER/ DEPT. OF TRANSPORT

DAILY WEATHER BULLETIN

Maximum and minimum Temperatures (°C) and Rainfall (RRR) in mm for the 24 hours ended at 08 h 00 on

TV4/43

TRANSVAAL	MAX	MIN	RRR
Barberton			
Belfast			
Bethal	19	14	
Boespoort Othosdal	29	16	
Brits			
Bronkhorstspruit			
Carletonville			
Carolina	27	14	
Die Bron			
Delareyville			
Delmas			
Fleur de Lys			
Ermelo			
Giyani			
Groblersdal			
Heidelberg			
Jan Kempdorp			
Jan Smutslughawe	28	16	
Joubert Park (JHB.)	27	16	
Klerksdorp			
Kroondal (Rustenb.)	31	16	
Krugersdorp	28	16	
Levubu	25	20	6,4
Lichtenburg			
Loskopdam			
Loskopkanale			
Louis Trichardt			
Lydenburg	27	15	
Marble Hall			
Mara	30	19	0,4
Marnitz	31	19	
Messina	30	22	1,5
Middelburg			
Nelspruit	32	21	
Nylstroom			
Phalaborwa	32	21	
Pietersburg	27	18	0,1
Piet Retief	28	15	
Potchefstroom	31	18	
Potgietersrus	31	19	
Pretoria	31	19	
Pretoriuskop			4,0
Schweizer-Reneke			
Skukuza	34	23	
Standerton	30	13	
Thabazimbi			
Tom Burke			
Tzaneen	29	20	3,0
Vaalwater	31	15	
Ventersdorp			
Vereeniging			
Volksrust			
Warmbad	31	17	
Waterval-Boven			
Witbank			
Wolmaransstad			
Zeerust			
Hoedspruit	32	21	0,4

NATAL	MAX	MIN	RRR
Cape St. Lucia	29	24	
Cedara	30	17	
Dundee			
Durban			
Eshowe			
Estcourt	30	15	
Himeville			5,0
Hluhluwe			
Jozini			
Ladysmith			
Louis Bothalughawe	30	22	
Melmoth			
Mkuze			
Newcastle	32	18	
Pietermaritzburg			
Port Shepstone	26	23	
Van Reenen			
Vryheid			
Waterford (Underberg) Kokstad	29	17	
Mahaka			

O.V.S. - O.F.S.	MAX	MIN	RRR
Bothaville			
Bethlehem	29	XX	
Bloemfontein			
Bultfontein			
Clocolan			
Fauresmith			
Fickburg			
Frankfort			
Harrismith			
Hoopstad	32	19	
Heilbron			
JBM Hertzoglughawe	31	17	0,3
Koppies			
Kroonstad	31	17	
Lindley			
Nodderpoort			
Petrusburg			
Philippolis			
Reddersburg			
Reitz			
Vrede			
Wardan			
Welkom			
Wepener	31	16	
Winburg			
Zastron			9,5

KAAP - CAPE	MAX	MIN	RRR
Aberdeen			
Addo			14,5
Agulhas	21	16	39,0
Alexander Bay	25	15	6,8
Aliwal North	31	16	10,6
Beaufort West	26	19	20,0
Boegoebergdam			
Brandvlei			3,0
Caledon			
Calitzdorp			
Calvinia	28	13	2,3
Cape Columbine			1,0
Cape St. Francis	21	20	5,5
Cape Town (D.F. Malan)	22	16	11,9
Cape Town (Newlands)			38,0
Carnarvon			26,0
Ceres			8,4
Colesberg			
Cradock			41,0
De Aar	32	17	2,3
Döhne	29	19	12,0
Douglas	33	19	
East London	26	22	6,3
Elsenburg			
Fort Beaufort			22,0
Fraserburg	30	16	1,0
Garies			
George	21	19	30,0
Graaff-Reinet			47,5
Grahamstown	30	16	12,3
Grootfontein (Middelburg)			
Hopetown			
Jansenville	29	XX	12,5
Joubertina			30
Kaappunt	20	14	11,6
Kimberley	33	19	0,1
Knysna			0,5
Kokstad			
Kuruman	31	18	
Ladismith			6,0
Langebaanweg	25	15	
Maclear			45,0
Mafeking	32	19	
Matatiele			
Mosselbaai	22	19	3,7
Okiep	29	11	
Oudtshoorn	25	17	1,0
Petrusville			
Piketberg			
Pofadder	30	15	7,5
Port Elizabeth	25	20	10,3
Port Nolloth	20	13	
Prieska	32	19	11,8
Queenstown	30	17	48,9
Riversdale	24	16	14,9

KAAP - CAPE	MAX	MIN	RRR
Robertson	24	16	21,5
Sheeprun	31	17	29,0
Somerset East	27	18	40,0
Steynsburg			
Steytlerville			7,0
Strydenburg			
Sutherland	28	12	2,0
Swellendam			61,0
Tarkastad			
Touwsrivier	27	16	11,5
Twee Riviere	33	19	20,5
Uniondale			
Upington	35	21	0,7
Vanwyksvlei	33	18	6,3
Victoria West			25,5
Vredendal	27	15	0,5
Vryburg	33	16	
Williston			
Willowmore	23	18	8,0
Parlog			1,5
Wabaley			12,5

TRANSKEI	MAX	MIN	RRR
Butterworth			
Cala			
Idutywa			
Mbashe			
Port St. Johns	29	22	
Umtata	31	19	

LESOTHO	MAX	MIN	RRR
Butha-Buthe	29	13	
Maseru			
Ox-Bow			
Paray			
Mafeteng			

SWAZILAND	MAX	MIN	RRR
Bulembu			
Manzini (Matsapa)	32	20	

S.W.A.	MAX	MIN	RRR
Aroab			
Bethanien			
Bordabis			9,0
Gobabab	30	15	
Gurbabis	30	17	
Grootfontein	28	18	0,2
J.G. Strijdom	28	13	23,2
Kalkfeld			
Karasburg			9,5
Karibib			
Keetmanshoop	29	13	3,2
Kub			
Luderitz	21	14	0,5
Mariental	29	18	2,5
Mowe	20	17	
Okapoho			
Okahandja			
Okaukeujo			
Ondangwa	26	18	20,6
Otavi			
Otjiwarango			
Outjo			2,8
Rehoboth			
Rundu	30	19	3,8
Steinhausen			
Tsumeb			
Uis	30	15	
Walvisbaai			
Windhoek	27	16	5,6
Zitzikama	29	18	0,8
Nanidaan			42,0
Kenanjab			43,7
Klein Aub			1,0
Otjimpacat			10,6
Farbas			8,0
Warmbad			6,0

BOTSWANA	MAX	MIN	RRR
Francistown	30	20	7,8
Gaborone	34	20	
Gantsi	34	19	
Lobatse			
Mahalapye	32	19	
Maun	34	20	
Serowe			
Shakawe			
Tsabong	33	21	
Tshane			

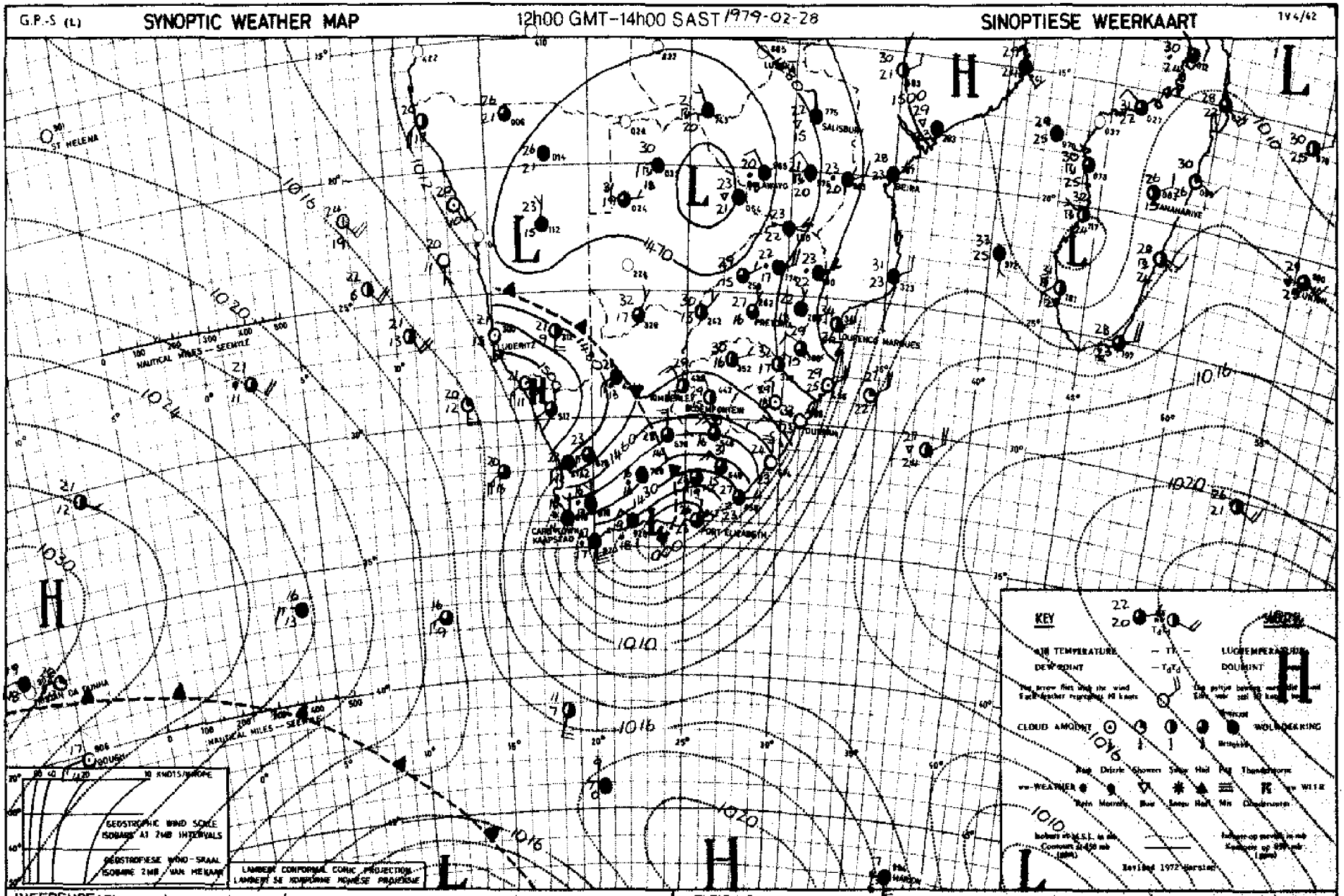

INFERENCE The sharp trough over the western interior is moving south-eastwards and the rainy weather will spread to Natal overnight but clear cold air behind the cold front will push in over the western half of the country. General rain is falling in the vicinity of the low over

AFLEIDING Die skerp trog oor die westelike binneland beweeg suidooswaarts en reënweer sal oornag na Natal uitbrei. maar droër koue lug agter die koufront sal oor die westelike helfte van die land instoot. Algemene reën kom voor in die omgewing van die

DAAGLIKSE WEERBULLETIN

Maksimum en Minimum Temperatuur (°C) en Reënval (RRR) in mm vir die 24 uur geëindig om 08 h 00 SAST op

WEERBURO/WEATHER BUREAU
DEPT. VAN VERVOER/ DEPT. OF TRANSPORT

1979-03-01

DAILY WEATHER BULLETIN

Maximum and minimum Temperatures (°C) and Rainfall (RRR) in mm for the 24 hours ended at 08 h 00 on

TV4/43

TRANSVAAL	MAX	MIN	RRR
Barberton			
Belfast			
Dethal	27	10	
Bospoort Ohrigstad	29	15	
Brits			
Bronkhorstspruit			
Carletonville			
Carolina	25	10	
Die Bron			
Delareyville			12,0
Delmas			
Fleur de Lys			
Ermelo			
Giyani			26,4
Groblersdal			
Heidelberg			
Jan Kempdorp			11,4
Jan Smutslughawe	27	14	
Joubert Park (JHB.)	25	14	
Klerksdorp			
Kroondal (Rustenb.)	30	17	
Krugersdorp	27	14	
Levubu	23	20	7,3
Lichtenburg			
Loskopdam			
Loskopkanale			
Louis Trichardt			
Lydenburg	27	17	0,4
Marble Hall			
Mara	25	20	1,5
Marnitz	27	19	
Messina	24	21	3,5
Middelburg			
Nelspruit	30	18	
Nylstroom			
Phalaborwa	2[illegible]	22	24,0
Pietersburg	29	18	
Piet Retief	29	13	
Potchefstroom	30	16	
Potgietersrus	27	18	1,0
Pretoria	29	18	
Pretoriuskop			14,0
Schweizer-Reneke			
Skukuza	34	22	
Standerton	30	12	
Thabazimbi			
Tom Burke			
Tzaneen	22	20	57,0
Vaalwater	30	18	
Ventersdorp			
Vereeniging			
Volksrust			
Warmbad	30	16	
Waterval-Boven			
Witbank			
Wolmaranastad			
Zaarust			
Koedoesrus	29	20	21,0

NATAL	MAX	MIN	RRR
Cape St. Lucia	31	24	
Cedara	31	16	
Dundee			
Durban			
Eshowe			
Estcourt	31	16	
Himeville			
Hluhluwe			
Jozini			
Ladysmith			
Louis Bothalughawe	33	24	
Melmoth			
Mkuze			
Newcastle	33	18	
Pietermaritzburg			
Port Shepstone	27	23	
Van Reenen			
Vryheid			
Waterford (Underberg)	28	13	
Kokstad	32	13	0,3

O.V.S. - O.F.S.	MAX	MIN	RRR
Bothaville			
Bethlehem	28	14	
Bloemfontein			
Bultfontein			
Clocolan			
Fauresmith	29	9	0,4
Fickburg			
Frankfort	30	15	
Harrismith			
Hoopstad			
Heilbron			
JBM Hertzoglughawe	30	11	5,4
Koppies			
Kroonstad	31	17	
Lindley			
Modderpoort			
Petrusburg			
Philippolis			
Reddersburg			
Reitz			
Vrede			
Warden			
Welkom			
Wepener	30	13	2,5
Wimburg			
Zastron			

KAAP - CAPE	MAX	MIN	RRR
Aberdeen			
Addo			
Agulhas	19	16	38,0
Alexander Bay	22	13	
Aliwal North	30	11	3,8
Beaufort West	26	19	1,5
Boegoebergdam			
Brandvlei			
Caledon			
Calitzdorp			
Calvinia	17	9	1,4
Cape Columbine	18	13	0,3
Cape St. Francis	23	17	24,2
Cape Town (D.F. Malan)	19	13	18,6
Cape Town (Newlands)			12,5
Carnarvon			
Ceres			
Colesberg			
Cradock			8,2
De Aar	28	10	
Döhne	34	13	6,2
Douglas	31	11	
East London	28	18	12,9
Elsenburg			35,5
Fort Beaufort			
Fraserburg	17	8	8,0
Garies			
George	21	14	30,5
Graaff-Reinet	30	11	3,0
Grahamstown			29,0
Grootfontein (Middelburg)	28	6	2,4
Hopetown			
Jansenville	30	xx	
Joubertina			11,0
Kaappunt	17	13	19,6
Kimberley	32	12	30,3
Knysna			27,0
Kokstad			
Kuruman	30	13	
Ladismith			7,0
Langebaanweg	22	14	1,1
Maclear			
Mafeking	32	19	
Matatiele			
Mosselbaai	20	14	17,5
Okiep	18	9	
Oudtshoorn	24	14	14,3
Petrusville			
Piketberg			2,0
Pofadder	21	9	
Port Elizabeth	28	18	13,4
Port Nolloth	18	12	
Prieska	26	10	
Queenstown	32	12	1,0
Riversdale	22	13	22,3

KAAP - CAPE	MAX	MIN	RRR
Robertson	19	15	12,5
Sheeprun	31	17	0,4
Somerset East	35	14	
Steynsburg			
Steytlerville			
Strydenburg			
Sutherland	14	7	2,0
Swellendam			30,3
Tarkastad	19	12	12,0
Touwsrivier	26	14	
Twee Riviere			
Uniondale			
Upington	24	11	
Vanwyksvlei	20	8	0,3
Victoria West			
Vredendal	23	14	
Vryburg	32	13	1,0
Williston			
Willowmore	25	11	0,4
Walvisbaai Radio			20,0
			8,5

TRANSKEI	MAX	MIN	RRR
Butterworth			
Cala			
Idutywa			
Mbashe			
Port St. Johns			
Umtata	35	17	4,5

LESOTHO	MAX	MIN	RRR
Butha-Buthe			
Maseru	28	18	
Ox-Bow			
Paray			
Mafeteng			

SWAZILAND	MAX	MIN	RRR
Bulembu			
Manzini (Matsapa)	33	18	

S.W.A.	MAX	MIN	RRR
Aroab			
Bethanien			
Dordabis			
Gobabeb	30	10	
Gobabis	29	16	9,6
Grootfontein	27	17	
J.G. Strijdom	25	13	
Kalkfeld			
Karasburg			
Karibib			
Keetmanshoop	23	9	
Kub			
Luderitz	22	13	
Mariental	29	14	
Möwe	20	15	
Ohopoho			
Okahandja			
Okaukeujo	27	16	
Ondangwa	26	19	1,7
Otavi			
Otjiwarango			
Outjo			
Rehoboth			
Rundu	28	21	
Steinhausen			
Tsumeb			
Uis	26	11	
Walvisbaai	18	12	
Windhoek	23	13	0,2
Zwartkop	27	14	3,8

BOTSWANA	MAX	MIN	RRR
Francistown	25	20	
Gaborone	33	20	
Gumtsi	32	19	0,2
Lobatse			
Mahalapye	29	20	4,3
Maun	32	21	2,5
Serowe			
Shakawe			
Tsabong	33	17	
Tshane	34	18	2,1

REPUBLIEK VAN SUID-AFRIKA

REPUBLIC OF SOUTH AFRICA

DAAGLIKSE WEERBULLETIN

CENTRAL
LIBRARY
JUL 18 1979
N.O.A.A.
U. S. Dept. of Commerce

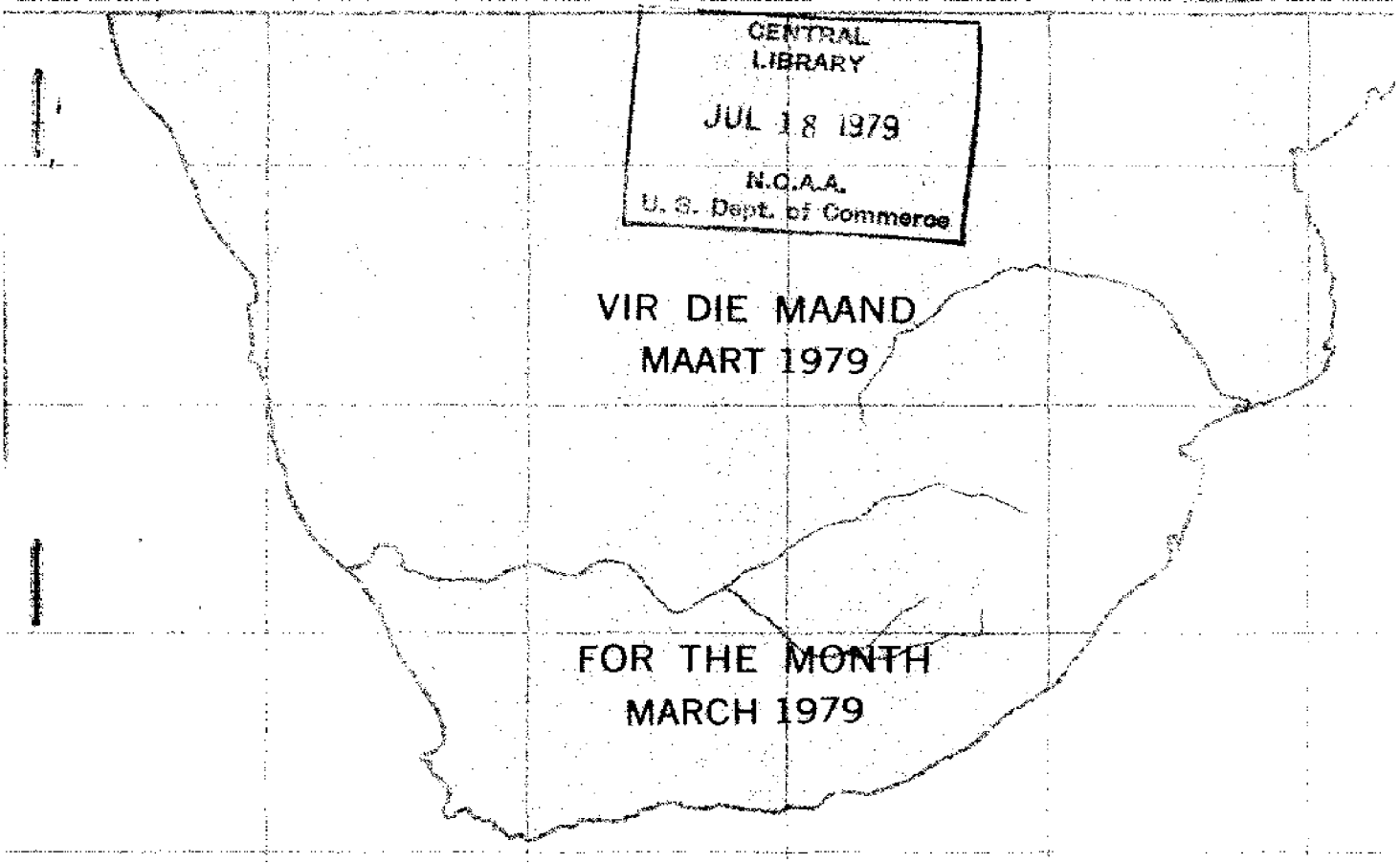

VIR DIE MAAND
MAART 1979

FOR THE MONTH
MARCH 1979

DAILY WEATHER BULLETIN

G.P.-5 (L) **SYNOPTIC WEATHER MAP** 12h00 GMT–14h00 SAST 1979-03-01 **SINOPTIESE WEERKAART** TV4/42

INFERENCE A ridge of high pressure is pushing in south of the continent and the low over Botswana will move somewhat south-westwards with general rain and showers in the vicinity of this system. Cooler weather with showers will move in over South-West ~~Cape tomorrow~~.

AFLEIDING 'n Wig van hoë druk stoot suid van die land in sodat die laag oor Botswana effens suidweswaarts sal beweeg en algemene reën en buie sal in die omgewing van die stelsel voorkom. Koeler weer met buie sal môre oor Suidwes-Kaap inbeweeg.

DAAGLIKSE WEERBULLETIN

Maksimum en Minimum Temperatuur (°C) en Reënval (RRR) in mm vir die 24 uur geëindig om 08 h 00 SAST op

WEERBURO/WEATHER BUREAU
DEPT. VAN VERVOER/ DEPT. OF TRANSPORT

1979-03-02

DAILY WEATHER BULLETIN

Maximum and minimum Temperatures (°C) and Rainfall (RRR) in mm for the 24 hours ended at 08 h 00 on

TV4/41

TRANSVAAL	MAX	MIN	RRR
Barberton			
Belfast			
Bethal	28	15	
Despoort Onbekend	26	14	
Brits			
Bronkhorstspruit			
Carletonville			
Carolina	26	14	1,0
Die Bron			
Dalareyville			
Delmas			
Fleur de Lys			
Ermelo			
Giyani			
Groblersdal			
Heidelberg			
Jan Kempdorp			
Jan Smutslughawe	27	16	
Joubert Park (JHB.)	26	16	0,2
Klerksdorp			
Kroondal (Rustenb.)	31	17	11,0
Krugersdorp	27	16	2,5
Levubu	23	20	39,6
Lichtenburg			
Loskopdam			
Loskopkanale			
Louis Trichardt			24,6
Lydenburg	27	16	8,0
Marble Hall			2,5
Mara	29	20	30
Marnitz	31	20	
Messina	28	22	16,0
Middelburg			
Nelspruit	31	19	33,4
Nylstroom			9,6
Phalsborwa	28	19	48,3
Pietersburg	26	19	0,7
Piet Retief	27	14	1,0
Potchefstroom	28	19	
Potgietersrus	31	20	
Pretoria	31	19	
Pretoriuskop			25,0
Schweizer-Reneke			
Shukuza	32	21	20,0
Standerton	29	15	
Thabazimbi			
Tom Burke			
Tzaneen	26	20	24,5
Vaalwater	31	17	
Ventersdorp			
Vereeniging			
Volksrust			1,2
Warmbad	31	19	
Waterval-Boven			9,5
Witbank			
Wolmaransstad			
Zeerust			
Hoedspruit	27	21	38,1

NATAL	MAX	MIN	RRR
Cape St. Lucia	27	19	0,2
Cedara	21	15	
Dundee			
Durban			
Eshowe			
Estcourt	25	16	
Himeville			3,5
Hluhluwe			
Jozini			
Ladysmith			
Louis Bothalughawe	26	21	
Melmoth			
Mkuze			
Newcastle	29	14	
Pietermaritzburg			
Port Shepstone	25	18	0,6
Van Reenen			6,5
Vryheid			
Waterford (Underberg)	16	11	15,0
Kaltbrunn	17	11	3,5
Mariannhill			12,5

O.V.S. - O.F.S.	MAX	MIN	RRR
Bothaville			
Bethlehem	27	13	10,9
Bloemfontein			
Bultfontein			
Clocolan			
Fauresmith	24	10	
Fitzburg			1,0
Frankfort	19	16	1,3
Harrismith			
Hoopstad	23	15	
Heilbron			
JBM Hertzoglughawe	24	13	0,2
Koppies			
Kroonstad	30	18	
Lindley			
Modderpoort			
Petrusburg			
Philippolis			
Reddersburg			
Reits			
Vrede			5,5
Warden			24,0
Welkom			
Wepener	24	15	
Winburg			
Zastron			

KAAP - CAPE	MAX	MIN	RRR
Aberdeen			
Addo			
Agulhas	22	16	3,0
Alexander Bay	24	13	
Aliwal North	23	10	
Beaufort West	22	12	
Bosgoedhergdam			
Brandvlei			
Caledon			
Calitzdorp			
Calvinia	23	4	
Cape Columbine	21	14	
Cape St. Francis	21	14	
Cape Town (D.F. Malan)	21	15	0,1
Cape Town (Newlands)			
Carnarvon			
Ceres			
Colesberg			
Cradock			
De Aar	23	11	
Döhne	22	11	
Douglas	25	12	
East London	25	16	
Elsenburg			
Fort Beaufort			
Fraserburg	22	9	
Garies			
George	22	13	
Graaff-Reinet	22	11	
Grahamstown			
Greatfontein (Middelburg)	20	4	
Hopetown			
Jansenville			
Joubertina			
Knappunt	22	19	0,7
Kimberley	24	11	
Knysna			
Kokstad			
Kuruman	26	10	
Ladismith			2,0
Langebaanweg	23	13	
Maclear			15,0
Mafeking	29	19	0,2
Matatiele			
Masselbaai	22	17	
Okiep	24	11	
Oudtshoorn	24	14	
Petrusville			
Piketberg			
Pofadder	23	10	
Port Elisabeth	23	14	
Port Nolloth	20	11	
Prieska	25	13	
Queenstown	23	13	
Riversdale	24	13	

KAAP - CAPE	MAX	MIN	RRR
Robertson	25	14	
Sheeprun	17	13	4,0
Somerset East	22	10	
Steynsburg			
Steytlerville			
Strydenburg			
Sutherland	19	2	
Swellendam			0,3
Tarkastad			
Touwsrivier	23	9	
Twee Riviere	26	11	
Uniondale			
Upington	26	12	
Vanwyksvlei	23	11	
Victoria West			
Vredendal	25	11	
Vryburg	25	11	
Williston			
Willowmore	21	10	

TRANSKEI	MAX	MIN	RRR
Butterworth			
Cala			
Idutywa			
Mbashe			
Port St. Johns	23	19	1,2
Umtata	19	16	1,7

LESOTHO	MAX	MIN	RRR
Butha-Buthe			
Maseru	19	17	
Ox-Bow			
Paray			
Mafeteng			

SWAZILAND	MAX	MIN	RRR
Bulembu			
Mapzipi (Matsapa)	31	18	13,0
Onbekend			33,7

S.W.A.	MAX	MIN	RRR
Aroab			
Bethanien			
Derdabis			
Gobabeb	27	12	
Gobabis	29	14	
Grootfontein	30	16	
J.G. Strijdom	26	15	10,8
Kalkfeld			
Karasburg			
Karibib			
Keetmanshoop	25	12	
Kub			
Luderitz	22	15	
Mariental	27	13	
Mine	20	15	
Okapoho			
Okahandja			
Okaukuejo	28	12	
Ondangua	26	16	
Otavi			
Otjiwarango			
Outja			
Rehoboth			
Rundu	27	20	9,4
Steinhausen			
Tsumeb			
Uis	27	11	
Walvisbaai	19	14	
Windhoek	26	14	3,8
Aminuis	28	12	

BOTSWANA	MAX	MIN	RRR
Francistown	25	21	12,5
Gaberone	32	19	
Gantsi	29	17	
Lobatse			
Mahalapye	31	21	3,3
Maun	31	20	12,4
Serowe			
Shakawe	27	19	6,0
Tsabong	30	12	
Tshane	27	15	

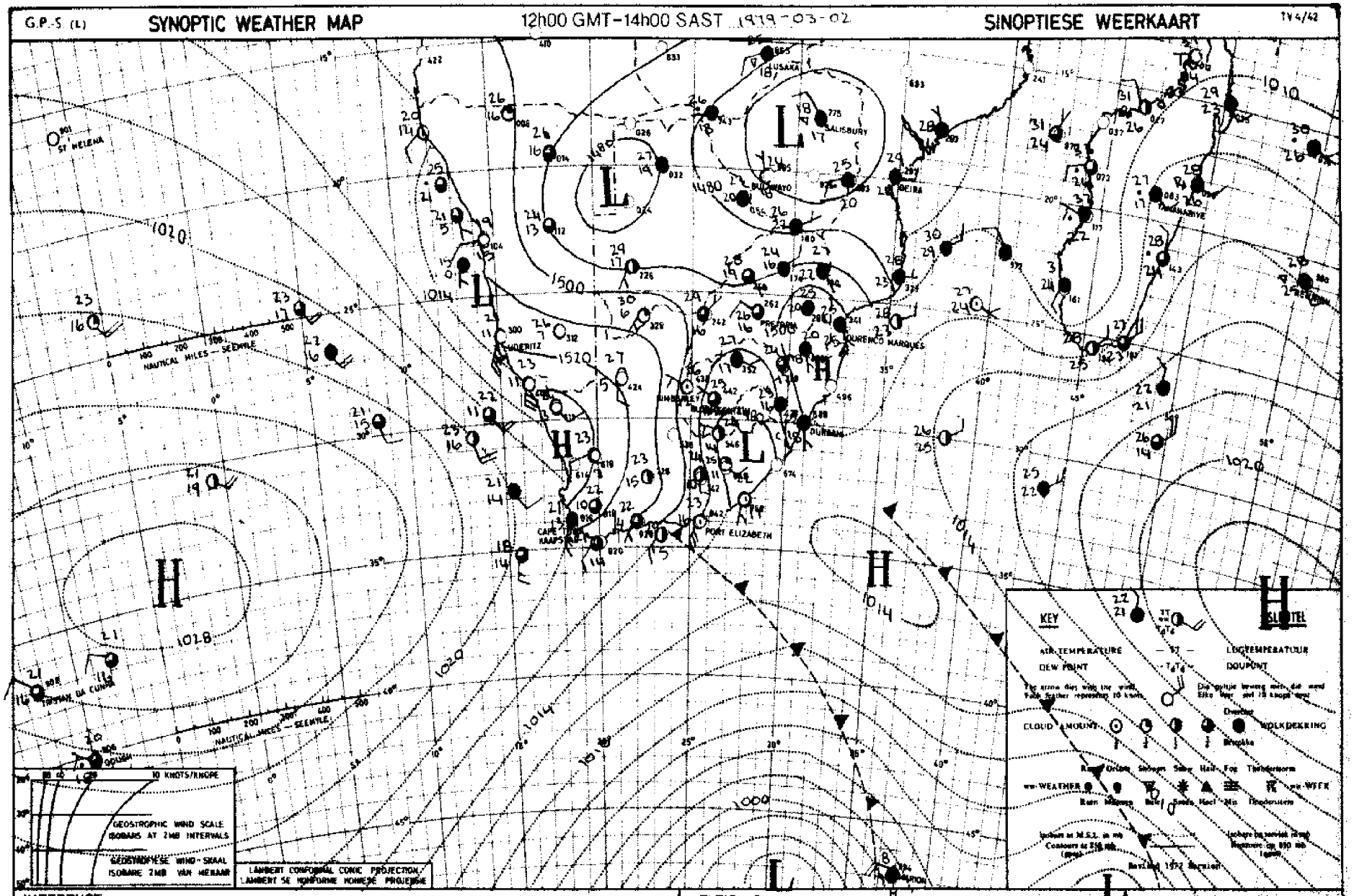

INFERENCE

With moist air in circulation over the eastern half of the country fairly general showers will occur east of the trough extending north-westwards over the Free State. Cooler weather with showers will spread behind the cold front to Eastern Cape and Natal.

AFLEIDING

Met vogtige lug in sirkulasie oor die oostelike helfte van die land sal taamlik algemene buie voorkom oos van die trog wat noordwaeswaarts oor die Vrystaat strek. Koeler weer met buie sal agter die koufront na Oos-Kaap en Natal uitbrei.

DAAGLIKSE WEERBULLETIN

Maksimum en Minimum Temperatuur (°C) en Reënval (RRR) in mm vir die 24 uur geëindig om 08 h 00 SAST op

WEERBURO/WEATHER BUREAU
DEPT. VAN VERVOER/ DEPT. OF TRANSPORT

1979-03-03

DAILY WEATHER BULLETIN

Maximum and minimum Temperatures (°C) and Rainfall (RRR) in mm for the 24 hours ended at 08 h 00 on

TVB/63

TRANSVAAL	MAX	MIN	RRR
Barberton			
Belfast			
Bethal	25	15	5,5
Boespoort (Onverdacht)	26	14	7,2
Brits			
Brunkhorstspruit			
Carletonville			
Carolina	23	15	
Ohrigstad			22,0
Delareyville			
Delmas			
Fleur de Lys			
Ermelo			
Giyani			
Groblersdal			0,2
Heidelberg			5,5
Jan Kempdorp			
Jan Smutslaughawe	25	15	29,5
Joubert Park (JHB.)			
Klerksdorp			
Kroondal (Rustenb.)	23	18	14,8
Krugersdorp	25	12	13,0
Levubu	23	21	17,1
Lichtenburg			
Loskopdam			
Loskopkunale			
Louis Trichardt			
Lydenburg			
Marble Hall			8,5
Mara	27	20	
Marnitz	30	20	
Messina	28	22	18,0
Middelburg			2,5
Nelspruit	27	29	5,6
Nylstroom			
Phalaborwa	27	20	3,2
Pietersburg	26	19	0,4
Piet Retief			
Potchefstroom	29	16	15,5
Potgietersrus	28	19	2,0
Pretoria	29	17	43,5
Pretoriuskop			11,0
Schweizer-Reneke			
Shukuza	30	23	36,5
Standerton	24	16	5,6
Thabazimbi			7,0
Tom Burke			
Tzaneen	24	20	9,0
Vaalwater	30	17	16,5
Ventersdorp			
Vereeniging			
Volksrust			
Warmbad	30	17	32,0
Waterval-Boven			
Witbank			
Wolmaransstad			
Zeerust			
Hoedspruit	28	21	2,0

NATAL	MAX	MIN	RRR
Cape St. Lucia	27	20	11,0
Cedara	23	16	54,9
Dundee			
Durban			
Eshowe			
Estcourt	24	16	48,2
Himeville			
Hluhluwe			
Jozini			
Ladysmith			
Louis Bothalughawe	26	20	11,2
Melmoth			
Mkuze			
Newcastle			
Pietermaritzburg			31,0
Port Shepstone	24	19	27,5
Van Reenen			10,0
Vryheid			
Waterford (Underberg)			5,0
Yokstad	22	13	6,8
Matatiele			6,0

O.V.S. - O.F.S.			
Bothaville			
Bethlehem	22	16	
Bloemfontein			
Bultfontein			
Clocolan			
Fauresmith	26	12	
Fickburg			
Frankfort	25	16	
Harrismith			
Hoopstad	29	13	
Heilbron			
JBM Hertzoglughawe	21	11	
Koppies			
Kroonstad	27	16	1,0
Lindley			
Modderpoort			
Petrusburg			
Philippolis			
Reddersburg			
Reitz			
Vrede			5,0
Warden			
Welkom			
Wepener	25	14	
Winburg			
Zastron			26,9

KAAP - CAPE	MAX	MIN	RRR
Aberdeen			
Addo			
Agulhas	21	15	0,2
Alexander Bay	23	13	
Aliwal North	26	14	
Beaufort West	26	14	
Boegoebergdam			
Brandvlei			
Caledon			
Calitzdorp			
Calvinia	24	7	
Cape Columbine	21	12	
Cape St. Francis	21	16	
Cape Town (D.F. Malan)	22	15	
Cape Town (Newlands)			0,3
Carnarvon			
Ceres			
Colesberg			
Cradock			
De Aar	27	12	
Döhne	23	11	5,0
Douglas	29	13	
East London	24	17	
Elsenburg			
Fort Beaufort			
Fraserburg	26	10	
Garies			
George	22	13	5,0
Graaff-Reinet	25	13	
Grahamstown			
Grootfontein (Middelburg)	24	11	
Hopetown			
Jansenville	28	XX	
Joubertina			
Kaappunt	21	15	
Kimberley	28	12	
Knysna			
Kokstad			
Kuruman	28	12	
Ladismith			5,0
Langebaanweg	24	13	
Maclear			
Mafeking	30	16	2,3
Matatiele			
Mosselbaai	22	15	0,1
Okiep	25	10	
Oudtshoorn			
Petrusville			
Piketberg			
Pofadder	26	13	
Port Elizabeth	23	16	0,1
Port Nolloth	19	11	
Prieska	29	19	
Queenstown	25	13	5,2
Riversdale	23	14	0,1

KAAP - CAPE	MAX	MIN	RRR
Robertson	24	14	
Sheeprun	21	12	1,5
Somerset East	24	12	1,0
Steynsburg			
Steytlerville			
Strydenburg			
Sutherland	21	5	
Swellendam			0,8
Tarkastad			
Touwarivier	27	10	
Twee Riviere	29	13	
Uniondale			
Upington	29	12	
Vanwyksvlei			
Victoria West	28	14	
Vredendal	25	12	
Vryburg	31	11	
Williston			
Willowmore	23	12	

TRANSKEI			
Butterworth			
Cala			
Idutywa			
Mbashe			
Port St. Johns	26	18	22,6
Umtata	24	14	0,5

LESOTHO			
Butha-Buthe			
Maseru	17	16	3,0
Ox-Bow			
Paray			
Mafeteng			

SWAZILAND			
Bulembu			
Manzini (Matsapa)			

S.W.A.	MAX	MIN	RRR
Aroab			
Bethanien			
Dordabis			
Gobabeb	28	12	
Gobabis	27	12	
Grootfontein	27	15	
J.G. Strijdom	27	10	
Kalkfeld			
Karasburg			
Karibib			
Keetmanshoop	28	13	
Kub			
Luderitz	22	14	
Mariental	28	12	
Mowe	21	16	
Okopoko			
Okahandja			
Okaukuejo	29	12	
Ondangwa	26	18	
Otavi			
Otjiwarongo			
Outjo			
Rehoboth			
Rundu	23	19	19,5
Steinhausen			
Tsumeb			
Uis	29	14	
Walvisbaai	20	12	
Windhoek	26	14	
Swakopmund	28	12	

BOTSWANA			
Francistown			
Gaborone			
Gantsi			
Lobatse			
Mahalapye			
Maun			
Serowe			
Shakawe			
Tsabong			
Tshane			

G.P.-S. (L) **SYNOPTIC WEATHER MAP** 12h00 GMT – 14h00 SAST/1979 03 04 03 **SINOPTIESE WEERKAART** TV 4/42

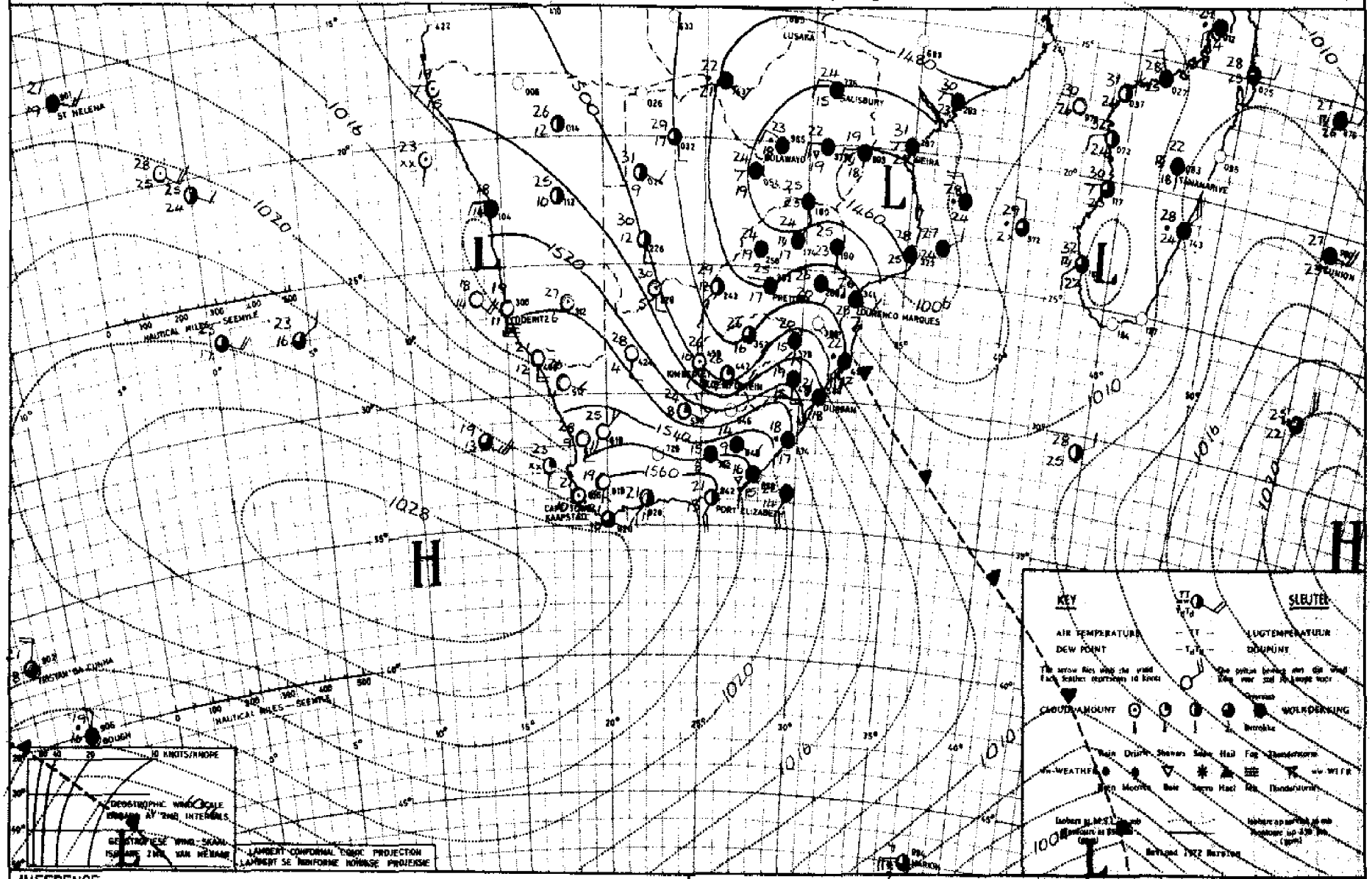

INFERENCE A strong cell of high pressure is pushing south of the continent and cool moist air will move in over Natal and Transvaal and fairly general showers will occur tonight with the pushing in of the cool air. It will become warmer over the western parts tomorrow.

AFLEIDING 'n Sterk sel van hoë druk stoot suid van die land in en koel vogtige lug sal oor Natal en Transvaal inbeweeg. Vanaand algemene buie sal vannag voorkom met die instoot van die koel lug. Oor die weste-like dele sal dit môre warmer word.

DAAGLIKSE WEERBULLETIN

Maksimum en Minimum Temperatuur (°C) en Reënval (RRR) in mm vir die 24 uur geëindig om 08 h 00 SAST op

WEERBURO/WEATHER BUREAU
DEPT. VAN VERVOER/ DEPT. OF TRANSPORT

1979 -03-05

DAILY WEATHER BULLETIN

Maximum and minimum Temperatures (°C) and Rainfall (RRR) in mm for the 24 hours ended at 08 h 00 on

TV4/83

TRANSVAAL	MAX	MIN	RRR
Barberton			
Belfast			
Bethal	21	8	
Bonspoort Ohrigstad	25	13	
Brits			
Bronkhorstspruit			38,0
Carletonville			
Carolina			
Rio Bron			
Delareyville			
Delmas			22,5
Fleur de Lys			
Erwelo			
Giyani			
Groblersdal			12,0
Heidelberg			19,5
Jan Kempdorp			
Jan Smutslughawe	22	9	
Joubert Park (JHB.)			
Klerksdorp			
Kroondal (Rustenb.)	27	16	
Krugersdorp	24	13	
Levubu	22	14	1,1
Lichtenburg			
Loskopdam			
Loskophanale			8,0
Louis Trichardt			
Lydenburg	24	7	6,0
Marble Hall			
Mara	22	13	
Marnitz			
Messina	25	16	
Middelburg			
Nelspruit	23	12	
Nylstroom			
Phalaborwa	24	15	
Pietersburg	22	13	
Piet Retief	16	10	0,2
Potchefstroom	26	13	
Potgietersrus	25	16	
Pretoria	25	14	
Pretoriuskop			
Schweizer-Reneke			
Skukuza	25	13	
Standerton	27	9	
Thabazimbi			
Tom Burke			
Tzaneen	24	14	
Vaalwater	26	15	1,3
Ventersdorp			
Vereeniging			
Volksrust			6,5
Warmbad			
Waterval-Boven			
Witbank			10,6
Wolmaransstad			
Zeerust			
Hoopdalspruit	25	14	

NATAL	MAX	MIN	RRR
Cape St. Lucia	23	15	6,7
Cedara	18	9	1,6
Dundee			0,5
Durban			0,3
Eshowe			4,5
Estcourt	17	11	0,4
Himeville			5,0
Hluhluwe			1,0
Jozini			
Ladysmith			
Louis Bothalughawe	23	18	0,4
Melmoth			29,0
Mkuze			
Newcastle	18	12	
Pietermaritzburg			2,0
Port Shepstone	22	16	0,4
Van Reenen			1,0
Vryheid			
Waterford (Underberg)	14	7	4,0
Kokstad	17	10	

O.V.S. - O.F.S.	MAX	MIN	RRR
Bothaville			
Bethlehem	21	8	
Bloemfontein			
Bultfontein			
Clocolan			
Fauresmith	25	8	
Fickburg			
Frankfort	22	8	
Harrismith			
Hoopstad	27	11	
Heilbron			
JBM Hertzoglughawe	25	9	
Koppies			
Kroonstad	26	11	
Lindley			
Modderpoort			
Petrusburg			
Philippolis			
Reddersburg			
Reitz			
Vrede			2,0
Warden			
Welkom			
Wepener	24	7	
Winburg			
Zastron			

KAAP - CAPE	MAX	MIN	RRR
Aberdeen			
Addo			
Agulhas	22	18	
Alexander Bay	23	15	
Aliwal North	22	6	
Beaufort West	23	10	
Boegoebergdam			
Brandvlei			
Caledon			
Calitzdorp			
Calvinia	27	11	
Cape Columbine	24	12	
Cape St. Francis	22	10	
Cape Town (D.F. Malan)	28	13	
Cape Town (Newlands)			
Carnarvon			
Ceres			
Colesberg			
Cradock			
De Aar	25	9	
Döhne	18	10	0,5
Douglas	28	11	
East London	21	15	
Elsenburg			
Fort Beaufort			
Fraserburg	14	8	
Garies			
George	22	11	
Graaff-Reinet	22	12	
Grahamstown			
Grootfontein (Middelburg)	20	4	
Hopetown			
Jansenville	24	8	
Joubertina			
Kaappunt	21	14	
Kimberley	26	10	
Knysna			
Kokstad			
Kuruman	28	10	
Ladismith			
Langebaanweg			
Maclear			13,5
Mafeking	29	17	
Matatiele			
Mosselbaai	19	16	
Okiep	30	18	
Oudtshoorn			
Petrusville			
Piketberg			
Pofadder	29	17	
Port Elizabeth	23	17	
Port Nolloth	17	13	
Prieska	29	12	
Queenstown			
Riversdale	29	12	

KAAP - CAPE	MAX	MIN	RRR
Robertson	27	10	
Sheeprun	18	10	0,4
Somerset East	20	9	
Steynsburg			
Steytlerville			
Strydenburg			
Sutherland	23	1	
Swellendam			
Tarkastad			
Touwsrivier	29	10	
Twee Riviere	31	13	
Uniondale			
Upington	30	13	
Vanwyksvlei	28	12	
Victoria West			
Vredendal	22	14	
Vryburg	29	10	
Williston			
Willowmore	20	10	

TRANSKEI	MAX	MIN	RRR
Butterworth			
Cala			
Idutywa			
Mbashe			
Port St. Johns	21	16	8,4
Umtata	19	12	0,5

LESOTHO	MAX	MIN	RRR
Butha-Buthe			
Maseru	23	10	
Ox-Bow			
Paray			
Mafeteng			

SWAZILAND	MAX	MIN	RRR
Bulembu			
Manzini (Matsapa)	22	13	

S.W.A.	MAX	MIN	RRR
Aroab			
Bethanien			
Dordabis			
Gobabeb	28	11	
Gobabis	28	12	
Grootfontein	29	13	
J.G. Strijdom	27	11	
Kalkfeld			
Karasburg			
Karibib			
Keetmanshoop	31	13	
Kub			
Luderitz	15	12	
Mariental	31	13	
Möwe	20	16	
Okapoke			
Okahandja			
Okaukuejo	31	15	
Ondangwa	28	18	
Otavi			
Otjiwarango			
Outjo	30	13	
Rehoboth			
Rundu	30	15	
Steinhausen			
Tsumeb			
Uis			
Walvisbaai	20	19	
Windhoek	29	13	

BOTSWANA	MAX	MIN	RRR
Francistown	33	16	
Gaborone	31	17	
Gantsi	33	13	
Lobatse			
Mahalapye	29	17	
Maun	32	18	
Serowe			
Shakawe	31	17	
Tsabong	31	12	
Tshane	30	17	

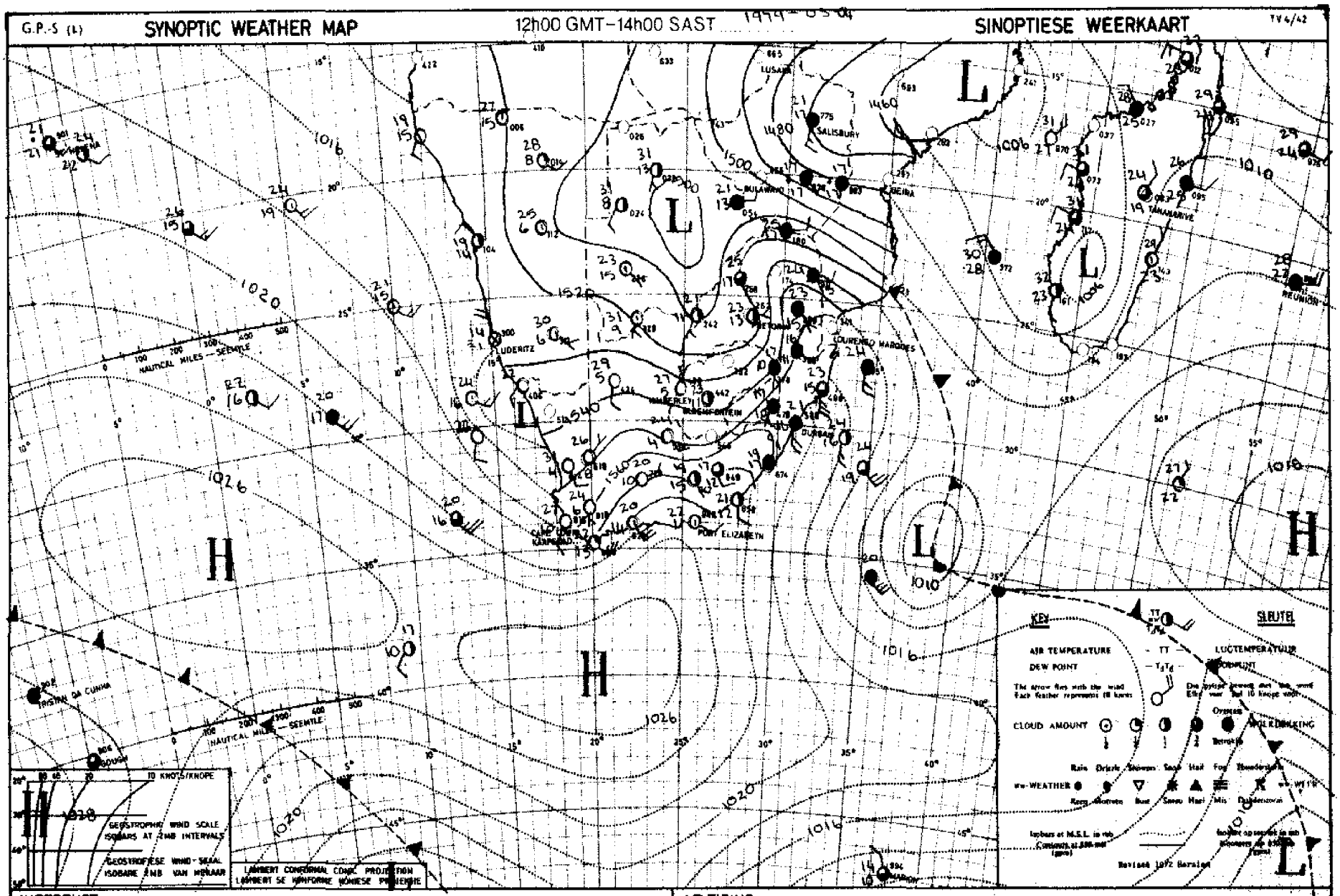

INFERENCE

The cell of high pressure south of the continent is moving eastwards and the cool weather over the eastern parts with light showers will persist but it will remain fine and warm over the western half of the country.

AFLEIDING

Die sel van hoë druk suid van die land beweeg oosweerts en die koel weer oor die oostelike dele sal voortduur met ligte buie maar oor die westelike helfte van die land sal dit mooiweer en warm bly.

DAAGLIKSE WEERBULLETIN

Maksimum en Minimum Temperatuur (°C) en Reënval (RRR) in mm vir die 24 uur geëindig om 08 h 00 SAST op

WEERBURO/WEATHER BUREAU
DEPT. VAN VERVOER/ DEPT. OF TRANSPORT

1979-03-04

DAILY WEATHER BULLETIN

Maximum and minimum Temperatures (°C) and Rainfall (RRR) in mm for the 24 hours ended at 08 h 00 on

TRANSVAAL	MAX	MIN	RRR
Barberton			
Belfast			
Bethal			
Bosspoort Ottosdal	27	13	
Brits			
Broekhorstspruit			
Carletonville			
Carolina	23	9	13,5
Die Bron			
Delareyville			
Delmas			
Fleur de Lys			
Ermelo			
Giyani			
Groblersdal			
Heidelberg			
Jan Kempdorp			
Jan Smutslughawe	25	11	0,7
Joubert Park (JHB.)			
Klerksdorp			
Kroondal (Rustenb.)	28	14	
Krugersdorp	26	15	
Lavubu	24	17	44,1
Lichtenburg			
Loskopdam			
Loskopkanale			
Louis Trichardt			
Lydenburg			4,0
Marble Hall			
Mara	26	16	35,5
Marnitz	26	18	0,2
Messina	25	21	20,0
Middelburg			
Nelspruit	26	17	24,0
Nylstroom			25,9
Phalaborwa	27	17	20,5
Pietersburg	27	17	53,0
Piet Retief	21	12	16,2
Potchefstroom	26	15	
Potgietersrus	28	19	
Pretoria	27	15	9,5
Pretoriuskop			44,0
Schweizer-Reneke			
Skukuza	27	19	3,5
Standerton	29	10	3,0
Thabazimbi			
Tom Burke			
Tzaneen	27	16	35,5
Vaalwater	26	16	17,8
Ventersdorp			
Vereeniging			
Volksrust			3,5
Warmbad	26	18	36,5
Waterval-Boven			
Witbank			
Wolmaransstad			
Zeerust			
Koedoespan	28	19	3,2

NATAL	MAX	MIN	RRR
Cape St. Lucia	25	16	37,5
Cedara	17	11	2,1
Dundee			
Durban			13,0
Eshowe			
Estcourt	21	12	5,8
Howeville			
Hluhluwe			22,0
Jozini			
Ladysmith			
Louis Bothalughawe	24	16	14,0
Melmoth			
Mkuze			
Newcastle	20	11	7,0
Pietermaritzburg			4,5
Port Shepstone	21	16	12,1
Van Reenen			
Vryheid			
Waterford (Underberg)	16	8	13,9
Kokstad	14	8	1,4
Matatiele			6,5

O.V.S. - O.F.S.			
Bothaville			
Bethlehem	26	9	
Bloemfontein			
Bultfontein			
Clocolan			
Fauresmith	26	7	
Fichburg			
Frankfort	28	9	0,4
Harrismith			
Hoopstad	28	12	
Hailbron			
JBM Hertzoglughawe	27	7	
Koppies			
Kroonstad	29	11	
Lindley			
Modderpoort			
Petrusburg			
Philippolis			
Reddersburg			
Reitz			
Vrede			
Warden			
Welkom			
Wepener	25	8	
Winburg			
Zastron			

KAAP - CAPE	MAX	MIN	RRR
Aberdeen			
Addo			
Agulhas	21	16	0,4
Alexander Bay	27	11	
Aliwal North	22	8	
Beaufort West	21	10	
Boegoeberg dam			
Brandvlei			
Caledon			
Calitzdorp			
Calvinia	26	10	
Cape Columbine	19	13	
Cape St. Francis	21	14	0,5
Cape Town (D.F. Malan)	23	13	
Cape Town (Newlands)			
Carnarvon			
Ceres			
Colesberg			
Cradock			
De Aar	25	7	
Dihne	13	10	3,5
Douglas	29	12	
East London	19	13	18,0
Elsenburg			
Fort Beaufort			
Fraserburg	20	7	
Garies			
George	19	11	0,3
Graaff-Reinet	18	7	
Grahamstown			
Grootfontein (Middelburg)	18	4	
Hopetown			
Jansenville	22	xx	
Joubertina			
Knappaat	19	14	
Kimberley	28	9	
Knysna			
Kokstad			
Kuruman	29	11	
Ladismith			
Langebaanweg	26	15	
Maclear			
Mafeking	30	16	
Matatiele			
Messelbaai	21	17	
Okiep	28	15	
Oudtshoorn	28	9	
Petrusville			
Piketberg			
Pofadder			
Port Elizabeth	22	13	
Port Nolloth	18	9	
Prieska	29	11	
Queenstown	15	9	
Riversdale	22	13	

KAAP - CAPE	MAX	MIN	RRR
Robertson	23	11	
Sheeprun	14	9	5,0
Somerset East	15	10	1,0
Steynsburg			
Steytlerville			
Strydenburg			
Sutherland	20	5	
Swellendam			
Tarkastad			
Touwsrivier	20	8	
Twee Riviere	30	13	
Uniondale			
Upington	31	16	
Vanwyksvlei	27	11	
Victoria West			
Vredendal	28	14	
Vryburg	30	12	
Williston			
Willowmore	19	11	

TRANSKEI	MAX	MIN	RRR
Butterworth			
Cala			
Idutywa			
Mbashe			
Port St. Johns	19	17	20,0
Umtata	15	11	2,6

LESOTHO	MAX	MIN	RRR
Butha-Buthe			
Maseru			
Ox-Bow			
Paray			
Mafeteng			

SWAZILAND	MAX	MIN	RRR
Bulembu			
Manzini (Matsapa)	22	16	22,0

S.W.A.	MAX	MIN	RRR
Aroab			
Bethanien			
Bordabis			
Gobabeb	29	11	
Gobabis	27	13	
Grootfontein	28	15	
J.G. Strijdom	27	12	
Kalkfeld			
Karasburg			
Karibib			
Keetmanshoop	29	14	
Kub			
Luderitz	30	13	
Mariental	29	12	
Mile	21	17	
Okopoko			
Okahandja			
Okaukuejo	29	14	
Ondangwa	28	18	
Otavi			
Otjiwarongo			
Outjo			
Rehoboth			
Rundu	29	19	1,6
Steinhausen			
Tsumeb			
Vis			
Walvisbaai	18	15	
Windhoek	27	13	1,3
Swartmodder	29	13	

BOTSWANA	MAX	MIN	RRR
Francistown			
Gaborone			
Gantsi			
Lobatse			
Mahalapye			
Maun			
Serowe			
Shakawe			
Tsabong			
Tshane			

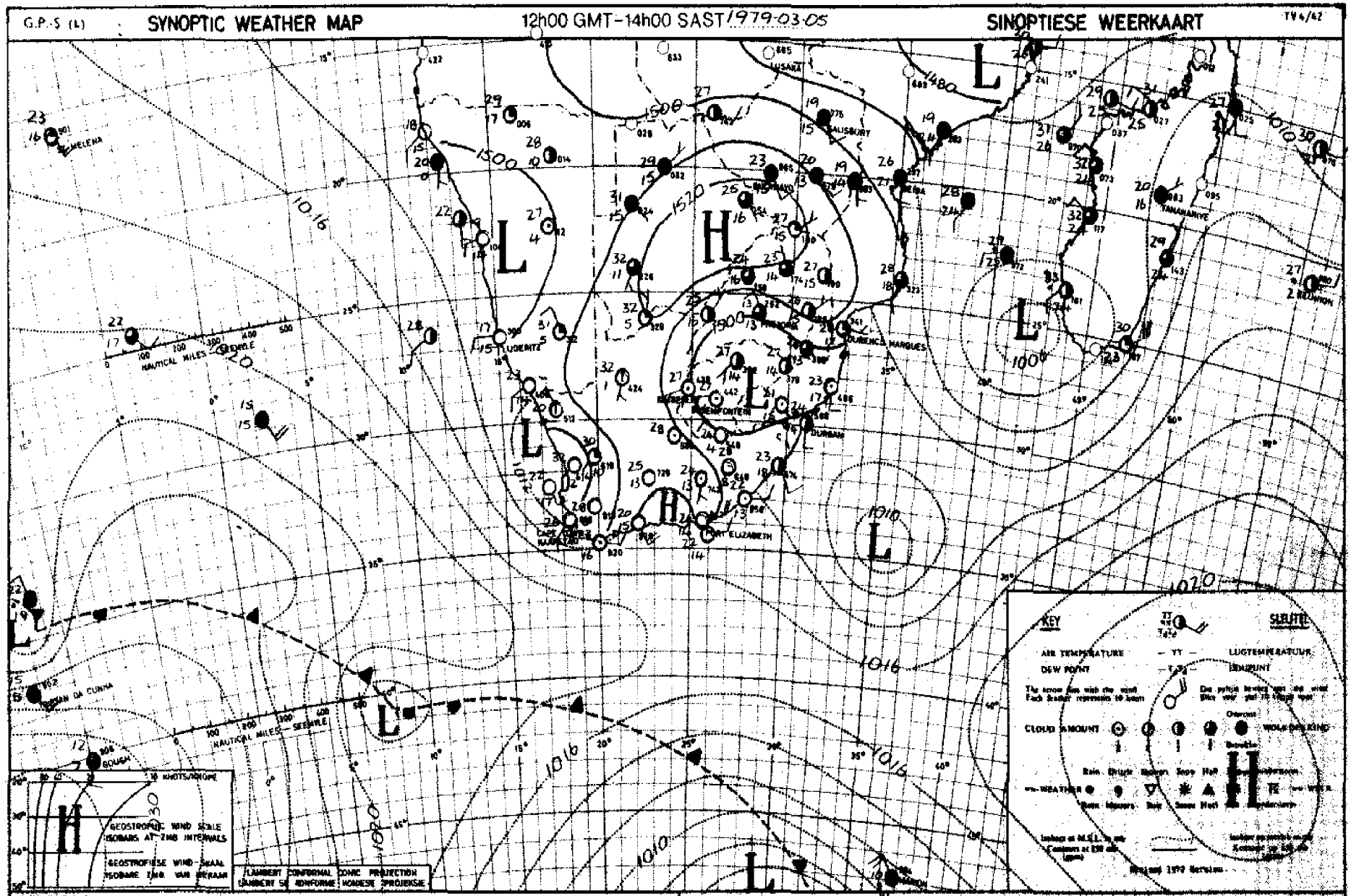

INFERENCE The frontal system south-west of the continent is moving south-eastwards and the trough to the east is moving eastwards. It will thus be fine over most of the country and it will become warmer.

AFLEIDING Die frontale stelsel suidwes van die land beweeg suidoostwaarts terwyl die trog oos van die land ooswaarts beweeg. Oor die meeste dele van die land sal dit dus mooiweer wees en warmer word.

DAAGLIKSE WEERBULLETIN

Maksimum en Minimum Temperatuur (°C) en Reënval (RRR) in mm vir die 24 uur geëindig om 08 h 00 SAST op

WEERBURO/WEATHER BUREAU
DEPT. VAN VERVOER/ DEPT. OF TRANSPORT

1979-03-06

DAILY WEATHER BULLETIN

Maximum and minimum Temperatures (°C) and Rainfall (RRR) in mm for the 24 hours ended at 08 h 00 on

TV4/43

TRANSVAAL	MAX	MIN	RRR
Barberton			
Belfast			
Bethal	25	11	
~~Bospoort~~ Ohrigstad	26	10	
Brits			
Bronkhorstspruit			
Carletonville			
Carolina			
Die Bron			
Delareyville			7.0
Delmas			
Fleur de Lys			
Ermelo			
Giyani			
Groblersdal			
Heidelberg			
Jan Kempdorp			
Jan Smutslughawe	24	15	0.4
Joubert Park (JHB.)	24	15	
Klerksdorp			
Kroondal (Rustenb.)	27	13	
Krugersdorp	25	11	
Levubu	26	16	
Lichtenburg			
Loskopdam			
Loskopkanale			
Louis Trichardt			
Lydenburg	25	12	
Marble Hall			
Mara	27	13	
Marnitz	28	12	
Messina			
Middelburg			
Nelspruit	26	16	
Nylstroom			
Phalaborwa	28	20	
Pietersburg	25	14	
Piet Retief	25	12	
Potchefstroom	28	12	
Potgietersrus	27	16	
Pretoria	26	15	
Pretoriuskop			
Schweizer-Reneke			
Skukuza	29	16	
Standerton	25	11	
Thabazimbi			
Tom Burke			
Tzaneen	27	16	
Vaalwater	27	13	
Ventersdorp			
Vereeniging			
Volksrust			
Warmbad	26	14	
Waterval-Boven			
Witbank			
Wolmaransstad			
Zeerust			
Roodepoort	28	16	

NATAL	MAX	MIN	RRR
Cape St. Lucia	24	17	
Cedara	20	11	
Dundee			
Durban			
Eshowe			
Estcourt	23	15	
Himeville			
Hluhluwe			
Jozini			
Ladysmith			
Louis Bothalughawe	25	18	
Melmoth			
Mkuze			
Newcastle	28	12	
Pietermaritzburg			0.1
Port Shepstone	25	16	
Van Reenen			
Vryheid			
Waterford (Underberg)	20	8	
Rokstad	20	6	

O.V.S. - O.F.S.	MAX	MIN	RRR
Bothaville			
Bethlehem	24	9	
Bloemfontein			
Bultfontein			
Clocolan			
Fauresmith	27	11	
Pickburg			
Frankfort	27	8	
Harrismith			
Hoopstad			
Heilbron			
JBM Hertzoglughawe	28	8	
Koppies			
Kroonstad	28	11	
Lindley			
Modderpoort			
Petrusburg			
Philippolis			
Reddersburg			
Reitz			
Vrede			
Warden			
Welkom			
Wepener			
Winburg			
Zastron			

KAAP - CAPE	MAX	MIN	RRR
Aberdeen			
Addo			
Agulhas	23	19	
Alexander Bay	25	15	
Aliwal North	26	8	
Beaufort West	28	12	
Boegoebergdam			
Brandvlei			
Caledon			
Calitzdorp			
Calvinia	30	10	
Cape Columbine	19	12	
Cape St. Francis	22	15	
Cape Town (D.F. Malan)	26	13	
Cape Town (Newlands)			
Carnarvon			
Ceres			
Colesberg			
Cradock			
De Aar	28	11	
Döhne	22	10	
Douglas	31	12	
East London	23	15	
Elsenburg			
Fort Beaufort			
Fraserburg	30	17	
Garies			
George	24	12	
Graaff-Reinet	22	11	
Grahamstown			
Grootfontein (Middelburg)	26	6	
Hopetown			
Jansenville	28	x	
Joubertine			
Knappmt	18	14	
Kimberley	29	12	
Kenyana			
Kokstad			
Kuruman	30	10	
Ladismith			
Langebaanweg	32	14	
Maclear			
Mafeking	27	13	3.2
Matatiele			
Mosselbaai	22	18	
Okiep	30	12	
Oudtshoorn	29	17	
Petrusville			
Piketberg			
Pofadder	32	15	
Port Elizabeth	24	14	
Port Nolloth	17	15	
Prieska	32	13	
Queenstown	26	9	
Riversdale	28	13	

KAAP - CAPE	MAX	MIN	RRR
Robertson	29	15	
Sheeprun			
Somerset East	25	9	0.1
Steynsburg			
Steytlerville			
Strydenburg			
Sutherland	25	15	
Swellendam			
Tarkastad			
Touwsrivier	30	12	
Twee Riviere	33	16	
Uniondale			
Upington	34	17	
Vanwyksvlei	31	14	
Victoria West			
Vredendal	33	11	
Vryburg	31	10	
Williston			
Willowmore	26	11	

TRANSKEI	MAX	MIN	RRR
Butterworth			
Cala			
Idutywa			
Mbashe			
Port St. Johns	23	17	
Umtata	22	13	

LESOTHO	MAX	MIN	RRR
Butha-Buthe			
Maseru	25	10	
Ox-Bow			
Paray			
Mafeteng			

SWAZILAND	MAX	MIN	RRR
Bulembu			
Manzini (Matsapa)	26	16	

S.W.A.	MAX	MIN	RRR
Aroab			
Bethanien			
Dordabis			
Gobabeb	34	14	
Gobabis	29	15	
Grootfontein	29	13	
J.G. Strijdom	28	17	
Kalkfeld			
Karasburg			
Karibib			
Keetmanshoop	33	15	
Kub			
Luderitz	19	15	
Mariental	32	13	
Mowe	19	16	
Ohopoho			
Okahandja			
Okaukeujo	31	16	
Ondangwa			
Otavi			
Otjiwarango			
Outjo			
Rehoboth			
Rundu	31	17	
Steinhausen			
Tsumeb			
Uis			
Walvisbaai	19	16	
Windhoek	29	17	
Swakopmund	30	15	

BOTSWANA	MAX	MIN	RRR
Francistown	26	14	
Gaberone	29	16	
Gantsi	33	18	
Lobatse			
Mahalapye	25	14	
Maun	31	18	
Serowe			
Shakawe	30	20	
Tsabong	33	14	
Tshane	29	16	

G.P.-5 (L) **SYNOPTIC WEATHER MAP** 12h00 GMT–14h00 SAST 1979-03-06 **SINOPTIESE WEERKAART** TV 4/42

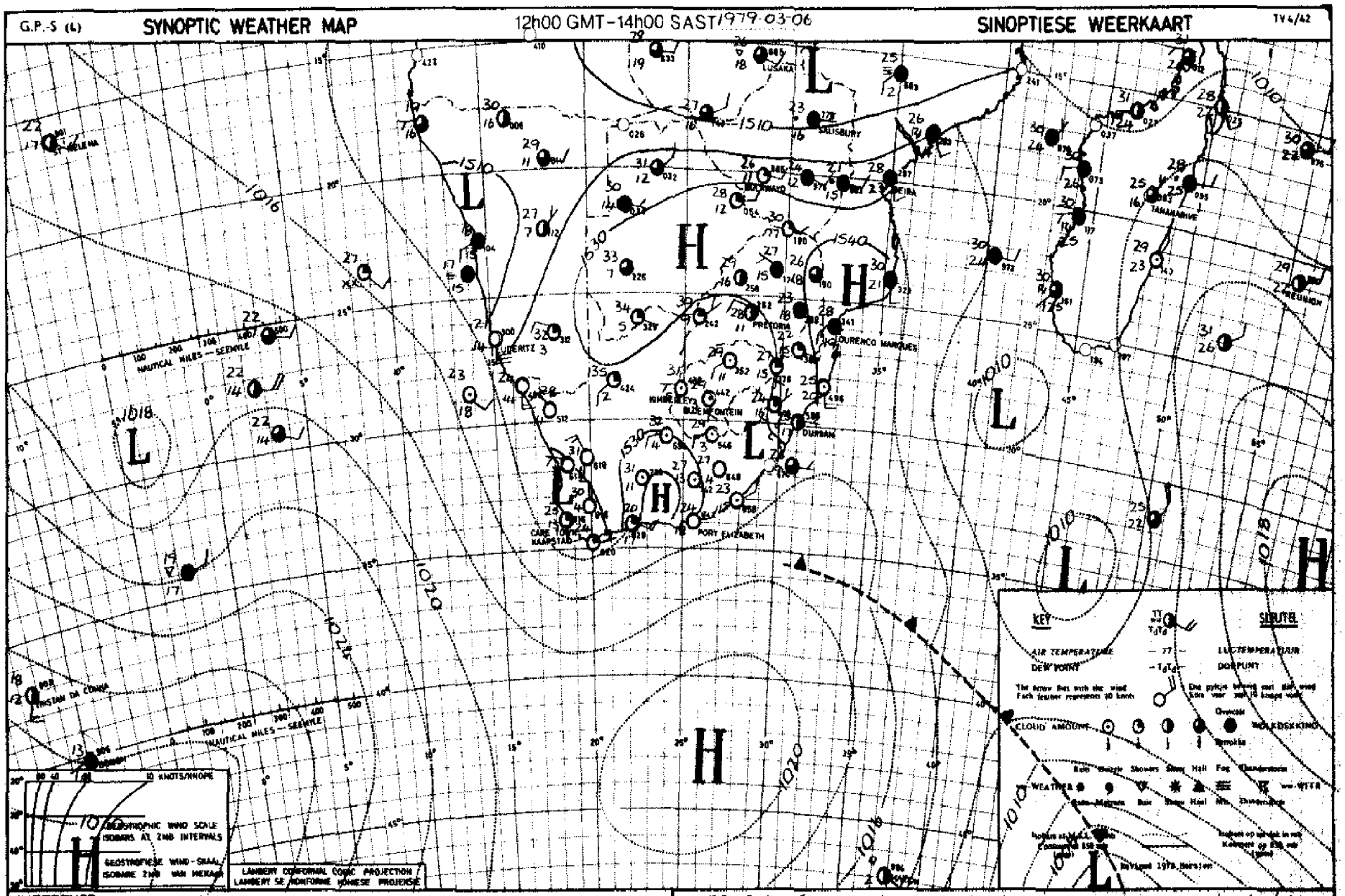

INFERENCE A weak trough is developing over the central interior and light showers can develop over the Southern Free State, Northern Cape area. The low at the Cape is moving slowly eastwards and fog will occur over the coastal regions overnight.

AFLEIDING 'n Swak trog ontwikkel oor die sentrale binnelandsodat ligte buie môre oor die Suid-Vrystaat Noord-Kaapgebied kan ontwikkel.
Die laag by die Kaap beweeg geleidelik ooswaarts en misbanke sal oornag oor die kusgebiede voorkom.

DAAGLIKSE WEERBULLETIN

Maksimum en Minimum Temperatuur (°C) en Reënval (RRR) in mm vir die 24 uur geëindig om 08 h 00 SAST op

WEERBURO/WEATHER BUREAU
DEPT. VAN VERVOER/ DEPT. OF TRANSPORT

1979-03-07

DAILY WEATHER BULLETIN

Maximum and minimum Temperatures (°C) and Rainfall (RRR) in mm for the 24 hours ended at 08 h 00 on

TRANSVAAL	MAX	MIN	RRR
Barberton			
Belfast			
Bethal	27	12	
Bospoort			
Brits			
Bronkhorstspruit			
Carletonville			
Carolina			
Die Bron			
Delareyville			
Delmas			
Fleur de Lys			
Ermelo			
Giyani			
Groblersdal			
Heidelberg			
Jan Kempdorp			
Jan Smutslughawe	27	13	
Joubert Park (JHB.)	26	15	
Klerksdorp			
Kroondal (Rustenb.)	30	14	
Krugersdorp	28	12	
Levubu	27	19	
Lichtenburg			
Loskopdam			
Loskopkansie			
Louis Trichardt			
Lydenburg	25	11	
Marble Hall			
Mara	29	17	
Marnitz	32	16	
Messina	31	19	
Middelburg			
Nelspruit	23	16	
Nylstroom			
Phalaborwa	28	18	
Pietersburg	28	17	1,6
Piet Retief	23	11	
Potchefstroom	29	12	
Potgietersrus	30	18	
Pretoria	29	17	
Pretoriuskop			
Schweizer-Reneke			
Skukuza	26	18	
Standerton	28	10	
Thabazimbi			
Tom Burke			
Tzaneen	27	19	
Vaalwater	30	17	
Ventersdorp			
Vereeniging			
Volksrust			
Warmbad	30	15	
Waterval-Boven			
Witbank			
Wolmaransstad			
Zoerust			
Roodepoort	26	19	

NATAL	MAX	MIN	RRR
Cape St. Lucia	27	20	
Cedara	19	13	
Dundee			
Durban			
Eshowe			
Estcourt	25	13	
Himeville			
Hluhluwe			
Jozini			
Ladysmith			
Louis Bothalughawe	26	18	
Melmoth			
Mkuze			
Newcastle	29	11	
Pietermaritzburg			
Port Shepstone	27	18	
Van Reenen			
Vryheid			
Waterford (Underberg)	25	8	
Rokstad	25	7	

O.V.S. - O.F.S.	MAX	MIN	RRR
Bothaville			
Bethlehem	26	11	
Bloemfontein			
Bultfontein			
Clocolan			
Fauresmith	30	14	
Fickburg			
Frankfort	29	12	
Harrismith			
Hoopstad	31	13	
Heilbron			
JBM Hertzoglughawe	30	15	
Koppies			
Kroonstad	30	13	
Lindley			
Modderpoort			
Petrusburg			
Philippolis			
Reddersburg			
Reitz			
Vrede			
Warden			
Welkom			
Wepener	29	15	
Winburg			
Zastron			

KAAP - CAPE	MAX	MIN	RRR
Aberdeen			
Addo			
Agulhas	24	19	
Alexander Bay	24	15	
Aliwal North	29	12	
Beaufort West	32	13	
Boegoesbergdam			
Brandvlei			
Caledon			
Calitzdorp			
Calvinia	31	6	
Cape Columbine	19	11	
Cape St. Francis	22	15	
Cape Town (D.F. Malan)	27	13	
Cape Town (Newlands)			
Carnarvon			
Ceres			
Colesberg			
Cradock			
De Aar	29	10	
Döhne	26	13	
Douglas	34	14	
East London	24	17	
Elsenburg			
Fort Beaufort			
Fraserburg	32	14	
Garies			
George	24	15	
Graaff-Reinet	31	15	
Grahamstown			
Grootfontein (Middelburg)	30	7	
Hopetown			
Jansenville	32	x	
Joubertina			
Kaappunt	22	14	
Kimberley	32	15	
Knysna			
Kokstad			
Kuruman	31	13	
Ladismith			
Langebaanweg	25	14	
Maclear			
Mafeking	31	16	
Matatiele			
Mosselbaai	21	18	
Okiep	28	11	
Oudtshoorn	33	15	
Petrusville			
Piketberg			
Pofadder	31	13	
Port Elizabeth	25	16	
Port Nolloth	20	15	
Prieska	35	14	
Queenstown	30	11	
Riversdale	30	16	

KAAP - CAPE	MAX	MIN	RRR
Robertson	30	14	
Sheeprun			
Somerset East	28	12	
Steynsburg			
Stoytlerville			
Strydenburg			
Sutherland	20	-1	
Swellendam			
Tarkastad			
Touwsrivier	31	12	
Twee Riviere	35	13	
Uniondale			
Upington	36	15	
Vanwyksvlei	34	11	
Victoria West			
Vredendal	28	15	
Vryburg	33	12	
Williston			
Willowmore	29	13	

TRANSKEI	MAX	MIN	RRR
Butterworth			
Cala			
Idutywa			
Mbashe			
Port St. Johns	26	18	
Umtata	25	14	

LESOTHO	MAX	MIN	RRR
Butha-Buthe			
Maseru	27	13	
Ox-Bow			
Paray			
Mafeteng			

SWAZILAND	MAX	MIN	RRR
Bulembu			
Manzini (Matsapa)	23	16	

S.W.A.	MAX	MIN	RRR
Aroab			
Bethanien			
Dordabis			
Gobabeb	33	14	
Gobabis	30	14	
Grootfontein	30	15	
J.G. Strijdom	29	16	
Kalkfeld			
Karasburg			
Karibib			
Keetmanshoop	34	16	
Kub			
Luderitz	22	15	
Mariental	33	14	
Möwe	29	17	
Ohopoho			
Okahandja			
Okaukeujo	31	16	
Ondangwa	31	19	
Otavi			
Otjiwarango			
Outjo			
Rehoboth			
Rundu	31	16	
Steinhausen			
Tsumeb			
Vis	34	13	
Walvisbaai	19	16	
Windhoek	29	18	
Khurudal	32	15	

BOTSWANA	MAX	MIN	RRR
Francistown	29	15	
Gaborone	33	16	
Gantsi	33	17	
Lobatse			
Mahalapye	31	16	
Maun	32	16	
Serowe			
Shakawe	32	15	
Tsabong	35	17	
Tshane	34	17	

G.P.-S (L) **SYNOPTIC WEATHER MAP** 12h00 GMT-14h00 SAST 1979-03-07 **SINOPTIESE WEERKAART** TV4/42

INFERENCE The trough extending northwards over Eastern Cape is moving slowly eastwards and light showers will develop east of the trough. With the high-pressure systems to south of the continent fog will recur over the Cape coastal areas overnight.

AFLEIDING Die trog wat oor Oos-Kaap noordwaarts strek beweeg stadig ooswaarts en ligte buie sal oos van die trog ontwikkel. Met die hoëdrukstelsels suid van die land sal misbanke waar oornag oor die Kaapse kusstreke voorkom.

DAAGLIKSE WEERBULLETIN

Maksimum en Minimum Temperatuur (°C) en Reënval (RRR) in mm vir die 24 uur geëindig om 08 h 00 SAST op

WEERBURO/WEATHER BUREAU
DEPT. VAN VERVOER/ DEPT. OF TRANSPORT

1979-03-08

DAILY WEATHER BULLETIN

Maximum and minimum Temperatures (°C) and Rainfall (RRR) in mm for the 24 hours ended at 08 h 00 on

TV4/43

TRANSVAAL	MAX	MIN	RRR
Barberton			
Belfast			
Bethal	28	11	
Bospoort Ottosdal	29	15	
Brits			
Bronkhorstspruit			
Carletonville			
Carolina			
Die Bron			5,5
Delareyville			
Delmas			
Fleur de Lys			
Ermelo			
Giyani			
Groblersdal			
Heidelberg			
Jan Kempdorp			
Jan Smutslughawe	26	16	0,6
Joubert Park (JHB.)	25	17	0,4
Klerksdorp			
Kroondal (Rustenb.)	31	16	
Krugersdorp	27	14	12,5
Levubu	27	17	
Lichtenburg			
Loskopdam			
Loskopkanale			
Louis Trichardt			
Lydenburg	28	9	
Marble Hall			
Mara	28	12	
Marnitz	30	13	
Messina	28	17	
Middelburg			
Nelspruit	30	16	
Nylstroom			
Phalaborwa	29	18	
Pietersburg	29	15	
Piet Retief	29	13	
Potchefstroom	30	16	0,5
Potgietersrus	32	16	
Pretoria	29	17	
Pretoriuskop			
Schweizer-Reneke			
Skukuza	30	16	
Standerton	28	11	
Thabazimbi			
Tom Burke			
Tzaneen	28	16	
Vaalwater	31	15	0,4
Ventersdorp			
Vereeniging			
Volksrust			
Warmbad	30	13	0,2
Waterval-Boven			
Witbank			
Wolmaransstad			
Zeerust Hoedspruit	30	17	

NATAL	MAX	MIN	RRR
Cape St. Lucia	29	21	
Cedara	29	18	
Dundee			
Durban			
Eshowe			
Estcourt	29	15	
Himeville			
Hluhluwe			
Jozini			
Ladysmith			
Louis Bothalughawe	29	21	
Melmoth			
Mkuze			
Newcastle	32	13	
Pietermaritzburg			
Port Shepstone	26	20	
Van Reenen			
Vryheid			
Waterford (Underberg)	26	7	
Kokstad	30	15	
Matatiele			

O.V.S. - O.F.S.	MAX	MIN	RRR
Bothaville			
Bethlehem	28	12	
Bloemfontein			
Bultfontein			
Clocolan			
Fauresmith	31	12	
Fickburg			
Frankfort	29	9	
Harrismith			
Hoopstad	33	11	
Heilbron			
JBM Hertzoglughawe	32	11	
Koppies			
Kroonstad	31	15	
Lindley			
Modderpoort			
Petrusburg			
Philippolis			
Reddersburg			
Reitz			
Vrede			
Warden			
Welkom			
Wepener	30	9	
Winburg			
Zastron			

KAAP - CAPE	MAX	MIN	RRR
Aberdeen			
Addo			
Agulhas	23	20	
Alexander Bay	25	14	
Aliwal North	31	9	
Beaufort West	32	15	
Boegoebergdam			
Brandvlei			
Caledon			
Calitzdorp			
Calvinia	30	8	
Cape Columbine	20	15	
Cape St. Francis	23	20	
Cape Town (D.F. Malan)	24	14	
Cape Town (Newlands)			
Carnarvon			
Ceres			
Colesberg			
Cradock			
De Aar	32	11	
Döhne	27	15	
Douglas	35	14	
East London	27	20	
Elsenburg			
Fort Beaufort			
Fraserburg	30	9	
Garies			
George	24	17	
Graaff-Reinet			
Grahamstown			
Grootfontein (Middelburg)	31	7	
Hopetown			
Jansenville	34	21	
Joubertina			
Kaappunt	20	16	
Kimberley	33	15	
Knysna			
Kokstad			
Kuruman			
Ladismith			
Langebaanweg	26	14	
Maclear			
Mafeking	31	18	
Matatiele			
Mosselbaai	25	20	
Okiep	29	14	
Oudtshoorn	32	15	
Petrusville			
Piketberg			
Pofadder	31	17	
Port Elizabeth	26	21	
Port Nolloth	21	13	
Prieska	35	15	
Queenstown	32	16	
Riversdale	29	18	

KAAP - CAPE	MAX	MIN	RRR
Robertson	29	20	
Sheeprun	31	14	
Somerset East	31	18	
Steynsburg			
Steytlerville			
Strydenburg			
Sutherland	27	0	
Swellendam			
Tarkastad			
Touwsrivier	29	13	
Twee Riviere	34	19	
Uniondale			
Upington	36	16	
Vanwyksvlei	34	15	
Victoria West			
Vredendal	26	14	
Vryburg	33	15	
Williston			
Willowmore	31	17	

TRANSKEI	MAX	MIN	RRR
Butterworth			
Cala			
Idutywa			
Mbashe			
Port St. Johns	26	23	
Umtata	29	17	

LESOTHO	MAX	MIN	RRR
Butha-Buthe			
Maseru	28	12	
Ox-Bow			
Paray			
Mafeteng			

SWAZILAND	MAX	MIN	RRR
Bulembu			
Manzini (Matsapa)	30	18	

S.W.A.	MAX	MIN	RRR
Aroab			
Bethanien			
Dordabis			
Gobabeb	38	26	
Gobabis	30	14	
Grootfontein	30	13	
J.G. Strijdom	28	17	0,5
Kalkfeld			
Karasburg			
Karibib			
Keetmanshoop	35	20	
Kub			
Luderitz	23	16	
Mariental	33	19	0,1
Mbwe	19	16	
Ohopoho			
Okahandja			
Okaukeujo	31	15	
Ondangwa	33	18	
Otavi			
Otjiwarango			
Outjo			
Rehoboth			
Rundu	32	16	
Steinhausen			
Tsumeb			
Uis	36	25	
Walvisbaai	21	16	1,5
Windhoek	29	18	0,1
Swakop/	32	16	

BOTSWANA	MAX	MIN	RRR
Francistown	28	15	
Gaborone	33	18	
Gantsi	35	16	
Lobatse			
Mahalapye	29	16	
Maun	33	17	
Serowe			
Shakawe	32	21	
Tsabong	36	19	
Tshane	33	22	

G.P.-S (L) **SYNOPTIC WEATHER MAP** 12h00 GMT–14h00 SAST/1979-03-08 **SINOPTIESE WEERKAART** TV 4/42

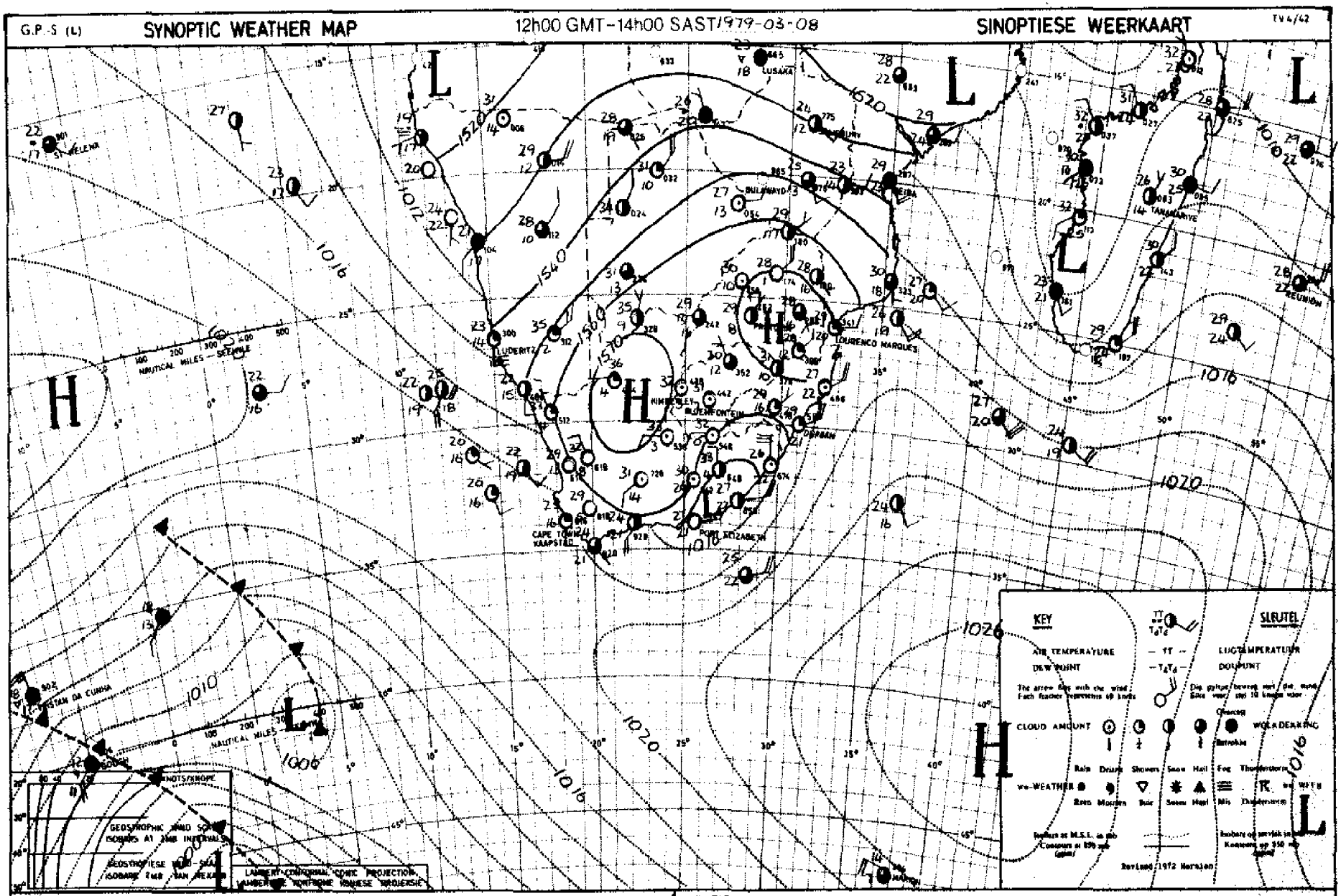

INFERENCE With the strong high over the interior moist air is being advected southwards over the western interior and thunderstorms can develop tomorrow as far south as North-west Cape. Fog will recur over the Cape coastal regions overnight.

AFLEIDING Met die sterk hoog oor die binneland word vogtige lug suidwaarts gevoer oor die westelike binneland en donderbuie kan môre so ver suid as Noordwes-Kaap ontwikkel. Misbanke sal weer aans oornag oor Kaapse kusstreke voorkom.

DAAGLIKSE WEERBULLETIN

Maksimum en Minimum Temperatuur (°C) en Reënval (RRR) in mm vir die 24 uur geëindig om 08 h 00 SAST op

WEERBURO/WEATHER BUREAU
DEPT. VAN VERVOER/ DEPT. OF TRANSPORT

1979-03-09

DAILY WEATHER BULLETIN

Maximum and minimum Temperatures (°C) and Rainfall (RRR) in mm for the 24 hours ended at 08 h 00 on

TRANSVAAL	MAX	MIN	RRR
Barberton			
Belfast			
Bethal	29	8	
Bronkhorstspruit	31	13	
Brits			
Bronkhorstspruit			
Carletonville			
Carolina			
Die Bron			
Delareyville			
Delmas			
Fleur de Lys			
Ermelo			
Giyani			
Groblersdal			
Heidelberg			
Jan Kempdorp			
Jan Smutslughawe	27	13	
Joubert Park (JHB.)	27	13	
Klerksdorp			
Kroondal (Rustenb.)	31	13	
Krugersdorp	28	13	
Levubu	26	17	
Lichtenburg			
Loskopdam			
Loskopkanale			
Louis Trichardt			
Lydenburg	27	10	
Marble Hall			
Mara	28	15	
Marnitz	32	14	
Messina	30	16	
Middelburg			
Nelspruit	29	17	
Nylstroom			
Phalaborwa	30	19	
Pietersburg	28	15	
Piet Retief	28	12	
Potchefstroom	31	15	
Potgietersrus	32	13	
Pretoria	31	15	
Pretoriuskop			
Schweizer-Reneke			
Skukuza	32	17	
Standerton	29	12	
Thabazimbi			
Tom Burke			
Tzaneen	28	17	
Vaalwater	31	11	
Ventersdorp			
Vereeniging			
Volksrust			
Warmbad	31	12	
Waterval-Boven			
Witbank			
Wolmaransstad			
Zeerust			
Hoedspruit	29	18	

NATAL	MAX	MIN	RRR
Cape St. Lucia	29	22	
Cedara	27	13	
Dundee			
Durban			
Eshowe			
Estcourt	30	14	
Himeville			
Hluhluwe			
Jozini			
Ladysmith			
Louis Bothalughawe	29	22	
Melmoth			
Mkuze			
Newcastle	32	12	
Pietermaritzburg			
Port Shepstone	25	23	
Van Reenen			
Vryheid			
Waterford (Underberg)	28	9	
Kokstad	30	10	

O.V.S. - O.F.S.	MAX	MIN	RRR
Bothaville			
Bethlehem	29	12	
Bloemfontein			
Bultfontein			
Clocolan			
Fauresmith	33	14	
Fickburg			
Frankfort	30	9	
Harrismith			
Hoopstad			
Heilbron			
JBM Hertzoglughawe	32	14	
Koppies			
Kroonstad	31	15	
Lindley			
Modderpoort			
Petrusburg			
Philippolis			
Reddersburg			
Reitz			
Vrede			
Warden			
Welkom			
Wepener	31	14	
Winburg			
Zastron			

KAAP - CAPE	MAX	MIN	RRR
Aberdeen			
Addo			
Agulhas	25	19	
Alexander Bay	25	13	
Aliwal North	32	11	
Beaufort West	33	16	
Boegoebergdam			
Brandvlei			
Caledon			
Calitzdorp			
Calvinia	32	10	
Cape Columbine	21	9	
Cape St. Francis	24	18	
Cape Town (D.F. Malan)	26	16	
Cape Town (Newlands)			
Carnarvon			
Ceres			
Colesberg			
Cradock			
De Aar	34	14	
Döhne	31	15	
Douglas	35	16	
East London	27	21	
Elsenburg			
Fort Beaufort			
Fraserburg	33	12	
Garies			
George	25	16	
Graaff-Reinet	33	16	
Grahamstown			
Grootfontein (Middelburg)	32	10	
Hopetown			
Jansenville	26	19	
Joubertina			
Kaappunt	23	17	
Kimberley	34	17	
Kaysna			
Kokstad			
Kuruman	33	17	
Ladismith			
Langebaanweg	28	13	
Maclear			
Mafeking	30	15	
Matatiele			
Mosselbaai	23	20	
Oliep	33	20	
Oudtshoorn	33	15	
Petrusville			
Piketberg			
Pofadder	34	21	
Port Elizabeth	27	20	
Port Nolloth	21	11	
Prieska	37	15	
Queenstown	33	16	
Riversdale	30	17	

KAAP - CAPE	MAX	MIN	RRR
Robertson	31	18	
Sheeprun			
Somerset East	34	17	
Steynsburg			
Steytlerville			
Strydenburg			
Sutherland	29	3	
Swellendam			
Tarkastad			
Touwsrivier	31	14	
Twee Riviere	37	17	
Uniondale			
Upington	37	20	
Vanwyksvlei	36	15	
Victoria West			
Vredendal	30	13	
Vryburg	33	14	
Williston			
Willowmore	31	16	

TRANSKEI	MAX	MIN	RRR
Butterworth			
Cala			
Idutywa			
Mbashe			
Port St. Johns	27	21	
Umtata	31	15	

LESOTHO	MAX	MIN	RRR
Butha-Buthe			
Maseru	29	14	
Ox-Bow			
Paray			
Mafeteng			

SWAZILAND	MAX	MIN	RRR
Bulembu			
Mansini (Matsapa)	29	18	

S.W.A.	MAX	MIN	RRR
Aroab			
Bethanien			
Dordabis			
Gobabeb	39	20	
Gobabis	28	13	
Grootfontein	30	11	
J.G. Strijdom	28	13	
Kaikfeld			
Karasburg			
Karibib			
Keetmanshoop	35	24	
Kub			
Luderitz	25	14	
Marientel	33	17	
Mowe	21	17	
Ohopoho			
Okahandja			
Okaukeujo	31	20	
Ondangwa	31	20	
Otavi			
Otjiwarango			
Outjo			
Rehoboth			
Rundu	29	16	3.6
Steinhausen			
Tsumeb			
Uis	37	23	
Walvisbaai	22	18	
Windhoek	28	15	
Sinusdal	30	13	

BOTSWANA	MAX	MIN	RRR
Francistown	28	14	
Gaborone	34	16	
Gantsi	34	14	
Lobatse			
Mahalapye	30	14	
Maun	32	17	
Serowe			
Shakawe			
Tsabong	35	15	
Tshane	32	20	

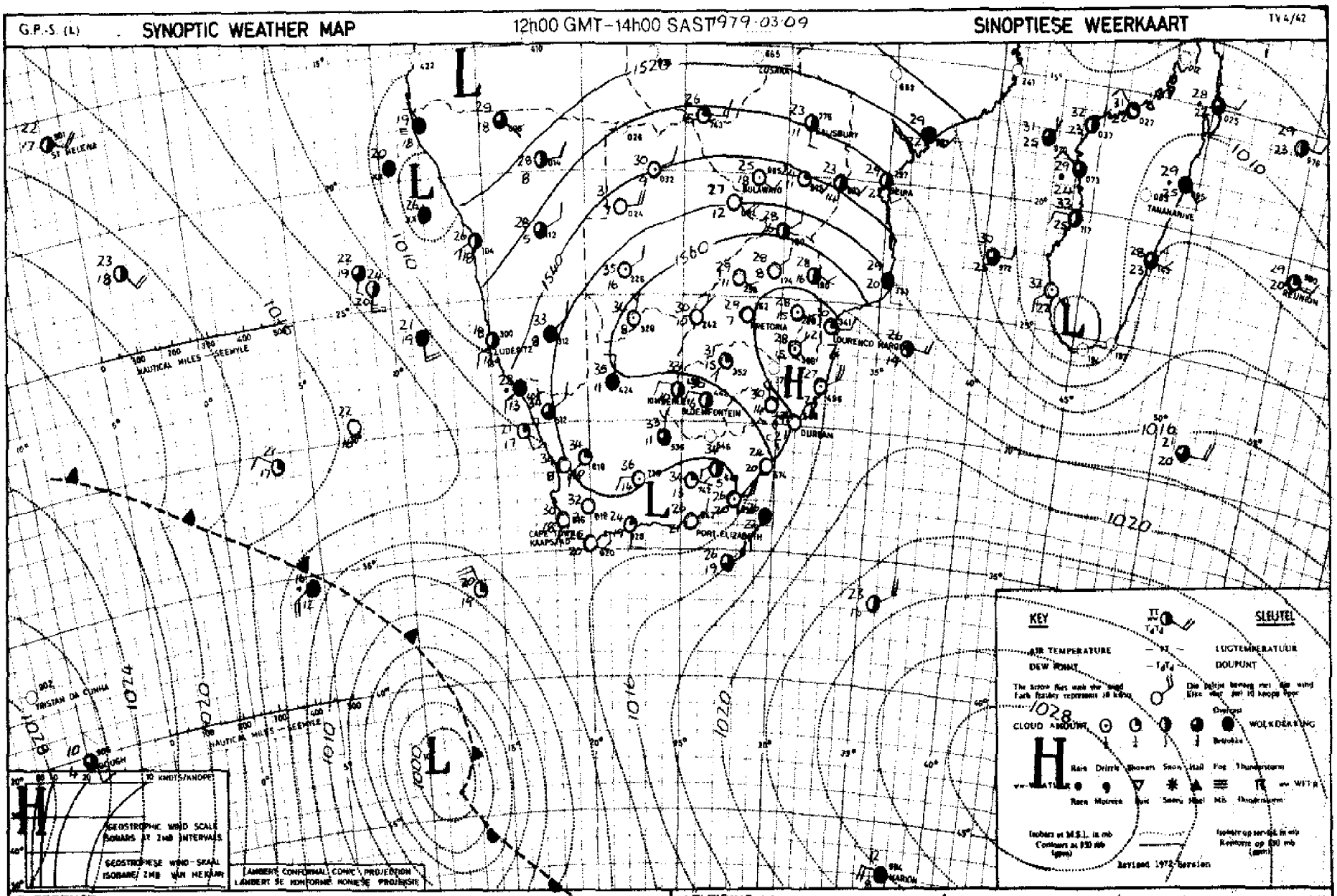

INFERENCE With the strong high over the interior the weather will remain fine over most areas but cloudy cooler conditions will develop over the West and South-West Coast tomorrow

AFLEIDING Met die sterk hoog oor die binneland sal dit mooiweer bly oor die meeste dele maar bewolkte koeler toestande sal môre oor die Wes- en Suidwestkus ontwikkel

WEERBURO/WEATHER BUREAU

Maksimum en Minimum Temperatuur (°C) en Reënval (RRR) in mm vir die 24 uur geëindig om 08 h 00 SAST op

DEPT. VAN VERVOER/ DEPT. OF TRANSPORT

1979-03-10

Maximum and minimum Temperatures (°C) and Rainfall (RRR) in mm for the 24 hours ended at 08 h 00 on

TRANSVAAL	MAX	MIN	RRR
Barberton			
Belfast			
Bethal	29	9	
~~Boepoort~~ Olifantsdal	31	13	
Brits			
Bronkhorstspruit			
Carletonville			
Carolina	26	10	
Die Bron			
Delareyville			
Delmas			
Fleur de Lys			
Ermelo			
Giyani			
Groblersdal			
Heidelberg			
Jan Kempdorp			
Jan Smutslughawe	28	13	
Joubert Park (JHB.)	27	15	
Klerksdorp			
Kroondal (Rustenb.)	31	12	
Krugersdorp	28	12	
Levubu			
Lichtenburg			
Loskopdam			
Loskopkanale			
Louis Trichardt			
Lydenburg			
Marble Hall			
Mara	28	14	
Marnitz	32	14	
Messina	29	14	
Middelburg			
Nelspruit	28	17	
Nylstroom			
Phalaborwa	29	19	
Pietersburg	28	13	
Piet Retief	28	10	
Potchefstroom	31	14	
Potgietersrus	32	13	
Pretoria	30	15	
Pretoriuskop			
Schweizer-Reneke			
Skukuza	31	19	
Standerton	30	11	
Thabazimbi			
Tom Burke			
Tzaneen	28	16	
Vaalwater	30	11	
Ventersdorp			
Vereeniging			
Volksrust			
Warmbad	30	11	
Waterval-Boven			
Witbank			
Wolmaransstad			
Zeerust			
~~Hoedspruit~~	29	19	

NATAL	MAX	MIN	RRR
Cape St. Lucia	28	22	
Cedara	29	13	
Dundee			
Durban			
Eshowe			
Estcourt	31	14	
Himeville			
Hluhluwe			
Jozini			
Ladysmith			
Louis Bothalughawe	30	21	
Melmoth			
Mkuze			
Newcastle			
Pietermaritzburg			
Port Shepstone	25	21	
Van Reenen			
Vryheid			
Waterford (Underberg)			
Kokstad	32	11	

O.V.S. - O.F.S.	MAX	MIN	RRR
Bothaville			
Bethlehem	29	12	
Bloemfontein			
Bultfontein			
Clocolan			
Fauresmith	32	14	
Fickburg			
Frankfort	30	11	
Harrismith			
Hoopstad	33	12	
Heilbron			
JBM Hertzoglughawe	31	14	
Koppies			
Kroonstad	31	16	
Lindley			
Modderpoort			
Petrusburg			
Philippolis			
Reddersburg			
Reitz			
Vrede			
Warden			
Welkom			
Wepener	32	12	
Winburg			
Zastron			

KAAP - CAPE	MAX	MIN	RRR
Aberdeen			
Addo			
Agulhas	25	19	
Alexander Bay	31	17	
Aliwal North	33	14	
Beaufort West	37	20	
Boegoebergdam			
Brandvlei			
Caledon			
Calitzdorp			
Calvinia	35	23	
Cape Columbine	24	13	
Cape St. Francis	23	14	
Cape Town (D.F. Malan)	31	16	
Cape Town (Newlands)			
Carnarvon			
Ceres			
Colesberg			
Cradock			
De Aar	36	16	
Döhne	37	21	
Douglas	35	19	
East London	28	19	
Elsenburg			
Fort Beaufort			
Fraserburg	34	19	
Garies			
George	29	20	
Graaff-Reinet	38	20	
Grahamstown			
Grootfontein (Middelburg)	34	12	
Hopetown			
Jansenville	40	20	
Joubertina			
Kaappunt	24	17	
Kimberley	34	17	
Knysna			
Kokstad			
Kuruman	31	13	
Ladismith			
Langebaanweg			
Maclear			
Mafeking	31	15	
Matatiele			
Mosselbaai	29	20	
Okiep	35	26	
Oudtshoorn	39	23	
Petrusville			
Piketberg			
Pofadder	35	22	
Port Elizabeth	27	17	
Port Nolloth	21	13	
Prieska	37	22	
Queenstown	34	14	
Riversdale	33	17	

KAAP - CAPE	MAX	MIN	RRR
Robertson	36	17	
Sheeprun	33	13	
Somerset East	36	18	
Steynsburg			
Steytlerville			
Strydenburg			
Sutherland	29	10	
Swellendam			
Tarkastad			
Touwsrivier	34	17	
Twee Riviere	35	15	
Uniondale			
Upington	36	23	
Vanwyksvlei	37	24	
Victoria West			
Vredendal	38	22	
Vryburg	33	12	
Williston			
Willowmore	36	19	

TRANSKEI	MAX	MIN	RRR
Butterworth			
Cala			
Idutywa			
Mbashe			
Port St. Johns	23	17	
Umtata	31	18	

LESOTHO	MAX	MIN	RRR
Butha-Buthe			
Maseru	30	15	
Ox-Bow			
Paray			
Mafeteng			

SWAZILAND	MAX	MIN	RRR
Bulembu			
Mamzini (Matsapa)	29	17	

S.W.A.	MAX	MIN	RRR
Aroab			
Bethanien			
Bordabis			
Gobabeb	42	27	
Gobabis	36	11	
Grootfontein	29	11	
J.G. Strijdom	28	11	
Kalkfeld			
Karasburg			
Karibib			
Keetmanshoop	35	19	
Kub			
Luderitz	29	14	
Marienthal	33	16	
Möwe	21	17	
Ohopoho			
Okahandja			
Okaukeujo	31	17	
Ondangwa	30	19	1.8
Otavi			
Otjiwarango			
Outjo			
Rehoboth			
Rundu	30	17	
Steinhausen			
Tsumeb			
Uis	36	24	
Walvisbaai	27	18	
Windhoek	27	16	
~~Swakopmund~~	30	13	

BOTSWANA	MAX	MIN	RRR
Francistown	29	18	
Gaberone	32	16	
Gantsi	33	19	
Lobatse			
Mahalapye			
Maun			
Serowe			
Shakawe	31	16	
Tsabong	34	15	
Tshane	33	16	

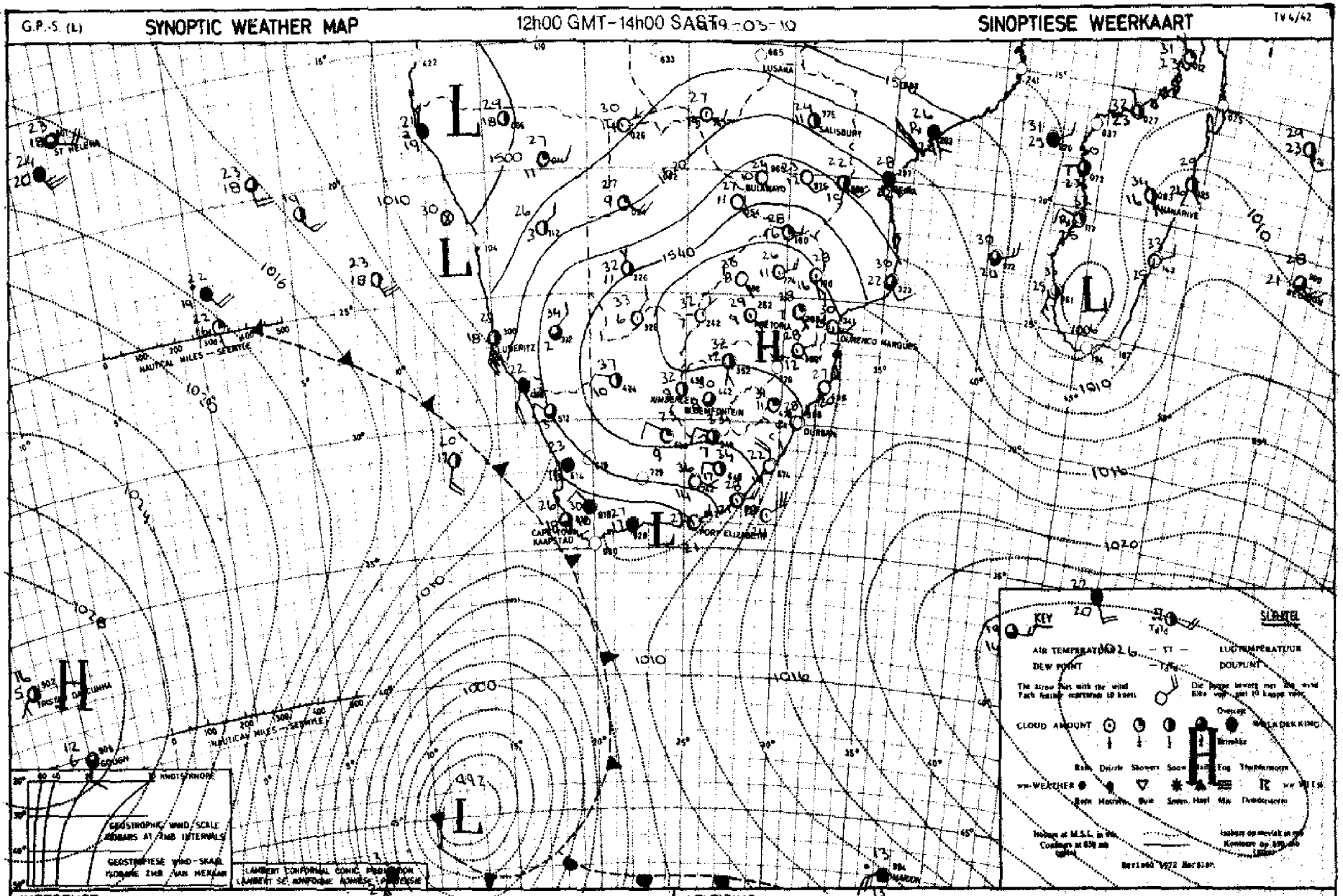

INFERENCE

The cold front west of the Cape is moving eastwards and cooler weather with local light showers will spread eastwards over the southern parts of the Cape Province.

AFLEIDING

Die koufront wes van die Kaap beweeg oswaarts en koeler weer met enkele ligte buie sal oswaart oor die suidelike dele van die Kaapprovinsie uitbre

DAAGLIKSE WEERBULLETIN

Maksimum en Minimum Temperatuur (°C) en Reënval (RRR) in mm vir die 24 uur geëindig om 08 h 00 SAST op

WEERBURO/WEATHER BUREAU
DEPT. VAN VERVOER/ DEPT. OF TRANSPORT

1979-03-11

DAILY WEATHER BULLETIN

Maximum and minimum Temperatures (°C) and Rainfall (RRR) in mm for the 24 hours ended at 08 h 00 on

TV4/43

TRANSVAAL	MAX	MIN	RRR
Barberton			
Belfast			
Bethal	30	8	
Bospoort	31	14	
Brits			
Bronkhorstspruit			
Carletonville			
Carolina			
Die Bron			
Delareyville			
Delmas			
Fleur de Lys			
Ermelo			
Giyani			
Groblersdal			
Heidelberg			
Jan Kempdorp			
Jan Smutslughawe	29	14	
Joubert Park (JHB.)	28	15	
Klerksdorp			
Kroondal (Rustenb.)	32	13	
Krugersdorp	29	12	
Levubu			
Lichtenburg			
Loskopdam			
Loskopkanale			
Louis Trichardt			
Lydenburg			
Marble Hall			
Mara	27	11	
Marnitz	31	11	
Messina	29	11	
Middelburg			
Nelspruit	28	15	
Nylstroom			
Phalaborwa	30	18	
Pietersburg	27	11	
Piet Retief	28	8	
Potchefstroom	32	15	
Potgietersrus	31	12	
Pretoria	31	15	
Pretoriuskop			
Schweizer-Reneke			
Skukuza	31	17	
Standerton	31	9	
Thabazimbi			
Tom Burke			
Tzaneen	28	16	
Vaalwater	31	10	
Ventersdorp			
Vereeniging			
Volksrust			
Warmbad	30	12	
Waterval-Boven			
Witbank			
Wolmaransstad			
Zeerust			

NATAL	MAX	MIN	RRR
Cape St. Lucia	28	21	
Cedara	31	12	
Dundee			
Durban			
Eshowe			
Estcourt	31	13	
Himeville			
Hluhluwe			
Jozini			
Ladysmith			
Louis Bothalughawe	29	19	
Melmoth			
Mkuze			
Newcastle			
Pietermaritzburg			
Port Shepstone	25	23	
Van Reenen			
Vryheid			
Waterford (Underberg)			
Kokstad	32	11	

O.V.S. - O.F.S.			
Bothaville			
Bethlehem	30	9	
Bloemfontein			
Bultfontein			
Clocolan			
Fauresmith	32	16	
Pickburg			
Frankfort	31	8	
Harrismith			
Hoopstad			
Heilbron			
JBM Hertzoglughawe	31	13	
Koppies			
Kroonstad	32	14	
Lindley			
Modderpoort			
Petrusburg			
Philippolis			
Reddersburg			
Reitz			
Vrede			
Warden			
Welkom			
Wepener	32	14	
Winburg			
Zastron			

KAAP - CAPE	MAX	MIN	RRR
Aberdeen			
Addo			
Agulhas	22	15	
Alexander Bay	22	17	
Aliwal North	33	15	
Beaufort West	36	20	
Boegoebergdam			
Brandvlei			
Caledon			
Calitzdorp			
Calvinia	34	12	
Cape Columbine	21	14	
Cape St. Francis	25	18	
Cape Town (D.F. Malan)	27	13	
Cape Town (Newlands)			
Carnarvon			
Ceres			
Colesberg			
Cradock			
De Aar	34	18	
Döhne	38	21	
Douglas	35	21	
East London	29	19	
Elsenburg			
Fort Beaufort			
Fraserburg	32	18	
Garies			
George	32	15	3.0
Graaff-Reinet	32	22	
Grahamstown			
Grootfontein (Middelburg)	33	19	
Hopetown			
Jansenville			
Joubertina			
Kaappunt	20	15	
Kimberley	33	19	
Knysna			5.5
Kokstad			
Kuruman	32	16	
Ladismith			
Langebaanweg	25	12	
Maclear			
Mafeking	32	16	
Matatiele			
Mosselbaai	32	16	1.9
Okiep	34	14	
Oudtshoorn	36	16	
Petrusville			
Piketberg			
Pofadder	36	15	
Port Elizabeth	28	20	
Port Nolloth	18	14	
Prieska	36	21	
Queenstown	35	18	
Riversdale	35	16	1.5

KAAP - CAPE	MAX	MIN	RRR
Robertson	34	16	0.4
Sheeprun			
Somerset East	36	19	0.6
Steynsburg			
Steytlerville			
Strydenburg			
Sutherland	28	10	
Swellendam			
Tarkastad			
Touwsrivier	30	14	3.0
Twee Riviere	36	16	
Uniondale			
Upington	37	21	
Vanwyksvlei	36	20	
Victoria West			
Vredendal	26	17	
Vryburg	33	15	
Williston			
Willowmore	35	17	0.1

TRANSKEI			
Butterworth			
Cala			
Idutywa			
Mbashe			
Port St. Johns	23	7	
Umtata	36	21	

LESOTHO			
Butha-Buthe			
Maseru	29	XX	
Ox-Bow			
Paray			
Mafeteng			

SWAZILAND			
Bulembu			
Manzini (Matsapa)	29	15	

S.W.A.	MAX	MIN	RRR
Arosb			
Bethanien			
Dordabis			
Gobabeb	39	16	
Gobabis	30	19	
Grootfontein	29	11	
J.G. Strijdom	28	9	
Kalkfeld			
Karasburg			
Karibib			
Keetmanshoop	35	17	
Kub			
Luderitz	24	17	
Mariental	33	14	
Mowe	22	19	3.0
Ohopoho			
Okahandja			
Okaukuejo	31	16	
Ondangwa	30	20	
Otavi			
Otjiwarango			
Outjo			
Rehoboth			
Rundu	30	16	
Steinhausen			
Tsumeb			
Uis			
Walvisbaai			
Windhoek	28	16	
Aufrusdau	30	14	

BOTSWANA			
Francistown	28	17	
Gaborone	32	14	
Gantsi	32	11	
Lobatse			
Maholapye	30	13	
Maun			
Serowe			
Shakawe	31	18	
Tsabong	23	16	
Tshane	33	19	

G.P.-S (L) **SYNOPTIC WEATHER MAP** 12h00 GMT – 14h00 SAST 1979-03-11 **SINOPTIESE WEERKAART** TV 4/42

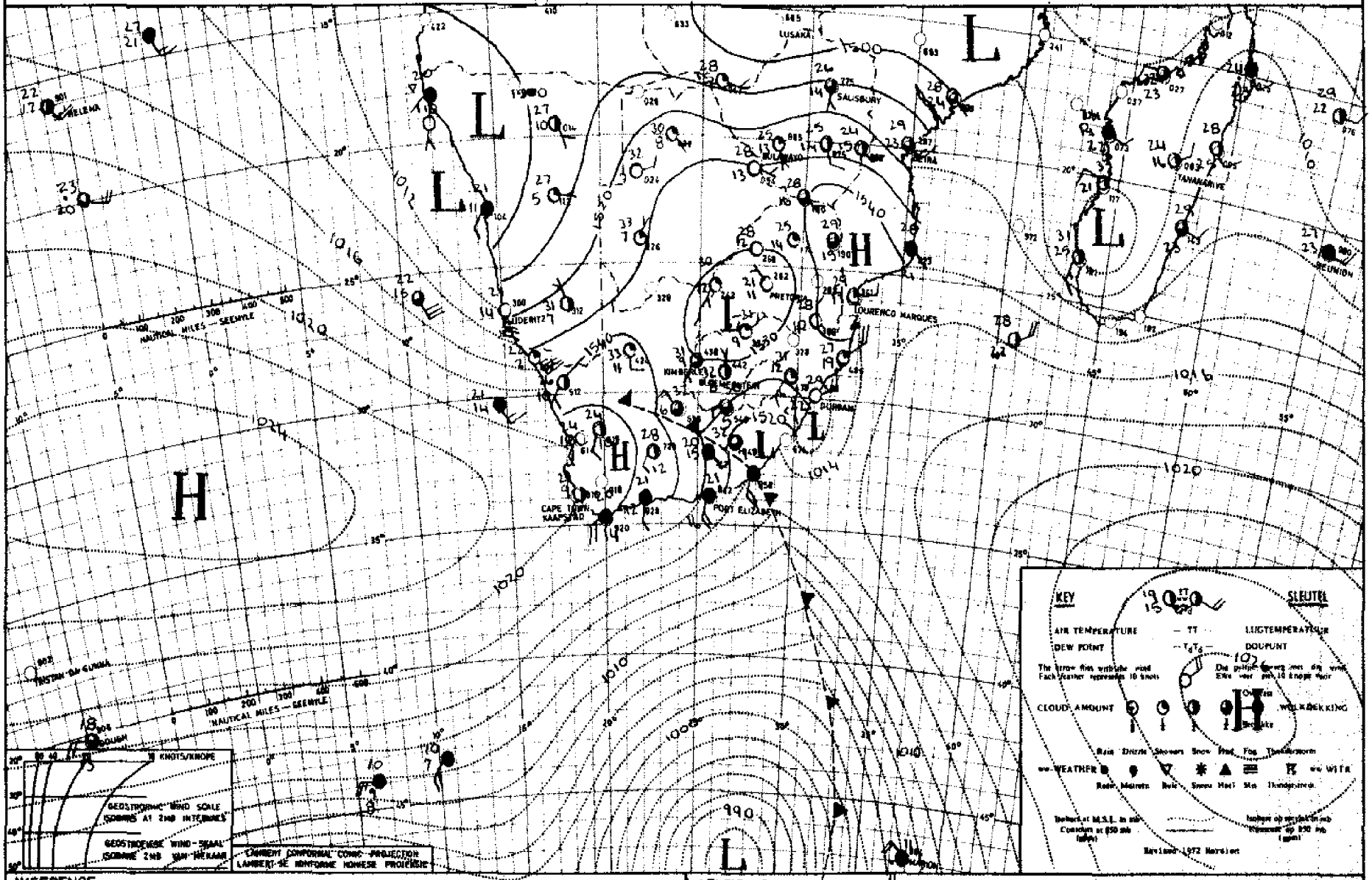

INFERENCE

A strong ridge of high pressure is pushing in south of the continent behind the cold front and cool cloudy weather with light rain at places will push in over Natal and eastern Transvaal overnight. Showers can develop over the central interial tomorrow.

AFLEIDING

'n Sterk wig van hoë druk stoot suid van die land in agter die koufront en koel bewolkte weer sal oornag oor Natal en oostelike Transvaal instoot met ligte reën op plekke. Buie kan môre oor die sentrale binneland ontwikkel.

DAAGLIKSE WEERBULLETIN

Maksimum en Minimum Temperatuur (°C) en Reënval (RRR) in mm vir die 24 uur geëindig om 08 h 00 SAST op

WEERBURO/WEATHER BUREAU
DEPT. VAN VERVOER/ DEPT. OF TRANSPORT

1979-03-12

DAILY WEATHER BULLETIN

Maximum and minimum Temperatures (°C) and Rainfall (RRR) in mm for the 24 hours ended at 08 h 00 on.

TV4/43

TRANSVAAL	MAX	MIN	RRR
Barberton			
Belfast			
Bethal	29	9	
~~Bospoort~~ Ottosdal	30	16	
Brits			
Bronkhorstspruit			
Carletonville			
Carolina	27	10	
Die Bron			
Delareyville			
Delmas			
Fleur de Lys			
Ermelo			
Giyani			
Groblersdal			
Heidelberg			
Jan Kempdorp			
Jan Smutslughawe	28	11	
Joubert Park (JHB.)	28	14	
Klerksdorp			
Kroondal (Rustenb.)	31	14	
Krugersdorp	29	13	
Levubu	27	14	
Lichtenburg			
Loskopdam			
Loskopkanale			
Louis Trichardt			
Lydenburg	27	9	
Marble Hall			
Mara	27	11	
Marnitz	30	13	
Messina	29	16	
Middelburg			
Nelspruit	28	13	
Nylstroom			
Phalaborwa	29	18	
Pietersburg	26	13	
Piet Retief	28	10	
Potchefstroom	32	15	
Potgietersrus	31	14	
Pretoria	29	17	
Pretoriuskop			
Schweizer-Reneke			
Skukuza	32	16	
Standerton	31	10	
Thabazimbi			
Tom Burke			
Tzaneen			
Vaalwater	30	11	
Ventersdorp			
Vereeniging			
Volksrust			
Warmbad	30	13	
Waterval-Boven			
Witbank			
Wolmaranastad			
Zeerust			
Hoedspruit	29	17	

NATAL	MAX	MIN	RRR
Cape St. Lucia	28	21	
Cedara	30	17	
Dundee			
Durban			
Eshowe			
Estcourt	31	17	
Himeville			
Kluhluwe			
Jozini			
Ladysmith			
Louis Bothalughawe	29	21	5,0
Melmoth			
Mkuze			
Newcastle			
Pietermaritzburg			
Port Shepstone	26	21	
Van Reenen			
Vryheid			
Waterford (Underberg)	31	10	
Vakstad	32	16	0,7
Matatiele			0,1

O.V.S. - O.F.S.			
Bothaville			
Bethlehem	31	13	
Bloemfontein			
Bultfontein			
Clocolan			
Fauresmith	32	18	
Fickburg			
Frankfort	31	9	
Harrismith			
Hoopstad			
Heilbron			
JBM Hertzoglughawe	32	17	
Koppies			
Kroonstad	32	16	
Lindley			
Modderpoort			
Petrusburg			
Philippolis			
Reddersburg			
Reitz			
Vrede			
Warden			
Welkom			
Wepener	31	14	
Winburg			
Zastron			

KAAP - CAPE	MAX	MIN	RRR
Aberdeen			
Addo			
Agulhas	21	14	
Alexander Bay	23	12	
Aliwal North	32	16	
Beaufort West	29	14	
Boegoebergdam			
Brandvlei			
Caledon			
Calitzdorp			
Calvinia	25	9	
Cape Columbine	22	12	
Cape St. Francis	20	15	
Cape Town (D.F. Malan)	22	15	
Cape Town (Newlands)			
Carnarvon			
Ceres			
Colesberg			
Cradock			
De Aar	34	18	
Döhne	23	11	
Douglas	35	18	
East London	26	17	0,2
Elsenburg			
Fort Beaufort			
Fraserburg	33	11	
Garies			
George	21	14	0,9
Graaff-Reinet	30	13	
Grahamstown			3,0
Grootfontein (Middelburg)	31	13	
Hopetown	34	17	
Jansenville	29	16	
Joubertina			
Kaappunt	18	15	
Kimberley	33	17	
Knysna			1,0
Kokstad			
Kuruman	33	17	
Ladismith			
Langebaanweg	24	11	
Maclear			
Mafeking	32	17	
Matatiele			
Mosselbaai	23	16	0,1
Okiep	28	18	
Oudtshoorn	22	14	1,5
Petrusville			
Piketberg			
Pofadder	30	15	
Port Elizabeth	23	17	0,1
Port Nolloth	19	12	
Prieska	35	19	
Queenstown	32	14	
Riversdale	25	15	

KAAP - CAPE	MAX	MIN	RRR
Robertson	26	13	
Sheeprun			
Somerset East	21	12	2,5
Steynsburg			
Steytlerville			
Strydenburg			
Sutherland	23	5	
Swellendam			6,0
Tarkastad			
Touwsrivier	35	10	
Twee Riviere	36	18	
Uniondale			
Upington	37	22	
Vanwyksvlei	33	15	
Victoria West			
Vredendal	25	10	
Vryburg	33	15	
Williston			
Willowmore	24	13	

TRANSKEI			
Butterworth			
Cala			
Idutywa			
Mbashe			
Port St. Johns	24	19	6,6
Umtata	29	15	3,2

LESOTHO			
Butha-Buthe			
Maseru	30	11	
Ox-Bow			
Paray			
Mafeteng			

SWAZILAND			
Bulembu			
Manzini (Matsapa)	29	15	

S.W.A.	MAX	MIN	RRR
Aroab			
Bethanien			
Dordabis			
Gobabeb	35	16	
Gobabis	31	10	
Grootfontein	29	13	
J.G. Strijdom	28	10	
Kalkfeld			
Karasburg			
Karibib			
Keetmanshoop	34	20	
Kub			
Lüderitz	21	14	
Mariental	33	13	
Möwe	20	18	
Ohopoho			
Okahandja			
Okaukeujo	31	17	
Ondangwa	30	20	2,5
Otavi			
Otjiwarango			
Outjo			
Rehoboth			
Rundu	31	16	
Steinhausen			
Tsumeb			
Uis	36	18	
Walvisbaai	21	15	
Windhoek	28	17	
Ottosdal	31	19	

BOTSWANA			
Francistown	29	16	
Gaborone	32	15	
Gantsi	33	11	
Lobatse			
Mahalapye			
Maun	32	16	
Serowe			
Shakawe			
Tsabong	35	19	
Tshane	33	15	

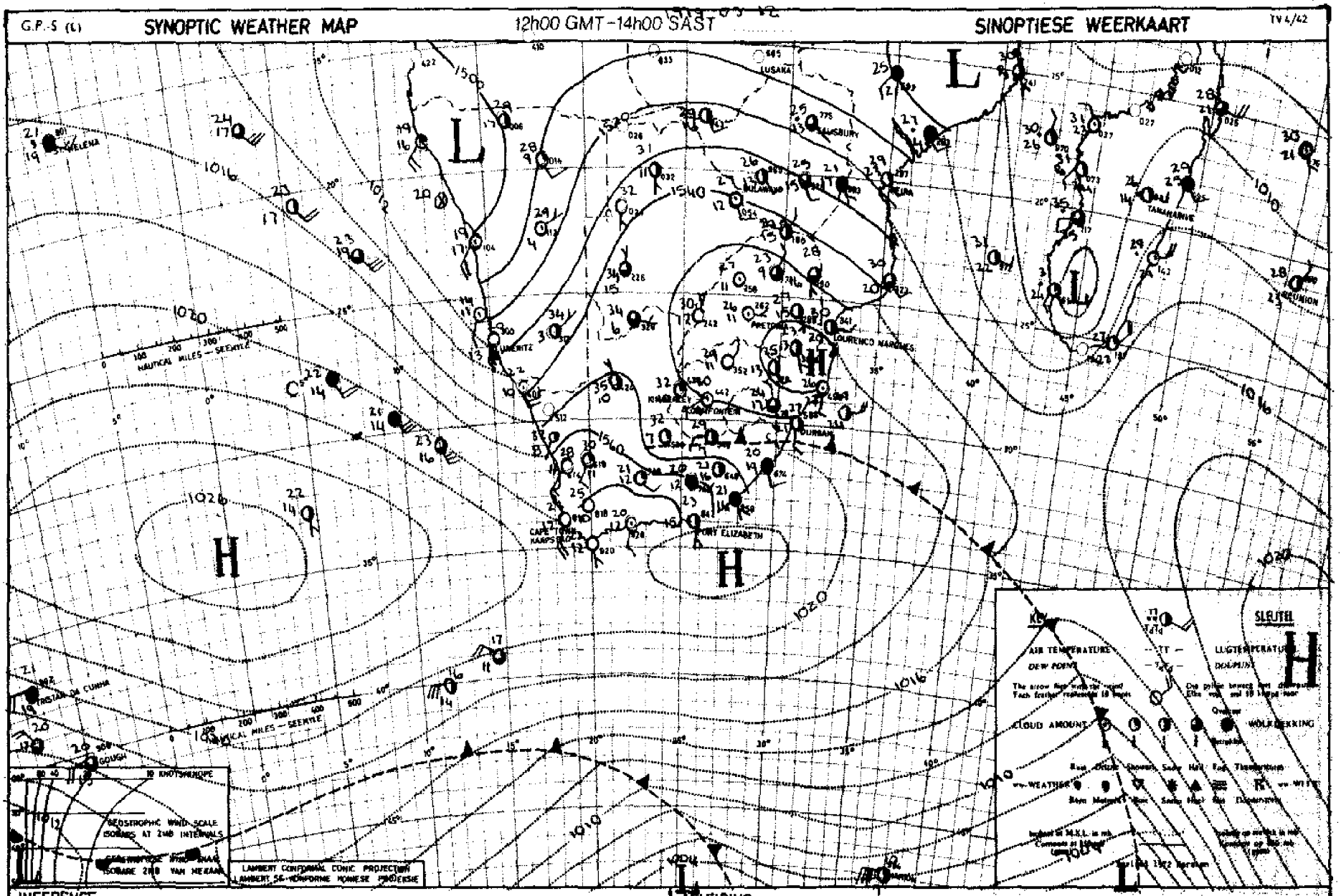

INFERENCE

The weak cell of high pressure south of the continent is moving eastwards and cool moist air will be advected over Natal and Eastern Transvaal in the lower layers. The traogh of low pressure over S.W.A. is deapening and is moving slowly southwards.

AFLEIDING

Die swak sel van hoë druk suid van die land beweeg ooswaarts en koel vogtige lug sal in die onderste lug lae oor Natal en Oos-Transvaal ingevoer word. Die trog van lae druk oor S.W.A. verdiep en beweeg stadig suidwaarts

DAAGLIKSE WEERBOELETIN

Maksimum en Minimum Temperatuur (°C) en Reënval (RRR) in mm vir die 24 uur geëindig om 08 h 00 SAST op

WEERBURO/WEATHER BUREAU
DEPT. VAN VERVOER/ DEPT. OF TRANSPORT

1979-03-13

DAILY WEATHER BULLETIN

Maximum and minimum Temperatures (°C) and Rainfall (RRR) in mm for the 24 hours ended at 08 h 00 on

TRANSVAAL	MAX	MIN	RRR
Barberton			
Belfast			
Bethal	25	7	
~~Bospoort~~ Ohrigstad	30	13	
Brits			
Bronkhorstspruit			
Carletonville			
Carolina	22	11	
Die Bron			
Delareyville			
Delmas			
Fleur de Lys			
Ermelo			
Giyani			
Groblersdal			
Heidelberg			
Jan Kempdorp			
Jan Smutslughawe	25	12	
Joubert Park (JHB.)	25	12	
Kierksdorp			
Kroondal (Rustenb.)	29	14	
Krugersdorp	25	12	
Levubu			
Lichtenburg			
Loskopdam			
Loskopkanale			
Louis Trichardt			
Lydenburg	24	14	
Marble Hall			
Mara	26	15	
Marnitz	28	15	
Messina	30	21	
Middelburg			
Nelspruit	28	17	
Nylstroom			
Phalaborwa	29	17	
Pietersburg	24	14	
Piet Retief	23	10	
Potchefstroom	29	14	
Potgietersrus	28	15	
Pretoria	28	15	
Pretoriuskop			
Schweizer-Reneke			
Skukuza	31	17	
Standerton	26	8	
Thabazimbi			
Tom Burke			
Tzaneen	27	17	
Vaalwater	28	11	
Ventersdorp			
Vereeniging			
Volksrust			
Warmbad	28	14	
Waterval-Boven			
Witbank			
Wolmaransstad			
Zeerust			
Hoedspruit	30	18	

NATAL	MAX	MIN	RRR
Cape St. Lucia	28	21	
Cedara	22	15	
Dundee			
Durban			0.3
Eshowe			
Estcourt	25	15	
Himeville			
Hluhluwe			
Jozini			
Ladysmith			
Louis Bothalughawe	27	20	
Melmoth			
Mkuze			
Newcastle	27	15	
Pietermaritzburg			
Port Shepstone	25	21	
Van Reenen			
Vryheid			
Waterford (Underberg)	13	8	9.1
Kokstad	24	13	0.3

O.V.S. - O.F.S.			
Bothaville			
Bethlehem	26	XX	
Bloemfontein			
Bultfontein			
Clocolan			
Fauresmith	32	18	0.5
Fickburg			
Frankfort			
Harrismith			
Hoopstad	32	15	
Heilbron			
JBM Hertzoglughawe	31	17	
Koppies			
Kroonstad	30	14	
Lindley			
Modderpoort			
Petrusburg			
Philippolis			
Reddersburg			
Reitz			
Vrede			
Warden			
Welkom			
Wepener	30	16	
Winburg			
Zastron			

KAAP - CAPE	MAX	MIN	RRR
Aberdeen			
Addo			
Agulhas	23	18	
Alexander Bay	22	12	
Aliwal North	31	12	
Beaufort West	25	15	
Boegoebergdam			
Brandvlei			
Caledon			
Calitzdorp			
Calvinia	31	14	
Cape Columbine	19	12	
Cape St. Francis	22	13	
Cape Town (D.F. Malan)	24	15	
Cape Town (Newlands)			
Carnarvon			
Ceres			
Colesberg			
Cradock			
De Aar	34	16	
Döhne	21	15	2.0
Douglas	35	19	
East London	22	18	
Elsenburg			
Fort Beaufort			
Fraserburg	32	12	
Garies			
George	22	11	
Graaff-Reinet	25	13	
Grahamstown			
Grootfontein (Middelburg)	28	10	
Hopetown			
Jansenville	26	15	
Jouhertina			
Knappunt	21	14	
Kimberley	34	19	
Knysna			
Kokstad			
Kuruman	33	19	
Ladismith			
Langebaanweg	25	11	
Maclear			
Mafeking	21	15	
Matatiele			
Mosselbaai	20	16	
Okiep	32	18	
Oudtshoorn	28	12	
Petrusville			
Piketberg			
Pofadder	34	19	
Port Elizabeth	23	19	
Port Nolloth	18	9	
Prieska	36	18	
Queenstown	24	16	
Riversdale	26	11	

KAAP - CAPE	MAX	MIN	RRR
Robertson	28	10	
Sheeprun			
Somerset East	22	10	
Steynsburg			
Steytlerville			
Strydenburg			
Sutherland	27	3	
Swellendam			
Tarkastad			
Touwsrivier	27	11	
Twee Riviere	31	21	
Uniondale			
Upington	36	22	
Vanwyksvlei	35	19	
Victoria West			
Vredendal	28	10	
Vryburg	34	13	
Williston			
Willowmore	23	12	

TRANSKEI			
Butterworth			
Cala			
Idutywa			
Mbashe			
Port St. Johns	24	20	0.5
Umtata	19	17	0.6

LESOTHO			
Butha-Buthe			
Maseru	28	16	
Ox-Bow			
Paray			
Mafeteng			

SWAZILAND			
Bulembu			
Manzini (Matsapa)	27	17	
Mbabane			0.3

S.W.A.	MAX	MIN	RRR
Aroab			
Bethanien			
Bordabis			
Gobabeb	36	18	
Gobabis	32	11	
Grootfontein	30	11	
J.G. Strijdom	30	11	
Kalkfeld			
Karasburg			
Karibib			
Keetmanshoop	33	21	
Kub			
Luderitz	20	14	
Mariental	34	16	
Mlwe	20	17	
Ohopoho			
Okahandja			
Okaukuejo	33	15	9.1
Ondangwa	30	21	0.8
Otavi			
Otjiwarango			
Outjo			
Rehoboth			
Rundu	32	17	
Steinhausen			
Tsumeb			
Uis	37	19	
Walvisbaai			
Windhoek	29	15	
Gobabis	31	14	

BOTSWANA			
Francistown			
Gaberone			
Gantsi			
Lobatse			
Mahalapye			
Maun			
Serowe			
Shakawe			
Tsabong			
Tshane			

1979-03-13

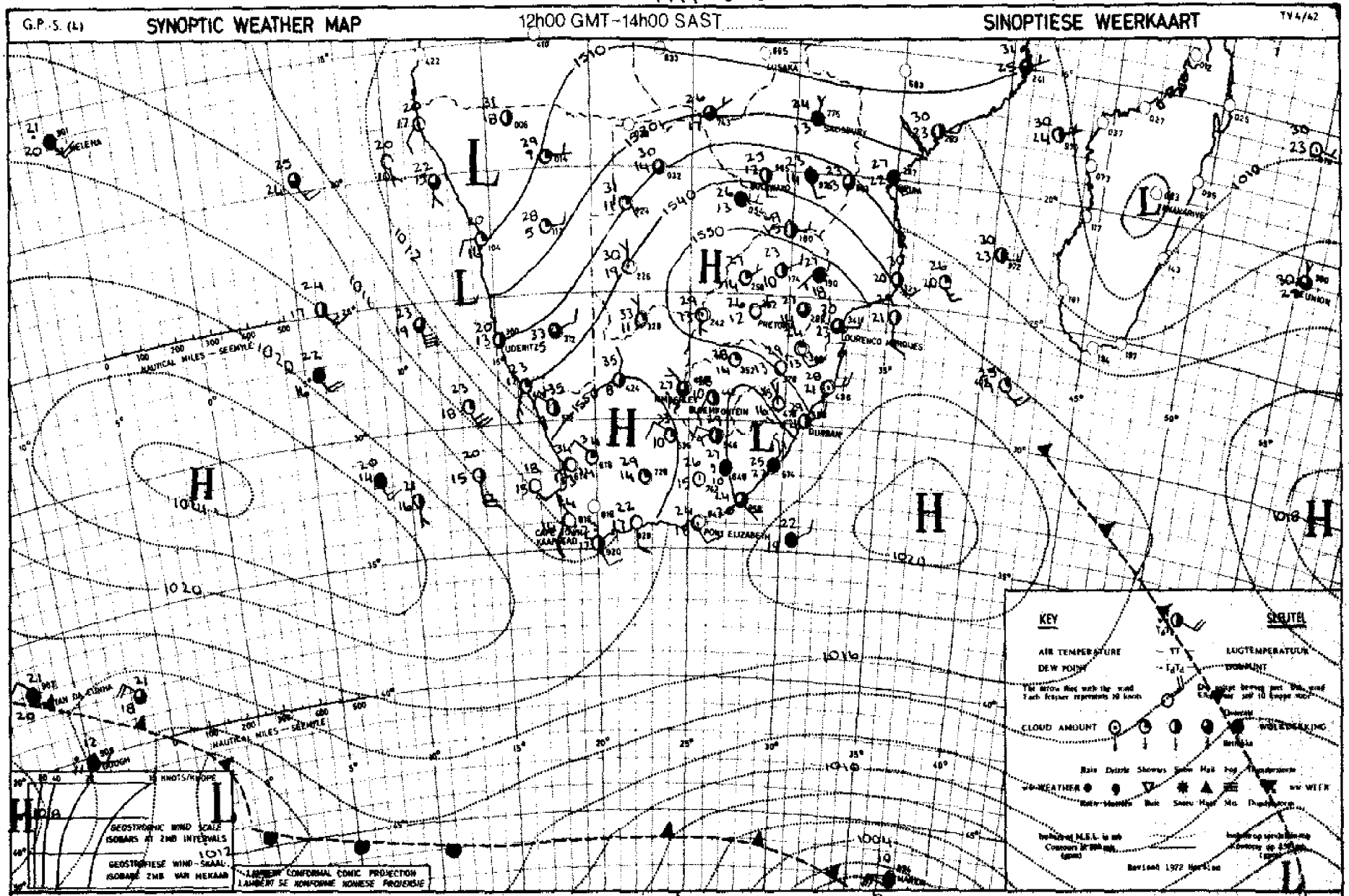

INFERENCE

Scattered light showers are occurring in the vicinity of the trough which developed over the central interior. Elsewhere over the country the air is dry except for low clouds over the eastern and north-eastern regions.

AFLEIDING

Verspreide ligte buie kom voor in die omgewing van die trog wat oor die sentrale binneland ontwikkel het. Oor die res van die land is die lug droog behalwe vir lae wolke oor die oostelike en noordoostelike dele.

DAAGLIKSE WEERBULLETIN

Maksimum en Minimum Temperatuur (°C) en Reënval (RRR) in mm vir die 24 uur geëindig om 08 h 00 SAST op

WEERBURO/WEATHER BUREAU
DEPT. VAN VERVOER/ DEPT. OF TRANSPORT

1979-03-14

DAILY WEATHER BULLETIN

Maximum and minimum Temperatures (°C) and Rainfall (RRR) in mm for the 24 hours ended at 08 h 00 on

TRANSVAAL	MAX	MIN	RRR
Barberton			
Belfast			
Bethal	27	8	
Bosport Ottosdal	29	13	
Brits			
Bronkhorstspruit			
Carletonville			
Carolina	23	9	
Die Bron			
Delareyville			
Delmas			
Fleur de Lys			
Ermelo			
Giyani			
Groblersdal			
Heidelberg			
Jan Kempdorp			
Jan Smutslughawe	25	13	
Joubert Park (JHB.)	25	15	
Klerksdorp			
Kroondal (Rustenb.)	28	12	
Krugersdorp	26	12	
Levubu			1.1
Lichtenburg			
Loskopdam			
Loskopkanale			
Louis Trichardt			
Lydenburg	25	6	
Marble Hall			
Mara	26	14	
Marnitz	28	15	
Messina	30	19	
Middelburg			
Nelspruit	28	15	
Nylstroom			
Phalaborwa	28	20	
Pietersburg	25	12	
Piet Retief	26	11	
Potchefstroom	29	12	
Potgietersrus	29	15	
Pretoria	27	16	
Pretoriuskop			
Schweizer-Reneke			
Skukuza	31	16	0.2
Standerton	28	8	
Thabazimbi			
Tom Burke			
Tzaneen	27	17	
Vaalwater	28	10	
Ventersdorp			
Vereeniging			
Volksrust			
Warmbad	27	12	
Waterval-Boven			
Witbank			
Wolmaransstad			
Zeerust Ottosdal	29	19	

NATAL	MAX	MIN	RRR
Cape St. Lucia	31	21	
Cedara	27	13	
Dundee			
Durban			
Eshowe			
Estcourt	27	13	
Himeville			
Hluhluwe			
Jozini			
Ladysmith			
Louis Bothslughawe	29	20	
Melmoth			
Mkuze			
Newcastle	30	11	
Pietermaritzburg			
Port Shepstone	25	20	
Van Reenen			
Vryheid			
Waterford (Underberg)	26	10	2.1
Kokstad	30	11	27.9
Matatiele			

O.V.S. - O.F.S.			
Bothaville			
Bethlehem			
Bloemfontein			
Bultfontein			
Clocolan			
Fauresmith	30	13	
Fickburg			
Frankfort	28	9	
Harrismith			
Hoopstad	30	14	
Heilbron			
JBM Hertzoglughawe	30	13	0.6
Koppies			
Kroonstad	30	13	
Lindley			
Modderpoort			
Petrusburg			
Philippolis			
Reddersburg			
Reitz			
Vrede			
Warden			
Welkom			
Wepener	29	15	
Winburg			
Zastron			

KAAP - CAPE	MAX	MIN	RRR
Aberdeen			
Addo			
Agulhas	23	19	
Alexander Bay	25	13	
Aliwal North	31	12	
Beaufort West	33	14	
Boegoebergdam			
Brandvlei			
Caledon			
Calitzdorp			
Calvinia	35	13	
Cape Columbine	18	12	
Cape St. Francis	24	18	
Cape Town (D.F. Malan)	25	15	
Cape Town (Newlands)			
Carnarvon			
Ceres			
Colesberg			
Cradock			
De Aar	34	13	
Döhne	26	16	0.5
Douglas	32	17	
East London	25	21	
Elsenburg			
Fort Beaufort			
Fraserburg	34	13	
Garies			
George	23	17	
Graaff-Reinet	30	14	
Grahamstown			
Grootfontein (Middelburg)	31	11	
Hopetown			
Jansenville	31	19	
Joubertina			
Kaappunt	21	16	
Kimberley	30	15	0.9
Knysna			
Kokstad			
Kuruman	30	15	
Ladismith			
Langebaanweg	28	13	
Maclear			4.5
Mafeking	30	15	
Matatiele			
Mosselbaai	23	18	
Okiep	36	23	
Oudtshoorn	32	14	
Petrusville			
Piketberg			
Pofadder	36	21	
Port Elisabeth	24	18	
Port Nolloth	18	10	
Prieska	35	20	0.8
Queenstown	31	12	0.5
Riversdale	29	17	

KAAP - CAPE	MAX	MIN	RRR
Robertson	29	16	
Sheeprun	29	13	6.0
Somerset East	29	17	
Steynsburg			
Steytlerville			
Strydenburg			
Sutherland	30	4	
Swellendam			
Tarkastad			
Touwsrivier			
Twee Riviere	34	17	
Uniondale			
Upington	37	21	
Vanwyksvlei	36	16	
Victoria West			
Vredendal	33	12	
Vryburg	32	13	
Williston			
Willowmore	31	13	

TRANSKEI	MAX	MIN	RRR
Butterworth			
Cala			
Idutywa			
Mbashe			
Port St. Johns	26	23	
Umtata	27	16	

LESOTHO	MAX	MIN	RRR
Butha-Buthe			
Maseru	28	10	10.0
Ox-Bow			
Paray			
Mafeteng			

SWAZILAND	MAX	MIN	RRR
Bulembu			
Mankini (Matsapa)	28	17	

S.W.A.	MAX	MIN	RRR
Aroab			
Bethanien			
Dordabis			
Gobabeb	39	17	
Gobabis	36	11	
Grootfontein	30	13	
J.G. Strijdom	29	11	
Kalkfeld			
Karasburg			
Karibib			
Keetmanshoop	35	20	
Kub			
Luderitz	22	14	
Mariental	34	17	
Mowe	21	17	
Ohopoho			
Okahandja			
Okaukuejo	32	16	
Ondangwa	31	20	2.4
Otavi			
Otjiwarango			
Outjo			
Rehoboth			
Rundu	31	18	0.4
Steinhausen			
Tsumeb			
Uis	38	19	
Walvisbaai	20	16	
Windhoek	30	16	
Ottosdal	31	16	

BOTSWANA	MAX	MIN	RRR
Francistown	28	13	
Gaberone	30	15	
Gantsi	32	13	
Lobatse			
Mahalapye	27	12	
Maun	32	18	
Serowe			
Shakawe	31	22	
Tsabong	33	16	
Tshane	31	15	

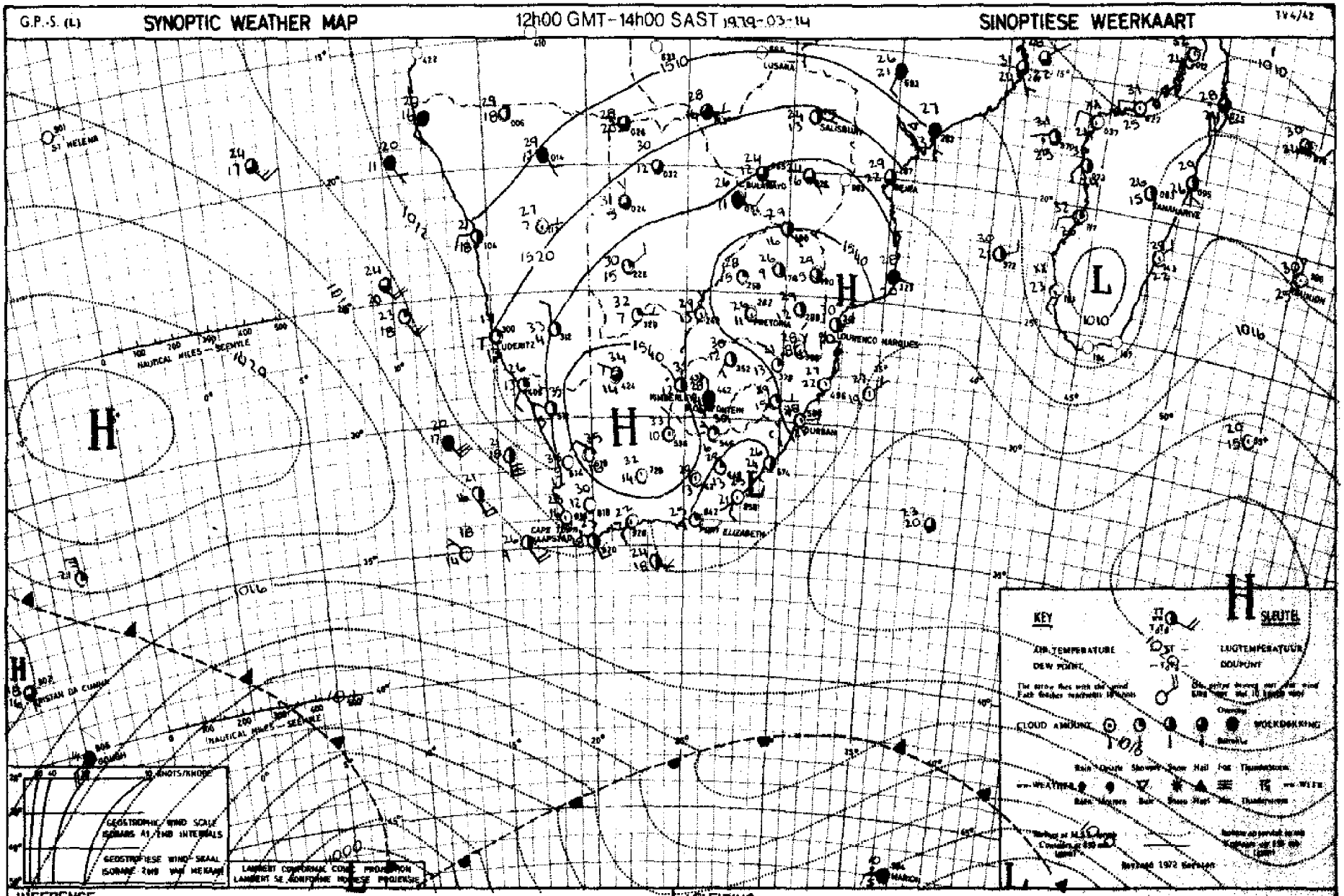

INFERENCE

The trough over the central interior is moving westwards and moist air is moving southwards over the western parts of the country so that thundershowers will occur tomorrow also over most parts of the Cape Province. The cold front south-west of the Cape is moving north eastwards.

AFLEIDING Die trog oor die sentrale binneland beweeg weswaarts en terselfdertyd beweeg vogtige lug suidwaarts oor die westelike dele sodat donderbuie more ook oor die meeste dele van die Kaapprovinsie sal voorkom. Die kouefront suidwes van die Kaap beweeg noordwaarts.

DAAGLIKSE WEERBULLETIN

Maksimum en Minimum Temperatuur (°C) en Reënval (RRR) in mm vir die 24 uur geëindig om 08 h 00 SAST op

WEERBURO/WEATHER BUREAU
DEPT. VAN VERVOER/ DEPT. OF TRANSPORT

1979-03-15

DAILY WEATHER BULLETIN

Maximum and minimum Temperatures (°C) and Rainfall (RRR) in mm for the 24 hours ended at 08 h 00 on

TT4/43

TRANSVAAL	MAX	MIN	RRR
Barberton			
Belfast			
Bethal	28	9	
Bosport Ohrigstad	29	13	
Brits			
Bronkhorstspruit			
Carletonville			
Carolina	26	9	
Die Bron			
Delareyville			
Delmas			
Fleur de Lys			
Ermelo			
Giyani			
Groblersdal			
Heidelberg			
Jan Kempdorp			
Jan Smutslughawe	28	11	
Joubert Park (JHB.)	26	15	
Klerksdorp			
Kroondal (Rustenb.)	30	12	
Krugersdorp	27	14	
Levubu			
Lichtenburg			
Loskopdam			
Loskopkansie			
Louis Trichardt			
Lydenburg	27	9	
Marble Hall			
Mara	28	11	
Marnitz	29	14	
Messina	30	15	
Middelburg			
Nelspruit	29	17	
Nylstroom			
Phalaborwa	30	19	
Pietersburg	27	13	
Piet Retief	28	9	
Potchefstroom	31	14	
Potgietersrus	30	15	
Pretoria	29	17	
Pretoriuskop			
Schweizer-Reneke			
Skukuza	32	18	
Standerton	28	13	
Thabazimbi			
Tom Burke			
Tzaneen	28	16	
Vaalwater	29	11	
Ventersdorp			
Vereeniging			
Volksrust			
Warmbad	29	12	
Waterval-Boven			
Witbank			
Wolmaransstad			
Zeerust Hoedspruit			

NATAL	MAX	MIN	RRR
Cape St. Lucia	29	12	
Cedara	28	12	
Dundee			
Durban			
Eshowe			
Estcourt	30	13	
Himeville			
Hluhluwe			
Jozini			
Ladysmith			
Louis Bothalughawe	29	20	
Melmoth			
Mkuze			
Newcastle	32	11	
Pietermaritzburg			
Port Shepstone	28	21	
Van Reenen			
Vryheid			
Waterford (Underberg)	26	7	0.9
Kokstad	28	11	
Matatiele			2.0

O.V.S. - O.F.S.	MAX	MIN	RRR
Bothaville			
Bethlehem	29	12	1.4
Bloemfontein			
Bultfontein			
Clocolan			
Fauresmith	30	14	0.2
Fickburg			
Frankfort	30	12	
Harrismith			
Hoopstad	33	13	
Heilbron			
JBM Hertzoglughawe	30	12	1.1
Koppies			
Kroonstad	31	12	
Lindley			
Modderpoort			
Petrusburg			
Philippolis			
Reddersburg			7.0
Reitz			
Vrede			
Warden			
Welkom			
Wepener	29	12	
Winburg			
Zastron			

KAAP - CAPE	MAX	MIN	RRR
Aberdeen			
Addo			
Agulhas	23	20	
Alexander Bay	27	13	
Aliwal North	31	12	
Beaufort West	35	19	
Boegoebergdam			
Brandvlei			
Caledon			
Calitzdorp			
Calvinia	35	21	
Cape Columbine	18	13	
Cape St. Francis	24	20	
Cape Town (D.F. Malan)	26	15	
Cape Town (Newlands)			
Carnarvon			
Ceres			
Colesberg			
Cradock			
De Aar	33	16	
Döhne	27	17	
Douglas	33	17	
East London	26	21	
Elsenburg			
Fort Beaufort			
Fraserburg	34	16	
Garies			
George	24	18	
Graaff-Reinet	32	17	
Grahamstown			4.0
Grootfontein (Middelburg)	32	16	1.7
Hopetown			
Jansenville			
Joubertina			
Knappunt	20	16	
Kimberley	32	14	
Knysna			
Kokstad			
Kuruman	30	15	
Ladismith			
Langebaanweg	30	15	
Maclear			
Mafeking	31	16	
Matatiele			
Mosselbaai	24	19	
Okiep	36	25	
Oudtshoorn	33	17	
Petrusville			
Piketberg			
Pofadder	35	25	
Port Elizabeth	26	20	
Port Nolloth	18	11	
Prieska	34	17	
Queenstown	30	15	
Riversdale	29	20	

KAAP - CAPE	MAX	MIN	RRR
Robertson	30	19	
Sheeprun	29	13	
Somerset East	31	17	
Steynsburg			
Steytlerville			
Strydenburg			
Sutherland	31	9	
Swellendam			
Tarkastad			
Touwsriviar	33	19	
Twee Riviere			
Uniondale			
Upington	35	21	
Vanwyksvlei	35	20	
Victoria West			
Vredendal			
Vryburg	32	12	
Williston			
Willowmore	30	16	

TRANSKEI	MAX	MIN	RRR
Butterworth			
Cala			
Idutywa			
Mbashe			
Port St. Johns	31	23	
Umtata	30	17	

LESOTHO	MAX	MIN	RRR
Butha-Buthe			
Maseru	27	12	9.0
Ox-Bow			
Paray			
Mafetang			

SWAZILAND	MAX	MIN	RRR
Bulembu			
Manzini (Matsapa)	30	17	

S.W.A.	MAX	MIN	RRR
Aroab			
Bethanien			
Bordabis			
Gobabeb	36	13	
Gobabis	29	14	
Grootfontein	18	14	
J.G. Strijdom	28	12	
Kalkfeld			
Karasburg			
Karibib			
Keetmanshoop	35	22	0.1
Kub			
Luderitz	28	13	
Marienthal	33	14	
Mowe	20	17	
Ohopoho			
Okahandja			
Okaukeujo	32	16	
Ondangwa			
Otavi			
Otjiwarango			
Outjo			
Rehoboth			
Rundu			
Steinhausen			
Tsumeb			
Uis	37	18	
Walvisbaai	31	14	
Windhoek	29	17	
Ohrigstad	31	13	0.1
Kanoneiab			20.0

BOTSWANA	MAX	MIN	RRR
Francistown	28	18	
Gaborone	31	14	
Gantsi	33	13	
Lobatse			
Mahalapye	29	12	
Maun	32	18	
Serowe			
Shakawe	29	18	
Tsabong	33	15	
Tshane	32	15	

G.P.-S. (L) **SYNOPTIC WEATHER MAP** 12h00 GMT-14h00 SAST 1977.03.15 **SINOPTIESE WEERKAART** TV 4/42

INFERENCE A ridge of high pressure is pushing in south of the continent. Further thundershowers will occur over Cape Province and the southern parts of the Free State and Natal but cooler dry air will move in over Western Cape and colder moist air will push in over the southern Cape Province.

AFLEIDING 'n Wig van hoë druk stoot suid van die land in. Verdere donderbuie sal oor die Kaapprovinsie en suidelike Vrystaat en Natal voorkom maar droër koeler lug sal oor Wes Kaap inbeweeg terwyl kouer vogtige lug oor die suidelike Kaapprovinsie sal instoot.

DAAGLIKSE WEERBULLETIN

Maksimum en Minimum Temperatuur (°C) en Reënval (RRR) in mm vir die 24 uur geëindig om 08 h 00 SAST op

WEERBURO/WEATHER BUREAU
DEPT. VAN VERVOER/ DEPT. OF TRANSPORT

1919-03-16

DAILY WEATHER BULLETIN

Maximum and minimum Temperatures (°C) and Rainfall (RRR) in mm for the 24 hours ended at 08 h 00 on

TRANSVAAL	MAX	MIN	RRR
Barberton			
Belfast			
Bethal	27	12	
~~Bospoort~~ Ottosdal	29	14	
Brits			
Bronkhorstspruit			
Carletonville			
Carolina	26	9	
Die Bron			
Delareyville			
Delmas			
Fleur de Lys			
Ermelo			
Giyani			
Groblersdal			
Heidelberg			
Jan Kempdorp			
Jan Smutslughawe	27	14	
Joubert Park (JHB.)	26	15	
Klerksdorp			
Kroondal (Rustenb.)	30	13	
Krugersdorp	28	14	
Levubu			
Lichtenburg			
Loskopdam			
Loskopkanale			
Louis Trichardt			
Lydenburg	27	10	
Marble Hall			
Mara	28	11	
Marnitz	31	14	
Messina	31	19	
Middelburg			
Nelspruit	29	14	
Nylstroom			
Phalaborwa	30	19	
Pietersburg	27	13	
Piet Retief	28	11	
Potchefstroom	32	16	0,5
Potgietersrus	30	15	
Pretoria	29	17	
Pretoriuskop			
Schweizer-Reneke			
Skukuza	32	19	
Standerton	29	12	
Thabazimbi			
Tom Burke			
Tzaneen	28	11	
Vaalwater	30	11	
Ventersdorp			
Vereeniging			
Volksrust			
Warmbad	30	15	
Waterval-Boven			
Witbank			
Wolmaransstad			
Zoerust			
Hoedspruit	31	19	

NATAL	MAX	MIN	RRR
Cape St. Lucia	29	21	
Cedara	30	15	
Dundee			
Durban			
Eshowe			
Estcourt	30	14	0,2
Himeville			
Hluhluwe			
Jozini			
Ladysmith			
Louis Bothalughawe	30	21	
Melmoth			
Mkuze			
Newcastle	32	15	
Pietermaritzburg			
Port Shepstone	25	21	
Van Reenen			3,6
Vryheid			
Waterford (Underberg)			
Kokstad	27	11	1,6
Matatiele			1,0

O.V.S. - O.F.S.	MAX	MIN	RRR
Bothaville			
Bethlehem	28	12	1,2
Bloemfontein			
Bultfontein			
Clocolan			
Fauresmith	30	14	
Fickburg			
Frankfort	30	12	
Harrismith			
Hoopstad			
Heilbron			
JBM Hertzoglughawe	30	14	
Koppies			
Kroonstad	30	16	
Lindley			
Modderpoort			
Petrusburg			
Philippolis			
Reddersburg			
Reitz			
Vrede			
Warden			
Welkom			
Wepener	30	15	11,5
Winburg			
Zastron			

KAAP - CAPE	MAX	MIN	RRR
Aberdeen			
Addo			
Agulhas	22	20	
Alexander Bay	21	16	
Aliwal North	29	12	0,2
Beaufort West	32	15	1,6
Boegoebergdam			
Brandvlei			
Caledon			
Calitzdorp			
Calvinia	31	18	
Cape Columbine	23	12	
Cape St. Francis	23	20	
Cape Town (D.F. Malan)	22	15	
Cape Town (Newlands)			
Carnarvon			
Ceres			
Colesberg			
Cradock			
De Aar	32	14	7,0
Döhne	34	16	6,0
Douglas	31	18	2,3
East London	31	20	0,3
Elsenburg			
Fort Beaufort			24,0
Fraserburg	28	11	0,2
Garies			
George	27	19	0,1
Graaff-Reinet	34	17	2,5
Grahamstown			3,0
Grootfontein (Middelburg)	30	11	4,6
Hopetown			
Jansenville	38	18	15,5
Joubertina			
Kaappunt	21	16	
Kimberley	32	15	
Knysna			
Kokstad			
Kuruman	31	16	
Ladismith			
Langebaanweg	29	14	
Maclear			
Mafeking	31	17	
Matatiele			
Mosselbaai	24	19	
Okiep	33	17	
Oudtshoorn	32	18	
Petrusville			
Piketberg			
Pofadder	32	18	
Port Elizabeth	30	20	1,6
Port Nolloth	17	13	0,4
Prieska	34	16	2,6
Queenstown	33	15	12,5
Riversdale	29	20	

KAAP - CAPE	MAX	MIN	RRR
Robertson	30	20	
Sheeprun	31	15	7,0
Somerset East	35	15	0,3
Steynsburg			5,1
Steytlerville			
Strydenburg			
Sutherland	25	7	
Swellendam			
Tarkastad			
Touwsrivier	31	15	
Twee Riviere	35	19	
Uniondale			
Upington	33	21	
Vanwyksvlei	32	16	0,6
Victoria West			
Vredendal	33	15	
Vryburg	32	12	
Williston			
Willowmore	33	14	0,1

TRANSKEI	MAX	MIN	RRR
Butterworth			
Cala			
Idutywa			
Mbashe			
Port St. Johns	28	22	
Umtata	24	17	

LESOTHO	MAX	MIN	RRR
Butha-Buthe			
Maseru	26	12	5,0
Ox-Bow			
Paray			
Mafeteng			

SWAZILAND	MAX	MIN	RRR
Bulembu			
Manzini (Matsapa)	30	16	

S.W.A.	MAX	MIN	RRR
Aroab			
Bethanien			
Dordabis			
Gobabeb	32	15	
Gobabis	31	13	
Grootfontein	30	17	
J.G. Strijdom	29	13	
Kalkfeld			
Karasburg			
Karibib			
Keetmanshoop	35	16	1,2
Kub			
Luderitz	18	14	
Mariental	33	15	
Möwe	20	17	
Ohopoho			
Okahandja			
Okaukeujo	32	17	0,3
Ondangwa	29	20	7,5
Otavi			
Otjiwarango			
Outjo			
Rehoboth			
Rundu	32	19	4,7
Steinhausen			
Tsumeb			
Uis	35	19	
Walvisbaai	20	14	
Windhoek	29	16	
Zahnsdal	31	15	

BOTSWANA	MAX	MIN	RRR
Francistown	29	12	
Gaborone	32	15	
Gantsi	23	14	
Lobatse			
Mahalapye	30	14	
Maun	33	19	
Serowe			
Shakawe	31	19	
Tsabong	35	13	
Tshane	30	15	

G.P.-S (L) **SYNOPTIC WEATHER MAP** 12h00 GMT–14h00 SAST 1979-03-16 **SINOPTIESE WEERKAART** TV4/42

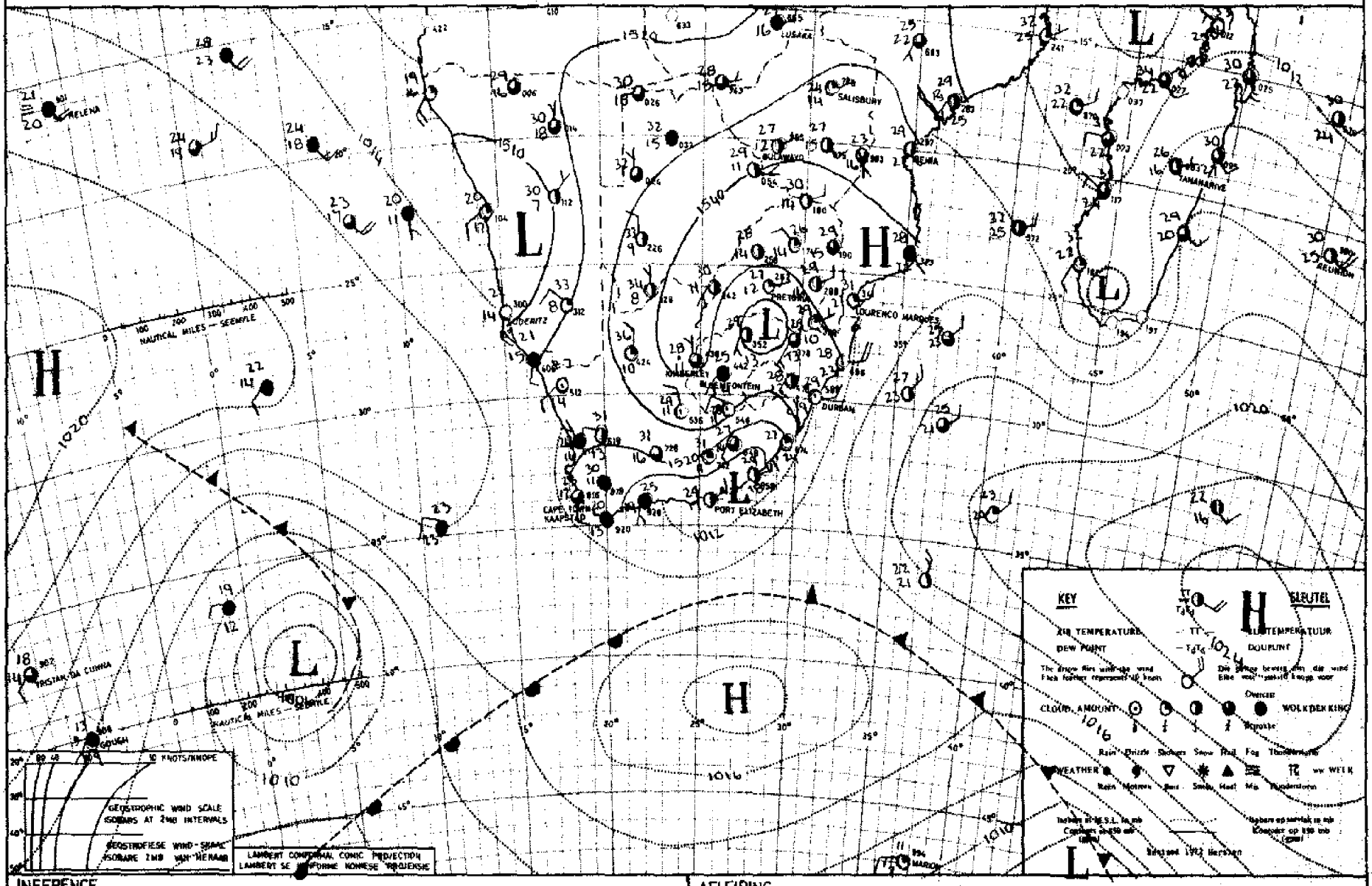

INFERENCE The frontal system north-east of Gough Island is moving eastwards and cool rainy weather will move in over South-West and Southern Cape tomorrow. With troughs of low pressure over the interior light showers will occur over many parts.

AFLEIDING Die frontale stelsel noordoos van Gougheiland beweeg ooswaarts sodat koel reënweer môre oor suidwes en Suid-Kaap sal inbeweeg. Met die trôe van lae druk oor die binneland sal ligte buie oor die meeste dele voorkom

DAAGLIKSE WEERBULLETIN

Maksimum en Minimum Temperatuur (°C) en Reënval (RRR) in mm vir die 24 uur geëindig om 08 h 00 SAST op

WEERBURO/WEATHER BUREAU
DEPT. VAN VERVOER/ DEPT. OF TRANSPORT

1979-03-17

DAILY WEATHER BULLETIN

Maximum and minimum Temperatures (°C) and Rainfall (RRR) in mm for the 24 hours ended at 08 h 00 on

TV4/43

TRANSVAAL	MAX	MIN	RRR
Barberton			
Belfast			
Bethal	26	12	0,7
~~Bospoort~~ Vroedal	29	13	
Brits			
Bronkhorstspruit			
Carletonville			
Carolina	27	12	
Die Bron			
Delareyville			
Delmas			
Fleur de Lys			
Ermelo			
Giyani			
Groblersdal			
Heidelberg			
Jan Kempdorp			
Jan Smutslughawe	26	13	1,8
Joubert Park (JHB.)	26	15	5,5
Klerksdorp			
Kroondal (Rustenb.)	30	15	
Krugersdorp	28	13	31,5
Levubu			
Lichtenburg			
Loskopdam			
Loskopkanale			
Louis Trichardt			
Lydenburg			
Marble Hall			
Mara			
Marnitz	31	15	
Messina	31	17	
Middelburg			
Nelspruit	30	14	
Nylstroom			
Phalaborwa	31	19	
Pietersburg	27	13	
Piet Retief	29	14	
Potchefstroom	29	15	
Potgietersrus	30	16	
Pretoria	29	17	
Pretoriuskop			
Schweizer-Reneke			7,5
Skukuza	33	19	
Standerton	28	14	11,4
Thabazimbi			
Tom Burke			
Tzaneen	28	15	
Vaalwater	30	13	
Ventersdorp			
Vereeniging			
Volksrust			1,5
Warmbad	30	14	
Waterval-Boven			
Witbank			
Wolmaransstad			
Zeerust			
Hoedspruit	31	17	

NATAL	MAX	MIN	RRR
Cape St. Lucia	29	22	
Cedara	30	14	10,3
Dundee			
Durban			
Eshowe			
Estcourt	29	12	2,7
Himeville			
Hluhluwe			
Jozini			
Ladysmith			
Louis Bothalughawe	31	21	1,0
Melmoth			
Mkuze			
Newcastle	31	14	
Pietermaritzburg			1,8
Port Shepstone	29	21	0,2
Van Reenen			6,5
Vryheid			
Waterford (Underberg)	25	7	15,0
~~Kokstad~~	XX	XX	

O.V.S. - O.F.S.	MAX	MIN	RRR
Bothaville			
Bethlehem	27	8	
Bloemfontein			
Bultfontein			
Clocolan			
Fauresmith	29	18	
Fickburg			
Frankfort			1,5
Harrismith			
Hoopstad			
Heilbron			
JBM Hertzoglughawe	28	12	0,1
Koppies			
Kroonstad	30	13	
Lindley			
Modderpoort			
Petrusburg			
Philippolis			
Reddersburg			
Reitz			
Vrede			
Warden			
Welkom			
Wepener	26	15	
Winburg			
Zastron			

KAAP - CAPE	MAX	MIN	RRR
Aberdeen			
Addo			
Agulhas	23	17	
Alexander Bay	21	15	
Aliwal North			
Beaufort West	33	17	0,6
Boegoebergdam			
Brandvlei			
Caledon			
Calitzdorp			
Calvinia	31	9	
Cape Columbine	23	13	
Cape St. Francis	24	20	3,0
Cape Town (D.F. Malan)	24	15	0,8
Cape Town (Newlands)			
Carnarvon			
Ceres			
Colesberg			
Cradock			
De Aar	31	15	4,1
Döhne	28	18	
Douglas	31	18	0,8
East London	30	20	
Elsenburg			
Fort Beaufort			
Fraserburg	31	11	2,7
Garies			
George	25	18	7,3
Graaff-Reinet	29	20	
Grahamstown			
Grootfontein (Middelburg)	29	11	0,2
Hopetown			4,0
Jansenville	33	18	6,0
Joubertina			
Kaappunt	21	16	
Kimberley	31	15	
Knysna			1,5
Kokstad			
Kuruman	31	16	
Ladismith			11,0
Langebaanweg	24	16	0,3
Maclear			
Mafeking	31	16	
Matatiele			
Mosselbaai	26	20	
Okiep	28	12	
Oudtshoorn	36	20	
Petrusville			
Piketberg			
Pofadder	33	13	
Port Elizabeth	29	20	1,2
Port Nolloth	18	13	
Prieska	34	17	
Queenstown	29	15	
Riversdale	28	19	

KAAP - CAPE	MAX	MIN	RRR
Robertson	28	17	
Sheeprun	27	15	
Somerset East	32	17	3,0
Steynsburg			
Steytlerville			
Strydenburg			
Sutherland	27	5	
Swellendam			0,2
Tarkastad			
Touwsrivier	31	14	
Twee Riviere	36	16	
Uniondale			
Upington	37	19	
Vanwyksvlei	34	14	0,5
Victoria West			
Vredendal			
Vryburg	33	12	
Williston			
Willowmore	32	15	14,0

TRANSKEI	MAX	MIN	RRR
Butterworth			
Cala			
Idutywa			
Mbashe			
Port St. Johns	27	22	
Umtata	29	17	

LESOTHO	MAX	MIN	RRR
Butha-Buthe			
Maseru	26	12	
Ox-Bow			
Paray			
Mafeteng			

SWAZILAND	MAX	MIN	RRR
Bulembu			
Manzini (Matsapa)	30	17	

S.W.A.	MAX	MIN	RRR
Aroab			
Bethanien			
Dordabis			
Gobabeb	33	13	
Gobabis	32	13	
Grootfontein	30	15	
J.G. Strijdom	31	13	
Kalkfeld			
Karasburg			
Karibib			
Keetmanshoop	35	16	
Kub			
Luderitz	26	13	
Mariental	34	13	
Möwe	20	16	
Ohopoho			
Oknahandja			
Okaukeujo	33	17	
Ondangwa	29	20	
Otavi			
Otjiwarango			
Outjo			
Rehoboth			
Rundu	32	18	0,3
Steinhausen			
Tsumeb			
Uis	36	18	
Walvisbaai	20	14	
Windhoek	30	17	
Witrivier	31	15	3,0

BOTSWANA	MAX	MIN	RRR
Francistown	30	14	
Gaborone	32	15	
Gantsi	34	14	
Lobatse			
Mahalapye	31	13	
Maun	33	18	
Serowe			
Shakawe	32	19	
Tsabong	34	14	
Tshane	33	15	

G.P.-S. (L) **SYNOPTIC WEATHER MAP** 12h00 GMT–14h00 SAST 1979.03.17 **SINOPTIESE WEERKAART** TV 4/42

INFERENCE Another frontal system east of Gough Iland is moving rapidly north-eastwards and the weather will remain unsettled over South-West Cape. Light showers will occur over the interior but the high over the central parts is intensifying

AFLEIDING Nog 'n frontale stelsel oos van Gougheiland beweeg vinnig noordooswaarts en die weer oor Suid-wes-Kaap sal ongestadig bly. Ligte buie sal oor die binneland voorkom maar die hoog oor die sentrale dele is besig om te versterk.

DAAGLIKSE WEERBULLETIN

Maksimum en Minimum Temperatuur (°C) en Reënval (RRR) in mm vir die 24 uur geëindig om 08 h 00 SAST op

WEERBURO/WEATHER BUREAU
DEPT. VAN VERVOER/ DEPT. OF TRANSPORT

1979-03-18

DAILY WEATHER BULLETIN

Maximum and minimum Temperatures (°C) and Rainfall (RRR) in mm for the 24 hours ended at 08 h 00 on

TV4/43

TRANSVAAL	MAX	MIN	RRR
Barberton			
Belfast			
Bethal	27	13	0,2
~~Boapoort~~ Ottosdal	30	12	
Brits			
Bronkhorstspruit			
Carletonville			
Carolina			
Die Bron			
Delareyville			
Delmas			6,4
Fleur de Lys			
Ermelo			
Giyani			
Groblersdal			
Heidelberg			
Jan Kempdorp			
Jan Smutslughawe	27	17	0,5
Joubert Park (JHB.)	27	17	5,5
Klerksdorp			
Kroondal (Rustenb.)	32	14	
Krugersdorp	27	13	
Levubu			
Lichtenburg			
Loskopdam			
Loskopkanale			
Louis Trichardt			
Lydenburg			
Marble Hall			
Mara	32	14	
Marnitz	33	16	
Messina	33	15	
Middelburg			
Nelspruit	31	15	
Nylstroom			
Phalaborwa	33	21	
Pietersburg	28	15	0,9
Piet Retief	29	12	
Potchefstroom	31	15	
Potgietersrus	32	17	
Pretoria	30	15	
Pretoriuskop			
Schweizer-Reneke			
Skukuza	35	17	
Standerton	28	11	0,2
Thabazimbi			
Tom Burke			
Tzaneen	31	18	
Vaalwater	31	12	
Ventersdorp			
Vereeniging			
Volksrust			
Warmbad	31	14	
Waterval-Boven			
Witbank			
Wolmaransstad			
Zeerust			
Hoedspruit	33	17	

NATAL	MAX	MIN	RRR
Cape St. Lucia	30	23	
Cedara	29	14	18,2
Dundee			
Durban			
Eshowe			
Estcourt	30	17	
Himeville			
Hluhluwe			
Jozini			
Ladysmith			
Louis Bothalughawe	31	23	
Melmoth			
Mkuze			
Newcastle	32	16	
Pietermaritzburg			2,7
Port Shepstone	26	21	1,9
Van Reenen			
Vryheid			
Waterford (Underberg)	27	10	1,3

O.V.S. - O.F.S.	MAX	MIN	RRR
Bothaville			
Bethlehem	27	13	
Bloemfontein			
Bultfontein			
Clocolan			
Fauresmith	31	10	
Fickburg			
Frankfort	27	10	0,1
Harrismith			
Hoopstad	xx	12	
Heilbron			
JBM Hertzoglughawe	30	11	
Koppies			
Kroonstad	31	13	
Lindley			
Modderpoort			
Petrusburg			
Philippolis			
Reddersburg			
Reitz			3,5
Vrede			
Warden			
Welkom			
Wepener	29	16	
Winburg			
Zastron			

KAAP - CAPE	MAX	MIN	RRR
Aberdeen			
Addo			
Agulhas	23	17	1,2
Alexander Bay	23	16	
Aliwal North	31	10	0,5
Beaufort West	29	13	
Boegoebergdam			
Brandvlei			
Caledon			
Calitzdorp			
Calvinia	27	8	
Cape Columbine	19	13	1,6
Cape St. Francis	22	16	1,6
Cape Town (D.F. Malan)	21	17	1,1
Cape Town (Newlands)			
Carnarvon			
Ceres			
Colesberg			
Cradock			
De Aar	23	12	
Döhne	33	15	2,7
Douglas	34	12	
East London	26	17	
Elsenburg			
Fort Beaufort			
Fraserburg	28	9	
Garies			
George	24	16	0,9
Graaff-Reinet			
Grahamstown			
Grootfontein (Middelburg)	29	11	
Hopetown			
Jansenville			
Joubertina			
Kaappunt	20	15	1,5
Kimberley	34	12	0,1
Knysna			
Kokstad			
Kuruman	32	14	
Ladismith			
Langebaanweg	23	14	
Maclear			
Mafeking			
Matatiele			
Mosselbaai	23	19	1,4
Okiep	27	12	
Oudtshoorn	28	15	
Petrusville			
Piketberg			
Pofadder			
Port Elizabeth	23	17	
Port Nolloth	19	13	
Prieska	34	13	
Queenstown	31	14	0,3
Riversdale	25	16	

KAAP - CAPE	MAX	MIN	RRR
Robertson	25	18	0,2
Sheeprun	31	15	1,0
Somerset East	29	12	
Steynsburg			
Steytlerville			
Strydenburg			
Sutherland	21	3	
Swellendam			8,5
Tarkastad			
Touwsrivier	23	12	
Twee Riviere	36	13	
Uniondale			
Upington	35	15	
Vanwyksvlei	31	12	
Victoria West			
Vredendal	25	16	
Vryburg	33	14	
Williston			
Willowmore			

TRANSKEI	MAX	MIN	RRR
Butterworth			
Cala			
Idutywa			
Mbashe			
Port St. Johns	27	22	0,5
Umtata	35	17	1,1

LESOTHO	MAX	MIN	RRR
Butha-Buthe			
Maseru	28	15	
Ox-Bow			
Paray			
Mafeteng			

SWAZILAND	MAX	MIN	RRR
Bulembu			
Manzini (Matsapa)			

S.W.A.	MAX	MIN	RRR
Aroab			
Bethanien			
Dordabis			
Gobabeb	34	16	
Gobabis	31	13	0,1
Grootfontein	31	16	
J.G. Strijdom	30	14	
Kalkfeld			
Karasburg			
Karibib			
Keetmanshoop	35	15	
Kub			
Luderitz	22	14	
Mariental	33	13	
Möwe	20	16	
Ohopoho			
Okahandja			
Okaukeujo	33	17	
Ondangwa			
Otavi			
Otjiwarango			
Outjo			
Rehoboth			
Rundu	30	17	
Steinhausen			
Tsumeb			
Uis			
Walvisbaai	18	14	
Windhoek	31	16	
Ottosdal	31	15	

BOTSWANA	MAX	MIN	RRR
Francistown	32	11	
Gaborone	34	14	
Gantsi	35	17	
Lobatse			
Mahalapye	33	15	
Maun	32	15	
Serowe			
Shakawe	31	17	
Tsabong	35	18	
Tshane	34	18	

G.P.-S. (L) **SYNOPTIC WEATHER MAP** 12h00 GMT–14h00 SAST 1979-03-18 **SINOPTIESE WEERKAART** TV 4/42

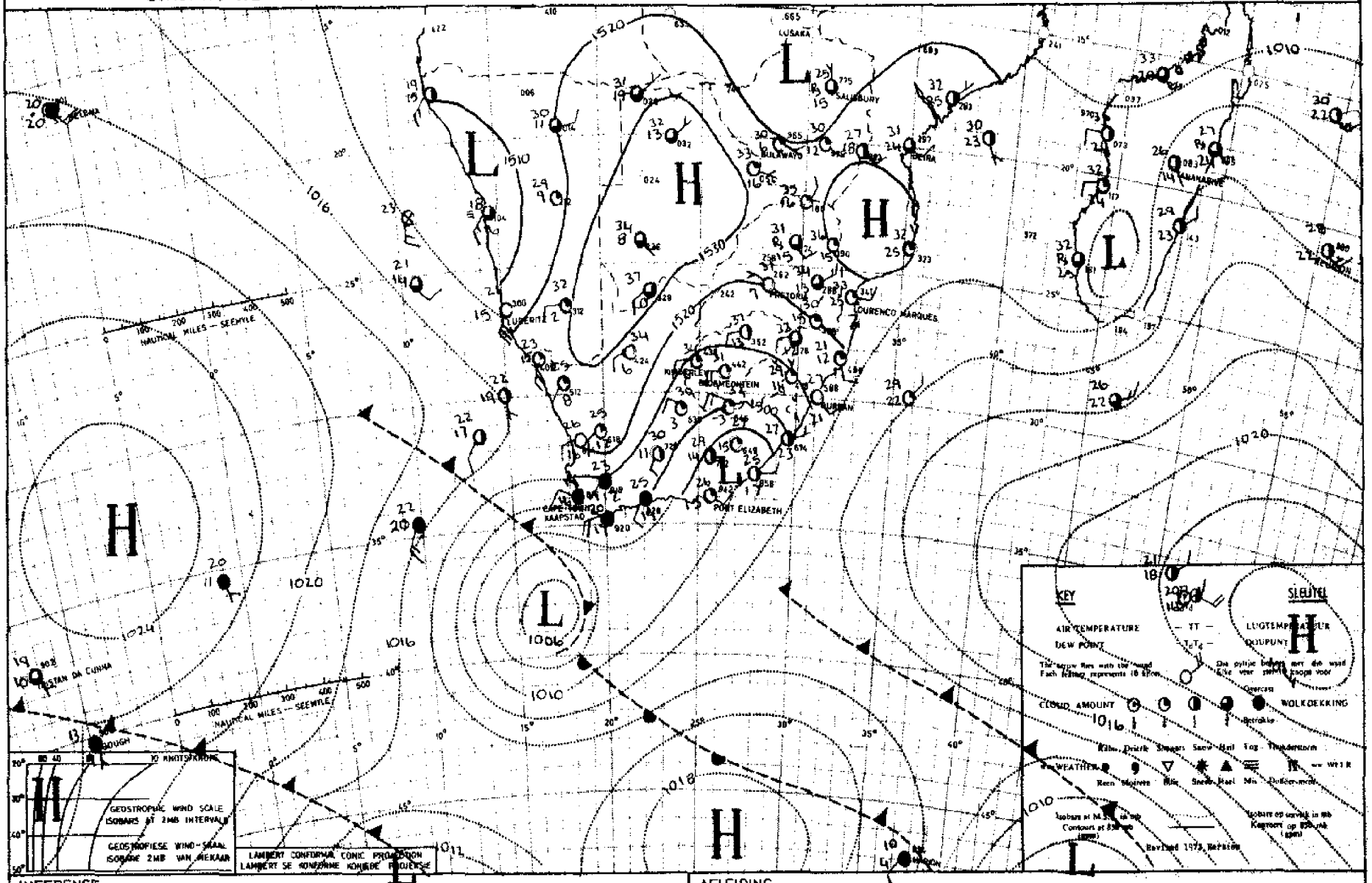

INFERENCE

Cooler weather with light showers will spread over the southern and south eastern parts of the country overnight and tomorrow. Light thundershowers are still possible over Transvaal and Natal.

AFLEIDING

Koeler weer met ligte buie sal oornag en more ooswaarts uitbrei oor die suid en suidoostelike dele van die land. Ligte donderbuie is nog moontlik oor Transvaal en Natal.

DAAGLIKSE WEERBULLETIN

Maksimum en Minimum Temperatuur (°C) en Reënval (RRR) in mm vir die 24 uur geëindig om 08 h 00 SAST op

WEERBURO/WEATHER BUREAU
DEPT. VAN VERVOER/ DEPT. OF TRANSPORT

1979-03-19

DAILY WEATHER BULLETIN

Maximum and minimum Temperatures (°C) and Rainfall (RRR) in mm for the 24 hours ended at 08 h 00 on

TRANSVAAL	MAX	MIN	RRR
Barberton			
Belfast			
Bethal	29	13	
Buspoort Ottosdal	31	12	
Brits			
Bronkhorstspruit			
Carletonville			
Carolina	27	13	
Die Bron			
Delareyville			
Delmas			
Fleur de Lys			
Ermelo			
Giyani			
Groblersdal			
Heidelberg			
Jan Kempdorp			
Jan Smutslughawe	29	17	
Joubert Park (JHB.)	28	18	
Klerksdorp			
Kroondal (Rustenb.)	34	14	
Krugersdorp	29	15	
Levubu			
Lichtenburg			
Loskopdam			
Loskopkanale			
Louis Trichardt			
Lydenburg	30	14	0,2
Marble Hall			
Mara	35	16	4,3
Marnitz	36	20	
Messina	36	19	
Middelburg			3,10
Nelspruit	34	16	
Nylstroom			
Phalaborwa	37	22	
Pietersburg	31	15	
Piet Retief	31	15	
Potchefstroom	33	15	
Potgietersrus	34	19	
Pretoria	32	18	
Pretoriuskop			
Schweizer-Reneke			
Skukuza	38	18	
Standerton	30	14	
Thabazimbi			
Tom Burke			
Tzaneen	35	18	2,5
Vaalwater	33	13	
Ventersdorp			
Vereeniging			
Volksrust			
Warmbad	33	20	
Waterval-Boven			
Witbank			
Wolmaransstad			
Zoerust			
Hoedspruit	37	19	

NATAL	MAX	MIN	RRR
Cape St. Lucia	29	23	
Cedara	27	15	
Dundee			
Durban			
Eshowe			
Estcourt	29	14	
Himeville			2,5
Hluhluwe			
Jozini			
Ladysmith			
Louis Bothalughawe	29	23	
Melmoth			
Mkuze			
Newcastle	33	18	
Pietermaritzburg			
Port Shepstone	29	23	
Van Reenen			
Vryheid			
Waterford (Underberg)	27	9	

O.V.S. - O.F.S.	MAX	MIN	RRR
Bothaville			
Bethlehem	31	8	
Bloemfontein			
Bultfontein			
Clocolan			
Fauresmith	32	11	
Fickburg			
Frankfort	32	9	
Harrismith			
Hoopstad	34	11	
Heilbron			
JBM Hertzoglughawe	33	11	
Koppies			
Kroonstad	32	12	
Lindley			
Modderpoort			
Petrusburg			
Philippolis			
Reddersburg			
Reitz			
Vrede			
Warden			
Welkom			
Wepener	31	8	
Winburg			
Zastron			

KAAP - CAPE	MAX	MIN	RRR
Aberdeen			
Addo			
Agulhas	23	16	1,0
Alexander Bay	24	17	
Aliwal North	33	10	
Beaufort West	30	17	
Boegoebergdam			
Brandvlei			
Caledon			
Calitzdorp			
Calvinia	26	12	
Cape Columbine	18	14	6,0
Cape St. Francis	24	18	0,2
Cape Town (D.F. Malan)	21	12	3,9
Cape Town (Newlands)			13,2
Carnarvon			
Ceres			
Colesberg			
Cradock			
De Aar	31	11	
Döhne	27	15	
Douglas	35	11	
East London	26	19	
Elsenburg			
Fort Beaufort			
Fraserburg	29	11	
Garies			
George	24	15	2,2
Graaff-Reinet	31	15	
Grahamstown			
Grootfontein (Middelburg)	30	10	
Hopetown			
Jansenville	32	15	
Joubertina			
Kaappunt	29	14	1,2
Kimberley	35	12	
Knysna			
Kokstad			
Kuruman	33	12	
Ladismith			
Langebaanweg	20	13	2,9
Maclear			
Mafeking	32	16	
Matatiele			
Mosselbaai	24	17	0,1
Okiep	26	13	
Oudtshoorn	17	16	
Petrusville			
Piketberg			
Pofadder	28	13	
Port Elizabeth	27	19	
Port Nolloth	18	14	
Prieska	34	15	
Queenstown	29	17	
Riversdale	29	16	1,1

KAAP - CAPE	MAX	MIN	RRR
Robertson	28	11	
Sheeprun	31	14	
Somerset East	31	14	
Steynsburg			
Steytlerville			
Strydenburg			
Sutherland	23	10	
Swellendam			
Tarkastad			
Touwsrivier	24	10	
Twee Riviere	36	14	
Uniondale			
Upington	35	16	
Vanwyksvlei	31	12	
Victoria West			
Vredendal	27	14	
Vryburg	35	11	
Williston			
Willowmore	28	15	

TRANSKEI	MAX	MIN	RRR
Butterworth			
Cala			
Idutywa			
Mbashe			
Port St. Johns	27	22	
Umtata	28	17	

LESOTHO	MAX	MIN	RRR
Butha-Buthe			
Maseru	30	XX	
Ox-Bow			
Peray			
Mafetang			

SWAZILAND	MAX	MIN	RRR
Bulembu			
Mansini (Matsapa)			

S.W.A.	MAX	MIN	RRR
Aroab			
Bethanien			
Dordabis			
Gobabeb	39	15	
Gobabis	32	13	
Grootfontein	31	16	
J.G. Strijdom	31	13	
Kalkfeld			
Karasburg			
Karibib			
Keetmanshoop	34	13	
Kub			
Luderitz	23	16	
Mariental	34	13	
Mowe	29	15	
Ohopoho			
Okahandja			
Okaukouje	33	16	
Ondangwa	31	20	
Otavi			
Otjiwarango			
Outjo			
Rehoboth			
Rundu	32	17	
Steinhausen			
Tsumeb			
Uis	26	18	
Walvisbaai	19	14	
Windhoek	31	17	
Ottosdal	32	15	

BOTSWANA	MAX	MIN	RRR
Francistown	34	14	
Gaborone	33	16	
Gantsi	36	18	
Lobatse			
Mahalapye	35	16	
Maun	34	16	
Serowe			
Shakawe	32	20	
Tsabong	37	14	
Tshane	36	17	

G.P.-S. (L) **SYNOPTIC WEATHER MAP** 12h00 GMT - 14h00 SAST 1979-03-19 **SINOPTIESE WEERKAART** TV 4/42

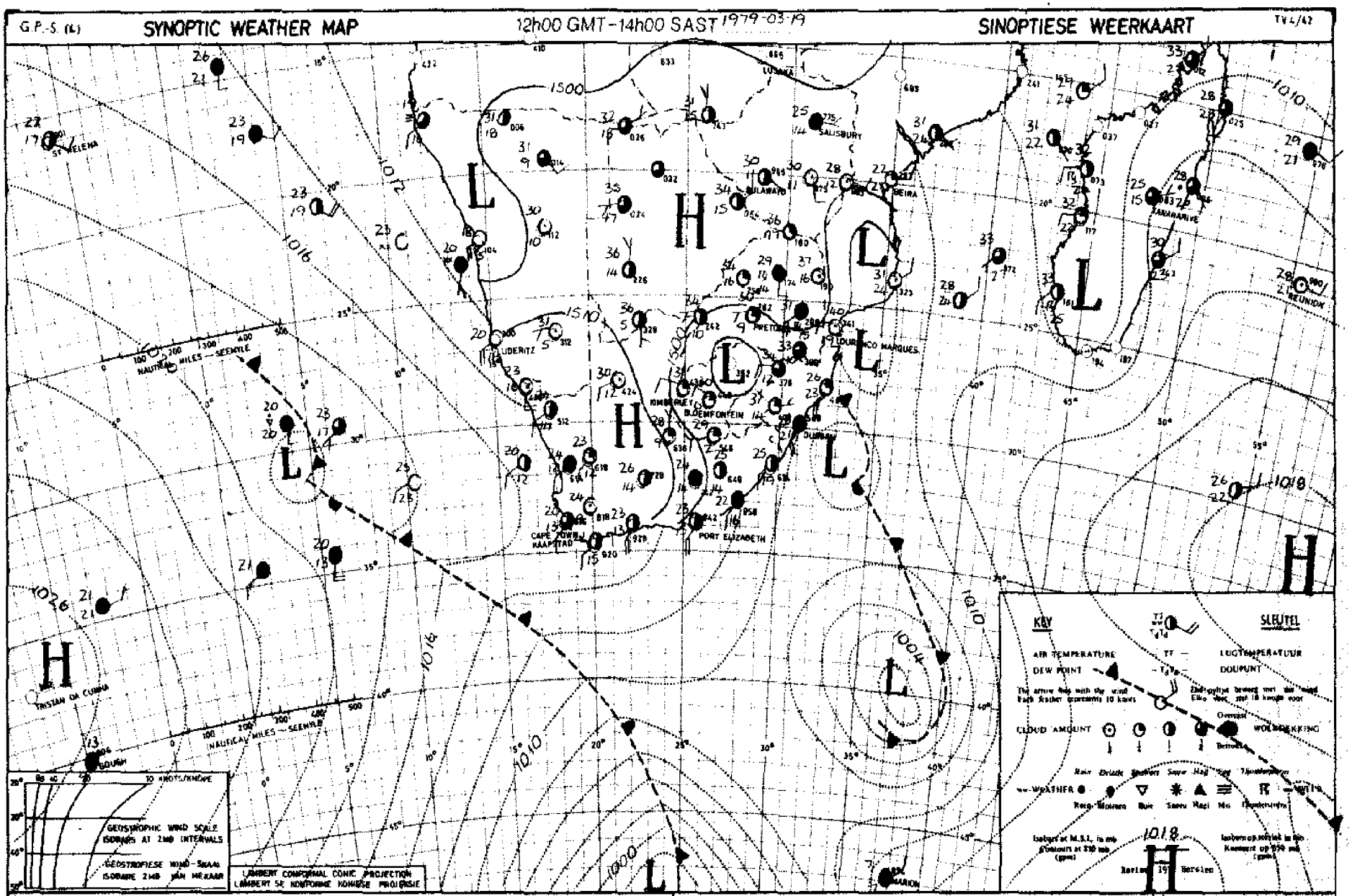

INFERENCE The frontal system north-west of the Cape is weakening and the front will pass mainly to the south of the continent. Cooler weather with light showers will move in over the Southern and Eastern coastal regions and thun dershowers will occur east of the inland trough

AFLEIDING Die frontale stelsel noordwes van die Kaap verswak en die front sal hoofsaaklik suid van die land verby beweeg. Koeler weer met ligte buie sal oor die Suid en Ooskusstreke inbeweeg en donderbuie sal oos van die binnelandse trog voorkom.

DAAGLIKSE WEERBOELETYN

Maksimum en Minimum Temperatuur (°C) en Reënval (RRR) in mm vir die 24 uur geëindig om 08 h 00 SAST op

WEERBURO/WEATHER BUREAU
DEPT. VAN VERVOER/ DEPT. OF TRANSPORT

1979-03-20

DAILY WEATHER BULLETIN

Maximum and minimum Temperatures (°C) and Rainfall (RRR) in mm for the 24 hours ended at 08 h 00 on

TRANSVAAL	MAX	MIN	RRR
Barberton			
Belfast			
Bethal	31	17	
Bosport Official	32	12	
Brits			
Bronkhorstspruit			
Carletonville			
Carolina	30	15	
Die Bron			
Delareyville			
Delmas			
Fleur de Lys			
Ermelo			
Giyani			
Groblersdal			
Heidelberg			
Jan Kempdorp			
Jan Smutslughawe	30	18	0,3
Joubert Park (JHB.)	29	19	
Klerksdorp			
Kroondal (Rustenb.)	35	16	
Krugersdorp	30	14	
Levubu			
Lichtenburg			
Loskopdam			
Loskopkanale			
Louis Trichardt			
Lydenburg	30	13	2,4
Marble Hall			
Mara	35	18	
Marnitz	36	21	
Messina			
Middelburg			
Nelspruit	36	18	
Nylstroom			
Phalaborwa	38	23	
Pietersburg	32	17	
Piet Retief	33	18	2,2
Potchefstroom	35	15	
Potgietersrus	34	20	
Pretoria	33	21	
Pretoriuskop			
Schweizer-Reneke			
Skukuza	41	24	
Standerton	31	19	0,3
Thabazimbi			7.0
Tom Burke			
Tzaneen	34	19	
Vaalwater	34	15	
Ventersdorp			
Vereeniging			
Volksrust			
Warmbad	34	19	0,2
Waterval-Boven			
Witbank			
Wolmaransstad			
Zeerust			
Hoedspruit	37	21	

NATAL	MAX	MIN	RRR
Cape St. Lucia	28	20	
Cedara	25	15	0,5
Dundee			
Durban			
Eshowe			
Estcourt	32	17	
Himeville			
Hluhluwe			
Jozini			
Ladysmith			
Louis Bothalughawe	28	23	
Melmoth			
Mkuze			
Newcastle	34	16	
Pietermaritzburg			47
Port Shepstone	25	21	0,3
Van Reenen			
Vryheid			
Waterford (Underberg)	24	11	
Kokstad	25	14	
Matatiele			

O.V.S. - O.F.S.	MAX	MIN	RRR
Bothaville			
Bethlehem	30	11	
Bloemfontein			
Bultfontein			
Clocolan			
Fauresmith	30	10	
Fickburg			
Frankfort	32	11	
Harrismith			
Hoopstad	34	10	
Heilbron			
JBM Hertzoglughawe	32	9	
Koppies			
Kroonstad	32	11	
Lindley			
Modderpoort			
Petrusburg			
Philippolis			
Reddersburg			
Reitz			
Vrede			
Warden			
Welkom			
Wepener	31	8	
Winburg			
Zastron			

KAAP - CAPE	MAX	MIN	RRR
Aberdeen			
Addo			
Agulhas	22	17	0,2
Alexander Bay	23	12	
Aliwal North	30	9	
Beaufort West	27	15	
Boegoebergdam			
Brandvlei			
Caledon			
Calitzdorp			
Calvinia	24	6	
Cape Columbine	19	12	
Cape St. Francis	22	18	
Cape Town (D.F. Malan)	22	14	
Cape Town (Newlands)			
Carnarvon			
Ceres			
Colesberg			
Cradock			
De Aar	29	10	
Döhne	21	12	9,5
Douglas	33	11	
East London	25	18	
Elsenburg			
Fort Beaufort			
Fraserburg	27	11	
Garies	23	14	
George			
Graaff-Reinet			
Grahamstown			
Grootfontein (Middelburg)	28	10	
Hopetown			
Jansenville	29	17	
Joubertina			
Kaappunt	19	15	
Kimberley	33	12	
Knysna			
Kokstad			
Kuruman	32	11	
Ladismith			
Langebaanweg	22	12	
Maclear			
Mafeking	35	18	
Matatiele			
Mosselbaai	23	17	
Okiep	25	20	
Oudtshoorn	25	17	
Petrusville			
Piketberg			
Pofadder	27	10	
Port Elizabeth	24	19	
Port Nolloth	20	10	
Prieska	31	15	
Queenstown	27	15	
Riversdale	24	16	

KAAP - CAPE	MAX	MIN	RRR
Robertson	26	16	
Sheeprun			
Somerset East	26	15	
Steynsburg			
Steytlerville			
Strydenburg			
Sutherland	24	2	
Swellendam			
Tarkastad			
Touwsrivier	26	10	
Twee Riviere	35	12	
Uniondale			
Upington	31	14	
Vanwyksvlei	30	10	
Victoria West			
Vredendal	24	11	
Vryburg	35	11	
Williston			
Willowmore	25	14	

TRANSKEI	MAX	MIN	RRR
Butterworth			
Cala			
Idutywa			
Mbashe			
Port St. Johns	25	20	3,5
Umtata	24	17	

LESOTHO	MAX	MIN	RRR
Butha-Buthe			
Maseru	30	11	
Ox-Bow			
Paray			
Mafeteng			

SWAZILAND	MAX	MIN	RRR
Bulembu			
Manzini (Matsapa)	36	20	4,7

S.W.A.	MAX	MIN	RRR
Aroab			
Bethanien			
Bordabis			
Gobabeb	36	13	
Gobabis	33	13	
Grootfontein	32	15	
J.G. Strijdom	31	15	
Kalkfeld			
Karasburg			
Karibib			
Keetmanshoop	33	15	
Kub			
Luderitz	22	14	
Mariental	34	12	
Mowe	19	15	
Ohopoho			
Okahandja			
Okaukeujo			
Ondangwa	32	19	
Otavi			
Otjiwarongo			
Outjo			
Rehoboth			
Rundu	33	16	
Steinhausen			
Tsumeb			
Uis	37	18	
Walvisbaai	19	14	
Windhoek	32	16	8,1
Swakopmund	32	17	6,4

BOTSWANA	MAX	MIN	RRR
Francistown	35	15	
Gaborone	38	20	
Gantsi	36	19	
Lobatse			
Mahalapye	37	18	
Maun	35	16	
Serowe			
Shakawe	33	20	
Tsabong	36	11	
Tshane	37	18	

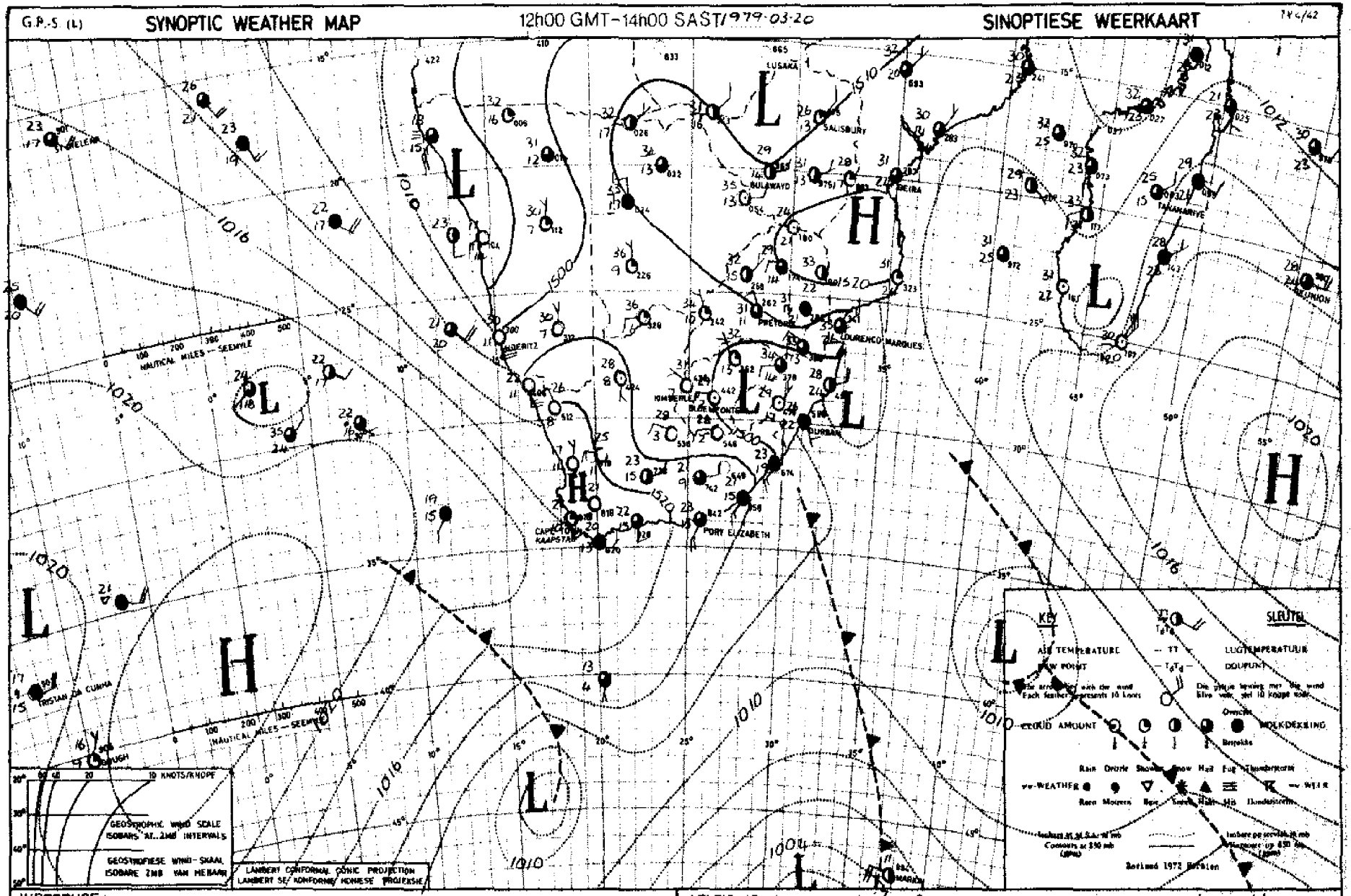

INFERENCE Another cold front south-west of the continent is moving north-eastwards and colder rainy weather will push in over South and South-east Cape overnight, spreading to Natal tomorrow. Scattered thunderstorms will develop east of the inland trough.

AFLEIDING Nog 'n koue front suidwes van die land beweeg noordooswaarts en kouer reënweer sal oornag oor Suid- en Suidoos-Kaap uitbrei. Verspreide donderbuie sal aan die oostekant van die binnelandse trog voorkom.

DAAGLIKSE WEERBULLETIN

Maksimum en Minimum Temperatuur (°C) en Reënval (RRR) in mm vir die 24 uur geëindig om 08 h 00 SAST op

WEERBURO/WEATHER BUREAU
DEPT. VAN VERVOER/ DEPT. OF TRANSPORT

1979-03-21

DAILY WEATHER BULLETIN

Maximum and minimum Temperatures (°C) and Rainfall (RRR) in mm for the 24 hours ended at 08 h 00 on

TVL/1

TRANSVAAL	MAX	MIN	RRR
Barberton			
Belfast			0,5
Bethal	30	15	
~~Bosprut~~ Onrasaal	32	14	3,0
Brits			
Bronkhorstspruit			
Carlstonville			
Carolina	29	14	16,0
Die Bron			
Delareyville			
Delmas			
Fleur de Lys			
Ermelo			
Giyani			
Groblersdal			
Heidelberg			
Jan Kempdorp			
Jan Smutslughawe	29	14	
Joubert Park (JHB.)	29	16	
Klerksdorp			
Kroondal (Rustenb.)	34	16	
Krugersdorp	29	17	
Levubu			
Lichtenburg			
Loskopdam			
Loskopkanale			
Louis Trichardt			
Lydenburg	29	14	
Marble Hall			
Mara	34	16	1,6
Marnitz	35	21	
Messina	36	19	
Middelburg			
Nelspruit	31	20	
Nylstroom			
Phalaborwa	35	23	
Pietersburg	31	16	
Piet Retief	33	16	5,5
Potchefstroom	34	17	
Potgietersrus	34	20	
Pretoria	32	19	2,3
Pretoriuskop			
Schweizer-Reneke			
Skukuza	37	23	
Standerton	31	13	13,8
Thabazimbi			
Tom Burke			
Tzaneen	33	18	
Vaalwater	33	16	
Ventersdorp			
Vereeniging			
Volksrust			1,3
Warmbad	34	18	
Waterval-Boven			
Witbank			15,0
Wolmaransstad			
Zeerust			
Hoëveldrif	35	22	
Amalsfoort			27,0

NATAL	MAX	MIN	RRR
Cape St. Lucia	31	22	1,0
Cedara	25	15	0,8
Dundee			
Durban			
Eshowe			
Estcourt	31	15	
Himeville			
Hluhluwe			
Jozini			
Ladysmith			
Louis Bothalughawe	27	22	
Melmoth			4,2
Mkuze			
Newcastle	35	15	
Pietermaritzburg			3,6
Port Shepstone	27	21	4,6
Van Reenen			
Vryheid			
Waterford (Underberg)	25	11	
Kokstad	23	14	
Mtata			
Empangeni			3,0

O.V.S. - O.F.S.	MAX	MIN	RRR
Bothaville			
Bethlehem			
Bloemfontein			
Bultfontein			
Clocolan			
Fauresmith	29	9	
Fickburg			
Frankfort	32	18	0,4
Harrismith			
Hoopstad	34	10	
Heilbron			
JBM Hertzoglughawe	31	9	
Koppies			
Kroonstad	33	14	
Lindley			
Modderpoort			
Petrusburg			
Philippolis			
Rodderasburg			
Reitz			
Vrede			
Warden			
Welkom			
Wepener	30	10	
Winburg			
Zastron			

KAAP - CAPE	MAX	MIN	RRR
Aberdeen			
Addo			
Agulhas	21	16	0,2
Alexander Bay	23	11	
Aliwal North	30	7	
Beaufort West	25	14	
Boegoebergdam			
Brandvlei			
Caledon			
Calitzdorp			
Calvinia	26	10	
Cape Columbine	18	12	
Cape St. Francis	22	19	
Cape Town (D.F.			
Malan)	22	13	
Cape Town			
(Newlands)			
Carnarvon			
Ceres			
Colesberg			
Cradock			
De Aar	29	8	
Döhne	20	13	
Douglas	33	11	
East London	22	18	0,7
Elsenburg			
Fort Beaufort			
Fraserburg	27	12	
Garies			
George	21	19	0,2
Graaff-Reinet	25	13	
Grahamstown			
Grootfontein (Middelburg)	27	5	
Hopetown			
Jansenville	25	15	
Joubertina			
Knappunt	21	14	
Kimberley	33	12	
Knysna			7,5
Kokstad			
Kuruman	32	13	
Ladismith			
Langebaanweg	24	11	
Maclear			
Mafeking	35	20	
Matatiele			
Mosselbaai	22	16	
Okiep	26	12	
Oudtshoorn			
Petrusville			
Piketberg			
Pofadder	27	11	
Port Elizabeth	23	18	
Port Nolloth	19	11	
Prieska	31	12	
Queenstown	25	12	
Riversdale	22	15	0,3

KAAP - CAPE	MAX	MIN	RRR
Robertson	23	14	
Sheeprun			
Somerset East	23	14	0,9
Steynsburg			
Steytlerville			
Strydenburg			
Sutherland	24	9	
Swellendam			
Tarkastad			
Touwsrivier	24	13	
Twee Riviere	35	13	
Uniondale			
Upington	32	14	
Vanwyksvlei	30	11	
Victoria West			
Vredendal	25	13	
Vryburg	35	13	
Williston			
Willowmore	23	13	

TRANSKEI	MAX	MIN	RRR
Butterworth			
Cala			
Idutywa			
Mbashe			
Port St. Johns	24	20	0,6
Umtata	24	15	

LESOTHO	MAX	MIN	RRR
Butha-Buthe			
Maseru			
Ox-Bow			
Paray			
Mafeteng			

SWAZILAND	MAX	MIN	RRR
Bulembu			
Manzini (Matsapa)	32	18	45,0
Mbabane			8,2

S.W.A.	MAX	MIN	RRR
Aroab			
Bethanien			
Dordabis			
Gobabeb	34	18	
Gobabis	34	16	10,3
Grootfontein	32	17	6,5
J.G. Strijdom	32	16	3,7
Kalkfeld			8,0
Karasburg			
Karibib			
Keetmanshoop	33	13	
Kub			
Luderitz	21	14	
Mariental	35	15	
Möwe	19	16	
Ohopoho			
Okahandja			
Okaukeujo	35	18	2,4
Ondangwa	33	19	
Otavi			16,0
Otjiwarango			
Outjo			19,6
Rehoboth			
Rundu	36	17	
Steinhausen			
Tsumeb			
Uis	38	25	
Walvisbaai	18	12	
Windhoek	31	19	
Zutrasaal	32	16	14,0
Namutoni			6,1
Omuka			3,4
Mtontaus			0,3

BOTSWANA	MAX	MIN	RRR
Francistown	31	15	
Gaberone	37	19	
Gantsi	31	20	0,4
Lobatse			
Mahalapye	32	19	
Maun	36	18	
Serowe			
Shakawe	33	17	
Tsabong	37	18	
Tshane	37	20	

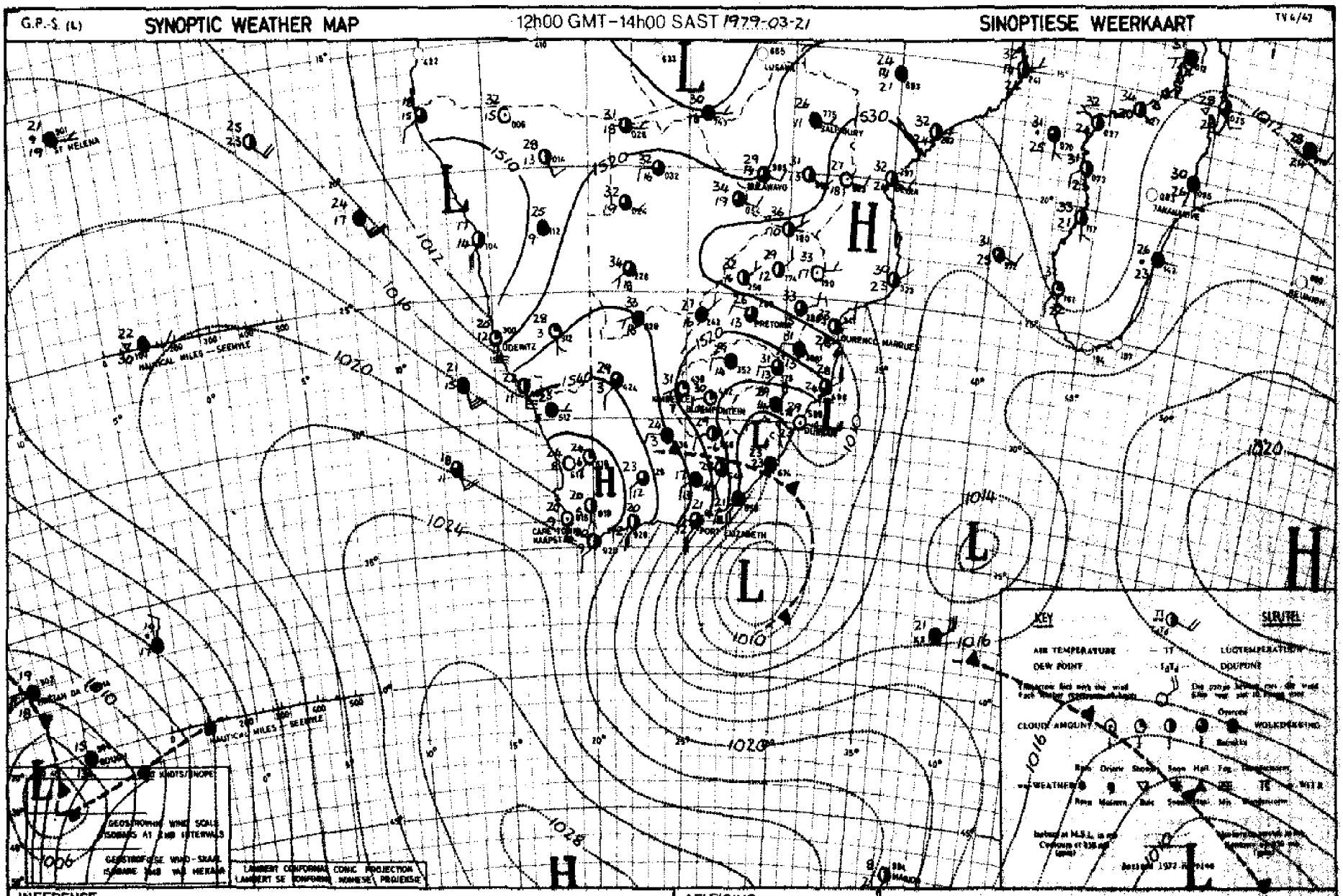

INFERENCE A strong cell of high pressure is pushing in south of the continent and cold rainy weather will push in over Transkei and Natal overnight spreading to south-eastern Transvaal tomorrow. Scattered thundershowers will occur east of the inland trough but the air over the western half of the country

AFLEIDING 'n Sterk sel van hoë druk stoot suid van die land in en koue reënweer sal oornag oor Transkei en Natal insloot en môre na Suidoos-Transvaal uitbrei. Verspreide donderbuie sal oos van die trog oor die binneland voorkom maar oor die westelike helfte van die land is die lug droog

DAGVERSL WEERBULLETIN
Maksimum en Minimum Temperatuur (°C) en Reënval (RRR) in mm vir die 24 uur geëindig om 08 h 00 SAST op

WEERBURO/WEATHER BUREAU
DEPT. VAN VERVOER/ DEPT. OF TRANSPORT

1979-03-22

DAILY WEATHER BULLETIN

Maximum and minimum Temperatures (°C) and Rainfall (RRR) in mm for the 24 hours ended at 08 h 00 on

TV4/A3.

TRANSVAAL	MAX	MIN	RRR
Barberton			
Belfast			
Bethal	25	12	45,0
Boespoort Ottosdal	28	12	
Brits			
Bronkhorstspruit			
Carletonville			
Carolina	25	12	2,5
Die Bron			
Delareyville			
Delmas			
Fleur de Lys			
Ermelo			
Giyani			
Groblersdal			
Heidelberg			
Jan Kempdorp			
Jan Smutslughawe	26	16	
Joubert Park (JHB.)	25	14	
Klerksdorp			
Kroondal (Rustenb.)	22	17	0,3
Krugersdorp	25	15	10,0
Levubu			
Lichtenburg			
Loskopdam			
Loskopkansle			
Louis Trichardt			
Lydenburg	29	13	
Marble Hall			
Mara	33	15	
Marnitz	34	19	
Messina	36	19	
Middelburg			7,0
Nelspruit	33	16	
Nylstroom			
Phalaborwa	35	23	
Pietersburg	31	16	
Piet Retief	28	13	0,5
Potchefstroom	30	13	1,2
Potgietersrus	33	18	
Pretoria	28	18	0,3
Pretoriuskop			
Schweizer-Reneke			
Skukuza	38	19	
Standerton	28	11	47,0
Thabazimbi			
Tom Burke			
Tzaneen	32	17	
Vaalwater	33	14	
Vanstersdorp			
Vereeniging			0,1
Volksrust			14,0
Warmbad	29	16	0,2
Waterval-Boven			9,8
Witbank			25,2
Wolmaransstad			
Zeerust			
Hoedspruit			
Hmarsloort			12,5

NATAL	MAX	MIN	RRR
Cape St. Lucia	29	19	2,0
Cedara	31	11	0,3
Dundee			
Durban			
Eshowe			5,5
Estcourt	31	14	6,5
Himeville			1,5
Hluhluwe			
Jozini			
Ladysmith			
Louis Bothalughawe	31	21	0,7
Melmoth			17,5
Mkuze			
Newcastle	31	16	2,0
Pietermaritzburg			0,8
Port Shepstone	28	19	
Van Reenen			
Vryheid			
Waterford (Underberg)	29	11	1,1
Rokstad	30	10	4,7
Malafigka			

O.V.S. - O.F.S.	MAX	MIN	RRR
Bothaville			
Bethlehem	27	11	4,9
Bloemfontein			
Bultfontein			
Clocolan			
Fauresmith	29	11	
Fickburg			
Frankfort	28	12	
Harrismith			
Hoopstad	33	15	1,3
Heilbron			
JBM Hertzoglughawe	31	12	
Koppies			
Kroonstad	29	13	
Lindley			
Modderpoort			
Petrusburg			
Philippolis			
Reddersburg			
Reitz			
Vrede			9,5
Warden			27,0
Welkom			
Wepener	31	11	
Winburg			
Zastron			

KAAP - CAPE	MAX	MIN	RRR
Aberdeen			
Addo			
Agulhas	20	17	0,3
Alexander Bay	23	10	
Aliwal North	30	10	
Beaufort West	24	8	
Boegoebergdam			
Brandvlei			
Caledon			
Calitzdorp			
Calvinia	25	9	
Cape Columbine	18	10	
Cape St. Francis	21	17	1,0
Cape Town (D.F. Malan)	20	6	
Cape Town (Newlands)			
Carnarvon			
Ceres			
Colesberg			
Cradock			
De Aar	26	8	
Dihne	22	9	
Douglas	32	13	
East London	21	15	0,7
Elsenburg			
Fort Beaufort			
Fraserburg	25	5	
Garies			
George	19	12	0,8
Graaff-Reinet	24	7	
Grahamstown			
Grootfontein (Middelburg)	25	4	
Hopetown			
Jansenville	27	9	
Joubertina			
Knappunt	19	12	
Kimberley	33	13	
Knysna			6,0
Kokstad			
Kuruman	32	13	
Ladismith			
Langebaanweg	22	9	
Maclear			3,0
Mafeking	30	16	
Matatiele			
Mosselbaai	20	13	0,3
Okiep	25	13	
Oudtshoorn	21	9	
Petrusville			
Piketberg			
Pofadder	25	13	
Port Elizabeth	21	13	0,7
Port Nolloth	18	9	
Prieska	29	13	
Queenstown	28	7	
Riversdale	22	8	

KAAP - CAPE	MAX	MIN	RRR
Robertson	22	6	
Sheeprun			
Somerset East	21	10	
Steynsburg			
Steytlerville			
Strydenburg			
Sutherland	20	1	
Swellendam			
Tarkastad			
Touwsrivier	20	6	
Twee Riviere	35	12	
Uniondale			
Upington	30	13	
Vanwyksvlei	26	10	
Victoria West			
Vredendal	26	10	
Vryburg	32	12	
Williston			
Willowmore	19	6	
Daar!			1,5

TRANSKEI	MAX	MIN	RRR
Butterworth			
Cala			
Idutywa			
Mbashe			
Port St. Johns	26	18	
Umtata			0,9

LESOTHO	MAX	MIN	RRR
Butha-Buthe			
Maseru	30	13	
Ox-Bow			
Paray			
Mafeteng			

SWAZILAND	MAX	MIN	RRR
Bulembu			
Manzini (Matsapa)	34	19	

S.W.A.	MAX	MIN	RRR
Aroab			
Bethanien			
Berdabis			
Gobabeb	37	12	
Gobabis	29	15	
Grootfontein	30	16	
J.G. Strijdom	28	13	
Kalkfeld			
Karasburg			
Karibib			
Keetmanshoop	32	16	
Kub			
Luderitz	21	12	
Mariental			
Möwe	19	15	
Okopoho			
Okahandja			
Okaukeujo	33	16	
Ondangwa	32	19	
Otavi			
Otjiwarango			
Outjo			
Rehoboth			
Rundu	32	17	
Steinhausen			
Tsumeb			
Uis	37	19	
Walvisbaai	18	13	
Windhoek	29	16	0,5
Ottosdal	28	16	

BOTSWANA	MAX	MIN	RRR
Francistown	35	15	
Gaborone	32	19	0,9
Gantsi	33	17	0,3
Lobatse			
Mahalapye	34	17	
Maun	34	19	1,0
Serowe			
Shakawe	33	20	
Tsabong	33	15	
Tshane	35	17	2,7

G.P.-S (L) SYNOPTIC WEATHER MAP 12h00 GMT-14h00 SAST 1979-03-22 SINOPTIESE WEERKAART TV 4/42

INFERENCE The strong ridge of high pressure south of the continent is moving eastwards and with the trough of low pressure over the central interior colder weather with rain and showers will move in also over Transvaal but it will remain fine and warm over the western regions of

AFLEIDING Die sterk wig van hoë druk suid van die land beweeg ooswaarts en met die trog van lae druk oor die sentrale binneland sal kouer weer met reën en buie ook oor Transvaal inbeweeg maar oor die westelike dele van die land sal dit mooiweer en warm bly

DAAGLIKSE WEERBULLETIN

Maksimum en Minimum Temperatuur (°C) en Reënval (RRR) in mm vir die 24 uur geëindig om 08 h 00 SAST op

WEERBURO/WEATHER BUREAU
DEPT. VAN VERVOER/ DEPT. OF TRANSPORT

1979-03-23

DAILY WEATHER BULLETIN

Maximum and minimum Temperatures (°C) and Rainfall (RRR) in mm for the 24 hours ended at 08 h 00 on

TRANSVAAL	MAX	MIN	RRR
Barberton			
Belfast			
Bethal	21	13	8,7
~~Bosmont~~ Ottosdal	31	15	
Brits			
Bronkhorstspruit			10,0
Carletonville			
Carolina			
Die Bron			
Delareyville			
Delmas			17,0
Fleur de Lys			
Ermelo			
Giyani			
Groblersdal			
Heidelberg			40,0
Jan Kempdorp			
Jan Smutslughawe	25	12	30,5
Joubert Park (JHB.)	24	12	29,8
Klerksdorp			47,3
Kroondal (Rustenb.)	29	14	4,0
Krugersdorp	25	12	24,5
Levubu			
Lichtenburg			
Loskopdam			5,0
Loskopkanale			
Louis Trichardt			8,5
Lydenburg	26	15	
Marble Hall			
Mara	31	18	
Marnitz	33	18	
Messina	35	22	
Middelburg			4,5
Nelspruit	28	17	0,2
Nylstroom			35,0
Phalaborwa	29	19	
Pietersburg	28	17	
Piet Retief	18	13	2,0
Potchefstroom	32	13	14,2
Potgietersrus	31	19	
Pretoria	27	14	6,2
Pretoriuskop			
Schweizer-Reneke			
Skukuza	28	19	
Standerton	23	12	10,0
Thabazimbi			2,6
Tom Burke			
Tzaneen	29	19	
Vaalwater	30	16	28,2
Ventersdorp			
Vereeniging			32,0
Volksrust			12,5
Warmbad	29	16	9,0
Waterval-Boven			5,5
Witbank			6,4
Wolmaransstad			
Zeerust			
Hoedspruit	29	19	

NATAL	MAX	MIN	RRR
Cape St. Lucia	23	17	1,6
Cedara	14	11	6,8
Dundee			
Durban			
Eshowe			
Estcourt	17	11	11,6
Himeville			17,0
Hluhluwe			
Jozini			
Ladysmith			
Louis Bothalughawe	24	19	0,1
Melmoth			4,0
Mkuze			
Newcastle	22	13	10,2
Pietermaritzburg			7,9
Port Shepstone	24	17	0,3
Van Reenen			8,5
Vryheid			
Waterford (Underberg)	12	9	10,0
Kokstad	14	9	
Matatiele			0,5

O.V.S. - O.F.S.	MAX	MIN	RRR
Bothaville			
Bethlehem	25	9	4,0
Bloemfontein			
Bultfontein			
Clocolan			
Fauresmith	29	9	
Fickburg			
Frankfort	27	11	1,7
Harrismith			
Hoopstad	33	13	
Heilbron			
JBM Hertzoglughawe	31	12	
Koppies			10,1
Kroonstad	30	13	5,5
Lindley			
Modderpoort			
Petrusburg			
Philippolis			
Reddersburg			
Reitz			27,5
Vrede			25,0
Warden			
Welkom			
Wepener	29	9	
Winburg			
Zastron			

KAAP - CAPE	MAX	MIN	RRR
Aberdeen			
Addo			
Agulhas	21	17	
Alexander Bay	28	13	
Aliwal North	26	4	
Beaufort West	24	5	
Boegoebergdam			
Brandvlei			
Caledon			
Calitzdorp			
Calvinia	28	12	
Cape Columbine	22	14	
Cape St. Francis	22	18	
Cape Town (D.F. Malan)	27	12	
Cape Town (Newlands)			
Carnarvon			
Ceres			
Colesberg			
Cradock			
De Aar	27	8	
Döhne	19	10	
Douglas	31	11	
East London	22	15	
Elsenburg			
Fort Beaufort			
Fraserburg	25	8	
Garies			
George	21	10	
Graaff-Reinet	23	9	
Grahamstown			
Grootfontein (Middelburg)	20	9	
Hopetown			
Jansenville	24	11	
Joubertina			
Knappunt	23	15	
Kimberley	31	16	
Knysna			
Kokstad			
Kuruman	31	13	
Ladismith			
Langebaanweg	28	13	
Maclear			
Mafeking	32	18	
Matatiele			
Mosselbaai	19	15	
Okiep	32	17	
Oudtshoorn	27	10	
Petrusville			
Piketberg			
Pofadder			
Port Elizabeth	23	16	
Port Nolloth	23	11	
Prieska	30	10	
Queenstown	19	7	
Riversdale	26	10	

KAAP - CAPE	MAX	MIN	RRR
Robertson	29	9	
Sheeprun	31	8	
Somerset East	22	11	
Steynsburg			
Steytlerville			
Strydenburg			
Sutherland	23	1	
Swellendam			
Tarkastad			
Touwsrivier	26	11	
Twee Riviere	36	16	
Uniondale			
Upington	32	17	
Vanwyksvlei	29	12	
Victoria West			
Vredendal	33	15	
Vryburg	34	16	
Williston			
Willowmore			

TRANSKEI	MAX	MIN	RRR
Butterworth			
Cala			
Idutywa			
Mbashe			
Port St. Johns	24	18	1,8
Umtata	21	12	

LESOTHO	MAX	MIN	RRR
Butha-Buthe			
Maseru	26	15	24,0
Ox-Bow			
Paray			
Mafeteng			

SWAZILAND	MAX	MIN	RRR
Bulembu			
Manzini (Matsapa)	20	16	6,5
Mbabane			11,8

S.W.A.	MAX	MIN	RRR
Aroab			
Bethanien			
Bordabis			
Gobabeb	35	12	
Gobabis	32	16	24,3
Grootfontein	31	18	4,7
J.G. Strijdom	30	15	0,4
Kalkfeld			
Karasburg			
Karibib			
Keetmanshoop	35	17	
Kub			
Luderitz	30	12	
Mariental	34	16	
Möwe	19	16	
Ohopoho			
Okahandja			
Okaukeujo	33	18	
Ondangwa	32	21	
Otavi			
Otjiwarango			
Outjo			
Rehoboth			
Rundu	31	17	
Steinhausen			
Tsumeb			
Uis	37	19	
Walvisbaai			
Windhoek	30	17	0,2
Ottosdal	30	18	

BOTSWANA	MAX	MIN	RRR
Francistown	33	20	
Gaborone	31	18	
Gantsi	34	18	2,9
Lobatse			
Mahalapye	34	20	
Maun	34	16	
Serowe			
Shakawe	32	16	
Tsabong	35	20	
Tshane	34	18	1,1

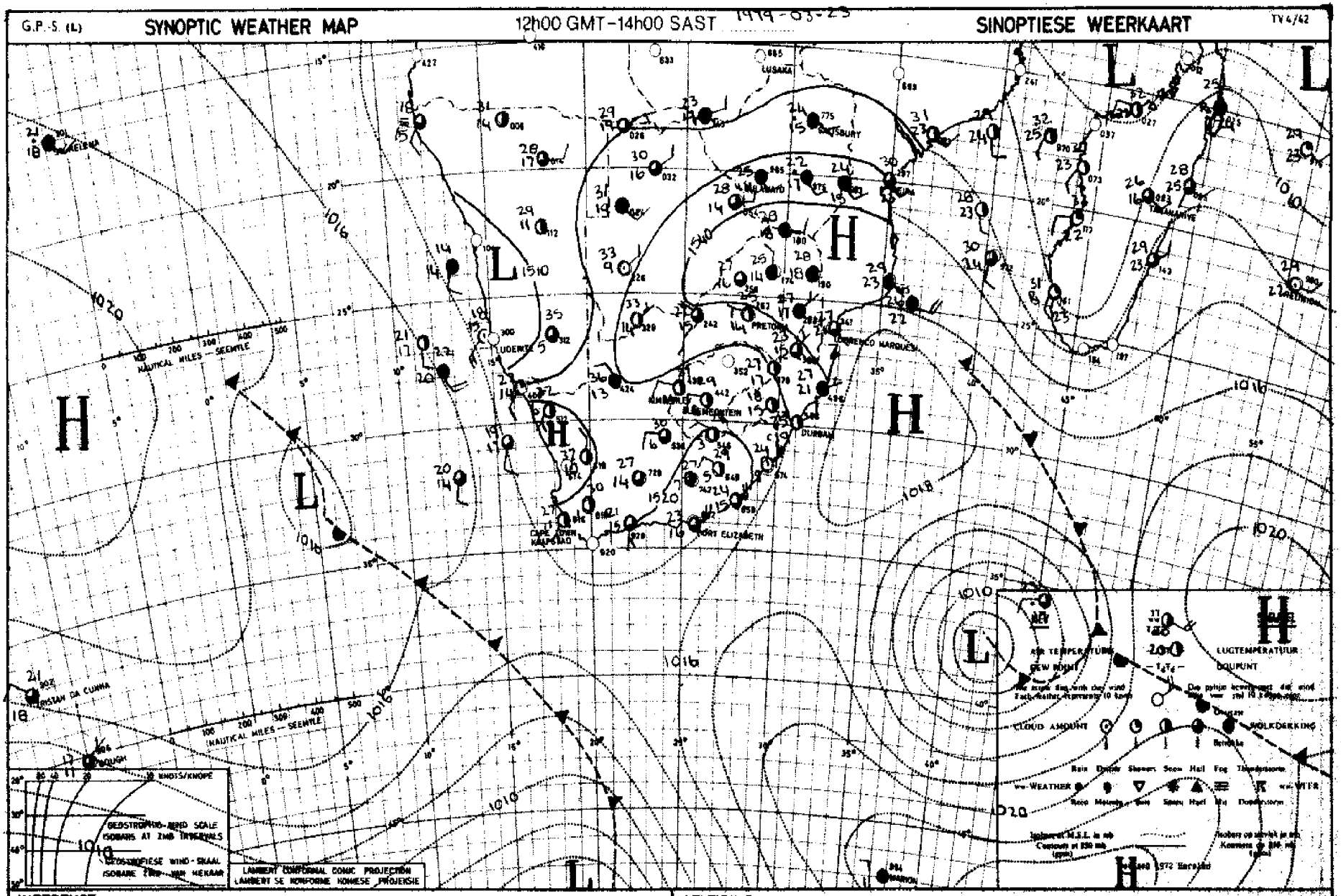

INFERENCE

Moist air is still being fed in over the eastern half of the country and scattered showers will develop over the regions east of the trough over the western parts

AFLEIDING

Vogtige lug word steeds ingevoer oor die oostelike helfte van die land en met die trog oor die westelike dele sal verspreide buie oor die gebiede oos van die trog voorkom

DAAGLIKSE WEERBULLETIN

Maksimum en Minimum Temperatuur (°C) en Reënval (RRR) in mm vir die 24 uur geëindig om 08 h 00 SAST op

WEERBURO/WEATHER BUREAU
DEPT. VAN VERVOER/ DEPT. OF TRANSPORT

1979-03-24

DAILY WEATHER BULLETIN

Maximum and minimum Temperatures (°C) and Rainfall (RRR) in mm for the 24 hours ended at 08 h 00 on

TV4/43

TRANSVAAL	MAX	MIN	RRR
Barberton			
Belfast			
Bethal	25	13	3,6
Bospoort	29	15	
Britz			
Bronkhorstspruit			
Carletonville			
Carolina			
Die Bron			
Delareyville			
Delmas			
Fleur de Lys			
Ermelo			
Giyani			
Groblersdal			
Heidelberg			
Jan Kempdorp			
Jan Smutslughawe	24	13	0,4
Joubert Park (JHB.)			
Klerksdorp			
Kroondal (Rustenb.)	29	15	
Krugersdorp			
Levubu			
Lichtenburg			
Loskopdam			
Loskopkanale			
Louis Trichardt			
Lydenburg			
Marble Hall			
Mara	28	16	
Marnitz	29	15	
Messina	28	21	
Middelburg			
Nelspruit	29	19	
Nylstroom			
Phalaborwa	29	20	
Pietersburg	26	14	
Piet Retief	23	14	0,9
Potchefstroom	29	15	
Potgietersrus	28	17	
Pretoria	27	16	
Pretoriuskop			
Schweizer-Reneke			
Skukuza			
Standerton	26	13	1,0
Thabazimbi			
Tom Burke			
Tzaneen	28	19	
Vaalwater	27	14	
Vanderbijlpark			
Vereeniging			
Volksrust			
Warmbad	27	13	
Waterval-Boven			
Witbank			
Wolmaransstad			
Zeerust			

NATAL	MAX	MIN	RRR
Cape St. Lucia	27	21	
Cedara	21	13	
Dundee			
Durban			
Eshowe			
Estcourt	27	13	
Himeville			
Hluhluwe			
Jozini			
Ladysmith			
Louis Bothalughawe	26	19	
Melmoth			
Mkuze			
Newcastle	29	13	
Pietermaritzburg			
Port Shepstone	25	18	
Van Reenen			
Vryheid			
Waterford (Underberg)	23	9	
Kokstad	24	10	

O.V.S. - O.F.S.			
Bothaville			
Bethlehem	29	12	
Bloemfontein			
Bultfontein			
Clocolan			
Fauresmith	31	11	
Fickburg			
Frankfort	28	13	12,1
Harrismith			
Hoopstad	31	15	4,3
Heilbron			
JBM Hertzoglughawe	30	14	2,7
Koppies			
Kroonstad	30	12	2,8
Lindley			
Modderpoort			
Petrusburg			
Philippolis			
Reddersburg			
Reitz			
Vrede			
Warden			
Welkom			
Wepener	30	12	
Winburg			
Zastron			

KAAP - CAPE	MAX	MIN	RRR
Aberdeen			
Addo			
Agulhas	23	15	
Alexander Bay	22	14	
Aliwal North	30	11	
Beaufort West	30	14	
Boegoebergdam			
Brandvlei			
Caledon			
Calitzdorp			
Calvinia	33	9	
Cape Columbine	20	12	
Cape St. Francis	22	15	
Cape Town (D.F. Malan)	27	16	
Cape Town (Newlands)			
Carnarvon			
Ceres			
Colesberg			
Cradock			
De Aar	30	11	
Döhne	29	15	
Douglas	34	20	
East London	25	17	
Elsenburg			
Fort Beaufort			
Fraserburg	31	10	
Garies			
George	28	13	
Graaff-Reinet	30	14	
Grahamstown			
Grootfontein (Middelburg)	30	8	
Hopetown			
Jansenville	29	13	
Joubertina			
Kaapmont	22	16	
Kimberley	32	18	3,2
Knysna			
Kokstad			
Kuruman	31	15	7,0
Ladismith			
Langebaanweg	28	14	
Maclear			
Mafeking	29	16	
Matatiele			
Mosselbaai			
Okiep	31	13	
Oudtshoorn	32	14	
Petrusville			
Piketberg			
Pofadder	34	13	
Port Elizabeth	25	16	
Port Nolloth	17	14	
Prieska	35	20	
Queenstown	29	12	
Riversdale			

KAAP - CAPE	MAX	MIN	RRR
Robertson	33	11	
Sheeprun	25	12	
Somerset East	28	12	
Steynsburg			
Steytlerville			
Strydenburg			
Sutherland	28	6	
Swellendam			
Tarkastad			
Touwsrivier	31	10	
Twee Riviere	37	11	
Uniondale			
Upington	37	17	1,6
Vanwyksvlei	35	12	
Victoria West			
Vredendal	34	15	
Vryburg	32	15	2,5
Williston			
Willowmore	28	14	

TRANSKEI			
Butterworth			
Cala			
Idutywa			
Mbashe			
Port St. Johns	27	19	
Umtata	26	13	

LESOTHO			
Butha-Buthe			
Maseru	28	16	
Ox-Bow			
Paray			
Mafeteng			

SWAZILAND			
Bulembu			
Manzini (Matsapa)	23	19	

S.W.A.	MAX	MIN	RRR
Aroab			
Bethanien			
Bordabis			
Gobabeb	32	14	
Gobabis	31	14	
Grootfontein	29	16	6,9
J.G. Strijdom	30	16	1,6
Kalkfeld			
Karasburg			
Karibib			
Keetmanshoop	36	15	
Kub			
Luderitz	21	14	
Mariental	35	14	
Nkwe	19	15	
Okopoho			
Okahandja			
Okaukuejo	32	18	
Ondangwa	32	19	0,2
Otavi			
Otjiwarango			
Outjo			
Rehoboth			
Rundu	32	16	
Steinhausen			
Tsumeb			
Uis	36	18	
Walvisbaai			
Windhoek	30	17	8,2
Witkodal	30	16	

BOTSWANA			
Francistown	30	19	
Gaborone	31	15	
Gantsi	33	18	
Lobatse			
Mahalapye	30	16	
Maun			
Serowe			
Shakawe	29	17	3,0
Tsabong	34	21	
Tshane	33	18	

G.P.-S (L) **SYNOPTIC WEATHER MAP** 12h00 GMT - 14h00 SAST 1979 03 24 **SINOPTIESE WEERKAART** TY 4/42

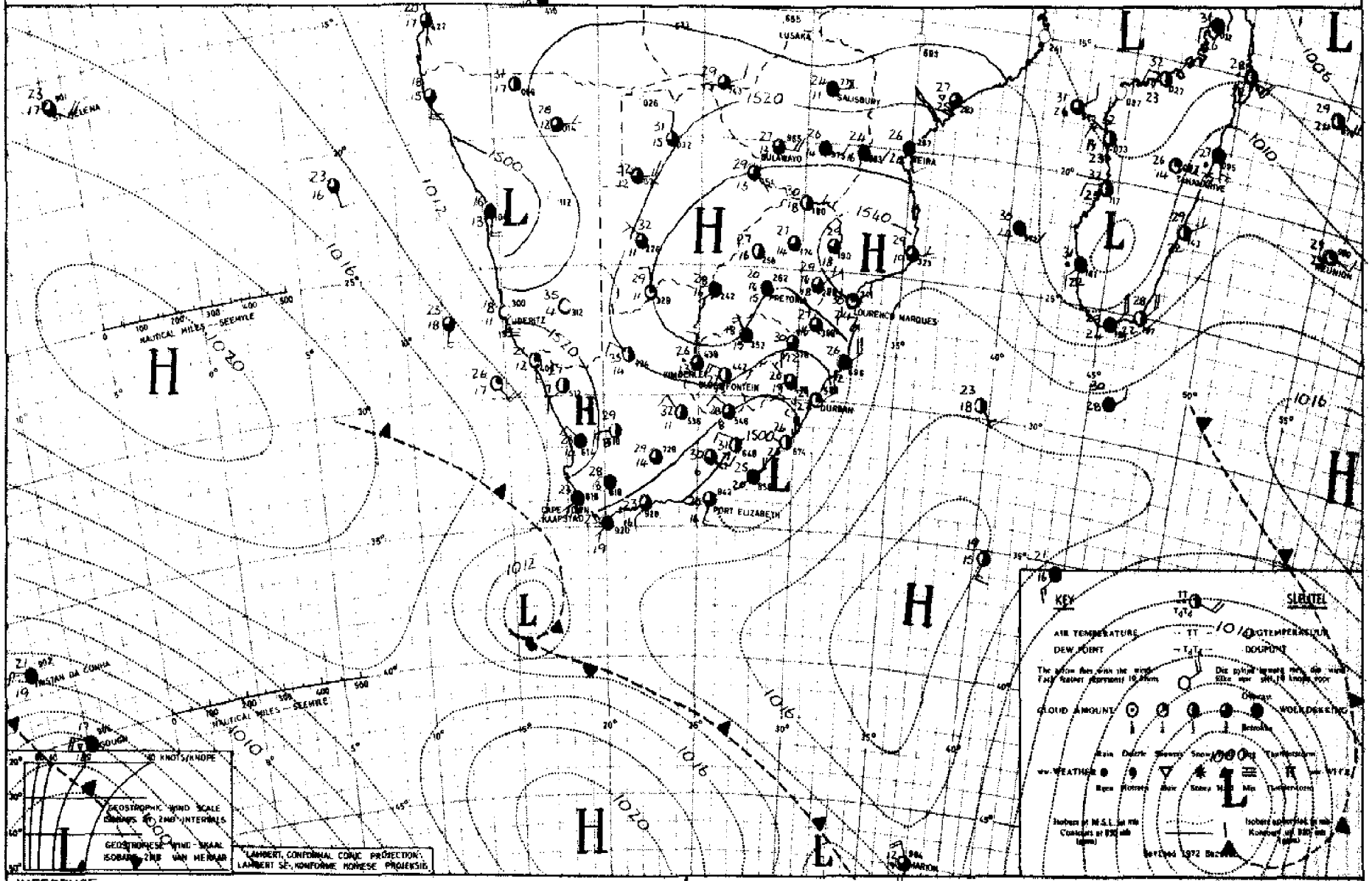

INFERENCE The frontal system at the Cape is moving south-eastwards. Scattered showers will recur in the moist air over the eastern half of the country.

AFLEIDING Die frontale stelsel by die Kaap beweeg suidooswaarts. Verspreide buie sal weer voorkom in die vogtige lug oor die oostelike helfte van die land.

DAAGLIKSE WEERBULLETIN

Maksimum en Minimum Temperatuur (°C) en Reënval (RRR) in mm vir die 24 uur geëindig om 08 h 00 SAST op 1979-03-25

WEERBURO/WEATHER BUREAU
DEPT. VAN VERVOER/ DEPT. OF TRANSPORT

DAILY WEATHER BULLETIN

Maximum and minimum Temperatures (°C) and Rainfall (RRR) in mm for the 24 hours ended at 08 h 00 on

TYK/43

TRANSVAAL	MAX	MIN	RRR
Barberton			
Belfast			
Bethal	23	11	
~~Boksburg~~ Alrode	25	15	
Brits			
Bronkhorstspruit			
Carletonville			
Carolina			
Die Bron			
Delareyville			
Delmas			
Fleur de Lys			
Ermelo			
Giyani			
Groblersdal			
Heidelberg			
Jan Kempdorp			
Jan Smutslughawe	23	12	0,3
Joubert Park (JHB.)	26	14	
Klerksdorp			
Kroondal (Rustenb.)	23	14	4,5
Krugersdorp	24	12	3,5
Levubu			
Lichtenburg			
Loskopdam			
Loskopkanale			
Louis Trichardt			
Lydenburg			
Marble Hall			
Mara	30	14	
Marnitz	30	18	
Messina	31	18	
Middelburg			
Nelspruit	30	18	
Nylstroom			2,0
Phalaborwa	31	21	
Pietersburg	28	15	0,4
Piet Retief	28	16	
Potchefstroom	25	15	
Potgietersrus	30	17	
Pretoria	25	14	7,0
Pretoriuskop			
Schweizer-Reneke			
Skukuza	29	20	
Standerton	23	9	
Thabazimbi			7,0
Tom Burke			
Tzaneen	29	17	
Vaalwater	29	14	1,4
Ventersdorp			
Vereeniging			
Volksrust			
Warmbad	29	19	11,4
Waterval-Boven			
Witbank			
Wolmaransstad			
Zeerust			
Hoedspruit	31	19	

NATAL	MAX	MIN	RRR
Cape St. Lucia	29	22	
Cedara	27	16	0,3
Dundee			
Durban			
Eshowe			
Estcourt	26	15	
Himeville			
Hluhluwe			
Jozini			
Ladysmith			
Louis Bothalughawe	29	24	0,3
Melmoth			
Mkuze			
Newcastle	30	14	
Pietermaritzburg			
Port Shepstone	27	23	
Van Reenen			
Vryheid			
Waterford (Underberg)	26	11	11,0
Kokstad	29	13	4,9

O.V.S. - O.F.S.	MAX	MIN	RRR
Bothaville			
Bethlehem	24	14	
Bloemfontein			
Bultfontein			
Clocolan			
Fauresmith	29	15	4,4
Fickburg			
Frankfort	22	10	0,1
Harrismith			
Hoopstad			2,5
Heilbron			
JBM Hertzoglughawe	27	15	2,0
Koppies			8,0
Kroonstad	23	15	7,3
Lindley			
Modderpoort			
Petrusburg			
Philippolis			
Reddersburg			
Reitz			
Vrede			
Warden			
Welkom			
Wepener	29	13	
Winburg			
Zastron			5,0

KAAP - CAPE	MAX	MIN	RRR
Aberdeen			
Addo			
Agulhas	23	20	
Alexander Bay	21	14	
Aliwal North	31	12	4,2
Beaufort West			
Boegoebergdam			
Brandvlei			
Caledon			
Calitzdorp			
Calvinia	29	10	
Cape Columbine	18	14	
Cape St. Francis	22	19	
Cape Town (D.F. Malan)	24	15	
Cape Town (Newlands)			
Carnarvon			
Ceres			
Colesberg			
Cradock			
De Aar	32	17	
Döhne	28	17	
Douglas			
East London	27	21	0,1
Elsenburg			
Fort Beaufort			
Fraserburg	30	14	
Garies			
George	24	15	
Graaff-Reinet	32	15	
Grahamstown			
Grootfontein (Middelburg)	31	17	
Hopetown			8,3
Jansenville	31	18	
Joubertina			
Kaappunt	23	18	
Kimberley	31	15	16,4
Knysna			
Kokstad			
Kuruman			5,5
Ladismith			
Langebaanweg	23	16	
Maclear			
Mafeking	29	16	
Matatiele			
Mosselbaai	23	18	
Okiep	29	15	
Oudtshoorn	31	14	
Petrusville			
Piketberg			
Pofadder	31	13	
Port Elizabeth	26	20	
Port Nolloth	18	12	
Prieska			
Queenstown	32	15	
Riversdale	28	15	

KAAP - CAPE	MAX	MIN	RRR
Robertson	28	13	
Sheeprun	33	12	6,3
Somerset East	31	17	
Steynsburg			
Steytlerville			
Strydenburg			
Sutherland	27	8	
Swellendam			
Tarkastad			
Touwsrivier	29	11	
Twee Riviere	37	18	0,7
Uniondale			
Upington	37	15	
Vanwyksvlei	34	13	
Victoria West			
Vredendal	24	16	
Vryburg	31	15	3,5
Williston			
Willowmore	30	14	

TRANSKEI	MAX	MIN	RRR
Butterworth			
Cala			
Idutywa			
Mbashe			
Port St. Johns	26	23	
Umtata	30	17	9,9

LESOTHO	MAX	MIN	RRR
Butha-Buthe			
Maseru			
Ox-Bow			
Paray			
Mafeteng			

SWAZILAND	MAX	MIN	RRR
Bulembu			
Manzini (Matsapa)	29	20	

S.W.A.	MAX	MIN	RRR
Aroab			
Bethanien			
Dordabis			
Gobabeb	34	16	
Gobabis	33	14	
Grootfontein	29	15	
J.G. Strijdom	29	15	
Kalkfeld			
Karasburg			
Karibib			
Keetmanshoop	35	15	
Kub			
Luderitz	20	13	
Mariental	34	14	
Mêwe	34	15	
Ohopoho			
Okahandja			
Okaukuejo	33	17	
Ondangwa	32	18	
Otavi			
Otjiwarango			
Outjo			
Rehoboth			
Rundu	31	15	
Steinhausen			
Tsumeb			
Uis			
Walvisbaai	16	11	
Windhoek	29	18	
Simuscdal	30	17	

BOTSWANA	MAX	MIN	RRR
Francistown	30	18	
Gaborone	33	15	
Gantsi	33	16	
Lobatse			
Maholapye			
Maun	32	17	
Serowe			
Shakawe	30	21	
Tsabong	32	20	1,6
Tshane	32	19	

G.P.-S (L) **SYNOPTIC WEATHER MAP** 12h00 GMT–14h00 SAST 1999-03-25 **SINOPTIESE WEERKAART** TV 6/42

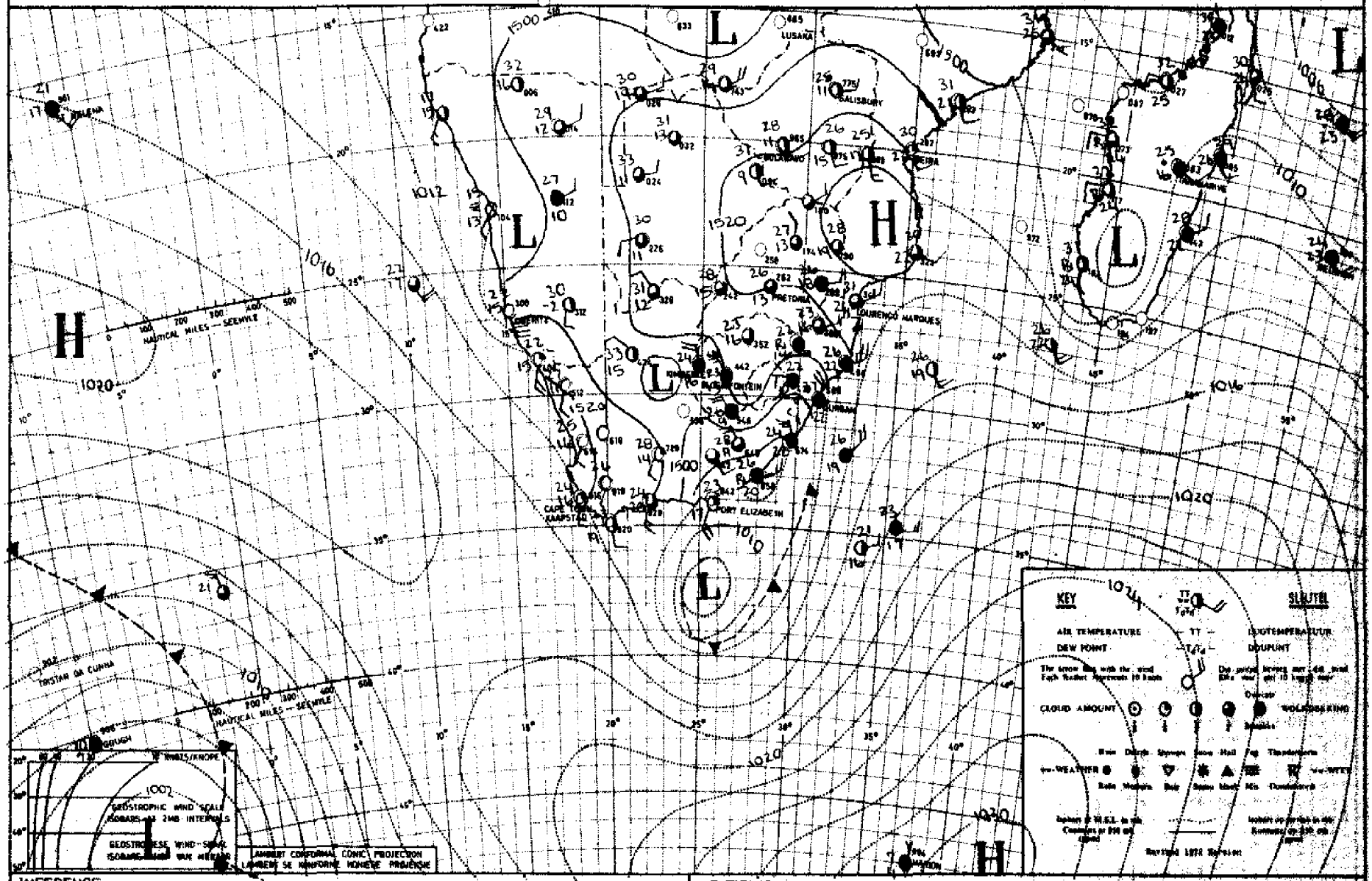

INFERENCE

The trough over the interior is moving slowly eastwards and with moist air in circulation fairly general rain and showers will occur to the east of the trough

AFLEIDING

Die trog oor die binneland beweeg stadig oostwaarts en met die vogtige lug in sirkulasie sal taamlik algemene reën en buie oos van die trog voorkom.

DAAGLIKSE WEERBULLETIN

Maksimum en Minimum Temperatuur (°C) en Reënval (RRR) in mm vir die 24 uur geëindig om 08 h 00 SAST op

WEERBURO/WEATHER BUREAU
DEPT. VAN VERVOER/ DEPT. OF TRANSPORT

1979-03-26

DAILY WEATHER BULLETIN

Maximum and minimum Temperatures (°C) and Rainfall (RRR) in mm for the 24 hours ended at 08 h 00 on

T44/43

TRANSVAAL	MAX	MIN	RRR
Barberton			
Belfast			2,7
Bethal	25	13	
~~Bospoort~~ Ottosdal	26	12	8,4
Brits			
Bronkhorstspruit			
Carletonville			0,4
Carolina			
Die Bron			
Delareyville			
Delmas			9,5
Fleur de Lys			
Ermelo			
Giyani			
Groblersdal			62,0
Heidelberg			
Jan Kempdorp			3,2
Jan Smutslughawe	24	10	10,5
Joubert Park (JHB.)	24	13	5,0
Klerksdorp			
Kroondal (Rustenb.)	29	15	4,0
Krugersdorp	25	13	11,6
Levubu	29	18	
Lichtenburg			
Loskopdam			
Loskopkanale			50,0
Louis Trichardt			
Lydenburg	26	12	1,8
Marble Hall			3,2
Mara	31	15	
Marnitz	32	18	
Messina	32	17	
Middelburg			
Nelspruit	27	19	
Nylstroom			
Phalaborwa	31	21	
Pietersburg	29	16	21,0
Piet Retief	24	14	2,1
Potchefstroom	29	18	
Potgietersrus	27	16	11,5
Pretoria			
Pretoriuskop			
Schweizer-Reneke			8,0
Skukuza	34	21	
Standerton	25	12	
Thabazimbi			
Tom Burke			
Tzaneen	27	12	
Vaalwater	30	15	8,5
Ventersdorp			
Vereeniging			0,2
Volksrust			
Warmbad	29	16	1,6
Waterval-Boven			6,5
Witbank			8,2
Wolmaransstad			
Zeerust			

NATAL	MAX	MIN	RRR
Cape St. Lucia	29	22	
Cedara	26	15	
Dundee			
Durban			
Eshowe			
Estcourt	24	15	
Himeville			
Hluhluwe			
Jozini			
Ladysmith			
Louis Bothalughawe	29	19	0,9
Melmoth			
Mkuze			
Newcastle	30	17	8,7
Pietermaritzburg			
Port Shepstone	25	19	19,0
Van Reenen			
Vryheid			
Waterford (Underberg)	24	13	
~~Kokstad~~	27	14	

O.V.S. - O.F.S.	MAX	MIN	RRR
Bothaville			
Bethlehem	23	11	
Bloemfontein			29,3
Bultfontein			
Clocolan			10,0
Fauresmith	26	12	9,0
Fickburg			
Frankfort	25	11	0,8
Harrismith			
Hoopstad	24	13	7,3
Heilbron			
JBM Hertzoglughawe	25	11	11,1
Koppies			
Kroonstad	24	13	4,0
Lindley			
Modderpoort			
Petrusburg			
Philippolis			
Reddersburg			9,5
Reitz			
Vrede			
Warden			
Welkom			
Wepener	26	13	6,5
Winburg			
Zastron			2,0

KAAP - CAPE	MAX	MIN	RRR
Aberdeen			
Addo			
Agulhas	23	17	
Alexander Bay	23	14	
Aliwal North	27	10	
Beaufort West	30	13	
Boegoebergdam			
Brandvlei			
Caledon			
Calitzdorp			
Calvinia	27	8	
Cape Columbine	19	13	
Cape St. Francis	22	18	
Cape Town (D.F. Malan)	24	15	
Cape Town (Newlands)			
Carnarvon			
Ceres			
Colesberg			
Cradock			
De Aar	30	10	
Döhne	30	13	24,0
Douglas	31	14	18,0
East London	29	17	9,2
Elsenburg			
Fort Beaufort			34,5
Fraserburg	29	11	
Garies			
George	24	14	
Graaff-Reinet	31	15	
Grahamstown			1,0
Grootfontein (Middelburg)	29	11	
Hopetown			17,0
Jansenville	31	16	
Joubertina			
Kaappunt	23	16	
Kimberley	27	14	18,5
Knysna			
Kokstad			
Kuruman	27	13	4,0
Ladismith			
Langebaanweg	26	12	
Maclear			41,0
Mafeking	28	16	3,6
Matatiele			
Mosselbaai	24	17	
Okiep	28	10	
Oudtshoorn	27	13	
Petrusville			
Piketberg			
Pofadder	30	11	
Port Elizabeth	25	18	
Port Nolloth	19	11	
Prieska	33	13	
Queenstown	30	13	22,3
Riversdale	26	13	

KAAP - CAPE	MAX	MIN	RRR
Robertson	28	14	
Sheeprun	22	11	0,2
Somerset East	29	19	26,5
Steynsburg			
Steytlerville			
Strydenburg			
Sutherland	24	3	
Swellendam			
Tarkastad			
Touwsrivier	26	11	
Twee Riviere	30	13	
Uniondale			
Upington	33	13	
Vanwyksvlei	32	10	
Victoria West			
Vredendal	25	13	
Vryburg	26	14	3,5
Williston			
Willowmore	25	13	

TRANSKEI	MAX	MIN	RRR
Butterworth			
Cala			
Idutywa			32,6
Mbashe			
Port St. Johns	25	19	10,3
Umtata	29	14	9,2

LESOTHO	MAX	MIN	RRR
Butha-Buthe			
Maseru	23	11	3,0
Ox-Bow			
Paray			
Mafeteng			

SWAZILAND	MAX	MIN	RRR
Bulembu			
Manzini (Matsapa)	24	18	

S.W.A.	MAX	MIN	RRR
Aroab			
Bethanien			
Dordabis			
Gobabeb	36	16	
Gobabis	31	16	
Grootfontein	30	16	
J.G. Strijdom	29	17	0,1
Kalkfeld			
Karasburg			
Karibib			
Keetmanshoop	33	13	
Kub			
Luderitz	20	13	
Mariental	34	16	
Mõwe	18	15	
Ohopoho			
Okahandja			
Okaukeuje	33	16	
Ondangwa	32	19	
Otavi			
Otjiwarango			
Outjo			
Rehoboth			
Rundu	32	16	
Steinhausen			
Tsumeb			
Uis	27	19	
Walvisbaai	16	11	
Windhoek	27	19	0,3
~~Ottosdal~~	31	15	

BOTSWANA	MAX	MIN	RRR
Francistown	32	16	
Gaborone	34	17	4,8
Gantsi	35	16	
Lobatse			
Mahalapye			
Maun	33	17	
Serowe			
Shakawe	32	21	
Tsabong	32	15	4,2
Tshane	33	20	

G.P.S. (L) **SYNOPTIC WEATHER MAP** 12h00 GMT – 14h00 SAST 1979-03-26 **SINOPTIESE WEERKAART** TV 4/42

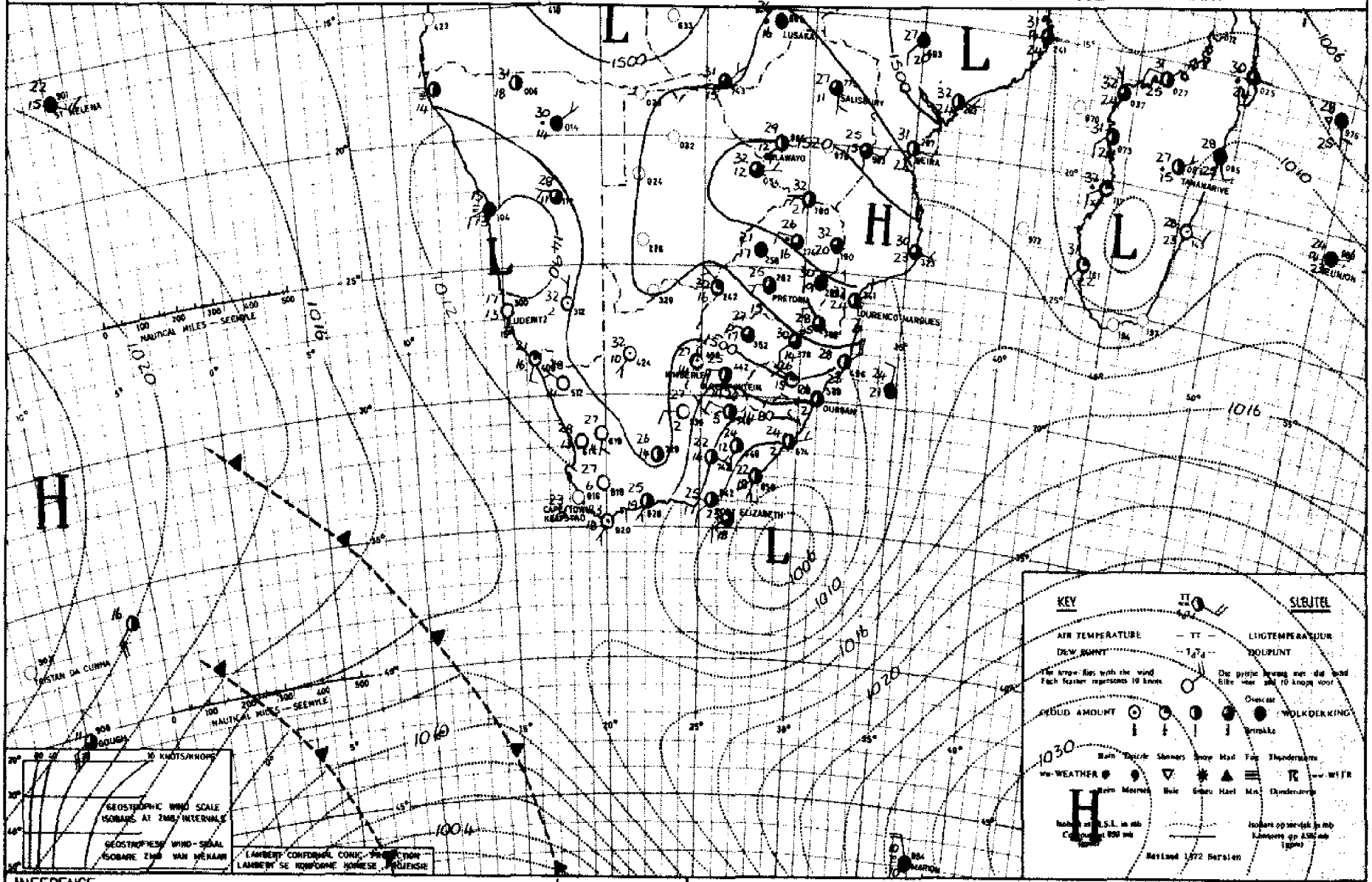

INFERENCE Further thundershowers are expected east of the trough over the interior, spreading also to the South-east coast. Cooler frontal rainy weather will move in over South-West Cape later tomorrow

AFLEIDING Verdere donderbuie word oos van die trog oor die binneland verwag wat ook na die Suidooskus sal uitbrei. Koeler frontale reënweer sal later môre oor Suidwes-Kaap inbeweeg

Maksimum en Minimum Temperatuur (°C) en Reënval (RRR) in mm vir die 24 uur geëindig om 08 h 00 SAST op

DEPT. VAN VERVOER/ DEPT. OF TRANSPORT

1979-03-27

Maximum and minimum Temperatures (°C) and Rainfall (RRR) in mm for the 24 hours ended at 08 h 00 am

TRANSVAAL	MAX	MIN	RRR
Barberton			
Belfast			
Bethal	25	13	
Boesmansrt Ottosdal	28	14	
Brits			
Bronkhorstspruit			
Carletonville			
Carolina	26	10	
Die Bron			
Delareyville			2,5
Delmas			
Fleur de Lys			
Ermelo			
Giyani			
Groblersdal			
Heidelberg			
Jan Kempdorp			
Jan Smutslughawe	24	16	2,7
Joubert Park (JHB.)	24	16	
Klerksdorp			
Kroondal (Rustenb.)	29	14	3,5
Krugersdorp	21	11	11,1
Levubu	31	18	
Lichtenburg			
Loskopdam			
Loskopkanale			
Louis Trichardt			
Lydenburg	26	12	0,8
Marble Hall			
Mara	31	16	
Marnitz	33	18	
Messina	34	18	
Middelburg			
Nelspruit	31	16	2,2
Nylstroom			
Phalaborwa	32	19	
Pietersburg	27	16	1,2
Piet Retief	29	15	
Potchefstroom	29	16	0,3
Potgietersrus	31	18	
Pretoria	27	17	0,8
Pretoriuskop			
Schweizer-Reneke			
Skukuza	34	18	
Standerton	26	11	0,4
Thabazimbi			
Tom Burke			
Tzaneen	31	16	4,0
Vaalwater	27	14	0,1
Venteradorp			
Vereeniging			
Volksrust			1,5
Warmbad	29	17	
Waterval-Boven			
Witbank			
Wolmaranstad			
Zoerust Hoedspruit	33	17	3,1

NATAL	MAX	MIN	RRR
Cape St. Lucia	30	22	
Cedara	25	15	3,2
Dundee			
Durban			
Eshowe			
Estcourt	28	13	
Himeville			
Hluhluwe			
Jozini			
Ladysmith			
Louis Bothalughawe	26	22	
Melmoth			7,0
Mkuze			
Newcastle	30	16	
Pietermaritzburg			3,2
Port Shepstone	24	20	0,2
Van Reenen			
Vryheid			
Waterford (Underberg)	24	5	
Kokstad	25	14	

O.V.S. - O.F.S.	MAX	MIN	RRR
Bothaville			
Bethlehem	27	12	2,6
Bloemfontein			
Bultfontein			
Ciocolan			
Faureswith	26	8	
Fickburg			
Frankfort	27	10	4,8
Harrismith			
Hoopstad	30	13	2,8
Heilbron			
JBM Hertzoglughawe	27	9	
Koppies			
Kroonstad	29	14	0,8
Lindley			
Modderpoort			
Petrusburg			
Philippolis			
Roddersburg			
Reitz			
Vrede			
Warden			38,0
Welkom			
Wepener			
Winburg			
Zastron			

KAAP - CAPE	MAX	MIN	RRR
Aberdeen			
Addo			
Agulhas	23	17	
Alexander Bay	21	16	
Aliwal North	28	8	
Beaufort West	28	10	
Boegoesbergdam			
Brandvlei			
Caledon			
Calitzdorp			
Calvinia	28	10	
Cape Columbine	19	13	
Cape St. Francis	22	17	
Cape Town (D.F. Malan)	25	13	
Cape Town (Newlands)			
Carnarvon			
Ceres			
Colesberg			
Cradock			
De Aar	28	10	
Döhne	21	13	12,0
Douglas	31	11	
East London	25	16	3,6
Elsenburg			
Port Beaufort			
Fraserburg	28	11	
Garies			
George	23	15	
Graaff-Reinet	27	11	
Grahamstown			
Grootfontein (Middelburg)	26	6	
Hopetown			
Jansenville	29	15	
Joubertina			
Kaappunt	21	KK	
Kimberley	28	12	
Knysna			
Kokstad			
Kuruman	30	11	
Ladismith			
Langebaanweg	26	12	
Maclear			
Mafeking	31	18	2,3
Matatiele			
Mosselbaai	24	17	
Okiep	29	11	
Oudtshoorn	30	17	
Petrusville			
Piketberg			
Pofadder	29	9	
Port Elizabeth	25	15	
Port Nolloth	17	13	
Prieska	32	14	
Queenstown	26	11	
Riversdale	28	18	

KAAP - CAPE	MAX	MIN	RRR
Robertson	30	15	
Sheeprun	26	13	
Somerset East	24	13	
Steynsburg			
Steytlerville			
Strydenburg			
Sutherland	24	1	
Swellendam			
Tarkastad			
Touwsrivier	28	10	
Twee Riviere	36	13	
Uniondale			
Upington	34	14	
Vanwyksvlei	31	9	
Victoria West			
Vredendal	29	16	
Vryburg	32	13	0,5
Williston			
Willowmore	27	11	

TRANSKEI	MAX	MIN	RRR
Butterworth			
Cala			
Idutywa			
Mbashe			
Port St. Johns	25	21	17,0
Umtata	29	15	

LESOTHO	MAX	MIN	RRR
Butha-Buthe			
Maseru	25	10	
Ox-Bow			
Paray			
Mafeteng			

SWAZILAND	MAX	MIN	RRR
Bulembu			
Manzini (Matsapa)	30	17	4,5
Mbabane			0,6

S.W.A.	MAX	MIN	RRR
Aroab			
Bethanien			
Dordabis			
Gobabeb	38	11	
Gobabis	37	17	
Grootfontein	31	15	
J.G. Strijdom	30	12	0,8
Kalkfeld			
Karasburg			
Karibib			
Keetmanshoop	33	14	
Kub			
Luderitz	20	13	
Mariental	34	11	
Möwe	18	15	
Ohopoho			
Okahandja			
Okaukeujo	36	18	
Ondangwa	33	19	
Otavi			
Otjiwarango			
Outjo			
Rehoboth			
Rundu	32	16	
Steinhausen			
Tsumeb			
Uis	37	18	
Walvisbaai	16	12	
Windhoek	30	15	
Sitrusdal	32	18	

BOTSWANA	MAX	MIN	RRR
Francistown			
Gaborone			
Gantsi			
Lobatse			
Mahalapye			
Maun			
Serowe			
Shakawe			
Tsabong			
Tshane			

G.P.-S. (L) **SYNOPTIC WEATHER MAP** – 12h00 GMT – 14h00 SAST 1979-03-27 **SINOPTIESE WEERKAART** TV 4/42

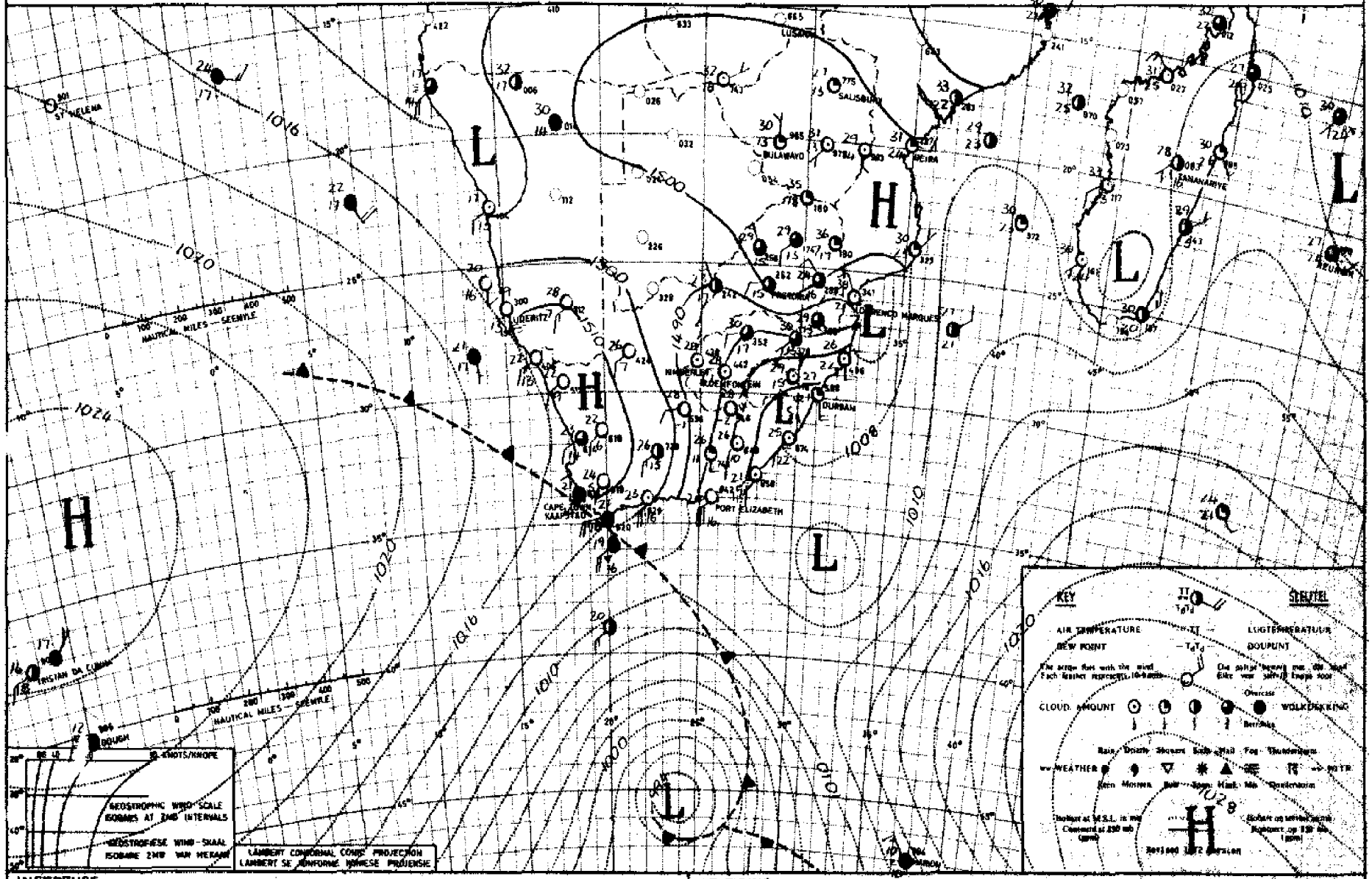

INFERENCE A strong ridge of high pressure is pushing in over the southern parts of the country behind the cold front. Cold showery weather will move in over Southern and South-eastern Cape spreading to Natal later but cool dry air will push in over the interior towards the Free State.

AFLEIDING 'n Sterk wig van hoë druk stoot in oor die suide-like dele van die land agter die koue front. Koue weer met buie sal oor Suid- en Suidoos-Kaapland inbeweeg en later na Natal uitbrei maar koel droë lug sal oor die binneland na die Vrystaat instoot.

DAAGLIKSE WEERBULLETIN

Maksimum en Minimum Temperatuur (°C) en Reënval (RRR) in mm vir die 24 uur geëindig om 08 h 00 SAST op

WEERBURO/WEATHER BUREAU
DEPT. VAN VERVOER/ DEPT. OF TRANSPORT

1979-03-28

DAILY WEATHER BULLETIN

Maximum and minimum Temperatures (°C) and Rainfall (RRR) in mm for the 24 hours ended at 08 h 00 on

TVA/53

TRANSVAAL	MAX	MIN	RRR
Barberton			
Belfast			
Bethal	27	12	2,0
~~Bespoort~~ Ohlossdal	30	9	
Brits			
Bronkhorstspruit			
Carletonville			
Carolina	26	12	4,6
Die Bron			8,0
Delareyville			
Delmas			
Fleur de Lys			
Ermelo			
Giyani			
Groblersdal			5,5
Heidelberg			
Jan Kempdorp			
Jan Smutslughawe	26	13	6,2
Joubert Park (JHB.)	26	14	3,5
Klerksdorp			
Kroondal (Rustenb.)	32	13	6,5
Krugersdorp	25	11	0,3
Levubu	34	19	3,1
Lichtenburg			
Loskopdam			2,0
Loskopkanale			6,0
Louis Trichardt			
Lydenburg	28	14	
Marble Hall			12,5
Mara	34	17	1,7
Marnitz	35	19	5,5
Messina	36	21	
Middelburg			2,0
Nelspruit	35	16	7,3
Nylstroom			11,0
Phalaborwa	36	19	4,5
Pietersburg	30	15	4,5
Piet Retief	30	11	4,8
Potchefstroom	31	12	0,4
Potgietersrus	32	16	5,5
Pretoria	29	16	0,6
Pretoriuskop			6,9
Schweizer-Reneke			
Skukuza	39	19	15,0
Standerton	29	11	1,0
Thabazimbi			
Tom Burke			
Tzaneen	34	18	13,0
Vaalwater	31	14	7,3
Ventersdorp			
Vereeniging			0,8
Volksrust			
Warmbad	31	16	11,0
Waterval-Boven			
Witbank			3,0
Wolmaransstad			
Zeerust			
Hoedspruit	35	18	5,3

NATAL	MAX	MIN	RRR
Cape St. Lucia	29	21	
Cedara	23	14	0,2
Dundee			
Durban			
Eshowe			
Estcourt	31	14	
Himeville			
Hluhluwe			
Jozini			
Ladysmith			
Louis Bothalughawe	28	20	5,3
Melmoth			
Mkuze			
Newcastle	31	15	
Pietermaritzburg			0,6
Port Shepstone	28	20	0,3
Van Reenen			1,5
Vryheid			
Waterford (Underberg)	25	13	1,0
Kokstad	25	13	

O.V.S. - O.F.S.	MAX	MIN	RRR
Bothaville			
Bethlehem	28	11	
Bloemfontein			
Bultfontein			
Clocolan			
Fauresmith			
Fickburg			
Frankfort	28	12	0,7
Harrismith			
Hoopstad	32	7	
Heilbron			
JBM Hertzoglughawe	28	6	
Koppies			3,8
Kroonstad	30	11	
Lindley			
Modderpoort			
Petrusburg			
Philippolis			
Reddersburg			
Reitz			
Vrede			1,6
Warden			
Welkom			
Wepener	29	5	
Winburg			
Zastron			

KAAP - CAPE	MAX	MIN	RRR
Aberdeen			
Addo			
Agulhas	22	16	0,1
Alexander Bay	23	12	
Aliwal North	29	12	
Beaufort West	27	13	4,0
Boegoebergdam			
Brandvlei			
Caledon			
Calitzdorp			
Calvinia	22	9	
Cape Columbine	20	11	
Cape St. Francis	22	17	8,0
Cape Town (D.F. Malan)	23	13	0,7
Cape Town (Newlands)			3,0
Carnarvon			
Ceres			
Colesberg			
Cradock			
De Aar	29	12	
Döhne	23	11	
Douglas			
East London	22	15	3,1
Elsenburg			
Fort Beaufort			7,0
Fraserburg	26	12	1,4
Garies			
George	23	14	5,2
Graaff-Reinet	28	14	
Grahamstown			19,0
Grootfontein (Middelburg)	28	11	
Hopetown			
Jansenville	30	13	1,5
Joubertina			
Kaappunt	21	mx	0,1
Kimberley	29	9	
Knysna			3,0
Kokstad			
Kuruman	30	7	
Ladismith			
Langebaanweg	23	11	
Maclear			
Mafeking	33	10	0,8
Matatiele			
Mosselbaai	23	16	0,4
Okiep	22	12	
Oudtshoorn	27	11	
Petrusville			
Piketberg			
Pofadder	25	11	
Port Elizabeth	24	16	0,1
Port Nolloth	18	12	
Prieska	29	15	
Queenstown	27	13	
Riversdale	27	14	0,2

KAAP - CAPE	MAX	MIN	RRR
Robertson	27	14	
Sheeprun			
Somerset East	26	13	5,5
Steynsburg			
Steytlerville			
Strydenburg			
Sutherland	20	7	
Swellendam			1,9
Tarkastad			
Touwsrivier	25	12	
Twee Riviere	31	5	
Uniondale			
Upington	28	12	
Vanwyksvlei	28	14	
Victoria West			
Vredendal	24	13	
Vryburg	34	5	
Williston			
Willowmore	24	13	
Swartberg			4,2

TRANSKEI	MAX	MIN	RRR
Butterworth			
Cala			
Idutywa			
Mbashe			
Port St. Johns	25	20	
Umtata	27	14	

LESOTHO	MAX	MIN	RRR
Butha-Buthe			
Maseru	27	9	
Ox-Bow			
Paray			
Mafeteng			

SWAZILAND	MAX	MIN	RRR
Bulembu			
Manzini (Matsapa)	32	15	4,5

S.W.A.	MAX	MIN	RRR
Aroab			
Bethanien			
Bordabis			
Gobabeb	31	10	
Gobabis	31	17	
Grootfontein	31	11	
J.G. Strijdom			
Kalkfeld			
Karasburg			
Karibib			
Keetmanshoop	29	12	
Kub			
Luderitz	21	14	
Mariental	32	7	
Mata	18	16	
Ohopoho			
Okahandja			
Okaukeujo	33	17	
Ondangwa	32	20	
Otavi			
Otjiwarango			
Outjo			
Rehoboth			
Rundu	33	16	
Steinhausen			
Tsumeb			
Uis	32	15	
Walvisbaai	18	12	
Windhoek	30	16	
Swakopmund	32	14	

BOTSWANA	MAX	MIN	RRR
Francistown			
Gaborone			
Gantsi			
Lobatse			
Mahalapye			
Maun			
Serowe			
Shakawe			
Tsabong			
Tshane			

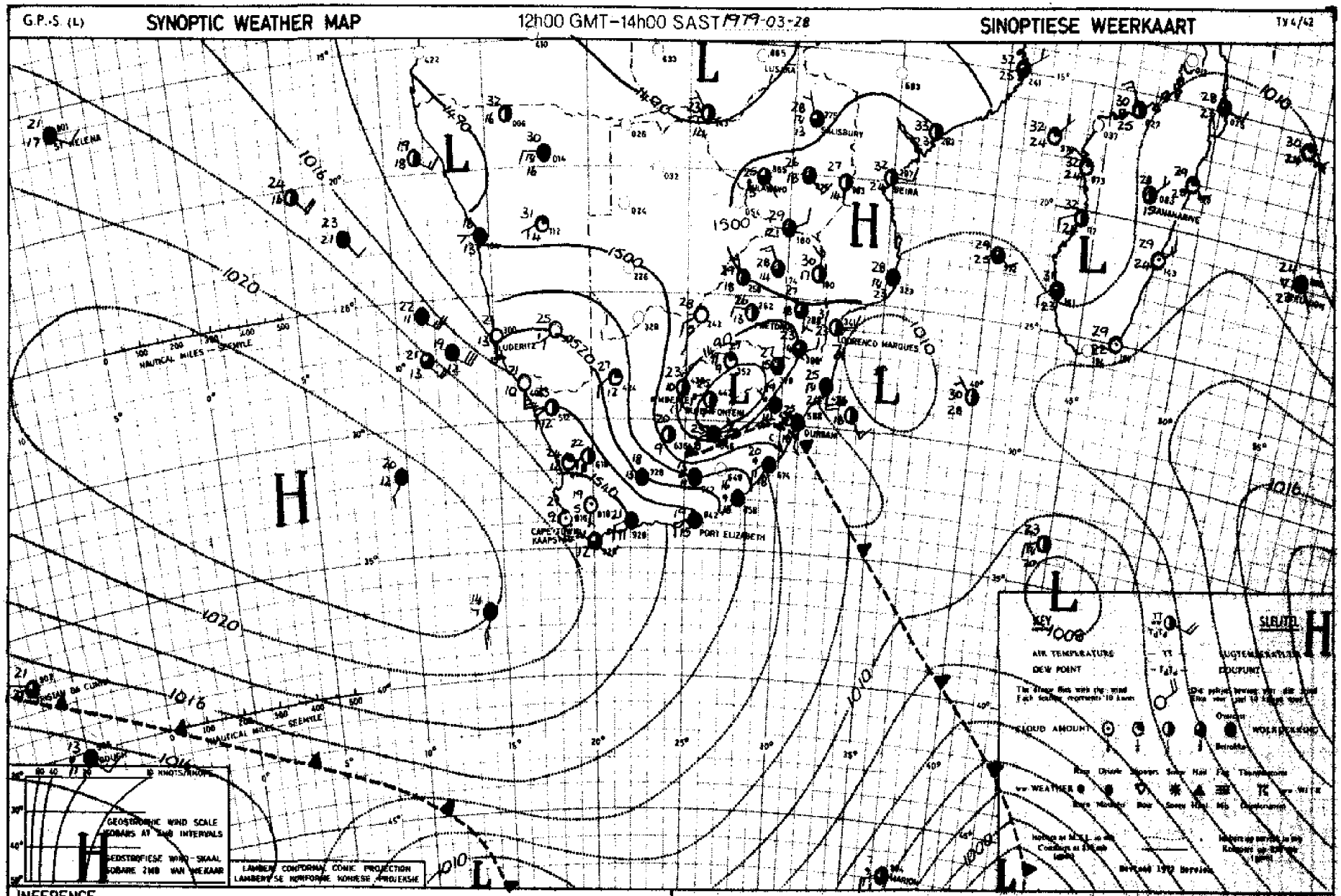

INFERENCE The low over the interior is moving north-eastwards and cool dry air from the west will push in over the Free State and southern Transvaal but cool rainy weather will persist over Eastern Cape and Natal tomorrow.

AFLEIDING Die laag oor die binneland beweeg noordoos-waarts en koel droë lug sal vanuit die weste oor die Vrystaat en Suidelike Transvaal instoot maar koue reënweer sal môre nog oor Oos-Kaap en Natal voorkom.

DAAGLIKSE WEERBULLETIN

Maksimum en Minimum Temperatuur (°C) en Reënval (RRR) in mm vir die 24 uur geëindig om 08 h 00 SAST op

WEERBURO/WEATHER BUREAU
DEPT. VAN VERVOER/ DEPT. OF TRANSPORT

1979-03-29

DAILY WEATHER BULLETIN

Maximum and minimum Temperatures (°C) and Rainfall (RRR) in mm for the 24 hours ended at 08 h 00 on

2VA/63

TRANSVAAL	MAX	MIN	RRR
Barberton			
Belfast			
Bethal	25	7	
Boepoort	26	9	
Brits			
Bronkhorstspruit			
Carletonville			
Carolina			
Die Bron			
Delareyville			
Delmas			
Fleur de Lys			
Ermelo			
Giyani			
Groblersdal			
Heidelberg			
Jan Kempdorp			
Jan Smutslughawe	24	11	
Joubert Park (JHB.)	24	13	
Klerksdorp			
Kroondal (Rustenb.)	31	16	
Krugersdorp	25	10	
Levubu	31	18	
Lichtenburg			
Loskopdam			
Loskopkanale			
Louis Trichardt			
Lydenburg	28	13	1,0
Marble Hall			
Mara	30	15	
Marnitz	32	13	
Messina	30	18	5,4
Middelburg			
Nelspruit	27	18	
Nylstroom			
Phalaborwa	31	21	
Pietersburg	28	16	0,2
Piet Retief	24	13	
Potchefstroom	29	9	
Potgietersrus	30	16	
Pretoria	29	15	
Pretoriuskop			12,0
Schweizer-Reneke			
Skukuza	31	20	
Standerton	26	7	
Thabazimbi			
Tom Burke			
Tzaneen	31	17	
Vaalwater	30	10	
Ventersdorp			
Vereeniging			
Volksrust			
Warmbad	30	11	
Waterval-Boven			
Witbank			
Wolmaransstad			
Zeerust			
Roodepoort	31	18	0,3

NATAL	MAX	MIN	RRR
Cape St. Lucia	27	17	15,3
Cedara	19	12	7,0
Dundee			
Durban			
Eshowe			
Estcourt	20	12	2,0
Himeville			13,0
Hluhluwe			13,0
Jozini			
Ladysmith			
Louis Bothalughawe	26	18	40,5
Melmoth			10,0
Mkuze			
Newcastle	29	13	
Pietermaritzburg			10,5
Port Shepstone	25	17	4,3
Van Reenen			1,5
Vryheid			
Waterford (Underberg)	17	7	25,8
Kokstad	17	9	25,0
Empangeni			6,0
Matatiele			12,5

O.V.S. - O.F.S.			
Bothaville			
Bethlehem	27	3	
Bloemfontein			
Bultfontein			
Clocolan			1,5
Fauresmith	25	6	
Fickburg			
Frankfort	27	5	
Harrismith			
Hoopstad	27	7	
Heilbron			
JBM Hertzoglughawe	25	7	
Koppies			
Kroonstad	27	8	
Lindley			
Modderpoort			
Petrusburg			
Philippolis			
Reddersburg			
Reitz			
Vrede			
Warden			
Welkom			
Wepener	26	5	
Winburg			
Zastron			

KAAP - CAPE	MAX	MIN	RRR
Aberdeen			
Addo			
Agulhas	21	16	
Alexander Bay			
Aliwal North	24	7	
Beaufort West	20	11	0,6
Boegoebergdam			
Brandvlei			
Caledon			
Calitzdorp			
Calvinia	22	5	
Cape Columbine	17	11	
Cape St. Francis	19	13	7,0
Cape Town (D.F.	21	13	
Malan)			
Cape Town			
(Newlands)			
Carnarvon			
Ceres			
Cradock			
De Aar	23	6	0,7
Döhne	14	9	9,0
Douglas	25	9	
East London	17	15	23,4
Elsenburg			
Fort Beaufort			
Fraserburg	23	7	
Gariep			
George	17	12	0,2
Graaff-Reinet	17	11	13,0
Grahamstown			14,0
Grootfontein (Middelburg)	14	6	8,4
Hopetown			
Jansenville	17	11	1,7
Joubertina			
Knappunt	22	x	
Kimberley	25	8	
Knysna			2,0
Kokstad			
Kuruman	26	12	
Ladismith			
Langebaanweg	22	11	
Maclear			17,5
Mafeking	29	10	
Matatiele			
Moorreesburg	21	16	
Okiep	26	9	
Oudtshoorn	19	14	
Petrusville			
Piketberg			
Pofadder	25	8	
Port Elizabeth	20	12	0,1
Port Nolloth	19	10	
Prieska	27	9	
Queenstown	17	10	7,5
Riversdale			

KAAP - CAPE	MAX	MIN	RRR
Robertson	29	10	
Sheeprun			
Somerset East	14	12	14,0
Steynsburg			10,0
Steytlerville			
Strydenburg			
Sutherland	19	3	
Swellendam			
Tarkastad			
Touwsrivier	20	7	
Twee Riviere	28	9	
Uniondale			
Upington	28	11	
Vanwyksvlei	27	9	
Victoria West			
Vredendal			
Vryburg	29	9	
Williston			
Willowmore	18	6	
Tafelberg			14,0
Swartkops (PE)			1,0

TRANSKEI	MAX	MIN	RRR
Butterworth			
Cala			
Idutywa			
Mbashe			
Port St. Johns	23	13	28,6
Umtata	19	12	23,1

LESOTHO	MAX	MIN	RRR
Butha-Buthe	25	7	
Maseru			
Ox-Bow			
Paray			
Mafeteng			

SWAZILAND	MAX	MIN	RRR
Bulembu	26	17	5,5
Manzini (Matsapa)			

S.W.A.	MAX	MIN	RRR
Aroab			
Bethanien			
Bordabis			
Gobabeb	31	10	
Gobabis	32	9	
Grootfontein	31	15	
J.G. Strijdom	31	9	
Kalkfeld			
Karasburg			
Karibib			
Keetmanshoop	28	12	
Kub			
Luderitz	21	12	
Mariental	31	9	
Mowe	18	15	
Okopoko			
Okahandja			
Okaukuejo	33	8	
Ondangwa	33	20	
Otavi			
Otjiwarongo			
Outjo			
Rehoboth			
Rundu	34	18	14,4
Steinhausen			
Tsumeb			
Vis	34	13	
Walvisbaai	16	13	
Windhoek	31	13	
Aliwal	33	11	

BOTSWANA	MAX	MIN	RRR
Francistown	32	17	7,0
Gaborone	34	15	
Gantsi	35	12	
Lobatse			
Mahalapye	33	12	
Maun	36	21	
Serowe			
Shakawe	34	22	
Tsabong	29	10	
Tshane	31	13	

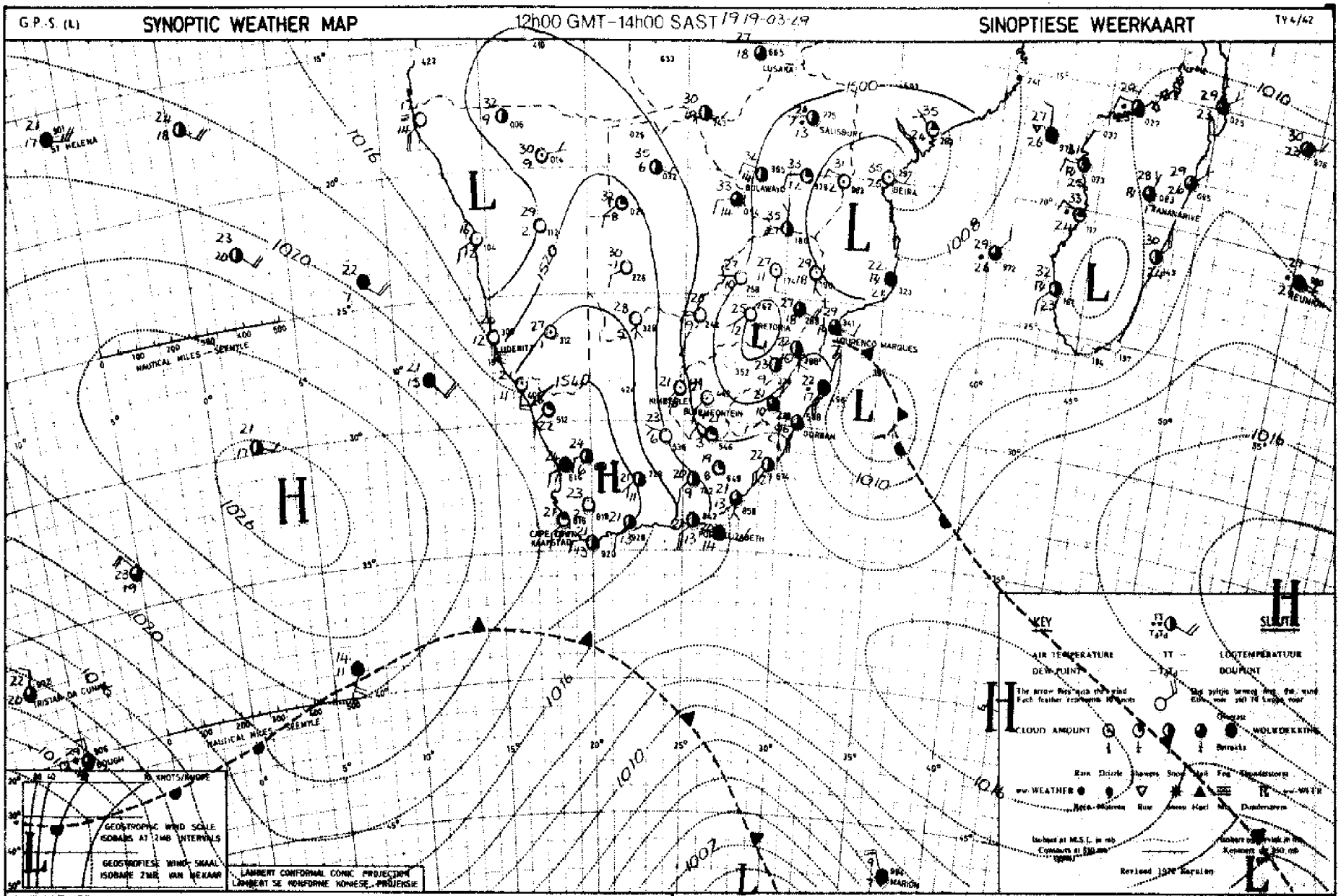

INFERENCE Cool dry air from the west has moved in over the country and light rain is expected only over the north-eastern regions. The cold front is moving eastwards to the south of the continent and light showers will occur over the southern coastal regions overnight, spreading eastwards tomorrow.

AFLEIDING Koel droë lug het vanuit die weste oor die land inbeweeg en ligte reën word slegs oor die noordoostelike dele verwag. Die koufront beweeg suid van die land verby en ligte buie sal oornag oor die suidelike kusstreke voorkom, wat more

DAAGLIKSE WEERBULLETIN

Maksimum en Minimum Temperatuur (°C) en Reënval (RRR) in mm vir die 24 uur geëindig om 08 h 00 SAST op

WEERBURO/WEATHER BUREAU
DEPT. VAN VERVOER/ DEPT. OF TRANSPORT

1979-03-30

DAILY WEATHER BULLETIN

Maximum and minimum Temperatures (°C) and Rainfall (RRR) in mm for the 24 hours ended at 08 h 00 on

TRANSVAAL	MAX	MIN	RRR
Barberton			
Belfast			
Bethal	22	5	
~~Beaufort~~ Ohlsdal			
Brits			
Bronkhorstspruit			
Carletonville			
Carolina	25	7	
Die Bron			
Delareyville			
Delmas			
Fleur de Lys			
Ermelo			
Giyani			
Groblersdal			
Heidelberg			
Jan Kempdorp			
Jan Smutslughawe	22	7	
Joubert Park (JHB.)	21	11	
Klerksdorp			
Kroondal (Rustenb.)	27	10	
Krugersdorp	20	4	
Levubu	32	18	
Lichtenburg			
Loskopdam			
Loskopkanale			
Louis Trichardt			
Lydenburg	26	12	
Marble Hall			
Mara	33	15	
Marnitz	33	16	
Messina	36	20	
Middelburg			
Nelspruit	27	17	
Nylstroom			
Phalaborwa	30	18	
Pietersburg	28	14	
Piet Retief	23	12	0,3
Potchefstroom	24	6	
Potgietersrus	29	14	
Pretoria	26	12	
Pretoriuskop			
Schweizer-Reneke			
Skukuza	29	16	
Standerton	23	11	
Thabazimbi			
Tom Burke			
Tzaneen	31	16	0,8
Vaalwater	28	8	
Ventersdorp			
Vereeniging			
Volksrust			
Warmbad	27	8	
Waterval-Boven			
Witbank			
Wolmaranstad			
Zoerust			
Hoedspruit			

NATAL	MAX	MIN	RRR
Cape St. Lucia	23	17	1,3
Cedara	20	9	
Dundee			
Durban			
Eshowe			
Estcourt	21	11	
Himeville			
Hluhluwe			
Jozini			
Ladysmith			
Louis Bothalughawe	26	18	
Melmoth			
Mkuze			
Newcastle	24	13	
Pietermaritzburg			
Port Shepstone	23	16	0,4
Van Reenen			
Vryheid			
Waterford (Underberg)	18	6	
Kokstad	17	8	
Matatiele			

O.V.S. - O.F.S.	MAX	MIN	RRR
Bothaville			
Bethlehem	23	5	
Bloemfontein			
Bultfontein			
Clocolan			
Fauresmith	22	8	
Fickburg			
Frankfort	25	4	
Harrismith			
Hoopstad	25	4	
Heilbron			
JBM Hertzoglughawe	23	7	
Koppies			
Kroonstad	24	6	
Lindley			
Modderpoort			
Petrusburg			
Philippolis			
Reddersburg			
Reitz			
Vrede			
Warden			
Welkom			
Wepener	22	5	
Winburg			
Zastron			

KAAP - CAPE	MAX	MIN	RRR
Aberdeen			
Addo			
Agulhas	21	15	4,0
Alexander Bay	21	11	
Aliwal North	23	6	
Beaufort West	23	9	
Boegoebergdam			
Brandvlei			
Caledon			
Calitzdorp			
Calvinia	24	7	
Cape Columbine	18	11	
Cape St. Francis	20	16	14,3
Cape Town (D.F. Malan)	22	14	
Cape Town (Newlands)			
Carnarvon			
Ceres			
Colesberg			
Cradock			
De Aar	23	8	
Döhne	18	12	
Douglas	25	8	
East London	21	15	
Elsenburg			
Fort Beaufort			
Fraserburg	19	9	
Garies			
George	20	13	
Graaff-Reinet	21	9	
Grahamstown			
Grootfontein (Middelburg)	20	5	
Hopetown			
Jansenville	24	10	
Joubertina			
Kaappunt	19	x	
Kimberley	23	9	
Knysna			
Kokstad			
Kuruman			
Ladismith			
Langebaanweg	21	13	
Maclear			
Mafeking	27	10	
Matatiele			
Mosselbaai	22	15	0,1
Okiep	23	12	
Oudtshoorn			
Petrusville			
Piketberg			
Pofadder	26	11	
Port Elizabeth	23	15	4,2
Port Nolloth	18	10	
Prieska	27	11	
Queenstown	20	8	
Riversdale	23	12	0,2

KAAP - CAPE	MAX	MIN	RRR
Robertson	25	12	
Sheeprun	26	10	
Somerset East	21	9	
Steynsburg			
Steytlerville			
Strydenburg			
Sutherland	20	1	
Swellendam			
Tarkastad			
Touwsrivier	24	8	
Twee Riviere	29	9	
Uniondale			
Upington	27	11	
Vanwykvlei	25	10	
Victoria West			
Vredendal	23	9	
Vryburg	26	8	
Williston			
Willowmore	22	9	

TRANSKEI	MAX	MIN	RRR
Butterworth			
Cala			
Idutywa			
Mbashe			
Port St. Johns	22	17	1,5
Umtata	20	11	

LESOTHO	MAX	MIN	RRR
Butha-Buthe			
Maseru	22	7	
Ox-Bow			
Paray			
Mafetang			

SWAZILAND	MAX	MIN	RRR
Bulembu			
Manzini (Matsapa)	25	16	

S.W.A.	MAX	MIN	RRR
Aroab			
Bethanien			
Dordabis			
Gobabeb	27	8	
Gobabis	29	8	
Grootfontein	31	12	
J.G. Strijdom	31	10	
Kalkfeld			
Karasburg			
Karibib			
Keetmanshoop	28	12	
Kub			
Luderitz	21	14	
Mariental	30	8	
Möwe	18	14	
Ohopoho			
Okahandja			
Okaukeuje	35	15	
Ondangwa	32	18	
Otavi			
Otjiwarango			
Outjo			
Rehoboth			
Rundu	32	16	
Steinhausen			
Tsumeb			
Uis	31	12	
Walvisbaai	17	11	
Windhoek	31	15	
Ohrusdal	33	11	

BOTSWANA	MAX	MIN	RRR
Francistown	33	12	
Gaborone	31	10	
Gantsi	33	11	
Lobatse			
Mahalapye	32	11	
Maun	36	14	
Serowe			
Shakawe			
Tsabong	29	8	
Tshane	31	11	

G.P.-S. (L) **SYNOPTIC WEATHER MAP** 12h00 GMT-14h00 SAST/1979.03.30 **SINOPTIESE WEERKAART** TV 4/42

INFERENCE A weak cell of high pressure is moving eastwards south of the continent and cooler moist air will push in over Eastern Cape, Natal and Transvaal with drizzle at places but the air over the remainder of the country is dry.

AFLEIDING 'n Swak sel van hoë druk beweeg suid van die land verby en koeler vogtige lug sal oor Oos-Kaap, Natal en Transvaal instoot met motreën op plekke maar oor die res van die land is die lug droog.

DAAGLIKSE WEERBULLETIN

Maksimum en Minimum Temperatuur (°C) en Reënval (RRR) in mm vir die 24 uur geëindig om 08 h 00 SAST op

WEERBURO/WEATHER BUREAU
DEPT. VAN VERVOER/ DEPT. OF TRANSPORT

1979-03-31

DAILY WEATHER BULLETIN

Maximum and minimum Temperatures (°C) and Rainfall (RRR) in mm for the 24 hours ended at 08 h 00 on

TW4/63

TRANSVAAL	MAX	MIN	RRR
Barberton			
Belfast			
Bethal	23	10	
Boopenat Ottosdal	26	9	
Brits			
Bronkhorstspruit			
Carletonville			
Carolina	22	10	
Die Bron			
Delareyville			
Delmas			
Fleur de Lys			
Ermelo			
Giyani			
Groblersdal			
Heidelberg			
Jan Kempdorp			
Jan Smutslughawe	22	10	
Joubert Park (JHB.)	22	11	
Klerksdorp			
Kroondal (Rustenb.)	28	13	
Krugersdorp	23	11	
Levubu	24	17	
Lichtenburg			
Loskopdam			
Loskopkanale			
Louis Trichardt			
Lydenburg			
Marble Hall			
Mara	26	15	
Marnitz	29	14	
Messina	28	17	
Middelburg			
Nelspruit	27	15	
Nylstroom			
Phalaborwa	27	17	
Pietersburg	24	13	
Piet Retief	21	8	
Potchefstroom	26	11	
Potgietersrus	27	14	
Pretoria	25	14	
Pretoriuskop			
Schweizer-Reneke			
Skukuza			
Standerton	22	9	
Thabazimbi			
Tom Burke			
Tzaneen	24	16	1,0
Vaalwater	27	12	
Ventersdorp			
Vereeniging			
Volksrust			
Warmbad	27	12	
Waterval-Boven			
Witbank			
Wolmaransstad			
Zeerust			
Roodepoort	28	15	

NATAL	MAX	MIN	RRR
Cape St. Lucia	24	17	2,9
Cedara	21	9	0,7
Dundee			
Durban			
Eshowe			
Estcourt	22	13	
Himeville			
Hluhluwe			
Jozini			
Ladysmith			
Louis Botha Lughawe	26	18	0,3
Melmoth			
Mkuze			
Newcastle	23	9	
Pietermaritzburg			
Port Shepstone	25	17	1,4
Van Reenen			
Vryheid			
Waterford (Underberg)	17	7	
Kokstad	18	7	
Natalia			

O.V.S. - O.F.S.	MAX	MIN	RRR
Bothaville			
Bethlehem	22	8	
Bloemfontein			
Bultfontein			
Clocolan			
Fauresmith	25	8	
Fickburg			
Frankfort	26	10	
Harrismith			
Hoopstad	26	9	
Heilbron			
JBM Hertzoglughawe	24	7	
Koppies			
Kroonstad	25	9	
Lindley			
Modderpoort			
Petrusburg			
Philippolis			
Reddersburg			
Reitz			
Vrede			
Warden			
Welkom			
Wepener	24	5	
Winburg			
Zastron			

KAAP - CAPE	MAX	MIN	RRR
Aberdeen			
Addo			
Agulhas	22	17	
Alexander Bay	23	11	
Aliwal North	22	5	
Beaufort West	24	7	
Boegoebergdam			
Brandvlei			
Caledon			
Calitzdorp			
Calvinia	26	6	
Cape Columbine	18	11	
Cape St. Francis	20	14	
Cape Town (D.F. Malan)	24	13	
Cape Town (Newlands)			
Carnarvon			
Ceres			
Colesberg			
Cradock			
De Aar	25	9	
Döhne	17	10	0,5
Douglas	25	10	
East London	20	13	2,9
Elsenburg			
Fort Beaufort			
Fraserburg	23	7	
Garies			
George	21	12	0,6
Graaff-Reinet	22	10	
Grahamstown			
Grootfontein (Middelburg)	19	4	
Hopetown			
Jansenville			
Joubertina			
Kaappunt	21	xx	
Kimberley	24	10	
Knysna			
Kokstad			
Kuruman	27	9	
Ladismith			
Langebaanweg	25	12	
Maclear			
Mafeking	28	15	
Matatiele			
Mosselbaai	19	16	0,3
Okiep	27	14	
Oudtshoorn	26	11	
Petrusville			
Piketberg			
Pofadder	27	14	
Port Elizabeth	20	11	2,3
Port Nolloth	18	10	
Prieska	28	9	
Queenstown	19	9	
Riversdale	25	10	

KAAP - CAPE	MAX	MIN	RRR
Robertson	27	9	
Sheeprun	19	9	
Somerset East	20	8	
Steynsburg			
Steytlerville			
Strydenburg			
Sutherland	22	0	
Swellendam			
Tarkastad			
Touwsrivier	25	7	
Twee Riviere	30	9	
Uniondale			
Upington	29	12	
Vanwyksvlei	26	10	
Victoria West			
Vredendal	28	9	
Vryburg	27	7	
Williston			
Willowmore	27	8	
Swellendam			2,4

TRANSKEI	MAX	MIN	RRR
Butterworth			
Cala			
Idutywa			
Mbashe			
Port St. Johns	24	16	4,9
Umtata	21	11	

LESOTHO	MAX	MIN	RRR
Butha-Buthe			
Maseru	25	9	
Ox-Bow			
Paray			
Mafeteng			

SWAZILAND	MAX	MIN	RRR
Bulembu			
Manzini (Matsapa)	25	13	

S.W.A.	MAX	MIN	RRR
Aroab			
Bethanien			
Dordabis			
Gobabeb	34	13	
Gobabis	29	11	
Grootfontein	31	11	
J.G. Strijdom	29	10	
Kalkfeld			
Karasburg			
Karibib			
Keetmanshoop	29	14	
Kub			
Luderitz	20	13	
Mariental	30	9	
Nöwe	17	14	
Ohopoho			
Okahandja			
Okaukeuje	35	14	
Ondangwa	33	17	
Otavi			
Otjiwarango			
Outjo			
Rehoboth			
Rundu	33	12	
Steinhausen			
Tsumeb			
Uis			
Walvisbaai	16	11	
Windhoek	30	16	
Swakopmund	33	12	

BOTSWANA	MAX	MIN	RRR
Francistown	30	16	
Gaborone	30	15	
Gantsi			
Lobatse			
Mahalapye	29	17	
Maun	30	16	
Serowe			
Shakawe	34	14	
Tsabong	30	9	
Tshane	31	11	

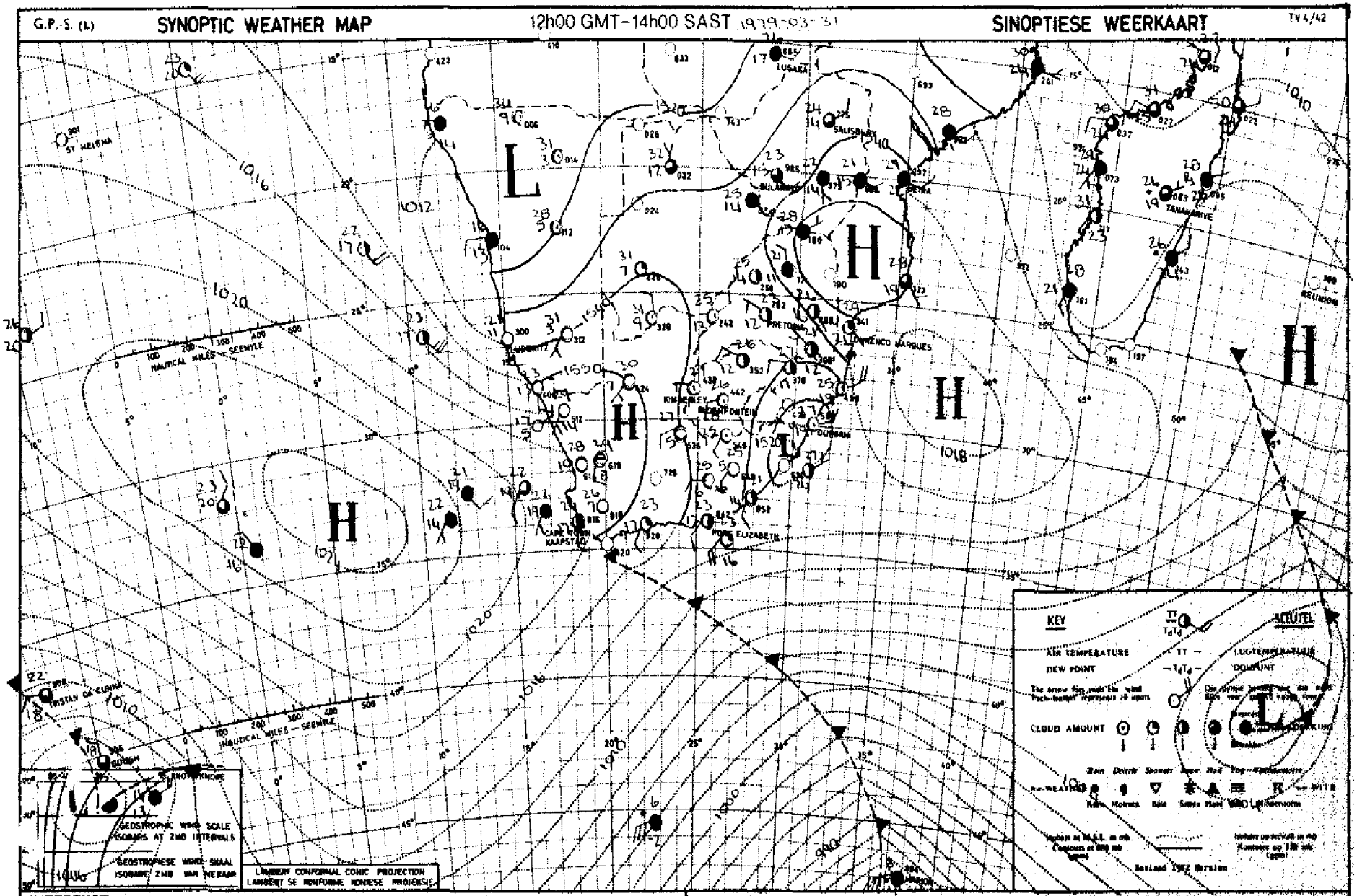

INFERENCE

Another cold front is moving eastwards to the south of the continent and cooler air will again push in over Southern and Eastern Cape with light showers along the coast. These conditions will spread to Natal later.

AFLEIDING

Nog 'n koufront beweeg suid van die land verby sodat koeler lug weer eens oor Suid-en Oos-Kaap sal instoot met ligte buie langs die kus en hierdie toestande sal later na Natal uitbrei.

DAAGLIKSE WEERBULLETIN

Maksimum en Minimum Temperatuur (°C) en Reënval (RRR) in mm vir die 24 uur eindig om 08 h 00 SAST op

WEERBURO/WEATHER BUREAU
DEPT. VAN VERVOER/ DEPT. OF TRANSPORT

1979-04-01

DAILY WEATHER BULLETIN

Maximum and minimum Temperatures (°C) and Rainfall (RRR) in mm for the 24 hours ended at 08 h 00 on

TRANSVAAL	MAX	MIN	RRR
Barberton			
Belfast			
Bethal	23	11	
Bosspoort Ohrosdal	26	10	
Brits			
Bronkhorstspruit			
Carletonville			
Carolina	23	10	
Die Bron			
Delareyville			
Delmas			
Fleur de Lys			
Ermelo			
Giyani			
Groblersdal			
Heidelberg			
Jan Kempdorp			
Jan Smutslughawe	22	13	
Joubert Park (JHB.)	21	14	
Klerksdorp			
Kroondal (Rustenb.)	26	11	
Krugersdorp	23	11	
Levubu	25	14	
Lichtenburg			
Loskopdam			
Loskopkanale			
Louis Trichardt			
Lydenburg			
Marble Hall			
Mara	27	10	
Marnitz	26	11	
Messina	28	13	
Middelburg			
Nelspruit			
Nylstroom			
Phalaborwa	28	17	
Pietersburg	23	12	
Piet Retief	23	8	
Potchefstroom	31	11	
Potgietersrus	26	13	
Pretoria	25	13	
Pretoriuskop			
Schweizer-Reneke			
Skukuza	30	13	
Standerton	24	9	
Thabazimbi			
Tom Burke			
Tzaneen	28	14	
Vaalwater	26	10	
Ventersdorp			
Vereeniging			
Volksrust			
Warmbad	27	12	
Waterval-Boven			
Witbank			
Wolmaransstad			
Zeerust			
Woodstock	27	14	

NATAL	MAX	MIN	RRR
Cape St. Lucia	26	19	
Cedara	25	9	
Dundee			
Durban			
Eshowe			
Estcourt	24	13	
Himeville			
Hluhluwe			
Jozini			
Ladysmith			
Louis Bothalughawe	27	20	
Melmoth			
Mkuze			
Newcastle	27	10	
Pietermaritzburg			
Port Shepstone	25	18	
Van Reenen			
Vryheid			
Waterford (Underberg)	23	11	
Vokstad	23	8	

O.V.S. - O.F.S.	MAX	MIN	RRR
Bothaville			
Bethlehem	24	5	
Bloemfontein			
Bultfontein			
Clocolan			
Fauresmith	26	9	
Fickburg			
Frankfort	25	7	
Harrismith			
Hoopstad	28	7	
Heilbron			
JBM Hertzoglughawe	26	8	
Koppies			
Kroonstad	27	8	
Lindley			
Modderpoort			
Petrusburg			
Philippolis			
Reddersburg			
Reitz			
Vrede			
Warden			
Welkom			
Wepener	26	6	
Winburg			
Zastron			

KAAP - CAPE	MAX	MIN	RRR
Aberdeen			
Addo			
Agulhas	23	18	
Alexander Bay	25	10	
Aliwal North	26	8	
Beaufort West	25	11	
Boegoebergdam			
Brandvlei			
Caledon			
Calitzdorp			
Calvinia	29	11	
Cape Columbine	20	14	
Cape St. Francis	21	17	
Cape Town (D.F. Malan)	25	16	
Cape Town (Newlands)			
Carnarvon			
Ceres			
Colesberg			
Cradock			
De Aar	28	9	
Döhne	23	12	
Douglas	29	11	
East London	24	17	
Elsenburg			
Fort Beaufort			
Fraserburg	28	10	
Garies			
George	24	17	1,2
Graaff-Reinet	27	11	
Grahamstown			
Grootfontein (Middelburg)	26	6	
Hopetown			
Jansenville			
Joubertina			
Kaappunt	20	11	1,0
Kimberley	28	11	
Knysna			
Kokstad			
Kuruman			
Ladismith			
Langebaanweg	25	16	
Maclear			
Mafeking	27	13	
Matatiele			
Mosselbaai	23	18	0,6
Okiep	30	19	
Oudtshoorn	28	18	
Petrusville			
Piketberg			
Pofadder	30	15	
Port Elizabeth	23	17	6,6
Port Nolloth	18	9	
Prieska	31	10	
Queenstown	26	8	
Riversdale	28	17	

KAAP - CAPE	MAX	MIN	RRR
Robertson	28	16	
Sheeprun	26	11	
Somerset East	26	10	
Steynsburg			
Steytlerville			
Strydenburg			
Sutherland	23	3	
Swellendam			
Tarkastad			
Touwsrivier	27	11	
Twee Riviere	33	10	
Uniondale			
Upington	31	12	
Vanwyksvlei	30	12	
Victoria West			
Vredendal	28	13	
Vryburg	30	12	
Williston			
Willowmore	26	11	

TRANSKEI	MAX	MIN	RRR
Butterworth			
Cala			
Idutywa			
Mbashe			
Port St. Johns	25	18	
Umtata	26	12	

LESOTHO	MAX	MIN	RRR
Butha-Buthe			
Maseru	25	7	
Ox-Bow			
Paray			
Mafeteng			

SWAZILAND	MAX	MIN	RRR
Bulembu			
Manzini (Matsapa)	26	14	

S.W.A.	MAX	MIN	RRR
Aroab			
Bethanien			
Dordabis			
Gobabeb	37	13	
Gobabis	31	12	
Grootfontein	31	12	
J.G. Strijdom	30	9	
Kaikfeld			
Karasburg			
Karibib			
Keetmanshoop	32	13	
Kub			
Luderitz	22	11	
Mariental	33	10	
Möwe	17	13	
Ohopoho			
Okahandja			
Okaukeujo	35	15	
Ondangwa	34	17	
Otavi			
Otjiwarango			
Outjo			
Rehoboth			
Ruudu	34	16	
Steinhausen			
Tsumeb			
Uis			
Walvisbaai	16	12	
Windhoek	30	17	
Keetmanshoop	33	12	

BOTSWANA	MAX	MIN	RRR
Francistown			
Gaborone			
Gantsi			
Lobatse			
Mahalapye			
Maun			
Serowe			
Shakawe			
Tsabong			
Tshane			

REPUBLIEK VAN SUID-AFRIKA

REPUBLIC OF SOUTH AFRICA

DAAGLIKSE WEERBULLETIN

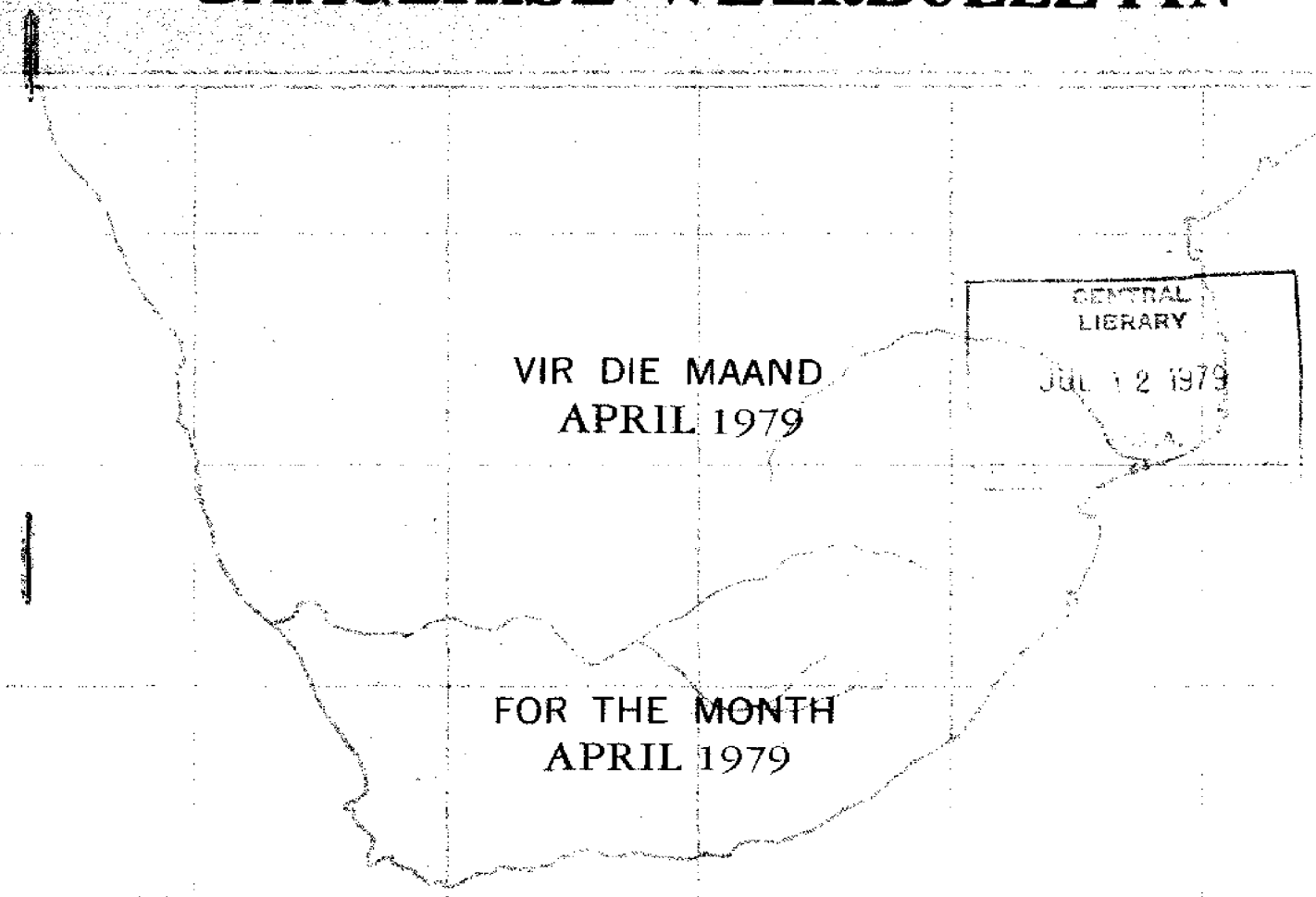

CENTRAL
LIBRARY
JUL 12 1979

VIR DIE MAAND
APRIL 1979

FOR THE MONTH
APRIL 1979

DAILY WEATHER BULLETIN

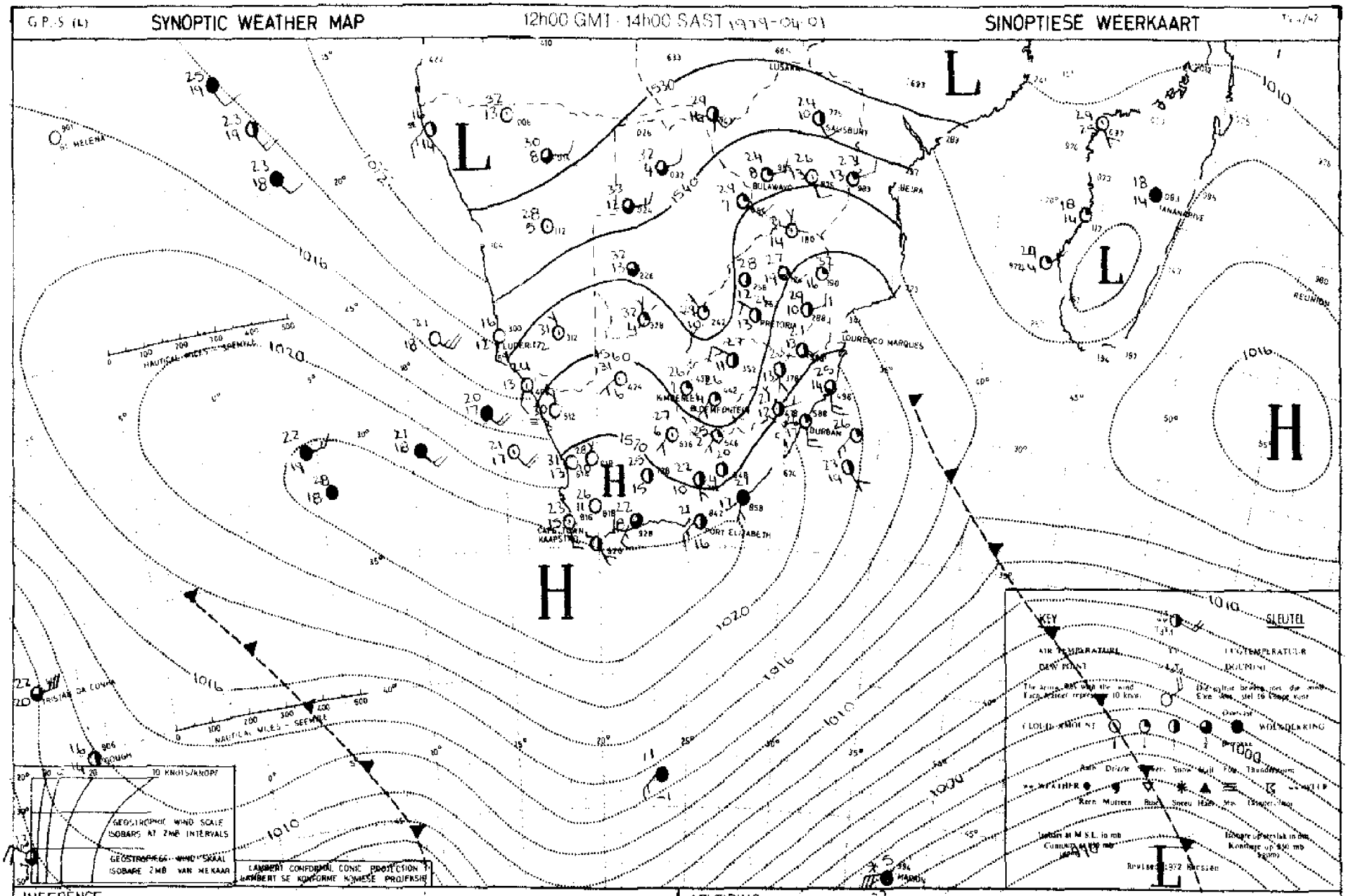

INFERENCE

The call of high pressure south-west of the Cape is intensifying slowly and cool air will be fed in over the southern and eastern parts of the country with light rain at places

AFLEIDING

Die sel van hoëdruk suidwes van die land versterk geleidelik sodat verdere koel lug ingevoer sal word oor die suidelike en oostelike dele met ligte reën op plekke

DAAGLIKSE WEERBULLETIN

Maksimum en Minimum Temperatuur (°C) en Reënval (RRR) in mm vir die 24 uur geëindig om 08 h 00 SAST op

WEERBURO/WEATHER BUREAU
DEPT. VAN VERVOER/ DEPT. OF TRANSPORT

1979-04-02

DAILY WEATHER BULLETIN

Maximum and minimum Temperatures (°C) and Rainfall (RRR) in mm for the 24 hours ended at 08 h 00 on

TVB/43

TRANSVAAL	MAX	MIN	RRR
Barberton			
Belfast			
Bethal	26	12	
Bospoort Ottosdal	28	9	
Brits			
Bronkhorstspruit			
Carletonville			
Carolina	25	13	
Die Bron			
Delareyville			
Delmas			
Fleur de Lys			
Ermelo			
Giyani			
Groblersdal			
Heidelberg			
Jan Kempdorp			
Jan Smutslughawe	25	14	
Joubert Park (JHB.)	25	14	
Klerksdorp			
Kroondal (Rustenb.)	29	13	
Krugersdorp	25	10	
Levubu	30	19	
Lichtenburg			
Loskopdam			
Loskopkanale			
Louis Trichardt			
Lydenburg	28	9	
Marble Hall			
Mara	31	15	
Marnitz	32	15	
Messina	34	16	
Middelburg			
Nelspruit	29	19	32
Nylstroom			
Phalaborwa	32	21	
Pietersburg	29	15	
Piet Retief	22	15	0.4
Potchefstroom	28	11	
Potgietersrus	30	12	
Pretoria	28	17	
Pretoriuskop			
Schweizer-Reneke			
Skukuza	34	21	
Standerton	25	10	
Thabazimbi			
Tom Burke			
Tzaneen	31	19	0.9
Vaalwater	29	13	
Ventersdorp			
Vereeniging			
Volksrust			
Warmbad	30	15	
Waterval-Boven			
Witbank			
Wolmaransstad			
Zeerust Hoedspruit			2.7

NATAL	MAX	MIN	RRR
Cape St. Lucia	26	20	9.1
Cedara	22	14	0.1
Dundee			
Durban			
Eshowe			
Estcourt	22	15	
Himeville			
Hluhluwe			
Jozini			
Ladysmith			
Louis Bothalughawe	27	20	1.4
Melmoth			
Mkuze			
Newcastle	25	14	
Pietermaritzburg			2.5
Port Shepstone	25	19	5.3
Van Reenen			
Vryheid			
Waterford (Underberg)	21	9	
Kokstad	22	9	

O.V.S. - O.F.S.	MAX	MIN	RRR
Bothaville			
Bethlehem	26	9	
Bloemfontein			
Bultfontein			
Clocolan			
Fauresmith	27	11	
Fickburg			
Frankfort	27	11	
Harrismith			
Hoopstad	30	7	
Heilbron			
JBM Hertzoglughawe	27	7	
Koppies			
Kroonstad			
Lindley			
Modderpoort			
Petrusburg			
Philippolis			
Reddersburg			
Reitz			
Vrede			
Warden			
Welkom			
Wepener	27	6	
Winburg			
Zastron			

KAAP - CAPE	MAX	MIN	RRR
Aberdeen			
Addo			
Agulhas	22	16	
Alexander Bay	25	10	
Aliwal North	26	17	
Beaufort West	29	9	
Boegoebergdam			
Brandvlei			
Caledon			
Calitzdorp			
Calvinia	29	11	
Cape Columbine	19	15	
Cape St. Francis	21	16	
Cape Town (D.F. Malan)	23	16	
Cape Town (Newlands)			
Carnarvon			
Ceres			
Colesberg			
Cradock			
De Aar	28	10	
Döhne	21	12	
Douglas	29	9	
East London	23	15	
Elsenburg	2		
Fort Beaufort			
Fraserburg	28	11	
Garies			
George	23	13	
Graaff-Reinet	25	11	
Grahamstown			
Grootfontein (Middelburg)	23	6	
Hopetown			
Jansenville	30	11	
Joubertina			
Kaappunt	21	X	
Kimberley	27	9	
Knysna			
Kokstad			
Kuruman	29	10	
Ladismith			
Langebaanweg	27	14	
Maclear			
Mafeking	30	14	
Matatiele			
Mosselbaai	25	16	
Okiep	31	18	
Oudtshoorn	28	12	
Petrusville			
Piketberg			
Pofadder	31	16	
Port Elizabeth	22	14	0.7
Port Nolloth	18	XX	
Prieska	30	17	
Queenstown	22	11	
Riversdale	28	12	

KAAP - CAPE	MAX	MIN	RRR
Robertson	29	11	
Sheeprun	23	13	
Somerset East	23	10	
Steynsburg			
Steytlerville			
Strydenburg			
Sutherland	24	3	
Swellendam			
Tarkastad			
Touwsrivier	28	10	
Twee Riviere	35	9	
Uniondale			
Upington	32	12	
Vanwyksvlei	29	12	
Victoria West			
Vredendal	32	13	
Vryburg	31	8	
Williston			
Willowmore	25	12	

TRANSKEI	MAX	MIN	RRR
Butterworth			
Cala			
Idutywa			
Mbashe			
Port St. Johns	26	19	
Umtata	23	14	

LESOTHO	MAX	MIN	RRR
Butha-Buthe			
Maseru	27	8	
Ox-Bow			
Paray			
Mafeteng			

SWAZILAND	MAX	MIN	RRR
Bulembu			
Manzini (Matsapa)	25	18	0.5
Nhlangano			2.4

S.W.A.	MAX	MIN	RRR
Aroab			
Bethanien			
Dordabis			
Gobabeb	38	21	
Gobabis	30	13	
Grootfontein	31	13	
J.G. Strijdom	30	19	
Kalkfeld			
Karasburg			
Karibib			
Keetmanshoop	33	19	
Kub			
Luderitz	20	13	
Mariental	33	19	
Möwe	17	14	
Ohopoho			
Okahandja			
Okaukeujo	35	20	2.6
Ondangwa			
Otavi			
Otjiwarango			
Outjo			
Rehoboth			
Rundu	33	17	
Steinhausen			
Tsumeb			
Uis	38	14	
Walvisbaai			
Windhoek	30	19	
Ottosdal	33	18	

BOTSWANA	MAX	MIN	RRR
Francistown	31	17	
Gaborone	32	13	
Gantsi	34	12	
Lobatse			
Mahalapye	32	14	
Maun	34	18	
Serowe			
Shakawe	33	20	
Tsabong	33	10	
Tshane			

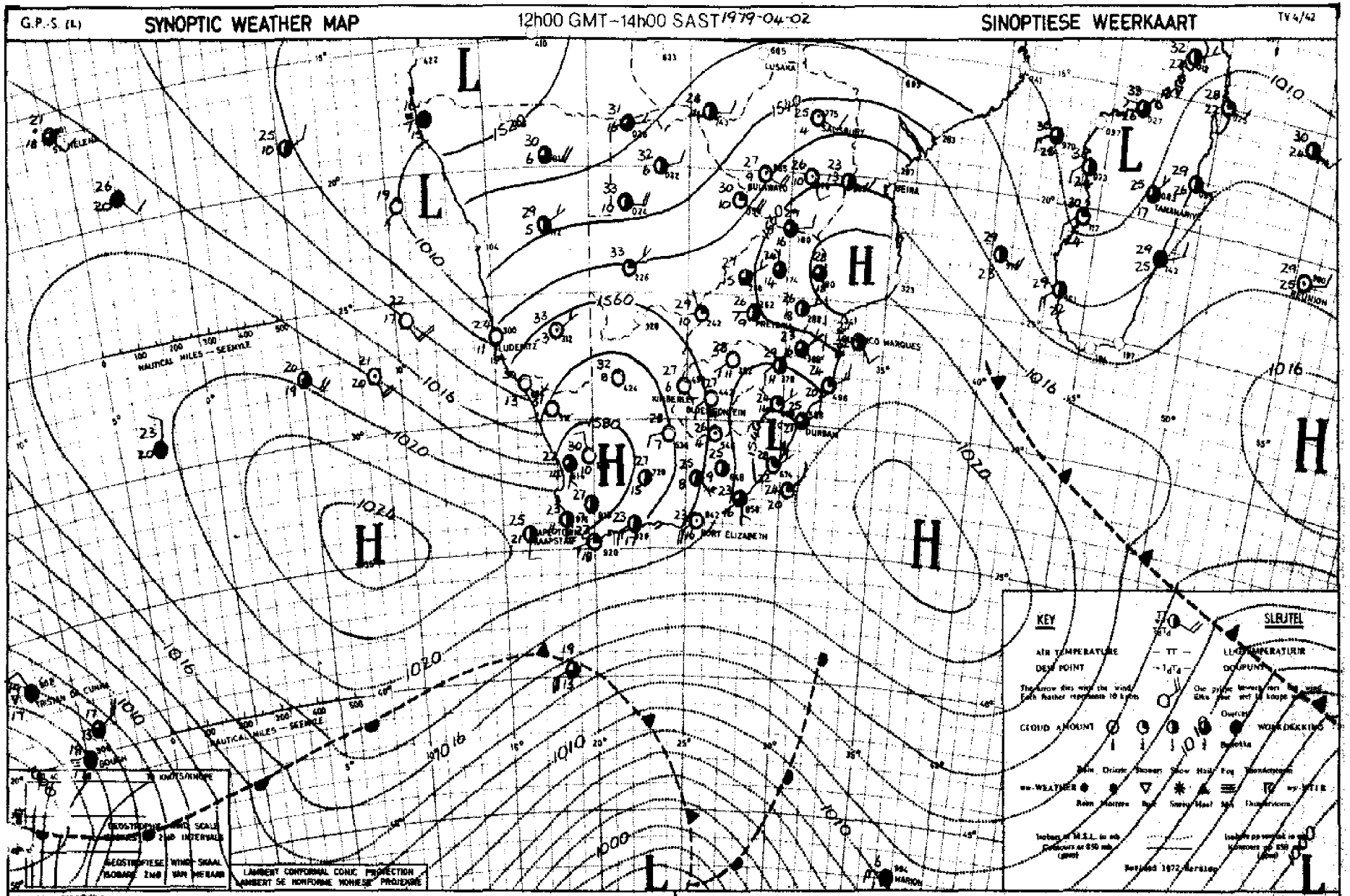

INFERENCE: A deep frontal system is moving eastwards far south of the continent and little change is expected in the weather over the southern parts but light showers are possible in the moist air over the north-eastern regions.

AFLEIDING: 'n Diep frontale stelsel beweeg ver suid van die land verby en min verandering word in die weer oor die suidelike dele verwag maar ligte buie is wel moontlik in die vogtige lug oor die noord-oostelike gebiede.

DAAGLIKSE WEERBULLETIN

Maksimum en Minimum Temperatuur (°C) en Reënval (RRR) in mm vir die 24 uur geëindig om 08 h 00 SAST op

WEERBURO/WEATHER BUREAU
DEPT. VAN VERVOER/ DEPT. OF TRANSPORT

1979-04-03

DAILY WEATHER BULLETIN

Maximum and minimum Temperatures (°C) and Rainfall (RRR) in mm for the 24 hours ended at 08 h 00 on

TV4/43

TRANSVAAL	MAX	MIN	RRR
Barberton			
Belfast			
Bethal	25	10	
~~Boksburg~~ Ohrigstad	29	11	
Brits			
Bronkhorstspruit			
Carletonville			
Carolina			
Die Bron			
Delareyville			
Delmas			
Fleur de Lys			
Ermelo			
Giyani			
Groblersdal			
Heidelberg			
Jan Kempdorp			
Jan Smutslughawe	24	10	
Joubert Park (JHB.)	24	13	
Klerksdorp			
Kroondal (Rustenb.)	30	13	
Krugersdorp	21	10	
Levubu	26	17	
Lichtenburg			
Loskopdam			
Loskopkanale			
Louis Trichardt			
Lydenburg	24	12	6,7
Marble Hall			
Mara	29	13	
Marnitz	31	17	
Messina	31	16	
Middelburg			
Nelspruit	27	19	
Nylstroom			
Phalaborwa	29	20	
Pietersburg	26	13	
Piet Retief	25	15	
Potchefstroom	29	9	
Potgietersrus	29	16	
Pretoria	28	15	
Pretoriuskop			
Schweizer-Reneke			
Skukuza	31	22	
Standerton	24	10	
Thabazimbi			
Tom Burke			
Tzaneen	26	17	
Vaalwater	29	12	
Ventersdorp			
Vereeniging			
Volksrust			
Warmbad	29	14	
Waterval-Boven			
Witbank			
Wolmaransstad			
Zeerust			
Hoedspruit	29	19	0,2

NATAL	MAX	MIN	RRR
Cape St. Lucia	25	21	
Cedara	22	13	
Dundee			
Durban			
Eshowe			
Estcourt	25	14	
Himeville			
Hluhluwe			
Jozini			
Ladysmith			
Louis Bothalughawe	26	20	
Melmoth			
Mkuze			
Newcastle	30	16	
Pietermaritzburg			
Port Shepstone	25	19	
Van Reenen			
Vryheid			
Waterford (Underberg) Kokstad	22	7	

O.V.S. - O.F.S.	MAX	MIN	RRR
Bothaville			
Bethlehem	26	10	
Bloemfontein			
Boultfontein			
Clocolan			
Fauresmith	29	11	
Fickburg			
Frankfort	28	7	
Harrismith			
Hoopstad	30	8	
Heilbron			
JBM Hertzoglughawe	28	7	
Koppies			
Kroonstad	29	9	
Lindley			
Moddarpoort			
Petrusburg			
Philippolis			
Reddersburg			
Reitz			
Vrede			
Warden			
Welkom			
Wepener	27	5	
Winburg			
Zastron			

KAAP - CAPE	MAX	MIN	RRR
Aberdeen			
Addo			
Agulhas	23	18	
Alexander Bay	30	11	
Aliwal North	28	8	
Beaufort West	28	13	
Boegoebergdam			
Brandvlei			
Caledon			
Calitzdorp			
Calvinia	31	13	
Cape Columbine	19	11	
Cape St. Francis	21	17	
Cape Town (D.F. Malan)	24	16	
Cape Town (Newlands)			
Carnarvon			
Ceres			
Colesberg			
Cradock			
De Aar	29	12	
Döhne	24	11	
Douglas	30	10	
East London	24	15	
Elsenburg			
Fort Beaufort			
Fraserburg	28	13	
Garies			
George	23	12	
Graaff-Reinet	28	12	
Grahamstown			
Grootfontein (Middelburg)	27	6	
Hopetown			
Jansenville	29	10	
Joubertina			
Knappaat	22	X	
Kimberley	28	10	
Knysna			
Kokstad			
Kuruman	31	X	
Ladismith			
Langebaanweg			
Maclear			
Mafeking	31	15	
Matatiele			
Mosselbaai	23	17	
Okiep	33	17	
Oudtshoorn	30	12	
Petrusville			
Piketberg			
Pofadder	32	17	
Port Elizabeth	23	17	
Port Nolloth	18	X	
Prieska	32	10	
Queenstown	26	11	
Riversdale	27	12	

KAAP - CAPE	MAX	MIN	RRR
Robertson	29	10	
Sheepran	25	10	
Somerset East	26	10	
Steynsburg			
Steytlerville			
Strydenburg			
Sutherland	26	3	
Swellendam			
Tarkastad			
Touwsrivier	29	10	
Twee Riviere	34	9	
Uniondale			
Upington	33	13	
Vanwyksvlei	31	10	
Victoria West			
Vredendal	32	12	
Vryburg	31	8	
Williston			
Willowmore	27	9	

TRANSKEI	MAX	MIN	RRR
Butterworth			
Cala			
Idutywa			
Mbashe			
Port St. Johns	28	17	
Umtata	26	16	

LESOTHO	MAX	MIN	RRR
Butha-Buthe			
Maseru	25	4	
Ox-Bow			
Paray			
Mafeteng			

SWAZILAND	MAX	MIN	RRR
Bulembu			
Manzini (Matsapa)	27	18	

S.W.A.	MAX	MIN	RRR
Aroab			
Bethanien			
Dordabis			
Gobabeb	41		
Gobabis			
Grootfontein	31	11	
J.G. Strijdom	29	12	
Kalkfeld			
Karasburg			
Karibib			
Keetmanshoop	34	20	
Kub			
Luderitz	24	13	
Marienthal	33	18	
Mîwe	18	15	
Ohopoho			
Okahandja			
Okaukeujo	33	15	
Ondangwa			
Otavi			
Otjiwarango			
Outjo			
Rehoboth			
Rundu	32	16	
Steinhausen			
Tsumeb			
Uis	37	22	
Walvisbaai	18	15	
Windhoek	30	16	
Swakopmund	22	13	

BOTSWANA	MAX	MIN	RRR
Francistown			
Gaborone			
Gantsi			
Lobatse			
Mahalapye			
Maun			
Serowe			
Shakawe			
Tsabong			
Tshane			

G.P.-S. (L) **SYNOPTIC WEATHER MAP** 12h00 GMT–14h00 SAST 1979-04-03 **SINOPTIESE WEERKAART** TY 4/42

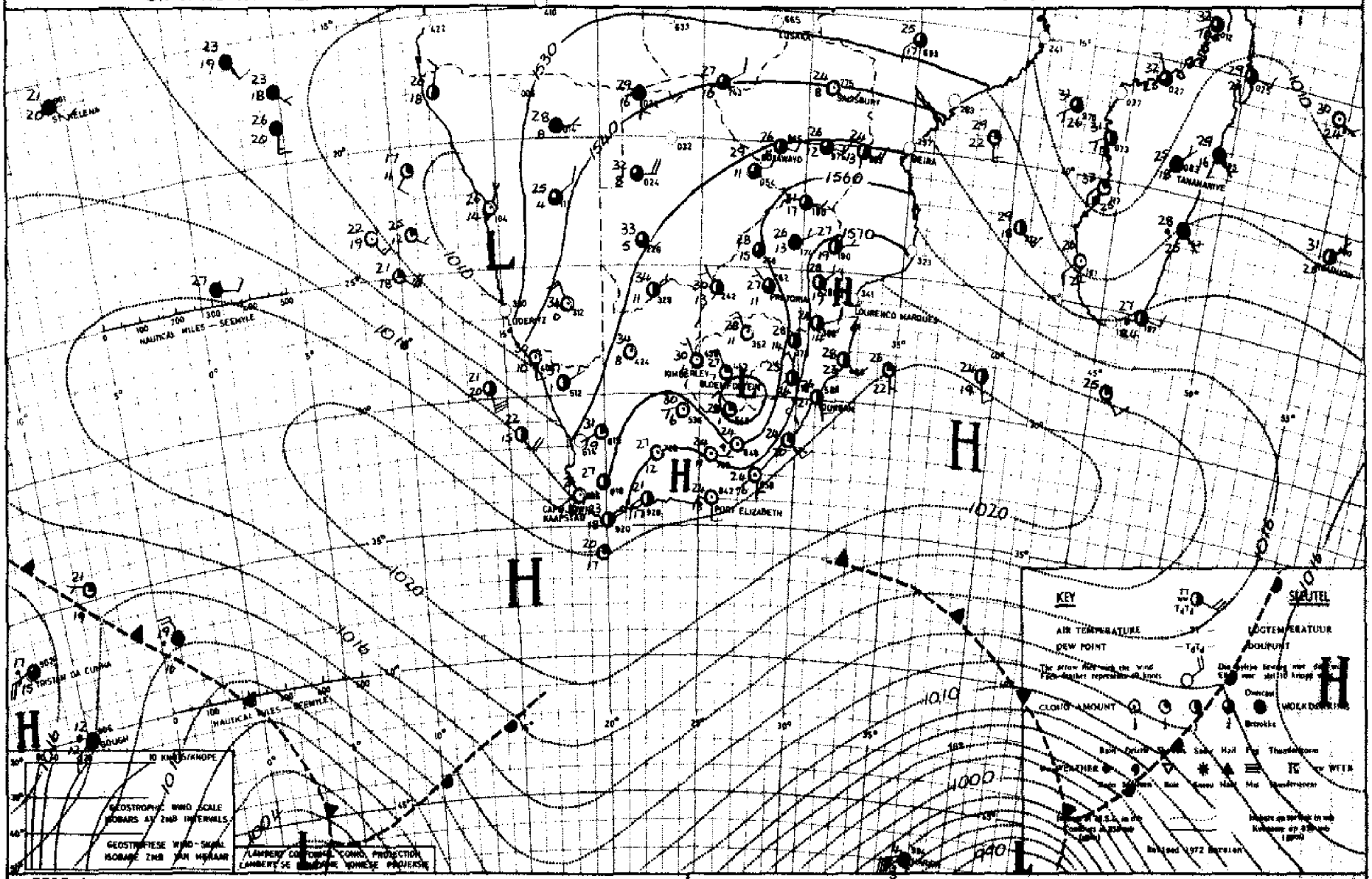

INFERENCE Moist air is still being advected over the eastern half of the country and with the low over Southern Free State local showers may develop over the central interior. Fog Patches will occur over the southern coastal regions overnight.

AFLEIDING Vogtige lug word steeds ingevoer oor die oostelike helfte van die land en met die laag oor Suid-Vrystaat kan enkele buie oor die sentrale binneland ontwikkel. Misbanke sal oornag oor die suidelike kusstreke voorkom

DAAGLIKSE WEERBULLETIN

Maksimum en Minimum Temperatuur (°C) en Reënval (RRR) in mm vir die 24 uur geëindig om 08 h 00 SAST op

WEERBURO/WEATHER BUREAU
DEPT. VAN VERVOER/ DEPT. OF TRANSPORT

1979-04-04

DAILY WEATHER BULLETIN

Maximum and minimum Temperatures (°C) and Rainfall (RRR) in mm for the 24 hours ended at 08 h 00 on

194/43

TRANSVAAL	MAX	MIN	RRR
Barberton			
Belfast			
Bethal	24	12	
~~Boepoort~~ Ottoskal	29	14	
Brits			
Bronkhorstspruit			
Carletonville			
Carolina	25	12	
Die Bron			
Delareyville			
Delmas			
Fleur de Lys			
Ermelo			
Giyani			
Groblersdal			
Heidelberg			
Jan Kempdorp			
Jan Smutslughawe	25	13	
Joubert Park (JHB.)	25	XX	
Klerksdorp			
Kroondal (Rustenb.)	30	14	
Krugersdorp	26	13	
Levubu	27	17	
Lichtenburg			
Loskopdam			
Loskopkanale			
Louis Trichardt			
Lydenburg	26	13	3.8
Marble Hall			
Mara	30	16	
Marnitz	31	18	
Messina	31	18	
Middelburg			
Nelspruit	28	19	
Nylstroom			
Phalaborwa	29	20	
Pietersburg	26	15	0.2
Piet Retief	26	15	
Potchefstroom	30	15	
Potgietersrus	30	17	
Pretoria	28	17	
Pretoriuskop			
Schweizer-Reneke			
Skukuza	31	20	
Standerton	25	10	
Thabazimbi			
Tom Burke			
Tzaneen	27	17	
Vaalwater	30	13	
Ventersdorp			
Vereeniging			
Volksrust			
Warmbad	29	14	
Waterval-Boven			
Witbank			
Wolmaransstad			
Zeerust			
Hoedspruit	27	19	

NATAL	MAX	MIN	RRR
Cape St. Lucia	29	21	
Cedara	22	13	0.2
Dundee			
Durban			
Eshowe			
Estcourt	25	15	
Himeville			
Hluhluwe			
Jozini			
Ladysmith			
Louis Bothalughawe	26	22	
Melmoth			
Mkuze			
Newcastle	28	14	
Pietermaritzburg			1.0
Port Shepstone	27	22	0.1
Van Reenen			
Vryheid			
Waterford (Underberg)			
Kokstad	23	9	

O.V.S. - O.F.S.	MAX	MIN	RRR
Bothaville			4.5
Bethlehem	27	11	
Bloemfontein			
Bultfontein			
Clocolan			
Fauresmith	29	11	
Fickburg			
Frankfort	28	10	
Harrismith			
Hoopstad	31	11	
Heilbron			
JBM Hertzoglughawe	29	9	
Koppies			
Kroonstad	29	14	0.7
Lindley			
Modderpoort			
Petrusburg			
Philippolis			
Reddersburg			
Reitz			
Vrede			
Warden			
Welkom			
Wepener	29	8	
Winburg			
Zastron			

KAAP - CAPE	MAX	MIN	RRR
Aberdeen			
Addo			
Agulhas	23	17	
Alexander Bay	32	13	
Aliwal North	29	7	
Beaufort West	29	11	
Boegoebergdam			
Brandvlei			
Caledon			
Calitzdorp			
Calvinia	32	10	
Cape Columbine	22	13	
Cape St. Francis	22	14	
Cape Town (D.F. Malan)	26	12	
Cape Town (Newlands)			
Carnarvon			
Ceres			
Colesberg			
Cradock			
De Aar	31	9	
Döhne	24	14	
Douglas	32	10	
East London	24	17	
Elsenburg			
Fort Beaufort			
Fraserburg	29	9	
Garies			
George	24	13	
Graaff-Reinet	28	13	
Grahamstown			
Grootfontein (Middelburg)	28	6	
Hopetown			
Jansenville	29	16	
Joubertina			
Kaappunt	20	XX	
Kimberley	30	12	
Knysna			
Kokstad			
Kuruman	31	9	
Ladismith			
Langebaanweg	31	13	
Maclear			
Mafeking	31	15	0.5
Matatiele			
Mosselbaai	22	18	
Okiep	34	21	
Oudtshoorn	29	14	
Petrusville			
Piketberg			
Pofadder	33	17	
Port Elizabeth	24	15	
Port Nolloth	20	XX	
Prieska	33	10	
Queenstown	26	12	
Riversdale	29	13	

KAAP - CAPE	MAX	MIN	RRR
Robertson	29	12	
Sheeprun			
Somerset East	26	11	
Steynsburg			
Steytlerville			
Strydenburg			
Sutherland	27	3	
Swellendam			
Tarkastad			
Touwsrivier	29	11	
Twee Riviere	36	10	
Uniondale			
Upington	36	15	
Vanwyksvlei	33	9	
Victoria West			
Vredendal	35	13	
Vryburg	32	12	
Williston			
Willowmore	27	10	

TRANSKEI	MAX	MIN	RRR
Butterworth			
Cala			
Idutywa			
Mbashe			
Port St. Johns	25	20	
Umtata	26	14	

LESOTHO	MAX	MIN	RRR
Butha-Buthe			
Maseru	27	11	
Ox-Bow			
Paray			
Mafeteng			

SWAZILAND	MAX	MIN	RRR
Bulembu			
Manzini (Matsapa)	28	19	

S.W.A.	MAX	MIN	RRR
Aroab			
Bethanien			
Dordabis			
Gobabeb	40	18	
Gobabis	31	11	
Grootfontein	29	15	
J.G. Strijdom	29	11	
Kalkfeld			
Karasburg			
Karibib			
Keetmanshoop	35	19	
Kub			
Luderitz	23	12	
Mariental	34	15	
Mõwe	21	17	
Ohopoho			
Okahandja			
Okaukeujo	33	16	
Ondangwa			
Otavi			
Otjiwarango			
Outjo			
Rehoboth			
Rundu	30	16	
Steinhausen			
Tsumeb			
Uis	36	18	
Walvisbaai	28	16	
Windhoek	30	15	
Swakopmund	31	13	

BOTSWANA	MAX	MIN	RRR
Francistown			
Gaborone			
Gantsi			
Lobatse			
Mahalapye			
Maun			
Serowe			
Shakawe			
Tsabong			
Tshane			

G.P.-S (L) **SYNOPTIC WEATHER MAP** 12h00 GMT–14h00 SAST **SINOPTIESE WEERKAART** TY 4/42

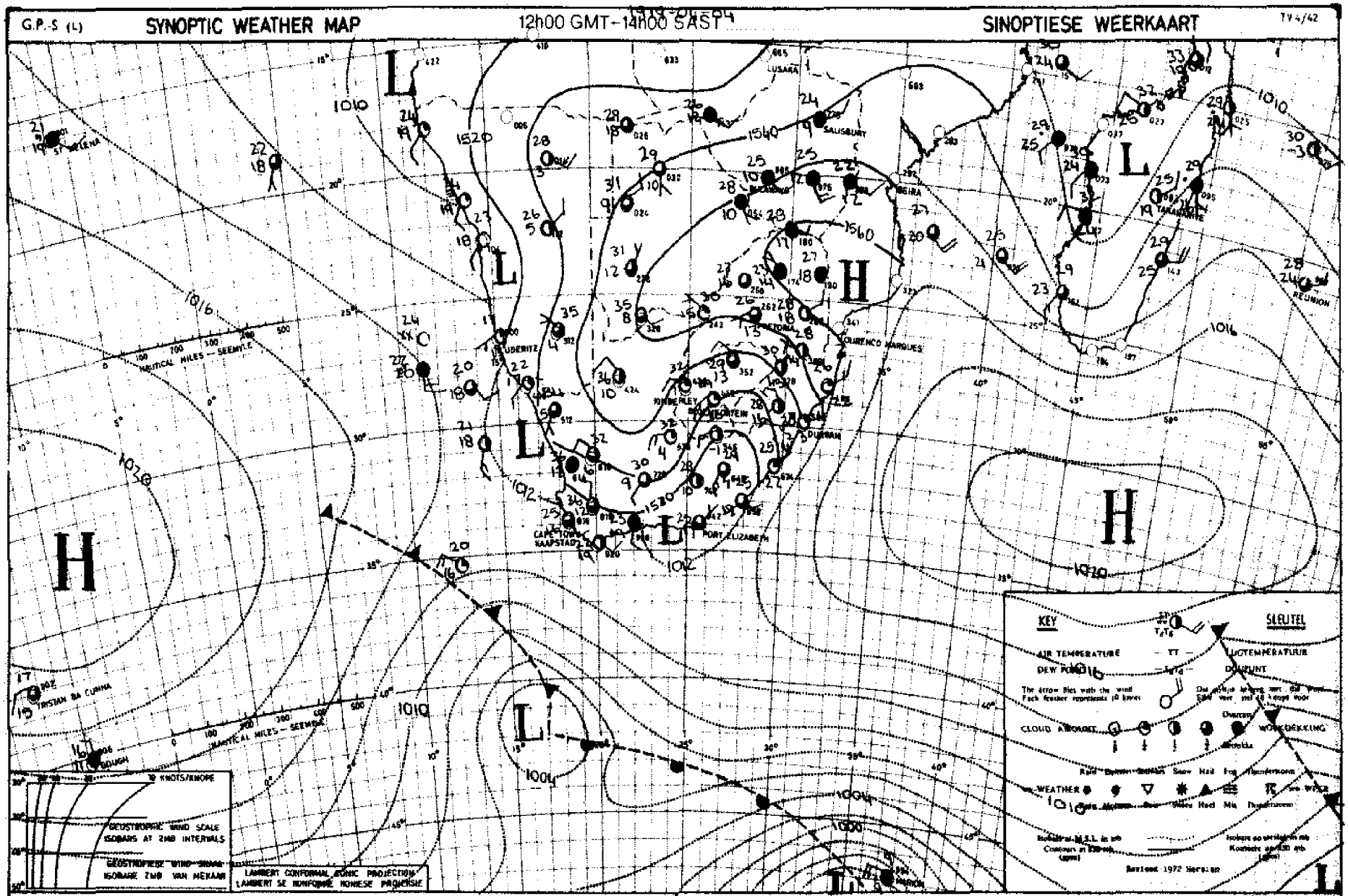

INFERENCE

The cold front is moving eastwards to the south of the continent but cooler moist air will push in over the southern and south-eastern coastal regions behind the coastal low. Light thunder-showers will develop over the eastern half of the country.

AFLEIDING

Die koufront beweeg ooswaarts suid van die land verby maar koeler vogtige lug sal agter die kuslaag oor die suid-en suidooskusstreke instoot. Ligte donderbuie sal oor die oostelike helfte van die land ontwikkel.

DAAGLIKSE WEERBULLETIN

Maksimum en Minimum Temperatuur (°C) en Reënval (RRR) in mm vir die 24 uur geëindig om 08 h 00 SAST op

WEERBURO/WEATHER BUREAU
DEPT. VAN VERVOER/ DEPT. OF TRANSPORT

1979-04-05

DAILY WEATHER BULLETIN

Maximum and minimum Temperatures (°C) and Rainfall (RRR) in mm for the 24 hours ended at 08 h 00 on

TV4/43

TRANSVAAL	MAX	MIN	RRR
Barberton			
Belfast			
Bethal	25	9	1.4
Bospoort	29	11	
Brits			
Bronkhorstspruit			4.5
Carletonville			
Carolina	24	10	2.5
Die Bron			
Delareyville			
Delmas			
Fleur de Lys			
Ermelo			
Giyani			
Groblersdal			3.0
Heidelberg			
Jan Kempdorp			
Jan Smutslughawe	25	12	
Joubert Park (JHB.)	24	15	
Klerksdorp			
Kroondal (Rustenb.)	30	12	0.1
Krugersdorp	25	11	
Levubu	25	15	
Lichtenburg			
Loskopdam			2.0
Loskopkanale			6.0
Louis Trichardt			
Lydenburg	25	10	11.0
Marble Hall			0.2
Mara	27	12	
Marnitz	29	14	
Messina	29	14	
Middelburg			2.0
Nelspruit	28	19	
Nylstroom			
Phalaborwa	28	19	
Pietersburg	25	12	
Piet Retief	28	12	16.9
Potchefstroom	30	13	2.5
Potgietersrus	28	14	
Pretoria	28	14	
Pretoriuskop			
Schweizer-Reneke			
Skukuza	32	16	
Standerton	26	8	9.3
Thabazimbi			
Tom Burke			
Tzaneen	26	15	
Vaalwater	28	11	
Ventersdorp			
Vereeniging			
Volksrust			
Warmbad	29	13	
Waterval-Boven			
Witbank			
Wolmaransstad			
Zeerust			
Hoedspruit	27	15	

NATAL	MAX	MIN	RRR
Cape St. Lucia	27	21	
Cedara	29	12	0.5
Dundee			
Durban			
Eshowe			
Estcourt	29	12	4.5
Himeville			
Hluhluwe			
Jozini			
Ladysmith			
Louis Bothalughawe	30	19	
Melmoth			
Mkuze			
Newcastle	30	13	
Pietermaritzburg			
Port Shepstone	26	21	
Van Reenen			
Vryheid			
Waterford (Underberg)	27	7	
Kokstad	30	8	

O.V.S. - O.F.S.	MAX	MIN	RRR
Bothaville			
Bethlehem	27	5	
Bloemfontein			
Bultfontein			
Clocolan			
Fauresmith	31	13	
Fickburg			
Frankfort	27	4	
Harrismith			
Hoopstad	32	10	
Heilbron			
JBM Hertzoglughawe	30	8	
Koppies			
Kroonstad	30	13	
Lindley			
Modderpoort			
Petrusburg			
Philippolis			
Reddersburg			
Reitz			
Vrede			
Warden			
Welkom			
Wepener	29	8	
Winburg			
Zastron			

KAAP - CAPE	MAX	MIN	RRR
Aberdeen			
Addo			
Agulhas	23	18	
Alexander Bay	23	13	
Aliwal North	31	8	
Beaufort West	32	17	
Boegoebergdam			
Brandvlei			
Caledon			
Calitzdorp			
Calvinia	34	14	
Cape Columbine	22	15	
Cape St. Francis	23	18	
Cape Town (D.F.	25	17	
Malan)			
Cape Town			
(Newlands)			
Carnarvon			
Ceres			
Colesberg			
Cradock			
De Aar	32	14	
Döhne	28	17	
Douglas	34	17	
East London	27	16	
Elsenburg			
Fort Beaufort			
Fraserburg	32	15	
Garies			
George	27	16	
Graaff-Reinet	31	19	
Grahamstown			
Grootfontein (Middelburg)	30	12	
Hopetown			
Jansenville	32	16	
Joubertina			
Kaappunt	21	X	
Kimberley	32	16	
Knysna			
Kokstad			
Kuruman	31	12	
Ladismith			
Langebaanweg	29	15	
Maclear			
Mafeking	31	15	
Matatiele			
Mosselbaai	23	17	
Okiep	34	16	
Oudtshoorn	23	14	
Petrusville			
Piketberg			
Pofadder	35	18	
Port Elizabeth	27	19	
Port Nolloth	16	X	
Prieska	35	15	
Queenstown	31	13	
Riversdale	31	18	

KAAP - CAPE	MAX	MIN	RRR
Robertson	34	15	
Sheeprun			
Somerset East	30	12	
Steynsburg			
Steytlerville			
Strydenburg			
Sutherland	28	9	
Swellendam			
Tarkastad			
Touwsrivier	32	9	
Twee Riviere	36	20	
Uniondale			
Upington	37	21	
Vanwyksvlei	35	16	
Victoria West			
Vredendal	36	16	
Vryburg	33	12	
Williston			
Willowmore			

TRANSKEI	MAX	MIN	RRR
Butterworth			
Cala			
Idutywa			
Mbashe			
Port St. Johns	28	21	
Umtata	31	14	

LESOTHO	MAX	MIN	RRR
Butha-Buthe			
Maseru	29	4	
Ox-Bow			
Paray			
Mafeteng			

SWAZILAND	MAX	MIN	RRR
Bulembu			
Manzini (Matsapa)	29	15	17
Mbabane			3.3

S.W.A.	MAX	MIN	RRR
Aroab			
Bethanien			
Dordabis			
Gobabeb	35	23	
Gobabis	31	17	
Grootfontein	29	10	
J.G. Strijdom	28	10	
Kalkfeld			
Karasburg			
Karibib			
Keetmanshoop	35	21	
Kub			
Luderitz	19	12	
Mariental	33	15	
Möwe	25	17	
Ohopoho			
Okahandja			
Okaukeujo	32	17	
Ondangwa			
Otavi			
Otjiwarango			
Outjo			
Rehoboth			
Rundu	30	15	
Steinhäusen			
Tsumeb			
Uis	36	21	
Walvisbaai	24	14	
Windhoek	29	14	
Swakopmund	30	14	

BOTSWANA	MAX	MIN	RRR
Francistown	29	16	
Gaborone	32	13	
Gantsi	33	X	
Lobatse			
Mahalapye	30	13	
Maun	30	16	
Serowe			
Shakawe	31	15	
Tsabong	35	13	
Tshane	32	16	

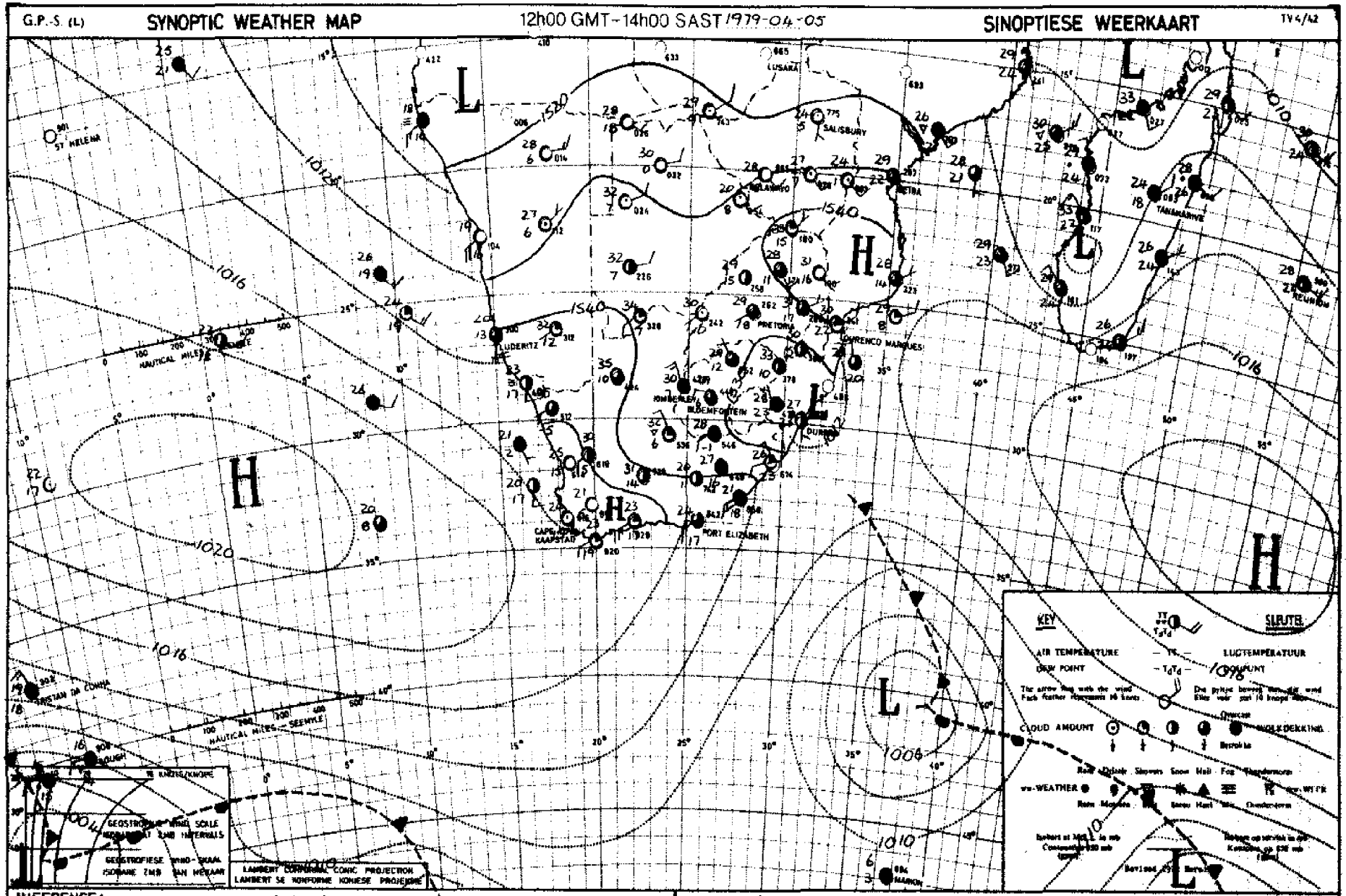

INFERENCE A weak ridge of high pressure is pushing in south of the continent and cooler moist air will push in over Natal overnight, spreading to southeast Transvaal tomorrow. Light thundershowers are expected over ~~the eastern half of the country~~

AFLEIDING 'n Swak wig van hoë druk stoot suid van die land in en koeler vogtige lug sal oornag ook na Natal en môre na Suidoos-Transvaal uitbrei. Ligte donderbuie word oor die oostelike helfte van die land verwag.

DAAGLIKSE WEERBULLETIN

Maksimum en Minimum Temperatuur (°C) en Reënval (RRR) in mm vir die 24 uur geëindig om 08 h 00 SAST op

WEERBURO/WEATHER BUREAU
DEPT. VAN VERVOER/ DEPT. OF TRANSPORT

1979-04-06

DAILY WEATHER BULLETIN

Maximum and minimum Temperatures (°C) and Rainfall (RRR) in mm for the 24 hours ended at 08 h 00 on

TV4/43

TRANSVAAL	MAX	MIN	RRR
Barberton			
Belfast			
Bethal	27	12	
~~Boespoort~~ Ohrigstad	31	14	
Brits			
Bronkhorstspruit			
Carletonville			
Carolina	27	11	
Die Bron			
Delareyville			
Delmas			
Fleur de Lys			
Ermelo			
Giyani			
Groblersdal			
Heidelberg			
Jan Kempdorp			
Jan Smutslughawe	27	13	
Joubert Park (JHB.)	26	16	
Klerksdorp			
Kroondal (Rustenb.)	33	16	
Krugersdorp	27	16	
Levubu	31	18	
Lichtenburg			
Loskopdam			
Loskopkanale			
Louis Trichardt			
Lydenburg	28	11	
Marble Hall			
Mara	33	12	
Marnitz	33	16	
Messina	33	15	
Middelburg			
Nelspruit	31	14	
Nylstroom			
Phalaborwa	32	19	
Pietersburg	29	13	
Piet Retief	30	13	
Potchefstroom	30	15	0,1
Potgietersrus	31	17	
Pretoria	31	18	
Pretoriuskop			
Schweizer-Reneke			
Skukuza	35	15	
Standerton	28	14	0.1
Thabazimbi			
Tom Burke			
Tzaneen	32	15	
Vaalwater	30	12	
Ventersdorp			
Vereeniging			
Volksrust			
Warmbad	30	14	
Waterval-Boven			
Witbank			
Wolmaransstad			
Zeerust			
Hoedspruit	33	17	

NATAL	MAX	MIN	RRR
Cape St. Lucia	28	21	
Cedara	29	15	0,2
Dundee			
Durban			
Eshowe			
Estcourt	28	14	3,0
Himeville			
Hluhluwe			
Jozini			
Ladysmith			
Louis Bothalughawe	28	24	
Melmoth			
Mkuze			
Newcastle			
Pietermaritzburg			
Port Shepstone	28	22	
Van Reenen			
Vryheid			
Waterford (Underberg)	25	9	2,0
Kokstad	28	11	15,3

O.V.S. - O.F.S.			
Bothaville			
Bethlehem	29	12	
Bloemfontein			
Bultfontein			
Clocolan			
Fauresmith			
Fickburg			
Frankfort	29	14	
Harrismith			
Hoopstad	31	14	
Heilbron			
JBM Hertzoglughawe	30	14	
Koppies			
Kroonstad	30	15	
Lindley			
Modderpoort			
Petrusburg			
Philippolis			
Reddersburg			8,5
Reitz			
Vrede			
Warden			
Welkom			
Wepener			
Winburg			
Zastron			

KAAP - CAPE	MAX	MIN	RRR
Aberdeen			
Addo			
Agulhas	23	17	
Alexander Bay	23	11	
Aliwal North	29	10	1,8
Beaufort West	31	11	
Boegoebergdam			
Brandvlei			
Caledon			
Calitzdorp			
Calvinia	30	10	
Cape Columbine	20	12	
Cape St. Francis	22	15	
Cape Town (D.F. Malan)	25	14	
Cape Town (Newlands)			
Carnarvon			
Ceres			
Colesberg			
Cradock			
De Aar	33	11	
Döhne	25	13	
Douglas	33	17	
East London	25	17	
Elsenburg			
Fort Beaufort			
Fraserburg	32	10	
Garies			
George	23	12	
Graaff-Reinet	31	12	
Grahamstown			
Grootfontein (Middelburg)	29	9	
Hopetown			
Jansenville	32	11	
Joubertina			
Knappunt	21	XX	
Kimberley	31	14	
Knysna			
Kokstad			
Kuruman	31	16	
Ladismith			
Langebaanweg	25	10	
Maclear			
Mafeking	31	16	
Matatiele			
Mosselbaai	24	16	
Okiep	31	20	
Oudtshoorn	32	XX	
Petrusville			
Piketberg			
Pofadder	31	18	
Port Elizabeth	24	13	
Port Nolloth	17	XX	
Prieska	35	15	
Queenstown	29	12	
Riversdale	27	13	

KAAP - CAPE	MAX	MIN	RRR
Robertson	29	15	
Sheeprun	30	10	
Somerset East	27	13	
Steynsburg			
Steytlerville			
Strydenburg			
Sutherland	27	21	
Swellendam			
Tarkastad			
Touwsrivier			
Twee Riviere	36	15	
Uniondale			
Upington	35	16	
Vanwyksvlei	33	14	
Victoria West			
Vredendal	27	11	
Vryburg	33	19	
Williston			
Willowmore	30	10	

TRANSKEI	MAX	MIN	RRR
Butterworth			
Cala			
Idutywa			
Mbashe			
Port St. Johns	27	21	0,3
Umtata	31	13	1,3

LESOTHO	MAX	MIN	RRR
Butha-Buthe			
Maseru			
Ox-Bow			
Paray			
Mafeteng			

SWAZILAND	MAX	MIN	RRR
Bulembu			
Manzini (Matsapa)	31	17	

S.W.A.	MAX	MIN	RRR
Aroab			
Bethanien			
Dordabis			
Gobabeb	38	22	
Gobabis	31	9	
Grootfontein	29	9	
J.G. Strijdom	28	10	
Kalkfeld			
Karasburg			
Karibib			
Keetmanshoop	34	18	
Kub			
Luderitz	21	11	
Mariental	34	18	
Miwe	18	15	
Ohopoho			
Okahandja			
Okaukeujo	32	14	
Ondangwa			
Otavi			
Otjiwarango			
Outjo			
Rehoboth			
Rundu	31	12	
Steinhausen			
Tsumeb			
Uis	36	20	
Walvisbaai	19	14	
Windhoek	29	14	
Sitrusdal	31	12	

BOTSWANA	MAX	MIN	RRR
Francistown	31	12	
Gaborone	34	14	
Gantsi	33	16	
Lobatse			
Mahalapye	33	15	
Maun	33	12	
Serowe			
Shakawe	32	13	
Tsabong	35	17	
Tshane	33	XX	

G.P.-S. (L) **SYNOPTIC WEATHER MAP** 12h00 GMT–14h00 SAST 1979-04-06 **SINOPTIESE WEERKAART** TV 4/42

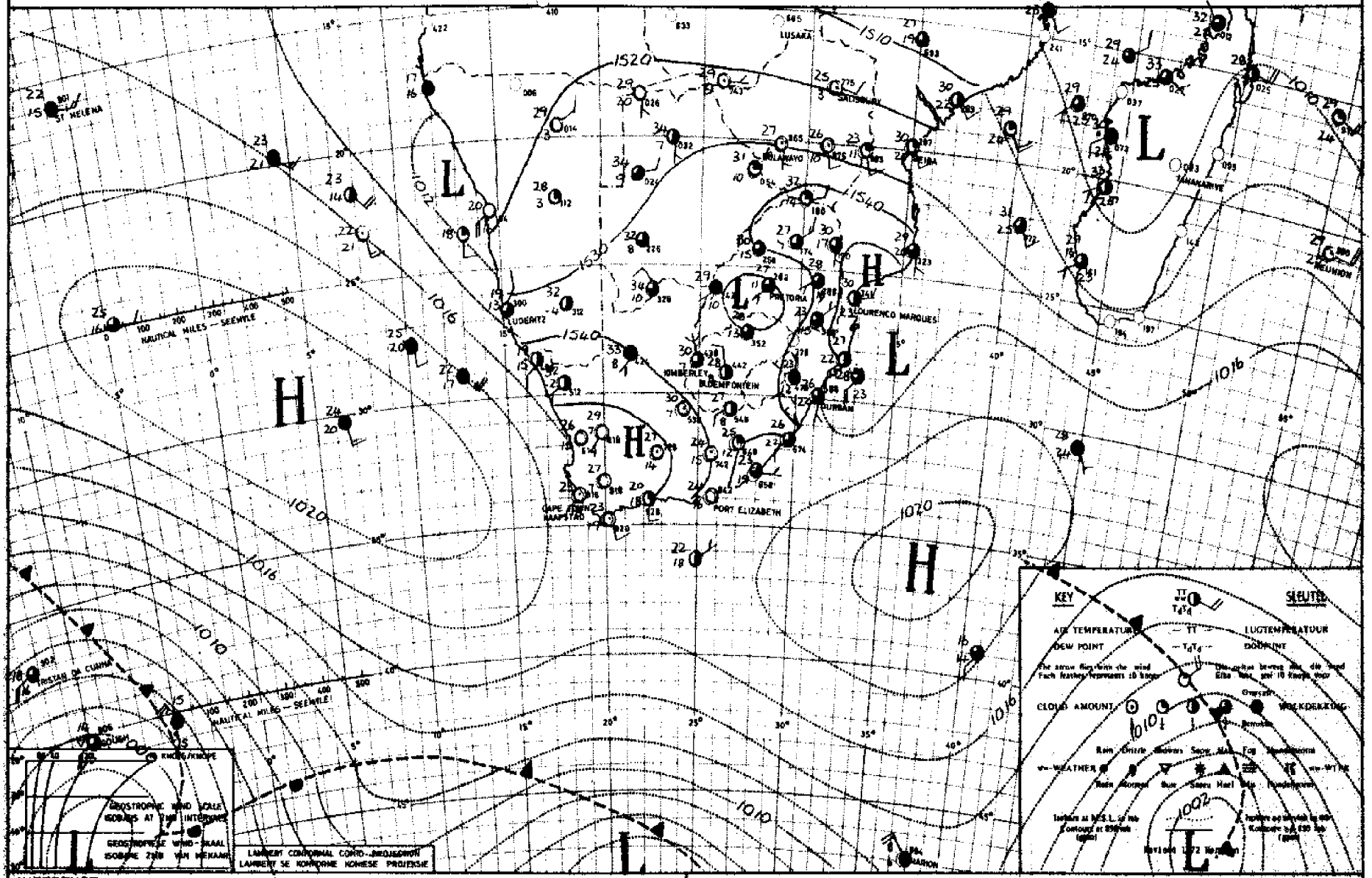

INFERENCE With moist air in circulation and the trough of low pressure over the interior light showers will occur over the eastern half of the country.

AFLEIDING Met vogtige lug in sirkulasie en die trog van lae druk oor die binneland sal ligte buie oor die oostelike helfte van die land voorkom.

DAAGLIKSE WEERBULLETIN

Maksimum en Minimum Temperatuur (°C) en Reënval (RRR) in mm vir die 24 uur geëindig om 08 h 00 SAST op

WEERBURO/WEATHER BUREAU
DEPT. VAN VERVOER/ DEPT. OF TRANSPORT

1979-04-07

DAILY WEATHER BULLETIN

Meximum and minimum Temperatures (°C) and Rainfall (RRR) in mm for the 24 hours ended at 08 h 00 on

TY4/43

TRANSVAAL	MAX	MIN	RRR
Barberton			
Belfast			
Bethel	24	9	9,7
~~Bonspoort~~ Ohrigstad	28	13	5,0
Brits			
Bronkhorstspruit			
Carletonville			0,1
Carolina	23	9	10,5
Die Bron			
Delareyville			
Delmas			
Fleur de Lys			
Ermelo			
Giyani			
Groblersdal			
Heidelberg			3,5
Jan Kempdorp			
Jan Smutslughawe	24	12	0,5
Joubert Park (JHB.)	24	13	0,6
Klerksdorp			
Kroondal (Rustenb.)	29	13	
Krugersdorp	25	10	
Levubu	29	16	
Lichtenburg			
Loskopdam			
Loskopkanaal			
Louis Trichardt			
Lydenburg			
Marble Hall			
Mara	31	13	
Marnitz	33	15	
Messina	33	14	
Middelburg			9,0
Nelspruit	28	15	
Nylstroom			
Phalaborwa			
Pietersburg	28	13	
Piet Retief	24	9	2,7
Potchefstroom	28	13	0,4
Potgietersrus	31	14	2,0
Pretoria	28	14	
Pretoriuskop			
Schweizer-Reneke			
Skukuza	32	18	
Standerton	26	9	1,5
Thabazimbi			
Tom Burke			
Tzaneen	30	16	
Vaalwater	31	13	1,7
Ventersdorp			
Verseniging			1,8
Volksrust			12,5
Warmbad	31	14	
Waterval-Boven			
Witbank			
Wolmaransstad			
Zeerust			
Nelspruit	31	19	

NATAL	MAX	MIN	RRR
Cape St. Lucia	27	19	
Cedara	23	12	
Dundee			
Durban			
Eshowe			
Estcourt	24	11	
Himeville			
Hluhluwe			0,8
Jozini			
Ladysmith			
Louis Bothaslughawe	28	20	
Melmoth			
Mkuze			
Newcastle			
Pietermaritzburg			
Port Shepstone	27	20	
Van Reenen			
Vryheid			
Waterford (Underberg)	21	5	2,3
Kokstad	22	9	

O.V.S. - O.F.S.	MAX	MIN	RRR
Bothaville			
Bethlehem	25	9	0,3
Bloemfontein			
Bultfontein			
Clocolan			
Fauresmith			
Fickburg			
Frankfort	27	8	
Harrismith			
Hoopstad	30	11	0,8
Heilbron			
JBM Hertzoglughawe	29	11	
Koppies			
Kroonstad	29	11	16,0
Lindley			
Modderpoort			
Petrusburg			
Philippolis			
Reddersburg			
Reitz			
Vrede			
Warden			
Welkom			
Wepener	29	14	
Winburg			
Zastron			

KAAP - CAPE	MAX	MIN	RRR
Aberdeen			
Addo			
Agulhas	33	17	
Alexander Bay	21	12	
Aliwal North	28	10	
Beaufort West	31	9	
Boegoebergdam			
Brandvlei			
Caledon			
Calitzdorp			
Calvinia	29	8	
Cape Columbine	20	13	
Cape St. Francis	23	18	
Cape Town (D.F. Malan)	25	12	
Cape Town (Newlands)			
Carnarvon			
Ceres			
Colesberg			
Cradock			
De Aar	31	18	
Döhne	24	13	
Douglas	31	12	
East London	25	17	
Elsenburg			
Fort Beaufort			
Fraserburg	29	8	
Garies			
George	23	13	
Graaff-Reinet	28	12	
Grahamstown			
Grootfontein (Middelburg)	28	7	
Hopetown			
Jansenville			
Joubertina			
Kaappunt	22	xx	
Kimberley	31	13	
Knysna			
Kokstad			
Kuruman	31	13	2,5
Ladismith			
Langebaanweg	24	10	
Maclear			
Mafeking	30	15	0,5
Matatiele			
Mosselbaai	24	18	
Okiep	31	13	
Oudtshoorn			
Petrusville			
Piketberg			
Pofadder			
Port Elizabeth	25	17	
Port Nolloth	18	xx	
Prieska	33	13	
Queenstown	26	10	
Riversdale	29	16	

KAAP - CAPE	MAX	MIN	RRR
Robertson	31	15	
Sheeprun	25	11	
Somerset East	26	10	
Steynsburg			
Steytlerville			
Strydenburg			
Sutherland	25	-1	
Swellendam			
Tarkastad			
Touwsrivier	30	9	
Twee Riviere	35	15	
Uniondale			
Upington	33	15	
Vanwyksvlei	32	12	
Victoria West			
Vredendal	29	12	
Vryburg	32	15	2,0
Williston			
Willowmore	29	10	

TRANSKEI	MAX	MIN	RRR
Butterworth			
Cala			
Idutywa			
Mbashe			
Port St. Johns	26	20	
Umtata	26	17	

LESOTHO	MAX	MIN	RRR
Butha-Buthe			
Maseru	28	10	
Ox-Bow			
Paray			
Mafeteng			

SWAZILAND	MAX	MIN	RRR
Sulembu			
Manzini (Matsapa)	28	14	2,0
Mbabane			4,4

S.W.A.	MAX	MIN	RRR
Aroab			
Bethanien			
Dordabis			
Gobabeb	39	19	
Gobabis	31	10	
Grootfontein	30	11	
J.G. Strijdom	29	12	
Kalkfeld			
Karasburg			
Karibib			
Keetmanshoop	33	17	
Kub			
Luderitz	21	12	
Mariental	34	15	
Mowe	17	15	
Ohopoho			
Okahandja			
Okaukeujo	32	11	
Ondangwa			
Otavi			
Otjiwarango			
Outjo			
Rehoboth			
Rundu	30	12	
Steinhausen			
Tsumeb			
Uis	37	18	
Walvisbaai	21	13	
Windhoek	31	15	
Ohrigstad	31	11	

BOTSWANA	MAX	MIN	RRR
Francistown	32	13	
Gaborone	35	17	0,4
Gantsi	35	16	
Lobatse			
Mahalapye	34	18	
Maun			
Serowe			
Shakawe	33	15	
Tsabong	35	18	
Tshane	34	xx	

G.P.-S (L) **SYNOPTIC WEATHER MAP** 12h00 GMT – 14h00 SAST 1979-04-07 **SINOPTIESE WEERKAART** TY 4/42

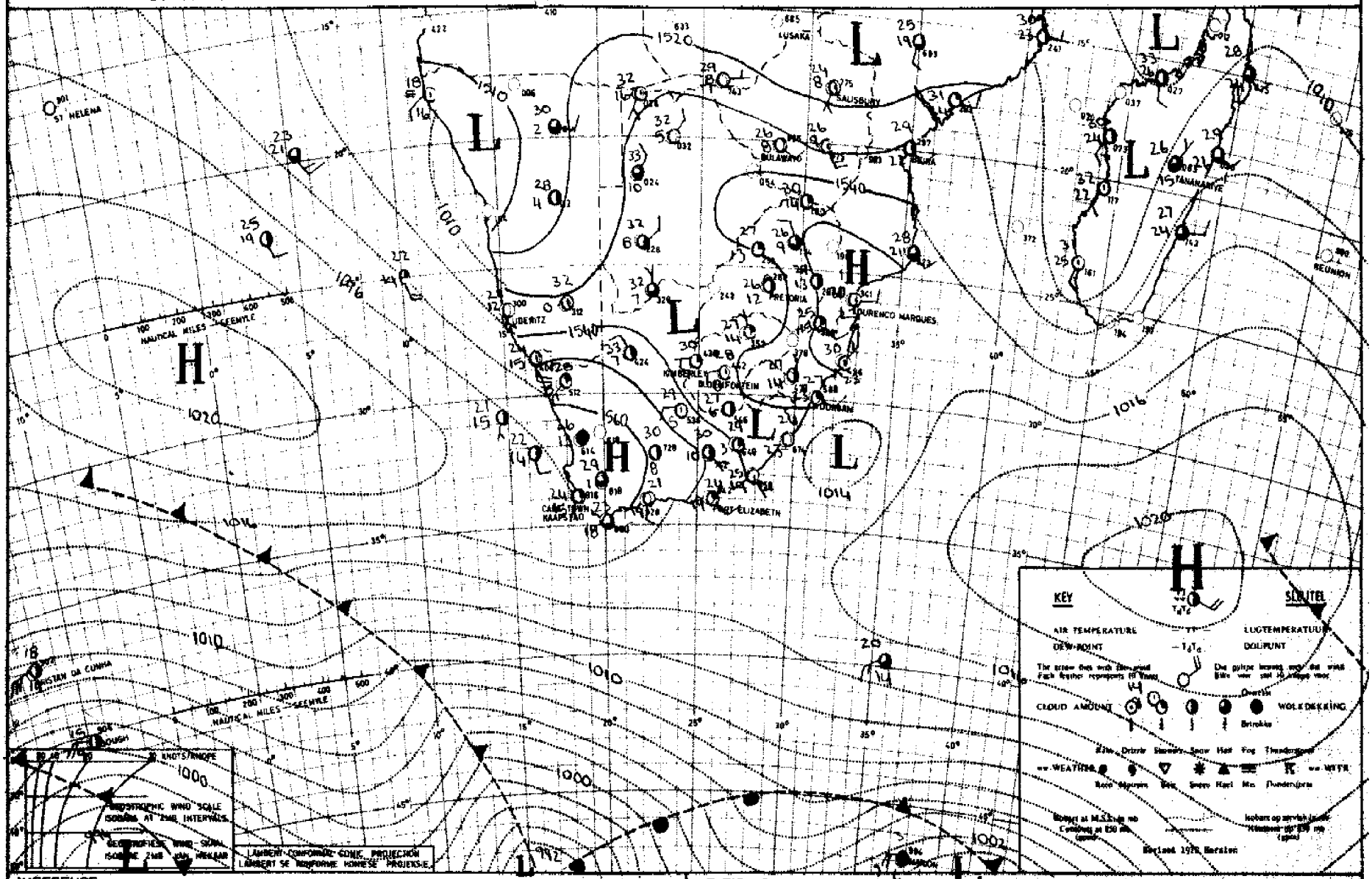

INFERENCE

Little change is expected in the present weather conditions and further light showers will occur over the eastern half of the country

AFLEIDING

Min verandering word in die heersende weerstoestande verwag en verdere ligte buie sal oor die oostelike helfte van die land voorkom.

DAAGLIKSE WEERBULLETIN

Maksimum en Minimum Temperatuur (°C) en Reënval (RRR) in mm vir die 24 uur geëindig om 08 h 00 SAST op

WEERBURO/WEATHER BUREAU
DEPT. VAN VERVOER/ DEPT. OP TRANSPORT

1979-04-08

DAILY WEATHER BULLETIN

Maximum and minimum Temperatures (°C) and Rainfall (RRR) in mm for the 24 hours ended at 08 h 00 on

TV4/43

TRANSVAAL	MAX	MIN	RRR
Barberton			
Belfast			
Bethal	24	9	9,7
~~Boepoort~~ Ottosdal	28	12	
Brits			
Bronkhorstspruit			
Carletonville			6,5
Carolina			
Die Bron			
Delareyville			
Delmas			
Fleur de Lys			
Ermelo			
Giyani			
Groblersdal			
Heidelberg			
Jan Kempdorp			
Jan Smutslughawe	24	11	
Joubert Park (JHB.)	24	13	
Klerksdorp			
Kroondal (Rustenb.)	29	13	
Krugersdorp	25	10	
Levubu	27	15	
Lichtenburg			
Loskopdam			
Loskopkanale			
Louis Trichardt			
Lydenburg			
Marble Hall			19,0
Mara	29	13	
Marnitz	31	17	
Messina	32	15	
Middelburg			
Nelspruit	30	15	
Nylstroom			
Phalaborwa	31	19	
Pietersburg	27	16	
Piet Retief	26	11	
Potchefstroom	29	12	
Potgietersrus	29	18	
Pretoria	28	19	0,9
Pretoriuskop			
Schweizer-Reneke			
Skukuza	33	18	
Standerton	25	9	1,5
Thabazimbi			
Tom Burke			
Tzaneen	28	17	
Vaalwater	28	13	1,4
Ventersdorp			
Vereeniging			
Volksrust			
Warmbad	29	12	
Waterval-Boven			
Witbank			
Wolmaransstad			
Zeerust			
Hoedspruit	32	19	

NATAL	MAX	MIN	RRR
Cape St. Lucia	30	21	
Cedara	26	13	
Dundee			
Durban			
Eshowe			
Estcourt	27	12	0,3
Himeville			
Hluhluwe			
Jozini			
Ladysmith			
Louis Bothalughawe	28	19	
Melmoth			
Mkuze			
Newcastle			
Pietermaritzburg			
Port Shepstone	27	20	
Van Reenen			
Vryheid			
Waterford (Underberg)	25	7	
Kokstad	26	7	

O.V.S. - O.F.S.	MAX	MIN	RRR
Bothaville			
Bethlehem	26	8	1,8
Bloemfontein			
Bultfontein			
Clocolan			
Fauresmith	30	10	
Fickburg			
Frankfort	28	8	9,2
Harrismith			
Hoopstad	30	10	
Heilbron			
JBM Hertzoglughawe	29	9	
Koppies			
Kroonstad	28	9	
Lindley			
Modderpoort			
Petrusburg			
Philippolis			
Reddersburg			
Reitz			
Vrede			
Warden			
Welkom			
Wepener	29	14	4,2
Winburg			
Zastron			

KAAP - CAPE	MAX	MIN	RRR
Aberdeen			
Addo			
Agulhas	23	17	
Alexander Bay	25	11	
Aliwal North	29	7	
Beaufort West	32	9	
Boegoebergdam			
Brandvlei			
Caledon			
Calitzdorp			
Calvinia	31	5	
Cape Columbine	20	14	
Cape St. Francis	23	17	
Cape Town (D.F. Malan)	25	14	
Cape Town (Newlands)			
Carnarvon			
Ceres			
Colesberg			
Cradock			
De Aar	31	9	
Döhne	27	15	
Douglas	33	13	
East London	26	19	
Elsenburg			
Fort Beaufort			
Fraserburg	30	9	
Garies			
George	22	16	
Graaff-Reinet	31	13	
Grahamstown			
Grootfontein (Middelburg)	28	7	
Hopetown			
Jansenville			
Joubertina			
Kaappunt	23	XX	
Kimberley	31	14	
Knysna			
Kokstad			
Kuruman	30	11	
Ladismith			
Langebaanweg	24	11	
Maclear			
Mafeking	30	14	1,0
Matatiele			
Mosselbaai	23	18	
Okiep	28	15	
Oudtshoorn	31	12	
Petrusville			
Piketberg			
Pofadder			
Port Elizabeth	24	19	
Port Nolloth	19	XX	
Prieska	33	17	
Queenstown	30	14	
Riversdale	28	15	

KAAP - CAPE	MAX	MIN	RRR
Robertson	29	13	
Sheeprun	26	11	
Somerset East	31	13	
Steynsburg			
Steytlerville			
Strydenburg			
Sutherland	26	0	
Swellendam			
Tarkastad			
Touwsrivier	30	7	
Twee Riviere	25	19	
Uniondale			
Upington	34	20	
Vanwyksvlei			
Victoria West			
Vredendal	27	13	
Vryburg	31	12	4,8
Williston			
Willowmore	32	11	

TRANSKEI	MAX	MIN	RRR
Butterworth			
Cala			
Idutywa			
Mbashe			
Port St. Johns	29	21	
Umtata	26	19	

LESOTHO	MAX	MIN	RRR
Butha-Buthe			
Maseru			
Ox-Bow			
Paray			
Mafeteng			

SWAZILAND	MAX	MIN	RRR
Bulembu			
Manzini/Matsapa	28	14	

S.W.A.	MAX	MIN	RRR
Aroab			
Bethanien			
Dordabis			
Gobabeb	37	16	
Gobabis	31	16	
Grootfontein	31	18	
J.G. Strijdom	29	14	
Kalkfeld			
Karasburg			
Karibib			
Keetmanshoop	34	16	
Kub			
Luderitz	27	12	
Mariental	33	15	
Möwe	19	15	
Ohopoho			
Okahandja			
Okaukeujo	34	19	
Ondangwe			
Otavi			
Otjiwarongo			
Outjo			
Rehoboth			
Rundu	33	17	
Steinhausen			
Tsumeb			
Uis			
Walvisbaai	20	12	
Windhoek	30	17	
Gitonga	32	17	

BOTSWANA	MAX	MIN	RRR
Francistown	30	15	
Gaborone	32	13	
Gantai	34	16	
Lobatse			
Mahalapye	31	16	
Maun	34	17	
Serowe			
Shakawe	33	14	
Tsabong	33	18	
Tshane	31	XX	

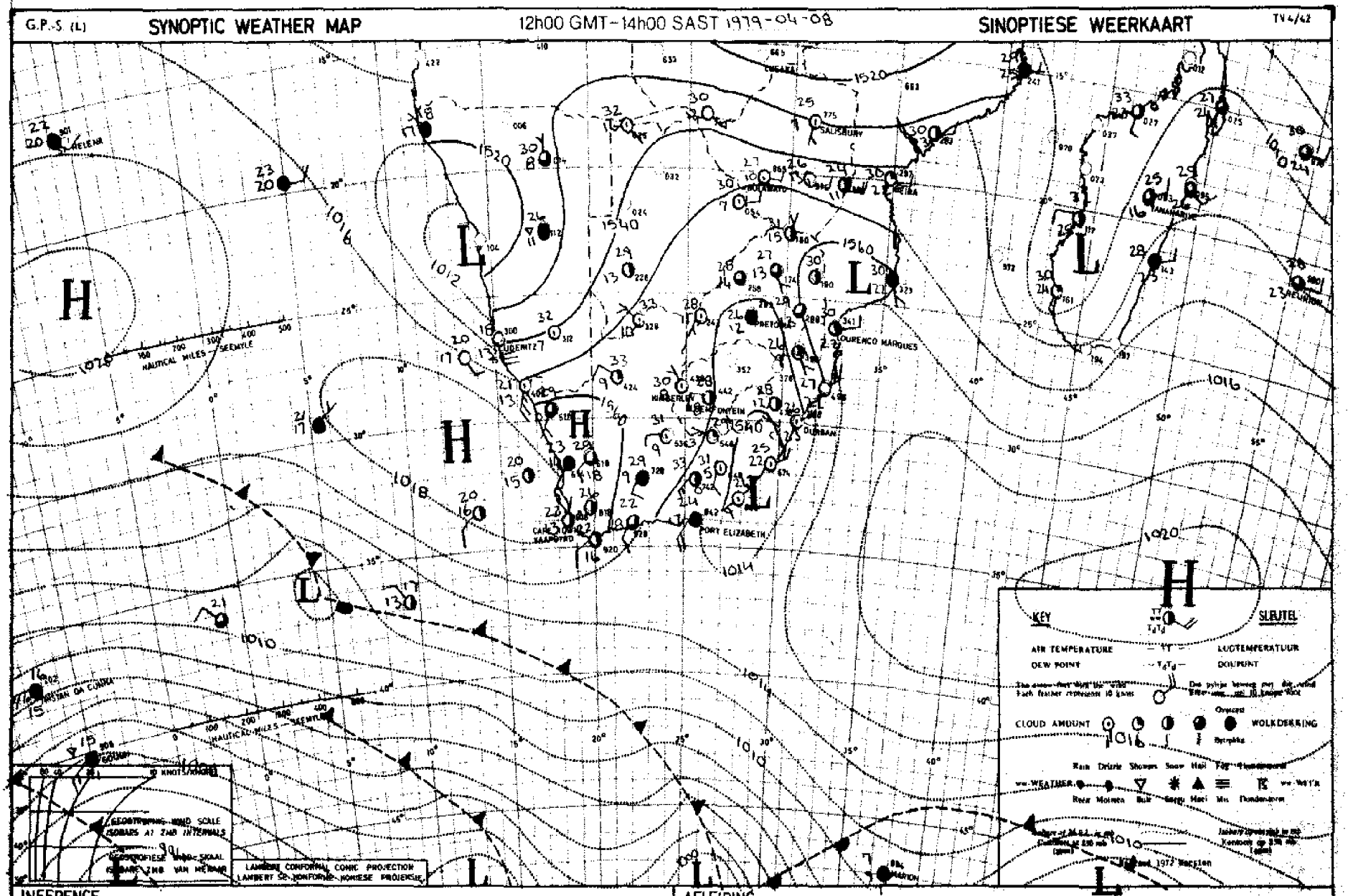

INFERENCE

A weak cell of high pressure is pushing in south of the continent and somewhat cooler conditions will move in over the south-eastern and eastern coastal regions. Further thundershowers will occur over the eastern half of the country.

AFLEIDING

'n Swak sel van hoë druk stoot suid van die land in en affens koeler toestande sal oor suidoos- en ooskusstreke inbeweeg. Verdere donderbuie sal oor die oostelike helfte van die land voorkom.

DAAGLIKSE WEERBULLETIN

Maksimum en Minimum Temperatuur (°C) en Reënval (RRR) in mm vir die 24 uur geëindig om 08 h 00 SAST op 1979-04-09

WEERBURO/WEATHER BUREAU
DEPT. VAN VERVOER/ DEPT. OF TRANSPORT

DAILY WEATHER BULLETIN

Maximum and minimum Temperatures (°C) and Rainfall (RRR) in mm for the 24 hours ended at 08 h 00 on

TV4/43

TRANSVAAL	MAX	MIN	RRR
Barberton			
Belfast			
Bethal	24	10	
Boopoort Onrust	28	9	
Brits			
Bronkhorstspruit			6,5
Carletonville			
Carolina	24	9	
Die Bron			
Delareyville			
Delmas			
Fleur de Lys			
Ermelo			
Giyani			
Groblersdal			2,8
Heidelberg			
Jan Kempdorp			
Jan Smutslughawe	24	12	
Joubert Park (JHB.)	25	14	0.5
Klerksdorp			
Kroondal (Rustenb.)	29	12	
Krugersdorp	24	12	2.2
Levubu	29	17	
Lichtenburg			
Loskopdam			
Loskopkanale			
Louis Trichardt			
Lydenburg	26	10	41.9
Marble Hall			
Mara	31	13	
Marnitz	32	14	
Messina	32	17	
Middelburg			
Nelspruit	30	13	
Nylstroom			
Phalaborwa	31	19	
Pietersburg	27	13	
Piet Retief	26	10	
Potchefstroom	29	11	
Potgietersrus	29	16	
Pretoria	27	15	
Pretoriuskop			
Schweizer-Reneke			
Skukuza	34	15	
Standerton	25	9	
Thabazimbi			
Tom Burke			
Tzaneen	29	15	
Vaalwater	29	11	0.7
Ventersdorp			
Vereeniging			
Volksrust			7.0
Warmbad	30	13	
Waterval-Boven			16.0
Witbank			7.0
Wolmaransstad			
Zeerust			
Hoedspruit	32	16	

NATAL	MAX	MIN	RRR
Cape St. Lucia	30	21	
Cedara	29	11	
Dundee			
Durban			
Eshowe			
Estcourt	28	12	
Himeville			
Hluhluwe			
Jozini			
Ladysmith			
Louis Bothalughawe	29	22	
Melmoth			
Mkuze			
Newcastle	32	10	4.0
Pietermaritzburg			
Port Shepstone	26	22	
Van Reenen			
Vryheid			
Waterford (Underberg)	26	6	
Kokstad	28	9	

O.V.S. - O.F.S.	MAX	MIN	RRR
Bothaville			
Bethlehem	26	8	
Bloemfontein			
Bultfontein			
Clocolan			
Fauresmith	30	13	
Fickburg			
Frankfort	25	9	
Harrismith			
Hoopstad	30	9	
Heilbron			
JBM Hertzoglughawe	29	10	
Koppies			
Kroonstad	29	8	
Lindley			
Modderpoort			
Petrusburg			
Philippolis			
Reddersburg			
Reitz			
Vrede			
Warden			
Welkom			
Wepener	29	10	
Winburg			
Zastron			

KAAP - CAPE	MAX	MIN	RRR
Aberdeen			
Addo			
Agulhas	23	16	
Alexander Bay	21	10	
Aliwal North	30	10	
Beaufort West	24	10	
Boegoebergdam			
Brandvlei			
Caledon			
Calitzdorp			
Calvinia	29	7	
Cape Columbine	20	13	
Cape St. Francis	22	15	
Cape Town (D.F. Malan)	24	12	
Cape Town (Newlands)			
Carnarvon			
Ceres			
Colesberg			
Cradock			
De Aar	31	13	
Döhne	32	13	
Douglas	33	16	
East London	29	17	
Elsenburg			
Fort Beaufort			
Fraserburg	29	12	
Garies			
George	23	11	
Graaff-Reinet	24	13	
Grahamstown			
Grootfontein (Middelburg)	30	7	
Hopetown			
Jansenville	33	12	
Joubertina			
Kaappunt	23	xx	
Kimberley	31	14	
Knysna			
Kokstad			
Kuruman			
Ladismith			
Langebaanweg	24	9	
Maclear			
Mafeking	29	12	0.5
Maitiele			
Mosselbaai	24	14	
Okiep	29	14	
Oudtshoorn	27	10	
Petrusville			
Piketberg			
Pofadder	31	12	
Port Elizabeth	24	14	
Port Nolloth	18	xx	
Prieska	34	13	
Queenstown	31	16	
Riversdale	26	10	

KAAP - CAPE	MAX	MIN	RRR
Robertson	28	9	
Sheeprun	30	10	
Somerset East	34	11	
Steynsburg			
Staytlerville			
Strydenburg			
Sutherland	25	-2	
Swellendam			
Tarkastad			
Touwsrivier	28	8	
Twee Riviere	35	19	
Uniondale			
Upington	34	19	
Vanwyksvlei	33	12	
Victoria West			
Vredendal	24	9	
Vryburg	29	10	
Williston			
Willowmore	29	10	

TRANSKEI	MAX	MIN	RRR
Butterworth			
Cala			
Idutywa			
Mbashe			
Port St. Johns	25	21	
Umtata	33	17	

LESOTHO	MAX	MIN	RRR
Butha-Buthe			
Maseru	27	9	
Ox-Bow			
Paray			
Mafeteng			

SWAZILAND	MAX	MIN	RRR
Bulembu			
Manzini(Matsapa)	29	14	

S.W.A.	MAX	MIN	RRR
Aroab			
Bethanien			
Dordabis			
Gobabeb	35	15	
Gobabis	29	12	
Grootfontein	30	14	
J.G. Strijdom	28	17	0.4
Kalkfeld			
Karasburg			
Karibib			
Keetmanshoop	35	16	
Kub			
Luderitz	20	13	
Mariental	34	13	
Nöwe	19	15	
Ohopoho			
Okahandja			
Okaukeujo	32	19	
Ondangwe			
Otavi			
Otjiwarango			
Outjo			7.2
Rehoboth			
Rundu	33	13	
Steinhausen			
Tsumeb			
Uis	37	17	
Walvisbaai			
Windhoek	30	18	
Swakopmund	32	17	

BOTSWANA	MAX	MIN	RRR
Francistown	31	14	
Gaborone	32	13	2.0
Gantsi	34	13	
Lobatse			
Mahalapye	32	15	
Maun	34	17	
Serowe			
Shakawe	33	14	
Tsabong	33	13	
Tshane	31	xx	

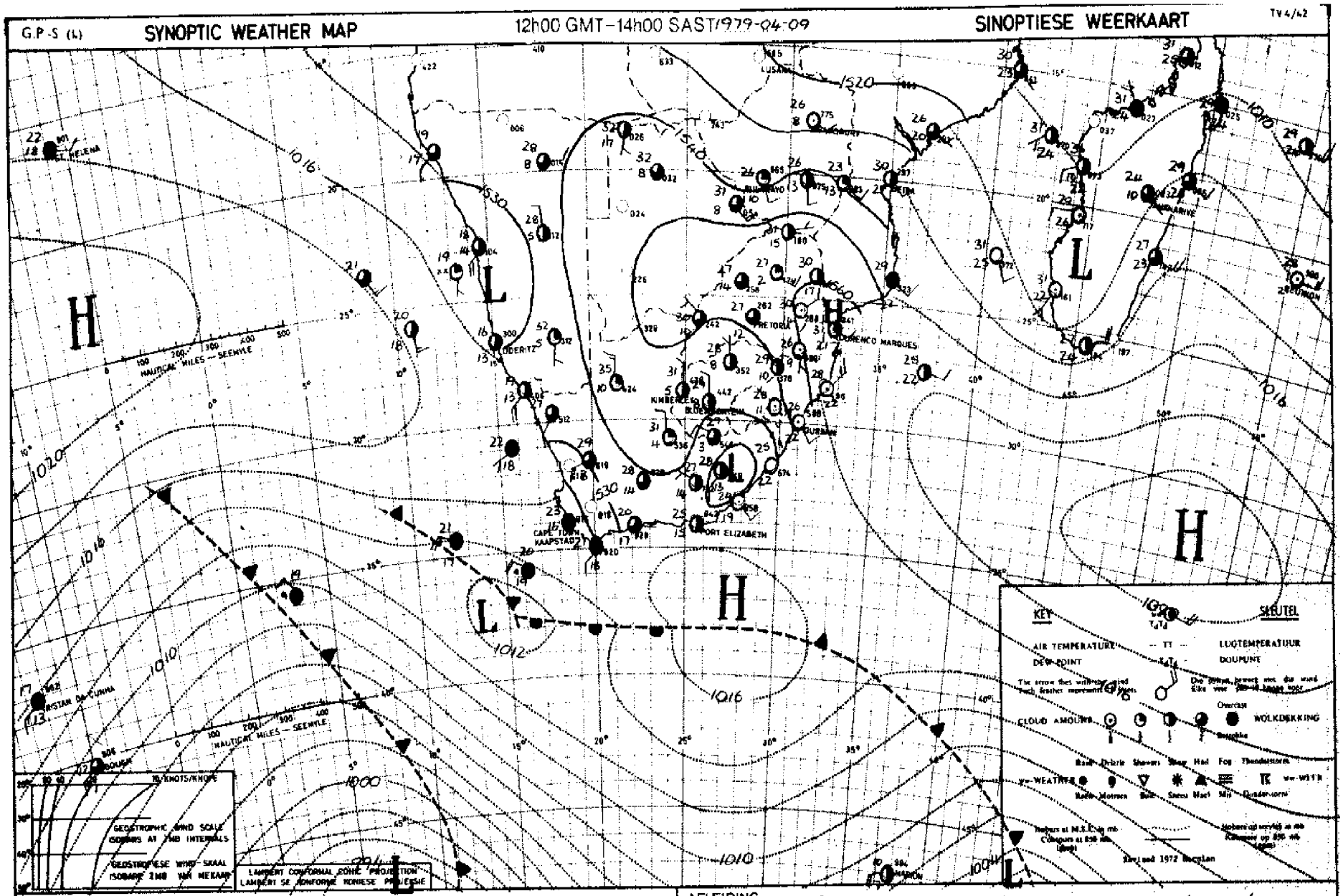

INFERENCE The frontal systems to the west of the continent are moving eastwards and cold rainy weather will move in over Western and South-Western Cape overnight. Light showers are still possible over the eastern half of the country.

AFLEIDING Die frontale stelsels wes van die land beweeg ooswaarts en koue reënweer sal oornag oor Wes- en Suidwes-Kaap inbeweeg. Ligte buie is steeds moontlik oor die oostelike helfte van die land.

DAAGLIKSE WEERBULLETIN

Maksimum en Minimum Temperatuur (°C) en Reënval (RRR) in mm vir die 24 uur geëindig om 08 h 00 SAST op

WEERBURO/WEATHER BUREAU
DEPT. VAN VERVOER/ DEPT. OF TRANSPORT

1979-04-10

DAILY WEATHER BULLETIN

Maximum and minimum Temperatures (°C) and Rainfall (RRR) in mm for the 24 hours ended at 08 h 00 on

TRANSVAAL	MAX	MIN	RRR
Barberton			
Belfast			
Bethal	24	8	
Boksburg OHoedal	29	10	
Brits			
Bronkhorstspruit			
Carletonville			
Carolina			
Die Bron			
Delareyville			
Delmas			
Fleur de Lys			
Ermelo			
Giyani			
Groblersdal			
Heidelberg			
Jan Kempdorp			
Jan Smutslughawe	25	13	
Joubert Park (JHB.)	24	15	
Klerksdorp			
Kroondal (Rustenb.)	30	13	
Krugersdorp	25	11	
Levubu	28	16	0,5
Lichtenburg			
Loskopdam			
Loskopkanale			
Louis Trichardt			
Lydenburg	26	9	
Marble Hall			
Mara	30	10	
Marnitz	31	12	
Messina	32	15	
Middelburg			
Nelspruit	30	13	
Nylstroom			
Phalaborwa	31	21	
Pietersburg	27	12	
Piet Retief	27	8	
Potchefstroom	30	11	
Potgietersrus	30	15	
Pretoria	28	13	
Pretoriuskop			
Schweizer-Reneke			
Skukuza	34	18	
Standerton	26	8	
Thabazimbi			
Tom Burke			
Tzaneen	29	14	
Vaalwater	29	9	
Ventersdorp			
Vereeniging			
Volksrust			
Warmbad	30	12	
Waterval-Boven			
Witbank			
Wolmaransstad			
Zeerust Noordoord	31	18	

NATAL	MAX	MIN	RRR
Cape St. Lucia	30	21	
Cedara	26	13	
Dundee			
Durban			
Eshowe			
Estcourt	28	11	
Himeville			
Hluhluwe			
Jozini			
Ladysmith			
Louis Bothalughawe	27	21	
Melmoth			
Mkuze			
Newcastle	30	9	
Pietermaritzburg			
Port Shepstone	27	20	
Van Reenen			
Vryheid			
Waterford (Underberg)	26	7	
Kokstad	28	9	

O.V.S. - O.F.S.	MAX	MIN	RRR
Bothaville			
Bethlehem			
Bloemfontein			
Bultfontein			
Clocolan			
Fauresmith	30	15	
Fickburg			
Frankfort	28	5	
Harrismith			
Hoopstad	31	8	
Heilbron			
JBM Hertzoglughawe	29	9	
Koppies			
Kroonstad	29	8	
Lindley			
Modderpoort			
Petrusburg			
Philippolis			
Reddersburg			
Reitz			
Vrede			
Warden			
Welkom			
Wepener	29	12	
Winburg			
Zastron			

KAAP - CAPE	MAX	MIN	RRR
Aberdeen			
Addo			
Agulhas	22	15	
Alexander Bay	20	12	
Aliwal North	31	13	
Beaufort West	31	13	
Boegoebergdam			
Brandvlei			
Caledon			
Calitzdorp			
Calvinia	29	6	
Cape Columbine	21	14	
Cape St. Francis	23	15	
Cape Town (D.F. Malan)	23	16	
Cape Town (Newlands)			1,8
Carnarvon			
Ceres			
Colesberg			
Cradock			
De Aar	32	14	
Döhne	28	16	
Douglas	33	18	
East London	29	19	
Elsenburg			
Fort Beaufort			
Fraserburg	31	10	
Garies			
George	26	11	
Graaff-Reinet	30	15	
Grahamstown			
Grootfontein (Middelburg)	31	14	
Hopetown			
Jansenville	30	16	
Joubertina			
Knappunt	22	xx	0,1
Kimberley	32	16	
Knysna			
Kokstad			
Kuruman	31	11	
Ladismith			
Langebaanweg	24	14	
Maclear			
Mafeking	30	14	
Matatiele			
Mosselbaai	22	17	
Okiep	27	12	
Oudtshoorn	30	10	
Petrusville			
Piketberg			
Pofadder	31	14	
Port Elizabeth	25	15	
Port Nolloth	19	11	
Prieska	35	21	
Queenstown	32	13	
Riversdale	29	12	

KAAP - CAPE	MAX	MIN	RRR
Robertson	29	12	
Sheeprun	27	11	
Somerset East	30	14	
Steynsburg			
Steytlerville			
Strydenburg			
Sutherland	26	2	
Swellendam			
Tarkastad			
Touwsrivier	29	11	
Twee Riviere	35	14	
Uniondale			
Upington	36	17	
Vanwyksvlei	34	13	
Victoria West			
Vredendal	26	16	
Vryburg	31	10	
Williston			
Willowmore	30	11	

TRANSKEI	MAX	MIN	RRR
Butterworth			
Cala			
Idutywa			
Mbashe			
Port St. Johns	26	20	
Umtata	29	16	

LESOTHO	MAX	MIN	RRR
Butha-Buthe			
Maseru	15	14	
Ox-Bow			
Paray			
Mafeteng			

SWAZILAND	MAX	MIN	RRR
Bulembu			
Manzini (Matsapa)	29	14	

S.W.A.	MAX	MIN	RRR
Aroab			
Bethanien			
Dordabis			
Gobabeb	33	14	
Gobabis	31	13	
Grootfontein	31	15	
J.G. Strijdom	28	13	
Kalkfeld			
Karasburg			
Karibib			
Keetmanshoop	34	13	
Kub			
Luderitz	20	12	
Mariental	33	12	
Möwe	19	15	
Ohopoho			
Okahandja			
Okaukeujo	32	10	
Ondangwa	34	15	
Otavi			
Otjivarango			
Outjo			1,0
Rehoboth			
Rundu	33	11	
Steinhausen			
Tsumeb			
Uis			
Walvisbaai	18	xx	
Windhoek	29	14	
Bitterfontein	30	16	
Zambika			1,0

BOTSWANA	MAX	MIN	RRR
Francistown	31	10	
Gaborone	32	14	
Gantsi	34	16	
Lobatse			
Mahalapye	32	14	
Maun	34	19	
Serowe			
Shakawe	33	14	
Tsabong	33	14	
Tshane	31	xx	

G.P.-S. (L) **SYNOPTIC WEATHER MAP** 12h00 GMT – 14h00 SAST 1979-04-10 **SINOPTIESE WEERKAART** TV4/42

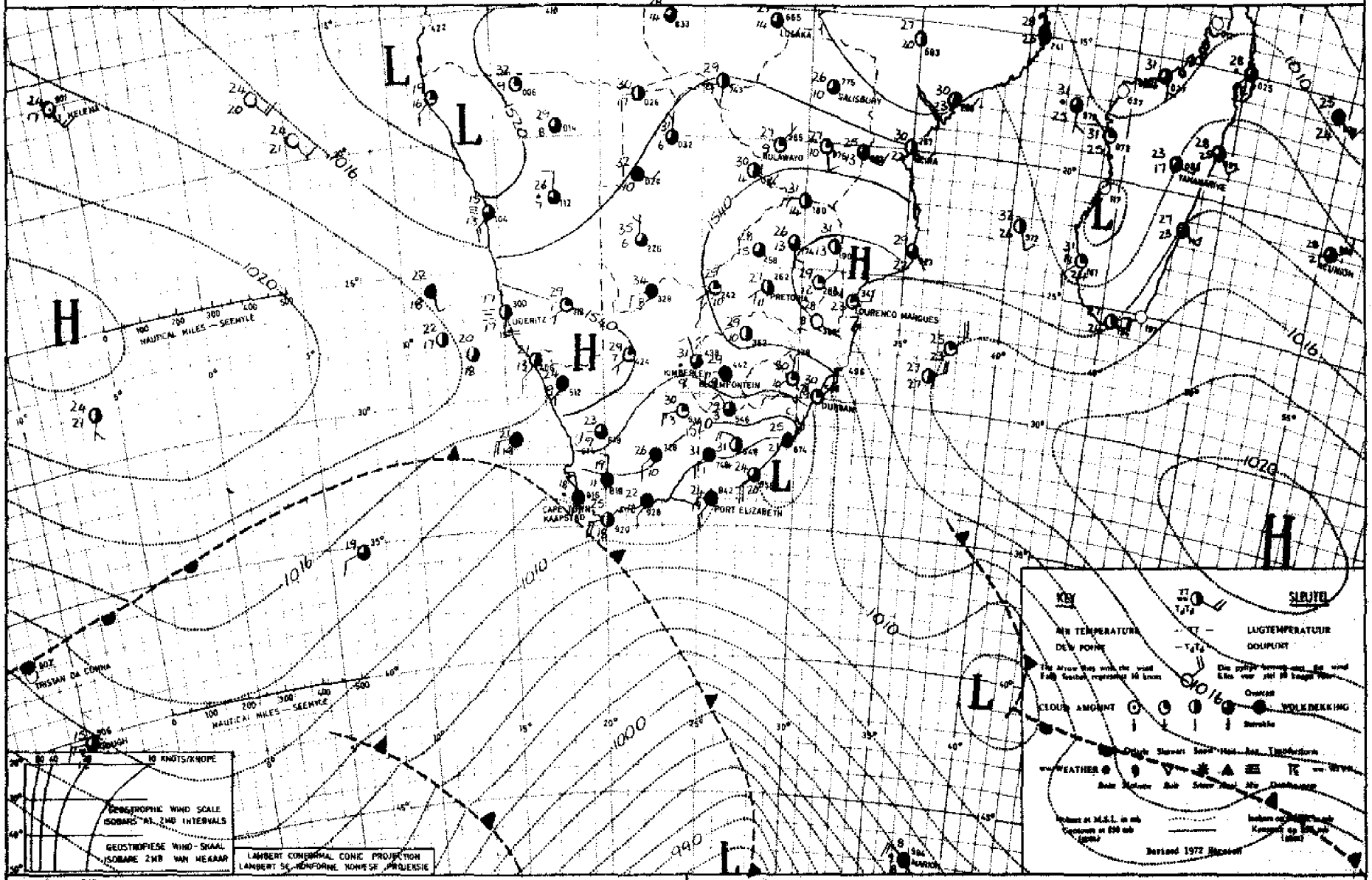

INFERENCE The cold front at the Cape is moving eastwards and cooler conditions will spread also eastwards over the southern half of the country. Further rain is expected over South-West Cape and light showers will occur over the central interior.

AFLEIDING Die koufront by die Kaap beweeg ooswaarts en koeler toestande sal ook ooswaarts oor die suidelike helfte van die land uitbrei. Verdere reën word ook oor Suidwes-Kaap verwag en ligte buie sal oor die sentrale binneland voorkom.

DAAGLIKSE WEERBULLETIN

Maksimum en Minimum Temperatuur (°C) en Reënval (RRR) in mm vir die 24 uur geëindig om 08 h 00 SAST op

WEERBURO/WEATHER BUREAU
DEPT. VAN VERVOER/ DEPT. OF TRANSPORT

1979-04-11

DAILY WEATHER BULLETIN

Maximum and minimum Temperatures (°C) and Rainfall (RRR) in mm for the 24 hours ended at 08 h 00 on

DVL/A3

TRANSVAAL	MAX	MIN	RRR
Barberton			
Belfast			
Bethal	26	9	
~~Boksburg~~ Olifantsfontein	28	9	
Brits			
Bronkhorstspruit			
Carletonville			
Carolina			
Die Bron			
Delareyville			
Delmas			
Fleur de Lys			
Ermelo			
Giyani			
Groblersdal			
Heidelberg			
Jan Kempdorp			
Jan Smutslughawe	25	12	
Joubert Park (JHB.)	25	13	
Klerksdorp			
Kroondal (Rustenb.)	30	12	
Krugersdorp	27	11	
Levubu	28	15	
Lichtenburg			
Loskopdam			
Loskopkanale			
Louis Trichardt			
Lydenburg	27	10	
Marble Hall			
Mara	30	10	
Marnitz	31	15	
Messina	32	14	
Middelburg			
Nelspruit	30	12	
Nylstroom			
Phalaborwa	31	18	
Pietersburg	28	12	
Piet Retief	28	8	
Potchefstroom	29	11	
Potgietersrus	30	15	
Pretoria	29	13	
Pretoriuskop			
Schweizer-Reneke			
Skukuza	34	14	
Standerton	27	10	
Thabazimbi			
Tom Burke			
Tzaneen	29	14	
Vaalwater			
Ventersdorp			
Vereeniging			
Volksrust			
Warmbad	31	11	
Waterval-Boven			
Witbank			
Wolmaransstad			
Zeerust			
Hoedspruit	31	16	

NATAL	MAX	MIN	RRR
Cape St. Lucia	31	21	
Cedara	31	10	
Dundee			
Durban			
Eshowe			
Estcourt	31	12	
Himeville			
Hluhluwe			
Jozini			
Ladysmith			
Louis Bothalughawe	31	24	
Melmoth			
Mkuze			
Newcastle	32	9	
Pietermaritzburg			
Port Shepstone	27	23	
Van Reenen			
Vryheid			
Waterford (Underberg)	27	8	
Kokstad	30	9	
Matatiele			

O.V.S. - O.F.S.	MAX	MIN	RRR
Bothaville			
Bethlehem	28	7	
Bloemfontein			
Bultfontein			
Clocolan			
Fauresmith	29	9	
Fickburg			
Frankfort	29	5	
Harrismith			
Hoopstad			
Heilbron			
JBM Hertzoglughawe	29	10	
Koppies			
Kroonstad	29	11	
Lindley			
Modderpoort			
Petrusburg			
Philippolis			
Reddersburg			
Reitz			
Vrede			
Warden			
Welkom			
Wepener	29	17	
Winburg			
Zastron			

KAAP - CAPE	MAX	MIN	RRR
Aberdeen			
Addo			
Agulhas	25	17	0,2
Alexander Bay	22	14	
Aliwal North	31	11	
Beaufort West	27	13	
Boegoebergdam			
Brandvlei			
Caledon			
Calitzdorp			
Calvinia	23	13	
Cape Columbine	17	14	1,4
Cape St. Francis	22	17	
Cape Town (D.F. Malan)	19	16	9,2
Cape Town (Newlands)			51,0
Carnarvon			
Ceres			26,0
Colesberg			
Cradock			
De Aar	31	12	
Döhne	34	13	
Douglas	33	10	
East London	27	17	
Elsenburg			9,6
Fort Beaufort			
Fraserburg	26	11	
Garies			
George	23	14	
Graaff-Reinet	31	15	
Grahamstown			
Grootfontein (Middelburg)	30	10	
Hopetown			
Jansenville	32	15	
Joubertina			
Kaappunt	19	xx	0,8
Kimberley	31	12	
Knysna			
Kokstad			
Kuruman	32	11	
Ladismith			
Langebaanweg	17	15	0,6
Maclear			
Mafeking	31	14	
Matatiele			
Mosselbaai	22	18	
Okiep	24	14	
Oudtshoorn	27	10	
Petrusville			
Piketberg			
Pofadder	28	14	
Port Elizabeth	24	16	
Port Nolloth	17	11	
Prieska	32	14	
Queenstown	31	13	0,2
Riversdale	28	16	

KAAP - CAPE	MAX	MIN	RRR
Robertson	23	18	3,7
Sheeprun			
Somerset East	31	12	
Steynsburg			
Steytlerville			
Strydenburg			
Sutherland	19	4	
Swellendam			5,5
Tarkastad			
Touwsrivier	21	15	
Twee Riviere	33	10	
Uniondale			
Upington	31	14	
Vanwyksvlei	29	16	
Victoria West			
Vredendal	22	17	3,2
Vryburg	32	13	
Williston			
Willowmore	28	12	
Paarl			56,0
Darling			10,0
Nolsplaas			9,8

TRANSKEI	MAX	MIN	RRR
Butterworth			
Cala			
Idutywa			
Mbashe			
Port St. Johns	26	22	0,2
Umtata	36	14	

LESOTHO	MAX	MIN	RRR
Butha-Buthe			
Maseru	29	14	
Ox-Bow			
Peray			
Mafeteng			

SWAZILAND	MAX	MIN	RRR
Bulembu			
Manzini (Matsapa)	31	13	

S.W.A.	MAX	MIN	RRR
Aroab			
Bethanien			
Dordabis			
Gobabeb	34	18	
Gobabis	30	14	
Grootfontein	30	13	
J.G. Strijdom	28	11	
Kalkfeld			
Karasburg			
Karibib			
Keetmanshoop	30	12	
Kub			
Luderitz	26	12	
Mariental	33	11	
Möwe	20	14	
Ohopoho			
Okahandja			
Okaukuejo	33	18	
Ondangwa	33	19	
Otavi			
Otjiwarango			
Outjo			
Rehoboth			
Rundu	33	15	
Steinhausen			
Tsumeb			
Uis	34	17	
Walvisbaai	17	12	
Windhoek	29	15	
Schmidtsdal	31	12	

BOTSWANA	MAX	MIN	RRR
Francistown	30	9	
Gaborone	32	14	
Gantsi	33	16	
Lobatse			
Mahalapye	32	13	
Maun	33	11	
Serowe			
Shakawe	31	14	
Tsabong	34	14	
Tshane	34	xx	

G.P.-S. (L) **SYNOPTIC WEATHER MAP** 12h00 GMT - 14h00 SAST 19 79-04-11 **SINOPTIESE WEERKAART** TV 4/42

INFERENCE The trough over the interior is moving eastwards and scattered showers will occur over the central interior, spreading to the south-east coast overnight. Cool conditions with light rain will presist over the southern parts of the Cape Province.

AFLEIDING Die trog oor die binneland beweeg ooswaarts en verspreide buie sal oor die sentrale binneland voorkom en oornag ook na die suidooskus uitbrei. Koel weer met ligte reën sal oor die suidelike dele van die Kaapprovinsie voortduur.

Maksimum en Minimum Temperatuur (°C) en Reënval (RRR) in mm vir die 24 uur geëindig om 08 h 00 SAST op

WEERBURO/WEATHER BUREAU
DEPT. VAN VERVOER/ DEPT. OF TRANSPORT

1979-04-12

Maximum and minimum Temperatures (°C) and Rainfall (RRR) in mm for the 24 hours ended at 08 h 00 on

TRANSVAAL	MAX	MIN	RRR
Barberton			
Belfast			
Bethal	26	9	
~~Boesmans~~ Ohrigstad	30	13	
Brits			
Bronkhorstspruit			
Carletonville			
Carolina	26	8	
Die Bron			
Delareyville			
Delmas			
Fleur de Lys			
Ermelo			
Giyani			
Groblersdal			
Heidelberg			
Jan Kempdorp			
Jan Smutslughawe	27	14	
Joubert Park (JHB.)	26	16	
Klerksdorp			
Kroondal (Rustenb.)	31	12	
Krugersdorp	27	13	
Levubu	30	16	
Lichtenburg			
Loskopdam			
Loskopkanale			
Louis Trichardt			
Lydenburg	28	9	
Marble Hall			
Mara	32	11	
Marnitz	32	14	
Messina	33	15	
Middelburg			
Nelspruit	30	14	
Nylstroom			
Phalaborwa	32	22	
Pietersburg	29	12	
Piet Retief	27	8	
Potchefstroom	31	13	
Potgietersrus	31	17	
Pretoria	31	17	
Pretoriuskop			
Schweizer-Reneke			
Skukuza	35	20	
Standerton	27	9	
Thabazimbi			
Tom Burke			
Tzaneen	33	14	
Vaalwater			
Ventersdorp			
Vereeniging			
Volksrust			
Warmbad	31	14	
Waterval-Boven			
Witbank			
Wolmaransstad			
Zeerust			
Hoedspruit	33	20	

NATAL	MAX	MIN	RRR
Cape St. Lucia	32	20	
Cedara	27	15	0,3
Dundee			
Durban			
Eshowe			
Estcourt	29	14	1,5
Himeville			1,0
Hluhluwe			
Jozini			
Ladysmith			
Louis Bothaughawe	28	22	0,1
Melmoth			
Mkuze			
Newcastle	31	10	
Pietermaritzburg			
Port Shepstone	27	21	0,4
Van Reenen			
Vryheid			
Waterford (Underberg)	26	10	
Kokstad	26	10	2,9
Matatiele			1,5

O.V.S. - O.F.S.			
Bothaville			
Bethlehem	29	7	
Bloemfontein			
Bultfontein			
Clocolan			
Fauresmith	29	13	
Fickburg			
Frankfort			
Harrismith			
Hoopstad			
Heilbron			
JBM Hertzoglughawe	30	13	
Koppies			
Kroonstad	30	15	
Lindley			
Modderpoort			
Petrusburg			
Philippolis			
Reddersburg			
Reitz			
Vrede			
Warden			
Welkom			
Wepener	29	12	
Winburg			
Zastron			

KAAP - CAPE	MAX	MIN	RRR
Aberdeen			
Addo			
Agulhas	22	16	0,3
Alexander Bay	23	13	
Aliwal North	29	11	
Beaufort West	24	15	6,0
Boegoebergdam			
Brandvlei			
Caledon			
Calitzdorp			
Calvinia	25	11	
Cape Columbine	21	13	
Cape St. Francis	22	13	16,0
Cape Town (D.F. Malan)	22	13	
Cape Town (Newlands)			
Carnarvon			
Ceres			1,0
Colesberg			
Cradock			
De Aar	29	11	
Döhne	21	15	0,4
Douglas	33	9	
East London	24	18	2,0
Elsenburg			
Fort Beaufort			
Fraserburg	25	9	
Garies			
George	20	15	1,7
Graaff-Reinet	22	14	
Grahamstown			
Grootfontein (Middelburg)	27	10	
Hopetown			
Jansenville	24	17	8,3
Joubertina			
Kaappunt	19	xx	
Kimberley	31	13	
Knysna			4,0
Kokstad			
Kuruman	32	13	
Ladismith			3,0
Langebaanweg	22	11	
Maclear			
Mafeking	31	15	
Matatiele			
Mosselbaai	23	16	2,6
Okiep	25	12	
Oudtshoorn			
Petrusville			
Piketberg			3,7
Pofadder	27	14	
Port Elizabeth	24	17	5,8
Port Nolloth	16	11	
Prieska	31	16	
Queenstown			
Riversdale	23	16	1,2

KAAP - CAPE	MAX	MIN	RRR
Robertson	26	15	
Sheeprun			
Somerset East	22	xx	0,5
Steynsburg			
Steytlerville			3,1
Strydenburg			
Sutherland	21	15	
Swellendam			3,0
Tarkastad			
Touwsrivier	24	10	
Twee Riviere	36	13	
Uniondale			
Upington	32	15	
Vanwyksvlei	29	13	
Victoria West			
Vredendal	24	13	
Vryburg	33	12	
Williston			
Willowmore	24	13	5,4
Swartkops (P.E.)			3,7
Wolseley			1,0

TRANSKEI	MAX	MIN	RRR
Butterworth			
Cala			
Idutywa			
Mbashe			
Port St. Johns	25	21	
Umtata	25	14	

LESOTHO	MAX	MIN	RRR
Butha-Buthe			
Maseru	26	17	4,0
Ox-Bow			
Paray			
Mafeteng			

SWAZILAND	MAX	MIN	RRR
Bulembu			
Mbuzini (Matsapa)			

S.W.A.	MAX	MIN	RRR
Aroab			
Bethanien			
Dordabis			
Gobabeb	32	13	
Gobabis	31	11	
Grootfontein	30	14	
J.G. Strijdom	29	11	
Kalkfeld			
Karasburg			
Karibib			
Keetmanshoop	30	14	
Kub			
Luderitz	21	14	
Mariental	33	10	
Möwe	17	15	
Ohopeho			
Okahandja			
Okaukeujo	33	16	
Ondangwa	32	20	
Otavi			
Otjiwarango			
Outjo			
Rehoboth			
Rundu	32	11	
Steinhausen			
Tsumeb			
Uis	35	15	
Walvisbaai	16	12	
Windhoek	30	14	
Schussdal	31	12	

BOTSWANA	MAX	MIN	RRR
Francistown	32	10	
Gaborone	34	13	
Gantsi			
Lobatse			
Mahalapye	34	14	
Maun	33	13	
Serowe			
Shakawe	31	13	
Tsabong	x	16	
Tshane	32	xx	

G.P.-S. (L) **SYNOPTIC WEATHER MAP** 12h00 GMT–14h00 SAST 1979-04-12 **SINOPTIESE WEERKAART** TV 4/42

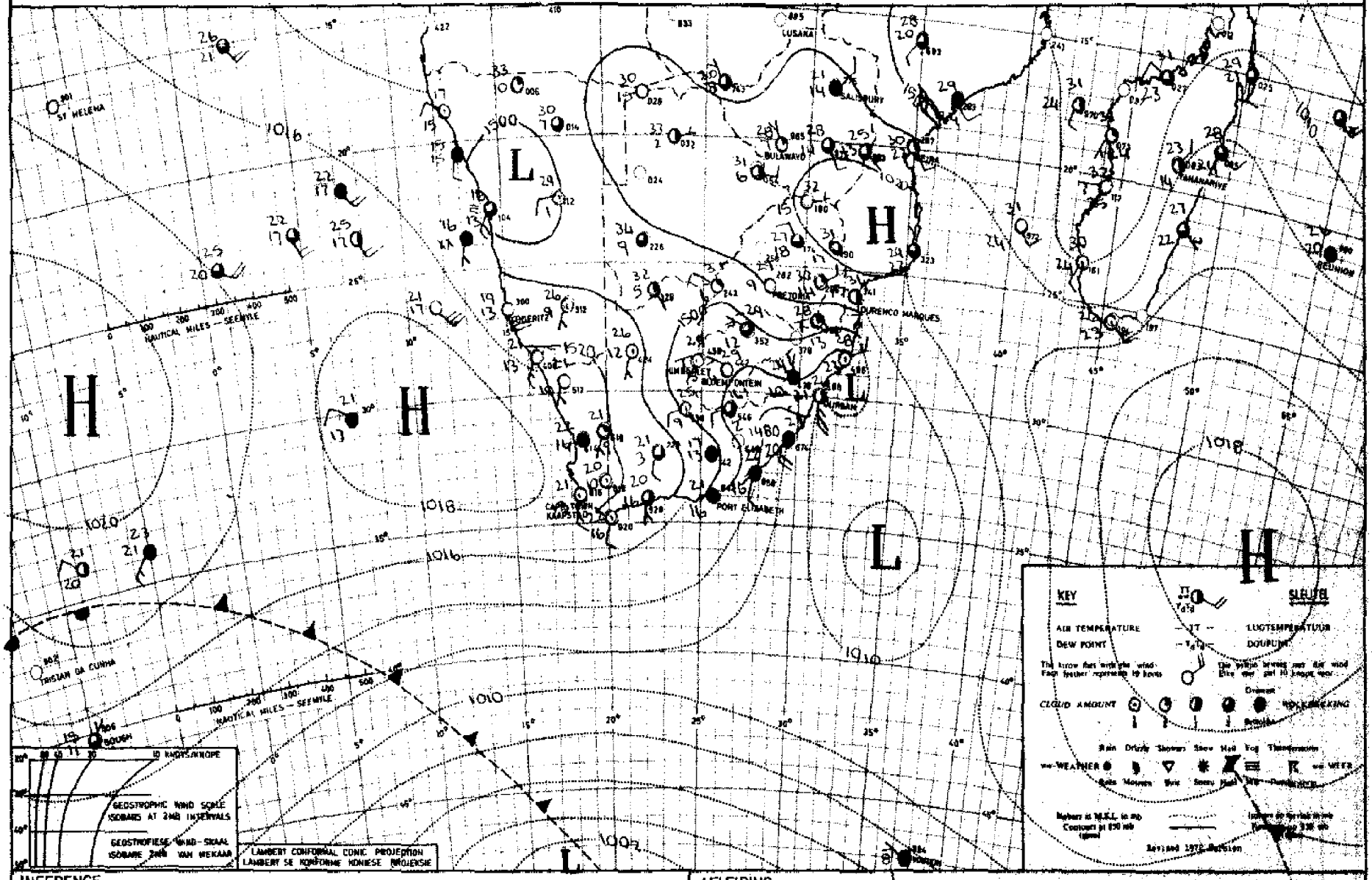

INFERENCE

A ridge of high pressure is pushing in south of the continent and with the trough over the interior scattered showers will occur over Eastern Cape and Natal. Cooler conditions will spread also to Natal.

AFLEIDING

'n Wig van hoë druk staat suid van die land in en met die trog oor die binneland sal verspreide buie oor Oos-Kaap en Natal voorkom. Koeler toestande sal ook na Natal uitbrei.

DAAGLIKSE WEERBULLETIN

Maksimum en Minimum Temperatuur (°C) en Reënval (RRR) in mm vir die 24 uur geëindig om 08 h 00 SAST op

WEERBURO/WEATHER BUREAU
DEPT. VAN VERVOER/ DEPT. OF TRANSPORT

1979-04-13

DAILY WEATHER BULLETIN

Maximum and minimum Temperatures (°C) and Rainfall (RRR) in mm for the 24 hours ended at 08 h 00 on

TV4/43

TRANSVAAL	MAX	MIN	RRR
Barberton			
Belfast			
Bethal	26	13	
Bospoort Ottosdal	29	10	
Brits			
Bronkhorstspruit			
Carletonville			
Carolina	26	10	
Die Bron			
Delareyville			
Delmas			
Fleur de Lys			
Ermelo			
Giyani			
Groblersdal			
Heidelberg			
Jan Kempdorp			
Jan Smutslughawe	25	15	
Joubert Park (JHB.)	25	13	
Klerksdorp			
Kroondal (Rustenb.)	31	13	
Krugersdorp	26	12	
Levubu	30	18	
Lichtenburg			
Loskopdam			
Loskopkanale			
Louis Trichardt			
Lydenburg			
Marble Hall			
Mara	31	11	
Marnitz	32	17	
Messina	33	16	
Middelburg			
Nelspruit	31	15	
Nylstroom			
Phalaborwa	32	20	
Pietersburg	27	13	
Piet Retief	29	9	
Potchefstroom	31	14	
Potgietersrus			
Pretoria	29	15	
Pretoriuskop			
Schweizer-Reneke			
Skukuza	33	16	
Standerton	28	13	
Thabazimbi			
Tom Burke			
Tzaneen	30	15	
Vaalwater			
Ventersdorp			
Vereeniging			
Volksrust			
Warmbad	31	13	
Waterval-Boven			
Witbank			
Wolmaransstad			
Zeerust			
Hoedspruit	33	17	1,3

NATAL	MAX	MIN	RRR
Cape St. Lucia	31	29	
Cedara	29	12	8,5
Dundee			
Durban			13,1
Eshowe			
Estcourt	29	14	9,4
Himeville			
Hluhluwe			5,0
Jozini			
Ladysmith			
Louis Bothalughawe	30	19	16,4
Melmoth			
Mkuze			
Newcastle	31	15	0,7
Pietermaritzburg			16,0
Port Shepstone	25	19	9,2
Van Reenen			
Vryheid			
Waterford (Underberg)	23	9	0,6
Yokstad	23	11	17,6
Matatiele			6,5

O.V.S. - O.F.S.	MAX	MIN	RRR
Bothaville			
Bethlehem	26	11	0,3
Bloemfontein			
Bultfontein			
Clocolan			
Fauresmith			
Fickburg			
Frankfort			
Harrismith			
Hoopstad	31	8	
Heilbron			
JBM Hertzoglughawe	29	9	
Koppies			
Kroonstad	30	11	0,6
Lindley			
Modderpoort			
Petrusburg			
Philippolis			
Reddersburg			
Reitz			
Vrede			
Warden			
Welkom			
Wepener	29	9	0,5
Winburg			
Zastron			

KAAP - CAPE	MAX	MIN	RRR
Aberdeen			
Addo			
Agulhas	22	14	0,2
Alexander Bay	21	9	
Aliwal North	28	7	
Beaufort West	22	14	
Boegoebergdam			
Brandvlei			
Caledon			
Calitzdorp			
Calvinia	22	4	
Cape Columbine	20	12	
Cape St. Francis	20	15	9,0
Cape Town (D.F. Malan)	22	11	
Cape Town (Newlands)			
Carnarvon			
Ceres			
Colesberg			
Cradock			
De Aar	27	9	
Döhne	16	12	27,0
Douglas	30	8	
East London	23	16	4,4
Elsenburg			
Fort Beaufort			
Fraserburg	23	8	
Garies			
George	20	13	0,1
Graaff-Reinet	21	13	
Grahamstown			
Grootfontein (Middelburg)	22	8	
Hopetown			
Jansenville	19	12	
Joubertina			
Kaappunt	21	M	
Kimberley	29	10	
Knysna			
Kokstad			
Kuruman	30	10	
Ladismith			
Langebaanweg	23	9	
Maclear			
Mafeking	32	14	
Matatiele			
Mosselbaai	21	15	9,4
Okiep	22	7	
Oudtshoorn			
Petrusville			
Piketberg			
Pofadder	24	9	
Port Elizabeth	22	15	
Port Nolloth	18	9	
Prieska	28	11	
Queenstown	23	13	13,5
Riversdale	23	10	

KAAP - CAPE	MAX	MIN	RRR
Robertson			
Sheeprun	30	12	4,2
Somerset East	17	14	0,9
Steynsburg			10,4
Steytlerville			
Strydenburg			
Sutherland	20	3	
Swellendam			
Tarkastad			
Touwsrivier	22	9	
Twee Riviere	30	10	
Uniondale			
Upington	28	10	
Vanwykavlei	26	8	
Victoria West			
Vredendal	23	7	
Vryburg	33	9	
Williston			
Willowmore	18	10	

TRANSKEI	MAX	MIN	RRR
Butterworth			
Cala			
Idutywa			
Mbashe			
Port St. Johns	24	18	23,0
Umtata	22	13	9,5

LESOTHO	MAX	MIN	RRR
Butha-Buthe			
Maseru	27	10	
Ox-Bow			
Paray			
Mafeteng			

SWAZILAND	MAX	MIN	RRR
Bulembu			
Manzini (Matsapa)			
Mbabane			17,4

S.W.A.	MAX	MIN	RRR
Aroab			
Bethanien			
Dordabis			
Gobabeb	29	1	
Gobabis	31	8	
Grootfontein	30	16	
J.G. Strijdom	30	10	
Kalkfeld			
Karasburg			
Karibib			
Keetmanshoop	28	12	
Kub			
Luderitz	20	13	
Marienta1	31	10	
Möwe	18	14	
Ohopoho			
Okahandja			
Okaukeujo	34	12	
Ondangwa	34	18	
Otavi			
Otjiwarango			
Outjo			
Rehoboth			
Rundu	33	14	
Steinhausen			
Tsumeb			
Uis	32	13	
Walvisbaai	16	12	
Windhoek	30	13	
Gobabis	32	11	

BOTSWANA	MAX	MIN	RRR
Francistown	32	10	
Gaborone	34	17	
Gaatsi	34	15	
Lobatse			
Mahalapye	33	15	
Maun	34	12	
Serowe			
Shakawe			
Tsabong	33	10	
Tshane	35	1	

G.P.-S. (L) **SYNOPTIC WEATHER MAP** 12h00 GMT-14h00 SAST 1979-04-13 **SINOPTIESE WEERKAART** TV 6/42

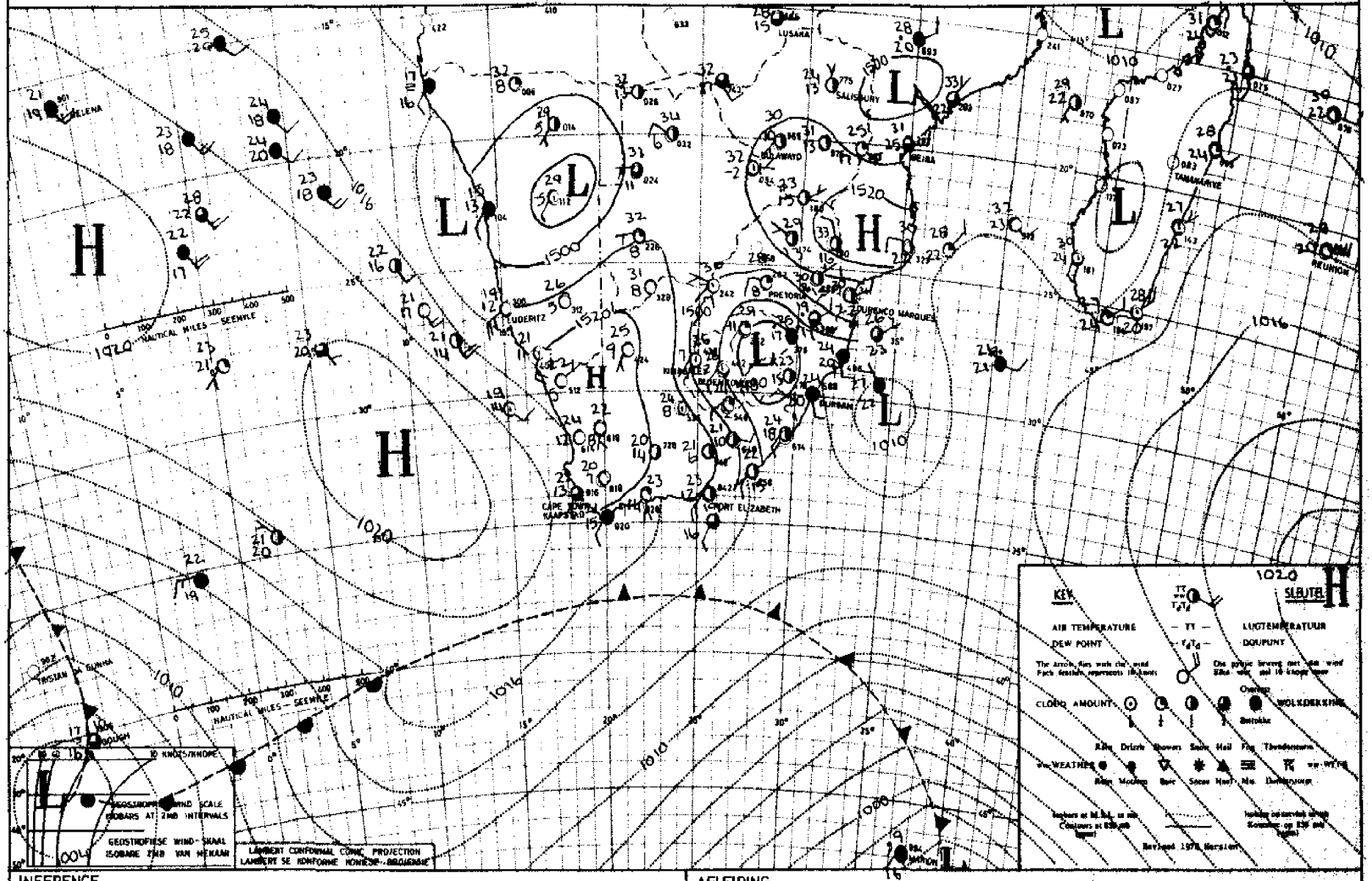

INFERENCE

The ridge of high pressure south of the continent is intensifying and the influx of cool moist air will persist over Eastern Cape and Natal. Thundershowers will occur east of the low over the Free State.

AFLEIDING

Die wig van hoë druk suid van die land versterk en koel vogtige lug word steeds oor Oos-Kaap en Natal ingevoer. Donderbuie sal oos van die laag oor die Vrystaat voorkom.

DAAGLIKSE WEERBULLETIN

Maksimum en Minimum Temperatuur (°C) en Reënval (RRR) in mm vir die 24 uur geëindig om 08 h 00 SAST op

WEERBURO/WEATHER BUREAU
DEPT. VAN VERVOER/ DEPT. OF TRANSPORT

1979 - 04 - 14

DAILY WEATHER BULLETIN

Maximum and minimum Temperatures (°C) and Rainfall (RRR) in mm for the 24 hours ended at 08 h 00 on

TY4/63

TRANSVAAL	MAX	MIN	RRR
Barberton			
Belfast			
Bethal	26	13	
Bospoort Ottosdal	28	9	
Brits			
Bronkhorstspruit			
Carletonville			
Carolina	26	11	
Die Bron			
Delareyville			
Delmas			
Fleur de Lys			
Ermelo			
Giyani			
Groblersdal			
Heidelberg			
Jan Kempdorp			
Jan Smutslughawe	26	13	
Joubert Park (JHB.)	25	16	
Klerksdorp			
Kroondal (Rustenb.)	32	12	
Krugersdorp	27	11	
Levubu	32	17	
Lichtenburg			
Loskopdam			
Loskopkanale			
Louis Trichardt			
Lydenburg			
Marble Hall			
Mara	33	14	
Marnitz	33	19	
Messina			
Middelburg			
Nelspruit	31	17	19,8
Nylstroom			
Phalaborwa	33	20	
Pietersburg	29	14	
Piet Retief	25	13	0,5
Potchefstroom	30	8	
Potgietersrus			
Pretoria	29	15	
Pretoriuskop			16,0
Schweizer-Reneke			
Skukuza			
Standerton	27	8	0,4
Thabazimbi			
Tom Burke			
Tzaneen	32	15	
Vaalwater			
Ventersdorp			
Vereeniging			
Volksrust			
Warmbad	32	15	
Waterval-Boven			
Witbank			
Wolmaransstad			
Zeerust Hoedspruit	33	15	6,6

NATAL	MAX	MIN	RRR
Cape St. Lucia	27	20	
Cedara	19	14	0,6
Dundee			
Durban			
Eshowe			
Estcourt	24	15	5,2
Himeville			
Hluhluwe			0,6
Jozini			
Ladysmith			
Louis Bothalughawe	25	20	
Melmoth			
Mkuze			
Newcastle	30	13	
Pietermaritzburg			1,0
Port Shepstone	25	20	0,3
Van Reenen			
Vryheid			
Waterford (Underberg)	19	9	0,3
Kokstad	19	12	
Natalia			

O.V.S. - O.F.S.	MAX	MIN	RRR
Bothaville			
Bethlehem	27	6	
Bloemfontein			
Bultfontein			
Clocolan			
Fauresmith			
Fickburg			
Frankfort			
Harrismith			
Hoopstad	29	4	
Heilbron			
JBM Hertzoglughawe	26	5	
Koppies			
Kroonstad	28	6	
Lindley			
Modderpoort			
Petrusburg			
Philippolis			
Reddersburg			
Reitz			
Vrede			
Warden			
Welkom			
Wepener	26	4	
Winburg			
Zastron			

KAAP - CAPE	MAX	MIN	RRR
Aberdeen			
Addo			0,2
Agulhas	22	17	7,5
Alexander Bay	22	9	
Aliwal North	25	6	
Beaufort West			
Boegoebergdam			
Brandvlei			
Caledon			
Calitzdorp			
Calvinia	24	5	
Cape Columbine	20	13	
Cape St. Francis	20	16	12,0
Cape Town (D.F. Malan)	23	14	
Cape Town (Newlands)			
Carnarvon			
Ceres			
Colesberg			
Cradock			
De Aar	25	9	
Döhne	18	12	
Douglas	22	5	
East London	23	15	
Elsenburg			
Fort Beaufort			4,5
Fraserburg	24	9	
Garies			
George	22	12	
Graaff-Reinet	22	9	
Grahamstown			
Grootfontein (Middelburg)	22	3	-
Hopetown			
Jansenville	24	9	
Joubertina			
Kaappunt	21	XX	
Kimberley	27	7	
Knysna			
Kokstad			
Kuruman	27	7	
Ladismith			
Langebaanweg	23	11	
Maclear			
Mafeking	31	13	
Matatiele			
Mosselbaai	24	15	0,3
Okiep	23	8	
Oudtshoorn	31	12	
Petrusville			
Piketberg			
Pofadder	23	1	
Port Elizabeth	23	15	3,6
Port Nolloth	18	8	
Prieska	28	9	
Queenstown	24	12	
Riversdale	25	12	

KAAP - CAPE	MAX	MIN	RRR
Robertson	25	11	
Sheeprun	21	14	
Somerset East	22	8	
Steynsburg			
Steytlerville			
Strydenburg			
Sutherland	20	10	
Swellendam			
Tarkastad			
Touwsrivier	22	8	
Twee Riviere	30	9	
Uniondale			
Upington	27	9	
Vanwyksvlei	26	7	
Victoria West			
Vredendal	24	10	
Vryburg	30	5	
Williston			
Willowmore	20	8	

TRANSKEI	MAX	MIN	RRR
Butterworth			
Cala			
Idutywa			
Mbashe			
Port St. Johns	21	19	
Umtata	22	14	

LESOTHO	MAX	MIN	RRR
Butha-Buthe			
Maseru	XX	10	
Ox-Bow			
Paray			
Mafeteng			

SWAZILAND	MAX	MIN	RRR
Bulembu			
Manzini (Matsapa)	26	16	14,5
Siteki			32,8

S.W.A.	MAX	MIN	RRR
Aroab			
Bethanien			
Bordabis			
Gobabeb	27	10	
Gobabis	31	8	
Grootfontein	31	14	
J.G. Strijdom	29	9	
Kalkfeld			
Karasburg			
Karibib			
Keetmanshoop	28	12	
Kub			
Luderitz	19	13	
Mariental	30	10	
Mowe	17	14	
Ohopoho			
Okahandja			
Okaukeujo	33	11	
Ondangwa	33	16	
Otavi			
Otjiwarango			
Outjo			
Rehoboth			
Rundu	33	14	
Steinhausen			
Tsumeb			
Uis	31	12	
Walvisbaai	16	13	
Windhoek	30	13	
Stocusdal	33	10	

BOTSWANA	MAX	MIN	RRR
Francistown	33	12	
Gaborone	34	14	
Gantsi	34	19	
Lobatse			
Mahalapye	35	15	
Maun	34	14	
Serowe			
Shakawe	34	18	
Tsabong	32	9	
Tshane	33	XX	

G.P.-S (L) **SYNOPTIC WEATHER MAP** 12h00 GMT–14h00 SAST 1979-04-14 **SINOPTIESE WEERKAART** TV 4/42

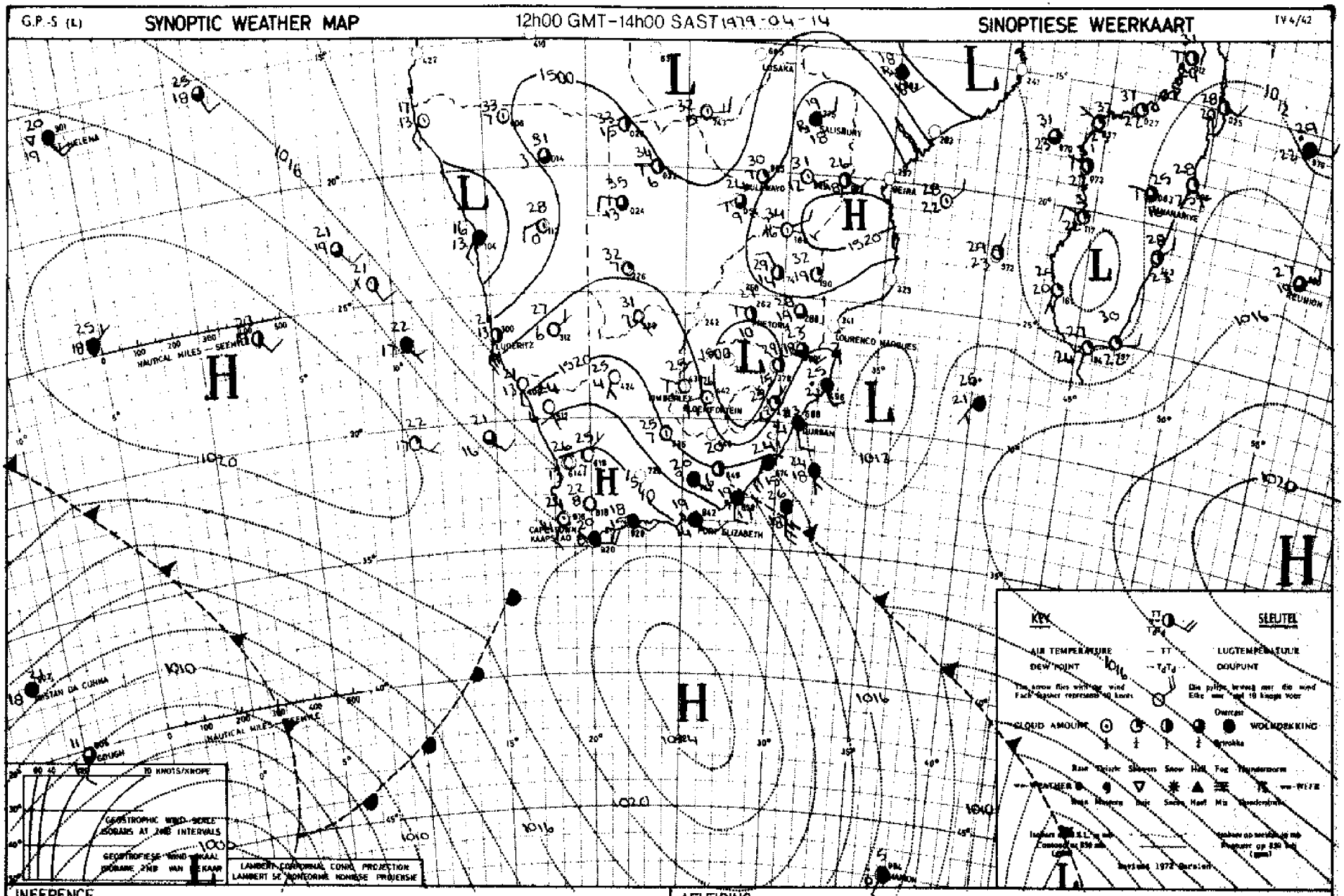

INFERENCE

A strong cell of high pressure is pushing in south of the continent and with the low over the Free State cool moist air will move in over Natal and Eastern Transvaal with scattered showers

AFLEIDING

'n Sterk sel van hoë druk beweeg ooswaarts suid van die land en met die laag oor die vrystaat sal koel vogtige lug met verspreide buie inbeweeg oor Natal en Oos-Transvaal.

DAAGLIKSE WEERBULLETIN

Maksimum en Minimum Temperatuur (°C) en Reënval (RRR) in mm vir die 24 uur geëindig om 08 h 00 SAST op

WEERBURO/WEATHER BUREAU
DEPT. VAN VERVOER/ DEPT. OF TRANSPORT

DAILY WEATHER BULLETIN

Maximum and minimum Temperatures (°C) and Rainfall (RRR) in mm for the 24 hours ended at 08 h 00 on

TRANSVAAL	MAX	MIN	RRR
Barberton			
Belfast			
Bethal	26	11	0,7
~~Boepoort~~ Ottosdal	28	10	
Brits			
Bronkhorstspruit			
Carlstonville			
Carolina	26	11	
Die Bron			
Delareyville			
Delmas			
Fleur de Lys			
Ermelo			
Giyani			
Groblersdal			
Heidelberg			
Jan Kempdorp			
Jan Smutslughawe	26	11	0,9
Joubert Park (JHB.)	25	12	
Klerksdorp			
Kroondal (Rustenb.)	30	11	
Krugersdorp	26	12	
Levubu	31	19	
Lichtenburg			
Loskopdam			
Loskopkanale			
Louis Trichardt			
Lydenburg			
Marble Hall			
Mara	33	17	7,2
Marnitz	34	17	
Messina	35	20	
Middelburg			
Nelspruit	38	17	30,1
Nylstroom			
Phalaborwa	33	19	
Pietersburg	30	15	2,2
Piet Retief	26	13	19,0
Potchefstroom	30	10	
Potgietersrus			
Pretoria	29	16	
Pretoriuskop			
Schweizer-Reneke			
Skukuza	33	19	8,4
Standerton	27	12	1,7
Thabazimbi			
Tom Burke			
Tzaneen	32	18	3,0
Vaalwater			
Ventersdorp			
Vereeniging			0,2
Volksrust			
Warmbad	31	15	
Waterval-Boven			
Witbank			
Wolmaransstad			
Zeerust			
Hoedspruit	32	18	7,9

NATAL	MAX	MIN	RRR
Cape St. Lucia	25	18	27,9
Cedara	21	12	3,0
Dundee			
Durban			10,5
Eshowe			
Estcourt	24	13	
Himeville			
Hluhluwe			4,0
Jozini			
Ladysmith			
Louis Bothalughawe	25	19	11,3
Melmoth			
Mkuze			
Newcastle			
Pietermaritzburg			6,6
Port Shepstone	25	19	3,5
Van Reenen			
Vryheid			
Waterford (Underberg)	20	9	14,2
Kokstad	21	10	
Matatiele			

O.V.S. - O.F.S.	MAX	MIN	RRR
Bothaville			
Bethlehem			
Bloemfontein	26	10	
Bultfontein			
Clocolan			
Fauresmith			
Fickburg			
Frankfort			
Harrismith			
Hoopstad	28	7	
Heilbron			
JBM Hertzoglughawe	26	6	
Koppies			
Kroonstad	28	9	
Lindley			
Modderpoort			
Petrusburg			
Philippolis			
Reddersburg			
Reitz			
Vrede			
Warden			
Welkom			
Wepener	26	14	
Winburg			
Zastron			

KAAP - CAPE	MAX	MIN	RRR
Aberdeen			
Addo			
Agulhas	20	17	
Alexander Bay	21	11	
Aliwal North	24	9	
Beaufort West			
Boegoeberg Dam			
Brandvlei			
Caledon			
Calitzdorp			
Calvinia	26	11	
Cape Columbine	19	14	
Cape St. Francis	21	18	9,4
Cape Town (D.F.	24	12	
Malan)			
Cape Town			
(Newlands)			
Carnarvon			
Ceres			
Colesberg			
Cradock			
De Aar	29	8	
Gobos	30	10	4,5
Douglas			
East London	23	15	3,6
Elsenburg			
Fort Beaufort			
Fraserburg	30	12	
Garies			
George	23	10	4,9
Graaff-Reinet	22	11	
Grahamstown			
Grootfontein (Middelburg)	30	2	
Hopetown			
Jansenville			
Joubertina			
Kaapmuit	19	XX	
Kimberley	26	8	
Kenhardt			4,5
Keetmanshoop			
Kuruman	33	8	
Ladismith			
Langebaan	23	11	
Maclear			
Mafeking	31	14	
Matatiele			
Messelbaai	21	15	
Oliviershoop	32	12	
Onderbrook			
Petrusville			
Piketberg			
Pofadder	26	13	
Port Elizabeth	19	15	7,6
Port Nolloth	17	8	
Prieska	28	9	
Queenstown	21	10	0,7
Riversdale	22	10	

KAAP - CAPE	MAX	MIN	RRR
Robertson	20	10	
Sheeprun	32	11	0,5
Somerset East	21	9	9,0
Steynsburg			
Steytlerville			
Strydenburg			
Sutherland	20	1	
Swellendam			
Tarkastad			
Touwsrivier	22	8	
Twee Riviere	30	8	
Uniondale			
Upington	27	10	
Vanwykavlei	27	12	
Victoria West			
Vredendal	27	10	
Vryburg	29	6	
Williston			
Willowmore	20	11	
Swartkops (P.E.)			11,9

TRANSKEI	MAX	MIN	RRR
Butterworth			
Cala			
Idutywa			
Mbashe			
Port St. Johns	23	18	25,0
Umtata	21	12	7,6

LESOTHO	MAX	MIN	RRR
Butha-Buthe			
Maseru	25	7	
Ox-Bow			
Paray			
Mafeteng			

SWAZILAND	MAX	MIN	RRR
Bulembu			
Manzini (Matsapa)	23	16	2,0
Mbabane			7,0

S.W.A.	MAX	MIN	RRR
Aroab			
Bethanien			
Bordabis			
Gobabeb	24	9	
Gobabis	30	9	
Grootfontein	31	16	
J.G. Strijdom	29	11	
Kalkfeld			
Karasburg			
Karibib			
Keetmanshoop	29	11	
Kub			
Luderitz	18	12	
Mariental	31	11	
Mowe	17	13	
Ohopoho			
Okahandja			
Okaukeujo	34	13	
Ondangwa	33	16	
Otavi			
Otjiwarango			
Outjo			
Rehoboth			
Rundu	34	15	
Steinhausen			
Tsumeb			
Uis			
Walvisbaai	16	11	
Windhoek	28	15	
Ondangwa	33	12	

BOTSWANA	MAX	MIN	RRR
Francistown	35	14	
Gaborone	35	13	0,4
Gantsi	35	13	
Lobatse			
Mahalapye	34	18	
Maun	35	XX	
Serowe			
Shaknwe	34	22	
Tsabong	32	16	
Tshane	33	XX	

G.P.-S. (L) **SYNOPTIC WEATHER MAP** 12h00 GMT–14h00 SAST 1979-04-15 **SINOPTIESE WEERKAART** TV 4/42

INFERENCE

The low over the interior is moving westwards but scattered thundershowers will occur over Transvaal tonight with the pushing in of the cooler air.

AFLEIDING

Die laag oor die binneland beweeg weswaarts maar met die instoot van die koeler lug oor Transvaal sal verspreide donderbuie vanaand voorkom.

DAAGLIKSE WEERBULLETIN

Maksimum en Minimum Temperatuur (°C) en Reënval (RRR) in mm vir die 24 uur geëindig om 08 h 00 SAST op

WEERBURO/WEATHER BUREAU
DEPT. VAN VERVOER/ DEPT. OF TRANSPORT

1979 -04-16

DAILY WEATHER BULLETIN

Maximum and minimum Temperatures (°C) and Rainfall (RRR) in mm for the 24 hours ended at 08 h 00 on

TVS/13

TRANSVAAL	MAX	MIN	RRR
Barberton			
Belfast			
Bethal	21	9	
Bospoort Otto Dal	28	11	
Brits			
Bronkhorstspruit			44,5
Carletonville			3,5
Carolina			
Die Bron			20,0
Delareyville			
Delmas			10,5
Fleur de Lys			
Ermelo			
Giyani			
Groblersdal			
Heidelberg			
Jan Kempdorp			
Jan Smutslughawe	23	9	3,5
Joubert Park (JHB.)	23	12	23,0
Klerksdorp			
Kroondal (Rustenb.)	29	9	
Krugersdorp	23	10	4,3
Levubu	22	17	7,2
Lichtenburg			
Loskopdam			
Loskopkanale			5,0
Louis Trichardt			
Lydenburg			
Marble Hall			10,5
Mara	23	16	0,1
Marnitz	29	13	15,0
Messina	30	19	
Middelburg			
Nelspruit	22	16	1,0
Nylstroom			
Phalaborwa	25	19	4,0
Pietersburg	23	15	
Piet Retief	19	13	0,4
Potchefstroom	27	11	5,9
Potgietersrus			
Pretoria	25	13	4,0
Pretoriuskop			5,0
Schweizer-Reneke			
Skukuza	27	18	0,1
Standerton	20	8	
Thabazimbi			22,9
Tom Burke			
Tzaneen	24	13	4,0
Vaalwater			
Ventersdorp			
Vereeniging			0,6
Volksrust			
Warmbad	27	14	9,0
Waterval-Boven			
Witbank			
Wolmaransstad			
Zeerust			
Hoedspruit	26	17	0,3

NATAL	MAX	MIN	RRR
Cape St. Lucia	23	19	0,6
Cedara	16	11	0,5
Dundee			
Durban			
Eshowe			
Estcourt	20	11	
Himeville			
Hluhluwe			4,5
Jozini			
Ladysmith			
Louis Bothaslughawe	24	19	
Melmoth			
Mkuze			
Newcastle			
Pietermaritzburg			1,0
Port Shepstone	23	19	
Van Reenen			
Vryheid			
Waterford (Underberg)	16	4	
Kokstad	17	5	
Matatiele			

O.V.S. - O.F.S.	MAX	MIN	RRR
Bothaville			
Bethlehem	21	9	
Bloemfontein			
Bultfontein			
Clocolan			
Fauresmith			
Fickburg			
Frankfort			
Harrismith			
Hoopstad	29	9	
Heilbron			
JBM Hertzoglughawe	27	11	
Koppies			
Kroonstad	26	9	
Lindley			
Modderpoort			
Petrusburg			
Philippolis			
Reddersburg			
Reitz			
Vrede			
Warden			
Welkom			
Wepener	26	13	
Winburg			
Zastron			

KAAP - CAPE	MAX	MIN	RRR
Aberdeen			
Addo			6,4
Agulhas	22	16	0,2
Alexander Bay	19	13	
Aliwal North	26	12	
Beaufort West			
Boegoebergdam			
Brandvlei			
Caledon			
Calitzdorp			
Calvinia	26	7	
Cape Columbine	22	15	
Cape St. Francis	22	14	
Cape Town (D.F. Malan)	26	14	
Cape Town (Newlands)			
Carnarvon			
Ceres			
Colesberg			
Cradock			
De Aar	27	7	
Döhne	21	14	
Douglas	30	11	
East London	26	14	
Elsenburg			
Fort Beaufort			
Fraserburg	26	7	
Garies			
George	20	12	
Graaff-Reinet	26	12	
Grahamstown			
Grootfontein (Middelburg)	25	5	
Hopetown			
Jansenville	26	11	
Joubertina			
Kaappunt	25	XX	
Kimberley	29	13	
Knysna			
Kokstad			
Kuruman	30	12	
Ladismith			
Langebaanweg	27	11	
Maclear			
Mafeking	27	13	
Matatiele			
Mosselbaai	21	14	
Okiep	29	13	
Oudtshoorn	31	13	
Petrusville			
Piketberg			
Pofadder	29	14	
Port Elizabeth	23	13	
Port Nolloth	16	9	
Prieska	30	8	
Queenstown	21	8	
Riversdale	21	11	

KAAP - CAPE	MAX	MIN	RRR
Robertson	30	9	
Sheeprun	21	8	
Somerset East	26	9	
Steynsburg			
Steytlerville			
Strydenburg			
Sutherland	23	-1	
Swellendam			
Tarkastad			
Touwsrivier	27	7	
Twee Riviere	34	17	
Uniondale			
Upington	32	12	
Vanwyksvlei	29	10	
Victoria West			
Vredendal	33	12	
Vryburg	31	13	
Williston			
Willowmore	22	8	

TRANSKEI	MAX	MIN	RRR
Butterworth			
Cala			
Idutywa			
Mbashe			
Port St. Johns	23	18	
Umtata	22	12	

LESOTHO	MAX	MIN	RRR
Butha-Buthe			
Maseru	25	9	
Ox-Bow			
Paray			
Mafeteng			

SWAZILAND	MAX	MIN	RRR
Bulembu			
Manzini (Matsapa)	32	15	
Mbabane			0,1

S.W.A.	MAX	MIN	RRR
Aroab			
Bethanien			
Bordabis			
Gobabeb	30	9	
Gobabis	31	16	
Grootfontein	31	17	
J.G. Strijdom	29	13	
Kalkfeld			
Karasburg			
Karibib			
Keetmanshoop	32	14	
Kub			
Luderitz	18	13	
Mariental	33	17	
Mowe	17	14	
Ohopoho			
Okahandja			
Okaukeujo	24	13	
Ondangwa	33	18	3,4
Otavi			
Otjiwarango			
Outjo			
Rehoboth			
Rundu	34	16	3,3
Steinhausen			
Tsumeb			
Uis			
Walvisbaai	17	12	
Windhoek	30	16	
Strydal	32	18	0,8

BOTSWANA	MAX	MIN	RRR
Francistown	27	17	
Gaborone	30	13	8,7
Gantsi	35	17	0,3
Lobatse			
Mahalapye	27	15	
Maun	35	XX	
Serowe			
Shakawe	34	21	
Tsabong	35	15	
Tshane	33	XX	

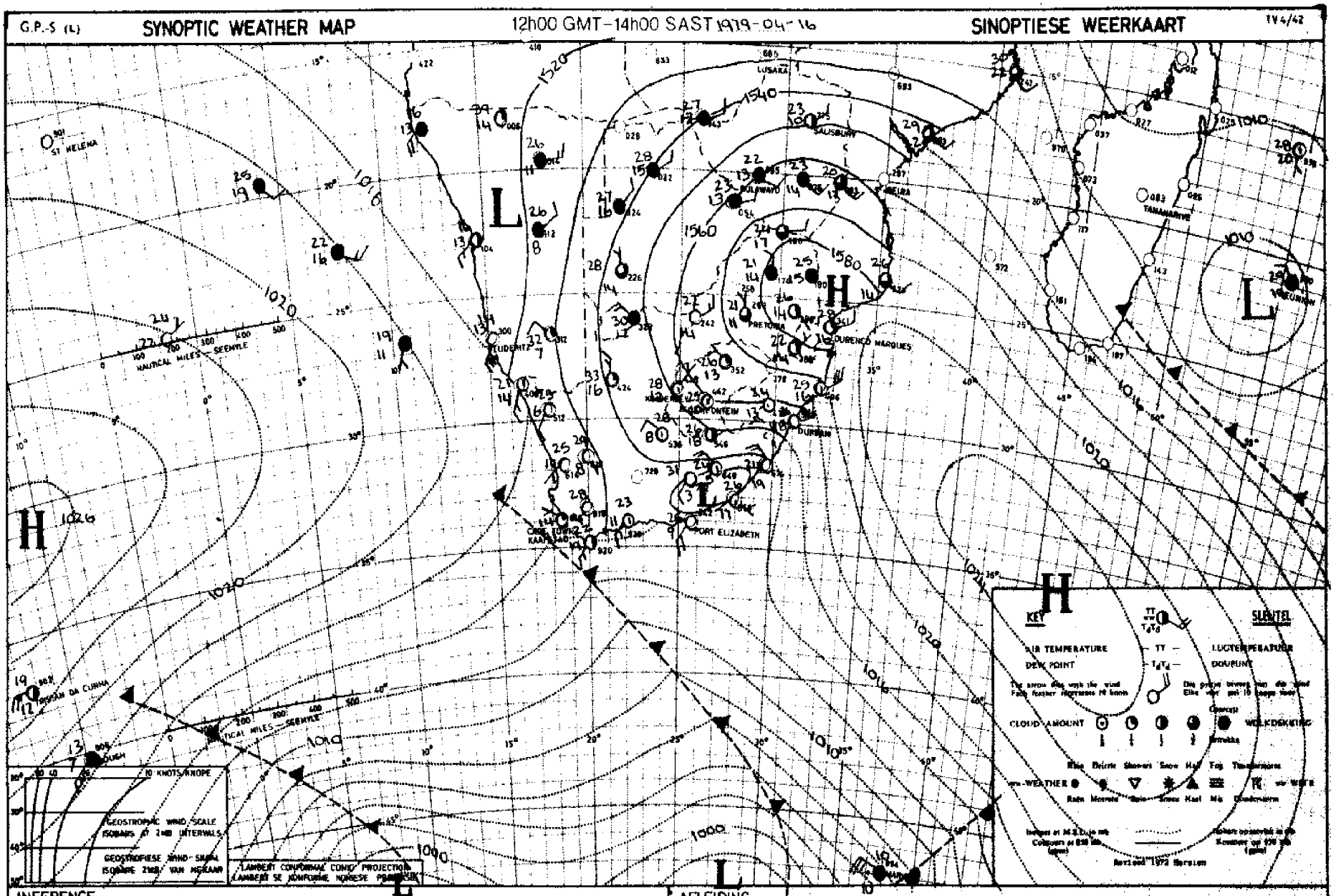

INFERENCE

Moist air is in circulation over the whole country and with the deepening trough over the western parts thundershowers will develop over most regions. The front at the Cape is weakening.

AFLEIDING

Vogtige lug is in sirkulasie oor die hele land en met die trog oor die westelike dele van die land wat verdiep kan donderbuie oor die meeste gebiede voorkom. Die front by die Kaap is besig om te verswak.

DAAGLIKSE WEERBULLETIN

Maksimum en Minimum Temperatuur (°C) en Reënval (RRR) in mm vir die 24 uur geëindig om 08 h 00 SAST op

WEERBURO/WEATHER BUREAU
DEPT. VAN VERVOER/ DEPT. OF TRANSPORT

1979-04-17

DAILY WEATHER BULLETIN

Maximum and minimum Temperatures (°C) and Rainfall (RRR) in mm for the 24 hours ended at 08 h 00 on

TVL/S1

TRANSVAAL	MAX	MIN	RRR
Barberton			
Belfast			
Bethal	23	9	5,0
Bospoort Ottodal	26	11	
Brits			
Bronkhorstspruit			
Carletonville			10,0
Carolina	22	8	
Die Bron			
Delareyville			
Delmas			
Fleur de Lys			
Ermelo			
Giyani			
Groblersdal			3,0
Heidelberg			
Jan Kempdorp			16,0
Jan Smutslughawe	20	10	
Joubert Park (JHB.)	20	12	
Klerksdorp			
Kroondal (Rustenb.)	24	11	
Krugersdorp	21	10	
Levubu	23	13	0,6
Lichtenburg			
Loskopdam			
Loskopkanale			
Louis Trichardt			
Lydenburg	24	9	
Marble Hall			
Mara	24	9	
Marnitz	25	13	
Messina	27	13	
Middelburg			0,1
Nelspruit	24	14	
Nylstroom			
Phalaborwa	25	15	
Pietersburg	21	10	
Piet Retief	22	12	
Potchefstroom	26	10	
Potgietersrus	24	12	
Pretoria	23	12	
Pretoriuskop			
Schweizer-Reneke			4,0
Skukuza	27	14	
Standerton	24	9	6,0
Thabazimbi			
Tom Burke			
Tzaneen	22	14	
Vaalwater			
Venteradorp			
Vereeniging			
Volksrust			
Warmbad	25	11	
Waterval-Boven			
Witbank			
Wolmaransstad			
Zeerust			12,0
Hartbeespoort	25	14	

NATAL	MAX	MIN	RRR
Cape St. Lucia	26	19	
Cedara	27	11	
Dundee			
Durban			
Eshowe			
Estcourt	25	11	
Himeville			
Hluhluwe			
Jozini			
Ladysmith			
Louis Bothalughawe	27	18	
Melmoth			4,0
Mkuze			
Newcastle	29	9	
Pietermaritzburg			0,1
Port Shepstone	25	23	
Van Reenen			
Vryheid			
Waterford (Underberg)	24	6	4,0
Rokzand	26	7	

O.V.S. - O.F.S.	MAX	MIN	RRR
Bothaville			
Bethlehem	25	6	
Bloemfontein			
Bultfontein			
Clocolan			
Fauresmith	28	8	3,1
Fickburg			
Frankfort			
Harrismith			
Hoopstad	29	13	6,8
Heilbron			
JBM Hertzoglughawe	27	13	0,4
Koppies			
Kroonstad	26	9	
Lindley			
Modderpoort			
Petrusburg			
Philippolis			
Raddersburg			0,4
Reitz			
Vrede			
Warden			
Welkom			
Wepener	26	13	0,6
Winburg			
Zastron			

KAAP - CAPE	MAX	MIN	RRR
Aberdeen			
Addo			
Agulhas	22	16	
Alexander Bay	21	13	
Aliwal North			
Beaufort West	32	9	
Boegoebergdam			
Brandvlei			
Caledon			
Calitzdorp			
Calvinia	29	9	
Cape Columbine	22	14	
Cape St. Francis	22	17	
Cape Town (D.F. Malan)	24	13	
Cape Town (Newlands)			
Carnarvon			
Ceres			
Colesberg			
Cradock			
De Aar	29	14	2,2
Döhne	30	18	
Douglas	32	16	14,7
East London	27	17	
Elsenburg			
Fort Beaufort			
Fraserburg	29	7	
Garies			
George	25	15	
Graaff-Reinet	33	19	
Grahamstown			
Grootfontein (Middelburg)	28	13	
Hopetown			8,0
Jansenville	34	12	
Joubertina			
Kaappunt	22	XX	
Kimberley	29	13	5,2
Knysna			
Kokstad			
Kuruman	33	K	
Ladismith			
Langebaanweg	25	12	
Maclear			
Mafeking	43	13	
Matatiele			
Mosselbaai	23	18	
Okiep	24	12	
Oudtshoorn	31	10	
Petrusville			
Piketberg			
Pofadder	X	11	
Port Elizabeth	30	17	
Port Nolloth	18	11	
Prieska			
Queenstown	29	14	
Riversdale	28	19	

KAAP - CAPE	MAX	MIN	RRR
Robertson	31	13	
Sheeprun	29	11	
Somerset East	32	14	
Steynsburg			
Steytlerville			
Strydenburg			
Sutherland	25	0	
Swellendam			
Tarkastad			
Touwsrivier	29	10	
Twee Riviere	33	17	3,5
Uniondale			
Upington	34	19	2,5
Vanwyksvlei	32	12	
Victoria West			
Vredendal	25	17	
Vryburg	29	13	
Williston			
Willowmore	30	11	

TRANSKEI	MAX	MIN	RRR
Butterworth			
Cala			
Idutywa			
Mbashe			
Port St. Johns	24	19	
Umtata	31	15	

LESOTHO	MAX	MIN	RRR
Butha-Buthe			
Maseru	25	10	
Ox-Bow			
Paray			
Mafeteng			

SWAZILAND	MAX	MIN	RRR
Bulembu			
Manzini (Matsapa)	24	14	

S.W.A.	MAX	MIN	RRR
Aroab			
Bethanien			
Bordabis			
Gobabeb			
Gobabis	28	13	
Grootfontein	27	10	
J.G. Strijdom	27	12	14,0
Kalkfeld			
Karasburg			
Karibib			
Keetmanshoop	33	12	
Kub			
Luderitz	22	14	
Mariental	33	17	
Möwe	17	13	
Ohopoho			
Okahandja			
Okaukeujo	32	18	18,8
Ondangwa	30	14	
Otavi			
Otjiwarango			
Outjo			
Rehoboth			
Rundu	19	14	9,9
Steinhausen			
Tsumeb			
Uis			
Walvisbaai	16	12	
Windhoek	28	13	5,8
Stikwasdal			
Stampriet			10,0

BOTSWANA	MAX	MIN	RRR
Francistown	25	12	
Gaborone	29	13	
Gantsi	27	16	
Lobatse			
Mahalapye	24	10	
Maun	30	17	7,3
Serowe			
Shakawe			
Tsabong	31	15	5,2
Tshane	29	XX	

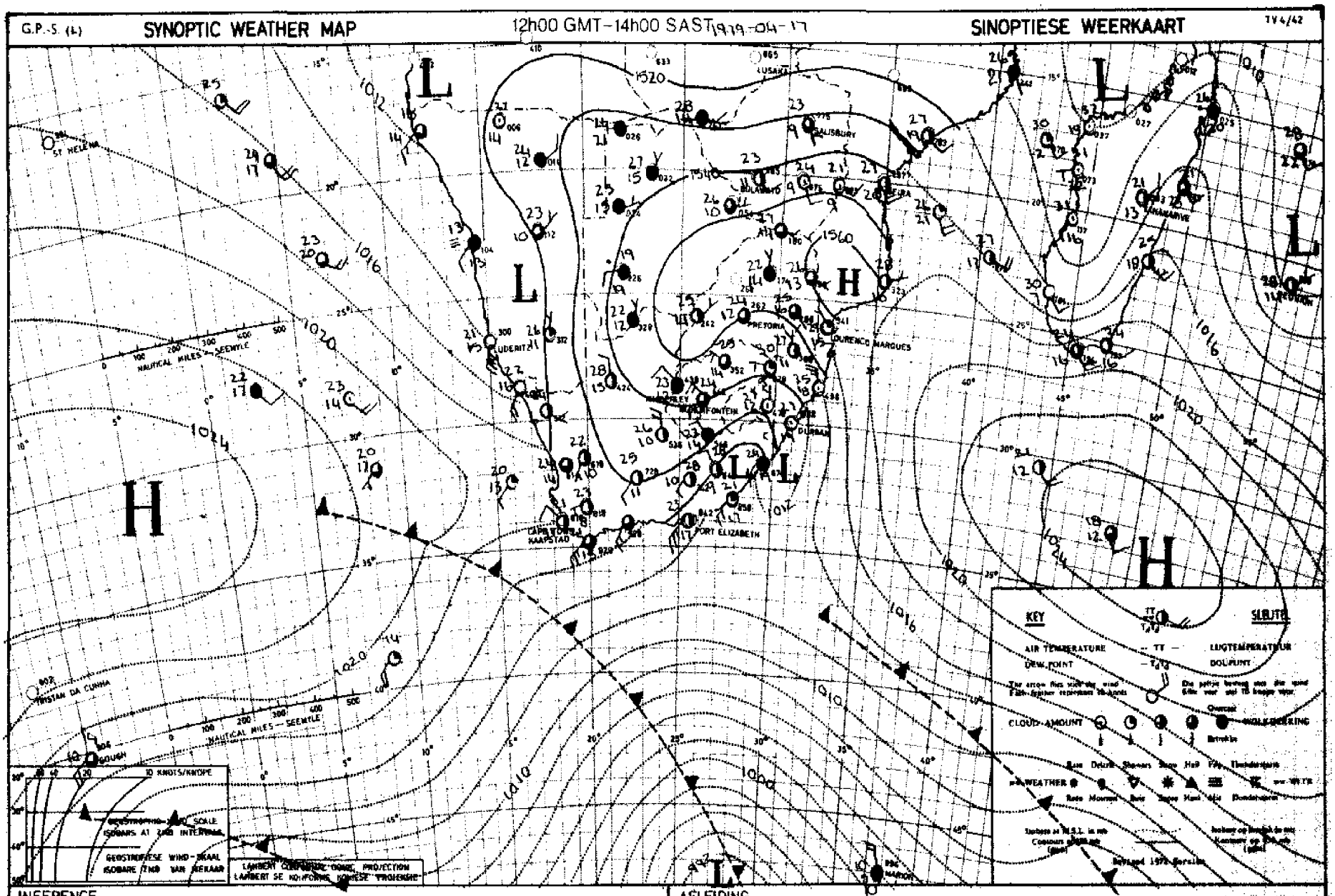

INFERENCE

The cold front at the Cape is moving rapidly eastwards to the south of the continent and is being followed by a strong cell of high pressure. The trough over the West coast is deepening and scattered showers are expected east of this system.

AFLEIDING

Die kouefront by die Kaap beweeg vinnig oos-waarts suid van die land verby en word gevolg deur 'n sterk sel van hoë druk. Die trog oor die Weskus verdiep en verspreide buie word oos van die stelsel verwag.

DAAGLIKSE WEERBULLETIN

Maksimum en Minimum Temperatuur (°C) en Reënval (RRR) in mm vir die 24 uur geëindig om 08 h 00 SAST op

WEERBURO/WEATHER BUREAU
DEPT. VAN VERVOER/ DEPT. OF TRANSPORT

1979-04-18

DAILY WEATHER BULLETIN

Maximum and minimum Temperatures (°C) and Rainfall (RRR) in mm for the 24 hours ended at 08 h 00 on

TRANSVAAL	MAX	MIN	RRR
Barberton			
Belfast			
Bethal	23	12	
~~Bospoort~~ Otondal	25	11	
Brits			
Bronkhorstspruit			
Carletonville			
Carolina	23	10	
Die Bron			
Delareyville			
Delmas			
Fleur de Lys			
Ermelo			
Giyani			
Groblersdal			
Heidelberg			
Jan Kempdorp			7.4
Jan Smutslughawe	21	12	
Joubert Park (JHB.)	21	13	
Klerksdorp			
Kroondal (Rustenb.)	26	12	
Krugersdorp	24	10	
Levubu	25	13	
Lichtenburg			
Loskopdam			
Loskopkanale			
Louis Trichardt			
Lydenburg	24	9	
Marble Hall			
Mara			
Marnitz	25	12	
Messina	28	11	
Middelburg			
Nelspruit	26	13	
Nylstroom			
Phalaborwa	27	15	
Pietersburg	24	12	
Piet Retief	27	11	
Potchefstroom	25	12	
Potgietersrus	24	13	
Pretoria	25	14	
Pretoriuskop			
Schweizer-Reneke			
Skukuza	29	12	
Standerton	24	10	
Thabazimbi			
Tom Burke			
Tzaneen	25	13	
Vaalwater			
Ventersdorp			
Vereeniging			
Volksrust			
Warmbad	24	10	
Waterval-Boven			
Witbank			
Wolmaransstad			
Zeerust			
Hoedspruit	27	13	

NATAL	MAX	MIN	RRR
Cape St. Lucia	27	18	
Cedara	29	12	
Dundee			
Durban			
Eshowe			
Estcourt	28	17	
Himeville			
Hluhluwe			
Jozini			
Ladysmith			
Louis Bothalughawe	28	20	
Melmoth			
Mkuze			
Newcastle	29	12	
Pietermaritzburg			
Port Shepstone	25	23	
Van Reenan			
Vryheid			
Waterford (Underberg)	25	12	1.1
Yorkstad	27	13	1.4
Matatiele			2.0

O.V.S. - O.F.S.	MAX	MIN	RRR
Bothaville			
Bethlehem	24	9	
Bloemfontein			
Bultfontein			
Clocolan			
Fauresmith	22	12	
Fickburg			
Frankfort	29	7	
Harrismith			
Hoopstad			
Heilbron			
JBM Hertzoglughawe	25	14	
Koppies			
Kroonstad	26	10	
Lindley			
Modderpoort			
Petrusburg			
Philippolis			
Reddersburg			
Reitz			
Vrede			
Warden			
Welkom			
Wepener	25	13	1.0
Winburg			
Zastron			

KAAP - CAPE	MAX	MIN	RRR
Aberdeen			
Addo			
Agulhas	22	15	0.3
Alexander Bay	27	10	
Aliwal North	25	11	
Beaufort West	26	12	
Boegoebergdam			
Brandvlei			
Caledon			
Calitzdorp			
Calvinia	23	7	
Cape Columbine	21	12	
Cape St. Francis	21	13	
Cape Town (D.F. Malan)	22	12	
Cape Town (Newlands)			
Carnarvon			
Ceres			
Colesberg			
Cradock			
De Aar	26	13	16.6
Döhne	29	13	11.0
Douglas	25	14	
East London	23	17	2.7
Elsenburg			
Fort Beaufort			
Fraserburg	25	11	
Garies			
George	21	11	
Graaff-Reinet	31	15	
Grahamstown			
Grootfontein (Middelburg)	26	14	0.6
Hopetown			
Jansenville	31	13	
Joubertina			
Kaappunt	20	XX	
Kimberley	24	14	
Knysna			
Kokstad			
Kuruman	24	11	
Ladismith			
Langebaanweg	23	8	
Maclear			9.5
Mafeking	26	14	
Matatiele			
Mosselbaai	22	16	
Okiep	25	13	
Oudtshoorn	25	10	
Petrusville			
Piketberg			
Pofadder	26	13	
Port Elizabeth	23	16	
Port Nolloth	19	8	
Prieska	24	13	4.4
Queenstown	28	14	23.6
Riversdale	26	11	

KAAP - CAPE	MAX	MIN	RRR
Robertson	26	9	
Sheeprun			
Somerset East	30	14	
Steynsburg			
Steytlerville			
Strydenburg			
Sutherland	20	0	
Swellendam			
Tarkastad			5.7
Touwsrivier	23	8	
Twee Riviere	28	16	
Uniondale			
Upington	29	16	6.8
Vanwyksvlei	27	16	
Victoria West			
Vredendal	24	9	
Vryburg	27	13	
Williston			
Willowmore	25	12	

TRANSKEI	MAX	MIN	RRR
Butterworth			
Cala			
Idutywa			
Mbashe			
Port St. Johns			
Umtata	30	16	1.4

LESOTHO	MAX	MIN	RRR
Butha-Buthe			
Maseru	24	12	6.0
Ox-Bow			
Paray			
Mafeteng			

SWAZILAND	MAX	MIN	RRR
Bulembu			
Manzini (Matsapa)	27	15	

S.W.A.	MAX	MIN	RRR
Aroab			
Bethanien			
Dordabis			
Gobabeb	33	18	
Gobabis	34	11	
Grootfontein	27	12	
J.G. Strijdom	24	11	6.2
Kalkfeld			
Karasburg			
Karibib			
Keetmanshoop	30	16	
Kub			
Luderitz	21	13	
Mariental	32	17	
Mowe	17	13	
Okopoko			
Okahandja			
Okaukeujo	28	15	
Ondangwa	28	16	
Otavi			
Otjiwarango			
Outjo			
Rehoboth			
Rundu	27	15	
Steinhausen			
Tsumeb			
Uis	34	12	
Walvisbaai	16	11	
Windhoek	29	17	
Swakopmund	30	12	8.8

BOTSWANA	MAX	MIN	RRR
Francistown	27	XX	
Gaborone	25	14	2.1
Gantsi			
Lobatse	26	11	
Mahalapye	28	18	
Maun			
Serowe	27	17	4.0
Shakawe	23	16	9.5
Tsabong	24	XX	4.0
Tshane			

G.P.-5 (L) **SYNOPTIC WEATHER MAP** 12h00 GMT–14h00 SAST 1979-04-18 **SINOPTIESE WEERKAART** TV 4/42

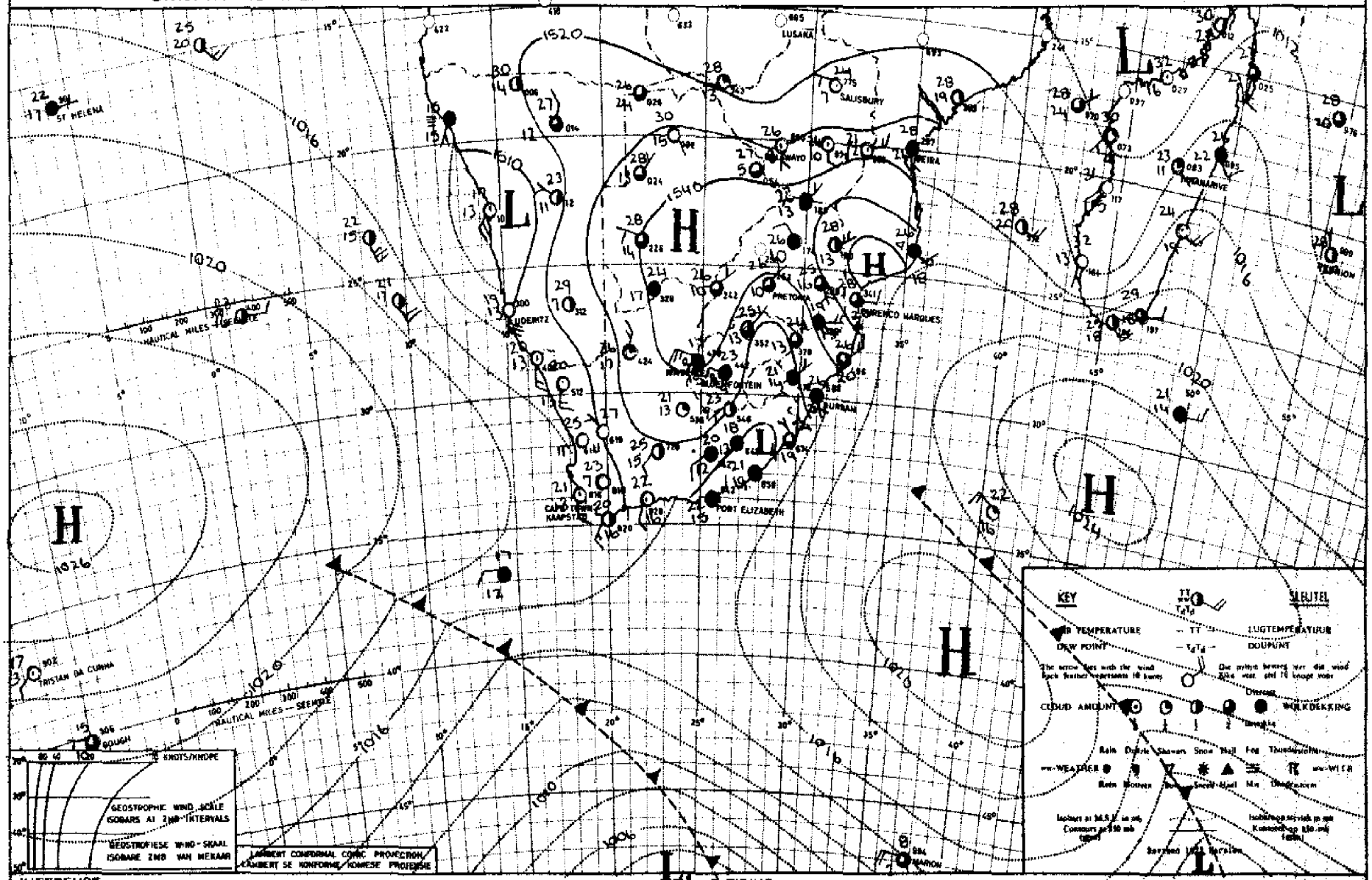

INFERENCE

The trough over the West coast is moving slowly eastwards and scattered showers will occur east of this system over the Cape Province, Free State and Natal. Cooler moist air behind the cold front will push in over the Cape South coast overnight.

AFLEIDING

Die trog oor die Weskus beweeg gelaidelik ooswaarts en verspreide buie sal oos van die stelsel voorkom oor die Kaapprovinsie, Vrystaat en Natal. Koeler vogtige lug sal oornag agter die koufront oor die Kaapse Suidkus inbeweeg.

Maksimum en Minimum Temperatuur (°C) en Reënval (RRR) in mm vir die 24 uur geëindig om 08 h 00 SAST op

WEERBURO/WEATHER BUREAU
DEPT. VAN VERVOER/ DEPT. OF TRANSPORT

1979-04-19

DAILY WEATHER BULLETIN

Maximum and minimum Temperatures (°C) and Rainfall (RRR) in mm for the 24 hours ended at 08 h 00 on

TRANSVAAL	MAX	MIN	RRR
Barberton			
Belfast			
Bethal	24	10	
Boapoort Ontspedal	26	11	
Brits			
Bronkhorstspruit			
Carletonville			
Carolina	22	10	
Die Bron			
Delareyville			
Delmas			
Fleur de Lys			
Ermelo			
Giyani			
Groblersdal			
Heidelberg			
Jan Kempdorp	23	9	
Jan Smutslughawe	26	12	
Joubert Park (JHB.)	23	13	
Klerksdorp			
Kroondal (Rustenb.)	28	11	
Krugersdorp			
Lavubu	27	13	
Lichtenburg			
Loskopdam			
Loskopkanale			
Louis Trichardt			
Lydenburg	24	9	3.0
Marble Hall			
Mara	27	9	
Marnitz	26	12	
Messina	28	12	
Middelburg			
Nelspruit	25	14	
Nylstroom			
Phalaborwa	29	17	
Pietersburg	25	11	
Piet Retief	19	11	
Potchefstroom	27	11	
Potgietersrus	27	13	
Pretoria	27	15	
Pretoriuskop			
Schweizer-Reneke			
Skukuza	30	16	
Standerton	24	10	6.5
Thabazimbi			
Tom Burke			
Tzaneen	27	17	
Vaalwater			
Ventersdorp			
Vereeniging			0.1
Volksrust			
Warmbad	27	12	
Waterval-Boven			
Witbank			
Wolmaransstad			
Zeerust			
Hoedspruit	28	14	

NATAL	MAX	MIN	RRR
Cape St. Lucia	29	20	
Cedara	21	14	0.4
Dundee			
Durban			
Eshowe			
Estcourt	22	13	
Himeville			2.0
Hluhluwe			
Jozini			
Ladysmith			
Louis Bothalughawe	27	20	
Melmoth			
Mkuze			
Newcastle	24	13	1.1
Pietermaritzburg			
Port Shepstone	26	20	0.1
Van Reenen			1.0
Vryheid			
Waterford (Underberg)	18	8	3.0
Kokstad	20	10	0.6
Matatiele			1.5

O.V.S. - O.F.S.	MAX	MIN	RRR
Bothaville			
Bethlehem	23	9	
Bloemfontein			
Bultfontein			
Clocolan			
Fauresmith	24	10	5.4
Fickburg			
Frankfort	26	9	
Harrismith			
Hoopstad			
Heilbron			
JBM Hertzoglughawe	25	11	0.5
Koppies			
Kroonstad	26	11	
Lindley			
Modderpoort			
Petrusburg			
Philippolis			
Reddersburg			11.0
Reitz			6.5
Vrede			10.2
Warden			
Welkom			
Wepener	23	11	9.5
Winburg			
Zastron			

KAAP - CAPE	MAX	MIN	RRR
Aberdeen			
Addo			
Agulhas	21	17	
Alexander Bay	21	11	
Aliwal North	23	9	1.3
Beaufort West	25	15	
Bosgosbergdam			
Brandvlei			
Caledon			
Calitzdorp			
Calvinia	28	4	
Cape Columbine	19	13	
Cape St. Francis	22	16	
Cape Town (D.F. Malan)	21	12	
Cape Town (Newlands)			
Carnarvon			
Ceres			
Colesberg			
Cradock			8.8
De Aar	22	10	8.5
Dŏhne	20	13	0.6
Douglas	25	13	1.1
East London	23	18	
Elsenburg			
Fort Beaufort			
Fraserburg	27	7	
Garies			
George	22	15	4.7
Graaff-Reinet	25	12	19.5
Grahamstown			0.2
Grootfontein (Middelburg)	20	7	1.2
Hopetown			11.0
Jansenville	26	12	1.5
Joubertina			
Kaappunt	20	XX	
Kimberley	25	13	9.2
Knysna			
Kokstad			
Kuruman			
Ladismith			
Langebaanweg	23	9	
Maclear			
Mafeking	27	12	
Matatiele			
Mosselbaai	23	17	
Okiep	26	10	
Oudtshoorn	27	14	
Petrusville			10.0
Piketberg			
Pofadder	20	10	
Port Elizabeth	23	17	
Port Nolloth	18	9	
Prieska	27	12	11.4
Queenstown	20	11	8.6
Riversdale	27	16	2.6

KAAP - CAPE	MAX	MIN	RRR
Robertson	26	15	
Sheeprun	28	12	
Somerset East	24	11	5.0
Steynsburg			
Steytlerville			
Strydenburg			
Sutherland	22	-2	
Swellendam			
Tarkastad			11.5
Touwsrivier	26	17	
Twee Riviere			
Uniondale			
Upington	27	15	0.1
Vanwyksvlei	29	12	5.0
Victoria West			
Vredendal	25	9	
Vryburg	28	11	
Williston			
Willowmore	25	12	

TRANSKEI	MAX	MIN	RRR
Butterworth			
Cala			
Idutywa			
Mbashe			
Port St. Johns	25	21	1.2
Umtata	26	16	18.3

LESOTHO	MAX	MIN	RRR
Butha-Buthe			
Maseru	23	11	8.0
Ox-Bow			
Paray			
Mafeteng			

SWAZILAND	MAX	MIN	RRR
Bulembu			
Mbabane (Matsapa)			

S.W.A.	MAX	MIN	RRR
Aroab			
Bethanien			
Dordabis			
Gobabeb	25	13	
Gobabis	29	11	
Grootfontein	28	13	
J.G. Strijdom	24	13	
Kalkfeld			
Karasburg			
Karibib			
Keetmanshoop	32	14	
Kub			
Luderitz	19	13	
Mariental	30	12	
Mŏwe	16	14	
Ohopoho			
Okahandja			
Okaukeuje	30	14	
Omdangua	33	16	
Otavi			
Otjiwarango			
Outjo			
Rehoboth			
Rundu	29	15	
Steinhausen			
Tsumeb			
Uis	33	17	
Walvisbaai	17	12	
Windhoek	26	15	
Otjiwarongo	29	13	

BOTSWANA	MAX	MIN	RRR
Francistown	28	12	
Gaborone	28	11	
Gantsi	30	12	
Lobatse			
Mahalapye	27	11	
Maun	30	19	
Serowe			
Shakawe	29	18	
Tsabong	26	14	
Tshane	28	XX	

G.P.-S. (L) SYNOPTIC WEATHER MAP 12h00 GMT-14h00 SAST 1979-04-19 SINOPTIESE WEERKAART

INFERENCE

A cell of high pressure is pushing in south of the continent and cooler moist air will move in over Natal and Eastern Transvaal overnight with light rain at places. Local thundershowers are expected over the central interior.

AFLEIDING

'n Sel van hoë druk stoot suid van die land in en koel vogtige lug sal oornag oor Natal en Oos-Transvaal inbeweeg met ligte reën op plekke. Enkele donderbuie word oor die sentrale binneland verwag.

DAAGLIKSE WEERBULLETIN

Maksimum en Minimum Temperatuur (°C) en Reënval (RRR) in mm vir die 24 uur geëindig om 08 h 00 SAST op

WEERBURO/WEATHER BUREAU
DEPT. VAN VERVOER/ DEPT. OF TRANSPORT

1979-04-20

DAILY WEATHER BULLETIN

Maximum and minimum Temperatures (°C) and Rainfall (RRR) in mm for the 24 hours ended at 08 h 00 am

TV4/43

TRANSVAAL	MAX	MIN	RRR
Barberton			
Belfast			
Bethal	24	12	
Boespoort-Uitkoms	26	11	
Brits			
Bronkhorstspruit			
Carletonville			
Carolina	24	12	
Die Bron			
Delareyville			
Delmas			
Fleur de Lys			
Ermelo			4,5
Giyani			
Groblersdal			
Heidelberg			
Jan Kempdorp			
Jan Smutslughawe	23	10	
Joubert Park (JHB.)	23	14	
Klerksdorp			
Kroondal (Rustenb.)	27	12	
Krugersdorp	25	11	
Levubu	27	13	
Lichtenburg			
Loskopdam			
Loskopkanale			
Louis Trichardt			
Lydenburg	25	11	
Marble Hall			
Mara	28	10	
Marnitz	27	14	
Messina	30	13	
Middelburg			
Malaspruit	27	17	
Nylstroom			
Phalaborwa	30	19	
Pietersburg	26	13	
Piet Retief	27	13	9,8
Potchefstroom	27	13	
Potgietersrus	27	14	
Pretoria	26	14	
Pretoriuskop			
Schweizer-Reneke			
Skukuza	31	17	
Standerton	25	12	
Thabazimbi			
Tom Burke			
Tzaneen	28	13	
Vaalwater			
Ventersdorp			
Vereeniging			
Volksrust			14,0
Warmbad	27	13	
Waterval-Boven			
Witbank			
Wolmaransstad			
Zeerust			
Hondsprut	20	17	

NATAL	MAX	MIN	RRR
Cape St. Lucia	29	19	16,4
Cedara	24	11	11,2
Dundee			
Durban			8,6
Eshowe			
Estcourt	24	12	2,5
Himeville			20,0
Hluhluwe			
Jozini			
Ladysmith			
Louis Bothalughawe	27	19	0,8
Melmoth			1,4
Mkuze			
Newcastle	28	14	2,9
Pietermaritzburg			
Port Shepstone	26	19	13,9
Van Reenen			
Vryheid			
Waterford (Underberg)	24	11	5,2
Kokstad	23	12	2,2
Matatiele			0,5

O.V.S. - O.F.S.			
Bothaville			
Bethlehem	25	10	
Bloemfontein			3,9
Bultfontein			
Clocolan			
Fauresmith			
Fickburg			
Frankfort	26	13	
Harrismith			
Hoopstad	26	12	
Heilbron			
JBM Hertzoglughawe	26	11	2,2
Koppies			
Kroonstad	26	13	
Lindley			
Modderpoort			
Petrusburg			
Philippolis			
Reddersburg			6,0
Reitz			
Vrede			
Warden			
Welkom			
Wepener	24	12	12,0
Winburg			
Zastron			

KAAP - CAPE	MAX	MIN	RRR
Aberdeen			
Addo			
Agulhas	21	15	
Alexander Bay	21	9	
Aliwal North	24	9	
Beaufort West	24	13	
Boegoebergdam			
Brandvlei			
Caledon			
Calitzdorp			
Calvinia	25	9	
Cape Columbine	19	11	
Cape St. Francis	19	13	0,4
Cape Town (D.F. Malan)	22	12	
Cape Town (Newlands)			
Carnarvon			
Ceres			
Colesberg			
Cradock			
De Aar	24	11	
Dihms	19	13	0,7
Douglas	27	12	4,8
East London	24	17	1,9
Elsenburg			
Fort Beaufort			
Fraserburg	24	8	
Garies			
George	18	11	0,9
Graaff-Reinet	22	13	
Grahamstown			
Grootfontein (Middelburg)	24	12	9,1
Hopetown			
Jansenville	23	10	
Joubertina			
Knappmt	21	XX	
Kimberley	26	11	4,2
Knysna			
Lokstad			
Murraysburg	26	12	
Ladismith			
Langebaanweg	23	9	
Maclear			13,5
Mafeking	27	14	
Matatiele			
Mosselbaai	20	16	
Okiep	26	12	
Oudtshoorn	25	10	
Petrusville			
Piketberg			
Pofadder	26	14	
Port Elizabeth	27	14	
Port Nolloth	18	6	
Prieska	26	14	2,6
Queenstown	24	13	1,1
Riversdale	22	9	

KAAP - CAPE	MAX	MIN	RRR
Robertson	24	7	
Sheeprun	25	12	21,9
Somerset East	19	12	
Steynsberg			
Steytlerville			
Strydenburg			
Sutherland	22	4	
Swellendam			
Tarkastad			
Touwsrivier	23	10	
Tyes Riviere	27	13	
Uniondale			
Upington	33	15	
Vanwyksvlei	24	12	
Victoria West			
Vredendal	24	8	
Vryburg	28	9	
Williston			
Willowmore	19	11	

TRANSKEI			
Butterworth			
Cala			
Idutywa			
Mbashe			
Port St. Johns	24	19	14,0
Umtata	25	15	

LESOTHO			
Butha-Buthe			
Maseru	27	11	
Ox-Bow			
Perny			
Mafeteng			

SWAZILAND			
Bulembu			
Manzini (Matsapa)	28	18	

S.W.A.	MAX	MIN	RRR
Aroab			
Bethanien			
Duruchis			
Gobabeb	33	15	
Gobabis	34	15	8,0
Grootfontein	25	16	
J.G. Strijdom	28	12	
Kalkfeld			
Karasburg			
Karibib			
Keetmanshoop	30	17	0,1
Kub			
Luderitz	21	12	
Mariental	30	16	
Mile	17	14	
Okapuka			
Okahandja			
Omaruru	31	15	
Ondangua	31	18	
Otavi			
Otjiwarango			
Outjo			
Rehoboth			
Rundu	31	14	
Steinhausen			
Tsumeb			
Usi	33	18	
Walvisbaai	17	12	
Windhoek	28	14	0,2
Aimondal	30	14	3,8

BOTSWANA			
Francistown	29	(8)	
Gaberone	29	11	
Gantsi			
Lobatse			
Mahalapye	29	11	
Maun	32	12	
Serowe			
Shakawe			
Tsabong	27	12	9,0
Tshane	29	XX	

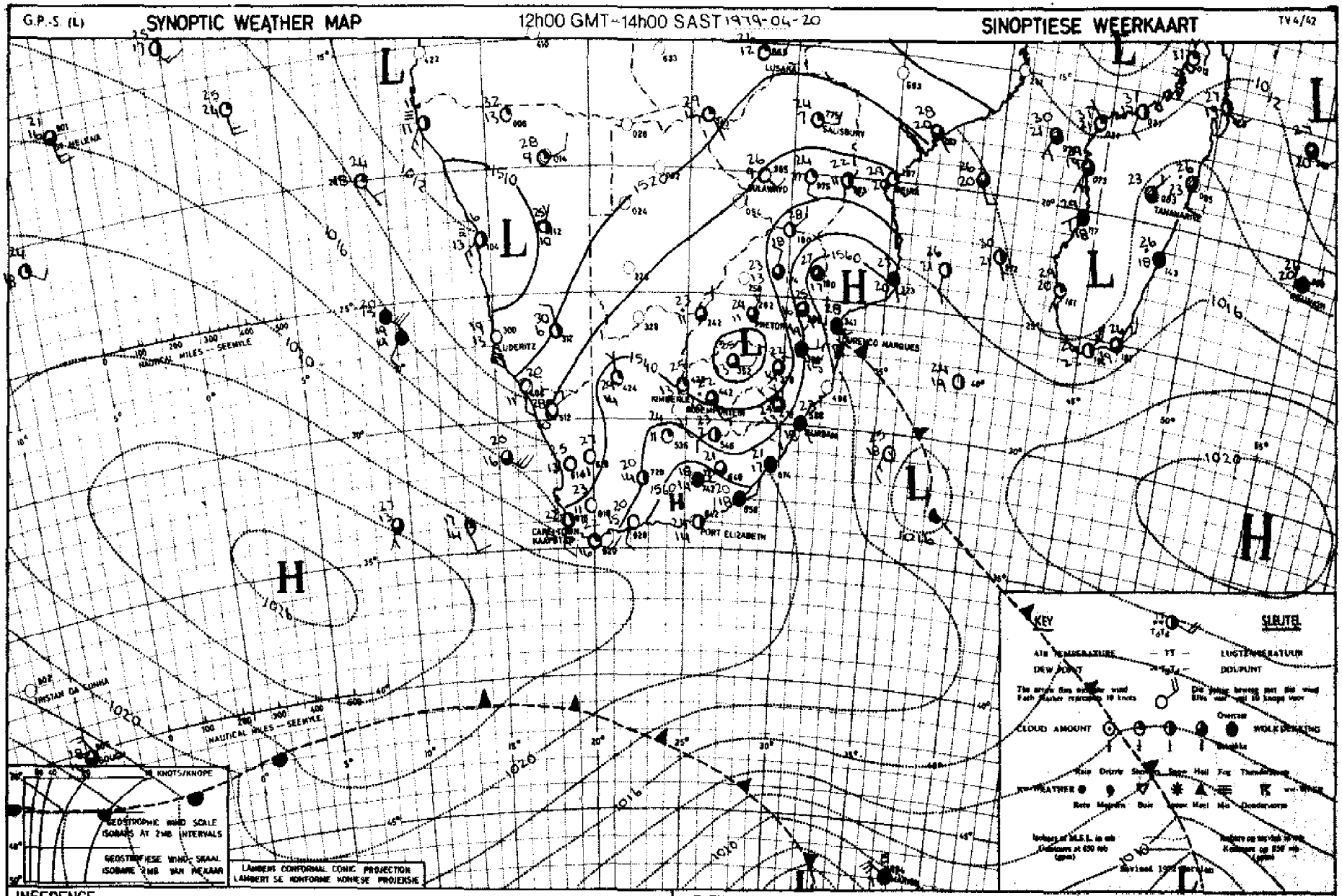

INFERENCE

With the ridge of high pressure to the south of the continent and the low over the central interior rain and showers will occur over the whole of the country except the western parts.

AFLEIDING

Met die wig van hoë druk suid van die land en die laag oor die sentrale binneland sal reën en buie oor die hele land behalwe die westelike dele voorkom.

DAAGLIKSE WEERBULLETIN

Maksimum en Minimum Temperatuur (°C) en Reënval (RRR) in mm vir die 24 uur geëindig om 08 h 00 SAST op

WEERBURO/WEATHER BUREAU
DEPT. VAN VERVOER/ DEPT. OF TRANSPORT

1979-04-21

DAILY WEATHER BULLETIN

Maximum and minimum Temperatures (°C) and Rainfall (RRR) in mm for the 24 hours ended at 08 h 00 on

TW4/43

TRANSVAAL	MAX	MIN	RRR
Barberton			
Belfast			11.5
Bethal	20	8	11.1
Boksburg/Quadal	27	11	
Brits			
Bronkhorstspruit			
Carletonville			
Carolina	20	10	13.3
Die Bron			
Delareyville			
Delmas			
Fleur de Lys			
Ermelo			
Giyani			
Groblersdal			
Heidelberg			16.5
Jan Kempdorp			
Jan Smutslughawe	23	9	17.8
Joubert Park (JHB.)	22	12	55.0
Klerksdorp	23	10	0.4
Kroondal (Rustenb.)	23	12	4.3
Krugersdorp			
Levubu	25	17	
Lichtenburg			
Loskopdam			
Loskopkanale			4.0
Louis Trichardt			
Lydenburg			
Marble Hall			
Mara			
Marnitz	28	14	
Messina	30	17	
Middelburg			3.5
Nelspruit	25	16	3.6
Nylstroom			7.0
Phalaborwa	27	18	22.0
Pietersburg	23	13	6.4
Piet Retief	21	10	31.1
Potchefstroom	27	10	0.7
Potgietersrus	28	13	17.0
Pretoria	25	12	7.0
Pretoriuskop			
Schweizer-Reneke			
Skukuza	29	19	13.5
Standerton	20	7	12.0
Thabazimbi			
Tom Burke			
Tzaneen	25	16	4.5
Vaalwater			
Ventersdorp			
Vereeniging			14.5
Volksrust			
Warmbad	28	11	3.0
Waterval-Boven			
Witbank			
Wolmaransstad			
Zeerust			
Johannesburg	28	17	3.5

NATAL	MAX	MIN	RRR
Cape St. Lucia	23	18	1.6
Cedara	19	9	18.5
Dundee			
Durban			
Eshowe			
Estcourt	23	9	7.2
Himeville			
Hluhluwe			0.8
Jozini			
Ladysmith			
Louis Bothalughawe	25	20	1.6
Melmoth			20.0
Mkuze			
Newcastle	22	9	1.6
Pietermaritzburg			20.2
Port Shepstone	23	18	14.5
Van Reenen			
Vryheid			11.0
Waterford (Underberg)	19	5	26.8
Kokstad	21	10	
Stanger			6.5

O.V.S. - O.F.S.	MAX	MIN	RRR
Bothaville			
Bethlehem	22	7	3.5
Bloemfontein			
Bultfontein			
Clocolan			
Fauresmith	24	9	
Pickburg			
Frankfort	25	6	6.8
Harrismith			
Hoopstad	27	13	
Heilbron			
JBM Hertzoglughawe	24	11	
Koppies			
Kroonstad	25	10	
Lindley			
Modderpoort			
Petrusburg			
Philippolis			
Reddersburg			
Reitz			
Vrede			5.0
Warden			
Welkom			
Wepener	22	7	
Winburg			
Zastron			

KAAP - CAPE	MAX	MIN	RRR
Aberdeen			
Addo			
Agulhas	22	18	0.1
Alexander Bay	20	11	
Aliwal North	24	6	2.7
Beaufort West	22	11	
Boegoebergdam			
Brandvlei			
Caledon			
Calitzdorp			
Calvinia	28	14	
Cape Columbine	18	12	
Cape St. Francis	22	16	
Cape Town (D.F. Malan)	23	14	
Cape Town (Newlands)			
Carnarvon			
Ceres			
Colesberg			
Cradock			
De Aar	24	9	
Döhne	19	13	
Douglas	26	11	0.7
East London	21	16	0.5
Elsenburg			
Fort Beaufort			
Fraserburg	26	10	
Garies			
George	21	11	
Graaff-Reinet	20	12	
Grahamstown			
Grootfontein (Middelburg)	21	9	
Hopetown			7.0
Jansenville	25	14	
Joubertina			
Kaappunt	20	NK	
Kimberley	26	13	
Knysna			
Kokstad			
Kuruman	27	12	
Ladismith			
Langebaanweg			
Maclear			
Mafeking	27	13	2.3
Matatiele			
Mosselbaai	21	17	
Okiep	29	18	
Oudtshoorn	26	10	
Petrusville			
Piketberg			
Pofadder			
Port Elizabeth	23	17	
Port Nolloth	17	11	
Prieska	28	13	2.6
Queenstown	22	13	
Riversdale	25	12	

KAAP - CAPE	MAX	MIN	RRR
Robertson	26	8	
Sheeprun	21	8	4.2
Somerset East	20	12	
Steynsburg			
Steytlerville			
Strydenburg			
Sutherland	23	3	
Swellendam			
Tarkastad			
Touwsrivier	25	9	
Twee Riviere	30	16	12.0
Uniondale			
Upington	30	17	
Vanwyksvlei	28	13	1.0
Victoria West			1.0
Vredendal	29	12	
Vryburg	27	10	
Williston			
Willowmore	23	12	

TRANSKEI	MAX	MIN	RRR
Butterworth			
Cala			
Idutywa			
Mbashe			
Port St. Johns	23	20	5.5
Umtata	23	14	

LESOTHO	MAX	MIN	RRR
Butha-Buthe			
Maseru	25	8	18.0
Ox-Bow			
Paray			
Mafeteng			

SWAZILAND	MAX	MIN	RRR
Bulembu			
Manzini (Matsapa)	25	15	26.0

S.W.A.	MAX	MIN	RRR
Aroab			
Bethanien			
Bordabis			
Gobabeb	33	19	
Gobabis			0.4
Grootfontein	29	12	
J.G. Strijdom	27	14	6.4
Kalkfeld			
Karasburg			
Karibib			
Keetmanshoop	32	16	5.3
Kub			
Luderitz	18	NK	
Marienta1	30	16	
Mowe	19	13	
Ohopoho			
Okahandja			
Okaukuejo	32	15	
Ondangwa	33	19	
Otavi			
Otjiwarango			
Outjo			
Rehoboth			
Rundu	31	15	
Steinhausen			
Tsumeb			
Uis	26	20	
Walvisbaai	17	13	
Windhoek	27	15	1.4
Aitrusdal	30	14	
Fochas			4.2

BOTSWANA	MAX	MIN	RRR
Francistown			
Gaborone			
Gantsi			
Lobatse			
Mahalapye			
Maun			
Serowe			
Shakawe			
Tsabong			
Tshane			

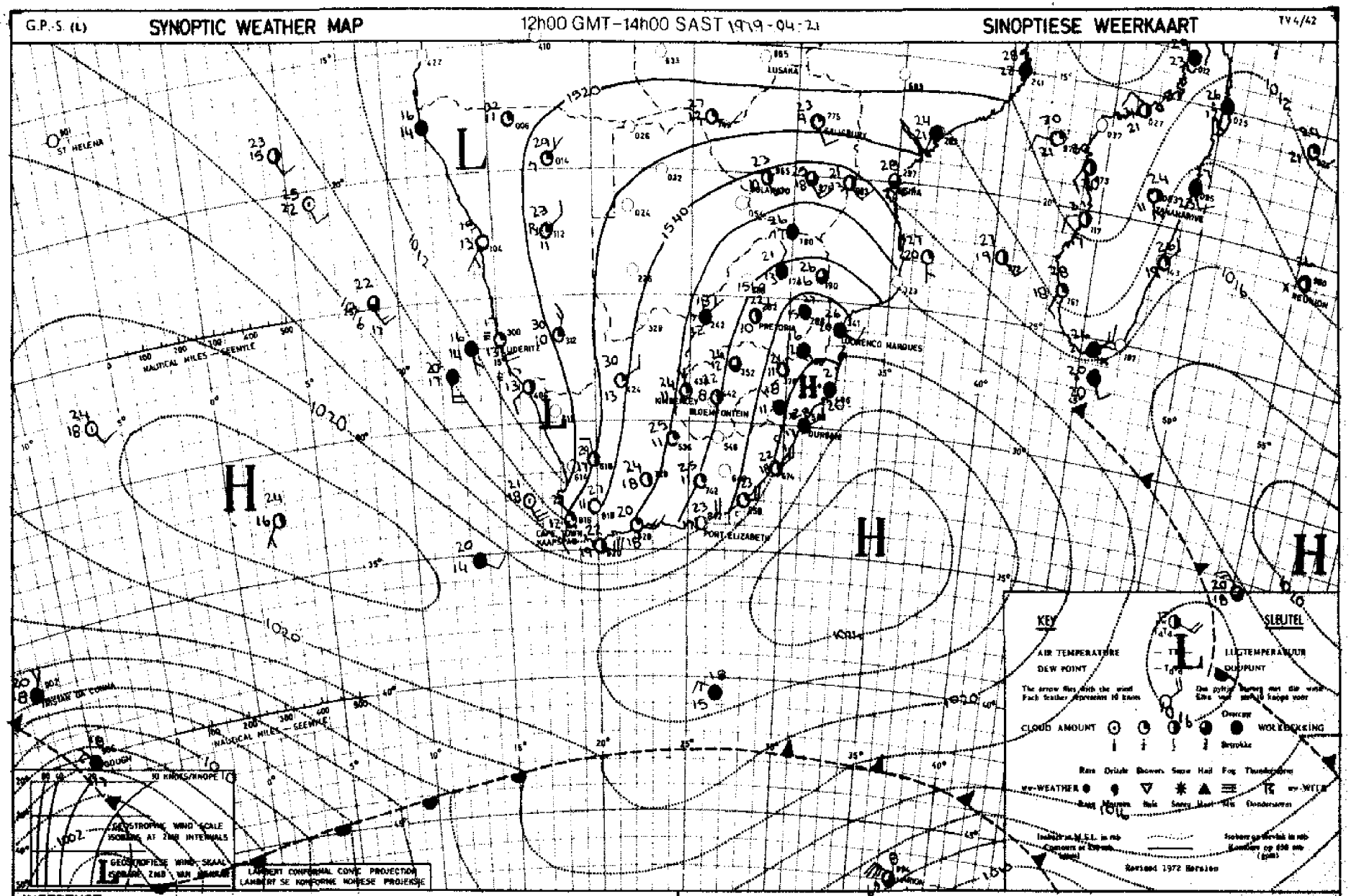

INFERENCE

The call of high pressure to the south-east of the continent is advecting moist air over the whole country and in spite of the strong ridge over the interior further showers will occur over most parts.

AFLEIDING

Die sel van hoë druk suidoos van die land voer vogtige lug in oor die hele land en alhoewel die wig oor die binnaland sterk is sal verdere buie oor die meeste dele voorkom.

DAAGLIKSE WEERBULLETIN

Maksimum en Minimum Temperatuur (°C) en Reënval (RRR) in mm vir die 24 uur geëindig om 08 h 00 SAST op

WEERBURO/WEATHER BUREAU
DEPT. VAN VERVOER/ DEPT. OF TRANSPORT

1979 - 04 - 22

DAILY WEATHER BULLETIN

Maximum and minimum Temperatures (°C) and Rainfall (RRR) in mm for the 24 hours ended at 08 h 00 on

TVB/43

TRANSVAAL	MAX	MIN	RRR
Barberton			
Belfast			16,5
Bethal	19	9	22,2
Bospoort Ottosdal	24	9	
Brits			
Bronkhorstspruit			
Carletonville			
Carolina	19	9	0,5
Die Bron			
Delareyville			
Delmas			
Fleur de Lys			
Ermelo			
Giyani			
Groblersdal			
Heidelberg			
Jan Kempdorp			
Jan Smutslughawe	20	10	22,8
Joubert Park (JHB.)	20	11	2,0
Klerksdorp			
Kroondal (Rustenb.)	24	12	3,7
Krugersdorp	21	10	
Levubu	22	16	6,6
Lichtenburg			
Loskopdam			1,0
Loskopkansle			
Louis Trichardt			
Lydenburg			
Marble Hall			1,5
Mara	24	14	
Marnitz	27	13	
Messina	29	14	
Middelburg			
Nelspruit	27	14	
Nylstroom			
Phalaborwa	25	17	
Pietersburg	22	11	0,1
Piet Retief	18	10	1,2
Potchefstroom	25	11	0,2
Potgietersrus	24	12	0,7
Pretoria	23	13	
Pretoriuskop			
Schweizer-Reneke			
Skukuza			
Standerton	20	9	5,4
Thabazimbi			
Tom Burke			
Tzaneen	24	11	2,5
Vaalwater			
Ventersdorp			
Vereeniging			9,3
Volksrust			
Warmbad	29	12	0,2
Waterval-Boven			
Witbank			
Wolmaransstad			
Zeerust			
Haadsaam	24	14	0,6

NATAL	MAX	MIN	RRR
Cape St. Lucia	23	17	2,8
Cedara			
Dundee			
Durban			
Eshowe			
Estcourt	19	13	0,4
Himeville			
Hluhluwe			
Jozini			
Ladysmith			
Louis Bothalughawe	23	18	
Melmoth			
Nkuze			
Newcastle			1,7
Pietermaritzburg			4,0
Port Shepstone	22	16	1,3
Van Reenen			
Vryheid			
Waterford (Underberg)	16	9	1,1
Kokstad	19	5	

O.V.S. - O.F.S.			
Bothaville			3,6
Bethlehem	20	6	
Bloemfontein			
Bultfontein			
Clocolan			
Fauresmith	24	12	
Fickburg			
Frankfort	22	7	2,3
Harrismith			
Hoopstad	26	11	
Heilbron			
JBM Hertzoglughawe	23	9	
Koppies			
Kroonstad	25	10	
Lindley			
Modderpoort			
Petrusburg			
Philippolis			
Reddersburg			
Reitz			
Vrede			
Warden			
Welkom			
Wepener	29	9	1,5
Winburg			
Zastron			

KAAP - CAPE	MAX	MIN	RRR
Aberdeen			
Addo			
Agulhas	22	19	
Alexander Bay	19	11	
Aliwal North	23	7	
Beaufort West	28	14	
Boegoebergdam			
Brandvlei			
Caledon			
Calitzdorp			
Calvinia	29	15	
Cape Columbine	23	11	
Cape St. Francis	21	14	
Cape Town (D.F. Malan)	27	16	
Cape Town (Newlands)			
Carnarvon			
Ceres			
Colesberg			
Cradock			
De Aar	26	11	
Döhne	21	14	
Douglas			
East London	24	15	
Elsenburg			
Fort Beaufort			
Fraserburg	26	11	3,0
Garies			
George	25	13	
Graaff-Reinet	30	15	
Grahamstown			
Grootfontein (Middelburg)	23	9	
Hopetown			
Jansenville			
Joubertina			
Kaapmuit	21	XX	
Kimberley	25	13	0,6
Knysna			
Kokstad			
Kuruman	24	12	
Ladismith			
Langebaanweg	32	13	
Maclear			
Mafeking	20	12	
Matatiele			
Mosselbaai	21	17	
Okiep	20	11	
Oudtshoorn			
Petrusville			
Piketberg			
Pofadder	29	13	
Port Elizabeth	23	15	
Port Nolloth	17	10	
Prieska	29	15	
Queenstown	22	10	
Riversdale	29	12	

KAAP - CAPE	MAX	MIN	RRR
Robertson	29	10	
Sheeprun	20	7	
Somerset East	26	17	
Steynsburg			
Steytlerville			
Strydenburg			
Sutherland	24	6	9,7
Swellendam			
Tarkastad			
Touwsrivier	29	10	
Twee Riviere	30	15	
Uniondale			
Upington	31	19	
Vanwyksvlei	28	15	
Victoria West			
Vredendal	34	12	
Vryburg	27	9	0,1
Williston			
Willowmore	25	14	

TRANSKEI	MAX	MIN	RRR
Butterworth			
Cala			
Idutywa			
Mbashe			
Port St. Johns			
Umtata	33	10	

LESOTHO	MAX	MIN	RRR
Butha-Buthe	XX	11	1,0
Masaru			
Ox-Bow			
Paray			
Mafeteng			

SWAZILAND	MAX	MIN	RRR
Bulembu			
Manzini (Matsapa)	23	11	

S.W.A.	MAX	MIN	RRR
Aroab			
Bethanien			
Bordabis			
Gobabeb	37	13	3,0
Gobabis	38	14	0,4
Grootfontein	31	16	
J.G. Strijdom	26	13	5,3
Kalkfeld			
Karasburg			
Karibib			
Keetmansboop	32	17	
Kub			
Luderitz	18	11	
Mariental	30	16	5,0
Möwe	16	15	
Ohopoho			
Okahandja			
Okaukuejo	32	14	
Ondangwa	32	14	
Otavi			
Otjiwarango			
Outjo			
Rehoboth			
Rundu	31	15	
Steinhausen			
Tsumeb			
Uis			
Walvisbaai			
Windhoek	26	14	5,7
Swartdal	32	13	

BOTSWANA	MAX	MIN	RRR
Francistown			
Gaborone			
Gantsi			
Lobatse			
Mahalapye			
Maun			
Serowe			
Shakawe			
Tsabong			
Tshane			

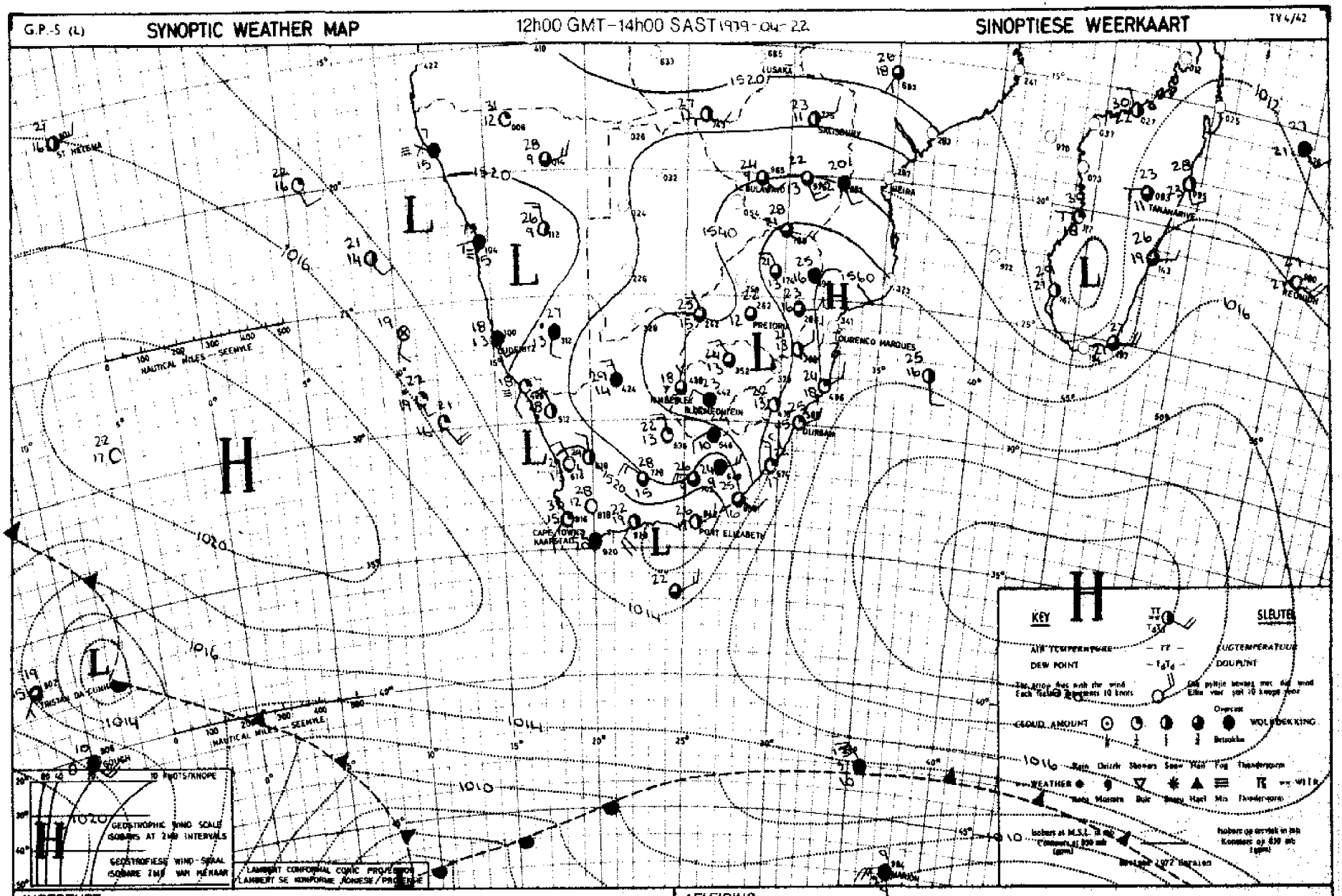

INFERENCE

Cool moist air is still being fed in over the whole of the country except the western parts of the Cape Province and further showers will occur over most regions.

AFLEIDING

Behalwe vir die westelike dele van die Kaapprovinsie word koel vogtige lug oor die hele land ingevoer en verdere buie sal oor die meeste gebiede voorkom.

DAAGLIKSE WEERBULLETIN

Maksimum en Minimum Temperatuur (°C) en Reënval (RRR) in mm vir die 24 uur geëindig om 08 h 00 SAST op

WEERBURO/WEATHER BUREAU
DEPT. VAN VERVOER/ DEPT. OF TRANSPORT

1979-04-23

DAILY WEATHER BULLETIN

Maximum and minimum Temperatures (°C) and Rainfall (RRR) in mm for the 24 hours ended at 08 h 00 on

TV4/63

TRANSVAAL	MAX	MIN	RRR
Barberton			
Belfast			
Bethal	20	9	
~~Bospoort~~ Ohrigstad	25	11	7,0
Brits			
Bronkhorstspruit			7,5
Carletonville			
Carolina	21	7	
Die Bron			11,0
Delareyville			18,0
Delmas			
Fleur de Lys			
Ermelo			
Giyani			
Groblersdal			
Heidelberg			
Jan Kempdorp			11,0
Jan Smutslughawe	20	11	2,0
Joubert Park (JHB.)	22	11	3,8
Klerksdorp			
Kroondal (Rustenb.)	25	12	
Krugersdorp	22	9	
Levubu	23	13	
Lichtenburg			
Loskopdam			1,0
Loskopkanale			3,5
Louis Trichardt			
Lydenburg	22	9	1,5
Marble Hall			
Mara	26	9	
Marnitz	25	12	
Messina	28	12	
Middelburg			9,0
Nelspruit	25	14	
Nylstroom			
Phalaborwa	26	16	
Pietersburg	23	10	
Piet Retief	21	10	
Potchefstroom	25	11	0,6
Potgietersrus	25	13	
Pretoria	23	12	7,0
Pretoriuskop			
Schweizer-Reneke			33,5
Skukuza	28	15	
Standerton	21	6	
Thabazimbi			
Tom Burke			
Tzaneen	23	13	
Vaalwater			
Ventersdorp			52,5
Vereeniging			0,9
Volksrust			9,0
Warmbad	25	10	
Waterval-Boven			4,0
Witbank			
Wolmaransstad			
Zeerust			6,5
Hoedspruit	26	14	

NATAL	MAX	MIN	RRR
Cape St. Lucia	27	18	
Cedara	23	11	
Dundee			
Durban			
Eshowe			12,7
Estcourt	23	12	
Himeville			13,5
Hluhluwe			3,0
Jozini			
Ladysmith			
Louis Bothalughawe	26	16	
Melmoth			1,9
Mkuze			
Newcastle	25	9	
Pietermaritzburg			0,1
Port Shepstone	23	17	
Van Reenen			
Vryheid			
Waterford (Underberg)	22	9	
Kokstad	24	9	

O.V.S. - O.F.S.			
Bothaville			0,8
Bethlehem	23	6	
Bloemfontein			
Bultfontein			
Clocolan			
Fauresmith	21	12	
Fickburg			
Frankfort	24	5	
Harrismith			
Hoopstad	26	13	28,9
Heilbron			
JBM Hertzoglughawe	23	12	0,1
Koppies			2,9
Kroonstad	25	10	1,2
Lindley			
Modderpoort			
Petrusburg			
Philippolis			
Reddersburg			
Reitz			
Vrede			2,0
Warden			
Welkom			
Wepener	21	11	10,0
Winburg			
Zastron			

KAAP - CAPE	MAX	MIN	RRR
Aberdeen			
Addo			
Agulhas	22	19	0,4
Alexander Bay	18	13	
Aliwal North	24	9	4,5
Beaufort West	29	9	
Boegoebergdam			
Brandvlei			
Caledon			
Calitzdorp			
Calvinia	29	9	
Cape Columbine	19	11	
Cape St. Francis	21	13	
Cape Town (D.F. Malan)	23	15	
Cape Town (Newlands)			
Carnarvon			
Cares			
Colesberg			
Cradock			
De Aar	24	13	0,3
Döhne	27	15	
Douglas	27	16	1,0
East London	26	15	
Elsenburg			
Fort Beaufort			
Fraserburg	27	8	
Garies			
George	25	17	
Graaff-Reinet	24	15	
Grahamstown			
Grootfontein (Middelburg)	22	9	
Hopetown			
Jansenville	30	14	2,3
Joubertina			
Kaappunt	22	xx	
Kimberley	23	14	3,5
Knysna			
Kokstad			
Kuruman			
Ladismith			
Langebaanweg	25	12	
Maclear			6,0
Mafeking	25	14	7,3
Matatiele			
Mosselbaai	23	18	
Okiep	28	12	
Oudtshoorn	31	14	
Petrusville			4,5
Piketberg			
Pofadder	28	16	
Port Elizabeth	26	16	
Port Nolloth	17	13	
Prieska	30	18	
Queenstown			
Riversdale	28	19	

KAAP - CAPE	MAX	MIN	RRR
Robertson	29	18	
Sheeprun	25	9	
Somerset East	28	13	1,5
Steynsburg			
Steytlerville			
Strydenburg			
Sutherland	24	2	
Swellendam			
Tarkastad			
Touwsrivier	30	11	
Twee Riviere	29	15	2,0
Uniondale			
Upington	29	17	
Vanwyksvlei	30	15	
Victoria West			
Vredendal	29	14	
Vryburg	26	12	14,0
Williston			
Willowmore	29	13	

TRANSKEI	MAX	MIN	RRR
Butterworth			
Cala			
Idutywa			
Mbashe			
Port St. Johns	23	16	
Umtata	28	14	

LESOTHO	MAX	MIN	RRR
Butha-Buthe			
Maseru			
Ox-Bow			
Paray			
Mafeteng			

SWAZILAND	MAX	MIN	RRR
Bulembu			
Manzini (Matsapa)			

S.W.A.	MAX	MIN	RRR
Aroab			
Bethanien			
Dordabis			
Gobabeb	24	13	2,2
Gobabis	29	13	
Grootfontein	31	11	
J.G. Strijdom	27	13	1,2
Kalkfeld			
Karasburg			
Karibib			
Keetmanshoop	29	15	2,8
Kub			
Luderitz	19	12	
Mariental	28	15	2,8
Mowe	18	14	
Ohopoho			
Okahandja			
Okaukeujo	32	15	
Ondangwa	32	16	
Otavi			
Otjiwarango			
Outjo			
Rehoboth			
Rundu	31	14	
Steinhausen			
Tsumeb			
Uis	36	18	
Walvisbaai	16	13	
Windhoek	28	14	9,4
Swakopmund	31	14	
Keetmanshoop			25,0
Aranos			13,5
Stampriet			23,5
Bondas			8,0
Hardap			9,5
Kais			11,0

BOTSWANA	MAX	MIN	RRR
Francistown			
Gaborone			
Gantsi			
Lobatse			
Mahalapye			
Maun			
Serowe			
Shakawe			
Tsabong			
Tshane			

G.P.-S (L) **SYNOPTIC WEATHER MAP** 12h00 GMT–14h00 SAST 1979-04-23 **SINOPTIESE WEERKAART** TY 4/42

INFERENCE

Cool moist air is still in circulation over the country and further scattered showers are expected over most regions except the western parts of the Cape Province

AFLEIDING

Koel vogtige lug is steeds in sirkulasie oor die land en verdere verspreide buie word oor die meeste gebiede verwag behalwe oor die westelike dele van die Kaap-provinsie

DAAGLIKSE WEERBULLETIN

Maksimum en Minimum Temperatuur (°C) en Reënval (RRR) in mm vir die 24 uur geëindig om 08 h 00 SAST op

WEERBURO/WEATHER BUREAU
DEPT. VAN VERVOER/ DEPT. OF TRANSPORT

1979 - 04 - 24

DAILY WEATHER BULLETIN

Maximum and minimum Temperatures (°C) and Rainfall (RRR) in mm for the 24 hours ended at 08 h 00 on

TVL/62

TRANSVAAL	MAX	MIN	RRR
Barberton			6,0
Belfast			
Bethal	19	9	
Boespoort	16	9	7,3
Brits			
Bronkhorstspruit			
Carletonville			
Carolina	21	9	
Die Bron			
Delareyville			6,0
Delmas			
Fleur de Lys			
Ermelo			
Giyani			
Groblersdal			
Heidelberg			
Jan Kempdorp			27,2
Jan Smutslughawe	18	9	0,1
Joubert Park (JHB.)	17	10	
Klerksdorp			
Kroondal (Rustenb.)	24	13	
Krugersdorp	18	9	
Levubu	28	17	
Lichtenburg			
Loskopdam			
Loskopkanale			
Louis Trichardt			
Lydenburg	24	11	
Marble Hall			
Mara	30	12	0,5
Marnitz	29	15	
Messina	31	15	
Middelburg			
Nelspruit	27	14	
Nylstroom			
Phalaborwa	30	19	
Pietersburg	24	14	1,5
Piet Retief	25	11	
Potchefstroom	17	10	3,8
Potgietersrus	25	17	
Pretoria	22	13	
Pretoriuskop			
Schweizer-Reneke			9,0
Skukuza	31	16	
Standerton	20	9	
Thabazimbi			
Tom Burke			
Tzaneen	29	16	
Vaalwater			
Ventersdorp			
Vereeniging			5,6
Volksrust			
Warmbad	25	13	
Waterval-Boven			
Witbank			
Wolmaransstad			
Zeerust			
Hoedspruit	30	17	0,1

NATAL	MAX	MIN	RRR
Cape St. Lucia	26	20	
Cedara	24	10	1,2
Dundee			
Durban			1,9
Eshowe			
Estcourt	22	12	
Himeville			
Hluhluwe			
Jozini			
Ladysmith			
Louis Bothalughawe	25	19	
Melmoth			
Mkuze			
Newcastle	26	12	
Pietermaritzburg			
Port Shepstone	23	19	0,5
Van Reenen			
Vryheid			
Waterford (Underberg)	21	6	
Kokstad	23	10	

O.V.S. - O.F.S.			
Bothaville			13,0
Bethlehem	19	8	1,0
Bloemfontein			
Bultfontein			
Clocolan			9,0
Fauresmith	22	9	9,2
Fickburg			
Frankfort	20	9	
Harrismith			
Hoopstad			
Heilbron			
JBM Hertzoglughawe	21	10	11,1
Koppies			4,0
Kroonstad	20	9	5,0
Lindley			
Modderpoort			
Petrusburg			
Philippolis			
Reddersburg			11,0
Reitz			
Vrede			
Warden			
Welkom			
Wepener	19	9	10,0
Winburg			
Zastron			14,4

KAAP - CAPE	MAX	MIN	RRR
Aberdeen			
Addo			
Agulhas	22	19	
Alexander Bay	23	13	
Aliwal North	21	8	0,3
Beaufort West	29	11	
Boegoebergdam			
Brandvlei			
Caledon			
Calitzdorp			
Calvinia	27	5	
Cape Columbine	16	13	
Cape St. Francis	20	19	
Cape Town (D.F. Malan)	22	15	
Cape Town (Newlands)			
Carnarvon			
Ceres			
Colesberg			
Cradock			8,9
De Aar	24	9	26,7
Döhne	23	13	1,6
Douglas	29	12	19,3
East London	21	16	4,2
Elsenburg			
Fort Beaufort			
Fraserburg	26	7	
Garies			
George	25	18	9,2
Graaff-Reinet	29	11	
Grahamstown			
Grootfontein (Middelburg)	23	8	9,1
Hopetown			13,5
Jansenville	32	14	
Joubertina			
Kaappunt	18	16	
Kimberley	23	11	4,8
Knysna			42,0
Kokstad			
Kuruman	22	10	1,5
Ladismith			
Langebaanweg	22	14	
Maclear			
Mafeking	19	11	4,4
Matatiele			
Mosselbaai	24	20	
Okiep	27	13	
Oudtshoorn	29	15	
Petrusville			
Piketberg			
Pofadder	28	13	
Port Elizabeth	23	19	
Port Nolloth	18	13	
Prieska			
Queenstown	25	10	
Riversdale	26	18	0,5

KAAP - CAPE	MAX	MIN	RRR
Robertson	28	18	
Sheeprun	24	11	1,0
Somerset East	30	11	
Steynsburg			
Steytlerville			
Strydenburg			
Sutherland	23	0	
Swellendam			7,5
Tarkastad			
Touwsrivier	27	12	
Twee Riviere	26	13	
Uniondale			
Upington	29	15	0,3
Vanwyksvlei	27	8	
Victoria West			
Vredendal			
Vryburg	22	11	0,5
Williston			
Willowmore	28	13	
Swartkops			1,0

TRANSKEI	MAX	MIN	RRR
Butterworth			
Cala			
Idutywa			
Mbashe			
Port St. Johns	22	19	1,3
Umtata	28	14	

LESOTHO	MAX	MIN	RRR
Butha-Buthe			
Maseru	11	10	19,0
Ox-Bow			
Paray			
Mafetsng			

SWAZILAND	MAX	MIN	RRR
Bulembu			
Manzini-Matsapa)			

S.W.A.	MAX	MIN	RRR
Aroab			
Bethanien			
Dordabis			
Gobabeb	39	15	
Gobabis	26	12	
Grootfontein	30	14	
J.G. Strijdom	25	11	
Kalkfeld			
Karasburg			14,0
Karibib			
Keetmanshoop	34	14	9,1
Kub			
Luderitz	16	11	
Mariental	20	12	4,5
Möwe	16	13	
Okopoho			
Okahandja			
Okaukuejo	31	14	
Ondangwa	32	16	
Otavi			
Otjiwarongo			
Outjo			
Rehoboth			
Rundu	30	13	
Steinhausen			
Tsumeb			
Uis	33	16	
Walvisbaai	17	12	
Windhoek	26	13	0,5
Zutphendal	30	12	
Makalahe			3,0
Mpanadaba			22,0
Stampriet			8,0
Groblas			4,2
Aransvlei			6,0

BOTSWANA	MAX	MIN	RRR
Francistown			
Gaborone			
Gantsi			
Lobatse			
Mahalapye			
Maun			
Serowe			
Shakawe			
Tsabong			
Tshane			

G.P.-S (L) **SYNOPTIC WEATHER MAP** 12h00 GMT–14h00 SAST 1979-04-24 **SINOPTIESE WEERKAART** TV 4/42

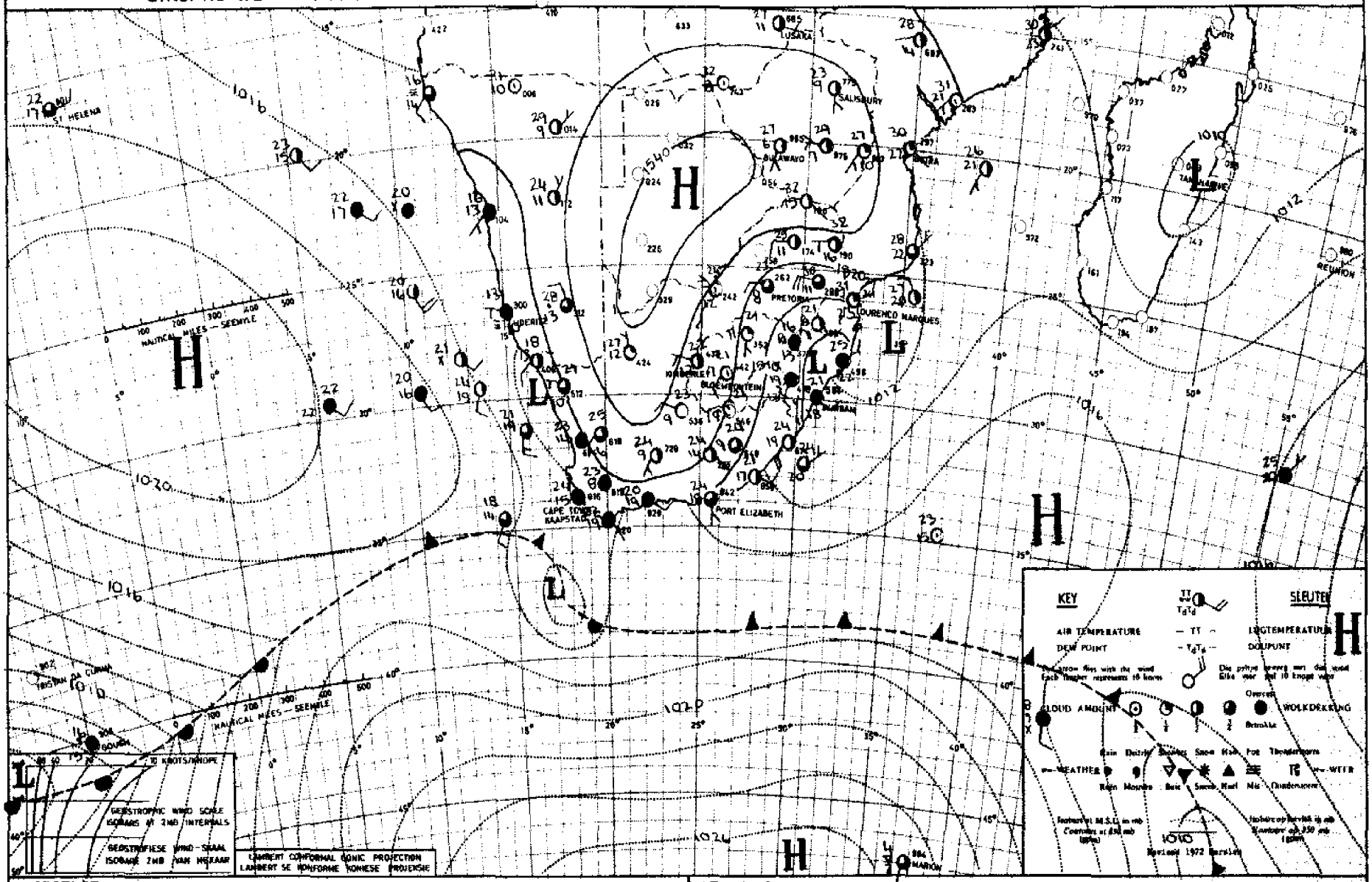

INFERENCE

A trough is developing over the western parts of the country and scattered showers will once again spread eastwards over the country. Scattered thundershowers will occur also over Natal in the vicinity of the low-pressure system.

AFLEIDING

'n Trog is besig om oor die westelike dele van die land te ontwikkel sodat verspreide buie weer aans ooswaarts oor die land sal uitbrei. Verspreide donderbuie sal ook oor Natal voorkom in die omgewing van die laedrukstelsel.

DAAGLIKSE WEERBULLETIN

Maksimum en Minimum Temperatuur (°C) en Reënval (RRR) in mm vir die 24 uur geëindig om 08 h 00 SAST op

WEERBURO/WEATHER BUREAU
DEPT. VAN VERVOER/ DEPT. OF TRANSPORT

1979-04-25

DAILY WEATHER BULLETIN

Maximum and minimum Temperatures (°C) and Rainfall (RRR) in mm for the 24 hours ended at 08 h 00 on

TV4/43

TRANSVAAL	MAX	MIN	RRR
Barberton			
Belfast			
Bethal	20	4	
~~Bospoort~~ Otaadal	22	8	
Brits			
Bronkhorstspruit			
Carletonville			
Carolina	21	5	
Die Bron			
Delareyville			
Delmas			
Fleur de Lys			
Ermelo			
Giyani			
Groblersdal			
Heidelberg			
Jan Kempdorp			1,2
Jan Smutslughawe	21	7	
Joubert Park (JHB.)	20	9	
Klerksdorp			
Kroondal (Rustenb.)	27	8	
Krugersdorp	21	7	
Levubu	30	15	
Lichtenburg			
Loskopdam			
Loskopkanale			
Louis Trichardt			
Lydenburg	23	7	
Marble Hall			
Mara	29	9	1,2
Marnitz	28	13	4,5
Messina	33	14	
Middelburg			
Nelspruit	30	12	
Nylstroom			
Phalaborwa	32	16	
Pietersburg	25	10	0,4
Piet Retief	22	7	1,0
Potchefstroom	22	9	
Potgietersrus	28	14	1,0
Pretoria	24	11	
Pretoriuskop			
Schweizer-Reneke			
Skukuza	33	13	
Standerton	22	5	
Thabazimbi			
Tom Burke			
Tzaneen	30	13	
Vaalwater			
Ventersdorp			
Vereeniging			
Volksrust			4,0
Warmbad	27	9	
Waterval-Boven			
Witbank			
Wolmaransstad			
Zeerust			
Hoedspruit	32	14	

NATAL	MAX	MIN	RRR
Cape St. Lucia	27	16	19,0
Cedara	21	8	0,3
Dundee			
Durban			
Eshowe			81,0
Estcourt	21	8	
Himeville			
Hluhluwe			
Jozini			31,2
Ladysmith			
Louis Bothalughawe	27	16	
Melmoth			30,4
Mkuze			
Newcastle	23	9	4,4
Pietermaritzburg			
Port Shepstone	24	15	0,3
Van Reenen			6,0
Vryheid			
Waterford (Underberg)	19	3	5,2
Empangeni			20,0
Kokstad	21	5	1,9

O.V.S. - O.F.S.	MAX	MIN	RRR
Bothaville			
Bethlehem	21	6	
Bloemfontein			
Bultfontein			
Clocolan			
Fauresmith	23	11	
Fickburg			
Frankfort	22	4	
Harrismith			
Hoopstad	XX	9	
Heilbron			
JBM Hertzoglughawe	23	9	0,1
Koppies			
Kroonstad	22	7	
Lindley			
Modderpoort			
Petrusburg			
Philippolis			
Reddersburg			
Reitz			
Vrede			
Warden			
Welkom			
Wepener	20	7	
Winburg			
Zastron			

KAAP - CAPE	MAX	MIN	RRR
Aberdeen			
Addo			
Agulhas	23	17	
Alexander Bay	19	14	
Aliwal North	22	6	
Beaufort West	25	9	
Boegoebergdam			
Brandvlei			
Caledon			
Calitzdorp			
Calvinia	26	6	
Cape Columbine	17	15	
Cape St. Francis	23	16	
Cape Town (D.F.	24	14	
Malan)			
Cape Town			
(Newlands)			
Carnarvon			
Ceres			
Colesberg			
Cradock			
De Aar	23	11	
Döhne	21	12	5,0
Douglas	26	12	4,5
East London	25	15	
Elsenburg			
Fort Beaufort			
Fraserburg	24	6	
Garies			
George	22	14	2,2
Graaff-Reinet	25	10	
Grahamstown			
Grootfontein (Middelburg)	23	6	
Hopetown			2,5
Jansenville			
Joubertina			
Kaappunt	20	15	
Kimberley	24	11	3,5
Knysna			
Kokstad			
Kuruman			
Ladismith			
Langebaanweg	23	15	
Maclear			8,0
Mafeking	24	11	
Matatiele			
Mosselbaai	23	18	
Okiep	27	11	
Oudtshoorn	30	11	
Petrusville			
Piketberg			
Pofadder	27	11	
Port Elizabeth	25	16	
Port Nolloth	15	11	
Prieska			
Queenstown	24	11	
Riversdale	25	15	

KAAP - CAPE	MAX	MIN	RRR
Robertson	24	10	
Sheeprun	22	7	10,2
Somerset East	24	12	
Steynsburg			
Steytlerville			
Strydenburg			7,0
Sutherland	21	-0	
Swellendam			
Tarkastad			
Touwsrivier	23	8	
Twee Riviere	28	14	
Uniondale			
Upington	29	14	
Vanwyksvlei	27	10	
Victoria West			
Vredendal	26	12	
Vryburg	25	12	
Williston			
Willowmore	29	12	

TRANSKEI	MAX	MIN	RRR
Butterworth			
Cala			
Idutywa			
Mbashe			
Port St. Johns	26	16	
Umtata	24	12	

LESOTHO	MAX	MIN	RRR
Butha-Buthe			
Maseru	21	9	
Ox-Bow			
Paray			
Mafeteng			

SWAZILAND	MAX	MIN	RRR
Bulembu			
Manzini (Matsapa)	28	14	4,4

S.W.A.	MAX	MIN	RRR
Aroab			
Bethanien			
Dordabis			
Gobabeb	27	10	
Gobabis	28	11	
Grootfontein	30	14	
J.G. Strijdom	25	10	
Kalkfeld			
Karasburg			
Karibib			
Keetmanshoop	28	11	0,8
Kub			
Luderitz	14	12	
Marienta1	28	11	
Möwe	27	14	
Ohopoho			
Okahandja			
Okaukeujo	32	15	
Ondangwa	32	16	
Otavi			
Otjiwarango			
Outjo			
Rehoboth			
Rundu	31	13	
Steinhausen			
Tsumeb			
Uis	33	14	
Walvisbaai	17	13	
Windhoek	27	12	
Zwartvlei	31	11	
Arandis			6,0
Boerkaas			5,0
Kaap			3,0

BOTSWANA
Francistown
Gaborone
Gantsi
Lobatse
Mahalapye
Maun
Serowe
Shakawe
Tsabong
Tshane

G.P.S (L) **SYNOPTIC WEATHER MAP** 12h00 GMT–14h00 SAST 1979-04-25 **SINOPTIESE WEERKAART** TV4/42

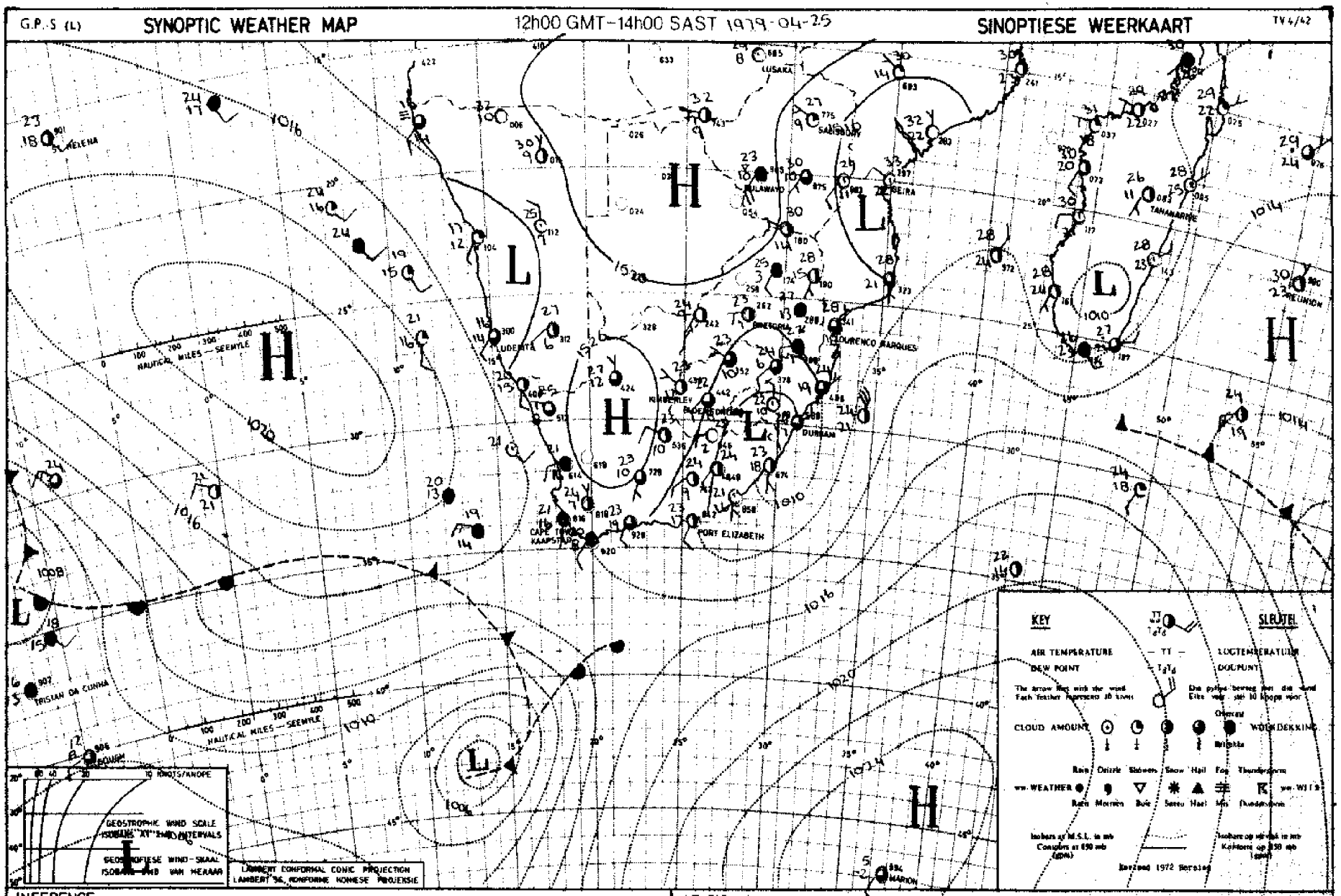

INFERENCE

With the air fairly moist light showers will occur east of the trough extending north-westwards over Natal. A weak ridge of high pressure will push in south of the continent and will bring cooler conditions to the southern coastal regions.

AFLEIDING

Met die lug redelik vogtig sal ligte buie voorkom oos van die trog wat oor Natal noordweswaarts strek. 'n Swak wig van hoë druk sal suid van die land instoot en koeler weer sal oor die suidelike kuststrake inbeweeg.

DAAGLIKSE WEERBULLETIN

Maksimum en Minimum Temperatuur (°C) en Reënval (RRR) in mm vir die 24 uur geëindig om 08 h 00 SAST op

WEERBURO/WEATHER BUREAU
DEPT. VAN VERVOER/ DEPT. OF TRANSPORT

1979-04-26

DAILY WEATHER BULLETIN

Maximum and minimum Temperatures (°C) and Rainfall (RRR) in mm for the 24 hours ended at 08 h 00 on

TV4/43

TRANSVAAL	MAX	MIN	RRR
Barberton			
Belfast			
Bethal	21	8	
Boapoort (Hartbeesdal)	23	10	
Brits			
Bronkhorstspruit			
Carletonville			
Carolina	21	7	
Die Bron			
Delareyville			
Delmas			
Fleur de Lys			
Ermelo			
Giyani			
Groblersdal			
Heidelberg			
Jan Kempdorp			
Jan Smutslughawe	21	11	
Joubert Park (JHB.)	21	12	
Klerksdorp			
Kroondal (Rustenb.)	27	11	
Krugersdorp	22	8	1,2
Levubu	28	16	
Lichtenburg			
Loskopdam			
Loskopkanale			
Louis Trichardt			
Lydenburg	25	9	
Marble Hall			
Mara	30	9	
Marnitz	27	10	
Messina	31	11	
Middelburg			
Nelspruit	27	12	
Nylstroom			
Phalaborwa	29	16	
Pietersburg	25	10	
Piet Retief	23	8	9,4
Potchefstroom	24	9	
Potgietersrus	27	11	
Pretoria	24	12	
Pretoriuskop			
Schweizer-Reneke			
Skukuza			
Standerton	22	5	0,4
Thabazimbi			
Tom Burke			
Tzaneen	27	13	
Vaalwater			
Venterstad			
Vereeniging			
Volksrust			
Warmbad	26	9	
Waterval-Boven			
Witbank			
Wolmaransstad			
Zeerust			
Johannesburg	29	13	

NATAL	MAX	MIN	RRR
Cape St. Lucia	27	17	
Cedara	25	8	
Dundee			
Durban			
Eshowe			
Estcourt	23	9	0,1
Himeville			3,2
Hluhluwe			
Jozini			
Ladysmith			
Louis Bothalughawe	24	15	0,1
Melmoth			
Mkuze			
Newcastle	24	8	
Pietermaritzburg			
Port Shepstone	23	17	
Van Reenen			
Vryheid			
Waterford (Underberg)	21	4	9,2
Yorkstad	23	7	4,8

O.V.S. - O.F.S.	MAX	MIN	RRR
Bothaville			
Bethlehem	21	4	
Bloemfontein			
Bultfontein			
Clocolan			
Fauresmith	23	10	
Fickburg			
Frankfort	23	6	
Harrismith			
Hoopstad	24	11	
Heilbron			
JBN Hertzoglughawe	23	9	
Koppies			
Kroonstad	24	8	
Lindley			
Modderpoort			
Petrusburg			
Philippolis			
Reddersburg			
Reitz			
Vrede			
Warden			
Welkom			
Wepener	22	8	
Winburg			
Zastron			

KAAP - CAPE	MAX	MIN	RRR
Aberdeen			
Addo			
Agulhas	21	15	
Alexander Bay	21	13	
Aliwal North	23	6	
Beaufort West	24	9	
Boegoebergdam			
Brandvlei			
Caledon			
Calitzdorp			
Calvinia	25	5	
Cape Columbine	19	13	
Cape St. Francis	21	17	
Cape Town (D.F. Malan)	22	13	
Cape Town (Newlands)			
Carnarvon			
Ceres			
Colesberg			
Cradock			
De Aar	23	10	
Döhne	21	12	
Douglas			
East London	23	15	
Elsenburg			
Fort Beaufort			
Fraserburg	24	7	
Gäries			
George	22	16	0,3
Graaff-Reinet	23	12	
Grahamstown			
Grootfontein (Middelburg)	22	9	
Hopetown			
Jansenville	28	14	
Joubertina			
Kaappunt	19	15	
Kimberley	24	12	
Knysna			
Kokstad			
Kuruman	23	11	
Ladismith			
Langebaanweg	23	11	
Maclear			
Mafeking	24	9	
Matatiele			
Mosselbaai	23	17	
Okiep	25	10	
Oudtshoorn	27	14	
Petrusville			
Piketberg			
Pofadder	25	9	
Port Elizabeth	24	16	
Port Nolloth	15	11	
Prieska	26	13	
Queenstown	24	10	
Riversdale	25	16	

KAAP - CAPE	MAX	MIN	RRR
Robertson	25	11	
Sheeprun	24	11	0,6
Somerset East	24	12	
Steynsburg			
Steytlerville			
Strydenburg			
Sutherland	21	5	
Swellendam			
Tarkastad			
Touwsrivier	24	8	
Twee Riviere			
Uniondale			
Upington	27	12	
Vanwyksvlei	26	10	
Victoria West			
Vredendal	27	13	
Vryburg	26	9	
Williston			
Willowmore	24	13	

TRANSKEI	MAX	MIN	RRR
Butterworth			
Cala			
Idutywa			
Mbashe			
Port St. Johns	25	18	
Umtata	23	12	

LESOTHO	MAX	MIN	RRR
Butha-Buthe			
Maseru	22	8	
Ox-Bow			
Paray			
Mafeteng			

SWAZILAND	MAX	MIN	RRR
Bulembu			
Mamsini (Matsapa)	26	14	

S.W.A.	MAX	MIN	RRR
Aroab			
Bethanien			
Bordabis			
Gobabeb	29	11	
Gobabis	26	9	
Grootfontein	30	13	
J.G. Strijdom	26	9	
Kalkfeld			
Karasburg			
Karibib			
Keetmanshoop	28	11	
Kub			
Luderitz	20	11	
Marienthal	29	9	
Mêwe	18	14	
Okopoho			
Okahandja			
Okaukuejo	32	13	
Ondangwa	32	15	
Otavi			
Otjiwarango			
Outjo			
Rehoboth			
Rundu	32	13	
Steinhausen			
Tsumeb			
Uis	32	14	
Walvisbaai	19	12	
Windhoek	27	12	
Zastron	32	11	

BOTSWANA	MAX	MIN	RRR
Francistown			
Gaborone			
Gantsi			
Lobatse			
Mahalapye			
Maun			
Serowe			
Shakawe			
Tsabong			
Tshane			

1979-04-26

G.P.-S. (L) **SYNOPTIC WEATHER MAP** 12h00 GMT – 14h00 SAST **SINOPTIESE WEERKAART** TV 4/42

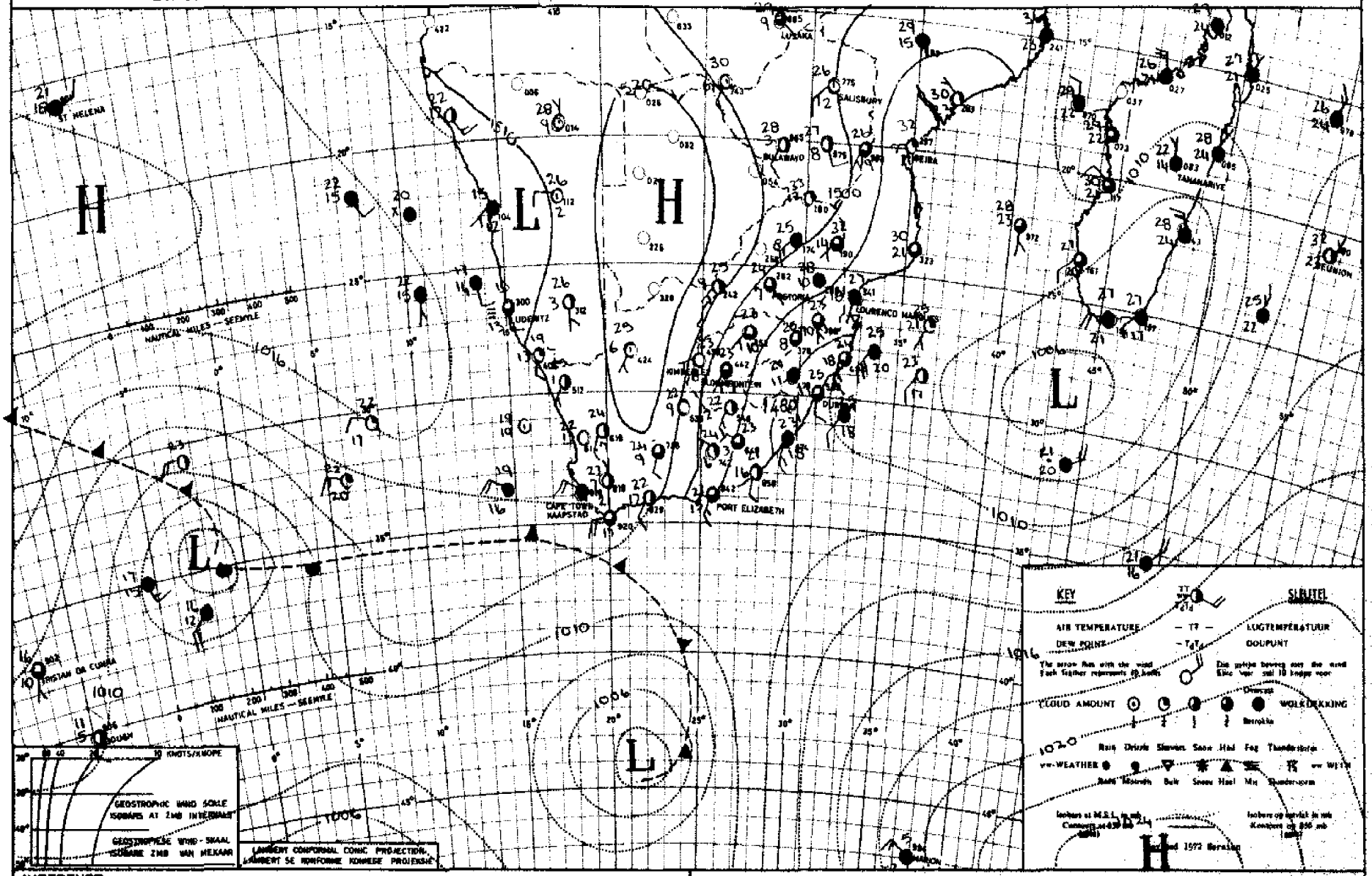

INFERENCE The frontal systems south and west of Cape are moving eastwards and the weather over South-West Cape will remain unsettled. The trough over the eastern interior is moving eastwards and drier air will spread also to these parts.

AFLEIDING Die frontale stelsel suid en wes van die Kaap beweeg ooswaarts sodat die weer ongestadig sal bly oor Suidwes-Kaap. Die trog oor die ooste like binneland beweeg ooswaarts en droër lug sal ook na hierdie dele uitbrei.

DAAGLIKSE WEERBOELETIN

Maksimum en Minimum Temperatuur (°C) en Reënval (RRR) in mm vir die 24 uur geëindig om 08 h 00 SAST op

WEERBURO/WEATHER BUREAU
DEPT. VAN VERVOER/ DEPT. OF TRANSPORT

1979-04-27

DAILY WEATHER BULLETIN

Maximum and minimum Temperatures (°C) and Rainfall (RRR) in mm for the 24 hours ended at 08 h 00 on

194/43

TRANSVAAL	MAX	MIN	RRR
Barberton			
Belfast			
Bethal	22	6	
Bospoort	24	8	
Brits			
Bronkhorstspruit			
Carletonville			
Carolina	21	7	
Die Bron			
Delareyville			
Delmas			
Fleur de Lys			
Ermelo			
Giyani			
Groblersdal			
Heidelberg			
Jan Kempdorp			
Jan Smutslughawe	22	8	
Joubert Park (JHB.)	21	11	
Klerksdorp			
Kroondal (Rustenb.)	28	10	
Krugersdorp	27	9	
Levubu	30	15	
Lichtenburg			
Loskopdam			
Loskopkanale			
Louis Trichardt			
Lydenburg	27	8	
Marble Hall			
Mara	30	10	
Marnitz	30	14	
Messina	33	11	
Middelburg			
Nelspruit	30	14	
Nylstroom			
Phalaborwa	32	21	
Pietersburg	26	9	
Piet Retief	23	11	
Potchefstroom	24	5	
Potgietersrus	27	12	
Pretoria	25	11	
Pretoriuskop			
Schweizer-Reneke			
Skukuza	32	14	
Standerton	22	5	
Thabazimbi			
Tom Burke			
Tzaneen	31	13	
Vaalwater			
Ventersdorp			
Vereeniging			
Volksrust			
Warmbad	27	10	
Waterval-Boven			
Witbank			
Wolmaransstad			
Zeerust			
Hoedspruit	32	18	

NATAL	MAX	MIN	RRR
Cape St. Lucia	29	17	
Cedara	21	8	
Dundee			
Durban			
Eshowe			
Estcourt	21	8	
Himeville			
Hluhluwe			
Jozini			
Ladysmith			
Louis Bothalughawe	26	14	
Melmoth			
Mkuze			
Newcastle	25	11	
Pietermaritzburg			
Port Shepstone	25	17	
Van Reenen			
Vryheid			
Waterford (Underberg)			
Kokstad	20	6	

O.V.S. - O.F.S.	MAX	MIN	RRR
Bothaville			
Bethlehem	21	1	
Bloemfontein			
Bultfontein			
Clocolan			
Fauresmith	24	7	
Fickburg			
Frankfort	24	2	
Harrismith			
Hoopstad	25	11	
Heilbron			
JBM Hertzoglughawe	23	6	
Koppies			
Kroonstad	24	5	
Lindley			
Modderpoort			
Petrusburg			
Philippolis			
Reddersburg			
Reitz			
Vrede			
Warden			
Welkom			
Wepener	22	6	
Winburg			
Zastron			

KAAP - CAPE	MAX	MIN	RRR
Aberdeen			
Addo			
Agulhas			
Alexander Bay	21	10	
Aliwal North	23	6	
Beaufort West	25	9	
Boegoebergdam			
Brandvlei			
Caledon			
Calitzdorp			
Calvinia	25	4	
Cape Columbine	18	13	
Cape St. Francis	21	18	
Cape Town (D.F. Malan)	21	15	
Cape Town (Newlands)			
Carnarvon			
Ceres			
Colesberg			
Cradock			
De Aar	24	7	
Döhne	21	11	
Douglas	25	8	
East London	23	15	
Elsenburg			
Fort Beaufort			
Fraserburg	25	6	
Garies			
George	24	14	
Graaff-Reinet	25	12	
Grahamstown			
Grootfontein (Middelburg)	23	5	
Hopetown			
Jansenville	28	12	
Joubertina			
Kaappunt	18	14	
Kimberley	24	9	
Knysna			
Kokstad			
Kuruman	29	10	
Ladismith			
Langebaanweg	22	11	
Maclear			
Mafeking	26	9	
Matatiele			
Mosselbaai	23	17	
Okiep	26	10	
Oudtshoorn	27	12	
Petrusville			
Piketberg			
Pofadder	26	11	
Port Elizabeth	24	18	
Port Nolloth	15	8	
Prieska	26	13	
Queenstown	23	9	
Riversdale	27	12	

KAAP - CAPE	MAX	MIN	RRR
Robertson	26	16	
Sheeprun	22	8	
Somerset East	25	10	
Steynsburg			
Steytlerville			
Strydenburg			
Sutherland	21	1	
Swellendam			
Tarkastad			
Touwsrivier	24	12	
Twee Riviere			
Uniondale			
Upington	26	10	
Vanwyksvlei	26	7	
Victoria West			
Vredendal	24	10	
Vryburg	27	9	
Williston			
Willowmore	24	9	

TRANSKEI	MAX	MIN	RRR
Butterworth			
Cala			
Idutywa			
Mbashe			
Port St. Johns	24	17	
Umtata	24	11	

LESOTHO	MAX	MIN	RRR
Butha-Buthe			
Maseru	22	7	
Ox-Bow			
Paray			
Mafeteng			

SWAZILAND	MAX	MIN	RRR
Bulembu			
Manzini (Matsapa)	25	16	

S.W.A.	MAX	MIN	RRR
Aroab			
Bethanien			
Dordabis			
Gobabeb	17	13	
Gobabis	28	7	
Grootfontein	30	12	
J.G. Strijdom	29	9	
Kalkfeld			
Karasburg			
Karibib			
Keetmanshoop	28	11	
Kub			
Luderitz	16	11	
Mariental	29	8	
Möwe	17	13	
Ohopoho			
Okahandja			
Okaukeujo	32	15	
Ondangwa	32	19	
Otavi			
Otjiwarango			
Outjo			
Rehoboth			
Rundu	32	13	
Steinhausen			
Tsumeb			
Uis			
Walvisbaai	16	10	
Windhoek	27	13	
Witrivier	31	10	

BOTSWANA	MAX	MIN	RRR
Francistown	23	9	
Gaborone	31	12	
Gantsi	32	1	
Lobatse			
Mahalapye	31	11	
Maun	34	16	
Serowe			
Shakawe	32	16	
Tsabong	28	11	
Tshane	30	15	

G.P.S (L) **SYNOPTIC WEATHER MAP** 12h00 GMT–14h00 SAST 1974-04-27 **SINOPTIESE WEERKAART** TV 4/42

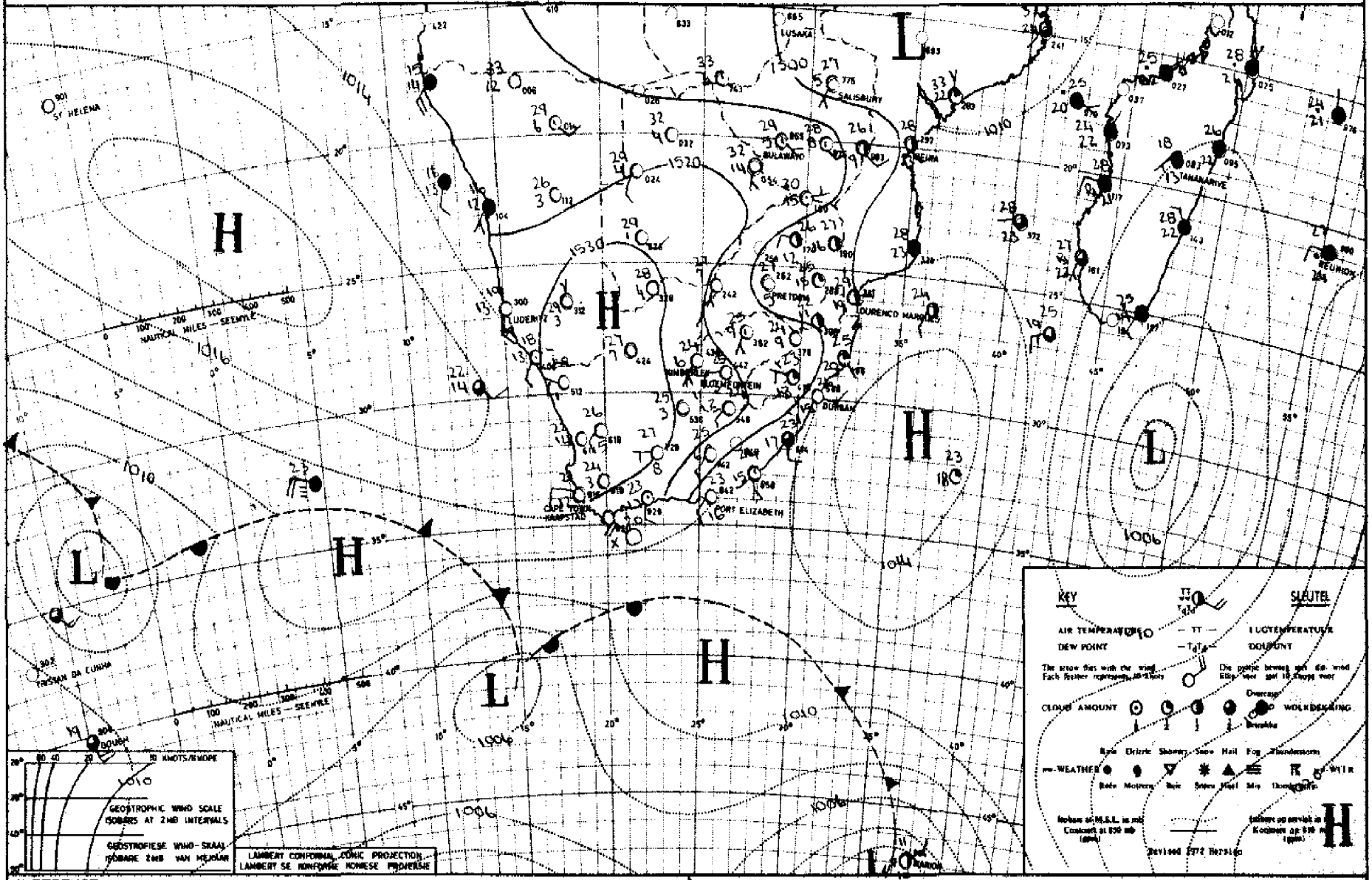

INFERENCE

The frontal systems are moving eastwards mainly to the south of the continent causing only cloudy conditions along the southern coastal regions. Dry air is in circulation over the interior.

AFLEIDING

Die frontale stelsel beweeg hoofsaaklik suid van die land verby en veroorsaak slegs bewolkte toestande oor die suidelike kusstreke. Droë lug is oor die binneland in sirkulasie.

DAAGLIKSE WEERBULLETIN

Maksimum en Minimum Temperatuur (°C) en Reënval (RRR) in mm vir die 24 uur geëindig om 08 h 00 SAST op

WEERBURO/WEATHER BUREAU
DEPT. VAN VERVOER/ DEPT. OF TRANSPORT

1979-04-28

DAILY WEATHER BULLETIN

Maximum and minimum Temperatures (°C) and Rainfall (RRR) in mm for the 24 hours ended at 08 h 00 on

TV4/43

TRANSVAAL	MAX	MIN	RRR
Barberton			
Belfast			
Bethal	22	8	
~~Bosspoort~~ Groesdal	26	8	
Brits			
Bronkhorstspruit			
Carletonville			
Carolina	22	8	
Die Bron			
Delareyville			
Delmas			
Fleur de Lys			
Ermelo			
Giyani			
Grobiersdal			
Heidelberg			
Jan Kempdorp			
Jan Smutslughawe	23	11	
Joubert Park (JHB.)	22	13	
Klerksdorp			
Kroondal (Rustenb.)	29	8	
Krugersdorp	25	10	
Levubu	26	15	
Lichtenburg			
Loskopdam			
Loskopkanale			
Louis Trichardt			
Lydenburg			
Marble Hall			
Mara			
Marnitz	31	14	
Messina	31	14	
Middelburg			
Nelspruit	29	13	
Nylstroom			
Phalaborwa	28	17	
Pietersburg	26	10	
Piet Retief	23	9	
Potchefstroom	24	5	
Potgietersrus	28	12	
Pretoria	27	11	
Pretoriuskop			
Schweizer-Reneke			
Skukuza	30	12	
Standerton	23	6	
Thabazimbi			
Tom Burke			
Tzaneen	27	14	
Vaalwater			
Ventersdorp			
Vereeniging			
Volksrust			
Warmbad	28	7	
Waterval-Boven			
Witbank			
Wolmaransstad			
Zeerust			
Hoedspruit	29	14	

NATAL	MAX	MIN	RRR
Cape St. Lucia	26	19	
Cedara	22	9	
Dundee			
Durban			
Eshowe			
Estcourt	23	9	
Hiweville			
Hluhluwe			
Jozini			
Ladysmith			
Louis Bothalughawe	27	16	
Melmoth			
Mkuze			
Newcastle	25	8	
Pietermaritzburg			
Port Shepstone	27	17	
Van Reenen			
Vryheid			
Waterford (Underberg)	22	12	
Kokstad	23	6	

O.V.S. - O.F.S.	MAX	MIN	RRR
Bothaville			
Bethlehem	25	3	
Bloemfontein			
Bultfontein			
Clocolan			
Fauresmith	26	8	
Fickburg			
Frankfort	26	3	
Harrismith			
Hoopstad			
Heilbron			
JBM Hertzoglughawe	25	5	
Koppies			
Kroonstad	26	5	
Lindley			
Modderpoort			
Petrusburg			
Philippolis			
Reddersburg			
Reitz			
Vrede			
Warden			
Welkom			
Wepener	24	5	
Winburg			
Zastron			

KAAP - CAPE	MAX	MIN	RRR
Aberdeen			
Addo			
Agulhas	23	17	
Alexander Bay	20	11	
Aliwal North	29	5	
Beaufort West	27	8	
Boegoebergdam			
Brandvlei			
Caledon			
Calitzdorp			
Calvinia			
Cape Columbine	19	14	
Cape St. Francis	21	16	
Cape Town (D.F. Malan)	22	13	
Cape Town (Newlands)			
Carnarvon			
Ceres			
Colesberg			
Cradock			
De Aar	26	6	
Döhne	23	13	
Douglas	26	8	
East London	25	15	
Elsenburg			
Fort Beaufort			
Fraserburg	27	5	
Garies			
George	23	13	
Graaff-Reinet	27	11	
Grahamstown			
Grootfontein (Middelburg)	25	5	
Hopetown			
Jansenville			
Joubertina			
Kaappunt	19	14	
Kimberley	25	8	
Knysna			
Kokstad			
Kuruman	28	7	
Ladismith			
Langebaanweg			
Maclear			
Mafeking	27	10	
Matatiele			
Mosselbaai	24	18	
Okiep	28	12	
Oudtshoorn	28	12	
Petrusville			
Piketberg			
Pofadder			
Port Elizabeth	25	15	
Port Nolloth	17	7	
Prieska	28	8	
Queenstown	26	7	
Riversdale	27	12	

KAAP - CAPE	MAX	MIN	RRR
Robertson	28	10	
Sheeprun	24	7	
Somerset East	27	8	
Steynsburg			
Steytlerville			
Strydenburg			
Sutherland	25	-1	
Swellendam			
Tarkastad			
Touwsrivier	29	9	
Twee Riviere	30	9	
Uniondale			
Upington	29	10	
Vanwyksvlei	28	6	
Victoria West			
Vredendal	26	7	
Vryburg	26	6	
Williston			
Willowmore	26	9	

TRANSKEI	MAX	MIN	RRR
Butterworth			
Cala			
Idutywa			
Mbashe			
Port St. Johns	24	19	
Umtata	26	11	

LESOTHO	MAX	MIN	RRR
Butha-Buthe			
Maseru	24	7	
Ox-Bow			
Paray			
Mafeteng			

SWAZILAND	MAX	MIN	RRR
Bulembu			
Manzini (Matsapa)	26	13	

S.W.A.	MAX	MIN	RRR
Aroab			
Bethanien			
Bordabis			
Gobabeb	30	11	
Gobabis	28	8	
Grootfontein	30	11	
J.G. Strijdom	27	9	
Kalkfeld			
Karasburg			
Karibib			
Keetmanshoop	31	12	
Kub			
Lüderitz	19	12	
Mariental	30	9	
Mlua	16	13	
Ohopoho			
Okahandja			
Okaukeujo	33	14	
Ondangua	33	19	
Otavi			
Otjiwarango			
Outjo			
Rehoboth			
Rundu	32	11	
Steinhausen			
Tsumeb			
Uis			
Walvisbaai	16	11	
Windhoek	29	15	
	32	10	

BOTSWANA	MAX	MIN	RRR
Francistown			
Gaborone	31	11	
Ghantsi	31	19	
Lobatse			
Mahalapye	31	11	
Maun			
Serowe			
Shakawe	31	15	
Tsabong	28	10	
Tshane	30	XX	

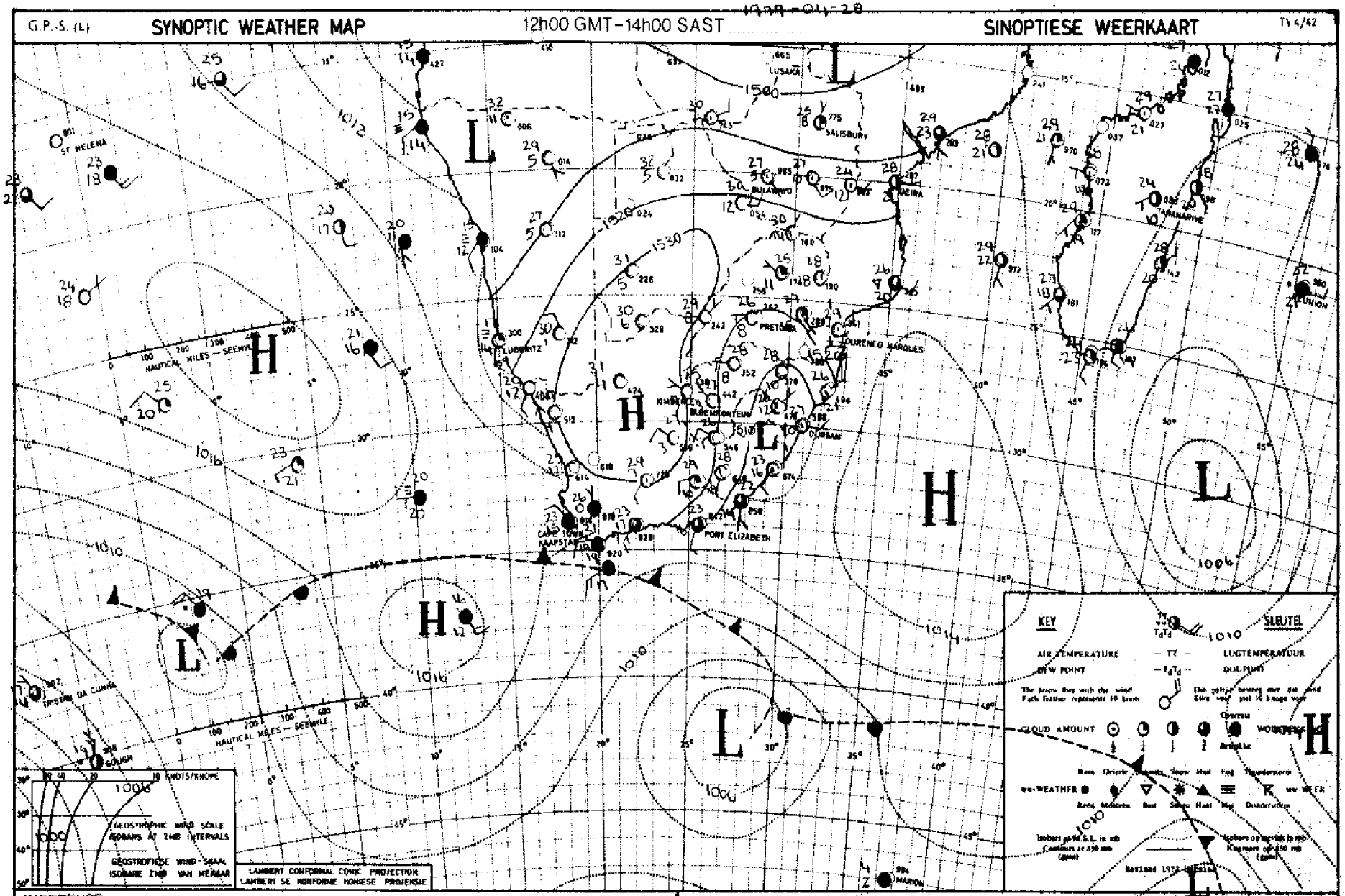

INFERENCE A cell of high pressure is pushing in to the south of the continent and somewhat cooler conditions will move in over the southern coastal regions. It will remain fine over the interior.

AFLEIDING 'n Sel van hoëdruk stoot suid van die land in en affens koeler toestande sal oor die suidelike kuskstreke inbeweeg. Oor die binnelandse streke sal dit mooiweer bly.

DAAGLIKSE WEERBULLETIN

Maksimum en Minimum Temperatuur (°C) en Reënval (RRR) in mm vir die 24 uur geëindig om 08 h 00 SAST op

WEERBURO/WEATHER BUREAU
DEPT. VAN VERVOER/ DEPT. OF TRANSPORT

29-04-29

DAILY WEATHER BULLETIN

Maximum and minimum Temperatures (°C) and Rainfall (RRR) in mm for the 24 hours ended at 08 h 00 on

TW4/43

TRANSVAAL	MAX	MIN	RRR
Barberton			
Belfast			
Bethal	25	8	
~~Boksburg~~ Woodall	27	8	
Brits			
Bronkhorstspruit			
Carletonville			
Carolina			
Die Bron			
Delareyville			
Delmas			
Fleur de Lys			
Ermelo			
Giyani			
Groblersdal			
Heidelberg			
Jan Kempdorp			
Jan Smutslughawe	25	13	
Joubert Park (JHB.)	25	13	
Klerksdorp			
Kroondal (Rustenb.)	29	10	
Krugersdorp	25	10	
Levubu	29	16	
Lichtenburg			
Loskopdam			
Loskopkanale			
Louis Trichardt			
Lydenburg			
Marble Hall			
Mara	30	11	
Marnitz	30	17	
Messina	31	14	
Middelburg			
Nelspruit	28	13	
Nylstroom			
Phalaborwa	30	18	
Pietersburg	27	11	
Piet Retief	25	8	
Potchefstroom			
Potgietersrus	29	14	
Pretoria	27	11	
Pretoriuskop			
Schweizer-Reneke			
Skukuza	31	13	
Standerton			
Thabazimbi			
Tom Burke			
Tzaneen	28	14	
Vaalwater			
Ventersdorp			
Vereeniging			
Volksrust			
Warmbad	29	10	
Waterval-Boven			
Witbank			
Wolmaransstad			
Zeerust			
Johannesburg	29	15	

NATAL	MAX	MIN	RRR
Cape St. Lucia	27	20	
Cedara	25	10	
Dundee			
Durban			
Eshowe			
Estcourt	27	11	
Himeville			
Hluhluwe			
Jozini			
Ladysmith			
Louis Bothalughawe	27	19	
Melmoth			
Mkuze			
Newcastle	28	8	
Pietermaritzburg			
Port Shepstone	27	18	
Van Reenen			
Vryheid			
Waterford (Underberg)	25	4	

O.V.S. - O.F.S.	MAX	MIN	RRR
Bothaville			
Bethlehem			
Bloemfontein			
Bultfontein			
Clocolan			
Fauresmith	27	7	
Ficksburg			
Frankfort	28	2	
Harrismith			
Hoopstad	27	9	
Heilbron			
JBM Hertzoglughawe	27	4	
Koppies			
Kroonstad	28	5	
Lindley			
Modderpoort			
Petrusburg			
Philippolis			
Reddersburg			
Reitz			
Vrede			
Warden			
Welkom			
Wepener	26	14	
Winburg			
Zastron			

KAAP - CAPE	MAX	MIN	RRR
Aberdeen			
Addo			
Agulhas	22	18	
Alexander Bay	21	14	
Aliwal North	27	4	
Beaufort West	30	6	
Boegoebergdam			
Brandvlei			
Caledon			
Calitzdorp			
Calvinia	30	4	
Cape Columbine	21	14	
Cape St. Francis			
Cape Town (D.F. Malan)	22	15	
Cape Town (Newlands)			
Carnarvon			
Ceres			
Colesberg			
Cradock			
De Aar	27	6	
Döhne	25	13	
Douglas	28	9	
East London	23	14	
Elsenburg			
Fort Beaufort			
Fraserburg	20	6	
Garies			
George	24	13	
Graaff-Reinet	29	11	
Grahamstown			
Grootfontein (Middelburg)	27	3	
Hopetown			
Jansenville			
Joubertina			
Kaappunt	22	17	
Kimberley	26	9	
Knysna			
Kokstad	25	5	
Kuruman	28	9	
Ladismith			
Langebaanweg			
Maclear			
Mafeking	29	12	
Matatiele			
Mosselbaai	23	17	
Okiep	30	14	
Oudtshoorn	28	12	
Petrusville			
Piketberg			
Pofadder	29	15	
Port Elizabeth	23	13	
Port Nolloth	16	11	
Prieska	30	9	
Queenstown	28	7	
Riversdale	28	12	

KAAP - CAPE	MAX	MIN	RRR
Robertson	29	12	
Sheeprun	27	6	
Somerset East	30	9	
Steynsburg			
Steytlerville			
Strydenburg			
Sutherland	16	0	
Swellendam			
Tarkastad			
Touwsrivier	27	9	
Twee Riviere	31	9	
Uniondale			
Upington	31	12	
Vanwyksvlei	28	7	
Victoria West			
Vredendal	28	10	
Vryburg	29	7	
Williston			
Willowmore	28	10	

TRANSKEI	MAX	MIN	RRR
Butterworth			
Cala			
Idutywa			
Mbashe			
Port St. Johns	23	20	
Umtata	20	13	

LESOTHO	MAX	MIN	RRR
Butha-Buthe			
Maseru	26	9	
Ox-Bow			
Paray			
Mafeteng			

SWAZILAND	MAX	MIN	RRR
Bulembu			
Manzini (Matsapa)	28	14	

S.W.A.	MAX	MIN	RRR
Aroab			
Bethanien			
Bordabis			
Gobabeb	33	16	
Gobabis	30	10	
Grootfontein	31	11	
J.G. Strijdom	28	10	
Kalkfeld			
Karasburg			
Karibib			
Keetmanshoop	31	15	
Kub			
Luderitz	19	11	
Marienthal	30	10	
Mowe	16	13	
Okopoho			
Okahandja			
Okaukeujo	33	12	
Ondangwa	33	12	
Otavi			
Otjiwarango			
Outjo			
Rehoboth			
Rundu	33	10	
Steinhausen			
Tsumeb			
Uis			
Walvisbaai	19	11	
Windhoek	29	14	
Zoroudal	32	11	

BOTSWANA	MAX	MIN	RRR
Francistown	31	10	
Gaborone	31	12	
Gantsi	33	17	
Lobatse			
Mahalapye	31	13	
Maun	34	15	
Serowe			
Shakawe	32	14	
Tsabong	28	10	
Tshane	32	14	

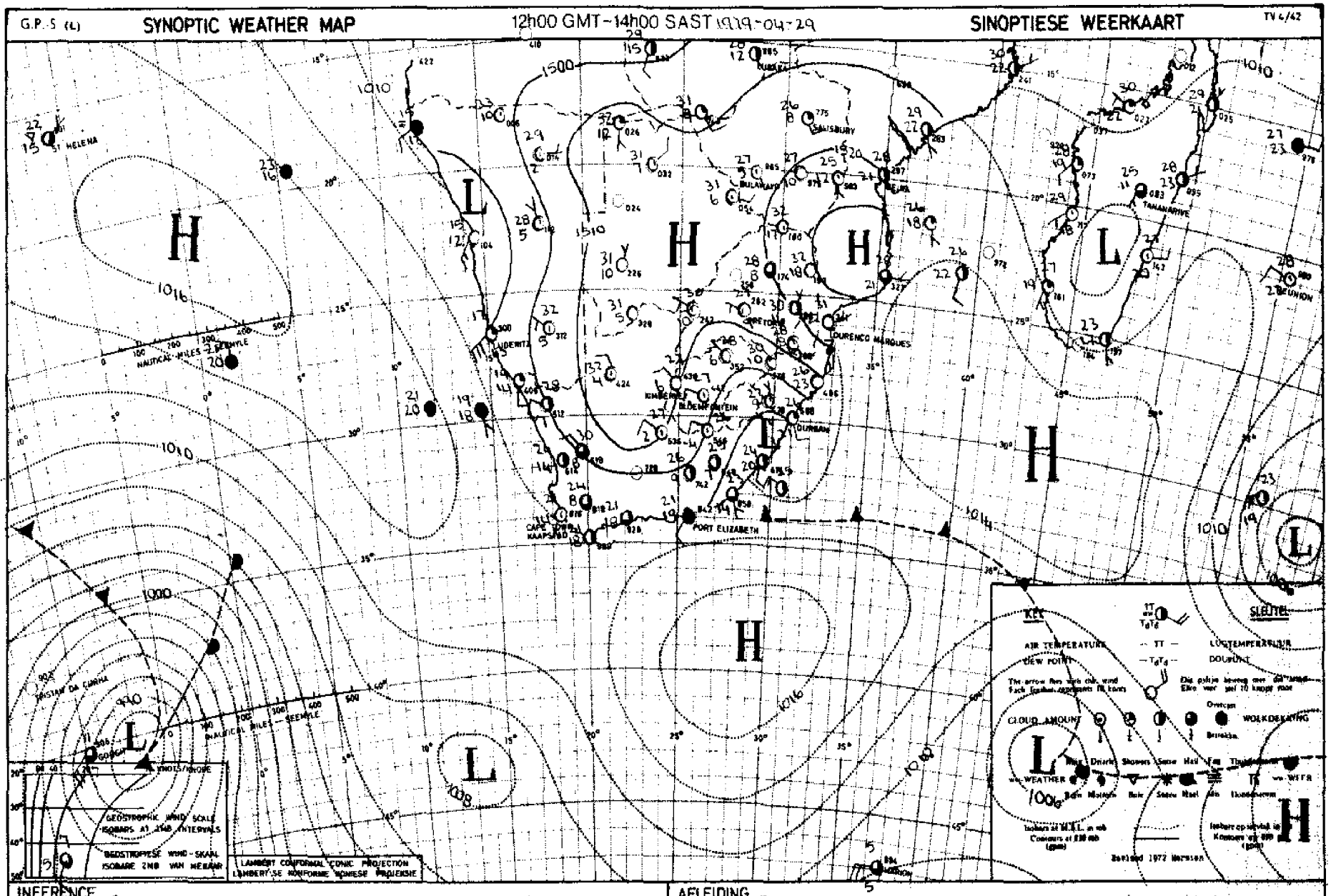

INFERENCE

The cell of high pressure south of the continent is moving eastwards and somewhat cooler weather will spread also to the south-east coast but it will remain fine and warm over the interior.

AFLEIDING

Die sel van hoë druk suid van die land beweeg ooswaarts en effens koeler weer sal ook na die suidooskus uitbrei, maar oor die binneland sal dit mooiweer en warm bly.

DAAGLIKSE WEERBULLETIN

Maksimum en Minimum Temperatuur (°C) en Reënval (RRR) in mm vir die 24 uur geëindig om 08 h 00 SAST op

WEERBURO/WEATHER BUREAU
DEPT. VAN VERVOER/ DEPT. OF TRANSPORT

1979-04-30

DAILY WEATHER BULLETIN

Maximum and minimum Temperatures (°C) and Rainfall (RRR) in mm for the 24 hours ended at 08 h 00 on

TV4/41

TRANSVAAL	MAX	MIN	RRR
Barberton			
Belfast			
Bethal	25	12	
~~Boksburg~~ Alberton	28	9	
Brits			
Bronkhorstspruit			
Carletonville			
Carolina	25	9	
Die Bron			
Delareyville			
Delmas			
Fleur de Lys			
Ermelo			
Giyani			
Groblersdal			
Heidelberg			
Jan Kempdorp			
Jan Smutslughawe	24	15	
Joubert Park (JHB.)	25	11	
Klerksdorp			
Kroondal (Rustenb.)	30	10	
Krugersdorp	26	10	
Levubu	21	16	
Lichtenburg			
Loskopdam			
Loskopkanale			
Louis Trichardt			
Lydenburg	26	11	
Marble Hall			
Mara	32	11	
Marnitz	32	15	
Messina	33	19	
Middelburg			
Nelspruit	30	15	
Nylstroom			
Phalaborwa	32	18	
Pietersburg	28	12	
Piet Retief	28	10	
Potchefstroom	29	9	
Potgietersrus	30	16	
Pretoria	28	13	
Pretoriuskop			
Schweizer-Reneke			
Skukuza	34	14	
Standerton	26	7	
Thabazimbi			
Tom Burke			
Tzaneen	31	15	
Vaalwater			
Vanderbijlpark			
Vereeniging			
Volksrust			
Warmbad	30	13	
Waterval-Boven			
Witbank			
Wolmaransstad			
Zeerust			
~~Roodepoort~~ Westonaria	32	15	

NATAL	MAX	MIN	RRR
Cape St. Lucia	28	21	
Cedara	27	13	
Dundee			
Durban			
Eshowe			
Estcourt	29	11	
Himeville			
Hluhluwe			
Jozini			
Ladysmith			
Louis Bothalughawe	27	21	
Melmoth			
Mkuze			
Newcastle	30	8	
Pietermaritzburg			
Port Shepstone	27	21	
Van Reenen			
Vryheid			
Waterford (Underberg)	24	7	
~~Kokstad~~	27	9	

O.V.S. - O.F.S.	MAX	MIN	RRR
Bothaville			
Bethlehem	26	4	
Bloemfontein			
Bultfontein			
Clocolan			
Fauresmith			
Fickburg			
Frankfort	25	4	
Harrismith			
Hoopstad	29	7	
Heilbron			
JBM Hertzoglughawe	27	6	
Koppies			
Kroonstad	28	6	
Lindley			
Modderpoort			
Petrusburg			
Philippolis			
Reddersburg			
Reitz			
Vrede			
Warden			
Welkom			
Wepener	26	10	
Winburg			
Zastron			

KAAP - CAPE	MAX	MIN	RRR
Aberdeen			
Addo			
Agulhas	24	17	
Alexander Bay	20	12	
Aliwal North	27	8	
Beaufort West	30	7	
Boegoebergdam			
Brandvlei			
Caledon			
Calitzdorp			
Calvinia	30	5	
Cape Columbine	19	14	
Cape St. Francis	21	17	
Cape Town (D.F.	22	15	
Malan)			
Cape Town			
(Newlands)			
Carnarvon			
Ceres			
Colesberg			
Cradock			
De Aar	28	8	
Döhne	22	14	
Douglas	29	9	
East London	24	19	
Elsenburg			
Fort Beaufort			
Fraserburg	28	7	
Garies			
George	22	15	
Graaff-Reinet	26	7	
Grahamstown			
Grootfontein (Middelburg)	26	4	
Hopetown			
Jansenville	31	19	
Joubertina			
Kaappunt	20	14	
Kimberley	29	10	
Knysna			
Kokstad			
Kuruman	28	9	
Ladismith			
Langebaanweg	25	15	
Maclear			
Mafeking	30	14	
Matatiele			
Mosselbaai	21	18	
Okiep	29	10	
Oudtshoorn	26	11	
Petrusville			
Piketberg			
Pofadder	30	10	
Port Elizabeth	25	16	
Port Nolloth	19	9	
Prieska	31	10	
Queenstown	28	14	
Riversdale	29	16	

KAAP - CAPE	MAX	MIN	RRR
Robertson	28	16	
Sheeprun	27	12	
Somerset East	26	8	
Staynsburg			
Steytlerville			
Strydenburg			
Sutherland	24	-1	
Swellendam			
Tarkastad			
Touwsrivier	27	7	
Twee Riviere	32	12	
Uniondale			
Upington	33	13	
Vanwyksvlei	31	6	
Victoria West			
Vredendal	27	15	
Vryburg	30	9	
Williston			
Willowmore	26	12	

TRANSKEI	MAX	MIN	RRR
Butterworth			
Cala			
Idutywa			
Mbashe			
Port St. Johns	26	21	
Umtata	25	19	

LESOTHO	MAX	MIN	RRR
Butha-Buthe			
Maseru	27	9	
Ox-Bow			
Paray			
Mafeteng			

SWAZILAND	MAX	MIN	RRR
Bulembu			
Manzini (Matsapa)	29	15	

S.W.A.	MAX	MIN	RRR
Aroab			
Bethanien			
Bordabis			
Gobabeb	34	15	
Gobabis	31	9	
Grootfontein	31	11	
J.G. Strijdom	29	13	
Kalkfeld			
Karasburg			
Karibib			
Keetmanshoop	33	15	
Kub			
Luderitz	18	9	
Mariental	32	12	
Mowe	15	13	
Okopoko			
Okahandja			
Okaukeujo	33	13	
Ondangwa	33	15	
Otavi			
Otjiwarango			
Outjo			
Rehoboth			
Rundu			
Steinhausen			
Tsumeb			
Uis	36	16	
Walvisbaai	15	11	
Windhoek	29	17	
~~Soutpansdal~~	33	1	

BOTSWANA	MAX	MIN	RRR
Francistown	32	11	
Gaborone	32	17	
Gantsi	34	15	
Lobatse			
Mahalapye	32	12	
Maun	33	12	
Serowe			
Shakawe	32	15	
Tsabong	31	17	
Tshane	32	33	

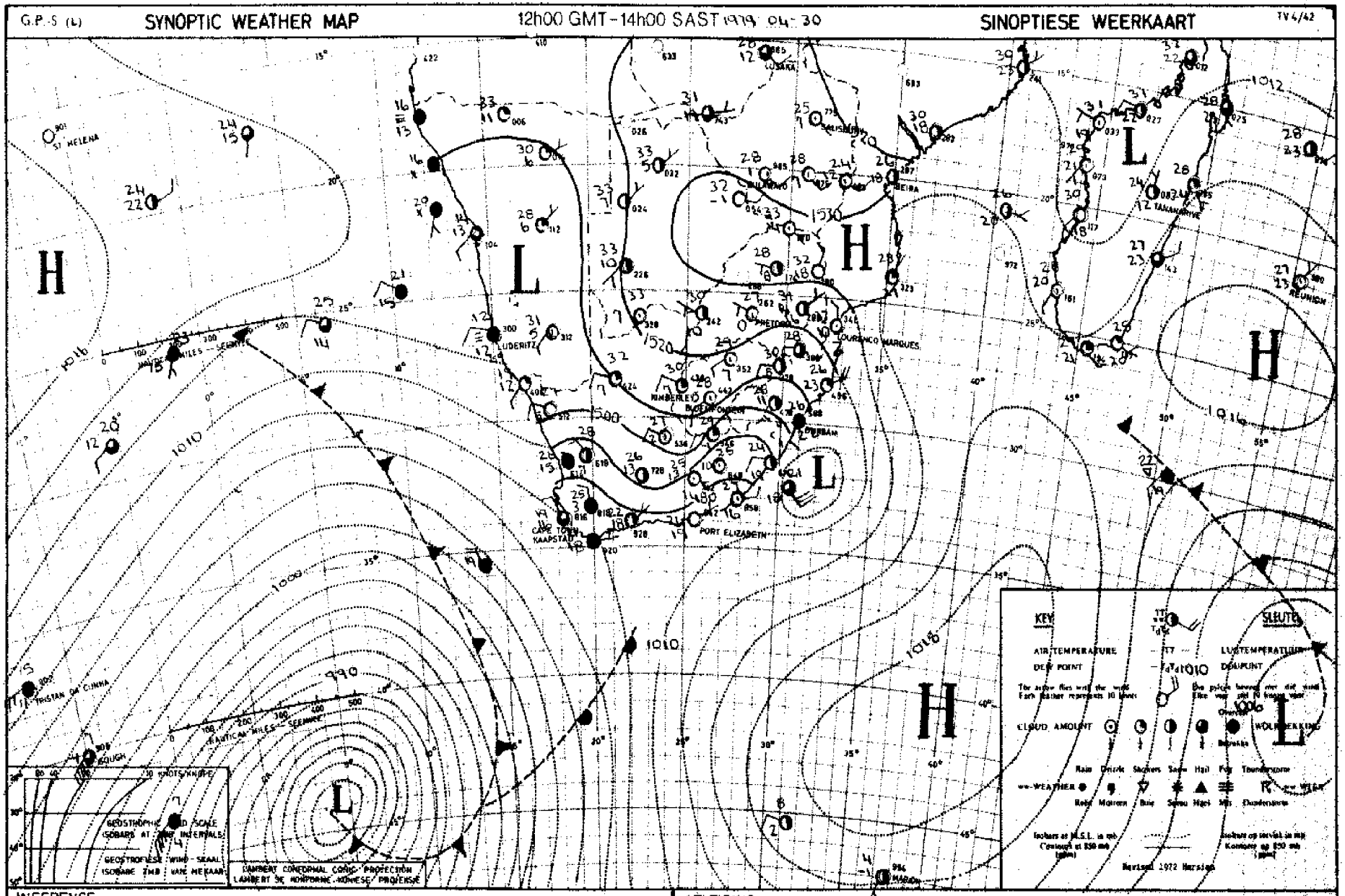

INFERENCE

The deep frontal system west of the continent is moving eastwards and cold rainy conditions are expected over West and South-West Cape tomorrow. Cooler conditions will spread later over the western

AFLEIDING

Die diep frontale stelsel wes van die land beweeg oeswaarts en koue reëntoestande word môre oor Wes en Suidwes-Kaap verwag. Koeler toestande sal later ook die westelike binneland

DAAGLIKSE WEERBULLETIN

Maksimum en Minimum Temperatuur (°C) en Reënval (RRR) in mm vir die 24 uur geëindig om 08 h 00 SAST op

1979 - 5 - 01

WEERBURO/WEATHER BUREAU
DEPT. VAN VERVOER/ DEPT. OF TRANSPORT

DAILY WEATHER BULLETIN

Maximum and minimum Temperatures (°C) and Rainfall (RRR) in mm for the 24 hours ended at 08 h 00 on

TT6/A1

TRANSVAAL	MAX	MIN	RRR
Barberton			
Belfast			
Bethal	26	11	3,5
~~Boksburg~~ Vredendal	28	10	
Brits			
Bronkhorstspruit			
Carletonville			
Carolina	25	9	
Die Bron			
Delareyville			
Delmas			
Fleur de Lys			
Ermelo			
Giyani			
Groblersdal			
Heidelberg			
Jan Kempdorp			
Jan Smutslughawe	26	17	
Joubert Park (JHB.)	25	17	
Klerksdorp			
Kroondal (Rustenb.)	30	12	
Krugersdorp	26	11	
Levubu	31	16	
Lichtenburg			
Loskopdam			
Loskopkanale			
Louis Trichardt			
Lydenburg	27	11	
Marble Hall			
Mara	33	11	
Marnitz	32	13	
Messina	34	14	
Middelburg			
Nelspruit	30	14	0,2
Nylstroom			
Phalaborwa	33	19	
Pietersburg	29	12	
Piet Retief	29	14	
Potchefstroom	30	11	
Potgietersrus	31	16	
Pretoria	28	12	
Pretoriuskop			
Schweizer-Reneke			
Skukuza	35	15	
Standerton	27	7	
Thabazimbi			
Tom Burke			
Tzaneen	32	14	
Vaalwater	30	12	
Ventersdorp			
Vereeniging			
Volksrust			
Warmbad	31	10	
Waterval-Boven			
Witbank			
Wolmaransstad			
Zeerust			
Johannesburg	32	17	

NATAL	MAX	MIN	RRR
Cape St. Lucia	27	21	1,0
Cedara	29	14	
Dundee			
Durban			
Eshowe			
Estcourt	29	13	
Himeville			
Hluhluwe			0,8
Jozini			
Ladysmith			
Louis Bothalughawe	27	21	
Melmoth			
Mkuze			
Newcastle	31	12	
Pietermaritzburg			
Port Shepstone	27	20	
Van Reenen			
Vryheid			
Waterford (Underberg)			
Kokstad	27	6	

O.V.S. - O.F.S.	MAX	MIN	RRR
Bethaville			
Bethlehem	27	4	
Bloemfontein			
Bultfontein			
Clocolan			
Fauresmith			
Fickburg			
Frankfort	28	5	
Harrismith			
Hoopstad	30	8	
Heilbron			
JBM Hertzoglughawe	29	7	
Koppies			
Kroonstad	29	7	
Lindley			
Modderpoort			
Petrusburg			
Philippolis			
Reddersburg			
Reitz			
Vrede			
Warden			
Welkom			
Wepener	27	8	
Winburg			
Zastron			

KAAP - CAPE	MAX	MIN	RRR
Aberdeen			
Addo			
Agulhas	21	16	
Alexander Bay	32	13	
Aliwal North	29	7	
Beaufort West	28	12	
Boegoebergdam			
Brandvlei			
Caledon			
Calitzdorp			
Calvinia	28	10	
Cape Columbine	16	13	
Cape St. Francis	22	17	
Cape Town (D.F. Malan)	20	16	
Cape Town (Newlands)			
Carnarvon			
Ceres			
Colesberg			
Cradock			
De Aar	27	10	
Döhne	26	16	
Douglas	31	16	
East London	28	16	
Elsenburg			
Fort Beaufort			
Fraserburg	27	6	
Garies			
George	25	14	
Graaff-Reinet	26	11	
Grahamstown			
Grootfontein (Middelburg)	28	11	
Hopetown			
Jansenville	26	13	
Joubertina			
Kaapmuiden	29	14	
Kimberley	30	15	
Knysna			
Kokstad			
Kuruman	39	10	
Ladismith			
Langebaanweg	21	14	
Maclear			
Mafeking	31	15	
Matatiele			
Mosselbaai	23	16	
Okiep	27	11	
Oudtshoorn	24	14	
Petrusville			
Piketberg			
Pofadder	28	12	
Port Elizabeth	22	15	
Port Nolloth	14	11	
Prieska	31	10	
Queenstown	27	8	
Riversdale	20	16	

KAAP - CAPE	MAX	MIN	RRR
Robertson	28	16	
Sheeprun	29	9	
Somerset East	27	12	
Steynsburg			
Steytlerville			
Strydenburg			
Sutherland	24	7	
Swellendam			
Tarkastad			
Touwsrivier	26	14	
Twee Riviere			
Uniondale			
Upington	33	16	
Vanwyksvlei	29	17	
Victoria West			
Vredendal	28	15	
Vryburg	31	10	
Williston			
Willowmore	26	13	

TRANSKEI	MAX	MIN	RRR
Butterworth			
Cala			
Idutywa			
Mbashe			
Port St. Johns	24	19	
Umtata	24	12	

LESOTHO	MAX	MIN	RRR
Butha-Buthe			
Maseru	28	10	
Ox-Bow			
Paray			
Mafeteng			

SWAZILAND	MAX	MIN	RRR
Bulembu			
Manzini (Matsapa)			

S.W.A.	MAX	MIN	RRR
Aroab			
Bethanien			
Bordabis			
Gobabeb	31	10	
Gobabis	31	11	
Grootfontein	31	11	
J.G. Strijdom	29	14	
Kalkfeld			
Karasburg			
Karibib			
Keetmanshoop	33	15	
Kub			
Luderitz	23	11	
Mariental	32	12	
Möwe	17	14	
Ohopoho			
Okahandja			
Okaukeujo	33	14	
Ondangwa	33	17	
Otavi			
Otjiwarango			
Outjo			
Rehoboth			
Rundu	32	11	
Steinhausen			
Taumeb			
Uis	34	16	
Walvisbaai	16	11	
Windhoek	30	10	
~~Zoutpan~~ Vredendal	32	15	

BOTSWANA	MAX	MIN	RRR
Francistown	32	11	
Gaborone	34	13	
Gantsi	34	16	
Lobatse			
Mahalapye	32	14	
Maun	33	11	
Serowe			
Shakawe			
Tsabong	32	14	
Tshane	34	XX	

REPUBLIEK VAN SUID-AFRIKA

REPUBLIC OF SOUTH AFRICA

DAAGLIKSE WEERBULLETIN

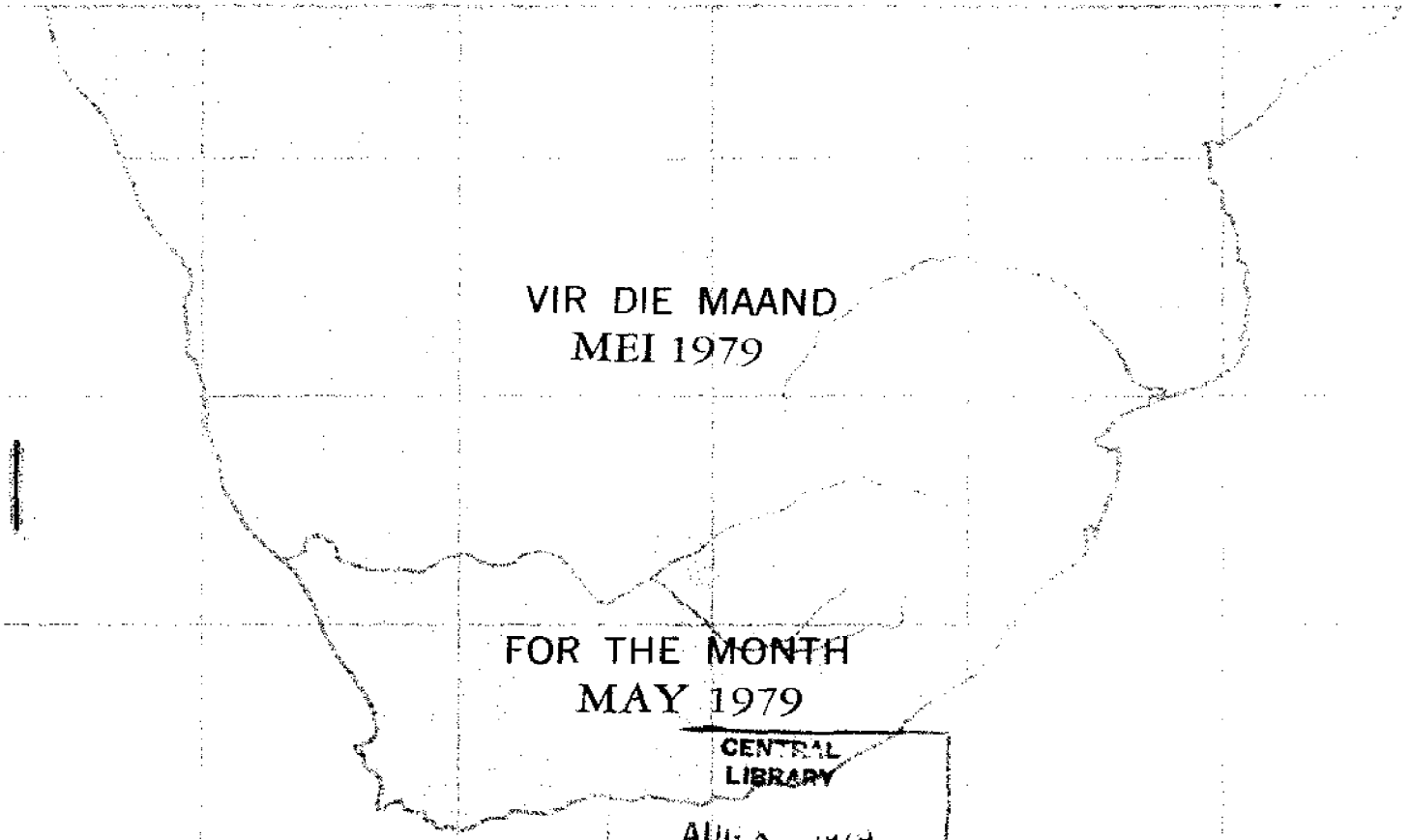

VIR DIE MAAND
MEI 1979

FOR THE MONTH
MAY 1979

CENTRAL
LIBRARY
AUG 6 1979
N.O.A.A.
U. Dept. of Commerce

DAILY WEATHER BULLETIN

G.P.-S. (L) **SYNOPTIC WEATHER MAP** 12h00 GMT–14h00 SAST 1979-05-01 **SINOPTIESE WEERKAART** TY 4/42

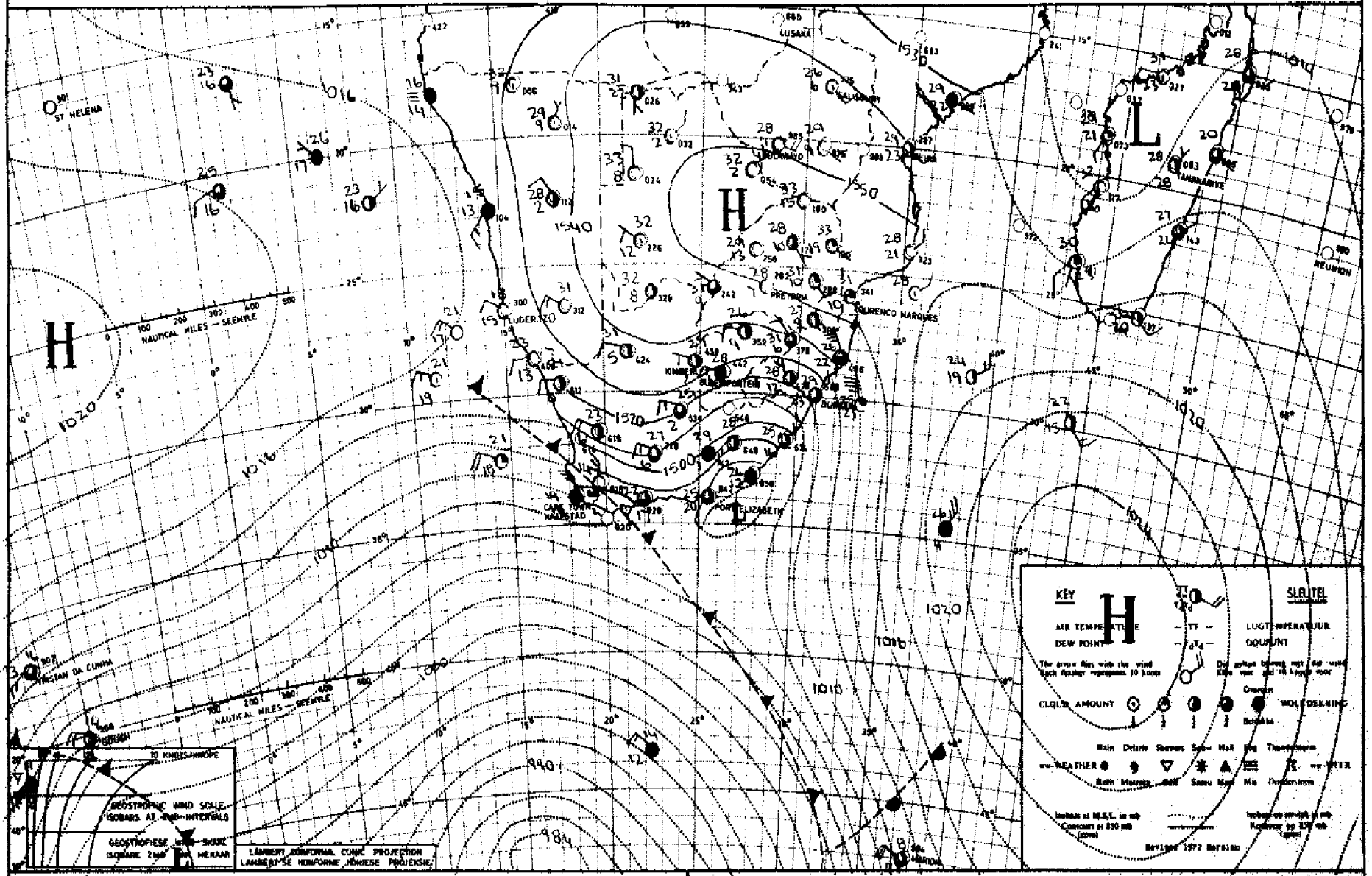

INFERENCE

The frontal system at the Cape is moving south-eastwards and light rain only is expected over South-West Cape. Light showers are expected also to the of the trough extending north wards over Eastern Cape

AFLEIDING

Die frontale stelsel by die Kaap beweeg suidoos-waarts en slegs ligte reën word oor Suidwes-Kaap verwag. Ligte buie is ook moontlik oos van die trog wat oor Oos-Kaap noordwaarts strek.

DAAGLIKSE WEERBULLETIN

Maksimum en Minimum Temperatuur (°C) en Reënval (RRR) in mm vir die 24 uur geëindig om 08 h 00 SAST op

WEERBURO/WEATHER BUREAU
DEPT. VAN VERVOER/ DEPT. OF TRANSPORT

1979-05-02

DAILY WEATHER BULLETIN

Maximum and minimum Temperatures (°C) and Rainfall (RRR) in mm for the 24 hours ended at 08 h 00 on

TRANSVAAL	MAX	MIN	RRR
Barberton			
Belfast			
Bethal	26	13	
~~Boepoort~~ Hoedal	23	11	
Brits			
Bronkhorstspruit			
Carletonville			
Carolina	26	10	
Die Bron			
Delareyville			
Delmas			
Fleur de Lys			
Ermelo			
Giyani			
Groblersdal			
Heidelberg			
Jan Kempdorp			
Jan Smutslughawe	26	16	
Joubert Park (JHB.)	25	16	
Klerksdorp			
Kroondal (Rustenb.)	31	11	
Krugersdorp	26	11	
Levubu	32	16	
Lichtenburg			
Loskopdam			
Loskopkanale			
Louis Trichardt			
Lydenburg	28	11	
Marble Hall			
Mara	33	12	
Marnitz	32	15	
Messina	34	14	
Middelburg			
Nelspruit	31	14	
Nylstroom			
Phalaborwa	33	19	
Pietersburg	29	12	
Piet Retief	30	13	
Potchefstroom	31	14	
Potgietersrus	32	17	
Pretoria	29	13	
Pretoriuskop			
Schweizer-Reneke			
Skukuza	35	14	
Standerton	27	12	
Thabazimbi			
Tom Burke			
Tzaneen	32	14	
Vaalwater	31	10	
Ventersdorp			
Vereeniging			
Volksrust			
Warmbad	32	11	
Waterval-Boven			
Witbank			
Wolmaransstad			
Zeerust			
~~Hoedspruit~~	33	17	

NATAL	MAX	MIN	RRR
Cape St. Lucia	28	22	
Cedara	30	15	
Dundee			
Durban			
Eshowe			
Estcourt	29	11	
Himeville			
Hluhluwe			
Jozini			
Ladysmith			
Louis Bothalughawe	29	22	
Melmoth			
Mkuze			
Newcastle	32	13	
Pietermaritzburg			
Port Shepstone	27	21	
Van Reenen			
Vryheid			
Waterford (Underberg)	26	9	
~~Kokstad~~	28	12	

O.V.S. - O.F.S.	MAX	MIN	RRR
Bothaville			
Bethlehem	26	10	
Bloemfontein			
Bultfontein			
Clocolan			
Fauresmith	29	11	
Fickburg			
Frankfort	29	7	
Harrismith			
Hoopstad	30	13	0.1
Heilbron			
JBM Hertzoglughawe	29	9	0.1
Koppies			
Kroonstad	30	12	
Lindley			
Modderpoort			
Petrusburg			
Philippolis			
Reddersburg			
Reitz			
Vrede			
Warden			
Welkom			
Wepener	27	15	
Winburg			
Zastron			

KAAP - CAPE	MAX	MIN	RRR
Aberdeen			
Addo			
Agulhas	24	15	2.2
Alexander Bay	24	14	
Aliwal North	29	7	
Beaufort West	28	10	
Boegoebergdam			
Brandvlei			
Caledon			
Calitzdorp			
Calvinia	23	8	0.2
Cape Columbine	16	13	3.0
Cape St. Francis	23	16	
Cape Town (D.F.	20	15	9.6
Malan)			
Cape Town			
(Newlands)			25.0
Carnarvon			
Ceres			7.5
Colesberg			
Cradock			
De Aar	26	6	
Döhne	30	13	
Douglas	31	10	
East London	27	18	
Elsenburg			9.6
Fort Beaufort			
Fraserburg	23	7	
Garies			
George	26	13	
Graaff-Reinet	30	10	
Grahamstown			
Grootfontein (Middelburg)	26	9	
Hopetown			
Jansenville			
Joubertina			
Kaappunt	18	14	4.2
Kimberley	30	10	
Knysna			
Kokstad			
Kuruman	29	11	
Ladismith			
Langebaanweg	16	14	3.3
Maclear			
Mafeking	31	12	
Matatiele			
Mosselbaai	22	16	
Okiep	22	10	
Oudtshoorn	30	14	
Petrusville			
Piketberg			4.7
Pofadder	27	14	
Port Elizabeth	23	15	
Port Nolloth	20	13	
Prieska	30	12	
Queenstown	29	13	
Riversdale	27	16	

KAAP - CAPE	MAX	MIN	RRR
Robertson	25	17	
Sheeprun	28	11	
Somerset East	30	14	
Steynsburg			
Steytlerville			
Strydenburg			
Sutherland	21	7	
Swellendam			
Tarkastad			
Touwsrivier	23	12	
Twee Riviere			
Uniondale			
Upington	32	13	
Vanwyksvlei	29	10	
Victoria West			
Vredendal	23	16	
Vryburg	31	11	
Williston			
Willowmore	28	13	
Paarl			34.8
Darling			21.0
Walvisbaai			5.5

TRANSKEI	MAX	MIN	RRR
Butterworth			
Cala			
Idutywa			
Mbashe			
Port St. Johns	30	21	
Umtata	33	15	

LESOTHO	MAX	MIN	RRR
Butha-Buthe			
Maseru	28	10	
Ox-Bow			
Paray			
Mafeteng			

SWAZILAND	MAX	MIN	RRR
Bulembu			
Manzini (Matsapa)	30	14	

S.W.A.	MAX	MIN	RRR
Aroab			
Bethanien			
Dordabis			
Gobabeb	31	17	
Gobabis	31	11	
Grootfontein	31	11	
J.G. Strijdom	29	10	
Kalkfeld			
Karasburg			
Karibib			
Keetmanshoop	32	13	
Kub			
Luderitz	19	13	
Mariental	31	12	
Möwe	17	13	
Ohopoho			
Okahandja			
Okaukeujo	32	15	
Ondangwa	35	19	
Otavi			
Otjiwarango			
Outjo			
Rehoboth			
Rundu	31	14	
Steinhausen			
Tsumeb			
Uis	33	17	
Walvisbaai	19	11	
Windhoek	29	16	
Swakopmund	32	12	

BOTSWANA	MAX	MIN	RRR
Francistown	32	17	
Gaborone	33	17	
Gantsi	34	14	
Lobatse			
Mahalapye	33	19	
Maun	33	19	
Serowe			
Shakawe	32	14	
Tsabong	32	14	
Tshane	33	XX	

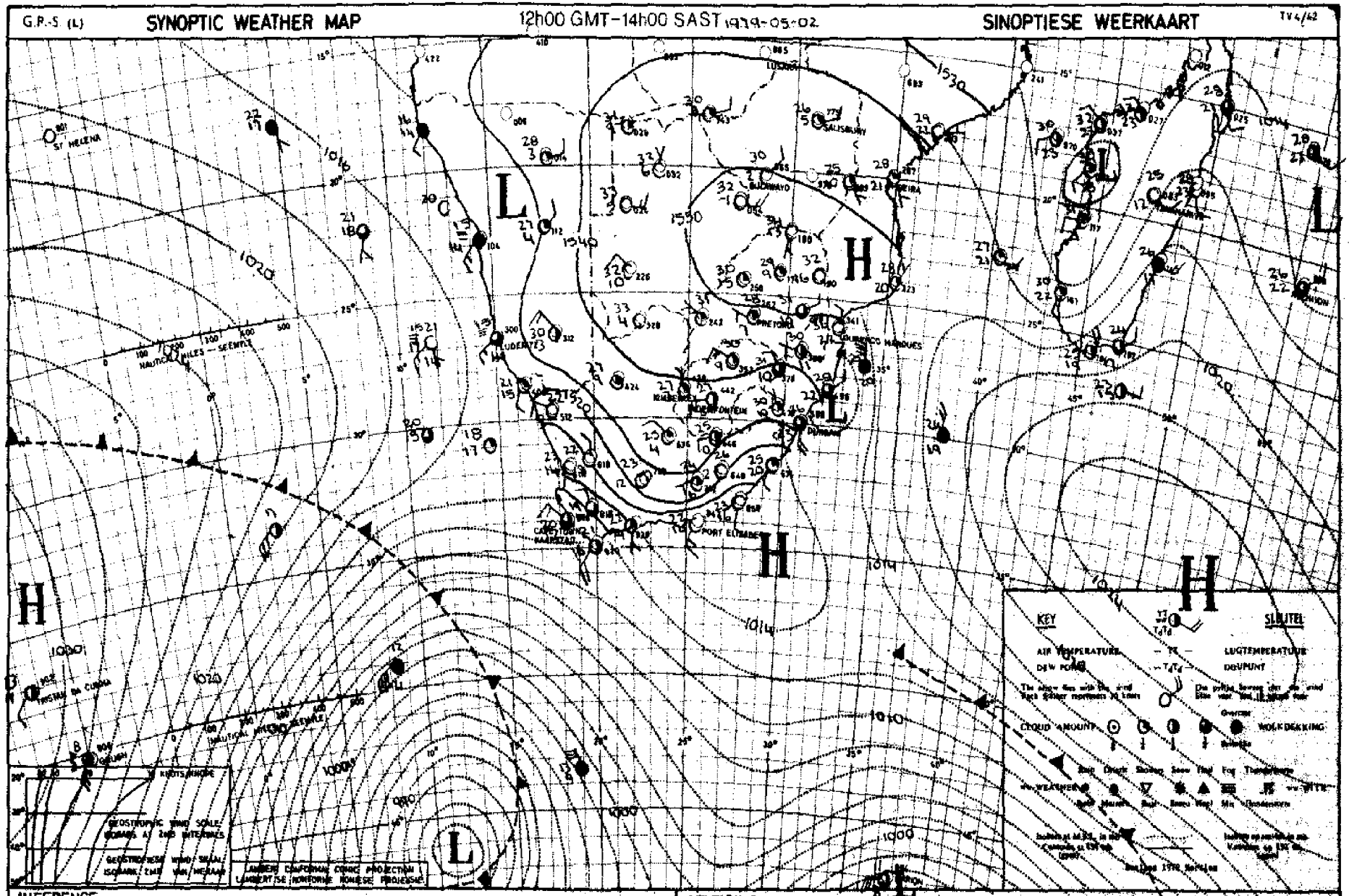

INFERENCE

The frontal system south-west of the continent is moving rapidly north-eastwards and is being followed by a strong cell of high pressure. Cold weather will push in from the west over the country tomorrow with rain over the southern parts and snow over the mountains.

AFLEIDING

Die frontale stelsel suidwes van die land beweeg vinnig noordooswaarts en word gevolg deur 'n sterk sel van hoë druk. Koue weer sal more ooswaarts oor die land instoot met reën oor die suidelike dele en ook sneeu op die berge.

DAAGLIKSE WEERBULLETIN

Maksimum en Minimum Temperatuur (°C) en Reënval (RRR) in mm vir die 24 uur geëindig om 08 h 00 SAST op

WEERBURO/WEATHER BUREAU
DEPT. VAN VERVOER/ DEPT. OF TRANSPORT

1978-05-03

DAILY WEATHER BULLETIN

Maximum and minimum Temperatures (°C) and Rainfall (RRR) in mm for the 24 hours ended at 08 h 00 on

TW4/63

TRANSVAAL	MAX	MIN	RRR
Barberton			
Belfast			
Bethal	26	12	
Beaupoort Uitvaal	28	11	
Brits			
Bronkhorstspruit			
Carletonville			
Carolina	27	12	
Die Bron			
Delareyville			
Delmas			
Fleur de Lys			
Ermelo			
Giyani			
Groblersdal			
Heidelberg			
Jan Kempdorp			
Jan Smutslughawe	25	16	
Joubert Park (JHB.)	25	16	
Klerksdorp			
Kroondal (Rustenb.)	31	11	
Krugersdorp	27	11	
Levubu	32	17	
Lichtenburg			
Loskopdam			
Loskopkanale			
Louis Trichardt			
Lydenburg	28	11	
Marble Hall			
Mara	33	11	
Marnitz	32	14	
Messina	34	15	
Middelburg			
Nelspruit	31	14	
Nylstroom			
Phalaborwa	33	19	
Pietersburg	29	12	
Piet Retief	30	11	
Potchefstroom	31	13	
Potgietersrus	32	14	
Pretoria	29	12	
Pretoriuskop			
Schweizer-Reneke			
Skukuza	35	14	
Standerton	27	8	
Thabazimbi			
Tom Burke			
Tzaneen	32	14	
Vaalwater	31	9	
Ventersdorp			
Vereeniging			
Volksrust			
Warmbad	32	11	
Waterval-Boven			
Witbank			
Wolmaransstad			
Zeerust			
Uitvaal	33	17	

NATAL	MAX	MIN	RRR
Cape St. Lucia	30	20	
Cedara	30	14	
Dundee			
Durban			
Eshowe			
Estcourt	30	11	
Himeville			
Hluhluwe			
Jozini			
Ladysmith			
Louis Bothalughawe	32	19	
Melmoth			
Mkuze			
Newcastle	31	10	
Pietermaritzburg			
Port Shepstone	26	20	
Van Reenen			
Vryheid			
Waterford (Underberg)	26	7	
Kokstad	27	8	0.9

O.V.S. - O.F.S.	MAX	MIN	RRR
Bothaville			
Bethlehem	27	6	
Bloemfontein			
Bultfontein			
Clocolan			
Fauresmith	26	15	
Fickburg			
Frankfort	29	5	
Harrismith			
Hoopstad			
Heilbron			
JBM Hertzoglughawe	28	10	
Koppies			
Kroonstad	29	10	
Lindley			
Modderpoort			
Petrusburg			
Philippolis			
Reddersburg			
Reitz			
Vrede			
Warden			
Welkom			
Wepener	27	12	
Winburg			
Zastron			

KAAP - CAPE	MAX	MIN	RRR
Aberdeen			
Addo			
Agulhas	21	14	7.5
Alexander Bay	27	13	
Aliwal North	29	13	
Beaufort West	26	10	
Boegoeberg dam			
Brandvlei			
Caledon			
Calitzdorp			
Calvinia	23	10	
Cape Columbine	17	14	24.0
Cape St. Francis	20	14	
Cape Town (D.F. Malan)	21	15	9.4
Cape Town (Newlands)			42.5
Carnarvon			
Ceres			
Colesberg			
Cradock			
De Aar	24	10	
Dihne	24	13	
Douglas	27	16	
East London	25	15	
Elsenburg			18.4
Port Beaufort			
Fraserburg	21	7	
Garies			
George	21	11	
Graaff-Reinet			
Grahamstown			
Grootfontein (Middelburg)	24	13	
Hopetown			
Jansenville	28	10	
Joubertina			
Kaapmuit	20	13	11.3
Kimberley	29	17	
Knysna			
Kokstad			
Kuruman	29	11	
Ladismith			
Langebaanweg	18	14	8.0
Maclear			
Mafeking	31	14	
Matatiele			
Mosselbaai	23	15	
Okiep	24	9	
Oudtshoorn	26	10	
Petrusville			
Piketberg			
Pofadder	24	11	
Port Elizabeth	23	13	
Port Nolloth	16	12	
Prieska	28	12	
Queenstown	27	9	
Riversdale			

KAAP - CAPE	MAX	MIN	RRR
Robertson	24	6	
Sheeprun	28	9	
Somerset East	25	10	
Steynsburg			
Staytlerville			
Strydenburg			
Sutherland	23	2	
Swellendam			
Tarkastad			
Touwsrivier	21	12	
Twee Riviere	32	15	
Uniondale			
Upington	31	16	
Vanwyksvlei	25	13	
Victoria West			
Vredendal	25	19	
Vryburg	31	10	
Williston			
Willowmore	23	8	
Darling			10.5
Paarl			10.0

TRANSKEI	MAX	MIN	RRR
Butterworth			
Cala			
Idutywa			
Mbashe			
Port St. Johns	26	20	
Umtata	25	12	

LESOTHO	MAX	MIN	RRR
Butha-Buthe			
Maseru	28	12	
Ox-Bow			
Paray			
Mafeteng			

SWAZILAND	MAX	MIN	RRR
Bulembu			
Manzini (Matsapa)	32	11	

S.W.A.	MAX	MIN	RRR
Aroab			
Bethanien			
Bordabis			
Gobabeb	34	17	
Gobabis	31	9	
Grootfontein	30	11	
J.G. Strijdom	29	9	
Kalkfeld			
Karasburg			
Karibib			
Keetmanshoop	32	14	
Kub			
Luderitz	18	12	
Mariental	32	12	
Mowe	17	13	
Okopoho			
Okahandja			
Okaukuejo	33	16	
Omdangwa	32	13	
Otavi			
Otjiwarongo			
Outje			
Rehoboth			
Rundu	31	19	
Steinhausen			
Tsumeb			
Uis	34	15	
Walvisbaai	17	11	
Windhoek	29	13	
Uitvaal	31	11	

BOTSWANA	MAX	MIN	RRR
Francistown	34	18	
Gaborone	33	11	
Gantsi	34	12	
Lobatse			
Mahalapye	33	12	
Maun	33	10	
Serowe			
Shakawe	32	13	
Tsabong	33	13	
Tshane	33	8	

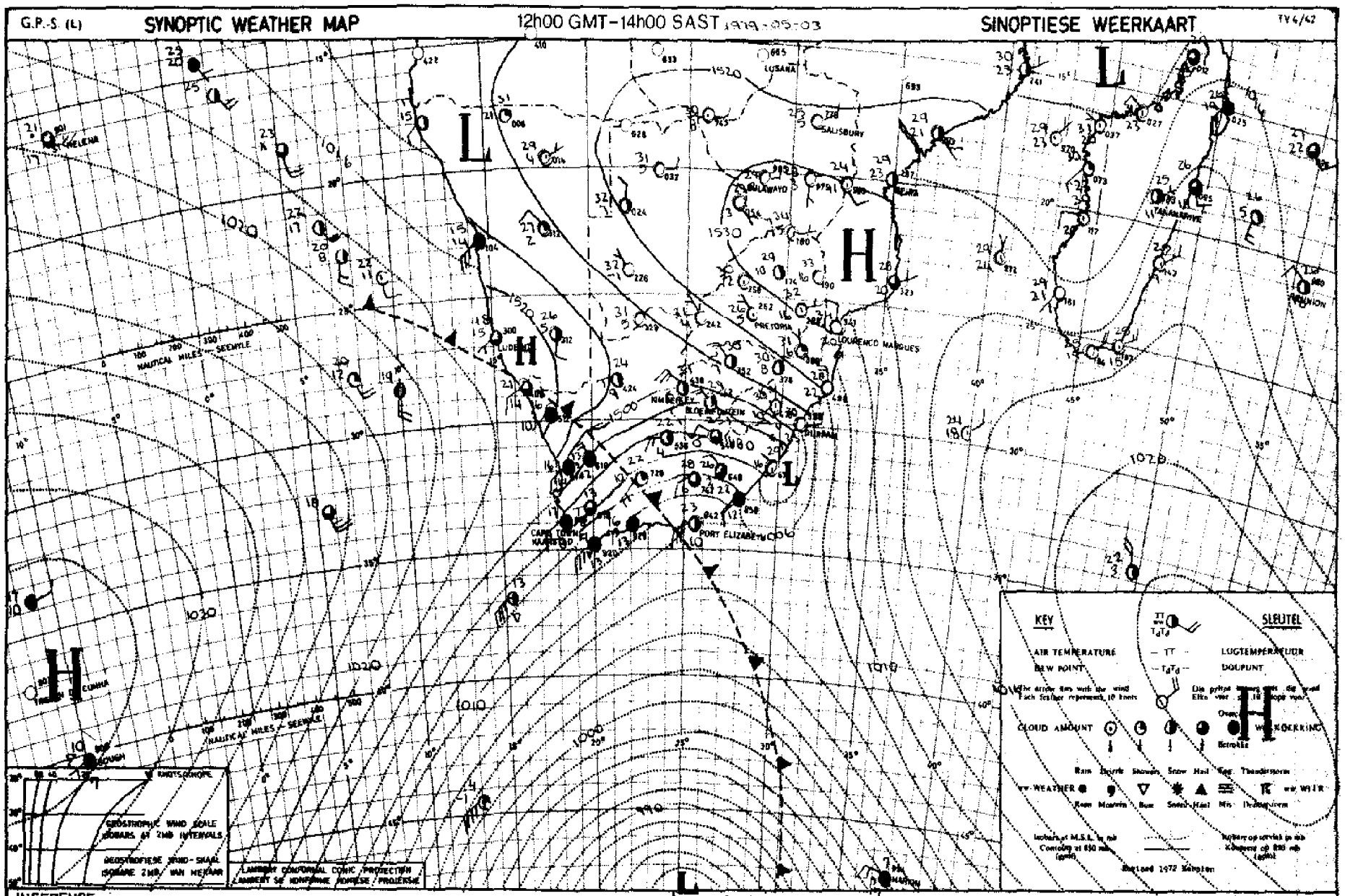

INFERENCE

The cold front is moving north-eastwards over the country and is being followed by a strong cell of high pressure. Cold weather with showers will spread over the whole Cape Province and tomorrow also over the Free State and southern parts of Transvaal and Natal. Snow will occur on the southern mountains

AFLEIDING

Die koue front beweeg noordoos waarts oor die land en word gevolg deur 'n sterk sel van hoë druk. Koue weer met buie sal oor die hele Kaapprovinsie in beweeg en môre oor die Vrystaat en die suidelike dele van Transvaal instoot. Sneeu sal op die suidelike

DAAGLIKSE WEERBULLETIN

Maksimum en Minimum Temperatuur (°C) en Reënval (RRR) in mm vir die 24 uur geëindig om 08 h 00 SAST op

WEERBURO/WEATHER BUREAU
DEPT. VAN VERVOER/ DEPT. OF TRANSPORT

1979-05-04

DAILY WEATHER BULLETIN

Maximum and minimum Temperatures (°C) and Rainfall (RRR) in mm for the 24 hours ended at 08 h 00 on

114/43

TRANSVAAL	MAX	MIN	RRR
Barberton			
Belfast			
Bethal	26	13	
Boksburg/Germiston	29	8	
Brits			
Bronkhorstspruit			
Carletonville			
Carolina	27	11	
Die Bron			
Delareyville			
Delmas			
Fleur de Lys			
Ermelo			
Giyani			
Groblersdal			
Heidelberg			
Jan Kempdorp			
Jan Smutslughawe	26	13	
Joubert Park (JHB.)	26	16	
Klerksdorp			
Kroondal (Rustenb.)	31	11	
Krugersdorp	26	11	
Levubu	32	15	
Lichtenburg			
Loskopdam			
Loskopkanale			
Louis Trichardt			
Lydenburg	28	10	
Marble Hall			
Mara	33	10	
Marnitz	33	14	
Messina	34	11	
Middelburg			
Nelspruit	33	14	
Nylstroom			
Phalaborwa	33	17	
Pietersburg	30	12	
Piet Retief	30	10	
Potchefstroom	31	12	
Potgietersrus	32	15	
Pretoria	29	13	
Pretoriuskop			
Schweizer-Reneke			
Skukuza	36	12	
Standerton	28	11	
Thabazimbi			
Tom Burke			
Tzaneen	33	14	
Vaalwater	31	10	
Ventersdorp			
Vereeniging			
Volksrust			
Warmbad	32	15	
Waterval-Boven			
Witbank			
Wolmaransstad			
Zeerust			
Woodbush	33	15	

NATAL	MAX	MIN	RRR
Cape St. Lucia	30	22	
Cedara	30	11	
Dundee			
Durban			
Eshowe			
Estcourt	31	10	
Himeville			
Hluhluwe			
Jozini			
Ladysmith			
Louis Bothalughawe	34	22	
Melmoth			
Mkuze			
Newcastle	31	13	
Pietermaritzburg			
Port Shepstone	26	20	
Van Reenen			
Vryheid			
Waterford (Underberg)	26	6	
Vakstad	29	9	

O.V.S. - O.F.S.	MAX	MIN	RRR
Bothaville			
Bethlehem	29	7	
Bloemfontein			
Bultfontein			
Clocolan			
Fauresmith	28	11	
Fickburg			
Frankfort	29	9	
Harrismith			
Hoopstad	31	6	
Heilbron			
JBM Hertzoglughawe	29	9	
Koppies			
Kroonstad	30	9	
Lindley			
Modderpoort			
Petrusburg			
Philippolis			
Reddersburg			
Reitz			
Vrede			
Warden			
Welkom			
Wepener	28	8	
Winburg			
Zastron			

KAAP - CAPE	MAX	MIN	RRR
Aberdeen			
Addo			
Agulhas	18	11	4,5
Alexander Bay	23	11	
Aliwal North	28	10	
Beaufort West	24	6	
Boegoebergdam			
Brandvlei			
Caledon			
Calitzdorp			
Calvinia	19	2	2,5
Cape Columbine	17	10	4,0
Cape St. Francis	21	12	3,0
Cape Town (D.F. Malan)	17	8	1,8
Cape Town (Newlands)			
Carnarvon			
Ceres			3,5
Colesberg			
Cradock			
De Aar	22	10	0,1
Döhne	25	9	0,3
Douglas	30	13	
East London	27	14	
Elsenburg			5,0
Fort Beaufort			
Fraserburg	19	1	
Garies			3,0
George	21	10	5,7
Graaff-Reinet	26	11	
Grahamstown			
Grootfontein (Middelburg)	23	9	
Hopetown			
Jansenville	26	10	
Joubertina			
Knappuut	16	11	0,7
Kimberley	31	10	
Knysna			
Kokstad			
Kuruman	29	13	
Ladismith			
Langebaanweg	18	7	6,5
Maclear			
Mafeking	31	14	
Matatiele			
Mosselbaai	22	11	1,9
Okiep	15	6	
Oudtshoorn	24	19	3,8
Petrusville			
Piketberg			4,5
Pofadder	19	5	
Port Elizabeth	24	13	
Port Nolloth	18	10	
Prieska	25	11	
Queenstown	27	12	0,6
Riversdale	26	10	3,1

KAAP - CAPE	MAX	MIN	RRR
Robertson	19	10	5,9
Sheeprun	29	9	
Somerset East	27	11	
Staynsburg			
Steytlerville			
Strydenburg			
Sutherland	13	-1	0,1
Swellendam			18,5
Tarkastad			
Touwsrivier	14	4	2,4
Twee Riviere	33	13	
Uniondale			
Upington	24	11	0,1
Vanwyksvlei	20	8	
Victoria West			
Vredendal	18	8	2,2
Vryburg	31	9	
Williston			
Willowmore	21	5	
Newlands			19,8
Paarl			3,5
Wolraat			13,5

TRANSKEI	MAX	MIN	RRR
Butterworth			
Cala			
Idutywa			
Mbashe			
Port St. Johns	28	19	
Umtata	34	12	0,3

LESOTHO	MAX	MIN	RRR
Butha-Buthe			
Maseru			
Ox-Bow			
Paray			
Mafeteng			

SWAZILAND	MAX	MIN	RRR
Bulembu			
Manzini (Matsapa)	34	17	

S.W.A.	MAX	MIN	RRR
Aroab			
Bethanien			
Dordabis			
Gobabeb	37	14	
Gobabis	36	13	
Grootfontein	29	13	
J.G. Strijdom	27	11	
Kalkfeld			
Karasburg			
Karibib			
Keetmanshoop	37	11	
Kub			
Luderitz	21	14	
Marienthal	31	14	
Möwe	19	12	
Ohopoho			
Okahandja			
Okaukeujo	37	16	
Ondangwa	34	18	
Otavi			
Otjiwaranga			
Outjo			
Rehoboth			
Rundu	31	10	
Steinhausen			
Tsumeb			
Uis	33	16	
Walvisbaai	18	13	
Windhoek	28	14	

BOTSWANA	MAX	MIN	RRR
Francistown	33	18	
Gaberone	33	11	
Gantsi	33	14	
Lobatse			
Mahalapye	33	12	
Maun	32	10	
Serowe			
Shakawe	32	12	
Tsabong	32	14	
Tshane	33	14	

G.P.-S. (L) **SYNOPTIC WEATHER MAP** 12h00 GMT – 14h00 SAST 1999-05-04 **SINOPTIESE WEERKAART** TV4/42

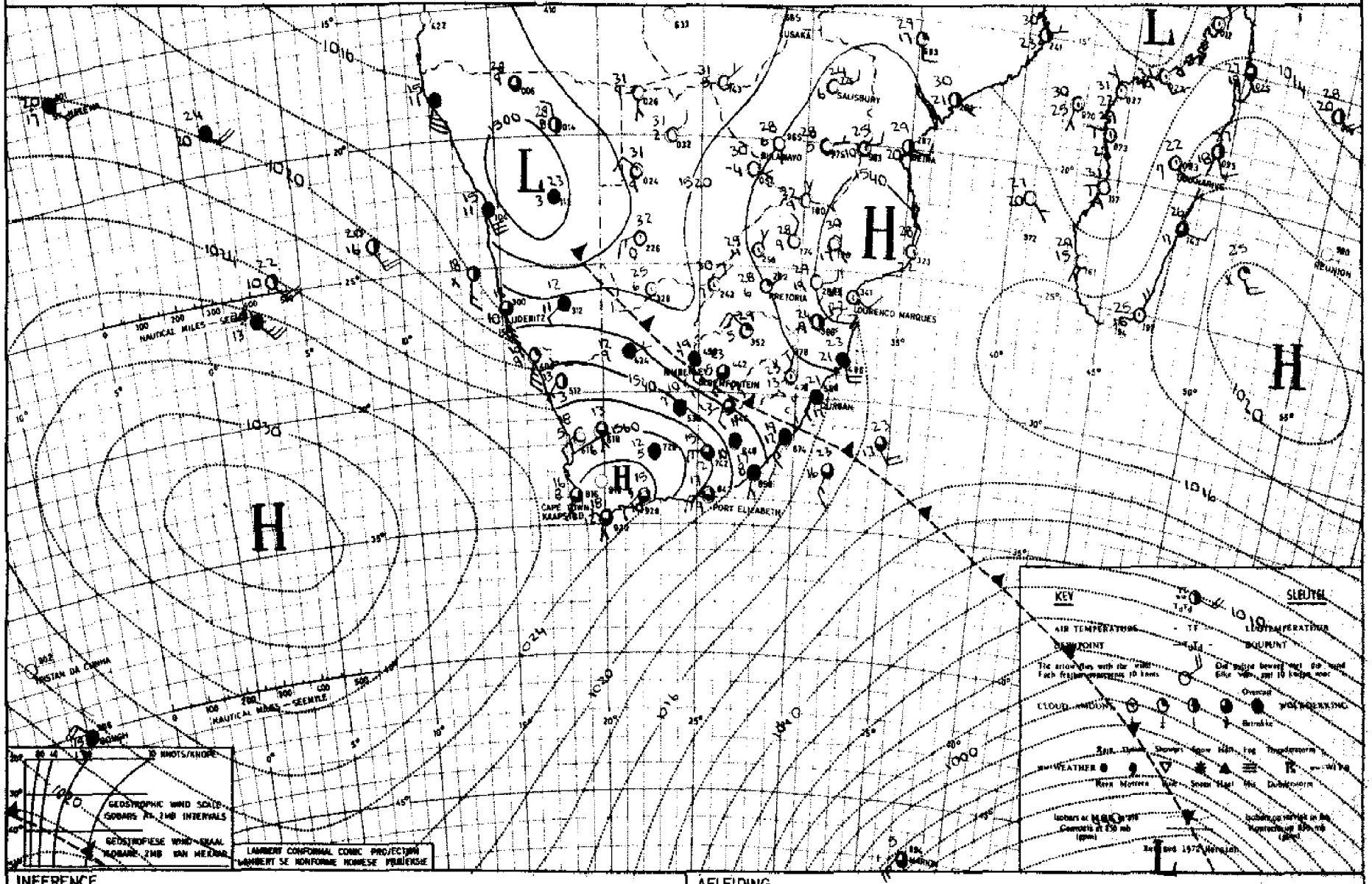

INFERENCE

The low over S.W.A. is moving south-eastwards and a strong high is pushing in over the southern regions. Cold air with general rain will spread south-eastwards with the low and snow is possible over the southern mountains.

AFLEIDING

Die laag oor S.W.A beweeg suidooswaarts terwyl 'n stark hoog oor die suidelike dele instoot. Koue weer met algemene reën sal saam met die laag suidooswaarts uitbrei en sneeu is moontlik oor die suidelike bergreeks.

DAAGLIKSE WEERBULLETIN

Maksimum en Minimum Temperatuur (°C) en Reënval (RRR) in mm vir die 24 uur geëindig om 08 h 00 SAST op

WEERBURO/WEATHER BUREAU
DEPT. VAN VERVOER/ DEPT. OF TRANSPORT

1979-05-05

DAILY WEATHER BULLETIN

Maximum and minimum Temperatures (°C) and Rainfall (RRR) in mm for the 24 hours ended at 08 h 00 on

EV4/93

TRANSVAAL	MAX	MIN	RRR
Barberton			
Belfast			
Bethal	26	10	
~~Bospoort~~ Otjosazu	28	8	
Brits			
Bronkhorstspruit			
Carletonville			
Carolina	26	11	
Dis Bron			
Delareyville			
Delmas			
Fleur de Lys			
Ermelo			
Giyani			
Groblersdal			
Heidelberg			
Jan Kempdorp			
Jan Smutslughawe	25	8	
Joubert Park (JHB.)	24	16	
Klerksdorp			
Kroondal (Rustenb.)	30	13	
Krugersdorp	26	12	
Levubu	30	18	0.3
Lichtenburg			
Loskopdam			
Loskopkanale			
Louis Trichardt			
Lydenburg			
Marble Hall			
Mara	31	18	
Marnitz	31	16	
Messina	34	17	
Middelburg			
Nelspruit	29	17	
Nylstroom			
Phalaborwa	31	21	
Pietersburg	29	13	
Piet Retief	26	13	0.7
Potchefstroom	30	8	
Potgietersrus	33	14	
Pretoria	29	14	
Pretoriuskop			
Schweizer-Reneke			
Skukuza			
Standerton	29	12	
Thabazimbi			
Tom Burke			
Tzaneen	31	15	
Vaalwater	31	12	
Ventersdorp			3.4
Vereeniging			
Volksrust			
Warmbad	32	14	
Waterval-Boven			
Witbank			
Wolmaransstad			
Zeerust			
~~Zoutpansberg~~	32	19	

NATAL	MAX	MIN	RRR
Cape St. Lucia	25	17	14.0
Cedara	19	8	25.1
Dundee			
Durban			
Eshowe			
Estcourt	23	10	13.4
Himeville			
Hluhluwe			29.7
Jozini			
Ladysmith			
Louis Bothalughawe	23	15	7.7
Melmoth			18.4
Mkuze			
Newcastle	30	13	
Pietermaritzburg			25.5
Port Shepstone	21	13	3.4
Van Reenen			22.0
Vryheid			
Waterford (Underberg)	18	6	7.7
	16	7	3.0

O.V.S. - O.F.S.			
Bothaville			
Bethlehem	28	11	
Bloemfontein			
Bultfontein			
Clocolan			
Fauresmith	21	7	1.6
Fickburg			
Frankfort	20	17	
Harrismith			
Hoopstad	27	9	
Heilbron			
JBM Hertzoglughawe	24	10	
Koppies			
Kroonstad	29	13	
Lindley			
Modderpoort			
Petrusburg			
Philippolis			
Reddersburg			
Reitz			
Vrede			
Warden			
Welkom			
Wepener	24	8	
Winburg			
Zastron			

KAAP - CAPE	MAX	MIN	RRR
Aberdeen			
Addo			
Agulhas	17	11	
Alexander Bay	30	8	
Aliwal North	21	6	7.3
Beaufort West	14	8	
Hoegoebergdam			33.0
Brandvlei			
Caledon			
Calitzdorp			
Calvinia	13	2	
Cape Columbine	15	8	
Cape St. Francis	16	13	5.0
Cape Town (D.F. Malan)	17	9	
Cape Town (Newlands)			
Carnarvon			
Ceres			
Colesberg			
Cradock			
De Aar	12	7	10.5
Döhne	10	7	16.0
Douglas	19	10	15.3
East London	18	11	0.2
Elsenburg			
Fort Beaufort			
Fraserburg	12	5	
Garies			
George	16	7	0.1
Graaff-Reinet	14	10	
Grahamstown			
Grootfontein (Middelburg)	10	6	6.8
Hopetown			17.0
Jansenville	20	10	
Joubertina			
Kaappunt	16	12	
Kimberley	21	9	
Knysna			
Kokstad			
Kuruman	24	9	1.4
Ladismith			
Langebaanweg	18	6	
Maclear			
Mafeking	30	12	
Matatiele			
Mosselbaai	17	12	1.4
Okiep	14	7	
Oudtshoorn	17	8	
Petrusville			16.0
Pikstberg			
Pofadder	13	4	
Port Elizabeth	18	13	
Port Nolloth	18	7	
Prieska	12	9	40.0
Queenstown	13	6	33.0
Riversdale	18	4	

KAAP - CAPE	MAX	MIN	RRR
Robertson	17	2	9.1
Sheeprun	16	8	4.9
Somerset East	16	8	
Steynsburg			25.0
Steytlerville			
Strydenburg			
Sutherland	11	1	
Swellendam			
Tarkastad			
Touwsrivier	14	3	
Twee Riviere	17	10	19.3
Uniondale			
Upington	13	11	25.9
Vanwyksvlei	14	7	5.0
Victoria West			
Vredendal	19	6	
Vryburg	30	8	
Williston			
Willowmore	15	5	

TRANSKEI			
Butterworth			
Cala			
Idutywa			
Mbashe			
Port St. Johns			
Umtata	17	9	3.5

LESOTHO			
Butha-Buthe			
Maseru			
Ox-Bow			
Peray			
Mafeteng			

SWAZILAND			
Balemba			
Manzini (Matsapa)	26	17	3.3

S.W.A.	MAX	MIN	RRR
Aroab			
Bethanien			
Dordabis			
Gobabeb	16	9	
Gobabis	27	10	2.9
Grootfontein	29	13	
J.G. Strijdom	23	7	1.9
Kalkfeld			
Karasburg			
Karibib			
Keetmanshoop	15	9	4.2
Kub			
Luderitz	16	11	
Marienta1	27	9	3.0
Mowe	18	13	
Ohopoho			
Okahandja			
Okaukeujo	29	9	1.2
Omdangwa	29	15	0.6
Otavi			
Otjiwarango			
Outjo			
Rehoboth			
Rundu	32	16	
Steinhausen			
Tsumeb			
Uis	23	7	
Walvisbaai	19	10	
Windhoek			
~~Otjiwarongo~~ Kroondal	28	9	0.2

BOTSWANA			
Francistown	31	12	
Gaborone	33	13	
Gantsi	33	14	
Lobatse			
Mahalapye			
Maun	33	13	
Serowe			
Shakawe	32	19	
Tshabong	26	11	5.0
Tshane	32	2	0.4

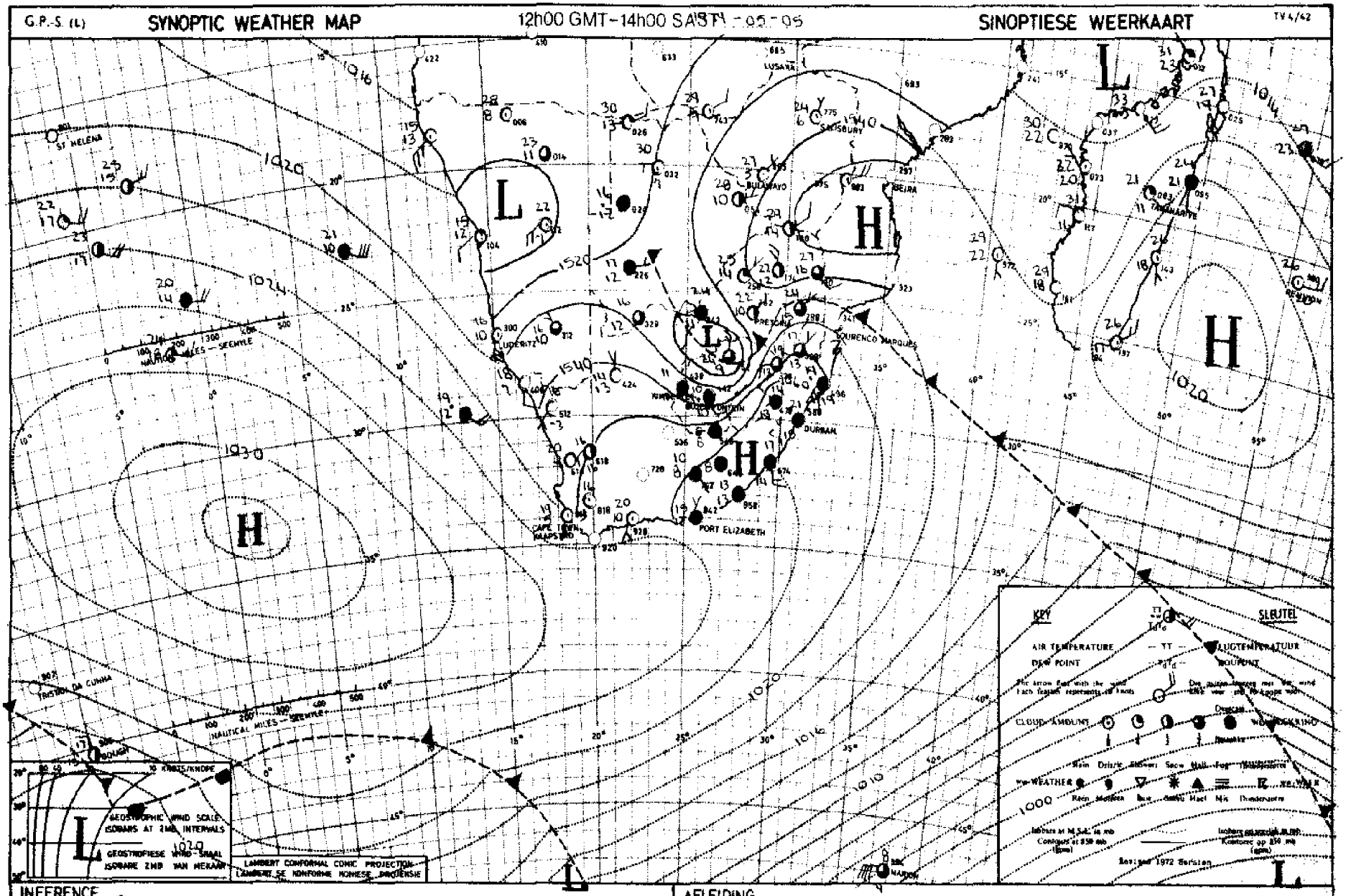

INFERENCE

The low over the interior is moving south-eastwards to the Natal coast. General rain will fall over the Free State, Natal and Eastern Cape with snow on the mountains, but it will clear behind the low. The next frontal system is moving rapidly south-eastwards

AFLEIDING

Die laag oor die binneland beweeg suidoostwaarts na die Natalse kus. Algemene reën sal oor die Vrystaat, Oos-Kaap en Natal voorkom met sneeu op die berge maar agter die laag sal dit opklaar. Die volgende frontale stelsel beweeg vinnig

DAAGLIKSE WEERBULLETIN

Maksimum en Minimum Temperatuur (°C) en Reënval (RRR) in mm vir die 24 uur geëindig om 08 h 00 SAST op

WEERBURO/WEATHER BUREAU
DEPT. VAN VERVOER/ DEPT. OF TRANSPORT

1979-05-06

DAILY WEATHER BULLETIN

Maximum and minimum Temperatures (°C) and Rainfall (RRR) in mm for the 24 hours ended at 08 h 00 on

TRANSVAAL	MAX	MIN	RRR
Barberton			
Belfast			
Bethal	21	10	3,0
~~Boesport~~ Chrissdal	21	8	3,0
Brits			
Bronkhorstspruit			
Carletonville			
Carolina			
Die Bron			
Delareyville			
Delmas			
Fleur de Lys			
Ermelo			
Giyani			
Groblersdal			
Heidelberg			10,0
Jan Kempdorp			2,5
Jan Smutslughawe	22	11	6,5
Joubert Park (JHB.)	21	12	10,0
Klerksdorp			4,0
Kroondal (Rustenb.)	28	14	13,0
Krugersdorp	21	11	17,5
Levubu	26	14	
Lichtenburg			
Loskopdam			
Loskopkanale			
Louis Trichardt			
Lydenburg			
Marble Hall			
Mara	26	10	
Marnitz	28	13	
Messina	29	12	
Middelburg			
Nelspruit	25	15	
Nylstroom			
Phalaborwa	28	19	
Pietersburg	23	10	
Piet Retief	19	10	
Potchefstroom	25	12	11,0
Potgietersrus	26	14	
Pretoria	24	13	2,5
Pretoriuskop			
Schweizer-Reneke			
Skukuza	30	10	
Standerton	22	11	4,6
Thabazimbi			
Tom Burke			
Tzaneen	26	13	
Vaalwater	26	10	0,4
Ventersdorp			
Vereeniging			12,0
Volksrust			
Warmbad	27	13	
Waterval-Boven			
Witbank			
Wolmaransstad			
Zeerust			
~~Haddapmut~~	28	17	

NATAL	MAX	MIN	RRR
Cape St. Lucia	20	16	29,5
Cedara	14	12	1,0
Dundee			
Durban			
Eshowe			
Estcourt	14	11	1,9
Himeville			
Hluhluwe			
Jozini			
Ladysmith			0,4
Louis Bothalughawe	22	18	0,4
Melmoth			3,0
Mkuze			
Newcastle	20	11	
Pietermaritzburg			
Port Shepstone	20	17	1,7
Van Reenen			
Vryheid			
Waterford (Underberg)			
~~Kokstad~~	15	6	4,8
~~Matatiele~~			8,5

O.V.S. - O.F.S.			
Bothaville			3,0
Bethlehem	19	9	14,5
Bloemfontein			
Bultfontein			
Clocolan			
Fauresmith	11	5	15,0
Fickburg			28,5
Frankfort	24	11	9,4
Harrismith			
Hoopstad	20	7	6,0
Heilbron			
JBM Hertzoglughawe	17	7	14,0
Koppies			
Kroonstad	24	12	16,0
Lindley			
Modderpoort			
Petrusburg			
Philippolis			
Reddersburg			28,0
Reitz			
Vrede			
Warden			
Welkom			
Wepener	12	7	23,4
Winburg			
Zastron			

KAAP - CAPE	MAX	MIN	RRR
Aberdeen			
Addo			
Agulhas	18	12	1,5
Alexander Bay	19	7	
Aliwal North	10	7	19,6
Beaufort West	11	2	3,0
Boegoebergdam			
Brandvlei			
Caledon			
Calitzdorp			
Calvinia	17	-3	
Cape Columbine	15	11	
Cape St. Francis	17	12	0,2
Cape Town (D.F. Malan)	19	8	1,0
Cape Town (Newlands)			
Carnarvon			
Ceres			
Colesberg			
Cradock			
De Aar	12	6	6,5
Döhne	11	8	18,4
Douglas	13	5	7,0
East London	14	13	19,6
Elsenburg			
Fort Beaufort			
Fraserburg	9	-1	5,0
Garies			
George	17	9	
Graaff-Reinet	12	8	7,0
Grahamstown			
Grootfontein (Middelburg)	8	4	13,0
Hopetown			7,0
Jansenville	16	7	
Joubertina			
Knappunt	18	13	1,0
Kimberley	14	5	3,1
Knysna			
Kokstad			
Kuruman	15	5	15,5
Ladismith			
Langebaanweg	19	7	
Maclear			
Mafeking	24	11	5,3
Matatiele			
Mosselbasi	19	12	
Okiep	16	2	
Oudtshoorn	18	5	
Petrusville			
Piketberg			3,5
Pofadder	17	2	
Port Elizabeth	16	11	
Port Nolloth	16	5	
Prieska	13	6	6,9
Queenstown	9	7	19,0
Riversdale	20	7	

KAAP - CAPE	MAX	MIN	RRR
Robertson	19	4	
Sheeprun	9	8	10,5
Somerset East	11	8	5,0
Steynsburg			17,0
Steytlerville			
Strydenburg			
Sutherland	12	-7	
Swellendam			
Tarkastad			13,0
Touwsrivier	17	0	
Twee Riviere			
Uniondale			
Upington	17	5	0,4
Vanwyksvlei	16	2	0,3
Victoria West			7,0
Vredendal	21	5	
Vryburg	13	4	1,6
Williston			
Willowmore	14	5	

TRANSKEI			
Butterworth			
Cala			
Idutywa			
Mbashe			
Port St. Johns	18	14	0,5
Umtata	13	10	8,2

LESOTHO			
Butha-Buthe			
Maseru	31	9	21,0
Ox-Bow			
Paray			
Mafeteng			

SWAZILAND			
Bulembu			
Manzini (Matsapa)	20	14	5,5

S.W.A.	MAX	MIN	RRR
Aroab			
Bethanien			
Dordabis			
Gobabeb	23	X	
Gobabis	25	8	
Grootfontein	25	9	
J.G. Strijdom	23	7	
Kalkfeld			
Karasburg			
Karibib			
Keetmanshoop	19	5	0,7
Kub			
Luderitz	17	10	
Mariental	20	5	
Mõwe	16	17	
Ohopoho			
Okahandja			
Okaukeujo	29	8	
Ondangwa	29	11	
Otavi			
Otjiwarango			
Outjo			
Rehoboth			
Rundu	26	16	
Steinhausen			
Tsumeb			
Uis			
Walvisbaai	17	8	
Windhoek	22	8	
~~Gobabis~~ Gobabis	28	7	

BOTSWANA			
Francistown	29	15	11,0
Gaborone	28	8	0,5
Gantsi			
Lobatse			
Mahalapye	28	14	
Maun	31	19	
Serowe			
Shakawe			
Tsabong	18	9	3,0
Tshane	29	X	1,0

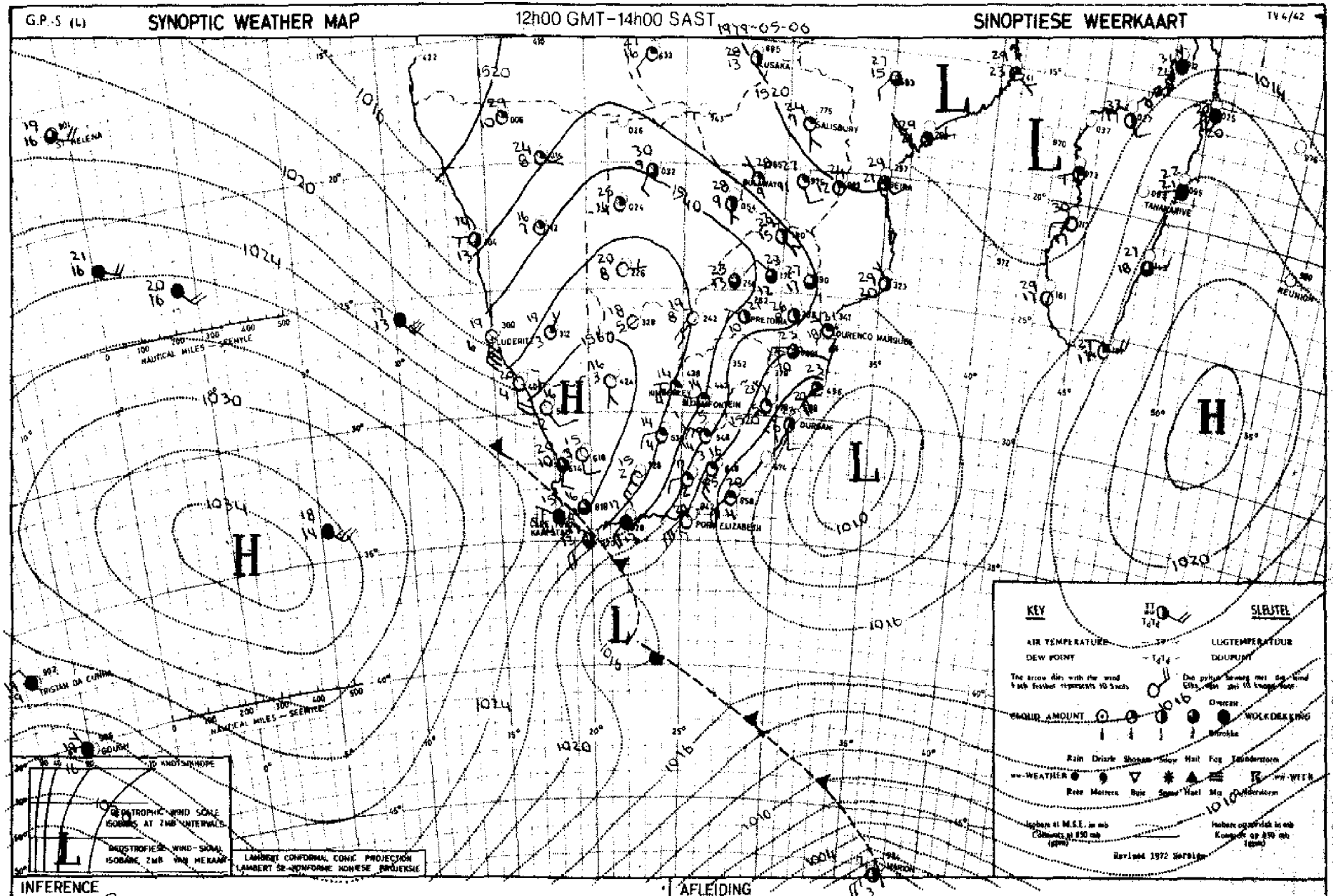

INFERENCE

Another strong ridge of high pressure is pushing in south of the continent and very cold weather with showers will move in over the southern and south-eastern regions. Snow is once again expected over the mountains.

AFLEIDING

Nog 'n sterk wig van hoë druk stoot suid van die land in en besondere koue weer met buie sal oor die suidelike en suidoostelike dele inbeweeg. Sneeu word weer eens oor die berge verwag.

DAAGLIKSE WEERBULLETIN

Maksimum en Minimum Temperatuur (°C) en Reënval (RRR) in mm vir die 24 uur geëindig om 08 h 00 SAST op

1979-05-07

WEERBURO/WEATHER BUREAU
DEPT. VAN VERVOER/ DEPT. OF TRANSPORT

DAILY WEATHER BULLETIN

Maximum and minimum Temperatures (°C) and Rainfall (RRR) in mm for the 24 hours ended at 08 h 00 on

IV4/43

TRANSVAAL	MAX	MIN	RRR
Barberton			
Belfast			
Bethal	20	2	
Bospoort Ottosdal	18	0	
Brits			
Broodmorstspruit			
Carletonville			11,8
Carolina	21	3	
Die Bron			
Delareyville			
Delmas			11,5
Fleur de Lys			
Ermelo			
Giyani			
Groblersdal			
Heidelberg			
Jan Kempdorp			
Jan Smutslughawe	19	3	
Joubert Park (JHB.)	18	6	
Klarksdorp			
Kroondal (Rustenb.)	24	7	
Krugersdorp	19	5	
Lemana			
Lichtenburg			
Loskopdam			
Loskopkanale			
Louis Trichardt			
Lydenburg	22	8	
Marble Hall			
Mara	25	13	3,0
Marnitz	27	13	9,5
Messina	30	14	
Middelburg			
Nelspruit	26	11	
Nylstroom			
Phalaborwa	28	19	
Pietersburg	23	13	2,5
Piet Retief	24	8	
Potchefstroom	19	3	
Potgietersrus	25	14	
Pretoria	21	9	
Pretoriuskop			
Schweizer-Reneke			
Skukuza	31	16	
Standerton	20	1	
Thabazimbi			
Tom Burke			
Tzaneen	27	12	
Vaalwater	24	7	0,2
Ventersdorp			
Vereeniging			
Volksrust			
Warmbad	25	6	
Waterval-Boven			
Witbank			
Wolmaransstad			
Zeerust			7,4
Hoedspruit	28	17	

NATAL	MAX	MIN	RRR
Cape St. Lucia	25	17	4,0
Cedara	18	9	14,0
Dundee			
Durban			
Eshowe			32,0
Estcourt	23	10	
Himeville			5,5
Hluhluwe			15,0
Jozini			
Ladysmith			
Louis Bothalughawe	22	11	1,7
Melmoth			14,6
Mkuze			
Newcastle	24	2	
Pietermaritzburg			35,0
Port Shepstone	22	15	
Van Reenen			
Vryheid			
Waterford (Underberg)	20	1	
Winkelstad	19	3	
Empangeni			44,5
			8
Bothaville			
Bethlehem	16	1	
Bloemfontein			
Bultfontein			
Clocolan			
Fauresmith	14	3	
Fickburg			
Frankfort	19	3	
Harrismith			
Hoopstad	17	2	
Heilbron			
JBM Hertzoglughawe	15	2	
Koppies			
Kroonstad	17	2	
Lindley			
Modderpoort			
Petrusburg			
Philippolis			
Reddersburg			
Reitz			
Vrede			
Warden			4,0
Welkom			
Wepener	15	2	
Winburg			
Zastron			

KAAP - CAPE	MAX	MIN	RRR
Aberdeen			
Addo			
Agulhas	17	13	3,9
Alexander Bay	20	9	
Aliwal North	29	3	
Beaufort West	28	11	
Boegoebergdam			
Brandvlei			
Caledon			
Calitzdorp			
Calvinia	17	0	
Cape Columbine	12	8	
Cape St. Francis	18	12	3,0
Cape Town (D.F. Malan)	17	10	3,3
Cape Town (Newlands)			
Carnarvon			
Ceres			
Colesberg			
Cradock			
De Aar	14	2	
Dysart	13	6	
Douglas	17	11	
East London	21	10	1,2
Elsenburg			
Fort Beaufort			
Fraserburg	16	1	
Garies			
George	18	9	1,7
Graaff-Reinet	17	6	
Grahamstown			8,5
Grootfontein (Middelburg)	14	2	
Hopetown			
Jansenville	20	9	
Joubertina			21,5
Knappunt	16	12	2,1
Kimberley	25	3	
Knysna			14,5
Kokstad			
Kuruman	17	7	
Ladismith			
Langebaanweg	19	8	
Maclear			10,5
Mafeking	31	6	
Matatiele			
Mosselbaai	19	10	9,5
Okiep	18	8	
Oudtshoorn	26	7	3,1
Petrusville			
Piketberg			
Pofadder	16	4	
Port Elizabeth	20	7	25,8
Port Nolloth	15	9	
Prieska	17	3	
Queenstown	16	5	
Riversdale	18	9	5,5

KAAP - CAPE	MAX	MIN	RRR
Robertson			0,6
Sheeprun	19	2	
Somerset East	17	5	
Steynsburg			5,5
Steytlerville			14,4
Strydenburg			
Sutherland	12	-3	
Swellendam			
Tarkastad			
Touwsrivier	16	4	
Twee Riviere	19	4	
Uniondale			
Upington	17	6	
Vanwyksvlei	16	3	
Victoria West			
Vredendal	20	7	
Vryburg	18	3	
Williston			
Willowmore	16	3	1,2
Swartkops			19,0

TRANSKEI	MAX	MIN	RRR
Butterworth			
Cala			
Idutywa			
Mbashe			
Port St. Johns	22	16	
Umtata	21	8	

LESOTHO	MAX	MIN	RRR
Butha-Buthe			
Maseru	17	3	
Ox-Bow			
Paray			
Mafeteng			

SWAZILAND	MAX	MIN	RRR
Bulembu			
Manzini (Matsapa)	20	14	

S.W.A.	MAX	MIN	RRR
Aroab			
Bethanien			
Bordabis			
Gobabeb	28	11	
Gobabis	28	7	
Grootfontein	26	9	
J.G. Strijdom	26	5	
Kalkfeld			
Karasburg			
Karibib			
Keetmanshoop	29	8	
Kub			
Luderitz	20	11	
Mariental	30	7	
Möwe	15	12	
Chopoho			
Okahandja			
Okaukeujo	34	9	
Ondangwa	39	14	
Otavi			
Otjiwaranga			
Outjo			
Rehoboth			
Rundu	39	11	
Steinhausen			
Tsumeb			
Uis	28	6	
Walvisbaai	16	11	
Windhoek	23	8	
Gutwadal	29	7	

BOTSWANA	MAX	MIN	RRR
Francistown	29	17	
Gaborone	26	8	
Gantsi			
Lobatse			
Mahalapye	27	11	
Maun	31	16	
Serowe			
Shakawe	29	16	
Tsabong	19	5	
Tshane	32	X	

G.P.-S (L) **SYNOPTIC WEATHER MAP** 12h00 GMT–14h00 SAST 1979-05-07 **SINOPTIESE WEERKAART** TV 4/62

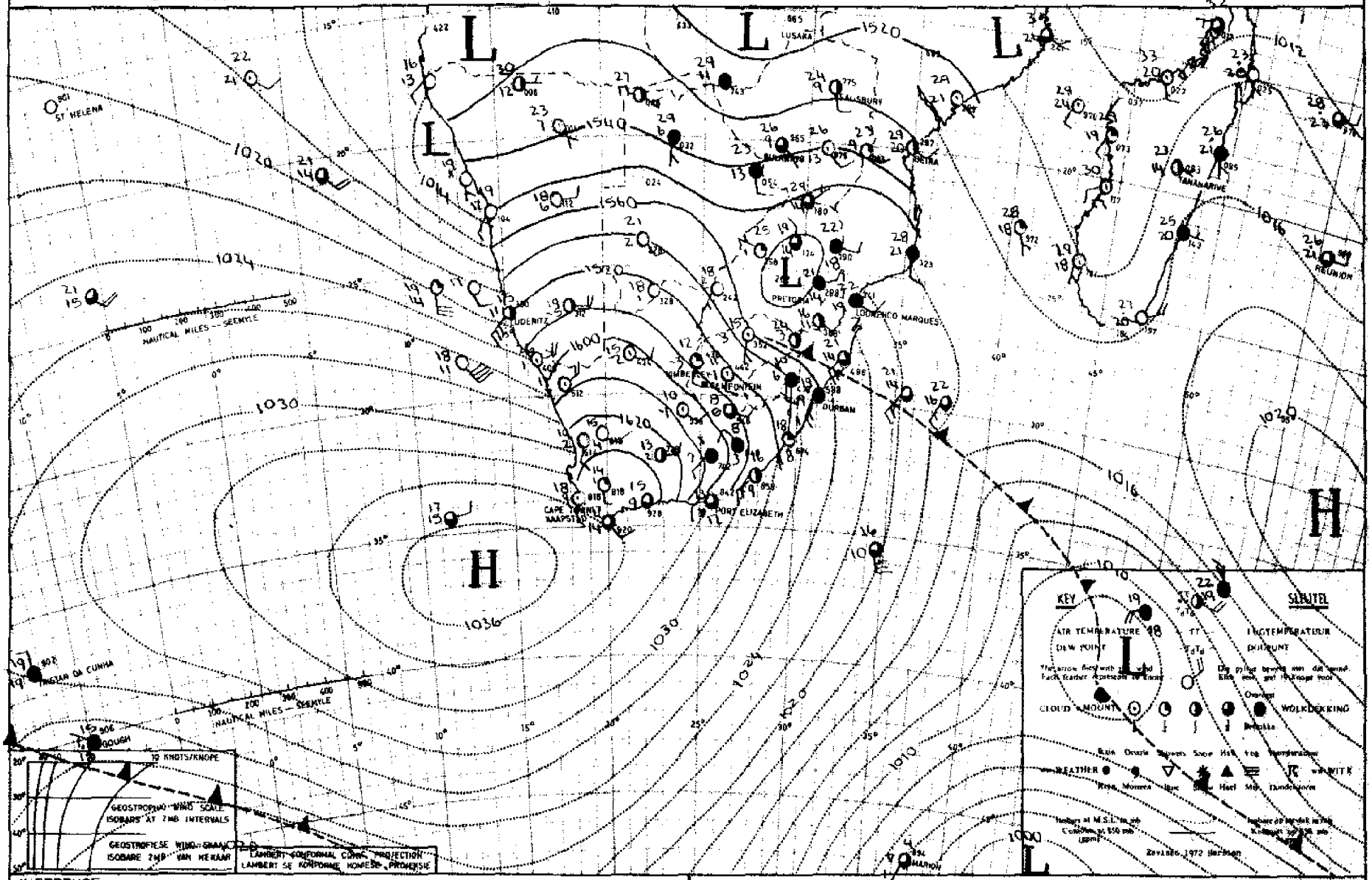

INFERENCE

The strong cell of high pressure is moving eastwards to the south of the continent and very cold conditions will push in also over Transvaal overnight. Further showers are expected over the eastern parts with snow on high ground but it will clear over Eastern Cape tomorrow.

AFLEIDING

Die sterk sel van hoë druk beweeg ooswaarts net suid van die land verby en besonder koue lug sal oornag ook oor Transvaal instoot. Verdere buie word oor die oostelike dele verwag met sneeu op hoë grond maar dit sal môre oor Oos-Kaap ooptrek.

DAAGLIKSE WEERBULLETIN

Maksimum en Minimum Temperatuur (°C) en Reënval (RRR) in mm vir die 24 uur geëindig om 08 h 00 SAST op

WEERBURO/WEATHER BUREAU
DEPT. VAN VERVOER/ DEPT. OF TRANSPORT

1979-05-08

DAILY WEATHER BULLETIN

Maximum and minimum Temperatures (°C) and Rainfall (RRR) in mm for the 24 hours ended at 08 h 00 on

(V4/4)

TRANSVAAL	MAX	MIN	RRR
Bakerton			
Belfast			
Bethal	18	3	
Bospoort Ottosdal	15	-2	
Brits			
Broederstroom			
Carletonville			
Carolina	20	3	
Coe Bron			
Clareyville			
Delmas			
Fleur de Lys			
Ermelo			
Glysni			16,0
Groblersdal			
Heidelberg			
Jan Kempdorp			
Jan Smutslughawe	16	-0	
Joubert Park (JHB.)	15	3	
Klerksdorp			
Kroondal (Rustenb.)	21	4	
Krugersdorp	16	1	
Levubu			
Lichtenburg			
Loskopdam			
Loskopkanale			
Louis Trichardt			
Lydenburg	21	8	3,0
Marble Hall			
Mara	33	12	
Marnitz	27	14	
Messina	30	16	0,9
Middelburg			
Nelspruit	22	12	16,7
Nylstroom			
Phalaborwa	23	13	7,0
Pietersburg	22	11	8,0
Piet Retief	19	5	1,0
Potchefstroom	16	0	
Potgietersrus	25	11	
Pretoria	20	6	
Pretoriuskop			16,5
Schweizer-Reneke			
Skukuza	24	13	6,8
Standerton	16	4	
Thabazimbi			
Tom Burke			9,0
Tzaneen	24	12	41,0
Vaalwater	25	7	
Ventersdorp			
Vereeniging			
Volksrust			1,5
Warmbad	24	3	
Waterval-Boven			2,0
Witbank			
Wolmaransstad			
Zeerust			

NATAL	MAX	MIN	RRR
Cape St. Lucia	20	11	23,0
Cedara	9	5	12,0
Dundee			
Durban			
Eshowe			
Estcourt	13	5	1,6
Ixopo			8,5
Kiuhlowe			8,4
Jozini			
Ladysmith			9,6
Louis Bothalughawe	19	13	8,3
Melmoth			5,0
Mkuze			
Newcastle	29	4	2,3
Pietermaritzburg			8,0
Port Shepstone	21	12	10,1
Van Reenen			11,0
Vryheid			4,9
Waterford (Underberg)	12	1	4,5
Kokstad	11	3	4,2

U.V.S. = O.F.S.

Bothaville			
Bethlehem	15	1	
Bloemfontein			
Bultfontein			
Clocolan			
Fauresmith	11	3	
Fickburg			
Frankfort	17	3	
Harrismith			
Hoopstad	14	0	
Heilbron			
JBN Hertzoglughawe	15	-1	
Koppies			
Kroonstad	16	0	
Lindley			
Modderpoort			
Petrusburg			
Philippolis			
Reddersburg			
Reitz			
Vrede			
Warden			
Welkom			
Wepener	11	0	
Winburg			
Zastron			

KAAP - CAPE	MAX	MIN	RRR
Aberdeen			
Addo			
Agulhas	18	11	
Alexander Bay	27	13	
Aliwal North	10	2	
Beaufort West	15	1	
Boegoebergdam			
Brandvlei			
Caledon			
Calitzdorp			
Calvinia	16	5	
Cape Columbine	19	10	
Cape St. Francis	17	13	0,6
Cape Town (D.F. Malan)	19	4	
Cape Town (Newlands)			
Carnarvon			
Ceres			
Colesberg			
Cradock			
De Aar	11	1	
Dêhne	16	5	1,6
Douglas	14	0	
East London	16	11	1,6
Elsenburg			
Fort Beaufort			
Fraserburg	11	1	
Garies			
George	16	9	
Graaff-Reinet	13	4	
Grahamstown			3,1
Grootfontein (Middelburg)	9	4	0,7
Hopetown			
Jansenville	16	5	
Joubertina			7,0
Kaappunt	17	13	
Kimberley	13	-2	
Knysna			
Kokstad			
Kuruman			
Ladismith			
Langebaanweg	19	9	
Maclear			
Mafeking			
Matatiele	19	1	
Mosselbaai	18	13	
Okiep	18	10	
Oudtshoorn	16	5	
Petrusville			
Piketberg			
Pofadder	16	4	
Port Elizabeth	17	12	5,0
Port Nolloth	17	9	
Prieska	15	1	
Queenstown	10	3	0,2
Riversdale	17	6	0,2

KAAP - CAPE	MAX	MIN	RRR
Robertson	19	3	
Sheeprun	11	3	0,6
Somerset East	11	6	
Steynsburg			
Steytlerville			
Strydenburg			
Sutherland	11	-5	
Swellendam			
Tarkastad			
Touwsrivier	14	2	
Twee Riviere	19	3	
Uniondale			
Upington	17	5	
Vanwyksvlei	16	-1	
Victoria West			
Vredendal	21	12	
Vryburg	15	0	
Williston			
Willowmore	13	5	
Swartkops			3,6

TRANSKEI			
Butterworth			
Cala			
Idutywa			
Mbashe			
Port St. Johns	19	13	
Umtata	13	8	

LESOTHO			
Butha-Buthe			
Maseru	13	0	
Ox-Bow			
Paray			
Mafeteng			

SWAZILAND			
Bulembu			
Manzini (Matsapa)	21	11	4,0
Mbabane			3,9

S.W.A.	MAX	MIN	RRR
Aroab			
Bethanien			
Dordabis	33	21	
Gobabeb			
Gobabis	21	7	
Grootfontein	29	8	
J.G. Strijdom	19	5	
Kalkfeld			
Karasburg			
Karibib			
Keetmanshoop	20	9	
Kub			
Luderitz	14	4	
Marienta1	20	5	
Mfwe	17	12	
Okapoha			
Okahandja			
Okaukuejo	33	15	
Ondangwa	32	18	
Otavi			
Otjiwarango			
Outjo			
Rehoboth			
Rundu	29	15	
Steinhausen			
Tsumeb			
Uis	31	20	
Walvisbaai	25	13	
Windhoek	21	9	
Gutrudel	28	13	

BOTSWANA			
Francistown	25	14	
Gaborone	23	5	
Gantsi	25	5	
Lobatse			
Mahalapye	28	7	
Maun	31	12	
Serowe			
Shakawe	29	13	
Tsabong	19	5	
Tshane	21	1	

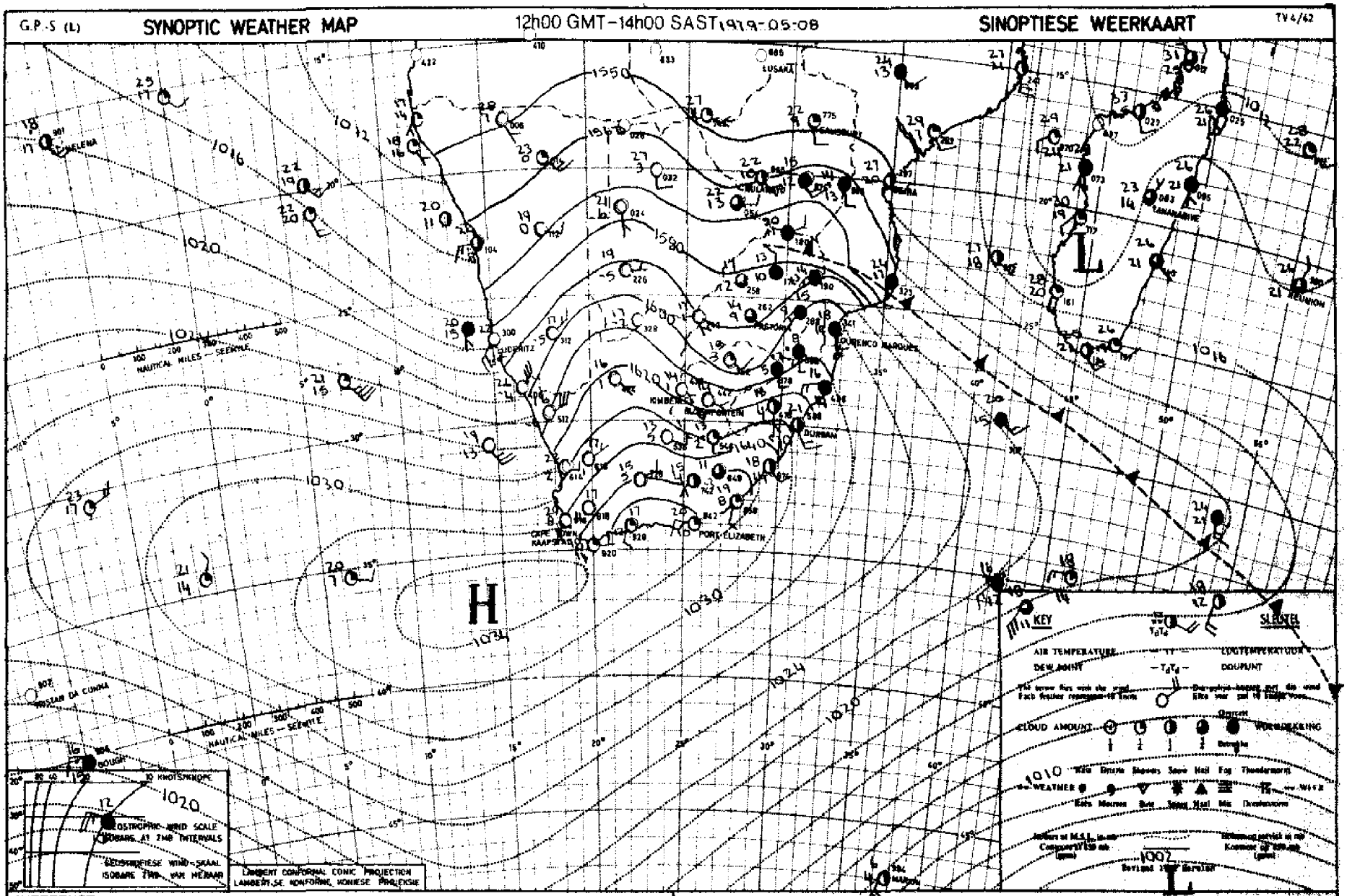

INFERENCE

The strong high-pressure system South-west of the Cape is still advecting very cold air over most of the country and further showers will occur over the north-eastern parts. Warm bergwinds are developing over the West coast.

AFLEIDING

Die sterk hoëdrukstelsel suidwes van die Kaap voer steeds besonder koue lug in oor die meeste dele van die land en verdere buie sal oor die noordoostelike streke uitsak. Warm bergwinde ontwikkel oor die Weskus.

DAAGLIKSE WEERBULLETIN

Maksimum en Minimum Temperatuur (°C) en Reënval (RRR) in mm vir die 24 uur geëindig om 08 h 00 SAST op

WEERBURO/WEATHER BUREAU
DEPT. VAN VERVOER/ DEPT. OF TRANSPORT

1979-05-09

DAILY WEATHER BULLETIN

Maximum and minimum Temperatures (°C) and Rainfall (RRR) in mm for the 24 hours ended at 08 h 00 on

119/83

TRANSVAAL	MAX	MIN	RRR
Barberton			0,3
Belfast			3,5
Bethal	9	-1	
~~Boksburg~~ Alberton	15	2	
Brits			
Bronkhorstspruit			
Carletonville			
Carolina	17	2	1,0
Die Bron			
Delareyville			
Delmas			
Fleur de Lys			
Ermelo			
Giyani			
Groblersdal			
Heidelberg			
Jan Kempdorp			
Jan Smutslughawe	12	1	
Joubert Park (JHB.)	12	2	
Klerksdorp			
Kroondal (Rustenb.)	18	2	
Krugersdorp	12	4	
Levubu	13	10	5,6
Lichtenburg			
Loskopdam			
Loskopkanale			
Louis Trichardt			
Lydenburg	12	5	2,5
Marble Hall			
Mara	11	7	
Marnitz	21	10	
Messina	21	7	
Middelburg			
Nelspruit	16	8	1,8
Nylstroom			
Phalaborwa	15	11	9,0
Pietersburg	15	9	
Piet Retief	10	2	1,6
Potchefstroom	16	2	
Potgietersrus	19	8	5,1
Pretoria	19	6	
Pretoriuskop			5,0
Schweizer-Reneke			
Skukuza	17	8	5,0
Standerton	12	1	
Thabazimbi			
Tom Burke			
Tzaneen	14	9	4,2
Vaalwater	19	9	5,0
Ventersdorp			
Vereeniging			
Volksrust			1,5
Warmbad	19	7	
Waterval-Boven			3,0
Witbank			
Wolmaransstad			
Zeerust			
~~Hoedspruit~~	17	12	5,2

NATAL	MAX	MIN	RRR
Cape St. Lucia	17	12	32,6
Cedara	14	7	
Dundee			
Durban			
Eshowe			7,0
Estcourt	15	3	
Himeville			
Hluhluwe			3,0
Jozini			
Ladysmith			
Louis Bothalughawe	22	15	
Melmoth			2,0
Mkuze			
Newcastle	13	6	0,4
Pietermaritzburg			
Port Shepstone	21	14	1,9
Van Reenen			
Vryheid			
Waterford (Underberg)	12	-1	
~~Volksrust~~	11	2	0,9
~~Empangeni~~			23,5

O.V.S. - O.F.S.	MAX	MIN	RRR
Bothaville			
Bethlehem	13	-2	
Bloemfontein			
Bultfontein			
Clocolan			
Fauresmith	13	1	
Fickburg			
Frankfort	15	-3	
Harrismith			
Hoopstad	16	-0	
Heilbron			
JBM Hertzoglughawe	15	0	
Koppies			
Kroonstad	13	0	
Lindley			
Modderpoort			
Petrusburg			
Philippolis			
Reddersburg			
Reitz			
Vrede			
Warden			
Welkom			
Wepener	14	-1	
Winburg			
Zastron			

KAAP - CAPE	MAX	MIN	RRR
Aberdeen			
Addo			
Agulhas	19	13	
Alexander Bay	27	19	
Aliwal North	13	-0	
Beaufort West	16	-4	
Boegoebergdam			
Brandvlei			
Caledon			
Calitzdorp			
Calvinia	19	5	
Cape Columbine	17	12	
Cape St. Francis	18	11	
Cape Town (D.F. Malan)	21	6	
Cape Town (Newlands)			
Carnarvon			
Ceres			
Colesberg			
Cradock			
De Aar	14	2	
Döhne	13	6	
Douglas	16	1	
East London	19	11	
Elsenburg			
Fort Beaufort			
Fraserburg	16	0	
Geries			
George	18	6	
Graaff-Reinet			
Grahamstown			
Grootfontein (Middelburg)	9	-3	
Hopetown			
Jansenville			
Joubertina			
Knappunt	17	13	
Kimberley	15	0	
Knysna			
Kokstad			
Kuruman	15	2	
Ladismith			
Langebaanweg	21	7	
Maclear			
Mafeking	18	5	
Matatiele			
Mosselbaai	19	14	
Okiep	18	7	
Oudtshoorn	20	4	
Petrusville			
Piketberg			
Pofadder	17	8	
Port Elizabeth	20	9	
Port Nolloth	27	17	
Prieska	17	2	
Queenstown	17	2	
Riversdale	20	4	

KAAP - CAPE	MAX	MIN	RRR
Robertson	22	10	
Sheeprun	12	2	0,3
Somerset East	16	3	
Steynsburg			
Steytlerville			
Strydenburg			
Sutherland	16	-1	
Swellendam			
Tarkastad			
Touwsrivier	15	0	
Twee Riviere	18	4	
Uniondale			
Upington	17	6	
Vanwyksvlei	17	2	
Victoria West			
Vredendal	24	9	
Vryburg	17	1	
Williston			
Willowmore	17	0	

TRANSKEI	MAX	MIN	RRR
Butterworth			
Cala			
Idutywa			
Mbashe			
Port St. Johns	19	14	6,5
Umtata	14	4	

LESOTHO	MAX	MIN	RRR
Butha-Buthe			
Maseru	12	2	
Ox-Bow			
Paray			
Mafeteng			

SWAZILAND	MAX	MIN	RRR
Bulembu			
Mamzini (Matsapa)	15	9	1,0
~~Mbabane~~			9,3

S.W.A.	MAX	MIN	RRR
Aroab			
Bethanien			
Dordabis			
Gobabeb	34	12	
Gobabis			
Grootfontein	29	4	
J.G. Strijdom	19	3	
Kalkfeld			
Karasburg			
Karibib			
Keetmanshoop	19	4	
Kub			
Luderitz	29	18	
Mariental	36	9	
Mowe	24	14	
Ohopoho			
Okahandja			
Okankeujo	19	10	
Ondangwa			
Otavi			
Otjiwarongo			
Outjo			
Rehoboth			
Rundu	28	9	
Steinhausen			
Tsumeb			
Uis	32	19	
Walvisbaai	29	18	
Windhoek	22	7	
~~Swakop~~	28	10	

BOTSWANA	MAX	MIN	RRR
Francistown	26	11	
Gaborone	21	9	
Gantsi	23	1	
Lobatse			
Mahalapye	24	13	
Maun	23	10	
Serowe			
Shakawe			
Tsabong	17	4	
Tshane	20	8	

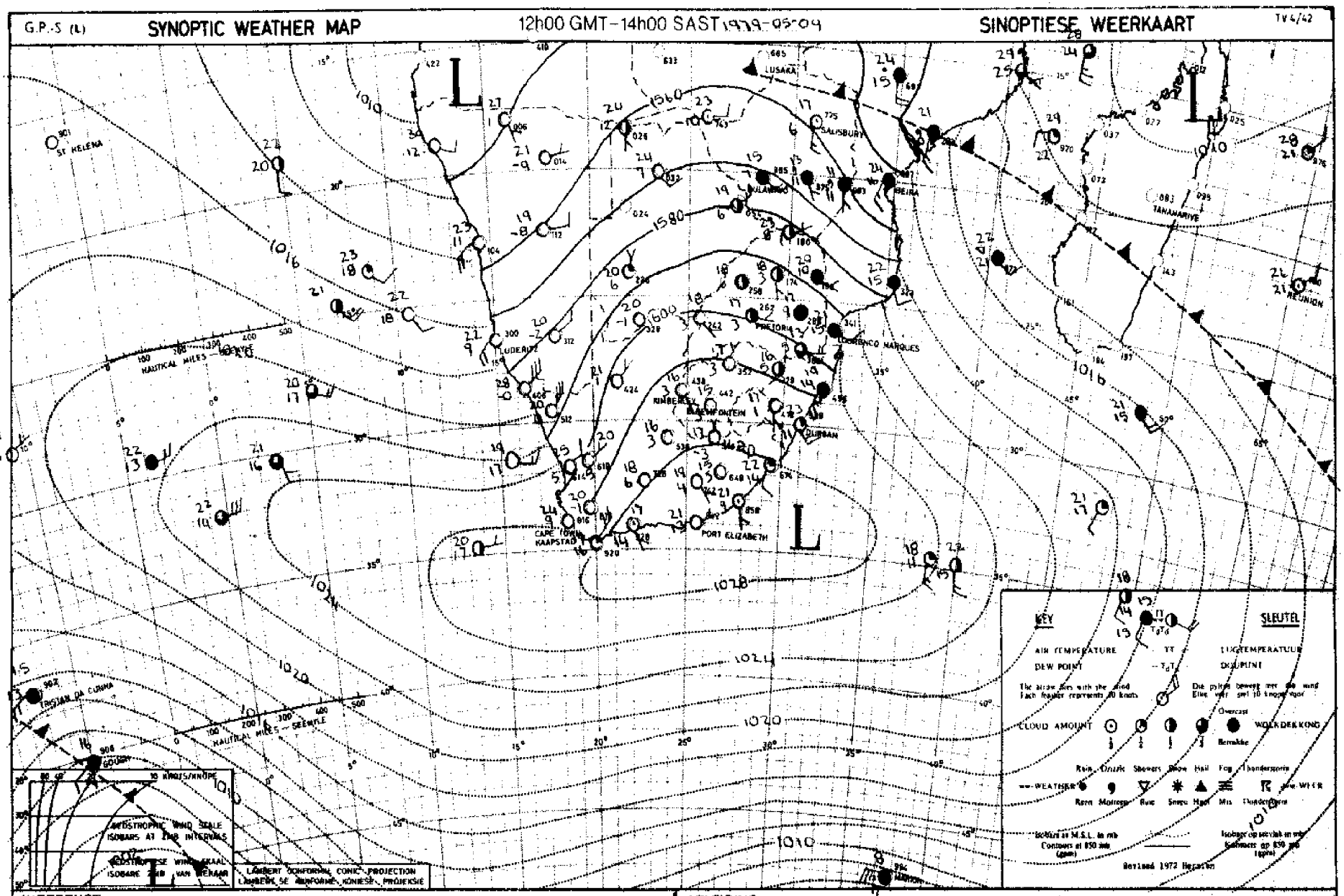

INFERENCE

The strong high-pressure system over the southern parts of the country is weakening slowly and the influx of cold air over the country will also decrease. The strong bergwinds along the West coast will persist.

AFLEIDING

Die stark hoëdrukstelsel oor die suidelike dele van die land verswak geleidelik en die invoer van koue lug oor die land sal ook afneem. Die sterk bergwinde oor die Weskus sal voortduur.

DAAGLIKSE WEERBULLETIN

Maksimum en Minimum Temperatuur (°C) en Reënval (RRR) in mm vir die 24 uur geëindig om 08 h 00 SAST op

WEERBURO/WEATHER BUREAU
DEPT. VAN VERVOER/ DEPT. OF TRANSPORT

1979-05-10

DAILY WEATHER BULLETIN

Maximum and minimum Temperatures (°C) and Rainfall (RRR) in mm for the 24 hours ended at 08 h 00 on

TRANSVAAL	MAX	MIN	RRR
Barberton			
Belfast			
Bethal	14	1	
~~Bospoort~~ Ottosdal	16	3	
Brits			
Broekhorstspruit			
Carletonville			
Carolina	11	0	
Die Bron			
Delareyville			
Delmas			
Fleur de Lys			
Ermelo			
Giyani			
Groblersdal			
Heidelberg			
Jan Kempdorp			
Jan Smutslughawe	16	1	
Joubert Park (JHB.)	14	4	
Klerksdorp			
Kroondal (Rustenb.)	20	3	
Krugersdorp	15	3	
Levubu	19	11	
Lichtenburg			
Loskopdam			
Loskopkanale			
Louis Trichardt			
Lydenburg	14	2	
Marble Hall			
Mara	20	4	
Marnitz	24	6	
Messina	21	7	
Middelburg			
Nelspruit	18	7	
Nylstroom			
Phalaborwa	21	12	
Pietersburg	18	5	
Piet Retief	14	-1	
Potchefstroom	18	5	
Potgietersrus	19	7	
Pretoria	18	5	
Pretoriuskop			
Schweizer-Reneke			
Skukuza	22	9	
Standerton	15	-2	
Thabazimbi			
Tom Burke			
Tzaneen	21	8	
Vaalwater	20	3	
Ventersdorp			
Vereeniging			
Volksrust			
Warmbad	19	1	
Waterval-Boven			
Witbank			
Wolmaransstad			
Zeerust			
Hoedspruit	22	9	

NATAL	MAX	MIN	RRR
Cape St. Lucia	21	14	10,0
Cedara	16	3	
Dundee			
Durban			
Eshowe			
Estcourt	17	2	
Himeville			
Hluhluwe			
Jozini			
Ladysmith			
Louis Bothalughawe	24	15	
Melmoth			
Mkuze			
Newcastle	17	1	
Pietermaritzburg			
Port Shepstone	23	16	
Van Reenen			
Vryheid			
Waterford (Underberg)	19	-3	
Kokstad	16	-1	

O.V.S. - O.F.S.	MAX	MIN	RRR
Bothaville			
Bethlehem	16	1	
Bloemfontein			
Bultfontein			
Clocolan			
Fauresmith	19	0	
Fickburg			
Frankfort	17	-3	
Harrismith			
Hoopstad	19	1	
Heilbron			
JBM Hertzoglughawe	18	0	
Koppies			
Kroonstad	18	0	
Lindley			
Modderpoort			
Petrusburg			
Philippolis			
Reddersburg			
Reitz			
Vrede			
Warden			
Welkom			
Wepener			
Winburg			
Zastron			

KAAP - CAPE	MAX	MIN	RRR
Aberdeen			
Addo			
Agulhas	20	13	
Alexander Bay	29	21	
Aliwal North	18	0	
Beaufort West	20	0	
Boegoebergdam			
Brandvlei			
Caledon			
Calitzdorp			
Calvinia	22	11	
Cape Columbine	23	16	
Cape St. Francis	20	12	
Cape Town (D.F. Malan)	24	7	
Cape Town (Newlands)			
Carnarvon			
Ceres			
Colesberg			
Cradock			
De Aar	18	2	
Döhne	18	7	
Douglas	18	3	
East London	21	13	
Elsenburg			
Fort Beaufort			
Fraserburg	19	0	
Garies			
George	20	6	
Graaff-Reinet	19	2	
Grahamstown			
Grootfontein (Middelburg)	16	-2	
Hopetown			
Jansenville	21	3	
Joubertina			
Kaappunt	20	14	
Kimberley	18	2	
Knysna			
Kokstad			
Kuruman	18	5	
Ladismith			
Langebaanweg	26	9	
Maclear			
Mafeking	19	3	
Matatiele			
Mosselbaai	18	14	
Okiep	20	13	
Oudtshoorn	22	3	
Petrusville			
Piketberg			
Pofadder	20	8	
Port Elizabeth	23	9	
Port Nolloth	31	19	
Prieska	19	3	
Queenstown	16	1	
Riversdale	20	4	

KAAP - CAPE	MAX	MIN	RRR
Robertson	24	3	
Sheeprun	17	0	
Somerset East	20	4	
Steynsburg			
Steytlerville			
Strydenburg			
Sutherland	19	-5	
Swellendam			
Tarkastad			
Touwsrivier	22	2	
Twee Riviere			
Uniondale			
Upington	20	9	
Vanwyksvlei	20	4	
Victoria West			
Vredendal	28	13	
Vryburg	19	1	
Williston			
Willowmore	20	1	

TRANSKEI	MAX	MIN	RRR
Butterworth			
Cala			
Idutywa			
Mbashe			
Port St. Johns	22	15	
Umtata	20	5	

LESOTHO	MAX	MIN	RRR
Butha-Buthe			
Maseru			
Ox-Bow			
Paray			
Mafeteng			

SWAZILAND	MAX	MIN	RRR
Bulembu			
Manzini (Matsapa)	19	9	

S.W.A.	MAX	MIN	RRR
Aroab			
Bethanien			
Dordabis			
Gobabeb	34	20	
Gobabis	22		
Grootfontein	23	2	
J.G. Strijdom	20	4	
Kalkfeld			
Karasburg			
Karibib			
Keetmanshoop	22	9	
Kub			
Luderitz	28	15	
Mariental	22	3	
Möve	29	16	
Ohopoho			
Okahandja			
Okaukeujo	28	7	
Ondangwa	28	14	
Otavi			
Otjiwarango			
Outjo			
Rehoboth			
Rundu	26	13	
Steinhausen			
Tsumeb			
Usi	31	12	
Walvisbaai	31	17	
Windhoek	23	7	
Witrivier	26	8	

BOTSWANA	MAX	MIN	RRR
Francistown	20	7	
Gaborone	21	10	
Gantsi	23	2	
Lobatse			
Mahalapye	21	4	
Maun	25	9	
Serowe			
Shakawe	27	13	
Tsabong	21	3	
Tshane	21	1	

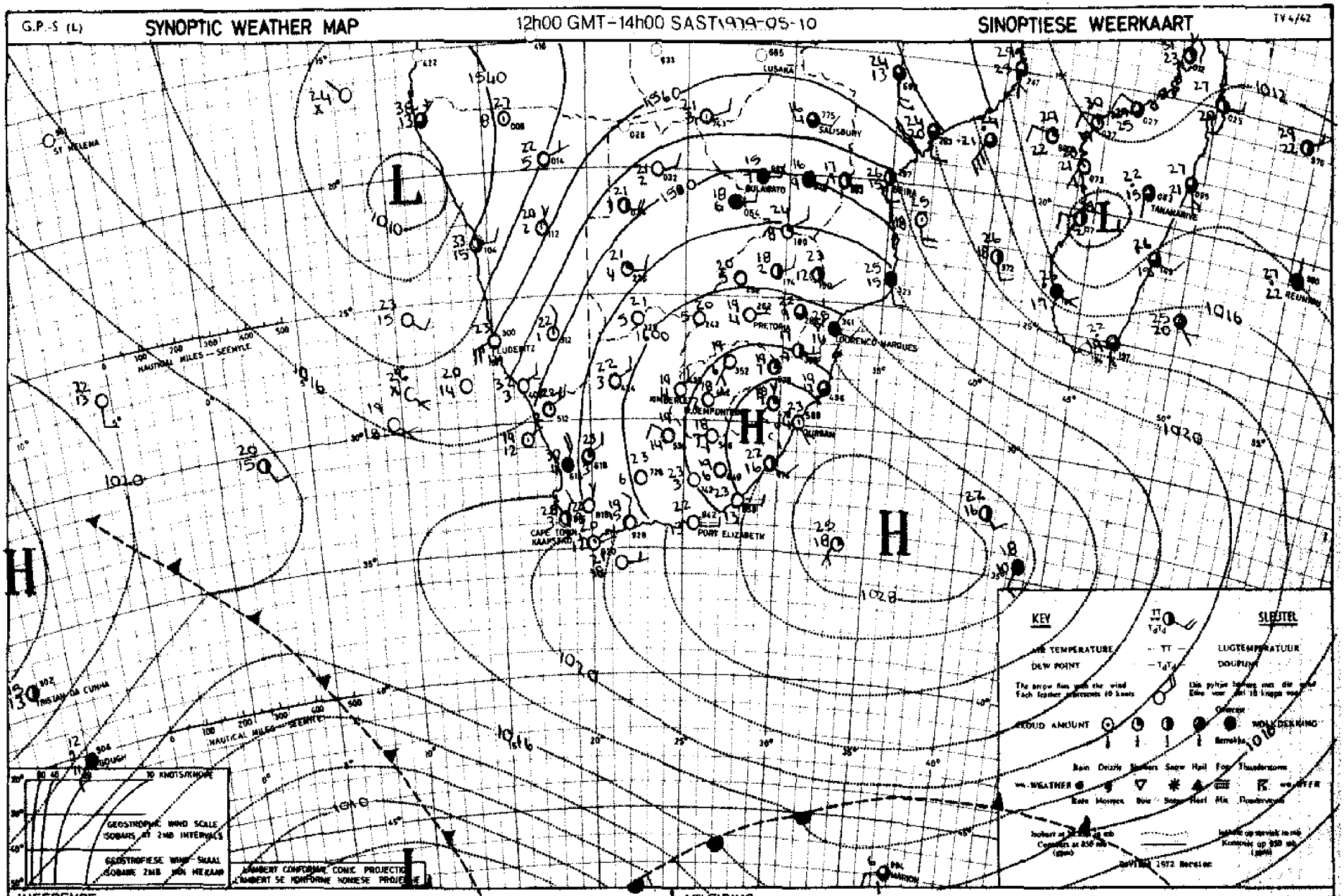

INFERENCE

The high south of the continent is moving eastwards and temperatures will keep on rising over most parts of the country and bergwind conditions will spread to the southern coastal regions tomorrow.

AFLEIDING

Die hoog suid van die land beweeg ooswaarts en temperature sal verder styg oor die meeste dele van die land met bergwind toestande mōre ook oor die suidkusgebiede.

DAAGLIKSE WEERBULLETIN

Maksimum en Minimum Temperatuur (°C) en Reënval (RRR) in mm vir die 24 uur geëindig om 08 h 00 SAST op

WEERBURO/WEATHER BUREAU
DEPT. VAN VERVOER/ DEPT. OF TRANSPORT

1979-05-11

DAILY WEATHER BULLETIN

Maximum and minimum Temperatures (°C) and Rainfall (RRR) in mm for the 24 hours ended at 08 h 00 on

TRANSVAAL	MAX	MIN	RRR
Barberton			
Belfast			
Bethal	17	4	
~~Bospoort~~ Ohrigstad	18	3	
Brits			
Bronkhorstspruit			
Carletonville			
Carolina	16	3	
Die Bron			
Delareyville			
Delmas			
Fleur de Lys			
Ermelo			
Giyani			
Groblersdal			
Heidelberg			
Jan Kempdorp			
Jan Smutslughawe	17	8	
Joubert Park (JHB.)	16	6	
Klerksdorp			
Kroondal (Rustenb.)	21	4	
Krugersdorp	17	6	
Levubu	22	14	
Lichtenburg			
Loskopdam			
Loskopkanale			
Louis Trichardt			
Lydenburg	18	5	
Marble Hall			
Mara	22	7	
Marnitz	22	11	
Messina	25	17	
Middelburg			
Nelspruit	22	9	
Nylstroom			
Phalaborwa	23	14	
Pietersburg	19	6	
Piet Retief	18	6	
Potchefstroom	19	3	
Potgietersrus	21	8	
Pretoria	20	6	
Pretoriuskop			
Schweizer-Reneke			
Skukuza	26	13	
Standerton	18	1	
Thabazimbi			
Tom Burke			
Tzaneen	23	10	
Vaalwater	21	4	
Ventersdorp			
Vereeniging			
Volksrust			
Warmbad	21	3	
Waterval-Boven			
Witbank			
Wolmaransstad			
Zeerust			
~~Hoedspruit~~	24	11	

NATAL	MAX	MIN	RRR
Cape St. Lucia	20	16	29.0
Cedara	18	4	
Dundee			
Durban			
Eshowe			
Estcourt	19	4	
Kimeville			
Kiuhluwe			
Jozini			
Ladysmith			
Louis Bothalughawe	24	15	
Malmoth			
Mkuze			
Newcastle	19	3	
Pietermaritzburg			
Port Shepstone	24	15	
Van Reenen			
Vryheid			
Waterford (Underberg)			
Kokstad	18	0	

O.V.S. - O.F.S.	MAX	MIN	RRR
Bothaville			
Bethlehem	18	-2	
Bloemfontein			
Bultfontein			
Clocolan			
Fauresmith	20	2	
Fickburg			
Frankfort	19	-2	
Harrismith			
Hoopstad	20	2	
Heilbron			
JBM Hertzoglughawe	19	1	
Koppies			
Kroonstad	19	2	
Lindley			
Modderpoort			
Petrusburg			
Philippolis			
Reddersburg			
Reitz			
Vrede			
Warden			
Welkom			
Wepener	18	-1	
Winburg			
Zastron			

KAAP - CAPE	MAX	MIN	RRR
Aberdeen			
Addo			
Agulhas	21	17	
Alexander Bay	33	14	
Aliwal North	19	0	
Beaufort West	24	6	
Boegoebergdam			
Brandvlei			
Caledon			
Calitzdorp			
Calvinia	23	14	
Cape Columbine	25	15	
Cape St. Francis	20	13	
Cape Town (D.F. Malan)	28	12	
Cape Town (Newlands)			
Carnarvon			
Ceres			
Colesberg			
Cradock			
De Aar	19	2	
Döhne	21	10	
Douglas	21	5	
East London	24	12	
Elsenburg			
Fort Beaufort			
Fraserburg	20	2	
Garies			
George	24	14	
Graaff-Reinet	24	12	
Grahamstown			
Grootfontein (Middelburg)	20	2	
Hopetown			
Jansenville	25	4	
Joubertina			
Kaappunt	26	19	
Kimberley	20	5	
Knysna			
Kokstad			
Kuruman			
Ladismith			
Langebaanweg	29	14	
Maclear			
Mafeking	21	4	
Matatiele			
Mosselbaai	22	18	
Okiep	24	15	
Oudtshoorn	26	5	
Petrusville			
Piketberg			
Pofadder	21	8	
Port Elizabeth	22	9	
Port Nolloth	35	13	
Prieska	22	5	
Queenstown	19	2	
Riversdale	29	9	

KAAP - CAPE	MAX	MIN	RRR
Robertson	28	6	
Sheeprun	19	1	
Somerset East	24	10	
Steynsburg			
Steytlerville			
Strydenburg			
Sutherland	19	1	
Swellendam			
Tarkastad			
Touwsrivier	23	9	
Twee Riviere			
Uniondale			
Upington	23	9	
Vanwyksvlei	22	3	
Victoria West			
Vredendal	30	15	
Vryburg	21	-1	
Williston			
Willowmore	22	8	

TRANSKEI	MAX	MIN	RRR
Butterworth			
Cala			
Idutywa			
Mbashe			
Port St. Johns	29	16	
Umtata	22	9	

LESOTHO	MAX	MIN	RRR
Butha-Buthe			
Maseru	20	1	
Ox-Bow			
Parsy			
Mafeteng			

SWAZILAND	MAX	MIN	RRR
Bulembu			
Manzini (Matsapa)	21	12	

S.W.A.	MAX	MIN	RRR
Aroab			
Bethanien			
Dordabis			
Gobabeb	35	18	
Gobabis	32	14	
Grootfontein	25	3	
J.G. Strijdom	23	3	
Kalkfeld			
Karasburg			
Karibib			
Keetmanshoop	23	11	
Kub			
Luderitz	29	20	
Mariental	24	4	
Möwe	38	16	
Ohopoho			
Okahandja			
Okaukuejo	27	14	
Ondangwa	28	15	
Otavi			
Otjiwarongo			
Outjo			
Rehoboth			
Rundu	25	8	
Steinhausen			
Tsumeb			
Uis	30	11	
Walvisbaai	34	19	
Windhoek	25	8	
~~Suiderdal~~	26	9	

BOTSWANA	MAX	MIN	RRR
Francistown	30	8	
Gaborone	32	6	
Ghantsi			
Lobatse			
Mahalapye	32	5	
Maun			
Serowe			
Shakawe	24	4	
Tsabong	32	5	
Tshane	32	8	

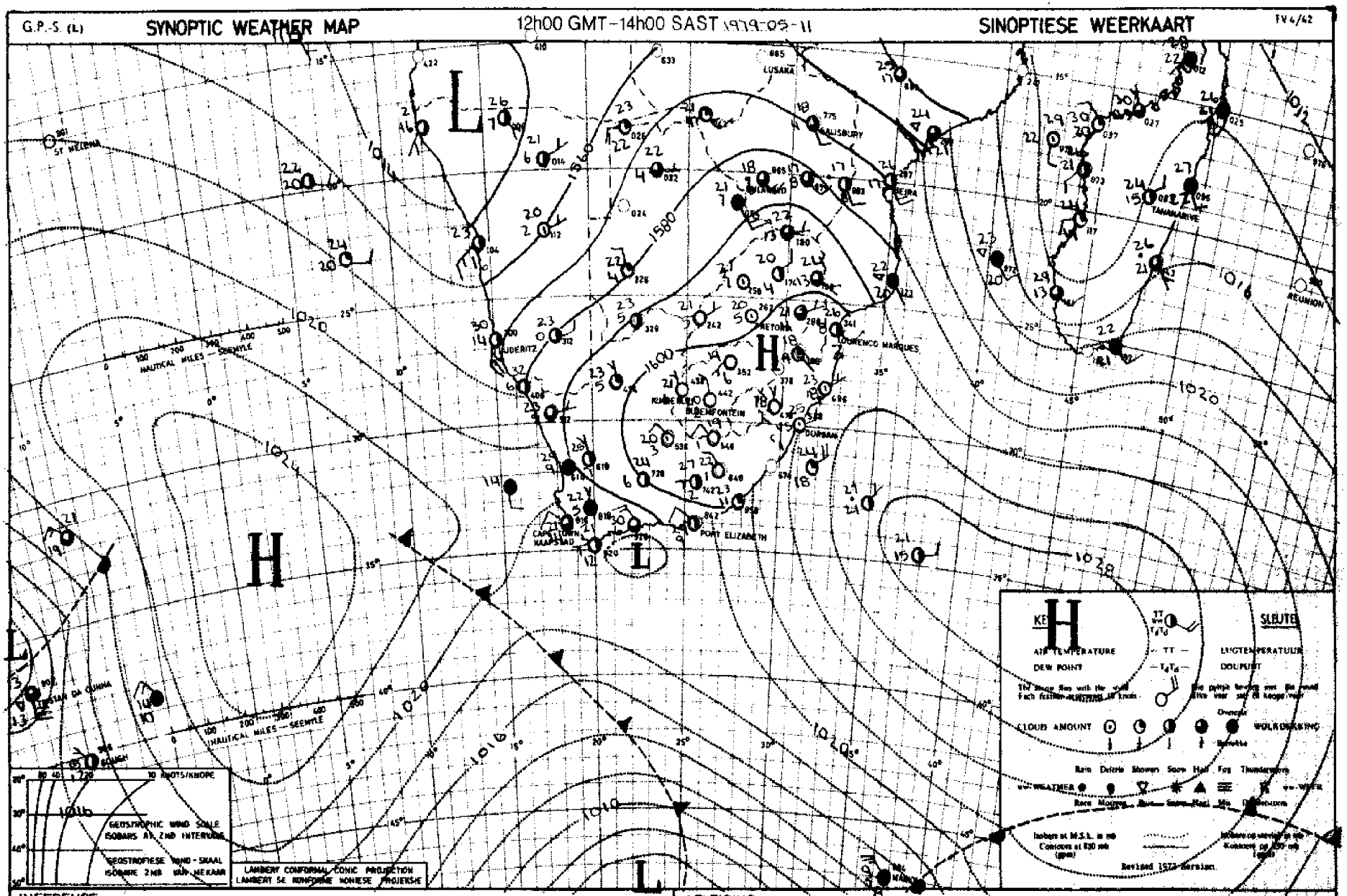

INFERENCE

Although the cold front at the Cape is passing to the south of the continent it is being followed by a strong cell of high pressure and coolar conditions will move in over the southern regions.

AFLEIDING

Alhoewel die kouefront by die Kaap suid van die land verbybeweeg word dit gevolg deur 'n sterk sel van hoë druk en koeler toestande sal oor die suidelike gebiede inbeweeg.

DAAGLIKSE WEERBULLETIN

Maksimum en Minimum Temperatuur (°C) en Reënval (RRR) in mm vir die 24 uur geëindig om 08 h 00 SAST op

WEERBURO/WEATHER BUREAU
DEPT. VAN VERVOER/ DEPT. OF TRANSPORT

1979-05-12

DAILY WEATHER BULLETIN

Maximum and minimum Temperatures (°C) and Rainfall (RRR) in mm for the 24 hours ended at 08 h 00 on

TRANSVAAL	MAX	MIN	RRR
Barberton			
Belfast			
Bethal	18	1	
~~Bospoort~~ Ottosdal	21	3	
Brits			
Bronkhorstspruit			
Carletonville			
Carolina			
Die Bron			
Delareyville			
Delmas			
Fleur de Lys			
Ermelo			
Giyani			
Groblersdal			
Heidelberg			
Jan Kempdorp			
Jan Smutslughawe	17	6	
Joubert Park (JHB.)	18	7	
Klerksdorp	19	3	
Kroondal (Rustenb.)	22	5	
Krugersdorp			
Levubu	21	10	0,2
Lichtenburg			
Loskopdam			
Loskopkanale			
Louis Trichardt			
Lydenburg			
Marble Hall			
Mara	23	5	
Marnitz	23	7	
Messina	25	8	
Middelburg			
Nelspruit	23	7	
Nylstroom			
Phalaborwa	24	12	
Pietersburg	20	5	
Piet Retief	19	7	
Potchefstroom	22	3	
Potgietersrus	21	6	
Pretoria	22	6	
Pretoriuskop			
Schweizer-Reneke			
Skukuza	26	9	
Standerton	18	0	
Thabazimbi			
Tom Burke			
Tzaneen	22	8	
Vaalwater	22	3	
Ventersdorp			
Vereeniging			
Volksrust			
Warmbad	22	3	
Waterval-Boven			
Witbank			
Wolmaransstad			
Zeerust			
~~Nradsprwit~~	24	9	

NATAL	MAX	MIN	RRR
Cape St. Lucia	25	15	
Cedara	20	5	
Dundee			
Durban			
Eshowe			
Estcourt	20	5	
Himeville			
Hluhluwe			
Jozini			
Ladysmith			
Louis Bothalughawe	25	13	
Melmoth			
Mkuze			
Newcastle	22	3	
Pietermaritzburg			
Port Shepstone	24	14	
Van Reenen			
Vryheid			
Waterford (Underberg)	20	-1	
~~Kokstad~~	22	1	

O.V.S. - O.F.S.

Bothaville			
Bethlehem	20	-2	
Bloemfontein			
Bultfontein			
Clocolan			
Pauresmith			
Fickburg			
Frankfort	19	-2	
Harrismith			
Hoopstad	20	1	
Heilbron			
JBM Hertzogliughawe	21	1	
Koppies			
Kroonstad	20	1	
Lindley			
Madderpoort			
Petrusburg			
Philippolis			
Reddersburg			
Reitz			
Vrede			
Warden			
Welkom			
Wepener	20	1	
Winburg			
Zastron			

KAAP - CAPE	MAX	MIN	RRR
Aberdeen			
Addo			
Agulhas	23	15	
Alexander Bay	33	15	
Aliwal North	20	1	
Beaufort West			
Boegoebergdam			
Brandvlei			
Caledon			
Calitzdorp			
Calvinia	25	8	
Cape Columbine	20	15	
Cape St. Francis	28	17	
Cape Town (D.F.	22	13	
Malan)			
Cape Town			
(Newlands)			
Carnarvon			
Ceres			
Colesberg			
Cradock			
De Aar	20	14	
Döhne	24	13	
Douglas	22	5	
East London	25	17	
Elsenburg			
Fort Beaufort			
Fraserburg	21	3	
Garies			
George	29	11	
Graaff-Reinet			
Grahamstown			
Grootfontein (Middelburg)	20	3	
Hopetown			
Jansenville	29	8	
Joubertina			
Kaappunt	21	15	
Kimberley	21	4	
Knysna			
Kokstad			
Kuruman	20	4	
Ladismith			
Langebaanweg	25	13	
Maclear			
Mafeking	22	5	
Matatiele			
Mosselbaai	30	15	
Okiep	24	14	
Oudtshoorn	28	12	
Petrusville			
Piketberg			
Pofadder			
Port Elizabeth	29	16	
Port Nolloth	22	15	
Prieska	23	6	
Queenstown	22	3	
Riversdale	31	11	

KAAP - CAPE	MAX	MIN	RRR
Robertson	29	11	
Sheeprun	22	2	
Somerset East	26	10	
Steynsburg			
Steytlerville			
Strydenburg			
Sutherland	20	0	
Swellendam			
Tarkastad			
Touwsrivier	25	10	
Twee Riviere	24	7	
Uniondale			
Upington	34	10	
Vanwyksvlei	23	5	
Victoria West			
Vredendal	30	10	
Vryburg	22	1	
Williston			
Willowmore	24	7	

TRANSKEI	MAX	MIN	RRR
Butterworth			
Cala			
Idutywa			
Mbashe			
Port St. Johns	25	8	
Umtata			

LESOTHO	MAX	MIN	RRR
Butha-Buthe	21	1	
Maseru			
Ox-Bow			
Paray			
Mafetsng			

SWAZILAND	MAX	MIN	RRR
Bulembu	22	9	
Manzini (Matsapa)			

S.W.A.	MAX	MIN	RRR
Aroab			
Bethanien			
Dordabis			
Gobabeb	33	21	
Gobabis	32	4	
Grootfontein	33	5	
J.G. Strijdom	31	3	
Kalkfeld			
Karasburg			
Karibib			
Keetmanshoop	24	13	
Kub			
Luderitz	30	17	
Meriental	24	6	
Möwe	28	16	
Okapoho			
Okahandja			
Okaukouje	27	8	
Omdangua	27	11	
Otavi			
Otjiwarango			
Outjo			
Rehoboth			
Rundu	24	8	
Steinhausen			
Tsumeb			
Uis			
Walvisbaai	20	17	
Windhoek	23	8	
~~Gutousdal~~	26	9	

BOTSWANA	MAX	MIN	RRR
Francistown	27	14	
Gaborone	23	6	
Gantsi	23	4	
Lobatse			
Mahalapye	23	5	
Maun	24	11	
Serowe			
Shakawe	24	9	
Tsabong	23	5	
Tshane	23	8	

G.P.-S. (L) SYNOPTIC WEATHER MAP 12h00 GMT–14h00 SAST 1979-05-12 SINOPTIESE WEERKAART TV6/42

INFERENCE

The cell of high pressure is moving eastwards to the south of the continent but as a result of the high over the interior little change is expected in the weather over the country.

AFLEIDING

Die sel van hoë druk beweeg suid-ooswaarts van die land verby maar met die hoog reeds oor die binneland word min verandering in die heersende weerstoestande verwag.

DAAGLIKSE WEERBULLETIN

Maksimum en Minimum Temperatuur (°C) en Reënval (RRR) in mm vir die 24 uur geëindig om 08 h 00 SAST op

WEERBURO/WEATHER BUREAU
DEPT. VAN VERVOER/ DEPT. OF TRANSPORT

1979-05-13

DAILY WEATHER BULLETIN

Maximum and minimum Temperatures (°C) and Rainfall (RRR) in mm for the 24 hours ended at 08 h 00 on

TRANSVAAL	MAX	MIN	RRR
Barberton			
Belfast			
Bethal	20	5	
Bospoort Official	22	5	
Brits			
Bronkhorstspruit			
Carletonville			
Carolina	20	5	
Die Bron			
Delareyville			
Delmas			
Fleur de Lys			
Ermelo			
Giyani			
Groblersdal			
Heidelberg			
Jan Kempdorp			
Jan Smutslughawe	19	3	
Joubert Park (JHB.)	19	6	
Klerksdorp			
Kroondal (Rustenb.)	24	4	
Krugersdorp	19	3	
Levubu	23	9	
Lichtenburg			
Loskopdam			
Loskopkanale			
Louis Trichardt			
Lydenburg			
Marble Hall			
Mara	24	4	
Marnitz	24	8	
Messina	25	6	
Middelburg			
Nelspruit	24	7	
Nylstroom			
Phalaborwa	24	12	
Pietersburg	23	6	
Piet Retief	22	2	
Potchefstroom	21	1	
Potgietersrus	23	8	
Pretoria	23	7	
Pretoriuskop			
Schweizer-Reneke			
Skukuza	27	7	
Standerton	21	2	
Thabazimbi			
Tom Burke			
Tzaneen	24	9	
Vaalwater	23	3	
Ventersdorp			
Vereeniging			
Volksrust			
Warmbad	23	5	
Waterval-Boven			
Witbank			
Wolmaransstad			
Zeerust			
Nelspruit			

NATAL	MAX	MIN	RRR
Cape St. Lucia	25	14	
Cedara	21	2	
Dundee			
Durban			
Ekhowe			
Estcourt	23	6	
Himeville			
Hluhluwe			
Jozini			
Ladysmith			
Louis Bothalughawe	25	13	
Melmoth			
Mkuze			
Newcastle	24	3	
Pietermaritzburg			
Port Shepstone	25	15	
Van Reenen			
Vryheid			
Waterford (Underberg)	19	-1	
Richard	20	0	

O.V.S. - O.F.S.	MAX	MIN	RRR
Bothaville			
Bethlehem	20	1	
Bloemfontein			
Bultfontein			
Clocolan			
Fauresmith	21	4	
Fickburg			
Frankfort	22	0	
Harrismith			
Hoopstad	22	1	
Heilbron			
JBM Hertzoglughawe	21	1	
Koppies			
Kroonstad			
Lindley			
Modderpoort			
Petrusburg			
Philippolis			
Reddersburg			
Reitz			
Vrede			
Warden			
Welkom			
Wepener			
Winburg			
Zastron			

KAAP - CAPE	MAX	MIN	RRR
Aberdeen			
Addo			
Agulhas	20	13	
Alexander Bay	33	14	
Aliwal North	19	1	
Beaufort West			
Boegoebergdam			
Brandvlei			
Caledon			
Calitzdorp			
Calvinia	25	8	
Cape Columbine	21	12	
Cape St. Francis	19	14	
Cape Town (D.F. Malan)	21	11	
Cape Town (Newlands)			
Carnarvon			
Ceres			
Colesberg			
Cradock			
De Aar	21	3	
Döhne	23	10	
Douglas	23	4	
East London	26	12	
Elsenburg			
Fort Beaufort			
Fraserburg	22	4	
Garies			
George	21	11	
Graaff-Reinet	27	11	
Grahamstown			
Grootfontein (Middelburg)	21	3	
Hopetown			
Jansenville			
Joubertina			
Kaappunt	21	15	
Kimberley	22	3	
Knysna			
Kokstad			
Kuruman	22	4	
Ladismith			
Langebaanweg	28	11	
Maclear			
Mafeking	23	6	
Matatiele			
Mosselbaai	21	15	
Okiep	24	17	
Oudtshoorn	26	9	
Petrusville			
Piketberg			
Pofadder			
Port Elizabeth	22	13	
Port Nolloth	34	15	
Prieska	23	6	
Queenstown	22	3	
Riversdale	22	11	

KAAP - CAPE	MAX	MIN	RRR
Robertson	24	6	
Sheeprun	21	2	
Somerset East	25	6	
Steynsburg			
Steytlerville			
Strydenburg			
Sutherland	20	-2	
Swellendam			
Tarkastad			
Touwsrivier	24	4	
Twee Riviere	25	6	
Uniondale			
Upington	25	10	
Vanwyksvlei	23	5	
Victoria West			
Vredendal	32	11	
Vryburg	22	2	
Williston			
Willowmore	24	5	

TRANSKEI	MAX	MIN	RRR
Butterworth			
Cala			
Idutywa			
Mbashe			
Port St. Johns			
Umtata	25	7	

LESOTHO	MAX	MIN	RRR
Butha-Buthe	21	2	
Maseru			
Ox-Bow			
Paray			
Mafeteng			

SWAZILAND	MAX	MIN	RRR
Bulembu			
Mannini (Matsapa)	24	9	

S.W.A.	MAX	MIN	RRR
Aroab			
Bethanien			
Dordabis			
Gobabeb	25	17	
Gobabis	23	3	
Grootfontein	22	5	
J.G. Strijdom	21	4	
Kalkfeld			
Karasburg			
Karibib			
Keetmanshoop	24	11	
Kub			
Luderitz	27	12	
Mariental	24	4	
Mowe	27	17	
Obopoho			
Okahandja			
Okaukuejo	26	9	
Ondangwa	26	11	
Otavi			
Otjiwarongo			
Outjo			
Rehoboth			
Rundu	24	5	
Steinhausen			
Tsumeb			
Uis			
Walvisbaai	29	19	
Windhoek	22	9	
Sitkuard	23	9	

BOTSWANA	MAX	MIN	RRR
Francistown	23	6	
Gaborone	24	6	
Gantsi			
Lobatse			
Mahalapye	24	6	
Maun	25	10	
Serowe			
Shakawe	24	3	
Tsabong	23	15	
Tshane	24	RR	

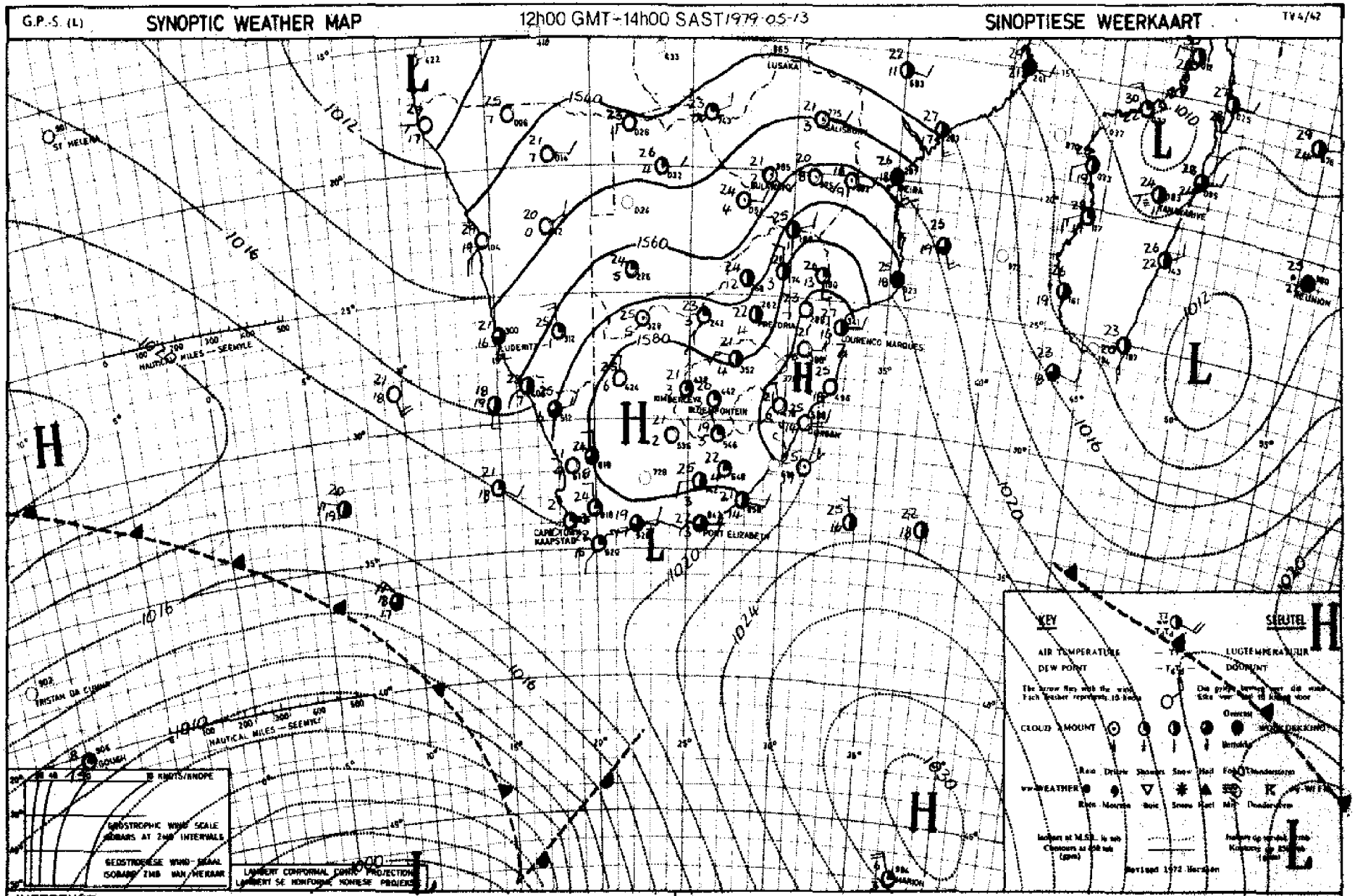

INFERENCE The frontal system west of the continent is also moving south-eastwards and the weather will remain fine over most areas except for cloudy weather over the southern coastal regions tomorrow

AFLEIDING Die frontale stelsel wes van die land beweeg ook suidoostwaarts sodat dit mooiweer sal bly oor die meeste gebiede met skaars bewolkte weer môre oor die suidelike kusstreke

DAAGLIKSE WEERBULLETIN

Maksimum en Minimum Temperatuur (°C) en Reënval (RRR) in mm vir die 24 uur geëindig om 08 h 00 SAST op

WEERBURO/WEATHER BUREAU
DEPT. VAN VERVOER/ DEPT. OF TRANSPORT

1979-05-14

DAILY WEATHER BULLETIN

Maximum and minimum Temperatures (°C) and Rainfall (RRR) in mm for the 24 hours ended at 08 h 00 on

TRANSVAAL	MAX	MIN	RRR
Barberton			
Belfast			
Bethal	19	2	
Boksburg Official	22	5	
Brits			
Bronkhorstspruit			
Carletonville			
Carolina	18	4	
Die Bron			
Delareyville			
Delmas			
Fleur de Lys			
Ermelo			
Giyani			
Groblersdal			
Heidelberg			
Jan Kempdorp			
Jan Smutslughawe	20	8	
Joubert Park (JHB.)	20	9	
Klerksdorp			
Kroondal (Rustenb.)	24	4	
Krugersdorp	20	8	
Levubu	23	10	
Lichtenburg			
Loskopdam			
Loskopkanale			
Louis Trichardt			
Lydenburg	20	2	
Marble Hall			
Mara	24	4	
Marnitz	25	7	
Messina	26	8	
Middelburg			
Nelspruit	24	7	
Nylstroom			
Phalaborwa	25	12	
Pietersburg	22	5	
Piet Retief	21	3	
Potchefstroom	22	3	
Potgietersrus	24	6	
Pretoria	23	7	
Pretoriuskop			
Schweizer-Reneke			
Skukuza	27	7	
Standerton	20	2	
Thabazimbi			
Tom Burke			
Tzaneen	23	8	
Vaalwater	25	3	
Ventersdorp			
Vereeniging			
Volksrust			
Warmbad	25	4	
Waterval-Boven			
Witbank			
Wolmaransstad			
Zeerust			
Hoedspruit	26	10	

NATAL	MAX	MIN	RRR
Cape St. Lucia	26	16	
Cedara	22	5	
Dundee			
Durban			
Eshowe			
Estcourt	21	5	
Himeville			
Hluhluwe			
Jozini			
Ladysmith			
Louis Bothalughawe	26	11	
Melmoth			
Mkuze			
Newcastle	23	2	
Pietermaritzburg			
Port Shepstone	25	14	
Van Reenen			
Vryheid			
Waterford (Underberg)	19	0	
Kokstad	22	1	

O.V.S. - O.F.S.	MAX	MIN	RRR
Bothaville			
Bethlehem			
Bloemfontein			
Bultfontein			
Clocolan			
Fauresmith	21	4	
Fickburg			
Frankfort	21	-2	
Harrismith			
Hoopstad	22	2	
Heilbron			
JBM Hertzoglughawe	21	1	
Koppies			
Kroonstad	22	1	
Lindley			
Modderpoort			
Petrusburg			
Philippolis			
Reddersburg			
Reitz			
Vrede			
Warden			
Welkom			
Wepener	20	1	
Winburg			
Zastron			

KAAP - CAPE	MAX	MIN	RRR
Aberdeen			
Addo			
Agulhas	22	14	
Alexander Bay	32	11	
Aliwal North	20	1	
Beaufort West	26	6	
Bosgoedbergdam			
Brandvlei			
Caledon			
Calitzdorp			
Calvinia	25	10	
Cape Columbine	24	13	
Cape St. Francis	22	14	
Cape Town (D.F.	27	14	
Malan)			
Cape Town			
(Newlands)			
Carnarvon			
Ceres			
Colesberg			
Cradock			
De Aar	22	4	
Döhne	24	12	
Douglas	23	4	
East London	23	13	
Elsenburg			
Fort Beaufort			
Fraserburg	22	3	
Garies			
George	29	12	
Graaff-Reinet	26	9	
Grahamstown			
Grootfontein (Middelburg)	20	2	
Hopetown			
Jansenville	29	6	
Joubertina			
Kaappunt	24	15	
Kimberley	32	4	
Knysna			
Kokstad			
Kuruman	23	4	
Ladismith			
Langebaanweg	29	10	
Maclear			
Mafeking	24	6	
Matatiele			
Mosselbaai	23	17	
Okiep	25	18	
Oudtshoorn	28	8	
Petrusville			
Piketberg			
Pofadder	23	11	
Port Elizabeth	23	12	
Port Nolloth	25	11	
Prieska	25	5	
Queenstown			
Riversdale	29	9	

KAAP - CAPE	MAX	MIN	RRR
Robertson	29	6	
Sheeprun	22	2	
Somerset East	26	6	
Steynsburg			
Steytlerville			
Strydenburg			
Sutherland	19	-0	
Swellendam			
Tarkastad			
Touwsrivier	25	5	
Twee Riviere	26	6	
Uniondale			
Upington	26	10	
Vanwyksvlei	24	3	
Victoria West			
Vredendal	32	9	
Vryburg	23	1	
Williston			
Willowmore	25	6	

TRANSKEI	MAX	MIN	RRR
Butterworth			
Cala			
Idutywa			
Maseru			
Port St. Johns	28	16	
Umtata	26	8	

LESOTHO	MAX	MIN	RRR
Butha-Buthe			
Maseru	KK	2	
Ox-Bow			
Paray			
Mafateng			

SWAZILAND	MAX	MIN	RRR
Bulembu			
Manzini (Matsapa)			

S.W.A.	MAX	MIN	RRR
Aroab			
Bethanien			
Bordabis			
Gobabeb	33	17	
Gobabis	33	12	
Grootfontein	25	4	
J.G. Strijdom	21	3	
Kalkfeld			
Karasburg			
Karibib			
Keetmanshoop	26	12	
Kub			
Luderitz	22	13	
Mariental	25	6	
Mowe	35	18	
Ohopoho			
Okahandja			
Okaukuejo	26	8	
Omaruru	26	11	
Otavi			
Otjiwarongo			
Outjo			
Rehoboth			
Rundu	25	7	
Steinhausen			
Tsumeb			
Uis	30	13	
Walvisbaai	31	16	
Windhoek	22	8	
Swakopmund	24	11	

BOTSWANA	MAX	MIN	RRR
Francistown	24	7	
Gaborone	25	7	
Gantsi			
Lobatse			
Mahalapye	25	5	
Maun	26	11	
Serowe			
Shakawe	20	3	
Tsabong	25	5	
Tshane	24	11	

G.P.-S (L) **SYNOPTIC WEATHER MAP** 12h00 GMT-14h00 SAST 1979-05-14 **SINOPTIESE WEERKAART** TV4/42

INFERENCE The cold front at the Cape is moving south-eastwards but a call of high pressure will push in south of the continent. Somewhat cooler conditions will move in over the southern and south-eastern coastal regions

AFLEIDING Die kouefront by die Kaap beweeg suidooswaarts maar 'n sal van hoë druk sal suid van die land instoot. Effens koeler toestande sal oor die suid- en suidooskusstreke uitbrei maar oor die res van

Maksimum en Minimum Temperatuur (°C) en Reënval (RRR) in mm vir die 24 uur geëindig om 08 h 00 SAST op

DEPT. VAN VERVOER/ DEPT. OF TRANSPORT

1979-05-15

Maximum and minimum Temperatures (°C) and Rainfall (RRR) in mm for the 24 hours ended at 08 h 00 on

TRANSVAAL	MAX	MIN	RRR
Barberton			
Belfast			
Bethal	20	2	
Boksburg (Office)	22	4	
Brits			
Bronkhorstspruit			
Carletonville			
Carolina	19	5	
Die Bron			
Delareyville			
Delmas			
Fleur de Lys			
Ermelo			
Giyani			
Groblersdal			
Heidelberg			
Jan Kempdorp			
Jan Smutslughawe	19	5	
Joubert Park (JHB.)	19	9	
Klerksdorp			
Kroondal (Rustenb.)	24	4	
Krugersdorp	20	6	
Levubu	22	11	
Lichtenburg			
Loskopdam			
Loskopkanale			
Louis Trichardt			
Lydenburg	21	3	
Marble Hall			
Mara	24	5	
Marnitz	25	7	
Messina	26	8	
Middelburg			
Nelspruit	24	7	
Nylstroom			
Phalaborwa	25	12	
Pietersburg	21	6	
Piet Retief	21	3	
Potchefstroom	22	2	
Potgietersrus	23	7	
Pretoria	23	7	
Pretoriuskop			
Schweizer-Reneke			
Skukuza	28	7	
Standerton	20	2	
Thabazimbi			
Tom Burke			
Tzaneen	24	9	
Vaalwater	24	2	
Ventersdorp			
Vereeniging			
Volksrust			
Warmbad	24	4	
Waterval-Boven			
Witbank			
Wolmaransstad			
Zeerust			
Hoedspruit	26	9	

NATAL	MAX	MIN	RRR
Cape St. Lucia	26	17	
Cedara	23	6	
Dundee			
Durban			
Eshowe			
Estcourt	22	6	
Himeville			
Hluhluwe			
Jozini			
Ladysmith			
Louis Bothalughawe	27	13	
Melmoth			
Mkuze			
Newcastle	23	2	
Pietermaritzburg			
Port Shepstone	24	15	
Van Reenen			
Vryheid			
Waterford (Underberg)			
Kokstad	22	1	

O.V.S. - O.F.S.	MAX	MIN	RRR
Bothaville			
Bethlehem	20	1	
Bloemfontein			
Bultfontein			
Clocolan			
Faureswith	21	4	
Fickburg			
Frankfort	22	-2	
Harrismith			
Hoopstad	22	1	
Heilbron			
JBM Hertzoglughawe	21	3	
Koppies			
Kroonstad	22	0	
Lindley			
Modderpoort			
Petrusburg			
Philippolis			
Reddersburg			
Reitz			
Vrede			
Warden			
Welkom			
Wepener	20	9	
Winburg			
Zastron			

KAAP - CAPE	MAX	MIN	RRR
Aberdeen			
Addo			
Agulhas	22	16	
Alexander Bay	24	12	
Aliwal North	20	2	
Beaufort West	26	6	
Boegoebergdam			
Brandvlei			
Caledon			
Calitzdorp			
Calvinia	27	6	
Cape Columbine	22	13	
Cape St. Francis	29	13	
Cape Town (D.F. Malan)	23	10	
Cape Town (Newlands)			
Carnarvon			
Ceres			
Colesberg			
Cradock			
De Aar	22	5	
Döhne	25	14	
Douglas	24	4	
East London	29	11	
Elsenburg			
Fort Beaufort			
Fraserburg	24	4	
Garies			
George	27	10	
Graaff-Reinet	27	10	
Grahamstown			
Grootfontein (Middelburg)	22	3	
Hopetown			
Jansenville	30	7	
Joubertina			
Kaappunt	18	15	
Kimberley	23	4	
Knysna			
Kokstad			
Kuruman			
Ladismith			
Langebaanweg	25	11	
Maclear			
Mafeking	23	7	
Matatiele			
Mosselbaai	22	15	
Okiep	27	17	
Oudtshoorn	29	9	
Petrusville			
Piketberg			
Pofadder	25	11	
Port Elizabeth	31	12	
Port Nolloth	19	11	
Prieska	25	5	
Queenstown	23	3	
Riversdale	29	8	

KAAP - CAPE	MAX	MIN	RRR
Robertson	30	7	
Sheeprun	22	3	
Somerset East	27	9	
Steynsburg			
Steytlerville			
Strydenburg			
Sutherland	21	-2	
Swellendam			
Tarkastad			
Touwsrivier	26	4	
Twee Riviere	27	6	
Uniondale			
Upington	26	10	
Vanwyksvlei	25	6	
Victoria West			
Vredendal	32	11	
Vryburg	23	1	
Williston			
Willowmore	25	7	

TRANSKEI	MAX	MIN	RRR
Butterworth			
Cala			
Idutywa			
Mbashe			
Port St. Johns	27	20	
Umtata	25	8	

LESOTHO	MAX	MIN	RRR
Butha-Buthe			
Maseru	21	2	
Ox-Bow			
Paray			
Mafeteng			

SWAZILAND	MAX	MIN	RRR
Bulembu			
Mamsini (Matsapa)	24	9	

S.W.A.	MAX	MIN	RRR
Aroab			
Bethanien			
Dordabis			
Gobabeb	33	20	
Gobabis	23	3	
Grootfontein	28	4	
J.G. Strijdom	22	6	
Kalkfeld			
Karasburg			
Karibib			
Keetmanshoop	26	12	
Kub			
Luderitz	25	11	
Mariental	25	7	
Mbwe	36	18	
Ohopoho			
Okahandja			
Okaukeujo	26	6	
Ondangwe	27	12	
Otavi			
Otjiwarango			
Outjo			
Rehoboth			
Rundu	26	9	
Steinhausen			
Tsumeb			
Uis	29	20	
Walvisbaai	25	17	
Windhoek	22	7	
Swakopmund	23	8	

BOTSWANA	MAX	MIN	RRR
Francistown	24	11	
Gaberone	26	7	
Gantsi	23	2	
Lobatse			
Mahalapye	24	5	
Maun	25	9	
Serowe			
Shakawe	26	4	
Tsabong	25	4	
Tshane	25	xx	

G.P.-S. (L) **SYNOPTIC WEATHER MAP** 12h00 GMT–14h00 SAST 1979-05-15 **SINOPTIESE WEERKAART** TY 4/42

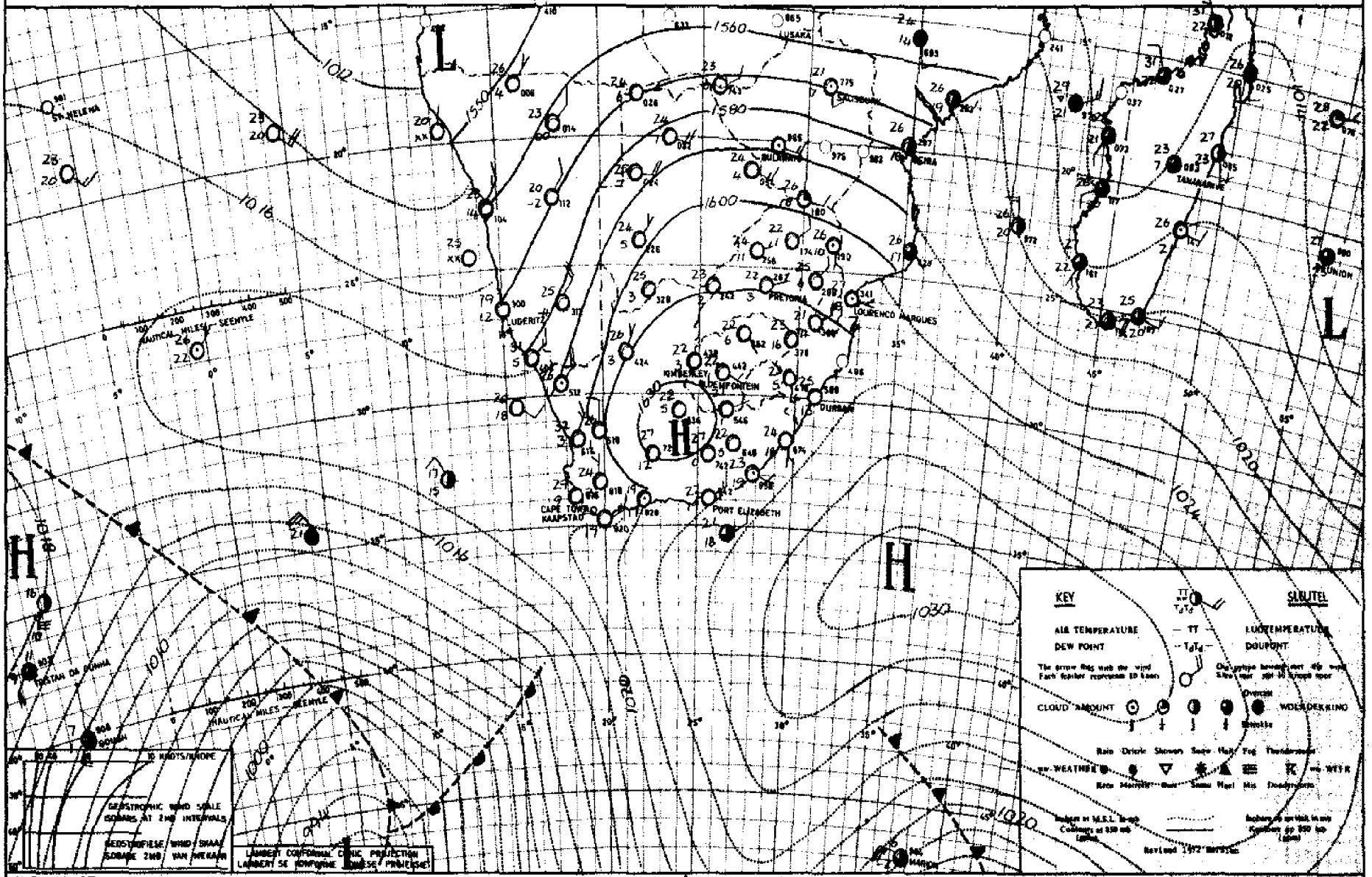

INFERENCE The strong high south-east of the continent is moving eastwards and the weather will remain fine over most of the country. The deep frontal system is moving eastwards and hot bergwinds will spread also to the southern and south-eastern coastal regions tomorrow.

AFLEIDING Die sterk hoog suidoos van die land beweeg ooswaarts en dit sal mooiweer bly oor die meeste dele van die land. Die diep frontale stelsel beweeg ooswaarts en baie warm bergwinde sal môre ook na die suid-en suidoostkusstreke uitbrei.

DAAGLIKSE WEERBULLETIN

Maksimum en Minimum Temperatuur (°C) en Reënval (RRR) in mm vir die 24 uur geëindig om 08 h 00 SAST op

WEERBURO/WEATHER BUREAU
DEPT. VAN VERVOER/ DEPT. OF TRANSPORT

1979 05-16

DAILY WEATHER BULLETIN

Maximum and minimum Temperatures (°C) and Rainfall (RRR) in mm for the 24 hours ended at 08 h 00 on

2Y6/43

TRANSVAAL	MAX	MIN	RRR
Barberton			
Belfast			
Bethal	20	2	
~~Bapsfontein~~ Onbekend	22	4	
Brits			
Bronkhorstspruit			
Carletonville			
Carolina	19	4	
Die Bron			
Delareyville			
Delmas			
Fleur de Lys			
Ermelo			
Giyani			
Gröblersdal			
Heidelberg			
Jan Kempdorp			
Jan Smutslughawe	21	6	
Joubert Park (JHB.)	20	8	
Klerksdorp			
Kroondal (Rustenb.)	25	6	
Krugersdorp	21	8	
Levubu	24	12	
Lichtenburg			
Loskopdam			
Loskopkanale			
Louis Trichardt			
Lydenburg	20	5	
Marble Hall			
Mara	24	6	
Maruitz	25	8	
Messina	27	7	
Middelburg			
Nelspruit	25	7	
Nylstroom			
Phalaborwa	26	15	
Pietersburg	22	6	
Piet Retief	21	2	
Potchefstroom	23	4	
Potgietersrus	24	6	
Pretoria	24	7	
Pretoriuskop			
Schweizer-Reneke			
Skukuza	28	9	
Standerton	21	1	
Thabazimbi			
Tom Burke			
Tzaneen	25	8	
Vaalwater	24	2	
Ventersdorp			
Vereeniging			
Volksrust			
Warmbad	24	4	
Waterval-Boven			
Witbank			
Wolmaransstad			
Zeerust			
Vaalsprui	27	12	

NATAL	MAX	MIN	RRR
Cape St. Lucia	26	16	
Cedara	23	5	
Dundee			
Durban			
Eshowe			
Estcourt	23	5	
Himeville			
Hluhluwe			
Jozini			
Ladysmith			
Louis Bothalughawe	26	13	
Melmoth			
Mkuze			
Newcastle	30	2	
Pietermaritzburg			
Port Shepstone	24	14	
Van Reenen			
Vryheid			
Waterford (Underberg)			
Kokstad	22	2	
Sordwana	26	14	

O.V.S. - O.F.S.	MAX	MIN	RRR
Bothaville			
Bethlehem	21	3	
Bloemfontein			
Bultfontein			
Clocolan			
Fauresmith	23	3	
Fickburg			
Frankfort	22	-2	
Harrismith			
Hoopstad	22	3	
Heilbron			
JBM Hertzoglughawe	23	2	
Koppies			
Kroonstad	23	3	
Lindley			
Modderpoort			
Petrusburg			
Philippolis			
Reddersburg			
Reitz			
Vrede			
Warden			
Welkom			
Wepener	21	0	
Winburg			
Zastron			

KAAP - CAPE	MAX	MIN	RRR
Aberdeen			
Addo			
Agulhas			
Alexander Bay	35	13	
Aliwal North	21	1	
Beaufort West	28	17	
Boegoebergdam			
Brandvlei			
Caledon			
Calitzdorp			
Calvinia	26	16	
Cape Columbine	27	16	
Cape St. Francis	24	17	
Cape Town (D.F. Malan)	31	13	
Cape Town (Newlands)			
Carnarvon			
Ceres			
Colesberg			
Cradock			
De Aar	23	3	
Dihne	25	12	
Douglas	24	5	
East London	24	12	
Elsenburg			
Fort Beaufort			
Fraserburg	23	3	
Garies			
George	26	17	
Graaff-Reinet	29	14	
Grahamstown			
Grootfontein (Middelburg)	23	3	
Hopetown			
Jansenville	30	7	
Joubertina			
Knappmt	27	19	
Kimberley	23	5	
Knysna			
Kokstad			
Kuruman	24	4	
Ladismith			
Langebaanweg	31	11	
Maclear			
Mafeking	24	7	
Matatiele			
Mosselbaai	26	15	
Okiep	27	16	
Oudtshoorn	30	10	
Petrusville			
Piketberg			
Pofadder	24	9	
Port Elizabeth	23	12	
Port Nolloth	35	13	
Prieska	25	4	
Queenstown	23	3	
Riversdale	32	11	

KAAP - CAPE	MAX	MIN	RRR
Robertson	30	6	
Sheepmn	23	2	
Somerset East	27	7	
Steynsburg			
Steytlerville			
Strydenburg			
Sutherland	22	3	
Swellendam			
Tarkastad			
Touwsrivier	26	8	
Twee Riviere	26	7	
Uniondale			
Upington	27	9	
Vanwykevlei	26	5	
Victoria West			
Vredendal	33	14	
Vryburg	24	0	
Williston			
Willowmore	26	5	

TRANSKEI	MAX	MIN	RRR
Butterworth			
Cala			
Idutywa			
Mbashe			
Port St. Johns	26	15	
Umtata	27	9	

LESOTHO	MAX	MIN	RRR
Butha-Buthe			
Maseru	22	3	
Ox-Bow			
Paray			
Mafeteng			

SWAZILAND	MAX	MIN	RRR
Bulembu			
Manzini (Matsapa)			

S.W.A.	MAX	MIN	RRR
Aroab			
Bethanien			
Dordabis			
Gobabeb	33	18	
Gobabis	26	3	
Grootfontein	24	4	
J.G. Strijdom	22	4	
Kalkfeld			
Karasburg			
Karibib			
Keetmanshoop	27	11	
Kub			
Luderitz	26	18	
Mariental	25	5	
Möwe	37	17	
Obopobo			
Okahandja			
Okaukeujo	26	8	
Ondangwa	27	9	
Otavi			
Otjiwarango			
Outjo			
Rehoboth			
Rundu	25	9	
Steinhausen			
Tsumeb			
Uis	30	20	
Walvisbaai	33	20	
Windhoek	23	7	
Schuadal	26	9	

BOTSWANA	MAX	MIN	RRR
Francistown			
Gaberone			
Gantsi			
Lobatse			
Mahalapye			
Maun			
Serowe			
Shakawe			
Tsabong			
Tshane			

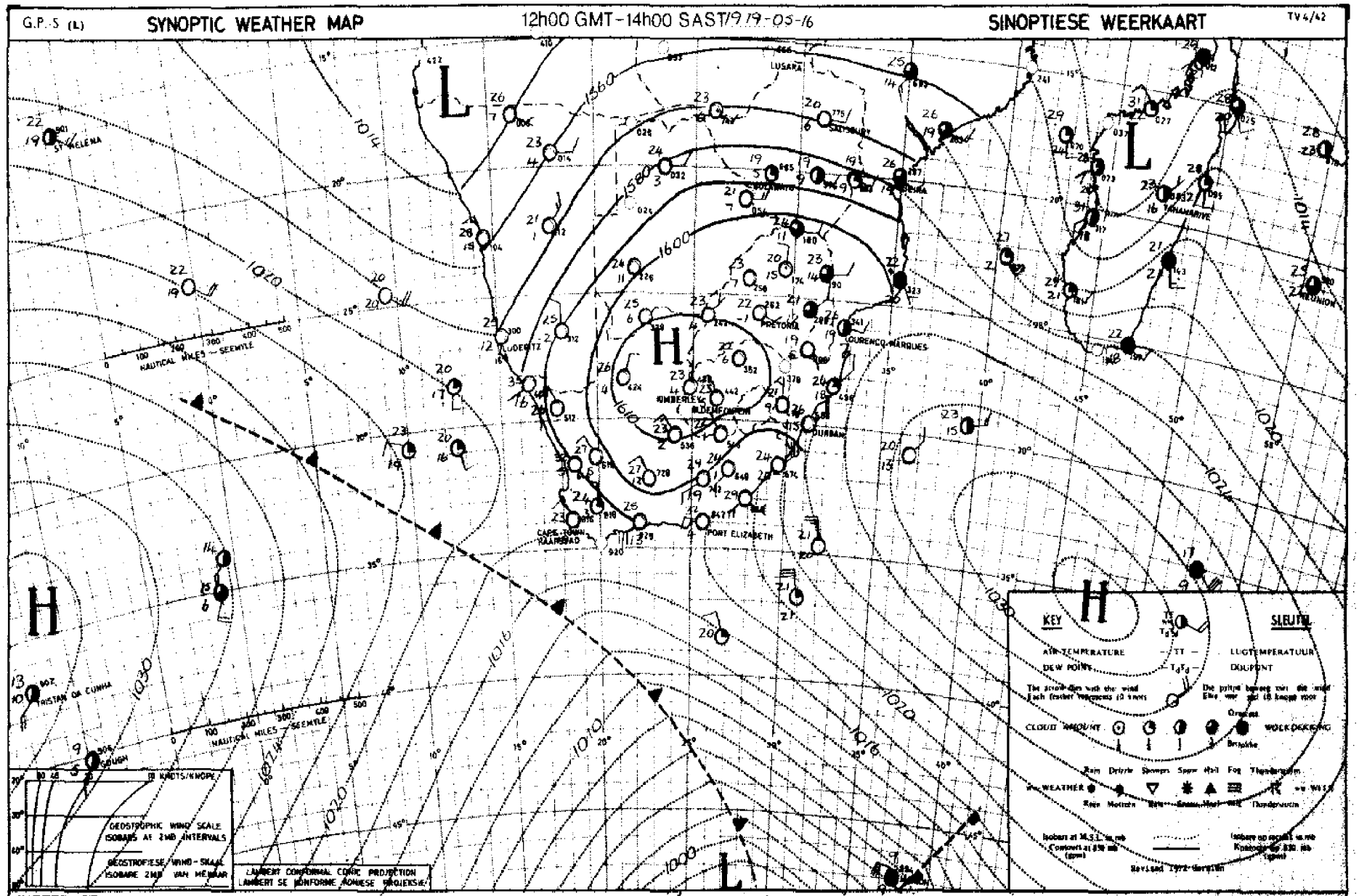

INFERENCE

As a result of the strong high over the Indian ocean the cold front at the Cape is moving mainly south-eastwards. Although colder conditions will move in over the Cape Province showers are expected only over the south-ern parts and it will remain warm elsewhere over the country

AFLEIDING

As gevolg van die sterk hoog oor die Indiese oseaan sal die koue front by die Kaap hoofsaaklik suidoos-waarts beweeg. Alhoewel kouer toestande oor die Kaapprovinsie sal inbeweeg word buie stegs oor die suidelike dele verwag en oor die res van die land sal dit warm bly

DAAGLIKSE WEERBULLETIN

Maksimum en Minimum Temperatuur (°C) en Reënval (RRR) in mm vir die 24 uur geëindig om 08 h 00 SAST op

WEERBURO/WEATHER BUREAU
DEPT. VAN VERVOER/ DEPT. OF TRANSPORT

1979-05-17

DAILY WEATHER BULLETIN

Maximum and minimum Temperatures (°C) and Rainfall (RRR) in mm for the 24 hours ended at 08 h 00 on

TVS/13

TRANSVAAL	MAX	MIN	RRR
Barberton			
Belfast			
Bethal	21	3	
Bosspoort Hospital	23	4	
Brits			
Bronkhorstspruit			
Carletonville			
Carolina	18	2	
Die Bron			
Delareyville			
Delmas			
Fleur de Lys			
Ermelo			
Giyani			
Groblersdal			
Heidelberg			
Jan Kempdorp			
Jan Smutslughawe	21	8	
Joubert Park (JHB.)	20	9	
Klerksdorp			
Kroondal (Rustenb.)	24	4	
Krugersdorp	21	3	
Levubu	21	13	
Lichtenburg			
Loskopdam			
Loskopkanale			
Louis Trichardt			
Lydenburg	20	3	
Marble Hall			
Mara	23	6	
Marnitz	24	9	
Messina	25	12	
Middelburg			
Nelspruit	23	8	
Nylstroom			
Phalaborwa	23	16	
Pietersburg	20	6	
Piet Retief	20	3	
Potchefstroom	24	3	
Potgietersrus	25	10	
Pretoria	24	7	
Pretoriuskop			
Schweizer-Reneke			
Skukuza	26	4	
Standerton	21	1	
Thabazimbi			
Tom Burke			
Tzaneen	23	12	
Vaalwater	24	2	
Ventersdorp			
Vereeniging			
Volksrust			
Warmbad	24	4	
Waterval-Boven			
Witbank			
Wolmaransstad			
Zeerust Hospital			

NATAL	MAX	MIN	RRR
Cape St. Lucia	26	18	
Cedara	24	5	
Dundee			
Durban			
Eshowe			
Estcourt	22	5	
Himeville			
Hluhluwe			
Jozini			
Ladysmith			
Louis Bothalughawe	26	12	
Melmoth			
Mkuze			
Newcastle	23	5	
Pietermaritzburg			
Port Shepstone	23	13	
Van Reenen			
Vryheid			
Waterford (Underberg)	24	2	
Kokstad	24	1	
Coldwood Hospital	26	15	

O.V.S. - O.F.S.	MAX	MIN	RRR
Bothaville			
Bethlehem	21	1	
Bloemfontein			
Bultfontein			
Clocolan			
Fauresmith	23	5	
Fickburg			
Frankfort	23	-2	
Harrismith			
Hoopstad	23	2	
Heilbron			
JBM Hertzoglughawe	23	2	
Koppies			
Kroonstad	23	2	
Lindley			
Modderpoort			
Petrusburg			
Philippolis			
Reddersburg			
Reitz			
Vrede			
Warden			
Welkom			
Wepener			
Winburg			
Zastron			

KAAP - CAPE	MAX	MIN	RRR
Aberdeen			
Addo			
Agulhas	23	15	0.2
Alexander Bay	33	10	
Aliwal North	23	1	
Beaufort West	27	13	
Boegoebergdam			
Brandvlei			
Caledon			
Calitzdorp			
Calvinia	27	6	
Cape Columbine	23	14	
Cape St. Francis	32	17	
Cape Town (D.F. Malan)	24	12	
Cape Town (Newlands)			3.0
Carnarvon			
Ceres			
Colesberg			
Cradock			
De Aar	32	10	
Döhne	26	10	
Douglas	25	9	
East London	32	12	
Elsenburg			
Fort Beaufort			
Fraserburg	24	3	
Garies			
George	32	13	
Graaff-Reinet	29	14	
Grahamstown			
Grootfontein (Middelburg)	22	2	
Hopetown			
Jansenville	31	7	
Joubertina			
Kaappunt	22	13	
Kimberley	23	7	
Knysna			
Kokstad			
Kuruman			
Ladismith			
Langebaanweg	27	9	
Maclear			
Mafeking	24	2	
Matatiele			
Mosselbaai	32	16	
Okiep	26	11	
Oudtshoorn	21	19	
Petrusville			
Piketberg			
Pofadder	25	11	
Port Elizabeth	32	16	
Port Nolloth	24	11	
Prieska	25	5	
Queenstown	24	3	
Riversdale	33	16	

KAAP - CAPE	MAX	MIN	RRR
Robertson	31	12	
Sheeprun	25	2	
Somerset East	29	12	
Steynsburg			
Steytlerville			
Strydenburg			
Sutherland	22	-3	
Swellendam			
Tarkastad			
Touwsrivier	27	7	
Twee Riviere			
Uniondale			
Upington	27	10	
Vanwyksvlei	26	4	
Victoria West			
Vredendal	33	10	
Vryburg	24	7	
Williston			
Willowmore	29	7	

TRANSKEI	MAX	MIN	RRR
Butterworth			
Cala			
Idutywa			
Mbashe			
Port St. Johns	23	16	
Umtata	28	8	

LESOTHO	MAX	MIN	RRR
Butha-Buthe			
Maseru	21	2	
Ox-Bow			
Paray			
Mafeteng			

SWAZILAND	MAX	MIN	RRR
Bulembu			
Manzini/Matsapa	23	9	

S.W.A.	MAX	MIN	RRR
Aroab			
Bethanien			
Berdabis			
Gobabeb	33	17	
Gobabis	34	2	
Grootfontein	28	5	
J.G. Strijdom	22	6	
Kalkfeld			
Karasburg			
Karibib			
Keetmanshoop	27	11	
Kub			
Luderitz	29	11	
Mariental	22	7	
Möwe	37	16	
Ohopoho			
Okahandja			
Okaukuejo	36	8	
Ondangwa	36	18	
Otavi			
Otjiwarango			
Outjo			
Rehoboth			
Rundu	26	6	
Steinhausen			
Tsumeb			
Uis	30	20	
Walvisbaai	30	18	
Windhoek	23	7	
Khomasdal	26	10	

BOTSWANA	MAX	MIN	RRR
Francistown	22	6	
Gaborone	25	7	
Gantsi			
Lobatse			
Mahalapye	24	5	
Maun	26	9	
Serowe			
Shakawe	25	8	
Tsabong	25	5	
Tshane	25	xx	

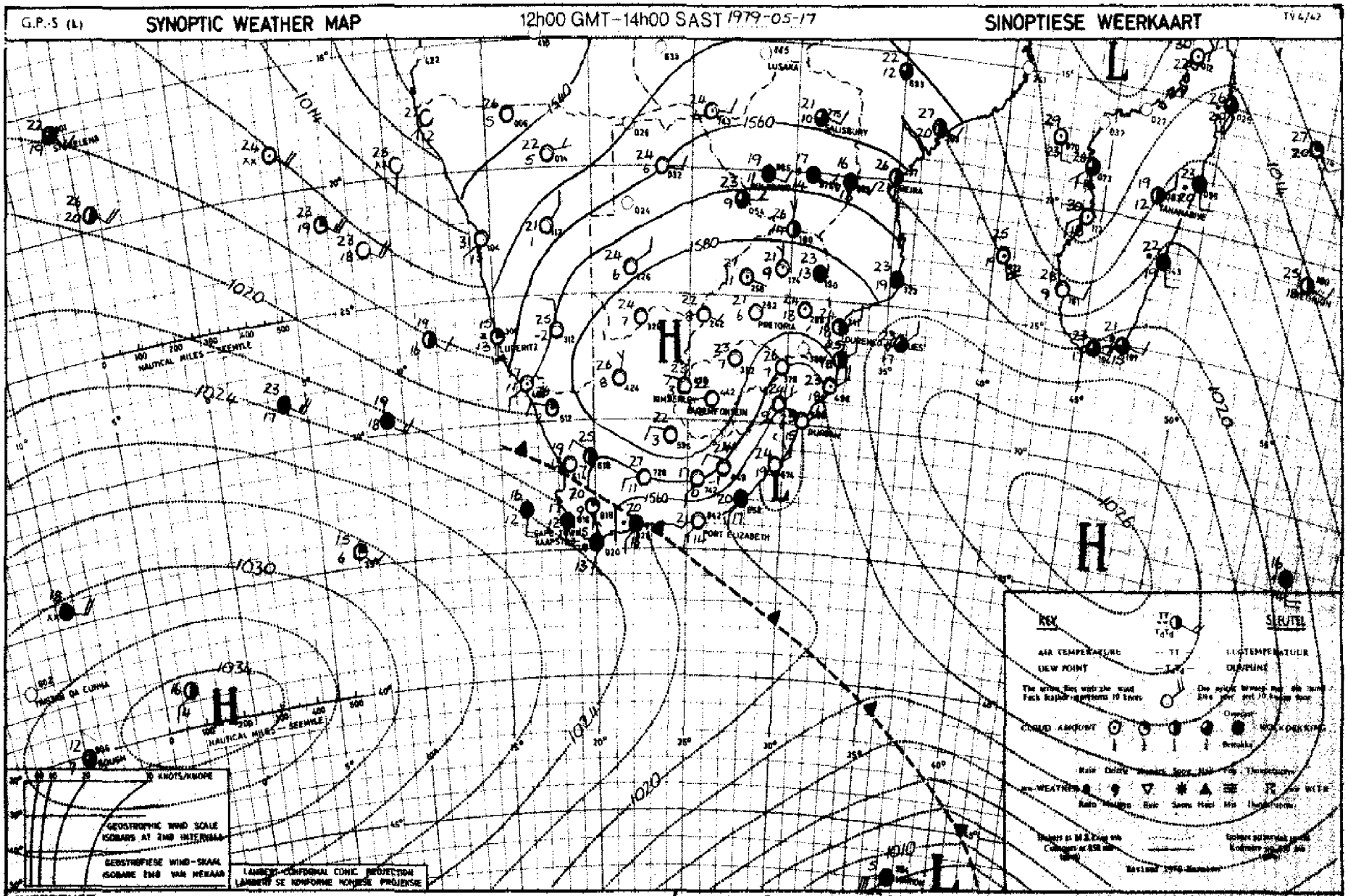

INFERENCE The cold front over South-West Cape has weakened but a strong ridge of high pressure is pushing in south of the continent and cold cloudy weather with showers will spread further eastwards to Eastern Cape and Natal

AFLEIDING Die koufront oor Suidwes-Kaap het verswak maar 'n sterk wig van hoë druk stoot suid van die land in sodat koue bewolkte weer met buie verder ooswaarts na Oos-Kaap en Natal sal uitbrei

DAAGLIKSE WEERBULLETIN

Maksimum en Minimum Temperatuur (°C) en Reënval (RRR) in mm vir die 24 uur geëindig om 08 h 00 SAST op

WEERBURO/WEATHER BUREAU
DEPT. VAN VERVOER/ DEPT. OF TRANSPORT

1979-05-18

DAILY WEATHER BULLETIN

Maximum and minimum Temperatures (°C) and Rainfall (RRR) in mm for the 24 hours ended at 08 h 00 on

TV4/43

TRANSVAAL	MAX	MIN	RRR
Barberton			
Belfast			
Bethal	21	6	
Bosspoort Otospal	22	4	
Brits			
Bronkhorstspruit			
Carletonville			
Carolina	22	5	
Die Bron			
Delareyville			
Delmas			
Fleur de Lys			
Ermelo			
Giyani			
Groblersdal			
Heidelberg			
Jan Kempdorp			
Jan Smutslughawe	21	6	
Joubert Park (JHB.)	20	11	
Klerksdorp			
Kroondal (Rustenb.)	24	5	
Krugersdorp	21	5	
Levubu	23	11	0.1
Lichtenburg			
Loskopdam			
Loskopkanale			
Louis Trichardt			
Lydenburg	22	5	
Marble Hall			
Mara	23	5	
Marnitz	25	8	
Messina			
Middelburg			
Nelspruit	24	8	
Nylstroom			
Phalaborwa	24	12	
Pietersburg	21	6	
Piet Retief	24	4	
Potchefstroom	23	4	
Potgietersrus	23	8	
Pretoria	23	7	
Pretoriuskop			
Schweizer-Reneke			
Skukuza	26	9	
Standerton	21	1	
Thabazimbi			
Tom Burke			
Tzaneen	23	10	
Vaalwater	23	4	
Ventersdorp			
Vereeniging			
Volksrust			
Warmbad	23	4	
Waterval-Boven			
Witbank			
Wolmaransstad			
Zeerust			
Nooitgedacht Nelspruit	25	9	

NATAL	MAX	MIN	RRR
Cape St. Lucia	24	17	
Cedara	24	5	
Dundee			
Durban			
Eshowe			
Estcourt	24	6	
Himeville			
Hluhluwe			
Jozini			
Ladysmith			
Louis Bothalughawe	25	13	
Melmoth			
Mkuze			
Newcastle	26	3	
Pietermaritzburg			
Port Shepstone	24	13	
Van Reenen			
Vryheid			
Waterford (Underberg)	22	-1	
Kokstad	24	-0	
Sodwana Bay	26	16	

O.V.S. - O.F.S.	MAX	MIN	RRR
Bothaville			
Bethlehem	22	-1	
Bloemfontein			
Bultfontein			
Clocolan			
Fauresmith	22	2	
Fickburg			
Frankfort	23	-2	
Harrismith			
Hoopstad	24	1	
Heilbron			
JBM Hertzoglughawe	22	1	
Koppies			
Kroonstad			
Lindley			
Modderpoort			
Petrusburg			
Philippolis			
Reddersburg			
Reitz			
Vrede			
Warden			
Welkom			
Wepener	23	0	
Winburg			
Zastron			

KAAP - CAPE	MAX	MIN	RRR
Aberdeen			
Addo			
Agulhas	16	13	1.2
Alexander Bay	20	9	
Aliwal North	23	1	
Beaufort West	27	5	
Boegoebergdam			
Brandvlei			
Caledon			
Calitzdorp			
Calvinia	26	3	
Cape Columbine	18	12	
Cape St. Francis	20	15	
Cape Town (D.F. Malan)	18	12	
Cape Town (Newlands)			1.2
Carnarvon			
Ceres			
Colesberg			
Cradock			
De Aar	22	3	
Ofsluc	25	10	
Douglas	25	6	
East London	23	15	
Elsenburg			
Fort Beaufort			
Fraserburg	23	3	
Garies			
George	21	12	5.7
Graaff-Reinet			
Grahamstown			
Grootfontein (Middelburg)	22	4	
Hopetown			
Jansenville			
Joubertina			
Kenppunt	15	12	
Kimberley	24	5	
Knysna			13.0
Kokstad			
Kuruman	22	4	
Ladismith			
Langebaanweg	20	10	
Maclear			
Mafeking	23	6	
Matatiele			
Mosselbaai	20	14	2.2
Okiep	26	10	
Oudtshoorn	23	12	0.3
Petrusville			
Piketberg			
Pofadder	25	9	
Port Elizabeth	22	16	
Port Nolloth	17	11	
Prieska	25	5	
Queenstown	24	3	
Riversdale	19	13	6.1

KAAP - CAPE	MAX	MIN	RRR
Robertson	18	12	
Sheeprun	24	3	
Somerset East	28	11	
Steynsburg			
Steytlerville			
Strydenburg			
Sutherland	21	-2	
Swellendam			14.5
Tarkastad			
Touwsrivier	21	9	
Twee Riviere			
Uniondale			
Upington	27	12	
Vanwyksvlei	26	5	
Victoria West			
Vredendal	23	10	
Vryburg	24	2	
Williston			
Willowmore	26	9	

TRANSKEI	MAX	MIN	RRR
Butterworth			
Cala			
Idutywa			
Mbashe			
Port St. Johns	27	17	
Umtata	27	7	

LESOTHO	MAX	MIN	RRR
Butha-Buthe			
Masaru			
Ox-Bow			
Paray			
Mafeteng			

SWAZILAND	MAX	MIN	RRR
Bulembu			
Manzini (Matsapa)			

S.W.A.	MAX	MIN	RRR
Aroab			
Bethanien			
Dordabis			
Gobabeb	32	15	
Gobabis	24	5	
Grootfontein	24	4	
J.G. Strijdom	23	3	
Kalkfeld			
Karasburg			
Karibib			
Keetmanshoop	27	10	
Kub			
Luderitz	18	12	
Mariental	25	6	
Mowe	35	16	
Ohopoho			
Okahandja			
Okaukuejo	26	6	
Ondangwa	27	10	
Otavi			
Otjiwarango			
Outjo			
Rehoboth			
Rundu	26	5	
Steinhausen			
Tsumeb			
Uis			
Walvisbaai	33	11	
Windhoek	23	8	
Grootfontein	26	10	

BOTSWANA	MAX	MIN	RRR
Francistown	24	8	
Gaborone	25	6	
Gantsi			
Lobatse			
Mahalapye	24	6	
Maun	26	10	
Serowe			
Shakawe	25	8	
Tsabong	25	4	
Tshane	24	xx	

G.P.S (L) SYNOPTIC WEATHER MAP 12h00 GMT–14h00 SAST 1979-05-18 SINOPTIESE WEERKAART TV 4/42

INFERENCE The strong high-pressure system south-west of the Cape is moving eastwards. Although it is weakening cold cloudy conditions with showers will move in over Eastern Cape and Natal but elsewhere over the country the weather will remain fine.

AFLEIDING Die sterk hoëdrukstelsel suidwes van die Kaap beweeg ooswaarts en alhoewel dit besig is om te verswak sal koue bewolkte weer met buie inbeweeg oor Oos-Kaap en Natal maar oor die res van die land sal dit mooiweer bly.

DAAGLIKSE WEERBULLETIN

Maksimum en Minimum Temperatuur (°C) en Reënval (RRR) in mm vir die 24 uur geëindig om 08 h 00 SAST op

WEERBURO/WEATHER BUREAU
DEPT. VAN VERVOER/ DEPT. OF TRANSPORT

1979-05-19

DAILY WEATHER BULLETIN

Maximum and minimum Temperatures (°C) and Rainfall (RRR) in mm for the 24 hours ended at 08 h 00 on

TV4/43

TRANSVAAL	MAX	MIN	RRR
Barberton			
Belfast			
Bethal	20	4	
Boksburg Ohrigstad	22	4	
Brits			
Bronkhorstspruit			
Carletonville			
Carolina	21	6	
Die Bron			
Delareyville			
Delmas			
Fleur de Lys			
Ermelo			
Giyani			
Groblersdal			
Heidelberg			
Jan Kempdorp			
Jan Smutslughawe	20	6	
Joubert Park (JHB.)	20	9	
Klerksdorp			
Kroondal (Rustenb.)	25	6	
Krugersdorp	21	5	
Levubu	25	11	
Lichtenburg			
Loskopdam			
Loskopkanale			
Louis Trichardt			
Lydenburg			
Marble Hall			
Mara	26	5	
Marnitz	25	9	
Messina	27	8	
Middelburg			
Nelspruit	24	9	
Nylstroom			
Phalaborwa	25	12	
Pietersburg	23	7	
Piet Retief	25	5	
Potchefstroom	23	3	
Potgietersrus	24	8	
Pretoria	23	7	
Pretoriuskop			
Schweizer-Reneke			
Skukuza	29	8	
Standerton	21	1	
Thabazimbi			
Tom Burke			
Tzaneen	26	10	
Vaalwater	24	3	
Ventersdorp			
Vereeniging			
Volksrust			
Warmbad	24	7	
Waterval-Boven			
Witbank			
Wolmaransstad			
Zeerust Rooiduiwel	27	11	

NATAL	MAX	MIN	RRR
Cape St. Lucia	26	17	2,5
Cedara	23	8	
Dundee			
Durban			
Eshowe			
Estcourt	24	7	
Himeville			
Hluhluwe			
Jozini			
Ladysmith			
Louis Bothalughawe	27	17	0,2
Melmoth			
Mkuze			
Newcastle	26	10	
Pietermaritzburg			
Port Shepstone	26	16	1,4
Van Reenen			
Vryheid			
Waterford (Underberg)	23	5	
Ratstad	23	10	
Sadujaf Bar	28	17	

O.V.S. - O.F.S.	MAX	MIN	RRR
Bothaville			
Bethlehem	21	6	
Bloemfontein			
Bultfontein			
Clocolan			
Fauresmith	22	5	
Fickburg			
Frankfort	22	-1	
Harrismith			
Hoopstad			
Heilbron			
JBM Hertzoglughawe	22	1	
Koppies			
Kroonstad	23	2	
Lindley			
Modderpoort			
Petrusburg			
Philippolis			
Reddersburg			
Reitz			
Vrede			
Warden			
Welkom			
Wepener	22	0	
Winburg			
Zastron			

KAAP - CAPE	MAX	MIN	RRR
Aberdeen			
Addo			
Agulhas	17	13	2,0
Alexander Bay	19	7	
Aliwal North	22	4	
Beaufort West	17	4	
Boegoebergdam			
Brandvlei			
Caledon			
Calitzdorp			
Calvinia	19	7	
Cape Columbine	17	9	
Cape St. Francis	18	12	12,8
Cape Town (D.F. Malan)	18	12	
Cape Town (Newlands)			
Carnarvon			
Ceres			
Colesberg			
Cradock			
De Aar	22	5	
Döhne	17	9	0,3
Douglas	25	3	
East London	22	12	2,3
Elsenburg			
Fort Beaufort			1,6
Fraserburg	16	1	
Garies			
George	15	8	15,0
Graaff-Reinet	28	8	
Grahamstown			
Grootfontein (Middelburg)	21	5	
Hopetown			
Jansenville	30	4	
Joubertina			
Kaappunt	17	12	
Kimberley	24	3	
Kuyasa			3,5
Kokstad			
Kuruman	23	4	
Ladismith			
Langebaanweg	21	5	
Maclear			
Mafeking	24	5	
Matatiele			
Mosselbaai	17	13	1,2
Okiep	22	13	
Oudtshoorn	16	10	1,0
Petrusville			
Piketberg			
Pofadder	22	8	
Port Elizabeth	19	10	21,4
Port Nolloth	15	6	
Prieska	25	6	
Queenstown			
Riversdale	16	11	1,7

KAAP - CAPE	MAX	MIN	RRR
Robertson	18	5	
Sheeprun	24	9	0,2
Somerset East	18	6	0,8
Steynsburg			
Steytlerville			
Strydenburg			
Sutherland	14	-2	
Swellendam			4,0
Tarkastad			
Touwsrivier	16	3	
Twee Riviere	23	5	
Uniondale			
Upington	27	9	
Vanwyksvlei	24	6	
Victoria West			
Vredendal	22	7	
Vryburg	24	0	
Williston			
Willowmore	14	2	

TRANSKEI	MAX	MIN	RRR
Butterworth			
Cala			
Idutywa			
Mbashe			
Port St. Johns	23	15	11,2
Umtata	26	11	2,5

LESOTHO	MAX	MIN	RRR
Butha-Buthe			
Maseru	21	-4	
Ox-Bow			
Parey			
Mafeteng			

SWAZILAND	MAX	MIN	RRR
Bulembu			
Manzini (Matsapa)	26	12	

S.W.A.	MAX	MIN	RRR
Aroab			
Bethanien			
Dordabis			
Gobabeb	34	17	
Gobabis	25	3	
Grootfontein	26	6	
J.G. Strijdom	27	4	
Kalkfeld			
Karasburg			
Karibib			
Keetmanshoop	26	11	
Kub			
Luderitz	19	11	
Mariental	26	4	
Möwe	20	14	
Ohopoho			
Okahandja			
Okaukeujo	27	7	
Ondangwa			
Otavi			
Otjiwarango			
Outjo			
Rehoboth			
Rundu	26	6	
Steinhausen			
Tsumeb			
Uis	30	13	
Walvisbaai	19	12	
Windhoek Aotusdal	23	8	
	27	7	

BOTSWANA	MAX	MIN	RRR
Francistown			
Gaborone			
Gantsi			
Lobatse			
Mahalapye			
Maun			
Serowe			
Shakawe			
Tsabong			
Tshane			

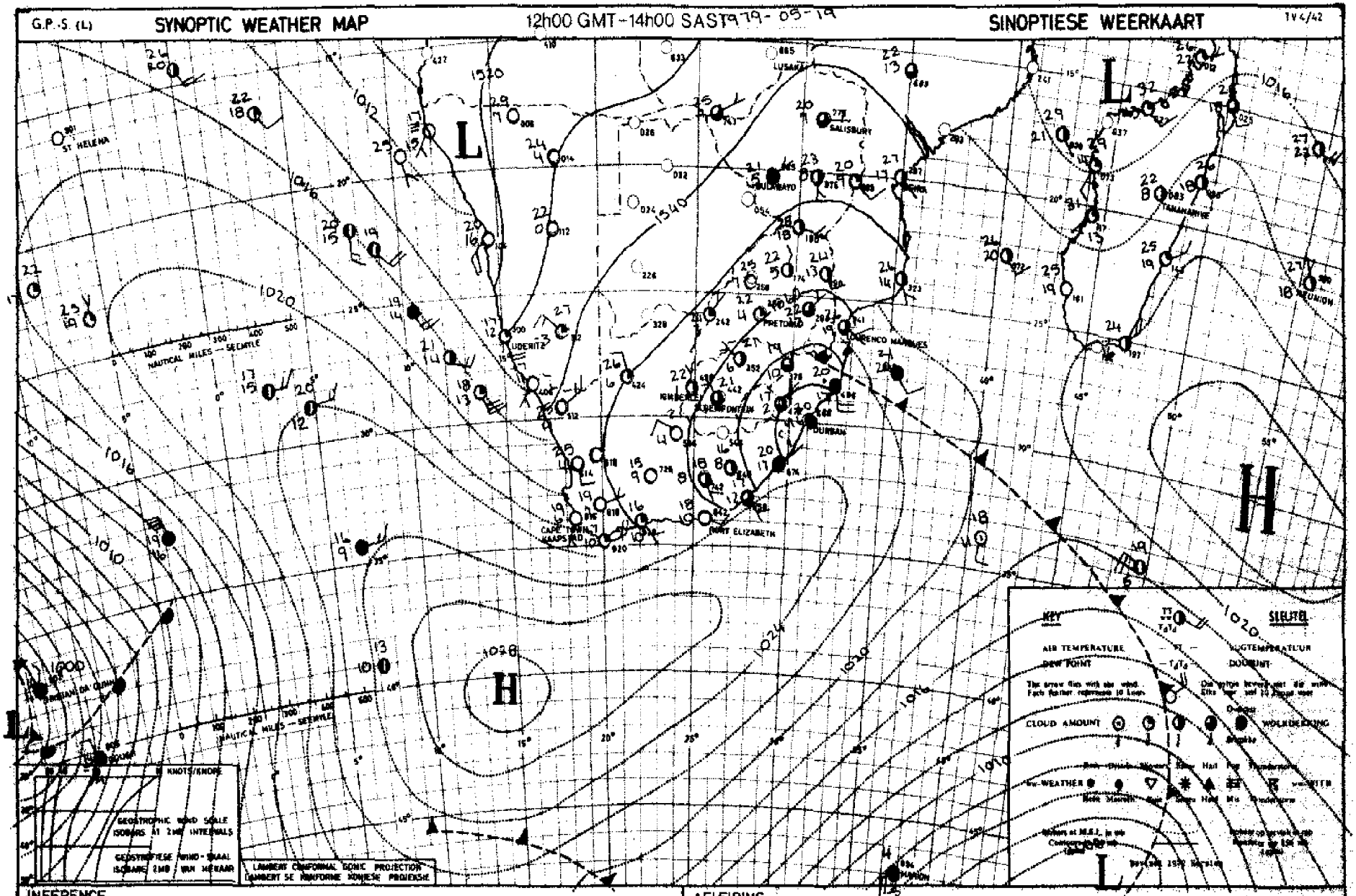

INFERENCE

The cold front far south of the continent is moving rapidly north-eastwards and will be south-east of the continent tomorrow. It will thus clear over Natal but it will become cloudy again over the southern coastal regions.

AFLEIDING

Die koufront ver suid van die land beweeg vinnig noordooswaarts en sal môre suidoos van die land wees. Die weer oor Natal sal dus opklaar maar dit sal weer bewolk word oor die suidelike kusgebiede.

DAAGLIKSE WEERBULLETIN

Maksimum en Minimum Temperatuur (°C) en Reënval (RRR) in mm vir die 24 uur gëindig om 08 h 00 SAST op

WEERBURO/WEATHER BUREAU
DEPT. VAN VERVOER/ DEPT. OF TRANSPORT

1979-05-20

DAILY WEATHER BULLETIN

Maximum and minimum Temperatures (°C) and Rainfall (RRR) in mm for the 24 hours ended at 08 h 00 on

TVB/63

TRANSVAAL	MAX	MIN	RRR
Barberton			
Belfast			
Bethal	19	5	
Bospoort			
Brits			
Bronkhorstspruit			
Carletonville			
Carolina	17	4	
Die Bron			
Delareyville			
Delmas			
Fleur de Lys			
Ermelo			
Giyani			
Groblersdal			
Heidelberg			
Jan Kempdorp			
Jan Smutslughawe	19	8	
Joubert Park (JHB.)	19	9	
Klerksdorp			
Kroondal (Rustenb.)	24	7	
Krugersdorp	21	8	
Levubu	24	18	
Lichtenburg			
Loskopdam			
Loskopkanale			
Louis Trichardt			
Lydenburg			
Marble Hall			
Mara	26	7	
Marnitz	26	9	
Messina	28	11	
Middelburg			
Nelspruit	23	10	
Nylstroom			
Phalaborwa	24	14	
Pietersburg	23	8	
Piet Retief	18	7	
Potchefstroom	23	6	
Potgietersrus	25	11	
Pretoria	23	10	
Pretoriuskop			
Schweizer-Reneke			
Skukuza	27	8	
Standerton	20	2	
Thabazimbi			
Tom Burke			
Tzaneen	23	12	
Vaalwater	25	5	
Ventersdorp			
Vereeniging			
Volksrust			
Warmbad	25	7	
Waterval-Boven			
Witbank			
Wolmaransstad			
Zeerust			
Hoedspruit	26	X	

NATAL	MAX	MIN	RRR
Cape St. Lucia	20	16	1,2
Cedara	14	8	
Dundee			
Durban			
Eshowe			
Estcourt	18	6	
Hluhluwe			
Jozini			
Ladysmith			
Louis Bothalughawe	21	14	0,1
Melmoth			
Mkuze			
Newcastle			
Pietermaritzburg			
Port Shepstone	20	13	0,4
Van Reenen			
Vryheid			
Waterford (Underberg)	19	-1	
Kokstad	16	1	
Sodwanabaai	25	16	8,0

O.V.S. - O.F.S.	MAX	MIN	RRR
Bothaville			
Bethlehem	19	3	
Bloemfontein			
Bultfontein			
Clocolan			
Fauresmith	21	3	
Fickburg			
Frankfort	20	1	
Harrismith			
Hoopstad	23	3	
Heilbron			
JBN Hertzoglughawe	21	2	
Koppies			
Kroonstad			
Lindley			
Modderpoort			
Petrusburg			
Philippolis			
Raddersburg			
Reitz			
Vrede			
Warden			
Welkom			
Wepener	21	2	
Winburg			
Zastron			

KAAP - CAPE	MAX	MIN	RRR
Aberdeen			
Addo			
Agulhas	17	14	
Alexander Bay	19	6	
Aliwal North	21	3	
Beaufort West	18	2	
Boegoebergdam			
Brandvlei			
Caledon			
Calitzdorp			
Calvinia	23	6	
Cape Columbine	20	9	
Cape St. Francis	18	10	
Cape Town (D.F. Malan)	20	11	
Cape Town (Newlands)			
Carnarvon			
Ceres			
Colesberg			
Cradock			
De Aar	22	3	
Döhne	18	8	
Douglas	24	7	
East London	18	10	
Elsenburg			
Fort Beaufort			
Fraserburg	22	4	
Garies			
George	17	11	
Graaff-Reinet	19	6	
Grahamstown			
Grootfontein (Middelburg)	16	1	
Hopetown			
Jansenville			
Joubertina			
Kaappunt	16	13	
Kimberley	23	8	
Knysna			
Kokstad			
Kuruman	23	3	
Ladismith			
Langebaanweg			
Maclear			
Mafeking	24	9	
Matatiele			
Mosselbaai	17	14	
Okiep	26	9	
Oudtshoorn	19	9	
Petrusville			
Piketberg			
Pofadder	25	11	
Port Elizabeth	19	10	
Port Nolloth	19	7	
Prieska	24	5	
Queenstown	17	2	
Riversdale		3	

KAAP - CAPE	MAX	MIN	RRR
Robertson	22	3	
Sheeprun	14	2	
Somerset East	19	5	
Steynsburg			
Steytlerville			
Strydenburg			
Sutherland	18	-3	
Swellendam			
Tarkastad			
Touwsrivier	19	3	
Twee Riviere	27	7	
Uniondale			
Upington	27	13	
Vanwyksvlei	25	4	
Victoria West			
Vredendal	26	6	
Vryburg	24	3	
Williston			
Willowmore	17	2	

TRANSKEI	MAX	MIN	RRR
Butterworth			
Cala			
Idutywa			
Mbashe			
Port St. Johns	20	16	
Umtata			

LESOTHO	MAX	MIN	RRR
Butha-Buthe			
Maseru			
Ox-Bow			
Peray			
Mafeteng			

SWAZILAND	MAX	MIN	RRR
Balombu			
Mamsimi (Matsapa)	22	11	

S.W.A.	MAX	MIN	RRR
Aroab			
Bethanien			
Berdabis			
Gobabeb	34	19	
Gohabis	25	4	
Grootfontein	25	7	
J.G. Strijdom	23	7	
Kalkfeld			
Karasburg			
Karibib			
Keetmanshoop	28	12	
Kub			
Lederits	18	5	
Mariental	27	5	
Mowe	18	14	
Okopoho			
Okahandja			
Okaukuejo	28	8	
Omaruru			
Otavi			
Otjiwarango			
Outjo			
Rehoboth			
Rundu	27	6	
Steinhausen			
Tsumeb			
Uis			
Walvisbaai	22	13	
Windhoek	24	9	
Swakopmund	21	7	

BOTSWANA	MAX	MIN	RRR
Francistown	27	12	
Gaborone	26	9	
Gantsi	27	8	
Lobatse			
Mahalapye	26	7	
Maun	23	9	
Serowe			
Shakawe	26	10	
Tshabong	26	6	
Tshane			

G.P.-S (L) **SYNOPTIC WEATHER MAP** 12h00 GMT–14h00 SAST/1979-05-20 **SINOPTIESE WEERKAART** TV 4/42

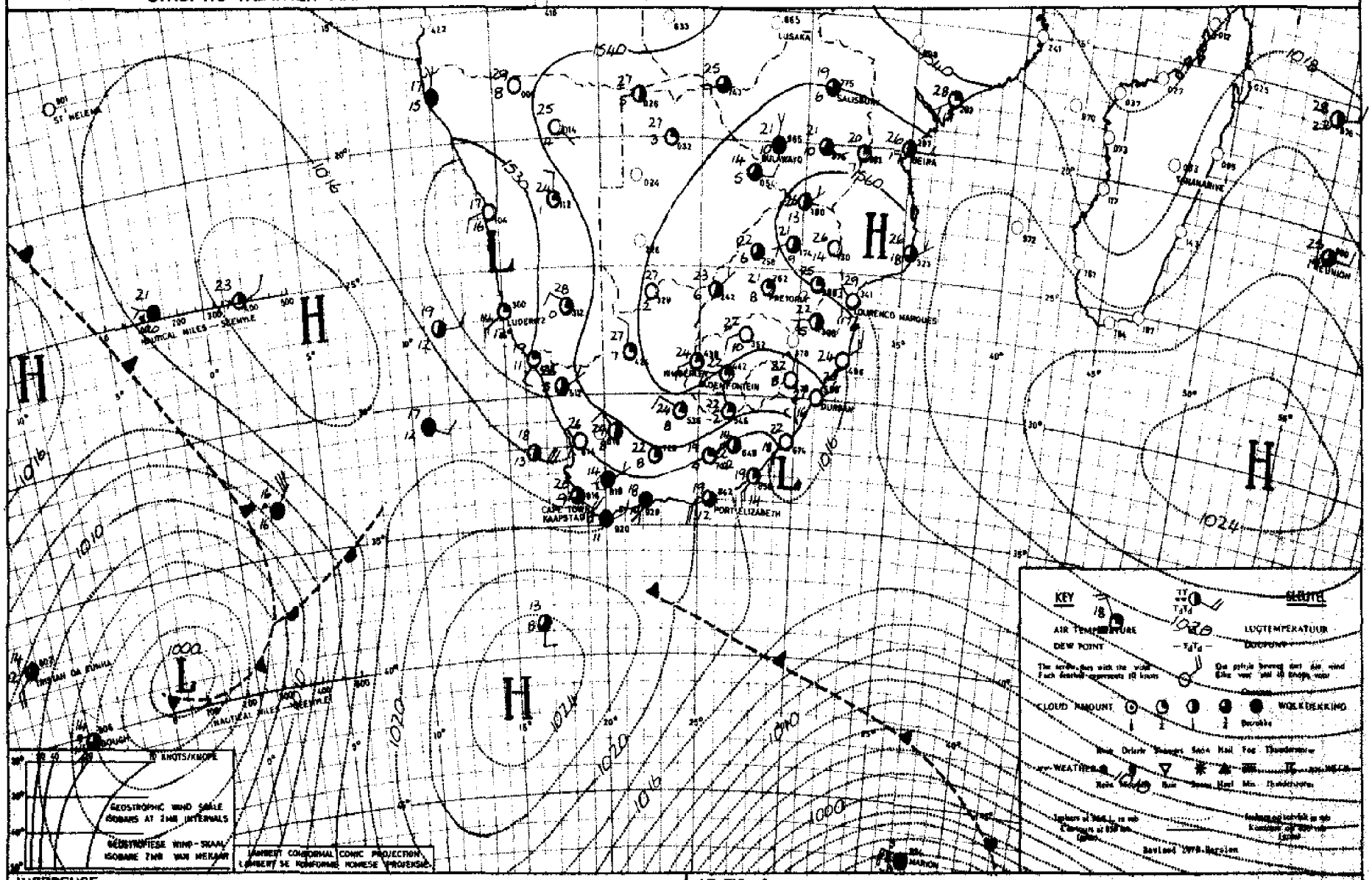

INFERENCE The cold front south of the continent is still moving north-eastwards and colder conditions with light showers will again spread to the eastern coastal regions. The low over the Atlantic ocean is moving slowly eastwards.

AFLEIDING Die koufront suid van die land beweeg nog steeds noordooswaarts en kouer toestande met ligte buie sal weer eens oor die oostelike kuslstreke uitbrei. Die laag oor die Atlantiese oseaan beweeg stadig ooswaarts.

DAAGLIKSE WEERBULLETIN

Maksimum en Minimum Temperatuur (°C) en Reënval (RRR) in mm vir die 24 uur geëindig om 08 h 00 SAST op

WEERBURO/WEATHER BUREAU
DEPT. VAN VERVOER/ DEPT. OF TRANSPORT

1979-05-21

DAILY WEATHER BULLETIN

Maximum and minimum Temperatures (°C) and Rainfall (RRR) in mm for the 24 hours ended at 08 h 00 on

TV4/43

TRANSVAAL	MAX	MIN	RRR
Barberton			
Belfast			
Bethal	20	4	
Boshoport Office			
Brits			
Bronkhorstspruit			
Carletonville			
Carolina	19	6	
Die Bron			
Delareyville			
Delmas			
Fleur de Lys			
Ermelo			
Giyani			
Groblersdal			
Heidelberg			
Jan Kempdorp			
Jan Smutslughawe	20	12	
Joubert Park (JHB.)	18	9	
Klerksdorp			
Kroondal (Rustenb.)	23	6	
Krugersdorp	19	5	
Levubu	25	13	
Lichtenburg			
Loskopdam			
Loskopkanale			
Louis Trichardt			
Lydenburg	21	5	
Marble Hall			
Mara	25	6	
Marnitz	24	9	
Messina	28	8	
Middelburg			
Nelspruit	25	9	
Nylstroom			
Phalaborwa	26	14	
Pietersburg	22	6	
Piet Retief	23	3	
Potchefstroom	23	6	
Potgietersrus	23	8	
Pretoria	22	7	
Pretoriuskop			
Schweizer-Reneke			
Skukuza	29	7	
Standerton	20	2	
Thabazimbi			
Tom Burke			
Tzaneen	25	11	
Vaalwater	24	4	
Ventersdorp			
Vereeniging			
Volksrust			
Warmbad	24	5	
Waterval-Boven			
Witbank			
Wolmaransstad			
Zeerust			
Hoedspruit	26	11	

NATAL	MAX	MIN	RRR
Cape St. Lucia	24	18	
Cedara	24	7	
Dundee			
Durban			
Ezhowe			
Estcourt	23	6	
Himeville			
Hluhluwe			
Jozini			
Ladysmith			
Louis Bothalughawe	27	19	
Melmoth			
Mkuze			
Newcastle	24	3	
Pietermaritzburg			
Port Shepstone	24	19	
Van Reenen			
Vryheid			
Waterford (Underberg)			
Rokstad	22	3	
Sadwana Bay	25	14	

O.V.S. - O.F.S.	MAX	MIN	RRR
Bothaville			
Bethlehem	20	-2	
Bloemfontein			
Bultfontein			
Clocolan			
Fauresmith	23	5	
Fickburg			
Frankfort	21	-1	
Harrismith			
Hoopstad	24	2	
Heilbron			
JBM Hertzoglughawe	22	2	
Koppies			
Kroomstad	22	2	
Lindley			
Modderpoort			
Petrusburg			
Philippolis			
Reddersburg			
Reitz			
Vrede			
Warden			
Welkom			
Wepener	21	3	
Winburg			
Zastron			

KAAP - CAPE	MAX	MIN	RRR
Aberdeen			
Addo			
Agulhas	18	16	
Alexander Bay	21	8	
Aliwal North	22	3	
Beaufort West			
Boegoeberg Dam			
Brandvlei			
Caledon			
Calitzdorp			
Calvinia	25	5	
Cape Columbine	16	11	
Cape St. Francis	18	12	
Cape Town (D.F. Malan)	20	5	
Cape Town (Newlands)			
Carnarvon			
Ceres			
Colesberg			
Cradock			
De Aar	23	4	
Döhne	18	10	
Douglas	26	9	
East London	21	14	
Elsenburg			
Fort Beaufort			
Fraserburg	22	3	
Garies			
George	16	9	
Graaff-Reinet	21	5	
Grahamstown			
Grootfontein (Middelburg)	23	1	
Hopetown			
Jansenville	21	6	
Joubertina			
Kaappunt	16	12	
Kimberley	25	10	
Knysna			
Kokstad			
Kuruman	23	14	
Ladismith			
Langebaanweg	24	10	
Maclear			
Mafeking	24	8	
Matatiele			
Mosselbaai	18	13	
Okiep	26	9	
Oudtshoorn	18	6	
Petrusville			
Piketberg			
Pofadder	26	9	
Port Elizabeth	19	11	
Port Nolloth	14	6	
Prieska	26	6	
Queenstown			
Riversdale	18	7	

KAAP - CAPE	MAX	MIN	RRR
Robertson	18	4	
Sheeprun	24	9	
Somerset East	20	8	
Steynsburg			
Steytlerville			
Strydenburg			
Sutherland	21	-4	
Swellendam			
Tarkastad			
Touwsrivier	12	3	
Twee Riviere	28	8	
Uniondale			
Upington	28	13	
Vanwyksvlei	26	6	
Victoria West			
Vredendal	27	6	
Vryburg	24	3	
Williston			
Willowmore	19	6	

TRANSKEI	MAX	MIN	RRR
Butterworth			
Cala			
Idutywa			
Mbashe			
Port St. Johns	23	17	116
Umtata	26	12	113

LESOTHO	MAX	MIN	RRR
Butha-Buthe			
Maseru			
Ox-Bow			
Parmy			
Mafeteng			

SWAZILAND	MAX	MIN	RRR
Bulembu			
Manzini (Matsepa)			

S.W.A.	MAX	MIN	RRR
Arosb			
Bethanien			
Dordabis			
Gobabeb	34	11	
Gobabis	24	7	
Grootfontein	26	7	
J.G. Strijdom	26	9	
Kalkfeld			
Karasburg			
Karibib			
Keetmanshoop	29	11	
Kub			
Luderitz	20	11	
Mariental	28	6	
Möwe	17	15	
Okopoho			
Okohandja			
Okaukuejo	29	8	
Ondangwa	30	13	
Otavi			
Otjiwarango			
Outjo			
Rehoboth			
Rundu	28	8	
Steinhausen			
Tsumeb			
Usi	30	13	
Walvisbaai	19	13	
Windhoek	25	10	
Silvasol	28	10	

BOTSWANA	MAX	MIN	RRR
Francistown	26	6	
Gaberone	25	7	
Gantsi	28	9	
Lobatse			
Mahalapye	25	7	
Maun	24	7	
Serowe			
Shakawe	28	9	
Tsabong	27	6	
Tshane	26	8	

G.P.-S (L) **SYNOPTIC WEATHER MAP** 12h00 GMT – 14h00 SAST 1979-05-21 **SINOPTIESE WEERKAART** TV 4/42

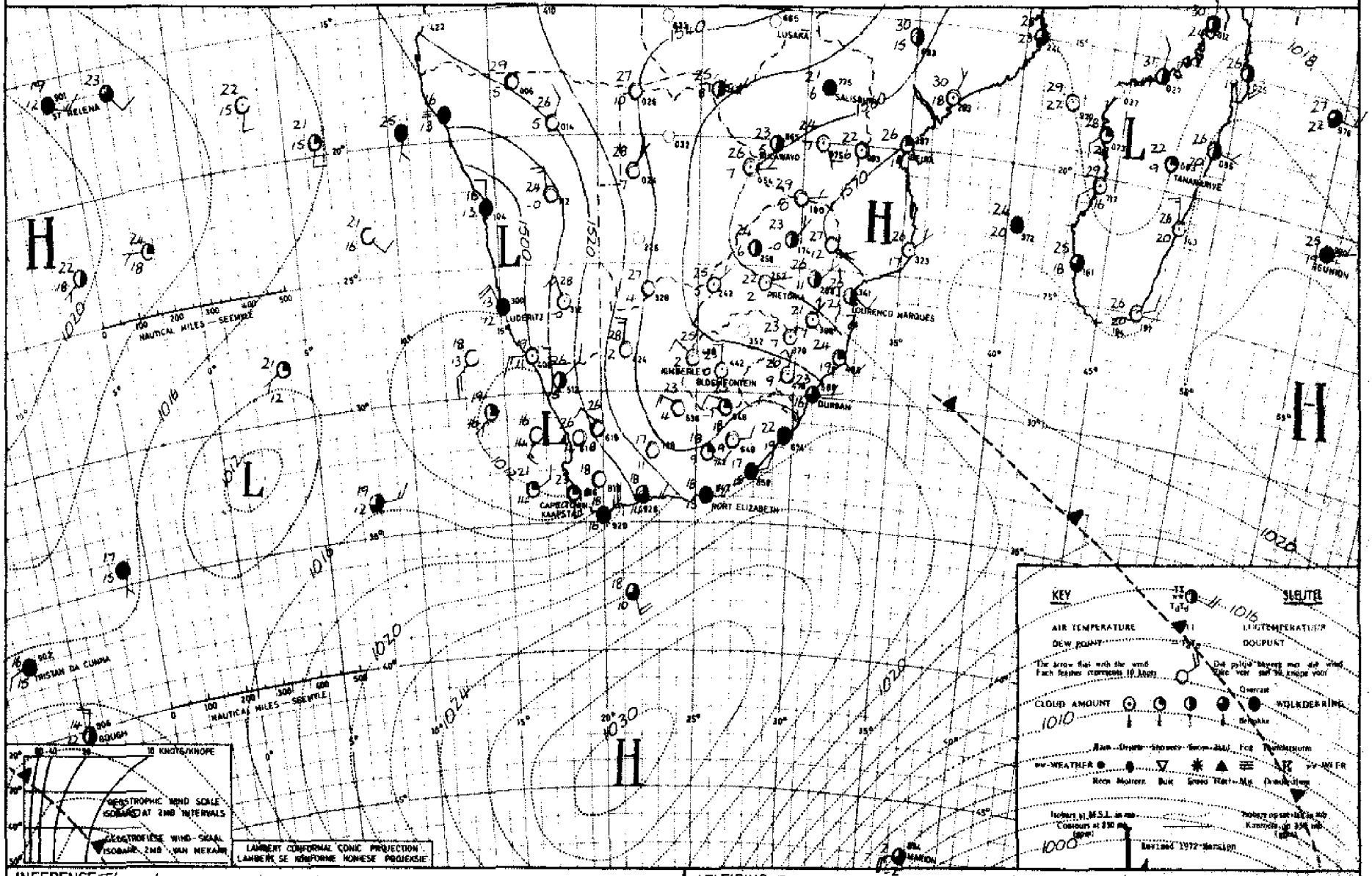

INFERENCE The low over the West coast is moving eastwards over the interior and with the strong high south of the continent cloudy weather with rain and showers will develop over most parts of the Cape Province and southern Natal

AFLEIDING Die laag oor die Weskus beweeg ooswaarts oor die binneland en met die sterk hoog suid van die land sal bewolkte weer met reën en buie oor die meeste dele van die Kaapprovinsie en suidelike Natal ontwikkel

DAAGLIKSE WEERBULLETIN

Maksimum en Minimum Temperatuur (°C) en Reënval (RRR) in mm vir die 24 uur geëindig om 08 h 00 SAST op

WEERBURO/WEATHER BUREAU
DEPT. VAN VERVOER/ DEPT. OF TRANSPORT

1979-05-22

DAILY WEATHER BULLETIN

Maximum and minimum Temperatures (°C) and Rainfall (RRR) in mm for the 24 hours ended at 08 h 00 on

SW4/43

TRANSVAAL	MAX	MIN	RRR
Barberton			
Belfast			
Bethal	20	7	
~~Boksburg~~ Alberton			
Brits			
Bronkhorstspruit			
Carletonville			
Carolina	21	6	
Die Bron			
Delareyville			
Delmas			
Fleur de Lys			
Ermelo			
Giyani			
Groblersdal			
Heidelberg			
Jan Kempdorp			
Jan Smutslughawe	21	7	
Joubert Park (JHB.)	20	10	
Klerksdorp			
Kroondal (Rustenb.)	25	6	
Krugersdorp	22	7	
Levubu	28	14	
Lichtenburg			
Loskopdam			
Loskopkanale			
Louis Trichardt			
Lydenburg	23	4	
Marble Hall			
Mara	27	10	
Marnitz	27	10	
Messina	29	18	
Middelburg			
Nelspruit	26	15	
Nylstroom			
Phalaborwa	27	17	
Pietersburg	24	7	
Piet Retief	22	8	
Potchefstroom	25	6	
Potgietersrus	25	12	
Pretoria	23	9	
Pretoriuskop			
Schweizer-Reneke			
Skukuza	28	13	
Standerton	25	6	
Thabazimbi			
Tom Burke			
Tzaneen			
Vaalwater			
Vanderbijlpark			
Vereeniging			
Volksrust			
Warmbad	25	8	
Waterval-Boven			
Witbank			
Wolmaransstad			
Zeerust Hoedspruit	27	16	

NATAL	MAX	MIN	RRR
Cape St. Lucia	24	18	1.7
Cedara	19	9	
Dundee			
Durban			3.7
Eshowe			
Estcourt	21	7	
Himeville			
Hluhluwe			
Jozini			
Ladysmith			
Louis Bothalughawe	23	17	1.6
Melmoth			
Mkuze			
Newcastle	24	6	
Pietermaritzburg			
Port Shepstone	23	18	2.5
Van Reenen			
Vryheid			
Waterford (Underberg)	20	0	
Kokstad	23	4	
Scottburgh Beach	26	17	7.0

O.V.S. - O.F.S.	MAX	MIN	RRR
Bothaville			
Bethlehem	20	3	
Bloemfontein			
Bultfontein			
Clocolan			
Fauresmith	23	7	
Fickburg			
Frankfort	23	3	
Harrismith			
Hoopstad	25	5	
Heilbron			
JBM Hertzoglughawe	23	4	
Koppies			
Kroonstad	24	6	
Lindley			
Madderpoort			
Petrusburg			
Philippolis			
Reddersburg			
Reitz			
Vrede			
Warden			
Welkom			
Wepener	22	12	
Winburg			
Zastron			

KAAP - CAPE	MAX	MIN	RRR
Aberdeen			
Addo			
Agulhas	19	14	0.2
Alexander Bay	22	11	
Aliwal North	24	6	
Beaufort West			
Boegoebergdam			
Brandvlei			
Caledon			
Calitzdorp			
Calvinia	26	13	
Cape Columbine	21	12	
Cape St. Francis	19	17	1.4
Cape Town (D.F. Malan)	24	12	
Cape Town (Newlands)			
Carnarvon			4.0
Ceres			
Colesberg			
Cradock			
De Aar	24	9	
Döhne	13	12	2.6
Douglas	27	11	
East London	19	15	30.0
Elsenburg			
Fort Beaufort			
Fraserburg	23	9	4.0
Garies			
George	19	12	
Graaff-Reinet	19	12	3.0
Grahamstown			8.5
Grootfontein (Middelburg)	23	9	0.1
Hopetown			
Jansenville	20	14	2.7
Joubertina			
Kaappunt	17	13	
Kimberley	26	10	
Knysna			
Kokstad			
Kuruman	24	7	
Ladismith			
Langebaanweg	27	11	
Maclear			
Mafeking	25	9	
Matatiele			
Mosselbaai	18	10	
Okiep	26	7	
Oudtshoorn	23	11	
Petrusville			
Piketberg			
Pofadder	26	11	
Port Elizabeth	19	17	0.2
Port Nolloth	14	13	
Prieska	27	12	
Queenstown	19	10	
Riversdale	21	14	0.2

KAAP - CAPE	MAX	MIN	RRR
Robertson	23	9	
Sheeprun	19	8	
Somerset East	19	13	0.5
Steynsburg			
Steytlerville			
Strydenburg			
Sutherland	21	5	1.4
Swellendam			
Tarkastad			
Touwsrivier	20	8	
Twee Riviere	20	15	
Uniondale			
Upington	29	17	
Vanwyksvlei	27	14	
Victoria West			
Vredendal	30	13	
Vryburg			
Williston			
Willowmore	13	11	0.5
Stellenbosch			0.8

TRANSKEI	MAX	MIN	RRR
Butterworth			
Cala			
Idutywa			
Mbashe			
Port St. Johns	22	18	2.4
Umtata	20	14	1.8

LESOTHO	MAX	MIN	RRR
Butha-Buthe			
Maseru	X	8	
Ox-Bow			
Paray			
Mafeteng			

SWAZILAND	MAX	MIN	RRR
Bulembu			
Manzini (Matsapa)	23	14	

S.W.A.	MAX	MIN	RRR
Aroab			
Bethanien			
Dordabis			
Gobabeb	29	11	
Gobabis	27	7	
Grootfontein	27	11	
J.G. Strijdom	26	8	
Kalkfeld			
Karasburg			
Karibib			
Keetmanshoop	29	8	
Kub			
Luderitz	14	11	
Marienthal	29	9	
Mowe	17	14	
Ohopoho			
Okahandja			
Okaukeujo	29	9	
Ondangwa	30	12	
Otavi			
Otjiwarango			
Outjo			
Rehoboth			
Rundu	28	7	
Steinhausen			
Tsumeb			
Uis	31	8	
Walvisbaai	16	13	
Windhoek	25	6	
Swakopmund	28	8	

BOTSWANA	MAX	MIN	RRR
Francistown	27	6	
Gaborone	27	8	
Gantsi	29	10	
Lobatse			
Mahalapye	26	7	
Maun	28	9	
Serowe			
Shakawe	28	12	
Tsabong	28	8	
Tshane	27	X	

G.P.-S (L) **SYNOPTIC WEATHER MAP** 12h00 GMT–14h00 SAST 1979-05-22 **SINOPTIESE WEERKAART** TV4/42

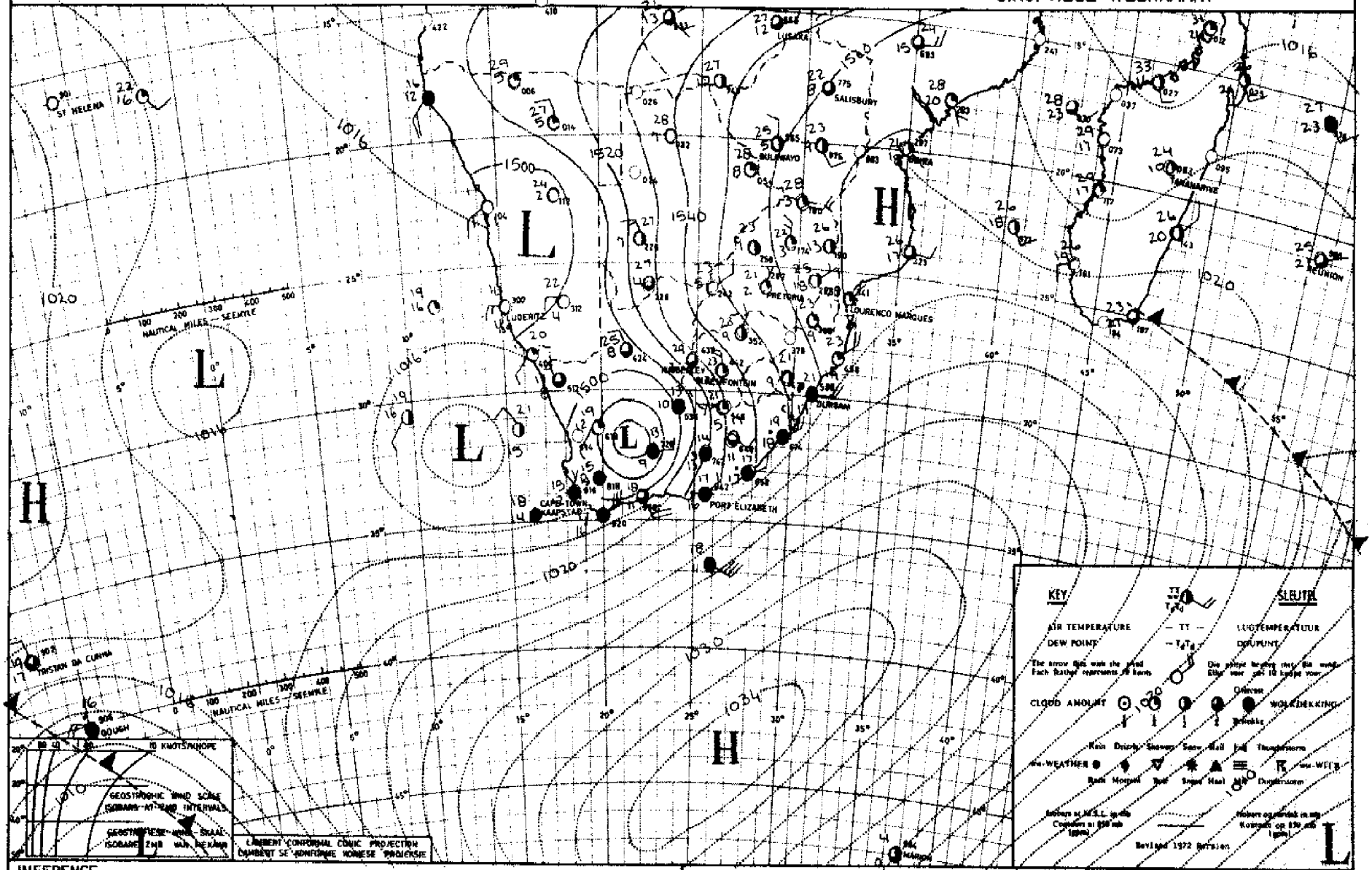

INFERENCE

The low over South-west Cape is moving south-eastwards associated with general rain and showers over Southern and Eastern Cape with good falls at places. Light showers will occur north of the system and will spread to Free State and Natal tomorrow but drier air will move in over the western parts

AFLEIDING

Die laag oor Suidwes-Kaap beweeg suidooswaarts en veroorsaak algemene reen en buie oor suid-en Oos-Kaap met goeie neerslae op plekke. Ligte buie sal ook noord van die stelsel voorkom en môre na Vrystaat en Natal uitbrei maar droër lug sal oor die westelike dele inbeweeg

DAAGLIKSE WEERBULLETIN

Maksimum en Minimum Temperatuur (°C) en Reënval (RRR) in mm vir die 24 uur geëindig om 08 h 00 SAST op

WEERBURO/WEATHER BUREAU
DEPT. VAN VERVOER/ DEPT. OF TRANSPORT

1979-05-23

DAILY WEATHER BULLETIN

Maximum and minimum Temperatures (°C) and Rainfall (RRR) in mm for the 24 hours ended at 08 h 00 on

TV4/43

TRANSVAAL	MAX	MIN	RRR
Barberton			
Belfast			
Bethal	19	5	
~~Bewport~~Ottosdal	23	5	
Brits			
Bronkhorstspruit			
Carletonville			
Carolina	20	4	
Die Bron			
Delareyville			
Delmas			
Fleur de Lys			
Ermelo			
Giyani			
Groblersdal			
Heidelberg			
Jan Kempdorp			2.5
Jan Smutslaughawe	19	6	
Joubert Park (JHB.)	19	9	
Klerksdorp			
Kroondal (Rustenb.)	25	8	
Krugersdorp	19	8	
Levubu	24	11	
Lichtenburg			
Loskopdam			
Loskopkanale			
Louis Trichardt			
Lydenburg	25	4	
Marble Hall			
Mara	26	7	
Marnitz			
Messina	28	11	
Middelburg			
Nelspruit	29	10	
Nylstroom			
Phalaborwa	26	14	
Pietersburg	22	7	
Piet Retief	23	7	
Potchefstroom	24	9	
Potgietersrus	24	12	
Pretpria	22	11	
Pretoriuskop			
Schweizer-Reneke			
Skukuza	28	10	
Standerton	20	6	
Thabazimbi			
Tom Burke			
Tzaneen	24	11	
Vaalwater	24	7	
Ventersdorp			
Vereeniging			
Volksrust			
Warmbad	25	10	
Waterval-Boven			
Witbank			
Wolmaransstad			
Zeerust			
~~Hoedspruit~~	27	12	

NATAL	MAX	MIN	RRR
Cape St. Lucia	24	17	1.7
Cedara	20	10	1.4
Dundee			
Durban			
Eshowe			
Estcourt	22	11	
Himeville			
Hluhluwe			
Jozini			
Ladysmith			
Louis Bothalughawe	25	18	1.5
Melmoth			
Mkuze			
Newcastle	25	8	
Pietermaritzburg			2.0
Port Shepstone	23	17	0.4
Van Reenen			
Vryheid			
Waterford (Underberg)	16	9	
Empangeni			18.0
Sodwana Bay	25	17	

O.V.S. - O.F.S.			
Bothaville			
Bethlehem			
Bloemfontein			
Bultfontein			
Clocolan			
Fauresmith	22	10	14.7
Fickburg			
Frankfort	22	7	
Harrismith			
Hoopstad	25	10	
Heilbron			
JBM Hertzoglughawe	23	10	0.1
Koppies			
Kroonstad	22	3	
Lindley			
Modderpoort			
Petrusburg			
Philippolis			
Reddersburg			6.1
Reitz			
Vrede			
Warden			
Welkom			
Wepener			
Winburg			
Zastron			

KAAP - CAPE	MAX	MIN	RRR
Aberdeen			
Addo			12.0
Agulhas	18	14	41.0
Alexander Bay	20	10	
Aliwal North	22	9	17.0
Beaufort West	16	8	1.5
Boegoebergdam			
Brandvlei			
Caledon			4.6
Calitzdorp			
Calvinia	21	9	
Cape Columbine	19	12	3.0
Cape St. Francis	18	13	0.4
Cape Town (D.F. Malan)	16	12	0.5
Cape Town (Newlands)			3.5
Carnarvon			
Ceres			8.5
Colesberg			
Cradock			
De Aar	16	10	4.0
Döhne	16	12	10.5
Douglas	25	13	13.5
East London	18	16	13.4
Elsenburg			
Fort Beaufort			11.0
Fraserburg	18	7	
Garies			
George	20	11	4.8
Graaff-Reinet	18	10	19.0
Grahamstown			13.8
Grootfontein (Middelburg)	14	7	12.8
Hopetown			9.5
Jansenville	15	8	18.0
Joubertina			4.0
Knappunt	16	11	0.1
Kimberley	25	12	3.6
Knysna			
Kokstad			
Kuruman	23	10	7.2
Ladismith			8.0
Langebaanweg	15	12	14.0
Maclear			
Mafeking	24	12	
Matatiele			
Mosselbaai	18	14	2.8
Okiep	13	6	
Oudtshoorn	19	X	11.5
Petrusville			16.0
Piketberg			
Pofadder	18	2	
Port Elizabeth	18	14	12.3
Port Nolloth	15	7	
Prieska	18	7	0.4
Queenstown	18	11	3.4
Riversdale	22	15	9.6

KAAP - CAPE	MAX	MIN	RRR
Robertson	15	12	20.0
Sheeprun	18	8	
Somerset East	19	18	20.0
Steynsburg			
Steytlerville			
Strydenburg			
Sutherland	14	7	2.8
Swellendam			
Tarkastad			19.5
Touwsrivier	18	6	15.0
Twee Riviere	28	9	
Uniondale			
Upington	25	8	
Vanwyksvlei	22	2	3.5
Victoria West			
Vredendal	19	13	0.4
Vryburg	26	13	
Williston			
Willowmore	13	9	9.6
Paarl			4.5
Stellenbosch			0.3
Darling			4.0
Swartberg			6.0
Wolseley			15.5

TRANSKEI	MAX	MIN	RRR
Butterworth			
Cala			
Idutywa			
Mbashe			
Port St. Johns	21	17	
Umtata	20	12	

LESOTHO	MAX	MIN	RRR
Butha-Buthe			
Maseru	11	10	
Ox-Bow			
Paray			
Mafeteng			

SWAZILAND	MAX	MIN	RRR
Bulembu			
Manzini (Matsapa)	26	11	

S.W.A.	MAX	MIN	RRR
Aroab			
Bethanien			
Bordabis			
Gobabeb	22	7	
Gobabis	27	9	
Grootfontein	27	12	
J.G. Strijdom	25	5	
Kalkfeld			
Karasburg			
Karibib			
Keetmanshoop	24	4	
Kub			
Luderitz	16	12	
Mariental	27	1	
Möwe	17	12	
Ohopoho			
Okahandja			
Okaukeujo	30	8	
Ondangwa	29	12	
Otavi			
Otjiwarango			
Outjo			
Rehoboth			
Rundu	28	13	
Steinhausen			
Tsumeb			
Uis	28	9	
Walvisbaai	17	9	
Windhoek	24	9	
Witrusdal	28	6	

BOTSWANA	MAX	MIN	RRR
Francistown	28	11	
Gaborone	26	11	
Gantsi			
Lobatse			
Mahalapye	26	12	
Maun			
Serowe			
Shakawe	29	19	
Tsabong	29	12	
Tshane	29	XX	

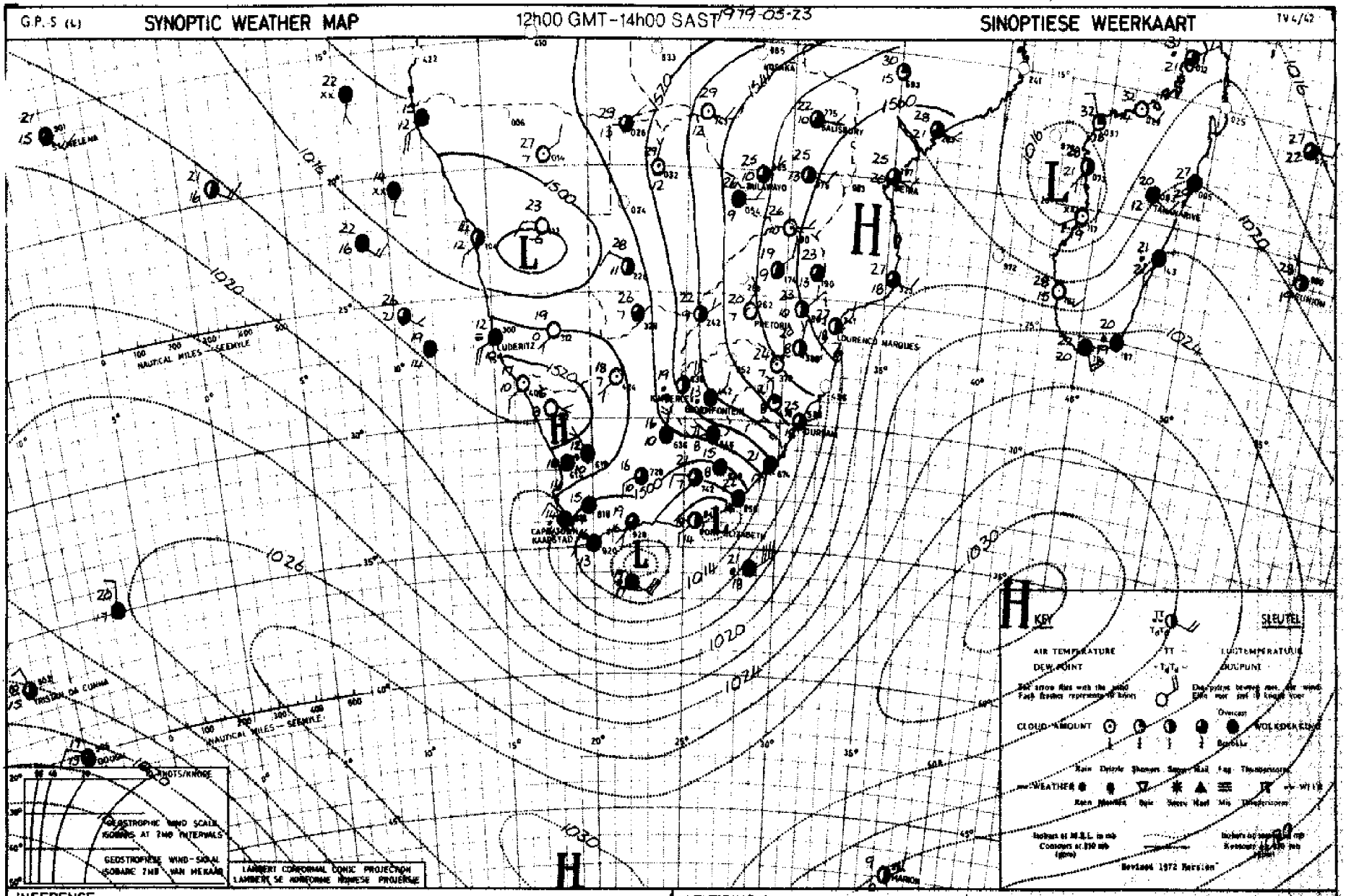

INFERENCE With the strong high-pressure system south of the continent the trough which extends northwards over the Karoo will move slowly eastwards and the showers over the western half of the country will ~~spread to Transvaal and Natal overnight~~

AFLEIDING Met die sterk hoëdrukstelsel suid van die land sal die trog wat oor die Karoo noordwaarts strek stadig ooswaarts beweeg en die buie oor die westelike helfte van die land sal oornag ook na Transvaal en Natal uitbrei

DAAGLIKSE WEERBULLETIN

Maksimum en Minimum Temperatuur (°C) en Reënval (RRR) in mm vir die 24 uur geëindig om 08 h 00 SAST op 1979-05-24

WEERBURO/WEATHER BUREAU
DEPT. VAN VERVOER/ DEPT. OF TRANSPORT

DAILY WEATHER BULLETIN

Maximum and minimum Temperatures (°C) and Rainfall (RRR) in mm for the 24 hours ended at 08 h 00 am

TV4/43

TRANSVAAL	MAX	MIN	RRR
Barberton			
Belfast			
Bethal	19	7	0,8
Boksburg Ohlossdal	17	10	9,7
Brits			
Bronkhorstspruit			
Carletonville			5,5
Carolina	20	6	
Die Bron			
Delareyville			5,0
Delmas			
Fleur de Lys			
Ermelo			
Giyani			
Groblersdal			
Heidelberg			
Jan Kempdorp			
Jan Smutslughawe	19	9	1,4
Joubert Park (JHB.)	18	9	
Klerksdorp			
Kroondal (Rustenb.)	24	12	3,5
Krugersdorp	18	9	
Levubu	23	11	
Lichtenburg			
Loskopdam			
Loskopkanale			
Louis Trichardt			
Lydenburg			
Marble Hall			
Mara	24	7	
Marnitz			
Messina	27	12	
Middelburg			
Nelspruit	23	7	
Nylstroom			
Phalaborwa	24	13	
Pietersburg	19	7	
Piet Retief	20	5	
Potchefstroom	25	11	3,8
Potgietersrus	22	12	
Pretoria	21	11	2,1
Pretoriuskop			
Schweizer-Reneke			
Skukuza	28	10	
Standerton	21	7	3,8
Thabazimbi			
Tom Burke			
Tzaneen	22	10	
Vaalwater	23	9	
Ventersdorp			
Vereeniging			2,5
Volksrust			2,0
Warmbad	24	11	
Waterval-Boven			
Witbank			
Wolmaransstad			
Zeerust			
Hoedspruit	24	12	

NATAL	MAX	MIN	RRR
Cape St. Lucia	25	17	
Cedara	23	12	0,1
Dundee			
Durban			
Eshowe			
Estcourt	21	9	3,5
Himeville			
Hluhluwe			
Jozini			
Ladysmith			6,0
Louis Bothalughawe	27	20	
Melmoth			
Mkuze			
Newcastle	24	10	2,3
Pietermaritzburg			
Port Shepstone	25	17	0,8
Van Reenen			6,0
Vryheid			
Waterford (Underberg)	17	6	0,7
Kokstad	17	2	2,5
Port Edward	27	18	
Matatiele			1,0

O.V.S. - O.F.S.			
Bothaville			
Bethlehem	21	6	14,6
Bloemfontein			
Bultfontein			
Clocolan			
Fauresmith			
Fickburg			
Frankfort	22	8	11,6
Harrismith			
Hoopstad	16	17	4,6
Hailbron			
JHM Hertzoglughawe	14	9	7,3
Koppies			11,2
Kroonstad	21	10	12,5
Lindley			
Modderpoort			
Petrusburg			
Philippolis			
Reddersburg			
Reitz			12,3
Vrede			
Warden			
Welkom			
Wepener	12	8	4,0
Winburg			
Zastron			10,0

KAAP - CAPE	MAX	MIN	RRR
Aberdeen			
Addo			
Agulhas	17	14	4,5
Alexander Bay	19	7	
Aliwal North	12	10	4,0
Beaufort West	17	7	0,2
Boegoebergdam			
Brandvlei			
Caledon			14,3
Calitzdorp			
Calvinia	13	8	
Cape Columbine	15	12	1,0
Cape St. Francis	18	12	0,6
Cape Town (D.F. Malan)	16	13	5,2
Cape Town (Newlands)			6,5
Carnarvon			
Ceres			
Colesberg			
Cradock			
De Aar	12	1	2,2
Döhne	19	10	6,0
Douglas	23	4	
East London	23	12	4,8
Elsenburg			
Fort Beaufort			
Fraserburg	16	3	
Garies			
George	20	14	3,7
Graaff-Reinet	21	8	1,5
Grahamstown			
Grootfontein (Middelburg)	15	1	0,1
Hopetown			
Jansenville			5,3
Joubertina			
Kamppunt	15	13	9,2
Kimberley	21	3	
Knysna			2,0
Kokstad			
Kuruman	21	4	
Ladismith			
Langebaanweg	15	11	0,7
Maclear			
Mafeking	23	12	14,3
Matatiele			
Mosselbaai	21	15	6,6
Okiep	17	6	
Oudtshoorn	19	15	7,0
Petrusville			
Pikatberg			
Pofadder	16	5	
Port Elizabeth	21	12	0,5
Port Nolloth	13	7	
Prieska	20	5	
Queenstown	17	6	15,0
Riversdale	19	15	5,5

KAAP - CAPE	MAX	MIN	RRR
Robertson	16	13	8,0
Sheeprun	17	5	0,1
Somerset East	21	8	5,0
Steynsburg			
Steytlerville			
Strydenburg			
Sutherland	11	5	1,4
Swellendam			28,0
Tarkastad			
Touwsrivier	16	10	6,0
Twee Riviere	22	2	
Uniondale			
Upington	19	6	
Vanwyksvlei	18	2	
Victoria West			
Vredendal	17	14	
Vryburg	23	6	0,6
Williston			
Willowmore	17	9	
Paarl			13,0
Stellenbosch			13,5

TRANSKEI			
Butterworth			
Cala			
Idutywa			
Mbashe			
Port St. Johns	24	18	0,4
Umtata	19	8	0,8

LESOTHO			
Butha-Buthe			
Maseru	9	8	7,0
Ox-Bow			
Parray			
Mafeteng			

SWAZILAND			
Bulembu			
Mamzini (Matsapa)	24	10	

S.W.A.	MAX	MIN	RRR
Areab			
Bethanien			
Dordabis			
Gobabeb	24	8	
Gobabis	28	2	
Grootfontein	28	10	
J.G. Strijdom	24	5	
Kalkfeld			
Karasburg			
Karibib			
Keetmanshoop	21	4	
Kub			
Luderitz	15	10	
Mariental	25	0	
Mêve	16	12	
Otopoho			
Okahandja			
Okaukuejo	29	9	
Oshivelo			
Otavi			
Otjiwarongo			
Outjo			
Rehoboth			
Rundu	30	16	0,7
Steinhausen			
Tsumeb			
Usakos			
Walvisbaai	15	10	
Windhoek	23	10	
Zwartkop	28	7	

BOTSWANA			
Francistown	29	12	1,4
Gaborone	26	14	6,6
Gantsi			
Lobatse			
Mahalapye	25	12	
Maun	31	15	
Serowe			
Shakawe	31	15	
Tsabong	26	4	
Tshane			

G.P.-S (L) **SYNOPTIC WEATHER MAP** 12h00 GMT–14h00 SAST/1979-05-24 **SINOPTIESE WEERKAART** TV 4/42

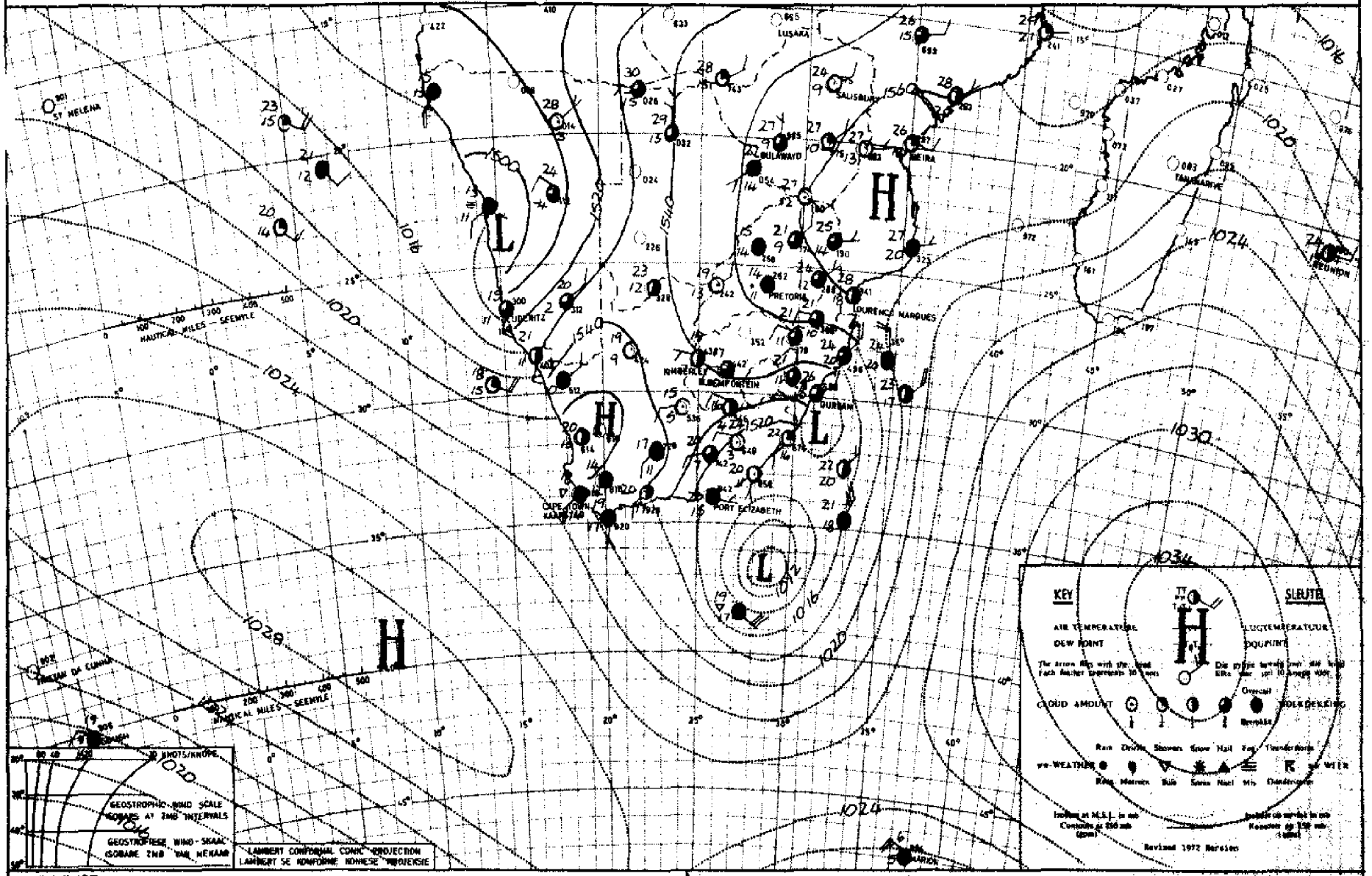

INFERENCE Moist air is still being fed in over the eastern half of the country as well as over the southern regions and further rain and showers will occur over all these regions.

AFLEIDING Vogtige lug word steeds ingevoer oor die oostelike helfte van die land sowel as oor die suidelike streke en verdere reën en buie sal oor al hierdie gebiede voorkom.

DAAGLIKSE WEERBULLETIN

Maksimum en Minimum Temperatuur (°C) en Reënval (RRR) in mm vir die 24 uur geëindig om 08 h 00 SAST op

WEERBURO/WEATHER BUREAU
DEPT. VAN VERVOER/ DEPT. OF TRANSPORT

1979-05-25

DAILY WEATHER BULLETIN

Maximum and minimum Temperatures (°C) and Rainfall (RRR) in mm for the 24 hours ended at 08 h 00 on

TV4/43

TRANSVAAL	MAX	MIN	RRR
Barberton			
Belfast			
Bethal	15	5	
Boespoort Onbeskikbaar	20	10	
Brits			
Bronkhorstspruit			4,0
Carletonville			
Carolina	16	4	
Die Bron			10,0
Delareyville			
Delmas			4,5
Fleur de Lys			
Ermelo			
Giyani			
Grobleredal			4,3
Heidelberg			
Jan Kempdorp			
Jan Smutslughawe	13	9	3,7
Joubert Park (JHB.)	14	10	5,0
Klerksdorp			
Kroondal (Rustenb.)	19	8	3,8
Krugersdorp	14	8	7,0
Levubu	24	13	
Lichtenburg			
Loskopdam			
Loskopkanale			5,0
Louis Trichardt			
Lydenburg	20	7	0,8
Marble Hall			3,5
Mara	26	9	0,2
Marnitz			
Messina	29	13	
Middelburg			4,5
Nelspruit	24	9	
Nylstroom			
Phalaborwa	26	15	
Pietersburg	22	10	1,7
Piet Retief	21	7	
Potchefstroom	27	8	
Potgietersrus	22	11	5,0
Pretoria	16	10	7,4
Pretoriuskop			
Schweizer-Reneke			
Skukuza	28	9	
Standerton	19	3	
Thabazimbi			7,5
Tom Burke			
Tzaneen	24	12	
Vaalwater	21	9	6,5
Ventersdorp			
Vereeniging			
Volksrust			2,0
Warmbad	17	9	2,7
Waterval-Boven			0,7
Witbank			
Wolmaransstad			
Zoerust			
Hoedspruit Onbeskikbaar	25	13	

NATAL	MAX	MIN	RRR
Cape St. Lucia	25	17	
Cedara	22	6	
Dundee			
Durban			
Eshowe			
Estcourt	21	6	
Himeville			
Hluhluwe			
Jozini			
Ladysmith			
Louis Bothalughawe	27	14	
Melmoth			
Mkuze			
Newcastle	22	11	0,3
Pietermaritzburg			
Port Shepstone	24	18	
Van Reenen			5,0
Vryheid			
Waterford (Underberg)	21	0	
Kokstad	22	-1	
Soldaatnek Baai	27	19	

O.V.S. - O.F.S.	MAX	MIN	RRR
Bothaville			
Bethlehem	18	6	8,6
Bloemfontein			
Bultfontein			
Clocolan			
Fauresmith			
Fickburg			
Frankfort	20	4	
Harrismith			
Hoopstad	21	7	
Heilbron			
JBM Hertzoglughawe	19	2	
Koppies			
Kroonstad			
Lindley			
Meddarpoort			
Petrusburg			
Philippolis			
Reddersburg			
Reitz			
Vrede			
Warden			11,5
Welkom			
Wepener			
Winburg			
Zastron			

KAAP - CAPE	MAX	MIN	RRR
Aberdeen			
Addo			1,0
Agulhas	19	16	0,4
Alexander Bay	21	8	
Aliwal North	17	1	
Beaufort West	18	5	
Boegoebergdam			
Brandvlei			
Caledon			19,3
Calitzdorp			
Calvinia	20	6	
Cape Columbine	17	12	
Cape St. Francis	19	16	1,6
Cape Town (D.F. Malan)	18	15	0,1
Cape Town (Newlands)			1,2
Carnarvon			
Ceres			2,6
Colesberg			
Cradock			
De Aar	16	3	
Döhne	20	9	
Douglas	20	3	
East London	21	15	
Elsenburg			3,0
Fort Beaufort			
Fraserburg	14	3	
Garies			
George	19	15	7,4
Graaff-Reinet	20	7	
Grahamstown			
Grootfontein (Middelburg)	15	0	
Hopetown			
Jansenville	19	11	0,5
Joubertina			10,5
Knappunt	16	15	0,2
Kimberley	20	1	
Knysna			5,0
Kokstad			
Kuruman	21	7	
Ladismith			6,0
Langebaanweg	19	11	0,2
Maclear			
Mafeking	19	13	
Matatiele			
Mossalbaai	20	16	3,7
Okiep	18	10	
Oudtshoorn	19	14	3,0
Petrusville			
Piketberg			0,5
Pofadder	17	6	
Port Elizabeth	20	15	0,2
Port Nolloth	18	10	
Prieska	20	3	
Queenstown	19	5	
Riversdale	20	16	13,0

KAAP - CAPE	MAX	MIN	RRR
Robertson	20	15	7,0
Sheeprun	23	2	
Somerset East	20	3	0,2
Steynsburg			
Stoytlerville			1,0
Strydenburg			
Sutherland	14	-2	
Swellendam			
Tarkastad			
Touwsrivier	16	10	1,0
Twee Riviere	23	4	
Uniondale			
Upington	19	5	
Vanwyksvlei	18	5	
Victoria West			
Vredendal	21	9	
Vryburg	24	7	
Williston			
Willowmore	13	9	2,1
Paarl			2,0
Kokstad			2,0

TRANSKEI
Butterworth
Cala
Idutywa
Mbashe
Port St. Johns	21	16	
Umtata	22	7	

LESOTHO
Butha-Buthe
Maseru
Ox-Bow
Paray
Mafeteng

SWAZILAND
Bulembu
Manzini (Matsapa)

S.W.A.	MAX	MIN	RRR
Aroab			
Bethanien			
Bordabis			
Gobabeb	27	10	
Gobabis	28	4	
Grootfontein	29	12	
J.G. Strijdom	20	6	
Kalkfeld			
Karasburg			
Karibib			
Keetmanshoop	22	10	
Kub			
Luderitz	17	9	
Mariental	24	3	
Möwe	15	13	
Ohopoho			
Okahandja			
Okahandja	30	16	
Ondangwa			
Otavi			
Otjiwarango			
Outjo			
Rehoboth			
Rundu	30	18	5,4
Steinhausen			
Tsumeb			
Uis	30	13	
Walvisbaai	13	10	
Windhoek	24	10	
Swakopmund	28	9	

BOTSWANA	MAX	MIN	RRR
Francistown	28	12	
Gaborone	20	13	3,6
Gantsi			
Lobatse			
Mahalapye	29	13	0,9
Maun	31	17	
Serowe			
Shakawe	31	16	
Tsabong	24	7	
Tshane	29	XX	

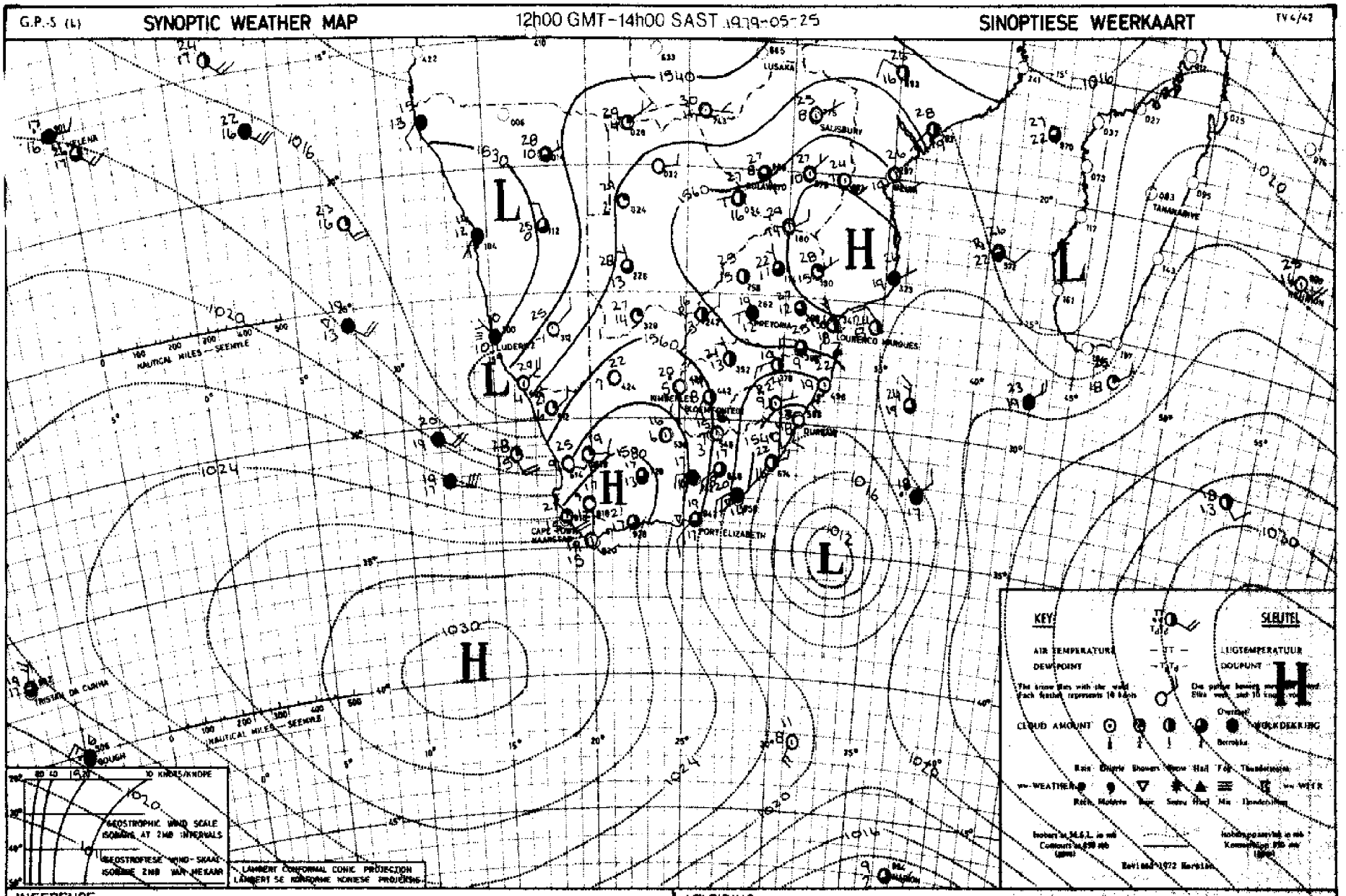

INFERENCE

A strong cell of high pressure is pushing in south of the continent and cooler weather with showers will spread to Eastern Cape and Natal. Light showers are also possible east of the trough extending north-westwards from Natal.

AFLEIDING

'n Sterk sel van hoë druk stoot suid van die land in en koeler weer met buie sal oor Oos-Kaap en Natal uitbrei. Ligte buie is ook moontlik ooe van die trog wat vanaf Natal noordwestwaarts strek.

DAAGLIKSE WEERBULLETIN

Maksimum en Minimum Temperatuur (°C) en Reënval (RRR) in mm vir die 24 uur geëindig om 08 h 00 SAST op

WEERBURO/WEATHER BUREAU
DEPT. VAN VERVOER/ DEPT. OF TRANSPORT

1979-05-26

DAILY WEATHER BULLETIN

Maximum and minimum Temperatures (°C) and Rainfall (RRR) in mm for the 24 hours ended at 08 h 00 on

ZV4/43

TRANSVAAL	MAX	MIN	RRR
Barberton			
Belfast			
Bethal	21	9	
~~Boespoort~~ Ohrigstad	22	7	1,5
Brits			
Bronkhorstspruit			
Carletonville			
Carolina	21	4	
Die Bron			
Delareyville			
Delmas			
Fleur de Lys			
Ermelo			
Giyani			
Groblersdal			
Heidelberg			
Jan Kempdorp			
Jan Smutslughawe	20	8	0,3
Joubert Park (JHB.)	19	11	
Klerksdorp			
Kroondal (Rustenb.)	19	8	
Krugersdorp	20	7	
Levubu	27	15	
Lichtenburg			
Loskopdam			
Loskopkanale			
Louis Trichardt			
Lydenburg			
Marble Hall			
Mara	27	11	
Marnitz			
Messina			
Middelburg			
Nelspruit	27	11	
Nylstroom			
Phalaborwa	29	16	
Pietersburg	24	11	
Piet Retief	25	9	
Potchefstroom	25	7	9,9
Potgietersrus	24	13	0,3
Pretoria	20	9	
Pretoriuskop			
Schweizer-Reneke			
Skukuza	31	12	
Standerton	21	3	
Thabazimbi			32,5
Tom Burke			
Tzaneen	28	14	
Vaalwater	26	10	1,7
Ventersdorp			
Vereeniging			2,2
Volksrust			
Warmbad	21	8	0,3
Waterval-Boven			
Witbank			
Wolmaranstad			
Zeerust			
~~Vaaldapruit~~	28	16	

NATAL	MAX	MIN	RRR
Cape St. Lucia	23	17	
Cedara	18	5	
Dundee			
Durban			
Eshowe			
Estcourt	23	7	
Himeville			
Hluhluwe			
Jozini			
Ladysmith			
Louis Bothalughawe	25	13	
Melmoth			
Mkuze			
Newcastle	24	8	
Pietermaritzburg			
Port Shepstone	23	17	
Van Reenen			
Vryheid			
Waterford (Underberg)	19	6	
Kokstad	20	5	2,6
Sadwanabaai	28	18	2,0

O.V.S. - O.F.S.			
Bothaville			
Bethlehem	19	3	
Bloemfontein			
Bultfontein			
Clocolan			
Fauresmith			
Fickburg			
Frankfort	21	4	
Harrismith			
Hoopstad	22	3	
Heilbron			
JBM Hertzoglughawe	20	1	
Koppies			
Kroonstad	21	4	
Lindley			
Modderpoort			
Petrusburg			
Philippolis			
Reddersburg			
Reitz			
Vrede			
Warden			
Welkom			
Wepener	19	0	
Winburg			
Zastron			

KAAP - CAPE	MAX	MIN	RRR
Aberdeen			
Addo			14,6
Agulhas	18	16	
Alexander Bay	30	17	
Aliwal North	17	4	
Beaufort West	18	x	
Boegoebergdam			
Brandvlei			
Caledon			
Calitzdorp			
Calvinia	21	10	
Cape Columbine	33	16	
Cape St. Francis	19	19	14,5
Cape Town (D.F. Malan)	21	9	
Cape Town (Newlands)			
Carnarvon			
Ceres			
Colesberg			
Cradock			
De Aar	17	5	
Döhne	17	11	1,6
Douglas	20	3	
East London	22	16	0,6
Elsenburg			
Fort Beaufort			7,5
Fraserburg	17	5	
Garies			
George	18	11	0,1
Graaff-Reinet	19	11	
Grahamstown			
Greenfontein (Middelburg)	17	5	
Hopetown			
Jansenville	21	12	
Joubertina			
Kaapmuiden	17	13	
Kimberley	21	3	
Knysna			1,0
Kokstad			
Kuruman	24	8	
Ladismith			
Langebaanweg	24	13	
Maclear			
Mafeking	20	9	
Matatiele			
Mosselbaai	21	15	
Okiep	22	8	
Oudtshoorn	20	8	0,3
Petrusville			
Piketberg			
Pofadder	22	9	
Port Elizabeth	20	15	21,1
Port Nolloth	20	14	
Prieska	21	3	
Queenstown	18	8	0,2
Riversdale	19	12	3,7

KAAP - CAPE	MAX	MIN	RRR
Robertson	19	11	
Sheeprun	21	5	
Somerset East	18	12	3,0
Steynsburg			
Steytlerville			
Strydenburg			
Sutherland	16	2	
Swellendam			7,5
Tarkastad			
Touwsrivier	17	9	1,5
Twee Riviere	28	12	
Uniondale			
Upington	34	9	
Vanwyksvlei	20	6	
Victoria West			
Vredendal	26	12	
Vryburg	25	7	
Williston			
Willowmore	18	7	
Swartkops (P.E.)			9,0

TRANSKEI			
Butterworth			
Cala			
Idutywa			
Mbashe			
Port St. Johns	25	19	9,3
Umtata	23	11	3,4

LESOTHO			
Butha-Buthe			
Maseru	20	1	
Ox-Bow			
Paray			
Mafeteng			

SWAZILAND			
Bulembu			
Manzini (Matsapa)	28	14	

S.W.A.	MAX	MIN	RRR
Aroab			
Bethanien			
Bordabis			
Gobabeb	26	12	
Gobabis	28	16	
Grootfontein	28	15	13,4
J.G. Strijdom	25	9	
Kalkfeld			
Karasburg			
Karibib			
Keetmanshoop	27	14	
Kub			
Luderitz	12	11	2,0
Mariental	28	9	
Mpuo	15	12	
Ohopoho			
Okahandja			
Okaukuejo	32	13	
Ondangwa			
Otavi			13,5
Otjiwarongo			
Outjo			
Rehoboth			
Rundu	30	13	
Steinhausen			
Tsumeb			
Uis	31	14	
Walvisbaai			
Windhoek	26	13	
Witrusdal	29	13	

BOTSWANA			
Francistown			
Gaborone			
Gantsi			
Lobatse			
Mahalapye			
Maun			
Serowe			
Shakawe			
Tsabong			
Tshane			

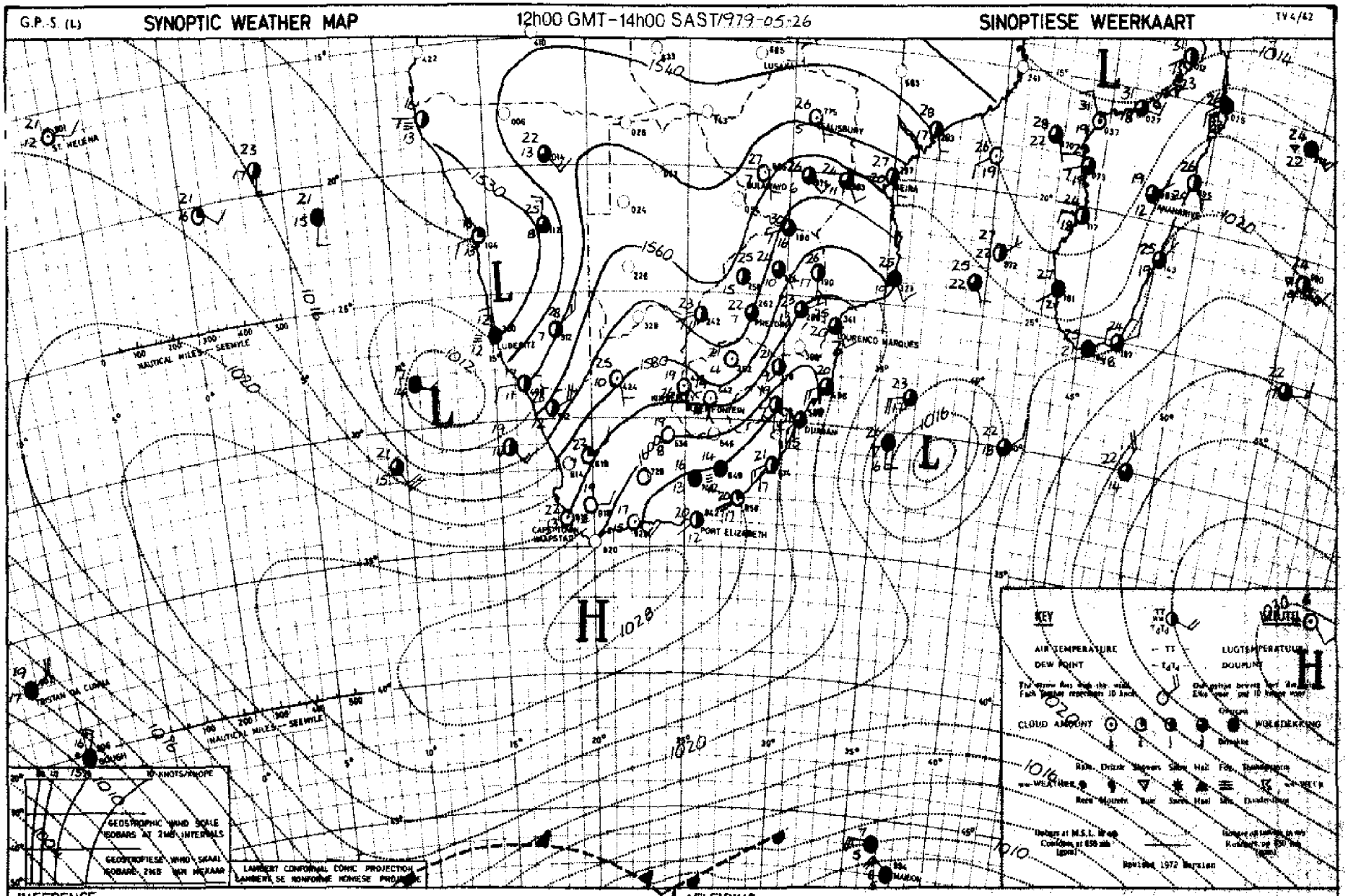

INFERENCE Cool moist air is still being fed in over the eastern parts of the country where light rain and fog will occur. The low west of the continent is deepening and thundershowers will develop over the western parts of the country tomorrow.

AFLEIDING Koel vogtige lug word steeds oor die oostelike dele van die land ingevoer en ligte reën en mis sal oor die dele voorkom. Die laag wes van die land verdiep en donderbuie sal môre oor die westelike dele van die land ontwikkel.

DAAGLIKSE WEERBULLETIN

Maksimum en Minimum Temperatuur (°C) en Reënval (RRR) in mm vir die 24 uur geëindig om 08 h 00 SAST op

WEERBURO/WEATHER BUREAU
DEPT. VAN VERVOER/ DEPT. OF TRANSPORT

1979-05-27

DAILY WEATHER BULLETIN

Maximum and minimum Temperatures (°C) and Rainfall (RRR) in mm for the 24 hours ended at 08 h 00 on

TRANSVAAL	MAX	MIN	RRR
Barberton			
Belfast			
Bethal	19	4	
Bospoort Oliesdal	21	4	
Brits			
Bronkhorstspruit			
Carletonville			
Carolina	21	3	
Die Bron			
Delareyville			
Delmas			
Fleur de Lys			
Ermelo			
Giyani			
Groblersdal			
Heidelberg			
Jan Kempdorp			
Jan Smutslughawe	19	5	
Joubert Park (JHB.)	19	7	
Klerksdorp			
Kroondal (Rustenb.)	25	5	
Krugersdorp	20	7	
Levubu	27	14	
Lichtenburg			
Loskopdam			
Loskopkanale			
Louis Trichardt			
Lydenburg			
Marble Hall			
Mara	29	12	3.7
Marnitz			
Messina	31	18	0.2
Middelburg			
Nelspruit	24	10	
Nylstroom			
Phalaborwa	27	16	
Pietersburg	25	12	
Piet Retief	20	3	
Potchefstroom	KK	K	
Potgietersrus	26	13	
Pretoria	23	9	
Pretoriuskop			
Schweizer-Reneke			
Skukuza	26	8	
Standerton	20	3	
Thabazimbi			
Tom Burke			
Tzaneen	27	11	
Vaalwater	26	10	
Ventersdorp			
Vereeniging			
Volksrust			
Warmbad	24	5	
Waterval-Boven			
Witbank			
Wolmaransstad			
Zeerust			
Hoedspruit	26	14	

NATAL	MAX	MIN	RRR
Cape St. Lucia	23	16	12.5
Cedara	18	7	
Dundee			
Durban			
Eshowe			
Estcourt	21	4	
Himeville			
Hluhluwe			
Jozini			
Ladysmith			
Louis Bothalughawe	23	18	0.5
Malmoth			
Mkuze			
Newcastle			
Pietermaritzburg			
Port Shepstone	22	17	2.6
Van Reenen			
Vryheid			
Waterford (Underberg)	16	-1	
Kokstad	16	-0	
Richards Bay	25	15	

O.V.S. - O.F.S.			
Bothaville			
Bethlehem	17	3	
Bloemfontein			
Bultfontein			
Clocolan			
Fauresmith	20	1	
Fickburg			
Frankfort	21	1	
Harrismith			
Hoopstad	22	3	
Heilbron			
JBM Hertzoglughawe	20	1	
Koppies			
Kroonstad			
Lindley			
Modderpoort			
Petrusburg			
Philippolis			
Reddersburg			
Reitz			
Vrede			
Warden			
Welkom			
Wepener			
Winburg			
Zastron			

KAAP - CAPE	MAX	MIN	RRR
Aberdeen			
Addo			
Agulhas	18	15	
Alexander Bay	27	11	
Aliwal North	17	1	
Beaufort West	19	x	
Boegoebergdam			
Brandvlei			
Caledon			
Calitzdorp			
Calvinia	23	12	
Cape Columbine	28	14	
Cape St. Francis	19	15	
Cape Town (D.F. Malan)	23	9	
Cape Town (Newlands)			
Carnarvon			
Ceres			
Colesberg			
Cradock			
De Aar	20	4	
Döhne	17	10	11.2
Douglas	22	3	
East London	21	13	1.6
Elsenburg			
Fort Beaufort			5.5
Fraserburg	20	3	
Garies			
George	19	10	
Graaff-Reinet			
Grahamstown			
Groetfontein (Middelburg)	16	2	
Hopetown			
Jansenville	xx	13	
Joubertina			
Knappunt	22	10	
Kimberley	21	2	
Kuruman			
Kokstad			
Kuruman	24	6	
Ladismith			
Langebaanweg	27	13	
Maclear			
Mafeking	24	9	
Matatiele			
Mosselbaai	19	14	
Okiep			
Oudtshoorn			
Petrusville			
Piketberg			
Pofadder	26	14	
Port Elizabeth	20	14	
Port Nolloth	35	9	
Prieska	22	3	
Queenstown	15	5	0.3
Riversdale	20	8	

KAAP - CAPE	MAX	MIN	RRR
Robertson	23	8	
Sheeprun	17	1	
Somerset East	17	7	0.3
Steynsburg			
Steytlerville			
Strydenburg			
Sutherland	19	-2	
Swellendam			
Tarkastad			
Touwsrivier	20	8	
Twee Riviere	26	9	
Uniondale			
Upington	26	10	
Vanwyksvlei	22	7	
Victoria West			
Vredendal	30	18	
Vryburg	24	4	
Williston			
Willowmore	17	10	

TRANSKEI	MAX	MIN	RRR
Butterworth			
Cala			
Idutywa			
Mbashe			
Port St. Johns	21	17	20.0
Umtata	20	8	

LESOTHO	MAX	MIN	RRR
Butha-Buthe			
Maseru	20	4	
Ox-Bow			
Paray			
Mafeteng			

SWAZILAND	MAX	MIN	RRR
Bulembu			
Mankaini (Matsapa)	22	11	

S.W.A.	MAX	MIN	RRR
Aroab			
Bethanien			
Bordabis			
Gobabeb	31	13	1.6
Gobabis	23	13	0.3
Grootfontein	24	12	
J.G. Strijdom	23	10	15.6
Kalkfeld			
Karasburg			
Karibib			
Keetmanshoop	29	16	4.2
Kub			
Luderitz	14	11	8.5
Mariental	28	13	2.0
Möwe	16	13	
Ohopoho			
Okahandja			
Okaukuejo	27	18	
Omaruru			
Otavi			
Otjiwarongo			
Outjo			
Rehoboth			
Rundu	29	12	
Steinhausen			
Tsumeb			
Uis			
Walvisbaai	17	12	
Windhoek	23	10	21.7
Swakopmund	27	14	0.6
Aus			11.0
Keetmanshoop			5.0

BOTSWANA	MAX	MIN	RRR
Francistown			
Gaborone			
Gantsi			
Lobatse			
Mahalapye			
Maun			
Serowe			
Shakawe			
Tsabong			
Tshane			

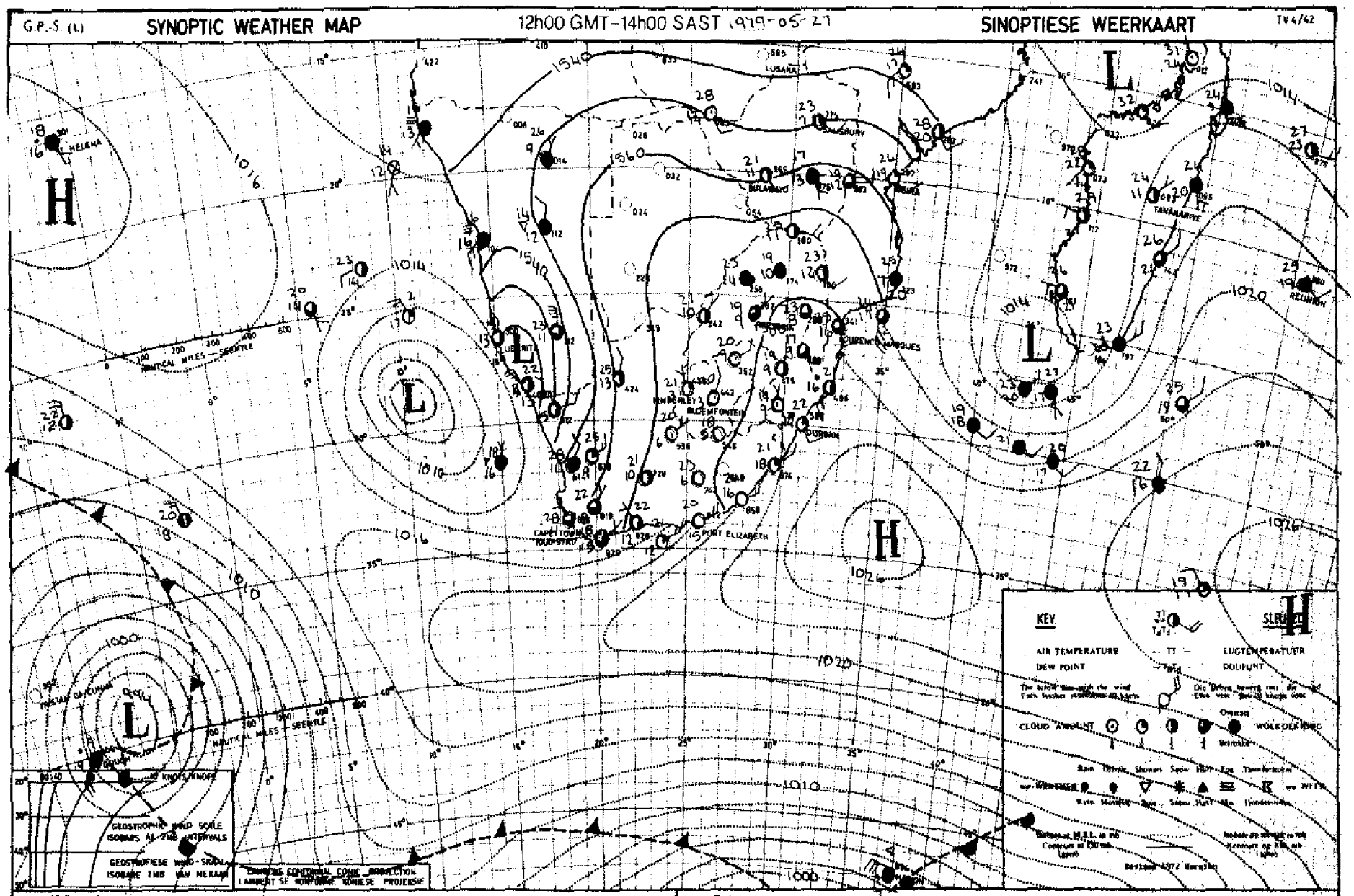

INFERENCE

The deep low off the West coast is moving slowly south-eastwards. Scattered thundershowers will develop over the western parts of the country spreading to Southern Cape overnight.

AFLEIDING

Die diep laag wes van die land beweeg stadig suidooswaarts. Verspreide donderbuie sal oor die westelike dele van die land ontwikkel en oornag na Suid-Kaap uitbrei.

DAAGLIKSE WEERBULLETIN

Maksimum en Minimum Temperatuur (°C) en Reënval (RRR) in mm vir die 24 uur gëindig om 08 h 00 SAST op

WEERBURO/WEATHER BUREAU
DEPT. VAN VERVOER/ DEPT. OF TRANSPORT

1979-05-28

DAILY WEATHER BULLETIN

Maximum and minimum Temperatures (°C) and Rainfall (RRR) in mm for the 24 hours ended at 08 h 00 on

TV4/4

TRANSVAAL	MAX	MIN	RRR
Barberton			
Belfast			
Bethal	18	2	
Boespoort Ottosdal	21	6	
Brits			
Bronkhorstspruit			
Carletonville			
Carolina			
Die Bron			
Delareyville			
Delmas			
Fleur de Lys			
Ermelo			
Giyani			
Groblersdal			
Heidelberg			
Jan Kempdorp			
Jan Smutslughawe	17	9	
Joubert Park (JHB.)	17	9	
Klerksdorp			
Kroondal (Rustenb.)	21	6	
Krugersdorp	18	4	
Levubu	23	12	
Lichtenburg			
Loskopdam			
Loskopkanale			
Louis Trichardt			
Lydenburg	20	5	
Marble Hall			
Mara	23	7	
Marnitz	26	9	
Messina	25	8	
Middelburg			
Nelspruit	30	7	
Nylstroom			
Phalaborwa	26	12	
Pietersburg	21	6	
Piet Retief	19	3	
Potchefstroom	21	5	
Potgietersrus	22	9	
Pretoria	20	7	
Pretoriuskop			
Schweizer-Reneke			
Skukuza	26	7	
Standerton	17	0	
Thabazimbi			
Tom Burke			
Tzaneen	25	9	
Vaalwater	23	7	
Ventersdorp			
Vereeniging			
Volksrust			
Warmbad	22	5	
Waterval-Boven			
Witbank			
Wolmaransstad			
Zeerust			
Hoedspruit	26	10	

NATAL	MAX	MIN	RRR
Cape St. Lucia	21	13	2,5
Cedara	18	3	
Dundee			
Durban			
Eshowe			
Estcourt	20	4	
Himeville			
Hluhluwe			
Jozini			
Ladysmith			
Louis Bothalughawe	23	12	
Melmoth			
Mkuze			
Newcastle	21	2	
Pietermaritzburg			
Port Shepstone	23	13	
Van Reenen			
Vryheid			
Waterford (Underberg)	18	2	
Keskiad	20	1	
Sodwanabaai	22	12	2,3

O.V.S. - O.F.S.			
Bothaville			
Bethlehem	18	1	
Bloemfontein			
Bultfontein			
Clocolan			
Fauresmith			
Pickburg			
Frankfort	17	-1	
Harrismith			
Hoopstad	21	3	
Heilbron			
JBM Hertzoglughawe	20	1	
Koppies			
Kroonstad	20	3	
Lindley			
Modderpoort			
Petrusburg			
Philippolis			
Reddersburg			
Reitz			
Vrede			
Warden			
Welkom			
Wepener	20	-1	
Winburg			
Zastron			

KAAP - CAPE	MAX	MIN	RRR
Aberdeen			
Addo			
Agulhas	20	14	
Alexander Bay	29	19	
Aliwal North	19	2	
Beaufort West	23	10	
Boegoebergdam			
Brandvlei			
Caledon			
Calitzdorp			
Calvinia	26	14	9,8
Cape Columbine	19	13	6,0
Cape St. Francis	19	15	
Cape Town (D.F. Malan)	28	14	1,3
Cape Town (Newlands)			3,0
Carnarvon			
Ceres			1,0
Colesberg			
Cradock			
De Aar	20	5	
Döhne	20	11	
Douglas	25	8	
East London	21	13	
Elsenburg			0,7
Fort Beaufort			
Fraserburg	23	2	
Garies			3,5
George	27	17	
Graaff-Reinet	23	12	
Grahamstown			
Grootfontein (Middelburg)	20	3	
Hopetown			
Jansenville	XX	9	
Joubertina			
Kaappunt	26	13	
Kimberley	22	9	
Knysna			
Kokstad			
Kuruman	24	9	
Ladismith			
Langebaanweg	26	12	0,7
Maclear			
Mafeking	21	9	
Matatiele			
Mosselbaai	23	18	
Okiep	24	11	0,1
Oudtshoorn	23	12	
Petrusville			
Piketberg			1,6
Pofadder	23	14	
Port Elizabeth	21	12	
Port Nolloth	32	9	
Prieska	23	7	
Queenstown	18	4	
Riversdale	27	13	

KAAP - CAPE	MAX	MIN	RRR
Robertson	27	14	
Sheeprun	21	1	
Somerset East	25	11	
Steynsburg			
Steytlerville			
Strydenburg			
Sutherland	21	5	0,6
Swellendam			
Tarkastad			
Touwsrivier	23	11	2,8
Twee Riviere	24	9	
Uniondale			
Upington	27	15	
Vanwyksvlei	25	12	
Victoria West			
Vredendal	30	12	3,4
Vryburg	25	8	
Williston			
Willowmore	20	9	
Wolwedans			3,2

TRANSKEI			
Butterworth			
Cala			
Idutywa			
Mbashe			
Port St. Johns	24	19	
Umtata	22	6	

LESOTHO			
Butha-Buthe			
Maseru	21	4	
Ox-Bow			
Paray			
Mafeteng			

SWAZILAND			
Bulembu			
Mamzini (Matsapa)	21	9	

S.W.A.	MAX	MIN	RRR
Aroab			
Bethanien			
Bordabis			
Gobabeb	27	12	
Gobabis	16	8	3,0
Grootfontein	27	14	9,1
J.G. Strijdom	16	7	4,8
Kalkfeld			
Karasburg			
Karibib			
Keetmanshoop	25	14	
Kub			
Luderitz	16	13	
Mariental	23	11	0,6
Mbua	16	14	
Ohopoho			
Okahandja			
Okaukuejo	26	11	0,4
Ondangwa	31	11	2,8
Otavi			
Otjiwarango			
Outjo			
Rehoboth			
Rundu	30	13	
Steinhausen			
Tsumeb			
Uis	31	15	
Walvisbaai	17	12	
Windhoek	19	10	0,2

BOTSWANA			
Francistown	24	8	
Gaborone	23	9	
Gantsi			
Lobatse			
Mahalapye	32	10	
Maun	31	15	
Serowe			
Shakawe	30	13	
Tsabong	26	13	
Tshane	23	13	3,4

G.P.-S (L) **SYNOPTIC WEATHER MAP** 12h00 GMT–14h00 SAST 1979-05-28 **SINOPTIESE WEERKAART** TV 4/42

INFERENCE

The cold front and deep low-pressure system west of the continent are moving slowly eastwards and cold rainy weather with strong north-westerly winds will move in over West and South-Western Cape tomorrow. Ahead of this system light showers will spread eastwards.

AFLEIDING

Die kouefront en diep laagdrukstelsel wes van die land beweeg geleidelik ooswaarts en koue reënweer met sterk noordweste wind sal môre oor Wes- en Suidwes-Kaap inbeweeg. Aan die voorkant van hierdie stelsel sal ligte buie ook ooswaarts uitbrei.

DAAGLIKSE WEERBULLETIN

Maksimum en Minimum Temperatuur (°C) en Reënval (RRR) in mm vir die 24 uur geëindig om 08 h 00 SAST op

WEERBURO/WEATHER BUREAU
DEPT. VAN VERVOER/ DEPT. OF TRANSPORT

1979-05-29

DAILY WEATHER BULLETIN

Maximum and minimum Temperatures (°C) and Rainfall (RRR) in mm for the 24 hours ended at 08 h 00 on

TV4/43

TRANSVAAL	MAX	MIN	RRR
Barberton			
Belfast			
Bethal	20	7	
~~Bospoort~~ Ohrigstad	20	9	
Brits			
Bronkhorstspruit			
Carletonville			
Carolina	20	6	
Die Bron			
Delareyville			
Delmas			
Fleur de Lys			
Ermelo			
Giyani			
Groblersdal			
Heidelberg			
Jan Kempdorp			
Jan Smutslughawe	20	12	
Joubert Park (JHB.)	20	11	
Klerksdorp			
Kroondal (Rustenb.)	23	8	
Krugersdorp	21	7	
Levubu	25	11	
Lichtenburg			
Loskopdam			
Loskopkanale			
Louis Trichardt			
Lydenburg	22	6	
Marble Hall			
Mara	25	6	
Marnitz	25	9	
Messina	26	8	
Middelburg			
Nelspruit	24	8	
Nylstroom			
Phalaborwa	26	12	
Pietersburg	22	6	
Piet Retief	22	4	
Potchefstroom	24	9	0,2
Potgietersrus	24	8	
Pretoria	22	9	
Pretoriuskop			
Schweizer-Reneke			
Skukuza			
Standerton	20	3	
Thabazimbi			
Tom Burke			
Tzaneen	25	8	
Vaalwater	23	6	
Ventersdorp			
Vereeniging			
Volksrust			
Warmbad	24	7	
Waterval-Boven			
Witbank			
Wolmaransstad			
Zeerust			
Hoedspruit	26	9	

NATAL	MAX	MIN	RRR
Cape St. Lucia	24	16	
Cedara	21	6	
Dundee			
Durban			
Eshowe			
Estcourt	21	6	
Himeville			
Hluhluwe			
Jozini			
Ladysmith			
Louis Bothalughawe	24	13	
Melmoth			
Mkuze			
Newcastle	25	4	
Pietermaritzburg			
Port Shepstone	22	14	
Van Reenen			
Vryheid			
Waterford (Underberg)	21	2	
Kokstad	23	3	
Sodwanabaai	24	14	

O.V.S. - O.F.S.			
Bothaville			
Bethlehem	19	4	
Bloemfontein			
Bultfontein			
Clocolan			
Fauresmith	22	9	3,0
Fickburg			
Frankfort	22	3	
Harrismith			
Hoopstad	23	7	
Heilbron			
JBM Hertzoglughawe	21	8	
Koppies			
Kroonstad			
Lindley			
Modderpoort			
Petrusburg			
Philippolis			
Reddersburg			
Reitz			
Vrede			
Warden			
Welkom			
Wepener	21	11	
Winburg			
Zastron			

KAAP - CAPE	MAX	MIN	RRR
Aberdeen			
Addo			
Agulhas	22	13	
Alexander Bay	23	12	
Aliwal North	21	9	0,6
Beaufort West	26	8	1,0
Boegoebergdam			
Brandvlei			
Caledon			
Calitzdorp			
Calvinia	20	8	
Cape Columbine	14	13	0,3
Cape St. Francis	25	15	0,4
Cape Town (D.F. Malan)	19	14	0,8
Cape Town (Newlands)			4,5
Carnarvon			
Ceres			
Colesberg			
Cradock			
De Aar	22	11	6,7
Döhne	24	15	
Douglas	26	11	2,1
East London	23	16	
Elsenburg			
Fort Beaufort			
Fraserburg	22	6	
Garies			
George	28	12	
Graaff-Reinet	25	13	1,0
Grahamstown			0,8
Grootfontein (Middelburg)	21	11	3,0
Hopetown			
Jansenville	XX	13	0,8
Joubertina			2,5
Kaappunt	16	13	
Kimberley	25	11	1,5
Knysna			
Kokstad			
Kuruman	24	10	4,5
Ladismith			
Langebaanweg	14	12	
Maclear			
Mafeking	23	10	
Matatiele			
Mosselbaai	26	14	
Okiep	17	9	
Oudtshoorn	25	11	
Petrusville			
Piketberg			
Pofadder			
Port Elizabeth	26	16	0,7
Port Nolloth	16	12	
Prieska	26	9	2,3
Queenstown	23	10	2,0
Riversdale	24	14	

KAAP - CAPE	MAX	MIN	RRR
Robertson			
Sheeprun	24	6	
Somerset East	26	13	35,0
Steynsburg			4,0
Steytlerville			
Strydenburg			
Sutherland	17	6	
Swellendam			
Tarkastad			
Touwsrivier			
Twee Riviere	28	7	
Uniondale			
Upington	28	8	
Vanwyksvlei	26	5	3,3
Victoria West			
Vredendal	22	14	
Vryburg	23	11	1,0
Williston			
Willowmore	24	9	8,6
Ballog			1,0
Stellenbosch			0,8

TRANSKEI	MAX	MIN	RRR
Butterworth			
Cala			
Idutywa			
Mbashe			
Port St. Johns	22	19	
Umtata	26	10	

LESOTHO	MAX	MIN	RRR
Butha-Buthe			
Maseru	10	X	
Ox-Bow			
Paray			
Mafeteng			

SWAZILAND	MAX	MIN	RRR
Bulembu			
Manzini (Matsapa)	23	9	

S.W.A.	MAX	MIN	RRR
Aroab			
Bethanien			
Bordabis			
Gobabeb	30	8	
Gobabis	26	7	3,0
Grootfontein	34	13	0,6
J.G. Strijdom	22	7	
Kalkfeld			
Karasburg			
Karibib			
Keetmanshoop	28	5	
Kub			
Luderitz	15	11	
Mariental	27	3	
Möwe	17	12	
Ohopoho			
Okahandja			
Okaukuejo	28	10	
Ondangwa	28	16	
Otavi			
Otjiwarango			
Outjo			
Rehoboth			
Rundu	29	11	
Steinhausen			
Tsumeb			
Usi	26	9	
Walvisbaai	18	9	
Windhoek	23	9	
Witrivier	27	9	

BOTSWANA	MAX	MIN	RRR
Francistown	26	7	
Gaborone	23	10	
Gantsi	27	14	
Lobatse			
Mahalapye	25	10	
Maun	32	16	
Serowe			
Shakawe	30	14	
Tsabong	27	13	5,0
Tshane	27	X	

G.P.-S (L) | SYNOPTIC WEATHER MAP | 12h00 GMT-14h00 SAST 1979-05-29 | SINOPTIESE WEERKAART | TV 4/42

INFERENCE The frontal system at the Cape is moving slowly eastwards and cold weather with showers and also snow over the mountains will push in over the southern Cape Province. Ahead of this system light showers will occur over the central interior.

AFLEIDING Die frontale stelsel by die Kaap beweeg stadig ooswaarts en koue weer met buie en ook sneeu op die berge sal oor die suidelike Kaapprovinsie instoot. Aan die voorkant van hierdie stelsel sal ligte buie ook oor die sentrale binneland voorkom.

DAAGLIKSE WEERBULLETIN

Maksimum en Minimum Temperatuur (°C) en Reënval (RRR) in mm vir die 24 uur geëindig om 08 h 00 SAST op 79-05-30

WEERBURO/WEATHER BUREAU
DEPT. VAN VERVOER/ DEPT. OF TRANSPORT

DAILY WEATHER BULLETIN

Maximum and minimum Temperatures (°C) and Rainfall (RRR) in mm for the 24 hours ended at 08 h 00 on

TW4/43

TRANSVAAL	MAX	MIN	RRR
Barberton			
Belfast			
Bethal	20	5	
Bonspoort Ohrigstad	22	7	12
Brits			
Bronkhorstspruit			
Carletonville			
Carolina	21	6	
Die Bron			
Delareyville			3,5
Delmas			
Fleur de Lys			
Ermelo			
Giyani			
Groblersdal			
Heidelberg			
Jan Kempdorp			
Jan Smutslughawe	20	9	
Joubert Park (JHB.)	19	12	
Klerksdorp			
Kroondal (Rustenb.)	24	9	
Krugersdorp	20	7	
Levubu	28	14	
Lichtenburg			
Loskopdam			
Loskopkanale			
Louis Trichardt			
Lydenburg	23	8	
Marble Hall			
Mara	27	7	
Marnitz	27	11	
Messina	29	8	
Middelburg			
Nelspruit	28	11	
Nylstroom			
Phalaborwa	29	16	
Pietersburg	24	8	
Piet Retief	25	9	
Potchefstroom	21	8	
Potgietersrus	25	10	
Pretoria	23	9	
Pretoriuskop			
Schweizer-Reneke			9,0
Skukuza	30	8	
Standerton	21	5	
Thabazimbi			
Tom Burke			
Tzaneen	28	14	
Vaalwater	25	7	
Ventersdorp			
Vereeniging			
Volksrust			
Warmbad	24	7	
Waterval-Boven			
Witbank			
Wolmaransstad			
Zoerust			
Nelspruit	30	12	

NATAL	MAX	MIN	RRR
Cape St. Lucia	23	18	
Cedara	24	8	
Dundee			
Durban			
Esbowe			
Estcourt	24	6	
Himeville			
Hluhluwe			
Jozini			
Ladysmith			
Louis Bothalughawe	24	13	
Melmoth			
Mkuze			
Newcastle	27	9	
Pietermaritzburg			
Port Shepstone	23	14	
Van Reenen			
Vryheid			
Waterford (Underberg)	23	-1	
Koksteg	25	4	
Ladysmith Bati	25	16	

O.V.S. - O.F.S.	MAX	MIN	RRR
Bothaville			4,6
Bethlehem	22	4	
Bloemfontein			
Bultfontein			
Clocolan			
Fauresmith	21	7	
Fickburg			
Frankfort	21	5	
Harrismith			
Hoopstad	24	6	
Heilbron			
JBM Hertzoglughawe	21	6	1,3
Koppies			
Kroonstad	20	9	1,0
Lindley			
Modderpoort			
Petrusburg			
Philippolis			
Reddersburg			3,5
Reitz			
Vrede			
Warden			
Welkom			
Wepener	20	10	
Winburg			
Zastron			6,0

KAAP - CAPE	MAX	MIN	RRR
Aberdeen			
Addo			
Agulhas	23	12	4,0
Alexander Bay	23	13	
Aliwal North	21	8	1,3
Beaufort West	30	9	
Boegoebergdam			
Brandvlei			
Caledon			7,1
Calitzdorp			
Calvinia	17	9	
Cape Columbine	14	13	5,3
Cape St. Francis	24	15	
Cape Town (D.F. Malan)	17	13	28,1
Cape Town (Newlands)			95,2
Carnarvon			
Ceres			54,0
Colesberg			
Cradock			
De Aar	18	2	
Döhne	25	13	
Douglas	24	5	
East London	25	14	0,1
Elsenburg			
Fort Beaufort			
Fraserburg	15	4	
Garies			11,0
George	24	14	0,4
Graaff-Reinet	23	12	
Grahamstown			
Grootfontein (Middelburg)	19	4	
Hopetown			
Jansenville			
Joubertina			
Knappunt	16	11	9,8
Kimberley	24	9	0,2
Knysna			
Kokstad			
Kuruman	22	7	
Ladismith			
Langebaanweg	15	13	4,3
Maclear			
Mafeking	23	11	
Matatiele			
Mosselbaai	25	15	0,3
Okiep	17	10	
Oudtshoorn	23	13	
Petrusville			
Piketberg			23,3
Pofadder	17	3	
Port Elizabeth	25	12	
Port Nolloth	19	12	4,5
Prieska	21	4	
Queenstown	23	8	
Riversdale	23	14	9,0

KAAP - CAPE	MAX	MIN	RRR
Robertson	23	13	4,6
Sheeprun	25	10	
Somerset East	23	5	
Steynsburg			
Steytlerville			
Strydenburg			
Sutherland	12	6	0,3
Swellendam			
Tarkastad			
Touwsrivier	15	2	8,6
Twee Riviere	23	4	
Uniondale			
Upington	22	6	
Vanwyksvlei	18	2	
Victoria West			
Vredendal	22	13	10,4
Vryburg	24	7	3,3
Williston			
Willowmore	18	10	
Baail			53,0
Bierkaboskb			26,3
Darling			18,5
Klawer			17,5
Moorreesburg			1,5

TRANSKEI	MAX	MIN	RRR
Butterworth			
Cala			
Idutywa			
Mbashe			
Port St. Johns	28	17	
Umtata	25	11	

LESOTHO	MAX	MIN	RRR
Butha-Buthe			
Masaru	19	7	
Ox-Bow			
Perey			
Mafeteng			

SWAZILAND	MAX	MIN	RRR
Bulembu			
Manzini (Matsapa)	25	13	

S.W.A.	MAX	MIN	RRR
Aroab			
Bethanien			
Bordabis			
Gobabeb	24	7	
Gobabis	26	7	
Grootfontein	26	10	10,8
J.G. Strijdom	23	4	
Kalkfeld			
Karasburg			
Karibib			
Keetmanshoop	22	6	
Kub			
Luderitz	17	12	
Marienthal	24	9	
Möwe	17	11	
Okopoko			
Okahandja			
Okaukuejo	30	9	
Omdangwe	29	14	
Otavi			
Otjiwarango			
Outjo			
Rehoboth			
Rundu	29	13	
Steinhausen			
Tsumeb			
Uis	27	7	
Walvisbaai	13	10	
Windhoek	23	7	
Zimmerpan	28	8	

BOTSWANA	MAX	MIN	RRR
Francistown	28	7	
Gaborone	23	10	
Gantsi	23	12	7,0
Lobatse			
Mahalapye	26	10	
Maun	30	17	
Serowe			
Shakawe	30	13	
Tsabong	25	10	
Tshane	26	XX	3,0

G.P.-S. (L) **SYNOPTIC WEATHER MAP** 12h00 GMT – 14h00 SAST 1979-05-30 **SINOPTIESE WEERKAART** TV4/42

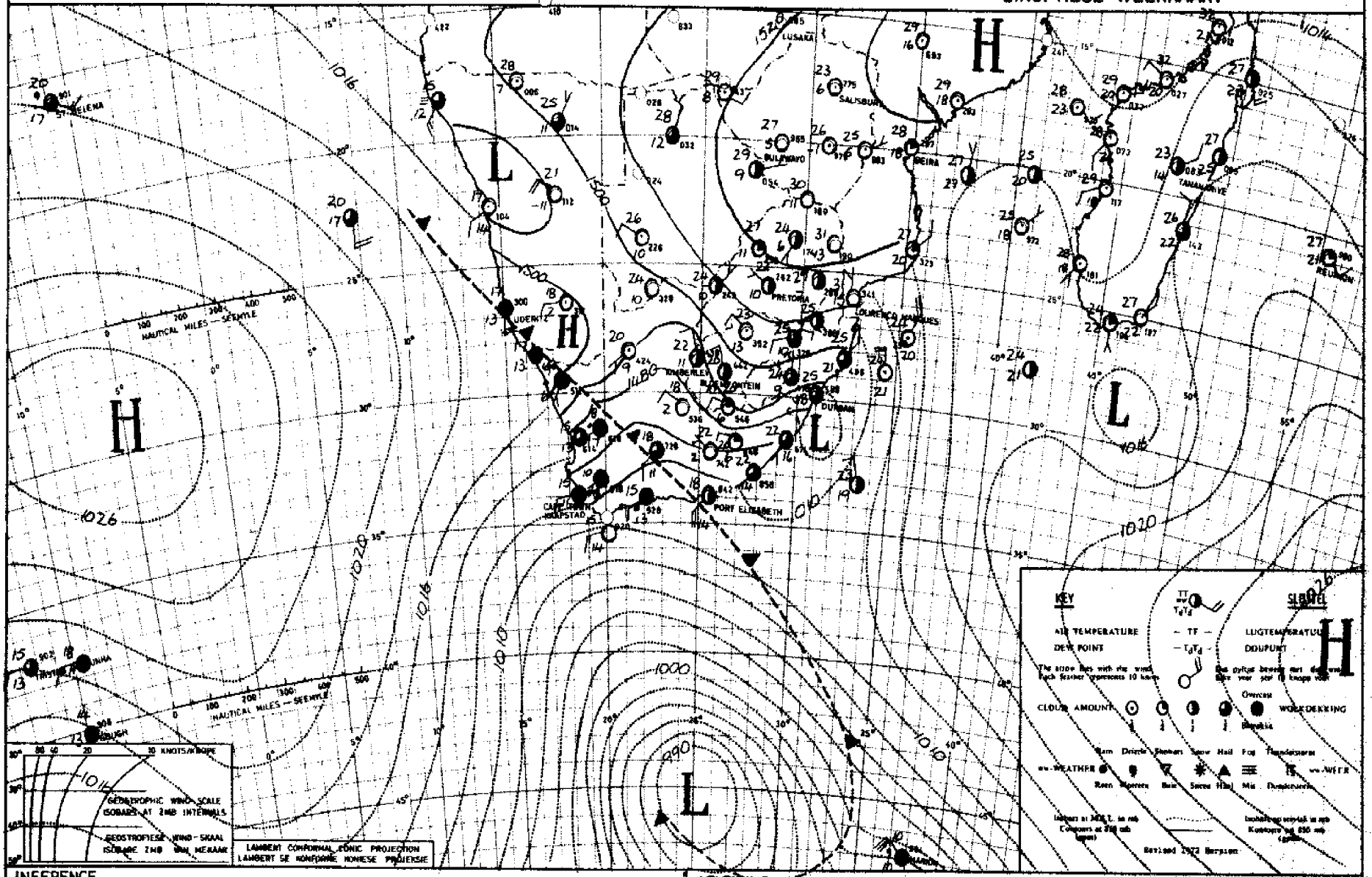

INFERENCE The cold front over Western Cape is moving eastwards and cold showery weather with snow on the mountains will move in over the Cape Province but it will clear in the west tomorrow. Light showers will develop also ahead of the trough over the interior

AFLEIDING Die koue front oor Wes-Kaap beweeg oos-waarts en koue weer met buie en ook sneeu op die berge sal oor die Kaapprovinsie inbeweeg maar dit sal more in die weste opklaar. Ligte buie sal ook ontwikkel voor die trog oor die binneland

DAAGLIKSE WEERBULLETIN

Maksimum en Minimum Temperatuur (°C) en Reënval (RRR) in mm vir die 24 uur geëindig om 08 h 00 SAST op

WEERBURO/WEATHER BUREAU
DEPT. VAN VERVOER/ DEPT. OF TRANSPORT

1979-05-31

DAILY WEATHER BULLETIN

Maximum and minimum Temperatures (°C) and Rainfall (RRR) in mm for the 24 hours ended at 08 h 00 on

TV4/43

TRANSVAAL	MAX	MIN	RRR
Barberton			
Belfast			
Bethal	21	5	1,7
~~Bospoort~~ Ohlsdal	23	6	
Brits			
Bronkhorstspruit			
Carletonville			
Carolina			
Die Bron			
Delareyville			
Delmas			
Fleur de Lys			
Ermelo			
Giyani			
Groblersdal			
Heidelberg			
Jan Kempdorp			
Jan Smutslughawe	21	7	1,7
Joubert Park (JHB.)	21	12	
Klerksdorp			
Kroondal (Rustenb.)	25	9	
Krugersdorp	21	8	
Levubu	29	15	
Lichtenburg			
Loskopdam			
Loskopkanale			
Louis Trichardt			
Lydenburg			
Marble Hall			
Mara	29	7	
Marnitz	29	12	
Messina	31	10	
Middelburg			
Nelspruit	29	11	
Nylstroom			
Phalaborwa	32	15	
Pietersburg	25	9	
Piet Retief	26	9	1,1
Potchefstroom	25	8	8,6
Potgietersrus	27	11	
Pretoria	23	10	0,1
Pretoriuskop			
Schweizer-Reneke			
Skukuza	32	8	
Standerton	22	2	0,5
Thabazimbi			
Tom Burke			
Tzaneen	30	11	
Vaalwater	27	10	
Ventersdorp			
Vereeniging			2,0
Volksrust			
Warmbad	25	9	
Waterval-Boven			
Witbank			
Wolmaransstad			
Zeerust			
~~Aapdspruit~~	31	3	

NATAL	MAX	MIN	RRR
Cape St. Lucia	26	18	
Cedara	25	7	
Dundee			
Durban			
Eshowe			
Estcourt	25	6	
Himeville			
Hluhluwe			
Jozini			
Ladysmith			
Louis Bothalughawe	25	15	
Melmoth			
Mkuze			
Newcastle	26	14	0,1
Pietermaritzburg			
Port Shepstone	23	18	2,6
Van Reenen			
Vryheid			
Waterford (Underberg)	21	5	
Sarawana Baai	26	16	
Kokstad	23	3	

O.V.S. - O.F.S.	MAX	MIN	RRR
Bothaville			4,9
Bethlehem	21	6	2,1
Bloemfontein			
Bultfontein			
Clocolan			
Fauresmith	20	5	
Fickburg			
Frankfort	23	8	5,8
Harrismith			
Hoopstad	24	4	
Heilbron			
JBM Hertzoglughawe	21	1	
Koppies			
Kroonstad	24	6	
Lindley			
Modderpoort			
Petrusburg			
Philippolis			
Reddersburg			
Reitz			
Vrede			
Warden			
Welkom			
Wepener			
Winburg			
Zastron			

KAAP - CAPE	MAX	MIN	RRR
Aberdeen			
Addo			5,0
Agulhas	16	10	5,5
Alexander Bay	17	8	4,6
Aliwal North	21	5	
Beaufort West	10	5	7,2
Boegoebergdam			
Brandvlei			
Caledon			3,1
Calitzdorp			
Calvinia	11	9	8,0
Cape Columbine	16	10	
Cape St. Francis	17	16	3,6
Cape Town (D.F. Malan)	17	7	2,0
Cape Town (Newlands)			4,0
Carnarvon			
Ceres			10,0
Colesberg			
Cradock			
De Aar	19	2	
Döhne	22	7	0,9
Douglas	23	3	
East London	24	12	0,4
Elsenburg			
Port Beaufort			
Fraserburg	15	3	4,6
Garies			4,0
George	15	9	8,7
Graaff-Reinet			
Grahamstown			
Grootfontein (Middelburg)	19	0	
Hopetown			
Jansenville	xx	8	1,0
Joubertina			7,0
Kaappunt	13	10	3,0
Kimberley	23	2	
Knysna			5,0
Kokstad			
Kuruman	22	5	
Ladismith			
Langebaanweg	17	5	1,2
Maclear			
Mafeking	24	9	0,3
Matatiele			
Mosselbaai	21	11	4,0
Okiep	11	5	8,0
Oudtshoorn	17	8	7,8
Petrusville			
Piketberg			
Pofadder	16	3	
Port Elizabeth	20	12	1,5
Port Nolloth	15	8	5,5
Prieska	22	4	
Queenstown	22	9	0,4
Riversdale	13	7	1,5

KAAP - CAPE	MAX	MIN	RRR
Robertson	17	6	0,7
Sheeprun	24	9	
Somerset East	22	10	2,5
Steynsburg			
Steytlerville			
Strydenburg			
Sutherland	8	-1	8,4
Swellendam			
Tarkastad			
Touwsrivier	12	2	0,2
Twee Riviere	23	3	
Uniondale			
Upington	21	5	
Vanwykvlei	20	0	0,2
Victoria West			
Vredendal	18	11	3,5
Vryburg	25	5	
Williston			
Willowmore	17	6	1,7
Darling			2,5
Paarl			3,7
Stellenbosch			8,0
Swartkops P.E.			2,2

TRANSKEI	MAX	MIN	RRR
Butterworth			
Cala			
Idutywa			
Mbashe			
Port St. Johns	24	15	2,4
Umtata	23	9	6,3

LESOTHO	MAX	MIN	RRR
Butha-Buthe			
Maseru	xx	6	
Ox-Bow			
Paray			
Mafeteng			

SWAZILAND	MAX	MIN	RRR
Bulembu			
Manzini (Matsapa)	31	16	

S.W.A.	MAX	MIN	RRR
Aroab			
Bethanien			
Dordabis			
Gobabeb	22	8	
Gobabis	26	5	
Grootfontein	26	12	
J.G. Strijdom	22	5	
Kalkfeld			
Karasburg			
Karibib			
Keetmanshoop	19	4	
Kub			
Luderitz	18	12	1,0
Mariental	23	1	
Möwe	15	13	
Ohopoho			
Okahandja			
Okaukeujo	29	10	
Ondangwa	29	13	
Otavi			
Otjiwarango			
Outjo			
Rehoboth			
Rundu	30	14	1,4
Steinhausen			
Tsumeb			
Uis	25	9	
Walvisbaai	20	12	
Windhoek	22	10	
Sikusdal	28	7	

BOTSWANA	MAX	MIN	RRR
Francistown	30	9	
Gaborone	27	11	1,0
Gantsi	28	14	
Lobatse			
Mahalapye	28	10	
Maun	29	12	
Serowe			
Shakawe	30	14	
Tsabong	25	6	
Tshane	27	xx	

G.R.-5. (L) **SYNOPTIC WEATHER MAP** 12h00 GMT-14h00 SAST 1979-05-31 **SINOPTIESE WEERKAART** TV 4/42

INFERENCE A ridge of high pressure is pushing in south of the continent and cold weather will spread also over Natal and Eastern Transvaal with showers and snow on the mountains. The low over S.W.A is deepening and is moving south-eastwards and showers will develop in the vicinity of this system.

AFLEIDING 'n Wig van hoë druk stoot suid van die land in en koue toestande sal ook oor Natal en Oos-Transvaal inbeweeg met buie en sneeu op die berge. Die laag oor S.W.A. verdiep en beweeg suidooswaarts en buie sal in die omgewing van hierdie stelsel ontwikkel.

DAAGLIKSE WEERBULLETIN

Maksimum en Minimum Temperatuur (°C) en Reënval (RRR) in mm vir die 24 uur geëindig om 08 h 00 SAST op

WEERBURO/WEATHER BUREAU
DEPT. VAN VERVOER/ DEPT. OF TRANSPORT

1979-06-01

DAILY WEATHER BULLETIN

Maximum and minimum Temperatures (°C) and Rainfall (RRR) in mm for the 24 hours ended at 08 h 00 on

TV4/43

TRANSVAAL	MAX	MIN	RRR
Barberton			
Belfast			
Bethal			
Bosmont Ottosdal	22	12	3,0
Brits			
Bronkhorstspruit			
Carletonville			
Carolina	22	5	
Die Bron			
Delareyville			
Delmas			4,0
Fleur de Lys			
Ermelo			
Giyani			
Groblersdal			
Heidelberg			
Jan Kempdorp			
Jan Smutslughawe	21	7	
Joubert Park (JHB.)	21	13	
Klerksdorp			
Kroondal (Rustenb.)	25	11	
Krugersdorp	27	10	
Levubu	29	17	
Lichtenburg			
Loskopdam			
Loskopkanale			
Louis Trichardt			
Lydenburg			
Marble Hall			
Mara	30	13	
Marnitz	29	15	
Messina	31	16	
Middelburg			
Nelspruit	30	17	
Nylstroom			
Phalaborwa	31	19	
Pietersburg	27	13	
Piet Retief	26	12	0,2
Potchefstroom	23	9	
Potgietersrus	17	14	
Pretoria	25	13	
Pretoriuskop			
Schweizer-Reneke			2,3
Skukuza			
Standerton	24	8	
Thabazimbi			
Tom Burke			
Tzaneen	30	15	
Vaalwater	28	10	
Ventersdorp			
Vereeniging			
Volksrust			
Warmbad	26	13	
Waterval-Boven			
Witbank			
Wolmaransstad			
Zeerust			
Hoedspruit	31	17	

NATAL	MAX	MIN	RRR
Cape St. Lucia	22	15	0,6
Cedara	14	8	0,1
Dundee			
Durban			
Eshowe			
Estcourt	23	10	0,9
Himeville			
Hluhluwe			
Jozini			
Ladysmith			
Louis Bothalughawe	21	18	
Melmoth			
Mkuze			
Newcastle	26	12	1,6
Pietermaritzburg			
Port Shepstone	20	17	
Van Reenen			
Vryheid			
Waterford (Underberg)			
Sordwana Bay	28	18	
Rokstad	10	8	

O.V.S. - O.F.S.	MAX	MIN	RRR
Bothaville			
Bethlehem	21	8	2,3
Bloemfontein			
Bultfontein			
Clocolan			
Fauresmith	17	4	
Fickburg			
Frankfort	22	8	0,1
Harrismith			
Hoopstad	21	9	0,3
Heilbron			
JBM Hertzoglughawe	19	3	0,4
Koppies			
Kroonstad	22	10	0,3
Lindley			
Modderpoort			
Petrusburg			
Philippolis			
Reddersburg			
Reitz			2,5
Vrede			2,0
Warden			
Welkom			
Wepener	20	1	
Winburg			
Zastron			

KAAP - CAPE	MAX	MIN	RRR
Aberdeen			
Addo			
Agulhas	15	12	
Alexander Bay	20	9	
Aliwal North			
Beaufort West	14	2	
Boegoebergdam			
Brandvlei			
Caledon			
Calitzdorp			
Calvinia	15	7	
Cape Columbine	16	9	
Cape St. Francis	16	9	
Cape Town (D.F. Malan)	16	7	
Cape Town (Newlands)			
Carnarvon			
Ceres			
Colesberg			
Cradock			
De Aar	16	4	
Döhne	13	10	
Douglas	18	5	
East London	18	11	
Elsenburg			
Fort Beaufort			
Fraserburg	12	5	
Garies			
George	15	7	
Graaff-Reinet	15	4	
Grahamstown			
Grootfontein (Middelburg)	13	0	
Hopetown			
Jansenville	x	6	
Joubertina			
Kaappunt	15	11	
Kimberley	18	4	
Knysna			
Kokstad			
Kuruman	21	10	2,0
Ladismith			
Langebaanweg	17	6	
Maclear			
Mafeking	25	14	3,7
Matatiele			
Mosselbaai	18	12	
Okiep	14	10	
Oudtshoorn	13	5	
Petrusville			
Piketberg			
Pofadder			
Port Elizabeth	17	8	
Port Nolloth	20	9	
Prieska	19	4	
Queenstown	16	5	
Riversdale	15	5	

KAAP - CAPE	MAX	MIN	RRR
Robertson	17	4	
Sheeprun	11	7	
Somerset East	15	7	
Steynsburg			
Steytlerville			
Strydenburg			
Sutherland	11	1	
Swellendam			
Tarkastad			
Touwsrivier	13	4	
Twee Riviere	22	10	
Uniondale			
Upington	19	7	0,1
Vanwyksvlei	16	2	
Victoria West			
Vredendal	18	8	
Vryburg	22	10	3,6
Williston			
Willomore	13	3	
Worcester			5,5

TRANSKEI	MAX	MIN	RRR
Butterworth			
Cala			
Idutywa			
Mbashe			
Port St. Johns	19	14	5,3
Umtata	14	10	

LESOTHO	MAX	MIN	RRR
Butha-Buthe			
Maseru	11	6	
Ox-Bow			
Peray			
Mafetang			

SWAZILAND	MAX	MIN	RRR
Bulembu			
Manzini (Matsapa)	29	15	

S.W.A.	MAX	MIN	RRR
Aroab			
Bethanien			
Dordabis			
Gobabeb	32	10	1,1
Gobabis	26	12	5,0
Grootfontein	24	12	0,6
J.G. Strijdom	24	7	
Kalkfeld			
Karasburg			
Karibib			
Keetmanshoop	19	9	
Kub			
Luderitz	18	11	
Mariental	21	6	
Mowe	17	13	
Okapoho			
Okahandja			
Okaukuejo	27	13	0,5
Ondangwa	26	18	3,3
Otavi			
Otjiwarango			
Outjo			
Rehoboth			
Rundu	30	11	
Steinhausen			
Tsumeb			
Usakos	28	11	
Walvisbaai	16	12	
Windhoek	24	10	
Swakopmund	26	12	1,0

BOTSWANA	MAX	MIN	RRR
Francistown	31	16	
Gaborone	28	14	
Gantsi			
Lobatse			
Mahalapye	30	13	
Maun	31	11	
Serowe			
Shakawe			
Tsabong	24	7	3,0
Tshane			

DAAGLIKSE WEERBULLETIN

VIR DIE MAAND
JUNIE 1979

FOR THE MONTH
JUNE 1979

CENTRAL
LIBRARY
AUG 22 1979
N.O.A.A.
U. S. Dept. of Commerce

DAILY WEATHER BULLETIN

G.P.-5 (L) **SYNOPTIC WEATHER MAP** 12h00 GMT–14h00 SAST 1979-06-01 **SINOPTIESE WEERKAART** TV 4/42

INFERENCE
Cold moist air is moving from the south-east over the eastern parts of the Republic causing colder and cloudy conditions over these areas. With an upper-air trough over S.W.A, isolated showers will occur over this region as well as over the central parts of the Republic.

AFLEIDING Koue vogtige lug beweeg vanuit die suidooste oor die oostelike dele van die Republiek en veroorsaak dus kouer en bewolkte toestande oor die streke. Met 'n bolug-trog oor S.W.A. sal enkele buie oor hierdie gebied sowel as oor die sentrale dele van Republiek voorkom.

DAAGLIKSE WEERBULLETIN

Maksimum en Minimum Temperatuur (°C) en Reënval (RRR) in mm vir die 24 uur geëindig om 08 h 00 SAST op

WEERBURO/WEATHER BUREAU
DEPT. VAN VERVOER/ DEPT. OF TRANSPORT

1979-06-02

DAILY WEATHER BULLETIN

Maximum and minimum Temperatures (°C) and Rainfall (RRR) in mm for the 24 hours ended at 08 h 00 on

TV4/43

TRANSVAAL	MAX	MIN	RRR
Barberton			
Belfast			
Bethal	20	6	
~~Bospoort~~ Ohrsdal	18	9	
Brits			
Bronkhorstspruit			
Carletonville			
Carolina			
Die Bron			
Delareyville			
Delmas			
Fleur de Lys			
Ermelo			
Giyani			
Groblersdal			
Heidelberg			
Jan Kempdorp			
Jan Smutslughawe	20	9	
Joubert Park (JHB.)			
Klerksdorp			
Kroondal (Rustenb.)	24	10	
Krugersdorp			
Levubu	23	17	
Lichtenburg			
Loskopdam			
Loskopkanale			
Louis Trichardt			
Lydenburg			
Marble Hall			
Mara	23	13	
Marnitz	25	12	
Messina	26	13	
Middelburg			
Nelspruit	21	12	
Nylstroom			
Phalaborwa	22	18	
Pietersburg	20	9	
Piet Retief	16	11	
Potchefstroom	19	xx	
Potgietersrus	24	12	
Pretoria	22	11	
Pretoriuskop			
Schweizer-Reneke			
Skukuza	24	16	
Standerton	21	7	6,0
Thabazimbi			
Tom Burke			
Tzaneen	23	11	
Vaalwater	23	7	
Ventersdorp			
Vereeniging			
Volksrust			
Warmbad	25	9	
Waterval-Boven			
Witbank			
Wolmaransstad			
Zeerust			
Hoedspruit	24	15	

NATAL	MAX	MIN	RRR
Cape St. Lucia	21	17	
Cedara	16	8	1,3
Dundee			
Durban			
Eshowe			
Estcourt	15	8	
Himeville			
Hluhluwe			
Jozini			
Ladysmith			
Louis Bothalughawe	21	16	0,8
Melmoth			
Mkuze			
Newcastle	20	10	0,4
Pietermaritzburg			
Port Shepstone	21	14	
Van Reenen			
Vryheid			
Waterford (Underberg)			0,6
Kokstad	14	4	1,3
Bordano Baai	19	16	

O.V.S. - O.F.S.	MAX	MIN	RRR
Bothaville			
Bethlehem	15	6	
Bloemfontein			
Bultfontein			
Clocolan			
Fauresmith	18	6	4,6
Fickburg			
Frankfort	21	8	
Harrismith			
Hoopstad	14	8	1,3
Heilbron			
JBM Hertzoglughawe	13	5	3,5
Koppies			
Kroonstad	17	7	
Lindley			
Modderpoort			
Petrusburg			
Philippolis			
Reddersburg			
Reitz			
Vrede			
Warden			
Welkom			
Wepener	15	5	2,0
Winburg			
Zastron			4,3

KAAP - CAPE	MAX	MIN	RRR
Aberdeen			
Addo			
Agulhas	17	11	
Alexander Bay	20	12	
Aliwal North	13	4	1,5
Beaufort West			
Boegoebergdam			
Brandvlei			
Caledon			
Calitzdorp			
Calvinia	21	6	
Cape Columbine	20	10	
Cape St. Francis	16	10	
Cape Town (D.F. Malan)	20	5	
Cape Town (Newlands)			
Carnarvon			
Ceres			
Colesberg			
Cradock			
De Aar	17	7	1,6
Döhne	17	9	
Douglas	23	10	
East London	18	11	
Elsenburg			
Fort Beaufort			
Fraserburg	19	4	
Garies			
George	16	7	
Graaff-Reinet	15	6	
Grahamstown			
Grootfontein (Middelburg)	14	7	2,1
Hopetown			4,0
Jansenville	xx	6	
Joubertina			
Kaappunt	15	12	
Kimberley	20	7	0,4
Knysna			
Kokstad			
Kuruman	20	10	
Ladismith			
Langebaanweg	21	7	
Maclear			
Mafeking	20	10	0,1
Matatiele			
Mosselbaai	16	12	
Okiep	22	12	
Oudtshoorn	16	xx	
Petrusville			
Piketberg			
Pofadder	24	12	
Port Elizabeth	17	9	
Port Nolloth	16	9	
Prieska	20	8	
Queenstown	16	6	
Riversdale			

KAAP - CAPE	MAX	MIN	RRR
Robertson	19	3	
Sheeprun	13	5	0,8
Somerset East	18	6	
Steynsburg			10,0
Steytlerville			
Strydenburg			
Sutherland	15	-3	
Swellendam			
Tarkastad			
Touwsrivier			
Twee Riviere	26	8	
Uniondale			
Upington	26	12	
Vanwyksvlei	23	9	0,2
Victoria West			
Vredendal	22	8	
Vryburg	15	8	4,4
Williston			
Willowmore	14	3	

TRANSKEI	MAX	MIN	RRR
Butterworth			
Cala			
Idutywa			
Mbashe			
Port St. Johns	19	16	1,0
Umtata	16	8	3,3

LESOTHO	MAX	MIN	RRR
Butha-Buthe			
Maseru			
Ox-Bow			
Paray			
Mafeteng			

SWAZILAND	MAX	MIN	RRR
Bulembu			
Manzini (Matsapa)	17	13	

S.W.A.	MAX	MIN	RRR
Aroab			
Bethanien			
Dordabis			
Gobabeb	23	15	4,5
Gobabis	22	10	
Grootfontein	26	11	
J.G. Strijdom	20	9	0,7
Kalkfeld			
Karasburg			
Karibib			
Keetmanshoop	24	13	0,9
Kub			
Luderitz	17	13	
Mariental	27	10	0,1
Mowe	20	8	2,0
Ohopoho			
Okahandja			
Okaukeujo	27	12	
Ondangwa	29	12	
Otavi			
Otjiwarango			
Outjo			
Rehoboth			
Rundu	30	14	
Steinhausen			
Tsumeb			
Uis	21	11	0,2
Walvisbaai	16	8	7,0
Windhoek	21	11	0,2

BOTSWANA	MAX	MIN	RRR
Francistown	26	11	
Gaborone	26	11	
Gantsi	28	10	
Lobatse			
Mahalapye	24	11	
Maun	31	15	
Serowe			
Shakawe	29	16	
Tsabong			
Tshane	21	xx	

G.P.-S (L) **SYNOPTIC WEATHER MAP** 12h00 GMT–14h00 SAST 1979-06-02 **SINOPTIESE WEERKAART** TV 4/42

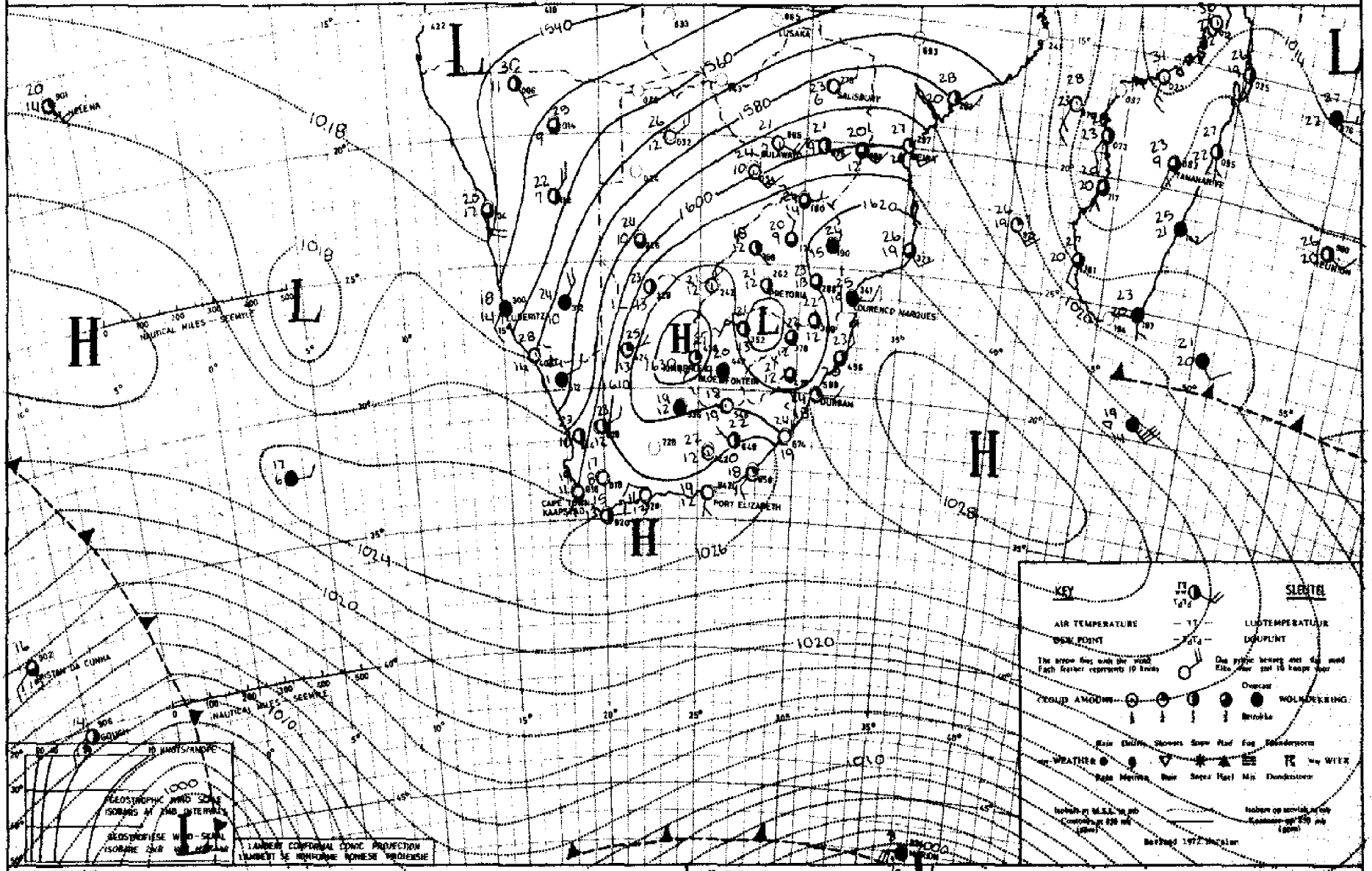

INFERENCE

The high-pressure system over the Indian Ocean is still feeding in moist air over the north-eastern parts of the country and the cloudy cool weather over the Northern and Eastern Transvaal will persist. Warm moist air is moving southwards over the western regions of the country, and associated with an upper-air trough along the west coast isolated showers will develop over the

AFLEIDING

Die hoedruksel oor die Indiese Oseaan voer nog steeds vogtige lug oor die noordoostelike dele van die land in en die bewolkte koel weer sal oor Noord-en Oos-Transvaal voortduur. Warm vogtige lug beweeg suidwaarts oor die westelike streke van die land en tesame met 'n bo-lugtrog langs die weskus, sal enkele buie oor die Wes-Kaapse binneland uitsak

DAAGLIKSE WEERBULLETIN

Maksimum en Minimum Temperatuur (°C) en Reënval (RRR) in mm vir die 24 uur geëindig om 08 h 00 SAST op

WEERBURO/WEATHER BUREAU
DEPT. VAN VERVOER/ DEPT. OF TRANSPORT

1979-06-03

DAILY WEATHER BULLETIN

Maximum and minimum Temperatures (°C) and Rainfall (RRR) in mm for the 24 hours ended at 08 h 00 on

TV4/43

TRANSVAAL	MAX	MIN	RRR
Barberton			
Belfast			
Bethal	19	6	
Bospoort			
Brits			
Bronkhorstspruit			
Carletonville			
Carolina	19	6	
Die Bron			
Delareyville			
Delmas			
Fleur de Lys			
Ermelo			
Giyani			
Groblersdal			
Heidelberg			
Jan Kempdorp			
Jan Smutslughawe	20	7	
Joubert Park (JHB.)			
Klerksdorp			
Kroondal (Rustenb.)	23	8	
Krugersdorp			
Levubu	23	15	
Lichtenburg			
Loskopdam			
Loskopkanale			
Louis Trichardt			
Lydenburg			
Marble Hall			
Mara	25	10	
Marnitz	24	12	
Messina	26	11	
Middelburg			
Nelspruit	24	13	
Nylstroom			
Phalaborwa	24	17	
Pietersburg	20	9	
Piet Retief	21	7	
Potchefstroom	20	7	
Potgietersrus	25	10	
Pretoria	23	9	
Pretoriuskop			
Schweizer-Reneke			
Skukuza	26	13	
Standerton	17	6	
Thabazimbi			
Tom Burke			
Tzaneen	22	15	
Vaalwater			
Ventersdorp			
Vereeniging			
Volksrust			
Warmbad	23	6	
Waterval-Boven			
Witbank			
Wolmaransstad			
Zeerust			
Hoedspruit	25	15	

NATAL	MAX	MIN	RRR
Cape St. Lucia	24	18	
Cedara	21	7	
Dundee			
Durban			
Eshowe			
Estcourt	21	8	
Himeville			
Hluhluwe			
Jozini			
Ladysmith			
Louis Bothalughawe	25	14	
Melmoth			
Mkuze			
Newcastle	22	5	
Pietermaritzburg			
Port Shepstone	23	15	
Van Reenen			
Vryheid			
Waterford (Underberg)			
Jordaan se Baai	25	17	
Kokstad	20	2	

O.V.S. - O.F.S.	MAX	MIN	RRR
Bothaville			
Bethlehem	20	4	
Bloemfontein			
Bultfontein			
Clocolan			
Fauresmith	20	8	
Fickburg			
Frankfort	20	3	
Harrismith			
Hoopstad	21	6	
Heilbron			
JBM Hertzoglughawe	20	5	
Koppies			
Kroonstad	21	6	
Lindley			
Modderpoort			
Petrusburg			
Philippolis			
Reddersburg			
Reitz			
Vrede			
Warden			
Welkom			
Wepener	18	2	
Winburg			
Zastron			

KAAP - CAPE	MAX	MIN	RRR
Aberdeen			
Addo			
Agulhas	17	14	
Alexander Bay	28	13	
Aliwal North	19	5	
Beaufort West			
Boegoebergdam			
Brandvlei			
Caledon			
Calitzdorp			
Calvinia	23	14	2,8
Cape Columbine	19	14	
Cape St. Francis	17	12	
Cape Town (D.F. Malan)	20	7	
Cape Town (Newlands)			
Carnarvon			
Ceres			
Colesberg			
Cradock			
De Aar	19	9	
Döhne	22	11	
Douglas	23	9	
East London	19	13	
Elsenburg			
Fort Beaufort			
Fraserburg	21	11	0,1
Garies			
George	17	8	
Graaff-Reinet	23	12	
Grahamstown			
Grootfontein (Middelburg)	21	7	
Hopetown			
Jansenville			
Joubertina			
Kaappunt	16	12	
Kimberley	22	6	
Knysna			
Kokstad			
Kuruman	23	10	
Ladismith			
Langebaanweg			
Maclear			
Mafeking	23	10	
Matatiele			
Mosselbaai	17	14	
Okiep	25	19	
Oudtshoorn			
Petrusville			
Pikstberg			
Pofadder			
Port Elizabeth	20	11	
Port Nolloth	21	12	
Prieska	22	9	
Queenstown	22	5	
Riversdale	20	8	

KAAP - CAPE	MAX	MIN	RRR
Robertson			
Sheeprun	23	4	
Somerset East	23	9	
Steynsburg			
Steytlerville			
Strydenburg			
Sutherland	10	7	
Swellendam			
Tarkastad			
Touwsrivier	24	6	
Twee Riviere	26	11	
Uniondale			
Upington	26	13	
Vanwyksvlei	26	11	
Victoria West			
Vredendal	23	17	
Vryburg	22	7	
Williston			
Willowmore	20	7	

TRANSKEI	MAX	MIN	RRR
Butterworth			
Cala			
Idutywa			
Mbashe			
Port St. Johns	25	15	
Umtata	24	9	

LESOTHO	MAX	MIN	RRR
Butha-Buthe			
Maseru	17	5	
Ox-Bow			
Paray			
Mafeteng			

SWAZILAND	MAX	MIN	RRR
Bulembu			
Manzini (Matsapa)	24	12	

S.W.A.	MAX	MIN	RRR
Aroab			
Bethanien			
Dordabis			
Gobabeb	21	15	
Gobabis	25	9	
Grootfontein	30	12	
J.G. Strijdom	23	10	
Kalkfeld			
Karasburg			
Karibib			
Keetmanshoop	27	15	
Kub			
Luderitz	20	13	
Mariental	27	12	
Möwe	21	15	1,8
Ohopoho			
Okahandja			
Okaukuejo	30	14	
Ondangwa	30	15	
Otavi			
Otjiwarongo			
Outjo			
Rehoboth			
Rundu	29	13	
Steinhausen			
Tsumeb			
Uis			
Walvisbaai	21	15	
Windhoek	24	14	

BOTSWANA	MAX	MIN	RRR
Francistown	23	9	
Gaborone	25	10	
Gantsi			
Lobatse			
Mahalapye	22	8	
Maun	28	14	
Serowe			
Shakawe	29	16	
Tsabong	26	9	
Tshane	24	XX	

G.P.S. (L) **SYNOPTIC WEATHER MAP** 12h00 GMT – 14h00 SAST 1979-06-03 **SINOPTIESE WEERKAART** TV 4/42

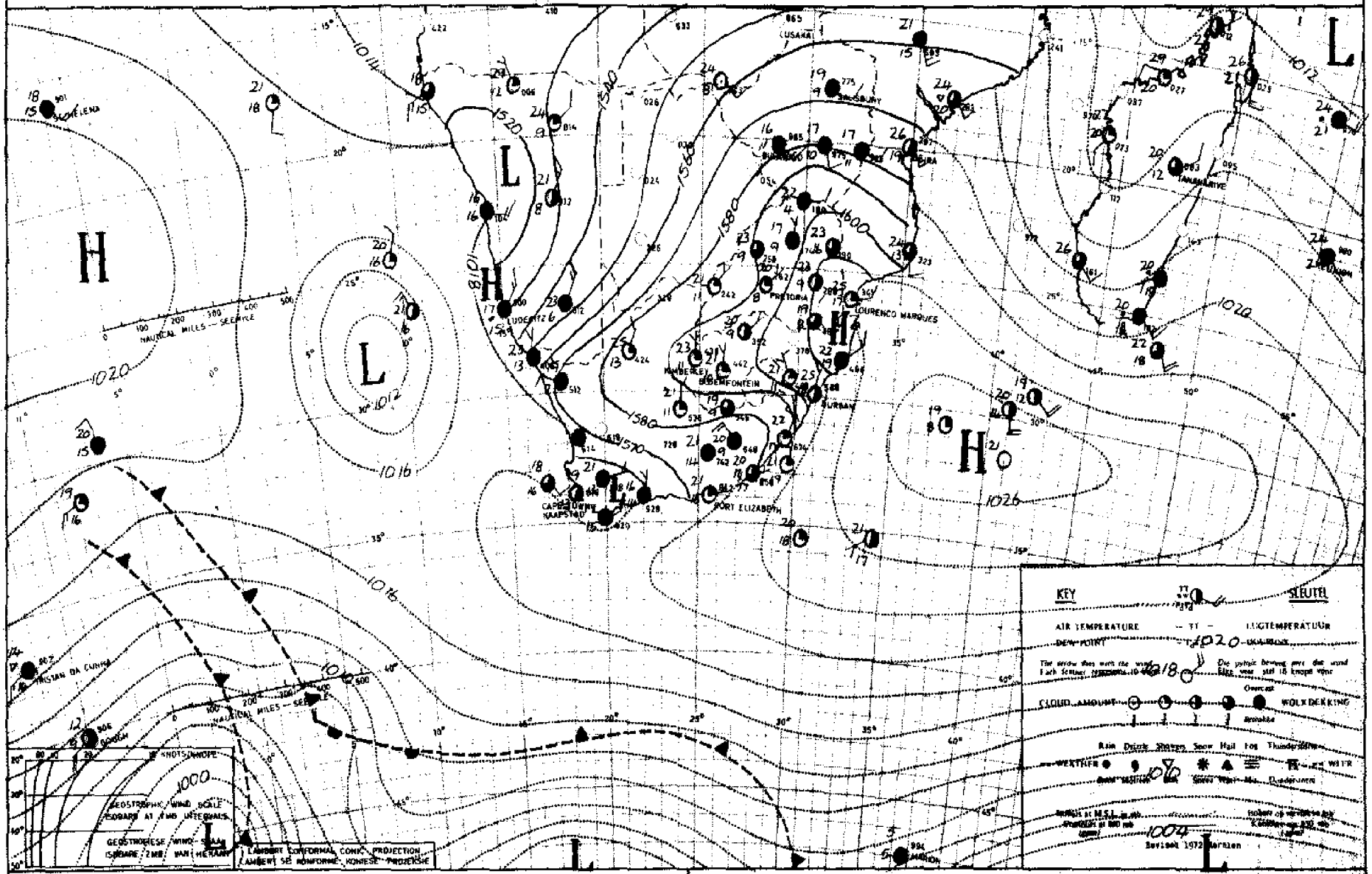

INFERENCE The low pressure system over the Atlantic Ocean is associated with a strong upper-air trough and, with warm moist air in circulation over the western and southern region of the country, showers and thundershowers will develop over S.W.A. and over the Western and Southern Cape.

AFLEIDING Die laedrukstelsel oor die Atlantiese Oseaan gaan gepaard met 'n sterk bolugtrog en, met warm en vogtige lug aanwesig oor die westelike en suidelike strek van die land, sal buie en donderbuie oor S.W.A. en oor Wes- en Suid-Kaapland ontwikkel.

DAAGLIKSE WEERBULLETIN

Maksimum en Minimum Temperatuur (°C) en Reënval (RRR) in mm vir die 24 uur geëindig om 08 h 00 SAST op

WEERBURO/WEATHER BUREAU
DEPT. VAN VERVOER/ DEPT. OF TRANSPORT

1979-06-04

DAILY WEATHER BULLETIN

Maximum and minimum Temperatures (°C) and Rainfall (RRR) in mm for the 24 hours ended at 08 h 00 on

TV4/43

TRANSVAAL	MAX	MIN	RRR
Barberton			
Belfast			
Bethal	19	2	
~~Boksburg~~ Olifantsdal	21	7	
Brits			
Bronkhorstspruit			
Carletonville			
Carolina	18	3	
Die Bron			
Delareyville			
Delmas			
Fleur de Lys			
Ermelo			
Giyani			
Groblersdal			
Heidelberg			
Jan Kempdorp			
Jan Smutslughawe	20	7	
Joubert Park (JHB.)	18	9	
Klerksdorp			
Kroondal (Rustenb.)	22	5	
Krugersdorp	19	5	
Levubu	21	11	
Lichtenburg			
Loskopdam			
Loskopkanale			
Louis Trichardt			
Lydenburg	21	2	1,4
Marble Hall			
Mara	19	6	
Marnitz	22	8	
Messina	22	7	
Middelburg			
Nelspruit	23	8	
Nylstroom			
Phalaborwa	24	12	
Pietersburg	17	5	
Piet Retief	19	3	
Potchefstroom	22	6	
Potgietersrus	22	9	
Pretoria	21	7	
Pretoriuskop			
Schweizer-Reneke			
Skukuza	27	7	
Standerton	17	2	
Thabazimbi			
Tom Burke			
Tzaneen	21	11	
Vaalwater	23	5	
Ventersdorp			
Vereeniging			
Volksrust			
Warmbad	22	3	
Waterval-Boven			
Witbank			
Wolmaransstad			
Zeerust			
Hoedspruit	25	9	

NATAL	MAX	MIN	RRR
Cape St. Lucia	24	17	
Cedara	23	8	
Dundee			
Durban			
Eshowe			
Estcourt	21	7	
Himeville			
Hluhluwe			
Jozini			
Ladysmith			
Louis Bothalughawe	26	15	
Melmoth			
Mkuze			
Newcastle	23	3	
Pietermaritzburg			
Port Shepstone	24	14	
Van Reenen			
Vryheid			
Waterford (Underberg)			
Kokstad	24	4	
Sordwana Baai	25	14	

O.V.S. - O.F.S.	MAX	MIN	RRR
Bothaville			
Bethlehem	19	4	
Bloemfontein			
Bultfontein			
Clocolan			
Fauresmith	21	8	
Fickburg			
Frankfort	19	1	
Harrismith			
Hoopstad	22	6	
Heilbron			
JBM Hertzoglughawe	22	5	
Koppies			
Kroonstad	21	4	
Lindley			
Modderpoort			
Petrusburg			
Philippolis			
Reddersburg			
Reitz			
Vrede			
Warden			
Welkom			
Wepener	19	6	
Winburg			
Zastron			

KAAP - CAPE	MAX	MIN	RRR
Aberdeen			
Addo			
Agulhas	17	14	
Alexander Bay	23	16	1,5
Aliwal North	21	6	
Beaufort West	21	2	0,4
Boegoebergdam			
Brandvlei			
Caledon			
Calitzdorp			
Calvinia	25	11	
Cape Columbine	26	13	
Cape St. Francis	19	15	
Cape Town (D.F. Malan)	21	14	
Cape Town (Newlands)			
Carnarvon			
Ceres			
Colesberg			
Cradock			
De Aar	22	9	
Döhne	22	14	1,0
Douglas	24	11	
East London	21	18	0,2
Elsenburg			
Fort Beaufort			
Fraserburg	22	10	0,1
Garies			
George	24	13	
Graaff-Reinet	22	15	1,5
Grahamstown			
Grootfontein (Middelburg)	21	7	
Hopetown			
Jansenville	xx	10	0,3
Joubertina			
Knappunt			
Kimberley	23	10	
Kmysna			
Kokstad			
Kuruman			
Ladismith			
Langebaanweg	26	13	0,2
Maclear			
Mafeking	21	8	
Matatiele			
Mosselbaai	22	15	
Okiep	21	13	2,9
Oudtshoorn	18	xx	
Petrusville			
Piketberg			
Pofadder	22	12	0,7
Port Elizabeth	21	13	
Port Nolloth	23	14	1,0
Prieska	24	11	
Queenstown	20	8	
Riversdale	23	13	

KAAP - CAPE	MAX	MIN	RRR
Robertson	20	11	
Sheeprun	23	5	
Somerset East	23	12	1,0
Steynsburg			
Steytlerville			
Strydenburg			
Sutherland	20	5	
Swellendam			
Tarkastad			
Touwsrivier	22	10	
Twee Riviere	26	12	
Uniondale			
Upington	26	16	
Vanwykavlei	25	11	
Victoria West			
Vredendal	30	16	
Vryburg	23	9	
Williston			
Willowmore	26	9	0,7

TRANSKEI	MAX	MIN	RRR
Butterworth			
Cala			
Idutywa			
Mbashe			
Port St. Johns	25	16	
Umtata	26	11	

LESOTHO	MAX	MIN	RRR
Butha-Buthe			
Maseru	xx	6	
Ox-Bow			
Paray			
Mafeteng			

SWAZILAND	MAX	MIN	RRR
Bulembu			
Manzini (Matsapa)	23	6	

S.W.A.	MAX	MIN	RRR
Aroab			
Bethanien			
Dordabis			
Gobabeb	19	14	1,6
Gobabis	24	12	
Grootfontein	25	12	
J.G. Strijdom	22	11	2,4
Kalkfeld			
Karasburg			
Karibib			
Keetmanshoop	25	12	13,1
Kub			
Luderitz	20	13	3,0
Mariental	26	13	1,8
Mowe	24	15	0,2
Ohopoho			
Okahandja			
Okaukeujo	29	15	0,7
Ondangwa	29	19	2,7
Otavi			
Otjiwarango			
Outjo			
Rehoboth			
Ruudu	27	10	
Steinhausen			
Tsumeb			
Uis	24	13	3,5
Walvisbaai	20	13	13,5
Windhoek	22	11	7,6
Smuisdal	26	13	0,7

BOTSWANA	MAX	MIN	RRR
Francistown	23	8	
Gaborone	24	8	
Gantsi			
Lobatse			
Mahalapye	27	8	
Maun	27	11	
Serowe			
Shakawe	26	13	
Tsabong	23	10	
Tshane	25	xx	

G.P.-S (L) SYNOPTIC WEATHER MAP 12h00 GMT-14h00 SAST/1979-06-04 SINOPTIESE WEERKAART TV 4/42

INFERENCE The trough of low pressure over the West coast is moving eastwards and the showery weather over the western parts of the country will spread gradually eastwards but drier conditions will move in over S.W.A. tomorrow.

AFLEIDING Die trog van lae druk oor die Weskus beweeg ooswaarts sodat die bewolkte weer met buie oor die westelike dele geleidelik ooswaarts sal uitbrei maar droër lug sal môre oor S.W.A. inbeweeg.

DAAGLIKSE WEERBULLETIN

Maksimum en Minimum Temperatuur (°C) en Reënval (RRR) in mm vir die 24 uur geëindig om 08 h 00 SAST op

WEERBURO/WEATHER BUREAU
DEPT. VAN VERVOER/ DEPT. OF TRANSPORT

1979-06-05

DAILY WEATHER BULLETIN

Maximum and minimum Temperatures (°C) and Rainfall (RRR) in mm for the 24 hours ended at 08 h 00 on

TV6/43

TRANSVAAL	MAX	MIN	RRR
Barberton			
Belfast			
Bethal	21	4	
Rosspoort Ottosdal	20	8	
Brits			
Bronkhorstspruit			
Carletonville			
Carolina	20	3	
Die Bron			
Delareyville			
Delmas			
Fleur de Lys			
Ermelo			
Giyani			
Groblersdal			
Heidelberg			
Jan Kempdorp			
Jan Smutslughawe	17	6	
Joubert Park (JHB.)	17	9	
Klerksdorp			
Kroondal (Rustenb.)	21	4	
Krugersdorp	18	4	
Levubu	22	10	
Lichtenburg			
Loskopdam			
Loskopkanale			
Louis Trichardt			
Lydenburg	19	3	
Marble Hall			
Mara	23	4	
Marnitz	23	6	
Massina	24	4	
Middelburg			
Nelspruit	23	5	
Nylstroom			
Phalaborwa	23	10	
Pietersburg	19	4	
Piet Retief	22	6	
Potchefstroom	21	6	
Potgietersrus	22	7	
Pretoria	20	6	
Pretoriuskop			
Schweizer-Reneke			
Skukuza	26	3	
Standerton	19	3	
Thabazimbi			
Tom Burke			
Tzaneen	22	7	
Vaalwater	22	3	
Ventersdorp			
Vereeniging			
Volksrust			
Warmbad	22	4	
Waterval-Boven			
Witbank			
Wolmaransstad			
Zoerust Hoedspruit	24	8	

NATAL	MAX	MIN	RRR
Cape St. Lucia	22	15	
Cedara	24	7	
Dundee			
Durban			
Eshowe			
Estcourt	23	5	
Himeville			
Hluhluwe			
Jozini			
Ladysmith			
Louis Bothalughawe	24	12	
Melmoth			
Mkuze			
Newcastle	26	7	
Pietermaritzburg			
Port Shepstone	23	15	
Van Reenen			
Vryheid			
Waterford (Underberg) Kokstad	23	7	
Scottburgh Kaai	24	14	

O.V.S. - O.F.S.	MAX	MIN	RRR
Bothaville			
Bethlehem	18	4	
Bloemfontein			
Bultfontein			
Clocolan			
Fauresmith	19	10	0.4
Fickburg			
Frankfort	20	0	
Harrismith			
Hoopstad	21	7	
Heilbron			
JBM Hertzoglughawe	19	7	0.1
Koppies			
Kroonstad	19	3	
Lindley			
Modderpoort			
Petrusburg			
Philippolis			
Reddersburg			
Reitz			
Vrede			
Warden			
Welkom			
Wepener	xx	6	
Winburg			
Zastron			

KAAP - CAPE	MAX	MIN	RRR
Aberdeen			
Addo			
Agulhas	18	13	8.2
Alexander Bay	21	12	
Aliwal North	19	8	0.2
Beaufort West	22	8	1.0
Boegoebergdam			
Brandvlei			4.5
Caledon			4.5
Calitzdorp			
Calvinia	19	8	18.3
Cape Columbine	21	12	0.7
Cape St. Francis	24	15	
Cape Town (D.F. Malan)	18	15	3.7
Cape Town (Newlands)			60.2
Carnarvon			
Ceres			3.6
Colesberg			
Cradock			
De Aar	18	11	1.3
Döhne	24	16	
Douglas	22	11	
East London	26	16	
Elsenburg			
Fort Beaufort			
Fraserburg	17	8	9.5
Garies			
George	27	15	0.3
Graaff-Reinet	22	14	
Grahamstown			
Grootfontein (Middelburg)	18	12	0.1
Hopetown			
Jansenville	xx	13	1.7
Joubertina			
Knappunt	17	14	
Kimberley	21	12	
Knysna			
Kokstad			
Kuruman	20	9	
Ladismith			2.0
Langebaanweg	18	13	1.8
Maclear			
Mafeking	20	10	
Matatiele			
Mosselbaai	21	16	
Okiep	16	8	0.4
Oudtshoorn	24	xx	
Petrusville			
Piketberg			
Pofadder	20	8	10.5
Port Elizabeth	25	17	
Port Nolloth	17	12	
Prieska	17	11	2.6
Queenstown	22	8	
Riversdale	21	13	0.7

KAAP - CAPE	MAX	MIN	RRR
Robertson	17	14	6.4
Sheeprun	23	9	
Somerset East	23	13	
Steynsburg			
Steytlerville			
Strydenburg			
Sutherland	12	6	8.6
Swellendam			
Tarkastad			
Touwsrivier	16	11	4.4
Twee Riviere	24	8	
Uniondale			
Upington	21	11	1.6
Vanwyksvlei	18	10	7.5
Victoria West			
Vredendal	20	12	3.5
Vryburg	21	9	
Williston			
Willowmore	21	8	6.5
Darling			3.5
Paarl			7.0
Stellenbosch			5.5
Wolseley			15.9

TRANSKEI	MAX	MIN	RRR
Butterworth			
Cala			
Idutywa			
Mbashe			
Port St. Johns	25	17	
Umtata	25	10	

LESOTHO	MAX	MIN	RRR
Butha-Buthe			
Maseru	xx	6	
Ox-Bow			
Paray			
Mafeteng			

SWAZILAND	MAX	MIN	RRR
Bulembu			
Manzini/Matsapa	23	8	

S.W.A.	MAX	MIN	RRR
Aroab			
Bethanien			
Bordabis			
Gobabeb	22	12	
Gobabis	25	9	
Grootfontein	25	12	
J.G. Strijdom	21	7	
Kalkfeld			
Karasburg			
Karibib			
Keetmanshoop	21	7	
Kub			
Luderitz	17	11	
Marienthal	23	6	
Möwe	18	14	
Ohopoho			
Okahandja			
Okaukeujo	28	11	
Ondangwa	28	15	
Otavi			
Otjiwarango			
Outjo			
Rehoboth			
Rundu	27	8	
Steinhausen			
Tsumeb			
Uis	27	11	
Walvisbaai	19	11	
Windhoek Swakopmund	22	8	
	26	10	

BOTSWANA	MAX	MIN	RRR
Francistown	24	5	
Gaborone	23	8	
Gantsi			
Lobatse			
Mahalapye	22	6	
Maun	27	9	
Serowe			
Shakawe	26	11	
Tsabong	23	11	
Tshane	24	xx	

G.P.-S (L) **SYNOPTIC WEATHER MAP** 12h00 GMT–14h00 SAST 1979-06-05 **SINOPTIESE WEERKAART** TV 4/42

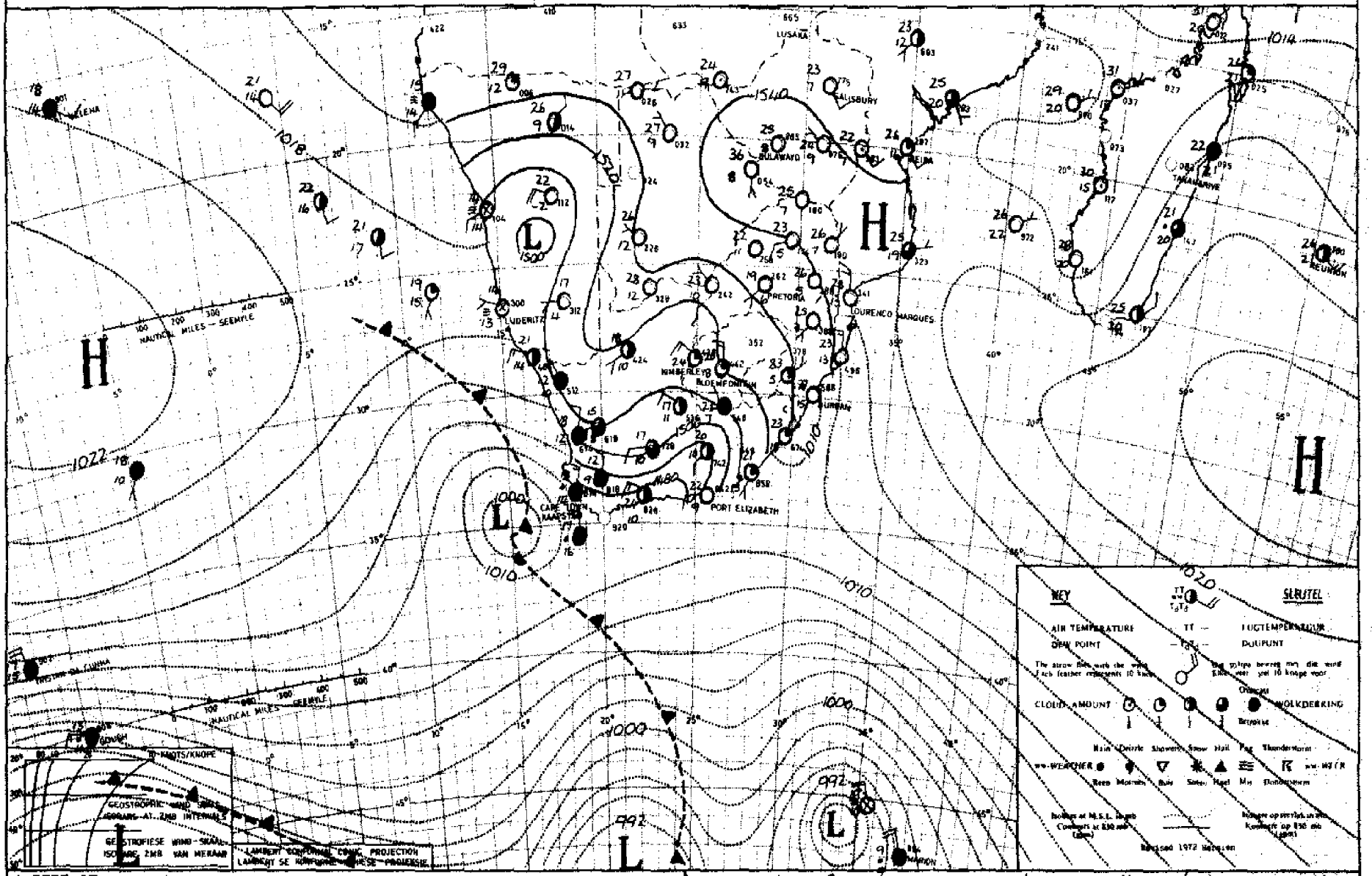

INFERENCE The frontal system at the Cape is moving southeastwards and cold weather with showers will spread over southern Cape Province. Colder dry air will move in over the southern parts of S.W.A. and the northern half of the Cape Province.

AFLEIDING Die frontale stelsel by die Kaap beweeg suidooswaarts en koueweer met buie sal oor die suidelike Kaapprovinsie uitbrei. Kouer droë lug sal inbeweeg oor suidelike S.W.A. en die noordelike helfte van die Kaapprovinsie.

DAAGLIKSE WEERBULLETIN

Maksimum en Minimum Temperatuur (°C) en Reënval (RRR) in mm vir die 24 uur geëindig om 08 h 00 SAST op

WEERBURO/WEATHER BUREAU
DEPT. VAN VERVOER/ DEPT. OF TRANSPORT

1979-06-06

DAILY WEATHER BULLETIN

Maximum and minimum Temperatures (°C) and Rainfall (RRR) in mm for the 24 hours ended at 08 h 00 on

TV4/43

TRANSVAAL	MAX	MIN	RRR
Barberton			
Belfast			
Bethal	20	6	
~~Baspoort~~ Ohrigstad	22	6	
Brits			
Bronkhorstspruit			
Carletonville			
Carolina	22	6	
Die Bron			
Delareyville			
Delmas			
Fleur de Lys			
Ermelo			
Giyani			
Groblersdal			
Heidelberg			
Jan Kempdorp			
Jan Smutslughawe	20	13	
Joubert Park (JHB.)	20	11	
Klerksdorp			
Kroondal (Rustenb.)	22	7	
Krugersdorp	20	7	
Levubu	26	11	
Lichtenburg			
Loskopdam			
Loskopkanale			
Louis Trichardt			
Lydenburg	23	5	
Marble Hall			
Mara	25	5	
Marnitz	25	9	
Messina	27	6	
Middelburg			
Nelspruit	26	8	
Nylstroom			
Phalaborwa	27	11	
Pietersburg	23	7	
Piet Retief	25	8	
Potchefstroom	24	9	
Potgietersrus	24	9	
Pretoria	22	8	
Pretoriuskop			
Schweizer-Reneke			
Skukuza	29	4	
Standerton	20	3	
Thabazimbi			
Tom Burke			
Tzaneen	25	9	
Vaalwater	24	5	
Ventersdorp			
Vereeniging			
Volksrust			
Warmbad	23	6	
Waterval-Boven			
Witbank			
Wolmaransstad			
Zaarust			
Roodepoort	26	9	

NATAL	MAX	MIN	RRR
Cape St. Lucia	23	15	
Cedara	23	7	
Dundee			
Durban			
Eshowe			
Estcourt	24	5	
Himeville			
Hluhluwe			
Jozini			
Ladysmith			
Louis Bothalughawe	28	14	
Melmoth			
Mkuze			
Newcastle			
Pietermaritzburg			
Port Shepstone	24	17	
Van Reenen			
Vryheid			
Waterford (Underberg)			
Kokstad	24	3	
Soldiers Bay	27	13	

O.V.S. - O.F.S.	MAX	MIN	RRR
Bothaville			
Bethlehem	19	4	
Bloemfontein			
Bultfontein			
Clocolan			
Fauresmith	21	2	
Fickburg			
Frankfort	22	3	
Harrismith			
Hoopstad	24	5	
Heilbron			
JBM Hertzoglughawe	22	3	
Koppies			
Kroonstad	22	5	
Lindley			
Modderpoort			
Petrusburg			
Philippolis			
Reddersburg			
Reitz			
Vrede			
Warden			
Welkom			
Wepener	18	2	
Winburg			
Zastron			

KAAP - CAPE	MAX	MIN	RRR
Aberdeen			
Addo			
Agulhas	22	13	
Alexander Bay	21	2	0,2
Aliwal North	16	5	
Beaufort West			
Boegoebergdam			
Brandvlei			
Caledon			5,0
Calitzdorp			
Calvinia	16	8	7,2
Cape Columbine	16	12	11,0
Cape St. Francis	20	13	
Cape Town (D.F.	16	12	10,1
Malan)			
Cape Town			
(Newlands)			53,8
Carnarvon			
Ceres			39,5
Colesberg			
Cradock			
De Aar	18	2	
Döhne	21	9	
Douglas	23	4	
East London	22	14	0,1
Elsenburg			
Fort Beaufort			
Fraserburg	11	5	12,0
Garies			4,0
George	23	10	2,2
Graaff-Reinet	22	8	
Grahamstown			
Grootfontein (Middelburg)	19	1	0,3
Hopetown			
Jansenville	xx	9	
Joubertina			
Kaappunt	15	12	34,7
Kimberley	24	2	
Knysna			1,5
Kokstad			
Kuruman			
Ladismith			
Langebaanweg	15	11	9,0
Maclear			
Mafeking	24	9	
Matatiele			
Mosselbaai	24	14	3,8
Okiep	13	9	0,5
Oudtshoorn	27	8	
Petrusville			
Piketberg			8,0
Pofadder			
Port Elizabeth	24	11	
Port Nolloth	17	12	
Prieska	18	5	
Queenstown			
Riversdale	24	12	2,7

KAAP - CAPE	MAX	MIN	RRR
Robertson	20	12	9,0
Sheeprun	22	7	
Somerset East	21	6	
Steynsburg			
Steytlerville			
Strydenburg			
Sutherland	11	5	10,6
Swellendam			3,5
Tarkastad			
Touwsrivier	13	9	12,5
Twee Riviere	21	2	
Uniondale			
Upington	20	5	
Vanwyksvlei	16	6	
Victoria West			
Vredendal	19	14	12,5
Vryburg	24	7	
Williston			
Willowmore	16	8	
Darling			10,5
Paarl			22,0
Stellenbosch			13,0
Worcester			8,5

TRANSKEI	MAX	MIN	RRR
Butterworth			
Cala			
Idutywa			
Mbashe			
Port St. Johns			
Umtata	26	12	1,2

LESOTHO	MAX	MIN	RRR
Butha-Buthe			
Maseru			
Ox-Bow			
Paray			
Mafeteng			

SWAZILAND	MAX	MIN	RRR
Bulembu			
Manzini (Matsapa)	26	12	

S.W.A.	MAX	MIN	RRR
Aroab			
Bethanien			
Dordabis			
Gobabeb	20	11	
Gobabis	27	14	
Grootfontein	26	9	
J.G. Strijdom	23	4	
Kalkfeld			
Karasburg			
Karibib			
Keetmanshoop	18	6	
Kub			
Luderitz	14	11	
Mariental	23	3	
Mõwe	15	13	
Ohopoho			
Okahandja			
Okaukeujo	29	10	
Ondangwa	29	12	
Otavi			
Otjiwarango			
Outjo			
Rehoboth			
Rundu	28	9	
Steinhausen			
Tsumeb			
Uis	34	11	
Walvisbaai	14	11	
Windhoek	22	9	
Swakopmund	28	6	

BOTSWANA	MAX	MIN	RRR
Francistown	27	4	
Gaborone	26	9	
Gantsi			
Lobatse			
Mahalapye	26	8	
Maun	28	8	
Serowe			
Shakawe	28	11	
Tsabong	25	6	
Tshane	26	xx	

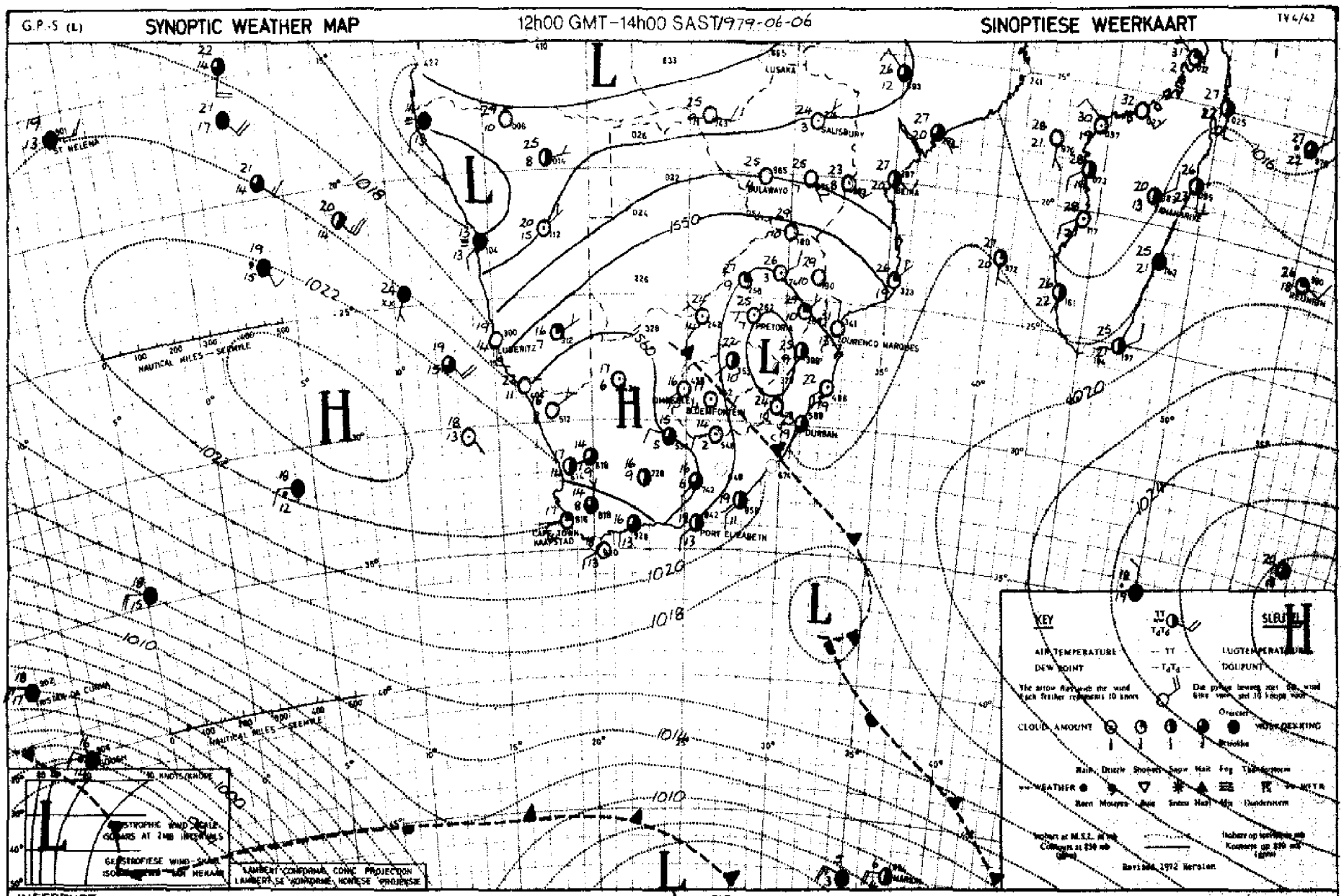

INFERENCE The high pressure system over the western interior is moving eastwards and cooler air will spread over the Free State, Natal and the Southern parts of Transvaal. The air is fairly dry but light showers are still possible over the coastal areas of Natal.

AFLEIDING Die hoëdrukstelsel oor die westelike binneland beweeg oostwaarts en koeler lug sal uitbrei oor die hele Vrystaat, Natal en die suidelike dele van Transvaal. Die lug is betreklik droog maar ligte buie is tog moontlik oor Natalse kusstrooke.

DAAGLIKSE WEERBULLETIN

Maksimum en Minimum Temperatuur (°C) en Reënval (RRR) in mm vir die 24 uur geëindig om 08 h 00 SAST op

WEERBURO/WEATHER BUREAU
DEPT. VAN VERVOER/ DEPT. OF TRANSPORT

1979-06-07

DAILY WEATHER BULLETIN

Maximum and minimum Temperatures (°C) and Rainfall (RRR) in mm for the 24 hours ended at 08 h 00 on

TV4/43

TRANSVAAL	MAX	MIN	RRR
Barberton			
Belfast			
Bethal	22	5	
~~Boksburg~~ Alberton	22	7	
Brits			
Bronkhorstspruit			
Carletonville			
Carolina	22	7	
Die Bron			
Delareyville			
Delmas			
Fleur de Lys			
Ermelo			
Giyani			
Groblersdal			
Heidelberg			
Jan Kempdorp			
Jan Smutslughawe	22	9	
Joubert Park (JHB.)	21	11	
Klerksdorp			
Kroondal (Rustenb.)	25	10	
Krugersdorp	22	9	
Levubu	28	12	
Lichtenburg			
Loskopdam			
Loskopkanale			
Louis Trichardt			
Lydenburg	25	6	
Marble Hall			
Mara	29	4	
Marnitz			
Messina	29	6	
Middelburg			
Nelspruit	29	10	
Nylstroom			
Phalaborwa	29	15	
Pietersburg	26	7	
Piet Retief	26	11	
Potchefstroom	23	5	
Potgietersrus	27	9	
Pretoria	25	10	
Pretoriuskop			
Schweizer-Reneke			
Skukuza	32	12	
Standerton	23	6	
Thabazimbi			
Tom Burke			
Tzaneen	28	9	
Vaalwater	27	6	
Ventersdorp			
Vereeniging			0,5
Volksrust			
Warmbad	26	6	
Waterval-Boven			
Witbank			
Wolmaransstad			
Zeerust			
~~Krugersdorp~~	30	14	

NATAL	MAX	MIN	RRR
Cape St. Lucia	23	18	
Cedara	19	11	0.4
Dundee			
Durban			
Eshowe			
Estcourt	25	11	
Himeville			
Hluhluwe			
Jozini			
Ladysmith			
Louis Bothalughawe	25	17	
Melmoth			
Mkuze			
Newcastle			
Pietermaritzburg			
Port Shepstone	23	18	
Van Reenen			
Vryheid			
Waterford (Underberg)			
Rokstad	19	8	
Sordwana Baai	22	17	

O.V.S. - O.F.S.	MAX	MIN	RRR
Bothaville			
Bethlehem	20	5	
Bloemfontein			
Bultfontein			
Clocolan			
Fauresmith	16	1	
Fickburg			
Frankfort	22	5	
Harrismith			
Hoopstad	19	1	
Heilbron			
JBM Hertzoglughawe	18	-1	
Koppies			
Kroonstad	21	4	
Lindley			
Modderpoort			
Petrusburg			
Philippolis			
Reddersburg			
Reitz			
Vrede			
Warden			
Welkom			
Wepener	18	-2	
Winburg			
Zastron			

KAAP - CAPE	MAX	MIN	RRR
Aberdeen			
Addo			
Agulhas	18	11	
Alexander Bay	22	10	
Aliwal North	15	-2	
Beaufort West	16	2	
Boegoebergdam			
Brandvlei			
Caledon			
Calitzdorp			
Calvinia	15	3	
Cape Columbine	16	11	
Cape St. Francis	17	11	
Cape Town (D.F. Malan)	18	6	
Cape Town (Newlands)			
Carnarvon			
Ceres			
Colesberg			
Cradock			
De Aar	16	1	
Döhne	18	7	
Douglas	17	1	
East London	22	11	
Elsenburg			
Fort Beaufort			
Fraserburg	13	-0	
Garies			
George	18	7	
Graaff-Reinet	17	5	
Grahamstown			
Grootfontein (Middelburg)	15	-2	
Hopetown			
Jansenville	xx	5	
Joubertina			
Kaappunt	16	11	
Kimberley	16	-1	
Knysna			
Kokstad			
Kuruman	20	7	
Ladismith			
Langebaanweg	17	7	
Maclear			
Mafeking	25	11	
Matatiele			
Mosselbaai	19	12	
Okiep	16	9	
Oudtshoorn	18	4	
Petrusville			
Piketberg			
Pofadder	20	5	
Port Elizabeth	19	10	
Port Nolloth	16	10	
Prieska	18	1	
Queenstown	xx	1	
Riversdale	18	6	

KAAP - CAPE	MAX	MIN	RRR
Robertson	19	5	
Sheeprun	18	9	
Somerset East	17	4	
Steynsburg			
Steytlerville			
Strydenburg			
Sutherland	10	-7	
Swellendam			
Tarkastad			
Touwsrivier	15	2	
Twee Riviere	20	-1	
Uniondale			
Upington	18	4	
Vanwyksvlei	16	1	
Victoria West			
Vredendal	20	8	1,0
Vryburg	20	3	
Williston			
Willowmore	14	2	
Paarl			12,0

TRANSKEI	MAX	MIN	RRR
Butterworth			
Cala			
Idutywa			
Mbashe			
Port St. Johns	23	15	
Umtata	20	7	

LESOTHO	MAX	MIN	RRR
Butha-Buthe			
Maseru			
Ox-Bow			
Paray			
Mafeteng			

SWAZILAND	MAX	MIN	RRR
Bulembu			
Manzini (Matsapa)	30	16	

S.W.A.	MAX	MIN	RRR
Aroab			
Bethanien			
Dordabis			
Gobabeb	29	17	
Gobabis	24	7	
Grootfontein	26	8	
J.G. Strijdom	22	6	
Kalkfeld			
Karasburg			
Karibib			
Keetmanshoop	18	7	
Kub			
Luderitz	20	12	
Mariental	20	5	
Mõwe	14	12	
Ohopoho			
Okahandja			
Okaukeujo	29	9	
Ondangwa	30	12	
Otavi			
Otjiwarango			
Outjo			
Rehoboth			
Rundu	28	9	
Steinhausen			
Tsumeb			
Uis	29	15	
Walvisbaai	16	11	
Windhoek	24	11	
Swakopmund	29	11	

BOTSWANA	MAX	MIN	RRR
Francistown	28	2	
Gaborone	28	10	
Gantsi			
Lobatse			
Mahalapye	29	8	
Maun	29	7	
Serowe			
Shakawe	28	10	
Tsabong	22	5	
Tshane	24	xx	

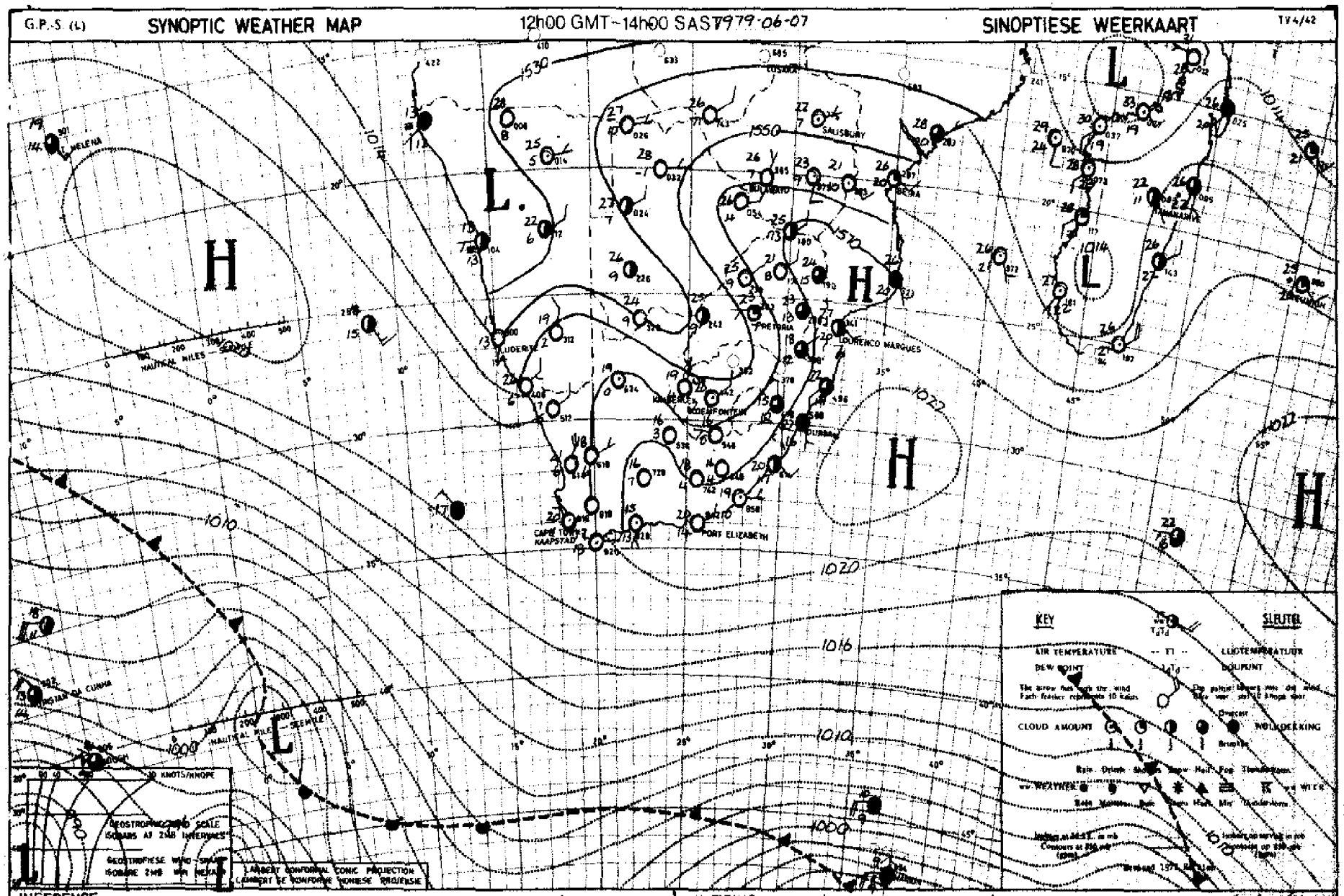

INFERENCE The trough over the interior is causing light showers to the north-east of it axis. The high pressure system off the Natal coast is moving eastwards and the cloudy conditions over the eastern parts of the

AFLEIDING Die trog oor die binneland veroorsaak ligte buie noordoos van die trogas. Die hoëdrukstelsel langs die Natalkus beweeg ooswaarts en die bewolkte weer oor die oostelike dele van die land sal opklaar.

Maksimum en Minimum Temperatuur (°C) en Reënval (RRR) in mm vir die 24 uur geëindig om 08 h 00 SAST op

DEPT. VAN VERVOER/ DEPT. OF TRANSPORT

1979-06-08

Maximum and minimum Temperatures (°C) and Rainfall (RRR) in mm for the 24 hours ended at 08 h 00 on

TRANSVAAL	MAX	MIN	RRR
Barberton			
Belfast			
Bethal	19	8	2,5
Bosspoort Oliphant	23	7	
Brits			
Bronkhorstspruit			
Carletonville			
Caroline	19	7	4,0
Die Eron			
Delareyville			
Delmas			6,5
Fleur de Lys			
Ermelo			
Giyani			
Groblersdal			
Heidelberg			
Jan Kempdorp			
Jan Smutslughawe	21	8	
Joubert Park (JHB.)	20	10	
Klerksdorp			
Kroondal (Rustenb.)	25	7	
Krugersdorp	21	9	1,8
Levubu	22	13	
Lichtenburg			
Loskopdam			
Loskopkanale			
Louis Trichardt			
Lydenburg	22	5	
Marble Hall			
Mara	22	8	
Marnitz			
Messina	26	10	
Middelburg			
Nelspruit	24	11	
Nylstroom			
Phalaborwa	25	16	
Pietersburg	21	7	
Piet Retief	19	9	
Potchefstroom	24	8	1,0
Potgietersrus	25	10	
Pretoria	24	12	
Pretoriuskop			
Schweizer-Reneke			
Skukuza	27	13	
Standerton	20	3	4,9
Thabazimbi			
Tom Burke			
Tzaneen	23	13	
Vaalwater	26	5	
Ventersdorp			
Vereeniging			6,3
Volksrust			3,0
Warmbad	27	7	
Waterval-Boven			
Witbank			
Wolmaransstad			
Zeerust			
Johannesburg	25	13	

NATAL	MAX	MIN	RRR
Cape St. Lucia	22	16	
Cedara	16	7	
Dundee			
Durban			
Eshowe			
Estcourt	17	8	
Himeville			
Hluhluwe			
Jozini			
Ladysmith			
Louis Bothalughawe	22	15	
Melmoth			
Mkuze			
Newcastle			
Pietermaritzburg			0,5
Port Shepstone	23	13	
Van Reenen			
Vryheid			
Waterford (Underberg)			
Kokstad	15	1	
Bordwana Park	25	4	

O.V.S. - O.F.S.	MAX	MIN	RRR
Bothaville			
Bethlehem	19	4	
Bloemfontein			
Bultfontein			
Clocolan			
Fauresmith	18	0	
Fickburg			
Frankfort	22	4	11
Harrismith			
Hoopstad	23	2	
Heilbron			
JBM Hertzoglughawe	21	-1	
Koppies			1,8
Kroonstad	23	7	0,3
Lindley			
Modderpoort			
Petrusburg			
Philippolis			
Reddersburg			
Reitz			
Vrede			
Warden			
Welkom			
Wepener	20	5	
Winburg			
Zastron			

KAAP - CAPE	MAX	MIN	RRR
Aberdeen			
Addo			
Agulhas	17	11	
Alexander Bay	27	17	
Aliwal North	17	-2	
Beaufort West	18	1	
Boegoebergdam			
Brandvlei			
Caledon			
Calitzdorp			
Calvinia	19	1	
Cape Columbine	20	11	
Cape St. Francis	17	8	
Cape Town (D.F. Malan)	21	7	
Cape Town (Newlands)			
Carnarvon			
Ceres			
Colesberg			
Cradock			
De Aar	13	0	
Döhne	18	8	
Douglas	19	2	
East London	20	8	
Elsenburg			
Fort Beaufort			
Fraserburg	15	-1	
Garies			
George	17	6	
Graaff-Reinet	19	7	
Grahamstown			
Grootfontein (Middelburg)	17	-3	
Hopetown			
Jansenville			
Joubertina			
Knappaat	15	11	
Kimberley	21	1	
Knysna			
Kokstad			
Kuruman			
Ladismith			
Langebaanweg	21	6	
Maclear			
Mafeking	26	12	0,3
Matatiele			
Mosselbaai	16	12	
Okiep	18	14	
Oudtshoorn			
Petrusville			
Piketberg			
Pofadder	17	8	
Port Elizabeth	21	8	
Port Nolloth	29	12	
Prieska	19	0	
Queenstown			
Riversdale	19	3	

KAAP - CAPE	MAX	MIN	RRR
Robertson	21	5	
Sheeprun	18	2	
Somerset East	19	3	
Steynsburg			
Staytlerville			
Strydenburg			
Sutherland	13	-4	
Swellendam			
Tarkastad			
Touwsrivier	16	4	
Twee Riviere	23	5	
Uniondale			
Upington	21	6	
Vanwyksvlei	18	1	
Victoria West			
Vredendal	23	10	
Vryburg	23	3	
Williston			
Willowmore	16	4	

TRANSKEI	MAX	MIN	RRR
Butterworth			
Cala			
Idutywa			
Mbashe			
Port St. Johns	21	15	
Umtata	19	5	

LESOTHO	MAX	MIN	RRR
Butha-Buthe			
Maseru	xx	0	
Qa-Naw			
Farey			
Mafeteng			

SWAZILAND	MAX	MIN	RRR
Bulembu			
Manzini (Matsapa)	22	14	

S.W.A.	MAX	MIN	RRR
Aroab			
Bethanien			
Dordabis			
Gobabeb	33	12	
Gobabis	23	5	
Grootfontein	26	9	
J.G. Strijdom	23	6	
Kalkfeld			
Karasburg			
Karibib			
Keetmanshoop	20	11	
Kub			
Luderitz	24	14	
Mariental	23	9	
Mile	14	13	
Okahandja			
Okaukuejo	28	11	
Ondangwa	29	11	
Otavi			
Otjivarango			
Outjo			
Rehoboth			
Rundu	27	6	
Steinhausen			
Tsumeb			
Uis	31	17	
Walvisbaai			
Windhoek	24	10	
Johannesburg	27	12	

BOTSWANA	MAX	MIN	RRR
Francistown	26	8	
Gaborone	28	10	
Gumtsi	28	8	
Lobatse			
Mahalapye	27	8	
Maun	29	11	
Serowe			
Shakawe	28	9	
Tsabong	25	6	
Tshane	28	8	

G.P.-S. (L) **SYNOPTIC WEATHER MAP** 12h00 GMT-14h00 SAST 1979-06-08 **SINOPTIESE WEERKAART** TV 4/42

INFERENCE

The frontal system at the Cape is moving eastwards causing cloudy weather with rain over South west Cape and cooler air to spread over the western and southern parts of the Cape province. The low-pressure system at Gough will move northeastwards causing strong north

AFLEIDING

Die frontale stelsel by Kaapstad beweeg ooswaarts en bewolkte koue weer met reën sal oor Suidwes Kaapland voorkom en koeler lug sal inbeweeg oor die Westelike en suidelike dele van die Kaapprovinsie. Die laagdrukstelsel by Gough sal vinnig noordooswaarts beweeg en sterk noord-westewinde en bewolkte weer met reën later môre

DAAGLIKSE WEERBULLETIN

Maksimum en Minimum Temperatuur (°C) en Reënval (RRR) in mm vir die 24 uur geëindig om 08 h 00 SAST op

WEERBURO/WEATHER BUREAU
DEPT. VAN VERVOER/ DEPT. OF TRANSPORT

1979-06-09

DAILY WEATHER BULLETIN

Maximum and minimum Temperatures (°C) and Rainfall (RRR) in mm for the 24 hours ended at 08 h 00 on

TV4/43

TRANSVAAL	MAX	MIN	RRR
Barberton			
Belfast			
Bethal	18	5	
Boespoort Ottosdal	22	5	
Brits			
Bronkhorstspruit			
Carletonville			
Carolina	19	5	4,0
Die Bron			
Delareyville			
Delmas			
Fleur de Lys			
Ermelo			
Giyani			
Groblersdal			
Heidelberg			
Jan Kempdorp			
Jan Smutslughawe	19	11	0,1
Joubert Park (JHB.)	19	10	0,7
Klerksdorp			
Kroondal (Rustenb.)	23	6	
Krugersdorp	20	6	
Levubu	23	11	
Lichtenburg			
Loskopdam			
Loskopkanale			
Louis Trichardt			
Lydenburg			
Marble Hall			
Mara	24	5	
Marnitz			
Messina	26	8	
Middelburg			
Nelspruit	25	9	0,1
Nylstroom			
Phalaborwa	28	14	
Pietersburg	21	6	
Piet Retief	23	5	0,5
Potchefstroom	24	8	
Potgietersrus	23	8	
Pretoria	22	7	
Pretoriuskop			
Schweizer-Reneke			
Skukuza	28	9	
Standerton	20	3	0,4
Thabazimbi			
Tom Burke			
Tzaneen	24	9	
Vaalwater	24	4	
Ventersdorp			
Vereeniging			
Volksrust			
Warmbad	24	5	
Waterval-Boven			
Witbank			
Wolmaransstad			
Zeerust			
Nelspruit	25	13	

NATAL	MAX	MIN	RRR
Cape St. Lucie	24	15	
Cedara	23	4	
Dundee			
Durban			
Eshowe			
Estcourt	22	3	
Himeville			
Hluhluwe			
Jozini			
Ladysmith			
Louis Bothalughawe	25	11	
Melmoth			
Mkuze			
Newcastle	23	6	
Pietermaritzburg			
Port Shepstone	23	14	
Van Reenen			
Vryheid			
Waterford (Underberg)			
Koksta	23	0	
Sodwana	26	12	

O.V.S. - O.F.S.	MAX	MIN	RRR
Bothaville			
Bethlehem	19	0	
Bloemfontein			
Bultfontein			
Clocolan			
Fauresmith			
Fickburg			
Frankfort	20	1	
Harrismith			
Hoopstad	24	5	
Heilbron			
JBM Hertzoglughawe	21	3	
Koppies			
Kroonstad			
Lindley			
Modderpoort			
Petrusburg			
Philippolis			
Reddersburg			
Reitz			
Vrede			
Warden			
Welkom			
Wepener	20	9	
Winburg			
Zastron			

KAAP - CAPE	MAX	MIN	RRR
Aberdeen			
Addo			
Agulhas	22	13	1,0
Alexander Bay	27	15	
Aliwal North	20	5	
Beaufort West	XX	8	
Boegoebergdam			
Brandvlei			
Caledon			
Calitzdorp			
Calvinia	23	4	
Cape Columbine	17	12	
Cape St. Francis	24	11	
Cape Town (D.F.	21	13	9,4
Malan)			
Cape Town			
(Newlands)			32,0
Carnarvon			
Ceres			
Colesberg			
Cradock			
De Aar	20	10	
Döhne	23	14	
Douglas	26	12	
East London	24	19	
Elsenburg			
Fort Beaufort			
Fraserburg	20	-1	
Garies			
George	25	9	
Graaff-Reinet	XX	13	
Grahamstown			
Grootfontein (Middelburg)	20	10	
Hopetown			
Jansenville			
Joubertina			
Kaappunt	19	11	1,3
Kimberley	24	12	
Knysna			
Kokstad			
Kuruman	23	3	
Ladismith			
Langebaanweg	22	11	
Maclear			
Mafeking	23	10	
Matatiele			
Mosselbaai	25	13	
Okiep	23	8	
Oudtshoorn	24	6	
Petrusville			
Piketberg			
Pofadder	24	8	
Port Elizabeth	26	17	
Port Nolloth	18	13	
Prieska	24	8	
Queenstown	22	11	
Riversdale	23	10	

KAAP - CAPE	MAX	MIN	RRR
Robertson	24	13	
Sheeprun	24	5	
Somerset East	25	12	
Steynsburg			
Steytlerville			
Strydenburg			
Sutherland	16	1	
Swellendam			
Tarkastad			
Touwsrivier	18	8	
Twee Riviere	28	11	
Uniondale			
Upington	27	11	
Vanwyksvlei	24	7	
Victoria West			
Vredendal	27	13	
Vryburg	24	6	
Williston			
Willowmore	20	7	
Darling			2,9
Paarl			11,5
Stellenbosch			19,0

TRANSKEI	MAX	MIN	RRR
Butterworth			
Cala			
Idutywa			
Mbashe			
Port St. Johns	24	16	
Umtata	25	8	

LESOTHO	MAX	MIN	RRR
Butha-Buthe			
Maseru	XX	5	
Ox-Bow			
Paray			
Mafeteng			

SWAZILAND	MAX	MIN	RRR
Bulembu			
Manzini (Matsapa)	24	12	

S.W.A.	MAX	MIN	RRR
Aroab			
Bethanien			
Bordabis			
Gobabeb			
Gobabis	29	4	
Grootfontein	25	8	
J.G. Strijdom	24	6	
Kalkfeld			
Karasburg			
Karibib			
Keetmanshoop	27	11	
Kub			
Luderitz	15	12	
Mariental	27	8	
Möwe	17	13	
Ohopoho			
Okahandja			
Okaukeujo	28	8	
Ondangwa	29	11	
Otavi			
Otjiwerango			
Outjo			
Rehoboth			
Rundu	27	6	
Steinhausen			
Tsumeb			
Uis	30	11	
Walvisbaai	15	14	
Windhoek	26	9	
Ottosdal	27	8	

BOTSWANA	MAX	MIN	RRR
Francistown	29	4	
Gaborone	25	8	
Gantsi			
Lobatse			
Mahalapye	29	6	
Maun	28	7	
Serowe			
Shakawe	28	9	
Tsabong	26	10	
Tshane	27	X	

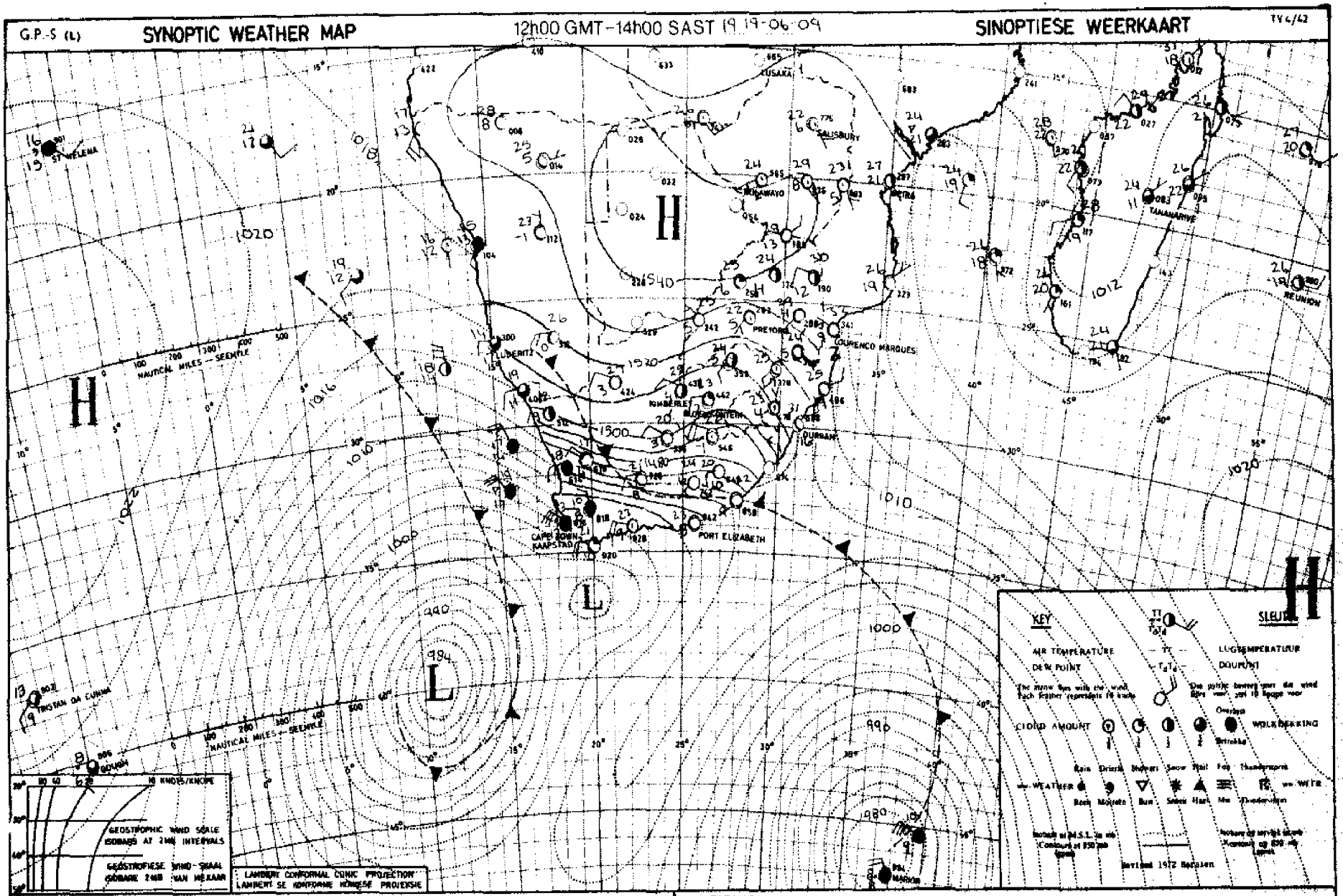

INFERENCE

Cooler air over the southwestern parts of the interior will spread to the southern parts of Free State and Natal. The frontal system west of the country is moving eastwards and cloudy colder conditions with rain and snow will spread over most parts of the Cape province. Gale

AFLEIDING

Koeler lug oor die suidwestelike dele van die binneland sal uitbrei na die suidelike dele van die Vrystaat en Natal. Die frontale stelsel wes van die land beweeg ooswaarts en bewolkte kouer toestande met reën en sneeu sal uitbrei oor die meeste dele van die Kaap

DAAGLIKSE WEERBULLETIN

Maksimum en Minimum Temperatuur (°C) en Reënval (RRR) in mm vir die 24 uur geëindig om 08 h 00 SAST op

WEERBURO/WEATHER BUREAU
DEPT. VAN VERVOER/ DEPT. OF TRANSPORT

1979-06-10

DAILY WEATHER BULLETIN

Maximum and minimum Temperatures (°C) and Rainfall (RRR) in mm for the 24 hours ended at 08 h 00 on

TW4/43

TRANSVAAL	MAX	MIN	RRR
Barberton			
Belfast			
Bethal	21	7	
~~Boepoort~~ Ohrigstad	23	6	
Brits			
Bronkhorstspruit			
Carletonville			
Carolina	21	5	
Die Bron			
Delareyville			
Delmas			
Fleur de Lys			
Ermelo			
Giyani			
Groblersdal			
Heidelberg			
Jan Kempdorp			
Jan Smutslughawe	21	11	
Joubert Park (JHB.)			
Klerksdorp			
Kroondal (Rustenb.)	25	5	
Krugersdorp			
Levubu	28	14	
Lichtenburg			
Loskopdam			
Loskopkanale			
Louis Trichardt			
Lydenburg			
Marble Hall			
Mara	27	4	
Marnitz			
Messina	29	6	
Middelburg			
Nelspruit	29	8	
Nylstroom			
Phalaborwa	31	14	
Pietersburg	24	10	
Piet Retief	24	5	
Potchefstroom	25	9	
Potgietersrus	25	8	
Pretoria	23	8	
Pretoriuskop			
Schweizer-Reneke			
Skukuza	33	6	
Standerton	21	5	
Thabazimbi			
Tom Burke			
Tzaneen	28	10	
Vaalwater	25	2	
Ventersdorp			
Vereeniging			
Volksrust			
Warmbad	26	5	
Waterval-Boven			
Witbank			
Wolmaransstad			
Zeerust			
Hoedspruit	30	13	

NATAL	MAX	MIN	RRR
Cape St. Lucia			
Cedara	25	9	
Dundee			
Durban			
Eshowe			
Estcourt	24	5	
Himeville			
Hluhluwe			
Jozini			
Ladysmith			
Louis Bothalughawe	31	14	
Melmoth			
Mkuze			
Newcastle	25	12	
Pietermaritzburg			
Port Shepstone	33	16	
Van Reenen			
Vryheid			
Waterford (Underberg)			
Lokstad	23	11	
Richards Bay			

O.V.S. - O.F.S.	MAX	MIN	RRR
Bothaville			
Bethlehem	21	3	
Bloemfontein			
Bultfontein			
Clocolan			
Fauresmith	23	5	
Fickburg			
Frankfort	22	2	
Harrismith			
Hoopstad	24	6	
Heilbron			
JBM Hertzoglughawe	23	4	
Koppies			
Kroonstad	23	5	
Lindley			
Modderpoort			
Petrusburg			
Philippolis			
Reddersburg			
Reitz			
Vrede			
Warden			
Welkom			
Wepener	22	11	
Winburg			
Zastron			

KAAP - CAPE	MAX	MIN	RRR
Aberdeen			
Addo			
Agulhas	21	11	27,0
Alexander Bay	19	15	0,4
Aliwal North	23	4	
Beaufort West			
Boegoebergdam			
Brandvlei			
Caledon			15,0
Calitzdorp			
Calvinia	18	7	3,5
Cape Columbine	15	12	25,0
Cape St. Francis	21	15	0,4
Cape Town (D.F. Malan)	15	13	26,7
Cape Town (Newlands)			34,0
Carnarvon			
Ceres			39,3
Colesberg			
Cradock			
De Aar	21	7	
Döhne	24	15	
Douglas	26	5	
East London			
Elsenburg			
Fort Beaufort			
Fraserburg	16	6	
Garies			
George	23	13	0,1
Graaff-Reinet	25	14	
Grahamstown			
Grootfontein (Middelburg)	20	8	
Hopetown			
Jansenville			
Joubertina			
Kaappunt			
Kimberley	26	6	
Knysna			6,5
Kokstad			
Kuruman	24	5	
Ladismith			
Langebaanweg	15	12	10,4
Maclear			
Mafeking	25	7	
Matatiele			
Mosselbaai	23	14	
Okiep	13	9	10,7
Oudtshoorn			
Petrusville			
Piketberg			23,5
Pofadder	18	7	0,2
Port Elizabeth	25	12	
Port Nolloth	16	13	
Prieska	25	9	
Queenstown			
Riversdale	23	13	

KAAP - CAPE	MAX	MIN	RRR
Robertson			7,5
Sheeprun	24	19	
Somerset East	25	16	
Steynsburg			
Steytlerville			
Strydenburg			
Sutherland	14	3	22,0
Swellendam			
Tarkastad			
Touwsrivier	12	9	16,5
Twee Riviere			
Uniondale			
Upington	28	6	
Vanwyksvlei	22	8	
Victoria West			
Vredendal	19	13	6,3
Vryburg	24	8	
Williston			
Willowmore	19	9	1,1
Darling			17,5
Paarl			44,5
Stellenbosch			33,0
Worcester			22,0

TRANSKEI	MAX	MIN	RRR
Butterworth			
Cala			
Idutywa			
Mbashe			
Port St. Johns	28	17	
Umtata	28	14	

LESOTHO	MAX	MIN	RRR
Butha-Buthe			
Maseru			
Ox-Bow			
Paray			
Mafeteng			

SWAZILAND	MAX	MIN	RRR
Bulembu			
Manzini (Matsapa)	28	15	

S.W.A.	MAX	MIN	RRR
Aroab			
Bethanien			
Dordabis			
Gobabeb	19	12	
Gobabis	25	4	
Grootfontein	26	8	
J.G. Strijdom	23	7	
Kalkfeld			
Karasburg			
Karibib			
Keetmanshoop	27	7	
Kub			
Luderitz	15	13	
Marienthal	27	7	
Mowe	18	11	
Ohopoho			
Okahandja			
Okaukeujo	28	6	
Ondangwa			
Otavi			
Otjiwarango			
Outjo			
Rehoboth			
Rundu	27	5	
Steinhausen			
Tsumeb			
Uis			
Walvisbaai	15	11	
Windhoek	24	9	
Swakopmund			

BOTSWANA	MAX	MIN	RRR
Francistown			
Gaborone			
Gantsi			
Lobatse			
Mahalapye			
Maun			
Serowe			
Shakawe			
Tsabong			
Tshane			

G.P.-S. (L) **SYNOPTIC WEATHER MAP** 12h00 GMT–14h00 SAST/979-06-10 **SINOPTIESE WEERKAART** TV 4/42

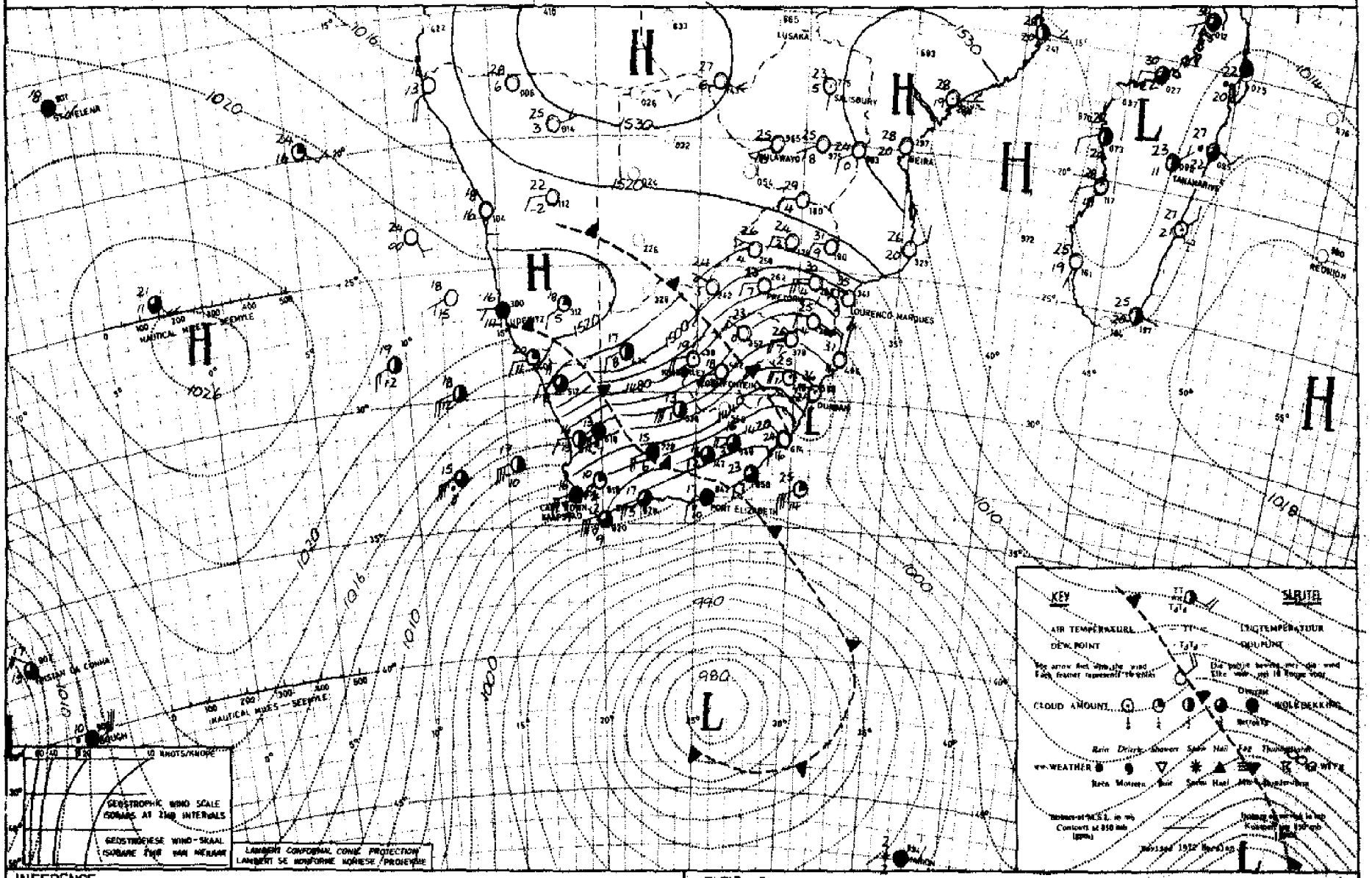

INFERENCE The cold front over the western interior is moving eastwards and is associated with gale force north-westerly winds, showers and snow falls. Dry colder air ahead of the front will move in over the remainder of the Free State and Southern Transvaal overnight.

AFLEIDING Die koue front oor die westelike binneland beweeg ooswaarts en gaan gepaard met stormsterk noordwestewinde, buie en sneeuvalle. Koue droë lug voor die front sal oornag oor die res van die Vrystaat en Suid-Transvaal instroom.

DAAGLIKSE WEERBULLETIN

Maksimum en Minimum Temperatuur (°C) en Reënval (RRR) in mm vir die 24 uur geëindig om 08 h 00 SAST op

WEERBURO/WEATHER BUREAU
DEPT. VAN VERVOER/ DEPT. OF TRANSPORT

1979-06-11

DAILY WEATHER BULLETIN

Maximum and minimum Temperatures (°C) and Rainfall (RRR) in mm for the 24 hours ended at 08 h 00 on

TV4/43

TRANSVAAL	MAX	MIN	RRR
Barberton			
Belfast			
Bethal	22	3	
Bespoort Ohrigstad	22	3	
Brits			
Bronkhorstspruit			
Carletonville			
Carolina			
Die Bron			
Delareyville			
Delmas			
Fleur de Lys			
Ermelo			
Giyani			
Groblersdal			
Heidelberg			
Jan Kempdorp			
Jan Smutslughawe	21	5	
Joubert Park (JHB.)	21	6	
Klerksdorp			
Kroondal (Rustenb.)	25	10	
Krugersdorp	21	4	
Levubu	29	14	
Lichtenburg			
Loskopdam			
Loskopkanale			
Louis Trichardt			
Lydenburg	23	8	
Marble Hall			
Mara	28	4	
Marnitz	23	5	
Messina	30	4	
Middelburg			
Nelspruit	30	8	
Nylstroom			
Phalaborwa	32	17	
Pietersburg	24	10	
Piet Retief	25	9	
Potchefstroom	24	3	
Potgietersrus	26	9	
Pretoria	24	9	
Pretoriuskop			
Schweizer-Reneke			
Skukuza	34	4	
Standerton	22	2	
Thabazimbi			
Tom Burke			
Tzaneen	30	10	
Vaalwater	26	1	
Venterstadorp			
Vereeniging			
Volksrust			
Warmbad	26	9	
Waterval-Boven			
Witbank			
Welmoranstad			
Zaerust Hartebeespruit	31	11	

NATAL	MAX	MIN	RRR
Cape St. Lucia	31	19	
Cedara	26	6	
Dundee			
Durban			
Eshowe			
Estcourt	25	2	
Himeville			
Hluhluwe			
Jozini			
Ladysmith			
Louis Bothalughawe	36	15	
Melmoth			
Mkuze			
Newcastle	25	x	
Pietermaritzburg			
Port Shepstone	27	14	
Van Reenen			
Vryheid			
Waterford (Underberg)	23	2	
Kokstad	23	7	
Saldanha Baai			

O.V.S. - O.F.S.			
Bothaville			
Bethlehem			
Bloemfontein			
Bultfontein			
Clocolan			
Fauresmith			
Fickburg			
Frankfort	22	3	
Harrismith			
Hoopstad	24	2	
Heilbron			
JBM Hertzoglughawe	19	3	
Koppies			
Kroonstad	23	3	
Lindley			
Modderpoort			
Petrusburg			
Philippolis			
Reddersburg			
Reitz			
Vrede			
Warden			
Welkom			
Wepener	18	3	
Winburg			
Zastron			

KAAP - CAPE	MAX	MIN	RRR
Aberdeen			
Addo			
Agulhas	16	3	15,0
Alexander Bay	20	9	0,3
Aliwal North	16	1	
Beaufort West	27	5	
Boegoebergdam			
Brandvlei			3,0
Caledon			15,5
Calitzdorp			
Calvinia	10	2	13,0
Cape Columbine	16	9	7,0
Cape St. Francis	17	9	4,6
Cape Town (D.F. Malan)	17	8	5,0
Cape Town (Newlands)			9,0
Carnarvon			
Ceres			65,3
Colesberg			
Cradock			
De Aar	14	2	0,2
Döhne	19	7	4,2
Douglas	19	5	
East London	26	13	
Elsenburg			
Fort Beaufort			
Fraserburg	9	1	1,5
Garies			8,5
George	18	8	11,9
Graaff-Reinet	19	7	
Grahamstown			0,2
Grootfontein (Middelburg)	13	3	0,4
Hopetown			
Jansenville	XX	9	
Joubertina			1,3
Keappunt	14	6	2,2
Kimberley	19	3	
Knysna			
Kokstad			
Kuruman	18	4	
Ladismith			
Langebaanweg	17	8	4,0
Maclear			
Mafeking	24	3	
Matatiele			
Mosselbaai	19	9	5,5
Okiep	11	6	6,0
Oudtshoorn	19	9	
Petrusville			
Piketberg			13,0
Pofadder	13	5	
Port Elizabeth	19	12	0,4
Port Nolloth	14	7	0,7
Prieska	17	6	
Queenstown	16	5	
Riversdale	16	8	3,6

KAAP - CAPE	MAX	MIN	RRR
Robertson	16	8	5,0
Sheeprun	22	7	
Somerset East	19	2	6,0
Steynsburg			
Steytlerville			
Strydenburg			
Sutherland	6	-0	14,0
Swellendam			
Tarkastad			
Touwsrivier	10	4	9,6
Twee Riviere			
Uniondale			
Upington	18	6	
Vanwyksvlei	14	4	0,4
Victoria West			
Vredendal	17	7	6,5
Vryburg	23	1	
Williston			
Willowmore	13	4	0,4
Darling			2,5
Paarl			14,5
Stellenbosch			16,5
Walvisbaai			69,0
Wanderstar			15,5

TRANSKEI	MAX	MIN	RRR
Butterworth			
Cala			
Idutywa			
Mbashe			
Port St. Johns	23	17	
Umtata	26	11	

LESOTHO	MAX	MIN	RRR
Butha-Buthe			
Maseru	XX	X	
Ox-Bow			
Paray			
Mafetang			

SWAZILAND	MAX	MIN	RRR
Bulembu			
Manzini (Matsapa)	31	16	

S.W.A.	MAX	MIN	RRR
Aroab			
Bethanien			
Dordabis			
Gobabeb	22	10	
Gobabis	26	1	
Grootfontein	27	11	
J.G. Strijdom	23	5	
Kalkfeld			
Karasburg			
Karibib			
Keetmanshoop	19	5	
Kub			
Luderitz	17	12	
Mariental	25	2	
Mowe	17	13	
Ohopoho			
Okahendja			
Okaukuejo	28	9	
Ondangwa	28	10	
Otavi			
Otjiwarango			
Outjo			
Rehoboth			
Rundu	28	5	
Steinhausen			
Tsumeb			
Uis	29	8	
Walvisbaai	18	12	
Windhoek	22	7	
Swakopmund	27	4	

BOTSWANA	MAX	MIN	RRR
Francistown			
Gaborone			
Gantsi			
Lobatse			
Mahalapye			
Maun			
Serowe			
Shakawe			
Tsabong			
Tshane			

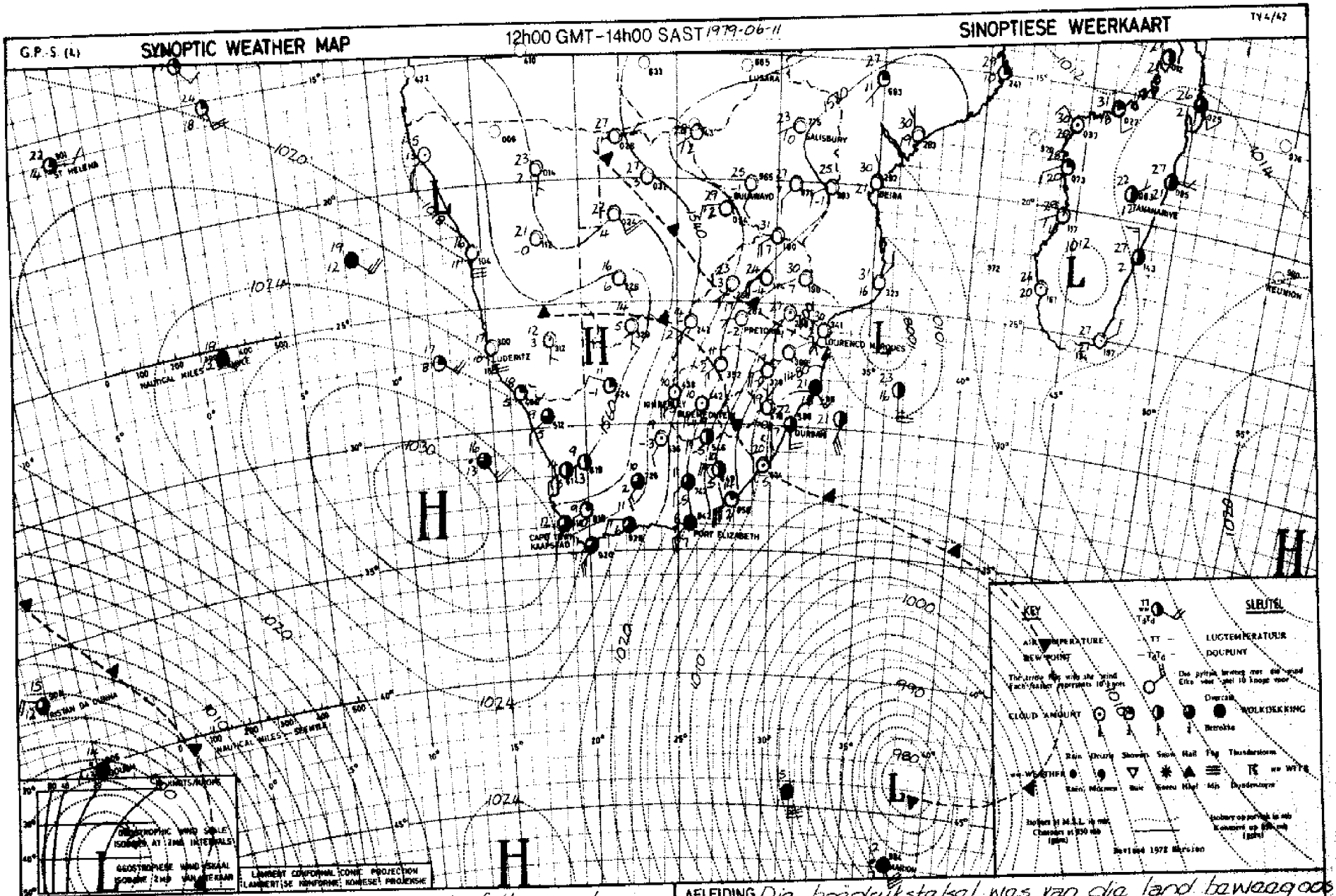

INFERENCE The high-pressure system west of the country is moving east and very cold conditions will spread further northeastwards over Transvaal. Showers will occur along the southern Cape coast spreading along the coast towards Natal. Snow is expected over the mountains of North-

AFLEIDING Die hoëdrukstelsel wes van die land beweeg oos en die baie koue toestande sal verder noordoostwaarts uitbrei oor Transvaal. Buie sal voorkom langs die suidelike Kaapse kusstreke en sal uitbrei langs die kus na Natal. Sneeu word verwag oor die berge van Noordoos-Kaap en Suid-Natal.

DAAGLIKSE WEERBULLETIN

Maksimum en Minimum Temperatuur (°C) en Reënval (RRR) in mm vir die 24 uur geëindig om 08 h 00 SAST op

WEERBURO/WEATHER BUREAU
DEPT. VAN VERVOER/ DEPT. OF TRANSPORT

1979-06-12

DAILY WEATHER BULLETIN

Maximum and minimum Temperatures (°C) and Rainfall (RRR) in mm for the 24 hours ended at 08 h 00 on

TVL/63

TRANSVAAL	MAX	MIN	RRR
Barberton			
Belfast			
Bethal	13	-3	
~~Boksburg~~ Olifantsdal	12	-4	
Brits			
Bronkhorstspruit			
Carletonville			
Carolina	15	-2	
Die Bron			
Delareyville			
Delmas			
Fleur de Lys			
Ermelo			
Giyani			
Groblersdal			
Heidelberg			
Jan Kempdorp			
Jan Smutslughawe	18	-3	
Joubert Park (JHB.)	12	1	
Klerksdorp			
Kroondal (Rustenb.)	18	4	
Krugersdorp	13	-0	
Levubu	30	10	
Lichtenburg			
Loskopdam			
Loskopkanale			
Louis Trichardt			
Lydenburg	21	-1	
Marble Hall			
Mara	28	2	
Marnitz	26	5	
Messina	32	6	
Middelburg			
Nelspruit	27	6	
Nylstroom			
Phalaborwa	30	15	
Pietersburg	24	4	
Piet Retief	19	0	
Potchefstroom	13	-1	
Potgietersrus	23	5	
Pretoria	18	3	
Pretoriuskop			
Schweizer-Reneke			
Skukuza	34	7	
Standerton	14	-6	
Thabazimbi			
Tom Burke			
Tzaneen	28	8	
Vaalwater	23	C	
Ventersdorp			
Vereeniging			
Volksrust			
Warmbad	20	2	
Waterval-Boven			
Witbank			
Welmaransstad			
Zeerust			
Vaalkop	30	10	

NATAL	MAX	MIN	RRR
Cape St. Lucia	24	15	12.
Cedara	17	6	
Dundee			
Durban			
Eshowe			
Estcourt	20	1	
Himeville			
Hluhluwe			
Jozini			
Ladysmith			
Louis Bothalughawe	24	13	
Melmoth			
Mkuze			
Newcastle	20	1	
Pietermaritzburg			
Port Shepstone	23	11	
Van Reenen			
Vryheid			
Waterford (Underberg)	15	-4	
Kokstad	13	-1	
Sordwana Baai	27	15	1,0

O.V.S. - O.F.S.	MAX	MIN	RRR
Bothaville			
Bethlehem	11	-2	
Bloemfontein			
Bultfontein			
Clocolan			
Fauresmith	9	-5	
Fickburg			
Frankfort	13	-5	
Harrismith			
Hoopstad	11	-4	
Heilbron			
JBM Hertzoglughawe	10	-4	
Koppies			
Kroonstad	15	-3	
Lindley			
Modderpoort			
Petrusburg			
Philippolis			
Reddersburg			
Reitz			
Vrede			
Warden			
Welkom			
Wepener	9	-4	
Winburg			
Zastron			

KAAP - CAPE	MAX	MIN	RRR
Aberdeen			
Addo			
Agulhas	13	9	1,0
Alexander Bay	18	8	
Aliwal North	9	-2	
Beaufort West	11	2	0,2
Boegoebergdam			
Brandvlei			
Caledon			5,0
Calitzdorp			
Calvinia	10	-4	
Cape Columbine	14	7	
Cape St. Francis	14	7	13,8
Cape Town (D.F. Malan)	13	5	3,6
Cape Town (Newlands)			1,5
Carnarvon			
Ceres			2,5
Colesberg			
Cradock			
De Aar	10	-4	
Dõhne	12	1	0,4
Douglas	11	-3	
East London	16	7	
Elsenburg			
Fort Beaufort			
Fraserburg	8	-3	
Garies			
George	12	5	23,7
Graaff-Reinet	12	4	
Grahamstown			15,0
Grootfontein (Middelburg)	9	-1	
Hopetown			
Jansenville	xx	6	
Joubertina			36,0
Kaapmuit	11	8	0,4
Kimberley	11	-3	
Knysna			19,0
Kokstad			
Kuruman	12	-10	
Ladismith			4,0
Langebaanweg	15	2	
Maclear			
Mafeking	15	1	
Matatiele			
Mosselbaai	15	6	26,5
Okiep	10	0	
Oudtshoorn	xx	5	5,0
Petrusville			
Piketberg			
Pofadder	10	-1	
Port Elizabeth	14	5	42,4
Port Nolloth	15	4	
Prieska	12	-1	
Queenstown	10	1	
Riversdale	12	7	14,5

KAAP - CAPE	MAX	MIN	RRR
Robertson	14	6	0,9
Sheeprun	12	1	
Somerset East	12	1	13,0
Steynsburg			
Steytlerville			
Strydenburg			
Sutherland	4	-3	
Swellendam			
Tarkastad			
Touwsrivier	9	3	1,0
Twee Riviere	14	-3	
Uniondale			
Upington	12	0	
Vanwyksvlei	11	-3	
Victoria West			
Vredendal	15	3	
Vryburg	14	-3	
Williston			
Willowmore	8	0	4,8
Dalling			2,5
Paarl			1,5
Stellenbosch			3,0
Worcester			0,3

TRANSKEI	MAX	MIN	RRR
Butterworth			
Cala			
Idutywa			
Mbashe			
Port St. Johns	23	11	
Umtata	15	5	

LESOTHO	MAX	MIN	RRR
Butha-Buthe			
Maseru	xx	-2	
Ox-Bow			
Paray			
Mafeteng			

SWAZILAND	MAX	MIN	RRR
Bulembu			
Manzini (Matsapa)			

S.W.A.	MAX	MIN	RRR
Aroab			
Bethanien			
Bordabis			
Gobabeb	24	13	
Gobabis	21	1	
Grootfontein	25	5	
J.G. Strijdom	23	0	
Kalkfeld			
Karasburg			
Karibib			
Keetmanshoop	14	2	
Kub			
Luderitz	19	11	
Mariental	16	2	
Möwe	14	12	
Ohopoho			
Okahandja			
Okaukeujo	28	8	
Ondangwa	28	9	
Otavi			
Otjiwarango			
Outjo			
Rehoboth			
Rundu	28	9	
Steinhausen			
Tsumeb			
Uis	27	10	
Walvisbaai	17	11	
Windhoek	23	3	
Swakopmund	27	3	

BOTSWANA	MAX	MIN	RRR
Francistown	29	1	
Gaborone	20	4	
Gantsi			
Lobatse			
Mahalapye	24	xx	
Maun	29	8	
Serowe			
Shakawe	27	9	
Tsabong	15	9	
Tshane			

G.P.-S. (L) **SYNOPTIC WEATHER MAP** 12h00 GMT–14h00 SAST 1979-06-12 **SINOPTIESE WEERKAART** Tv 4/42

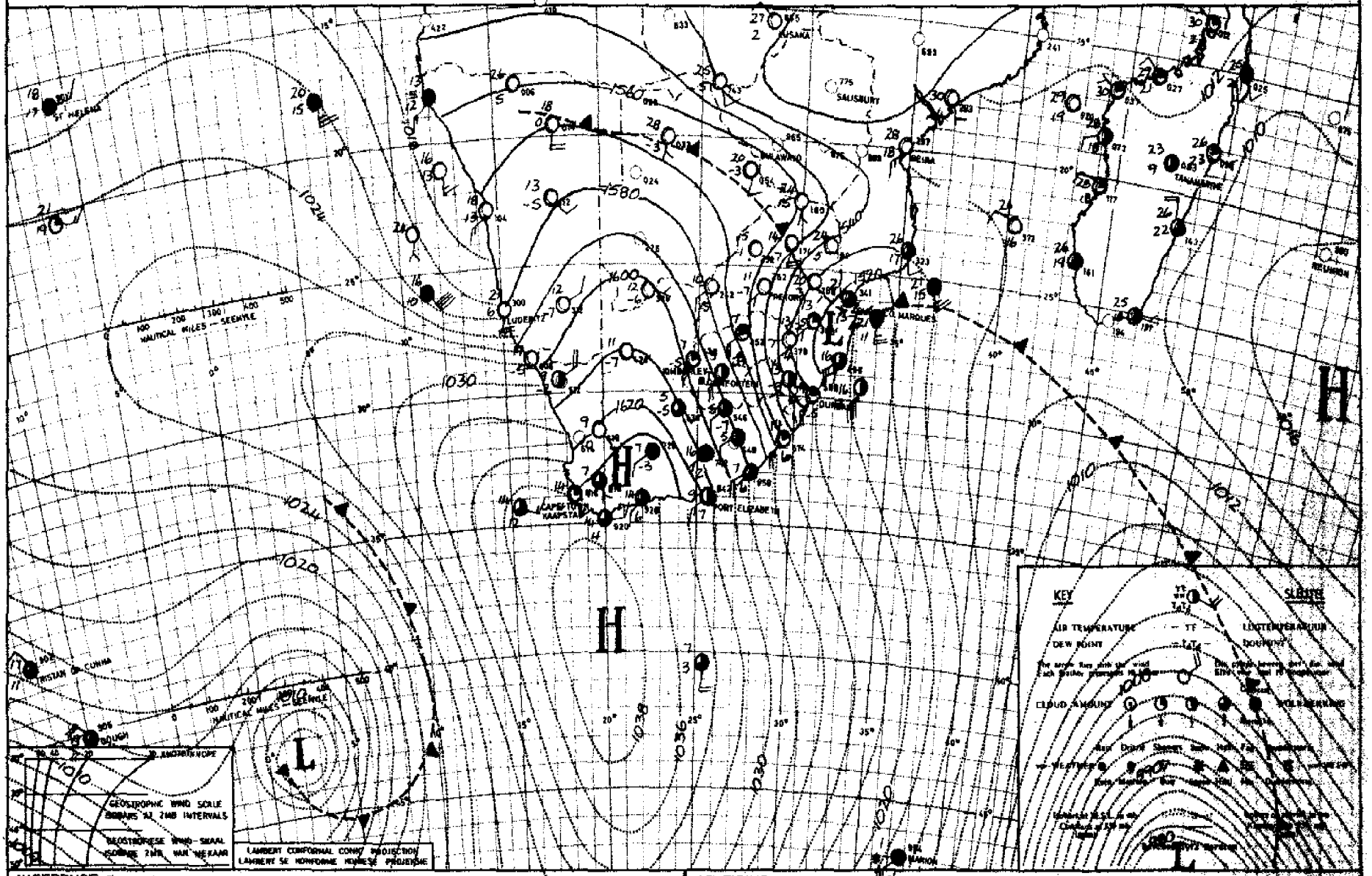

INFERENCE The high-pressure system is causing a influx of very cold air in over the eastern parts of the country and will move eastwards. Cloudy weather with rain or snow over Eastern Cape will spread towards Natal. Bergwinds will occur along the western coastal regions.

AFLEIDING Die hoëdrukstelsel voer baie koue lug in oor die oostelike dele van die land sal ooswaarts beweeg. Bewolkte weer met reën of sneeu oor Oos-Kaap sal uitbrei na Natal. Bergwind toestande sal voorkom langs die Westelike kusstreke.

Maksimum en Minimum Temperatuur (°C) en Reënval (RRR) in mm vir die 24 uur geëindig om 08 h 00 SAST op

DEPT. VAN VERVOER/ DEPT. OF TRANSPORT

1979-06-13

Maximum and minimum Temperatures (°C) and Rainfall (RRR) in mm for the 24 hours ended at 08 h 00 on

TRANSVAAL	MAX	MIN	RRR
Barberton			
Belfast			
Bethal	7	-6	
~~Boksburg~~ Ohlsdal	8	-7	
Brits			
Bronkhorstspruit			
Carletonville			
Carolina	10	0	
Die Bron			
Delareyville			
Delmas			
Fleur de Lys			
Ermelo			
Giyani			
Groblersdal			
Heidelberg			
Jan Kempdorp			
Jan Smutslughawe	7	-8	
Joubert Park (JHB.)	6	-3	
Klerksdorp			
Kroondal (Rustenb.)	13	-2	
Krugersdorp	8	-1	
Levubu	24	7	
Lichtenburg			
Loskopdam			
Loskopkanale			
Louis Trichardt			
Lydenburg	17	-8	
Marble Hall			
Mara			
Marnitz	19	1	
Messina	25	3	
Middelburg			
Nelspruit	21	2	
Nylstroom			
Phalaborwa	24	9	
Pietersburg	15	0	
Piet Retief	13	-2	
Potchefstroom	9	-7	
Potgietersrus	16	1	
Pretoria	11	1	
Pretoriuskop			
Schweizer-Reneke			
Skukuza	24	-2	
Standerton	8	-4	
Thabazimbi			
Tom Burke			
Tzaneen	22	7	
Vaalwater	16	-6	
Ventersdorp			
Vereeniging			
Volksrust			
Warmbad	14	-8	
Waterval-Boven			
Witbank			
Wolmaransstad			
Zeerust			
Hoedspruit			

NATAL	MAX	MIN	RRR
Cape St. Lucia			
Cedara	11	3	
Dundee			
Durban			
Eshowe			
Estcourt	13	3	
Himeville			
Hluhluwe			
Jozini			
Ladysmith			
Louis Bothalughawe	19	12	
Melmoth			
Mkuze			
Newcastle	14	-5	
Pietermaritzburg			
Port Shepstone	18	11	0,8
Van Reenen			
Vryheid			
Waterford (Underberg)	8	-3	
Lokstad	7	0	0,4
Sevenoaks Dam	19	13	

O.V.S. - O.F.S.	MAX	MIN	RRR
Bothaville			
Bethlehem	7	-11	
Bloemfontein			
Bultfontein			
Clocolan			
Fauresmith			
Fickburg			
Frankfort	7	-12	
Harrismith			
Hoopstad	8	-5	
Heilbron			
JBM Hertzoglughawe	8	-7	
Koppies			
Kroonstad	9	-8	
Lindley			
Modderpoort			
Petrusburg			
Philippolis			
Reddersburg			
Reitz			
Vrede			
Warden			
Welkom			
Wepener	5	-7	
Winburg			
Zastron			

KAAP - CAPE	MAX	MIN	RRR
Aberdeen			
Addo			
Agulhas	14	9	0,2
Alexander Bay	21	11	
Aliwal North	6	-2	
Beaufort West	9	-3	
Boegoebergdam			
Brandvlei			
Caledon			
Calitzdorp			
Calvinia	10	1	
Cape Columbine	14	7	
Cape St. Francis	14	11	7,8
Cape Town (D.F. Malan)	14	0	0,1
Cape Town (Newlands)			
Carnarvon			
Ceres			
Colesberg			
Cradock			
De Aar	7	-5	
Döhne	6	2	1,5
Douglas	10	-4	
East London	9	6	4,5
Elsenburg			
Fort Beaufort			
Fraserburg	6	-5	
Garies			
George	11	3	2,9
Graaff-Reinet	9	2	
Grahamstown			26,5
Grootfontein (Middelburg)	6	-2	0,1
Hopetown			
Jansenville	XX	1	
Joubertina			
Kaappunt	13	8	
Kimberley	9	-7	
Kuyana			4,5
Lokstad			
Kuruman	10	-3	
Ladismith			
Langebaanweg	15	5	
Maclear			
Mafeking	11	-4	
Matatiele			
Mosselbasi	14	8	1,2
Okiep	11	4	
Oudtshoorn	10	-1	
Petrusville			
Piketberg			
Pofadder	10	0	
Port Elizabeth	14	8	7,3
Port Nolloth	18	10	
Prieska	11	-4	
Queenstown	6	2	
Riversdale	13	1	11,4

KAAP - CAPE	MAX	MIN	RRR
Robertson	13	0	0,7
Sheeprun	7	0	
Somerset East	7	3	20,0
Steynsburg			
Steytlerville			
Strydenburg			
Sutherland	4	-7	
Swellendam			0,4
Tarkastad			
Touwsrivier	8	-2	
Twee Riviere	13	-5	
Uniondale			
Upington	12	-2	
Vanwyksvlei	10	-5	
Victoria West			
Vredendal	13	9	
Vryburg	9	-6	
Williston			
Willowmore	5	-2	4,9

TRANSKEI	MAX	MIN	RRR
Butterworth			
Cala			
Idutywa			
Mbashe			
Port St. Johns	16	11	2,3
Umtata	10	4	

LESOTHO	MAX	MIN	RRR
Butha-Buthe			
Maseru	XX	-3	
Ox-Bow			
Paray			
Mafeteng			

SWAZILAND	MAX	MIN	RRR
Bulembu			
Mansini (Matsapa)	19	6	

S.W.A.	MAX	MIN	RRR
Aroab			
Bethanien			
Bordabis			
Gobabeb	28	15	
Gobabis	16	-4	
Grootfontein	20	5	
J.G. Strijdom	14	-2	
Kalkfeld			
Karasburg			
Karibib			
Keetmanshoop	14	2	
Kub			
Luderitz	21	6	
Mariental	10	0	
Nkwe	14	12	
Okopeho			
Okahandja			
Okaukuejo	26	7	
Ondangwa	24	10	
Otavi			
Otjiwarongo			
Outjo			
Rehoboth			
Rundu	24	5	
Steinhausen			
Tsumeb			
Uis	28	14	
Walvisbaai	23	13	
Windhoek	17	2	
Suidpool	23	6	

BOTSWANA	MAX	MIN	RRR
Francistown	27	0	
Gaberone	16	3	
Gantai			
Lobatse			
Mahalapye	18	XX	
Maun	21	13	
Serowe			
Shakawe	23	3	
Tsabong	13	-5	
Tshane	14	XX	

G.F.-S (L) **SYNOPTIC WEATHER MAP** 12h00 GMT – 14h00 SAST 1979-06-13 **SINOPTIESE WEERKAART** TV 4/42

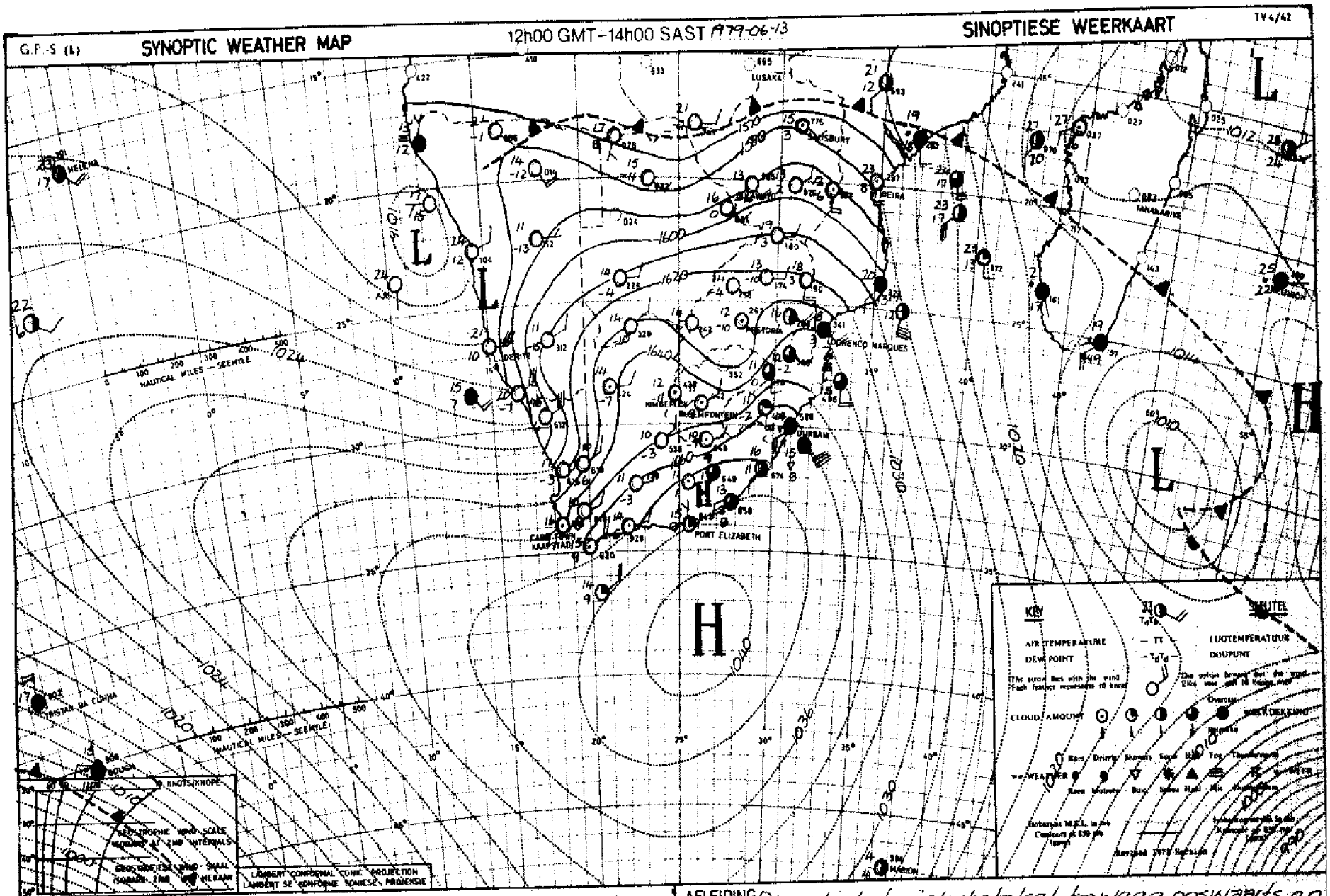

INFERENCE The strong high-pressure system is moving eastwards and cloudy conditions with showers along the Natal coast will prevail. The flow over the western and southern parts of the country will remain off shore and it will become

AFLEIDING Die sterk hoëdrukstelsel beweeg ooswaarts en die bewolkte toestande met buie langs die Natalkus sal voortduur. Die vloei is landaf oor die westelike en suidelike dele van die land en dit sal warmer word oor

Maksimum en minimum Temperatuur (°C) en Reënval (RRR) in mm vir die 24 uur geëindig om 08 h 00 SAST op

DEPT. VAN VERVOER/ DEPT. OF TRANSPORT

1979-06-14

Maximum and minimum Temperatures (°C) and Rainfall (RRR) in mm for the 24 hours ended at 08 h 00 on

TRANSVAAL	MAX	MIN	RRR
Barberton			
Belfast			
Bethal	9	-3	
~~Bapspoort~~ Ottosdal	12	-3	
Brits			
Bronkhorstspruit			
Carletonville			
Carolina	8	0	
Die Bron			
Delareyville			
Delmas			
Fleur de Lys			
Ermelo			
Giyani			
Groblersdal			
Heidelberg			
Jan Kempdorp			
Jan Smutslughawe	10	-2	
Joubert Park (JHB.)	9	1	
Klerksdorp			
Kroondal (Rustenb.)	16	0	
Krugersdorp	10	-1	
Levubu	18	9	
Lichtenburg			
Loskopdam			
Loskopkanale			
Louis Trichardt			
Lydenburg	11	3	
Marble Hall			
Mara	17	7	
Marnitz	17	5	
Messina	20	10	
Middelburg			
Nelspruit	16	5	
Nylstroom			
Phalaborwa	18	12	
Pietersburg	14	-1	
Piet Retief	11	1	
Potchefstroom	13	-5	
Potgietersrus	15	3	
Pretoria	13	2	
Pretoriuskop			
Schweizer-Reneke			
Skukuza	20	5	
Standerton	9	-2	
Thabazimbi			
Tom Burke			
Tzaneen	18	4	
Vaalwater	15	-1	
Ventersdorp			
Vereeniging			
Volksrust			
Warmbad	15	-3	
Waterval-Boven			
Witbank			
Wolmaransstad			
Zeerust			
Hoedspruit	19	9	

NATAL	MAX	MIN	RRR
Cape St. Lucia	17	9	12,8
Cedara	11	0	
Dundee			
Durban			
Eshowe			2,4
Estcourt	11	-1	
Himeville			
Hluhluwe			3,1
Jozini			
Ladysmith			
Louis Bothalughawe	18	13	1,7
Melmoth			12,7
Mkuze			
Newcastle	11	4	
Pietermaritzburg			
Port Shepstone	17	11	0,5
Van Reenen			
Vryheid			
Waterford (Underberg)	8	-9	
Lokstad	8	-9	
Salawana Baai	16	x	13,0
Empangeni			22,0

O.V.S. - O.F.S.	MAX	MIN	RRR
Bothaville			
Bethlehem	10	-5	
Bloemfontein			
Bultfontein			
Clocolan			
Fauresmith	12	-6	
Fickburg			
Frankfort	11	-6	
Harrismith			
Hoopstad			
Heilbron			
JBM Hertzoglughawe	12	-8	
Koppies			
Kroonstad	12	-6	
Lindley			
Modderpoort			
Petrusburg			
Philippolis			
Reddersburg			
Reitz			
Vrede			
Warden			
Welkom			
Wepener	10	-9	
Winburg			
Zastron			

KAAP - CAPE	MAX	MIN	RRR
Aberdeen			
Addo			
Agulhas	15	10	
Alexander Bay	21	15	
Aliwal North	10	-6	
Beaufort West	12	-3	
Boegoebergdam			
Brandvlei			
Caledon			
Calitzdorp			
Calvinia	11	6	
Cape Columbine	16	9	
Cape St. Francis	15	11	
Cape Town (D.F. Malan)	17	3	
Cape Town (Newlands)			
Carnarvon			
Ceres			
Colesberg			
Cradock			
De Aar	11	-5	
Döhne	9	2	0,4
Douglas	14	-3	
East London	14	7	0,1
Elsenburg			
Fort Beaufort			
Fraserburg	10	-4	
Garies			
George	15	4	
Graaff-Reinet	12	0	
Grahamstown			
Grootfontein (Middelburg)	8	-8	
Hopetown			
Jansenville	xx	-1	
Joubertina			
Kaapmuit	16	9	
Kimberley	13	-1	
Knysna			
Kokstad			
Kuruman	12	1	
Ladismith			
Langebaanweg	18	6	
Maclear			
Mafeking	15	2	
Matatiele			
Mosselbaai	14	11	
Okiep	12	6	
Oudtshoorn	14	0	
Petrusville			
Piketberg			
Pofadder	12	3	
Port Elizabeth	15	7	
Port Molloth	21	15	
Prieska	14	-4	
Queenstown	10	-4	
Riversdale	16	1	

KAAP - CAPE	MAX	MIN	RRR
Robertson	16	-0	
Sheeprun	9	-7	
Somerset East	12	1	
Steynsburg			
Steytlerville			
Strydenburg			
Sutherland	8	-5	
Swellendam			
Tarkastad			
Touwsrivier	11	-1	
Twee Riviere	15	-3	
Uniondale			
Upington	16	2	
Vanwyksvlei	12	-1	
Victoria West			
Vredendal	19	11	
Vryburg	14	-1	
Williston			
Willowmore	10	-2	

TRANSKEI	MAX	MIN	RRR
Butterworth			
Cala			
Idutywa			
Mbashe			
Port St. Johns	17	10	2,4
Umtata	11	0	

LESOTHO	MAX	MIN	RRR
Butha-Buthe			
Maseru	xx	0	
Ox-Bow			
Paray			
Mafeteng			

SWAZILAND	MAX	MIN	RRR
Bulembu			
Manzini (Matsapa)			

S.W.A.	MAX	MIN	RRR
Aroab			
Bethanien			
Dordabis			
Gobabeb	28	13	
Gobabis	14	-3	
Grootfontein	16	2	
J.G. Strijdom	13	-5	
Kalkfeld			
Karasburg			
Karibib			
Keetmanshoop	13	0	
Kub			
Luderitz	24	16	
Mariental	13	-3	
Mowe	13	10	
Ohopoho			
Okahandja			
Okaukeujo	22	-1	
Ondangwe	22	5	
Otavi			
Otjiwarango			
Outjo			
Rehoboth			
Rundu	19	0	
Steinhausen			
Tsumeb			
Uis	26	10	
Walvisbaai	30	17	
Windhoek	15	0	
Schuisdal	20	0	

BOTSWANA	MAX	MIN	RRR
Francistown	17	8	
Gaberone	16	3	
Gantsi	15	-4	
Lobatse			
Mahalapye	16	x	
Maun	17	6	
Serowe			
Shakawe			
Tsabong	15	-3	
Tshane	15	x	

G.P.-S. (L) **SYNOPTIC WEATHER MAP** 12h00 GMT–14h00 SAST 1979-06-14 **SINOPTIESE WEERKAART** TV 4/42

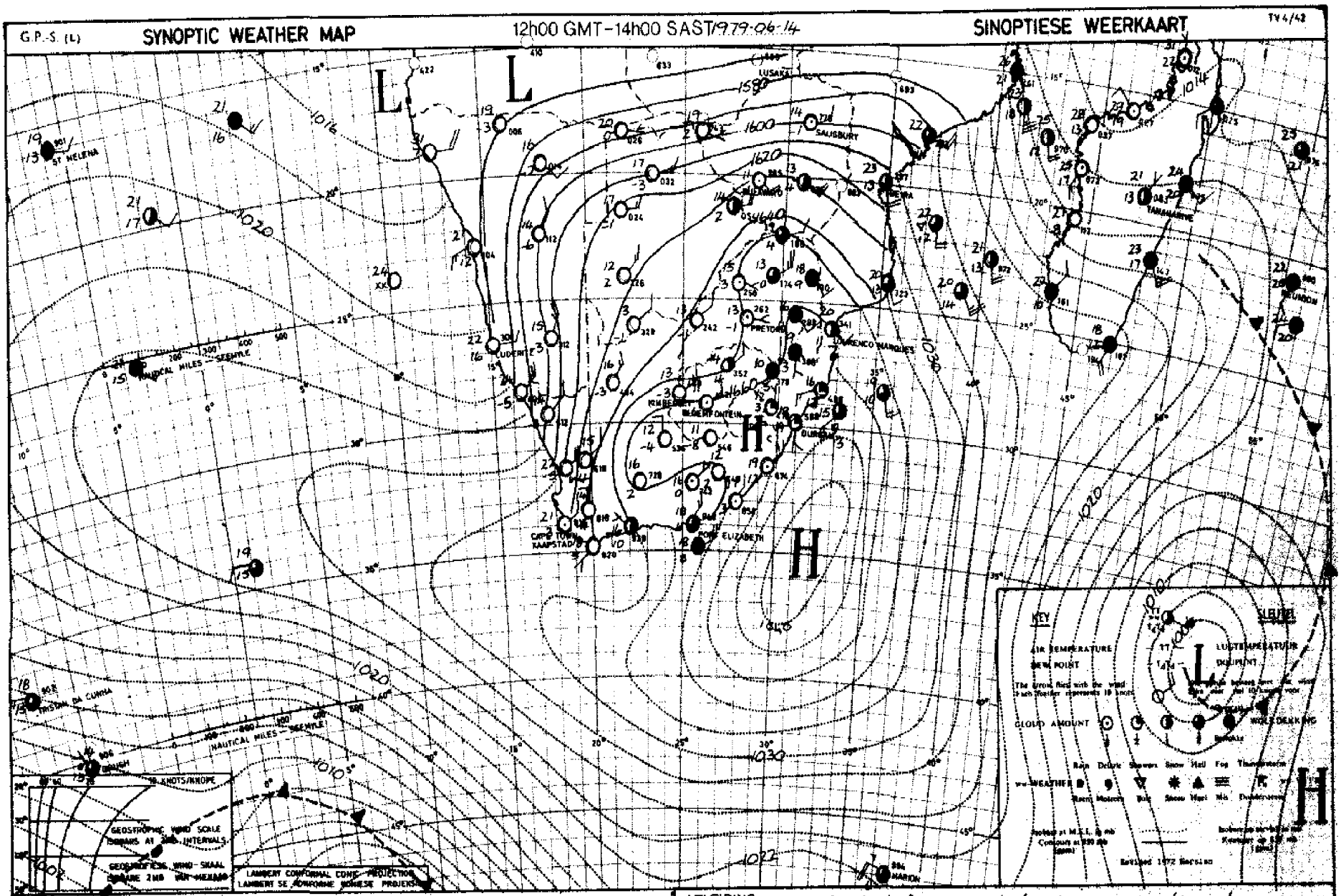

INFERENCE The strong high-pressure system is causing a influx of moist air over the eastern parts of Transvaal. The bergwind conditions along the western coastal regions will spread towards the Southern Cape coastal areas. Night temperatures will remain low over the interior

AFLEIDING Die sterk hoëdrukstelsel voer vogtige lug in oor die oostelike dele van Transvaal. Die bergwind toestande langs die westelike kus gebiede sal uitbrei na die suidelike Kaapse kusstreke. Nag temperature sal laag bly oor die binneland.

DAAGLIKSE WEERBULLETIN

Maksimum en Minimum Temperatuur (°C) en Reënval (RRR) in mm vir die 24 uur geëindig om 08 h 00 SAST op 1979-06-15

WEERBURO/WEATHER BUREAU
DEPT. VAN VERVOER/ DEPT. OF TRANSPORT

DAILY WEATHER BULLETIN

Maximum and minimum Temperatures (°C) and Rainfall (RRR) in mm for the 24 hours ended at 08 h 00 on

TT1/43

TRANSVAAL	MAX	MIN	RRR
Barberton			
Belfast			
Bethal	8	-2	
~~Kaapmuiden~~ Ohrigstad	12	-1	
Brits			
Bronkhorstspruit			
Carletonville			
Carolina	9	1	
Die Bron			
Delareyville			
Delmas			
Fleur de Lys			
Ermelo			
Giyani			
Groblersdal			
Heidelberg			
Jan Kempdorp			
Jan Smutslughawe	11	-2	
Joubert Park (JHB.)	10	0	
Klerksdorp			
Kroondal (Rustenb.)	15	-1	
Krugersdorp	11	-3	
Levubu	17	8	
Lichtenburg			
Loskopdam			
Loskopkanale			
Louis Trichardt			0.6
Lydenburg	12	3	
Marble Hall			
Mara	15	7	
Marnitz	16	6	
Messina	20	5	
Middelburg			
Nelspruit	12	2	
Nylstroom			
Phalaborwa	18	9	
Pietersburg	13	6	
Piet Retief	10	3	
Potchefstroom	13	-3	
Potgietersrus	16	4	
Pretoria	14	1	
Pretoriuskop			
Schweizer-Reneke			
Skukuza	20	4	
Standerton	10	-3	
Thabazimbi			
Tom Burke			
Tzaneen	18	7	
Vaalwater	16	2	
Ventersdorp			
Vereeniging			
Volksrust			
Warmbad	15	2	
Waterval-Boven			
Witbank			
Wolmaransstad			
Zeerust			
Hoedspruit	19	9	

NATAL	MAX	MIN	RRR
Cape St. Lucia	16	9	8.0
Cedara	13	-2	
Dundee			
Durban			
Eshowe			
Estcourt	13	1	
Himeville			
Hluhluwe			
Jozini			
Ladysmith			
Louis Bothalughawe	19	11	
Melmoth			
Mkuze			
Newcastle	12	-4	
Pietermaritzburg			
Port Shepstone	20	10	
Van Reenen			
Vryheid			
Waterford (Underberg)	11	-7	
Sg dwang. Bad	20	6	2.2
Kokstad	13	-8	

O.V.S. - O.F.S.			
Bothaville			
Bethlehem	12	-6	
Bloemfontein			
Bultfontein			
Clocolan			
Fauresmith	12	-3	
Fickburg			
Frankfort	13	-7	
Harrismith			
Hoopstad	13	-3	
Heilbron			
JBM Hertzoglughawe	13	-4	
Keppies			
Kroonstad	14	-4	
Lindley			
Modderpoort			
Petrusburg			
Philippolis			
Reddersburg			
Reitz			
Vrede			
Warden			
Welkom			
Wepener	13	-6	
Winburg			
Zastron			

KAAP - CAPE	MAX	MIN	RRR
Aberdeen			
Addo			
Agulhas	18	9	
Alexander Bay	25	15	
Aliwal North	12	-6	
Beaufort West	17	-1	
Boegoebergdam			
Brandvlei			
Caledon			
Calitzdorp			
Calvinia	15	5	
Cape Columbine	20	13	
Cape St. Francis	19	11	
Cape Town (D.F. Malan)	22	5	
Cape Town (Newlands)			
Carnarvon			
Ceres			
Colesberg			
Cradock			
De Aar	13	-4	
Dihne	15	5	
Douglas	15	-2	
East London	18	6	
Elsenburg			
Fort Beaufort			
Fraserburg	13	-4	
Garies			
George	20	7	
Graaff-Reinet	18	5	
Grahamstown			
Grootfontein (Middelburg)	13	-4	
Hopetown			
Jansenville	X	-1	
Joubertina			
Knappunt	18	14	
Kimberley	14	0	
Knysna			
Kokstad			
Kuruman	14	0	
Ladismith			
Langebaanweg	22	9	
Maclear			
Mafeking	13	1	
Matatiele			
Mosselbaai	18	13	
Okiep	15	9	
Oudtshoorn	17	1	
Petrusville			
Piketberg			
Pofadder	14	5	
Port Elizabeth	18	5	
Port Nolloth	23	15	
Prieska	17	-2	
Queenstown	13	-4	
Riversdale	18	2	

KAAP - CAPE	MAX	MIN	RRR
Robertson	21	0	
Sheeprun	14	-6	
Somerset East	16	1	
Steynsburg			
Steytlerville			
Strydenburg			
Sutherland	10	-5	
Swellendam			
Tarkastad			
Touwsrivier	14	-2	
Twee Riviere	16	2	
Uniondale			
Upington	17	4	
Vanwyksvlei	15	-1	
Victoria West			
Vredendal	22	9	
Vryburg	14	-4	
Williston			
Willowmore	15	-1	

TRANSKEI			
Butterworth			
Cala			
Idutywa			
Mbashe			
Port St. Johns	19	11	
Umtata	16	0	

LESOTHO			
Butha-Buthe			
Maseru			
Ox-Bow			
Paray			
Mafeteng			

SWAZILAND			
Bulembu			
Manzini (Matsapa)			

S.W.A.	MAX	MIN	RRR
Aroab			
Bethanien			
Bordabis			
Gobabeb	26	16	
Gobabis	15		
Grootfontein	18	2	
J.G. Strijdom	16	0	
Kalkfeld			
Karasburg			
Karibib			
Keetmanshoop	16	2	
Kub			
Luderitz	27	16	
Mariental	16	1	
Mdwa	32	16	
Ohopoho			
Okahandja			
Okaukuejo	20	2	
Ondangwa	22	7	
Otavi			
Otjiwarongo			
Outjo			
Rehoboth			
Rundu	21	5	
Steinhausen			
Tsumeb			
Uis	23	8	
Walvisbaai	23	15	
Windhoek	17	3	
Sitrusdal	21	3	

BOTSWANA			
Francistown	16	7	
Gaborone	17	2	
Gantsi			
Lobatse			
Mahalapye	26	K	
Maun	19	5	
Serowe			
Shakawe	20	5	
Tsabong	15	-1	
Tshane	14	K	

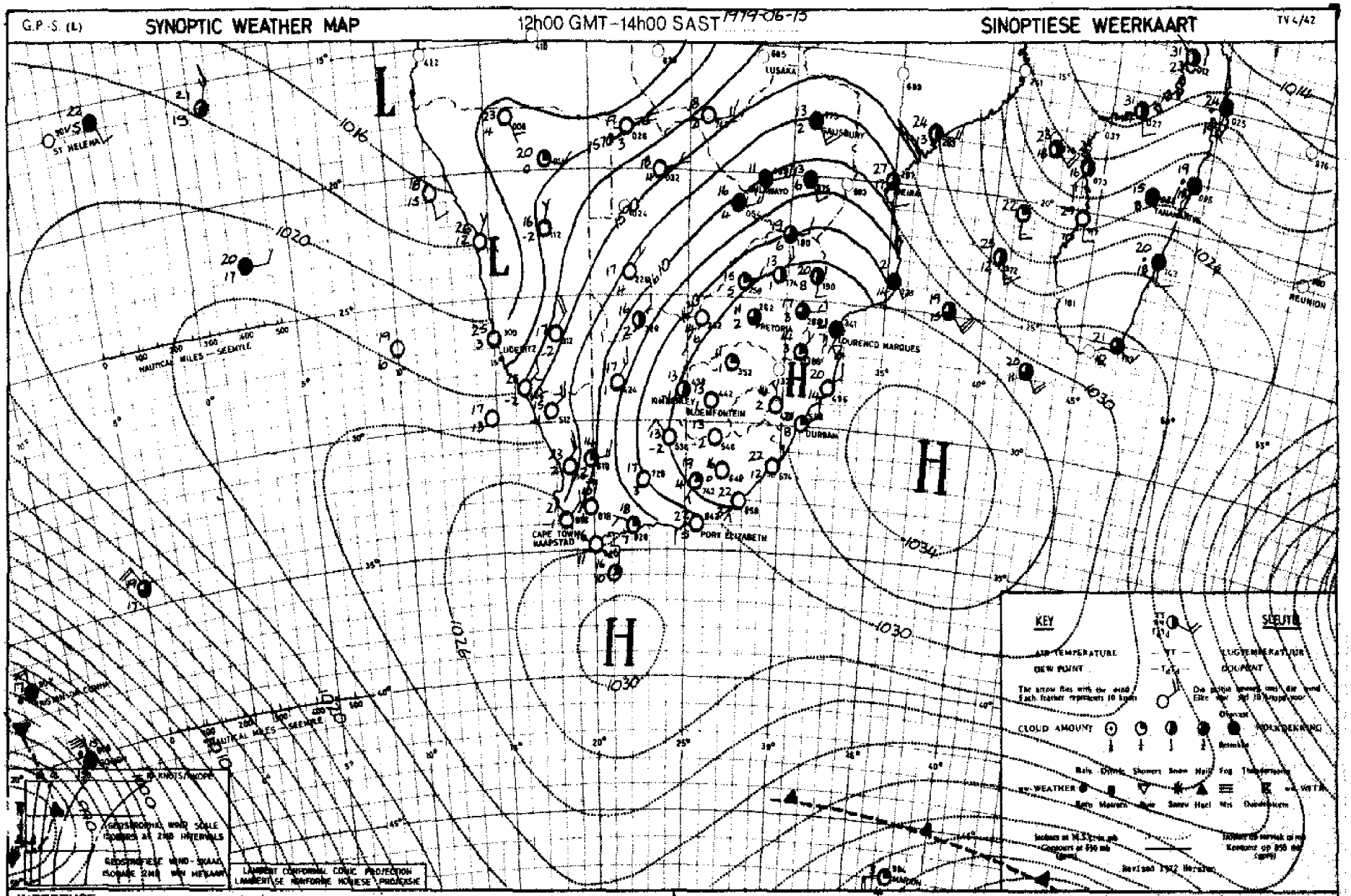

INFERENCE The area of high-pressure persists to the south and southeast of the country. It will remain mainly fine and cold but partly cloudy over Transvaal and it will become somewhat warmer. Bergwinds will occur along

AFLEIDING Die gebied van hoëdruk is steeds suid en suidoos van die land gelê. Dit sal mooi maar koud bly maar gedeeltelik bewolk oor Transvaal en dit sal iatwat warmer word. Bergwinde sal

Maksimum en Minimum Temperatuur (°C) en Reënval (RRR) in mm vir die 24 uur geëindig om 08 h 00 SAST op

DEPT. VAN VERVOER/ DEPT. OF TRANSPORT

1979-06-16

Maximum and Minimum Temperatures (°C) and Rainfall (RRR) in mm for the 24 hours ended at 08 h 00 on

TRANSVAAL	MAX	MIN	RRR
Barberton			
Belfast			
Bethal	12	-1	
~~Boksburg~~ Offordal	13	-1	
Brits			
Bronkhorstspruit			
Carletonville			
Carolina	11	-2	
Die Bron			
Delareyville			
Delmas			
Fleur de Lys			
Ermelo			
Giyani			
Grobleradal			
Heidelberg			
Jan Kempdorp			
Jan Smutslughawe	10	1	
Joubert Park (JHB.)	10	0	
Klerksdorp			
Kroondal (Rustenb.)	16	1	
Krugersdorp	10	-3	
Levubu	18	10	
Lichtenburg			
Loskopdam			
Loskopkanale			
Louis Trichardt			
Lydenburg			
Marble Hall			
Mara	17	6	
Marnitz	17	6	
Messina	21	9	
Middelburg			
Nelspruit	18	5	
Nylstroom			
Phalaborwa	20	11	
Pietersburg	14	4	
Piet Retief	14	-2	
Potchefstroom	14	-3	
Potgietersrus	16	5	
Pretoria	14	1	
Pretoriuskop			
Schweizer-Reneke			
Skukuza	22	6	
Stenderton	7	-4	
Thabazimbi			
Tom Burke			
Tzaneen	19	6	
Vaalwater	16	-1	
Ventersdorp			
Vereeniging			
Volksrust			
Warmbad	15	0	
Waterval-Boven			
Witbank			
Wolmaransstad			
Zaarust			
Roodepoort	21	11	

NATAL	MAX	MIN	RRR
Cape St. Lucia	21	11	
Cedara	16	-2	
Dundee			
Durban			
Eshowe			
Estcourt	15	0	
Himeville			
Hluhluwe			
Jozini			
Ladysmith			
Louis Bothalughawe	22	7	
Melmoth			
Mkuze			
Newcastle			
Pietermaritzburg			
Port Shepstone	20	11	
Van Reenen			
Vryheid			
Waterford (Underberg)	14	-7	
Kokstad	15	-7	
Zeekoegat	20	8	2.7

O.V.S. - O.F.S.	MAX	MIN	RRR
Bothaville			
Bethlehem	12	-6	
Bloemfontein			
Bultfontein			
Clocolan			
Fauresmith	13	-2	
Fickburg			
Frankfort	12	-7	
Harrismith			
Hoopstad	14	-5	
Heilbron			
JBM Hertzoglughawe	13	-3	
Koppies			
Kroonstad	13	-4	
Lindley			
Modderpoort			
Petrusburg			
Philippolis			
Reddersburg			
Reitz			
Vrede			
Warden			
Welkom			
Wepener	13	-6	
Winburg			
Zastron			

KAAP - CAPE	MAX	MIN	RRR
Aberdeen			
Addo			
Agulhas	16	11	
Alexander Bay	26	11	
Aliwal North	13	-5	
Beaufort West	12	9	
Boegoebergdam			
Brandvlei			
Caledon			
Calitzdorp			
Calvinia	15	5	
Cape Columbine	20	13	
Cape St. Francis	21	9	
Cape Town (D.F. Malan)	22	5	
Cape Town (Newlands)			
Carnarvon			
Ceres			
Colesberg			
Cradock			
De Aar	14	-3	
Döhne	16	7	
Douglas	16	-1	
East London	22	8	
Elsenburg			
Fort Beaufort			
Fraserburg	16	1	
Garies			
George	21	8	
Graaff-Reinet	19	2	
Grahamstown			
Grootfontein (Middelburg)	13	-5	
Hopetown			
Jansenville	xx	0	
Joubertina			
Knapmut	21	12	
Kimberley	14	-1	
Knysna			
Kokstad			
Kuruman	14	1	
Ladismith			
Langebaanweg	22	9	
Maclear			
Mafeking	14	0	
Matatiele			
Mosselbaai	20	13	
Okiep	16	10	
Oudtshoorn	18	2	
Petrusville			
Piketberg			
Potteddar			
Port Elizabeth	22	5	
Port Nolloth	27	11	
Prieska	17	-1	
Queenstown	16	-3	
Riversdale			

KAAP - CAPE	MAX	MIN	RRR
Robertson	21	2	
Sheeprun	16	-5	
Somerset East	19	8	
Steynsburg			
Steytlerville			
Strydenburg			
Sutherland	10	-4	
Swellendam			
Tarkastad			
Touwsrivier	16	2	
Twee Riviere	18	3	
Uniondale			
Upington	17	5	
Vanwyksvlei	15	-1	
Victoria West			
Vredendal	23	9	
Vryburg	15	-5	
Williston			
Willowmore	15	0	

TRANSKEI	MAX	MIN	RRR
Butterworth			
Cala			
Idutywa			
Mbashe			
Port St. Johns	22	13	
Umtata	19	1	

LESOTHO	MAX	MIN	RRR
Butha-Buthe			
Maseru	13	xx	
Ox-Bow			
Paray			
Mafeteng			

SWAZILAND	MAX	MIN	RRR
Bulembu			
Manzini (Matsapa)			

S.W.A.	MAX	MIN	RRR
Aroab			
Bethanien			
Dordabis			
Gobabeb	28	15	
Gobabis	18	3	
Grootfontein	23	3	
J.G. Strijdom	27	3	
Kalkfeld			
Karasburg			
Karibib			
Keetmanshoop	18	5	
Kmb			
Leonitz	25	16	
Marienthal	19	1	
Mowe	19	13	
Okapoho			
Okahandja			
Okaukuejo	22	7	
Ondangua	24	9	
Otavi			
Otjiwarango			
Outjo			
Rehoboth			
Rundu	20	6	
Steinhausen			
Tsumeb			
Uis	23	11	
Walvisbaai	26	16	
Windhoek	18	4	
Sinusdal	22	6	

BOTSWANA	MAX	MIN	RRR
Francistown			
Gaborone			
Gumtsi			
Lobatse			
Mahalapye			
Maun			
Serowe			
Shakawe			
Tsabong			
Tshane			

G.P.-3 (L) **SYNOPTIC WEATHER MAP** 12h00 GMT–14h00 SAST 1979-06-16 **SINOPTIESE WEERKAART** TV 4/42

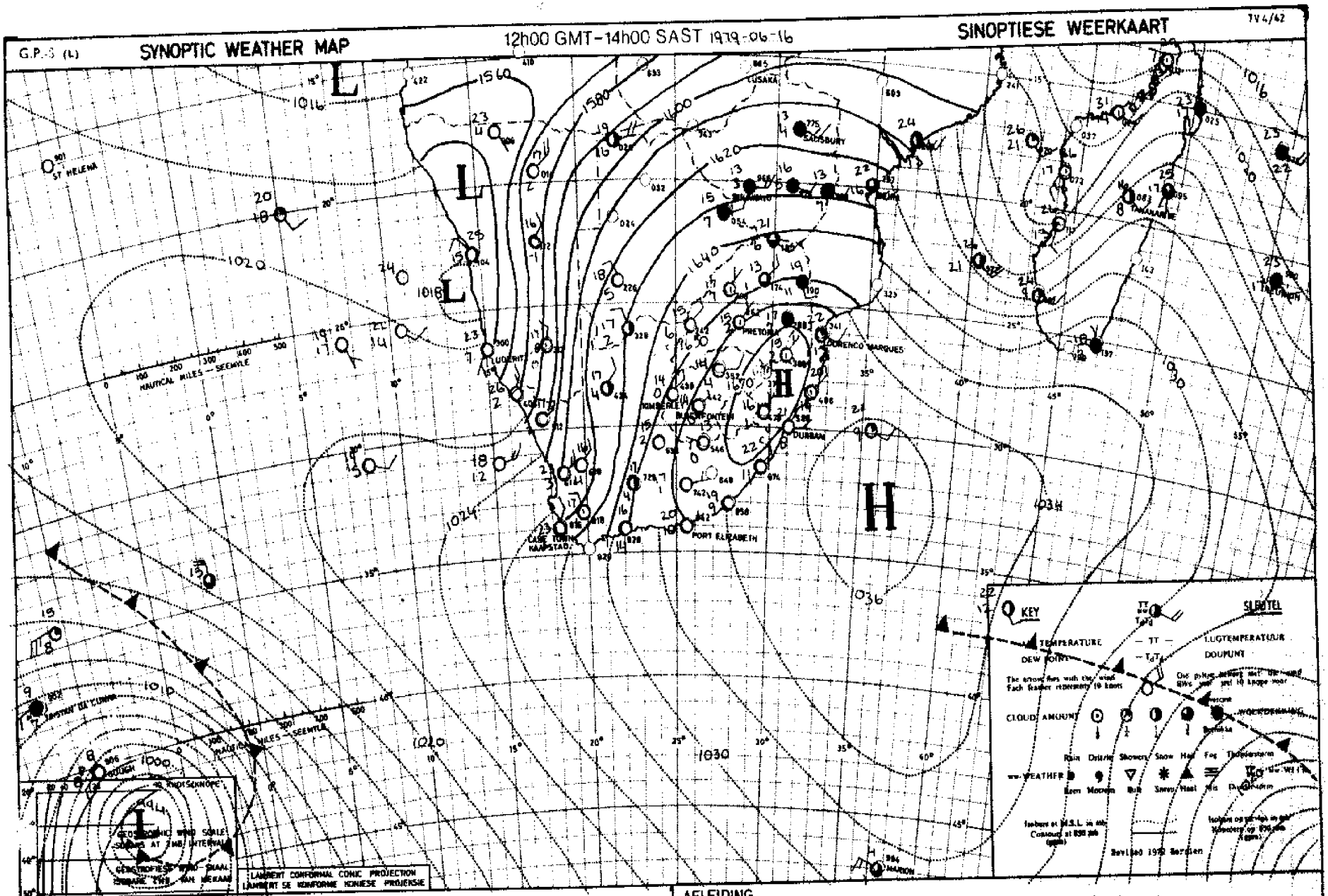

INFERENCE

The high-pressure is causing an influx of moist air over Transvaal where it will ramain partly cloudy. it will ramain mainly fine and cold but it will gradually become warmer over most parts of the country.

AFLEIDING

Die hoëdrukstelsel voer vogtige lug in oor Transvaal waar dit gedeeltelik bewolk sal bly. Dit sal hoofsaaklik mooiweer en koud bly oor die meeste dele van die land maar geleidelik warmer word.

Maksimum- en minimum temperatuur (°C) en
Reënval (RRR) in mm vir die 24 uur
geëindig om 08 h 00 SAST op

DEPT. VAN VERVOER/ DEPT. OF TRANSPORT

1979-06-17

Maximum and minimum Temperatures (°C)
and Rainfall (RRR) in mm for the 24 hours
ended at 08 h 00 on

TRANSVAAL	MAX	MIN	RRR
Barberton			
Belfast			
Bethal	14	-2	
~~Bronkhorst~~ Ohlsdal	14	2	
Brits			
Bronkhorstspruit			
Carletonville			
Carolina			
Die Bron			
Delareyville			
Delmas			
Fleur de Lys			
Ermelo			
Giyani			
Groblersdal			
Heidelberg			
Jan Kempdorp			
Jan Smutslaghawe	13	0	
Joubert Park (JHB.)	15	0	
Klerksdorp			
Kroondal (Rustenb.)	17	1	
Krugersdorp	13	-1	
Levubu	20	11	
Lichtenburg			
Loskopdam			
Loskopkanale			
Louis Trichardt			
Lydenburg			
Marble Hall			
Mara	18	7	
Marnitz	19	7	
Messina	21	11	
Middelburg			
Nelspruit	17	6	
Nylstroom			
Phalaborwa	20	11	
Pietersburg	15	7	
Piet Retief	16	1	
Potchefstroom	16	0	
Potgietersrus	17	5	
Pretoria	16	3	
Pretoriuskop			
Schweizer-Reneke			
Skukuza	21	5	
Standerton	13	-2	
Thabazimbi			
Tom Burke			
Tzaneen	19	10	
Vaalwater	17	-1	
Ventersdorp			
Vereeniging			
Volksrust			
Warmbad	16	2	
Waterval-Boven			
Witbank			
Wolmaransstad			
Zeerust			
~~Nelspruit~~	19	11	

NATAL	MAX	MIN	RRR
Cape St. Lucia	21	13	
Cedara	16	-1	
Dundee			
Durban			
Eshowe			
Estcourt	17	0	
Himeville			
Hluhluwe			
Jozini			
Ladysmith			
Louis Bothalughawe	21	9	
Melmoth			
Mkuze			
Newcastle			
Pietermaritzburg			
Port Shepstone	22	9	
Van Reenen			
Vryheid			
Waterford (Underberg)	14	-7	
~~Scottburgh~~ Scottburgh Beach	23	8	
~~Natal~~ Natal	15	-6	

O.V.S. - O.F.S.	MAX	MIN	RRR
Bothaville			
Bethlehem	13	-2	
Bloemfontein			
Boltfontein			
Clocolan			
Fauresmith			
Fickburg			
Frankfort	14	-4	
Harrismith			
Hoopstad	15	0	
Heilbron			
JBM Hertzoglughawe	14	-2	
Koppies			
Kroonstad	15	1	
Lindley			
Modderpoort			
Petrusburg			
Philippolis			
Reddersburg			
Reitz			
Vrede			
Warden			
Welkom			
Wepener	14	-4	
Winburg			
Zastron			

KAAP - CAPE	MAX	MIN	RRR
Aberdeen			
Addo			
Agulhas	18	11	
Alexander Bay	27	14	
Aliwal North	14	-3	
Beaufort West	17	1	
Boegoebergdam			
Brandvlei			
Caledon			
Calitzdorp			
Calvinia	16	11	
Cape Columbine			
Cape St. Francis	18	11	
Cape Town (D.F. Malan)	23	10	
Cape Town (Newlands)			
Carnarvon			
Ceres			
Colesberg			
Cradock			
De Aar	15	-1	
Dihne	17	3	
Douglas	16	-2	
East London	19	7	
Elsenburg			
Fort Beaufort			
Fraserburg	13	7	
Garies			
George	22	10	
Graaff-Reinet	20	5	
Grahamstown			
Grootfontein (Middelburg)	15	-3	
Hopetown			
Jansenville			
Joubertina			
Knappuat	21	16	
Kimberley	15	1	
Kuyama			
Kokstad			
Kuruman	15	3	
Ladismith			
Langebaanweg	23	9	
Maclear			
Mafeking	15	3	
Matatiele			
Mosselbaai	20	14	
Okiep	18	12	
Oudtshoorn	21	6	
Petrusville			
Piketberg			
Pofadder	16	7	
Port Elizabeth	20	6	
Port Nolloth	20	13	
Prieska	18	0	
Queenstown	15	-3	
Riversdale	21	3	

KAAP - CAPE	MAX	MIN	RRR
Robertson	23	3	
Sheeprun	16	-4	
Somerset East	18	2	
Steynsburg			
Stoytlerville			
Strydenburg			
Sutherland			
Swellendam			
Tarkasted			
Touwsrivier	17	2	
Tree Riviere	19	2	
Uniondale			
Upington	18	8	
Vanwyksvlei	16	1	
Victoria West			
Vredendal	24	13	
Vryburg	16	-4	
Williston			
Willowmore	17	3	

TRANSKEI	MAX	MIN	RRR
Butterworth			
Cala			
Idutywa			
Mbashe			
Port St. Johns	22	12	
Umtata	19	2	

LESOTHO	MAX	MIN	RRR
Butha-Buthe			
Maseru	15	-3	
Ox-Bow			
Paray			
Mafeteng			

SWAZILAND	MAX	MIN	RRR
Bulembu			
Manzini (Matsapa)	19	5	

S.W.A.	MAX	MIN	RRR
Aroab			
Bethanien			
Dordabis			
Gobabeb	20	16	
Gobabis	19	2	
Grootfontein	19	6	
J.G. Strijdom	19	3	
Kalkfeld			
Karasburg			
Karibib			
Keetmanshoop	19	8	
Kub			
Luderitz	25	16	
Mariental	19	6	
Mowe	34	15	
Okopoho			
Okahandja			
Okaukuejo	22	8	
Ondangua			
Otavi			
Otjiwarongo			
Outjo			
Rehoboth			
Rundu	21	5	
Steinhausen			
Tsumeb			
Uis			
Walvisbaai	28	17	
Windhoek	19	6	
~~Swaziland~~ Swaziland	21	7	

BOTSWANA	MAX	MIN	RRR
Francistown	17	11	
Lobatse	18	4	
Gantsi			
Lobatse			
Mahalapye	17	XX	
Maun			
Serowe			
Shakawe	20	10	
Tsabong	18	0	
Tshane	18	XX	

G.P.-S. (4) **SYNOPTIC WEATHER MAP** 12h00 GMT–14h00 SAST **SINOPTIESE WEERKAART** TY 4/42

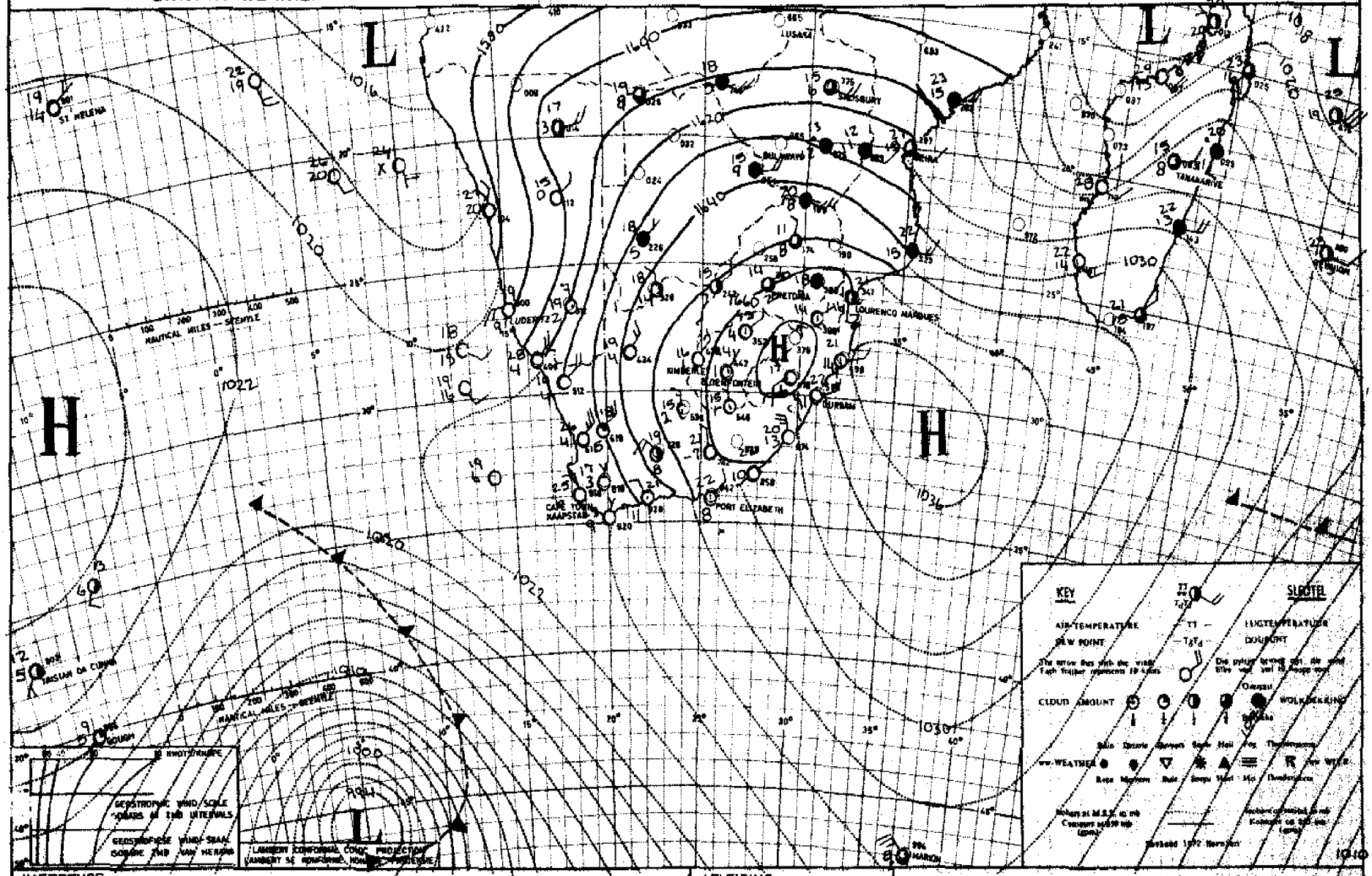

INFERENCE

The moist air over the northern parts of Transvaal is moving southwards and light showers are expected over most parts of the province. Bergwinds will persist along the western and southern coastal regions.

AFLEIDING

Die vogtige lug oor die noordelike dele van Transvaal beweeg suidwaarts en ligte buie word verwag oor die meeste dele van die provinsie. Bergwinde sal voortduur langs die westelike en suidelike kuststreke.

Maksimum en Minimum Temperatuur (°C) en Reënval (RRR) in mm vir die 24 uur geëindig om 08 h 00 SAST op

DEPT. VAN VERVOER/ DEPT. OF TRANSPORT

1979 - 06 - 18

Maximum and minimum Temperatures (°C) and Rainfall (RRR) in mm for the 24 hours ended at 08 h 00 on

TRANSVAAL	MAX	MIN	RRR
Barberton			
Belfast			
Bethal	13	1	
~~Bospoort~~ Ottosdal	14	2	
Brits			
Bronkhorstspruit			
Carletonville			
Carolina			
Die Bron			
Delareyville			
Delmas			
Fleur de Lys			
Ermelo			
Giyani			
Groblersdal			
Heidelberg			
Jan Kempdorp			
Jan Smutslughawe	13	4	
Joubert Park (JHB.)	12	6	
Klerksdorp			
Kroondal (Rustenb.)	17	6	
Krugersdorp	11	3	
Levubu	17	11	5,4
Lichtenburg			
Loskopdam			
Loskopdam			
Louis Trichardt			
Lydenburg	14	5	
Marble Hall			
Mara	15	7	2,8
Marnitz	19	9	
Messina	25	13	
Middelburg			
Nelspruit	18	8	
Nylstroom			
Phalaborwa	16	13	
Pietersburg	12	9	1,0
Piet Retief	15	0	
Potchefstroom	13	2	
Potgietersrus	16	6	0,6
Pretoria	16	8	
Pretoriuskop			
Schweizer-Reneke			
Skukuza			
Standerton	13	-4	
Thabazimbi			
Tom Burke			
Tzaneen	17	10	
Vaalwater	16	5	
Ventersdorp			
Vereeniging			
Volksrust			
Warmbad	16	9	
Waterval-Boven			
Witbank			
Wolmaransstad			
Zeerust			
Hoedspruit	18	11	0,1

NATAL	MAX	MIN	RRR
Cape St. Lucia	22	13	
Cedara	18	2	
Dundee			
Durban			
Eshowe			
Estcourt	19	-2	
Kimberley			
Hluhluwe			
Jozini			
Ladysmith			
Louis Bothalughawe	23	8	
Malmoth			
Mkuze			
Newcastle			
Pietermaritzburg			
Port Shepstone	21	10	
Van Reenen			
Vryheid			
Waterford (Underberg)	17	-6	
Kokstad	19	-6	
Sodwanabaai	23	9	

O.V.S. - O.F.S.	MAX	MIN	RRR
Bothaville			
Bethlehem	14	-6	
Bloemfontein			
Bultfontein			
Clocolan			
Fauresmith			
Pickburg			
Frankfort	13	-6	
Harrismith			
Hoopstad	16	-3	
Heilbron			
JBM Hertzoglughawe	15	-4	
Koppies			
Kroonstad	15	-2	
Lindley			
Modderpoort			
Petrusburg			
Philippolis			
Reddersburg			
Reitz			
Vrede			
Warden			
Welkom			
Wepener	15	-2	
Winburg			
Zastron			

KAAP - CAPE	MAX	MIN	RRR
Aberdeen			
Addo			
Agulhas			
Alexander Bay	29	15	
Aliwal North	19	-4	
Beaufort West	20	5	
Boegoebergdam			
Brandvlei			
Caledon			
Calitzdorp			
Calvinia	19	13	
Cape Columbine	20	13	
Cape St. Francis	22	14	
Cape Town (D.F. Malan)	25	10	
Cape Town (Newlands)			
Carnarvon			
Ceres			
Colesberg			
Cradock			
De Aar	15	-1	
Döhne	19	8	
Douglas	18	-2	
East London	24	11	
Elsenburg			
Fort Beaufort			
Fraserburg	16	-0	
Garies			
George	24	14	
Graaff-Reinet	21	11	
Grahamstown			
Grootfontein (Middelburg)	15	-1	
Hopetown			
Jansenville	XX	1	
Joubertina			
Kaappunt	23	16	
Kimberley	16	-0	
Knysna			
Kokstad			
Kuruman	16	-1	
Ladismith			
Langebaanweg	25	10	
Maclear			
Mafeking	19	3	
Matatiele			
Mosselbaai	25	17	
Okiep	19	12	
Oudtshoorn	23	4	
Petrusville			
Piketberg			
Pofadder	18	8	
Port Elizabeth	22	9	
Port Nolloth	31	15	
Prieska	19	0	
Queenstown	17	-2	
Riversdale	23	17	

KAAP - CAPE	MAX	MIN	RRR
Robertson	24	5	
Sheeprun	18	-4	
Somerset East	21	10	
Steynsburg			
Steytlerville			
Strydenburg			
Sutherland	13	1	
Swellendam			
Tarkastad			
Touwsrivier	18	9	
Twee Riviere	21	1	
Uniondale			
Upington	20	7	
Vanwyksvlei	18	1	
Victoria West			
Vredendal	27	14	
Vryburg	17	-3	
Williston			
Willowmore	19	8	

TRANSKEI	MAX	MIN	RRR
Butterworth			
Cala			
Idutywa			
Mbashe			
Port St. Johns	21	13	
Umtata	20	2	

LESOTHO	MAX	MIN	RRR
Butha-Buthe			
Maseru	15	-3	
Ox-Bow			
Paray			
Mafetang			

SWAZILAND	MAX	MIN	RRR
Bulembu			
Manzini (Matsapa)	18	8	

S.W.A.	MAX	MIN	RRR
Aroab			
Bethanien			
Dordabis			
Gobabeb	28	16	
Gobabis	18	1	
Grootfontein	19	5	
J.G. Strijdom	19	2	
Kalkfeld			
Karasburg			
Karibib			
Keetmanshoop	20	7	
Kub			
Luderitz	24	15	
Mariental	20	4	
Möwe	34	16	
Okopoho			
Okahandja			
Okaukeujo	22	7	
Ondangwa	23	9	
Otavi			
Otjiwarongo			
Outjo			
Rehoboth			
Rundu	21	6	
Steinhausen			
Tsumeb			
Uis	25	13	
Walvisbaai	29	17	
Windhoek	17	6	
Ottosdal	22	7	

BOTSWANA	MAX	MIN	RRR
Francistown			
Gaborone	18	5	
Gantsi			
Lobatse			
Mahalapye	17	XX	
Maun			
Serowe			
Shakawe	20	8	
Tsabong	19	0	
Tshane	19	1	

G.P.-S. (L) **SYNOPTIC WEATHER MAP** 12h00 GMT – 14h00 SAST 1979-06-18. **SINOPTIESE WEERKAART** TV4/62

INFERENCE The high east of the country is weakening but it will remain cloudy over Northern Transvaal. The front west of Cape Town is moving eastwards and cloudy cooler weather with light showers will spread along the south-western and southern coastal regions.

AFLEIDING Die hoog oos van die land verswak maar dit sal nog bewolk bly oor Noord Transvaal. Die front wes van Kaapstad beweeg ooswaarts en bewolkte koeler weer met ligte buie sal uitbrei langs die suid-westelike en suidelike kusstreke.

DAAGLIKSE WEERBULLETIN

Maksimum en Minimum Temperatuur (°C) en Reënval (RRR) in mm vir die 24 uur geëindig om 08 h 00 SAST op

WEERBURO/WEATHER BUREAU
DEPT. VAN VERVOER/ DEPT. OF TRANSPORT

1979-06-19

DAILY WEATHER BULLETIN

Maximum and minimum Temperatures (°C) and Rainfall (RRR) in mm for the 24 hours ended at 08 h 00 on

TV4/43

TRANSVAAL	MAX	MIN	RRR
Barberton			
Belfast			
Bethal	14	-1	
~~Boesdorf~~ Ottosdal	15	-1	
Brits			
Bronkhorstspruit			
Carletonville			
Carolina	14	1	
Die Bron			
Delareyville			
Delmas			
Fleur de Lys			
Ermelo			
Giyani			
Groblersdal			
Heidelberg			
Jan Kempdorp			
Jan Smutslughawe	14	3	
Joubert Park (JHB.)	13	5	
Klerksdorp			
Kroondal (Rustenb.)	18	0	
Krugersdorp	13	1	
Levubu	19	9	
Lichtenburg			
Loskopdam			
Loskopkanaal			
Louis Trichardt			
Lydenburg	15	1	
Marble Hall			
Mara	20	6	
Marnitz	18	7	
Messina	23	12	
Middelburg			
Nelspruit	19	5	
Nylstroom			
Phalaborwa	22	9	
Pietersburg	15	5	
Piet Retief	17	4	
Potchefstroom	15	-1	
Potgietersrus	17	4	
Pretoria	17	1	
Pretoriuskop			
Schweizer-Reneke			
Skukuza	22	3	
Standerton	14	-3	
Thabazimbi			
Tom Burke			
Tzaneen	21	7	
Vaalwater	17	-1	
Ventersdorp			
Vereeniging			
Volksrust			
Warmbad	17	1	
Waterval-Boven			
Witbank			
Wolmaransstad			
Zeerust			
Hoedspruit	22	6	

NATAL	MAX	MIN	RRR
Cape St. Lucia	22	15	
Cedara	19	0	
Dundee			
Durban			
Eshowe			
Estcourt	17	0	
Himeville			
Hluhluwe			
Jozini			
Ladysmith			
Louis Bothalughawe	23	6	
Melmoth			
Mkuze			
Newcastle			
Pietermaritzburg			
Port Shepstone	21	11	
Van Reenen			
Vryheid			
Waterford (Underberg)	16	-6	
Kokstad	19	-5	

O.V.S. - O.F.S.	MAX	MIN	RRR
Bothaville			
Bethlehem	14	-1	
Bloemfontein			
Bultfontein			
Clocolan			
Fauresmith	15	-3	
Fickburg			
Frankfort	15	-7	
Harrismith			
Hoopstad	16	-3	
Heilbron			
JBM Hertzoglughawe	13	-4	
Koppies			
Kroonstad	16	-4	
Lindley			
Modderpoort			
Petrusburg			
Philippolis			
Reddersburg			
Reitz			
Vrede			
Warden			
Welkom			
Wepener	15	-6	
Winburg			
Zastron			

KAAP - CAPE	MAX	MIN	RRR
Aberdeen			
Addo			
Agulhas	24	13	
Alexander Bay	30	13	
Aliwal North	15	-3	
Beaufort West	21	8	
Boegoebergdam			
Brandvlei			
Caledon			
Calitzdorp			
Calvinia	19	12	
Cape Columbine	19	11	
Cape St. Francis	26	14	
Cape Town (D.F. Malan)	25	5	
Cape Town (Newlands)			
Carnarvon			
Ceres			
Colesberg			
Cradock			
De Aar	16	-1	
Döhne	20	11	
Douglas	19	2	
East London	23	13	
Elsenburg			
Fort Beaufort			
Fraserburg	16	-1	
Garies			
George	24	8	
Graaff-Reinet	21	11	
Grahamstown			
Grootfontein (Middelburg)	16	-1	
Hopetown			
Jansenville	x	4	
Joubertina			
Kaappunt	23	12	
Kimberley	16	2	
Knysna			
Kokstad			
Kuruman	17	-2	
Ladismith			
Langebaanweg	24	6	
Maclear			
Mafeking	16	1	
Matatiele			
Mosselbaai	25	13	
Okiep	20	10	
Oudtshoorn	23	6	
Petrusville			
Piketberg			
Pofadder	18	6	
Port Elizabeth	24	9	
Port Nolloth	30	11	
Prieska	19	-1	
Queenstown	18	8	
Riversdale	25	6	

KAAP - CAPE	MAX	MIN	RRR
Robertson	24	4	
Sheeprun	19	-3	
Somerset East	22	4	
Steynsburg			
Steytlerville			
Strydenburg			
Sutherland	14	-2	
Swellendam			
Tarkastad			
Touwsrivier	19	6	
Twee Riviere	20	0	
Uniondale			
Upington	20	5	
Vanwyksvlei	19	-1	
Victoria West			
Vredendal	28	9	
Vryburg	18	-2	
Williston			
Willowmore	19	4	

TRANSKEI	MAX	MIN	RRR
Butterworth			
Cala			
Idutywa			
Mbashe			
Port St. Johns	23	15	
Umtata	21	2	

LESOTHO	MAX	MIN	RRR
Butha-Buthe			
Maseru	16	-4	
Ox-Bow			
Paray			
Mafeteng			

SWAZILAND	MAX	MIN	RRR
Bulembu			
Manzini (Matsapa)	21	8	

S.W.A.	MAX	MIN	RRR
Aroab			
Bethanien			
Dordabis			
Gobabeb	28	16	
Gobabis	19	1	
Grootfontein	20	4	
J.G. Strijdom	18	3	
Kalkfeld			
Karasburg			
Karibib			
Keetmanshoop	20	8	
Kub			
Luderitz	26	16	
Marienthal	20	3	
Möwe	34	19	
Ohopoho			
Okahandja			
Okaukeujo	23	5	
Ondangwa	23	9	
Otavi			
Otjiwarango			
Outjo			
Rehoboth			
Rundu	22	7	
Steinhausen			
Tsumeb			
Uis	25	15	
Walvisbaai	31	17	
Windhoek	19	6	
Swakopmund	22	7	

BOTSWANA	MAX	MIN	RRR
Francistown	19	12	
Gaborone	19	5	
Gantsi			
Lobatse			
Mahalapye			
Maun	22	10	
Serowe			
Shakawe	22	10	
Tsabong	19	1	
Tshane	19	x	

G.P.-S. (L) **SYNOPTIC WEATHER MAP** 12h00 GMT-14h00 SAST 1979-06-19 **SINOPTIESE WEERKAART** TV4/42

INFERENCE The high-pressure system south of the country is ridging in behind the cold front and will cause cloudy conditions with light showers along the Southern Cape coastal areas. Bergwinds persist along the western coastal regions.

AFLEIDING Die hoëdrukstelsel suid van die land rug in agter die koue front en sal bewolkte toestande met ligte buie veroorsaak langs die suidelike kusgebiede van die Kaap. Bergwinde duur voort langs die westelike kusstreke.

DAAGLIKSE WEERBULLETIN

Maksimum en Minimum Temperatuur (°C) en Reënval (RRR) in mm vir die 24 uur geëindig om 08 h 00 SAST op

WEERBURO/WEATHER BUREAU
DEPT. VAN VERVOER/ DEPT. OF TRANSPORT

1979-06-20.

DAILY WEATHER BULLETIN

Maximum and minimum Temperatures (°C) and Rainfall (RRR) in mm for the 24 hours ended at 08 h 00 on

TV4/43

TRANSVAAL	MAX	MIN	RRR
Barberton			
Belfast			
Bethal	15	0	
~~Boepoort~~ Ottosdal	16	0	
Brits			
Bronkhorstspruit			
Carletonville			
Carolina			
Die Bron			
Delareyville			
Delmas			
Fleur de Lys			
Ermelo			
Giyani			
Groblersdal			
Heidelberg			
Jan Kempdorp			
Jan Smutslughawe	15	3	
Joubert Park (JHB.)	15	6	
Klerksdorp			
Kroondal (Rustenb.)	19	1	
Krugersdorp	16	1	
Levubu	22	10	
Lichtenburg			
Loskopdam			
Loskopkanale			
Louis Trichardt			
Lydenburg	19	2	
Marble Hall			
Mara	20	4	
Marnitz	20	5	
Messina	24	9	
Middelburg			
Nelspruit	22	4	
Nylstroom			
Phalaborwa	23	9	
Pietersburg	18	4	
Piet Retief	19	1	
Potchefstroom	17	-1	
Potgietersrus	20	5	
Pretoria	18	3	
Pretoriuskop			
Schweizer-Reneke			
Skukuza	26	2	
Standerton	15	-3	
Thabazimbi			
Tom Burke			
Tzaneen	22	8	
Vaalwater	19	-1	
Ventersdorp			
Vereeniging			
Volksrust			
Warmbad	19	1	
Waterval-Boven			
Witbank			
Wolmaransstad			
Zeerust			
Hoedspruit	24	6	

NATAL	MAX	MIN	RRR
Cape St. Lucia	23	14	
Cedara	19	-1	
Dundee			
Durban			
Eshowe			
Estcourt	19	1	
Himeville			
Hluhluwe			
Jozini			
Ladysmith			
Louis Bothalughawe	22	9	
Melmoth			
Mkuze			
Newcastle			
Pietermaritzburg			
Port Shepstone	24	12	
Van Reenen			
Vryheid			
Waterford (Underberg)	19	-4	
Kokstad	19	-6	
Scidwana Bail	25	13	

O.V.S. - O.F.S.	MAX	MIN	RRR
Bothaville			
Bethlehem	15	-5	
Bloemfontein			
Bultfontein			
Clocolan			
Fauresmith	16	-2	
Fickburg			
Frankfort	17	-6	
Harrismith			
Hoopstad	17	-3	
Heilbron			
JBM Hertzoglughawe	16	-4	
Koppies			
Kroonstad	17	-4	
Lindley			
Modderpoort			
Petrusburg			
Philippolis			
Reddersburg			
Reitz			
Vrede			
Warden			
Welkom			
Wepener	16	-6	
Winburg			
Zastron			

KAAP - CAPE	MAX	MIN	RRR
Aberdeen			
Addo			
Agulhas	17	12	
Alexander Bay	28	11	
Aliwal North	16	-4	
Beaufort West	21	6	
Boegoebergdam			
Brandvlei			
Caledon			
Calitzdorp			
Calvinia	21	3	
Cape Columbine	21	10	
Cape St. Francis	17	12	
Cape Town (D.F. Malan)	20	6	
Cape Town (Newlands)			
Carnarvon			
Ceres			
Colesberg			
Cradock			
De Aar	16	-1	
Döhne	21	8	
Douglas	20	-1	
East London	25	9	
Elsenburg			
Fort Beaufort			
Fraserburg	17	0	
Garies			
George	17	11	
Graaff-Reinet	22	9	
Grahamstown			
Grootfontein (Middelburg)	17	-1	
Hopetown			
Jansenville	xx	5	
Joubertina			
Kaappunt	17	12	
Kimberley	17	0	
Knysna			
Kokstad			
Kuruman	17	-1	
Ladismith			
Langebaanweg	22	7	
Maclear			
Mafeking	17	2	
Matatiele			
Mosselbaai	21	14	
Okiep	21	10	
Oudtshoorn	23	7	
Petrusville			
Pikatberg			
Pofadder	19	8	
Port Elizabeth	20	13	
Port Nolloth	19	9	
Prieska	20	-1	
Queenstown	19	1	
Riversdale	20	10	

KAAP - CAPE	MAX	MIN	RRR
Robertson	19	11	
Sheeprun	19	-2	
Somerset East	21	5	
Steynsburg			
Steytlerville			
Strydenburg			
Sutherland	15	-5	
Swellendam			
Tarkastad			
Touwsrivier	18	2	
Twee Riviere	21	-1	
Uniondale			
Upington	21	5	
Vanwyksvlei	19	1	
Victoria West			
Vredendal	26	6	
Vryburg			
Williston			
Willowmore	19	4	

TRANSKEI	MAX	MIN	RRR
Butterworth			
Cala			
Idutywa			
Mbashe			
Port St. Johns	25	15	
Umtata	22	3	

LESOTHO	MAX	MIN	RRR
Butha-Buthe			
Maseru	16	-4	
Ox-Bow			
Paray			
Mafeteng			

SWAZILAND	MAX	MIN	RRR
Bulembu			
Manzini (Matsapa)	23	8	

S.W.A.	MAX	MIN	RRR
Aroab			
Bethanien			
Dordabis			
Gobabeb	29	16	
Gobabis	19	0	
Grootfontein	20	3	
J.G. Strijdom	18	2	
Kalkfeld			
Karasburg			
Karibib			
Keetmanshoop	21	6	
Kub			
Luderitz	23	15	
Mariental	21	2	
Möwe	33	17	
Ohopoho			
Okahandja			
Okaukeujo	23	3	
Ondangwa	24	7	
Otavi			
Otjiwarango			
Outjo			
Rehoboth			
Rundu	21	6	
Steinhausen			
Tsumeb			
Uis	26	16	
Walvisbaai	30	17	
Windhoek	19	5	
Sutusdal	23	6	

BOTSWANA	MAX	MIN	RRR
Francistown	18	13	
Gaborone	20	2	
Gantsi			
Lobatse			
Mahalapye	19	6	
Maun			
Serowe			
Shakawe	22	14	
Tsabong	20	0	
Tshane			

DAAGLIKSE WEERBULLETIN

Maksimum en Minimum Temperatuur (°C) en Reënval (RRR) in mm vir die 24 uur geëindig om 08 h 00 SAST op

WEERBURO/WEATHER BUREAU
DEPT. VAN VERVOER/ DEPT. OF TRANSPORT

1979-06-21

DAILY WEATHER BULLETIN

Maximum and minimum Temperatures (°C) and Rainfall (RRR) in mm for the 24 hours ended at 08 h 00 on

TV4/43

TRANSVAAL	MAX	MIN	RRR
Barberton			
Belfast			
Bethal	16	3	
~~Boepoort~~ Ohrigstad	17	0	
Brits			
Bronkhorstspruit			
Carletonville			
Carolina			
Die Bron			
Delareyville			
Delmas			
Fleur de Lys			
Ermelo			
Giyani			
Groblersdal			
Heidelberg			
Jan Kempdorp			
Jan Smutslughawe	15	1	
Joubert Park (JHB.)	15	3	
Klerksdorp			
Kroondal (Rustenb.)	21	2	
Krugersdorp	16	1	
Levubu	23	8	
Lichtenburg			
Loskopdam			
Loskopkanale			
Louis Trichardt			
Lydenburg	19	2	
Marble Hall			
Mara	23	1	
Marnitz	22	5	
Messina	24	6	
Middelburg			
Nelspruit	24	5	
Nylstroom			
Phalaborwa	25	12	
Pietersburg	19	4	
Piet Retief	20	-1	
Potchefstroom	17	-1	
Potgietersrus	20	5	
Pretoria	19	4	
Pretoriuskop			
Schweizer-Reneke			
Skukuza	28	3	
Standerton	17	-1	
Thabazimbi			
Tom Burke			
Tzaneen	24	6	
Vaalwater	29	0	
Ventersdorp			
Vereeniging			
Volksrust			
Warmbad	19	0	
Waterval-Boven			
Witbank			
Wolmaransstad			
Zeerust			
~~Hartebeespoort~~	26	10	

NATAL	MAX	MIN	RRR
Cape St. Lucia	21	14	
Cedara	10	-1	
Dundee			
Durban			
Eshowe			
Estcourt	19	1	
Himeville			
Hluhluwe			
Jozini			
Ladysmith			
Louis Bothalughawe	24	15	
Melmoth			
Mkuze			
Newcastle			
Pietermaritzburg			
Port Shepstone	25	16	
Van Reenen			
Vryheid			
Waterford (Underberg)	16	-3	
Kokstad	17	5	
Solidwana Baai	23	11	

O.V.S. - O.F.S.			
Bothaville			
Bethlehem	16	-1	
Bloemfontein			
Bultfontein			
Clocolan			
Fauresmith	18	-3	
Fickburg			
Frankfort	17	-4	
Harrismith			
Hoopstad	17	-3	
Heilbron			
JBM Hertzoglughawe	17	-3	
Koppies			
Kroonstad	17	-3	
Lindley			
Modderpoort			
Petrusburg			
Philippolis			
Reddersburg			
Reitz			
Vrede			
Warden			
Welkom			
Wepener	15	-6	
Winburg			
Zastron			

KAAP - CAPE	MAX	MIN	RRR
Aberdeen			
Addo			
Agulhas	17	12	
Alexander Bay	29	16	
Aliwal North	15	-4	
Beaufort West	21	1	
Boegoebergdam			
Brandvlei			
Caledon			
Calitzdorp			
Calvinia	21	6	
Cape Columbine	17	12	
Cape St. Francis	17	11	
Cape Town (D.F. Malan)	20	7	
Cape Town (Newlands)			
Carnarvon			
Ceres			
Colesberg			
Cradock			
De Aar	18	-0	
Döhne	19	10	
Douglas	19	0	
East London	19	11	
Elsenburg			
Fort Beaufort			
Fraserburg	17	-2	
Garies			
George	17	8	
Graaff-Reinet	22	3	
Grahamstown			
Grootfontein (Middelburg)	17	-3	
Hopetown			
Jansenville	xx	5	
Joubertina			
Kaappunt	17	13	
Kimberley	18	-2	
Knysna			
Kokstad			
Kuruman	18	-2	
Ladismith			
Langebaanweg	23	7	
Maclear			
Mafeking	18	5	
Matatiele			
Mosselbaai	20	12	
Okiep	21	13	
Oudtshoorn	19	5	
Petrusville			
Piketberg			
Pofadder	19	6	
Port Elizabeth	19	10	
Port Nolloth	20	14	
Prieska	20	-1	
Queenstown	18	3	
Riversdale	19	5	

KAAP - CAPE	MAX	MIN	RRR
Robertson	19	4	
Sheeprun	18	-0	
Somerset East	20	2	
Steynsburg			
Steytlerville			
Strydenburg			
Sutherland	19	-5	
Swellendam			
Tarkastad			
Touwsrivier	17	1	
Twee Riviere	22	0	
Uniondale			
Upington	21	5	
Vanwyksvlei	20	3	
Victoria West			
Vredendal	26	11	
Vryburg	19	-3	
Williston			
Willowmore	19	6	

TRANSKEI	MAX	MIN	RRR
Butterworth			
Cala			
Idutywa			
Mbashe			
Port St. Johns			
Umtata	21	3	

LESOTHO	MAX	MIN	RRR
Butha-Buthe			
Maseru			
Ox-Bow			
Paray			
Mafeteng			

SWAZILAND	MAX	MIN	RRR
Bulembu			
Manzini (Matsapa)	23	7	

S.W.A.	MAX	MIN	RRR
Aroab			
Bethanien			
Dordabis			
Gobabeb	28	17	
Gobabis	20	8	
Grootfontein	21	5	
J.G. Strijdom	18	4	
Kalkfeld			
Karasburg			
Karibib			
Keetmanshoop	20	8	
Kub			
Luderitz	25	17	
Marienta1	21	6	
Möwe	33	16	
Ohopoho			
Okahandja			
Okaukeujo	23	5	
Ondangwa	24	8	
Otavi			
Otjiwarango			
Outjo			
Rehoboth			
Rundu	22	8	
Steinhausen			
Tsumeb			
Uis	26	14	
Walvisbaai	30	19	
Windhoek	19	8	
Swakopmund	22	9	

BOTSWANA	MAX	MIN	RRR
Francistown	22	2	
Gaborone	21	2	
Gantsi			
Lobatse			
Mahalapye	20	3	
Maun			
Serowe			
Shakawe	23	9	
Tsabong	21	-1	
Tshane	20	xx	

G.P.-S (L) **SYNOPTIC WEATHER MAP** 12h00 GMT–14h00 SAST 1979-06-20 **SINOPTIESE WEERKAART** TV4/42

INFERENCE The high-pressure system south of the country is moving eastwards and will cause only partly cloudy conditions along the Natal coast. The flow over the western parts of the country remains off shore, causing bergwinds to persist and spread towards the southwestern and southern coastal areas.

AFLEIDING Die hoëdruk stelsel suid van die land beweeg ooswaarts en sal slegs gedeeltelike bewolkte toestande langs die Natalkus veroorsaak. Die vloei sal landaf bly oor die westelike dele van die land, wat veroorsaak dat die bergwinde sal voortduur en uitbrei na die suidwestelike en suidelike kusgebiede.

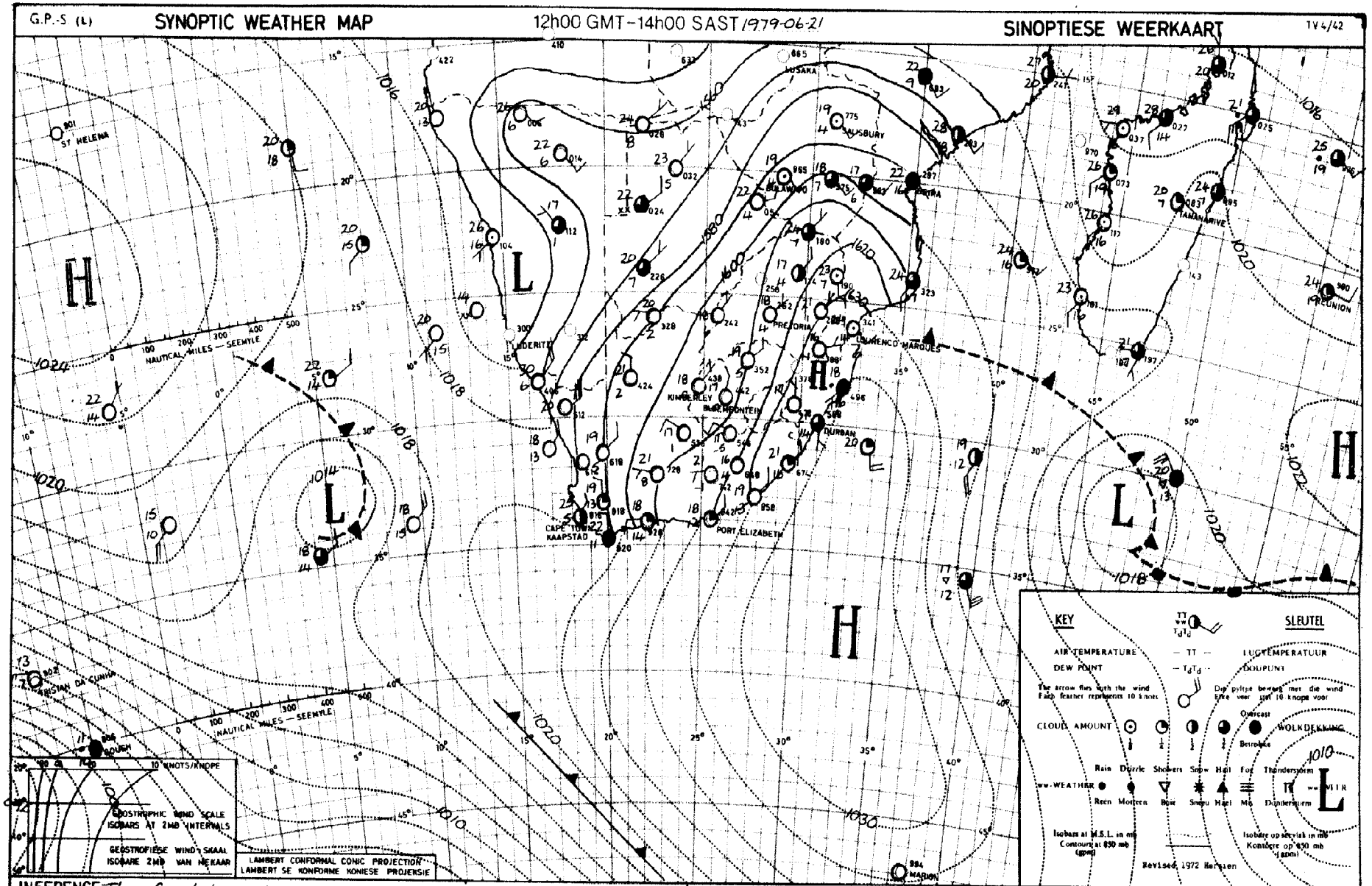

INFERENCE The frontal system west of the country is moving towards Cape Town and it will become cloudy over the western parts of the Cape Province. The high is still feeding in moist air over the north-eastern parts of the Republic and it will be partly cloudy over Northern and Eastern Transvaal.

AFLEIDING Die frontale stelsel wes van die land beweeg na Kaapstad toe en dit sal bewolk word oor die weskaliks dele van die Kaapprovinsie. Die hoog voer nog vogtige lug in oor die noordoostelike dele van die Republiek en dit sal gedeeltelik bewolk wees oor Noord- en Oos-Transvaal.

DAAGLIKSE WEERBULLETIN

Maksimum en Minimum Temperatuur (°C) en Reënval (RRR) in mm vir die 24 uur geëindig om 08 h 00 SAST op

WEERBURO/WEATHER BUREAU
DEPT. VAN VERVOER/ DEPT. OF TRANSPORT

1979-06-22

DAILY WEATHER BULLETIN

Maximum and minimum Temperatures (°C) and Rainfall (RRR) in mm for the 24 hours ended at 08 h 00 on

TV4/43

TRANSVAAL	MAX	MIN	RRR
Barberton			
Belfast			
Bethal	15	1	
~~Kaapoort~~ Ohrigstad	19	4	
Brits			
Bronkhorstspruit			
Carletonville			
Carolina	17	-1	
Die Bron			
Delareyville			
Delmas			
Fleur de Lys			
Ermelo			
Giyani			
Groblersdal			
Heidelberg			
Jan Kempdorp			
Jan Smutslughawe	16	1	
Joubert Park (JHB.)	16	4	
Klerksdorp			
Kroondal (Rustenb.)	20	2	
Krugersdorp	16	1	
Levubu	21	12	
Lichtenburg			
Loskopdam			
Loskopkanale			
Louis Trichardt			
Lydenburg	17	1	
Marble Hall			
Mara	21	7	
Marnitz	22	6	
Messina	25	11	
Middelburg			
Nelspruit	22	8	
Nylstroom			
Phalaborwa	23	14	
Pietersburg	17	4	
Piet Retief	17	0	
Potchefstroom	19	1	
Potgietersrus	21	4	
Pretoria	19	4	
Pretoriuskop			
Schweizer-Reneke			
Skukuza	25	7	
Standerton	16	-5	
Thabazimbi			
Tom Burke			
Tzaneen			
Vaalwater	20	0	
Ventersdorp			
Vereeniging			
Volksrust			
Warmbad	20	-1	
Waterval-Boven			
Witbank			
Wolmaransstad			
Zaerust			
~~Roodepoort~~	23	11	

NATAL	MAX	MIN	RRR
Cape St. Lucia	21	14	2,1
Cedara	17	4	
Dundee			
Durban			
Eshowe			
Estcourt	17	1	
Himeville			
Hluhluwe			
Jozini			
Ladysmith			
Louis Bothalughawe	22	13	-
Melmoth			
Mkuze			
Newcastle			
Pietermaritzburg			
Port Shepstone	23	11	
Van Reenen			
Vryheid			
Waterford (Underberg)			
Kokstad	17	-4	
Scottsdale Baai	24	12	1,2

O.V.S. - O.F.S.	MAX	MIN	RRR
Bothaville			
Bethlehem			
Bloemfontein			
Bultfontein			
Clocolan			
Fauresmith	18	1	
Fickburg			
Frankfort	17	-4	
Harrismith			
Hoopstad			
Heilbron			
JBM Hertzoglughawe	18	1	
Koppies			
Kroonstad	19	2	
Lindley			
Modderpoort			
Petrusburg			
Philippolis			
Reddersburg			
Reitz			
Vrede			
Warden			
Welkom			
Wepener	18	6	
Winburg			
Zastron			

KAAP - CAPE	MAX	MIN	RRR
Aberdeen			
Addo			
Agulhas	22	16	
Alexander Bay	30	13	
Aliwal North	17	1	
Beaufort West	22	6	
Boegoebergdam			
Brandvlei			
Caledon			
Calitzdorp			
Calvinia	20	12	
Cape Columbine	23	14	
Cape St. Francis	17	11	
Cape Town (D.F. Malan)	26	11	
Cape Town (Newlands)			
Carnarvon			
Ceres			
Colesberg			
Cradock			
De Aar	17	2	
Döhne	18	7	
Douglas	19	4	
East London	20	12	
Elsenburg			
Fort Beaufort			
Fraserburg	17	1	
Garies			
George	25	11	
Graaff-Reinet	22	9	
Grahamstown			
Grootfontein (Middelburg)	17	1	
Hopetown			
Jansenville	xx	2	
Joubertina			
Kaappumt	23	17	
Kimberley	18	6	
Knysna			
Kokstad			
Kuruman	19	4	
Ladismith			
Langebaanweg	26	10	
Maclear			
Mafeking	19	6	
Matatiele			
Mosselbaai	21	17	
Okiep	21	13	
Oudtshoorn	22	7	
Petrusville			
Piketberg			
Pofadder	19	11	
Port Elizabeth	18	8	
Port Nolloth	30	15	
Prieska	21	3	
Queenstown	17	1	
Riversdale	23	8	

KAAP - CAPE	MAX	MIN	RRR
Robertson	24	6	
Sheeprun	18	-3	
Somerset East	22	4	
Steynsburg			
Steytlerville			
Strydenburg			
Sutherland	15	-1	
Swellendam			
Tarkastad			
Touwsrivier	19	6	-
Twee Riviere	22	12	
Uniondale			
Upington	22	12	
Vanwyksvlei	20	6	
Victoria West			
Vredendal	28	14	
Vryburg	20	4	
Williston			
Willowmore	19	5	

TRANSKEI	MAX	MIN	RRR
Butterworth			
Cala			
Idutywa			
Mbashe			
Port St. Johns	22	13	
Umtata	19	2	

LESOTHO	MAX	MIN	RRR
Butha-Buthe			
Maseru	17	1	
Ox-Bow			
Paray			
Mafeteng			

SWAZILAND	MAX	MIN	RRR
Bulembu			
Mansini (Matsapa)	20	12	

S.W.A.	MAX	MIN	RRR
Aroab			
Bethanien			
Dordabis			
Gobabeb	30	15	
Gobabis	21	8	
Grootfontein	24	6	
J.G. Strijdom	19	6	
Kalkfeld			
Karasburg			
Karibib			
Keetmanshoop	22	10	
Kub			
Luderitz	25	12	
Mariental	22	2	
Möwe	21	12	
Ohopoho			
Okahandja			
Okaukeujo	26	7	
Ondangwa	26	9	
Otavi			
Otjiwarango			
Outjo			
Rehoboth			
Rundu	25	9	
Steinhausen			
Tsumeb			
Uis	27	12	
Walvisbaai	29	15	
Windhoek	19	8	
Schuinsdal	24	8	

BOTSWANA	MAX	MIN	RRR
Francistown	23	4	
Gaborone	22	5	
Gantsi	24	7	
Lobatse			
Mahalapye	22	7	
Maun	24	10	
Serowe			
Shakawe	25	11	
Tsabong	21	9	
Tshane	21	xx	

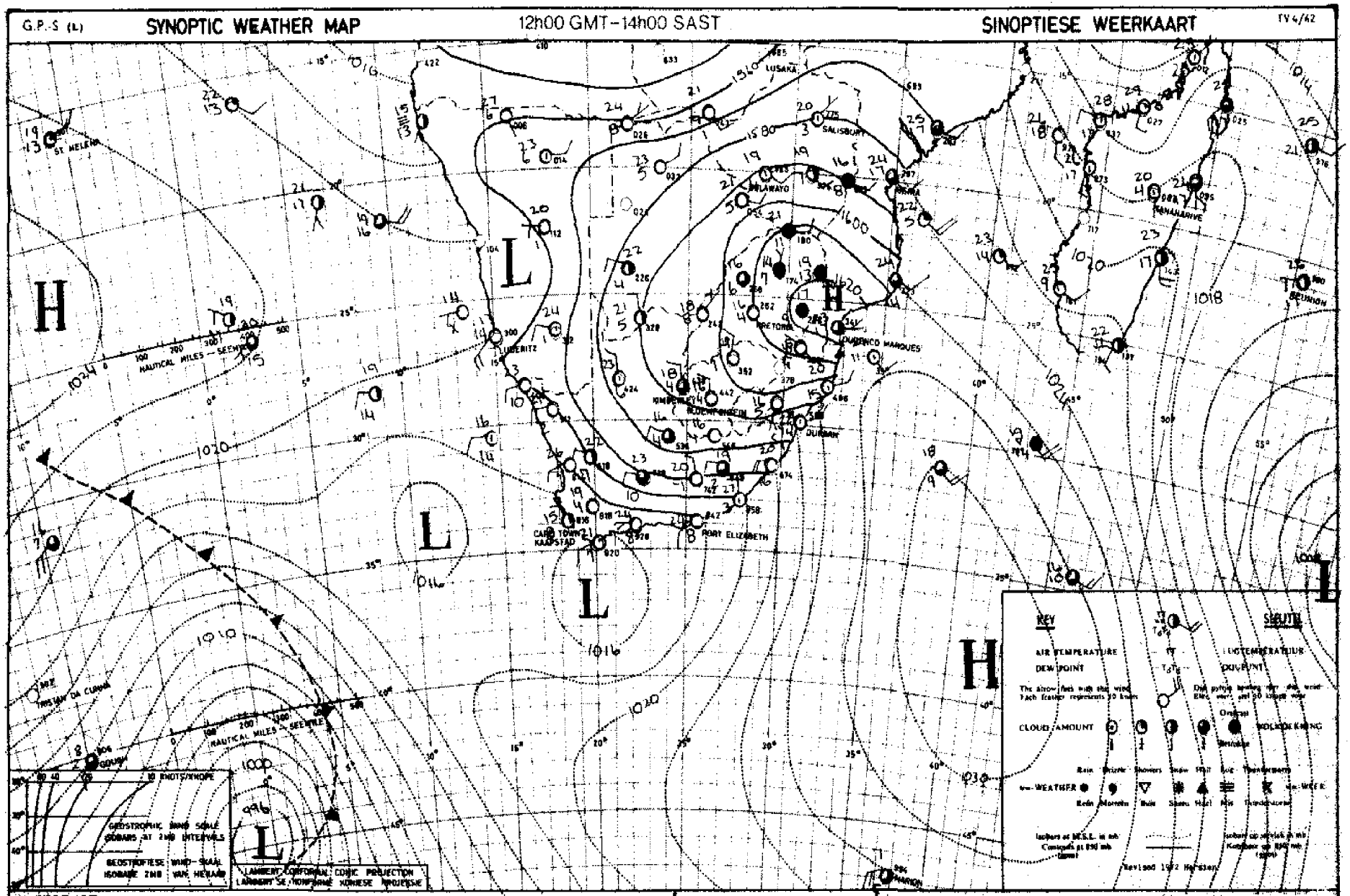

INFERENCE

The low-pressure area southwest of the country will move south eastwards and the cloudy conditions over the Cape Province will spread eastwards and clear. The cloudy weather over Northern Transvaal will clear gradually.

AFLEIDING

Die gebied van laagdruk suidwes van die land beweeg suid oos waarts en die bewolkte toestande oor die Kaapprovinsie sal oos waarts beweeg en opklaar. Die bewolkte weer oor Noord Transvaal sal geleidelik opklaar.

DAAGLIKSE WEERBULLETIN

Maksimum en Minimum Temperatuur (°C) en Reënval (RRR) in mm vir die 24 uur geëindig om 08 h 00 SAST op

WEERBURO/WEATHER BUREAU
DEPT. VAN VERVOER/ DEPT. OF TRANSPORT

1979-06-23

DAILY WEATHER BULLETIN

Maximum and minimum Temperatures (°C) and Rainfall (RRR) in mm for the 24 hours ended at 08 h 00 on

TT4/43

TRANSVAAL	MAX	MIN	RRR
Barberton			
Belfast			
Bethal	14	2	
Bospoort			
Brits			
Bronkhorstspruit			
Carletonville			
Caroline	15	0	
Die Bron			
Delareyville			
Delmas			
Fleur de Lys			
Ermelo			
Giyani			
Groblersdal			
Heidelberg			
Jan Kempdorp			
Jan Smutslughawe	13	5	
Joubert Park (JHB.)			
Klerksdorp			
Kroondal (Rustenb.)	18	2	
Krugersdorp			
Levubu	18	13	1,6
Lichtenburg			
Loskopdam			
Loskopkanale			
Louis Trichardt			
Lydenburg			
Marble Hall			
Mara	20	11	
Marnitz	20	6	
Messina	23	16	
Middelburg			
Nelspruit	17	5	
Nylstroom			
Phalaborwa	19	15	-
Pietersburg	14	6	
Piet Retief	19	2	
Potchefstroom	19	2	
Potgietersrus	16	6	
Pretoria	17	3	
Pretoriuskop			
Schweizer-Reneke			
Skukuza	19	11	0,8
Standerton	16	-1	
Thabazimbi			
Tom Burke			
Tzaneen	18	13	
Vaalwater	17	0	
Ventersdorp			
Vereeniging			
Volksrust			
Warmbad	18	1	
Waterval-Boven			
Witbank			
Wolmaransstad			
Zeerust			
Hoedspruit	19	11	

NATAL	MAX	MIN	RRR
Cape St. Lucia	23	14	
Cedara	14	2	
Dundee			
Durban			
Eshowe			
Estcourt	18	2	
Himeville			
Hluhluwe			
Jozini			
Ladysmith			
Louis Bothalughawe	23	11	
Melmoth			
Mkuze			
Newcastle			
Pietermaritzburg			
Port Shepstone	21	11	
Van Reenen			
Vryheid			
Waterford (Underberg)	17	-6	
Boksburg	18	-2	
Sodwana	23	14	

O.V.S. - O.F.S.			
Bothaville			
Bethlehem	16	-4	
Bloemfontein			
Bultfontein			
Clocolan			
Fauresmith	17	4	
Fickburg			
Frankfort	17	-4	
Harrismith			
Hoopstad	20	0	
Heilbron			
JBM Hertzoglughawe	18	3	
Koppies			
Kroonstad	19	0	
Lindley			
Modderpoort			
Petrusburg			
Philippolis			
Reddersburg			
Reitz			
Vrede			
Warden			
Welkom			
Wepener	17	4	
Winburg			
Zastron			

KAAP - CAPE	MAX	MIN	RRR
Aberdeen			
Addo			
Agulhas	23	11	
Alexander Bay	25	8	
Aliwal North	18	2	
Beaufort West			
Boegoebergdam			
Brandvlei			
Caledon			
Calitzdorp			
Calvinia	22	XX	
Cape Columbine	20	12	
Cape St. Francis	26	11	
Cape Town (D.F. Malan)	25	12	
Cape Town (Newlands)			
Carnarvon			
Ceres			
Colesberg			
Cradock			
De Aar	17	2	
Döhne	21	13	
Douglas	22	8	
East London	27	13	
Elsenburg			
Fort Beaufort			
Fraserburg	19	-2	
Gories			
George	24	10	
Graaff-Reinet	22	11	
Grahamstown			
Grootfontein (Middelburg)	16	3	-
Hopetown			
Jansenville			
Joubertina			
Kaapmuiden	21	12	
Kimberley	19	7	
Kuruman			
Kakstad			
Ladismith	18	2	
Langebaanweg	23	12	
Maclear			
Mafeking	19	5	
Matatiele			
Mosselbaai	26	15	
Okiep	21	7	
Oudtshoorn	20	4	
Petrusville			
Piketberg			
Pofadder	22	7	
Port Elizabeth	25	8	
Port Nolloth	18	6	
Prieska	21	3	
Queenstown	19	4	
Riversdale			

KAAP - CAPE	MAX	MIN	RRR
Robertson	26	3	
Sheeprun	19	2	
Somerset East	21	9	
Steynsburg			
Steytlerville			
Strydenburg			
Sutherland	16	-3	
Swellendam			
Tarkastad			
Touwsrivier	20	6	
Twee Riviere	25	6	
Uniondale			
Upington	25	12	
Vanwyksvlei	22	2	
Victoria West			
Vredendal			
Vryburg	21	3	
Williston			
Willowmore	19	3	-

TRANSKEI	MAX	MIN	RRR
Butterworth			
Cala			
Idutywa			
Mbashe			
Port St. Johns	22	15	
Umtata	20	6	

LESOTHO	MAX	MIN	RRR
Butha-Buthe			
Maseru	XX	2	
Ox-Bow			
Parey			
Mafeteng			

SWAZILAND	MAX	MIN	RRR
Bulembu			
Manzini (Matsapa)	19	6	

S.W.A.	MAX	MIN	RRR
Aroab			
Bethanien			
Berdebis			
Gobabeb	30	16	
Gobabis	24	7	
Grootfontein	27	8	
J.G. Strijdom	20	3	
Kalkfeld			
Karasburg			
Karibib			
Keetmanshoop	24	8	
Kub			
Luderitz	21	11	
Mariental	25	7	
Mowe	15	13	
Okapoho			
Okahandja			
Okaukeujo	33	11	
Ondangwa			
Otavi			
Otjiwarango			
Outjo			
Rehoboth			
Rundu	26	7	
Steinhausen			
Tsumeb			
Uis	29	18	
Walvisbaai	25	14	
Windhoek	22	8	

BOTSWANA	MAX	MIN	RRR
Francistown	32	8	
Gaborone	30	5	
Gantsi	25	5	
Lobatse			
Mahalapye	19	2	
Maun	24	7	
Serowe			
Shakawe	25	7	
Tsabong	32	5	
Tshane	33	XX	

G.P.-S. (L) **SYNOPTIC WEATHER MAP** 12h00 GMT–14h00 SAST/1979-06-23 **SINOPTIESE WEERKAART** TV4/42

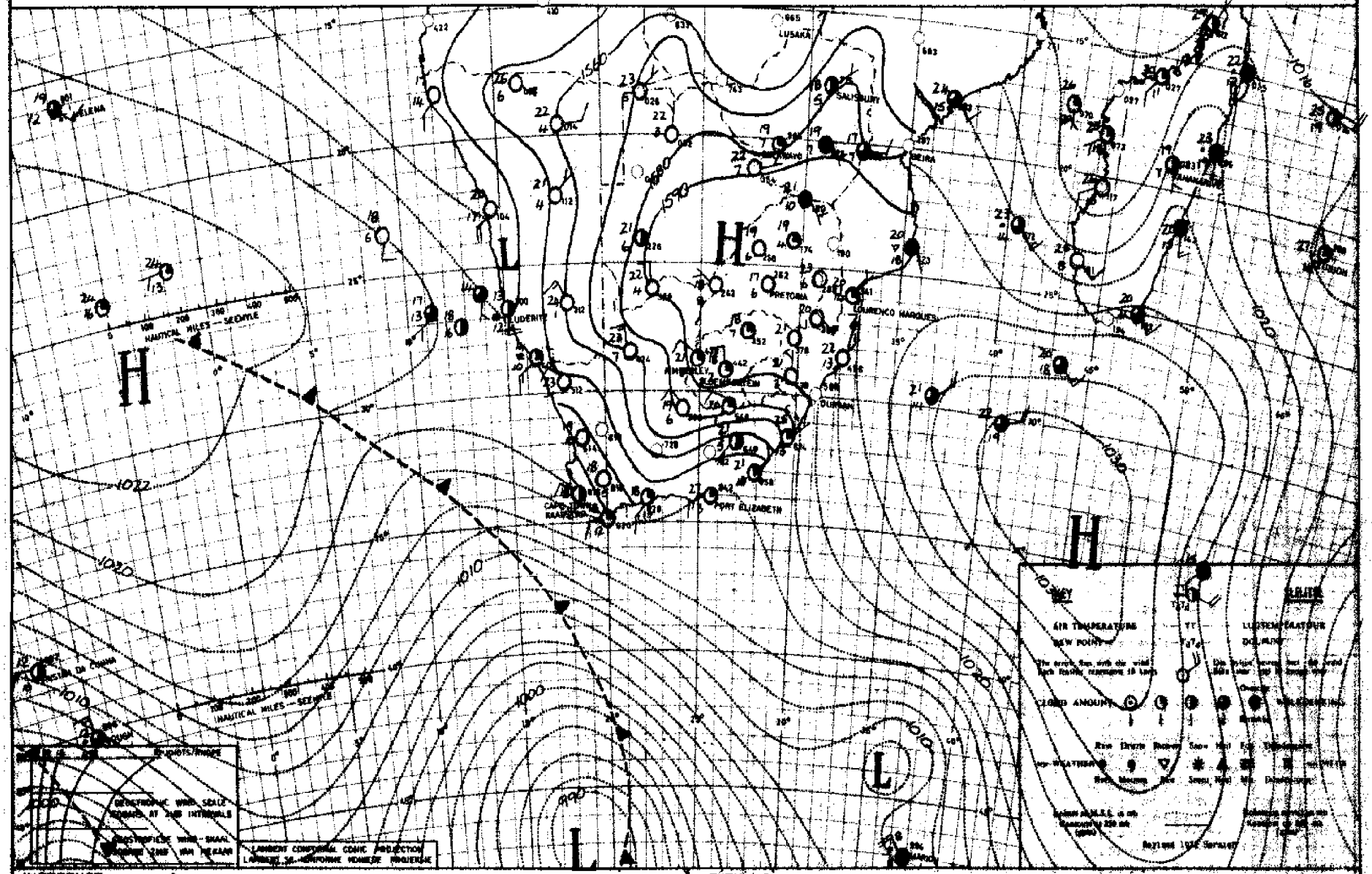

INFERENCE The frontal system west of the country is moving eastwards and will cause cloudy weather with light rain over the southwestern parts of the Cape Province.

AFLEIDING Die frontale stelsel wes van die land beweeg ooswaarts en sal bewolkte weer met reën veroorsaak oor die suidwestelike dele van die Kaapprovinsie.

DAAGLIKSE WEERBULLETIN

Maksimum en Minimum Temperatuur (°C) en Reënval (RRR) in mm vir die 24 uur geëindig om 08 h 00 SAST op 1919-06-24

WEERBURO/WEATHER BUREAU
DEPT. VAN VERVOER/ DEPT. OF TRANSPORT

DAILY WEATHER BULLETIN

Maximum and minimum Temperatures (°C) and Rainfall (RRR) in mm for the 24 hours ended at 08 h 00 am

TV4/43

TRANSVAAL	MAX	MIN	RRR
Barberton			
Belfast			
Bethal	17	0	
Breapoort Ottosdal	19	1	
Brits			
Bronkhorstspruit			
Carletonville			
Carolina			
Die Bron			
Delareyville			
Delmas			
Fleur de Lys			
Ermelo			
Giyani			
Grablersdal			
Heidelberg			
Jan Kempdorp			
Jan Smutslughawe	16	8	
Joubert Park (JHB.)			
Klerksdorp			
Kroondal (Rustenb.)	20	2	
Krugersdorp			
Levubu	19	9	
Lichtenburg			
Loskopdam			
Loskopkanale			
Louis Trichardt			
Lydenburg			
Marble Hall			
Mara	19	3	
Marnitz	21	3	
Messina	22	6	
Middelburg			
Nelspruit	23	5	
Nylstroom			
Phalaborwa	22	10	
Pietersburg	19	5	
Piet Retief	21	0	
Potchefstroom	20	2	
Potgietersrus	20	5	
Pretoria	19	3	
Pretoriuskop			
Schweizer-Reneke			
Skukuza			
Standerton	17	-2	
Thabazimbi			
Tom Burke			
Tzaneen	22	8	
Vaalwater	20	0	
Ventersdorp			
Vereeniging			
Volksrust			
Warmbad	19	1	
Waterval-Boven			
Witbank			
Wolmaransstad			
Zeerust			

NATAL	MAX	MIN	RRR
Cape St. Lucia	22	14	
Cedara	21	2	
Dundee			
Durban			
Eshowe			
Estcourt	21	2	
Himeville			
Hluhluwe			
Jozini			
Ladysmith			
Louis Bothalughawe	26	10	
Melmoth			
Mkuze			
Newcastle	21	-0	
Pietermaritzburg			
Port Shepstone	25	14	
Van Reenen			
Vryheid			
Waterford (Underberg) Kokstad	19 / 20	4 / -1	

O.V.S. - O.F.S.	MAX	MIN	RRR
Bothaville			
Bethlehem	17	-4	
Bloemfontein			
Bultfontein			
Clocolan			
Fauresmith	19	4	
Fickburg			
Frankfort	18	-4	
Harrismith			
Hoopstad	20	-1	
Heilbron			
JBM Hertzoglughawe	19	-1	
Koppies			
Kroonstad			
Lindley			
Modderpoort			
Petrusburg			
Philippolis			
Reddersburg			
Reitz			
Vrede			
Warden			
Welkom			
Wepener	18	-1	
Winburg			
Zastron			

KAAP - CAPE	MAX	MIN	RRR
Aberdeen			
Addo			
Agulhas	18	13	
Alexander Bay	15	9	
Aliwal North	19	3	
Beaufort West			
Boegoebergdam			
Brandvlei			
Caledon			35.0
Calitzdorp			
Calvinia	23	xx	
Cape Columbine	15	11	
Cape St. Francis	19	12	
Cape Town (D.F. Malan)	19	13	
Cape Town (Newlands)			
Carnarvon			
Ceres			
Colesberg			
Cradock			
De Aar	20	6	
Dühne	23	11	
Douglas	24	7	
East London	29	17	
Elsenburg			
Fort Beaufort			
Fraserburg	21	2	
Gories			
George	24	7	
Graaff-Reinet			
Grahamstown			
Grootfontein (Middelburg)	20	8	
Hopetown			
Jansenville			
Joubertina			
Kaapmuit	18	12	12.4
Kimberley	21	5	
Knysna			
Kokstad			
Kuruman	20	1	
Ladismith			
Langebaanweg	18	9	
Maclear			
Mafeking	19	3	
Matatiele			
Mosselbaai	23	12	
Okiep	23	6	
Oudtshoorn			
Patrusville			
Piketberg			
Pofadder			
Port Elizabeth	28	10	
Port Nolloth	12	8	
Prieska	23	7	
Queenstown	21	4	
Riversdale	24	4	

KAAP - CAPE	MAX	MIN	RRR
Robertson	23	8	
Sheeprun	21	1	
Somerset East	25	15	
Steynsburg			
Steytlerville			
Strydenburg			
Sutherland	17	3	
Swellendam			
Tarkastad			
Touwsrivier	20	6	
Twee Riviere	25	5	
Uniondale			
Upington	24	12	
Vanwyksvlei	23	6	
Victoria West			
Vredendal	22	6	
Vryburg	20	0	
Williston			
Willowmore	22	6	
Stellenbosch			8.0

TRANSKEI	MAX	MIN	RRR
Butterworth			
Cala			
Idutywa			
Mbambe			
Port St. Johns	29	20	
Umtata	25	7	

LESOTHO	MAX	MIN	RRR
Butha-Buthe			
Masaru			
Ox-Bow			
Paray			
Mafeteng			

SWAZILAND	MAX	MIN	RRR
Bulembu			
Mamsini (Matsapa)	24	8	

S.W.A.	MAX	MIN	RRR
Aroab			
Bethanien			
Bordabis			
Gobabeb	32	15	
Gobabis	23	2	
Grootfontein	24	5	
J.G. Strijdom	22	8	
Kalkfeld			
Karasburg			
Karibib			
Keetmanshoop	25	12	
Kub			
Luderitz	17	10	
Meriental	25	7	
Möwe	18	14	
Ohopoho			
Okahandja			
Okaukeujo	26	7	
Ondangwa	28	10	
Otavi			
Otjiwarango			
Outjo			
Rehoboth			
Rundu	24	3	
Steinhausen			
Tsumeb			
Uis			
Walvisbaai	20	11	
Windhoek	22	7	

BOTSWANA	MAX	MIN	RRR
Francistown	23	7	
Gaberone	20	2	
Gantsi			
Lobatse			
Mahalapye			
Maun	24	6	
Serowe			
Shakawe	24	7	
Tsabong	23	3	
Tshane	22	0	

G.P.-S (L) SYNOPTIC WEATHER MAP 12h00 GMT-14h00 SAST 1979-06-24 SINOPTIESE WEERKAART TV4/42

INFERENCE A second cold front west of the country is moving towards Cape Town. It will remain cloudy over south-western Cape with light showers. These conditions will spread towards the southern Cape coastal regions tomorrow.

AFLEIDING 'n Tweede kouefront wes van die land is op pad na Kaapstad. Dit sal bewolk bly oor Suidwes-Kaap met ligte buie. Hierdie toestande sal uitbrei na die suidelike Kaapse kusstreke môre.

DAAGLIKSE WEERBULLETIN

Maksimum en Minimum Temperatuur (°C) en Reënval (RRR) in mm vir die 24 uur geëindig om 08 h 00 SAST op 1979-06-25

WEERBURO/WEATHER BUREAU
DEPT. VAN VERVOER/ DEPT. OF TRANSPORT

DAILY WEATHER BULLETIN

Maximum and minimum Temperatures (°C) and Rainfall (RRR) in mm for the 24 hours ended at 08 h 00 SA

TV4/43

TRANSVAAL	MAX	MIN	RRR
Barberton			
Belfast			
Bethal			
~~Boespoort~~ Ottosdal	17	2	
Brits			
Bronkhorstspruit			
Carletonville			
Carolina			
Die Bron			
Delareyville			
Delmas			
Fleur de Lys			
Ermelo			
Giyani			
Groblersdal			
Heidelberg			
Jan Kempdorp			
Jan Smutslughawe	16	9	
Joubert Park (JHB.)	17	7	
Klerksdorp			
Kroondal (Rustenb.)	20	3	
Krugersdorp	17	2	
Levubu	24	9	
Lichtenburg			
Loskopdam			
Loskopkanale			
Louis Trichardt			
Lydenburg	20	2	
Marble Hall			
Mara			
Marnitz	23	4	
Messina	25	5	
Middelburg			
Nelspruit	26	5	
Nylstroom			
Phalaborwa	26	10	
Pietersburg	21	3	
Piet Retief	21	3	
Potchefstroom	20	2	
Potgietersrus	22	5	
Pretoria	19	4	
Pretoriuskop			
Schweizer-Reneke			
Skukuza	28	2	
Standerton			
Thabazimbi			
Tom Burke			
Tzaneen	25	8	
Vaalwater	21	0	
Ventersdorp			
Vereeniging			
Volksrust			
Warmbad	20	3	
Waterval-Boven			
Witbank			
Wolmaransstad			
Zaerust			
Roodepoort	23	12	

NATAL	MAX	MIN	RRR
Cape St. Lucia	24	15	
Cedara	21	5	
Dundee			
Durban			
Eshowe			
Estcourt	19	3	
Himeville			
Hluhluwe			
Jozini			
Ladysmith			
Louis Bothalughawe	27	11	
Melmoth			
Mkuze			
Newcastle	22	3	
Pietermaritzburg			
Port Shepstone	27	15	
Van Reenen			
Vryheid			
Waterford (Underberg)	19	0	
Rokstad	20	-1	
Sidwana Bazaar	26	11	

O.V.S. - O.F.S.	MAX	MIN	RRR
Bothaville			
Bethlehem	16	-4	
Bloemfontein			
Bultfontein			
Clocolan			
Fauresmith	19	5	
Fickburg			
Frankfort	18	-5	
Harrismith			
Hoopstad	20	0	
Heilbron			
JBM Hertzoglughawe	19	-1	
Koppies			
Kroonstad	19	-2	
Lindley			
Modderpoort			
Petrusburg			
Philippolis			
Reddersburg			
Reitz			
Vrede			
Warden			
Welkom			
Wepener	18	4	
Winburg			
Zastron			

KAAP - CAPE	MAX	MIN	RRR
Aberdeen			
Addo			
Agulhas	15	9	6,0
Alexander Bay	18	7	
Aliwal North	19	2	
Beaufort West			
Boegoebergdam			
Brandvlei			
Caledon			
Calitzdorp			
Calvinia	17	x	
Cape Columbine	16	9	6,5
Cape St. Francis	17	9	
Cape Town (D.F.	17	8	4,4
Malan)			
Cape Town (Newlands)			11,0
Carnarvon			
Ceres			1,4
Colesberg			
Cradock			
De Aar	20	8	
Döhne	23	7	
Douglas	23	7	
East London	27	9	
Elsenburg			
Fort Beaufort			
Fraserburg	18	6	
Garies			
George	19	6	0,2
Graaff-Reinet	25	3	
Grahamstown			
Grootfontein (Middelburg)	20	4	
Hopetown			
Jansenville	x	4	
Joubertina			
Kaappunt	14	11	2,3
Kimberley	21	7	
Knysna			
Kokstad			
Kuruman	20	1	
Ladismith			
Langebaanweg	16	6	1,8
Maclear			
Mafeking	20	4	
Matatiele			
Mosselbaai	20	11	-
Okiep	19	4	
Oudtshoorn	20	4	
Petrusville			
Piketberg			
Pofadder	21	4	
Port Elizabeth	19	7	
Port Nolloth	14	10	
Prieska	24	4	
Queenstown	21	5	
Riversdale			

KAAP - CAPE	MAX	MIN	RRR
Robertson	19	9	3,2
Sheeprun	21	1	
Somerset East	25	2	
Steynsburg			
Steytlerville			
Strydenburg			
Sutherland	17	-4	
Swellendam			5,5
Tarkastad			
Touwsrivier	15	7	
Twee Riviere	26	1	
Uniondale			
Upington	25	10	
Vanwyksvlei	22	-1	
Victoria West			
Vredendal	19	10	0,2
Vryburg			
Williston			
Willowmore			
Beira			3,0
Rand			3,5

TRANSKEI	MAX	MIN	RRR
Butterworth			
Cala			
Idutywa			
Mbashe			
Port St. Johns	29	17	
Umtata	26	6	

LESOTHO	MAX	MIN	RRR
Butha-Buthe			
Maseru	18	1	
Ox-Bow			
Paray			
Mafeteng			

SWAZILAND	MAX	MIN	RRR
Bulembu			
Manzini (Matsapa)			

S.W.A.	MAX	MIN	RRR
Aroab			
Bethanien			
Bordubis			
Gobabeb	30	10	
Gobabis	24	4	
Grootfontein	27	6	
J.G. Strijdom	22	4	
Kalkfeld			
Karasburg			
Karibib			
Keetmanshoop	26	7	
Kub			
Luderitz	18	10	
Mariental	26	4	
Möwe	16	13	
Ohopoho			
Okahandja			
Okaukeujo	26	8	
Ondangwa	29	9	
Otavi			
Otjiwarango			
Outjo			
Rehoboth			
Rundu			
Steinhausen			
Tsumeb			
Uis	29	12	
Walvisbaai	17	11	
Windhoek	22	7	
Otjiwarongo	26	4	

BOTSWANA	MAX	MIN	RRR
Francistown			
Gaborone			
Gantsi			
Lobatse			
Mahalapye			
Maun			
Serowe			
Shakawe			
Tsabong			
Tshane			

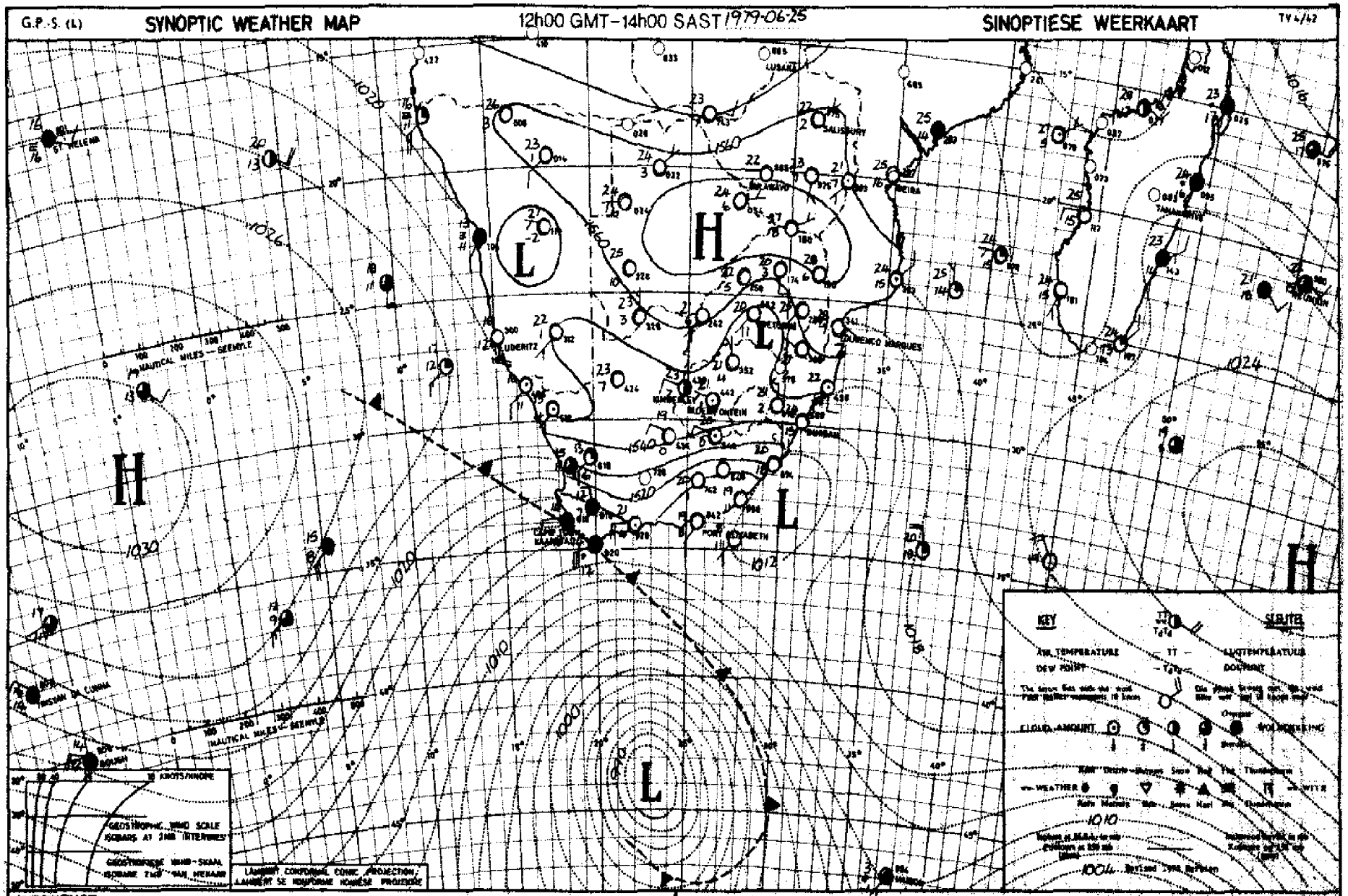

INFERENCE The high-pressure system is ridging in behind the cold front at Cape Town. Cloudy cold weather with showers will spread along the southern and southeastern coastal regions towards the Natal coast. Cold conditions will also spread over the southern parts of the interior.

AFLEIDING Die hoëdrukstelsel trek in agter die koue front by Kaapstad. Bewolkte koue weer met buie sal langs die suid- like en suidoostelike kuspassiede uitbrei na die Natalkus. Koue toestande sal ook uitbrei oor die suidelike dele van die binneland.

DAAGLIKSE WEERBULLETIN

Maksimum en Minimum Temperatuur (°C) en Reënval (RRR) in mm vir die 24 uur geëindig om 08 h 00 SAST op

WEERBURO/WEATHER BUREAU
DEPT. VAN VERVOER/ DEPT. OF TRANSPORT

1979-06-26

DAILY WEATHER BULLETIN

Maximum and minimum Temperatures (°C) and Rainfall (RRR) in mm for the 24 hours ended at 08 h 00 on

TV4/41

TRANSVAAL	MAX	MIN	RRR
Barberton			
Belfast			
Bethal	17	5	
~~Boksburg~~ Alberton	20	5	
Brits			
Bronkhorstspruit			
Carletonville			
Carolina	18	3	
Die Bron			
Delareyville			
Delmas			
Fleur de Lys			
Ermelo			
Giyani			
Grühleradai			
Heidelberg			
Jan Kempdorp			
Jan Smutslughawe	17	9	
Joubert Park (JHB.)	17	9	
Klerksdorp			
Kroondal (Rustenb.)	22	2	
Krugersdorp	19	4	
Levubu	26	10	
Lichtenburg			
Loskopdam			
Loskopkanale			
Louis Trichardt			
Lydenburg	21	3	
Marble Hall			
Mara	25	2	
Marnitz	24	2	
Messina	27	4	
Middelburg			
Nelspruit			
Nylstroom			
Phalaborwa	28	12	
Pietersburg	21	5	
Piet Retief	21	8	
Potchefstroom	21	3	
Potgietersrus	22	5	
Pretoria	21	3	
Pretoriuskop			
Schweizer-Reneke			
Skukuza	29	2	
Standerton	18	2	
Thabazimbi			
Tom Burke			
Tzaneen	26	8	
Vaalwater	24	-1	
Ventersdorp			
Vereeniging			
Volksrust			
Warmbad	22	3	
Waterval-Boven			
Witbank			
Wolmaransstad			
Zeerust			
Roodepoort	24	7	

NATAL	MAX	MIN	RRR
Cape St. Lucia	22	13	
Cedara	22	5	
Dundee			
Durban			
Eshowe			
Estcourt	21	1	
Himeville			
Hluhluwe			
Jozini			
Ladysmith			
Louis Bothalughawe	25	11	
Melmoth			
Mkuze			
Newcastle	23	11	
Pietermaritzburg			
Port Shepstone	23	16	
Van Reenen			
Vryheid			
Waterford (Underberg)	19	8	
Rokstad	21	-0	
Scidwana Baai	25	11	

O.V.S. - O.F.S.	MAX	MIN	RRR
Bothaville			
Bethlehem			
Bloemfontein			
Bultfontein			
Clocolan			
Fauresmith	20	5	
Fickburg			
Frankfort	20	-2	
Harrismith			
Hoopstad	22	1	
Heilbron			
JBM Hertzoglughawe	21	5	
Koppies			
Kroonstad	21	0	
Lindley			
Modderpoort			
Petrusburg			
Philippolis			
Reddersburg			
Reitz			
Vrede			
Wardan			
Welkom			
Wepener	20	3	
Winburg			
Zastron			

KAAP - CAPE	MAX	MIN	RRR
Aberdeen			
Addo			
Agulhas	17	9	3.5
Alexander Bay	16	9	0.4
Aliwal North	20	-0	
Beaufort West			
Bosgoedbergdam			
Brandvlei			
Caledon			7.5
Calitzdorp			
Calvinia	14	5	3.0
Cape Columbine	14	10	5.0
Cape St. Francis	17	7	6.0
Cape Town (D.F. Malan)	15	9	11.8
Cape Town (Newlands)			43.2
Carnarvon			
Ceres			48.5
Colesberg			
Cradock			
De Aar	19	3	
Döhne	23	5	0.5
Douglas	24	2	
East London	21	9	0.4
Elsenburg			
Fort Beaufort			
Fraserburg	15	3	0.9
Garies			2.0
George	21	10	6.3
Graaff-Reinet	23	6	
Grahamstown			
Grootfontein (Middelburg)	19	3	
Hopetown			
Jansenville	XX	8	
Joubertina			
Kaappunt	14	11	2.3
Kimberley	24	1	
Kuruman			3.5
Ladismith	21	6	
Langebaanweg	13	7	6.9
Maclear			
Mafeking	22	3	
Matatiele			
Mosselbaai	22	11	1.5
Okiep	13	6	1.2
Oudtshoorn	18	8	7.5
Petrusville			
Piketberg			8.5
Pofadder	17	5	
Port Elizabeth	20	11	1.6
Port Nolloth	14	9	
Prieska	22	7	
Queenstown	21	8	
Riversdale	23	10	3.9

KAAP - CAPE	MAX	MIN	RRR
Robertson	18	9	0.2
Sheeprun	22	9	
Somerset East	21	5	2.0
Steynsburg			
Steytlerville			
Strydenburg			
Sutherland	11	1	2.5
Swellendam			
Tarkastad			
Touwsrivier	13	5	3.5
Twee Riviere	27	1	
Uniondale			
Upington	25	4	
Vanwyksvlei	18	4	
Victoria West			
Vredendal	18	10	2.5
Vryburg	23	1	
Williston			
Willowmore	16	5	2.0
Darling			10.0
Paarl			27.0
Stellenbosch			17.0
Wolseley			2.0

TRANSKEI	MAX	MIN	RRR
Butterworth			
Cala			
Idutywa			
Mbashe			
Port St. Johns	23	15	
Umtata	26	7	

LESOTHO	MAX	MIN	RRR
Butha-Buthe			
Maseru	20	5	
Ox-Bow			
Paray			
Mafeteng			

SWAZILAND	MAX	MIN	RRR
Bulembu			
Manzini (Matsapa)	26	12	

S.W.A.	MAX	MIN	RRR
Aroab			
Bethanien			
Dordabis			
Gobabeb	26	11	
Gobabis	24	-1	
Grootfontein	24	5	
J.G. Strijdom	22	2	
Kalkfeld			
Karasburg			
Karibib			
Keetmanshoop	24	3	
Kub			
Luderitz	17	11	
Marienthal	25	-1	
Mowe	16	13	
Ohopoho			
Okahandja			
Okaukeujo	26	6	
Ondangwa	27	8	
Otavi			
Otjiwarango			
Outjo			
Rehoboth			
Rundu			
Steinhausen			
Tsumeb			
Uis	28	8	
Walvisbaai	13	10	
Windhoek	22	7	
Windsdal	26	3	

BOTSWANA	MAX	MIN	RRR
Francistown	28	3	
Gaborone	24	3	
Gantsi			
Lobatse			
Mahalapye	24	3	
Maun	25	4	
Serowe			
Shakawe	25	8	
Tsabong	24	6	
Tshane	25	XX	

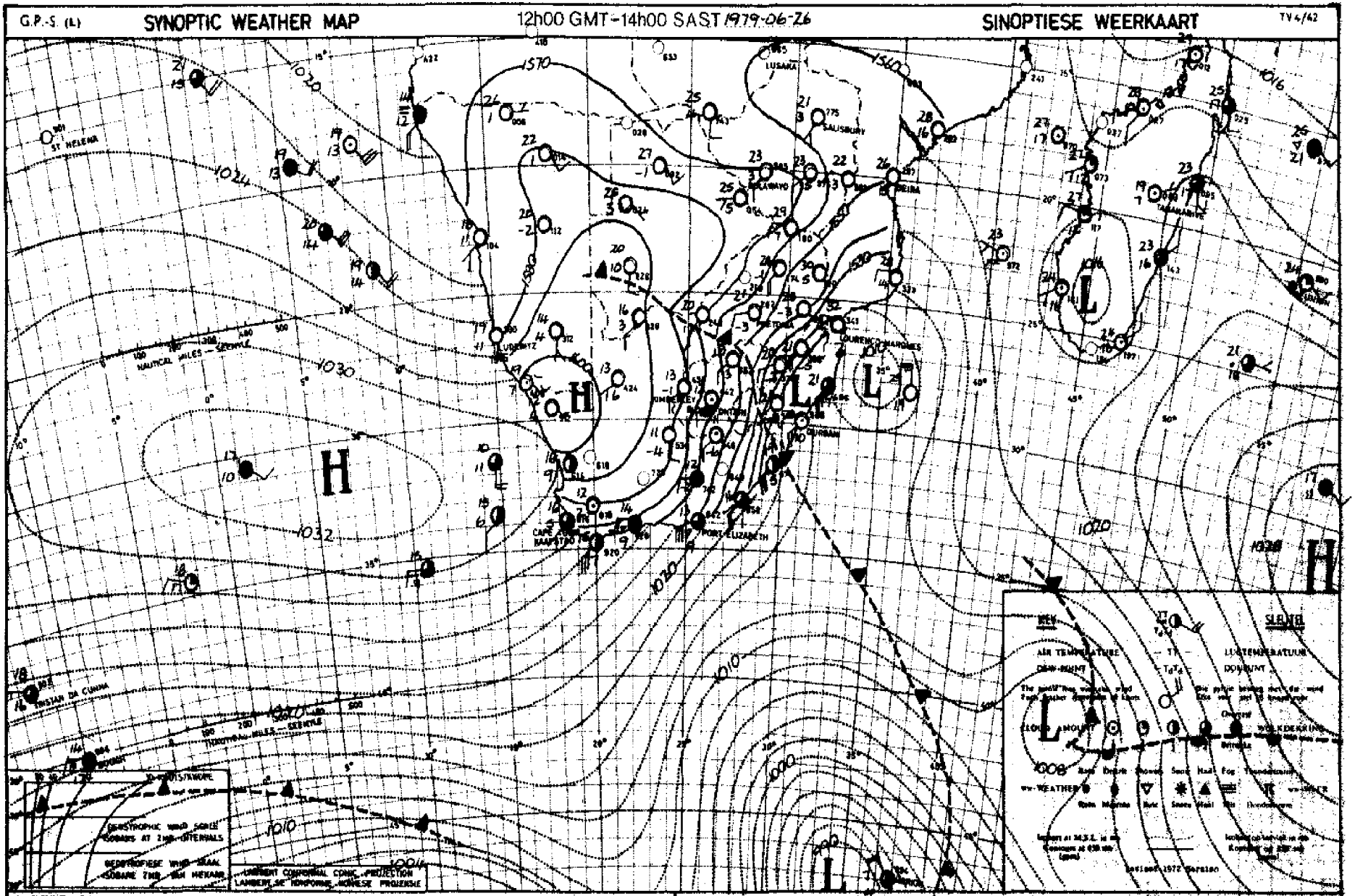

INFERENCE The cold front over the interior will move northwards over Transvaal and Natal. The cloudy weather with showers along the southern and southeastern coastal areas will clear. The frontal system to the southwest is moving rapidly eastwards and it will become cloudy over Southwestern Cape with

AFLEIDING Die koue front oor die binneland sal noordwaarts oor Transvaal en Natal beweeg. Bewolkte weer met buie langs die suidelike en suidoostelike kusgebiede sal opklaar. Die frontale stelsel suidwes van die land beweeg vinnig oostwaarts en dit sal bewolk word oor Suidwes-Kaap

DAAGLIKSE WEERBULLETIN

Maksimum en Minimum Temperatuur (°C) en Reënval (RRR) in mm vir die 24 uur geëindig om 08 h 00 SAST op

WEERBURO/WEATHER BUREAU
DEPT. VAN VERVOER/ DEPT. OF TRANSPORT

1979-06-27

DAILY WEATHER BULLETIN

Maximum and minimum Temperatures (°C) and Rainfall (RRR) in mm for the 24 hours ended at 08 h 00 on

TVL/43

TRANSVAAL	MAX	MIN	RRR
Barberton			
Belfast			
Bethal	17	-2	
~~Boppoort~~ Odendal	14	-3	
Brits			
Bronkhorstspruit			
Carletonville			
Carolina	19	-2	
Die Bron			
Delareyville			
Delmas			
Fleur de Lys			
Ermelo			
Giyani			
Groblersdal			
Heidelberg			
Jan Kempdorp			
Jan Smutslughawe	17	-1	
Joubert Park (JHB.)	16	3	
Klerksdorp			
Kroondal (Rustenb.)	23	6	
Krugersdorp	16	1	
Levubu	28	10	
Lichtenburg			
Loskopdam			
Loskopkanale			
Louis Trichardt			
Lydenburg	21	-1	
Marble Hall			
Mara	27	3	
Marnitz	26	-1	
Messina	30	5	
Middelburg			
Nelspruit	28	2	
Nylstroom			
Phalaborwa	30	11	
Pietersburg	24	5	
Piet Retief	21	-2	
Potchefstroom	15	-4	
Potgietersrus	25	6	
Pretoria	21	5	
Pretoriuskop			
Schweizer-Reneke			
Skukuza	32	3	
Standerton	16	-7	
Thabazimbi			
Tom Burke			
Tzaneen	29	7	
Vaalwater	24	-4	
Ventersdorp			
Vereeniging			
Volksrust			
Warmbad	25	-3	
Waterval-Boven			
Witbank			
Wolmaranastad			
Zeerust			
Noordpiet	30	8	

NATAL	MAX	MIN	RRR
Cape St. Lucia	23	11	
Cedara	22	-3	
Dundee			
Durban			
Eshowe			
Estcourt	22	-1	
Himeville			
Hluhluwe			
Jozini			
Ladysmith			
Louis Bothalughawe	22	6	
Malmoth			
Mkuze			
Newcastle	21	-3	
Pietermaritzburg			
Port Shepstone	21	9	
Van Reenen			
Vryheid			
Waterford (Underberg)	15	-7	
Kokstad	14	-5	
Johannesburg Beal	22	8	

O.V.S. - O.F.S.			
Bothaville			
Bethlehem	11	-1	
Bloemfontein			
Bultfontein			
Clocolan			
Fauresmith			
Fitchburg			
Frankfort	15	-4	
Harrismith			
Hoopstad	14	-6	
Heilbron			
JBM Hertzoglughawe	13	-7	
Koppies			
Kroonstad	13	-3	
Lindley			
Modderpoort			
Petrusburg			
Philippolis			
Reddersburg			
Reitz			
Vrede			
Warden			
Welkom			
Wepener	10	-8	
Winburg			
Zastron			

KAAP - CAPE	MAX	MIN	RRR
Aberdeen			
Addo			
Agulhas	15	12	
Alexander Bay	20	5	
Aliwal North	11	-6	
Beaufort West			
Boegoebergdam			
Brandvlei			
Caledon			
Calitzdorp			
Calvinia	12	-2	
Cape Columbine	15	10	
Cape St. Francis	15	8	4,0
Cape Town (D.F. Malan)	16	9	
Cape Town (Newlands)			
Carnarvon			
Ceres			
Colesberg			
Cradock			
De Aar	12	-4	
Dshne	12	4	0,6
Douglas	13	-2	
East London	17	9	
Elsenburg			
Fort Beaufort			
Fraserburg	11	4	
Garies			
George	15	5	
Graaff-Reinet	13	1	
Grahamstown			
Grootfontein (Middelburg)	11	-2	
Hopetown			
Jansenville	xx	5	
Joubertina			
Kaapmui	14	11	0,2
Kimberley	13	-3	
Knysna			
Kokstad			
Kuruman	15	-3	
Ladismith			
Langebaanweg	16	5	
Maclear			
Mafeking	20	-2	
Matatiele			
Mosselbaai	16	9	0,1
Okiep	14	6	
Oudtshoorn	14	1	
Petrusville			
Piketberg			
Pofadder	12	1	
Port Elizabeth	19	9	0,2
Port Nolloth	16	6	
Prieska	14	0	
Queenstown	11	3	
Riversdale	15	5	

KAAP - CAPE	MAX	MIN	RRR
Robertson	16	10	
Sheeprun	13	-0	
Somerset East	13	4	
Steynsburg			
Steytlerville			
Strydenburg			
Sutherland	7	-5	
Swellendam			0,6
Terkastad			
Touwsrivier	12	4	
Twee Riviere	16	-4	
Uniondale			
Upington	14	-0	
Vanwyksvlei	14	-3	
Victoria West			
Vredendal	17	4	
Vryburg	18	-5	
Williston			
Willowmore	11	0	

TRANSKEI			
Butterworth			
Cala			
Idutywa			
Mthatha			
Port St. Johns	19	11	
Umtata	15	3	

LESOTHO			
Butha-Buthe			
Maseru			
Ox-Bow			
Paray			
Mafeteng			

SWAZILAND			
Bulembu			
Mbabane (Matsapa)	29	5	

S.W.A.	MAX	MIN	RRR
Aroab			
Bethanien			
Bordabis			
Gobabeb	30	13	
Gobabis	22	-6	
Grootfontein	24	5	
J.G. Strijdom	21	2	
Kalkfeld			
Karasburg			
Karibib			
Keetmanshoop	17	3	
Kub			
Lüderitz	17	9	
Mariental	19	-1	
Möwe	16	11	
Ohopoho			
Okahandja			
Okaukuejo	26	11	
Ondangwa	27	10	
Otavi			
Otjiwarango			
Outjo			
Rehoboth			
Rundu			
Steinhausen			
Tsumeb			
Uis	30	12	
Walvisbaai	19	11	
Windhoek	22	4	
Zoutkop	26	8	

BOTHSWANA			
Francistown	26	-3	
Gaborone	25	3	
Gantsi			
Lobatse			
Mahalapye	27	2	
Maun	28	8	
Serowe			
Shakawe	26	7	
Tsabong	17	-1	
Tshane	20	x	

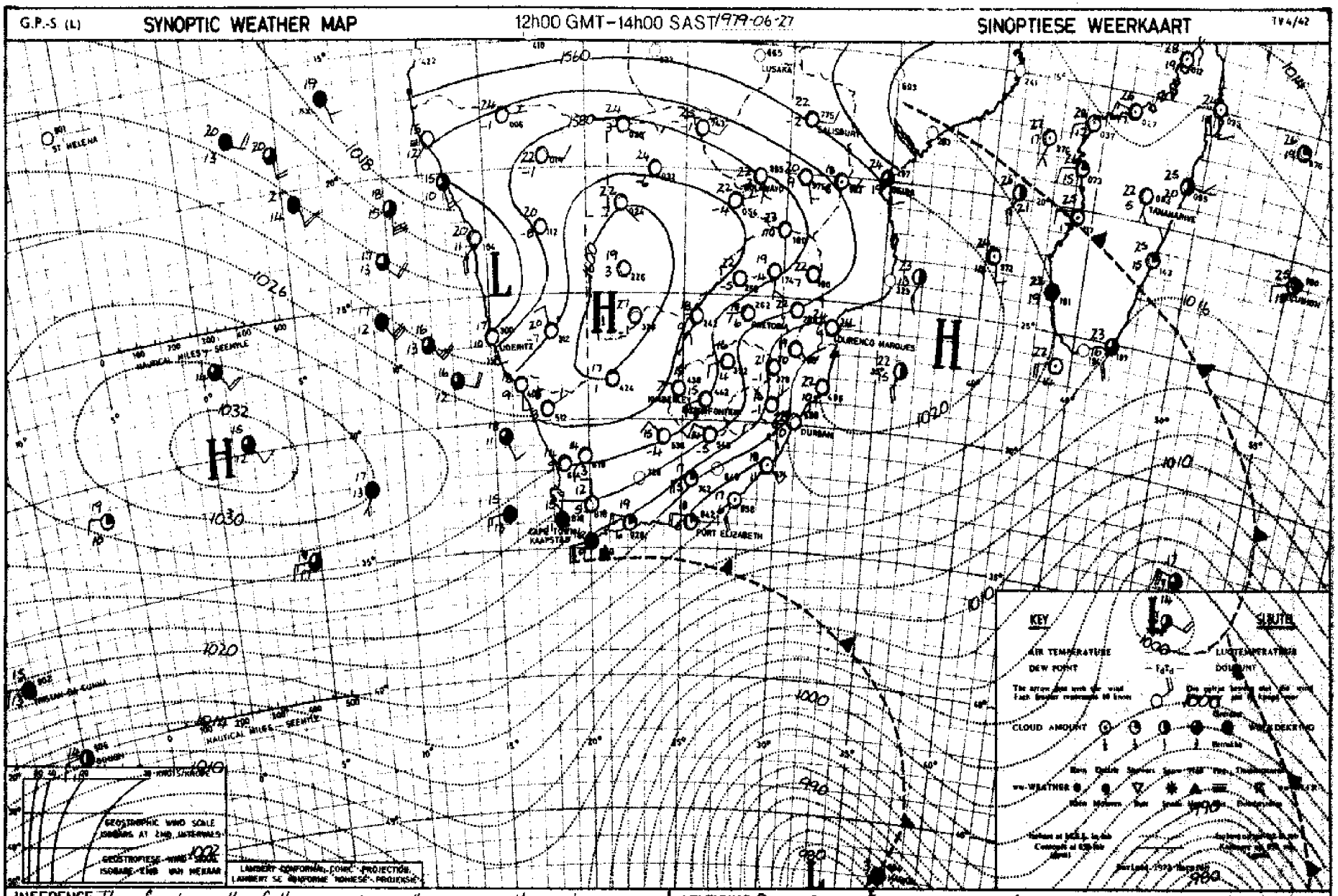

INFERENCE The front south of the country will move north-eastwards and cloudy weather with light rain will spread eastwards along the southern and south-eastern coastal regions. Day temperatures will be somewhat higher over the interior tomorrow.

AFLEIDING Die front suid van die land sal noordooswaarts beweeg en bewolkte weer met ligte reën sal ooswaarts langs die suidelike en suidoostelike kusstreke uitbrei. Dag temperature oor die binneland sal more ietwat hoër wees.

DAAGLIKSE WEERBULLETIN

Maksimum en Minimum Temperatuur (°C) en Reënval (RRR) in mm vir die 24 uur geëindig om 08 h 00 SAST op

WEERBURO/WEATHER BUREAU
DEPT. VAN VERVOER/ DEPT. OF TRANSPORT

1979-06-28

DAILY WEATHER BULLETIN

Maximum and minimum Temperatures (°C) and Rainfall (RRR) in mm for the 24 hours ended at 08 h 00 on

TV4/43

TRANSVAAL	MAX	MIN	RRR
Barberton			
Belfast			
Bethal	17	-1	
~~Bezuidenhout~~ Ottosdal	19	-1	
Brits			
Bronkhorstspruit			
Carletonville			
Carolina	18	1	
Die Bron			
Delareyville			
Delmas			
Fleur de Lys			
Ermelo			
Giyani			
Groblersdal			
Heidelberg			
Jan Kempdorp			
Jan Smutslughawe	15	0	
Joubert Park (JHB.)	14	6	
Klerksdorp			
Kroondal (Rustenb.)	21	3	
Krugersdorp	16	2	
Levubu	21	9	
Lichtenburg			
Loskopdam			
Loskopkanale			
Louis Trichardt			
Lydenburg	17	0	
Marble Hall			
Mara	22	-2	
Marnitz	23	-7	
Messina	23	2	
Middelburg			
Nelspruit	22	4	
Nylstroom			
Phalaborwa	23	11	
Pietersburg	21	4	
Piet Retief	20	0	
Potchefstroom	16	-4	
Potgietersrus	20	6	
Pretoria	20	7	
Pretoriuskop			
Schweizer-Reneke			
Skukuza	23	0	
Standerton	17	-5	
Thabazimbi			
Tom Burke			
Tzaneen	22	5	
Vaalwater	23	-2	
Vantersdorp			
Vereeniging			
Volksrust			
Warmbad	20	0	
Waterval-Boven			
Witbank			
Wolmaransstad			
Zeerust			
Hoedspruit	22	9	

NATAL	MAX	MIN	RRR
Cape St. Lucia	22	11	
Cedara	19	0	
Dundee			
Durban			
Eshowe			
Estcourt	18	0	
Himeville			
Hluhluwe			
Jozini			
Ladysmith			
Louis Bothalughawe	21	9	
Melmoth			
Mkuze			
Newcastle	23	-1	
Pietermaritzburg			
Port Shepstone	21	11	
Van Reenen			
Vryheid			
Waterford (Underberg)	21	-5	
Ratstad	19	-2	
Sandvaal Baai	23	6	

O.V.S. - O.F.S.	MAX	MIN	RRR
Bothaville			
Bethlehem	16	-2	
Bloemfontein			
Bultfontein			
Clocolan			
Fauresmith	16	-1	
Fickburg			
Frankfort	17	-3	
Harrismith			
Hoopstad			
Heilbron			
JBM Hertzoglughawe	16	-5	
Kappies			
Kroonstad	16	-6	
Lindley			
Modderpoort			
Petrusburg			
Philippolis			
Reddersburg			
Reitz			
Vrede			
Warden			
Welkom			
Wepener	15	-7	
Winburg			
Zastron			

KAAP - CAPE	MAX	MIN	RRR
Aberdeen			
Addo			
Agulhas	16	13	0.4
Alexander Bay	19	4	
Aliwal North	15	-5	
Beaufort West			
Boegoebergdam			
Brandvlei			
Caledon			
Calitzdorp			
Calvinia	17	-3	
Cape Columbine	14	10	
Cape St. Francis	16	14	1.0
Cape Town (D.F. Malan)	15	11	1.6
Cape Town (Newlands)			24.5
Carnarvon			
Ceres			
Colesberg			
Cradock			
De Aar	16	-5	
Döhne	19	9	
Douglas	18	-4	
East London	20	11	
Elsenburg			
Fort Beaufort			
Fraserburg	16	4	
Garies			
George	17	11	
Graaff-Reinet	20	2	
Grahamstown			
Grootfontein (Middelburg)	22	3	
Hopetown			
Jansenville	XX	8	
Joubertina			
Kaapmuit	14	12	0.6
Kimberley	17	-2	
Knysna			
Kokstad			
Kuruman	19	-3	
Ladismith			
Langebaanweg	15	5	
Maclear			
Mafeking	19	-1	
Matatiele			
Mosselbaai	19	13	
Okiep	19	7	
Oudtshoorn	17	6	
Petrusville			
Piketberg			
Pofadder	17	4	
Port Elizabeth	18	14	
Port Nolloth	15	5	
Prieska	18	-2	
Queenstown	18	2	
Riversdale	15	12	

KAAP - CAPE	MAX	MIN	RRR
Robertson	17	7	
Sheeprun	20	0	
Somerset East	18	6	
Steynsburg			
Steytlerville			
Strydenburg			
Sutherland	13	-8	
Swellendam			
Tarkastad			
Touwsrivier	14	0	
Twee Riviere	21	-4	
Uniondale			
Upington	19	0	
Vanwyksvlei	17	-1	
Victoria West			
Vredendal	17	3	
Vryburg			
Williston			
Willowmore	15	7	

TRANSKEI	MAX	MIN	RRR
Butterworth			
Cala			
Idutywa			
Mbashe			
Port St. Johns	20	12	
Umtata	22	3	

LESOTHO	MAX	MIN	RRR
Butha-Buthe			
Maseru	15	XX	
Ox-Bow			
Paray			
Mafeteng			

SWAZILAND	MAX	MIN	RRR
Bulembu			
Manzini (Matsapa)	21	10	

S.W.A.	MAX	MIN	RRR
Aroab			
Bethanien			
Bordabis			
Gobabeb	32	14	
Gobabis	34	-5	
Grootfontein	23	2	
J.G. Strijdom	-21	-1	
Kalkfeld			
Karasburg			
Karibib			
Keetmanshoop	23	5	
Kub			
Luderitz	17	9	
Marienthal	23	-1	
Mowe	18	11	
Ohopoho			
Okahandja			
Okaukeujo	26	2	
Ondangwa	28	7	
Otavi			
Otjiwarango			
Outjo			
Rehoboth			
Rundu	25	1	
Steinhausen			
Tsumeb			
Uis	28	11	
Walvisbaai	21	10	
Windhoek	22	6	
Swakopmund	25	7	

BOTSWANA	MAX	MIN	RRR
Francistown	24	-2	
Gaborone	22	2	
Gantsi	23	0	
Lobatse			
Mahalapye	23	1	
Maun	25	6	
Serowe			
Shakawe			
Tsabong	19	-4	
Tshane			

G.P.-S (L) **SYNOPTIC WEATHER MAP** 12h00 GMT – 14h00 SAST/979 06 28 **SINOPTIESE WEERKAART** TV 6/42

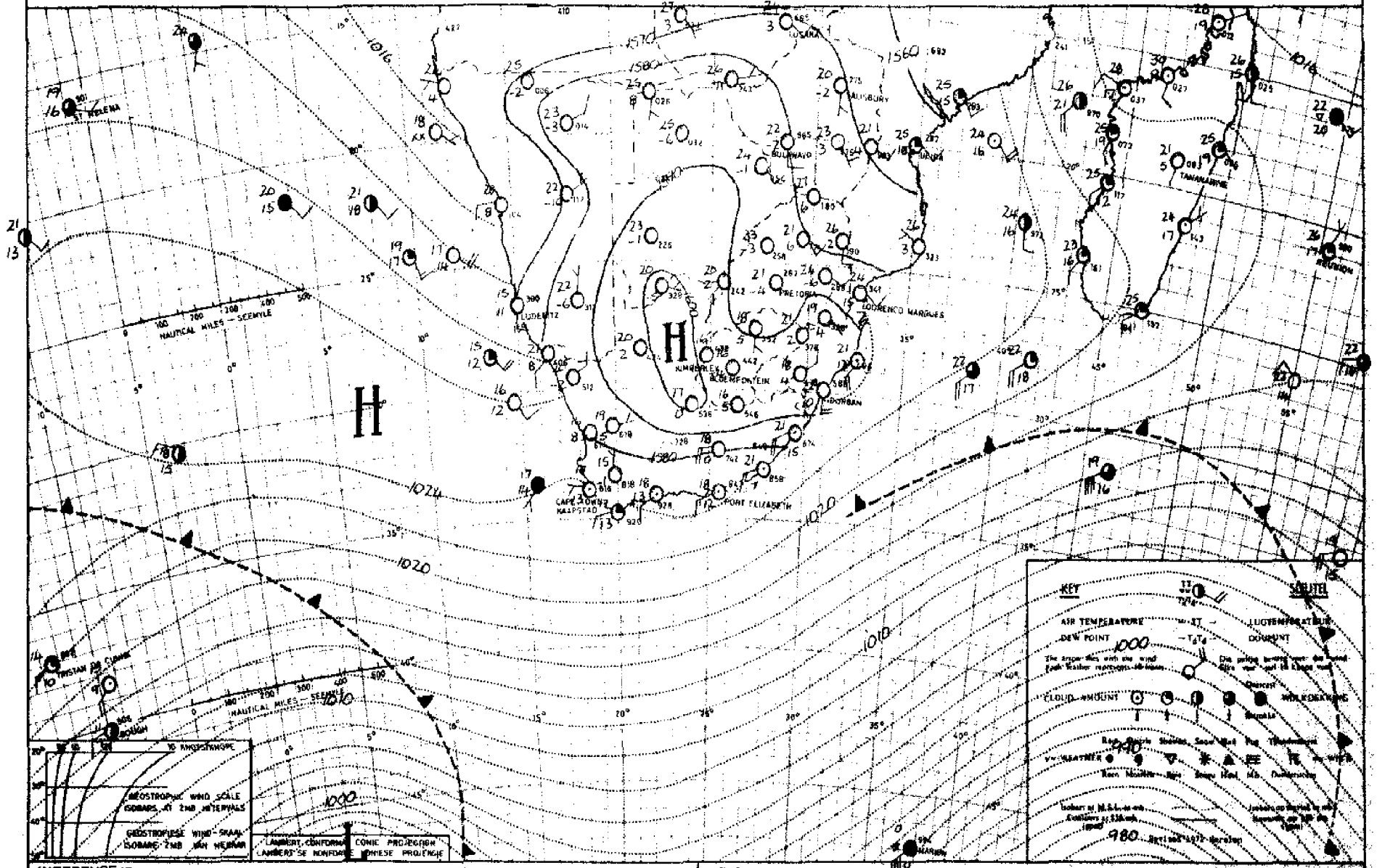

INFERENCE Fine and mild to warm conditions will persist over the interior. The cold front west of the country is moving rapidly eastwards and will cause cold, rainy weather over Southwestern Cape tomorrow.

AFLEIDING Mooiweer en matig tot warm toestand sal voortduur oor die binneland. Die koue front wes van die land beweeg vinnig ooswaarts en sal koue reënerige weer oor Suidwes-Kaap veroorsaak.

DAAGLIKSE WEERBULLETIN

Maksimum en Minimum Temperatuur (°C) en Reënval (RRR) in mm vir die 24 uur geëindig om 08 h 00 SAST op

WEERBURO/WEATHER BUREAU
DEPT. VAN VERVOER/ DEPT. OF TRANSPORT

1979-06-29

DAILY WEATHER BULLETIN

Maximum and minimum Temperatures (°C) and Rainfall (RRR) in mm for the 24 hours ended at 08 h 00 on

TVA/1)

TRANSVAAL	MAX	MIN	RRR
Barberton			
Belfast			
Bethal	19	-1	
~~Bezuidenhout~~ Gibson	18	1	
Brits			
Bronkhorstspruit			
Carletonville			
Carolina	17	-1	
Die Bron			
Delareyville			
Delmas			
Fleur de Lys			
Ermelo			
Giyani			
Groblersdal			
Heidelberg			
Jan Kempdorp			
Jan Smutslughawe	18	3	
Joubert Park (JHB.)	17	6	
Klerksdorp			
Kroondal (Rustenb.)	24	x	
Krugersdorp	18	3	
Levubu	25	9	
Lichtenburg			
Loskopdam			
Loskopkanale			
Louis Trichardt			
Lydenburg	21	-1	
Marble Hall			
Mara	26	3	
Marnitz	25	7	
Messina	27	4	
Middelburg			
Nelspruit	24	3	
Nylstroom			
Phalaborwa	26	9	
Pietersburg	23	2	
Piet Retief	19	-1	
Potchefstroom	19	-3	
Potgietersrus	22	6	
Pretoria	23	5	
Pretoriuskop			
Schweizer-Reneke			
Skukuza	27	3	
Standerton	18	-4	
Thabazimbi			
Tom Burke			
Tzaneen	26	5	
Vaalwater			
Ventersdorp			
Vereeniging			
Volksrust			
Warmbad	22	-1	
Waterval-Boven			
Witbank			
Wolmaransstad			
Zaerust			
Hoedspruit	27	8	

NATAL	MAX	MIN	RRR
Cape St. Lucia	21	13	
Cedara	17	1	
Dundee			
Durban			
Eshowe	19	-1	
Estcourt			
Himeville			
Hlühluwe			
Jozini			
Ladysmith			
Louis Bothalughawe	22	10	
Melmoth			
Mkuze			
Newcastle	22	3	
Pietermaritzburg			
Port Shepstone	21	12	
Van Reenen			
Vryheid			
Waterford (Underberg)	19	-7	
Kokstad	19	-5	
Scottburgh Base	24	11	

O.V.S. - O.F.S.	MAX	MIN	RRR
Bothaville			
Bethlehem	19	-8	
Bloemfontein			
Bultfontein			
Clocolan			
Fauresmith	17	-3	
Pickburg			
Frankfort	20	-8	
Harrismith			
Hoopstad	18	-6	
Heilbron			
JBM Hertzoglughawe	17	-7	
Koppies			
Kroonstad	19	-6	
Lindley			
Modderpoort			
Petrusburg			
Philippolis			
Reddersburg			
Reitz			
Vrede			
Warden			
Welkom			
Wepener	17	-8	
Winburg			
Zastron			

KAAP - CAPE	MAX	MIN	RRR
Aberdeen			
Addo			
Agulhas	17	12	0.2
Alexander Bay	21	6	
Aliwal North	16	-5	
Beaufort West	24	-1	
Boegoebergdam			
Brandvlei			
Caledon			
Calitzdorp			
Calvinia	20	1	
Cape Columbine	16	11	
Cape St. Francis	17	10	
Cape Town (D.F. Malan)	17	7	
Cape Town (Newlands)			
Carnarvon			
Ceres			
Colesberg			
Cradock			
De Aar	17	-3	
Dönne	17	6	
Douglas	19	0	
East London	21	8	
Elsenburg			
Fort Beaufort			
Fraserburg	16	3	
Garies			
George	19	8	
Graaff-Reinet	21	-1	
Grahamstown			
Grootfontein (Middelburg)	18	-3	
Hopetown			
Jansenville	x	2	
Joubertina			
Kaappunt	16	12	0.1
Kimberley	18	-1	
Knysna			
Kokstad			
Kuruman	21	-3	
Ladismith			
Langebaanweg	19	6	
Maclear			
Mafeking	21	5	
Matatiele			
Mosselbaai	19	11	
Okiep	21	6	
Oudtshoorn	19	3	
Petrusville			
Piketberg			
Pofadder	18	5	
Port Elizabeth	19	6	
Port Nolloth	15	5	
Prieska	21	-3	
Queenstown	18	2	
Riversdale	21	7	

KAAP - CAPE	MAX	MIN	RRR
Robertson	20	7	
Sheeprun	19	-4	
Somerset East	19	2	
Steynsburg			
Steytlerville			
Strydenburg			
Sutherland	14	-8	
Swellendam			
Tarkastad			
Touwsrivier	16	-1	
Twee Riviere	22	-4	
Uniondale			
Upington	23	1	
Vanwyksvlei	19	-4	
Victoria West			
Vredendal	22	6	
Vryburg	19	-3	
Williston			
Willowmore	16	1	

TRANSKEI	MAX	MIN	RRR
Butterworth			
Cala			
Idutywa			
Mbashe			
Port St. Johns	21	13	
Umtata	20	0	

LESOTHO	MAX	MIN	RRR
Butha-Buthe			
Maseru	18	0	
Ox-Bow			
Paray			
Mafeteng			

SWAZILAND	MAX	MIN	RRR
Bulembu			
Manzini/Matsapa)	22	6	

S.W.A.	MAX	MIN	RRR
Aroab			
Bethanien			
Bordabis			
Gobabeb	31	9	
Gobabis	28	-3	
Grootfontein	24	2	
J.G. Strijdom	23	-1	
Kalkfeld			
Karasburg			
Karibib			
Kaetmanshoop	22	6	
Kub			
Luderitz	18	9	
Mariental	24	-1	
Möwe	35	13	
Ohopoho			
Okahandja			
Okaukuejo	26	1	
Ondangwa	27	9	
Otavi			
Otjiwarango			
Outjo			
Rehoboth			
Rundu	25	-2	
Steinhausen			
Tsumeb			
Vis	28	10	
Walvisbaai	31	14	
Windhoek	24	5	
Zebrafontein	26	6	

BOTSWANA	MAX	MIN	RRR
Francistown	25	3	
Gaborone	24	2	
Gantsi	25	-2	
Lobatse			
Mahalapye	23	x	
Maun	26	5	
Serowe			
Shakawe	25	1	
Tsabong	22	-5	
Tshane			

G.P.-S (L) **SYNOPTIC WEATHER MAP** 12h00 GMT–14h00 SAST 1979-06-29 **SINOPTIESE WEERKAART**

INFERENCE The frontal system south of the country is moving eastwards and a high-pressure system will develop behind the cold front. The weather will remain fine and mild to warm over the greater part of the country.

AFLEIDING Die frontale stelsel suid van die land beweeg ooswaarts en 'n hoëdrukstelsel sal agter die koue front ontwikkel. Die weer sal mooiweer en matig tot warm bly oor die grootste deel van die land.

DAAGLIKSE WEERBULLETIN

Maksimum en Minimum Temperatuur (°C) en Reënval (RRR) in mm vir die 24 uur geëindig om 08 h 00 SAST op

WEERBURO/WEATHER BUREAU
DEPT. VAN VERVOER/ DEPT. OF TRANSPORT

1979-06-30

DAILY WEATHER BULLETIN

Maximum and minimum Temperatures (°C) and Rainfall (RRR) in mm for the 24 hours ended at 08 h 00 on

TV4/43

TRANSVAAL	MAX	MIN	RRR
Barberton			
Belfast			
Bethal	19	-1	
~~Bosspoort~~ Ohlssdal	20	-0	
Brits			
Bronkhorstspruit			
Carletonville			
Carolina	18	1	
Die Bron			
Delareyville			
Delmas			
Fleur de Lys			
Ermelo			
Giyani			
Groblersdal			
Heidelberg			
Jan Kempdorp			
Jan Smutslughawe	17	5	
Joubert Park (JHB.)	17	10	
Klerksdorp			
Kroondal (Rustenb.)	21	x	
Krugersdorp	18	1	
Levubu	22	8	
Lichtenburg			
Loskopdam			
Loskopkanale			
Louis Trichardt			
Lydenburg			
Marble Hall			
Mara	23	2	
Marnitz	23	4	
Messina	25	5	
Middelburg			
Nelspruit	24	5	
Nylstroom			
Phalaborwa	24	10	
Pietersburg	21	3	
Piet Retief	23	-1	
Potchefstroom	22	-2	
Potgietersrus	22	4	
Pretoria	20	4	
Pretoriuskop			
Schweizer-Reneke			
Skukuza	26	2	
Standerton			
Thabazimbi			
Tom Burke			
Tzaneen	22	7	
Vaalwater	22	-2	
Ventersdorp			
Vereeniging			
Volksrust			
Warmbad	22	5	
Waterval-Boven			
Witbank			
Wolmaransstad			
Zeerust			
Rustenburg	23	7	

NATAL	MAX	MIN	RRR
Cape St. Lucia	24	12	
Cedara	21	1	
Dundee			
Durban			
Eshowe			
Estcourt	21	1	
Himeville			
Hluhluwe			
Jozini			
Ladysmith			
Louis Bothalughawe	21	6	
Melmoth			
Mkuze			
Newcastle	24	-3	
Pietermaritzburg			
Port Shepstone	22	12	
Van Reenen			
Vryheid			
Waterford (Underberg)	20	-9	
Koksrad Sondwana Baai	21	-5	

O.V.S. - O.F.S.	MAX	MIN	RRR
Bothaville			
Bethlehem	18	-6	
Bloemfontein			
Bultfontein			
Clocolan			
Fauresmith	18	-2	
Fickburg			
Frankfort	19	-8	
Harrismith			
Hoopstad	20	-4	
Heilbron			
JBM Hertzoglughawe	19	-5	
Koppies			
Kroonstad	19	-5	
Lindley			
Modderpoort			
Petrusburg			
Philippolis			
Reddersburg			
Reitz			
Vrede			
Warden			
Welkom			
Wepener	18	-7	
Winburg			
Zastron			

KAAP - CAPE	MAX	MIN	RRR
Aberdeen			
Addo			
Agulhas	17	12	
Alexander Bay	16	5	
Aliwal North	19	-4	
Beaufort West	23	-2	
Boegoebergdam			
Brandvlei			
Caledon			
Calitzdorp			
Calvinia	21	-3	
Cape Columbine	17	12	
Cape St. Francis	16	11	
Cape Town (D.F. Malan)	17	7	
Cape Town (Newlands)			
Carnarvon			
Ceres			
Colesberg			
Cradock			
De Aar	18	-2	
Döhne	22	4	
Douglas	22	-4	
East London	20	10	
Elsenburg			
Fort Beaufort			
Fraserburg	18	-4	
Garies			
George	17	7	
Graaff-Reinet	12	1	
Grahamstown			
Grootfontein (Middelburg)	19	-4	
Hopetown			
Jansenville			
Joubertina			
Kaapmui	16	11	
Kimberley	20	-2	
Knysna			
Kokstad			
Kuruman	21	-3	
Ladismith			
Langebaanweg	18	5	
Maclear			
Mafeking	21	3	
Matatiele			
Mosselbaai	21	12	
Okiep	22	6	
Oudtshoorn	18	3	
Petrusville			
Piketberg			
Pofadder			
Port Elizabeth	19	10	
Port Nolloth	14	2	
Prieska	22	-3	
Queenstown	20	-1	
Riversdale	19	4	

KAAP - CAPE	MAX	MIN	RRR
Robertson	18	2	
Sheeprun	22	-3	
Somerset East	24	0	
Steynsburg			
Steytlerville			
Strydenburg			
Sutherland	15	-10	
Swellendam			
Tarkastad			
Touwsrivier	17	-2	
Twee Riviere	24	-1	
Uniondale			
Upington	23	3	
Vanwyksvlei	21	-2	
Victoria West			
Vredendal	19	3	
Vryburg	22	-4	
Williston			
Willowmore			

TRANSKEI	MAX	MIN	RRR
Butterworth			
Cala			
Idutywa			
Mbashe			
Port St. Johns	24	13	
Umtata	24	4	

LESOTHO	MAX	MIN	RRR
Butha-Buthe	19	x	
Masaru			
Ox-Bow			
Paray			
Mafeteng			

SWAZILAND	MAX	MIN	RRR
Bulembu			
Manzini (Matsapa)	24	10	

S.W.A.	MAX	MIN	RRR
Aroab			
Bethanien			
Bordabis			
Gobabeb	32	15	
Gobabis	24	-3	
Grootfontein	24	2	
J.G. Strijdom	23	0	
Kalkfeld			
Karasburg			
Karibib			
Keetmanshoop	26	4	
Kub			
Luderitz	17	10	
Marienta1	25	0	
Möwe	19	12	
Ohopoho			
Okahandja			
Okaukeujo	26	3	
Ondangwa			
Otavi			
Otjiwarango			
Outjo			
Rehoboth			
Rundu	25	-1	
Steinhausen			
Tsumeb			
Uis	28	9	
Walvisbaai	23	11	
Windhoek	22	5	
Ohlsdal	26	0	

BOTSWANA	MAX	MIN	RRR
Francistown	24	0	
Gaborone	22	3	
Gantsi			
Lobatse			
Mahalapye	23	3	
Maun	26	-1	
Serowe			
Shakawe	26	3	
Tsabong	24	-3	
Tshane	24	x	

G.P.-S. (L) **SYNOPTIC WEATHER MAP** 12h00 GMT-14h00 SAST 1979-Dec-30 **SINOPTIESE WEERKAART** TV 4/62

INFERENCE

The high-pressure system southwest of the country will ridge in south of the country resulting in partly cloudy conditions with light rain along the southern and south eastern coastal areas.

AFLEIDING

Die hoëdrukstelsel suidwes van die land sal suid van die land in beweeg en geleidelik bewolkte toestande met ligte buie tot gevolg hê langs die suidelike en suidoostelike kusstreke.

DAAGLIKSE WEERBULLETIN

Maksimum en Minimum Temperatuur (°C) en Reënval (RRR) in mm vir die 24 uur geëindig om 08 h 00 SAST op

WEERBURO/WEATHER BUREAU
DEPT. VAN VERVOER/ DEPT. OF TRANSPORT

1979 - 07 - 01

DAILY WEATHER BULLETIN

Maximum and minimum Temperatures (°C) and Rainfall (RRR) in mm for the 24 hours ended at 08 h 00 on

TW4/43

TRANSVAAL	MAX	MIN	RRR
Barberton			
Belfast			
Bethal	19	-1	
Boepoort Ottosdal	20	1	
Brits			
Bronkhorstspruit			
Carletonville			
Carolina			
Die Bron			
Delareyville			
Delmas			
Fleur de Lys			
Ermelo			
Giyani			
Groblersdal			
Heidelberg			
Jan Kempdorp			
Jan Smutslughawe	19	1	
Joubert Park (JHB.)	18	6	
Klerksdorp			
Kroondal (Rustenb.)	23	1	
Krugersdorp	19	2	
Levubu	26	10	
Lichtenburg			
Loskopdam			
Loskopkanale			
Louis Trichardt			
Lydenburg			
Marble Hall			
Mara	25	6	
Marnitz	24	6	
Messina	26	6	
Middelburg			
Nelspruit	26	4	
Nylstroom			
Phalaborwa	26	13	
Pietersburg	21	5	
Piet Retief	21	2	
Potchefstroom	20	-4	
Potgietersrus	22	8	
Pretoria	22	3	
Pretoriuskop			
Schweizer-Reneke			
Skukuza	28	4	
Standerton	20	-2	
Thabazimbi			
Tom Burke	27	7	
Tzaneen	23	-1	
Vaalwater			
Ventersdorp			
Vereeniging			
Volksrust			
Warmbad	21	0	
Waterval-Boven			
Witbank			
Wolmaransstad			
Zeerust			

NATAL	MAX	MIN	RRR
Cape St. Lucia	21	15	0,2
Cedara	17	1	
Dundee			
Durban			
Eshowe			
Estcourt	20	1	
Himeville			
Hluhluwe			
Jozini			
Ladysmith			
Louis Bothalughawe	21	11	
Melmoth			
Mkuze			
Newcastle	22	5	
Pietermaritzburg			
Port Shepstone	20	13	
Van Reenen			
Vryheid			
Waterford (Underberg)	19	-7	
	19	-3	

O.V.S. - O.F.S.	MAX	MIN	RRR
Bothaville			
Bethlehem	20	-6	
Bloemfontein			
Bultfontein			
Clocolan			
Fauresmith			
Fickburg			
Frankfort			
Harrismith			
Hoopstad	20	-5	
Heilbron			
JBM Hertzoglughawe	20	-5	
Koppies			
Kroonstad			
Lindley			
Modderpoort			
Petrusburg			
Philippolis			
Reddersburg			
Reitz			
Vrede			
Warden			
Welkom			
Wepener	18	-7	
Winburg			
Zastron			

KAAP - CAPE	MAX	MIN	RRR
Aberdeen			
Addo			
Agulhas	16	13	
Alexander Bay	17	4	
Aliwal North	18	-5	
Beaufort West	18	-1	
Boegoebergdam			
Brandvlei			
Caledon			
Calitzdorp			
Calvinia	22	9	
Cape Columbine	16	9	
Cape St. Francis	17	12	4,0
Cape Town (D.F.			
Malan)	17	7	
Cape Town			
(Newlands)			
Carnarvon			
Ceres			
Colesberg			
Cradock			
De Aar	20	-1	
Döhne	17	5	
Douglas	22	-4	
East London	20	10	
Elsenburg			
Fort Beaufort			
Fraserburg	19	-4	
Garies			
George	17	9	
Graaff-Reinet	18	1	
Grahamstown			
Grootfontein (Middelburg)	19	-7	
Hopetown			
Jansenville			
Joubertina			
Kaappunt	16	11	
Kimberley	21	-3	
Knysna			
Kokstad			
Kuruman	21	-3	
Ladismith			
Langebaanweg	19	7	
Maclear			
Mafeking	21	1	
Matatiele			
Mosselbaai	19	13	
Okiep	23	10	
Oudtshoorn	17	2	
Petrusville			
Piketberg			
Pofadder	22	5	
Port Elizabeth	20	13	2,3
Port Nolloth	14	12	
Prieska	22	-3	
Queenstown			
Riversdale			

KAAP - CAPE	MAX	MIN	RRR
Robertson	19	7	
Sheeprun	20	-4	
Somerset East	18	1	
Steynsburg			
Steytlerville			
Strydenburg			
Sutherland	17	-8	
Swellendam			
Terkastad			
Touwsrivier	17	1	
Twee Riviere	24	-4	
Uniondale			
Upington	25	2	
Vanwyksvlei	22	0	
Victoria West			
Vredendal	21	3	
Vryburg	22	-5	
Williston			
Willowmore	17	2	

TRANSKEI	MAX	MIN	RRR
Butterworth			
Cala			
Idutywa			
Mbashe			
Port St. Johns	20	13	
Umtata	18	5	

LESOTHO	MAX	MIN	RRR
Butha-Buthe			
Maseru	19	-9	
Ox-Bow			
Paray			
Mafeteng			

SWAZILAND	MAX	MIN	RRR
Bulembu			
Manzini (Matsapa)	14	8	

S.W.A.	MAX	MIN	RRR
Aroab			
Bethanien			
Dordabis			
Gobabeb	33	13	
Gobabis	24	-1	
Grootfontein	23	3	
J.G. Strijdom	23	0	
Kalkfeld			
Karasburg			
Karibib			
Keetmanshoop	25	6	
Kub			
Luderitz	17	9	
Mariental	26	-1	
Möwe	17	10	
Ohopoho			
Okahandja			
Okaukeejo	26	0	
Ondangwa			
Otavi			
Otjiwarango			
Outjo			
Rehoboth			
Rundu	28	2	
Steinhausen			
Tsumeb			
Uis			
Walvisbaai	19	10	
Windhoek	23	6	
Witrandsdal	24	9	

BOTSWANA	MAX	MIN	RRR
Francistown	24	7	
Gaborone	24	4	
Gantsi			
Lobatse			
Mahalapye	23	1	
Maun	26	7	
Serowe			
Shakawe			
Tsabong	23	-4	
Tshane	24	-1	

REPUBLIEK VAN SUID-AFRIKA

DAAGLIKSE WEERBULLETIN

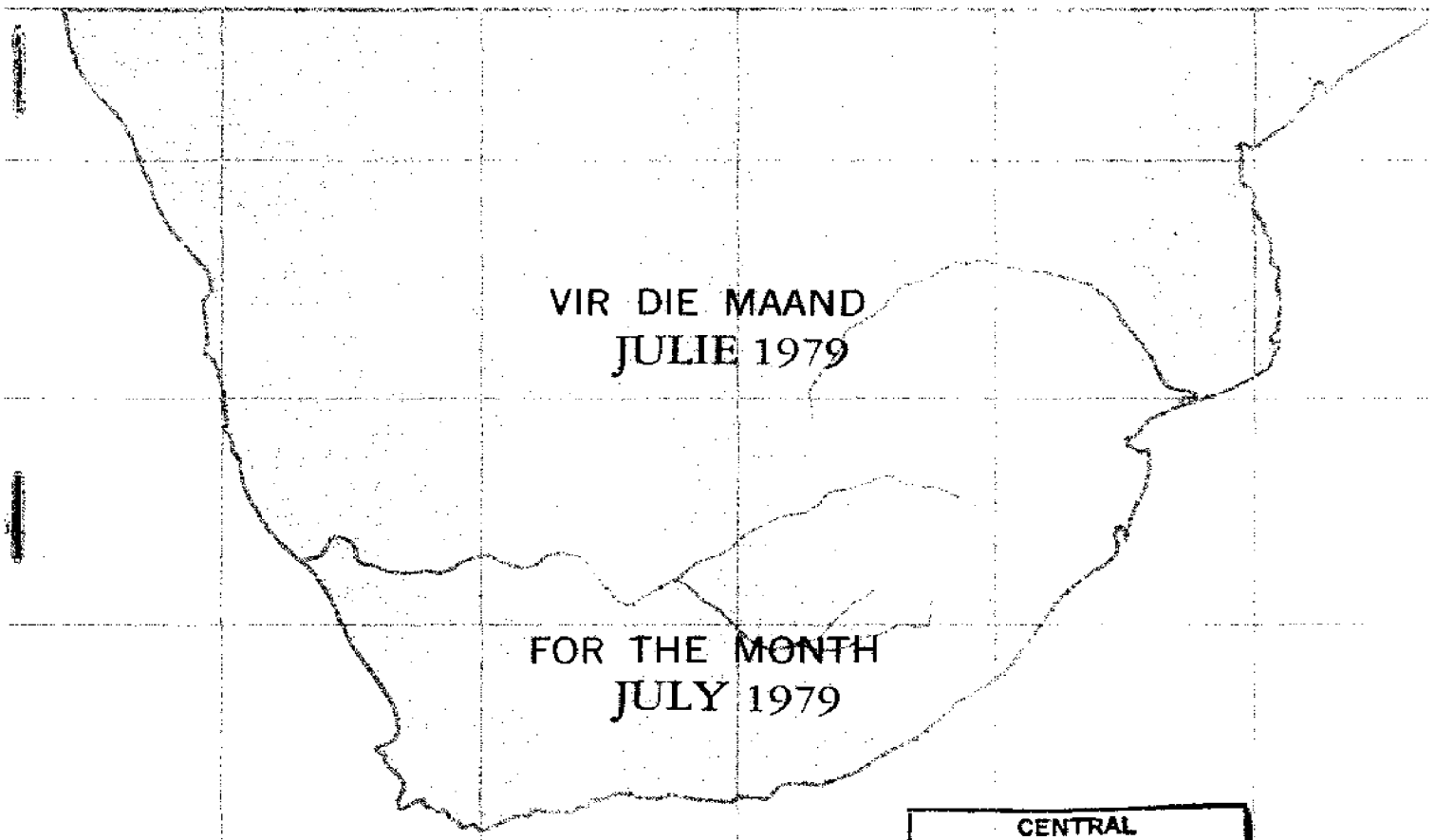

VIR DIE MAAND
JULIE 1979

FOR THE MONTH
JULY 1979

CENTRAL
LIBRARY
OCT 9 1979
N.O.A.A.
U. S. Dept. of Commerce

DAILY WEATHER BULLETIN

G.P.S (L) **SYNOPTIC WEATHER MAP** 12h00 GMT – 14h00 SAST 1979-07-01 **SINOPTIESE WEERKAART** TV 4/42

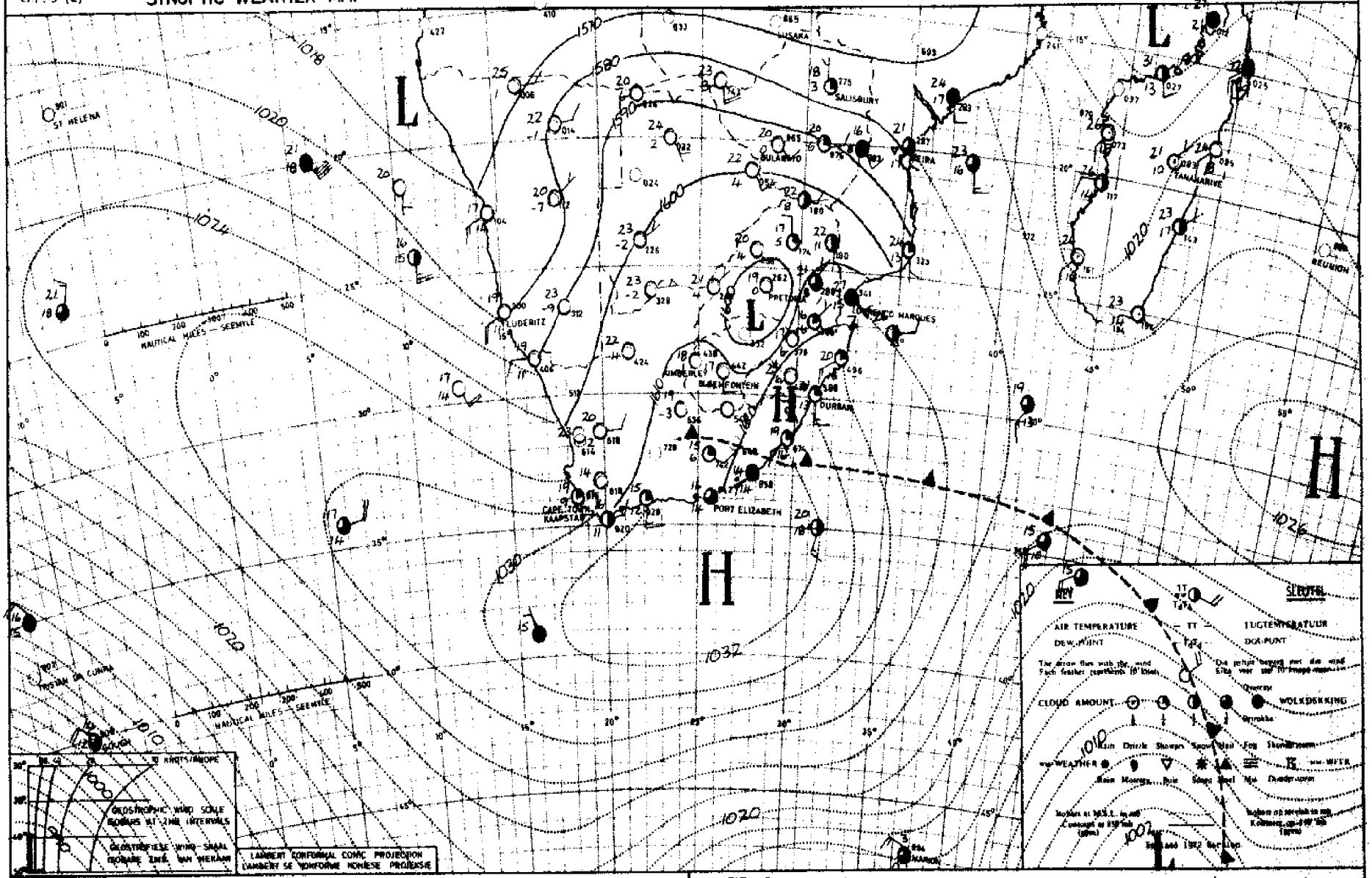

INFERENCE The high-pressure area south of the country will move further eastwards and cloudy weather with rain and showers will spread towards the Natal coastal areas. Partly cloudy conditions will spread over the eastern and northern parts of Transvaal.

AFLEIDING Die hoëdrukstelsel suid van die land sal verder ooswaarts beweeg en bewolkte weer met reën en buie sal ooswaarts uitbrei na die Natalse kusgebiede. Gedeeltelike bewolkte weer sal ook uitbrei oor die oostelike en noordelike dele van Transvaal.

DAAGLIKSE WEERBULLETIN

Maksimum en Minimum Temperatuur (°C) en Reënval (RRR) in mm vir die 24 uur geëindig om 08 h 00 SAST op

WEERBURO/WEATHER BUREAU
DEPT. VAN VERVOER/ DEPT. OF TRANSPORT

1979-06-02

DAILY WEATHER BULLETIN

Maximum and minimum Temperatures (°C) and Rainfall (RRR) in mm for the 24 hours ended at 08 h 00 on

TV/743

TRANSVAAL	MAX	MIN	RRR
Barberton			
Belfast			
Bethal	17	2	
Bewport Ohrigstad	20	0	
Brits			
Bronkhorstspruit			
Carletonville			
Carolina			
Die Bron			
Delareyville			
Delmas			
Fleur de Lys			
Ermelo			
Giyani			
Groblersdal			
Heidelberg			
Jan Kempdorp			
Jan Smutslughawe	17	1	
Joubert Park (JHB.)	17	4	
Klerksdorp			
Kroondal (Rustenb.)	21	3	
Krugersdorp	18	3	
Levubu	20	10	
Lichtenburg			
Loskopdam			
Loskopkanale			
Louis Trichardt			
Lydenburg	18	3	
Marble Hall			
Mara	20	6	
Marmits	22	7	
Messina			
Middelburg			
Nelspruit	21	9	
Nylstroom			
Phalaborwa	22	14	
Pietersburg	17	5	
Piet Retief	17	3	
Potchefstroom	19	0	
Potgietersrus	21	8	
Pretoria	20	6	
Pretoriuskop			
Schweizer-Reneke			
Skukuza	24	11	
Standerton	17	2	
Thabazimbi			
Tom Burke			
Tzaneen	21	9	
Vaalwater	21	1	
Ventersdorp			
Vereeniging			
Volksrust			
Warmbad	21	5	
Waterval-Boven			
Witbank			
Wolmaransstad			
Zeerust			
Hoedspruit	24	13	

NATAL	MAX	MIN	RRR
Cape St. Lucia	20	13	6,2
Cedara	15	5	
Dundee			
Durban			
Eshowe			
Estcourt	15	1	
Himeville			
Hluhluwe			0,5
Jozini			
Ladysmith			
Louis Bothalughawe	22	14	49,4
Melmoth			1,7
Mkuze			
Newcastle	17	7	
Pietermaritzburg			
Port Shepstone	21	14	12,5
Van Reenen			
Vryheid			
Waterford (Underberg)	15	-3	
Kokstad	15	-2	
Scottburgh	22	13	32,6

O.V.S. - O.F.S.			
Bothaville			
Bethlehem	17	1	
Bloemfontein			
Bultfontein			
Clocolan			
Fauresmith			
Pickburg			
Frankfort	18	0	
Harrismith			
Hoopstad	19	-1	
Heilbron			
JBM Hertzoglughawe	19	-3	
Koppies			
Kroonstad			
Lindley			
Modderpoort			
Petrusburg			
Philippolis			
Reddersburg			
Reitz			
Vrede			
Warden			
Welkom			
Wepener	17	-8	
Winburg			
Zastron			

KAAP - CAPE	MAX	MIN	RRR
Aberdeen			
Addo			
Agulhas	16	15	
Alexander Bay	24	7	
Aliwal North	17	-3	
Beaufort West	15	-1	
Boegoebergdam			
Brandvlei			
Caledon			
Calitzdorp			
Calvinia	21	4	
Cape Columbine	16	11	
Cape St. Francis	17	14	
Cape Town (D.F. Malan)	20	5	
Cape Town (Newlands)			
Carnarvon			
Ceres			
Colesberg			
Cradock			
De Aar	20	0	
Döhne	13	7	2,0
Douglas	20	-5	
East London	15	10	3,7
Elsenburg			
Fort Beaufort			
Fraserburg	18	-1	
Garies			
George	17	5	
Graaff-Reinet	16	-1	
Grahamstown			
Grootfontein (Middelburg)	14	-7	
Hopetown			
Jansenville	xx	1	
Joubertina			
Kaappunt	14	11	
Kimberley	20	-2	
Knysna			
Kokstad			
Kuruman	21	3	
Ladismith			
Langebaanweg	21	9	
Maclear			
Mafeking	21	5	
Matatiele			
Mosselbasi	16	11	
Okiep	23	13	
Oudtshoorn	18	3	
Petrusville			
Piketberg			
Pofadder	21	6	
Port Elizabeth	17	11	0,2
Port Nolloth	22	7	
Prieska	21	-3	
Queenstown			
Riversdale	19	6	

KAAP - CAPE	MAX	MIN	RRR
Robertson	19	1	
Sheeprun	15	-2	
Somerset East	16	3	
Steynsburg			
Steytlerville			
Strydenburg			
Sutherland	16	-7	
Swellendam			
Tarkastad			
Touwsrivier	15	0	
Twee Riviere	25	-4	
Uniondale			
Upington	23	4	
Vanwykavlei	22	3	
Victoria West			
Vredendal	24	2	
Vryburg			
Williston			
Willowmore	14	5	

TRANSKEI	MAX	MIN	RRR
Butterworth			
Cala			
Idutywa			
Mbashe			
Port St. Johns			
Umtata	17	7	

LESOTHO	MAX	MIN	RRR
Butha-Buthe			
Maseru	18	-3	
Ox-Bow			
Paray			
Mafeteng			

SWAZILAND	MAX	MIN	RRR
Bulembu			
Mansini (Matsapa)	21	8	

S.W.A.	MAX	MIN	RRR
Aroab			
Bethanien			
Bordabis			
Gobabeb	32	18	
Gobabis	33	4	
Grootfontein	23	3	
J.G. Strijdom	22	0	
Kalkfeld			
Karasburg			
Karibib			
Keetmanshoop			
Kub			
Ludwirtz			
Marienthal	24	1	
Mile	19	11	
Ohopoho			
Okahandja			
Okaukuejo	28	1	
Ondangwa	27	17	
Otavi			
Otjiwarango			
Outjo			
Rehoboth			
Rundu	25	3	
Steinhausen			
Tsumeb			
Uis	29	8	
Walvisbaai	21	14	
Windhoek	23	7	
Swakopmund	25	11	

BOTSWANA	MAX	MIN	RRR
Francistown	23	8	
Gaborone	23	5	
Gantsi			
Lobatse			
Mahalapye	22	5	
Maun	25	10	
Serowe			
Shakawe	25	6	
Tsabong	23	-2	
Tshane	23	2	

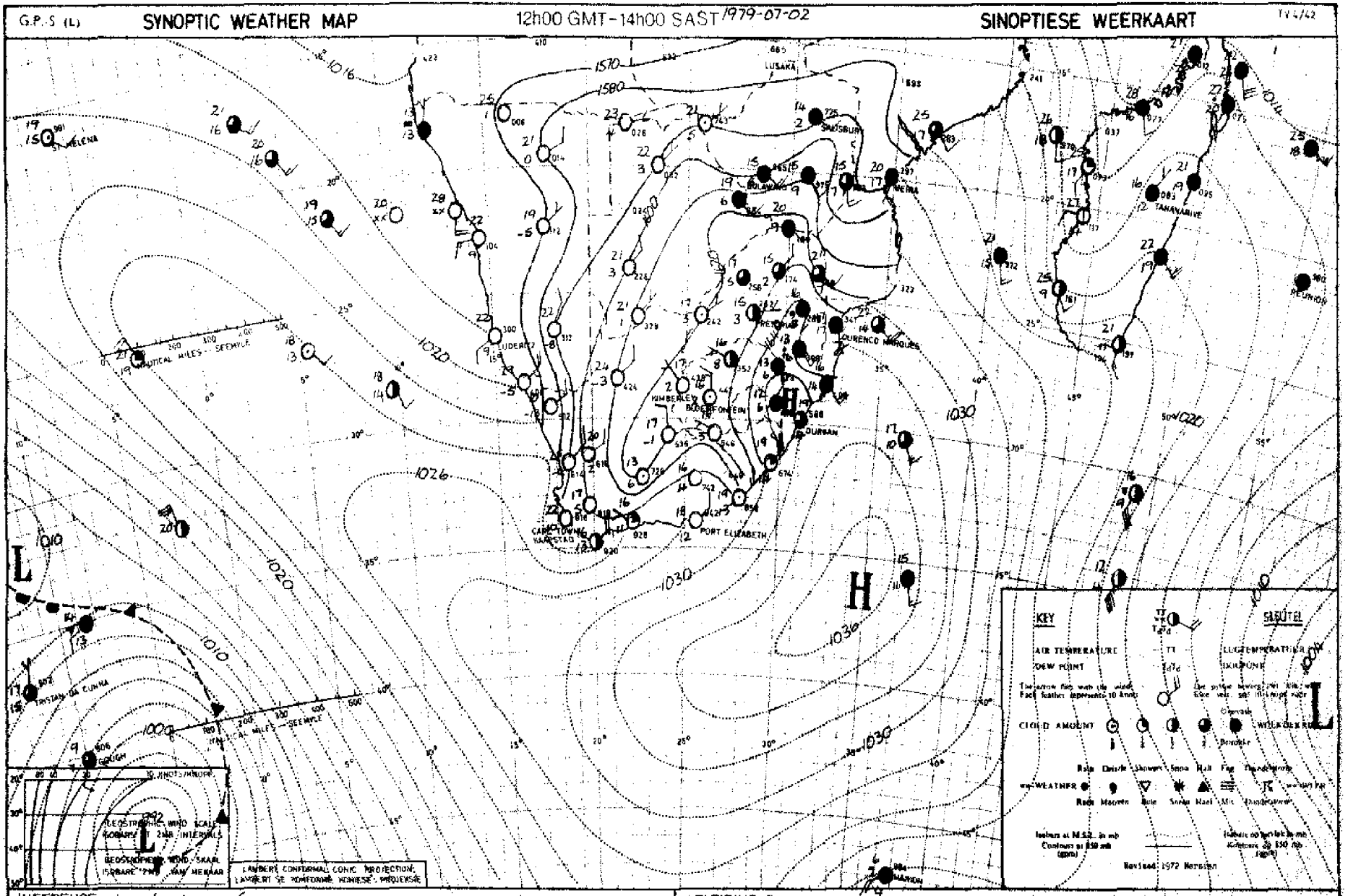

INFERENCE The high is feeding in moist air over the northern parts of the country and will move eastwards. Rainy weather over the Natal coast and the lowveld of Transvaal will clear while partly cloudy weather over Transvaal will spread southwards.

AFLEIDING Die hoog voer voghtige lug in oor die noordelike dele van die land en beweeg ooswaarts. Die reen toestande langs die Natalse kus en oor die Laeveld van Transvaal sal opklaar terwyl die gedeeltelike bewolkte weer oor Transvaal

Reënval (RRR) in mm vir die 24 uur geëindig om 08 h 00 SAST op 1979-07-03

and Rainfall (RRR) in mm for the 24 hours ended at 08 h 00 on

TRANSVAAL	MAX	MIN	RRR
Barberton			
Belfast			
Bethal	13	3	
~~Boksburg~~ Ottosdal			
Brits			
Bronkhorstspruit			
Carletonville			
Carolina	10	4	2,0
Die Bron			
Delareyville			
Delmas			
Fleur de Lys			
Ermelo			0,8
Giyani			
Groblersdal			
Heidelberg			
Jan Kempdorp			
Jan Smutslughawe	14	1	
Joubert Park (JHB.)	14	3	
Klerksdorp			
Kroondal (Rustenb.)	18	1	
Krugersdorp	14	3	
Levubu	18	11	2,14
Lichtenburg			
Loskopdam			
Loskopkanale			
Louis Trichardt			
Lydenburg	15	6	
Marble Hall			
Mara	18	9	0,3
Marnitz	20	6	
Messina	22	10	
Middelburg			
Nelspruit	18	10	4,5
Nylstroom			
Phalaborwa	22	13	3,3
Pietersburg	16	7	0,2
Piet Retief	13	4	0,9
Potchefstroom	17	0	
Potgietersrus	17	6	
Pretoria			7,0
Pretoriuskop			
Schweizer-Reneke	21	10	2,0
Skukuza	14	1	
Standerton			
Thabazimbi			
Tom Burke			
Tzaneen	20	11	8,5
Vaalwater	19	-1	
Ventersdorp			
Vereeniging			
Volksrust			
Warmbad			
Waterval-Boven			
Witbank	17	1	
Wolmaransstad			
Zeerust			
~~Hoedspruit~~	22	11	0,6

NATAL	MAX	MIN	RRR
Cape St. Lucia	18	12	1,1
Cedara	14	3	
Dundee			
Durban			
Eshowe			
Estcourt	14	2	
Himeville			
Hluhluwe			5,5
Jozini			
Ladysmith			
Louis Bothalughawe	20	13	0,3
Melmoth			3,4
Mkuze			
Newcastle	15	4	
Pietermaritzburg			
Port Shepstone	20	11	0,3
Van Reenen			
Vryheid			
Waterford (Underberg)	14	-6	
Kokstad	14	-4	
Sodwana Baai	21	9	1,2
Empangeni			8,5

O.V.S. - O.F.S.	MAX	MIN	RRR
Bothaville			
Bethlehem			
Bloemfontein			
Bultfontein			
Clocolan			
Fauresmith			
Fickburg			
Frankfort	15	-2	
Harrismith			
Hoopstad	18	0	
Heilbron			
JBM Hertzoglughawe	17	0	
Koppies			
Kroonstad	17	0	
Lindley			
Modderpoort			
Petrusburg			
Philippolis			
Reddersburg			
Reitz			
Vrede			
Warden			
Welkom			
Wepener	16	-2	
Winburg			
Zastron			

KAAP - CAPE	MAX	MIN	RRR
Aberdeen			
Addo			
Agulhas	19	14	
Alexander Bay	30	14	
Aliwal North	16	-2	
Beaufort West	16	3	
Boegoebergdam			
Brandvlei			
Caledon			
Calitzdorp			
Calvinia	21	11	
Cape Columbine	23	15	
Cape St. Francis	17	9	
Cape Town (D.F. Malan)	23	12	
Cape Town (Newlands)			
Carnarvon			
Ceres			
Colesberg			
Cradock			
De Aar	18	-1	
Döhne	16	7	
Douglas	19	3	
East London	19	9	
Elsenburg			
Fort Beaufort			
Fraserburg	18	-2	
Garies			
George	22	11	
Graaff-Reinet	16	-1	
Grahamstown			
Grootfontein (Middelburg)	17	-2	
Hopetown			
Jansenville	xx	1	
Joubertina			
Kaappunt	21	15	
Kimberley	18	3	
Knysna			
Kokstad			
Kuruman	19	2	
Ladismith			
Langebaanweg	26	8	
Maclear			
Mafeking	18	5	
Matatiele			
Mosselbaai	20	15	
Okiep	22	15	
Oudtshoorn	19	3	
Petrusville			
Piketberg			
Pofadder	20	9	
Port Elizabeth	18	5	
Port Nolloth	30	12	
Prieska	20	-1	
Queenstown			
Riversdale	23	6	

KAAP - CAPE	MAX	MIN	RRR
Robertson	22	2	
Sheeprun	17	-3	
Somerset East	19	5	
Steynsburg			
Steytlerville			
Strydenburg			
Sutherland	16	-6	
Swellendam			
Tarkastad			
Touwsrivier	19	1	
Twee Riviere	25	5	
Uniondale			
Upington	34	10	
Vanwyksvlei	21	1	
Victoria West			
Vredendal	28	12	
Vryburg	20	-1	
Williston			
Willowmore	17	4	

TRANSKEI	MAX	MIN	RRR
Butterworth			
Cala			
Idutywa			
Mbashe			
Port St. Johns	19	11	
Umtata	18	3	

LESOTHO	MAX	MIN	RRR
Buthe-Buthe			
Maseru	17	-1	
Ox-Bow			
Paray			
Mafeteng			

SWAZILAND	MAX	MIN	RRR
Balembu			
Manzini (Matsapa)	15	10	4,5

S.W.A.	MAX	MIN	RRR
Aroab			
Bethanien			
Dordabis			
Gobabeb	32	15	
Gobabis	21	7	
Grootfontein	23	3	
J.G. Strijdom	21	0	
Kalkfeld			
Karasburg			
Karibib			
Keetmanshoop	23	8	
Kub			
Luderitz	26	15	
Marienthal	23	2	
Möwe	14	10	
Ohopoho			
Okahandja			
Okaukeujo	25	7	
Ondangwa	26	10	
Otavi			
Otjiwarango			
Outjo			
Rehoboth			
Rundu	24	3	
Steinhausen			
Tsumeb			
Uis	28	17	
Walvisbaai	25	15	
Windhoek	22	6	
~~Hoedspruit~~ Silvasal	24	8	

BOTSWANA	MAX	MIN	RRR
Francistown	19	8	
Gaborone	21	5	
Gantsi	22	1	
Lobatse			
Mahalapye	20	3	
Maun	22	9	
Serowe			
Shakawe	24	8	
Tsabong	22	1	
Tshane	21	2	

G.P.-S (L) SYNOPTIC WEATHER MAP 12h00 GMT-14h00 SAST 1979-07-03 SINOPTIESE WEERKAART

INFERENCE The high is moving eastwards and cloudy weather over the northeastern parts will clear gradually. A frontal system is approaching from the west and the bergwinds along the western and southern coastal regions will moderate and rain can be expected over Southwestern Cape later.

AFLEIDING 'n Hoog beweeg ooswaarts en die bewolkte weer oor die noordoostelike dele sal geleidelik opklaar. 'n Frontale stelsel nader Kaapstad vanuit die weste en die bergwinde oor die westelike en suidelike kusstreke sal afneem en reën kan later oor Suidwes-Kaapland verwag word.

Maksimum en minimum temperatuur (°C) en Reënval (RRR) in mm vir die 24 uur geëindig om 08 h 00 SAST op

Dept. van Vervoer/ Dept. of Transport

1979-07-04.

Maximum and minimum temperatures (°C) and Rainfall (RRR) in mm for the 24 hours ended at 08 h 00 on

TRANSVAAL	MAX	MIN	RRR
Barberton			
Belfast			
Bethal	14	-0	
~~Boksburg~~ Chocolat.	17	-0	
Brits			
Bronkhorstspruit			
Carletonville			
Carolina	11	-2	
Die Bron			
Delareyville			
Delmas			
Fleur de Lys			
Ermelo			
Giyani			
Groblersdal			
Heidelberg			
Jan Kempdorp			
Jan Smutslughawe	14	3	
Joubert Park (JHB.)	13	4	
Klerksdorp			
Kroondal (Rustenb.)	17	1	
Krugersdorp	14	0	
Levubu	19	9	
Lichtenburg			
Loskopdam			
Loskopkanale			
Louis Trichardt			
Lydenburg	14	-7	
Marble Hall			
Mara	17	5	
Marnitz	18	5	
Massina	22	7	
Middelburg			
Nelspruit	18	4	
Nylstroom			
Phalaborwa	21	10	
Pietersburg	14	1	
Piet Retief	15	0	
Potchefstroom	17	0	
Potgietersrus	15	3	
Pretoria	16	2	
Pretoriuskop			
Schweizer-Reneke			
Skukuza	22	2	
Standerton	15	-3	
Thabazimbi			
Tom Burke			
Tzaneen	18	8	2.5
Vaalwater	14	-2	
Ventersdorp			
Vereeniging			
Volksrust			
Warmbad	15	0	
Waterval-Boven			
Witbank			
Wolmaransstad			
Zeerust			
~~Hoedspruit~~	22	8	

NATAL	MAX	MIN	RRR
Cape St. Lucia	21	13	
Cedara			
Dundee			
Durban			
Eshowe			
Estcourt	15	0	
Himeville			
Hluhluwe			
Jozini			
Ladysmith			
Louis Bothalughawe	22	9	
Melmoth			
Mkuze			
Newcastle			
Pietermaritzburg			
Port Shepstone	21	11	
Van Reenen			
Vryheid			
Waterford (Underberg)	17	-6	
~~Kokstad~~	19	-3	
~~Scottburgh Beach~~	22	10	

O.V.S. - O.F.S.	MAX	MIN	RRR
Bothaville			
Bethlehem	14	-6	
Bloemfontein			
Bultfontein			
Clocolan			
Fauresmith			
Pickburg			
Frankfort	16	-6	
Harrismith			
Hoopstad	17	-3	
Hailbron			
JBM Hertzoglughawe	16	-3	
Koppies			
Kroonstad	16	-3	
Lindley			
Modderpoort			
Petrusburg			
Philippolis			
Reddersburg			
Reitz			
Vrede			
Warden			
Welkom			
Wepener	16	-3	
Winburg			
Zastron			

KAAP - CAPE	MAX	MIN	RRR
Aberdeen			
Addo			
Agulhas			
Alexander Bay	31	12	
Aliwal North	17	-2	
Beaufort West	22	13	
Boegoebergdam			
Brandvlei			
Caledon			
Calitzdorp			
Calvinia	22	4	
Cape Columbine	20	12	
Cape St. Francis	28	17	
Cape Town (D.F. Malan)	25	10	
Cape Town (Newlands)			
Carnarvon			
Ceres			
Colesberg			
Cradock			
De Aar	17	1	
Döhne	21	11	
Douglas	20	3	
East London	26	16	
Elsenburg			
Fort Beaufort			
Fraserburg	18	3	
Garies			
George	27	20	
Graaff-Reinet	22	14	
Grahamstown			
Grootfontein (Middelburg)	17	4	
Hopetown			
Jansenville			
Joubertina			
Knappont	22	11	
Kimberley	18	2	
Kuruman			
Ladismith	19	1	
Langebaanweg	24	5	
Maclear			
Mafeking	17	3	
Matatiele			
Mosselbaai	27	17	
Okiep	21	15	
Oudtshoorn	25	4	
Petrusville			
Piketberg			
Pofadder	20	9	
Port Elizabeth	27	17	
Port Nolloth	22	10	
Prieska	21	1	
Queenstown			
Riversdale	21	19	

KAAP - CAPE	MAX	MIN	RRR
Robertson	27	4	
Sheeprun	20	-3	
Somerset East	25	10	
Steynsburg			
Steytlerville			
Strydenburg			
Sutherland	17	3	
Swellendam			
Tarkastad			
Touwsrivier	21	13	
Twee Riviere	21	4	
Uniondale			
Upington	21	9	
Vanwyksvlei	21	5	
Victoria West			
Vredendal	30	12	
Vryburg	18	0	
Williston			
Willowmore	22	10	

TRANSKEI	MAX	MIN	RRR
Butterworth			
Cala			
Idutywa			
Mbashe			
Port St. Johns			
Umtata	23	3	

LESOTHO	MAX	MIN	RRR
Butha-Buthe			
Maseru	16	-3	
Ox-Bow			
Paray			
Mafeteng			

SWAZILAND	MAX	MIN	RRR
Bulembu			
Mansini (Matsapa)	18	5	

S.W.A.	MAX	MIN	RRR
Aroab			
Bethanien			
Dordabis			
Gobabeb	30	17	
Gobabis	19	2	
Grootfontein	21	3	
J.G. Strijdom	18	3	
Kalkfeld			
Karasburg			
Karibib			
Keetmanshoop	22	6	
Kub			
Luderitz	24	18	
Mariental	21	6	
Möve	23	12	
Ohopoho			
Okahandja			
Okaukeujo	23	8	
Ondangwa	24	10	
Otavi			
Otjiwarango			
Outjo			
Rehoboth			
Rundu	22	6	
Steinhausen			
Tsumeb			
Uis	26	16	
Walvisbaai	30	18	
Windhoek	19	5	
~~Swakopmund~~	24	8	

BOTSWANA	MAX	MIN	RRR
Francistown	18	5	
Gaborone	19	3	
Gantsi			
Lobatse			
Mahalapye	16	0	
Maun	21	9	
Serowe			
Shakawe	22	7	
Tsabong	20	0	
Tshane	19	1	

G.P.-S (L) **SYNOPTIC WEATHER MAP** 12h00 GMT–14h00 SAST/1979-07-04 **SINOPTIESE WEERKAART** TV 4/42

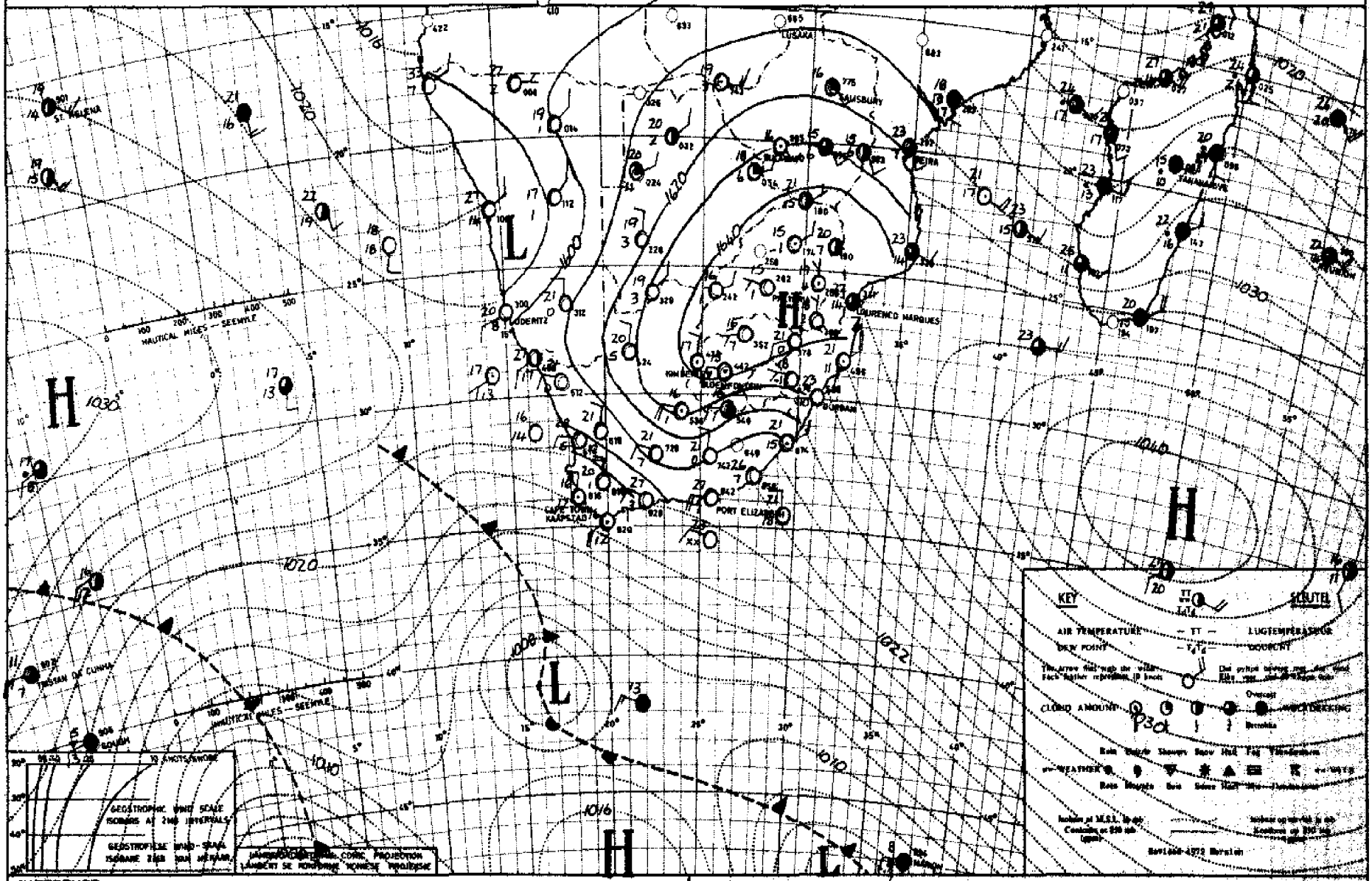

INFERENCE The cold front west of Cape Town is moving south eastwards and will cause cloudy cold weather with rain over southwestern Cape. The next cold front is moving towards the country and will cause some more cold weather with rain over the southwestern parts of the

AFLEIDING Die koue front net wes van Kaapstad beweeg suid oostwaarts en sal bewolkte koue weer met reën veroorsaak oor Suidwes-Kaapland. Die volgende koue front beweeg in die rigting van die land en sal later nog koue weer met reën oor die suidwestelike dele van

DAAGLIKSE WEERBULLETIN

Maksimum en Minimum Temperatuur (°C) en Reënval (RRR) in mm vir die 24 uur geëindig om 08 h 00 SAST op

WEERBURO/WEATHER BUREAU
DEPT. VAN VERVOER/ DEPT. OF TRANSPORT

1979-07-05

DAILY WEATHER BULLETIN

Maximum and minimum Temperatures (°C) and Rainfall (RRR) in mm for the 24 hours ended at 08 h 00 on

TRANSVAAL	MAX	MIN	RRR
Barberton			
Belfast			
Bethal	15	-1	
~~Seapoort~~ Ottosdal	16	-3	
Brits			
Bronkhorstspruit			
Carletonville			
Carolina	15	-1	
Die Bron			
Delareyville			
Delmas			
Fleur de Lys			
Ermelo			
Giyani			
Groblersdal			
Heidelberg			
Jan Kempdorp			
Jan Smutslughawe	13	2	
Joubert Park (JHB.)	13	2	
Klerksdorp			
Kroondal (Rustenb.)			
Krugersdorp	14	-2	
Levubu	19	7	
Lichtenburg			
Loskopdam			
Loskopkanale			
Louis Trichardt			
Lydenburg	16	5	
Marble Hall			
Mara	19	-1	
Marnitz	18	1	
Messina	22	3	
Middelburg			
Nelspruit	20	2	
Nylstroom			
Phalaborwa	21	7	
Pietersburg	16	1	
Piet Retief	18	-1	
Potchefstroom	17	-1	
Potgietersrus	19	2	
Pretoria	16	0	
Preteriuskop			
Schweizer-Reneke			
Skukuza	23	1	
Standerton	15	-4	
Thabazimbi			
Tom Burke			
Tzaneen	19	5	
Vaalwater	18	-2	
Ventersdorp			
Vereeniging			
Volksrust			
Warmbad	18	-3	
Waterval-Boven			
Witbank			
Wolmaransstad			
Zeerust			
Hoedspruit	21	6	

NATAL	MAX	MIN	RRR
Cape St. Lucia	21	13	
Cedara	20	2	
Dundee			
Durban			
Eshowe			
Estcourt	19	-0	
Himeville			
Hluhluwe			
Jozini			
Ladysmith			
Louis Bothalughawe	23	7	
Melmoth			
Mkuze			
Newcastle	21	1	
Pietermaritzburg			
Port Shepstone	21	11	
Van Reenen			
Vryheid			
Waterford (Underberg)	18	-6	
Kokstad	19	-4	
Scaldwana Baai	24	12	

O.V.S. = O.F.S.	MAX	MIN	RRR
Bothaville			
Bethlehem	16	-5	
Bloemfontein			
Bultfontein			
Clocolan			
Fauresmith			
Fickburg			
Frankfort	16	-8	
Harrismith			
Hoopstad	18	-4	
Heilbron			
JBM Hertzoglughawe	16	-3	
Koppies			
Kroonstad			
Lindley			
Modderpoort			
Petrusburg			
Philippolis			
Reddersburg			
Reitz			
Vrede			
Warden			
Welkom			
Wepener	15	-4	
Winburg			
Zastron			

KAAP - CAPE	MAX	MIN	RRR
Aberdeen			
Addo			
Agulhas	16	12	
Alexander Bay	30	11	
Aliwal North	17	-0	
Beaufort West	22	13	
Boegoebergdam			
Brandvlei			
Caledon			
Calitzdorp			
Calvinia	22	13	
Cape Columbine	16	9	
Cape St. Francis	27	10	
Cape Town (D.F. Malan)	17	9	
Cape Town (Newlands)			
Carnarvon			
Ceres			
Colesberg			
Cradock			
De Aar	17	-0	
Döhne	20	11	
Douglas	19	2	
East London	27	17	
Elsenburg			
Fort Beaufort			
Fraserburg	17	1	
Garies			
George	27	7	
Graaff-Reinet	21	12	
Grahamstown			
Grootfontein (Middelburg)	16	1	
Hopetown			
Jansenville	xx	7	
Joubertina			
Kaappunt	15	11	
Kimberley	18	2	
Knysna			
Kokstad			
Kuruman	17	1	
Ladismith			
Langebaanweg	20	7	
Maclear			
Mafeking	17	1	
Matatiele			
Mosselbaai	27	12	
Okiep	21	10	
Oudtshoorn	26	16	
Petrusville			
Piketberg			
Pofadder	19	7	
Port Elizabeth	27	9	
Port Nolloth	20	8	
Prieska	20	-0	
Queenstown			
Riversdale			

KAAP - CAPE	MAX	MIN	RRR
Robertson	26	2	
Sheeprun	20	-2	
Somerset East	22	13	
Steynsburg			
Steytlerville			
Strydenburg			
Sutherland	16	1	
Swellendam			
Tarkastad			
Touwsrivier	21	7	
Twee Riviere	21	0	
Uniondale			
Upington	21	8	
Vanwyksvlei	19	1	
Victoria West			
Vredendal	28	5	
Vryburg	18	-3	
Williston			
Willowmore	21	4	

TRANSKEI	MAX	MIN	RRR
Butterworth			
Cala			
Idutywa			
Mbashe			
Port St. Johns	24	14	
Umtata	23	3	

LESOTHO	MAX	MIN	RRR
Butha-Buthe			
Maseru	17	-3	
Ox-Bow			
Paray			
Mafeteng			

SWAZILAND	MAX	MIN	RRR
Bulembu			
Manzini (Matsapa)	21	4	

S.W.A.	MAX	MIN	RRR
Aroab			
Bethanien			
Bordabis			
Gobabeb	29	16	
Gobabis	19	-0	
Grootfontein	20	3	
J.G. Strijdom	18	2	
Kalkfeld			
Karasburg			
Karibib			
Keetmanshoop	21	7	
Kub			
Luderitz	25	16	
Mariental	20	6	
Möwe	34	12	
Ohopoho			
Okahandja			
Okaukeujo	22	4	
Ondangwa	23	7	
Otavi			
Otjiwarango			
Outjo			
Rehoboth			
Rundu	22	5	
Steinhausen			
Tsumeb			
Uis	26	13	
Walvisbaai	29	17	
Windhoek	19	6	
Swakopmund	22	7	

BOTSWANA	MAX	MIN	RRR
Francistown	19	-1	
Gaborone	19	-1	
Gantsi			
Lobatse			
Mahalapye	18	-1	
Maun	21	7	
Serowe			
Shakawe			
Tsabong	20	-2	
Tshane	19	2	

G.P.-S (L) **SYNOPTIC WEATHER MAP** 12h00 GMT–14h00 SAST 1979-07-05 **SINOPTIESE WEERKAART** TV 4/42

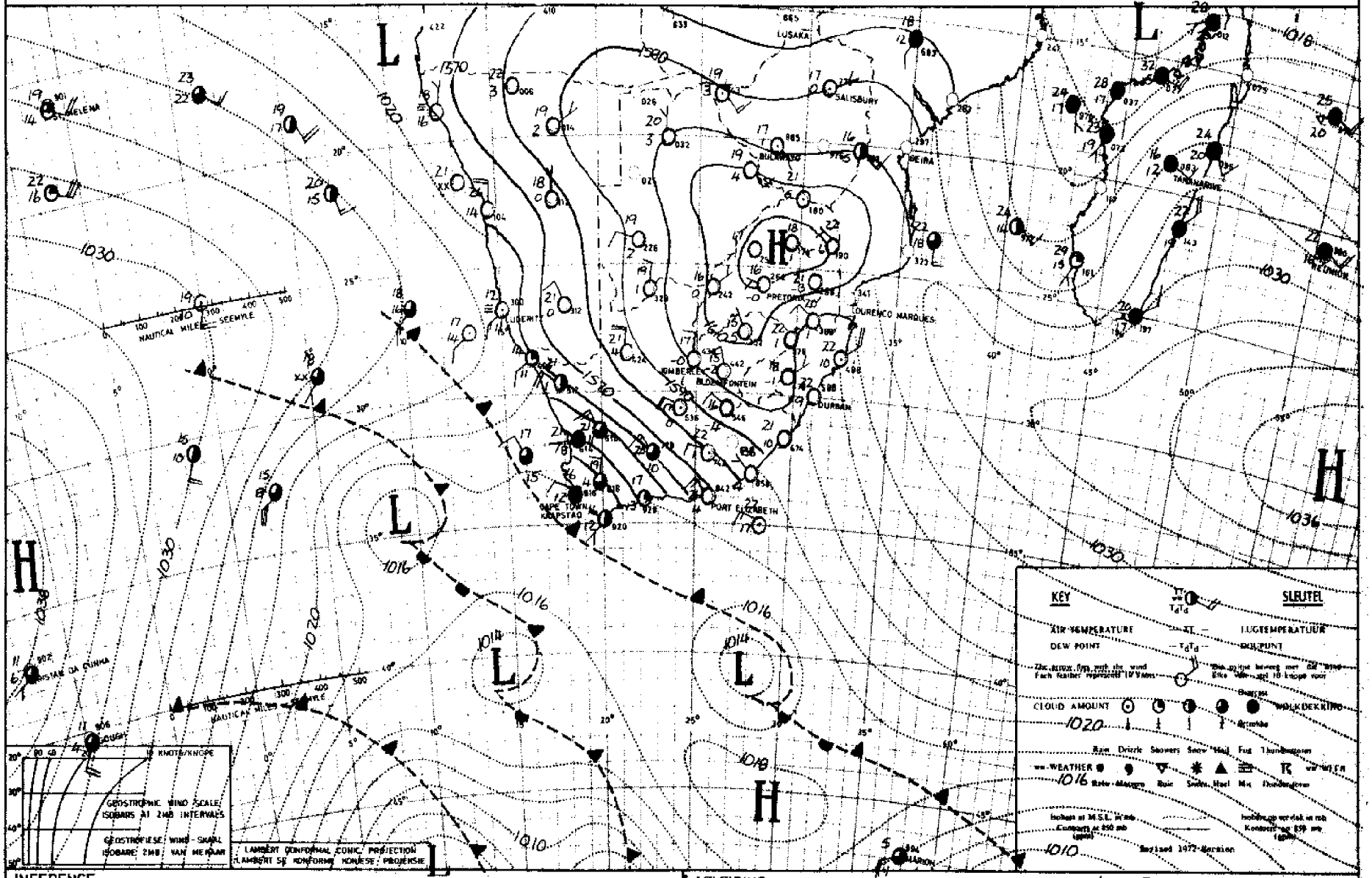

INFERENCE The strong high-pressure system at Gough ridges in behind the cold fronts and cold air will be fed in over the south western parts of the country. Rain will occur over the southwestern and southern coastal area and snow falls are expected on the mountains of the adjacent interior.

AFLEIDING Die sterk hoëdrukstelsel by Gough wig in agter die kouefronte en koue lug sal oor die suidwestelike dele van die land ingevoer word. Reën sal voorkom langs die suidwestelike en suidelike kusstreke en sneeu neerslaa word verwag op die berge van die aangrensende binne-

Maksimum en Minimum Temperatuur (°C) en Reënval (RRR) in mm vir die 24 uur geëindig om 08 h 00 SAST op

DEPT. VAN VERVOER/ DEPT. OP TRANSPORT

1979-07-06

Maximum and Minimum Temperatures (°C) and Rainfall (RRR) in mm for the 24 hours ended at 08 h 00 on

TRANSVAAL	MAX	MIN	RRR
Barberton			
Belfast			
Bethal	16	-1	
~~Bosspoort~~ Official.	16	-3	
Brits			
Bronkhorstspruit			
Carletonville			
Carolina	16	-1	
Die Bron			
Delareyville			
Delmas			
Fleur de Lys			
Ermelo			
Giyani			
Groblersdal			
Heidelberg			
Jan Kempdorp			
Jan Smutslughawe	14	3	
Joubert Park (JHB.)	15	4	
Klerksdorp			
Kroondal (Rustenb.)	17	-1	
Krugersdorp	16	-2	
Levubu	20	7	
Lichtenburg			
Loskopdam			
Loskopkanale			
Louis Trichardt			
Lydenburg	18	1	
Marble Hall			
Mara	20	-2	
Marnitz	20	1	
Messina	22	3	
Middelburg			
Nelspruit	21	2	
Nylstroom			
Phalaborwa	23	7	
Pietersburg	19	0	
Piet Retief	20	4	
Potchefstroom	18	-1	
Potgietersrus	21	2	
Pretoria	17	1	
Pretoriuskop			
Schweizer-Reneke			
Skukuza	25	0	
Standerton	15	-4	
Thabazimbi			
Tom Burke			
Tzaneen	20	6	
Vaalwater	19	-3	
Ventersdorp			
Vereeniging			
Volksrust			
Warmbad	18	-3	
Waterval-Boven			
Witbank			
Wolmaransstad			
Zeerust			
Hoedspruit	23	5	

NATAL	MAX	MIN	RRR
Cape St. Lucia	23	13	
Cedara	20	2	
Dundee			
Durban			
Eshowe			
Estcourt	18	-1	
Himeville			
Hluhluwe			
Jozini			
Ladysmith			
Louis Bothalughawe	23	7	
Melmoth			
Mkuze			
Newcastle	22	8	
Pietermaritzburg			
Port Shepstone	24	12	
Van Reenen			
Vryheid			
Waterford (Underberg)	19	-7	
Kokstad	20	-5	
Port Owen Road	24	13	

O.V.S. - O.F.S.	MAX	MIN	RRR
Bothaville			
Bethlehem			
Bloemfontein			
Bultfontein			
Clocolan			
Fauresmith	22	-3	
Fickburg			
Frankfort	16	-8	
Harrismith			
Hoopstad			
Heilbron			
JBM Hertzoglughawe	16	-5	
Koppies			
Kroonstad	17	-5	
Lindley			
Modderpoort			
Petrusburg			
Philippolis			
Reddersburg			
Reitz			
Vrede			
Warden			
Welkom			
Wepener	15	4	
Winburg			
Zastron			

KAAP - CAPE	MAX	MIN	RRR
Aberdeen			
Addo			
Agulhas	17	11	2.0
Alexander Bay	19	10	0.1
Aliwal North	16	0	
Beaufort West	22	10	
Boegoebergdam			
Brandvlei			
Caledon			7.5
Calitzdorp			
Calvinia	21	5	1.5
Cape Columbine	14	12	6.0
Cape St. Francis	26	15	
Cape Town (D.F. Malan)	18	10	8.3
Cape Town (Newlands)			20.0
Carnarvon			
Ceres			23.5
Colesberg			
Cradock			
De Aar	17	4	
Döhne	20	11	
Douglas	19	5	
East London	27	16	
Elsenburg			
Fort Beaufort			
Fraserburg	18	6	
Garies			1.5
George	17	8	
Graaff-Reinet	22	16	
Grahamstown			
Grootfontein (Middelburg)	17	8	
Hopetown			
Jansenville	xx	15	
Joubertina			
Kaappunt	16	10	4.6
Kimberley	18	4	
Knysna			
Kokstad			
Kuruman	17	-1	
Ladismith			
Langebaanweg	16	11	7.2
Maclear			
Mafeking	17	2	
Matatiele			
Mosselbaai	18	11	
Okiep	22	7	0.3
Oudtshoorn	25	9	
Petrusville			
Piketberg			
Pofadder			
Port Elizabeth	26	15	
Port Nolloth	13	10	
Prieska	20	4	
Queenstown			
Riversdale	19	8	

KAAP - CAPE	MAX	MIN	RRR
Robertson	21	11	1.9
Sheeprun	20	0	
Somerset East	22	3	
Steynsburg			
Steytlerville			
Strydenburg			
Sutherland	15	3	1.6
Swellendam			0.5
Tarkastad			
Touwsrivier	19	8	4.0
Twee Riviere	21	4	
Uniondale			
Upington	21	9	
Vanwyksvlei	22	10	
Victoria West			
Vredendal	21	11	1.7
Vryburg	17	-3	
Williston			
Willowmore	21	10	
Darling			10.0
Paarl			19.5
Stellenbosch			15.0
Atlantis			7.6
Worcester			6.0
Wolseley			12.5

TRANSKEI	MAX	MIN	RRR
Butterworth			
Cala			
Idutywa			
Mbashe			
Port St. Johns	25	15	
Umtata	22	2	

LESOTHO	MAX	MIN	RRR
Butha-Buthe			
Maseru	17	-3	
Ox-Bow			
Paray			
Mafeteng			

SWAZILAND	MAX	MIN	RRR
Bulembu			
Manzini (Matsapa)			

S.W.A.	MAX	MIN	RRR
Aroab			
Bethanien			
Dordabis			
Gobabeb	28	11	
Gobabis	27	1	
Grootfontein	21	3	
J.G. Strijdom	19	4	
Kalkfeld			
Karasburg			
Karibib			
Keetmanshoop	23	6	
Kub			
Luderitz	20	12	
Mariental	22	3	
Möwe	22	12	
Ohopoho			
Okahandja			
Okaukeujo	22	4	
Ondangwa	23	6	
Otavi			
Otjiwarango			
Outjo			
Rehoboth			
Ruacu	22	0	
Steinhausen			
Tsumeb			
Uis	26	9	
Walvisbaai	29	12	
Windhoek	19	5	
Official	22	3	

BOTSWANA	MAX	MIN	RRR
Francistown	29	-2	
Gaborone	19	0	
Gantsi	22	4	
Lobatse			
Mahalapye	19	0	
Maun	22	1	
Serowe			
Shakawe	22	4	
Tsabong	20	0	
Tshane	19	2	

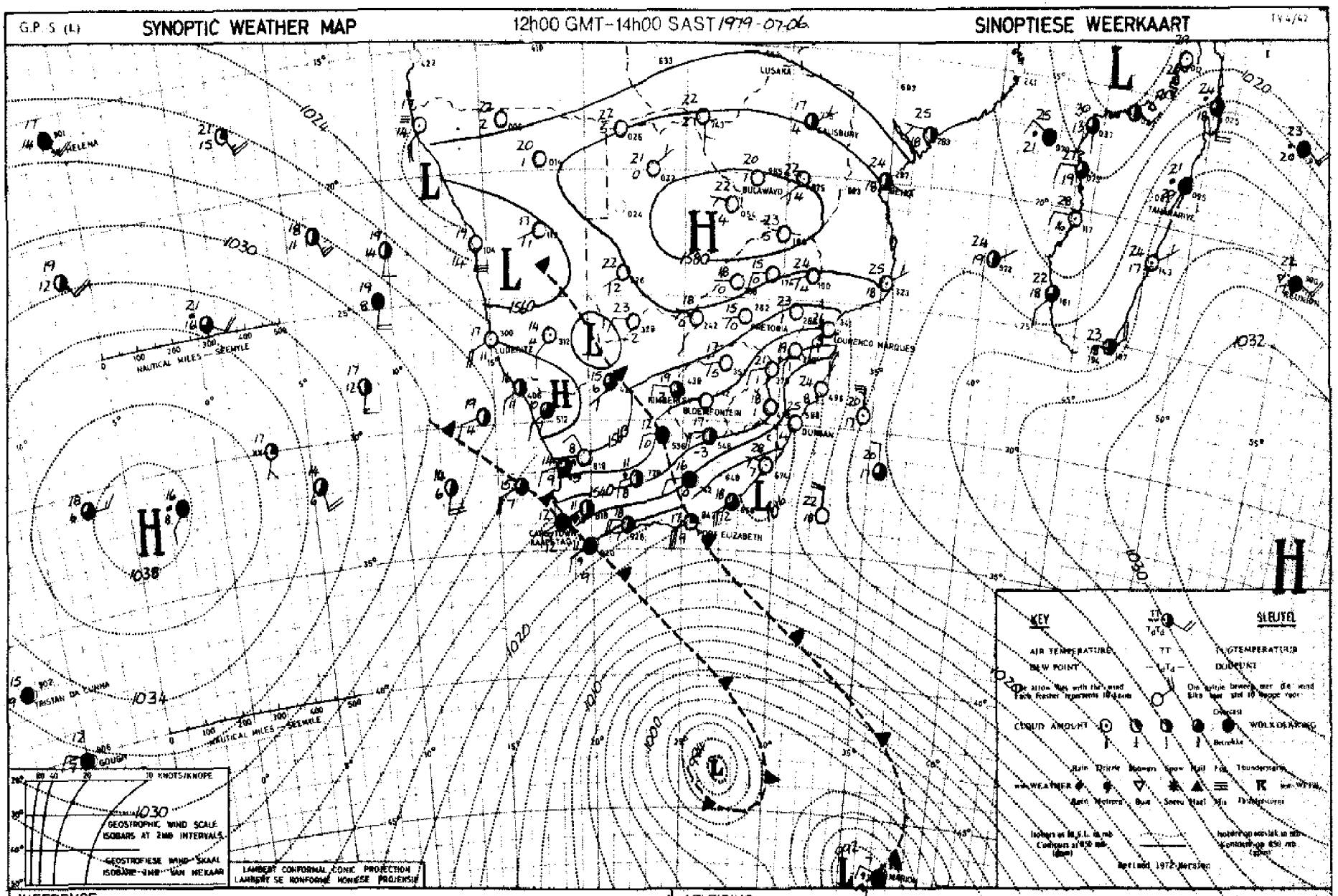

INFERENCE Cold air is moving in over the country from the south-west and it will become cold over Cape Province, Free State and Natal. Rain will occur over the southern and eastern parts and snow is expected on the mountains in these areas.

AFLEIDING Koue lug beweeg in oor die land vanuit die Suid-weste en dit sal koud word oor die Kaapprovinsie, die Vrystaat en Natal. Reën sal oor die suidelike en oostelike dele voorkom en sneeu word verwag op die berge in die dele.

Maksimum en Minimum Temperatuur (°C) en Reënval (RRR) in mm vir die 24 uur geëindig om 08 h 00 SAST op

DEPT. VAN VERVOER/ DEPT. OP TRANSPORT

1979-07-07

Maximum and minimum Temperatures (°C) and Rainfall (RRR) in mm for the 24 hours ended at 08 h 00 on

TRANSVAAL	MAX	MIN	RRR
Barberton			
Belfast			
Bethal	15	0	
~~Bosveld~~ Ohrigstad	17	1	
Brits			
Bronkhorstspruit			
Carletonville			
Carolina	15	-1	
Die Bron			
Delareyville			
Delmas			
Fleur de Lys			
Ermelo			
Giyani			
Groblersdal			
Heidelberg			
Jan Kempdorp			
Jan Smutslughawe	15	5	
Joubert Park (JHB.)			
Klerksdorp			
Kroondal (Rustenb.)	19	1	
Krugersdorp			
Levubu	22	7	
Lichtenburg			
Loskopdam			
Loskopkanale			
Louis Trichardt			
Lydenburg			
Marble Hall			
Mara	21	-2	
Marnitz	20	-1	
Messina	23	0	
Middelburg			
Nelspruit	24	5	
Nylstroom			
Phalaborwa			
Pietersburg	17	0	
Piet Retief	20	3	
Potchefstroom	18	0	
Potgietersrus	19	2	
Pretoria	17	3	
Pretoriuskop			
Schweizer-Reneke			
Skukuza	26	0	
Standerton	15	-3	
Thabazimbi			
Tom Burke			
Tzaneen	23	6	
Vaalwater	19	-4	
Ventersdorp			
Vereeniging			
Volksrust			
Warmbad	19	-2	
Waterval-Boven			
Witbank			
Wolmaransstad			
Zoerust Hartbeespoort	23	5	

NATAL	MAX	MIN	RRR
Cape St. Lucia	24	14	
Cedara	20	1	
Dundee			
Durban			
Eshowe			
Estcourt	19	1	
Himeville			
Hluhluwe			
Jozini			
Ladysmith			
Louis Bothalughawe	25	13	
Melmoth			
Mkuze			
Newcastle	21	0	
Pietermaritzburg			
Port Shepstone	23	15	
Van Reenen			
Vryheid			
Waterford (Underberg)	17	-1	
Kokstad	16	5	
Bedford Baai	26	9	

O.V.S. - O.F.S.	MAX	MIN	RRR
Bothaville			
Bethlehem	15	-4	
Bloemfontein			
Bultfontein			
Clocolan			
Fauresmith	17	-2	
Ficksburg			
Frankfort	17	-6	
Harrismith			
Hoopstad	XX	5	
Heilbron			
JBM Hertzoglughawe	18	2	
Koppies			
Kroonstad			
Lindley			
Modderpoort			
Petrusburg			
Philippolis			
Reddersburg			
Reitz			
Vrede			
Warden			
Welkom			
Wepener	16	2	
Winburg			
Zastron			

KAAP - CAPE	MAX	MIN	RRR
Aberdeen			
Addo			
Agulhas	15	10	5.5
Alexander Bay	17	6	2.0
Aliwal North	17	3	
Beaufort West	16	2	0.3
Boegoebergdam			
Brandvlei			
Caledon			
Calitzdorp			
Calvinia	10	1	5.4
Cape Columbine	15	7	1.0
Cape St. Francis	17	9	2.5
Cape Town (D.F. Malan)	15	6	14.0
Cape Town (Newlands)			16.5
Carnarvon			
Ceres			
Colesberg			
Cradock			
De Aar	13	3	
Döhne	20	5	
Douglas	19	-2	
East London	23	10	
Elsenburg			
Fort Beaufort			
Fraserburg	11	-2	
Garies			3.0
George	16	8	0.1
Graaff-Reinet	XX	4	
Grahamstown			
Grootfontein (Middelburg)	13	-5	
Hopetown			
Jansenville			
Joubertina			
Kaappunt	11	9	2.3
Kimberley	20	10	
Knysna			
Kokstad			
Kuruman	18	2	
Ladismith			
Langebaanweg	16	4	0.3
Maclear			
Mafeking	19	3	
Matatiele			
Mosselbaai	18	8	0.4
Okiep	10	4	1.5
Oudtshoorn	17	5	
Petrusville			
Piketberg			
Pofadder	13	2	
Port Elizabeth	17	10	
Port Nolloth	16	6	
Prieska	16	7	
Queenstown			
Riversdale	12	7	2.9

KAAP - CAPE	MAX	MIN	RRR
Robertson	15	5	1.8
Sheeprun	19	6	
Somerset East	18	6	
Steynsburg			
Steytlerville			
Strydenburg			
Sutherland	7	-4	7.0
Swellendam			
Tarkastad			
Touwsrivier	11	0	0.5
Twee Riviere	21	4	
Uniondale			
Upington	16	0	
Vanwyksvlei	15	-4	
Victoria West			
Vredendal	16	4	2.0
Vryburg	20	3	
Williston			
Willowmore	15	3	
Bailing			6.0
Paarl			4.0
Stellenbosch			11.0
Atlantis			5.4

TRANSKEI	MAX	MIN	RRR
Butterworth			
Cala			
Idutywa			
Mbashe			
Port St. Johns	28	14	
Umtata	22	8	

LESOTHO	MAX	MIN	RRR
Butha-Buthe	17	5	
Maseru			
Ox-Bow			
Paray			
Mafeteng			

SWAZILAND	MAX	MIN	RRR
Bulembu			
Manzini (Matsapa)	25	11	

S.W.A.	MAX	MIN	RRR
Arosb			
Bethanien			
Dordabis			
Gobabeb	23	8	
Gobabis	21	2	
Grootfontein	22	4	
J.G. Strijdom	19	3	
Kalkfeld			
Karasburg			
Karibib			
Keetmanshoop	15	-1	
Kub			
Luderitz	19	11	
Mariental	21	1	
Mowe	17	12	
Ohopoho			
Okahandja			
Okaukeujo	23	4	
Ondangwa	24	7	
Otavi			
Otjiwarango			
Outjo			
Rehoboth			
Rundu	23	-1	
Steinhausen			
Tsumeb			
Uis	24	7	
Walvisbaai	19	10	
Windhoek	19	4	
Situsdal	23	2	

BOTSWANA	MAX	MIN	RRR
Francistown	23	-1	
Gaborone	21	1	
Gantsi			
Lobatse			
Mahalapye	21	3	
Maun	22	1	
Serowe			
Shakawe	23	4	
Tsabong	23	3	
Tshane	22	4	

1919-01-01

G.P.-S (L) **SYNOPTIC WEATHER MAP** 12h00 GMT–14h00 SAST **SINOPTIESE WEERKAART** TY 4/42

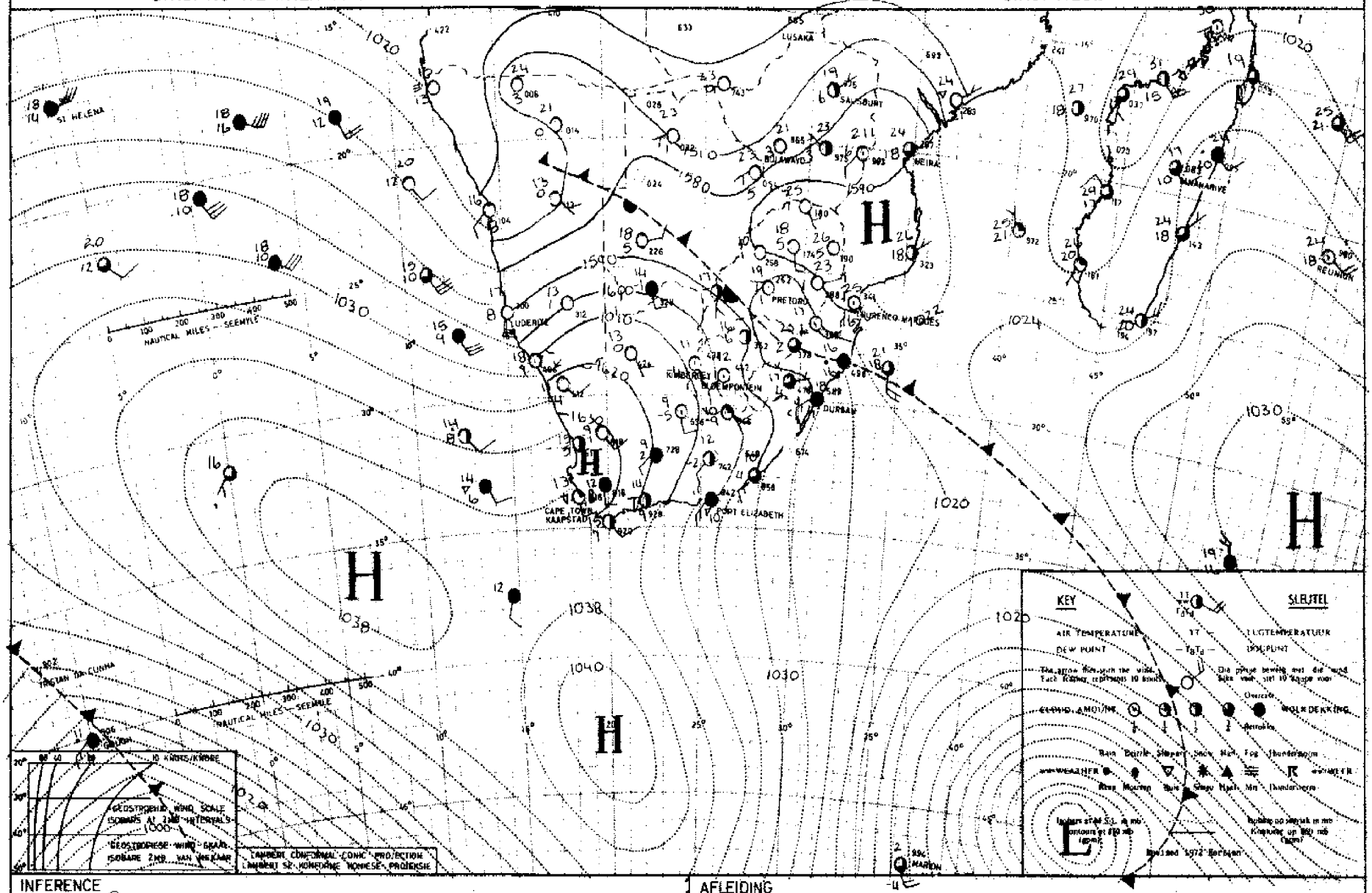

INFERENCE

A high-pressure is ridging in behind the cold front and will feed moist cold air in over the eastern parts of the country. It will become cloudy and cold over these areas and rain and snow are expected. The cloudy conditions over the southwestern parts will clear.

AFLEIDING

'n Hoëdrukstelsel wig in agter die koue front en sal vogtige koue lug in voer oor die oostelike dele van die land. Dit sal bewolk en koud word oor die dele en reën en sneeu word verwag. Die bewolkte toestande oor die suidwestelike dele sal opklaar.

Maksimum en Minimum Temperatuur (°C) en Reënval (RRR) in mm vir die 24 uur geëindig om 08 h 00 SAST op

DEPT. VAN VERVOER/ DEPT. OF TRANSPORT

1979-07-08

Maximum and minimum Temperatures (°C) and Rainfall (RRR) in mm for the 24 hours ended at 08 h 00 on

TRANSVAAL	MAX	MIN	RRR
Barberton			
Belfast			
Bethal	16	4	
Bospoort			
Brits			
Bronkhorstspruit			
Carletonville			
Carolina	16	5	
Die Bron			
Delareyville			
Delmas			
Fleur de Lys			
Ermelo			
Giyani			
Groblersdal			
Heidelberg			
Jan Kempdorp			
Jan Smutslughawe	16	3	
Joubert Park (JHB.)			
Klerksdorp			
Kroondal (Rustenb.)	21	6	
Krugersdorp			
Levubu	29	12	
Lichtenburg			
Loskopdam			
Loskopkanale			
Louis Trichardt			
Lydenburg			
Marble Hall			
Mara	23	9	
Marnitz	23	5	
Messina	26	6	
Middelburg			
Nelspruit	24	9	9,2
Nylstroom			
Phalaborwa	26	13	
Pietersburg	19	4	
Piet Retief	18	5	
Potchefstroom	16	-1	
Potgietersrus	20	9	
Pretoria	19	9	
Pretoriuskop			2,5
Schweizer-Reneke			
Skukuza			
Standerton	16	4	
Thabazimbi			
Tom Burke			
Tzaneen	24	8	
Vaalwater	21	1	
Ventersdorp			
Verseniging			
Volksrust			
Warmbad	20	2	
Waterval-Boven			
Witbank			
Wolmaransstad			
Zeerust			

NATAL	MAX	MIN	RRR
Cape St. Lucia	21	13	10,1
Cedara	11	4	
Dundee			
Durban			
Eshowe			
Estcourt	17	6	0,2
Himeville			
Hluhluwe			
Jozini			
Ladysmith			
Louis Bothalughawe	18	14	
Melmoth			
Mkuze			
Newcastle	21	5	3,3
Pietermaritzburg			
Port Shepstone	18	13	
Van Reenen			
Vryheid			
Waterford (Underberg)	12	-4	3,2
Hoksvlad	9	0	0,2
Badwarabaai	22	10	1,3

O.V.S. - O.F.S.	MAX	MIN	RRR
Bothaville			
Bethlehem			
Bloemfontein			
Bultfontein			
Clocolan			
Fauresmith			
Fickburg			
Frankfort			
Harrismith			
Hoopstad	14	-6	
Heilbron			
JBM Hertzoglughawe	13	-6	
Koppies			
Kroonstad	16	-3	
Lindley			
Modderpoort			
Petrusburg			
Philippolis			
Reddersburg			
Reitz			
Vrede			
Warden			
Welkom			
Wepener	11	-8	
Winburg			
Zastron			

KAAP - CAPE	MAX	MIN	RRR
Aberdeen			
Addo			
Agulhas	15	8	5,5
Alexander Bay	19	6	
Aliwal North	11	0	
Beaufort West	11	2	
Boegoebergdam			
Brandvlei			
Caledon			
Calitzdorp			
Calvinia	11	3	
Cape Columbine	15	9	
Cape St. Francis	15	10	14,1
Cape Town (D.F.	14	2	
Malan)			
Cape Town			
(Newlands)			
Carnarvon			
Ceres			20,0
Colesberg			
Cradock			
De Aar	10	-2	
Döhne	11	3	0,8
Douglas	13	-4	
East London	16	8	5,5
Elsenburg			
Fort Beaufort			
Fraserburg	7	1	
Garies			
George	13	6	2,3
Graaff-Reinet			
Grahamstown			
Grootfontein (Middelburg)	9	1	0,1
Hopetown			
Jansenville			
Joubertina			
Kaappunt	14	9	
Kimberley	12	-5	
Knysna			
Kokstad			
Kuruman	15	2	
Ladismith			
Langebaanweg			
Maclear			
Mafeking	12	8	
Matatiele			
Mosselbaai	15	10	1,3
Okiep			
Oudtshoorn	12	3	
Petrusville			
Piketberg			6,5
Pofadder	10	1	
Port Elizabeth	13	7	11,0
Port Nolloth			
Prieska	13	-3	
Queenstown	20	-1	
Riversdale	11	5	1,5

KAAP - CAPE	MAX	MIN	RRR
Robertson	13	0	
Sheeprun	11	-1	0,1
Somerset East	12	6	1,0
Steynsburg			
Steytlerville			
Strydenburg			
Sutherland	5	-2	
Swellendam			
Tarkastad			
Touwsrivier	19	1	
Twee Riviere	21	4	
Uniondale			
Upington	14	-3	
Vanwyksvlei	12	-1	
Victoria West			
Vredendal	16	8	
Vryburg	14	-1	
Williston			
Willowmore	9	1	

TRANSKEI	MAX	MIN	RRR
Butterworth			
Cala			
Idutywa			
Mbashe			
Port St. Johns	17	11	
Umtata	15	5	

LESOTHO	MAX	MIN	RRR
Butha-Buthe			
Maseru	15	-5	
Ox-Bow			
Paray			
Mafeteng			

SWAZILAND	MAX	MIN	RRR
Bulembu			
Manzini (Matsapa)			

S.W.A.	MAX	MIN	RRR
Aroab			
Bethanien			
Dordabis			
Gobabeb	26	15	
Gobabis	18	4	
Grootfontein	22	3	
J.G. Strijdom	19	2	
Kalkfeld			
Karasburg			
Karibib			
Keetmanshoop	13	3	
Kub			
Luderitz	18	11	
Marienta1	15	2	
Möwe	16	10	
Ohopoho			
Okahandja			
Okaukeujo	24	4	
Ondangwa	25	8	
Otavi			
Otjiwarango			
Outjo			
Rehoboth			
Rundu	23	3	
Steinhausen			
Tsumeb			
Uis			
Walvisbaai	18	11	
Windhoek	18	5	
Aritusdal	23	4	

BOTSWANA	MAX	MIN	RRR
Francistown	24	6	
Gaborone	23	5	
Gantsi			
Lobatse			
Mahalapye	30	0	
Maun	24	5	
Serowe			
Shakawe			
Tsabong	15	4	
Tshane	20	5	

G.P.-S (4) **SYNOPTIC WEATHER MAP** 12h00 GMT – 14h00 SAST 1979-07-08 **SINOPTIESE WEERKAART** YY4/42

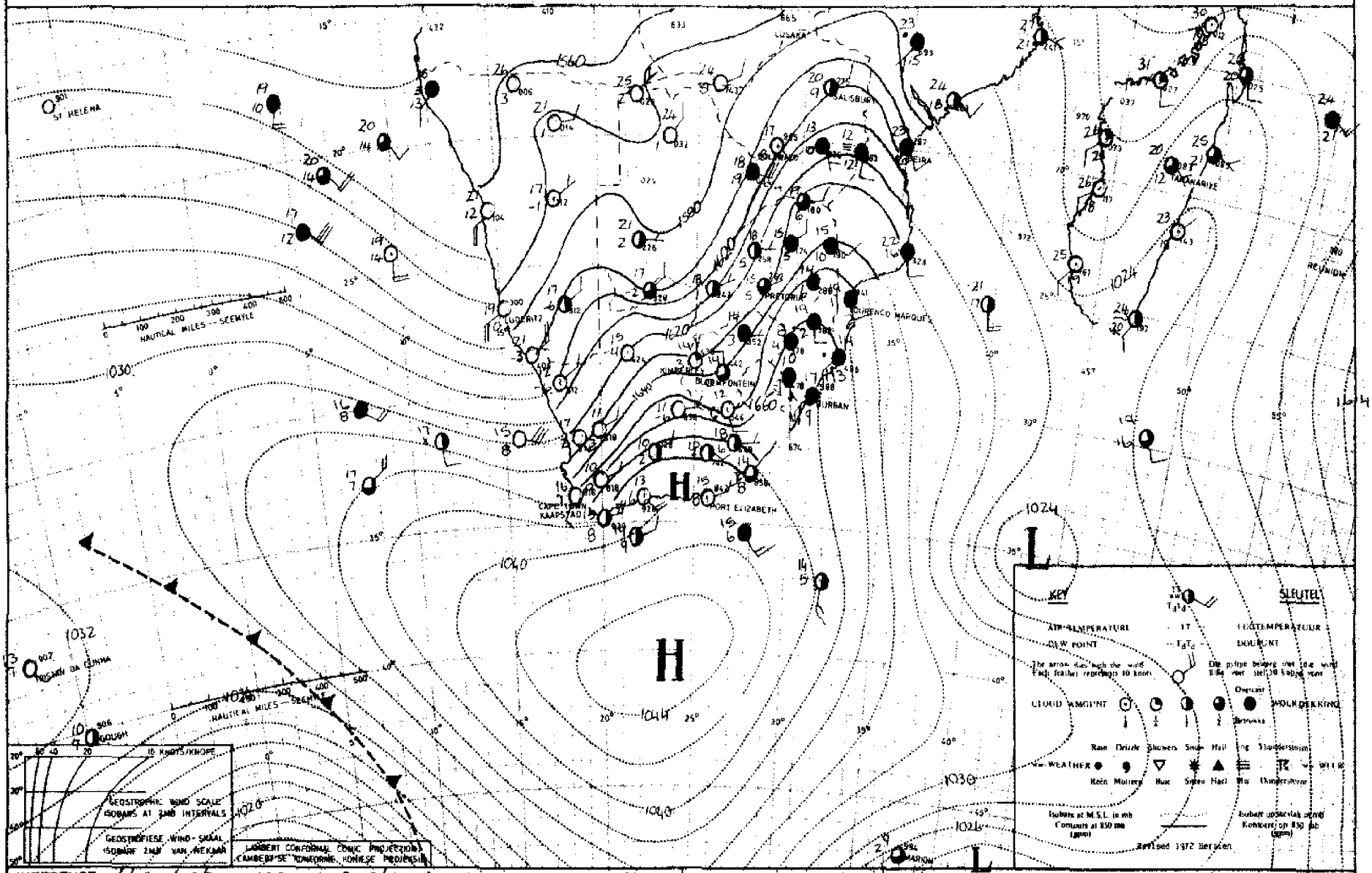

INFERENCE The high-pressure system is causing an influx of cold moist air over the eastern parts of the country resulting in cloudy cold weather with rain and snow, over the highground, over Natal and the eastern parts of Transvaal.

AFLEIDING Die hoedrukstelsel veroorsaak 'n instroming van koue vogtige lug in oor die oostelike dele van die land en het bewolkte koue weer met reën en sneeu oor die hoogliggende dele, oor Natal en die oostelike dele van Transvaal tot gevolg.

DAAGLIKSE WEERBOLLETYN
Maksimum en Minimum Temperatuur (°C) en Reënval (RRR) in mm vir die 24 uur geëindig om 08 h 00 SAST op

WEERBURO/WEATHER BUREAU
DEPT. VAN VERVOER/ DEPT. OF TRANSPORT

1979-07-09

DAILY WEATHER BULLETIN
Maximum and minimum Temperatures (°C) and Rainfall (RRR) in mm for the 24 hours ended at 08 h 00 on

TRANSVAAL	MAX	MIN	RRR
Barberton			
Belfast			
Bethal	11	3	
~~Bospoort~~ Ottosdal	15	3	
Brits			
Bronkhorstspruit			
Carletonville			
Carolina			
Die Bron			
Delareyville			2,0
Delmas			
Fleur de Lys			
Ermelo			
Giyani			
Groblersdal			
Heidelberg			
Jan Kempdorp			
Jan Smutslughawe	13	3	0,7
Joubert Park (JHB.)			
Klerksdorp			
Kroondal (Rustenb.)	20	8	
Krugersdorp	15	4	
Levubu	15	9	4,2
Lichtenburg			
Loskopdam			
Loskopkanale			
Louis Trichardt			
Lydenburg	13	6	1,9
Marble Hall			
Mara	16	9	
Marnitz	18	9	
Messina	20	12	
Middelburg			
Nelspruit	15	9	3,2
Nylstroom			
Phalaborwa	17	11	1,60
Pietersburg	15	8	
Piet Retief	9	5	0,4
Potchefstroom	16	5	
Potgietersrus	18	8	
Pretoria	17	7	-
Pretoriuskop			1,0
Schweizer-Reneke			
Skukuza	18	12	0,3
Standerton	9	3	
Thabazimbi			
Tom Burke			
Tzaneen	16	10	-
Vaalwater	19	8	
Ventersdorp			
Vereeniging			0,5
Volksrust			
Warmbad	19	5	-
Waterval-Boven			
Witbank			1,0
Wolmaransstad			
Zeerust			
Hoëspruit	18	11	0,5

NATAL	MAX	MIN	RRR
Cape St. Lucia	15	10	25,3
Cedara	11	0	0,4
Dundee			
Durban			
Eshowe			
Estcourt	11	3	
Himeville			1,1
Hluhluwe			2,5
Jozini			
Ladysmith			
Louis Bothalughawe	18	12	0,4
Melmoth			1,3
Mkuze			
Newcastle	8	5	-
Pietermaritzburg			
Port Shepstone	17	12	0,2
Van Reenen			
Vryheid			
Waterford (Underberg)	8	1	
Sagwaga	18	12	5,5
Koksiaa	8	-2	

O.V.S. - O.F.S.			
Bothaville			12,5
Bethlehem	9	2	
Bloemfontein			
Bultfontein			
Clocolan			9,5
Fauresmith	14	4	
Fickburg			13,0
Frankfort	12	3	4,2
Harrismith			
Hoopstad	15	6	-
Heilbron			
JBM Hertzoglughawe	15	4	8,7
Koppies			
Kroonstad			
Lindley			
Modderpoort			
Petrusburg			
Philippolis			
Reddersburg			
Reitz			
Vrede			
Warden			
Welkom	9	-2	-
Wepener			
Winburg			
Zastron			

KAAP - CAPE	MAX	MIN	RRR
Aberdeen			
Addo			
Agulhas	14	11	
Alexander Bay	23	14	
Aliwal North	12	-1	
Beaufort West	11	-2	
Boegoebergdam			
Brandvlei			
Caledon			
Calitzdorp			
Calvinia	13	2	
Cape Columbine	18	9	
Cape St. Francis	15	13	
Cape Town (D.F. Malan)	17	1	
Cape Town (Newlands)			
Carnarvon			
Ceres			
Colesberg			
Cradock			
De Aar	13	-4	
Döhne	9	3	0,8
Douglas	14	8	2,8
East London			
Elsenburg			
Fort Beaufort			
Fraserburg	9	-2	
Garies			
George	14	3	
Graaff-Reinet	19	0	
Grahamstown			4,7
Grootfontein (Middelburg)	9	5	
Hopetown			0,6
Jansenville	X	1	
Joubertina			
Kaappunt	14	9	
Kimberley	15	6	
Knysna			
Kokstad			
Kuruman	17	6	
Ladismith			
Langebaanweg	17	6	
Maclear			
Mafeking	19	8	0,3
Matatiele			
Mosselbaai	14	10	
Okiep	14	7	
Oudtshoorn	15	0	
Petrusville			
Piketberg			
Pofadder	13	6	
Port Elizabeth	15	10	1,0
Port Nolloth	22	11	
Prieska	15	1	
Queenstown	9	2	
Riversdale	16	1	

KAAP - CAPE	MAX	MIN	RRR
Robertson	16	0	
Sheeprun	10	0	
Somerset East	11	-1	
Steynsburg			
Steytlerville			
Strydenburg			
Sutherland	6	-8	
Swellendam			1,8
Tarkastad			
Touwsrivier			
Twee Riviere	21	4	
Uniondale			
Upington	16	6	
Vanwyksvlei	13	2	
Victoria West			
Vredendal	18	9	
Vryburg	15	5	
Williston			
Willowmore	9	4	

TRANSKEI			
Butterworth			
Cala			
Idutywa			
Mbashe			
Port St. Johns	12	2	
Umtata			

LESOTHO			
Butha-Buthe			
Maseru	15	2	
Ox-Bow			
Paray			
Mafeteng			

SWAZILAND			
Bulembu			
Manzini (Matsapa)	15	9	1,0

S.W.A.	MAX	MIN	RRR
Aroab			
Bethanien			
Dordabis			
Gobabeb	29	14	
Gobabis	21	5	
Grootfontein	22	5	
J.G. Strijdom	19	1	
Kalkfeld			
Karesburg			
Karibib			
Keetmanshoop	18	8	
Kub			
Luderitz	21	11	
Mariental	18	3	
Möwe	16	12	
Ohopoho			
Okahandja			
Okaukeujo	25	7	
Ondangwa			
Otavi			
Otjiwarango			
Outjo			
Rehoboth			
Rundu	25	6	
Steinhausen			
Tsumeb			
Uis	27	7	
Walvisbaai	24	11	
Windhoek	19	6	
Schuckal	24	9	

BOTSWANA			
Francistown	19	10	
Gaborone	22	10	1,2
Gantsi			
Lobatse			
Mahalapye	18	10	
Maun	25	13	
Serowe			
Shakawe	25	10	
Tsabong	20	8	
Tshane	22	10	

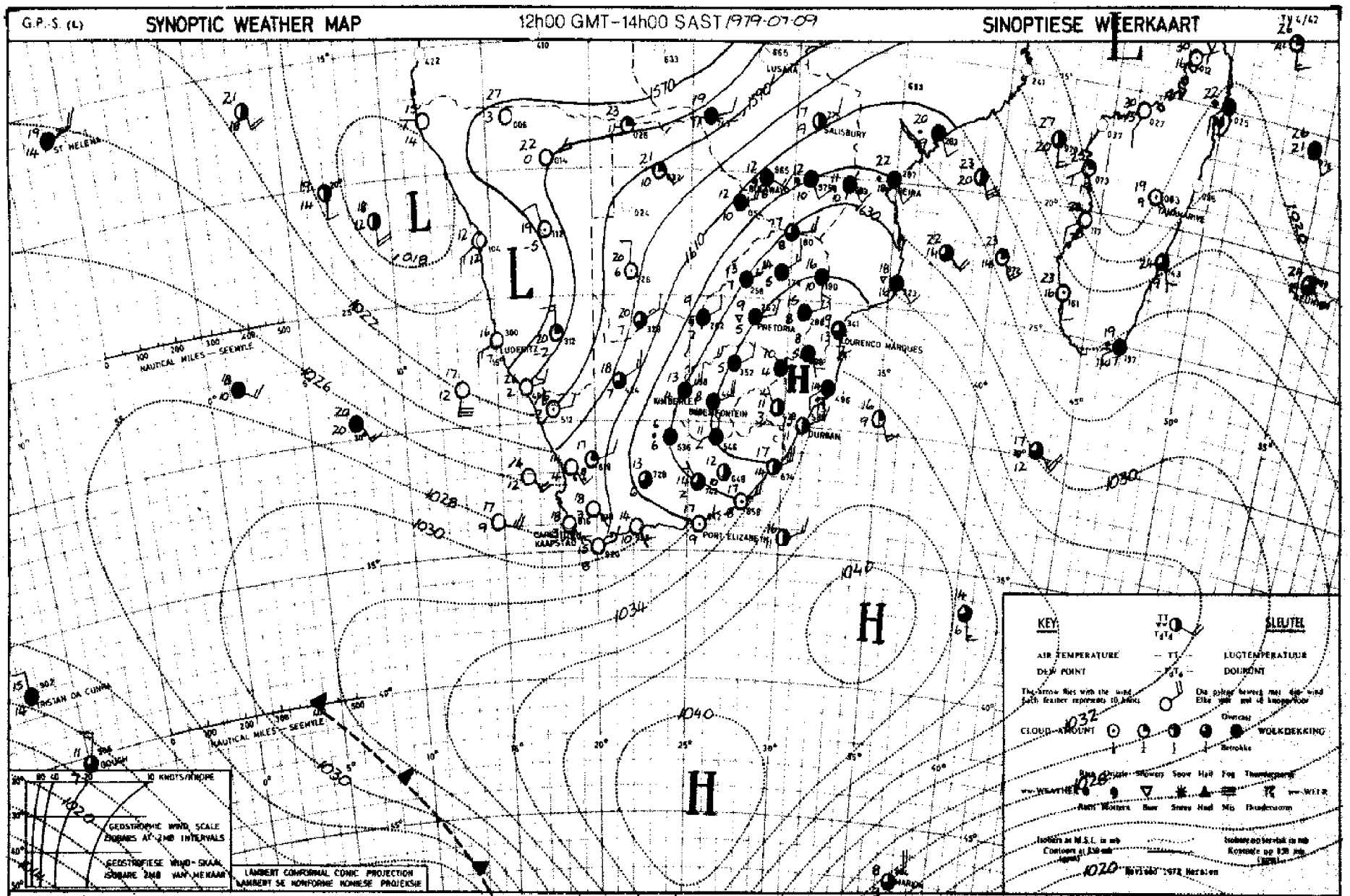

INFERENCE A low pressure system developed in the upper air over the western parts of the country and with moist air in circulation over the eastern parts, the rainy weather over these areas will persist. Snow falls will occur over the highground.

AFLEIDING 'n Laedrukstelsel het in die bolug ontwikkel oor die westelike dele van die land en met vogtige lug in sirkulasie oor die oostelike dele sal die reënweer oor die gebiede voortduur. Sneeu sal ook nog voorkom

DAAGLIKSE WEERBULLETIN

Maksimum en Minimum Temperatuur (°C) en Reënval (RRR) in mm vir die 24 uur geëindig om 08 h 00 SAST op

WEERBURO/WEATHER BUREAU
DEPT. VAN VERVOER/ DEPT. OF TRANSPORT

1979-07-10

DAILY WEATHER BULLETIN

Maximum and minimum Temperatures (°C) and Rainfall (RRR) in mm for the 24 hours ended at 08 h 00 on

TV4/43

TRANSVAAL	MAX	MIN	RRR
Barberton			
Belfast			
Bethal	8	5	2,5
~~Bospoort~~ Ottosdal	8	4	3,0
Brits			
Bronkhorstspruit			3,0
Carletonville			
Carolina	7	3	3,0
Die Bron			
Delareyville			
Delmas			5,0
Fleur de Lys			
Ermelo			1,7
Giyani			
Groblersdal			
Heidelberg			7,0
Jan Kempdorp			
Jan Smutslughawe	8	5	8,5
Joubert Park (JHB.)			
Klerksdorp			
Kroondal (Rustenb.)	11	9	3,16
Krugersdorp	8	4	6,5
Levubu	13	9	2,7
Lichtenburg			
Loskopdam			
Loskopkanale			
Louis Trichardt			
Lydenburg	11	5	
Marble Hall			
Mara	14	9	
Marnitz	15	8	
Messina	18	9	
Middelburg			2,5
Nelspruit	15	8	
Nylstroom			
Phalaborwa	16	12	
Pietersburg	15	7	
Piet Retief	9	6	1,8
Potchefstroom	10	6	5,5
Potgietersrus	16	10	
Pretoria	11	8	7,4
Pretoriuskop			
Schweizer-Reneke			
Skukuza	23	7	0,2
Standerton	9	4	11,0
Thabazimbi			2,0
Tom Burke			
Tzaneen	13	10	0,7
Vaalwater	13	8	
Ventersdorp			
Vereeniging			
Volksrust			11,0
Warmbad	14	8	4,0
Waterval-Boven			1,0
Witbank			1,8
Wolmaransstad			
Zeerust			
~~Aandsnuit~~	16	12	0,3

NATAL	MAX	MIN	RRR
Cape St. Lucia	17	11	10,7
Cedara	14	2	
Dundee			
Durban			
Eshowe			
Estcourt	12	4	
Himeville			
Hluhluwe			
Jozini			
Ladysmith			
Louis Bothalughawe	19	9	
Melmoth			
Mkuze			
Newcastle	11	5	5,4
Pietermaritzburg			
Port Shepstone	19	10	0,3
Van Reenen			2,5
Vryheid			5,5
Waterford (Underberg)	12	-2	
~~Koksta~~	13	-2	
~~Scottsnaas~~	xx	11	0,8

O.V.S. - O.F.S.			
Bothaville			
Bethlehem	7	2	12,5
Bloemfontein			3,0
Bultfontein			
Clocolan			7,5
Fauresmith	12	4	0,9
Fickburg			11,0
Frankfort	10	3	9,2
Harrismith			
Hoopstad	12	0	
Heilbron			
JBM Hertzoglughawe	9	-1	0,6
Koppies			
Kroonstad	13	5	5,0
Lindley			
Modderpoort			
Petrusburg			
Philippolis			
Reddersburg			
Reitz			10,7
Vrede			
Wardan			6,5
Welkom			
Wepener	10	3	
Winburg			
Zastron			

KAAP - CAPE	MAX	MIN	RRR
Aberdeen			
Addo			
Agulhas	15	11	
Alexander Bay	27	7	
Aliwal North	11	-0	0,2
Beaufort West	16	6	
Boegoebergdam			
Brandvlei			
Caledon			
Calitzdorp			
Calvinia	18	7	
Cape Columbine	18	10	
Cape St. Francis	17	7	
Cape Town (D.F. Malan)	18	5	
Cape Town (Newlands)			
Carnarvon			
Ceres			
Colesberg			
Cradock			
De Aar	8	3	17,2
Döhne	15	7	
Douglas	15	5	2,8
East London	17	10	
Elsenburg			
Fort Beaufort			
Fraserburg	15	5	
Garies			
George	17	9	
Graaff-Reinet	16	8	
Grahamstown			
Grootfontein (Middelburg)	7	1	15,5
Hopetown			
Jansenville			
Joubertina			
Kaapmuit	15	13	
Kimberley	15	4	6,0
Knysna			
Kokstad			
Kuruman	16	6	
Ladismith			
Langebaanweg	20	7	
Maclear			
Mafeking	11	5	0,5
Matatiele			
Mossselbaai	16	13	
Okiep	19	12	
Oudtshoorn	18	1	
Petrusville			15,0
Piketberg			
Pofadder	19	7	
Port Elizabeth	17	7	
Port Nolloth	26	7	
Prieska	12	3	1,6
Queenstown			
Riversdale	16	4	

KAAP - CAPE	MAX	MIN	RRR
Robertson	18	2	
Sheeprun	13	-1	
Somerset East	16	5	
Steynsburg			32,0
Steytlerville			
Strydenburg			
Sutherland	13	-2	
Swellendam			
Tarkastad			14,0
Touwsrivier			
Twee Riviere	21	4	
Uniondale			
Upington	20	10	
Venwyksvlei	15	5	0,2
Victoria West			
Vredendal	22	9	
Vryburg	15	1	
Williston			
Willowmore	14	0	

TRANSKEI	MAX	MIN	RRR
Butterworth			
Cala			
Idutywa			
Mbashe			
Port St. Johns	19	12	
Umtata	16	2	

LESOTHO	MAX	MIN	RRR
Butha-Buthe			
Maseru	8	2	12,0
Ox-Bow			
Paray			
Mafeteng			

SWAZILAND	MAX	MIN	RRR
Bulembu			
Manzini (Matsapa)	14	9	

S.W.A.	MAX	MIN	RRR
Aroab			
Bethanien			
Bordebis			
Gobabeb	29	13	
Gobabis	23	7	
Grootfontein	24	16	
J.G. Strijdom	20	7	
Kalkfeld			
Karasburg			
Karibib			
Keetmanshoop	22	10	
Kub			
Luderitz	19	9	
Mariental	23	5	
Mpuo	17	12	
Ohopoho			
Okahandja			
Okaukuejo	27	8	
Ondangua	27	11	
Otavi			
Otjiwarango			
Outjo			
Rehoboth			
Rundu	26	11	
Steinhausen			
Tsumeb			
Uis	28	10	
Walvisbaai	19	11	
Windhoek	20	7	
~~Schuddal~~	26	6	

BOTSWANA	MAX	MIN	RRR
Francistown	13	10	
Gaberone	13	9	0,9
Gantsi			
Lobatse			
Mahalapye	14	11	
Maun	xx	12	
Serowe			
Shakawe	25	xx	
Tsabong	27	7	
Tshane	20	8	

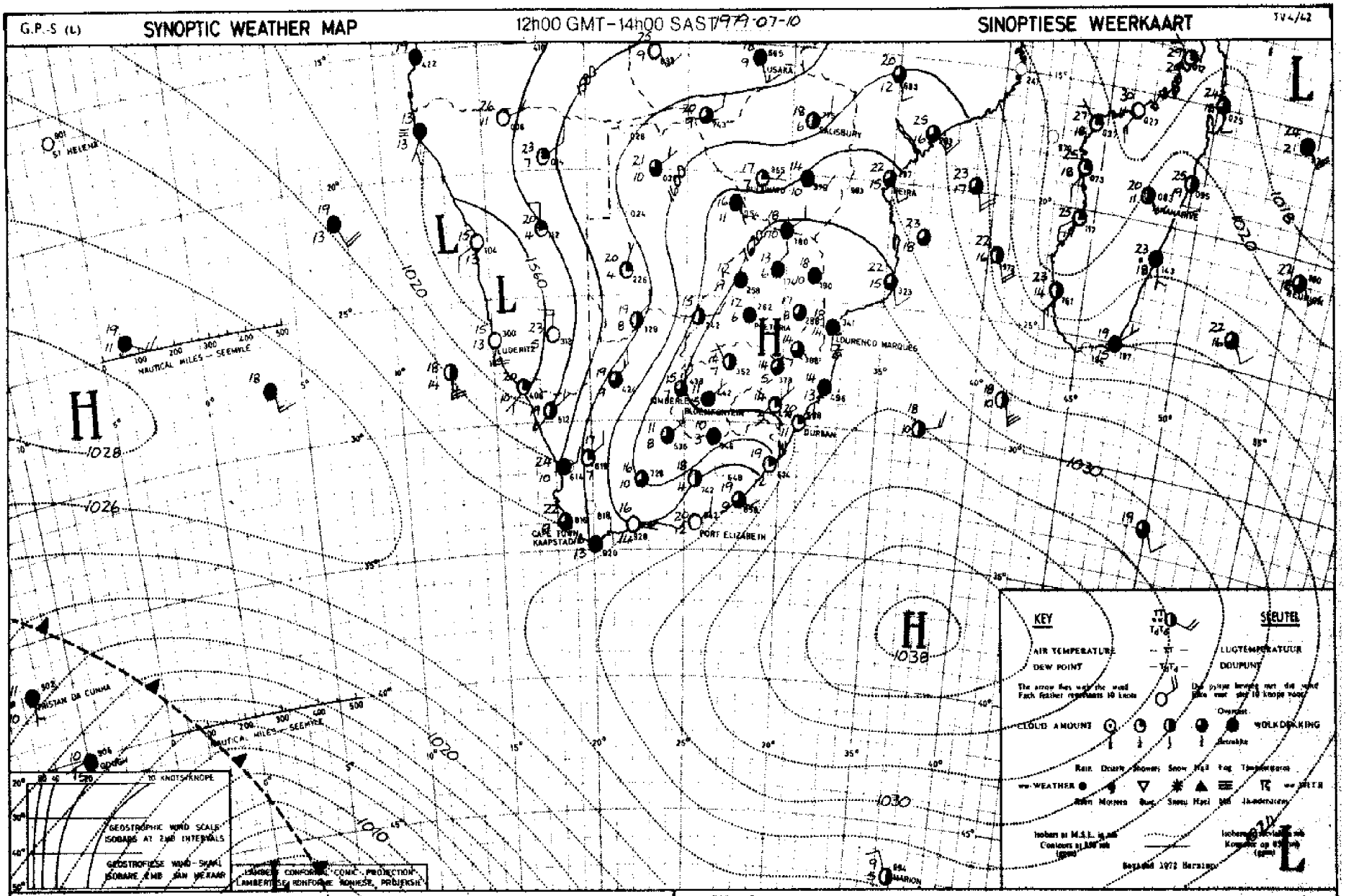

INFERENCE An upper-air low is developing over the western parts of the country and with fairly warm and moist air in circulation, isolated showers or thundershowers will develop over S.W.A. and the North-Western Cape. The strong high over the Indian Ocean is still feeding in moist air over the eastern parts where cloudy to partly cloudy weather will occur

AFLEIDING 'n Boulaag ontwikkel oor die westelike dele van die land en met taamlike warm en vogtige lug in sirkulasie sal enkele buie en donderbuie oor S.W.A. en Noordwes-Kaapland ontwikkel. Die sterk hoog oor die Indiese Oseaan voer nog steeds vog-tige lug oor die oostelike dele in waar bewolkte tot gedeeltelik

DAAGLIKSE WEERBULLETIN

Maksimum en Minimum Temperatuur (°C) en Reënval (RRR) in mm vir die 24 uur geëindig om 08 h 00 SAST op

WEERBURO/WEATHER BUREAU
DEPT. VAN VERVOER/ DEPT. OF TRANSPORT

1979-07-11.

DAILY WEATHER BULLETIN

Maximum and minimum Temperatures (°C) and Rainfall (RRR) in mm for the 24 hours ended at 08 h 00 on

TVB/43

TRANSVAAL	MAX	MIN	RRR
Barberton			
Belfast			
Bethal	12	-2	
~~Boesport~~ Ohrigstad	15	2	
Brits			
Bronkhorstspruit			
Carletonville			
Carolina	12	-3	
Die Bron			
Delareyville			
Delmas			
Fleur de Lys			
Ermelo			
Giyani			
Groblersdal			
Heidelberg			
Jan Kempdorp			
Jan Smutslughawe	9	1	
Joubert Park (JHB.)			
Klerksdorp			
Kroondal (Rustenb.)	15	1	
Krugersdorp	11	0	
Levubu	15	11	
Lichtenburg			
Loskopdam			
Loskopkanale			
Louis Trichardt			
Lydenburg	13	-1	
Marble Hall			
Mara	16	6	
Marnitz	16	5	
Messina	15	7	
Middelburg			
Nelspruit	18	3	
Nylstroom			
Phalaborwa	19	10	
Pietersburg	14	4	
Piet Retief	14	3	
Potchefstroom	15	0	
Potgietersrus	16	7	
Pretoria	13	2	
Pretoriuskop			
Schweizer-Reneke			
Skukuza	21	2	
Standerton	12	-3	
Thabazimbi			
Tom Burke			
Tzaneen	16	6	
Vaalwater	14	5	
Ventersdorp			
Vereeniging			
Volksrust			
Warmbad	13	2	
Waterval-Boven			
Witbank			
Wolmaransstad			
Zoerust Hartebeespoort	19	8	

NATAL	MAX	MIN	RRR
Cape St. Lucie	16	10	3,8
Cedara	16	0	
Dundee			
Durban			
Eshowe			
Estcourt	15	2	
Himeville			
Hluhluwe			
Jozini			
Ladysmith			
Louis Bothalughawe	20	10	
Melmoth			
Mkuze			
Newcastle	14	-1	
Pietermaritzburg			
Port Shepstone	20	11	
Van Reenen			
Vryheid			
Waterford (Underberg)	13	-5	
Kokstad	15	-4	
Sodwanabaai	20	0	1,0

O.V.S. - O.F.S.	MAX	MIN	RRR
Bothaville			
Bethlehem	11	-6	
Bloemfontein			
Bultfontein			
Clocolan			
Fauresmith	13	3	
Fickburg			
Frankfort	13	-3	
Harrismith			
Hoopstad	15	-1	
Heilbron			
JBM Hertzoglughawe	12	-2	
Koppies			
Kroonstad	14	0	
Lindley			
Modderpoort			
Petrusburg			
Philippolis			
Reddersburg			
Reitz			
Vrede			
Warden			
Welkom			
Wepener	11	-4	
Winburg			
Zastron			

KAAP - CAPE	MAX	MIN	RRR
Aberdeen			
Addo			
Agulhas	18	13	
Alexander Bay	21	8	
Aliwal North	11	-2	
Beaufort West	17	6	
Boegoebergdam			
Brandvlei			
Caledon			
Calitzdorp			
Calvinia	18	11	
Cape Columbine	22	15	
Cape St. Francis	18	11	
Cape Town (D.F. Malan)	23	7	
Cape Town (Newlands)			
Carnarvon			
Ceres			
Colesberg			
Cradock			
De Aar	13	4	3,2
Döhne	15	7	
Douglas	18	7	
East London	20	10	
Elsenburg			
Fort Beaufort			
Fraserburg	14	3	
Garies			
George	21	9	
Graaff-Reinet			
Grahamstown			
Grootfontein (Middelburg)	9	-1	0,5
Hopetown			
Jamestown	15	3	
Joubertina			
Knappmt	22	14	
Kimberley	16	7	
Knysna			
Kokstad			
Kuruman	18	3	
Ladismith			
Langebaanweg	23	11	
Maclear			
Mafeking	16	4	
Matatiele			
Mosselbaai	20	13	
Okiep	20	14	
Oudtshoorn	21	8	
Petrusville			
Piketberg			
Pofadder	19	12	
Port Elizabeth	20	8	
Port Nolloth	17	7	
Prieska	18	3	
Queenstown			
Riversdale	18	7	

KAAP - CAPE	MAX	MIN	RRR
Robertson	21	5	
Sheeprun	16	-1	0,2
Somerset East	19	4	
Steynsburg			
Steytlerville			
Strydenburg			
Sutherland	12	-1	
Swellendam			
Tarkastad			
Touwsrivier			
Twee Riviere	21	4	
Uniondale			
Upington	21	11	
Vanwyksvlei	18	5	
Victoria West			
Vredendal	25	16	
Vryburg	18	2	
Williston			
Willowmore	17	3	

TRANSKEI	MAX	MIN	RRR
Butterworth			
Cala			
Idutywa			
Mbashe			
Port St. Johns	20	12	
Umtata	18	3	

LESOTHO	MAX	MIN	RRR
Butha-Buthe			
Maseru	11	-1	
Ox-Bow			
Perey			
Mafeteng			

SWAZILAND	MAX	MIN	RRR
Bulembu			
Mbabane (Matsapa)	16	5	

S.W.A.	MAX	MIN	RRR
Aroab			
Bethanien			
Bordabis			
Gobabeb	29	10	
Gobabis	23	11	
Grootfontein	24	10	
J.G. Strijdom	21	7	1,7
Kalkfeld			
Karasburg			
Karibib			
Keetmanshoop	24	13	
Kub			
Luderitz	18	4	0,2
Mariental	25	12	
Mile	16	11	
Ohopoho			
Okahandja			
Okaukouje	26	12	
Ondangua	28	12	0,4
Otavi			
Otjiwarongo			
Outjo			
Rehoboth			
Rundu	25	9	
Steinhausen			
Tsumeb			
Uis	28	13	
Walvisbaai	19	11	
Windhoek	21	8	1,3
Zirkuskop	25	12	

BOTSWANA	MAX	MIN	RRR
Francistown	18	3	
Gaborone	13	4	
Gantsi			
Lobatse			
Mahalapye	14	4	
Maun	XX	10	
Serowe			
Shakawe	26	10	
Tsabong	21	6	
Tshane	22	7	

G.P.S (L) **SYNOPTIC WEATHER MAP** 12h00 GMT-14h00 SAST 1979-07-11 **SINOPTIESE WEERKAART** TV4/42

INFERENCE The low along the west coast is moving slowly south-eastwards and cloudy weather with isolated showers and thundershowers will therefore spread eastwards over the Cape Province and the southern parts of the Free State. The influx of moist air from the east over the Transvaal will persist and it will

AFLEIDING Die laag langs die weskus beweeg stadig suidooswaarts en bewolkte weer met enkele buie en donderbuie sal dus ooswaarts oor Kaapland en die suidelike streke van die Vrystaat uitbrei. Die invoer van vogtige lug vanuit die ooste sal oor Transvaal voortduur en dit sal oor hierdie streek

DAAGLIKSE WEERBULLETIN

Maksimum en Minimum Temperatuur (°C) en Reënval (RRR) in mm vir die 24 uur geëindig om 08 h 00 SAST op

WEERBURO/WEATHER BUREAU
DEPT. VAN VERVOER/ DEPT. OF TRANSPORT

1979-07-12

DAILY WEATHER BULLETIN

Maximum and minimum Temperatures (°C) and Rainfall (RRR) in mm for the 24 hours ended at 08 h 00 on

TRANSVAAL	MAX	MIN	RRR
Barberton			
Belfast			
Bethal	14	2	
Boksburg Hospital	17	3	
Brits			
Bronkhorstspruit			
Carletonville			
Carolina	13	-3	
Die Bron			
Delareyville			
Delmas			
Fleur de Lys			
Ermelo			
Giyani			
Groblersdal			
Heidelberg			
Jan Kempdorp			
Jan Smutslughawe	14	2	
Joubert Park (JHB.)	13	3	
Klerksdorp			
Kroondal (Rustenb.)	18	4	
Krugersdorp	13	2	
Levubu	19	9	
Lichtenburg			
Loskopdam			
Loskopkanale			
Louis Trichardt			
Lydenburg	16	-0	
Marble Hall			
Mara	20	6	
Marnitz	19	5	
Messina	21	6	
Middelburg			
Nelspruit	19	6	
Nylstroom			
Phalaborwa	21	0	
Pietersburg	16	3	
Piet Retief	15	2	
Potchefstroom	17	2	
Potgietersrus	18	6	
Pretoria	16	6	
Pretoriuskop			
Schweizer-Reneke			
Skukuza	22	2	
Standerton	13	2	
Thabazimbi			
Tom Burke			
Tzaneen	20	10	
Vaalwater	19	2	
Ventersdorp			
Vereeniging			
Volksrust			
Warmbad	18	5	
Waterval-Boven			
Witbank			
Wolmaransstad			
Zeerust Hoedspruit	22	8	

NATAL	MAX	MIN	RRR
Cape St. Lucia	21	11	0,3
Cedara	15	1	
Dundee			
Durban			
Eshowe			
Estcourt	16	1	
Himeville			
Hluhluwe			
Jozini			
Ladysmith			
Louis Bothalughawe	21	10	
Melmoth			
Mkuze			
Newcastle	15	-1	
Pietermaritzburg			
Port Shepstone	20	11	
Van Reenen			
Vryheid			
Waterford (Underberg)	14	-3	
Kokstad	16	-3	
Pietermaritzburg	20	10	2,5

O.V.S. - O.F.S.			
Bothaville			
Bethlehem	14	-1	
Bloemfontein			
Bultfontein			
Clocolan			
Fauresmith	16	3	
Fickburg			
Frankfort	15	3	
Harrismith			
Hoopstad	17	1	
Heilbron			
JBM Hertzoglughawe	15	-0	
Koppies			
Kroonstad	16	2	
Lindley			
Modderpoort			
Petrusburg			
Philippolis			
Reddersburg			
Reitz			
Vrede			
Warden			
Welkom			
Wepener	15	2	
Winburg			
Zastron			

KAAP - CAPE	MAX	MIN	RRR
Aberdeen			
Addo			
Agulhas	20	15	
Alexander Bay	17	11	
Aliwal North	16	-2	
Beaufort West	21	10	
Boegoebergdam			
Brandvlei			9,0
Caledon			
Calitzdorp			
Calvinia	15	11	4,5
Cape Columbina	23	13	
Cape St. Francis	19	13	
Cape Town (D.F. Malan)	25	13	
Cape Town (Newlands)			
Carnarvon			
Ceres			
Colesberg			
Cradock			
De Aar	16	6	
Döhne	19	10	
Douglas	20	7	
East London	20	9	
Elsenburg			
Fort Beaufort			
Fraserburg	15	6	3,6
Garies			
George	26	17	
Graaff-Reinet	22	13	
Grahamstown			
Grootfontein (Middelburg)	15	0	
Hopetown			
Jansenville			
Joubertina			
Kaappunt	20	15	
Kimberley	18	5	
Knysna			
Kokstad			
Kuruman	19	6	
Ladismith			
Langebaanweg	25	13	
Maclear			
Mafeking	18	4	
Matatiele			
Mosselbaai	22	18	
Okiep	16	9	6,0
Oudtshoorn	24	18	
Petrusville			
Piketberg			
Pofadder	12	7	41,5
Port Elizabeth	19	9	
Port Nolloth	15	11	
Prieska	20	7	
Queenstown			
Riversdale	26	19	

KAAP - CAPE	MAX	MIN	RRR
Robertson	23	12	
Sheeprun	17	-2	
Somerset East	21	14	
Staynsburg			
Steytlerville			
Strydenburg			
Sutherland	10	5	0,3
Swellendam			
Tarkastad			
Touwsrivier			
Twee Riviere	21	4	4,0
Uniondale			
Upington	20	11	5,7
Vanwyksvlei	20	9	0,2
Victoria West			
Vredendal	24	13	
Vryburg	20	1	
Williston			
Willowmore	20	9	
Darling			4,0
Kenkardt			9,5

TRANSKEI	MAX	MIN	RRR
Butterworth			
Cala			
Idutywa			
Mbashe			
Port St. Johns	21	12	
Umtata			

LESOTHO	MAX	MIN	RRR
Butha-Buthe			
Maseru	15	1	
Ox-Bow			
Paray			
Mafeteng			

SWAZILAND	MAX	MIN	RRR
Bulembu			
Manzini (Matsapa)	18	7	

S.W.A.	MAX	MIN	RRR
Aroab			0,0
Bethanien			
Bordabis			
Gobabeb	24	6	
Gobabis	22	4	
Grootfontein	24	10	
J.G. Strijdom	21	6	7,3
Kalkfeld			
Karasburg			32,0
Karibib			
Keetmanshoop	18	6	3,7
Kub			
Lüderitz	14	8	
Mariental	23	9	3,6
Mdwe	15	12	
Ohopoho			
Okahandja			
Okaukuejo	23	8	
Ondangwa	26	11	
Otavi			
Otjiwarango			
Outjo			
Rehoboth			
Rundu	25	7	
Steinhausen			
Tsumeb			
Uis	29	10	
Walvisbaai			
Windhoek	21	8	
Aranos	25	15	
Stampriet			8,5
Koës			4,5
Gochas			4,8
Aranos			24,0

BOTSWANA
Francistown
Gaborone
Gantsi
Lobatse
Mahalapye
Maun
Serowe
Shakawe
Tsabong
Tshane

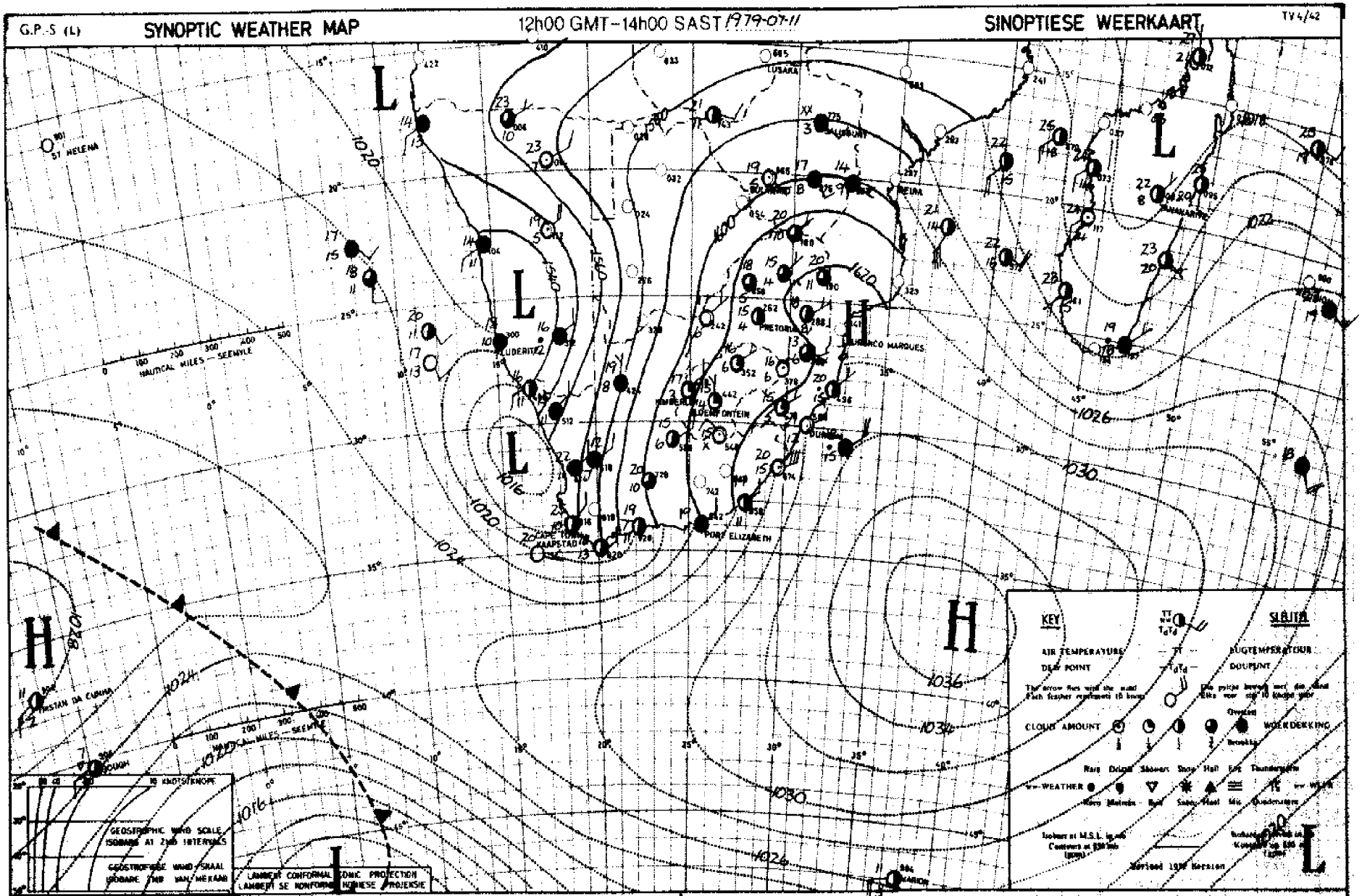

INFERENCE The low along the west coast is moving slowly south-eastwards and cloudy weather with isolated showers and thundershowers will therefore spread eastwards over the Cape Province and the southern parts of the Free State. The influx of moist air from the east over the Transvaal will persist and it will

AFLEIDING Die laag langs die weskus beweeg stadig suidoos-waarts en bewolkte weer met enkele buie en donderbuie sal dus ooswaarts oor Kaapland en die suidelike state van die Vrystaat uitbrei. Die invoer van vogtige lug vanuit die ooste sal oor Transvaal voortduur, en dit sal oor hierdie streek

DAGELIKSE WEERBULLETIN
Maksimum en Minimum Temperatuur (°C) en Reënval (RRR) in mm vir die 24 uur geëindig om 08 h 00 SAST op

WEERBURO/WEATHER BUREAU
DEPT. VAN VERVOER/ DEPT. OF TRANSPORT

1979-07-12

DAILY WEATHER BULLETIN
Maximum and minimum Temperatures (°C) and Rainfall (RRR) in mm for the 24 hours ended at 08 h 00 on

TRANSVAAL	MAX	MIN	RRR
Barberton			
Belfast			
Bethal	14	2	
~~Boksburg~~ Alberton	17	3	
Britz			
Bronkhorstspruit			
Carletonville			
Carolina	13	-3	
Die Bron			
Delareyville			
Delmas			
Fleur de Lys			
Ermelo			
Giyani			
Groblersdal			
Heidelberg			
Jan Kempdorp			
Jan Smutslughawe	14	2	
Joubert Park (JHB.)	13	5	
Klerksdorp			
Kroondal (Rustenb.)	18	4	
Krugersdorp	13	2	
Levubu	19	9	
Lichtenburg			
Loskopdam			
Loskopkanale			
Louis Trichardt			
Lydenburg	16	-0	
Marble Hall			
Mara	20	6	
Marnitz	19	5	
Messina	21	6	
Middelburg			
Nelspruit	19	6	
Nylstroom			
Phalaborwa	21	0	
Pietersburg	16	3	
Piet Retief	15	2	
Potchefstroom	17	2	
Potgietersrus	18	6	
Pretoria	16	6	
Pretoriuskop			
Schweizer-Reneke			
Skukuza	22	2	
Standerton	13	2	
Thabazimbi			
Tom Burke			
Tzaneen	20	10	
Vaalwater	19	2	
Venterstorp			
Vereeniging			
Volksrust			
Warmbad	18	5	
Waterval-Boven			
Witbank			
Wolmaransstad			
Zoeerust			
~~Johannesburg~~	22	8	

NATAL	MAX	MIN	RRR
Cape St. Lucia	21	11	0.3
Cedara	15	1	
Dundee			
Durban			
Eshowe			
Estcourt	16	1	
Himeville			
Hluhluwe			
Jozini			
Ladysmith			
Louis Bothaslughawe	21	10	
Melmoth			
Mkuze			
Newcastle	15	-1	
Pietermaritzburg			
Port Shepstone	20	11	
Van Reenen			
Vryheid			
Waterford (Underberg)	14	-5	
~~Kokstad~~	16	-3	
~~Scottsburgh~~	20	10	2.5

O.V.S. - O.F.S.	MAX	MIN	RRR
Bothaville			
Bethlehem	14	-1	
Bloemfontein			
Bultfontein			
Clocolan			
Fauresmith	16	3	
Fickburg			
Frankfort	15	3	
Harrismith			
Hoopstad	17	1	
Heilbron			
JBM Hertzoglughawe	15	-0	
Koppies			
Kroonstad	16	2	
Lindley			
Modderpoort			
Petrusburg			
Philippolis			
Reddersburg			
Reitz			
Vrede			
Warden			
Welkom			
Wepener	15	2	
Winburg			
Zastron			

KAAP - CAPE	MAX	MIN	RRR
Aberdeen			
Addo			
Agulhas	20	15	
Alexander Bay	17	11	
Aliwal North	16	-2	
Beaufort West	21	10	
Boegoebergdam			
Brandvlei			9.0
Caledon			
Calitzdorp			
Calvinia	15	11	4.5
Cape Columbine	23	13	
Cape St. Francis	19	13	
Cape Town (D.F. Malan)	25	13	
Cape Town (Newlands)			
Carnarvon			
Ceres			
Colesberg			
Cradock			
De Aar	16	6	
Döhne	19	10	
Douglas	20	7	
East London	20	9	
Elsenburg			
Fort Beaufort			
Fraserburg	15	6	3.6
Garies			
George	26	17	
Graaff-Reinet	22	13	
Grahamstown			
Grootfontein (Middelburg)	15	0	
Hopetown			
Jansenville			
Joubertina			
Kappmuit	20	15	
Kimberley	18	5	
Knysna			
Kokstad			
Kuruman	19	6	
Ladismith			
Langebaanweg	25	13	
Maclear			
Mafeking	18	4	
Matatiele			
Moorreesburg	22	18	
Okiep	16	9	6.0
Oudtshoorn	24	18	
Petrusville			
Piketberg			
Pofadder	12	7	4.5
Port Elizabeth	19	9	
Port Nolloth	15	11	
Prieska	20	7	
Queenstown			
Riversdale	26	19	

KAAP - CAPE	MAX	MIN	RRR
Robertson	23	12	
Sheeprun	17	-2	
Somerset East	21	14	
Steynsburg			
Steytlerville			
Strydenburg			
Sutherland	10	5	0.3
Swellendam			
Tarkastad			
Touwsrivier			
Twee Riviere	21	4	4.0
Uniondale			
Upington	20	11	9.7
Vanwyksvlei	20	9	0.2
Victoria West			
Vredendal	24	13	
Vryburg	20	1	
Williston			
Willowmore	20	9	
~~Darling~~			1.0
~~Kamkaigt~~			9.5

TRANSKEI	MAX	MIN	RRR
Butterworth			
Cala			
Idutywa			
Mbashe			
Port St. Johns	21	12	
Umtata			

LESOTHO	MAX	MIN	RRR
Butha-Buthe			
Maseru	15	1	
Ox-Bow			
Paray			
Mafeteng			

SWAZILAND	MAX	MIN	RRR
Bulembu			
Mamzini (Matsapa)	18	7	

S.W.A.	MAX	MIN	RRR
Arosh			2.0
Bethanien			
Dordabis			
Gobabeb	24	6	
Gobabis	28	4	
Grootfontein	26	10	
J.G. Strijdom	21	6	7.3
Kalkfeld			
Karasburg			33.0
Karibib			
Keetmanshoop	18	6	3.7
Kub			
Luderitz	14	8	
Mariental	25	9	3.5
Mpuv	15	12	
Ohopoho			
Okahandja			
Okaukuejo	25	8	
Ondangwa	26	11	
Otavi			
Otjiwarango			
Outjo			
Rehoboth			
Rundu	25	7	
Steinhausen			
Trumeb			
Uis	29	10	
Walvisbaai			
Windhoek	21	8	
~~Swakop~~	25	13	
~~Stampriet~~			13.5
~~Aroab~~			6.5
~~Griffins~~			7.8
~~Noamsvlei~~			24.0

BOTSWANA
Francistown
Gaborone
Gamtsi
Lobatse
Mahalapye
Maun
Serowe
Shakawe
Tsabong
Tshane

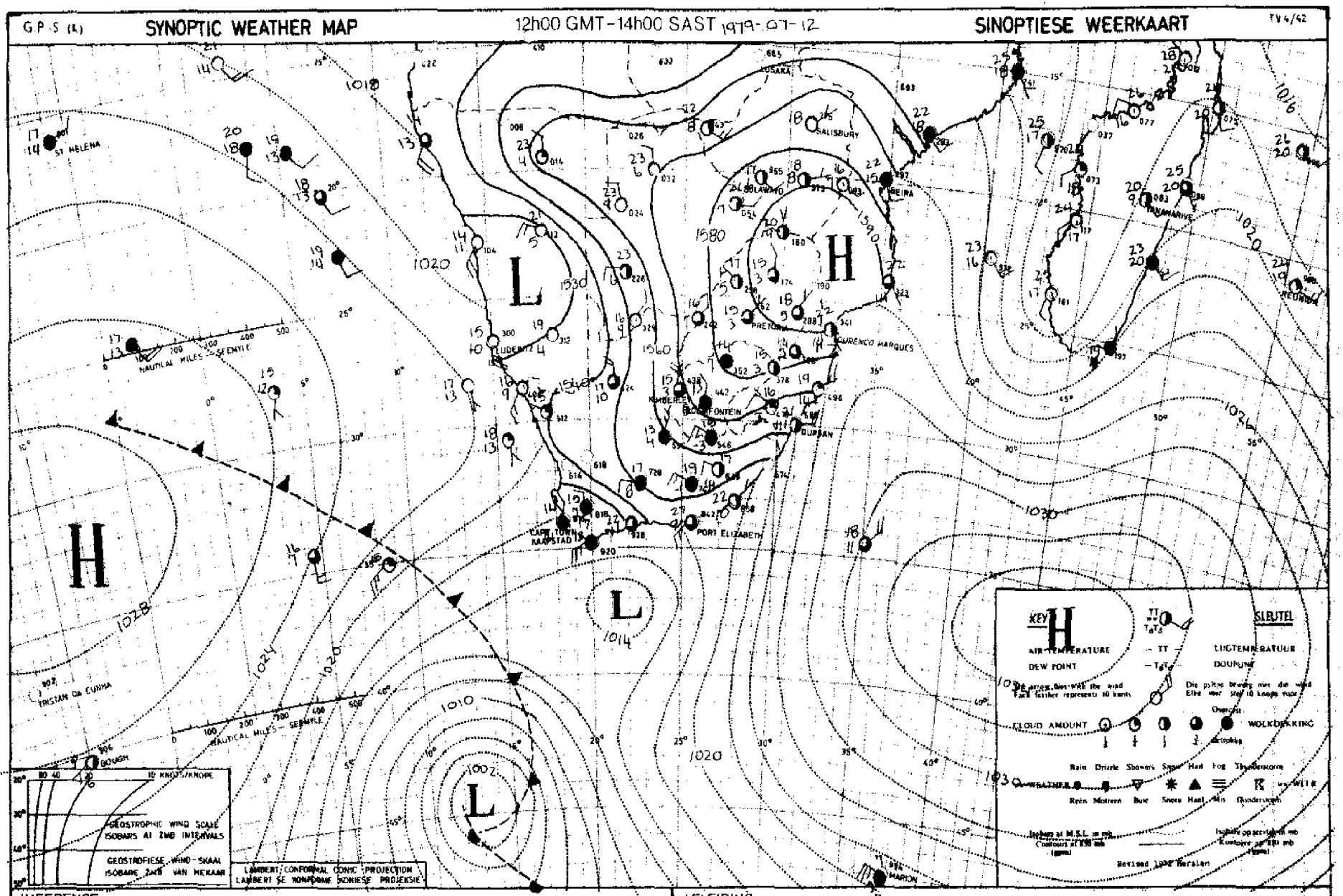

INFERENCE

The air in circulation over the interior is moist and it will remain partly cloudy. Light showers are expected over the southeastern parts of the country. The approaching cold front will cause cold weather with rain over the southwestern parts of the Cape

AFLEIDING

Die lug in sirkulasie oor die binneland is vogtig en dit sal gedeeltelik bewolk bly. Ligte buie kan oor die suidoostelike dele van die land verwag word. Die nadarende koufront sal koue weer met reën oor die suidwestelike dele van die Kaapprovinsie

Reënval (RRR) in mm vir die 24 uur geëindig om 08 h 00 SAST op

1979-07-13

and Rainfall (RRR) in mm for the 24 hours ended at 08 h 00 on

TRANSVAAL	MAX	MIN	RRR
Barberton			
Belfast			
Bethal	13	3	
Bospoort Ottosdal	13	5	1,2
Brits			
Bronkhorstspruit			
Carletonville			
Carolina	12	1	
Die Bron			
Delareyville			
Delmas			
Fleur de Lys			
Ermelo			
Giyani			
Groblersdal			
Heidelberg			
Jan Kempdorp			
Jan Smutslughawe	13	4	
Joubert Park (JHB.)	12	5	
Klerksdorp			
Kroondal (Rustenb.)	17	3	
Krugersdorp	13	4	
Levubu	19	7	
Lichtenburg			
Loskopdam			
Loskopkanale			
Louis Trichardt			
Lydenburg	15	1	
Marble Hall			
Mara	20	2	
Marnitz	19	4	
Messina	21	4	
Middelburg			
Nelspruit	19	4	
Nylstroom			
Phalaborwa	21	8	
Pietersburg	16	2	
Piet Retief	16	3	
Potchefstroom	16	5	0,4
Potgietersrus	18	6	
Pretoria	16	6	
Pretoriuskop			
Schweizer-Reneke			
Skukuza	22	3	
Standerton	15	4	1,8
Thabazimbi			
Tom Burke			
Tzaneen	20	6	
Vaalwater	18	1	
Ventersdorp			
Vereeniging			0,4
Volksrust			
Warmbad	18	2	
Waterval-Boven			
Witbank			
Wolmaransstad			
Zeerust			
Hoedspruit	21	6	

NATAL	MAX	MIN	RRR
Cape St. Lucia	21	12	
Cedara	18	4	
Dundee			
Durban			
Eshowe			
Estcourt	17	3	
Himeville			
Hluhluwe			
Jozini			
Ladysmith			
Louis Bothalughawe	21	11	
Melmoth			
Mkuze			
Newcastle			
Pietermaritzburg			
Port Shepstone	21	13	
Van Reenen			
Vryheid			
Waterford (Underberg)	15	-1	
Kokstad	17	2	
Sodwanabaai	22	11	

O.V.S. - O.F.S.	MAX	MIN	RRR
Bothaville			1,8
Bethlehem	10	5	6,1
Bloemfontein			
Bultfontein			
Clocolan			4,0
Fauresmith	15	2	3,9
Fickburg			
Frankfort	13	5	4,5
Harrismith			
Hoopstad	15	6	3,8
Heilbron			
JBM Hertzoglughawe	13	2	6,2
Koppies			
Kroonstad	14	5	3,5
Lindley			
Modderpoort			
Petrusburg			
Philippolis			
Reddersburg			
Reitz			1,7
Vrede			
Warden			
Welkom			
Wepener	14	6	4,8
Winburg			
Zastron			4,1

KAAP - CAPE	MAX	MIN	RRR
Aberdeen			
Addo			
Agulhas	19	11	0,2
Alexander Bay	16	5	
Aliwal North	19	1	0,2
Beaufort West	18	3	0,3
Boegoebergdam			
Brandvlei			
Caledon			
Calitzdorp			
Calvinia	17	6	
Cape Columbine	15	11	
Cape St. Francis	21	15	
Cape Town (D.F. Malan)	15	11	0,3
Cape Town (Newlands)			
Carnarvon			
Ceres			
Colesberg			
Cradock			
De Aar	14	1	0,4
Döhne	21	11	
Douglas	16	1	0,3
East London	22	3	
Elsenburg			
Fort Beaufort			
Fraserburg	12	4	1,8
Garies			
George	23	12	
Graaff-Reinet	17	9	
Grahamstown			
Grootfontein (Middelburg)	13	1	
Hopetown			
Jansenville	22	6	
Joubertina			
Kaappunt	16	11	1,3
Kimberley	15	3	2,5
Knysna			
Kokstad			
Kuruman	12	1	1,2
Ladismith			
Langebaanweg	15	9	
Maclear			
Mafeking	17	7	0,3
Matatiele			
Mosselbaai	23	14	
Okiep	10	4	
Oudtshoorn	22	8	
Petrusville			
Piketberg			
Pofadder			
Port Elizabeth	23	14	
Port Nolloth	16	5	
Prieska	14	3	7,2
Queenstown			
Riversdale	23	8	1,1

KAAP - CAPE	MAX	MIN	RRR
Robertson	21	9	
Sheeprun	17	4	
Somerset East	20	4	
Steynsburg			
Steytlerville			
Strydenburg			
Sutherland	9	-4	
Swellendam			
Tarkastad			
Touwsrivier	16	7	
Twee Riviere	21	4	
Uniondale			
Upington	18	5	
Vanwyksvlei	16	1	0,4
Victoria West			
Vredendal	17	7	
Vryburg	16	3	
Williston			
Willowmore	14	4	
			1,0

TRANSKEI	MAX	MIN	RRR
Butterworth			
Cala			
Idutywa			
Mbashe			
Port St. Johns	21	14	
Umtata	22	7	

LESOTHO	MAX	MIN	RRR
Butha-Buthe			
Maseru	14	3	6,0
Ox-Bow			
Paray			
Mafetang			

SWAZILAND	MAX	MIN	RRR
Bulembu			
Manzini (Matsapa)			

S.W.A.	MAX	MIN	RRR
Aroab			
Bethanien			
Dordabis			
Gobabeb	24	7	
Gobabis	24	9	
Grootfontein	23	8	
J.G. Strijdom	22	4	
Kalkfeld			
Karasburg			
Karibib			
Keetmanshoop	20	4	
Kub			
Luderitz	16	9	
Mariental	23	3	
Möwe	15	12	
Ohopoho			
Okahandja			
Okaukeujo	25	8	
Ondangwa			
Otavi			
Otjiwarango			
Outjo			
Rehoboth			
Rundu	26	6	
Steinhausen			
Tsumeb			
Uis	29	11	
Walvisbaai	19	9	
Windhoek	21	8	
Gaborone	24	7	

BOTSWANA	MAX	MIN	RRR
Francistown	21	1	
Gaborone	19	4	
Gantsi	28	8	
Lobatse			
Mahalapye	17	3	
Maun	24	9	
Serowe			
Shakawe	26	10	
Tsabong	20	6	2,6
Tshane	24	7	

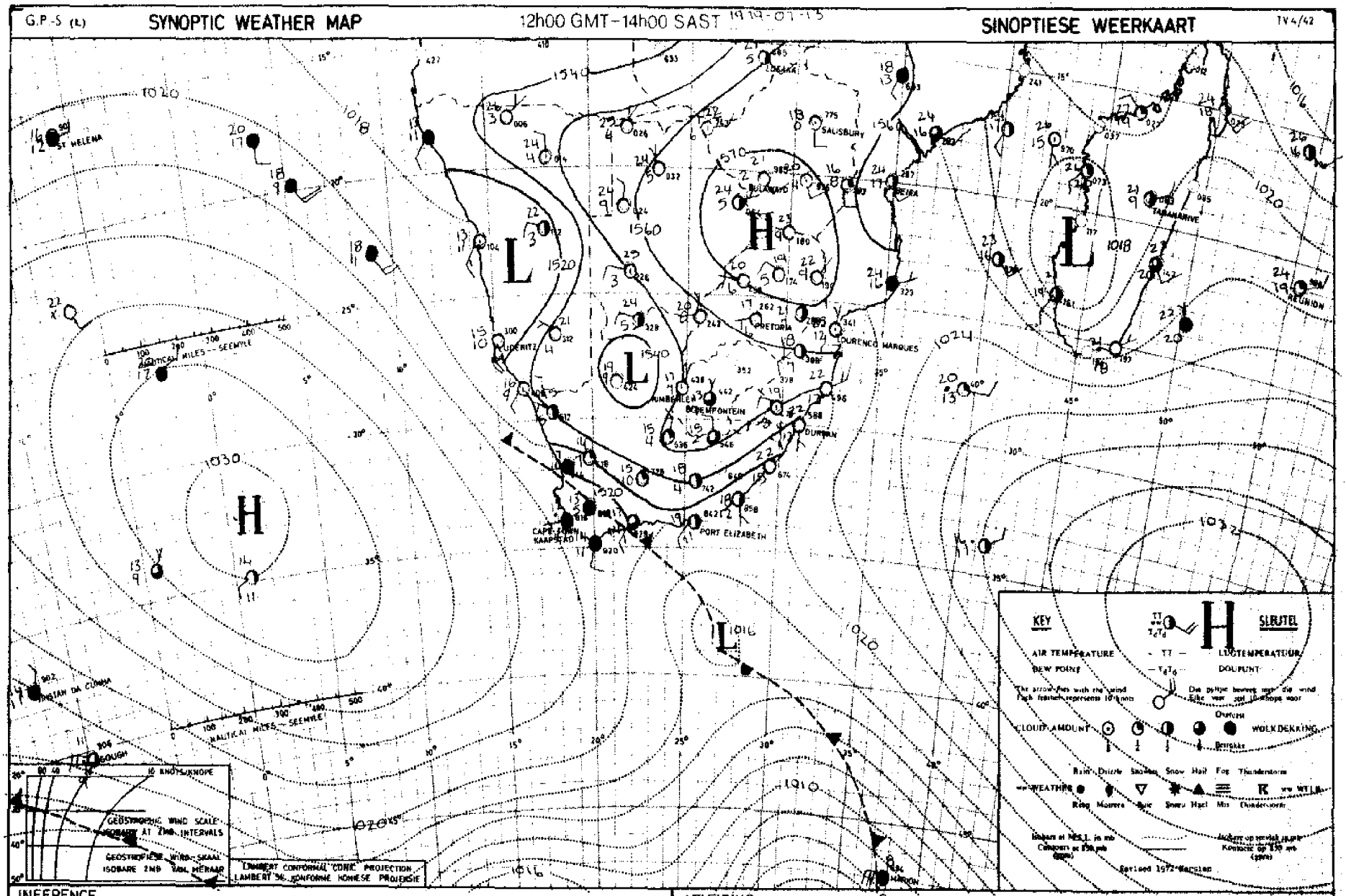

INFERENCE

The high is ridging in behind the cold front near Cape Town and cold air will spread over the Cape Province Cloudy cold conditions with rain will spread along the southern and south eastern Cape coastal regions

AFLEIDING

Die hoog wig in agter die koue front naby Kaapstad en koue lug sal uitbrei oor die Kaapprovinsie. Bewolkte koue toestande met reën sal uitbrei langs die suidelike en suidoostelike Kaapse kuststroke

Maksimum en Minimum Temperatuur (°C) en Reënval (RRR) in mm vir die 24 uur geëindig om 08 h 00 SAST op

DEPT. VAN VERVOER/ DEPT. OF TRANSPORT

1979 - 07 - 14

Maximum and minimum Temperatures (°C) and Rainfall (RRR) in mm for the 24 hours ended at 08 h 00 on

TRANSVAAL	MAX	MIN	RRR
Barberton			
Belfast			
Bethal			
Boapoort Ottosdal	17	4	
Brits	18	6	
Bronkhorstspruit			
Carlstonville			
Carolina			
Die Bron			
Delareyville			
Delmas			
Fleur de Lys			
Ermelo			
Giyani			
Groblersdal			
Heidelberg			
Jan Kempdorp			
Jan Smutslughawe	16	8	
Joubert Park (JHB.)	16	9	
Klerksdorp			
Kroondal (Rustenb.)	20	5	
Krugersdorp	17	5	
Levubu	22	9	
Lichtenburg			
Loskopdam			
Loskopkanale			
Louis Trichardt			
Lydenburg			
Marble Hall			
Mara	22	4	
Marnitz	25	6	
Messina	24	4	
Middelburg			
Nelspruit	22	6	
Nylstroom			
Phalaborwa	23	9	
Pietersburg	19	7	
Piet Retief	18	3	
Potchefstroom			
Potgietersrus	20	7	
Pretoria	19	6	
Pretoriuskop			
Schweizer-Reneke			
Skukuza	25	3	
Standerton	15	1	0.2
Thabazimbi			
Tom Burke			
Tzaneen	22	7	
Vaalwater	21	2	
Ventersdorp			
Vereeniging			
Volksrust			
Warmbad	21	5	
Waterval-Boven			
Witbank			
Wolmaransstad			
Zeerust			
Hoedspruit	23	8	

NATAL	MAX	MIN	RRR
Cape St. Lucia	22	12	
Cedara	19	1	
Dundee			
Durban			
Eshowe			
Estcourt	19	2	
Himeville			
Hluhluwe			
Jozini			
Ladysmith			
Louis Bothalughawe	22	12	
Melmoth			
Mkuze			
Newcastle			
Pietermaritzburg			
Port Shepstone	23	13	
Van Reenen			
Vryheid			
Waterford (Underberg)	17	-5	
Kokstad	18	-2	
Sodwana Road	25	13	

O.V.S. - O.F.S.	MAX	MIN	RRR
Bothaville			
Bethlehem	12	-1	1.2
Bloemfontein			
Bultfontein			
Clocolan			
Fauresmith	15	0	
Pickburg			
Frankfort			
Harrismith			
Hoopstad	17	4	
Heilbron			
JBM Hertzoglughawe	15	2	
Koppies			
Kroonstad			
Lindley			
Modderpoort			
Petrusburg			
Philippolis			
Reddersburg			
Reitz			
Vrede			
Warden			
Welkom			
Wepener	15	5	
Winburg			
Zastron			

KAAP - CAPE	MAX	MIN	RRR
Aberdeen			
Addo			
Agulhas	14	13	3.6
Alexander Bay			
Aliwal North	16	-2	
Beaufort West	17	2	
Boegoebergdam			
Brandvlei			
Caledon			4.0
Calitzdorp			
Calvinia	17	2	
Cape Columbine	13	11	
Cape St. Francis	17	13	0.6
Cape Town (D.F. Malan)	14	10	2.5
Cape Town (Newlands)			8.1
Carnarvon			
Ceres			
Colesberg			
Cradock			
De Aar	19	1	
Döhne	19	6	
Douglas	20	5	
East London	21	11	
Elsenburg			
Fort Beaufort			
Fraserburg	12	4	
Garies			
George	17	11	2.3
Graaff-Reinet	20	4	
Grahamstown			
Grootfontein (Middelburg)	14	-2	
Hopetown			
Jansenville	22	6	
Joubertina			
Knappunt	13	10	7.0
Kimberley	18	6	
Knysna			
Kokstad			
Kuruman	20	1	
Ladismith			
Langebaanweg	16	10	
Maclear			
Mafeking	21	9	
Matatiele			
Mosselbaai	18	12	2.3
Okiep			
Oudtshoorn	14	9	
Petrusville			
Piketberg			
Pofadder	15	2	
Port Elizabeth	20	14	
Port Nolloth			
Prieska	17	0	
Queenstown	22	0	
Riversdale	18	11	4.9

KAAP - CAPE	MAX	MIN	RRR
Robertson	19	10	8.0
Sheeprun	19	-2	
Somerset East	20	4	
Steynsburg			
Steytlerville			
Strydenburg			
Sutherland	11	-3	
Swellendam			15.5
Tarkastad			
Touwsrivier	15	8	
Twee Riviere	21	4	
Uniondale			
Upington	20	4	
Vanwyksvlei	18	-1	
Victoria West			
Vredendal	19	7	
Vryburg	21	3	
Williston			
Willowmore	16	6	
Paarl			2.0
Stellenbosch			2.2
Atlantis			3.4

TRANSKEI	MAX	MIN	RRR
Butterworth			
Cala			
Idutywa			
Mbashe			
Port St. Johns			
Umtata	21	3	

LESOTHO	MAX	MIN	RRR
Butha-Buthe			
Maseru	14	3	
Ox-Bow			
Paray			
Mafeteng			

SWAZILAND	MAX	MIN	RRR
Bulembu			
Manzini (Matsapa)	23	6	

S.W.A.	MAX	MIN	RRR
Aroab			
Bethanien			
Dordabis			
Gobabeb	25	6	
Gobabis	25	8	
Grootfontein	26	11	
J.G. Strijdom	27	6	1.2
Kalkfeld			
Karasburg			
Karibib			
Keetmanshoop	22	3	
Kub			
Luderitz	16	9	
Mariental	24	4	
Mowe	14	13	
Ohopoho			
Okahandja			
Okaukuejo	27	11	
Ondangwa			
Otavi			
Otjiwarango			
Outjo			
Rehoboth			
Rundu	26	5	
Steinhausen			
Tsumeb			
Uis	29	11	
Walvisbaai	14	9	
Windhoek	23	10	
Witvlei	26	11	

BOTSWANA	MAX	MIN	RRR
Francistown	24	3	
Gaborone	24	6	
Gantsi	26	9	
Lobatse			
Mahalapye	22	4	
Maun	26	7	
Serowe			
Shakawe	26	11	
Tsabong	25	4	
Tshane	26	10	

G.P.-S (L) **SYNOPTIC WEATHER MAP** 12h00 GMT - 14h00 SAST 1979-07-14 **SINOPTIESE WEERKAART** TV 4/42

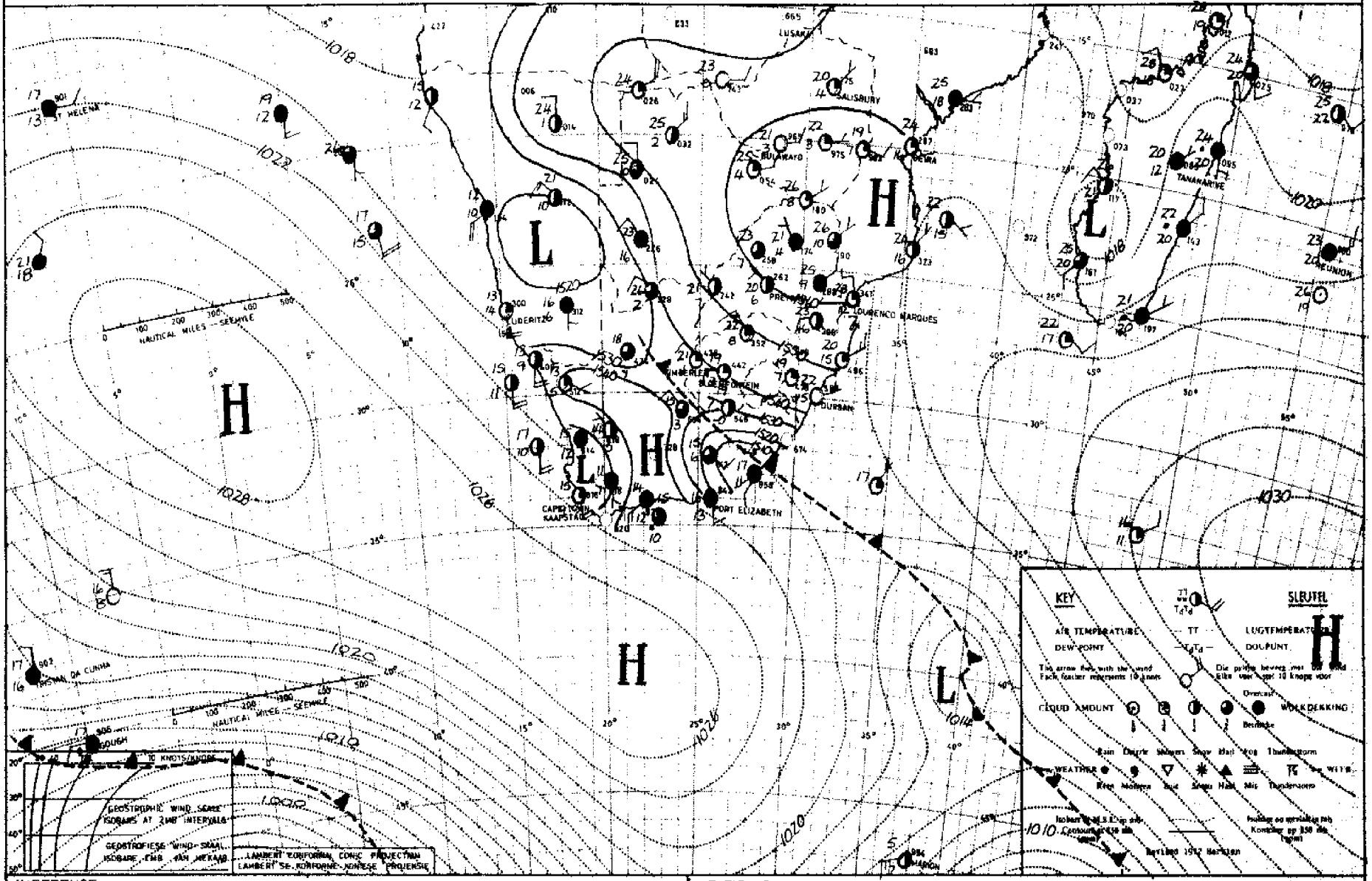

INFERENCE A trough of low-pressure development over the central interior and with moist air in circulation showers will occur over Free State and Northern Cape.

AFLEIDING 'n Trog van laedruk het ontwikkel oor die sentrale dele van die land en met vogtige lug in sirkulasie sal buie oor die Vrystaat en Noord-Kaapland voorkom.

Maksimum en Minimum Temperatuur (°C) en Reënval (RRR) in mm vir die 24 uur geëindig om 08 h 00 SAST op

DEPT. VAN VERVOER/ DEPT. OF TRANSPORT

1979-07-15

Maximum and minimum Temperatures (°C) and Rainfall (RRR) in mm for the 24 hours ended at 08 h 00 on

TRANSVAAL	MAX	MIN	RRR
Barberton			
Belfast			
Bethal	19	6	
~~Boesmoort~~ Ohrigstad	21	6	0,3
Brits			
Bronkhorstspruit			
Carletonville			
Carolina			
Die Bron			
Delareyville			
Delmas			
Fleur de Lys			
Ermelo			
Giyani			
Groblersdal			
Heidelberg			
Jan Kempdorp			
Jan Smutslughawe	18	9	
Joubert Park (JHB.)	17	10	
Klerksdorp			
Kroondal (Rustenb.)	22	5	
Krugersdorp	19	6	
Levubu	25	11	
Lichtenburg			
Loskopdam			
Loskopkanale			
Louis Trichardt			
Lydenburg			
Marble Hall			
Mara	22	5	
Marnitz	25	8	
Messina	27	8	
Middelburg			
Nelspruit	26	7	
Nylstroom			
Phalaborwa	27	11	
Pietersburg	22	6	
Piet Retief	23	5	
Potchefstroom	22	8	
Potgietersrus	23	8	
Pretoria	21	7	
Pretoriuskop			
Schweizer-Reneke			1,3
Skukuza	29	5	
Standerton			
Thabazimbi			
Tom Burke			
Tzaneen	25	9	
Vaalwater	24	3	
Ventersdorp			
Vereeniging			
Volksrust			
Warmbad	24	6	
Waterval-Boven			
Witbank			
Wolmaransstad			
Zeerust			

NATAL	MAX	MIN	RRR
Cape St. Lucia	21	17	
Cedara	21	3	
Dundee			
Durban			
Eshowe			
Estcourt	20	4	
Himeville			
Hluhluwe			
Jozini			
Ladysmith			
Louis Bothalughawe	23	11	
Malvoth			
Mkuze			
Newcastle			
Pietermaritzburg			
Port Shepstone	23	14	
Van Reenen			
Vryheid			
Waterford (Underberg)	21	-1	
Kokstad	20	-0	3,7
Matatiele			3,8

O.V.S. - O.F.S.			
Bothaville			
Bethlehem	18	3	0,2
Bloemfontein			
Bultfontein			
Clocolan			
Fauresmith	18	1	2,4
Fickburg			
Frankfort	21	3	
Harrismith			
Hoopstad	23	9	3,0
Heilbron			
JBM Hertzoglughawe	19	7	6,7
Koppies			
Kroonstad	22	6	
Lindley			
Modderpoort			
Petrusburg			
Philippolis			
Reddersburg			17,0
Reitz			
Vrede			
Warden			
Welkom			
Wepener	18	7	14,0
Winburg			
Zastron			11,5

KAAP - CAPE	MAX	MIN	RRR
Aberdeen			
Addo			
Agulhas	16	11	
Alexander Bay	15	7	
Aliwal North	19	4	
Beaufort West			
Boegoebergdam			
Brandvlei			
Caledon			
Calitzdorp			
Calvinia	16	0	
Cape Columbine	15	9	
Cape St. Francis	15	13	3,4
Cape Town (D.F. Malan)	16	9	
Cape Town (Newlands)			
Carnarvon			
Ceres			
Colesberg			
Cradock			
De Aar	16	1	
Döhne	16	9	
Douglas	21	8	1,0
East London	18	12	
Elsenburg			
Port Beaufort			
Fraserburg	10	1	
Garies			
George	13	10	11,4
Graaff-Reinet	15	10	
Grahamstown			2,0
Grootfontein (Middelburg)	17	3	
Hopetown			
Jansenville			
Joubertina			
Kaapmuit	14	10	
Kimberley	22	9	9,1
Knysna			
Kokstad			
Kuruman	22	7	2,8
Ladismith			
Langebaanweg	17	5	
Maclear			
Mafeking	22	10	
Matatiele			
Mosselbaai	14	11	1,5
Oliep	14	3	
Oudtshoorn			
Petrusville			
Piketberg			
Pofadder	15	4	
Port Elizabeth	16	13	7,0
Port Nolloth	14	5	
Prieska	18	2	
Queenstown	19	1	
Riversdale	12	9	0,8

KAAP - CAPE	MAX	MIN	RRR
Robertson	12	8	0,3
Sheeprun	18	4	1,8
Somerset East	16	10	
Steynsburg			
Steytlerville			
Strydenburg			
Sutherland	10	1	
Swellendam			
Tarkastad			
Touwsrivier	11	6	
Twee Riviere	21	4	
Uniondale			
Upington	18	4	
Vanwyksvlei	16	-2	
Victoria West			
Vredendal			
Vryburg	24	10	1,0
Williston			
Willowmore	14	6	

TRANSKEI	MAX	MIN	RRR
Butterworth			
Cala			
Idutywa			
Mbashe			
Port St. Johns	19	16	1,6
Umtata	20	11	2,7

LESOTHO	MAX	MIN	RRR
Butha-Buthe			
Maseru	19	xx	8,0
Ox-Bow			
Paray			
Mafeteng			

SWAZILAND	MAX	MIN	RRR
Bulembu			
Mbabane (Matsapa)	25	9	

S.W.A.	MAX	MIN	RRR
Aroab			
Bethanien			
Bordabis			
Gobabeb	19	4	
Gobabis	25	8	
Grootfontein	26	9	
J.G. Strijdom	22	6	
Kalkfeld			
Karasburg			
Karibib			
Keetmanshoop	18	2	
Kub			
Luderitz	15	9	
Mariental	24	3	
Mile	15	11	
Okapoha			
Okahandja			
Okaukuejo	27	10	
Ondangwa			
Otavi			
Otjiwarango			
Outjo			
Rehoboth			
Rundu	26	5	
Steinhausen			
Tsumeb			
Uis			
Walvisbaai	14	9	
Windhoek			
Zutkoop	23	8	

BOTSWANA	MAX	MIN	RRR
Francistown			
Gaberone			
Gantsi			
Lobatse			
Mahalapye			
Maun			
Serowe			
Shakawe			
Tsabong			
Tshane			

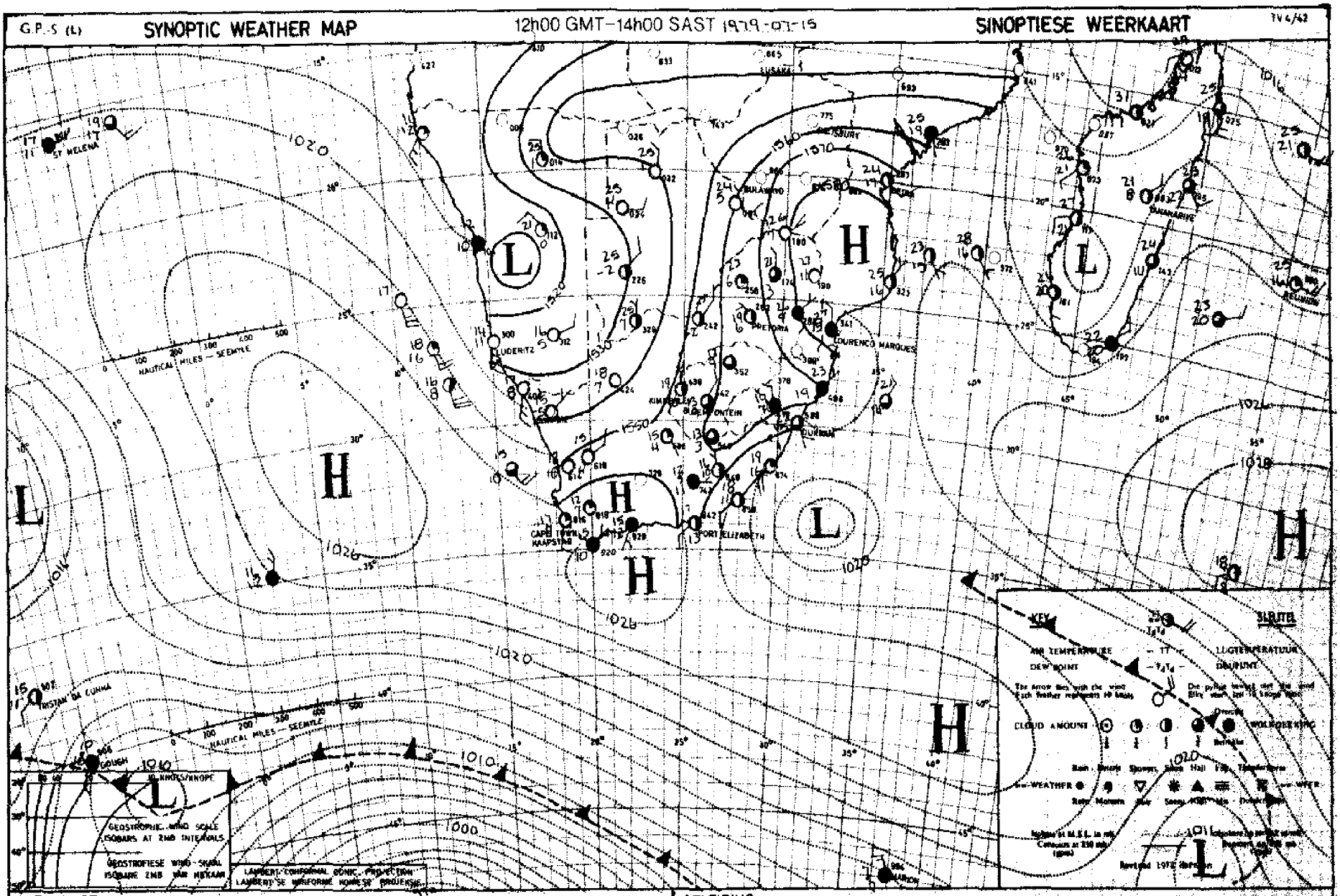

INFERENCE

The trough of low-pressure over the central interior and moist air in circulation resulting in showers over the Free State and the eastern parts of the Cape Province.

AFLEIDING

Die trog van laedruk oor die sentrale dele van die binneland en vogtige lug in sirkulasie veroorsaak buie oor die Vrystaat en die oostelike dele van die Kaapprovinsie.

Maksimum en Minimum Temperatuur (°C) en Reënval (RRR) in mm vir die 24 uur geëindig om 08 h 00 SAST op

DEPT. VAN VERVOER/ DEPT. OF TRANSPORT

1979-07-16

Maximum and minimum Temperatures (°C) and Rainfall (RRR) in mm for the 24 hours ended at 08 h 00 on

TRANSVAAL	MAX	MIN	RRR
Barberton			
Belfast			
Bethal	17	3	
Boepoort Hoopdal	21	6	
Brits			
Bronkhorstspruit			
Carlstonville			
Carolina	19	2	
Die Bron			
Delareyville			
Delmas			
Fleur de Lys			
Ermelo			
Giyani			
Groblersdal			
Heidelberg			
Jan Kempdorp			
Jan Smutslughawe	18	4	
Joubert Park (JHB.)	18	6	
Klerksdorp			
Kroondal (Rustenb.)	23	4	
Krugersdorp	18	5	
Lavubu	25	11	
Lichtenburg			
Loskopdam			
Loskopkanale			
Louis Trichardt			
Lydenburg	22	4	
Marble Hall			
Mara	26	5	
Marnitz	25	7	
Messina	27	6	
Middelburg			
Nelspruit	25	7	
Nylstroom			
Phalaborwa	27	12	
Pietersburg	22	6	
Piet Retief	23	5	
Potchefstroom	22	3	
Potgietersrus	23	8	
Pretoria	21	6	
Pretoriuskop			
Schweizer-Reneke			
Skukuza	30	7	
Standerton	18	2	
Thabazimbi			
Tom Burke			
Tzaneen	26	9	
Vaalwater	24	3	
Ventersdorp			
Vereeniging			
Volksrust			
Warmbad	25	5	
Waterval-Boven			
Witbank			
Wolmaransstad			
Zeerust			

NATAL	MAX	MIN	RRR
Cape St. Lucia	23	14	
Cedara	19	8	0,1
Dundee			
Durban			
Kshowe			
Estcourt	20	7	
Himeville			
Hluhluwe			
Jozini			
Ladysmith			
Louis Bothalughawe	24	13	
Melmoth			
Mkuze			
Newcastle	23	3	
Pietermaritzburg			
Port Shepstone	22	13	1,5
Van Reenen			
Vryheid			
Waterford (Underberg)	14	3	1,0
Sodwanabaai	23	13	0,5
Kokstad	17	4	1,0
Mbabazi			0,5

O.V.S. - O.F.S.	MAX	MIN	RRR
Bothaville			2,4
Bethlehem	16	6	5,2
Bloemfontein			10,0
Bultfontein			
Clocolan			11,5
Fauresmith			0,3
Fickburg			
Frankfort	19	1	
Harrismith			
Hoopstad	19	6	0,5
Heilbron			
JBM Hertzoglughawe	15	4	6,3
Koppies			
Kroonstad	22	7	3,0
Lindley			
Modderpoort			
Petrusburg			
Philippolis			
Reddersburg			3,0
Reitz			
Vrede			
Warden			2,0
Welkom			
Wepener	13	7	6,5
Winburg			
Zastron			11,5

KAAP - CAPE	MAX	MIN	RRR
Aberdeen			
Addo			
Agulhas	16	3	
Alexander Bay	18	6	
Aliwal North	19	3	0,9
Beaufort West	16	4	
Boegoebergdam			
Brandvlei			
Caledon			
Calitzdorp			
Calvinia	17	4	
Cape Columbine	15	8	
Cape St. Francis	16	10	
Cape Town (D.F. Malan)	18	3	
Cape Town (Newlands)			
Carnarvon			
Ceres			
Colesberg			
Cradock			
De Aar	16	5	
Döhne	15	5	
Douglas	20	9	
East London	19	10	
Eisenburg			
Fort Beaufort			
Fraserburg	13	1	
Garies			
George	14	5	
Graaff-Reinet	16	4	
Grahamstown			1,0
Grootfontein (Middelburg)	13	0	
Hopetown			
Jansenville	18	6	
Joubertina			
Kaappunt	14	9	
Kimberley	20	9	
Knysna			
Lokstad			
Luruman	21	5	
Ladismith			
Langebaanweg	19	6	
Maclear			7,0
Mafeking	22	8	
Matatiele			
Mosselbaai	16	11	
Okiep	17	10	
Oudtshoorn	16	3	
Petrusville			
Piketberg			
Pofadder	15	6	
Port Elizabeth	17	7	
Port Nolloth	14	7	
Prieska	18	3	
Queenstown	17	4	
Riversdale	12	4	

KAAP - CAPE	MAX	MIN	RRR
Robertson	16	2	
Sheeprun	18	3	5,8
Somerset East	13	5	6,0
Steynsburg			
Steytlerville			
Strydenburg			
Sutherland	12	-7	
Swellendam			1,6
Tarkastad			
Touwsrivier	13	3	
Twee Riviere	24	5	
Uniondale			
Upington	20	5	
Vanwyksvlei	18	4	
Victoria West			
Vredendal	20	4	
Vryburg	23	5	
Williston			
Willowmore	19	7	

TRANSKEI	MAX	MIN	RRR
Butterworth			
Cala			
Idutywa			
Mbeshe			
Port St. Johns	20	14	0,2
Umtata	19	4	

LESOTHO	MAX	MIN	RRR
Butha-Buthe			
Maseru	14	7	19,0
Ox-Bow			
Paray			
Mafeteng			

SWAZILAND	MAX	MIN	RRR
Bulembu			
Mamzini (Matsapa)	23	10	

S.W.A.	MAX	MIN	RRR
Aroab			
Bethanien			
Bordabis			
Gobabeb	19	8	
Gobabis	25	6	
Grootfontein	24	9	
J.G. Strijdom	22	3	
Kalkfeld			
Karasburg			
Karibib			
Keetmanshoop	19	5	
Kub			
Luderitz	15	4	
Mariental	23	3	
Mbwe	19	11	
Okopoko			
Okahandja			
Okaukuejo	28	8	
Ondangwa			
Otavi			
Otjiwarango			
Outjo			
Rehoboth			
Rundu	27	7	
Steinhausen			
Tsumeb			
Vis	26	7	
Walvisbaai	13	9	
Windhoek	23	9	
Witvlei	26	6	

BOTSWANA	MAX	MIN	RRR
Francistown	28	1	
Gaborone	25	6	
Gantsi	24	6	
Lobatse			
Mahalapye	25	4	
Maun	26	7	
Serowe			
Shakawe			
Tsabong	25	10	2,4
Tshane	25	13	0,5

G.P.-S. (L) **SYNOPTIC WEATHER MAP** 12h00 GMT – 14h00 SAST 1979-07-16 **SINOPTIESE WEERKAART** TV 6/42

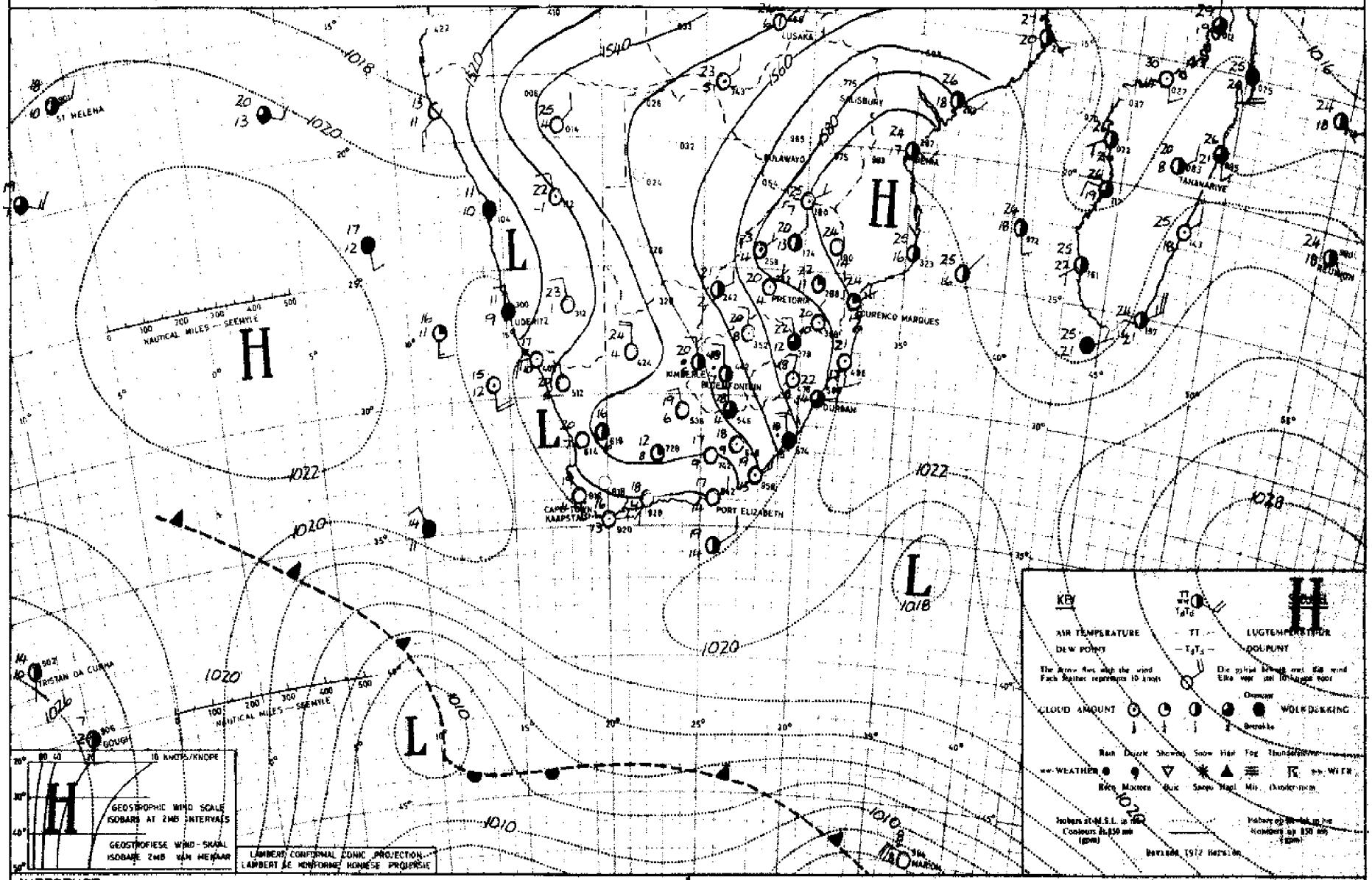

INFERENCE A trough of low pressure is situated over the western parts of the country and light showers will occur over Northern and Eastern Cape and over the Free State. The front west of the country will cause cloudy colder weather over South-western Cape later.

AFLEIDING 'n Trog van lae druk in die bolug is oor die weste-like dele van die land gelee en ligte buie sal nog voor-kom oor Noord-en Oos-Kaapland en oor die Vrystaat. Die front wes van die land sal later bewolkte koue weer oor Suidwes-Kaapland veroorsaak.

DAAGLIKSE WEERBULLETIN

Maksimum en Minimum Temperatuur (°C) en Reënval (RRR) in mm vir die 24 uur geëindig om 08 h 00 SAST op 1979-07-17

WEERBURO/WEATHER BUREAU
DEPT. VAN VERVOER/ DEPT. OF TRANSPORT

DAILY WEATHER BULLETIN

Maximum and minimum Temperatures (°C) and Rainfall (RRR) in mm for the 24 hours ended at 08 h 00 on

TV4/43

TRANSVAAL	MAX	MIN	RRR
Barberton			
Belfast			
Bethal	19	5	
~~Boesmont~~ Ohrigstad	21	7	
Brits			
Bronkhorstspruit			
Carletonville			
Carolina	19	4	
Die Bron			
Delareyville			
Delmas			
Fleur de Lys			
Ermelo			
Giyani			
Groblersdal			
Heidelberg			
Jan Kempdorp			
Jan Smutslughawe	18	7	
Joubert Park (JHB.)	17	9	
Klerksdorp			
Kroondal (Rustenb.)	22	3	
Krugersdorp	18	7	
Levubu	24	10	
Lichtenburg			
Loskopdam			
Loskopkanale			
Louis Trichardt			
Lydenburg	20	4	
Marble Hall			
Mara	25	4	
Marnitz	24	6	
Messina	27	6	
Middelburg			
Nelspruit	24	7	
Nylstroom			
Phalaborwa	25	11	
Pietersburg	21	4	
Piet Retief	21	7	
Potchefstroom	23	5	
Potgietersrus	23	8	
Pretoria	21	6	
Pretoriuskop			
Schweizer-Reneke			
Skukuza	26	5	
Standerton	20	2	
Thabazimbi			
Tom Burke			
Tzaneen	24	8	
Vaalwater	23	3	
Ventersdorp			
Vereeniging			
Volksrust			
Warmbad	24	5	
Waterval-Boven			
Witbank			
Wolmaransstad			
Zeerust			
Haakdoring	25	9	

NATAL	MAX	MIN	RRR
Cape St. Lucia	22	15	
Cedara	19	8	5.0
Dundee			
Durban			
Eshowe			
Estcourt	19	4	
Himeville			
Hluhluwe			
Jozini			
Ladysmith			
Louis Bothalughawe	22	11	
Melmoth			
Mkuze			
Newcastle	23	8	
Pietermaritzburg			
Port Shepstone	22	12	
Van Reenen			
Vryheid			
Waterford (Underberg)	19	1	
Kokstad	20	1	
Sodwanabaai	23	16	

O.V.S. - O.F.S.	MAX	MIN	RRR
Bothaville			
Bethlehem	16	3	
Bloemfontein			
Bultfontein			
Clocolan			
Fauresmith			
Fickburg			
Frankfort	20	1	
Harrismith			
Hoopstad	23	7	
Heilbron			
JBM Hertzoglughawe	18	5	0.3
Koppies			
Kroonstad	21	6	
Lindley			
Modderpoort			
Petrusburg			
Philippolis			
Reddersburg			
Reitz			
Vrede			
Warden			
Welkom			
Wepener	18	10	
Winburg			
Zastron			

KAAP - CAPE	MAX	MIN	RRR
Aberdeen			
Addo			
Agulhas	16	10	
Alexander Bay	17	11	
Aliwal North	18	7	
Beaufort West	14	-1	
Boegoebergdam			
Brandvlei			
Caledon			
Calitzdorp			
Calvinia	21	2	
Cape Columbine	15	10	
Cape St. Francis	17	12	
Cape Town (D.F. Malan)	19	8	
Cape Town (Newlands)			
Carnarvon			
Ceres			
Colesberg			
Cradock			
De Aar	20	5	
Döhne	19	10	
Douglas	25	1	
East London	19	10	
Elsenburg			
Fort Beaufort			
Fraserburg	18	0	
Garies			
George	18	7	
Graaff-Reinet	16	4	
Grahamstown			
Grootfontein (Middelburg)	20	9	
Hopetown			
Jansenville			
Joubertina			
Knappunt	17	11	
Kimberley	23	11	
Knysna			
Kokstad			
Kuruman			
Ladismith			
Langebaanweg	21	9	
Maclear			
Mafeking	22	9	
Matatiele			
Mosselbaai	18	9	
Okiep	20	3	
Oudtshoorn	18	3	
Petrusville			
Piketberg			
Pofadder	20	5	
Port Elizabeth	18	11	
Port Nolloth	13	9	
Prieska	24	5	
Queenstown	19	7	
Riversdale	14	4	

KAAP - CAPE	MAX	MIN	RRR
Robertson	20	1	
Sheeprun	18	5	
Somerset East	20	6	
Steynsburg			
Steytlerville			
Strydenburg			
Sutherland	16	-2	
Swellendam			
Tarkastad			
Touwsrivier	17	-1	
Twee Riviere	20	6	
Uniondale			
Upington	25	5	
Vanwyksvlei	29	0	
Victoria West			
Vredendal	23	10	
Vryburg	24	9	
Williston			
Willowmore	17	2	

TRANSKEI	MAX	MIN	RRR
Butterworth			
Cala			
Idutywa			
Mbashe			
Port St. Johns	20	13	
Umtata	18	6	

LESOTHO	MAX	MIN	RRR
Butha-Buthe			
Maseru	19	7	5.0
Ox-Bow			
Paray			
Mafeteng			

SWAZILAND	MAX	MIN	RRR
Bulembu			
Manzini (Matsapa)	22	10	

S.W.A.	MAX	MIN	RRR
Aroab			
Bethanien			
Bordabis			
Gobabeb	18	4	
Gobabis	25	5	
Grootfontein	26	8	
J.G. Strijdom	23	6	
Kalkfeld			
Karasburg			
Karibib			
Keetmanshoop	24	5	
Kub			
Luderitz	13	11	
Mariental	26	5	
Möwe	14	10	
Ohopoho			
Okahandja			
Okaukeujo	28	8	
Ondangwa	29	9	
Otavi			
Otjiwarango			
Outjo			
Rehoboth			
Rundu	28	6	
Steinhausen			
Tsumeb			
Uis	27	9	
Walvisbaai	14	8	
Windhoek	23	9	
Schussal	26	7	

BOTSWANA	MAX	MIN	RRR
Francistown			
Gaborone			
Gantsi			
Lobatse			
Mahalapye			
Maun			
Serowe			
Shakawe			
Tsabong			
Tshane			

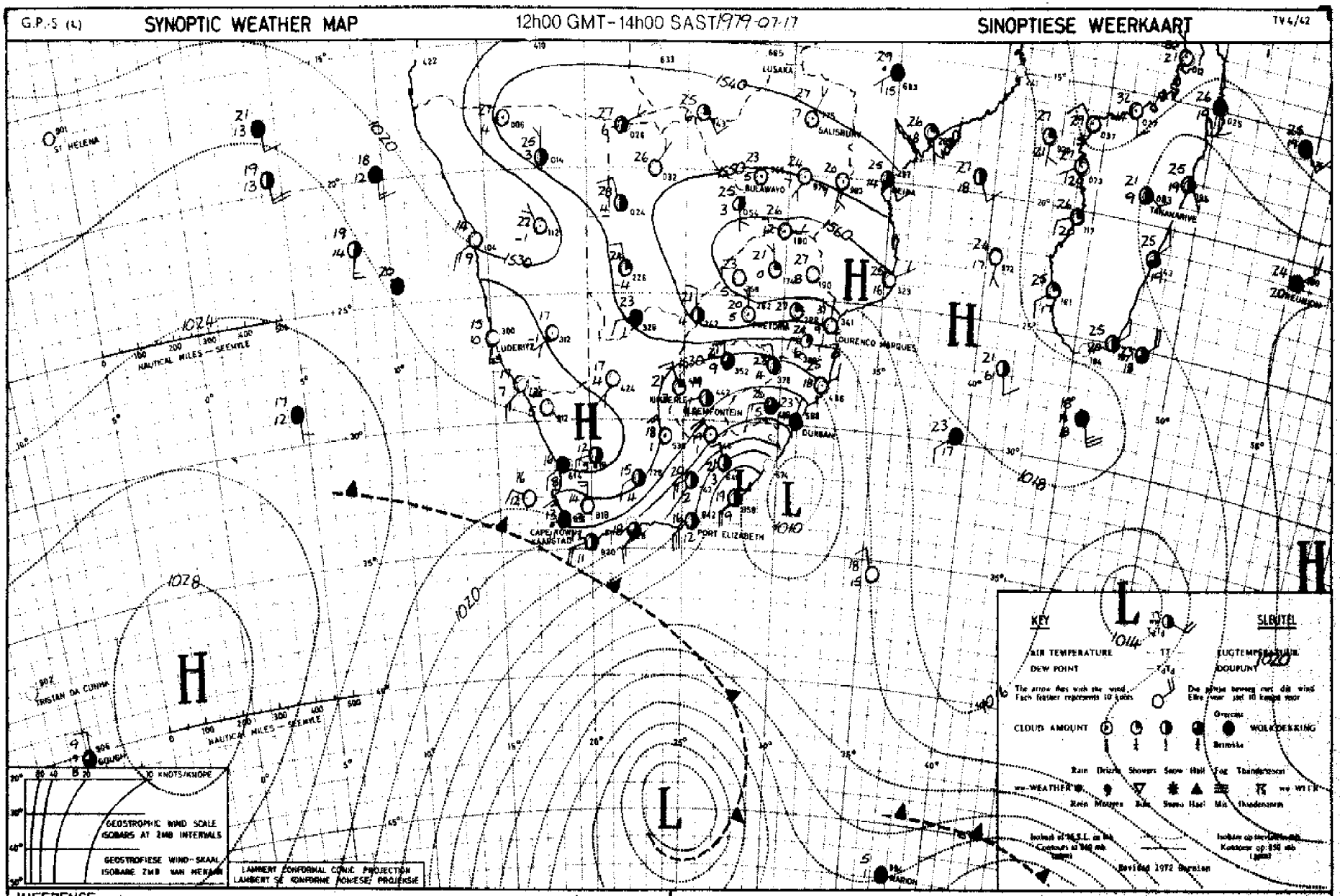

INFERENCE A high pressure system is ridging in behind the cold front near Cape Town. Cloudy cold weather with rain or showers will spread eastwards over the southern parts of the Cape

AFLEIDING Die hoëdrukstelsel wig in agter die koue front naby Kaapstad. Bewolkte koue weer met reën of buie sal ooswaarts uitbrei oor die suidelike dele van die Kaap-

geëindig om 06 h 00 SAST op 1979-07-18 ended at 08 h 00 on

TRANSVAAL	MAX	MIN	RRR
Barberton			
Belfast			
Bethal	20	6	
~~Boshoof~~ Ohrigstad	20	3	
Brits			
Bronkhorstspruit			
Carletonville			
Carolina	20	5	
Die Bron			
Delareyville			
Delmas			
Fleur de Lye			
Ermelo			
Giyani			
Groblersdal			
Heidelberg			
Jan Kempdorp			
Jan Smutslughawe	18	10	
Joubert Park (JHB.)	17	11	
Klerksdorp			
Kroondal (Rustenb.)	23	5	
Krugersdorp	19	6	
Levubu	26	11	
Lichtenburg			
Loskopdam			
Loskopkanale			
Louis Trichardt			
Lydenburg			
Marble Hall			
Mara	25	3	
Marnitz	24	6	
Messina	27	3	
Middelburg			
Nelspruit	27	9	
Nylstroom			
Phalaborwa	27	13	
Pietersburg	23	4	
Piet Retief	24	5	
Potchefstroom	23	6	
Potgietersrus	24	7	
Pretoria	21	7	
Pretoriuskop			
Schweizer-Reneke			
Skukuza	30	4	
Standerton	21	3	
Thabazimbi			
Tom Burke			
Tzaneen	27	9	
Vaalwater	24	3	
Ventersdorp			
Vereeniging			
Volksrust			
Warmbad	25	5	
Waterval-Boven			
Witbank			
Wolmaransstad			
Zoeruit			
~~Roodepoort~~	27	10	

NATAL	MAX	MIN	RRR
Cape St. Lucia	26	17	
Cedara	22	6	
Dundee			
Durban			
Eshowe			
Estcourt	21	4	
Himeville			
Hluhluwe			
Jozini			
Ladysmith			
Louis Bothalughawe	27	14	
Melmoth			
Mkuze			
Newcastle	24	10	
Pietermaritzburg			
Port Shepstone	22	11	
Van Reenen			
Vryheid			
Waterford (Underberg)	19	-2	
~~Kokstad~~	22	-2	
~~Scottburgh~~	28	16	

O.V.S. - O.F.S.	MAX	MIN	RRR
Bothaville			
Bethlehem	16	0	
Bloemfontein			
Bultfontein			
Clocolan			
Fauresmith			
Fickburg			
Frankfort	21	0	
Harrismith			
Hoopstad	22	-0	
Heilbron			
JBM Hertzoglughawe	20	-1	
Koppies			
Kroonstad	22	2	
Lindley			
Modderpoort			
Petrusburg			
Philippolis			
Reddersburg			
Reitz			
Vrede			
Warden			
Welkom			
Wepener	18	-2	
Winburg			
Zastron			

KAAP - CAPE	MAX	MIN	RRR
Aberdeen			
Addo			
Agulhas	17	10	4,0
Alexander Bay	18	5	
Aliwal North	19	-2	
Beaufort West	17	2	
Boegoebergdam			
Brandvlei			
Caledon			12,5
Calitzdorp			
Calvinia	13	-1	
Cape Columbine	16	13	2,5
Cape St. Francis	16	13	4,2
Cape Town (D.F. Malan)	15	11	10,0
Cape Town (Newlands)			63,5
Carnarvon			
Ceres			4,3
Colesberg			
Cradock			
De Aar	18	-1	
Döhne	22	7	
Douglas	21	-2	
East London	21	11	
Elsenburg			
Fort Beaufort			
Fraserburg	15	-2	
Garies			
George	17	11	1,5
Graaff-Reinet	20	1	
Grahamstown			
Grootfontein (Middelburg)	18	-3	
Hopetown			
Jansenville	22	6	
Joubertina			
Knappunt	14	10	6,5
Kimberley	22	0	
Knysna			3,0
Kokstad			
Kuruman			
Ladismith			
Langebaanweg	16	11	4,0
Maclear			
Mafeking			
Matatiele			
Mosselbaai	19	11	1,3
Okiep	13	3	
Oudtshoorn	18	8	
Petrusville			
Piketberg			
Pofadder	13	2	
Port Elizabeth	17	13	0,4
Port Nolloth	18	5	
Prieska	19	1	
Queenstown	21	2	
Riversdale	17	11	3,5

KAAP - CAPE	MAX	MIN	RRR
Robertson	18	11	1,2
Sheeprun	21	0	
Somerset East	21	4	
Steynsburg			
Steytlerville			
Strydenburg			
Sutherland	11	-5	
Swellendam			6,0
Tarkastad			
Touwsrivier	15	5	
Twee Riviere	21	1	
Uniondale			
Upington	18	1	
Vanwyksvlei	17	-3	
Victoria West			
Vredendal	16	5	0,2
Vryburg			
Williston			
Willowmore	15	1	
~~Darling~~			8,0
~~Paarl~~			17,5
~~Stellenbosch~~			13,0
~~Atlantis~~			2,8

TRANSKEI	MAX	MIN	RRR
Butterworth			
Cala			
Idutywa			
Mbashe			
Port St. Johns	23	12	
Umtata	26	3	

LESOTHO	MAX	MIN	RRR
Butha-Buthe			
Maseru	18	1	
Ox-Bow			
Paray			
Mafeteng			

SWAZILAND	MAX	MIN	RRR
Bulembu			
Manzini (Matsapa)			

S.W.A.	MAX	MIN	RRR
Aroab			
Bethanien			
Dordabis			
Gobabeb	20	6	
Gobabis	25	3	
Grootfontein	23	8	
J.G. Strijdom	23	5	
Kalkfeld			
Karasburg			
Karibib			
Keetmanshoop	19	2	
Kub			
Luderitz	16	9	
Mariental	24	6	
Möwe	15	11	
Ohopoho			
Okahandja			
Okaukeujo	27	7	
Ondangwa	29	9	
Otavi			
Otjiwarango			
Outjo			
Rehoboth			
Rundu	28	9	
Steinhausen			
Tsumeb			
Uis	26	8	
Walvisbaai	14	8	
Windhoek	23	10	
~~Swakopmund~~	27	5	

BOTSWANA	MAX	MIN	RRR
Francistown	26	3	
Gaborone	26	7	
Gantsi	28	12	
Lobatse			
Mahalapye	25	6	
Maun	27	7	
Serowe			
Shakawe	27	6	
Tsabong	24	5	
Tshane	26	10	

G.P.-S. (L) **SYNOPTIC WEATHER MAP** 12h00 GMT – 14h00 SAST 1979-07-18 **SINOPTIESE WEERKAART** TY 4/42

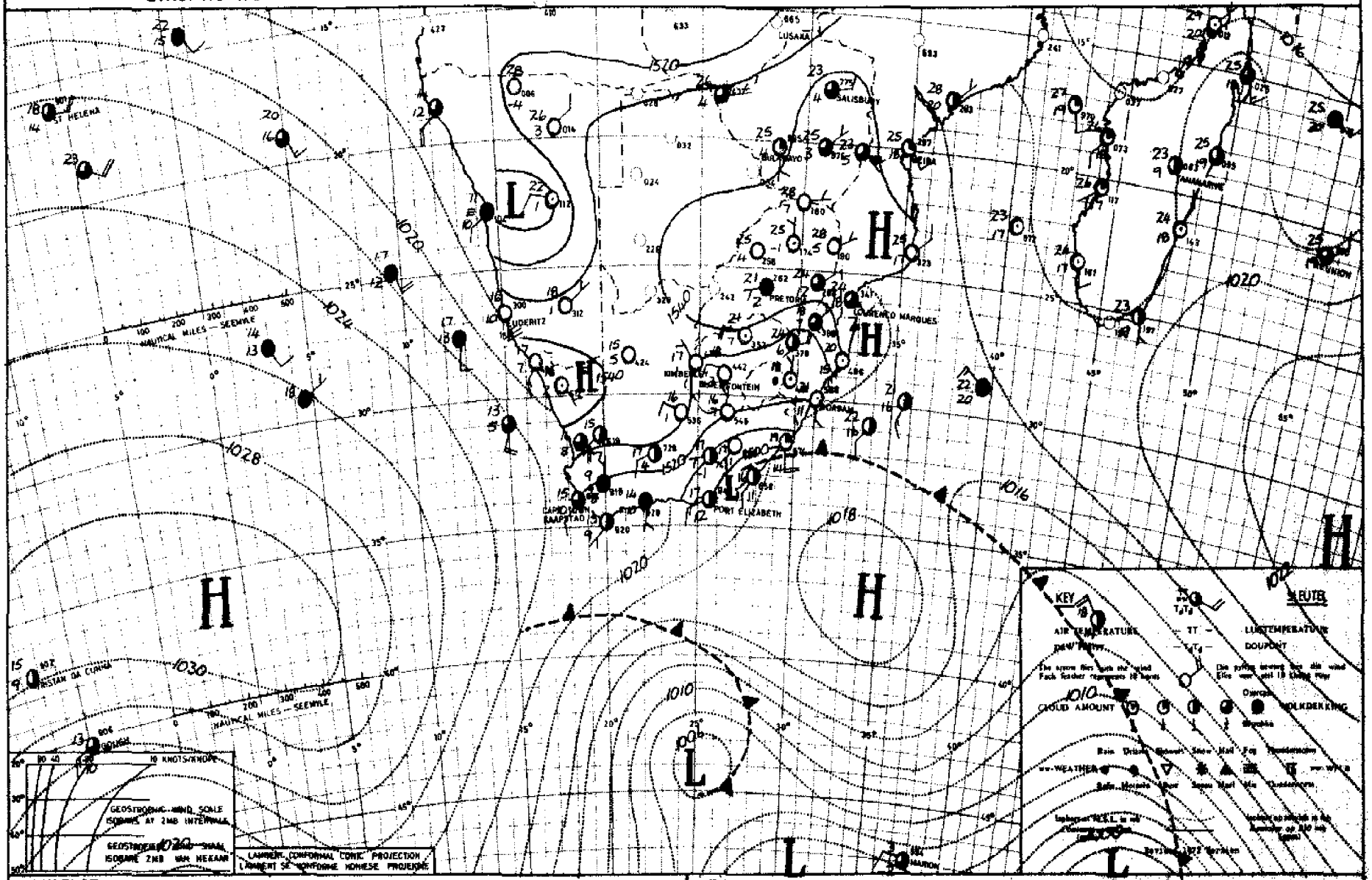

INFERENCE The trough of low pressure over the interior will intensify and showers will occur north-east of the trough. The high is ridging in behind the cold front south of the country. Cold weather with rain will spread over the southern and eastern parts and snow may occur over the mountains.

AFLEIDING Die trog van lae druk oor die binneland sal verstrk en buie sal noordoos van die trog voorkom. Die hoog wig in agter die koue front suid van die land. Koue weer met reën sal uitbrei oor die suidelike en oostelike dele en sneeu kan voorkom oor die berge.

DAGLIKSE WEERBOELETIEN

Maksimum en Minimum Temperatuur (°C) en Reënval (RRR) in mm vir die 24 uur geëindig om 08 h 00 SAST op

WEERBURO/WEATHER BUREAU
DEPT. VAN VERVOER/ DEPT. OF TRANSPORT

1979-07-19

DAILY WEATHER BULLETIN

Maximum and minimum Temperatures (°C) and Rainfall (RRR) in mm for the 24 hours ended at 08 h 00 on

TRANSVAAL	MAX	MIN	RRR
Barberton			
Belfast			
Bethal	21	7	
Boksburg Ohsdal	22	10	
Brits			
Bronkhorstspruit			
Carletonville			
Carolina	21	8	
Die Bron			
Delareyville			
Delmas			
Fleur de Lys			
Ermelo			
Giyani			
Groblersdal			
Heidelberg			
Jan Kempdorp			
Jan Smutslughawe	19	7	
Joubert Park (JHB.)	20	10	
Klerksdorp			
Kroondal (Rustenb.)	23	4	
Krugersdorp	19	8	
Levubu	28	12	
Lichtenburg			
Loskopdam			
Loskopkanale			
Louis Trichardt			
Lydenburg			
Marble Hall			
Mara	27	9	
Marnitz	27	7	
Messina	29	6	
Middelburg			
Nelspruit	24	8	
Nylstroom			
Phalaborwa	29	16	
Pietersburg	25	6	
Piet Retief	21	5	
Potchefstroom	24	9	
Potgietersrus	26	12	
Pretoria	22	13	
Pretoriuskop			
Schweizer-Reneke			
Skukuza	27	12	
Stenderton	21	5	
Thabazimbi			
Tom Burke			
Tzaneen	30	8	
Vaalwater	26	3	
Ventersdorp			
Vereeniging			
Volksrust			
Warmbad	25	9	
Waterval-Boven			
Witbank			
Wolmaransstad			
Zeerust			
Vaaldam Vaaldam	28	14	

NATAL	MAX	MIN	RRR
Cape St. Lucia	20	17	
Cedara	17	3	
Dundee			
Durban			
Eshowe			
Estcourt	19	3	
Himeville			
Hluhluwe			
Jozini			
Ladysmith			
Louis Bothalughawe	21	15	
Melmoth			
Mkuze			
Newcastle	24	9	
Pietermaritzburg			
Port Shepstone	21	14	
Van Reenen			
Vryheid			
Waterford (Underberg)	15	-1	
Kokstad	17	-2	
Sodwana Baai	23	15	

O.V.S. - O.F.S.	MAX	MIN	RRR
Bothaville			0,2
Bethlehem	18	6	
Bloemfontein			
Bultfontein			
Clocolan			
Fauresmith			
Fickburg			
Frankfort	22	5	0,4
Harrismith			
Hoopstad	20	9	
Heilbron			
JBM Hertzoglughawe	17	1	
Koppies			
Kroonstad	21	9	0,1
Lindley			
Modderpoort			
Petrusburg			
Philippolis			
Reddersburg			
Reitz			
Vrede			
Warden			
Welkom			
Wepener	19	0	
Winburg			
Zastron			

KAAP - CAPE	MAX	MIN	RRR
Aberdeen			
Addo			1,1
Agulhas	15	10	3,0
Alexander Bay	18	9	
Aliwal North	17	-3	
Beaufort West	17	6	
Boegoebergdam			
Brandvlei			
Caledon			1,5
Calitzdorp			
Calvinia	17	1	
Cape Columbine	15	9	
Cape St. Francis	15	10	2,7
Cape Town (D.F. Malan)	15	10	
Cape Town (Newlands)			
Carnarvon			
Ceres			
Colesberg			
Cradock			
De Aar	17	-3	
Döhne	16	7	
Douglas	19	0	
East London	17	11	
Elsenburg			
Fort Beaufort			
Fraserburg	15	2	
Garies			
George	13	9	5,0
Graaff-Reinet	18	7	
Grahamstown			
Grootfontein (Middelburg)	16	-2	
Hopetown			
Jansenville	21	9	
Joubertina			
Knappunt	15	9	
Kimberley	18	4	
Knysna			
Kokstad			
Kuruman	23	1	1,0
Ladismith			4,0
Langebaanweg	15	7	1,1
Maclear			
Mafeking	24	9	
Matatiele			
Mosselbaai	15	12	0,4
Okiep	17	4	
Oudtshoorn	13	9	3,7
Petrusville			
Piketberg			
Pofadder	15	3	
Port Elizabeth	17	11	0,6
Port Nolloth	15	6	
Prieska	19	0	
Queenstown	18	6	
Riversdale	12	9	3,8

KAAP - CAPE	MAX	MIN	RRR
Robertson	12	7	2,0
Sheeprun	17	3	
Somerset East	18	7	
Steynsburg			
Steytlerville			1,2
Strydenburg			
Sutherland	12	-4	
Swellendam			
Tarkastad			
Touwsrivier	11	6	0,5
Twee Riviere			
Uniondale			
Upington	17	3	
Vanwyksvlei	18	-1	
Victoria West			
Vredendal	19	7	
Vryburg	28	9	
Williston			
Willowmore	16	5	
Darling			2,0
Stellenbosch			0,3

TRANSKEI	MAX	MIN	RRR
Butterworth			
Cala			
Idutywa			
Mbashe			
Port St. Johns	20	14	
Umtata	18	6	

LESOTHO	MAX	MIN	RRR
Butha-Buthe			
Maseru	18	7	1,0
Ox-Bow			
Paray			
Mafeteng			

SWAZILAND	MAX	MIN	RRR
Bulembu			
Manzini (Matsapa)			2,5

S.W.A.	MAX	MIN	RRR
Aroab			
Bethanien			
Bordabis			
Gobabeb	27	6	
Gobabis	26	7	
Grootfontein	27	9	
J.G. Strijdom	23	5	
Kalkfeld			
Karasburg			
Karibib			
Keetmanshoop	20	4	
Kub			
Luderitz	16	10	
Mariental	22	2	
Mowe	14	11	
Ohopoho			
Okahandja			
Okaukeujo	28	6	
Ondangwa	29	9	
Otavi			
Otjiwarango			
Outjo			
Rehoboth			
Rundu	28	5	
Steinhausen			
Tsumeb			
Uis	26	6	
Walvisbaai	12	10	
Windhoek	23	8	
Swakopmund	27	5	

BOTSWANA	MAX	MIN	RRR
Francistown	28	6	
Gaborone	26	6	
Gantsi	28	11	
Lobatse			
Mahalapye	27	5	
Maun	28	10	
Serowe			
Shakawe	28	8	
Tsabong	24	8	
Tshane	27	10	

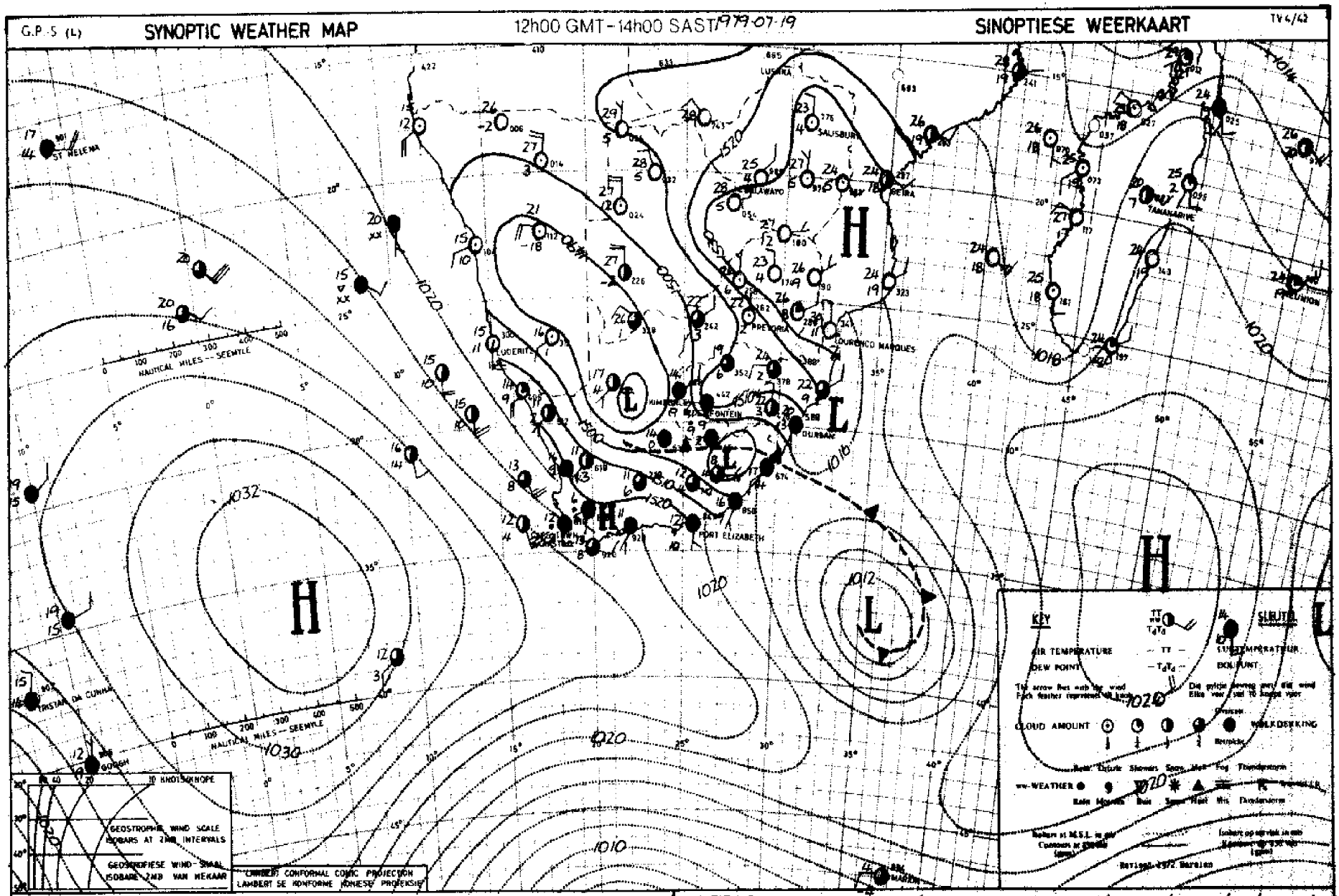

INFERENCE The trough of low pressure intensified over the interior and cold moist air is fed in over the southern and eastern parts of the country. Cold rainy weather will occur over the southern, central and eastern parts of the country and snow is expected over the mountains. Good falls may occur

AFLEIDING Die trog van lae druk oor die binneland het versterk en koue vogtige lug word ingevoer oor die suidelike en oostelike dele van die land. Koue reën weer sal voorkom oo die suidelike, sentrale en oostelike dele van die land en sneeu word oor die berge verwag. Goeie reënval kan

Reënval (RRR) in mm vir die 24 uur geëindig om 08 h 00 SAST op

1979-07-20

Maximum and minimum Temperatures (°C) and Rainfall (RRR) in mm for the 24 hours ended at 08 h 00 on

TRANSVAAL	MAX	MIN	RRR
Barberton			
Belfast			
Bethal			
Boesmansgat/Ottosdal	22	11	0,3
Brits			
Bronkhorstspruit			
Carletonville			
Carolina	21	8	
Die Bron			
Delareyville			
Delmas			
Fleur de Lys			
Ermelo			
Giyani			
Groblersdal			
Heidelberg			
Jan Kempdorp			
Jan Smutslughawe	20	7	
Joubert Park (JHB.)	19	9	
Klerksdorp			
Kroondal (Rustenb.)	25	10	
Krugersdorp	19	9	
Levubu	26	12	
Lichtenburg			
Loskopdam			
Loskopkanaal			
Louis Trichardt			
Lydenburg			
Marble Hall			
Mara	27	7	
Marnitz	27	15	
Messina	28	8	
Middelburg			
Nelspruit	26	5	
Nylstroom			
Phalaborwa	26	11	
Pietersburg	23	7	
Piet Retief	25	3	
Potchefstroom	25	8	
Potgietersrus	25	13	
Pretoria	24	12	
Pretoriuskop			
Schweizer-Reneke			
Skukuza	29	5	
Standerton	21	5	
Thabazimbi			
Tom Burke			
Tzaneen	24	8	
Vaalwater	26	7	
Venterstadorp			
Vereeniging			
Volksrust			
Warmbad	26	7	
Waterval-Boven			
Witbank			
Wolmaransstad			
Zeerust/Hartbeesfontein	26	11	

NATAL	MAX	MIN	RRR
Cape St. Lucia	23	15	
Cedara	26	9	
Dundee			
Durban			
Eshowe			
Estcourt	22	6	
Himeville			
Hluhluwe			
Jozini			
Ladysmith			
Louis Bothalughawe	21	17	
Melmoth			
Mkuze			
Newcastle	26	7	
Pietermaritzburg			
Port Shepstone	19	16	0,6
Van Reenen			
Vryheid			
Waterford (Underberg)			
Kokstad	15	6	0,7

O.V.S. - O.F.S.	MAX	MIN	RRR
Bothaville			
Bethlehem	17	3	1,2
Bloemfontein			5,0
Bultfontein			
Clocolan			2,2
Fauresmith	15	4	0,5
Ficksburg			
Frankfort	22	8	
Harrismith			
Hoopstad	21	8	
Heilbron			
JBM Hertzoglughawe	14	7	3,0
Koppies			
Kroonstad	20	10	
Lindley			
Modderpoort			
Petrusburg			
Philippolis			
Reddersburg			
Reitz			
Vrede			
Warden			
Welkom			
Wepener	14	9	5,5
Winburg			
Zastron			

KAAP - CAPE	MAX	MIN	RRR
Aberdeen			
Addo			6,5
Agulhas	13	10	7,0
Alexander Bay	15	8	
Aliwal North	16	5	7,6
Beaufort West	13	5	4,0
Bongoebergdam			
Brandvlei			
Caledon			6,5
Calitzdorp			
Calvinia	13	3	
Cape Columbine	14	10	
Cape St. Francis	15	11	4,0
Cape Town (D.F. Malan)	13	10	
Cape Town (Newlands)			
Carnarvon			
Ceres			
Colesberg			
Cradock			
De Aar	15	5	0,2
Döhne	12	7	23,5
Douglas	18	4	
East London	16	13	36,0
Elsenburg			
Fort Beaufort			7,0
Fraserburg	12	2	
Garies			
George	11	8	10,2
Graaff-Reinet	15	7	
Grahamstown			23,2
Grootfontein (Middelburg)	8	2	0,8
Hopetown			
Jansenville	x	3	2,5
Joubertina			
Kaapmuit	11	9	0,3
Kimberley	18	5	0,1
Knysna			8,5
Kokstad			
Kuruman	21	6	
Ladismith			17,0
Langebaanweg	15	8	
Maclear			20,0
Mafeking	24	14	
Matatiele			
Mosselbasi	14	10	23,3
Okiep	12	4	0,9
Oudtshoorn	11	6	3,8
Petrusville			
Piketberg			
Pofadder	12	3	
Port Elizabeth	13	11	17,2
Port Nolloth	14	7	
Prieska	16	2	
Queenstown	13	6	19,2
Riversdale	11	9	20,2

KAAP - CAPE	MAX	MIN	RRR
Robertson	10	8	9,7
Sheeprun	11	7	13,3
Somerset East	13	8	10,0
Steynsburg			
Steytlerville			
Strydenburg			
Sutherland	10	1	
Swellendam			19,0
Tarkastad			
Touwsrivier	7	4	11,4
Twee Riviere	20	4	
Uniondale			
Upington	18	4	
Vanwyksvlei	17	2	
Victoria West			
Vredendal	16	8	0,6
Vryburg	23	6	
Williston			
Willowmore	9	5	
Worcester/Overberg			6,0
Swartkops			13,6

TRANSKEI	MAX	MIN	RRR
Butterworth			
Cala			
Idutywa			27,0
Mbashe			
Port St. Johns	17	13	13,8
Umtata	12	9	22,0

LESOTHO	MAX	MIN	RRR
Butha-Buthe			
Maseru	13	8	3,0
Ox-Bow			
Paray			
Mafeteng			

SWAZILAND	MAX	MIN	RRR
Bulembu			
Manzini (Matsapa)	27	10	

S.W.A.	MAX	MIN	RRR
Arosb			
Bethanien			
Bordabis			
Gobabeb	17	5	
Gobabis	24	3	
Grootfontein	27	9	
J.G. Strijdom	21	-1	
Kalkfeld			
Karasburg			
Karibib			
Keetmanshoop	17	3	
Kub			
Luderitz	16	9	
Mariental	22	1	
Mfwe	15	9	
Ohopoho			
Okahandja			
Okaukuejo	28	0	
Ondangwa			
Otavi			
Otjiwarango			
Outjo			
Rehoboth			
Rundu			
Steinhausen			
Tsumeb			
Uis	26	5	
Walvisbaai	15	9	
Windhoek	21	1	
Sitrusdal	25	1	

BOTSWANA	MAX	MIN	RRR
Francistown	29	7	
Gaborone	29	13	
Gantsi	28	7	
Lobatse			
Mahalapye	27	11	
Maun	29	14	
Serowe			
Shakawe	29	12	
Tsabong	26	5	
Tshane	27	5	

G.P.S (L) **SYNOPTIC WEATHER MAP** 12h00 GMT–14h00 SAST 1979-09-20 **SINOPTIESE WEERKAART** TV 4/42

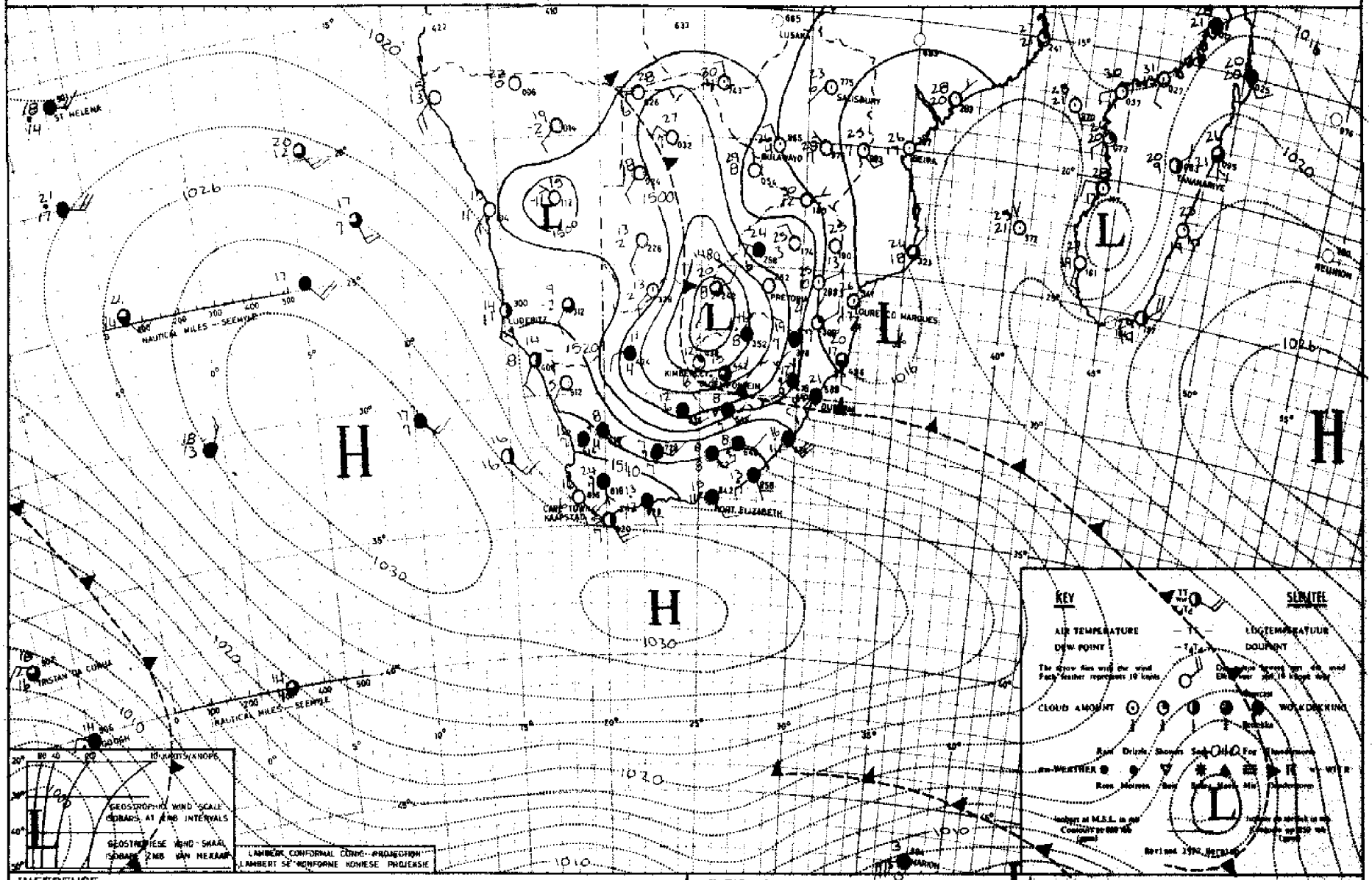

INFERENCE

Cloudy cold weather with snow and fairly heavy rain will occur south and east of the low-pressure system over the interior. The low will move southeastwards and it will clear from the west over the northern and western parts of the country.

AFLEIDING

Bewolkte koue weer met sneeu en redelike swaar reën sal suid en oos van die laedrukstelsel oor die binneland voorkom. Die laag sal suidooswaarts beweeg en dit sal opklaar oor die noordelike en

Departement van Vervoer/ Dept. of Transport

Maksimum- en minimum temperature (°C) en Reënval (RRR) in mm vir die 24 uur geëindig om 08 h 00 SAST op

Maximum and Minimum Temperatures (°C) and Rainfall (RRR) in mm for the 24 hours ended at 08 h 00 on

1979-07-21

TRANSVAAL	MAX	MIN	RRR
Barberton			
Belfast			
Bethal			
Bespoort Uitsoek	19	-3	
Brits			
Bronkhorstspruit			
Carletonville			5.5
Carolina			
Die Bron			
Delareyville			
Delmas			
Fleur de Lys			
Ermelo			
Giyani			
Groblersdal			
Heidelberg			
Jan Kempdorp			
Jan Smutslughawe	19	5	6.0
Joubert Park (JHB.)	18	4	14.0
Klerksdorp			
Kroondal (Rustenb.)	22	3	2.5
Krugersdorp	19	2	13.5
Levubu	27	12	
Lichtenburg			
Loskopdam			
Loskopkanale			
Louis Trichardt			
Lydenburg			
Marble Hall			
Mara	28	13	0.5
Marnitz	27	11	10
Messina	31	11	
Middelburg			1.5
Nelspruit			
Nylstroom			
Phalaborwa	26	13	
Pietersburg	25	11	0.8
Piet Retief	22	10	0.3
Potchefstroom	22	0	4.3
Potgietersrus	26	12	10
Pretoria	23	6	4.8
Pretoriuskop			
Schweizer-Reneke			
Skukuza	28	12	
Standerton	22	3	16.8
Thabazimbi			
Tom Burke			
Tzaneen	26	11	
Vaalwater	25	6	1.9
Ventersdorp			
Vereeniging			
Volksrust			28.0
Warmbad	25	8	0.6
Waterval-Boven			
Witbank			
Wolmaransstad			
Zeerust			
Messcut	26	14	-

NATAL	MAX	MIN	RRR
Cape St. Lucia	22	15	10
Cedara	15	6	22.6
Dundee			
Durban			
Eshowe			
Estcourt	18	7	21.2
Himeville			
Hluhluwe			
Jozini			
Ladysmith			
Louis Bothalughawe	21	15	67.0
Malmoth			14.0
Mkuze			
Newcastle	20	9	17.5
Pietermaritzburg			
Port Shepstone	19	15	63.0
Van Reenen			35.0
Vryheid			19.5
Waterford (Underberg)	9	1	42.0
Kokstad	9	5	39.8
Matatiele			40.5

O.V.S. - O.F.S.	MAX	MIN	RRR
Bothaville			
Bethlehem	12	3	19.8
Bloemfontein			
Bultfontein			
Clocolan			
Fauresmith	17	3	2.9
Fickburg			
Frankfort	21	3	12.5
Harrismith			20.0
Hoopstad	17	1	1.0
Heilbron			
JBM Hertzoglughawe	16	3	0.1
Koppies			
Kroonstad	16	1	3.0
Lindley			
Modderpoort			
Petrusburg			
Philippolis			
Reddersburg			7.0
Reitz			
Vrede			
Warden			
Welkom			
Wepener	13	4	9.5
Winburg			
Zastron			19.0

KAAP - CAPE	MAX	MIN	RRR
Aberdeen			
Addo			52.0
Agulhas	15	12	
Alexander Bay	15	8	
Aliwal North	9	5	14.2
Beaufort West	7	5	29.0
Boegoebergdam			
Brandvlei			
Caledon			
Calitzdorp			
Calvinia	10	4	-
Cape Columbine	16	7	
Cape St. Francis	15	13	11.0
Cape Town (D.F. Malan)	17	4	
Cape Town (Newlands)			7.0
Carnarvon			
Ceres			
Colesberg			
Cradock			
De Aar	13	2	6.4
Oshne	9	7	41.0
Douglas	17	4	
East London	16	12	65.6
Elsenburg			
Fort Beaufort			40.0
Fraserburg	7	2	1.7
Garies			
George	12	10	16.2
Graaff-Reinet	9	6	10.0
Grahamstown			126.0
Grootfontein (Middelburg)	7	1	25.5
Hopetown			
Jansenville	16	9	36.5
Joubertina			37.0
Keapmuit	13	10	
Kimberley	16	1	-
Knysna			55
Kokstad			
Kuruman	15	1	0.8
Ladismith			9.5
Langebaanweg	17	4	
Maclear			
Mafeking	21	-2	0.3
Matatiele			
Mosselbaai	14	11	14.7
Okiep	9	3	1.0
Oudtshoorn	11	9	14.0
Petrusville			
Piketberg			
Pofadder	7	4	0.5
Port Elisabeth	15	13	14.9
Port Nolloth	15	8	
Prieska	17	4	
Queenstown	9	6	33.8
Riversdale	12	9	13.0

KAAP - CAPE	MAX	MIN	RRR
Robertson	13	9	-
Sheeprun	7	4	40.2
Somerset East	10	7	9.0.0
Steynsburg			18.5
Steytlerville			
Strydenburg			
Sutherland	3	-1	6.7
Swellendam			10.5
Tarkastad			
Touwsrivier	9	6	0.4
Twee Riviere	12	4	
Uniondale			
Upington	12	6	-
Vanwyksvlei	13	4	9.9
Victoria West			
Vredendal	17	5	
Vryburg	20	-4	
Williston			
Willowmore	8	6	12.5
Swartkops (P.E.)			24.0

TRANSKEI	MAX	MIN	RRR
Butterworth			
Cala			
Idutywa			5.1.0
Mbashe			
Port St. Johns	17	12	43.2
Umtata	10	9	43.1

LESOTHO	MAX	MIN	RRR
Butha-Buthe			
Maseru	12	4	7.0
Ox-Bow			
Paray			
Mafeteng			

SWAZILAND	MAX	MIN	RRR
Bulembu			
Manzini (Matsapa)	25	13	0.4

S.W.A.	MAX	MIN	RRR
Aroab			
Bethanien			
Bordabis			
Gobabeb	18	5	
Gobabis	15	8	
Grootfontein	28	0	
J.G. Strijdom	16	-5	
Kalkfeld			
Karasburg			
Karibib			
Keetmanshoop	10	1	-
Kub			
Luderitz	15	8	
Mariental	12	-4	
Möwe	15	8	
Ohopoho			
Okahandja			
Okaukuejo	22	-3	
Ondangwa	22	0	
Otavi			
Otjiwarongo			
Outjo			
Rehoboth			
Rundu			
Steinhausen			
Tsumeb			
Uis	18	3	
Walvisbaai	15	7	
Windhoek	16	-1	
Sitrusdal	20	-6	

BOTSWANA	MAX	MIN	RRR
Francistown	30	9	
Gaborone	25	2	
Gantsi	20	-1	
Lobatse			
Mahalapye	28	7	
Maun	29	7	
Serowe			
Shakawe	29	6	
Tsabong	14	1	
Tshane	15	-1	

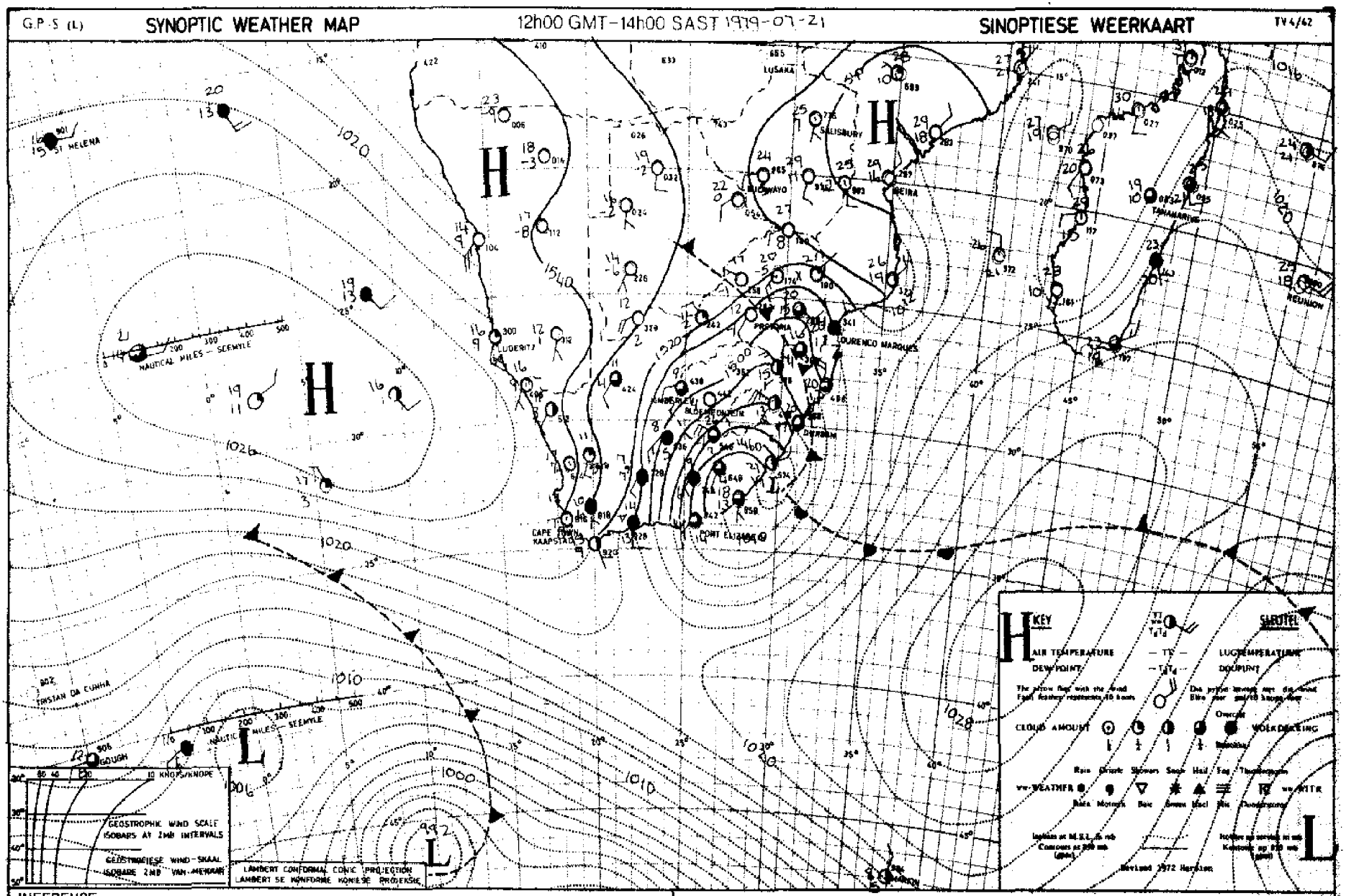

INFERENCE

The low pressure system over the interior is moving southeastwards. Cloudy weather with rain over the southeastern parts of the country will clear and it will be fine and cold over the most

AFLEIDING

Die laedrukstelsel oor die binneland beweeg suidooswaarts. Die bewolkte weer met reën oor die suidoostelike dele van die land sal opklaar en dit sal mooiweer en koud wees oor die meeste dele

Maksimum en Minimum Temperatuur (°C) en Reënval (RRR) in mm vir die 24 uur geëindig om 08 h 00 SAST op

DEPT. VAN VERVOER/ DEPT. OF TRANSPORT

1979-07-22

Maximum and minimum Temperatures (°C) and Rainfall (RRR) in mm for the 24 hours ended at 08 h 00 on

TRANSVAAL	MAX	MIN	RRR
Barberton			
Belfast			
Bethal			
Bospoort Oliosdal	10	-6	
Brits			
Bronkhorstspruit			
Carletonville			
Carolina			
Die Bron			
Delareyville			
Delmas			
Fleur de Lys			
Ermelo			
Giyani			
Groblersdal			
Heidelberg			
Jan Kempdorp			
Jan Smutslughawe	11	1	
Joubert Park (JHB.)	11	2	
Klerksdorp			
Kroondal (Rustenb.)	19	4	
Krugersdorp	11	0	
Levubu	25	6	
Lichtenburg			
Loskopdam			
Loskopkanale			
Louis Trichardt			
Lydenburg			
Marble Hall			
Mara	23	0	
Marmitz	21	-3	
Messina	27	10	
Middelburg			
Nelspruit	20	3	
Nylstroom			
Phalaborwa	23	11	
Pietersburg	20	2	
Piet Retief	18	5	
Potchefstroom	13	-3	
Potgietersrus	21	5	
Pretoria	13	3	
Pretoriuskop			
Schweizer-Reneke			
Skukuza	21	0	0,9
Standerton	12	-1	
Thabazimbi			
Tom Burke			
Tzaneen	25	6	
Vaalwater	18	-4	
Ventersdorp			
Vereeniging			
Volksrust			
Warmbad	17	2	
Waterval-Boven			
Witbank			
Wolmaransstad			
Zeerust			

NATAL	MAX	MIN	RRR
Cape St. Lucia	21	13	
Cedara	14	2	1,3
Dundee			
Durban			
Eshowe			
Estcourt	13	2	0,9
Himeville			
Hluhluwe			
Jozini			
Ladysmith			
Louis Bothalughawe	23	10	3,5
Melmoth			
Mkuze			
Newcastle	15	5	2,5
Pietermaritzburg			1,2
Port Shepstone	23	12	0,3
Van Reenen			
Vryheid			
Waterford (Underberg)	14	7	

O.V.S. - O.F.S.	MAX	MIN	RRR
Bothaville			
Bethlehem	8	0	
Bloemfontein			
Bultfontein			
Clocolan			
Fauresmith			
Fickburg			
Frankfort	11	-1	
Harrismith			
Hoopstad	11	-3	
Heilbron			
JBM Hertzoglughawe	7	3	0,4
Koppies			
Kroonstad	10	-1	
Lindley			
Modderpoort			
Petrusburg			
Philippolis			
Reddersburg			
Reitz			
Vrede			
Warden			
Welkom			
Wepener	6	3	4,0
Winburg			
Zastron			

KAAP - CAPE	MAX	MIN	RRR
Aberdeen			
Addo			13,5
Agulhas	19	9	
Alexander Bay	17	3	
Aliwal North	8	3	2,7
Beaufort West	9	1	8,0
Boegoebergdam			
Brandvlei			
Caledon			
Calitzdorp			
Calvinia	13	-2	
Cape Columbine	14	8	
Cape St. Francis	15	12	56,8
Cape Town (D.F. Malan)	17	5	
Cape Town (Newlands)			
Carnarvon			
Ceres			
Colesberg			
Cradock			
De Aar	10	-1	7,8
Döhne			35,0
Douglas	12	0	
East London	18	11	8,8
Elsenburg			
Fort Beaufort			
Fraserburg	9	-3	
Garies			
George	13	7	17,3
Graaff-Reinet			
Grahamstown			90,5
Grootfontein (Middelburg)	7	3	6,4
Hopetown			11,5
Jansenville			
Joubertina			
Kaappunt	15	9	
Kimberley	11	0	2,8
Knysna			36,0
Kokstad			
Kuruman			
Ladismith			
Langebaanweg	18	6	
Maclear			
Mafeking	13	0	
Matatiele			
Mosselbaai	14	10	11,5
Okiep	11	2	
Oudtshoorn	12	4	19,0
Petrusville			
Piketberg			18,0
Pofadder	12	2	
Port Elizabeth	15	12	98,5
Port Nolloth	15	4	
Prieska	12	1	
Queenstown	12	4	0,7
Riversdale			

KAAP - CAPE	MAX	MIN	RRR
Robertson	14	2	0,2
Sheeprun	15	6	
Somerset East	10	6	40,0
Steynsburg			9,0
Steytlerville			
Strydenburg			
Sutherland	7	-1	
Swellendam			
Tarkastad			54,0
Touwsrivier	11	1	
Twee Riviere	12	3	
Uniondale			
Upington	12	2	
Vanwyksvlei	11	0	
Victoria West			
Vredendal	18	5	
Vryburg	10	-5	0,5
Williston			
Willowmore	8	2	5,7

TRANSKEI	MAX	MIN	RRR
Butterworth			
Cala			
Idutywa			
Mbashe			
Port St. Johns	21	12	7,1
Umtata			

LESOTHO	MAX	MIN	RRR
Butha-Buthe			
Maseru	8	2	1,0
Ox-Bow			
Paray			
Mafeteng			

SWAZILAND	MAX	MIN	RRR
Bulembu			
Mansimi (Matsapa)			

S.W.A.	MAX	MIN	RRR
Aroab			
Bethanien			
Dordabis			
Gobabeb	23	1	
Gobabis	18	-1	
Grootfontein	21	1	
J.G. Strijdom	19	-3	
Kalkfeld			
Karasburg			
Karibib			
Keetmanshoop	14	2	
Kub			
Luderitz	16	8	
Marienthal	16	-3	
Mlwe	15	7	
Ohopoho			
Okahandja			
Okaukeuje	23	0	
Ondangwa	25	6	
Otavi			
Otjiwarango			
Outjo			
Rehoboth			
Rundu	23	0	
Steinhausen			
Tsumeb			
Uis			
Walvisbaai	16	7	
Windhoek	20	4	
Swrusaal	25	-2	

BOTSWANA	MAX	MIN	RRR
Francistown	23	-4	
Gaborone	17	0	
Gantsi	18	-3	
Lobatse			
Mahalapye	14	-3	
Maun	22	6	
Serowe			
Shakawe	20	3	
Tsabong	13	-4	
Tshane	14	-3	

G.P.-S (L) **SYNOPTIC WEATHER MAP** 12h00 GMT–14h00 SAST 1979-07-22 **SINOPTIESE WEERKAART** TV 4/42

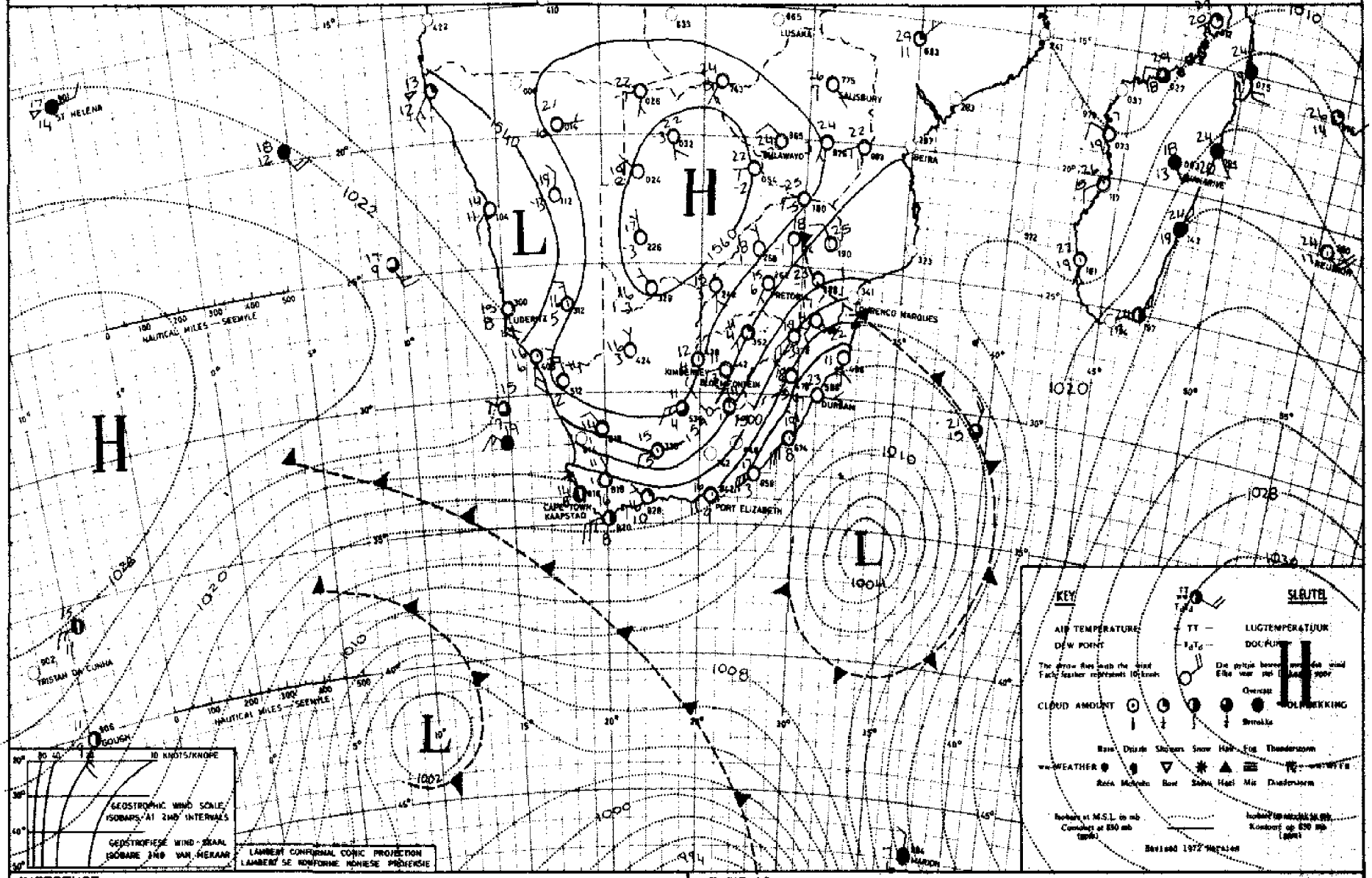

INFERENCE

The frontal systems west of the country are moving eastwards and it will become cloudy and cold with rain over the southwestern parts of the Cape Province tomorrow. Over the remainder of the country it will remain fine and cold.

AFLEIDING

Die frontale stelsel wes van die land beweeg ooswaarts en dit sal môre bewolk en koud word met reën oor die suidwestelike dele van die Kaapprovinsie. Oor die res van die land sal dit mooi weer en koud bly.

Maksimum en Minimum Temperatuur (°C) en Reënval (RRR) in mm vir die 24 uur geëindig om 08 h 00 SAST op

PRETORIA/WEATHER BUREAU
DEPT. VAN VERVOER/ DEPT. OF TRANSPORT

79-07-23

DAILY WEATHER BULLETIN

Maximum and minimum Temperatures (°C) and Rainfall (RRR) in mm for the 24 hours ended at 08 h 00 on

TRANSVAAL	MAX	MIN	RRR
Barberton			
Belfast			
Bethal			
~~Bospoort~~ Ohrigstad	15	-5	
Brits			
Bronkhorstspruit			
Carletonville			
Carolina	22	-2	
Die Bron			
Delareyville			
Delmas			
Fleur de Lys			
Ermelo			
Giyani			
Groblersdal			
Heidelberg			
Jan Kempdorp			
Jan Smutslughawe	12	1	
Joubert Park (JHB.)	12	3	
Klerksdorp			
Kroondal (Rustenb.)	18	-1	
Krugersdorp	13	-1	
Levubu	24	8	
Lichtenburg			
Loskopdam			
Loskopkanaal			
Louis Trichardt			
Lydenburg			
Marble Hall			
Mara	22	-1	
Marnitz	20	-2	
Messina	26	7	
Middelburg			
Nelspruit	24	4	
Nylstroom			
Phalaborwa	25	10	
Pietersburg	19	3	
Piet Retief	18	4	
Potchefstroom	14	-2	
Potgietersrus	19	6	
Pretoria	17	2	
Pretoriuskop			
Schweizer-Reneke			
Skukuza	28	0	
Standerton	11	-3	
Thabazimbi			
Tom Burke			
Tzaneen	24	6	
Vaalwater	19	-3	
Venteredorp			
Vereeniging			
Volksrust			
Warmbad	17	3	
Waterval-Boven			
Witbank			
Wolmaransstad			
Zeerust			
Heidelberg	25	7	

NATAL	MAX	MIN	RRR
Cape St. Lucia	23	11	
Cedara	20	1	
Dundee			
Durban			3,0
Eshowe			16,7
Estcourt	190		
Himeville			39,5
Hluhluwe			
Jozini			
Ladysmith			
Louis Bothalughawe	24	9	
Melmoth			
Mkuze			
Newcastle	20	3	
Pietermaritzburg			
Port Shepstone	24	x	
Van Reenen			
Vryheid			
Waterford (Underberg)	18	-4	
Hoksrad	16	0	
Sodwana Baai	25	10	

O.V.S. - O.F.S.	MAX	MIN	RRR
Bothaville			
Bethlehem	11	-2	
Bloemfontein			
Bultfontein			
Clocolan			
Fauresmith	12	0	
Fickburg			
Frankfort	12	-5	
Harrismith			
Hoopstad	12	-4	
Heilbron			
JBM Hertzoglughawe	12	-2	
Koppies			
Kroonstad	12	-3	
Lindley			
Modderpoort			
Petrusburg			
Philippolis			
Reddersburg			
Reitz			
Vrede			
Warden			25,0
Welkom			
Wepener	12	4	
Winburg			
Zastron			

KAAP - CAPE	MAX	MIN	RRR
Aberdeen			
Addo			
Agulhas	15	10	8,5
Alexander Bay	17	5	
Aliwal North	12	4	
Beaufort West	15	8	
Boegoebergdam			
Brandvlei			
Caledon			6,5
Calitzdorp			
Calvinia	15	5	-
Cape Columbine	13	11	10,0
Cape St. Francis	15	7	
Cape Town (D.F. Malan)	14	10	7,7
Cape Town (Newlands)			37,5
Carnarvon			
Ceres			41,5
Colesberg			
Cradock			
De Aar	12	2	
Döhne	14	6	
Douglas	17	1	
East London	17	9	
Elsenburg			
Port Beaufort			
Fraserburg	12	2	-
Garies			
George	15	7	0,2
Graaff-Reinet	17	9	
Grahamstown			
Grootfontein (Middelburg)	17	6	
Hopetown			
Jansenville			
Joubertina			
Kaappunt	13	10	3,2
Kimberley	14	0	
Knysna			
Kokstad			
Kuruman	15	-3	
Ladismith			
Langebaanweg	14	11	12,0
Maclear			31,5
Mafeking	16	-2	
Matatiele			
Mosselbaai	17	11	0,5
Okiep	15	4	0,1
Oudtshoorn	15	-3	
Petrusville			
Piketberg			
Pofadder	14	3	
Port Elizabeth	16	6	
Port Nolloth	14	5	
Prieska	17	0	
Queenstown	15	8	
Riversdale	11	7	2,0

KAAP - CAPE	MAX	MIN	RRR
Robertson	16	10	3,0
Sheeprun	16	5	
Somerset East	15	5	
Steynsburg			
Steytlerville			
Strydenburg			
Sutherland	11	2	1,7
Swellendam			
Tarkastad			29,0
Touwsrivier	12	6	2,0
Twee Riviere	18	-4	
Uniondale			
Upington	17	3	
Vanwyksvlei	14	2	
Victoria West			
Vredendal	18	5	0,5
Vryburg	16	-5	
Williston			
Willowmore	14	5	
Darling			13,5
Paarl			22,6
Stellen. Bosch			17,5
Swartland			6,0
Malmesbury			30,5

TRANSKEI	MAX	MIN	RRR
Butterworth			
Cala			
Idutywa			21,0
Mbashe			
Port St. Johns	19	10	0,7
Umtata	18	5	

LESOTHO	MAX	MIN	RRR
Butha-Buthe			
Maseru	11	0	
Ox-Bow			
Paray			
Mafeteng			

SWAZILAND	MAX	MIN	RRR
Bulembu			
Manzini/Matsapa			

S.W.A.	MAX	MIN	RRR
Aroab			
Bethanien			
Dordabis			
Gobabeb	27	6	
Gobabis	22	-3	
Grootfontein	24	2	
J.G. Strijdom	21	0	
Kalkfeld			
Karasburg			
Karibib			
Keetmanshoop	19	2	
Kub			
Luderitz	16	9	
Mariental	21	-1	
Mdire	14	9	
Ohopoho			
Okahandja			
Okaukeujo	24	5	
Ondangwa	28	7	
Otavi			
Otjiwarango			
Outjo			
Rehoboth			
Rundu	25	0	
Steinhausen			
Tsumeb			
Uis	27	4	
Walvisbaai	17	6	
Windhoek	21	6	
Swakopmund	26	1	

BOTSWANA	MAX	MIN	RRR
Francistown	23	-3	
Gaberone	19	-2	
Gantsi	22	3	
Lobatse			
Mahalapye	20	0	
Maun	23	7	
Serowe			
Shakawe			
Tsabong	17	-4	
Tshane	19	-2	

G.P.-5 (L) **SYNOPTIC WEATHER MAP** 12h00 GMT - 14h00 SAST 1979-07-23 **SINOPTIESE WEERKAART** TV4/42

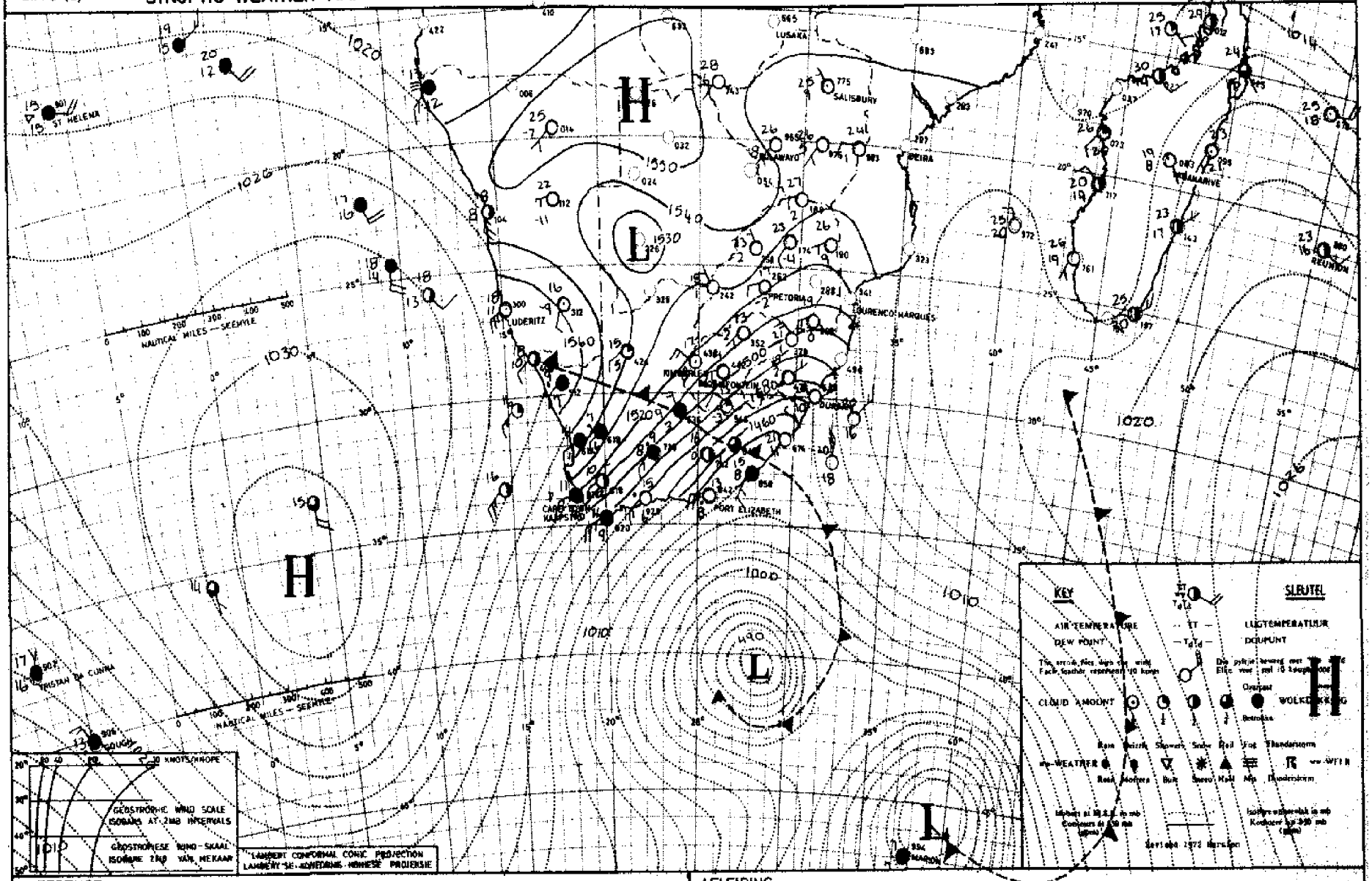

INFERENCE

The high-pressure system is ridging in behind the cold front over the interior. Very cold weather with strong southwesterly winds will spread north-eastwards over the country. Rain and showers will occur over the southern and eastern parts of the country and snow may be expected over the highground.

AFLEIDING

Die hoedrukstelsel wig in agter die kouefront oor die binneland. Baie koue weer met sterk suidwestelike winde sal noordooswaarts oor die land uitbrei. Reën en buie sal oor die suidelike en oostelike dele van die land voorkom en sneeu kan nog verwag word oor die hooglinwende gebede.

DAGVERSE WEERBOELETYN

Maksimum en Minimum Temperatuur (°C) en Reënval (RRR) in mm vir die 24 uur geëindig om 08 h 00 SAST op

WEERBURO/WEATHER BUREAU
DEPT. VAN VERVOER/ DEPT. OF TRANSPORT

1979 - 07 - 24

DAILY WEATHER BULLETIN

Maximum and minimum Temperatures (°C) and Rainfall (RRR) in mm for the 24 hours ended at 08 h 00 on

TRANSVAAL	MAX	MIN	RRR
Barberton			
Belfast			
Bethal	21	-1	
~~Bosperi~~ Ohrigstad	19	-2	
Brits			
Bronkhorstspruit			
Carletonville			
Carolina	18	-1	
Die Bron			
Delareyville			
Delmas			
Fleur de Lys			
Ermelo			
Giyani			
Groblersdal			
Heidelberg			
Jan Kempdorp			
Jan Smutslughawe	17	1	
Joubert Park (JHB.)	16	1	
Klerksdorp			
Kroondal (Rustenb.)	23	6	
Krugersdorp	17	1	
Levubu	29	10	
Lichtenburg			
Loskopdam			
Loskopkanale			
Louis Trichardt			
Lydenburg			
Marble Hall			
Mara	26	4	
Marnitz	24	0	
Messina	28	9	
Middelburg			
Nelspruit	25	7	
Nylstroom			
Phalaborwa	28	15	
Pietersburg	23	6	
Piet Retief	21	6	
Potchefstroom	19	1	
Potgietersrus	24	7	
Pretoria	19	5	
Pretoriuskop			
Schweizer-Reneke			
Skukuza	29	1	
Standerton			
Thabazimbi			
Tom Burke			
Tzaneen	27	7	
Vaalwater	24	3	
Ventersdorp			
Vereeniging			
Volksrust			
Warmbad	21	5	
Waterval-Boven			
Witbank			
Wolmaransstad			
Zeerust			
Hoedspruit	28	12	

NATAL	MAX	MIN	RRR
Cape St. Lucia	24	19	
Cedara	22	5	
Dundee			
Durban			
Eshowe			
Estcourt	21	3	
Himeville			
Hluhluwe			
Jozini			
Ladysmith			
Louis Bothalughawe	24	14	
Melmoth			
Mkuze			
Newcastle	21	5	
Pietermaritzburg			
Port Shepstone	22	8	
Van Reenen			
Vryheid			
Waterford (Underberg)			
Kokstad	18	2	0.9
Sodwanabaai	27	14	
Matatiele			1.0

O.V.S. - O.F.S.	MAX	MIN	RRR
Bothaville			
Bethlehem	12	-1	
Bloemfontein			
Bultfontein			
Clocolan			
Fauresmith	13	-1	
Fickburg			
Frankfort	16	-1	
Harrismith			
Hoopstad	18	-1	
Heilbron			
JBM Hertzoglughawe	15	-1	
Koppies			
Kroonstad	16	0	
Lindley			
Modderpoort			
Petrusburg			
Philippolis			
Reddersburg			
Reitz			
Vrede			
Warden			
Welkom			
Wepener	14	0	
Winburg			
Zastron			

KAAP - CAPE	MAX	MIN	RRR
Aberdeen			
Addo			22.5
Agulhas	14	10	2.0
Alexander Bay	19	8	
Aliwal North	14	1	1.9
Beaufort West	12	1	8.0
Boegoebergdam			
Brandvlei			
Caledon			8.9
Calitzdorp			
Calvinia	8	-2	3.9
Cape Columbine	14	7	5.0
Cape St. Francis	16	5	6.6
Cape Town (D.F. Malan)	15	5	3.2
Cape Town (Newlands)			3.2
Carnarvon			
Ceres			18.0
Colesberg			
Cradock			
De Aar	10	-1	1.0
Döhne	16	1	12.0
Douglas	19	2	
East London	23	6	9.6
Elsenburg			
Fort Beaufort			
Fraserburg	9	0	
Garies			
George	14	7	19.1
Graaff-Reinet	16	4	8.0
Grahamstown			47.7
Grootfontein (Middelburg)	12	0	1.6
Hopetown			
Jansenville	17	5	0.6
Joubertina			54.5
Kaappunt	12	8	3.3
Kimberley	17	-1	
Knysna			19.0
Kokstad			
Kuruman	18	-1	
Ladismith			12.0
Langebaanweg	15	3	1.7
Maclear			
Mafeking	20	3	
Matatiele			
Mosselbaai	17	8	22.5
Okiep	9	1	10.3
Oudtshoorn	13	3	19.5
Petrusville			
Piketberg			
Pofadder			
Port Elizabeth	17	7	56.5
Port Nolloth	16	5	
Prieska	16	0	
Queenstown	15	2	2.6
Riversdale	13	5	13.5

KAAP - CAPE	MAX	MIN	RRR
Robertson	15	4	2.9
Sheeprun	17	3	2.1
Somerset East	16	2	10.0
Steynsburg			
Steytlerville			
Strydenburg			
Sutherland	5	-3	3.2
Swellendam			6.0
Tarkastad			8.3
Touwsrivier	10	2	3.8
Twee Riviere	19	-1	
Uniondale			
Upington	16	0	
Vanwyksvlei	13	4	
Victoria West			
Vredendal	16	3	2.8
Vryburg	20	-2	
Williston			
Willowmore	9	0	14.4
Swartkops			65.9
Baen!			8.0
Stellenbosch			6.0

TRANSKEI	MAX	MIN	RRR
Butterworth			
Cala			
Idutywa			40.5
Mbashe			
Port St. Johns	22	11	
Umtata			

LESOTHO	MAX	MIN	RRR
Butha-Buthe			
Maseru	14	1	
Ox-Bow			
Paray			
Mafeteng			

SWAZILAND	MAX	MIN	RRR
Bulembu			
Manzini (Matsapa)			

S.W.A.	MAX	MIN	RRR
Arosb			
Bethanien			
Bordabis			
Gobabeb	26	10	
Gobabis	24	1	
Grootfontein	26	6	
J.G. Strijdom	23	3	
Kalkfeld			
Karasburg			
Karibib			
Keetmanshoop	17	-1	
Kub			
Luderitz	18	10	
Mariental	23	-2	
Möwe	14	9	
Ohopoho			
Okahandja			
Okaukeujo	28	6	
Ondangwa	30	8	
Otavi			
Otjiwarango			
Outjo			
Rehoboth			
Rundu	28	-1	
Steinhausen			
Tsumeb			
Uis	27	8	
Walvisbaai	16	6	
Windhoek	23	8	
Gitrusdal	27	2	

BOTSWANA	MAX	MIN	RRR
Francistown	26	-1	
Gaborone	24	8	
Gantsi	26	1	
Lobatse			
Mahalapye	24	4	
Maun	25	1	
Serowe			
Shakawe	26	1	
Tsabong	23	2	
Tshane	24	4	

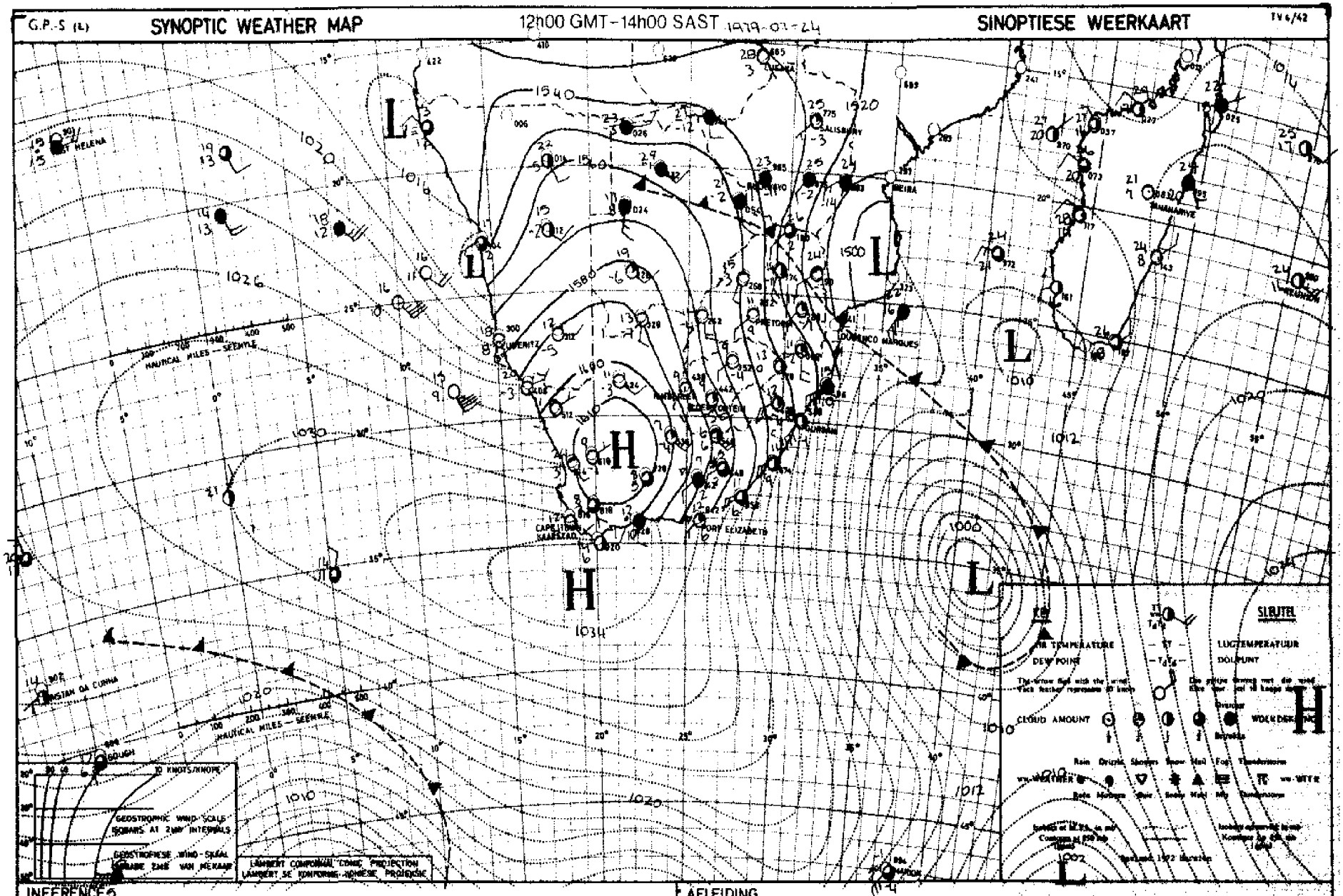

INFERENCES

The high-pressure system is moving eastwards across the country. The cloudy weather with rain and snow over the southern and eastern parts will clear from the west.

AFLEIDING

Die hoëdrukstelsel beweeg ooswaarts oorland. Die bewolkte weer met reën en sneeu oor die suidelike en oostelike dele sal opklaar vanuit die weste.

DAAGLIKSE WEERBULLETIN

Maksimum en Minimum Temperatuur (°C) en Reënval (RRR) in mm vir die 24 uur gëindig om 08 h 00 SAST op

WEERBURO/WEATHER BUREAU
DEPT. VAN VERVOER/ DEPT. OF TRANSPORT

1979-07-25

DAILY WEATHER BULLETIN

Maximum and minimum Temperatures (°C) and Rainfall (RRR) in mm for the 24 hours ended at 08 h 00 on

774/41

TRANSVAAL	MAX	MIN	RRR
Barberton			
Belfast			
Bethal	9	-5	
Bosspoort Ottosdal	10	-7	
Brits			
Bronkhorstspruit			
Carlstonville			
Carolina	11	-5	
Die Bron			
Delareyville			
Delmas			
Fleur de Lys			
Ermelo			
Glyani			
Groblersdal			
Heidelberg			
Jan Kempdorp			
Jan Smutslughawe	9	-5	
Joubert Park (JHB.)	9	1	
Klerksdorp			
Kroondal (Rustenb.)	14	-2	
Krugersdorp	8	-2	
Levubu	22	6	
Lichtenburg			
Loskopdam			
Loskopkanale			
Louis Trichardt			
Lydenburg			
Marble Hall			
Mara	19	-2	
Marnitz	18	-1	
Messina	26	1	
Middelburg			
Nelspruit	18	0	
Nylstroom			
Phalaborwa	24	-7	
Pietersburg	15	-1	
Piet Retief	17	-1	
Potchefstroom	11	-7	
Potgietersrus	16	4	
Pretoria	13	3	
Pretoriuskop			
Schweizer-Reneke			
Skukuza	23	-4	
Standerton	10	-6	
Thabazimbi			
Tom Burke			
Tzaneen	20	2	
Vaalwater	16	3	
Ventersdorp			
Vereeniging			
Volksrust			
Warmbad	15	5	
Waterval-Boven			
Witbank			
Wolmaransstad			
Zeerust			
Hoedspruit	24	5	

NATAL	MAX	MIN	RRR
Cape St. Lucia	16	8	24,3
Cedara	11	3	
Dundee			
Durban			
Eshowe			
Estcourt	12	-1	
Himeville			
Hluhluwe			
Jozini			
Ladysmith			
Louis Bothalughawe	18	11	
Melmoth			
Mkuze			
Newcastle	14	-4	
Pietermaritzburg			
Port Shepstone	17	11	
Van Reenen			
Vryheid			
Waterford (Underberg)	19	-5	
Sodwana Baai	18	12	0,5
Kokstad	7	1	0,4

O.V.S. - O.F.S.	MAX	MIN	RRR
Bothaville			
Bethlehem	8	-7	
Bloemfontein			
Bultfontein			
Clocolan			
Fauresmith	9	-4	
Fickburg			
Frankfort	11	-8	
Harrismith			
Hoopstad	10	-7	
Heilbron			
JBM Hertzoglughawe	9	-5	
Koppies			
Kroonstad	9	-6	
Lindley			
Modderpoort			
Petrusburg			
Philippolis			
Reddersburg			
Reitz			
Vrede			
Warden			
Welkom			
Wepener	8	-4	
Winburg			
Zastron			

KAAP - CAPE	MAX	MIN	RRR
Aberdeen			
Addo			2,8
Agulhas	14	11	
Alexander Bay	22	15	
Aliwal North	7	-3	
Beaufort West	9	-2	
Boegoebergdam			
Brandvlei			
Caledon			
Calitzdorp			
Calvinia	11	1	
Cape Columbine	14	7	
Cape St. Francis	13	7	1,7
Cape Town (D.F. Malan)	13	2	
Cape Town (Newlands)			
Carnarvon			
Ceres			
Colesberg			
Cradock			
De Aar	8	-4	
Döhne	3	2	2,3
Douglas	1	-5	
East London	13	8	6,1
Elsenburg			
Fort Beaufort			
Fraserburg	7	-5	
Garies			
George	12	4	0,6
Graaff-Reinet	8	-1	
Grahamstown			7,4
Grootfontein (Middelburg)	6	-1	
Hopetown			
Jansenville	12	0	
Joubertina			3,0
Kaappunt	13	9	
Kimberley	10	5	
Knysna			2,0
Kokstad			
Kuruman	10	-1	
Ladismith			
Langebaanweg	15	4	
Maclear			
Mafeking	12	-2	
Matatiele			
Mosselbaai	14	8	0,4
Okiep	11	5	
Oudtshoorn	11	0	0,7
Petrusville			
Piketberg			
Pofadder			
Port Elizabeth	14	6	7,7
Port Nolloth	21	13	
Prieska	11	-4	
Queenstown	6	-7	
Riversdale	8	3	0,5

KAAP - CAPE	MAX	MIN	RRR
Robertson	13	1	0,2
Sheeprun	7	-2	
Somerset East	18	3	0,3
Steynsburg			
Steytlerville			
Strydenburg			
Sutherland	5	-9	
Swellendam			
Tarkastad			
Touwsrivier	9	-2	
Twee Riviere	13	-6	
Uniondale			
Upington	12	-1	
Vanwyksvlei	10	7	
Victoria West			
Vredendal	16	4	
Vryburg	12	-5	
Williston			
Willowmore	7	-3	
Swartkops			4,6

TRANSKEI	MAX	MIN	RRR
Butterworth			
Cala			
Idutywa			
Mbashe			
Port St. Johns	15	9	3,0
Umtata	9	4	

LESOTHO	MAX	MIN	RRR
Butha-Buthe			
Maseru	8	-3	
Ox-Bow			
Paray			
Mafeteng			

SWAZILAND	MAX	MIN	RRR
Bulembu			
Manzini (Matsapa)	17	8	

S.W.A.	MAX	MIN	RRR
Aroab			
Bethanien			
Dordabis			
Gobabeb	30	15	
Gobabis	16	-7	
Grootfontein	25	2	
J.G. Strijdom	16	-1	
Kalkfeld			
Karasburg			
Karibib			
Keetmanshoop	14	1	
Kub			
Luderitz	21	12	
Mariental	15	-4	
Mbwe	13	10	
Okopoko			
Okahandja			
Okaukeujo	29	1	
Ondangwa	29	9	
Otavi			
Otjiwarango			
Outjo			
Rehoboth			
Rundu	27	3	
Steinhausen			
Tsumeb			
Uis	30	12	
Walvisbaai	20	11	
Windhoek	20	3	
Gutsdal	27	5	

BOTSWANA	MAX	MIN	RRR
Francistown	22	0	
Gaborone	16	1	
Gantsi	18	-4	
Lobatse			
Mahalapye	17	-4	
Maun	22	4	
Serowe			
Shakawe	24	3	
Tsabong	14	-3	
Tshane	13	-3	

G.P.-S (L) **SYNOPTIC WEATHER MAP** 12h00 GMT–14h00 SAST 1979-07-25 **SINOPTIESE WEERKAART** TY 4/42

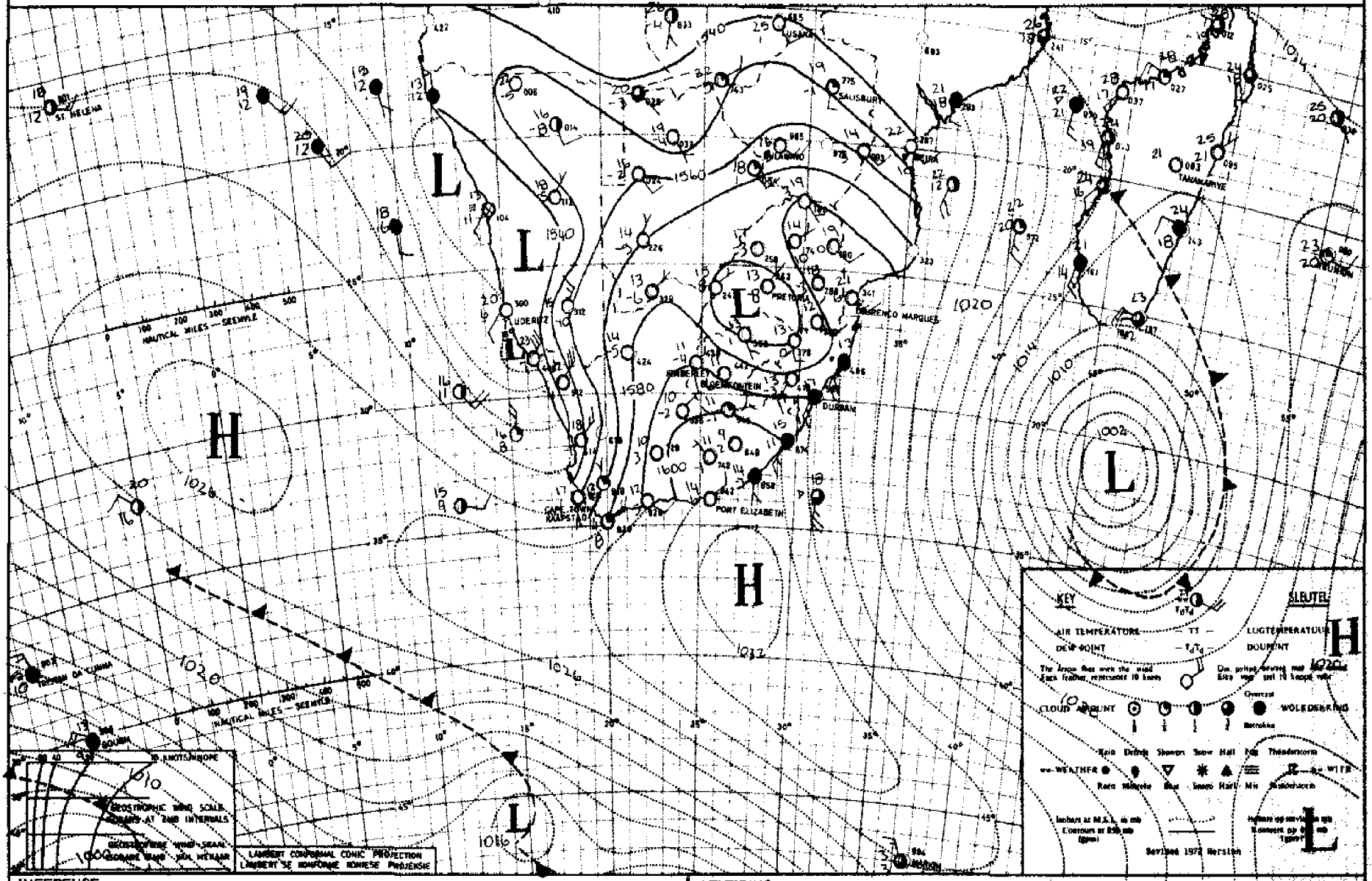

INFERENCE

The high-pressure system is moving further eastwards. Day temperatures will be somewhat higher tomorrow over the interior but it will be cold overnight with frost. Bergwind conditions will occur along the western coastal regions.

AFLEIDING

Die hoëdrukstelsel beweeg verder ooswaarts. Dagtemperature sal môre iétwat hoër wees oor die binneland maar dit sal nog baie koud wees oornag met ryp. Bergwind toestande sal langs die weskuslike kusstrake voorkom.

DAAGLIKSE WEERBULLETIN

Maksimum en Minimum Temperatuur (°C) en Reënval (RRR) in mm vir die 24 uur geëindig om 08 h 00 SAST op

WEERBURO/WEATHER BUREAU
DEPT. VAN VERVOER/ DEPT. OF TRANSPORT

1979-07-26

DAILY WEATHER BULLETIN

Maximum and minimum Temperatures (°C) and Rainfall (RRR) in mm for the 24 hours ended at 08 h 00 on

TT4/43

TRANSVAAL	MAX	MIN	RRR
Barberton			
Belfast			
Bethal			
Bospoort (Opende)	19	-3	
Brits			
Bronkhorstspruit			
Carletonville			
Carolina	10	-4	
Die Bron			
Delareyville			
Delmas			
Fleur de Lys			
Ermelo			
Giyani			
Groblersdal			
Heidelberg			
Jan Kempdorp			
Jan Smutslughawe	12	0	
Joubert Park (JHB.)	12	2	
Klerksdorp			
Kroondal (Rustenb.)	17	-3	
Krugersdorp	17	-3	
Levubu	18	5	
Lichtenburg			
Loskopdam			
Loskopkanale			
Louis Trichardt			
Lydenburg			
Marble Hall			
Mara	18	-3	
Marnitz	18	1	
Messina	20	2	
Middelburg			
Nelspruit	19	0	
Nylstroom			
Phalaborwa	19	6	
Pietersburg	16	-1	
Piet Retief	13	-4	
Potchefstroom	16	-3	
Potgietersrus	17	4	
Pretoria	15	-1	
Pretoriuskop			
Schweizer-Reneke			
Skukuza	21	-2	
Standerton	12	-5	
Thabazimbi			
Tom Burke			
Tzaneen	18	3	
Vaalwater	18	-4	
Ventersdorp			
Vereeniging			
Volksrust			
Warmbad	16	0	
Waterval-Boven			
Witbank			
Wolmaransstad			
Zeerust			

NATAL	MAX	MIN	RRR
Cape St. Lucia	15	9	34,1
Cedara	12	-3	
Dundee			
Durban			
Eshowe			
Estcourt	14	-1	
Himeville			
Hluhluwe			
Jozini			
Ladysmith			
Louis Bothalughawe	18	11	
Melmoth			
Mkuze			
Newcastle	14	-4	
Pietermaritzburg			
Port Shepstone	17	11	
Van Reenen			
Vryheid			
Waterford (Underberg)	11	-7	
Kokstad	9	-6	
Sadwanahaai	19	9	

O.V.S. - O.F.S.	MAX	MIN	RRR
Bothaville			
Bethlehem	12	-6	
Bloemfontein			
Bultfontein			
Clocolan			
Fauresmith	13	-3	
Ficksburg			
Frankfort	13	-7	
Harrismith			
Hoopstad	14	-5	
Heilbron			
JBM Hertzoglughawe	13	-5	
Koppies			
Kroonstad	14	-4	
Lindley			
Modderpoort			
Petrusburg			
Philippolis			
Reddersburg			
Reitz			
Vrede			
Warden			
Welkom			
Wepener	12	-5	
Winburg			
Zastron			

KAAP - CAPE	MAX	MIN	RRR
Aberdeen			
Addo			
Agulhas	14	8	
Alexander Bay	24	7	
Aliwal North	11	-4	
Beaufort West	11	-3	
Boegoebergdam			
Brandvlei			
Caledon			
Calitzdorp			
Calvinia	14	6	
Cape Columbine	16	9	
Cape St. Francis	18	11	
Cape Town (D.F. Malan)	17	4	
Cape Town (Newlands)			
Carnarvon			
Ceres			
Colesberg			
Cradock			
De Aar	12	-2	
Döhne	9	2	
Douglas	13	-3	
East London	14	7	
Elsenburg			
Fort Beaufort			
Fraserburg	15	-3	
Garies			
George	14	5	
Graaff-Reinet	11	1	
Grahamstown			
Grootfontein (Middelburg)	8	-5	
Hopetown			
Jansenville			
Joubertina			
Kaappunt	15	12	
Kimberley	13	-2	
Knysna			
Kokstad			
Kuruman	15	-3	
Ladismith			
Langebaanweg	18	3	
Maclear			
Mafeking	16	-1	
Matatiele			
Mosselbaai	14	10	
Okiep	13	8	
Oudtshoorn	15	0	
Petrusville			
Piketberg			
Pofadder	12	2	
Port Elizabeth	15	7	
Port Nolloth	25	16	
Prieska	14	-4	
Queenstown	10	-5	
Riversdale	18	2	

KAAP - CAPE	MAX	MIN	RRR
Robertson	17	0	
Sheeprun	11	-4	
Somerset East	12	-1	
Steynsburg			
Steytlerville			
Strydenburg			
Sutherland	10	-9	
Swellendam			
Tarkastad			
Touwsrivier	14	-1	
Twee Riviers	16	-7	
Uniondale			
Upington	13	-1	
Vanwyksvlei	13	-5	
Victoria West			
Vredendal	20	10	
Vryburg	16	-7	
Williston			
Willowmore	10	-2	

TRANSKEI	MAX	MIN	RRR
Butterworth			
Cala			
Idutywa			
Mbashe			
Port St. Johns	16	10	1,2
Umtata	12	0	

LESOTHO	MAX	MIN	RRR
Butha-Buthe			
Maseru	13	-6	
Ox-Bow			
Paray			
Mafeteng			

SWAZILAND	MAX	MIN	RRR
Bulembu			
Manzini (Matsapa)	18	4	

S.W.A.	MAX	MIN	RRR
Aroab			
Bethanien			
Dordabis			
Gobabeb	31	5	
Gobabis	20	-3	
Grootfontein	19	0	
J.G. Strijdom	21	-1	
Kalkfeld			
Karasburg			
Karibib			
Keetmanshoop	13	4	
Kub			
Luderitz	23	9	
Mariental	18	-2	
Möwe	13	12	
Ohopoho			
Okahandja			
Okaukeujo	23	1	
Ondangwa	25	5	
Otavi			
Otjiwarango			
Outjo			
Rehoboth			
Rundu	22	-3	
Steinhausen			
Tsumeb			
Uis			
Walvisbaai	13	10	
Windhoek	22	4	
Witwedal	25	4	

BOTSWANA	MAX	MIN	RRR
Francistown	19	1	
Gaberone	17	-2	
Gantsi	18	-5	
Lobatse			
Mahalapye	17	-4	
Maun	20	5	
Serowe			
Shakawe			
Tsebong	16	-4	
Tshane	16	-2	

G.P.-S. (L) **SYNOPTIC WEATHER MAP** 12h00 GMT–14h00 SAST **SINOPTIESE WEERKAART** TV 4/42

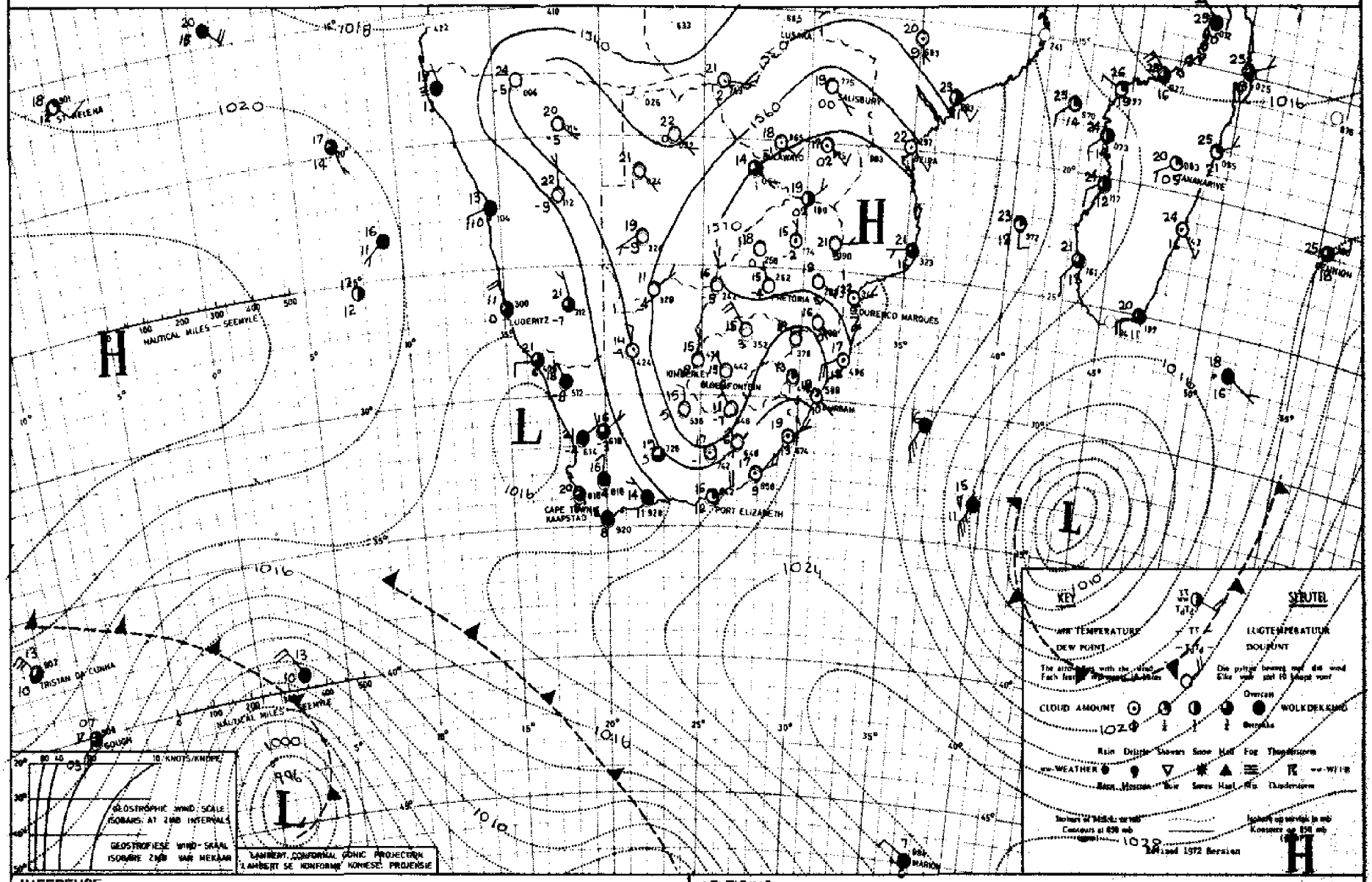

INFERENCE

The air in circulation is dry over the interior and it will be fine and mild over most parts. The coastal low along the western coast will move to the south coast. Partly cloudly cooler weather is expected over the southwestern dhd southern coastal areas.

AFLEIDING

Die lug in sirkulasie oor die binneland is droog en dit sal mooiweer en matig wees oor die meeste dele. Die kuslaag langs die weskus sal na die suidkus beweeg. Gedeeltelik bewolkte koeler weer word verwag oor die suidwestelike en suidelike kusgebiede.

Maksimum en minimum temperatuur (°C) en Reënval (RRR) in mm vir die 24 uur geëindig om 08 h 00 SAST op

DEPT. VAN VERVOER/ DEPT. OF TRANSPORT

1979-07-27

Maximum and minimum Temperatures (°C) and Rainfall (RRR) in mm for the 24 hours ended at 08 h 00 on

TRANSVAAL	MAX	MIN	RRR
Barberton			
Belfast			
Bethal	19	0	
~~Bospoort~~ Ottosdal	16	-2	
Brits			
Bronkhorstspruit			
Carletonville			
Carolina	15	-1	
Die Bron			
Delareyville			
Delmas			
Fleur de Lys			
Ermelo			
Giyani			
Groblersdal			
Heidelberg			
Jan Kempdorp			
Jan Smutslughawe	15	4	
Joubert Park (JHB.)	15	4	
Klerksdorp			
Kroondal (Rustenb.)	17	-2	
Krugersdorp			
Levubu	19	5	
Lichtenburg			
Loskopdam			
Loskopkanale			
Louis Trichardt			
Lydenburg			
Marble Hall			
Mara	20	-1	
Marnitz	19	1	
Messina	21	1	
Middelburg			
Nelspruit	20	1	
Nylstroom			
Phalaborwa	21	7	
Pietersburg	17	0	
Piet Retief	17	-1	
Potchefstroom	18	-2	
Potgietersrus	18	2	
Pretoria	17	0	
Pretoriuskop			
Schweizer-Reneke			
Skukuza	23	-2	
Standerton	15	-3	
Thabazimbi			
Tom Burke			
Tzaneen	20	3	
Vaalwater	18	-4	
Ventersdorp			
Vereeniging			
Volksrust			
Warmbad	18	-4	
Waterval-Boven			
Witbank			
Wolmaransstad			
Zeerust			
~~Hoedspruit~~	21	5	

NATAL	MAX	MIN	RRR
Cape St. Lucia	17	10	
Cedara	15	-1	
Dundee			
Durban			
Eshowe			
Estcourt	15	-1	
Himeville			
Hluhluwe			
Jozini			
Ladysmith			
Louis Bothalughawe	19	11	
Melmoth			
Mkuze			
Newcastle	19	1	
Pietermaritzburg			
Port Shepstone	19	10	
Van Reenen			
Vryheid			
Waterford (Underberg)			
~~Kokstad~~	13	-4	
~~Andwana Maai~~	22	9	

O.V.S. - O.F.S.			
Bothaville			
Bethlehem	14	5	
Bloemfontein			
Bultfontein			
Clocolan			
Fauresmith	15	0	
Fickburg			
Frankfort	16	-1	
Harrismith			
Hoopstad	17	-5	
Heilbron			
JBM Hertzoglughawe	15	-3	
Koppies			
Kroonstad	17	-5	
Lindley			
Modderpoort			
Petrusburg			
Philippolis			
Reddersburg			
Reitz			
Vrede			
Warden			
Welkom			
Wepener	5	-2	
Winburg			
Zastron			

KAAP - CAPE	MAX	MIN	RRR
Aberdeen			
Addo			
Agulhas	16	10	
Alexander Bay	24	8	
Aliwal North	15	-2	
Beaufort West	12	1	
Boegoebergdam			
Brandvlei			
Caledon			
Calitzdorp			
Calvinia	17	-1	
Cape Columbine	20	8	
Cape St. Francis	17	9	
Cape Town (D.F. Malan)	20	8	
Cape Town (Newlands)			
Carnarvon			
Ceres			
Colesberg			
Cradock			
De Aar	15	0	
Döhne	17	7	
Douglas	19	4	
East London	17	8	
Elsenburg			
Fort Beaufort			
Fraserburg	15	2	
Garies			
George	19	6	
Graaff-Reinet	20	0	
Grahamstown			
Grootfontein (Middelburg)	15	2	
Hopetown			
Jansenville	15	4	
Joubertina			
Kaappunt	17	9	
Kimberley	17	4	
Knysna			
Kokstad			
Kuruman	17	-2	
Ladismith			
Langebaanweg	21	4	
Maclear			
Mafeking	17	1	
Matatiele			
Mosselbaai	16	12	
Okiep	19	3	
Oudtshoorn	15	2	
Petrusville			
Piketberg			
Pofadder	16	3	
Port Elizabeth	17	8	
Port Nolloth	29	10	
Prieska	19	-1	
Queenstown	17	6	
Riversdale	12	2	

KAAP - CAPE	MAX	MIN	RRR
Robertson	19	0	
Sheeprun	15	-2	
Somerset East			
Steynsburg			
Steytlerville			
Strydenburg			
Sutherland	12	-5	
Swellendam			
Tarkastad			
Touwsrivier	16	3	
Twee Riviere	22	2	
Uniondale			
Upington	20	6	
Vanwyksvlei	17	8	
Victoria West			
Vredendal	24	5	
Vryburg			
Williston			
Willowmore	16	1	

TRANSKEI			
Butterworth			
Cala			
Idutywa			
Mbashe			
Port St. Johns	20	12	
Umtata	17	2	

LESOTHO			
Butha-Buthe			
Maseru			
Ox-Bow			
Paray			
Mafeteng			

SWAZILAND			
Bulembu			
Manzini (Matsapa)	19	4	

S.W.A.	MAX	MIN	RRR
Aroab			
Bethanien			
Dordabis			
Gobabeb	26	5	
Gobabis	24	2	
Grootfontein	23	2	
J.G. Strijdom	22	1	
Kalkfeld			
Karasburg			
Karibib			
Keetmanshoop	24	4	
Kub			
Luderitz	12	9	
Mariental	26	-1	
Mdwe	13	11	
Ohopoho			
Okahandja			
Okaukeujo	25	3	
Ondangwa	26	7	
Otavi			
Otjiwarango			
Outjo			
Rehoboth			
Ruudu	26	-1	
Steinhausen			
Tsumeb			
Uis	28	9	
Walvisbaai	13	10	
Windhoek	22	6	
~~Andwana~~ Ottosdal	25	2	

BOTSWANA	MAX	MIN	RRR
Francistown	20	-3	
Gaborone	19	4	
Gantsi	22	0	
Lobatse			
Mahalapye	19	-1	
Maun	24	8	
Serowe			
Shakawe	25	4	
Tsabong	20	-1	
Tshane	20	1	

INFERENCE The cold front near Cape Town will move south-eastwards and will pass the country to the south. A cell of high pressure will move in behind the front causing partly cloudy conditions along the southern and

AFLEIDING Die koue front naby Kaapstad sal suidooswaarts suid van die land verby beweeg. 'n Sel van hoë druk sal agter die front inbeweeg en gedeeltelike bewolkte toestande veroorsaak langs die suidelike

Maksimum en Minimum Temperatuur (°C) en Reënval (RRR) in mm vir die 24 uur geëindig om 08 h 00 SAST op

DEPT. VAN VERVOER/ DEPT. OF TRANSPORT

1979-07-28

Maximum and minimum Temperatures (°C) and Rainfall (RRR) in mm for the 24 hours ended at 08 h 00 on

TRANSVAAL	MAX	MIN	RRR
Barberton			
Belfast			
Bethal	16	0	
Boopoort Ottosdal	18	0	
Brits			
Bronkhorstspruit			
Carletonville			
Carolina	18	-1	
Die Bron			
Delareyville			
Delmas			
Fleur de Lys			
Ermelo			
Giyani			
Groblersdal			
Heidelberg			
Jan Kempdorp			
Jan Smutslughawe	16	1	
Joubert Park (JHB.)	16	6	
Klerksdorp			
Kroondal (Rustenb.)	21	3	
Krugersdorp	17	0	
Levubu	25	8	
Lichtenburg			
Loskopdam			
Loskopkanale			
Louis Trichardt			
Lydenburg			
Marble Hall			
Mara	23	0	
Marnitz	23	1	
Messina	24	6	
Middelburg			
Nelspruit	25	4	
Nylstroom			
Phalaborwa	26	8	
Pietersburg	20	3	
Piet Retief	22	-3	
Potchefstroom	18	-3	
Potgietersrus	20	5	
Pretoria	19	5	
Pretoriuskop			
Schweizer-Reneke			
Skukuza	29	1	
Standerton	17	-5	
Thabazimbi			
Tom Burke			
Tzaneen	26	5	
Vaalwater	21	-3	
Ventersdorp			
Vereeniging			
Volksrust			
Warmbad	19	1	
Waterval-Boven			
Witbank			
Wolmaranastad			
Zeerust			
Hartbeespoort	25	6	

NATAL	MAX	MIN	RRR
Cape St. Lucia	20	12	
Cedara	20	0	
Dundee			
Durban			
Eshowe			
Estcourt	18	2	
Himeville			
Hluhluwe			
Jozini			
Ladysmith			
Louis Bothalughawe	21	9	
Melmoth			
Mkuze			
Newcastle	22	-1	
Pietermaritzburg			
Port Shepstone	21	12	
Van Reenen			
Vryheid			
Waterford (Underberg)			
Rokstad	19	-4	
Sadwanahaai	24	7	

O.V.S. - O.F.S.	MAX	MIN	RRR
Bothaville			
Bethlehem	18	-4	
Bloemfontein			
Bultfontein			
Clocolan			
Fauresmith	17	-1	
Fickburg			
Frankfort			
Harrismith			
Hoopstad			
Heilbron			
JBM Hertzoglughawe	17	-4	
Koppies	16	-5	
Kroonstad			
Lindley			
Modderpoort			
Petrusburg			
Philippolis			
Reddersburg			
Reitz			
Vrede			
Warden			
Welkom			
Wepener	16	-3	
Winburg			
Zastron			

KAAP - CAPE	MAX	MIN	RRR
Aberdeen			
Addo			
Agulhas	17	12	0.3
Alexander Bay	17	4	
Aliwal North	17	-3	
Beaufort West	19	-0	
Boegoebergdam			
Brandvlei			
Caledon			
Calitzdorp			
Calvinia	20	-1	
Cape Columbine	14	9	
Cape St. Francis	17	12	
Cape Town (D.F. Malan)	16	9	
Cape Town (Newlands)			
Carnarvon			
Ceres			
Colesberg			
Cradock			
De Aar	18	-1	
Dihne	20	7	
Douglas	23	-2	
East London	23	11	
Elsenburg			
Fort Beaufort			
Fraserburg	18	-2	
Garies			
George	18	9	
Graaff-Reinet	21	2	
Grahamstown			
Grootfontein (Middelburg)	18	4	
Hopetown			
Jansenville	22	2	
Joubertina			
Knappmt	16	11	
Kimberley	19	0	
Knysna			
Kokstad			
Kuruman	21	-1	
Ladismith			
Langebaanweg	17	5	
Maclear			
Mafeking	20	3	
Matatiele			
Mosselbaai	20	13	
Okiep	20	4	
Oudtshoorn	19	4	
Petrusville			
Piketberg			
Pofadder	20	5	
Port Elizabeth	21	13	
Port Nolloth	13	5	
Prieska	22	-2	
Queenstown	19	-1	
Riversdale			

KAAP - CAPE	MAX	MIN	RRR
Robertson	20	6	
Sheeprun	19	-2	
Somerset East	20	2	
Steynsburg			
Steytlerville			
Strydenburg			
Sutherland	15	-7	
Swellendam			
Tarkastad			
Touwsrivier	17	-1	
Twee Riviere	25	-2	
Uniondale			
Upington	20	1	
Vanwyksvlei	20	-7	
Victoria West			
Vredendal	19	5	
Vryburg	21	-4	
Williston			
Willowmore	17	2	

TRANSKEI	MAX	MIN	RRR
Butterworth			
Cala			
Idutywa			
Mbashe			
Port St. Johns	23	10	
Umtata	22	3	

LESOTHO	MAX	MIN	RRR
Butha-Buthe	16	-3	
Masere			
Ox-Bow			
Paray			
Mafeteng			

SWAZILAND	MAX	MIN	RRR
Bulembu			
Manzini (Matsapa)	26	6	

S.W.A.	MAX	MIN	RRR
Aroab			
Bethanien			
Dordabis			
Gobabeb	27	11	
Gobabis	25	7	
Grootfontein	24	8	
J.G. Strijdom	23	2	
Kalkfeld			
Karasburg			
Karibib			
Keetmanshoop	23	5	
Kub			
Luderitz	15	8	
Mariental	25	-1	
Miwa	14	9	
Ohopoho			
Okahandja			
Okaukeuje	27	6	
Ondangwa			
Otavi			
Otjiwarango			
Outjo			
Rehoboth			
Rundu	28	-1	
Steinhausen			
Tsumeb			
Uis	29	8	
Walvisbaai	14	8	
Windhoek	23	2	
Sinkisaal	26	3	

BOTSWANA	MAX	MIN	RRR
Francistown	24	-4	
Gaborone	21	2	
Gantsi	25	3	
Lobatse			
Mahalapye	23	0	
Maun	26	9	
Serowe			
Shakawe			
Tsabong	23	-3	
Tshane	25	-1	

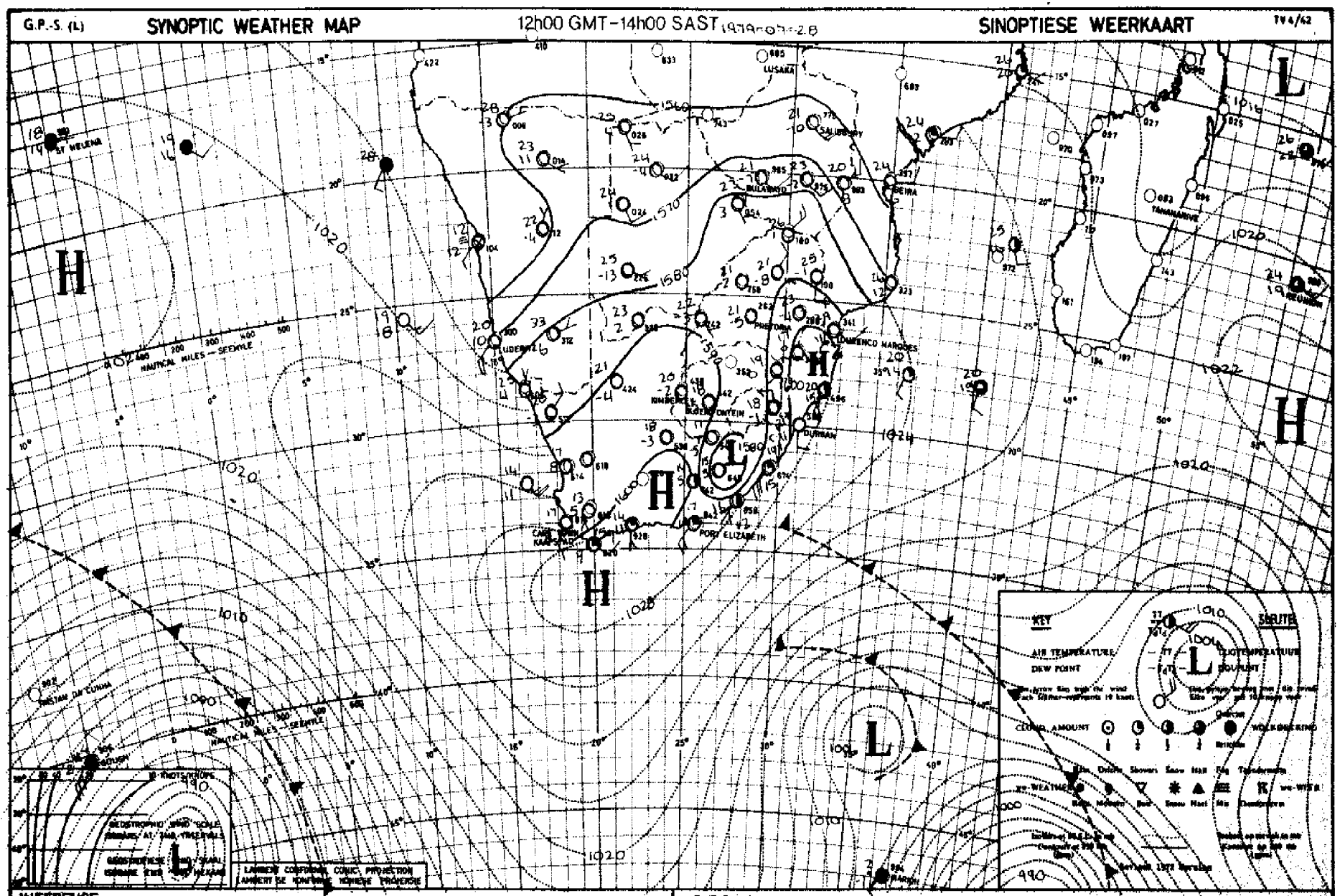

INFERENCE

The high-pressure system south of the country is moving eastwards and will cause cloudy weather with showers over the coastal areas of Natal. It will remain fine and mild over the interior.

AFLEIDING

Die hoëdrukstelsel suid van die land beweeg ooswaarts en sal bewolkte weer met buie langs die Natalse kusgebiede veroorsaak. Dit sal mooiweer en matig bly oor die binneland.

Reënval (RRR) in mm vir die 24 uur geëindig om 08 h 00 SAST op

1979-07-29

Maximum and minimum Temperatures (°C) and Rainfall (RRR) in mm for the 24 hours ended at 08 h 00 on

TRANSVAAL	MAX	MIN	RRR
Barberton			
Belfast			
Bethal	18	-2	
~~Bospoort~~ Otterdal	20	3	
Brits			
Bronkhorstspruit			
Carletonville			
Carolina	17	3	
Die Bron			
Delareyville			
Delmas			
Fleur de Lys			
Ermelo			
Giyani			
Groblersdal			
Heidelberg			
Jan Kempdorp			
Jan Smutslughawe	18	3	
Joubert Park (JHB.)	18	7	
Klerksdorp			
Kroondal (Rustenb.)	24	5	
Krugersdorp	18	4	
Levubu	25	12	
Lichtenburg			
Loskopdam			
Loskopkanale			
Louis Trichardt			
Lydenburg			
Marble Hall			
Mara	25	6	
Marnitz	25	8	
Messina	27	10	
Middelburg			
Nelspruit	23	8	
Nylstroom			
Phalaborwa	25	14	
Pietersburg	23	4	
Piet Retief	18	3	
Potchefstroom	21	7	
Potgietersrus	23	8	
Pretoria	22	9	
Pretoriuskop			
Schweizer-Reneke			
Skukuza	27	6	
Standerton	19	-1	
Thabazimbi			
Tom Burke			
Tzaneen	29	6	
Vaalwater	24	3	
Ventersdorp			
Vereeniging			
Volksrust			
Warmbad	22	5	
Waterval-Boven			
Witbank			
Wolmaransstad			
Zeerust			
Hoedspruit	26	12	

NATAL	MAX	MIN	RRR
Cape St. Lucia	21	12	16.0
Cedara	17	4	
Dundee			
Durban			
Eshowe			
Estcourt	18	3	
Himeville			
Hluhluwe			
Jozini			
Ladysmith			
Louis Bothalughawe	26	15	18.8
Melmoth			
Mkuze			
Newcastle			
Pietermaritzburg			
Port Shepstone	21	15	7.6
Van Reenen			
Vryheid			
Waterford (Underberg)			
Vaksta d	17	3	
Sodwana baai	24	11	

O.V.S. - O.F.S.			
Bothaville			
Bethlehem	18	-2	
Bloemfontein			
Bultfontein			
Clocolan			
Fauresmith	19	-1	
Pickburg			
Frankfort	19	-2	
Harrismith			
Hoopstad	19	-2	
Heilbron			
JBM Hertzoglughawe	19	-2	
Koppies			
Kroonstad	21	0	
Lindley			
Modderpoort			
Petrusburg			
Philippolis			
Reddersburg			
Reitz			
Vrede			
Warden			
Welkom			
Wepener	18	-3	
Winburg			
Zastron			

KAAP - CAPE	MAX	MIN	RRR
Aberdeen			
Addo			
Agulhas	16	12	
Alexander Bay	26	11	
Aliwal North	17	-2	
Beaufort West	11	0	
Boegoebergdam			
Brandvlei			
Caledon			
Calitzdorp			
Calvinia	23	7	
Cape Columbine	16	14	
Cape St. Francis	16	11	
Cape Town (D.F. Malan)	19	6	
Cape Town (Newlands)			
Carnarvon			
Ceres			
Colesberg			
Cradock			
De Aar	20	0	
Döhne	15	7	
Douglas	22	3	
East London	18	10	
Elsenburg			
Fort Beaufort			
Fraserburg	18	-2	
Garies			
George	15	6	0.4
Graaff-Reinet	16	2	
Grahamstown			
Grootfontein (Middelburg)	16	-3	
Hopetown			
Jansenville			
Joubertina			
Kaappunt	17	11	
Kimberley	21	3	
Knysna			
Kokstad			
Kuruman	23	3	
Ladismith			
Langebaanweg	20	5	
Maclear			
Mafeking	23	4	
Matatiele			
Mosselbaai	16	12	
Okiep	21	12	
Oudtshoorn			
Petrusville			
Piketberg			
Pofadder	20	8	
Port Elizabeth	17	8	
Port Nolloth	24	12	
Prieska	32	-2	
Queenstown	17	3	
Riversdale			

KAAP - CAPE	MAX	MIN	RRR
Robertson	16	2	
Sheeprun	16	-2	
Somerset East	15	3	
Steynsburg			
Steytlerville			
Strydenburg			
Sutherland	17	-7	
Swellendam			
Tarkastad			
Touwsrivier	15	3	
Twee Riviere	26	0	
Umiondale			
Upington	23	4	
Vanwyksvlei	22	3	
Victoria West			
Vredendal	20	5	
Vryburg	22	-2	
Williston			
Willowmore	15	6	

TRANSKEI	MAX	MIN	RRR
Butterworth			
Cala			
Idutywa			
Mbashe			
Port St. Johns	20	15	
Umtata	19	7	

LESOTHO	MAX	MIN	RRR
Butha-Buthe			
Maseru	19	-1	
Ox-Bow			
Paray			
Mafateng			

SWAZILAND	MAX	MIN	RRR
Bulembu			
Manzini (Matsapa)	22	11	

S.W.A.	MAX	MIN	RRR
Aroab			
Bethanien			
Dordabis			
Gobabeb	33	15	
Gobabis	29	11	
Grootfontein	25	3	
J.G. Strijdom	23	4	
Kalkfeld			
Karasburg			
Karibib			
Keetmanshoop	25	9	
Kub			
Luderitz	25	11	
Mariental	26	3	
Möwe	13	10	
Ohopoho			
Okahandja			
Okaukeuje	33	3	
Ondangwa	28	9	
Otavi			
Otjiwarango			
Outjo			
Rehoboth			
Rundu	26	6	
Steinhausen			
Tsumeb			
Uis			
Walvisbaai	13	8	
Windhoek	24	7	
Gutrusdal	28	7	

BOTSWANA	MAX	MIN	RRR
Francistown	24	6	
Gaborone	24	3	
Gantsi	25	1	
Lobatse			
Mahalapye	20	6	
Maun	26	9	
Serowe			
Shakawe	26	3	
Tsabong	24	-2	
Tshane	25	2	

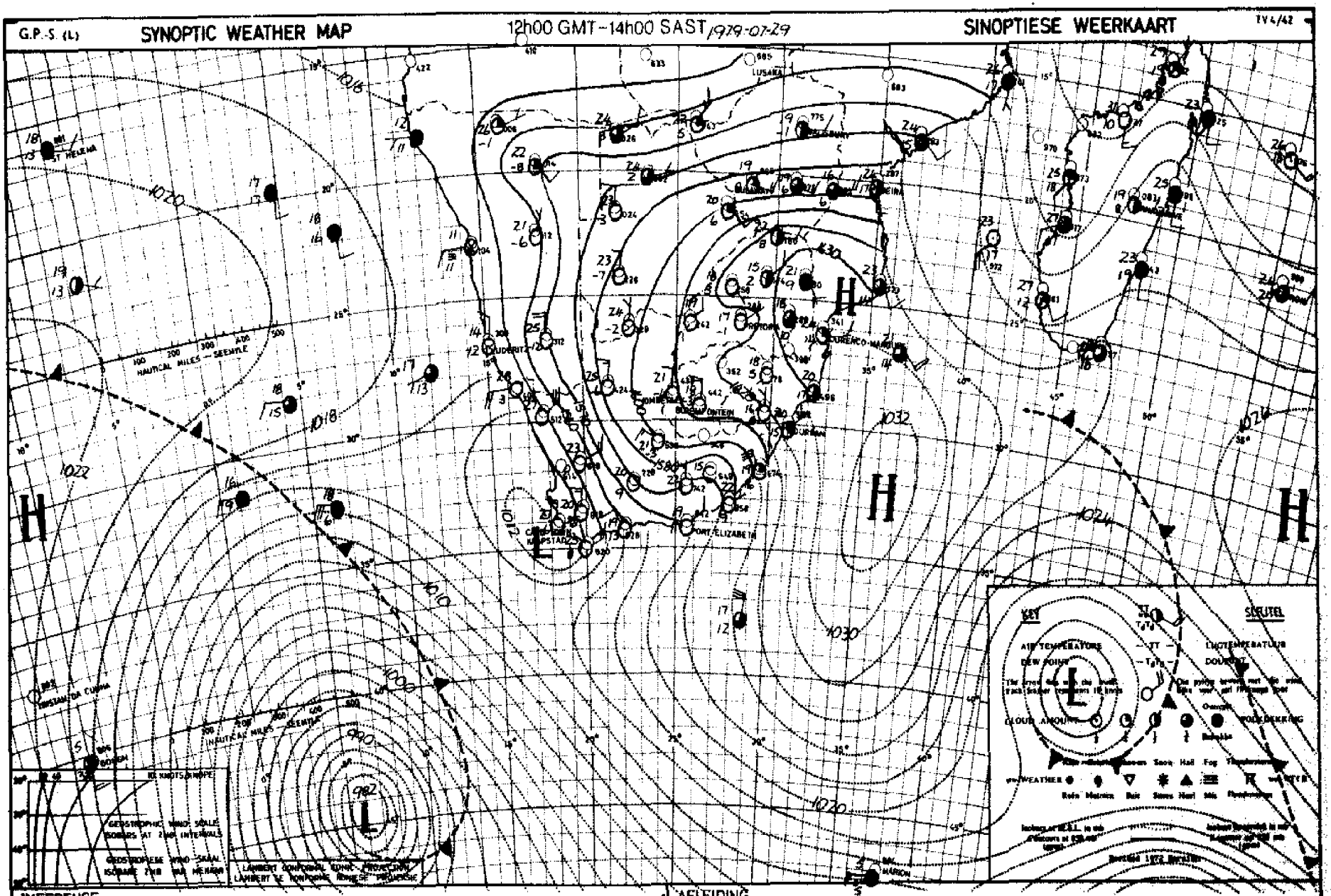
G.P.-S. (L)
SYNOPTIC WEATHER MAP
12h00 GMT – 14h00 SAST 1979-07-29
SINOPTIESE WEERKAART
TV 4/42
H
L
1018
1020
1022
1024
1026
1028
1030
1032
1012
1010
1008
1006
1004
1002
1000
998
996
994
992
990
988
986
984
982
980
978
976
974
972
970
968
966
964
962
960
958
956
954
952
950
948
946
944
942
940
938
936
934
932
930
928
926
924
922
920
918
916
914
912
910
908
906
904
902
900
898
896
894
892
890
888
886
884
882
880
878
876
874
872
870
868
866
864
862
860
858
856
854
852
850
848
846
844
842
840
838
836
834
832
830
828
826
824
822
820
818
816
814
812
810
808
806
804
802
800
798
796
794
792
790
788
786
784
782
780
778
776
774
772
770
768
766
764
762
760
758
756
754
752
750
748
746
744
742
740
738
736
734
732
730
728
726
724
722
720
718
716
714
712
710
708
706
704
702
700
698
696
694
692
690
688
686
684
682
680
678
676
674
672
670
668
666
664
662
660
658
656
654
652
650
648
646
644
642
640
638
636
634
632
630
628
626
624
622
620
618
616
614
612
610
608
606
604
602
600
598
596
594
592
590
588
586
584
582
580
578
576
574
572
570
568
566
564
562
560
558
556
554
552
550
548
546
544
542
540
538
536
534
532
530
528
526
524
522
520
518
516
514
512
510
508
506
504
502
500
498
496
494
492
490
488
486
484
482
480
478
476
474
472
470
468
466
464
462
460
458
456
454
452
450
448
446
444
442
440
438
436
434
432
430
428
426
424
422
420
418
416
414
412
410
408
406
404
402
400
398
396
394
392
390
388
386
384
382
380
378
376
374
372
370
368
366
364
362
360
358
356
354
352
350
348
346
344
342
340
338
336
334
332
330
328
326
324
322
320
318
316
314
312
310
308
306
304
302
300
298
296
294
292
290
288
286
284
282
280
278
276
274
272
270
268
266
264
262
260
258
256
254
252
250
248
246
244
242
240
238
236
234
232
230
228
226
224
222
220
218
216
214
212
210
208
206
204
202
200
198
196
194
192
190
188
186
184
182
180
178
176
174
172
170
168
166
164
162
160
158
156
154
152
150
148
146
144
142
140
138
136
134
132
130
128
126
124
122
120
118
116
114
112
110
108
106
104
102
100
98
96
94
92
90
88
86
84
82
80
78
76
74
72
70
68
66
64
62
60
58
56
54
52
50
48
46
44
42
40
38
36
34
32
30
28
26
24
22
20
18
16
14
12
10
8
6
4
2
0
-2
-4
-6
-8
-10
-12
-14
-16
-18
-20
-22
-24
-26
-28
-30
-32
-34
-36
-38
-40
-42
-44
-46
-48
-50
-52
-54
-56
-58
-60
-62
-64
-66
-68
-70
-72
-74
-76
-78
-80

Maksimum en Minimum Temperatuur (°C) en Reënval (RRR) in mm vir die 24 uur geëindig om 08 h 00 SAST op

WEERBURO/WEATHER BUREAU
DEPT. VAN VERVOER/ DEPT. OF TRANSPORT

1979-07-30

DAILY WEATHER BULLETIN

Maximum and minimum Temperatures (°C) and Rainfall (RRR) in mm for the 24 hours ended at 08 h 00 on

TRANSVAAL	MAX	MIN	RRR
Barberton			
Belfast			
Bethal	17	-1	
~~Bospoort~~ Ohrigstad	20	1	
Brits			
Bronkhorstspruit			
Carletonville			
Carolina	15	-2	
Die Bron			
Delareyville			
Delmas			
Fleur de Lys			
Ermelo			
Giyani			
Groblersdal			
Heidelberg			
Jan Kempdorp			
Jan Smutslughawe	16	4	
Joubert Park (JHB.)	15	6	
Klerksdorp			
Kroondal (Rustenb.)	21	2	
Krugersdorp	15	1	
Levubu	21	12	
Lichtenburg			
Loskopdam			
Loskopkanale			
Louis Trichardt			
Lydenburg			
Marble Hall			
Mara	21	6	
Marnitz	21	6	
Messina	23	8	
Middelburg			
Nelspruit	20	3	
Nylstroom			
Phalaborwa	22	12	
Pietersburg	16	4	
Piet Retief	17	2	
Potchefstroom	20	2	
Potgietersrus	20	5	
Pretoria	18	4	
Pretoriuskop			
Schweizer-Reneke			
Skukuza	24	4	
Standerton	19	-1	
Thabazimbi			
Tom Burke			
Tzaneen	20	10	
Vaalwater			
Vantersdorp			
Vereeniging			
Volksrust			
Warmbad	20	1	
Waterval-Boven			
Witbank			
Wolmaransstad			
Zeerust			

NATAL	MAX	MIN	RRR
Cape St. Lucia	21	13	1.0
Cedara	19	3	
Dundee			
Durban			
Eshowe			
Estcourt	17	0	
Himeville			
Hluhluwe			
Jozini			
Ladysmith			
Louis Bothalughawe	21	13	0.1
Malmoth			
Mkuze			
Newcastle	19	8	
Pietermaritzburg			
Port Shepstone	19	11	
Van Reenen			
Vryheid			
Waterford (Underberg)	19	-5	
Kokstad	18	-2	
Sodwanabaai	23	11	

O.V.S. - O.F.S.			
Bothaville			
Bethlehem			
Bloemfontein			
Bultfontein			
Clocolan			
Fauresmith			
Fickburg			
Frankfort	17	-4	
Harrismith			
Hoopstad	21	-2	
Heilbron			
JBM Hertzoglughawe	19	-3	
Koppies			
Kroonstad	20	-2	
Lindley			
Modderpoort			
Petrusburg			
Philippolis			
Reddersburg			
Reitz			
Vrede			
Warden			
Welkom			
Wepener	18	2	
Winburg			
Zastron			

KAAP - CAPE	MAX	MIN	RRR
Aberdeen			
Addo			
Agulhas	26	13	0.1
Alexander Bay	30	9	
Aliwal North	20	-1	
Beaufort West	25	17	
Boegoebergdam			
Brandvlei			
Caledon			
Calitzdorp			
Calvinia	25	17	
Cape Columbine	21	12	
Cape St. Francis	25	12	
Cape Town (D.F.	27	12	
Malan)			
Cape Town			
(Newlands)			
Carnarvon			
Ceres			
Colesberg			
Cradock			
De Aar	21	1	
Döhne	20	13	
Douglas	24	6	
East London	23	12	
Elsenburg			
Fort Beaufort			
Fraserburg	22	5	
Garies			
George	27	13	
Graaff-Reinet	25	16	
Grahamstown			
Grootfontein (Middelburg)	20	1	
Hopetown			
Jansenville			
Joubertina			
Kaappmt	21	12	
Kimberley	22	4	
Knysna			
Kokstad			
Kuruman	21	2	
Ladismith			
Langebaanweg	27	9	
Maclear			
Mafeking	20	3	
Matatiele			
Mosselbaai	25	15	
Okiep	25	10	
Oudtshoorn	25	12	
Petrusville			
Piketberg			
Pofadder	24	11	
Port Elizabeth	20	9	
Port Nolloth	34	11	
Prieska	25	2	
Queenstown	21	8	
Riversdale	28	13	

KAAP - CAPE	MAX	MIN	RRR
Robertson	25	7	
Sheeprun	21	0	
Somerset East	24	15	
Steynsburg			
Steytlerville			
Strydenburg			
Sutherland	20	8	
Swellendam			
Tarkastad			
Touwsrivier	22	13	
Twee Riviere			
Uniondale			
Upington	25	12	
Vanwyksvlei	25	9	
Victoria West			
Vredendal	33	9	
Vryburg	23	1	
Williston			
Willowmore	23	6	

TRANSKEI			
Butterworth			
Cala			
Idutywa			
Mbashe			
Port St. Johns			
Umtata	21	5	

LESOTHO			
Butha-Buthe			
Maseru	19	0	
Ox-Bow			
Paray			
Mafeteng			

SWAZILAND			
Balambu			
Manzini (Matsapa)			

S.W.A.	MAX	MIN	RRR
Aroab			
Bethanien			
Bordabis			
Gobabeb	33	13	
Gobabis	29	3	
Grootfontein	24	5	
J.G. Strijdom	22	2	
Kalkfeld			
Karasburg			
Karibib			
Keetmanshoop	27	10	
Kub			
Luderitz	28	10	
Mariental	26	4	
Mile	12	10	
Ohopoho			
Okahandja			
Okaukeujo	26	6	
Ondangwa	27	8	
Otavi			
Otjiwarango			
Outjo			
Rehoboth			
Rundu	26	8	
Steinhausen			
Tsumeb			
Uis	30	8	
Walvisbaai	12	9	
Windhoek	24	7	
Witvlei	27	11	

BOTSWANA			
Francistown	21	4	
Gaborone	22	3	
Gumtsi	25	1	
Lobatse			
Mahalapye	21	1	
Maun	25	12	
Serowe			
Shakawe	26	7	
Tsabong	24	2	
Tshane	23	4	

G.P.-5 (L) **SYNOPTIC WEATHER MAP** 12h00 GMT–14h00 SAST/1979-07-30 **SINOPTIESE WEERKAART** TV 4/42

INFERENCE The frontal system near Cape Town is moving southeastwards and is weakening. Therefore, it will become cloudy with showers only over the southwestern parts of the Cape Province.

AFLEIDING Die frontale stelsel naby Kaapstad beweeg suidooswaarts en verswak. Dit sal dus bewolk word met buie oor slegs die suidwestelike dele van die Kaapprovinsie.

DAAGLIKSE WEERBULLETIN

Maksimum en Minimum Temperatuur (°C) en Reënval (RRR) in mm vir die 24 uur geëindig om 08 h 00 SAST op

WEERBURO/WEATHER BUREAU
DEPT. VAN VERVOER/ DEPT. OF TRANSPORT

1979-07-31

DAILY WEATHER BULLETIN

Maximum and minimum Temperatures (°C) and Rainfall (RRR) in mm for the 24 hours ended at 08 h 00 on

TV4/43

TRANSVAAL	MAX	MIN	RRR
Barberton			
Belfast			
Bethal	17	1	
~~Bisspoort~~ Ottosdal	18	0	
Brits			
Bronkhorstspruit			
Carletonville			
Carolina	16	0	
Die Bron			
Delareyville			
Delmas			
Fleur de Lys			
Ermelo			
Giyani			
Groblersdal			
Heidelberg			
Jan Kempdorp			
Jan Smutslughawe	17	4	
Joubert Park (JHB.)	15	5	
Klerksdorp			
Kroondal (Rustenb.)	19	1	
Krugersdorp	16	1	
Levubu	21	8	
Lichtenburg			
Loskopdam			
Loskopkanale			
Louis Trichardt			
Lydenburg			
Marble Hall			
Mara	21	1	
Marnitz	19	4	
Messina	24	4	
Middelburg			
Nelspruit	22	4	
Nylstroom			
Phalaborwa	23	10	
Pietersburg	18	4	
Piet Retief	21	0	
Potchefstroom	19	1	
Potgietersrus	20	5	
Pretoria	19	3	
Pretoriuskop			
Schweizer-Reneke			
Skukuza	26	2	
Standerton	17	-2	
Thabazimbi			
Tom Burke			
Tzaneen	22	7	
Vaalwater	20	-1	
Ventersdorp			
Vereeniging			
Volksrust			
Warmbad	19	0	
Waterval-Boven			
Witbank			
Wolmaransstad			
Zeerust			
Hoedspruit	23	6	

NATAL	MAX	MIN	RRR
Cape St. Lucia	23	16	
Cedara	23	3	
Dundee			
Durban			
Eshowe			
Estcourt	20	3	
Himeville			
Hluhluwe			
Jozini			
Ladysmith			
Louis Bothalughawe	24	9	
Melmoth			
Mkuze			
Newcastle	22	0	
Pietermaritzburg			
Port Shepstone	21	11	
Van Reenen			
Vryheid			
Waterford (Underberg)	20	-4	
Kokstad	21	2	
Scottsdraai	24	13	

O.V.S. - O.F.S.	MAX	MIN	RRR
Bothaville			
Bethlehem	16	-6	
Bloemfontein			
Bultfontein			
Clocolan			
Fauresmith	18	-1	
Fickburg			
Frankfort	17	-4	
Harrismith			
Hoopstad	19	-2	
Heilbron			
JBM Hertzoglughawe	18	-2	
Koppies			
Kroonstad	18	-3	
Lindley			
Modderpoort			
Petrusburg			
Philippolis			
Reddersburg			
Reitz			
Vrede			
Warden			
Welkom			
Wepener	17	-3	
Winburg			
Zastron			

KAAP - CAPE	MAX	MIN	RRR
Aberdeen			
Addo			
Agulhas	17	12	
Alexander Bay	17	8	
Aliwal North	18	-1	
Beaufort West	25	16	
Boegoebergdam			
Brandvlei			
Caledon			
Calitzdorp			
Calvinia	23	7	
Cape Columbine	15	11	
Cape St. Francis	21	13	
Cape Town (D.F. Malan)	18	9	
Cape Town (Newlands)			
Carnarvon			
Ceres			
Colesberg			
Credock			
De Aar	20	1	
Döhne	23	15	
Douglas	23	5	
East London	31	8	
Elsenburg			
Fort Beaufort			
Fraserburg	21	4	
Garies			
George	16	8	
Graaff-Reinet	25	15	
Grahamstown			
Grootfontein (Middelburg)	19	2	
Hopetown			
Jansenville	28	8	
Joubertina			
Kaappunt	17	11	
Kimberley	20	3	
Knysna			
Kokstad			
Kuruman	20	-1	
Ladismith			
Langebaanweg	17	8	011
Maclear			
Mafeking	16	3	
Matatiele			
Mosselbaai	21	13	
Okiep	24	9	
Oudtshoorn	27	6	
Petrusville			
Piketberg			
Pofadder	21	13	
Port Elizabeth	28	14	
Port Nolloth	15	7	
Prieska	23	1	
Queenstown	21	7	
Riversdale	18	6	

KAAP - CAPE	MAX	MIN	RRR
Robertson	22	4	
Sheeprun	23	-1	
Somerset East	25	9	
Steynsburg			
Steytlerville			
Strydenburg			
Sutherland	18	5	
Swellendam			
Tarkastad			
Touwsrivier	21	3	
Twee Riviere	24	2	
Umiondale			
Upington	23	8	
Vanwyksvlei	22	4	
Victoria West			
Vredendal	21	10	
Vryburg	19	-3	
Williston			
Willowmore	23	6	

TRANSKEI	MAX	MIN	RRR
Butterworth			
Cala			
Idutywa			
Mbashe			
Port St. Johns	21	14	
Umtata	24	6	

LESOTHO	MAX	MIN	RRR
Butha-Buthe			
Maseru	19	xx	
Ox-Bow			
Paray			
Mafeteng			

SWAZILAND	MAX	MIN	RRR
Balemba			
Manzini (Matsapa)	24	7	

S.W.A.	MAX	MIN	RRR
Aroab			
Bethanien			
Dordabis			
Gobabeb	33	12	
Gobabis	23	1	
Grootfontein	23	4	
J.G. Strijdom	23	2	
Kalkfeld			
Karasburg			
Karibib			
Keetmanshoop	25	11	
Kub			
Luderitz	14	11	
Mariental	26	6	
Mile	13	11	
Ohopoho			
Okahandja			
Okaukeujo	26	4	
Ondangua	27	10	
Otavi			
Otjiwarango			
Outjo			
Rehoboth			
Rundu	25	5	
Steinhausen			
Tsumeb			
Uis	30	13	
Walvisbaai	xx	8	
Windhoek	24	8	
Simusdal	26	4	

BOTSWANA	MAX	MIN	RRR
Francistown	22	2	
Gaborone	21	4	
Gantsi			
Lobatse			
Mahalapye	20	2	
Maun	24	13	
Serowe			
Shakawe	24	6	
Tsabong	20	2	
Tshane	22	3	

G.P.-S (L) **SYNOPTIC WEATHER MAP** 12h00 GMT–14h00 SAST 1979-07-31 **SINOPTIESE WEERKAART** TV 4/42

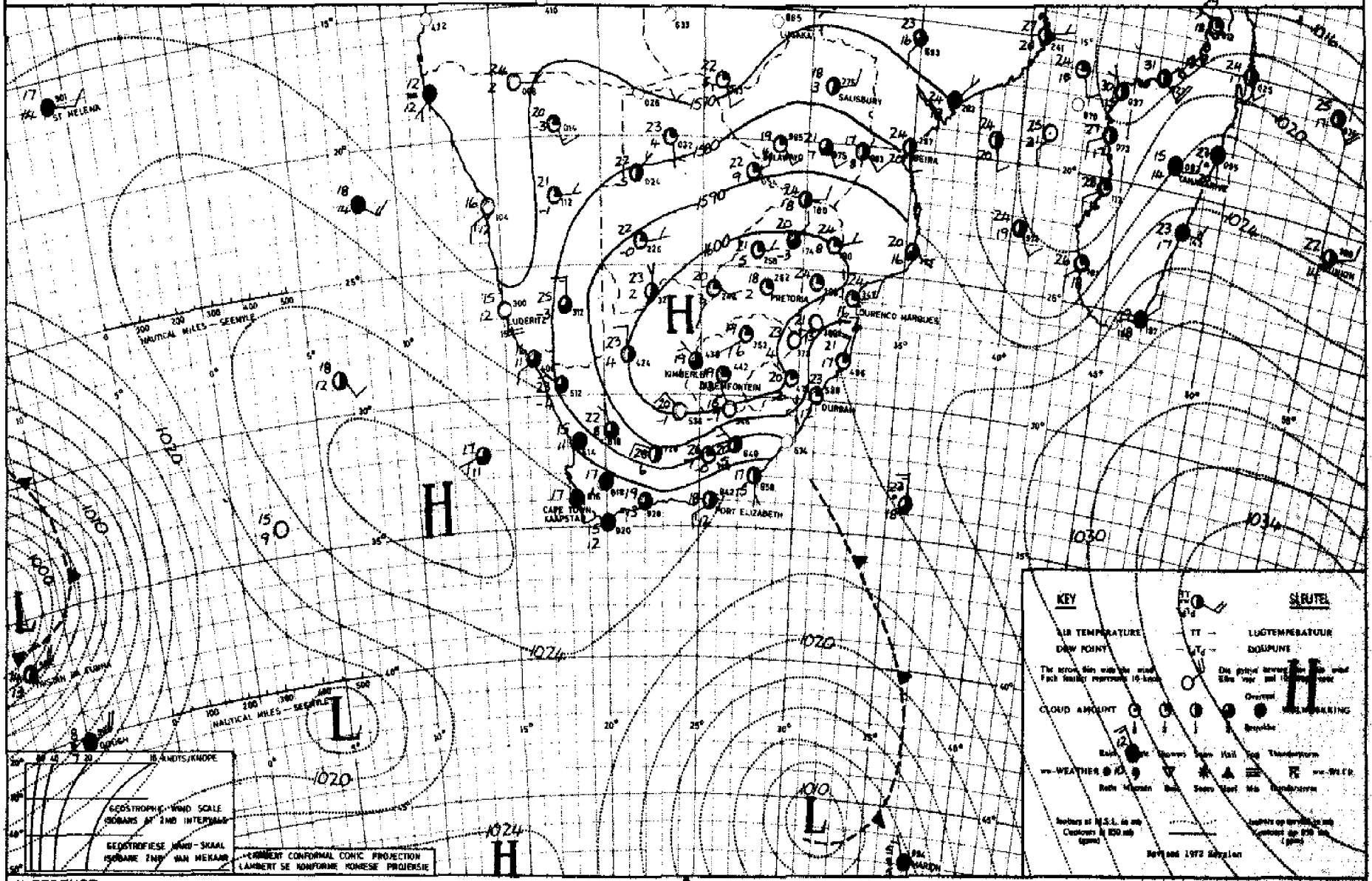

INFERENCE The high-pressure system west of Cape Town is ridging in south of the country and cloudy cooler conditions will spread along the southern and southeastern coastal regions. Over the interior it will remain fine and mild to warm.

AFLEIDING Die hoëdrukstelsel wes van Kaapstad wig in suid van die land en bewolkte koeler toestande sal uitbrei langs die suidelike en suidoostelike kuslyne. Oor die binneland sal dit mooiweer en matig tot warm bly.

DAAGLIKSE WEERBULLETIN

Maksimum en Minimum Temperatuur (°C) en Reënval (RRR) in mm vir die 24 uur geëindig om 08 h 00 SAST op

WEERBURO/WEATHER BUREAU
DEPT. VAN VERVOER/ DEPT. OF TRANSPORT

1979-08-01

DAILY WEATHER BULLETIN

Maximum and minimum Temperatures (°C) and Rainfall (RRR) in mm for the 24 hours ended at 08 h 00 on

TT4/43

TRANSVAAL	MAX	MIN	RRR
Barberton			
Belfast			
Bethal	17	0	
~~Beaufort~~ Ohrigstad	19	0	
Brits			
Bronkhorstspruit			
Carletonville			
Carolina	19	2	
Die Bron			
Delareyville			
Delmas			
Fleur de Lys			
Ermelo			
Giyani			
Groblersdal			
Heidelberg			
Jan Kempdorp			
Jan Smutslughawe	17	4	
Joubert Park (JHB.)	17	5	
Klerksdorp			
Kroondal (Rustenb.)	22	3	
Krugersdorp	18	2	
Levubu	23	8	
Lichtenburg			
Loskopdam			
Loskopkanale			
Louis Trichardt			
Lydenburg			
Marble Hall			
Mara	23	1	
Marnitz	23	5	
Messina	25	4	
Middelburg			
Nelspruit	25	4	
Nylstroom			
Phalaborwa	25	9	
Pietersburg	20	5	
Piet Retief	23	2	
Potchefstroom	19	-1	
Potgietersrus	21	5	
Pretoria	21	3	
Pretoriuskop			
Schweizer-Reneke			
Skukuza	27	2	
Standerton	18	-3	
Thabazimbi			
Tom Burke			
Tzaneen	25	6	
Vaalwater	22	-1	
Venteradorp			
Vereeniging			
Volksrust			
Warmbad	20	1	
Waterval-Boven			
Witbank			
Wolmaransstad			
Zeerust			
Hoedspruit	25	6	

NATAL	MAX	MIN	RRR
Cape St. Lucia	22	14	
Cedara	23	2	
Dundee			
Durban			
Eshowe			
Estcourt	21	2	
Himeville			
Hluhluwe			
Jozini			
Ladysmith			
Louis Bothalughawe	24	9	
Melmoth			
Mkuze			
Newcastle	23	-1	
Pietermaritzburg			
Port Shepstone	23	11	
Van Reenen			
Vryheid			
Waterford (Underberg)	21	-3	
Kokstad	22	-1	
Sodwanabaai	24	12	

O.V.S. - O.F.S.	MAX	MIN	RRR
Bothaville			
Bethlehem	18	-5	
Bloemfontein			
Bultfontein			
Clocolan			
Fauresmith	19	2	
Fickburg			
Frankfort	20	-6	
Harrismith			
Hoopstad			
Heilbron			
J&M Hertzoglughawe	20	-1	
Koppies			
Kroonstad	19	-3	
Lindley			
Modderpoort			
Petrusburg			
Philippolis			
Reddersburg			
Reitz			
Vrede			
Warden			
Welkom			
Wepener	18	-2	
Winburg			
Zastron			

KAAP - CAPE	MAX	MIN	RRR
Aberdeen			
Addo			
Agulhas	15	12	
Alexander Bay	16	9	
Aliwal North	18	0	
Beaufort West	25	12	
Boegoebergdam			
Brandvlei			
Caledon			
Calitzdorp			
Calvinia	23	7	
Cape Columbine	14	10	
Cape St. Francis	16	12	
Cape Town (D.F. Malan)	17	8	
Cape Town (Newlands)			0.4
Carnarvon			
Ceres			
Colesberg			
Cradock			
De Aar	20	3	
Döhne	24	10	
Douglas	23	2	
East London	19	13	
Elsenburg			
Fort Beaufort			
Fraserburg	21	5	
Garies			
George	17	11	
Graaff-Reinet	26	8	
Grahamstown			
Grootfontein (Middelburg)	21	6	
Hopetown			
Jansenville	24	9	
Joubertina			
Kaappunt	16	11	
Kimberley	21	5	
Knysna			
Kokstad			
Kuruman	21	1	
Ladismith			
Langebaanweg	18	6	
Maclear			
Mafeking	21	3	
Matatiele			
Mosselbaai	19	13	
Okiep	23	10	
Oudtshoorn	16	10	
Petrusville			
Piketberg			
Pofadder	22	14	
Port Elizabeth	18	11	
Port Nolloth			
Prieska	24	3	
Queenstown	22	8	
Riversdale	16	11	

KAAP - CAPE	MAX	MIN	RRR
Robertson	18	9	
Sheeprun	23	2	
Somerset East	25	6	
Steynsburg			
Steytlerville			
Strydenburg			
Sutherland	18	6	
Swellendam			
Tarkastad			
Touwsrivier	19	6	
Twee Riviere	25	2	
Uniondale			
Upington	25	9	
Vanwyksvlei	23	5	
Victoria West			
Vredendal	21	10	
Vryburg	21	-2	
Williston			
Willowmore	22	8	

TRANSKEI	MAX	MIN	RRR
Butterworth			
Cala			
Idutywa			
Mbashe			
Port St. Johns	26	15	
Umtata	25	6	

LESOTHO	MAX	MIN	RRR
Butha-Buthe			
Maseru	19	-1	
Ox-Bow			
Paray			
Mafeteng			

SWAZILAND	MAX	MIN	RRR
Bulembu			
Manzini/Matsapa	25	6	

S.W.A.	MAX	MIN	RRR
Aroab			
Bethanien			
Bordabis			
Gobabeb	32	15	
Gobabis	24	3	
Grootfontein	23	3	
J.G. Strijdom	22	1	
Kalkfeld			
Karasburg			
Karibib			
Keetmanshoop	27	9	
Kub			
Lüderitz	16	10	
Mariental	26	5	
Mîwe	13	9	
Okopoko			
Okahandja			
Okaukeujo	26	6	
Ondangwa			
Otavi			
Otjiwarango			
Outjo			
Rehoboth			
Rundu	25	5	
Steinhausen			
Tsumeb			
Uis	30	12	
Walvisbaai	18	12	
Windhoek	24	6	
Swartdal	26	8	

BOTSWANA	MAX	MIN	RRR
Francistown	22	6	
Gaborone	23	5	
Gumtai	23	0	
Lobatse			
Mahalapye	22	3	
Maun	24	11	
Serowe			
Shakawe			
Tsabong	24	0	
Tshane	23	1	

REPUBLIEK VAN SUID-AFRIKA

REPUBLIC OF SOUTH AFRICA

DAAGLIKSE WEERBULLETIN

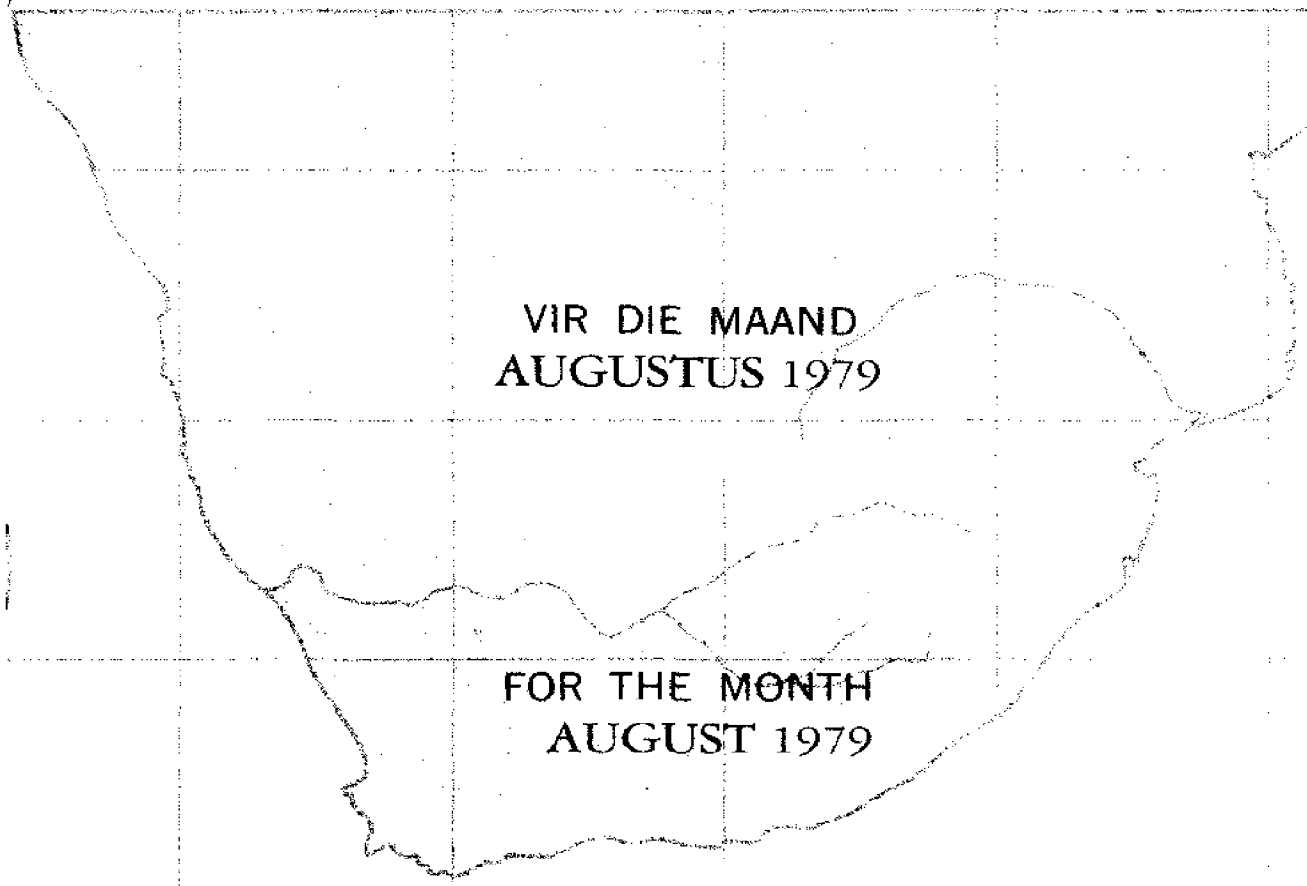

VIR DIE MAAND
AUGUSTUS 1979

FOR THE MONTH
AUGUST 1979

DAILY WEATHER BULLETIN

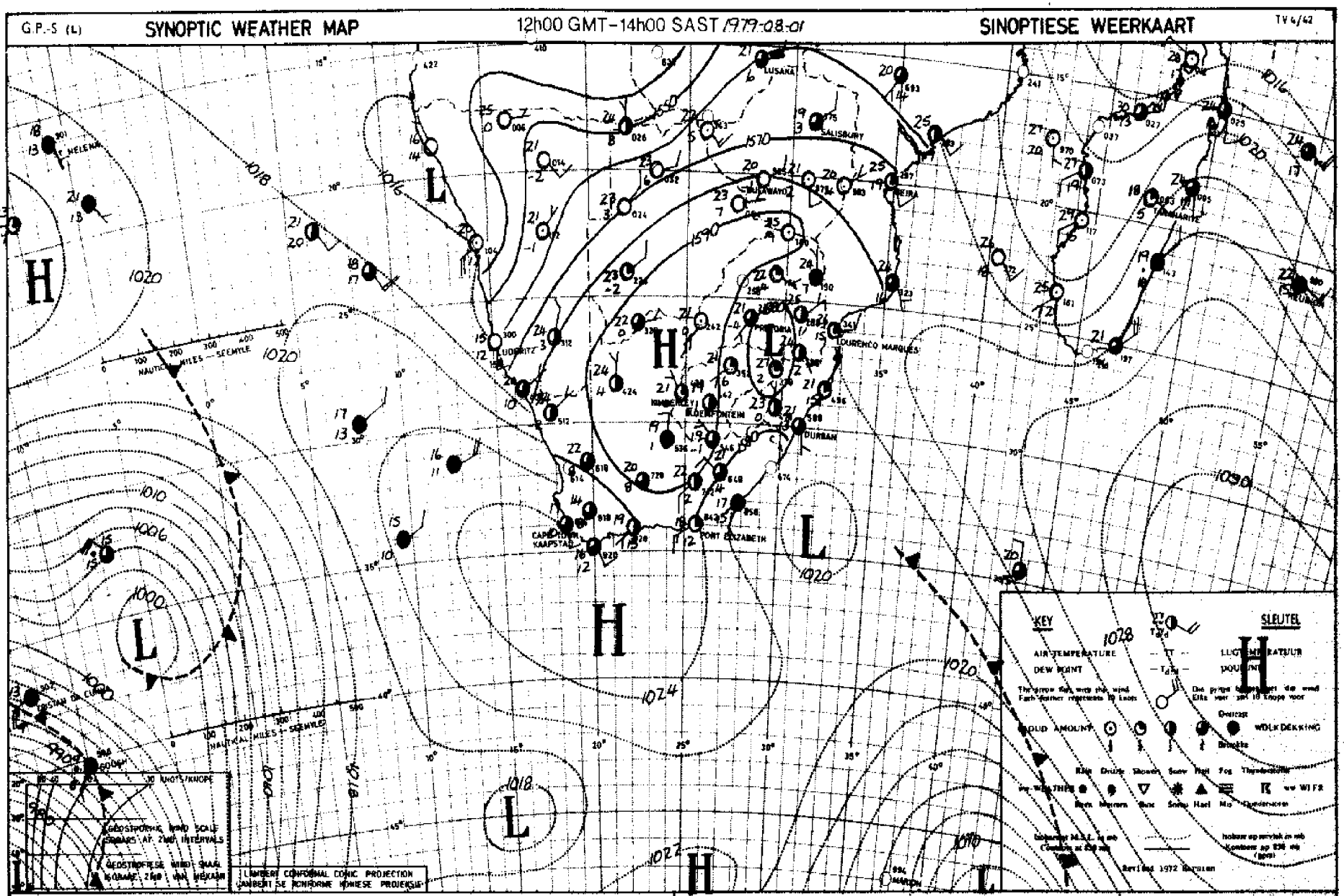

INFERENCE The air in circulation over the interior is dry and fair and mild to warm conditions will persist. The high-pressure south of the country is moving eastwards and it will clear along southern coastal areas.

AFLEIDING Die lug in sirkulasie oor die binneland is droog en die redelike mooiweer en matig tot warm toestande sal voortduur. Die hoëdrukstelsel suid van die land beweeg ooswaarts en dit sal opklaar langs die suidelike kusgebiede.

DAAGLIKSE WEERBULLETIN

Maksimum en Minimum Temperatuur (°C) en Reënval (RRR) in mm vir die 24 uur geëindig om 08 h 00 SAST op

WEERBURO/WEATHER BUREAU
DEPT. VAN VERVOER/ DEPT. OF TRANSPORT

1979-08-02

DAILY WEATHER BULLETIN

Maximum and minimum Temperatures (°C) and Rainfall (RRR) in mm for the 24 hours ended at 08 h 00 on

TT4/1)

TRANSVAAL	MAX	MIN	RRR
Barberton			
Belfast			
Bethal	19	1	
~~Boesport~~ Ottosdal	21	1	
Brits			
Bronkhorstspruit			
Carletonville			
Carolina	22	3	
Die Bron			
Delareyville			
Delmas			
Fleur de Lys			
Ermelo			
Giyani			
Groblersdal			
Heidelberg			
Jan Kempdorp			
Jan Smutslughawe	18	5	
Joubert Park (JHB.)	19	7	
Klerksdorp			
Kroondal (Rustenb.)	23	2	
Krugersdorp	19	4	
Levubu	24	9	
Lichtenburg			
Loskopdam			
Loskopkanale			
Louis Trichardt			
Lydenburg			
Marble Hall			
Mara	25	2	
Marnitz	24	5	
Messina	26	4	
Middelburg			
Malspruit	25	4	
Nylstroom			
Phalaborwa	25	10	
Pietersburg	23	4	
Piet Retief	24	1	
Potchefstroom	21	-1	
Potgietersrus	23	6	
Pretoria	22	4	
Pretoriuskop			
Schweizer-Reneke			
Skukuza	28	2	
Standerton	20	-2	
Thabazimbi			
Tom Burke			
Tzaneen			
Vaalwater	24	0	
Ventersdorp			
Vereeniging			
Volksrust			
Warmbad	23	3	
Waterval-Boven			
Witbank			
Wolmaransstad			
Zeerust			
~~Roodepoort~~ Malspruit	25	7	

NATAL	MAX	MIN	RRR
Cape St. Lucia	22	13	
Cedara	24	2	
Dundee			
Durban			
Eshowe			
Estcourt	24	5	
Himeville			
Hluhluwe			
Jozini			
Ladysmith			
Louis Bothalughawe	21	13	
Melmoth			
Mkuze			
Newcastle	27	1	
Pietermaritzburg			
Port Shepstone	21	15	
Van Reenen			
Vryheid			
Waterford (Underberg)			
~~Kokstad~~	23	2	
~~Scottsburgbaai~~	24	10	

O.V.S. - O.F.S.			
Bothaville			
Bethlehem	20	-2	
Bloemfontein			
Bultfontein			
Clocolan			
Fauresmith	20	2	
Fickburg			
Frankfort	22	-3	
Harrismith			
Hoopstad			
Heilbron			
JBM Hertzoglughawe	19	-1	
Koppies			
Kroonstad	21	-3	
Lindley			
Modderpoort			
Petrusburg			
Philippolis			
Reddersburg			
Reitz			
Vrede			
Warden			
Welkom			
Wepener	20	-1	
Winburg			
Zastron			

KAAP - CAPE	MAX	MIN	RRR
Aberdeen			
Addo			
Agulhas	16	12	
Alexander Bay	23	10	
Aliwal North	20	1	
Beaufort West			
Boegoebergdam			
Brandvlei			
Caledon			
Calitzdorp			
Calvinia	25	11	
Cape Columbine	16	10	
Cape St. Francis	16	11	
Cape Town (D.F. Malan)	17	16	
Cape Town (Newlands)			
Carnarvon			
Ceres			
Colesberg			
Cradock			
De Aar	20	2	
Dihne	24	8	
Douglas	25	2	
East London	20	11	
Elsenburg			
Fort Beaufort			
Fraserburg	20	2	
Garies			
George	17	7	
Graaff-Reinet	21	7	
Grahamstown			
Grootfontein (Middelburg)	21	14	
Hopetown			
Jansenville			
Joubertina			
Knappaat	16	11	
Kimberley	27	3	
Knysna			
Kokstad			
Kuruman	22	-1	
Ladismith			
Langebaanweg	18	7	
Maclear			
Mafeking	22	3	
Matatiele			
Mosselbaai	19	12	
Okiep	25	16	
Oudtshoorn	17	5	
Petrusville			
Piketberg			
Pofadder	23	9	
Port Elizabeth	18	8	
Port Nolloth	15	8	
Prieska	25	2	
Queenstown	22	3	
Riversdale	18	6	

KAAP - CAPE	MAX	MIN	RRR
Robertson	19	7	
Sheeprun	20	3	
Somerset East	22	6	
Steynsburg			
Steytlerville			
Strydenburg			
Sutherland	19	-1	
Swellendam			
Tarkastad			
Touwsrivier	17	2	
Twee Riviere	25	1	
Uniondale			
Upington	25	7	
Vanwyksvlei	23	0	
Victoria West			
Vredendal	21	7	
Vryburg	22	-3	
Williston			
Willowmore	17	8	

TRANSKEI			
Butterworth			
Cala			
Idutywa			
Mbashe			
Port St. Johns	22	15	
Umtata	22	7	

LESOTHO			
Butha-Buthe			
Maseru	20	1	
Ox-Bow			
Paray			
Mafeteng			

SWAZILAND			
Balamba			
Manzini (Matsapa)	25	8	

S.W.A.	MAX	MIN	RRR
Aroab			
Bethanien			
Bordabis			
Gobabeb	32	16	
Gobabis	25	3	
Grootfontein	23	4	
J.G. Strijdom	22	2	
Kalkfeld			
Karasburg			
Karibib			
Keetmanshoop	25	9	
Kub			
Luderitz	20	14	
Mariental	24	3	
Möwe	17	11	
Ohopoho			
Okahandja			
Okaukuejo	25	6	
Ondangwa	26	8	
Otavi			
Otjiwarongo			
Outjo			
Rehoboth			
Rundu	25	7	
Steinhausen			
Tsumeb			
Uis	28	16	
Walvisbaai	24	14	
Windhoek	24	7	
~~Schuckdal~~	25	10	

BOTSWANA			
Francistown	24	1	
Gaborone	24	3	
Gantsi	24	2	
Lobatse			
Mahalapye	23	4	
Maun	25	1	
Serowe			
Shakawe	25	8	
Tsabong	23	-1	
Tshane	24	1	

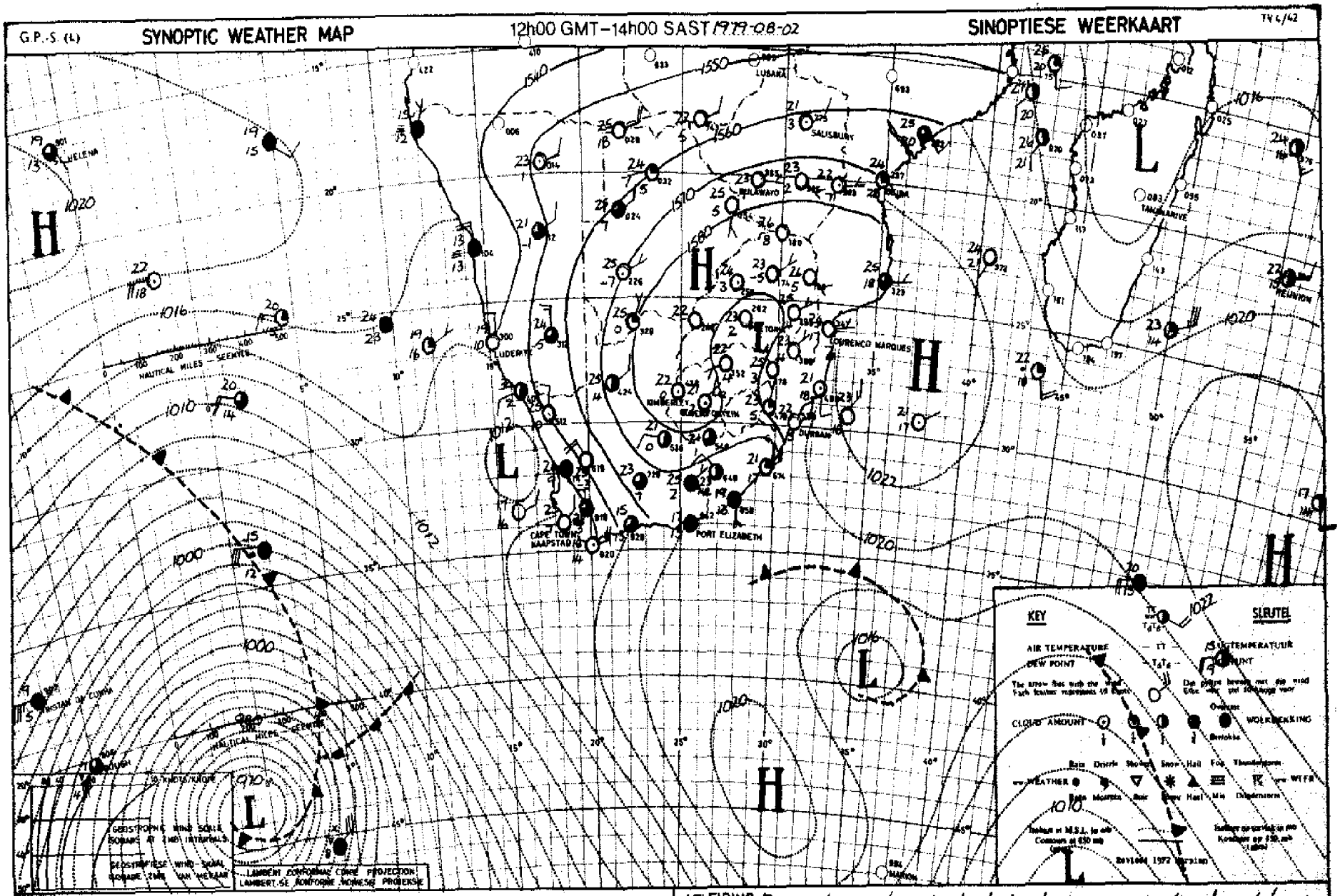

INFERENCE The strong low-pressure system west of the country is moving slowly eastwards and will deepen. Bergwind conditions will occur along the southern and southeastern coastal regions. It will become cloudy and cooler over the south-western parts with rain tomorrow afternoon.

AFLEIDING Die stark laedrukstelsel wes van die land beweeg stadig ooswaarts en verdiep. Bergwind toestande sal langs die suidelike en suidoostelike kuslyne voorkom. Dit sal ook bewolk en koeler word oor die suidwestelike dele met reën môre middag.

DAAGLIKSE WEERBULLETIN

Maksimum en Minimum Temperatuur (°C) en Reënval (RRR) in mm vir die 24 uur geëindig om 08 h 00 SAST op 1979-08-03.

WEERBURO/WEATHER BUREAU
DEPT. VAN VERVOER/ DEPT. OF TRANSPORT

DAILY WEATHER BULLETIN

Maximum and minimum Temperatures (°C) and Rainfall (RRR) in mm for the 24 hours ended at 08 h 00 on

TV4/43

TRANSVAAL	MAX	MIN	RRR
Barberton			
Belfast			
Bethal	22	3	
~~Bospoort~~ Ottosdal.			
Brits			
Bronkhorstspruit			
Carletonville			
Carolina	21	4	
Die Bron			
Delareyville			
Delmas			
Fleur de Lys			
Ermelo			
Giyani			
Groblersdal			
Heidelberg			
Jan Kempdorp			
Jan Smutslughawe	21	6	
Joubert Park (JHB.)	21	8	
Klerksdorp			
Kroondal (Rustenb.)	24	2	
Krugersdorp	22	3	
Levubu	25	11	
Lichtenburg			
Loskopdam			
Loskopkanale			
Louis Trichardt			
Lydenburg			
Marble Hall			
Mara	26	1	
Marnitz	25	6	
Messina	27	4	
Middelburg			
Nelspruit	26	3	
Nylstroom			
Phalaborwa	27	9	
Pietersburg	24	5	
Piet Retief	23	3	
Potchefstroom	24	1	
Potgietersrus	25	6	
Pretoria	24	5	
Pretoriuskop			
Schweizer-Reneke			
Skukuza	29	2	
Standerton	22	1	
Thabazimbi			
Tom Burke			
Tzaneen	26	7	
Vaalwater	25	0	
Ventersdorp			
Vereeniging			
Volksrust			
Warmbad	24	1	
Waterval-Boven			
Witbank			
Wolmaransstad			
Zeerust			
Hoedspruit	27	7	

NATAL	MAX	MIN	RRR
Cape St. Lucia	22	13	
Cedara	26	4	
Dundee			
Durban			
Eshowe			
Estcourt	24	6	
Himeville			
Hluhluwe			
Jozini			
Ladysmith	26	5	
Louis Bothalughawe	24	11	
Melmoth			
Mkuze			
Newcastle	25	1	
Pietermaritzburg			
Port Shepstone	22	13	
Van Reenen			
Vryheid			
Waterford (Underberg)	23	-1	
Kokstad	25	-0	
Sodanaskool	24	13	

O.V.S. - O.F.S.			
Bothaville			
Bethlehem	22	-2	
Bloemfontein			
Bultfontein			
Clocolan			
Faureswith	21	2	
Fichburg			
Frankfort	23	-5	
Harrismith			
Hoopstad	xx	-1	
Heilbron			
JBM Hertzoglughawe	21	-1	
Koppies			
Kroonstad	23	-1	
Lindley			
Modderpoort			
Petrusburg			
Philippolis			
Reddersburg			
Reitz			
Vrede			
Warden			
Welkom			
Wepener			
Winburg			
Zastron			

KAAP - CAPE	MAX	MIN	RRR
Aberdeen			
Addo			
Agulhas	20	12	
Alexander Bay	31	10	
Aliwal North	21	-0	
Beaufort West			
Boegoebergdam			
Brandvlei			
Caledon			
Calitzdorp			
Calvinia	25	16	
Cape Columbine	21	13	
Cape St. Francis	16	12	
Cape Town (D.F. Malan)	27	12	
Cape Town (Newlands)			
Carnarvon			
Ceres			
Colesberg			
Cradock			
De Aar	22	1	
DSHms	24	11	
Douglas	25	3	
East London	20	13	
Elsenburg			
Fort Beaufort			
Fraserburg	22	-0	
Garies			
George	26	10	
Graaff-Reinet	26	13	
Grahamstown			
Grootfontein (Middelburg)	22	1	
Hopetown			
Jansenville	19	4	
Joubertina			
Kaappunt	23	19	
Kimberley	22	4	
Knysna			
Kokstad			
Kuruman	23	-1	
Ladismith			
Langebaanweg	27	10	
Maclear			
Mafeking	23	5	
Matatiele			
Mosselbaai	22	13	
Okiep	25	10	
Oudtshoorn	18	7	
Petrusville			
Piketberg			
Pofadder	22	11	
Port Elizabeth	17	10	
Port Nolloth	27	14	
Prieska	24	1	
Queenstown	24	3	
Riversdale	22	10	

KAAP - CAPE	MAX	MIN	RRR
Robertson	23	6	
Sheeprun	25	2	
Somerset East	25	8	
Steynsburg			
Steytlerville			
Strydenburg			
Sutherland	20	-2	
Swellendam			
Tarkastad			
Touwsrivier	22	9	
Twee Riviere	26	2	
Uniondale			
Upington	25	8	
Vanwyksvlei	24	3	
Victoria West			
Vredendal	31	10	
Vryburg	24	-1	
Williston			
Willowmore	21	5	

TRANSKEI	MAX	MIN	RRR
Butterworth			
Cala			
Idutywa			
Mbashe			
Port St. Johns	22	15	
Umtata	24	7	

LESOTHO	MAX	MIN	RRR
Ruths-Ruthe			
Maseru	22	1	
Ox-Bow			
Paray			
Mafeteng			

SWAZILAND	MAX	MIN	RRR
Balumbu			
Mansini (Matsapa)	24	9	

S.W.A.	MAX	MIN	RRR
Aroab			
Bethanien			
Duruchais			
Gobabeb	32	10	
Gobabis	24	6	
Grootfontein	23	6	
J.G. Strijdom	23	7	
Kalkfeld			
Karasburg			
Karibib			
Keetmanshoop	28	10	
Koës			
Luderitz	24	11	
Mariental	26	5	
Mpacha	16	14	
Okopoko			
Okahandja			
Okaukuejo	26	7	
Ondangwa	27	9	
Otavi			
Otjiwarongo			
Outjo			
Rehoboth			
Rundu	25	5	
Steinhausen			
Tsumeb			
Uis	29	10	
Walvisbaai	23	11	
Windhoek	23	8	
Swakopmund	23	10	

BOTSWANA	MAX	MIN	RRR
Francistown	26	2	
Gaborone	24	1	
Gantsi	24	7	
Lobatse			
Mahalapye	25	4	
Maun	25	10	
Serowe			
Shakawe			
Tsabong	25	-1	
Tshane	25	2	

G.P.-S. (L) **SYNOPTIC WEATHER MAP** 12h00 GMT–14h00 SAST 1979-08-03 **SINOPTIESE WEERKAART** TY 4/42

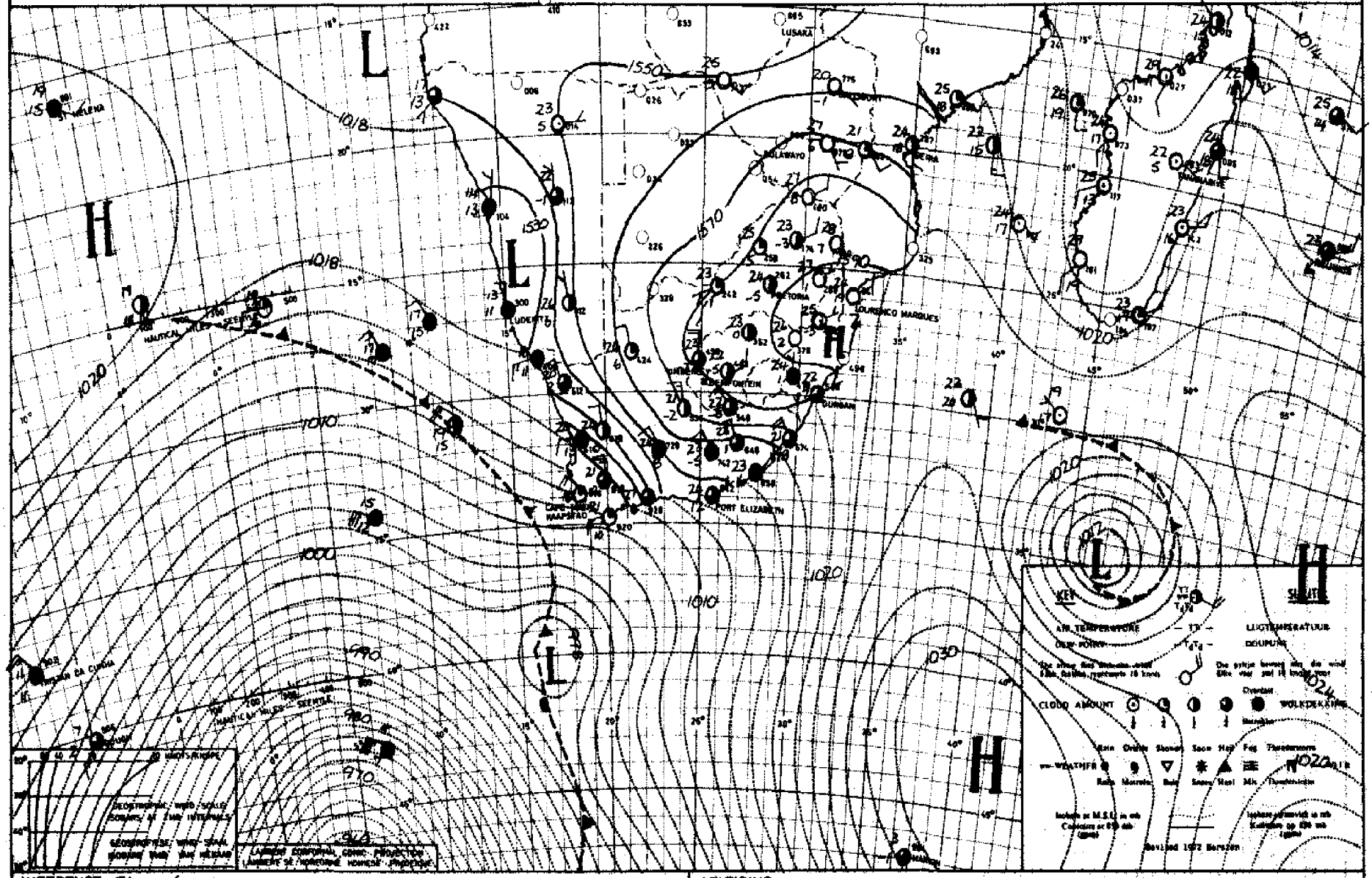

INFERENCE The frontal system west of the country is moving eastwards and will cause strong westerly winds over the southern parts of the country and cloudy rainy conditions over the southwestern parts of the Cape Province.

AFLEIDING Die frontale stelsel wes van die land beweeg oswaarts en sal sterk noordwestelike winde veroorsaak oor die suidelike dele van die land en bewolkte reënerige toestande oor die suidwestelike dele van die kaapprovinsie

DAAGLIKSE WEERBULLETIN

Maksimum en Minimum Temperatuur (°C) en Reënval (RRR) in mm vir die 24 uur geëindig om 08 h 00 SAST op

WEERBURO/WEATHER BUREAU
DEPT. VAN VERVOER/ DEPT. OF TRANSPORT

1979-08-04

DAILY WEATHER BULLETIN

Maximum and minimum Temperatures (°C) and Rainfall (RRR) in mm for the 24 hours ended at 08 h 00 on

TV4/43

TRANSVAAL	MAX	MIN	RRR
Barberton			
Belfast			
Bethal	23	5	
~~Boesport~~ Ottosdal	23	3	
Brits			
Bronkhorstspruit			
Carletonville			
Caroline	22	3	
Die Bron			
Delareyville			
Delmas			
Fleur de Lys			
Ermelo			
Giyani			
Groblersdal			
Heidelberg			
Jan Kempdorp			
Jan Smutslughawe	21	9	
Joubert Park (JHB.)	22	9	
Klerksdorp			
Kroondal (Rustenb.)	25	5	
Krugersdorp	22	7	
Levubu	27	10	
Lichtenburg			
Loskopdam			
Loskopkanale			
Louis Trichardt			
Lydenburg			
Marble Hall			
Mara	27	1	
Marnitz	27	6	
Messina	28	7	
Middelburg			
Nelspruit	28	4	
Nylstroom			
Phalaborwa	27	12	
Pietersburg	25	4	
Piet Retief	26	2	
Potchefstroom	24	3	
Potgietersrus	26	9	
Pretoria	25	7	
Pretoriuskop			
Schweizer-Reneke			
Skukuza	30	4	
Standerton	23	0	
Thabazimbi			
Tom Burke			
Tzaneen	28	6	
Vaalwater	26	1	
Ventersdorp			
Vereeniging			
Volksrust			
Warmbad	25	2	
Waterval-Boven			
Witbank			
Wolmaransstad			
Zeerust			
Hoedspruit	29	8	

NATAL	MAX	MIN	RRR
Cape St. Lucia	22	14	
Cedara	25	8	
Dundee			
Durban			
Eshowe			
Estcourt	24	4	
Himeville			
Hluhluwe			
Jozini			
Ladysmith	25	7	
Louis Bothalughawe	23	15	
Melmoth			
Mkuze			
Newcastle	27	9	
Pietermaritzburg			
Port Shepstone	22	15	
Van Reenen			
Vryheid			
Waterford (Underberg)	23	1	
Kokstad	24	3	
Scarborough	23	14	

O.V.S. - O.F.S.	MAX	MIN	RRR
Bothaville			
Bethlehem			
Bloemfontein			
Bultfontein			
Clocolan			
Fauresmith			
Ficksburg			
Frankfort	23	-4	
Harrismith			
Hoopstad	23	0	
Heilbron			
JBM Hertzoglughawe	23	0	
Koppies			
Kroonstad	24	0	
Lindley			
Modderpoort			
Petrusburg			
Philippolis			
Reddersburg			
Reitz			
Vrede			
Warden			
Welkom			
Wepener	22	2	
Winburg			
Zastron			

KAAP - CAPE	MAX	MIN	RRR
Aberdeen			
Addo			
Agulhas	26	13	-
Alexander Bay	20	13	
Aliwal North	22	3	
Beaufort West			
Boegoebergdam			
Brandvlei			
Caledon			
Calitzdorp			
Calvinia	26	2	
Cape Columbine	18	12	1,7
Cape St. Francis	26	15	
Cape Town (D.F. Malan)	19	13	2,2
Cape Town (Newlands)			
Carnarvon			
Ceres			
Colesberg			
Cradock			
De Aar	23	10	
Döhne	23	15	
Douglas			
East London	24	13	
Elsenburg			
Fort Beaufort			
Fraserburg	23	4	
Garies			
George	28	9	
Graaff-Reinet	26	18	
Grahamstown			
Grootfontein (Middelburg)	21	11	
Hopetown			
Jansenville	23	11	
Joubertina			
Kaapmui	21	12	-
Kimberley	24	7	
Knysna			
Kokstad			
Kuruman			
Ladismith			
Langebaanweg	17	13	1,1
Maclear			
Mafeking	24	8	
Matatiele			
Mosselbaai	29	13	
Oliep	22	8	
Oudtshoorn	27	8	
Petrusville			
Piketberg			3,5
Pofadder			
Port Elizabeth	25	12	
Port Nolloth	16	13	
Prieska	27	6	
Queenstown	23	11	
Riversdale	29	9	

KAAP - CAPE	MAX	MIN	RRR
Robertson	28	13	
Sheeprun	25	5	
Somerset East	25	13	
Steynsburg			
Steytlerville			
Strydenburg			
Sutherland	20	5	
Swellendam			
Tarkastad			
Touwsrivier	23	9	-
Twee Riviere	28	8	
Uniondale			
Upington	27	13	
Vanwyksvlei	25	9	
Victoria West			
Vredendal	22	12	0,8
Vryburg	24	2	
Williston			
Willowmore	23	13	

TRANSKEI	MAX	MIN	RRR
Butterworth			
Cala			
Idutywa			
Mthatha			
Port St. Johns			
Umtata	26	8	

LESOTHO	MAX	MIN	RRR
Butha-Buthe			
Maseru	23	3	
Ox-Bow			
Paray			
Mafeteng			

SWAZILAND	MAX	MIN	RRR
Bulembu			
Manzini (Matsapa)	27	7	

S.W.A.	MAX	MIN	RRR
Aroab			
Bethanien			
Dordabis			
Gobabeb	20	9	
Gobabis	25	5	
Grootfontein	25	7	
J.G. Strijdom	23	7	
Kalkfeld			
Karasburg			
Karibib			
Keetmanshoop	27	11	
Kub			
Luderitz	13		12
Mariental	26	7	
Mowe	17	11	
Ohopoho			
Okahandja			
Okaukeujo	26	9	
Ondangwa			
Otavi			
Otjiwarango			
Outjo			
Rehoboth			
Rundu	27	5	
Steinhausen			
Tsumeb			
Uis			
Walvisbaai	15	11	
Windhoek	23	9	
Sitrusdal	27	5	

BOTSWANA	MAX	MIN	RRR
Francistown			
Gaborone			
Gantsi			
Lobatse			
Mahalapye			
Maun			
Serowe			
Shakawe			
Tsabong			
Tshane			

G.P.-S. (L) **SYNOPTIC WEATHER MAP** 12h00 GMT–14h00 SAST 1979-08-04 **SINOPTIESE WEERKAART** TV 4/42

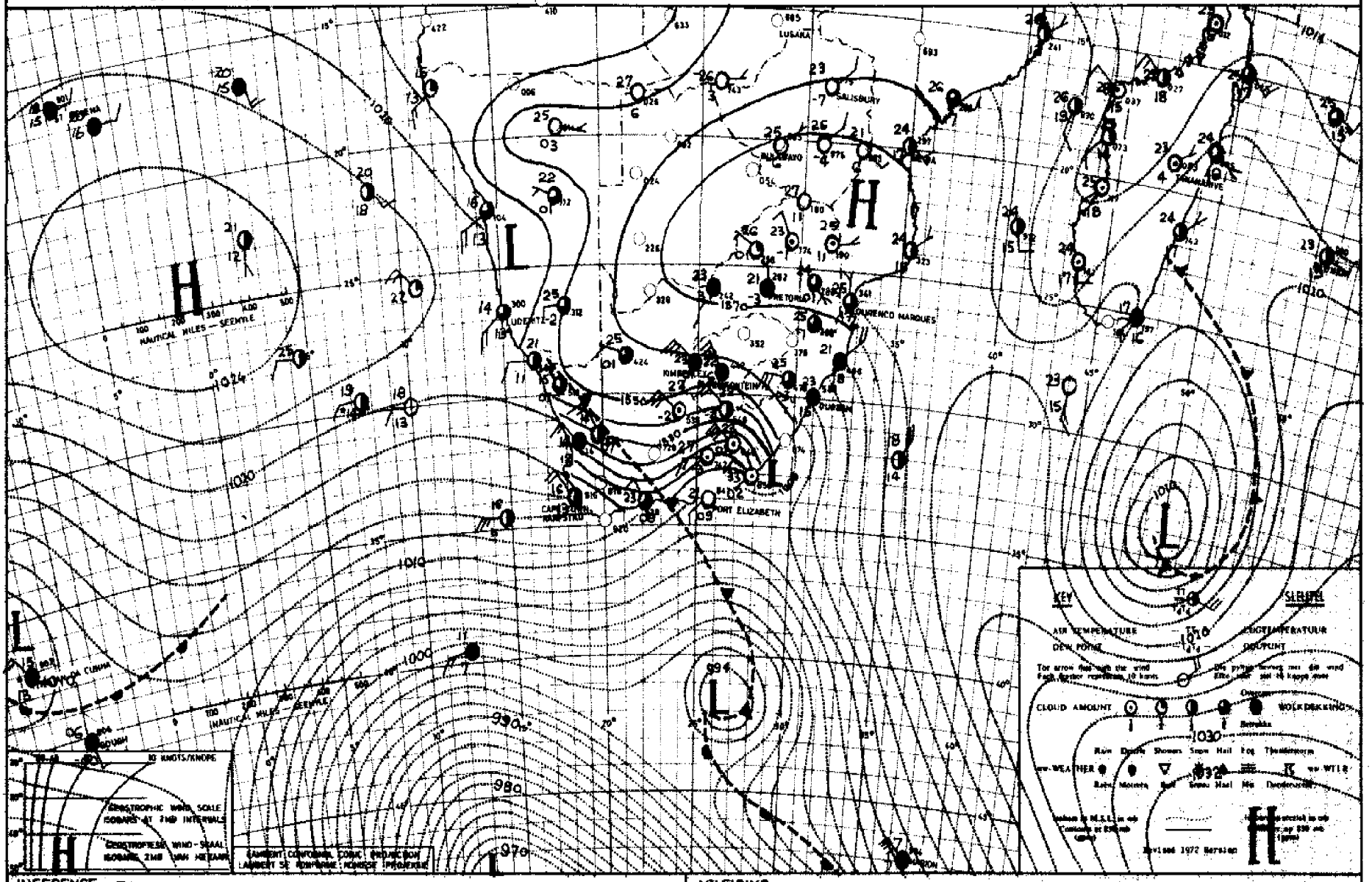

INFERENCE *The strong trough of low pressure west of the country is moving eastwards and the strong northwesterly winds over the southern parts of the country will moderate. It will however remain cloudy and cold over the south-western parts of the Cape province with rain*

AFLEIDING *Die sterk trog van lae druk wes van die land beweeg verder ooswaarts en die sterk noordwestelike winde oor die suidelike dele van die land sal afneem. Dit sal egter bewolk en koud bly oor die suidwestelike dele van die kaapprovinsie met reën.*

DAAGLIKSE WEERBULLETIN

Maksimum en Minimum Temperatuur (°C) en Reënval (RRR) in mm vir die 24 uur geëindig om 08 h 00 SAST op

WEERBURO/WEATHER BUREAU
DEPT. VAN VERVOER/ DEPT. OF TRANSPORT

1979 - 08 - 05

DAILY WEATHER BULLETIN

Maximum and minimum Temperatures (°C) and Rainfall (RRR) in mm for the 24 hours ended at 08 h 00 on

IV4/41

TRANSVAAL	MAX	MIN	RRR
Barberton			
Belfast			
Bethal	19	5	
~~Bospoort~~ Otjasdal	22	3	
Brits			
Bronkhorstspruit			
Carletonville			
Carolina	20	5	
Die Bron			
Delareyville			
Delmas			
Fleur de Lys			
Ermelo			
Giyani			
Groblersdal			
Heidelberg			
Jan Kempdorp			
Jan Smutslughawe	19	7	
Joubert Park (JHB.)			
Klerksdorp			
Kroondal (Rustenb.)	23	2	
Krugersdorp			
Levubu	25	10	
Lichtenburg			
Loskopdam			
Loskopkanale			
Louis Trichardt			
Lydenburg			
Marble Hall			
Mara	27	3	
Marnitz	27	5	
Messina	28	8	
Middelburg			
Nelspruit	26	6	
Nylstroom			
Phalaborwa	27	12	
Pietersburg	24	5	
Piet Retief	25	11	
Potchefstroom	23	3	
Potgietersrus	26	6	
Pretoria	22	4	
Pretoriuskop			
Schweizer-Reneke			
Skukuza			
Standerton	21	1	
Thabazimbi			
Tom Burke			
Tzaneen	27	7	
Vaalwater	26	1	
Ventersdorp			
Vereeniging			
Volksrust			
Warmbad	26	3	
Waterval-Boven			
Witbank			
Wolmaransstad			
Zeerust			
Hoedspruit			

NATAL	MAX	MIN	RRR
Cape St. Lucia	22	15	
Cedara	22	5	
Dundee			
Durban			
Eshowe			
Estcourt	25	4	
Himeville			
Hluhluwe			
Jozini			
Ladysmith	26	9	
Louis Bothalughawe	23	11	
Melmoth			
Mkuze			
Newcastle	24	10	
Pietermaritzburg			
Port Shepstone	21	13	
Van Reenen			
Vryheid			
Waterford (Underberg)	24	0	
Kokstad	24	3	
Scawnadaal			

O.V.S. - O.F.S.	MAX	MIN	RRR
Bothaville			
Bethlehem	21	-2	
Bloemfontein			
Bultfontein			
Clocolan			
Fauresmith	22	1	
Fickburg			
Frankfort	22	-1	
Harrismith			
Hoopstad	24	2	
Heilbron			
JBM Hertzoglughawe	23	1	
Koppies			
Kroonstad	23	2	
Lindley			
Modderpoort			
Petrusburg			
Philippolis			
Reddersburg			
Reitz			
Vrede			
Warden			
Welkom			
Wepener	22	4	
Winburg			
Zastron			

KAAP - CAPE	MAX	MIN	RRR
Aberdeen			
Addo			
Agulhas	17	13	0.5
Alexander Bay	21	10	
Aliwal North	23	2	
Beaufort West			
Boegoebergdam			
Brandvlei			
Caledon			
Calitzdorp			
Calvinia	16	7	
Cape Columbine	15	12	2.5
Cape St. Francis	18	10	
Cape Town (D.F.	17	12	0.8
Malan)			
Cape Town			
(Newlands)			
Carnarvon			
Ceres			7.5
Colesberg			
Cradock			
De Aar	20	1	
Döhne	26	7	
Douglas	26	3	
East London	34	12	
Elsenburg			
Fort Beaufort			
Fraserburg	16	8	
Garies			
George	23	10	
Graaff-Reinet	20	11	
Grahamstown			
Grootfontein (Middelburg)	22	4	
Hopetown			
Jansenville			
Joubertina			
Knappunt	14	12	3.3
Kimberley	25	5	
Knysna			
Kokstad			
Kuruman	24	2	
Ladismith			
Langebaanweg	16	11	10.6
Maclear			
Mafeking	23	7	
Matatiele			
Mosselbani	24	14	
Okiep	15	4	
Oudtshoorn	22	8	
Petrusville			
Piketberg			
Pofadder	17	4	
Port Elizabeth	22	7	
Port Nolloth	17	9	
Prieska	25	3	
Queenstown	24	13	
Riversdale	20	12	

KAAP - CAPE	MAX	MIN	RRR
Robertson	20	13	
Sheeprun	24	14	
Somerset East	28	7	
Steynsburg			
Stoytlerville			
Strydenburg			
Sutherland	11	3	-
Swellendam			
Tarkastad			
Touwsrivier	12	8	3.3
Twee Riviere	28	4	
Uniondale			
Upington	35	5	
Vanwyksvlei	20	0	
Victoria West			
Vredendal	19	12	1.5
Vryburg	25	5	
Williston			
Willowmore	20	7	

TRANSKEI	MAX	MIN	RRR
Butterworth			
Cala			
Idutywa			
Mbashe			
Port St. Johns			
Umtata	27	7	

LESOTHO	MAX	MIN	RRR
Butha-Buthe	22	xx	
Maseru			
Ox-Bow			
Parmy			
Mafeteng			

SWAZILAND	MAX	MIN	RRR
Bulembu			
Manzini (Matsapa)			

S.W.A.	MAX	MIN	RRR
Aroab			
Bethanien			
Dordabis			
Gobabeb	27	11	
Gobabis	26	2	
Grootfontein	26	7	
J.G. Strijdom	24	6	
Kalkfeld			
Karasburg			
Karibib			
Keetmanshoop	25	6	
Kub			
Luderitz	17	10	
Mariental	26	5	
Mowe	16	12	
Okopoke			
Okahandja			
Okaukuejo	28	9	
Ondangwa			
Otavi			
Otjiwarango			
Outjo			
Rehoboth			
Rundu	28	6	
Steinhausen			
Tsumeb			
Uis			
Walvisbaai	17	10	
Windhoek	24	10	
Swakopmund	26	8	

BOTSWANA	MAX	MIN	RRR
Francistown	26	5	
Gaborone	28	7	
Gantsi			
Lobatse			
Mahalapye	27	6	
Maun	28	2	
Serowe			
Shakawe	28	9	
Tsabong	27	5	
Tshane	26	4	

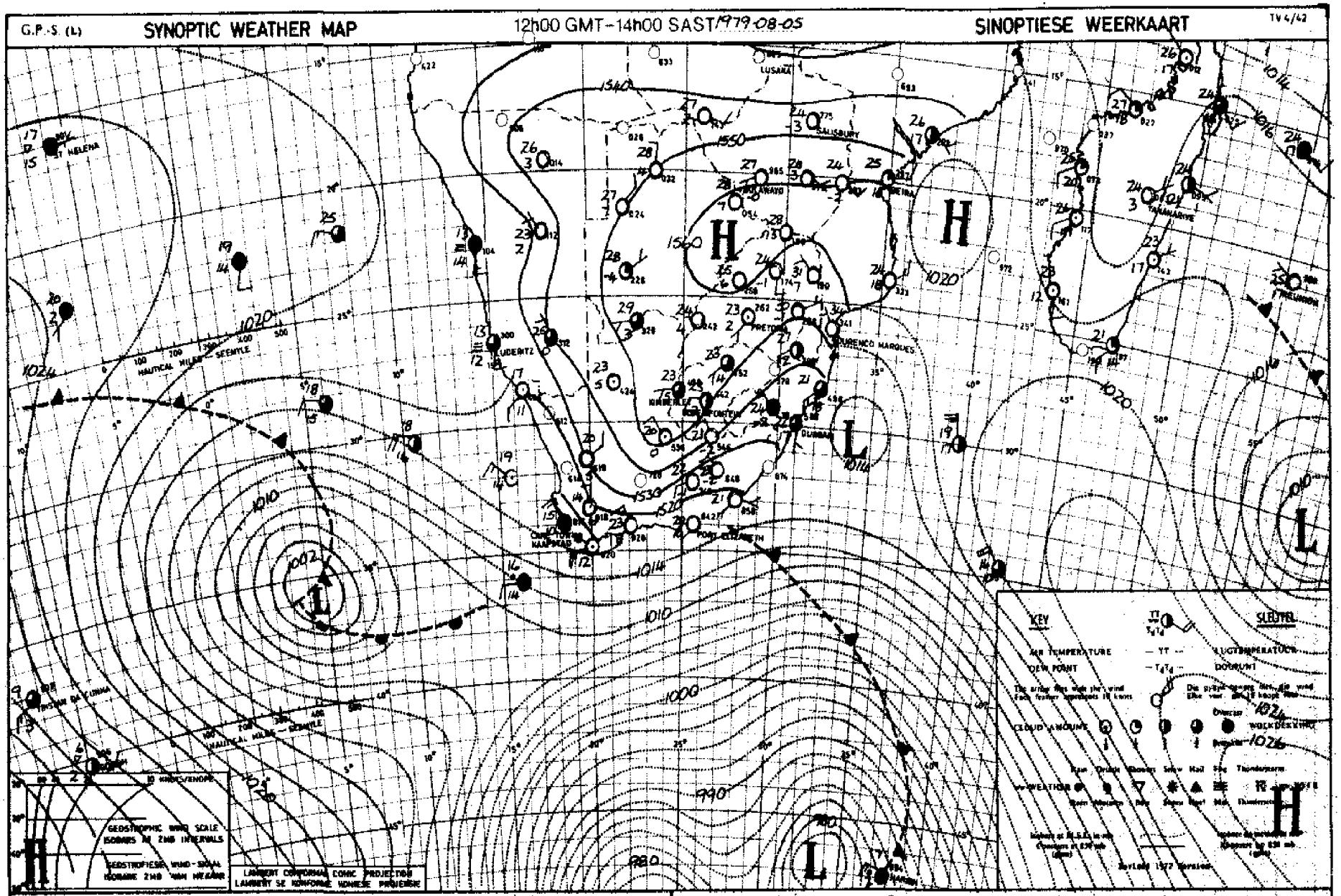

INFERENCE The coldfront west of the country is moving eastwards and will become cloudy over the southwestern ports later tomorrow with rain. Fine and mild to warm conditions will resist over the remainder of the country.

AFLEIDING Die koue front wes van die land beweeg oostwaarts en dit sal later môre bewolk word oor die suidwestelike dele met reën. Mooi weer en matig tot warm toestand sal oor die res van die land voort duur.

DAAGLIKSE WEERBULLETIN

Maksimum en Minimum Temperatuur (°C) en Reënval (RRR) in mm vir die 24 uur geëindig om 08 h 00 SAST op

WEERBURO/WEATHER BUREAU
DEPT. VAN VERVOER/ DEPT. OF TRANSPORT

1979-08-06

DAILY WEATHER BULLETIN

Maximum and minimum Temperatures (°C) and Rainfall (RRR) in mm for the 24 hours ended at 08 h 00 on

TV4/43

TRANSVAAL	MAX	MIN	RRR
Barberton			
Belfast			
Bethal	22	4	
Bospoort Ottosdal	24	4	
Brits			
Bronkhorstspruit			
Carlstonville			
Carolina	23	5	
Die Bron			
Delareyville			
Delmas			
Fleur de Lys			
Ermelo			
Giyani			
Groblersdal			
Heidelberg			
Jan Kempdorp			
Jan Smutslughawe	22	9	
Joubert Park (JHB.)	22	9	
Klerksdorp			
Kroondal (Rustenb.)	21	3	
Krugersdorp	22	5	
Levubu	29	13	
Lichtenburg			
Loskopdam			
Loskopkanale			
Louis Trichardt			
Lydenburg			
Marble Hall			
Mara	28	4	
Marnitz	27	7	
Messina	30	6	
Middelburg			
Nelspruit	30	6	
Nylstroom			
Phalaborwa	31	14	
Pietersburg	25	5	
Piet Retief	27	3	
Potchefstroom	25	4	
Potgietersrus	26	8	
Pretoria	25	6	
Pretoriuskop			
Schweizer-Reneke			
Skukuza	33	4	
Standerton	23	-1	
Thabazimbi			
Tom Burke			
Tzaneen	30	8	
Vaalwater	26	3	
Ventersdorp			
Vereeniging			
Volksrust			
Warmbad	25	2	
Waterval-Boven			
Witbank			
Wolmaransstad			
Zeerust			
Hoedspruit	30	10	

NATAL	MAX	MIN	RRR
Cape St. Lucia	22	13	
Cedara	24	5	
Dundee			
Durban			
Eshowe			
Estcourt	25	4	
Himeville			
Hluhluwe			
Jozini			
Ladysmith	25	3	
Louis Bothalughawe	23	12	
Malmoth			
Mkuze			
Newcastle	27	3	
Pietermaritzburg			
Port Shepstone	23	13	
Van Reenen			
Vryheid			
Waterford (Underberg)			
Kokstad	24	2	
Sadwana Bay	24	13	

O.V.S. - O.F.S.	MAX	MIN	RRR
Bothaville			
Bethlehem			
Bloemfontein			
Bultfontein			
Clocolan			
Fauresmith			
Fickburg			
Frankfort	24	-3	
Harrismith			
Hoopstad	24	1	
Heilbron			
JBM Hertzoglughawe	23	1	
Koppies			
Kroonstad			
Lindley			
Modderpoort			
Petrusburg			
Philippolis			
Reddersburg			
Reitz			
Vrede			
Warden			
Welkom			
Wepener	22	-1	
Winburg			
Zastron			

KAAP - CAPE	MAX	MIN	RRR
Aberdeen			
Addo			
Agulhas	18	9	
Alexander Bay	17	8	
Aliwal North	21	3	
Beaufort West	26	7	
Boegoebergdam			
Brandvlei			
Caledon			
Calitzdorp			
Calvinia	20	5	
Cape Columbine	15	10	
Cape St. Francis	18	9	
Cape Town (D.F.	16	10	
Malan)			
Cape Town			
(Newlands)			
Carnarvon			
Ceres			
Colesberg			
Cradock			
De Aar	20	3	
Döhne	24	9	
Douglas	25	5	
East London	23	9	
Elsenburg			
Fort Beaufort			
Fraserburg	17	-1	
Garies			
George	23	6	
Graaff-Reinet	25	15	
Grahamstown			
Grootfontein (Middelburg)	21	3	
Hopetown			
Jansenville	28	4	
Joubertina			
Knappunt	15	10	
Kimberley	25	8	
Knysna			
Kokstad			
Kuruman	25	3	
Ladismith			
Langebaanweg	15	8	
Maclear			
Mafeking	25	8	
Matatiele			
Mosselbaai	23	12	
Okiep	20	7	
Oudtshoorn	22	4	
Petrusville			
Piketberg			
Pofadder	20	8	
Port Elizabeth	23	7	
Port Nolloth	13	8	
Prieska	24	3	
Queenstown	24	11	
Riversdale	22	5	

KAAP - CAPE	MAX	MIN	RRR
Robertson	20	3	
Sheeprun	25	14	
Somerset East	22	5	
Steynsburg			
Steytlerville			
Strydenburg			
Sutherland	15	5	
Swellendam			
Tarkastad			
Touwsrivier	16	6	
Twee Riviere	29	6	
Uniondale			
Upington	25	11	
Vanwyksvlei	21	2	
Victoria West			
Vredendal	21	9	
Vryburg	26	0	
Williston			
Willowmore	18	3	

TRANSKEI	MAX	MIN	RRR
Butterworth			
Cala			
Idutywa			
Mbashe			
Port St. Johns	26	14	
Umtata	27	8	

LESOTHO	MAX	MIN	RRR
Butha-Buthe			
Maseru	23	2	
Ox-Bow			
Paray			
Mafeteng			

SWAZILAND	MAX	MIN	RRR
Bulembu			
Manzini (Matsapa)	27	10	

S.W.A.	MAX	MIN	RRR
Aroab			
Bethanien			
Dordabis			
Gobabeb	28	7	
Gobabis	27	5	
Grootfontein	21	10	
J.G. Strijdom	24	7	
Kalkfeld			
Karasburg			
Karibib			
Keetmanshoop	27	11	
Kuib			
Luderitz	16	10	
Mariental	27	6	
Mowe	24	12	
Ohopoho			
Okahandja			
Okaukuejo	29	10	
Ondangwa			
Otavi			
Otjiwarango			
Outjo			
Rehoboth			
Rundu	29	5	
Steinhausen			
Tsumeb			
Uis	31	11	
Walvisbaai	13	10	
Windhoek	25	11	
Sitrusdal	29	7	

BOTSWANA	MAX	MIN	RRR
Francistown	29	3	
Gaborone	27	6	
Gantsi	29	11	
Lobatse			
Mahalapye	28	7	
Maun	29	10	
Serowe			
Shakawe	28	8	
Tsabong	29	4	
Tshane	28	8	

G.P.S (L) **SYNOPTIC WEATHER MAP** 12h00 GMT–14h00 SAST 1979-08-06 **SINOPTIESE WEERKAART** TV4/42

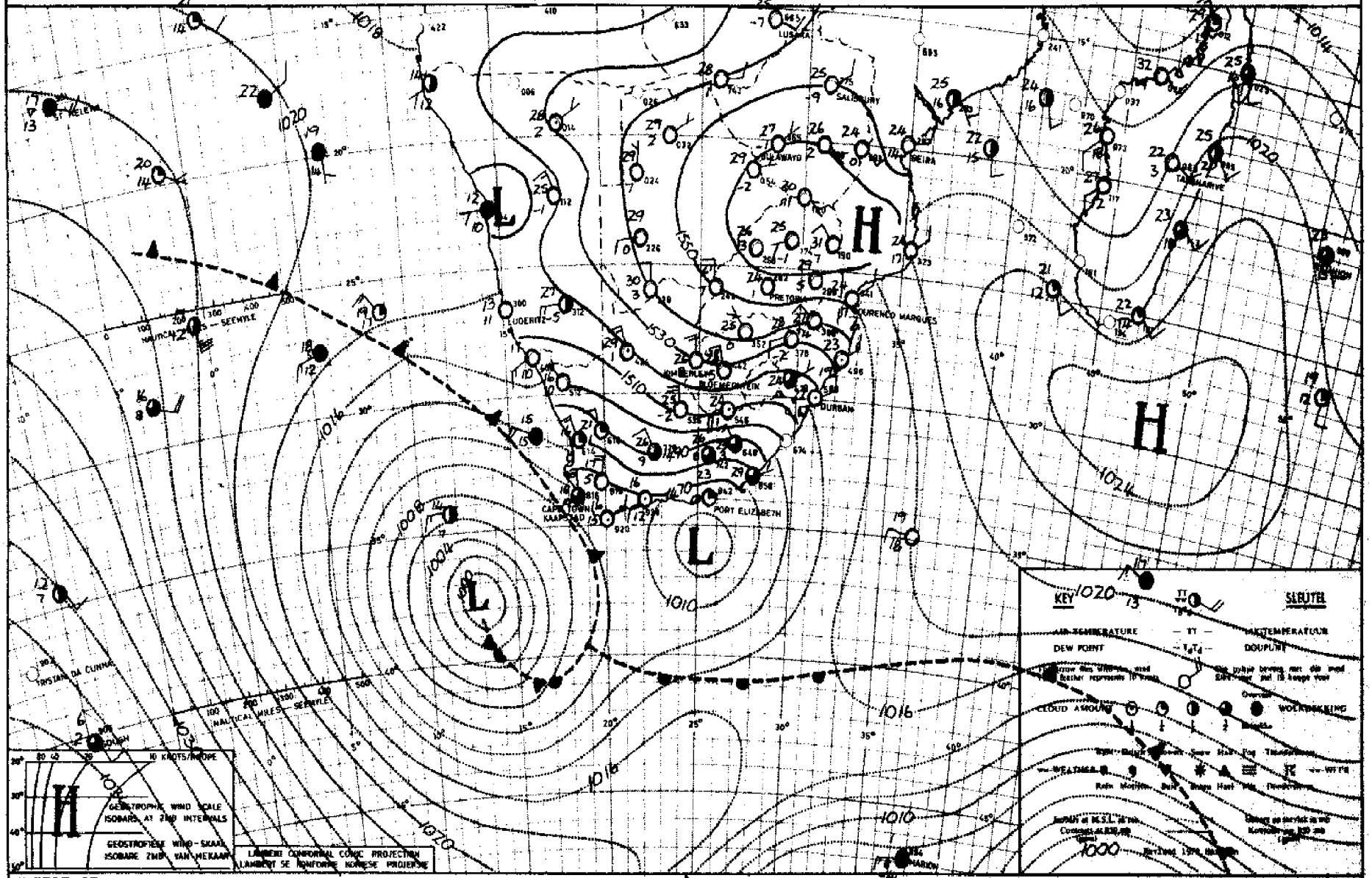

INFERENCE The frontal system southwest of Cape Town is moving eastwards and it will become cloudy and cold with rain over the southwestern parts of the Cape Province. The coastal low is moving towards Durban and it will become cooler along the southeastern coastal regions.

AFLEIDING Die frontalestelsel suidwes van Kaapstad beweeg stadig ooswaarts en dit sal bewolk en koud word met reën oor die suidwestelike dele van die Kaapprovinsie. Die kuslaag beweeg in die rigting van Durban en dit sal koeler word langs die suidoostelike

DAAGLIKSE WEERBULLETIN

Maksimum en Minimum Temperatuur (°C) en Reënval (RRR) in mm vir die 24 uur geëindig om 08 h 00 SAST op

WEERBURO/WEATHER BUREAU
DEPT. VAN VERVOER/ DEPT. OF TRANSPORT

1979-08-07

DAILY WEATHER BULLETIN

Maximum and minimum Temperatures (°C) and Rainfall (RRR) in mm for the 24 hours ended at 08 h 00 on

TRANSVAAL	MAX	MIN	RRR
Barberton			
Belfast			
Bethal	23	9	
~~Boesport~~ Ottosdal	25	9	
Brits			
Bronkhorstspruit			
Carletonville			
Carolina	22	6	
Die Bron			
Delareyville			
Delmas			
Fleur de Lys			
Ermelo			
Giyani			
Groblersdal			
Heidelberg			
Jan Kempdorp			
Jan Smutslughawe	22	11	
Joubert Park (JHB.)	22	12	
Klerksdorp			
Kroondal (Rustenb.)	26	6	
Krugersdorp	23	9	
Levubu	30	11	
Lichtenburg			
Loskopdam			
Loskopkanale			
Louis Trichardt			
Lydenburg			
Marble Hall			
Mara	29	4	
Marnitz	29	11	
Messina	31	7	
Middelburg			
Nelspruit	30	6	
Nylstroom			
Phalaborwa	31	13	
Pietersburg	25	7	
Piet Retief	27	4	
Potchefstroom	27	7	
Potgietersrus	27	10	
Pretoria	25	7	
Pretoriuskop			
Schweizer-Reneke			
Skukuza	34	5	
Standerton	24	2	
Thabazimbi			
Tom Burke			
Tzaneen	30	8	
Vaalwater	27	4	
Ventersdorp			
Vereeniging			
Volksrust			
Warmbad	27	5	
Waterval-Boven			
Witbank			
Wolmaransstad			
Zeerust Hoedspruit	32	13	

NATAL	MAX	MIN	RRR
Cape St. Lucia	23	17	
Cedara	25	7	
Dundee			
Durban			
Eshowe			
Estcourt	25	4	
Himeville			
Hluhluwe			
Jozini			
Ladysmith			
Louis Bothalughawe	23	11	
Melmoth			
Mkuze			
Newcastle	28	14	
Pietermaritzburg			
Port Shepstone	22	13	
Van Reenen			
Vryheid			
Waterford (Underberg)	24	3	
Kokstad	25	3	
Bodmanbaai	24	6	
Ladysmith	27	10	

O.V.S. - O.F.S.	MAX	MIN	RRR
Bothaville			
Bethlehem	22	1	
Bloemfontein			
Bultfontein			
Clocolan			
Fauresmith	24	5	
Fickburg			
Frankfort	24	-1	
Harrismith			
Hoopstad	26	3	
Heilbron			
JBM Hertzoglughawe	24	5	
Kopplas			
Kroonstad	25	2	
Lindley			
Modderpoort			
Petrusburg			
Philippolis			
Reddersburg			
Reitz			
Vrede			
Warden			
Welkom			
Wepener	23	13	
Winburg			
Zastron			

KAAP - CAPE	MAX	MIN	RRR
Aberdeen			
Addo			
Agulhas	19	13	
Alexander Bay	19	11	
Aliwal North	24	4	
Beaufort West	27	6	
Boegoebergdam			
Brandvlei			
Caledon			0.5
Calitzdorp			
Calvinia	22	5	
Cape Columbine	13	11	6.0
Cape St. Francis	17	xx	
Cape Town (D.F. Malan)	17	11	10.0
Cape Town (Newlands)			34.5
Carnarvon			
Ceres			
Colesberg			
Cradock			
De Aar	26	9	
Döhne	27	12	
Douglas	28	5	
East London	26	15	
Elsenburg			
Fort Beaufort			
Fraserburg	23	1	
Garies			
George	21	8	
Graaff-Reinet	29	12	
Grahamstown			
Grootfontein (Middelburg)	25	9	
Hopetown			
Jansenville			
Joubertina			
Kaappunt	15	9	3.7
Kimberley	27	9	
Knysna			
Kokstad			
Laingsburg	26	4	
Ladismith			
Langebaanweg	14	12	7.7
Maclear			
Mafeking	27	11	
Matatiele			
Mosselbaai	19	12	
Okiep	17	8	
Oudtshoorn	24	7	
Petrusville			
Piketberg			6.0
Pofadder	21	4	
Port Elizabeth	24	10	
Port Nolloth	15	11	
Prieska	29	7	
Queenstown	25	17	
Riversdale	20	7	

KAAP - CAPE	MAX	MIN	RRR
Robertson	20	8	0.3
Sheeprun	26	9	
Somerset East	29	9	
Steynsburg			
Steytlerville			
Strydenburg			
Sutherland	19	3	
Swellendam			
Tarkastad			
Touwsrivier	19	9	1.3
Twee Riviere	30	4	
Uniondale			
Upington	30	7	
Vanwyksvlei	27	2	
Victoria West			
Vredendal	18	10	1.5
Vryburg	27	7	
Williston			
Willowmore	24	2	
Paarl			26.0
Saldanhabaai			20.3
Darling			17.5
Walvisbaai			18.0

TRANSKEI	MAX	MIN	RRR
Butterworth			
Cala			
Idutywa			
Mbashe			
Port St. Johns	25	17	
Umtata	29	13	

LESOTHO	MAX	MIN	RRR
Butha-Buthe			
Maseru	23	5	
Ox-Bow			
Paray			
Mafeteng			

SWAZILAND	MAX	MIN	RRR
Bulembu			
Manzini (Matsapa)	30	12	

S.W.A.	MAX	MIN	RRR
Arosb			
Bethanien			
Dordabis			
Gobabeb	19	6	
Gobabis	28	5	
Grootfontein	29	11	
J.G. Strijdom	25	9	
Kalkfeld			
Karasburg			
Karibib			
Keetmanshoop	28	6	
Kub			
Luderitz	14	11	
Mariental	27	7	
Mêwe	15	12	
Obopoho			
Okahandja			
Okaukuejo	30	11	
Omdangwa			
Otavi			
Otjiwarango			
Outjo			
Rehoboth			
Rundu	30	7	
Steinhausen			
Tsumeb			
Uis	23	10	
Walvisbaai	12	10	
Windhoek	25	12	
Sitkaspits			

BOTSWANA	MAX	MIN	RRR
Francistown	30	5	
Gaborone	29	8	
Gantsi	30	11	
Lobatse			
Mahalapye	29	8	
Maun	30	10	
Serowe			
Shakawe	30	0	
Tsabong	30	6	
Tshane	30	11	

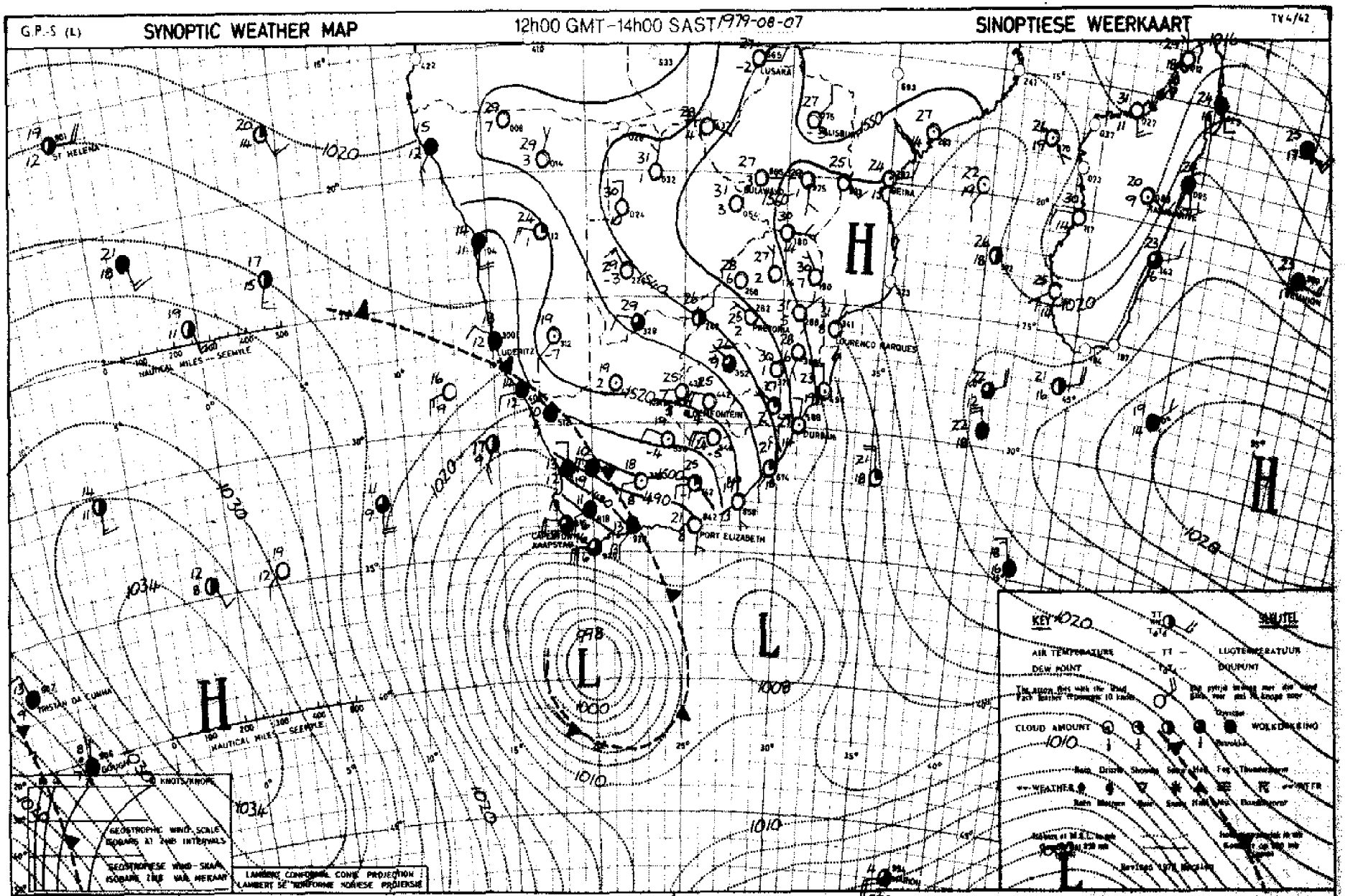

INFERENCE The cold front over the western parts of the country is slowly moving eastwards. Cloudy cold weather with showers will spread over the southern parts of the Cape Province. The weather over the northeastern parts of the country will remain fine and mild to warm.

AFLEIDING Die koue front oor die westelike dele van die land beweeg stadig ooswaarts. Bewolkte koue weer met buie sal oor die suidelike dele van die Kaapprovinsie uitbrei. Die weer oor die noordoostelike dele van die land sal mooiweer en warm tot baie warm bly.

DAAGLIKSE WEERBULLETIN

Maksimum en Minimum Temperatuur (°C) en Reënval (RRR) in mm vir die 24 uur geëindig om 08 h 00 SAST op

WEERBURO/WEATHER BUREAU
DEPT. VAN VERVOER/ DEPT. OF TRANSPORT

1979-08-08

DAILY WEATHER BULLETIN

Maximum and minimum Temperatures (°C) and Rainfall (RRR) in mm for the 24 hours ended at 08 h 00 on

TVB/43

TRANSVAAL	MAX	MIN	RRR
Barberton			
Belfast			
Bethal	25	8	
~~Bospoort~~ Onrsdal	26	11	
Brits			
Bronkhorstspruit			
Carletonville			
Carolina	25	8	
Die Bron			
Delareyville			
Delmas			
Fleur de Lys			
Ermelo			
Giyani			
Groblersdal			
Heidelberg			
Jan Kempdorp			
Jan Smutslughawe	23	8	
Joubert Park (JHB.)	23	13	
Klerksdorp			
Kroondal (Rustenb.)	27	6	
Krugersdorp	24	9	
Levubu	30	11	
Lichtenburg			
Loskopdam			
Loskopkanale			
Louis Trichardt			
Lydenburg			
Marble Hall			
Mara	31	3	
Marnitz	29	7	
Messina	31	6	
Middelburg			
Nelspruit	31	8	
Nylstroom			
Phalaborwa	31	13	
Pietersburg	28	7	
Piet Retief	29	7	
Potchefstroom	28	8	
Potgietersrus	28	9	
Pretoria	26	8	
Pretoriuskop			
Schweizer-Reneke			
Skukuza	33	3	
Standerton	26	4	
Thabazimbi			
Tom Burke			
Tzaneen	31	8	
Vaalwater	28	4	
Ventersdorp			
Vereeniging			
Volksrust			
Warmbad	29	5	
Waterval-Boven			
Witbank			
Wolmaranastad			
Zeerust			
Hoedspruit	31	10	

NATAL	MAX	MIN	RRR
Cape St. Lucia	25	17	
Cedara	28	13	
Dundee			
Durban			
Eshowe			
Estcourt	27	8	
Himeville			
Hluhluwe			
Jozini			
Ladysmith	29	10	
Louis Bothalughawe	33	15	
Melmoth			
Mkuze			
Newcastle	30	13	
Pietermaritzburg			
Port Shepstone	29	15	
Van Reenen			
Vryheid			
Waterford (Underberg)			
Kokstad	27	11	
Ladysmith	29	10	
Sodwanabaai	26	17	

O.V.S. - O.F.S.			
Bothaville			
Bethlehem	25	-1	
Bloemfontein			
Bultfontein			
Clocolan			
Fauresmith	23	5	
Fickburg			
Frankfort	27	2	
Harrismith			
Hoopstad	27	9	
Heilbron			
JBM Hertzoglughawe	26	4	
Koppies			
Kroonstad			
Lindley			
Medderpoort			
Petrusburg			
Philippolis			
Reddersburg			
Reitz			
Vrede			
Warden			
Welkom			
Wepener	20	8	
Winburg			
Zastron			

KAAP - CAPE	MAX	MIN	RRR
Aberdeen			
Addo			
Agulhas	17	10	1.0
Alexander Bay	15	9	0.6
Aliwal North	24	5	
Beaufort West	19	3	
Boegoebergdam			
Brandvlei			
Caledon			2.5
Calitzdorp			
Calvinia	13	4	7.0
Cape Columbine	15	11	0.8
Cape St. Francis	18	8	
Cape Town (D.F. Malan)	15	9	17.5
Cape Town (Newlands)			22.8
Carnarvon			
Ceres			47.8
Colesberg			
Cradock			
De Aar	19	0	
Döhne	27	8	
Douglas	22	4	
East London	21	13	
Elsenburg			
Fort Beaufort			
Fraserburg	14	-1	0.5
Garies			7.5
George	19	9	0.2
Graaff-Reinet	26	0	
Grahamstown			
Grootfontein (Middelburg)	20	6	
Hopetown			
Jansenville	26	9	
Joubertina			
Kaappoort	14	9	3.2
Kimberley	27	7	
Knysna			
Kokstad			
Kuruman	25	9	
Ladismith			
Langebaanweg	15	6	1.9
Maclear			
Mafeking	27	12	
Matatiele			
Mosselbaai	18	10	1.5
Okiep	10	5	2.0
Oudtshoorn	21	4	
Petrusville			
Pikatberg			16.5
Pofadder	15	3	
Port Elizabeth	22	10	
Port Nolloth	14	9	1.5
Prieska	21	5	
Queenstown	24	8	
Riversdale	11	9	0.3

KAAP - CAPE	MAX	MIN	RRR
Robertson	17	10	0.8
Sheeprun	26	13	
Somerset East	25	8	
Steynsburg			
Steytlerville			
Strydenburg			
Sutherland	5	0	2.6
Swellendam			
Tarkastad			
Touwsrivier	x	5	4.8
Twee Riviere	24	4	
Uniondale			
Upington	22	4	
Vanwyksvlei	19	1	
Victoria West			
Vredendal	15	8	11.5
Vryburg	28	7	
Williston			
Willowmore	19	4	
Paarl			10.0
Stellenbosch			6.5
Darling			2.5
Atlantis			3.2
Worcester			9.5

TRANSKEI	MAX	MIN	RRR
Butterworth			
Cala			
Idutywa			
Mbashe			
Port St. Johns	28	16	
Umtata	29	9	

LESOTHO	MAX	MIN	RRR
Butha-Buthe			
Maseru	25	11	
Ox-Bow			
Peray			
Mafeteng			

SWAZILAND	MAX	MIN	RRR
Bulembu			
Manzini (Matsapa)	32	14	

S.W.A.	MAX	MIN	RRR
Aroab			
Bethanien			
Dordabis	29	5	
Gobabeb	30	13	
Gobabis	26	6	
Grootfontein			
J.G. Strijdom			
Kalkfeld			
Karasburg			
Karibib			
Keetmanshoop	21	4	
Kub			
Luderitz	16	10	
Mariental	24	0	
Mlow			
Okopoko			
Okahandja			
Okaukuejo	31	12	
Ondangwa	31	11	
Otavi			
Otjiwarango			
Outjo			
Rehoboth			
Rundu	31	6	
Steinhausen			
Tsumeb			
Uis	23	6	
Walvisbaai	15	9	
Windhoek	26	6	
Swakopmund	30	8	

BOTSWANA	MAX	MIN	RRR
Francistown	32	3	
Gaborone	30	7	
Gumtsi	31	10	
Lobatse			
Mahalapye	30	7	
Maun	31	9	
Serowe	31	9	
Shakawe	30	8	
Tsabong	30	9	
Tshane			

G.P.-S. (L) **SYNOPTIC WEATHER MAP** 12h00 GMT–14h00 SAST/1979-08-08 **SINOPTIESE WEERKAART** TV 4/42

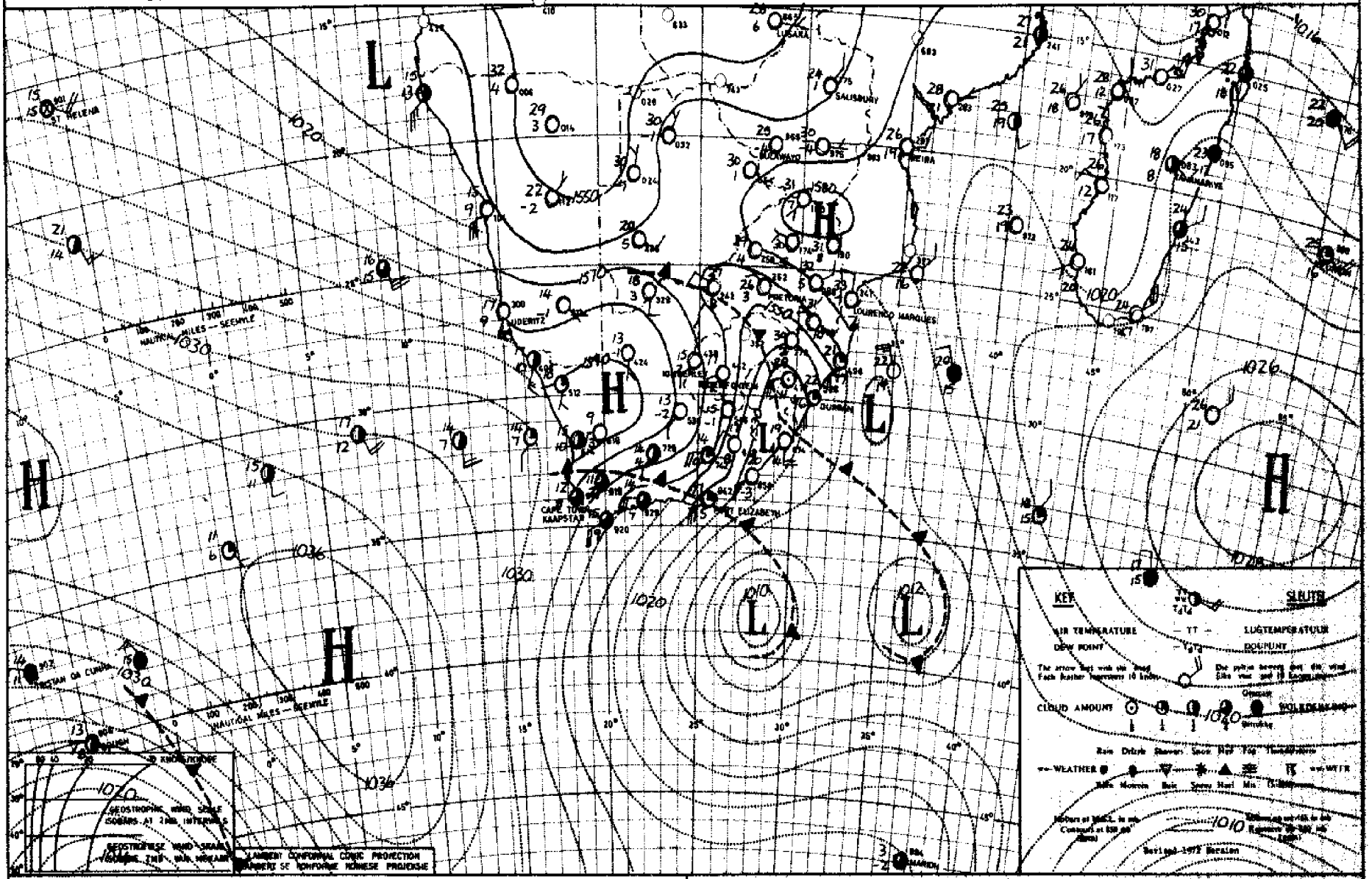

INFERENCE The first cold front will move over the southern parts of Transvaal. A new frontal system developed behind this cold front. The high-pressure system is ridging behind this new front over the southern parts of the country. It will therefore become cloudy and cold with rain over the eastern parts tomorrow.

AFLEIDING Die eerste koue front sal oor die suidelike dele van Transvaal beweeg. 'n Nuwe frontale stelsel het agter die front ontwikkel. Die hoëdrukstelsel wig stadig in agter die stelsel oor die suidelike dele van die land en dit sal môre bewolk en koud word met reën oor die oostelike dele.

DAAGLIKSE WEERBULLETIN

Maksimum en Minimum Temperatuur (°C) en Reënval (RRR) in mm vir die 24 uur geëindig om 08 h 00 SAST op

WEERBURO/WEATHER BUREAU
DEPT. VAN VERVOER/ DEPT. OF TRANSPORT

1979-08-09

DAILY WEATHER BULLETIN

Maximum and minimum Temperatures (°C) and Rainfall (RRR) in mm for the 24 hours ended at 08 h 00 SA

WV45

TRANSVAAL	MAX	MIN	RRR
Barberton			
Belfast			
Bethal	26	5	
~~Boksburg~~ Olifantsdal	21	4	
Brits			
Bronkhorstspruit			
Carletonville			
Carolina	28	6	
Die Bron			
Delareyville			
Delmas			
Fleur de Lys			
Ermelo			
Giyani			
Groblersdal			
Heidelberg			
Jan Kempdorp			
Jan Smutslughawe	24	6	
Joubert Park (JHB.)	24	11	
Klerksdorp			
Kroondal (Rustenb.)	29	6	
Krugersdorp	25	8	
Levubu	31	11	
Lichtenburg			
Loskopdam			
Loskopkanale			
Louis Trichardt			
Lydenburg			
Marble Hall			
Mara	32	3	
Marnitz	32	10	
Messina	32	6	
Middelburg			
Nelspruit	32	8	
Nylstroom			
Phalaborwa	32	14	
Pietersburg	30	7	
Piet Retief	31	10	
Potchefstroom	28	2	
Potgietersrus	31	9	
Pretoria	27	11	
Pretoriuskop			
Schweizer-Reneke			
Skukuza	35	11	
Standerton	28	3	
Thabazimbi			
Tom Burke			
Taaneen	32	8	
Vaalwater	30	4	
Ventersdorp			
Vereeniging			
Volksrust			
Warmbad	30	5	
Waterval-Boven			
Witbank			
Wolmaranastad			
Zeerust			
Hoedspruit	32	15	

NATAL	MAX	MIN	RRR
Cape St. Lucia	24	16	
Cedara	27	8	
Dundee			
Durban			
Eshowe			
Estcourt	28	10	
Himeville			
Hluhluwe			
Jozini			
Ladysmith	30	10	
Louis Bothalughawe	23	17	
Melmoth			
Mkuze			
Newcastle	30	11	
Pietermaritzburg			
Port Shepstone	21	15	
Van Reenen			
Vryheid			
Waterford (Underberg)	25	4	
Katrivier	22	6	
Scottburgh	28	18	

O.V.S. - O.F.S.	MAX	MIN	RRR
Bothaville			
Bethlehem	25	0	
Bloemfontein			
Bultfontein			
Clocolan			
Fauresmith	15	-2	
Fickburg			
Frankfort	27	0	
Harrismith			
Hoopstad	19	-3	
Heilbron			
JBM Hertzoglughawe	18	-2	
Koppies			
Kroonstad	23	1	
Lindley			
Modderpoort			
Petrusburg			
Philippolis			
Redderaburg			
Reitz			
Vrede			
Warden			
Welkom			
Wepener	19	-4	
Winburg			
Zastron			

KAAP - CAPE	MAX	MIN	RRR
Aberdeen			
Addo			
Agulhas	15	9	9,0
Alexander Bay	17	6	0,1
Aliwal North	16	-3	
Beaufort West	14	1	
Boegoebergdam			
Brandvlei			
Caledon			2,5
Calitzdorp			
Calvinia	13	5	0,5
Cape Columbine	14	8	
Cape St. Francis	15	11	21,0
Cape Town (D.F. Malan)	13	4	3,9
Cape Town (Newlands)			22
Carnarvon			
Ceres			5,2
Colesberg			
Cradock			
De Aar	13	-2	
Döhne	16	4	
Douglas	15	-4	
East London	21	11	
Elsenburg			
Fort Beaufort			
Fraserburg	11	-2	
Garies			
George	16	6	0,1
Graaff-Reinet			
Grahamstown			
Grootfontein (Middelburg)	14	-6	
Hopetown			
Jansenville			
Joubertina			
Knappunt	13	10	
Kimberley	16	-2	
Kuyana			
Kokstad			
Kuruman			
Ladismith			
Langebaanweg	15	4	
Maclear			
Mafeking	27	10	
Matatiele			
Mosselbaai	17	9	
Okiep	11	5	0,2
Oudtshoorn	16	3	
Petrusville			
Pikstberg			
Pofadder	12	1	
Port Elizabeth	17	10	2,7
Port Nolloth	15	7	
Prieska	14	-1	
Queenstown			
Riversdale	17	3	0,1

KAAP - CAPE	MAX	MIN	RRR
Robertson	16	2	0,9
Sheeprun	20	-1	
Somerset East	15	0	
Steynsburg			
Steytlerville			
Strydenburg			
Sutherland	7	-5	
Swellendam			0,8
Tarkastad			
Touwsrivier	12	2	
Twee Riviere			
Uniondale			
Upington	15	0	
Vanwyksvlei	13	-0	
Victoria West			
Vredendal	16	4	0,3
Vryburg	19	0	
Williston			
Willowmore	13	-1	
Paarl			7,5
Stellenbosch			2,5
Darling			0,5

TRANSKEI	MAX	MIN	RRR
Butterworth			
Cala			
Idutywa			
Mbashe			
Port St. Johns	21	12	
Umtata	21	4	

LESOTHO	MAX	MIN	RRR
Butha-Buthe			
Maseru	21	-2	
Oa-Bow			
Paray			
Mafeteng			

SWAZILAND	MAX	MIN	RRR
Bulembu			
Mamzini (Matsapa)	32	13	

S.W.A.	MAX	MIN	RRR
Aroab			
Bethanien			
Dordabis			
Gobabeb	25	6	
Gobabis	26	3	
Grootfontein	31	9	
J.G. Strijdom	24	14	
Kalkfeld			
Karasburg			
Karibib			
Keetmanshoop	17	6	
Kub			
Luderitz	18	9	
Mariental			
Mowe	13	11	
Okopoho			
Okahandja			
Okaukuejo	31	14	
Ondangwa	33	13	
Otavi			
Otjiwarango			
Outjo			
Rehoboth			
Rundu	31	4	
Steinhausen			
Tsumeb			
Uis	26	9	
Walvisbaai	17	9	
Windhoek	27	9	
Sitrusdal	32	10	

BOTSWANA	MAX	MIN	RRR
Francistown	31	5	
Gaberone	31	10	
Gantsi	34	9	
Lobatse			
Mahalapye	32	7	
Maun	32	11	
Serowe			
Shakawe			
Tsabong	30	3	
Tshane	22	5	

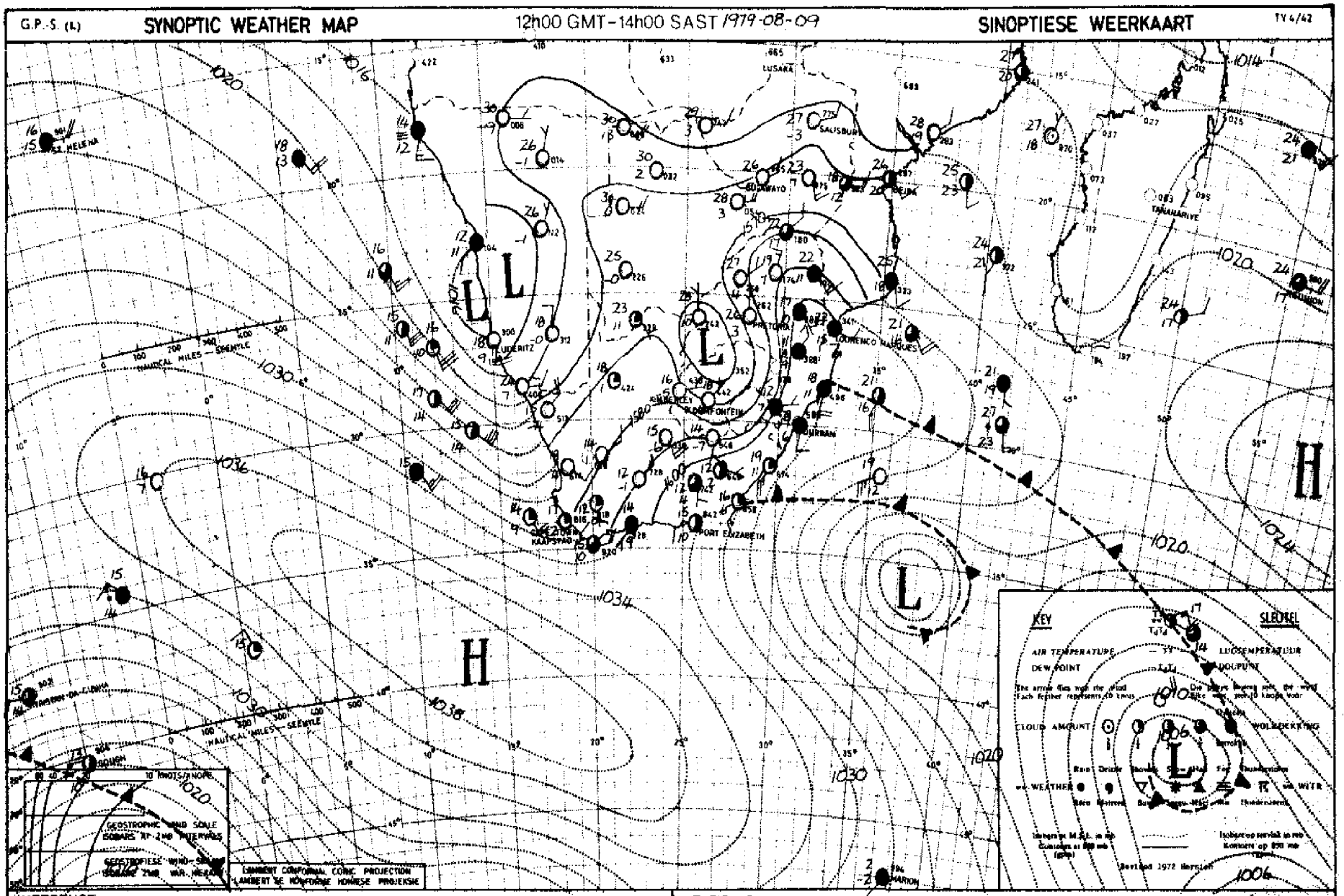

INFERENCE The high is causing an influx of moist air over the north-eastern parts and the cloudy cold conditions will spread further westwards. A low pressure system is developing in the upper-air along the west coast and will cause cloudy weather with showers over the northwestern parts of the Cape Province and ~~Southern S.W.A.~~

AFLEIDING Die hoog veroorsaak 'n invloeing van vogtige lug oor die noordoostelike dele en bewolkte koue toestande sal verder weswaarts uitbrei. 'n Laedrukstelsel ontwikkel langs die weskus. in die bolug en sal bewolkte weer met buie tot gevolg hê oor die noordwestelike dele van die Kaapprovinsie en suidelike SWA

DAAGLIKSE WEERBULLETIN

Maksimum en Minimum Temperatuur (°C) en Reënval (RRR) in mm vir die 24 uur geëindig om 08 h 00 SAST op

WEERSBURO/WEATHER BUREAU
DEPT. VAN VERVOER/ DEPT. OF TRANSPORT

1979-08-10

DAILY WEATHER BULLETIN

Maximum and minimum Temperatures (°C) and Rainfall (RRR) in mm for the 24 hours ended at 08 h 00 SA

TV4/43

TRANSVAAL	MAX	MIN	RRR
Barberton			
Belfast			
Bethal	23	3	
~~Boksburg~~ Chrissiesmeer	25	-1	
Brits			
Bronkhorstspruit			
Carletonville			
Carolina	16	7	
Die Bron			
Delareyville			
Delmas			
Fleur de Lys			
Ermelo			
Giyani			
Groblersdal			
Heidelberg			
Jan Kempdorp			
Jan Smutslughawe	25	6	
Joubert Park (JHB.)	23	6	
Klerksdorp			
Kroondal (Rustenb.)	27	8	
Krugersdorp	24	6	
Levubu	21	13	
Lichtenburg			
Loskopdam			
Loskopkanale			
Louis Trichardt			
Lydenburg			
Marble Hall			
Mara	20	8	
Marnitz	27	10	
Messina	23	14	
Middelburg			
Nelspruit	17	12	
Nylstroom			
Phalaborwa	23	13	
Pietersburg	20	3	
Piet Retief	11	7	0.4
Potchefstroom	26	8	
Potgietersrus	16	6	
Pretoria	27	9	
Pretoriuskop			
Schweizer-Reneke			
Skukuza	22	17	
Standerton			
Thabazimbi			
Tom Burke			
Tzaneen	20	13	
Vaalwater	27	12	
Ventersdorp			
Vereeniging			
Volksrust			
Warmbad	29	6	
Waterval-Boven			
Witbank			
Wolmaransstad			
Zeerust			
Hoedspruit	22	14	

NATAL	MAX	MIN	RRR
Cape St. Lucia	19	13	0.9
Cedara	13	7	
Dundee			
Durban			
Eshowe			
Estcourt	12	8	
Himeville			
Hluhluwe			
Jozini			
Ladysmith			
Louis Bothalughawe	19	15	
Melmoth			
Mkuze			
Newcastle	14	7	
Pietermaritzburg			
Port Shepstone	19	13	
Van Reenen			
Vryheid			
Waterford (Underberg)	12	2	
Kokstad	12	3	
Ladysmith	13	7	
Sodwanabaai	21	15	

O.V.S. - O.F.S.	MAX	MIN	RRR
Bothaville			
Bethlehem	25	5	
Bloemfontein			
Bultfontein			
Clocolan			
Fauresmith	17	2	
Pickburg			
Frankfort	24	5	
Harrismith			
Hoopstad			
Heilbron			
JBM Hertzoglughawe	19	3	
Koppies			
Kroonstad	25	7	
Lindley			
Modderpoort			
Petrusburg			
Philippolis			
Reddersburg			
Reitz			
Vrede			
Warden			
Welkom			
Wepener	18	-1	
Winburg			
Zastron			

KAAP - CAPE	MAX	MIN	RRR
Aberdeen			
Addo			
Agulhas	15	13	
Alexander Bay	24	9	
Aliwal North	14	1	
Beaufort West	13	4	
Boegoebergdam			
Brandvlei			
Caledon			
Calitzdorp			
Calvinia	15	6	
Cape Columbine	17	10	
Cape St. Francis	15	11	29.0
Cape Town (D.F. Malan)	18	6	
Cape Town (Newlands)			
Carnarvon			
Ceres			
Colesberg			
Cradock			
De Aar	15	2	
Döhne	21	4	
Douglas	18	2	
East London	18	10	0.2
Elsenburg			
Fort Beaufort			
Fraserburg	11	-2	
Garies			
George	15	5	
Graaff-Reinet			
Grahamstown			0.7
Grootfontein (Middelburg)	10	-3	
Hopetown			
Jansenville	18	5	
Joubertina			
Kaappunt	14	10	
Kimberley	18	2	
Knysna			
Kokstad			
Kuruman	23	6	
Ladismith			
Langebaanweg	18	8	
Maclear			
Mafeking	28	10	
Matatiele			
Mosselbaai	16	12	
Okiep	17	11	
Oudtshoorn	16	3	
Petrusville			
Piketberg			
Pofadder	17	8	
Port Elizabeth	16	7	5.1
Port Nolloth	24	9	
Prieska	18	4	
Queenstown	13	2	
Riversdale	xx	7	

KAAP - CAPE	MAX	MIN	RRR
Robertson	16	1	
Sheeprun	13	3	
Somerset East	12	4	
Steynsburg			
Steytlerville			
Strydenburg			
Sutherland	10	-0	
Swellendam			
Tarkastad			
Touwsrivier	xx	2	
Twee Riviere	21	3	
Uniondale			
Upington	21	6	
Vanwyksvlei	17	6	
Victoria West			
Vredendal	19	11	
Vryburg	22	2	
Williston			
Willowmore	12	6	
Swartkops			2.8

TRANSKEI	MAX	MIN	RRR
Butterworth			
Cala			
Idutywa			
Mbashe			
Port St. Johns	19	12	
Umtata	15	3	

LESOTHO	MAX	MIN	RRR
Butha-Buthe			
Maseru	22	4	
Ox-Bow			
Paray			
Mafeteng			

SWAZILAND	MAX	MIN	RRR
Bulembu			
Manzini (Matsapa)	24	11	

S.W.A.	MAX	MIN	RRR
Aroab			
Bethanien			
Berdabis			
Gobabeb	29	8	
Gobabis	29	5	
Grootfontein	28	7	
J.G. Strijdom	28	7	
Kalkfeld			
Karasburg			
Karibib			
Keetmanshoop	21	11	
Kub			
Luderitz	19	11	
Mariental	22	4	
Mpwe	14	12	
Ohopoho			
Okahandja			
Okaukeujo	30	10	
Ondangwa	31	12	
Otavi			
Otjiwarango			
Outjo			
Rehoboth			
Rundu	30	4	
Steinhausen			
Tsumeb			
Uis	33	8	
Walvisbaai	18	10	
Windhoek	27	12	
Schuinsdal	31	6	

BOTSWANA	MAX	MIN	RRR
Francistown	28	12	
Gaborone	30	10	
Gantsi	32	5	
Lobatse			
Mahalapye	28	9	
Maun	32	xx	
Serowe			
Shakawe	29	9	
Tsabong	24	7	
Tshane	28	8	

G.P.-S. (L) **SYNOPTIC WEATHER MAP** 12h00 GMT – 14h00 SAST 1979-08-10 **SINOPTIESE WEERKAART** TV 4/42

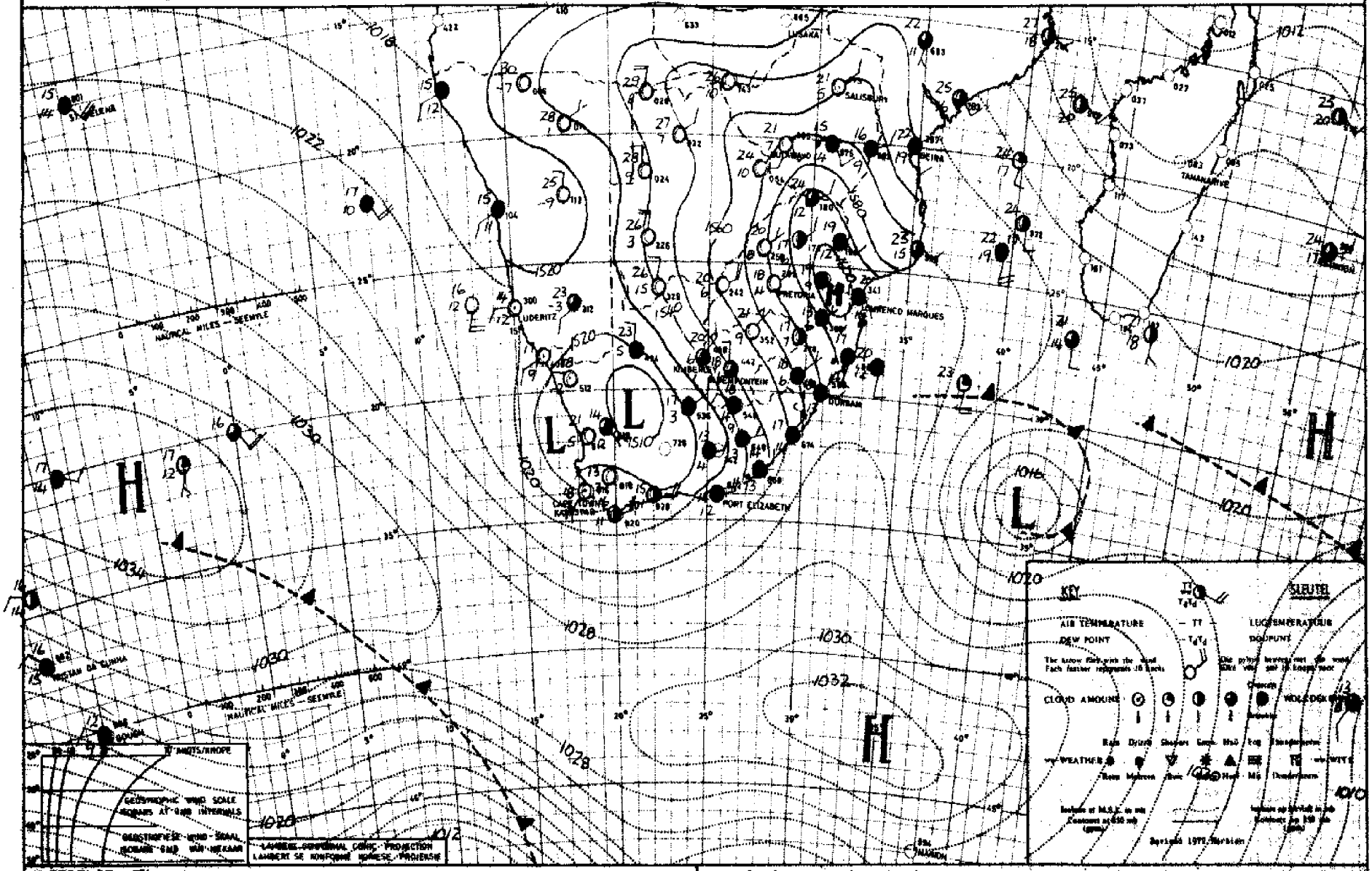

INFERENCE *The low-pressure system over the western parts of the country is moving rapidly eastwards. Cloudy weather with showers will occur over the central and eastern parts of the Cape Province.*

AFLEIDING *Die laedruksteisel oor die westelike dele van die land beweeg vinnig ooswaarts. Bewolkte weer met buie sal voorkom oor die sentrale en Oostelike dele van die Kaapprovinsie.*

DAAGLIKSE WEERBULLETIN

Maksimum en Minimum Temperatuur (°C) en Reënval (RRR) in mm vir die 24 uur geëindig om 08 h 00 SAST op

WEERBURO/WEATHER BUREAU
DEPT. VAN VERVOER/ DEPT. OF TRANSPORT

1979-08-11

DAILY WEATHER BULLETIN

Maximum and minimum Temperatures (°C) and Rainfall (RRR) in mm for the 24 hours ended at 08 h 00 on

TV4/13

TRANSVAAL	MAX	MIN	RRR
Barberton			
Belfast			
Bethal	18	4	
~~Bosprout~~ Ottosdal	22	8	
Brits			
Bronkhorstspruit			
Carletonville			
Carolina	17	2	
Die Bron			
Delareyville			
Delmas			
Fleur de Lys			
Ermelo			
Giyani			
Groblersdal			
Heidelberg			
Jan Kempdorp			
Jan Smutslughawe	17	4	
Joubert Park (JHB.)	16	5	
Klerksdorp			
Kroondal (Rustenb.)	21	5	
Krugersdorp	17	5	
Levubu	24	11	
Lichtenburg			
Loskopdam			
Loskopkanale			
Louis Trichardt			
Lydenburg			
Marble Hall			
Mara	20	5	
Marnitz	22	6	
Messina	24	7	
Middelburg			
Nelspruit	20	8	
Nylstroom			
Phalaborwa	19	16	
Pietersburg	17	7	
Piet Retief	15	2	
Potchefstroom	22	7	
Potgietersrus	21	8	
Pretoria	20	8	
Pretoriuskop			
Schweizer-Reneke			
Skukuza	22	14	
Standerton			
Thabazimbi			
Tom Burke			
Tzaneen	18	12	
Vaalwater	22	2	
Vantersdorp			
Vereeniging			
Volksrust			
Warmbad	23	4	
Waterval-Boven			
Witbank			
Wolmaransstad			
Zeerust			
Nelspruit	20	13	

NATAL	MAX	MIN	RRR
Cape St. Lucia	18	15	
Cedara	11	5	
Dundee			
Durban			
Eshowe			
Estcourt	12	1	
Himeville			
Hluhluwe			
Jozini			
Ladysmith	15	3	
Louis Bothalughawe	18	14	
Melmoth			
Mkuze			
Newcastle			
Pietermaritzburg			
Port Shepstone	20	12	
Van Reenen			
Vryheid			
Waterford (Underberg)			
Sodnyn 2688	20	15	
Kokstad	12	2	

O.V.S. - O.F.S.	MAX	MIN	RRR
Bothaville			
Bethlehem	19	3	
Bloemfontein			
Bultfontein			
Clocolan			
Fauresmith	18	5	
Fickburg			
Frankfort			
Harrismith			
Hoopstad			
Heilbron			
JBM Hertzoglughawe	19	7	
Koppies			
Kroonstad	22	6	
Lindley			
Modderpoort			
Petrusburg			
Philippolis			
Reddersburg			
Reitz			
Vrede			
Warden			
Welkom			
Wepener	18	10	
Winburg			
Zastron			

KAAP - CAPE	MAX	MIN	RRR
Aberdeen			
Addo			
Agulhas	16	13	1.0
Alexander Bay	17	7	
Aliwal North	19	9	
Beaufort West	13	-1	
Boegoebergdam			
Brandvlei			
Caledon			1.3
Calitzdorp			
Calvinia	18	-1	
Cape Columbine	17	10	
Cape St. Francis	16	12	4.0
Cape Town (D.F. Malan)	19	12	0.1
Cape Town (Newlands)			
Carnarvon			
Ceres			
Colesberg			
Cradock			
De Aar	18	0	0.2
Döhne	13	7	6.0
Douglas			
East London	15	12	10.5
Elsenburg			
Fort Beaufort			4.0
Fraserburg	15	1	
Garies			
George	17	7	
Graaff-Reinet	14	2	
Grahamstown			
Grootfontein (Middelburg)	7	0	4.6
Hopetown			
Jansenville	16	7	
Joubertina			
Kaappunt	13	11	0.8
Kimberley	23	4	
Knysna			
Kokstad			
Kuruman	23	6	
Ladismith			
Langebaanweg	20	6	
Maclear			
Mafeking	21	10	
Matatiele			
Mosselbaai	15	11	
Okiep	18	1	
Oudtshoorn	18	4	
Petrusville			
Piketberg			
Pofadder	19	3	
Port Elizabeth	15	11	
Port Nolloth	14	8	
Prieska	19	1	
Queenstown	10	4	3.5
Riversdale			

KAAP - CAPE	MAX	MIN	RRR
Robertson	18	6	3.0
Sheeprun	14	5	1.1
Somerset East	14	6	1.8
Steynsburg			
Steytlerville			
Strydenburg			
Sutherland	13	-5	
Swellendam			6.5
Tarkastad			
Touwsrivier	xx	2	
Twee Riviere	29	8	
Uniondale			
Upington	25	3	
Vanwyksvlei	17	-3	
Victoria West			
Vredendal	22	8	
Vryburg	24	6	
Williston			
Willowmore	11	1	

TRANSKEI	MAX	MIN	RRR
Butterworth			
Cala			
Idutywa			
Mbashe			
Port St. Johns	19	3	
Umtata	14	9	19

LESOTHO	MAX	MIN	RRR
Butha-Buthe			
Maseru	20	17	
Ox-Bow			
Peray			
Mafeteng			

SWAZILAND	MAX	MIN	RRR
Bulembu			
Manzini (Matsapa)			

S.W.A.	MAX	MIN	RRR
Aroab			
Bethanien			
Dordabis			
Gobabeb	20	8	
Gobabis	29	4	
Grootfontein	29	11	
J.G. Strijdom	27	5	
Kalkfeld			
Karasburg			
Karibib			
Keetmanshoop	23	4	
Kub			
Luderitz	16	10	
Mariental	29	3	
Mata	15	13	
Ohopoho			
Okahandja			
Okaukeujo	31	9	
Ondangwa	31	9	
Otavi			
Otjiwarango			
Outjo			
Rehoboth			
Rundu	30	8	
Steinhausen			
Tsumeb			
Uis	25	6	
Walvisbaai	17	11	
Windhoek	27	12	
Swakopmund	30	6	

BOTSWANA	MAX	MIN	RRR
Francistown	23	9	
Gaborone	30	9	
Gantsi	30	11	
Lobatse			
Mahalapye	22	5	
Maun	29	13	
Serowe			
Shakawe	29	10	
Tsabong	27	4	
Tshane	27	8	

G.P.-S. (L) **SYNOPTIC WEATHER MAP** 12h00 GMT – 14h00 SAST/1979-08-11 **SINOPTIESE WEERKAART** TY 4/42

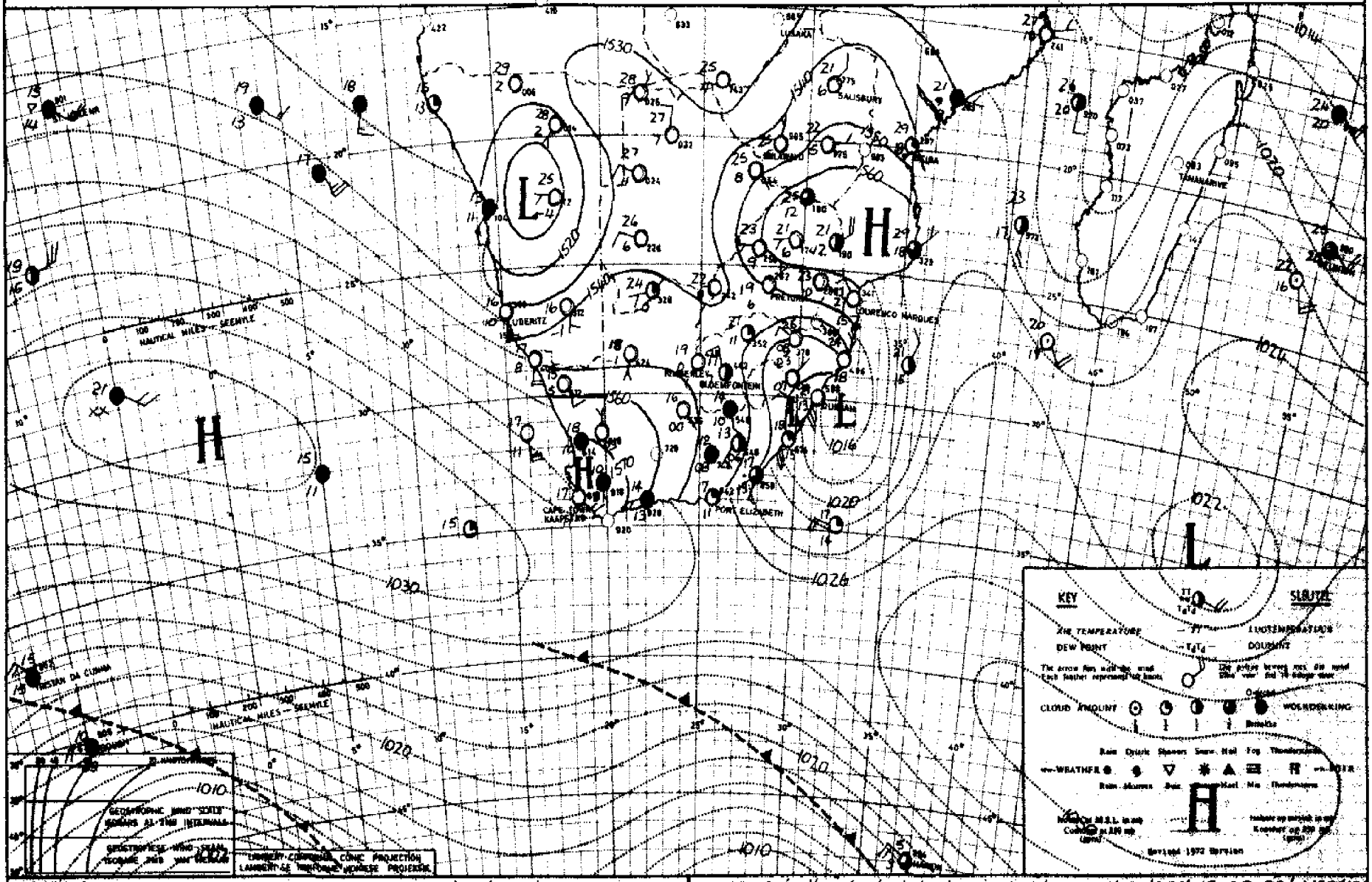

INFERENCE *The high pressure system is ridging in south of the country and will feed moist air in over the southeastern parts. A low-pressure system in the upper air is situated over the western parts and cloudy weather with showers will occur over the central and southeastern parts of the country.*

AFLEIDING *'n Hoedrukstelsel wig suid van die land in en sal vogtige lug invoer oor die suidoostelike dele. 'n Laedrukstelsel in die bolug is aanwesig oor die westelike dele en bewolkte weer met buie sal voorkom oor die sentrale en suidoostelike dele van die land.*

DAAGLIKSE WEERBULLETIN

Maksimum en Minimum Temperatuur (°C) en Reënval (RRR) in mm vir die 24 uur geëindig om 08 h 00 SAST op

WEERBURO/WEATHER BUREAU
DEPT. VAN VERVOER/ DEPT. OF TRANSPORT

1979 - 08 - 12

DAILY WEATHER BULLETIN

Maximum and minimum Temperatures (°C) and Rainfall (RRR) in mm for the 24 hours ended at 08 h 00 on

TT4/43

TRANSVAAL	MAX	MIN	RRR
Barberton			
Belfast			
Bethal	21	7	
Bospoort			
Brits			
Bronkhorstspruit			
Carletonville			
Carolina			
Die Bron			
Delareyville			
Delmas			
Fleur de Lys			
Ermelo			
Giyani			
Grobblersdal			
Heidelberg			
Jan Kempdorp			
Jan Smutslughawe	19	5	
Joubert Park (JHB.)	17	7	
Klerksdorp			
Kroondal (Rustenb.)	22	6	
Krugersdorp	19	5	
Levubu	22	9	
Lichtenburg			
Loskopdam			
Loskopkanale			
Louis Trichardt			
Lydenburg			
Marble Hall			
Mara	22	3	
Marnitz	22	7	
Messina			
Middelburg			
Nelspruit	19	8	
Nylstroom			
Phalaborwa	22	13	
Pietersburg	22	5	
Piet Retief	25	10	
Potchefstroom	24	6	
Potgietersrus	23	8	
Pretoria	21	8	
Pretoriuskop			
Schweizer-Reneke			
Skukuza	26	9	
Standerton	23	6	
Thabazimbi			
Tom Burke			
Tzaneen	24	9	
Vaalwater			
Venterdorp			
Vereeniging			
Volksrust			
Warmbad	25	7	
Waterval-Boven			
Withank			
Wolmaransstad			
Zeerust			
Hoedspruit	24	11	

NATAL	MAX	MIN	RRR
Cape St. Lucia	24	15	0.6
Cedara	21	9	
Dundee			
Durban			
Eshowe			
Estcourt	23	10	
Himeville			
Hluhluwe			
Jozini			
Ladysmith	25	10	
Louis Bothalughawe	22	17	
Melmoth			
Mkuze			
Newcastle	25	10	
Pietermaritzburg			
Port Shepstone	20	15	
Van Reenen			
Vryheid			
Waterford (Underberg)	21	4	
Kokstad	15	6	
Sodwana Bay	26	17	

O.V.S. - O.F.S.	MAX	MIN	RRR
Bothaville			
Bethlehem	18	6	
Bloemfontein			
Bultfontein			
Clocolan			
Fauresmith			
Vickburg			
Frankfort	22	4	
Harrismith			
Hoopstad			
Heilbron	18	6	
JBM Hertzoglughawe			
Koppies			
Kroonstad	21	9	
Lindley			
Medderpoort			
Petrusburg			
Philippolis			
Reddersburg			
Reitz			
Vrede			
Warden			
Welkom			
Wepener	17	1	
Winburg			
Zastron			

KAAP - CAPE	MAX	MIN	RRR
Aberdeen			
Addo			
Agulhas	17	11	0.5
Alexander Bay	17	6	
Aliwal North	19	6	
Beaufort West	14	0	
Boegoebergdam			
Brandvlei			
Caledon			
Calitzdorp			
Calvinia	17	6	
Cape Columbine	17	10	
Cape St. Francis	16	9	
Cape Town (D.F. Malan)	18	6	
Cape Town (Rowlands)			
Carnarvon			
Ceres			
Colesberg			
Cradock			
De Aar	18	3	
Döhne	12	5	0.6
Douglas	21	7	-
East London	17	10	2.1
Elsenburg			
Fort Beaufort			
Fraserburg	13	1	
Garies			
George	17	5	-
Graaff-Reinet	14	6	
Grahamstown			
Grootfontein (Middelburg)	12	0	
Hopetown			
Jansenville			
Joubertina			
Kaappoort	16	11	
Kimberley	20	6	-
Knysna			
Kokstad			
Kuruman	22	9	
Ladismith			
Langebaanweg	20	9	
Maclear			
Mafeking	23	11	
Matatiele			
Mosselbaai	15	10	
Okiep	16	8	
Oudtshoorn	15	2	
Petrusville			
Piketberg			
Pofadder	17	5	
Port Elizabeth	17	7	33
Port Nolloth	15	6	
Prieska	20	6	
Queenstown	14	5	
Riversdale	17	4	4.0

KAAP - CAPE	MAX	MIN	RRR
Robertson	17	8	5.0
Sheeprun	14	6	0.2
Somerset East			
Steynsburg			
Steytlerville			
Strydenburg			
Sutherland	11	2	
Swellendam			
Tarkastad			
Touwsrivier	xx	5	1.0
Twee Riviere	21	5	
Uniondale			
Upington	20	6	
Vanwyksvlei	18	3	
Victoria West			
Vredendal			
Vryburg	23	6	
Williston			
Willowmore	13	4	

TRANSKEI	MAX	MIN	RRR
Butterworth			
Cala			
Idutywa			
Mbashe			
Port St. Johns	20	13	4.8
Umtata	17	7	0.3

LESOTHO	MAX	MIN	RRR
Butha-Buthe			
Maseru	15	5	
Oz-Bos			
Paray			
Mafeteng			

SWAZILAND	MAX	MIN	RRR
Balemba			
Manzini (Matsapa)	16	13	

S.W.A.	MAX	MIN	RRR
Aroab			
Bethanien			
Bordabis			
Gobabeb	21	4	
Gobabis	27	5	
Grootfontein	29	9	
J.G. Strijdom	25	7	
Kalkfeld			
Karasburg			
Karibib			
Keetmanshoop	19	2	
Kub			
Luderitz	17	10	
Mariental	21	5	
Nîwe	15	11	
Ohopoho			
Okahandja			
Okmukeuja	31	7	
Ondangwa	32	10	
Otavi			
Otjiwarango			
Outjo			
Rehoboth			
Rundu	29	9	
Steinhausen			
Tsumeb			
Uis			
Walvisbaai	15	10	
Windhoek	26	11	
Swartbooisdal	30	5	

BOTSWANA	MAX	MIN	RRR
Francistown	26	8	
Gaberones	26	10	
Gantsi	28	10	
Lobatse			
Mahalapye	24	4	
Maun	29	10	
Serowe			
Shakawe			
Tsabong	24	7	
Tshane	27	9	

G.P.-S (L) **SYNOPTIC WEATHER MAP** 12h00 GMT–14h00 SAST /97-08-12 **SINOPTIESE WEERKAART** TY 4/42

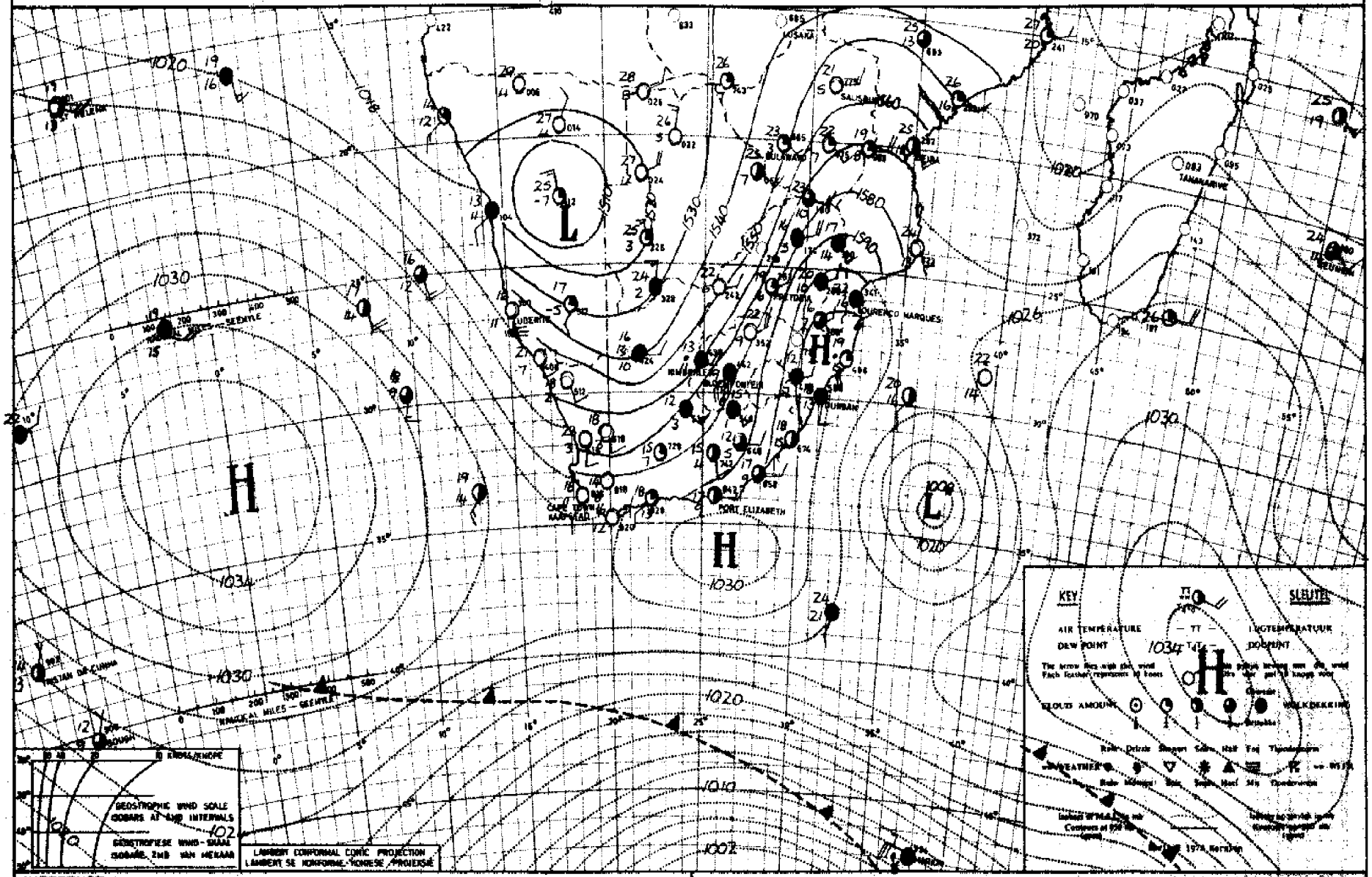

INFERENCE The low-pressure system over the western parts of the country intensified and the cloudy cold weather with rain and showers will persist over Northern and Eastern Cape and over the Free State.

AFLEIDING Die laedrukstelsel oor die westelike dele van die land het verder ontwikkel en die bewolkte koue weer met reën en buie sal voortduur oor Noord- en Oos-Kaapland en oor die Vrystaat.

DAAGLIKSE WEERBULLETIN

Maksimum en Minimum Temperatuur (°C) en Reënval (RRR) in mm vir die 24 uur geëindig om 08 h 00 SAST op

WEERBURO/WEATHER BUREAU
DEPT. VAN VERVOER/ DEPT. OF TRANSPORT

1978 - 08 - 13

DAILY WEATHER BULLETIN

Maximum and minimum Temperatures (°C) and Rainfall (RRR) in mm for the 24 hours ended at 08 h 00 on

TVB/4J

TRANSVAAL	MAX	MIN	RRR
Barberton			
Belfast			
Bethal	19	5	
~~Boepoort~~	24	8	
Brits			
Bronkhorstspruit			
Carletonville			
Carolina	16	6	
Die Bron			
Delareyville			
Delmas			
Fleur de Lys			
Ermelo			
Giyani			
Groblersdal			
Heidelberg			
Jan Kempdorp			
Jan Smutslughawe	20	6	
Joubert Park (JHB.)	19	8	
Klerksdorp			
Kroondal (Rustenb.)	23	8	
Krugersdorp	18	8	
Levubu	20	14	
Lichtenburg			
Loskopdam			
Loskopkanale			
Louis Trichardt			
Lydenburg	20	3	
Marble Hall			
Mara	20	13	
Mernitz			
Messina	25	13	
Middelburg			
Nelspruit	21	12	
Nylstroom			
Phalaborwa	18	15	
Pietersburg	18	9	
Piet Retief	17	7	
Potchefstroom	24	8	
Potgietersrus	21	11	
Pretoria	20	10	
Pretoriuskop			
Schweizer-Reneke			
Skukuza	22	15	
Standerton			
Thabazimbi			
Tom Burke			
Tzaneen	20	13	0.6
Vaalwater	20	6	
Ventersdorp			
Vereeniging			
Volksrust			
Warmbad	22	8	
Waterval-Boven			
Witbank			
Wolmaransstad			
Zeerust			
Hoedspruit	20	14	

NATAL	MAX	MIN	RRR
Cape St. Lucia	19	13	0.4
Cedara	12	3	
Dundee			
Durban			
Eshowe			
Estcourt			
Himeville	12	5	
Hluhluwe			
Jozini			
Ladysmith	13	9	
Louis Bothalughawe	19	15	-
Melmoth			
Mkuze			
Newcastle	18	8	
Pietermaritzburg			
Port Shepstone	20	13	
Van Reenen			
Vryheid			
Waterford (Underberg)	7	0	
Kokstad	12	-1	
Sodwana Bay	23	12	

O.V.S. - O.F.S.	MAX	MIN	RRR
Bothaville			
Bethlehem	16	5	
Bloemfontein			4.5
Bultfontein			
Clocolan			
Fauresmith	12	6	10.2
Fickburg			
Frankfort	21	9	
Harrismith			
Hoopstad	15	6	
Heilbron			
JBM Hertzoglughawe	13	6	3.4
Koppies			
Kroonstad	23	6	
Lindley			
Modderpoort			
Petrusburg			
Philippolis			
Reddersburg			10.0
Reitz			
Vrede			
Warden			
Welkom			
Wepener	16	6	8.0
Winburg			
Zastron			2.7

KAAP - CAPE	MAX	MIN	RRR
Aberdeen			
Addo			
Agulhas	16	10	
Alexander Bay	21	11	
Aliwal North	15	6	3.7
Beaufort West	17	6	
Boegoebergdam			
Brandvlei			
Caledon			
Calitzdorp			
Calvinia	19	4	
Cape Columbine	18	10	
Cape St. Francis	17	10	
Cape Town (D.F. Malan)	19	10	
Cape Town (Newlands)			
Carnarvon			
Ceres			
Colesberg			
Cradock			
De Aar	13	6	7.5
Döhne	13	8	
Douglas	16	9	10.7
East London	18	12	
Elsenburg			
Fort Beaufort			
Fraserburg	xx	2	
Garies			
George	16	6	
Graaff-Reinet	15	8	
Grahamstown			4.3
Grootfontein (Middelburg)	11	4	0.2
Hopetown			
Jansenville	18	5	0.5
Joubertina			
Knappmt	15	10	
Kimberley	14	6	3.8
Knysna			
Kokstad			
Kuruman	20	9	6.3
Ladismith			
Langebaanweg	22	3	
Maclear			
Mafeking	23	10	
Matatiele			
Mosselbaai	17	10	
Okiep	19	9	
Oudtshoorn	18	3	
Petrusville			
Piketberg			
Pofadder	19	9	
Port Elizabeth	18	12	-
Port Nolloth	17	10	
Prieska	15	10	27.2
Queenstown	13	6	
Riversdale	18	3	

KAAP - CAPE	MAX	MIN	RRR
Robertson	20	6	
Sheeprun	13	4	
Somerset East	29	9	
Steynsburg			
Steytlerville			
Strydenburg			
Sutherland	13	-5	
Swellendam			1.1
Tarkastad			3.0
Touwsrivier	xx	-1	
Twee Riviere	20	11	1.0
Uniondale			
Upington	17	11	40.0
Vanwyksvlei	20	9	
Victoria West			
Vredendal	24	7	
Vryburg	25	7	
Williston			
Willowmore	14	4	

TRANSKEI	MAX	MIN	RRR
Butterworth			
Cala			
Idutywa			
Mthatha			
Port St. Johns	18	13	1.0
Umtata	15	7	

LESOTHO	MAX	MIN	RRR
Butha-Buthe			
Maseru	19	5	0.3
Ox-Bow			
Paray			
Mafeteng			

SWAZILAND	MAX	MIN	RRR
Bulembu			
Manzini (Matsapa)			

S.W.A.	MAX	MIN	RRR
Aroab			
Bethanien			
Dordabis			
Gobabeb	27	5	
Gobabis	27	1	
Grootfontein	28	9	
J.G. Strijdom	25	1	
Kalkfeld			
Karasburg			
Keribib			
Keetmanshoop	19	2	
Kub			
Luderitz	16	10	
Mariental	22	-1	
Mowe	14	10	
Ohopoho			
Okahandja			
Okaukuejo			
Ondangwa			
Otavi			
Otjiwarango			
Outjo			
Rehoboth			
Rundu	30	10	
Steinhausen			
Tsumeb			
Uis	27	5	
Walvisbaai	14	7	
Windhoek	24	5	
Sitrusdal	30	4	

BOTSWANA	MAX	MIN	RRR
Francistown	26	12	
Gaborone	25	12	
Gantsi	28	13	
Lobatse	24	10	
Mahalapye			
Naun			
Serowe			
Shakawe			
Tsabong	24	11	1.0
Tshane	26	12	

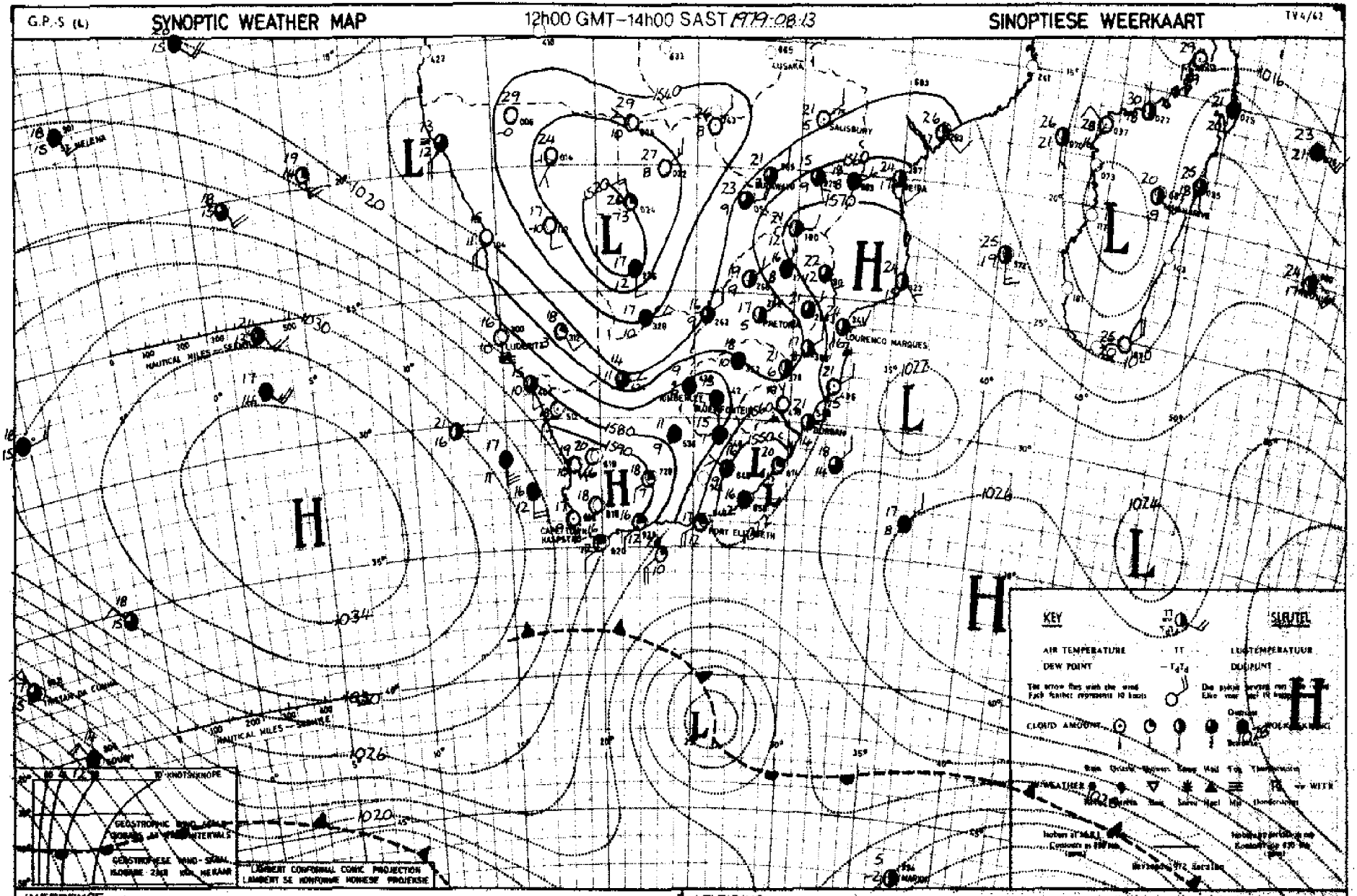
G.P.S (L)
SYNOPTIC WEATHER MAP
12h00 GMT–14h00 SAST 1979:08:13
SINOPTIESE WEERKAART
TV4/62
KEY
SLEUTEL
AIR TEMPERATURE
LUGTEMPERATUUR
DEW POINT
DUUPUNT
CLOUD AMOUNT
WEATHER
WIND
GEOSTROPHIC WIND SCALE
GEOSTROFIESE WIND-SKAAL
LAMBERT CONFORMAL CONIC PROJECTION
LAMBERT SE KONFORMIE KONIESE PROJEKSIE
H
L
1034
1030
1026
1022
1020
1018
1016
1014
1012
1010
1008
1006
1004
1002
1000
998
996
994
992
990
988
986
984
982
980
978
976
974
972
970
968
966
964
962
960
958
956
954
952
950
948
946
944
942
940
938
936
934
932
930
928
926
924
922
920
918
916
914
912
910
908
906
904
902
900
898
896
894
892
890
888
886
884
882
880
878
876
874
872
870
868
866
864
862
860
858
856
854
852
850
848
846
844
842
840
838
836
834
832
830
828
826
824
822
820
818
816
814
812
810
808
806
804
802
800
798
796
794
792
790
788
786
784
782
780
778
776
774
772
770
768
766
764
762
760
758
756
754
752
750
748
746
744
742
740
738
736
734
732
730
728
726
724
722
720
718
716
714
712
710
708
706
704
702
700
698
696
694
692
690
688
686
684
682
680
678
676
674
672
670
668
666
664
662
660
658
656
654
652
650
648
646
644
642
640
638
636
634
632
630
628
626
624
622
620
618
616
614
612
610
608
606
604
602
600
598
596
594
592
590
588
586
584
582
580
578
576
574
572
570
568
566
564
562
560
558
556
554
552
550
548
546
544
542
540
538
536
534
532
530
528
526
524
522
520
518
516
514
512
510
508
506
504
502
500
498
496
494
492
490
488
486
484
482
480
478
476
474
472
470
468
466
464
462
460
458
456
454
452
450
448
446
444
442
440
438
436
434
432
430
428
426
424
422
420
418
416
414
412
410
408
406
404
402
400
398
396
394
392
390
388
386
384
382
380
378
376
374
372
370
368
366
364
362
360
358
356
354
352
350
348
346
344
342
340
338
336
334
332
330
328
326
324
322
320
318
316
314
312
310
308
306
304
302
300
298
296
294
292
290
288
286
284
282
280
278
276
274
272
270
268
266
264
262
260
258
256
254
252
250
248
246
244
242
240
238
236
234
232
230
228
226
224
222
220
218
216
214
212
210
208
206
204
202
200
198
196
194
192
190
188
186
184
182
180
178
176
174
172
170
168
166
164
162
160
158
156
154
152
150
148
146
144
142
140
138
136
134
132
130
128
126
124
122
120
118
116
114
112
110
108
106
104
102
100
98
96
94
92
90
88
86
84
82
80
78
76
74
72
70
68
66
64
62
60
58
56
54
52
50
48
46
44
42
40
38
36
34
32
30
28
26
24
22
20
18
16
14
12
10
8
6
4
2
0
-2
-4
-6
-8
-10
-12
-14
-16
-18
-20
-22
-24
-26
-28
-30
-32
-34
-36
-38
-40
-42
-44
-46
-48
-50
-52
-54
-56
-58
-60
-62
-64
-66
-68
-70
-72
-74
-76
-78
-80

DAAGLIKSE WEERBULLETIN

Maksimum en Minimum Temperatuur (°C) en Reënval (RRR) in mm vir die 24 uur geëindig om 08 h 00 SAST op

WEERBURO/WEATHER BUREAU
DEPT. VAN VERVOER/ DEPT. OF TRANSPORT

1979-08-14

DAILY WEATHER BULLETIN

TVB/83

Maximum and minimum Temperatures (°C) and Rainfall (RRR) in mm for the 24 hours ended at 08 h 00 on

TRANSVAAL	MAX	MIN	RRR
Barberton			
Belfast			
Bethal	18	5	
~~Bospoort~~ Ofcsdal	17	8	10
Brits			
Bronkhorstspruit			
Carletonville			
Carolina	19	4	
Die Bron			
Delareyville			
Delmas			
Fleur de Lys			
Ermelo			
Giyani			
Groblersdal			
Heidelberg			
Jan Kempdorp			
Jan Smutslughawe	16	7	
Joubert Park (JHB.)	16	8	
Klerksdorp			
Kroondal (Rustenb.)	20	10	
Krugersdorp	16	7	
Levubu	21	10	
Lichtenburg			
Loskopdam			
Loskopkanale			
Louis Trichardt			
Lydenburg	18	4	
Marble Hall			
Mara	21	5	
Marnitz	23	7	
Messina	22	6	
Middelburg			
Nelspruit	21	7	
Nylstroom			
Phalaborwa	23	13	
Pietersburg	17	5	
Piet Retief	19	5	
Potchefstroom	22	8	
Potgietersrus	20	8	
Pretoria	19	11	
Pretoriuskop			
Schweizer-Reneke			
Skukuza	25	9	
Standerton	18	4	
Thabazimbi			
Tom Burke			
Tzaneen	20	10	
Vaalwater	20	2	
Ventersdorp			
Vereeniging			
Volksrust			
Warmbad	22	6	
Waterval-Boven			
Witbank			
Wolmaransstad			
Zaerust			
Hoedspruit	24	10	

NATAL	MAX	MIN	RRR
Cape St. Lucia	24	14	
Cedara	18	7	
Dundee			
Durban			
Eshowe			
Estcourt	20	6	
Himeville			
Hluhluwe			
Jozini			
Ladysmith			
Louis Botha|ughawe	22	15	
Melmoth			
Mkuze			
Newcastle	22	16	
Pietermaritzburg			
Port Shepstone	21	15	
Van Reenen			
Vryheid			
Waterford (Underberg)	19	2	
Kokstad	18	5	
Ladysmith	22	5	
Sodwanabaai	24	11	

O.V.S. - O.F.S.	MAX	MIN	RRR
Bothaville			
Bethlehem	16	1	
Bloemfontein			
Bultfontein			
Clocolan			
Pauresmith	12	5	0,3
Fickburg			
Frankfort	19	6	4,5
Harrismith			
Hoopstad	14	5	6,2
Heilbron			
JBM Hertzoglughawe	17	3	1,4
Koppies			7,3
Kroonstad	18	7	8,5
Lindley			
Modderpoort			
Petrusburg			
Philippolis			
Reddersburg			
Reitz			
Vrede			
Warden			
Welkom			
Wepener	17	3	
Winburg			
Zastron			

KAAP - CAPE	MAX	MIN	RRR
Aberdeen			
Addo			
Agulhas	17	12	
Alexander Bay	17	10	
Aliwal North	16	2	
Beaufort West			
Boegoebergdam			
Brandvlei			
Caledon			
Calitzdorp			
Calvinia	20	0	
Cape Columbine	15	10	
Cape St. Francis	15	12	
Cape Town (D.F. Malan)	17	11	
Cape Town (Newlands)			
Carnarvon			
Ceres			
Colesberg			
Cradock			
De Aar	13	1	1,2
Döhne	19	5	
Douglas	14	6	4,8
East London	17	12	
Elsenburg			
Fort Beaufort			
Fraserburg	19	-0	
Garies			
George	17	7	
Graaff-Reinet	21	4	
Grahamstown			
Grootfontein (Middelburg)	15	-3	
Hopetown			
Jansenville	23	4	
Joubertina			
Knappunt	15	12	0,6
Kimberley	12	3	5,8
Knysna			
Kokstad			
Kuruman	12	6	3,2
Ladismith			
Langebaanweg	18	7	
Maclear			
Mafeking	18	11	6,6
Matatiele			
Mosselbaai	18	11	
Okiep	19	11	
Oudtshoorn	19	2	
Petrusville			
Piketberg			
Pofadder	20	7	
Port Elizabeth	19	12	
Port Nolloth	15	5	
Prieska	17	6	
Queenstown	16	3	
Riversdale	13	6	

KAAP - CAPE	MAX	MIN	RRR
Robertson	18	3	
Sheeprun	19	7	
Somerset East	22	5	
Steynsburg			
Steytlerville			
Strydenburg			
Sutherland	16	-7	
Swellendam			
Tarkastad			
Touwsrivier	XX	0	
Twee Riviere	17	7	
Uniondale			
Upington	17	7	4,0
Vanwyksvlei	20	2	
Victoria West			
Vredendal	20	5	
Vryburg	17	8	3,0
Williston			
Willowmore	18	4	

TRANSKEI	MAX	MIN	RRR
Butterworth			
Cala			
Idutywa			
Mbashe			
Port St. Johns	21	15	
Umtata	20	10	

LESOTHO	MAX	MIN	RRR
Butha-Buthe			
Maseru	18	3	
Ox-Bow			
Paray			
Mafetang			

SWAZILAND	MAX	MIN	RRR
Bulembu			
Manzini (Matsapa)	22	8	

S.W.A.	MAX	MIN	RRR
Aroab			
Bethanien			
Dordabis			
Gobabeb	28	14	
Gobabis	19	3	
Groetfontein	26	6	
J.G. Strijdom	18	6	
Kalkfeld			
Karasburg			
Karibib			
Keetmanshoop	20	4	
Kub			
Luderitz	17	11	
Mariental	20	4	
Mpa	14	9	
Ohopoho			
Okahandja			
Okaukeujo	31	7	
Ondangwa	31	8	
Otavi			
Otjiwarongo			
Outjo			
Rehoboth			
Rundu	30	11	
Steinhausen			
Tsumeb			
Usakos	28	8	
Walvisbaai	18	11	
Windhoek	20	9	
Witvlei			

BOTSWANA	MAX	MIN	RRR
Francistown	23	9	
Gaborone	21	13	
Gantsi	27	5	
Lobatse			
Mahalapye	21	10	
Maun	29	12	
Serowe			
Shakawe	29	12	
Tsabong	18	9	16,4
Tshane	20	9	

G.P.-S. (L) **SYNOPTIC WEATHER MAP** 12h00 GMT–14h00 SAST/*1979-08-14* **SINOPTIESE WEERKAART** TV 4/42

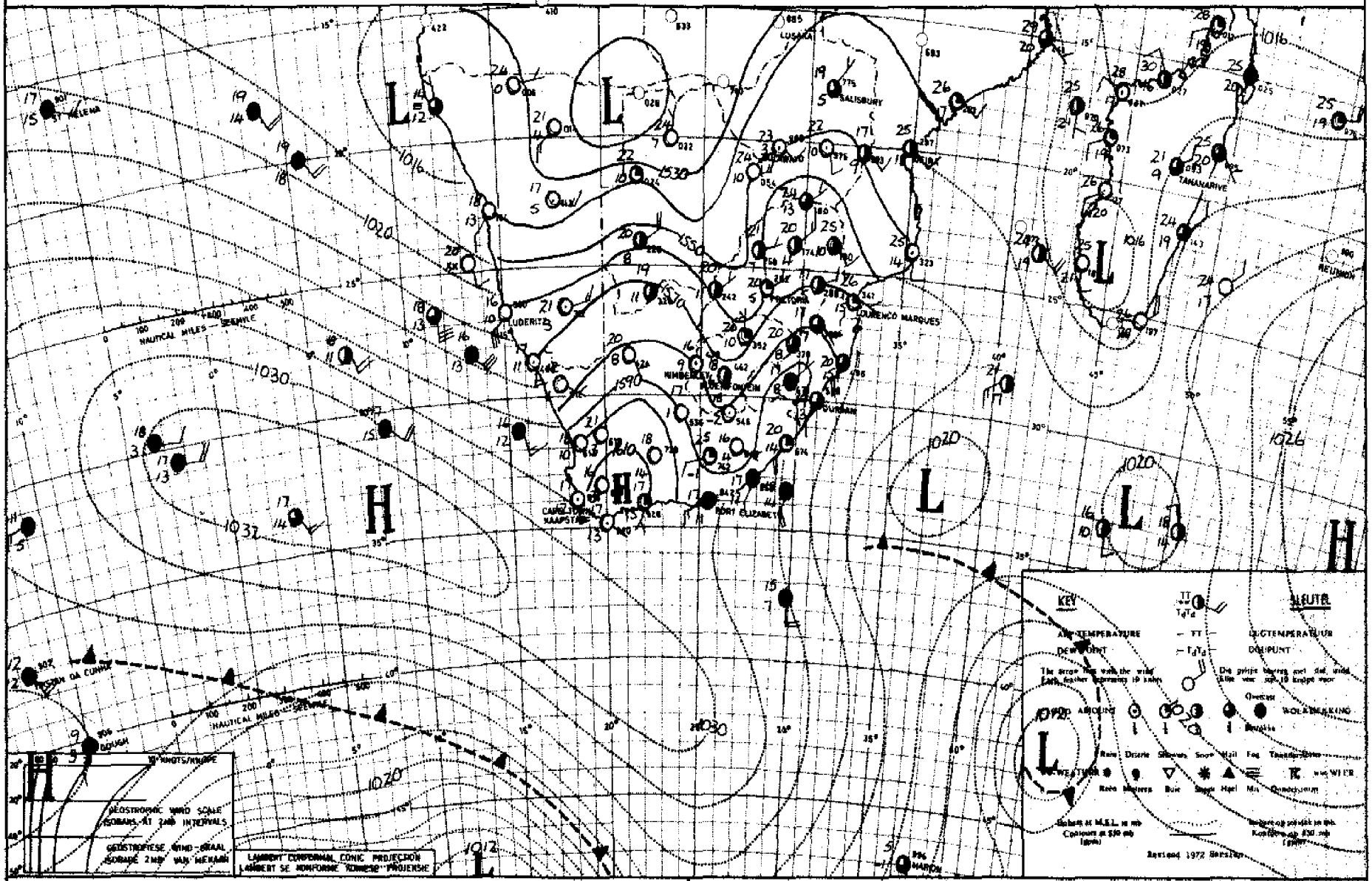

INFERENCE The low over the central parts weakened further. Isolated showers may be expected over the western parts of Transvaal and southern Botswana. The high-pressure system south of the country will cause cloudy weather with rain over the extreme eastern parts of the Republic.

AFLEIDING Die laag oor die sentrale dele van die land het verder verswak. Enkele buie kan nog verwag word oor die westelike dele van Transvaal en suidelike Botswana. Die hoëdrukstelsel suid van die land sal bewolkte weer met reën veroorsaak oor die verre oostelike dele van die

DAAGLIKSE WEERBULLETIN

Maksimum en Minimum Temperatuur (°C) en Reënval (RRR) in mm vir die 24 uur geëindig om 08 h 00 SAST op

WEERBURO/WEATHER BUREAU
DEPT. VAN VERVOER/ DEPT. OF TRANSPORT

1979-08-15

DAILY WEATHER BULLETIN

Maximum and minimum Temperatures (°C) and Rainfall (RRR) in mm for the 24 hours ended at 08 h 00 on

TYE/43

TRANSVAAL	MAX	MIN	RRR
Barberton			
Belfast			
Bethal	18	5	
Bnepoort Ottosdal	20	7	
Brits			
Bronkhorstspruit			11.5
Carletonville			
Carolina	17	6	
Die Bron			5.5
Delareyville			
Delmas			
Fleur de Lys			
Ermelo			
Giyani			
Groblersdal			
Heidelberg			
Jan Kempdorp			
Jan Smutslughawe	18	5	0.4
Joubert Park (JHB.)	18	8	
Klerksdorp			
Kroondal (Rustenb.)	23	11	
Krugersdorp	19	8	
Levubu	22	14	
Lichtenburg			
Loskopdam			1.0
Loskopkanale			10.0
Louis Trichardt			
Lydenburg	20	7	
Marble Hall			
Mara	22	12	
Marnitz	23	7	
Messina	25	13	
Middelburg			
Nelspruit	24	11	
Nylstroom			
Phalaborwa	24	16	
Pietersburg	20	10	
Piet Retief	19	6	
Potchefstroom	21	8	
Potgietersrus	23	11	
Pretoria	23	11	
Pretoriuskop			
Schweizer-Reneke			
Skukuza	27	14	
Standerton	18	6	
Thabazimbi			
Tom Burke			
Tzaneen	23	14	
Vaalwater	22	7	
Ventersdorp			
Vereeniging			
Volksrust			
Warmbad	22	9	
Waterval-Boven			
Witbank			
Wolmaransstad			
Zeerust Hoedspruit	25	14	

NATAL	MAX	MIN	RRR
Cape St. Lucia	21	13	1.4
Cedara	17	5	
Dundee			
Durban			
Eshowe			
Estcourt	18	10	
Himeville			
Hluhluwe			
Jozini			
Ladysmith	20	10	
Louis Bothalughawe	21	14	3.7
Malmoth			
Mkuze			
Newcastle	20	9	
Pietermaritzburg			
Port Shepstone	20	15	6.6
Van Reenen			
Vryheid			
Waterford (Underberg)	16	5	
Kokstad	16	-1	
Scottsnabaai	25	11	0.3

O.V.S. - O.F.S.			
Bothaville			
Bethlehem	19	5	
Bloemfontein			
Bultfontein			
Clocolan			
Fauresmith	19	3	
Pickburg			
Frankfort	20	7	1.7
Harrismith			
Hoopstad	20	7	
Heilbron			
JBM Hertzoglughawe	19	4	
Koppies			
Kroonstad	20	9	
Lindley			
Modderpoort			
Petrusburg			
Philippolis			
Reddersburg			
Reitz			
Vrede			
Warden			
Welkom			
Wepener	19	2	
Winburg			
Zastron			

KAAP - CAPE	MAX	MIN	RRR
Aberdeen			
Addo			
Agulhas	17	11	
Alexander Bay	18	7	
Aliwal North	18	0	
Beaufort West	18	2	
Boegoebergdam			
Brandvlei			
Caledon			
Calitzdorp			
Calvinia	23	3	
Cape Columbine	16	9	
Cape St. Francis	16	9	
Cape Town (D.F. Malan)	17	11	
Cape Town (Newlands)			
Carnarvon			
Ceres			
Colesberg			
Cradock			
De Aar	18	2	
Döhne	16	7	0.7
Douglas	18	4	
East London	18	11	
Elsenburg			
Fort Beaufort			
Fraserburg	19	-1	
Garies			
George	17	5	
Graaff-Reinet	18	3	
Grahamstown			2.0
Grootfontein (Middelburg)	15	-2	
Hopetown			
Jansenville			
Joubertina			
Kaappunt	17	12	
Kimberley	17	5	
Kaysna			
Kokstad			
Kuruman	19	9	
Ladismith			
Langebaanweg	19	5	
Maclear			
Mafeking	20	9	
Matatiele			
Mosselbasi	19	9	
Okiep	23	11	
Oudtshoorn	19	2	
Petrusville			
Piketberg			
Pofadder	21	6	
Port Elizabeth	17	7	
Port Nolloth	15	8	
Prieska	19	4	
Queenstown	17	5	
Riversdale	17	5	

KAAP - CAPE	MAX	MIN	RRR
Robertson	19	8	
Sheeprun	18	3	
Somerset East	25	8	
Steynsburg			
Steytlerville			
Strydenburg			
Sutherland	18	-8	
Swellendam			
Tarkastad			
Touwsrivier	xx	0	
Twee Riviere	22	7	
Uniondale			
Upington	21	8	
Vanwyksvlei	22	3	
Victoria West			
Vredendal	22	5	
Vryburg			
Williston			
Willowmore	18	9	

TRANSKEI			
Butterworth			
Cala			
Idutywa			
Mbashe			
Port St. Johns	20	15	15.7
Umtata	19	11	

LESOTHO			
Butha-Buthe			
Maseru	20	4	
Ox-Bow			
Paray			
Mafeteng			

SWAZILAND			
Bulembu			
Mamzini (Matsapa)	22	9	

S.W.A.	MAX	MIN	RRR
Aroab			
Bethanien			
Dordabis			
Gobabeb	30	19	
Gobabis	17	5	
Grootfontein	23	7	
J.G. Strijdom	17	6	
Kalkfeld			
Karasburg			
Karibib			
Keetmanshoop	23	10	
Kub			
Luderitz	19	12	
Marienthal	21	7	
Mlwe	14	11	
Ohopoho			
Okahandja			
Okaukauje	27	8	
Ondangwa	27	12	
Otavi			
Otjiwarango			
Outjo			
Rehoboth			
Rundu	26	9	
Steinhausen			
Tsumeb			
Uis	29	14	
Walvisbaai	20	10	
Windhoek Sitkustal	19	9	

BOTSWANA			
Francistown	25	13	
Gaberone	21	8	
Gmatsi	24	8	
Lobatse			
Mahalapye	22	10	
Maun	28	14	
Serowe			
Shakawe	26	11	
Tsabong	21	9	
Tshane	22	8	

G.P.-S (L) **SYNOPTIC WEATHER MAP** 12h00 GMT – 14h00 SAST 1979-08-15 **SINOPTIESE WEERKAART** TV 4/42

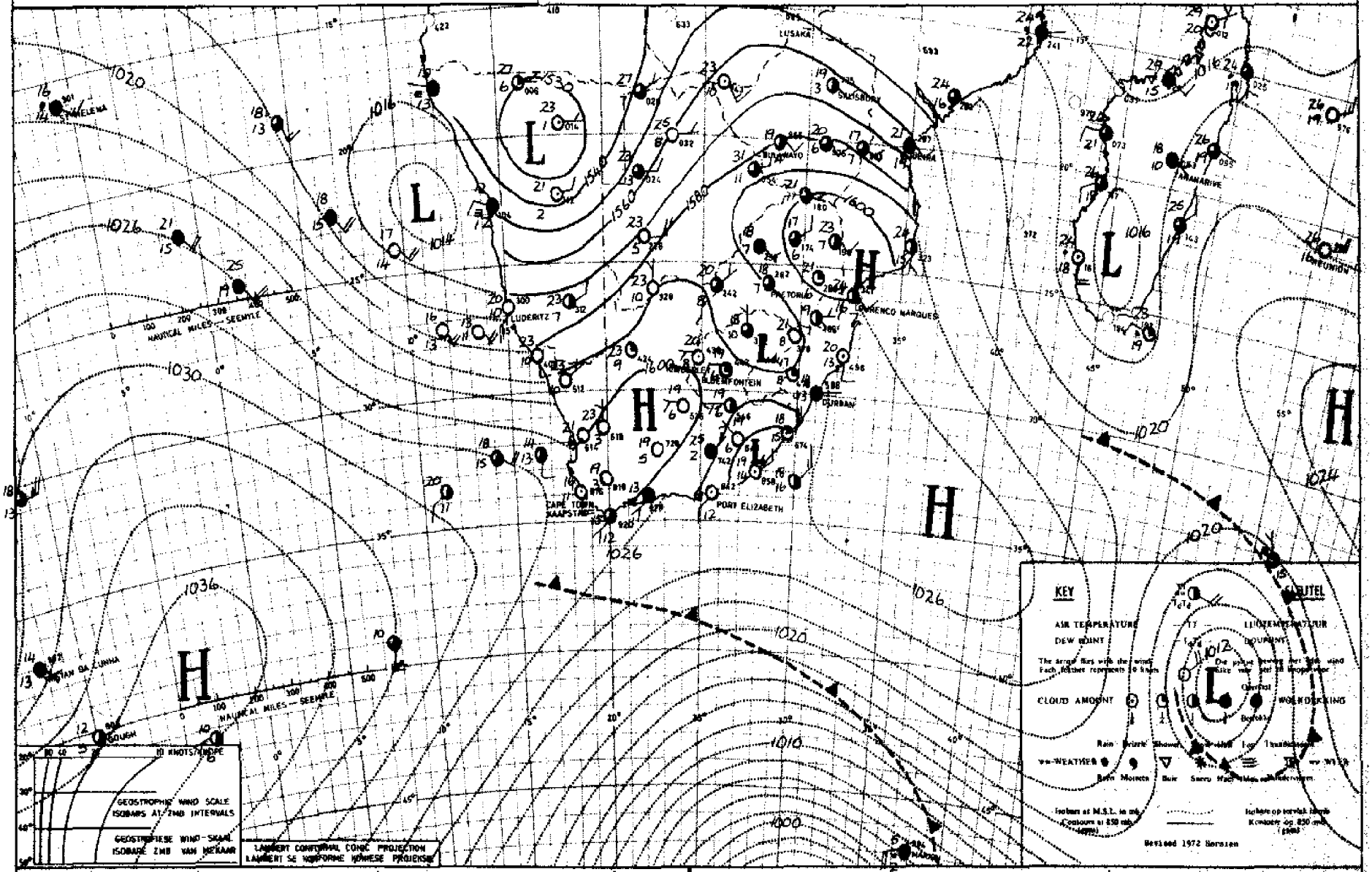

INFERENCE The high southwest of the country is ridging behind the cold front and it will become cloudy with rain along the southern coastal regions. A low is developing over S.W.A. and isolated showers may occur over the southern parts of S.W.A. and over Gordonia.

AFLEIDING Die hoog suidwes van die land wig in agter die koue front en dit sal bewolk word met reën langs die suidelike kusgebiede. 'n Laag ontwikkel oor S.W.A. en enkele buie kan verwag word oor die suidelike dele van S.W.A. en oor Gordonia.

DAGLIKSE WEERBULLETIN

Maksimum en Minimum Temperatuur (°C) en Reënval (RRR) in mm vir die 24 uur geëindig om 08 h 00 SAST op

WEERBURO/WEATHER BUREAU
DEPT. VAN VERVOER/ DEPT. OF TRANSPORT

1979-08-16

DAILY WEATHER BULLETIN

Maximum and minimum Temperatures (°C) and Rainfall (RRR) in mm for the 24 hours ended at 08 h 00 on

TV4/43

TRANSVAAL	MAX	MIN	RRR
Barberton			
Belfast			
Bethal	18	5	
~~Beaufort~~ Ohrigstad	20	10	
Brits			
Bronkhorstspruit			
Carletonville			
Carolina	16	3	
Die Bron			
Delareyville			
Delmas			
Fleur de Lys			
Ermelo			
Giyani			
Groblersdal			
Heidelberg			
Jan Kempdorp			
Jan Smutslughawe	16	7	
Joubert Park (JHB.)	16	8	
Klerksdorp			
Kroondal (Rustenb.)	20	4	
Krugersdorp	16	3	
Levubu	21	9	
Lichtenburg			
Loskopdam			
Loskopkanale			
Louis Trichardt			
Lydenburg	19	4	
Marble Hall			
Mara	22	4	
Marnitz			
Messina	23	6	
Middelburg			
Nelspruit	22	7	
Nylstroom			
Phalaborwa	24	14	
Pietersburg	18	4	
Piet Retief	20	6	
Potchefstroom	21	7	
Potgietersrus	20	7	
Pretoria	19	7	
Pretoriuskop			
Schweizer-Reneke			
Skukuza	26	12	
Standerton	17	2	
Thabazimbi			
Tom Burke			
Tzaneen	22	6	
Vaalwater	19	3	
Ventersdorp			
Vereeniging			
Volksrust			
Warmbad	20	3	
Waterval-Boven			
Witbank			
Wolmaransstad			
Zeerust			
~~Aarbergrivit~~	24	9	

NATAL	MAX	MIN	RRR
Cape St. Lucia	21	14	
Cedara	19	5	
Dundee			
Durban			
Eshowe			
Estcourt	19	5	
Himeville			
Hluhluwe			
Jozini			
Ladysmith	21	6	
Louis Bothalughawe	19	11	
Melmoth			
Mkuze			
Newcastle	22	10	
Pietermaritzburg			
Port Shepstone	19	13	
Van Reenen			
Vryheid			
Waterford (Underberg)	18	-1	
Kokstad	20	3	
Bodwaarsdal	23	12	

O.V.S. - O.F.S.			
Bothaville			0,2
Bethlehem	17	0	
Bloemfontein			
Bultfontein			
Clocolan			
Fauresmith	20	6	
Fickburg			
Frankfort	19	4	
Harrismith			
Hoopstad	21	5	0,1
Hailbron			
JBM Hertzoglughawe	20	5	
Koppies			
Kroonstad	20	5	
Lindley			
Modderpoort			
Petrusburg			
Philippolis			
Reddersburg			
Reitz			
Vrede			
Warden			
Welkom			
Wepener			
Winburg			
Zastron			

KAAP - CAPE	MAX	MIN	RRR
Aberdeen			
Addo			
Agulhas	15	12	2,5
Alexander Bay	24	10	
Aliwal North	20	0	
Beaufort West	20	2	
Boegoebergdam			
Brandvlei			
Caledon			
Calitzdorp			
Calvinia	24	0	
Cape Columbine	15	11	
Cape St. Francis	16	12	
Cape Town (D.F. Malan)	17	11	
Cape Town (Newlands)			
Carnarvon			
Ceres			
Colesberg			
Cradock			
De Aar	20	2	
Döhne	19	7	
Douglas	22	8	
East London	20	11	
Elsenburg			
Fort Beaufort			
Fraserburg	21	-1	
Garies			
George	19	9	2,1
Graaff-Reinet	19	3	
Grahamstown			
Grootfontein (Middelburg)	20	-2	
Hopetown			
Jansenville	20	4	
Joubertina			
Kaapmuit	16	11	1,2
Kimberley	21	9	0,2
Kayamandi			
Kokstad			
Kuruman	21	3	
Ladismith			
Langebaanweg	20	8	
Maclear			
Mafeking	20	7	
Matatiele			
Mosselbaai	15	11	1,2
Okiep	24	11	
Oudtshoorn	21	5	
Petrusville			
Pikstberg			
Pofadder	22	11	
Port Elizabeth	20	12	
Port Nolloth	16	10	
Prieska	23	8	
Queenstown	21	2	
Riversdale	14	xx	2,1

KAAP - CAPE	MAX	MIN	RRR
Robertson	20	7	
Sheeprun	19	3	
Somerset East	17	5	
Steynsburg			
Steytlerville			
Strydenburg			
Sutherland	18	-7	
Swellendam			
Tarkastad			
Touwsrivier	xx	3	
Twee Riviere	25	6	
Uniondale			
Upington	24	10	
Vanwyksvlei	23	4	
Victoria West			
Vredendal	25	5	
Vryburg	22	5	
Williston			
Willowmore	19	5	

TRANSKEI	MAX	MIN	RRR
Butterworth			
Cala			
Idutywa			
Mbashe			
Port St. Johns	19	15	
Umtata	19	7	

LESOTHO	MAX	MIN	RRR
Butha-Buthe			
Maseru	19	4	0,5
Ox-Bow			
Paray			
Mafeteng			

SWAZILAND	MAX	MIN	RRR
Bulembu			
Mamzini (Matsapa)	23	9	

S.W.A.	MAX	MIN	RRR
Arosb			
Bethanien			
Bordabis			
Gobabeb	32	7	
Gobabis	24	7	
Grootfontein	25	9	
J.G. Strijdom	22	6	
Kalkfeld			
Karasburg			
Karibib			
Keetmanshoop	25	13	3,0
Kub			
Luderitz	25	13	
Marienta1	23	11	
Möwe	16	14	
Ohopoho			
Okahandja			
Okaukuejo	28	16	
Ondangwa	29	16	
Otavi			
Otjiwarango			
Outjo			
Rehoboth			
Ruacu	28	14	
Steinhausem			
Tsumeb			
Uis	30	13	
Walvisbaai	13	10	
Windhoek	23	11	
Schuissdal	27	9	

BOTSWANA	MAX	MIN	RRR
Francistown			
Gaborone			
Gantsi			
Lobatse			
Mahalapye			
Maun			
Serowe			
Shakawe			
Tsabong			
Tshane			

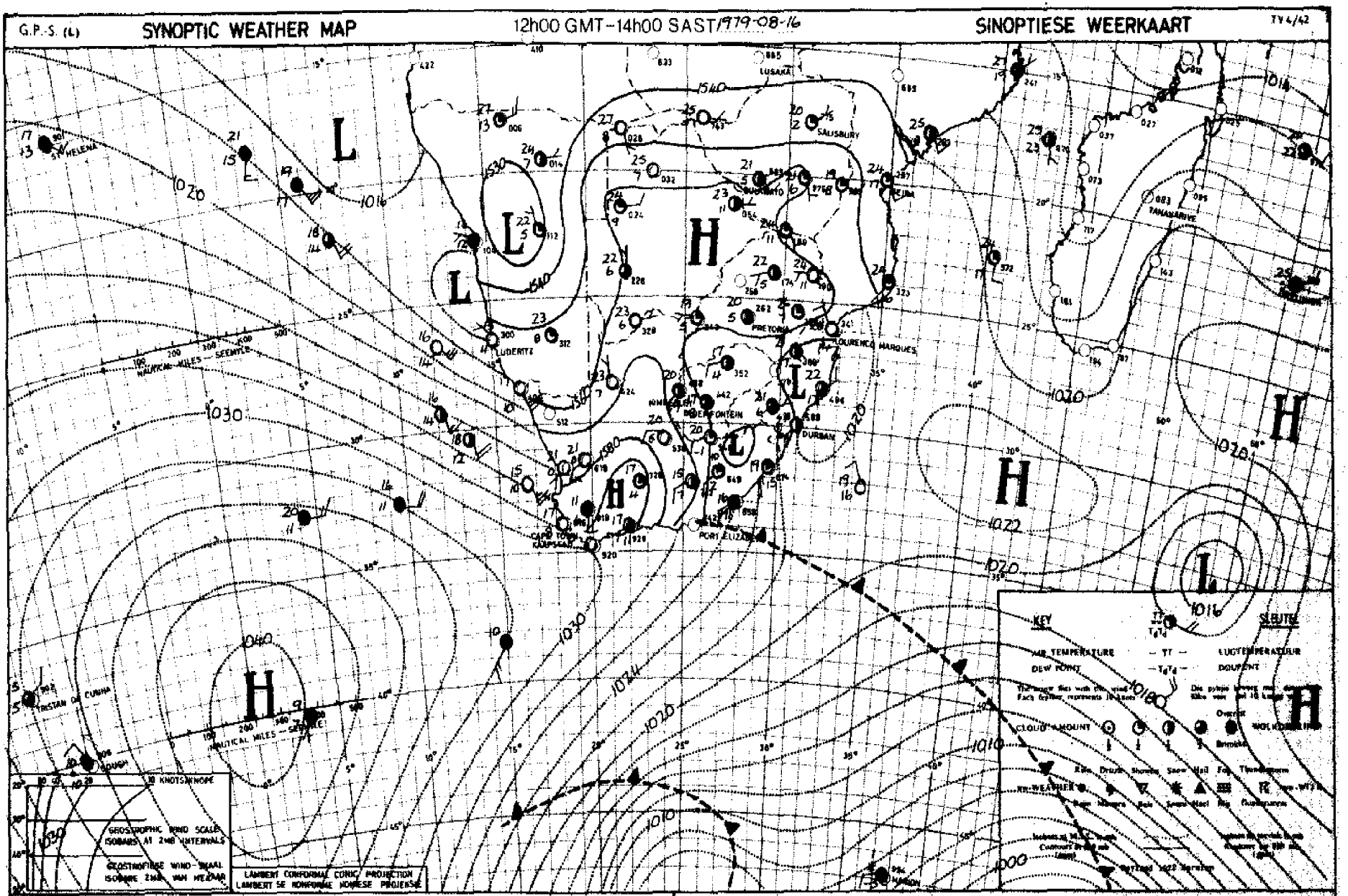

INFERENCE The high is ridging in behind cold front at Port Elizabeth and cloudy cold weather will spread over Eastern Cape, Natal and the eastern parts of Transvaal. The trough of low-pressure over the western parts will cause showers over the northern regions of the country.

AFLEIDING Die hoog wig in agter die koufront by Port Elizabeth en die bewolkte koue weer met reën sal uitbrei oor Oos-Kaap Natal en die oostelike dele van Transvaal. Die trog van lae druk oor die westelike dele sal buie tot gevolg hê oor die noordelike gebiede van die land.

DAAGLIKSE WEERBULLETIN

Maksimum en Minimum Temperatuur (°C) en Reënval (RRR) in mm vir die 24 uur geëindig om 08 h 00 SAST op 1979-08-17

WEERBURO/WEATHER BUREAU
DEPT. VAN VERVOER/ DEPT. OF TRANSPORT

DAILY WEATHER BULLETIN

Maximum and minimum Temperatures (°C) and Rainfall (RRR) in mm for the 24 hours ended at 08 h 00 on

TRANSVAAL	MAX	MIN	RRR
Barberton			
Belfast			
Bethal	18	6	
~~Bosprower~~ Ohrigstad	19	4	1.0
Brits			
Bronkhorstspruit			
Carletonville			
Carolina	18	6	
Die Bron			
Delareyville			
Delmas			
Fleur de Lys			
Ermelo			
Giyani			
Groblersdal			
Heidelberg			
Jan Kempdorp			
Jan Smutslughawe	18	6	
Joubert Park (JHB.)	17	9	
Klerksdorp			
Kroondal (Rustenb.)	22	9	
Krugersdorp	18	8	
Levubu	24	9	
Lichtenburg			
Loskopdam			
Loskopkanale			
Louis Trichardt			
Lydenburg	21	6	
Marble Hall			
Mara	24	3	
Maruitz			
Messina	25	5	
Middelburg			
Nelspruit	26	10	
Nylstroom			
Phalaborwa	25	14	
Pietersburg	22	5	
Piet Retief	22	9	2.9
Potchefstroom	20	7	
Potgietersrus	23	9	
Pretoria	20	10	
Pretoriuskop			
Schweizer-Reneke			
Skukuza	28	13	
Standerton	18	5	3.5
Thabazimbi			
Tom Burke			
Tzaneen	25	8	
Vaalwater	22	3	
Ventersdorp			
Vereeniging			1.9
Volksrust			
Warmbad	22	8	
Waterval-Boven			
Witbank			
Wolmaransstad			
Zeerust			
Acacia	25	12	

NATAL	MAX	MIN	RRR
Cape St. Lucia	23	14	22.8
Cedara	20	8	1.0
Dundee			
Durban			
Eshowe			9.9
Estcourt	22	10	1.2
Himeville			2.5
Hluhluwe			
Jozini			
Ladysmith	23	9	12.7
Louis Bothalughawe	21	13	26.0
Melmoth			9.0
Mkuze			
Newcastle	23	9	2.0
Pietermaritzburg			
Port Shepstone	21	13	21.0
Van Reenen			9.5
Vryheid			16.0
Waterford (Underberg)	20	4	0.4
Kokstad	19	7	3.4
Jagtvlakte	26	15	20.5
Matatiele			5.5

O.V.S. - O.F.S.			
Bothaville			1.5
Bethlehem			
Bloemfontein			
Bultfontein			
Clocolan			
Fauresmith	19	3	
Fickburg			
Frankfort	18	3	1.6
Harrismith			
Hoopstad	18	9	5.0
Heilbron			
JBM Hertzoglughawe	19	5	0.7
Koppies			3.9
Kroonstad	20	8	6.0
Lindley			
Modderpoort			
Petrusburg			
Philippolis			
Reddersburg			
Reitz			6.0
Vrede			
Warden			
Welkom			
Wepener	19	2	
Winburg			
Zastron			

KAAP - CAPE	MAX	MIN	RRR
Aberdeen			
Addo			1.0
Agulhas	16	11	
Alexander Bay	18	8	
Aliwal North	20	3	
Beaufort West	18	6	
Boegoebergdam			
Brandvlei			
Caledon			
Calitzdorp			
Calvinia	22	6	
Cape Columbine	17	10	
Cape St. Francis	15	10	6.4
Cape Town (D.F. Malan)	17	10	
Cape Town (Newlands)			
Carnarvon			
Ceres			
Colesberg			
Cradock			
De Aar	21	4	
Döhne	15	4	1.3
Douglas	23	6	
East London	18	8	9.5
Elsenburg			
Fort Beaufort			
Fraserburg	16	3	
Garies			
George	15	8	3.1
Graaff-Reinet	17	7	
Grahamstown			3.5
Grootfontein (Middelburg)	17	4	
Hopetown			
Jansenville	19	7	
Joubertina			3.0
Kanggunt	14	10	
Kimberley	21	6	
Kenyma			
Kokstad			
Kuruman	23	6	
Ladismith			
Langebaanweg	20	7	
Maclear			
Mafeking	21	7	
Matatiele			
Mosselbaai	17	12	0.2
Okiep	25	10	
Oudtshoorn	14	4	
Petrusville			
Piketberg			
Pofadder	24	9	
Port Elizabeth	15	8	3.0
Port Nolloth	14	10	
Prieska	23	7	1.6
Queenstown	17	6	
Riversdale	11	8	1.4

KAAP - CAPE	MAX	MIN	RRR
Robertson	16	10	
Sheeprun	18	7	0.7
Somerset East	16	6	1.5
Steynsburg			
Steytlerville			
Strydenburg			
Sutherland	15	2	
Swellendam			
Tarkastad			
Touwsrivier	xx	6	
Twee Riviere	26	8	
Uniondale			
Upington	24	11	
Vanwyksvlei	23	7	
Victoria West			
Vredendal	24	6	
Vryburg	23	3	
Williston			
Willowmore	17	2	

TRANSKEI			
Butterworth			
Cala			
Idutywa			
Mbashe			
Port St. Johns	19	12	19.5
Umtata	18	8	

LESOTHO			
Butha-Buthe			
Maseru	19	6	1.0
Ox-Bow			
Peray			
Mafeteng			

SWAZILAND			
Balemba			
Mamzini (Matsapa)	27	14	

S.W.A.	MAX	MIN	RRR
Aroab			
Bethanien			
Dordabis			
Gobabeb	26	10	
Gobabis	25	7	0.4
Grootfontein	26	11	1.0
J.G. Strijdom	23	6	0.1
Kalkfeld			
Karasburg			
Karibib			
Keetmanshoop	25	11	0.8
Kub			
Luderitz	18	11	
Mariental	26	8	
Mile	17	14	
Okopoko			
Okahandja			
Okaukuejo			
Ondangwa			
Otavi			4.0
Otjiwarango			
Outjo			1.0
Rehoboth			
Rundu	28	15	
Steinhausen			
Tsumeb			
Uis			
Walvisbaai	14	10	
Windhoek	24	9	
Swakopmund	26	12	1.6

BOTSWANA			
Francistown	24	14	
Gaborone	23	5	
Gantsi	26	10	
Lobatse			
Mahalapye	23	6	
Maun	26	11	
Serowe			
Shakawe			
Tsabong	24	8	
Tshane	23	8	

G.P.-S (L) **SYNOPTIC WEATHER MAP** 12h00 GMT–14h00 SAST **SINOPTIESE WEERKAART** TV 4/42

INFERENCE *The ridge of the Atlantic high along the east coast is feeding in moist air over the eastern parts of the country, and associated with the low over the central interior, showers or rain will occur over all these regions.*

AFLEIDING *Die rug van die Atlantiese hoog langs die ooskus voer kouer vogtiger lug oor die oostelike dele van die land in, en gepaard met die laag oor die sentrale binneland, sal reën of buie oor al hierdie dele uitsak.*

DAAGLIKSE WEERBULLETIN

Maksimum en Minimum Temperatuur (°C) en Reënval (RRR) in mm vir die 24 uur geëindig om 08 h 00 SAST op

WEERBURO/WEATHER BUREAU
DEPT. VAN VERVOER/ DEPT. OF TRANSPORT

1979-08-18

DAILY WEATHER BULLETIN

Maximum and minimum Temperatures (°C) and Rainfall (RRR) in mm for the 24 hours ended at 08 h 00 on

TRANSVAAL	MAX	MIN	RRR
Barberton			
Belfast			
Bethal	17	6	4,5
Boesmansrt Ohoosdal	21	7	
Brits			
Bronkhorstspruit			
Carletonville			
Carolina	15	6	3,5
Die Bron			
Delareyville			
Delmas			
Fleur de Lys			
Ermelo			
Giyani			
Groblersdal			
Heidelberg			2,0
Jan Kempdorp			
Jan Smutslughawe	17	5	
Joubert Park (JHB.)	16	7	350
Klerksdorp			
Kroondal (Rustenb.)	23	16	
Krugersdorp	17	7	0,8
Levubu	23	13	
Lichtenburg			
Loskopdam			3,0
Loskopkanale			2,0
Louis Trichardt			
Lydenburg			
Marble Hall			
Mara	25	10	
Marnitz	25	8	
Messina	27	12	
Middelburg			
Nelspruit	19	13	4,3
Nylstroom			
Phalaborwa			
Pietersburg	21	6	
Piet Retief	12	8	4,7
Potchefstroom	21	5	
Potgietersrus	23	11	
Pretoria	20	10	
Pretoriuskop			
Schweizer-Reneke			
Skukuza	24	15	
Standerton	16	5	6,8
Thabazimbi			
Tom Burke			
Tzaneen	22	13	
Vaalwater	25	7	
Ventersdorp			
Vereeniging			1,3
Volksrust			6,0
Warmbad	22	8	
Waterval-Boven			
Witbank			
Wolmaranstad			
Zeerust			
Hoedspruit	22	14	

NATAL	MAX	MIN	RRR
Cape St. Lucia	17	12	10,9
Cedara	10	7	9,4
Dundee			
Durban			
Eshowe			
Estcourt	11	8	8,0
Himeville			
Hluhluwe			14,0
Jozini			
Ladysmith	13	9	11,7
Louis Bothalughawe	15	13	9,0
Malmoth			
Mkuze			
Newcastle	14	9	7,5
Pietermaritzburg			16,0
Port Shepstone	15	12	5,3
Van Reenen			15,0
Vryheid			6,0
Waterford (Underberg)	10	4	4,5
Kokstad	19	6	5,2
Sodanangaai	17	14	42,9
Matabele			6,5

O.V.S. - O.F.S.			
Bothaville			
Bethlehem	17	5	4,2
Bloemfontein			4,5
Bultfontein			
Clocolan			12,6
Faureswith	17	4	2,3
Fickburg			
Frankfort	18	4	3,0
Harrismith			
Hoopstad			
Heilbron			
JBM Hertzoglughawe	18	6	3,9
Koppies			
Kroonstad	20	6	
Lindley			
Modderpoort			
Petrusburg			
Philippolis			
Reddersburg			3,5
Reitz			19,5
Vrede			
Warden			
Welkom			
Wepener	16	7	8,6
Winburg			
Zastron			

KAAP - CAPE	MAX	MIN	RRR
Aberdeen			
Addo			
Agulhas	12	11	3,5
Alexander Bay	17	8	
Aliwal North			
Beaufort West	15	5	
Boegoebergdam			
Brandvlei			
Caledon			
Calitzdorp			
Calvinia	19	1	
Cape Columbine	16	7	
Cape St. Francis	16	10	8,5
Cape Town (D.F. Malan)	18	5	
Cape Town (Newlands)			
Carnarvon			
Ceres			
Colesberg			
Cradock			
De Aar	17	4	
Döhne	13	3	
Douglas	20	9	1,2
East London	17	11	2,6
Elsenburg			
Fort Beaufort			
Fraserburg	13	2	
Garies			
George	15	5	
Graaff-Reinet	15	2	
Grahamstown			
Grootfontein (Middelburg)	11	-2	
Hopetown			
Jansenville	19	6	
Joubertina			
Kaappunt	14	10	
Kimberley	19	8	0,1
Knysna			
Kokstad			
Kuruman	22	8	
Ladismith			
Langebaanweg	20	6	
Maclear			
Mafeking	23	9	
Matatiele			
Mosselbaai	17	10	
Okiep			
Oudtshoorn	16	2	
Petrusville			
Piketberg			
Pofadder	23	8	
Port Elizabeth	17	10	19,0
Port Nolloth	14	9	
Prieska	18	7	
Queenstown	14	1	
Riversdale	13	2	

KAAP - CAPE	MAX	MIN	RRR
Robertson	17	1	
Sheeprun	8	5	0,3
Somerset East	14	4	
Steynsburg			
Steytlerville			
Strydenburg			
Sutherland	11	-0	
Swellendam			6,5
Tarkastad			
Touwsrivier	AN	1	
Twee Riviere	21	8	
Uniondale			
Upington	24	12	3,2
Vanwyksvlei	20	6	
Victoria West			
Vredendal	23	8	
Vryburg	24	4	
Williston			
Willowmore	14	2	

TRANSKEI	MAX	MIN	RRR
Butterworth			
Cala			
Idutywa			
Mbashe			
Port St. Johns	17	12	0,4
Umtata	13	5	0,3

LESOTHO	MAX	MIN	RRR
Butha-Buthe			
Maseru	15	5	10,0
Ox-Bow			
Paray			
Mafeteng			

SWAZILAND	MAX	MIN	RRR
Bulembu			
Manzini (Matsapa)	17	11	4,0

S.W.A.	MAX	MIN	RRR
Aroab			
Bethanien			
Dordabis			
Gobabeb	26	10	
Gobabis	25	8	
Grootfontein	27	9	
J.G. Strijdom	23	8	
Kalkfeld			
Karasburg			
Karibib			
Keetmanshoop	26	10	
Kub			
Luderitz	16	11	
Mariental	27	10	3,2
Mile	16	13	
Okopoko			
Okahandja			
Okaukuejo	28	11	
Omdangwa	29	16	
Otavi			
Otjiwarango			
Outjo			
Rehoboth			
Rundu	27	10	
Steinhausen			
Tsumeb			
Uis	31	12	
Walvisbaai	16	11	
Windhoek	24	10	
Swakopmund	27	12	

BOTSWANA	MAX	MIN	RRR
Francistown	26	8	
Gaborone	26	9	
Gantsi	28	8	
Lobatse			
Mahalapye	25	9	
Maun	28	11	
Serowe			
Shakawe			
Tsabong	24	9	
Tshane	26	12	

G.P.-S (L) **SYNOPTIC WEATHER MAP** 12h00 GMT – 14h00 SAST/1979-08-18 **SINOPTIESE WEERKAART** TV 4/42

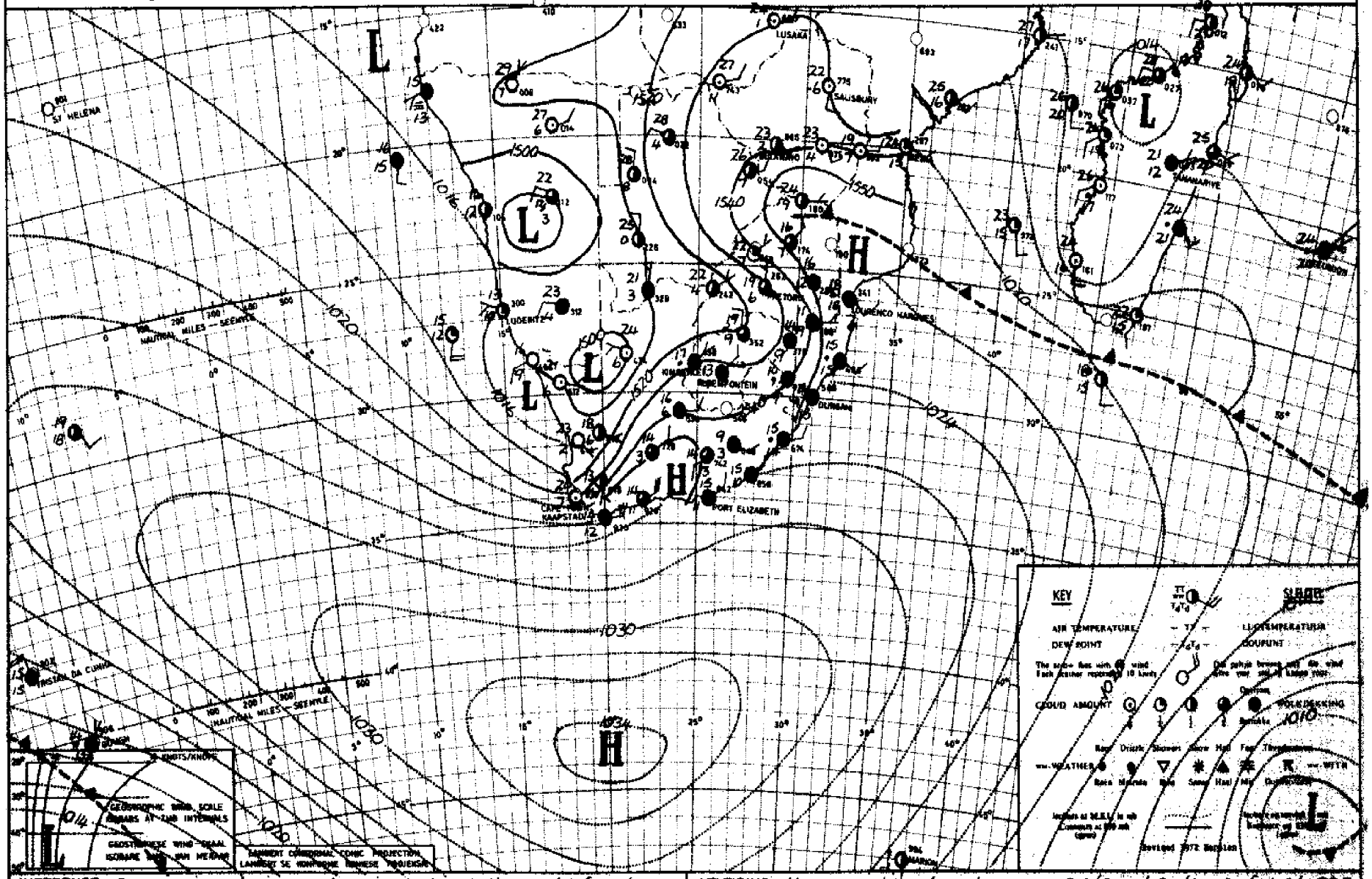

INFERENCE Cold moist air is moving in behind the cold front over the eastern and central areas of the country. An upper air low is situated over the Western Cape and scattered showers and thundershowers will occur over large parts of the summer-rainfall region.

AFLEIDING Koue vogtige lug beweeg agter die koue front oor die oostelike en sentrale streke van die land in. 'n Boulaag is oor Wes Kaapland gelee en verspreide buie en donderbuie sal oor groot dele van die somerreënvalstreek uitsak.

DAAGLIKSE WEERBULLETIN

Maksimum en Minimum Temperatuur (°C) en Reënval (RRR) in mm vir die 24 uur geëindig om 08 h 00 SAST op

WEERBURO/WEATHER BUREAU
DEPT. VAN VERVOER/ DEPT. OF TRANSPORT

1979-08-19

DAILY WEATHER BULLETIN

Maximum and minimum Temperatures (°C) and Rainfall (RRR) in mm for the 24 hours ended at 08 h 00 on

TV5/A3

TRANSVAAL	MAX	MIN	RRR
Barberton			
Belfast			
Bethal	17	7	16,1
Bospoort Hoosaal	20	9	5,3
Brits			
Bronkhorstspruit			
Carletonville			
Carolina			
Die Bron			
Delareyville			
Delmas			
Fleur de Lys			
Ermelo			11,0
Giyani			
Groblersdal			1,0
Heidelberg			
Jan Kempdorp			
Jan Smutslughawe	18	7	4,7
Joubert Park (JHB.)	17	7	5,5
Klerksdorp			
Kroondal (Rustenb.)	22	10	
Krugersdorp	18	5	7,0
Levubu	19	13	
Lichtenburg			
Loskopdam			
Loskopkanale			
Louis Trichardt			
Lydenburg			
Marble Hall			
Mara	21	11	
Marnitz	23	9	
Messina	25	12	
Middelburg			
Nelspruit	16	13	
Nylstroom			
Phalaborwa			
Pietersburg	16	7	
Piet Retief	11	9	5,7
Potchefstroom	23	10	4,5
Potgietersrus	21	11	
Pretoria	21	9	0,1
Pretoriuskop			
Schweizer-Reneke			12,0
Skukuza	19	16	
Standerton	16	5	37,6
Thabazimbi			
Tom Burke			
Tzaneen	17	13	
Vaalwater	24	9	
Ventersdorp			
Vereeniging			14,7
Volksrust			27,0
Warmbad	23	5	-
Waterval-Boven			
Witbank			1,8
Wolmaransstad			
Zeerust			
Hacasprult	18	14	0,1

NATAL	MAX	MIN	RRR
Cape St. Lucia	15	13	38,0
Cedara	9	7	17,0
Dundee			
Durban			
Eshowe			
Estcourt	11	8	21,0
Himeville			
Hluhluwe			7,1
Jozini			
Ladysmith	11	8	17,2
Louis Bothalughawe	15	13	17,3
Melmoth			
Mkuze			
Newcastle	15	9	31,3
Pietermaritzburg			24,0
Port Shepstone	16	13	40,8
Van Reenen			22,5
Vryheid			23,0
Waterford (Underberg)	7	3	15,5
Kokstad	9	6	6,0
Sodwana Baai	18	15	88,5
Matatiele			1,5

O.V.S. - O.F.S.			
Bothaville			
Bethlehem	13	5	22,2
Bloemfontein			8,6
Bultfontein			
Clocolan			21,5
Fauresmith	14	8	6,3
Fickburg			
Frankfort	18	8	19,5
Harrismith			14,0
Hoopstad	19	9	7,0
Heilbron			
JBM Hertzoglughawe	15	8	6,2
Koppies			7,3
Kroonstad	20	8	30,0
Lindley			
Modderpoort			
Petrusburg			
Philippolis			
Reddersburg			19,6
Reitz			10,0
Vrede			
Warden			
Welkom			
Wepener	13	7	7,5
Winburg			
Zastron			27,5

KAAP - CAPE	MAX	MIN	RRR
Aberdeen			
Addo			
Agulhas	15	13	0,5
Alexander Bay	17	8	
Aliwal North	11	5	12,6
Beaufort West	16	6	1,5
Boegoebergdam			
Brandvlei			
Caledon			
Calitzdorp			
Calvinia	20	8	
Cape Columbine	19	10	
Cape St. Francis	15	14	0,5
Cape Town (D.F. Malan)	21	8	
Cape Town (Newlands)			
Carnarvon			
Ceres			
Colesberg			
Cradock			
De Aar	17	7	1,4
Döhne	11	7	4,0
Douglas	19	10	3,3
East London	16	13	2,0
Elsenburg			
Fort Beaufort			
Fraserburg	14	5	
Caries			
George	16	5	
Graaff-Reinet	15	6	
Grahamstown			
Grootfontein (Middelburg)	11	6	4,6
Hopetown			1,7
Jansenville	17	8	
Joubertina			
Kaappunt	18	11	
Kimberley	18	7	-
Knysna			
Kokstad			
Kuruman			
Ladismith			
Langebaanweg	21	12	
Maclear			
Mafeking	22	11	2,4
Matatiele			
Mosselbaai	15	12	
Okiep	21	4	
Oudtshoorn	19	2	
Petrusville			
Piketberg			
Pofadder	23	6	
Port Elizabeth	15	13	0,6
Port Nolloth			
Prieska	19	7	
Queenstown	19	7	
Riversdale	16	9	

KAAP - CAPE	MAX	MIN	RRR
Robertson	18	6	
Sheeprun	9	7	5,1
Somerset East	14	5	
Steynsburg			8,0
Steytlerville			
Strydenburg			
Sutherland	11	1	7,6
Swellendam			
Tarkastad			
Touwsrivier	xx	7	
Twee Riviere	21	6	
Uniondale			
Upington	25	11	0,5
Vanwyksvlei	19	10	3,0
Victoria West			
Vredendal	24	11	
Vryburg	22	9	12,0
Williston			
Willowmore	13	7	-

TRANSKEI			
Butterworth			
Cala			
Idutywa			
Mbashe			
Port St. Johns			
Umtata	11	9	3,4

LESOTHO			
Butha-Buthe			
Maseru	12	6	7,0
Ox-Bow			
Paray			
Mafeteng			

SWAZILAND			
Bulembu			
Manzini (Matsapa)	15	12	6,0

S.W.A.	MAX	MIN	RRR
Aroab			
Bethanien			
Bordahis			
Gobabeb	21	9	
Gobabis	26	8	3,5
Grootfontein	28	11	
J.G. Strijdom	23	8	-
Kalkfeld			
Karasburg			
Karibib			
Keetmanshoop	25	8	
Kub			
Luderitz	16	10	
Mariental	25	7	1,3
Mowe	13	13	
Otjosondu			
Okahandja			
Okaukuejo	31	12	
Ondangwa			
Otavi			
Otjiwarango			
Outjo			
Rehoboth			
Rundu	30	14	
Steinhausen			
Tsumeb			
Uis			
Walvisbaai	16	11	
Windhoek	23	7	2,7

BOTSWANA			
Francistown	27	9	
Gaborone	26	13	-
Gumtsi			
Lobatse			
Mahalapye	24	13	
Maun	29	13	
Serowe			
Shakawe	29	13	
Tsabong	23	9	1,0
Tshane	26	12	5,0

G.P.-S. (L) **SYNOPTIC WEATHER MAP** 12h00 GMT – 14h00 SAST 1979-08-19 **SINOPTIESE WEERKAART** TY 4/42

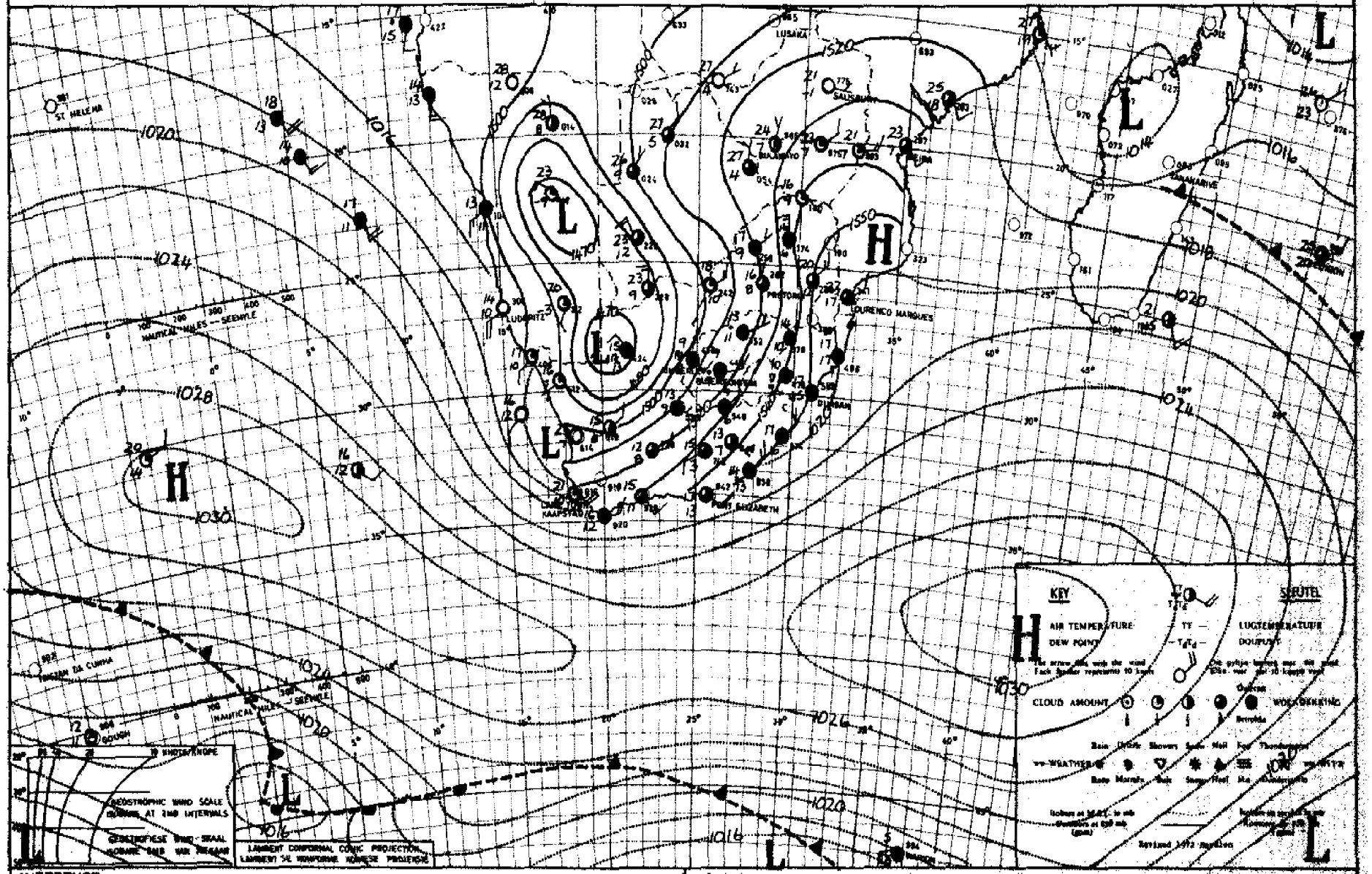

INFERENCE: A deep low-pressure system is situated over the western parts of the country and, with moist air in circulation over the remaining parts, further rain or thundershowers will fall over Botswana and most regions of the Republic. Snow will occur over the eastern mountain ranges

AFLEIDING: 'n Diep laedrukstelsel is oor die westelike dele van die land gelee en, met vogtige lug in sirkulasie oor die oorblywende dele, sal verdere reën of donderbuie oor Botswana en oor die meeste streke van die Republiek uitsak. Sneeu sal oor die oostelike bergreekse voorkom.

DAAGLIKSE WEERBULLETIN

Maksimum en Minimum Temperatuur (°C) en Reënval (RRR) in mm vir die 24 uur geëindig om 08 h 00 SAST op

WEERBURO/WEATHER BUREAU
DEPT. VAN VERVOER/ DEPT. OF TRANSPORT

1979-08-20

DAILY WEATHER BULLETIN

Maximum and minimum Temperatures (°C) and Rainfall (RRR) in mm for the 24 hours ended at 08 h 00 on

TV6/83

TRANSVAAL	MAX	MIN	RRR
Barberton			
Belfast			
Bethal	14	7	10,5
~~Boksburg~~ Olifantsdal	18	7	43,0
Brits			
Bronkhorstspruit			2,5
Carletonville			
Carolina	16	7	0,2
Die Bron			4,0
Delareyville			43,0
Delmas			14,0
Fleur de Lys			
Krugersdorp			4,5
Giyani			
Groblersdal			1,8
Heidelberg			28,0
Jan Kempdorp			8,5
Jan Smutslughawe	13	6	21,4
Joubert Park (JHB.)	13	6	26,0
Klerksdorp			
Kroondal (Rustenb.)	20	11	12,5
Krugersdorp	13	6	18,0
Levubu	22	11	
Lichtenburg			
Loskopdam			
Loskopkanaal			
Louis Trichardt			
Lydenburg			
Marble Hall			4,5
Mara	23	9	
Maruitz	24	13	
Messina	27	12	
Middelburg			1,0
Nelspruit	20	13	
Nylstroom			4,0
Phalaborwa	23	14	
Pietersburg	17	11	
Piet Retief	17	8	0,5
Potchefstroom	19	8	23,5
Potgietersrus	19	14	
Pretoria	17	10	6,5
Pretoriuskop			
Schweizer-Reneke			22,0
Skukuza	23	12	
Standerton	13	6	9,0
Thabazimbi			3,0
Tom Burke			
Tzaneen	19	11	
Vaalwater	21	12	0,5
Vantersdorp			39,0
Vereeniging			16,5
Volksrust			4,5
Warmbad	20	11	5,3
Waterval-Boven			9,0
Witbank			2,5
Wolmaransstad			55,5
Zeerust			
Heidelberg	21	15	0,1

NATAL	MAX	MIN	RRR
Cape St. Lucia	18	13	2,10
Cedara	13	8	
Dundee			
Durban			
Eshowe			
Estcourt	10	8	7,6
Hibiscus			27,0
Hluhluwe			2,6
Jozini			
Ladysmith	10	8	7,6
Louis Bothalughawe	18	13	4,9
Melmoth			19,7
Mkuze			
Newcastle	14	8	3,5
Pietermaritzburg			0,3
Port Shepstone	18	14	28,9
Van Reenen			9,5
Vryheid			5,0
Waterford (Underberg)	9	4	2,3
Kokstad	12	5	
Zastron	20	13	2,5
Matatiele			1,5

O.V.S. - O.F.S.	MAX	MIN	RRR
Bethsville			
Bethlehem	10	5	40,0
Bloemfontein			31,4
Bultfontein			
Clocolan			4,0
Fauresmith	11	5	6,1
Ficksburg			
Frankfort	13	6	7,5
Harrismith			24,6
Hoopstad			
Heilbron			
JBM Hertzoglughawe	11	6	29,3
Koppies			22,7
Kroonstad	16	8	37,0
Lindley			
Modderpoort			
Petrusburg			
Philippolis			
Reddersburg			39,0
Reitz			17,0
Vrede			37,0
Warden			37,5
Welkom			
Wepener	8	3	39,0
Winburg			
Zastron			15,0

KAAP - CAPE	MAX	MIN	RRR
Aberdeen			
Addo			4,4
Agulhas	16	10	5,0
Alexander Bay	17	11	
Aliwal North	9	6	1,0
Beaufort West	15	9	0,2
Bosgoedbergdam			3,0
Brandvlei			8,0
Caledon			4,5
Calitzdorp			
Calvinia	17	8	
Cape Columbine	23	11	
Cape St. Francis	17	14	9,0
Cape Town (D.F. Malan)	21	13	
Cape Town (Newlands)			
Carnarvon			
Ceres			
Colesberg			
Cradock			
De Aar	13	6	8,4
Döhne	11	9	32,0
Douglas	15	9	12,2
East London	16	14	84,3
Elsenburg			
Fort Beaufort			5,0
Fraserburg	11	7	
Garies			
George	16	12	9,3
Graaff-Reinet	17	10	
Grahamstown			44,5
Grootfontein (Middelburg)	12	7	1,0
Hopetown			
Jansenville			16,0
Joubertina	19	12	144
Kaapmuiden			7,0
Kimberley	14	12	
Knysna	12	3	18,8
Kokstad			4,5
Kuruman			
Ladismith	20	8	24,5
Langebaanweg			
Maclear	22	12	
Mafeking			4,5
Matatiele	19	10	22,2
Mosselbaai			
Okiep	15	8	2,3
Oudtshoorn	16	7	
Petrusville	19	10	
Piketberg			8,0
Pofadder			
Port Elizabeth	17	11	8,3
Port Nolloth	15	xx	
Prieska	14	7	7,3
Queenstown	14	8	4,2
Riversdale	18	12	2,1

KAAP - CAPE	MAX	MIN	RRR
Robertson	16	12	0,6
Sheeprun	13	8	1,6
Somerset East	16	10	6,5
Steynsburg			2,0
Steytlerville			
Strydenburg			24,0
Sutherland	11	5	7,0
Swellendam			1,7
Tarkastad			3,5
Touwsrivier	xx	9	1,0
Twee Riviere	23	5	
Uniondale			
Upington	21	7	2,1
Vanwyksvlei	18	7	1,2
Victoria West			25,5
Vredendal	23	8	
Vryburg	21	9	2,0
Williston			
Willowmore	15	10	2,6
Swartkops			15,4
			15,5

TRANSKEI	MAX	MIN	RRR
Butterworth			
Cala			
Idutywa			28,0
Mbashe			
Port St. Johns	18	14	6,8
Umtata	15	10	0,4

LESOTHO	MAX	MIN	RRR
Butha-Buthe			
Maseru	9	5	11,0
Ox-Bow			
Paray			
Mafeteng			

SWAZILAND	MAX	MIN	RRR
Bulembu			
Manzini (Matsapa)	19	13	

S.W.A.	MAX	MIN	RRR
Aroab			
Bethanien			
Bordabis			
Gobabeb	19	7	
Gobabis	25	8	
Grootfontein	29	9	
J.G. Strijdom	23	2	
Kalkfeld			
Keetmanshoop			
Karibib	20	5	
Kub			
Luderitz	14	9	
Mariental	24	7	
Mowe	15	12	
Okaputa			
Okahandja			
Okaukuejo	30	7	
Ondangwa			
Otavi			
Otjiwarango			
Outjo			
Rehoboth			
Rundu	30	9	
Steinhausen			
Tsumeb			
Uis	27	6	
Walvisbaai	14	8	
Windhoek	23	7	
Swakopmund	28	3	

BOPHUTHATSWANA	MAX	MIN	RRR
Francistown	28	11	
Gaborone	24	12	3,7
Gantsi	27	7	0,2
Lobatse			
Mahalapye	23	14	
Mmamabula	29	16	
Serowe			
Shakawe	31	15	
Tshabong	23	8	10,7
Tshane	24	9	

G.P.-S. (L) **SYNOPTIC WEATHER MAP** 12h00 GMT–14h00 SAST/1979-08-20 **SINOPTIESE WEERKAART** TV 4/42

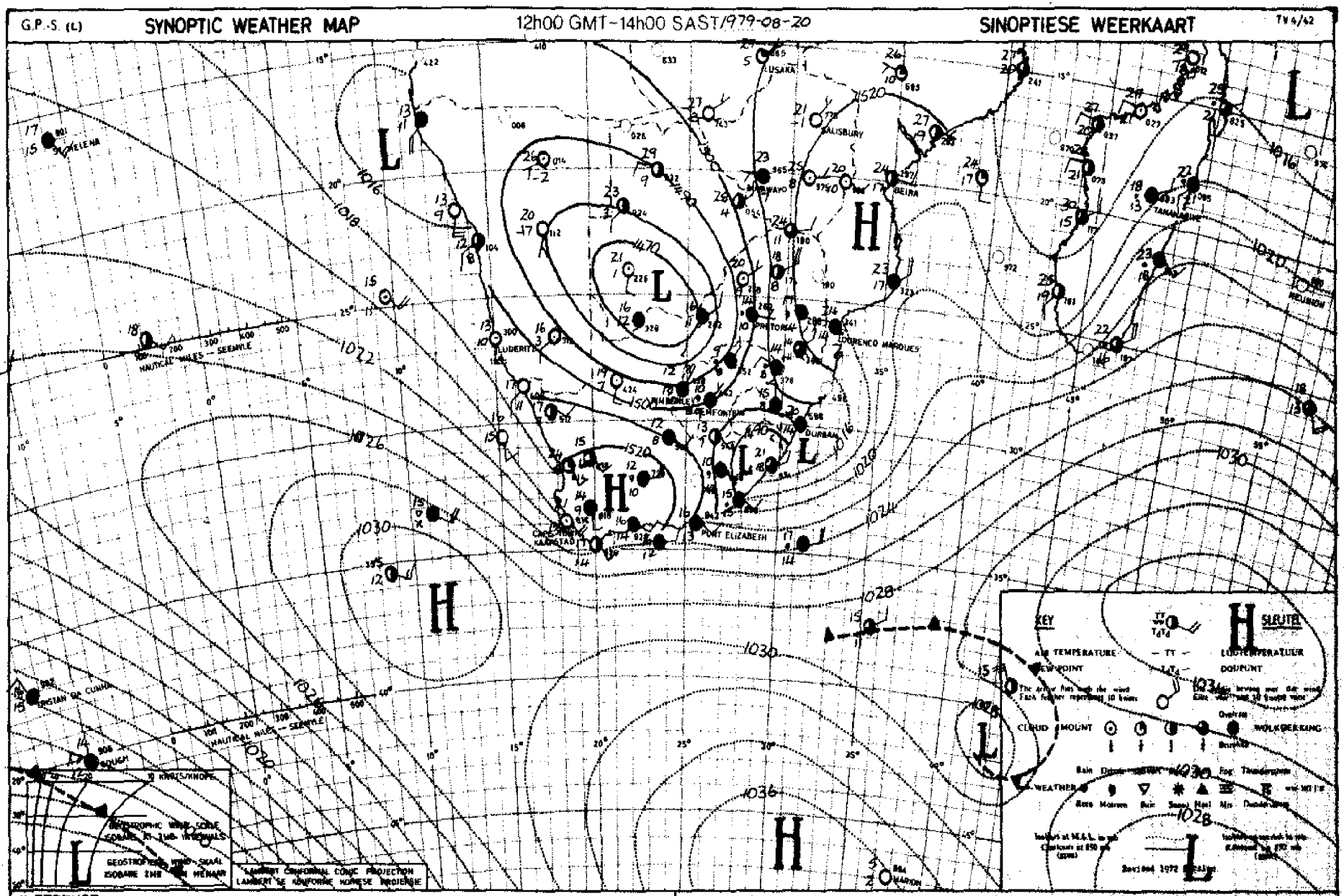

INFERENCE The low over Botswana is moving eastwards and dry air will therefore spread over the western parts of the Transvaal and the Free State. A second low-pressure region is situated over the Transkei and with a strong inflow of moist air from the east, further rain will fall over Natal, the Eastern Free State and the Eastern and Southern Cape.

AFLEIDING Die laag oor Botswana beweeg ooswaarts en droë lug sal dus oor die westelike dele van Transvaal en die Vrystaat inbeweeg. 'n Tweede laedrukgebied is oor die Transkei gelee en met 'n sterk invoer van vogtige lug vanuit die ooste, sal verdere reën oor Natal, die Oos-Vrystaat en Oos- en Suid-Kaapland uitsak.

DAAGLIKSE WEERBULLETIN

Maksimum en Minimum Temperatuur (°C) en Reënval (RRR) in mm vir die 24 uur geëindig om 08 h 00 SAST op

WEERBURO/WEATHER BUREAU
DEPT. VAN VERVOER/ DEPT. OF TRANSPORT

DAILY WEATHER BULLETIN

Maximum and minimum Temperatures (°C) and Rainfall (RRR) in mm for the 24 hours ended at 08 h 00 on

TV4/43

TRANSVAAL	MAX	MIN	RRR
Barberton			
Belfast			
Bethal	10	6	9,0
~~Bosspoort~~ Hoëdal	9	5	22,3
Brits			
Bronkhorstspruit			
Carletonville			33,0
Carolina	13	8	1,8
Die Bron			
Delareyville			17,5
Delmas			10,0
Fleur de Lys			
Ermelo			
Giyani			
Groblersdal			
Heidelberg			11,0
Jan Kempdorp			19,0
Jan Smutslughawe	9	6	11,4
Joubert Park (JHB.)	9	6	12,6
Klerksdorp			
Kroondal (Rustenb.)	17	10	
Krugersdorp	10	5	10,5
Levubu	21	12	
Lichtenburg			
Loskopdam			3,0
Loskopkanale			3,0
Louis Trichardt			
Lydenburg	16	7	1,4
Marble Hall			1,0
Mara	22	9	
Marnitz			
Messina	26	15	
Middelburg			1,5
Nelspruit	18	14	0,8
Nylstroom			
Phalaborwa	22	14	
Pietersburg	19	9	0,3
Piet Retief	15	11	4,3
Potchefstroom	9	7	39,3
Potgietersrus	21	13	13,5
Pretoria	16	11	3,0
Pretoriuskop			3,0
Schweizer-Reneke			29,5
Skukuza	23	14	0,5
Standerton	9	7	8,7
Thabazimbi			
Tom Burke			
Tzaneen	20	11	
Vaalwater	23	8	3,5
Ventersdorp			34,0
Vereeniging			27,5
Volksrust			5,0
Warmbad	18	7	0,6
Waterval-Boven			
Witbank			
Wolmaransstad			36,0
Zeerust			14,0
Hoedspruit	21	13	0,2

NATAL	MAX	MIN	RRR
Cape St. Lucia			
Cedara	17	6	4,6
Dundee			
Durban			
Eshowe			
Estcourt	15	8	14,7
Himeville			2,5
Hluhluwe			0,9
Jozini			
Ladysmith	17	9	9,1
Louis Bothalughawe	20	16	0,5
Melmoth			2,0
Mkuze			
Newcastle	15	11	0,3
Pietermaritzburg			
Port Shepstone	21	14	1,8
Van Reenen			27,0
Vryheid			
Waterford (Underberg)	14	4	3,2
Kokstad	15	4	28,0
Sodwanabaai	24	18	2,0

O.V.S. - O.F.S.	MAX	MIN	RRR
Bothaville			
Bethlehem	10	5	35,0
Bloemfontein			
Bultfontein			
Clocolan			5,0
Fauresmith	13	7	0,3
Fickburg			27,0
Frankfort	21	7	41,5
Harrismith			35,4
Hoopstad	10	7	16,0
Heilbron			
JBM Hertzoglughawe	12	7	10,2
Koppies			14,8
Kroonstad	10	7	30,0
Lindley			
Modderpoort			
Petrusburg			
Philippolis			
Reddersburg			11,5
Reitz			34,5
Vrede			
Warden			31,0
Welkom			
Wepener	12	7	4,2
Winburg			
Zastron			
Natal			100,0

KAAP - CAPE	MAX	MIN	RRR
Aberdeen			
Addo			
Agulhas	17	14	
Alexander Bay	18	8	
Aliwal North	13	7	7,8
Beaufort West	12	8	3,5
Boegoebergdam			
Brandvlei			
Caledon			
Calitzdorp			
Calvinia	17	6	1,2
Cape Columbine	22	13	
Cape St. Francis	16	14	18,6
Cape Town (D.F. Malan)	22	11	
Cape Town (Newlands)			
Carnarvon			
Ceres			
Colesberg			
Cradock			7,5
De Aar	12	4	0,1
Döhne	11	10	10,5
Douglas	13	5	
East London	17	15	91,8
Elsenburg			
Fort Beaufort			
Fraserburg	12	5	
Garies			
George	16	12	13,5
Graaff-Reinet	11	10	12,0
Grahamstown			175,0
Grootfontein (Middelburg)	9	7	5,2
Hopetown			8,5
Jansenville	18	11	35,0
Joubertina			44,0
Kaappunt	15	12	
Kimberley	12	4	7,2
Knysna			
Kokstad			
Kuruman			
Ladismith			3,5
Langebaanweg	24	11	
Maclear			
Mafeking	17	7	11,2
Matatiele			2,5
Mosselbaai	16	14	8,0
Okiep	19	8	
Oudtshoorn	17	10	11,8
Petrusville			
Piketberg			
Pofadder	19	6	
Port Elizabeth	16	x	77,2
Port Nolloth	15	x	
Prieska	17	6	1,3
Queenstown	11	9	19,4
Riversdale	14	12	5,9

KAAP - CAPE	MAX	MIN	RRR
Robertson	18	7	
Sheeprun	14	6	0,5
Somerset East	12	10	80,0
Steynsburg			
Steytlerville			
Strydenburg			8,5
Sutherland	11	5	0,6
Swellendam			4,5
Tarkastad			10,8
Touwsrivier	xx	9	0,1
Twee Riviere	21	2	
Uniondale			
Upington	20	8	
Vanwyksvlei	16	4	0,14
Victoria West			
Vredendal	25	14	
Vryburg	12	1	31,5
Williston			
Willowmore	12	9	15,5
Swartkops			107,4

TRANSKEI	MAX	MIN	RRR
Butterworth			
Cala			
Idutywa			
Mbashe			
Port St. Johns	21	15	0,9
Umtata	17	9	0,2

LESOTHO	MAX	MIN	RRR
Butha-Buthe			
Maseru	11	4	3,0
Ox-Bow			
Paray			
Mafeteng			

SWAZILAND	MAX	MIN	RRR
Bulembu			
Manzini (Matsapa)	18	14	1,2

S.W.A.	MAX	MIN	RRR
Aroab			
Bethanien			
Dordabis			
Gobabeb	20	4	
Gobabis	21	-3	
Grootfontein	28	7	
J.G. Strijdom	21	-0	
Kalkfeld			
Karasburg			
Karibib			
Keetmanshoop	19	5	
Kub			
Luderitz	14	8	
Mariental	20	1	
Nîwe	14	11	
Ohopoho			
Okahandja			
Okaukeujo	29	7	
Ondangwa	28	10	
Otavi			
Otjiwarango			
Outjo			
Rehoboth			
Rundu	29	9	
Steinhausen			
Tsumeb			
Uis	24	6	
Walvisbaai	15	8	
Windhoek	21	5	
Sinusdal	26	4	

BOTSWANA	MAX	MIN	RRR
Francistown			
Gaborone			
Gantsi			
Lobatse			
Mahalapye			
Maun			
Serowe			
Shakawe			
Tsabong			
Tshane			

G.P.-S (L) SYNOPTIC WEATHER MAP 12h00 GMT-14h00 SAST/1979-08-21 SINOPTIESE WEERKAART TV4/42

INFERENCE The deep low-pressure system along the south-east coast is causing cloudy cold weather with rain and showers over the Southern and Eastern Cape and the southern parts of the Free State. As this system moves southwards it will gradually begin to clear over these regions.

AFLEIDING Die diep laagdrukgebied langs die suidooskus veroorsaak bewolkte koue weer met reën en buie oor Suid- en Oos-Kaapland en die suidelike dele van die Vrystaat. Namate hierdie stelsel suidwaarts beweeg sal dit oor hierdie streke geleidelik begin opklaar.

DAAGLIKSE WEERBULLETIN

Maksimum en Minimum Temperatuur (°C) en Reënval (RRR) in mm vir die 24 uur geëindig om 08 h 00 SAST op

WEERBURO/WEATHER BUREAU
DEPT. VAN VERVOER/ DEPT. OF TRANSPORT

1979-08-22

DAILY WEATHER BULLETIN

Maximum and minimum Temperatures (°C) and Rainfall (RRR) in mm for the 24 hours ended at 08 h 00 on

TV5/43

TRANSVAAL	MAX	MIN	RRR
Barberton			
Belfast			
Bethal	16	4	
~~Boopoort~~ Ohrigstad	14	3	
Brits			
Bronkhorstspruit			
Carletonville			
Carolina	18	3	
Die Bron			
Delareyville			
Delmas			
Fleur de Lys			
Ermelo			
Giyani			
Groblersdal			
Heidelberg			
Jan Kempdorp			
Jan Smutslughawe	16	4	
Joubert Park (JHB.)	16	6	
Klerksdorp			
Kroondal (Rustenb.)	21	4	
Krugersdorp	16	3	
Levubu	25	12	
Lichtenburg			
Loskopdam			
Loskopkanale			
Louis Trichardt			
Lydenburg	19	7	
Marble Hall			
Mara	28	7	
Marnitz	27	7	
Messina	29	13	
Middelburg			
Nelspruit	23	9	
Nylstroom			
Phalaborwa	26	15	
Pietersburg	24	8	
Piet Retief	20	7	
Potchefstroom	13	4	
Potgietersrus	25	11	
Pretoria	20	7	
Pretoriuskop			
Schweizer-Reneke			
Skukuza	28	10	
Standerton	15	2	1,0
Thabazimbi			
Tom Burke			
Tzaneen	24	11	
Vaalwater	24	1	
Ventersdorp			
Vereeniging			
Volksrust			1,5
Warmbad	23	4	
Waterval-Boven			
Witbank			
Wolmaransstad			
Zeerust			
Hoedspruit	25	14	

NATAL	MAX	MIN	RRR
Cape St. Lucia			
Cedara	17	4	0,2
Dundee			
Durban			
Eshowe			
Estcourt	17	3	2,0
Himeville			
Hluhluwe			
Jozini			
Ladysmith	19	6	1,2
Louis Bothalughawe	24	11	
Melmoth			
Mkuze			
Newcastle	20	7	0,4
Pietermaritzburg			
Port Shepstone	22	15	
Van Reenen			3,0
Vryheid			8,5
Waterford (Underberg)			
Kokstad	18	4	
Scottburgh	25	18	

O.V.S. - O.F.S.	MAX	MIN	RRR
Bothaville			
Bethlehem	11	1	
Bloemfontein			
Bultfontein			
Clocolan			
Fauresmith	16	6	
Fickburg			
Frankfort	14	1	0,4
Harrismith			
Hoopstad	15	4	
Heilbron			
JBM Hertzoglughawe	14	3	
Koppies			
Kroonstad	14	3	
Lindley			
Modderpoort			
Petrusburg			
Philippolis			
Reddersburg			
Reitz			
Vrede			
Warden			1,5
Welkom			
Wepener	13	8	1,0
Winburg			
Zastron			

KAAP - CAPE	MAX	MIN	RRR
Aberdeen			
Addo			53,0
Agulhas	17	13	
Alexander Bay	23	9	
Aliwal North	13	3	6,7
Beaufort West	15	8	3,7
Boegoebergdam			
Brandvlei			
Caledon			
Calitzdorp			
Calvinia	19	5	
Cape Columbine	21	11	
Cape St. Francis	15	13	29,5
Cape Town (D.F. Malan)	23	11	
Cape Town (Newlands)			
Carnarvon			
Ceres			
Colesberg			
Cradock			
De Aar	17	3	0,3
Döhne	15	10	9,0
Douglas	17	6	
East London	19	15	16,3
Elsenburg			
Fort Beaufort			
Fraserburg	14	1	
Garies			
George	17	12	3,5
Graaff-Reinet	15	10	25,0
Grahamstown			28,3
Grootfontein (Middelburg)	14	8	0,1
Hopetown			
Jansenville	15	11	30,8
Joubertina			15,0
Kaappunt	17	11	
Kimberley	16	4	
Knysna			13,0
Kokstad			
Kuruman			
Ladismith			
Langebaanweg	24	11	
Maclear			
Mafeking	17	5	
Matatiele			
Mosselbaai	16	13	1,2
Okiep	21	10	
Oudtshoorn			
Petrusville			
Piketberg			
Pofadder	19	8	
Port Elizabeth	17	14	30,8
Port Nolloth	15	11	
Prieska	18	5	
Queenstown	13	9	5,6
Riversdale	19	12	8,5

KAAP - CAPE	MAX	MIN	RRR
Robertson	20	11	
Sheeprun	18	9	0,4
Somerset East	13	11	55,0
Steynsburg			3,0
Steytlerville			
Strydenburg			
Sutherland	13	-3	
Swellendam			5,5
Tarkastad			5,0
Touwsrivier	xx	7	
Twee Riviere	23	1	
Uniondale			
Upington	21	8	
Vanwyksvlei	18	4	
Victoria West			
Vredendal	24	8	
Vryburg	18	3	
Williston			
Willowmore	12	9	5,0

TRANSKEI	MAX	MIN	RRR
Butterworth			
Cala			
Idutywa			
Mbashe			
Port St. Johns	21	16	5,6
Umtata	20	9	0,6

LESOTHO	MAX	MIN	RRR
Butha-Buthe			
Maseru	12	xx	2,0
Ox-Bow			
Paray			
Mafeteng			

SWAZILAND	MAX	MIN	RRR
Bulembu			
Manzini (Matsapa)	24	13	

S.W.A.	MAX	MIN	RRR
Aroab			
Bethanien			
Dordabis			
Gobabeb	21	9	0,2
Gobabis	24	5	
Grootfontein	27	9	
J.G. Strijdom	24	8	
Kalkfeld			
Karasburg			
Karibib			
Keetmanshoop	22	9	
Kub			
Luderitz	11	8	
Mariental	22	6	
Möwe	14	12	
Ohopoho			
Okahandja			
Okaukeujo	30	12	
Ondangwa	30	12	
Otavi			
Otjiwarango			
Outjo			
Rehoboth			
Rundu	31	11	
Steinhausen			
Tsumeb			
Uis	26	6	
Walvisbaai	13	11	0,6
Windhoek	24	11	
Swakop	29	7	

BOTSWANA	MAX	MIN	RRR
Francistown	31	7	
Gaborone	23	6	
Gantsi	25	5	
Lobatse			
Mahalapye	26	5	
Maun	29	11	
Serowe			
Shakawe	29	10	
Tsabong	20	5	
Tshane	22	3	

G.P.S (L) **SYNOPTIC WEATHER MAP** 12h00 GMT – 14h00 SAST/1979-08-22 **SINOPTIESE WEERKAART** TV 6/42

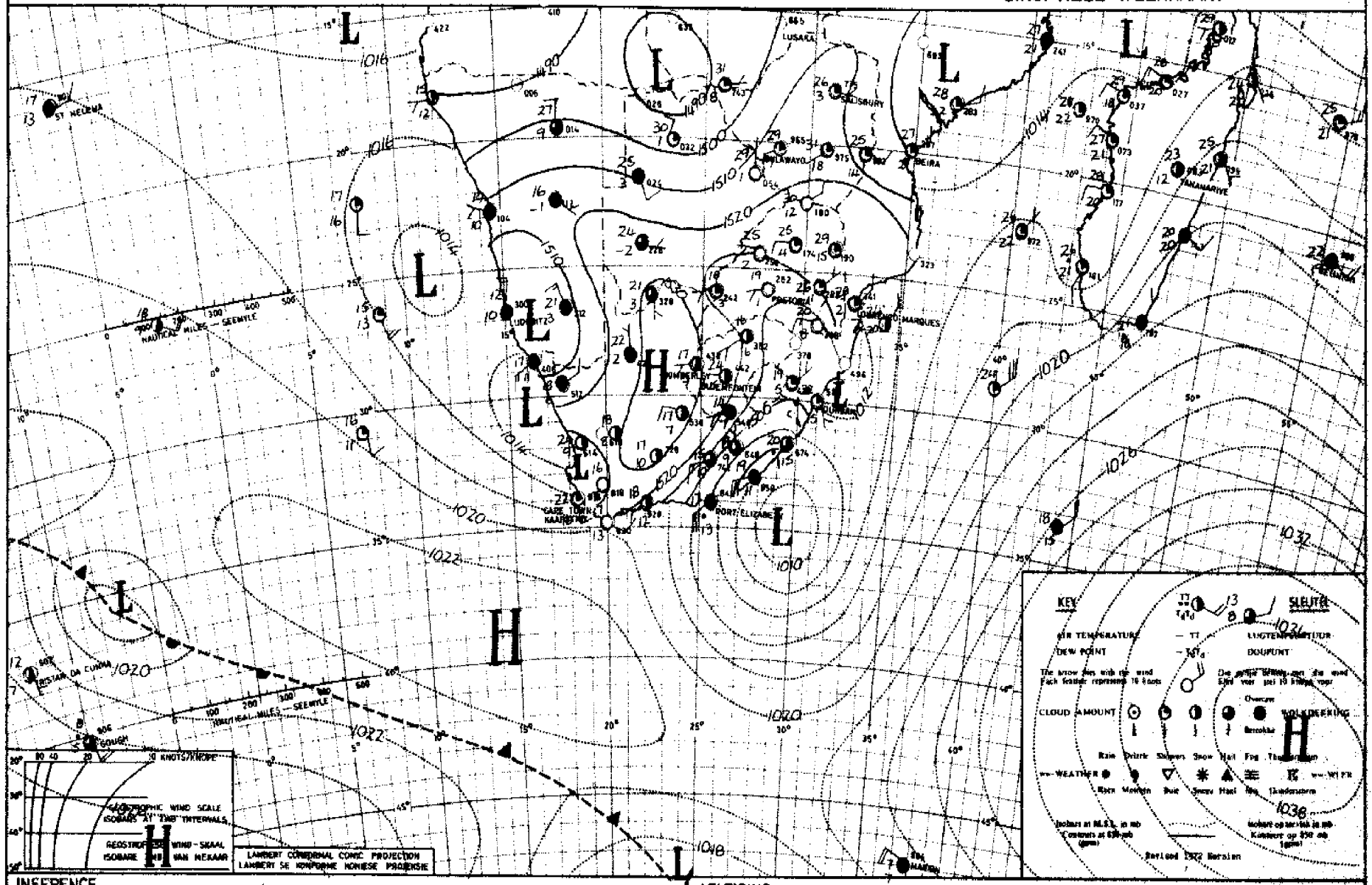

INFERENCE The low along the east coast is moving south-eastwards and the rainy weather over the Eastern Cape coast will begin to clear. The low-pressure region over S.W.A. will move rapidly eastwards and cloudy conditions will spread to the central and eastern parts of the Republic and isolated light showers will occur.

AFLEIDING Die laag langs die ooskus beweeg suidooswaarts en die reënweer langs die Oos-Kaapse kus sal dus begin opklaar. Die laedrukgebied oor S.W.A. sal vinnig ooswaarts beweeg en bewolkte toestande sal na die sentrale en oostelike dele van die Republiek uitbrei en enkele ligte buie sal uitval.

DAAGLIKSE WEERBULLETIN

Maksimum en Minimum Temperatuur (°C) en Reënval (RRR) in mm vir die 24 uur geëindig om 08 h 00 SAST op

WEERBURO/WEATHER BUREAU
DEPT. VAN VERVOER/ DEPT. OF TRANSPORT

1999-08-23

DAILY WEATHER BULLETIN

Maximum and minimum Temperatures (°C) and Rainfall (RRR) in mm for the 24 hours ended at 08 h 00 on

TV4/43

TRANSVAAL	MAX	MIN	RRR
Barberton			
Belfast			
Bethal	17	5	
~~Beaufort~~ Ohrigstad	16	7	
Brits			
Bronkhorstspruit			
Carletonville			2,0
Carolina	19	4	
Die Bron			
Delareyville			
Delmas			
Fleur de Lys			
Ermelo			
Giyani			
Grobiersdal			
Heidelberg			
Jan Kempdorp			
Jan Smutslughawe	18	6	0,8
Joubert Park (JHB.)	18	8	2,5
Klerksdorp			
Kroondal (Rustenb.)	22	10	2,0
Krugersdorp	18	7	2,5
Levubu	28	15	
Lichtenburg			
Loskopdam			
Loskopkanale			
Louis Trichardt			
Lydenburg	22	7	
Marble Hall			
Mara	29	12	
Marnitz	28	12	
Massina	31	16	
Middelburg			
Nelspruit	28	10	
Nylstroom			
Phalaborwa	29	17	
Pietersburg	25	12	
Piet Retief	21	5	
Potchefstroom	18	8	0,4
Potgietersrus	26	13	
Pretoria	21	11	
Pretoriuskop			
Schweizer-Reneke			
Skukuza	32	18	
Standerton			
Thabazimbi			
Tom Burke			
Tzaneen	29	13	
Vaalwater	25	9	
Ventersdorp			
Vereeniging			
Volksrust			
Warmbad	24	8	
Waterval-Boven			
Witbank			
Wolmaransstad			
Zeerust			
Hoedspruit	30	14	

NATAL	MAX	MIN	RRR
Cape St. Lucia	26	15	
Cedara	21	5	
Dundee			
Durban			
Eshowe			
Estcourt	20	6	
Himeville			
Hluhluwe			
Jozini			
Ladysmith	22	5	
Louis Bothalughawe	23	13	
Melmoth			
Mkuze			
Newcastle	22	6	
Pietermaritzburg			
Port Shepstone	24	14	
Van Reenen			
Vryheid			
Waterford (Underberg)	19	-1	
Kokstad	18	1	
Sodwanabaai	26	17	

O.V.S. - O.F.S.	MAX	MIN	RRR
Bothaville			
Bethlehem	15	2	
Bloemfontein			
Bultfontein			
Clocolan			
Fauresmith	16	4	
Fickburg			
Frankfort	17	3	
Harrismith			
Hoopstad	18	6	
Heilbron			
JBM Hertzoglughawe	16	3	
Koppies			
Kroonstad	16	5	
Lindley			
Modderpoort			
Petrusburg			
Philippolis			
Reddersburg			
Reitz			
Vrede			
Warden			
Welkom			
Wepener	15	4	
Winburg			
Zastron			

KAAP - CAPE	MAX	MIN	RRR
Aberdeen			
Addo			
Agulhas	17	11	
Alexander Bay	18	9	
Aliwal North	14	4	
Beaufort West	18	6	
Boegoebergdam			
Brandvlei			
Caledon			
Calitzdorp			
Calvinia	21	7	
Cape Columbine	19	11	
Cape St. Francis	15	13	1,5
Cape Town (D.F. Malan)	23	11	
Cape Town (Newlands)			
Carnarvon			
Ceres			
Colesberg			
Cradock			
De Aar	18	5	
Döhne	17	8	1,0
Douglas	18	6	
East London	20	15	1,2
Elsenburg			
Fort Beaufort			
Fraserburg	18	4	
Gories			
George	16	7	
Graaff-Reinet			
Grahamstown			1,6
Grootfontein (Middelburg)	16	2	
Hopetown			
Jansenville	20	6	
Joubertina			
Kaappunt	17	11	
Kimberley	18	7	
Knysna			
Kokstad			
Kuruman	18	6	25,5
Ladismith			
Langebaanweg	24	9	
Maclear			
Mafeking	19	10	
Matatiele			
Mosselbaai	18	11	
Okiep	19	8	
Oudtshoorn			
Petrusville			
Piketberg			
Pofadder	21	11	
Port Elizabeth	17	14	0,8
Port Nolloth	26	10	
Prieska	20	7	
Queenstown	15	5	0,5
Riversdale	18	xx	

KAAP - CAPE	MAX	MIN	RRR
Robertson	19	5	
Sheeprun	18	3	
Somerset East	17	6	
Steynsburg			
Steytlerville			
Strydenburg			
Sutherland	15	1	
Swellendam			
Tarkastad			
Touwsrivier	xx	4	
Twee Riviere	23	2	
Uniondale			
Upington	22	12	0,4
Vanwyksvlei	20	8	
Victoria West			
Vredendal	24	9	
Vryburg			
Williston			
Willowmore	14	4	

TRANSKEI	MAX	MIN	RRR
Butterworth			
Cala			
Idutywa			
Mbashe			
Port St. Johns	21	17	0,1
Umtata	21	8	

LESOTHO	MAX	MIN	RRR
Butha-Buthe			
Maseru	14	3	
Ox-Bow			
Paray			
Mafeteng			

SWAZILAND	MAX	MIN	RRR
Bulembu			
Manzini (Matsapa)	28	12	

S.W.A.	MAX	MIN	RRR
Aroab			
Bethanien			
Dordabis			
Gobabeb	19	6	
Gobabis			
Grootfontein	28	7	
J.G. Strijdom	16	4	
Kalkfeld			
Karasburg			
Karibib			
Keetmanshoop	23	6	
Kub			
Luderitz	13	11	
Mariental	19	2	
Möwe	16	10	
Ohopoho			
Okahandja			
Okaukeujo	27	9	
Ondangwa	29	11	
Otavi			
Otjiwarongo			
Outjo			
Rehoboth			
Rundu	31	11	2,7
Steinhausen			
Tsumeb			
Uis	25	5	
Walvisbaai	17	11	
Windhoek	17	6	
Schuspa	25	10	
Rietfontein			3,0

BOTSWANA	MAX	MIN	RRR
Francistown	27	14	
Gaborone	28	12	0,8
Gantsi	26	10	1,5
Lobatse			
Mahalapye	30	16	
Maun	31	13	
Serowe			
Shakawe			
Tsabong	31	10	
Tshane	24	10	

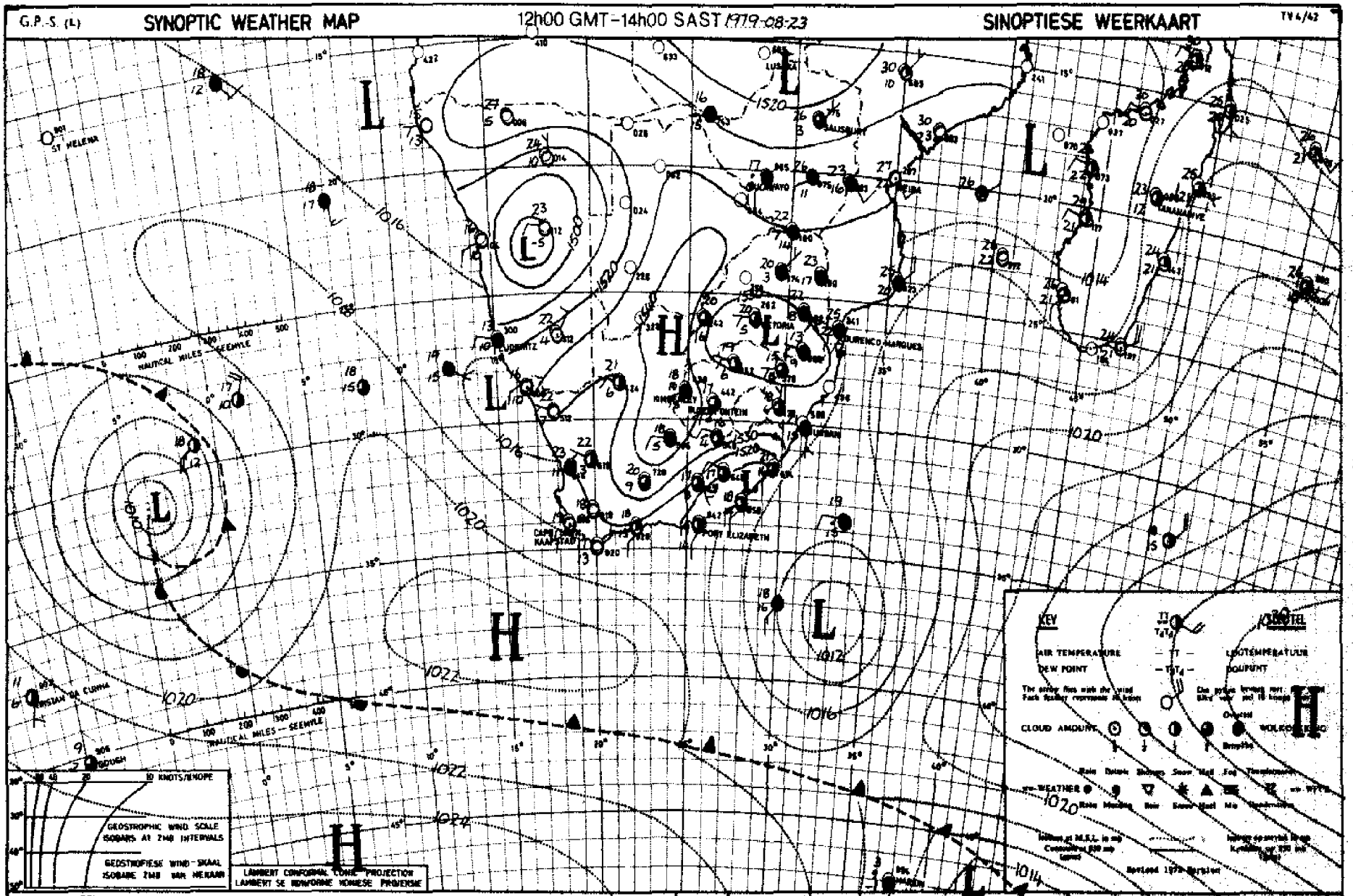

INFERENCE A weak upper-air trough is situated over the central parts of the country and is causing cloudy weather with isolated showers and thundershowers over the central and eastern region. This system is moving rapidly eastwards and it will therefore clear over all these areas.

AFLEIDING 'n Swak boluug trog is oor die sentrale dele van die land gelee en veroorsaak bewolkte toestande met enkele buie en donderbuie oor die sentrale en oostelike gebiede. Die stelsel beweeg vinnig ooswaarts en dit sal dan oor hierdie streke opklaar.

DAAGLIKSE WEERBULLETIN

Maksimum en Minimum Temperatuur (°C) en Reënval (RRR) in mm vir die 24 uur geëindig om 08 h 00 SAST op

WEERBURO/WEATHER BUREAU
DEPT. VAN VERVOER/ DEPT. OF TRANSPORT

1979-08-24

DAILY WEATHER BULLETIN

Maximum and minimum Temperatures (°C) and Rainfall (RRR) in mm for the 24 hours ended at 08 h 00 on

TV4/43

TRANSVAAL	MAX	MIN	RRR
Barberton			
Belfast			
Bethal	15	4	0,5
~~Bonpoort~~ Ohrigstad	18	5	
Brits			
Bronkhorstspruit			
Carletonville			
Carolina	16	4	1,4
Die Bron			
Delareyville			
Delmas			
Fleur de Lys			
Ermelo			
Giyani			
Groblersdal			
Heidelberg			
Jan Kempdorp			
Jan Smutslughawe	17	5	0,7
Joubert Park (JHB.)	16	7	
Klerksdorp			
Kroondal (Rustenb.)	22	6	1,5
Krugersdorp	17	4	0,5
Levubu	22	15	0,2
Lichtenburg			
Loskopdam			
Loskopkanale			
Louis Trichardt			
Lydenburg	18	5	0,3
Marble Hall			
Mara	22	11	1,0
Marnitz	24	10	
Messina	25	13	
Middelburg			1,0
Nelspruit	22	9	
Nylstroom			
Phalaborwa	24	17	1,5
Pietersburg	21	9	
Piet Retief	15	6	0,4
Potchefstroom	21	4	
Potgietersrus	23	9	
Pretoria	21	8	0,1
Pretoriuskop			
Schweizer-Reneke			
Skukuza	26	9	
Standerton			
Thabazimbi			
Tom Burke			
Tzaneen	25	14	
Vaalwater	23	5	
Ventersdorp			
Vereeniging			0,7
Volksrust			
Warmbad	24	5	
Waterval-Boven			
Witbank			
Wolmaransstad			
Zeerust			
Hoedspruit	25	13	

NATAL	MAX	MIN	RRR
Cape St. Lucia			
Cedara	18	5	
Dundee			
Durban			
Eshowe			
Estcourt	18	7	
Himeville			
Hluhluwe			
Jozini			
Ladysmith	20	5	
Louis Bothalughawe	22	14	
Melmoth			
Mkuze			
Newcastle	19	4	0,6
Pietermaritzburg			
Port Shepstone	22	15	
Van Reenen			
Vryheid			
Waterford (Underberg)	17	0	0,7
Kokstad	18	3	
Sodwanabaai	23	14	

O.V.S. - O.F.S.	MAX	MIN	RRR
Bothaville			
Bethlehem	16	2	
Bloemfontein			
Bultfontein			
Clocolan			
Fauresmith			
Fickburg			
Frankfort	18	2	0,2
Harrismith			
Hoopstad	21	5	
Heilbron			
JBM Hertzoglughawe	18	1	
Koppies			
Kroonstad	19	4	
Lindley			
Modderpoort			
Petrusburg			
Philippolis			
Reddersburg			
Reitz			
Vrede			
Warden			
Welkom			
Wepener	17	1	
Winburg			
Zastron			

KAAP - CAPE	MAX	MIN	RRR
Aberdeen			
Addo			
Agulhas	17	13	
Alexander Bay	16	9	
Aliwal North	17	1	
Beaufort West	20	5	
Boegoesbergdam			
Brandvlei			
Caledon			
Calitzdorp			
Calvinia	23	3	
Cape Columbine	19	10	
Cape St. Francis	16	12	0,5
Cape Town (D.F. Malan)	20	7	
Cape Town (Newlands)			
Carnarvon			
Ceres			
Colesberg			
Cradock			
De Aar	19	4	
Döhne	19	7	
Douglas	18	5	6,9
East London	20	13	
Elsenburg			
Fort Beaufort			
Fraserburg	20	3	
Garies			
George	17	7	
Graaff-Reinet	18	6	
Grahamstown			
Grootfontein (Middelburg)	19	1	
Hopetown			
Jansenville			
Joubertina			
Kaappunt	15	11	
Kimberley	19	5	4,1
Knysna			
Kokstad			
Kuruman	19	6	
Ladismith			
Langebaanweg	23	3	
Maclear			
Mafeking	21	8	
Matatiele			
Mosselbaai	18	11	
Okiep	23	12	
Oudtshoorn			
Petrusville			
Piketberg			
Pofadder	22	9	
Port Elizabeth	19	13	9,0
Port Nolloth	13	9	
Prieska	21	5	
Queenstown	18	5	
Riversdale	17	7	

KAAP - CAPE	MAX	MIN	RRR
Robertson	19	5	
Sheeprun	19	3	
Somerset East	19	9	
Steynsburg			
Steytlerville			
Strydenburg			
Sutherland	16	-2	
Swellendam			
Tarkastad			
Touwsrivier	xx	3	
Twee Riviere	21	4	
Uniondale			
Upington	23	10	
Vanwyksvlei	23	6	
Victoria West			
Vredendal	23	5	
Vryburg	19	4	
Williston			
Willowmore	18	5	
Swartkops			3,0

TRANSKEI	MAX	MIN	RRR
Butterworth			
Cala			
Idutywa			
Mbashe			
Port St. Johns	22	16	
Umtata	22	9	

LESOTHO	MAX	MIN	RRR
Butha-Buthe			
Maseru	16	x	
Ox-Bow			
Paray			
Mafetang			

SWAZILAND	MAX	MIN	RRR
Bulembu			
Mannini (Matsapa)	22	11	

S.W.A.	MAX	MIN	RRR
Aroab			
Bethanien			
Dordabis			
Gobabeb	24	8	
Gobabis	25	4	
Grootfontein	28	7	
J.G. Strijdom	23	4	
Kalkfeld			
Karasburg			
Karibib			
Keetmanshoop	24	13	
Kub			
Luderitz	14	11	
Mariental	25	9	
Möwe	16	9	
Ohopoho			
Okahandja			
Okaukeujo	29	10	
Ondangwa	29	11	
Otavi			
Otjiwarango			
Outjo			
Rehoboth			
Rundu	25	10	
Steinhausen			
Tsumeb			
Uis	28	7	
Walvisbaai	27	9	
Windhoek	23	10	
Sitrusdal	27	6	

BOTSWANA	MAX	MIN	RRR
Francistown	22	7	
Gaborone	22	8	
Gantsi	26	7	
Lobatse			
Mahalapye	24	9	
Maun	27	10	
Serowe			
Shakawe	26	13	
Tsabong	23	7	
Tshane	25	7	

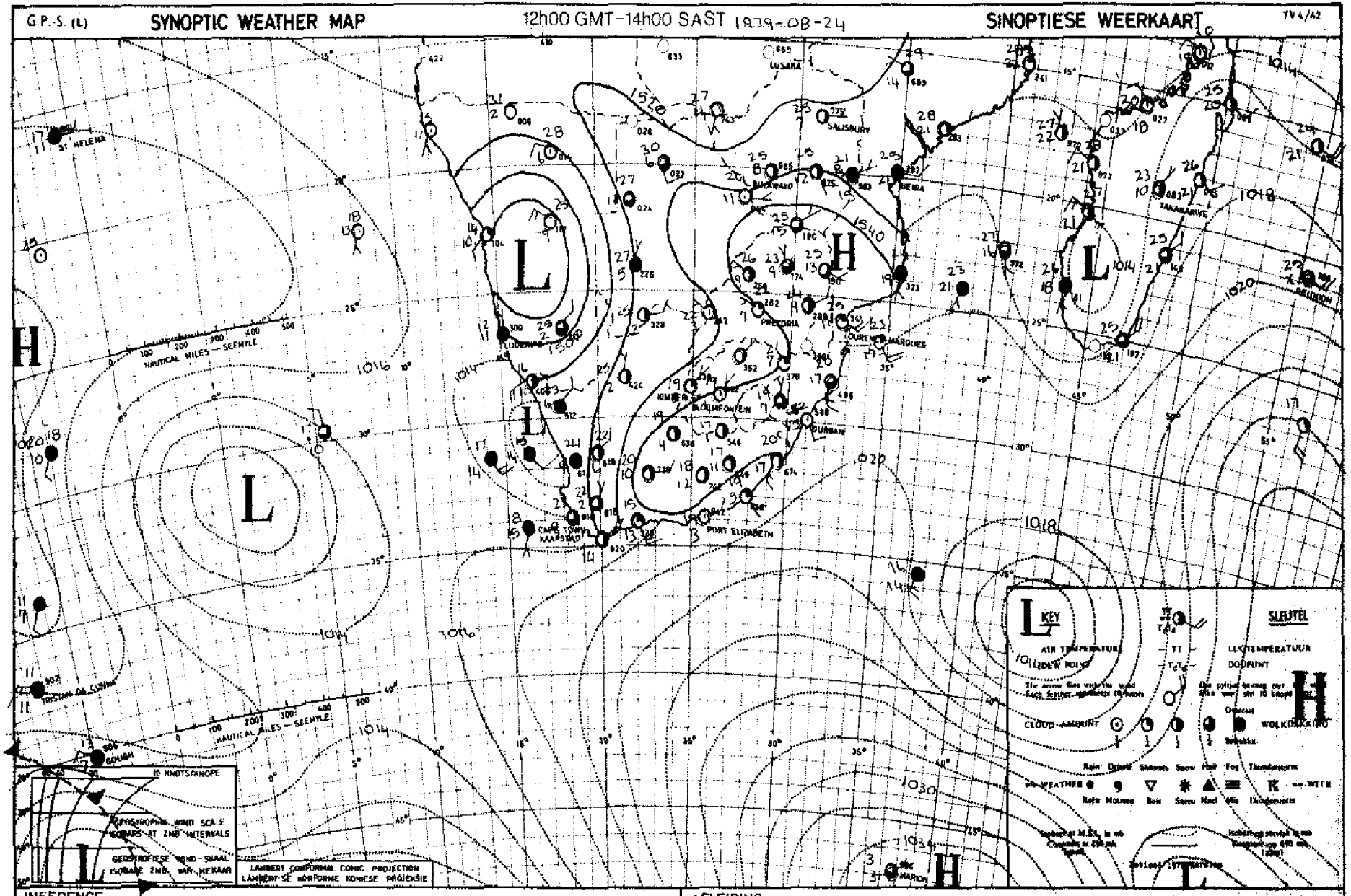

INFERENCE

The low-pressure system west of the country is moving towards Cape Town and it will become cloudy with rain over the southwestern parts of the Cape Province. An upper air trough over the western parts of the country is causing showers over Transvaal Free State and Eastern Cape

AFLEIDING

Die laedrukstelsel wes van die land beweeg in die rigting van Kaapstad en dit sal bewolk word met reën oor die suid westelike dele van die Kaapprovinsie. 'n Bolug trog oor die westelike dele van die land veroorsaak buie oor Transvaal

DAAGLIKSE WEERBULLETIN

Maksimum en Minimum Temperatuur (°C) en Reënval (RRR) in mm vir die 24 uur geëindig om 08 h 00 SAST op

WEERBURO/WEATHER BUREAU
DEPT. VAN VERVOER/ DEPT. OF TRANSPORT

1979-08-25

DAILY WEATHER BULLETIN

Maximum and minimum Temperatures (°C) and Rainfall (RRR) in mm for the 24 hours ended at 08 h 00 on

TV5/53

TRANSVAAL	MAX	MIN	RRR
Barberton			
Belfast			
Bethal	18	6	
~~Bospoort~~ Onverdacht	20	9	
Brits			
Bronkhorstspruit			
Carletonville			
Carolina			
Die Bron			
Delareyville			
Delmas			
Fleur de Lys			
Ermelo			
Giyani			
Groblersdal			
Heidelberg			
Jan Kempdorp			
Jan Smutslughawe	19	7	
Joubert Park (JHB.)	18	10	
Klerksdorp			
Kroondal (Rustenb.)	24	6	
Krugersdorp	19	7	
Levubu	26	16	9,5
Lichtenburg			
Loskopdam			
Loskopkanale			
Louis Trichardt			
Lydenburg			
Marble Hall			
Mara	27	15	
Marnitz	27	15	
Messina	29	18	
Middelburg			
Nelspruit	25	15	0,3
Nylstroom			
Phalaborwa	27	17	
Pietersburg	24	14	
Piet Retief	20	10	
Potchefstroom	22	7	
Potgietersrus	25	14	
Pretoria	22	10	
Pretoriuskop			4,0
Schweizer-Reneke			
Skukuza	28	16	
Standerton			
Thabazimbi			
Tom Burke			
Tzaneen	26	10	
Vaalwater	27	8	
Ventersdorp			
Vereeniging			
Volksrust			
Warmbad	26	11	
Waterval-Boven			
Witbank			
Wolmaransstad			
Zeerust			
~~Hoedspruit~~	27	17	

NATAL	MAX	MIN	RRR
Cape St. Lucia			
Cedara	18	6	
Dundee			
Durban			
Eshowe			
Estcourt	20	9	
Himeville			
Hluhluwe			
Jozini			
Ladysmith	21	8	
Louis Bothalughawe	23	13	
Melmoth			
Mkuze			
Newcastle	21	6	
Pietermaritzburg			
Port Shepstone	21	13	
Van Reenen			
Vryheid			
Waterford (Underberg)	18	-1	
~~Kokstad~~	18	3	
~~Sodwanadaal~~	24	15	

O.V.S. - O.F.S.	MAX	MIN	RRR
Bothaville			
Bethlehem	18	2	
Bloemfontein			
Bultfontein			
Clocolan			
Fauresmith			
Fickburg			
Frankfort	19	5	
Harrismith			
Hoopstad	20	6	
Heilbron			
JBM Hertzoglughawe	19	5	
Koppies			
Kroonstad	20	6	
Lindley			
Modderpoort			
Petrusburg			
Philippolis			
Raddersburg			
Reitz			
Vrede			
Warden			
Welkom			
Wepener	18	4	
Winburg			
Zastron			

KAAP - CAPE	MAX	MIN	RRR
Aberdeen			
Addo			
Agulhas	17	14	
Alexander Bay	17	9	
Aliwal North	18	3	
Beaufort West	22	9	
Boegoebergdam			
Brandvlei			
Caledon			
Calitzdorp			
Calvinia	24	11	
Cape Columbine	20	12	
Cape St. Francis	17	15	
Cape Town (D.F. Malan)	24	12	
Cape Town (Newlands)			
Carnarvon			
Ceres			
Colesberg			
Cradock			
De Aar	20	6	
Döhne	18	11	
Douglas	21	9	
East London	20	14	
Elsenburg			
Port Beaufort			
Fraserburg	21	7	
Garies			
George	18	11	
Graaff-Reinet	17	8	
Grahamstown			
Grootfontein (Middelburg)	20	5	
Hopetown			
Jansenville			
Joubertina			
Kaappunt	20	11	
Kimberley	20	12	
Knysna			
Kokstad			
Kuruman	28	5	
Ladismith			
Langebaanweg	26	12	
Maclear			
Mafeking	24	12	
Matatiele			
Mosselbaai	16	13	
Okiep	25	6	
Oudtshoorn			
Petrusville			
Piketberg			
Pofadder	23	10	
Port Elizabeth	19	12	
Port Nolloth	13	10	
Prieska	23	8	
Queenstown	19	5	
Riversdale	19	11	

KAAP - CAPE	MAX	MIN	RRR
Robertson	22	8	
Sheeprun	19	3	
Somerset East	20	8	
Steynsburg			
Steytlerville			
Strydenburg			
Sutherland	18	2	
Swellendam			
Tarkastad			
Touwsrivier	23	7	
Twee Riviere			
Uniondale			
Upington	26	15	
Vanwyksvlei	24	11	
Victoria West			
Vredendal	29	11	
Vryburg	22	6	
Williston			
Willowmore	16	8	

TRANSKEI	MAX	MIN	RRR
Butterworth			
Cala			
Idutywa			
Mbashe			
Port St. Johns	21	15	
Umtata	20	7	

LESOTHO	MAX	MIN	RRR
Butha-Buthe			
Maseru	19	4	
Ox-Bow			
Paray			
Mafeteng			

SWAZILAND	MAX	MIN	RRR
Bulembu			
Manzini (Matsapa)	23	11	

S.W.A.	MAX	MIN	RRR
Aroab			
Bethanien			
Dordabis			
Gobabeb	23	7	
Gobabis	28	6	
Grootfontein	29	13	
J.G. Strijdom	24	8	
Kalkfeld			
Karasburg			
Karibib			
Keetmanshoop	27	9	
Kub			
Luderitz	14	11	
Mariental	29	6	
Mowe	16	9	
Ohopoho			
Okahandja			
Okaukuejo	31	8	
Ondangwa			
Otavi			
Otjiwarango			
Outjo			
Rehoboth			
Rundu	24	14	
Steinhausen			
Tsumeb			
Usi	30	7	
Walvisbaai	18	12	
Windhoek	25	10	
~~Gitmosdal~~	29	7	

BOTSWANA	MAX	MIN	RRR
Francistown	28	12	
Gaborone	27	10	
Gantsi	29	16	
Lobatse			
Mahalapye	26	12	
Maun	30	17	
Serowe			
Shakawe	30	13	
Tsabong	26	12	
Tshane	28	13	

G.P.-S (L) **SYNOPTIC WEATHER MAP** 12h00 GMT – 14h00 SAST 1979-08-25 **SINOPTIESE WEERKAART** TV 4/42

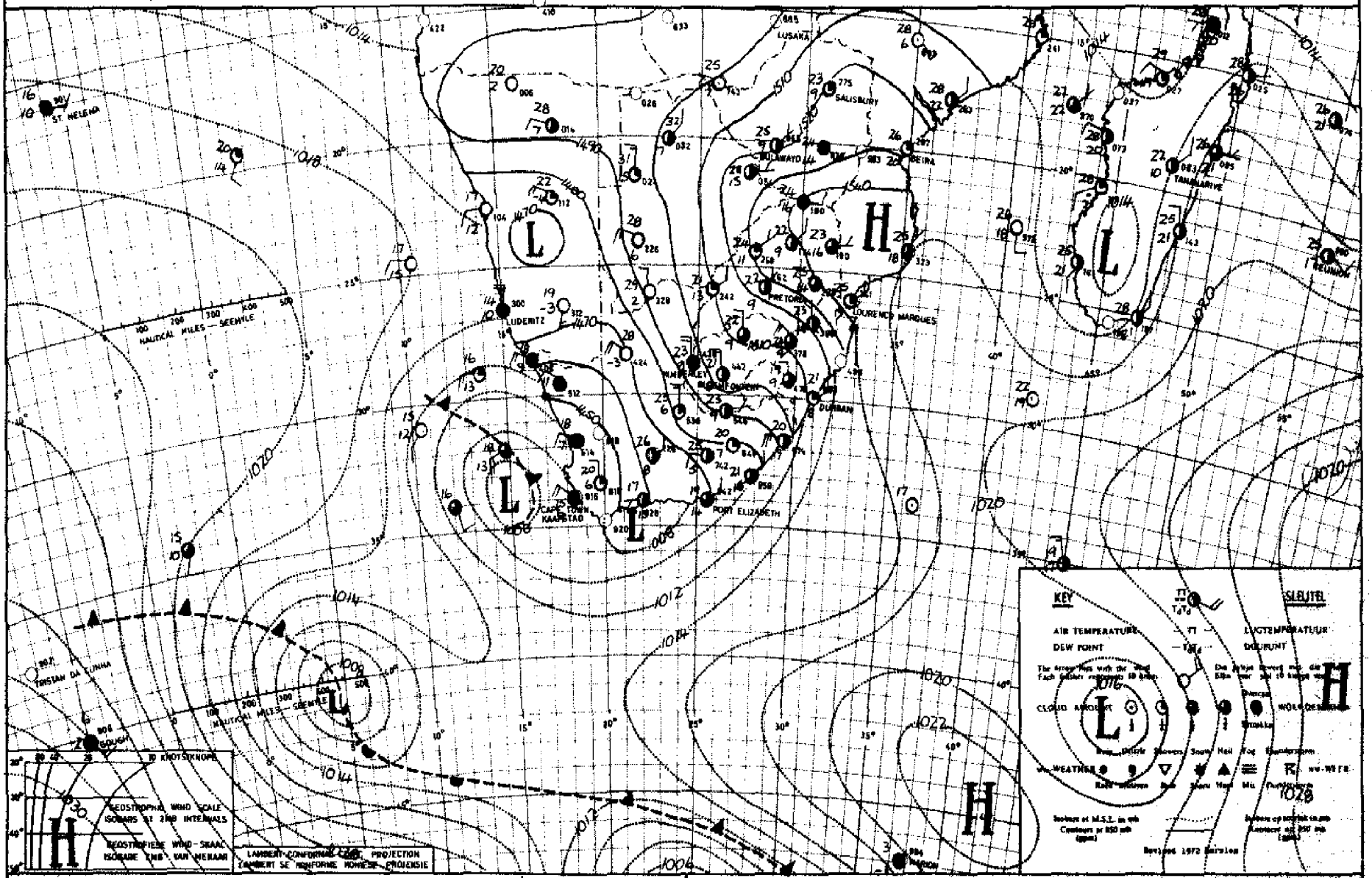

INFERENCE The low near Cape Town is causing cloudy conditions with rain over the southwestern parts of the Cape Province. The trough of low-pressure over the western parts of the country is causing showers and thundershowers over the central and eastern parts.

AFLEIDING Die laag naby Kaapstad veroorsaak bewolkte toestande met reën oor die suidwestelike dele van die Kaapprovinsie. Die trog van lae druk oor die westelike dele van die land veroorsaak nog buie en donderbuie oor die sentrale en oostelike dele.

DAAGLIKSE WEERBULLETIN

Maksimum en Minimum Temperatuur (°C) en Reënval (RRR) in mm vir die 24 uur geëindig om 08 h 00 SAST op

WEERBURO/WEATHER BUREAU
DEPT. VAN VERVOER/ DEPT. OF TRANSPORT

1979-08-26

DAILY WEATHER BULLETIN

Maximum and minimum Temperatures (°C) and Rainfall (RRR) in mm for the 24 hours ended at 08 h 00 on

TV4/43

TRANSVAAL	MAX	MIN	RRR
Barberton			
Belfast			
Bethal	21	9	
~~Bosspoort~~ Ohlsdal	21	10	6,9
Brits			
Bronkhorstspruit			
Carletonville			1,0
Carolina	21	7	
Die Bron			
Delareyville			9,5
Delmas			
Fleur de Lys			
Ermelo			
Giyani			
Groblersdal			
Heidelberg			
Jan Kempdorp			
Jan Smutslughawe	20	9	
Joubert Park (JHB.)	19	10	
Klerksdorp			
Kroondal (Rustenb.)	24	13	
Krugersdorp	19	11	
Levubu	22	15	
Lichtenburg			
Loskopdam			
Loskopkanale			
Louis Trichardt			
Lydenburg			
Marble Hall			
Mara	26	10	
Marnitz	25	13	2,5
Messina	25	14	
Middelburg			
Nelspruit	26	9	
Nylstroom			
Phalaborwa	25	15	
Pietersburg	23	11	
Piet Retief	23	7	
Potchefstroom	24	11	3,0
Potgietersrus	25	14	
Pretoria	24	13	
Pretoriuskop			
Schweizer-Reneke			7,5
Skukuza	29	11	
Standerton			
Thabazimbi			
Tom Burke			
Tzaneen	23	14	
Vaalwater	27	11	1,2
Ventersdorp			
Vereeniging			
Volksrust			
Warmbad	27	12	
Waterval-Boven			
Withank			
Wolmaransstad			
Zeerust			
Hoedspruit	25	14	

NATAL	MAX	MIN	RRR
Cape St. Lucia			
Cedara	22	10	
Dundee			
Durban			
Eshowe			
Estcourt	21	9	
Himeville			
Hluhluwe			
Jozini			
Ladysmith	23	10	
Louis Bothalughawe	24	16	
Melmoth			
Mkuze			
Newcastle	25	10	
Pietermaritzburg			
Port Shepstone	22	18	
Van Reenen			3,0
Vryheid			
Waterford (Underberg)	20	7	1,7
Kokstad	22	10	
Sodwanaagte			
Matatiele			1,0

O.V.S. - O.F.S.			
Bothaville			4,3
Bethlehem	20	5	7,3
Bloemfontein			
Bultfontein			
Clocolan			
Fauresmith	22	7	3,0
Fickburg			3,5
Frankfort	21	8	3,7
Harrismith			
Hoopstad	24	11	4,6
Heilbron			
JBM Hertzoglughawe	22	11	21,1
Koppies			
Kroonstad	22	11	15,5
Lindley			
Modderpoort			
Petrusburg			
Philippolis			
Reddersburg			10,5
Reitz			
Vrede			
Warden			
Welkom			
Wepener	21	10	16,0
Winburg			
Zastron			2,2

KAAP - CAPE	MAX	MIN	RRR
Aberdeen			
Addo			
Agulhas	16	11	1,5
Alexander Bay	19	11	0,1
Aliwal North	22	10	1,6
Beaufort West			
Boegoebergdam			
Brandvlei			
Caledon			1,0
Calitzdorp			
Calvinia	16	7	2,3
Cape Columbine	15	12	0,3
Cape St. Francis	17	13	
Cape Town (D.F. Malan)	16	13	11,4
Cape Town (Wenlands)			6,0
Carnarvon			
Ceres			
Colesberg			
Cradock			
De Aar	25	5	
Döhne	23	12	4,0
Douglas	24	4	
East London	22	16	0,5
Elsenburg			
Fort Beaufort			
Fraserburg	23	5	0,1
Garies			
George	26	12	
Graaff-Reinet	28	9	
Grahamstown			
Grootfontein (Middelburg)	23	6	
Hopetown			
Jansenville			
Joubertina			
Knappunt	14	11	0,1
Kimberley	25	8	3,2
Knysna			
Kokstad			
Kuruman			
Ladismith			
Langebaanweg	16	13	0,6
Maclear			
Mafeking	22	12	12,7
Matatiele			
Mosselbaai	19	13	
Okiep	12	8	1,2
Oudtshoorn			
Petrusville			
Piketberg			
Pofadder	15	7	
Port Elizabeth	20	14	
Port Nolloth	16	12	
Prieska	27	8	
Queenstown	24	12	3,9
Riversdale	25	11	1,3

KAAP - CAPE	MAX	MIN	RRR
Robertson	20	11	0,5
Sheeprun	24	11	3,6
Somerset East	25	10	0,8
Steynsburg			3,5
Steytlerville			
Strydenburg			
Sutherland	20	3	3,0
Swellendam			
Tarkastad			
Touwsrivier	22	9	2,3
Twee Riviere	30	1	
Uniondale			
Upington	29	7	
Vanwyksvlei	26	6	
Victoria West			
Vredendal	20	13	0,6
Vryburg	25	10	13,7
Williston			
Willowmore	22	7	
Baard			10,8
Stallenbosch			12,5
Daring			

TRANSKEI	MAX	MIN	RRR
Butterworth			
Cala			
Idutywa			
Mbashe			
Port St. Johns	22	17	0,6
Umtata	25	13	3,5

LESOTHO	MAX	MIN	RRR
Butha-Buthe			
Maseru	21	9	4,0
Ox-Bow			
Paray			
Mafeteng			

SWAZILAND	MAX	MIN	RRR
Bulembu			
Manzini (Matsapa)	27	12	

S.W.A.	MAX	MIN	RRR
Aroab			
Bethanien			
Dordabis			
Gobabeb	20	6	
Gobabis	29	5	
Grootfontein	30	8	
J.G. Strijdom	24	5	
Kalkfeld			
Karasburg			
Karibib			
Keetmanshoop	22	3	
Kub			
Luderitz	14	10	
Mariental	27	-0	
Mowe	16	9	
Okopoho			
Okahandja			
Okaukeujo	31	8	
Ondangwa	32	9	
Otavi			
Otjiwarango			
Outjo			
Rehoboth			
Rundu	31	16	
Steinhausen			
Tsumeb			
Uis			
Walvisbaai	20	10	
Windhoek	23	6	
Sitkusdal			

BOTSWANA	MAX	MIN	RRR
Francistown	30	13	
Gaborone	26	13	1,8
Gantsi	31	13	
Lobatse			
Mahalapye	27	15	6,0
Maun	33	15	
Serowe			
Shakawe	32	16	
Tsabong	29	7	1,7
Tshane	29	9	2,2

G.P./S. (L) **SYNOPTIC WEATHER MAP** 12h00 GMT – 14h00 SAST 1979-08-26 **SINOPTIESE WEERKAART** TV 4/42

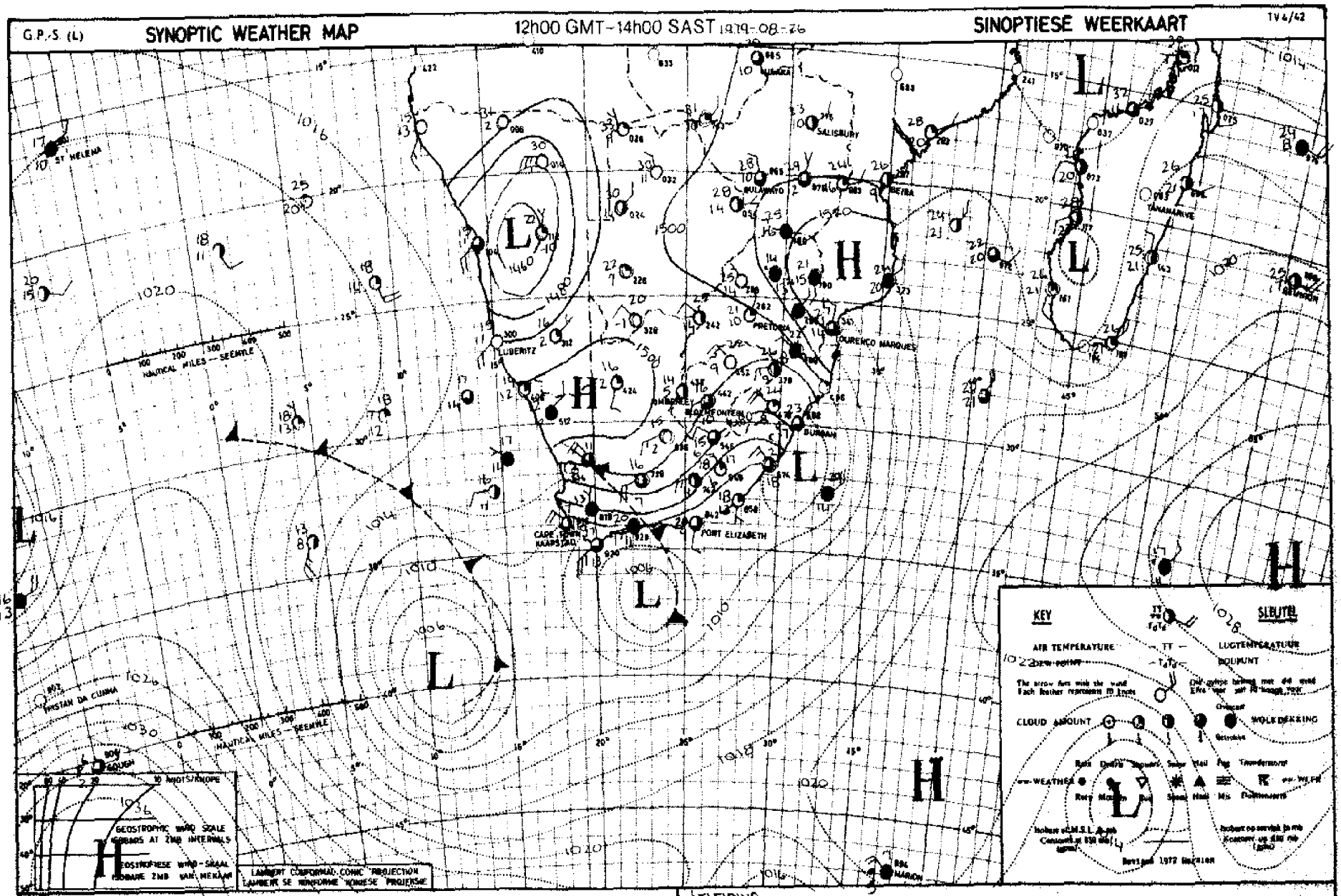

INFERENCE

The frontal system west of the country is moving eastwards and it will remain cloudy with rain over the south western parts of the Cape Province. Showers will recur over the Transvaal but it will clear over Free State and Eastern

AFLEIDING

Die frontale stelsel wes van die land beweeg ooswaarts en dit sal bewolk bly met reën oor die suidwestelike dele van die Kaapprovinsie. Buie sal nog voorkom oor Transvaal maar dit sal op

DAAGLIKSE WEERBULLETIN

Maksimum en Minimum Temperatuur (°C) en Reënval (RRR) in mm vir die 24 uur geëindig om 08 h 00 SAST op

WEERBURO/WEATHER BUREAU
DEPT. VAN VERVOER/ DEPT. OF TRANSPORT

1979-08-27

DAILY WEATHER BULLETIN

Maximum and minimum Temperatures (°C) and Rainfall (RRR) in mm for the 24 hours ended at 08 h 00 on

TRANSVAAL	MAX	MIN	RRR
Barberton			
Belfast			
Bethal	19	9	0,5
~~Bospoort~~ Ottosdal	21	10	1,4
Brits			
Bronkhorstspruit			
Carletonville			3,5
Carolina	17	8	0,4
Die Brug			
Delareyville			
Delmas			
Fleur de Lys			
Ermelo			
Giyani			
Groblersdal			
Heidelberg			
Jan Kempdorp			2,5
Jan Smutsnghawe	20	8	3,8
Joubert Park (JHB.)	19	9	9,0
Klerksdorp			
Kroondal (Rustenb.)	24	12	3,8
Krugersdorp	20	9	10,0
Levubu	21	15	35,9
Lichtenburg			
Loskopdam			
Loskopkanale			
Louis Trichardt			
Lydenburg	22	7	
Marble Hall			
Mara	19	3	47,0
Marnitz	21	14	41,5
Messina	27	16	2,5
Middelburg			
Nelspruit	24	12	
Nylstroom			13,0
Phalaborwa	21	16	24,0
Pietersburg	17	12	36,8
Piet Retief	23	11	
Potchefstroom	24	10	12,0
Potgietersrus	21	13	22,6
Pretoria	22	12	0,3
Pretoriuskop			
Schweizer-Reneke			
Skukuza	28	12	
Standerton			
Thabazimbi			
Tom Burke			53,0
Tzaneen	19	13	33,0
Vaalwater	24	12	11,2
Ventersdorp			12,0
Vereeniging			3,8
Volksrust			8,0
Warmbad	25	12	2,5
Waterval-Boven			
Witbank			
Wolmaransstad			
Zeerust			
Hoopspruit	24	15	20,0

NATAL	MAX	MIN	RRR
Cape St. Lucia			
Cedara	26	6	
Dundee			
Durban			
Eshowe			
Estcourt	24	7	
Himeville			
Mkuhluwe			
Jozini			
Ladysmith	25	8	
Louis Bothaughawe	25	17	
Melmoth			
Mkuze			
Newcastle	26	10	12,2
Pietermaritzburg			
Port Shepstone	23	18	
Van Reenen			
Vryheid			
Waterford (Underberg)	21	9	
Kokstad	22	2	0,5
Scottsnbaai	26	21	

O.V.S. - O.F.S.	MAX	MIN	RRR
Bothaville			0,2
Bethlehem	20	5	1,2
Bloemfontein			
Bultfontein			
Clocolan			
Fauresmith	16	1	
Fickburg			
Frankfort	22	9	10,4
Harrismith			8,0
Hoopstad	20	7	
Heilbron			
JBM Hertzoglughawe	16	2	1,8
Koppies			
Kroonstad			
Lindley			
Modderpoort			
Petrusburg			
Philippolis			
Reddersburg			
Reitz			
Vrede			
Warden			11,0
Welkom			
Wepener	16	1	3,5
Winburg			
Zastron			6,1

KAAP - CAPE	MAX	MIN	RRR
Aberdeen			
Addo			
Agulhas	17	12	
Alexander Bay	20	9	
Aliwal North	16	-0	7,4
Beaufort West	18	3	
Boegoebergdam			
Brandvlei			
Caledon			
Calitzdorp			
Calvinia	14	1	
Cape Columbine	15	11	1,5
Cape St. Francis	16	12	
Cape Town (D.F. Malan)	18	12	0,1
Cape Town (Newlands)			0,2
Carnarvon			
Ceres			12,2
Colesberg			
Cradock			
De Aar	15	-0	
Dßhne	22	7	
Douglas	18	2	
East London	20	11	
Elsenburg			
Fort Beaufort			
Fraserburg	13	-0	0,2
Garies			
George	20	8	
Graaff-Reinet			
Grahamstown			
Grootfontein (Middelburg)	16	0	
Hopetown			
Jansenville	21	7	1,8
Joubertina			
Kaappunt	17	11	
Kimberley	17	3	
Knysna			
Kokstad			
Kuruman	25	7	
Ladismith			
Langebaanweg	17	10	0,8
Maclear			
Mafeking	23	12	1,8
Matatiele			
Mosselbaai	22	13	
Okiep	14	6	0,2
Oudtshoorn	xx	x	
Petrusville			
Piketberg			
Pofadder	15	5	
Port Elizabeth	21	11	
Port Nolloth	16	8	
Prieska	18	2	
Queenstown	18	3	
Riversdale	20	8	

KAAP - CAPE	MAX	MIN	RRR
Robertson	21	11	
Sheeprun	20	2	0,2
Somerset East			
Steynsburg			
Steytlerville			
Strydenburg			
Sutherland	8	1	9,0
Swellendam			
Tarkastad			
Touwsrivier	16	7	1,2
Twee Riviere	18	0	
Uniondale			
Upington	17	5	
Vanwyksvlei	16	1	
Victoria West			
Vredendal	19	8	
Vryburg	22	7	
Williston			
Willowmore	14	4	1,0
Paarl			8,0
Stellenbosch			0,9

TRANSKEI	MAX	MIN	RRR
Butterworth			
Cala			
Idutywa			2,4
Mbasha			
Port St. Johns	22	16	0,1
Umtata	23	8	1,5

LESOTHO	MAX	MIN	RRR
Butha-Buthe			
Maseru	18	3	1,0
Ox-Bow			
Paray			
Mafeteng			

SWAZILAND	MAX	MIN	RRR
Bulembu			
Manzini (Matsapa)	25	14	

S.W.A.	MAX	MIN	RRR
Aroab			
Bethanien			
Bordabis			
Gobabeb	23	6	
Gobabis	27	-1	
Grootfontein	31	11	
J.G. Strijdom	24	2	
Kalkfeld			
Karasburg			
Karibib			
Keetmanshoop	19	7	
Kub			
Luderitz	16	10	
Mariental	21	2	
Möwe	16	10	
Ohopoho			
Okahandja			
Okaukeujo	31	10	
Ondangwa			
Otavi			
Otjiwarango			
Outjo			
Rehoboth			
Rundu	33	10	
Steinhausen			
Tsumeb			
Uis	23	5	
Walvisbaai	18	9	
Windhoek	24	8	
Ohiusadal	29	5	

BOTSWANA	MAX	MIN	RRR
Francistown	29	15	
Gaborone	26	12	6,1
Gantsi	31	9	
Lobatse			
Mahalapye	23	15	17,0
Maun	32	15	
Serowe			
Shakawe			
Tsabong	22	14	
Tshane	24	7	

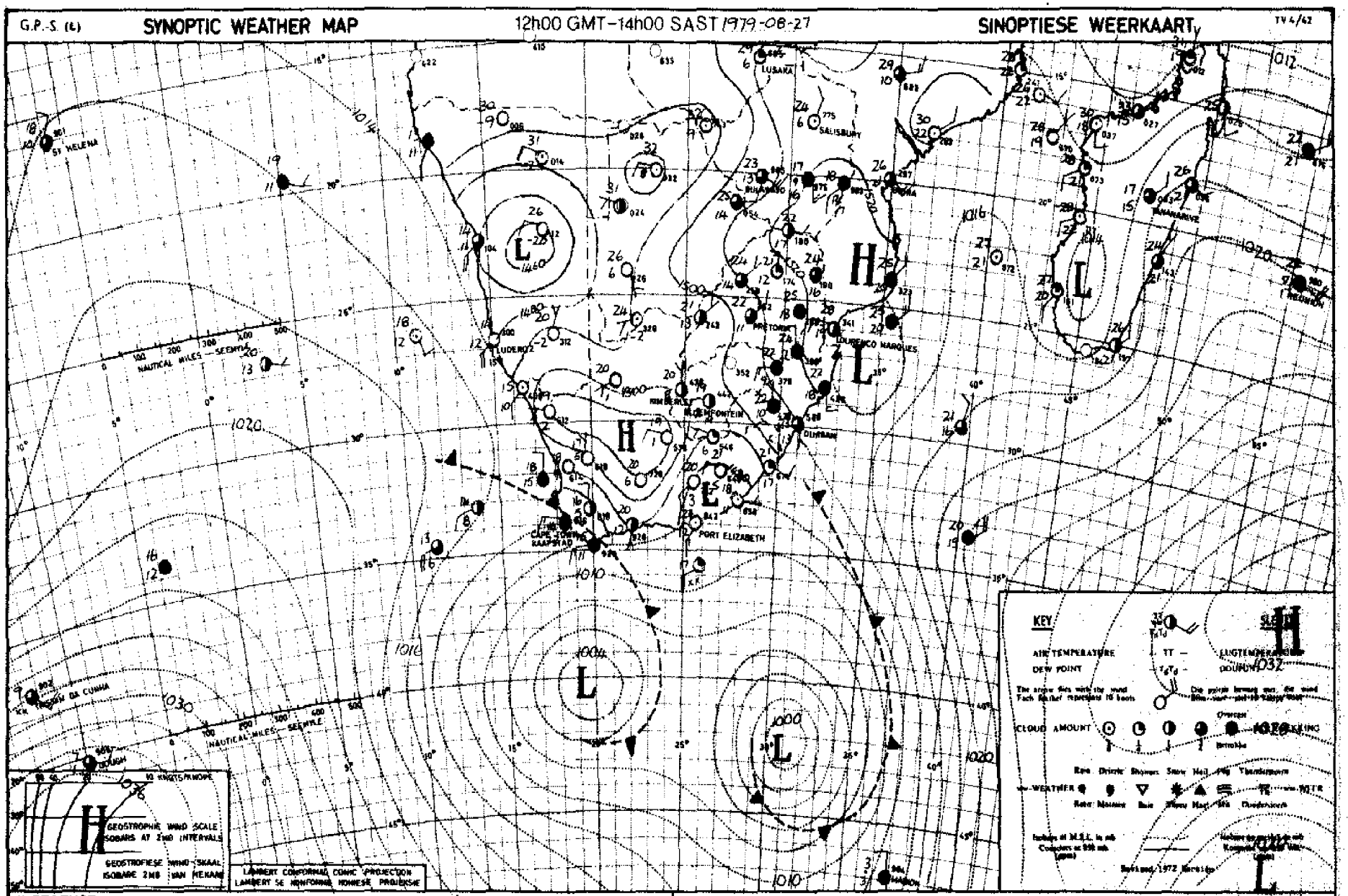

INFERENCE A trough of low-pressure is situated over the central parts of the interior and thundershowers will recur east of its axis. The cold front at Cape Town is causing cloudy cold weather with rain over the southwestern parts of the Cape Province.

AFLEIDING 'n Trog van lae druk is oor die sentrale dele van die land gelee en donderbuie sal weer voorkom oos van die trogas. Die koufront by Kaapstad sal bewolkte koue weer met reën oor die suidwestelike dele van die Kaapprovinsie tot gevolg hê.

DAAGLIKSE WEERBULLETIN

Maksimum en Minimum Temperatuur (°C) en Reënval (RRR) in mm vir die 24 uur geëindig om 08 h 00 SAST op

1979-08-28

WEERBURO/WEATHER BUREAU
DEPT. VAN VERVOER/ DEPT. OF TRANSPORT

DAILY WEATHER BULLETIN

Maximum and minimum Temperatures (°C) and Rainfall (RRR) in mm for the 24 hours ended at 08 h 00 on

TV4/43

TRANSVAAL	MAX	MIN	RRR
Barberton			
Belfast			
Bethal	19	7	8,5
~~Boksburg~~	21	10	1,1
Brits			
Bronkhorstspruit			10,0
Carletonville			
Carolina	21	7	18,0
Die Bron			24,0
Delareyville			
Dolmas			5,0
Fleur de Lys			
Ermelo			12,2
Giyani			
Grohlersdal			4,0
Heidelberg			6,0
Jan Kempdorp			
Jan Smutslughawe	19	9	2,5
Joubert Park (JHB.)	17	11	8,5
Klerksdorp			
Kroondal (Rustenb.)			
Krugersdorp	19	9	4,0
Levubu	23	15	6,6
Lichtenburg			
Loskopdam			8,0
Loskopkanale			4,0
Louis Trichardt			
Lydenburg	22	9	3,0
Marble Hall			
Mara	25	13	2,3
Marnitz	23	15	
Massina	23	16	19,0
Middelburg			5,5
Nelspruit	27	12	4,8
Nylstroom			
Phalaborwa	25	17	0,7
Pietersburg	21	11	4,8
Piet Retief	25	7	11,3
Potchefstroom	20	10	2,0
Potgietersrus	24	13	1,3
Pretoria	23	11	1,3
Pretoriuskop			2,5
Schweizer-Reneke			
Skukuza	30	15	4,6
Standerton	21	2	19,0
Thabazimbi			10,0
Tom Burke			
Tzaneen	24	13	6,0
Vaalwater	25	10	4,5
Ventersdorp			
Vereeniging			16,5
Volksrust			9,0
Warmbad	26	12	1,3
Waterval-Boven			2,2
Witbank			
Wolmaransstad			
Zeerust			
Hoedspruit	26	15	1,4

NATAL	MAX	MIN	RRR
Cape St. Lucia	22	17	
Cedara	19	8	9,8
Dundee			
Durban			
Eshowe			
Estcourt	22	8	3,7
Himeville			
Hluhluwe			
Jozini			
Ladysmith	23	8	0,7
Louis Bothaiughawe	24	12	
Melmoth			
Nkuze			
Newcastle	23	11	3,6
Pietermaritzburg			
Port Shepstone	25	13	
Van Reenen			2,5
Vryheid			
Waterford (Underberg)	20	1	0,5
Kokstad	22	3	
Scottburgh	25	16	2,3

O.V.S. - O.F.S.			
Bothaville			
Bethlehem	17	5	
Bloemfontein			
Bultfontein			
Clocolan			
Fauresmith	20	3	
Fickburg			
Frankfort	17	6	10,3
Harrismith			
Hoopstad	23	9	
Heilbron			
JBM Hertzoglughawe	20	7	
Koppies			3,8
Kroonstad	21	9	
Lindley			
Modderpoort			
Petrusburg			
Philippolis			
Reddersburg			
Reitz			6,5
Vrede			
Warden			3,0
Welkom			
Wepener	20	9	
Winburg			
Zastron			1,0
Marais			1,1
Jansenville			

KAAP - CAPE	MAX	MIN	RRR
Aberdeen			
Addo			
Agulhas	17	10	
Alexander Bay	15	11	
Aliwal North	20	3	
Beaufort West	21	4	
Boegoebergdam			
Brandvlei			
Caledon			
Calitzdorp			
Calvinia	20	-1	
Cape Columbine	13	10	
Cape St. Francis	17	12	
Cape Town (D.F. Malan)	15	9	2,4
Cape Town (Newlands)			15,0
Carnarvon			
Ceres			
Colesberg			
Cradock			
De Aar	19	1	
Döhne	21	10	
Douglas	21	3	
East London	20	12	
Elsenburg			
Fort Beaufort			
Fraserburg	17	-1	
Garies			
George	20	11	
Graaff-Reinet	24	6	
Grahamstown			
Grootfontein (Middelburg)	21	8	
Hopetown			
Jansenville			
Joubertina			
Knappunt	13	10	0,2
Kimberley	21	4	
Knysna			
Kokstad			
Kuruman	23	4	
Ladismith			
Langebaanweg	18	6	
Maclear			
Mafeking	23	13	
Matatiele			
Mosselbaai	20	13	
Okiep	19	6	
Oudtshoorn	23	8	
Petrusville			
Piketberg			
Pofadder	19	6	
Port Elizabeth	23	13	
Port Nolloth	16	10	
Prieska	21	3	
Queenstown	22	4	
Riversdale	23	xx	

KAAP - CAPE	MAX	MIN	RRR
Robertson	21	4	
Sheeprun	20	5	
Somerset East	21	5	
Steynsburg			
Steytlerville			
Strydenburg			
Sutherland	14	1	
Swellendam			
Tarkastad			
Touwsrivier	18	2	
Twee Riviere	23	2	
Uniondale			
Upington	21	6	
Vanwyksvlei	20	0	
Victoria West			
Vredendal	22	8	
Vryburg	23	4	
Williston			
Willowmore	19	3	
Aliwal			0,6

TRANSKEI			
Butterworth			
Cala			
Idutywa			
Mbashe			
Port St. Johns	21	15	
Umtata			

LESOTHO			
Butha-Buthe			
Maseru	21	8	0,5
Ox-Bow			
Parsy			
Mafeteng			

SWAZILAND			
Bulembu			
Manzini (Matsapa)	27	13	2,0

S.W.A.	MAX	MIN	RRR
Aroab			
Bethanien			
Dordabis			
Gobabeb	24	6	
Gobabis	28	5	
Grootfontein	33	14	
J.G. Strijdom	26	5	
Kalkfeld			
Karasburg			
Karibib			
Keetmanshoop	23	6	
Kub			
Luderitz	18	10	
Mariental	25	2	
Möve	14	11	
Ohopoho			
Okahandja			
Okaukeujo	33	14	
Ondangwa	31	15	
Otavi			
Otjiwarongo			
Outjo			
Rehoboth			
Rundu	33	19	
Steinhausen			
Tsumeb			
Uis	27	6	
Walvisbaai	15	10	
Windhoek	26	8	
Situsdal			

BOTSWANA			
Francistown			
Gaborone			
Gantsi			
Lobatse			
Mahalapye			
Maun			
Serowe			
Shakawe			
Tsabong			
Tshane			

G.P.S. (L) **SYNOPTIC WEATHER MAP** 12h00 GMT–14h00 SAST 1979-08-28 **SINOPTIESE WEERKAART** TV 4/42

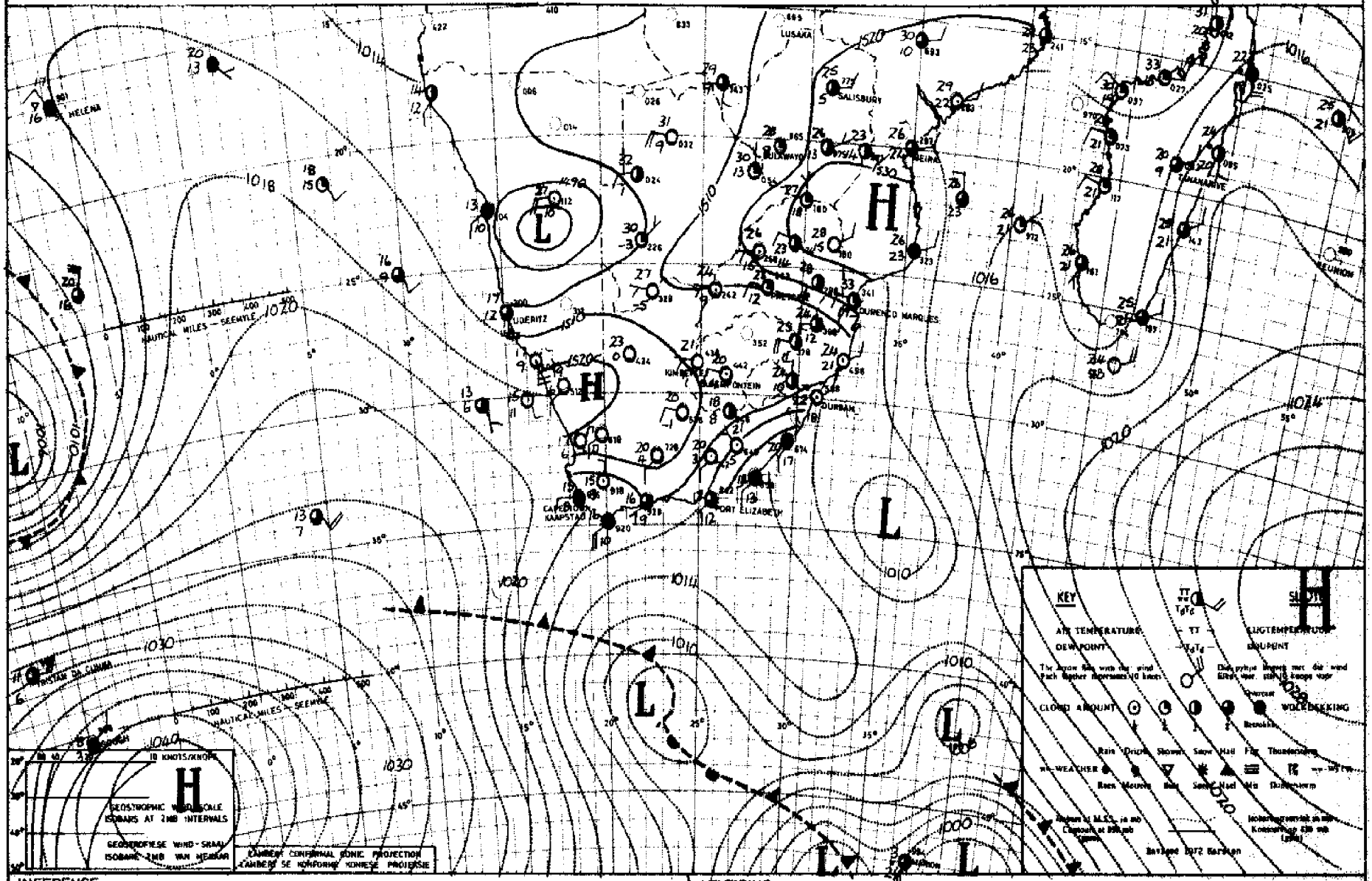

INFERENCE The trough of low-pressure is still situated over central interior and thundershowers are expected over the northeastern parts of the Republic. The strong high at Gough is expected to ridge in behind the new frontal system south of the country causing colder conditions with rain along the southern coastal regions.

AFLEIDING Die trog van lae druk is nog oor die sentrale binneland gebied en donderbuie kan nog verwag word oor die noordoos telike dele van die Republiek. Die sterk hoog by Gough sal na verwagting agter die nuwe frontale stelsel suid van die land inval en koue toestande met buie langs die suidelike

DAAGLIKSE WEERBULLETIN

Maksimum en Minimum Temperatuur (°C) en Reënval (RRR) in mm vir die 24 uur geëindig om 08 h 00 SAST op

WEERBURO/WEATHER BUREAU
DEPT. VAN VERVOER/ DEPT. OF TRANSPORT

1979 - 08 - 29

DAILY WEATHER BULLETIN

Maximum and minimum Temperatures (°C) and Rainfall (RRR) in mm for the 24 hours ended at 08 h 00 on

TV4/M1

TRANSVAAL	MAX	MIN	RRR
Barberton			
Belfast			
Bethal	21	7	
Boksburg Alberton	22	10	
Brits			
Bronkhorstspruit			
Carletonville			
Carolina	20	7	
Die Bron			10.0
Delareyville			
Delmas			
Fleur de Lys			
Ermelo			
Giyani			
Groblersdal			
Heidelberg			
Jan Kempdorp			
Jan Smutslughawe	22	10	
Joubert Park (JHB.)	21	12	
Klerksdorp			
Kroondal (Rustenb.)	26	10	
Krugersdorp	22	10	
Levubu	28	17	
Lichtenburg			
Loskopdam			
Loskopkanale			
Louis Trichardt			
Lydenburg	23	11	
Marble Hall			
Mara	28	15	0.4
Marnitz	24	15	0.3
Messina	29	16	
Middelburg			
Nelspruit	30	13	
Nylstroom			
Phalaborwa	29	18	0.1
Pietersburg	24	15	
Piet Retief	25	6	
Potchefstroom	25	9	
Potgietersrus	26	15	1.0
Pretoria	25	12	
Pretoriuskop			
Schweizer-Reneke			
Skukuza			
Standerton	22	6	
Thabazimbi			
Tom Burke			
Tzaneen	29	17	
Vaalwater	27	10	1.0
Ventersdorp			
Vereeniging			
Volksrust			
Warmbad	28	12	
Waterval-Boven			
Witbank			
Wolmaransstad			
Zeerust			
Hoedspruit	29	18	

NATAL	MAX	MIN	RRR
Cape St. Lucia	28	17	
Cedara	24	7	0.1
Dundee			
Durban			
Eshowe			
Estcourt	25	7	
Himeville			1.8
Hluhluwe			
Jozini			
Ladysmith	26	7	
Louis Bothalughawe	23	16	
Melmoth			
Mkuze			
Newcastle	25	7	
Pietermaritzburg			
Port Shepstone	22	17	
Van Reenen			
Vryheid			
Waterford (Underberg)	22	3	
Kokstad	23	6	
Scottburgh	26	18	0.14

O.V.S. - O.F.S.			
Bothaville			
Bethlehem	20	2	
Bloemfontein			
Bultfontein			
Clocolan			
Fauresmith			
Fickburg			
Frankfort	22	4	
Harrismith			4.0
Hoopstad	24	5	
Heilbron			
JBM Hertzoglughawe	20	3	
Koppies			
Kroonstad			
Lindley			
Modderpoort			
Petrusburg			
Philippolis			
Reddersburg			
Reitz			
Vrede			
Warden			
Welkom			
Wepener	19	3	
Winburg			
Zastron			

KAAP - CAPE	MAX	MIN	RRR
Aberdeen			
Addo			
Agulhas	16	11	1.0
Alexander Bay	17	7	
Aliwal North	30	1	
Beaufort West	21	5	
Boegoebergdam			
Brandvlei			
Caledon			
Calitzdorp			
Calvinia	17	-2	
Cape Columbine	16	9	
Cape St. Francis	15	9	
Cape Town (D.F. Malan)	16	6	
Cape Town (Newlands)			
Carnarvon			
Ceres			
Colesberg			
Cradock			
De Aar	20	2	
Döhne	17	10	
Douglas	23	4	
East London	19	14	
Elsenburg			
Fort Beaufort			
Fraserburg	19	-2	
Garies			
George	15	8	
Graaff-Reinet	21	4	
Grahamstown			
Grootfontein (Middelburg)	20	-1	
Hopetown			
Jansenville	23	11	
Joubertina			
Kaapmuiden	14	9	
Kimberley	22	6	
Knysna			
Kokstad			
Kuruman			
Ladismith			
Langebaanweg	17	3	
Maclear			
Mafeking	26	12	
Matatiele			
Mosselbaai	17	9	
Okiep	19	5	
Oudtshoorn	19	6	
Petrusville			
Piketberg			
Pofadder			
Port Elizabeth	18	13	
Port Nolloth	16	4	
Prieska	23	3	
Queenstown	22	8	
Riversdale	16	11	

KAAP - CAPE	MAX	MIN	RRR
Robertson	19	3	
Sheeprun	25	9	
Somerset East	21	10	
Steynsburg			
Steytlerville			
Strydenburg			
Sutherland	14	-5	
Swellendam			
Tarkastad			
Touwsrivier	17	2	
Twee Riviere	28	4	
Uniondale			
Upington	25	7	
Vanwyksvlei	22	0	
Victoria West			
Vredendal	18	3	
Vryburg	25	7	
Williston			
Willowmore	19	9	

TRANSKEI	MAX	MIN	RRR
Butterworth			
Cala			
Idutywa			
Mbashe			
Port St. Johns			
Umtata	22	11	

LESOTHO	MAX	MIN	RRR
Butha-Buthe			
Maseru	21	xx	
Ox-Bow			
Paray			
Mafeteng			

SWAZILAND	MAX	MIN	RRR
Bulembu			
Mbabane (Matsapa)	30	17	

S.W.A.	MAX	MIN	RRR
Aroab			
Bethanien			
Bordabis			
Gobabeb	22	6	
Gobabis	30	6	
Grootfontein	31	13	
J.G. Strijdom	27	8	
Kalkfeld			
Karasburg			
Karibib			
Keetmanshoop	26	6	
Kub			
Lüderitz	16	10	
Mariental	28	14	
Möwe	14	11	
Okopoho			
Okahandja			
Okaukeujo	32	12	
Ondangwa	32	18	
Otavi			
Otjiwarango			
Outjo			
Rehoboth			
Rundu	31	12	
Steinhausen			
Tsumeb			
Uis	27	11	
Walvisbaai	15	8	
Windhoek	27	11	
Situsdal	31	12	

BOTSWANA	MAX	MIN	RRR
Francistown			
Gaborone			
Gantsi			
Lobatse			
Mahalapye			
Maun			
Serowe			
Shakawe			
Tsabong			
Tshane			

G.P.-S. (4) **SYNOPTIC WEATHER MAP** 12h00 GMT – 14h00 SAST *1979-08-29* **SINOPTIESE WEERKAART** TV 4/42

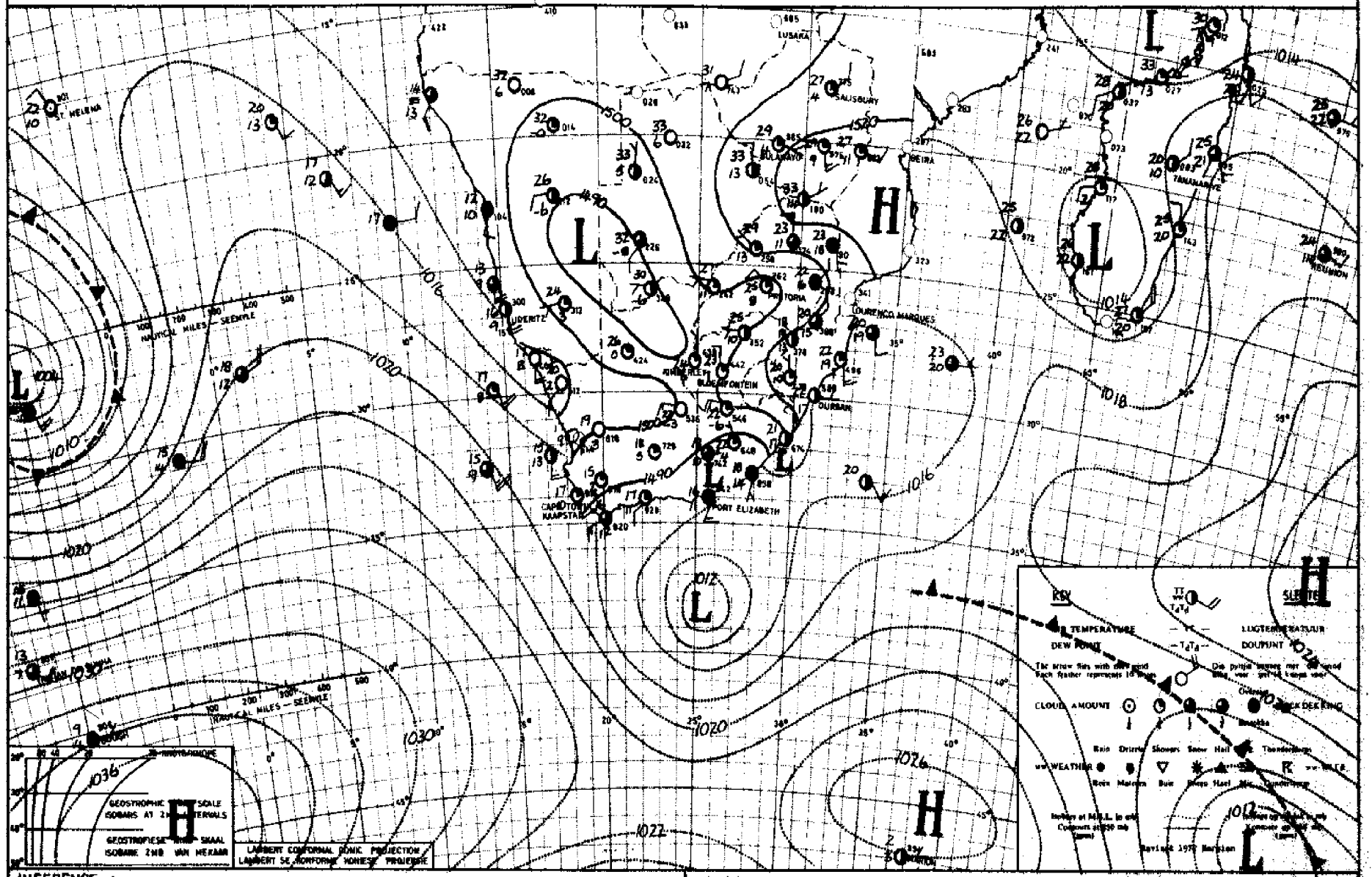

INFERENCE A new low-pressure system developed south of the country and is causing showers along the southern coastal regions. The trough is still situated over central interior and thundershowers will occur over Transvaal, Free State and Natal.

AFLEIDING 'n Nuwe laedrukstelsel het suid van die land ontwikkel en die laag veroorsaak buie langs die suidelike kusstreke. Die trog van lae druk is ook steeds aanwesig oor die sentrale binneland en donderbuie sal voorkom oor Transvaal die Vrystaat en Natal.

DAAGLIKSE WEERBULLETIN

Maksimum en Minimum Temperatuur (°C) en Reënval (RRR) in mm vir die 24 uur geëindig om 08 h 00 SAST op 1979-08-30

WEERBURO/WEATHER BUREAU
DEPT. VAN VERVOER/ DEPT. OF TRANSPORT

DAILY WEATHER BULLETIN

Maximum and minimum Temperatures (°C) and Rainfall (RRR) in mm for the 24 hours ended at 08 h 00 on

TT4/43

TRANSVAAL	MAX	MIN	RRR
Barberton			
Belfast			13
Bethal	24	11	1
Bospoort	25	9	
Brits			
Bronkhorstspruit			
Carletonville			
Carolina	24	11	4,0
Die Bron			7,0
Delareyville			
Delmas			
Fleur de Lys			
Ermelo			
Giyani			
Groblersdal			7,0
Heidelberg			
Jan Kempdorp			
Jan Smutslughawe	24	11	
Joubert Park (JHB.)	23	12	
Klerksdorp			
Kroondal (Rustenb.)	29	13	1,6
Krugersdorp	24	10	
Levubu	28	17	1,6
Lichtenburg			
Loskopdam			2,0
Loskopkanale			3,0
Louis Trichardt			
Lydenburg	26	10	5,5
Marble Hall			8,5
Mara	30	15	
Marnitz	30	16	0,8
Messina	33	18	
Middelburg			0,5
Nelspruit	23	15	7,3
Nylstroom			
Phalaborwa	33	18	11,0
Pietersburg	25	13	15,8
Piet Retief	22	12	6,8
Potchefstroom	27	11	
Potgietersrus	29	15	2,7
Pretoria	27	13	0,5
Pretoriuskop			
Schweizer-Reneke			
Skukuza	27	16	
Standerton	24	9	
Thabazimbi			
Tom Burke			
Tzaneen	22	15	8,0
Vaalwater	30	13	12,5
Ventersdorp			
Vereeniging			
Volksrust			3,0
Warmbad	31	13	1,8
Waterval-Boven			3,9
Witbank			
Welmoedsstad			
Zoerust			
Johannesburg	23	16	16,1

NATAL	MAX	MIN	RRR
Cape St. Lucia	23	19	
Cedara	21	10	
Dundee			
Durban			
Eshowe			
Estcourt	21	8	
Hiseville			
Hluhluwe			
Jozini			
Ladysmith	22	9	
Louis Bothalughawe	23	18	0,7
Melmoth			
Mkuze			
Newcastle	20	11	6,6
Pietermaritzburg			
Port Shepstone	23	19	
Van Reenen			
Vryheid			11,5
Waterford (Underberg)	20	2	0,4
Kokstad	21	6	
Johannesburg	24	19	0,7

O.V.S. - O.F.S.			
Bothaville			
Bethlehem	23	6	
Bloemfontein			
Bultfontein			
Clocolan			
Fauresmith	23	5	
Fickburg			
Frankfort	24	9	
Harrismith			
Hoopstad	27	6	
Heilbron			
JBM Hertzoglughawe	24	6	
Koppies			
Kroonstad			
Lindley			
Modderpoort			
Petrusburg			
Philippolis			
Reddersburg			
Reitz			5,0
Vrede			
Warden			5,0
Welkom			
Wepener	22	6	
Winburg			
Zastron			

KAAP - CAPE	MAX	MIN	RRR
Aberdeen			
Addo			
Agulhas	16	12	1,0
Alexander Bay	17	10	
Aliwal North	22	3	
Beaufort West	20	8	
Boegoebergdam			
Brandvlei			
Caledon			2,5
Calitzdorp			
Calvinia			
Cape Columbine	16	10	
Cape St. Francis	15	10	
Cape Town (D.F. Malan)	17	11	
Cape Town (Newlands)			
Carnarvon			
Ceres			
Colesberg			
Cradock			
De Aar	23	3	
DSHne	20	10	0,4
Douglas	27	4	
East London	19	13	2,7
Elsenburg			
Fort Beaufort			
Fraserburg	21	2	
Garies			
George	16	9	
Graaff-Reinet	18	5	
Grahamstown			
Grootfontein (Middelburg)	22	2	
Hopetown			
Jansenville			
Joubertina			
Knappunt	15	13	8,5
Kimberley	25	6	
Knysna			
Kokstad			
Kuruman	27	7	
Ladismith			
Langebaanweg	19	8	
Maclear			
Mafeking	28	12	
Matatiele			
Mosselbaai	20	11	
Okiep	21	4	
Oudtshoorn	18	7	
Petrusville			
Piketberg			
Pofadder	23	3	
Port Elizabeth	17	12	
Port Nolloth	16	4	
Prieska	26	5	
Queenstown	23	10	
Riversdale	13	10	4,8

KAAP - CAPE	MAX	MIN	RRR
Robertson	19	7	
Sheeprun	23	11	
Somerset East	17	8	0,2
Steynsburg			
Steytlerville			
Strydenburg			
Sutherland	15	-3	
Swellendam			0,4
Tarkastad			
Touwsrivier	17	6	
Twee Riviere	29	5	
Uniondale			
Upington	27	5	
Vanwyksvlei	24	1	
Victoria West			
Vredendal	19	6	
Vryburg	28	6	
Williston			
Willowmore	16	6	

TRANSKEI	MAX	MIN	RRR
Butterworth			
Cala			
Idutywa			
Mbashe			
Port St. Johns	22	16	
Umtata	22	13	

LESOTHO	MAX	MIN	RRR
Butha-Buthe			
Maseru	24	9	
Ox-Bow			
Paray			
Mafeteng			

SWAZILAND	MAX	MIN	RRR
Bulembu			
Mananga (Matsapa)	23	13	36,0

S.W.A.	MAX	MIN	RRR
Aroab			
Bethanien			
Bordabis			
Gobabeb	25	6	
Gobabis	31	13	
Grootfontein	33	16	
J.G. Strijdom	27	11	
Kalkfeld			
Karasburg			
Karibib			
Keetmanshoop	26	7	
Kub			
Luderitz	14	10	
Marienthal	29	5	
Mowe	14	12	
Okopoho			
Okahandja			
Okaukeujo	34	14	
Ondangwa	34	16	
Otavi			
Otjiwarango			
Outjo			
Rehoboth			
Rundu	34	19	
Steinhausen			
Tsumeb			
Uis	30	11	
Walvisbaai	13	11	
Windhoek	26	14	
Johannesburg	32	11	

BOTSWANA	MAX	MIN	RRR
Francistown	33	13	
Gaberone	31	16	
Gantsi	34	16	
Lobatse			
Mahalapye	30	15	
Maun	34	13	
Serowe			
Shakawe	34	18	
Tshabong	31	9	
Tshane	32	15	

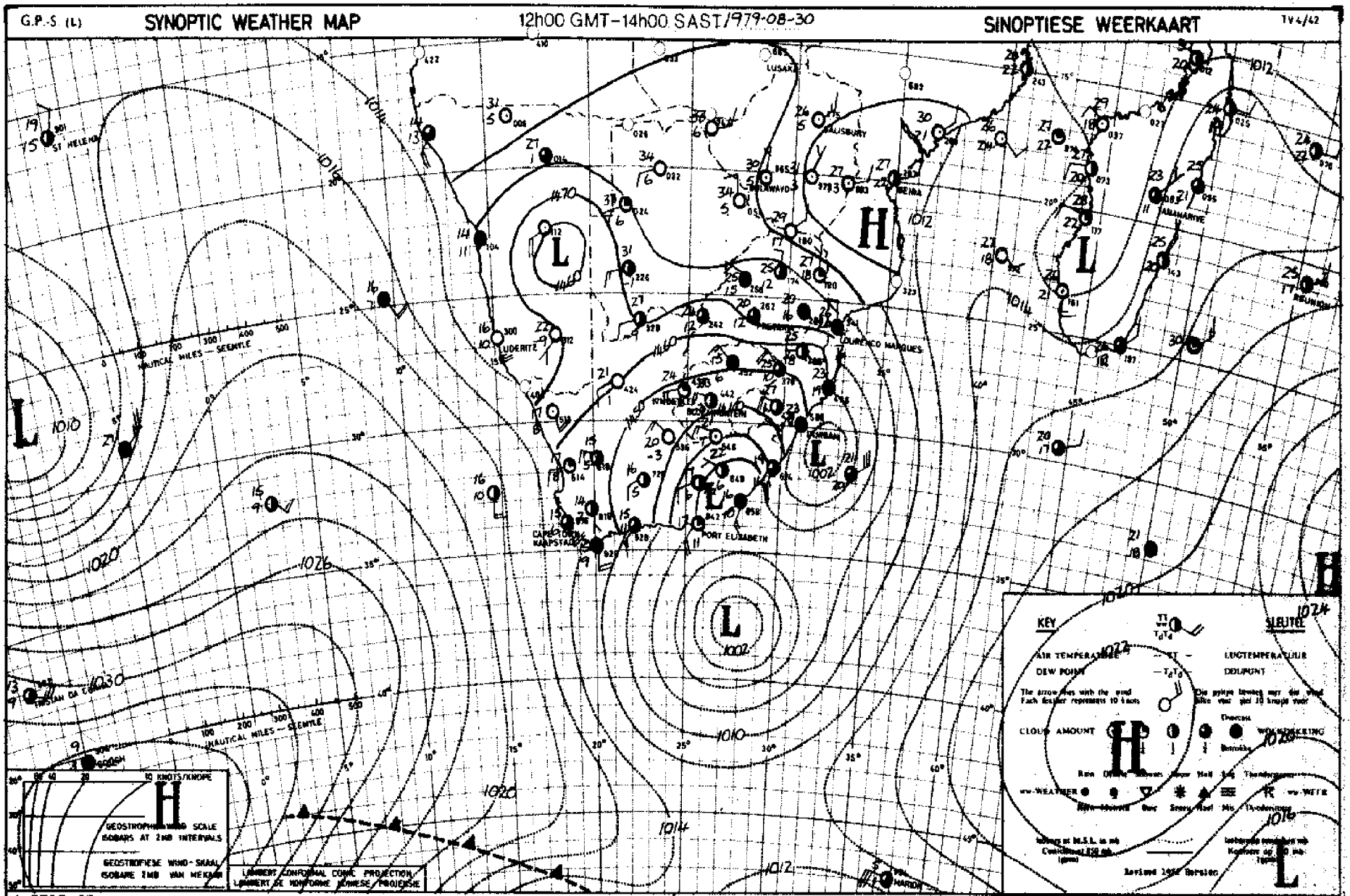

INFERENCE The low south of Port Elizabeth will deepen further and cloudy weather with showers will spread over the southern and southeastern coastal areas. Thundershowers will occur over the northeastern parts but drier air is fed in over the central area and these conditions will clear over Free State and Northern Cape.

AFLEIDING Die laag suid van Port Elizabeth sal verder verdiep en bewolkte koue weer met reën sal oor die suidelike en suidoostelike kusstreke uitbrei. Donderbuie sal nog voorkom oor die noordoostelike dele maar droë lug beweeg in oor die sentrale dele en die donderweer toestande oor die Vrystaat en Noord-Kaapland sal opklaar.

DAAGLIKSE WEERBULLETIN

Maksimum en Minimum Temperatuur (°C) en Reënval (RRR) in mm vir die 24 uur geëindig om 08 h 00 SAST op

WEERBURO/WEATHER BUREAU
DEPT. VAN VERVOER/ DEPT. OF TRANSPORT

1979-08-31

DAILY WEATHER BULLETIN

Maximum and minimum Temperatures (°C) and Rainfall (RRR) in mm for the 24 hours ended at 08 h 00 on

TV4/63

TRANSVAAL	MAX	MIN	RRR
Barberton			1,5
Belfast			2,5
Bethal	20	11	1,5
~~Bospoort~~ Office	23	6	
Brits			
Bronkhorstspruit			
Carletonville			
Carolina	20	11	7,5
Die Bron			
Delareyville			
Delmas			
Fleur de Lys			
Ermelo			
Giyani			
Groblersdal			
Heidelberg			
Jan Kempdorp			
Jan Smutslughawe	18	11	1,8
Joubert Park (JHB.)	17	12	2,6
Klerksdorp			
Kroondal (Rustenb.)	22	12	1,4
Krugersdorp	17	10	3,5
Levubu	29	18	1,3
Lichtenburg			
Loskopdam			3,0
Loskopkanale			3,0
Louis Trichardt			
Lydenburg	23	13	21,0
Marble Hall			14,0
Mara	29	15	1,6
Marnitz	29	17	
Messina	32	20	
Middelburg			2,0
Nelspruit	22	14	2,0
Nylstroom			1,0
Phalaborwa	28	19	3,0
Pietersburg	27	13	19,8
Piet Retief	26	13	
Potchefstroom	25	9	
Potgietersrus	27	16	
Pretoria	21	15	0,6
Pretoriuskop			5,0
Schweizer-Reneke			
Skukuza	29	18	5,3
Standerton	20	9	1,2
Thabazimbi			
Tom Burke			
Tzaneen	27	15	8,0
Vaalwater	26	13	
Ventersdorp			
Vereeniging			
Volksrust			
Warmbad	26	15	2,0
Waterval-Boven			5,5
Witbank			
Welmaransstad			
Zeerust			
Roodepoort	28	17	3,7

NATAL	MAX	MIN	RRR
Cape St. Lucia	25	17	0,1
Cedara	28	11	
Dundee			
Durban			
Eshowe			
Estcourt	27	9	
Himeville			
Hluhluwe			
Jozini			
Ladysmith	27	13	7,8
Louis Bothalughawe	24	17	
Melmoth			
Mkuze			
Newcastle	26	12	
Pietermaritzburg			
Port Shepstone	23	17	0,3
Van Reenen			
Vryheid			
Waterford (Underberg)	23	2	
Kokstad	25	5	
Sodwana Bay	26	21	

O.V.S. + O.F.S.	MAX	MIN	RRR
Bothaville			
Bethlehem	22	5	7,0
Bloemfontein			
Bultfontein			
Clocolan			
Fauresmith	21	3	
Fickburg			
Frankfort	22	8	
Harrismith			7,5
Hoopstad	26	5	
Heilbron			
JBM Hertzoglughawe	23	3	
Koppies			
Kroonstad	25	7	
Lindley			
Modderpoort			
Petrusburg			
Philippolis			
Reddersburg			
Reitz			
Vrede			
Warden			
Welkom			
Wepener	22	3	
Winburg			
Zastron			

KAAP - CAPE	MAX	MIN	RRR
Aberdeen			
Addo			
Agulhas	15	11	2,8
Alexander Bay	17	6	
Aliwal North	22	1	
Beaufort West	17	5	
Boegoebergdam			
Brandvlei			
Caledon			
Calitzdorp			
Calvinia	15	-2	
Cape Columbine	16	9	
Cape St. Francis	15	11	5,6
Cape Town (D.F. Malan)	17	6	1,7
Cape Town (Newlands)			
Carnarvon			
Ceres			
Colesberg			
Cradock			
De Aar	20	3	
Döhne	13	6	1,8
Douglas	24	3	
East London	17	11	0,4
Elsenburg			
Fort Beaufort			
Fraserburg	16	-1	
Garies			
George	16	10	31,8
Graaff-Reinet	17	7	1,0
Grahamstown			12,8
Grootfontein (Middelburg)	21	3	
Hopetown			
Jansenville	21	9	
Joubertina			
Kaappunt	13	3	2,0
Kimberley	25	3	
Knysna			33,0
Kokstad			
Kuruman	24	8	
Ladismith			5,0
Langebaanweg	17	5	
Maclear			
Mafeking	24	8	
Matatiele			
Mosselbaai	16	10	18,7
Okiep	14	2	
Oudtshoorn	17	9	1,1
Petrusville			
Piketberg			
Pofadder	17	0	
Port Elizabeth	17	10	21,8
Port Nolloth	15	6	
Prieska	22	4	
Queenstown	23	7	
Riversdale			

KAAP - CAPE	MAX	MIN	RRR
Robertson	16	6	0,5
Sheeprun	24	6	
Somerset East	18	5	0,8
Steynsburg			
Steytlerville			
Strydenburg			
Sutherland	11	0	1,6
Swellendam			20,0
Tarkastad			
Touwsrivier	15	4	
Twee Riviere			
Uniondale			
Upington	21	4	
Vanwyksvlei	19	-0	
Victoria West			
Vredendal	18	4	
Vryburg	26	4	
Williston			
Willowmore	14	3	3,4

TRANSKEI	MAX	MIN	RRR
Butterworth			
Cala			
Idutywa			
Mbashe			
Port St. Johns	20	15	
Umtata	22	9	

LESOTHO	MAX	MIN	RRR
Butha-Buthe			
Maseru	23	3	
Ox-Bow			
Paray			
Mafeteng			

SWAZILAND	MAX	MIN	RRR
Bulembu			
Mangini (Matsapa)			
Modderx			0,8

S.W.A.	MAX	MIN	RRR
Aroab			
Bethanien			
Dordabis			
Gobabeb	20	6	
Gobabis	29	6	
Grootfontein	29	15	
J.G. Strijdom	27	7	
Kalkfeld			
Karasburg			
Karibib			
Keetmanshoop	23	3	
Kub			
Luderitz	17	10	
Mariental	29	1	
Möwe	15	12	
Ohopoho			
Okahandja			
Okaukeujo	33	11	
Ondangwa	32	17	
Otavi			
Otjiwarango			
Outjo			
Rehoboth			
Rundu	34	16	
Steinhausen			
Tsumeb			
Uis	30	8	
Walvisbaai	15	11	
Windhoek	27	11	
Gobabis	31	10	

BOTSWANA	MAX	MIN	RRR
Francistown			
Gaborone			
Gantsi			
Lobatse			
Mahalapye			
Maun			
Serowe			
Shakawe			
Tsabong			
Tshane			

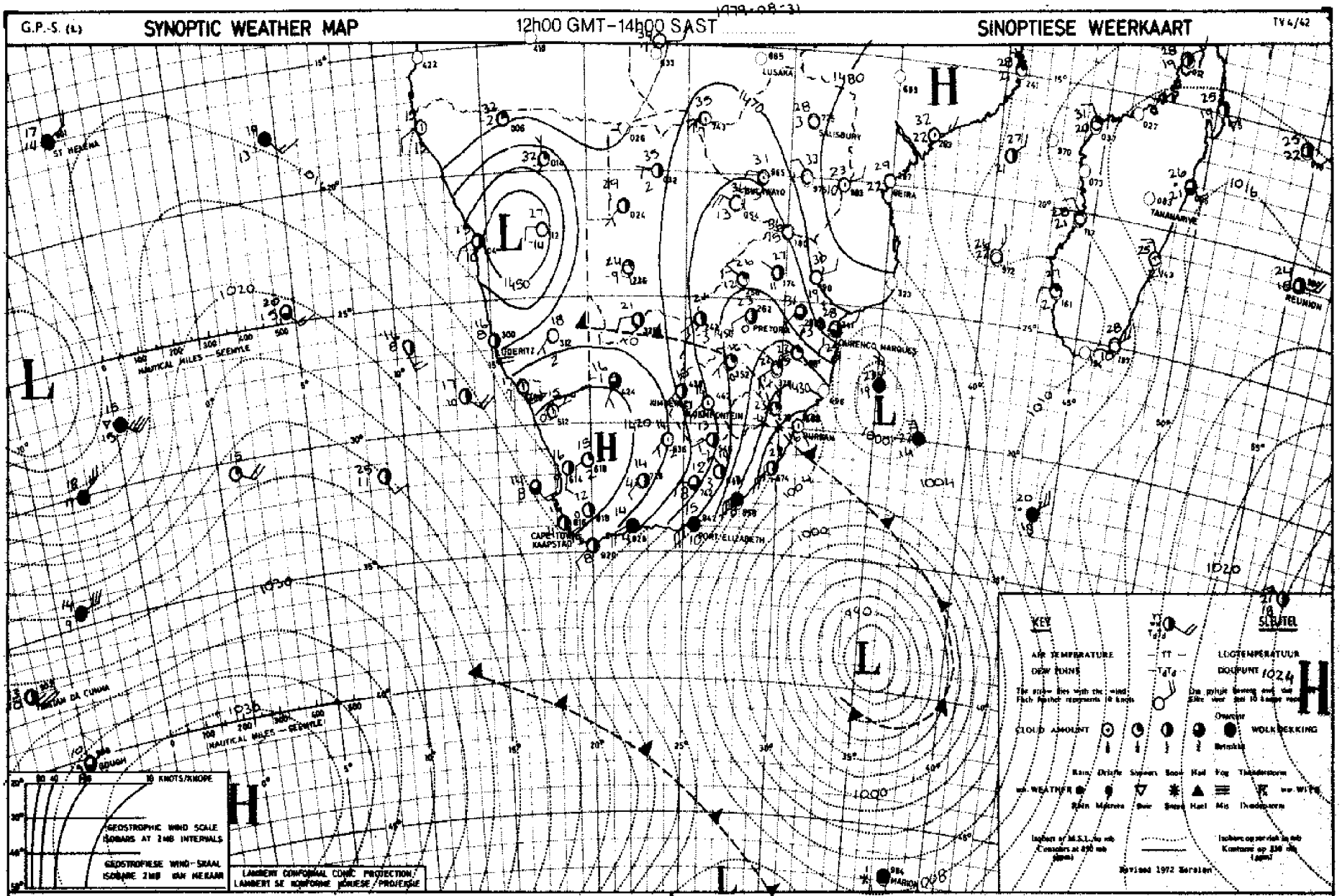

INFERENCE

The cold front over the interior will move further northwards and it will become colder over Central Transvaal. The low southeast of the country is moving southeastwards and a new low will develop south of the country. It will be cloudy and cold over the southern and eastern parts with rain and snow over the mountains.

AFLEIDING

Die koufront oor die binneland sal verder noordwaarts beweeg en dit sal ook kouer word oor die sentrale dele van Transvaal. Die laag suidoos van die land beweeg suidooswaarts en 'n nuwe laag sal suid van die land ontwikkel. Dit sal bewolk en koud wees oor die suidelike en oostelike dele van die land met reën en sneeu oor die berge

DAAGLIKSE WEERBULLETIN

Maksimum en Minimum Temperatuur (°C) en Reënval (RRR) in mm vir die 24 uur geëindig om 08 h 00 SAST op

WEERBURO/WEATHER BUREAU
DEPT. VAN VERVOER/ DEPT. OF TRANSPORT

1979 - 09 - 01

DAILY WEATHER BULLETIN

Maximum and minimum Temperatures (°C) and Rainfall (RRR) in mm for the 24 hours ended at 08 h 00 on

TV4/93

TRANSVAAL	MAX	MIN	RRR
Barberton			
Belfast			
Bethal	19	3	6,6
Bospoort Ottrodal	17	6	
Brits			
Bronkhorstspruit			
Carletonville			
Carolina	19	5	
Die Bron			
Delareyville			
Delmas			
Fleur de Lys			
Ermelo			
Giyani			
Groblersdal			
Heidelberg			
Jan Kempdorp			
Jan Smutslughawe	19	2	
Joubert Park (JHB.)	19	7	
Klerksdorp			
Kroondal (Rustenb.)	26	4	
Krugersdorp	20	5	
Levubu	32	15	0,2
Lichtenburg			
Loskopdam			
Loskopkanale			
Louis Trichardt			
Lydenburg			
Marble Hall			
Mara	32	12	
Marnitz	33	10	
Messina	37	18	
Middelburg			
Nelspruit	32	14	
Nylstroom			
Phalaborwa	31	17	
Pietersburg	27	11	
Piet Retief	22	9	4,5
Potchefstroom	18	5	
Potgietersrus	28	13	
Pretoria	24	7	
Pretoriuskop			2,5
Schweizer-Reneke			
Skukuza	29	19	
Standerton	18	2	1,1
Thabazimbi			
Tom Burke			
Tzaneen	32	15	1,0
Vaalwater	28	7	
Venterdorp			
Vereeniging			
Volksrust			
Warmbad	28	3	
Waterval-Boven			
Witbank			
Wolmaransstad			
Zeerust			

NATAL	MAX	MIN	RRR
Cape St. Lucia	26	16	
Cedara	21	7	
Dundee			
Durban			
Eshowe			
Estcourt	23	10	
Himeville			
Hluhluwe			
Jozini			
Ladysmith	22	9	
Louis Bothalughawe	23	15	
Melmoth			
Mkuze			
Newcastle	22	9	
Pietermaritzburg			
Port Shepstone	23	12	
Van Reenen			10,0
Vryheid			
Waterford (Underberg)			
Kokstad	17	-2	
Salmonbaai	25	14	7,5

O.V.S. - O.F.S.	MAX	MIN	RRR
Bothaville			
Bethlehem	14	1	
Bloemfontein			
Bultfontein			
Clocolan			
Fauresmith	16	-1	
Fickburg			
Frankfort	17	4	
Harrismith			
Hoopstad	16	2	
Heilbron			
JBM Hertzoglughawe	16	0	
Koppies			
Kroonstad			
Lindley			
Modderpoort			
Petrusburg			
Philippolis			
Reddersburg			
Reitz			
Vrede			
Warden			
Welkom			
Wepener	14	1	
Winburg			
Zastron			

KAAP - CAPE	MAX	MIN	RRR
Aberdeen			
Addo			
Agulhas	15	11	3,0
Alexander Bay	18	7	
Aliwal North	14	-1	
Beaufort West	15	3	
Bosgoebergdam			
Brandvlei			
Caledon			
Calitzdorp			
Calvinia	16	-3	
Cape Columbine	12	8	0,1
Cape St. Francis	16	10	2,0
Cape Town (D.F. Malan)	16	9	0,2
Cape Town (Newlands)			
Carnarvon			
Ceres			
Colesberg			
Cradock			
De Aar	16	-1	
Döhne	13	4	
Douglas	17	1	
East London	18	9	
Elsenburg			
Fort Beaufort			
Fraserburg	15	-1	
Garies			
George	14	8	3,8
Graaff-Reinet			
Grahamstown			
Grootfontein (Middelburg)	14	-4	
Hopetown			
Jansenville			
Joubertina			12,0
Kaappunt	14	8	1,7
Kimberley	16	1	
Knysna			23,5
Kokstad			
Kuruman	20	3	
Ladismith			
Langebaanweg	17	5	
Maclear			
Mafeking	21	7	
Matatiele			
Mosselbaai	15	9	3,8
Okiep	16	4	
Oudtshoorn	15	4	1,1
Petrusville			
Piketberg			
Pofadder	16	2	
Port Elizabeth	16	8	1,3
Port Nolloth	15	5	
Prieska	18	3	
Queenstown	13	1	
Riversdale	12	8	5,6

KAAP - CAPE	MAX	MIN	RRR
Robertson	18	5	0,4
Sheeprun	18	2	
Somerset East	14	4	1,2
Steynsburg			
Steytlerville			
Strydenburg			
Sutherland	10	-3	
Swellendam			3,5
Tarkastad			
Touwsrivier	14	1	
Twee Riviere	20	0	
Uniondale			
Upington	18	4	
Vanwyksvlei	17	1	
Victoria West			
Vredendal	19	5	
Vryburg	18	5	
Williston			
Willowmore	11	3	0,3
Atlantis			0,2

TRANSKEI	MAX	MIN	RRR
Butterworth			
Cala			
Idutywa			
Mbashe			
Port St. Johns	22	12	
Umtata	13	5	

LESOTHO	MAX	MIN	RRR
Butha-Buthe			
Maseru	15	1	
Ox-Bow			
Paray			
Mafeteng			

SWAZILAND	MAX	MIN	RRR
Bulembu			
Manzini (Matsapa)	28	13	

S.W.A.	MAX	MIN	RRR
Aroab			
Bethanien			
Bordabis			
Gobabeb	21	5	
Gobabis	28	5	
Grootfontein	33	12	
J.G. Strijdom	25	6	
Kalkfeld			
Karasburg			
Karibib			
Keetmanshoop	20	4	
Kub			
Luderitz	14	10	
Mariental	34	7	
Mpye	16	12	
Otjopoko			
Okahandja			
Okaukuejo	32	10	
Ondangwa	33	14	
Otavi			
Otjiwarango			
Outjo			
Rehoboth			
Rundu	32	16	
Steinhausen			
Tsumeb			
Uis	25	8	
Walvisbaai	17	8	
Windhoek	25	6	
Aitrunda!	30	8	

BOTSWANA	MAX	MIN	RRR
Francistown	34	12	
Gaborone	27	7	
Gantsi	30	8	
Lobatse			
Mahalapye	32	11	
Maun	34	15	
Serowe			
Shakawe			
Tsabong	22	6	
Tshane	24	4	

M06.1/68
S72G Da

REPUBLIEK VAN SUID-AFRIKA

REPUBLIC OF SOUTH AFRICA

DAAGLIKSE WEERBULLETIN

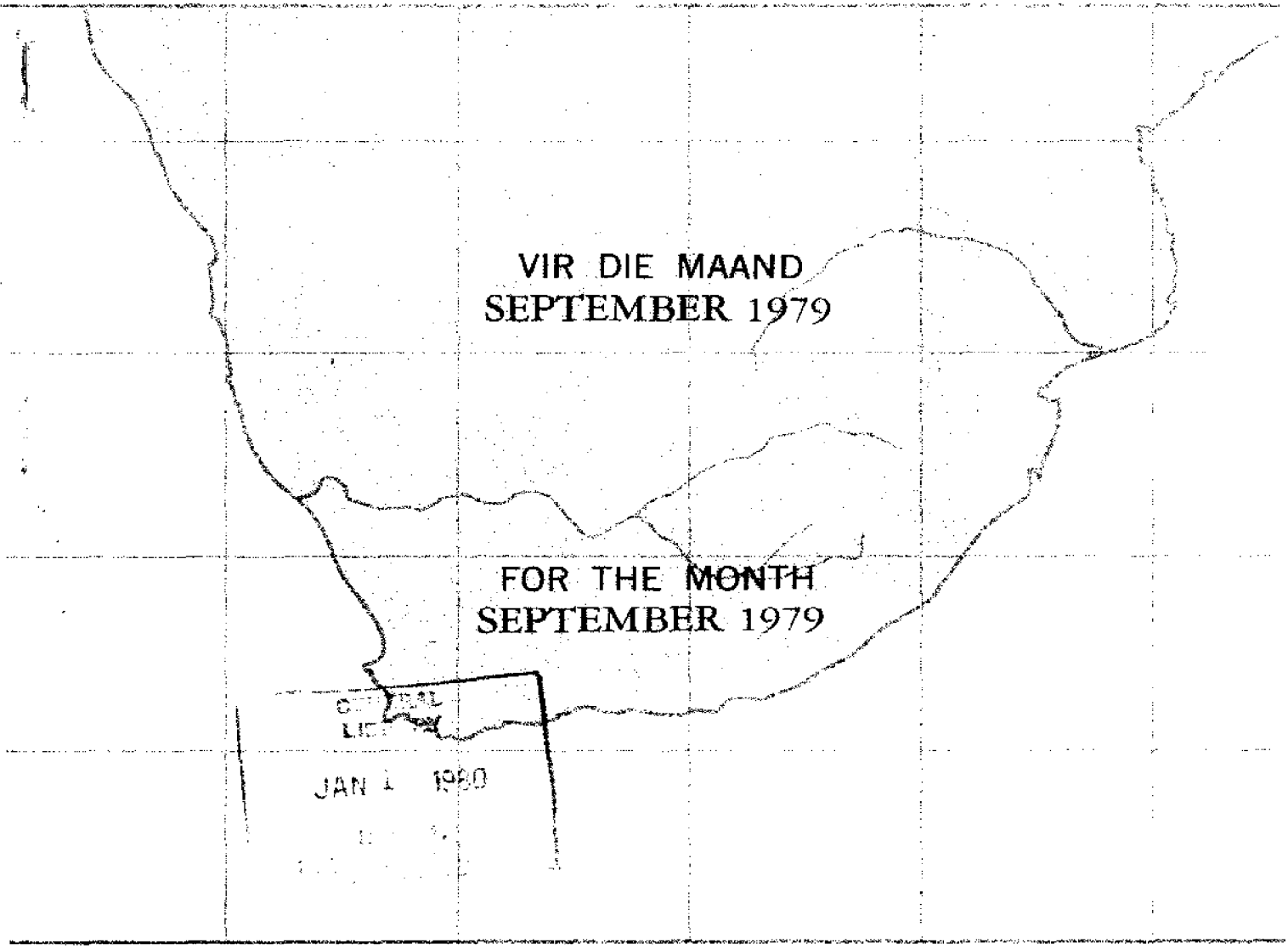

VIR DIE MAAND
SEPTEMBER 1979

FOR THE MONTH
SEPTEMBER 1979

CENTRAL
LIBRARY
JAN 1 1980

DAILY WEATHER BULLETIN

G.P.-S. (L) SYNOPTIC WEATHER MAP 12h00 GMT - 14h00 SAST 1979-09-01 SINOPTIESE WEERKAART TV4/42

INFERENCE The low south of East London will move eastwards and the high will ridge in behind the cold front. Cloudy cold weather with rain and snow will spread over Eastern Cape and Natal. It will also become cloudy and cold over the eastern parts of Transvaal with light rain.

AFLEIDING Die laag suid van Oos Londen sal ooswaarts beweeg en die hoog sal agter die kouefront inwig. Bewolkte koue weer met sneeu sal uitbrei oor Oos-Kaap en Natal. Dit sal ook bewolk en koud word met ligte reën oor die oostelike dele van Transvaal.

DAAGLIKSE WEERBULLETIN

Maksimum en Minimum Temperatuur (°C) en Reënval (RRR) in mm vir die 24 uur geëindig om 08 h 00 SAST op

WEERBURO/WEATHER BUREAU
DEPT. VAN VERVOER/ DEPT. OF TRANSPORT

79-09-02

DAILY WEATHER BULLETIN

Maximum and minimum Temperatures (°C) and Rainfall (RRR) in mm for the 24 hours ended at 08 h 00 on

TF9/43

TRANSVAAL	MAX	MIN	RRR
Barberton			
Belfast			
Bethal	18	2	
~~Bospoort~~ Oriasdal	19	0	
Brits			
Bronkhorstspruit			
Carletonville			
Carolina			
Die Bron			
Delareyville			
Delmas			
Fleur de Lys			
Ermelo			
Giyani			
Groblersdal			
Heidelberg			
Jan Kempdorp			
Jan Smutslughawe	18	2	
Joubert Park (JHB.)	19	5	
Klerksdorp			
Kroondal (Rustenb.)	25	5	
Krugersdorp	20	5	
Levubu	19	14	
Lichtenburg			
Loskopdam			
Loskopkanale			
Louis Trichardt			
Lydenburg			
Marble Hall			
Mara	21	11	
Marnitz	28	11	
Messina	26	17	
Middelburg			
Nelspruit	17	13	0.4
Nylstroom			
Phalaborwa	23	15	
Pietersburg	19	10	
Piet Retief	15	6	
Potchefstroom	21	0	
Potgietersrus			
Pretoria	22	7	
Pretoriuskop			
Schweizer-Reneke			
Skukuza	23	18	
Standerton	18	1	
Thabazimbi			
Tom Burke			
Tzaneen	19	14	0.6
Vaalwater	27	6	
Ventersdorp			
Vereeniging			
Volksrust			
Warmbad	27	3	
Waterval-Boven			
Witbank			
Wolmaransstad			
Zeerust			
Moedsprut			

NATAL	MAX	MIN	RRR
Cape St. Lucia	21	14	4.2
Cedara	15	5	10.0
Dundee			
Durban			
Eshowe			
Estcourt	19	7	
Himeville			
Hluhluwe			
Jozini			
Ladysmith	21	8	–
Louis Bothalughawe	19	13	9.2
Malmoth			
Mkuze			
Newcastle			
Pietermaritzburg			
Port Shepstone	21	11	2.8
Van Reenen			
Vryheid			
Waterford (Underberg)			2.1
Kokstad	14	2	3.2
Sodwanabaai	24	15	
Malatiala			2.0

O.V.S. - O.F.S.			
Bothaville			
Bethlehem	16	0	
Bloemfontein			
Bultfontein			
Clocolan			
Pauresmith			
Pickburg			
Frankfort	18	1	
Harrismith			
Hoopstad	19	-2	
Heilbron			
JBM Hertzoglughawe	16	-1	
Koppies			
Kroonstad			
Lindley			
Modderpoort			
Petrusburg			
Philippolis			
Reddersburg			
Reitz			
Vrede			
Warden			
Welkom			
Wepener	18	-2	
Winburg			
Zastron			

KAAP - CAPE	MAX	MIN	RRR
Aberdeen			
Addo			
Agulhas	13	9	4.6
Alexander Bay	17	5	
Aliwal North	15	1	
Beaufort West	12	1	19.0
Bosgeebergdam			
Brandvlei			
Caledon			
Calitzdorp			
Calvinia			
Cape Columbine	14	5	
Cape St. Francis	13	6	33.2
Cape Town (D.F. Malan)	14	7	1.2
Cape Town (Newlands)			
Carnarvon			
Ceres			
Colesberg			
Cradock			
De Aar	14	1	
Döhne	13	3	1.4
Douglas	17	-1	
East London	17	8	3.0
Elsenburg			
Fort Beaufort			
Fraserburg	11	0	
Garies			
George	11	5	2.2
Graaff-Reinet	15	2	1.3.0
Grahamstown			
Grootfontein (Middelburg)	11	0	2.5
Hopetown			
Jansenville			
Joubertina			
Kaapmuit	12	7	1.2
Kimberley	17	1	
Knysna			
Kokstad			
Kuruman	17	0	
Ladismith			
Langebaanweg	16	3	
Maclear			
Mafeking			
Matatiele			
Mosselbaai	14	7	2.4.6
Okiep	14	3	
Oudtshoorn	11	4	8.5
Petrusville			
Piketberg			
Pofadder	15	1	
Port Elizabeth	13	7	30.5
Port Nolloth	15	0	
Prieska	17	4	
Queenstown	14	3	
Riversdale			3.4.2

KAAP - CAPE	MAX	MIN	RRR
Robertson	12	5	11.0
Sheeprun	15	3	2.4
Somerset East	11	2	17.5
Steynsburg			
Steytlerville			
Strydenburg			
Sutherland	7	-2	1.6
Swellendam			
Tarkastad			
Touwsrivier	10	1	1.8
Twee Riviere	19	1	
Uniondale			
Upington	17	3	
Vanwyksvlei	15	2	2.5
Victoria West			
Vredendal	17	3	
Vryburg	20	0	
Williston			
Willowmore	9	1	2.2
Swartkops C.P.E.			2.3.0

TRANSKEI	MAX	MIN	RRR
Butterworth			
Cala			
Idutywa			
Mbashe			
Port St. Johns	18	11	13.1
Umtata	16	6	1.7

LESOTHO	MAX	MIN	RRR
Butha-Buthe			
Maseru	17	-2	
Ox-Bow			
Paray			
Mafeteng			

SWAZILAND	MAX	MIN	RRR
Bulembu			
Mamzini (Matsapa)	18	13	

S.W.A.	MAX	MIN	RRR
Aroab			
Bethanien			
Dordabis			
Gobabeb	28	8	
Gobabis	25	-1	
Grootfontein	31	1	11
J.G. Strijdom	24	4	
Kalkfeld			
Karasburg			
Karibib			
Keetmanshoop	19	2	
Koës			
Luderitz	17	9	
Mariental	22	-1	
Müre	15	11	
Okahandja			
Okaukuejo	32	10	
Ondangwa			
Otavi			
Otjiwarango			
Outjo			
Rehoboth			
Rundu	35	10	
Steinhausen			
Tsumeb			
Usi			
Walvisbaai	14	9	
Windhoek	24	7	
Sitrusdal	30	5	

BOTSWANA	MAX	MIN	RRR
Francistown	34	14	
Gaborone	27	6	
Gantsi	29	4	
Lobatse			
Mahalapye	28	7	
Maun	32	14	
Serowe			
Shakawe			
Tsabong	22	3	
Tshane	24	8	

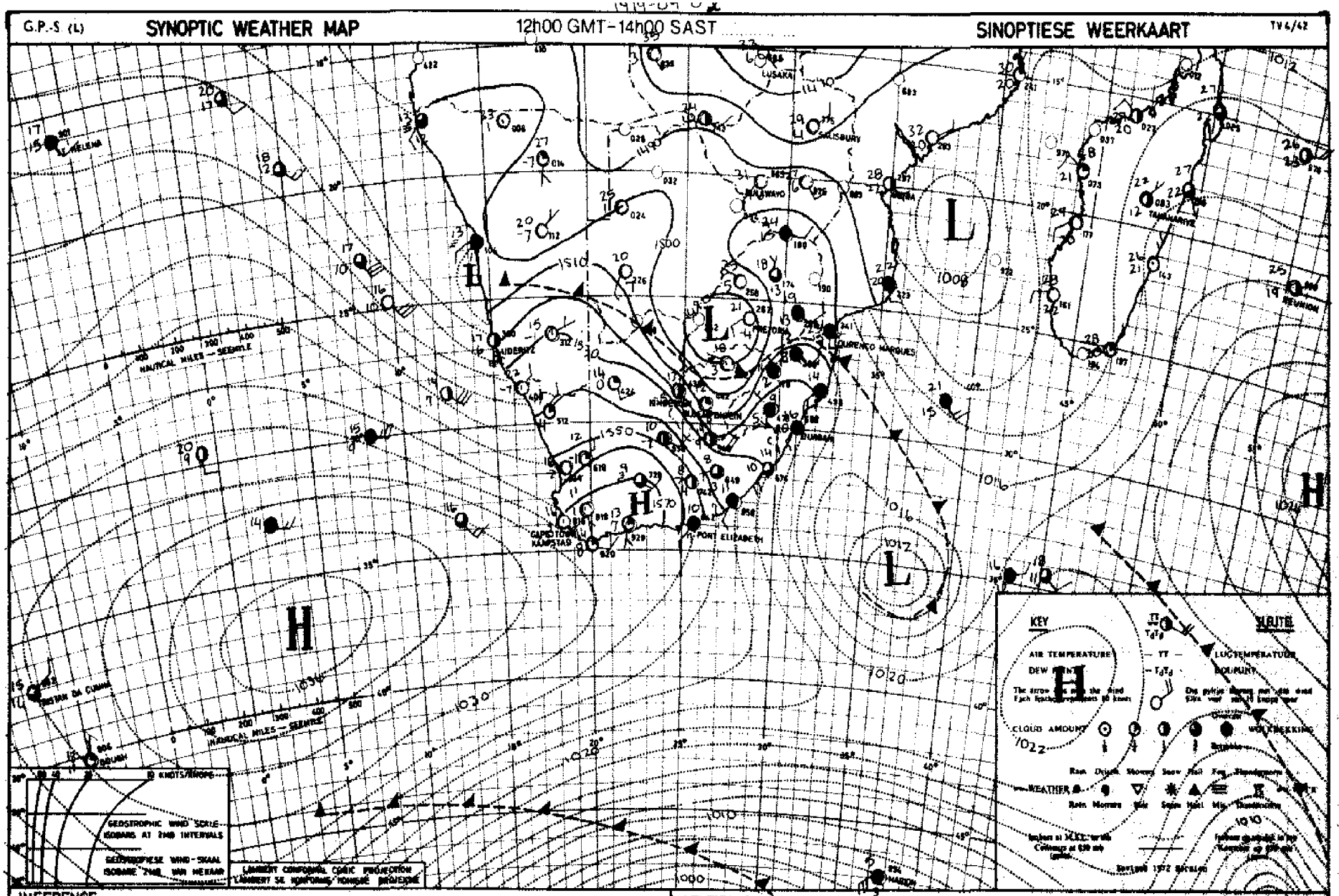

INFERENCE

The high is ridging in behind the cold front and is feeding in moist air over the eastern parts of the country. The cold front will therefore move further northwards. The cloudy cold weather over the eastern parts will clear over Eastern Cape.

AFLEIDING

Die rug van hoë druk langs die Natalkus wig in agter die koufront en voer vogtige lug in oor die oostelike dele van die land. Die koufront sal dus verder noordwaarts beweeg. Die bewolkte koue weer met reën sal opklaar oor Oos-Kaapland.

DAAGLIKSE WEERBULLETIN

Maksimum en Minimum Temperatuur (°C) en Reënval (RRR) in mm vir die 24 uur geëindig om 08 h 00 SAST op

WEERBURO/WEATHER BUREAU
DEPT. VAN VERVOER/ DEPT. OF TRANSPORT

1979-09-03.

DAILY WEATHER BULLETIN

Maximum and minimum Temperatures (°C) and Rainfall (RRR) in mm for the 24 hours ended at 08 h 00 on

TVL/63

TRANSVAAL	MAX	MIN	RRR
Barberton			
Belfast			
Bethal	19	5	
~~Bosmont~~ Ohrigstad	17	0	
Brits			
Bronkhorstspruit			
Carletonville			
Carolina	21	7	1.0
Die Bron			
Delareyville			
Delmas			
Fleur de Lys			
Ermelo			
Giyani			
Groblersdal			
Heidelberg			
Jan Kempdorp			
Jan Smutslughawe	18	2	
Joubert Park (JHB.)			
Klerksdorp			
Kroondal (Rustenb.)	24	2	
Krugersdorp	19	4	
Levubu	18	14	
Lichtenburg			
Loskopdam			
Loskopkanale			
Louis Trichardt			
Lydenburg			
Marble Hall			
Mara	18	13	
Marnitz	26	14	
Messina	25	17	
Middelburg			
Nelspruit	21	13	
Nylstroom			
Phalaborwa	23	15	
Pietersburg	19	11	
Piet Retief	10	6	0.9
Potchefstroom	20	2	
Potgietersrus	24	13	
Pretoria	22	7	
Pretoriuskop			
Schweizer-Reneke			
Skukuza	23	14	
Standerton	20	4	
Thabazimbi			
Tom Burke			
Tzaneen	19	14	
Vaalwater	26	11	
Ventersdorp			
Vereeniging			
Volksrust			
Warmbad	27	2	
Waterval-Boven			
Witbank			
Wolmaransstad			
Zeerust			
Hoedspruit	30	14	

NATAL	MAX	MIN	RRR
Cape St. Lucia	17	11	9.5
Cedara	8	4	6.0
Dundee			
Durban			
Eshowe			
Estcourt	10	5	
Himeville			
Hluhluwe			3.5
Jozini			
Ladysmith	10	5	0.2
Louis Bothalughawe	16	11	6.5
Melmoth			
Mkuze			
Newcastle	12	5	3.6
Pietermaritzburg			
Port Shepstone	17	11	23.5
Van Reenen			7.0
Vryheid			
Waterford (Underberg)	6	-2	8.7
Sodwanaboai	19	12	
Rokstad	6	-0	9.2
Matatiele			4.0

O.V.S. - O.F.S.	MAX	MIN	RRR
Bothaville			
Bethlehem	12	2	
Bloemfontein			
Bultfontein			
Clocolan			
Fauresmith			
Fichburg			
Frankfort	18	4	
Harrismith			
Hoopstad			
Heilbron			
JBM Hertzoglughawe	14	-2	
Koppies			
Kroonstad	17	1	
Lindley			
Modderpoort			
Petrusburg			
Philippolis			
Reddersburg			
Reitz			
Vrede			
Warden			
Welkom			
Wepener	13	-2	
Winburg			
Zastron			

KAAP - CAPE	MAX	MIN	RRR
Aberdeen			
Addo			1.0
Agulhas	14	8	
Alexander Bay	23	5	
Aliwal North	10	-1	
Beaufort West	11	-2	
Boegoebergdam			
Brandvlei			
Caledon			
Calitzdorp			
Calvinia	13	1	
Cape Columbine	16	7	
Cape St. Francis	13	3	1.5
Cape Town (D.F. Malan)	17	2	
Cape Town (Newlands)			
Carnarvon			
Ceres			
Colesberg			
Cradock			
De Aar	11	-3	
Döhne	7	3	1.0
Douglas			
East London	12	8	7.7
Elsenburg			
Fort Beaufort			
Fraserburg	8	-5	
Garies			
George	13	3	0.1
Graaff-Reinet	9	0	3.0
Grahamstown			
Grootfontein (Middelburg)	8	-3	0.3
Hopetown			
Jansenville	18	4	7.5
Joubertina			1.50
Knappunt	14	9	
Kimberley	14	-2	
Knysna			
Kokstad			
Kuruman	14	1	
Ladismith			
Langebaanweg	19	4	
Maclear			
Mafeking	22	4	
Matatiele			
Mosselbaai	13	9	1.8
Oliep	15	5	
Oudtshoorn	14	2	
Petrusville			
Piketberg			
Pofadder			
Port Elizabeth	13	4	4.5
Port Nolloth	19	7	
Prieska	15	-1	
Queenstown	9	3	0.4
Riversdale	12	2	

KAAP - CAPE	MAX	MIN	RRR
Robertson	15	-0	
Sheeprun			
Somerset East	9	0	3.5
Steynsburg			
Steytlerville			
Strydenburg			
Sutherland	7	-9	
Swellendam			
Tarkastad			
Touwsrivier	12	-2	
Twee Riviere	16	-0	
Uniondale			
Upington	16	4	
Vanwyksvlei	14	-0	
Victoria West			
Vredendal	20	5	
Vryburg	18	-1	
Williston			
Willowmore	9	-1	1.1

TRANSKEI	MAX	MIN	RRR
Butterworth			
Cala			
Idutywa			
Mbashe			
Port St. Johns	16	10	28.0
Umtata	10	2	0.9

LESOTHO	MAX	MIN	RRR
Butha-Buthe			
Maseru			
Ox-Bow			
Paray			
Mafeteng			

SWAZILAND	MAX	MIN	RRR
Bulembu			
Mamzini (Matsapa)			

S.W.A.	MAX	MIN	RRR
Aroab			
Bethanien			
Dordabis			
Gobabeb	30	9	
Gobabis	24	1	
Grootfontein	30	10	
J.G. Strijdom	25	3	
Kalkfeld			
Karasburg			
Karibib			
Keetmanshoop	18	6	
Kub			
Luderitz	23	11	
Mariental	20	1	
Möwe	14	10	
Ohopoho			
Okahandja			
Okaukeujo	33	13	
Ondangwa			
Otavi			
Otjiwarango			
Outjo			
Rehoboth			
Rundu	33	16	
Steinhausen			
Tsumeb			
Usi	30	7	
Walvisbaai	15	9	
Windhoek	25	7	
Schuckdal	32	11	

BOTSWANA	MAX	MIN	RRR
Francistown	30	15	
Gaborone	25	6	
Ghanzi	27	4	
Lobatse			
Mahalapye	27	10	
Maun	31	13	
Serowe			
Shakawe			
Tsabong	17	-1	
Tshane	21	3	

G.P.-S. (L) **SYNOPTIC WEATHER MAP** 12h00 GMT–14h00 SAST 1979-09-03 **SINOPTIESE WEERKAART** TV 4/42

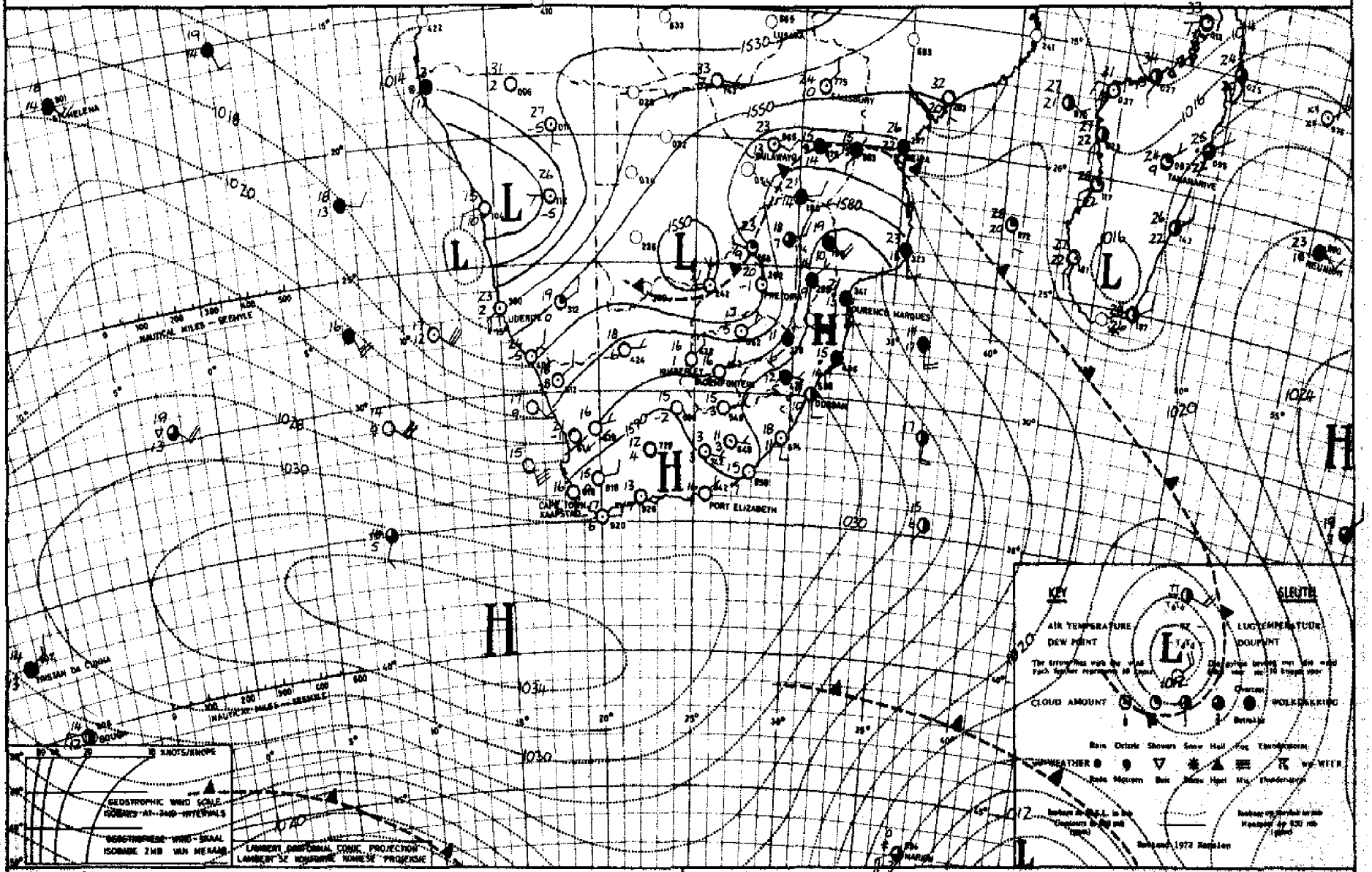

INFERENCE The high is feeding in moist air over Eastern Transvaal and Natal. It will remain cloudy and cold over these regions with rain. Over the remainder of the country it will be fine and become gradually warmer.

AFLEIDING Die hoog voer nog vogtige lug in oor Oos-Transvaal en Natal. Dit sal bewolk en koud bly oor die dele met reën. Oor die res van die land sal dit mooiweer wees en geleidelik warmer word.

DAAGLIKSE WEERBULLETIN

Maksimum en Minimum Temperatuur (°C) en Reënval (RRR) in mm vir die 24 uur geëindig om 08 h 00 SAST op

WEERBURO/WEATHER BUREAU
DEPT. VAN VERVOER/ DEPT. OF TRANSPORT

1979-09-04

DAILY WEATHER BULLETIN

Maximum and minimum Temperatures (°C) and Rainfall (RRR) in mm for the 24 hours ended at 08 h 00 on

TV4/83

TRANSVAAL	MAX	MIN	RRR
Barberton			
Belfast			
Bethal	12	6	
~~Boksburg~~ Ohsdal	19	7	
Brits			
Bronkhorstspruit			
Carletonville			
Carolina	11	5	0.4
Die Bron			
Delareyville			
Delmas			
Fleur de Lys			
Ermelo			
Giyani			
Groblersdal			
Heidelberg			
Jan Kempdorp			
Jan Smutslughawe	18	6	
Joubert Park (JHB.)	17	6	
Klerksdorp			
Kroondal (Rustenb.)	22	11	
Krugersdorp	18	7	
Levubu	16	13	0.8
Lichtenburg			
Loskopdam			
Loskopkanale			
Louis Trichardt			
Lydenburg	15	7	
Marble Hall			
Mara	16	11	
Marnitz	24	11	
Messina	25	15	
Middelburg			
Nelspruit	16	13	
Nylstroom			
Phalaborwa	19	14	
Pietersburg	19	8	
Piet Retief	11	7	0.8
Potchefstroom	21	7	
Potgietersrus	23	10	
Pretoria	21	9	
Pretoriuskop			3.0
Schweizer-Reneke			
Skukuza	21	14	
Standerton	16	6	
Thabazimbi			
Tom Burke			
Tzaneen			
Vaalwater	23	9	
Ventersdorp			
Vereeniging			
Volksrust			
Warmbad	24	7	
Waterval-Boven			
Witbank			
Welmaransstad			
Zeerust			
Aog. Aspuit	20	14	

NATAL	MAX	MIN	RRR
Cape St. Lucia			
Cedara	11	3	
Dundee			
Durban			
Eshowe			
Estcourt	13	3	
Himeville			13.9
Hluhluwe			0.2
Jozini			
Ladysmith	14	5	
Louis Bothalughawe	19	11	0.8
Melmoth			
Mkuze			
Newcastle	13	7	
Pietermaritzburg			
Port Shepstone	19	10	1.2
Van Reenen			
Vryheid			
Waterford (Underberg)	10	-1	
~~Kokstad~~	10	-1	
	20	13	27.5

O.V.S. - O.F.S.	MAX	MIN	RRR
Bothaville			
Bethlehem	12	3	
Bloemfontein			
Bultfontein			
Clocolan			
Fauresmith	15	-2	
Fickburg			
Frankfort	16	7	
Harrismith			
Hoopstad			
Heilbron			
JBM Hertzoglughawe	17	4	
Koppies			
Kroonstad	19	7	
Lindley			
Modderpoort			
Petrusburg			
Philippolis			
Reddersburg			
Reitz			
Vrede			
Warden			
Welkom			
Wepener	16	-1	
Winburg			
Zastron			

KAAP - CAPE	MAX	MIN	RRR
Aberdeen			
Addo			
Agulhas	15	13	
Alexander Bay	27	7	
Aliwal North	15	-1	
Beaufort West	14	0	
Boegoebergdam			
Brandvlei			
Caledon			
Calitzdorp			
Calvinia	18	6	
Cape Columbine	16	7	
Cape St. Francis	16	6	
Cape Town (D.F. Malan)	18	3	
Cape Town (Newlands)			
Carnarvon			
Ceres			
Colesberg			
Cradock			
De Aar	17	2	
Dŏhne	13	5	
Douglas	18	3	
East London	16	8	
Elsenburg			
Fort Beaufort			
Fraserburg	16	1	
Garies			
George	15	4	
Graaff-Reinet	13	2	
Grahamstown			
Grootfontein (Middelburg)	13	-3	
Hopetown			
Jansenville			
Joubertina			
Knappunt	14	10	
Kimberley	18	7	
Knysna			
Kokstad			
Kuruman	17	7	
Ladismith			
Langebaanweg	20	5	
Maclear			
Mafeking	22	10	
Matatiele			
Mosselbaai	14	10	
Okiep	18	9	
Oudtshoorn	18	2	
Petrusville			
Piketberg			
Pofadder	17	5	
Port Elizabeth	17	6	
Port Nolloth	27	9	
Priska	19	2	
Queenstown	13	4	
Riversdale	12	3	

KAAP - CAPE	MAX	MIN	RRR
Robertson	19	1	
Sheeprun			
Somerset East	14	1	
Steynsburg			
Steytlerville			
Strydenburg			
Sutherland	13	-6	
Swellendam			
Tarkastad			
Touwsrivier	17	-1	
Twee Riviere	21	-1	
Uniondale			
Upington	20	3	
Vanwyksvlei	18	4	
Victoria West			
Vredendal	22	4	
Vryburg	20	4	
Williston			
Willowmore	14	0	

TRANSKEI	MAX	MIN	RRR
Butterworth			
Cala			
Idutywa			
Mbashe			
Port St. Johns	17	12	
Umtata	15	4	

LESOTHO	MAX	MIN	RRR
Butha-Buthe			
Maseru	17	3	
Ox-Bow			
Perey			
Mafeteng			

SWAZILAND	MAX	MIN	RRR
Bulembu			
Mangini (Matsapa)	16	10	2.5

S.W.A.	MAX	MIN	RRR
Aroab			
Bethanien			
Bordabis			
Gobabeb	31	13	
Gobabis	28	8	
Grootfontein	30	11	
J.G. Strijdom	26	8	
Kalkfeld			
Karasburg			
Karibib			
Keetmanshoop	27	7	
Kub			
Luderitz	24	11	
Mariental	24	11	
Möwe	14	11	
Ohopoho			
Okahandja			
Okaukeujo	34	13	
Ondangwa	34	19	
Otavi			
Otjiwarango			
Outjo			
Rehoboth			
Rundu	33	16	
Steinhausen			
Tsumeb			
Uis	33	16	
Walvisbaai	15	9	
Windhoek	27	13	
~~Swakopmund~~	32	11	

BOTSWANA	MAX	MIN	RRR
Francistown			
Gaborone			
Gantsi			
Lobatse			
Mahalapye			
Maun			
Serowe			
Shakawe			
Tsabong			
Tshane			

G.P.-S. (4) **SYNOPTIC WEATHER MAP** 12h00 GMT–14h00 SAST/1979-09-04 **SINOPTIESE WEERKAART** TV4/42

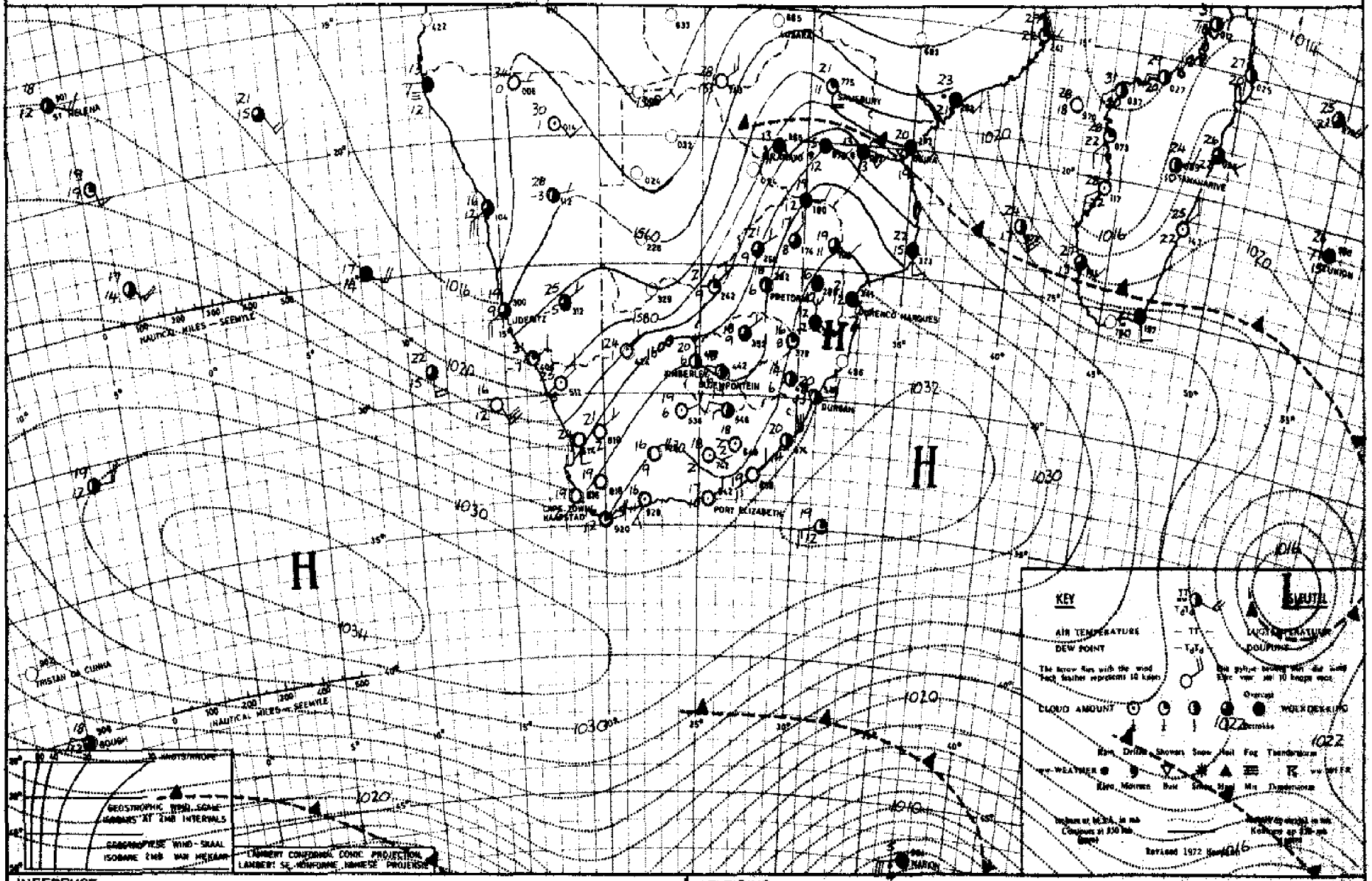

INFERENCE The high is still feeding in moist air over the north-eastern parts of the country and it will remain partly cloudy and cool over Transvaal and the Free State. Over the remainder of the country it will be fine but it will become warmer over the western and southern parts

AFLEIDING Die hoog voer nog vogtige lug in oor die noordoostelike deel van die land en dit sal gedeeltelik bewolk en koel bly oor Transvaal en die Vrystaat. Oor die res van die land sal dit mooiweer wees en dit sal warmer word oor die westelike en suidelike dele

DAAGLIKSE WEERBULLETIN

Maksimum en Minimum Temperatuur (°C) en Reënval (RRR) in mm vir die 24 uur geëindig om 08 h 00 SAST op

WEERBURO/WEATHER BUREAU
DEPT. VAN VERVOER/ DEPT. OF TRANSPORT

1979-09-05

DAILY WEATHER BULLETIN

Maximum and minimum Temperatures (°C) and Rainfall (RRR) in mm for the 24 hours ended at 08 h 00 on

TV4/41

TRANSVAAL	MAX	MIN	RRR
Barberton			
Belfast			
Bethal	15	3	
~~Boapoort~~ Ohlsdal	21	8	
Brits			
Bronkhorstspruit			
Carletonville			
Carolina	13	4	
Die Bron			
Delareyville			
Delmas			
Fleur de Lys			
Ermelo			
Giyani			
Groblersdal			
Heidelberg			
Jan Kempdorp			
Jan Smutslughawe	17	3	
Joubert Park (JHB.)	15	6	
Klerksdorp			
Kroondal (Rustenb.)	22	8	
Krugersdorp	17	6	
Levubu	17	11	0.6
Lichtenburg			
Loskopdam			
Loskopkanale			
Louis Trichardt			
Lydenburg	15	5	
Marble Hall			
Mara	18	7	
Marnitz	21	13	
Messina	20	11	
Middelburg			
Nelspruit	17	12	
Nylstroom			
Phalaborwa	21	15	
Pietersburg	18	7	
Piet Retief	11	5	0.4
Potchefstroom	22	4	
Potgietersrus	21	8	
Pretoria	20	9	
Pretoriuskop			
Schweizer-Reneke			
Skukuza	23	12	
Standerton	16	1	
Thabazimbi			
Tom Burke			
Tzaneen	18	12	
Vaalwater	21	5	
Ventersdorp			
Vereeniging			
Volksrust			
Warmbad	22	6	
Waterval-Boven			
Witbank			
Welmoranstad			
Zeerust			
Hoedspruit	21	13	

NATAL	MAX	MIN	RRR
Cape St. Lucia	21	11	
Cedara	17	4	
Dundee			
Durban			
Eshowe			
Estcourt	16	4	
Himeville			
Hluhluwe			
Jozini			
Ladysmith	17	3	
Louis Bothalughawe	21	12	
Melmoth			
Mkuze			
Newcastle	16	3	
Pietermaritzburg			
Port Shepstone	20	11	
Van Reenen			
Vryheid			
Waterford (Underberg)	16	-3	
Kokstad	17	1	
Mooinooibaai	15	10	

O.V.S. - O.F.S.	MAX	MIN	RRR
Bothaville			
Bethlehem			
Bloemfontein			
Bultfontein			
Clocolan			
Fauresmith	19	5	
Fickburg			
Frankfort	17	4	
Harrismith			
Hoopstad	20	7	
Heilbron			
JBM Hertzoglughawe	19	4	
Koppies			
Kroonstad	20	7	
Lindley			
Modderpoort			
Petrusburg			
Philippolis			
Reddersburg			
Reitz			
Vrede			
Warden			
Welkom			
Wepener	18	2	
Winburg			
Zastron			

KAAP - CAPE	MAX	MIN	RRR
Aberdeen			
Addo			
Agulhas	16	13	
Alexander Bay	31	11	
Aliwal North	18	2	
Beaufort West			
Boegoebergdam			
Brandvlei			
Caledon			
Calitzdorp			
Calvinia	23	6	
Cape Columbine	22	10	
Cape St. Francis	17	18	
Cape Town (D.F. Malan)	21	11	
Cape Town (Newlands)			
Carnarvon			
Ceres			
Colesberg			
Cradock			
De Aar	20	5	
Döhne	17	9	
Douglas	23	7	
East London	19	9	
Elsenburg			
Fort Beaufort			
Fraserburg	19	3	
Garies			
George	17	6	
Graaff-Reinet	18	5	
Grahamstown			
Grootfontein (Middelburg)	19	1	
Hopetown			
Jansenville			
Joubertina			
Kaappunt	18	11	
Kimberley	21	10	
Knysna			
Koksted			
Kuruman	22	8	
Ladismith			
Langebaanweg	26	9	
Maclear			
Mafeking	23	10	
Matatiele			
Mosselbaai	17	13	
Okiep	24	16	
Oudtshoorn	22	6	
Petrusville			
Piketberg			
Pofadder	23	9	
Port Elizabeth	17	7	
Port Nolloth	32	11	
Prieska	23	5	
Queenstown	19	2	
Riversdale	12	4	

KAAP - CAPE	MAX	MIN	RRR
Robertson	21	3	
Sheeprun			
Somerset East	19	5	
Steynsburg			
Steytlerville			
Strydenburg			
Sutherland	20	3	
Swellendam			
Tarkastad			
Touwsrivier	27	1	
Twee Riviere	28	8	
Uniondale			
Upington	26	10	
Vanwyksvlei	29	7	
Victoria West			
Vredendal	28	8	
Vryburg	26	7	
Williston			
Willowmore	19	2	

TRANSKEI	MAX	MIN	RRR
Butterworth			
Cala			
Idutywa			
Mbashe			
Port St. Johns	21	13	
Umtata	19	5	

LESOTHO	MAX	MIN	RRR
Buthe-Buthe			
Maseru	17	3	
Ox-Bow			
Paray			
Mafeteng			

SWAZILAND	MAX	MIN	RRR
Bulembu			
Manzini (Matsapa)	17	9	

S.W.A.	MAX	MIN	RRR
Aroab			
Bethanien			
Dordabis			
Gobabeb	36	18	
Gobabis	31	13	
Grootfontein	32	13	
J.G. Strijdom	30	10	
Kalkfeld			
Karasburg			
Karibib			
Keetmanshoop	28	11	
Kub			
Luderitz	26	12	
Mariental	28	6	
Möwe	15	13	
Ohopoho			
Okahandja			
Okaukeujo	35	13	
Ondangwa	33	16	
Otavi			
Otjiwarango			
Outjo			
Rehoboth			
Rundu	34	16	
Steinhausen			
Tsumeb			
Uis	36	15	
Walvisbaai	18	11	
Windhoek	29	14	
Sitrusdal	34	12	

BOTSWANA	MAX	MIN	RRR
Francistown	20	9	
Gaborone	24	12	
Gantsi	31	10	
Lobatse			
Mahalapye			
Maun	31	13	
Serowe			
Shakawe			
Tsabong	27	12	
Tshane	28	11	

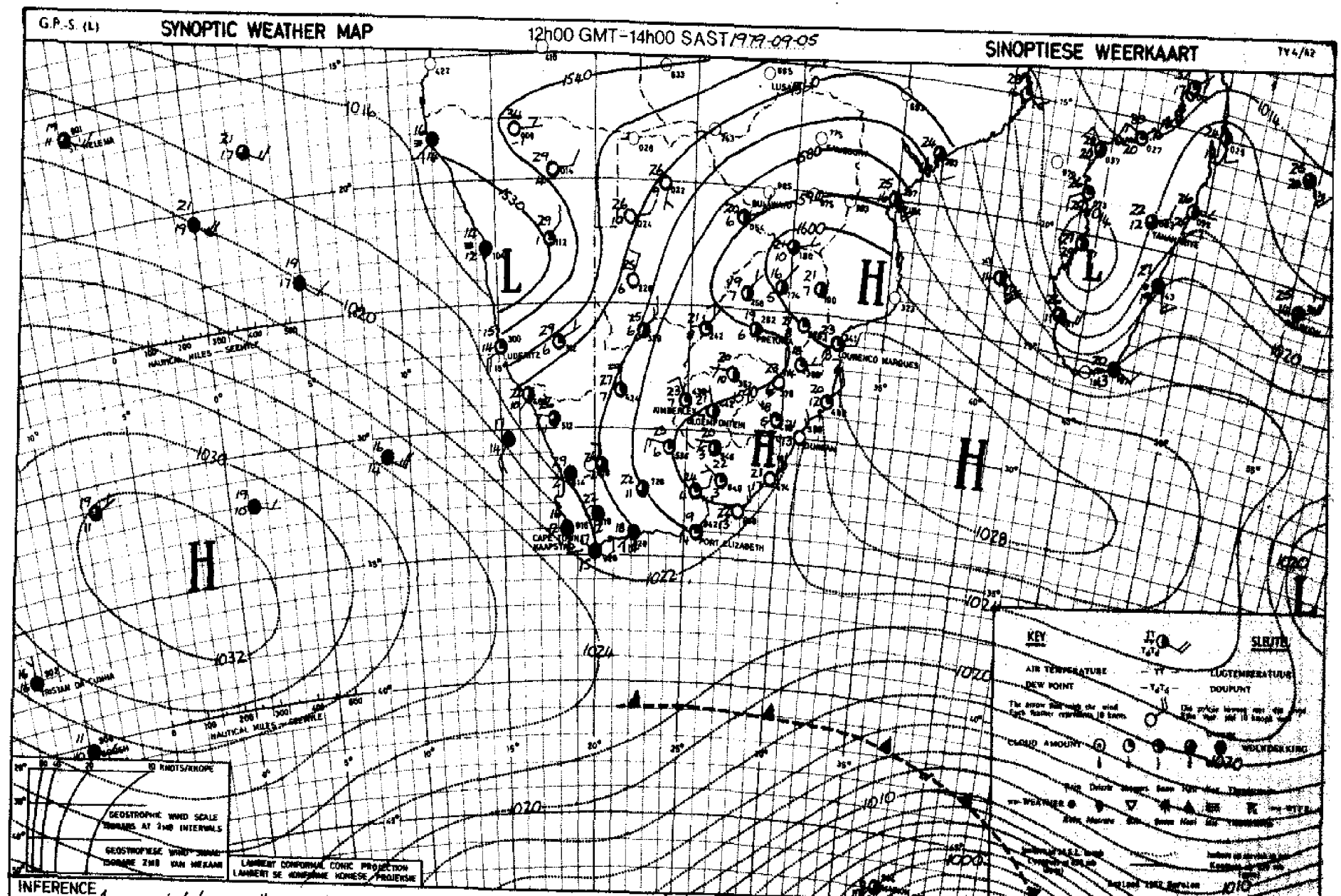

INFERENCE

A coastal low will develop near East London with a surface trough extending towards Windhoek. A trough of low pressure in the upper air is situated west of the country. It will therefore become cloudy over the western and central parts of the Cape Province with isolated showers.

AFLEIDING

'n Kuslaag sal ontwikkel naby Oos Londen met 'n oppervlakte trog wat sal strek vanaf die kuslaag na Windhoek. 'n trog van lae druk in die boklug is wes van die land se lae. Dit sal gevolglik bewolk word oor die westelike en sentrale dele van Kaapland met enkele buie.

DAAGLIKSE WEERBULLETIN

Maksimum en Minimum Temperatuur (°C) en Reënval (RRR) in mm vir die 24 uur geëindig om 08 h 00 SAST op

WEERBURO/WEATHER BUREAU
DEPT. VAN VERVOER/ DEPT. OF TRANSPORT

1979-09-06

DAILY WEATHER BULLETIN

Maximum and minimum Temperatures (°C) and Rainfall (RRR) in mm for the 24 hours ended at 08 h 00 on

294/43

TRANSVAAL	MAX	MIN	RRR
Barberton			
Belfast			
Bethal	17	4	
~~Bospoort~~ Ottosdal	21	7	
Brits			
Bronkhorstspruit			
Carlstonville			
Carolina	17	2	
Die Bron			
Delareyville			
Delmas			
Fleur de Lys			
Ermelo			
Giyani			
Groblersdal			
Heidelberg			
Jan Kempdorp			
Jan Smutslughawe	17	6	
Joubert Park (JHB.)	19	4	
Klerksdorp			
Kroondal (Rustenb.)	22	5	
Krugersdorp	18	7	
Levubu	19	8	
Lichtenburg			
Loskopdam			
Loskopkanale			
Louis Trichardt			
Lydenburg			
Marble Hall			
Mara	19	2	
Marnitz	21	6	
Messina	22	9	
Middelburg			
Nelspruit	21	5	
Nylstroom			
Phalaborwa	22	13	
Pietersburg	17	4	
Piet Retief	18	3	
Potchefstroom	21	6	
Potgietersrus	21	8	
Pretoria	21	8	
Pretoriuskop			
Schweizer-Reneke			
Skukuza	24	5	
Standerton	17	1	
Thabazimbi			
Tom Burke			
Tzaneen	19	6	
Vaalwater	21	4	
Ventersdorp			
Vereeniging			
Volksrust			
Warmbad	21	3	
Waterval-Boven			
Witbank			
Wolmaransstad			
Zeerust			
Hoedspruit	23	8	

NATAL	MAX	MIN	RRR
Cape St. Lucia	22	11	
Cedara	20	5	
Dundee			
Durban			
Eshowe			
Estcourt	20	4	
Himeville			
Hluhluwe			
Jozini			
Ladysmith	20	5	
Louis Bothalughawe	23	11	
Melmoth			
Mkuze			
Newcastle	20	9	
Pietermaritzburg			
Port Shepstone	21	13	
Van Reenen			
Vryheid			
Waterford (Underberg)	19	-1	
Kokstad	20	1	
Scottburgh	16	x	

O.V.S. - O.F.S.			
Bothaville			
Bethlehem	18	2	
Bloemfontein			
Bultfontein			
Clocolan			
Fauresmith	22	7	
Fickburg			
Frankfort	19	2	
Harrismith			
Hoopstad	23	5	
Heilbron			
JBM Hertzoglughawe	21	5	
Koppies			
Kroonstad	20	5	
Lindley			
Modderpoort			
Petrusburg			
Philippolis			
Reddersburg			
Reitz			
Vrede			
Warden			
Welkom			
Wepener	20	6	
Winburg			
Zastron			

KAAP - CAPE	MAX	MIN	RRR
Aberdeen			
Addo			
Agulhas	17	12	
Alexander Bay	23	12	
Aliwal North	21	6	
Beaufort West	24	12	0.7
Boegoebergdam			
Brandvlei			
Caledon			
Calitzdorp			
Calvinia	26	12	
Cape Columbine	16	11	
Cape St. Francis	18	13	
Cape Town (D.F. Malan)	17	13	
Cape Town (Newlands)			
Carnarvon			
Ceres			
Colesberg			
Cradock			
De Aar	23	11	
Döhne	23	13	
Douglas	27	12	
East London	23	14	
Elsenburg			
Fort Beaufort			
Fraserburg	24	12	
Garies			
George	20	11	
Graaff-Reinet	24	14	
Grahamstown			
Grootfontein (Middelburg)	23	12	
Hopetown			
Jansenville	23	12	
Joubertina			
Kaappunt	15	12	
Kimberley	23	11	
Knysna			
Kokstad			
Kuruman	23	7	
Ladismith			
Langebaanweg	24	11	
Maclear			
Mafeking	22	8	
Matatiele			
Mosselbaai	17	13	
Oksep	26	12	
Oudtshoorn	24	12	
Petrusville			
Piketberg			
Pofadder	25	14	
Port Elizabeth	21	13	
Port Nolloth	22	11	
Prieska	27	13	
Queenstown	23	7	
Riversdale	14	13	

KAAP - CAPE	MAX	MIN	RRR
Robertson	23	11	
Sheeprun			
Somerset East	24	12	
Steynsburg			
Steytlerville			
Strydenburg			
Sutherland	20	6	
Swellendam			
Tarkastad			
Touwsrivier	24	6	
Twee Riviers	28	9	
Uniondale			
Upington	27	15	
Vanwyksvlei	27	12	
Victoria West			
Vredendal	31	13	
Vryburg	23	6	
Williston			
Willowmore	23	10	

TRANSKEI	MAX	MIN	RRR
Butterworth			
Cala			
Idutywa			
Mbashe			
Port St. Johns	24	17	
Umtata	24	11	

LESOTHO	MAX	MIN	RRR
Butha-Buthe			
Maseru	20	6	
Ox-Bow			
Paray			
Mafeteng			

SWAZILAND	MAX	MIN	RRR
Bulembu			
Manzini (Matsapa)	21	7	

S.W.A.	MAX	MIN	RRR
Aroab			
Bethanien			
Bordabis			
Gobabeb	34	22	
Gobabis	30	13	
Grootfontein	31	11	
J.G. Strijdom	29	10	
Kalkfeld			
Karasburg			
Karibib			
Kestmanshoop	30	15	
Kub			
Luderitz	25	12	
Mariental	31	11	
Möwe			
Ohopoho			
Okahandja			
Okaukuejo	34	14	
Ondangwa	35	19	
Otavi			
Otjiwarango			
Outjo			
Rehoboth			
Rundu	32	15	
Steinhausen			
Tsumeb			
Usi	28	17	
Walvisbaai	17	12	
Windhoek	30	12	
Situsdal	24	10	

BOTSWANA	MAX	MIN	RRR
Francistown	21	7	
Gaborone	23	9	
Gantsi	28	10	
Lobatse			
Mahalapye	21	6	
Maun	28	13	
Serowe			
Shakawe			
Tsabong	26	10	
Tshane	26	11	

G.P.-S. (L) **SYNOPTIC WEATHER MAP** 12h00 GMT–14h00 SAST 1979-09-06 **SINOPTIESE WEERKAART** TV 4/42

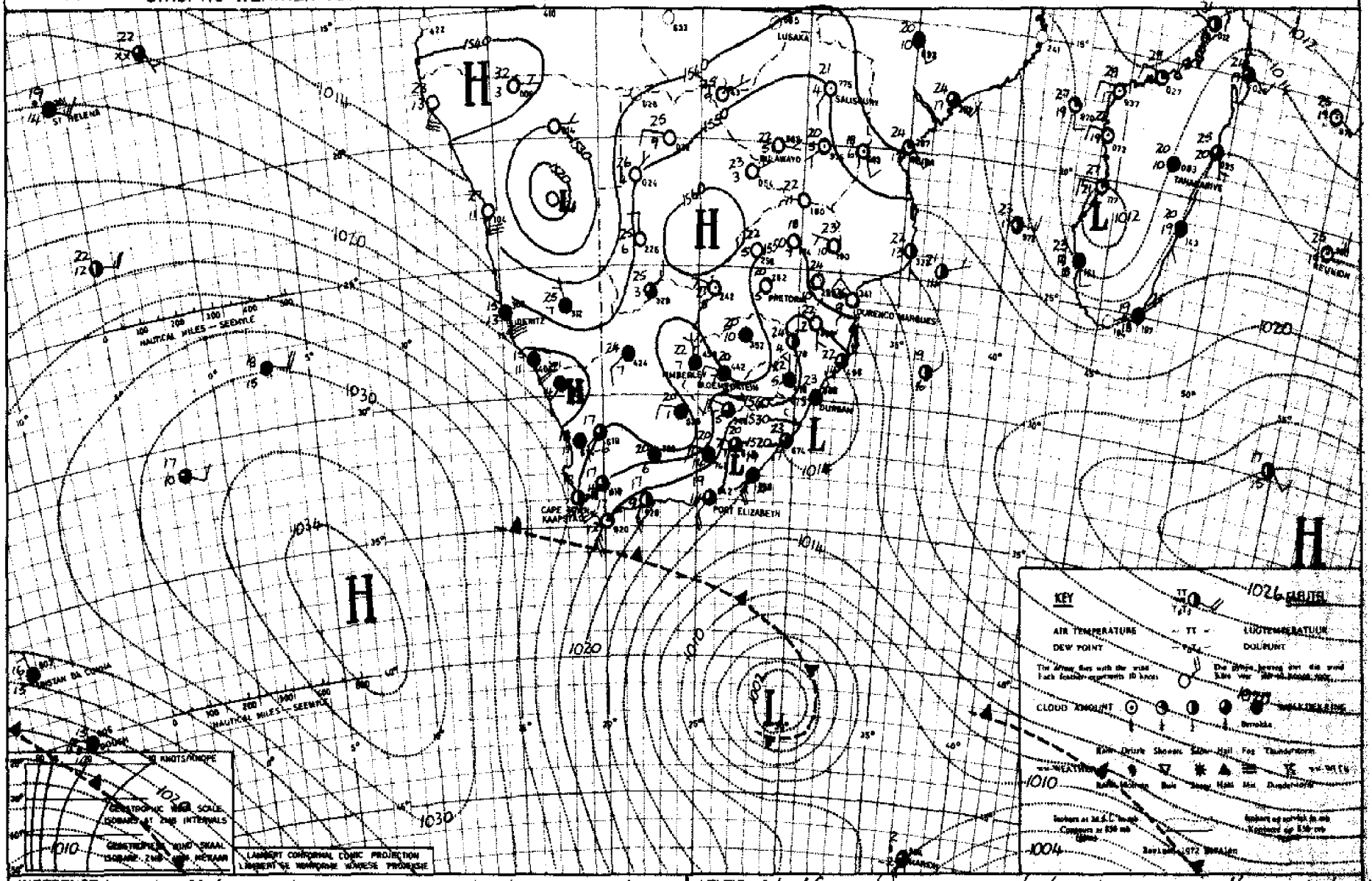

INFERENCE A cutt-off low in the upper air is situated west of Alexander Bay and the high will ridge in behind the cold front south of the country. It will become colder over the southern parts. The cloudy cool conditions with scattered showers will spread over the Free State, Natal and Eastern Cape while it will clear over the western parts of the Cape.

AFLEIDING 'n Afsny laag in die bolug is wes van Alexanderbaai geleë en die hoog sal agter die koue front suid van die land inwig. Dit sal kouer word oor die suidelike dele van die land. Die bewolkte koel toestande met verspreide buie sal uitbrei na die Vrystaat, Oos-Kaap en Natal terwyl dit oor die

DAAGLIKSE WEERBULLETIN

Maksimum en Minimum Temperatuur (°C) en Reënval (RRR) in mm vir die 24 uur geëindig om 08 h 00 SAST op

WEERBURO/WEATHER BUREAU
DEPT. VAN VERVOER/ DEPT. OF TRANSPORT

1979-09-07

DAILY WEATHER BULLETIN

Maximum and minimum Temperatures (°C) and Rainfall (RRR) in mm for the 24 hours ended at 08 h 00 on

TV4/43

TRANSVAAL	MAX	MIN	RRR
Barberton			
Belfast			
Bethal	19	8	
~~Bosspoort~~ Ofcsdal	21	9	
Brits			
Bronkhorstspruit			
Carletonville			
Carolina			
Die Bron			
Delareyville			
Delmas			
Fleur de Lys			
Ermelo			
Giyani			
Groblersdal			
Heidelberg			
Jan Kempdorp			
Jan Smutslughawe	19	9	
Joubert Park (JHB.)	19	11	
Klerksdorp			
Kroondal (Rustenb.)	22	8	
Krugersdorp	20	7	
Levubu	22	11	
Lichtenburg			
Loskopdam			
Loskopkanale			
Louis Trichardt			
Lydenburg	21	5	
Marble Hall			
Mara	22	4	
Marnitz	22	7	
Messina	26	6	
Middelburg			
Nelspruit	25	8	
Nylstroom			
Phalaborwa	24	16	
Pietersburg	20	7	
Piet Retief	23	6	
Potchefstroom	22	9	
Potgietersrus	23	8	
Pretoria	22	10	
Pretoriuskop			
Schweizer-Reneke			
Skukuza	27	16	
Standerton	20	6	
Thabazimbi			
Tom Burke			
Tzaneen	24	8	
Vaalwater	23	5	
Venterasdorp			
Vereeniging			
Volksrust			
Warmbad	23	5	
Waterval-Boven			
Witbank			
Wolmaransstad			
Zeerust Koedoespoort	24	10	

NATAL	MAX	MIN	RRR
Cape St. Lucia	23	15	0,7
Cedara	23	9	0,9
Dundee			
Durban			
Eshowe			
Estcourt	23	16	
Himeville			1,3
Hluhluwe			0,3
Jozini			
Ladysmith	24	12	
Louis Bothalughawe	24	17	0,1
Melmoth			
Mkuze			
Newcastle	24	11	
Pietermaritzburg			0,9
Port Shepstone	22	16	2,0
Van Reenen			
Vryheid			
Waterford (Underberg)	21	4	2,9
~~Kokstad~~	21	6	6,0
~~Sodwanabaai~~	21	X	
Matatiele			1,5

D.V.B. - D.P.S.			
Bothaville			
Bethlehem			
Bloemfontein			
Bultfontein			
Clocolan			
Faureswith	21	6	2,6
Fickburg			
Frankfort	20	6	
Harrismith			
Hoopstad	22	10	
Heilbron			
JBM Hertzoglughawe	21	10	0,1
Koppies			
Kroonstad	20	10	
Lindley			
Modderpoort			
Petrusburg			
Philippolis			
Reddersburg			
Reitz			
Vrede			
Warden			
Welkom			
Wepener	20	8	1,5
Winburg			
Zastron			4,0

KAAP - CAPE	MAX	MIN	RRR
Aberdeen			
Addo			
Agulhas	17	13	
Alexander Bay	16	9	
Aliwal North	22	5	1,5
Beaufort West	20	6	0,1
Boegoebergdam			
Brandvlei			
Caledon			
Calitzdorp			
Calvinia	18	4	
Cape Columbine	15	8	
Cape St. Francis	17	12	2,3
Cape Town (D.F. Malan)	18	12	
Cape Town (Newlands)			
Carnarvon			
Ceres			
Colesberg			
Cradock			
De Aar	23	5	0,8
Dŏhne	20	5	1,6
Douglas	25	11	
East London	20	11	2,7
Elsenburg			
Fort Beaufort			
Fraserburg	19	5	
Garies			
George	17	9	5,2
Graaff-Reinet	21	8	
Grahamstown			8,0
Grootfontein (Middelburg)	20	5	0,1
Hopetown			6,0
Jansenville			
Joubertina			
Kaappunt	14	11	
Kimberley	23	10	
Knysna			5,5
Kokstad			
Kuruman	23	12	
Ladismith			
Langebaanweg	18	0	
Maclear			2,5
Mafeking	22	10	
Matatiele			0,3
Mosselbaai	17	13	
Okiep	21	11	
Oudtshoorn	20	8	0,5
Petrusville			
Piketberg			
Pofadder	22	9	
Port Elizabeth	19	11	6,4
Port Nolloth	14	8	
Prieska	22	10	0,2
Queenstown	20	5	
Riversdale	13	8	2,9

KAAP - CAPE	MAX	MIN	RRR
Robertson	19	8	0,2
Sheeprun	20	6	2,7
Somerset East	22	8	1,2
Steynsburg			1,0
Steytlerville			
Strydenburg			
Sutherland	15	1	
Swellendam			
Tarkastad			1,8
Touwsrivier	18	7	
Twee Riviere	28	17	
Uniondale			
Upington	26	13	0,4
Vanwyksvlei	21	8	0,4
Victoria West			
Vredendal	19	6	
Vryburg	24	10	
Williston			
Willowmore	17	5	

TRANSKEI	MAX	MIN	RRR
Butterworth			
Cala			
Idutywa			
Mbashe			
Port St. Johns	25	15	2,2
Umtata	24	8	2,4

LESOTHO	MAX	MIN	RRR
Butha-Buthe			
Maseru	20	9	
Ox-Bow			
Paray			
Mafeteng			

SWAZILAND	MAX	MIN	RRR
Bulembu			
Manzini (Matsapa)	25	12	

S.W.A.	MAX	MIN	RRR
Aroab			
Bethanien			
Bordabis			
Gobabeb	27	14	0,6
Gobabis	29	7	
Grootfontein	29	11	
J.G. Strijdom	28	8	
Kalkfeld			
Karasburg			
Karibib			
Keetmanshoop	26	13	1,2
Kub			
Luderitz	22	11	
Mariental	28	15	0,1
Mŏwe	24	13	
Ohopoho			
Okahandja			
Okaukeujo	32	13	
Ondangwa	33	14	
Otavi			
Otjiwarango			
Outjo			
Rehoboth			
Rundu	30	18	
Steinhausen			
Tsumeb			
Uis	27	18	
Walvisbaai	28	12	
Windhoek	27	13	
~~Sinoeda~~			
~~Eenrivier~~			4,5
~~Matahone~~			4,0

BOTSWANA	MAX	MIN	RRR
Francistown	24	3	
Gaberone	24	8	
Gantsi	27	6	
Lobatse			
Mahalapye	22	8	
Maun	27	13	
Serowe			
Shakawe	29	12	
Tsabong	26	10	
Tshane	26	8	

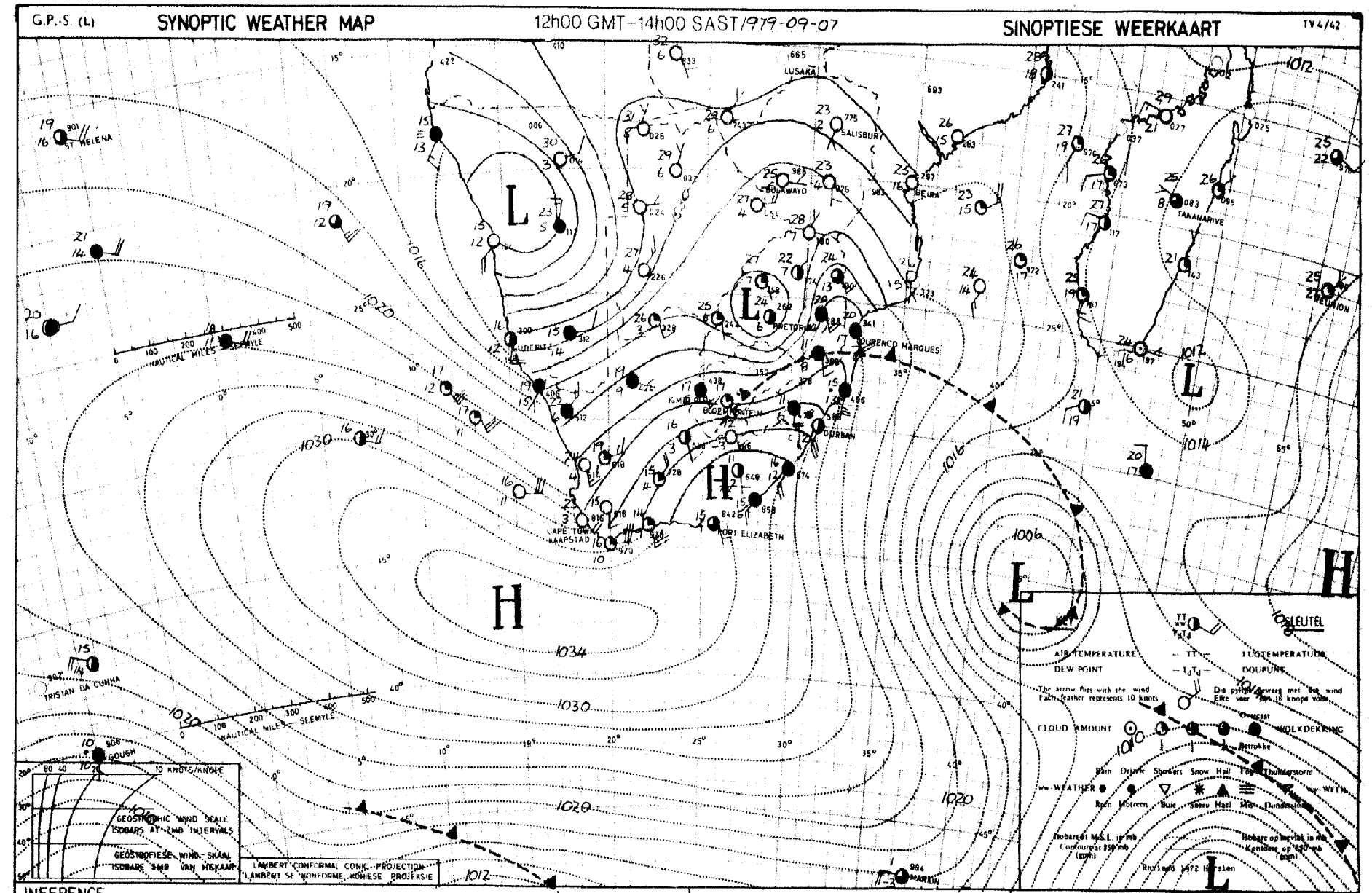

INFERENCE The high-pressure system is causing an influx of moist air over the eastern parts of the country. Cloudy cold weather over Natal will spread over most parts of Transvaal. Light rain will occur over Natal. Light showers will occur over the southern and central parts of SWA due to the upper air low west of this area.

AFLEIDING Die hoëdrukstelsel veroorsaak vogtige lug in oor die oostelike dele van die land. Bewolkte koue weer oor Natal sal uitbrei oor die meeste dele van Transvaal. Ligte reën sal oor Natal voorkom. Ligte buie sal oor die suidelike en sentrale dele van

DAAGLIKSE WEERBULLETIN

Maksimum en Minimum Temperatuur (°C) en Reënval (RRR) in mm vir die 24 uur geëindig om 08 h 00 SAST op

WEERBURO/WEATHER BUREAU
DEPT. VAN VERVOER/ DEPT. OF TRANSPORT

1979-09-08

DAILY WEATHER BULLETIN

Maximum and minimum Temperatures (°C) and Rainfall (RRR) in mm for the 24 hours ended at 08 h 00 on

TRANSVAAL	MAX	MIN	RRR
Barberton			
Belfast			
Bethal	20	4	
~~Bospoort~~ Ottosdal	20	8	
Brits			
Bronkhorstspruit			
Carletonville			
Carolina	17	5	
Die Bron			
Delareyville			
Delmas			
Fleur de Lys			
Ermelo			
Giyani			
Groblersdal			
Heidelberg			
Jan Kempdorp			
Jan Smutslughawe	22	7	
Joubert Park (JHB.)	21	7	
Klerksdorp			
Kroondal (Rustenb.)	27	11	
Krugersdorp	21	7	
Levubu	26	12	
Lichtenburg			
Loskopdam			
Loskopkanale			
Louis Trichardt			
Lydenburg			
Marble Hall			
Mara	27	10	
Marnitz	27	10	
Messina	29	14	
Middelburg			
Nelspruit	22	11	
Nylstroom			
Phalaborwa	25	13	
Pietersburg	25	8	
Piet Retief			
Potchefstroom	23	10	
Potgietersrus	27	9	
Pretoria	26	10	
Pretoriuskop			
Schweizer-Reneke			
Skukuza	25	15	
Standerton			
Thabazimbi			
Tom Burke			
Tzaneen	25	12	
Vaalwater	27	8	
Ventersdorp			
Vereeniging			
Volksrust			
Warmbad	27	9	
Waterval-Boven			
Witbank			
Wolmaransstad			
Zeerust			
Nigel	23	14	

NATAL	MAX	MIN	RRR
Cape St. Lucia	19	10	6,5
Cedara	11	0	
Dundee			
Durban			
Eshowe			
Estcourt	13	7	
Himeville			
Hluhluwe			
Jozini			
Ladysmith	14	7	0,1
Louis Bothalughawe	20	14	
Melmoth			
Mkuze			
Newcastle	14	5	1,3
Pietermaritzburg			
Port Shepstone	19	12	1,0
Van Reenen			
Vryheid			
Waterford (Underberg)	11	7	
Kokstad	10	1	9,4
Hodnavahaai	14	XX	0,1

O.V.S. - O.F.S.	MAX	MIN	RRR
Bothaville			
Bethlehem			
Bloemfontein			
Bultfontein			
Clocolan			
Fauresmith	17	1	
Fickburg			
Frankfort			
Harrismith			
Hoopstad	20	9	
Heilbron			
JBM Hertzoglughawe	19	4	
Koppies			
Kroonstad	20	6	
Lindley			
Modderpoort			
Petrusburg			
Philippolis			
Reddersburg			
Reitz			
Vrede			
Warden			
Welkom			
Wepener	17	3	
Winburg			
Zastron			

KAAP - CAPE	MAX	MIN	RRR
Aberdeen			
Addo			
Agulhas	16	13	
Alexander Bay	25	13	
Aliwal North	12	-2	
Beaufort West	15	0	
Boegoebergdam			
Brandvlei			
Caledon			
Calitzdorp			
Calvinia	21	8	
Cape Columbine	22	13	
Cape St. Francis	16	9	
Cape Town (D.F. Malan)	23	5	
Cape Town (Newlands)			
Carnarvon			
Ceres			
Colesberg			
Cradock			
De Aar	16	1	
Döhne	10	2	
Douglas	19	6	
East London	16	8	0,3
Elsenburg			
Fort Beaufort			
Fraserburg	14	2	
Garies			
George	18	4	
Graaff-Reinet	14	1	
Grahamstown			
Grootfontein (Middelburg)	11	-5	
Hopetown			
Jansenville	16	2	
Joubertina			
Kaappunt	15	10	
Kimberley	18	3	
Knysna			
Kokstad			
Kuruman	21	10	
Ladismith			
Langebaanweg	25	9	
Maclear			
Mafeking	26	12	
Matatiele			
Mosselbaai	14	10	
Okiep	23	9	
Oudtshoorn	17	4	
Petrusville			
Piketberg			
Pofadder			
Port Elizabeth	16	7	0,2
Port Nolloth	28	12	
Prieska	19	5	
Queenstown	13	2	
Riversdale	17	4	

KAAP - CAPE	MAX	MIN	RRR
Robertson	19	3	
Sheeprun	11	1	0,4
Somerset East	19	5	
Staynsburg			
Steytlerville			
Strydenburg			
Sutherland	13	-6	
Swellendam			
Tarkastad			
Touwsrivier	17	2	
Twee Riviere	28	7	
Uniondale			
Upington	30	12	
Vanwyksvlei	21	5	
Victoria West			
Vredendal	26	16	
Vryburg	21	7	
Williston			
Willowmore	13	2	

TRANSKEI	MAX	MIN	RRR
Butterworth			
Cala			
Idutywa			
Mbashe			
Port St. Johns	18	11	7,7
Umtata	14	3	

LESOTHO	MAX	MIN	RRR
Butha-Buthe			
Maseru	20	XX	
Ox-Bow			
Paray			
Mafetseng			

SWAZILAND	MAX	MIN	RRR
Bulembu			
Manzini (Matsapa)			

S.W.A.	MAX	MIN	RRR
Aroab			
Bethanien			
Bordabis			
Gobabeb	26	10	
Gobabis	28	14	1,2
Grootfontein	31	17	
J.G. Strijdom	23	9	2,4
Kalkfeld			
Karasburg			
Karibib			
Keetmanshoop	17	13	6,3
Kub			
Luderitz	16	11	
Mariental	23	13	2,6
Möwe	16	13	
Ohopoho			
Okahandja			
Okaukeujo	33	14	
Ondangwa			
Otavi			
Otjiwarango			
Outjo			
Rehoboth			
Rundu	32	12	
Steinhausen			
Tsumeb			
Vis	28	8	
Walvisbaai	16	12	
Windhoek	24	12	0,2
Ottosdal	31	11	

BOTSWANA	MAX	MIN	RRR
Francistown	28	11	
Gaborone	28	12	
Gantsi	30	12	
Lobatse			
Mahalapye	27	13	
Maun	31	12	
Serowe			
Shakawe	32	14	
Tsabong	27	18	
Tshane	28	11	

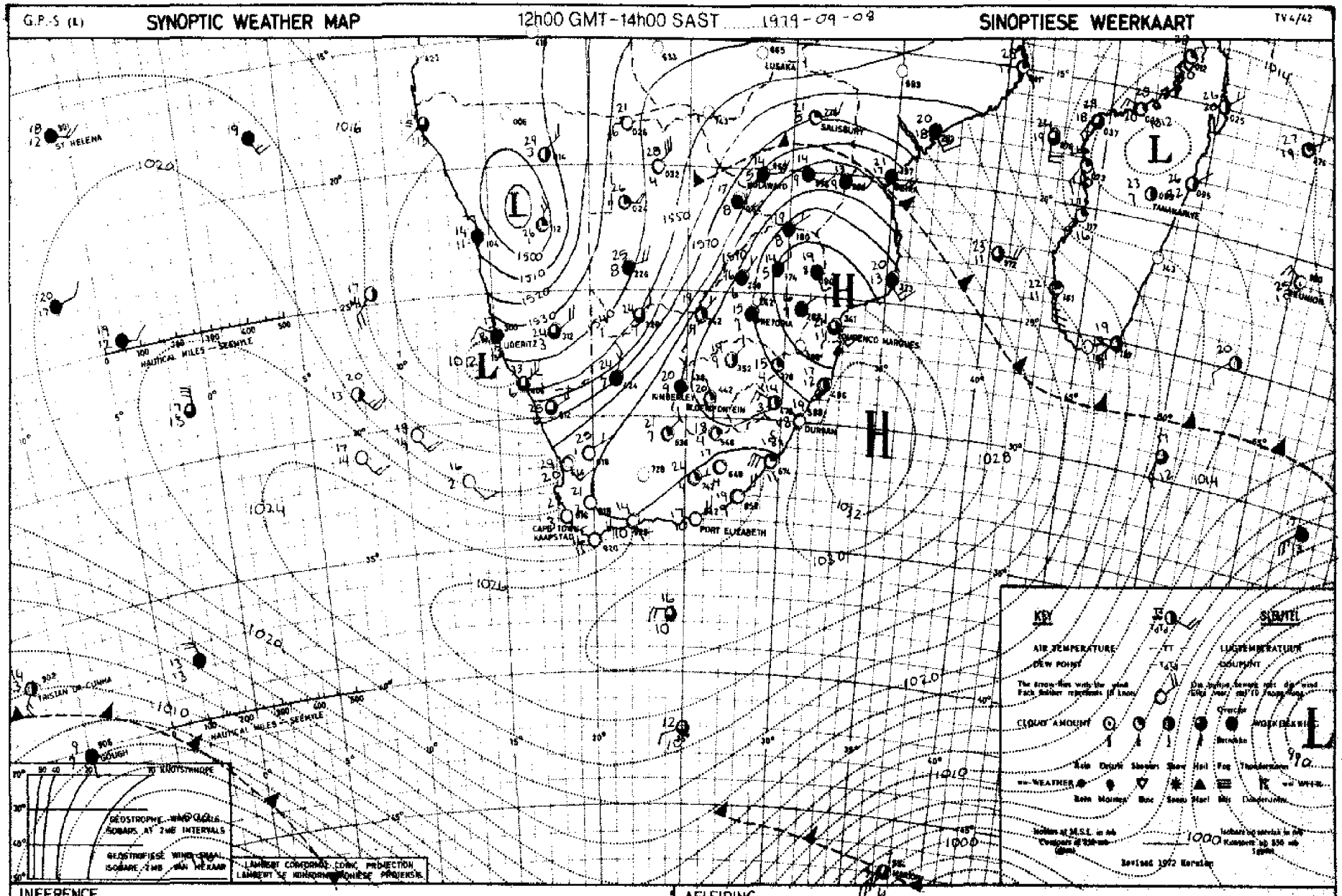

INFERENCE

The high along the Natal coast will move eastwards and the cloudy conditions over the eastern parts of the country will clear. The upper air low is still situated west of the country and light showers will recur over the southern and central parts of

AFLEIDING

Die hoog langs die Natalkus sal ooswaarts beweeg en die bewolkte weer oor die oostelike dele van die land sal opklaar. Die bolug laag is nog wes van die land gelee en enkele ligte buie sal nog oor die suidelike en sentrale dele van S.W.A. voorkom.

DAAGLIKSE WEERBULLETIN

Maksimum en Minimum Temperatuur (°C) en Reënval (RRR) in mm vir die 24 uur geëindig om 08 h 00 SAST op

WEERBURO/WEATHER BUREAU
DEPT. VAN VERVOER/ DEPT. OF TRANSPORT

1979 - 09 - 09

DAILY WEATHER BULLETIN

Maximum and minimum Temperatures (°C) and Rainfall (RRR) in mm for the 24 hours ended at 08 h 00 on

TRANSVAAL	MAX	MIN	RRR
Barberton			
Belfast			
Bethal	14	0	
~~Boksburg~~ Ottosdal	18	5	
Brits			
Bronkhorstspruit			
Carlvonville			
Carolina	10	-6	
Die Bron			
Delareyville			
Delmas			
Fleur de Lys			
Ermelo			
Giyani			
Groblersdal			
Heidelberg			
Jan Kempdorp			
Jan Smutslughawe	15	3	
Joubert Park (JHB.)	15	5	
Klerksdorp			
Kromdal (Rustenb.)	18	5	
Krugersdorp	14	4	
Levubu	16	8	
Lichtenburg			
Loskopdam			
Loskopkanale			
Louis Trichardt			
Lydenburg			
Marble Hall			
Mara	17	7	
Marnitz	21	8	
Messina	20	10	
Middelburg			
Nelspruit	17	5	
Nylstroom			
Phalaborwa	20	9	
Pietersburg	15	5	
Piet Retief	12	2	
Potchefstroom	19	6	
Potgietersrus	16	6	
Pretoria	16	5	
Pretoriuskop			
Schweizer-Reneke			
Skukuza	22	4	
Standerton			
Thabazimbi			
Tom Burke			
Tzaneen	17	5	
Vaalwater	17	3	
Ventersdorp			
Vereeniging			
Volksrust			
Warmbad	17	0	
Waterval-Boven			
Witbank			
Wolmaransstad			
Zeerust			

NATAL	MAX	MIN	RRR
Cape St. Lucia	18	10	
Cedara	17	3	
Dundee			
Durban			
Eshowe			
Estcourt	14	2	
Himeville			
Hluhluwe			
Jozini			
Ladysmith	16	3	
Louis Bothalughawe	20	8	
Melmoth			
Mkuze			
Newcastle	16	3	
Pietermaritzburg			
Port Shepstone	19	10	
Van Reenen			
Vryheid			
Waterford (Underberg)	13	-2	
Kokstad	16	1	
Sodwanabaai	15	XX	

O.V.S. - O.F.S.	MAX	MIN	RRR
Bothaville			
Bethlehem			
Bloemfontein			
Bultfontein			
Clocolan			
Fauresmith	20	7	
Fickburg			
Frankfort	17	1	
Harrismith			
Hoopstad	22	6	
Heilbron			
JBM Hertzoglughawe	20	5	
Koppies			
Kroonstad	20	6	
Lindley			
Modderpoort			
Petrusburg			
Philippolis			
Reddersburg			
Reitz			
Vrede			
Warden			
Welkom			
Wepener	20	9	
Winburg			
Zastron			

KAAP - CAPE	MAX	MIN	RRR
Aberdeen			
Addo			
Agulhas	16	13	
Alexander Bay	34	10	
Aliwal North	20	5	
Beaufort West	21	2	
Boegoebergdam			
Brandvlei			
Caledon			
Calitzdorp			
Calvinia	25	15	
Cape Columbine	23	15	
Cape St. Francis	16	10	
Cape Town (D.F.	23	9	
Malan)			
Cape Town			
(Newlands)			
Carnarvon			
Ceres			
Colesberg			
Cradock			
De Aar	23	7	
Döhne	20	6	
Douglas	23	11	
East London	21	8	
Elsenburg			
Fort Beaufort			
Fraserburg	23	16	
Garies			
George	18	6	
Graaff-Reinet	18	9	
Grahamstown			
Grootfontein (Middelburg)	21	4	
Hopetown			
Jansenville			
Joubertina			
Kaappunt	23	13	
Kimberley	22	10	
Knysna			
Kokstad			
Kuruman	24	8	
Ladismith			
Langebaanweg	29	13	
Maclear			
Mafeking	20	7	
Matatiele			
Mosselbaai	19	11	
Okiep	27	18	
Oudtshoorn	24	6	
Petrusville			
Piketberg			
Pofadder	29	15	
Port Elizabeth	18	9	
Port Nolloth	34	10	
Prieska	22	10	
Queenstown	20	3	
Riversdale	XX	5	

KAAP - CAPE	MAX	MIN	RRR
Robertson	27	5	
Sheeprun	18	3	
Somerset East	14	4	
Steynsburg			
Steytlerville			
Strydenburg			
Sutherland	21	-0	
Swellendam			
Tarkastad			
Touwsrivier	25	4	
Twee Riviere	27	13	
Uniondale			
Upington	29	14	
Vanwyksvlei	25	9	
Victoria West			
Vredendal	31	17	
Vryburg	23	6	
Williston			
Willowmore	21	3	

TRANSKEI	MAX	MIN	RRR
Butterworth			
Cala			
Idutywa			
Mbashe			
Port St. Johns	20	12	
Umtata	19	6	

LESOTHO	MAX	MIN	RRR
Butha-Buthe			
Maseru	21	6	
Ox-Bow			
Paray			
Mafeteng			

SWAZILAND	MAX	MIN	RRR
Bulembu			
Manzini (Matsapa)			

S.W.A.	MAX	MIN	RRR
Aroab			
Bethanien			
Dordabis			
Gobabeb	29	10	
Gobabis	28	12	
Grootfontein	30	14	0.5
J.G. Strijdom	27	10	6.6
Kalkfeld			
Karasburg			
Karibib			
Keetmanshoop	28	16	
Kub			
Luderitz	13	11	0.3
Mariental	29	17	
Möwe	16	12	
Ohopoho			
Okahandja			
Okaukeujo	33	18	
Ondangwa			
Otavi			
Otjiwarango			
Outjo			
Rehoboth			
Rundu	31	19	
Steinhausen			
Tsumeb			
Uis			
Walvisbaai	15	13	
Windhoek	27	11	17.6
Ottosdal	31	16	

BOTSWANA	MAX	MIN	RRR
Francistown	18	9	
Gaborone	23	7	
Gantsi	28	7	
Lobatse			
Mahalapye	19	7	
Maun	29	11	
Serowe			
Shakawe	30	15	
Tsabong	26	11	
Tshane	26	10	

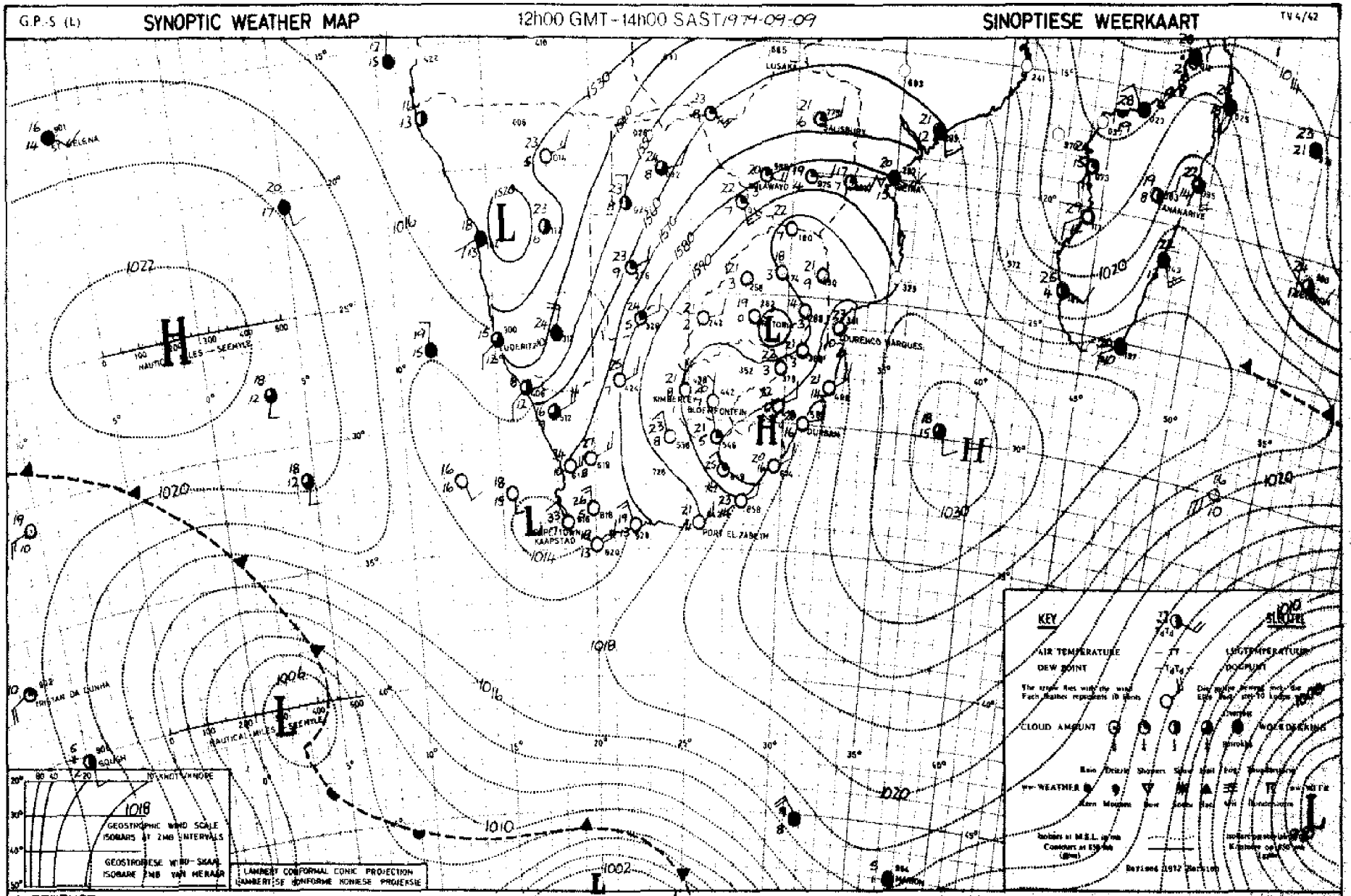

INFERENCE The upper air low west of the country has weakened but isolated showers may still be expected over S.W.A. Over the remainder of the country the weather will be fine and somewhat warmer with bergwinds along the southeastern coastal regions.

AFLEIDING Die bolug laedrukstelsel wes van die land het verswak maar enkele buie word nog oor die weste dele van die land verwag. Oor die res van die land sal dit mooiweer wees en dit sal warmer word met

DAAGLIKSE WEERBULLETIN

Maksimum en Minimum Temperatuur (°C) en Reënval (RRR) in mm vir die 24 uur geëindig om 08 h 00 SAST op

WEERBURO/WEATHER BUREAU
DEPT. VAN VERVOER/ DEPT. OF TRANSPORT

1979-09-10

DAILY WEATHER BULLETIN

Maximum and minimum Temperatures (°C) and Rainfall (RRR) in mm for the 24 hours ended at 08 h 00 on

TRANSVAAL	MAX	MIN	RRR
Barberton			
Belfast			
Bethal	21	5	
Bisseport	20	7	
Brits			
Bronkhorstspruit			
Carletonville			
Carolina	21	3	
Die Bron			
Delareyville			
Delmas			
Fleur de Lys			
Ermelo			
Giyani			
Groblersdal			
Heidelberg			
Jan Kempdorp			
Jan Smutslughawe	19	7	
Joubert Park (JHB.)	18	9	
Klerksdorp			
Kroondal (Rustenb.)	22	4	
Krugersdorp	18	4	
Levubu	21	8	
Lichtenburg			
Loskopdam			
Loskopkanale			
Louis Trichardt			
Lydenburg	21	-1	
Marble Hall			
Mara	22	2	
Marnitz	22	6	
Messina	20	5	
Middelburg			
Nelspruit	23	5	
Nylstroom			
Phalaborwa	22	9	
Pietersburg	19	4	
Piet Retief	22	5	
Potchefstroom	22	6	
Potgietersrus	23	6	
Pretoria	21	6	
Pretoriuskop			
Schweizer-Reneke			
Skukuza	26	3	
Standerton	21	3	
Thabazimbi			
Tom Burke			
Tzaneen	21	7	
Vaalwater	24	2	
Ventersdorp			
Vereeniging			
Volksrust			
Warmbad	23	2	
Waterval-Boven			
Witbank			
Wolmaransstad			
Zeerust			
[illegible]	23	7	

NATAL	MAX	MIN	RRR
Cape St. Lucia	22	14	
Cedara	23	7	
Dundee			
Durban			
Eshowe			
Estcourt	23	5	
Himeville			
Hluhluwe			
Jozini			
Ladysmith	23	6	
Louis Bothalughawe	24	12	
Melmoth			
Mkuze			
Newcastle			
Pietermaritzburg			
Port Shepstone	21	12	
Van Reenen			
Vryheid			
Waterford (Underberg)	21	1	
Kokstad	23	4	
Badwanaland	17	X	

O.V.S. - O.F.S.			
Bothaville			
Bethlehem	21	3	
Bloemfontein			
Bultfontein			
Clocolan			
Fauresmith			
Fickburg			
Frankfort	27	1	
Harrismith			
Hoopstad	21	5	
Heilbron			
JBM Hertzoglughawe	21	5	
Koppies			
Kroonstad	21	5	
Lindley			
Modderpoort			
Petrusburg			
Philippolis			
Reddersburg			
Reitz			
Vrede			
Warden			
Welkom			
Wepener	21	5	
Winburg			
Zastron			

KAAP - CAPE	MAX	MIN	RRR
Aberdeen			
Addo			
Agulhas	21	15	
Alexander Bay	18	11	
Aliwal North	22	5	
Beaufort West	19	10	
Boegoebergdam			
Brandvlei			
Caledon			
Calitzdorp			
Calvinia	28	2	
Cape Columbine	25	11	
Cape St. Francis	26	14	
Cape Town (D.F. Malan)	33	15	
Cape Town (Newlands)			
Carnarvon			
Ceres			
Colesberg			
Cradock			
De Aar	24	7	
Döhne	26	15	
Douglas	25	9	
East London	23	16	
Elsenburg			
Fort Beaufort			
Fraserburg	25	6	
Gories			
George	31	18	
Graaff-Reinet	28	17	
Grahamstown			
Grootfontein (Middelburg)	24	10	
Hopetown			
Jansenville	28	11	
Joubertina			
Kaappunt	29	13	
Kimberley	23	9	
Knysna			
Kokstad			
Kuruman	23	6	
Ladismith			
Langebaanweg	32	10	
Maclear			
Mafeking	22	6	
Matatiele			
Mosselbaai	27	18	
Okiep	28	10	
Oudtshoorn	30	13	
Petrusville			
Piketberg			
Pofadder	26	13	
Port Elizabeth	21	15	
Port Nolloth	32	9	
Prieska	27	8	
Queenstown	26	8	
Riversdale	XX	12	

KAAP - CAPE	MAX	MIN	RRR
Robertson	33	10	
Sheeprun	24	6	
Somerset East	28	12	
Steynsburg			
Steytlerville			
Strydenburg			
Sutherland	23	6	
Swellendam			
Tarkastad			
Touwsrivier	28	14	
Twee Riviere	25	8	
Uniondale			
Upington	27	12	
Vanwyksvlei	26	7	
Victoria West			
Vredendal	35	12	
Vryburg	27	5	
Williston			
Willowmore	28	11	

TRANSKEI			
Butterworth			
Cala			
Idutywa			
Mbashe			
Port St. Johns	24	16	
Umtata	27	11	

LESOTHO			
Butha-Buthe			
Maseru	23	5	
Ox-Bow			
Paray			
Mafetang			

SWAZILAND			
Bulembu			
Manzini (Matsapa)	24	8	

S.W.A.	MAX	MIN	RRR
Aroab			
Bethanien			
Dordabis			
Gobabeb	29	12	
Gobabis	25	9	
Grootfontein	26	12	
J.G. Strijdom	24	12	
Kalkfeld			
Karasburg			
Karibib			3.8
Keetmanshoop	27	15	
Kub			
Luderitz	22	12	7.5
Mariental	27	12	
MGwe	17	13	
Ohopoho			
Okahandja			
Okaukeujo	31	17	18.0
Ondangwa			
Otavi			
Otjiwarango			1.0
Outjo			2.3
Rehoboth			
Rundu	24	14	
Steinhausen			
Tsumeb			
Uis	33	9	
Walvisbaai	19	14	
Windhoek	25	12	3.7
Keetmanshoop	30	14	3.4
[illegible]			9.0
[illegible]			4.5

BOTSWANA	MAX	MIN	RRR
Francistown	24	8	
Gaberone	23	8	
Ghantsi	25	8	
Lobatse			
Mahalapye	21	8	
Maun	26	15	
Serowe			
Shakawe	25	11	
Tsabong	24	6	
Tshane	24	8	

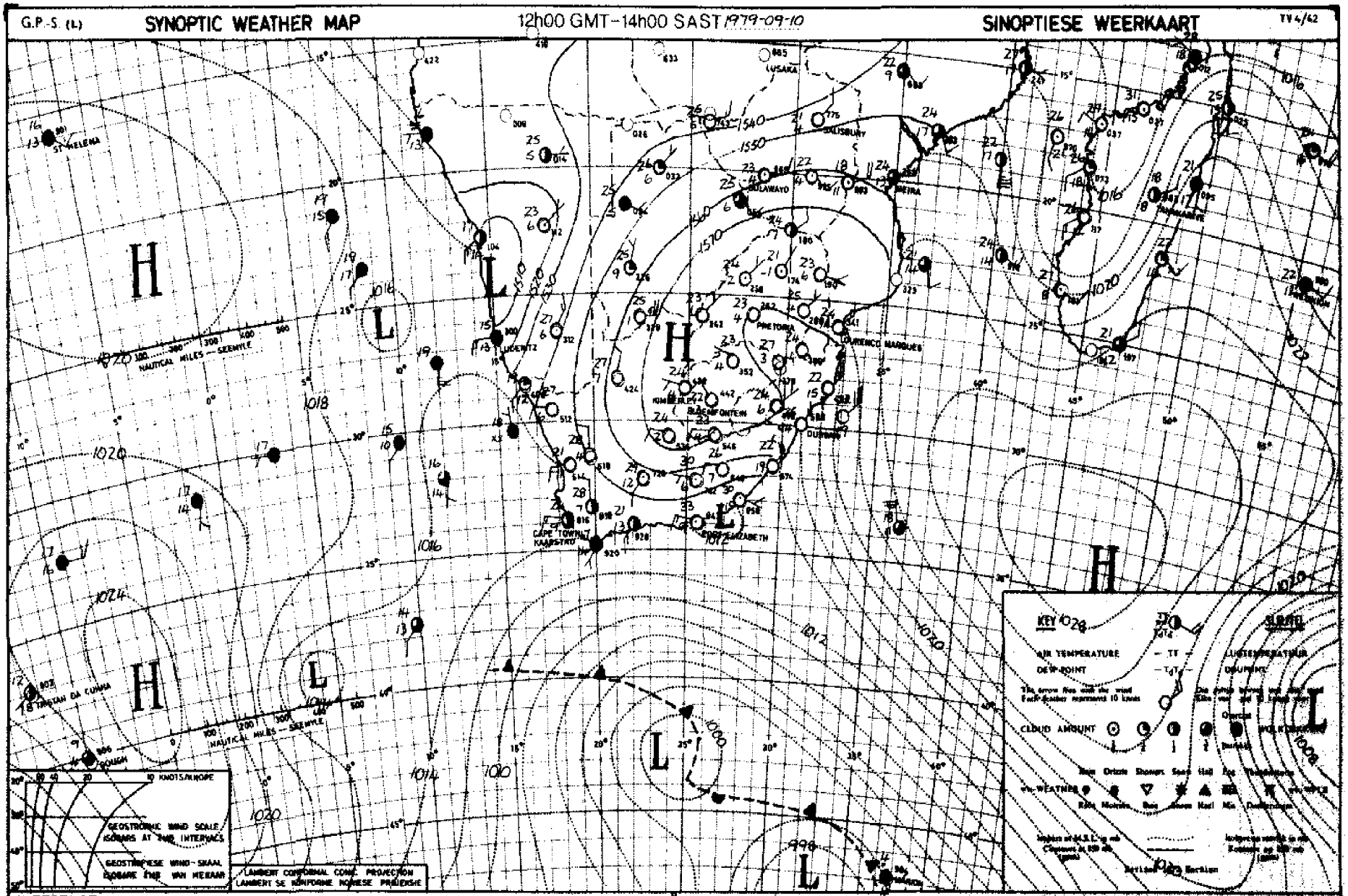

INFERENCE Isolated showers may be expected over S.W.A. due to the upper-air low west of the area. The coastal low near Port-Elizabeth will move towards Durban and the bergwind conditions will moderate. The frontal system is moving past the country to the south and will not influence our weather.

AFLEIDING Enkele buie kon verwag word oor S.W.A. met die hoë laag wes van die gebied. Die kuslaag naby Port Elizabeth beweeg na Durban en die bergwinde toestande sal opklaar. Die frontale stelsel beweeg suid van die land verby en sal nie die weer oor die land beïnvloed nie.

DAAGLIKSE WEERBULLETIN

Maksimum en Minimum Temperatuur (°C) en Reënval (RRR) in mm vir die 24 uur geëindig om 08 h 00 SAST op

WEERBURO/WEATHER BUREAU
DEPT. VAN VERVOER/ DEPT. OF TRANSPORT

1979-09-11

DAILY WEATHER BULLETIN

Maximum and minimum Temperatures (°C) and Rainfall (RRR) in mm for the 24 hours ended at 08 h 00 on

TV4/43

TRANSVAAL	MAX	MIN	RRR
Barberton			
Belfast			
Bethal	23	6	
~~Bospoort~~ Ohrigstad	24	4	
Brits			
Bronkhorstspruit			
Carletonville			
Carolina			
Die Bron			
Delareyville			
Delmas			
Fleur de Lys			
Ermelo			
Giyani			
Groblersdal			
Heidelberg			
Jan Kempdorp			
Jan Smutslughawe	22	9	
Joubert Park (JHB.)	21	9	
Klerksdorp			
Kroondal (Rustenb.)	25	4	
Krugersdorp	22	4	
Levubu	23	11	
Lichtenburg			
Loskopdam			
Loskopkanale			
Louis Trichardt			
Lydenburg	23	3	
Marble Hall			
Mara	25	6	
Marnitz	24	8	
Messina	26	8	
Middelburg			
Nelspruit	25	6	
Nylstroom			
Phalaborwa	25	13	
Pietersburg	22	7	
Piet Retief	25	7	
Potchefstroom	25	4	
Potgietersrus	25	10	
Pretoria	24	7	
Pretoriuskop			
Schweizer-Reneke			
Skukuza	28	8	
Standerton	23	3	
Thabazimbi			
Tom Burke			
Tzaneen	24	9	
Vaalwater	25	4	
Ventersdorp			
Vereeniging			
Volksrust			
Warmbad	26	3	
Waterval-Boven			
Witbank			
Wolmaransstad			
Zeerust			
Hoedspruit	25	12	

NATAL	MAX	MIN	RRR
Cape St. Lucia	23	15	
Cedara	27	8	
Dundee			
Durban			
Eshowe			
Estcourt	25	0	
Himeville			
Hluhluwe			
Jozini			
Ladysmith	27	7	
Louis Bothalughawe	26	13	
Melmoth			
Mkuze			
Newcastle	27	7	
Pietermaritzburg			
Port Shepstone	22	14	
Van Reenen			
Vryheid			
Waterford (Underberg)	24	3	
Kokstad	26	6	
Sodwanabaai	18	xx	

O.V.S. - O.F.S.	MAX	MIN	RRR
Bothaville			
Bethlehem	22	3	
Bloemfontein			
Bultfontein			
Clocolan			
Fauresmith	23	4	
Fickburg			
Frankfort	24	2	
Harrismith			
Hoopstad	24	3	
Heilbron			
JBM Hertzoglughawe	23	4	
Koppies			
Kroonstad	24	4	
Lindley			
Modderpoort			
Petrusburg			
Philippolis			
Reddersburg			
Reitz			
Vrede			
Warden			
Welkom			
Wepener	23	4	
Winburg			
Zastron			

KAAP - CAPE	MAX	MIN	RRR
Aberdeen			
Addo			
Agulhas	18	13	0,7
Alexander Bay	21	12	
Aliwal North	24	5	
Beaufort West	30	18	
Boegoebergdam			
Brandvlei			
Caledon			
Calitzdorp			
Calvinia	29	11	
Cape Columbine	17	12	
Cape St. Francis	33	12	
Cape Town (D.F. Malan)	24	13	
Cape Town (Newlands)			
Carnarvon			
Ceres			
Colesberg			
Cradock			
De Aar	25	5	
Döhne	29	18	
Douglas			
East London	33	16	
Elsenburg			
Fort Beaufort			
Fraserburg	26	8	
Garies			
George	29	13	
Graaff-Reinet	31	16	
Grahamstown			
Grootfontein (Middelburg)	25	8	
Hopetown			
Jansenville	32	9	
Joubertina			
Kaappunt	18	12	
Kimberley	33	7	
Knysna			
Kokstad			
Kuruman	34	6	
Ladismith			
Langebaanweg	24	12	
Maclear			
Mafeking	25	7	
Matatiele			
Mosselbaai	26	14	
Okiep	28	15	
Oudtshoorn	31	13	
Petrusville			
Piketberg			
Pofadder	27	17	
Port Elizabeth	33	12	
Port Nolloth	15	11	
Prieska	28	6	
Queenstown	26	9	
Riversdale	18	13	

KAAP - CAPE	MAX	MIN	RRR
Robertson	32	11	
Sheeprun			
Somerset East			
Steynsburg			
Steytlerville			
Strydenburg			
Sutherland	24	3	
Swellendam			
Tarkastad			
Touwsrivier	29	13	
Twee Riviere	28	9	
Uniondale			
Upington	28	15	
Vanwyksvlei	27	9	
Victoria West			
Vredendal	29	12	
Vryburg	24	2	
Williston			
Willowmore	29	9	
Darling			

TRANSKEI	MAX	MIN	RRR
Butterworth			
Cala			
Idutywa			
Mbashe			
Port St. Johns	26	16	
Umtata	30	12	

LESOTHO	MAX	MIN	RRR
Butha-Buthe			
Maseru	24	6	
Ox-Bow			
Paray			
Mafeteng			

SWAZILAND	MAX	MIN	RRR
Bulembu			
Manzini (Matsapa)	26	9	

S.W.A.	MAX	MIN	RRR
Aroab			
Bethanien			
Dordabis			4,0
Gobabeb	24	11	
Gobabis	24	9	
Grootfontein	26	12	
J.G. Strijdom	24	10	
Kalkfeld			
Karasburg			
Karibib			1.0
Keetmanshoop	29	13	
Kub			
Luderitz	16	12	
Mariental	29	11	
Möwe	17	13	
Ohopoho			
Okahandja			
Okaukeujo	28	15	
Ondangwa			
Otavi			
Otjiwarango			
Outjo			
Rehoboth			
Rundu	30	11	
Steinhausen			
Tsumeb			
Uis	31	10	
Walvisbaai	18	14	
Windhoek	24	13	0.4
Swakopmund	27	12	

BOTSWANA	MAX	MIN	RRR
Francistown			
Gaborone			
Gantsi			
Lobatse			
Mahalapye			
Maun			
Serowe			
Shakawe			
Tsabong			
Tshane			

G.P.-S (L) **SYNOPTIC WEATHER MAP** 12h00 GMT-14h00 SAST 1979-09-11 **SINOPTIESE WEERKAART** TV 4/42

INFERENCE The cold front west of Cape Town is moving eastwards and will cause cloudy colder weather with rain over the southwestern parts of the Cape Province. Over the remainder of the country the air is dry and it will remain fine and warm to hot.

AFLEIDING Die kouefront wes van Kaapstad beweeg ooswaarts en sal bewolkte kouer weer met reën veroorsaak oor die suidwestelike dele van die Kaapprovinsie. Oor die res van die land is die lug droog en dit sal mooiweer en warm tot baie warm bly.

DAAGLIKSE WEERBULLETIN

Maksimum en Minimum Temperatuur (°C) en Reënval (RRR) in mm vir die 24 uur geëindig om 08 h 00 SAST op 1979-09-12

WEERBURO/WEATHER BUREAU
DEPT. VAN VERVOER/ DEPT. OF TRANSPORT

DAILY WEATHER BULLETIN

Maximum and minimum Temperatures (°C) and Rainfall (RRR) in mm for the 24 hours ended at 08 h 00 on

TV4/43

TRANSVAAL	MAX	MIN	RRR
Barberton			
Belfast			
Bethal	24	7	
~~Bespoort~~ Ohrigstad			
Brits			
Bronkhorstspruit			
Carletonville			
Carolina	25	6	
Die Bron			
Delareyville			
Delmas			
Fleur de Lys			
Ermelo			
Giyani			
Groblersdal			
Heidelberg			
Jan Kempdorp			
Jan Smutslughawe	23	10	
Joubert Park (JHB.)	23	12	
Klerksdorp			
Kroondal (Rustenb.)	27	6	
Krugersdorp	23	6	
Levubu			
Lichtenburg			
Loskopdam			
Loskopkanale			
Louis Trichardt			
Lydenburg	25	4	
Marble Hall			
Mara	27	5	
Marnitz	27	9	
Messina	28	7	
Middelburg			
Nelspruit	27	7	
Nylstroom			
Phalaborwa	27	13	
Pietersburg	25	8	
Piet Retief	28	6	
Potchefstroom	26	6	
Potgietersrus	27	10	
Pretoria	26	8	
Pretoriuskop			
Schweizer-Reneke			
Skukuza	30	5	
Standerton	24	7	
Thabazimbi			
Tom Burke			
Tzaneen	27	9	
Vaalwater	27	4	
Ventersdorp			
Vereeniging			
Volksrust			
Warmbad	27	7	
Waterval-Boven			
Witbank			
Wolmaransstad			
Zeerust			
Hoedspruit	27	10	

NATAL	MAX	MIN	RRR
Cape St. Lucia	23	16	
Cedara	29	8	
Dundee			
Durban			
Eshowe			
Estcourt	27	7	
Himeville			
Hluhluwe			
Jozini			
Ladysmith	29	9	
Louis Bothalughawe	25	13	
Melmoth			
Mkuze			
Newcastle	29	6	
Pietermaritzburg			
Port Shepstone	23	13	
Van Reenen			
Vryheid			
Waterford (Underberg)			
Kokstad	27	4	
Scottburgbaai	18	xx	

O.V.S. - O.F.S.	MAX	MIN	RRR
Bothaville			
Bethlehem	23	1	
Bloemfontein			
Bultfontein			
Clocolan			
Fauresmith	25	11	
Fickburg			
Frankfort	26	1	
Harrismith			
Hoopstad	26	3	
Heilbron			
JBM Hertzoglughawe	25	3	
Koppies			
Kroonstad	25	3	
Lindley			
Modderpoort			
Petrusburg			
Philippolis			
Reddersburg			
Reitz			
Vrede			
Warden			
Welkom			
Wepener			
Winburg			
Zastron			

KAAP - CAPE	MAX	MIN	RRR
Aberdeen			
Addo			
Agulhas	17	13	
Alexander Bay	17	14	0,2
Aliwal North	25	5	
Beaufort West	30	10	
Boegoebergdam			
Brandvlei			
Caledon			1,4
Calitzdorp			
Calvinia	24	8	0,1
Cape Columbine	13	12	1,5
Cape St. Francis	19	15	
Cape Town (D.F. Malan)	16	12	2,4
Cape Town (Newlands)			25,4
Carnarvon			
Ceres			4,8
Colesberg			
Cradock			
De Aar	26	13	
Döhne	29	9	
Douglas	29	10	
East London	27	14	
Elsenburg			
Port Beaufort			
Fraserburg	27	8	
Garies			
George	18	13	1,8
Graaff-Reinet	31	12	
Grahamstown			
Grootfontein (Middelburg)	26	15	
Hopetown			
Jansenville	32	15	
Joubertina			
Kaappunt	16	12	1,0
Kimberley	27	11	
Knysna			
Kokstad			
Kuruman	26	7	
Ladismith			
Langebaanweg	14	11	2,7
Maclear			
Mafeking	26	8	
Matatiele			
Mosselbaai	22	13	
Okiep	20	9	
Oudtshoorn	28	13	
Petrusville			
Piketberg			
Pofadder	28	9	
Port Elizabeth	23	15	
Port Nolloth	15	12	
Prieska	29	12	
Queenstown	28	17	
Riversdale	16	13	

KAAP - CAPE	MAX	MIN	RRR
Robertson	26	14	
Sheeprun			
Somerset East			
Steynsburg			
Steytlerville			
Strydenburg			
Sutherland	22	5	
Swellendam			
Tarkastad			
Touwsrivier	26	10	0,3
Twee Riviere	31	11	
Uniondale			
Upington	30	11	
Vanwyksvlei	30	9	
Victoria West			
Vredendal	17	13	1,2
Vryburg	26	7	
Williston			
Willowmore	30	12	
Paarl			7,5
Darling			6,5
Stellenbosch			7,5
Atlantis			4,4

TRANSKEI	MAX	MIN	RRR
Butterworth			
Cala			
Idutywa			
Mbashe			
Port St. Johns	25	16	
Umtata	31	12	

LESOTHO	MAX	MIN	RRR
Butha-Buthe			
Maseru	25	5	
Ox-Bow			
Paray			
Mafeteng			

SWAZILAND	MAX	MIN	RRR
Bulembu			
Mamzini (Matsapa)			

S.W.A.	MAX	MIN	RRR
Aroab			
Bethanien			
Bordabis			
Gobabeb	27	9	
Gobabis	28	13	
Grootfontein	29	15	
J.G. Strijdom	26	10	
Kalkfeld			
Karasburg			
Karibib			
Keetmanshoop	31	8	
Kub			
Luderitz	16	12	
Mariental	30	8	
Mõwe	18	13	
Ohopoho			
Okahandja			
Okaukeujo	28	14	
Ondangwa			
Otavi			
Otjiwarango			
Outjo			
Rehoboth			
Runda	31	10	
Steinhausen			
Tsumeb			
Uis	29	10	
Walvisbaai	19	11	
Windhoek	26	14	
Swakopmund	30	11	

BOTSWANA	MAX	MIN	RRR
Francistown	28	5	
Gaborone	28	7	
Gantsi	30	12	
Lobatse			
Mahalapye			
Maun	30	11	
Serowe			
Shakawe			
Tsabong	29	9	
Tshane	29	12	

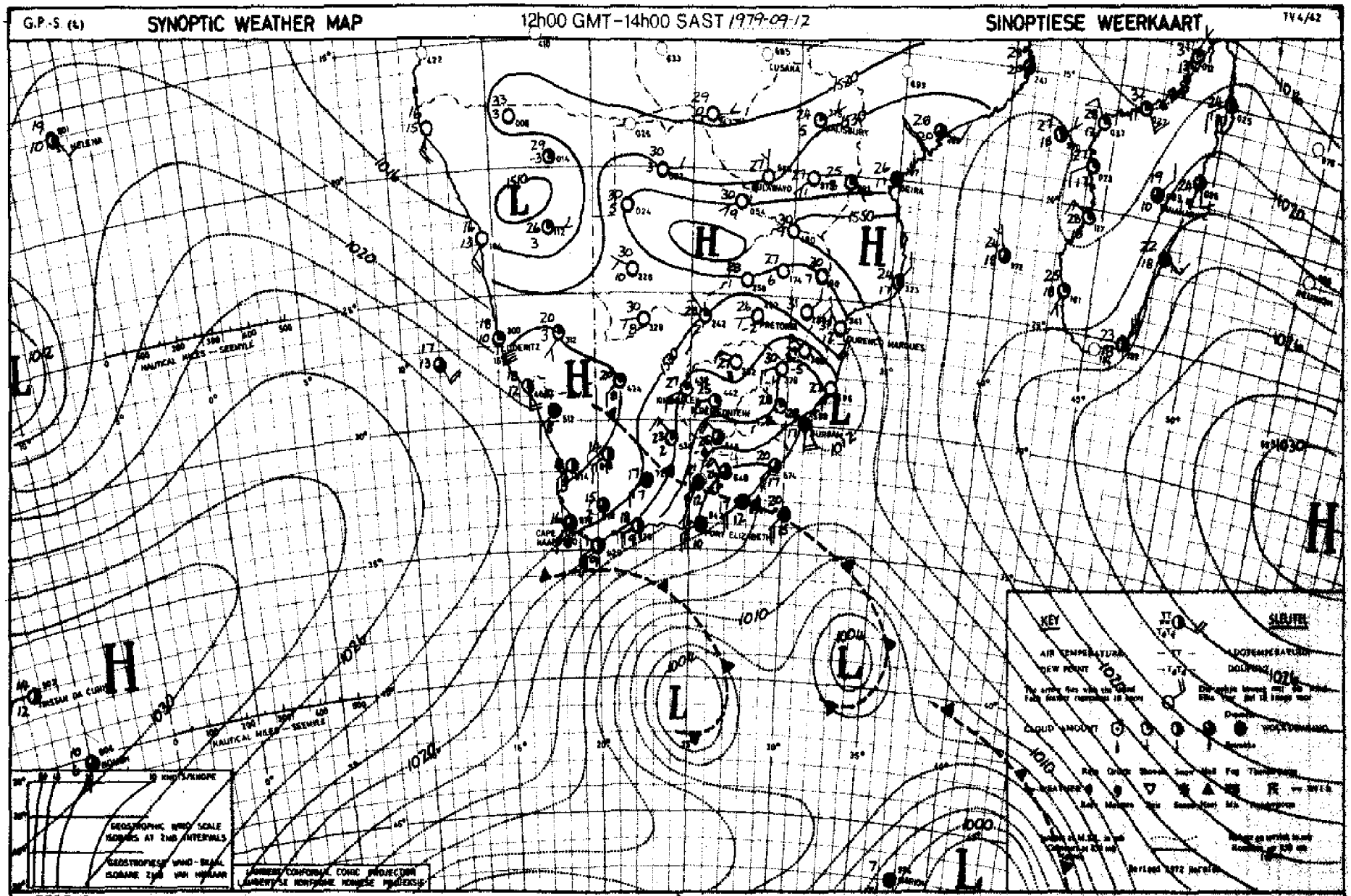

INFERENCE The cold front over the interior will move northeastwards and will pass Bloemfontein tomorrow. The second front is also moving northeastwards and the high is ridging in south of the country. Cloudy cold weather with rain will spread along the southern, southeastern and eastern coastal regions and adjacent interior.

AFLEIDING Die koue front oor die binneland sal verder noordoos-waarts beweeg tot verby Bloemfontein môre. Die tweede front beweeg noordoostwaarts en die hoë lig in suid van die land. Bewolkte koue weer met reën sal langs die suid- like, suidoostelike en oostelike kuslgebiede en aangren-

DAAGLIKSE WEERBULLETIN

Maksimum en Minimum Temperatuur (°C) en Reënval (RRR) in mm vir die 24 uur geëindig om 08 h 00 SAST op

WEERBURO/WEATHER BUREAU
DEPT. VAN VERVOER/ DEPT. OF TRANSPORT

1979-09-13

DAILY WEATHER BULLETIN

Maximum and minimum Temperatures (°C) and Rainfall (RRR) in mm for the 24 hours ended at 08 h 00 on

TRANSVAAL	MAX	MIN	RRR
Barberton			
Belfast			
Bethal	25	11	
~~Boepoort~~ Ottosdal	27	7	
Brits			
Bronkhorstspruit			
Carletonville			
Carolina	25	9	
Die Bron			
Delareyville			
Delmas			
Fleur de Lys			
Ermelo			
Giyani			
Groblersdal			
Heidelberg			
Jan Kempdorp			
Jan Smutslughawe	24	12	
Joubert Park (JHB.)	24	13	
Klerksdorp			
Kroondal (Rustenb.)	29	11	
Krugersdorp	26	10	
Levubu			
Lichtenburg			
Loskopdam			
Loskopkanale			
Louis Trichardt			
Lydenburg	26	7	
Marble Hall			
Mara	30	8	
Marnitz	29	10	
Messina	31	11	
Middelburg			
Nelspruit	31	9	
Nylstroom			
Phalaborwa	31	14	
Pietersburg	27	9	
Piet Retief	29	9	
Potchefstroom	28	9	
Potgietersrus	28	11	
Pretoria	27	12	
Pretoriuskop			
Schweizer-Reneke			
Skukuza	34	10	
Standerton	25	6	
Thabazimbi			
Tom Burke			
Tzaneen	30	10	
Vaalwater	28	6	
Ventersdorp			
Vereeniging			
Volksrust			
Warmbad	30	8	
Waterval-Boven			
Witbank			
Wolmaransstad			
Zeerust			
Hoedspruit	30	14	

NATAL	MAX	MIN	RRR
Cape St. Lucia	24	16	4,5
Cedara	29	7	0,3
Dundee			
Durban			
Eshowe			
Estcourt	29	12	
Himeville			
Hluhluwe			
Jozini			
Ladysmith	31	12	
Louis Bothalughawe	27	17	
Melmoth			
Mkuze			
Newcastle			
Pietermaritzburg			
Port Shepstone	22	16	
Van Reenen			
Vryheid			
Waterford (Underberg)			0,4
Kokstad	27	6	1,1
Sodwanaberg	18	X	

O.V.S. - O.F.S.	MAX	MIN	RRR
Bothaville			
Bethlehem			
Bloemfontein			
Bultfontein			
Clocolan			
Fauresmith	24	4	
Fickburg			
Frankfort	26	4	
Harrismith			
Hoopstad	29	5	
Hailbron			
JBM Hartzoglughawe	27	7	
Koppies			
Kroonstad	27	5	
Lindley			
Modderpoort			
Petrusburg			
Philippolis			
Reddersburg			
Reitz			
Vrede			
Warden			
Welkom			
Wepener	26	6	
Winburg			
Zastron			

KAAP - CAPE	MAX	MIN	RRR
Aberdeen			
Addo			
Agulhas	17	11	0,4
Alexander Bay	19	8	
Aliwal North	26	9	
Beaufort West	18	7	
Boegoebergdam			
Brandvlei			
Caledon			
Calitzdorp			
Calvinia	15	0	
Cape Columbine	16	9	
Cape St. Francis	16	11	
Cape Town (D.F. Malan)	17	10	
Cape Town (Newlands)			0,4
Carnarvon			
Ceres			
Colesberg			
Cradock			
De Aar	23	3	
Dihme	17	5	
Douglas	26	6	
East London	20	11	
Elsenburg			
Fort Beaufort			
Fraserburg	17	-1	
Garies			
George	16	9	3,7
Graaff-Reinet	23	4	
Grahamstown			
Grootfontein (Middelburg)	24	0	
Hopetown			
Jansenville	23	4	
Joubertina			3,0
Kaappunt	14	10	
Kimberley	28	7	
Knysna			2,5
Lokstad			
Kuruman	27	8	
Ladismith			
Langebaanweg	17	5	
Maclear			
Mafeking	29	11	
Matatiele			
Mosselbaai	18	10	0,6
Okiep	14	8	
Oudtshoorn	10	8	
Petrusville			
Piketberg			
Pofadder	19	6	
Port Elizabeth	17	11	
Port Nolloth	16	8	
Prieska	23	6	
Queenstown	27	4	
Riversdale	13	9	0,8

KAAP - CAPE	MAX	MIN	RRR
Robertson	19	6	
Sheeprun			
Somerset East	21	9	
Steynsburg			
Steytlerville			
Strydenburg			
Sutherland	12	-6	
Swellendam			
Tarkastad			
Touwsrivier	16	3	
Twee Riviere	26	8	
Uniondale			
Upington	22	8	
Vanwyksvlei	20	4	
Victoria West			
Vredendal	13	4	
Vryburg	29	5	
Williston			
Willowmore	15	5	

TRANSKEI	MAX	MIN	RRR
Butterworth			
Cala			
Idutywa			
Mbashe			
Port St. Johns	20	13	
Umtata	26	8	1,3

LESOTHO	MAX	MIN	RRR
Butha-Buthe			
Maseru	26	7	
Ox-Bow			
Paray			
Mafeteng			

SWAZILAND	MAX	MIN	RRR
Bulembu			
Manzini (Matsapa)	30	15	

S.W.A.	MAX	MIN	RRR
Aroab			
Bethanien			
Bordabis			
Gobabeb	29	15	
Gobabis	29	10	
Grootfontein	30	14	
J.G. Strijdom	27	13	
Kalkfeld			
Karasburg			
Karibib			
Keetmanshoop	23	8	
Kub			
Luderitz	19	11	
Marienthal	29	7	
Mövе	17	13	
Ohopoho			
Okahandja			
Okaukeujo	33	15	
Ondangwa	34	16	
Otavi			
Otjiwarango			
Outjo			
Rehoboth			
Rundu	32	10	
Steinhausen			
Tsumeb			
Uis	30	13	
Walvisbaai	16	11	
Windhoek	28	16	
Schussa	32	12	

BOTSWANA	MAX	MIN	RRR
Francistown	30	5	
Gaborone	31	10	
Gantsi	32	11	
Lobatse			
Mahalapye	29	11	
Maun	32	9	
Serowe			
Shakawe			
Tsabong	30	7	
Tshane	31	10	

G.P.-S. (L) **SYNOPTIC WEATHER MAP** 12h00 GMT–14h00 SAST 1979-09-13 **SINOPTIESE WEERKAART** TY4/42

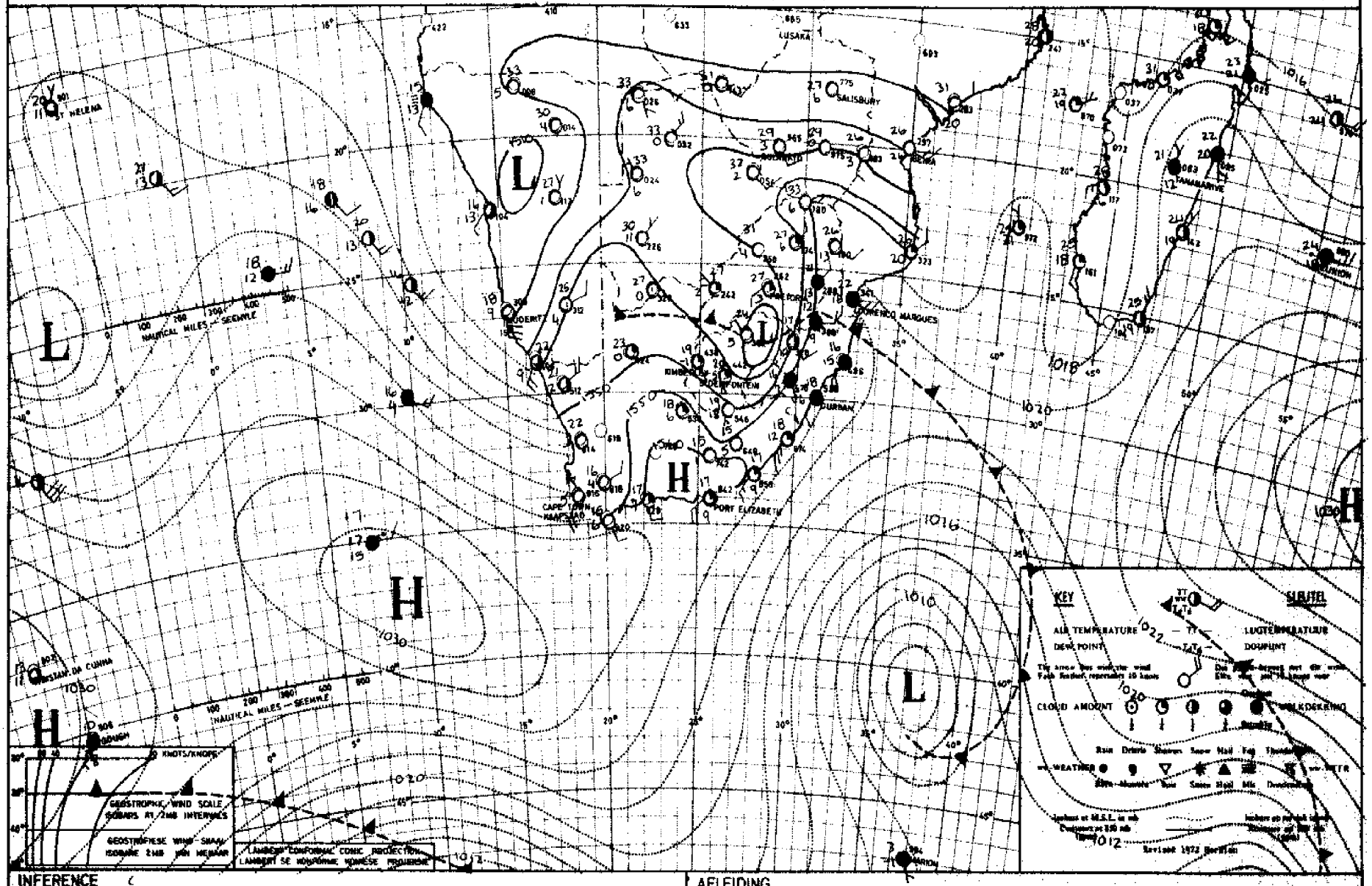

INFERENCE

A Cell of high pressure will ridge around the country and will be situated off the Natal coast tomorrow. Cloudy cool weather over Natal will spread over Transvaal. Light rain will occur over Natal and the Transvaal Lowveld. An upper air trough is situated west of the country and with moist air moving southwards it will become cloudy over the

AFLEIDING

'n Sel van hoë druk sal suid van die land om die kus wig en môre langs die Natalkus geleë wees. Bewolkte koel toestande oor Natal sal uitbrei oor Transvaal. Ligte reën sal voorkom oor Natal en die Transvaalse Laevald. 'n Bolug trog is wes van die land gelee en met vogtiger lug wat

DAAGLIKSE WEERBULLETIN

Maksimum en Minimum Temperatuur (°C) en Reënval (RRR) in mm vir die 24 uur geëindig om 08 h 00 SAST op 1979-09-14

WEERBURO/WEATHER BUREAU
DEPT. VAN VERVOER/ DEPT. OF TRANSPORT

DAILY WEATHER BULLETIN

Maximum and minimum Temperatures (°C) and Rainfall (RRR) in mm for the 24 hours ended at 08 h 00 on

TRANSVAAL	MAX	MIN	RRR
Barberton			
Belfast			
Bethal	26	8	
Boespoort Otbaal	24	11	
Brits			
Bronkhorstspruit			
Carletonville			
Carolina	21	8	
Die Bron			
Delareyville			
Delmas			
Fleur de Lys			
Ermelo			
Giyani			
Groblersdal			
Heidelberg			
Jan Kempdorp			
Jan Smutslughawe	25	7	
Joubert Park (JHB.)	24	10	
Klerksdorp			
Kroondal (Rustenb.)	31	11	
Krugersdorp	25	10	
Levubu			
Lichtenburg			
Loskopdam			
Loskopkanale			
Louis Trichardt			
Lydenburg	26	8	
Marble Hall			
Mara	30	13	
Marnitz	32	13	
Messina	34	17	
Middelburg			
Nelspruit	24	15	
Nylstroom			
Phalaborwa	26	16	
Pietersburg	28	11	
Piet Retief	16	9	
Potchefstroom	26	9	
Potgietersrus	31	14	
Pretoria	29	12	
Pretoriuskop			
Schweizer-Reneke			
Skukuza	27	17	
Standerton	25	9	
Thabazimbi			
Tom Burke			
Tzaneen	26	15	
Vaalwater	31	13	
Ventersdorp			
Vereeniging			
Volksrust			
Warmbad	31	10	
Waterval-Boven			
Witbank			
Wolmaransstad			
Zeerust			
Hoedspruit	26	16	

NATAL	MAX	MIN	RRR
Cape St. Lucia	17	12	13.3
Cedara	12	8	0.2
Dundee			
Durban			
Eshowe			
Estcourt	12	8	
Ilimeville			0.1
Hluhluwe			
Jozini			
Ladysmith	16	8	
Louis Bothalughawe	19	16	
Melmoth			
Mkuze			
Newcastle	18	10	
Pietermaritzburg			
Port Shepstone	19	14	10.4
Van Reenen			
Vryheid			
Waterford (Underberg)	9	3	7.2
Kokstad	15	7	
Lodwana baai	15	X	0.2

O.V.S. - O.F.S.			
Bothaville			
Bethlehem	23	6	
Bloemfontein			
Bultfontein			
Clocolan			
Fauresmith	21	5	
Fickburg			
Frankfort	25	8	
Harrismith			
Hoopstad	23	6	
Heilbron			
JBM Hertzoglughawe	21	4	
Koppies			
Kroonstad	24	8	
Lindley			
Modderpoort			
Petrusburg			
Philippolis			
Reddersburg			
Reitz			
Vrede			
Warden			
Welkom			
Wepener			
Winburg			
Zastron			

KAAP - CAPE	MAX	MIN	RRR
Aberdeen			
Addo			
Agulhas			
Alexander Bay	22	11	
Aliwal North	20	1	
Beaufort West	18	3	
Boegoebergdam			
Brandvlei			
Caledon			
Calitzdorp			
Calvinia	22	8	
Cape Columbine	17	9	
Cape St. Francis	15	8	
Cape Town (D.F. Malan)	17	6	
Cape Town (Newlands)			
Carnarvon			
Ceres			
Colesberg			
Cradock			
De Aar	21	5	
Döhne	19	7	
Douglas	23	7	
East London	18	11	0.6
Elsenburg			
Fort Beaufort			
Fraserburg	19	4	
Garies			
George	14	6	
Graaff-Reinet	17	3	
Grahamstown			
Grootfontein (Middelburg)	17	-1	
Hopetown			
Jansenville	19	6	
Joubertina			
Kaappunt	15	10	
Kimberley	21	7	
Knysna			
Kokstad			
Kuruman	26	9	
Ladismith			
Langebaanweg	21	6	
Maclear			
Mafeking	28	15	
Matatiele			
Mosselbaai	17	10	
Okiep	23	17	
Oudtshoorn	18	5	
Petrusville			
Piketberg			
Pofadder	22	13	
Port Elizabeth	17	6	
Port Nolloth	16	9	
Prieska	22	5	
Queenstown	17	4	
Riversdale	17	4	

KAAP - CAPE	MAX	MIN	RRR
Robertson	18	2	
Sheeprun			
Somerset East	16	3	
Steynsburg			
Steytlerville			
Strydenburg			
Sutherland	18	-3	
Swellendam			
Tarkastad			
Touwsrivier	20	2	
Twee Riviere	28	15	
Uniondale			
Upington	25	12	
Vanwyksvlei	22	5	
Victoria West			
Vredendal	24	9	
Vryburg	25	8	
Williston			
Willowmore	17	3	

TRANSKEI			
Butterworth			
Cala			
Idutywa			
Mbashe			
Port St. Johns	19	13	
Umtata	17	8	

LESOTHO			
Butha-Buthe			
Masaru			
Ox-Bow			
Paray			
Mafateng			

SWAZILAND			
Bulembu			
Manzini (Matsapa)	18	12	
Mbabane			1.7

S.W.A.	MAX	MIN	RRR
Aroab			
Bethanien			
Dordabis			
Gobabeb	35	11	
Gobabis	31	9	
Grootfontein	32	14	
J.G. Strijdom	28	11	
Kalkfeld			
Karasburg			
Karibib			
Keetmanshoop	28	16	
Kub			
Luderitz	19	12	
Mariental	30	13	
Möwe	15	13	
Ohopoho			
Okahandja			
Okaukeujo	34	12	
Ondangwa	35	15	
Otavi			
Otjiwarango			
Outjo			
Rehoboth			
Rundu	33	9	
Steinhausen			
Tsumeb			
Üis	36	12	
Walvisbaai	17	12	
Windhoek	29	15	
Witrandal	33	11	

BOTSWANA			
Francistown	33	14	
Gaborone	33	15	
Gantsi	34	13	
Lobatse			
Mahalapye	32	15	
Maun	34	17	
Serowe			
Shakawe			
Tsabong	29	12	
Tshane	31	12	

G.P.-S. (4) **SYNOPTIC WEATHER MAP** 12h00 GMT–14h00 SAST 1979-09-14 **SINOPTIESE WEERKAART** TV4/42

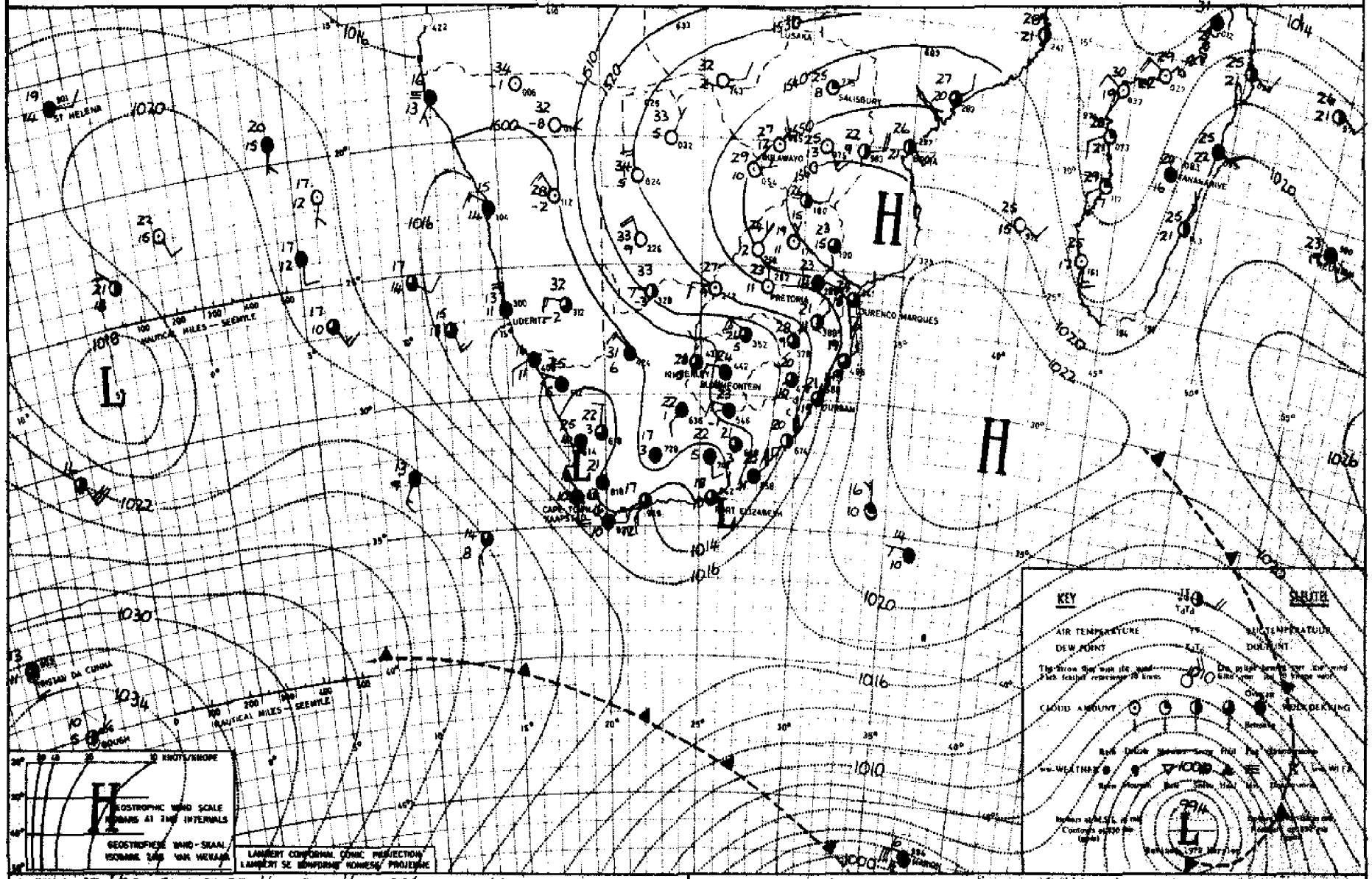

INFERENCE *The low over the southwestern interior will move southeastwards and the high pressure system will ridge in behind the cold front. Light showers are expected over most parts of the Cape Province and it will become cloudy and colder with rain over the southern and eastern parts of this province.*

AFLEIDING *Die laag oor die suidwestelike binneland sal suidoostwaarts beweeg en die hoedrukstelsel sal agter die koue front inwig. Ligte buie word verwag oor die meeste dele van die Kaapprovinsie en dit sal bewolk en kouer word met reën oor die suidelike en oostelike dele van die provinsie.*

DAAGLIKSE WEERBULLETIN

Maksimum en Minimum Temperatuur (°C) en Reënval (RRR) in mm vir die 24 uur geëindig om 08 h 00 SAST op

WEERBURO/WEATHER BUREAU
DEPT. VAN VERVOER/ DEPT. OF TRANSPORT

1979-09-15

DAILY WEATHER BULLETIN

Maximum and minimum Temperatures (°C) and Rainfall (RRR) in mm for the 24 hours ended at 08 h 00 on

TVB/63

TRANSVAAL	MAX	MIN	RRR
Barberton			
Belfast			
Bethal	23	10	
~~Boksburg~~ Odendaal	30	13	
Brits			
Bronkhorstspruit			
Carletonville			
Carolina	24	12	
Die Bron			
Delareyville			
Delmas			
Fleur de Lys			
Ermelo			
Giyani			
Groblersdal			
Heidelberg			
Jan Kempdorp			
Jan Smutslughawe	23	11	
Joubert Park (JHB.)	21	12	
Klerksdorp			
Kroondal (Rustenb.)	27	9	
Krugersdorp	22	11	
Levubu			
Lichtenburg			
Loskopdam			
Loskopkanale			
Louis Trichardt			
Lydenburg			
Marble Hall			
Mara	25	9	
Marnitz	24	12	
Messina			
Middelburg			
Nelspruit	24	10	
Nylstroom			
Phalaborwa	24	15	
Pietersburg	22	10	
Piet Retief	21	10	
Potchefstroom	29	14	
Potgietersrus	24	13	
Pretoria	25	13	
Pretoriuskop			
Schweizer-Reneke			
Skukuza	30	11	
Standerton	25	11	
Thabazimbi			
Tom Burke			
Tzaneen	22	11	
Vaalwater	25	7	
Ventersdorp			
Vereeniging			
Volksrust			
Warmbad	28	14	
Waterval-Boven			
Witbank			
Wolmaransstad			
Zeerust			
Hoedspruit	24	13	

NATAL	MAX	MIN	RRR
Cape St. Lucia	21	17	
Cedara	21	10	
Dundee			
Durban			
Eshowe			
Estcourt	21	10	
Himeville			
Hluhluwe			
Jozini			
Ladysmith	25	11	
Louis Bothalughawe	22	17	
Melmoth			
Mkuze			
Newcastle	28	13	2.2
Pietermaritzburg			
Port Shepstone	20	17	0.3
Van Reenen			
Vryheid			
Waterford (Underberg)	21	6	0.4
Scottsburgh	21	11	
Kokstad	23	12	0.3

O.V.S. - O.F.S.	MAX	MIN	RRR
Bothaville			
Bethlehem	23	8	
Bloemfontein			
Bultfontein			
Clocolan			
Fauresmith	23	8	0.1
Fickburg			
Frankfort	26	8	
Harrismith			
Hoopstad	29	12	
Heilbron			
JBM Hertzoglughawe	26	12	0.8
Koppies			
Kroonstad	28	14	
Lindley			
Moddarpoort			
Petrusburg			
Philippolis			
Reddersburg			
Reitz			
Vrede			
Warden			
Welkom			
Wepener	24	11	
Winburg			
Zastron			

KAAP - CAPE	MAX	MIN	RRR
Aberdeen			
Addo			
Agulhas	16	14	
Alexander Bay	17	12	
Aliwal North	24	10	2.5
Beaufort West	19	7	
Boegoebergdam			
Brandvlei			
Caledon			1.0
Calitzdorp			
Calvinia			
Cape Columbine	15	10	
Cape St. Francis	17	13	1.3
Cape Town (D.F. Malan)	18	15	
Cape Town (Newlands)			
Garnarvon			
Ceres			
Colesberg			
Cradock			
De Aar	23	13	1.7
Döhne	24	13	2.5
Douglas	28	15	
East London	21	15	
Elsenburg			
Fort Beaufort			
Fraserburg	22	7	
Garies			
George	17	12	
Graaff-Reinet	18	10	
Grahamstown			
Grootfontein (Middelburg)	24	13	0.6
Hopetown			
Jansenville	19	10	
Joubertina			
Kaappunt	15	12	
Kimberley	29	18	
Knysna			
Kokstad			
Kuruman	29	17	
Ladismith			
Langebaanweg	20	10	
Maclear			
Mafeking	28	14	
Matatiele			
Mosselbaai	18	14	
Okiep	26	6	
Oudtshoorn	21	11	
Petrusville			
Piketberg			
Pofadder	27	6	
Port Elizabeth	19	13	
Port Nolloth	14	11	
Prieska	21	14	
Queenstown	24	12	1.4
Riversdale	14	11	0.7

KAAP - CAPE	MAX	MIN	RRR
Robertson	18	12	0.7
Sheeprun			
Somerset East	23	10	
Steynsburg			
Steytlerville			
Strydenburg			
Sutherland	20	1	
Swellendam			
Tarkastad			
Touwsrivier	22	9	
Twee Riviere	35	12	
Uniondale			
Upington	33	12	
Vanwyksvlei	29	9	
Victoria West			
Vredendal	26	11	
Vryburg	30	13	
Williston			
Willowmore	22	9	

TRANSKEI	MAX	MIN	RRR
Butterworth			
Cala			
Idutywa			
Mbashe			
Port St. Johns	25	xx	1.4
Umtata	23	4	1.9

LESOTHO	MAX	MIN	RRR
Butha-Buthe			
Maseru	26	11	0.6
Ox-Bow			
Paray			
Mafeteng			

SWAZILAND	MAX	MIN	RRR
Bulembu			
Manzini (Matsapa)	23	11	

S.W.A.	MAX	MIN	RRR
Aroab			
Bethanien			
Bordabis			
Gobabeb	27	12	
Gobabis	22	8	
Grootfontein	33	16	
J.G. Strijdom	30	14	
Kalkfeld			
Karasburg			
Karibib			
Keetmanshoop	34	9	
Kub			
Luderitz	13	13	
Marienthal	33	12	
Möwe	19	14	
Ohopoho			
Okahandja			
Okaukeujo	34	12	
Ondangwa			
Otavi			
Otjiwarango			
Outjo			
Rehoboth			
Rundu	33	13	
Steinhausen			
Tsumeb			
Vis	31	9	
Walvisbaai	16	13	
Windhoek	29	13	
Skukuza	34	10	

BOTSWANA	MAX	MIN	RRR
Francistown	30	13	
Gaborone	29	14	
Gantsi	34	14	
Lobatse			
Mahalapye	26	13	
Maun	34	15	
Serowe			
Shakawe	34	14	
Tsabong	33	18	
Tshane	33	15	

G.P.-S (L) **SYNOPTIC WEATHER MAP** 12h00 GMT–14h00 SAST/*1979-09-15* **SINOPTIESE WEERKAART** TY 4/42

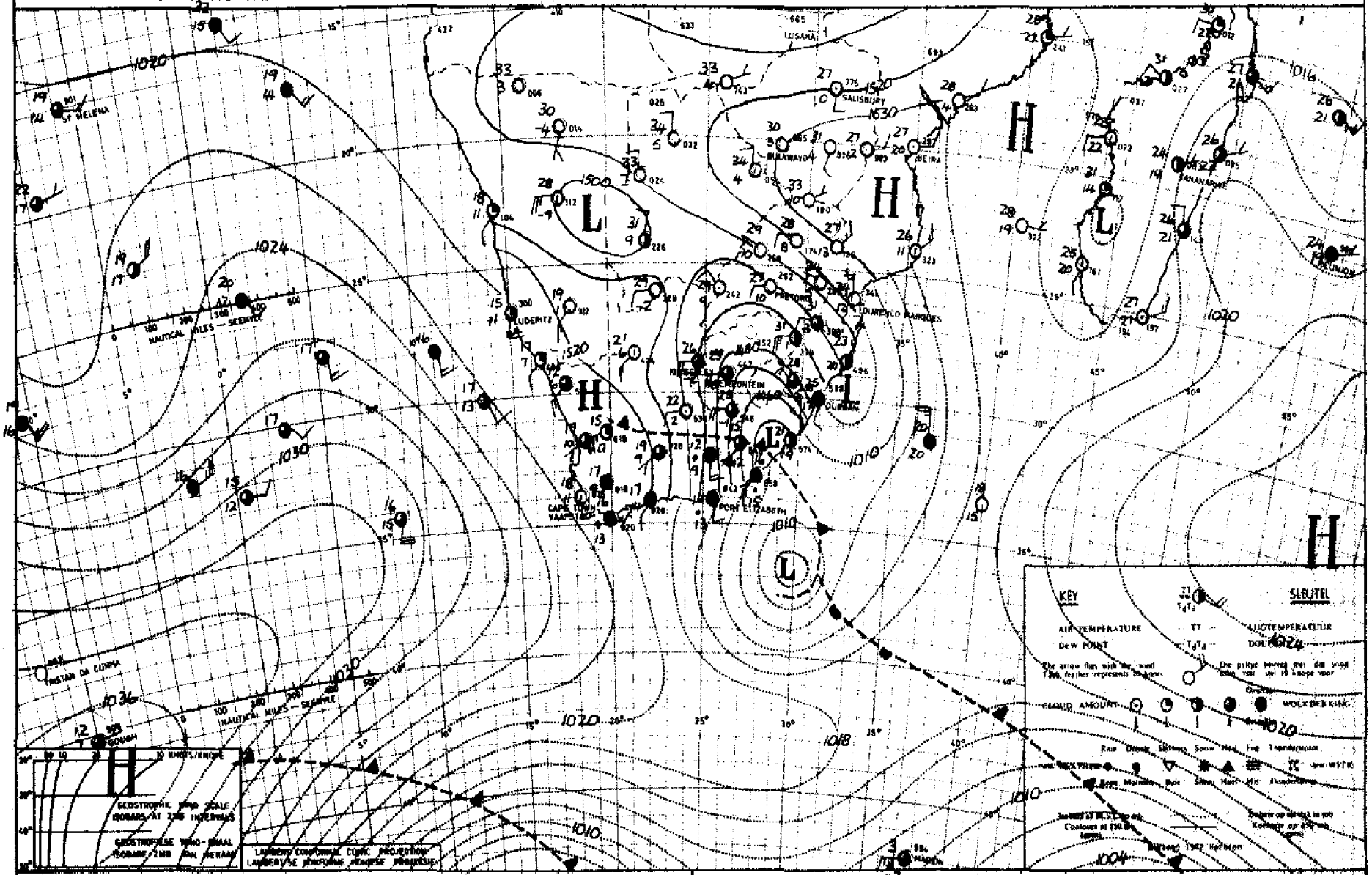

INFERENCE *The high-pressure system will ridge in behind the frontal system over the southern parts and cloudy cold weather with rain over Eastern Cape will spread towards Natal. This ridge, however, will weaken as the frontal trough to the*

AFLEIDING *Die hoëdruk stelsel wig in agter die frontale stelsel oor die suidelike dele van die land en die bewolkte koue weer met reën oor die Oos-Kaap sal uitbrei oor Natal. Die rug van hoë druk sal agter verswak soos die frontale*

DAAGLIKSE WEERBULLETIN

Maksimum en Minimum Temperatuur (°C) en Reënval (RRR) in mm vir die 24 uur geëindig om 08 h 00 SAST op

WEERBURO/WEATHER BUREAU
DEPT. VAN VERVOER/ DEPT. OF TRANSPORT

1979 - 09 - 16.

DAILY WEATHER BULLETIN

Maximum and minimum Temperatures (°C) and Rainfall (RRR) in mm for the 24 hours ended at 08 h 00 on

TV4/83

TRANSVAAL	MAX	MIN	RRR
Barberton			
Belfast			
Bethal	26	7	
~~Bosspoort~~ Ohlosdal	27	4	
Brits			
Bronkhorstspruit			
Carletonville			
Carolina	26	8	
Die Bron			
Delareyville			
Delmas			
Fleur de Lys			
Ermelo			
Giyani			
Groblersdal			
Heidelberg			
Jan Kempdorp			
Jan Smutslughawe	25	6	
Joubert Park (JHB.)	24	11	
Klerksdorp			
Kroondal (Rustenb.)	30	11	
Krugersdorp	25	9	
Levubu			
Lichtenburg			
Loskopdam			
Loskopkanale			
Louis Trichardt			
Lydenburg			
Marble Hall			
Mara	31	14	
Marnitz	31	11	
Massina	35	13	
Middelburg			
Nelspruit	30	13	
Nylstroom			
Phalaborwa	34	17	
Pietersburg	28	11	
Piet Retief	31	11	0.5
Potchefstroom	29	14	
Potgietersrus	30	16	
Pretoria	29	13	
Pretoriuskop			
Schweizer-Reneke			
Skukuza	35	18	
Standerton	28	9	0.7
Thabazimbi			
Tom Burke			
Tzaneen	31	12	
Vaalwater	30	9	
Ventersdorp			
Vereeniging			
Volksrust			
Warmbad	31	9	
Waterval-Boven			
Witbank			
Wolmaransstad			
Zeerust			
Hoedspruit	33	15	

NATAL	MAX	MIN	RRR
Cape St. Lucia	25	17	1.0
Cedara	22	9	
Dundee			
Durban			
Eshowe			
Estcourt	28	11	0.4
Himeville			5.5
Hluhluwe			
Jozini			
Ladysmith	31	13	
Louis Bothalughawe	25	17	1.7
Melmoth			
Nkuze			
Newcastle	31	10	0.8
Pietermaritzburg			
Port Shepstone	24	14	2.6
Van Reenen			
Vryheid			
Waterford (Underberg)	23	5	0.5
~~Spanangga~~	20	xx	
~~Kokstad~~	24	8	1.2

O.V.S. - O.F.S.	MAX	MIN	RRR
Bothaville			
Bethlehem	25	2	
Bloemfontein			
Bultfontein			
Clocolan			
Fauresmith	23	4	
Fickburg			
Frankfort	28	1	
Harrismith			
Hoopstad	28	3	
Heilbron			
JBM Hertzoglughawe	26	5	
Koppies			
Kroonstad	27	2	
Lindley			
Modderpoort			
Petrusburg			
Philippolis			
Reddersburg			
Reitz			
Vrede			
Warden			
Welkom			
Wepener	24	3	
Winburg			
Zastron			

KAAP - CAPE	MAX	MIN	RRR
Aberdeen			
Addo			
Agulhas	18	11	
Alexander Bay	18	9	
Aliwal North	25	6	
Beaufort West	21	7	1.7
Boegoebergdam			
Brandvlei			
Caledon			3.5
Calitzdorp			
Calvinia	23	4	
Cape Columbine	16	10	
Cape St. Francis	16	13	20.2
Cape Town (D.F. Malan)	18	12	
Cape Town (Newlands)			
Carnarvon			
Ceres			
Colesberg			
Cradock			
De Aar	23	3	
Döhne	16	7	4.0
Douglas	25	5	
East London	17	12	1.1
Elsenburg			
Fort Beaufort			15.5
Fraserburg	19	8	
Garies			
George	16	11	7.5
Graaff-Reinet	17	7	2.0
Grahamstown			
Groetfontein (Middelburg)	21	6	0.1
Hopetown			
Jansenville	19	9	0.5
Joubertina			
Kaappunt	17	11	
Kimberley	27	4	
Knysna			13.0
Kokstad			
Kuruman	24	8	
Ladismith			
Langebaanweg	19	9	
Maclear			
Mafeking	29	10	
Matatiele			
Mosselbaai	18	11	11.8
Okiep	13	5	
Oudtshoorn	16	9	2.0
Petrusville			
Piketberg			
Pofadder	19	5	
Port Elizabeth	17	11	13.9
Port Nolloth	16	10	
Prieska	23	6	
Queenstown	22	7	3.9
Riversdale	13	11	3.5

KAAP - CAPE	MAX	MIN	RRR
Robertson	15	11	5.0
Sheeprun			
Somerset East	14	8	12.0
Steynsburg			
Steytlerville			
Strydenburg			
Sutherland			
Swellendam			42.9
Tarkastad			
Touwsrivier	17	7	0.1
Twee Riviere	25	6	
Uniondale			
Upington	23	6	
Vanwyksvlei	23	6	
Victoria West			
Vredendal	19	11	
Vryburg	28	4	
Williston			
Willowmore	17	9	0.2

TRANSKEI	MAX	MIN	RRR
Butterworth			
Cala			
Idutywa			
Mbashe			
Port St. Johns	22	15	45.2
Umtata	21	11	7.5

LESOTHO	MAX	MIN	RRR
Butha-Buthe			
Maseru	24	4	
Ox-Bow			
Paray			
Mafeteng			

SWAZILAND	MAX	MIN	RRR
Bulembu			
Mananga (Matsapa)	34	15	

S.W.A.	MAX	MIN	RRR
Aroab			
Bethanien			
Dordabis			
Gobabeb	27	7	
Gobabis	31	3	
Grootfontein	33	16	
J.G. Strijdom	28	5	
Kalkfeld			
Karasburg			
Karibib			
Keetmanshoop	21	6	
Kub			
Luderitz	17	11	
Marienta1	28	3	
Möwe	17	13	
Ohopoho			
Okahandja			
Okaukeujo	33	13	
Ondangwa	34	12	
Otavi			
Otjiwarongo			
Outjo			
Rehoboth			
Rundu	34	16	
Steinhausen			
Tsumeb			
Uis			
Walvisbaai	18	10	
Windhoek	26	8	
~~Silvisdal~~	31	8	

BOTSWANA	MAX	MIN	RRR
Francistown	34	14	
Gaborone	33	12	
Gantsi	34	11	
Lobatse			
Mahalapye	32	17	
Maun	34	13	
Serowe			
Shakawe	38	15	
Tsabong	32	7	
Tshane	32	7	

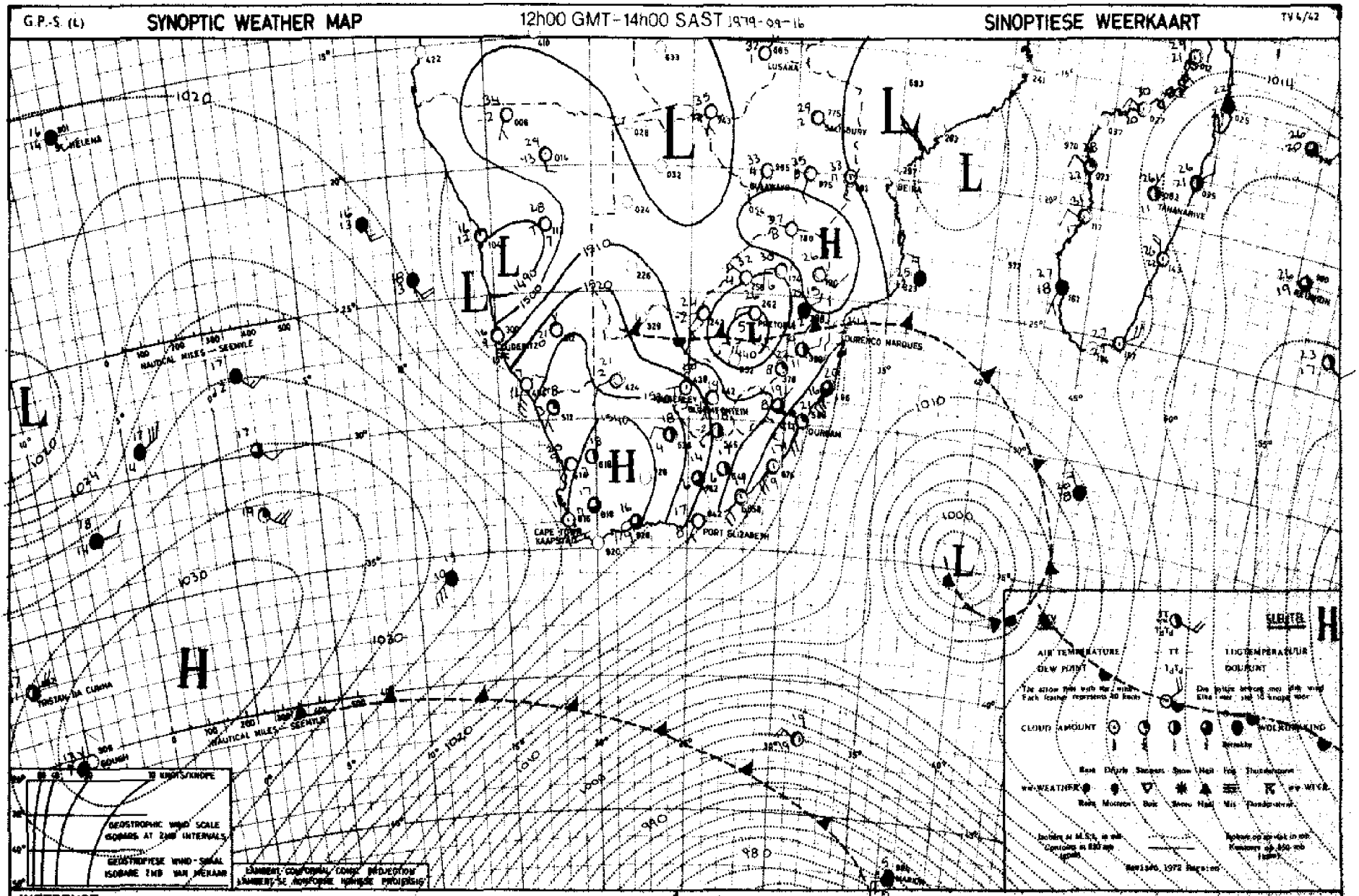

INFERENCE

The ridge of high pressure behind the cold front over the country is weakining and the front will not move further northwards. The frontal system south of the country is moving eastwards and it will become cloudy over the southwestern parts of the Cape Provinc

AFLEIDING

Die wig van hoë druk agter die koue front oor die land is besig om te verswak en die koue lug sal nie verder noordwaarts uitbrei nie. Die frontale stelsel suid van die land beweeg geleidelik ooswaarts en dit sal later môre bewolk word oor die suidwestelike

DAAGLIKSE WEERBULLETIN

Maksimum en Minimum Temperatuur (°C) en Reënval (RRR) in mm vir die 24 uur geëindig om 08 h 00 SAST op

WEERBURO/WEATHER BUREAU
DEPT. VAN VERVOER/ DEPT. OF TRANSPORT

1979-09-17

DAILY WEATHER BULLETIN

Maximum and minimum Temperatures (°C) and Rainfall (RRR) in mm for the 24 hours ended at 08 h 00 on

TRANSVAAL	MAX	MIN	RRR
Barberton			
Belfast			
~~Bethal~~	22	5	
~~Boksburg~~ Benoni	24	8	
Brits			
Bronkhorstspruit			
Carletonville			
Carolina	26	10	
Die Bron			
Delareyville			
Delmas			
Fleur de Lys			
Ermelo			
Giyani			
Grobleradal			
Heidelberg			
Jan Kempdorp			
Jan Smutslughawe	24	6	
Joubert Park (JHB.)	24	10	
Klerksdorp			
Kroondal (Rustenb.)	32	7	
Krugersdorp	24	7	
Levubu			
Lichtenburg			
Loskopdam			
Loskopkanale			
Louis Trichardt			
Lydenburg	26	9	
Marble Hall			
Mara	34	14	
Marnitz	33	13	
Messina	38	16	
Middelburg			
Nelspruit	26	14	
Nylstroom			
Phalaborwa	27	16	
Pietersburg	30	13	
Piet Retief	20	10	
Potchefstroom	25	5	
Potgietersrus	33	10	
Pretoria	27	10	
Pretoriuskop			
Schweizer-Reneke			
Skukuza	33	17	
Standerton	23	6	
Thabazimbi			
Tom Burke			
Tzaneen	27	15	
Vaalwater			
Ventersdorp			
Vereeniging			
Volksrust			
Warmbad	31	5	
Waterval-Boven			
Witbank			
Wolmaransstad			
Zaerust			
Hoedspruit	28	14	

NATAL	MAX	MIN	RRR
Cape St. Lucia	21	14	2.8
Cedara	18	7	0.2
Dundee			
Durban			
Eshowe			
Estcourt	19	11	
Himeville			
Hluhluwe			2.0
Jozini			
Ladysmith	22	10	
Louis Bothalughawe	23	12	
Melmoth			
Mkuze			
Newcastle	23	10	
Pietermaritzburg			
Port Shepstone	20	13	0.2
Van Reenen			
Vryheid			
Waterford (Underberg)	14	4	
Kokstad	16	2	0.9
Lady Grey	18	X	

O.V.S. - O.F.S.	MAX	MIN	RRR
Bothaville			
Bethlehem	20	2	
Bloemfontein			
Bultfontein			
Clocolan			
Fauresmith	20	5	
Fickburg			
Frankfort	22	2	
Harrismith			
Hoopstad	22	3	
Heilbron			
JBM Hertzoglughawe	20	5	
Koppies			
Kroonstad	22	3	
Lindley			
Modderpoort			
Petrusburg			
Philippolis			
Reddersburg			
Reitz			
Vrede			
Werdan			
Welkom			
Wepener	19	2	
Winburg			
Zastron			

KAAP - CAPE	MAX	MIN	RRR
Aberdeen			
Addo			
Agulhas	17	12	
Alexander Bay	17	7	
Aliwal North	19	1	
Beaufort West	19	3	
Boegoebergdam			
Brandvlei			
Caledon			
Calitzdorp			
Calvinia	19	1	
Cape Columbine	15	9	
Cape St. Francis	16	12	
Cape Town (D.F. Malan)	17	8	
Cape Town (Newlands)			
Carnarvon			
Ceres			
Colesberg			
Cradock			
De Aar	23	3	
Döhne	14	4	
Douglas			
East London	18	10	
Elsenburg			
Fort Beaufort			
Fraserburg	19	0	
Garies			
George	15	10	0.2
Graaff-Reinet	18	5	
Grahamstown			
Grootfontein (Middelburg)	17	-1	
Hopetown			
Jamestown	20	5	
Joubertina			
Kaappunt	14	12	
Kimberley	21	5	
Knysna			
Kokstad			
Kuruman			
Ladismith			
Langebaanweg	18	4	
Maclear			6.5
Mafeking	25	7	
Matatiele			
Mosselbaai	17	9	
Okiep	18	7	
Oudtshoorn	18	7	
Petrusville			
Piketberg			
Pofadder	20	7	
Port Elizabeth	18	12	
Port Nolloth	15	6	
Prieska	23	5	
Queenstown	14	3	
Riversdale	10	9	0.8

KAAP - CAPE	MAX	MIN	RRR
Robertson	18	4	
Sheeprun			
Somerset East	19	4	
Steynsburg			
Steytlerville			
Strydenburg			
Sutherland	15	-3	
Swellendam			1.0
Tarkastad			
Touwsrivier	17	2	
Twee Riviere	24	3	
Uniondale			
Upington	23	7	
Vanwyksvlei	21	5	
Victoria West			
Vredendal	21	4	
Vryburg	22	6	
Williston			
Willowmore	16	6	

TRANSKEI	MAX	MIN	RRR
Butterworth			
Cala			
Idutywa			
Mbashe			
Port St. Johns	20	14	0.1
Umtata	17	7	

LESOTHO	MAX	MIN	RRR
Butha-Buthe			
Maseru			
Ox-Bow			
Paray			
Mafeteng			

SWAZILAND	MAX	MIN	RRR
Bulembu			
Manzini (Matsapa)	24	13	0.5

S.W.A.	MAX	MIN	RRR
Aroab			
Bethanien			
Bordabis			
Gobabeb	31	8	
Gobabis	30	5	
Grootfontein	33	14	
J.G. Strijdom	28	7	
Kalkfeld			
Karasburg			
Karibib			
Keetmanshoop	23	6	
Kub			
Luderitz	16	11	
Mariental	36	4	
Mõwe	17	13	
Ohopoho			
Okahandja			
Okaukeujo	34	12	
Ondangwa	35	13	
Otavi			
Otjiwarango			
Outjo			
Rehoboth			
Rundu	35	12	
Steinhausen			
Tsumeb			
Uis	29	8	
Walvisbaai	15	11	
Windhoek	28	11	
Gutrusdal	33	8	

BOTSWANA	MAX	MIN	RRR
Francistown	35	15	
Gaborone	30	8	
Gantsi	31	9	
Lobatse			
Mahalapye	33	16	
Maun	35	16	
Serowe			
Shakawe	36	12	
Tsabong	25	5	
Tshane	27	9	

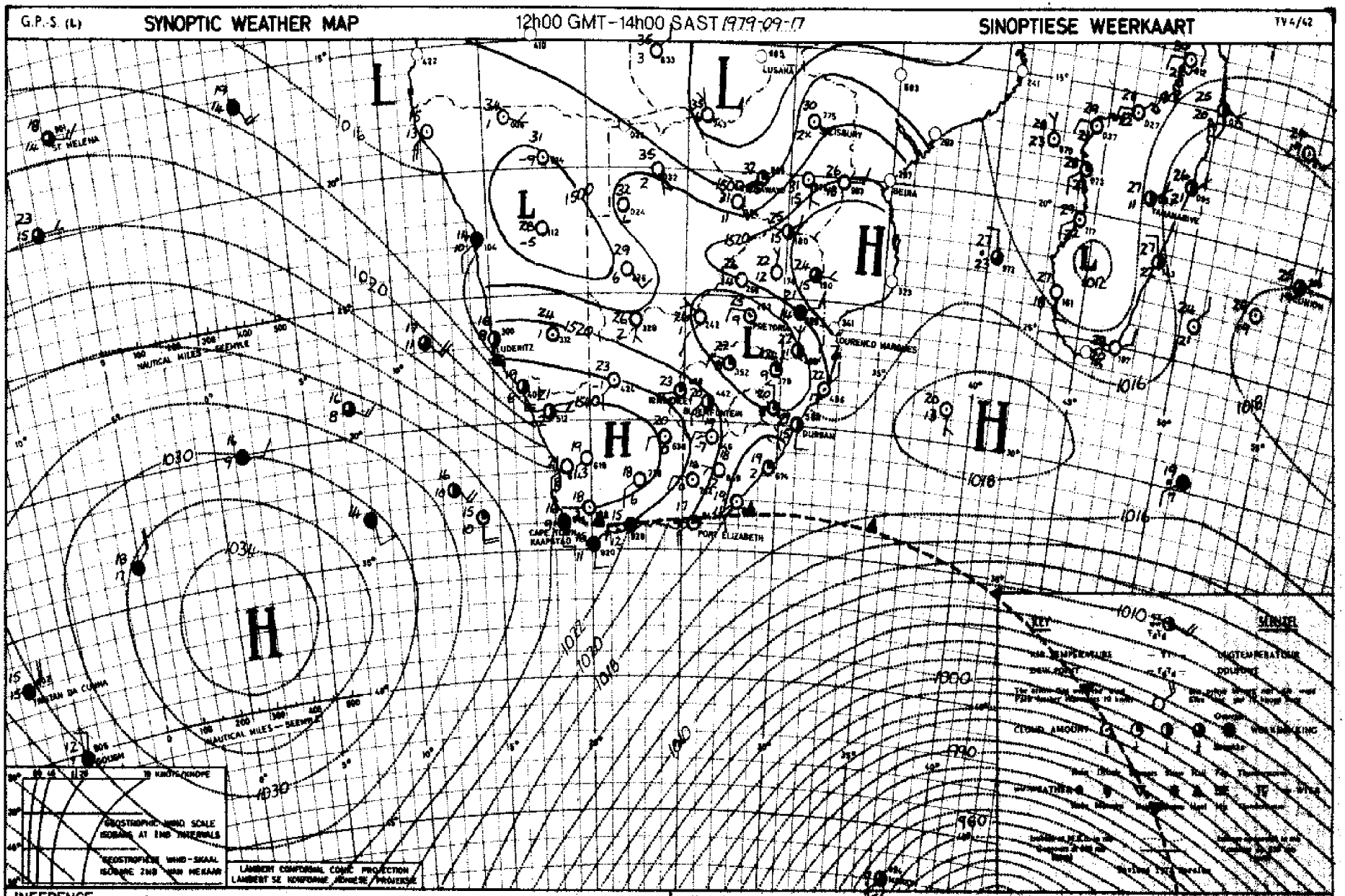

INFERENCE

The high-pressure system is ridging in behind the cold front over Southern Cape and cloudy cold weather with rain will spread along the southern and southeastern Cape coastal regions and adjacent interior towards the southern parts of Natal. Over the remainder of the country it will be fine and warmer.

AFLEIDING

Die hoëdrukstelsel sal inwig agter die koufront oor Suidkaap en bewolkte koue weer met reën sal langs die suidelike en suidoostelike kusgebiede en aangrensende binneland uitbrei en later ook oor die suidelike dele van Natal. Oor die res van die land sal dit mooiweer en warmer wees.

Maksimum en Minimum Temperatuur (°C) en Reënval (RRR) in mm vir die 24 uur geëindig om 08 h 00 SAST op 1979-09-18

DEPT. VAN VERVOER/ DEPT. OF TRANSPORT

Maximum and minimum Temperatures (°C) and Rainfall (RRR) in mm for the 24 hours ended at 08 h 00 on

TRANSVAAL	MAX	MIN	RRR
Barberton			
Belfast			
Bethal	23	3	
~~Bospoort~~ Ohrigstad	23	6	
Brits			
Bronkhorstspruit			
Carletonville			
Carolina	24	10	
Die Bron			
Delareyville			
Delmas			
Fleur de Lys			
Ermelo			
Giyani			
Groblersdal			
Heidelberg			
Jan Kempdorp			
Jan Smutslughawe	23	8	
Joubert Park (JHB.)	23	9	
Klerksdorp			
Kroondal (Rustenb.)	29	6	
Krugersdorp	24	7	
Levubu			
Lichtenburg			
Loskopdam			
Loskopkanale			
Louis Trichardt			
Lydenburg	22	7	
Marble Hall			
Mara	25	11	
Marnitz	28	14	
Messina	26	13	
Middelburg			
Nelspruit	22	16	
Nylstroom			
Phalaborwa	25	16	
Pietersburg	23	10	
Piet Retief	22	11	
Potchefstroom	25	4	
Potgietersrus	35	14	
Pretoria	27	11	
Pretoriuskop			
Schweizer-Reneke			
Skukuza	27	16	
Standerton	23	4	
Thabazimbi			
Tom Burke			
Tzaneen	24	13	
Vaalwater	28	7	
Ventersdorp			
Vereeniging			
Volksrust			
Warmbad	30	7	
Waterval-Boven			
Witbank			
Wolmaransstad			
Zeerust			
Hoedspruit	25	16	

NATAL	MAX	MIN	RRR
Cape St. Lucia	23	15	2,2
Cedara	20	9	0,1
Dundee			
Durban			
Eshowe			
Estcourt	22	12	
Himeville			
Hluhluwe			6,5
Jozini			
Ladysmith	24	12	
Louis Bothalughawe	22	19	0,1
Melmoth			11,2
Mkuze			
Newcastle	25	11	
Pietermaritzburg			
Port Shepstone	22	15	
Van Reenen			
Vryheid			
Waterford (Underberg)			
Kokstad	18	8	
Scottburgh	18	xx	

O.V.S. - O.F.S.			
Bothaville			
Bethlehem	20	5	
Bloemfontein			
Bultfontein			
Clocolan			
Fauresmith			
Fickburg			
Frankfort	23	3	
Harrismith			
Hoopstad	23	3	
Heilbron			
JBM Hertzoglughawe	21	2	
Koppies			
Kroonstad	22	4	
Lindley			
Modderpoort			
Petrusburg			
Philippolis			
Reddersburg			
Reitz			
Vrede			
Warden			
Welkom			
Wepener	20	5	
Winburg			
Zastron			

KAAP - CAPE	MAX	MIN	RRR
Aberdeen			
Addo			
Agulhas	15	12	0,1
Alexander Bay	19	8	
Aliwal North	20	3	
Beaufort West	20	4	
Boegoebergdam			
Brandvlei			
Caledon			
Calitzdorp			
Calvinia	20	1	
Cape Columbine	16	9	
Cape St. Francis	16	11	
Cape Town (D.F. Malan)	17	xx	
Cape Town (Newlands)			
Carnarvon			
Ceres			
Colesberg			
Cradock			
De Aar	21	4	
Döhne	16	6	
Douglas	23	5	
East London	20	11	
Elsenburg			
Fort Beaufort			
Fraserburg	21	2	
Garies			
George	17	9	0,2
Graaff-Reinet	20	4	
Grahamstown			
Grootfontein (Middelburg)	21	-2	
Hopetown			
Jansenville	22	7	
Joubertina			
Kaappunt	15	9	0,2
Kimberley	23	4	
Knysna			
Kokstad			
Kuruman	23	6	
Ladismith			
Langebaanweg	18	7	
Maclear			
Mafeking	26	10	
Matatiele			
Mosselbaai	18	11	1,6
Okiep	21	8	
Oudtshoorn	18	10	
Petrusville			
Piketberg			
Pofadder	27	5	
Port Elizabeth	18	11	
Port Nolloth	15	8	
Prieska	24	4	
Queenstown	19	7	
Riversdale	12	8	2,0

KAAP - CAPE	MAX	MIN	RRR
Robertson	19	10	
Sheeprun			
Somerset East	19	8	
Steynsburg			
Steytlerville			
Strydenburg			
Sutherland	16	-3	
Swellendam			1,9
Tarkastad			
Touwsrivier	18	4	
Twee Riviere	27	4	
Uniondale			
Upington	24	7	
Vanwyksvlei	23	4	
Victoria West			
Vredendal			
Vryburg	24	5	
Williston			
Willowmore	16	1	

TRANSKEI	MAX	MIN	RRR
Butterworth			
Cala			
Idutywa			
Mbashe			
Port St. Johns	19	15	
Umtata	20	10	

LESOTHO	MAX	MIN	RRR
Butha-Buthe			
Maseru	21	3	
Ox-Bow			
Parsy			
Mafeteng			

SWAZILAND	MAX	MIN	RRR
Bulembu			
Mamsini (Matsapa)	23	15	

S.W.A.	MAX	MIN	RRR
Aroab			
Bethanien			
Bordabis			
Gobabeb	23	9	
Gobabis	31	6	
Grootfontein	33	13	
J.G. Strijdom	29	7	
Kalkfeld			
Karasburg			
Karibib			
Keetmanshoop	26	13	
Kub			
Luderitz	19	11	
Mariental	29	5	
Möwe	16	12	
Ohopoho			
Okahandja			
Okaukeujo	34	12	
Ondangwa	34	13	
Otavi			
Otjiwarango			
Outjo			
Rehoboth			
Rundu	35	14	
Steinhausen			
Tsumeb			
Uis	29	9	
Walvisbaai	14	10	
Windhoek	28	9	
Swakopmund	33	8	

BOTSWANA	MAX	MIN	RRR
Francistown	32	13	
Gaborone	32	12	
Gantsi	33	11	
Lobatse			
Mahalapye	29	14	
Maun	36	18	
Serowe			
Shakawe	35	14	
Tsabong	28	5	
Tshane	30	9	

G.P.-S (L) **SYNOPTIC WEATHER MAP** 12h00 GMT – 14h00 SAST 1979-09-18 **SINOPTIESE WEERKAART** TV 4/42

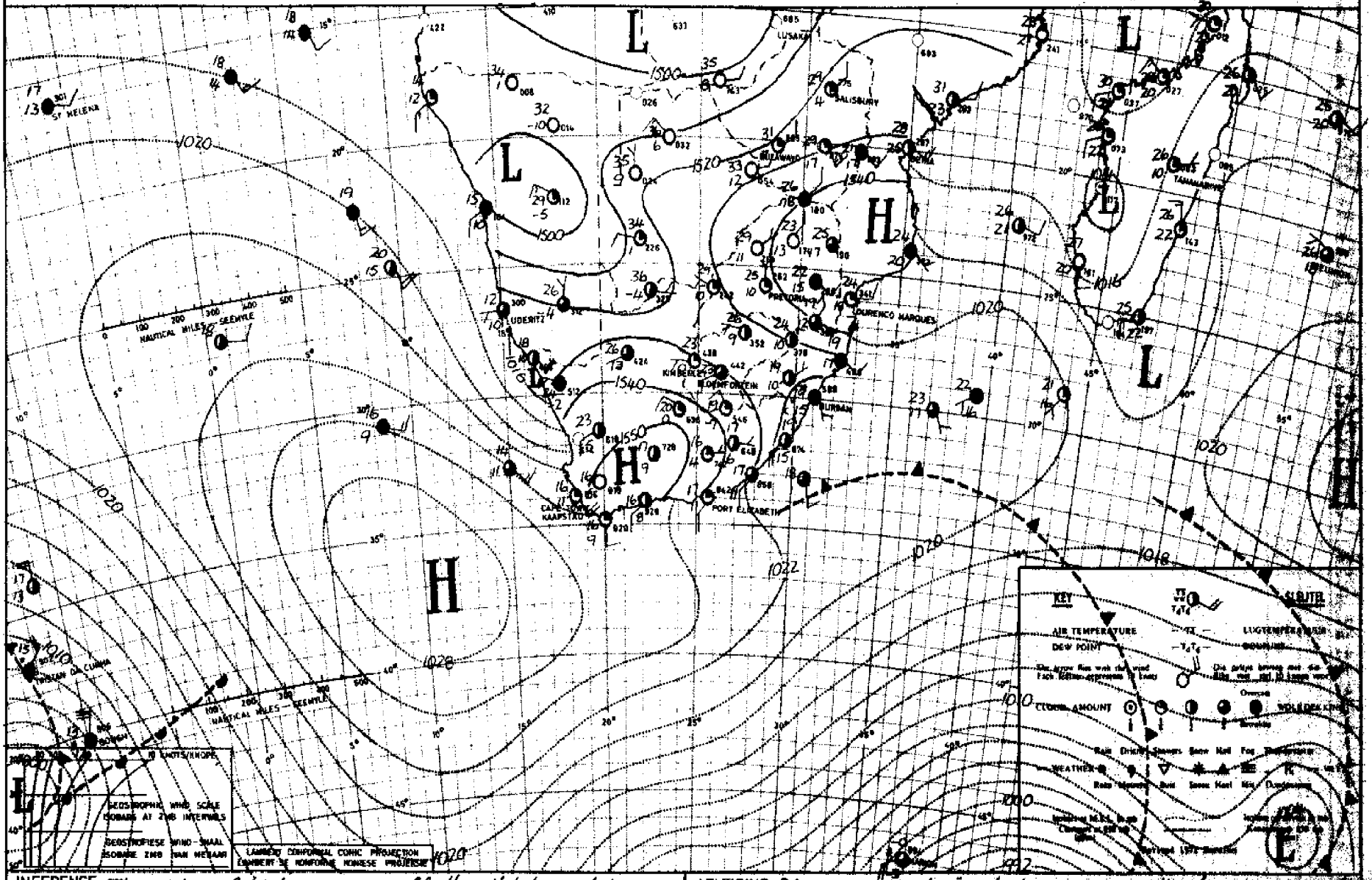

INFERENCE The ridge of high pressure off the Natal coast is causing an influx of moist air over the eastern parts of the country, and it will remain cloudy over these areas. An upper air low is situated west of Alexander Bay and thundershowers may develop over the central parts tomorrow.

AFLEIDING Die rug van hoë druk oos van die land voer vogtige lug in oor die oostelike dele van die land. Dit sal redelik bewolk bly oor die oostelike dele van die land. 'n Boulaag is wes van Alexanderbaai gevorm en donderbuie kan moontlik môre oor die sentrale dele van die land ontwikkel.

DAAGLIKSE WEERBULLETIN

Maksimum en Minimum Temperatuur (°C) en Reënval (RRR) in mm vir die 24 uur geëindig om 08 h 00 SAST op

WEERBURO/WEATHER BUREAU
DEPT. VAN VERVOER/ DEPT. OF TRANSPORT

1979-09-19

DAILY WEATHER BULLETIN

Maximum and minimum Temperatures (°C) and Rainfall (RRR) in mm for the 24 hours ended at 08 h 00 on

TRANSVAAL	MAX	MIN	RRR
Barberton			
Belfast			
Bethal	25	9	
Bosspoort Ohrsdal	26	12	
Brits			
Bronkhorstspruit			
Carletonville			
Carolina	23	9	
Die Bron			
Delareyville			
Delmas			
Fleur de Lys			
Ermelo			
Giyani			
Groblersdal			
Heidelberg			
Jan Kempdorp			
Jan Smutslughawe	24	11	0,3
Joubert Park (JHB.)	24	12	0,1
Klerksdorp			
Kroondal (Rustenb.)	28	13	
Krugersdorp	25	11	0,3
Levubu			1,3
Lichtenburg			
Loskopdam			
Loskopkanale			
Louis Trichardt			
Lydenburg	22	8	
Marble Hall			
Mara	25	15	
Marnitz	29	18	
Messina	27	20	
Middelburg			
Nelspruit	23	15	
Nylstroom			
Phalaborwa	26	17	
Pietersburg	23	13	
Piet Retief	20	13	
Potchefstroom	28	11	
Potgietersrus	28	16	
Pretoria	27	14	
Pretoriuskop			
Schweizer-Reneke			
Skukuza	28	18	0,5
Standerton	25	9	
Thabazimbi			
Tom Burke			
Tzaneen	24	16	0,3
Vaalwater	30	15	
Ventersdorp			
Vereeniging			
Volksrust			
Warmbad	32	14	
Waterval-Boven			
Witbank			
Wolmaransstad			
Zeerust			
Hoedspruit	27	18	

NATAL	MAX	MIN	RRR
Cape St. Lucia	20	15	1,3
Cedara	17	11	1,0
Dundee			
Durban			0,6
Eshowe			
Estcourt	21	13	
Himeville			
Hluhluwe			
Jozini			
Ladysmith	23	13	
Louis Bothalughawe	21	17	0,4
Melmoth			
Mkuze			
Newcastle	24	12	
Pietermaritzburg			
Port Shepstone	21	16	3,0
Van Reenen			
Vryheid			
Waterford (Underberg)	17	7	
Kokstad	16	8	
Bodiwanaland	19	x	2,0

O.V.S. - O.F.S.	MAX	MIN	RRR
Bothaville			
Bethlehem	23	14	
Bloemfontein			
Bultfontein			
Clocolan			
Fauresmith	23	8	
Fickburg			
Frankfort	25	11	
Harrismith			
Hoopstad	27	7	
Heilbron			
JBM Hertzoglughawe	24	6	
Koppies			
Kroonstad			
Lindley			
Modderpoort			
Petrusburg			
Philippolis			
Reddersburg			
Reitz			
Vrede			
Warden			
Welkom			
Wepener			
Winburg			
Zastron			

KAAP - CAPE	MAX	MIN	RRR
Aberdeen			
Addo			
Agulhas	16	12	
Alexander Bay	19	8	
Aliwal North	22	7	
Beaufort West			
Boegoebergdam			
Brandvlei			
Caledon			
Calitzdorp			
Calvinia	23	7	
Cape Columbine	15	8	
Cape St. Francis	16	7	
Cape Town (D.F. Malan)	17	5	
Cape Town (Newlands)			
Carnarvon			
Ceres			
Colesberg			
Cradock			
De Aar	23	6	
Döhne	16	6	0,6
Douglas	27	6	
East London	18	9	
Elsenburg			
Fort Beaufort			
Fraserburg	21	4	
Garies			
George	15	5	
Graaff-Reinet	19	5	
Grahamstown			
Grootfontein (Middelburg)	19	0	
Hopetown			
Jansenville	20	9	
Joubertina			
Kaappunt	15	8	
Kimberley	25	8	
Knysna			
Kokstad			
Kuruman	26	13	
Ladismith			
Langebaanweg	21	4	
Maclear			
Mafeking	29	16	
Matatiele			
Mosselbaai	17	9	
Okiep	25	14	
Oudtshoorn	18	5	
Petrusville			
Piketberg			
Pofadder	25	12	
Port Elizabeth	17	7	
Port Nolloth	14	6	
Prieska	26	7	
Queenstown	18	6	
Riversdale	xx	4	

KAAP - CAPE	MAX	MIN	RRR
Robertson	18	3	
Sheeprun			
Somerset East	17	4	
Steynsburg			
Steytlerville			
Strydenburg			
Sutherland	18	-3	
Swellendam			
Tarkastad			
Touwsrivier	19	4	
Twee Riviere	29	6	
Uniondale			
Upington	27	11	
Vanwyksvlei	24	6	
Victoria West			
Vredendal	23	4	
Vryburg	28	10	
Williston			
Willowmore	18	7	

TRANSKEI	MAX	MIN	RRR
Butterworth			
Cala			
Idutywa			
Mbashe			
Port St. Johns	19	15	4,5
Umtata	18	11	

LESOTHO	MAX	MIN	RRR
Butha-Buthe			
Maseru	24	3	
Oa-Bov			
Paray			
Mafeteng			

SWAZILAND	MAX	MIN	RRR
Bulembu			
Mapsini/Matsapa	22	15	
Mbabane			0,6

S.W.A.	MAX	MIN	RRR
Aroab			
Bethanien			
Dordabis			
Gobabeb	28	6	
Gobabis	32	6	
Grootfontein	33	15	
J.G. Strijdom	29	9	
Kalkfeld			
Karasburg			
Karibib			
Keetmanshoop	28	16	
Kub			
Luderitz	14	9	
Mariental	30	7	
Möwe	15	12	
Ohopoho			
Okahandja			
Okaukeujo	35	13	
Ondangwa	36	15	
Otavi			
Otjiwarango			
Outjo			
Rehoboth			
Rundu	35	19	
Steinhausen			
Tsumeb			
Uis	32	11	
Walvisbaai	15	11	
Windhoek	28	13	
Sylvadal	33	10	

BOTSWANA	MAX	MIN	RRR
Francistown	34	18	
Gaberone	31	20	
Gantsi	36	13	
Lobatse			
Mahalapye	30	20	
Maun	37	17	
Serowe			
Shakawe	37	15	
Tsabong	31	10	
Tshane	35	10	

G.P.-S. (L) **SYNOPTIC WEATHER MAP** 12h00 GMT – 14h00 SAST 1979-09-19 **SINOPTIESE WEERKAART** TV4/42

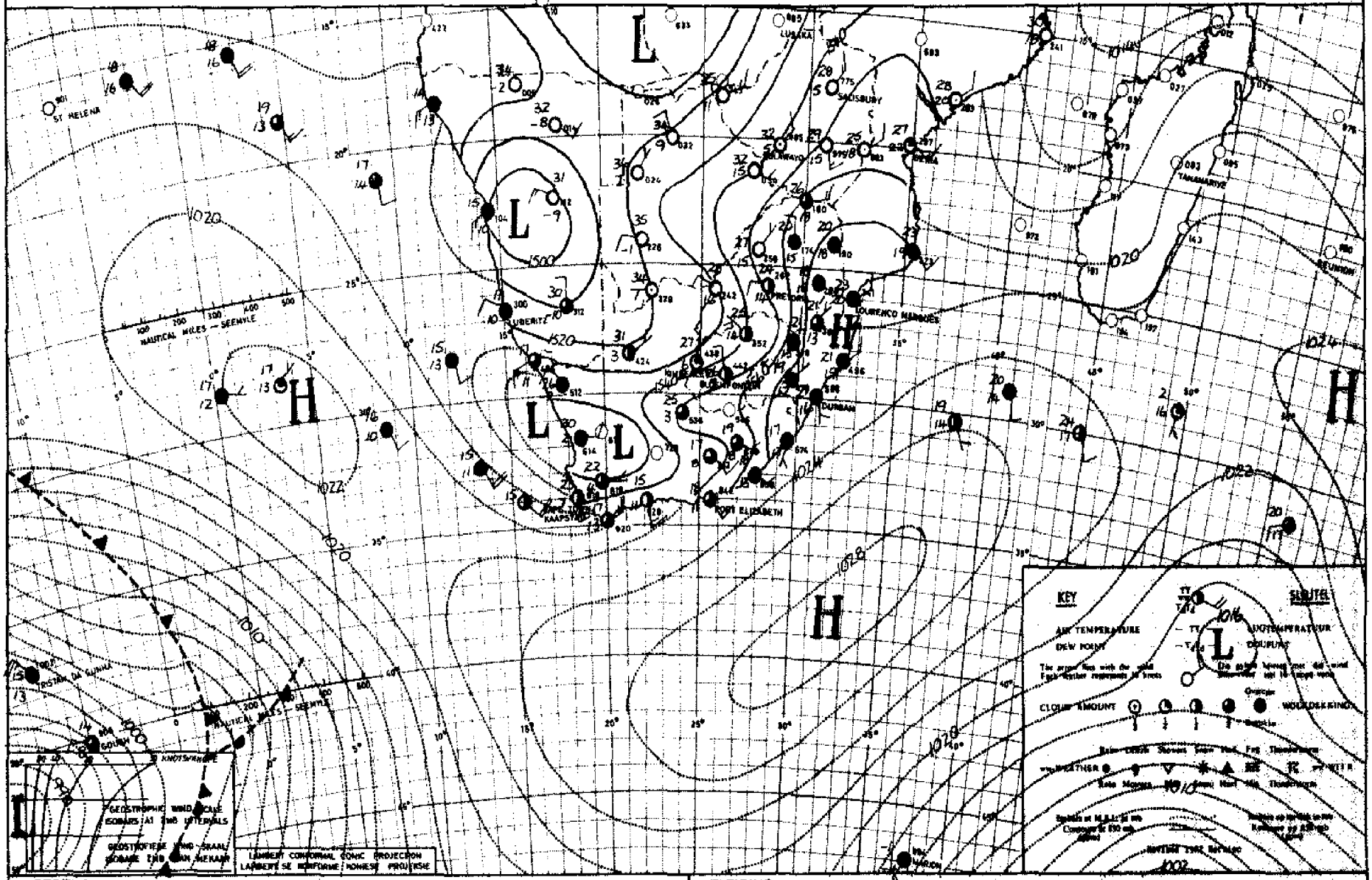

INFERENCE The high-pressure system is causing an influx of moist air over the northeastern parts of the country and a low-pressure system is developing over the western parts. It will become cloudy and cool over the eastern and central parts of the country and showers can be expected.

AFLEIDING Die hoëdrukstelsel veroorsaak vogtige lug in oor die noordoostelike dele van die land en 'n laedrukstelsel ontwikkel oor die weste. Dit sal gevolglik bewolk en koel word oor die oostelike en sentrale dele van die land, en buie kan oor die gebiede voorkom.

DAAGLIKSE WEERBULLETIN

Maksimum en Minimum Temperatuur (°C) en Reënval (RRR) in mm vir die 24 uur geëindig om 08 h 00 SAST op

WEERBURO/WEATHER BUREAU
DEPT. VAN VERVOER/ DEPT. OF TRANSPORT

1979-09-20

DAILY WEATHER BULLETIN

Maximum and minimum Temperatures (°C) and Rainfall (RRR) in mm for the 24 hours ended at 08 h 00 on

TV4/43

TRANSVAAL	MAX	MIN	RRR
Barberton			
Belfast			
Bethal	23	12	
~~Boespoort~~ Ohrigstad	29	15	
Brits			
Bronkhorstspruit			
Carletonville			
Carolina	21	11	
Die Bron			
Delareyville			
Delmas			
Fleur de Lys			
Ermelo			
Giyani			
Groblersdal			
Heidelberg			
Jan Kempdorp			
Jan Smutslughawe	23	13	
Joubert Park (JHB.)	23	13	
Klerksdorp			
Kroondal (Rustenb.)	28	16	
Krugersdorp	24	12	
Levubu			4,4
Lichtenburg			
Loskopdam			
Loskopkanale			
Louis Trichardt			
Lydenburg	20	11	
Marble Hall			
Mara	23	16	
Marnitz	27	17	
Messina	28	20	
Middelburg			
Nelspruit	19	15	3,0
Nylstroom			
Phalaborwa	21	18	
Pietersburg	21	14	
Piet Retief	21	13	0,3
Potchefstroom	29	15	
Potgietersrus	26	17	
Pretoria	27	15	
Pretoriuskop			8,0
Schweizer-Reneke			
Skukuza	19	19	1,8
Standerton	24	12	21,2
Thabazimbi			
Tom Burke			
Tzaneen	19	17	5,0
Vaalwater	28	16	
Ventersdorp			
Vereeniging			
Volksrust			
Warmbad	30	15	0,4
Waterval-Boven			
Witbank			
Wolmaransstad			
Zeerust			
Hoedspruit			
Arnarsfoort			10,0

NATAL	MAX	MIN	RRR
Cape St. Lucia	22	17	4,0
Cedara	17	13	0,1
Dundee			
Durban			
Eshowe			
Estcourt	21	14	1,3
Himeville			0,5
Hluhluwe			6,0
Jozini			
Ladysmith	22	14	1,4
Louis Bothalughawe	22	18	1,2
Melmoth			11,9
Mkuze			
Newcastle	23	13	0,4
Pietermaritzburg			
Port Shepstone	23	18	
Van Reenen			
Vryheid			
Waterford (Underberg)	18	9	2,1
Koksrad	18	12	
Sodwanabaai	22	xx	2,4

O.V.S. - O.F.S.	MAX	MIN	RRR
Botheville			
Bethlehem	24	11	1,5
Bloemfontein			
Bultfontein			
Clocolan			
Fauresmith	27	15	
Fickburg			
Frankfort	25	12	24,5
Harrismith			4,5
Hoopstad	28	15	0,5
Heilbron			
JBM Hertzoglughawe	26	15	0,8
Koppies			
Kroonstad	27	15	
Lindley			
Modderpoort			
Petrusburg			
Philippolis			
Reddersburg			
Reitz			
Vrede			
Warden			11,5
Welkom			
Wepener			
Winburg			
Zastron			

KAAP - CAPE	MAX	MIN	RRR
Aberdeen			
Addo			
Agulhas	17	13	
Alexander Bay	18	11	
Aliwal North			
Beaufort West			
Boegoebergdam			
Brandvlei			
Caledon			
Calitzdorp			
Calvinia	27	8	
Cape Columbine	18	11	
Cape St. Francis	17	15	
Cape Town (D.F. Malan)	24	11	
Cape Town (Newlands)			
Carnarvon			
Ceres			
Colesberg			
Cradock			
De Aar	27	14	
Döhne	17	12	0,5
Douglas	30	18	
East London	19	16	4,6
Elsenburg			
Fort Beaufort			
Fraserburg	25	10	
Garies			
George	17	11	
Graaff-Reinet	20	9	
Grahamstown			1,5
Grootfontein (Middelburg)	22	7	
Hopetown			
Jansenville	20	13	1,2
Joubertina			
Knappmt	21	13	
Kimberley	29	18	
Knysna			
Kokstad			
Kuruman	30	14	
Ladismith			
Langebaanweg	28	11	
Maclear			
Mafeking	29	17	
Matatiele			
Mosselbaai	16	13	
Okiep	27	8	
Oudtshoorn	24	12	
Petrusville			
Piketberg			
Pofadder	28	10	
Port Elizabeth	19	16	
Port Nolloth	14	12	
Prieska	29	15	
Queenstown	19	11	
Riversdale	19	11	

KAAP - CAPE	MAX	MIN	RRR
Robertson	22	11	
Sheeprun			
Somerset East	18	10	
Steynsburg			
Steytlerville			
Strydenburg			
Sutherland	22	4	
Swellendam			
Tarkastad			
Touwsrivier	24	8	
Twee Riviere	35	14	
Uniondale			
Upington	33	14	
Vanwyksvlei	29	12	
Victoria West			
Vredendal	31	12	
Vryburg	30	16	0,3
Williston			
Willowmore	13	11	

TRANSKEI	MAX	MIN	RRR
Butterworth			
Cala			
Idutywa			
Mbashe			
Port St. Johns	20	17	8,5
Umtata	28	12	2,9

LESOTHO	MAX	MIN	RRR
Butha-Buthe			
Maseru	26	14	
Ox-Bow			
Paray			
Mafeteng			

SWAZILAND	MAX	MIN	RRR
Bulembu			
Mbabane (Matsapa)	21	16	1,0

S.W.A.	MAX	MIN	RRR
Aroab			
Bethanien			
Bordabis			
Gobabeb	25	8	
Gobabis	34	9	
Grootfontein	34	17	
J.G. Strijdom	31	17	
Kalkfeld			
Karasburg			
Karibib			
Keetmanshoop	31	12	
Kub			
Luderitz	12	11	
Mariental	33	8	
Mowe	15	12	
Ohopoho			
Okahandja			
Okaukeujo	36	15	
Ondangwa	35	14	
Otavi			
Otjiwarango			
Outjo			
Rehoboth			
Rundu	36	18	
Steinhausen			
Tsumeb			
Uis	33	12	
Walvisbaai	13	10	
Windhoek	30	14	
Sihusaal	34	12	

BOTSWANA	MAX	MIN	RRR
Francistown	34	18	
Gaborone	32	19	
Gantsi	37	20	
Lobatse			
Mahalapye	29	19	
Maun	36	21	
Serowe			
Shakawe			
Tsabong	34	17	
Tshane	36	18	

G.P.-S. (L) **SYNOPTIC WEATHER MAP** 12h00 GMT – 14h00 SAST 1979-09-20 **SINOPTIESE WEERKAART** TV 4/42

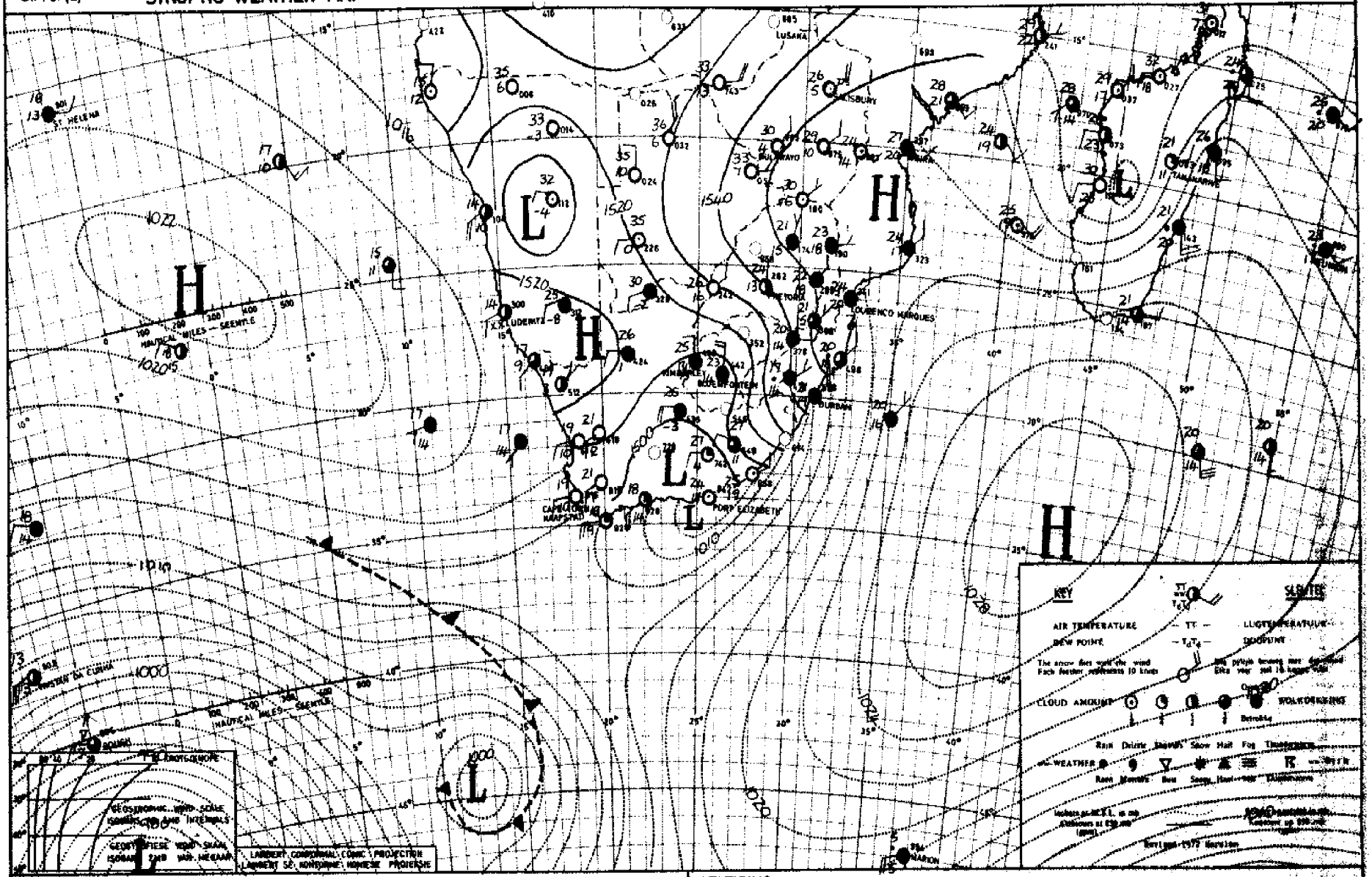

INFERENCE

The trough of low-pressure over the interior is moving southeastwards. The cloudy weather with thundershowers over Natal, Free State and the southern parts of Transvaal will clear from the west. The front southwest of Cape Town is moving southeastwards and it will become cloudy with rain over Southwestern Cape later tomorrow.

AFLEIDING

Die trog van lae druk oor die binneland beweeg suidooswaarts. Die bewolkte weer met donderbuie oor die Vrystaat, Natal en die suidelike dele van Transvaal sal geleidelik van die weste af opklaar. Die front suidwes van Kaapstad beweeg suidooswaarts en dit sal later môre bewolk word met reën oor Suidwes-Kaapland.

DAAGLIKSE WEERBULLETIN

Maksimum en Minimum Temperatuur (°C) en Reënval (RRR) in mm vir die 24 uur geëindig om 08 h 00 SAST op 1979-09-21

WEERBURO/WEATHER BUREAU
DEPT. VAN VERVOER/ DEPT. OF TRANSPORT

DAILY WEATHER BULLETIN

Maximum and minimum Temperatures (°C) and Rainfall (RRR) in mm for the 24 hours ended at 08 h 00 on

TVA/43

TRANSVAAL	MAX	MIN	RRR
Barberton			
Belfast			
Bethal	23	9	24,0
~~Boopoort~~ Ottosdal	25	14	3,7
Brits			
Bronkhorstspruit			8,0
Carletonville			
Carolina	25	6	27,0
Die Bron			
Delareyville			
Delmas			13,5
Fleur de Lys			
Ermelo			25,0
Giyani			
Groblersdal			7,5
Heidelberg			21,0
Jan Kempdorp			
Jan Smutslughawe	23	9	15,2
Joubert Park (JHB.)	22	12	14,5
Klerksdorp			
Kroondal (Rustenb.)	26	15	0,9
Krugersdorp	23	12	7,5
Lavubu			
Lichtenburg			
Loskopdam			2,0
Loskopkanale			6,0
Louis Trichardt			1,2
Lydenburg	22	13	7,3
Marble Hall			
Mara	27	16	
Marnitz	28	15	
Messina	31	19	
Middelburg			15,0
Nelspruit	23	16	8,5
Nylstroom			
Phalaborwa	25	18	
Pietersburg	23	13	
Piet Retief	21	11	38,3
Potchefstroom	27	11	49,0
Potgietersrus	26	16	
Pretoria	21	14	11,5
Pretoriuskop			1,5
Schweizer-Reneke			
Skukuza	24	18	
Standerton	24	12	14,0
Thabazimbi			
Tom Burke			
Tzaneen	21	16	0,6
Vaalwater	27	15	
Vanderbijlpark			22,0
Vereeniging			26,0
Volksrust			33,0
Warmbad	29	16	0,3
Waterval-Boven			15,0
Witbank			15,0
Wolmaransstad			
Zeerust			
Amersfoort			31,0

NATAL	MAX	MIN	RRR
Cape St. Lucia	21	16	10,2
Cedara	19	10	6,8
Dundee			
Durban			
Eshowe			
Estcourt	18	10	13,7
Himeville			3,3
Hluhluwe			14,5
Jozini			
Ladysmith	19	10	7,3
Louis Bothalughawe	25	17	4,5
Melmoth			
Mkuze			
Newcastle	25	14	5,2
Pietermaritzburg			
Port Shepstone	22	17	0,3
Van Reenen			
Vryheid			37,5
Waterford (Underberg)	22	9	6,0
Kokstad	25	6	1,1
Sodwanabaai	20	xx	8,1
Matatiele			1,3

O.V.S. - O.F.S.			
Bothaville			0,6
Bethlehem	18	11	10,0
Bloemfontein			
Bultfontein			
Clocolan			8,0
Fauresmith	24	9	0,1
Fickburg			
Frankfort	22	13	3,4
Harrismith			5,5
Hoopstad			
Heilbron			
JBM Hertzoglughawe	24	9	8,3
Koppies			5,3
Kroonstad	24	12	7,5
Lindley			
Modderpoort			
Petrusburg			
Philippolis			
Reddersburg			
Reitz			
Vrede			
Warden			
Welkom			
Wepener			
Winburg			
Zastron			
Kroonstad			10,5
Johannesburg			5,1

KAAP - CAPE	MAX	MIN	RRR
Aberdeen			
Addo			
Aguilhas	18	12	
Alexander Bay	17	7	
Aliwal North			
Beaufort West			
Boegoebergdam			
Brandvlei			
Caledon			
Calitzdorp			
Calvinia	21	5	
Cape Columbine	14	11	
Cape St. Francis	19	13	
Cape Town (D.F. Malan)	20	13	
Cape Town (Newlands)			
Carnarvon			
Ceres			
Colesberg			
Cradock			
De Aar			
Döhne	29	11	0,4
Douglas	27	8	
East London	25	13	
Elsenburg			
Fort Beaufort			
Fraserburg	25	6	
Garies			
George	25	11	
Graaff-Reinet	28	10	
Grahamstown			
Grootfontein (Middelburg)	28	7	
Hopetown			
Jansenville	30	9	
Joubertina			
Kaappunt	16	11	
Kimberley	27	11	
Knysna			
Kokstad			
Kuruman	27	10	
Ladismith			
Langebaanweg	16	12	
Maclear			
Mafeking	29	17	0,3
Matatiele			
Mosselbaai	21	14	
Okiep	19	7	
Oudtshoorn	28	10	
Petrusville			
Piketberg			
Pofadder			
Port Elizabeth	25	13	
Port Nolloth	15	8	
Prieska	28	12	
Queenstown	26	6	
Riversdale	27	11	

KAAP - CAPE	MAX	MIN	RRR
Robertson	25	12	
Sheeprun			
Somerset East	27	9	
Steynsburg			
Steytlerville			
Strydenburg			
Sutherland	20	3	
Swellendam			
Tarkastad			
Touwsrivier	23	8	
Twee Riviere	29	4	
Uniondale			
Upington	27	8	
Vanwyksvlei	25	7	
Victoria West			
Vredendal	30	12	
Vryburg	28	9	
Williston			
Willowmore	25	8	

TRANSKEI			
Butterworth			
Cala			
Idutywa			2,5
Mbashe			
Port St. Johns			
Umtata	30	11	

LESOTHO			
Butha-Buthe			
Maseru	20	11	17,0
Ox-Bow			
Paray			
Mafeteng			

SWAZILAND			
Bulembu			
Mbabane (Matsapa)			8,0
Mbabane			0,2

S.W.A.	MAX	MIN	RRR
Aroab			
Bethanien			
Bordabis			
Gobabeb	28	8	
Gobabis	33	9	
Grootfontein	34	19	
J.G. Strijdom	32	12	
Kalkfeld			
Karasburg			
Karibib			
Keetmanshoop	27	8	
Kub			
Luderitz	16	10	
Mariental	33	6	
Mowe	15	13	
Ohopoho			
Okahandja			
Okaukeujo	36	14	
Ondangwa	36	16	
Otavi			
Otjiwarongo			
Outjo			
Rehoboth			
Rundu			
Steinhausen			
Tsumeb			
Uis	31	13	
Walvisbaai	15	10	
Windhoek	31	16	
Zitusdal	36	13	

BOTSWANA			
Francistown			
Gaborone			
Gantsi			
Lobatse			
Mahalapye			
Maun			
Serowe			
Shakawe			
Tsabong			
Tshane			

G.P.-S. (L) **SYNOPTIC WEATHER MAP** 12h00 GMT–14h00 SAST 1979-09-21 **SINOPTIESE WEERKAART** TV 4/42

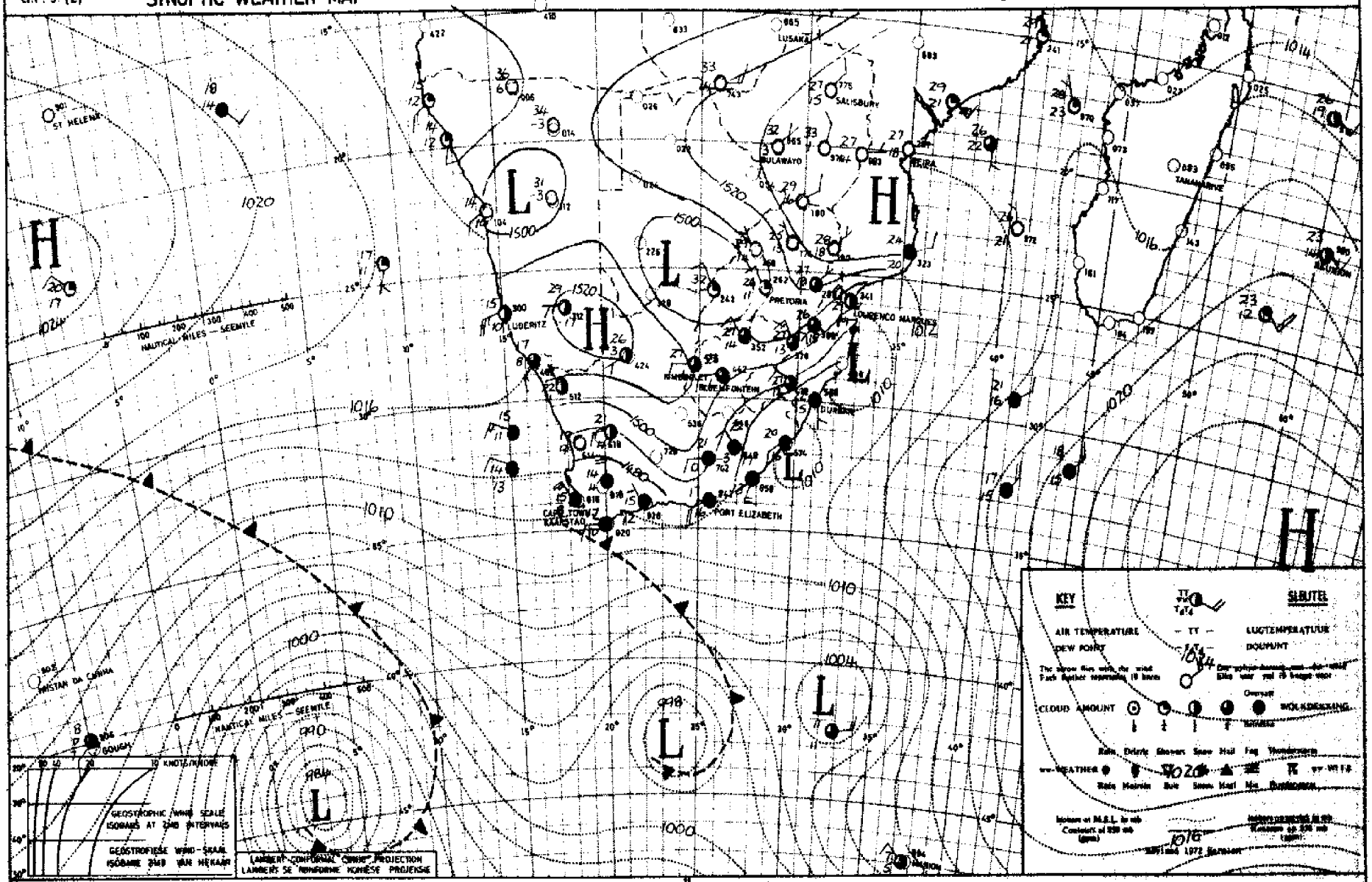

INFERENCE

The frontal systems south and west of the country are moving eastwards. Therefore it will be cloudy and cold with rain over the southwestern parts of the Cape Province. Over the remainder of the country it will be fair and warm to hot.

AFLEIDING

Die frontale stelsels suid en wes van die land beweeg ooswaarts. Dit sal dus bewolk en koud wees met reën oor die suidwestelike dele van die Kaapprovinsie. Oor die res van die land sal dit redelik mooiweer en warm tot baie warm wees.

DAAGLIKSE WEERBULLETIN

Maksimum en Minimum Temperatuur (°C) en Reënval (RRR) in mm vir die 24 uur geëindig om 08 h 00 SAST op

WEERBURO/WEATHER BUREAU
DEPT. VAN VERVOER/ DEPT. OF TRANSPORT

1979-09-22

DAILY WEATHER BULLETIN

Maximum and minimum Temperatures (°C) and Rainfall (RRR) in mm for the 24 hours ended at 08 h 00 on

TRANSVAAL	MAX	MIN	RRR
Barberton			
Belfast			
Bethal	23	13	
~~Bospoort~~ Ohrigstad	28	8	
Brits			
Bronkhorstspruit			
Carletonville			
Carolina	22	14	
Die Bron			
Delareyville			
Delmas			
Fleur de Lys			
Ermelo			
Giyani			
Groblersdal			
Heidelberg			
Jan Kempdorp			
Jan Smutslughawe	24	15	
Joubert Park (JHB.)	24	15	
Klerksdorp			
Kroondal (Rustenb.)	30	12	
Krugersdorp	28	10	
Levubu			
Lichtenburg			
Loskopdam			
Loskopkanale			
Louis Trichardt			
Lydenburg			
Marble Hall			
Mara	29	12	
Marnitz			
Messina	31	16	
Middelburg			
Nelspruit	28	14	0.8
Nylstroom			
Phalaborwa	29	18	
Pietersburg	27	13	
Piet Retief	18	14	
Potchefstroom	27	10	
Potgietersrus	29	17	
Pretoria	28	14	
Pretoriuskop			
Schweizer-Reneke			
Skukuza			
Standerton	23	11	
Thabazimbi			
Tom Burke			
Tzaneen	26	14	1.0
Vaalwater	30	12	
Ventersdorp			
Vereeniging			
Volksrust			
Warmbad	31	16	
Waterval-Boven			
Witbank			
Wolmaransstad			
Zeerust			
Hadisahur			

NATAL	MAX	MIN	RRR
Cape St. Lucia	25	13	
Cedara	21	8	
Dundee			
Durban			
Eshowe			
Estcourt	28	11	
Himeville			
Hluhluwe			
Jozini			
Ladysmith	29	9	
Louis Bothalughawe	23	13	
Melmoth			
Mkuze			
Newcastle	21	13	
Pietermaritzburg			
Port Shepstone	22	14	
Van Reenen			
Vryheid			
Waterford (Underberg)	22	6	
Kokstad	24	5	
Bordwanabaai	22	xx	

O.V.S. - O.F.S.	MAX	MIN	RRR
Bothaville			
Bethlehem	23	5	
Bloemfontein			
Bultfontein			
Clocolan			
Fauresmith			
Fickburg			
Frankfort	24	7	
Harrismith			
Hoopstad	28	5	
Heilbron			
JBM Hertzoglughawe	24	6	
Koppies			
Kroonstad	27	7	
Lindley			
Modderpoort			
Petrusburg			
Philippolis			
Reddersburg			
Reitz			
Vrede			
Warden			
Welkom			
Wepener			
Winburg			
Zastron			

KAAP - CAPE	MAX	MIN	RRR
Aberdeen			
Addo			
Agulhas	17	12	8.0
Alexander Bay	19	10	
Aliwal North			
Beaufort West			
Boegoebergdam			
Brandvlei			
Caledon			6.5
Calitzdorp			
Calvinia	22	10	
Cape Columbine	16	11	6.0
Cape St. Francis	19	12	
Cape Town (D.F. Malan)	17	11	14.9
Cape Town (Newlands)			29.0
Carnarvon			
Ceres			45.5
Colesberg			
Cradock			
De Aar	xx	11	
Döhne	22	10	
Douglas	27	8	
East London	20	12	
Elsenburg			
Fort Beaufort			
Fraserburg	22	10	
Garies			
George	22	13	
Graaff-Reinet	24	12	
Grahamstown			
Grootfontein (Middelburg)	22	8	
Hopetown			
Jansenville	20	9	
Joubertina			
Knappunt	15	11	4.6
Kimberley	28	11	
Knysna			
Kokstad			
Kuruman	28	10	
Ladismith			
Langebaanweg	17	12	4.3
Maclear			
Mafeking	33	9	
Matatiele			
Mosselbaai	22	14	0.2
Okiep	23	10	
Oudtshoorn	20	12	
Petrusville			
Piketberg			5.5
Pofadder	24	11	
Port Elizabeth	18	12	
Port Nolloth	16	10	
Prieska	26	13	
Queenstown	22	8	
Riversdale	22	13	0.3

KAAP - CAPE	MAX	MIN	RRR
Robertson	19	13	3.3
Sheeprun			
Somerset East	22	8	
Steynsburg			
Steytlerville			
Strydenburg			
Sutherland	19	7	0.1
Swellendam			
Tarkastad			
Touwsrivier	20	10	1.6
Twee Riviere	31	8	
Uniondale			
Upington	27	11	
Vanwyksvlei	26	9	
Victoria West			
Vredendal	22	11	
Vryburg	31	9	
Williston			
Willowmore	19	9	
Graaf Reinet			24.5
Darling			16.0
Stellenbosch			26.0
Worcester			14.3

TRANSKEI	MAX	MIN	RRR
Butterworth			
Cala			
Idutywa			
Mbashe			
Port St. Johns	21	14	
Umtata	25	9	

LESOTHO	MAX	MIN	RRR
Butha-Buthe			
Maseru	23	6	
Ox-Bow			
Paray			
Mafeteng			

SWAZILAND	MAX	MIN	RRR
Bulembu			
Manzini (Matsapa)	31	16	

S.W.A.	MAX	MIN	RRR
Arosb			
Bethanien			
Bordabis			
Gobabeb	29	7	
Gobabis	34	9	
Grootfontein	33	21	
J.G. Strijdom	32	11	
Kalkfeld			
Karasburg			
Karibib			
Keetmanshoop	30	11	
Kub			
Ludaritz	17	10	
Mariental	33	6	
Mowe	15	12	
Ohopoho			
Okahandja			
Okaukeujo	37	18	
Ondangwa	37	16	
Otavi			
Otjiwarango			
Outjo			
Rehoboth			
Rundu	35	18	
Steinhausen			
Tsumeb			
Usi	33	12	
Walvisbaai	15	10	
Windhoek	32	17	
Schuckdal	36	12	

BOTSWANA	MAX	MIN	RRR
Francistown			
Gaborone			
Ghantsi			
Lobatse			
Mahalapye			
Maun			
Serowe			
Shakawe			
Tsabong			
Tshane			

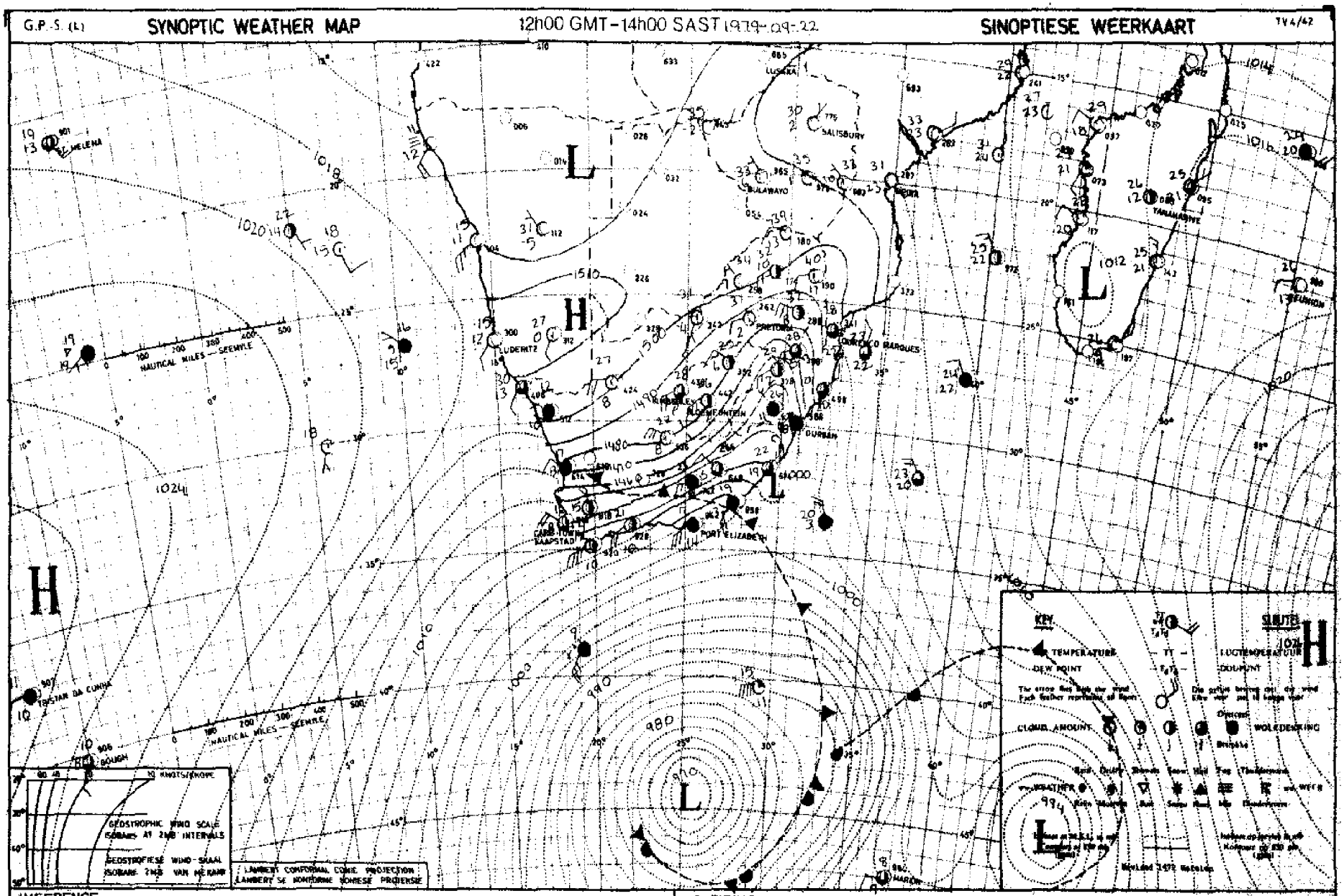

INFERENCE

The frontal system south of the country is moving eastwards and the high-pressure system is ridging in behind it. Cloudy weather with showers will spread along the southern and southeastern coastal regions towards Natal

AFLEIDING

Die frontale stelsel suid van die land beweeg verder oostwaarts en die hoëdrukstelsel wig in agter die front in. Bewolkte weer met buie sal langs die suidelike en suidoostelike kusgebiede uitbreï na die Natal kus.

DAAGLIKSE WEERBULLETIN

Maksimum en Minimum Temperatuur (°C) en Reënval (RRR) in mm vir die 24 uur geëindig om 08 h 00 SAST op 1979-09-23

WEERBURO/WEATHER BUREAU
DEPT. VAN VERVOER/ DEPT. OF TRANSPORT

DAILY WEATHER BULLETIN

Maximum and minimum Temperatures (°C) and Rainfall (RRR) in mm for the 24 hours ended at 08 h 00 on

994/43

TRANSVAAL	MAX	MIN	RRR
Barberton			
Belfast			
Bethal	26	11	
Boespoort Ohostal	29	8	
Brits			
Bronkhorstspruit			
Carletonville			
Carolina			
Die Bron			
Delareyville			
Delmas			
Fleur de Lys			
Ermelo			
Giyani			
Groblersdal			
Heidelberg			
Jan Kempdorp			
Jan Smutslughawe	27	13	
Joubert Park (JHB.)	25	15	
Klerksdorp			
Kroondal (Rustenb.)	34	19	
Krugersdorp	28	12	
Levubu			
Lichtenburg			
Loskopdam			
Loskopkanale			
Louis Trichardt			
Lydenburg			
Marble Hall			
Mara	36	12	
Marnitz			
Messina	40	15	
Middelburg			
Nelspruit	37	15	
Nylstroom			
Phalaborwa	39	22	
Pietersburg	33	13	
Piet Retief	29	14	
Potchefstroom	30	9	
Potgietersrus	35	17	
Pretoria	32	16	
Pretoriuskop			
Schweizer-Reneke			
Skukuza	42	26	
Standerton			
Thabazimbi			
Tom Burke			
Tzaneen	37	16	
Vaalwater	35	18	
Ventersdorp			
Vereeniging			
Volksrust			
Warmbad	35	9	
Waterval-Boven			
Witbank			
Wolmaransstad			
Zeerust Hoedspruit			

NATAL	MAX	MIN	RRR
Cape St. Lucia			
Cedara	30	9	
Dundee			
Durban			
Eshowe			
Estcourt	30	9	
Himeville			
Hluhluwe			
Jozini			
Ladysmith	32	20	
Louis Bothalughawe	25	19	
Melmoth			
Mkuze			
Newcastle	30	19	
Pietermaritzburg			
Port Shepstone	22	18	
Van Reenen			
Vryheid			
Waterford (Underberg) Kokstad	27	5	
Zoutpansberg	23	x	

O.V.S. - O.F.S.	MAX	MIN	RRR
Bothaville			
Bethlehem	25	10	
Bloemfontein			
Bultfontein			
Clocolan			
Fauresmith	25	9	
Fickburg			
Frankfort	26	8	
Harrismith			
Hoopstad	30	7	
Heilbron			
JBM Hertzoglughawe	26	8	
Koppies			
Kroonstad	28	8	
Lindley			
Modderpoort			
Petrusburg			
Philippolis			
Reddersburg			
Reitz			
Vrede			
Werden			
Welkom			
Wepener			
Winburg			
Zastron			

KAAP - CAPE	MAX	MIN	RRR
Aberdeen			
Addo			
Agulhas	17	11	6,0
Alexander Bay	21	11	0,2
Aliwal North			
Beaufort West			
Boegosbergdam			
Brandvlei			
Caledon			6,0
Calitzdorp			
Calvinia	12	5	5,3
Cape Columbine	17	11	4,5
Cape St. Francis	18	12	1,2
Cape Town (D.F. Malan)	17	11	1,4
Cape Town (Newlands)			26,0
Carnarvon			
Ceres			
Colesberg			
Cradock			
De Aar	23	7	
Döhne	27	7	
Douglas	28	12	
East London	23	10	
Elsenburg			
Fort Beaufort			
Fraserburg	15	1	0,5
Garies			
George	21	9	0,3
Graaff-Reinet	26	5	
Grahamstown			
Grootfontein (Middelburg)	23	5	
Hopetown			
Jansenville	27	10	
Joubertina			
Kaappunt	15	10	4,0
Kimberley	29	10	
Knysna			
Kokstad			
Kuruman	29	11	
Ladismith			
Langebaanweg			
Maclear			
Mafeking	32	19	
Matatiele			
Mbaselbaai	22	11	
Okiep	15	7	0,5
Oudtshoorn	22	8	
Petrusville			
Piketberg			
Pofadder	22	7	
Port Elizabeth	20	13	0,2
Port Nolloth	16	9	
Prieska	28	11	
Queenstown	26	9	
Riversdale	21	4	0,2

KAAP - CAPE	MAX	MIN	RRR
Robertson	19	11	1,0
Sheeprun			
Somerset East	26	8	3,5
Steynsburg			
Steytlerville			
Strydenburg			
Sutherland	8	1	13,5
Swellendam			
Tarkastad			
Touwsrivier	16	7	2,0
Twee Riviere	32	10	
Uniondale			
Upington	27	13	
Vanwyksvlei	24	7	
Victoria West			
Vredendal	18	7	0,2
Vryburg	31	7	
Williston			
Willowmore	19	5	
Slegte kaart			3,5
Leeuwig			5,0

TRANSKEI	MAX	MIN	RRR
Butterworth			
Cala			
Idutywa			
Mbashe			
Port St. Johns	26	16	0,2
Umtata	31	11	

LESOTHO	MAX	MIN	RRR
Butha-Buthe			
Maseru	26	9	
Ox-Bow			
Paray			
Mafeteng			

SWAZILAND	MAX	MIN	RRR
Bulembu			
Manzini (Matsapa)			

S.W.A.	MAX	MIN	RRR
Aroab			
Bethanien			
Bordabis			
Gobabeb	30	11	
Gobabis	34	8	
Grootfontein	33	17	
J.G. Strijdom	32	12	
Kalkfeld			
Keetmanshoop	30	11	
Kub			
Luderitz	17	13	
Mariental	33	9	
Möwe	15	13	
Okopoho			
Okahandja			
Okaukeujo	37	17	
Ondangua	36	16	
Otavi			
Otjiwarango			
Outjo			
Rehoboth			
Rundu	37	13	
Steinhausen			
Tsumeb			
Uis			
Walvisbaai	15	11	
Windhoek Sinkspat	33	16	
	34	12	

BOTSWANA	MAX	MIN	RRR
Francistown			
Gaborone			
Gantsi			
Lobatse			
Mahalapye			
Maun			
Serowe			
Shakawe			
Tsabong			
Tshane			

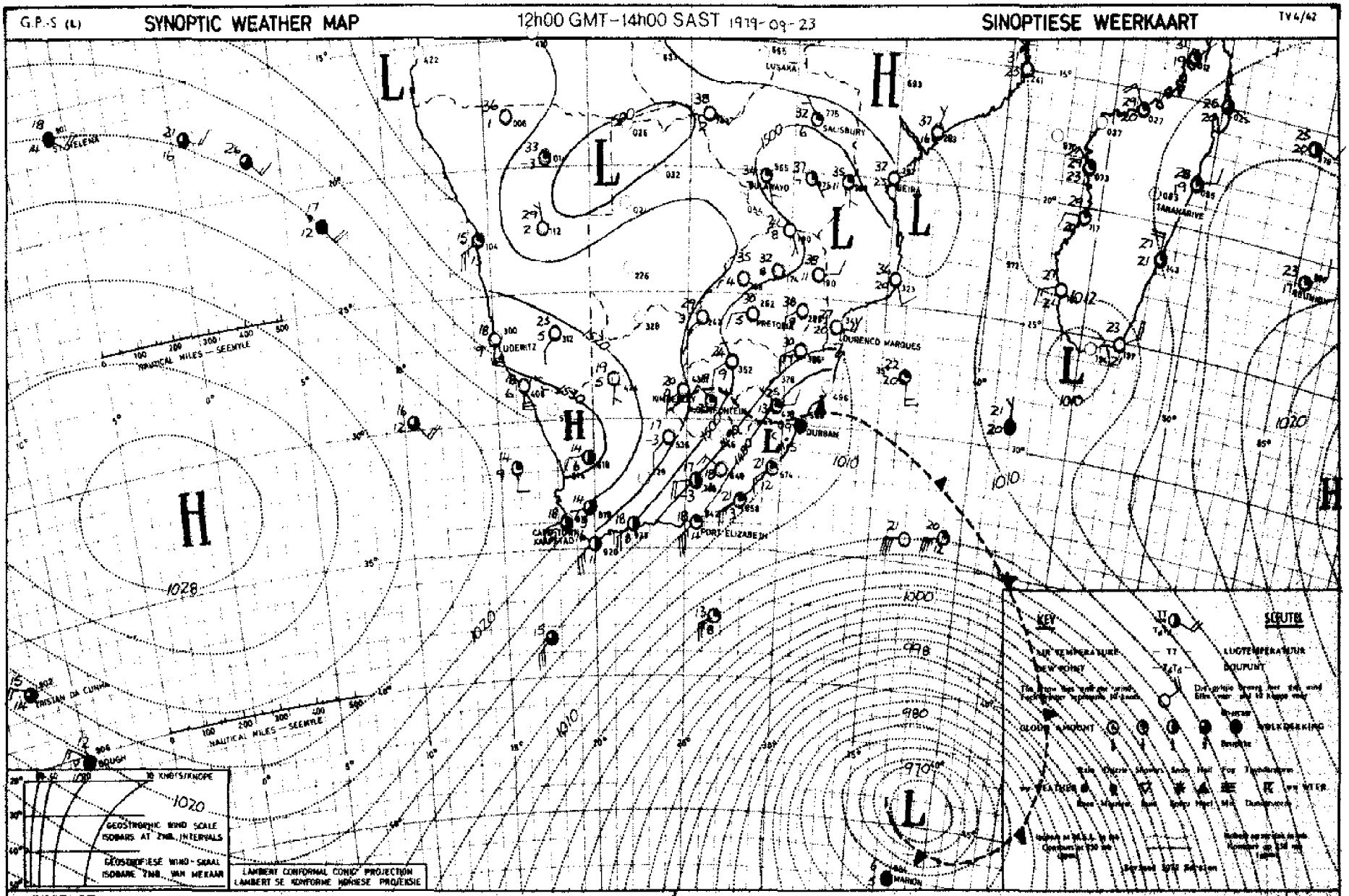

INFERENCE

The high pressure system is ridging in behind the cold front and is feeding moist air in over the eastern parts of the country. It will therefore become cloudy and cooler with rain over Natal and the eastern parts of Transvaal

AFLEIDING

Die hoëdrukstelsel wig in agter die koue front en voer vogtige lug in oor die oostelike dele van die land. Dit sal gevolglik bewolk en koeler word met reën oor Natal en die oostelike dele van Transvaal

DAAGLIKSE WEERBULLETIN

Maksimum en Minimum Temperatuur (°C) en Reënval (RRR) in mm vir die 24 uur geëindig om 08 h 00 SAST op

WEERBURO/WEATHER BUREAU
DEPT. VAN VERVOER/ DEPT. OF TRANSPORT

1979-09-24

DAILY WEATHER BULLETIN

Maximum and minimum Temperatures (°C) and Rainfall (RRR) in mm for the 24 hours ended at 08 h 00 on

TV4/1)

TRANSVAAL	MAX	MIN	RRR
Barberton			22,1
Belfast			
Bethal	26	7	
~~Bospoort~~ Ohlsdal	25	7	
Brits			
Bronkhorstspruit			
Carletonville			
Carolina			
Die Bron			
Delareyville			
Delmas			
Fleur de Lys			
Ermelo			
Giyani			
Groblersdal			
Heidelberg			
Jan Kempdorp			
Jan Smutslughawe	26	8	
Joubert Park (JHB.)	25	13	
Klerksdorp			
Kroondal (Rustenb.)	33	15	
Krugersdorp	26	9	
Levubu	40	17	
Lichtenburg			
Loskopdam			
Loskopkanale			
Louis Trichardt			
Lydenburg	31	10	
Marble Hall			
Mara	38	16	
Marnitz	35	11	
Messina	42	20	
Middelburg			
Nelspruit	38	15	0,5
Nylstroom			
Phalaborwa	39	18	
Pietersburg	33	14	
Piet Retief	30	12	0,4
Potchefstroom	25	7	
Potgietersrus	35	17	
Pretoria	31	14	
Pretoriuskop			
Schweizer-Reneke			
Skukuza	36	19	
Standerton	26	6	
Thabazimbi			
Tom Burke			
Tzaneen	38	16	
Vaalwater	35	13	
Ventersdorp			
Vereeniging			
Volksrust			
Warmbad	33	14	
Waterval-Boven			5,5
Witbank			
Wolmaransstad			
Zeerust			
Roodepoort	39	18	

NATAL	MAX	MIN	RRR
Cape St. Lucia	25	14	1,3
Cedara	18	9	2,6
Dundee			
Durban			
Eshowe			
Estcourt	26	12	
Himeville			
Hluhluwe			
Jozini			
Ladysmith	31	12	
Louis Bothalughawe	21	17	16,4
Melmoth			11,0
Mkuze			
Newcastle	29	12	
Pietermaritzburg			
Port Shepstone	21	16	
Van Reenen			
Vryheid			
Waterford (Underberg)	26	6	
Kokstad	24	7	
Sodnarabaai	17	xx	2,5

O.V.S. - O.F.S.			
Bothaville			
Bethlehem	20	2	
Bloemfontein			
Bultfontein			
Clocolan			
Fauresmith	21	2	
Fickburg			
Frankfort	24	4	
Harrismith			
Hoopstad	24	3	
Heilbron			
JBM Hertzoglughawe	21	2	
Koppies			
Kroonstad	24	4	
Lindley			
Modderpoort			
Petrusburg			
Philippolis			
Reddersburg			
Reitz			
Vrede			
Warden			
Welkom			
Wepener	21	-1	
Winburg			
Zastron			

KAAP - CAPE	MAX	MIN	RRR
Aberdeen			
Addo			
Agulhas	17	10	1,5
Alexander Bay	20	7	
Aliwal North			
Beaufort West			
Boegoebergdam			
Brandvlei			
Caledon			2,0
Calitzdorp			
Calvinia	15	-1	
Cape Columbine	16	10	
Cape St. Francis	16	10	
Cape Town (D.F. Malan)	18	8	
Cape Town (Newlands)			
Carnarvon			
Ceres			20,4
Colesberg			
Cradock			
De Aar	19	0	
Döhne	18	4	
Douglas	23	3	
East London	22	11	
Elsenburg			
Fort Beaufort			
Fraserburg	17	-2	
Garies			
George	19	8	
Graaff-Reinet	19	3	
Grahamstown			
Grootfontein (Middelburg)	18	-3	
Hopetown			
Jansenville	21	3	
Joubertina			
Kaappunt	14	9	0,8
Kimberley	21	4	
Knysna			
Kokstad			
Kuruman	25	8	
Ladismith			
Langebaanweg	18	7	
Maclear			
Mafeking	30	11	
Matatiele			
Mosselbaai	19	10	
Okiep	17	5	
Oudtshoorn	20	5	
Petrusville			
Piketberg			
Pofadder	19	5	
Port Elizabeth	18	12	
Port Nolloth	16	5	
Prieska	20	5	
Queenstown	18	-1	
Riversdale	20	6	

KAAP - CAPE	MAX	MIN	RRR
Robertson	19	4	
Sheeprun			
Somerset East	18	3	
Steynsburg			
Steytlerville			
Strydenburg			
Sutherland	10	-7	
Swellendam			
Tarkastad			
Touwsrivier	15	-2	
Twee Riviere	26	7	
Uniondale			
Upington	21	7	
Vanwyksvlei	19	1	
Victoria West			
Vredendal	19	5	
Vryburg	28	5	
Williston			
Willowmore	16	2	
Paarl			0,7
Wolseley			43,0
Worcester			6,6

TRANSKEI			
Butterworth			
Cala			
Idutywa			
Mthatha			
Port St. Johns	21	14	
Umtata	24	6	

LESOTHO			
Butha-Buthe			
Maseru	21	10	
Ox-Bow			
Paray			
Mafeteng			

SWAZILAND			
Bulembu			
Manzini (Matsapa)	32	14	2,0
Mbabane			2,8

S.W.A.	MAX	MIN	RRR
Aroab			
Bethanien			
Bordabis			
Gobabeb	34	11	
Gobabis	32	16	
Grootfontein	35	18	
J.G. Strijdom	31	10	
Kalkfeld			
Karasburg			
Karibib			
Keetmanshoop	27	8	
Kub			
Luderitz	19	11	
Mariental	30	9	
Möwe	16	14	
Ohopoho			
Okahandja			
Okaukeujo	37	18	
Ondangwa	32	18	
Otavi			
Otjiwarango			
Outjo			
Rehoboth			
Rundu	37	14	
Steinhausen			
Tsumeb			
Uis	35	12	
Walvisbaai			
Windhoek	31	15	
Omaruru	36	13	

BOTSWANA			
Francistown			
Gaborone			
Ghantsi			
Lobatse			
Mahalapye			
Maun			
Serowe			
Shakawe			
Tsabong			
Tshane			

G.P.-S. (L) **SYNOPTIC WEATHER MAP** 12h00 GMT - 14h00 SAST 1979-09-24 **SINOPTIESE WEERKAART** TY 4/42

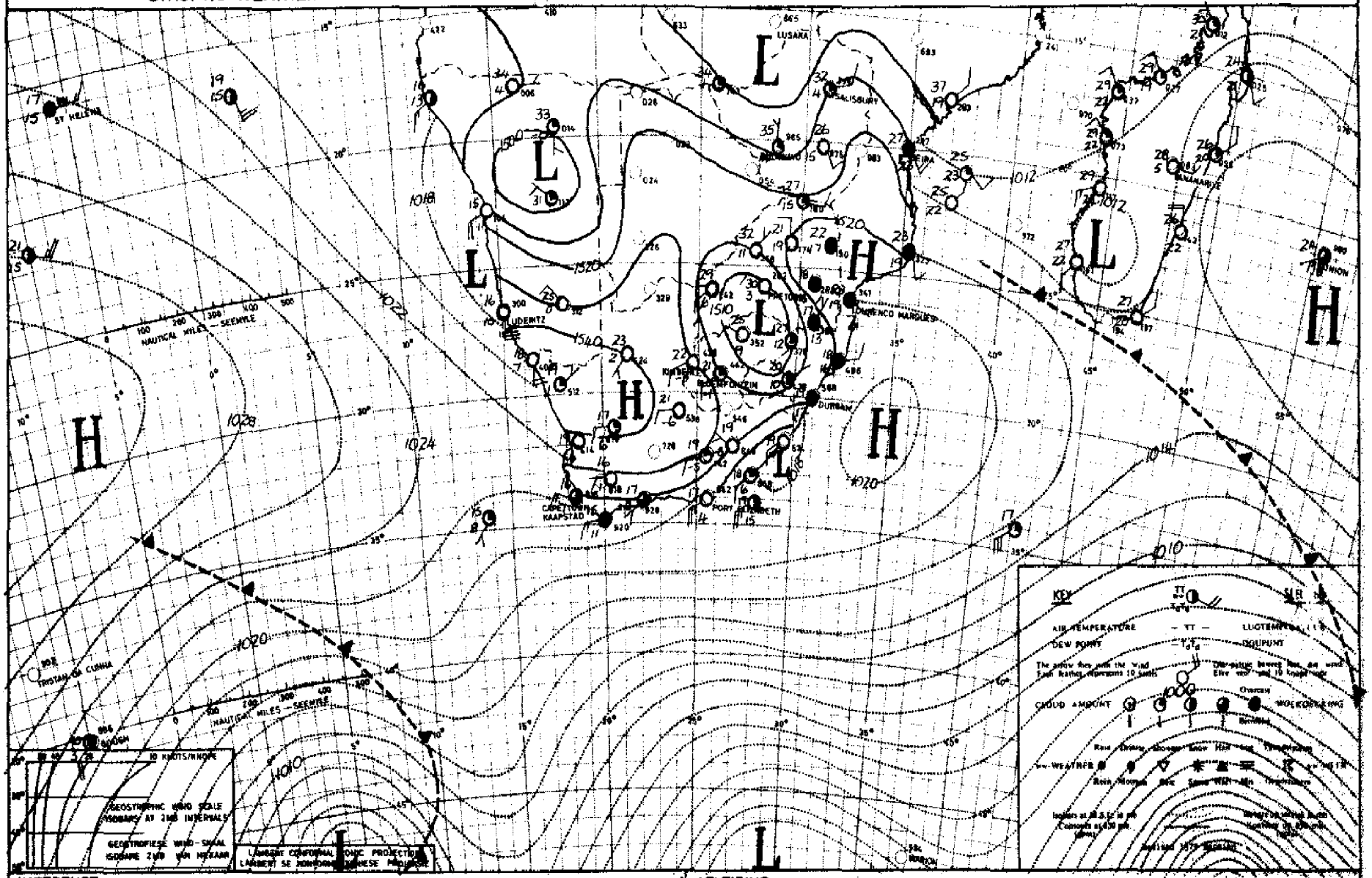

INFERENCE

Moist air is in circulation over the northeastern parts of the country and isolated thundershowers may occur over Transvaal. The cold front west of the country is moving rapidly eastwards and will cause cloudy weather with rain over the southwestern parts of the Cape Province tomorrow.

AFLEIDING

Vogtige lug is in sirkulasie oor die noordoostelike dele van die land en enkele donderbuie kan oor Transvaal voorkom. Die koufront wes van die land beweeg vinnig oos-waarts en kan alreeds môre bewolkte weer met reën oor die suidwestelike dele van die Kaapprovinsie veroorsaak.

DAAGLIKSE WEERBULLETIN

Maksimum en Minimum Temperatuur (°C) en Reënval (RRR) in mm vir die 24 uur geëindig om 08 h 00 SAST op

WEERBURO/WEATHER BUREAU
DEPT. VAN VERVOER/ DEPT. OF TRANSPORT

1979-09-25

DAILY WEATHER BULLETIN

Maximum and minimum Temperatures (°C) and Rainfall (RRR) in mm for the 24 hours ended at 08 h 00 on

ITY4/43

TRANSVAAL	MAX	MIN	RRR
Barberton			
Belfast			
Bethal	27	10	
Bospoort Ottosdal	26	8	
Brits			
Bronkhorstspruit			
Carletonville			
Carolina	22	10	
Die Bron			
Delareyville			
Delmas			
Fleur de Lys			
Ermelo			
Giyani			
Groblersdal			
Heidelberg			
Jan Kempdorp			
Jan Smutslughawe	27	11	
Joubert Park (JHB.)	26	13	
Klerksdorp			
Kroondal (Rustenb.)	33	13	
Krugersdorp	28	12	
Levubu	21	17	
Lichtenburg			
Loskopdam			
Loskopkanale			
Louis Trichardt			
Lydenburg	24	12	
Marble Hall			
Mara	23	14	
Marnitz	30	14	
Messina	29	20	
Middelburg			
Nelspruit	19	14	0.4
Nylstroom			
Phalaborwa	23	17	
Pietersburg	22	13	
Piet Retief	17	12	0.8
Potchefstroom	27	9	
Potgietersrus	29	14	
Pretoria	31	14	
Pretoriuskop			
Schweizer-Reneke			
Skukuza	24	17	
Standerton	26	10	
Thabazimbi			
Tom Burke			
Tzaneen	21	11	
Vaalwater	37	12	
Venterstadorp			
Vereeniging			
Volksrust			
Warmbad	36	14	
Waterval-Boven			
Witbank			
Wolmaransstad			
Zeerust			
Heidelberg	23	17	

NATAL	MAX	MIN	RRR
Cape St. Lucia	20	16	0.7
Cedara	12	9	1.7
Dundee			
Durban			5.5
Eshowe			
Estcourt	21	13	
Himeville			
Hluhluwe			1.2
Jozini			
Ladysmith	22	12	
Louis Bothalughawe	19	15	5.5
Melmoth			
Mkuze			
Newcastle	27	14	
Pietermaritzburg			
Port Shepstone	22	16	0.3
Van Reenen			
Vryheid			
Waterford (Underberg)	17	6	
Sodwanabaai	22	xx	
Kokstad	18	7	

O.V.S. - O.F.S.	MAX	MIN	RRR
Bothaville			
Bethlehem	30	6	
Bloemfontein			
Bultfontein			
Clocolan			
Fauresmith	22	4	
Fickburg			
Frankfort	26	7	
Harrismith			
Heopstad			
Heilbron			
JBM Hertzoglughawe	22	1	
Koppies			
Kroonstad	25	5	
Lindley			
Modderpoort			
Petrusburg			
Philippolis			
Reddersburg			
Reitz			
Vrede			
Warden			
Welkom			
Wepener	22	0	
Winburg			
Zastron			

KAAP - CAPE	MAX	MIN	RRR
Aberdeen			
Addo			
Agulhas	16	9	0.7
Alexander Bay	19	7	
Aliwal North			
Beaufort West			
Boegoebergdam			
Brandvlei			
Caledon			
Calitzdorp			
Calvinia	18	-2	
Cape Columbine	17	9	
Cape St. Francis	16	9	
Cape Town (D.F. Malan)	17	8	
Cape Town (Newlands)			
Carnarvon			
Ceres			
Colesberg			
Cradock			
De Aar	22	3	
DSbne	17	5	
Douglas	24	2	
East London	19	9	
Elsenburg			
Fort Beaufort			
Fraserburg	20	3	
Garies			
George	18	7	
Graaff-Reinet	21	4	
Grahamstown			
Grootfontein (Middelburg)	21	-1	
Hopetown			
Jansenville	23	3	
Joubertina			
Kaappunt	14	10	
Kimberley	23	3	
Knysna			
Kokstad			
Kuruman	25	8	
Ladismith			
Langebaanweg	18	4	
Maclear			
Mafeking	30	12	
Matatiele			
Mosselbaai	18	12	
Okiep	20	4	
Oudtshoorn	19	3	
Petrusville			
Piketberg			
Pofadder	21	5	
Port Elizabeth	18	7	
Port Nolloth	16	5	
Prieska	24	4	
Queenstown	20	3	
Riversdale	19	10	

KAAP - CAPE	MAX	MIN	RRR
Robertson	20	2	
Sheeprun			
Somerset East	19	1	
Steynsburg			
Steytlerville			
Strydenburg			
Sutherland	13	-9	
Swellendam			
Tarkastad			
Touwsrivier	18	0	
Twee Riviere	29	6	
Uniondale			
Upington	24	6	
Venwyksvlei	22	1	
Victoria West			
Vredendal	20	0	
Vryburg	28	5	
Williston			
Willowmore	17	1	

TRANSKEI	MAX	MIN	RRR
Butterworth			
Cala			
Idutywa			
Mbashe			
Port St. Johns	19	16	
Umtata	20	9	

LESOTHO	MAX	MIN	RRR
Butha-Buthe			
Maseru	23	3	
Ox-Bow			
Parmy			
Mafeteng			

SWAZILAND	MAX	MIN	RRR
Bulembu			
Manzini (Matsapa)	17	15	1.6
Mbabane			1.7

S.W.A.	MAX	MIN	RRR
Aroab			
Bethanien			
Bordabis			
Gobabeb	28	9	
Gobabis	33	12	
Grootfontein	35	21	
J.G. Strijdom	31	10	
Kalkfeld			
Karasburg			
Karibib			
Keetmanshoop	27	9	
Kub			
Luderitz	17	11	
Marienthal	30	8	
Möwe	17	12	
Ohopoho			
Okahandja			
Okaukeujo	38	17	
Omdangwa	36	16	
Otavi			
Otjiwarango			
Outjo			
Rehoboth			
Rundu	37	16	
Steinhausen			
Tsumeb			
Uis	28	11	
Walvisbaai	16	10	
Windhoek	31	12	
Swakopmund	36	14	

BOTSWANA	MAX	MIN	RRR
Francistown			
Gaborone			
Gantsi			
Lobatse			
Mahalapye			
Maun			
Serowe			
Shakawe			
Tsabong			
Tshane			

G.P.-S. (L) **SYNOPTIC WEATHER MAP** 12h00 GMT – 14h00 SAST 1979-09-25 **SINOPTIESE WEERKAART** TY 4/42

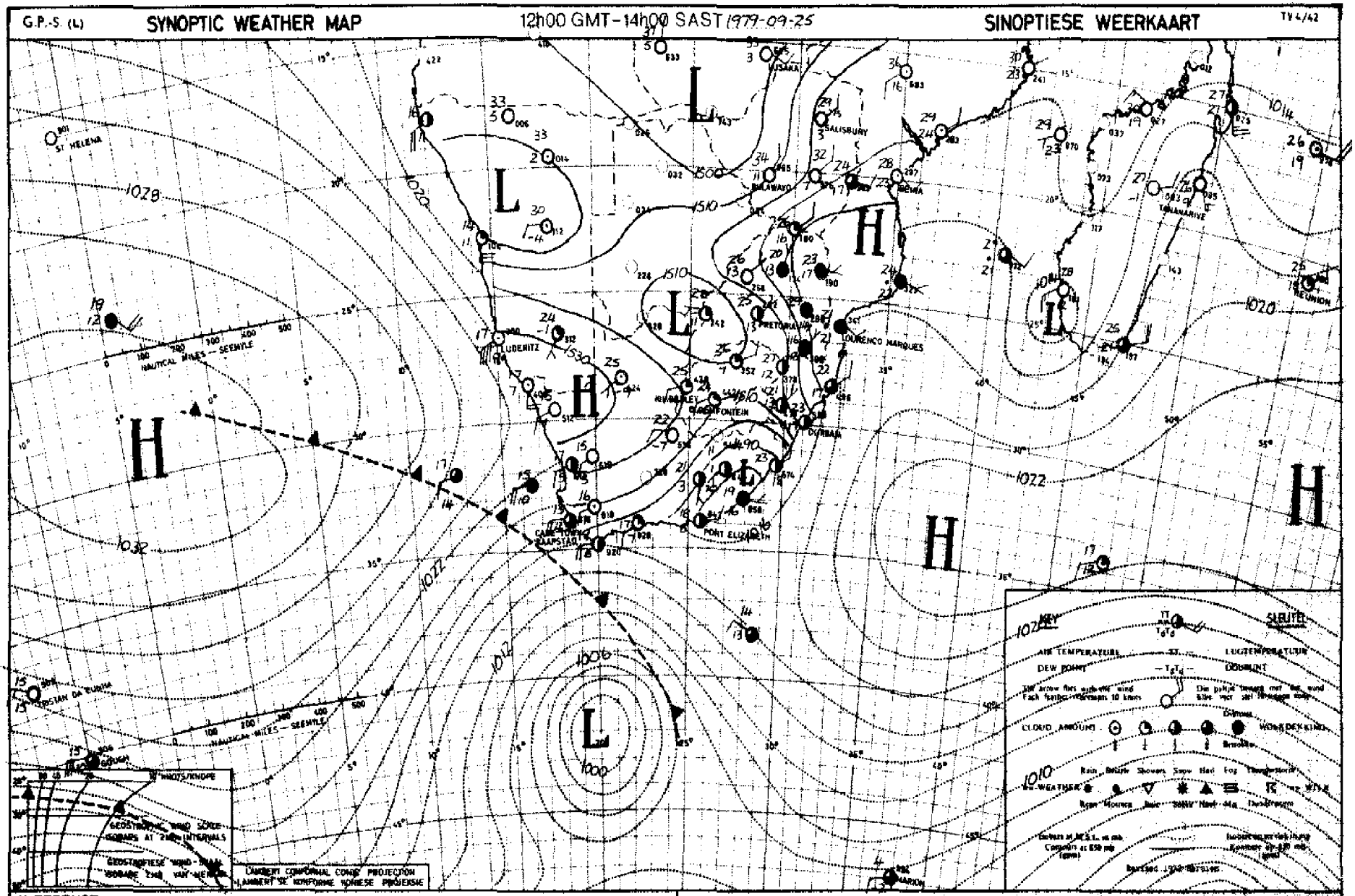

INFERENCE

A trough of low-pressure is situated over the central parts of the interior and thundershowers will occur east of its axis. The cold front near Cape Town is moving eastwards and cloudy weather with rain will spread along the southwestern and southern coastal regions of the Cape Province.

AFLEIDING

'n Trog van lae druk is oor die sentrale binneland gelê en donderbuie sal oos van die trogas voorkom. Die koue front naby Kaapstad beweeg oostwaarts en bewolkte weer met reën sal langs die suidwestelike en suidelike kusgebiede van die Kaapprovinsie uitbrei.

DAAGLIKSE WEERBULLETIN

Maksimum en Minimum Temperatuur (°C) en Reënval (RRR) in mm vir die 24 uur geëindig om 08 h 00 SAST op

WEERBURO/WEATHER BUREAU
DEPT. VAN VERVOER/ DEPT. OF TRANSPORT

1979-09-26

DAILY WEATHER BULLETIN

Maximum and minimum Temperatures (°C) and Rainfall (RRR) in mm for the 24 hours ended at 08 h 00 am

TVL/63

TRANSVAAL	MAX	MIN	RRR
Barberton			
Belfast			
Bethal	23	13	0.5
Boepoort Ohaaa!	27	10	3.3
Brits			
Brenkhorstspruit			3.0
Carletonville			
Carolina	24	14	
Die Bron			
Delareyville			
Delmas			2.0
Fleur de Lys			
Ermelo			2.5
Giyani			
Groblersdal			
Heidelberg			
Jan Kempdorp			
Jan Smutslughawe	25	13	0.7
Joubert Park (JHB.)	24	14	0.8
Klerksdorp			
Kroondal (Rustenb.)	28	16	0.4
Krugersdorp	24	13	1.3
Levubu	24	17	
Lichtenburg			
Loskopdam			
Loskopkanale			
Louis Trichardt			
Lydenburg	24	11	0.6
Marble Hall			
Mara	25	14	
Marnitz	27	17	4.5
Messina	28	17	
Middelburg			
Nelspruit	19	14	0.1
Nylstroom			
Phalaborwa	23	18	
Pietersburg	22	13	5.8
Piet Retief	17	13	0.4
Potchefstroom	29	14	
Potgietersrus	26	17	
Pretoria	27	15	1.6
Pretoriuskop			
Schweizer-Reneke			
Skukuza	24	16	
Standerton	25	11	
Thabazimbi			
Tom Burke			
Tzaneen	22	15	
Vaalwater	28	16	0.3
Ventersdorp			
Vereeniging			
Volksrust			12.0
Warmbad	29	17	0.3
Waterval-Boven			
Withank			
Wolmaransstad			
Zeerust Koolhoek!	24	16	

NATAL	MAX	MIN	RRR
Cape St. Lucia	23	19	0.4
Cedara	21	12	
Dundee			
Durban			
Eshowe			
Estcourt	22	12	0.2
Himeville			
Hluhluwe			
Jozini			
Ladysmith	25	15	0.2
Louis Bothalughawe	24	16	
Melmoth			
Mkuze			
Newcastle	28	14	9.3
Pietermaritzburg			
Port Shepstone	22	17	
Van Reenen			
Vryheid			
Waterford (Underberg)	21	5	
Kokstad	23	5	
Sadowaneaa!	21	xx	0.5

O.V.S. - O.F.S.	MAX	MIN	RRR
Bothaville			1.6
Bethlehem	24	8	1.0
Bloemfontein			
Bultfontein			
Clocolan			
Fauresmith	24	4	
Fickburg			
Frankfort	26	12	5.5
Harrismith			
Hoopstad	27	8	
Heilbron			
JBM Hertzoglughawe	24	5	
Koppies			17.5
Kroonstad	26	9	1.0
Lindley			
Modderpoort			
Petrusburg			
Philippolis			
Reddersburg			
Reitz			
Vrede			2.5
Warden			14.0
Welkom			
Wepener	23	3	
Winburg			
Zastron			

KAAP - CAPE	MAX	MIN	RRR
Aberdeen			
Addo			
Agulhas	18	10	0.6
Alexander Bay	17	7	
Aliwal North			
Beaufort West			
Boegoebergdam			
Brandvlei			
Caledon			1.7
Calitzdorp			
Calvinia	15	6	
Cape Columbine	17	9	3.5
Cape St. Francis	17	10	
Cape Town (D.F. Malan)	17	6	2.1
Cape Town (Newlands)			7.5
Carnarvon			
Ceres			5.1
Colesberg			
Cradock			
De Aar	23	7	
Döhne	22	7	
Douglas	28	5	
East London	20	14	
Elsenburg			
Fort Beaufort			
Fraserburg	21	-0	
Garies			
George	15	8	0.1
Graaff-Reinet	23	6	
Grahamstown			
Grootfontein (Middelburg)	23	0	
Hopetown			
Jansenville	24	10	
Joubertina			
Kaappunt	15	9	6.0
Kimberley	26	6	
Knysna			
Kokstad			
Kuruman	27	10	
Ladismith			
Langebaanweg	17	7	2.0
Maclear			
Mafeking	29	16	0.3
Matatiele			
Mosselbaai	17	10	
Okiep	16	5	
Oudtshoorn	21	7	
Petrusville			
Piketberg			
Pofadder	22	4	
Port Elizabeth	19	12	
Port Nolloth	15	8	
Prieska	26	6	
Queenstown	24	8	
Riversdale	21	7	

KAAP - CAPE	MAX	MIN	RRR
Robertson	19	5	
Sheeprun			
Somerset East	23	8	
Steynsburg			
Steytlerville			
Strydenburg			
Sutherland	15	-1	
Swellendam			
Tarkastad			
Touwsrivier	17	0	
Twee Riviere	29	7	
Uniondale			
Upington	26	6	
Vanwyksvlei	24	2	
Victoria West			
Vredendal	18	7	0.1
Vryburg	30	12	
Williston			
Willowmore	22	5	
Cape!			4.5
Zoetendal			4.0
Zoutkuns!			2.5

TRANSKEI	MAX	MIN	RRR
Butterworth			
Cala			
Idutywa			
Mbashe			
Port St. Johns	24	17	
Umtata	23	10	

LESOTHO	MAX	MIN	RRR
Butha-Buthe			
Maseru	26	xx	
Ox-Bow			
Paray			
Mafeteng			

SWAZILAND	MAX	MIN	RRR
Bulembu			
Manzini (Matsapa)	19	11	

S.W.A.	MAX	MIN	RRR
Aroab			
Bethanien			
Bordabis			
Gobabeb	23	8	
Gobabis	33	11	
Grootfontein	34	19	
J.G. Strijdom	31	11	
Kalkfeld			
Karasburg			
Karibib			
Keetmanshoop	36	4	
Kub			
Luderitz	17	11	
Marienthal	29	7	
Mowe	16	11	
Ohopoho			
Okahandja			
Okaukeujo	37	14	
Ondangwa	36	14	
Otavi			
Otjiwarango			
Outjo			
Rehoboth			
Rundu	37	21	
Steinhausen			
Tsumeb			
Uis	25	9	
Walvisbaai	15	10	
Windhoek Sibusa!	30	12	
	34	10	

BOTSWANA	MAX	MIN	RRR
Francistown			
Gaborone			
Gantsi			
Lobatse			
Mahalapye			
Maun			
Serowe			
Shakawe			
Tsabong			
Tshane			

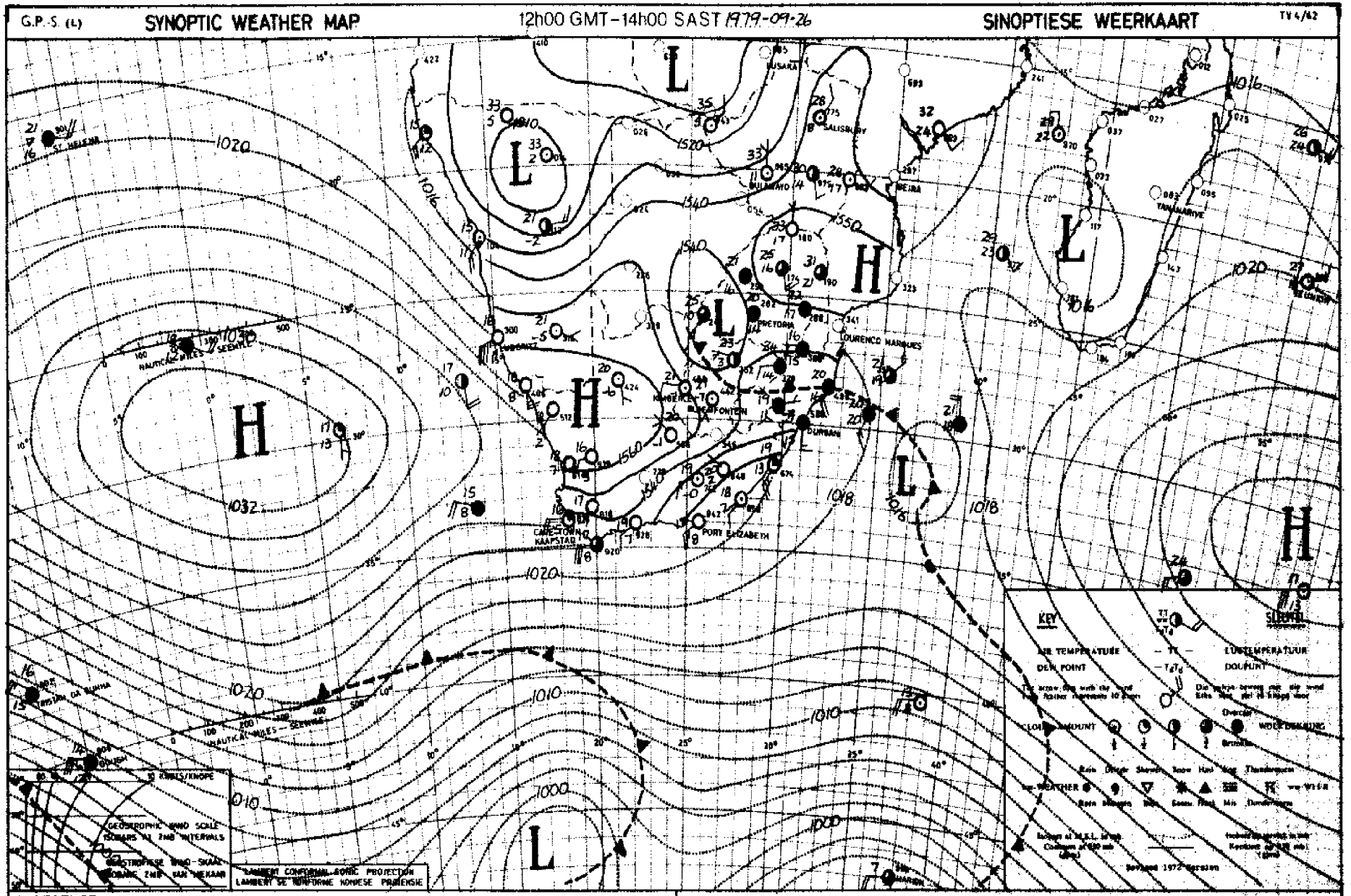

INFERENCE

A cell of high pressure will develop along the Natal coast and the trough over the interior will move somewhat westwards. Further scattered showers will therefore occur over the Transvaal, Natal and the northern parts of the Free State and over Botswana.

AFLEIDING

'n Sel van hoë druk sal langs die Natalkus ontwikkel en die trog oor die binneland sal ietwat na weswaarts beweeg. Verder verspreide buie sal dus voorkom oor Transvaal, Natal, die noordelike dele van die Vrystaat en oor Botswana.

DAAGLIKSE WEERBULLETIN

Maksimum en Minimum Temperatuur (°C) en Reënval (RRR) in mm vir die 24 uur geëindig om 08 h 00 SAST op

WEERBURO/WEATHER BUREAU
DEPT. VAN VERVOER/ DEPT. OF TRANSPORT

1979-09-27

DAILY WEATHER BULLETIN

Maximum and minimum Temperatures (°C) and Rainfall (RRR) in mm for the 24 hours ended at 08 h 00 on

ZV4/A3

TRANSVAAL	MAX	MIN	RRR
Barberton			
Belfast			1,7
Bethal	19	11	
~~Bespoort~~ Ottosdal	22	12	
Brits			
Bronkhorstspruit			
Carletonville			
Carolina	22	13	
Die Bron			
Delareyville			
Delmas			
Fleur de Lys			
Ermelo			
Giyani			
Groblersdal			
Heidelberg			
Jan Kempdorp			
Jan Smutslughawe	20	13	0,3
Joubert Park (JHB.)	20	15	0,1
Klerksdorp			
Kroondal (Rustenb.)	25	16	
Krugersdorp	21	14	
Levubu	31	16	0,6
Lichtenburg			
Loskopdam			
Loskopkanale			
Louis Trichardt			
Lydenburg	23	11	0,4
Marble Hall			
Mara	31	16	
Marnitz	28	19	1,5
Messina	34	18	1,5
Middelburg			0,2
Nelspruit	24	15	1,8
Nylstroom			16,0
Phalaborwa	32	16	
Pietersburg	25	17	0,3
Piet Retief	22	12	0,5
Potchefstroom	21	13	1,4
Potgietersrus	26	19	
Pretoria	22	17	0,5
Pretoriuskop			1,0
Schweizer-Reneke			
Skukuza	33	17	3,0
Standerton	21	10	
Thabazimbi			11,9
Tom Burke			
Tzaneen	30	16	1,5
Vaalwater	23	20	0,5
Ventersdorp			
Vereeniging			0,3
Volksrust			3,0
Warmbad	25	15	5,7
Waterval-Boven			
Witbank			
Wolmaransstad			
Zeerust			
Roodeval			

NATAL	MAX	MIN	RRR
Cape St. Lucia	31	15	7,2
Cedara	17	10	0,8
Dundee			
Durban			
Eshowe			8,4
Estcourt	23	12	
Himeville			
Hluhluwe			5,0
Jozini			
Ladysmith			0,8
Louis Bothalughawe	23	16	8,8
Melmoth			9,2
Mkuze			
Newcastle	23	13	3,7
Pietermaritzburg			
Port Shepstone	22	16	0,1
Van Reenen			
Vryheid			
Waterford (Underberg)			
Kokstad	23	2	
Scottburgh	19	xx	1,0

O.V.S. - O.F.S.	MAX	MIN	RRR
Bothaville			
Bethlehem	22	10	
Bloemfontein			
Bultfontein			
Clocolan			
Fauresmith	21	3	
Fickburg			
Frankfort	20	10	3,3
Harrismith			
Hoopstad			
Heilbron			
JBM Hertzoglughawe	22	1	
Koppies			0,6
Kroonstad	23	10	
Lindley			
Modderpoort			
Petrusburg			
Philippolis			
Reddersburg			
Reitz			
Vrede			
Warden			
Welkom			
Wepener			
Winburg			
Zastron			

KAAP - CAPE	MAX	MIN	RRR
Aberdeen			
Addo			
Agulhas	18	11	
Alexander Bay	19	5	
Aliwal North			
Beaufort West			
Boegoebergdam			
Brandvlei			
Caledon			
Calitzdorp			
Calvinia	18	1	
Cape Columbine	16	9	
Cape St. Francis	16	10	
Cape Town (D.F. Malan)	17	8	
Cape Town (Newlands)			
Carnarvon			
Ceres			
Colesberg			
Cradock			
De Aar	21	1	
Döhne	17	7	
Douglas	23	1	
East London	19	9	
Elsenburg			
Fort Beaufort			
Fraserburg	19	0	
Garies			
George	18	7	
Graaff-Reinet	20	5	
Grahamstown			
Grootfontein (Middelburg)	21	-2	
Hopetown			
Jansenville	23	4	
Joubertina			
Kaappunt	15	10	
Kimberley	23	5	
Knysna			
Kokstad			
Kuruman	25	10	
Ladismith			
Langebaanweg	16	4	
Maclear			
Mafeking	26	16	
Matatiele			
Mosselbaai	19	10	
Okiep	20	8	
Oudtshoorn	21	3	
Petrusville			
Piketberg			
Pofadder	20	3	
Port Elizabeth	17	9	
Port Nolloth	16	7	
Prieska	22	2	
Queenstown	21	2	
Riversdale	21	4	

KAAP - CAPE	MAX	MIN	RRR
Robertson	20	3	
Sheeprun			
Somerset East	20	2	
Steynsburg			
Stoytlerville			
Strydenburg			
Sutherland	14	-5	
Swellendam			
Tarkastad			
Touwsrivier	18	5	
Twee Riviere	22	3	
Uniondale			
Upington	21	5	
Vanwyksvlei	22	2	
Victoria West			
Vredendal	19	4	
Vryburg	25	8	
Williston			
Willowmore	19	1	

TRANSKEI	MAX	MIN	RRR
Butterworth			
Cala			
Idutywa			
Mbashe			
Port St. Johns	20	15	
Umtata	20	7	

LESOTHO	MAX	MIN	RRR
Butha-Buthe			
Maseru	29	2	
Ox-Bow			
Paray			
Mafeteng			

SWAZILAND	MAX	MIN	RRR
Bulembu			
Manzini (Matsapa)	22	14	4,0
Mbabane			6,5

S.W.A.	MAX	MIN	RRR
Aroab			
Bethanien			
Bordabis			
Gobabeb	31	10	
Gobabis	33	12	
Grootfontein			
J.G. Strijdom	23	10	
Kalkfeld			
Karasburg			
Karibib			
Keetmanshoop	23	12	
Kub			
Luderitz	17	9	
Mariental	25	7	
Mêwe	16	10	
Ohopoho			
Okahandja			
Okaukeujo			
Ondangwa			
Otavi			
Otjiwarango			
Outjo			
Rehoboth			
Rundu			
Steinhausen			
Tsumeb			
Uis	28	10	
Walvisbaai	17	10	
Windhoek	25	14	
Ottosdal	33	16	

BOTSWANA	MAX	MIN	RRR
Francistown	34	20	
Gaberone	26	17	
Gantsi	23	10	
Lobatse			
Mahalapye	28	19	
Maun	33	22	
Serowe			
Shakawe	35	17	
Tsabong	27	9	
Tshuma			

G.P.-S (L) **SYNOPTIC WEATHER MAP** 12h00 GMT–14h00 SAST/1979-09-27 **SINOPTIESE WEERKAART** TY 4/42

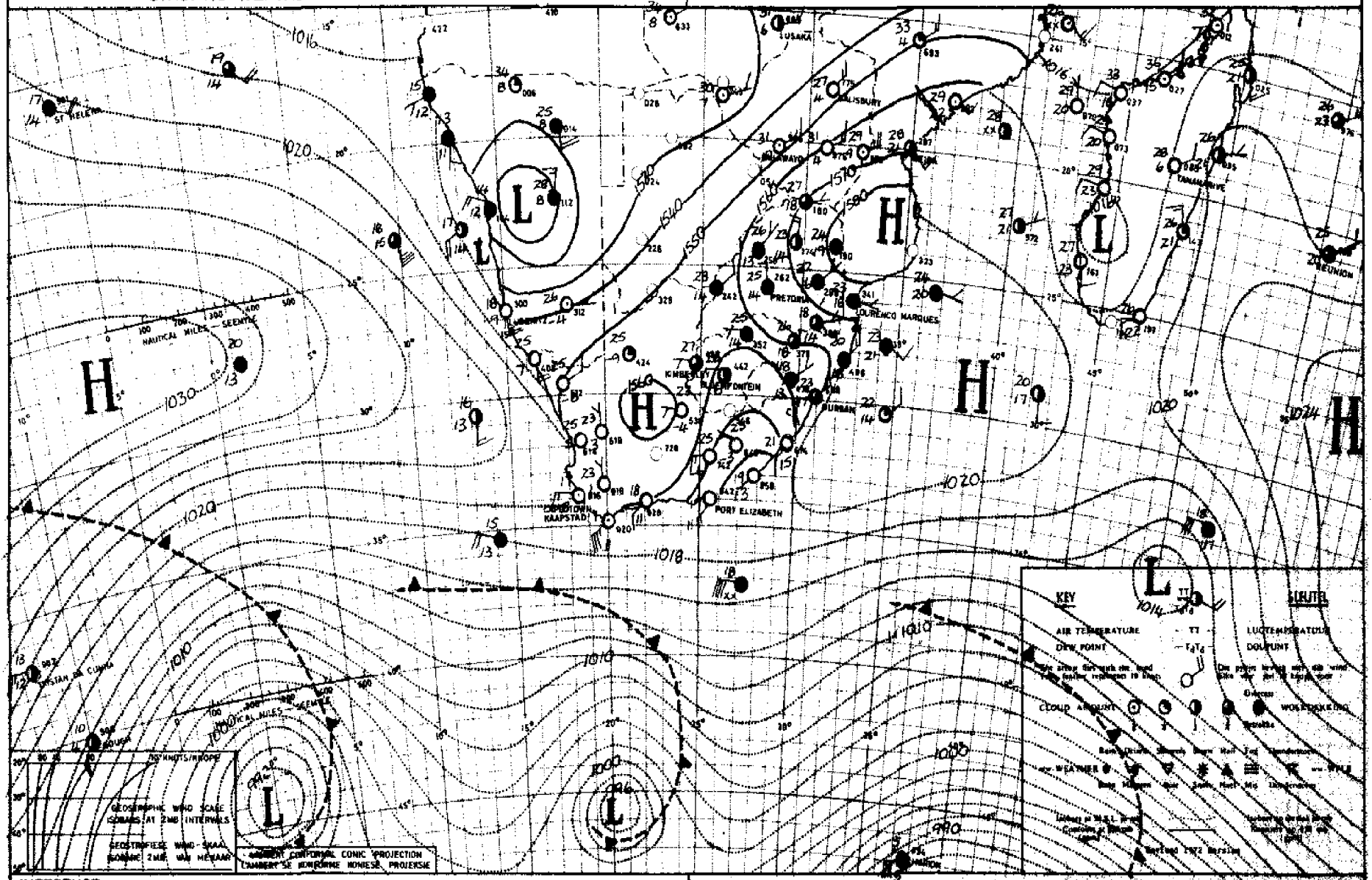

INFERENCE

The trough over the central interior will move westwards and and the thundershower weather over Transvaal will spread towards the Free State and Northern Cape. The cold front east of Gough is expected to influence the weather at Cape Town later tomorrow.

AFLEIDING

Die trog oor die sentrale dele van die land sal weswaarts beweeg en die donderweerstoestande oor Transvaal sal uitbre oor die Vrystaat en Noord-Kaapland. Die koue front oos van Gough sal later môre die weer by Kaapstad beïnvloed.

DAAGLIKSE WEERBULLETIN

Maksimum en Minimum Temperatuur (°C) en Reënval (RRR) in mm vir die 24 uur geëindig om 08 h 00 SAST op

WEERBURO/WEATHER BUREAU
DEPT. VAN VERVOER/ DEPT. OF TRANSPORT

1979-09-28

DAILY WEATHER BULLETIN

Maximum and minimum Temperatures (°C) and Rainfall (RRR) in mm for the 24 hours ended at 08 h 00 on

TT4/63

TRANSVAAL	MAX	MIN	RRR
Barberton			
Belfast			
Bethal	25	12	1,5
Bosport Ohlsdal	22	13	10,3
Brits			
Bronkhorstspruit			
Carletonville			
Carolina	25	10	1,0
Die Bron			
Delareyville			7,0
Delmas			5,0
Fleur de Lys			
Ermelo			
Giyani			
Groblersdal			
Heidelberg			18,0
Jan Kempdorp			8,4
Jan Smutslughawe	24	11	10,7
Joubert Park (JHB.)	23	12	21,9
Klerksdorp			
Kroondal (Rustenb.)	18	15	19,0
Krugersdorp	24	12	16,5
Levubu	21	17	0,8
Lichtenburg			
Loskopdam			
Loskopkanale			
Louis Trichardt			
Lydenburg			
Marble Hall			
Mara	25	14	
Marnitz	30	16	
Messina	29	18	
Middelburg			2,0
Nelspruit	23	15	
Nylstroom			
Phalaborwa	26	18	0,2
Pietersburg	23	13	
Piet Retief	19	12	2,5
Potchefstroom	28	14	3,4
Potgietersrus	27	16	
Pretoria	27	14	5,4
Pretoriuskop			
Schweizer-Reneke			
Skukuza	22	18	
Standerton	26	12	4,5
Thabazimbi			
Tom Burke			
Tzaneen	23	15	
Vaalwater	28	15	
Vanderbijlpark			27,0
Vereeniging			12,0
Volksrust			20,0
Warmbad	30	12	
Waterval-Boven			
Witbank			
Wolmaransstad			
Zeerust Hartebeespoort	25	18	19,2

NATAL	MAX	MIN	RRR
Cape St. Lucia	21	16	9,0
Cedara	23	14	
Dundee			
Durban			
Eshowe			
Estcourt	20	13	2,0
Himeville			
Hluhluwe			10,0
Jozini			
Ladysmith	20	14	5,0
Louis Bothalughawe	23	16	
Melmoth			11,0
Mkuze			
Newcastle	28	14	18,5
Pietermaritzburg			0,8
Port Shepstone	22	17	
Van Reenen			
Vryheid			
Waterford (Underberg)	23	5	
Scottburgh	22	17	1,0
Richfield	24	7	

O.V.S. - O.F.S.			
Bethaville			8,3
Bethlehem	25	14	12,0
Bloemfontein			
Bultfontein			
Clocolan			
Fauresmith	26	11	
Fickburg			
Frankfort	26	13	24,4
Harrismith			17,5
Hoopstad			
Heilbron			
JBM Hertzoglughawe	27	13	
Koppies			
Kroonstad	26	13	30,5
Lindley			
Modderpoort			
Petrusburg			
Philippolis			
Reddersburg			
Reitz			
Vrede			
Warden			28,5
Welkom			38,0
Wepener			
Winburg			
Zastron			

KAAP - CAPE	MAX	MIN	RRR
Aberdeen			
Addo			
Agulhas	18	9	
Alexander Bay	27	10	
Aliwal North			
Beaufort West			
Boegoebergdam			
Brandvlei			
Caledon			
Calitzdorp			
Calvinia	25	5	
Cape Columbine	16	10	
Cape St. Francis	17	13	
Cape Town (D.F. Malan)	18	5	
Cape Town (Newlands)			
Carnarvon			
Ceres			
Colesberg			
Cradock			
De Aar	23	5	
Döhne	22	11	
Douglas	27	10	
East London	21	10	
Elsenburg			
Fort Beaufort			
Fraserburg	23	1	
Garies			
George	18	7	
Graaff-Reinet	26	17	
Grahamstown			
Grootfontein (Middelburg)	25	0	
Hopetown			
Jansenville	29	6	
Joubertina			
Kaappunt	16	10	
Kimberley	28	15	
Knysna			
Kokstad			
Kuruman	28	14	
Ladismith			
Langebaanweg	21	5	
Maclear			
Mafeking	29	15	10,3
Matatiele			
Mosselbasi	18	11	
Okiep	26	14	
Oudtshoorn	27	6	
Petrusville			
Piketberg			
Pofadder	25	12	
Port Elizabeth	20	8	
Port Nolloth	19	7	
Prieska	27	6	
Queenstown	25	4	
Riversdale	25	4	

KAAP - CAPE	MAX	MIN	RRR
Robertson	28	7	
Sheeprun			
Somerset East	26	5	
Steynsburg			
Steytlerville			
Strydenburg			
Sutherland	19	-5	
Swellendam			
Tarkastad			
Touwsrivier	25	1	
Tsee Riviere	29	16	
Uniondale			
Upington	27	12	
Vanwyksvlei	26	4	
Victoria West			
Vredendal	27	7	
Vryburg			
Williston			
Willowmore	25	4	

TRANSKEI			
Butterworth			
Cala			
Idutywa			
Mbashe			
Port St. Johns	23	16	
Umtata	25	10	

LESOTHO			
Butha-Buthe			
Maseru	26	12	
Ox-Bow			
Paray			
Mafeteng			

SWAZILAND			
Bulembu			
Mamzini (Matsapa)	21	15	2,0
Mbabane			6,6

S.W.A.	MAX	MIN	RRR
Arosb			
Bethanien			
Bordabis			
Gobabeb	27	9	
Gobabis	28	15	
Grootfontein	27	16	
J.G. Strijdom	29	15	
Kalkfeld			
Karasburg			
Karibib			
Keetmanshoop	28	15	
Kub			
Luderitz	17	10	
Mariental	29	15	
Möwe	16	13	
Ohopoho			
Okahandja			
Okaukeujo	33	19	
Ondangwa			
Otavi			
Otjiwarango			
Outjo			4,0
Rehoboth			
Rundu	35	18	
Steinhausen			
Tsumeb			
Vis	31	14	
Walvisbaai	15	11	
Windhoek Jan Marais	29	15	
	30	17	1,1
Keetmanshoop			2,5

BOTSWANA			
Francistown			
Gaborone			
Gantsi			
Lobatse			
Mahalapye			
Maun			
Serowe			
Shakawe			
Tsabong			
Tshane			

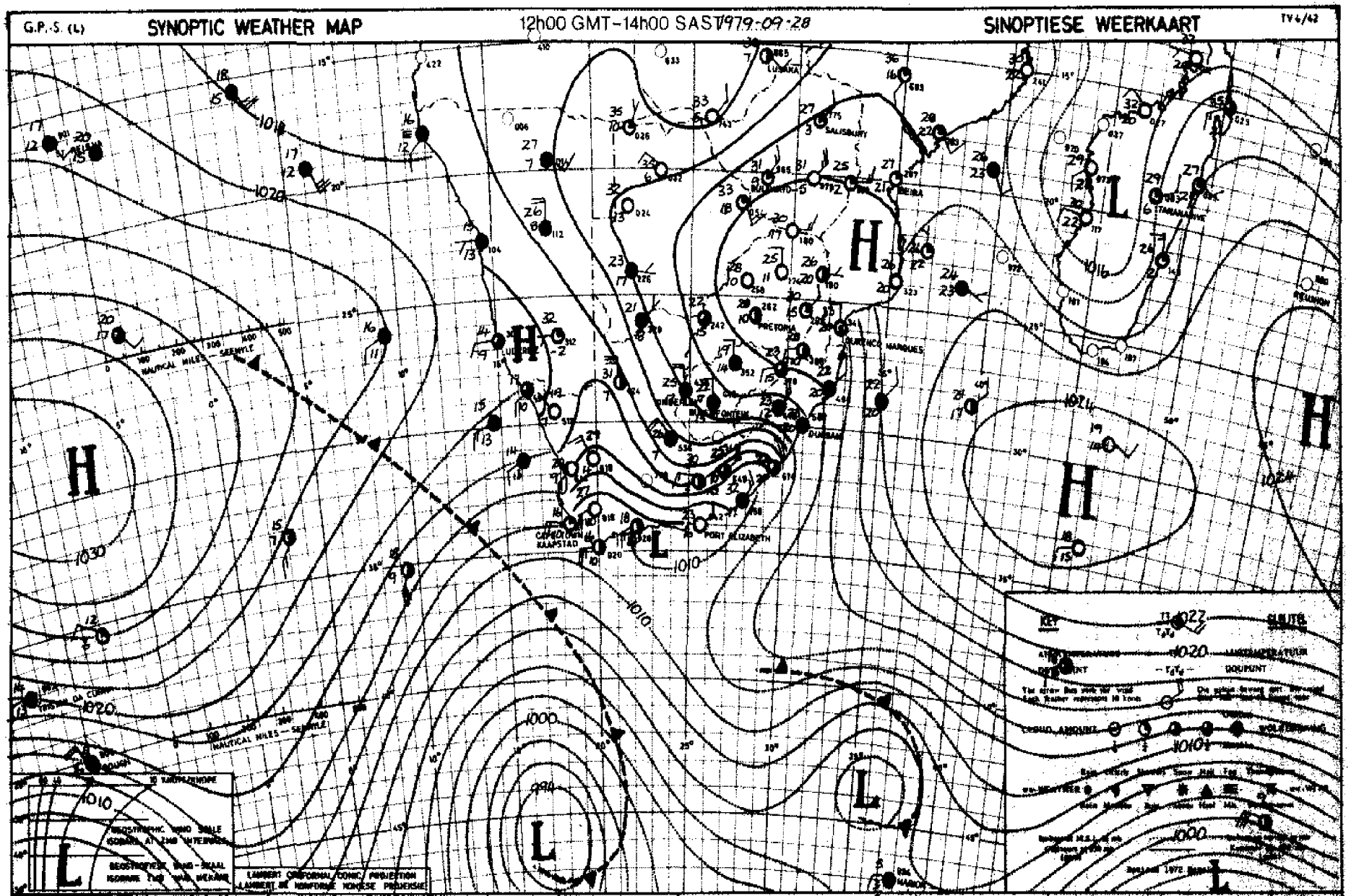

INFERENCE The cold front west of the country will move eastwards It will become colder over the Cape Province and cloudy weather with rain will spread over the south-western and southern coastal areas. Thundershowers will occur over Natal, the Free State, Northern Cape and the northern ports of S.W.A. These conditions will spread somewhat eastwards

AFLEIDING Die koue front wes van die land sal oostwaards beweeg. Dit sal kouer word oor die Kaapprovinsie en bewolkte toestande met reën sal oor die suidwestelike en suidelike kusstreke uitbrei. Die bewolkte weer met buie oor Natal, die Vrystaat, Noord Kaapland en die noordelike dele van S.W.A. sal voort duur en sal effens oostwaarts uitbrei.

DAAGLIKSE WEERBULLETIN

Maksimum en Minimum Temperatuur (°C) en Reënval (RRR) in mm vir die 24 uur gedindig om 08 h 00 SAST op

WEERBURO/WEATHER BUREAU
DEPT. VAN VERVOER/ DEPT. OF TRANSPORT

1979-09-29

DAILY WEATHER BULLETIN

Maximum and minimum Temperatures (°C) and Rainfall (RRR) in mm for the 24 hours ended at 08 h 00 SA

TRANSVAAL	MAX	MIN	RRR
Barberton			
Belfast			
Bethal	25	10	
Boesmoert Ohlossal	20	14	1.0
Brits			
Bronkhorstspruit			
Carletonville			
Carolina	26	8	
Die Bron			
Delareyville			3.0
Delmas			
Fleur de Lys			
Ermelo			
Giyani			
Groblersdal			
Heidelberg			
Jan Kempdorp			
Jan Smutslughawe	27	10	
Joubert Park (JHB.)	20	13	
Klerksdorp			13.0
Kroondal (Rustenb.)	28	14	
Krugersdorp	23	11	
Levubu	28	16	
Lichtenburg			
Loskopdam			
Loskopkanale			
Louis Trichardt			
Lydenburg			
Marble Hall			
Mara	31	13	
Marnitz	30	19	
Messina	32	18	
Middelburg			
Nelspruit	31	12	
Nylstroom			
Phalaborwa	29	18	
Pietersburg	27	14	
Piet Retief	28	11	
Potchefstroom	22	14	2.8
Potgietersrus	28	18	
Pretoria	27	14	
Pretoriuskop			
Schweizer-Reneke			
Skukuza	32	15	
Standerton	23	10	
Thabazimbi			
Tom Burke			
Tzaneen	27	15	
Vaalwater	29	14	
Ventersdorp			
Vereeniging			
Volksrust			
Warmbad	30	12	
Waterval-Boven			
Witbank			
Wolmaransstad			
Rooruug			
Hoedspruit	29	16	

NATAL	MAX	MIN	RRR
Cape St. Lucia	29	20	
Cedara	24	19	
Dundee			
Durban			
Eshowe			
Estcourt	24	14	
Hibiscus			
Hluhluwe			
Jozini			
Ladysmith	24	14	0.6
Louis Bothalughawe	31	23	
Melmoth			
Mkuze			
Newcastle			
Pietermaritzburg			
Port Shepstone	24	15	
Van Reenen			
Vryheid			
Waterford (Underberg)	22	17	
Kokstad	27	27	
Sachsenheim	24	19	

O.V.S. - O.F.S.			
Bothaville			
Bethlehem	20	10	5.6
Bloemfontein			
Bultfontein			
Clocolan			2.5
Fauresmith	29	13	
Fichburg			
Frankfort	21	13	
Harrismith			
Hoopstad			
Heilbron			
JBM Hertzoglughawe	23	14	0.4
Koppies			
Kroonstad	20	14	4.0
Lindley			
Modderpoort			
Petrusburg			
Philippolis			
Reddersburg			
Reitz			
Vrede			
Wardon			
Welkom			
Wepener	27	8	
Winburg			
Zastron			

KAAP - CAPE	MAX	MIN	RRR
Aberdeen			
Addo			
Agulhas	17	11	4.0
Alexander Bay	18	13	
Aliwal North			
Beaufort West			
Boegoebergdam			
Brandvlei			
Caledon			7.5
Calitzdorp			
Calvinia	29	6	
Cape Columbine	17	10	6.5
Cape St. Francis	21	13	
Cape Town (D.F. Malan)	17	11	3.0
Cape Town (Newlands)			18.5
Carnarvon			
Ceres			
Colesberg			
Cradock			
De Aar	27	10	1.8
Döhne	28	11	8.0
Douglas	29	13	
East London	27	15	11.7
Elsenburg			
Fort Beaufort			
Fraserburg	28	3	
Gories			
George	20	11	
Graaff-Reinet	31	10	
Grahamstown			
Grootfontein (Middelburg)	26	12	0.8
Hopetown			
Jansenville	30	13	
Joubertina			
Knappunt	15	9	11.0
Kimberley	27	16	
Knysna			
Kokstad			
Kuruman	23	14	
Ladismith			
Langebaanweg	18	10	4.4
Maclear			
Mafeking			
Matatiele			
Mosselbaai	19	12	
Okiep	25	6	
Oudtshoorn	32	6	
Petrusville			
Piketberg			
Pofadder	28	5	
Port Elizabeth	24	14	
Port Nolloth	15	11	
Prieska	30	8	1.0
Queenstown	26	13	6.5
Riversdale	24	10	2.1

KAAP - CAPE	MAX	MIN	RRR
Robertson	29	12	0.6
Sheeprun			
Somerset East	31	10	5.0
Steynsburg			
Steytlerville			
Strydenburg			
Sutherland	24	2	
Swellendam			
Tarkastad			
Touwsrivier	28	8	3.8
Twee Riviere	32	10	1.5
Umiondale			
Upington	32	8	1.8
Vanwyksvlei	31	5	
Victoria West			
Vredendal	22	12	1.5
Vryburg	22	14	1.5
Williston			
Willowmore	30	7	
Paarl			12.0
Stellenbosch			11.5
Darling			8.5
Atlantis			7.2

TRANSKEI	MAX	MIN	RRR
Butterworth			
Cala			
Idutywa			
Mbashe			
Port St. Johns	24	19	
Umtata	29	18	

LESOTHO	MAX	MIN	RRR
Butha-Buthe			
Maseru	21	12	1.0
Ox-Bow			
Paray			
Mafetsng			

SWAZILAND	MAX	MIN	RRR
Bulembu			
Mbuzini (Matsapa)	32	16	

S.W.A.	MAX	MIN	RRR
Aroab			
Bethanien			
Bordabis			
Gobabeb	24	8	
Gobabis	29	12	0.3
Grootfontein	29	8	
J.G. Strijdom	27	13	2.1
Kalkfeld			
Keetmanshoop			
Karibib			
Keetmanshoop	33	6	
Kub			
Luderitz	15	12	
Mariental	31	7	
Mile	16	13	
Okopoko			
Okahandja			
Okaukuejo	30	18	
Ondangwa	30	14	
Otavi			
Otjiwarango			
Outjo			
Rehoboth			
Rundu	33	18	
Steinhausen			
Tsumeb			
Usakos	29	10	
Walvisbaai	14	11	
Windhoek	29	13	0.6
Swakopmund	27	13	

BOTSWANA	MAX	MIN	RRR
Francistown	34	14	
Gaborone	30	17	
Gumtsi			
Lobatse			
Mahalapye	31	15	
Maun	33	16	
Serowe			
Shakawe			
Tsabong	23	16	0.4
Tshane	28	17	0.3

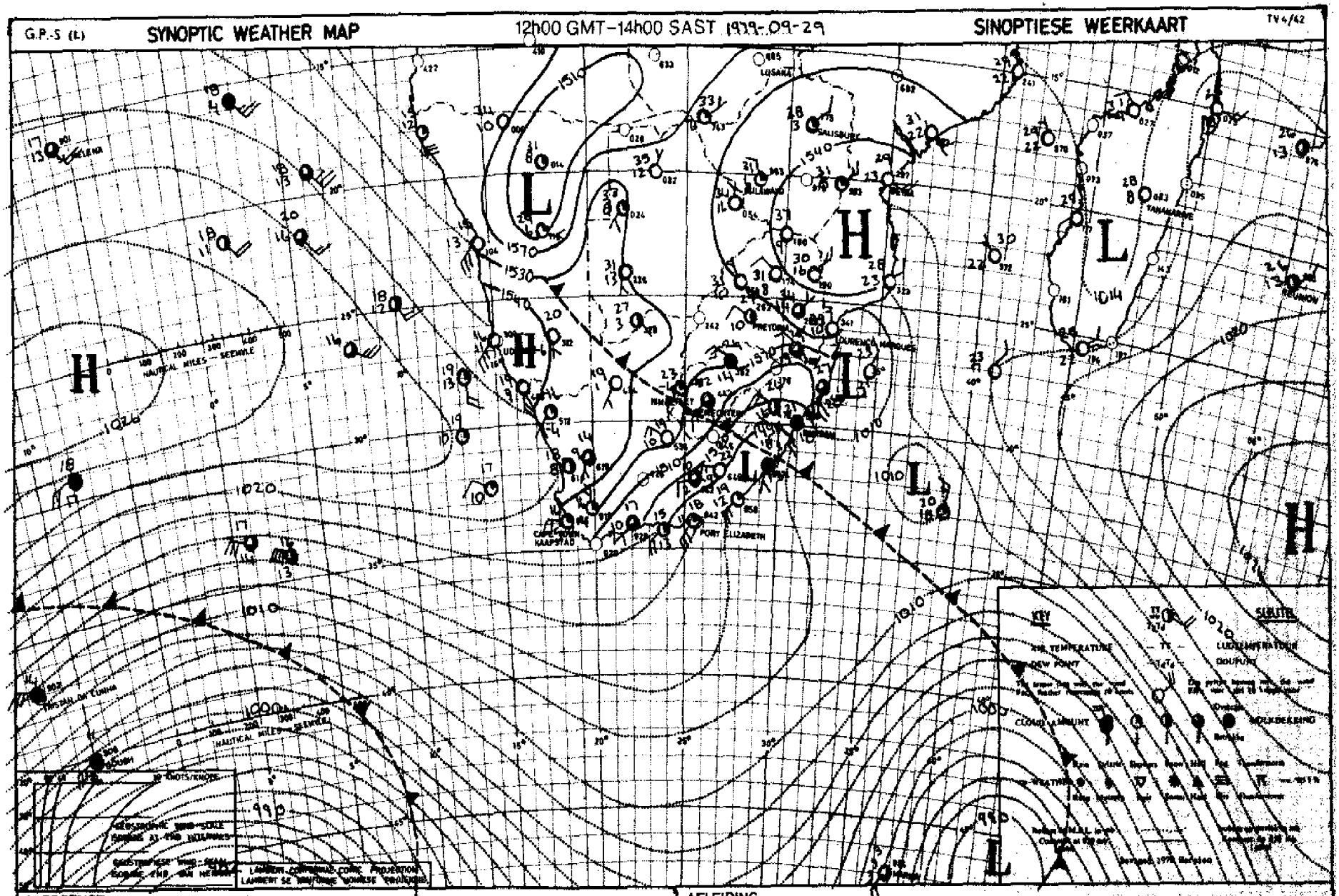

INFERENCE The front over the interior will move southeastwards and will weaken. The next cold front will cause cloudy weather with rain over South western Cape tomorrow. The partly cloudy weather with thundershowers over the central parts of the country will clear partially and spread eastwards.

AFLEIDING Die front oor die binneland sal verswak en suidoos waarts beweeg. Die volgende koufront sal more bewolk weer met reën oor die suidwestelike dele van die Kaapprovinsie veroorsaak. Die gedeeltelike bewolkte toestande met donderbuie oor die sentrale dele van die land sal ook ooswaarts uitbreid en geleidelik afneem

DAAGLIKSE WEERBULLETIN

Maksimum en Minimum Temperatuur (°C) en Reënval (RRR) in mm vir die 24 uur geëindig om 08 h 00 SAST op

WEERBURO/WEATHER BUREAU
DEPT. VAN VERVOER/ DEPT. OF TRANSPORT

1979-09-30

DAILY WEATHER BULLETIN

Maximum and minimum Temperatures (°C) and Rainfall (RRR) in mm for the 24 hours ended at 08 h 00 SA

TV(4)

TRANSVAAL	MAX	MIN	RRR
Barberton			
Belfast			
Bethal			
Bospoort			
Brits			
Bronkhorstspruit			
Carletonville			
Carolina			
Die Bron			
Delareyville			
Delmas			
Fleur de Lys			
Ermelo			
Giyani			
Groblersdal			
Heidelberg			
Jan Kempdorp			
Jan Smutslughawe	25	13	
Joubert Park (JHB.)	25	15	
Klerksdorp			
Kroondal (Rustenb.)	30	15	
Krugersdorp	25	12	
Levubu	35	17	
Lichtenburg			
Loskopdam			
Loskopkanale			
Louis Trichardt			
Lydenburg			
Marble Hall			
Mara	34	13	
Marnitz	33	18	
Messina	37	17	
Middelburg			
Nelspruit	34	16	
Nylstroom			
Phalaborwa	36	18	
Pietersburg	31	16	
Piet Retief	30	13	7,3
Potchefstroom	27	10	
Potgietersrus	32	19	
Pretoria	29	15	
Pretoriuskop			
Schweizer-Reneke			
Skukuza	38	20	
Standerton	26	5	2,0
Thabazimbi			
Tom Burke			
Tzaneen	34	17	
Vaalwater	32	14	
Ventersdorp			
Vereeniging			
Volksrust			
Warmbad	33	15	
Waterval-Boven			
Witbank			
Wolmaransstad			
Zeerust			
Haedspruit	35	18	

NATAL	MAX	MIN	RRR
Cape St. Lucia	31	15	4,0
Cedara	25	10	1,9
Dundee			
Durban			
Eshowe			
Estcourt	28	12	3,0
Himeville			
Hluhluwe			
Jozini			
Ladysmith	29	13	0,5
Louis Bothaslughawe	27	18	4,8
Melmoth			
Mkuze			
Newcastle			
Pietermaritzburg			
Port Shepstone	22	17	3,1
Van Reenen			
Vryheid			
Waterford (Underberg)	26	7	0,4
Kokstad	26	5	2,0

O.V.S. - O.F.S.			
Bothaville			
Bethlehem	22	5	
Bloemfontein			
Bultfontein			
Clocolan			3,5
Fauresmith	22	1	
Ficksburg			
Frankfort	25	5	0,5
Harrismith			
Hoopstad	27	1	2,3
Heilbron			
JBM Hertzoglughawe	23	0	
Koppies			
Kroonstad	25	8	
Lindley			
Modderpoort			
Petrusburg			
Philippolis			
Reddersburg			
Reitz			
Vrede			
Warden			
Welkom			
Wepener			10,0
Winburg			
Zastron			

KAAP - CAPE	MAX	MIN	RRR
Aberdeen			
Addo			
Agulhas	17	9	
Alexander Bay	19	8	
Aliwal North			
Beaufort West			
Boegoebergdam			
Brandvlei			
Caledon			
Calitzdorp			
Calvinia	16	2	
Cape Columbine	16	11	
Cape St. Francis	17	8	1,4
Cape Town (D.F. Malan)	17	11	
Cape Town (Newlands)			
Carnarvon			
Ceres			13,0
Colesberg			
Cradock			
De Aar	20	3	
Dihne	19	9	
Douglas	24	3	
East London	21	11	2,0
Elsenburg			
Fort Beaufort			
Fraserburg	18	2	
Garies			
George	15	7	0,6
Graaff-Reinet			
Grahamstown			
Grootfontein (Middelburg)	21	6	
Hopetown			
Jansenville	29	7	
Joubertina			
Kaappunt	15	10	
Kimberley	23	4	
Knysna			
Kokstad			
Kuruman	26	1	
Ladismith			
Langebaanweg	18	7	
Maclear			
Mafeking			4,4
Matatiele			
Mosselbaai	18	11	0,4
Okiep			
Oudtshoorn	20	8	
Petrusville			
Piketberg			
Pofadder			
Port Elizabeth	19	7	-
Port Nolloth	16	5	
Prieska	21	2	
Queenstown	23	4	
Riversdale	18	5	

KAAP - CAPE	MAX	MIN	RRR
Robertson	19	11	
Sheeprun			
Somerset East	21	5	
Steynsburg			
Steytlerville			
Strydenburg			
Sutherland	13	1	-
Swellendam			
Tarkastad			
Touwsrivier	17	7	
Twee Riviere	24	1	
Uniondale			
Upington	21	7	
Vanwyksvlei	20	4	
Victoria West			
Vredendal	19	6	
Vryburg	28	1	
Williston			
Willowmore	19	4	

TRANSKEI			
Butterworth			
Cala			
Idutywa			
Mbasha			
Port St. Johns	21	15	1,2
Umtata	17	9	1,4

LESOTHO			
Butha-Buthe			
Maseru	23	4	2,0
Qa-Nee			
Perey			
Mafeteng			

SWAZILAND			
Bulembu			
Mannini (Matsapa)	35	16	4,0

S.W.A.	MAX	MIN	RRR
Aroab			
Bethanien			
Bordabis			
Gobabeb	28	8	
Gobabis	30	14	
Grootfontein	33	17	
J.G. Strijdom	30	13	
Kalkfeld			
Karasburg			
Karibib			
Keetmanshoop	28	7	
Kub			
Luderitz	18	11	
Mariental	30	5	
Mile	16	12	
Okopoko			
Okahandja			
Okaukuejo	35	19	
Omaruru	36	17	
Otavi			
Otjiwarongo			
Outjo			
Rehoboth			
Rundu	36	16	
Steinhausen			
Tsumeb			
Usi			
Walvisbaai	17	8	
Windhoek	30	14	
Swakopmund	27	13	

BOTSWANA			
Francistown	36	18	
Gaborone	32	17	
Kanye	35	15	
Lobatse			
Mahalapye	35	17	
Maun	35	17	
Serowe			
Shakawe			
Tsabong	28	1	
Tshane	32	15	

G.P.-S. (L) **SYNOPTIC WEATHER MAP** 12h00 GMT – 14h00 SAST 1979-09-30 **SINOPTIESE WEERKAART** TV 6/42

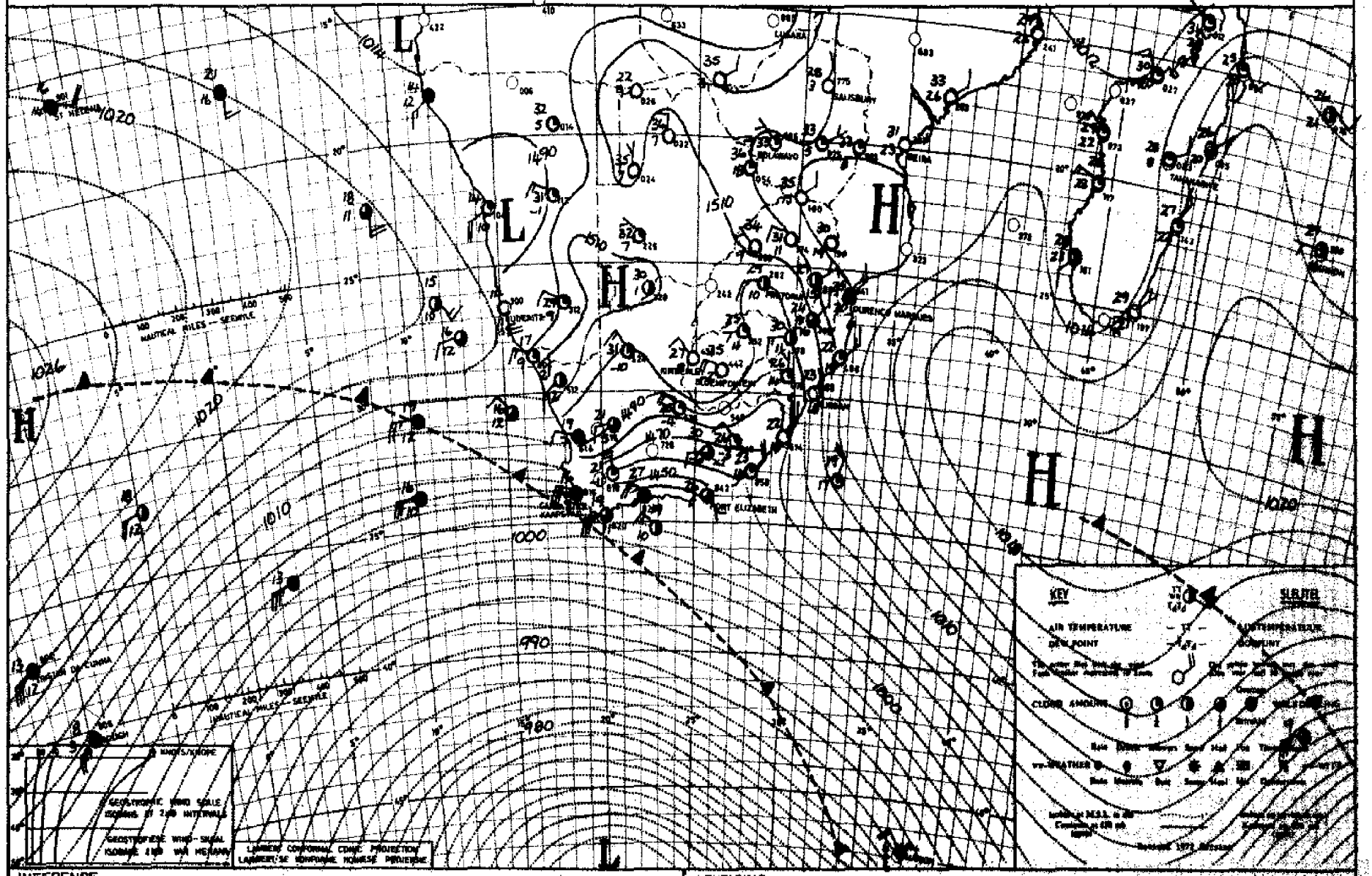

INFERENCE

Isolated thundershowers will occur over the southern parts of Transvaal. The cold front near Cape Town will move eastwards and cloudy weather with rain will spread along the southern coastal regions of the Cape Province.

AFLEIDING

Enkele donderbuie sal nog voorkom oor die suidelike dele van Transvaal. Die koue front naby Kaapstad beweeg oostwaarts en bewolkte weer met reën sal langs die suidelike kuslyne van die Kaapprovinsie uitbrei.

DAAGLIKSE WEERBULLETIN

Maksimum en Minimum Temperatuur (°C) en Reënval (RRR) in mm vir die 24 uur geëindig om 08 h 00 SAST op

WEERBURO/WEATHER BUREAU
DEPT. VAN VERVOER/ DEPT. OF TRANSPORT

1979-10-01

DAILY WEATHER BULLETIN

Maximum and minimum Temperatures (°C) and Rainfall (RRR) in mm for the 24 hours ended at 08 h 00 on

TRANSVAAL	MAX	MIN	RRR
Barberton			
Belfast			4.0
Bethal	27	13	0.3
~~Boespoort~~ Ohrigstad	28	12	
Brits			
Bronkhorstspruit			
Carletonville			
Carolina	26	12	
Die Bron			
Delareyville			
Delmas			3.0
Fleur de Lys			
Ermelo			
Giyani			
Groblersdal			
Heidelberg			
Jan Kempdorp			
Jan Smutslughawe	27	15	3.0
Joubert Park (JHB.)	27	16	1.1
Klerksdorp			
Kroondal (Rustenb.)	32	13	
Krugersdorp	27	14	
Levubu	30	18	
Lichtenburg			
Loskopdam			
Loskopkanale			
Louis Trichardt			
Lydenburg	28	13	2.5
Marble Hall			
Mara	34	15	
Marnitz	36	20	
Messina			
Middelburg			
Nelspruit	28	14	1.3
Nylstroom			
Phalaborwa	31	20	
Pietersburg	31	15	
Piet Retief	29	20	1.8
Potchefstroom	29	13	
Potgietersrus	33	20	
Pretoria	31	15	0.2
Pretoriuskop			
Schweizer-Reneke			
Skukuza	32	19	
Standerton	28	14	
Thabazimbi			
Tom Burke			
Tzaneen	29	17	
Vaalwater	34	15	
Ventersdorp			
Vereeniging			
Volksrust			
Warmbad	35	19	
Waterval-Boven			
Witbank			
Wolmaransstad			
Zeerust			
Magaliesburg	31	20	

NATAL	MAX	MIN	RRR
Cape St. Lucia	25	18	
Cedara	28	10	
Dundee			
Durban			
Eshowe			
Estcourt	32	7	
Himeville			
Hluhluwe			15.0
Jozini			
Ladysmith	30	13	
Louis Bothalughawe	24	19	
Melmoth			
Mkuze			
Newcastle	30	18	
Pietermaritzburg			4.7
Port Shepstone	25	16	
Van Reenen			
Vryheid			
Waterford (Underberg)	28	10	
Kokstad	29	8	
Scottburgh	24	18	2.2
Matatiele			6.0

O.V.S. - O.P.S.			
Bothaville			4.0
Bethlehem	24	6	
Bloemfontein			
Bultfontein			
Clocolan			
Fauresmith	26	9	
Fickburg			
Frankfort	27	9	
Harrismith			
Hoopstad	28	6	
Heilbron			
JBM Hertzoglughawe	26	5	
Koppies			
Kroonstad	26	8	
Lindley			
Modderpoort			
Petrusburg			
Philippolis			
Reddersburg			
Reitz			
Vrede			
Warden			1.1
Welkom			
Wepener	26	4	
Winburg			
Zastron			

KAAP - CAPE	MAX	MIN	RRR
Aberdeen			
Addo			
Agulhas	23	12	
Alexander Bay	18	11	
Aliwal North			
Beaufort West	22	8	
Boegoebergdam			
Brandvlei			
Caledon			
Calitzdorp			
Calvinia	22	8	
Cape Columbine	17	12	2.5
Cape St. Francis	20	15	
Cape Town (D.F. Malan)	18	13	2.4
Cape Town (Newlands)			20.0
Carnarvon			
Ceres			20.1
Colesberg			
Cradock			
De Aar	26	9	
Döhne	29	16	
Douglas	30	8	
East London	24	16	
Elsenburg			
Fort Beaufort			
Fraserburg	24	7	
Garies			
George	29	12	
Graaff-Reinet	31	13	
Grahamstown			
Grootfontein (Middelburg)	26	10	
Hopetown			
Jansenville			
Joubertina			
Kaappunt	15	XX	4.0
Kimberley	30	8	
Kuyana			
Kokstad			
Kuruman	28	10	
Ladismith			
Langebaanweg	17	12	7.5
Maclear			
Mafeking	30	16	
Matatiele			
Mosselbaai	28	15	
Okiep	22	7	
Oudtshoorn	28	7	
Petrusville			
Piketberg			
Pofadder	27	10	
Port Elizabeth	26	15	
Port Nolloth	16	11	
Prieska	29	7	
Queenstown			
Riversdale	28	14	

KAAP - CAPE	MAX	MIN	RRR
Robertson	23	13	
Sheeprun			
Somerset East	30	16	
Steynsburg			
Steytlerville			
Strydenburg			
Sutherland	18	4	
Swellendam			
Tarkastad			
Touwsrivier	22	10	
Twee Riviere	33	5	
Uniondale			
Upington	32	8	
Vanwyksvlei	29	7	
Victoria West			
Vredendal	26	13	1.5
Vryburg	30	10	
Williston			
Willowmore	25	11	
Piet Retief			20.5
Darling			7.0
Stellenbosch			16.0

TRANSKEI	MAX	MIN	RRR
Butterworth			
Cala			
Idutywa			
Mbashe			
Port St. Johns	26	17	
Umtata	30	14	

LESOTHO	MAX	MIN	RRR
Butha-Buthe			
Maseru	27	7	
Ox-Bow			
Paray			
Mafeteng			

SWAZILAND	MAX	MIN	RRR
Bulembu			
Nhlangano (Matsapa)	26	19	0.7
Mbabane			2.5

S.W.A.	MAX	MIN	RRR
Aroab			
Bethanien			
Dordabis			
Gobabeb	36	16	
Gobabis	33	9	
Grootfontein	33	20	
J.G. Strijdom	32	11	
Kalkfeld			
Karasburg			
Karibib			
Keetmanshoop	32	7	
Kub			
Luderitz	16	11	
Marienta!	33	9	
Möwe	18	12	
Ohopcho			
Okahandja			
Okaukeujo	37	19	
Ondangwa	37	19	
Otavi			
Otjiwarango			
Outjo			
Rehoboth			
Rundu	37	16	
Steinhausen			
Tsumeb			
Uis	33	11	
Walvisbaai	16	10	
Windhoek	31	14	
Swakopmund	36	17	

BOTSWANA	MAX	MIN	RRR
Francistown	31	19	
Gaborone	30	17	
Gantsi	36	20	
Lobatse			
Mahalapye	36	18	
Maun	31	21	
Serowe			
Shakawe			
Tsabong	32	10	
Tshane	30	16	

DAAGLIKSE WEERBULLETIN

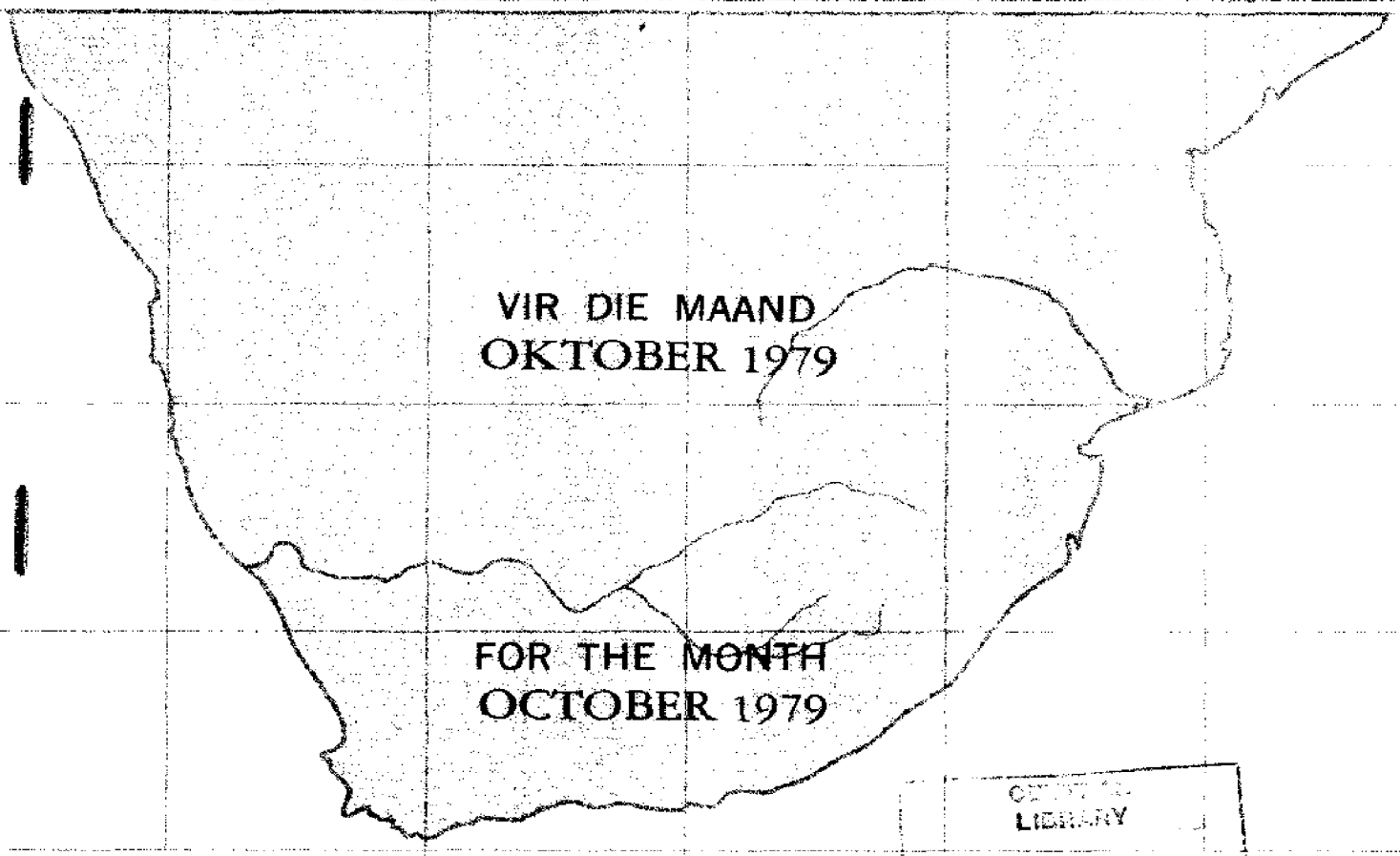

VIR DIE MAAND
OKTOBER 1979

FOR THE MONTH
OCTOBER 1979

LIBRARY
MAR 1980
N.O.A.A.

DAILY WEATHER BULLETIN

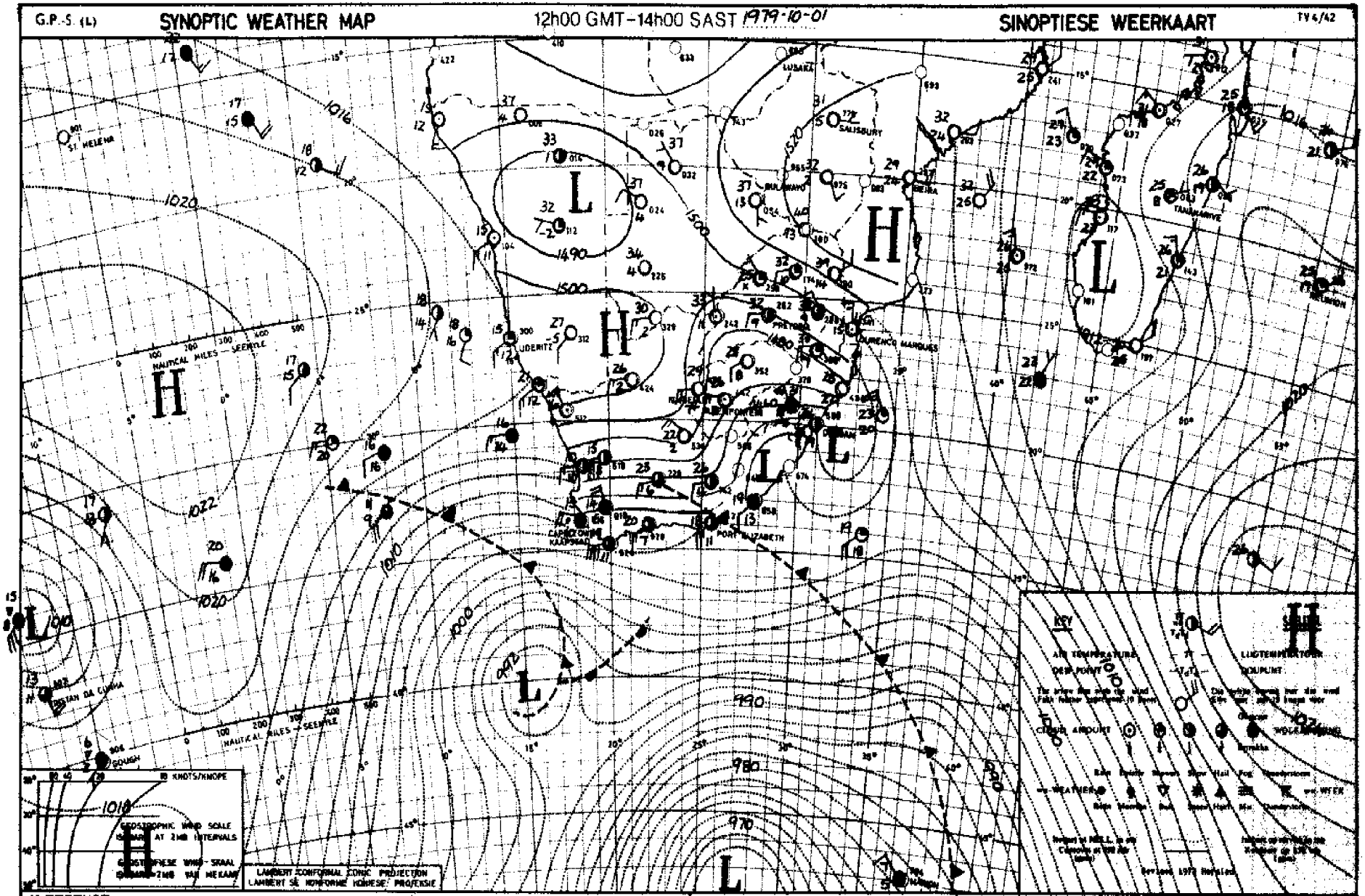

INFERENCE

Moist air is in circulation over the northeastern parts of the country and thundershowers will recur over these areas. The cold fronts are moving eastwards and cold air will move in over the Cape Province and the southern parts of S.W.A, Free State and Natal. Cloudy weather with rain will spread eastwards over the southern parts of the Cape Province.

AFLEIDING

Vogtige lug is nog in sirkulasie oor die noordoostelike dele van die land en donderbuie sal weer voorkom oor die meeste dele van Transvaal. Die koue front beweeg oostwaarts en koue lug sal inbeweeg oor die Kaapprovinsie en die suidelike dele van S.W.A. die Vrystaat en Natal. Bewolkte weer met reën sal oostwaarts oor die suidelike dele van die Kaapprovinsie voortduur.

DAAGLIKSE WEERBULLETIN

Maksimum en Minimum Temperatuur (°C) en Reënval (RRR) in mm vir die 24 uur geëindig om 08 h 00 SAST op

WEERBURO/WEATHER BUREAU
DEPT. VAN VERVOER/ DEPT. OF TRANSPORT

1979-10-02.

DAILY WEATHER BULLETIN

Maximum and minimum Temperatures (°C) and Rainfall (RRR) in mm for the 24 hours ended at 08 h 00 on

TVB/93

TRANSVAAL	MAX	MIN	RRR
Barberton			
Belfast			
Bethal	29	11	
~~Boksburg~~ Oberdal	31	10	
Brits			
Bronkhorstspruit			
Carletonville			
Carolina			
Die Bron			
Delareyville			
Delmas			
Fleur de Lys			
Ermelo			
Giyani			
Groblersdal			
Heidelberg			
Jan Kempdorp			
Jan Smutslughawe	29	13	
Joubert Park (JHB.)	28	15	
Klerksdorp			
Kroondal (Rustenb.)	35	18	
Krugersdorp	29	13	
Levubu	39	23	
Lichtenburg			
Loskopdam			
Loskopkanale			
Louis Trichardt			
Lydenburg	30	15	
Marble Hall			
Mara	38	16	
Marnitz	37	21	
Messina	41	18	
Middelburg			0,5
Nelspruit	38	19	
Nylstroom			
Phalaborwa	40	25	
Pietersburg	33	17	
Piet Retief	33	14	
Potchefstroom	32	9	
Potgietersrus	35	21	
Pretoria	32	19	
Pretoriuskop			
Schweizer-Reneke			
Skukuza	42	20	
Standerton	31	9	0,3
Thabazimbi			
Tom Burke			
Tzaneen	38	20	
Vaalwater			
Ventersdorp			
Vereeniging			
Volksrust			
Warmbad	36	15	
Waterval-Boven			
Witbank			
Wolmaransstad			
Zaerust			
~~Johannesburg~~	39	23	

NATAL	MAX	MIN	RRR
Cape St. Lucia	33	16	
Cedara	33	7	
Dundee			
Durban			
Eshowe			
Estcourt	32	8	
Himeville			
Hluhluwe			
Jozini			
Ladysmith	33	14	
Louis Bothalughawe	32	13	
Melmoth			
Mkuze			
Newcastle	33	15	
Pietermaritzburg			
Port Shepstone	28	16	
Van Reenen			
Vryheid			
Waterford (Underberg)	29	7	
~~Kokstad~~	31	8	
~~Scottsburg~~	27	17	

D.V.S. - S.F.S.	MAX	MIN	RRR
Bothaville			
Bethlehem	26	11	
Bloemfontein			
Bultfontein			
Clocolan			
Fauresmith	26	9	
Fickburg			
Frankfort	30	5	
Harrismith			
Hoopstad	31	4	
Heilbron			
JBM Hertzoglughawe	27	5	
Koppies			
Kroonstad	28	7	
Lindley			
Modderpoort			
Petrusburg			
Philippolis			
Reddersburg			
Reitz			
Vrede			
Warden			
Welkom			
Wepener	25	3	
Winburg			
Zastron			

KAAP - CAPE	MAX	MIN	RRR
Aberdeen			
Addo			
Agulhas	19	10	2,0
Alexander Bay	21	11	
Aliwal North	28	4	
Beaufort West	23	9	
Boegoebergdam			
Brandvlei			
Caledon			5,5
Calitzdorp			
Calvinia	17	7	1,0
Cape Columbine	17	11	5,0
Cape St. Francis	18	11	2,0
Cape Town (D.F. Malan)	16	9	7,7
Cape Town (Newlands)			11,0
Carnarvon			
Ceres			5,8
Colesberg			
Cradock			
De Aar	23	5	
DeHnne	27	9	
Douglas	29	7	
East London	21	13	
Elsenburg			
Fort Beaufort			
Fraserburg	18	6	
Garies			
George	21	9	2,8
Graaff-Reinet	28	8	
Grahamstown			
Grootfontein (Middelburg)	23	6	
Hopetown			
Jansenville	28	12	
Joubertina			
Kaapmuit	15	xx	1,0
Kimberley	30	5	
Knysna			
Kokstad			
Kuruman	29	9	
Ladismith			
Langebaanweg	18	7	2,6
Maclear			
Mafeking	33	13	
Matatiele			
Mosselbaai	23	10	0,6
Okiep	18	8	
Oudtshoorn	24	12	
Petrusville			
Piketberg			
Pofadder	21	5	
Port Elisabeth	19	12	1,0
Port Nolloth	17	12	
Prieska	26	7	
Queenstown			
Riversdale			

KAAP - CAPE	MAX	MIN	RRR
Robertson	20	9	
Sheeprun	30	13	
Somerset East	27	12	
Steynsburg			
Steytlerville			
Strydenburg			
Sutherland	10	4	
Swellendam			
Tarkastad			
Touwsrivier	15	6	2,0
Twee Riviere	31	8	
Uniondale			
Upington	27	9	
Vanwyksvlei	24	5	
Victoria West			
Vredendal	20	11	0,8
Vryburg	33	9	
Williston			
Willowmore	21	7	
~~Paarl~~			15,3
~~Dallas~~			4,0
~~Stellenbosch~~			7,0
~~Atlantis~~			8,2
~~Welgelegen~~			10,0

TRANSKEI	MAX	MIN	RRR
Butterworth			
Cala			
Idutywa			
Mthatha			
Port St. Johns	25	18	
Umtata	33	11	

LESOTHO	MAX	MIN	RRR
Butha-Buthe			
Maseru	28	7	
Ox-Bow			
Paray			
Mafeteng			

SWAZILAND	MAX	MIN	RRR
Bulembu			
Manzini (Matsapa)	34	23	

S.W.A.	MAX	MIN	RRR
Aroab			
Bethanien			
Dordabis			
Gobabeb	29	8	
Gobabis	33	12	
Grootfontein	33	19	
J.G. Strijdom	32	13	
Kalkfeld			
Karasburg			
Karibib			
Keetmanshoop	30	7	
Kub			
Luderitz	15	11	
Mariental	33	9	
Möwe	15	13	
Ohopoho			
Okahandja			
Okaukeujo	37	17	
Ondangwa	39	17	
Otavi			
Otjiwarongo			
Outjo			
Rehoboth			
Rundu	37	18	
Steinhausen			
Tsumeb			
Vis	31	11	
Walvisbaai	16	10	
Windhoek	31	18	
~~Johannesburg~~	36	12	

BOTSWANA	MAX	MIN	RRR
Francistown	39	17	
Gaborone	37	17	1,7
Gantsi	37	19	
Lobatse			
Mahalapye	38	20	
Maun	38	20	
Serowe			
Shakawe			
Tsabong	32	9	
Tshane	34	4	

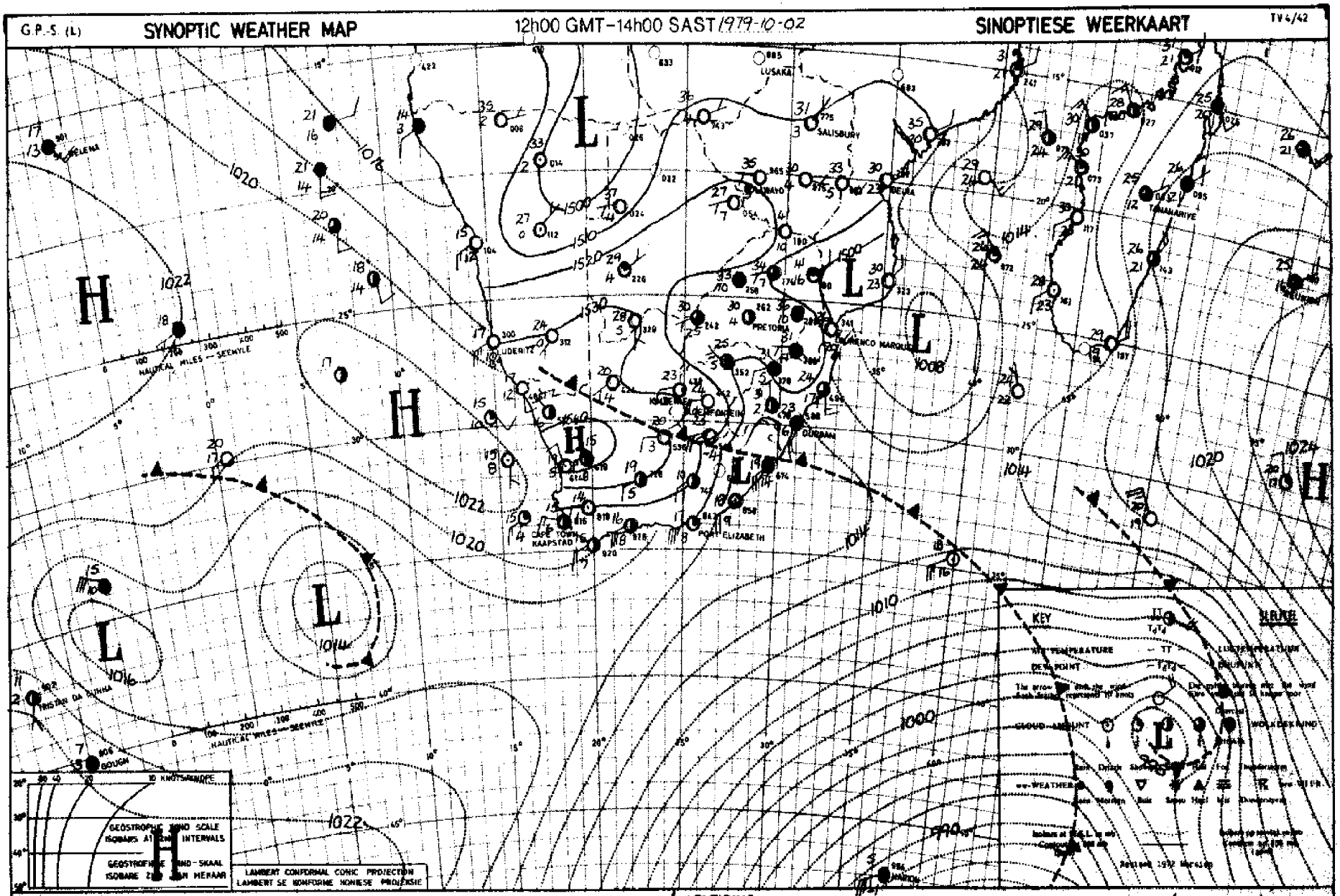

INFERENCE The high-pressure system southwest of the country will move rapidly eastwards and will intensify causing an influx of cool moist air over Natal and Eastern Transvaal. It will become cloudy with light rain over these areas. Thundershowers will occur over most parts of Transvaal

AFLEIDING Die hoëdrukstelsel suidwes van die land sal baie vinnig oostwaarts beweeg en versterk. Koel vogtige koellug sal dus oor Natal en die oostelike dele van Transvaal ingevoer word. Dit sal dus bewolk word oor die dele met ligte reën. Donderbuie kan nog voorkom oor die meeste dele van

Maksimum en Minimum Temperatuur (°C) en Reënval (RRR) in mm vir die 24 uur geëindig om 08 h 00 SAST op

DEPT. VAN VERVOER/ DEPT. OF TRANSPORT

1979-10-03

Maximum and minimum Temperatures (°C) and Rainfall (RRR) in mm for the 24 hours ended at 08 h 00 on

TRANSVAAL	MAX	MIN	RRR
Barberton			
Belfast			
Bethal	28	10	
Boksburg Onrsdal	26	10	
Brits			
Bronkhorstspruit			
Carletonville			
Carolina	29	12	
Die Bron			
Delareyville			
Delmas			
Fleur de Lys			
Ermelo			
Giyani			
Groblersdal			
Heidelberg			
Jan Kempdorp			
Jan Smutslughawe	28	11	
Joubert Park (JHB.)	28	15	
Klerksdorp			
Kroondal (Rustenb.)	32	15	
Krugersdorp	29	14	
Levubu	40	17	
Lichtenburg			
Loskopdam			
Loskopkanale			
Louis Trichardt			
Lydenburg	31	14	
Marble Hall			
Mara	39	16	
Marnitz	38	20	
Messina	42	21	
Middelburg			
Nelspruit	38	16	
Nylstroom			
Phalaborwa	41	19	
Pietersburg	35	16	
Piet Retief	31	12	
Potchefstroom	26	9	
Potgietersrus	36	20	
Pretoria	32	17	0,4
Pretoriuskop			
Schweizer-Reneke			
Skukuza	44	19	
Standerton	27	10	
Thabazimbi			
Tom Burke			
Tzaneen	39	17	
Vaalwater	34	19	
Ventersdorp			
Vereeniging			
Volksrust			
Warmbad	34	19	
Waterval-Boven			
Witbank			
Wolmaransstad			
Zeerust			
Hoedspruit	41	18	

NATAL	MAX	MIN	RRR
Cape St. Lucia	23	17	10,6
Cedara	20	11	1,3
Dundee			
Durban			8,5
Eshowe			9,1
Estcourt	32	13	
Himeville			
Hluhluwe			
Jozini			
Ladysmith			
Louis Bothalughawe	24	15	12,2
Melmoth			
Mkuze			
Newcastle	31	13	
Pietermaritzburg			
Port Shepstone	22	15	1,8
Van Reenen			
Vryheid			
Waterford (Underberg)	32	9	
Kokstad	23	8	
Scottburgbad	21	19	

O.V.S. - O.F.S.			
Bothaville			
Bethlehem	25	7	
Bloemfontein			
Bultfontein			
Clocolan			
Fauresmith			
Fickburg			
Frankfort	26	8	
Harrismith			
Hoopstad	28	4	
Heilbron			
JBM Hertzoglughawe	25	3	
Koppies			
Kroonstad	26	7	
Lindley			
Modderpoort			
Petrusburg			
Philippolis			
Reddersburg			
Reitz			
Vrede			
Warden			
Welkom			
Wepener	24	3	
Winburg			
Zastron			

KAAP - CAPE	MAX	MIN	RRR
Aberdeen			
Addo			
Agulhas	15	9	0,3
Alexander Bay	20	8	
Aliwal North	23	3	
Beaufort West	21	2	
Boegoebergdam			
Brandvlei			
Caledon			
Calitzdorp			
Calvinia	16	1	
Cape Columbine	16	8	
Cape St. Francis	16	11	1,8
Cape Town (D.F. Malan)	16	5	
Cape Town (Newlands)			
Carnarvon			
Ceres			
Colesberg			
Cradock			
De Aar	22	4	
Döhne	19	8	
Douglas	25	6	
East London	18	13	
Elsenburg			
Fort Beaufort			
Fraserburg	18	1	
Garies			
George	17	7	
Graaff-Reinet	22	5	
Grahamstown			
Grootfontein (Middelburg)	22	0	
Hopetown			
Jansenville	24	5	
Joubertina			
Kaapmuit	13	9	
Kimberley	25	6	
Knysna			
Kokstad			
Kuruman	27	6	
Ladismith			
Langebaanweg			
Maclear			
Mafeking	30	13	
Matatiele			
Mosselbaai	18	12	
Okiep	18	8	
Oudtshoorn	20	X	
Petrusville			
Piketberg			
Pofadder	20	7	
Port Elizabeth	17	13	
Port Nolloth	17	6	
Prieska	23	6	
Queenstown			
Riversdale	18	7	

KAAP - CAPE	MAX	MIN	RRR
Robertson	18	3	
Sheeprun	23	9	
Somerset East	21	9	
Steynsburg			
Steytlerville			
Strydenburg			
Sutherland	13	-5	
Swellendam			
Tarkastad			
Touwsrivier	16	2	
Twee Riviere	27	7	
Uniondale			
Upington	23	9	
Vanwyksvlei	21	3	
Victoria West			
Vredendal	19	6	
Vryburg	31	6	
Williston			
Willowmore	17	3	

TRANSKEI	MAX	MIN	RRR
Butterworth			
Cala			
Idutywa			
Mbashe			
Port St. Johns	20	15	2,0
Umtata	20	10	0,4

LESOTHO	MAX	MIN	RRR
Butha-Buthe			
Maseru	26	8	
Ox-Bow			
Peray			
Mafeteng			

SWAZILAND	MAX	MIN	RRR
Bulembu			
Mbabane (Matsapa)	35	15	

S.W.A.	MAX	MIN	RRR
Aroab			
Bethanien			
Dordabis			
Gobabeb	31	8	
Gobabis	32	14	
Grootfontein	35	19	
J.G. Strijdom	31	13	
Kalkfeld			
Karasburg			
Karibib			
Keetmanshoop	26	10	
Kub			
Luderitz	15	11	
Mariental	30	7	
Möwe	15	12	
Ohopoho			
Okahandja			
Okaukeujo	37	18	
Ondangwa	38	17	
Otavi			
Otjiwarango			
Outjo			
Rehoboth			
Rundu	37	16	
Steinhausen			
Tsumeb			
Usa	31	11	
Walvisbaai	18	10	
Windhoek	31	14	
Swakop	26	13	

BOTSWANA	MAX	MIN	RRR
Francistown	38	21	
Gaborone	36	21	
Ghantsi	37	16	
Lobatse			
Mahalapye	38	23	
Maun	38	21	
Serowe			
Shakawe			
Tsabong	29	5	
Tshane	31	14	

G.P.-S. (L) **SYNOPTIC WEATHER MAP** 12h00 GMT – 14h00 SAST 1979-10-09 **SINOPTIESE WEERKAART** TV 4/42

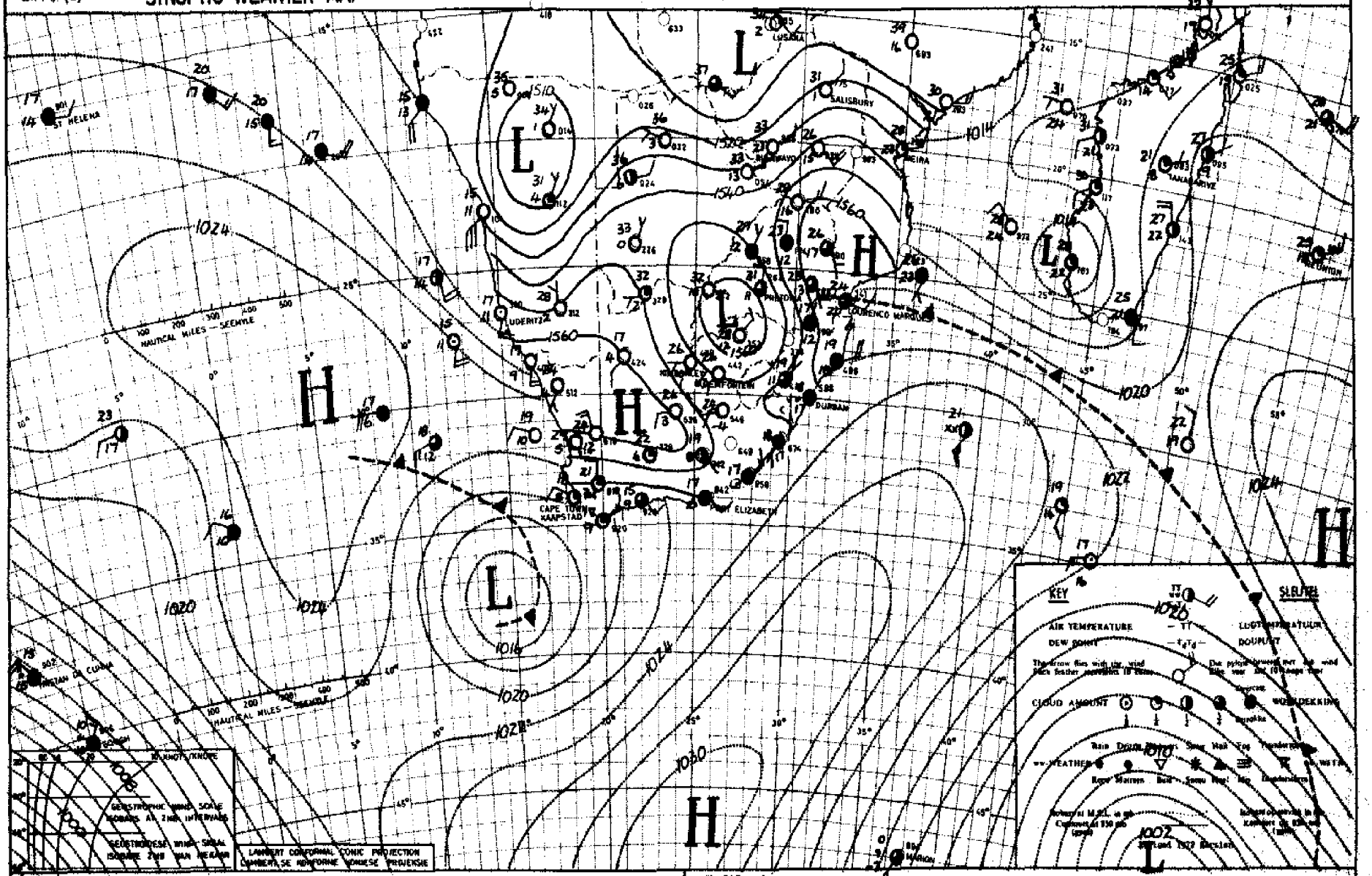

INFERENCE Moist air is being fed in over Transvaal and the northern parts of the Free State and thundershowers will occur over these regions. The high south of the country is moving eastwards and it will clear over Natal. The frontal system near Cape Town is moving southeastwards causing rain over Southwestern Cape overnight

AFLEIDING Vogtige lug word ingevoer oor Transvaal en die noordelike dele van die Vrystaat en donderbuie kan oor die dele voorkom. Die hoëdrukstelsel suid van die land beweeg ooswaarts en dit sal opklaar oor Natal. Die frontale stelsel naby Kaapstad beweeg suidooswaarts en sal [illegible]

DAGLIKSE WEERBOELETYN

Maksimum en Minimum Temperatuur (°C) en Reënval (RRR) in mm vir die 24 uur geëindig om 08 h 00 SAST op

WEERBURO/WEATHER BUREAU
DEPT. VAN VERVOER/ DEPT. OF TRANSPORT

1979-10-04

DAILY WEATHER BULLETIN

Maximum and minimum Temperatures (°C) and Rainfall (RRR) in mm for the 24 hours ended at 08 h 00 on

TRANSVAAL	MAX	MIN	RRR
Barberton			
Belfast			
Bethal	30	12	5,5
~~Boksburg~~ Offaxdal	30	13	
Brits			
Bronkhorstspruit			
Carletonville			
Caroline	25	10	0,7
Die Bron			
Delareyville			
Delmas			
Fleur de Lys			
Ermelo			
Giyani			
Groblersdal			
Heidelberg			
Jan Kempdorp			
Jan Smutslughawe	30	14	0,2
Joubert Park (JHB.)	29	15	1,9
Klerksdorp			
Kroondal (Rustenb.)	35	14	3,0
Krugersdorp	29	13	1,1
Levubu	25	17	
Lichtenburg			
Loskopdam			
Loskopkanale			
Louis Trichardt			
Lydenburg	25	10	
Marble Hall			
Mara	25	16	
Marnitz	31	16	
Messina	29	19	
Middelburg			
Nelspruit	23	15	
Nylstroom			
Phalaborwa	27	19	
Pietersburg	24	14	
Piet Retief	19	12	0,2
Potchefstroom	32	12	
Potgietersrus	27	16	
Pretoria	32	15	0,1
Pretoriuskop			
Schweizer-Reneke			
Skukuza	28	16	
Standerton	30	10	0,1
Thabazimbi			
Tom Burke			
Tzaneen	24	16	
Vaalwater	30	14	
Ventersdorp			
Vereeniging			
Volksrust			
Warmbad	34	16	
Waterval-Boven			
Witbank			
Wolmaransstad			
Zeerust			
Hoedspruit	27	17	

NATAL	MAX	MIN	RRR
Cape St. Lucia	20	17	11,5
Cedara	18	12	0,1
Dundee			
Durban			
Eshowe			
Estcourt	20	13	
Himeville			
Hluhluwe			
Jozini			
Ladysmith	20	11	
Louis Bothalughawe	21	17	4,3
Melmoth			11,2
Mkuze			
Newcastle	34	11	
Pietermaritzburg			
Port Shepstone	22	17	4,1
Van Reenen			
Vryheid			
Waterford (Underberg)	20	3	
Kokstad	17	5	
Sodwanaboai	20	19	7,0

O.V.S. - O.F.S.	MAX	MIN	RRR
Botheville			
Bethlehem	26	7	
Bloemfontein			
Bultfontein			
Clocolan			
Fauresmith			
Fickburg			
Frankfort	30	9	
Harrismith			
Hoopstad	29	7	
Heilbron			
JBN Hertzoglughawe	27	6	
Koppies			
Kroonstad	29	10	
Lindley			
Modderpoort			
Petrusburg			
Philippolis			
Reddersburg			
Reitz			
Vrede			
Warden			
Welkom			
Wepener	27	5	
Winburg			
Zastron			

KAAP - CAPE	MAX	MIN	RRR
Aberdeen			
Addo			
Agulhas	17	13	0,2
Alexander Bay	21	10	
Aliwal North	26	5	
Beaufort West	25	10	
Boegoebergdam			
Brandvlei			
Caledon			
Calitzdorp			
Calvinia	24	3	
Cape Columbine	16	9	
Cape St. Francis	19	x	
Cape Town (D.F. Malan)	19	8	0,2
Cape Town (Newlands)			0,7
Carnarvon			
Ceres			
Colesberg			
Cradock			
De Aar	26	7	
Döhne	18	10	
Douglas	29	7	
East London	19	13	
Elsenburg			
Fort Beaufort			
Fraserburg	24	2	
Garies			
George	17	12	
Graaff-Reinet	23	7	
Grahamstown			
Grootfontein (Middelburg)	26	11	
Hopetown			
Jansenville			
Joubertina			
Kaappunt	18	10	
Kimberley	28	9	
Knysna			
Kokstad			
Kuruman	29	9	
Ladismith			
Langebaanweg	20	7	
Maclear			
Mafeking	33	15	
Matatiele			
Mosselbaai	16	12	
Okiep	25	9	
Oudtshoorn	23	11	
Petrusville			
Piketberg			
Pofadder	26	8	
Port Elizabeth	19	14	
Port Nolloth	17	9	
Prieska	28	11	
Queenstown			
Riversdale	23	11	

KAAP - CAPE	MAX	MIN	RRR
Robertson	24	7	
Sheeprun	20	7	
Somerset East	21	8	
Steynsburg			
Steytlerville			
Strydenburg			
Sutherland	19	2	
Swellendam			
Tarkastad			
Touwsrivier	23	5	
Twee Riviere	32	17	
Uniondale			
Upington	29	10	
Vanwyksvlei	27	6	
Victoria West			
Vredendal	25	11	
Vryburg	31	8	
Williston			
Willowmore	23	8	

TRANSKEI	MAX	MIN	RRR
Butterworth			
Cala			
Idutywa			
Mbashe			
Port St. Johns	22	17	
Umtata	17	9	

LESOTHO	MAX	MIN	RRR
Butha-Buthe			
Maseru	28	8	
Ox-Bow			
Paray			
Mafeteng			

SWAZILAND	MAX	MIN	RRR
Bulembu			
Manzini (Matsapa)	22	16	5,0

S.W.A.	MAX	MIN	RRR
Aroab			
Bethanien			
Bordabis			
Gobabeb	30	9	
Gobabis	34	16	
Grootfontein	36	18	
J.G. Strijdom	33	13	
Kalkfeld			
Karasburg			
Karibib			
Keetmanshoop	30	10	
Kub			
Luderitz	18	12	
Mariental	32	10	
Mowe	16	12	
Ohopoho			
Okahandja			
Okaukeujo	38	20	
Ondangwa	38	18	
Otavi			
Otjivarango			
Outjo			
Rehoboth			
Rundu	38	16	
Steinhausen			
Tsumeb			
Uis	32	12	
Walvisbaai	15	10	
Windhoek	32	18	
Zoutkop	37	13	

BOTSWANA	MAX	MIN	RRR
Francistown	23	18	
Gaborone	36	18	
Gantsi	37	20	
Lobatse			
Mahalapye	31	18	
Maun	37	22	
Serowe			
Shakawe			
Tsabong	32	10	
Tshane	34	16	

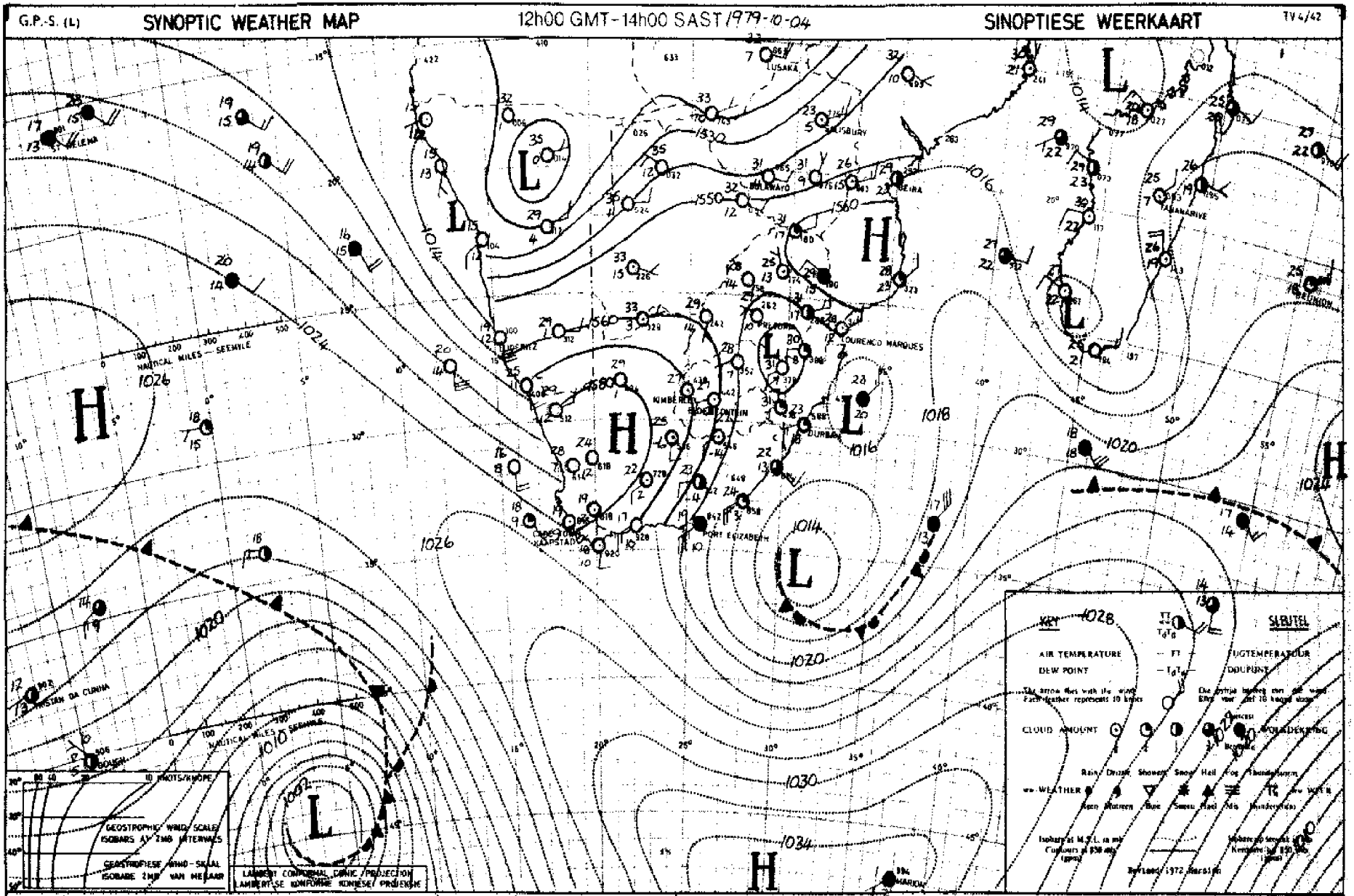

INFERENCE The low-pressure system southeast of the country is moving eastwards and the frontal system west of the country is moving southeastwards. It will be fine and warm to hot over most parts, but partly cloudy and cool along the southern and southwestern coastal regions.

AFLEIDING Die laedruk-stelsel suidoos van die land beweeg oos-waarts en die frontale stelsel wes van die land suidoos-waarts. Dit sal mooiweer en warm tot baie warm wees oor die meeste dele van die land, maar gedeeltelik be-

Maksimum en Minimum Temperatuur (°C) en Reënval (RRR) in mm vir die 24 uur geëindig om 08 h 00 SAST op

DEPT. VAN VERVOER/ DEPT. OF TRANSPORT

1979-10-05

Maximum and minimum Temperatures (°C) and Rainfall (RRR) in mm for the 24 hours ended at 08 h 00 on

TRANSVAAL	MAX	MIN	RRR
Barberton			
Belfast			
Bethal	27	9	
~~Bosspoor~~ Ohrigstad	28	11	
Brits			
Bronkhorstspruit			
Carletonville			
Carolina	28	12	
Die Bron			
Delareyville			
Delmas			
Fleur de Lys			
Ermelo			
Giyani			
Groblersdal			
Heidelberg			
Jan Kempdorp			
Jan Smutslughawe	27	12	
Joubert Park (JHB.)	26	15	
Klerksdorp			
Kroondal (Rustenb.)	31	12	
Krugersdorp	27	12	
Levubu	29	12	
Lichtenburg			
Loskopdam			
Loskopkanale			
Louis Trichardt			
Lydenburg			
Marble Hall			
Mara	29	16	
Marnitz	30	16	
Messina	32	18	
Middelburg			
Nelspruit	33	20	
Nylstroom			
Phalaborwa	30	20	
Pietersburg	26	15	
Piet Retief	31	4	
Potchefstroom	29	9	
Potgietersrus	29	16	
Pretoria	30	15	
Pretoriuskop			
Schweizer-Reneke			
Skukuza	33	20	
Standerton	27	7	
Thabazimbi			
Tom Burke			
Tzaneen	29	11	
Vaalwater	30	12	
Ventersdorp			
Vereeniging			
Volksrust			
Warmbad	33	14	
Waterval-Boven			
Witbank			
Wolmaransstad			
Zeerust			
Hoedspruit	30	20	

NATAL	MAX	MIN	RRR
Cape St. Lucia	25	17	
Cedara	26	7	
Dundee			
Durban			
Eshowe			
Estcourt	31	8	
Himeville			
Hluhluwe			
Jozini			
Ladysmith	33	11	
Louis Bothalughawe	26	17	
Melmoth			
Mkuze			
Newcastle	31	11	
Pietermaritzburg			
Port Shepstone	25	17	
Van Reenen			
Vryheid			
Waterford (Underberg)	31	0	
Kokstad	29	6	
Scottsdale	21	20	

O.V.S. - O.F.S.			
Bothaville			
Bethlehem	26	6	
Bloemfontein			
Bultfontein			
Clocolan			
Fauresmith			
Fickburg			
Frankfort	28	5	
Harrismith			
Hoopstad	30	6	
Heilbron			
JBM Hertzoglughawe	27	5	
Koppies			
Kroonstad	28	6	
Lindley			
Modderpoort			
Petrusburg			
Philippolis			
Reddersburg			
Reitz			
Vrede			
Warden			
Welkom			
Wepener	27	6	
Winburg			
Zastron			

KAAP - CAPE	MAX	MIN	RRR
Aberdeen			
Addo			
Agulhas	17	13	
Alexander Bay	25	8	
Aliwal North	28	2	
Beaufort West	24	5	
Boegoebergdam			
Brandvlei			
Caledon			
Calitzdorp			
Calvinia	28	7	
Cape Columbine	17	9	
Cape St. Francis	17	11	
Cape Town (D.F. Malan)	19	6	
Cape Town (Newlands)			
Carnarvon			
Ceres			
Colesberg			
Cradock			
De Aar	26	7	
Döhne	23	6	
Douglas	31	7	
East London	25	11	
Elsenburg			
Fort Beaufort			
Fraserburg	25	5	
Garies			
George	18	8	
Graaff-Reinet	25	4	
Grahamstown			
Grootfontein (Middelburg)	27	-1	
Hopetown			
Jansenville	25	5	
Joubertina			
Kaappunt	17	11	
Kimberley	29	9	
Knysna			
Kokstad			
Kuruman	30	16	
Ladismith			
Langebaanweg	21	6	
Maclear			
Mafeking	30	16	
Matatiele			
Mosselbaai	19	12	
Okiep	30	15	
Oudtshoorn	22	6	
Petrusville			
Piketberg			
Pofadder	28	13	
Port Elizabeth	19	10	
Port Nolloth	17	7	
Prieska	30	6	
Queenstown			
Riversdale	21	8	

KAAP - CAPE	MAX	MIN	RRR
Robertson	22	4	
Sheeprun	30	8	
Somerset East	24	4	
Steynsburg			
Steytlerville			
Strydenburg			
Sutherland	23	-3	
Swellendam			
Tarkastad			
Touwsrivier	22	3	
Twee Riviere	33	13	
Uniondale			
Upington	16	10	
Vanwyksvlei	29	6	
Victoria West			
Vredendal	27	8	
Vryburg	30	7	
Williston			
Willowmore	20	4	

TRANSKEI	MAX	MIN	RRR
Butterworth			
Cala			
Idutywa			
Mbashe			
Port St. Johns	23	14	
Umtata	30	6	

LESOTHO	MAX	MIN	RRR
Butha-Buthe			
Maseru	28	5	
Ox-Bow			
Paray			
Mafeteng			

SWAZILAND	MAX	MIN	RRR
Bulembu			
Manzini (Matsapa)	30	17	

S.W.A.	MAX	MIN	RRR
Aroab			
Bethanien			
Bordabis			
Gobabeb	34	16	
Gobabis	31	20	
Grootfontein	34	19	
J.G. Strijdom	31	17	
Kalkfeld			
Karasburg			
Karibib			
Kestmanshoop	31	20	
Kub			
Luderitz	20	11	
Mariental	32	13	
Möwe	15	14	
Ohopoho			
Okahandja	29	19	
Okaukeujo	29	20	
Ondangwa			
Otavi			
Otjiwarango			
Outjo			
Rehoboth			
Rundu	38	20	
Steinhausen			
Tsumeb			
Uis	37	18	
Walvisbaai	16	12	
Windhoek	32	20	
Swakopmund	29	16	

BOTSWANA	MAX	MIN	RRR
Francistown	33	17	
Gaborone	31	6	
Gantsi	37	17	
Lobatse			
Mahalapye	30	14	
Maun	37	21	
Serowe			
Shakawe	37	19	
Tsabong	34	15	
Tshane	34	18	

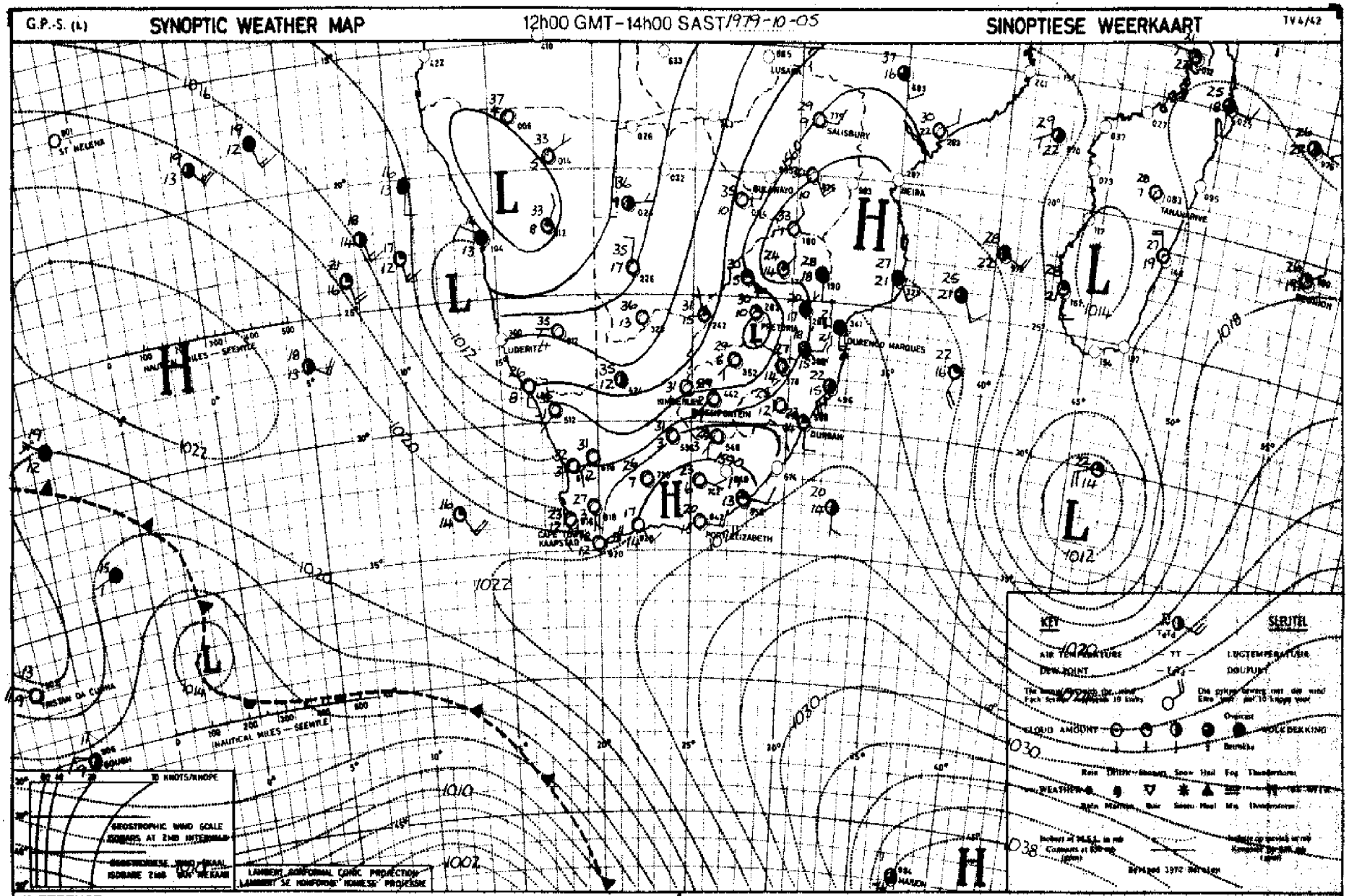

INFERENCE *Moist air is in circulation over the northern parts of the country and isolated thunderstorms are expected over Transvaal, Botswana and the northern parts of S.W.A.*

AFLEIDING *Voghtige lug is in sirkulasie oor die noordelike dele van die land en enkele donderbuie word verwag oor Transvaal, Botswana en die noordelike dele van S.W.A.*

Maksimum en Minimum Temperatuur (°C) en Reënval (RRR) in mm vir die 24 uur geëindig om 08 h 00 SAST op

DEPT. VAN VERVOER/ DEPT. OF TRANSPORT

1979-10-06

Maximum and minimum Temperatures (°C) and Rainfall (RRR) in mm for the 24 hours ended at 08 h 00 on

TRANSVAAL	MAX	MIN	RRR
Barberton			
Belfast			
Bethal	29	13	
~~Bosspoort~~ Ottosdal	31	15	
Brits			
Bronkhorstspruit			
Carletonville			
Carolina			
Die Bron			
Delareyville			12.0
Delmas			
Fleur de Lys			
Ermelo			
Giyani			
Groblersdal			
Heidelberg			
Jan Kempdorp			
Jan Smutslughawe	28	14	
Joubert Park (JHB.)	27	8	
Klerksdorp			
Kroondal (Rustenb.)	33	15	0.5
Krugersdorp	29	16	0.3
Levubu	29	16	4.0
Lichtenburg			
Loskopdam			
Loskopkanale			
Louis Trichardt			
Lydenburg			10.5
Marble Hall			
Mara	30	16	
Marnitz	33	17	
Messina	34	20	
Middelburg			
Nelspruit	21	16	1.6
Nylstroom			
Phalaborwa	35	17	1.3
Pietersburg	25	15	
Piet Retief	21	12	
Potchefstroom	31	17	
Potgietersrus	31	17	
Pretoria	32	16	8.2
Pretoriuskop			
Schweizer-Reneke			
Skukuza	33	18	0.7
Standerton	28	12	
Thabazimbi			
Tom Burke			
Tzaneen	21	11	2.5
Vaalwater	32	17	2.8
Ventersdorp			
Vereeniging			
Volksrust			
Warmbad	34	18	0.3
Waterval-Boven			
Witbank			
Wolmaransstad			
Zeerust			
Hoopstad			0.5

NATAL	MAX	MIN	RRR
Cape St. Lucia	22	15	
Cedara	21	9	
Dundee			
Durban			
Eshowe			
Estcourt	26	10	
Kimeville			
Hluhluwe			
Jozini			
Ladysmith	26	10	
Louis Bothalughawe	24	18	
Melmoth			
Mkuze			
Newcastle	27	11	
Pietermaritzburg			
Port Shepstone	22	18	
Van Reenen			
Vryheid			
Waterford (Underberg)	24	4	
Kokstad	24	9	
Natalia			
Sodwanabaai	21	15	

O.V.S. - O.F.S.	MAX	MIN	RRR
Bothaville			
Bethlehem	27	6	
Bloemfontein			
Bultfontein			
Clocolan			
Fauresmith			
Pickburg			
Frankfort	29	14	
Harrismith			
Hoopstad			
Heilbron			
JBM Hertzoglughawe	30	12	
Koppies			
Kroonstad	30	14	
Lindley			
Modderpoort			
Petrusburg			
Philippolis			
Reddersburg			
Reitz			
Vrede			
Warden			
Welkom			
Wepener	26	4	
Winburg			
Zastron			

KAAP - CAPE	MAX	MIN	RRR
Aberdeen			
Addo			
Agulhas	18	15	
Alexander Bay	27	14	
Aliwal North	29	5	
Beaufort West	29	7	
Boegoebergdam			
Brandvlei			
Caledon			
Calitzdorp			
Calvinia	32	13	
Cape Columbine			
Cape St. Francis	19	17	
Cape Town (D.F. Malan)	23	13	
Cape Town (Newlands)			
Carnarvon			
Ceres			
Colesberg			
Cradock			
De Aar	31	12	
Döhne	21	10	
Douglas	34	13	
East London	19	15	
Elsenburg			
Port Beaufort			
Fraserburg			
Garies			
George	20	12	
Graaff-Reinet	27	8	
Grahamstown			
Grootfontein (Middelburg)	29	3	
Hopetown			
Jansenville	27	13	
Joubertina			
Kaappunt	18	12	
Kimberley	33	15	
Knysna			
Kokstad			
Kuruman			
Ladismith			
Langebaanweg	28	10	
Maclear			
Mafeking	32	18	0.2
Matatiele			
Mosselbaai	17	13	
Okiep	33	18	
Oudtshoorn	29	10	
Petrusville			
Piketberg			
Pofadder	34	18	
Port Elizabeth	20	16	
Port Nolloth	18	9	
Prieska			
Queenstown			
Riversdale			

KAAP - CAPE	MAX	MIN	RRR
Robertson			
Sheeprun	25	9	
Somerset East	12	9	
Steynsburg			
Steytlerville			
Strydenburg			
Sutherland	27	2	
Swellendam			
Tarkastad			
Touwsrivier	30	7	
Twee Riviere	30	17	
Uniondale			
Upington	36	21	
Vanwyksvlei	33	15	
Victoria West			
Vredendal	35	10	
Vryburg	33	14	9.3
Williston			
Willowmore	26	10	

TRANSKEI	MAX	MIN	RRR
Butterworth			
Cala			
Idutywa			
Mbashe			
Port St. Johns	21	17	
Umtata	23	13	

LESOTHO	MAX	MIN	RRR
Butha-Buthe			
Maseru	29	10	
Ox-Bow			
Paray			
Mafeteng			

SWAZILAND	MAX	MIN	RRR
Dalombo			
Mamzini (Matsapa)	20	14	

S.W.A.	MAX	MIN	RRR
Aroab			
Bethanien			
Dordabis			
Gobabeb	25	11	
Gobabis	34	16	4.5
Grootfontein	35	18	
J.G. Strijdom	33	15	3.1
Kalkfeld			
Karasburg			
Karibib			
Keetmanshoop	37	20	
Kub			
Lüderitz	13	9	
Mariental	37	18	
Mpya	17	14	
Ohopoho			
Okahandja			
Okaukeujo	38	21	1.0
Ondangwa	38	23	
Otavi			
Otjiwarango			
Outjo			
Rehoboth			
Rundu	37	18	
Steinhausen			
Tsumeb			
Uis	33	14	
Walvisbaai	15	12	
Windhoek	34	16	0.8
Gibeon	37	21	0.5

BOTSWANA	MAX	MIN	RRR
Francistown	36	19	
Gaborone	35	18	3.2
Gantsi	36	19	
Lobatse			
Mahalapye	34	19	
Maun	37	22	
Serowe			
Shakawe			
Tsabong	36	17	7.4
Tshane	36	19	1.0

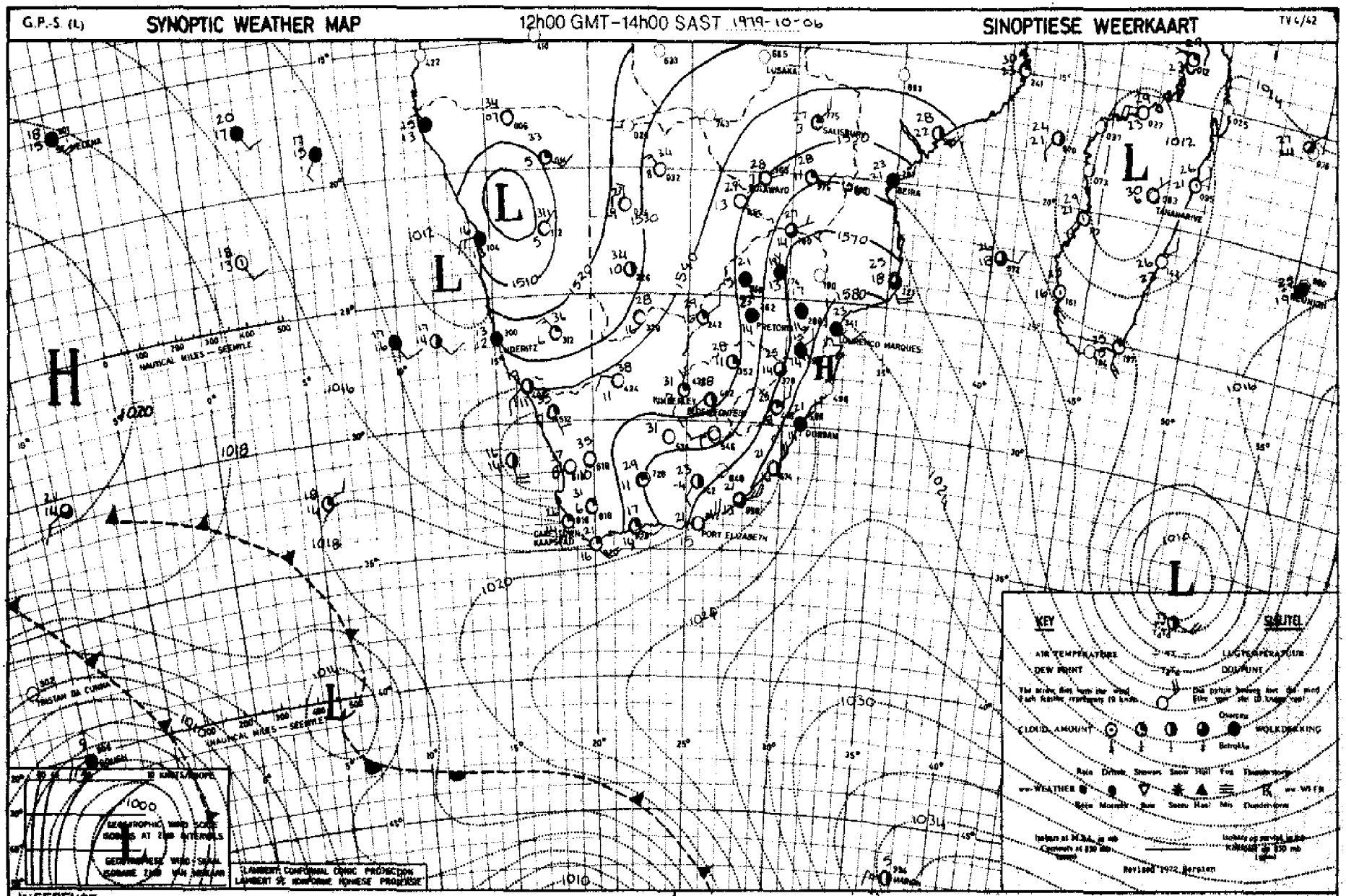

INFERENCE

The coastal-low along Cape West coast will move towards the southern coastal regions and it will become partly cloudy and cooler over South western Cape. Moist air is in circulation over Transvaal and isolated showers

AFLEIDING

Die kuslaag langs die Kaapse weskus sal na die suidelike kusstrake beweeg en dit sal gedeeltelik bewolk en koeler word oor Suidwes-Kaapland. Vogtige lug is nog in sirkulasie oor Transvaal en enkele buie sal voorkom.

Maksimum en Minimum Temperatuur (°C) en Reënval (RRR) in mm vir die 24 uur geëindig om 08 h 00 SAST op

DEPT. VAN VERVOER/ DEPT. OF TRANSPORT

1979-10-07

Maximum and minimum Temperatures (°C) and Rainfall (RRR) in mm for the 24 hours ended at 08 h 00 am

TRANSVAAL	MAX	MIN	RRR
Barberton			
Belfast			
Bethal	23	9	
~~Bospoort~~ Ohrigstad	28	14	
Brits			
Bronkhorstspruit			
Carletonville			
Carolina	24	12	15,0
Die Bron			
Delareyville			
Delmas			
Fleur de Lys			
Ermelo			
Giyani			
Groblersdal			
Heidelberg			
Jan Kempdorp			
Jan Smutslughawe	22	11	
Joubert Park (JHB.)	23	13	
Klerksdorp			
Kroondal (Rustenb.)	27	12	
Krugersdorp	24	12	
Levubu	19	13	1,7
Lichtenburg			
Loskopdam			
Loskopkanale			
Louis Trichardt			
Lydenburg			
Marble Hall			
Mara	25	14	
Marnitz	28	14	
Messina	28	17	
Middelburg			
Nelspruit	19	14	1,0
Nylstroom			
Phalaborwa	21	16	
Pietersburg	20	14	
Piet Retief	17	11	
Potchefstroom	24	12	
Potgietersrus	25	16	
Pretoria	24	14	
Pretoriuskop			
Schweizer-Reneke			
Skukuza	22	18	
Standerton	25	9	3,7
Thabazimbi			
Tom Burke			
Tzaneen	19	14	3,0
Vaalwater	25	12	
Ventersdorp			
Vereeniging			
Volksrust			
Warmbad	27	14	
Waterval-Boven			
Witbank			
Wolmaransstad			
Zeerust			
~~Hoedspruit~~			

NATAL	MAX	MIN	RRR
Cape St. Lucia	25	17	
Cedara	16	10	
Dundee			
Durban			
Eshowe			
Estcourt	25	10	
Himeville			
Hluhluwe			
Jozini			
Ladysmith	26	11	
Louis Bothalughawe	22	18	
Melmoth			
Mkuze			
Newcastle	25	11	
Pietermaritzburg			
Port Shepstone	21	18	0,4
Van Reenen			
Vryheid			
Waterford (Underberg)	24	9	
~~Kokstad~~	24	11	
~~Matatiele~~			
~~Sodwanabaai~~	20	19	

O.V.S. - O.F.S.	MAX	MIN	RRR
Bothaville			
Bethlehem	26	3	
Bloemfontein			
Bultfontein			
Clocolan			
Fauresmith			
Fickburg			
Frankfort	27	10	3,0
Harrismith			
Hoopstad	31	15	
Heilbron			
JBM Hertzoglughawe	29	15	
Koppies			
Kroonstad	29	14	
Lindley			
Modderpoort			
Petrusburg			
Philippolis			
Reddersburg			
Reitz			
Vrede			
Warden			
Welkom			
Wepener	29	16	
Winburg			
Zastron			

KAAP - CAPE	MAX	MIN	RRR
Aberdeen			
Addo			
Agulhas	19	15	
Alexander Bay	21	10	
Aliwal North			
Beaufort West	32	12	
Boegoebergdam			
Brandvlei			
Caledon			
Calitzdorp			
Calvinia			
Cape Columbine	21	12	
Cape St. Francis	20	17	
Cape Town (D.F. Malan)	27	12	
Cape Town (Newlands)			
Carnarvon			
Ceres			
Colesberg			
Cradock			
De Aar	32	15	
Döhne	21	12	
Douglas	35	19	
East London	22	17	
Elsenburg			
Fort Beaufort			
Fraserburg	33	14	
Garies			
George	21	11	
Graaff-Reinet	30	12	
Grahamstown			
Grootfontein (Middelburg)	31	9	
Hopetown			
Jansenville	29	11	
Joubertina			
Kaappunt	21	14	
Kimberley	33	19	
Knysna			
Kokstad			
Kuruman	32	16	
Ladismith			
Langebaanweg			
Maclear			
Mafeking	29	16	
Matatiele			
Mosselbaai	18	15	
Okiep	35	17	
Oudtshoorn	34	14	
Petrusville			
Piketberg			
Pofadder	35	17	
Port Elizabeth	22	16	
Port Nolloth	15	9	
Prieska	35	15	
Queenstown			
Riversdale			

KAAP - CAPE	MAX	MIN	RRR
Robertson	28	8	
Sheeprun	24	9	
Somerset East	27	12	
Steynsburg			
Steytlerville			
Strydenburg			
Sutherland	29	3	
Swellendam			
Tarkastad			
Touwsrivier	32	9	
Twee Riviere	38	17	
Uniondale			
Upington	36	23	
Vanwyksvlei	36	18	
Victoria West			
Vredendal	38	10	
Vryburg	32	17	
Williston			
Willowmore	27	11	

TRANSKEI	MAX	MIN	RRR
Butterworth			
Cala			
Idutywa			
Mbashe			
Port St. Johns	22	18	
Umtata	23	11	

LESOTHO	MAX	MIN	RRR
Butha-Buthe			
Maseru	29	12	
Ox-Bow			
Paray			
Mafeteng			

SWAZILAND	MAX	MIN	RRR
Bulembu			
Manzini (Matsapa)			

S.W.A.	MAX	MIN	RRR
Aroab			
Bethanien			
Bordabis			
Gobabeb	30	12	
Gobabis	34	17	
Grootfontein	33	19	
J.G. Strijdom	32	15	
Kalkfeld			
Karasburg			
Karibib			
Keetmanshoop	38	20	
Kub			
Luderitz	14	12	
Mariental	36	19	
Möwe	16	12	
Ohopoho			
Okahandja			
Okaukeujo			
Ondangwa	33	22	
Otavi			
Otjiwarango			
Outjo			
Rehoboth			
Rundu	35	22	
Steinhausen			
Tsumeb			
Vis			
Walvisbaai	17	13	
Windhoek	32	20	
~~Otjiwarongo~~	34	20	1,0

BOTSWANA	MAX	MIN	RRR
Francistown	31	18	
Gaborone	30	16	
Gantsi			
Lobatse			
Mahalapye	27	18	
Maun			
Serowe			
Shakawe			
Tsabong	35	21	
Tshane	36	20	

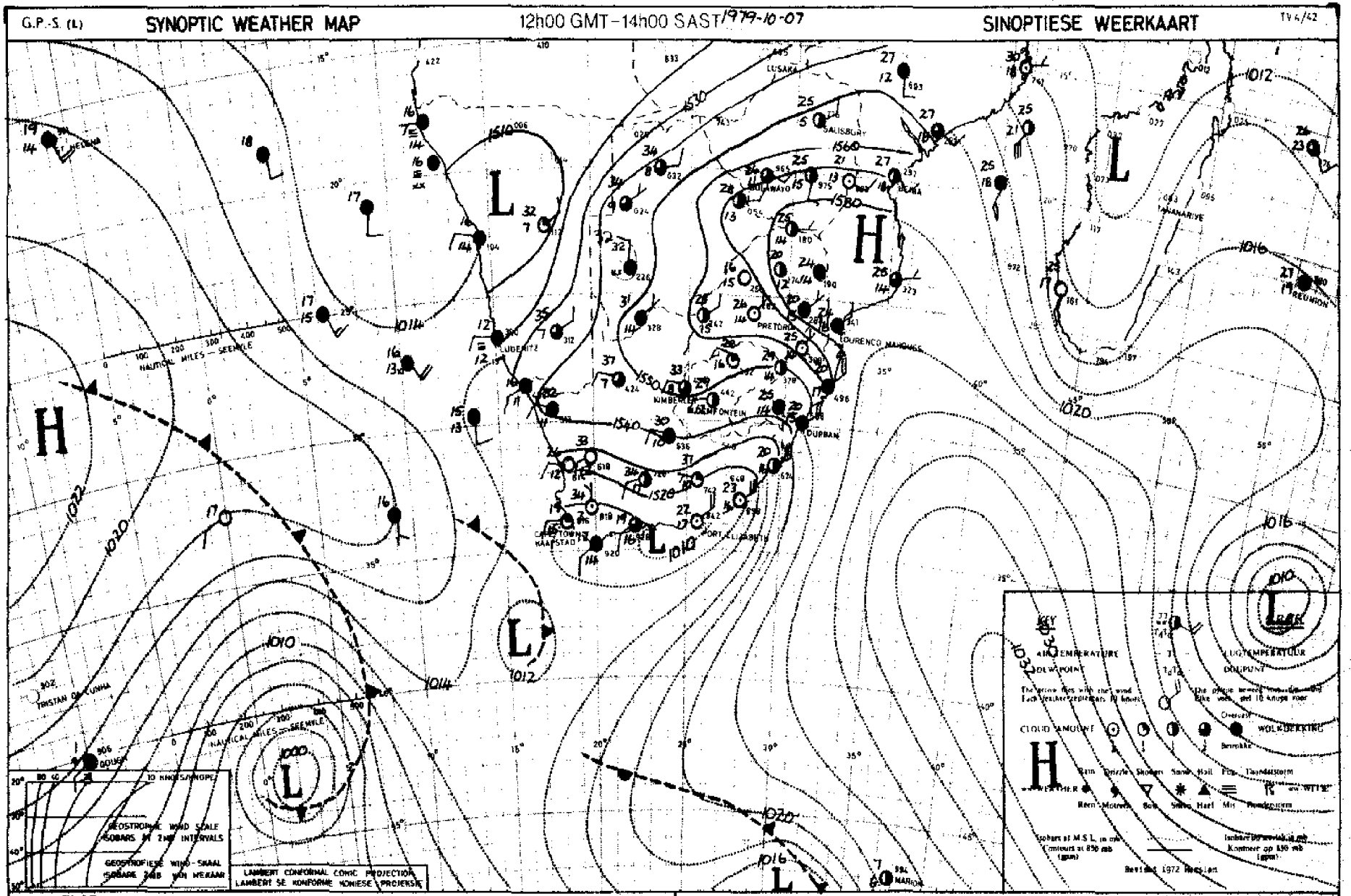

INFERENCE The high east of the country is moving eastwards. The cloudy weather with showers over Transvaal, Free State and Natal will clear partically. A trough of low-pressure in the upper air is approaching the country from the west and it will become cloudy

AFLEIDING Die hoëdrukstelsel oos van die land beweeg ooswaarts Die bewolkte weer met buie oor Transvaal, die Vrystaat en Natal sal gedeeltelik opklaar. 'n Trog van lae druk in die bolug nader die land van die weste af en dit

DAGVERSL WEERBULLETIN

Maksimum en Minimum Temperatuur (°C) en Reënval (RRR) in mm vir die 24 uur geëindig om 08 h 00 SAST op

WEERBURO/WEATHER BUREAU
DEPT. VAN VERVOER/ DEPT. OF TRANSPORT

1979-10-08

DAILY WEATHER BULLETIN

Maximum and minimum Temperatures (°C) and Rainfall (RRR) in mm for the 24 hours ended at 08 h 00 on

TW4/43

TRANSVAAL	MAX	MIN	RRR
Barberton			
Belfast			
Bethal	26	13	0,8
~~Boesport~~ Ohlsdal	29	14	5,3
Brits			
Bronkhorstspruit			
Carletonville			
Carolina	25	12	
Die Bron			
Delareyville			
Delmas			
Fleur de Lys			
Ermelo			
Giyani			
Groblersdal			
Heidelberg			
Jan Kempdorp			24,0
Jan Smutslughawe	25	12	2,0
Joubert Park (JHB.)	24	13	6,5
Klerksdorp			
Kroondal (Rustenb.)	29	10	
Krugersdorp	23	13	1,0
Levubu	23	14	0,2
Lichtenburg			
Loskopdam			
Loskopkanale			
Louis Trichardt			
Lydenburg	23	9	
Marble Hall			
Mara	24	10	
Marnitz	27	13	
Messina	27	13	
Middelburg			
Nelspruit	20	14	
Nylstroom			
Phalaborwa	25	13	
Pietersburg	22	11	
Piet Retief	25	12	
Potchefstroom	29	14	0,7
Potgietersrus	20	14	
Pretoria	28	16	
Pretoriuskop			
Schweizer-Reneke			
Skukuza	26	11	
Standerton	27	13	6,6
Thabazimbi			
Tom Burke			
Tzaneen	20	12	0,14
Vaalwater	27	11	
Venterasdorp			
Vereeniging			11,9
Volksrust			
Warmbad	30	12	
Waterval-Boven			
Withank			
Wolmaransstad			
Zeerust			
Hoedspruit	24	13	

NATAL	MAX	MIN	RRR
Cape St. Lucia	21	18	
Cedara	22	13	
Dundee			
Durban			
Eshowe			
Estcourt	26	10	
Himeville			14,5
Hluhluwe			
Jozini			
Ladysmith	29	16	
Louis Bothalughawe	23	17	
Melmoth			
Mkuze			
Newcastle	30	15	5,0
Pietermaritzburg			
Port Shepstone	21	18	0,2
Van Reenen			
Vryheid			
Waterford (Underberg)	29	11	
Kokstad	30	13	
Scottburgpan	AA	18	
Malahlahe			12,5

O.V.S. - O.F.S.			
Bothaville			
Bethlehem	27	5	5,8
Bloemfontein			
Bultfontein			
Clocolan			
Fauresmith	31	8	1,0
Pickburg			
Frankfort	27	13	16,8
Harrismith			
Hoopstad	31	15	6,2
Heilbron			
JBM Hertzoglughawe	30	12	0,2
Koppies			
Kroonstad	29	15	0,1
Lindley			
Modderpoort			
Petrusburg			
Philippolis			
Reddersburg			2,0
Reitz			
Vrede			
Warden			13,5
Welkom			
Wepener	30	14	3,2
Winburg			
Zastron			

KAAP - CAPE	MAX	MIN	RRR
Aberdeen			
Addo			
Agulhas	18	14	
Alexander Bay	17	13	
Aliwal North	31	11	1,3
Beaufort West	36	14	
Boegoebergdam			
Brandvlei			
Caledon			
Calitzdorp			
Calvinia	34	13	
Cape Columbine	17	12	
Cape St. Francis	21	14	
Cape Town (D.F. Malan)	19	13	
Cape Town (Newlands)			
Carnarvon			
Ceres			
Colesberg			
Cradock			
De Aar	33	15	1,7
Döhne	34	23	
Douglas	35	18	
East London	24	17	
Elsenburg			
Fort Beaufort			
Fraserburg	34	12	
Garies			
George	28	12	
Graaff-Reinet	38	21	9,0
Grahamstown			
Grootfontein (Middelburg)	32	15	0,3
Hopetown			
Jansenville	35	15	
Joubertina			
Kaappunt	20	8	
Kimberley	34	15	7,8
Knysna			
Kokstad			
Kuruman			
Ladismith			
Langebaanweg	22	13	
Maclear			
Mafeking	29	16	
Matatiele			
Mosselbaai	20	14	
Okiep	32	16	
Oudtshoorn	36	14	
Petrusville			
Piketberg			
Pofadder	33	18	0,2
Port Elizabeth	23	14	
Port Nolloth	14	12	
Prieska	36	19	
Queenstown			
Riversdale	33	14	

KAAP - CAPE	MAX	MIN	RRR
Robertson	34	13	
Sheeprun	33	15	20,5
Somerset East	25	18	
Steynsburg			
Steytlerville			
Strydenburg			
Sutherland	30	7	
Swellendam			
Tarkastad			
Touwsrivier	35	13	
Twee Riviere	37	23	
Uniondale			
Upington	37	21	1,4
Vanwyksvlei	37	15	
Victoria West			
Vredendal	27	11	
Vryburg	32	16	
Williston			
Willowmore	35	12	

TRANSKEI	MAX	MIN	RRR
Butterworth			
Cala			
Idutywa			
Mbashe			
Port St. Johns	22	18	
Umtata	29	21	

LESOTHO	MAX	MIN	RRR
Butha-Buthe			
Maseru	29	12	
Ox-Bow			
Paray			
Mafeteng			

SWAZILAND	MAX	MIN	RRR
Bulembu			
Manzini (Matsapa)	23	12	

S.W.A.	MAX	MIN	RRR
Aroab			
Bethanien			
Dordabis			
Gobabeb	31	12	0,8
Gobabis	35	21	
Grootfontein	34	16	
J.G. Strijdom	32	15	
Kalkfeld			
Karasburg			
Karibib			
Keetmanshoop	36	23	1,2
Kub			
Luderitz	17	11	
Mariental	36	14	
Mowe	16	14	
Okopoho			
Okahandja			
Okaukeujo	36	16	
Ondangwa	36	19	
Otavi			
Otjiwarango			
Outjo			
Rehoboth			
Rundu			
Steinhausen			
Tsumeb			
Usi	36	17	
Walvisbaai	17	13	
Windhoek	33	17	
Swakop	35	15	
Farms			1,5

BOTSWANA	MAX	MIN	RRR
Francistown	30	15	
Gaborone	27	16	
Gantsi	35	15	
Lobatse			
Mahalapye	27	13	
Maun	34	20	
Serowe			
Shakawe			
Tsabong	34	20	
Tshane	34	19	

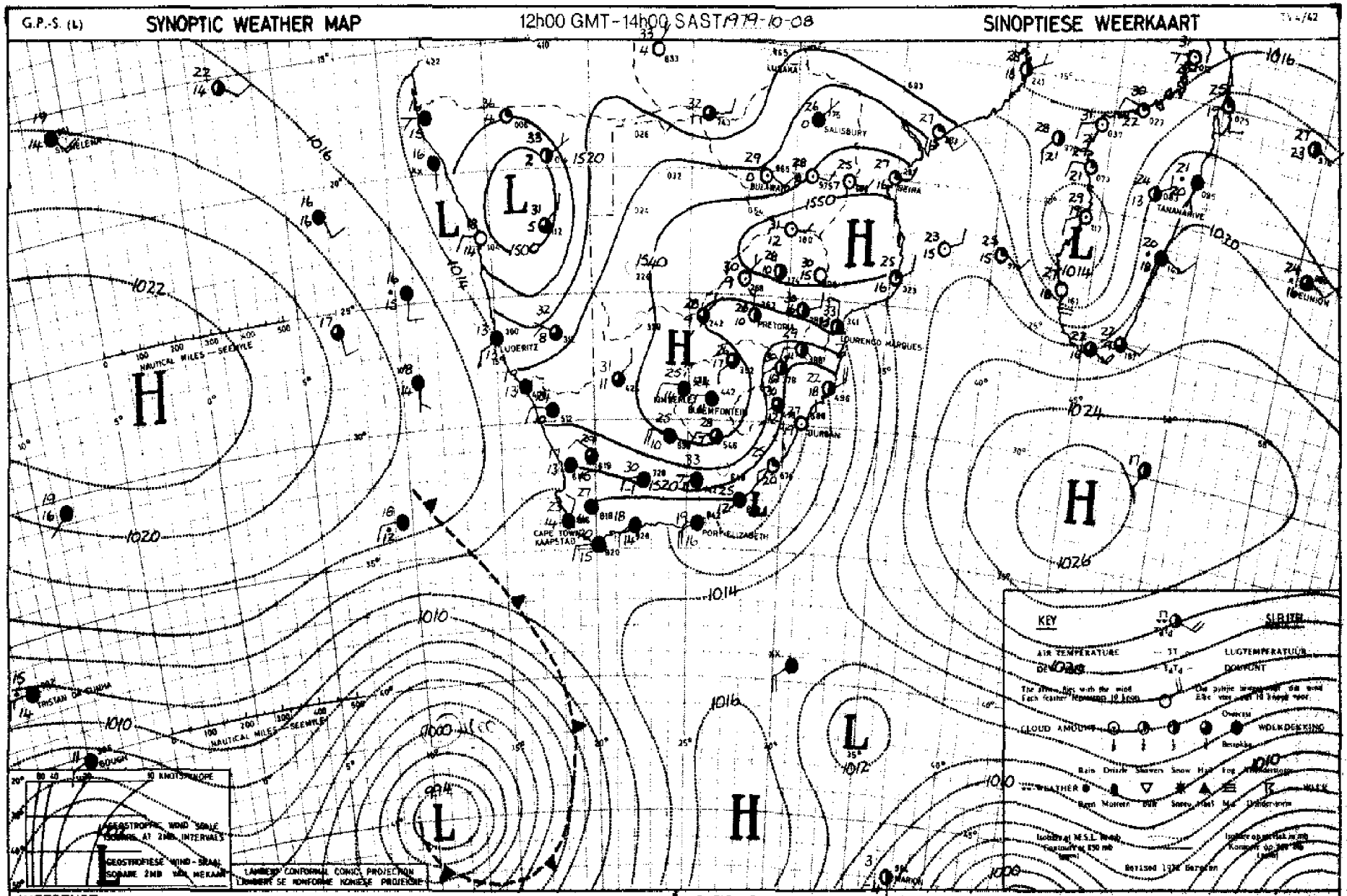

INFERENCE A trough of low-pressure in the upper air is situated west of the country. It will be cloudy with scattered showers and thundershowers over the southwestern half of the country. Isolated thundershowers is also expected over the southern parts of Transvaal and Rekuvana

AFLEIDING 'n Trog van lae druk in die boklug is wes van die land gelee. Gevolglik is dit bewolk met verspreide buie en donderbuie oor die suidwestelike helfte van die land. Enkele donderbuie word ook verwag oor die suidelike dele van Rekuvana en Transvaal

Maksimum en Minimum Temperatuur (°C) en Reënval (RRR) in mm vir die 24 uur geëindig om 08 h 00 SAST op

DEPT. VAN VERVOER/ DEPT. OF TRANSPORT

1979-10-09

DAILY WEATHER BULLETIN

Maximum and minimum Temperatures (°C) and Rainfall (RRR) in mm for the 24 hours ended at 08 h 00 on

TRANSVAAL	MAX	MIN	RRR
Barberton			
Belfast			
Bethal	26	13	3,8
~~Boksburg~~ Chrissiesmeer	26	14	
Brits			
Bronkhorstspruit			
Carletonville			
Carolina	26	13	
Die Bron			
Delareyville			
Delmas			
Fleur de Lys			
Ermelo			
Giyani			
Groblersdal			
Heidelberg			
Jan Kempdorp			
Jan Smutslughawe	26	15	
Joubert Park (JHB.)	25	16	
Klerksdorp			
Kroondal (Rustenb.)	31	13	
Krugersdorp	26	12	
Levubu	29	16	
Lichtenburg			
Loskopdam			
Loskopkanale			
Louis Trichardt			
Lydenburg	27	12	
Marble Hall			
Mara	31	10	
Marnitz	31	12	
Messina	32	13	
Middelburg			
Nelspruit	31	13	
Nylstroom			
Phalaborwa	32	20	
Pietersburg	30	12	
Piet Retief	30	16	
Potchefstroom	29	14	
Potgietersrus	31	15	
Pretoria	29	15	
Pretoriuskop			
Schweizer-Reneke			
Skukuza	34	12	
Standerton	25	13	
Thabazimbi			
Tom Burke			
Tzaneen	29	13	
Vaalwater	31	xx	
Ventersdorp			
Vereeniging			
Volksrust			
Warmbad	32	14	
Waterval-Boven			
Witbank			
Wolmaransstad			
Zeerust			
Hoedspruit	32	16	

NATAL	MAX	MIN	RRR
Cape St. Lucia	24	19	
Cedara	32	12	
Dundee			
Durban			
Eshowe			
Estcourt	30	9	
Himeville			0,1
Hluhluwe			
Jozini			
Ladysmith	32	14	
Louis Bothalughawe	28	18	
Melmoth			
Mkuze			
Newcastle	31	13	
Pietermaritzburg			
Port Shepstone	24	19	
Van Reenen			
Vryheid			
Waterford (Underberg)	29	0	
Kokstad	31	12	0,4
Swaziland	26	19	
Matatiele			0,1

O.V.S. - O.F.S.			
Bothaville			
Bethlehem	24	7	
Bloemfontein			
Bultfontein			
Clocolan			
Fauresmith			
Fickburg			
Frankfort	26	11	
Harrismith			
Hoopstad	28	16	
Heilbron			
JBM Hertzoglughawe	27	15	
Koppies			
Kroonstad	26	12	
Lindley			
Modderpoort			
Petrusburg			
Philippolis			
Reddersburg			
Reitz			
Vrede			
Warden			
Welkom			
Wepener	27	14	
Winburg			
Zastron			

KAAP - CAPE	MAX	MIN	RRR
Aberdeen			
Addo			
Agulhas	20	13	
Alexander Bay	23	13	0,6
Aliwal North	29	13	
Beaufort West	32	15	0,6
Boegoebergdam			
Brandvlei			
Caledon			
Calitzdorp			
Calvinia	30	12	1,6
Cape Columbine	18	13	
Cape St. Francis	18	15	
Cape Town (D.F. Malan)	23	13	
Cape Town (Newlands)			
Carnarvon			2,0
Ceres			
Colesberg			
Cradock			
De Aar	27	15	0,7
Döhne	32	15	1,5
Douglas	28	15	0,1
East London	27	16	
Elsenburg			
Fort Beaufort			
Fraserburg	27	13	2,5
Garies			
George	19	15	4,0
Graaff-Reinet	32	16	2,5
Grahamstown			5,0
Grootfontein (Middelburg)	28	15	1,5
Hopetown			
Jansenville			
Joubertina			
Knappoort	16	12	
Kimberley	26	14	1,1
Knysna			1,0
Kokstad			
Kuruman	28	13	0,5
Ladismith			1,0
Langebaanweg	23	13	
Maclear			
Mafeking	30	16	
Matatiele			
Mosselbaai	19	15	0,5
Okiep	29	15	
Oudtshoorn	32	19	4,0
Petrusville			
Piketberg			
Pofadder	31	14	3,5
Port Elizabeth	24	16	
Port Nolloth	17	13	1,7
Prieska	30	17	
Queenstown			
Riversdale	23	15	4,3

KAAP - CAPE	MAX	MIN	RRR
Robertson	29	13	
Sheeprun	32	17	0,3
Somerset East	34	15	14,0
Steynsburg			
Steytlerville			
Strydenburg			
Sutherland	27	10	2,5
Swellendam			
Tarkastad			9,0
Touwsrivier	28	11	0,3
Twee Riviere	35	18	
Uniondale			
Upington	33	19	
Vanwyksvlei	30	15	10,0
Victoria West			
Vredendal	18	8	0,8
Vryburg	30	12	
Williston			
Willowmore			

TRANSKEI	MAX	MIN	RRR
Butterworth			
Cala			
Idutywa			1,0
Mbashe			
Port St. Johns	25	18	3,0
Umtata	35	15	6,4

LESOTHO	MAX	MIN	RRR
Butha-Buthe			
Maseru	27	14	
Ox-Bow			
Paray			
Mafeteng			

SWAZILAND	MAX	MIN	RRR
Bulembu			
Nhlangano (Hatsaga)	31	19	

S.W.A.	MAX	MIN	RRR
Aroab			
Bethanien			
Dordabis			
Gobabeb	28	13	2,6
Gobabis	33	15	
Grootfontein	33	18	
J.G. Strijdom	32	15	
Kalkfeld			
Karasburg			
Karibib			
Keetmanshoop	33	14	9,1
Knb			
Luderitz	17	12	1,2
Meriental	34	16	
Mfuwe	26	13	
Ohopoho			
Okahandja			
Okaukuejo	37	16	
Ondangwa	36	19	
Otavi			
Otjiwarango			
Outjo			
Rehoboth			
Rundu	34	16	
Steinhausen			
Tsumeb			
Uis	33	13	1,0
Walvisbaai	20	17	
Windhoek	31	13	
Swakopmund	36	12	
Matabeng			1,0

BOTSWANA	MAX	MIN	RRR
Francistown	33	14	
Gaborone	31	15	
Gantsi	34	18	
Lobatse			
Mahalapye	31	14	
Maun	35	13	
Serowe			
Shakawe			
Tsabong	33	18	
Tshane	34	13	

G.P.-S. (L) **SYNOPTIC WEATHER MAP** 12h00 GMT–14h00 SAST 1979-10-09 **SINOPTIESE WEERKAART** TV 4/42

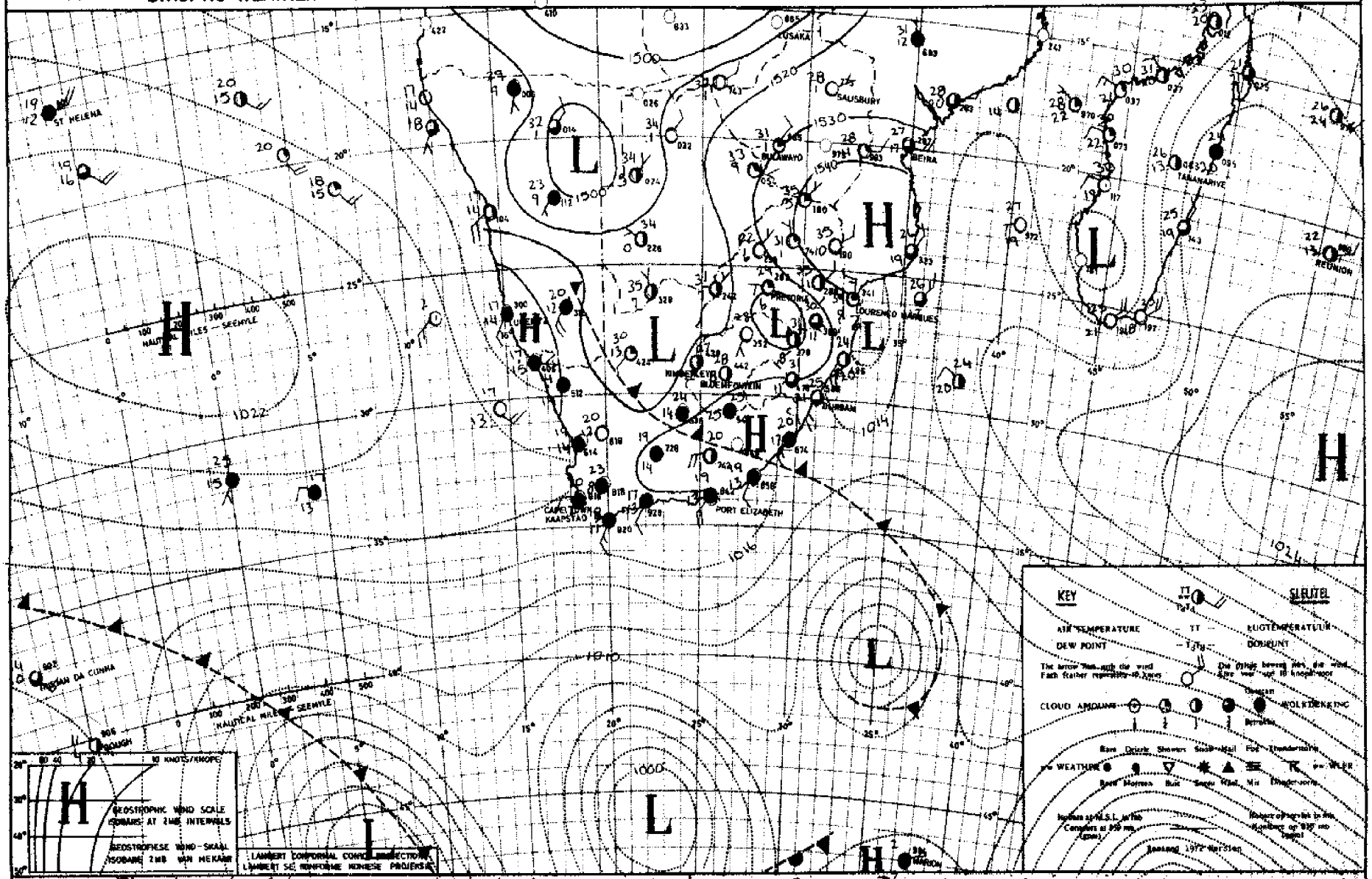

INFERENCE *The trough of low pressure west of the country moving southeastwards. It will be cloudy with further showers over most parts of the Cape Province. A high is ridging around the country causing an influx of moist air over Natal resulting in cloudy weather with rain.*

AFLEIDING *Die vog van lae druk in die bolug wes van die land beweeg suidooswaarts. Dit sal bewolk wees met verdere buie oor die meeste dele van die Kaapprovinsie. 'n Rug van hoë druk wig om die land en voer vogtige lug in oor Natal. Dit sal gevolglik bewolk wees met reën oor die provinsie.*

geëindig om 08 h 00 SAST op

1979 - 10 - 10

and rainfall (RRR) in mm for the 24 hours ended at 08 h 00 on

TRANSVAAL	MAX	MIN	RRR
Barberton			
Belfast			
Bethal	27	11	
Bospoort Ottosdal	30	16	
Brits			
Bronkhorstspruit			
Carletonville			
Carolina			
Die Brom			
Delareyville			
Delmas			
Fleur de Lys			
Ermelo			
Giyani			
Groblersdal			
Heidelberg			
Jan Kempdorp			
Jan Smutslughawe	21	13	
Joubert Park (JHB.)	27	16	
Klerksdorp			
Kroondal (Rustenb.)	33	13	
Krugersdorp	28	15	
Levubu	33	19	
Lichtenburg			
Loskopdam			
Loskopkanale			
Louis Trichardt			
Lydenburg			
Marble Hall			
Mara	34	10	
Marnitz	33	20	
Messina	36	15	
Middelburg			
Nelspruit	36	13	
Nylstroom			
Phalaborwa	35	19	
Pietersburg	31	12	
Piet Retief	31	10	0.5
Potchefstroom	31	13	
Potgietersrus	33	18	
Pretoria	31	20	
Pretoriuskop			
Schweizer-Reneke			
Skukuza	39	19	
Standerton	27	13	0.2
Thabazimbi			
Tom Burke			
Tzaneen	34	11	
Vaalwater	32	9	
Ventersdorp			
Vereeniging			
Volksrust			
Warmbad	34	17	
Waterval-Boven			
Witbank			
Wolmaransstad			
Zeerust			
Hoedspruit	35	19	

NATAL	MAX	MIN	RRR
Cape St. Lucia	26	18	
Cedara	27	10	3.5
Dundee			
Durban			
Eshowe			
Estcourt	32	12	5.0
Himeville			
Hluhluwe			
Jozini			
Ladysmith	33	13	0.1
Louis Bothalughawe	26	17	
Melmoth			
Mkuze			
Newcastle	31	13	3.0
Pietermaritzburg			
Port Shepstone	24	20	
Van Reenen			
Vryheid			
Waterford (Underberg)			
Richards Bay	28	19	
Kokstad	26	11	4.3

O.V.S. - O.F.S.	MAX	MIN	RRR
Bothaville			
Bethlehem	31	9	
Bloemfontein			
Bultfontein			
Clocolan			
Fauresmith	27	16	
Fickburg			
Frankfort	28	13	
Harrismith			
Hoopstad			
Heilbron			
JBM Hertzoglughawe	29	16	
Koppies			
Kroonstad	29	15	
Lindley			
Modderpoort			
Petrusburg			
Philippolis			
Reddersburg			
Reitz			
Vrede			
Warden			
Welkom			
Wepener			
Winburg			
Zastron			

KAAP - CAPE	MAX	MIN	RRR
Aberdeen			
Addo			
Agulhas	19	12	
Alexander Bay	19	13	3.4
Aliwal North	27	12	
Beaufort West	20	14	0.1
Boegoebergdam			
Brandvlei			
Caledon			
Calitzdorp			
Calvinia	20	13	5.5
Cape Columbine	18	12	
Cape St. Francis	19	14	0.1
Cape Town (D.F. Malan)	20	11	
Cape Town (Newlands)			
Carnarvon			
Ceres			
Colesberg			
Cradock			
De Aar	26	15	5.6
Döhne	16	11	3.5
Douglas	30	17	
East London	20	15	3.8
Elsenburg			
Fort Beaufort			
Fraserburg	17	12	1.0
Garies			
George	17	13	
Graaff-Reinet	22	13	3.0
Grahamstown			
Grootfontein (Middelburg)			
Hopetown			
Jansenville			
Joubertina			
Kaappunt	16	12	
Kimberley	29	17	
Knysna			
Kokstad			
Kuruman	32	16	
Ladismith			
Langebaanweg	21	11	
Maclear			
Mafeking	32	17	
Matatiele			
Mosselbaai	19	15	
Oliep	19	13	8.5
Oudtshoorn	23	13	1.0
Petrusville			
Piketberg			
Pofadder			
Port Elizabeth	19	15	10.0
Port Nolloth	18	12	4.0
Prieska	29	16	0.4
Queenstown			
Riversdale	23	12	

KAAP - CAPE	MAX	MIN	RRR
Robertson	24	12	
Sheeprun	27	10	0.1
Somerset East	19	13	14.0
Steynsburg			
Steytlerville			
Strydenburg			
Sutherland	19	9	5.2
Swellendam			
Tarkastad			
Touwsrivier	24	13	
Twee Riviere	33	13	8.0
Uniondale			
Upington	30	16	4.0
Vanwykvlei	22	14	4.0
Victoria West			
Vredendal	19	13	4.8
Vryburg			
Williston			
Willowmore	19	12	0.3

TRANSKEI	MAX	MIN	RRR
Butterworth			
Cala			
Idutywa			
Mbasha			
Port St. Johns	23	17	2.2
Umtata	24	14	

LESOTHO	MAX	MIN	RRR
Butha-Buthe			
Maseru	29	14	
Ox-Bow			
Peray			
Mafeteng			

SWAZILAND	MAX	MIN	RRR
Bulembu			
Manzini (Matsapa)	27	15	

S.W.A.	MAX	MIN	RRR
Arosa			
Bethanien			
Dordabis			
Gobabeb	27	12	
Gobabis	29	13	4.3
Grootfontein	34	15	1.9
J.G. Strijdom	25	9	1.0
Kalkfeld			
Karasburg			
Karibib			
Keetmanshoop	21	12	0.1
Kub			
Luderitz	21	12	
Mariental	24	11	0.2
Möwe	26	13	
Ohopoho			
Okahandja			
Okaukeujo	27	12	
Ondangwa			
Otavi			
Otjiwarango			
Outjo			
Rehoboth			
Rundu	32	21	
Steinhausen			
Tsumeb			
Uis	25	12	1.0
Walvisbaai	21	13	
Windhoek	25	9	3.9
Gutrandal	26	12	0.3
Ariamsvlei			2.6

BOTSWANA	MAX	MIN	RRR
Francistown	36	12	
Gaborone	34	17	
Gantsi			
Lobatse			
Mahalapye	34	15	
Maun	35	17	
Serowe			
Shakawe			
Tsabong	36	16	
Tshane	35	15	

G.P.-5 (L) **SYNOPTIC WEATHER MAP** 12h00 GMT–14h00 SAST 1979.10.10 **SINOPTIESE WEERKAART** TV 4/42

INFERENCE

The upper air trough is moving south eastwards and the cloudy weather with showers over the Cape Province will clear gradually from the west.

AFLEIDING

Die bolugtrog beweeg suidooswaarts en die bewolkte weer met reën of buie oor die Kaapprovinsie sal geleidelik van die weste af opklaar.

Reenval (RRR) in mm vir die 24 uur
geëindig om 08 h 00 SAST op

1979-10-11

and Rainfall (RRR) in mm for the 24 hours
ended at 08 h 00 on

TRANSVAAL	MAX	MIN	RRR
Barberton			
Belfast			
Bethal Ottosdal	28	11	
Bospoort Bethal	28	13	
Brits			
Bronkhorstspruit			
Carletonville			
Carolina	29	11	
Die Bron			
Delareyville			
Delmas			
Fleur de Lys			
Ermelo			
Giyani			
Groblersdal			
Heidelberg			
Jan Kempdorp			
Jan Smutslughawe	28	17	
Joubert Park (JHB.)	27	17	
Klerksdorp			
Kroondal (Rustenb.)	32	16	
Krugersdorp	27	15	
Levubu	32	18	
Lichtenburg			
Loskopdam			
Loskopkanale			
Louis Trichardt			
Lydenburg	30	9	
Marble Hall			
Mara	35	14	
Marnitz	35	11	
Messina	36	18	
Middelburg			
Nelspruit	31	13	
Nylstroom			
Phalaborwa	33	19	
Pietersburg	30	14	
Piet Retief			
Potchefstroom	30	13	
Potgietersrus	33	19	
Pretoria	31	18	
Pretoriuskop			
Schweizer-Reneke			
Skukuza	25	13	
Standerton	29	12	
Thabazimbi			
Tom Burke			
Tzaneen	31	16	
Vaalwater	33	12	
Ventersdorp			
Vereeniging			
Volksrust			
Warmbad	34	18	
Waterval-Boven			
Witbank			
Wolmaransstad			
Zeerust			
Hoedspruit	32	19	

NATAL	MAX	MIN	RRR
Cape St. Lucia	28	15	
Cedara	31	13	
Dundee			
Durban			
Eshowe			
Estcourt	29	14	
Himeville			0,1
Hluhluwe			
Jozini			
Ladysmith	32	18	
Louis Bothalughawe	26	19	0,3
Melmoth			
Mkuze			
Newcastle			
Pietermaritzburg			
Port Shepstone	23	20	
Van Reenen			
Vryheid			
Waterford (Underberg)	29	8	0,2
Kokstad	25	14	0,6
Mantala			1,2

O.V.S. - O.F.S.	MAX	MIN	RRR
Bothaville			
Bethlehem	26	9	
Bloemfontein			3,5
Bultfontein			
Clocolan			
Fauresmith	24	11	
Pickburg			
Frankfort	28	10	
Harrismith			
Hoopstad			
Hailbron			
JBM Hertzoglughawe	27	12	4,7
Koppies			
Kroonstad	30	10	
Lindley			
Modderpoort			
Petrusburg			
Philippolis			
Reddersburg			
Reitz			
Vrede			
Warden			
Welkom			
Wepener	28	12	4,5
Winburg			
Zastron			

KAAP - CAPE	MAX	MIN	RRR
Aberdeen			
Addo			
Agulhas	19	13	4,0
Alexander Bay	19	9	
Aliwal North			
Beaufort West	20	8	8,0
Boegoesbergdam			
Brandvlei			
Caledon			8,0
Calitzdorp			
Calvinia	16	6	7,0
Cape Columbine	18	14	
Cape St. Francis	19	11	6,6
Cape Town (D.F. Malan)	19	12	19,9
Cape Town (Newlands)			61,5
Carnarvon			
Ceres			18,0
Colesberg			
Cradock			
De Aar	19	7	5,4
Döhne	23	11	3,0
Douglas	27	12	
East London	22	15	2,4
Elsenburg			
Fort Beaufort			
Fraserburg	20	4	3,5
Garies			35,0
George	17	12	4,7
Graaff-Reinet	20	10	5,0
Grahamstown			4,5
Grootfontein (Middelburg)	20	10	1,5
Hopetown			
Jansenville			
Joubertina			28,5
Kaapmuit	16	11	5,2
Kimberley	29	12	3,5
Knysna			6,5
Kokstad			
Kuruman	27	12	
Ladismith			
Langebaanweg	20	14	2,1
Maclear			
Mafeking	29	15	
Matatiele			
Mosselbaai	18	13	4,6
Oktiep	15	6	
Oudtshoorn	18	13	4,7
Petrusville			
Piketberg			
Pofadder	23	6	
Port Elizabeth	20	14	5,6
Port Nolloth	17	9	
Prieska	26	9	0,7
Queenstown			
Riversdale	20	13	3,9

KAAP - CAPE	MAX	MIN	RRR
Robertson	23	12	3,0
Sheeprun	21	13	7,0
Somerset East	22	11	8,0
Steynsburg			
Steytlerville			7,7
Strydenburg			
Sutherland	14	3	3,8
Swellendam			12,0
Tarkastad			
Touwsrivier	21	9	1,3
Twee Riviere	29	13	
Uniondale			
Upington	27	11	
Vanwyksvlei	24	6	
Victoria West			
Vredendal	19	13	0,6
Vryburg	29	13	
Williston			
Willowmore	20	9	9,1
			20,5
			15,5
			33,5
			6,2
			2,0
			12,1

TRANSKEI	MAX	MIN	RRR
Butterworth			
Cala			
Idutywa			
Mbashe			
Port St. Johns	22	17	1,0
Umtata	20	13	5,2

LESOTHO	MAX	MIN	RRR
Butha-Buthe			
Maseru	27	11	2,0
Ox-Bow			
Paray			
Mafeteng			

SWAZILAND	MAX	MIN	RRR
Bulembu			
Manzini (Matsapa)			

S.W.A.	MAX	MIN	RRR
Aranab			
Bethanien			
Bordabis			
Gobabeb	26	10	
Gobabis	29	11	
Grootfontein	32	15	
J.G. Strijdom	26	8	
Kalkfeld			
Karasburg			
Karibib			
Keetmanshoop	26	10	
Kub			
Luderitz	18	11	
Mariental	28	10	
Möwe	17	13	
Ohopoho			
Okahandja			
Okaukeujo	32	13	
Ondangwa			
Otavi			
Otjiwarango			
Outjo			
Rehoboth			
Rundu	31	16	
Steinhausen			
Tsumeb			
Uis	29	9	
Walvisbaai	16	12	
Windhoek	26	10	
Swakopmund	30	10	

BOTSWANA	MAX	MIN	RRR
Francistown	36	15	
Gaborone	35	19	
Gantsi	31	15	
Lobatse			
Mahalapye	35	16	
Maun	38	18	
Serowe			
Shakawe	32	18	
Tsabong	31	15	
Tshane	31	15	

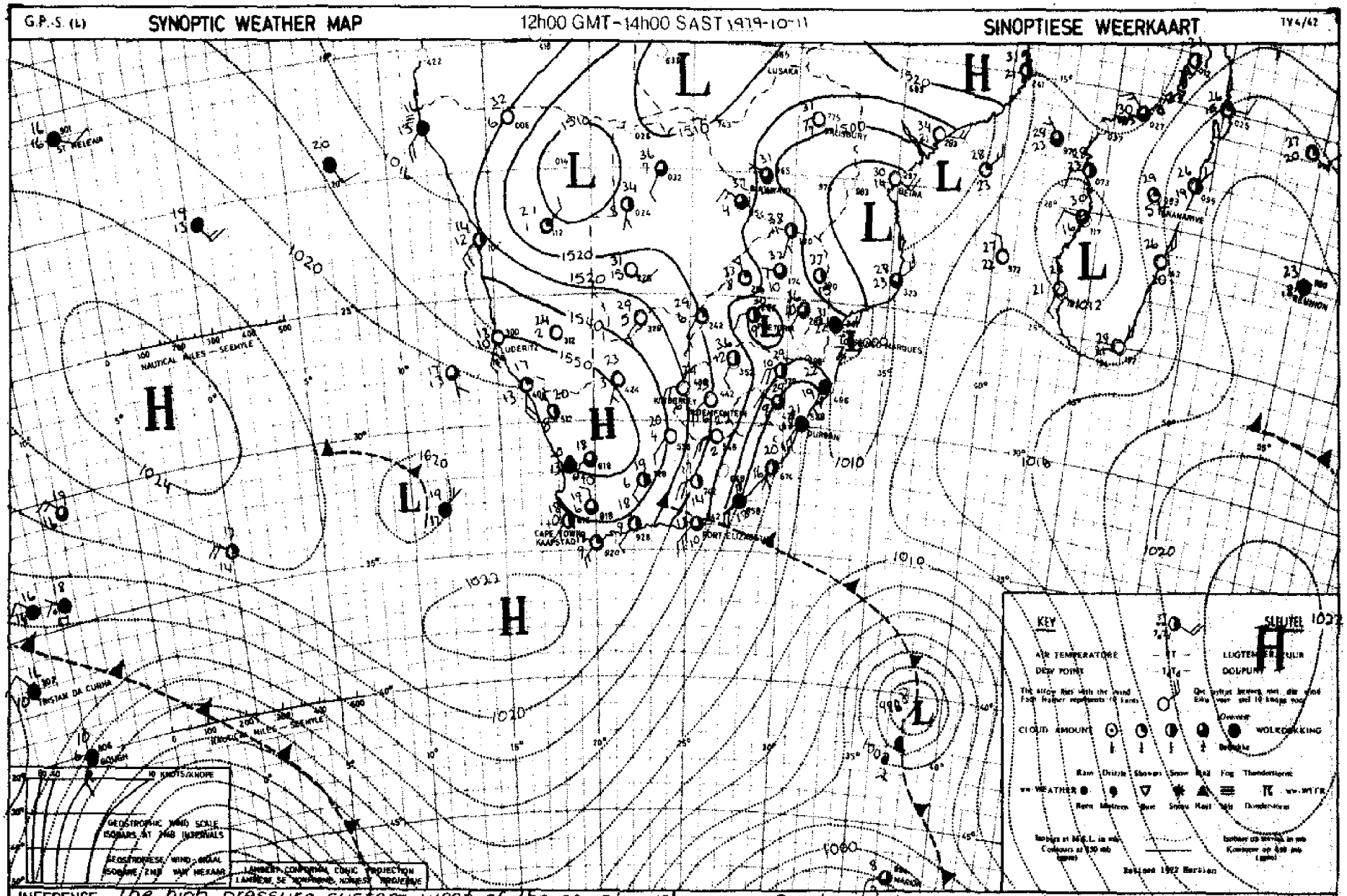

INFERENCE The high pressure system west of the country is moving eastwards and will cause an influx of moist air over Natal and Eastern Transvaal. It will become cloudy and cooler over these areas with light rain at places.

AFLEIDING Die hoedrukstelsel wes van die land beweeg oostwaarts en sal vogtige lug invoer oor Natal en die oostelike dele van Transvaal. Dit sal bewolk en koeler word oor die gebiede en ligte reën kan op plekke voorkom.

DAAGLIKSE WEERBULLETIN

Maksimum en Minimum Temperatuur (°C) en Reënval (RRR) in mm vir die 24 uur geëindig om 08 h 00 SAST op

WEERBURO/WEATHER BUREAU
DEPT. VAN VERVOER/ DEPT. OF TRANSPORT

79-10-12

DAILY WEATHER BULLETIN

Maximum and minimum Temperatures (°C) and Rainfall (RRR) in mm for the 24 hours ended at 08 h 00 on

TV4/43

TRANSVAAL	MAX	MIN	RRR
Barberton			
Belfast			
Bethal	26	9	
Bospoort (Ottosdal)	27	7	
Brits			
Bronkhorstspruit			
Carletonville			
Carolina	27	10	
Die Bron			
Delareyville			
Delmas			
Fleur de Lys			
Ermelo			
Giyani			
Groblersdal			
Heidelberg			
Jan Kempdorp			
Jan Smutslughawe	26	8	
Joubert Park (JHB.)	25	13	
Klerksdorp			
Kroondal (Rustenb.)	33	11	
Krugersdorp	27	10	
Levubu	36	17	0,3
Lichtenburg			
Loskopdam			
Loskopkanale			
Louis Trichardt			
Lydenburg	30	13	1,6
Marble Hall			
Mara	36	16	-
Marnitz	36	20	
Messina	39	21	
Middelburg			
Nelspruit	36	17	0,6
Nylstroom			
Phalaborwa	37	19	10,7
Pietersburg	32	17	
Piet Retief	30	11	
Potchefstroom	27	6	
Potgietersrus	34	19	
Pretoria	31	16	
Pretoriuskop			0,2
Schweizer-Reneke			
Skukuza	40	19	0,2
Standerton	25	6	
Thabazimbi			
Tom Burke			
Tzaneen	36	17	
Vaalwater	34	15	
Ventersdorp			
Vereeniging			
Volksrust			
Warmbad	34	12	
Waterval-Boven			0,4
Witbank			
Wolmaransstad			
Zeerust (Hoedspruit)	38	18	

NATAL	MAX	MIN	RRR
Cape St. Lucia	23	15	2,2
Cedara			3,1
Dundee			
Durban			
Eshowe			9,3
Estcourt	30	12	
Himeville			
Hluhluwe			6,0
Jozini			
Ladysmith	30	13	
Louis Bothalughawe	24	15	1,0
Melmoth			
Mkuze			
Newcastle			
Pietermaritzburg			
Port Shepstone	23	16	4,5
Van Reenen			
Vryheid			
Waterford (Underberg)	25	7	0,5
Sodwana Bay	27	17	3,6
Kokstad	24	9	0,2

O.V.S. - O.F.S.			
Bothaville			
Bethlehem	23	3	
Bloemfontein			
Bultfontein			
Clocolan			
Fauresmith	26	3	
Fickburg			
Frankfort	25	4	
Harrismith			
Hoopstad	26	3	
Heilbron			
JBM Hertzoglughawe	24	4	
Koppies			
Kroonstad	26	4	
Lindley			
Modderpoort			
Petrusburg			
Philippolis			
Reddersburg			
Reitz			
Vrede			
Warden			
Welkom			
Wepener	23	4	
Winburg			
Zastron			

KAAP - CAPE	MAX	MIN	RRR
Aberdeen			
Addo			
Agulhas	19	12	
Alexander Bay	21	10	
Aliwal North	23	3	
Beaufort West	21	7	
Boegoebergdam			
Brandvlei			
Caledon			
Calitzdorp			
Calvinia	19	6	
Cape Columbine	18	11	
Cape St. Francis	18	10	4,4
Cape Town (D.F. Malan)	19	8	-
Cape Town (Newlands)			
Carnarvon			
Ceres			
Colesberg			
Cradock			
De Aar	21	7	
Döhne	19	7	1,0
Douglas	25	7	
East London	22	11	0,6
Elsenburg			
Fort Beaufort			
Fraserburg	21	5	
Garies			
George	15	7	4,0
Graaff-Reinet	21	8	
Grahamstown			
Grootfontein (Middelburg)	19	2	
Hopetown			
Jansenville			
Joubertina			
Kaappunt	18	14	
Kimberley	25	8	
Knysna			
Kokstad			
Kuruman	27	8	
Ladismith			
Langebaanweg	21	7	
Maclear			
Mafeking	30	14	
Matatiele			
Mosselbaai	18	12	0,9
Okiep	22	12	
Oudtshoorn	19	9	2,2
Petrusville			
Piketberg			
Pofadder	23	11	
Port Elizabeth	19	10	16,2
Port Nolloth			
Prieska	24	7	
Queenstown			
Riversdale	19	6	1,3

KAAP - CAPE	MAX	MIN	RRR
Robertson	22	5	
Sheeprun	23	9	0,4
Somerset East	19	8	
Steynsburg			
Steytlerville			
Strydenburg			
Sutherland	14	3	
Swellendam			0,8
Tarkastad			
Touwsrivier	22	4	
Twee Riviere	27	9	
Uniondale			
Upington	35	10	
Vanwyksvlei	23	8	
Victoria West			
Vredendal	22	10	
Vryburg	29	7	
Williston			
Willowmore	16	5	

TRANSKEI	MAX	MIN	RRR
Butterworth			
Cala			
Idutywa			
Mbashe			
Port St. Johns	20	15	2,3
Umtata	18	7	1,1

LESOTHO	MAX	MIN	RRR
Butha-Buthe			
Masaru	24	5	
Ox-Bow			
Paray			
Mafeteng			

SWAZILAND	MAX	MIN	RRR
Bulembu			
Manzini (Matsapa)	32	15	

S.W.A.	MAX	MIN	RRR
Aroab			
Bethanien			
Dordabis			
Gobabeb	29	11	
Gobabis	30	12	
Grootfontein	32	15	
J.G. Strijdom	29	12	
Kalkfeld			
Karasburg			
Karibib			
Keetmanshoop	27	13	
Kub			
Luderitz	19	12	
Mariental	30	12	
Möwe	16	13	
Ohopoho			
Okahandja			
Okaukeujo	34	16	
Ondangwa	34	16	
Otavi			
Otjiwarango			
Outjo			
Rehoboth			
Rundu	34	17	3,8
Steinhausen			
Tsumeb			
Uis	31	12	
Walvisbaai	16	11	
Windhoek	29	16	
Sibrusdal	32	11	

BOTSWANA	MAX	MIN	RRR
Francistown	38	20	
Gaborone	34	17	
Gantsi			
Lobatse			
Mahalapye	36	18	
Maun	36	18	
Serowe			
Shakawe			
Tsabong	30	10	
Tshane	32	12	

G.P.-S. (L) **SYNOPTIC WEATHER MAP** 12h00 GMT – 14h00 SAST 1979-10-12 **SINOPTIESE WEERKAART** TV 4/62

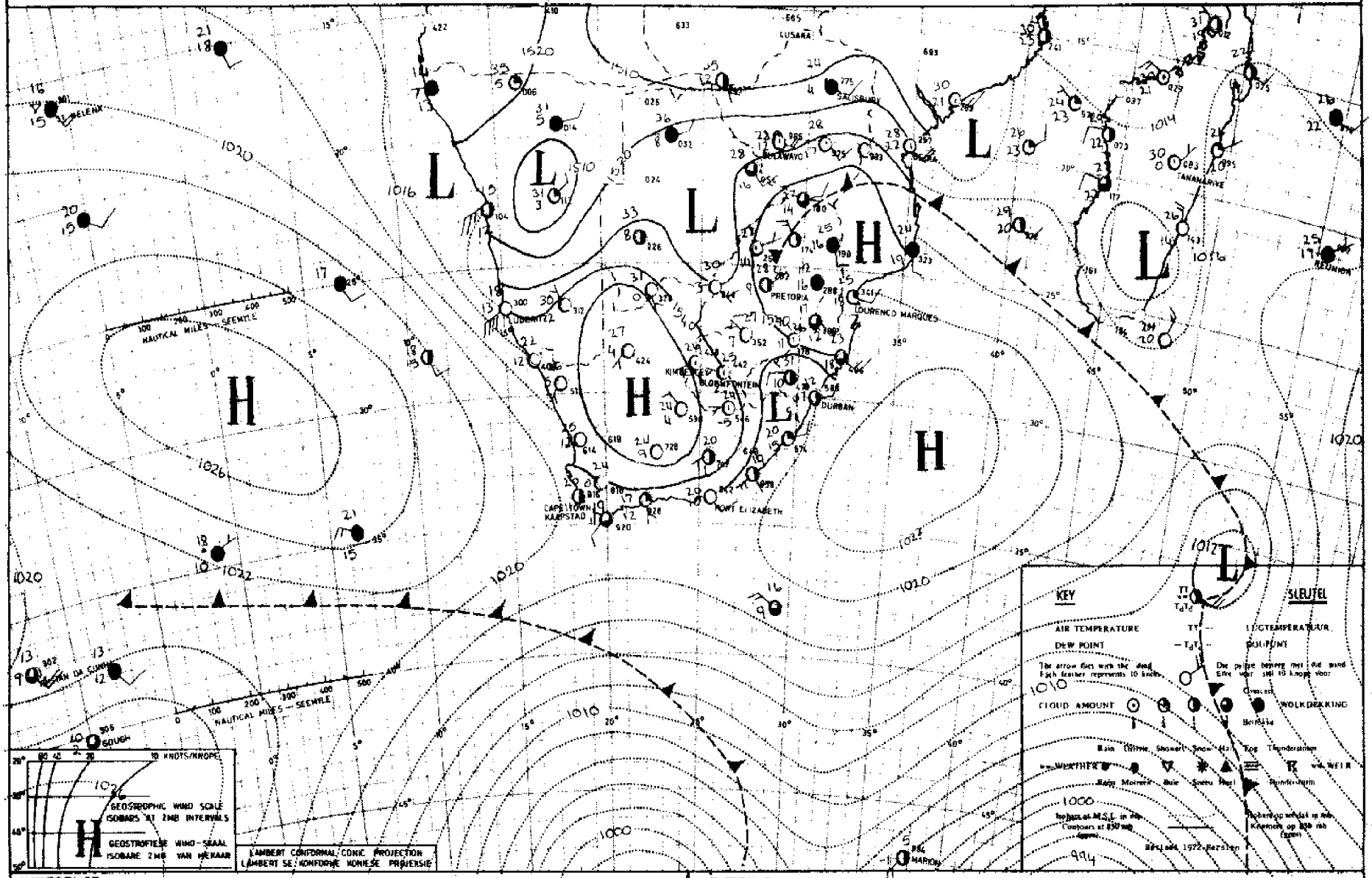

INFERENCE

The cold front west of Cape Town is moving eastwards. It will become cloudy with rain over the southwestern parts of the Cape Province. Isolated thundershowers can be expected over the northern

AFLEIDING

Die koufront wes van Kaapstad bewaeg ooswaarts. Dit sal bewolk word met reën oor die suidwestelike dele van die Kaapprovinsie. Enkele donderbuie kan oor die noordelike dele van S.W.A. voorkom.

Reënval (RRR) in mm vir die 24 uur geëindig om 08 h 00 SAST op 1979-10-13

and Rainfall (RRR) in mm for the 24 hours ended at 08 h 00 on

TRANSVAAL	MAX	MIN	RRR
Barberton			
Belfast			
Bethal	27	11	
~~Bosspoort~~ Ohrigstad	29	12	
Brits			
Bronkhorstspruit			
Carletonville			
Carolina	21	9	
Die Bron			
Delareyville			
Delmas			
Fleur de Lys			
Ermelo			
Giyani			
Groblersdal			
Heidelberg			
Jan Kempdorp			
Jan Smutslughawe	27	12	
Joubert Park (JHB.)	26	15	
Klerksdorp			
Kroondal (Rustenb.)	32	13	
Krugersdorp	27	12	
Levubu	24	16	0.9
Lichtenburg			
Loskopdam			
Loskopkanale			
Louis Trichardt			
Lydenburg			
Marble Hall			
Mara	24	15	
Marnitz	28	15	
Messina	28	20	
Middelburg			
Nelspruit	22	15	
Nylstroom			
Phalaborwa	25	16	
Pietersburg	23	13	
Piet Retief	19	15	
Potchefstroom	30	15	
Potgietersrus	28	15	
Pretoria	19	15	
Pretoriuskop			
Schweizer-Reneke			
Skukuza	25	16	
Standerton	27	12	
Thabazimbi			
Tom Burke			
Tzaneen	23	15	
Vaalwater	29	13	
Ventersdorp			
Vereeniging			
Volksrust			
Warmbad	31	12	
Waterval-Boven			
Witbank			
Wolmaransstad			
Zeerust			
Hoedspruit	25	15	

NATAL	MAX	MIN	RRR
Cape St. Lucia	23	17	
Cedara	21	9	
Dundee			
Durban			
Eshowe			
Estcourt	23	10	
Himeville			
Hluhluwe			
Jozini			
Ladysmith	25	10	
Louis Bothalughawe	22	17	
Melmoth			
Mkuze			
Newcastle	28	10	
Pietermaritzburg			
Port Shepstone	25	16	
Van Reenen			
Vryheid			
Waterford (Underberg)	21	1	
Stanger	24	18	
Rietvlei	20	6	

O.V.S. - O.F.S.	MAX	MIN	RRR
Bothaville			
Bethlehem	25	5	
Bloemfontein			
Bultfontein			
Clocolan			
Fauresmith	27	7	
Fickburg			
Frankfort	26	8	
Harrismith			
Hoopstad	26	3	
Heilbron			
JBH Hertzoglughawe	27	5	
Koppies			
Kroonstad	28	7	
Lindley			
Modderpoort			
Petrusburg			
Philippolis			
Reddersburg			
Reitz			
Vrede			
Warden			
Welkom			
Wepener	25	5	
Winburg			
Zastron			

KAAP - CAPE	MAX	MIN	RRR
Aberdeen			
Addo			
Agulhas	19	12	
Alexander Bay	22	12	
Aliwal North	26	6	
Beaufort West	27	8	
Boegoesbergdam			
Brandvlei			
Caledon			
Calitzdorp			
Calvinia	22	6	
Cape Columbine	18	12	0.1
Cape St. Francis	19	11	
Cape Town (D.F. Malan)	21	9	
Cape Town (Newlands)			
Carnarvon			
Ceres			
Colesberg			
Cradock			
De Aar	26	6	
Döhne	21	11	
Douglas	30	8	
East London	20	12	
Elsenburg			
Fort Beaufort			
Fraserburg	26	6	
Garies			
George	21	9	
Graaff-Reinet	25	10	
Grahamstown			
Grootfontein (Middelburg)	24	6	
Hopetown			
Jansenville			
Joubertina			
Kaappunt	15	12	0.8
Kimberley	28	10	
Knysna			
Kokstad			
Kuruman	30	8	
Ladismith			
Langebaanweg	21	9	
Maclear			
Mafeking	32	16	
Matatiele			
Mosselbaai	19	12	
Oliep	28	12	
Oudtshoorn	26	9	
Petrusville			
Piketberg			
Pofadder			
Port Elizabeth	21	11	
Port Nolloth	17	10	
Prieska	29	9	
Queenstown			
Riversdale	25	9	

KAAP - CAPE	MAX	MIN	RRR
Robertson	28	7	
Sheeprun	22	8	
Somerset East	25	8	
Steynsburg			
Stoytlerville			
Strydenburg			
Sutherland	23	-1	
Swellendam			
Tarkastad			
Touwsrivier	26	6	
Twee Riviere	32	12	
Uniondale			
Upington	30	12	
Vanwykavlei	28	10	
Victoria West			
Vredendal	27	9	
Vryburg	31	6	
Williston			
Willowmore	24	8	

TRANSKEI	MAX	MIN	RRR
Butterworth			
Cala			
Idutywa			
Mbashe			
Port St. Johns	24	16	
Umtata	22	10	

LESOTHO	MAX	MIN	RRR
Butha-Buthe			
Maseru	27	6	
Ox-Bow			
Paray			
Mafeteng			

SWAZILAND	MAX	MIN	RRR
Bulembu			
Manzini (Matsapa)	22	16	

S.W.A.	MAX	MIN	RRR
Aroab			
Bethanien			
Bordabis			
Gobabeb	33	11	
Gobabis	32	12	
Grootfontein	33	18	
J.G. Strijdom	31	14	0.3
Kalkfeld			
Karasburg			
Karibib			
Keetmanshoop	32	16	
Kub			
Luderitz	19	12	
Marienta1	34	12	
Möwe	15	13	
Ohopoho			
Okahandja			
Okaukeujo	35	19	0.3
Ondangwa	35	18	
Otavi			
Otjiwarango			
Outjo			
Rehoboth			
Rundu	29	16	3.6
Steinhausen			
Tsumeb			
Uis			
Walvisbaai	13	12	
Windhoek	32	16	
Zutfontein	34	16	

BOTSWANA	MAX	MIN	RRR
Francistown	29	18	
Gaborone	35	18	
Gantsi			
Lobatse			
Mahalapye	30	16	
Maun	36	22	
Serowe			
Shakawe			7.5
Tsabong	33	14	
Tshane	34	15	

G.P.-S (L) **SYNOPTIC WEATHER MAP** 12h00 GMT – 14h00 SAST 1979 10 13 **SINOPTIESE WEERKAART** TY 4/42

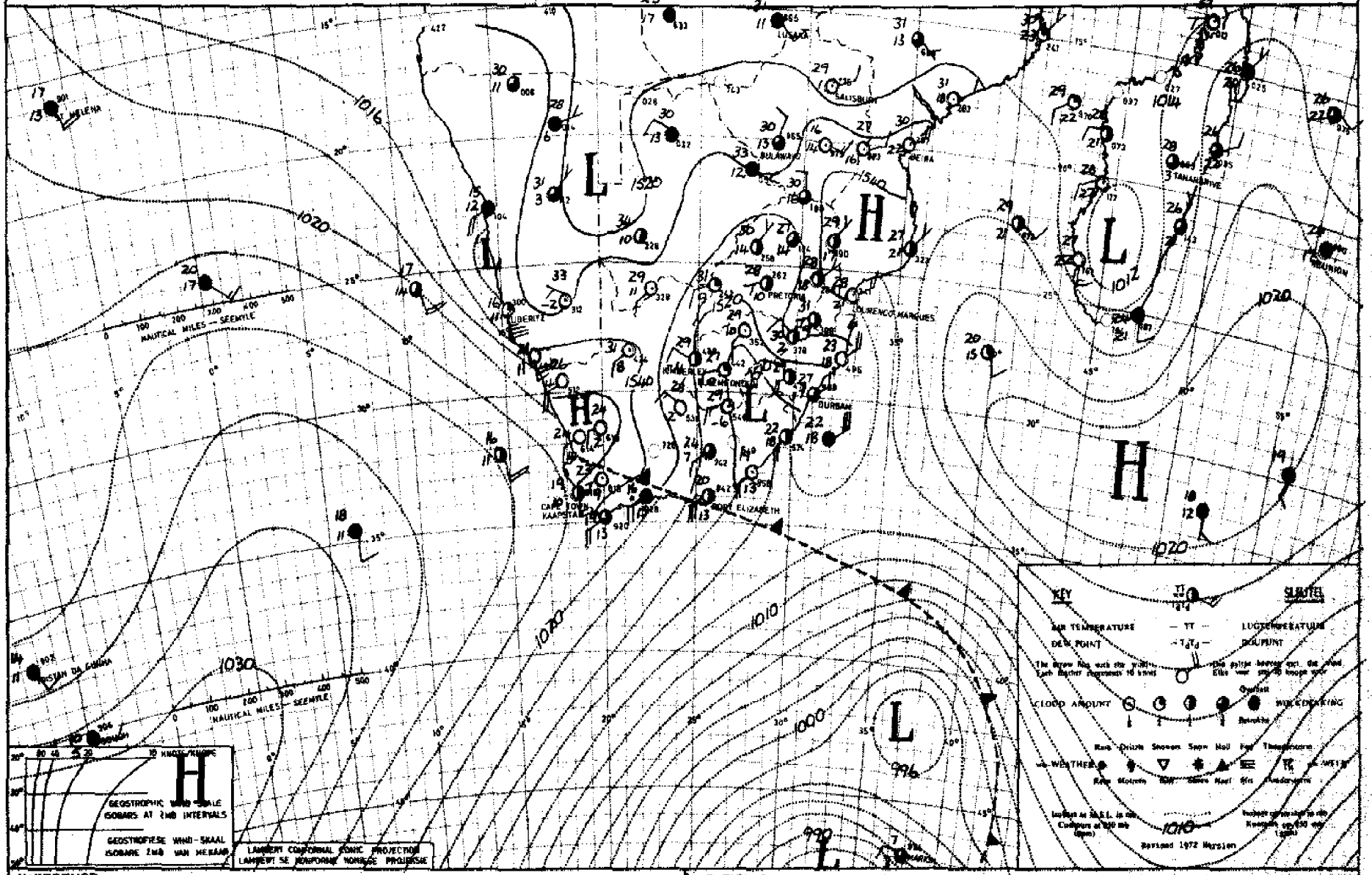

INFERENCE The high-pressure system is ridging in behind the cold front at Port Elizabeth and cloudy cooler conditions with rain will spread over the southern and south-eastern coastal regions of the country.

AFLEIDING Die hoëdrukstelsel wig in agter die koufront by Port Elizabeth in en bewolkte koeler toestande met reën sal oor die suidelike en suidoostelike kusgebiede van die land uitbrei.

...geëindig om 08 h 00 SAST op 1979-10-14

...and Rainfall (RRR) in mm for the 24 hours ended at 08 h 00 on

TRANSVAAL	MAX	MIN	RRR
Barberton			
Belfast			
Bethal	27	14	
~~Bospoort~~ Ohrigstad	30	9	
Brits			
Bronkhorstspruit			
Carletonville			
Carolina	27	14	
Die Bron			
Delareyville			
Delmas			
Fleur de Lys			
Ermelo			
Giyani			
Groblersdal			
Heidelberg			
Jan Kempdorp			
Jan Smutslughawe	26	16	
Joubert Park (JHB.)	26	17	
Klerksdorp			
Kroondal (Rustenb.)	32	16	
Krugersdorp	27	12	
Levubu	29	19	
Lichtenburg			
Loskopdam			
Loskopkanale			
Louis Trichardt			
Lydenburg			
Marble Hall			
Mara	30	16	
Marnitz	30	17	
Messina	32	20	
Middelburg			
Nelspruit	30	15	
Nylstroom			
Phalaborwa	30	21	
Pietersburg	27	15	
Piet Retief	31	14	
Potchefstroom	30	10	
Potgietersrus	30	19	
Pretoria	30	17	
Pretoriuskop			
Schweizer-Reneke			
Skukuza	33	18	
Standerton	28	8	
Thabazimbi			
Tom Burke			
Tzaneen	30	17	
Vaalwater	31	13	
Ventersdorp			
Vereeniging			
Volksrust			
Warmbad	32	15	
Waterval-Boven			
Witbank			
Wolmaransstad			
Zeerust			
Haakspruit	31	20	

NATAL	MAX	MIN	RRR
Cape St. Lucia	25	19	0.8
Cedara	28	11	
Dundee			
Durban			
Eshowe			
Estcourt	31	14	
Himeville			
Hluhluwe			
Jozini			
Ladysmith	32	14	
Louis Bothalughawe	27	16	1.4
Melmoth			
Mkuze			
Newcastle	31	14	
Pietermaritzburg			
Port Shepstone	25	21	2.0
Van Reenen			16.0
Vryheid			
Waterford (Underberg)	28	9	
Kokstad	28	10	
Scottburgbaai	26	20	

O.V.S. - O.F.S.	MAX	MIN	RRR
Bothaville			
Bethlehem	26	5	
Bloemfontein			
Bultfontein			
Clocolan			
Fauresmith	29	9	
Ficksburg			
Frankfort	28	5	
Harrismith			
Hoopstad			
Heilbron			
JBM Hertzoglughawe	28	6	
Koppies			
Kroonstad	30	6	
Lindley			
Modderpoort			
Petrusburg			
Philippolis			
Reddersburg			
Reitz			
Vrede			
Warden			
Welkom			
Wepener	27	5	
Winburg			
Zastron			

KAAP - CAPE	MAX	MIN	RRR
Aberdeen			
Addo			
Agulhas	19	12	0.8
Alexander Bay	20	11	
Aliwal North	29	8	
Beaufort West	26	9	
Boegoebergdam			
Brandvlei			
Caledon			
Calitzdorp			
Calvinia	24	7	
Cape Columbine	18	12	
Cape St. Francis	19	15	1.6
Cape Town (D.F. Malan)	20	13	0.4
Cape Town (Newlands)			1.0
Carnarvon			
Ceres			
Colesberg			
Cradock			
De Aar	29	9	
Döhne	21	8	0.5
Douglas	32	10	
East London	21	14	0.6
Elsenburg			
Fort Beaufort			
Fraserburg	28	7	
Garies			
George	21	11	1.8
Graaff-Reinet	27	11	
Grahamstown			
Grootfontein (Middelburg)	28	7	
Hopetown			
Jansenville			
Joubertina			
Kaappunt	17	12	
Kimberley	30	9	
Knysna			
Kokstad			
Kuruman	31	9	
Ladismith			
Langebaanweg	21	10	
Maclear			
Mafeking			
Matatiele			
Mosselbaai	21	13	0.6
Okiep	27	13	
Oudtshoorn	23	12	
Petrusville			
Piketberg			
Pofadder	29	9	
Port Elizabeth	21	13	9.8
Port Nolloth	17	11	
Prieska			
Queenstown			
Riversdale	20	11	

KAAP - CAPE	MAX	MIN	RRR
Robertson	23	13	
Sheeprun	30	10	
Somerset East	25	9	2.0
Steynsburg			
Steytlerville			
Strydenburg			
Sutherland	21	1	
Swellendam			
Tarkastad			
Touwsrivier	24	8	
Twee Riviere	30	13	
Uniondale			
Upington	32	11	
Vanwyksvlei	30	10	
Victoria West			
Vredendal	24	11	
Vryburg			
Williston			
Willowmore	22	8	
Atlantis			0.5

TRANSKEI	MAX	MIN	RRR
Butterworth			
Cala			
Idutywa			
Mbashe			
Port St. Johns	26	15	13.8
Umtata	27	11	0.6

LESOTHO	MAX	MIN	RRR
Butha-Buthe			
Maseru	28	6	
Ox-Bow			
Paray			
Mafeteng			

SWAZILAND	MAX	MIN	RRR
Bulembu			
Manzini (Matsapa)	30	17	

S.W.A.	MAX	MIN	RRR
Aroab			
Bethanien			
Dordabis			
Gobabeb	30	10	
Gobabis	34	18	
Grootfontein	29	16	0.9
J.G. Strijdom	31	14	
Kalkfeld			
Karasburg			
Karibib			
Keetmanshoop	34	13	
Kub			
Luderitz	18	13	
Mariental	36	15	
Möwe	17	13	
Ohopoho			
Okahandja			
Okaukeujo	30	16	
Ondangwa	31	17	3.5
Otavi			
Otjiwarango			
Outjo			
Rehoboth			
Rundu	25	16	4.0
Steinhausen			
Tsumeb			
Uis			
Walvisbaai	16	12	
Windhoek	33	15	
Swakopmund	33	13	1.7

BOTSWANA	MAX	MIN	RRR
Francistown	34	18	
Gaborone	34	17	
Gantsi			
Lobatse			
Mahalapye	32	19	
Maun	31	17	1.4
Serowe			
Shakawe	35	18	
Tsabong	36	17	
Tshane	35	18	

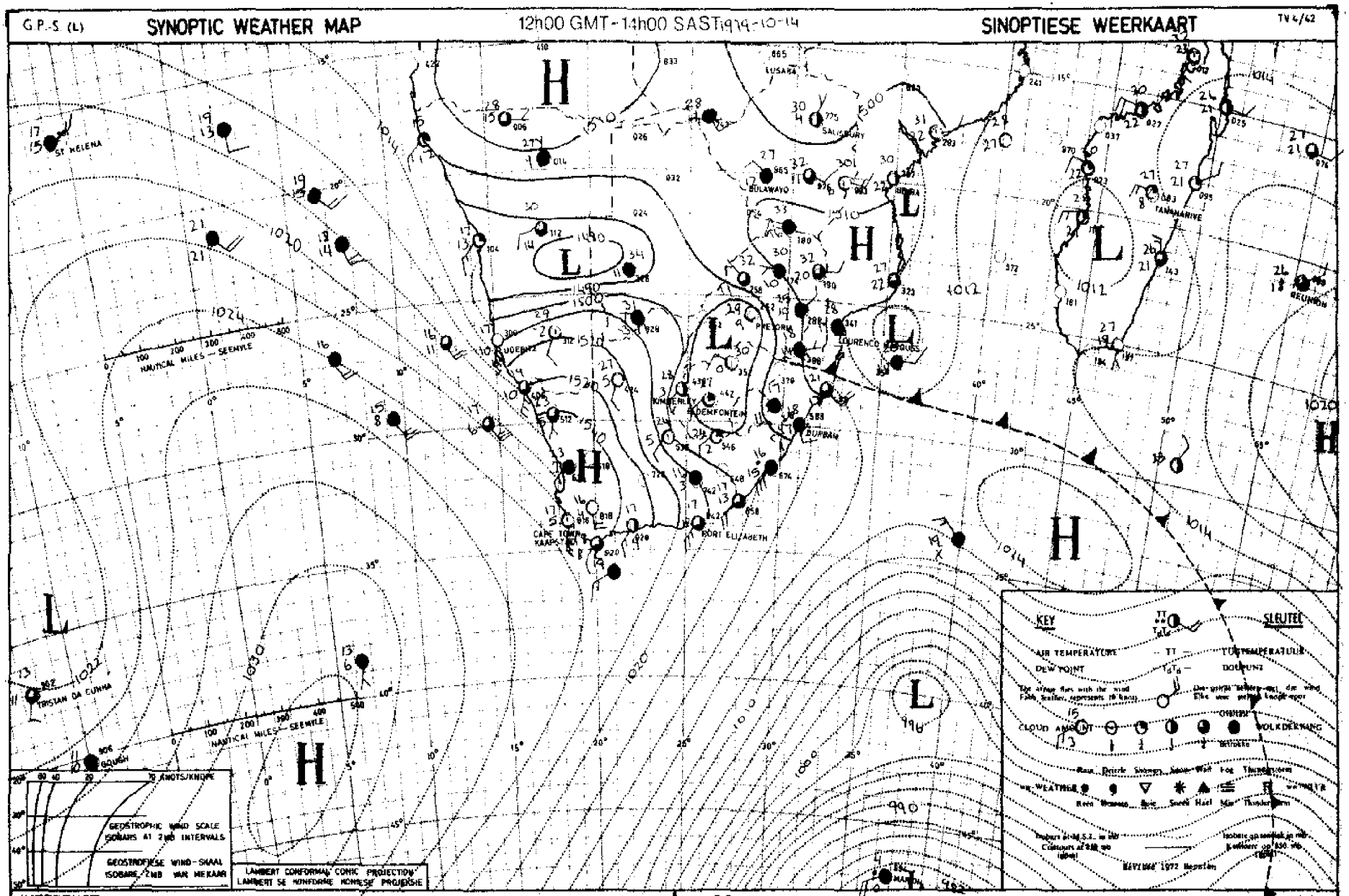

INFERENCE

The high-pressure system is ridging in south of the country and is causing an influx of moist air over the eastern parts. It will be cloudy and cool with rain over Eastern Cape, Natal and the northern

AFLEIDING

Die hoëdrukstelsel wig in suid van die land en voer vogtige lug in oor die oostelike dele. Dit sal bewolk en koel wees met reën oor Oos-Kaapland, Natal en die noordelike en oostelike dele van

geëindig om 08 h 00 SAST op 1979-10-15

and Rainfall (RRR) in mm for the 24 hours ended at 08 h 00 on

TRANSVAAL	MAX	MIN	RRR
Barberton			
Belfast			
Bethal	27	11	0.5
~~Boepoort~~ Ottosdal	30	8	
Brits			
Bronkhorstspruit			
Carletonville			
Carolina	27	11	6.5
Die Bron			
Delareyville			
Delmas			
Fleur de Lys			
Ermelo			
Giyani			
Groblersdal			
Heidelberg			
Jan Kempdorp			
Jan Smutslughawe	27	14	2.8
Joubert Park (JHB.)	27	14	
Klerksdorp			
Kroondal (Rustenb.)	34	14	
Krugersdorp	28	9	
Levubu	33	17	5.6
Lichtenburg			
Loskopdam			
Loskopkanale			
Louis Trichardt			
Lydenburg	29	12	5.5
Marble Hall			
Mara	33	16	
Marnitz	33	20	
Messina	35	20	
Middelburg			
Nelspruit	28	16	9.2
Nylstroom			
Phalaborwa	33	17	11.8
Pietersburg	30	14	
Piet Retief	18	9	1.4
Potchefstroom	31	11	
Potgietersrus	32	18	2.0
Pretoria	30	17	
Pretoriuskop			1.0
Schweizer-Reneke			
Skukuza	30	17	8.5
Standerton	29	12	
Thabazimbi			
Tom Burke			
Tzaneen	33	17	22.0
Vaalwater	33	13	
Ventersdorp			
Vereeniging			
Volksrust			
Warmbad	34	17	
Waterval-Boven			1.4
Witbank			
Wolmaransstad			
Zeerust			
Waddington	31	16	20.0

NATAL	MAX	MIN	RRR
Cape St. Lucia	23	15	0.8
Cedara	14	9	6.4
Dundee			
Durban			
Eshowe			
Estcourt	19	10	1.0
Himeville			2.0
Hluhluwe			3.0
Jozini			
Ladysmith	23	10	1.2
Louis Bothalughawe	18	14	39.7
Melmoth			14.6
Mkuze			
Newcastle	23	11	
Pietermaritzburg			
Port Shepstone	18	13	38.7
Van Reenen			
Vryheid			
Waterford (Underberg)	12	5	4.0
Kokstad	17	6	0.4

O.V.S. - O.F.S.	MAX	MIN	RRR
Bothaville			
Bethlehem	27	6	
Bloemfontein			
Bultfontein			
Clocolan			
Fauresmith	26	7	
Fickburg			
Frankfort	29	12	
Harrismith			
Hoopstad	30	10	
Hailbron			
JBM Hertzoglughawe	27	9	
Koppies			
Kroonstad	30	12	
Lindley			
Modderpoort			
Petrusburg			
Philippolis			
Reddersburg			
Reitz			
Vrede			
Warden			
Welkom			
Wepener	26	9	
Winburg			
Zastron			

KAAP - CAPE	MAX	MIN	RRR
Aberdeen			
Addo			3.4
Agulhas	18	13	
Alexander Bay	19	10	
Aliwal North	24	6	
Beaufort West	20	6	
Boegoebergdam			
Brandvlei			
Caledon			
Calitzdorp			
Calvinia	21	7	
Cape Columbine	17	9	
Cape St. Francis	19	11	29.6
Cape Town (D.F. Malan)	18	13	
Cape Town (Newlands)			
Carnarvon			
Ceres			
Colesberg			
Cradock			
De Aar	25	5	
Döhne	16	6	1.2
Douglas	29	10	
East London	19	12	0.2
Elsenburg			
Fort Beaufort			
Fraserburg	18	4	
Garies			
George	17	10	2.7
Graaff-Reinet	19	7	
Grahamstown			
Grootfontein (Middelburg)	19	4	
Hopetown			
Jansenville			
Joubertina			
Kaappunt	16	11	
Kimberley	29	11	
Knysna			
Kokstad			
Kuruman			
Ladismith			
Langebaanweg			
Maclear			11.0
Mafeking	33	17	
Matatiele			
Mosselbaai	18	12	0.1
Okiep	24	13	
Oudtshoorn	18	7	
Petrusville			
Piketberg			
Pofadder	26	11	
Port Elizabeth	19	12	11.2
Port Nolloth	16	9	
Prieska	28	11	
Queenstown			
Riversdale	18	7	

KAAP - CAPE	MAX	MIN	RRR
Robertson	19	4	
Sheeprun	14	6	7.5
Somerset East	18	8	
Steynsburg			
Steytlerville			
Strydenburg			
Sutherland	12	0	
Swellendam			3.0
Tarkastad			
Touwsrivier	17	5	
Twee Riviere	32	12	
Uniondale			
Upington	29	13	
Vanwyksvlei	27	8	
Victoria West			
Vredendal	24	8	
Vryburg	32	8	
Williston			
Willowmore	19	4	
Swartkops P.S.			1.6

TRANSKEI	MAX	MIN	RRR
Butterworth			
Cala			
Idutywa			
Mbasha			
Port St. Johns	17	13	39.3
Umtata	15	10	1.7

LESOTHO	MAX	MIN	RRR
Butha-Buthe			
Maseru	28	9	
Ox-Bow			
Paray			
Mafeteng			

SWAZILAND	MAX	MIN	RRR
Bulembu			
Manzini (Matsapa)	21	13	4.3

S.W.A.	MAX	MIN	RRR
Aroab			
Bethanien			
Dordabis			
Gobabeb	31	11	
Gobabis	31	17	
Grootfontein	30	15	
J.G. Strijdom	30	11	1.3
Kalkfeld			
Karasburg			
Karibib			
Keetmanshoop	31	12	
Kub			
Luderitz	19	12	
Mariental	35	10	
Mowe	16	12	
Ohopoho			
Okahandja			
Okaukeujo	31	17	
Ondangwa	29	17	
Otavi			
Otjiwarango			
Outjo			
Rehoboth			
Rundu	29	17	3.6
Steinhausen			
Tsumeb			
Uis	35	16	
Walvisbaai	17	12	
Windhoek	33	15	
Gobabis	31	17	6.6

BOTSWANA	MAX	MIN	RRR
Francistown	32	19	
Gaborone	35	17	
Gantsi			
Lobatse			
Mahalapye	35	19	
Maun	31	16	
Serowe			
Shakawe			
Tsabong	35	11	
Tshane	35	13	

G.P.-S. (L) **SYNOPTIC WEATHER MAP** 12h00 GMT–14h00 SAST 1979-10-15 **SINOPTIESE WEERKAART** TV 4/42

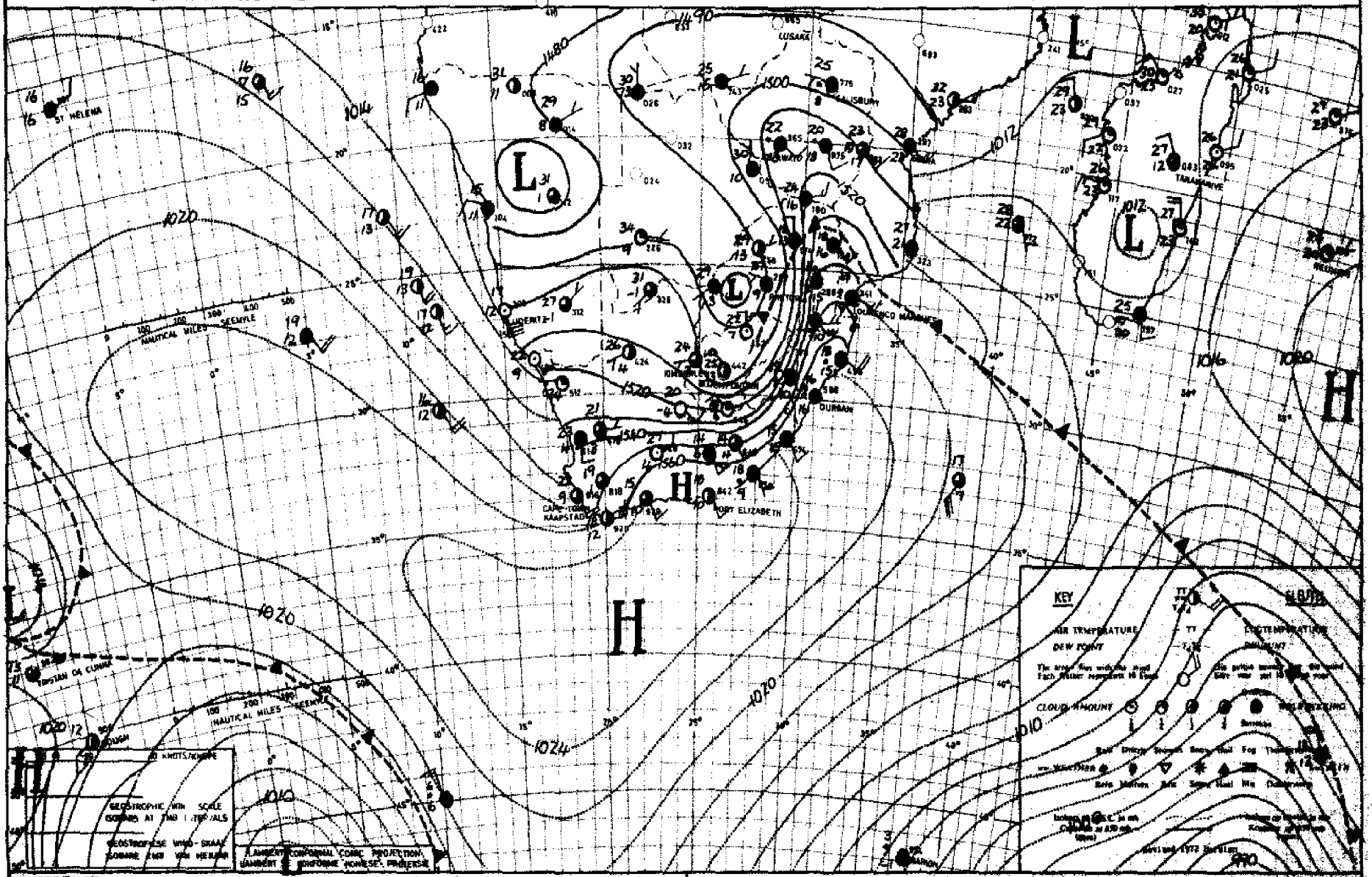

INFERENCE The high-pressure system is feeding in moist air over the eastern parts of the country. It will be cloudy and cold with rain over Natal and the eastern half of Transvaal. Thundershowers are expected over the northern parts of the Free State, over

AFLEIDING Die hoëdrukstelsel voer vogtige lug in oor die oostelike dele van die land. Dit sal bewolk en koud wees met reën oor Natal en die oostelike helfte van Transvaal. Donderbuie word verwag oor die noordelike dele van die Vrystaat,

Reënval (RRR) in mm vir die 24 uur geëindig om 08 h 00 SAST op 1979-10-16

and Rainfall (RRR) in mm for the 24 hours ended at 08 h 00 on

TRANSVAAL	MAX	MIN	RRR
Barberton			
Belfast			
Bethal	21	8	6,0
~~Bosspoort~~ Ohrigstad	28	11	
Brits			
Bronkhorstspruit			6,5
Carletonville			
Carolina	14	6	4,5
Die Bron			24,0
Delareyville			
Delmas			
Fleur de Lys			
Ermelo			6,7
Giyani			
Groblersdal			4,0
Heidelberg			
Jan Kempdorp			
Jan Smutslughawe	26	11	0,3
Joubert Park (JHB.)	26	11	
Klerksdorp			
Kroondal (Rustenb.)	33	14	
Krugersdorp	27	10	
Levubu	18	13	17,8
Lichtenburg			
Loskopdam			
Loskopkanale			
Louis Trichardt			
Lydenburg	20	9	3,5
Marble Hall			13,0
Mara	21	13	0,1
Marnitz	29	14	32,0
Messina	25	18	
Middelburg			11,0
Nelspruit	17	12	8,4
Nylstroom			24,0
Phalaborwa	20	14	0,5
Pietersburg	20	12	3,0
Piet Retief	12	8	4,0
Potchefstroom	29	13	
Potgietersrus	25	14	9,5
Pretoria	29	13	
Pretoriuskop			9,5
Schweizer-Reneke			
Skukuza	24	13	10,5
Standerton	19	8	
Thabazimbi			6,0
Tom Burke			12,5
Tzaneen	17	13	13,6
Vaalwater	30	14	11,5
Ventersdorp			
Vereeniging			
Volksrust			4,0
Warmbad	31	13	11,7
Waterval-Boven			17,0
Witbank			24,2
Wolmaransstad			
Zeerust			
~~Koedoespruit~~			

NATAL	MAX	MIN	RRR
Cape St. Lucia	19	13	6,3
Cedara	12	7	9,0
Dundee			
Durban			11,5
Eshowe			
Estcourt	13	8	7,6
Himeville			14,5
Hluhluwe			6,0
Jozini			
Ladysmith	13	9	4,9
Louis Bothalughawe	19	14	11,4
Melmoth			15,3
Mkuze			
Newcastle	13	9	0,3
Pietermaritzburg			
Port Shepstone	18	13	2,9
Van Reenen			45,0
Vryheid			
Waterford (Underberg)	9	3	6,3
~~Kokstad~~	11	6	2,8
~~Franklin~~	20	15	2,4

O.V.S. - O.F.S.			
Bothaville			
Bethlehem	19	6	
Bloemfontein			
Bultfontein			
Clocolan			
Fauresmith	25	8	
Fickburg			
Frankfort	27	10	
Harrismith			
Hoopstad	28	12	
Heilbron			
JBM Hertzoglughawe	25	11	
Koppies			
Kroonstad	28	11	
Lindley			
Modderpoort			
Petrusburg			
Philippolis			
Reddersburg			
Reitz			
Vrede			
Warden			
Welkom			
Wepener	23	8	
Winburg			
Zastron			

KAAP - CAPE	MAX	MIN	RRR
Aberdeen			
Addo			
Agulhas	19	15	
Alexander Bay	22	9	
Aliwal North	20	4	
Beaufort West	19	7	
Boegoebergdam			
Brandvlei			
Caledon			
Calitzdorp			
Calvinia	22	11	
Cape Columbine	21	12	
Cape St. Francis	18	14	
Cape Town (D.F. Malan)	23	9	
Cape Town (Newlands)			
Carnarvon			
Ceres			
Colesberg			
Cradock			
De Aar	22	6	
Döhne	14	8	1,0
Douglas	26	10	
East London	18	13	
Elsenburg			
Fort Beaufort			
Fraserburg	19	6	
Garies			
George	17	7	
Graaff-Reinet	20	7	
Grahamstown			
Grootfontein (Middelburg)	17	1	
Hopetown			
Jansenville			
Joubertina			
Kaappunt	16	11	
Kimberley	26	13	
Knysna			
Kokstad			
Kuruman	28	13	
Ladismith			
Langebaanweg			
Maclear			
Mafeking	30	14	
Matatiele			
Mosselbaai	17	13	0,2
Okiep	25	16	
Oudtshoorn	22	7	
Petrusville			
Piketberg			
Pofadder	25	11	
Port Elizabeth	18	15	
Port Nolloth	16	8	
Prieska	25	8	
Queenstown	16	6	
Riversdale	21	8	

KAAP - CAPE	MAX	MIN	RRR
Robertson	23	5	
Sheeprun	21	5	0,9
Somerset East	18	6	
Steynsburg			
Steytlerville			
Strydenburg			
Sutherland			
Swellendam			
Tarkastad			
Touwsrivier	21	5	
Twee Riviere	30	9	
Uniondale			
Upington	27	12	
Vanwyksvlei	23	10	
Victoria West			
Vredendal	26	10	
Vryburg	29	13	
Williston			
Willowmore	17	8	
~~Taylor~~			3,0

TRANSKEI			
Butterworth			
Cala			
Idutywa			
Mbashe			
Port St. Johns	19	13	8,5
Umtata	15	9	0,4

LESOTHO			
Butha-Buthe			
Maseru	26	9	
Ox-Bow			
Paray			
Mafeteng			

SWAZILAND			
Bulembu			
Manzini (Matsapa)			9,5
~~Klaarwater~~			29,0

S.W.A.	MAX	MIN	RRR
Arnob			
Bethanien			
Bordabis			
Gobabab	30	10	
Gobabis	32	17	
Grootfontein	31	18	
J.G. Strijdom	32	14	
Kalkfeld			
Karasburg			
Karibib			
Keetmanshoop	30	17	
Kub			
Luderitz	18	11	
Mariental	33	12	
Möwe	17	14	
Okopoho			
Okahandja			
Okaukeujo	33	21	
Ondangwa	32	20	0,4
Otavi			8,0
Otjiwarango			
Outjo			13,0
Rehoboth			
Rundu	30	19	
Steinhausen			
Tsumeb			
Uis	35	14	
Walvisbaai	17	12	
Windhoek	32	17	
~~Schuckmannsburg~~	32	18	1,6

BOTSWANA	MAX	MIN	RRR
Francistown			
Gaborone	34	15	4,0
Gantsi	34	17	
Lobatse			
Mahalapye	31	15	4,2
Maun	32	16	1,0
Serowe			
Shakawe	30	18	
Tsabong	32	10	
Tshane	35	16	

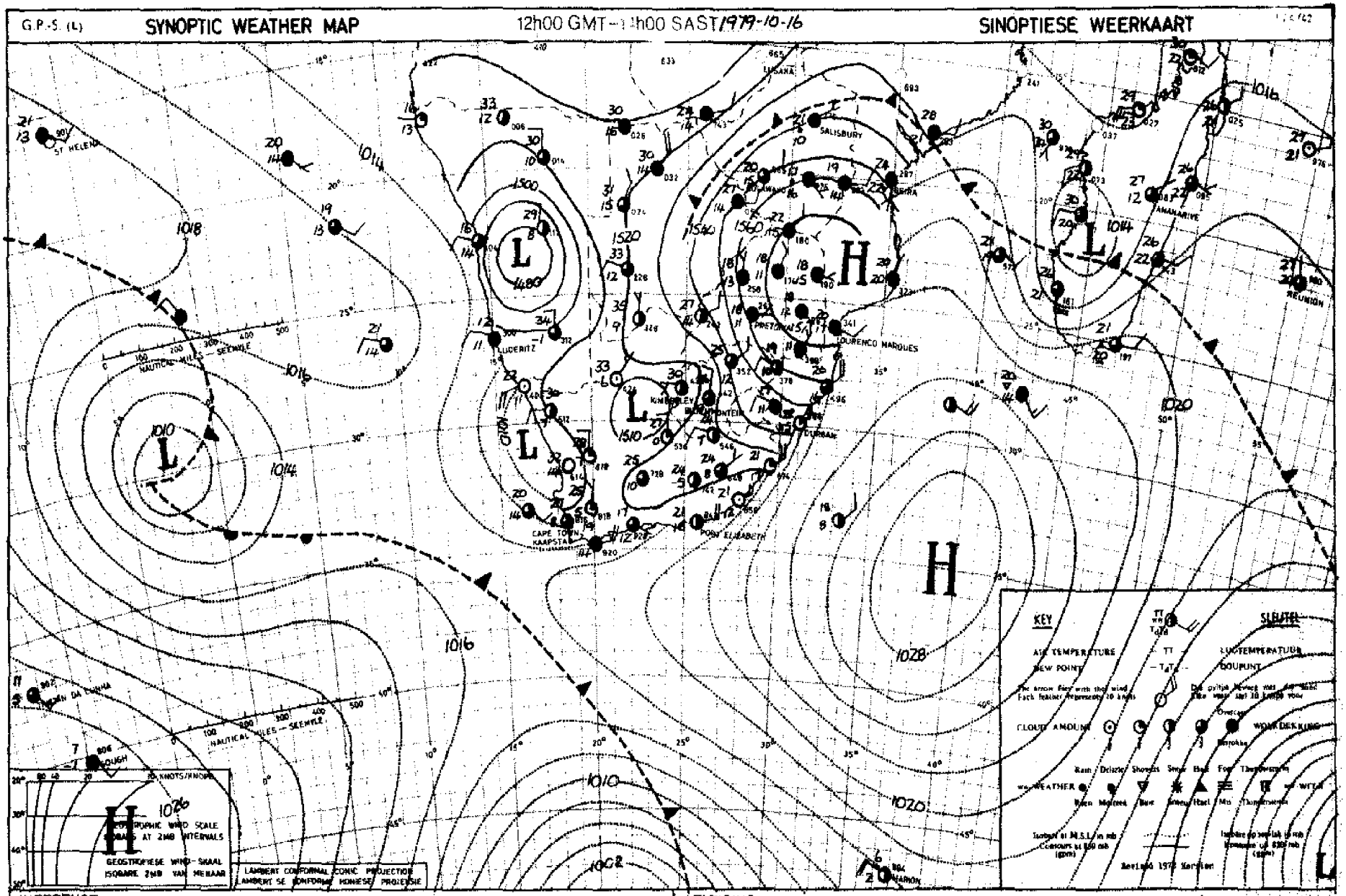

INFERENCE The high east of the country is causing cloudy weather with rain over Natal and Eastern Transvaal. A trough of low-pressure is situated over the western parts of the country and thunder-showers will occur over S.W.A. the northern parts of the Cape

AFLEIDING Die hoog oos van die land veroorsaak nog bewolkte koue weer met ligte reën oor Natal en Oos-Transvaal. 'n Trog van lae druk is oor die weste-like dele gelee en donderbuie sal voorkom oor S.W.A, Botswana, die Vrystaat, Suidwes-

Reënval (RRR) in mm vir die 24 uur geëindig om 08 h 00 SAST op 1979-10-17

... DEPT. OF TRANSPORT

Maximum and minimum Temperatures (°C) and Rainfall (RRR) in mm for the 24 hours ended at 08 h 00 on

TRANSVAAL	MAX	MIN	RRR
Barberton			
Belfast			
Bethal	17	10	
~~Bespoort~~ Ohrigstad	27	12	
Brits			
Bronkhorstspruit			
Carletonville			
Carolina	15	9	
Die Bron			
Delareyville			
Delmas			
Fleur de Lys			
Ermelo			
Giyani			
Groblersdal			
Heidelberg			
Jan Kempdorp			
Jan Smutslughawe	18	11	
Joubert Park (JHB.)	18	11	
Klerksdorp			
Kroondal (Rustenb.)	24	13	
Krugersdorp	18	10	
Levubu	15	14	6,5
Lichtenburg			
Loskopdam			
Loskopkanale			
Louis Trichardt			
Lydenburg	17	12	
Marble Hall			
Mara	19	15	
Marnitz	21	14	
Messina	24	18	
Middelburg			
Nelspruit	18	14	0,4
Nylstroom			
Phalaborwa	19	17	0,4
Pietersburg	19	13	
Piet Retief	16	10	0,3
Potchefstroom	27	11	4,0
Potgietersrus	21	14	
Pretoria	19	12	
Pretoriuskop			0,5
Schweizer-Reneke			
Skukuza	21	15	
Standerton	19	9	
Thabazimbi			
Tom Burke			
Tzaneen	16	15	4,5
Vaalwater	19	14	
Ventersdorp			
Vereeniging			
Volksrust			
Warmbad	19	11	
Waterval-Boven			
Witbank			
Wolmaransstad			
Zeerust			

NATAL	MAX	MIN	RRR
Cape St. Lucia	21	17	
Cedara	20	9	
Dundee			
Durban			
Eshowe			
Estcourt	18	8	
Himeville			
Hluhluwe			
Jozini			
Ladysmith	22	11	
Louis Bothalughawe	23	16	
Melmoth			
Mkuze			
Newcastle	20	14	
Pietermaritzburg			
Port Shepstone	21	16	
Van Reenen			
Vryheid			
Waterford (Underberg)	20	14	
~~Kokstad~~ Kokstad	21	7	
~~Scheepersnek~~ Scheepersnek	25	18	

O.V.S. - O.F.S.	MAX	MIN	RRR
Bothaville			
Bethlehem	20	8	
Bloemfontein			
Bultfontein			
Clocolan			
Fauresmith	28	15	
Fickburg			
Frankfort	22	10	
Harrismith			
Hoopstad	30	11	
Heilbron			
JBM Hertzoglughawe	28	13	
Koppies			4,5
Kroonstad	26	11	10,0
Lindley			
Modderpoort			
Petrusburg			
Philippolis			
Reddersburg			
Reitz			
Vrede			
Warden			
Welkom			
Wepener	25	14	
Winburg			
Zastron			

KAAP - CAPE	MAX	MIN	RRR
Aberdeen			
Addo			
Agulhas	19	15	
Alexander Bay	23	12	
Aliwal North	27	15	
Beaufort West	29	11	
Boegoebergdam			
Brandvlei			
Caledon			
Calitzdorp			
Calvinia	30	12	
Cape Columbine	24	13	
Cape St. Francis	20	15	
Cape Town (D.F. Malan)	27	14	
Cape Town (Newlands)			
Carnarvon			
Ceres			
Colesberg			
Cradock			
De Aar	28	10	
Döhne	23	13	
Douglas	33	14	
East London	22	16	
Elsenburg			
Fort Beaufort			
Fraserburg	28	9	
Garies			
George	22	12	
Graaff-Reinet	27	15	
Grahamstown			
Grootfontein (Middelburg)	27	8	
Hopetown			
Jansenville			
Joubertina			
Kaappunt	23	8	
Kimberley	32	16	
Knysna			
Kokstad			
Kuruman			
Ladismith			
Langebaanweg	31	13	
Maclear			
Mafeking	28	15	
Matatiele			
Mosselbasi	19	15	
Okiep	32	14	
Oudtshoorn	29	13	
Petrusville			
Piketberg			
Pofadder	32	15	
Port Elizabeth	21	15	
Port Nolloth	16	12	
Prieska	32	13	
Queenstown	25	8	
Riversdale	28	10	

KAAP - CAPE	MAX	MIN	RRR
Robertson	31	10	
Sheeprun	22	10	
Somerset East	25	20	
Steynsburg			
Steytlerville			
Strydenburg			
Sutherland	24	4	
Swellendam			
Tarkastad			
Touwsrivier	27	9	
Twee Riviere	31	17	2,5
Uniondale			
Upington	35	22	
Vanwyksvlei	32	13	
Victoria West			
Vredendal	35	11	
Vryburg	32	14	
Williston			
Willowmore	25	12	

TRANSKEI	MAX	MIN	RRR
Butterworth			
Cala			
Idutywa			
Mbashe			
Port St. Johns	22	17	
Umtata	23	12	

LESOTHO	MAX	MIN	RRR
Butha-Buthe			
Maseru	23	11	
Ox-Bow			
Paray			
Mafetang			

SWAZILAND	MAX	MIN	RRR
Bulembu			
Mamzini (Matsapa)	19	12	

S.W.A.	MAX	MIN	RRR
Aroab			
Bethanien			
Bordahis			
Gobabeb	29	12	
Gobabis	33	19	3,5
Grootfontein	32	19	1,1
J.G. Strijdom	31	16	0,3
Kalkfeld			
Karasburg			
Karibib			
Keetmanshoop	36	17	
Kub			
Luderitz	13	11	
Mariental	36	20	
Mõwe	17	14	
Ohopoho			
Okahandja			
Okaukeujo	34	19	2,5
Ondangwa	34	19	2,0
Otavi			21,5
Otjiwarango			
Outjo			
Rehoboth			
Rundu	32	19	
Steinhausen			
Tsumeb			
Uis	33	17	
Walvisbaai	17	13	
Windhoek	32	18	1,8
~~Gibeon~~ Gibeon	33	16	3,0
~~Kamanjab~~ Kamanjab			6,0
~~Namutoni~~ Namutoni			2,5

BOTSWANA	MAX	MIN	RRR
Francistown	28	17	
Gaborone	29	16	
Gantsi	33	18	
Lobatse			
Mahalapye	21	16	
Maun	31	20	
Serowe			
Shakawe	31	18	
Tsabong	35	18	1,7
Tshane	34	19	7,8

G.P.S (L) **SYNOPTIC WEATHER MAP** 12h00 GMT - 14h00 SAST 1979-10-17 **SINOPTIESE WEERKAART**

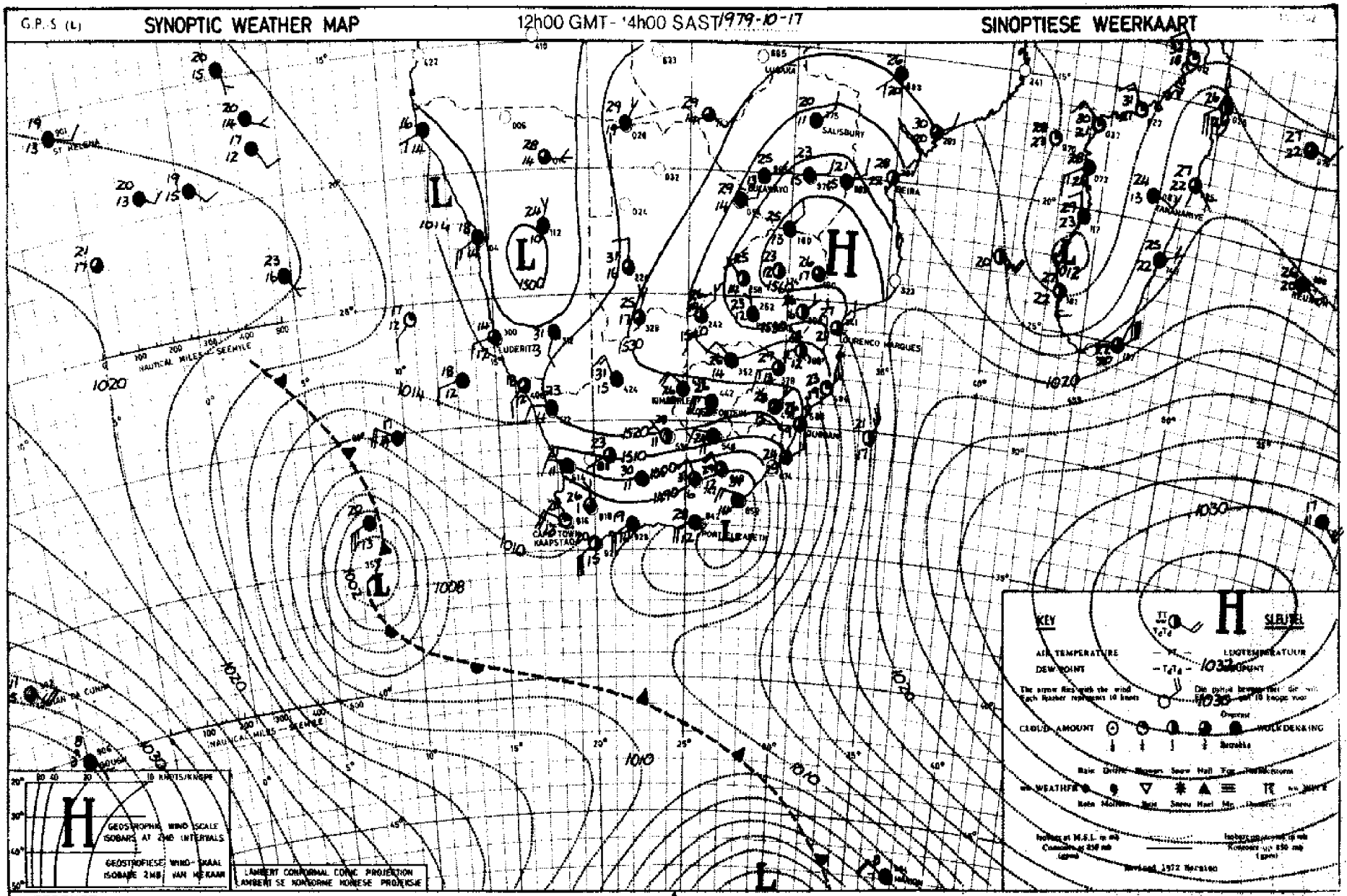

INFERENCE The frontal system west of the country is moving eastwards and is intensifying. It will become cloudy and cold with rain over Southwestern Cape. An upper air trough is situated west of the country and scattered rain and thundershowers will occur over S.W.A, the

AFLEIDING Die frontale stelsel wes van die land sal verder verdiep en ooswaarts beweeg. Dit sal dus bewolk en koeler word oor Suidwes-Kaap met reën 'n Bolugtrog is wes van die land geleë en wyd verspreide reën en donderbuie sal voorkom oor

Reënval (RRR) in mm vir die 24 uur geëindig om 08 h 00 SAST op

1979-10-18

and Rainfall (RRR) in mm for the 24 hours ended at 08 h 00 on

TRANSVAAL	MAX	MIN	RRR
Barberton			
Belfast			
Bethal	23	11	
~~Bonspoort~~ Ohrigstad	25	13	
Brits			
Bronkhorstspruit			
Carletonville			
Carolina	24	10	
Die Bron			
Delareyville			
Delmas			
Fleur de Lys			
Ermelo			
Giyani			
Groblersdal			
Heidelberg			
Jan Kempdorp			3,0
Jan Smutslughawe	23	13	
Joubert Park (JHB.)	21	13	
Klerksdorp			
Kroondal (Rustenb.)	28	11	
Krugersdorp	23	10	
Levubu	23	15	0,3
Lichtenburg			
Loskopdam			
Loskopkanale			
Louis Trichardt			
Lydenburg	23	14	
Marble Hall			
Mara	22	10	
Marnitz	26	13	
Messina	26	13	
Middelburg	27	14	
Nelspruit			
Nylstroom			
Phalaborwa	27	17	
Pietersburg	28	11	
Piet Retief	29	16	
Potchefstroom	33	13	
Potgietersrus	26	14	
Pretoria	26	13	
Pretoriuskop			
Schweizer-Reneke			
Skukuza	29	15	
Standerton	25	11	
Thabazimbi			
Tom Burke			
Tzaneen			
Vanwater	26	11	
Ventersdorp			
Vereeniging			
Volksrust			
Warmbad	28	12	
Waterval-Boven			
Witbank			
Wolmaransstad			
Zaerust			
~~Roodepoort~~	27	16	

NATAL	MAX	MIN	RRR
Cape St. Lucia	25	20	
Cedara	30	14	0,1
Dundee			
Durban			
Eshowe			
Estcourt	30	15	
Himeville			0,6
Hluhluwe			
Jozini			
Ladysmith	31	20	
Louis Bothalughawe	27	18	
Melmoth			
Mkuze			
Newcastle	30	18	
Pietermaritzburg			
Port Shepstone	23	20	0,1
Van Reenen			
Vryheid			
Waterford (Underberg)	28	12	2,5
Kokstad	31	17	0,3
Scottburghead	26	21	

O.V.S. - O.F.S.	MAX	MIN	RRR
Bothaville			
Bethlehem	24	8	1,8
Bloemfontein			
Bultfontein			
Ciocolan			
Fauresmith	26	14	26,3
Fickburg			
Frankfort	26	10	3,3
Harrismith			
Hoopstad	27	19	
Heilbron			
JBM Hertzoglughawe	25	14	5,2
Koppies			
Kroonstad	26	14	
Lindley			
Modderpoort			
Petrusburg			
Philippolis			
Reddersburg			8,0
Reitz			
Vrede			
Warden			
Welkom			
Wepener	24	13	18,0
Winburg			
Zastron			

KAAP - CAPE	MAX	MIN	RRR
Aberdeen			
Addo			
Agulhas	21	12	
Alexander Bay	21	11	
Aliwal North	27	13	4,3
Beaufort West	33	13	
Boegoebergdam			
Brandvlei			
Caledon			
Calitzdorp			
Calvinia	24	9	
Cape Columbine	18	13	
Cape St. Francis	22	11	
Cape Town (D.F. Malan)	21	13	
Cape Town (Newlands)			
Carnarvon			
Ceres			
Colesberg			
Cradock			
De Aar	29	16	0,6
Döhne	32	14	13,4
Douglas	30	17	14,8
East London	39	14	6,0
Elsenburg			
Fort Beaufort			
Fraserburg	29	9	
Garies			
George	28	10	
Graaff-Reinet	34	13	
Grahamstown			
Grootfontein (Middelburg)	29	16	
Hopetown			
Jansenville			
Joubertina			
Knappaat	19	11	
Kimberley	29	15	3,3
Knysna			
Kokstad			
Kuruman	24	17	7,0
Ladismith			
Langebaanweg	19	11	
Maclear			
Mafeking	27	16	
Matatiele			
Mosselbaai	27	15	
Okiep	24	12	
Oudtshoorn	32	9	
Petrusville			
Piketberg			
Pofadder	26	15	
Port Elizabeth	32	12	
Port Nolloth	16	11	
Prieska	29	18	7,2
Queenstown	30	17	9,0
Riversdale	30	13	

KAAP - CAPE	MAX	MIN	RRR
Robertson	27	8	
Sheeprun	30	16	0,8
Somerset East	34	10	
Steynsburg			
Steytlerville			
Strydenburg			
Sutherland	23	5	
Swellendam			
Tarkastad			
Touwsrivier	27	11	
Twee Riviere	32	16	9,0
Uniondale			
Upington	32	19	0,3
Vanwyksvlei	30	18	
Victoria West			
Vredendal	21	9	
Vryburg	26	14	
Williston			
Willowmore	31	8	

TRANSKEI	MAX	MIN	RRR
Butterworth			
Cala			
Idutywa			
Mbashe			
Port St. Johns	30	21	
Umtata	34	17	

LESOTHO	MAX	MIN	RRR
Butha-Buthe			
Maseru	24	xx	17,0
Ox-Bow			
Paray			
Mafeteng			

SWAZILAND	MAX	MIN	RRR
Bulembu			
Mbabane (Matsapa)	28	17	

S.W.A.	MAX	MIN	RRR
Aroab			
Bethanien			
Dordabis			
Gobabeb	16	14	
Gobabis	28	15	
Grootfontein	29	17	0,1
J.G. Strijdom	27	15	0,3
Kalkfeld			
Karasburg			
Karibib			
Keetmanshoop	31	16	0,3
Kub			
Luderitz	15	11	
Mariental	32	18	2,9
Mpwe	17	15	
Ohopoho			
Okahandja			
Okaukeujo	34	19	2,0
Ondangwa	30	19	
Otavi			
Otjiwarango			
Outjo			
Rehoboth			
Rundu	31	18	2,8
Steinhausen			
Tsumeb			
Uis	32	17	
Walvisbaai	18	13	
Windhoek	29	15	0,6
Omaruru			

BOTSWANA	MAX	MIN	RRR
Francistown	30	16	
Gaborone	26	15	
Gantsi			
Lobatse			
Mahalapye	24	14	
Maun			
Serowe			
Shakawe	30	17	
Tsabong	29	11	10,4
Tuhume	33	21	

INFERENCE The cold front at Cape Town is moving eastwards. The upper air low west of Cape Town is moving very slowly. It will be cloudy with scattered rain and showers over the Cape Province, Natal, Free State and southern parts of Transvaal. It will clear over the western parts of the country.

AFLEIDING Die kouefront by Kaapstad sal ooswaarts beweeg. Die boluglaag wes van Kaapstad beweeg baie stadig. Dit sal bewolk wees met verspreide reën en buie oor die Kaapprovinsie, Vrystaat, Natal en die suidelike dele van Transvaal. Dit sal opklaar oor die westelike dele van die land.

DEPT. VAN VERVOER/ DEPT. OF TRANSPORT

Reënval (RRR) in mm vir die 24 uur geëindig om 08 h 00 SAST op 1979-10-19.

Maximum and minimum Temperatures (°C) and Rainfall (RRR) in mm for the 24 hours ended at 08 h 00 on

TRANSVAAL	MAX	MIN	RRR
Barberton			
Belfast			
Bethal	26	14	
~~Boksburg~~ Olifantsdal	28	13	40,6
Brits			
Bronkhorstspruit			
Carletonville			
Carolina	28	14	
Die Bron			
Delareyville			24,9
Delmas			
Fleur de Lys			
Ermelo			
Giyani			
Groblersdal			
Heidelberg			
Jan Kempdorp			22,0
Jan Smutslughawe	27	15	
Joubert Park (JHB.)	25	15	
Klerksdorp			
Kroondal (Rustenb.)	31	17	0,3
Krugersdorp	26	13	0,4
Levubu	31	18	
Lichtenburg			
Loskopdam			
Loskopkanale			
Louis Trichardt			
Lydenburg	28	11	
Marble Hall			
Mara	32	16	
Marnitz	31	19	
Messina	35	20	
Middelburg			
Nelspruit	33	15	
Nylstroom			
Phalaborwa	34	19	
Pietersburg	29	15	
Piet Retief	31	12	
Potchefstroom	28	14	17,8
Potgietersrus	30	19	
Pretoria	29	19	
Pretoriuskop			
Schweizer-Reneke			
Skukuza	36	17	
Standerton	29	14	
Thabazimbi			
Tom Burke			
Tzaneen	31	15	
Vaalwater	30	15	
Ventersdorp			19,5
Vereeniging			9,5
Volksrust			
Warmbad	32	20	
Waterval-Boven			
Witbank			
Wolmaransstad			28,0
Zeerust			49,8
Hoedspruit	33	22	

NATAL	MAX	MIN	RRR
Cape St. Lucia	27	21	
Cedara	29	15	
Dundee			
Durban			
Eshowe			
Estcourt	29	13	0,3
Himeville			0,5
Hluhluwe			
Jozini			
Ladysmith	31	17	
Louis Bothalughawe	29	21	
Melmoth			
Mkuze			
Newcastle	31	18	
Pietermaritzburg			
Port Shepstone	24	20	
Van Reenen			
Vryheid			
Waterford (Underberg)	22	11	0,4
Kokstad	24	14	5,2
Scottburgh	28	22	
Matatiele			6,1

O.V.S. - O.F.S.			
Bothaville			33,5
Bethlehem	25	11	7,0
Bloemfontein			
Bultfontein			20,0
Clocolan			14,0
Fauresmith	22	13	25,0
Fickburg			
Frankfort	27	10	1,0
Harrismith			
Hoopstad	31	14	24,7
Heilbron			
JBM Hertzoglughawe	26	13	25,2
Koppies			13,5
Kroonstad	27	14	26,0
Lindley			
Modderpoort			
Petrusburg			
Philippolis			
Reddersburg			
Reitz			
Vrede			
Warden			
Welkom			
Wepener	24	13	30,0
Winburg			
Zastron			39,0

KAAP - CAPE	MAX	MIN	RRR
Aberdeen			
Addo			
Agulhas	19	11	11,5
Alexander Bay	21	11	
Aliwal North	18	12	34,5
Beaufort West	30	9	
Boegoebergdam			28,0
Brandvlei			
Caledon			3,0
Calitzdorp			
Calvinia	21	6	
Cape Columbine	16	12	6,0
Cape St. Francis	21	16	
Cape Town (D.F. Malan)	20	12	9,0
Cape Town (Newlands)			55,0
Carnarvon			
Ceres			3,0
Colesberg			
Cradock			
De Aar	24	11	19,0
Dôlme	23	15	2,0
Douglas	25	14	44,4
East London	21	17	1,5
Elsenburg			
Fort Beaufort			7,5
Fraserburg	28	5	
Garies			
George	20	12	1,6
Graaff-Reinet	38	12	6,0
Grahamstown			20,0
Grootfontein (Middelburg)	21	10	28,2
Hopetown			15,6
Jansenville			
Joubertina			
Kaappunt	17	11	2,6
Kimberley	26	14	20,8
Knysna			
Kokstad			
Kuruman			
Ladismith			
Langebaanweg	17	12	1,2
Maclear			10,0
Mafeking	29	16	18,9
Matatiele			
Mosselbaai	20	14	
Okiep	16	7	0,3
Oudtshoorn	30	11	
Petrusville			33,0
Piketberg			
Pofadder	25	7	
Port Elizabeth	21	16	7,6
Port Nolloth	17	12	
Prieska	27	13	13,6
Queenstown	23	13	6,5
Riversdale	25	10	1,0

KAAP - CAPE	MAX	MIN	RRR
Robertson	24	xx	
Sheeprun	23	13	6,0
Somerset East	29	12	10,0
Steynsburg			15,6
Steytlerville			
Strydenburg			
Sutherland	20	3	
Swellendam			
Tarkastad			20,2
Touwsrivier	22	8	1,0
Twee Riviere	27	13	1,0
Uniondale			
Upington	29	12	0,1
Vanwyksvlei	29	9	2,0
Victoria West			
Vredendal	21	11	
Vryburg	30	14	29,5
Williston			
Willowmore	31	10	
Darling			1,5
Paarl			10,0
Stellenbosch			8,0
Worcester			3,8
Tygerhoek			15,4

TRANSKEI			
Butterworth			
Cala			
Idutywa			
Mbashe			
Port St. Johns	28	19	4,0
Umtata	26	15	4,0

LESOTHO			
Butha-Buthe			
Maseru	25	13	27,0
Ox-Bow			
Parsy			
Mafeteng			

SWAZILAND			
Bulembu			
Manzini (Matsapa)	34	18	

S.W.A.	MAX	MIN	RRR
Aroab			
Bethanien			
Dordabis			
Gobabeb	25	13	
Gobabis	30	13	0,3
Grootfontein	29	16	6,7
J.G. Strijdom	28	10	0,1
Kalkfeld			
Karasburg			
Karibib			
Keetmanshoop	31	10	
Kub			
Luderitz	16	12	
Mariental			
Möwe	18	13	
Ohopoho			
Okahandja			
Okaukeujo	33	12	
Ondangwa	34	16	
Otavi			
Otjiwarango			
Outjo			
Rehoboth			
Rundu	28	20	0,8
Steinhausen			
Tsumeb			
Uis	28	10	
Walvisbaai	19	13	0,2
Windhoek	27	10	
Swakopmund			

BOTSWANA			
Francistown	34	20	
Gaborone	33	18	21,0
Gantsi			
Lobatse			
Mahalapye	32	21	
Maun			
Serowe			
Shakawe			1,9
Tsabong	23	17	15,3
Tshane	30	16	12,9

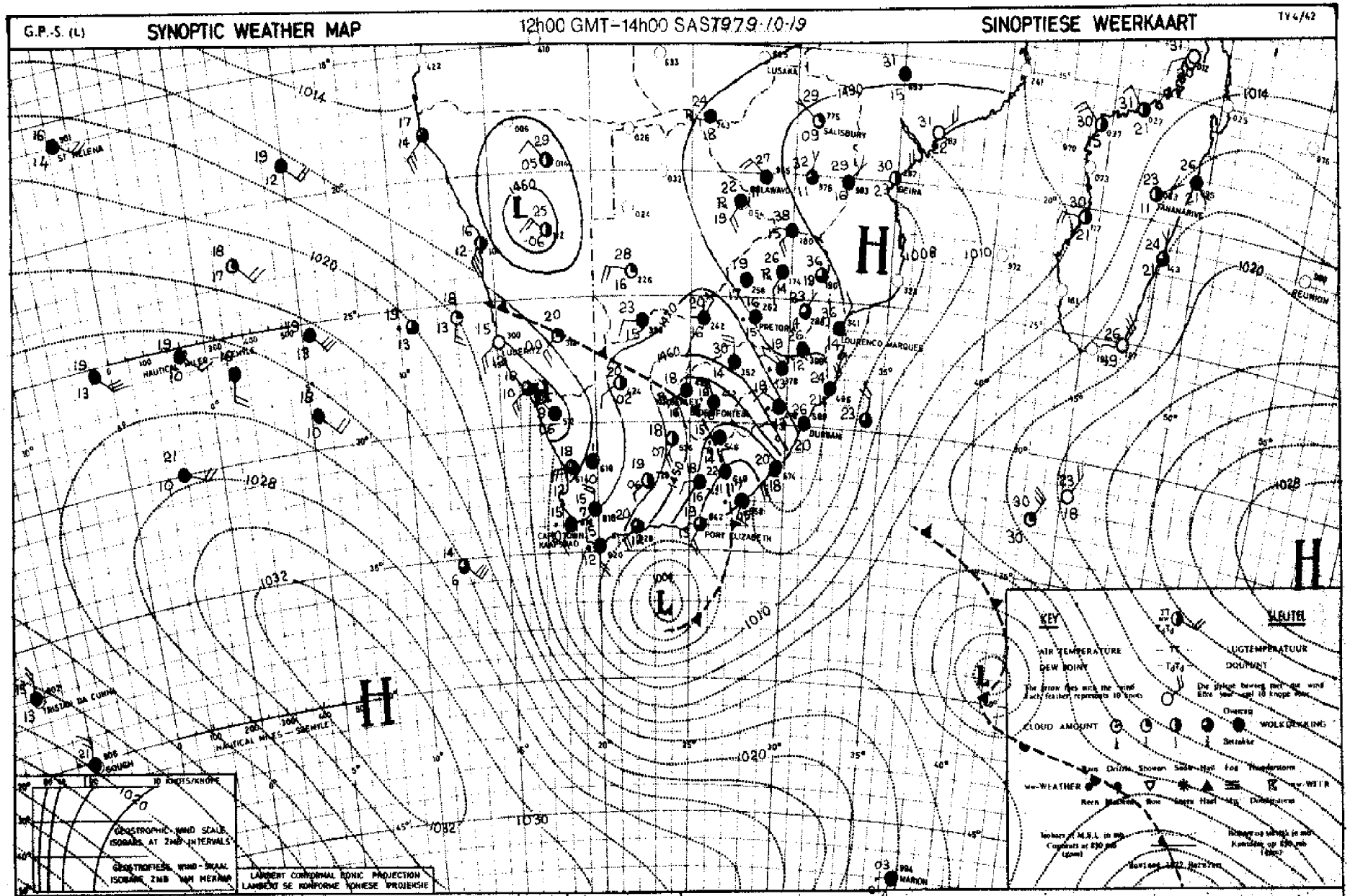

INFERENCE The high southwest of the country is ridging in south of the low-pressure system. The upper air low near Cape Town will remain stationary. It will therefore remain cloudy with general rain and thunder showers over the eastern half of the country as well as over the southern

AFLEIDING Die hoog suidwes van die land wig suid van die laedrukstelsel in. Die bolug laag naby Kaapstad sal bale min beweeg. Dit sal dus bewolk bly oor die Oostelike helfte van die land met algemene reën en donderbuie. Reën sal ook voorkom oor die Suidelike dele van Kaapland.

Reënval (RRR) in mm vir die 24 uur geëindig om 08 h 00 SAST op

1979-10-20

Maximum and Minimum Temperatures (°C) and Rainfall (RRR) in mm for the 24 hours ended at 08 h 00 on

TRANSVAAL	MAX	MIN	RRR
Barberton			5,4
Belfast			0,8
Bethal	21	11	13,2
~~Bospoort~~ Ohrigstad	21	11	15,7
Britz			
Bronkhorstspruit			
Carletonville			17,0
Carolina			
Die Bron			
Delareyville			3,9
Delmas			
Fleur de Lys			
Ermelo			3,0
Giyani			
Groblersdal			1,7
Heidelberg			23,0
Jan Kempdorp			
Jan Smutslaughawe	17	12	23,6
Joubert Park (JHB.)	16	13	25,5
Klerksdorp	19	16	34,0
Kroondal (Rustenb.)			
Krugersdorp	15	11	33,7
Levubu	35	19	6,8
Lichtenburg			
Loskopdam			
Loskopkanale			6,0
Louis Trichardt			
Lydenburg			
Marble Hall			
Mara	33	17	6,4
Marnitz	28	17	2,0
Messina	37	21	6,0
Middelburg			15,0
Nelspruit	33	17	5,4
Nylstroom			
Phalaborwa	36	20	30,3
Pietersburg	29	15	–
Piet Retief	27	13	0,6
Potchefstroom	20	14	8,4
Potgietersrus	29	17	
Pretoria	21	13	38,8
Pretoriuskop			
Schweizer-Reneke			18,0
Skukuza	37	21	4,7
Standerton	18	11	15,0
Thabazimbi			37,5
Tom Burke			
Tzaneen	33	18	6,0
Vaalwater	23	18	2,8
Ventersdorp			18,5
Vereeniging			24,5
Volksrust			8,5
Warmbad	23	14	15,8
Waterval-Boven			
Witbank			
Wolmaransstad			
Zeerust			
Moerasrivier	35	20	2,1

NATAL	MAX	MIN	RRR
Cape St. Lucia	26	19	0,7
Cedara	20	13	0,2
Dundee			
Durban			
Eshowe			
Estcourt	21	13	1,8
Himeville			
Hluhluwe			5,5
Jozini			
Ladysmith	21	18	0,3
Louis Bothalughawe	27	19	–
Melmoth			
Mkuze			
Newcastle	25	15	0,1
Pietermaritzburg			
Port Shepstone	23	18	1,2
Van Reenen			
Vryheid			
Waterford (Underberg)	18	9	2,5
Kokstad	21	10	1,0
Sodwanabaai			
Matatiele			1,5

O.V.S. - O.F.S.	MAX	MIN	RRR
Bothaville			
Bethlehem	17	11	6,6
Bloemfontein			
Bultfontein			
Clocolan			1,5
Fauresmith	19	4	4,4
Fickburg			
Frankfort	18	13	16,2
Harrismith			
Hoopstad			10,6
Heilbron			
JBM Hertzoglaughawe	20	7	2,4
Koppies			
Kroonstad	20	13	6,3
Lindley			
Modderpoort			
Petrusburg			
Philippolis			
Reddersburg			
Reitz			
Vrede			
Warden			
Welkom			
Wepener	19	7	8,0
Winburg			
Zastron			2,5,0

KAAP - CAPE	MAX	MIN	RRR
Aberdeen			
Addo			0,6
Agulhas	14	10	5,2,0
Alexander Bay	19	10	0,4
Aliwal North	18	5	2,0
Beaufort West	22	6	1,3
Boegoebergdam			
Brandvlei			
Caledon			3,1
Calitzdorp			
Calvinia	15	4	0,5
Cape Columbine	17	8	1,6
Cape St. Francis	19	13	1,0
Cape Town (D.F. Malan)	15	9	8,4
Cape Town (Newlands)			53,5
Carnarvon			
Ceres			3,0
Colesberg			
Cradock			
De Aar	19	4	
Döhne	18	10	24,2
Douglas			
East London	21	15	33,0
Elsenburg			
Fort Beaufort			4,0
Fraserburg	18	3	
Garies			4,0
George	22	11	–
Graaff-Reinet	20	7	
Grahamstown			
Grootfontein (Middelburg)	21	5	
Hopetown			
Jansenville			
Joubertina			
Kaappunt	13	8	5,4,8
Kimberley			25,8
Knysna			
Kokstad			
Kuruman			
Ladismith			
Langebaanweg	18	7	0,4
Matjesr			
Mafeking	22	14	19,1
Matatiele			
Mosselbaai	22	11	6,6
Okiep	12	5	6,5
Oudtshoorn	22	11	0,8
Petrusville			
Piketberg			
Pofadder	17	6	0,5
Port Elizabeth	20	14	0,1
Port Nolloth	16	10	2,3
Prieska			
Queenstown	23	9	13,7
Riversdale	20	10	25,5

KAAP - CAPE	MAX	MIN	RRR
Robertson	20	9	6,5
Sheeprun			
Somerset East	20	9	
Steynsburg			
Steytlerville			
Strydenburg			
Sutherland	13	0	5,6
Swellendam			
Tarkastad			
Touwsrivier	16	6	5,0
Twee Riviere	23	8	
Uniondale			
Upington	22	9	
Vanwyksvlei	20	7	
Victoria West			
Vredendal			0,9
Vryburg	22	8	17,4
Williston			
Willowmore	20	8	–
Paarl			3,0
Darling			1,5
Stellenbosch			8,0
Swartboos (P.E.)			0,2

TRANSKEI	MAX	MIN	RRR
Butterworth			
Cala			
Idutywa			1,8
Mbashe			
Port St. Johns	23	17	20,5
Umtata	24	13	21,7

LESOTHO	MAX	MIN	RRR
Butha-Buthe			
Maseru			
Ox-Bow			
Paray			
Mafeteng			

SWAZILAND	MAX	MIN	RRR
Bulembu			
Manzini (Matsapa)	23	19	

S.W.A.	MAX	MIN	RRR
Aroab			
Bethanien			
Dordabis			
Gobabeb	22	11	
Gobabis	30	8	
Grootfontein	30	12	
J.G. Strijdom	25	5	
Kalkfeld			
Karasburg			
Karibib			
Keetmanshoop	21	7	
Kub			
Luderitz	16	13	
Mariental	27	10	
Möwe	18	11	
Ohopoho			
Okahandja			
Okaukeujo	32	10	
Ondangwa			
Otavi			
Otjiwarango			
Outjo			
Rehoboth			
Rundu	39	16	
Steinhausen			
Tsumeb			
Uis	24	7	
Walvisbaai	17	11	
Windhoek	23	7	
Swakopmond	28	9	

BOTSWANA	MAX	MIN	RRR
Francistown			
Gaborone			
Gantsi			
Lobatse			
Mahalapye			
Maun			
Serowe			
Shakawe			
Tsabong			
Tshane			

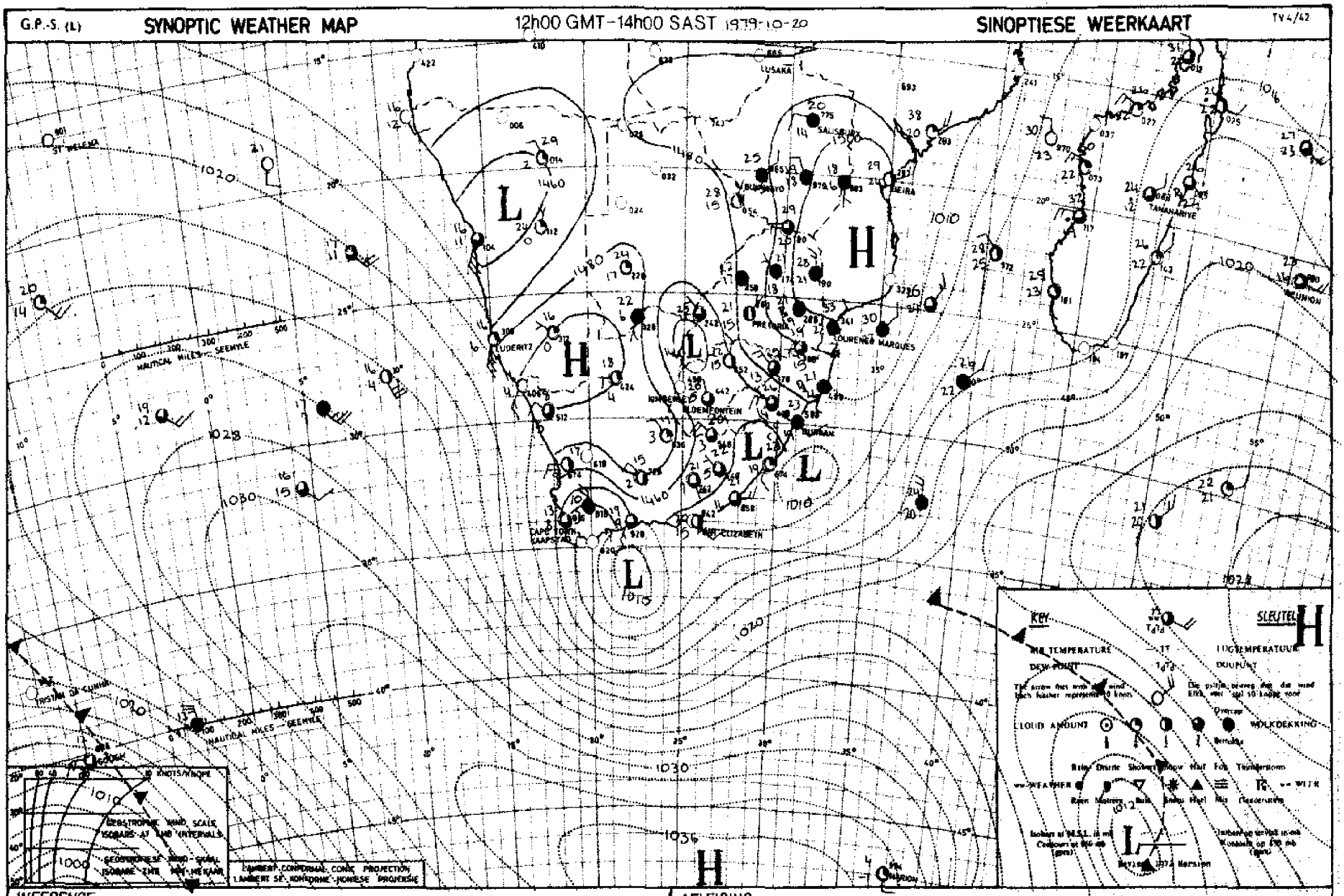

INFERENCE

The upper air low is still situated near CapeTown. Dry air is moving in over the country from the west. It will clear partially over Free State while general rain and showers will recur over Transvaal and Natal

AFLEIDING

Die bolug laag is steeds naby Kaapstad gelee. Droe lug beweeg van die weste af oor land. Dit sal dus gedeeltelik opklaar oor die Vrystaat terwyl algemene reën en donderbuie nog sal voorkom oor Transvaal en Natal. Reën

Departement van Vervoer/ Dept. of Transport

Reënval (RRR) in mm vir die 24 uur geëindig om 08 h 00 SAST op 1979-10-21

Maximum and minimum Temperatures (°C) and Rainfall (RRR) in mm for the 24 hours ended at 08 h 00 on

TRANSVAAL	MAX	MIN	RRR
Barberton			
Belfast			0,9
Bethal	21	11	18,5
~~Bospoort~~ Ottosdal	23	8	3,3
Brits			
Bronkhorstspruit			
Carletonville			13,5
Carolina	21	11	28,4
Die Bron			
Delareyville			
Delmas			
Fleur de Lys			
Ermelo			
Giyani			2,0
Groblersdal			9,4
Heidelberg			5,2
Jan Kempdorp			
Jan Smutslughawe	20	12	3,4
Joubert Park (JHB.)	19	12	
Klerksdorp			
Kroondal (Rustenb.)	25	14	9,2
Krugersdorp	20	11	
Levubu	29	20	0,9
Lichtenburg			
Loskopdam			9,0
Loskopkanale			9,0
Louis Trichardt			
Lydenburg			
Marble Hall			
Mara	28	19	0,6
Marnitz	26	19	1,5
Messina	31	21	
Middelburg			
Nelspruit	29	18	1,6
Nylstroom			2,0
Phalaborwa	29	21	
Pietersburg	23	17	2,5
Piet Retief	25	14	7,0
Potchefstroom	24	13	13,1
Potgietersrus	27	20	1,0
Pretoria	22	15	9,2
Pretoriuskop			24,0
Schweizer-Reneke			
Skukuza	32	20	0,8
Standerton	22	11	7,2
Thabazimbi			
Tom Burke			
Tzaneen	31	20	0,6
Vaalwater	25	17	10,2
Ventersdorp			
Vereeniging			16,0
Volksrust			10,0
Warmbad	27	16	3,2
Waterval-Boven			
Witbank			
Wolmaransstad			
Zeerust			
Hoedspruit			

NATAL	MAX	MIN	RRR
Cape St. Lucia	26	19	1,0
Cedara	21	13	25,9
Dundee			
Durban			
Eshowe			
Estcourt	25	13	11,4
Himeville			
Hluhluwe			
Jozini			
Ladysmith	29	14	17,6
Louis Bothalughawe	23	19	2,5
Melmoth			
Mkuze			
Newcastle	27	14	14,0
Pietermaritzburg			
Port Shepstone	23	19	1,3
Van Reenen			45,0
Vryheid			
Waterford (Underberg)	20	8	0,5
Kokstad	24	12	0,2
Sodwanabaai	27	20	0,2
Matatiele			0,7

O.V.S. - O.F.S.	MAX	MIN	RRR
Bothaville			
Bethlehem	23	10	17,0
Bloemfontein			
Bultfontein			
Clocolan			
Fauresmith			
Fickburg			
Frankfort	30	13	8,9
Harrismith			
Hoopstad			
Heilbron			
JBM Hertzoglughawe	21	9	
Koppies			
Kroonstad	23	13	24,0
Lindley			
Modderpoort			
Petrusburg			
Philippolis			
Reddersburg			
Reitz			
Vrede			
Warden			
Welkom			
Wepener	22	8	
Winburg			
Zastron			

KAAP - CAPE	MAX	MIN	RRR
Aberdeen			
Addo			
Agulhas	14	10	8,6
Alexander Bay	17	9	
Aliwal North	20	8	
Beaufort West	19	6	
Boegoebergdam			
Brandvlei			
Caledon			10,5
Calitzdorp			
Calvinia	12	4	5,0
Cape Columbine	15	9	6,0
Cape St. Francis	19	12	3,0
Cape Town (D.F. Malan)	14	10	13,2
Cape Town (Newlands)			27,5
Carnarvon			
Ceres			12,0
Colesberg			
Cradock			
De Aar	17	1	
Döhne	19	12	1,0
Douglas			
East London	21	17	2,6
Elsenburg			
Fort Beaufort			
Fraserburg	14	3	
Garies			
George	21	7	
Graaff-Reinet	22	6	
Grahamstown			
Grootfontein (Middelburg)	19	1	
Hopetown			
Jansenville			
Joubertina			
Kaappunt	13	11	13,5
Kimberley			
Knysna			
Kokstad			
Kuruman			
Ladismith			
Langebaanweg	15	10	7,7
Maclear			
Mafeking	26	15	0,3
Matatiele			
Mosselbaai	20	10	
Okiep	10	4	1,0
Oudtshoorn	21	7	
Petrusville			
Piketberg			
Pofadder			
Port Elizabeth	21	14	2,3
Port Nolloth	16	11	
Prieska			
Queenstown	22	11	1,0
Riversdale	18	8	0,4

KAAP - CAPE	MAX	MIN	RRR
Robertson	19	11	
Sheeprun			
Somerset East	21	7	
Steynsburg			
Steytlerville			
Strydenburg			
Sutherland	8	1	5,0
Swellendam			
Tarkastad			
Touwsrivier	14	6	5,0
Twee Riviere			
Uniondale			
Upington	20	6	
Vanwyksvlei	17	3	
Victoria West			
Vredendal	17	11	2,0
Vryburg	24	11	
Williston			
Willowmore	19	5	
Darling			4,0
Paarl			15,3
Stellenbosch			9,5
Swellendam (P.E.)			7,6

TRANSKEI	MAX	MIN	RRR
Butterworth			
Cala			
Idutywa			
Mbashe			
Port St. Johns	23	19	0,4
Umtata	21	15	

LESOTHO	MAX	MIN	RRR
Butha-Buthe			
Maseru	23	13	
Ox-Bow			
Peray			
Mafetang			

SWAZILAND	MAX	MIN	RRR
Bulembu			
Manzini (Matsapa)			

S.W.A.	MAX	MIN	RRR
Aroab			
Bethanien			
Dordabis			
Gobabeb	24	1	
Gobabis	29	9	
Grootfontein	31	13	
J.G. Strijdom	25	11	
Kalkfeld			
Karasburg			
Karibib			
Keetmanshoop	19	4	
Kub			
Luderitz	17	11	
Marienthal	22	7	
Mowe	17	11	
Ohopoho			
Okahandja			
Okaukeujo	31	10	
Ondangwa			
Otavi			
Otjiwarango			
Outjo			
Rehoboth			
Rundu	33	17	
Steinhausen			
Tsumeb			
Uis			
Walvisbaai	17	9	
Windhoek	24	12	
Sinoxdal	29	8	

BOTSWANA
Francistown
Gaberone
Gaminani
Lobatse
Mahalapye
Maun
Serowe
Shakawe
Tsabong
Tshane

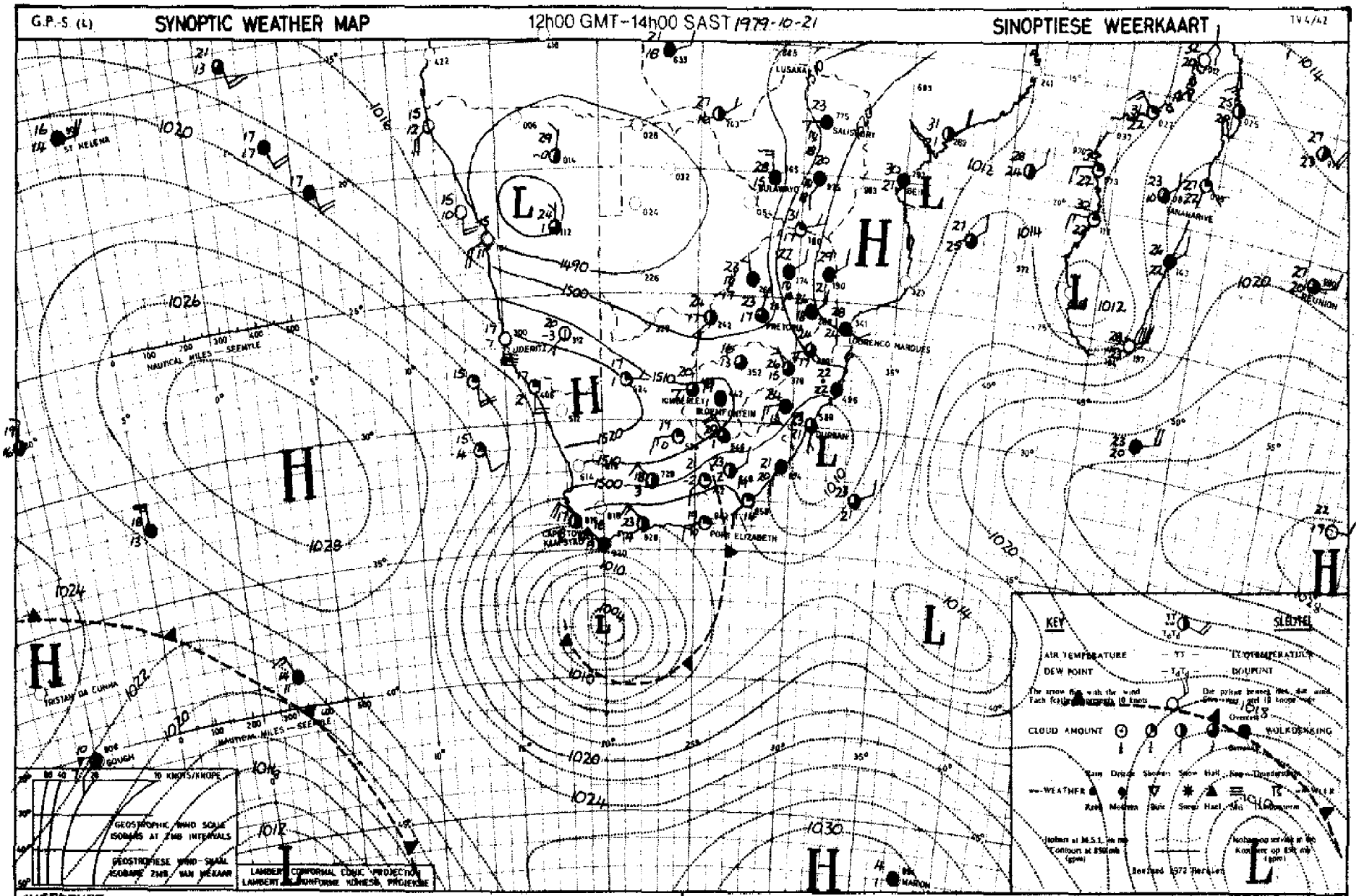

INFERENCE General rain and showers are expected over the eastern parts of the country. Dry air is moving in from the west. Therefore it will clear gradually over the western parts of Transvaal and Free State.

AFLEIDING Algemene reën en donderbuie word nog oor die oostelike dele van die land verwag. Droë lug beweeg in van die weste af en dit sal dus geleidelik begin opklaar oor die westelike dele van Transvaal en die Vrystaat

Maksimum en minimum temperatuur (°C) en Reënval (RRR) in mm vir die 24 uur geëindig om 08 h 00 SAST op

DEPT. VAN VERVOER/ DEPT. OF TRANSPORT

1979-10-22

Maximum and minimum Temperatures (°C) and Rainfall (RRR) in mm for the 24 hours ended at 08 h 00 on

TRANSVAAL	MAX	MIN	RRR
Barberton			
Belfast			3,5
Bethal	22	11	22,2
Bosspoort Cofaskal	19	9	2,2
Brits			
Bronkhorstspruit			
Carletonville			24,5
Carolina	22	11	4,5
Die Bron			22,0
Delareyville			3,5
Delmas			96,0
Fleur de Lys			
Ermelo			6,7
Giyani			41,5
Grobleradal			9,0
Heidelberg			2,7
Jan Kempdorp			
Jan Smutslughawe	22	11	19,1
Joubert Park (JHB.)	20	12	21,9
Klerksdorp			
Kroondal (Rustenb.)	24	15	36,3
Krugersdorp	21	11	19,0
Levubu			
Lichtenburg			
Loskopdam			7,0
Loskopkanale			8,0
Louis Trichardt			
Lydenburg			
Marble Hall			19,0
Mara	31	16	41,4
Marnitz	30	14	35,0
Messina	32	19	15,5
Middelburg			47,0
Nelspruit	28	17	23,4
Nylstroom			14,0
Phalaborwa	30	19	18,0
Pietersburg	28	15	5,4
Piet Retief	24	14	24,0
Potchefstroom	19	13	29,8
Potgietersrus	29	15	6,5
Pretoria	25	14	60,3
Pretoriuskop			21,5
Schweizer-Reneke			
Skukuza	26	20	18,0
Standerton	23	11	20,4
Thabazimbi			28,0
Tom Burke			
Tzaneen	28	17	19,5
Vaalwater	29	15	1,8
Ventersdorp			
Vereeniging			19,6
Volksrust			15,5
Warmbad	29	14	20,0
Waterval-Boven			23,4
Withank			13,0
Wolmaransstad			
Zeerust			
Hoedspruit	29	18	35,3

NATAL	MAX	MIN	RRR
Cape St. Lucia	26	18	29,4
Cedara	26	14	2,4
Dundee			
Durban			
Eshowe			
Estcourt	25	13	12,7
Himeville			18,0
Kluhluwe			6,5
Kokstad			19,5
Jozini			
Ladysmith	26	14	15,9
Louis Bothalughawe	24	19	4,2
Melmoth			7,3
Mkuze			
Newcastle	27	14	10,5
Pietermaritzburg			17,6
Port Shepstone	23	19	0,2
Van Reenen			
Vryheid			33,5
Waterford (Underberg)	22	11	0,2
Kokstad	22	13	8,0
Sodenaalloor	26	18	23,0
Matatiele			1,5

O.V.S. - O.F.S.			
Bothaville			6,8
Bethlehem	17	9	15,2
Bloemfontein			
Bultfontein			
Clocolan			
Fauresmith	20	5	
Fickburg			
Frankfort	20	12	26,0
Harrismith			
Hoopstad	21	8	
Heilbron			
JBM Hertzoglughawe	20	6	
Koppies			44,8
Kroonstad	19	12	15,5
Lindley			
Modderpoort			
Petrusburg			
Philippolis			
Reddersburg			
Reitz			3,5
Vrede			42,5
Warden			
Welkom			
Wepener			
Winburg			
Zastron			

KAAP - CAPE	MAX	MIN	RRR
Aberdeen			
Addo			
Agulhas	19	13	11,5
Alexander Bay	18	8	
Aliwal North	21	6	
Beaufort West	20	4	
Boegoebergdam			
Brandvlei			
Caledon			19,5
Calitzdorp			
Calvinia	14	2	
Cape Columbine	17	11	6,0
Cape St. Francis	19	11	
Cape Town (D.F. Malan)	17	13	18,5
Cape Town (Newlands)			39,5
Carnarvon			
Ceres			23,9
Colesberg			
Cradock			
De Aar	18	3	
Döhne	20	9	
Douglas	22	13	
East London	21	16	
Elsenburg			
Fort Beaufort			
Fraserburg	15	1	
Garies			
George	22	11	0,1
Graaff-Reinet	22	7	
Grahamstown			
Grootfontein (Middelburg)	19	3	
Hopetown			
Jansenville			
Joubertina			
Kaappunt	13	11	8,0
Kimberley	22	5	
Knysna			
Kokstad			
Kuruman	22	5	
Ladismith			
Langebaanweg	17	10	1,6
Maclear			13,5
Mafeking	25	13	1,8
Matatiele			
Mosselbaai	23	14	
Okiep	14	4	
Oudtshoorn	21	9	
Petrusville			
Piketberg			
Pofadder	16	3	
Port Elizabeth	21	12	0,4
Port Nolloth	17	9	
Prieska	20	5	
Queenstown	24	8	
Riversdale	22	12	0,2

KAAP - CAPE	MAX	MIN	RRR
Robertson	19	12	
Sheeprun	20	10	
Somerset East	23	8	
Steynsburg			
Steytlerville			
Strydenburg			
Sutherland	9	1	
Swellendam			
Tarkastad			
Touwsrivier	14	6	1,5
Twee Riviere	23	6	
Uniondale			
Upington	20	7	
Vanwyksvlei	18	3	
Victoria West			
Vredendal	18	6	1,6
Vryburg	20	7	0,5
Williston			
Willowmore	19	7	0,4
Dallog			8,5
Baoli			4,0
Stellenbosch			13,0

TRANSKEI	MAX	MIN	RRR
Butterworth			
Cala			
Idutywa			
Mbashe			
Port St. Johns	22	18	2,3
Umtata	23	12	0,4

LESOTHO	MAX	MIN	RRR
Butha-Buthe			
Maseru	19	7	9,0
Ox-Bow			
Parsy			
Mafeteng			

SWAZILAND	MAX	MIN	RRR
Bulembu			
Mbabane (Matsapa)	27	18	6,0
Mlozozo			14,0

S.W.A.	MAX	MIN	RRR
Aroab			
Bethanien			
Dordabis			
Gobabeb	21	1	
Gobabis	28	7	
Grootfontein	31	13	
J.G. Strijdom	24	7	
Kalkfeld			
Karasburg			
Karibib			
Keetmanshoop	23	5	
Kub			
Luderitz	18	10	
Mariental	25	6	
Möwe	17	11	
Ohopoho			
Okahandja			
Okaukeujo	32	9	
Ondangwa			
Otavi			
Otjiwarango			
Outjo			
Rehoboth			
Rundu	35	18	
Steinhausen			
Tsumeb			
Uis	26	7	
Walvisbaai	16	9	
Windhoek	23	9	
Swakopmund			

BOTSWANA	MAX	MIN	RRR
Francistown	31	17	4,6
Gaborone	31	15	3,8
Gantsi			
Lobatse			
Mahalapye	30	16	9,3
Maun	21	17	
Serowe			
Shakawe			
Tsabong	24	9	
Tshane	22	12	

G.P.-S (L) **SYNOPTIC WEATHER MAP** 12h00 GMT–14h00 SAST *1979-10-22* **SINOPTIESE WEERKAART** TV 4/42

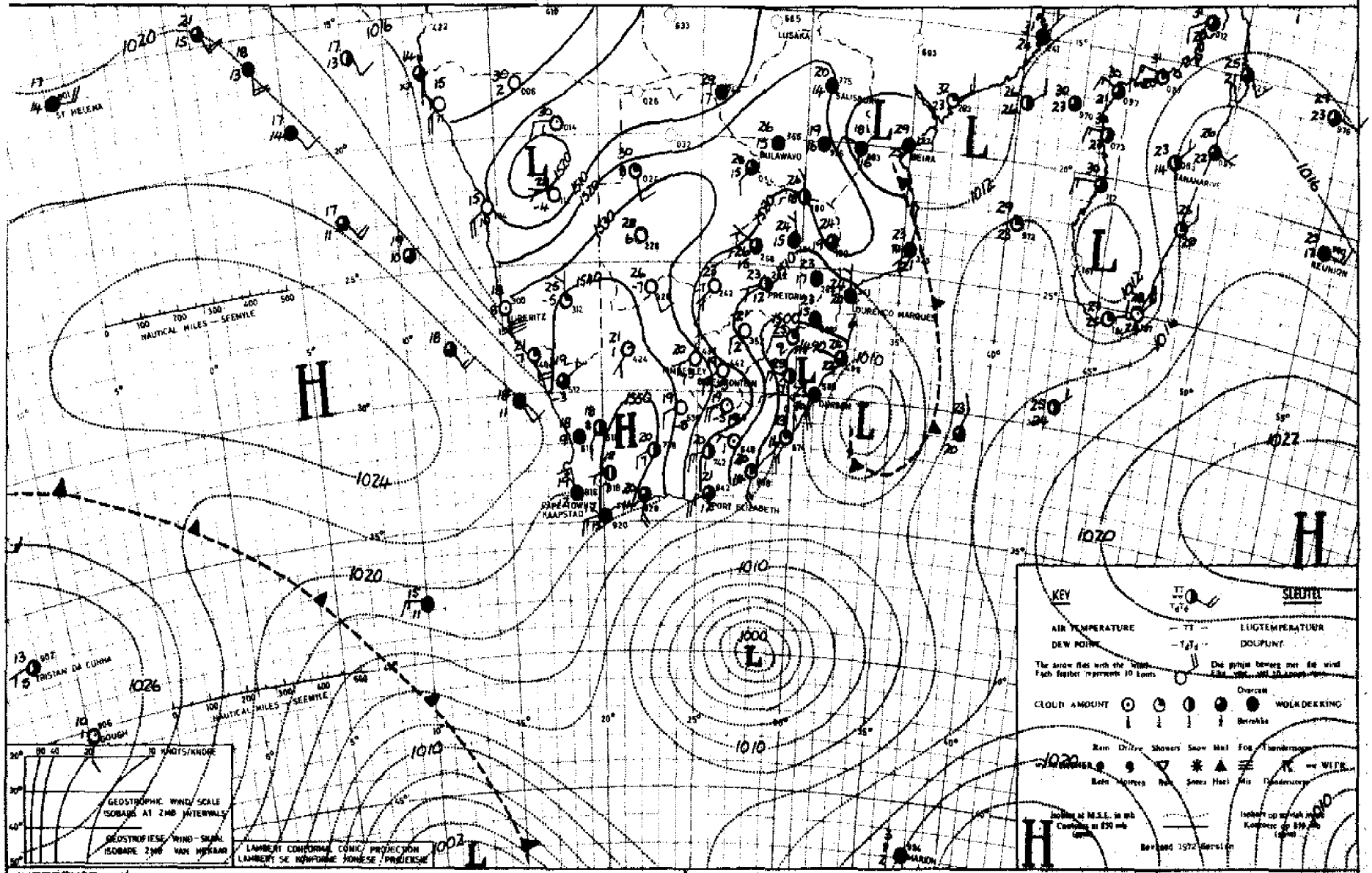

INFERENCE The air in circulation over the interior is dry and it will be mainly fine and mild. The cold front west of the country is moving eastwards and it will become cloudy with rain later tomorrow over the southwestern parts of the Cape

AFLEIDING Die lug in sirkulasie oor die binneland is droog en dit sal hoofsaaklik mooiweer en matig warm wees. Die koue-front wes van die land beweeg oostwaarts en dit sal bewolk word met reën oor die suidwestelike dele van

TRANSVAAL	MAX	MIN	RRR
Barberton			
Belfast			
Bethal	20	4	
~~Bospoort~~ Ottosdal	21	5	
Brits			
Bronkhorstspruit			
Carletonville			
Carolina	21	5	
Die Bron			
Delareyville			
Delmas			
Fleur de Lys			
Ermelo			
Giyani			
Groblersdal			
Heidelberg			
Jan Kempdorp			
Jan Smutslughawe	21	6	
Joubert Park (JHB.)	19	9	
Klerksdorp			
Kroondal (Rustenb.)	26	6	
Krugersdorp	21	4	
Lavubu	27	17	7.8
Lichtenburg			
Loskopdam			
Loskopkanale			
Louis Trichardt			
Lydenburg	22	7	
Marble Hall			
Mara	28	15	11
Marnitz	27	16	
Messina	27	18	
Middelburg			
Nelspruit	25	13	
Nylstroom			
Phalaborwa	27	19	5.5
Pietersburg	26	13	2.0
Piet Retief	24	9	
Potchefstroom	21	4	
Potgietersrus	27	13	0.5
Pretoria	24	10	
Pretoriuskop			
Schweizer-Reneke			
Skukuza	27	18	0.4
Standerton	20	3	
Thabazimbi			
Tom Burke			
Tzaneen	26	19	3.0
Vaalwater	28	9	
Ventersdorp			
Vereeniging			
Volksrust			
Warmbad	27	9	
Waterval-Boven			
Witbank			
Wolmaransstad			
Zeerust			
Hoedspruit	27	18	3.0

NATAL	MAX	MIN	RRR
Cape St. Lucia	25	14	3.9
Cedara	20	7	8.0
Dundee			
Durban			
Eshowe			
Estcourt	25	9	
Himeville			
Hluhluwe			
Jozini			
Ladysmith	25	10	
Louis Bothalughawe	24	15	4.0
Melmoth			11.5
Mkuze			
Newcastle	25	9	
Pietermaritzburg			
Port Shepstone	22	14	
Van Reenen			
Vryheid			
Waterford (Underberg)	22	0	
Kokstad	18	4	
Sodwanabaai	28	15	3.4
Matatiele			1.2

O.V.S. - O.F.S.			
Bothaville			
Bethlehem	19	5	
Bloemfontein			
Bultfontein			
Clocolan			
Fauresmith	20	7	
Fickburg			
Frankfort	20	2	
Harrismith			
Hoopstad	22	4	
Heilbron			
JBM Hertzoglughawe	20	3	
Koppies			
Kroonstad	21	4	
Lindley			
Modderpoort			
Petrusburg			
Philippolis			
Reddersburg			
Reitz			
Vrede			
Warden			
Welkom			
Wepener	19	3	
Winburg			
Zastron			

KAAP - CAPE	MAX	MIN	RRR
Aberdeen			
Addo			
Agulhas	18	13	1.0
Alexander Bay	21	9	
Aliwal North	19	5	
Beaufort West	22	6	
Boegoebergdam			
Brandvlei			
Caledon			
Calitzdorp			
Calvinia	19	2	
Cape Columbine	17	10	
Cape St. Francis	19	14	0.3
Cape Town (D.F. Malan)	19	9	0.1
Cape Town (Newlands)			2.5
Carnarvon			
Ceres			1.0
Colesberg			
Cradock			
De Aar	21	6	
Döhne	19	8	
Douglas	21	6	
East London	23	14	
Elsenburg			
Fort Beaufort			
Fraserburg	21	3	
Garies			
George	22	13	
Graaff-Reinet	23	9	
Grahamstown			
Grootfontein (Middelburg)	20	3	
Hopetown			
Jansenville	34	8	
Joubertina			
Kaappunt	16	11	0.14
Kimberley	21	6	
Knysna			
Kokstad			
Kuruman			
Ladismith			
Langebaanweg	19	7	0.2
Maclear			
Mafeking	24	9	
Matatiele			
Mosselbaai	21	14	
Okiep	21	10	
Oudtshoorn	22	12	
Petrusville			
Piketberg			
Pofadder	21	9	
Port Elizabeth	21	13	
Port Nolloth	17	8	
Prieska	23	8	
Queenstown	20	6	
Riversdale	22	13	

KAAP - CAPE	MAX	MIN	RRR
Robertson	23	12	
Sheeprun			
Somerset East	22	7	
Steynsburg			
Steytlerville			
Strydenburg			
Sutherland	15	-3	
Swellendam			
Tarkastad			
Touwsrivier	19	xx	
Twee Riviere	25	9	
Uniondale			
Upington	22	7	
Vanwyksvlei	22	7	
Victoria West			
Vredendal	20	8	
Vryburg	24	4	
Williston			
Willowmore			
Dalling			3.5
Stellenbosch			1.5

TRANSKEI	MAX	MIN	RRR
Butterworth			
Cala			
Idutywa			
Mbashe			
Port St. Johns	23	16	
Umtata	24	10	

LESOTHO	MAX	MIN	RRR
Butha-Buthe			
Maseru	20	5	
Ox-Bow			
Paray			
Mafeteng			

SWAZILAND	MAX	MIN	RRR
Bulembu			
Manzini (Matsapa)	26	15	

S.W.A.	MAX	MIN	RRR
Aroab			
Bethanien			
Berdabis			
Gobabeb	30	8	
Gobabis	30	7	
Grootfontein	33	16	
J.G. Strijdom	29	10	
Kalkfeld			
Karasburg			
Karibib			
Keetmanshoop	26	9	
Kub			
Luderitz	19	12	
Marienthal	23	9	
Mowe	16	11	
Ohopoho			
Okahandja			
Okaukeujo	34	16	
Ondangwa	33	19	
Otavi			
Otjiwarango			
Outjo			
Rehoboth			
Rundu	35	18	
Steinhausen			
Tsumeb			
Uis	32	12	
Walvisbaai	18	10	
Windhoek	29	12	
Swakop			

BOTSWANA	MAX	MIN	RRR
Francistown	29	18	
Gaborone	28	11	
Gantsi			
Lobatse			
Mahalapye	30	14	
Maun			
Serowe			
Shakawe			
Tsabong	27	6	
Tshane	28	10	

G.P.-S. (L) **SYNOPTIC WEATHER MAP** 12h00 GMT – 14h00 SAST 1979-10-23 **SINOPTIESE WEERKAART** TV 4/62

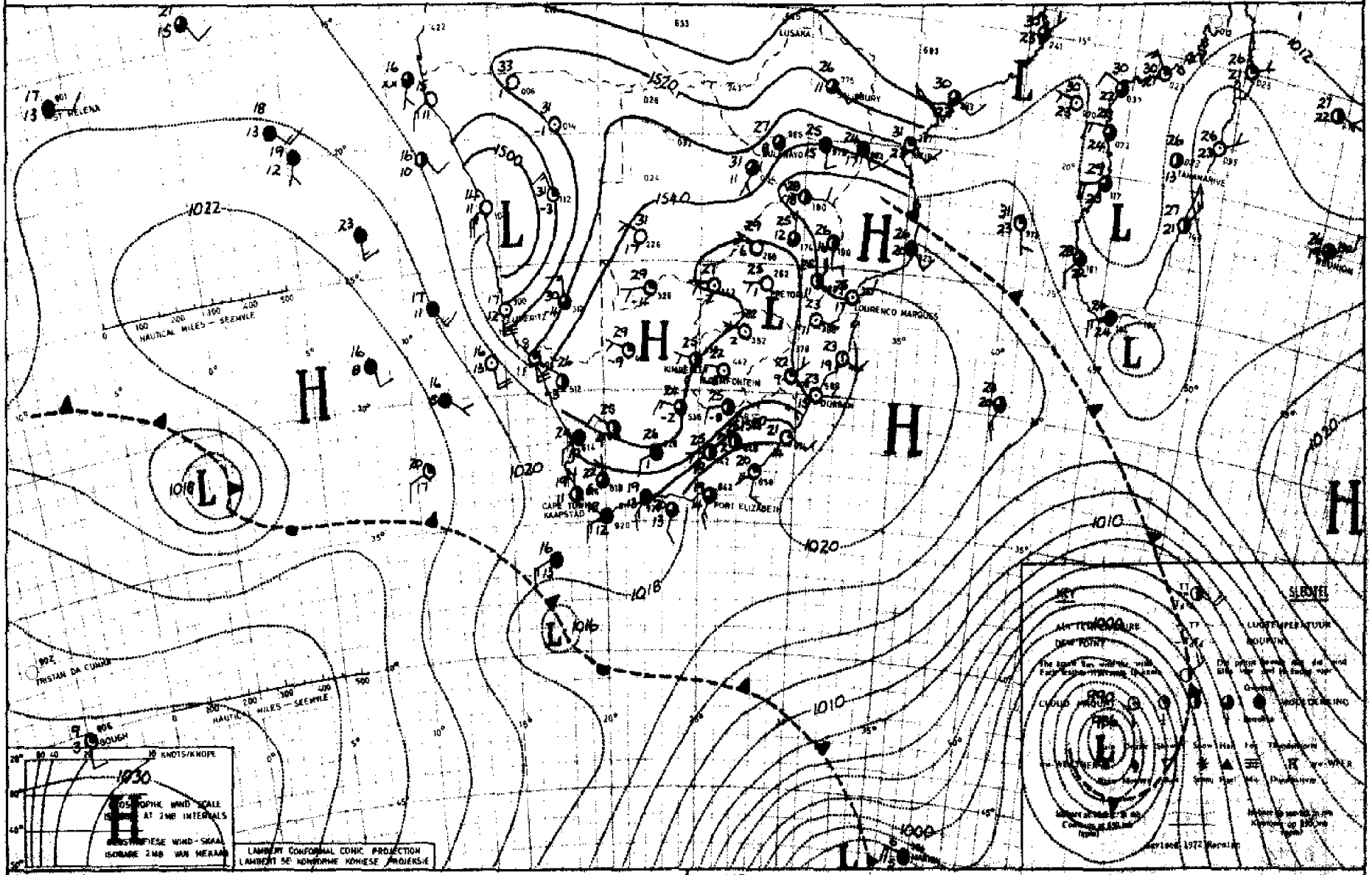

INFERENCE The air in circulation over the greater part of the country is dry and the weather will remain fine and mild to warm. The cold front southwest of the country is rather weak and will have little influence on the weather along

AFLEIDING Die lug in sirkulasie oor die grootste deel van die land is droog en dit sal mooi weer en matig tot warm bly. Die koue front suidwes van die land is baie swak en sal die weer langs die suidkus min beïnvloed.

DAAGLIKSE WEERBULLETIN

Maksimum en Minimum Temperatuur (°C) en Reënval (RRR) in mm vir die 24 uur geëindig om 08 h 00 SAST op

WEERBURO/WEATHER BUREAU
DEPT. VAN VERVOER/ DEPT. OF TRANSPORT

1979-10-24

DAILY WEATHER BULLETIN

Maximum and minimum Temperatures (°C) and Rainfall (RRR) in mm for the 24 hours ended at 08 h 00 on

TV4/43

TRANSVAAL	MAX	MIN	RRR
Barberton			
Belfast			
Bethal	23	9	
~~Boespoort~~ Olifantsdal	25	8	
Brits			
Bronkhorstspruit			
Carletonville			
Carolina	23	8	
Die Bron			
Delareyville			
Delmas			
Fleur de Lys			
Ermelo			
Giyani			
Groblersdal			
Heidelberg			
Jan Kempdorp			
Jan Smutslughawe	23	12	
Joubert Park (JHB.)	22	12	
Klerksdorp			
Kroondal (Rustenb.)	28	9	
Krugersdorp	24	6	
Levubu	25	15	0,2
Lichtenburg			
Loskopdam			
Loskopkanale			
Louis Trichardt			
Lydenburg	25	10	
Marble Hall			
Mara	27	12	
Marnitz	31	16	
Messina	29	19	
Middelburg			
Nelspruit	25	12	
Nylstroom			
Phalaborwa	27	16	
Pietersburg	26	12	
Piet Retief	23	10	
Potchefstroom	25	9	
Potgietersrus	30	15	
Pretoria	26	11	
Pretoriuskop			
Schweizer-Reneke			
Skukuza	28	14	
Standerton	22	16	
Thabazimbi			
Tom Burke			
Tzaneen	25	14	
Vaalwater	30	13	
Ventersdorp			
Vereeniging			
Volksrust			
Warmbad	29	10	
Waterval-Boven			
Witbank			
Wolmaransstad			
Zeerust			
~~Hoedspruit~~	27	14	

NATAL	MAX	MIN	RRR
Cape St. Lucia	25	17	
Cedara	22	11	
Dundee			
Durban			
Eshowe			
Estcourt	23	9	
Himeville			
Hluhluwe			
Jozini			
Ladysmith	25	10	
Louis Bothalughawe	24	16	
Melmoth			
Mkuze			
Newcastle	26	9	
Pietermaritzburg			
Port Shepstone	24	20	
Van Reenen			
Vryheid			
Waterford (Underberg)	22	4	
~~Kokstad~~	23	8	
~~Sodwanabaai~~	26	16	

O.V.S. - O.F.S.	MAX	MIN	RRR
Bothaville			
Bethlehem	21	2	
Bloemfontein			
Bultfontein			
Clocolan			
Fauresmith	24	6	
Fickburg			
Frankfort	23	4	
Harrismith			
Hoopstad			
Heilbron			
JBM Hertzoglughawe	24	4	
Koppies			
Kroonstad	23	6	
Lindley			
Modderpoort			
Petrusburg			
Philippolis			
Reddersburg			
Reitz			
Vrede			
Warden			
Welkom			
Wepener	23	4	
Winburg			
Zastron			

KAAP - CAPE	MAX	MIN	RRR
Aberdeen			
Addo			
Agulhas	19	14	
Alexander Bay	19	12	
Aliwal North	25	5	
Beaufort West	27	9	
Boegoebergdam			
Brandvlei			
Caledon			
Calitzdorp			
Calvinia	25	2	
Cape Columbine	18	12	
Cape St. Francis	19	14	
Cape Town (D.F. Malan)	20	13	
Cape Town (Newlands)			
Carnarvon			
Ceres			
Colesberg			
Cradock			
De Aar	25	5	
Döhne	21	11	
Douglas	28	9	
East London	21	15	
Elsenburg			
Fort Beaufort			
Fraserburg	25	3	
Garies			
George	19	12	
Graaff-Reinet	28	9	
Grahamstown			
Grootfontein (Middelburg)	25	1	
Hopetown			
Jansenville	30	9	
Joubertina			
Kaappunt	16	13	
Kimberley	26	9	
Knysna			
Kokstad			
Kuruman	27	8	
Ladismith			
Langebaanweg	20	10	
Maclear			
Mafeking	28	10	
Matatiele			
Mosselbaai	19	13	
Okiep	27	9	
Oudtshoorn	26	11	
Petrusville			
Piketberg			
Pofadder	27	11	
Port Elizabeth	21	12	
Port Nolloth	17	9	
Prieska	28	7	
Queenstown	26	9	
Riversdale	22	11	

KAAP - CAPE	MAX	MIN	RRR
Robertson	26	11	
Sheeprun			
Somerset East	xx	2	
Steynsburg			
Steytlerville			
Strydenburg			
Sutherland	19	-1	
Swellendam			
Tarkastad			
Touwsrivier	25	8	
Twee Riviere	31	11	
Uniondale			
Upington	30	11	
Vanwyksvlei	28	6	
Victoria West			
Vredendal	25	7	
Vryburg	27	6	
Williston			
Willowmore	25	9	

TRANSKEI	MAX	MIN	RRR
Butterworth			
Cala			
Idutywa			
Mbashe			
Port St. Johns	23	18	
Umtata	24	14	

LESOTHO	MAX	MIN	RRR
Butha-Buthe			
Maseru	24	6	
Ox-Bow			
Paray			
Mafeteng			

SWAZILAND	MAX	MIN	RRR
Bulembu			
Manzini (Matsapa)			

S.W.A.	MAX	MIN	RRR
Aroab			
Bethanien			
Dordabis			
Gobabeb	28	8	
Gobabis	33	13	
Grootfontein	33	18	
J.G. Strijdom	31	10	
Kalkfeld			
Karasburg			
Karibib			
Keetmanshoop	33	15	
Kub			
Luderitz	19	11	
Mariental	34	8	
Möwe	16	12	
Ohopoho			
Okahandja			
Okaukeujo			
Ondangwa			
Otavi			
Otjiwarango			
Outjo			
Rehoboth			
Rundu	35	17	
Steinhausen			
Tsumeb			
Uis	33	13	
Walvisbaai	15	11	
Windhoek	31	18	

BOTSWANA	MAX	MIN	RRR
Francistown	32	17	
Gaborone	31	14	
Gantsi			
Lobatse			
Mahalapye	31	17	
Maun			
Serowe			
Shakawe			
Tsabong	31	14	
Tshane			

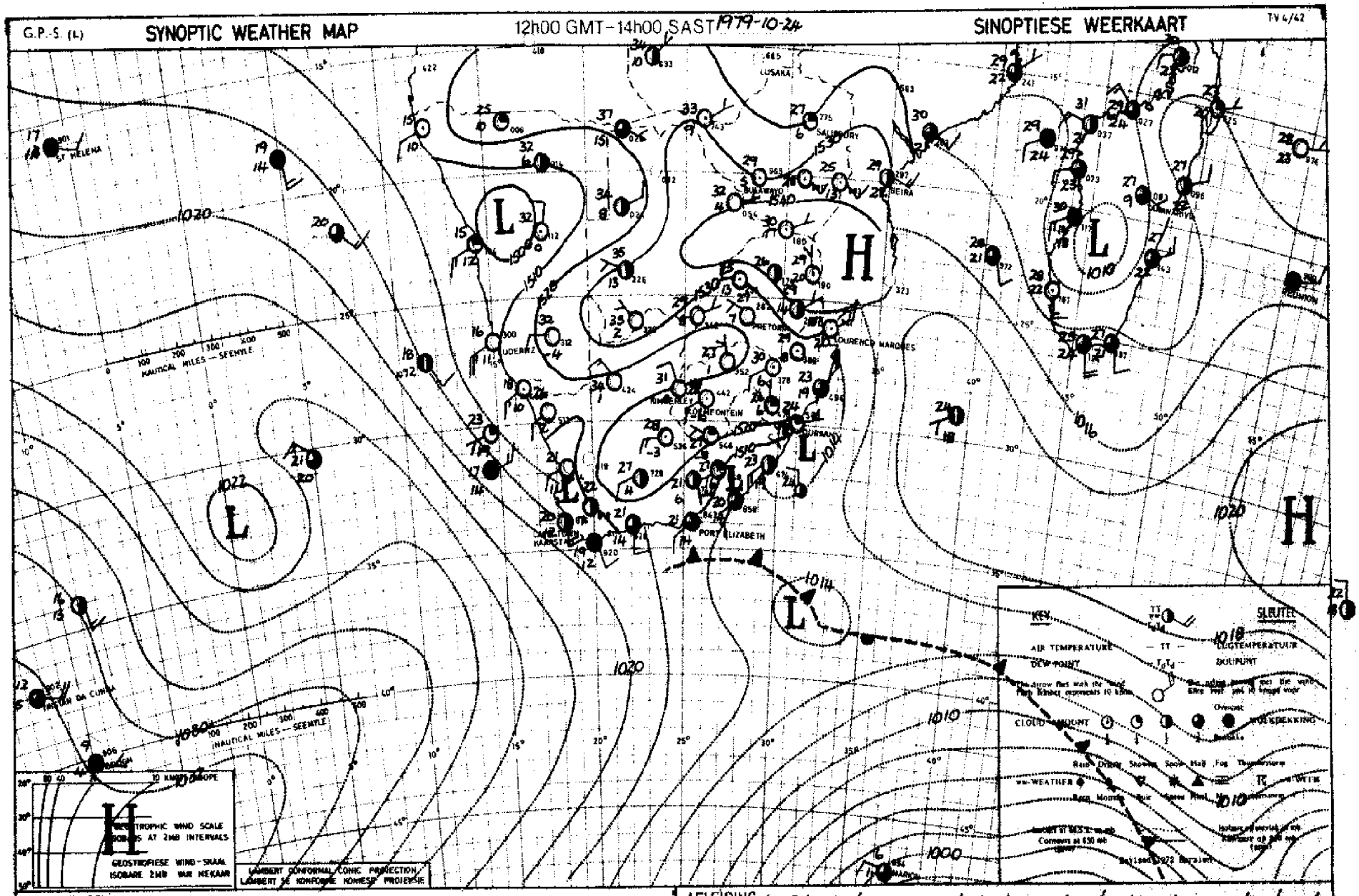

INFERENCE A strong high-pressure system is situated in the upper air over the interior. It will therefore be fine and warm to hot over the interior. A high is ridging in south of the country and isolated showers are expected along the southern and eastern coastal regions.

AFLEIDING 'n Sterk hoëdruk stelsel in die bolug is oor die land gelaë. Dit sal gevolglik mooiweer en warm tot baie warm wees oor die binneland. 'n Hoog wig suid van die land in en enkele buie word verwag langs die suidelike en oostelike kusstrake.

DAAGLIKSE WEERBULLETIN

Maksimum en Minimum Temperatuur (°C) en Reënval (RRR) in mm vir die 24 uur geëindig om 08 h 00 SAST op

WEERBURO/WEATHER BUREAU
DEPT. VAN VERVOER/ DEPT. OF TRANSPORT

1979-10-25

DAILY WEATHER BULLETIN

Maximum and minimum Temperatures (°C) and Rainfall (RRR) in mm for the 24 hours ended at 08 h 00 on

TV4/43

TRANSVAAL	MAX	MIN	RRR
Barberton			
Belfast			
Bethal	26	13	
~~Bosspan~~ Ohlsdal	29	14	
Brits			
Bronkhorstspruit			
Carletonville			
Carolina	26	12	
Die Bron			
Delareyville			
Delmas			
Fleur de Lys			
Ermelo			
Giyani			
Groblersdal			
Heidelberg			
Jan Kempdorp			
Jan Smutslughawe	26	11	
Joubert Park (JHB.)	25	17	
Klerksdorp			
Kroondal (Rustenb.)	29	13	
Krugersdorp	27	11	
Levubu	29	18	
Lichtenburg			
Loskopdam			
Loskopkanale			
Louis Trichardt			
Lydenburg	26	12	
Marble Hall			
Mara	30	14	
Marnitz	30	19	
Messina	31	17	
Middelburg			
Nelspruit	30	14	
Nylstroom			
Phalaborwa	32	19	
Pietersburg	28	14	
Piet Retief	30	9	
Potchefstroom	28	14	
Potgietersrus	30	17	
Pretoria	29	15	
Pretoriuskop			
Schweizer-Reneke			
Skukuza	33	17	
Standerton	26	9	
Thabazimbi			
Tom Burke			
Tzaneen	29	16	
Vaalwater	29	14	
Ventersdorp			
Vereeniging			
Volksrust			
Warmbad	31	16	
Waterval-Boven			
Witbank			
Wolmaransstad			
Zeerust			

NATAL	MAX	MIN	RRR
Cape St. Lucia	24	18	
Cedara	26	13	
Dundee			
Durban			
Eshowe			
Estcourt	28	13	
Himeville			
Hluhluwe			
Jozini			
Ladysmith	31	14	
Louis Bothalughawe	25	19	0.2
Melmoth			
Mkuze			
Newcastle	30	11	
Pietermaritzburg			
Port Shepstone	26	20	
Van Reenen			
Vryheid			
Waterford (Underberg)	26	11	
Sodwanadaal	25	18	
Kokstad	26	14	

O.V.S. - O.F.S.	MAX	MIN	RRR
Bothaville			
Bethlehem	25	6	
Bloemfontein			
Bultfontein			
Clocolan			
Fauresmith	29	10	
Fickburg			
Frankfort	27	9	
Harrismith			
Hoopstad			
Heilbron			
JBM Hertzoglughawe	29	7	
Koppies			
Kroonstad	28	11	
Lindley			
Modderpoort			
Petrusburg			
Philippolis			
Reddersburg			
Reitz			
Vrede			
Warden			
Welkom			
Wepener	27	7	
Winburg			
Zastron			

KAAP - CAPE	MAX	MIN	RRR
Aberdeen			
Addo			
Agulhas	19	14	
Alexander Bay	19	10	
Aliwal North	29	10	
Beaufort West	28	12	
Boegoebergdam			
Brandvlei			
Caledon			
Calitzdorp			
Calvinia	26	7	
Cape Columbine	19	11	
Cape St. Francis	19	15	
Cape Town (D.F. Malan)	20	14	
Cape Town (Newlands)			
Carnarvon			
Ceres			
Colesberg			
Cradock			
De Aar	30	10	
Döhne	19	11	0.5
Douglas	33	9	
East London	21	15	3.8
Elsenburg			
Fort Beaufort			
Fraserburg	28	9	
Garies			
George	19	10	
Graaff-Reinet	26	12	
Grahamstown			3.0
Grootfontein (Middelburg)	28	7	
Hopetown			
Jansenville	27	12	
Joubertina			
Kaappunt	19	x	
Kimberley	32	12	
Knysna			
Kokstad			
Kuruman	32	10	
Ladismith			
Langebaanweg	23	9	
Maclear			
Mafeking	31	16	
Matatiele			
Mosselbaai	20	14	
Okiep	27	8	
Oudtshoorn	26	11	
Petrusville			
Piketberg			
Pofadder	29	11	
Port Elizabeth	21	16	
Port Nolloth	17	11	
Prieska	33	9	
Queenstown	29	12	
Riversdale	23	10	

KAAP - CAPE	MAX	MIN	RRR
Robertson	25	14	
Sheeprun	25	6	
Somerset East	23	13	
Steynsburg			
Steytlerville			
Strydenburg			
Sutherland	23	3	
Swellendam			
Tarkastad			
Touwsrivier	25	9	
Twee Riviere	37	10	
Uniondale			
Upington	35	12	
Vanwyksvlei	32	7	
Victoria West			
Vredendal	26	9	
Vryburg	32	13	
Williston			
Willowmore	24	11	

TRANSKEI	MAX	MIN	RRR
Butterworth			
Cala			
Idutywa			
Mbashe			
Port St. Johns	24	18	1.8
Umtata	24	14	1.2

LESOTHO	MAX	MIN	RRR
Butha-Buthe			
Maseru	29	11	
Ox-Bow			
Paray			
Mafeteng			

SWAZILAND	MAX	MIN	RRR
Bulembu			
Manzini (Matsapa)			

S.W.A.	MAX	MIN	RRR
Aroab			
Bethanien			
Bordabis			
Gobabeb	28	9	
Gobabis	34	15	
Grootfontein	35	20	
J.G. Strijdom	32	13	
Kalkfeld			
Karasburg			
Karibib			
Keetmanshoop	35	13	
Kub			
Luderitz	17	10	
Mariental	35	10	
Mõwe	16	12	
Ohopoho			
Okahandja			
Okaukeujo	37	23	
Ondangwa	38	22	0.2
Otavi			
Otjiwarango			
Outjo			
Rehoboth			
Rundu	36	16	
Steinhausen			
Tsumeb			
Uis	36	18	
Walvisbaai	15	11	
Windhoek	32	17	

BOTSWANA	MAX	MIN	RRR
Francistown	33	17	
Gaborone	32	16	
Gantsi			
Lobatse			
Mahalapye	31	19	
Maun			
Serowe			
Shakawe	37	19	
Tsabong	36	18	
Tshane	36	21	

G.P.-S. (L) **SYNOPTIC WEATHER MAP** 12h00 GMT – 14h00 SAST *1979-10-25* **SINOPTIESE WEERKAART** TV 4/42

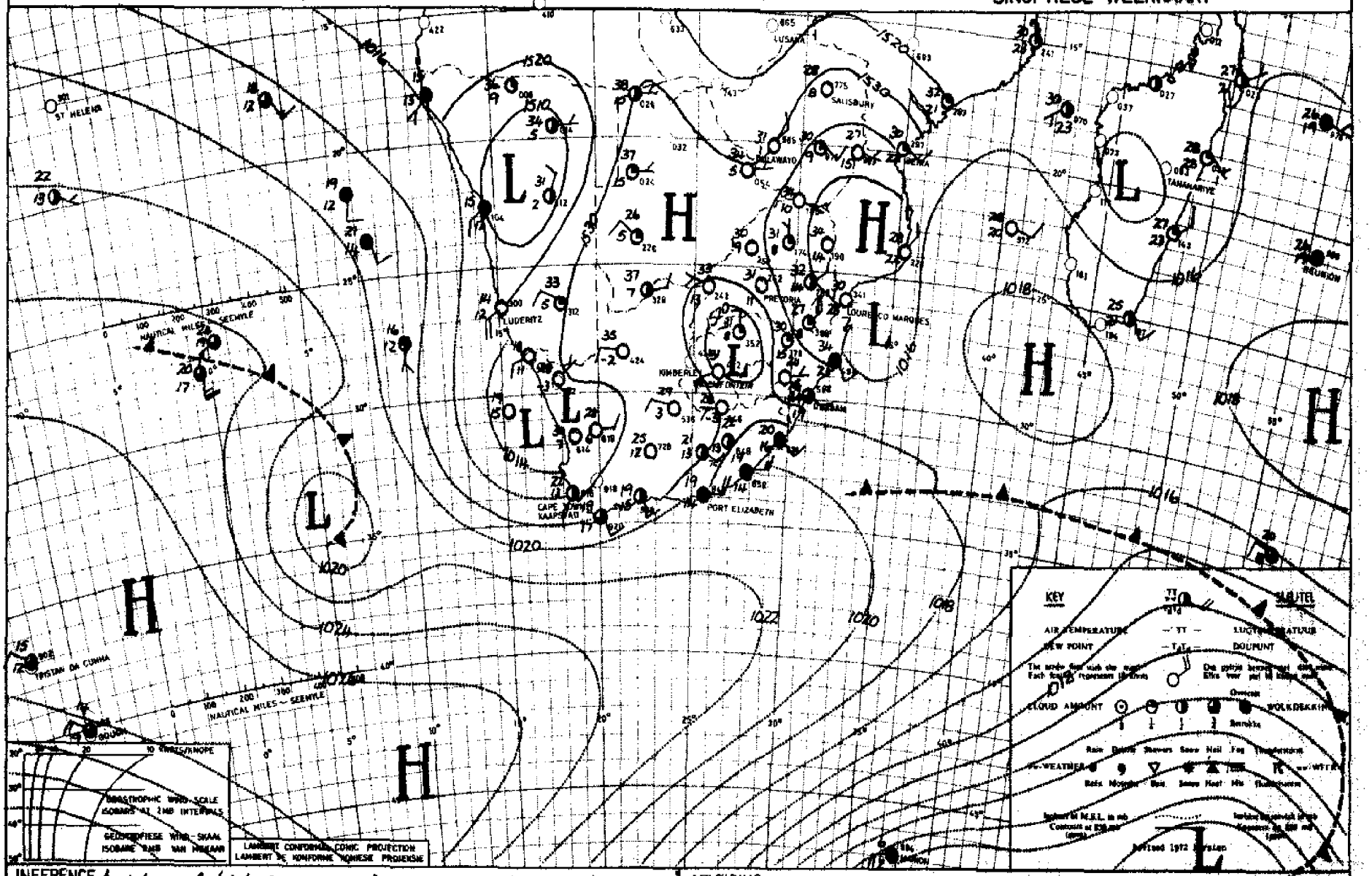

INFERENCE A ridge of high-pressure is moving eastwards along the southeastern coastal regions where cloudy cooler conditions with light rain are expected. Moist air is moving to the central interior from the north and thundershowers are forecast for the central and western inland regions

AFLEIDING 'n Wig van hoëdruk beweeg oswaarts langs die suid-oostelike kusgebied waar bewolkte koel toestande met ligte reën sal voorkom. Vogtige lug beweeg na die sentrale binneland uit die noorde en donderbuie word voorspel

DAAGLIKSE WEERBULLETIN

Maksimum en Minimum Temperatuur (°C) en Reënval (RRR) in mm vir die 24 uur geëindig om 08 h 00 SAST op

WEERBURO/WEATHER BUREAU
DEPT. VAN VERVOER/ DEPT. OF TRANSPORT

1979-10-26

DAILY WEATHER BULLETIN

Maximum and minimum Temperatures (°C) and Rainfall (RRR) in mm for the 24 hours ended at 08 h 00 on

TV4/43

TRANSVAAL	MAX	MIN	RRR
Barberton			
Belfast			
Bethal			
~~Boksburg~~ Ohozdal	31	18	
Brits			
Bronkhorstspruit			
Carletonville			
Carolina			
Die Bron			
Delareyville			
Delmas			
Fleur de Lys			
Ermelo			
Giyani			
Groblersdal			
Heidelberg			
Jan Kempdorp			
Jan Smutslughawe	29	16	
Joubert Park (JHB.)	28	17	
Klerksdorp			
Kroondal (Rustenb.)	33	14	
Krugersdorp	29	15	
Levubu	38	18	
Lichtenburg			
Loskopdam			
Loskopkanale			
Louis Trichardt			
Lydenburg	29	13	
Marble Hall			
Mara	34	15	
Marnitz	33	20	
Messina	36	18	
Middelburg			
Nelspruit	33	20	
Nylstroom			
Phalaborwa	35	21	
Pietersburg	32	17	
Piet Retief	28	15	
Potchefstroom	31	16	
Potgietersrus	34	21	
Pretoria	33	21	
Pretoriuskop			
Schweizer-Reneke			
Skukuza	36	21	
Standerton	30	12	
Thabazimbi			
Tom Burke			
Tzaneen	33	16	
Vaalwater	33	15	
Ventersdorp			
Vereeniging			
Volksrust			
Warmbad	35	19	
Waterval-Boven			
Witbank			
Wolmaransstad			
Zeerust			
Hoedspruit	34	20	

NATAL	MAX	MIN	RRR
Cape St. Lucia	26	20	
Cedara	21	14	1,9
Dundee			
Durban			
Eshowe			
Estcourt	26	15	-
Himeville			0,2
Hluhluwe			
Jozini			
Ladysmith	27	16	0,2
Louis Bothalughawe	25	19	0,3
Melmoth			2,2
Mkuze			
Newcastle	31	16	
Pietermaritzburg			
Port Shepstone	22	20	1,1
Van Reenen			
Vryheid			
Waterford (Underberg)	21	12	
Sodwanaoaai	26	21	12,8
Kokstad	20	14	

O.V.S. - O.F.S.			
Bothaville			
Bethlehem	28	7	
Bloemfontein			
Bultfontein			
Clocolan			
Fauresmith	31	13	
Fickburg			
Frankfort			
Harrismith			
Hoopstad			
Heilbron			
JBM Hertzoglughawe	31	11	
Koppies			
Kroonstad	32	15	
Lindley			
Modderpoort			
Petrusburg			
Philippolis			
Reddersburg			
Reitz			
Vrede			
Warden			
Welkom			
Wepener	30	6	
Winburg			
Zastron			

KAAP - CAPE	MAX	MIN	RRR
Aberdeen			
Addo			
Agulhas	19	16	
Alexander Bay	19	12	
Aliwal North	29	10	
Beaufort West	28	10	
Boegoebergdam			
Brandvlei			
Caledon			
Calitzdorp			
Calvinia	30	9	
Cape Columbine	19	13	
Cape St. Francis			
Cape Town (D.F. Malan)	23	13	
Cape Town (Newlands)			
Carnarvon			
Ceres			
Colesberg			
Cradock			
De Aar	30	13	
Döhne	14	12	1,0
Douglas	34	15	
East London	20	16	0,3
Elsenburg			
Fort Beaufort			
Fraserburg	29	8	
Garies			
George	21	11	
Graaff-Reinet	27	13	
Grahamstown			
Grootfontein (Middelburg)	26	8	
Hopetown			
Jansenville			
Joubertina			
Kaappunt	19	x	
Kimberley	33	16	0,3
Knysna			
Kokstad			
Kuruman	33	x	
Ladismith			
Langebaanweg	26	13	
Maclear			
Mafeking	34	18	
Matatiele			
Mosselbaai	20	17	
Okiep	29	9	
Oudtshoorn	29	13	
Petrusville			
Piketberg			
Pofadder	30	13	
Port Elizabeth	19	18	
Port Nolloth	15	11	
Prieska	34	14	
Queenstown	24	13	
Riversdale	25	15	

KAAP - CAPE	MAX	MIN	RRR
Robertson	26	12	
Sheeprun			
Somerset East	23	12	
Steynsburg			
Steytlerville			
Strydenburg			
Sutherland	26	13	
Swellendam			
Tarkastad			
Touwsrivier	27	10	
Twee Riviere	37	16	
Uniondale			
Upington	35	18	
Vanwyksvlei	33	11	
Victoria West			
Vredendal	30	12	
Vryburg	34	19	
Williston			
Willowmore	23	12	

TRANSKEI			
Butterworth			
Cala			
Idutywa			
Mbashe			
Port St. Johns	21	17	0,5
Umtata	20	13	

LESOTHO			
Butha-Buthe			
Maseru	30	11	
Ox-Bow			
Paray			
Mafeteng			

SWAZILAND			
Bulembu			
Mansini (Matsapa)	29	18	
Mbabane			0,5

S.W.A.	MAX	MIN	RRR
Aroab			
Bethanien			
Dordabis			
Gobabeb	29	10	
Gobabis	35	20	
Grootfontein	36	19	
J.G. Strijdom	32	17	
Kalkfeld			
Karasburg			
Karibib			
Keetmanshoop	36	21	
Kub			
Luderitz	16	13	
Mariental	35	17	
Möwe	16	13	
Ohopoho			
Okahandja			
Okaukeujo	28	23	
Ondangwa	37	20	
Otavi			
Otjiwarango			2,0
Outjo			
Rehoboth			
Rundu	37	15	
Steinhausen			
Tsumeb			
Uis	36	15	
Valvisbaai	15	12	
Windhoek	33	21	
Swakopmund	36	18	

BOTSWANA			
Francistown	35	15	
Gaborone	36	17	
Gantsi			
Lobatse			
Mahalapye	35	20	
Maun	38	20	
Serowe			
Shakawe			
Tsabong	38	21	
Tshane	37	19	

G.P.-S. (L) **SYNOPTIC WEATHER MAP** 12h00 GMT–14h00 SAST *1979-10-26* **SINOPTIESE WEERKAART** TN 4/62

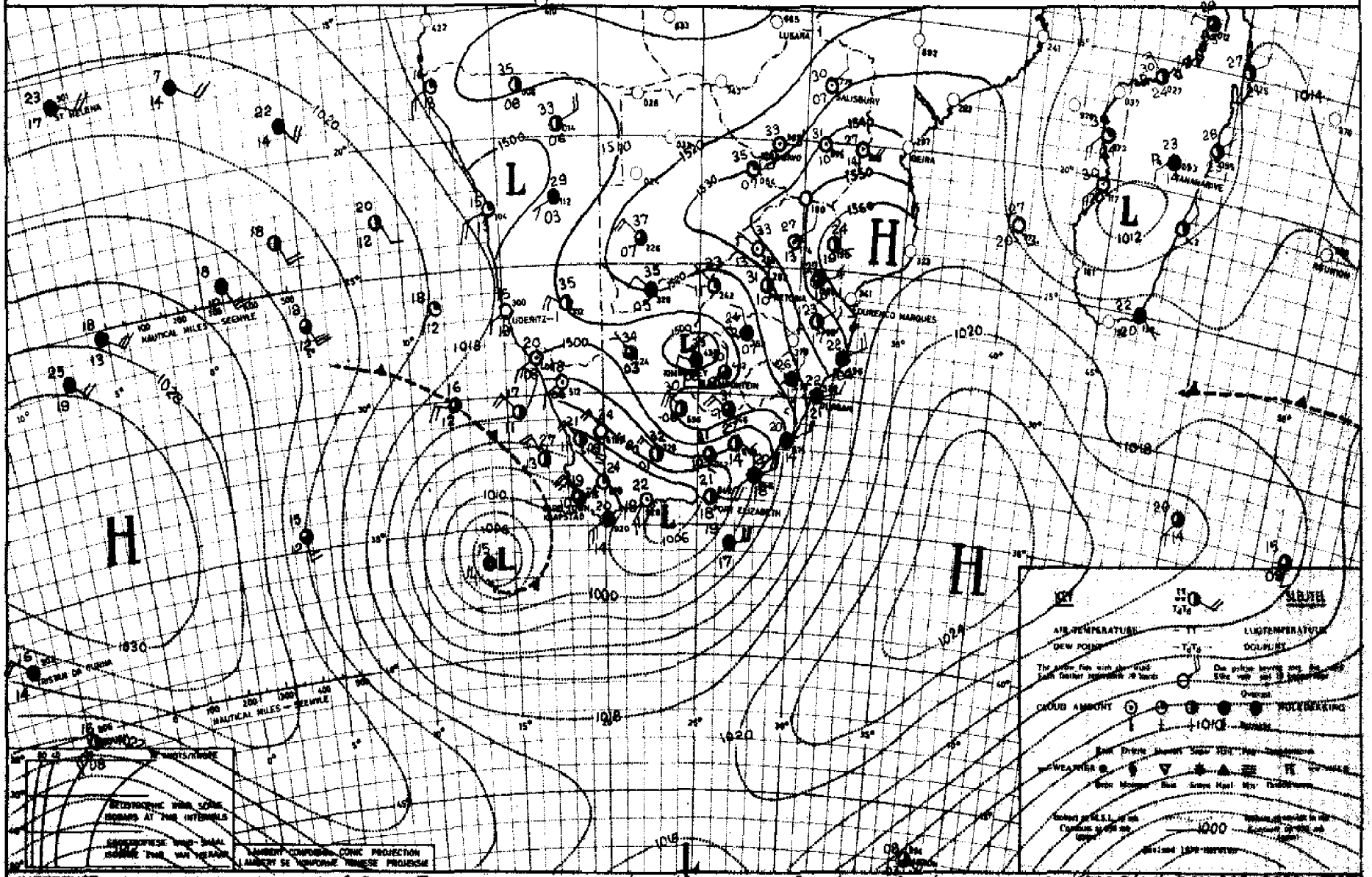

INFERENCE *The cold front west of Cape Town is moving eastwards and it will become cooler over Cape Province Free State and Natal. Thundershowers occuring over the western and central interior. These conditions will spread over Transvaal and Natal while it's clear over the western areas.*

AFLEIDING *Die koue front wes van Kaapstad beweeg oostwaards en dit sal koeler word oor Kaapland Vrystaat en Natal. Donderbuie kom voor oor die westelike en sentrale dele van die binneland. Hierdie toestande sal uitbrei na Transvaal en Natal terwyl dit oor die westelike dele opklaar.*

DAAGLIKSE WEERBULLETIN

Maksimum en Minimum Temperatuur (°C) en Reënval (RRR) in mm vir die 24 uur geëindig om 08 h 00 SAST op

WEERBURO/WEATHER BUREAU
DEPT. VAN VERVOER/ DEPT. OF TRANSPORT

1979 - 10 - 27

DAILY WEATHER BULLETIN

Maximum and minimum Temperatures (°C) and Rainfall (RRR) in mm for the 24 hours ended at 08 h 00 on

TV4/43

TRANSVAAL	MAX	MIN	RRR
Barberton			
Belfast			
Bethal	28	13	0,8
~~Bospoort~~ Utrecht	31	17	
Brits			
Bronkhorstspruit			
Carletonville			
Carolina	27	14	
Die Bron			
Delareyville			
Delmas			
Fleur de Lys			
Ermelo			46,8
Giyani			
Groblersdal			
Heidelberg			
Jan Kempdorp			
Jan Smutslughawe	29	13	
Joubert Park (JHB.)	28	16	
Klerksdorp			
Kroondal (Rustenb.)	34	17	
Krugersdorp	29	14	
Levubu	29	18	
Lichtenburg			
Loskopdam			
Loskopkanale			
Louis Trichardt			
Lydenburg			
Marble Hall			
Mara	31	17	
Marnitz	34	18	
Messina	35	21	
Middelburg			
Nelspruit	28	18	
Nylstroom			
Phalaborwa	31	19	
Pietersburg	29	16	
Piet Retief	25	13	35,7
Potchefstroom	31	15	0,5
Potgietersrus	33	20	
Pretoria	33	19	
Pretoriuskop			
Schweizer-Reneke			
Skukuza	31	20	
Standerton	28	15	25,0
Thabazimbi			
Tom Burke			
Tzaneen	28	17	
Vaalwater			
Ventersdorp			
Vereeniging			
Volksrust			
Warmbad			30,0
Waterval-Boven	35	17	
Witbank			
Wolmaransstad			
Zeerust			
Hoedspruit	30	20	

NATAL	MAX	MIN	RRR
Cape St. Lucia	24	21	
Cedara	23	17	
Dundee			
Durban			
Eshowe			
Estcourt	23	13	
Himeville			
Hluhluwe			
Jozini			
Ladysmith	25	16	
Louis Bothalughawe	24	21	2,6
Melmoth			3,0
Mkuze			
Newcastle	30	16	12,0
Pietermaritzburg			
Port Shepstone	29	20	1,6
Van Reenen			
Vryheid			
Waterford (Underberg)	24	14	0,7
Kokstad	26	15	
Sodwanabaai	25	21	1,7
Matatiele			1,3

O.V.S. - O.F.S.	MAX	MIN	RRR
Bothaville			
Bethlehem	24	6	6,2
Bloemfontein			
Bultfontein			
Clocolan			
Fauresmith	32	16	
Fickburg			
Frankfort	29	13	4,4
Harrismith			
Hoopstad	31	16	0,3
Heilbron			
JBM Hertzoglughawe	31	17	
Koppies			2,7
Kroonstad			
Lindley			
Modderpoort			
Petrusburg			
Philippolis			
Reddersburg			
Reitz			
Vrede			
Warden			
Welkom			
Wepener	29	16	
Winburg			
Zastron			

KAAP - CAPE	MAX	MIN	RRR
Aberdeen			
Addo			
Agulhas	21	12	1,0
Alexander Bay	21	11	0,5
Aliwal North	32	18	
Beaufort West	33	10	
Boegoebergdam			
Brandvlei			
Caledon			
Calitzdorp			
Calvinia	25	6	0,2
Cape Columbine	19	13	0,6
Cape St. Francis	20	15	
Cape Town (D.F. Malan)	19	12	3,3
Cape Town (Newlands)			17,5
Carnarvon			
Ceres			
Colesberg			
Cradock			
De Aar	32	11	0,2
Döhne	27	15	
Douglas	35	13	
East London	21	17	
Elsenburg			
Fort Beaufort			
Fraserburg	29	5	
Garies			
George	28	12	
Graaff-Reinet	35	12	
Grahamstown			
Grootfontein (Middelburg)	31	15	
Hopetown			
Jansenville	33	15	
Joubertina			
Kaappunt	16	10	7,0
Kimberley	38	18	
Knysna			
Kokstad			
Kuruman	33	18	1,2
Ladismith			
Langebaanweg	19	13	4,2
Maclear			
Mafeking	32	19	
Matatiele			
Mosselbaai	22	14	
Okiep	19	7	
Oudtshoorn	34	13	
Petrusville			
Piketberg			
Pofadder	29	8	
Port Elizabeth	22	13	
Port Nolloth	17	11	
Prieska	34	10	
Queenstown	31	21	
Riversdale	29	13	

KAAP - CAPE	MAX	MIN	RRR
Robertson	24	14	
Sheeprun	27	13	
Somerset East	33	13	
Steynsburg			
Steytlerville			
Strydenburg			
Sutherland	23	2	
Swellendam			
Tarkastad			
Touwsrivier	29	9	
Twee Riviere	36	11	
Uniondale			
Upington	36	11	
Vanwyksvlei	34	9	
Victoria West			
Vredendal			
Vryburg	33	16	
Williston			
Willowmore	33	11	
Darling			3,5
Paarl			8,5
Stellenbosch			6,0
Atlantis			3,0

TRANSKEI	MAX	MIN	RRR
Butterworth			
Cala			
Idutywa			
Mbashe			
Port St. Johns	24	19	0,1
Umtata	28	21	

LESOTHO	MAX	MIN	RRR
Butha-Buthe			
Maseru	26	15	1,0
Ox-Bow			
Paray			
Mafeteng			

SWAZILAND	MAX	MIN	RRR
Bulembu			
Manzini (Matsapa)	25	18	1,1

S.W.A.	MAX	MIN	RRR
Aroab			
Bethanien			
Dordabis			
Gobabeb	26	10	
Gobabis	35	20	
Grootfontein	35	22	
J.G. Strijdom	30	17	0,1
Kalkfeld			
Karasburg			
Karibib			
Keetmanshoop	36	8	
Kub			
Luderitz	17	12	
Marienta	34	16	
Möwe	17	13	
Ohopoho			
Okahandja			
Okaukeujo	38	22	
Ondangwa	37	22	
Otavi			
Otjiwarango			
Outjo			
Rehoboth			
Rundu	36	20	
Steinhausen			
Tsumeb			
Üis	32	12	
Walvisbaai	16	12	
Windhoek	31	19	
Grootfontein	36	17	

BOTSWANA	MAX	MIN	RRR
Francistown	36	19	
Gaborone	xx	21	
Gantsi	38	20	
Lobatse			
Mahalapye	36	20	
Maun	38	19	
Serowe			
Shakawe			
Tsabong	36	16	0,4
Tshane	37	23	

G.P.S. (L) **SYNOPTIC WEATHER MAP** 12h00 GMT–14h00 SAST 1979-10-27 **SINOPTIESE WEERKAART** TV4/42

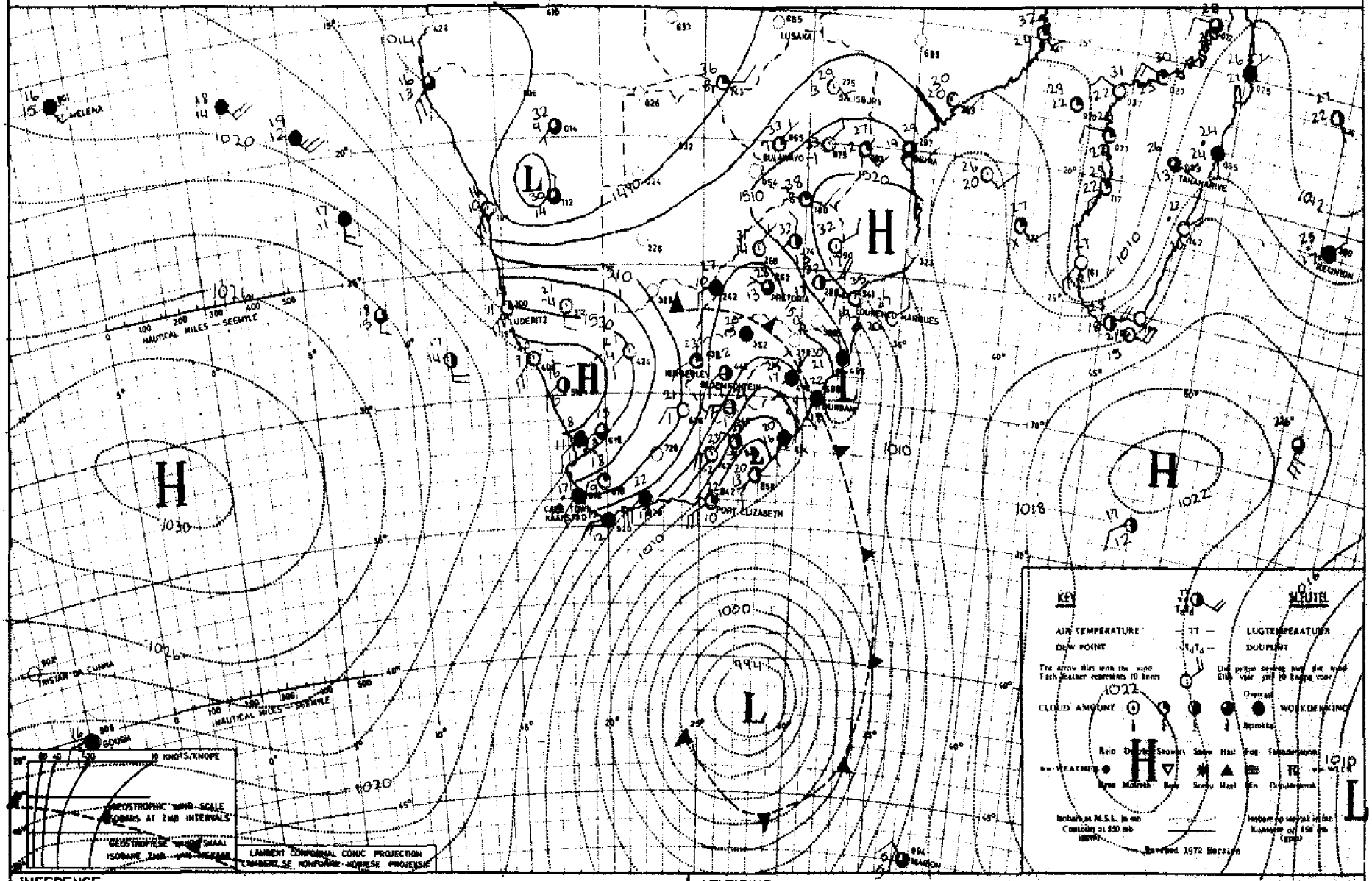

INFERENCE

The frontal system south of the continent is moving southeast wards. The Atlantic high of ridging in behind the cold front. It will be cloudy and cool with rain over Natal. Thundershowers are expected over Transvaal and the Free State

AFLEIDING

Die frontale stelsel suid van die land beweeg suid ooswaarts en word opgevolg deur 'n rug van die Atlantiese hoëdrukstelsel. Dit sal bewolk en koud word met reën oor Natal. Donderbuie word verwag oor Transvaal en die Vrystaat

DAAGLIKSE WEERBULLETIN

Maksimum en Minimum Temperatuur (°C) en Reënval (RRR) in mm vir die 24 uur geëindig om 08 h 00 SAST op

WEERBURO/WEATHER BUREAU
DEPT. VAN VERVOER/ DEPT. OF TRANSPORT

1979-10-28

DAILY WEATHER BULLETIN

Maximum and minimum Temperatures (°C) and Rainfall (RRR) in mm for the 24 hours ended at 08 h 00 on

TV4/43

TRANSVAAL	MAX	MIN	RRR
Barberton			
Belfast			
Bethal	27	13	9,2
~~Bosporet~~ Ottosdal	26	8	
Brits			
Bronkhorstspruit			
Carletonville			
Carolina			
Die Bron			
Delareyville			
Delmas			
Fleur de Lys			
Ermelo			12,5
Giyani			
Groblersdal			
Heidelberg			
Jan Kempdorp			
Jan Smutslughawe	26	14	5,0
Joubert Park (JHB.)	25	13	8,5
Klerksdorp			
Kroondal (Rustenb.)	31	16	8,0
Krugersdorp	21	11	2,5
Levubu	31	18	
Lichtenburg			
Loskopdam			
Loskopkanale			
Louis Trichardt			
Lydenburg			
Marble Hall			
Mara	32	16	
Marnitz	33	19	
Messina	36	19	
Middelburg			
Nelspruit	32	20	
Nylstroom			2,0
Phalaborwa	34	22	
Pietersburg	31	17	
Piet Retief	27	9	6,8
Potchefstroom	28	11	
Potgietersrus	33	19	
Pretoria	30	16	6,0
Pretoriuskop			
Schweizer-Reneke			
Skukuza	35	23	
Standerton	25	11	3,9
Thabazimbi			4,5
Tom Burke			
Tzaneen	31	18	
Vaalwater	33	17	0,8
Ventersdorp			
Vereeniging			3,0
Volksrust			
Warmbad	33	17	2,5
Waterval-Boven			
Witbank			
Wolmaransstad			
Zeerust			

NATAL	MAX	MIN	RRR
Cape St. Lucia	31	17	6,9
Cedara	23	11	0,4
Dundee			
Durban			
Eshowe			
Estcourt	26	13	0,4
Himeville			
Hluhluwe			14,5
Jozini			
Ladysmith	28	14	7,4
Louis Bothalughawe	29	16	3,3
Melmoth			
Mkuze			
Newcastle	29	16	
Pietermaritzburg			
Port Shepstone	29	17	1,1
Van Reenen			2,0
Vryheid			
Waterford (Underberg)	26	7	2,3
~~Kokstad~~	23	9	4,0

O.V.S. - O.F.S.	MAX	MIN	RRR
Bothaville			
Bethlehem	21	7	
Bloemfontein			
Bultfontein			
Clocolan			
Fauresmith			
Ficksburg			
Frankfort	26	11	0,3
Harrismith			
Hoopstad	28	5	2,9
Heilbron			
JBM Hertzoglughawe	29	3	1,5
Koppies			
Kroonstad	25	9	0,5
Lindley			
Modderpoort			
Petrusburg			
Philippolis			
Reddersburg			
Reitz			
Vrede			
Warden			
Welkom			
Wepener	24	5	
Winburg			
Zastron			

KAAP - CAPE	MAX	MIN	RRR
Aberdeen			
Addo			
Agulhas	16	13	24,8
Alexander Bay	20	9	
Aliwal North	28	7	
Beaufort West			
Boegoebergdam			
Brandvlei			
Caledon			3,0
Calitzdorp			
Calvinia	16	1	
Cape Columbine	17	11	
Cape St. Francis	21	14	2,0
Cape Town (D.F.	17	10	0,1
Malan)			
Cape Town			
(Newlands)			3,5
Carnarvon			
Ceres			9,3
Colesberg			
Cradock			
De Aar	22	7	
Döhne	27	9	0,3
Douglas	25	10	
East London	22	14	
Elsenburg			
Fort Beaufort			
Fraserburg	19	5	
Garies			
George	24	11	5,4
Graaff-Reinet	25	12	
Grahamstown			
Grootfontein (Mid=	22	8	
delburg)			
Hopetown			
Jansenville	26	11	
Joubertina			
Kaappunt	14	12	0,6
Kimberley	24	14	
Knysna			2,5
Kokstad			
Kuruman	27	10	
Ladismith			
Langebaanweg	19	7	
Maclear			
Mafeking	29	14	
Matatiele			
Mosselbaai	24	13	4,3
Okiep	17	8	
Oudtshoorn	23	9	9,0
Petrusville			
Pikatberg			
Pofadder	21	4	
Port Elizabeth	23	14	0,8
Port Nolloth	18	9	
Prieska	23	10	
Queenstown	27	9	
Riversdale	23	11	2,8

KAAP - CAPE	MAX	MIN	RRR
Robertson	21	10	
Sheeprun	24	10	0,8
Somerset East	23	11	0,4
Steynsburg			
Steytlerville			
Strydenburg			
Sutherland	14	0	
Swellendam			
Tarkastad			
Touwsrivier	19	5	
Twee Riviere	26	8	
Uniondale			
Upington	23	9	
Vanwyksvlei	21	12	
Victoria West			
Vredendal	20	7	
Vryburg	28	4	
Williston			
Willowmore	21	7	

TRANSKEI	MAX	MIN	RRR
Butterworth			
Cala			
Idutywa			
Mbashe			
Port St. Johns	20	17	
Umtata	26	12	2,8

LESOTHO	MAX	MIN	RRR
Butha-Buthe			
Maseru	24	6	0,2
Ox-Bow			
Paray			
Mafeteng			

SWAZILAND	MAX	MIN	RRR
Bulembu			
Manzini (Matsapa)	33	15	14,5
~~Mahamba~~			18,4

S.W.A.	MAX	MIN	RRR
Aroab			
Bethanien			
Dordabis			
Gobabeb	29	9	
Gobabis	31	12	1,3
Grootfontein	34	19	
J.G. Strijdom	31	11	
Kalkfeld			
Karasburg			
Karibib			
Keetmanshoop	23	8	
Kub			
Luderitz	19	12	
Mariental	30	8	
Möwe	17	13	
Ohopoho			
Okahandja			
Okaukeujo	37	19	
Ondangwa	37	20	
Otavi			
Otjiwarango			
Outjo			
Rehoboth			
Rundu	35	21	
Steinhausen			
Tsumeb			
Wis			
Walvisbaai	16	11	
Windhoek	31	13	
~~Bitmsdal~~	34	15	

BOTSWANA	MAX	MIN	RRR
Francistown			
Gaborone			
Gantsi			
Lobatse			
Mahalapye			
Maun			
Serowe			
Shakawe			
Tsabong			
Tshane			

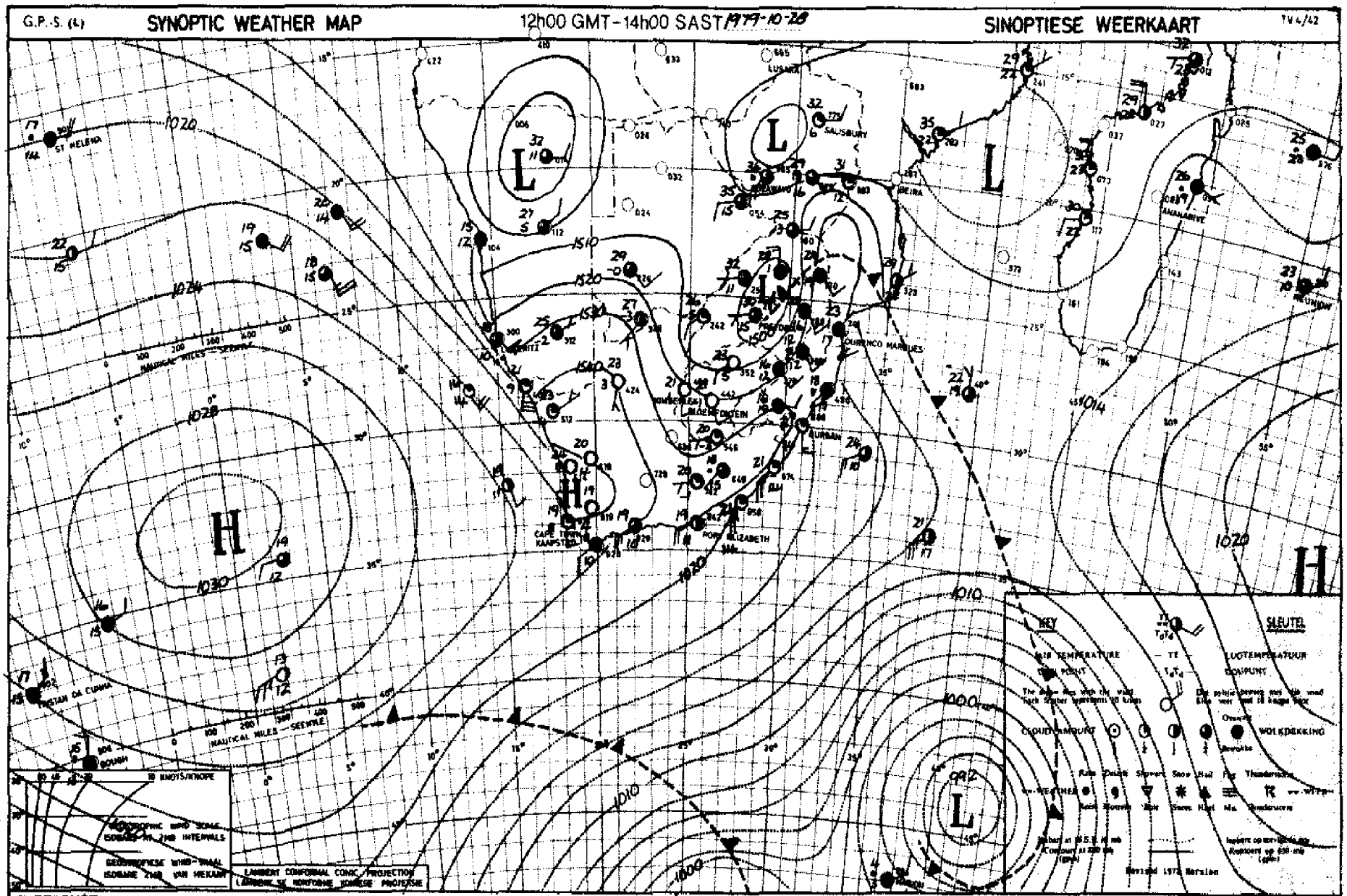

INFERENCE The high is ridging in behind the cold front. Cloudy cooler weather with light rain over Natal will spread over the eastern parts of Transvaal. Isolated thundershowers will occur over Transvaal and the Free State.

AFLEIDING Die hoog wig in agter die koufront. Bewolkte koeler weer met ligte reën oor Natal sal uitbrei oor die oostelike dele van Transvaal. Enkele donderbuie kan voorkom oor Transvaal en die Vrystaat.

DAAGLIKSE WEERBULLETIN

Maksimum en Minimum Temperatuur (°C) en Reënval (RRR) in mm vir die 24 uur geëindig om 08 h 00 SAST op

WEERBURO/WEATHER BUREAU
DEPT. VAN VERVOER/ DEPT. OF TRANSPORT

1979-10-29

DAILY WEATHER BULLETIN

Maximum and minimum Temperatures (°C) and Rainfall (RRR) in mm for the 24 hours ended at 08 h 00 on

TV4/43

TRANSVAAL	MAX	MIN	RRR
Barberton			
Belfast			
Bethal	23	9	
~~Boepoort~~ Ottosdal	23	8	
Brits			
Bronkhorstspruit			15,5
Carletonville			
Carolina	24	7	
Die Bron			
Delareyville			
Delmas			7,0
Fleur de Lys			
Ermelo			
Giyani			
Groblersdal			
Heidelberg			
Jan Kempdorp			
Jan Smutslughawe	23	10	
Joubert Park (JHB.)	22	11	
Klerksdorp			
Kroondal (Rustenb.)	28	12	
Krugersdorp	23	10	
Levubu	29	14	1,8
Lichtenburg			
Loskopdam			
Loskopkanale			
Louis Trichardt			
Lydenburg	28	11	5,5
Marble Hall			
Mara	31	14	
Marnitz	32	15	
Messina	36	18	
Middelburg			
Nelspruit	24	14	0,8
Nylstroom			
Phalaborwa	27	15	1,4
Pietersburg	30	13	3,2
Piet Retief	16	9	4,5
Potchefstroom	24	9	
Potgietersrus	33	15	10,5
Pretoria	27	13	
Pretoriuskop			1,0
Schweizer-Reneke			
Skukuza	35	23	0,5
Standerton	23	9	
Thabazimbi			
Tom Burke			
Tzaneen	28	15	8,5
Vaalwater	32	14	
Ventersdorp			
Vereeniging			
Volksrust			
Warmbad	31	14	
Waterval-Boven			7,5
Witbank			38,5
Wolmaransstad			
Zeerust			
~~Hoedspruit~~	26	16	0,9

NATAL	MAX	MIN	RRR
Cape St. Lucia	19	15	12,7
Cedara	14	9	2,9
Dundee			
Durban			
Eshowe			
Estcourt	17	11	
Himeville			5,5
Hluhluwe			4,5
Jozini			
Ladysmith	19	12	
Louis Bothalughawe	23	15	
Melmoth			3,4
Mkuze			
Newcastle	19	9	
Pietermaritzburg			
Port Shepstone	21	15	0,1
Van Reenen			
Vryheid			
Waterford (Underberg)	16	7	1,5
Kokstad	16	9	
Scottburgbaai	22	14	12,5

O.V.S. - O.F.S.	MAX	MIN	RRR
Bothaville			
Bethlehem	21	8	
Bloemfontein			
Bultfontein			
Clocolan			
Fauresmith	23	6	
Fickburg			
Frankfort	24	9	
Harrismith			
Hoopstad	24	7	
Heilbron			
JBM Hertzoglughawe	22	7	
Koppies			
Kroonstad	24	9	
Lindley			
Modderpoort			
Petrusburg			
Philippolis			
Reddersburg			
Reitz			
Vrede			
Warden			
Welkom			
Wepener	20	4	
Winburg			
Zastron			

KAAP - CAPE	MAX	MIN	RRR
Aberdeen			
Addo			
Agulhas	19	13	
Alexander Bay	22	10	
Aliwal North	25	4	
Beaufort West	22	6	
Boegoebergdam			
Brandvlei			
Caledon			
Calitzdorp			
Calvinia	23	3	
Cape Columbine	19	11	
Cape St. Francis	18	11	0,5
Cape Town (D.F. Malan)	20	11	
Cape Town (Newlands)			
Carnarvon			
Ceres			
Colesberg			
Cradock			
De Aar	23	7	
Döhne	18	8	
Douglas	26	7	
East London	21	11	
Elsenburg			
Fort Beaufort			
Fraserburg	22	6	
Garies			
George	18	9	0,1
Graaff-Reinet	22	7	
Grahamstown			
Grootfontein (Middelburg)	19	1	
Hopetown			
Jansenville	25	7	
Joubertina			
Kaappunt	17	12	
Kimberley	23	8	
Knysna			
Kokstad			
Kuruman	26	7	
Ladismith			
Langebaanweg	21	8	
Maclear			
Mafeking	28	11	
Matatiele			
Mosselbaai	19	12	
Okiep	24	11	
Oudtshoorn	21	7	
Petrusville			
Piketberg			
Pofadder	23	9	
Port Elizabeth	19	10	
Port Nolloth	18	11	
Prieska	25	6	
Queenstown	20	7	
Riversdale	20	9	0,4

KAAP - CAPE	MAX	MIN	RRR
Robertson	23	9	
Sheeprun	19	7	
Somerset East	21	5	
Steynsburg			
Steytlerville			
Strydenburg			
Sutherland	19	-3	
Swellendam			0,8
Tarkastad			
Touwsrivier	22	6	
Twee Riviere	27	6	
Uniondale			
Upington	26	10	
Vanwyksvlei	24	6	
Victoria West			
Vredendal	24	7	
Vryburg	24	6	
Williston			
Willowmore	18	5	
Alactia			0,1

TRANSKEI	MAX	MIN	RRR
Butterworth			
Cala			
Idutywa			
Mbashe			
Port St. Johns	22	15	0,2
Umtata	21	10	

LESOTHO	MAX	MIN	RRR
Butha-Buthe			
Maseru	21	7	
Ox-Bow			
Paray			
Mafeteng			

SWAZILAND	MAX	MIN	RRR
Bulembu			
Manzini (Matsapa)	19	14	5,7
Mbabane			18,7

S.W.A.	MAX	MIN	RRR
Aroab			
Bethanien			
Dordabis			
Gobabeb	33	9	
Gobabis	30	14	
Grootfontein	33	16	12,2
J.G. Strijdom	29	14	
Kalkfeld			
Karasburg			
Karibib			
Keetmanshoop	27	12	
Kub			
Luderitz	19	12	
Mariental	29	11	
Möwe	16	13	
Ohopoho			
Okahandja			
Okaukeujo	36	18	2,6
Ondangwa	36	19	2,5
Otavi			
Otjiwarango			
Outjo			
Rehoboth			
Rundu	32	19	
Steinhausen			
Tsumeb			
Uis	33	11	
Walvisbaai	16	10	
Windhoek	32	15	
Ottosdal	34	19	2,6

BOTSWANA	MAX	MIN	RRR
Francistown	36	19	
Gaborone	31	17	
Gantsi			
Lobatse			
Mahalapye	34	18	1,0
Maun			
Serowe			
Shakawe			
Tsabong	28	7	
Tshane	29	14	

G.P.-S (L) **SYNOPTIC WEATHER MAP** 12h00 GMT–14h00 SAST 1979-10-29 **SINOPTIESE WEERKAART** TY4/42

INFERENCE A high is ridging behind the cold front south of the country and it will become cloudy and colder over Natal with rain. A trough of low pressure is situated over the interior and the air to the north of it is moist. Thundershowers are expected over Transvaal Botswana and the northern parts of S.W.A.

AFLEIDING 'n Hoog rig in agter die kouefront suid van die land en dit sal bewolk en kouer word met reën oor Natal. 'n Trog van lae druk is oor die binneland geleë en die lug in sirkulasie noord van die trog is vogtig. Donderbuie word verwag oor Transvaal Botswana en die noordelike dele

DAAGLIKSE WEERBULLETIN

Maksimum en Minimum Temperatuur (°C) en Reënval (RRR) in mm vir die 24 uur geëindig om 08 h 00 SAST op

WEERBURO/WEATHER BUREAU
DEPT. VAN VERVOER/ DEPT. OF TRANSPORT

1979·10·30

DAILY WEATHER BULLETIN

Maximum and minimum Temperatures (°C) and Rainfall (RRR) in mm for the 24 hours ended at 08 h 00 on

TV4/43

TRANSVAAL	MAX	MIN	RRR
Barberton			
Belfast			
Bethal	18	11	6,8
~~Bospoort~~ Ohrigstad	28	8	
Brits			
Bronkhorstspruit			
Carletonville			
Carolina			
Die Bron			
Delareyville			
Delmas			
Fleur de Lys			
Ermelo			
Giyani			
Groblersdal			
Heidelberg			
Jan Kempdorp			
Jan Smutslughawe	21	13	
Joubert Park (JHB.)	20	13	0,3
Klerksdorp			
Kroondal (Rustenb.)	25	14	
Krugersdorp	21	13	1,6
Levubu	18	15	0,4
Lichtenburg			
Loskopdam			
Loskopkanale			
Louis Trichardt			
Lydenburg	17	11	
Marble Hall			
Mara	20	15	
Marnitz	26	16	
Messina	23	18	
Middelburg			
Nelspruit	25	14	
Nylstroom			
Phalaborwa	22	18	
Pietersburg	18	14	
Piet Retief	20	14	0,4
Potchefstroom	27	2	
Potgietersrus	21	16	
Pretoria	23	15	
Pretoriuskop			
Schweizer-Reneke			
Skukuza	25	15	
Standerton	21	11	
Thabazimbi			
Tom Burke			
Tzaneen	24	15	0,5
Vaalwater	23	13	
Ventersdorp			
Vereeniging			
Volksrust			
Warmbad	25	12	
Waterval-Boven			
Witbank			
Wolmaransstad			
Zeerust			
Hoedspruit	23	18	

NATAL	MAX	MIN	RRR
Cape St. Lucia	23	17	
Cedara	25	10	
Dundee			
Durban			
Eshowe			
Estcourt	27	9	
Himeville			
Hluhluwe			
Jozini			
Ladysmith	28	12	
Louis Bothalughawe	26	17	
Melmoth			
Mkuze			
Newcastle	26	12	
Pietermaritzburg			
Port Shepstone	22	16	
Van Reenen			
Vryheid			
Waterford (Underberg)	22	2	
Kokstad	24	5	
Sadnanaphaai	25	18	

O.V.S. - O.F.S.	MAX	MIN	RRR
Bothaville			
Bethlehem	23	2	
Bloemfontein			
Bultfontein			
Clocolan			
Fauresmith	25	6	
Fickburg			
Frankfort	25	12	
Harrismith			
Hoopstad	28	5	
Heilbron			
JBM Hertzoglughawe	26	6	
Koppies			
Kroonstad	26	5	
Lindley			
Modderpoort			
Petrusburg			
Philippolis			
Reddersburg			
Reitz			
Vrede			
Warden			
Welkom			
Wepener	24	5	
Winburg			
Zastron			

KAAP - CAPE	MAX	MIN	RRR
Aberdeen			
Addo			4,0
Agulhas	19	13	0,8
Alexander Bay	20	10	
Aliwal North	25	4	
Beaufort West	24	8	
Boegoebergdam			
Brandvlei			
Caledon			
Calitzdorp			
Calvinia	22	6	
Cape Columbine	19	12	
Cape St. Francis	19	7	6,4
Cape Town (D.F. Malan)	20	13	
Cape Town (Newlands)			
Carnarvon			
Ceres			
Colesberg			
Cradock			
De Aar	26	5	
Döhne	22	7	0,3
Douglas	29	8	
East London	19	11	0,4
Elsenburg			
Fort Beaufort			
Fraserburg	24	4	
Garies			
George	22	10	2,2
Graaff-Reinet	26	7	
Grahamstown			7,0
Grootfontein (Middelburg)	25	3	
Hopetown			
Jansenville	27	10	
Joubertina			10,0
Kaappunt	16	13	
Kimberley	27	6	
Knysna			0,3
Kokstad			
Kuruman	28	11	
Ladismith			
Langebaanweg	21	9	
Maclear			
Mafeking	28	14	
Matatiele			
Mosselbaai	22	13	
Okiep	26	13	
Oudtshoorn	23	9	
Petrusville			
Piketberg			
Pofadder	26	10	
Port Elizabeth	22	12	2,8
Port Nolloth	17	11	
Prieska	28	10	
Queenstown	25	9	
Riversdale	22	11	0,4

KAAP - CAPE	MAX	MIN	RRR
Robertson	23	10	
Sheeprun	26	8	
Somerset East	25	7	
Steynsburg			
Steytlerville			
Strydenburg			
Sutherland	19	-1	
Swellendam			
Tarkastad			
Touwsrivier	21	7	
Twee Riviere	32	10	
Uniondale			
Upington	29	12	
Vanwyksvlei	28	8	
Victoria West			
Vredendal	24	10	
Vryburg	30	7	
Williston			
Willowmore	21	6	
Swartkops(PE)			7,2

TRANSKEI	MAX	MIN	RRR
Butterworth			
Cala			
Idutywa			
Mbashe			
Port St. Johns	25	15	
Umtata	25	10	

LESOTHO	MAX	MIN	RRR
Butha-Buthe			
Maseru	24	7	
Ox-Bow			
Paray			
Mafeteng			

SWAZILAND	MAX	MIN	RRR
Bulembu			
Manzini (Matsapa)	22	15	

S.W.A.	MAX	MIN	RRR
Aroab			
Bethanien			
Dordabis			
Gobabeb	27	8	
Gobabis	31	13	0,3
Grootfontein	27	16	0,1
J.G. Strijdom	31	13	
Kalkfeld			
Karasburg			
Karibib			
Keetmanshoop	31	11	
Kub			
Luderitz	18	12	
Marienta1	33	14	
Möwe	16	12	
Ohopoho			
Okahandja			
Okaukeujo	31	18	
Ondangwa	29	19	
Otavi			
Otjiwarango			
Outjo			
Rehoboth			
Rundu	28	20	
Steinhausen			
Tsumeb			
Uis	32	12	
Walvisbaai	16	11	
Windhoek	31	14	
Swakopmund	31	17	0,2

BOTSWANA	MAX	MIN	RRR
Francistown	29	19	
Gaborone	27	16	0,1
Gantsi			
Lobatse			
Mahalapye	26	17	0,4
Maun			
Serowe			
Shakawe			
Tsabong	31	11	
Tshane	32	16	

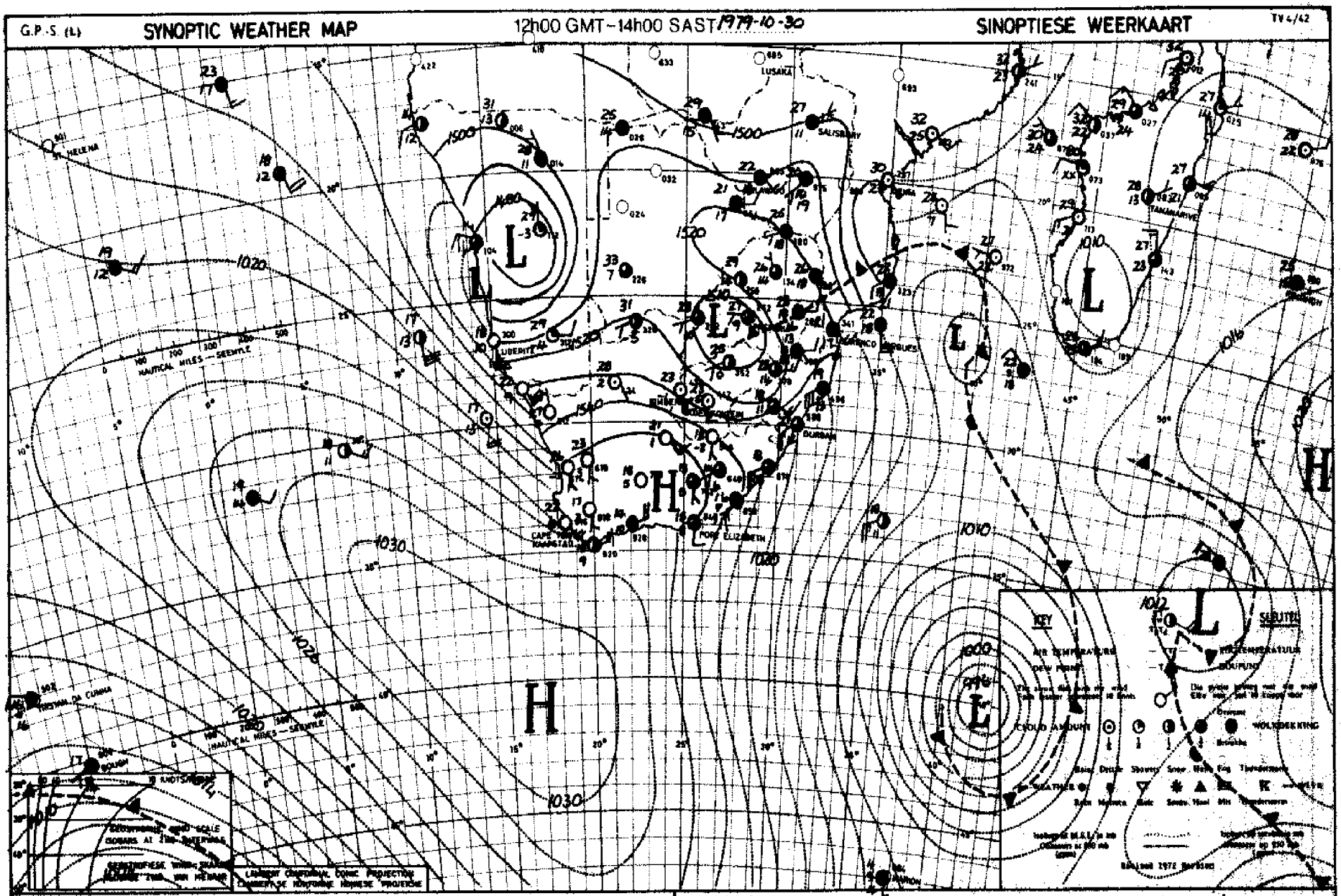

INFERENCE The high-pressure system is moving eastwards south of the country and will cause cloudy cool conditions over Natal and Transvaal with light rain along the escarpments. Thundershowers may occur over the Botswana and the

AFLEIDING Die hoëdrukstelsel suid van die land beweeg ooswaarts en sal bewolkte koel toestande veroorsaak oor Natal en die maeste dele van Transvaal met ligte reën langs die plato rande. Donderbuie kan voorkom oor

DAAGLIKSE WEERBOLLETYN

Maksimum en Minimum Temperatuur (°C) en Reënval (RRR) in mm vir die 24 uur geëindig om 08 h 00 SAST op

WEERBURO/WEATHER BUREAU
DEPT. VAN VERVOER/ DEPT. OF TRANSPORT

1979-10-31

DAILY WEATHER BULLETIN

Maximum and minimum Temperatures (°C) and Rainfall (RRR) in mm for the 24 hours ended at 08 h 00 on

IV4/43

TRANSVAAL	MAX	MIN	RRR
Barberton			
Belfast			
Bethal	23	9	
~~Boopoort~~ Ohlsdal	26	12	
Brits			
Bronkhorstspruit			
Carletonville			
Carolina	25	7	
Die Bron			
Delareyville			
Delmas			
Fleur de Lys			
Ermelo			
Giyani			
Groblersdal			
Heidelberg			
Jan Kempdorp			
Jan Smutslughawe	25	11	
Joubert Park (JHB.)	23	12	
Klerksdorp			
Kroondal (Rustenb.)	29	13	
Krugersdorp	25	11	
Levubu	27	13	4.6
Lichtenburg			
Loskopdam			
Loskopkanale			
Louis Trichardt			
Lydenburg	26	11	13.0
Marble Hall			
Mara			
Marnitz	28	15	
Messina	26	18	
Middelburg			
Nelspruit	25	12	0.6
Nylstroom			
Phalaborwa	26	14	
Pietersburg	28	12	21.0
Piet Retief	16	9	0.4
Potchefstroom	26	12	
Potgietersrus	28	14	3.0
Pretoria	28	14	
Pretoriuskop			
Schweizer-Reneke			
Skukuza	27	16	
Standerton	24	10	
Thabazimbi			
Tom Burke			
Tzaneen	23	11	7.0
Vaalwater	30	15	
Ventersdorp			
Vereeniging			
Volksrust			
Warmbad	30	14	4.8
Waterval-Boven			
Witbank			
Wolmaransstad			
Zeerust			
Hoedspruit	27	14	

NATAL	MAX	MIN	RRR
Cape St. Lucia	20	13	2.5
Cedara	15	7	0.5
Dundee			
Durban			
Eshowe			
Estcourt	20	9	
Himeville			
Hluhluwe			
Jozini			
Ladysmith	22	9	
Louis Bothalughawe	22	14	
Melmoth			3.6
Mkuze			
Newcastle	24	10	
Pietermaritzburg			
Port Shepstone	20	14	
Van Reenen			
Vryheid			
Waterford (Underberg)	16	5	
Kokstad	14	3	
Bodiamdraai	23	15	1.7

O.V.S. - O.F.S.	MAX	MIN	RRR
Bothaville			
Bethlehem	23	2	
Bloemfontein			
Bultfontein			
Clocolan			
Fauresmith	24	4	
Fickburg			
Frankfort	26	11	
Harrismith			
Hoopstad	26	8	
Heilbron			
JBM Hertzoglughawe	23	5	
Koppies			
Kroonstad	26	10	
Lindley			
Modderpoort			
Petrusburg			
Philippolis			
Reddersburg			
Reitz			
Vrede			
Warden			
Welkom			
Wepener	22	3	
Winburg			
Zastron			

KAAP - CAPE	MAX	MIN	RRR
Aberdeen			
Addo			
Agulhas	18	14	
Alexander Bay	23	9	
Aliwal North	19	3	
Beaufort West	19	4	
Boegoebergdam			
Brandvlei			
Caledon			
Calitzdorp			
Calvinia	25	11	
Cape Columbine	20	11	
Cape St. Francis	17	13	
Cape Town (D.F. Malan)	23	11	
Cape Town (Newlands)			
Carnarvon			
Ceres			
Colesberg			
Cradock			
De Aar	23	5	
Döhne	11	6	1.8
Douglas	26	7	
East London	17	10	1.6
Elsenburg			
Fort Beaufort			
Fraserburg	19	5	
Garies			
George	16	7	1.2
Graaff-Reinet	18	3	
Grahamstown			3.5
Grootfontein (Middelburg)	16	0	
Hopetown			
Jansenville	20	4	
Joubertina			
Kaappunt	15	10	
Kimberley	25	8	
Knysna			
Kokstad			
Kuruman			
Ladismith			
Langebaanweg	27	12	
Maclear			
Mafeking	29	16	
Matatiele			
Mosselbaai	18	14	
Okiep	28	17	
Oudtshoorn	19	6	
Petrusville			
Piketberg			
Pofadder	27	12	
Port Elizabeth	16	11	
Port Nolloth	17	9	
Prieska	27	9	
Queenstown	15	6	
Riversdale	19	9	

KAAP - CAPE	MAX	MIN	RRR
Robertson	22	7	
Sheeprun	17	6	
Somerset East	15	3	
Steynsburg			
Steytlerville			
Strydenburg			
Sutherland	19	-2	
Swellendam			
Tarkastad			
Touwsrivier	20	6	
Twee Riviere	32	12	
Uniondale			
Upington	30	11	
Vanwyksvlei	25	9	
Victoria West			
Vredendal	28	7	
Vryburg	28	9	
Williston			
Willowmore	18	4	
Swartkops (PE)			2.2
Cayhu			1.7

TRANSKEI	MAX	MIN	RRR
Butterworth			
Cala			
Idutywa			
Mbashe			
Port St. Johns	20	13	
Umtata	17	7	

LESOTHO	MAX	MIN	RRR
Butha-Buthe			
Maseru	24	5	
Ox-Bow			
Paray			
Mafeteng			

SWAZILAND	MAX	MIN	RRR
Bulembu			
Manzini (Matsapa)	18	11	
Mbabane			10.2

S.W.A.	MAX	MIN	RRR
Aroab			
Bethanien			
Dordabis			
Gobabeb	29	8	
Gobabis	30	13	8.0
Grootfontein	29	14	2.3
J.G. Strijdom	30	11	0.1
Kalkfeld			
Karasburg			
Karibib			
Keetmanshoop	31	18	
Kub			
Luderitz	18	9	
Mariental	33	19	
Möwe	16	12	
Ohopoho			
Okahandja			
Okaukeujo	34	16	
Ondangwa	34	20	0.4
Otavi			
Otjiwarango			
Outjo			
Rehoboth			
Rundu	29	20	0.3
Steinhausen			
Tsumeb			
Uis	24	12	
Walvisbaai	16	11	
Windhoek	31	13	
Swakopmund	33	13	17.0

BOTSWANA	MAX	MIN	RRR
Francistown	23	16	31.0
Gaborone	31	19	
Gantsi	33	16	0.2
Lobatse			
Mahalapye			
Maun	33	18	22.4
Serowe	29	19	
Shakawe	32	16	
Tsabong	33	18	
Tshane			

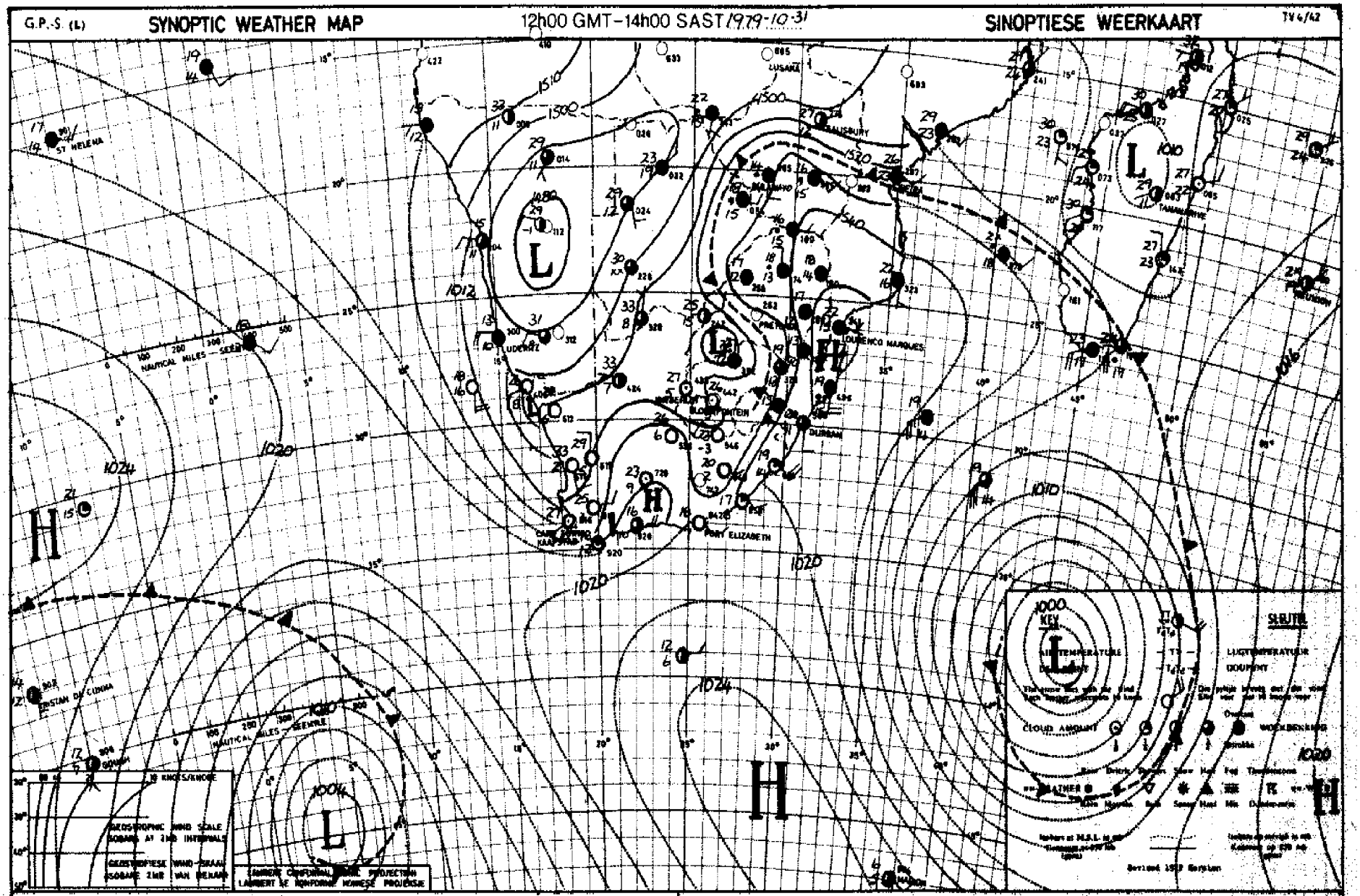

INFERENCE A trough of low-pressure is situated over the interior. This trough will move westwards. Scattered showers and thundershowers are expected over S.W.A, Botswana Northern and Eastern Cape, Free State and Transvaal.

AFLEIDING 'n Trog van lae druk is oor die binneland gelee. Hierdie trog sal weswaarts beweeg. Verspreide buie en donderbuie word verwag oor S.W.A, Botswana, Noord en Oos-Kaapland, Vrystaat en Transvaal.

DAAGLIKSE WEERBULLETIN

Maksimum en Minimum Temperatuur (°C) en Reënval (RRR) in mm vir die 24 uur geëindig om 08 h 00 SAST op

WEERBURO/WEATHER BUREAU
DEPT. VAN VERVOER/ DEPT. OF TRANSPORT

1979-11-01

DAILY WEATHER BULLETIN

Maximum and minimum Temperatures (°C) and Rainfall (RRR) in mm for the 24 hours ended at 08 h 00 on

TRANSVAAL	MAX	MIN	RRR
Barberton			
Belfast			
Bethal	19	8	7,8
~~Bospoort~~ Otjosdal	26	10	2,4
Brits			
Bronkhorstspruit			14,0
Carletonville			
Carolina	16	7	7,0
Die Bron			
Delareyville			4,5
Delmas			13,5
Fleur de Lys			
Ermelo			
Giyani			
Groblersdal			4,5
Heidelberg			13,0
Jan Kempdorp			
Jan Smutslughawe	19	9	12,1
Joubert Park (JHB.)	19	10	9,0
Klerksdorp			
Kroondal (Rustenb.)	24	11	8,0
Krugersdorp	20	9	7,5
Levubu	17	13	11,2
Lichtenburg			
Loskopdam			
Loskopkanale			
Louis Trichardt			
Lydenburg	15	11	
Marble Hall			3,5
Mara	19	13	1,4
Marnitz	19	13	
Messina	23	15	7,5
Middelburg			4,5
Nelspruit	17	13	
Nylstroom			
Phalaborwa	19	15	
Pietersburg	15	11	0,3
Piet Retief	15	10	
Potchefstroom	26	11	23,2
Potgietersrus	18	13	
Pretoria	21	12	4,3
Pretoriuskop			1,1
Schweizer-Reneke			
Skukuza	20	14	2,8
Standerton	22	7	15,5
Thabazimbi			
Tom Burke			
Tzaneen	22	12	0,2
Vaalwater	18	8	
Ventersdorp			22,0
Vereeniging			27,0
Volksrust			
Warmbad	23	11	2,7
Waterval-Boven			1,7
Witbank			7,4
Wolmaransstad			
Zeerust			16,5
~~Roodepoort~~	19	14	

NATAL	MAX	MIN	RRR
Cape St. Lucia	20	15	1,0
Cedara	17	8	
Dundee			
Durban			
Eshowe			
Estcourt	15	7	
Himeville			
Hluhluwe			
Jozini			
Ladysmith	15	9	
Louis Bothalughawe	21	16	
Melmoth			
Mkuze			
Newcastle	21	10	
Pietermaritzburg			
Port Shepstone	21	16	
Van Reenen			
Vryheid			
Waterford (Underberg)	xx	2	
~~Roodepoort~~	21	16	

O.V.S. - O.F.S.	MAX	MIN	RRR
Bothaville			
Bethlehem	21	4	
Bloemfontein			
Bultfontein			
Clocolan			
Fauresmith	27	8	
Fickburg			
Frankfort	22	7	4,0
Harrismith			
Hoopstad	29	9	
Heilbron			
JBM Hertzoglughawe	27	9	
Koppies			
Kroonstad	24	7	
Lindley			
Modderpoort			
Petrusburg			
Philippolis			
Reddersburg			
Reitz			
Vrede			
Warden			
Welkom			
Wepener	25	9	
Winburg			
Zastron			

KAAP - CAPE	MAX	MIN	RRR
Aberdeen			
Addo			
Agulhas	18	15	
Alexander Bay	27	13	
Aliwal North	25	5	
Beaufort West	23	7	
Boegoebergdam			
Brandvlei			
Caledon			
Calitzdorp			
Calvinia	30	10	
Cape Columbine	23	13	
Cape St. Francis	19	14	
Cape Town (D.F. Malan)	28	11	
Cape Town (Newlands)			
Carnarvon			
Ceres			
Colesberg			
Cradock			
De Aar	27	8	
Döhne	17	8	
Douglas	31	11	
East London	18	13	
Elsenburg			
Fort Beaufort			
Fraserburg	27	7	
Garies			
George	19	9	
Graaff-Reinet	25	6	
Grahamstown			
Grootfontein (Middelburg)	24	4	
Hopetown			
Jansenville	25	7	
Joubertina			
Kaappunt	21	16	
Kimberley	29	14	
Knysna			
Kokstad			
Kuruman	30	12	
Ladismith			
Langebaanweg	31	13	
Maclear			
Mafeking	27	11	22,3
Matatiele			
Mosselbaai	17	14	
Okiep	33	14	
Oudtshoorn	28	9	
Petrusville			
Piketberg			
Pofadder	32	16	
Port Elizabeth	19	12	
Port Nolloth	26	9	
Prieska	31	10	
Queenstown	21	4	
Riversdale	24	8	

KAAP - CAPE	MAX	MIN	RRR
Robertson	29	9	
Sheeprun	20	5	
Somerset East	22	3	
Steynsburg			
Steytlerville			
Strydenburg			
Sutherland	28	-1	
Swellendam			
Tarkastad			
Touwsrivier	28	8	
Twee Riviere	35	14	1,0
Uniondale			
Upington	34	19	
Vanwyksvlei	31	10	
Victoria West			
Vredendal	34	13	
Vryburg	29	10	0,2
Williston			
Willowmore	22	5	

TRANSKEI	MAX	MIN	RRR
Butterworth			
Cala			
Idutywa			
Mbashe			
Port St. Johns	21	16	
Umtata	20	10	

LESOTHO	MAX	MIN	RRR
Butha-Buthe			
Maseru	26	9	
Ox-Bow			
Paray			
Mafeteng			

SWAZILAND	MAX	MIN	RRR
Mbabane			
Nhlangano (Matsapa)	17	13	

S.W.A.	MAX	MIN	RRR
Aroab			
Bethanien			
Dordabis			
Gobabeb	29	9	
Gobabis	31	11	
Grootfontein	32	18	
J.G. Strijdom	31	12	
Kalkfeld			
Karasburg			
Karibib			
Keetmanshoop	34	16	
Kub			
Luderitz	13	12	
Mariental	33	12	
Möwe	17	13	
Ohopoho			
Okahandja			
Okaukeujo	36	15	
Ondangwa	35	20	
Otavi			
Otjiwarango			
Outjo			
Rehoboth			
Rundu	32	21	
Steinhausen			
Tsumeb			
Uis	34	9	
Walvisbaai	16	12	
Windhoek			
Situsdal	32	13	

BOTSWANA	MAX	MIN	RRR
Francistown	18	14	9,3
Gaborone	26	14	3,3
Gantsi			
Lobatse			
Mahalapye	20	14	
Maun	24	17	
Serowe			
Shakawe			
Tsabong	34	15	2,9
Tshane	32	16	12,3

REPUBLIEK VAN SUID-AFRIKA

REPUBLIC OF SOUTH AFRICA

DAAGLIKSE WEERBULLETIN

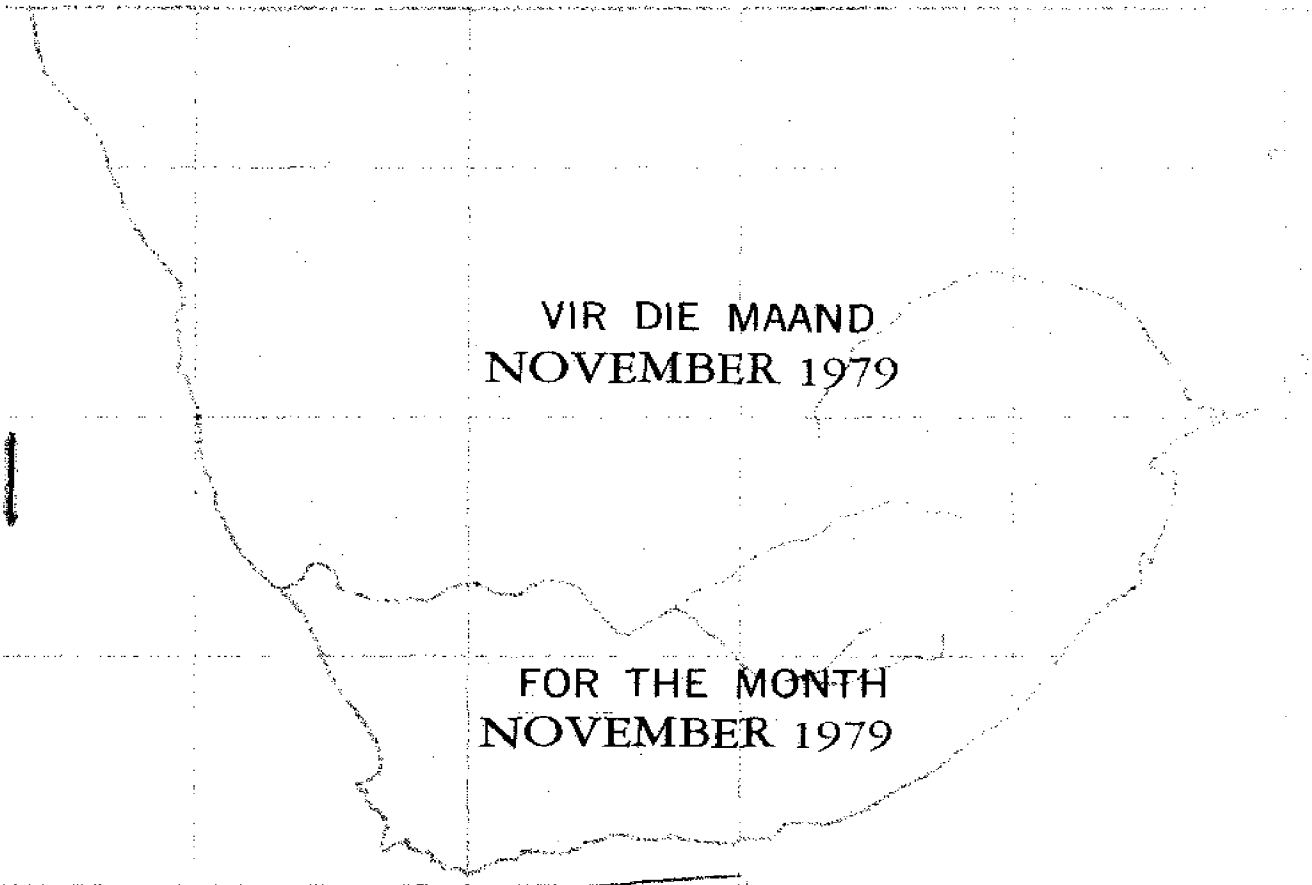

VIR DIE MAAND
NOVEMBER 1979

FOR THE MONTH
NOVEMBER 1979

LIBRARY
MAR 1980
N.O.A.A.
U. S. Dept. of Commerce

DAILY WEATHER BULLETIN

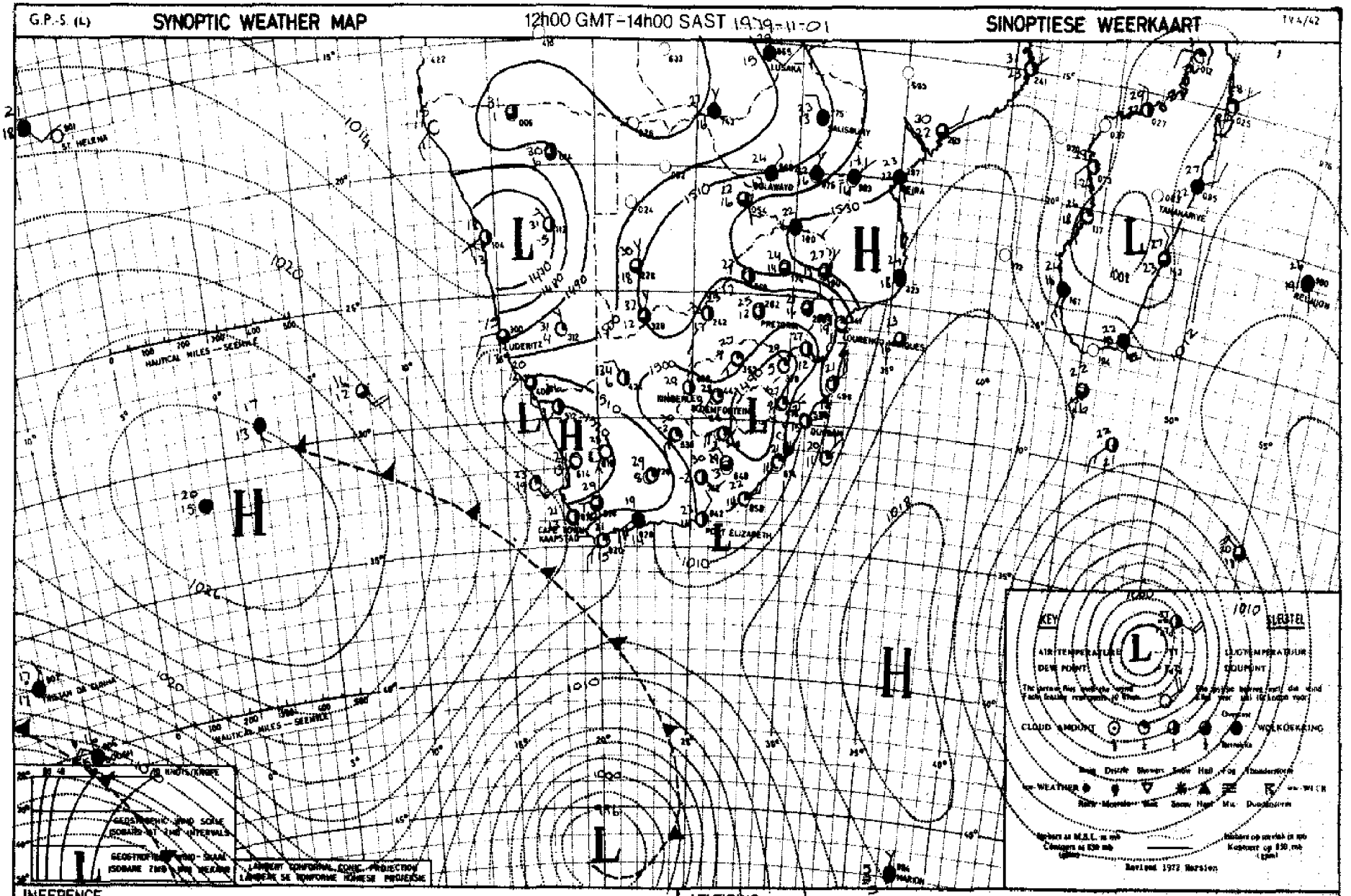

INFERENCE

The weak cold front is moving east wards and the high will ridge in behind it. Cloudy cooler weather with light showers will spread along the southern coastal regions. The air in circulation north of the trough over the interior is fairly dry and only isolated thunder-showers may occur

AFLEIDING

Die swak koufront wes van die land beweeg ooswaarts en die hoëdrukstelsel sal agter hierdie front inbeweeg. Bewolkte koeler weer met ligte reën sal langs die suidelike kusstreke uitbrei. Die lug in sirkulasie noord van die trog oor die binneland is relatief droog en slegs enkele donderbuie kan moontlik voorkom.

DAAGLIKSE WEERBULLETIN

Maksimum en Minimum Temperatuur (°C) en Reënval (RRR) in mm vir die 24 uur geëindig om 08 h 00 SAST op

1979 - 11 - 02

WEERBURO/WEATHER BUREAU
DEPT. VAN VERVOER/ DEPT. OF TRANSPORT

DAILY WEATHER BULLETIN

Maximum and minimum Temperatures (°C) and Rainfall (RRR) in mm for the 24 hours ended at 08 h 00 on

TV4/83

TRANSVAAL	MAX	MIN	RRR
Barberton			
Belfast			
Bethal	23	11	
~~Bospoort~~ Ottosdal	26	14	
Brits			
Bronkhorstspruit			
Carletonville			
Carolina	24	10	
Die Bron			
Delareyville			
Delmas			
Fleur de Lys			
Ermelo			
Giyani			
Grobleradal			
Heidelberg			
Jan Kempdorp			
Jan Smutslughawe	24	15	
Joubert Park (JHB.)	23	16	
Klerksdorp			
Kroondal (Rustenb.)	27	14	
Krugersdorp	24	10	
Levubu	26	17	
Lichtenburg			
Loskopdam			
Loskopkanale			
Louis Trichardt			
Lydenburg	23	12	
Marble Hall			
Mara	20	12	
Marnitz	26	13	
Messina	24	17	
Middelburg			
Nelspruit	28	14	
Nylstroom			
Phalaborwa	28	17	
Pietersburg	25	13	
Piet Retief	27	10	
Potchefstroom	26	13	
Potgietersrus	28	14	
Pretoria	26	15	
Pretoriuskop			
Schweizer-Reneke			
Skukuza	31	16	
Standerton	24	13	
Thabazimbi			
Tom Burke			
Tzaneen	27	14	
Vaalwater	28	10	
Ventersdorp			
Vereeniging			
Volksrust			
Warmbad	28	12	
Waterval-Boven			
Witbank			
Wolmaransstad			
Zeerust			
Hoedspruit	29	16	

NATAL	MAX	MIN	RRR
Cape St. Lucia	23	17	
Cedara	23	8	
Dundee			
Durban			
Eshowe			
Estcourt	29	11	
Himeville			
Hluhluwe			
Jozini			
Ladysmith	30	12	
Louis Bothalughawe	23	15	
Melmoth			
Mkuze			
Newcastle	30	12	
Pietermaritzburg			
Port Shepstone	22	18	
Van Reenen			
Vryheid			
Waterford (Underberg)	28	5	
Kokstad	26	6	
Bodwanabaai	24	16	

O.V.S. - O.F.S.	MAX	MIN	RRR
Bothaville			
Bethlehem	25	6	
Bloemfontein			
Bultfontein			
Clocolan			
Fauresmith	29	12	
Fickburg			
Frankfort	25	9	
Harrismith			
Hoopstad	30	14	
Heilbron			
JBM Hertzoglughawe	29	11	
Koppies			
Kroonstad	28	11	
Lindley			
Modderpoort			
Petrusburg			
Philippolis			
Reddersburg			
Reitz			
Vrede			
Warden			
Welkom			
Wepener	27	8	
Winburg			
Zastron			

KAAP - CAPE	MAX	MIN	RRR
Aberdeen			
Addo			
Agulhas	20	19	
Alexander Bay	20	11	
Aliwal North			
Beaufort West	29	9	
Boegoebergdam			
Brandvlei			
Caledon			
Calitzdorp			
Calvinia	29	7	
Cape Columbine	19	12	
Cape St. Francis	21	15	
Cape Town (D.F. Malan)	23	14	
Cape Town (Newlands)			
Carnarvon			
Ceres			
Colesberg			
Cradock			
De Aar	31	11	
Döhne	26	9	
Douglas			
East London	23	15	
Elsenburg			
Fort Beaufort			
Fraserburg	31	9	
Garies			
George	23	10	
Graaff-Reinet	32	9	
Grahamstown			
Grootfontein (Middelburg)	30	5	
Hopetown			
Jansenville			
Joubertina			
Knappmt	19	13	
Kimberley	31	16	
Knysna			
Kokstad			
Kuruman	30	14	
Ladismith			
Langebaanweg	24	12	
Maclear			
Mafeking	27	16	
Matatiele			
Mosselbaai	20	13	
Okiep	28	16	
Oudtshoorn	29	X	
Petrusville			
Piketberg			
Pofadder	33	15	
Port Elizabeth	26	15	
Port Nolloth	17	8	
Prieska	33	13	
Queenstown	30	8	
Riversdale	24	X	

KAAP - CAPE	MAX	MIN	RRR
Robertson	18	11	
Sheeprun	30	8	
Somerset East	31	7	
Steynsburg			
Steytlerville			
Strydenburg			
Sutherland	25	-1	
Swellendam			
Tarkastad			
Touwsrivier	29	8	
Twee Riviere			
Uniondale			
Upington	34	19	6.6
Vanwyksvlei	34	13	
Victoria West			
Vredendal	25	10	
Vryburg	30	15	
Williston			
Willowmore	29	7	

TRANSKEI	MAX	MIN	RRR
Butterworth			
Cala			
Idutywa			
Mbashe			
Port St. Johns			
Umtata	28	10	

LESOTHO	MAX	MIN	RRR
Butha-Buthe			
Maseru	27	11	
Ox-Bow			
Paray			
Mafeteng			

SWAZILAND	MAX	MIN	RRR
Bulembu			
Manzini (Matsapa)	27	14	

S.W.A.	MAX	MIN	RRR
Aroab			
Bethanien			
Dordabis			
Gobabeb	33	8	
Gobabis	32	14	
Grootfontein	31	16	
J.G. Strijdom	32	11	
Kalkfeld			
Karasburg			
Karibib			
Keetmanshoop	33	16	
Kub			
Luderitz	18	12	
Mariental	35	15	
Möwe	17	11	
Ohopoho			
Okahandja			
Okaukeujo	35	17	
Ondangwa	34	21	
Otavi			
Otjiwarango			
Outjo			
Rehoboth			
Rundu	31	17	4.0
Steinhausen			
Tsumeb			
Uis			
Walvisbaai	18	13	
Windhoek	31	15	
Ootmoedal	33	14	

BOTSWANA	MAX	MIN	RRR
Francistown	24	16	
Gaberone	29	15	
Gantsi			
Lobatse			
Mahalapye	27	15	
Maun			
Serowe			
Shakawe			
Tsabong	33	18	3.7
Tshane	31	14	

G.P.-S. (L) **SYNOPTIC WEATHER MAP** 12h00 GMT–14h00 SAST 1979-11-02 **SINOPTIESE WEERKAART** TV 4/42

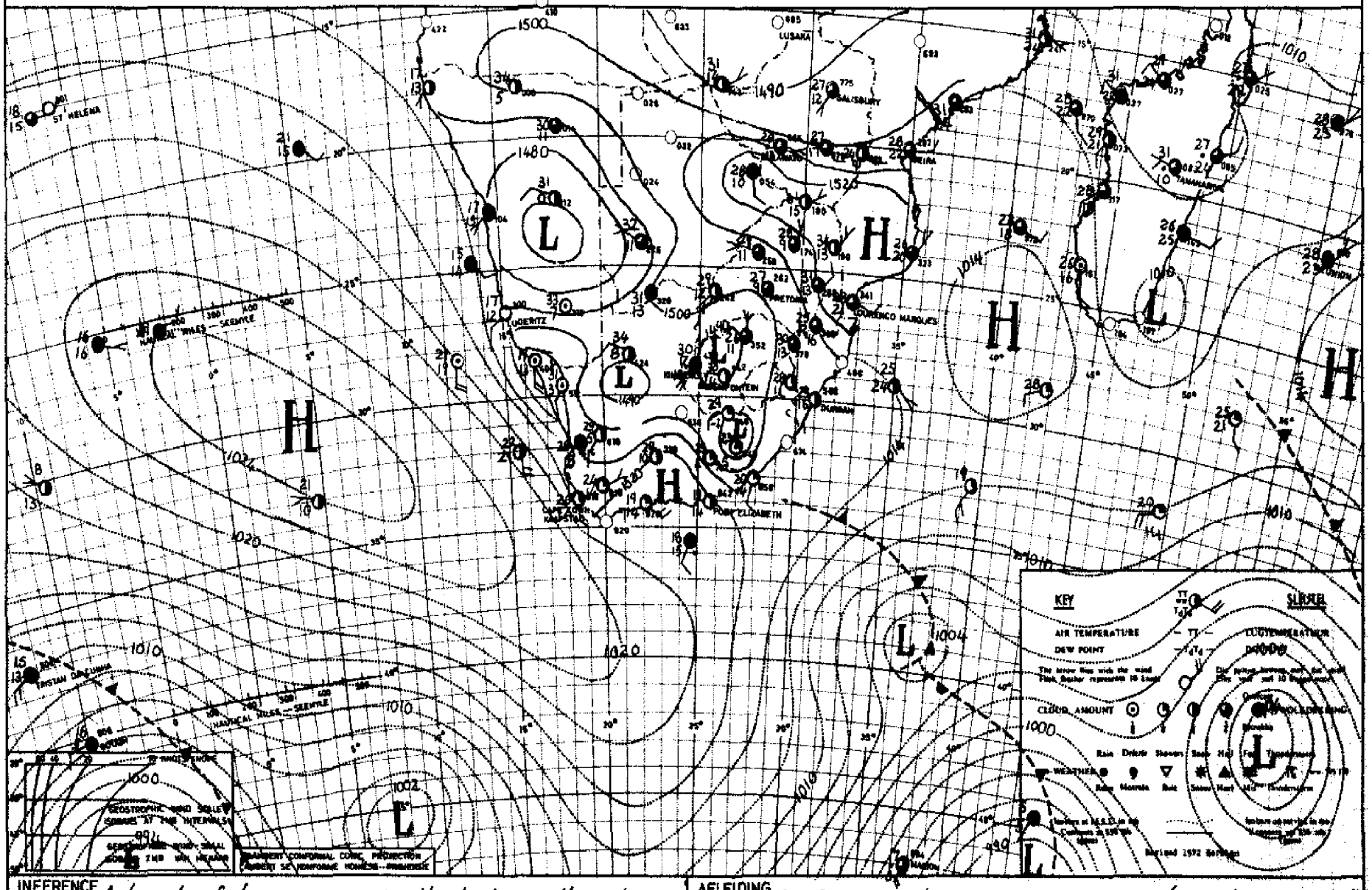

INFERENCE A trough of low-pressure is situated over the interior and isolated thundershowers may occur at places north of the trough axis.

AFLEIDING 'n Trog van lae druk is oor die binneland gelee en enkele donderbuie kan op plekke noord van die trogas voorkom.

DAAGLIKSE WEERBULLETIN

Maksimum en Minimum Temperatuur (°C) en Reënval (RRR) in mm vir die 24 uur geëindig om 08 h 00 SAST op

WEERBURO/WEATHER BUREAU
DEPT. VAN VERVOER/ DEPT. OF TRANSPORT

1979-11-03

DAILY WEATHER BULLETIN

Maximum and minimum Temperatures (°C) and Rainfall (RRR) in mm for the 24 hours ended at 08 h 00 on

TV4/43

TRANSVAAL	MAX	MIN	RRR
Barberton			
Belfast			
Bethal			5,6
~~Beaufort~~ Ohrigstad	28	15	
Brits			
Bronkhorstspruit			
Carletonville			
Carolina			
Die Bron			
Delareyville			
Delmas			
Fleur de Lys			
Ermelo			
Giyani			
Groblersdal			
Heidelberg			
Jan Kempdorp			2,0
Jan Smutslughawe	25	13	
Joubert Park (JHB.)	25	15	
Klerksdorp			
Kroondal (Rustenb.)	30	18	
Krugersdorp	26	13	
Levubu	31	17	
Lichtenburg			
Loskopdam			
Loskopkanale			
Louis Trichardt			
Lydenburg			
Marble Hall			
Mara	32	12	
Marnitz	31	17	
Messina	32	17	
Middelburg			
Nelspruit	33	18	
Nylstroom			
Phalaborwa	35	19	
Pietersburg	29	14	
Piet Retief	27	13	16,7
Potchefstroom	28	15	0,5
Potgietersrus	31	18	
Pretoria	29	19	
Pretoriuskop			
Schweizer-Reneke			
Skukuza	37	20	
Standerton	25	14	0,8
Thabazimbi			
Tom Burke			
Tzaneen	32	16	
Vaalwater	31	13	
Ventersdorp			
Vereeniging			16,0
Volksrust			11,5
Warmbad	31	17	
Waterval-Boven			
Witbank			
Wolmaransstad			
Zeerust			
Hoedspruit	35	14	

NATAL	MAX	MIN	RRR
Cape St. Lucia	24	19	
Cedara	23	12	
Dundee			
Durban			
Eshowe			
Estcourt	29	14	0,3
Himeville			
Hluhluwe			
Jozini			
Ladysmith	31	15	1,6
Louis Bothalughawe	24	19	
Melmoth			
Mkuze			
Newcastle	30	17	3,9
Pietermaritzburg			
Port Shepstone	23	19	
Van Reenen			
Vryheid			
Waterford (Underberg)	24	10	
~~Richmond~~ Richmond	26	19	
Kokstad	24	12	

O.V.S. - O.F.S.	MAX	MIN	RRR
Bethaville			
Bethlehem	26	5	
Bloemfontein			
Bultfontein			
Clocolan			
Fauresmith	31	16	
Fickburg			
Frankfort	27	14	3,8
Harrismith			
Hoopstad			
Heilbron			
JBM Hertzoglughawe	31	16	
Koppies			
Kroonstad	28	15	8,0
Lindley			
Modderpoort			
Petrusburg			
Philippolis			
Reddersburg			
Reitz			
Vrede			
Warden			
Welkom			
Wepener	29	14	1,5
Winburg			
Zastron			

KAAP - CAPE	MAX	MIN	RRR
Aberdeen			
Addo			
Agulhas	20	13	
Alexander Bay	20	12	
Aliwal North	31	10	
Beaufort West	24	10	
Boegoebergdam			
Brandvlei			
Caledon			
Calitzdorp			
Calvinia	29	8	
Cape Columbine	18	11	
Cape St. Francis	20	16	
Cape Town (D.F. Malan)	21	13	
Cape Town (Newlands)			
Carnarvon			
Ceres			
Colesberg			
Cradock			
De Aar	31	12	
Döhne	21	11	1,0
Douglas	34	17	
East London	22	16	1,0
Elsenburg			
Fort Beaufort			
Fraserburg	30	9	
Garies			
George	20	11	
Graaff-Reinet	27	11	
Grahamstown			
Grootfontein (Middelburg)	30	6	
Hopetown			
Jansenville			
Joubertina			
Kaappunt	18	13	
Kimberley	31	17	0,5
Knysna			
Kokstad			
Kuruman	32	14	
Ladismith			
Langebaanweg	24	9	
Maclear			
Mafeking	30	19	0,2
Matatiele			
Mosselbaai	21	15	
Okiep	31	13	
Oudtshoorn	27	KX	
Petrusville			
Piketberg			
Pofadder			
Port Elizabeth	21	17	
Port Nolloth	17	9	
Prieska	35	19	
Queenstown	26	13	
Riversdale	23	10	

KAAP - CAPE	MAX	MIN	RRR
Robertson	25	11	
Sheeprun	24	11	
Somerset East	24	13	
Steynsburg			
Steytlerville			
Strydenburg			
Sutherland	25	0	
Swellendam			
Tarkastad			
Touwsrivier	28	10	
Twee Riviere			
Uniondale			
Upington	35	22	
Vanwyksvlei	34	15	
Victoria West			
Vredendal	28	10	
Vryburg	32	15	2,5
Williston			
Willowmore	26	13	

TRANSKEI	MAX	MIN	RRR
Butterworth			
Cala			
Idutywa			
Mbashe			
Port St. Johns			
Umtata	23	14	

LESOTHO	MAX	MIN	RRR
Butha-Buthe			
Maseru	30	14	
Ox-Bow			
Paray			
Mafeteng			

SWAZILAND	MAX	MIN	RRR
Bulembu			
Mansini (Matsapa)	29	17	3,0

S.W.A.	MAX	MIN	RRR
Aroab			
Bethanien			
Dordabis			
Gobabeb	25	10	
Gobabis	32	16	0,5
Grootfontein	31	20	
J.G. Strijdom	32	12	
Kalkfeld			
Karasburg			
Karibib			
Keetmanshoop	35	16	
Kub			
Luderitz	19	11	
Marienta1	35	12	
Mowe	17	13	
Ohopoho			
Okahandja			
Okaukeujo	36	15	
Ondangwa	36	20	
Otavi			
Otjiwarango			
Outjo			
Rehoboth			
Rundu	31	19	
Steinhausen			
Tsumeb			
Uis	31	12	
Walvisbaai			
Windhoek	31	15	
Swakop	34	15	

BOTSWANA	MAX	MIN	RRR
Francistown	29	15	
Gaborone	32	19	
Gantsi			
Lobatse			
Mahalapye	32	17	
Maun			
Serowe			
Shakawe			
Tsabong	33	17	12,0
Tshane	34	20	

G.P.-S (L) **SYNOPTIC WEATHER MAP** 12h00 GMT – 14h00 SAST 1979-11-03 **SINOPTIESE WEERKAART** TV 4/42

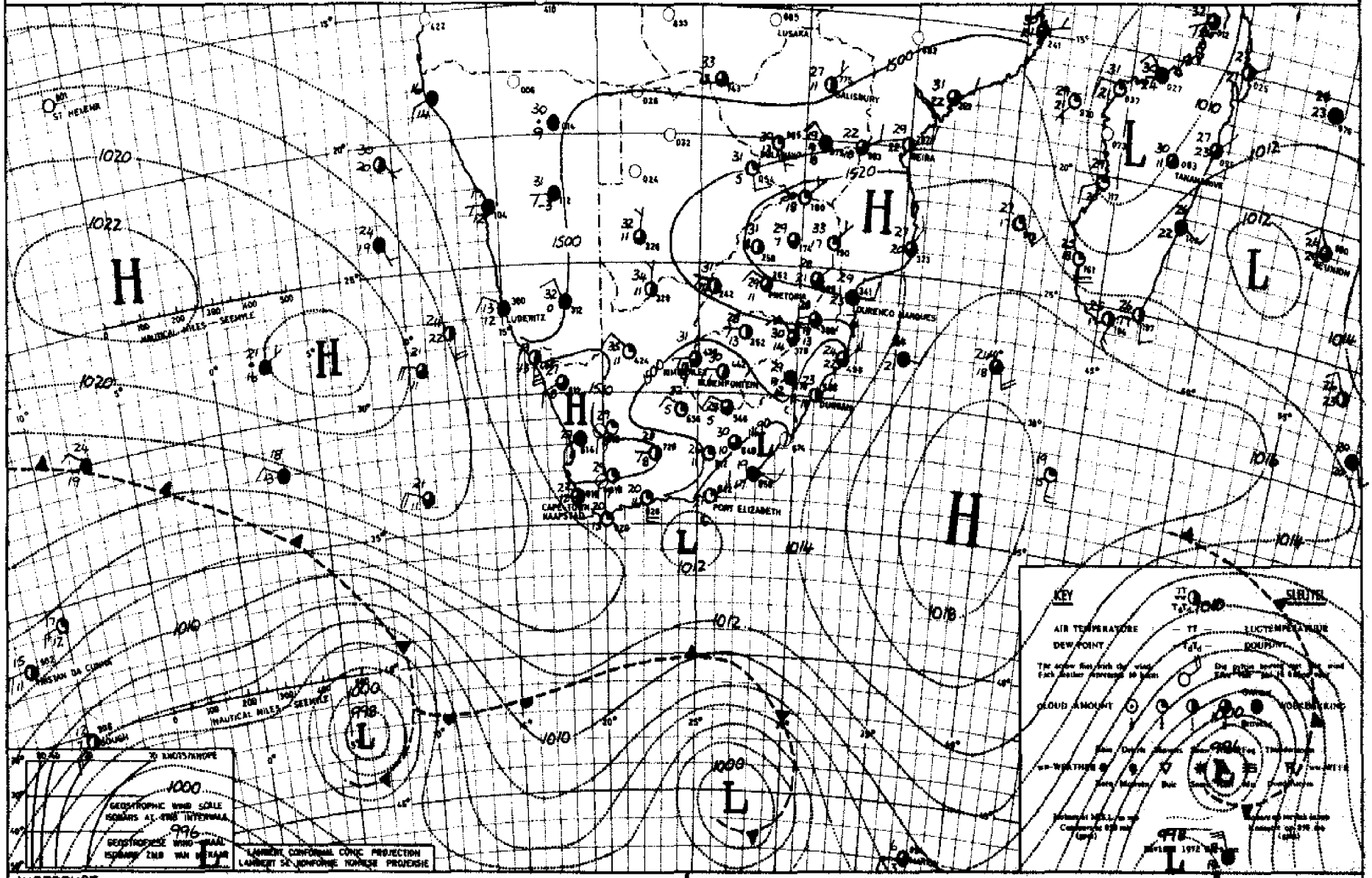

INFERENCE The trough of low-pressure is still situated over the interior and isolated thundershowers will recur north of the trough. In general it will be fine and warm to hot.

AFLEIDING Die trog van lae druk is nog oor die binneland gelee en enkele donderbuie kan nog noord van die trog voorkom. Dit sal oor die algemeen mooiweer en warm tot baie warm wees.

DAAGLIKSE WEERBULLETIN

Maksimum en Minimum Temperatuur (°C) en Reënval (RRR) in mm vir die 24 uur geëindig om 08 h 00 SAST op

WEERBURO/WEATHER BUREAU
DEPT. VAN VERVOER/ DEPT. OF TRANSPORT

1979-11-04.

DAILY WEATHER BULLETIN

Maximum and minimum Temperatures (°C) and Rainfall (RRR) in mm for the 24 hours ended at 08 h 00 on

TV4/A3

TRANSVAAL	MAX	MIN	RRR
Barberton			
Belfast			
Bethal	26	13	
~~Bosspoort~~ Olifantsdal	30	15	1,2
Brits			
Bronkhorstspruit			
Carletonville			
Carolina			
Die Bron			
Delareyville			
Delmas			
Fleur de Lys			
Ermelo			
Giyani			
Groblersdal			
Heidelberg			
Jan Kempdorp			
Jan Smutslughawe	27	15	
Joubert Park (JHB.)	26	16	
Klerksdorp			
Kroondal (Rustenb.)	33	15	
Krugersdorp	27	14	
Lavubu	30	17	
Lichtenburg			
Loskopdam			
Loskopkanale			
Louis Trichardt			
Lydenburg			
Marble Hall			
Mara	32	14	
Marnitz	33	18	
Messina	32	18	
Middelburg			
Nelspruit	32	15	0,1
Nylstroom			
Phalaborwa	34	22	
Pietersburg	31	15	
Piet Retief	29	15	
Potchefstroom	30	15	
Potgietersrus	33	18	
Pretoria	30	19	
Pretoriuskop			
Schweizer-Reneke			
Skukuza	34	18	
Standerton	22	14	
Thabazimbi			
Tom Burke			
Tzaneen	31	16	
Vaalwater	33	13	
Ventersdorp			
Verseniging			
Volksrust			
Warmbad	33	17	
Waterval-Boven			
Witbank			
Wolmaransstad			
Zeerust			

NATAL	MAX	MIN	RRR
Cape St. Lucia	25	22	
Cedara	23	12	1,6
Dundee			
Durban			
Eshowe			
Estcourt	30	13	0,4
Himeville			
Hluhluwe			
Jozini			
Ladysmith	32	15	
Louis Bothalughawe	24	22	0,7
Melmoth			
Mkuze			
Newcastle	31	14	
Pietermaritzburg			
Port Shepstone	25	21	7,7
Van Reenen			
Vryheid			
Waterford (Underberg)	29	8	1,7
~~Bokstad~~	27	11	4,6
~~Sodawaterdal~~	26	21	

O.V.S. - O.F.S.			
Bothaville			
Bethlehem			
Bloemfontein			
Bultfontein			
Clocolan			
Fauresmith	31	18	
Fickburg			
Frankfort	28	15	
Harrismith			
Hoopstad			
Heilbron			
JBM Hertzoglughawe	31	17	0,5
Koppies			
Kroonstad			
Lindley			
Modderpoort			
Petrusburg			
Philippolis			
Reddersburg			
Reitz			
Vrede			
Warden			
Welkom			
Wepener			
Winburg			
Zastron			

KAAP - CAPE	MAX	MIN	RRR
Aberdeen			
Addo			
Agulhas	20	11	
Alexander Bay	19	11	
Aliwal North	31	16	
Beaufort West	28	14	
Boegoebergdam			
Brandvlei			
Caledon			
Calitzdorp			
Calvinia	29	9	
Cape Columbine	19	10	
Cape St. Francis	20	13	
Cape Town (D.F. Malan)	23	9	
Cape Town (Newlands)			
Carnarvon			
Ceres			
Colesberg			
Cradock			
De Aar	22	16	
Döhne	24	10	
Douglas			
East London	22	15	
Elsenburg			
Fort Beaufort			
Fraserburg	31	12	
Garies			
George	22	10	
Graaff-Reinet	29	14	
Grahamstown			
Grootfontein (Middelburg)	32	10	
Hopetown			
Jansenville	34	13	
Joubertina			
Kaappunt	18	13	
Kimberley	33	16	
Knysna			
Kokstad			
Kuruman			
Ladismith			
Langebaanweg	24	6	
Maclear			
Mafeking	32	17	
Matatiele			
Mosselbaai	21	15	
Okiep	28	12	
Oudtshoorn	30	11	
Petrusville			
Piketberg			
Pofadder	32	13	
Port Elizabeth	22	13	
Port Nolloth	17	11	
Prieska			
Queenstown	32	12	
Riversdale	28	12	

KAAP - CAPE	MAX	MIN	RRR
Robertson	30	13	
Sheeprun	28	13	
Somerset East	26	11	
Steynsburg			
Steytlerville			
Strydenburg			
Sutherland	27	3	
Swellendam			
Tarkastad			
Touwsrivier	31	11	
Twee Riviere	36	17	
Uniondale			
Upington	36	18	
Vanwyksvlei	34	16	
Victoria West			
Vredendal	28	8	
Vryburg	33	15	
Williston			
Willowmore	29	12	

TRANSKEI			
Butterworth			
Cala			
Idutywa			
Mbashe			
Port St. Johns	23	18	1,8
Umtata	25	15	

LESOTHO			
Butha-Buthe			
Maseru	30	15	
Ox-Bow			
Paray			
Mafeteng			

SWAZILAND			
Bulembu			
Mansini (Matsapa)			

S.W.A.	MAX	MIN	RRR
Aroab			
Bethanien			
Bordabis			
Gobabeb	28	12	
Gobabis	33	16	
Grootfontein	31	17	
J.G. Strijdom	33	12	
Kalkfeld			
Karasburg			
Karibib			
Keetmanshoop	34	17	
Kub			
Luderitz	15	12	
Marienta1	34	13	
Mowe	17	12	
Ohopoho			
Okahandja			
Okaukeujo	34	19	18,0
Ondangua	34	21	
Otavi			
Otjiwarango			
Outjo			
Rehoboth			
Rundu	32	18	1,0
Steinhausen			
Tsumeb			
Uis			
Walvisbaai	18	13	
Windhoek	31	15	

BOTSWANA			
Francistown	32	17	
Gaborone	34	18	
Gantsi			
Lobatse			
Mahalapye	33	19	
Maun			
Serowe			
Shakawe			
Tsabong	35	18	
Tshane	33	21	

G.P.-S. (L) **SYNOPTIC WEATHER MAP** 12h00 GMT – 14h00 SAST 1979-11-04 **SINOPTIESE WEERKAART** TV 4/42

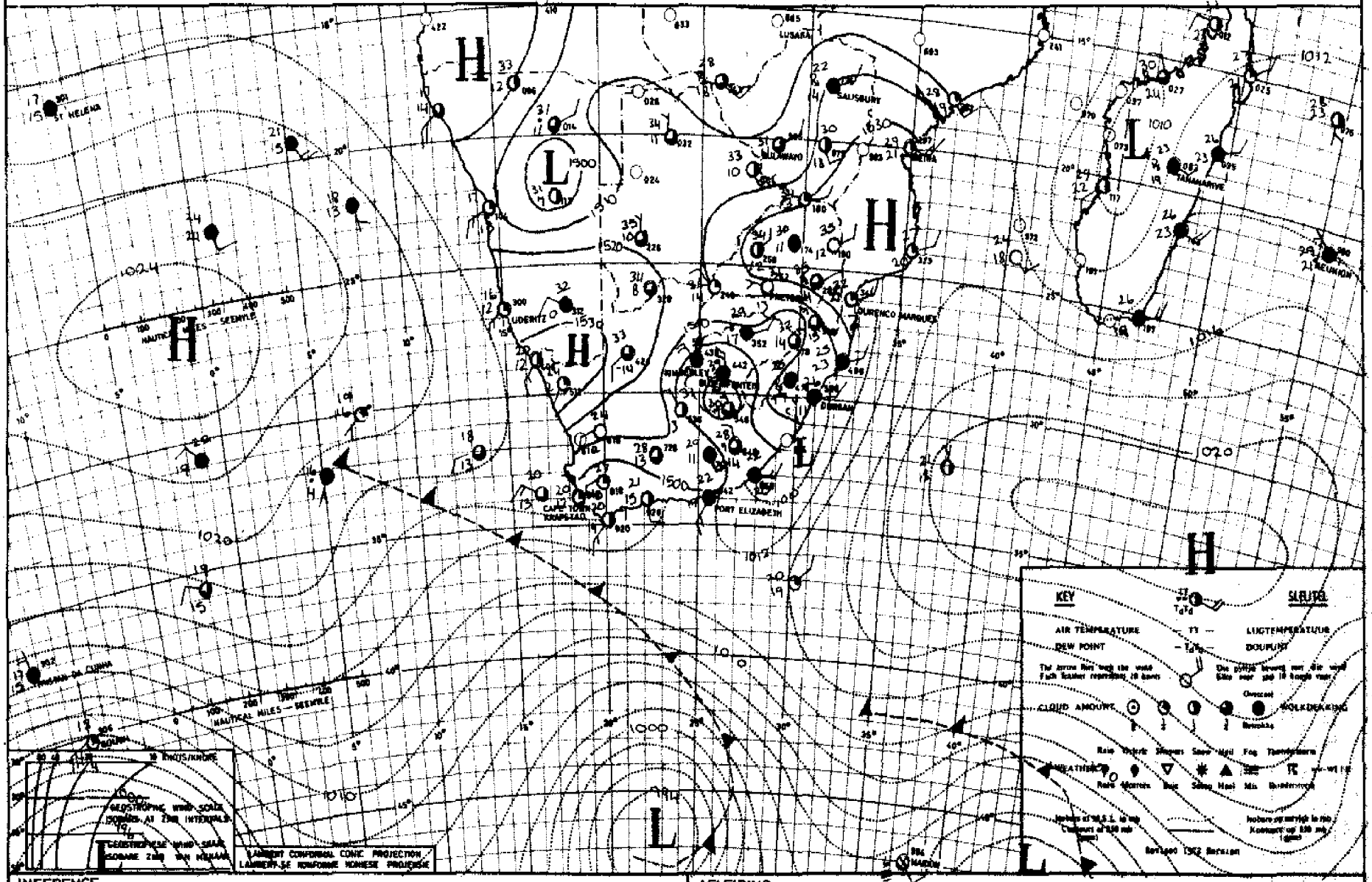

INFERENCE

A trough is situated over the central parts of the interior and thundershowers are expected over Free State, Natal and the southern half of Transvaal. The cold front west of the country is moving eastwards and it will ~~become cloudy with light showers~~ along the south-

AFLEIDING

'n Trog is oor die sentrale dele van die binneland gelee en donderbuie word verwag oor die Vrystaat Natal en die suidelike helfte van Transvaal. Die koue front wes van die land beweeg oostwaarts en dit sal bewolk word met ligte buie langs die suidwestelike en

DAAGLIKSE WEERBULLETIN

Maksimum en Minimum Temperatuur (°C) en Reënval (RRR) in mm vir die 24 uur geëindig om 08 h 00 SAST op

WEERBURO/WEATHER BUREAU
DEPT. VAN VERVOER/ DEPT. OF TRANSPORT

1979 - 11 - 05

DAILY WEATHER BULLETIN

Maximum and minimum Temperatures (°C) and Rainfall (RRR) in mm for the 24 hours ended at 08 h 00 on

TV4/43

TRANSVAAL	MAX	MIN	RRR
Barberton			
Belfast			
Bethal	28	15	3,5
~~Bospoort~~ Ottosdal	31	15	
Brits			
Bronkhorstspruit			
Carletonville			
Carolina	29	14	4,7
Die Bron			
Delareyville			
Delmas			
Fleur de Lys			
Ermelo			
Giyani			
Groblersdal			
Heidelberg			
Jan Kempdorp			
Jan Smutslughawe	29	15	0,1
Joubert Park (JHB.)	27	16	
Klerksdorp			
Kroondal (Rustenb.)	33	18	0,2
Krugersdorp	29	15	
Levubu	33	17	
Lichtenburg			
Loskopdam			
Loskopkanale			
Louis Trichardt			
Lydenburg	30	15	1,0
Marble Hall			
Mara	35	14	
Marnitz	35	20	
Messina	35	16	
Middelburg			
Nelspruit	36	17	-
Nylstroom			
Phalaborwa	36	23	
Pietersburg	31	19	
Piet Retief	31	16	0,9
Potchefstroom	31	18	0,2
Potgietersrus	34	21	
Pretoria	32	20	
Pretoriuskop			
Schweizer-Reneke			
Skukuza	38	20	
Standerton	29	17	-
Thabazimbi			
Tom Burke			
Tzaneen	33	17	
Vaalwater	35	17	
Ventersdorp			
Vereeniging			
Volksrust			
Warmbad	34	20	
Waterval-Boven			
Witbank			
Wolmaransstad			
Zeerust			
Hoedspruit	35	19	

NATAL	MAX	MIN	RRR
Cape St. Lucia	27	21	0,7
Cedara	26	13	0,1
Dundee			
Durban			
Eshowe			
Estcourt	29	14	6,5
Himeville			8,0
Hluhluwe			
Jozini			
Ladysmith	33	14	
Louis Bothalughawe	27	20	27,2
Melmoth			
Mkuze			
Newcastle	32	19	
Pietermaritzburg			
Port Shepstone	24	21	1,2
Van Reenan			
Vryheid			
Waterford (Underberg)	27	7	0,4
Sadwana Bay	28	22	0,2
Kokstad	28	11	6,7

C.V.S. - G.F.S.			
Bothaville			5,2
Bethlehem	26	10	1,3
Bloemfontein			
Bultfontein			
Clocolan			
Fauresmith	33	13	
Fickburg			
Frankfort	30	14	-
Harrismith			
Hoopstad			
Heilbron			
JBM Hertzoglughawe	30	10	0,3
Koppies			
Kroonstad	29	14	4,5
Lindley			
Modderpoort			
Petrusburg			
Philippolis			
Reddersburg			
Reitz			12,0
Vrede			
Warden			
Welkom			
Wepener	31	10	
Winburg			
Zastron			

KAAP - CAPE	MAX	MIN	RRR
Aberdeen			
Addo			
Agulhas	21	15	0,4
Alexander Bay	22	10	
Aliwal North	32	11	
Beaufort West	X	10	
Boegoebergdam			
Brandvlei			
Caledon			
Calitzdorp			
Calvinia	25	7	
Cape Columbine	20	13	
Cape St. Francis	21	16	
Cape Town (D.F. Malan)	21	13	
Cape Town (Newlands)			
Carnarvon			
Ceres			
Colesberg			
Cradock			
De Aar	32	13	
Döhne	27	11	14,2
Douglas			
East London	25	16	8,5
Elsenburg			
Fort Beaufort			
Fraserburg	29	11	
Garies			
George	22	13	
Graaff-Reinet	30	10	
Grahamstown			
Grootfontein (Middelburg)	30	13	
Hopetown			
Jansenville			
Joubertina			
Kaappunt	18	15	1,2
Kimberley	36	11	-
Knysna			
Kokstad			
Kuruman			
Ladismith			
Langebaanweg	23	11	
Maclear			
Mafeking	32	20	
Matatiele			
Mosselbaai	22	15	
Okiep	25	11	
Oudtshoorn	29	11	
Petrusville			
Piketberg			
Pofadder	29	11	
Port Elizabeth	23	16	
Port Nolloth	18	9	
Prieska			
Queenstown	32	14	-
Riversdale	28	12	

KAAP - CAPE	MAX	MIN	RRR
Robertson	30	10	
Sheeprun			
Somerset East	30	14	
Steynsburg			
Steytlerville			
Strydenburg			
Sutherland	23	2	
Swellendam			
Tarkastad			
Touwsrivier	28	9	
Twee Riviere	36	12	
Uniondale			
Upington	33	15	
Vanwyksvlei	33	13	
Victoria West			
Vredendal	23	9	
Vryburg	33	13	
Williston			
Willowmore	29	11	

TRANSKEI	MAX	MIN	RRR
Butterworth			
Cala			
Idutywa			
Mbashe			
Port St. Johns	24	19	2,5
Umtata	30	16	1,7

LESOTHO	MAX	MIN	RRR
Butha-Buthe			
Maseru	29	12	2,0
Ox-Bow			
Paray			
Mafeteng			

SWAZILAND	MAX	MIN	RRR
Bulembu			
Mamzini (Matsapa)	33	19	5,0
Mbabane			2,5

S.W.A.	MAX	MIN	RRR
Aroab			
Bethanien			
Dordabis			
Gobabeb	30	12	
Gobabis			
Grootfontein	32	18	3,1
J.G. Strijdom	32	18	
Kalkfeld			
Karasburg			
Karibib			
Keetmanshoop	34	12	
Kub			
Luderitz	20	12	
Marienta!	36	14	
Möwe	18	13	
Ohopoho			
Okahandja			
Okaukeujo	35	19	
Ondangwa			
Otavi			
Otjiwarango			
Outjo			
Rehoboth			
Rundu	34	12	0,4
Steinhausen			
Tsumeb			
Uis	36	11	
Walvisbaai	17	12	
Windhoek	35	19	
Rittergdal	34	20	

BOTSWANA	MAX	MIN	RRR
Francistown	34	17	
Gaborone	35	20	
Gantsi			
Lobatse			
Mahalapye	35	21	
Maun	37	21	
Serowe			
Shakawe			
Tsabong	36	17	
Tshane	35	21	

G.P.-S (L) **SYNOPTIC WEATHER MAP** 12h00 GMT – 14h00 SAST 1979-11-05 **SINOPTIESE WEERKAART** TV4/42

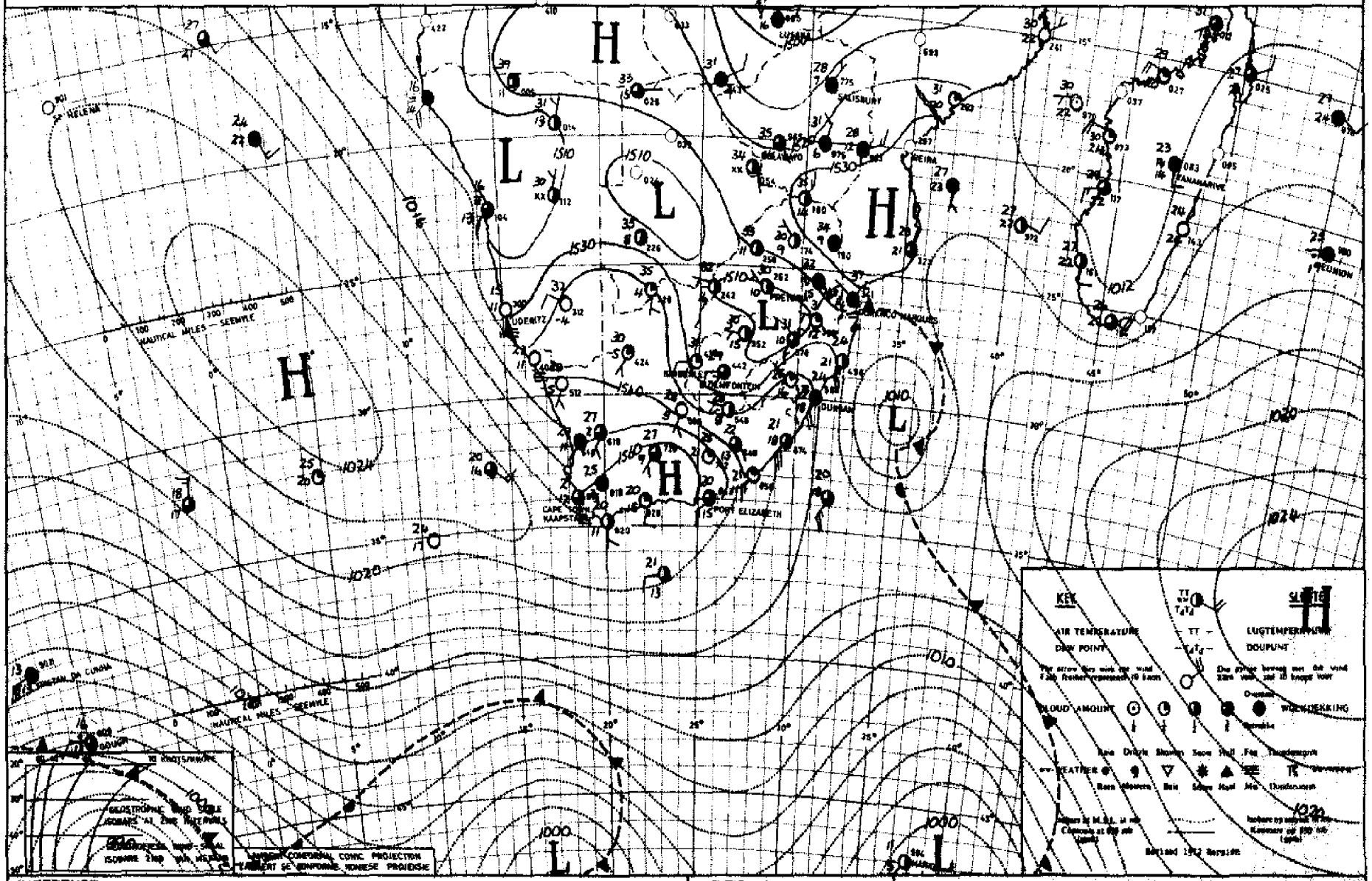

INFERENCE A high is ridging in south of the country causing an influx of moist air over the eastern parts. It will be cloudy and cool with light rain over Natal and Eastern-Transvaal. A trough of low pressure is situated over the interior and thunder-showers are expected north of the trough axis.

AFLEIDING 'n Hoog wig suid van die land om en voer vogtige lug in oor die oostelike dele van die land. Dit sal bewolk en koel wees met ligte reën oor Natal en Oos-Transvaal. 'n Trog van lae druk is oor die binneland gelê en donderbuie word noord van die trogas verwag.

DEPT. VAN VERVOER/DEPT. OF TRANSPORT

TV4/43

DAAGLIKSE WEERBULLETIN/DAILY WEATHER BULLETIN

Maksimum en Minimum Temperatuur (°C) en Reënval (RRR) in mm vir die 24 uur geëindig om 08h00 SAST op 1979-11-06
Maximum and Minimum Temperature (°C) and Rainfall (RRR) in mm for the 24 hours ended on 08h00 SAST on

TRANSVAAL	MAX	MIN	RRR
Barberton			
Belfast			
Bethal	29	11	4.5
Brits			
Bronkhorstspruit			2.5
Carletonville			
Carolina	29	11	6.0
Die Bron			7.0
Delareyville			
Delmas			13.5
Fleur de Lys			
Ermelo			
Giyani			
Groblersdal			5.7
Heidelberg			
Hoedspruit	34	18	
Jan Kempdorp			
Jan Smutslughawe	28	11	19.7
Joubert Park (JHB)	28	15	8.9
Klerksdorp			
Kroondal (Rustenb.)	33	16	3.5
Krugersdorp	29	14	9.0
Levubu	33	19	
Lichtenburg			
Loskopdam			
Loskopkanale			
Louis Trichardt			
Lydenburg	28	13	4.5
Marble Hall			19.5
Mara	34	18	
Marnitz	35	20	
Messina	37	21	
Middelburg			6.5
Nelspruit	33	17	2.8
Nylstroom			
Ottosdal	31	13	
Phalaborwa	35	19	
Pietersburg	31	16	
Piet Retief	32	14	24.0
Potchefstroom	31	14	3.0
Potgietersrus	34	18	0.5
Pretoria	32	17	0.3
Pretoriuskop			
Schweizer-Reneke			
Skukuza	38	19	
Standerton	29	12	
Thabazimbi			
Tom Burke			
Tzaneen	32	18	0.5
Vaalwater	35	19	
Ventersdorp			
Vereeniging			4.2
Volksrust			
Warmbad	34	17	1.0
Waterval-Boven			5.3
Witbank			0.2
Wolmaransstad			
Zeerust			

NATAL	MAX	MIN	RRR
Cape St. Lucia	28	18	0.6
Cedara	21	11	0.7
Dundee			
Durban			
Empangeni			
Eshowe			
Estcourt	27	13	
Himeville			1.0
Hluhluwe			
Jozini			
Kokstad	19	9	
Ladysmith	32	14	0.3
Louis Bothalughawe	24	18	
Matatiele			
Melmoth			
Mkuze			
Newcastle	32	15	1.8
Pietermaritzburg			
Port Shepstone	23	16	
Sodwana Bay	30	18	
Van Reenen			
Vryheid			
Waterford (Underberg)	24	7	1.0

O.V.S./O.F.S.	MAX	MIN	RRR
Bothaville			
Bethlehem	27	9	
Bloemfontein			
Bultfontein			
Clocolan			
Fauresmith	29	11	
Ficksburg			
Frankfort	29	13	0.2
Harrismith			
Hoopstad	33	12	
Heilbron			
J B M Hertzoglughawe	30	11	
Koppies			
Kroonstad	30	14	
Lindley			
Reddersburg			
Reitz			
Senekal			
Vrede			
Warden			
Welkom			
Wepener			
Winburg			
Zastron			

KAAP - CAPE	MAX	MIN	RRR
Aberdeen			
Addo			
Agulhas	20	15	
Alexander Bay	23	12	
Aliwal North	28	10	
Atlantis			
Beaufort West			
Boegoebergdam			
Brandvlei			
Caledon			
Calvinia	29	12	
Cape Columbine	20	12	
Cape St. Francis	20	13	
Cape Town (D.F. Malan)	22	10	
Cape Town (Newlands)			
Carnarvon			
Ceres			
Colesberg			
Cradock			
Darling			
De Aar	29	12	
Döhne	20	11	
Douglas	32	13	
East London	22	14	
Elsenburg			
Fort Beaufort			
Fraserburg	27	10	
Garies			
George	21	9	
Graaff-Reinet	28	12	
Grahamstown			
Grootfontein (Middelburg)	25	6	
Hopetown			
Jansenville	29	14	
Joubertina			
Kaappunt	21	11	
Kenhardt			
Kimberley	31	13	
Knysna			
Kuruman			
Ladismith			
Langebaanweg	25	7	
Maclear			
Mafeking	23	17	
Mosselbaai	21	15	
Okiep	29	13	
Oudtshoorn	27	10	
Paarl			
Petrusville			
Piketberg			
Pofadder	30	16	
Port Elizabeth	22	13	
Port Nolloth	18	10	
Prieska	32	9	
Queenstown	24	10	
Riversdale	26	10	
Robertson	27	10	

KAAP - CAPE	MAX	MIN	RRR
Sheeprun	30	10	2.0
Somerset East	24	9	
Stellenbosch			
Steynsburg			
Steytlerville			
Strydenburg			
Sutherland	25	6	
Swartkops (P.E.)			
Swellendam			
Tarkastad			
Touwsrivier	27	11	
Twee Riviere	34	12	
Uniondale			
Upington	32	15	
Vanwyksvlei	31	13	
Victoria West			
Vredendal	28	10	
Vryburg	34	11	
Williston			
Willowmore	25	12	
Wolseley			
Worcester			

TRANSKEI	MAX	MIN	RRR
Idutywa			
Port St. Johns	23	17	0.8
Umtata	20	11	

LESOTHO	MAX	MIN	RRR
Butha-Buthe			
Maseru	29	10	
Ox-Bow			
Paray			
Mafeteng			

SWAZILAND	MAX	MIN	RRR
Manzini (Matsapha)	34	16	5.6
Mbabane			24.1

S.W.A.	MAX	MIN	RRR
Aroab			
Bethanien			
Dordabis			
Gobabeb	35	16	
Gobabis	34	17	
Grootfontein	32	18	0.5
J.G. Strijdom	32	17	
Kalkfeld			
Karasburg			
Karibib			
Keetmanshoop	34	17	
Kub			
Luderitz	19	12	
Mariental	35	13	
Möwe	16	13	
Namutoni			
Okahandja			
Okaukeujo	35	18	2.0
Ondangwa	34	19	14.0
Otavi			
Otjiwarongo			
Outjo			2.0
Rehoboth			
Rundu	34	20	
Sitrusdal	34	19	12.6
Tsumeb			
Uis	38	23	
Walvis Bay	16	12	
Windhoek	33	21	

BOTSWANA	MAX	MIN	RRR
Francistown			
Gaborone			
Gantsi			
Lobatse			
Mahalapye			
Maun			
Serowe			
Shakawe			
Tsabong			
Tshane			

GPS-35

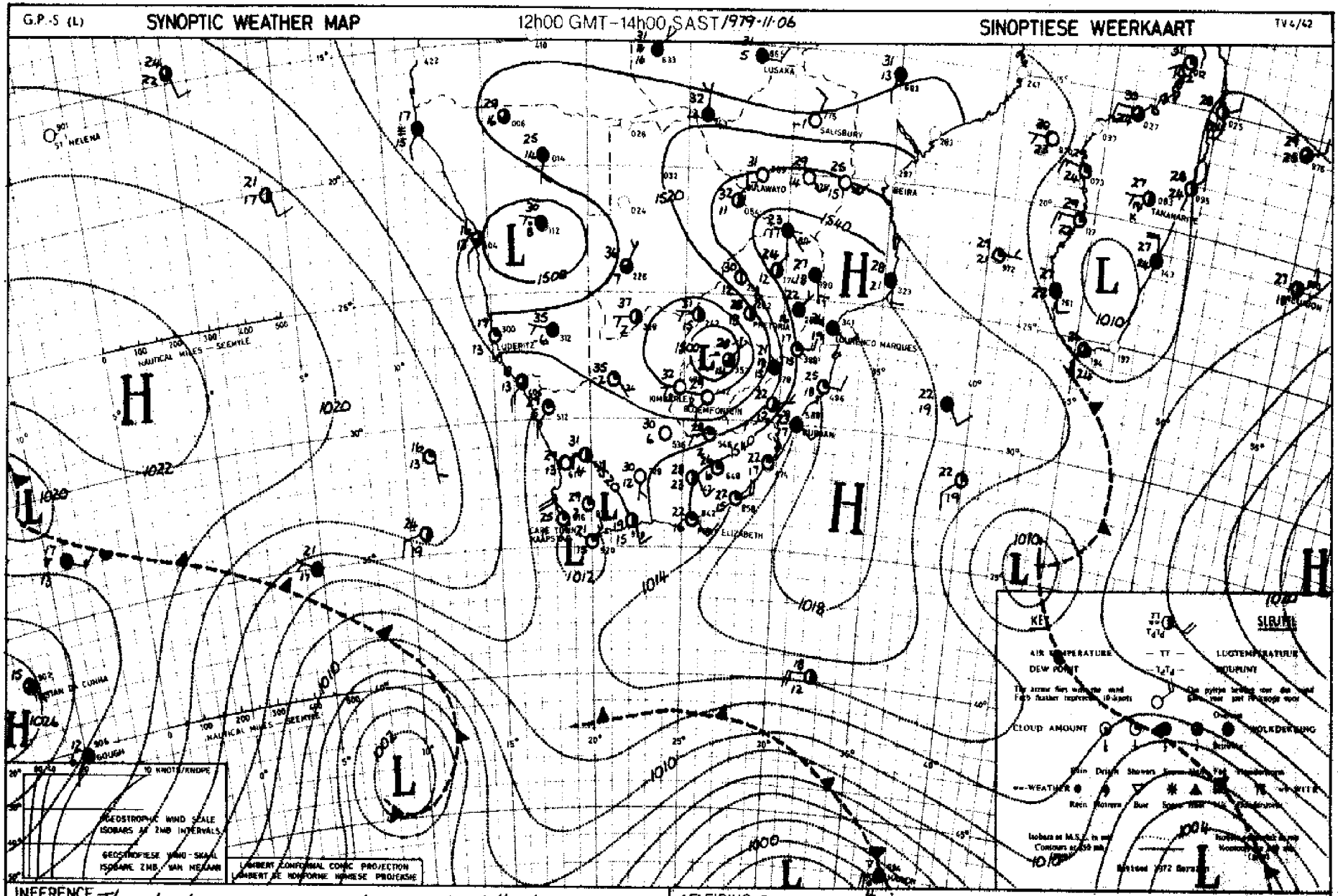

INFERENCE Thundershowers are expected north of the trough over the interior. The front west of the country will cause cloudy weather with rain over Southwestern Cape. A low-pressure system west of S.W.A. will move southeastwards and will cause cloudy weather with showers over S.W.A. Gordonia and Northern Cape

AFLEIDING Donderbuie word verwag noord van die trog oor die binneland Die front wes van die land sal môre oggend bewolkte weer met reën oor Suidwes-Kaap veroorsaak. 'n Laedrukstelsel in die buig wes van S.W.A. sal suidoos-waarts beweeg en bewolkte weer met buie oor S.W.A. Gordonia en Noord-Kaapland veroorsaak

DAAGLIKSE WEERBULLETIN/DAILY WEATHER BULLETIN

Maksimum en Minimum Temperatuur (°C) en Reënval (RRR) in mm vir die 24 uur geëindig om 08h00 SAST op 1979-11-07
Maximum and Minimum Temperature (°C) and Rainfall (RRR) in mm for the 24 hours ended on 08h00 SAST on

TRANSVAAL	MAX	MIN	RRR
Barberton			
Belfast			
Bethal	21	11	5,5
Brits			
Bronkhorstspruit			2,0
Carletonville			
Carolina	22	10	21,5
Die Bron			
Delareyville			
Delmas			
Fleur de Lys			
Ermelo			16,5
Giyani			
Groblersdal			
Heidelberg			
Hoedspruit	28	18	
Jan Kempdorp			
Jan Smutslughawe	27	12	
Joubert Park (JHB)	26	13	
Klerksdorp			
Kroondal (Rustenb.)	23	14	
Krugersdorp	28	12	
Levubu	27	17	0,1
Lichtenburg			
Loskopdam			8,0
Loskopkanale			5,0
Louis Trichardt			
Lydenburg	23	12	26,0
Marble Hall			3,5
Mara			
Marnitz	31	17	
Messina	29	18	
Middelburg			
Nelspruit	23	16	12,8
Nylstroom			
Ottosdal	32	16	
Phalaborwa	28	19	
Pietersburg	25	14	
Piet Retief	20	10	7,4
Potchefstroom	30	15	
Potgietersrus	29	17	
Pretoria	31	15	
Pretoriuskop			
Schweizer-Reneke			
Skukuza	30	18	0,8
Standerton	24	10	11,6
Thabazimbi			
Tom Burke			
Tzaneen	26	16	
Vaalwater	31	15	
Ventersdorp			
Vereeniging			1,6
Volksrust			8,0
Warmbad	32	14	
Waterval-Boven			30,2
Witbank			7,5
Wolmaransstad			
Zeerust			

NATAL	MAX	MIN	RRR
Cape St. Lucia	24	18	
Cedara	23	12	
Dundee			
Durban			
Empangeni			
Eshowe			
Estcourt	24	11	
Himeville			
Hluhluwe			
Jozini			
Kokstad	22	9	
Ladysmith	25	13	
Louis Bothalughawe	24	16	
Matatiele			
Melmoth			
Mkuze			
Newcastle	23	12	5,2
Pietermaritzburg			
Port Shepstone	25	18	
Sodwana Bay	25	15	
Van Reenen			
Vryheid			
Waterford (Underberg)	22	5	

O.V.S./O.F.S.

Bothaville			
Bethlehem	28	8	
Bloemfontein			
Bultfontein			
Clocolan			
Fauresmith	30	12	
Ficksburg			
Frankfort	28	11	
Harrismith			
Hoopstad	33	13	
Heilbron			
J B M Hertzoglughawe	31	13	
Koppies			
Kroonstad			
Lindley			
Reddersburg			
Reitz			
Senekal			
Vrede			
Warden			
Welkom			
Wepener	29	9	
Winburg			
Zastron			

KAAP - CAPE	MAX	MIN	RRR
Aberdeen			
Addo			
Agulhas	21	14	1,0
Alexander Bay	20	14	
Aliwal North	29	9	
Atlantis			4,6
Beaufort West	x	16	
Boegoebergdam			
Brandvlei			
Caledon			
Calvinia	32	8	
Cape Columbine	20	13	1,0
Cape St. Francis	21	15	
Cape Town (D.F. Malan)	25	12	2,1
Cape Town (Newlands)			1,8
Carnarvon			
Ceres			
Colesberg			
Cradock			
Darling			3,0
De Aar	31	10	
Döhne	25	15	
Douglas	34	12	
East London	23	15	
Elsenburg			
Fort Beaufort			
Fraserburg	31	11	
Garies			
George	25	14	
Graaff-Reinet	31	15	
Grahamstown			
Grootfontein (Middelburg)	29	8	
Hopetown			
Jansenville			
Joubertina			
Kaappunt	21	14	5,0
Kenhardt			
Kimberley	33	15	
Knysna			
Kuruman	34	13	
Ladismith			
Langebaanweg	25	11	1,3
Maclear			
Mafeking	33	19	
Mosselbaai	20	14	
Okiep	30	11	
Oudtshoorn			
Paarl			5,0
Petrusville			
Piketberg			
Pofadder	33	11	
Port Elizabeth	23	16	
Port Nolloth	18	13	
Prieska	35	18	
Queenstown	20	11	
Riversdale	33	13	
Robertson	33	10	

KAAP - CAPE	MAX	MIN	RRR
Sheeprun			
Somerset East	29	12	
Stellenbosch			2,1
Steynsburg			
Steytlerville			
Strydenburg			
Sutherland	27	7	
Swartkops (P.E.)			
Swellendam			
Tarkastad			
Touwsrivier	32	10	
Twee Riviere	38	18	
Uniondale			
Upington	37	16	
Vanwyksvlei	35	14	
Victoria West			
Vredendal	29	13	
Vryburg	35	14	
Williston			
Willowmore	30	15	
Wolseley			
Worcester			

TRANSKEI

Idutywa			
Port St. Johns	27	18	0,1
Umtata	22	14	

LESOTHO

Butha-Buthe			
Maseru	30	12	
Ox-Bow			
Paray			
Mafeteng			

SWAZILAND

Manzini (Matsapha)	23	16	5,9
Mbabane			5,5

S.W.A.	MAX	MIN	RRR
Aroab			
Bethanien			
Derdabis			
Gobabeb	31	15	
Gobabis	33	19	
Grootfontein	28	18	
J.G. Strijdom	31	16	0,7
Kalkfeld			
Karasburg			
Karibib			
Keetmanshoop	36	15	
Kub			
Luderitz	19	13	
Marienta1	36	22	
Möwe	18	14	
Namutoni			
Okahandja			
Okaukeujo	31	16	
Ondangwa	31	20	
Otavi			
Otjiwarongo			
Outjo			1,2
Rehoboth			
Rundu	36	19	
Sitrusdal	29	16	4,0
Tsumeb			
Uis	23	21	
Walvis Bay	17	13	
Windhoek	32	20	

BOTSWANA

Francistown	33	19	
Gaborone	35	20	
Gantsi			10,7
Lobatse			
Mahalapye	31	19	
Maun			
Serowe			
Shakawe			
Tsabong	38	19	
Tshane	36	24	

GPS (L)

G.P.S. (L) **SYNOPTIC WEATHER MAP** 12h00 GMT–14h00 SAST 1979-11-07 **SINOPTIESE WEERKAART** TY 4/42

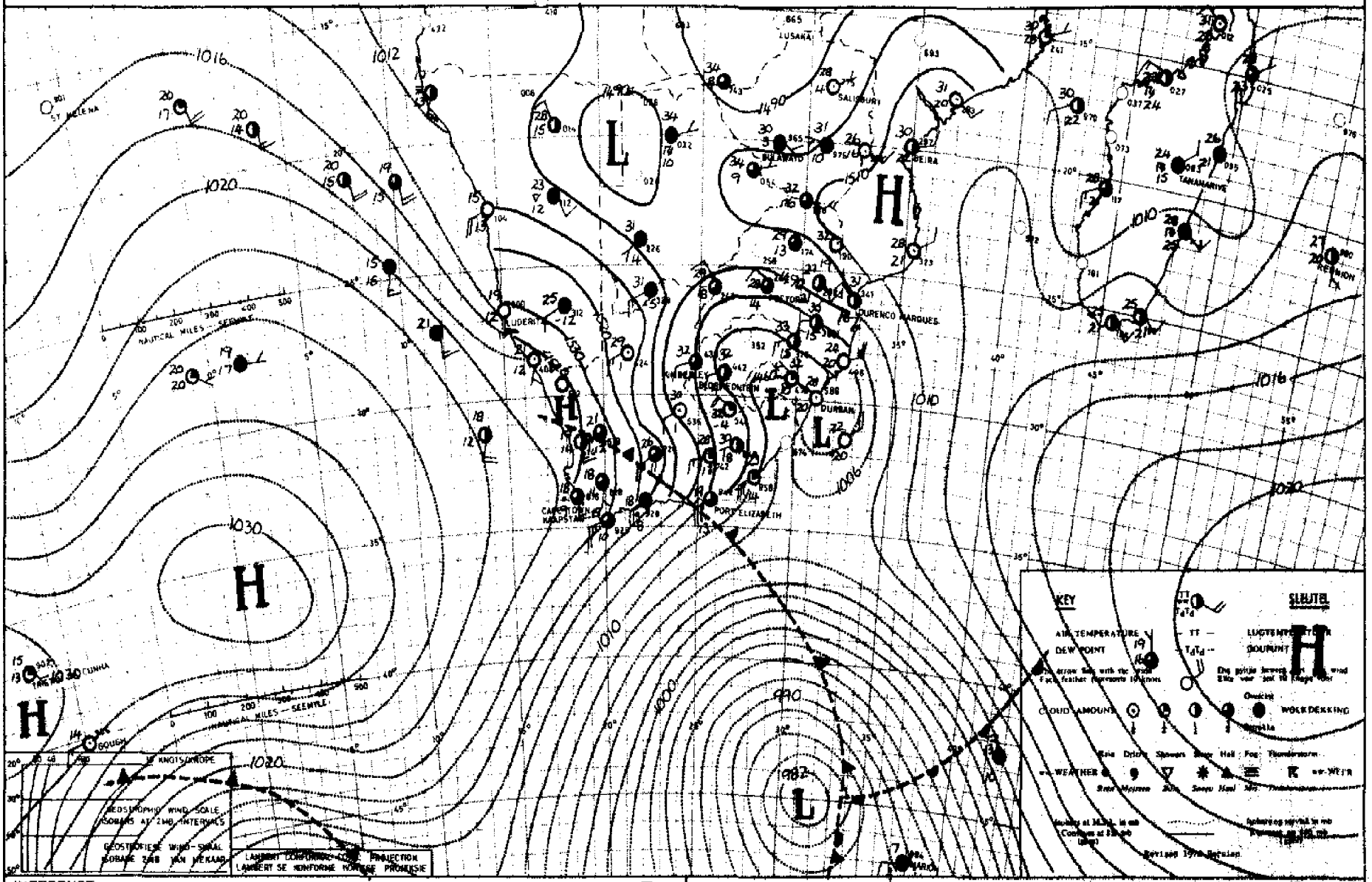

INFERENCE The high is ridging behind the cold front at Port Elizabeth. Cloudy cold weather with rain will spread eastwards over the coastal regions and adjacent interior towards Natal. Cold air will also move in from the west over the Cape Province and Southern Free State. Thundershowers will occur north of the

AFLEIDING Die hoog wig in agter die koue front naby Port Elizabeth. Bewolkte koue weer met reën sal ooswaarts oor die kusgebiede en aangrensende binneland uitbrei na Natal. Koue lug sal ook van die weste af oor Kaapland en Suid Vrystaat inbeweeg. Donderbuie sal nog oos van die trog oor die

DAAGLIKSE WEERBULLETIN/DAILY WEATHER BULLETIN

Maksimum en Minimum Temperatuur (°C) en Reënval (RRR) in mm vir die 24 uur geëindig om 08h00 SAST op 1979-11-08
Maximum and Minimum Temperature (°C) and Rainfall (RRR) in mm for the 24 hours ended on 08h00 SAST on

TRANSVAAL	MAX	MIN	RRR
Barberton			
Belfast			
Bethal	27	12	7,2
Brits			
Bronkhorstspruit			
Carletonville			
Carolina			
Die Bron			8,0
Delareyville			
Delmas			
Fleur de Lys			
Ermelo			57,2
Giyani			
Groblersdal			6,5
Heidelberg			19,5
Hoedspruit	33	20	
Jan Kempdorp			
Jan Smutslughawe	27	14	1,3
Joubert Park (JHB)	26	13	7,5
Klerksdorp			
Kroondal (Rustenb.)	31	15	
Krugersdorp	27	12	1,5
Levubu	31	22	
Lichtenburg			
Loskopdam			4,0
Loskopkanale			6,0
Louis Trichardt			
Lydenburg			
Marble Hall			6,5
Mara	33	20	
Marnitz	33	20	
Messina	34	21	
Middelburg			
Nelspruit	29	17	
Nylstroom			17,0
Ottosdal	31	14	0,5
Phalaborwa	33	19	3,0
Pietersburg	30	17	0,4
Piet Retief	30	13	4,7
Potchefstroom	31	15	7,7
Potgietersrus	32	16	2,7
Pretoria	30	15	1,3
Pretoriuskop			
Schweizer-Reneke			
Skukuza	35	21	
Standerton	28	10	
Thabazimbi			2,0
Tom Burke			
Tzaneen	32	19	0,2
Vaalwater	33	17	1,0
Ventersdorp			
Vereeniging			10,2
Volksrust			
Warmbad	34	16	17,2
Waterval-Boven			
Witbank			
Wolmaransstad			
Zeerust			2,5

NATAL	MAX	MIN	RRR
Cape St. Lucia	25	18	0,1
Cedara	33	9	0,6
Dundee			
Durban			
Empangeni			
Eshowe			12,1
Estcourt	34	13	
Himeville			2,5
Hluhluwe			3,5
Jozini			
Kokstad	32	7	1,2
Ladysmith	35	12	
Louis Bothalughawe	29	15	0,5
Matatiele			
Melmoth			9,0
Mkuze			
Newcastle	32	13	
Pietermaritzburg			
Port Shepstone	26	14	3,0
Sodwana Bay			
Van Reenen			
Vryheid			
Waterford (Underberg)	31	6	0,7

O.V.S./O.F.S.

Bothaville			
Bethlehem			
Bloemfontein			
Bultfontein			
Clocolan			
Fauresmith	31	10	
Ficksburg			
Frankfort	30	12	0,3
Harrismith			
Hoopstad	34	12	
Heilbron			1,0
J B M Hertzoglughawe	33	13	
Koppies			
Kroonstad	32	14	
Lindley			
Reddersburg			
Reitz			
Senekal			
Vrede			
Warden			
Welkom			
Wepener	31	9	
Winburg			
Zastron			
[illegible]			15,0

KAAP - CAPE	MAX	MIN	RRR
Aberdeen			
Addo			
Agulhas	19	13	0,1
Alexander Bay	22	10	
Aliwal North	32	8	
Atlantis			0,3
Beaufort West	x	6	
Boegoebergdam			
Brandvlei			
Caledon			3,5
Calvinia	22	4	
Cape Columbine	20	11	4,0
Cape St. Francis	20	13	
Cape Town (D.F. Malan)	22	13	
Cape Town (Newlands)			6,5
Carnarvon			
Ceres			2,5
Colesberg			
Cradock			
Darling			0,5
De Aar	31	8	
Döhne	23	6	
Douglas	33	13	
East London	21	13	
Elsenburg			
Fort Beaufort			
Fraserburg	25	14	
Garies			
George	22	10	0,8
Graaff-Reinet	29	10	
Grahamstown			
Grootfontein (Middelburg)	29	7	
Hopetown			
Jansenville	31	9	
Joubertina			
Kaappunt	16	14	5,2
Kenhardt			
Kimberley	33	13	
Knysna			
Kuruman	32	14	
Ladismith			
Langebaanweg	21	9	2,2
Maclear			
Mafeking	32	17	7,2
Mosselbaai	27	12	
Okiep	32	9	
Oudtshoorn	25	x	
Paarl			
Petrusville			
Piketberg			
Pofadder	25	8	
Port Elizabeth	22	12	
Port Nolloth	18	12	
Prieska	31	13	
Queenstown	33	8	
Riversdale	21	10	3,9
Robertson	21	7	

KAAP - CAPE	MAX	MIN	RRR
Sheeprun	34	7	5,3
Somerset East	29	10	
Stellenbosch			3,0
Steynsburg			
Steytlerville			
Strydenburg			
Sutherland	19	-4	
Swartkops (P.E.)			
Swellendam			3,5
Tarkastad			
Touwsrivier	22	5	1,0
Twee Riviere	31	13	
Uniondale			
Upington	30	13	
Vanwyksvlei	30	9	
Victoria West			
Vredendal	22	11	
Vryburg	34	12	
Williston			
Willowmore	23	6	
Wolseley			
Worcester			

TRANSKEI

Idutywa			
Port St. Johns	25	17	1,0
Umtata	28	11	1,4

LESOTHO

Butha-Buthe			
Maseru	32	12	
Ox-Bow			
Paray			
Mafeteng			

SWAZILAND

Manzini (Matsapha)	28	15	0,5
Mbabane			5,5

S.W.A.	MAX	MIN	RRR
Aroab			
Bethanien			
Dordabis			
Gobabeb	36	22	
Gobabis	31	18	
Grootfontein	30	15	1,1
J.G. Strijdom	27	x	0,2
Kalkfeld			
Karasburg			
Karibib			
Keetmanshoop	29	12	
Kub			
Luderitz	20	11	
Mariental	28	13	
Möwe	17	14	
Namutoni			
Okahandja			
Okaukeujo	33	20	
Ondangwa	32	21	
Otavi			
Otjiwarongo			
Outjo			
Rehoboth			
Rundu	29	16	
Sitrusdal	30	13	
Tsumeb			
Uis	34	17	
Walvis Bay	16	12	
Windhoek	27	13	

BOTSWANA

Francistown			
Gaborone			
Gantsi			
Lobatse			
Mahalapye			
Maun			
Serowe			
Shakawe			
Tsabong			
Tshane			

GPS (L)

G.P.-S. (L) **SYNOPTIC WEATHER MAP** 12h00 GMT–14h00 SAST 1979-11-08 **SINOPTIESE WEERKAART** TV 4/42

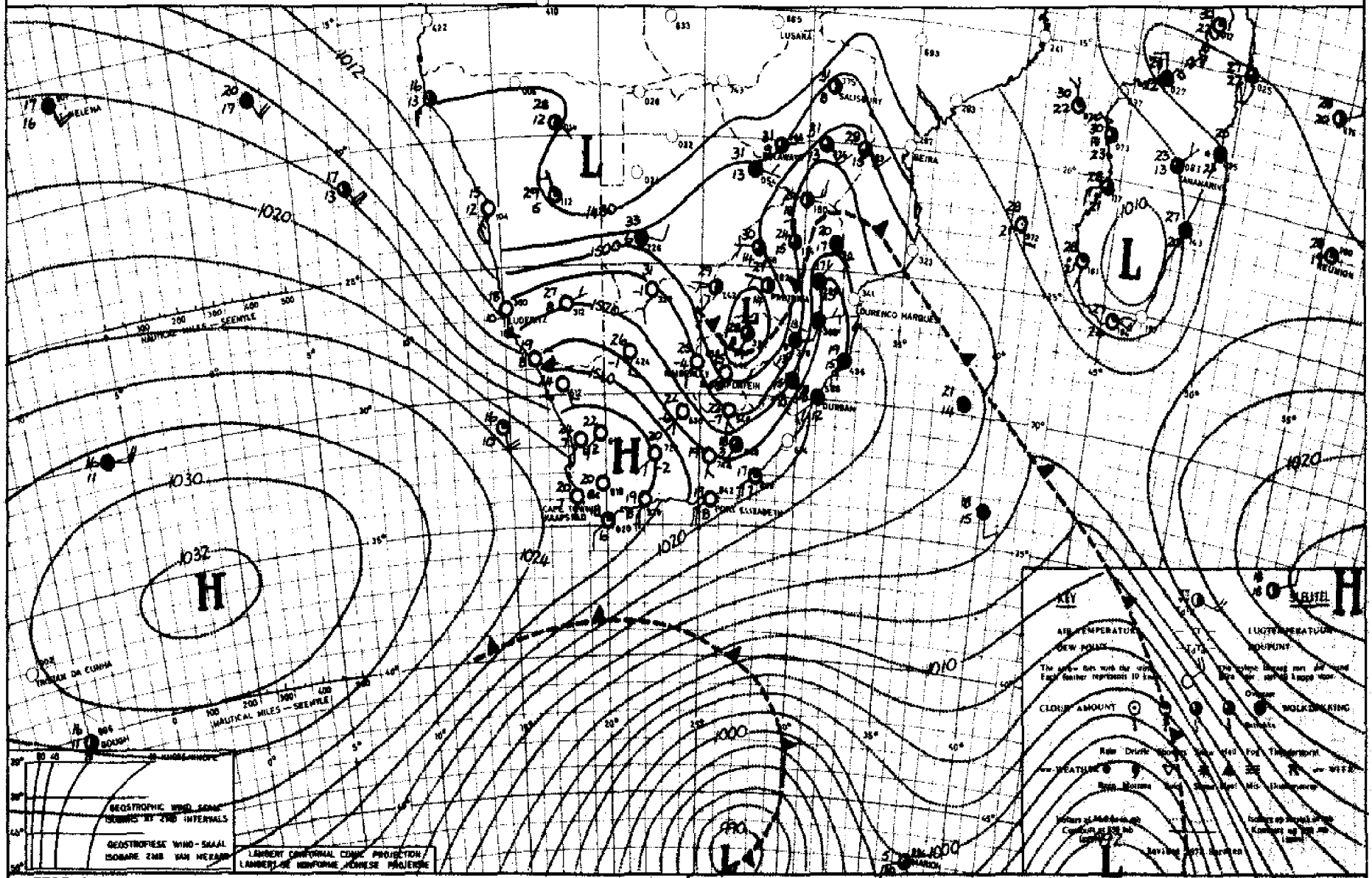

INFERENCE The ridge of high-pressure over Natal will cause the cold cloudy weather with rain to spread over most of Transvaal, preceded by scattered thundershowers owing to the low-pressure system south-west of Pretoria. The second cold front south of the continent will bring light showers again to the southern and eastern coastal regions.

AFLEIDING Met die wig van hoë druk wat oor Natal instoot, sal die koue bewolkte weer met reën oor die meeste dele van Transvaal uitbrei, voorafgegaan deur verspreide donderbuie weens die lae druk stelsel suidwes van Pretoria. Die tweede koue front suid van die land sal ook weer ligte buie oor die suid- en oostelike [illegible]

DEPT. VAN VERVOER/DEPT. OF TRANSPORT

TV4/43

DAAGLIKSE WEERBULLETIN/DAILY WEATHER BULLETIN

Maksimum en Minimum Temperatuur (°C) en Reënval (RRR) in mm vir die 24 uur geëindig om 08h00 SAST op 1979-11-09
Maximum and Minimum Temperature (°C) and Rainfall (RRR) in mm for the 24 hours ended on 08h00 SAST on

TRANSVAAL	MAX	MIN	RRR
Barberton			
Belfast			31,5
Bethal	23	10	23,2
Brits			
Bronkhorstspruit			
Carletonville			9,5
Carolina	26	8	2,0
Die Bron			35,0
Delareyville			
Delmas			3,5
Fleur de Lys			
Ermelo			46,4
Giyani			
Groblersdal			35,5
Heidelberg			4,0
Hoedspruit	22	14	3,5
Jan Kempdorp			
Jan Smutslughawe	26	13	3,3
Joubert Park (JHB)	25	14	4,4
Klerksdorp			
Kroondal (Rustenb.)	30	16	13,7
Krugersdorp	26	12	13,0
Levubu	23	14	4,1
Lichtenburg			
Loskopdam			26,0
Loskopkanale			25,0
Louis Trichardt			2,7
Lydenburg	22	12	12,0
Marble Hall			10,0
Mara	25	14	
Marnitz			
Messina	31	17	6,0
Middelburg			39,0
Nelspruit	20	14	10,5
Nylstroom			11,0
Ottosdal	29	12	
Phalaborwa	34	15	2,6
Pietersburg	24	13	3,2
Piet Retief	14	9	5,1
Potchefstroom	28	15	
Potgietersrus	29	16	1,2
Pretoria	28	14	30,2
Pretoriuskop			7,0
Schweizer-Reneke			
Skukuza	23	16	0,6
Standerton	24	9	3,5
Thabazimbi			13,0
Tom Burke			
Tzaneen	21	14	14,0
Vaalwater	31	16	
Ventersdorp			
Vereeniging			
Volksrust			2,0
Warmbad	28	15	15,6
Waterval-Boven			19,7
Witbank			21,5
Wolmaransstad			
Zeerust			

NATAL	MAX	MIN	RRR
Cape St. Lucia	20	16	11,0
Cedara	11	7	1,5
Dundee			
Durban			
Empangeni			
Eshowe			
Estcourt	13	9	0,9
Himeville			2,5
Hluhluwe			2,5
Jozini			
Kokstad	21	0	0,3
Ladysmith	13	10	0,8
Louis Bothalughawe	20	15	3,0
Matatiele			
Melmoth			
Mkuze			
Newcastle			
Pietermaritzburg			
Port Shepstone	19	12	0,6
Sodwana Bay			
Van Reenen			19,0
Vryheid			
Waterford (Underberg)	10	4	0,7

O.V.S./O.F.S.	MAX	MIN	RRR
Bothaville			
Bethlehem	22	8	
Bloemfontein			
Bultfontein			
Clocolan			
Fauresmith	24	5	
Ficksburg			0,4
Frankfort	26	11	
Harrismith			
Hoopstad	28	9	
Heilbron			
J B M Hertzoglughawe	25	4	
Koppies			
Kroonstad	28	12	
Lindley			
Reddersburg			
Reitz			
Senekal			
Vrede			
Warden			
Welkom			
Wepener			
Winburg			
Zastron			

KAAP - CAPE	MAX	MIN	RRR
Aberdeen			
Addo			
Agulhas	19	14	0,2
Alexander Bay	21	9	
Aliwal North	23	3	
Atlantis			
Beaufort West			
Boegoebergdam			
Brandvlei			
Caledon			
Calvinia	22	6	
Cape Columbine	19	12	
Cape St. Francis	18	13	
Cape Town (D.F. Malan)	20	14	
Cape Town (Newlands)			
Carnarvon			
Ceres			
Colesberg			
Cradock			
Darling			
De Aar	23	5	
Döhne	18	7	
Douglas	26	7	
East London	20	14	
Elsenburg			
Fort Beaufort			
Fraserburg	22	6	
Garies			
George	19	10	
Graaff-Reinet	22	7	
Grahamstown			
Grootfontein (Middelburg)	20	0	
Hopetown			
Jansenville	25	7	
Joubertina			
Kaappunt	17	13	
Kenhardt			
Kimberley	26	7	
Knysna			
Kuruman	28	12	
Ladismith			
Langebaanweg			
Maclear			
Mafeking			
Mosselbaai	19	13	
Okiep	25	14	
Oudtshoorn	23	5	
Paarl			
Petrusville			
Piketberg			
Pofadder	25	10	
Port Elizabeth	20	11	
Port Nolloth	16	9	
Prieska	26	5	
Queenstown	21	8	
Riversdale	21	11	
Robertson			

KAAP - CAPE	MAX	MIN	RRR
Sheeprun			
Somerset East	21	6	
Stellenbosch			
Steynsburg			
Steytlerville			
Strydenburg			
Sutherland	19	-2	
Swartkops (P.E.)			
Swellendam			
Tarkastad			
Touwsrivier	22	6	
Twee Riviere	30	11	
Uniondale			
Upington	28	10	
Vanwyksvlei	27	7	
Victoria West			
Vredendal	24	19	
Vryburg	29	9	
Williston			
Willowmore	20	7	
Wolseley			
Worcester			

TRANSKEI	MAX	MIN	RRR
Idutywa			
Port St. Johns	21	14	
Umtata	18	8	

LESOTHO	MAX	MIN	RRR
Butha-Buthe			
Maseru	26	5	
Ox-Bow			
Paray			
Mafeteng			

SWAZILAND	MAX	MIN	RRR
Manzini (Matsapha)			
Mbabane			27,8

S.W.A.	MAX	MIN	RRR
Aroab			
Bethanien			
Bordabis			
Gobabeb	36	14	
Gobabis	31	16	
Grootfontein	36	18	
J.G. Strijdom	30	13	
Kalkfeld			
Karasburg			
Karibib			
Keetmanshoop	29	15	
Kub			
Luderitz	19	11	
Mariental	32	13	
Mowe	17	13	
Namutoni			
Okahandja			
Okaukeujo	35	18	
Ondangwa	34	21	
Otavi			
Otjiwarongo			
Outjo			
Rehoboth			
Rundu	32	18	2,2
Sitrusdal	33	18	
Tsumeb			
Uis	34	17	
Walvis Bay	16	11	
Windhoek	32	18	

BOTSWANA	MAX	MIN	RRR
Francistown	32	17	17,3
Gaborone	34	19	
Gantsi			
Lobatse			
Mahalapye	27	18	
Maun			
Serowe			
Shakawe			
Tsabong	32	12	
Tshane	34	16	

GPS (D)

G.P.-S (L) SYNOPTIC WEATHER MAP 12h00 GMT–14h00 SAST 1979-11-09 SINOPTIESE WEERKAART TV4/42

INFERENCE A trough of low-pressure is situated over the interior and further rain and showers will occur east of the trough axis. The coastal low along the coast of S.W.A. will move southwards. The gale force southeasterly winds will persist and spread southwards.

AFLEIDING 'n Trog van lae druk is oor die binneland geleë en verdere reën en donderbuie sal oos van die trogas voorkom. Die kuslaag langs die kus van S.W.A. sal suidwaarts beweeg. Die stormsterk suidooste winde sal voortduur en suidwaarts uitbrei.

DAAGLIKSE WEERBULLETIN/DAILY WEATHER BULLETIN

Maksimum en Minimum Temperatuur (°C) en Reënval (RRR) in mm vir die 24 uur geëindig om 08h00 SAST op 1979-11-10
Maximum and Minimum Temperature (°C) and Rainfall (RRR) in mm for the 24 hours ended on 08h00 SAST on

TRANSVAAL	MAX	MIN	RRR
Barberton			
Belfast			
Bethal	17	7	14.1
Brits			
Bronkhorstspruit			
Carletonville			
Carolina	13	6	2.0
Die Bron			
Delareyville			
Delmas			
Fleur de Lys			
Ermelo			
Giyani			
Groblersdal			
Heidelberg			22.0
Hoedspruit	17	14	18.2
Jan Kempdorp			
Jan Smutslughawe	20	9	19.6
Joubert Park (JHB)	19	2	13.2
Klerksdorp			
Kroondal (Rustenb.)	24	13	6.3
Krugersdorp	19	9	14.6
Levubu	15	13	21.8
Lichtenburg			
Loskopdam			
Loskopkanale			
Louis Trichardt			
Lydenburg			
Marble Hall			
Mara	14	12	1.0
Marnitz			
Messina	19	16	5.0
Middelburg			
Nelspruit	18	13	4.0
Nylstroom			
Ottosdal	25	13	1.0
Phalaborwa	17	15	13.5
Pietersburg	17	12	
Piet Retief	12	9	2.4
Potchefstroom	24	12	0.1
Potgietersrus	18	15	0.7
Pretoria	19	13	12.4
Pretoriuskop			
Schweizer-Reneke			
Skukuza	21	17	0.3
Standerton	14	8	9.1
Thabazimbi			
Tom Burke			
Tzaneen	17	13	10.0
Vaalwater	20	15	
Ventersdorp			
Vereeniging			10.5
Volksrust			
Warmbad	21	13	0.3
Waterval-Boven			
Witbank			
Wolmaransstad			
Zeerust			

NATAL	MAX	MIN	RRR
Cape St. Lucia	21	16	
Cedara	17	5	
Dundee			
Durban			
Empangeni			
Eshowe			
Estcourt	17	8	
Himeville			
Hluhluwe			
Jozini			
Kokstad	19	3	
Ladysmith	15	9	
Louis Bothalughawe	23	12	
Matatiele			
Melmoth			
Mkuze			
Newcastle	15	10	0.3
Pietermaritzburg			11.5
Port Shepstone	25	14	
Sodwana Bay	22	13	
Van Reenen			
Vryheid			
Waterford (Underberg)			

O.V.S./O.F.S.	MAX	MIN	RRR
Bothaville			
Bethlehem	20	7	
Bloemfontein			
Bultfontein			
Clocolan			
Fauresmith	26	10	
Ficksburg			
Frankfort	16	11	1.3
Harrismith			
Hoopstad	27	13	
Heilbron			
J B M Hertzoglughawe	25	11	
Koppies			
Kroonstad			
Lindley			
Reddersburg			
Reitz			
Senekal			
Vrede			
Warden			
Welkom			
Wepener	24	3	
Winburg			
Zastron			

KAAP - CAPE	MAX	MIN	RRR
Aberdeen			
Addo			
Agulhas	20	15	
Alexander Bay	23	8	
Aliwal North	24	6	
Atlantis			
Beaufort West	XX	9	
Boegoebergdam			
Brandvlei			
Caledon			
Calvinia	26	13	
Cape Columbine	18	11	
Cape St. Francis	20	15	
Cape Town (D.F. Malan)	22	14	
Cape Town (Newlands)			
Carnarvon			
Ceres			
Colesberg			
Cradock			
Darling			
De Aar	26	9	
Döhne	20	9	
Douglas	28	13	
East London	21	15	1.5
Elsenburg			
Fort Beaufort			
Fraserburg	25	8	
Garies			
George	21	11	
Graaff-Reinet			
Grahamstown			
Grootfontein (Middelburg)	23	14	
Hopetown			
Jansenville	27	12	
Joubertina			
Kaappunt	20	9	
Kenhardt			
Kimberley	27	13	
Knysna			
Kuruman			
Ladismith			
Langebaanweg			
Maclear			
Mafeking			
Mosselbaai	21	16	
Okiep	28	18	
Oudtshoorn	25	12	
Paarl			
Petrusville			
Piketberg			
Pofadder	27	14	
Port Elizabeth	22	15	1.9
Port Nolloth	17	10	
Prieska	28	12	
Queenstown	23	11	
Riversdale	22	12	
Robertson	24	11	

KAAP - CAPE	MAX	MIN	RRR
Sheeprun	22	3	
Somerset East	24	10	
Stellenbosch			
Steynsburg			
Steytlerville			
Strydenburg			
Sutherland	22	5	
Swartkops (P.E.)			
Swellendam			
Tarkastad			
Touwsrivier	24	10	
Twee Riviere	31	13	
Uniondale			
Upington	30	11	
Vanwyksvlei	28	14	
Victoria West			
Vredendal			
Vryburg	28	11	
Williston			
Willowmore	24	6	
Wolseley			
Worcester			

TRANSKEI	MAX	MIN	RRR
Idutywa			
Port St. Johns			
Umtata	23	9	

LESOTHO	MAX	MIN	RRR
Butha-Buthe			
Maseru	26	XX	
Ox-Bow			
Paray			
Mafeteng			

SWAZILAND	MAX	MIN	RRR
Manzini (Matsapha)	16	13	2.0
Mbabane			

S.W.A.	MAX	MIN	RRR
Aroab			
Bethanien			
Dordabis			
Gobabeb	30	12	
Gobabis	33	18	
Grootfontein	31	18	
J.G. Strijdom	31	13	0.3
Kalkfeld			
Karasburg			
Karibib			
Keetmanshoop	31	18	
Kub			
Luderitz			
Mariental	33	13	
Möwe	18	14	
Namutoni			
Okahandja			
Okaukeujo	37	17	
Ondangwa	24	20	
Otavi			
Otjiwarongo			
Outjo			
Rehoboth			
Rundu	32	19	
Sitrusdal	33	15	4.0
Tsumeb			
Uis	33	17	
Walvis Bay	15	13	
Windhoek	31	15	13.4

BOTSWANA	MAX	MIN	RRR
Francistown			
Gaborone			
Gantsi			
Lobatse			
Mahalapye			
Maun			
Serowe			
Shakawe			
Tsabong			
Tshane			

GP5 (4)

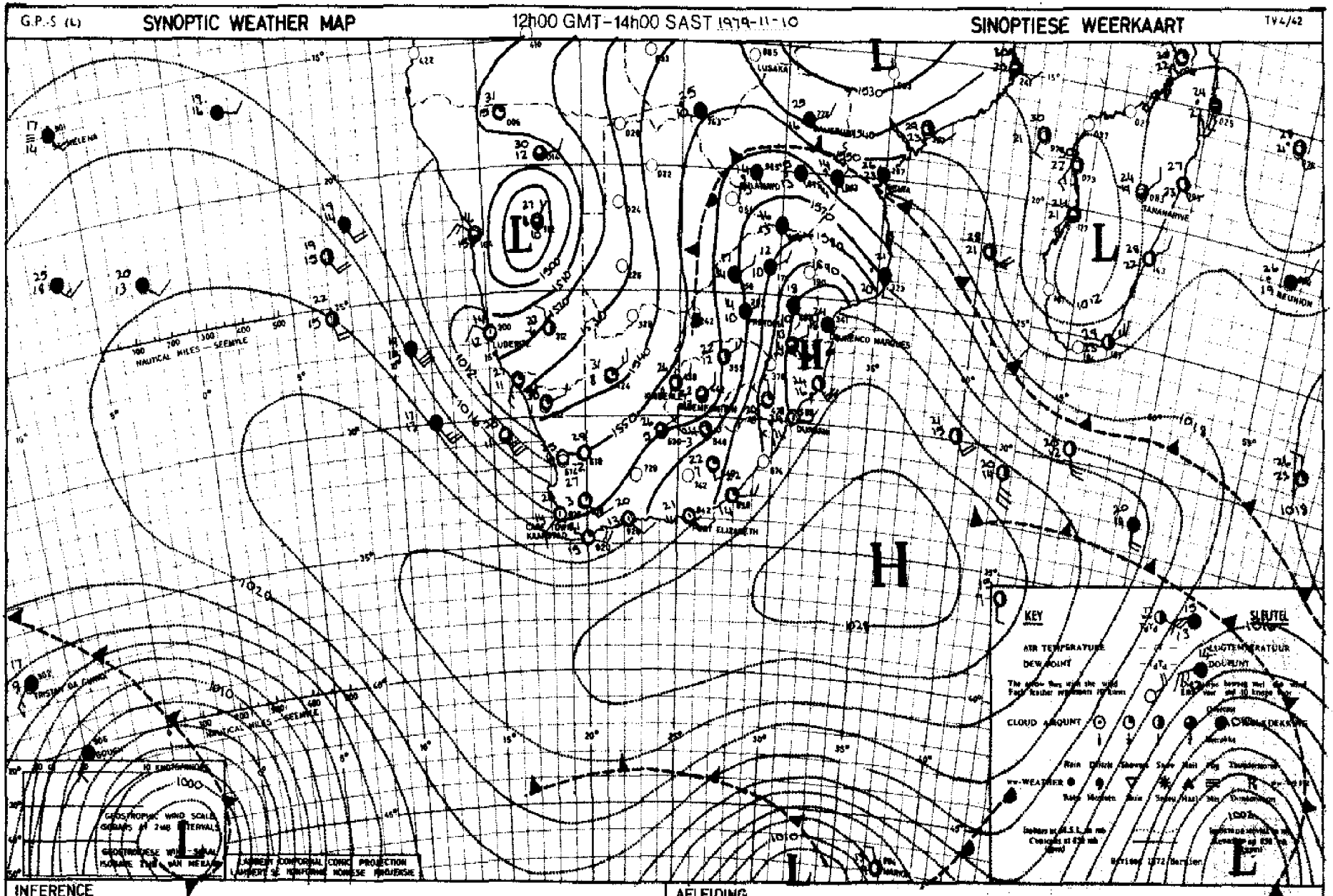
G.P.-S (L)
SYNOPTIC WEATHER MAP
12h00 GMT – 14h00 SAST 1979-11-10
SINOPTIESE WEERKAART
TV4/42
KEY
SLEUTEL
INFERENCE
The trough of low pressure is situated over the western parts of the interior and will move eastwards. Scattered showers will occur over S.W.A. while isolated showers are expected over the remainder of the country except over southern and southwestern parts of the Cape
AFLEIDING
Die trog van lae druk is oor die westelike dele van die land gelee en sal geleidelik oostwaarts beweeg. Verspreide buie sal voorkom oor S.W.A. terwyl enkele buie oor die res van die land behalwe die suidelike en suidwestelike dele van Kaapland

DAAGLIKSE WEERBULLETIN/DAILY WEATHER BULLETIN

Maksimum en Minimum Temperatuur (°C) en Reënval (RRR) in mm vir die 24 uur geëindig om 08h00 SAST op 1979-11-11
Maximum and Minimum Temperature (°C) and Rainfall (RRR) in mm for the 24 hours ended on 08h00 SAST on

TRANSVAAL	MAX	MIN	RRR
Barberton			
Belfast			14,5
Bethal	13	7	
Brits			
Bronkhorstspruit			
Carletonville			12,5
Carolina			
Die Bron			
Delareyville			24,0
Delmas			
Fleur de Lys			
Ermelo			
Giyani			
Groblersdal			
Heidelberg			
Hoedspruit	20	14	
Jan Kempdorp			
Jan Smutslughawe	15	9	0,2
Joubert Park (JHB)	15	10	
Klerksdorp			
Kroondal (Rustenb.)	18	14	
Krugersdorp	13	10	
Levubu	17	14	0,1
Lichtenburg			
Loskopdam			
Loskopkanale			
Louis Trichardt			
Lydenburg			
Marble Hall			
Mara	18	13	
Marnitz			
Messina	21	17	
Middelburg			
Nelspruit	18	12	0,8
Nylstroom			
Ottosdal	21	12	1,3
Phalaborwa	21	15	
Pietersburg	19	10	
Piet Retief	14	8	1,2
Potchefstroom	20	13	
Potgietersrus	21	12	
Pretoria	18	11	
Pretoriuskop			
Schweizer-Reneke			
Skukuza	23	14	
Standerton	13	7	
Thabazimbi			
Tom Burke			
Tzaneen	19	13	
Vaalwater	21	10	
Ventersdorp			
Vereeniging			
Volksrust			
Warmbad	20	11	
Waterval-Boven			
Witbank			
Wolmaransstad			
Zeerust			

NATAL	MAX	MIN	RRR
Cape St. Lucia	25	16	
Cedara	21	6	
Dundee			
Durban			
Empangeni			
Eshowe			
Estcourt	21	8	
Himeville			
Hluhluwe			
Jozini			
Kokstad	20	6	
Ladysmith	23	10	
Louis Bothalughawe	25	18	
Matatiele			
Melmoth			
Mkuze			
Newcastle	21	8	
Pietermaritzburg			
Port Shepstone	25	17	
Sodwana Bay	24	15	0,3
Van Reenen			
Vryheid			
Waterford (Underberg)			

O.V.S./O.F.S.	MAX	MIN	RRR
Bothaville			1,2
Bethlehem	22	7	
Bloemfontein			
Bultfontein			
Clocolan			
Fauresmith			
Ficksburg			
Frankfort	19	9	
Harrismith			
Hoopstad			
Heilbron			
J B M Hertzoglughawe	23	10	3,1
Koppies			3,7
Kroonstad			
Lindley			
Reddersburg			
Reitz			
Senekal			
Vrede			
Warden			
Welkom			
Wepener	24	8	
Winburg			
Zastron			

KAAP - CAPE	MAX	MIN	RRR
Aberdeen			
Addo			
Agulhas	21	17	
Alexander Bay	29	11	
Aliwal North	25	9	
Atlantis			
Beaufort West	xx	12	
Boegoebergdam			
Brandvlei			
Caledon			
Calvinia	30	16	
Cape Columbine	21	13	
Cape St. Francis	21	17	
Cape Town (D.F. Malan)	28	13	
Cape Town (Newlands)			
Carnarvon			
Ceres			
Colesberg			
Cradock			
Darling			
De Aar	29	14	
Döhne	22	11	
Douglas	29	15	
East London	23	16	
Elsenburg			
Fort Beaufort			
Fraserburg	28	13	
Garies			
George	21	11	
Graaff-Reinet			
Grahamstown			
Grootfontein (Middelburg)	25	7	1,2
Hopetown			
Jansenville	29	12	
Joubertina			
Kaappunt	19	xx	
Kenhardt			
Kimberley	27	12	
Knysna			
Kuruman			
Ladismith			
Langebaanweg	30	17	
Maclear			
Mafeking			
Mosselbaai	19	16	
Okiep	31	19	
Oudtshoorn	31	13	
Paarl			
Petrusville			
Piketberg			
Pofadder	30	18	
Port Elizabeth	22	16	
Port Nolloth	29	10	
Prieska	32	16	
Queenstown	24	9	
Riversdale	24	12	
Robertson			

KAAP - CAPE	MAX	MIN	RRR
Sheeprun	24	9	
Somerset East	23	12	
Stellenbosch			
Steynsburg			
Steytlerville			
Strydenburg			
Sutherland	25	5	
Swartkops (P.E.)			
Swellendam			
Tarkastad			
Touwsrivier	29	12	
Twee Riviere	34	15	
Uniondale			
Upington	33	20	
Vanwyksvlei	31	16	
Victoria West			
Vredendal	33	15	
Vryburg	26	12	4,6
Williston			
Willowmore	25	12	
Wolseley			
Worcester			

TRANSKEI	MAX	MIN	RRR
Idutywa			
Port St. Johns			
Umtata	24	10	

LESOTHO	MAX	MIN	RRR
Butha-Buthe			
Maseru	24	9	
Ox-Bow			
Paray			
Mafeteng			

SWAZILAND	MAX	MIN	RRR
Manzini (Matsapha)	19	13	
Mbabane			10,4

S.W.A.	MAX	MIN	RRR
Aroab			
Bethanien			
Dordabis			
Gobabeb	29	14	
Gobabis	31	18	10,0
Grootfontein	31	15	6,3
J.G. Strijdom	30	14	0,6
Kalkfeld			
Karasburg			
Karibib			
Keetmanshoop	34	20	
Kub			
Luderitz	14	9	
Mariental	36	20	
Möwe	19	15	
Namutoni			
Okahandja			
Okaukeujo	34	17	4,8
Ondangwa	34	18	5,4
Otavi			
Otjiwarongo			
Outjo			
Rehoboth			
Rundu	31	20	
Sitrusdal	31	16	22,4
Tsumeb			
Uis			
Walvis Bay	17	14	
Windhoek	29	15	8,6

BOTSWANA
Francistown
Gaberone
Gantsi
Lobatse
Mahalapye
Maun
Serowe
Shakawe
Tsabong
Tshane

GPS 61

G.P.-S. (L) **SYNOPTIC WEATHER MAP** 12h00 GMT–14h00 SAST 1979-11-11 **SINOPTIESE WEERKAART** TV 4/62

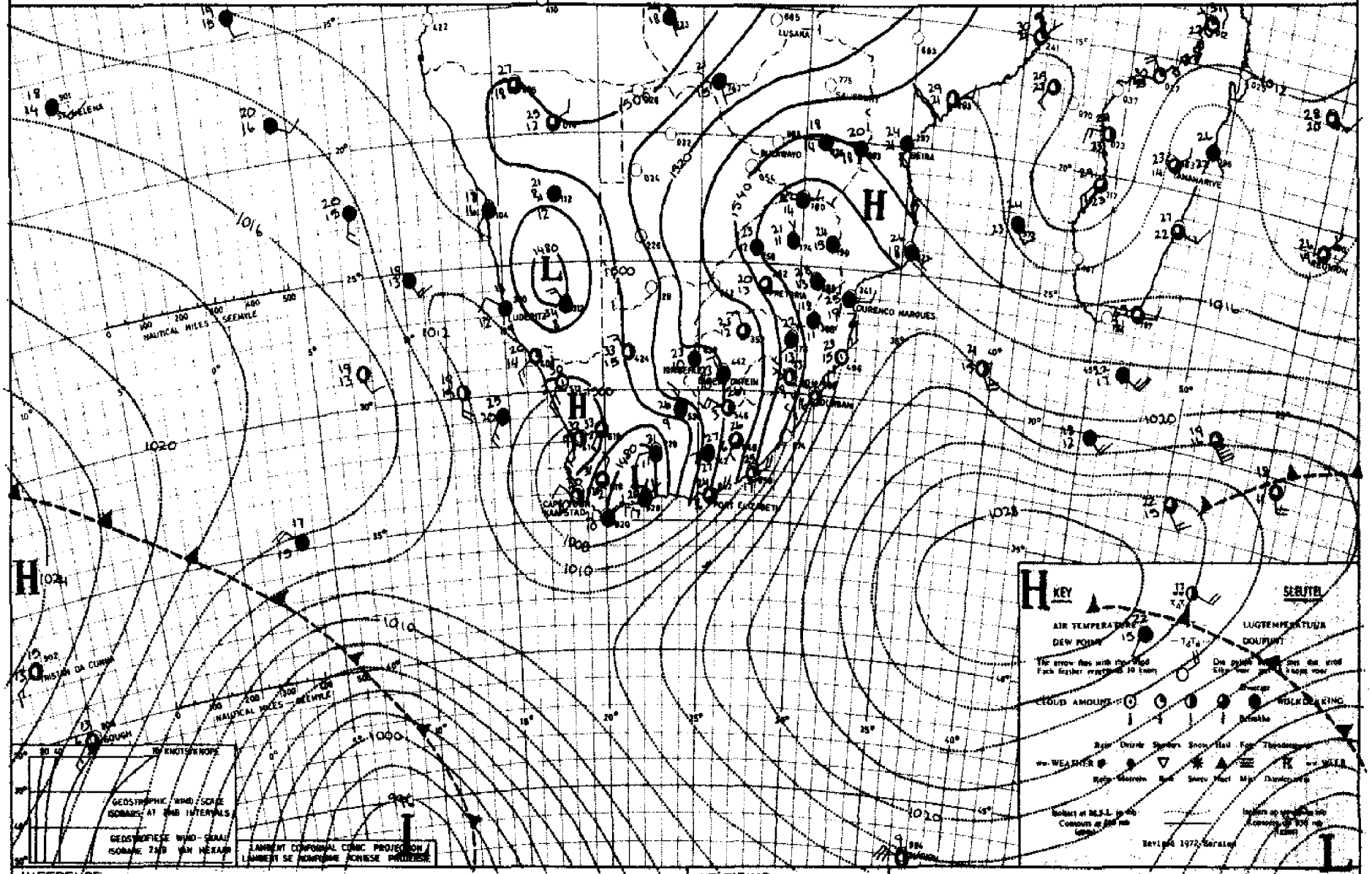

INFERENCE

The trough of low pressure over the western parts of the country is moving gradually eastwards. Scattered rain and thundershowers are expected east of the trough.

AFLEIDING

Die trog van lae druk oor die westelike dele van die land beweeg geleidelik oostwaarts. Verspreide reën en donderbuie word oos van hierdie trog verwag.

DEPT. VAN VERVOER/DEPT. OF TRANSPORT

TV8/93

DAAGLIKSE WEERBULLETIN/DAILY WEATHER BULLETIN

Maksimum en Minimum Temperatuur (°C) en Reënval (RRR) in mm vir die 24 uur geëindig om 08h00 SAST op
Maximum and Minimum Temperature (°C) and Rainfall (RRR) in mm for the 24 hours ended on 08h00 SAST on 1993-11-12

TRANSVAAL	MAX	MIN	RRR
Barberton			
Belfast			0,7
Bethal	19	10	1,7
Brits			
Bronkhorstspruit			9,0
Carletonville			
Carolina	18	6	0,6
Die Bron			
Delareyville			17,0
Delmas			5,0
Fleur de Lys			
Ermelo			
Giyani			
Grohlersdal			
Heidelberg			
Hoedspruit	25	16	
Jan Kempdorp			50,0
Jan Smutslughawe	19	11	
Jouhert Park (JHB)	19	12	
Klerksdorp			9,0
Kroondal (Rustenb.)	24	12	0,4
Krugersdorp	19	11	
Levubu	21	17	0,6
Lichtenburg			
Loskopdam			
Loskopkanale			
Louis Trichardt			
Lydenburg	22	12	
Marble Hall			
Mara	23	14	
Marnitz	23	12	
Messina	23	18	
Middelburg			
Nelspruit	23	14	
Nylstroom			
Ottosdal	23	12	14,3
Phalaborwa	25	17	
Pietersburg	22	13	
Piet Retief	20	11	
Potchefstroom	25	13	1,0
Potgietersrus	24	15	
Pretoria	20	14	
Pretoriuskop			
Schweizer-Reneke			9,0
Skukuza	27	14	
Standerton	20	10	
Thabazimbi			
Tom Burke			
Tzaneen	23	17	
Vaalwater	24	12	
Ventersdorp			
Vereeniging			
Volksrust			
Warmbad	24	12	1,5
Waterval-Boven			16,0
Witbank			2,0
Wolmaransstad			
Zeerust			

NATAL	MAX	MIN	RRR
Cape St. Lucia	26	19	
Cedara	24	12	0,1
Dundee			
Durban			
Empangeni			
Eshowe			
Estcourt	25	13	
Himeville			
Hluhluwe			
Jozini			
Kokstad	23	12	
Ladysmith	26	13	5,2
Louis Bothalughawe	25	18	
Matatiele			3,0
Melmoth			
Mkuze			
Newcastle	24	15	
Pietermaritzburg			
Port Shepstone	23	19	
Sodwana Bay			
Van Reenen			
Vryheid			
Waterford (Underberg)	22	10	

O.V.S./O.F.S.			
Bothaville			9,5
Bethlehem	19	9	18,1
Bloemfontein			4,8
Bultfontein			
Clocolan			
Fauresmith	24	11	5,9
Ficksburg			3,8
Frankfort	21	12	0,1
Harrismith			11,4
Hoopstad	27	13	20,2
Heilbron			7,7
J B M Hertzoglughawe	23	12	7,4
Koppies			10,7
Kroonstad	23	12	22,0
Lindley			19,9
Reddersburg			
Reitz			8,0
Senekal			10,6
Vrede			
Warden			13,5
Welkom			
Wepener	24	13	
Winburg			
Zastron			
Klarquard			5,4
Ventersburg			13,8
Edenville			12,0

KAAP - CAPE	MAX	MIN	RRR
Aberdeen			
Addo			
Agulhas	22	17	
Alexander Bay	32	11	
Aliwal North	27	9	0,4
Atlantis			
Beaufort West	xx	18	
Boegoebergdam			
Brandvlei			8,0
Caledon			
Calvinia	33	8	
Cape Columbine	21	14	
Cape St. Francis	22	19	
Cape Town (D.F. Malan)	30	14	
Cape Town (Newlands)			
Carnarvon			
Ceres			
Colesberg			
Cradock			
Darling			
De Aar	28	11	0,3
Döhne	30	17	
Douglas	27	13	31,3
East London	26	17	
Elsenburg			
Fort Beaufort			
Fraserburg	29	10	4,0
Garies			
George	30	14	
Graaff-Reinet	32	9	
Grahamstown			1,5
Grootfontein (Middelburg)	26	10	16,1
Hopetown			10,5
Jansenville	31	14	
Joubertina			
Kaappunt	26	x	
Kenhardt			
Kimberley	29	12	23,4
Knysna			
Kuruman			
Ladismith			
Langebaanweg	29	15	
Maclear			3,0
Mafeking	31	14	14,6
Mosselbaai	25	16	
Okiep	31	15	
Oudtshoorn	35	17	
Paarl			
Petrusville			1,0
Piketberg			
Pofadder	32	16	
Port Elizabeth	25	15	
Port Nolloth	16	11	
Prieska	33	14	9,4
Queenstown	28	13	0,5
Riversdale	35	14	
Robertson			

KAAP - CAPE	MAX	MIN	RRR
Sheeprun	27	15	0,4
Somerset East	29	13	
Stellenbosch			
Steynsburg			7,6
Steytlerville			
Strydenburg			
Sutherland	25	3	
Swartkops (P.E.)			
Swellendam			
Tarkastad			
Touwsrivier	33	14	
Twee Riviere	34	12	2,3
Uniondale			
Upington	34	17	5,4
Vanwyksvlei	33	12	
Victoria West			
Vredendal	34	13	
Vryburg			
Williston			
Willowmore	30	13	2,5
Wolseley			
Worcester			

TRANSKEI			
Idutywa			
Port St. Johns			
Umtata	29	17	0,2

LESOTHO			
Butha-Buthe			
Maseru	29	12	
Ox-Bow			
Paray			
Mafeteng			

SWAZILAND			
Manzini (Matsapha)	24	14	
Mbabane			

S.W.A.	MAX	MIN	RRR
Arcab			
Bethanien			
Dordabis			
Gobabeb	31	19	
Gobabis	29	14	9,6
Grootfontein	27	15	3,3
J.G. Strijdom	26	11	11,5
Kalkfeld			
Karasburg			
Karibib			
Keetmanshoop	35	16	1,3
Kub			
Luderitz	14	11	
Mariental	33	18	
Mowe	18	16	
Namutoni			
Okahandja			
Okaukeujo	30	18	18,0
Ondangwa	29	19	5,0
Otavi			
Otjiwarongo			
Outjo			
Rehoboth			
Rundu	27	17	6,3
Sitrusdal	27	17	
Tsumeb			
Uis	33	18	
Walvis Bay	19	14	
Windhoek	27	15	0,2

BOTSWANA	MAX	MIN	RRR
Francistown	30	16	
Gaborone	26	18	
Gantsi			
Lobatse			
Mahalapye			
Maun			
Serowe			
Shakawe			
Tsabong	29	16	12,0
Tshane	29	16	8,0

GPS (L)

G.P.-S (L) **SYNOPTIC WEATHER MAP** 12h00 GMT–14h00 SAST/1979-11-12 **SINOPTIESE WEERKAART** TY 4/62

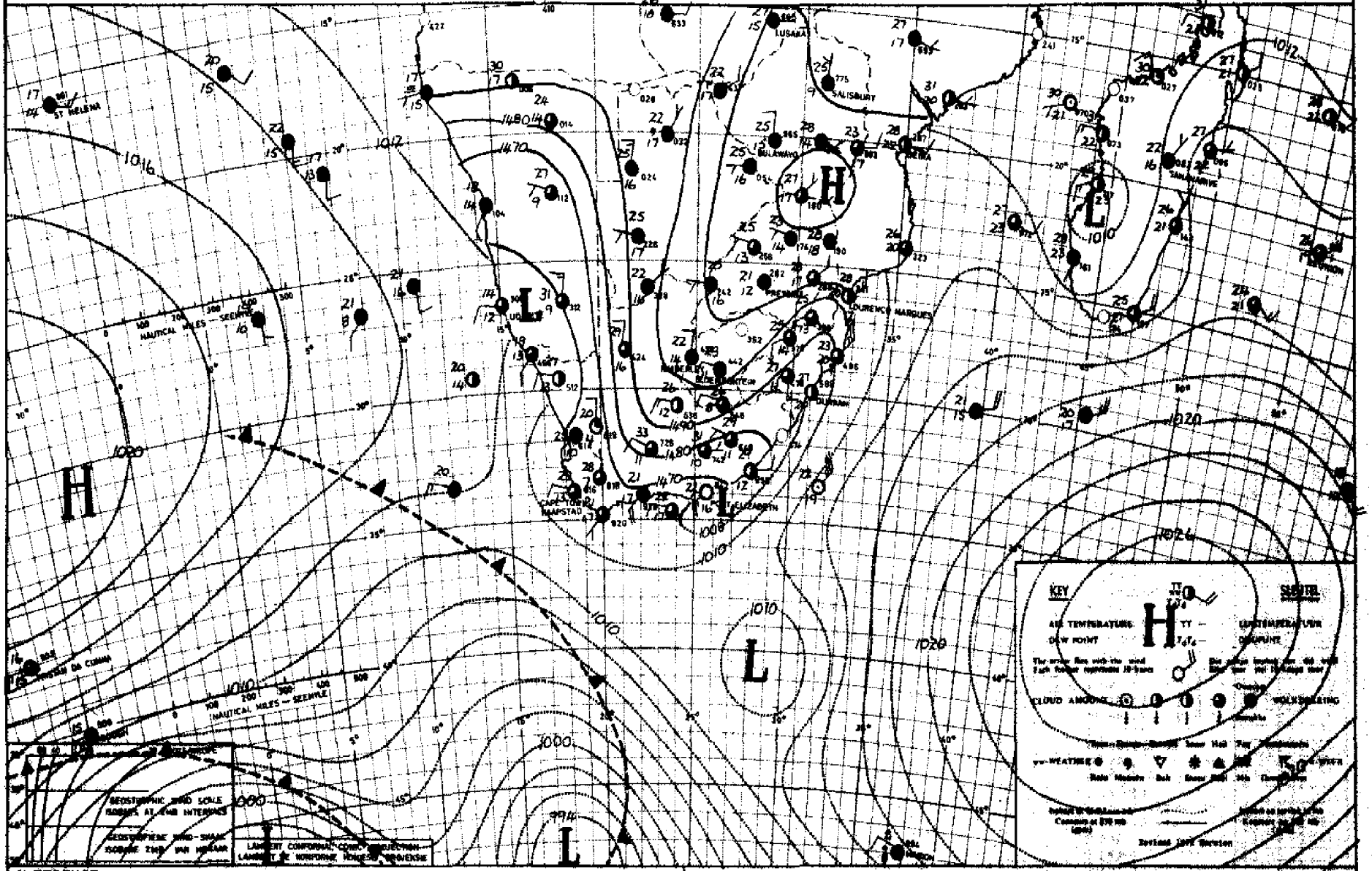

INFERENCE A trough of low pressure is situated over the western parts of the country and thundershowers are expected over the greater part of the country except over the southwestern half of the Cape Province. The cold front west of the country will cause cloudy weather over Southwestern Cape with light...

AFLEIDING 'n Trog van lae druk is oor die westelike dele van die land gelee en donderbuie kan oor die meeste dele van die land verwag word, behalwe die suidwestelike helfte van Kaapland. Die koue front wes van die land sal bewolkte weer met liete reën oor Suidwes-Kaapland veroorsaak

DEPT. VAN VERVOER/DEPT. OF TRANSPORT

TV4/43

DAAGLIKSE WEERBULLETIN/DAILY WEATHER BULLETIN

Maksimum en Minimum Temperatuur (°C) en Reënval (RRR) in mm vir die 24 uur geëindig om 08h00 SAST op 1979-11-13
Maximum and Minimum Temperature (°C) and Rainfall (RRR) in mm for the 24 hours ended on 08h00 SAST on

TRANSVAAL	MAX	MIN	RRR
Barberton			
Belfast			
Bethal	21	12	
Brits			
Bronkhorstspruit			3,5
Carletonville			2,5
Carolina			
Die Bron			9,0
Delareyville			1,5
Delmas			6,0
Fleur de Lys			
Ermelo			
Giyani			
Groblersdal			19,5
Heidelberg			
Hoedspruit			
Jan Kempdorp			
Jan Smutslughawe	20	13	7,3
Joubert Park (JHB)	20	13	1,5
Klerksdorp			
Kroondal (Rustenb.)	25	15	2,7
Krugersdorp	20	12	11,5
Levubu	26	17	
Lichtenburg			
Loskopdam			
Loskopkanale			
Louis Trichardt			
Lydenburg			
Marble Hall			3,0
Mara	26	17	
Marnitz	27	15	
Messina	30	18	
Middelburg			3,0
Nelspruit	29	15	7,4
Nylstroom			4,0
Ottosdal	18	13	10
Phalaborwa	29	20	
Pietersburg	24	16	
Piet Retief	25	15	
Potchefstroom	21	14	0,3
Potgietersrus	22	17	0,4
Pretoria	24	14	13,1
Pretoriuskop			3,5
Schweizer-Reneke			
Skukuza	33	15	5,0
Standerton	21	12	
Thabazimbi			1,5
Tom Burke			
Tzaneen	28	17	
Vaalwater	27	16	1,3
Ventersdorp			
Vereeniging			2,6
Volksrust			
Warmbad	26	16	2,3
Waterval-Boven			11,6
Witbank			4,0
Wolmaransstad			
Zeerust			

NATAL	MAX	MIN	RRR
Cape St. Lucia	26	20	0,6
Cedara	28	14	5,6
Dundee			
Durban			
Empangeni			
Eshowe			
Estcourt	28	15	0,8
Himeville			
Hluhluwe			9,5
Jozini			
Kokstad	26	9	
Ladysmith	29	16	
Louis Bothalughawe	28	21	
Matatiele			
Melmoth			
Mkuze			
Newcastle	26	15	
Pietermaritzburg			2,2
Port Shepstone	24	21	
Sodwana Bay			
Van Reenen			
Vryheid			
Waterford (Underberg)	26	10	2,6

O.V.S./O.F.S.	MAX	MIN	RRR
Bothaville			0,8
Bethlehem	20	12	1,1
Bloemfontein			
Bultfontein			
Clocolan			
Fauresmith	23	13	
Ficksburg			4,8
Frankfort	22	12	0,3
Harrismith			
Hoopstad	22	13	
Heilbron			
J B M Hertzoglughawe	24	10	
Koppies			
Kroonstad	22	15	2,5
Lindley			0,6
Reddersburg			
Reitz			
Senekal			2,4
Vrede			
Warden			4,5
Welkom			
Wepener			
Winburg			
Zastron			

KAAP - CAPE	MAX	MIN	RRR
Aberdeen			
Addo			
Agulhas	22	15	
Alexander Bay	20	14	
Aliwal North	27	11	
Atlantis			
Beaufort West			
Boegoebergdam			
Brandvlei			
Caledon			
Calvinia	30	10	
Cape Columbine	21	13	
Cape St. Francis	21	18	
Cape Town (D.F. Malan)	24	15	
Cape Town (Newlands)			
Carnarvon			3,5
Ceres			
Colesberg			
Cradock			
Darling			
De Aar	27	14	6,4
Döhne	28	16	
Douglas	27	15	
East London	29	18	
Elsenburg			
Fort Beaufort			
Fraserburg	30	12	
Garies			
George	22	14	
Graaff-Reinet			
Grahamstown			
Grootfontein (Middelburg)	26	13	1,1
Hopetown			
Jansenville	37	16	1,2
Joubertina			
Kaappunt	19	xx	
Kenhardt			
Kimberley	23	14	
Knysna			
Kuruman	22	14	
Ladismith			
Langebaanweg	24	13	
Maclear			
Mafeking	21	14	25,5
Mosselbaai	22	17	
Okiep	28	12	
Oudtshoorn	31	15	
Paarl			
Petrusville			
Piketberg			
Pofadder	30	15	
Port Elizabeth	23	18	0,1
Port Nolloth	17	12	
Prieska	29	17	
Queenstown	29	13	1,1
Riversdale	26	14	
Robertson	30	14	

KAAP - CAPE	MAX	MIN	RRR
Sheeprun			
Somerset East	31	15	3,0
Stellenbosch			
Steynsburg			
Steytlerville			
Strydenburg			
Sutherland	27	5	
Swartkops (P.E.)			
Swellendam			
Tarkastad			1,8
Touwsrivier	31	11	
Twee Riviere	31	17	
Uniondale			
Upington	30	19	0,1
Vanwyksvlei	31	16	8,5
Victoria West			
Vredendal	26	14	
Vryburg	21	12	
Williston			
Willowmore	32	14	
Wolseley			
Worcester			

TRANSKEI	MAX	MIN	RRR
Idutywa			
Port St. Johns	26	15	
Umtata	31	7	

LESOTHO	MAX	MIN	RRR
Butha-Buthe			
Maseru	23	12	1,0
Ox-Bow			
Paray			
Mafeteng			

SWAZILAND	MAX	MIN	RRR
Manzini (Matsapha)	29	18	
Mbabane			6,3

S.W.A.	MAX	MIN	RRR
Aroab			
Bethanien			
Dordabis			
Gobabeb	27	12	
Gobabis	29	15	13,5
Grootfontein	27	16	0,6
J.G. Strijdom	28	12	
Kalkfeld			
Karasburg			
Karibib			1,3
Keetmanshoop	32	15	1,4
Kub			
Luderitz	15	12	
Marienthal	32	12	
Mowe	19	16	
Namutoni			
Okahandja			
Okaukeujo	28	19	
Ondangwa	31	20	
Otavi			
Otjiwarongo			24,0
Outjo			
Rehoboth			
Rundu	29	18	
Sitrusdal			
Tsumeb			
Uis	34	14	
Walvis Bay	19	13	
Windhoek	28	13	0,8
Ariamsvlei			5,0

BOTSWANA	MAX	MIN	RRR
Francistown	27	19	2,5
Gaborone	27	17	11,0
Gantsi			
Lobatse			
Mahalapye	29	17	
Maun	24	17	
Serowe			
Shakawe			
Tsabong	27	17	
Tshane	28	19	3,6

GPS 161

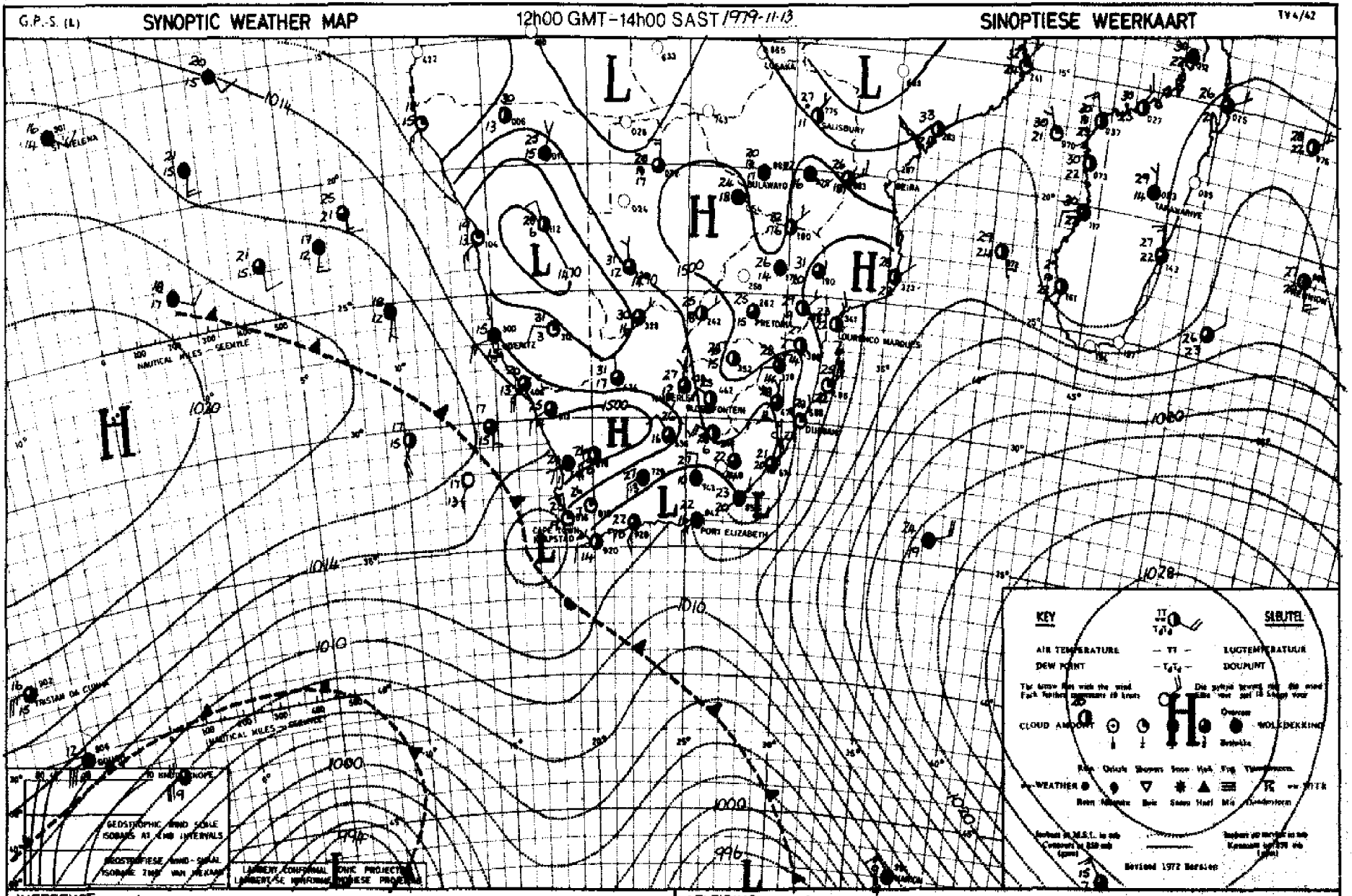

INFERENCE A trough of low-pressure is still situated over the western parts of the country and thundershowers are expected in the moist air east of the trough axis.

AFLEIDING 'n Trog van lae druk is nog oor die westelike dele van die land gelee en donderbuie word in die voglige lug oos van die trogas verwag.

DAAGLIKSE WEERBULLETIN/DAILY WEATHER BULLETIN

Maksimum en Minimum Temperatuur (°C) en Reënval (RRR) in mm vir die 24 uur geëindig om 08h00 SAST op 1979-11-14
Maximum and Minimum Temperature (°C) and Rainfall (RRR) in mm for the 24 hours ended on 08h00 SAST on

TRANSVAAL	MAX	MIN	RRR
Barberton			5,0
Belfast			0,7
Bethal	21	14	3,0
Brits			
Bronkhorstspruit			
Carletonville			
Carolina	23	13	0,5
Die Bron			
Delareyville			10,5
Delmas			
Fleur de Lys			
Ermelo			
Giyani			
Groblersdal			
Heidelberg			
Hoedspruit	30	22	
Jan Kempdorp			1,0
Jan Smutslughawe	23	14	
Joubert Park (JHB)	23	14	2,4
Klerksdorp			11,5
Kroondal (Rustenb.)	28	16	4,5
Krugersdorp	24	13	11,5
Levubu	29	19	0,2
Lichtenburg			
Loskopdam			
Loskopkanale			
Louis Trichardt			
Lydenburg			
Marble Hall			
Mara	30	18	
Marnitz	29	19	
Messina	33	21	
Middelburg			
Nelspruit	30	16	5,4
Nylstroom			2,0
Ottosdal	25	14	12,5
Phalaborwa	33	22	
Pietersburg	27	16	0,7
Piet Retief	28	13	
Potchefstroom	27	15	12,6
Potgietersrus	29	19	
Pretoria	27	17	0,2
Pretoriuskop			3,5
Schweizer-Reneke			6,5
Skukuza	35	20	
Standerton	23	14	2,5
Thabazimbi			
Tom Burke			
Tzaneen	30	18	0,2
Vaalwater	28	16	1,2
Ventersdorp			
Vereeniging			17,0
Volksrust			
Warmbad	25	16	1,1
Waterval-Boven			
Witbank			
Wolmaransstad			
Zeerust			

NATAL	MAX	MIN	RRR
Cape St. Lucia	25	21	
Cedara	28	16	0,7
Dundee			
Durban			
Empangeni			
Eshowe			
Estcourt	30	15	
Himeville			0,3
Hluhluwe			1,0
Jozini			
Kokstad	28	12	5,8
Ladysmith	30	15	
Louis Bothalughawe	28	22	44,6
Matatiele			1,0
Melmoth			7,5
Mkuze			
Newcastle	28	18	
Pietermaritzburg			
Port Shepstone	26	21	1,0
Sodwana Bay	26	22	
Van Reenen			
Vryheid			
Waterford (Underberg)	25	11	3,2

O.V.S./O.F.S.

Bothaville			33,0
Bethlehem	22	10	7,2
Bloemfontein			15,0
Bultfontein			
Clocolan			7,5
Fauresmith	27	12	4,1
Ficksburg			
Frankfort	23	11	3,2
Harrismith			
Hoopstad	26	14	4,4
Heilbron			
J B M Hertzoglughawe	27	14	18,8
Koppies			
Kroonstad	25	5	11,0
Lindley			
Reddersburg			
Reitz			5,3
Senekal			
Vrede			3,7
Warden			
Welkom			
Wepener	27	15	7,0
Winburg			
Zastron			

KAAP - CAPE	MAX	MIN	RRR
Aberdeen			
Addo			
Agulhas	22	15	0,1
Alexander Bay	22	13	
Aliwal North	27	11	3,6
Atlantis			
Beaufort West	xx	12	
Boegoebergdam			
Brandvlei			
Caledon			
Calvinia	26	8	
Cape Columbine	21	14	
Cape St. Francis	21	16	
Cape Town (D.F. Malan)	25	14	
Cape Town (Newlands)			
Carnarvon			
Ceres			
Colesberg			
Cradock			
Darling			
De Aar	27	11	3,0
Döhne	29	15	11,0
Douglas	29	16	2,1
East London	25	17	2,8
Elsenburg			
Fort Beaufort			
Fraserburg	27	10	
Garies			
George	23	12	
Graaff-Reinet			
Grahamstown			
Grootfontein (Middelburg)	25	10	4,2
Hopetown			7,0
Jansenville	33	16	1,7
Joubertina			
Kaappunt	20	13	
Kenhardt			
Kimberley	29	14	0,6
Knysna			
Kuruman			
Ladismith			
Langebaanweg	23	14	
Maclear			
Mafeking	27	15	22,3
Mosselbaai	22	16	
Okiep	26	11	
Oudtshoorn	28	13	
Paarl			
Petrusville			
Piketberg			
Pofadder	29	10	
Port Elizabeth	23	18	2,5
Port Nolloth	18	12	
Prieska			
Queenstown	28	13	2,4
Riversdale	26	12	
Robertson	29	13	

KAAP - CAPE	MAX	MIN	RRR
Sheeprun	28	15	2,5
Somerset East	28	15	7,0
Stellenbosch			
Steynsburg			
Steytlerville			
Strydenburg			
Sutherland	23	2	
Swartkops (P.E.)			6,4
Swellendam			
Tarkastad			
Touwsrivier	29	10	
Twee Riviere	34	17	
Uniondale			
Upington	33	16	
Vanwyksvlei	31	13	
Victoria West			
Vredendal	24	15	
Vryburg	29	14	4,0
Williston			
Willowmore	27	14	
Wolseley			
Worcester			

TRANSKEI

Idutywa			
Port St. Johns	27	20	
Umtata	32	17	2,0

LESOTHO

Butha-Buthe			
Maseru	27	13	3,0
Ox-Bow			
Paray			
Mafeteng			

SWAZILAND

Manzini (Matsapha)			
Mbabane			

S.W.A.	MAX	MIN	RRR
Aroab			
Bethanien			
Dordabis			
Gobabeb	27	11	
Gobabis	29	15	
Grootfontein	28	13	
J.G. Strijdom	29	11	
Kalkfeld			
Karasburg			
Karibib			
Keetmanshoop	33	12	
Kub			
Luderitz	18	13	
Marienta1	34	15	
Mövve	19	15	
Namutoni			
Okahandja			
Okaukeujo	33	17	13,5
Ondangwa	31	20	
Otavi			
Otjiwarongo			
Outjo			
Rehoboth			
Rundu	27	18	
Sitrusdal	30	18	2,0
Tsumeb			
Uis	33	13	
Walvis Bay	19	13	
Windhoek	28	14	

BOTSWANA

Francistown			
Gaborone			
Gantsi			
Lobatse			
Mahalapye			
Maun	29	18	
Serowe			
Shakawe			
Tsabong			
Tshane			

GPS (L)

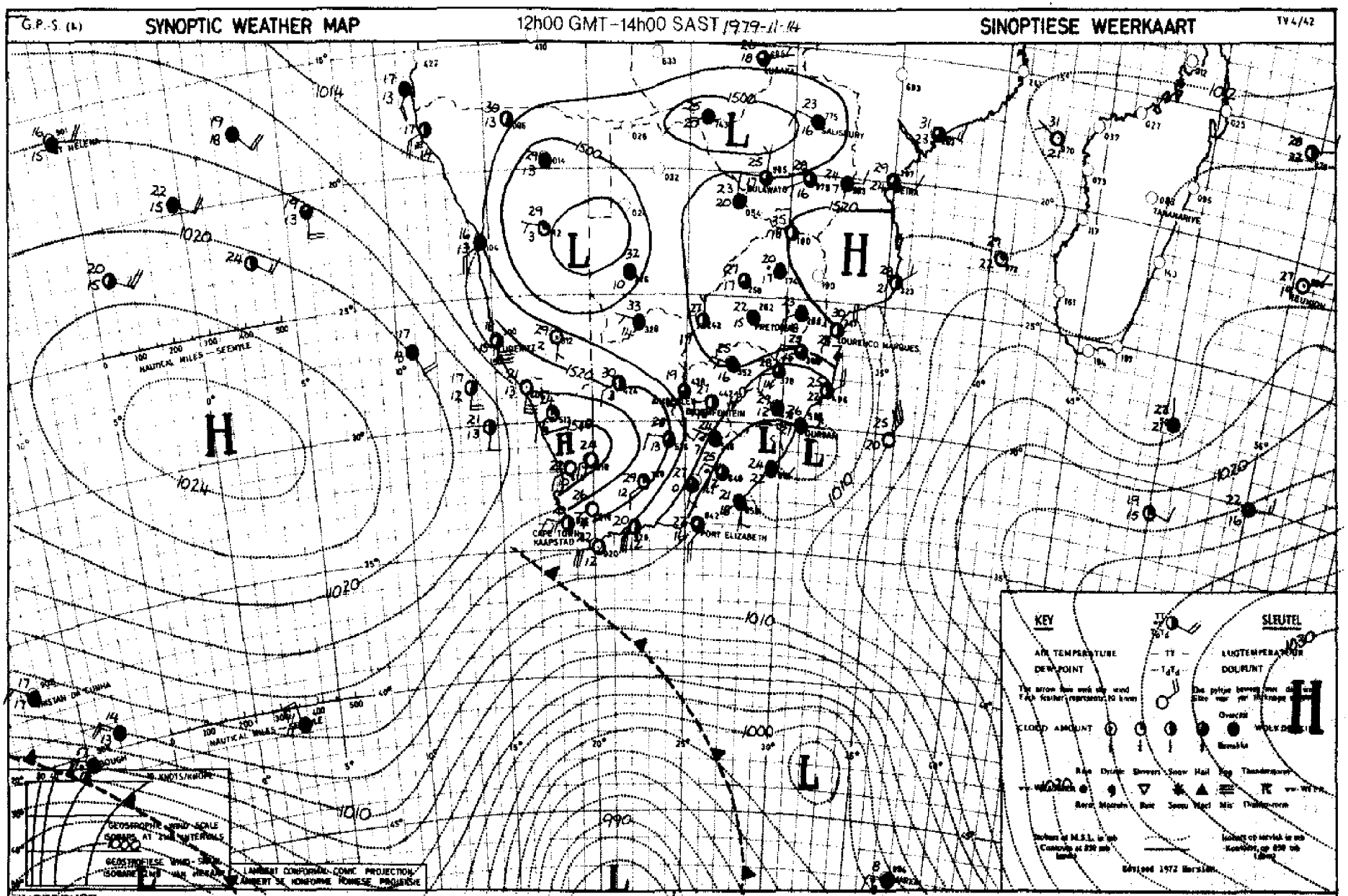

INFERENCE

The trough of low pressure over the interior will cause thundershowers east of the trough axis. The cold front west of Cape Town is moving southeastwards and is weakening. A high will ridge in south of the country tomorrow.

AFLEIDING

Die trog van lae druk oor die binneland sal nog donderbuie veroorsaak oos van die trog as. Die koue-front wes van die land beweeg suidooswaarts en sal verswak. 'n Rug van hoë druk sal môre suid van die land inwig.

DAAGLIKSE WEERBULLETIN/DAILY WEATHER BULLETIN

Maksimum en Minimum Temperatuur (°C) en Reënval (RRR) in mm vir die 24 uur geëindig om 08h00 SAST op 1979-11-15
Maximum and Minimum Temperature (°C) and Rainfall (RRR) in mm for the 24 hours ended on 08h00 SAST on

TRANSVAAL	MAX	MIN	RRR
Barberton			13,5
Belfast			
Bethal	22	11	2,3
Brits			
Bronkhorstspruit			
Carletonville			
Carolina	23	11	
Die Bron			
Delareyville			
Delmas			4,5
Fleur de Lys			
Ermelo			
Glynni			
Groblersdal			
Heidelberg			
Hoedspruit	32	21	3,5
Jan Kempdorp			4,5
Jan Smutslughawe	22	12	7,7
Joubert Park (JHB)	22	14	2,7
Klerksdorp			
Kroondal (Rustenb.)	25	16	1,2
Krugersdorp	23	12	0,5
Levubu	30	20	4,5
Lichtenburg			
Loskopdam			
Loskopkanale			
Louis Trichardt			
Lydenburg			
Marble Hall			7,5
Mara	30	19	9,0
Marnitz	32	18	0,3
Messina	36	22	2,2
Middelburg			
Nelspruit	30	17	2,3
Nylstroom			5,0
Ottosdal	26	13	3,0
Phalaborwa	33	21	2,5
Pietersburg	27	17	19,4
Piet Retief	28	16	
Potchefstroom	27	13	
Potgietersrus	28	18	
Pretoria	23	16	3,2
Pretoriuskop			7,0
Schweizer-Reneke			
Skukuza	36	20	4,8
Standerton	23	12	2,9
Thabazimbi			
Tom Burke			
Tzaneen	31	19	0,2
Vaalwater	27	16	6,0
Ventersdorp			
Vereeniging			
Volksrust			
Warmbad	23	16	9,7
Waterval-Boven			0,6
Witbank			
Wolmaransstad			
Zeerust			

NATAL	MAX	MIN	RRR
Cape St. Lucia	26	20	6,2
Cedara	27	14	17,5
Dundee			
Durban			
Empangeni			
Eshowe			8,0
Estcourt	31	13	
Himeville			
Hluhluwe			1,7
Jozini			
Kokstad	30	13	
Ladysmith	32	14	
Louis Bothalughawe	27	20	0,2
Matatiele			
Melmoth			11,6
Mkuze			
Newcastle	30	15	
Pietermaritzburg			
Port Shepstone	29	19	2,1
Sodwana Bay			
Van Reenen			2,0
Vryheid			
Waterford (Underberg)	27	9	0,6

O.V.S./O.F.S.	MAX	MIN	RRR
Bothaville			3,5
Bethlehem	24	9	6,3
Bloemfontein			
Bultfontein			
Clocolan			
Fauresmith	28	11	
Ficksburg			
Frankfort	26	10	0,2
Harrismith			
Hoopstad	29	12	6,9
Heilbron			
J B M Hertzoglughawe	28	9	0,1
Koppies			
Kroonstad	26	12	4,0
Lindley			
Reddersburg			
Reitz			
Senekal			
Vrede			
Warden			2,5
Welkom			
Wepener	28	10	1,0
Winburg			
Zastron			

KAAP - CAPE	MAX	MIN	RRR
Aberdeen			
Addo			
Agulhas	22	13	0,2
Alexander Bay	21	11	
Aliwal North	28	9	1,3
Atlantis			
Beaufort West	xx	11	
Boegoebergdam			
Brandvlei			
Caledon			
Calvinia	25	6	
Cape Columbine	20	13	
Cape St. Francis	21	14	0,2
Cape Town (B.F. Malan)	21	13	
Cape Town (Newlands)			
Carnarvon			
Ceres			
Colesberg			
Cradock			
Darling			
De Aar	28	11	
Döhne	24	11	4,0
Douglas	32	13	
East London	22	16	
Elsenburg			
Fort Beaufort			
Fraserburg	28	9	
Garies			
George	22	14	2,4
Graaff-Reinet	31	15	
Grahamstown			
Grootfontein (Middelburg)	28	10	
Hopetown			
Jansenville			
Joubertina			
Kaappunt	18	14	
Kenhardt			
Kimberley	28	13	8,4
Knysna			2,0
Kuruman	31	14	
Ladismith			
Langebaanweg	22	10	
Maclear			
Mafeking	28	15	1,0
Mosselbaai	22	15	
Okiep	25	14	
Oudtshoorn	31	14	
Paarl			
Petrusville			
Piketberg			
Pofadder	29	12	
Port Elizabeth	20	15	2,6
Port Nolloth	19	9	
Prieska	32	15	
Queenstown	29	13	
Riversdale	28	15	
Robertson	26	11	

KAAP - CAPE	MAX	MIN	RRR
Sheeprun	31	13	0,4
Somerset East	29	12	
Stellenbosch			
Steynsburg			
Steytlerville			
Strydenburg			
Sutherland	24	1	
Swartkops (P.E.)			
Swellendam			
Tarkastad			
Touwsrivier	26	9	
Twee Riviere	34	13	
Uniondale			
Upington	32	15	
Vanwyksvlei	31	11	
Victoria West			
Vredendal	23	11	
Vryburg	29	13	0,7
Williston			
Willowmore	30	9	
Wolseley			
Worcester			

TRANSKEI	MAX	MIN	RRR
Idutywa			2,0
Port St. Johns			
Umtata	32	13	5,4

LESOTHO	MAX	MIN	RRR
Butha-Buthe			
Maseru	28	10	1,0
Ox-Bow			
Paray			
Mafeteng			

SWAZILAND	MAX	MIN	RRR
Manzini (Matsapha)	31	19	
Mbabane			

S.W.A.	MAX	MIN	RRR
Aroab			
Bethanien			
Dordabis			
Gobabeb	30	18	
Gobabis	31	18	
Grootfontein	30	18	
J.G. Strijdom	30	17	
Kalkfeld			
Karasburg			
Karibib			
Keetmanshoop	31	12	
Kub			
Luderitz	20	13	
Mariental	34	12	
Mowe	18	13	
Namutoni			
Okahandja			
Okaukeujo	33	17	
Ondangwa	33	20	
Otavi			
Otjiwarongo			
Outjo			
Rehoboth			
Rundu	29	19	
Sitrusdal	32	13	
Tsumeb			
Uis	33	13	
Walvis Bay	16	12	
Windhoek	31	18	

BOTSWANA	MAX	MIN	RRR
Francistown			
Gaborone			
Gantsi			
Lobatse			
Mahalapye			
Maun			
Serowe			
Shakawe			
Tsabong			
Tshane			

GPS 41

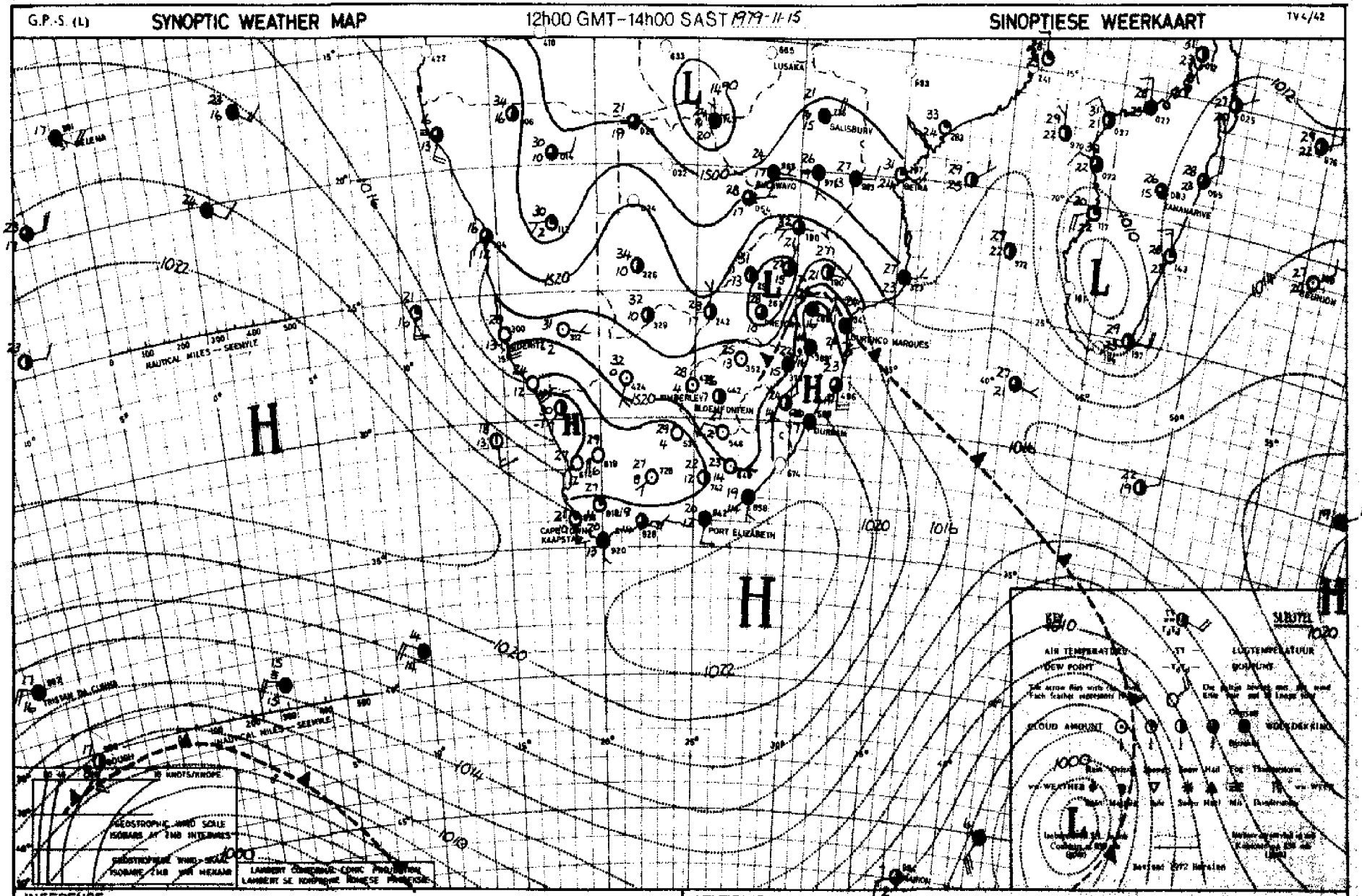

INFERENCE A high-pressure system is moving eastwards south of the country and will cause the cloudy cold weather with light rain over Natal to spread to the eastern and central parts of Transvaal. The trough over the interior will move westwards and thundershowers are expected over the central parts of the interior

AFLEIDING 'n Hoëdrukstelsel beweeg suid van die land verby en sal veroorsaak dat die bewolkte koue weer met ligte reën oor Natal uitbrei oor die oostelike en sentrale dele van Transvaal. Die trog oor die binneland sal weswaarts skuif en donderbuie word verwag oor die sentrale binneland

DAAGLIKSE WEERBULLETIN/DAILY WEATHER BULLETIN

Maksimum en Minimum Temperatuur (°C) en Reënval (RRR) in mm vir die 24 uur geëindig om 08h00 SAST op 1979-11-16
Maximum and Minimum Temperature (°C) and Rainfall (RRR) in mm for the 24 hours ended on 08h00 SAST on

TRANSVAAL	MAX	MIN	RRR
Barberton			
Belfast			
Bethal	23	11	
Brits			
Bronkhorstspruit			
Carletonville			
Carolina			
Die Bron			
Delareyville			
Delmas			
Fleur de Lys			
Ermelo			
Giyani			
Groblersdal			
Heidelberg			
Hoedspruit			
Jan Kempdorp			
Jan Smutslughawe	25	12	
Joubert Park (JHB)	25	13	
Klerksdorp			
Kroondal (Rustenb.)	29	19	
Krugersdorp	26	13	
Levubu	29	16	24,5
Lichtenburg			
Loskopdam			
Loskopkanale			
Louis Trichardt			
Lydenburg			
Marble Hall			
Mara	31	15	5,0
Marnitz	33	17	
Messina	33	20	3,5
Middelburg			
Nelspruit	26	17	
Nylstroom			
Ottosdal	21	15	
Phalaborwa	29	19	
Pietersburg	28	16	3,3
Piet Retief	20	13	0,4
Potchefstroom	27	14	
Potgietersrus	31	16	
Pretoria	29	16	0,3
Pretoriuskop			
Schweizer-Reneke			
Skukuza	22	19	
Standerton	24	12	0,7
Thabazimbi			
Tom Burke			
Tzaneen	31	16	
Vaalwater			
Ventersdorp			
Vereeniging			
Volksrust			
Warmbad	29	16	
Waterval-Boven			1,6
Witbank			
Wolmaransstad			
Zeerust			

NATAL	MAX	MIN	RRR
Cape St. Lucia	23	17	2,0
Cedara	16	11	0,7
Dundee			
Durban			
Empangeni			
Eshowe			
Estcourt	25	15	
Himeville			
Hluhluwe			
Jozini			
Kokstad	20	9	
Ladysmith	25	15	
Louis Bothalughawe	22	17	2,4
Matatiele			
Melmoth			11,0
Mkuze			
Newcastle	23	15	
Pietermaritzburg			
Port Shepstone	22	17	1,0
Sodwana Bay			
Van Reenen			
Vryheid			
Waterford (Underberg)	22	11	

O.V.S./O.F.S.	MAX	MIN	RRR
Bothaville			
Bethlehem	25	12	
Bloemfontein			
Bultfontein			
Clocolan			
Fauresmith	28	13	
Ficksburg			
Frankfort	28	13	8,5
Harrismith			
Hoopstad	28	15	
Heilbron			
J B M Hertzoglughawe	28	14	
Koppies			
Kroonstad	27	14	
Lindley			
Reddersburg			
Reitz			
Senekal			
Vrede			
Warden			1,0
Welkom			
Wepener	26	13	
Winburg			
Zastron			

KAAP - CAPE	MAX	MIN	RRR
Aberdeen			
Addo			
Agulhas	20	16	
Alexander Bay	24	11	
Aliwal North	29	10	
Atlantis			
Beaufort West	xx	11	
Boegoebergdam			
Brandvlei			
Caledon			
Calvinia	29	9	
Cape Columbine	20	13	
Cape St. Francis	21	13	
Cape Town (D.F. Malan)	22	14	
Cape Town (Newlands)			
Carnarvon			
Ceres			
Colesberg			
Cradock			
Darling			
De Aar	31	12	
Döhne	18	11	3,2
Douglas	31	12	
East London	20	15	
Elsenburg			
Fort Beaufort			
Fraserburg	30	12	
Garies			
George	20	11	
Graaff-Reinet	28	10	
Grahamstown			
Grootfontein (Middelburg)	29	8	
Hopetown			
Jansenville	34	16	
Joubertina			
Kaappunt	18	14	
Kenhardt			
Kimberley	29	14	
Knysna			
Kuruman			
Ladismith			
Langebaanweg	23	11	
Maclear			
Mafeking	30	17	
Mosselbaai	20	16	
Okiep	32	18	
Oudtshoorn	29	11	
Paarl			
Petrusville			
Piketberg			
Pofadder	31	16	
Port Elizabeth	21	15	
Port Nolloth	18	10	
Prieska	32	13	
Queenstown	24	12	
Riversdale	24	11	
Robertson	28	10	

KAAP - CAPE	MAX	MIN	RRR
Sheeprun	20	12	
Somerset East	24	11	
Stellenbosch			
Steynsburg			
Steytlerville			
Strydenburg			
Sutherland	26	3	
Swartkops (P.E.)			
Swellendam			
Tarkastad			
Touwsrivier	30	10	
Twee Riviere	34	12	
Uniondale			
Upington	33	15	
Vanwyksvlei	32	11	
Victoria West			
Vredendal	28	9	
Vryburg	30	15	
Williston			
Willowmore	28	9	
Wolseley			
Worcester			

TRANSKEI	MAX	MIN	RRR
Idutywa			
Port St. Johns	21	17	0,1
Umtata	18	13	0,1

LESOTHO	MAX	MIN	RRR
Butha-Buthe			
Maseru	29	12	
Ox-Bow			
Paray			
Mafeteng			

SWAZILAND	MAX	MIN	RRR
Manzini (Matsapha)	21	16	
Mbabane			

S.W.A.	MAX	MIN	RRR
Aroab			
Bethanien			
Dordabis			
Gobabeb	30	11	
Gobabis	33	18	0,4
Grootfontein	32	17	
J.G. Strijdom	32	17	2,2
Kalkfeld			
Karasburg			
Karibib			
Keetmanshoop	34	18	
Kub			
Luderitz	20	12	
Mariental	35	15	
Möwe	17	13	
Namutoni			
Okahandja			
Okaukeujo	35	19	
Ondangwa			
Otavi			
Otjiwarongo			
Outjo			
Rehoboth			
Rundu	32	17	
Sitrusdal			
Tsumeb			
Uis	35	18	
Walvis Bay	16	13	
Windhoek	32	19	

BOTSWANA	MAX	MIN	RRR
Francistown	29	18	
Gaborone	31	19	
Gantsi			
Lobatse			
Mahalapye	33	18	0,5
Maun	34	19	
Serowe			
Shakawe			
Tsabong	33	14	
Tshane	34	17	

GPS (1)

G.P.-S (L) **SYNOPTIC WEATHER MAP** 12h00 GMT-14h00 SAST 1979-11-16 **SINOPTIESE WEERKAART** TV 4/42

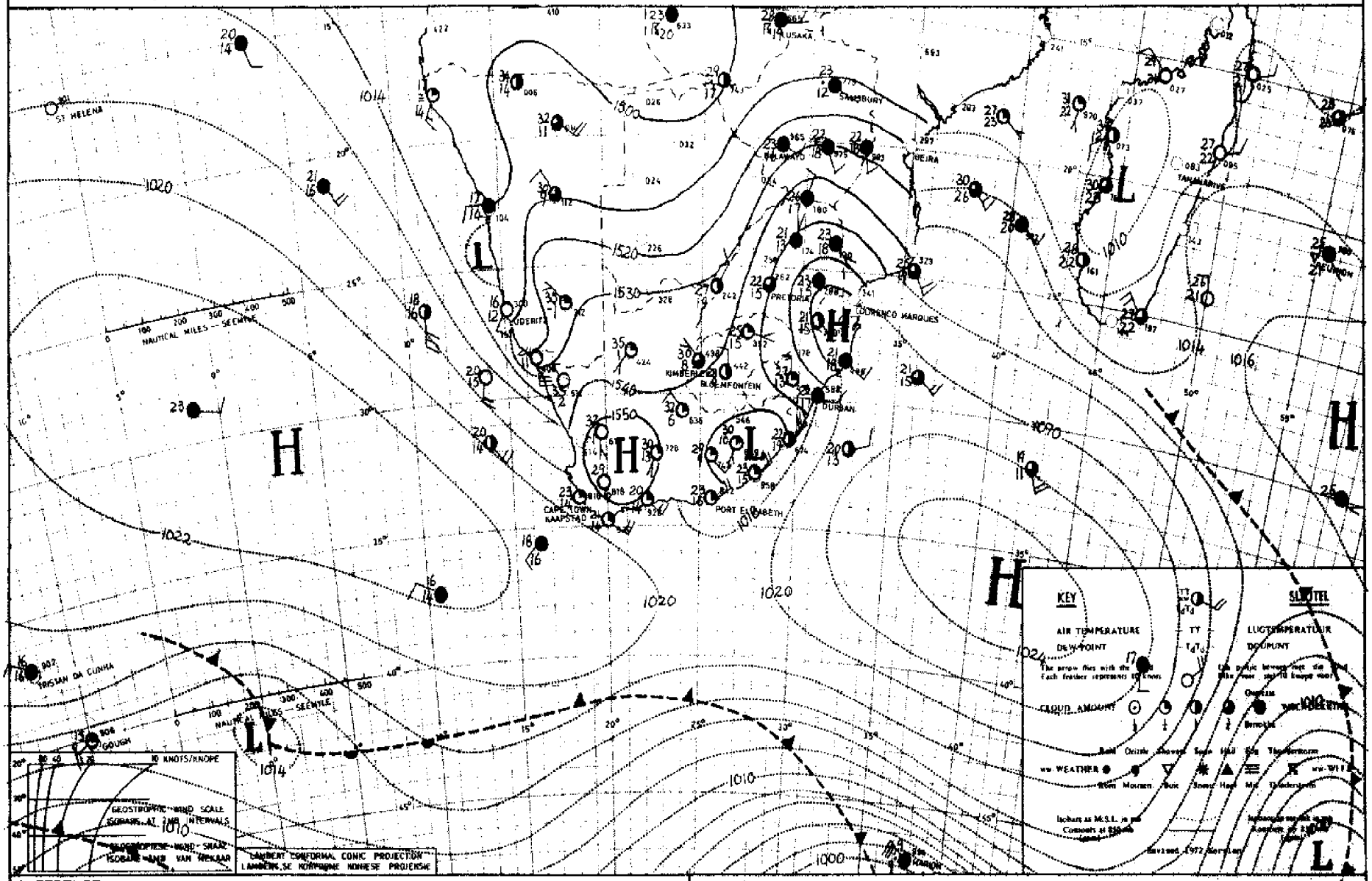

INFERENCE

A trough of low pressure is situated over the central parts of the interior and isolated thundershowers are expected over Natal and Transvaal. This trough will move southwestwards and thundershowers will also occur over Free State and Northern Cape tomorrow.

AFLEIDING

'n Trog van lae druk is oor die sentrale dele van die land gelee en enkel donderbuie word verwag oor Natal en Transvaal. Hierdie trog sal suid-weswaarts verskuif en donderbuie sal more ook oor die Vrystaat en Noord Kaapland voorkom.

DAAGLIKSE WEERBULLETIN/DAILY WEATHER BULLETIN

Maksimum en Minimum Temperatuur (°C) en Reënval (RRR) in mm vir die 24 uur geëindig om 08h00 SAST op 1979-11-17
Maximum and Minimum Temperature (°C) and Rainfall (RRR) in mm for the 24 hours ended on 08h00 SAST on

TRANSVAAL	MAX	MIN	RRR
Barberton			
Belfast			
Bethal	23	11	
Brits			
Bronkhorstspruit			
Carletonville			
Carolina			
Die Bron			
Delareyville			
Delmas			
Fleur de Lys			
Ermelo			
Giyani			
Groblersdal			
Heidelberg			
Hoedspruit	26	18	
Jan Kempdorp			
Jan Smutslughawe	22	12	
Joubert Park (JHB)			
Klerksdorp			
Kroondal (Rustenb.)	27	15	
Krugersdorp			
Levubu	19	17	1.9
Lichtenburg			
Loskopdam			
Loskopkanale			
Louis Trichardt			
Lydenburg			
Marble Hall			
Mara	20	16	0.5
Marnitz	26	14	
Messina	27	19	
Middelburg			
Nelspruit	24	15	
Nylstroom			
Ottosdal	27	14	
Phalaborwa	24	18	
Pietersburg	22	15	
Piet Retief	23	15	
Potchefstroom	25	13	0.3
Potgietersrus	28	14	4.7
Pretoria	23	15	
Pretoriuskop			
Schweizer-Reneke			
Skukuza	25	19	
Standerton			
Thabazimbi			
Tom Burke			
Tzaneen	22	16	0.2
Vaalwater	31	16	
Ventersdorp			
Vereeniging			
Volksrust			
Warmbad	26	14	
Waterval-Boven			
Witbank			
Wolmaransstad			
Zeerust			

NATAL	MAX	MIN	RRR
Cape St. Lucia	23	19	
Cedara	19	14	0.5
Dundee			
Durban			
Empangeni			
Eshowe			
Estcourt	28	13	
Himeville			
Hluhluwe			
Jozini			
Kokstad	26	9	
Ladysmith	30	15	12.8
Louis Bothalughawe	22	19	
Matatiele			
Melmoth			2.0
Mkuze			
Newcastle	30	12	
Pietermaritzburg			
Port Shepstone	22	19	
Sodwana Bay			
Van Reenen			
Vryheid			
Waterford (Underberg)	26	8	

O.V.S./O.F.S.	MAX	MIN	RRR
Bothaville			
Bethlehem	25	9	
Bloemfontein			
Bultfontein			
Clocolan			
Fauresmith	30	16	
Ficksburg			
Frankfort			
Harrismith			
Hoopstad	29	13	
Heilbron			
J B M Hertzoglughawe	29	13	
Koppies			
Kroonstad	27	14	
Lindley			
Reddersburg			
Reitz			
Senekal			
Vrede			
Warden			
Welkom			
Wepener	29	15	
Winburg			
Zastron			

KAAP - CAPE	MAX	MIN	RRR
Aberdeen			
Addo			
Agulhas	21	17	
Alexander Bay	24	11	
Aliwal North	31	13	
Atlantis			
Beaufort West			
Boegoebergdam			
Brandvlei			
Caledon			
Calvinia	33	12	
Cape Columbine	19	13	
Cape St. Francis	22	17	
Cape Town (D.F. Malan)	24	18	
Cape Town (Newlands)			
Carnarvon			
Ceres			
Colesberg			
Cradock			
Darling			
De Aar	33	14	
Döhne	24	11	
Douglas	33	20	
East London	24	15	
Elsenburg			
Fort Beaufort			
Fraserburg	33	15	
Garies			
George	23	12	
Graaff-Reinet	31	14	
Grahamstown			
Grootfontein (Middelburg)	30	12	
Hopetown			
Jansenville	32	12	
Joubertina			
Kaappunt	20	xx	
Kenhardt			
Kimberley	31	18	
Knysna			
Kuruman	31	14	1.0
Ladismith			
Langebaanweg	26	13	
Maclear			
Mafeking	26	15	0.4
Mosselbaai	21	16	
Okiep	34	20	
Oudtshoorn	32	13	
Paarl			
Petrusville			
Piketberg			
Pofadder			
Port Elizabeth	23	17	
Port Nolloth	17	9	
Prieska	35	16	
Queenstown	23	13	
Riversdale	27	12	
Robertson	30	13	

KAAP - CAPE	MAX	MIN	RRR
Sheeprun	27	13	0.2
Somerset East	29	11	
Stellenbosch			
Steynsburg			
Steytlerville			
Strydenburg			
Sutherland	28	7	
Swartkops (P.E.)			
Swellendam			
Tarkastad			
Touwsrivier	32	12	
Twee Riviere	37	18	
Uniondale			
Upington	37	21	
Vanwyksvlei	35	16	
Victoria West			
Vredendal	31	11	
Vryburg	30	13	
Williston			
Willowmore	31	13	
Wolseley			
Worcester			

TRANSKEI	MAX	MIN	RRR
Idutywa			
Port St. Johns	23	19	
Umtata	23	14	

LESOTHO	MAX	MIN	RRR
Butha-Buthe			
Maseru	31	12	3.0
Ox-Bow			
Paray			
Mafeteng			

SWAZILAND	MAX	MIN	RRR
Manzini (Matsapha)			
Mbabane			

S.W.A.	MAX	MIN	RRR
Aroab			
Bethanien			
Dordabis			
Gobabeb	33	14	
Gobabis	32	18	
Grootfontein	34	19	
J.G. Strijdom	31	19	
Kalkfeld			
Karasburg			
Karibib			
Keetmanshoop	37	23	
Kub			
Luderitz	19	12	
Mariental	36	23	
Möwe	18	14	
Namutoni			
Okahandja			
Okaukeujo	36	21	
Ondangwa			
Otavi			
Otjiwarongo			
Outjo			
Rehoboth			
Rundu	33	18	
Sitrusdal	34	19	0.4
Tsumeb			
Uis	37	22	
Walvis Bay	18	13	
Windhoek	32	17	1.4
Kamanjab			22.5

BOTSWANA	MAX	MIN	RRR
Francistown			
Gaborone			
Gantsi			
Lobatse			
Mahalapye			
Maun			
Serowe			
Shakawe			
Tsabong			
Tshane			

GPS (1)

G.P.-S. (L) **SYNOPTIC WEATHER MAP** 12h00 GMT – 14h00 SAST /979-11-17 **SINOPTIESE WEERKAART** TV 6/42

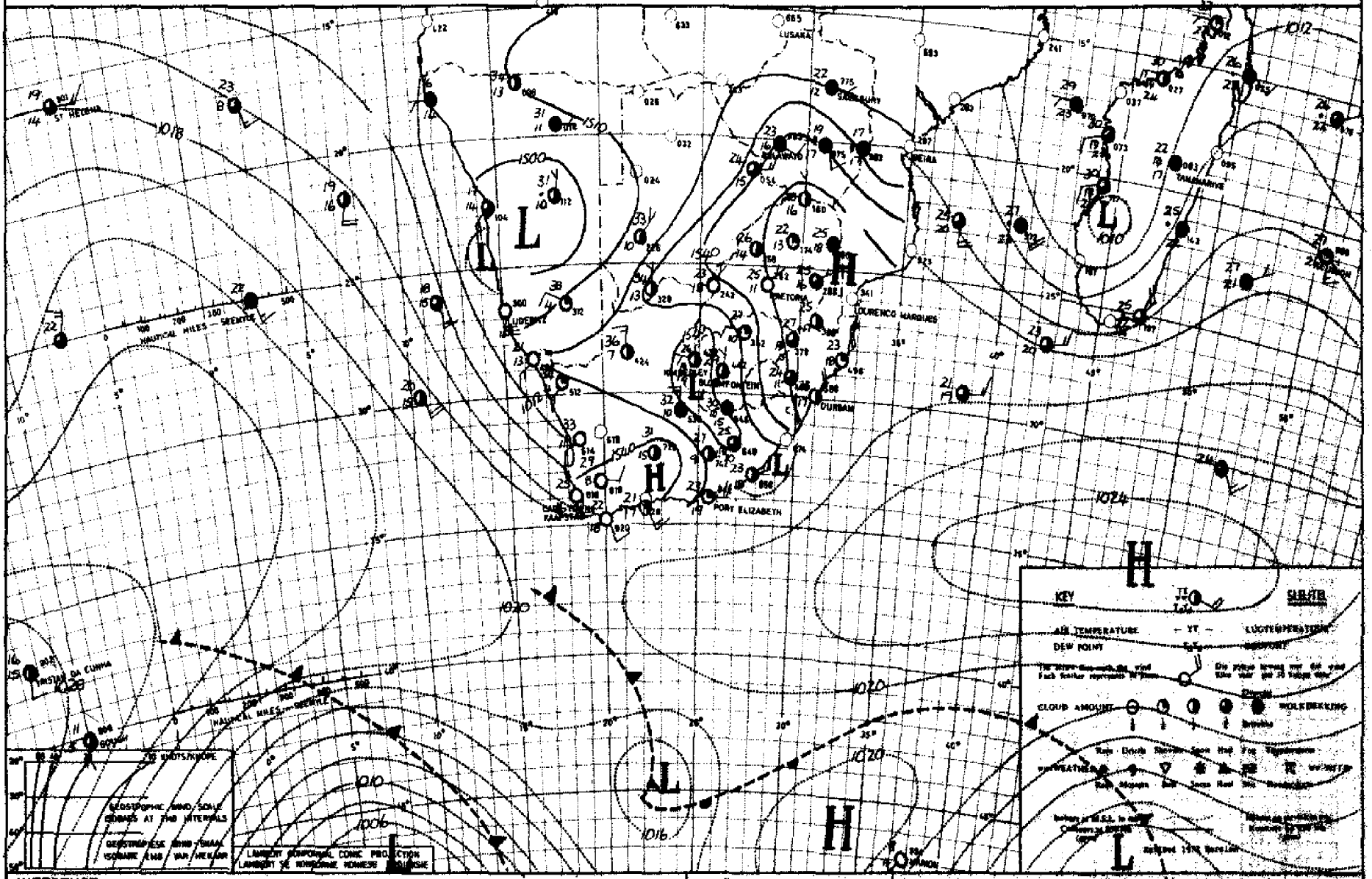

INFERENCE A trough of low-pressure is situated over the interior and thundershowers are expected east of this trough. The frontal systems to the west will pass the country to the south.

AFLEIDING 'n Trog van lae druk is oor die binneland gelee en donderbuie kan oos van die trog verwag word. Die frontale stelsels wes van die land sal suid van die land verby beweeg.

DEPT. VAN VERVOER/DEPT. OF TRANSPORT

TV6/63

DAAGLIKSE WEERBULLETIN/DAILY WEATHER BULLETIN

Maksimum en Minimum Temperatuur (°C) en Reënval (RRR) in mm vir die 24 uur geëindig om 08h00 SAST op 1979-11-18
Maximum and Minimum Temperature (°C) and Rainfall (RRR) in mm for the 24 hours ended on 08h00 SAST on

TRANSVAAL	MAX	MIN	RRR
Barberton			
Belfast			
Bethal	25	13	
Brits			
Bronkhorstspruit			
Carletonville			
Carolina	26	8	7.5
Die Bron			
Delareyville			
Delmas			
Fleur de Lys			
Ermelo			
Giyani			
Groblersdal			
Heidelberg			
Hoedspruit			
Jan Kempdorp			
Jan Smutslughawe	24	12	
Joubert Park (JHB)			
Klerksdorp			
Kroondal (Rustenb.)	28	14	
Krugersdorp			
Levubu	26	17	0.1
Lichtenburg			
Loskopdam			
Loskopkanale			
Louis Trichardt			
Lydenburg			
Marble Hall			
Mara	27	14	
Marnitz	27	11	
Messina			
Middelburg			
Nelspruit	26	16	
Nylstroom			
Ottosdal	27	14	
Phalaborwa	26	18	
Pietersburg	25	14	
Piet Retief	26	13	
Potchefstroom	27	12	
Potgietersrus	28	17	
Pretoria	27	13	
Pretoriuskop			
Schweizer-Reneke			
Skukuza			
Standerton	26	13	0.1
Thabazimbi			
Tom Burke			
Tzaneen	26	18	
Vaalwater	29	18	
Ventersdorp			
Vereeniging			
Volksrust			
Warmbad	29	13	
Waterval-Boven			
Witbank			
Wolmaransstad			
Zeerust			

NATAL	MAX	MIN	RRR
Cape St. Lucia	25	19	
Cedara	22	12	
Dundee			
Durban			
Empangeni			
Eshowe			
Estcourt	30	11	10.5
Himeville			
Hluhluwe			
Jozini			
Kokstad	28	9	0.5
Ladysmith	30	13	6.1
Louis Bothalughawe	24	20	
Matatiele			
Melmoth			
Mkuze			
Newcastle	28	11	2.0
Pietermaritzburg			2.5
Port Shepstone	23	20	
Sodwana Bay			
Van Reenen			4.5
Vryheid			
Waterford (Underberg)	26	8	8.0

O.V.S./O.F.S.	MAX	MIN	RRR
Bothaville			
Bethlehem	26	11	5.2
Bloemfontein			
Bultfontein			
Clocolan			
Fauresmith	31	14	1.0
Ficksburg			
Frankfort	28	12	1.6
Harrismith			
Hoopstad			
Heilbron			
J B M Hertzoglughawe	30	13	9.7
Koppies			
Kroonstad	28	14	
Lindley			
Reddersburg			
Reitz			
Senekal			
Vrede			
Warden			7.0
Welkom			
Wepener	32	13	1.2
Winburg			
Zastron			

KAAP - CAPE	MAX	MIN	RRR
Aberdeen			
Addo			
Agulhas	22	18	
Alexander Bay	22	14	
Aliwal North	32	11	
Atlantis			
Beaufort West			
Boegoebergdam			
Brandvlei			
Caledon			
Calvinia	33	14	
Cape Columbine	20	12	
Cape St. Francis	23	20	
Cape Town (D.F. Malan)	27	19	
Cape Town (Newlands)			
Carnarvon			
Ceres			
Colesberg			
Cradock			
Darling			
De Aar	33	16	0.4
Döhne	27	14	
Douglas	34	16	4.2
East London	25	19	
Elsenburg			
Fort Beaufort			
Fraserburg	34	16	
Garies			
George	24	19	3.2
Graaff-Reinet	32	18	
Grahamstown			
Grootfontein (Middelburg)	30	12	0.4
Hopetown			
Jansenville			
Joubertina			
Kaappunt	20	16	
Kenhardt			
Kimberley	31	16	0.2
Knysna			
Kuruman			
Ladismith			
Langebaanweg	30	16	
Maclear			
Mafeking	27	17	
Mosselbaai	23	19	
Okiep	34	18	
Oudtshoorn	32	xx	
Paarl			
Petrusville			
Piketberg			
Pofadder	37	17	
Port Elizabeth	24	19	0.5
Port Nolloth	18	11	
Prieska	36	17	
Queenstown	29	12	4.3
Riversdale	28	19	0.2
Robertson	29	18	

KAAP - CAPE	MAX	MIN	RRR
Sheeprun	30	13	1.2
Somerset East	29	17	
Stellenbosch			
Steynsburg			
Steytlerville			
Strydenburg			
Sutherland	30	13	
Swartkops (P.E.)			5.8
Swellendam			
Tarkastad			
Touwsrivier	31	15	
Twee Riviere	38	20	0.8
Uniondale			
Upington	38	21	5.0
Vanwyksvlei	37	18	
Victoria West			
Vredendal	33	14	
Vryburg	29	14	9.0
Williston			
Willowmore	19	14	
Wolseley			
Worcester			

TRANSKEI	MAX	MIN	RRR
Idutywa			
Port St. Johns	25	20	
Umtata	27	16	

LESOTHO	MAX	MIN	RRR
Butha-Buthe			
Maseru	28	12	3.0
Ox-Bow			
Paray			
Mafeteng			

SWAZILAND	MAX	MIN	RRR
Manzini (Matsapha)			
Mbabane			

S.W.A.	MAX	MIN	RRR
Aroab			
Bethanien			
Dordabis			
Gobabeb	26	11	
Gobabis	33	15	
Grootfontein	32	18	
J.G. Strijdom	31	15	22.6
Kalkfeld			
Karasburg			
Karibib			
Keetmanshoop	29	20	
Kub			
Luderitz	19	13	
Mariental	37	17	
Möwe	17	14	
Namutoni			
Okahandja			
Okaukeujo	35	21	
Ondangwa			
Otavi			
Otjiwarongo			
Outjo			16.0
Rehoboth			
Rundu			
Sitrusdal	33	18	1.7
Tsumeb			
Uis			
Walvis Bay	17	13	
Windhoek	29	19	
Kamanjab			16.5

BOTSWANA	MAX	MIN	RRR
Francistown	25	16	
Gaborone	28	16	
Gantsi	34	19	
Lobatse			
Mahalapye	27	14	
Maun	34	21	
Serowe			
Shakawe			
Tsabong	35	17	13.5
Tshane	34	21	

GPS-1

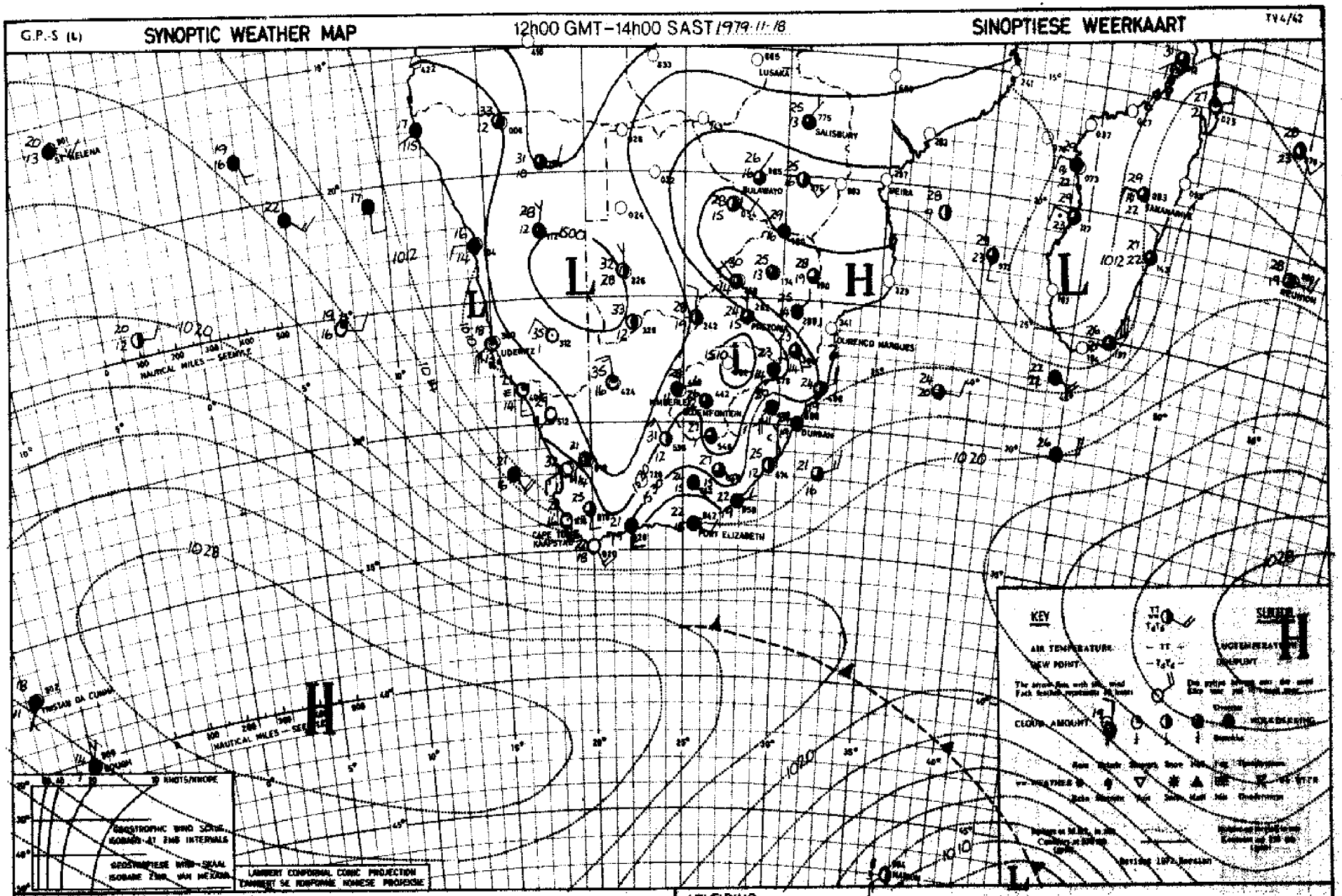

INFERENCE

The high-pressure system southwest of the country is moving eastwards and will intensify while a low pressure system will develop over the interior. It will become cloudy with rain along the southern and southeastern coastal regions and adjacent interior. Thundershowers will occur over the eastern half of the country.

AFLEIDING

Die hoëdruksisteem suidwes van die land beweeg oostwaarts en sal verder versterk terwyl 'n laedruksisteem oor die binneland ontwikkel. Dit sal bewolk word langs die suidelike en suidoostelike kusgebiede en aangrensende

DEPT. VAN VERVOER/DEPT. OF TRANSPORT

TV4/43

DAAGLIKSE WEERBULLETIN/DAILY WEATHER BULLETIN

Maksimum en Minimum Temperatuur (°C) en Reënval (RRR) in mm vir die 24 uur geëindig om 08h00 SAST op
Maximum and Minimum Temperature (°C) and Rainfall (RRR) in mm for the 24 hours ended on 08h00 SAST on 1979-11-19

TRANSVAAL	MAX	MIN	RRR
Barberton			
Belfast			
Bethal	22	9	2,0
Brits			
Bronkhorstspruit			
Carletonville			
Carolina	20	8	25,5
Die Bron			
Delareyville			6,5
Delmas			
Fleur de Lys			
Ermelo			
Glyani			
Groblersdal			4,5
Heidelberg			27,5
Hoedspruit	28	19	
Jan Kempdorp			
Jan Smutslughawe	23	11	4,3
Joubert Park (JHB)	22	13	3,5
Klerksdorp			
Kroondal (Rustenb.)	28	16	3,0
Krugersdorp	22	13	
Levubu	26	18	0,4
Lichtenburg			
Loskopdam			
Loskopkanale			
Louis Trichardt			
Lydenburg	22	9	7,7
Marble Hall			
Mara	29	15	1,6
Marnitz	30	16	
Messina	30	16	
Middelburg			22,5
Nelspruit	26	14	6,9
Nylstroom			10,0
Ottosdal	27	13	
Phalaborwa	29	19	
Pietersburg	25	14	45,7
Piet Retief	25	13	
Potchefstroom	27	14	1,6
Potgietersrus	28	16	5,0
Pretoria	25	15	4,8
Pretoriuskop			
Schweizer-Reneke			3,0
Skukuza	32	19	
Standerton	21	10	
Thabazimbi			27,5
Tom Burke			
Tzaneen	26	17	
Vaalwater	30	15	5,0
Ventersdorp			
Vereeniging			4,0
Volksrust			10,0
Warmbad	28	14	11,4
Waterval-Boven			40
Witbank			
Wolmaransstad			
Zeerust			

NATAL	MAX	MIN	RRR
Cape St. Lucia	27	20	
Cedara	22	14	
Dundee			
Durban			
Empangeni			
Eshowe			
Estcourt	25	10	0,3
Himeville			5,5
Hluhluwe			
Jozini			
Kokstad	25	13	
Ladysmith	27	13	
Louis Bothalughawe	26	21	
Matatiele			0,3
Melmoth			
Mkuze			
Newcastle	25	13	2,0
Pietermaritzburg			0,1
Port Shepstone	24	18	2,3
Sodwana Bay			
Van Reenen			
Vryheid			
Waterford (Underberg)	25	6	33,2

O.V.S./O.F.S.			
Bothaville			
Bethlehem	24	7	3,1
Bloemfontein			
Bultfontein			
Clocolan			8,5
Fauresmith	30	14	2,1
Ficksburg			9,5
Frankfort	24	10	
Harrismith			6,5
Hoopstad	28	13	
Heilbron			
J B M Hertzoglughawe	26	12	
Koppies			4,1
Kroonstad	27	13	5,6
Lindley			
Reddersburg			
Reitz			
Senekal			
Vrede			
Warden			
Welkom			
Wepener	29	12	
Winburg			
Zastron			

KAAP - CAPE	MAX	MIN	RRR
Aberdeen			
Addo			
Agulhas	22	19	
Alexander Bay	23	15	
Aliwal North	29	11	
Atlantis			
Beaufort West	xx	17	
Boegoebergdam			
Brandvlei			
Caledon			
Calvinia	32	18	
Cape Columbine	21	12	
Cape St. Francis	24	19	
Cape Town (D.F. Malan)	28	20	
Cape Town (Newlands)			
Carnarvon			2,5
Ceres			
Colesberg			
Cradock			
Darling			
De Aar	32	14	11,8
Döhne	23	14	
Douglas	30	14	7,3
East London	25	18	1,4
Elsenburg			
Fort Beaufort			
Fraserburg	28	15	3,4
Garies			
George	23	18	3,3
Graaff-Reinet	29	17	
Grahamstown			8,4
Grootfontein (Middelburg)	28	13	0,1
Hopetown			4,0
Jansenville			
Joubertina			
Kaappunt	20	12	
Kenhardt			
Kimberley	29	13	1,5
Knysna			1,0
Kuruman			
Ladismith			
Langebaanweg	31	17	
Maclear			
Mafeking	30	15	3,4
Mosselbaai	21	18	
Okiep	30	18	
Oudtshoorn	27	14	
Paarl			
Petrusville			
Piketberg			
Pofadder	34	17	
Port Elizabeth	23	19	3,6
Port Nolloth	18	11	
Prieska			
Queenstown	28	14	6,9
Riversdale	26	18	0,7
Robertson	27	19	

KAAP - CAPE	MAX	MIN	RRR
Sheeprun	29	15	
Somerset East	27	17	
Stellenbosch			
Steynsburg			37,5
Steytlerville			
Strydenburg			
Sutherland	28	13	0,5
Swartkops (P.E.)			5,2
Swellendam			
Tarkastad			12,0
Touwsrivier	26	16	
Twee Riviere	23	18	
Uniondale			
Upington	37	19	
Vanwyksvlei	35	15	
Victoria West			
Vredendal	32	16	
Vryburg	30	14	5,4
Williston			
Willowmore	26	16	
Wolseley			
Worcester			

TRANSKEI	MAX	MIN	RRR
Idutywa			
Port St. Johns	26	19	
Umtata	27	16	

LESOTHO	MAX	MIN	RRR
Butha-Buthe			
Maseru			
Ox-Bow			
Paray			
Mafeteng			

SWAZILAND	MAX	MIN	RRR
Manzini (Matsapha)	28	17	
Mbabane			

S.W.A.	MAX	MIN	RRR
Aroab			
Bethanien			
Dordabis			
Gobabeb	28	18	
Gobabis	31	18	3,0
Grootfontein	33	19	1,0
J.G. Strijdom	29	15	0,1
Kalkfeld			4,0
Karasburg			
Karibib			9,0
Keetmanshoop	38	18	
Kub			
Luderitz	19	12	
Marienta1	31	20	
Mbwe	18	15	
Namutoni			
Okahandja			
Okaukeujo	35	22	3,5
Ondangwa	34	22	
Otavi			
Otjiwarongo			25,0
Outjo			2,2
Rehoboth			
Rundu	34	18	
Sitrusdal	33	18	0,5
Tsumeb			
Uis	38	22	
Walvis Bay	17	13	
Windhoek	31	17	0,4
Kamanjab			4,5

BOTSWANA	MAX	MIN	RRR
Francistown	29	15	
Gaborone	31	18	
Gantsi			
Lobatse			
Mahalapye	31	16	
Maun	34	19	
Serowe			
Shakawe			
Tsabong	34	18	
Tshane	34	18	3,0

GPS 11.

G.P.-S (L) **SYNOPTIC WEATHER MAP** 12h00 GMT–14h00 SAST 1979-11-19 **SINOPTIESE WEERKAART** TV4/42

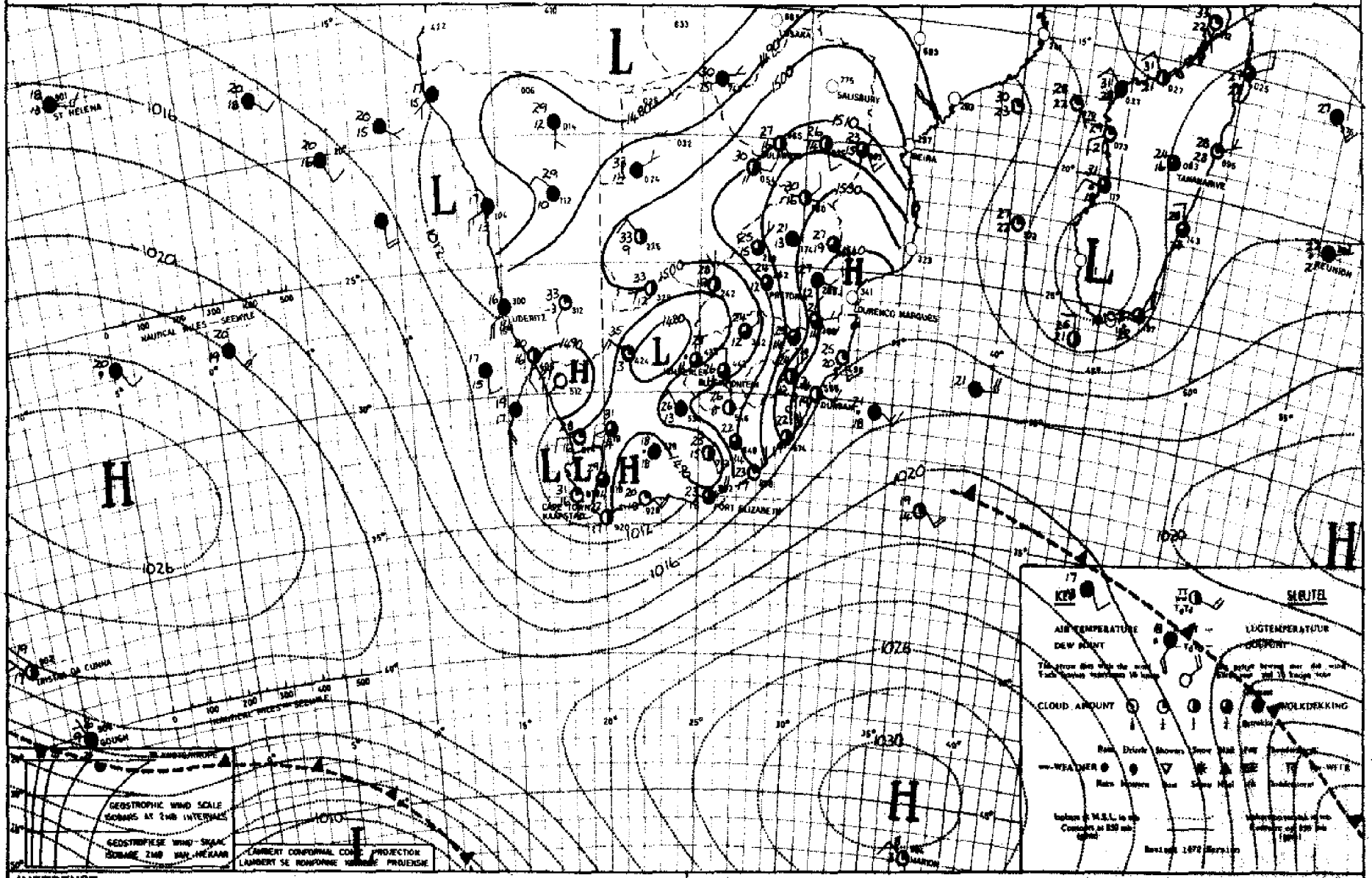

INFERENCE A trough of low-pressure is situated over the interior. Scattered thundershowers are expected in the moist air east of the trough axis.

AFLEIDING 'n Trog van laedruk is oor die binneland gelee. Verspreide donderbuie word verwag in die vogtige lug oos van hierdie trog.

DAAGLIKSE WEERBULLETIN/DAILY WEATHER BULLETIN

Maksimum en Minimum Temperatuur (°C) en Reënval (RRR) in mm vir die 24 uur geëindig om 08h00 SAST op 1979-11-20
Maximum and Minimum Temperature (°C) and Rainfall (RRR) in mm for the 24 hours ended on 08h00 SAST on

TRANSVAAL	MAX	MIN	RRR
Barberton			
Belfast			
Bethal	22	15	4.6
Brits			
Bronkhorstspruit			10.0
Carletonville			
Carolina	21	12	1.5
Die Bron			12.0
Delareyville			
Delmas			4.0
Fleur de Lys			
Ermelo			
Giyani			
Groblersdal			3.0
Heidelberg			7.0
Hoedspruit	29	17	
Jan Kempdorp			
Jan Smutslughawe	23	12	2.6
Joubert Park (JHB)	22	12	5.0
Klerksdorp			
Kroondal (Rustenb.)	27	14	11.8
Krugersdorp	23	11	4.0
Levubu			
Lichtenburg			
Loskopdam			20.0
Loskopkanale			3.0
Louis Trichardt			
Lydenburg	22	12	22.0
Marble Hall			4.5
Mara	28	17	
Marnitz	30	17	1.0
Messina	31	18	
Middelburg			3.3
Nelspruit	28	17	
Nylstroom			19.0
Ottosdal	27	13	
Phalaborwa	28	18	
Pietersburg	23	15	1.6
Piet Retief	22	14	
Potchefstroom	26	9	37.0
Potgietersrus	26	15	13.4
Pretoria	25	14	19.8
Pretoriuskop			
Schweizer-Reneke			
Skukuza	33	17	
Standerton	22	12	3.0
Thabazimbi			4.0
Tom Burke			
Tzaneen	25	17	
Vaalwater	27	15	9.2
Ventersdorp			
Vereeniging			7.5
Volksrust			
Warmbad	26	14	13.0
Waterval-Boven			
Witbank			6.0
Wolmaransstad			
Zeerust			

NATAL	MAX	MIN	RRR
Cape St. Lucia	28	17	
Cedara	22	12	
Dundee			
Durban			
Empangeni			
Eshowe			
Estcourt	24	15	
Himeville			
Hluhluwe			
Jozini			
Kokstad	22	13	
Ladysmith	25	15	
Louis Bothalughawe	26	18	
Matatiele			4.5
Melmoth			
Mkuze			
Newcastle	26	15	
Pietermaritzburg			
Port Shepstone	23	17	
Sodwana Bay			
Van Reenen			
Vryheid			
Waterford (Underberg)	21	9	7.0

O.V.S./O.F.S.			
Bothaville			11.0
Bethlehem	22	8	17.9
Bloemfontein			6.5
Bultfontein			
Clocolan			
Fauresmith	28	14	13.7
Ficksburg			10.0
Frankfort	24	12	8.1
Harrismith			
Hoopstad	30	13	3.2
Heilbron			
J B M Hertzoglughawe	27	13	4.2
Koppies			21.5
Kroonstad	26	13	16.0
Lindley			
Reddersburg			9.0
Reitz			
Senekal			
Vrede			
Warden			
Welkom			
Wepener	27	13	12.5
Winburg			
Zastron			

KAAP - CAPE	MAX	MIN	RRR
Aberdeen			
Addo			
Agulhas	22	17	
Alexander Bay	21	15	0.2
Aliwal North	28	13	15.3
Atlantis			
Beaufort West	xx	14	9.0
Boegoebergdam			
Brandvlei			
Caledon			
Calvinia	31	14	7.7
Cape Columbine	29	13	
Cape St. Francis	22	17	
Cape Town (D.F. Malan)	32	17	
Cape Town (Newlands)			
Carnarvon			
Ceres			
Colesberg			
Cradock			
Darling			
De Aar	27	14	0.5
Döhne	22	15	0.8
Douglas			
East London	24	18	
Elsenburg			
Fort Beaufort			
Fraserburg	27	12	6.4
Garies			
George	25	18	
Graaff-Reinet	26	16	8.0
Grahamstown			
Grootfontein (Middelburg)	27	11	35.0
Hopetown			1.8
Jansenville	31	17	
Joubertina			
Kaappunt	25	14	
Kenhardt			
Kimberley	29	13	0.5
Knysna			
Kuruman	32	13	
Ladismith			5.0
Langebaanweg	33	16	
Maclear			
Mafeking	30	15	12.3
Mosselbaai	20	18	0.2
Okiep	28	14	
Oudtshoorn	32	18	
Paarl			
Petrusville			20.0
Piketberg			
Pofadder	33	13	
Port Elizabeth	24	17	
Port Nolloth	16	13	
Prieska	33	17	
Queenstown	26	13	6.6
Riversdale	30	19	0.3
Robertson	34	19	0.6

KAAP - CAPE	MAX	MIN	RRR
Sheeprun			
Somerset East	27	15	8.5
Stellenbosch			
Steynsburg			5.0
Steytlerville			
Strydenburg			
Sutherland	23	9	0.3
Swartkops (P.E.)			
Swellendam			
Tarkastad			6.5
Touwsrivier	31	15	9.5
Twee Riviere	31	17	
Uniondale			
Upington	36	18	
Vanwyksvlei	32	17	
Victoria West			
Vredendal	34	17	
Vryburg	30	15	
Williston			
Willowmore	27	16	0.6
Wolseley			
Worcester			

TRANSKEI			
Idutywa			
Port St. Johns	23	19	
Umtata	24	16	2.0

LESOTHO			
Butha-Buthe			
Maseru	26	12	13.0
Ox-Bow			
Paray			
Mafeteng			

SWAZILAND			
Manzini (Matsapha)	20	17	24.5
Mbabane			5.4

S.W.A.	MAX	MIN	RRR
Aroab			
Bethanien			
Dordabis			
Gobabeb	32	11	
Gobabis	31	16	
Grootfontein	31	18	
J.G. Strijdom	30	15	
Kalkfeld			
Karasburg			
Karibib			
Keetmanshoop	36	16	
Kub			
Luderitz	20	14	
Mariental	36	16	
Möwe	18	14	
Namutoni			
Okahandja			
Okaukeujo	33	18	
Ondangwa			
Otavi			
Otjiwarongo			
Outjo			
Rehoboth			
Rundu	32	18	16.5
Sitrusdal	31	18	
Tsumeb			
Uis	34	16	7.5
Walvis Bay	17	13	
Windhoek	31	18	
Kleinsee			5.0

BOTSWANA			
Francistown	31	16	
Gaborone	31	18	5.3
Gantsi			
Lobatse			
Mahalapye	32	17	9.6
Maun			
Serowe			
Shakawe			
Tsabong	34	17	
Tshane	36	19	

GPS (L)

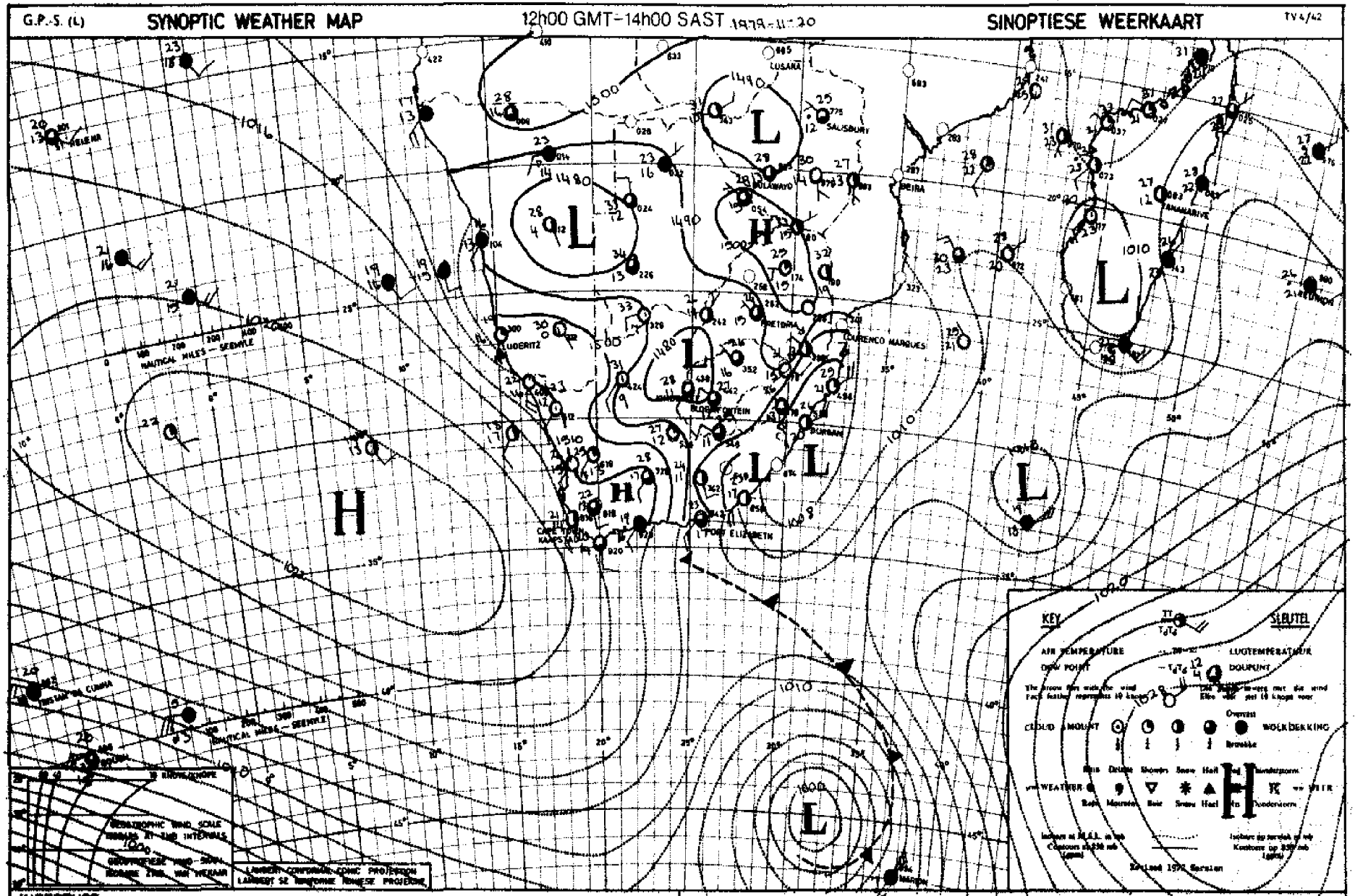

INFERENCE

Thundershowers will occur east of the trough over the interior. A high pressure system is ridging in south of the country and cloudy cooler weather with rain over the Southern Cape coast will spread eastwards over the coast and [illegible] inland towards Natal

AFLEIDING

Donderbuie sal voorkom oos van die trog oor die binnaland. 'n Hoëdrukstelsel wig suid van die land in en bewolkte koeler weer met reën oor die suidelike Kaapse kusgebied sal ooswaarts uitbrei. Oor die kuststreke en [illegible] binnaland na Natal

TV4/43

DAAGLIKSE WEERBULLETIN/DAILY WEATHER BULLETIN

Maksimum en Minimum Temperatuur (°C) en Reënval (RRR) in mm vir die 24 uur geëindig om 08h00 SAST op
Maximum and Minimum Temperature (°C) and Rainfall (RRR) in mm for the 24 hours ended on 08h00 SAST on 1979 - 11 - 21

TRANSVAAL	MAX	MIN	RRR
Barberton			
Belfast			
Bethal	25	13	11.5
Brits			
Bronkhorstspruit			6.5
Carletonville			14.0
Carolina	24	12	8.5
Die Bron			
Delareyville			
Delmas			4.5
Fleur de Lys			
Brmelo			
Glyani			
Groblersdal			
Heidelberg			
Hoedspruit	32	20	0.6
Jan Kempdorp			
Jan Smutslughawe	22	9	17.6
Joubert Park (JHB)	23	13	13.8
Klerksdorp			
Kroondal (Rustenb.)	28	14	
Krugersdorp	23	12	2.0
Levubu	31	18	
Lichtenburg			
Loskopdam			
Loskopkanale			
Louis Trichardt			
Lydenburg	26	15	
Marble Hall			1.6
Mara	31	17	
Marnitz	31	17	7.0
Messina	34	19	
Middelburg			7.0
Nelspruit	30	19	10.7
Nylstroom			
Ottosdal	27	15	6.6
Phalaborwa	34	20	10.3
Pietersburg	26	15	17.2
Piet Retief	28	15	10.5
Potchefstroom	27	14	0.4
Potgietersrus	28	16	5.0
Pretoria	26	15	9.5
Pretoriuskop			5.0
Schweizer-Reneke			
Skukuza	33	21	9.4
Standerton	25	13	1.1
Thabazimbi			19.0
Tom Burke			
Tzaneen	31	18	6.0
Vaalwater	29	15	6.5
Ventersdorp			
Vereeniging			6.0
Volksrust			3.0
Warmbad	29	16	
Waterval-Boven			10.2
Witbank			1.8
Wolmaransstad			
Zeerust			4.0

NATAL	MAX	MIN	RRR
Cape St. Lucia	27	20	
Cedara	27	13	37.8
Dundee			
Durban			
Empangeni			
Eshowe			
Estcourt	29	14	
Himeville			12.0
Hluhluwe			1.6
Jozini			
Kokstad	24	12	2.0
Ladysmith	30	14	4.7
Louis Bothalughawe	27	20	0.5
Matatiele			8.0
Melmoth			
Mkuze			
Newcastle			
Pietermaritzburg			
Port Shepstone	23	19	0.3
Sodwana Bay			
Van Reenen			
Vryheid			
Waterford (Underberg)	25	9	19.3

O.V.S./O.F.S.	MAX	MIN	RRR
Bothaville			
Bethlehem	24	11	1.7
Bloemfontein			
Bultfontein			
Clocolan			
Fauresmith	28	13	
Ficksburg			
Frankfort	25	12	1.0
Harrismith			
Hoopstad	30	14	1.1
Heilbron			
J B M Hertzoglughawe	28	13	
Koppies			
Kroonstad	28	14	0.4
Lindley			
Reddersburg			
Reitz			
Senekal			
Vrede			
Warden			
Welkom			
Wepener	29	13	3.5
Winburg			
Zastron			

KAAP - CAPE	MAX	MIN	RRR
Aberdeen			
Addo			
Agulhas	21	17	
Alexander Bay	22	12	
Aliwal North	25	12	10.0
Atlantis			
Beaufort West	XX	12	
Boegoebergdam			
Brandvlei			
Caledon			
Calvinia	26	11	
Cape Columbine	22	11	
Cape St. Francis	21	13	
Cape Town (D.F. Malan)	22	15	
Cape Town (Newlands)			
Carnarvon			
Ceres			
Colesberg			
Cradock			
Darling			
De Aar	29	12	
Döhne	25	10	
Douglas	31	17	
East London	28	18	
Elsenburg			
Fort Beaufort			
Fraserburg	27	10	
Garies			
George	20	12	9.3
Graaff-Reinet	29	11	
Grahamstown			
Grootfontein (Middelburg)	24	11	11.5
Hopetown			
Jansenville	30	12	
Joubertina			
Kaappunt	20	14	
Kenhardt			
Kimberley	31	14	
Knysna			
Kuruman	31	16	
Ladismith			
Langebaanweg			
Maclear			
Mafeking	29	14	0.7
Mosselbaai	20	17	0.9
Okiep	25	12	
Oudtshoorn	24	11	
Paarl			
Petrusville			
Piketberg			
Pofadder	30	11	
Port Elizabeth	25	13	
Port Nolloth	18	10	
Prieska	32	17	
Queenstown	26	11	0.5
Riversdale	19	XX	3.8
Robertson	21	15	

KAAP - CAPE	MAX	MIN	RRR
Sheeprun			
Somerset East	23	9	0.5
Stellenbosch			
Steynsburg			
Steytlerville			
Strydenburg			
Sutherland	24	7	
Swartkops (P.E.)			
Swellendam			
Tarkastad			
Touwsrivier	22	12	
Twee Riviere	34	16	
Uniondale			
Upington	32	15	
Vanwyksvlei	33	16	
Victoria West			
Vredendal	26	11	
Vryburg	31	15	
Williston			
Willowmore	23	10	
Wolseley			
Worcester			

TRANSKEI	MAX	MIN	RRR
Idutywa			
Port St. Johns	26	18	
Umtata	27	12	7.0

LESOTHO	MAX	MIN	RRR
Butha-Buthe			
Maseru	25	12	4.0
Ox-Bow			
Paray			
Mafeteng			

SWAZILAND	MAX	MIN	RRR
Manzini (Matsapha)	29	19	5.8
Mbabane			6.9

S.W.A.	MAX	MIN	RRR
Aroab			
Bethanien			
Bordabis			
Gobabeb	31	12	
Gobabis	32	18	
Grootfontein	29	15	9.2
J.G. Strijdom	30	17	
Kalkfeld			
Karasburg			
Karibib			
Keetmanshoop	33	19	
Kub			
Luderitz	20	13	
Mariental	34	14	
Mdwe	17	14	
Namutoni			
Okahandja			
Okaukeujo	33	20	
Ondangwa	30	21	
Otavi			
Otjiwarongo			
Outjo			
Rehoboth			
Rundu	34	19	
Sitrusdal	32	17	1.0
Tsumeb			
Uis	34	14	
Walvis Bay	19	15	
Windhoek	32	18	

BOTSWANA	MAX	MIN	RRR
Francistown			
Gaborone			
Gantsi			
Lobatse			
Mahalapye	33	19	
Maun			
Serowe			
Shakawe			
Tsabong			
Tshane			

G93 (1)

G.P.-S (L) **SYNOPTIC WEATHER MAP** 12h00 GMT–14h00 SAST 77-11-21 **SINOPTIESE WEERKAART** TV 4/42

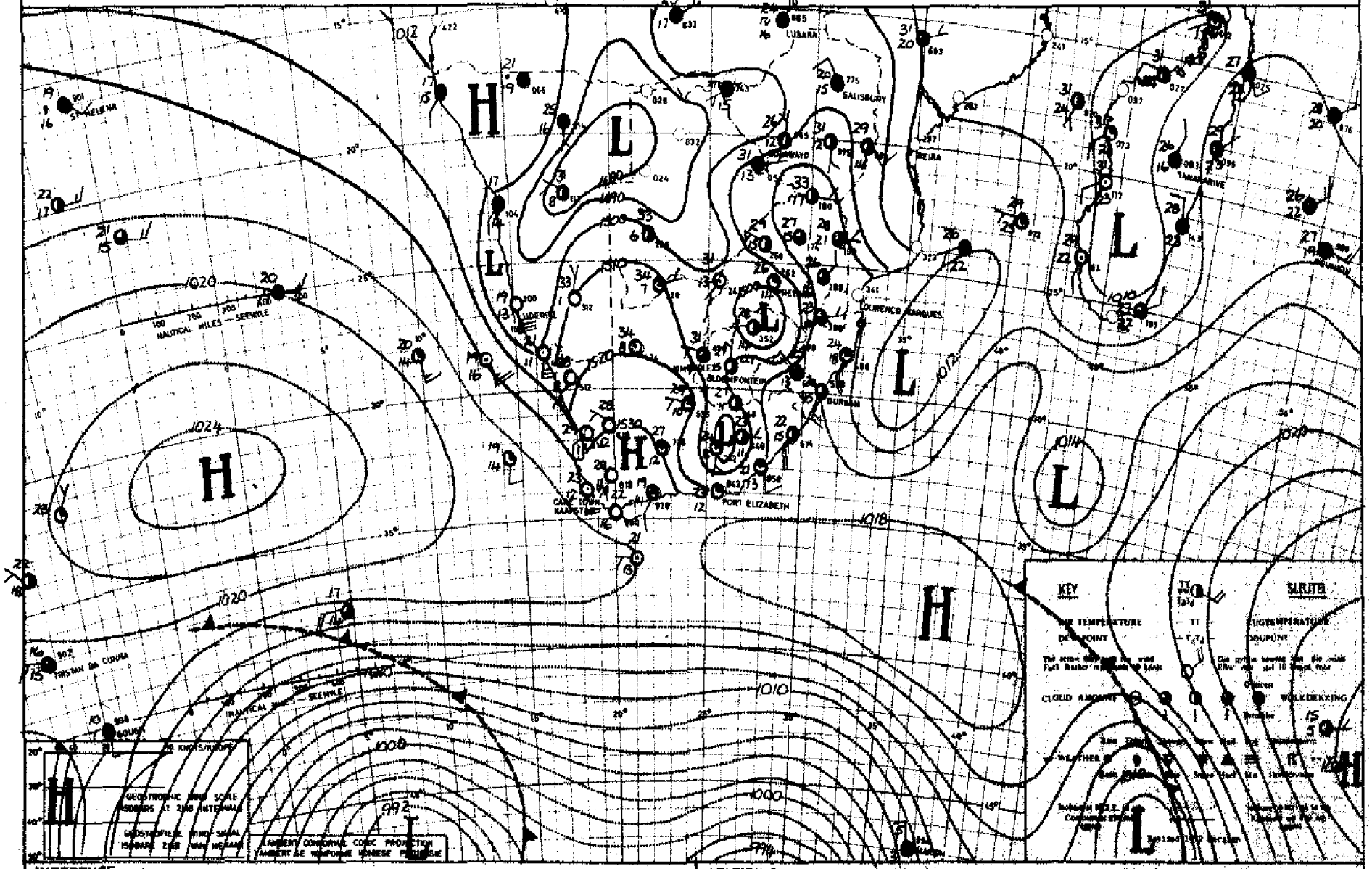

INFERENCE A trough of low-pressure is situated over the interior. Isolated thundershowers are expected over Transvaal and Natal. Scattered thundershowers may occur over the northern parts of S.W.A. and Botswana.

AFLEIDING 'n Trog van lae druk is oor die binneland gelee. Enkele donderbuie word verwag oor Transvaal en Natal terwyl verspreide donderbuie kan voorkom oor die noordelike dele van S.W.A. en Botswana.

DAAGLIKSE WEERBULLETIN/DAILY WEATHER BULLETIN

Maksimum en Minimum Temperatuur (°C) en Reënval (RRR) in mm vir die 24 uur geëindig om 08h00 SAST op 1979-11-22
Maximum and Minimum Temperature (°C) and Rainfall (RRR) in mm for the 24 hours ended on 08h00 SAST on

TRANSVAAL	MAX	MIN	RRR
Barberton			
Belfast			9.5
Bethal	18	8	
Brits			
Bronkhorstspruit			
Carletonville			
Carolina	23	14	6.3
Die Bron			
Delareyville			
Delmas			
Fleur de Lys			
Ermelo			
Giyani			
Groblersdal			
Heidelberg			
Hoedspruit	23	18	
Jan Kempdorp			
Jan Smutslughawe	25	14	
Joubert Park (JHB)	24	17	
Klerksdorp			
Kroondal (Rustenb.)			
Krugersdorp	27	15	
Levubu	29	19	0.1
Lichtenburg			
Loskopdam			
Loskopkanale			
Louis Trichardt			
Lydenburg	24	15	6.0
Marble Hall			
Mara	32	19	
Marnitz	31	19	1.5
Messina	35	22	
Middelburg			
Nelspruit	27	17	0.8
Nylstroom			
Ottosdal	29	16	
Phalaborwa	29	20	0.3
Pietersburg	28	17	
Piet Retief	24	14	
Potchefstroom	23	16	
Potgietersrus	30	19	
Pretoria	28	17	
Pretoriuskop			
Schweizer-Reneke			
Skukuza	31	20	
Standerton	26	12	
Thabazimbi			
Tom Burke			
Tzaneen	29	19	
Vaalwater	31	17	
Ventersdorp			
Vereeniging			
Volksrust			1.5
Warmbad	31	17	
Waterval-Boven			
Witbank			
Wolmaransstad			
Zeerust			

NATAL	MAX	MIN	RRR
Cape St. Lucia	25	18	
Cedara	20	10	0.2
Dundee			
Durban			
Empangeni			
Eshowe			
Estcourt	27	15	
Himeville			
Hluhluwe			
Jozini			
Kokstad	21	8	
Ladysmith	28	16	
Louis Bothalughawe	25	17	
Matatiele			
Melmoth			
Mkuze			
Newcastle			
Pietermaritzburg			
Port Shepstone	24	16	
Sodwana Bay	28	16	
Van Reenen			
Vryheid			
Waterford (Underberg)	22	10	1.5

O.V.S./O.F.S.	MAX	MIN	RRR
Bothaville			
Bethlehem	23	12	
Bloemfontein			
Bultfontein			
Clocolan			
Fauresmith	30	14	
Ficksburg			
Frankfort	27	15	
Harrismith			
Hoopstad	31	xx	
Heilbron			
J B M Hertzoglughawe	29	14	
Koppies			
Kroonstad	28	15	
Lindley			
Reddersburg			
Reitz			
Senekal			
Vrede			
Warden			
Welkom			
Wepener	28	13	
Winburg			
Zastron			

KAAP - CAPE	MAX	MIN	RRR
Aberdeen			
Addo			
Agulhas	23	14	
Alexander Bay	22	13	
Aliwal North	28	12	
Atlantis			
Beaufort West	xx	14	
Boegoebergdam			
Brandvlei			
Caledon			
Calvinia	30	17	
Cape Columbine	18	13	
Cape St. Francis	22	13	
Cape Town (D.F. Malan)	24	17	
Cape Town (Newlands)			
Carnarvon			
Ceres			
Colesberg			
Cradock			
Darling			
De Aar	30	15	
Döhne	22	11	
Douglas	33	17	
East London	22	13	
Elsenburg			
Fort Beaufort			
Fraserburg	29	14	
Garies			
George	23	13	
Graaff-Reinet	28	12	
Grahamstown			
Grootfontein (Middelburg)	25	11	
Hopetown			
Jansenville	30	12	
Joubertina			
Kaappunt	20	15	
Kenhardt			
Kimberley	32	15	
Knysna			
Kuruman			
Ladismith			
Langebaanweg	26	13	
Maclear			
Mafeking	31	17	
Mosselbaai	20	16	
Okiep	30	16	
Oudtshoorn	30	13	
Paarl			
Petrusville			
Piketberg			
Pofadder	32	19	
Port Elizabeth	24	11	
Port Nolloth	17	11	
Prieska	34	19	
Queenstown	25	10	
Riversdale	28	12	
Robertson	31	14	

KAAP - CAPE	MAX	MIN	RRR
Sheeprun			
Somerset East	26	10	
Stellenbosch			
Steynsburg			
Steytlerville			
Strydenburg			
Sutherland	27	9	
Swartkops (P.E.)			
Swellendam			
Tarkastad			
Touwsrivier	30	14	
Twee Riviere	36	15	
Uniondale			
Upington	35	17	
Vanwyksvlei	33	19	
Victoria West			
Vredendal	30	12	
Vryburg	32	15	
Williston			
Willowmore	28	11	
Wolseley			
Worcester			

TRANSKEI	MAX	MIN	RRR
Idutywa			
Port St. Johns	23	16	
Umtata	22	11	

LESOTHO	MAX	MIN	RRR
Butha-Buthe			
Maseru	26	13	
Ox-Bow			
Paray			
Mafeteng			

SWAZILAND	MAX	MIN	RRR
Manzini (Matsapha)	25	16	
Mbabane			6.5

S.W.A.	MAX	MIN	RRR
Aroab			
Bethanien			
Dordabis			
Gobabeb	34	14	
Gobabis	32	19	7.0
Grootfontein	28	18	0.1
J.G. Strijdom	31	16	
Kalkfeld			
Karasburg			
Karibib			
Keetmanshoop	35	18	
Kub			
Luderitz	20	11	
Mariental	36	22	
Möwe	18	14	
Namutoni			0.1
Okahandja			
Okaukeujo	31	18	7.5
Ondangwa	29	19	26.0
Otavi			
Otjiwarongo			
Outjo			5.7
Rehoboth			
Rundu	28	19	2.0
Sitrusdal	30	18	1.7
Tsumeb			
Uis	34	18	
Walvis Bay	17	13	
Windhoek	32	17	
Omaka			9.0

BOTSWANA	MAX	MIN	RRR
Francistown	33	18	
Gaborone	34	19	
Gantsi			
Lobatse			
Mahalapye			
Maun	31	21	
Serowe			
Shakawe			
Tsabong	35	16	
Tshane	35	19	

GPS (L)

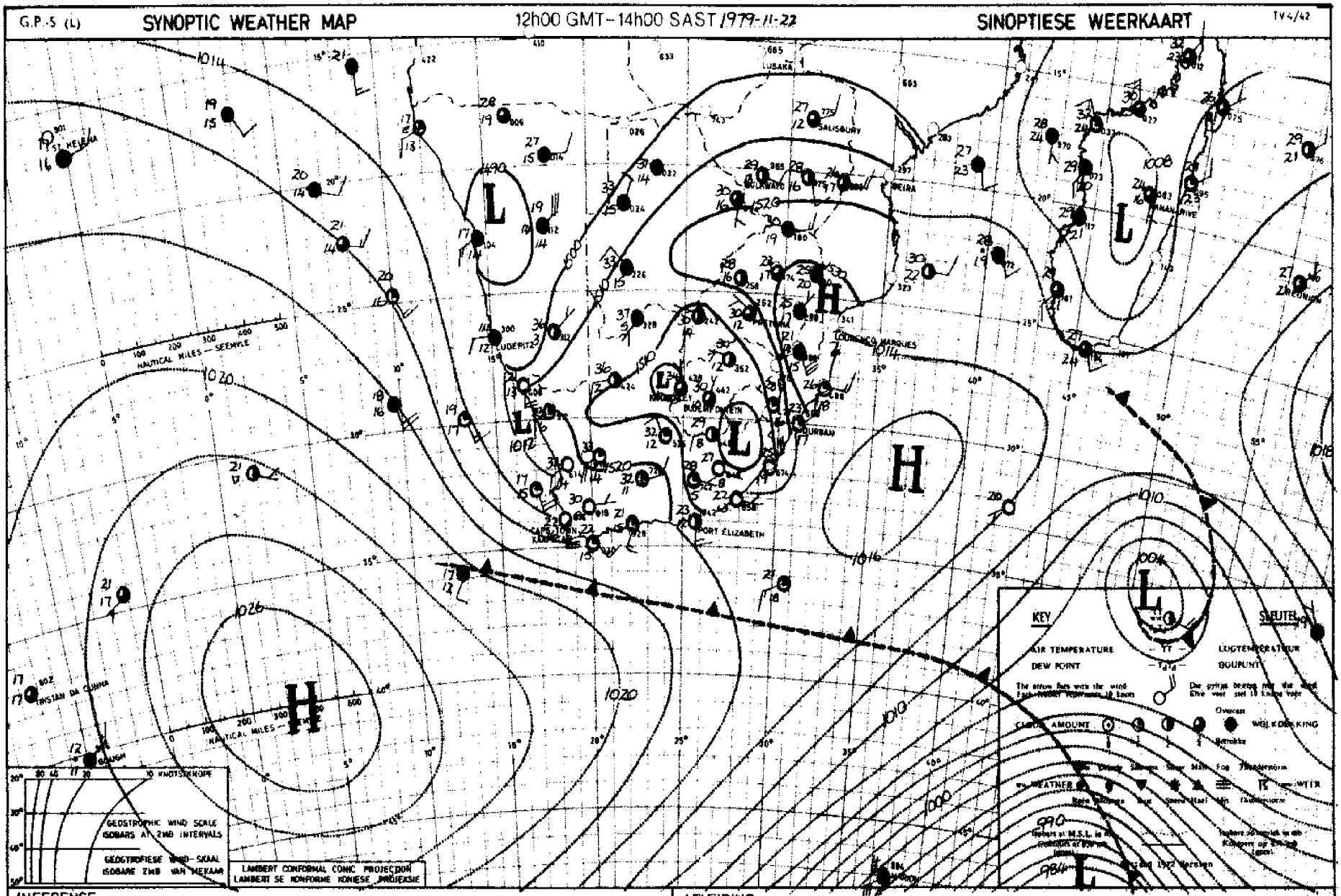

INFERENCE

Thundershowers are expected east of this trough over the interior. An upper air trough is developing west of the country and cloudy conditions with scattered showers will spread over S.W.A. and Botswana towards Transvaal. Rain may occur along the southern coastal areas with the ridging of

AFLEIDING

Donderbuie word verwag oos van die trog oor die binneland. 'n Bolug trog ontwikkel wes van die land en bewolkte toestande met verspreide buie sal uitbrei oor S.W.A en Botswana na Transvaal. Reën kan langs die suidelike kus gebied verwag word met die inwigting van die hoog

DAAGLIKSE WEERBULLETIN/DAILY WEATHER BULLETIN

Maksimum en Minimum Temperatuur (°C) en Reënval (RRR) in mm vir die 24 uur geëindig om 08h00 SAST op
Maximum and Minimum Temperature (°C) and Rainfall (RRR) in mm for the 24 hours ended on 08h00 SAST on 1979-11-23

TRANSVAAL	MAX	MIN	RRR
Barberton			
Belfast			
Bethal	24	15	
Brits			
Bronkhorstspruit			
Carletonville			
Carolina	24	14	
Die Bron			
Delareyville			
Delmas			5.0
Fleur de Lys			
Ermelo			
Giyani			
Groblersdal			
Heidelberg			
Hoedspruit	27	20	-
Jan Kempdorp			
Jan Smutslughawe	25	16	2.9
Joubert Park (JHB)	25	16	0.1
Klerksdorp			
Kroondal (Rustenb.)	31	18	0.6
Krugersdorp	26	15	
Levubu	26	19	-
Lichtenburg			
Loskopdam			
Loskopkansle			
Louis Trichardt			
Lydenburg	23	15	
Marble Hall			
Mara	30	16	
Marnitz	30	18	
Messina	31	18	
Middelburg			
Nelspruit	26	18	-
Nylstroom			12.0
Ottosdal	31	18	
Phalaborwa	23	20	
Pietersburg	24	16	
Piet Retief	26	15	5.4
Potchefstroom	30	18	
Potgietersrus	28	18	
Pretoria			
Pretoriuskop			
Schweizer-Reneke			
Skukuza	32	21	
Standerton	28	14	
Thabazimbi			
Tom Burke			
Tzaneen	26	19	
Vaalwater	30	18	2.4
Ventersdorp			
Vereeniging			
Volksrust			
Warmbad	31	18	
Waterval-Boven			2.5
Witbank			
Wolmaransstad			
Zeerust			

NATAL	MAX	MIN	RRR
Cape St. Lucia	27	19	
Cedara	24	14	
Dundee			
Durban			
Empangeni			
Eshowe			
Estcourt	29	17	11.3
Himeville			6.6
Hluhluwe			
Jozini			
Kokstad	28	14	0.1
Ladysmith	30	17	12.5
Louis Bothalughawe	24	20	-
Matatiele			0.5
Melmoth			
Mkuze			
Newcastle			
Pietermaritzburg			
Port Shepstone	26	18	
Sodwana Bay	27	17	
Van Reenen			9.5
Vryheid			
Waterford (Underberg)	26	11	11.0

O.V.S./O.F.S.	MAX	MIN	RRR
Bothaville			
Bethlehem	27	13	
Bloemfontein			
Bultfontein			
Clocolan			
Fauresmith			
Ficksburg	32	18	
Frankfort			
Harrismith	29	17	
Hoopstad			
Heilbron	35	19	
J B M Hertzoglughawe			
Koppies	31	18	0.3
Kroonstad			
Lindley	31	18	
Reddersburg			
Reitz			
Senekal			
Vrede			
Warden			
Welkom			
Wepener	31	19	
Winburg			
Zastron			

KAAP - CAPE	MAX	MIN	RRR
Aberdeen			
Addo			
Agulhas	22	16	
Alexander Bay	33	14	-
Aliwal North	31	15	
Atlantis			
Beaufort West	33	14	
Boegoebergdam			
Brandvlei			
Caledon			
Calvinia	33	17	
Cape Columbine	19	12	
Cape St. Francis	22	18	
Cape Town (D.F. Malan)	23	18	
Cape Town (Newlands)			
Carnarvon			
Ceres			
Colesberg			
Cradock			
Darling			
De Aar	33	17	
Döhne	26	11	
Douglas	36	18	
East London	28	16	
Elsenburg			
Fort Beaufort			
Fraserburg	33	15	
Garies			
George	22	13	
Graaff-Reinet	33	11	
Grahamstown			3.0
Grootfontein (Middelburg)	30	12	
Hopetown			
Jansenville	33	12	
Joubertina			
Kaappunt	20	13	
Kenhardt			
Kimberley	35	20	
Knysna			
Kuruman	34	18	
Ladismith			
Langebaanweg	28	13	
Maclear			
Mafeking	31	20	
Mosselbaai	23	17	
Okiep	33	16	
Oudtshoorn	32	13	
Paarl			
Petrusville			
Piketberg			
Pofadder	34	22	
Port Elizabeth	23	16	
Port Nolloth	17	12	
Prieska	34	20	
Queenstown	30	12	
Riversdale	27	13	
Robertson	31	15	

KAAP - CAPE	MAX	MIN	RRR
Sheeprun			
Somerset East	30	11	
Stellenbosch			
Steynsburg			
Steytlerville			
Strydenburg			
Sutherland	30	12	
Swartkops (P.E.)			
Swellendam			
Tarkastad			
Touwsrivier	31	13	
Twee Riviere	30	25	
Uniondale			
Upington	36	22	
Vanwyksvlei	37	25	
Victoria West			
Vredendal	34	13	
Vryburg	35	21	
Williston			
Willowmore	31	11	
Wolseley			
Worcester			

TRANSKEI	MAX	MIN	RRR
Idutywa			
Port St. Johns	26	18	
Umtata	28	13	

LESOTHO	MAX	MIN	RRR
Butha-Buthe			
Maseru	29	18	
Ox-Bow			
Paray			
Mafeteng			

SWAZILAND	MAX	MIN	RRR
Manzini (Matsapha)	28	18	
Mbabane			

S.W.A.	MAX	MIN	RRR
Aroab			
Bethanien			
Durdabis			38.5
Gobabeb	38	18	-
Gobabis	30	15	40.0
Grootfontein	29	14	24.2
J.G. Strijdom	26	15	25.9
Kalkfeld			
Karasburg			
Karibib			13.4
Keetmanshoop	38	23	
Kub			
Luderitz	17	13	
Marienta1	34	18	-
Möwe	18	15	
Namutoni			19.0
Okahandja			14.5
Okaukeujo	29	18	19.5
Ondangwa	29	19	24.4
Otavi			18.0
Otjiwarongo			12.0
Outjo			16.4
Rehoboth			
Rundu	28	21	1.6
Sitrusdal	28	17	23.0
Tsumeb			
Vis	32	17	
Walvis Bay	18	14	
Windhoek	27	16	14.8
Kamanjab			44.0
Omaruru			25.0
Otjiwarongo			22.0
Usakosmund			19.0

BOTSWANA	MAX	MIN	RRR
Francistown	32	18	
Gaborone	34	21	
Gantsi			
Lobatse			
Mahalapye	33	20	
Maun			
Serowe			
Shakawe			
Tsabong	37	24	
Tshane	33	18	13.4

GPS 43

G.P.-S. (4) **SYNOPTIC WEATHER MAP** 12h00 GMT–14h00 SAST 1979-11-23 **SINOPTIESE WEERKAART** TV 4/42

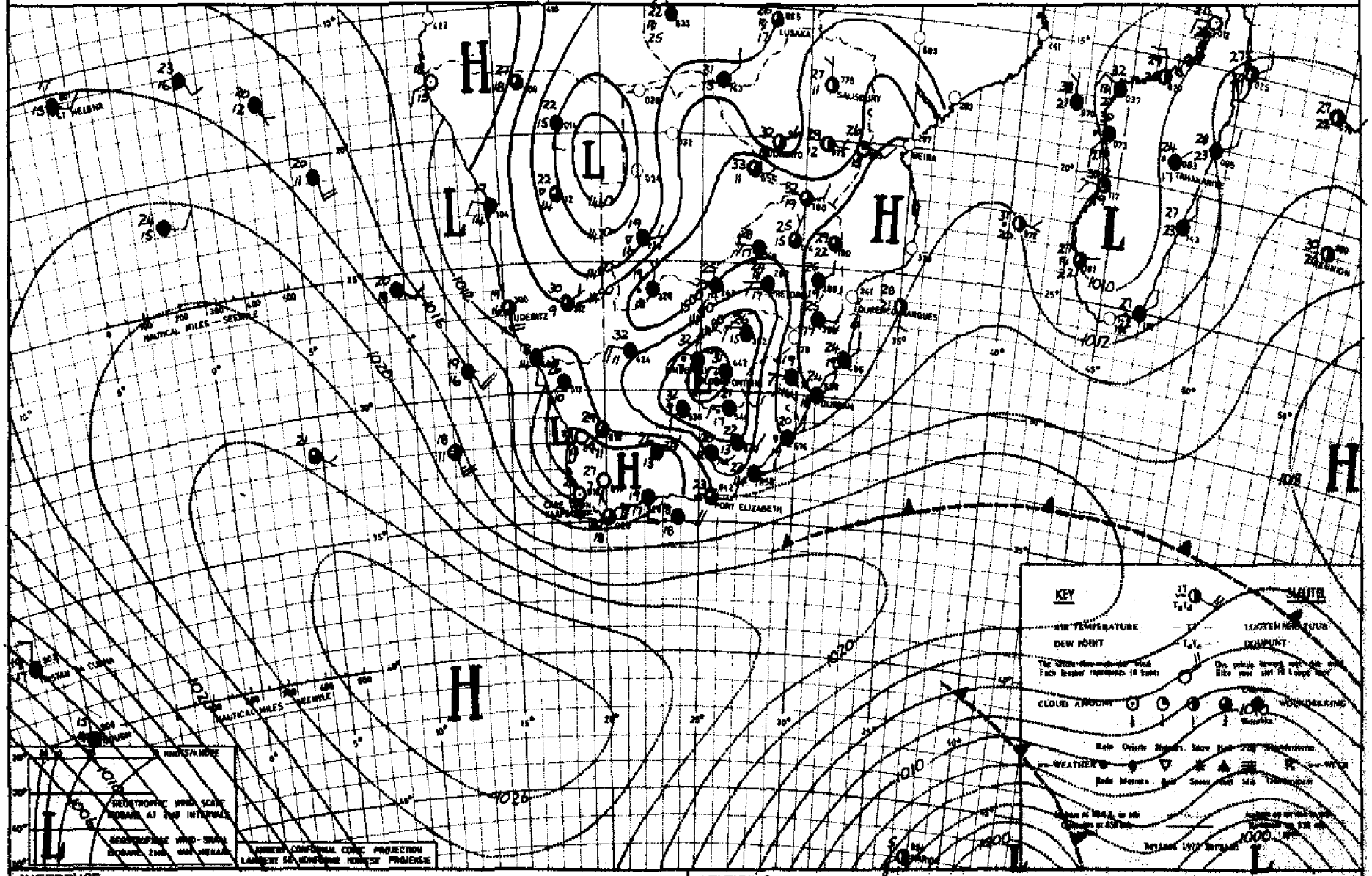

INFERENCE General rain and thundershowers will occur east of the low-pressure system over the Free State. Scattered showers will also occur over Northern and Eastern Cape, S.W.A. and Botswana.

AFLEIDING Algemene reën en donderbuie sal voorkom oos van die laedrukstelsel oor die Vrystaat. Verspreide buie sal ook voorkom oor Noord- en Oos-Kaapland, S.W.A. en Botswana.

DEPT. VAN VERVOER/DEPT. OF TRANSPORT

TV4/43

DAAGLIKSE WEERBULLETIN/DAILY WEATHER BULLETIN

Maksimum en Minimum Temperatuur (°C) en Reënval (RRR) in mm vir die 24 uur geëindig om 08h00 SAST op 1979-11-24
Maximum and Minimum Temperature (°C) and Rainfall (RRR) in mm for the 24 hours ended on 08h00 SAST on

TRANSVAAL	MAX	MIN	RRR
Barberton			
Belfast			
Bethal			7,3
Brits			
Bronkhorstspruit			
Carletonville			
Carolina	22	13	10,0
Die Bron			45,0
Delareyville			32,0
Delmas			
Fleur de Lys			
Ermelo			
Giyani			
Groblersdal			34,0
Heidelberg			78,0
Hoedspruit			
Jan Kempdorp			
Jan Smutslughawe	20	13	41,7
Joubert Park (JHB)	19	16	26,0
Klerksdorp			13,0
Kroondal (Rustenb.)	28	17	25,5
Krugersdorp	27	13	29,3
Levubu	29	20	
Lichtenburg			
Loskopdam			
Loskopkanale			
Louis Trichardt			
Lydenburg			
Marble Hall			40,0
Mara	32	20	
Marnitz	31	19	41,0
Messina	34	21	
Middelburg			27,0
Nelspruit	26	18	6,7
Nylstroom			40,0
Ottosdal	24	13	21,6
Phalaborwa	30	21	
Pietersburg	26	18	
Piet Retief	24	15	17,4
Potchefstroom	25	14	10,5
Potgietersrus	28	18	1,3
Pretoria	26	16	25,2
Pretoriuskop			
Schweizer-Reneke			14,0
Skukuza	32	21	1,3
Standerton	22	13	4,6
Thabazimbi			69,0
Tom Burke			
Tzaneen	28	20	
Vaalwater	29	18	8,4
Ventersdorp			
Vereeniging			28,0
Volksrust			13,0
Warmbad	28	16	34,0
Waterval-Boven			
Witbank			45,3
Wolmaransstad			
Zeerust			

NATAL	MAX	MIN	RRR
Cape St. Lucia	27	20	0,5
Cedara	23	14	7,5
Dundee			
Durban			
Empangeni			
Eshowe			
Estcourt	20	14	15,2
Himeville			
Hluhluwe			1,2
Jozini			
Kokstad	24	13	5,9
Ladysmith	19	16	22,0
Louis Bothalughawe	24	20	4,0
Matatiele			9,5
Melmoth			5,0
Mkuze			
Newcastle			
Pietermaritzburg			
Port Shepstone	22	18	13,1
Sodwana Bay	28	21	
Van Reenen			40,0
Vryheid			
Waterford (Underberg)	24	11	31,0

O.V.S./O.F.S.

Bothaville			
Bethlehem	21	10	80,0
Bloemfontein			
Bultfontein			
Clocolan			42,0
Fauresmith	32	16	
Ficksburg			
Frankfort			6,0
Harrismith			
Hoopstad			
Heilbron			
J B M Hertzoglughawe	32	14	2,1
Koppies			12,6
Kroonstad	27	13	13,0
Lindley			
Reddersburg			
Reitz			13,0
Senekal			
Vrede			
Warden			
Welkom			
Wepener	27	13	3,5
Winburg			
Zastron			

KAAP - CAPE	MAX	MIN	RRR
Aberdeen			
Addo			8,9
Agulhas	20	16	2,0
Alexander Bay	19	15	
Aliwal North	30	14	3,8
Atlantis			
Beaufort West	XX	13	
Boegoebergdam			
Brandvlei			
Caledon			
Calvinia	31	14	
Cape Columbine	18	12	
Cape St. Francis	22	18	
Cape Town (D.F. Malan)	25	18	
Cape Town (Newlands)			
Carnarvon			
Ceres			
Colesberg			
Cradock			
Darling			
De Aar	33	15	
Döhne	18	11	4,5
Douglas	34	17	4,1
East London	22	16	1,8
Elsenburg			
Fort Beaufort			
Fraserburg	20	12	
Garies			
George	22	16	0,2
Graaff-Reinet	25	15	
Grahamstown			
Grootfontein (Middelburg)	26	13	
Hopetown			1,0
Jansenville			
Joubertina			
Kaappunt	18	15	
Kenhardt			
Kimberley	33	16	
Knysna			
Kuruman			
Ladismith			
Langebaanweg			
Maclear			
Mafeking	25	15	8,3
Mosselbaai	23	16	2,7
Okiep	28	14	
Oudtshoorn	30	17	
Paarl			
Petrusville			
Piketberg			
Pofadder	34	16	
Port Elizabeth	24	18	
Port Nolloth	17	13	
Prieska	34	18	
Queenstown	22	13	
Riversdale	26	16	0,9
Robertson	29	14	

KAAP - CAPE	MAX	MIN	RRR
Sheeprun			
Somerset East	20	13	0,3
Stellenbosch			
Steynsburg			
Steytlerville			
Strydenburg			
Sutherland	29	11	
Swartkops (P.E.)			
Swellendam			0,7
Tarkastad			
Touwsrivier	29	14	
Twee Riviere	27	13	
Uniondale			
Upington	33	17	
Vanwyksvlei	34	16	
Victoria West			
Vredendal	29	15	
Vryburg	24	10	10,0
Williston			
Willowmore	24	13	
Wolseley			
Worcester			

TRANSKEI

Idutywa			
Port St. Johns	23	18	4,1
Umtata	18	14	12,2

LESOTHO

Butha-Buthe			
Maseru	29	12	26,0
Ox-Bow			
Paray			
Mafeteng			

SWAZILAND

Manzini (Matsapha)			4,5
Mbabane			13,0

S.W.A.	MAX	MIN	RRR
Aroab			
Bethanien			
Dordabis			
Gobabeb	38	16	
Gobabis	25	16	2,0
Grootfontein	25	17	10,6
J.G. Strijdom	23	13	3,5
Kalkfeld			
Karasburg			
Karibib			
Keetmanshoop	32	17	0,9
Kub			
Luderitz	21	13	
Mariental	29	14	
Möwe	19	14	
Namutoni			
Okahandja			
Okaukeujo	31	16	
Ondangwa			
Otavi			
Otjiwarongo			
Outjo			
Rehoboth			
Rundu	25	18	8,4
Sitrusdal	29	14	
Tsumeb			
Uis	31	16	
Walvis Bay	19	13	
Windhoek	23	15	12,4

BOTSWANA

Francistown			
Gaborone			
Gantsi			
Lobatse			
Mahalapye			
Maun			
Serowe			
Shakawe			
Tsabong			
Tshane			

GPS (k)

G.P.-S. (L) **SYNOPTIC WEATHER MAP** 12h00 GMT–14h00 SAST 1979-11-24 **SINOPTIESE WEERKAART** TV 4/62

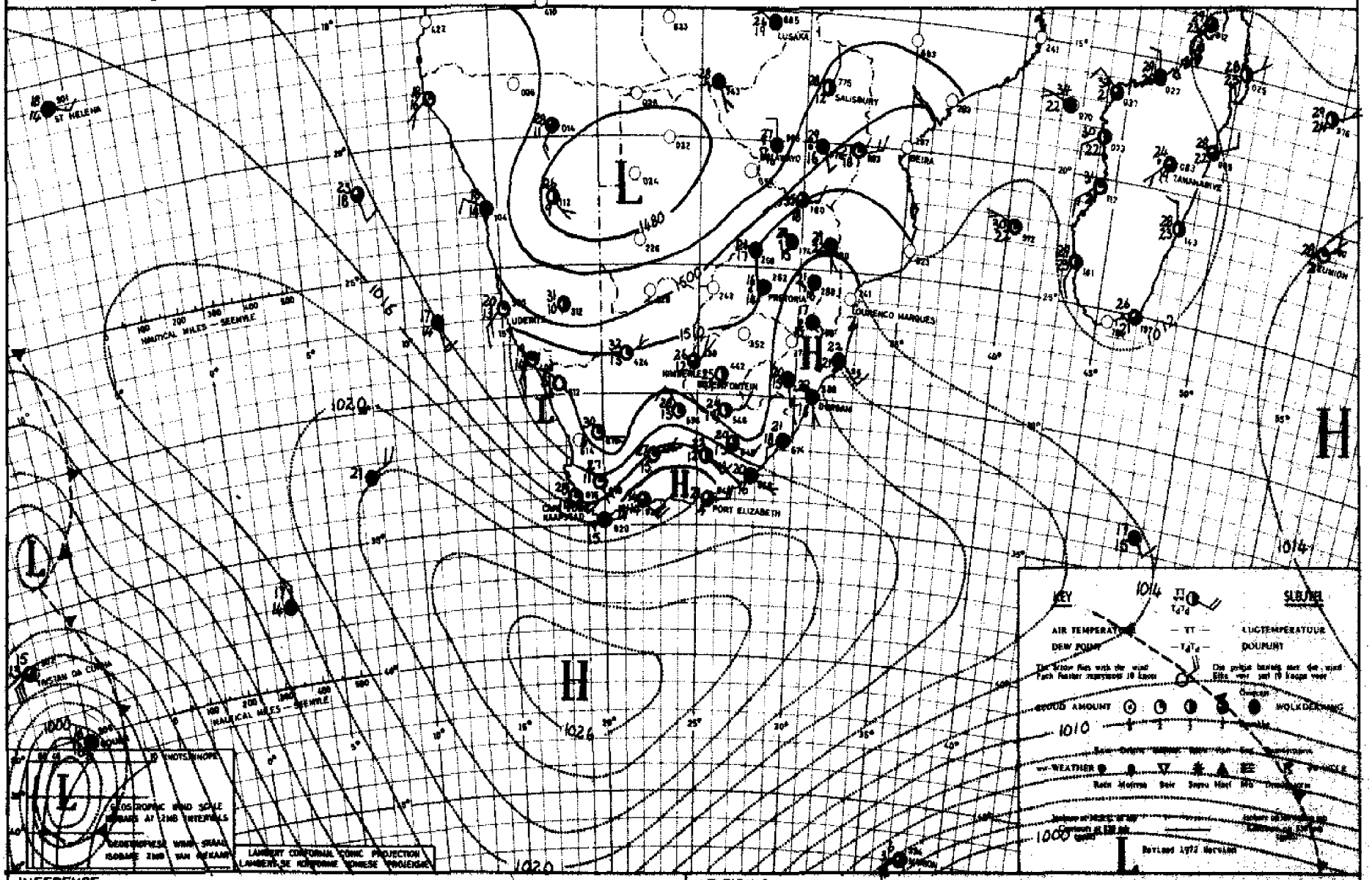

INFERENCE

The low-pressure system moved westwards while the high is ridging in south of the country. Further rain and showers are expected over the eastern parts of the country.

AFLEIDING

Die laedrukstelsel het weswaarts beweeg terwyl die hoog suid van die land inwig. Verdere reën en buie word oor die oostelike dele van die land verwag.

WEERBURO/WEATHER BUREAU
DEPT. VAN VERVOER/DEPT. OF TRANSPORT

TV4/43

DAAGLIKSE WEERBULLETIN/DAILY WEATHER BULLETIN

Maksimum en Minimum Temperatuur (°C) en Reënval (RRR) in mm vir die 24 uur geëindig om 08h00 SAST op
Maximum and Minimum Temperature (°C) and Rainfall (RRR) in mm for the 24 hours ended on 08h00 SAST on 1979-11-25

TRANSVAAL	MAX	MIN	RRR
Barberton			
Belfast			
Bethal	16	12	11,5
Brits			
Bronkhorstspruit			
Carletonville			
Carolina	14	11	21,5
Die Bron			
Delareyville			
Delmas			
Fleur de Lys			
Ermelo			
Giyani			
Groblersdal			22,0
Heidelberg			
Hoedspruit			
Jan Kempdorp			
Jan Smutslughawe	15	13	20,1
Joubert Park (JHB)	15	13	28,4
Klerksdorp			4,5
Kroondal (Rustenb.)	18	16	28,0
Krugersdorp	17	14	32,0
Levubu	30	18	30,7
Lichtenburg			
Loskopdam			
Loskopkanale			
Louis Trichardt			
Lydenburg			
Marble Hall			
Mara	31	17	8,9
Marnitz	30	17	4,5
Messina	36	20	15,5
Middelburg			
Nelspruit	21	17	29,6
Nylstroom			54,0
Ottosdal	18	14	2,7
Phalaborwa	30	18	13,5
Pietersburg	25	16	0,7
Piet Retief	17	13	14,5
Potchefstroom	17	15	5,0
Potgietersrus	23	17	14,3
Pretoria	17	15	32,2
Pretoriuskop			19,0
Schweizer-Reneke			
Skukuza	24	19	16,9
Standerton	17	13	10,0
Thabazimbi			23,0
Tom Burke			
Tzaneen	28	17	23,0
Vaalwater	25	17	28,4
Ventersdorp			
Vereeniging			8,5
Volksrust			
Warmbad	29	16	27,8
Waterval-Boven			
Witbank			
Wolmaransstad			
Zeerust			

NATAL	MAX	MIN	RRR
Cape St. Lucia	23	17	32,2
Cedara	17	12	0,5
Dundee			
Durban			
Empangeni			
Eshowe			
Estcourt	21	13	0,3
Himeville			
Hluhluwe			17,0
Jozini			
Kokstad	24	10	0,2
Ladysmith	22	13	0,3
Louis Bothalughawe	22	18	2,4
Matatiele			
Melmoth			
Mkuze			
Newcastle			
Pietermaritzburg			
Port Shepstone	23	17	3,5
Sodwana Bay			
Van Reenen			9,0
Vryheid			
Waterford (Underberg)	17	10	0,5

O.V.S./O.F.S.	MAX	MIN	RRR
Bothaville			
Bethlehem	20	11	
Bloemfontein			
Bultfontein			
Clocolan			
Fauresmith			
Ficksburg			
Frankfort	18	13	1,4
Harrismith			
Hoopstad			
Heilbron			
J B M Hertzoglughawe	27	15	0,6
Koppies			
Kroonstad			
Lindley			
Reddersburg			
Reitz			
Senekal			
Vrede			
Warden			
Welkom			
Wepener	27	13	11,5
Winburg			
Zastron			

KAAP - CAPE	MAX	MIN	RRR
Aberdeen			
Addo			
Agulhas	19	17	0,3
Alexander Bay	20	14	
Aliwal North	26	11	
Atlantis			
Beaufort West			
Boegoebergdam			
Brandvlei			
Caledon			
Calvinia	32	21	
Cape Columbine	22	14	
Cape St. Francis	21	18	
Cape Town (D.F. Malan)	29	15	
Cape Town (Newlands)			
Carnarvon			
Ceres			
Colesberg			
Cradock			
Darling			
De Aar	30	13	2,8
Döhne	18	13	1,6
Douglas	30	17	
East London	21	17	3,1
Elsenburg			
Fort Beaufort			
Fraserburg	27	15	
Garies			
George	22	12	
Graaff-Reinet	28	15	
Grahamstown			
Grootfontein (Middelburg)	31	11	
Hopetown			13,0
Jansenville			
Joubertina			
Kaappunt	18	15	
Kenhardt			
Kimberley	29	14	10,1
Knysna			16,5
Kuruman	28	14	
Ladismith			
Langebaanweg	30	15	
Maclear			
Mafeking	20	15	9,4
Mosselbaai	19	15	10,1
Okiep	31	17	
Oudtshoorn	30	15	
Paarl			
Petrusville			
Piketberg			
Pofadder	33	21	
Port Elizabeth	22	18	
Port Nolloth	17	13	
Prieska	23	17	5,7
Queenstown	22	12	
Riversdale	22	15	0,2
Robertson			

KAAP - CAPE	MAX	MIN	RRR
Sheeprun			
Somerset East	23	14	
Stellenbosch			
Steynsburg			
Steytlerville			
Strydenburg			
Sutherland	27	8	
Swartkops (P.E.)			
Swellendam			
Tarkastad			
Touwsrivier	29	13	
Twee Riviere	36	20	
Uniondale			
Upington	33	20	0,2
Vanwyksvlei	34	18	
Victoria West			
Vredendal	31	14	
Vryburg	24	14	
Williston			
Willowmore	23	14	
Wolseley			
Worcester			

TRANSKEI	MAX	MIN	RRR
Idutywa			
Port St. Johns	23	18	2,1
Umtata	19	13	

LESOTHO	MAX	MIN	RRR
Butha-Buthe			
Maseru	25	13	
Ox-Bow			
Paray			
Mafeteng			

SWAZILAND	MAX	MIN	RRR
Manzini (Matsapha)	22	16	48,0
Mbabane			34,5

S.W.A.	MAX	MIN	RRR
Aroab			
Bethanien			
Dordabis			
Gobabeb	29	12	
Gobabis	26	16	
Grootfontein	29	18	
J.G. Strijdom	23	15	0,1
Kalkfeld			
Karasburg			
Karibib			
Keetmanshoop	32	20	0,9
Kub			
Luderitz	22	13	
Marlental	33	19	
Möwe	20	15	
Namutoni			
Okahandja			
Okaukeujo	35	18	
Ondangwa			
Otavi			
Otjiwarongo			
Outjo			
Rehoboth			
Rundu	32	19	
Sitrusdal	31	16	2,5
Tsumeb			
Uis			
Walvis Bay	18	XX	
Windhoek	28	17	

BOTSWANA	MAX	MIN	RRR
Francistown	31	19	12,0
Gaborone	22	19	4,1
Gantsi			
Lobatse			
Mahalapye	30	19	22,5
Maun			
Serowe			
Shakawe			
Tsabong	30	16	
Tshane	28	19	

GPS (L)

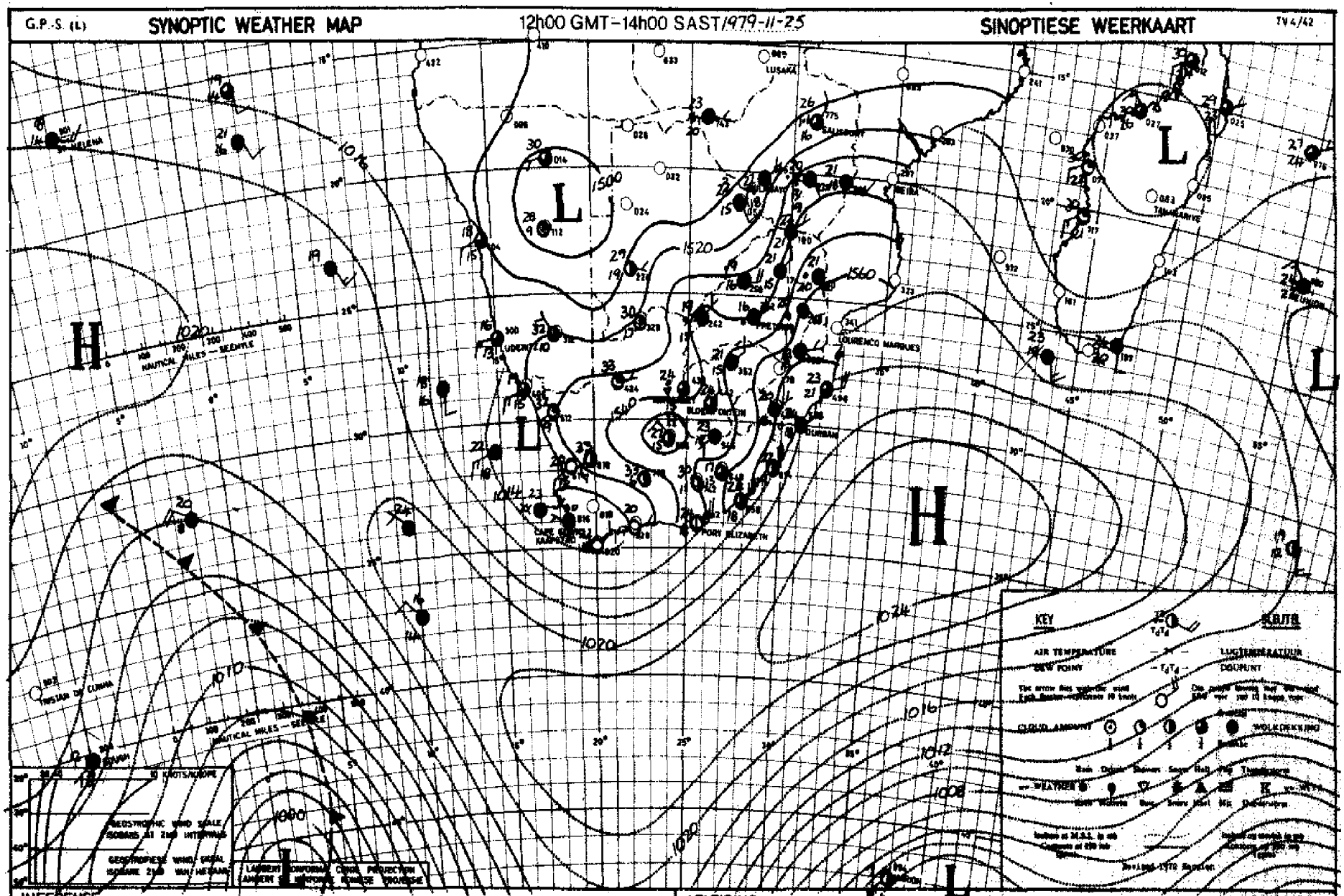

INFERENCE

The trough of low-pressure is situated over the western parts of the country and the high is causing an influx of moist air over the eastern parts. Further rain and showers will occur over Transvaal, Natal and Free State.

AFLEIDING

Die trog van lae druk is oor die westelike dele van die land gelee en die hoog veroorsaak vogtige lug in van die ooste oor Transvaal. Verdere reën en buie sal oor Transvaal, Natal en die Vrystaat voorkom

DAAGLIKSE WEERBULLETIN/DAILY WEATHER BULLETIN

Maksimum en Minimum Temperatuur (°C) en Reënval (RRR) in mm vir die 24 uur geëindig om 08h00 SAST op
Maximum and Minimum Temperature (°C) and Rainfall (RRR) in mm for the 24 hours ended on 08h00 SAST on 1979-11-26

TRANSVAAL	MAX	MIN	RRR
Barberton			
Belfast			
Bethal	16	13	14,2
Brits			
Bronkhorstspruit			24,0
Carletonville			
Carolina	17	12	17,5
Die Bron			34,0
Delareyville			
Delmas			40,5
Fleur de Lys			
Ermelo			
Giyani			
Groblersdal			32,1
Heidelberg			50,0
Hoedspruit	27	18	0,9
Jan Kempdorp			
Jan Smutslughawe	16	13	39,1
Joubert Park (JHB)	16	12	43,2
Klerksdorp			4,5
Kroondal (Rustenb.)	18	15	10,0
Krugersdorp	16	12	1
Levubu	19	17	25,9
Lichtenburg			
Loskopdam			
Loskopkanale			
Louis Trichardt			
Lydenburg			
Marble Hall			
Mara	21	17	1,1
Marnitz	30	18	1,0
Messina	33	19	2,0
Middelburg			6,0
Nelspruit	21	17	19,8
Nylstroom			23,0
Ottosdal	21	12	2,0
Phalaborwa	21	18	9,6
Pietersburg	22	15	10,0
Piet Retief	19	15	3,8
Potchefstroom	19	13	1,1
Potgietersrus	20	16	13,2
Pretoria	18	17	18,6
Pretoriuskop			13,0
Schweizer-Reneke			4,5
Skukuza	22	20	2,3
Standerton	17	12	11,0
Thabazimbi			4,0
Tom Burke			
Tzaneen	19	17	16,5
Vaalwater	20	16	33,0
Ventersdorp			25,0
Vereeniging			10,0
Volksrust			
Warmbad	21	15	23,1
Waterval-Boven			94,0
Witbank			44,5
Wolmaransstad			
Zeerust			

NATAL	MAX	MIN	RRR
Cape St. Lucia	24	20	0,9
Cedara	21	15	
Dundee			
Durban			
Empangeni			
Eshowe			34,7
Estcourt	22	15	
Himeville			30,0
Hluhluwe			8,5
Jozini			
Kokstad	21	10	0,3
Ladysmith	22	16	0,1
Louis Bothalughawe	25	21	
Matatiele			
Melmoth			23,4
Mkuze			
Newcastle			
Pietermaritzburg			
Port Shepstone	23	21	
Sodwana Bay	22	20	
Van Reenen			
Vryheid			
Waterford (Underberg)	20	11	7,5

O.V.S./O.F.S.			
Bothaville			36,5
Bethlehem	20	11	
Bloemfontein			
Bultfontein			
Clocolan			34,0
Fauresmith	27	14	
Ficksburg			
Frankfort	18	12	0,3
Harrismith			
Hoopstad	25	13	13,2
Heilbron			
J B M Hertzoglughawe	25	13	
Koppies			
Kroonstad	22	14	
Lindley			
Reddersburg			
Reitz			
Senekal			
Vrede			45,0
Warden			44,0
Welkom			
Wepener	25	14	12,5
Winburg			
Zastron			25,0

KAAP - CAPE	MAX	MIN	RRR
Aberdeen			
Addo			
Agulhas	22	16	
Alexander Bay	21	16	
Aliwal North	24	10	
Atlantis			
Beaufort West	XX	14	9,5
Boegoebergdam			
Brandvlei			
Caledon			
Calvinia	34	12	
Cape Columbine	22	14	
Cape St. Francis	22	13	
Cape Town (D.F. Malan)	31	18	
Cape Town (Newlands)			
Carnarvon			12,0
Ceres			
Colesberg			
Cradock			
Darling			
De Aar	28	16	
Döhne	25	17	
Douglas	30	18	
East London	25	17	
Elsenburg			
Fort Beaufort			
Fraserburg	32	13	0,2
Garies			
George	26	16	
Graaff-Reinet	31	18	
Grahamstown			
Grootfontein (Middelburg)	27	13	
Hopetown			
Jansenville	35	12	
Joubertina			
Kaappunt	24	14	
Kenhardt			
Kimberley	26	14	1,0
Knysna			
Kuruman	30	16	9,5
Ladismith			
Langebaanweg			
Maclear			14,0
Mafeking	22	13	0,2
Mosselbaai	20	16	
Okiep	32	12	
Oudtshoorn	27	19	
Paarl			
Petrusville			
Piketberg			
Pofadder	33	18	
Port Elizabeth	25	17	
Port Nolloth	19	18	
Prieska	32	17	0,5
Queenstown	27	13	
Riversdale	32	16	
Robertson	36	16	

KAAP - CAPE	MAX	MIN	RRR
Sheeprun			
Somerset East	31	15	
Stellenbosch			
Steynsburg			
Steytlerville			
Strydenburg			
Sutherland	25	6	5,0
Swartkops (P.E.)			
Swellendam			
Tarkastad			
Touwsrivier	34	13	
Twee Riviere	36	23	
Uniondale			
Upington	34	22	
Vanwyksvlei	33	17	
Victoria West			
Vredendal	30	15	
Vryburg	27	14	9,1
Williston			
Willowmore	32	16	
Wolseley			
Worcester			

TRANSKEI	MAX	MIN	RRR
Idutywa			
Port St. Johns	24	18	
Umtata	26	15	

LESOTHO	MAX	MIN	RRR
Butha-Buthe			
Maseru			
Ox-Bow			
Paray			
Mafeteng			

SWAZILAND	MAX	MIN	RRR
Manzini (Matsapha)	24	17	14,0
Mbabane			14,2

S.W.A.	MAX	MIN	RRR
Aroab			
Bethanien			
Bordabis			
Gobabeb	30	13	
Gobabis	30	16	
Grootfontein	31	19	0,2
J.G. Strijdom	30	19	
Kalkfeld			
Karasburg			
Karibib			
Keetmanshoop	34	18	
Kub			
Luderitz	18	13	
Mariental	34	14	
Mòwe	18	14	
Namutoni			
Okahandja			
Okaukeujo	36	22	
Ondangwa	35	19	
Otavi			
Otjiwarongo			
Outjo			
Rehoboth			
Rundu	34	20	2,6
Sitrusdal	33	17	
Tsumeb			
Uis	35	17	
Walvis Bay	19	13	
Windhoek	31	19	0,2
Rietfontein			3,0

BOTSWANA	MAX	MIN	RRR
Francistown			
Gaborone			
Gantsi			
Lobatse			
Mahalapye			
Maun			
Serowe			
Shakawe			
Tsabong			
Tshane			

GPS (L)

G.P.-S (L) **SYNOPTIC WEATHER MAP** 12h00 GMT – 14h00 SAST 1979-11-26 **SINOPTIESE WEERKAART** TY4/42

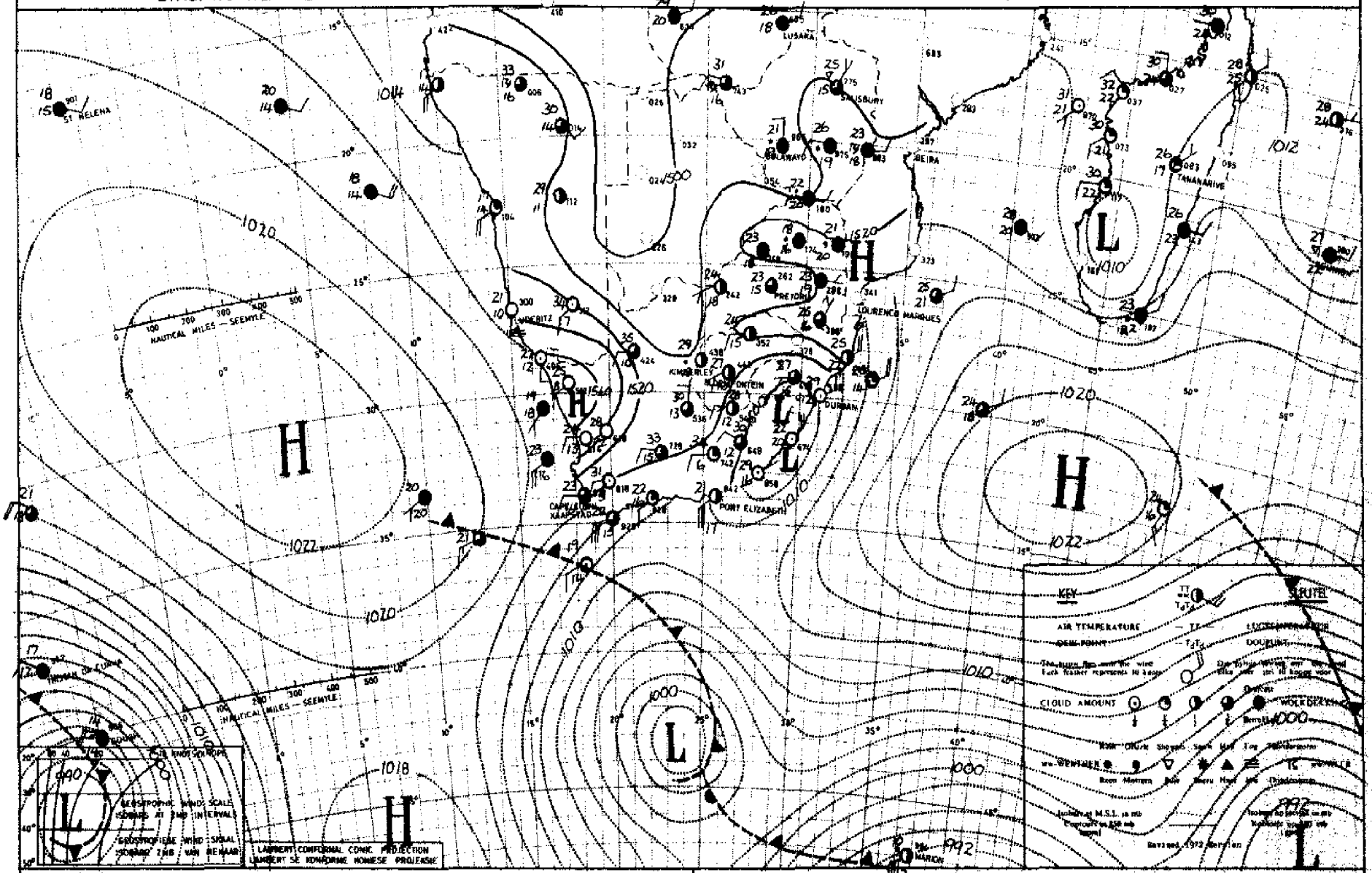

INFERENCE Isolated thundershowers may develop at places east of the weak trough of low-pressure over the interior. The cold front west of Cape Town is moving eastwards. Cloudy cooler weather with showers will spread over the southwestern and southern coastal regions.

AFLEIDING 'n Swak trog van lae druk is oor die sentrale dele van die binneland gelê. Enkele donderbuie kan op plekke oos van die trog ontwikkel. Die koufront was van die land sal ooswaarts beweeg en bewolkte koeler toestande met buie sal oor die suidwestelike en suidelike kusgebiede uitbreid.

DEPT. VAN VERVOER/DEPT. OF TRANSPORT

TV4/43

DAAGLIKSE WEERBULLETIN/DAILY WEATHER BULLETIN

Maksimum en Minimum Temperatuur (°C) en Reënval (RRR) in mm vir die 24 uur geëindig om 08h00 SAST op 1979-11-27
Maximum and Minimum Temperature (°C) and Rainfall (RRR) in mm for the 24 hours ended on 08h00 SAST on

TRANSVAAL	MAX	MIN	RRR
Barberton			
Belfast			1,3
Bethal	23	13	
Brits			
Bronkhorstspruit			8,0
Carletonville			
Carolina	24	14	0,4
Die Bron			
Delareyville			
Delmas			
Fleur de Lys			
Ermelo			
Giyani			
Groblersdal			
Heidelberg			
Hoedspruit	27	18	12,0
Jan Kempdorp			
Jan Smutslughawe	22	15	
Joubert Park (JHB)	22	14	
Klerksdorp			
Kroondal (Rustenb.)	27	14	0,4
Krugersdorp	23	11	
Levubu	21	16	4,2
Lichtenburg			
Loskopdam			
Loskopkanale			
Louis Trichardt			
Lydenburg	20	13	7,0
Marble Hall			1,0
Mara	20	15	5,1
Marnitz	24	18	10,0
Messina	24	19	0,7
Middelburg			1,5
Nelspruit	24	16	1,6
Nylstroom			5,0
Ottosdal	24	16	0,4
Phalaborwa	23	18	5,0
Pietersburg	21	16	11,3
Piet Retief	25	16	12,5
Potchefstroom	25	15	
Potgietersrus	23	17	6,9
Pretoria	24	15	
Pretoriuskop			6,0
Schweizer-Reneke			
Skukuza	24	18	2,0
Standerton	23	12	
Thabazimbi			4,0
Tom Burke			
Tzaneen	26	15	7,5
Vaalwater	24	16	5,0
Ventersdorp			
Vereeniging			
Volksrust			
Warmbad	25	15	
Waterval-Boven			15,0
Witbank			
Wolmaransstad			
Zoerust			

NATAL	MAX	MIN	RRR
Cape St. Lucia			
Cedara	28	15	2,2
Dundee			
Durban			
Empangeni			
Eshowe			
Estcourt	28	17	1,1
Himeville			7,0
Hluhluwe			
Jozini			
Kokstad	29	13	7,0
Ladysmith	29	17	1,0
Louis Bothalughawe	29	20	
Matatiele			1,0
Melmoth			
Mkuze			
Newcastle			
Pietermaritzburg			
Port Shepstone	24	19	5,0
Sodwana Bay	30	21	
Van Reenen			
Vryheid			
Waterford (Underberg)			

O.V.S./O.F.S.	MAX	MIN	RRR
Bothaville			
Bethlehem	24	12	
Bloemfontein			
Bultfontein			
Clocolan			
Fauresmith	30	16	
Ficksburg			
Frankfort	24	13	
Harrismith			
Hoopstad	27	17	
Heilbron			
J B M Hertzoglughawe	28	18	
Koppies			
Kroonstad	25	15	
Lindley			
Reddersburg			
Reitz			
Senekal			
Vrede			
Warden			
Welkom			
Wepener	27	17	2,5
Winburg			
Zastron			

KAAP - CAPE	MAX	MIN	RRR
Aberdeen			
Addo			
Agulhas	22	15	
Alexander Bay	23	14	
Aliwal North	29	14	4,5
Atlantis			
Beaufort West	xx	13	
Boegoebergdam			
Brandvlei			
Caledon			
Calvinia	29	9	
Cape Columbine	20	14	
Cape St. Francis	19	15	0,2
Cape Town (D.F. Malan)	25	14	
Cape Town (Newlands)			
Carnarvon			
Ceres			
Colesberg			
Cradock			
Darling			
De Aar	31	13	
Döhne	32	12	4,5
Douglas	33	17	
East London	30	18	1,7
Elsenburg			
Fort Beaufort			
Fraserburg	32	10	
Garies			
George	23	16	
Graaff-Reinet	35	16	
Grahamstown			0,5
Grootfontein (Middelburg)	29	10	
Hopetown			
Jansenville	39	16	
Joubertina			
Kaappunt	20	13	
Kenhardt			
Kimberley	30	17	0,1
Knysna			
Kuruman	30	15	
Ladismith			
Langebaanweg	25	13	
Maclear			3,5
Mafeking	25	17	0,1
Mosselbaai	22	16	
Okiep	26	11	
Oudtshoorn	33	14	
Paarl			
Petrusville			
Piketberg			
Pofadder	34	11	
Port Elizabeth	28	17	
Port Nolloth	20	13	
Prieska	33	18	
Queenstown	31	13	
Riversdale	27	15	
Robertson	31	10	

KAAP - CAPE	MAX	MIN	RRR
Sheeprun			
Somerset East	35	14	0,2
Stellenbosch			
Steynsburg			
Steytlerville			
Strydenburg			
Sutherland	26	6	
Swartkops (P.E.)			
Swellendam			
Tarkastad			
Touwsrivier	32	10	
Twee Riviere	36	17	
Uniondale			
Upington	35	15	
Vanwyksvlei	34	13	
Victoria West			
Vredendal	25	14	
Vryburg	24	17	0,4
Williston			
Willowmore	34	12	
Wolseley			
Worcester			

TRANSKEI	MAX	MIN	RRR
Idutywa			
Port St. Johns	24	19	0,6
Umtata	33	16	0,9

LESOTHO	MAX	MIN	RRR
Butha-Buthe			
Maseru	26	15	
Ox-Bow			
Paray			
Mafeteng			

SWAZILAND	MAX	MIN	RRR
Manzini (Matsapha)	28	18	
Mbabane			0,8

S.W.A.	MAX	MIN	RRR
Aroab			
Bethanien			
Dordabis			
Gobabeb	30	18	
Gobabis	32	18	
Grootfontein	31	17	
J.G. Strijdom	31	17	
Kalkfeld			
Karasburg			
Karibib			
Keetmanshoop	36	13	
Kub			
Luderitz	22	13	
Mariental	37	15	
Möwe	18	13	
Namutoni			
Okahandja			
Okaukeujo	36	22	
Ondangwa	35	24	
Otavi			
Otjiwarongo			
Outjo			
Rehoboth			
Rundu	34	19	
Sitrusdal	32	19	11
Tsumeb			
Uis	33	16	
Walvis Bay	18	12	
Windhoek	31	19	

BOTSWANA	MAX	MIN	RRR
Francistown	27	18	3,9
Gaborone	27	17	1,2
Gantsi	32	19	
Lobatse			
Mahalapye	26	17	5,0
Maun	31	20	
Serowe			
Shakawe			
Tsabong	33	10	
Tshane	32	22	

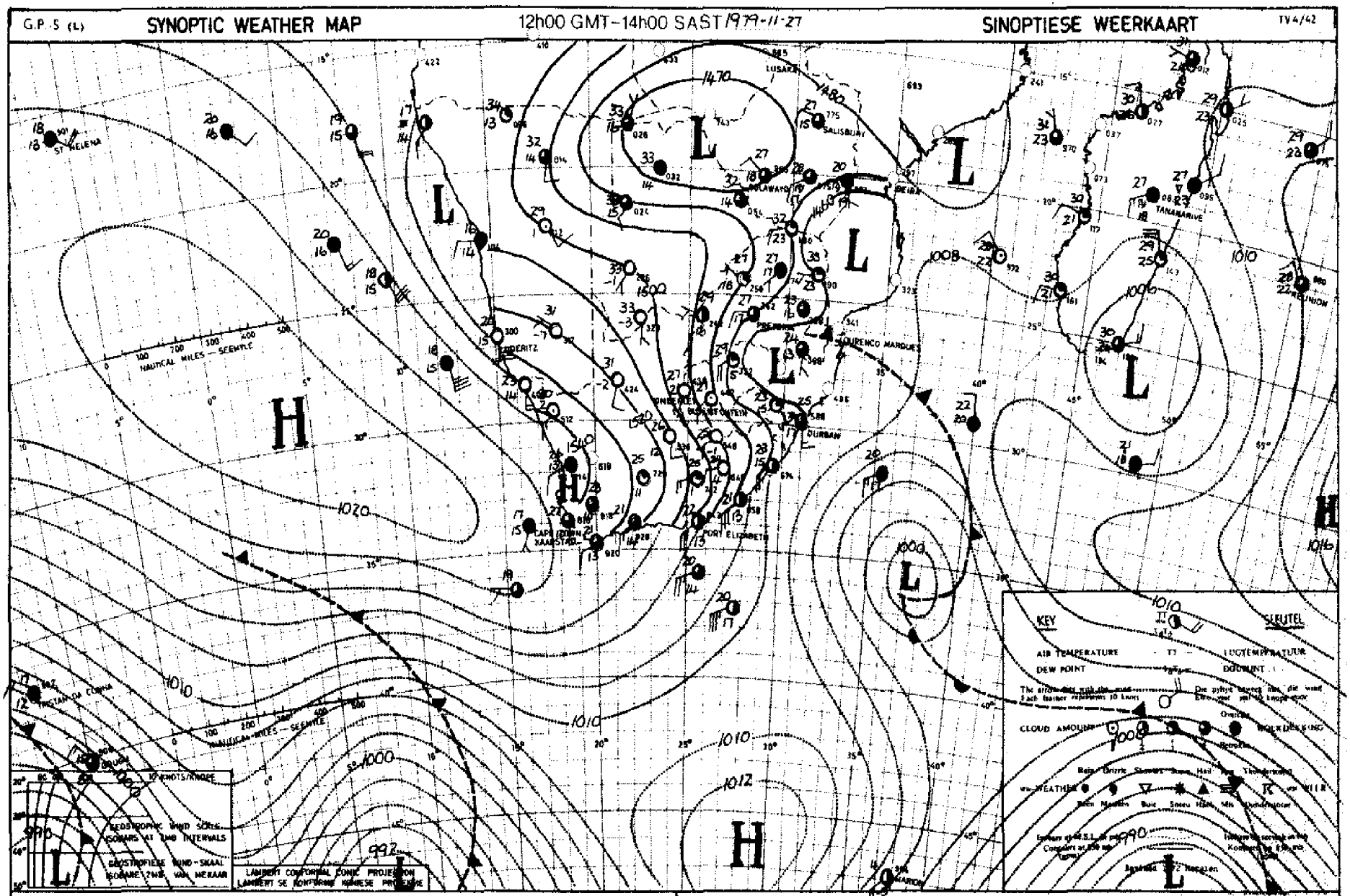

INFERENCE The high-pressure system over the western parts of the interior will ridge eastwards and cause an influx of dry air over most parts of the country resulting in fine and warm weather. Thundershowers may be expected only over the northeastern parts of Transvaal.

AFLEIDING Die hoëdrukstelsel oor die westelike dele van die land sal verder ooswaarts inwig en droë lug oor die meeste dele van die land invoer. Dit sal mooiweer en warm weer oor die grootste deel van die land. Donderbuie kan slegs oor die noordoostelike helfte van Trans-

DEPT. VAN VERVOER/DEPT. OF TRANSPORT

TV4/43

DAAGLIKSE WEERBULLETIN/DAILY WEATHER BULLETIN

Maksimum en Minimum Temperatuur (°C) en Reënval (RRR) in mm vir die 24 uur geëindig om 08h00 SAST op 1979-11-28
Maximum and Minimum Temperature (°C) and Rainfall (RRR) in mm for the 24 hours ended on 08h00 SAST on

TRANSVAAL	MAX	MIN	RRR
Barberton			
Belfast			9.0
Bethal	26	11	
Brits			
Bronkhorstspruit			
Carletonville			
Carolina	26	11	
Die Bron			
Delareyville			
Delmas			
Fleur de Lys			
Ermelo			
Giyani			
Groblersdal			
Heidelberg			
Hoedspruit	33	17	5.4
Jan Kempdorp			
Jan Smutslughawe	26	10	
Joubert Park (JHB)	26	12	
Klerksdorp			
Kroondal (Rustenb.)	30	10	
Krugersdorp	27	9	
Levubu	31	17	4.1
Lichtenburg			
Loskopdam			
Loskopkanale			
Louis Trichardt			
Lydenburg	27	14	
Marble Hall			
Mara	30	16	
Marnitz	30	18	
Messina	34	20	
Middelburg			
Nelspruit	33	17	
Nylstroom			
Ottosdal	28	10	
Phalaborwa	35	19	
Pietersburg	28	15	
Piet Retief	27	13	2.8
Potchefstroom	28	9	
Potgietersrus	29	18	3.6
Pretoria	29	14	
Pretoriuskop			3.5
Schweizer-Reneke			
Skukuza	36	19	
Standerton	27	11	
Thabazimbi			
Tom Burke			
Tzaneen	34	17	5.0
Vaalwater	29	13	1.0
Ventersdorp			
Vereeniging			
Volksrust			4.0
Warmbad	30	12	
Waterval-Boven			1.3
Witbank			
Wolmaransstad			
Zeerust			

NATAL	MAX	MIN	RRR
Cape St. Lucia	27	18	5.4
Cedara	18	9	0.3
Dundee			
Durban			
Empangeni			
Eshowe			
Estcourt	25	13	0.2
Himeville			
Hluhluwe			
Jozini			
Kokstad	23	6	1.2
Ladysmith	24	13	10.9
Louis Bothalughawe	24	16	2.5
Matatiele			
Melmoth			2.0
Mkuze			
Newcastle			
Pietermaritzburg			
Port Shepstone	24	17	0.5
Sodwana Bay	25	17	3.0
Van Reenen			
Vryheid			
Waterford (Underberg)	24	4	

O.V.S./O.F.S.	MAX	MIN	RRR
Bothaville			
Bethlehem	26	10	
Bloemfontein			
Bultfontein			
Clocolan			
Fauresmith	29	11	
Ficksburg			
Frankfort	28	8	
Harrismith			
Hoopstad	29	10	
Heilbron			
J B M Hertzoglughawe	29	9	
Koppies			
Kroonstad	29	8	
Lindley			
Reddersburg			
Reitz			
Senekal			
Vrede			
Warden			
Welkom			
Wepener	24	12	
Winburg			
Zastron			

KAAP - CAPE	MAX	MIN	RRR
Aberdeen			
Addo			
Agulhas	21	14	
Alexander Bay	23	11	
Aliwal North	26	8	
Atlantis			
Beaufort West	XX	11	
Boegoebergdam			
Brandvlei			
Caledon			
Calvinia	29	8	
Cape Columbine	20	12	
Cape St. Francis	20	14	
Cape Town (D.F. Malan)	23	11	
Cape Town (Newlands)			
Carnarvon			
Ceres			
Colesberg			
Cradock			
Darling			
De Aar	27	9	
Döhne	22	10	
Douglas	31	11	
East London	25	14	
Elsenburg			
Fort Beaufort			
Fraserburg	29	12	
Garies			
George	22	12	
Graaff-Reinet	27	13	
Grahamstown			
Grootfontein (Middelburg)	24	7	
Hopetown			
Jansenville	29	11	
Joubertina			
Kaappunt	18	13	
Kenhardt			
Kimberley	30	13	
Knysna			
Kuruman	32	11	
Ladismith			
Langebaanweg	23	11	
Maclear			
Mafeking	31	15	
Mosselbaai	22	14	
Okiep	30	14	
Oudtshoorn	28	13	
Paarl			
Petrusville			
Piketberg			
Pofadder	32	15	
Port Elizabeth	23	12	
Port Nolloth	19	10	
Prieska	32	12	
Queenstown	24	9	
Riversdale	26	11	
Robertson	29	9	

KAAP - CAPE	MAX	MIN	RRR
Sheeprun			
Somerset East	26	9	
Stellenbosch			
Steynsburg			
Steytlerville			
Strydenburg			
Sutherland	25	9	
Swartkops (P.E.)			
Swellendam			
Tarkastad			
Touwsrivier	30	11	
Twee Riviere	34	12	
Uniondale			
Upington	33	16	
Vanwyksvlei	32	13	
Victoria West			
Vredendal	26	10	
Vryburg	30	10	
Williston			
Willowmore	25	9	
Wolseley			
Worcester			

TRANSKEI	MAX	MIN	RRR
Idutywa			
Port St. Johns	24	16	
Umtata	26	11	

LESOTHO	MAX	MIN	RRR
Butha-Buthe			
Maseru	27	17	
Ox-Bow			
Paray			
Mafeteng			

SWAZILAND	MAX	MIN	RRR
Manzini (Matsapha)			
Mbabane			9.0

S.W.A.	MAX	MIN	RRR
Aroab			
Bethanien			
Dordabis			
Gobabeb	33	11	
Gobabis	33	13	
Grootfontein	33	19	
J.G. Strijdom	30	16	
Kalkfeld			
Karasburg			
Karibib			
Keetmanshoop	33	14	
Kub			
Luderitz	22	13	
Mariental	36	12	
Möwe	18	15	
Namutoni			
Okahandja			
Okaukeujo	37	19	0.4
Ondangwa			
Otavi			
Otjiwarongo			
Outjo			
Rehoboth			
Rundu	33	18	
Sitrusdal	35	17	
Tsumeb			
Uis	32	16	
Walvis Bay	17	13	
Windhoek	32	19	

BOTSWANA	MAX	MIN	RRR
Francistown	33	17	
Gaborone	32	15	0.6
Gantsi			
Lobatse			
Mahalapye	32	17	
Maun	36	17	1.6
Serowe			
Shakawe			
Tsabong	34	18	
Tshane	35	16	

GPS (L)

G.P.-S. (L) **SYNOPTIC WEATHER MAP** 12h00 GMT–14h00 SAST 1979-11-28 **SINOPTIESE WEERKAART** TV 4/42

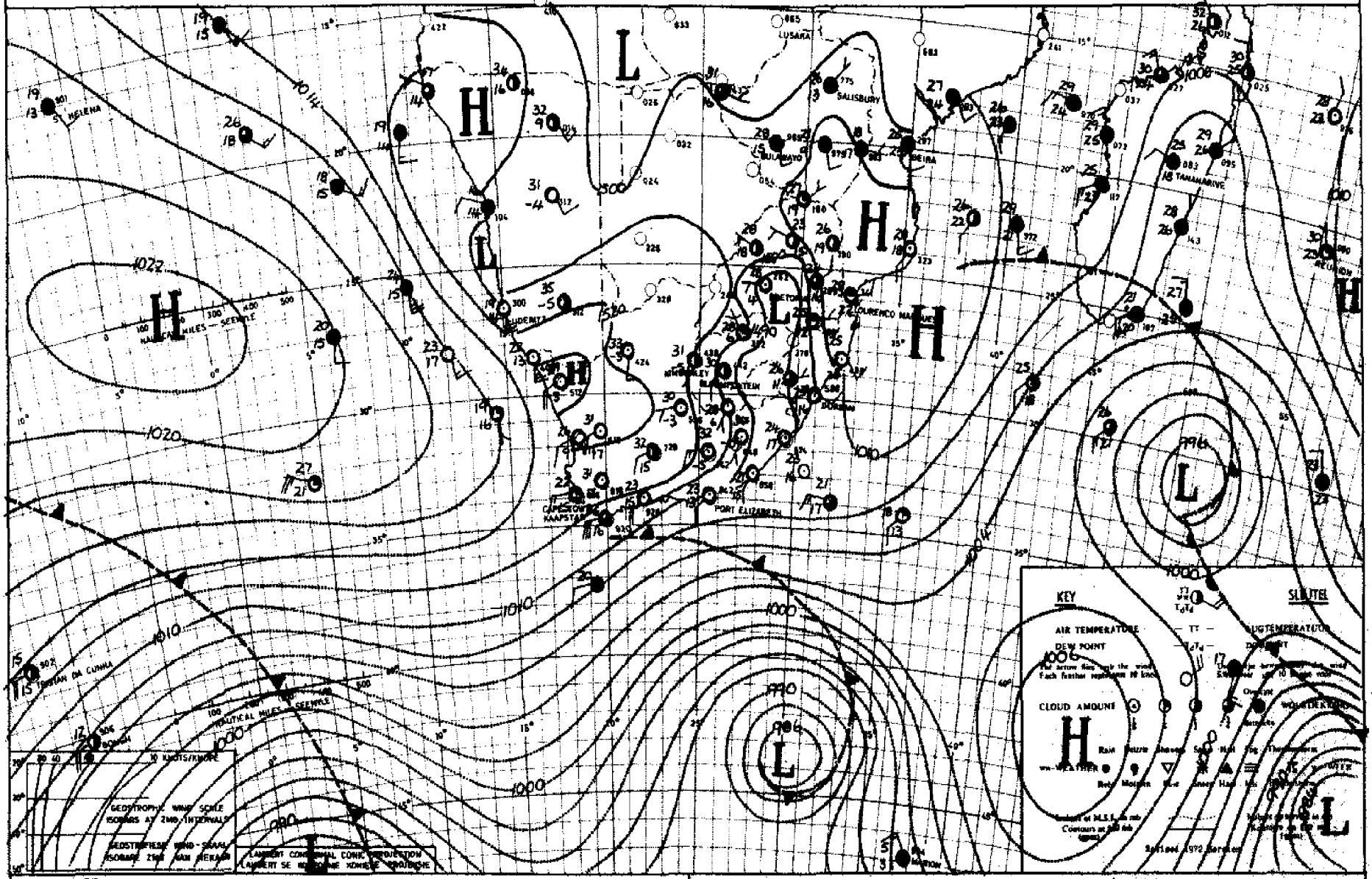

INFERENCE A high-pressure system is situated over the interior. Fine and warm to hot weather will persist. The frontal system west of the country is moving rapidly eastwards and will cause cloudy conditions with rain over Southwestern Cape tomorrow.

AFLEIDING 'n Hoëdrukstelsel is oor die binneland gelee en dit sal mooiweer en warm tot baie warm bly. Die frontale stelsel wes van die land beweeg vinnig oostwaarts en sal more bewolkte toestande met reën oor Suidwes-Kaapland veroorsaak.

WEERBURO/WEATHER BUREAU
DEPT. VAN VERVOER/DEPT. OF TRANSPORT

TV4/43

DAAGLIKSE WEERBULLETIN/DAILY WEATHER BULLETIN

Maksimum en Minimum Temperatuur (°C) en Reënval (RRR) in mm vir die 24 uur geëindig om 08h00 SAST op
Maximum and Minimum Temperature (°C) and Rainfall (RRR) in mm for the 24 hours ended on 08h00 SAST on 1979-11-29

TRANSVAAL	MAX	MIN	RRR
Barberton			
Belfast			
Bethal	26	13	
Brits			
Bronkhorstspruit			
Carletonville			
Carolina	26	12	
Die Bron			
Delareyville			
Delmas			
Fleur de Lys			
Ermelo			
Glyani			
Groblersdal	32	17	
Heidelberg			
Hoedspruit	26	17	
Jan Kempdorp			
Jan Smutslughawe	26	17	
Joubert Park (JHB)	25	17	
Klerksdorp			
Kroondal (Rustenb.)	31	13	
Krugersdorp	27	11	
Levubu	26	17	
Lichtenburg			
Loskopdam			
Loskopkanale			
Louis Trichardt			
Lydenburg	25	13	
Marble Hall			
Mara	29	15	
Marnitz	28	17	
Messina	29	17	
Middelburg			
Nelspruit	25	15	
Nylstroom			
Ottosdal	29	13	
Phalaborwa	28	19	
Pietersburg	25	15	
Piet Retief	25	13	
Potchefstroom	29	13	
Potgietersrus	27	17	
Pretoria	30	14	
Pretoriuskop			
Schweizer-Reneke			
Skukuza	29	17	
Standerton			
Thabazimbi			
Tom Burke			
Tzaneen	26	16	0.2
Vaalwater	29	15	
Ventersdorp			
Vereeniging			
Volksrust			
Warmbad	31	16	
Waterval-Boven			
Witbank			
Wolmaransstad			
Zeerust			

NATAL	MAX	MIN	RRR
Cape St. Lucia	26	19	
Cedara	26	11	
Dundee			
Durban			
Empangeni			
Eshowe			
Estcourt	27	13	
Himeville			
Hluhluwe			
Jozini			
Kokstad	27	9	
Ladysmith	27	4	
Louis Bothalughawe	26	16	
Matatiele			
Melmoth			
Mkuze			
Newcastle			
Pietermaritzburg			
Port Shepstone	27	20	
Sodwana Bay	27	18	
Van Reenen			
Vryheid			
Waterford (Underberg)	27	6	

O.V.S./O.F.S.	MAX	MIN	RRR
Bothaville			
Bethlehem	27	8	
Bloemfontein			
Bultfontein			
Clocolan			
Fauresmith	31	15	
Ficksburg			
Frankfort	28	8	
Harrismith			
Hoopstad	30	9	
Heilbron			
J B M Hertzoglughawe	31	9	
Koppies			
Kroonstad	29	9	
Lindley			
Reddersburg			
Reitz			
Senekal			
Vrede			
Warden			
Welkom			
Wepener	29	9	
Winburg			
Zastron			

KAAP - CAPE	MAX	MIN	RRR
Aberdeen			
Addo			
Agulhas	23	17	
Alexander Bay	22	13	
Aliwal North	28	10	
Atlantis			
Beaufort West	X	18	
Boegoebergdam			
Brandvlei			
Caledon			
Calvinia	30	13	
Cape Columbine	21	17	
Cape St. Francis	21	19	
Cape Town (D.F. Malan)	23	17	
Cape Town (Newlands)			
Carnarvon			
Ceres			
Colesberg			
Cradock			
Darling			
De Aar	32	11	
Döhne	29	13	
Douglas	34	13	
East London	24	17	
Elsenburg			
Fort Beaufort			
Fraserburg	33	15	
Garies			
George	25	17	
Graaff-Reinet	35	16	
Grahamstown			
Grootfontein (Middelburg)	31	9	
Hopetown			
Jansenville	36	19	
Joubertina			
Kaappunt	20	16	0.2
Kenhardt			
Kimberley	32	14	
Knysna			
Kuruman	33	12	
Ladismith			
Langebaanweg	24	17	
Maclear			
Mafeking	32	14	
Mosselbaai	33	18	
Okiep	31	16	
Oudtshoorn	33	17	
Paarl			
Petrusville			
Piketberg			
Pofadder	33	16	
Port Elizabeth	24	19	
Port Nolloth	18	10	
Prieska	34	18	
Queenstown	31	12	
Riversdale	31	17	
Robertson	31	19	

KAAP - CAPE	MAX	MIN	RRR
Sheeprun			
Somerset East	33	11	
Stellenbosch			
Steynsburg			
Steytlerville			
Strydenburg			
Sutherland	27	11	
Swartkops (P.E.)			
Swellendam			
Tarkastad			
Touwsrivier	32	17	
Twee Riviere	37	12	
Uniondale			
Upington	35	15	
Vanwyksvlei	35	15	
Victoria West			
Vredendal	27	15	
Vryburg	32	12	
Williston			
Willowmore	31	15	
Wolseley			
Worcester			

TRANSKEI	MAX	MIN	RRR
Idutywa			
Port St. Johns	27	19	
Umtata	30	12	

LESOTHO	MAX	MIN	RRR
Butha-Buthe			
Maseru	29	11	
Ox-Bow			
Paray			
Mafeteng			

SWAZILAND	MAX	MIN	RRR
Manzini (Matsapha)	24	16	
Mbabane			

S.W.A.	MAX	MIN	RRR
Aroab			
Bethanien			
Dordabis			
Gobabeb	36	12	
Gobabis	33	10	
Grootfontein	33	17	
J.G. Strijdom	32	13	
Kalkfeld			
Karasburg			
Karibib			
Keetmanshoop	36	16	
Kub			
Luderitz	20	13	
Mariental	37	13	
Möwe	18	15	
Namutoni			
Okahandja			
Okaukeujo	31	18	
Ondangwa	35	22	
Otavi			
Otjiwarongo			
Outjo			
Rehoboth			
Rundu	34	20	
Sitrusdal	35	15	
Tsumeb			
Uis	37	14	
Walvis Bay	16	13	
Windhoek	34	15	

BOTSWANA	MAX	MIN	RRR
Francistown	32	18	
Gaborone	33	15	
Gantsi			
Lobatse			
Mahalapye	32	19	
Maun			
Serowe			
Shakawe			
Tsabong	36	18	
Tshane	35	16	

GPS (L)

G.P.-S (L) **SYNOPTIC WEATHER MAP** 12h00 GMT–14h00 SAST 1979-11-29 **SINOPTIESE WEERKAART** TV4/42

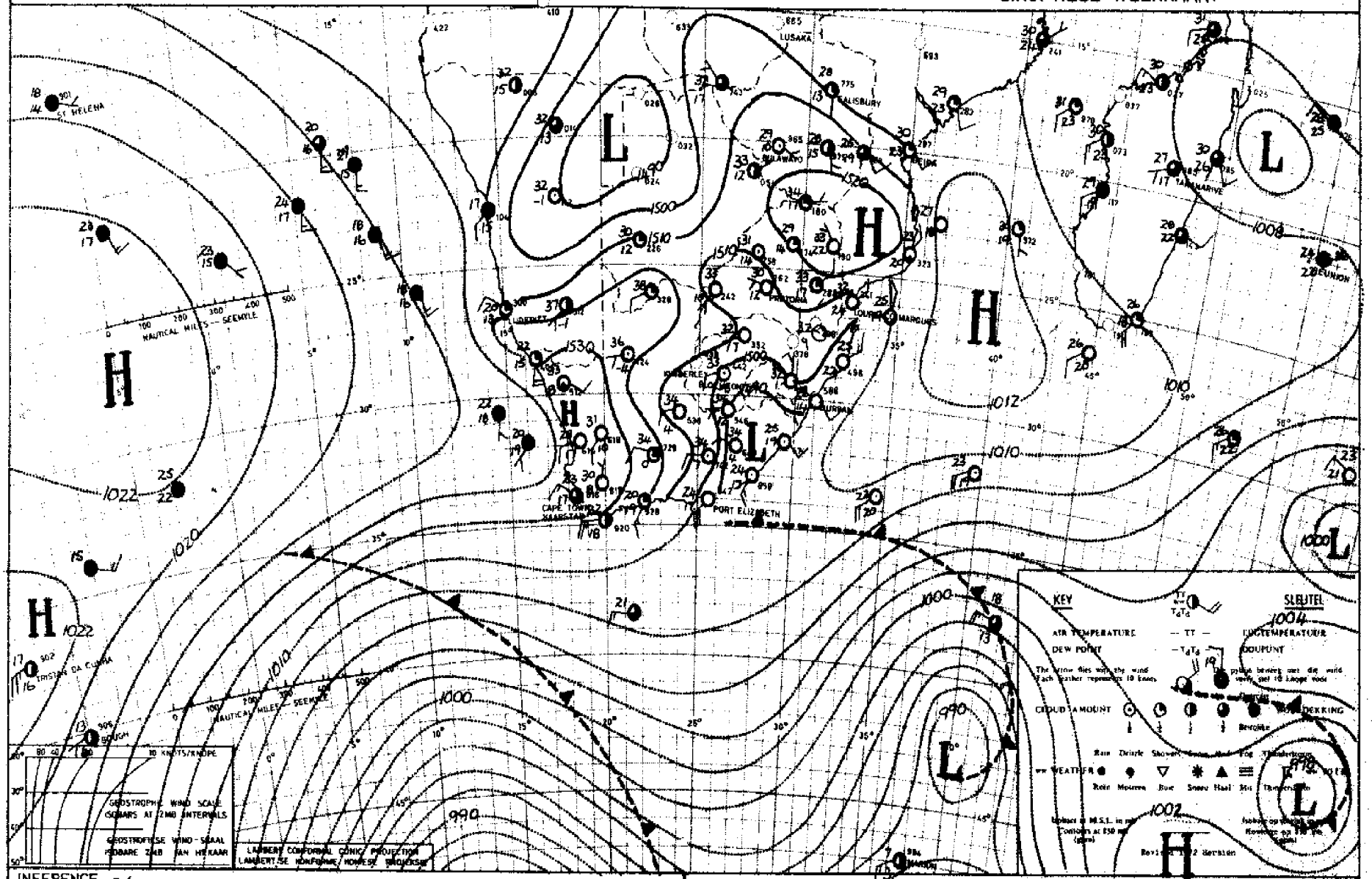

INFERENCE Cloudy conditions with rain are expected along the southwestern and southern coastal regions as a result of the approaching cold front. The fine and hot conditions over the interior will persist.

AFLEIDING Bewolkte toestande met reën word verwag langs die suidwestelike en suidelike kusgebiede as gevolg van die naderanda koufront. Die mooi weer en baie warm toestande sal oor die binneland voortduur.

WEERBUREAU/WEATHER BUREAU
DEPT. VAN VERVOER/DEPT. OF TRANSPORT

TV4/43

DAAGLIKSE WEERBULLETIN/DAILY WEATHER BULLETIN

Maksimum en Minimum Temperatuur (°C) en Reënval (RRR) in mm vir die 24 uur geëindig om 08h00 SAST op
Maximum and Minimum Temperature (°C) and Rainfall (RRR) in mm for the 24 hours ended on 08h00 SAST on 1979-11-30

TRANSVAAL	MAX	MIN	RRR
Barberton			
Belfast			
Bethal	29	16	
Brits			
Bronkhorstspruit			
Carletonville			
Carolina	29	16	
Die Bron			
Delareyville			
Delmas			
Fleur de Lys			
Ermelo			
Giyani			
Groblersdal	33	18	
Heidelberg			
Hoedspruit	36	20	
Jan Kempdorp			
Jan Smutslughawe	29	19	
Joubert Park (JHB)	29	20	
Klerksdorp			
Kroondal (Rustenb.)	32	14	
Krugersdorp	30	13	
Levubu	33	20	
Lichtenburg			
Loskopdam			
Loskopkanale			
Louis Trichardt			
Lydenburg			
Marble Hall			
Mara	35	18	
Marnitz	35	19	
Messina	36	20	
Middelburg			
Nelspruit	33	17	
Nylstroom			
Ottosdal	32	14	
Phalaborwa	35	22	
Pietersburg	31	17	
Piet Retief	33	14	
Potchefstroom	35	16	
Potgietersrus	33	17	
Pretoria	31	17	
Pretoriuskop			
Schweizer-Reneke			
Skukuza	37	20	
Standerton	29	12	
Thabazimbi			
Tom Burke			
Tzaneen	33	19	
Vaalwater	32	16	
Ventersdorp			
Vereeniging			
Volksrust			
Warmbad	32	18	
Waterval-Boven			
Witbank			
Wolmaransstad			
Zeerust			

NATAL	MAX	MIN	RRR
Cape St. Lucia	27	22	
Cedara	28	13	
Dundee			
Durban			
Empangeni			
Eshowe			
Estcourt	32	14	
Himeville			
Hluhluwe			
Jozini			
Kokstad	31	10	
Ladysmith	35	17	
Louis Bothalughawe	28	21	
Matatiele			
Melmoth			
Mkuze			
Newcastle			
Pietermaritzburg			
Port Shepstone	29	21	
Sodwana Bay	27	19	
Van Reenen			
Vryheid			
Waterford (Underberg)			

O.V.S./O.F.S.	MAX	MIN	RRR
Bothaville			
Bethlehem	29	8	
Bloemfontein			
Bultfontein			
Clocolan			
Fauresmith	34	19	
Ficksburg			
Frankfort	32	9	
Harrismith			
Hoopstad			
Heilbron			
J B M Hertzoglughawe	34	13	
Koppies			
Kroonstad	32	11	
Lindley			
Reddersburg			
Reitz			
Senekal			
Vrede			
Warden			
Welkom			
Wepener	33	11	
Winburg			
Zastron			

KAAP - CAPE	MAX	MIN	RRR
Aberdeen			
Addo			
Agulhas	23	16	0.1
Alexander Bay	23	15	
Aliwal North	35	13	
Atlantis			
Beaufort West	x	17	
Boegoebergdam			
Brandvlei			
Caledon			
Calvinia	31	12	
Cape Columbine	21	14	
Cape St. Francis	22	17	0.8
Cape Town (D.F. Malan)	24	13	
Cape Town (Newlands)			7.0
Carnarvon			
Ceres			
Colesberg			
Cradock			
Darling			
De Aar			
Döhne	29	15	1.1
Douglas	37	17	
East London	25	20	
Elsenburg			
Fort Beaufort			
Fraserburg	33	14	
Garies			
George	26	15	1.2
Graaff-Reinet	36	16	
Grahamstown			
Grootfontein (Middelburg)	33	19	
Hopetown			
Jansenville	39	16	
Joubertina			
Kaappunt	20	14	
Kenhardt			
Kimberley	37	16	
Knysna			
Kuruman	36	15	
Ladismith			
Langebaanweg	25	14	
Maclear			
Mafeking	35	18	
Mosselbaai	24	17	
Okiep			
Oudtshoorn	34	18	
Paarl			
Petrusville			
Piketberg			
Pofadder	36	16	
Port Elizabeth	25	18	
Port Nolloth	19	13	
Prieska	37	19	
Queenstown	35	17	
Riversdale	30	6	0.4
Robertson	30	17	

KAAP - CAPE	MAX	MIN	RRR
Sheeprun			
Somerset East	36	17	
Stellenbosch			
Steynsburg			
Steytlerville			
Strydenburg			
Sutherland	27	9	
Swartkops (P.E.)			
Swellendam			
Tarkastad			
Touwsrivier	30	13	
Twee Riviere	39	16	
Uniondale			
Upington	37	20	
Vanwyksvlei	37	14	
Victoria West			
Vredendal	28	15	
Vryburg			
Williston			
Willowmore			
Wolseley			
Worcester			

TRANSKEI	MAX	MIN	RRR
Idutywa			
Port St. Johns	27	21	
Umtata	31	18	

LESOTHO	MAX	MIN	RRR
Butha-Buthe			
Maseru	33	12	
Ox-Bow			
Paray			
Mafeteng			

SWAZILAND	MAX	MIN	RRR
Manzini (Matsapha)	33	18	
Mbabane			

S.W.A.	MAX	MIN	RRR
Aroab			
Bethanien			
Dordabis			
Gobabeb	25	18	
Gobabis	34	15	
Grootfontein	33	19	0.2
J.G. Strijdom	33	21	
Kalkfeld			
Karasburg			
Karibib			
Keetmanshoop	38	19	
Kub			
Luderitz	19	13	
Mariental	39	15	
Möwe	20	15	
Namutoni			
Okahandja			
Okaukeujo	37	20	
Ondangwa	34	20	0.7
Otavi			
Otjiwarongo			
Outjo			2.1
Rehoboth			
Rundu	31	18	0.6
Sitrusdal	36	15	
Tsumeb			
Uis	32	13	
Walvis Bay	18	13	
Windhoek	34	15	

BOTSWANA	MAX	MIN	RRR
Francistown			
Gaborone			
Gantsi			
Lobatse			
Mahalapye			
Maun			
Serowe			
Shakawe			
Tsabong			
Tshane			

GPS (L)

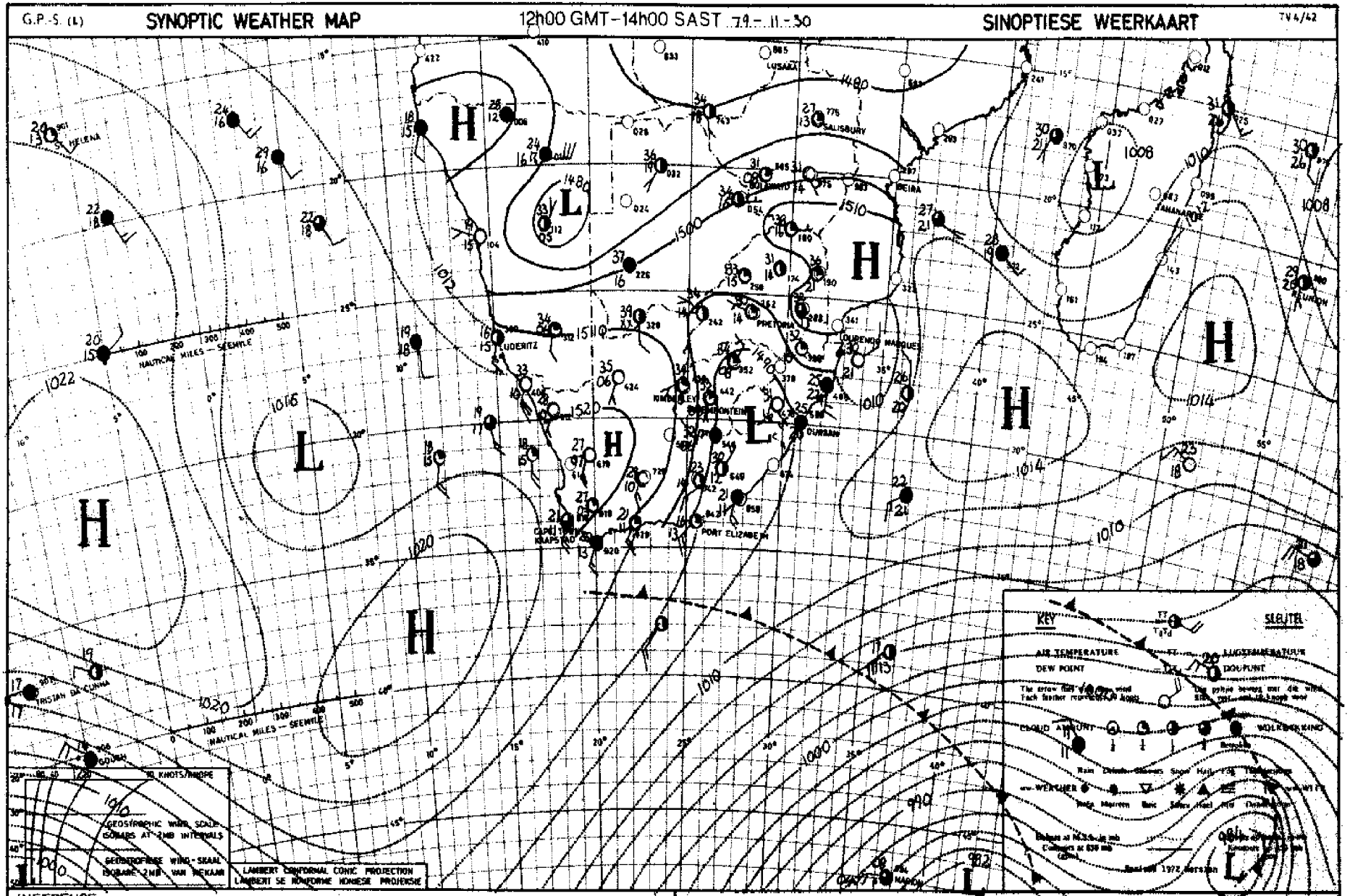

INFERENCE

A high-pressure system is redging in south of the country and it will become cloudy with rain over Natal. Isolated thundershowers will occur over the southern parts of Transvaal and the northern parts of the Free State.

AFLEIDING

Die hoëdrukstelsel wig suid van die land in en dit sal bewolk word met reën oor Natal. Enkele donder-buie sal oor die suidelike dele van Transvaal en die noordelike dele van die Vrystaat voorkom.

WEERBURO/WEATHER BUREAU
DEPT. VAN VERVOER/DEPT. OF TRANSPORT

TV4/43

DAAGLIKSE WEERBULLETIN/DAILY WEATHER BULLETIN

Maksimum en Minimum Temperatuur (°C) en Reënval (RRR) in mm vir die 24 uur geëindig om 08h00 SAST op
Maximum and Minimum Temperature (°C) and Rainfall (RRR) in mm for the 24 hours ended on 08h00 SAST on 1979-12-01

TRANSVAAL	MAX	MIN	RRR
Barberton			
Belfast			
Bethal			
Brits			
Bronkhorstspruit			
Carletonville			
Carolina			
Die Bron			
Delareyville			
Delmas			
Fleur de Lys			
Ermelo			
Giyani			
Groblersdal	35	19	
Heidelberg			
Hoedspruit	34	20	
Jan Kempdorp			
Jan Smutslughawe	29	17	3,4
Joubert Park (JHB)	27	18	
Klerksdorp			
Kroondal (Rustenb.)	34	18	
Krugersdorp	29	18	
Levubu	34	19	
Lichtenburg			
Loskopdam			
Loskopkanale			
Louis Trichardt			
Lydenburg			
Marble Hall			
Mara	38	17	
Marnitz	36	22	
Messina	39	20	
Middelburg			
Nelspruit	33	18	
Nylstroom			
Ottosdal	33	19	
Phalaborwa	37	22	
Pietersburg	32	20	
Piet Retief	33	17	14,6
Potchefstroom	30	22	
Potgietersrus	30	22	
Pretoria	32	XX	
Pretoriuskop			
Schweizer-Reneke			
Skukuza	39	21	
Standerton	31	14	3,1
Thabazimbi			
Tom Burke			
Tzaneen	35	17	
Vaalwater	34	17	
Ventersdorp			
Vereeniging			
Volksrust			
Warmbad	34	21	
Waterval-Boven			
Witbank			
Wolmaransstad			
Zeerust			

NATAL	MAX	MIN	RRR
Cape St. Lucia	29	21	4,5
Cedara	23	14	1,9
Dundee			
Durban			
Empangeni			
Eshowe			
Estcourt	32	17	0,7
Himeville			
Hluhluwe			5,5
Jozini			
Kokstad	26	14	
Ladysmith	34	18	
Louis Bothalughawe	26	19	18,2
Matatiele			
Melmoth			8,8
Mkuze			
Newcastle			
Pietermaritzburg			
Port Shepstone	29	18	10,2
Sodwana Bay	29	22	0,1
Van Reenen			1,5
Vryheid			
Waterford (Underberg)	25	13	0,6

O.V.S./O.F.S.	MAX	MIN	RRR
Bothaville			
Bethlehem	31	15	
Bloemfontein			
Bultfontein			
Clocolan			
Fauresmith			
Ficksburg			
Frankfort	33	14	18,0
Harrismith			
Hoopstad	36	17	
Heilbron			
J B M Hertzoglughawe	34	16	
Koppies			
Kroonstad	34	19	1,5
Lindley			
Reddersburg			
Reitz			
Senekal			
Vrede			
Warden			
Welkom			
Wepener	34	15	
Winburg			
Zastron			

KAAP - CAPE	MAX	MIN	RRR
Aberdeen			
Addo			
Agulhas	21	16	
Alexander Bay	24	13	
Aliwal North	33	13	
Atlantis			
Beaufort West	XX	13	
Boegoebergdam			
Brandvlei			
Caledon			
Calvinia	27	11	
Cape Columbine	21	13	
Cape St. Francis	21	15	
Cape Town (D.F. Malan)	22	15	
Cape Town (Newlands)			
Carnarvon			
Ceres			
Colesberg			
Cradock			
Darling			
De Aar	35	14	
Döhne	18	11	1,1
Douglas	37	17	
East London	23	17	
Elsenburg			
Fort Beaufort			
Fraserburg	31	12	
Garies			
George	21	14	
Graaff-Reinet			
Grahamstown			
Grootfontein (Middelburg)	31	11	
Hopetown			
Jansenville	30	14	
Joubertina			
Kaappunt	18	14	
Kenhardt			
Kimberley	36	17	
Knysna			
Kuruman			
Ladismith			
Langebaanweg	23	11	
Maclear			
Mafeking	35	18	
Mosselbaai	21	17	
Okiep	28	16	
Oudtshoorn	26	16	
Paarl			
Petrusville			
Piketberg			
Pofadder	32	16	
Port Elizabeth	22	15	
Port Nolloth	19	11	
Prieska			
Queenstown	30	12	
Riversdale	24	16	
Robertson	27	16	

KAAP - CAPE	MAX	MIN	RRR
Sheeprun			
Somerset East	25	12	
Stellenbosch			
Steynsburg			
Steytlerville			
Strydenburg			
Sutherland	24	4	
Swartkops (P.E.)			
Swellendam			
Tarkastad			
Touwsrivier	28	11	
Twee Riviere	39	20	
Uniondale			
Upington	36	19	
Vanwyksvlei	35	16	
Victoria West			
Vredendal	25	11	
Vryburg	36	17	
Williston			
Willowmore	25	12	
Wolseley			
Worcester			

TRANSKEI	MAX	MIN	RRR
Idutywa			
Port St. Johns	26	17	7,0
Umtata	26	13	5,8

LESOTHO	MAX	MIN	RRR
Butha-Buthe			
Maseru			
Ox-Bow			
Paray			
Mafeteng			

SWAZILAND	MAX	MIN	RRR
Manzini (Matsapha)	35	20	13,0
Mbabane			

S.W.A.	MAX	MIN	RRR
Aroab			
Bethanien			
Dordabis			
Gobabeb	29	18	
Gobabis	36	16	
Grootfontein	32	17	5,2
J.G. Strijdom	34	15	
Kalkfeld			
Karasburg			
Karibib			
Keetmanshoop	37	18	
Kub			
Luderitz	22	14	
Mariental	34	20	
Mowe	19	15	
Namutoni			
Okahandja			
Okaukeujo	37	18	
Ondangwa	31	23	
Otavi			
Otjiwarongo			
Outjo			
Rehoboth			
Rundu	33	19	2,5
Sitrusdal	36	14	
Tsumeb			
Uis	32	13	
Walvis Bay	19	14	
Windhoek	35	18	

BOTSWANA	MAX	MIN	RRR
Francistown	35	16	
Gaborone	34	22	
Gantsi			
Lobatse			
Mahalapye	36	20	
Maun			
Serowe			
Shakawe			
Tsabong	39	19	
Tshane	38	18	

REPUBLIEK VAN SUID-AFRIKA

REPUBLIC OF SOUTH AFRICA

DAAGLIKSE WEERBULLETIN

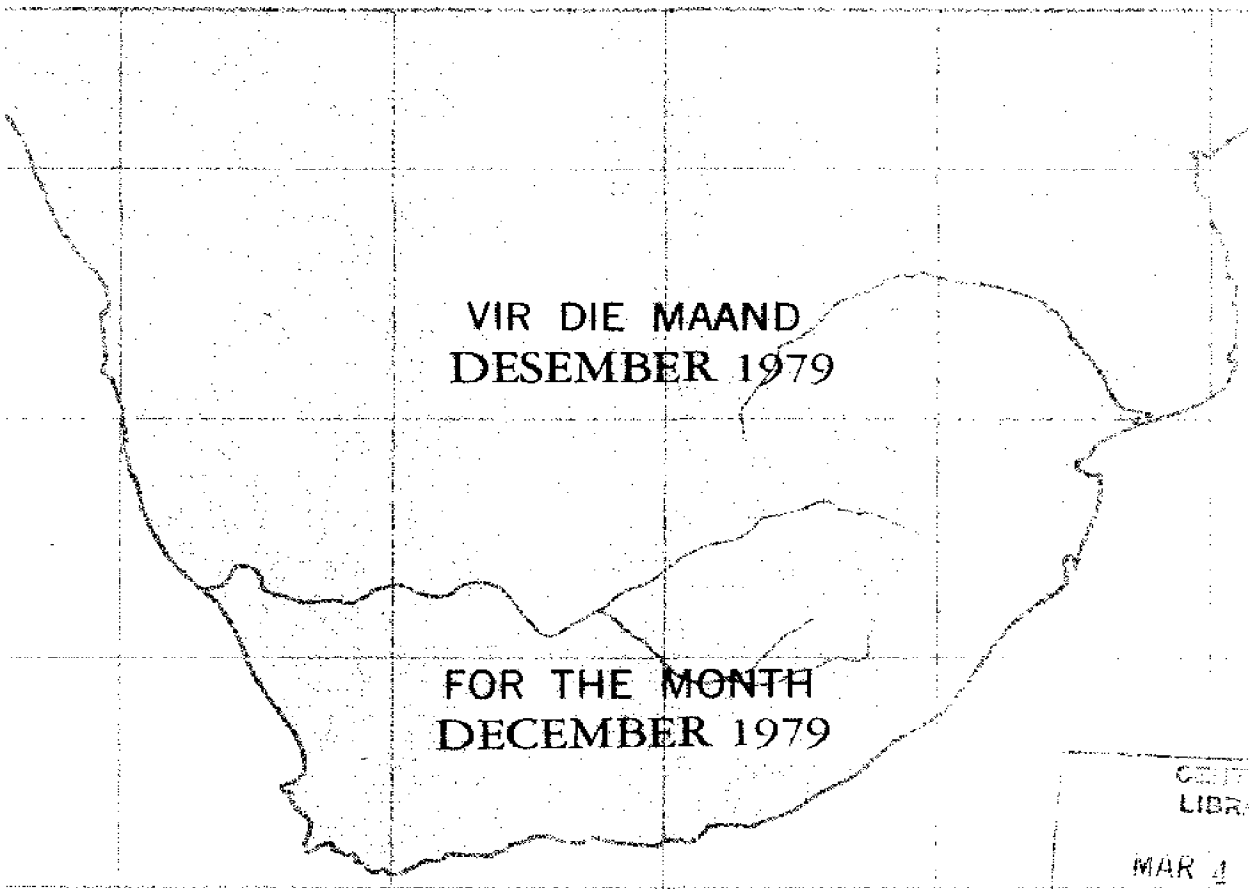

VIR DIE MAAND
DESEMBER 1979

FOR THE MONTH
DECEMBER 1979

CENTRAL
LIBRARY
MAR 4 1980
N.O.A.A.
U.S. Dept. of Commerce

DAILY WEATHER BULLETIN

G.P.-S (L) **SYNOPTIC WEATHER MAP** 12h00 GMT–14h00 SAST 1979-12-01 **SINOPTIESE WEERKAART** TV 4/42

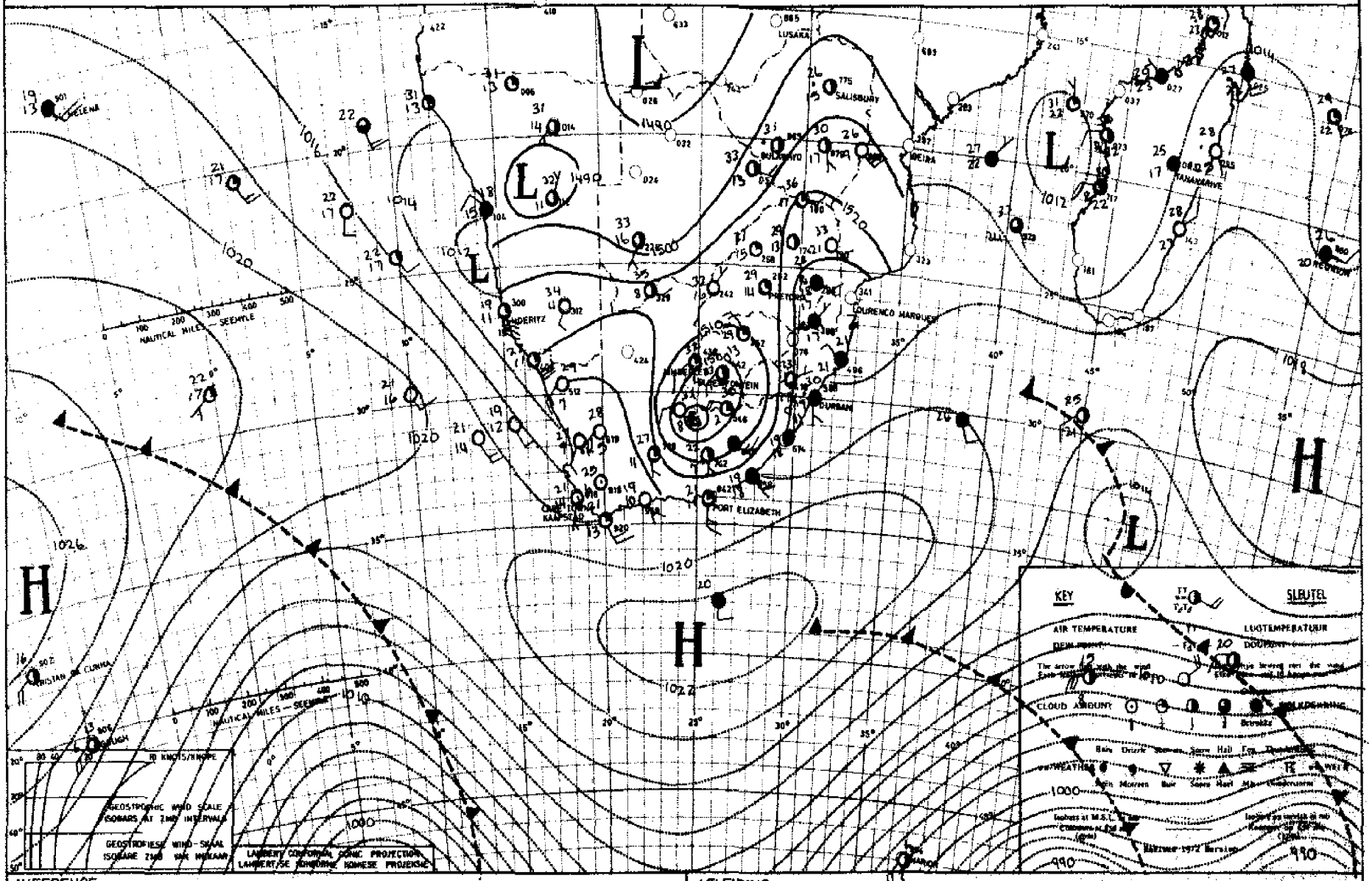

INFERENCE

The cloudy weather with rain over Natal will clear with the eastward movement of the high. A trough of low pressure is situated over the interior and thunder-showers will occur east of the trough axis.

AFLEIDING

Die bewolkte weer met reën oor Natal sal opklaar met die oostwaartse beweging van die hoë suid van die land. 'n Trog lae druk is oor die binneland gelee en donderbuie sal voorkom oos van die trogas.

DAAGLIKSE WEERBULLETIN/DAILY WEATHER BULLETIN

Maksimum en Minimum Temperatuur (°C) en Reënval (RRR) in mm vir die 24 uur geëindig om 08h00 SAST op 1979-12-02
Maximum and Minimum Temperature (°C) and Rainfall (RRR) in mm for the 24 hours ended on 08h00 SAST on

TRANSVAAL	MAX	MIN	RRR
Barberton			
Belfast			
Bethal	23	14	26,2
Brits			
Bronkhorstspruit			
Carletonville			
Carolina			
Die Bron			
Delareyville			
Delmas			
Fleur de Lys			
Ermelo			
Giyani			
Groblersdal	32	20	
Heidelberg			
Hoedspruit	34	21	
Jan Kempdorp			
Jan Smutslughawe	27	15	5,8
Joubert Park (JHB)	27	15	11,5
Klerksdorp			
Kroondal (Rustenb.)	31	18	
Krugersdorp	28	14	
Levubu	31	21	
Lichtenburg			
Loskopdam			
Loskopkanale			
Louis Trichardt			
Lydenburg			
Marble Hall			
Mara	34	20	
Marnitz	36	20	
Messina	37	23	
Middelburg			
Nelspruit	30	18	22
Nylstroom			
Ottosdal	32	18	
Phalaborwa	33	22	
Pietersburg	30	18	
Piet Retief	27	13	22,7
Potchefstroom	32	12	3,5
Potgietersrus	33	20	
Pretoria	30	17	4,7
Pretoriuskop			
Schweizer-Reneke			
Skukuza	36	21	
Standerton	25	14	24,0
Thabazimbi			
Tom Burke			
Tzaneen	32	21	
Vaalwater	32	20	
Ventersdorp			
Vereeniging			67,9
Volksrust			
Warmbad	31	17	13,0
Waterval-Boven			
Witbank			
Wolmaransstad			
Zeerust			

NATAL	MAX	MIN	RRR
Cape St. Lucia	25	20	0,2
Cedara	19	12	24,5
Dundee			
Durban			
Empangeni			
Eshowe			
Estcourt	23	12	46,8
Himeville			
Hluhluwe			
Jozini			
Kokstad	20	13	0,3
Ladysmith			
Louis Bothalughawe	23	18	5,8
Matatiele			
Melmoth			
Mkuze			
Newcastle			
Pietermaritzburg			
Port Shepstone	23	19	22,9
Sodwana Bay	27	19	0,9
Van Reenen			
Vryheid			
Waterford (Underberg)	18	11	13,4

O.V.S./O.F.S.	MAX	MIN	RRR
Bothaville			
Bethlehem	29	11	1,1
Bloemfontein			
Bultfontein			
Clocolan			
Fauresmith			
Ficksburg			
Frankfort	27	14	5,3
Harrismith			
Hoopstad	35	17	
Heilbron			
J B M Hertzoglughawe	34	16	
Koppies			
Kroonstad	31	15	11,5
Lindley			
Reddersburg			
Reitz			
Senekal			
Vrede			
Warden			
Welkom			
Wepener			
Winburg			
Zastron			

KAAP - CAPE	MAX	MIN	RRR
Aberdeen			
Addo			
Agulhas	21	15	
Alexander Bay	23	11	
Aliwal North	32	10	
Atlantis			
Beaufort West	xx	12	
Boegoebergdam			
Brandvlei			
Caledon			
Calvinia	29	10	
Cape Columbine	19	11	
Cape St. Francis	22	18	
Cape Town (D.F. Malan)	23	14	
Cape Town (Newlands)			
Carnarvon			
Ceres			
Colesberg			
Cradock			
Darling			
De Aar	33	13	
Döhne	21	13	1,2
Douglas	36	15	
East London	23	16	
Elsenburg			
Fort Beaufort			
Fraserburg	30	11	
Garies			
George	22	12	
Graaff-Reinet	32	11	
Grahamstown			
Grootfontein (Middelburg)	30	8	
Hopetown			
Jansenville	27	14	
Joubertina			
Kaappunt	19	14	
Kenhardt			
Kimberley	35	15	
Knysna			
Kuruman			
Ladismith			
Langebaanweg	23	12	
Maclear			
Mafeking	34	18	4,7
Mosselbaai	20	17	
Okiep	30	15	
Oudtshoorn	27	13	
Paarl			
Petrusville			
Piketberg			
Pofadder	33	16	
Port Elizabeth	22	17	
Port Nolloth	18	12	
Prieska	35	16	
Queenstown	22	12	
Riversdale	23	11	
Robertson	27	10	

KAAP - CAPE	MAX	MIN	RRR
Sheeprun			
Somerset East	24	10	
Stellenbosch			
Steynsburg			
Steytlerville			
Strydenburg			
Sutherland	25	5	
Swartkops (P.E.)			
Swellendam			
Tarkastad			
Touwsrivier	29	11	
Twee Riviere	30	20	
Uniondale			
Upington	36	19	
Vanwyksvlei	34	16	
Victoria West			
Vredendal	27	10	
Vryburg	31	16	
Williston			
Willowmore	26	12	
Wolseley			
Worcester			

TRANSKEI	MAX	MIN	RRR
Idutywa			
Port St. Johns	21	18	2,9
Umtata	19	14	1,4

LESOTHO	MAX	MIN	RRR
Butha-Buthe			
Maseru	32	15	
Ox-Bow			
Paray			
Mafeteng			

SWAZILAND	MAX	MIN	RRR
Manzini (Matsapha)			
Mbabane			

S.W.A.	MAX	MIN	RRR
Aroab			
Bethanien			
Dordabis			
Gobabeb	29	13	
Gobabis	35	18	0,4
Grootfontein	32	18	
J.G. Strijdom	35	20	
Kalkfeld			
Karasburg			
Karibib			
Keetmanshoop	36	19	
Kub			
Luderitz	21	13	
Marienta1	32	23	
Möwe	18	16	
Namutoni			
Okahandja			
Okaukeujo	38	21	
Ondangwa	33	21	
Otavi			
Otjiwarongo			
Outjo			
Rehoboth			
Rundu	33	21	
Sitrusdal	36	18	
Tsumeb			
Uis			
Walvis Bay	19	15	
Windhoek	32	19	2,1

BOTSWANA	MAX	MIN	RRR
Francistown			
Gaborone			
Gantsi			
Lobatse			
Mahalapye			
Maun			
Serowe			
Shakawe			
Tsabong			
Tshane			

GPS 10

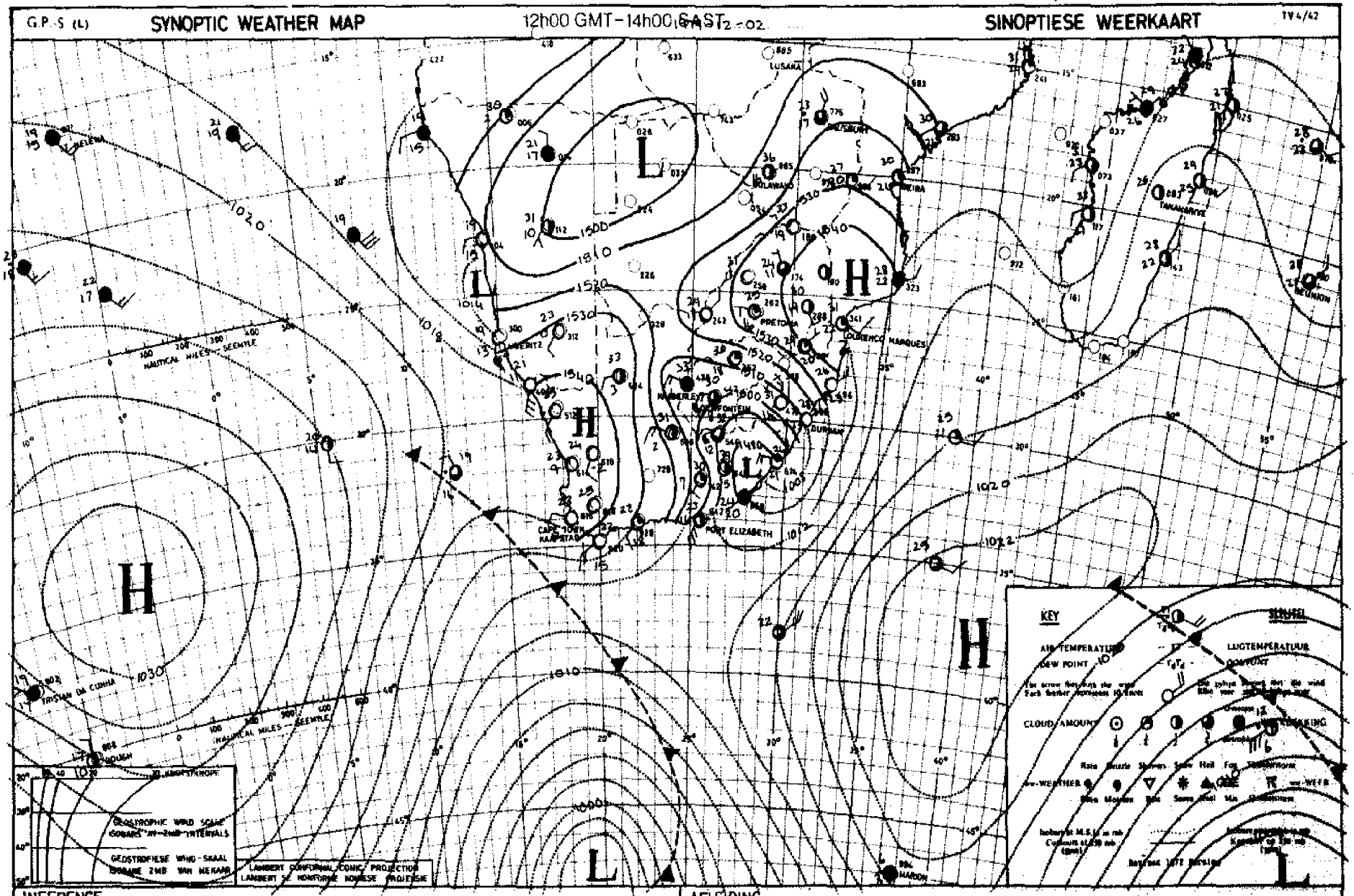

INFERENCE

The strong high will ridge in behind the cold front west of Cape Town and cloudy cooler weather with rain will spread eastwards over the Cape coastal regions towards Natal. It will also become colder over the Southwestern

AFLEIDING

Die sterk hoog sal agter die koufront inwig en be wolkte weer met reën sal ooswaarts oor die Kaapse kusgebiede uitbrei na Natal. Dit sal ook kouer word oor die suidwestelike binnaland. Donderbuie sal voorkom oor van die trog van lae druk oor die binnaland

DAAGLIKSE WEERBULLETIN/DAILY WEATHER BULLETIN

Maksimum en Minimum Temperatuur (°C) en Reënval (RRR) in mm vir die 24 uur geëindig om 08h00 SAST op
Maximum and Minimum Temperature (°C) and Rainfall (RRR) in mm for the 24 hours ended on 08h00 SAST on 1979-12-03

TRANSVAAL	MAX	MIN	RRR
Barberton			
Belfast			
Bethal	27	13	
Brits			
Bronkhorstspruit			8,5
Carletonville			
Carolina	27	14	
Die Bron			
Delareyville			7,5
Delmas			
Fleur de Lys			
Ermelo			
Giyani			
Groblersdal	32	20	
Heidelberg			20,0
Hoedspruit	33	20	
Jan Kempdorp			
Jan Smutslughawe	24	15	
Joubert Park (JHB)	36	16	
Klerksdorp			4,0
Kroondal (Rustenb.)	31	19	
Krugersdorp	27	16	
Levubu	30	19	
Lichtenburg			
Loskopdam			
Loskopkanale			
Louis Trichardt			
Lydenburg	29	15	
Marble Hall			
Mara	35	18	
Marnitz	34	22	
Messina	35	19	
Middelburg			6,0
Nelspruit	32	18	
Nylstroom			
Ottosdal	31	17	2,1
Phalaborwa	33	23	
Pietersburg	30	19	
Piet Retief	31	16	4,6
Potchefstroom	31	16	9,2
Potgietersrus	32	21	
Pretoria	29	19	
Pretoriuskop			
Schweizer-Reneke			5,0
Skukuza	36	21	
Standerton	28	15	1,5
Thabazimbi			
Tom Burke			
Tzaneen	31	19	
Vaalwater	32	17	
Ventersdorp			
Vereeniging			3,5
Volksrust			7,0
Warmbad	32	21	
Waterval-Boven			28,9
Witbank			14,6
Wolmaransstad			
Zeerust			

NATAL	MAX	MIN	RRR
Cape St. Lucia	27	22	24,4
Cedara	32	15	5,5
Dundee			
Durban			
Empangeni			
Eshowe			52,4
Estcourt	31	17	0,5
Himeville			23,0
Hluhluwe			15,6
Jozini			
Kokstad	34	15	
Ladysmith	32	18	6,3
Louis Bothalughawe	28	19	7,5
Matatiele			14,0
Melmoth			
Mkuze			
Newcastle			
Pietermaritzburg			
Port Shepstone	29	21	1,2
Sodwana Bay	29	22	11,1
Van Reenen			11,5
Vryheid			30,0
Waterford (Underberg)	30	12	3,5

O.V.S./O.F.S.	MAX	MIN	RRR
Bothaville			9,7
Bethlehem	21	13	9,1
Bloemfontein			
Bultfontein			
Clocolan			
Fauresmith	33	14	
Ficksburg			6,5
Frankfort	28	15	13,5
Harrismith			
Hoopstad	34	17	8,0
Heilbron			
J B M Hertzoglughawe	32	17	
Koppies			19,3
Kroonstad			
Lindley			
Reddersburg			
Reitz			
Senekal			
Vrede			63,0
Warden			20,0
Welkom			
Wepener	32	17	
Winburg			
Zastron			

KAAP - CAPE	MAX	MIN	RRR
Aberdeen			
Addo			
Agulhas	22	15	0,1
Alexander Bay	21	13	
Aliwal North	33	12	
Atlantis			0,1
Beaufort West	XX	10	
Boegoebergdam			
Brandvlei			
Caledon			
Calvinia	26	8	
Cape Columbine	20	12	
Cape St. Francis	21	15	2,0
Cape Town (D.F. Malan)	23	12	
Cape Town (Newlands)			1,0
Carnarvon			
Ceres			
Colesberg			
Cradock			
Darling			
De Aar	32	12	
Döhne	29	12	
Douglas	36	18	
East London	25	17	
Elsenburg			
Fort Beaufort			
Fraserburg	29	9	
Garies			
George	22	14	0,7
Graaff-Reinet			
Grahamstown			
Grootfontein (Middelburg)	31	7	
Hopetown			
Jansenville			
Joubertina			
Kaappunt	21	13	
Kenhardt			
Kimberley	35	13	
Knysna			4,5
Kuruman	33	14	7,0
Ladismith			
Langebaanweg	22	9	0,7
Maclear			
Mafeking	30	17	12,0
Mosselbaai	22	14	0,7
Okiep	26	12	
Oudtshoorn	28	14	
Paarl			
Petrusville			
Piketberg			
Pofadder	31	9	
Port Elizabeth	25	14	1,0
Port Nolloth	18	12	
Prieska	35	16	
Queenstown	34	14	
Riversdale	27	14	
Robertson			

KAAP - CAPE	MAX	MIN	RRR
Sheeprun	32	13	0,7
Somerset East	33	13	
Stellenbosch			
Steynsburg			
Steytlerville			
Strydenburg			
Sutherland			
Swartkops (P.E.)			
Swellendam			
Tarkastad			
Touwsrivier	27	9	
Twee Riviere	37	17	
Uniondale			
Upington	33	14	
Vanwyksvlei	32	13	
Victoria West			
Vredendal	24	13	
Vryburg	34	17	6,5
Williston			
Willowmore	27	11	
Wolseley			
Worcester			

TRANSKEI	MAX	MIN	RRR
Idutywa			
Port St. Johns	25	20	
Umtata	30	14	0,5

LESOTHO	MAX	MIN	RRR
Butha-Buthe			
Maseru			
Ox-Bow			
Paray			
Mafeteng			

SWAZILAND	MAX	MIN	RRR
Manzini (Matsapha)			
Mbabane			

S.W.A.	MAX	MIN	RRR
Aroab			
Bethanien			
Dordabis			
Gobabeb	31	17	
Gobabis	33	17	
Grootfontein	30	15	0,7
J.G. Strijdom	33	15	
Kalkfeld			
Karasburg			
Karibib			
Keetmanshoop	35	14	
Kub			
Luderitz	21	15	
Marienthal	37	15	
Mowe	20	15	
Namutoni			
Okahandja			
Okaukeujo	38	21	
Ondangwa	34	21	
Otavi			
Otjiwarongo			
Outjo			
Rehoboth			
Rundu			
Sitrusdal	36	13	
Tsumeb			
Uis	33	14	
Walvis Bay			
Windhoek	33	19	

BOTSWANA	MAX	MIN	RRR
Francistown	33	19	
Gaborone	32	18	8,0
Gantsi			
Lobatse			
Mahalapye	34	21	
Maun			
Serowe			
Shakawe			
Tsabong	37	17	6,8
Tshane	36	20	3,9

GPS:LI

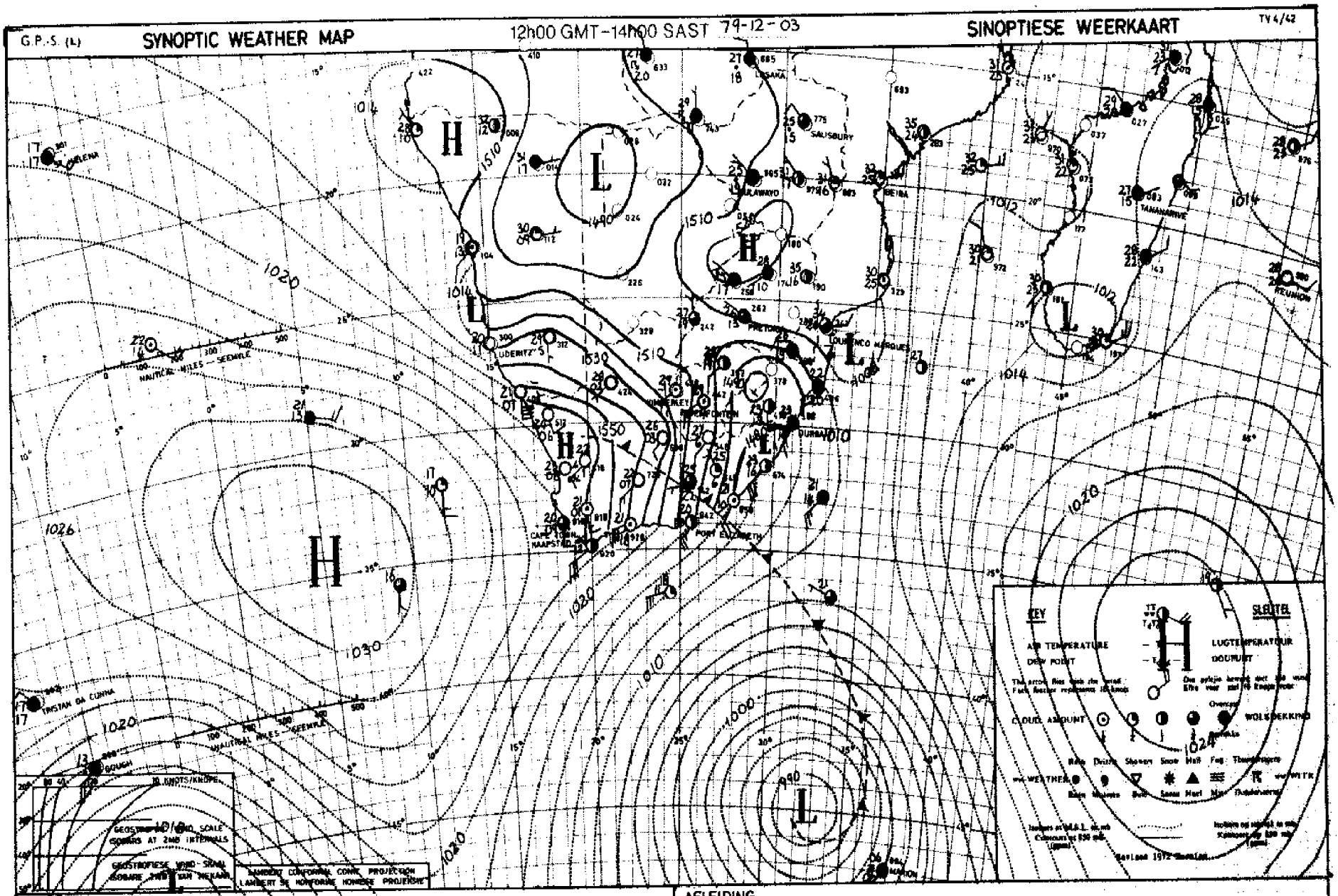

INFERENCE

The cold front is moving eastwards while the high is ridging south of the country. It will remain cloudy with rain at places along the southern and southeastern coastal regions. Thundershowers will occur overnight over Transvaal, Natal and the northern parts of the Free State.

AFLEIDING

Die kouefront beweeg ooswaarts terwyl die hoog nog suid van die land inwig. Dit sal bewolk bly met reën op plekke langs die suidelike en suidoostelike kusgebiede. Donderbuie sal oor Transvaal, Natal en die noordelike dele van die Vrystaat oornag voorkom.

DAAGLIKSE WEERBULLETIN/DAILY WEATHER BULLETIN

Maksimum en Minimum Temperatuur (°C) en Reënval (RRR) in mm vir die 24 uur geëindig om 08h00 SAST op 1979-12-04
Maximum and Minimum Temperature (°C) and Rainfall (RRR) in mm for the 24 hours ended on 08h00 SAST on

TRANSVAAL	MAX	MIN	RRR
Barberton			
Belfast			
Bethal	24	11	3,2
Brits			
Bronkhorstspruit			2,5
Carletonville			
Carolina	25	12	0,8
Die Bron			
Delareyville			
Delmas			
Fleur de Lys			
Ermelo			
Giyani			
Groblersdal	29	17	
Heidelberg			2,0
Hoedspruit	36	18	1,0
Jan Kempdorp			
Jan Smutslughawe	25	11	2,6
Joubert Park (JHB)	24	14	6,5
Klerksdorp			
Kroondal (Rustenb.)	30	13	8,5
Krugersdorp	25	12	11,0
Levubu	35	17	13,0
Lichtenburg			
Loskopdam			
Loskopkanale			
Louis Trichardt			
Lydenburg	27	14	
Marble Hall			
Mara	36	19	10,8
Marnitz	34	20	
Messina	39	23	
Middelburg			
Nelspruit	32	18	2,3
Nylstroom			
Ottosdal	27	10	1,5
Phalaborwa	37	18	19,5
Pietersburg	30	18	
Piet Retief	28	13	1,0
Potchefstroom	28	10	1,1
Potgietersrus	31	18	
Pretoria	27	14	11,6
Pretoriuskop			10,5
Schweizer-Reneke			
Skukuza	39	20	10,0
Standerton	26	11	11,6
Thabazimbi			
Tom Burke			
Tzaneen	34	17	34,0
Vaalwater	25	14	
Ventersdorp			
Vereeniging			46,0
Volksrust			1,0
Warmbad	29	15	
Waterval-Boven			
Witbank			
Wolmaransstad			
Zeerust			

NATAL	MAX	MIN	RRR
Cape St. Lucia	24	18	7,1
Cedara	18	11	7,7
Dundee			
Durban			
Empangeni			
Eshowe			
Estcourt	26	13	
Himeville			1,0
Hluhluwe			
Jozini			
Kokstad	17	9	
Ladysmith	32	13	
Louis Bothalughawe	23	16	0,9
Matatiele			
Melmoth			11,0
Mkuze			
Newcastle	xx	14	
Pietermaritzburg			
Port Shepstone	23	21	
Sodwana Bay	29	18	12,3
Van Reenen			
Vryheid			
Waterford (Underberg)	19	8	0,5

O.V.S./O.F.S.	MAX	MIN	RRR
Bothaville			
Bethlehem	26	9	
Bloemfontein			
Bultfontein			
Clocolan			
Fauresmith	28	9	
Ficksburg			
Frankfort	26	10	2,9
Harrismith			
Hoopstad			
Heilbron			
J B M Hertzoglughawe	30	9	
Koppies			11,9
Kroonstad	28	9	
Lindley			
Reddersburg			
Reitz			
Senekal			
Vrede			
Warden			2,20
Welkom			
Wepener			
Winburg			
Zastron			

KAAP - CAPE	MAX	MIN	RRR
Aberdeen			
Addo			
Agulhas	21	15	0,1
Alexander Bay	22	10	
Aliwal North	29	7	
Atlantis			
Beaufort West	xx	8	
Boegoebergdam			
Brandvlei			
Caledon			1,4
Calvinia	23	10	
Cape Columbine	19	12	
Cape St. Francis	19	14	4,0
Cape Town (D.F. Malan)	21	14	0,2
Cape Town (Newlands)			
Carnarvon			
Ceres			
Colesberg			
Cradock			
Darling			
De Aar	26	9	
Döhne	22	10	
Douglas	31	11	
East London	23	16	
Elsenburg			
Fort Beaufort			
Fraserburg	24	8	
Garies			
George	21	13	0,1
Graaff-Reinet			
Grahamstown			
Grootfontein (Middelburg)	26	4	
Hopetown			
Jansenville	28	11	
Joubertina			
Kaappunt	17	xx	
Kenhardt			
Kimberley	30	8	
Knysna			
Kuruman	30	14	
Ladismith			
Langebaanweg	21	11	
Maclear			
Mafeking	29	14	0,2
Mosselbaai	21	14	0,3
Okiep	26	14	
Oudtshoorn	24	14	
Paarl			
Petrusville			
Piketberg			
Pofadder	27	12	
Port Elizabeth	21	14	3,6
Port Nolloth	17	11	
Prieska	30	12	
Queenstown	25	7	
Riversdale	23	14	
Robertson	23	15	

KAAP - CAPE	MAX	MIN	RRR
Sheeprun	23	10	
Somerset East	25	10	
Stellenbosch			
Steynsburg			
Steytlerville			
Strydenburg			
Sutherland	20	4	
Swartkops (P.E.)			2,0
Swellendam			
Tarkastad			
Touwsrivier	23	11	
Twee Riviere			
Uniondale			
Upington	30	16	
Vanwyksvlei	29	11	
Victoria West			
Vredendal	24	15	
Vryburg	31	10	
Williston			
Willowmore	21	9	
Wolseley			
Worcester			

TRANSKEI	MAX	MIN	RRR
Idutywa			
Port St. Johns			
Umtata	24	11	

LESOTHO	MAX	MIN	RRR
Butha-Buthe			
Maseru	29	10	
Ox-Bow			
Paray			
Mafeteng			

SWAZILAND	MAX	MIN	RRR
Manzini (Matsapha)			
Mbabane			15,5

S.W.A.	MAX	MIN	RRR
Aroab			
Bethanien			
Dordabis			
Gobabeb	32	17	
Gobabis	35	19	
Grootfontein	32	17	1,0
J.G. Strijdom	32	18	
Kalkfeld			
Karasburg			
Karibib			
Keetmanshoop	31	12	
Kub			
Luderitz	21	8	
Mariental	33	16	
Mõwe	19	13	
Namutoni			
Okahandja			
Okaukeujo	36	17	
Ondangwa	35	21	2,5
Otavi			19,0
Otjiwarongo			
Outjo			
Rehoboth			
Rundu	29	20	2,3
Sitrusdal	35	17	
Tsumeb			
Uis	32	14	
Walvis Bay	19	14	
Windhoek	34	18	
Rietfontein			14,5

BOTSWANA	MAX	MIN	RRR
Francistown	33	20	5,2
Gaborone	30	17	
Gantsi	31	20	
Lobatse			
Mahalapye	30	19	
Maun	32	20	11,7
Serowe			
Shakawe			
Tsabong	32	11	
Tshane	34	16	

GPS 1)

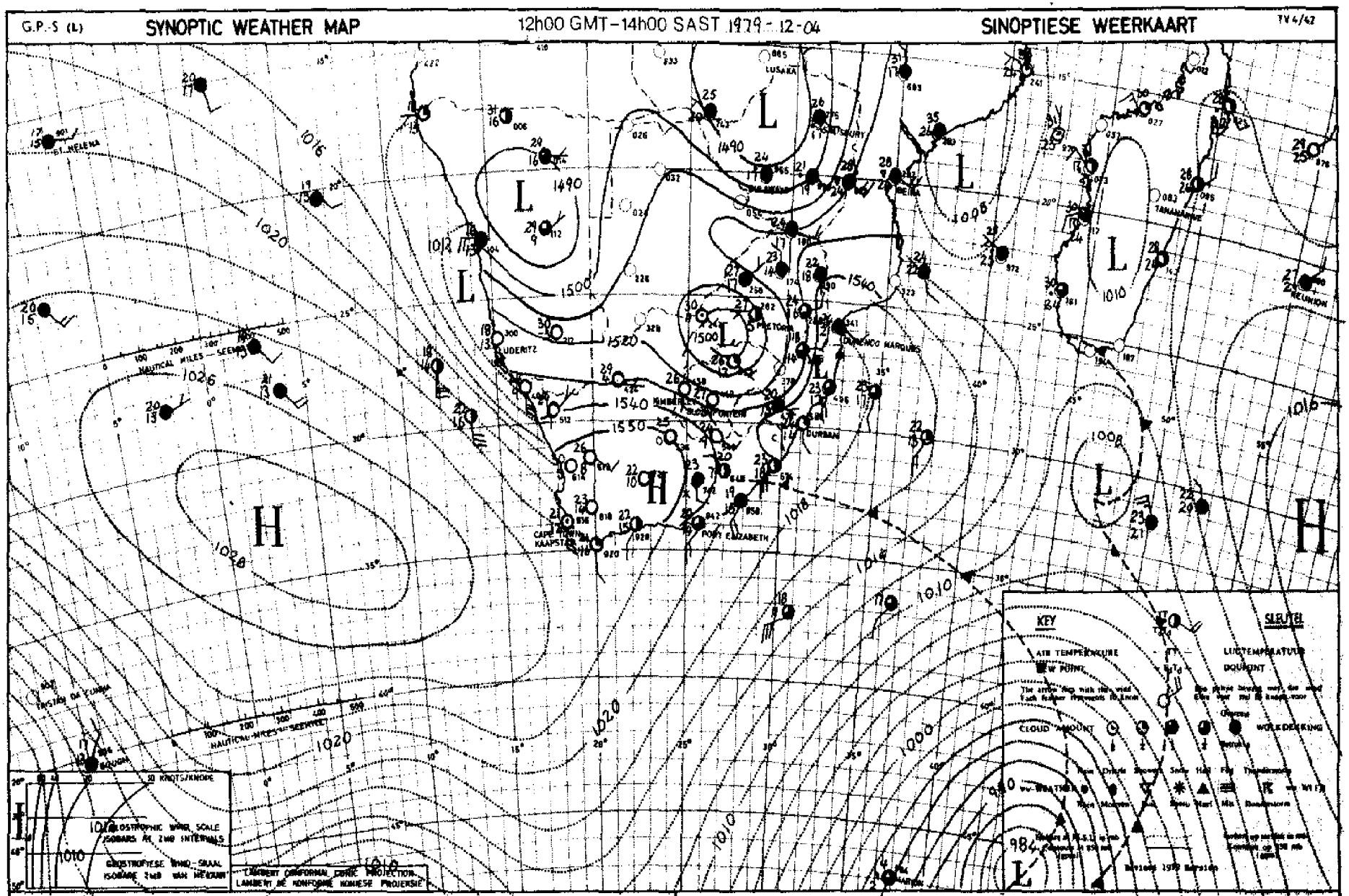

INFERENCE

The high is riding around the country and will form a cell of high pressure of the Natal coast tomorrow. Cloudy weather with rain will spread over Natal towards the eastern parts of Transvaal. Thundershowers will recur overnight east of the trough over the interior.

AFLEIDING

Die hoëdrukstelsel wig suid van die land om en sal môre 'n sel van hoëdruk langs die Natalkus vorm. Bewolkte weer met reën sal uitbrei oor Natal na die oostelike dele van Transvaal. Donderbuie sal oornag oos van die trog oor die binneland voorkom.

DAAGLIKSE WEERBULLETIN/DAILY WEATHER BULLETIN

Maksimum en Minimum Temperatuur (°C) en Reënval (RRR) in mm vir die 24 uur geëindig om 08h00 SAST op
Maximum and Minimum Temperature (°C) and Rainfall (RRR) in mm for the 24 hours ended on 08h00 SAST on 1979-12-05

TRANSVAAL	MAX	MIN	RRR
Barberton			
Belfast			
Bethal	24	12	
Brits			
Bronkhorstspruit			
Carletonville			
Carolina	21	10	
Die Bron			
Delareyville			
Delmas			
Fleur de Lys			
Ermelo			
Giyani			
Groblersdal	32	17	
Heidelberg			
Hoedspruit	25	19	
Jan Kempdorp			
Jan Smutslughawe	25	11	
Joubert Park (JHB)	25	13	
Klerksdorp			
Kroondal (Rustenb.)	31	17	
Krugersdorp	27	13	
Levubu	19	16	11,1
Lichtenburg			
Loskopdam			
Loskopkanale			
Louis Trichardt			
Lydenburg	22	12	
Marble Hall			
Mara	20	16	0,3
Marnitz	29	17	
Messina	25	20	
Middelburg			
Nelspruit	24	16	0,3
Nylstroom			
Ottosdal	27	12	
Phalaborwa	24	18	0,7
Pietersburg	24	15	
Piet Retief	20	13	0,3
Potchefstroom	27	14	
Potgietersrus	27	16	3,0
Pretoria	29	14	4,4
Pretoriuskop			
Schweizer-Reneke			
Skukuza	27	19	
Standerton	24	12	
Thabazimbi			
Tom Burke			
Tzaneen	20	16	7,5
Vaalwater	29	17	5,5
Ventersdorp			
Vereeniging			
Volksrust			
Warmbad	31	15	
Waterval-Boven			
Witbank			
Wolmaransstad			
Zeerust			

NATAL	MAX	MIN	RRR
Cape St. Lucia	23	17	3,2
Cedara	18	12	1,0
Dundee			
Durban			
Empangeni			
Eshowe			
Estcourt	22	13	
Himeville			
Hluhluwe			
Jozini			
Kokstad	21	11	
Ladysmith	23	13	
Louis Bothalughawe	25	17	0,3
Matatiele			
Melmoth			
Mkuze			
Newcastle	24	14	0,1
Pietermaritzburg			
Port Shepstone	24	17	6,0
Sodwana Bay			
Van Reenen			
Vryheid			
Waterford (Underberg)	20	9	

O.V.S./O.F.S.	MAX	MIN	RRR
Bothaville			
Bethlehem	24	11	
Bloemfontein			
Bultfontein			
Clocolan			
Fauresmith	29	11	
Ficksburg			
Frankfort	25	13	
Harrismith			
Hoopstad	29	11	
Heilbron			
J B M Hertzoglughawe	28	13	
Koppies			
Kroonstad			
Lindley			
Reddersburg			
Reitz			
Senekal			
Vrede			
Warden			
Welkom			
Wepener			
Winburg			
Zastron			

KAAP - CAPE	MAX	MIN	RRR
Aberdeen			
Addo			
Agulhas	22	17	
Alexander Bay	25	11	
Aliwal North	25	9	
Atlantis			
Beaufort West	X	10	
Boegoebergdam			
Brandvlei			
Caledon			
Calvinia	29	15	
Cape Columbine	18	11	
Cape St. Francis	20	13	6,8
Cape Town (D.F. Malan)	22	13	
Cape Town (Newlands)			
Carnarvon			
Ceres			
Colesberg			
Cradock			
Darling			
De Aar	27	11	
Döhne	21	8	
Douglas	30	11	
East London	24	13	
Elsenburg			
Fort Beaufort			
Fraserburg	25	10	
Garies			
George	22	10	
Graaff-Reinet	33	9	
Grahamstown			1,7
Grootfontein (Middelburg)	21	6	
Hopetown			
Jansenville	28	10	
Joubertina			
Kaappunt	20	X	
Kenhardt			
Kimberley	29	11	
Knysna			
Kuruman			
Ladismith			
Langebaanweg	24	12	
Maclear			
Mafeking	30	17	
Mosselbaai	22	16	
Okiep	31	20	
Oudtshoorn	25	12	
Paarl			
Petrusville			
Piketberg			
Pofadder	30	16	
Port Elizabeth	21	13	1,9
Port Nolloth	17	11	
Prieska	30	16	
Queenstown	23	11	
Riversdale	17	10	
Robertson	25	11	

KAAP - CAPE	MAX	MIN	RRR
Sheeprun	23	12	
Somerset East	24	10	
Stellenbosch			
Steynsburg			
Steytlerville			
Strydenburg			
Sutherland	25	5	
Swartkops (P.E.)			
Swellendam			
Tarkastad			
Touwsrivier	25	10	
Twee Riviere	34	13	
Uniondale			
Upington	32	14	
Vanwyksvlei	29	15	
Victoria West			
Vredendal	30	10	
Vryburg	30	10	
Williston			
Willowmore	22	9	
Wolseley			
Worcester			

TRANSKEI	MAX	MIN	RRR
Idutywa			
Port St. Johns	24	18	1,8
Umtata	24	13	0,2

LESOTHO	MAX	MIN	RRR
Butha-Buthe			
Maseru	28	12	
Ox-Bow			
Paray			
Mafeteng			

SWAZILAND	MAX	MIN	RRR
Manzini (Matsapha)			
Mbabane			15,5

S.W.A.	MAX	MIN	RRR
Aroab			
Bethanien			
Dordabis			
Gobabeb	28	15	
Gobabis	33	17	
Grootfontein	31	18	
J.G. Strijdom	32	15	2,3
Kalkfeld			
Karasburg			
Karibib			
Keetmanshoop	33	19	
Kub			
Luderitz	20	12	
Marientál	35	18	
Mõwe	19	16	
Namutoni			
Okahandja			
Okaukeujo	35	19	0,3
Ondangwa	34	20	0,7
Otavi			
Otjiwarongo			
Outjo			
Rehoboth			
Rundu	29	18	6,1
Sitrusdal			
Tsumeb			
Uis	31	13	
Walvis Bay	17	15	
Windhoek	33	X	0,2

BOTSWANA	MAX	MIN	RRR
Francistown			
Gaborone			
Gantsi			
Lobatse			
Mahalapye			
Maun			
Serowe			
Shakawe			
Tsabong			
Tshane			

GPS 43

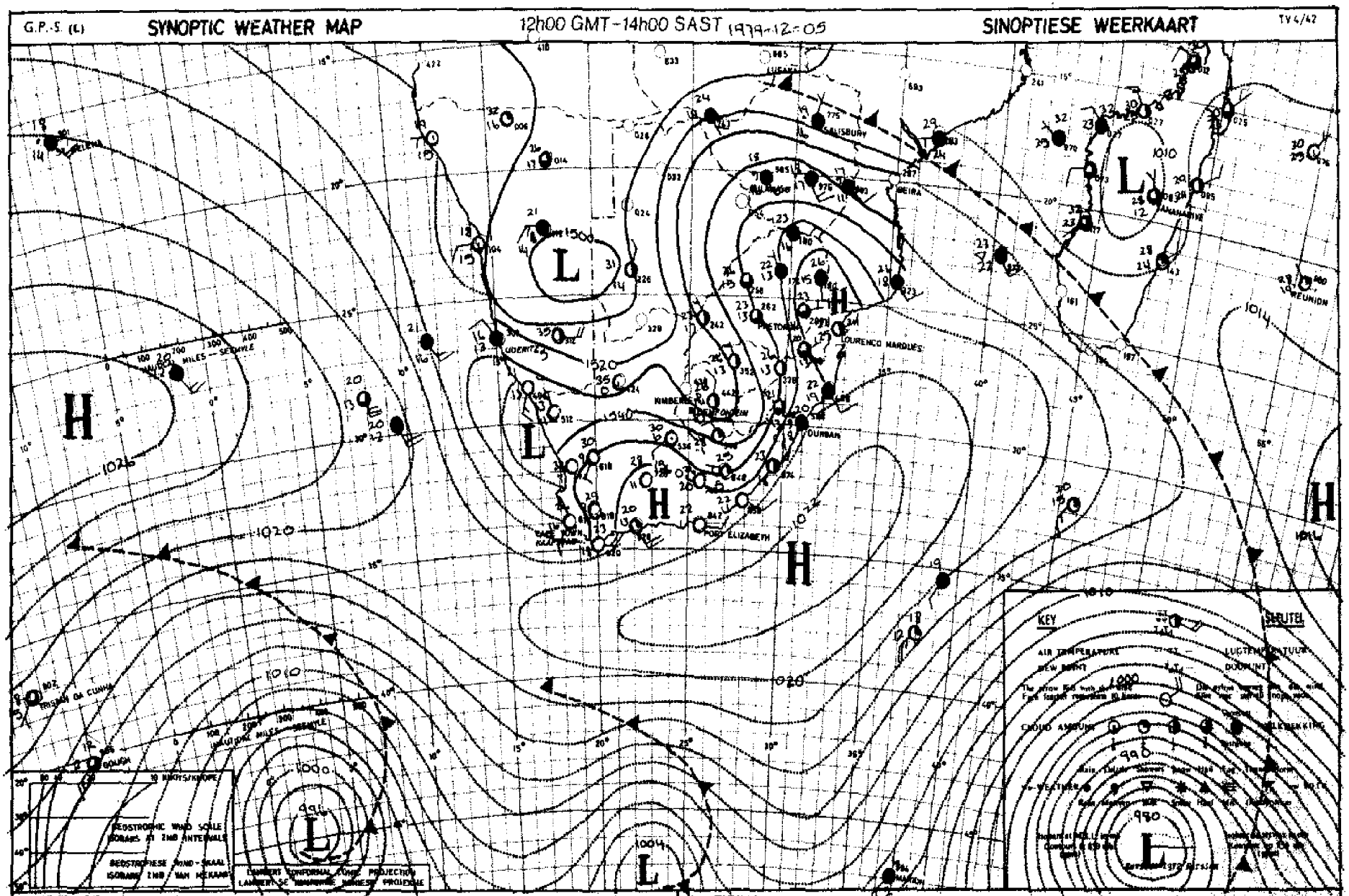

INFERENCE The high east of the country is causing an influx of moist air over the northern parts of Transvaal resulting in cloudy conditions with rain over these areas. Thundershowers will occur over the interior east of the trough of low pressure which is expected to move somewhat eastwards.

AFLEIDING Die hoë drukstelsel oos van die land veroorsaak vogtige lug in oor die noordelike dele van Transvaal waar dit dus bewolk en koel sal bly met reën. Donderbuie sal oor die binneland voorkom oos van die trog van lae druk wat na verwagting weswaarts sal verskuif.

DEPT. VAN VERVOER/DEPT. OF TRANSPORT

TV4/43

DAAGLIKSE WEERBULLETIN/DAILY WEATHER BULLETIN

Maksimum en Minimum Temperatuur (°C) en Reënval (RRR) in mm vir die 24 uur geëindig om 08h00 SAST op 1979·12·06.
Maximum and Minimum Temperature (°C) and Rainfall (RRR) in mm for the 24 hours ended on 08h00 SAST on

TRANSVAAL	MAX	MIN	RRR
Barberton			
Belfast			
Bethal	23	12	0.2
Brits			
Bronkhorstspruit			
Carletonville			9.5
Carolina	22	11	2.4
Die Bron			
Delareyville			
Delmas			
Fleur de Lys			
Ermelo			
Giyani			
Groblersdal	28	15	
Heidelberg			
Hoedspruit	28	17	
Jan Kempdorp			
Jan Smutslughawe	22	12	2.8
Joubert Park (JHB)	22	13	
Klerksdorp			
Kroondal (Rustenb.)	26	14	0.3
Krugersdorp	23	13	
Levubu	27	17	3.7
Lichtenburg			
Loskopdam			
Loskopkanale			
Louis Trichardt			
Lydenburg	23	13	2.0
Marble Hall			
Mara	21	15	
Marnitz	24	16	
Messina	24	19	
Middelburg			
Nelspruit	24	17	
Nylstroom			
Ottosdal	27	12	0.5
Phalaborwa	27	18	
Pietersburg	23	14	
Piet Retief	21	15	
Potchefstroom	24	13	1.6
Potgietersrus	26	15	
Pretoria	25	14	
Pretoriuskop			
Schweizer-Reneke			
Skukuza	26	17	
Standerton	23	12	
Thabazimbi			
Tom Burke			
Tzaneen	22	17	0.5
Vaalwater	26	16	
Ventersdorp			
Vereeniging			
Volksrust			
Warmbad	28	17	0.3
Waterval-Boven			3.5
Witbank			
Wolmaransstad			
Zeerust			

NATAL	MAX	MIN	RRR
Cape St. Lucia	23	18	0.3
Cedara	17	13	0.3
Dundee			
Durban			
Empangeni			
Eshowe			
Estcourt	24	13	0.6
Himeville			
Hluhluwe			
Jozini			
Kokstad	21	8	
Ladysmith	25	13	1.8
Louis Bothalughawe	23	19	0.2
Matatiele			
Melmoth			
Mkuze			
Newcastle	27	13	1.0
Pietermaritzburg			
Port Shepstone	24	16	
Sodwana Bay	24	19	
Van Reenen			
Vryheid			
Waterford (Underberg)	18	9	0.9

O.V.S./O.F.S.	MAX	MIN	RRR
Bothaville			18
Bethlehem	24	9	
Bloemfontein			
Bultfontein			
Clocolan			
Fauresmith			
Ficksburg			
Frankfort	25	12	2.0
Harrismith			
Hoopstad			
Heilbron			
J B M Hertzoglughawe	28	10	0.6
Koppies			8.4
Kroonstad	27	11	
Lindley			
Reddersburg			
Reitz			
Senekal			
Vrede			
Warden			
Welkom			
Wepener			
Winburg			
Zastron			

KAAP - CAPE	MAX	MIN	RRR
Aberdeen			
Addo			
Agulhas	23	18	
Alexander Bay	21	15	
Aliwal North	29	10	
Atlantis			
Beaufort West	x	12	
Boegoebergdam			
Brandvlei			
Caledon			
Calvinia	32	14	
Cape Columbine	23	13	
Cape St. Francis	22	17	
Cape Town (D.F. Malan)	27	16	
Cape Town (Newlands)			
Carnarvon			
Ceres			
Colesberg			
Cradock			
Darling			
De Aar	31	12	
Döhne	24	11	
Douglas	34	16	
East London	23	15	
Elsenburg			
Fort Beaufort			
Fraserburg	31	12	
Garies			
George	24	12	
Graaff-Reinet	30	11	
Grahamstown			
Grootfontein (Middelburg)	27	6	
Hopetown			
Jansenville	31	11	
Joubertina			
Kaappunt	21	x	
Kenhardt			
Kimberley	33	15	
Knysna			
Kuruman	29	13	
Ladismith			
Langebaanweg	32	14	
Maclear			
Mafeking	28	15	1.9
Mosselbaai	21	17	
Okiep	34	20	
Oudtshoorn	33	14	
Paarl			
Petrusville			
Piketberg			
Pofadder	34	19	
Port Elizabeth	23	15	
Port Nolloth	17	11	
Prieska			
Queenstown	27	10	
Riversdale	29	11	
Robertson	32	11	

KAAP - CAPE	MAX	MIN	RRR
Sheeprun	24	10	
Somerset East	28	8	
Stellenbosch			
Steynsburg			
Steytlerville			
Strydenburg			
Sutherland	20	5	
Swartkops (P.E.)			
Swellendam			
Tarkastad			
Touwsrivier	32	13	
Twee Riviere	37	18	
Uniondale			
Upington	36	20	
Vanwyksvlei	33	16	
Victoria West			
Vredendal	37	12	
Vryburg	30	12	
Williston			
Willowmore	29	11	
Wolseley			
Worcester			

TRANSKEI	MAX	MIN	RRR
Idutywa			
Port St. Johns	24	16	
Umtata	24	13	

LESOTHO	MAX	MIN	RRR
Butha-Buthe			
Maseru	26	10	5.0
Ox-Bow			
Paray			
Mafeteng			

SWAZILAND	MAX	MIN	RRR
Manzini (Matsapha)	24	20	
Mbabane			

S.W.A.	MAX	MIN	RRR
Aroab			
Bethanien			
Dordabis			
Gobabeb	25	14	
Gobabis	33	16	8.0
Grootfontein	29	17	0.4
J.G. Strijdom	30	14	3.9
Kalkfeld			
Karasburg			
Karibib			
Keetmanshoop	36	22	
Kub			
Luderitz	16	12	
Marienta!	37	22	
Möwe	20	15	
Namutoni			
Okahandja			
Okaukeujo	35	17	
Ondangwa			
Otavi			
Otjiwarongo			
Outjo			
Rehoboth			
Rundu	27	18	0.4
Sitrusdal	32	16	14.3
Tsumeb			
Uis	31	13	
Walvis Bay	19	15	
Windhoek	32	15	0.4
Kap. Ard			0.8

BOTSWANA	MAX	MIN	RRR
Francistown			
Gaborone			
Gantsi			
Lobatse			
Mahalapye			
Maun			
Serowe			
Shakawe			
Tsabong			
Tshane			

GES (1)

G.P.-S. (L) **SYNOPTIC WEATHER MAP** 12h00 GMT–14h00 SAST 79-12-06 **SINOPTIESE WEERKAART** TV 4/42

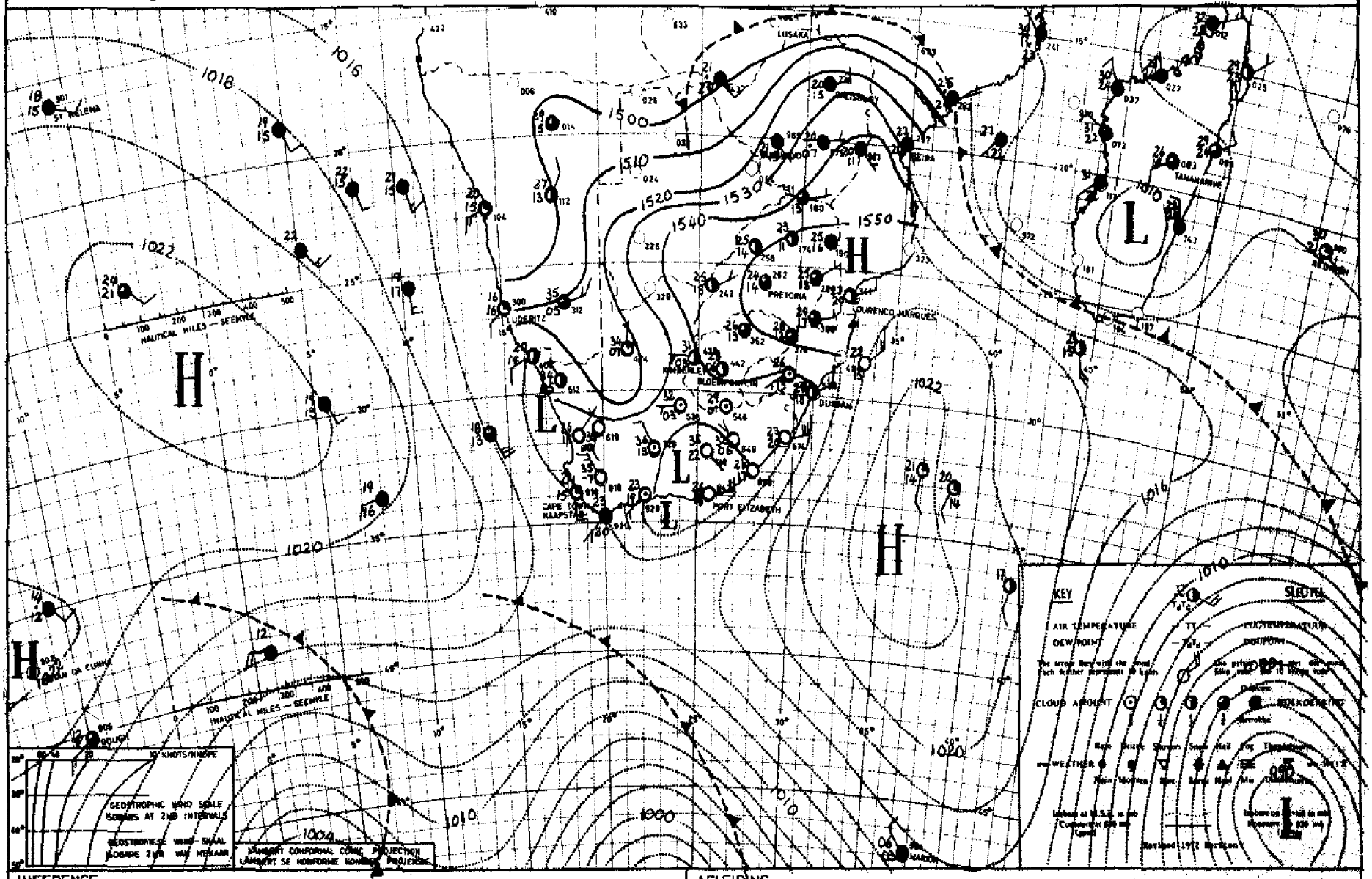

INFERENCE

The coastal low west of Port Elizabeth will move towards Durban resulting in partly cloudy cooler conditions along the southern and south eastern coastal regions. A trough of low pressure is situated over the western parts of the country and thundershowers can be expected over the northeastern half of the country.

AFLEIDING

Die kuslaag wes van Port Elizabeth sal langs die kus op beweeg na Durban. Dit sal dus gedeeltelik bewolk en koeler word langs hierdie kuststreke. 'n Trog van lae druk is oor die westelike dele van die land gelee en donderbuie kan oor die noordelike helfte van die land verwag word.

DEPT. VAN VERVOER/DEPT. OF TRANSPORT

TV4/43

DAAGLIKSE WEERBULLETIN/DAILY WEATHER BULLETIN

Maksimum en Minimum Temperatuur (°C) en Reënval (RRR) in mm vir die 24 uur geëindig om 08h00 SAST op 1979-12-07
Maximum and Minimum Temperature (°C) and Rainfall (RRR) in mm for the 24 hours ended on 08h00 SAST on

TRANSVAAL	MAX	MIN	RRR
Barberton			
Belfast			
Bethal	24	12	11.3
Brits			
Bronkhorstspruit			
Carletonville			
Carolina	23	11	
Die Bron			
Delareyville			
Delmas			6.5
Fleur de Lys			
Ermelo			
Giyani			
Groblersdal	29	15	
Heidelberg			
Hoedspruit	28	15	
Jan Kempdorp			
Jan Smutslughawe	22	13	8.0
Joubert Park (JHB)	18	13	
Klerksdorp			
Kroondal (Rustenb.)	26	15	4.0
Krugersdorp	24	12	
Levubu	24	15	
Lichtenburg			
Loskopdam			
Loskopkanale			
Louis Trichardt			
Lydenburg	24	10	5.0
Marble Hall			
Mara	26	11	
Marnitz			
Messina	30	16	
Middelburg			
Nelspruit	26	17	
Nylstroom			
Ottosdal	28	13	2.2
Phalaborwa	26	17	
Pietersburg	25	12	
Piet Retief	25	12	
Potchefstroom	27	14	2.3
Potgietersrus	29	13	
Pretoria	26	15	
Pretoriuskop			
Schweizer-Reneke			
Skukuza	31	15	
Standerton	24	11	
Thabazimbi			
Tom Burke			
Tzaneen	25	13	
Vaalwater	28	11	
Ventersdorp			
Vereeniging			
Volksrust			
Warmbad	27	12	
Waterval-Boven			
Witbank			
Wolmaransstad			
Zeerust			

NATAL	MAX	MIN	RRR
Cape St. Lucia	26	19	
Cedara	25	15	
Dundee			
Durban			
Empangeni			
Eshowe			
Estcourt	28	14	
Himeville			
Hluhluwe			
Jozini			
Kokstad	29	11	
Ladysmith	29	15	
Louis Bothalughawe	26	18	
Matatiele			
Melmoth			
Mkuze			
Newcastle	29	15	
Pietermaritzburg			
Port Shepstone	24	20	
Sodwana Bay	27	18	
Van Reenen			
Vryheid			
Waterford (Underberg)	26	8	

O.V.S./O.F.S.

Bothaville			
Bethlehem	26	10	
Bloemfontein			
Bultfontein			
Clocolan			
Fauresmith	32	12	
Ficksburg			
Frankfort	25	11	
Harrismith			
Hoopstad	30	13	
Heilbron			
J B M Hertzoglughawe	29	13	
Koppies			
Kroonstad	28	13	
Lindley			
Reddersburg			
Reitz			
Senekal			
Vrede			
Warden			
Welkom			
Wepener			
Winburg			
Zastron			

KAAP - CAPE	MAX	MIN	RRR
Aberdeen			
Addo			
Agulhas	23	18	
Alexander Bay	21	15	
Aliwal North	31	14	
Atlantis			
Beaufort West	xx	17	
Boegoebergdam			
Brandvlei			
Caledon			
Calvinia	34	16	
Cape Columbine	20	13	
Cape St. Francis	23	19	
Cape Town (D.F. Malan)	24	17	
Cape Town (Newlands)			
Carnarvon			
Ceres			
Colesberg			
Cradock			
Darling			
De Aar	32	19	
Döhne	33	21	
Douglas	33	19	
East London	27	17	
Elsenburg			
Fort Beaufort			
Fraserburg	34	16	
Garies			
George	39	18	
Graaff-Reinet			
Grahamstown			
Grootfontein (Middelburg)	31	17	
Hopetown			
Jansenville			
Joubertina			
Kaappunt	21	xx	
Kenhardt			
Kimberley	32	13	
Knysna			
Kuruman			
Ladismith			
Langebaanweg			
Maclear			
Mafeking	27	15	
Mosselbaai	24	20	
Okiep	36	17	
Oudtshoorn	39	11	
Paarl			
Petrusville			
Piketberg			
Pofadder	36	21	
Port Elizabeth	26	18	
Port Nolloth	19	14	
Prieska			
Queenstown	33	14	
Riversdale	33	18	0.4
Robertson	35	19	

KAAP - CAPE	MAX	MIN	RRR
Sheeprun	32	17	
Somerset East	37	15	
Stellenbosch			
Steynsburg			
Steytlerville			
Strydenburg			
Sutherland	31	9	
Swartkops (P.E.)			
Swellendam			
Tarkastad			
Touwsrivier	36	16	
Twee Riviere	37	20	
Uniondale			
Upington	36	22	
Vanwyksvlei	36	19	
Victoria West			
Vredendal	34	15	
Vryburg	31	15	
Williston			
Willowmore	37	16	
Wolseley			
Worcester			

TRANSKEI

Idutywa			
Port St. Johns	25	18	
Umtata	33	20	

LESOTHO

Butha-Buthe			
Maseru	27	14	
Ox-Bow			
Paray			
Mafeteng			

SWAZILAND

Manzini (Matsapha)	26	15	
Mbabane			

S.W.A.	MAX	MIN	RRR
Aroab			
Bethanien			
Dordabis			
Gobabeb	29	14	
Gobabis	31	18	
Grootfontein	31	16	
J.G. Strijdom	30	14	0.1
Kalkfeld			1.0
Karasburg			
Karibib			
Keetmanshoop	36	18	1.6
Kub			
Luderitz	17	14	
Mariental			
Mõwe	29	15	
Namutoni			
Okahandja			
Okaukeujo			
Ondangwa			
Otavi			
Otjiwarongo			
Outjo			
Rehoboth			
Rundu	31	18	
Sitrusdal	33	19	4.0
Tsumeb			
Uis	34	13	
Walvis Bay	20	16	
Windhoek	31	14	1.0

BOTSWANA

Francistown	23	17	
Gaborone	29	17	1.0
Gantsi			
Lobatse			
Mahalapye	29	15	
Maun	30	xx	
Serowe			
Shakawe			
Tsabong	34	18	
Tshane	32	20	

GPS (L)

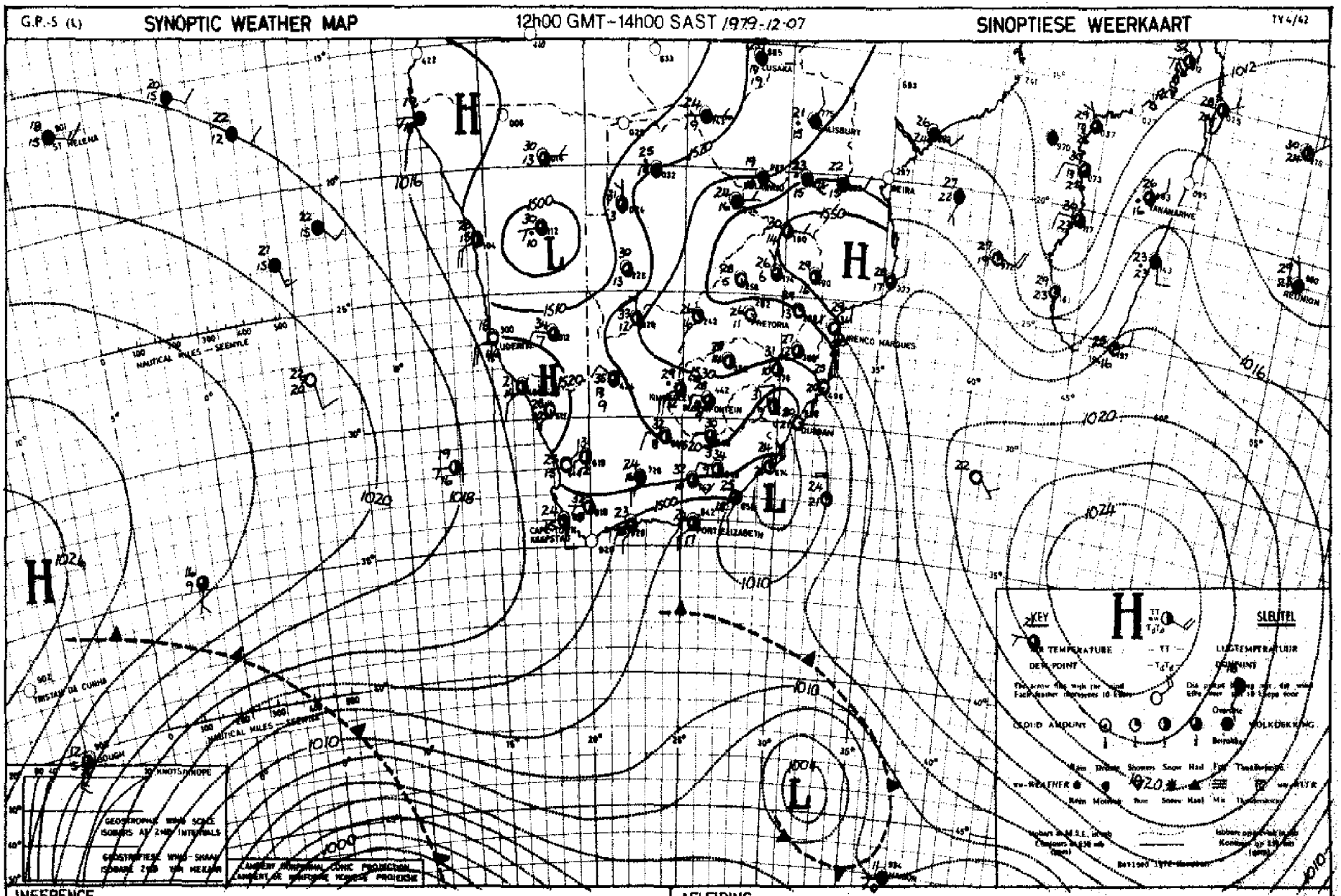

INFERENCE

The trough of low-pressure over the western parts of the country will move towards the central regions. Thundershowers are expected in the moist air east of this trough.

AFLEIDING

Die trog van laedruk oor die westelike dele van die land sal ooswaarts beweeg na die sentrale dele. Donderbuie word in die vogtige lug oos van die trog verwag.

DAAGLIKSE WEERBULLETIN/DAILY WEATHER BULLETIN

Maksimum en Minimum Temperatuur (°C) en Reënval (RRR) in mm vir die 24 uur geëindig om 08h00 SAST op 1979-12-08
Maximum and Minimum Temperature (°C) and Rainfall (RRR) in mm for the 24 hours ended on 08h00 SAST on

TRANSVAAL	MAX	MIN	RRR
Barberton			
Belfast			
Bethal	23	14	0.9
Brits			
Bronkhorstspruit			
Carlstonville			
Carolina	25	12	4.0
Die Bron			
Delareyville			
Delmas			
Fleur de Lys			
Ermelo			
Giyani			
Groblersdal	30	16	
Heidelberg			
Hoedspruit	30	17	
Jan Kempdorp			
Jan Smutslughawe	24	13	
Joubert Park (JHB)			
Klerksdorp			10.4
Kroondal (Rustenb.)	28	14	
Krugersdorp			
Levubu	27	16	
Lichtenburg			
Loskopdam			
Loskopkanale			
Louis Trichardt			
Lydenburg			
Marble Hall			
Mara	30	13	
Marnitz			
Messina	32	17	
Middelburg			
Nelspruit	29	15	
Nylstroom			
Ottosdal	27	14	
Phalaborwa	30	17	
Pietersburg	27	13	
Piet Retief	23	15	
Potchefstroom	27	12	
Potgietersrus	29	13	
Pretoria	28	15	
Pretoriuskop			
Schweizer-Reneke			
Skukuza	32	16	
Standerton	26	12	0.3
Thabazimbi			
Tom Burke			
Tzaneen	27	14	
Vaalwater	29	12	
Ventersdorp			
Vereeniging			
Volksrust			
Warmbad	29	16	
Waterval-Boven			
Witbank			
Wolmaransstad			
Zeerust			

NATAL	MAX	MIN	RRR
Cape St. Lucia	26	21	
Cedara	32	15	
Dundee			
Durban			
Empangeni			
Eshowe			
Estcourt	32	14	
Himeville			
Hluhluwe			
Jozini			
Kokstad	32	11	
Ladysmith	32	16	
Louis Bothalughawe	30	21	
Matatiele			
Melmoth			
Mkuze			
Newcastle	31	17	
Pietermaritzburg			
Port Shepstone	24	20	
Sodwana Bay	27	20	
Van Reenen			
Vryheid			
Waterford (Underberg)	28	8	

O.V.S./O.F.S.	MAX	MIN	RRR
Bothaville			
Bethlehem	27	10	
Bloemfontein			
Bultfontein			
Clocolan			
Fauresmith	32	20	
Ficksburg			
Frankfort	27	12	
Harrismith			
Hoopstad			
Heilbron			
J B M Hertzoglughawe	30	17	
Koppies			
Kroonstad	28	13	
Lindley			
Reddersburg			
Reitz			
Senekal			
Vrede			
Warden			
Welkom			
Wepener			
Winburg			
Zastron			

KAAP - CAPE	MAX	MIN	RRR
Aberdeen			
Addo			
Agulhas	23	17	
Alexander Bay	21	15	
Aliwal North	32	17	
Atlantis			
Beaufort West			
Boegoebergdam			
Brandvlei			
Caledon			
Calvinia	30	10	
Cape Columbine	20	13	
Cape St. Francis	23	17	
Cape Town (D.F. Malan)	24	17	
Cape Town (Newlands)			
Carnarvon			
Ceres			
Colesberg			
Cradock			
Darling			
De Aar	34	17	1.6
Döhne	37	14	
Douglas	35	20	5.3
East London	26	18	
Elsenburg			
Port Beaufort			
Fraserburg	34	14	
Garies			
George	23	15	0.9
Graaff-Reinet			
Grahamstown			
Grootfontein (Middelburg)	33	14	0.3
Hopetown			
Jansenville	38	17	
Joubertina			
Kaappunt	19	xx	
Kenhardt			
Kimberley	33	19	
Knysna			
Kuruman			
Ladismith			
Langebaanweg	24	15	
Maclear			
Mafeking			
Mosselbaai	24	18	0.2
Okiep	30	12	
Oudtshoorn	21	19	
Paarl			
Petrusville			
Piketberg			
Pofadder	35	14	
Port Elizabeth	23	17	
Port Nolloth	18	13	
Prieska	36	21	0.7
Queenstown	34	16	0.4
Riversdale	26	17	0.4
Robertson	30	18	

KAAP - CAPE	MAX	MIN	RRR
Sheeprun	35	15	
Somerset East	37	17	
Stellenbosch			
Steynsburg			
Steytlerville			
Strydenburg			
Sutherland	28	5	
Swartkops (P.E.)			
Swellendam			
Tarkastad			
Touwsrivier	33	15	
Twee Riviere	36	20	
Uniondale			
Upington	38	22	
Vanwyksvlei	36	18	
Victoria West			
Vredendal	26	13	
Vryburg	31	16	
Williston			
Willowmore	32	14	
Wolseley			
Worcester			

TRANSKEI	MAX	MIN	RRR
Idutywa			
Port St. Johns	26	21	
Umtata	38	18	

LESOTHO	MAX	MIN	RRR
Butha-Buthe			
Maseru			
Ox-Bow			
Paray			
Mafeteng			

SWAZILAND	MAX	MIN	RRR
Manzini (Matsapha)	29	16	
Mbabane			

S.W.A.	MAX	MIN	RRR
Aroab			
Bethanien			
Dordabis			
Gobabeb	30	14	
Gobabis	31	17	1.6
Groottontein	31	17	
J.G. Strijdom	30	16	0.2
Kalkfeld			
Karasburg			
Karibib			
Keetmanshoop	31	17	
Kub			
Luderitz	20	14	
Mariental	34	17	
Möwe	20	16	
Namutoni			
Okahandja			
Okaukeujo	33	21	
Ondangwa			
Otavi			
Otjiwarongo			
Outjo			
Rehoboth			
Rundu	31	19	
Sitrusdal	32	17	
Tsumeb			
Uis	29	14	
Walvis Bay	20	14	
Windhoek	32	16	0.3

BOTSWANA	MAX	MIN	RRR
Francistown	25	19	
Gaborone			
Gantsi			
Lobatse			
Mahalapye	32	17	
Maun			
Serowe			
Shakawe			
Tsabong			
Tshane			

GAS (L)

G.P.-S. (4) **SYNOPTIC WEATHER MAP** 12h00 GMT-14h00 SAST 1979-12-08 **SINOPTIESE WEERKAART** T94/42

INFERENCE

Thundershowers will recur over the interior east of the trough of low pressure. A high-pressure system will ridge behind the cold front south of Cape Town and cloudy cooler conditions along the southern coastal regions will spread towards Natal. Rain will occur along the southeastern and eastern coastal regions

AFLEIDING

Donderbuie sal oor die binneland voorkom oos van die trog van lae druk. 'n Hoëdruk stelsel sal agter die kouefront suid van Kaapstad inwig en bewolkte koeler toestande sal langs die suidelike kusgebied uitbrei na Natal. Reën sal voorkom langs die suid-oostelike en oostelike kusgebiede van die land.

DAAGLIKSE WEERBULLETIN/DAILY WEATHER BULLETIN

Maksimum en Minimum Temperatuur (°C) en Reënval (RRR) in mm vir die 24 uur geëindig om 08h00 SAST op
Maximum and Minimum Temperature (°C) and Rainfall (RRR) in mm for the 24 hours ended on 08h00 SAST on 1979-12-09

TRANSVAAL	MAX	MIN	RRR
Barberton			
Belfast			
Bethal	27	15	1,1
Brits			
Bronkhorstspruit			
Carletonville			
Carolina			
Die Bron			
Delareyville			
Delmas			
Fleur de Lys			
Ermelo			
Giyani			
Groblersdal	32	19	
Heidelberg			
Hoedspruit	35	19	
Jan Kempdorp			
Jan Smutslughawe	27	15	20,0
Joubert Park (JHB)			
Klerksdorp			
Kroondal (Rustenb.)	30	17	
Krugersdorp			
Levubu	31	20	
Lichtenburg			
Loskopdam			
Loskopkanale			
Louis Trichardt			
Lydenburg			
Marble Hall			
Mara	35	17	
Marnitz	34	16	
Messina	37	14	
Middelburg			
Nelspruit	33	18	
Nylstroom			
Ottosdal	30	16	0,7
Phalaborwa	35	20	
Pietersburg	31	17	
Piet Retief	29	15	29,1
Potchefstroom	30	17	
Potgietersrus	33	19	
Pretoria	29	18	
Pretoriuskop			
Schweizer-Reneke			6,5
Skukuza			
Standerton	27	15	
Thabazimbi			
Tom Burke			
Tzaneen	32	17	
Vaalwater	32	14	
Ventersdorp			
Vereeniging			
Volksrust			
Warmbad	31	19	
Waterval-Boven			
Witbank			
Wolmaransstad			
Zeerust			

NATAL	MAX	MIN	RRR
Cape St. Lucia	26	19	31,6
Cedara	28	13	4,9
Dundee			
Durban			
Empangeni			
Eshowe			
Estcourt	32	14	15,5
Himeville			
Hluhluwe			
Jozini			
Kokstad	32	12	21,2
Ladysmith	34	16	33,7
Louis Bothalughawe	26	18	18,9
Matatiele			5,0
Melmoth			
Mkuze			
Newcastle	32	17	3,0
Pietermaritzburg			
Port Shepstone	27	18	4,4
Sodwana Bay			
Van Reenen			4,5
Vryheid			
Waterford (Underberg)			3,7

D.V.S./O.F.S.	MAX	MIN	RRR
Bothaville			
Bethlehem	28	14	
Bloemfontein			
Bultfontein			
Clocolan			
Fauresmith	33	14	0,1
Ficksburg			
Frankfort	29	16	
Harrismith			
Hoopstad	34	16	4,0
Heilbron			
J B M Hertzoglughawe	32	16	
Koppies			
Kroonstad	30	18	1,0
Lindley			
Reddersburg			
Reitz			
Senekal			
Vrede			
Warden			
Welkom			
Wepener	33	13	0,2
Winburg			
Zastron			

KAAP - CAPE	MAX	MIN	RRR
Aberdeen			
Addo			
Agulhas	21	16	
Alexander Bay	23	13	
Aliwal North	33	15	0,2
Atlantis			
Beaufort West			
Bosgoebergdam			
Brandvlei			
Caledon			
Calvinia	23	6	
Cape Columbine	19	11	
Cape St. Francis	23	15	
Cape Town (D.F. Malan)	21	15	
Cape Town (Newlands)			
Carnarvon			
Ceres			
Colesberg			
Cradock			
Darling			
De Aar	33	14	
Döhne	25	10	1,9
Douglas	36	17	
East London	23	17	10,7
Elsenburg			
Fort Beaufort			
Fraserburg	30	8	
Garies			
George	19	12	2,4
Graaff-Reinet			
Grahamstown			
Grootfontein (Middelburg)	33	13	
Hopetown			
Jansenville			
Joubertina			
Kaappunt	19	XX	
Kenhardt			
Kimberley	35	14	
Knysna			4,0
Kuruman	32	15	
Ladismith			
Langebaanweg	22	11	
Maclear			
Mafeking			
Mosselbaai	21	15	1,3
Okiep	25	14	
Oudtshoorn	27	13	
Paarl			
Petrusville			
Piketberg			
Pofadder	30	12	
Port Elizabeth	25	16	4,8
Port Nolloth	19	11	
Prieska	34	18	
Queenstown	30	12	6,1
Riversdale	20	11	1,9
Robertson	21	8	

KAAP - CAPE	MAX	MIN	RRR
Sheeprun	35	13	4,0
Somerset East	27	12	1,4
Stellenbosch			
Steynsburg			
Steytlerville			
Strydenburg			
Sutherland	23	-1	
Swartkops (P.E.)			
Swellendam			
Tarkastad			
Touwsrivier	26	7	
Twee Riviere	31	20	
Uniondale			
Upington	35	17	
Vanwyksvlei	33	16	
Victoria West			
Vredendal	25	13	
Vryburg	33	17	5,4
Williston			
Willowmore	27	10	
Wolseley			
Worcester			

TRANSKEI	MAX	MIN	RRR
Idutywa	25	18	24,4
Port St. Johns	27	14	7,4
Umtata			

LESOTHO	MAX	MIN	RRR
Butha-Buthe			
Maseru	31	16	1,0
Ox-Bow			
Paray			
Mafeteng			

SWAZILAND	MAX	MIN	RRR
Manzini (Matsapha)	31	19	
Mbabane			0,6

S.W.A.	MAX	MIN	RRR
Aroab			
Bethanien			
Dordabis			
Gobabeb	29	12	
Gobabis	33	17	0,6
Grootfontein	31	17	
J.G. Strijdom	31	17	
Kalkfeld			
Karasburg			
Karibib			
Keetmanshoop	36	16	
Kub			
Luderitz	21	14	
Mariental	36	19	
Möwe	20	15	
Namutoni			
Okahandja			
Okaukeujo	34	18	0,1
Ondangwa			
Otavi			
Otjiwarongo			
Outjo			
Rehoboth			
Rundu	32	19	
Sitrusdal	34	16	
Tsumeb			
Uis			
Walvis Bay	19	14	
Windhoek	33	18	0,1

BOTSWANA	MAX	MIN	RRR
Francistown			
Gaborone			
Gantsi			
Lobatse			
Mahalapye			
Maun			
Serowe			
Shakawe			
Tsabong			
Tshane			

GPS (L)

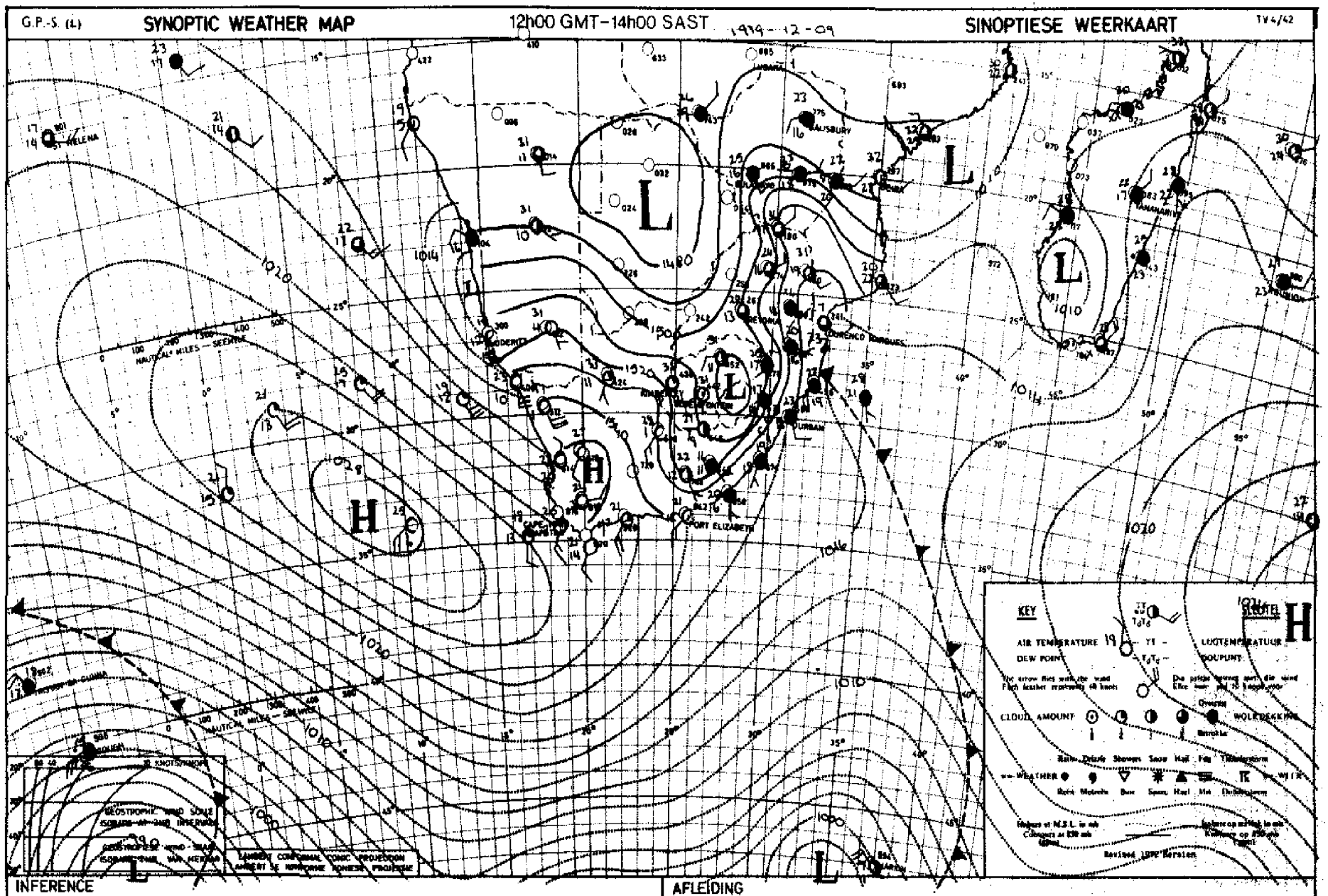

INFERENCE

The high is ridging in south of the country causing an influx of cool moist air over the eastern parts. The trough over the interior will move westwards. Rain and thundershowers will occur at places over Natal

AFLEIDING

Die hoëdrukstelsel wig in suid van die land en veroorsaak 'n instroming van koel vogtige lug oor die oostelike dele. Die trog oor die binneland sal Weswaarts verskuif. Reën en donderbuie sal voorkom op plekke oor Natal

DAAGLIKSE WEERBULLETIN/DAILY WEATHER BULLETIN

Maksimum en Minimum Temperatuur (°C) en Reënval (RRR) in mm vir die 24 uur geëindig om 08h00 SAST op 1979-12-10
Maximum and Minimum Temperature (°C) and Rainfall (RRR) in mm for the 24 hours ended on 08h00 SAST on

TRANSVAAL	MAX	MIN	RRR
Barberton			
Belfast			
Bethal	24	13	8.3
Brits			
Bronkhorstspruit			
Carletonville			
Carolina	22	13	0.7
Die Bron			
Delareyville			
Delmas			
Fleur de Lys			
Ermelo			
Giyani			
Groblersdal	33	17	
Heidelberg			
Hoedspruit	33	19	1.9
Jan Kempdorp			
Jan Smutslughawe	26	13	
Joubert Park (JHB)	26	14	
Klerksdorp			
Kroondal (Rustenb.)	30	17	1.0
Krugersdorp	27	15	
Levubu	31	17	32.7
Lichtenburg			
Loskopdam			
Loskopkanale			
Louis Trichardt			
Lydenburg	27	15	20.0
Marble Hall			
Mara	33	18	22.8
Marnitz	33	18	1.0
Messina	34	20	3.0
Middelburg			1.5
Nelspruit	29	19	0.8
Nylstroom			
Ottosdal	31	15	
Phalaborwa	32	20	4.0
Pietersburg	29	19	0.8
Piet Retief	20	13	4.4
Potchefstroom	25	17	
Potgietersrus	31	19	
Pretoria	29	17	
Pretoriuskop			
Schweizer-Reneke			
Skukuza	32	20	0.7
Standerton	25	8	30.0
Thabazimbi			
Tom Burke			
Tzaneen	31	18	8.0
Vaalwater	32	17	
Ventersdorp			
Vereeniging			
Volksrust			
Warmbad	32	16	
Waterval-Boven			13.6
Witbank			
Wolmaransstad			
Zeerust			

NATAL	MAX	MIN	RRR
Cape St. Lucia	22	18	17.8
Cedara	17	12	1.9
Dundee			
Durban			
Empangeni			
Eshowe			
Estcourt	19	14	0.5
Himeville			4.5
Hluhluwe			
Jozini			
Kokstad	24	12	0.6
Ladysmith	22	14	0.4
Louis Bothalughawe	24	18	2.9
Matatiele			
Melmoth			24.3
Mkuze			
Newcastle	26	14	3.0
Pietermaritzburg			
Port Shepstone	23	17	9.2
Sodwana Bay	22	18	11.5
Van Reenen			10.8
Vryheid			
Waterford (Underberg)	18	9	1.7

G.V.S./O.F.S.			
Bothaville			
Bethlehem	26	12	
Bloemfontein			
Bultfontein			
Clocolan			
Fauresmith	30	10	
Ficksburg			
Frankfort	27	14	1.2
Harrismith			
Hoopstad	33	15	
Heilbron			
J B M Hertzoglughawe	31	12	
Kopples			
Kroonstad	31	15	
Lindley			
Reddersburg			
Reitz			
Senekal			
Vrede			
Warden			5.5
Welkom			
Wepener			
Winburg			
Zastron			

KAAP - CAPE	MAX	MIN	RRR
Aberdeen			
Addo			
Agulhas	21	12	
Alexander Bay	33	10	
Aliwal North	28	11	
Atlantis			
Beaufort West	XX	11	
Boegoebergdam			
Brandvlei			
Caledon			
Calvinia	28	12	
Cape Columbine	19	10	
Cape St. Francis	21	13	
Cape Town (D.F. Malan)	22	16	
Cape Town (Newlands)			
Carnarvon			
Ceres			
Colesberg			
Cradock			
Darling			
De Aar	29	11	
Döhne	19	11	0.6
Douglas	33	19	
East London	23	14	1.2
Elsenburg			
Fort Beaufort			
Fraserburg	28	10	
Garies			
George	20	16	
Graaff-Reinet			
Grahamstown			7.4
Grootfontein (Middelburg)	26	15	
Hopetown			
Jansenville			
Joubertina			
Kaappunt	18	XX	
Kenhardt			
Kimberley	33	15	
Knysna			
Kuruman	33	17	
Ladismith			
Langebaanweg	24	9	
Maclear			9.0
Mafeking	31	18	
Mosselbaai	21	14	
Okiep	30	19	
Oudtshoorn	25	11	
Paarl			
Petrusville			
Piketberg			
Pofadder	31	18	
Port Elizabeth	22	15	
Port Nolloth	31	9	
Prieska	32	14	
Queenstown	30	12	
Riversdale	24	10	
Robertson	26	10	

KAAP - CAPE	MAX	MIN	RRR
Sheeprun	17	12	3.2
Somerset East	25	11	
Stellenbosch			
Steynsburg			
Steytlerville			
Strydenburg			
Sutherland	33	6	
Swartkops (P.E.)			
Swellendam			
Tarkastad			
Touwsrivier	26	9	
Twee Riviere	36	18	
Uniondale			
Upington	24	21	
Vanwyksvlei	32	16	
Victoria West			
Vredendal	29	10	
Vryburg	32	14	
Williston			
Willowmore	25	9	
Wolseley			
Worcester			

TRANSKEI	MAX	MIN	RRR
Idutywa			
Port St. Johns	20	17	6.7
Umtata	17	13	2.3

LESOTHO	MAX	MIN	RRR
Butha-Buthe			
Maseru	31	13	
Ox-Bow			
Paray			
Mafeteng			

SWAZILAND	MAX	MIN	RRR
Manzini (Matsapha)	23	16	0.5
Mbabane			12.0

S.W.A.	MAX	MIN	RRR
Aroab			
Bethanien			
Dordabis			
Gobabeb	30	16	
Gobabis	32	15	0.4
Grootfontein	33	16	10.4
J.G. Strijdom	31	14	
Kalkfeld			
Karasburg			
Karibib			
Keetmanshoop	36	18	
Kub			
Luderitz	20	12	
Marienta1	34	20	
Mowe	20	15	
Namutoni			
Okahandja			
Okaukeujo	37	18	
Ondangwa			
Otavi			
Otjiwarongo			
Outjo			
Rehoboth			
Rundu	31	19	1.2
Sitrusdal	34	15	
Tsumeb			
Uis	33	13	
Walvis Bay	18	14	
Windhoek	33	16	

BOTSWANA	MAX	MIN	RRR
Francistown	29	19	
Gaborone	34	20	
Gantsi			
Lobatse			
Mahalapye			
Maun	33	21	
Serowe			
Shakawe			
Tsabong	34	19	
Tshane	34	22	

GPB (L)

G.P.-S. (L) **SYNOPTIC WEATHER MAP** 12h00 GMT – 14h00 SAST 1979-12-10 **SINOPTIESE WEERKAART** TV 4/62

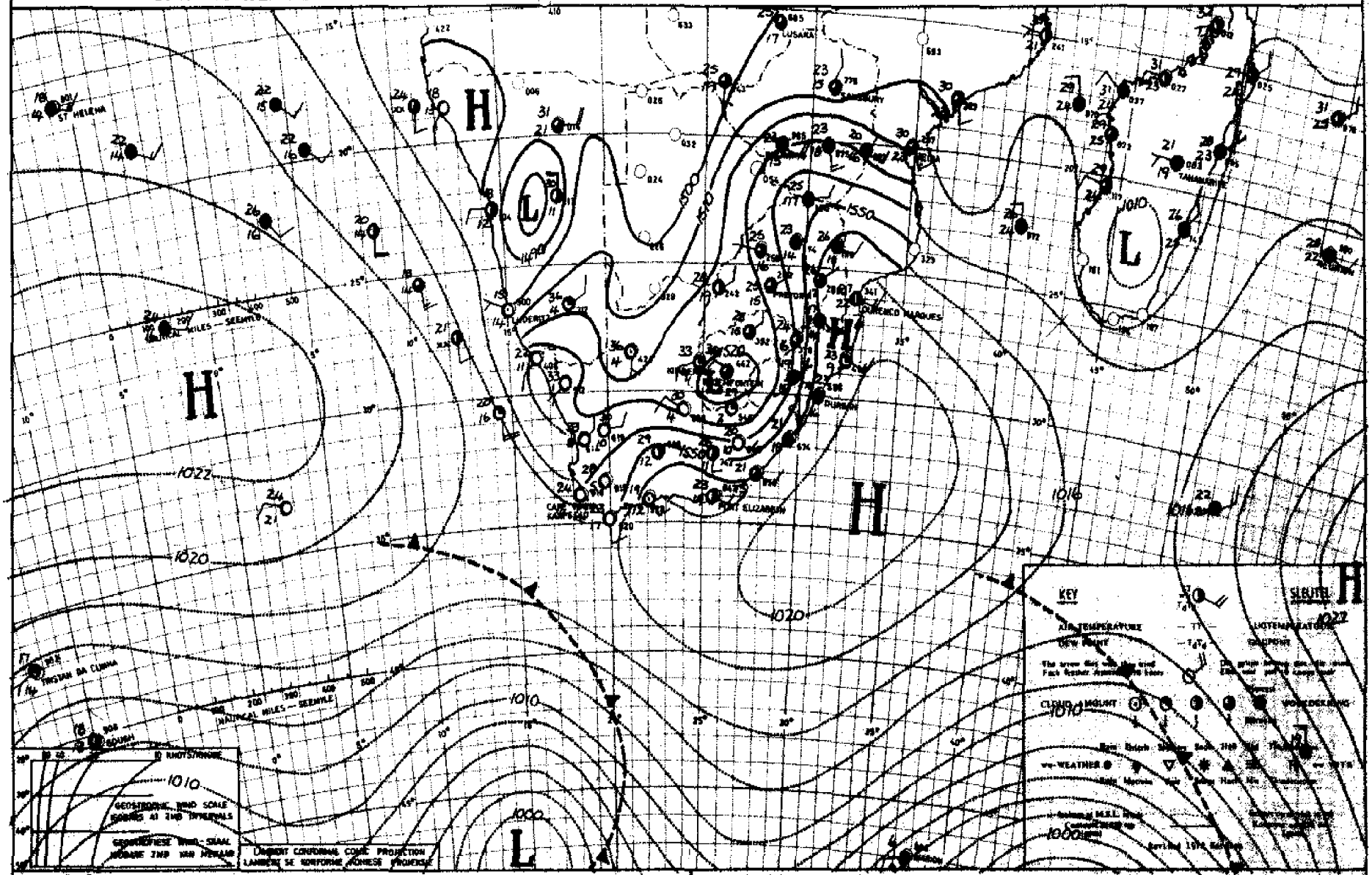

INFERENCE Thundershowers are expected in the moist air east of this trough over the interior. A coastal low will develop along the southern coastal regions and will move past East London tomorrow. Partly cloudy cooler weather will therefore spread eastwards along the southern and south-

AFLEIDING Donderbuie word verwag in die vogtige lug oos van die trog oor die binneland. 'n Kuslaag sal langs die suidelike kusgebied ontwikkel en môre verby Oos Londen beweeg. Gedeeltelike bewolkte koeler weer sal dus ooswaarts langs die suidelike en suid-

DEPT. VAN VERVOER/DEPT. OF TRANSPORT

TV4/43

DAAGLIKSE WEERBULLETIN/DAILY WEATHER BULLETIN

Maksimum en Minimum Temperatuur (°C) en Reënval (RRR) in mm vir die 24 uur geëindig om 08h00 SAST op
Maximum and Minimum Temperature (°C) and Rainfall (RRR) in mm for the 24 hours ended on 08h00 SAST on 1979-12-11

TRANSVAAL	MAX	MIN	RRR
Barberton			
Belfast			
Bethal	23	13	
Brits			
Bronkhorstspruit			
Carletonville			
Carolina	23	11	
Die Bron			
Delareyville			23,0
Delmas			
Pleur de Lys			
Ermelo			
Giyani			
Groblersdal	26	16	
Heidelberg			
Hoedspruit	29	20	0,1
Jan Kempdorp			
Jan Smutslughawe	23	14	
Joubert Park (JHB)	23	14	
Klerksdorp			17,5
Kroondal (Rustenb.)	28	17	
Krugersdorp			
Levubu	23	18	0,8
Lichtenburg			
Loskopdam			
Loskopkanale			
Louis Trichardt			
Lydenburg	22	14	
Marble Hall			
Mara	23	17	
Marnitz	24	16	
Messina	24	20	
Middelburg			
Nelspruit	27	18	
Nylstroom			
Ottosdal	28	14	0,3
Phalaborwa	27	20	0,5
Pietersburg	24	15	
Piet Retief	21	14	0,2
Potchefstroom	27	17	1,0
Potgietersrus	23	16	
Pretoria	27	16	
Pretoriuskop			
Schweizer-Reneke			
Skukuza	29	20	5,5
Standerton	23	14	
Thabazimbi			
Tom Burke			
Tzaneen	24	18	0,1
Vaalwater	27	13	
Ventersdorp			
Vereeniging			3,0
Volksrust			
Warmbad	27	15	
Waterval-Boven			
Witbank			
Wolmaransstad			
Zeerust			

NATAL	MAX	MIN	RRR
Cape St. Lucia	24	19	
Cedara	20	14	0,8
Dundee			
Durban			
Empangeni			
Eshowe			
Estcourt	21	16	
Himeville			
Hluhluwe			
Jozini			
Kokstad	21	11	
Ladysmith	23	17	
Louis Bothalughawe	23	19	0,2
Matatiele			
Melmoth			
Mkuze			
Newcastle	26	17	
Pietermaritzburg			
Port Shepstone	23	19	0,8
Sodwana Bay	26	17	
Van Reenen			
Vryheid			
Waterford (Underberg)	19	10	0,3

O.V.S./O.F.S.	MAX	MIN	RRR
Bothaville			
Bethlehem	24	12	7,9
Bloemfontein			
Bultfontein			
Clocolan			1,0
Fauresmith	32	16	
Ficksburg			
Frankfort	24	15	
Harrismith			
Hoopstad			
Heilbron			
J B M Hertzoglughawe	31	15	0,1
Koppies			
Kroonstad	29	16	
Lindley			
Reddersburg			
Reitz			
Senekal			
Vrede			
Warden			2,5
Welkom			
Wepener			
Winburg			
Zastron			

KAAP - CAPE	MAX	MIN	RRR
Aberdeen			
Addo			
Agulhas	23	15	
Alexander Bay	33	13	
Aliwal North	31	12	
Atlantis			
Beaufort West			
Boegoebergdam			
Brandvlei			
Caledon			
Calvinia			
Cape Columbine	19	13	
Cape St. Francis	23	16	
Cape Town (D.F. Malan)	25	16	
Cape Town (Newlands)			
Carnarvon			
Ceres			
Colesberg			
Cradock			
Darling			
De Aar	31	14	
Döhne	24	14	
Douglas	33	16	
East London	23	15	
Elsenburg			
Fort Beaufort			
Fraserburg	31	12	
Garies			
George	22	13	
Graaff-Reinet			
Grahamstown			
Grootfontein (Middelburg)	30	10	
Hopetown			
Jansenville	32	13	
Joubertina			
Kaappunt	21	14	
Kenhardt			
Kimberley	33	19	
Knysna			
Kuruman	34	15	
Ladismith			
Langebaanweg	28	12	
Maclear			
Mafeking	29	15	28,2
Mosselbaai	21	17	
Oliep	34	18	
Oudtshoorn	33	14	
Paarl			
Petrusville			
Piketberg			
Pofadder	34	21	
Port Elizabeth	23	15	
Port Nolloth	23	11	
Prieska	35	15	
Queenstown	27	11	
Riversdale	30	11	
Robertson	31	11	

KAAP - CAPE	MAX	MIN	RRR
Sheeprun			
Somerset East	28	10	
Stellenbosch			
Steynsburg			
Steytlerville			
Strydenburg			
Sutherland	28	4	
Swartkops (P.E.)			
Swellendam			
Tarkastad			
Touwsrivier	31	13	
Twee Riviere			
Uniondale			
Upington	37	22	
Vanwyksvlei	34	16	
Victoria West			
Vredendal	34	11	
Vryburg	28	14	2,5
Williston			
Willowmore	29	11	
Wolseley			
Worcester			

TRANSKEI	MAX	MIN	RRR
Idutywa			
Port St. Johns	25	18	
Umtata	22	13	

LESOTHO	MAX	MIN	RRR
Butha-Buthe			
Maseru	27	14	0,5
Ox-Bow			
Paray			
Mafeteng			

SWAZILAND	MAX	MIN	RRR
Manzini (Matsapha)	23	16	
Mbabane			

S.W.A.	MAX	MIN	RRR
Aroab			
Bethanien			
Dordabis			
Gobabeb	28	16	
Gobabis	32	14	2,8
Grootfontein	33	16	20,7
J.G. Strijdom	31	14	
Kalkfeld			
Karasburg			
Karibib			
Keetmanshoop	36	21	
Kub			
Luderitz	18	14	
Mariental	36	20	
Möwe	19	14	
Namutoni			
Okahandja			
Okaukeujo	37	18	
Ondangwa			
Otavi			
Otjiwarongo			
Outjo			
Rehoboth			
Rundu	33	19	
Sitrusdal	34	15	
Tsumeb			
Uis	34	18	
Walvis Bay	19	14	
Windhoek	34	17	

BOTSWANA	MAX	MIN	RRR
Francistown	27	19	0,1
Gaborone	30	18	1,7
Gantsi			
Lobatse			
Mahalapye			
Maun			
Serowe			
Shakawe			
Tsabong	36	18	
Tshane	34	20	

OPS (L)

G.P.-S. (L) **SYNOPTIC WEATHER MAP** 12h00 GMT–14h00 SAST 1979-12-11 **SINOPTIESE WEERKAART** TV 4/42

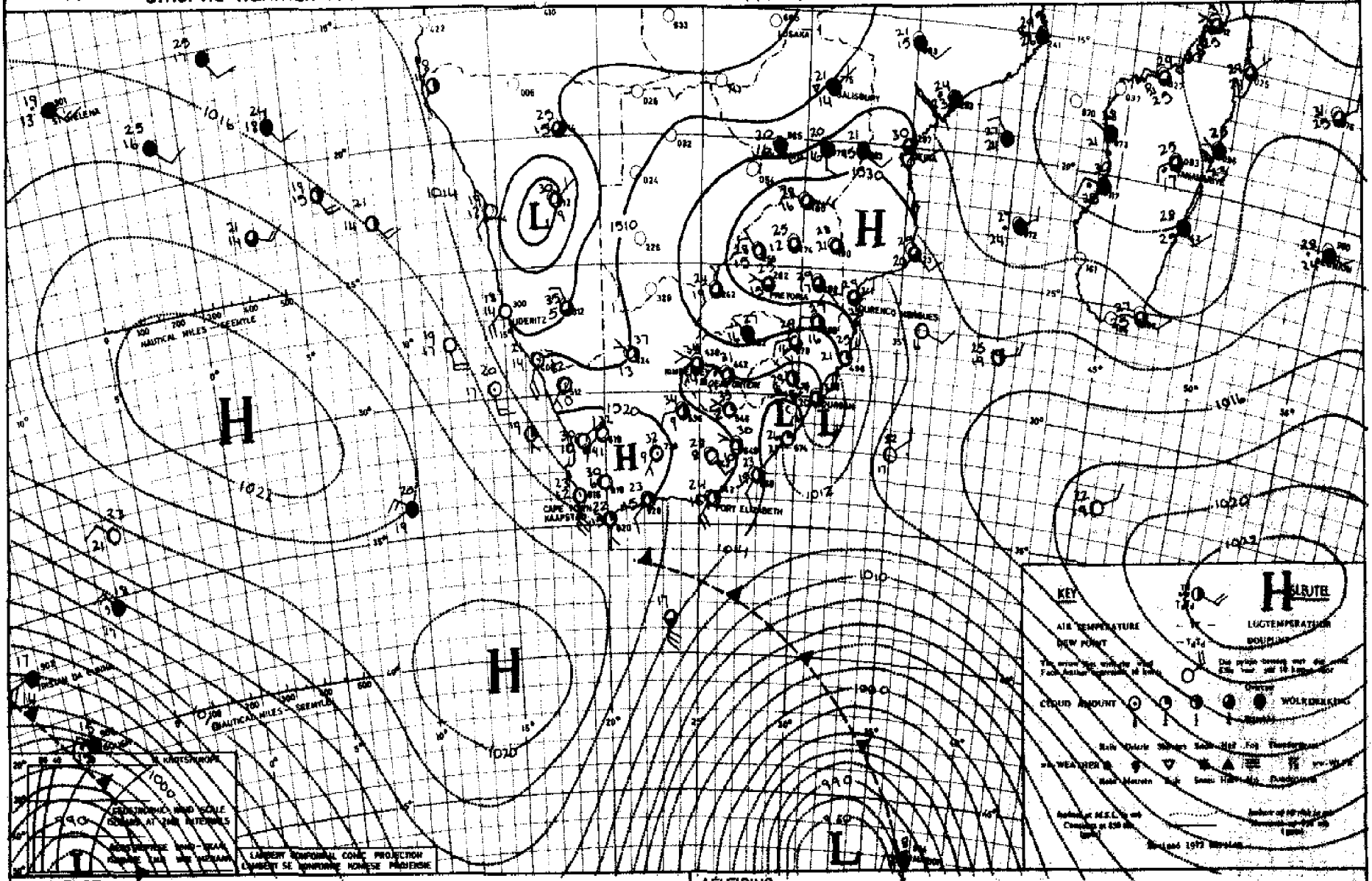

INFERENCE

The high southwest of the country is ridging in south of the country. Cloudy cooler weather with rain will spread over the southeastern coastal regions towards Natal and the eastern parts of transvaal. Thundershowers will occur

AFLEIDING

Die hoëdrukstelsel suidwes van die land sal suid van die land inwig. Bewolkte koeler weer met reën sal oor die suidoostelike kuststreke uitbrei na Natal en die oostelike dele van Transvaal. Donderbuie sal voorkom

DAAGLIKSE WEERBULLETIN/DAILY WEATHER BULLETIN

Maksimum en Minimum Temperatuur (°C) en Reënval (RRR) in mm vir die 24 uur geëindig om 08h00 SAST op 1979-12-12
Maximum and Minimum Temperature (°C) and Rainfall (RRR) in mm for the 24 hours ended on 08h00 SAST on

TRANSVAAL	MAX	MIN	RRR
Barberton			
Belfast			
Bethal	19	13	
Brits			
Bronkhorstspruit			
Carletonville			
Carolina	24	13	
Die Bron			
Delareyville			
Delmas			2,0
Fleur de Lys			
Ermelo			
Giyani			
Groblersdal	29	19	
Heidelberg			
Hoedspruit	30	19	
Jan Kempdorp			
Jan Smutslughawe	23	11	11,3
Joubert Park (JHB)	23	14	9,9
Klerksdorp			11,5
Kroondal (Rustenb.)	28	16	1,5
Krugersdorp	24	13	6,3
Levubu	25	18	0,5
Lichtenburg			
Loskopdam			
Loskopkanale			
Louis Trichardt			
Lydenburg	26	15	2,0
Marble Hall			
Mara	28	15	
Marnitz	30	16	
Messina	30	18	
Middelburg			0,5
Nelspruit	30	17	
Nylstroom			
Ottosdal	26	15	11,8
Phalaborwa	30	20	
Pietersburg	26	15	
Piet Retief	27	14	
Potchefstroom	27	15	0,2
Potgietersrus	30	17	
Pretoria	27	15	5,8
Pretoriuskop			
Schweizer-Reneke			18,5
Skukuza			
Standerton	25	13	5,5
Thabazimbi			
Tom Burke			
Tzaneen	27	17	
Vaalwater	29	14	
Ventersdorp			
Vereeniging			7,0
Volksrust			
Warmbad	30	17	
Waterval-Boven			
Witbank			
Wolmaransstad			5,0
Zeerust			

NATAL	MAX	MIN	RRR
Cape St. Lucia	25	21	0,5
Cedara	29	11	5,6
Dundee			
Durban			
Empangeni			
Eshowe			
Estcourt	30	14	8,3
Himeville			47,3
Hluhluwe			1,0
Jozini			
Kokstad	30	11	0,2
Ladysmith	32	16	0,3
Louis Bothalughawe	29	20	
Matatiele			
Melmoth			17,0
Mkuze			
Newcastle	29	13	
Pietermaritzburg			
Port Shepstone	23	21	0,3
Sodwana Bay	27	21	
Van Reenen			
Vryheid			
Waterford (Underberg)	28	10	2,3

O.V.S./O.F.S.	MAX	MIN	RRR
Bothaville			40,9
Bethlehem	26	14	
Bloemfontein			
Bultfontein			
Clocolan			
Fauresmith	33	15	0,2
Ficksburg			
Frankfort	24	14	6,9
Harrismith			
Hoopstad	32	15	6,5
Heilbron			
J B M Hertzoglughawe	32	18	
Koppies			1,8
Kroonstad	28	16	4,5
Lindley			
Heddersburg			
Reitz			13,5
Senekal			
Vrede			
Warden			24,5
Welkom			
Wepener			
Winburg			
Zastron			

KAAP - CAPE	MAX	MIN	RRR
Aberdeen			
Addo			
Agulhas	23	18	0,4
Alexander Bay	21	13	
Aliwal North	33	14	
Atlantis			
Beaufort West	xx	12	
Boegoebergdam			
Brandvlei			
Caledon			
Calvinia	31	12	
Cape Columbine	19	12	
Cape St. Francis	23	18	2,5
Cape Town (D.F. Malan)	24	17	
Cape Town (Newlands)			
Carnarvon			
Ceres			
Colesberg			
Cradock			
Darling			
De Aar	35	14	
Döhne	27	10	
Douglas	36	19	1,3
East London	24	15	0,5
Elsenburg			
Fort Beaufort			
Fraserburg	33	19	
Garies			
George	23	14	
Graaff-Reinet			
Grahamstown			
Grootfontein (Middelburg)	33	8	
Hopetown			
Jansenville	34	13	
Joubertina			
Kaappunt	22	17	
Kenhardt			
Kimberley	35	20	
Knysna			
Kuruman	37	17	6,2
Ladismith			
Langebaanweg	27	14	
Maclear			
Mafeking	27	16	4,8
Mosselbaai	23	17	0,3
Okiep	33	18	
Oudtshoorn	31	13	
Paarl			
Petrusville			
Piketberg			
Pofadder	37	17	
Port Elizabeth	24	17	5,2
Port Nolloth	18	12	
Prieska	36	24	0,3
Queenstown	32	14	
Riversdale	28	17	
Robertson	30	14	

KAAP - CAPE	MAX	MIN	RRR
Sheeprun	32	11	6,3
Somerset East	29	10	
Stellenbosch			
Steynsburg			
Steytlerville			
Strydenburg			
Sutherland	29	11	
Swartkops (P.E.)			16,6
Swellendam			
Tarkastad			
Touwsrivier	32	13	
Twee Riviere			
Uniondale			
Upington	39	20	1,1
Vanwyksvlei	37	19	
Victoria West			
Vredendal	34	13	
Vryburg	31	15	14,0
Williston			
Willowmore	31	13	
Wolseley			
Worcester			

TRANSKEI	MAX	MIN	RRR
Idutywa			
Port St. Johns	27	19	8,4
Umtata	30	14	

LESOTHO	MAX	MIN	RRR
Butha-Buthe			
Maseru	30	15	
Ox-Bow			
Paray			
Mafeteng			

SWAZILAND	MAX	MIN	RRR
Manzini (Matsapha)	31	19	
Mbabane			

S.W.A.	MAX	MIN	RRR
Aroab			
Bethanien			
Dordabis			
Gobabeb	29	17	
Gobabis	31	15	14,4
Grootfontein	28	17	0,1
J.G. Strijdom	32	14	
Kalkfeld			
Karasburg			
Keribib			
Keetmanshoop	38	16	0,7
Kub			
Luderitz	21	13	
Mariental	35	18	
Mowe	20	13	
Namutoni			
Okahandja			
Okaukeujo	35	21	
Ondangwa			
Otavi			
Otjiwarongo			
Outjo			
Rehoboth			
Rundu			
Sitrusdal	32	16	
Tsumeb			
Uis			
Walvis Bay	19	14	
Windhoek	33	17	
Arandis			8,0
Luderitzville			30,0

BOTSWANA
Francistown
Gaborone
Gantsi
Lobatse
Mahalapye
Maun
Serowe
Shakawe
Tsabong
Tshane

GPS 61

G.P.-S. (L) **SYNOPTIC WEATHER MAP** 12h00 GMT-14h00 SAST 1979-12-12 **SINOPTIESE WEERKAART** TV4/42

INFERENCE

The high-pressure system south of the country will intensify and move eastwards resulting in cloudy cooler weather with rain over the eastern parts. Thundershowers are expected over most parts of the interior except over the southwestern parts of the Cape Province

AFLEIDING

Die hoëdrukstelsel suid van die land sal versterk en geleidelik ooswaarts beweeg. Dit sal gevolglik bewolk en koeler wees met reën oor die oostelike dele van die land. Donderbuie word verwag oor die meeste dele van die binneland behalwe die suidwestelike helfte van die Kaapprovinsie.

DAAGLIKSE WEERBULLETIN/DAILY WEATHER BULLETIN

Maksimum en Minimum Temperatuur (°C) en Reënval (RRR) in mm vir die 24 uur geëindig om 08h00 SAST op 1979-12-13
Maximum and Minimum Temperature (°C) and Rainfall (RRR) in mm for the 24 hours ended on 08h00 SAST on

TRANSVAAL	MAX	MIN	RRR
Barberton			
Belfast			
Bethal	23	11	11,2
Brits			
Bronkhorstspruit			12,0
Carletonville			
Carolina	21	12	9,5
Die Bron			
Delareyville			
Delmas			16,0
Fleur de Lys			
Brmelo			
Glyani			
Groblersdal	31	17	17,6
Heidelberg			24,5
Hoedspruit	32	18	3,0
Jan Kempdorp			
Jan Smutslughawe	24	11	1,2
Joubert Park (JHB)	24	11	14,0
Klerksdorp			
Kroondal (Rustenb.)	29	15	2,0
Krugersdorp	24	11	1,0
Levubu	30	17	13,4
Lichtenburg			
Loskopdam			23,0
Loskopkanale			14,0
Louis Trichardt			
Lydenburg	23	14	11,0
Marble Hall			11,0
Mara	31	17	
Marnitz	32	20	
Messina	36	21	
Middelburg			
Nelspruit	25	18	12,0
Nylstroom			
Ottosdal	26	14	
Phalaborwa	33	17	3,6
Pietersburg	27	16	6,7
Piet Retief	23	13	6,7
Potchefstroom	26	14	0,6
Potgietersrus	30	16	15,0
Pretoria	27	14	0,2
Pretoriuskop			31,5
Schweizer-Reneke			
Skukuza	31	19	17,4
Standerton	24	11	3,5
Thabazimbi			15,0
Tom Burke			
Tzaneen	30	17	57,0
Vaalwater	30	17	1,8
Ventersdorp			
Vereeniging			
Volksrust			8,5
Warmbad	30	15	13,0
Waterval-Boven			4,5
Witbank			1,5
Wolmaransstad			
Zeerust			

NATAL	MAX	MIN	RRR
Cape St. Lucia	26	19	11,1
Cedara	20	12	5,6
Dundee			14,0
Durban			
Empangeni			
Eshowe			
Estcourt	22	11	5,5
Himeville			17,0
Hluhluwe			32,5
Jozini			
Kokstad	20	12	13,5
Ladysmith	24	12	8,5
Louis Bothalughawe	26	17	12,3
Matatiele			
Melmoth			33,2
Mkuze			
Newcastle	27	15	23,7
Pietermaritzburg			
Port Shepstone	25	21	11,5
Sodwana Bay	29	19	35,7
Van Reenen			21,0
Vryheid			
Waterford (Underberg)	18	6	21,7

O.V.S./O.F.S.			
Bothaville			0,5
Bethlehem	24	10	35,4
Bloemfontein			
Bultfontein			
Clocolan			8,0
Fauresmith	32	12	
Ficksburg			13,5
Frankfort	26	12	12,6
Harrismith			
Hoopstad			
Heilbron			
J B M Hertzoglughawe	31	14	2,5
Koppies			2,6
Kroonstad	27	12	4,5
Lindley			
Reddersburg			
Reitz			15,5
Senekal			
Vrede			
Warden			9,0
Welkom			
Wepener			
Winburg			
Zastron			

KAAP - CAPE	MAX	MIN	RRR
Aberdeen			
Addo			
Agulhas	22	19	
Alexander Bay	22	14	
Aliwal North	32	10	4,2
Atlantis			
Beaufort West	xx	12	
Boegoebergdam			
Brandvlei			
Caledon			
Calvinia	xx	14	
Cape Columbine	23	13	
Cape St. Francis	22	19	
Cape Town (D.F. Malan)	31	16	
Cape Town (Newlands)			
Carnarvon			
Ceres			
Colesberg			
Cradock			
Darling			
De Aar	33	14	
Döhne	21	13	2,5
Douglas	35	19	0,3
East London	21	18	2,2
Eisenburg			
Fort Beaufort			
Fraserburg	33	13	
Garies			
George	23	13	
Graaff-Reinet			
Grahamstown			1,9
Grootfontein (Middelburg)	33	9	
Hopetown			
Jansenville			
Joubertina			
Kaappunt	22	17	
Kenhardt			
Kimberley	33	17	0,4
Knysna			
Kuruman			
Ladismith			
Langebaanweg	32	14	
Maclear			8,0
Mafeking	28	17	
Mosselbaai	20	17	0,1
Okiep	34	19	
Oudtshoorn	31	17	
Paarl			
Petrusville			
Piketberg			
Pofadder	35	21	
Port Elizabeth	23	19	
Port Nolloth	21	13	
Prieska	35	19	
Queenstown	22	13	
Riversdale	24	17	
Robertson	30	14	

KAAP - CAPE	MAX	MIN	RRR
Sheeprun			
Somerset East	25	11	
Stellenbosch			
Steynsburg			
Steytlerville			
Strydenburg			
Sutherland	30	8	
Swartkops (P.E.)			
Swellendam			
Tarkastad			
Touwsrivier	32	13	
Twee Riviere			
Uniondale			
Upington	37	18	
Vanwyksvlei	36	21	
Victoria West			
Vredendal	34	14	
Vryburg	29	18	
Williston			
Willowmore	25	13	
Wolseley			
Worcester			

TRANSKEI			
Idutywa			
Port St. Johns	22	19	4,6
Umtata	21	14	1,2

LESOTHO			
Butha-Buthe			
Maseru	29	11	10,0
Ox-Bow			
Paray			
Mafeteng			

SWAZILAND			
Manzini (Matsapha)	25	16	80,0
Mbabane			

S.W.A.	MAX	MIN	RRR
Aroab			
Bethanien			
Dordabis			
Gobabeb	30	13	
Gobabis	30	17	
Grootfontein	28	17	
J.G. Strijdom	31	16	
Kalkfeld			
Karasburg			
Karibib			
Keetmanshoop	37	22	
Kub			
Luderitz	21	13	
Marienta1	34	17	
Mõwe	19	15	
Namutoni			
Okahandja			
Okaukeujo	35	18	
Ondangwa			
Otavi			
Otjiwarongo			
Outjo			1,2
Rehoboth			
Rundu			
Sitrusdal	34	17	
Tsumeb			
Uis	35	15	
Walvis Bay	20	9	
Windhoek	32	19	
Mahanene			4,0

BOTSWANA			
Francistown			
Gaborone			
Gantsi			
Lobatse			
Mahalapye			
Maun			
Serowe			
Shakawe			
Tsabong			
Tshane			

GPS (L)

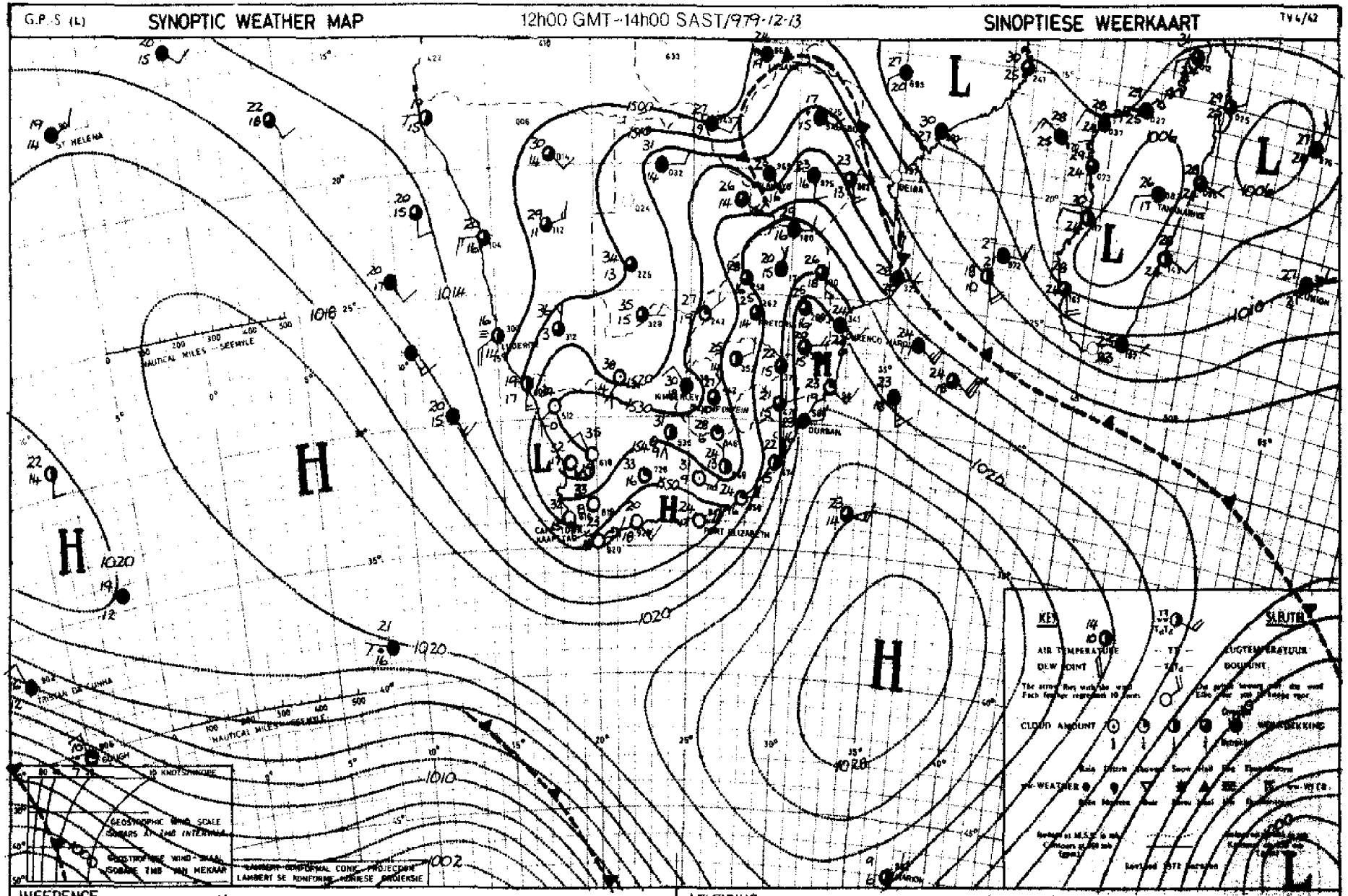

INFERENCE Isolated thundershowers will recur east of the trough over the interior. The high is still causing an influx of moist air over the northeastern parts of the country resulting in cloudy cool conditions with light rain to persist over these areas.

AFLEIDING Enkele donderbuie kan nog voorkom oos van die trog van lae druk oor die binneland. Die hoog sal nog vogtige lug invoer oor die noordoostelike dele van die land en dit sal bewolk en koel bly oor die gebiede met liete reën.

DAAGLIKSE WEERBULLETIN/DAILY WEATHER BULLETIN

Maksimum en Minimum Temperatuur (°C) en Reënval (RRR) in mm vir die 24 uur geëindig om 08h00 SAST op 1979-12-14
Maximum and Minimum Temperature (°C) and Rainfall (RRR) in mm for the 24 hours ended on 08h00 SAST on

TRANSVAAL	MAX	MIN	RRR
Barberton			
Belfast			
Bethal	21	10	
Brits			
Bronkhorstspruit			
Carletonville			
Carolina	21	10	
Die Bron			
Delareyville			
Delmas			
Fleur de Lys			
Ermelo			
Giyani			
Groblersdal	27	15	0,2
Heidelberg			
Hoedspruit	28	17	1,9
Jan Kempdorp			
Jan Smutslughawe	22	10	
Joubert Park (JHB)	22	12	
Klerksdorp			8,5
Kroondal (Rustenb.)	28	17	
Krugersdorp	24	12	
Levubu	24	16	2,7
Lichtenburg			
Loskopdam			
Loskopkanale			
Louis Trichardt			6,6
Lydenburg	23	13	
Marble Hall			
Mara	25	15	
Marnitz			
Messina	30	19	
Middelburg			
Nelspruit	25	16	0,4
Nylstroom			
Ottosdal	27	15	14,0
Phalaborwa	27	18	0,2
Pietersburg	23	14	0,9
Piet Retief	21	13	0,5
Potchefstroom	28	15	0,4
Potgietersrus	27	15	4,3
Pretoria	26	15	
Pretoriuskop			5,0
Schweizer-Reneke			
Skukuza	26	18	0,5
Standerton	23	11	
Thabazimbi			
Tom Burke			
Tzaneen	24	16	15,0
Vaalwater	28	14	
Ventersdorp			
Vereeniging			
Volksrust			
Warmbad	27	15	
Waterval-Boven			2,5
Witbank			
Wolmaransstad			13,0
Zeerust			

NATAL	MAX	MIN	RRR
Cape St. Lucia	24	18	0,4
Cedara	20	10	0,1
Dundee			
Durban			
Empangeni			
Eshowe			
Estcourt	22	15	
Himeville			
Hluhluwe			
Jozini			
Kokstad	21	10	
Ladysmith			
Louis Bothalughawe	23	18	
Matatiele			
Melmoth			2,9
Mkuze			
Newcastle	23	13	0,2
Pietermaritzburg			
Port Shepstone	24	19	
Sodwana Bay	26	18	1,6
Van Reenen	23	14	
Vryheid			
Waterford (Underberg)	21	9	2,7

O.V.S./O.F.S.

Bothaville			0,8
Bethlehem	22	11	
Bloemfontein			
Bultfontein			
Clocolan			
Fauresmith	32	17	
Ficksburg			
Frankfort	24	12	
Harrismith			
Hoopstad	30	15	2,2
Heilbron			
J B M Hertzoglughawe	30	16	
Koppies			
Kroonstad	27	14	
Lindley			
Reddersburg			
Reitz			
Senekal			
Vrede			
Warden			
Welkom			
Wepener			
Winburg			
Zastron			

KAAP - CAPE	MAX	MIN	RRR
Aberdeen			
Addo			
Agulhas	23	16	
Alexander Bay	20	16	
Aliwal North	31	14	
Atlantis			
Beaufort West	xx	16	
Boegoebergdam			
Brandvlei			
Caledon			
Calvinia	31	14	
Cape Columbine	22	15	
Cape St. Francis	22	18	
Cape Town (D.F. Malan)	33	18	
Cape Town (Newlands)			
Carnarvon			
Ceres			
Colesberg			
Cradock			
Darling			
De Aar	33	19	
Döhne	27	15	
Douglas	34	19	0,5
East London	25	18	
Elsenburg			
Port Beaufort			
Fraserburg	35	17	
Garies			
George	29	17	
Graaff-Reinet			
Grahamstown			
Grootfontein (Middelburg)	32	16	
Hopetown			
Jansenville	36	17	
Joubertina			
Kaappunt			
Kenhardt			
Kimberley	33	18	
Knysna			
Kuruman			
Ladismith			
Langebaanweg	33	17	
Maclear			
Mafeking	30	16	0,2
Mosselbaai	23	18	
Okiep	35	16	
Oudtshoorn	37	19	
Paarl			
Petrusville			
Piketberg			
Pofadder	37	20	
Port Elizabeth	24	17	
Port Nolloth	18	11	
Prieska	37	19	
Queenstown	23	14	
Riversdale	25	17	
Robertson	37	15	

KAAP - CAPE	MAX	MIN	RRR
Sheeprun	26	13	
Somerset East	33	15	
Stellenbosch			
Steynsburg			
Steytlerville			
Strydenburg			
Sutherland	31	9	
Swartkops (P.E.)			
Swellendam			
Tarkastad			
Touwsrivier	36	17	
Twee Riviere	40	24	
Uniondale			
Upington	39	23	
Vanwyksvlei	37	20	
Victoria West			
Vredendal	34	17	
Vryburg	31	15	2,0
Williston			
Willowmore	33	16	
Wolseley			
Worcester			

TRANSKEI

Idutywa			
Port St. Johns	23	19	
Umtata	26	14	

LESOTHO

Butha-Buthe			
Maseru	28	13	
Ox-Bow			
Parey			
Mafeteng			

SWAZILAND

Manzini (Matsapha)	22	17	3,5
Mbabane			

S.W.A.	MAX	MIN	RRR
Aroab			
Bethanien			
Dordabis			
Gobabeb	34	16	
Gobabis			
Grootfontein	32	17	
J.G. Strijdom	31	16	
Kalkfeld			
Karasburg			
Karibib			
Keetmanshoop	39	20	
Kub			
Luderitz	20	13	
Mariental	37	20	0,3
Mowe	20	16	
Namutoni			
Okahandja			
Okaukeujo	36	20	
Ondangwa			
Otavi			
Otjiwarongo			
Outjo			
Rehoboth			
Rundu	33	18	
Sitrusdal	38	19	
Tsumeb			
Uis	36	19	
Walvis Bay	20	xx	
Windhoek	33	20	0,3

BOTSWANA

Francistown			
Gaborone			
Gantsi			
Lobatse			
Mahalapye			
Maun			
Serowe			
Shakawe			
Tsabong			
Tshane			

GPS (1)

G.P.-S (L) **SYNOPTIC WEATHER MAP** 12h00 GMT–14h00 SAST 1979-12-14 **SINOPTIESE WEERKAART** TV 4/42

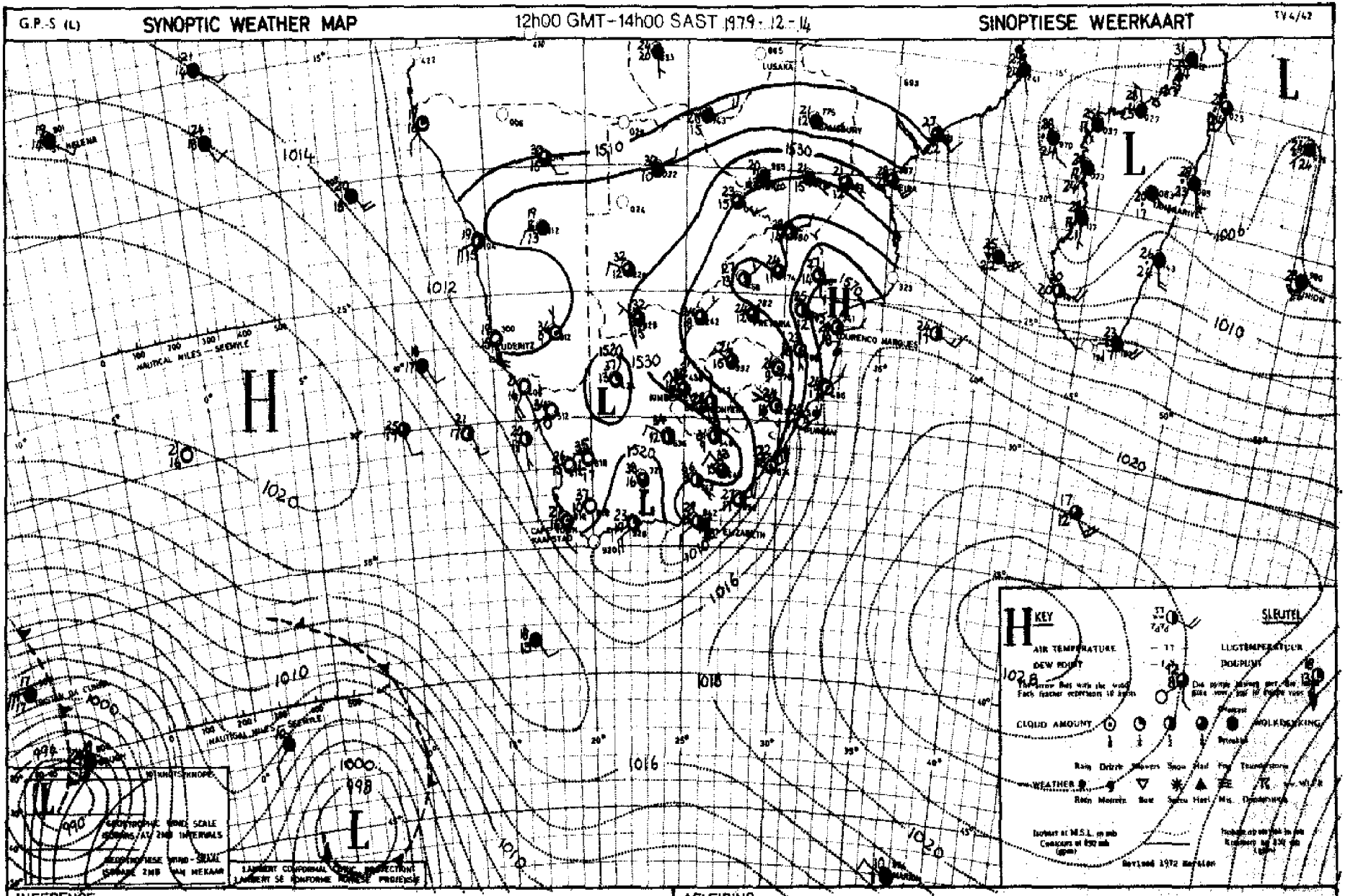

INFERENCE.

A high-pressure system in the upper air is situated over the country and is causing subsidence. It will therefore be mainly fine and warm to hot over most parts of the country.

AFLEIDING.

'n Hoedrukstelsel in die bolug is oor die land gelee en veroorsaak daling van die lugmassa. Dit sal gevolglik mooi-weer en warm tot baie warm wees oor die meeste dele van die land.

DAAGLIKSE WEERBULLETIN/DAILY WEATHER BULLETIN

Maksimum en Minimum Temperatuur (°C) en Reënval (RRR) in mm vir die 24 uur geëindig om 08h00 SAST op 1979-12-15
Maximum and Minimum Temperature (°C) and Rainfall (RRR) in mm for the 24 hours ended on 08h00 SAST on

TRANSVAAL	MAX	MIN	RRR
Barberton			
Belfast			
Bethal	23	11	
Brits			
Bronkhorstspruit			
Carletonville			
Carolina	22	19	
Die Bron			
Delareyville			
Delmas			
Fleur de Lys			
Ermelo			
Giyani			
Groblersdal	28	15	
Heidelberg			
Hoedspruit	30	15	
Jan Kempdorp			
Jan Smutslughawe	23	13	
Joubert Park (JHB)	22	14	
Klerksdorp			
Kroondal (Rustenb.)	28	13	
Krugersdorp	23	11	
Levubu	25	15	
Lichtenburg			
Loskopdam			
Loskopkanale			
Louis Trichardt			
Lydenburg			
Marble Hall			
Mara	25	10	
Marnitz	29	13	
Messina	30	16	
Middelburg			
Nelspruit	24	15	
Nylstroom			
Ottosdal	23	15	
Phalaborwa	28	16	
Pietersburg	25	12	
Piet Retief	23	11	
Potchefstroom	24	14	
Potgietersrus	27	14	
Pretoria	27	15	
Pretoriuskop			
Schweizer-Reneke			
Skukuza	29	16	
Standerton	24	11	
Thabazimbi			
Tom Burke			
Tzaneen	25	12	
Vaalwater	28	10	
Ventersdorp			
Vereeniging			
Volksrust			
Warmbad	26	12	
Waterval-Boven			
Witbank			
Wolmaransstad			
Zeerust			

NATAL	MAX	MIN	RRR
Cape St. Lucia	27	19	
Cedara	27	13	
Dundee			
Durban			
Empangeni			
Eshowe			
Estcourt	27	13	
Himeville			
Hluhluwe			
Jozini			
Kokstad	29	15	
Ladysmith	28	15	
Louis Bothalughawe	26	18	
Matatiele			
Melmoth			
Mkuze			
Newcastle			
Pietermaritzburg			
Port Shepstone	24	20	
Sodwana Bay	27	17	
Van Reenen			
Vryheid			
Waterford (Underberg)	27	11	

O.V.S./O.F.S.	MAX	MIN	RRR
Bothaville			
Bethlehem	25	10	
Bloemfontein			
Bultfontein			
Clocolan			
Fauresmith			
Ficksburg			
Frankfort	26	12	
Harrismith			
Hoopstad			
Heilbron			
J B M Hertzoglughawe	29	16	63
Koppies			
Kroonstad	28	16	
Lindley			
Reddersburg			
Reitz			
Senekal			
Vrede			
Warden			
Welkom			
Wepener			
Winburg			
Zastron			

KAAP - CAPE	MAX	MIN	RRR
Aberdeen			
Addo			
Agulhas	24	18	
Alexander Bay	32	15	
Aliwal North	33	15	60
Atlantis			
Beaufort West	XX	17	
Boegoebergdam			
Brandvlei			
Caledon			
Calvinia	34	12	
Cape Columbine	21	14	
Cape St. Francis	22	18	
Cape Town (D.F. Malan)	27	18	
Cape Town (Newlands)			
Carnarvon			
Ceres			
Colesberg			
Cradock			
Darling			
De Aar	26	20	0,1
Döhne	35	18	17
Douglas	37	19	5,3
East London	28	17	
Elsenburg			
Fort Beaufort			
Fraserburg	28	17	
Garies			
George	28	19	
Graaff-Reinet			
Grahamstown			
Grootfontein (Middelburg)	34	18	
Hopetown			
Jansenville			
Joubertina			
Kaappunt	22	XX	
Kenhardt			
Kimberley	34	19	
Knysna			
Kuruman			
Ladismith			
Langebaanweg	25	15	
Maclear			
Mafeking	27	16	
Mosselbaai			
Okiep	35	15	
Oudtshoorn	23	19	
Paarl			
Petrusville			
Piketberg			
Pofadder	37	17	
Port Elizabeth	32	18	
Port Nolloth	20	15	
Prieska	37	21	
Queenstown	34	19	
Riversdale	32	15	
Robertson	34	20	

KAAP - CAPE	MAX	MIN	RRR
Sheeprun	31	16	0,8
Somerset East	38	17	
Stellenbosch			
Steynsburg			
Steytlerville			
Strydenburg			
Sutherland	24	9	
Swartkops (P.E.)			
Swellendam			
Tarkastad			
Touwsrivier	38	14	
Twee Riviere	27	21	
Uniondale			
Upington	39	24	
Vanwyksvlei	39	22	
Victoria West			
Vredendal	24	16	
Vryburg	30	17	
Williston			
Willowmore	36	18	
Wolseley			
Worcester			

TRANSKEI	MAX	MIN	RRR
Idutywa			
Port St. Johns	22	18	
Umtata	36	18	

LESOTHO	MAX	MIN	RRR
Butha-Buthe			
Maseru	29	15	30
Ox-Bow			
Paray			
Mafeteng			

SWAZILAND	MAX	MIN	RRR
Manzini (Matsapha)	26	14	
Mbabane			

S.W.A.	MAX	MIN	RRR
Aroab			
Bethanien			
Dordabis			
Gobabeb			
Gobabis			
Grootfontein			
J.G. Strijdom			
Kalkfeld			
Karasburg			
Karibib			
Keetmanshoop	28	21	
Kub			
Luderitz			
Marienthal	35	20	
Mowe	21	16	
Namutoni			
Okahandja			
Okaukeujo	35	18	
Ondangwa			
Otavi			
Otjiwarongo			
Outjo			
Rehoboth			
Rundu			
Sitrusdal	31	17	
Tsumeb			
Uis			
Walvis Bay			
Windhoek			

BOTSWANA	MAX	MIN	RRR
Francistown			
Gaborone			
Gantsi			
Lobatse			
Mahalapye			
Maun			
Serowe			
Shakawe			
Tsabong			
Tshane			

GPS (L)

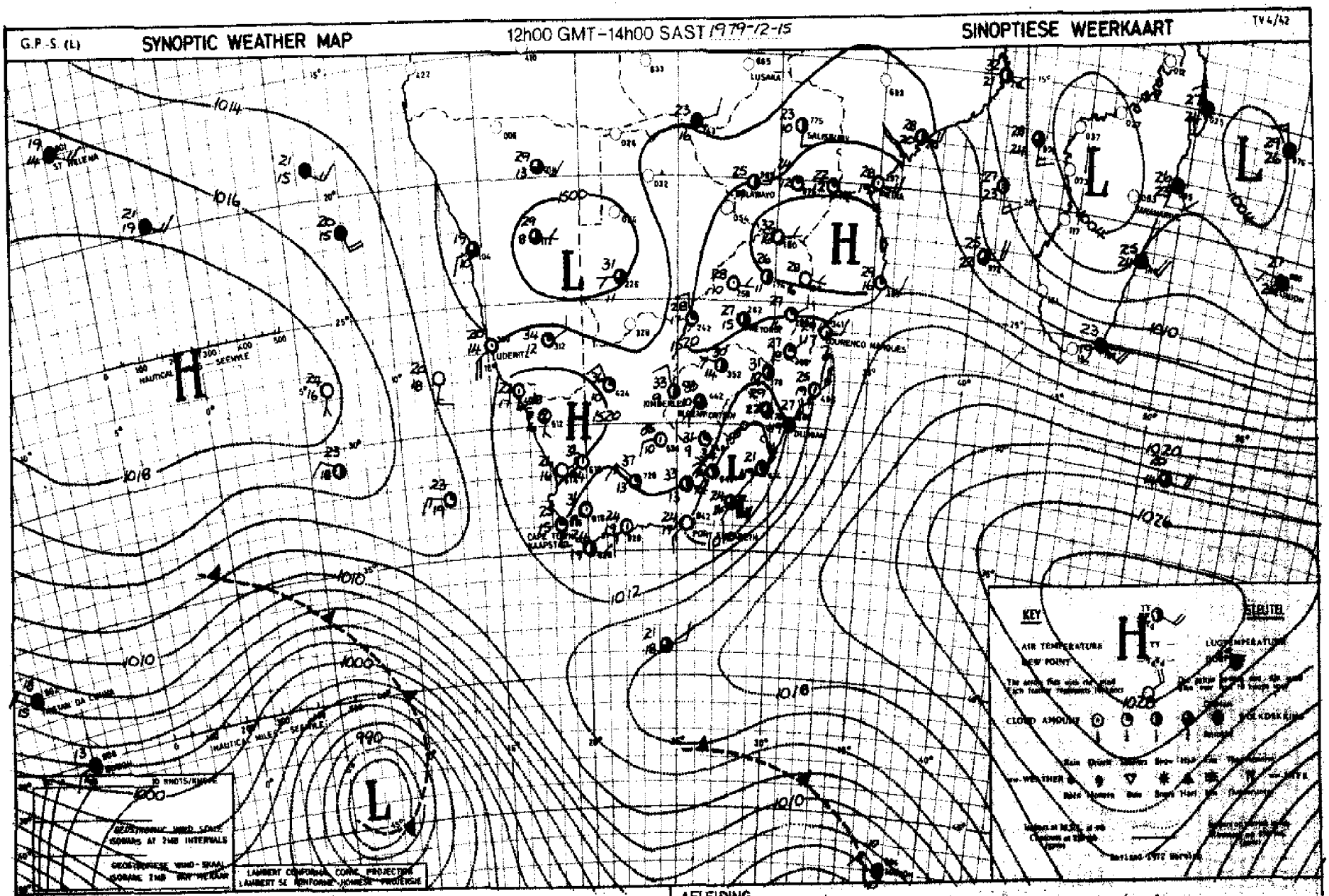

INFERENCE The high-pressure system in the upper air is situated over the country and only isolated thunder-showers may occur at places. It will however be mainly fine and warm to hot over most parts of the country.

AFLEIDING Die hoëdrukstelsel in die bolug is nog oor die land gelaë en slegs enkele donderbuie kan op plekke verwag word. Dit sal egter oor die algemeen mooiweer en warm tot baie warm wees oor die meeste dele.

DAAGLIKSE WEERBULLETIN/DAILY WEATHER BULLETIN

Maksimum en Minimum Temperatuur (°C) en Reënval (RRR) in mm vir die 24 uur geëindig om 08h00 SAST op 1979 - 12 - 16
Maximum and Minimum Temperature (°C) and Rainfall (RRR) in mm for the 24 hours ended on 08h00 SAST on

TRANSVAAL	MAX	MIN	RRR
Barberton			
Belfast			
Bethal	27	14	
Brits			
Bronkhorstspruit			
Carletonville			
Carolina	27	13	
Die Bron			
Delareyville			
Delmas			
Fleur de Lys			
Ermelo			
Giyani			
Groblersdal	29	17	
Heidelberg			
Hoedspruit	30	18	
Jan Kempdorp			
Jan Smutslughawe	26	13	18
Joubert Park (JHB)	26	15	
Klerksdorp			
Kroondal (Rustenb.)	29	17	
Krugersdorp	26	13	
Levubu	27	15	
Lichtenburg			
Loskopdam			
Loskopkanale			
Louis Trichardt			
Lydenburg			
Marble Hall			
Mara	30	12	
Marnitz			
Messina	33	14	
Middelburg			
Nelspruit	28	18	
Nylstroom			
Ottosdal	28	16	10
Phalaborwa	30	18	
Pietersburg	28	15	
Piet Retief			
Potchefstroom	29	17	
Potgietersrus	27	14	
Pretoria	29	17	
Pretoriuskop			
Schweizer-Reneke			
Skukuza			
Standerton	27	13	35
Thabazimbi			
Tom Burke			
Tzaneen	28	18	
Vaalwater	30	12	
Ventersdorp			
Vereeniging			
Volksrust			
Warmbad	30	15	
Waterval-Boven			
Witbank			
Wolmaransstad			
Zeerust			

NATAL	MAX	MIN	RRR
Cape St. Lucia	26	21	
Cedara	30	15	
Dundee			
Durban			
Empangeni			
Eshowe			
Estcourt	30	15	
Himeville			
Hluhluwe			
Jozini			
Kokstad	31	16	
Ladysmith	32	16	
Louis Bothalughawe	28	18	
Matatiele			
Melmoth			
Mkuze			
Newcastle	34	17	
Pietermaritzburg			
Port Shepstone	23	19	
Sodwana Bay	28	18	
Van Reenen			
Vryheid			
Waterford (Underberg)	29	14	

O.V.S./O.F.S.	MAX	MIN	RRR
Bothaville			
Bethlehem	27	15	12
Bloemfontein			
Bultfontein			
Clocolan			
Fauresmith	33	16	
Ficksburg			
Frankfort	29	15	12
Harrismith			
Hoopstad	32	15	
Heilbron			
J B M Hertzoglughawe	32	14	8.6
Koppies			
Kroonstad	31	15	38
Lindley			
Reddersburg			
Reitz			
Senekal			
Vrede			
Warden			
Welkom			
Wepener			
Winburg			
Zastron			

KAAP - CAPE	MAX	MIN	RRR
Aberdeen			
Addo			
Agulhas	25	17	
Alexander Bay	24	14	
Aliwal North	32	14	0.4
Atlantis			
Beaufort West	xx	17	
Boegoebergdam			
Brandvlei			
Caledon			
Calvinia	30	10	
Cape Columbine	22	14	
Cape St. Francis	23	16	
Cape Town (D.F. Malan)	20	16	
Cape Town (Newlands)			
Carnarvon			
Ceres			
Colesberg			
Cradock			
Darling			
De Aar	36	16	
Döhne	31	15	10
Douglas	36	20	
East London	28	17	
Elsenburg			
Fort Beaufort			
Fraserburg	35	13	
Caries			
George	26	16	
Graaff-Reinet			
Grahamstown			
Grootfontein (Middelburg)	35	12	0.1
Hopetown			
Jansenville			
Joubertina			
Kaappunt	22	xx	
Kenhardt			
Kimberley	35	18	2.5
Knysna			
Kuruman			
Ladismith			
Langebaanweg	25	16	
Maclear			
Mafeking	29	18	
Mosselbaai	25	19	
Okiep	35	14	
Oudtshoorn	36	18	
Paarl			
Petrusville			
Piketberg			
Pofadder	36	13	
Port Elizabeth	25	17	
Port Nolloth	20	13	
Prieska	37	20	
Queenstown	35	15	14
Riversdale	26	16	
Robertson	35	15	

KAAP - CAPE	MAX	MIN	RRR
Sheeprun	33	18	
Somerset East	35	15	
Stellenbosch			
Steynsburg			
Steytlerville			
Strydenburg			
Sutherland	30	6	
Swartkops (P.E.)			
Swellendam			
Tarkastad			
Touwsrivier	34	14	
Twee Riviere	36	17	
Uniondale			
Upington	38	18	
Vanwyksvlei	37	20	
Victoria West			
Vredendal	27	15	
Vryburg	30	17	
Williston			
Willowmore	38	16	
Wolseley			
Worcester			

TRANSKEI	MAX	MIN	RRR
Idutywa			
Port St. Johns	24	20	
Umtata	35	19	

LESOTHO	MAX	MIN	RRR
Butha-Buthe			
Maseru	31	7	50
Ox-Bow			
Paray			
Mafeteng			

SWAZILAND	MAX	MIN	RRR
Manzini (Matsapha)	29	16	
Mbabane			

S.W.A.	MAX	MIN	RRR
Aroab			
Bethanien			
Dordabis			
Gobabeb	32	18	
Gobabis	34	18	
Grootfontein	31	15	
J.G. Strijdom	31	14	0.3
Kalkfeld			
Karasburg			
Karibib			
Keetmanshoop	36	19	
Kub			
Luderitz	23	13	
Mariental	35	19	
Möwe	20	16	
Namutoni			
Okahandja			
Okaukeujo	35	20	
Ondangwa			
Otavi			
Otjiwarongo			
Outjo			
Rehoboth			
Rundu	31	17	
Sitrusdal	36	18	
Tsumeb			
Uis			
Walvis Bay	21	14	
Windhoek	30	11	0.3

BOTSWANA	MAX	MIN	RRR
Francistown			
Gaborone			
Gantsi			
Lobatse			
Mahalapye			
Maun			
Serowe			
Shakawe			
Tsabong			
Tshane			

GP3-81

G.P.-S. (L) SYNOPTIC WEATHER MAP 12h00 GMT–14h00 SAST 1979-12-16 SINOPTIESE WEERKAART TV 4/42

INFERENCE
The high in the upper air is still situated over the country and the fine and hot conditions will persist.

AFLEIDING
Die hoëdrukstelsel is nog in die bolug oor die land geleë en die mooiweer en baie warm toestande oor die land sal voortduur.

DAAGLIKSE WEERBULLETIN/DAILY WEATHER BULLETIN

Maksimum en Minimum Temperatuur (°C) en Reënval (RRR) in mm vir die 24 uur geëindig om 08h00 SAST op 1979-12-17
Maximum and Minimum Temperature (°C) and Rainfall (RRR) in mm for the 24 hours ended on 08h00 SAST on

TRANSVAAL	MAX	MIN	RRR
Barberton			
Belfast			
Bethal	27	13	
Brits			
Bronkhorstspruit			
Carletonville			
Carolina	28	12	12.5
Die Bron			
Delareyville			
Delmas			
Fleur de Lys			
Ermelo			
Giyani			
Groblersdal	33	16	
Heidelberg			
Hoedspruit	34	19	
Jan Kempdorp			
Jan Smutslughawe	28	13	
Joubert Park (JHB)			
Klerksdorp			
Kroondal (Rustenb.)	32	15	
Krugersdorp			
Levubu	31	18	
Lichtenburg			
Loskopdam			
Loskopkanale			
Louis Trichardt			
Lydenburg			
Marble Hall			
Mara	34	17	0.2
Marnitz	35	18	
Messina	37	22	
Middelburg			
Nelspruit	29	16	0.2
Nylstroom			
Ottosdal	32	16	0.7
Phalaborwa	34	19	
Pietersburg	31	17	
Piet Retief	28	15	
Potchefstroom	32	16	
Potgietersrus	32	17	8.0
Pretoria	32	17	
Pretoriuskop			
Schweizer-Reneke			
Skukuza	34	19	
Standerton	27	16	1.5
Thabazimbi			
Tom Burke			
Tzaneen	31	17	1.3
Vaalwater	33	15	
Ventersdorp			
Vereeniging			
Volksrust			
Warmbad	32	17	
Waterval-Boven			
Witbank			
Wolmaransstad			
Zeerust			

NATAL	MAX	MIN	RRR
Cape St. Lucia	27	21	
Cedara	28	16	
Dundee			
Durban			
Empangeni			
Eshowe			
Estcourt	31	14	
Himeville			
Hluhluwe			
Jozini			
Kokstad	30	12	
Ladysmith	31	17	
Louis Bothalughawe	26	20	
Matatiele			13.4
Melmoth			
Mkuze			
Newcastle	32	16	
Pietermaritzburg			
Port Shepstone	27	21	
Sodwana Bay	26	20	
Van Reenen			
Vryheid			
Waterford (Underberg)	29	11	

O.V.S./O.F.S.	MAX	MIN	RRR
Bothaville			
Bethlehem			
Bloemfontein			
Bultfontein			
Clocolan			
Fauresmith	35	16	
Ficksburg			
Frankfort	30	14	
Harrismith			
Hoopstad	35	14	
Heilbron			
J B M Hertzoglughawe	33	15	
Koppies			
Kroonstad	32	14	
Lindley			
Reddersburg			
Reitz			
Senekal			
Vrede			
Warden			
Welkom			
Wepener			
Winburg			
Zastron			

KAAP - CAPE	MAX	MIN	RRR
Aberdeen			
Addo			
Agulhas	24	18	
Alexander Bay	44	14	
Aliwal North	34	16	
Atlantis			
Beaufort West	XX	17	
Boegoebergdam			
Brandvlei			
Caledon			
Calvinia	30	14	
Cape Columbine	21	15	
Cape St. Francis			
Cape Town (D.F. Malan)	25	16	
Cape Town (Newlands)			
Carnarvon			
Ceres			
Colesberg			
Cradock			
Darling			
De Aar	36	18	
Döhne	29	14	
Douglas	38	15	
East London	25	16	
Eisenburg			
Fort Beaufort			
Fraserburg	35	17	
Garies			
George	25	15	
Graaff-Reinet			
Grahamstown			
Grootfontein (Middelburg)	34	12	
Hopetown			
Jansenville	32	15	
Joubertina			
Kaappunt	22	XX	
Kenhardt			
Kimberley	37	16	
Knysna			
Kuruman			
Ladismith			
Langebaanweg	26	16	
Maclear			
Mafeking	34	17	
Mosselbaai	24	19	
Okiep	35	18	
Oudtshoorn	33	16	
Paarl			
Petrusville			
Piketberg			
Pofadder	35	17	
Port Elizabeth	27	17	
Port Nolloth	20	13	
Prieska	38	20	
Queenstown	34	15	
Riversdale	31	15	
Robertson	33	16	

KAAP - CAPE	MAX	MIN	RRR
Sheeprun	32	15	
Somerset East	36	14	
Stellenbosch			
Steynsburg			
Steytlerville			
Strydenburg			
Sutherland	30	9	
Swartkops (P.E.)			
Swellendam			
Tarkastad			
Touwsrivier	38	16	
Twee Riviere	28	19	
Uniondale			
Upington	39	19	
Vanwyksvlei	37	17	
Victoria West			
Vredendal	28	14	
Vryburg	35	14	
Williston			
Willowmore	34	15	
Wolseley			
Worcester			

TRANSKEI	MAX	MIN	RRR
Idutywa			
Port St. Johns	26	20	
Umtata	31	16	

LESOTHO	MAX	MIN	RRR
Butha-Buthe			
Maseru	32	15	
Ox-Bow			
Paray			
Mafeteng			

SWAZILAND	MAX	MIN	RRR
Manzini (Matsapha)	29	18	
Mbabane			

S.W.A.	MAX	MIN	RRR
Aroab			
Bethanien			
Dordabis			
Gobabeb	38	18	
Gobabis	34	18	
Grootfontein	31	19	
J.G. Strijdom	35	15	
Kalkfeld			
Karasburg			
Karibib			
Keetmanshoop	28	21	
Kub			
Luderitz	22	14	
Marienta1	37	20	
Möwe	19	16	
Namutoni			
Okahandja			
Okaukeujo	36	17	
Ondangwa			
Otavi			
Otjiwarongo			
Outjo			
Rehoboth			
Rundu	38	18	
Sitrusdal	35	15	
Tsumeb			
Uis	28	20	
Walvis Bay	17	15	
Windhoek	28	17	

BOTSWANA	MAX	MIN	RRR
Francistown			
Gaborone			
Gantsi			
Lobatse			
Mahalapye			
Maun			
Serowe			
Shakawe			
Tsabong			
Tshane			

GPS (L)

G.P.-S (L) **SYNOPTIC WEATHER MAP** 12h00 GMT–14h00 SAST 1979-12-17 **SINOPTIESE WEERKAART** TV 4/42

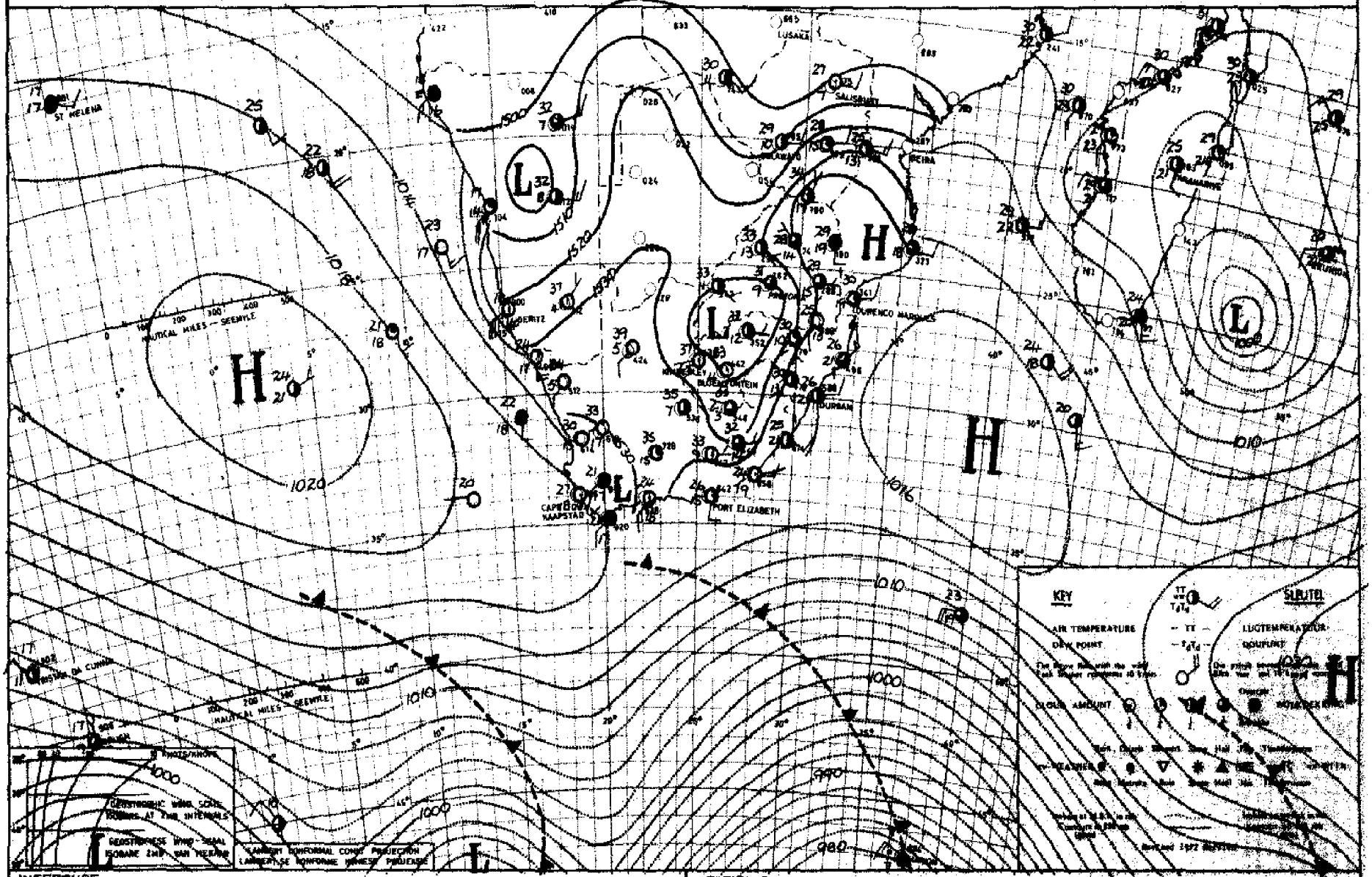

INFERENCE The high in the upper air over the interior is intensifying and as a result the fine and hot weather will persist.

AFLEIDING Die hoëdrukstelsel in die bolug het versterk en is nog oor die binneland gelee en gevolglik sal die mooiweer en baie warm toestande voort-duur.

[illegible] WEERBULLETIN/DAILY WEATHER BULLETIN

Maksimum en Minimum Temperatuur (°C) en Reënval (RRR) in mm vir die 24 uur geëindig om 08h00 SAST op 1979-12-18
Maximum and Minimum Temperature (°C) and Rainfall (RRR) in mm for the 24 hours ended on 08h00 SAST on

TRANSVAAL	MAX	MIN	RRR
Barberton			
Belfast			
Bethal	27	9	
Brits			
Bronkhorstspruit			
Carletonville			
Carolina	25	11	
Die Bron			
Delareyville			
Delmas			
Fleur de Lys			
Ermelo			
Giyani			
Groblersdal	33	16	
Heidelberg			
Hoedspruit	30	18	
Jan Kempdorp			
Jan Smutslughawe	29	14	
Joubert Park (JHB)	29	16	
Klerksdorp			
Kroondal (Rustenb.)			
Krugersdorp	30	13	
Levubu	28	18	
Lichtenburg			
Loskopdam			
Loskopkanale			
Louis Trichardt			
Lydenburg			
Marble Hall			
Mara	30	14	
Marnitz	36	18	
Messina	35	18	
Middelburg			
Nelspruit	29	14	
Nylstroom			
Ottosdal	33	18	
Phalaborwa	31	20	
Pietersburg	28	15	
Piet Retief	26	11	
Potchefstroom	33	16	
Potgietersrus	32	16	
Pretoria	33	17	
Pretoriuskop			
Schweizer-Reneke			
Skukuza	33	17	
Standerton	28	10	
Thabazimbi			
Tom Burke			
Tzaneen	26	15	
Vaalwater	33	19	
Ventersdorp			
Vereeniging			
Volksrust			
Warmbad	33	16	
Waterval-Boven			
Witbank			
Wolmaransstad			
Zeerust			

NATAL	MAX	MIN	RRR
Cape St. Lucia	28	21	
Cedara	28	17	
Dundee			
Durban			
Empangeni			
Eshowe			
Estcourt	31	17	
Himeville			
Hluhluwe			
Jozini			
Kokstad	30	17	
Ladysmith	32	16	
Louis Bothalughawe	27	22	
Matatiele			
Melmoth			
Mkuze			
Newcastle	31	14	
Pietermaritzburg			
Port Shepstone	28	21	
Sodwana Bay	28	19	
Van Reenen			
Vryheid			
Waterford (Underberg)	31	13	

O.V.S./O.F.S.	MAX	MIN	RRR
Bothaville			
Bethlehem	29	13	
Bloemfontein			
Bultfontein			
Clocolan			
Fauresmith	36	18	
Ficksburg			
Frankfort	31	13	
Harrismith			
Hoopstad	36	17	
Heilbron			
J B M Hertzoglughawe	34	18	
Koppies			
Kroonstad	34	17	
Lindley			
Reddersburg			
Reitz			
Senekal			
Vrede			
Warden			
Welkom			
Wepener			
Winburg			
Zastron			

KAAP - CAPE	MAX	MIN	RRR
Aberdeen			
Addo			
Agulhas	25	19	
Alexander Bay	25	14	
Aliwal North	35	16	
Atlantis			
Beaufort West	xx	17	
Boegoebergdam			
Brandvlei			
Caledon			
Calvinia	32	17	
Cape Columbine	23	15	
Cape St. Francis			
Cape Town (D.F. Malan)	27	19	
Cape Town (Newlands)			
Carnarvon			
Ceres			
Colesberg			
Cradock			
Darling			
De Aar	37	20	
Döhne	30	14	
Douglas	39	18	
East London	26	18	
Elsenburg			
Fort Beaufort			
Fraserburg	35	18	
Garies			
George	26	16	
Graaff-Reinet			
Grahamstown			
Grootfontein (Middelburg)	35	13	
Hopetown			
Jansenville	38	16	
Joubertina			
Kaappunt	27	xx	
Kenhardt			
Kimberley	37	22	
Knysna			
Kuruman			
Ladismith			
Langebaanweg	27	16	
Maclear			
Mafeking	34	20	
Mosselbaai	25	20	
Okiep	35	20	
Oudtshoorn	37	18	
Paarl			
Petrusville			
Piketberg			
Pofadder	37	21	
Port Elizabeth	27	17	
Port Nolloth	20	12	
Prieska	39	23	
Queenstown	33	14	
Riversdale	33	19	
Robertson	33	13	

KAAP - CAPE	MAX	MIN	RRR
Sheeprun	32	17	
Somerset East	35	13	
Stellenbosch			
Steynsburg			
Steytlerville			
Strydenburg			
Sutherland	33	15	
Swartkops (P.E.)			
Swellendam			
Tarkastad			
Touwsrivier	36	16	
Twee Riviere	41	22	
Uniondale			
Upington	40	21	
Vanwyksvlei	39	23	
Victoria West			
Vredendal	32	12	
Vryburg	37	17	
Williston			
Willowmore	35	15	
Wolseley			
Worcester			

TRANSKEI	MAX	MIN	RRR
Idutywa			
Port St. Johns	26	21	
Umtata	31	15	

LESOTHO	MAX	MIN	RRR
Butha-Buthe			
Maseru	34	17	
Ox-Bow			
Paray			
Mafeteng			

SWAZILAND	MAX	MIN	RRR
Manzini (Matsapha)	29	17	
Mbabane			

S.W.A.	MAX	MIN	RRR
Aroab			
Bethanien			
Dordabis			
Gobabeb	31	16	2
Gobabis	33	16	62
Grootfontein	33	16	
J.G. Strijdom	33	16	
Kalkfeld			
Karasburg			
Karibib			
Keetmanshoop	40	23	
Kub			
Luderitz	20	14	
Marienta1	39	21	
Möwe	19	15	
Namutoni			
Okahandja			
Okaukeujo	37	19	
Ondangwa			
Otavi			
Otjiwarongo			
Outjo			
Rehoboth			
Rundu	33	19	
Sitrusdal	36	21	
Tsumeb			
Uis	39	22	
Walvis Bay	17	13	
Windhoek	33	20	0,1

BOTSWANA	MAX	MIN	RRR
Francistown			
Gaborone			
Gantsi			
Lobatse			
Mahalapye			
Maun			
Serowe			
Shakawe			
Tsabong			
Tshane			

GPS 81

G.P.-S. (L) **SYNOPTIC WEATHER MAP** 12h00 GMT – 14h00 SAST 1979-12-18 **SINOPTIESE WEERKAART** TY 4/42

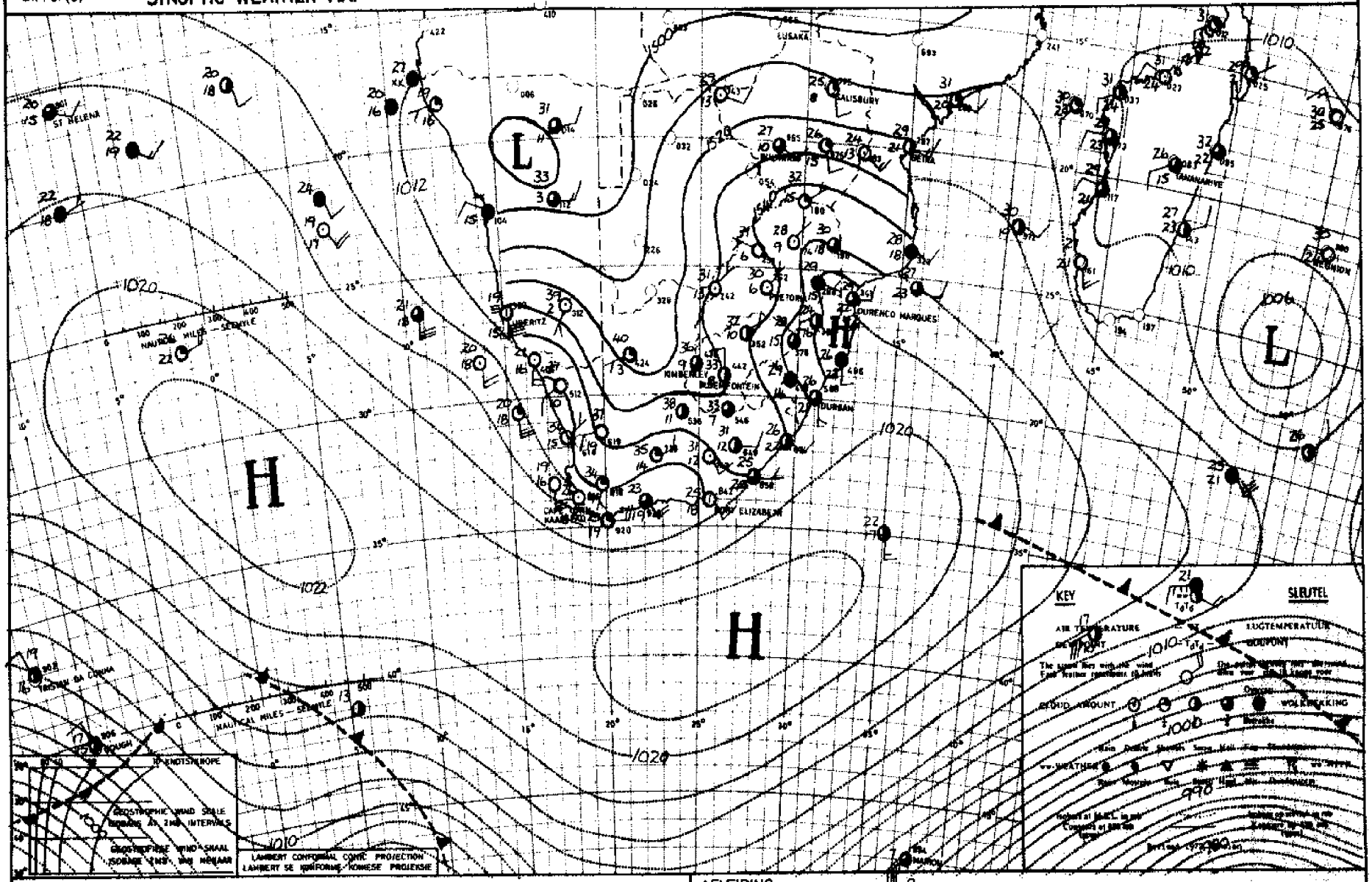

INFERENCE The high in the upper air is still situated over the interior. A trough of low-pressure however developed over the central parts of the interior and with the high pressure system intensifying south of the country isolated thundershowers may be expected at places over the

AFLEIDING Die hoog in die bo-lug is nog oor die land gelee. 'n Trog het egter oor die oppervlakte oor die sentrale dele van die land gevorm en met die hoëdruksisteem wat suid van die land versterk kan enkele donderbuie op plekke voorkom oor die

DAAGLIKSE WEERBULLETIN/DAILY WEATHER BULLETIN

Maksimum en Minimum Temperatuur (°C) en Reënval (RRR) in mm vir die 24 uur geëindig om 08h00 SAST op 1979-12-19
Maximum and Minimum Temperature (°C) and Rainfall (RRR) in mm for the 24 hours ended on 08h00 SAST on

TRANSVAAL	MAX	MIN	RRR
Barberton			
Belfast			
Bethal	27	11	
Brits			
Bronkhorstspruit			
Carletonville			
Carolina	26	11	
Die Bron			
Delareyville			
Delmas			
Fleur de Lys			
Ermelo			
Giyani			
Groblersdal	33	19	
Heidelberg			
Hoedspruit	33	20	
Jan Kempdorp			
Jan Smutslughawe	28	13	
Joubert Park (JHB)	28	17	
Klerksdorp			
Kroondal (Rustenb.)	32	18	
Krugersdorp	29	15	
Levubu	28	18	
Lichtenburg			
Loskopdam			
Loskopkanale			
Louis Trichardt			
Lydenburg	26	10	
Marble Hall			
Mara	30	16	
Marnitz	34	17	
Messina	34	20	
Middelburg			
Nelspruit	30	16	
Nylstroom			
Ottosdal	32	16	
Phalaborwa	31	20	
Pietersburg	28	15	
Piet Retief	25	14	
Potchefstroom	33	16	
Potgietersrus	33	17	
Pretoria	33	xx	
Pretoriuskop			
Schweizer-Reneke			
Skukuza	33	19	
Standerton			
Thabazimbi			
Tom Burke			
Tzaneen	29	18	
Vaalwater	32	15	
Ventersdorp			
Vereeniging			
Volksrust			
Warmbad	31	16	
Waterval-Boven			
Witbank			
Wolmaransstad			
Zeerust			

NATAL	MAX	MIN	RRR
Cape St. Lucia	27	21	
Cedara	25	17	
Dundee			
Durban			
Empangeni			
Eshowe			
Estcourt	30	15	
Himeville			
Hluhluwe			
Jozini			
Kokstad	28	16	
Ladysmith	29	16	
Louis Bothalughawe	26	23	
Matatiele			
Melmoth			
Mkuze			
Newcastle	28	14	
Pietermaritzburg			
Port Shepstone	27	20	2.3
Sodwana Bay	29	19	
Van Reenen			
Vryheid			
Waterford (Underberg)	26	13	

O.V.S./O.F.S.	MAX	MIN	RRR
Bothaville			
Bethlehem	30	13	
Bloemfontein			10.5
Bultfontein			
Clocolan			
Fauresmith			
Ficksburg			30.0
Frankfort	31	16	
Harrismith			
Hoopstad	35	19	
Heilbron			
J B M Hertzoglughawe	34	17	7.3
Koppies			
Kroonstad	34	16	
Lindley			
Reddersburg			
Reitz			
Senekal			
Vrede			
Warden			
Welkom			
Wepener			
Winburg			
Zastron			

KAAP - CAPE	MAX	MIN	RRR
Aberdeen			
Addo			
Agulhas	26	21	
Alexander Bay	23	16	
Aliwal North	35	17	
Atlantis			
Beaufort West	xx	17	
Boegoebergdam			
Brandvlei			
Caledon			
Calvinia	35	21	
Cape Columbine	22	14	
Cape St. Francis	25	21	
Cape Town (D.F. Malan)	30	20	
Cape Town (Newlands)			
Carnarvon			
Ceres			
Colesberg			
Cradock			
Darling			
De Aar	39	21	
Döhne	29	16	
Douglas			
East London	25	19	
Elsenburg			
Fort Beaufort			
Fraserburg	37	17	
Garies			
George	27	20	
Graaff-Reinet			
Grahamstown			
Grootfontein (Middelburg)	35	16	
Hopetown			
Jansenville	35	20	
Joubertina			
Kaappunt	22	xx	
Kenhardt			
Kimberley	39	19	5.6
Knysna			
Kuruman			
Ladismith			
Langebaanweg	33	17	
Maclear			
Mafeking	33	17	
Mosselbaai	24	21	
Oliep	37	25	
Oudtshoorn	37	19	
Paarl			
Petrusville			
Piketberg			
Pofadder	40	24	
Port Elizabeth	27	20	
Port Nolloth	19	13	
Prieska	41	22	
Queenstown	32	18	
Riversdale	31	20	
Robertson	34	19	

KAAP - CAPE	MAX	MIN	RRR
Sheeprun	31	17	
Somerset East	33	18	
Stellenbosch			
Steynsburg			
Steytlerville			
Strydenburg			
Sutherland	34	15	
Swartkops (P.E.)			
Swellendam			
Tarkastad			
Touwsrivier	36	16	
Twee Riviere	42	22	
Uniondale			
Upington	42	29	
Vanwyksvlei	40	24	
Victoria West			
Vredendal	36	14	
Vryburg	36	18	
Williston			
Willowmore	34	16	
Wolseley			
Worcester			

TRANSKEI	MAX	MIN	RRR
Idutywa			
Port St. Johns	27	20	0.4
Umtata	30	17	

LESOTHO	MAX	MIN	RRR
Butha-Buthe			
Maseru	21	15	
Ox-Bow			
Paray			
Mafeteng			

SWAZILAND	MAX	MIN	RRR
Manzini (Matsapha)	28	18	
Mbabane			

S.W.A.	MAX	MIN	RRR
Aroab			
Bethanien			
Dordabis			
Gobabeb	31	16	
Gobabis	31	16	
Groptfontein	33	16	1.9
J.G. Strijdom	34	18	
Kalkfeld			
Karasburg			
Karibib			
Keetmanshoop	40	24	
Kub			
Luderitz	20	15	
Mariental	40	20	
Möwe	20	16	
Namutoni			
Okahandja			
Okaukeujo	35	17	2.2
Ondangwa			
Otavi			
Otjiwarongo			
Outjo			1.0
Rehoboth			
Rundu			
Sitrusdal	35	17	0.7
Tsumeb			
Uis	38	20	
Walvis Bay	19	13	
Windhoek	35	16	
Groshoop			1.2

BOTSWANA	MAX	MIN	RRR
Francistown			
Gaborone			
Gantsi			
Lobatse			
Mahalapye			
Maun			
Serowe			
Shakawe			
Tsabong			
Tshane			

GPS (1)

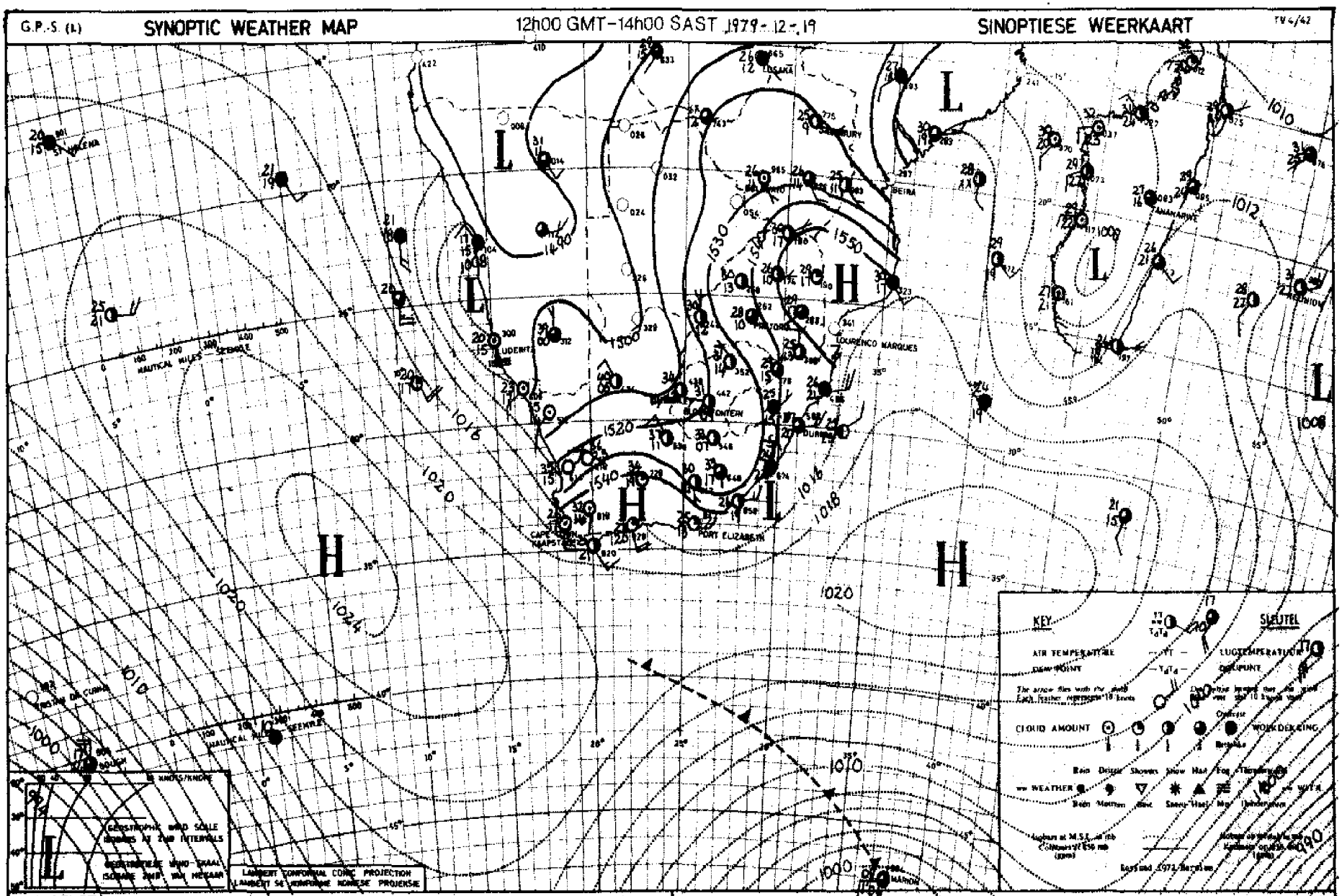

INFERENCE.

A trough of low pressure is situated over the interior and moist air is in circulation over most parts of the country. Isolated thundershowers are expected over the interior except over the southwestern half of the Cape Province and the northern half of Transvaal

AFLEIDING.

'n Trog van lae druk is oor die sentrale dele van die land gelee en die lug in sirkulasie oor die meeste dele is vogtig. Enkele donderbuie word verwag oor die binneland behalwe oor die suidwestelike helfte van Kaapland en die noordelike helfte van Transvaal.

DAGLIKSE WEERBULLETIN/DAILY WEATHER BULLETIN

Maksimum en Minimum Temperatuur (°C) en Reënval (RRR) in mm vir die 24 uur geëindig om 08h00 SAST op 1979-12-20
Maximum and Minimum Temperature (°C) and Rainfall (RRR) in mm for the 24 hours ended on 08h00 SAST on

TRANSVAAL	MAX	MIN	RRR
Barberton			
Belfast			
Bethal	27	13	
Brits			
Bronkhorstspruit			
Carletonville			
Carolina	25	12	
Die Bron			
Delareyville			
Delmas			
Fleur de Lys			
Ermelo			
Giyani			
Groblersdal			
Heidelberg			
Hoedspruit	32	17	
Jan Kempdorp			
Jan Smutslughawe	26	15	
Joubert Park (JHB)	26	15	
Klerksdorp			
Kroondal (Rustenb.)	31	18	
Krugersdorp	28	15	
Levubu	27	15	
Lichtenburg			
Loskopdam			
Loskopkanale			
Louis Trichardt			
Lydenburg	27	11	
Marble Hall			
Mara	29	11	
Marnitz	32	14	
Messina	32	16	
Middelburg			
Nelspruit	29	13	
Nylstroom			
Ottosdal	31	13	
Phalaborwa	31	19	
Pietersburg	28	13	
Piet Retief	26	13	
Potchefstroom	31	17	
Potgietersrus	32	17	
Pretoria	29	18	
Pretoriuskop			
Schweizer-Reneke			
Skukuza	33	16	
Standerton	27	14	
Thabazimbi			
Tom Burke			
Tzaneen	28	14	
Vaalwater	31	12	
Ventersdorp			
Vereeniging			
Volksrust			
Warmbad	31	14	
Waterval-Boven			
Witbank			
Wolmaransstad			
Zeerust			

NATAL	MAX	MIN	RRR
Cape St. Lucia	27	21	
Cedara	26	16	
Dundee			
Durban			
Empangeni			
Eshowe			
Estcourt	26	17	
Himeville			12.0
Hluhluwe			
Jozini			
Kokstad	30	16	7.2
Ladysmith	28	18	
Louis Bothaslughawe	27	21	
Matatiele			1.0
Melmoth			
Mkuze			
Newcastle	29	17	
Pietermaritzburg			
Port Shepstone	26	21	
Sodwana Bay			
Van Reenen			
Vryheid			
Waterford (Underberg)	28	12	13.0

O.V.S./O.F.S.

Bothaville			
Bethlehem	28	13	1.8
Bloemfontein			
Bultfontein			
Clocolan			13.0
Fauresmith			
Ficksburg			
Frankfort			
Harrismith			
Hoopstad	34	18	
Heilbron			
J B M Hertzoglughawe	33	16	0.2
Koppies			
Kroonstad	32	17	0.2
Lindley			
Reddersburg			3.0
Reitz			
Senekal			
Vrede			
Warden			
Welkom			
Wepener	34	16	1.0
Winburg			
Zastron			

KAAP - CAPE	MAX	MIN	RRR
Aberdeen			
Addo			
Agulhas	26	21	
Alexander Bay	25	15	
Aliwal North	33	15	2.5
Atlantis			
Beaufort West	xx	18	
Boegoebergdam			
Brandvlei			
Caledon			
Calvinia	34	22	
Cape Columbine	21	12	
Cape St. Francis	25	20	
Cape Town (D.F. Malan)	30	20	
Cape Town (Newlands)			
Carnarvon			
Ceres			
Colesberg			
Cradock			
Darling			
De Aar	37	19	0.4
Döhne	29	17	
Douglas	38	22	0.6
East London	27	21	
Elsenburg			
Fort Beaufort			
Fraserburg	38	18	
Garies			
George	26	17	
Graaff-Reinet			
Grahamstown			0.3
Grootfontein (Middelburg)	35	14	
Hopetown			
Jansenville			
Joubertina			
Kaappunt	22	xx	
Kenhardt			
Kimberley	36	19	6.0
Knysna			
Kuruman			
Ladismith			
Langebaanweg	32	17	
Maclear			20.0
Mafeking	32	19	
Mosselbaai	23	21	
Okiep	34	23	
Oudtshoorn	33	18	
Paarl			
Petrusville			
Piketberg			
Pofadder	40	23	
Port Elizabeth	27	19	
Port Nolloth	19	13	
Prieska			
Queenstown	34	18	
Riversdale	30	19	
Robertson	33	17	

KAAP - CAPE	MAX	MIN	RRR
Sheeprun	33	16	2.6
Somerset East	32	19	
Stellenbosch			
Steynsburg			6.0
Steytlerville			
Strydenburg			
Sutherland	32	14	
Swartkops (P.E.)			
Swellendam			
Tarkastad			
Touwsrivier	33	15	
Twee Riviere	41	25	
Uniondale			
Upington	41	26	1.6
Vanwyksvlei	41	24	
Victoria West			
Vredendal	36	16	
Vryburg	33	20	
Williston			
Willowmore	33	16	
Wolseley			
Worcester			

TRANSKEI

Idutywa			
Port St. Johns	25	21	0.1
Umtata	30	19	

LESOTHO

Butha-Buthe			
Maseru	33	13	5.0
Ox-Bow			
Paray			
Mafeteng			

SWAZILAND

Manzini (Matsapha)	30	15	
Mbabane			

S.W.A.	MAX	MIN	RRR
Aroab			
Bethanien			
Dordabis			
Gobabeb	33	17	
Gobabis	36	18	
Grootfontein	33	17	
J.G. Strijdom	33	18	11.7
Kalkfeld			
Karasburg			
Karibib			
Keetmanshoop	40	24	
Kub			
Luderitz	21	12	
Mariental	34	21	
Möve	21	16	
Namutoni			
Okahandja			
Okaukeujo	35	19	1.8
Ondangwa			
Otavi			
Otjiwarongo			
Outjo			
Rehoboth			
Rundu	28	10	
Sitrusdal	35	17	0.3
Tsumeb			
Uis	36	23	
Walvis Bay	19	15	
Windhoek	34	20	0.2

BOTSWANA

Francistown	31	15	
Gaborone	35	19	
Gantsi			
Lobatse			
Mahalapye	33	18	
Maun	35	19	
Serowe			
Shakawe			
Tsabong	38	19	
Tshane	36	20	

GPS (L)

G.P.-S (L) **SYNOPTIC WEATHER MAP** 12h00 GMT – 14h00 SAST 1979-12-20 **SINOPTIESE WEERKAART** TV 4/42

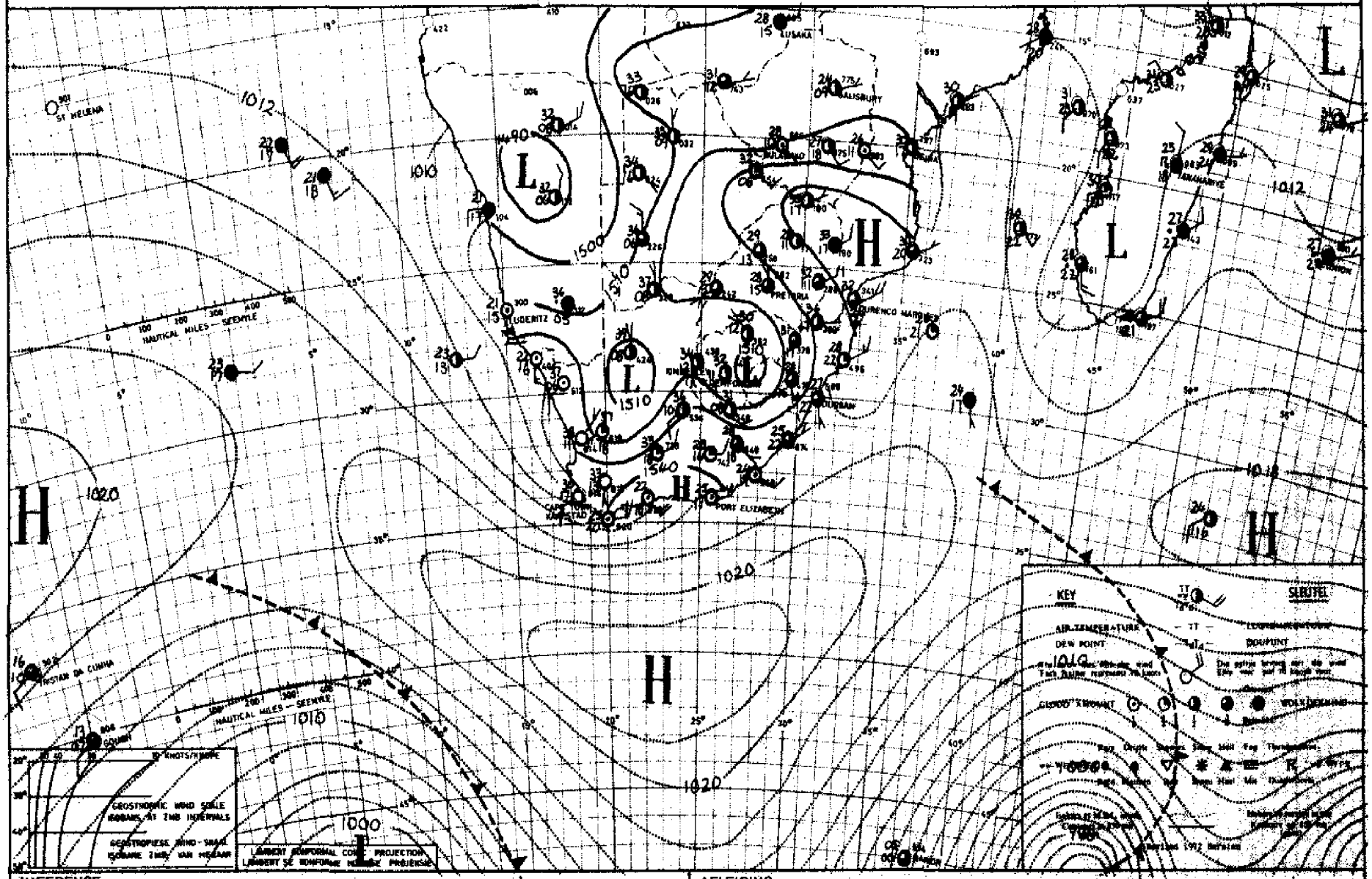

INFERENCE

Thundershowers will recur east of the trough of low pressure over the western parts of the country. The high south of the country will move eastwards and it will be cloudy with light rain along the southeastern coastal regions.

AFLEIDING

Donderbuie sal weer voorkom oos van die trog van laedruk oor die westelike dele van die land. Die hoog suid van die land beweeg ooswaarts en dit sal oornag bewolk wees met ligte reen langs die suidoostelike kusgebied.

DAAGLIKSE WEERBULLETIN/DAILY WEATHER BULLETIN

Maksimum en Minimum Temperatuur (°C) en Reënval (RRR) in mm vir die 24 uur geëindig om 08h00 SAST op 1979-12-21
Maximum and Minimum Temperature (°C) and Rainfall (RRR) in mm for the 24 hours ended on 08h00 SAST on

TRANSVAAL	MAX	MIN	RRR
Barberton			
Belfast			
Bethal	27	13	0,2
Brits			
Bronkhorstspruit			3,0
Carletonville			
Carolina	27	12	2,5
Die Bron			
Delareyville			
Delmas			15,5
Fleur de Lys			
Ermelo			
Giyani			
Groblersdal	32	19	
Heidelberg			
Hoedspruit	34	21	
Jan Kempdorp			
Jan Smutslughawe	26	13	1,0
Joubert Park (JHB)	27	14	11,0
Klerksdorp			3,0
Kroondal (Rustenb.)	31	15	18,6
Krugersdorp	28	13	
Levubu	29	18	
Lichtenburg			
Loskopdam			
Loskopkanale			
Louis Trichardt			
Lydenburg	28	12	
Marble Hall			
Mara	33	16	
Marnitz	35	17	
Messina	36	20	
Middelburg			5,5
Nelspruit	32	18	7
Nylstroom			
Ottosdal	31	12	1,0
Phalaborwa	34	22	
Pietersburg	30	17	
Piet Retief	27	14	
Potchefstroom	32	15	1,1
Potgietersrus	32	19	
Pretoria	30	16	10,7
Pretoriuskop			
Schweizer-Reneke			
Skukuza	36	23	
Standerton	28	13	1,5
Thabazimbi			
Tom Burke			
Tzaneen	30	17	
Vaalwater	30	16	
Ventersdorp			
Vereeniging			
Volksrust			
Warmbad	32	17	
Waterval-Boven			
Witbank			
Wolmaransstad			
Zeerust			

NATAL	MAX	MIN	RRR
Cape St. Lucia	29	22	
Cedara	26	15	
Dundee			
Durban			
Empangeni			
Eshowe			
Estcourt	29	17	
Himeville			
Hluhluwe			
Jozini			
Kokstad	24	12	
Ladysmith	30	17	
Louis Bothalughawe	28	23	1,6
Matatiele			
Melmoth			
Mkuze			
Newcastle	32	17	
Pietermaritzburg			
Port Shepstone	25	23	25
Sodwana Bay			
Van Reenen			
Vryheid			
Waterford (Underberg)	24	13	

O.V.S./O.F.S.	MAX	MIN	RRR
Bothaville			
Bethlehem	28	12	
Bloemfontein			
Bultfontein			
Clocolan			
Fauresmith			
Ficksburg			
Frankfort	27	13	
Harrismith			
Hoopstad	35	18	5,3
Heilbron			
J B M Hertzoglughawe	33	16	9,3
Koppies			24,0
Kroonstad	31	15	11,8
Lindley			
Reddersburg			
Reitz			
Senekal			
Vrede			
Warden			
Welkom			
Wepener	32	18	
Winburg			
Zastron			

KAAP - CAPE	MAX	MIN	RRR
Aberdeen			
Addo			
Agulhas	23	21	
Alexander Bay	23	16	
Aliwal North	33	17	
Atlantis			
Beaufort West	33	17	
Boegoebergdam			
Brandvlei			
Caledon			
Calvinia	35	23	
Cape Columbine	20	13	
Cape St. Francis	x	20	
Cape Town (D.F. Malan)	32	21	
Cape Town (Newlands)			
Carnarvon			
Ceres			
Colesberg			
Cradock			
Darling			
De Aar	38	21	
Döhne	25	18	
Douglas	40	23	
East London	26	20	
Elsenburg			
Fort Beaufort			
Fraserburg	35	20	
Caries			
George	26	17	
Graaff-Reinet			
Grahamstown			
Grootfontein (Middelburg)	32	13	
Hopetown			
Jansenville	34	19	
Joubertina			
Kaappunt	22	K	
Kenhardt			
Kimberley	36	21	
Knysna			
Kuruman			
Ladismith			
Langebaanweg	37	17	
Maclear			
Mafeking	32	17	0,7
Mosseibaai	22	20	
Okiep	37	22	
Oudtshoorn	36	20	
Paarl			
Petrusville			
Piketberg			
Pofadder	39	24	
Port Elizabeth			
Port Nolloth	19	14	
Prieska	40	22	
Queenstown	28	17	
Riversdale	30	20	
Robertson	35	19	

KAAP - CAPE	MAX	MIN	RRR
Sheeprun	26	15	
Somerset East	30	16	
Stellenbosch			
Steynsburg			
Steytlerville			
Strydenburg			
Sutherland	34	16	
Swartkops (P.E.)			
Swellendam			
Tarkastad			
Touwsrivier	35	18	
Twee Riviere	41	27	
Uniondale			
Upington	41	27	
Vanwyksvlei	40	23	
Victoria West			
Vredendal	38	17	
Vryburg	35	19	
Williston			
Willowmore	30	17	
Wolseley			
Worcester			

TRANSKEI	MAX	MIN	RRR
Idutywa			
Port St. Johns	26	21	0,9
Umtata	27	19	

LESOTHO	MAX	MIN	RRR
Butha-Buthe			
Maseru	32	17	
Ox-Bow			
Paray			
Mafeteng			

SWAZILAND	MAX	MIN	RRR
Manzini (Matsapha)	32	16	
Mbabane			

S.W.A.	MAX	MIN	RRR
Aroab			
Bethanien			
Dordabis			
Gobabeb	32	16	
Gobabis	33	19	
Grootfontein	33	17	
J.G. Strijdom	33	18	0,4
Kalkfeld			
Karasburg			
Karibib			
Keetmanshoop	39	21	0,2
Kub			
Luderitz	22	12	
Mariental	38	19	
Möwe	21	17	
Namutoni			
Okahandja			
Okaukeujo	35	17	
Ondangwa			
Otavi			
Otjiwarongo			
Outjo			
Rehoboth			
Rundu	34	15	
Sitrusdal	35	17	
Tsumeb			
Uis	38	20	
Walvis Bay	21	15	
Windhoek	34	20	0,5

BOTSWANA	MAX	MIN	RRR
Francistown			
Gaborone			
Gantsi			
Lobatse			
Mahalapye			
Maun			
Serowe			
Shakawe			
Tsabong			
Tshane			

G.P.-S (L) **SYNOPTIC WEATHER MAP** 12h00 GMT – 14h00 SAST 1979-12-21 **SINOPTIESE WEERKAART** TV 4/42

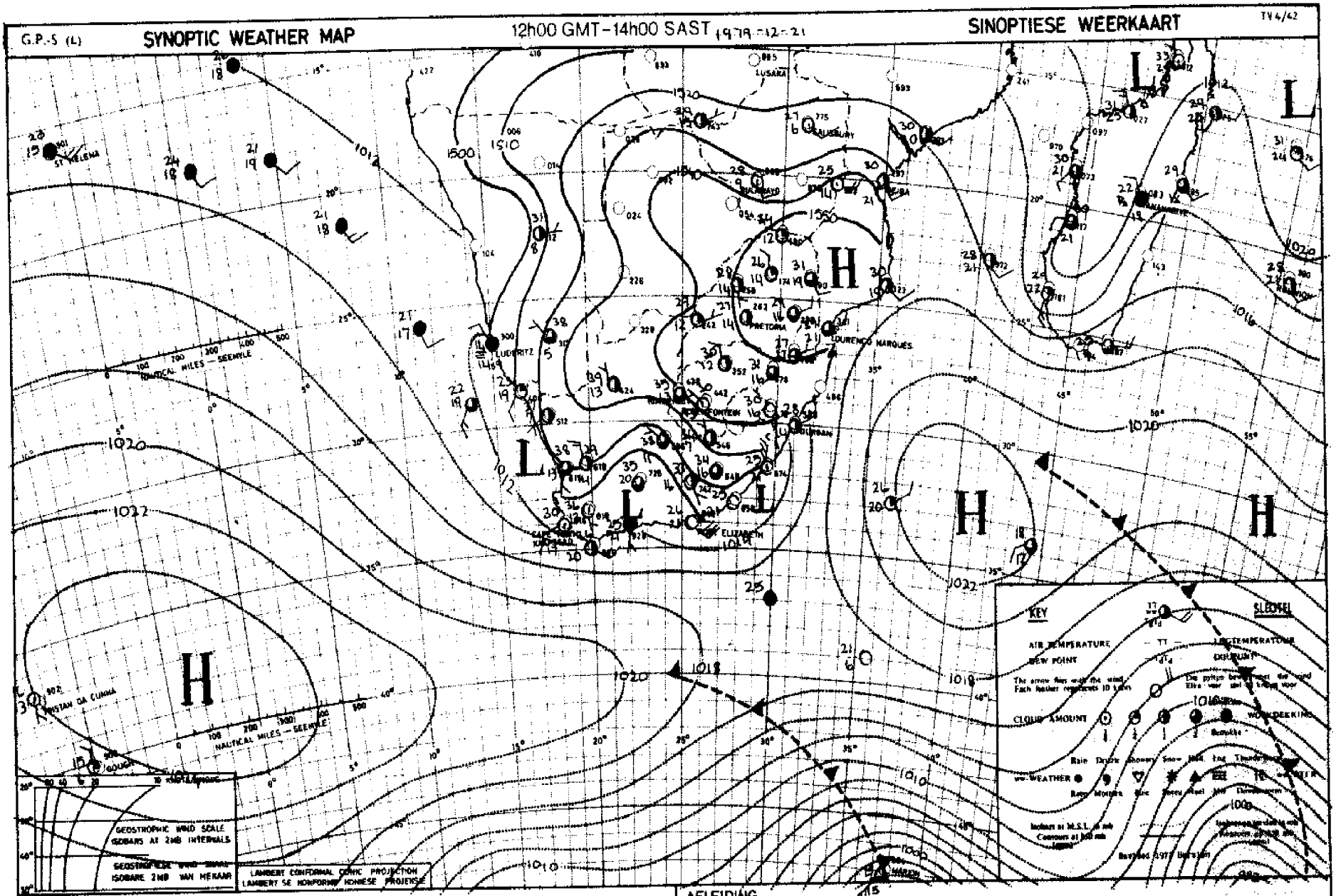

INFERENCE

The air in circulation over the interior is moist and a trough of low pressure is situated over the western parts of the country. Thundar showers are expected over most parts except over the extreme southern and

AFLEIDING

Die lug in sirkulasie oor die binneland is vogtig en 'n trog van lae druk is oor die westelike dele van die land gelee. Dondarbuie word verwag oor die meeste dele van die land behalwe die verre suidelike en suidwestelike dele van Kaapland

DEPT. VAN VERVOER/DEPT. OF TRANSPORT

TV4/43

DAAGLIKSE WEERBULLETIN/DAILY WEATHER BULLETIN

Maksimum en Minimum Temperatuur (°C) en Reënval (RRR) in mm vir die 24 uur geëindig om 08h00 SAST op 1979-12-22
Maximum and Minimum Temperature (°C) and Rainfall (RRR) in mm for the 24 hours ended on 08h00 SAST on

TRANSVAAL	MAX	MIN	RRR
Barberton			
Belfast			2.0
Bethal	27	15	2.2
Brits			
Bronkhorstspruit			
Carletonville			0.5
Carolina	25	13	3.5
Die Bron			
Delareyville			3.0
Delmas			
Fleur de Lys			
Ermelo			
Giyani			
Groblersdal	32	22	
Heidelberg			19.0
Hoedspruit			
Jan Kempdorp			
Jan Smutslughawe	26	15	2.0
Joubert Park (JHB)	24	16	1.7
Klerksdorp			
Kroondal (Rustenb.)	30	18	0.9
Krugersdorp	25	14	15.5
Levubu	29	17	
Lichtenburg			
Loskopdam			3.0
Loskopkanale			
Louis Trichardt			
Lydenburg			
Marble Hall			
Mara	31	14	
Marnitz	33	20	
Messina	35	19	
Middelburg			7.0
Nelspruit	30	17	
Nylstroom			
Ottosdal			9.0
Phalaborwa	33	21	
Pietersburg	28	16	
Piet Retief	28	16	
Potchefstroom	31	16	2.6
Potgietersrus	31	19	
Pretoria	30	20	
Pretoriuskop			
Schweizer-Reneke			4.0
Skukuza	35	19	
Standerton	27	14	10.8
Thabazimbi			
Tom Burke			
Tzaneen	29	16	
Vaalwater	32	15	
Ventersdorp			
Vereeniging			4.2
Volksrust			
Warmbad	32	17	1.7
Waterval-Boven			
Witbank			
Wolmaransstad			
Zeerust			

NATAL	MAX	MIN	RRR
Cape St. Lucia	30	22	
Cedara	29	17	
Dundee			
Durban			
Empangeni			
Eshowe			
Estcourt	31	17	6.7
Himeville			
Hluhluwe			
Jozini			
Kokstad	30	16	
Ladysmith	33	20	
Louis Bothalughawe	28	22	
Matatiele			
Melmoth			
Mkuze			
Newcastle	32	17	
Pietermaritzburg			
Port Shepstone	24	20	0.2
Sodwana Bay	29	21	
Van Reenen			
Vryheid			
Waterford (Underberg)	27	12	3.6

O.V.S./O.F.S.	MAX	MIN	RRR
Bothaville			2.0
Bethlehem	29	13	15.2
Bloemfontein			
Bultfontein			
Clocolan			
Fauresmith			
Ficksburg			
Frankfort	30	16	12.1
Harrismith			
Hoopstad			
Heilbron			
J B M Hertzoglughawe	32	18	
Koppies			28.6
Kroonstad	31	16	5.0
Lindley			
Reddersburg			
Reitz			
Senekal			
Vrede			
Warden			
Welkom			
Wepener	33	16	2.0
Winburg			
Zastron			

KAAP - CAPE	MAX	MIN	RRR
Aberdeen			
Addo			
Agulhas	26	20	
Alexander Bay	23	13	
Aliwal North	35	16	3.6
Atlantis			
Beaufort West	36	18	2.0
Boegoebergdam			
Brandvlei			
Caledon			
Calvinia	37	20	
Cape Columbine	23	13	
Cape St. Francis	24	17	
Cape Town (D.F. Malan)	32	19	
Cape Town (Newlands)			
Carnarvon			
Ceres			
Colesberg			
Cradock			
Darling			
De Aar	39	19	0.3
Döhne	34	20	
Douglas	38	21	1.5
East London	27	21	
Elsenburg			
Fort Beaufort			
Fraserburg	38	18	7.5
Garies			
George	27	20	0.3
Graaff-Reinet			
Grahamstown			
Grootfontein (Middelburg)	34	16	2.3
Hopetown			
Jansenville	39	21	
Joubertina			
Kaappunt	24	18	
Kenhardt			
Kimberley	36	20	
Knysna			
Kuruman			
Ladismith			
Langebaanweg	37	17	
Maclear			
Mafeking	33	19	
Mosselbaai	25	21	
Okiep	38	23	
Oudtshoorn	38	22	
Paarl			
Petrusville			
Piketberg			
Pofadder	39	24	
Port Elizabeth	26	22	0.4
Port Nolloth	19	14	
Prieska	39	21	0.3
Queenstown	35	18	9.0
Riversdale	32	21	
Robertson	34	22	

KAAP - CAPE	MAX	MIN	RRR
Sheeprun	31	16	11.8
Somerset East	34	19	
Stellenbosch			
Steynsburg			
Steytlerville			
Strydenburg			
Sutherland	35	14	
Swartkops (P.E.)			
Swellendam			
Tarkastad			
Touwsrivier	39	18	
Twee Riviere	38	22	
Uniondale			
Upington	40	24	0.5
Vanwyksvlei	40	20	0.6
Victoria West			
Vredendal	39	17	
Vryburg	33	18	1.6
Williston			
Willowmore	38	19	
Wolseley			
Worcester			

TRANSKEI	MAX	MIN	RRR
Idutywa			
Port St. Johns			
Umtata	33	20	

LESOTHO	MAX	MIN	RRR
Butha-Buthe			
Maseru	30	16	2.0
Ox-Bow			
Paray			
Mafeteng			

SWAZILAND	MAX	MIN	RRR
Manzini (Matsapha)	31	17	
Mbabane			

S.W.A.	MAX	MIN	RRR
Aroab			
Bethanien			
Dordabis			
Gobabeb	38	18	
Gobabis	36	19	
Grootfontein	26	14	
J.G. Strijdom	33	20	
Kalkfeld			
Karasburg			
Karibib			
Keetmanshoop	28	20	2.9
Kub			
Luderitz	20	14	
Marienta1	31	20	
Mōwe	20	17	
Namutoni			
Okahandja			
Okaukeujo	36	20	
Ondangwa			
Otavi			
Otjiwarongo			
Outjo			
Rehoboth			
Rundu	35	14	
Sitrusdal	28	17	
Tsumeb			
Uis	36	19	
Walvis Bay	27	15	
Windhoek	33	22	

BOTSWANA	MAX	MIN	RRR
Francistown			
Gaborone			
Gantsi			
Lobatse			
Mahalapye			
Maun			
Serowe			
Shakawe			
Tsabong			
Tshane			

G.P.-S. (L) **SYNOPTIC WEATHER MAP** 12h00 GMT – 14h00 SAST 1979-12-22 **SINOPTIESE WEERKAART** TV 4/A2

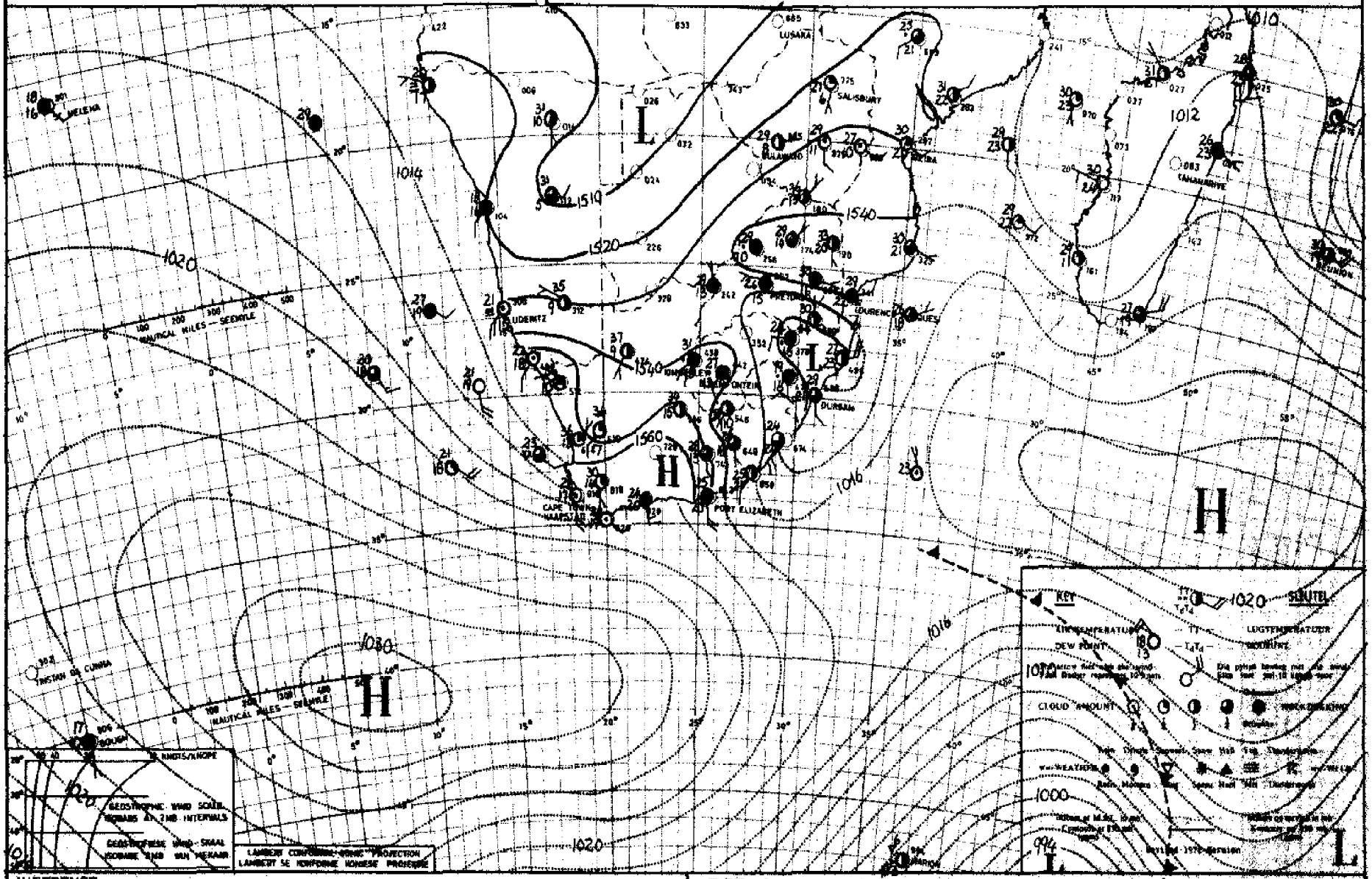

INFERENCE

The high is ridging in south of the country causing cloudy conditions with light rain along the southern coastal regions. The trough over the interior will move weswards. Thundershowers will recur over most parts except over the southwestern regions.

AFLEIDING

Die hoëdrukstelsel wig suid van die land in en veroorsaak bewolkte toestande met ligte reën langs die suidelike kusgebied. Die trog oor die binneland sal weswaarts verplaas word en donderbuie sal weer voorkom oor die meeste dele van die land behalwe die suidwestelike dele.

DEPT. VAN VERVOER/DEPT. OF TRANSPORT

TV4/43

DAAGLIKSE WEERBULLETIN/DAILY WEATHER BULLETIN

Maksimum en Minimum Temperatuur (°C) en Reënval (RRR) in mm vir die 24 uur geëindig om 08h00 SAST op
Maximum and Minimum Temperature (°C) and Rainfall (RRR) in mm for the 24 hours ended on 08h00 SAST on 1979-12-23

TRANSVAAL	MAX	MIN	RRR
Barberton			
Belfast			
Bethal	25	13	
Brits			
Bronkhorstspruit			
Carletonville			0,5
Carolina	25	13	
Die Bron			
Delareyville			
Delmas			11,0
Fleur de Lys			
Ermelo			
Giyani			
Groblersdal	31	19	
Heidelberg			
Hoedspruit			4,7
Jan Kempdorp			
Jan Smutslughawe	26	13	1,6
Joubert Park (JHB)	25	14	12,5
Klerksdorp			
Kroondal (Rustenb.)	30	18	
Krugersdorp	25	14	15,5
Levubu	32	20	0,2
Lichtenburg			
Loskopdam			4,0
Loskopkanale			
Louis Trichardt			
Lydenburg			
Marble Hall			
Mara			
Marnitz	34	20	
Messina			
Middelburg			
Nelspruit			
Nylstroom			
Ottosdal	27	15	3,0
Phalaborwa	35	20	3,4
Pietersburg	30	17	0,5
Piet Retief	30	16	4,0
Potchefstroom	29	17	
Potgietersrus	33	21	
Pretoria	28	17	0,1
Pretoriuskop			32,0
Schweizer-Reneke			
Skukuza	37	20	32,8
Standerton	26	14	
Thabazimbi			11,0
Tom Burke			
Tzaneen	33	17	0,3
Vaalwater	31	19	1,7
Ventersdorp			
Vereeniging			
Volksrust			
Warmbad	32	20	
Waterval-Boven			
Witbank			4,0
Wolmaransstad			
Zeerust			

NATAL	MAX	MIN	RRR
Cape St. Lucia	28	22	
Cedara	31	13	20,3
Dundee			
Durban			
Empangeni			
Eshowe			
Estcourt	30	15	24,0
Himeville			
Hluhluwe			
Jozini			
Kokstad	27	11	
Ladysmith			
Louis Bothalughawe	30	20	6,8
Matatiele			3,0
Melmoth			
Mkuze			
Newcastle	31	17	3,3
Pietermaritzburg			5,5
Port Shepstone	27	21	12,0
Sodwana Bay			
Van Reenen			
Vryheid			
Waterford (Underberg)	25	16	11,5

O.V.S./O.F.S.			
Bothaville			2,1
Bethlehem	26	14	
Bloemfontein			
Buitfontein			
Clocolan			
Fauresmith			
Ficksburg			
Frankfort	27	15	
Harrismith			
Hoopstad	31	15	15,2
Heilbron			
J B M Hertzoglughawe	29	15	23,1
Koppies			
Kroonstad			3,5
Lindley			
Reddersburg			6,5
Reitz			
Senekal			
Vrede			
Warden			
Welkom			
Wepener	29	15	10,6
Winburg			
Zastron			

KAAP - CAPE	MAX	MIN	RRR
Aberdeen			
Addo			
Agulhas	26	19	10,3
Alexander Bay	23	15	
Aliwal North	31	14	
Atlantis			
Beaufort West	34	16	
Boegoebergdam			
Brandvlei			
Caledon			
Calvinia			
Cape Columbine	21	12	
Cape St. Francis	25	18	5,5
Cape Town (D.F. Malan)	29	20	
Cape Town (Newlands)			
Carnarvon			
Ceres			
Colesberg			
Cradock			
Darling			
De Aar	35	17	
Döhne	26	15	1,4
Douglas	36	20	
East London	27	19	
Elsenburg			
Fort Beaufort			
Fraserburg	35	15	
Garies			
George	25	18	0,7
Graaff-Reinet			
Grahamstown			1,3
Grootfontein (Middelburg)	30	14	1,2
Hopetown			
Jansenville			
Joubertina			
Kaappunt	22	19	
Kenhardt			
Kimberley	33	17	
Knysna			
Kuruman			
Ladismith			
Langebaanweg	35	15	
Maclear			
Mafeking	31	18	2,3
Mosselbaai	25	18	5,5
Okiep	37	25	
Oudtshoorn			
Paarl			
Petrusville			
Piketberg			
Pofadder	39	27	
Port Elizabeth	26	18	
Port Nolloth	19	12	
Prieska	37	19	1,2
Queenstown	30	15	
Riversdale	29	18	
Robertson	31	18	

KAAP - CAPE	MAX	MIN	RRR
Sheeprun	28	15	2,9
Somerset East	30	16	0,6
Stellenbosch			
Steynsburg			
Steytlerville			
Strydenburg			
Sutherland	33	13	
Swartkops (P.E.)			
Swellendam			
Tarkastad			
Touwsrivier	31	15	
Twee Riviere	34	24	
Uniondale			
Upington	38	24	
Vanwyksvlei	37	18	
Victoria West			
Vredendal	37	17	
Vryburg	32	18	
Williston			
Willowmore	31	14	
Wolseley			
Worcester			

TRANSKEI			
Idutywa			
Port St. Johns	25	21	3,4
Umtata	31	17	0,2

LESOTHO			
Butha-Buthe			
Maseru			
Ox-Bow			
Parsy			
Mafeteng			

SWAZILAND			
Manzini (Matsapha)	27	16	2,2
Mbabane			

S.W.A.	MAX	MIN	RRR
Aroab			
Bethanien			
Dordabis			
Gobabeb			
Gobabis			
Grootfontein			
J.G. Strijdom			
Kalkfeld			
Karasburg			
Karibib			
Keetmanshoop	36	23	
Kub			
Luderitz	23	12	
Mariental	38	23	
Mowe	21	17	
Namutoni			
Okahandja			
Okaukeujo	37	20	
Ondangwa			
Otavi			
Otjiwarongo			
Outjo			36,6
Rehoboth			
Rundu	36	19	
Sitrusdal	36	20	3,2
Tsumeb			
Uis			
Walvis Bay	19	16	
Windhoek	33	20	2,2

BOTSWANA			
Francistown	35	18	
Gaborone	35	23	
Gantsi	34	17	
Lobatse			
Mahalapye	24	22	0,6
Maun	34	17	2,7
Serowe			
Shakawe			
Tsabong	36	22	
Tshane	35	21	

GPS (L)

G.P.-S (L) **SYNOPTIC WEATHER MAP** 12h00 GMT–14h00 SAST 1979-12-23 **SINOPTIESE WEERKAART** TW 4/62

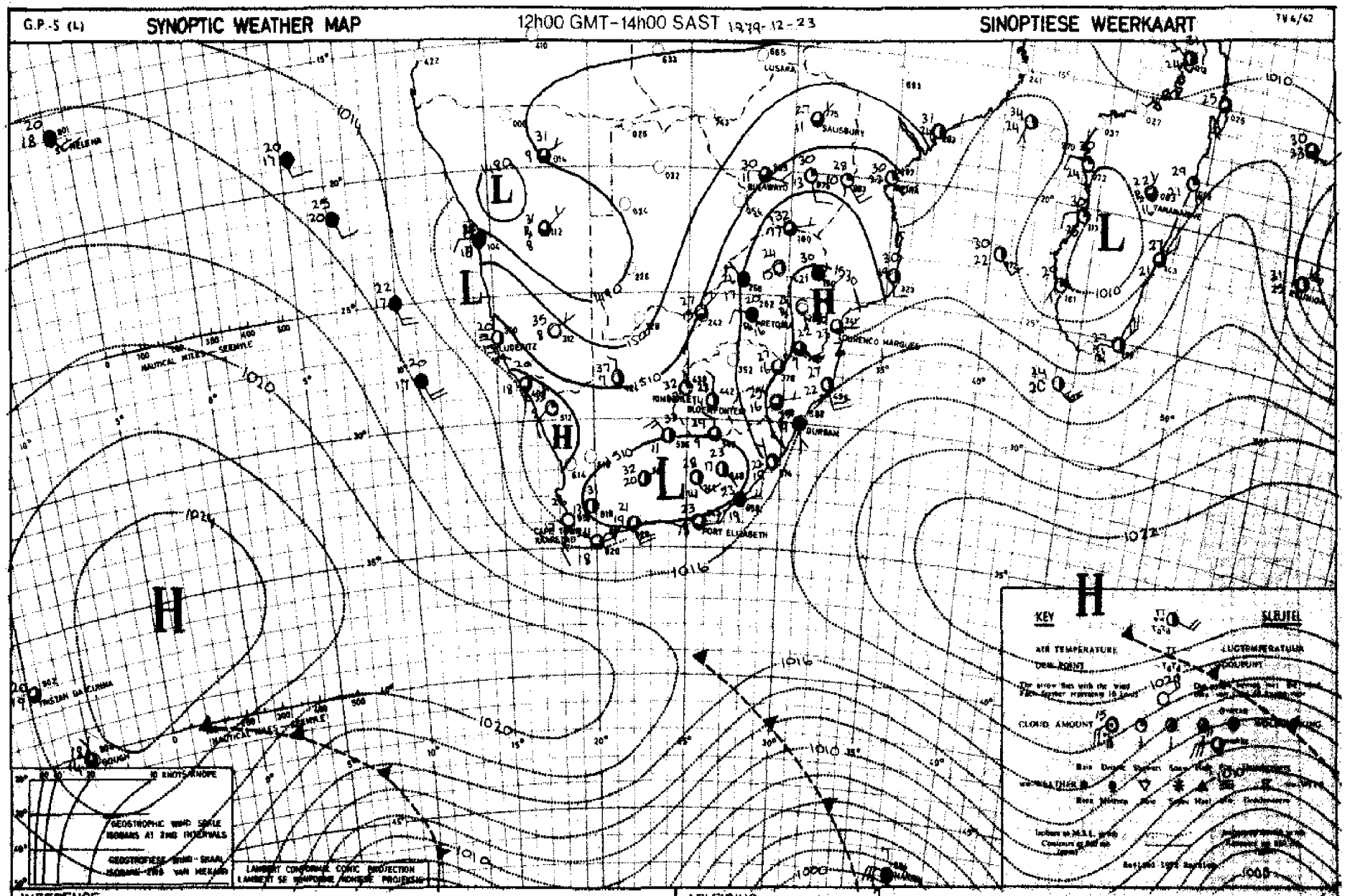

INFERENCE

The coastal low near Port Elizabeth will intensify and will move towards Durban. A high will ridge in behind this low and it will become cloudy with rain along the southern coastal regions. Thundershowers will recur over the interior east of the trough of low pressure.

AFLEIDING

Die kus laag naby Port Elizabeth sal verdiep en langs die kus in die rigting van Durban beweeg 'n Hoog sal agter die kuslaag in wig en dit sal bewolk word met reën langs die suidelike kusstreke. Donderbuie sal weer voorkom oor die binnaland oos van die trog.

DAAGLIKSE WEERBULLETIN/DAILY WEATHER BULLETIN

Maksimum en Minimum Temperatuur (°C) en Reënval (RRR) in mm vir die 24 uur geëindig om 08h00 SAST op
Maximum and Minimum Temperature (°C) and Rainfall (RRR) in mm for the 24 hours ended on 08h00 SAST on 1979-12-24

TRANSVAAL	MAX	MIN	RRR
Barberton			
Belfast			
Bethal	23	13	0.3
Brits			
Bronkhorstspruit			6.7
Carletonville			
Carolina	20	12	12.7
Die Bron			
Delareyville			
Delmas			
Fleur de Lys			
Ermelo			
Giyani			
Groblersdal	22	17	
Heidelberg			
Hoedspruit	31	20	0.1
Jan Kempdorp			
Jan Smutslughawe	23	13	2.4
Joubert Park (JHB)	23	14	4.7
Klerksdorp			
Kroondal (Rustenb.)	25	15	
Krugersdorp			
Levubu	33	19	
Lichtenburg			
Loskopdam			18.0
Loskopkanale			0.5
Louis Trichardt			
Lydenburg	23	13	11.5
Marble Hall			
Mara	29	18	5.0
Marnitz	31	19	1.5
Messina	36	22	0.8
Middelburg			15.0
Nelspruit	25	19	
Nylstroom			
Ottosdal	28	16	
Phalaborwa	31	20	23.6
Pietersburg	25	16	
Piet Retief			
Potchefstroom	29	16	0.6
Potgietersrus	28	19	
Pretoria	25	16	1.6
Pretoriuskop			13.0
Schweizer-Reneke			
Skukuza	30	21	6.5
Standerton	24	10	
Thabazimbi			
Tom Burke			
Tzaneen	27	20	0.3
Vaalwater	29	18	
Ventersdorp			
Vereeniging			
Volksrust			5.0
Warmbad	26	16	
Waterval-Boven			20.5
Witbank			
Wolmaransstad			
Zeerust			

NATAL	MAX	MIN	RRR
Cape St. Lucia			
Cedara	22	14	0.5
Dundee			
Durban			
Empangeni			
Eshowe			
Estcourt	26	15	3.1
Himeville			
Hluhluwe			
Jozini			
Kokstad	25	14	5.0
Ladysmith	28	14	10.2
Louis Bothalughawe	26	21	0.6
Matatiele			8.0
Melmoth			
Mkuze			
Newcastle	27	15	
Pietermaritzburg			
Port Shepstone	26	21	1.3
Sodwana Bay			
Van Reenen			
Vryheid			
Waterford (Underberg)	22	12	7.8

O.V.S./O.F.S.	MAX	MIN	RRR
Bothaville			
Bethlehem	26	12	2.2
Bloemfontein			
Bultfontein			
Clocolan			5.0
Fauresmith			
Ficksburg			
Frankfort	27	13	
Harrismith			
Hoopstad	29	17	0.3
Heilbron			
J B M Hertzoglughawe	29	17	2.0
Koppies			
Kroonstad	28	15	0.7
Lindley			
Reddersburg			
Reitz			
Senekal			
Vrede			
Warden			
Welkom			
Wepener	29	18	1.9
Winburg			
Zastron			

KAAP - CAPE	MAX	MIN	RRR
Aberdeen			
Addo			
Agulhas	24	19	
Alexander Bay	33	15	
Aliwal North	34	14	12.7
Atlantis			
Beaufort West	34	19	
Boegoebergdam			
Brandvlei			
Caledon			
Calvinia	34	12	
Cape Columbine	19	12	
Cape St. Francis	22	15	3.5
Cape Town (D.F. Malan)	28	18	
Cape Town (Newlands)			
Carnarvon			
Ceres			
Colesberg			
Cradock			
Darling			
De Aar	35	16	
Döhne	33	15	1.6
Douglas	36	21	
East London	24	19	1.2
Elsenburg			
Fort Beaufort			
Fraserburg	34	16	
Garies			
George	23	17	1.9
Graaff-Reinet			
Grahamstown			
Grootfontein (Middelburg)	32	13	0.1
Hopetown			
Jansenville			
Joubertina			
Kaappunt	20	15	
Kenhardt			
Kimberley	34	21	
Knysna			
Kuruman			
Ladismith			
Langebaanweg			
Maclear			
Mafeking	28	17	
Mosselbasi	21	19	0.5
Okiep	33	16	
Oudtshoorn			
Paarl			
Petrusville			
Piketberg			
Pofadder	34	15	
Port Elizabeth	24	18	1.8
Port Nolloth	19	13	
Prieska	38	20	
Queenstown	26	16	
Riversdale	27	17	1.6
Robertson	32	12	

KAAP - CAPE	MAX	MIN	RRR
Sheeprun	25	16	12.5
Somerset East	30	17	2.2
Stellenbosch			
Steynsburg			1.0
Steytlerville			
Strydenburg			
Sutherland	30	9	
Swartkops (P.E.)			
Swellendam			
Tarkastad			
Touwsrivier	34	16	
Twee Riviere	32	25	
Uniondale			
Upington	38	20	
Vanwyksvlei	39	18	
Victoria West			
Vredendal	33	15	
Vryburg	31	19	
Williston			
Willowmore	30	17	
Wolseley			
Worcester			

TRANSKEI	MAX	MIN	RRR
Idutywa			
Port St. Johns	34	20	4.5
Umtata	34	16	0.3

LESOTHO	MAX	MIN	RRR
Butha-Buthe			
Maseru	28	12	4.0
Ox-Bow			
Paray			
Mafeteng			

SWAZILAND	MAX	MIN	RRR
Manzini (Matsapha)	27	16	
Mbabane			

S.W.A.	MAX	MIN	RRR
Aroab			
Bethanien			
Bordabis			
Gobabeb	36	15	0.2
Gobabis	36	18	
Grootfontein	30	13	
J.G. Strijdom	31	16	7.6
Kalkfeld			
Karasburg			
Karibib			
Keetmanshoop	37	19	0.2
Kub			
Luderitz	21	14	
Mariental			
Möwe	21	13	
Namutoni			
Okahandja			
Okaukeujo			3.4
Ondangwa			
Otavi			
Otjiwarongo			
Outjo			
Rehoboth			
Rundu	32	16	9.1
Sitrusdal	36	18	14.0
Tsumeb			
Uis	36	19	
Walvis Bay	20	16	
Windhoek	31	17	5.6

BOTSWANA	MAX	MIN	RRR
Francistown			
Gaborone			
Gantsi			
Lobatse			
Mahalapye			
Maun			
Serowe			
Shakawe			
Tsabong			
Tshane			

GPB (1)

G.P.-S. (L) SYNOPTIC WEATHER MAP 12h00 GMT-14h00 SAST 1979-12-24 SINOPTIESE WEERKAART TV 4/42

INFERENCE

The frontal system south of the country is moving eastwards and the high will ridge in behind it resulting in cloudy cooler weather with rain to spread over the southern coastal regions towards Natal. Thundershowers will occur east of the trough over the interior.

AFLEIDING

Die frontale stelsel suid van die land beweeg ooswaarts en die hoëdrukstelsel sal agter hierdie stelsel in wig en gevolglik bewolkte koeler weer met reën langs die suidelike kusstreke veroorsaak wat sal uitbrei na Natal. Donderbuie sal oor die binneland voorkom oos van die trog van laedruk.

DEPT. OF TRANSPORT/DEPT. VAN VERVOER

DAAGLIKSE WEERBULLETIN/DAILY WEATHER BULLETIN

Maksimum en Minimum Temperatuur (°C) en Reënval (RRR) in mm vir die 24 uur geëindig om 08h00 SAST op 1979 - 12 - 25
Maximum and Minimum Temperature (°C) and Rainfall (RRR) in mm for the 24 hours ended on 08h00 SAST on

TRANSVAAL	MAX	MIN	RRR
Barberton			
Belfast			
Bethal	23	12	
Brits			
Bronkhorstspruit			
Carletonville			3,0
Carolina	23	12	
Die Bron			
Delareyville			
Delmas			
Fleur de Lys			
Ermelo			
Giyani			
Groblersdal			
Heidelberg			
Hoedspruit	29	18	
Jan Kempdorp			
Jan Smutslughawe	24	13	9,1
Joubert Park (JHB)	23	14	22,0
Klerksdorp			
Kroondal (Rustenb.)	30	15	21,4
Krugersdorp	24	12	16,5
Levubu	30	20	
Lichtenburg			
Loskopdam			
Loskopkanale			
Louis Trichardt			
Lydenburg			
Marble Hall			
Mara	32	19	
Marnitz	31	19	
Messina			
Middelburg			15,0
Nelspruit	29	18	
Nylstroom			
Ottosdal	28	15	16,3
Phalaborwa	35	20	15,8
Pietersburg	28	17	18,3
Piet Retief	29	15	
Potchefstroom	24	14	20,5
Potgietersrus	29	13	2,7
Pretoria	27	15	7,9
Pretoriuskop			
Schweizer-Reneke			
Skukuza			
Standerton			
Thabazimbi			12,5
Tom Burke			
Tzaneen	29	18	37,0
Vaalwater	31	18	
Ventersdorp			
Vereeniging			40,8
Volksrust			
Warmbad	31	16	1,3
Waterval-Boven			
Witbank			
Wolmaransstad			
Zeerust			

NATAL	MAX	MIN	RRR
Cape St. Lucia	28	22	
Cedara	31	14	1,6
Dundee			
Durban			
Empangeni			
Eshowe			
Estcourt	30	16	
Himeville			
Hluhluwe			
Jozini			
Kokstad	32	14	4,5
Ladysmith	31	16	
Louis Bothalughawe	32	22	
Matatiele			
Melmoth			
Mkuze			
Newcastle	32	18	
Pietermaritzburg			
Port Shepstone	25	21	0,8
Sodwana Bay	27	23	
Van Reenen			
Vryheid			
Waterford (Underberg)	28	11	3,2

O.V.S./O.F.S.

Bothaville			
Bethlehem	24	14	3,8
Bloemfontein			
Bultfontein			
Clocolan			8,0
Fauresmith			
Ficksburg			
Frankfort	25	14	0,7
Harrismith			
Hoopstad			
Heilbron			
J B M Hertzoglughawe	29	16	10,6
Koppies			
Kroonstad	27	15	0,5
Lindley			
Reddersburg			
Reitz			
Senekal			
Vrede			
Warden			
Welkom			
Wepener	29	15	
Winburg			
Zastron			

KAAP - CAPE	MAX	MIN	RRR
Aberdeen			
Addo			3,4
Agulhas	23	14	12,0
Alexander Bay	43	13	
Aliwal North	33	17	
Atlantis			0,3
Beaufort West			
Boegoebergdam			
Brandvlei			
Caledon			0,3
Calvinia			
Cape Columbine	19	12	
Cape St. Francis	20	15	0,6
Cape Town (D.F. Malan)	23	15	0,1
Cape Town (Newlands)			0,1
Carnarvon			
Ceres			
Colesberg			
Cradock			
Darling			
De Aar			
Döhne	30	13	17,0
Douglas	37	20	
East London	21	15	21,0
Elsenburg			
Port Beaufort			7,5
Fraserburg	31	13	
Garies			
George	20	14	13,3
Graaff-Reinet			
Grahamstown			
Grootfontein (Middelburg)	32	14	
Hopetown			
Jansenville			
Joubertina			
Kaappunt	21	14	
Kenhardt			
Kimberley	36	23	
Knysna			
Kuruman			
Ladismith			
Langebaanweg	24	14	
Maclear			
Mafeking	32	16	15,8
Mosselbaai	22	16	11,9
Okiep	25	10	
Oudtshoorn			
Paarl			
Petrusville			
Piketberg			
Pofadder	31	9	
Port Elizabeth	21	15	10,7
Port Nolloth	19	13	
Prieska	35	17	
Queenstown	32	14	0,3
Riversdale	23	15	9,0
Robertson	28	15	0,5

KAAP - CAPE	MAX	MIN	RRR
Sheeprun	31	15	3,4
Somerset East	21	13	0,8
Stellenbosch			
Steynsburg			
Steytlerville			
Strydenburg			
Sutherland	24	5	
Swartkops (P.E.)			8,4
Swellendam			14,0
Tarkastad			
Touwsrivier	36	11	
Twee Riviere			
Uniondale			
Upington	35	14	
Vanwyksvlei	36	14	
Victoria West			
Vredendal	26	14	
Vryburg	35	19	9,0
Williston			
Willowmore	26	11	1,4
Wolseley			
Worcester			

TRANSKEI

Idutywa			
Port St. Johns			
Umtata	29	15	13,0

LESOTHO

Butha-Buthe			
Maseru	27	14	5,0
Ox-Bow			
Paray			
Mafeteng			

SWAZILAND

Manzini (Matsapha)			
Mbabane			

S.W.A.	MAX	MIN	RRR
Aroab			
Bethanien			
Dordabis			
Gobabeb	35	18	
Gobabis	32	16	5,1
Grootfontein	33	16	2,2
J.G. Strijdom	30	15	1,9
Kalkfeld			
Karasburg			
Karibib			
Keetmanshoop	31	12	
Kub			
Luderitz	21	14	
Mariental	32	17	
Mowe	22	17	
Namutoni			5,1
Okahandja			
Okaukeujo	33	18	0,3
Ondangwa			
Otavi			
Otjiwarongo			
Outjo			
Rehoboth			
Rundu	33	20	
Sitrusdal			
Tsumeb			
Uis			
Walvis Bay	20	16	
Windhoek	30	14	13,2

BOTSWANA

Francistown	32	19	2,4
Gaborone	35	17	2,0
Gantsi	33	18	0,5
Lobatse			
Mahalapye	34	20	
Maun	32	19	
Serowe			
Shakawe			
Tsabong	35	20	
Tshane	35	19	8,7

GPS 61

G.P.-S (4) **SYNOPTIC WEATHER MAP** 12h00 GMT–14h00 SAST 1979-12-25 **SINOPTIESE WEERKAART** TV 4/42

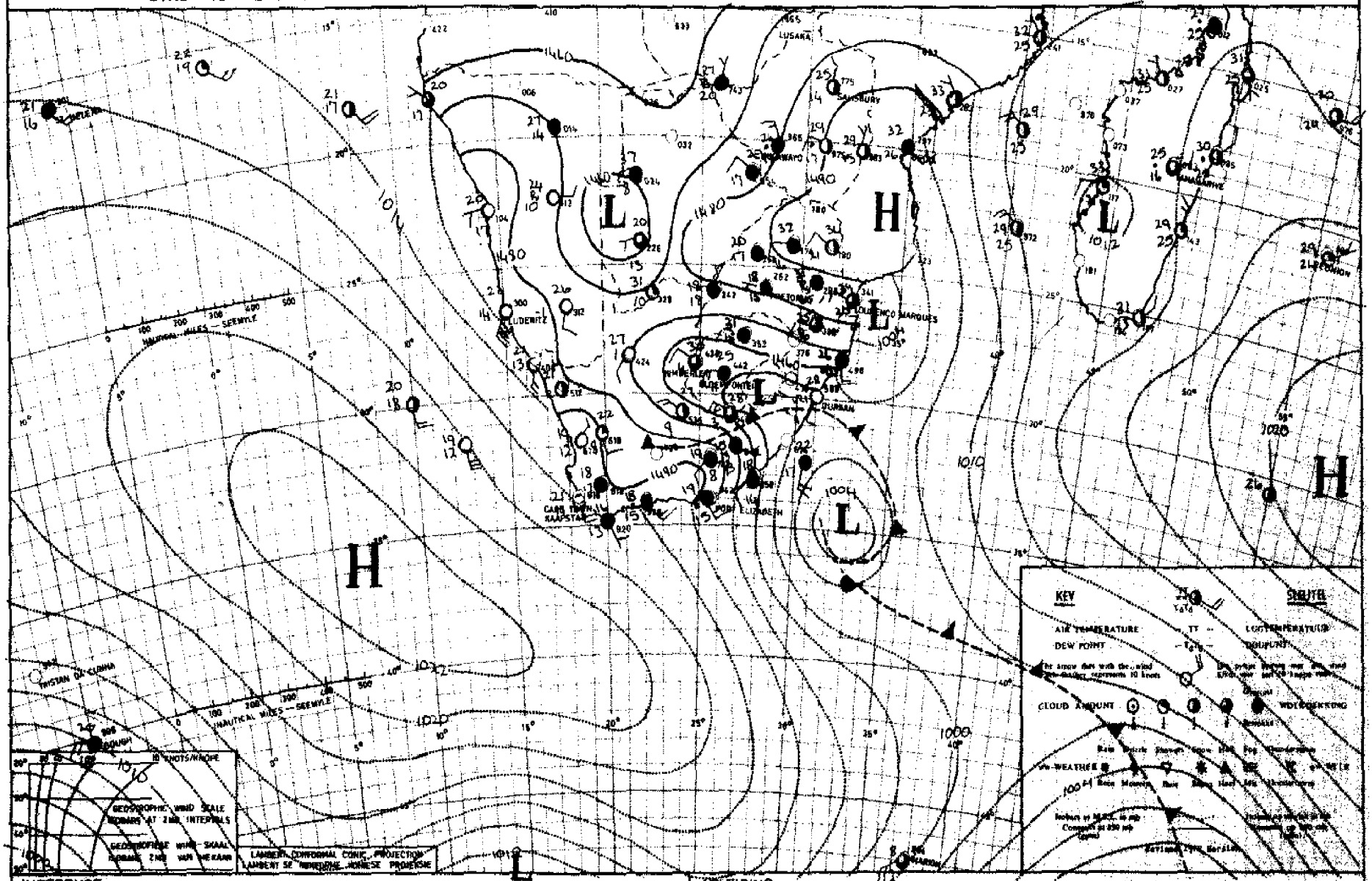

INFERENCE

The high is ridging south of the country causing an influx of moist cool air over the southern and eastern parts. It will be cloudy with rain over these areas. A trough of low pressure is still situated over the interior and thundershowers will occur in the moist air east of

AFLEIDING

Die hoëdrukstaalsel wig in suid van die land en voer vogtige koel lug in oor die suidelike en oostelike dele. Dit sal bewolk wees oor hierdie dele met reën. 'n Trog van lae druk is nog oor die binneland gelee en donderbuie

DEPT. VAN VERVOER/DEPT. OF TRANSPORT

DAAGLIKSE WEERBULLETIN/DAILY WEATHER BULLETIN

Maksimum en Minimum Temperatuur (°C) en Reënval (RRR) in mm vir die 24 uur geëindig om 08h00 SAST op 1979-12-26
Maximum and Minimum Temperature (°C) and Rainfall (RRR) in mm for the 24 hours ended on 08h00 SAST on

TRANSVAAL	MAX	MIN	RRR
Barberton			
Belfast			
Bethal	18	12	4,3
Brits			
Bronkhorstspruit			
Carletonville			3,5
Carolina	20	12	2,0
Die Bron			6,0
Delareyville			
Delmas			
Fleur de Lys			
Ermelo			
Glyani			
Groblersdal	23	18	2,0
Heidelberg			
Hoedspruit			
Jan Kempdorp			
Jan Smutslughawe	16	13	3,9
Joubert Park (JHB)	17	13	9,2
Klerksdorp			
Kroondal (Rustenb.)	20	16	5,5
Krugersdorp	22	13	4,5
Levubu	34	20	2,1
Lichtenburg			
Loskopdam			
Loskopkanale			
Louis Trichardt			
Lydenburg			
Marble Hall			
Mara	21	18	15,0
Marnitz	20	19	0,3
Messina	36	22	1,0
Middelburg			
Nelspruit	33	21	3,4
Nylstroom			9,0
Ottosdal	23	14	0,1
Phalaborwa	35	23	0,4
Pietersburg	27	18	
Piet Retief	25	17	
Potchefstroom	21	14	1,3
Potgietersrus	24	18	3,2
Pretoria	19	15	2,1
Pretoriuskop			29,0
Schweizer-Reneke			
Skukuza			
Standerton			
Thabazimbi			
Tom Burke			
Tzaneen	31	20	0,1
Vaalwater	21	17	10,4
Ventersdorp			
Vereeniging			
Volksrust			
Warmbad	20	15	14,2
Waterval-Boven			
Witbank			
Wolmaransstad			
Zeerust			

NATAL	MAX	MIN	RRR
Cape St. Lucia	29	20	35,2
Cedara	21	13	21,6
Dundee			
Durban			
Empangeni			
Eshowe			
Estcourt	24	15	0,3
Himeville			
Hluhluwe			
Jozini			
Kokstad	23	11	5,5
Ladysmith	26	17	
Louis Bothalughawe	25	17	3,0
Matatiele			11,5
Melmoth			
Mkuze			
Newcastle	25	16	16,7
Pietermaritzburg			
Port Shepstone	25	17	18,4
Sodwana Bay			
Van Reenen			5,0
Vryheid			
Waterford (Underberg)			

O.V.S./O.F.S.	MAX	MIN	RRR
Bothaville			
Bethlehem	20	12	
Bloemfontein			
Bultfontein			
Clocolan			20,0
Fauresmith			
Ficksburg			
Frankfort	20	11	2,5
Harrismith			
Hoopstad	27	13	2,1
Heilbron			
J B M Hertzoglughawe	26	14	3,8
Koppies			12,0
Kroonstad			
Lindley			
Reddersburg			
Reitz			
Senekal			
Vrede			
Warden			
Welkom			
Wepener	27	11	
Winburg			
Zastron			

KAAP - CAPE	MAX	MIN	RRR
Aberdeen			
Addo			
Agulhas	21	14	6,0
Alexander Bay	22	13	
Aliwal North	30	11	
Atlantis			
Beaufort West			
Boegoebergdam			
Brandvlei			
Caledon			
Calvinia			
Cape Columbine	19	12	
Cape St. Francis	19	13	4,0
Cape Town (D.F. Malan)	22	13	
Cape Town (Newlands)			
Carnarvon			
Ceres			
Colesberg			
Cradock			
Darling			
De Aar	29	10	
Döhne	16	10	8,0
Douglas	33	14	
East London	18	15	14,2
Elsenburg			
Port Beaufort			
Fraserburg	25	10	
Garies			
George	18	13	26,3
Graaff-Reinet			
Grahamstown			
Grootfontein (Middelburg)	21	9	4,5
Hopetown			
Jansenville	26	20	
Joubertina			
Kaappunt	20	16	
Kenhardt			
Kimberley	32	13	
Knysna			
Kuruman			
Ladismith			
Langebaanweg	23	11	
Maclear			
Mafeking	22	15	2,4
Mosselbaai	19	14	12,8
Oliep	32	10	
Oudtshoorn			
Paarl			
Petrusville			
Piketberg			
Pofadder	25	10	
Port Elizabeth	20	13	8,0
Port Nolloth	19	11	
Prieska	31	14	
Queenstown	17	10	3,0
Riversdale	23	13	18,1
Robertson	20	14	3,5

KAAP - CAPE	MAX	MIN	RRR
Sheeprun	32	10	2,0
Somerset East	20	11	3,2
Stellenbosch			
Steynsburg			
Steytlerville			
Strydenburg			
Sutherland	21	8	
Swartkops (P.E.)			7,7
Swellendam			
Tarkastad			
Touwsrivier	22	10	
Twee Riviere			
Uniondale			
Upington	30	13	
Vanwyksvlei	29	14	
Victoria West			
Vredendal	25	11	
Vryburg	28	14	
Williston			
Willowmore	22	10	1,5
Wolseley			
Worcester			

TRANSKEI	MAX	MIN	RRR
Idutywa			
Port St. Johns	20	16	22,0
Umtata	19	12	13,0

LESOTHO	MAX	MIN	RRR
Butha-Buthe			
Maseru	23	13	9,0
Ox-Bow			
Paray			
Mafeteng			

SWAZILAND	MAX	MIN	RRR
Manzini (Matsapha)	30	19	6,0
Mbabane			

S.W.A.	MAX	MIN	RRR
Aroab			
Bethanien			
Dordabis			
Gobabeb	39	19	
Gobabis	33	15	3,7
Grootfontein	27	18	3,6
J.G. Strijdom	26	13	4,0
Kalkfeld			
Karasburg			
Karibib			
Keetmanshoop	28	12	
Kub			
Luderitz	21	14	
Mariental	33	15	
Mõwe	21	17	
Namutoni			
Okahandja			
Okaukeujo	31	19	20,0
Ondangwa			
Otavi			
Otjiwarongo			
Outjo			
Rehoboth			
Rundu	31	19	0,4
Sitrusdal			
Tsumeb			
Uis	36	13	
Walvis Bay	22	14	
Windhoek	28	14	

BOTSWANA	MAX	MIN	RRR
Francistown	29	19	
Gaborone	33	19	7,6
Gantsi	28	20	
Lobatse			
Mahalapye			
Maun	31	19	17,5
Serowe			
Shakawe			
Tsabong			
Tshane	30	19	4,3

GPS:LD

G.P.-S (L) **SYNOPTIC WEATHER MAP** 12h00 GMT–14h00 SAST 1979-12-26 **SINOPTIESE WEERKAART** TV 4/42

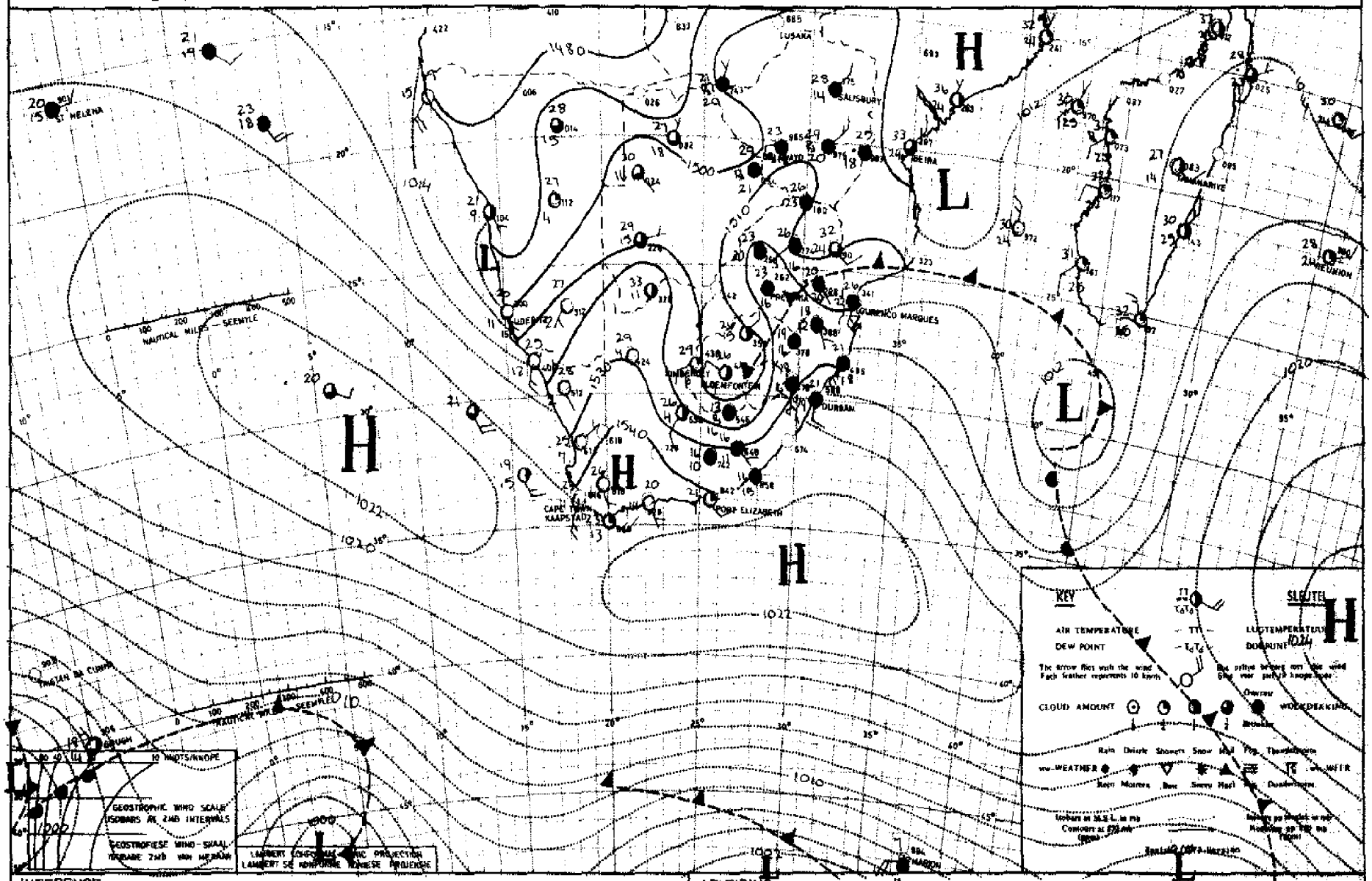

INFERENCE

The high is causing an influx of moist air over the eastern parts of the country and a trough of low pressure is situated over the Free State. Rain and thundershowers will occur over Transvaal Natal and northeastern parts of the Free State

AFLEIDING

Die hoëdrukstelsel veroorsaak nog 'n invloed van vogtige lug oor die Oostelike dele van die land Die trog van lae druk is oor die Vrystaat gelee. Reën en donderbuie sal dus voorkom oor Transvaal, Natal en die noordoostelike dele van die Vrystaat

DEPT. VAN VERVOER/DEPT. OF TRANSPORT

TV4/43

DAAGLIKSE WEERBULLETIN/DAILY WEATHER BULLETIN

Maksimum en Minimum Temperatuur (°C) en Reënval (RRR) in mm vir die 24 uur geëindig om 08h00 SAST op
Maximum and Minimum Temperature (°C) and Rainfall (RRR) in mm for the 24 hours ended on 08h00 SAST on 1979-12-27

TRANSVAAL	MAX	MIN	RRR
Barberton			
Belfast			
Bethal	23	13	6.5
Brits			
Bronkhorstspruit			6.0
Carletonville			
Carolina	20	XX	23.0
Die Bron			63.0
Delareyville			4.5
Delmas			
Fleur de Lys			
Ermelo			
Giyani			
Grobiersdal	24	18	5.3
Heidelberg			14.0
Hoedspruit	32	18	27.2
Jan Kempdorp			
Jan Smutslughawe	22	12	
Joubert Park (JHB)	22	14	7.0
Klerksdorp			
Kroondal (Rustenb.)	26	14	0.4
Krugersdorp	22	12	4.0
Levubu	30	17	31.1
Lichtenburg			
Loskopdam			
Loskopkanale			
Louis Trichardt			
Lydenburg			
Marble Hall			20.0
Mara	29	13	9.4
Marnitz	29	18	1.5
Messina	35	20	6.5
Middelburg			12.5
Nelspruit	26	16	48.0
Nylstroom			15.0
Ottosdal	26	14	2.2
Phalaborwa	34	18	76.0
Pietersburg	27	16	18.3
Piet Retief	20	14	3.4
Potchefstroom	27	13	16.8
Potgietersrus	26	18	1.5
Pretoria	24	17	
Pretoriuskop			
Schweizer-Reneke			7.0
Skukuza	28	19	19.0
Standerton	27	11	10.5
Thabazimbi			1.5
Tom Burke			
Tzaneen	28	17	30.0
Vaalwater	24	18	6.5
Ventersdorp			
Vereeniging			
Volksrust			10.0
Warmbad	24	17	8.2
Waterval-Boven			28.8
Witbank			8.5
Wolmaransstad			
Zeerust			

NATAL	MAX	MIN	RRR
Cape St. Lucia	22	19	1.6
Cedara	17	12	11.7
Dundee			10.5
Durban			
Empangeni			
Eshowe			
Estcourt	19	13	6.5
Himeville			21.5
Hluhluwe			
Jozini			
Kokstad	15	11	6.4
Ladysmith	22	13	5.1
Louis Bothalughawe	23	19	5.8
Matatiele			9.5
Melmoth			
Mkuze			
Newcastle	19	13	13.3
Pietermaritzburg			
Port Shepstone	22	17	33.8
Sodwana Bay			
Van Reenen			33.5
Vryheid			
Waterford (Underberg)	14	9	11.2

O.V.S./O.F.S.

Bothaville			9.5
Bethlehem	24	11	2.1
Bloemfontein			
Bultfontein			
Clocolan			
Fauresmith			
Ficksburg			
Frankfort	25	14	0.2
Harrismith			
Hoopstad	27	12	0.6
Heilbron			
J B M Hertzoglughawe	28	12	
Koppies			7.2
Kroonstad	26	13	6.0
Lindley			
Reddersburg			
Reitz			6.5
Senekal			
Vrede			
Warden			
Welkom			
~~Wepener~~ Welbedacht	26	9	0.7
Winburg			
Zastron			

KAAP - CAPE	MAX	MIN	RRR
Aberdeen			
Addo			
Agulhas	23	17	
Alexander Bay	24	11	
Aliwal North	23	8	4.6
Atlantis			
Beaufort West	30	11	3.6
Boegoebergdam			
Brandvlei			
Caledon			
Calvinia	26	10	
Cape Columbine	19	12	
Cape St. Francis	22	14	
Cape Town (D.F. Malan)	24	16	
Cape Town (Newlands)			
Carnarvon			
Ceres			
Colesberg			
Cradock			
Darling			
De Aar	28	11	
Döhne	17	11	4.0
Douglas	31	15	
East London	20	15	2.4
Elsenburg			
Fort Beaufort			
Fraserburg	24	10	
Garies			
George	22	12	
Graaff-Reinet			
Grahamstown			0.6
Grootfontein (Middelburg)	22	7	
Hopetown			
Jansenville			
Joubertina			
Kaappunt	22	16	
Kenhardt			
Kimberley	30	13	
Knysna			
Kuruman			
Ladismith			
Langebaanweg	26	13	
Macfear			
Mafeking	27	14	
Mosselbaai	21	17	
Oliep	29	10	
Oudtshoorn	34	22	
Paarl			
Petrusville			
Piketberg			
Pofadder	29	11	
Port Elizabeth	22	13	
Port Nolloth	19	11	
Prieska	29	15	
Queenstown	17	11	
Riversdale	24	12	
Robertson	28	11	

KAAP - CAPE	MAX	MIN	RRR
Sheeprun	14	11	6.5
Somerset East	18	9	0.2
Stellenbosch			
Steynsburg			
Steytlerville			
Strydenburg			
Sutherland	23	5	
Swartkops (P.E.)			
Swellendam			
Tarkastad			
Touwsrivier	28	12	
Twee Riviere			
Uniondale			
Upington	31	14	
Vanwyksvlei	29	15	
Victoria West			
Vredendal	30	11	
Vryburg	29	12	
Williston			
Willowmore	24	10	
Wolseley			
Worcester			

TRANSKEI

Idutywa			
Port St. Johns	20	17	6.0
Umtata	17	13	3.7

LESOTHO

Butha-Buthe			
Maseru	26	12	3.0
Ox-Bow			
Paray			
Mafeteng			

SWAZILAND

Manzini (Matsapha)	30	16	2.6
Mbabane			42.8

S.W.A.	MAX	MIN	RRR
Aroab			
Bethanien			
Dordabis			
Gobabeb	32	16	
Gobabis	29	17	
Grootfontein	29	16	
J.G. Strijdom	29	15	
Kalkfeld			
Karasburg			
Karibib			
Keetmanshoop	31	19	
Kub			
Luderitz	22	13	
Mariental	33	15	
Möwe	20	15	
Namutoni			
Okahandja			
Okaukeujo	34	17	
Ondangwa			
Otavi			
Otjiwarongo			
Outjo			
Rehoboth			
Rundu	31	18	
Sitrusdal			
Tsumeb			
Uis	32	15	
Walvis Bay	19	16	
Windhoek	30	18	

BOTSWANA

Francistown	26	19	10.3
Gaborone	28	18	0.8
Gantsi	31	18	0.9
Lobatse			
Mahalapye	27	19	16.1
Maun	29	21	
Serowe			
Shakawe			
Tsabong	34	13	
Tshane	31	17	1.3

GPS (L)

G.P.-S. (L) **SYNOPTIC WEATHER MAP** 12h00 GMT–14h00 SAST 1979-12-27 **SINOPTIESE WEERKAART** TV 4/42

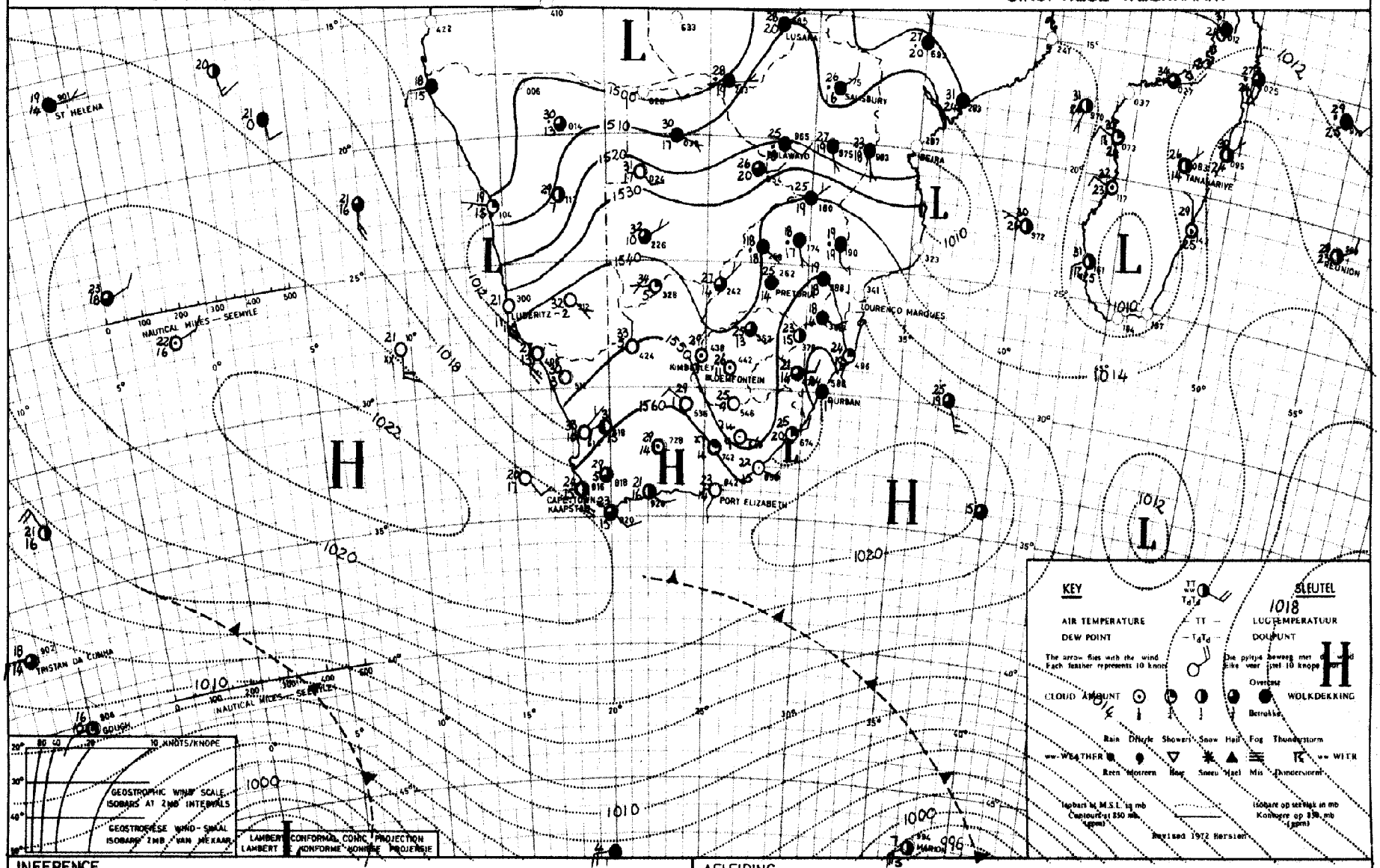

INFERENCE

It will remain cloudy over the northern parts of Transvaal with further rain. A trough of low pressure is situated over the Free State and thundershowers will occur over the southern parts of Transvaal and northern parts of the Free State.

AFLEIDING

Dit sal bewolk bly oor die noordelike dele van Transvaal met verdere reën. 'n Trog van lae druk is oor die Vrystaat gelee en donderbuie sal voorkom oor die suidelike dele van Transvaal en die noordelike dele van die Vrystaat.

DEPT. VAN VERVOER/DEPT. OF TRANSPORT

TV4/43

DAAGLIKSE WEERBULLETIN/DAILY WEATHER BULLETIN

Maksimum en Minimum Temperatuur (°C) en Reënval (RRR) in mm vir die 24 uur geëindig om 08h00 SAST op
Maximum and Minimum Temperature (°C) and Rainfall (RRR) in mm for the 24 hours ended on 08h00 SAST on 1979-12-28

TRANSVAAL	MAX	MIN	RRR
Barberton			
Belfast			
Bethal	23	13	
Brits			
Bronkhorstspruit			
Carletonville			
Carolina	20	10	3,0
Die Bron			
Delareyville			
Delmas			
Fleur de Lys			
Ermelo			
Giyani			
Groblersdal	24	17	
Heidelberg			
Hoedspruit			
Jan Kempdorp			
Jan Smutslughawe	24	14	0,5
Joubert Park (JHB)	23	14	
Klerksdorp			
Kroondal (Rustenb.)	28	16	
Krugersdorp	24	14	
Levubu	19	16	14,7
Lichtenburg			
Loskopdam			
Loskopkanale			
Louis Trichardt			
Lydenburg			
Marble Hall			
Mara	20	16	8,5
Marnitz	23	16	2,0
Messina	26	19	0,2
Middelburg			2,0
Nelspruit	20	15	1,8
Nylstroom			
Ottosdal	24	14	
Phalaborwa	21	18	14,2
Pietersburg	19	13	24,8
Piet Retief	19	13	0,2
Potchefstroom	26	14	
Potgietersrus	20	15	3,0
Pretoria	26	16	10,0
Pretoriuskop			9,0
Schweizer-Reneke			
Skukuza	22	17	22,5
Standerton	24	14	
Thabazimbi			
Tom Burke			
Tzaneen	20	15	20,7
Vaalwater	23	15	21,8
Ventersdorp			
Vereeniging			
Volksrust			
Warmbad	24	14	15,3
Waterval-Boven			
Witbank			
Wolmaransstad			
Zeerust			

NATAL	MAX	MIN	RRR
Cape St. Lucia	24	19	
Cedara	19	13	
Dundee			
Durban			
Empangeni			
Eshowe			
Estcourt	23	15	
Himeville			
Hluhluwe			
Jozini			
Kokstad	23	12	
Ladysmith	25	14	
Louis Bothalughawe	25	17	
Matatiele			
Melmoth			
Mkuze			
Newcastle	25	13	
Pietermaritzburg			
Port Shepstone	27	17	
Sodwana Bay			
Van Reenen			
Vryheid			
Waterford (Underberg)	15	10	

O.V.S./O.F.S.	MAX	MIN	RRR
Bothaville			
Bethlehem	25	13	
Bloemfontein			
Bultfontein			
Clocolan			
Fauresmith			
Ficksburg			
Frankfort	26	13	
Harrismith			
Hoopstad			
Heilbron			
J B M Hertzoglughawe	27	11	
Koppies			
Kroonstad	27	14	
Lindley			
Reddersburg			
Reitz			
Senekal			
Vrede			
Warden			
Welkom			
Wepener Welbedacht	28	7	
Winburg			
Zastron			

KAAP - CAPE	MAX	MIN	RRR
Aberdeen			
Addo			
Agulhas	24	18	
Alexander Bay	31	12	
Aliwal North	28	11	
Atlantis			
Beaufort West	31	15	
Boegoebergdam			
Brandvlei			
Caledon			
Calvinia	30	14	
Cape Columbine	19	12	
Cape St. Francis	22	14	
Cape Town (D.F. Malan)	26	18	
Cape Town (Newlands)			
Carnarvon			
Ceres			
Colesberg			
Cradock			
Darling			
De Aar	31	14	
Dbbne			
Douglas	33	3	
East London	24	15	
Elsenburg			
Fort Beaufort			
Fraserburg			
Garies			
George	23	13	
Graaff-Reinet			
Grahamstown			
Grootfontein (Middelburg)	29	5	
Hopetown			
Jansenville	33	11	
Joubertina			
Kaappunt	22	17	
Kenhardt			
Kimberley	31	14	
Knysna			
Kuruman			
Ladismith			
Langebaanweg	30	16	
Maclear			
Mafeking	28	16	
Mosselbaai	23	17	
Okiep	32	19	
Oudtshoorn	32	14	
Paarl			
Petrusville			
Piketberg			
Pofadder	33	20	
Port Elizabeth	25	15	
Port Nolloth	19	9	
Prieska	33	21	
Queenstown	28	13	
Riversdale	31	14	
Robertson	32	13	

KAAP - CAPE	MAX	MIN	RRR
Sheeprun	23	14	
Somerset East	29	10	
Stellenbosch			
Steynsburg			
Steytlerville			
Strydenburg			
Sutherland	27	10	
Swartkops (P.E.)			
Swellendam			
Tarkastad			
Touwsrivier	32	13	
Twee Riviere	35	13	
Uniondale			
Upington	34	17	
Vanwyksvlei	33	15	
Victoria West			
Vredendal	34	13	
Vryburg	31	15	
Williston			
Willowmore			
Wolseley			
Worcester			

TRANSKEI	MAX	MIN	RRR
Idutywa			
Port St. Johns	25	18	
Umtata	25	15	

LESOTHO	MAX	MIN	RRR
Butha-Buthe			
Maseru	27	12	
Ox-Bow			
Paray			
Mafeteng			

SWAZILAND	MAX	MIN	RRR
Manzini (Matsapha)			
Mbabane			

S.W.A.	MAX	MIN	RRR
Areab			
Bethanien			
Dordabis			
Gobabeb	35	19	
Gobabis	31	15	
Grootfontein	31	17	
J.G. Strijdom	31	14	
Kalkfeld			
Karasburg			
Karibib			
Keetmanshoop	34	21	
Kub			
Luderitz	24	12	
Marienta1	36	13	
Möwe	19	15	
Namutoni			
Okahandja			
Okaukeujo	36	22	
Ondangwa			
Otavi			
Otjiwarongo			
Outjo			
Rehoboth			
Rundu	32	21	5,7
Sitrusdal	34	20	
Tsumeb			
Uis	36	19	
Walvis Bay	20	16	
Windhoek	31	18	

BOTSWANA	MAX	MIN	RRR
Francistown	27	17	0,9
Gaborone	29	19	
Gantsi	33	18	
Lobatse			
Mahalapye	26	17	
Maun	30	20	
Serowe			
Shakawe			
Tsabong	35	16	
Tshane	34	20	

GFS 41

G.P.-S. (L) **SYNOPTIC WEATHER MAP** 12h00 GMT – 14h00 SAST 1979-12-28 **SINOPTIESE WEERKAART** TY 4/42

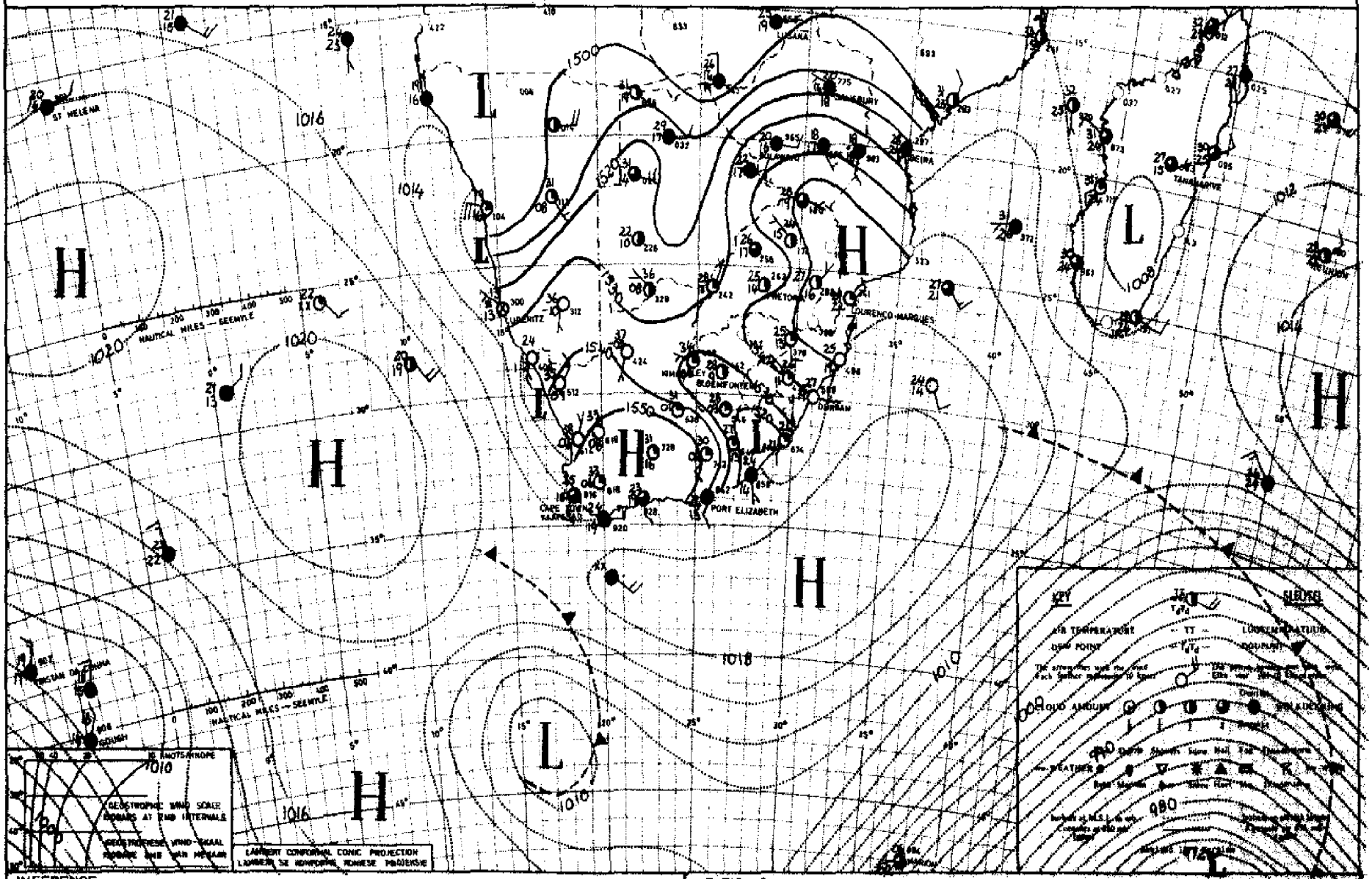

INFERENCE

The frontal system south of Cape Town will move eastwards while the coastal low along the southeastern coast will intensify. A ridge of high pressure in the upper air however, is situated over the interior and little change in the present weather conditions is expected.

AFLEIDING.

Die frontele stelsel suid van Kaapstad beweeg oos-waards terwyl die kuslaag langs die suidoos-kus na verwagting sal verdiep. 'n Rug van hoëdruk is egter in die bolug oor die binneland gelee en min veranderinge in die huidige weer-toestande word verwag.

DEPT. VAN VERVOER/DEPT. OF TRANSPORT

TV4/43

DAAGLIKSE WEERBULLETIN/DAILY WEATHER BULLETIN

Maksimum en Minimum Temperatuur (°C) en Reënval (RRR) in mm vir die 24 uur geëindig om 08h00 SAST op
Maximum and Minimum Temperature (°C) and Rainfall (RRR) in mm for the 24 hours ended on 08h00 SAST on 1979-12-29

TRANSVAAL	MAX	MIN	RRR
Barberton			
Belfast			
Bethal	25	13	
Brits			
Bronkhorstspruit			
Carletonville			
Carolina			
Die Bron			
Delareyville			2,5
Delmas			
Fleur de Lys			
Ermelo			
Giyani			
Groblersdal			
Heidelberg			
Hoedspruit			
Jan Kempdorp			
Jan Smutslughawe	25	15	
Joubert Park (JHB)	25	15	
Klerksdorp			
Kroondal (Rustenb.)	28	15	
Krugersdorp	25	12	
Levubu	24	15	
Lichtenburg			
Loskopdam			
Loskopkanale			
Louis Trichardt			
Lydenburg			
Marble Hall			
Mara			
Marnitz	30	16	
Messina	30	15	
Middelburg			
Nelspruit	28	17	
Nylstroom			
Ottosdal	28	16	3,0
Phalaborwa	28	19	
Pietersburg	25	15	
Piet Retief	29	15	
Potchefstroom	28	15	
Potgietersrus	29	15	
Pretoria	27	17	
Pretoriuskop			
Schweizer-Reneke			
Skukuza	29	19	
Standerton	25	12	
Thabazimbi			
Tom Burke			
Tzaneen	26	15	
Vaalwater	27	16	
Ventersdorp			
Vereeniging			
Volksrust			
Warmbad	28	15	
Waterval-Boven			
Witbank			
Wolmaransstad			
Zeerust			

NATAL	MAX	MIN	RRR
Cape St. Lucia	27	20	
Cedara	25	13	
Dundee			
Durban			
Empangeni			
Eshowe			
Estcourt	23	15	13
Himeville			
Hluhluwe			
Jozini			
Kokstad	26	11	
Ladysmith	28	15	1,0
Louis Bothalughawe	28	16	
Matatiele			
Melmoth			
Mkuze			
Newcastle	29	14	0,1
Pietermaritzburg			
Port Shepstone	28	19	
Sodwana Bay	28	17	
Van Reenen			
Vryheid			
Waterford (Underberg)			

O.V.S./O.F.S.	MAX	MIN	RRR
Bothaville			
Bethlehem	26	13	
Bloemfontein			
Bultfontein			
Clocolan			
Fauresmith			
Ficksburg			
Frankfort	29	12	
Harrismith			
Hoopstad	31	13	
Heilbron			
J B M Hertzoglughawe	31	14	
Koppies			
Kroonstad	29	14	
Lindley			
Reddersburg			
Reitz			
Senekal			
Vrede			
Warden			
Welkom			
Wepener	30	13	
Winburg			
Zastron			

KAAP - CAPE	MAX	MIN	RRR
Aberdeen			
Addo			
Agulhas	24	19	
Alexander Bay	25	15	
Aliwal North	31	13	
Atlantis			
Beaufort West	34	16	
Boegoebergdam			
Brandvlei			
Caledon			
Calvinia	32	13	
Cape Columbine	23	12	
Cape St. Francis	22	17	
Cape Town (D.F. Malan)	27	18	
Cape Town (Newlands)			
Carnarvon			
Ceres			
Colesberg			
Cradock			
Darling			
De Aar	34	16	
Döhne	26	13	
Douglas	36	13	
East London	25	17	
Elsenburg			
Fort Beaufort			
Fraserburg	33	15	
Garies			
George	26	14	
Graaff-Reinet			
Grahamstown			
Grootfontein (Middelburg)	30	11	
Hopetown			
Jansenville			
Joubertina			
Kaappunt	24	18	
Kenhardt			
Kimberley	36	18	
Knysna			
Kuruman			
Ladismith			
Langebaanweg	35	15	
Maclear			
Mafeking	29	16	
Mosselbaai	24	19	
Okiep	32	16	
Oudtshoorn	35	17	
Paarl			
Petrusville			
Piketberg			
Pofadder	36	17	
Port Elizabeth	26	17	
Port Nolloth	19	9	
Prieska	36	14	
Queenstown	29	12	
Riversdale	32	15	
Robertson	34	17	

KAAP - CAPE	MAX	MIN	RRR
Sheeprun	27	14	0,1
Somerset East	31	12	
Stellenbosch			
Steynsburg			
Steytlerville			
Strydenburg			
Sutherland	30	7	
Swartkops (P.E.)			
Swellendam			
Tarkastad			
Touwsrivier	34	15	
Twee Riviere	38	13	
Uniondale			
Upington	38	19	
Vanwyksvlei	37	17	
Victoria West			
Vredendal	38	15	
Vryburg	32	16	
Williston			
Willowmore	32	15	
Wolseley			
Worcester			

TRANSKEI	MAX	MIN	RRR
Idutywa			
Port St. Johns			
Umtata			

LESOTHO	MAX	MIN	RRR
Butha-Buthe			
Maseru	29	14	
Ox-Bow			
Paray			
Mafeteng			

SWAZILAND	MAX	MIN	RRR
Manzini (Matsapha)			
Mbabane			

S.W.A.	MAX	MIN	RRR
Aroab			
Bethanien			
Dordabis			
Gobabeb	36	17	
Gobabis	34	16	
Grootfontein	33	18	
J.G. Strijdom	32	15	
Kalkfeld			
Karasburg			
Karibib			
Keetmanshoop	37	21	
Kub			
Luderitz	XX	20	
Mariental	37	15	
Möwe	20	17	
Namutoni			
Okahandja			
Okaukeujo	36	18	
Ondangwa			
Otavi			
Otjiwarongo			
Outjo			
Rehoboth			
Rundu	34	17	
Sitrusdal	35	16	
Tsumeb			
Uis	37	16	
Walvis Bay	20	18	
Windhoek	33	16	

BOTSWANA	MAX	MIN	RRR
Francistown	23	16	0,2
Gaborone	29	18	
Gantsi	33	19	
Lobatse			
Mahalapye	28	17	
Maun	31	19	
Serowe			
Shakawe			
Tsabong	37	18	
Tshane	35	20	

875 (1)

G.P.-S (L) **SYNOPTIC WEATHER MAP** 12h00 GMT–14h00 SAST /1979-12-29 **SINOPTIESE WEERKAART** TV 4/42

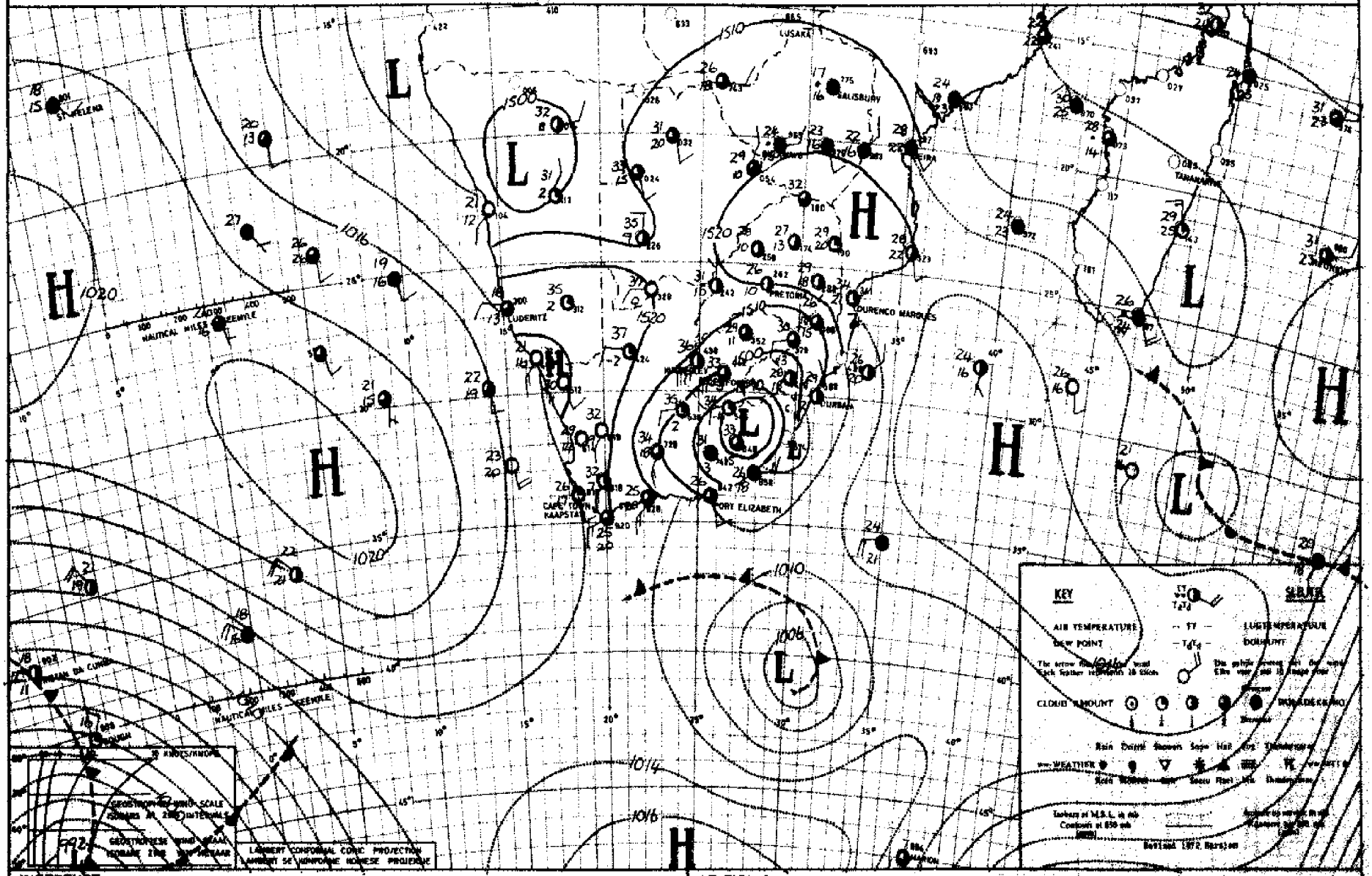

INFERENCE The frontal system south of the country is moving eastwards and will intensify. A high will ridge in behind this system causing cloudy conditions with light rain along the southern and southeastern coastal regions.

AFLEIDING Die frontale stelsel suid van die land sal verder oostwaarts beweeg en verdiep. 'n Hoëdruk stelsel sal agter hierdie stelsel suid van die land inwig en bewolkte toestande met ligte reën langs die suidelike en suidoostelike kusgebiede veroorsaak.

WEERBURO/WEATHER BUREAU
DEPT. VAN VERVOER/DEPT. OF TRANSPORT

TV4/43

DAAGLIKSE WEERBULLETIN/DAILY WEATHER BULLETIN

Maksimum en Minimum Temperatuur (°C) en Reënval (RRR) in mm vir die 24 uur geëindig om 08h00 SAST op 1979-12-30
Maximum and Minimum Temperature (°C) and Rainfall (RRR) in mm for the 24 hours ended on 08h00 SAST on

TRANSVAAL	MAX	MIN	RRR
Barberton			
Belfast			
Bethal	27	15	
Brits			
Bronkhorstspruit			
Carletonville			
Carolina			
Die Bron			
Delareyville			
Delmas			
Fleur de Lys			
Ermelo			
Giyani			
Groblersdal	31	18	
Heidelberg			
Hoedspruit			
Jan Kempdorp			
Jan Smutslughawe	26	17	
Joubert Park (JHB)	28	18	
Klerksdorp			
Kroondal (Rustenb.)	30	16	
Krugersdorp	26	15	
Levubu	28	18	
Lichtenburg			
Loskopdam			
Loskopkanale			
Louis Trichardt			
Lydenburg			
Marble Hall			
Mara	31	22	
Marnitz	32	17	
Messina			
Middelburg			
Nelspruit	29	16	
Nylstroom			
Ottosdal	31	16	
Phalaborwa	31	21	
Pietersburg	27	16	
Piet Retief	28	16	1.2
Potchefstroom	30	19	
Potgietersrus	30	17	
Pretoria	28	17	0.3
Pretoriuskop			
Schweizer-Reneke			
Skukuza			
Standerton	27	16	
Thabazimbi			
Tom Burke			
Tzaneen	29	17	
Vaalwater	30	14	
Ventersdorp			
Vereeniging			
Volksrust			
Warmbad	30	20	
Waterval-Boven			
Witbank			
Wolmaransstad			
Zeerust			

NATAL	MAX	MIN	RRR
Cape St. Lucia	27	21	
Cedara	29	17	
Dundee			
Durban			
Empangeni			
Eshowe			
Estcourt			
Himeville			
Hluhluwe			
Jozini			
Kokstad			
Ladysmith			
Louis Bothalughawe	29	21	
Matatiele			
Melmoth			
Mkuze			
Newcastle			
Pietermaritzburg			
Port Shepstone	26	23	
Sodwana Bay	29	21	
Van Reenen			
Vryheid			
Waterford (Underberg)			

O.V.S./O.F.S.	MAX	MIN	RRR
Bothaville			
Bethlehem	28	14	
Bloemfontein			
Bultfontein			
Ciocolan			
Fauresmith			
Ficksburg			
Frankfort	31	15	
Harrismith			
Hoopstad			
Heilbron			
J B M Hertzoglughawe	34	15	
Koppies			
Kroonstad	32	18	
Lindley			
Reddersburg			
Reitz			
Senekal			
Vrede			
Warden			
Welkom			
Wepener	34	16	
Winburg			
Zastron			

KAAP - CAPE	MAX	MIN	RRR
Aberdeen			
Addo			
Agulhas	26	19	4.0
Alexander Bay	23	15	
Aliwal North	34	15	
Atlantis			
Beaufort West	35	16	
Boegoebergdam			
Brandvlei			
Caledon			
Calvinia	29	14	
Cape Columbine	21	11	
Cape St. Francis	23	19	1.6
Cape Town (D.F. Malan)	27	19	1.0
Cape Town (Newlands)			
Carnarvon			
Ceres			
Colesberg			
Cradock			
Darling			
De Aar	36	16	
Döhne	29	14	
Douglas	37	19	
East London	27	19	
Elsenburg			
Fort Beaufort			
Fraserburg	34	14	
Garies			
George	24	18	3.6
Graaff-Reinet			
Grahamstown			
Grootfontein (Middelburg)	34	11	
Hopetown			
Jansenville	38	14	
Joubertina			
Kaappunt	22	18	0.3
Kenhardt			
Kimberley	38	18	
Knysna			
Kuruman			
Ladismith			
Langebaanweg			
Maclear			
Mafeking	32	15	
Mosselbaai	23	19	2.4
Okiep	31	19	
Oudtshoorn			
Paarl			
Petrusville			
Piketberg			
Pofadder	35	18	
Port Elizabeth	27	19	0.9
Port Nolloth	20	13	
Prieska	37	19	
Queenstown	34	13	
Riversdale	29	19	1.9
Robertson	33	17	

KAAP - CAPE	MAX	MIN	RRR
Sheeprun	29	16	
Somerset East	35	11	
Stellenbosch			
Steynsburg			
Steytlerville			
Strydenburg			
Sutherland	29	13	
Swartkops (P.E.)			
Swellendam			
Tarkastad			
Touwsrivier	33	15	
Twee Riviere	38	18	
Uniondale			
Upington	38	19	
Vanwyksvlei	37	18	
Victoria West			
Vredendal	29	13	
Vryburg	35	15	
Williston			
Willowmore	33	16	
Wolseley			
Worcester			

TRANSKEI	MAX	MIN	RRR
Idutywa			
Port St. Johns			
Umtata	29	18	

LESOTHO	MAX	MIN	RRR
Butha-Buthe			
Maseru	32	5	
Ox-Bow			
Paray			
Mafeteng			

SWAZILAND	MAX	MIN	RRR
Manzini (Matsapha)			
Mbabane			

S.W.A.	MAX	MIN	RRR
Aroab			
Bethanien			
Bordabis			
Gobabeb	32	14	
Gobabis	34	16	
Grootfontein	34	19	
J.G. Strijdom	33	16	
Kalkfeld			
Karasburg			
Karibib			
Keetmanshoop	37	17	
Kub			
Luderitz	21	13	
Marienta1	28	17	
Möwe	22	18	
Namutoni			
Okahandja			
Okaukeujo	37	20	
Ondangwa			
Otavi			
Otjiwarongo			
Outjo			
Rehoboth			
Rundu	33	16	
Sitrusdal	37	20	
Tsumeb			
Uis			
Walvis Bay	22	15	
Windhoek	33	19	

BOTSWANA	MAX	MIN	RRR
Francistown			
Gaborone			
Gantsi			
Lobatse			
Mahalapye			
Maun			
Serowe			
Shakawe			
Tsabong			
Tshane			

GPS (G)

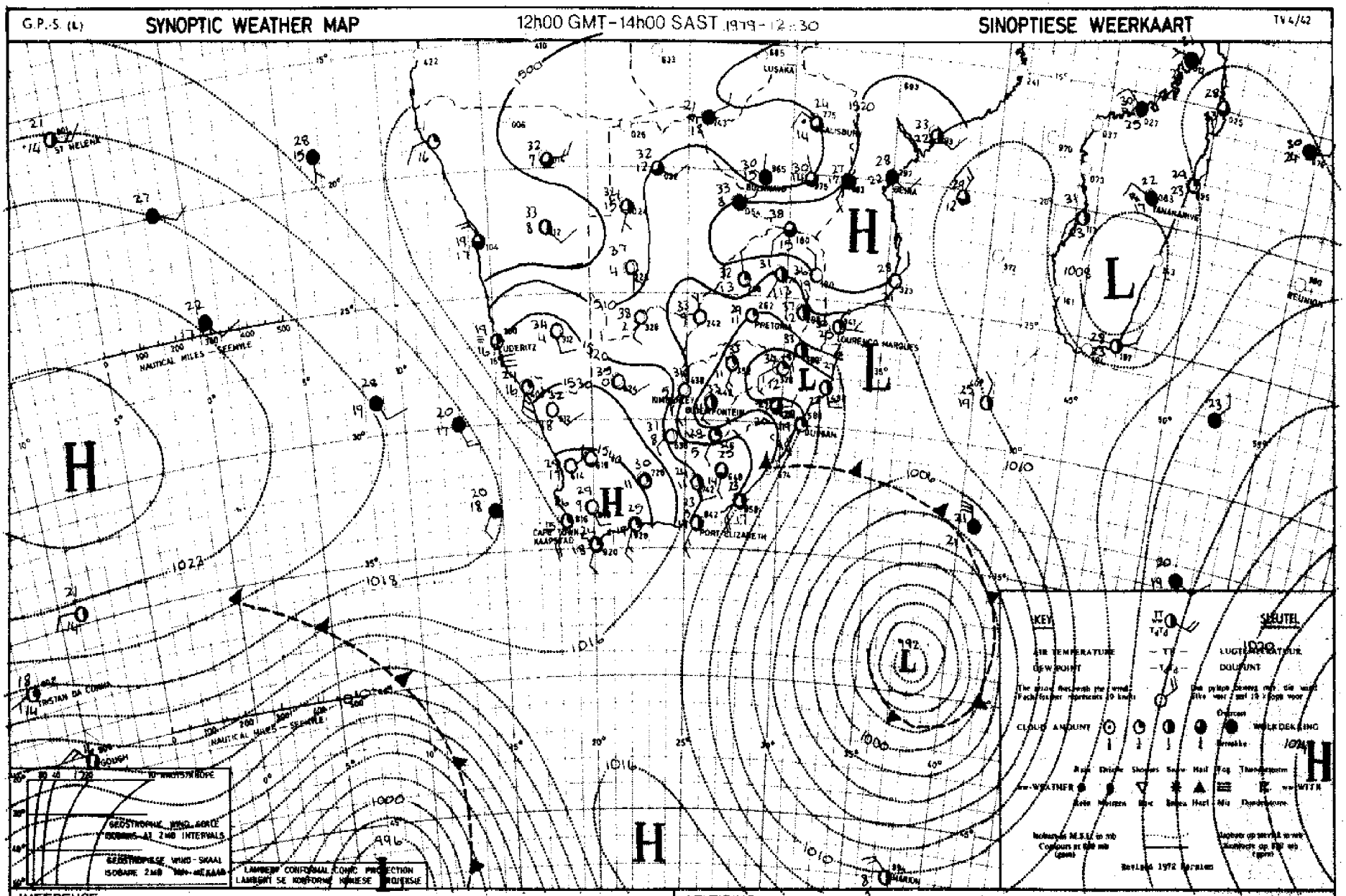

INFERENCE

The frontal system southeast of the country is moving eastwards. A high will ridge in behind this system causing cloudy weather with light rain to spread over Natal and Eastern Transvaal. Isolated thundershowers

AFLEIDING

Die frontale stelsel suidoos van die land sal oostwaarts beweeg en 'n hoëdrukstelsel sal inwig agter hierdie stelsel. Bewolkte toestande met ligte reën sal uitbreï oor Natal en die oostelike dele van Transvaal. Enkele donderbuie kan

WEERBURO/WEATHER BUREAU
DEPT. VAN VERVOER/DEPT. OF TRANSPORT

TV4/43

DAAGLIKSE WEERBULLETIN/DAILY WEATHER BULLETIN

Maksimum en Minimum Temperatuur (°C) en Reënval (RRR) in mm vir die 24 uur geëindig om 08h00 SAST op
Maximum and Minimum Temperature (°C) and Rainfall (RRR) in mm for the 24 hours ended on 08h00 SAST on 1979 - 12 - 31

TRANSVAAL	MAX	MIN	RRR
Barberton			
Belfast			
Bethal	30	14	
Brits			
Bronkhorstspruit			
Carletonville			
Carolina			
Die Bron			
Delareyville			
Delmas			4,5
Fleur de Lys			
Ermelo			
Giyani			
Groblersdal	35	19	
Heidelberg			
Hoedspruit	37	20	
Jan Kempdorp			
Jan Smutslughawe	29	12	
Joubert Park (JHB)	29	12	
Klerksdorp			
Kroondal (Rustenb.)	34	15	
Krugersdorp	29	14	
Levubu	35	20	
Lichtenburg			
Loskopdam			28,5
Loskopkanale			18,0
Louis Trichardt			
Lydenburg			
Marble Hall			
Mara	35	18	
Marnitz	37	20	
Messina	39	22	
Middelburg			
Nelspruit	37	19	
Nylstroom			
Ottosdal	32	15	
Phalaborwa	38	21	
Pietersburg	32	16	
Piet Retief	33	16	
Potchefstroom	32	14	
Potgietersrus	33	19	
Pretoria	32	XX	
Pretoriuskop			
Schweizer-Reneke			
Skukuza	39	22	
Standerton			
Thabazimbi			
Tom Burke			
Tzaneen	35	20	
Vaalwater	33	16	
Ventersdorp			5,0
Vereeniging			
Volksrust			
Warmbad			
Waterval-Boven			
Witbank			
Wolmaransstad			
Zeerust			

NATAL	MAX	MIN	RRR
Cape St. Lucia	27	22	
Cedara	26	13	0,8
Dundee			
Durban			
Empangeni			
Eshowe			4,0
Estcourt	32	17	
Himeville			
Hluhluwe			
Jozini			
Kokstad	24	14	
Ladysmith	33	17	
Louis Bothalughawe	29	19	
Matatiele			
Melmoth			
Mkuze			
Newcastle	34	17	
Pietermaritzburg			4,5
Port Shepstone	27	20	0,7
Sodwana Bay	31	21	
Van Reenen			
Vryheid			
Waterford (Underberg)	26	12	

O.V.S./O.F.S.	MAX	MIN	RRR
Bothaville			
Bethlehem			
Bloemfontein			
Bultfontein			
Clocolan			
Fauresmith			
Ficksburg			
Frankfort	32	15	
Harrismith			
Hoopstad			
Heilbron			
J B M Hertzoglughawe	32	13	
Koppies			
Kroonstad	33	15	
Lindley			
Reddersburg			
Reitz			
Senekal			
Vrede			
Warden			
Welkom			
Wepener	31	11	
Winburg			
Zastron			

KAAP - CAPE	MAX	MIN	RRR
Aberdeen			
Addo			
Agulhas	24	17	
Alexander Bay	25	15	
Aliwal North	30	11	
Atlantis			
Beaufort West	32	15	
Boegoebergdam			
Brandvlei			
Caledon			
Calvinia	29	16	
Cape Columbine	21	14	
Cape St. Francis	23	15	
Cape Town (D.F. Malan)	27	17	
Cape Town (Newlands)			
Carnarvon			
Ceres			
Colesberg			
Cradock			
Darling			
De Aar	34	16	
Döhne	22	12	
Douglas	36	17	
East London	26	16	
Elsenburg			
Fort Beaufort			
Fraserburg	30	14	
Garies			
George	24	16	
Graaff-Reinet			
Grahamstown			
Grootfontein (Middelburg)	28	10	
Hopetown			
Jansenville	33	11	
Joubertina			
Kaappunt	25	17	
Kenhardt			
Kimberley	35	18	
Knysna			
Kuruman			
Ladismith			
Langebaanweg	27	15	
Maclear			
Mafeking	36	17	
Mosselbaai	25	19	
Okiep	34	19	
Oudtshoorn			
Paarl			
Petrusville			
Piketberg			
Pofadder	36	19	
Port Elizabeth	24	15	
Port Nolloth	19	12	
Prieska	34	17	
Queenstown	27	11	
Riversdale	25	15	
Robertson	30	14	

KAAP - CAPE	MAX	MIN	RRR
Sheeprun	27	14	
Somerset East	27	10	
Stellenbosch			
Steynsburg			
Steytlerville			
Strydenburg			
Sutherland	29	9	
Swartkops (P.E.)			
Swellendam			
Tarkastad			
Touwsrivier	30	14	
Twee Riviere	38	17	
Uniondale			
Upington	37	21	
Vanwyksvlei			
Victoria West			
Vredendal	29	14	
Vryburg	36	16	
Williston			
Willowmore	26	12	
Wolseley			
Worcester			

TRANSKEI	MAX	MIN	RRR
Idutywa			
Port St. Johns			
Umtata	28	15	

LESOTHO	MAX	MIN	RRR
Butha-Buthe			
Maseru	31	14	
Ox-Bow			
Paray			
Mafeteng			

SWAZILAND	MAX	MIN	RRR
Manzini (Matsapha)			
Mbabane			

S.W.A.	MAX	MIN	RRR
Aroab			
Bethanien			
Dordabis			
Gobabeb	27	13	
Gobabis	34	18	
Grootfontein	34	19	
J.G. Strijdom	34	19	
Kalkfeld			
Karasburg			
Karibib			
Keetmanshoop	38	21	
Kub			
Luderitz	21	15	
Mariental	38	16	
Möwe	32	18	
Namutoni			
Okahandja			
Okaukeujo	36	18	
Ondangwa			
Otavi			
Otjiwarongo			
Outjo			
Rehoboth			
Rundu	34	16	
Sitrusdal			
Tsumeb			
Uis	35	19	
Walvis Bay	20	16	
Windhoek	34	22	

BOTSWANA	MAX	MIN	RRR
Francistown	34	16	
Gaborone	36	18	
Gantsi			
Lobatse			
Mahalapye	35	19	
Maun	33	18	
Serowe			
Shakawe			
Tsabong	38	18	
Tshane	37	17	

GPS (6)

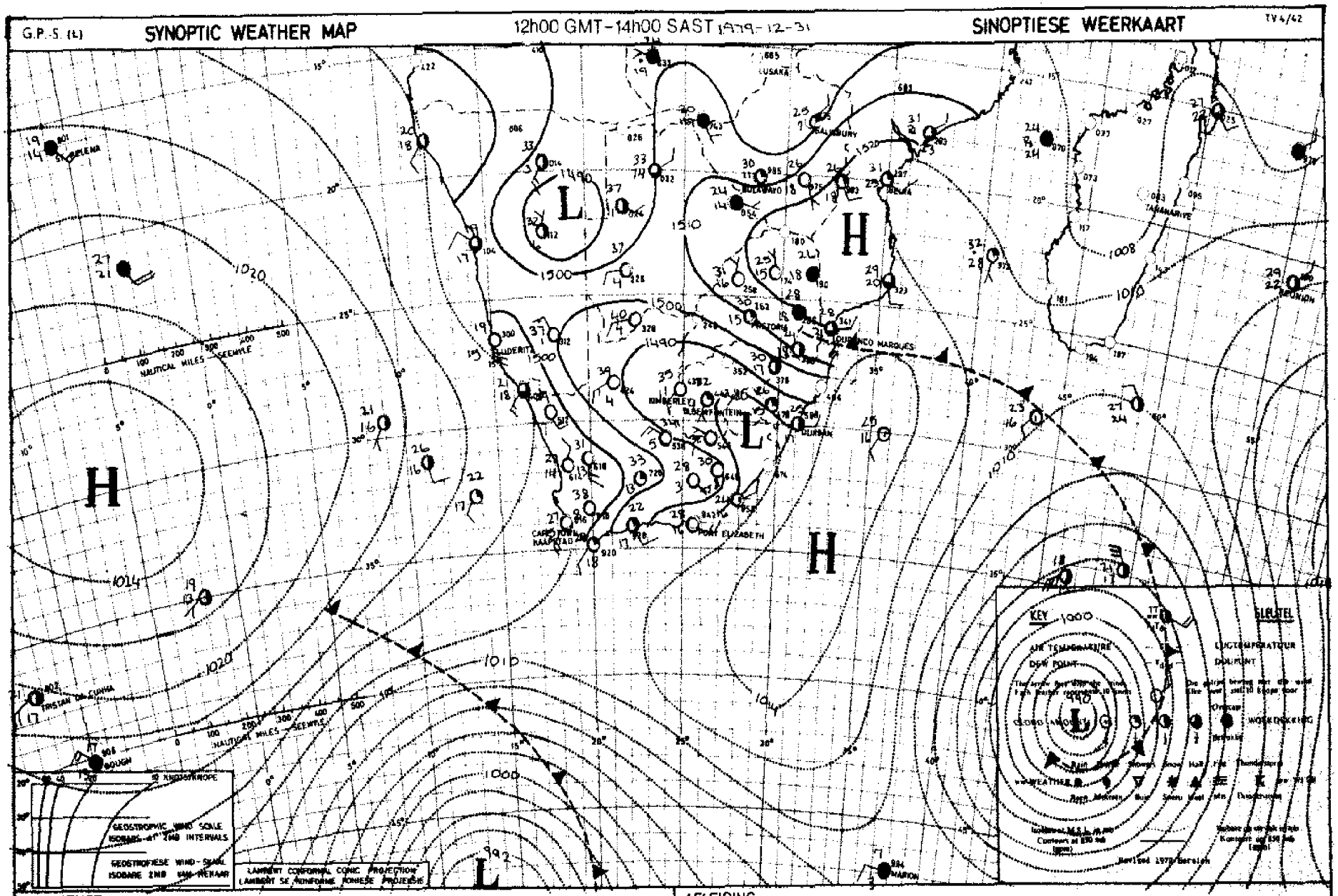

INFERENCE

The cold front west of the country is moving towards Cape Town and will cause cloudy cooler weather with light rain over the southwestern Cape coast. Thunder showers will occur east of the trough of low pressure

AFLEIDING

Die koue front beweeg in die rigting van Kaapstad en sal bewolkte koeler weer met ligte reën oor die suidwestelike Kaapse kuststreke veroorsaak. Donderbuie word verwag oos van die trog van lae druk

WEERBURO/WEATHER BUREAU
DEPT. VAN VERVOER/DEPT. OF TRANSPORT

TV4/43

DAAGLIKSE WEERBULLETIN/DAILY WEATHER BULLETIN

Maksimum en Minimum Temperatuur (°C) en Reënval (RRR) in mm vir die 24 uur geëindig om 08h00 SAST op
Maximum and Minimum Temperature (°C) and Rainfall (RRR) in mm for the 24 hours ended on 08h00 SAST on 1980-01-01

TRANSVAAL	MAX	MIN	RRR
Barberton			
Belfast			
Bethal	29	15	
Brits			
Bronkhorstspruit			
Carletonville			
Carolina			
Die Bron			
Delareyville			
Delmas			
Fleur de Lys			
Ermelo			
Giyani			
Groblersdal	32	19	
Heidelberg			
Hoedspruit	27	17	
Jan Kempdorp			
Jan Smutslughawe	29	15	
Joubert Park (JHB)	29	20	
Klerksdorp			
Kroondal (Rustenb.)	34	17	
Krugersdorp	29	17	
Levubu	27	17	
Lichtenburg			
Loskopdam			
Loskopkanale			
Louis Trichardt			
Lydenburg			
Marble Hall			
Mara	30	17	
Marnitz	35	19	
Messina	33	20	
Middelburg			
Nelspruit	24	16	
Nylstroom			
Ottosdal	33	18	
Phalaborwa	27	19	
Pietersburg	26	16	
Piet Retief	25	16	
Potchefstroom	33	20	
Potgietersrus	30	18	
Pretoria	32	18	
Pretoriuskop			
Schweizer-Reneke			
Skukuza	29	18	
Standerton			
Thabazimbi			
Tom Burke			
Tzaneen	26	17	
Vaalwater	34	17	
Ventersdorp			
Vereeniging			
Volksrust			
Warmbad	34	19	
Waterval-Boven			
Witbank			
Wolmaransstad			
Zeerust			

NATAL	MAX	MIN	RRR
Cape St. Lucia	27	20	
Cedara	23	15	
Dundee			
Durban			
Empangeni			
Eshowe			
Estcourt	28	15	
Himeville			
Hluhluwe			
Jozini			
Kokstad	24	15	
Ladysmith	30	17	
Louis Bothalughawe	25	19	
Matatiele			
Melmoth			
Mkuze			
Newcastle	32	16	
Pietermaritzburg			
Port Shepstone	25	21	0,3
Sodwana Bay	28	10	
Van Reenen			
Vryheid			
Waterford (Underberg)	26	10	

O.V.S./O.F.S.	MAX	MIN	RRR
Bothaville			
Bethlehem	23	15	
Bloemfontein			
Bultfontein			
Clocolan			
Fauresmith			
Ficksburg			
Frankfort	32	15	
Harrismith			
Hoopstad			
Heilbron			
J B M Hertzoglughawe	34	15	
Koppies			
Kroonstad	33	19	
Lindley			
Reddersburg			
Reitz			
Senekal			
Vrede			
Warden			
Welkom			
Wepener			
Winburg			
Zastron			

KAAP - CAPE	MAX	MIN	RRR
Aberdeen			
Addo			
Agulhas	25	18	3,0
Alexander Bay	22	16	
Aliwal North	34	16	
Atlantis			1,0
Beaufort West			
Boegoebergdam			
Brandvlei			
Caledon			0,3
Calvinia	30	12	
Cape Columbine	21	13	
Cape St. Francis	24	17	
Cape Town (D.F. Malan)	27	17	0,5
Cape Town (Newlands)			1,0
Carnarvon			
Ceres			
Colesberg			
Cradock			
Darling			
De Aar	36	17	
Döhne	27	18	
Douglas	39	21	
East London	25	17	
Elsenburg			
Fort Beaufort			
Fraserburg	34	14	
Garies			
George	26	17	0,9
Graaff-Reinet			
Grahamstown			
Grootfontein (Middelburg)	34	13	
Hopetown			
Jansenville			
Joubertina			
Kaappunt	22	16	0,5
Kenhardt			
Kimberley	38	19	
Knysna			
Kuruman			
Ladismith			
Langebaanweg	26	16	0,4
Maclear			
Mafeking			
Mosselbaai	23	18	2,9
Okiep	31	13	
Oudtshoorn			
Paarl			1,0
Petrusville			
Piketberg			
Pofadder			
Port Elizabeth	25	16	
Port Nolloth	19	14	
Prieska	40	20	
Queenstown	34	14	
Riversdale	32	17	6,5
Robertson	34	18	

KAAP - CAPE	MAX	MIN	RRR
Sheeprun	28	16	
Somerset East	32	12	
Stellenbosch			
Steynsburg			
Steytlerville			
Strydenburg			
Sutherland	29	9	
Swartkops (P.E.)			
Swellendam			
Tarkastad			
Touwsrivier			
Twee Riviere	41	20	
Uniondale			
Upington	40	19	
Vanwyksvlei	39	17	
Victoria West			
Vredendal	39	17	
Vryburg	38	16	
Williston			
Willowmore			
Wolseley			
Worcester			

TRANSKEI	MAX	MIN	RRR
Idutywa			
Port St. Johns	27	19	
Umtata	29	16	

LESOTHO	MAX	MIN	RRR
Butha-Buthe			
Maseru	XX	17	
Ox-Bow			
Paray			
Mafeteng			

SWAZILAND	MAX	MIN	RRR
Manzini (Matsapha)			
Mbabane			

S.W.A.	MAX	MIN	RRR
Aroab			
Bethanien			
Dordabis			
Gobabeb	29	14	
Gobabis	36	18	
Grootfontein	35	18	
J.G. Strijdom	35	20	
Kalkfeld			
Karasburg			
Karibib			
Keetmanshoop	39	15	
Kub			
Luderitz	22	13	
Mariental	40	19	
Möwe	22	14	
Namutoni			
Okahandja			
Okaukeujo	38	18	
Ondangwa			
Otavi			
Otjiwarongo			
Outjo			
Rehoboth			
Rundu	35	15	
Sitrusdal			
Tsumeb			
Uis	34	14	
Walvis Bay	21	16	
Windhoek	35	20	

BOTSWANA	MAX	MIN	RRR
Francistown	35	19	
Gaborone	37	21	
Gantsi	37	21	
Lobatse			
Mahalapye	36	22	
Maun	35	21	
Serowe			
Shakawe			
Tsabong	41	22	
Tshane	41	24	

WPS-1