16
102417
14-8
MAY 7 1914
AMS.

ROYAL OBSERVATORY, HONGKONG.

MONTHLY METEOROLOGICAL BULLETIN.

JANUARY,

1914.

CONTAINING DETAILED RESULTS OF OBSERVATIONS MADE AT THE ROYAL OBSERVATORY, HONGKONG, AND THE DAILY WEATHER REPORTS FROM VARIOUS STATIONS IN THE FAR EAST.

PREPARED UNDER THE DIRECTION OF

T. F. CLAXTON, F.R.A.S.,

DIRECTOR.

QC
990
.H85
M38
1914

LIBRARY
WEATHER BUREAU
LIBRARY
N.O.A.A.
U S Dept. of Commerce

HONGKONG:
PRINTED BY NORONHA & Co.
GOVERNMENT PRINTERS.

1914.

36468

National Oceanic and Atmospheric Administration

Environmental Data Rescue Program

ERRATA NOTICE

One or more conditions of the original document may affect the quality of the image, such as:

Discolored pages
Faded or light ink
Binding intrudes into the text

This document has been imaged through the NOAA Environmental Data Rescue Program. To view the original document, please contact the NOAA Central Library in Silver Spring, MD at (301) 713-2607 x124 or www.reference@nodc.noaa.gov.

Lason, Inc.
Imaging Subcontractor
Beltsville, MD
December 20, 2000

ROYAL OBSERVATORY, HONGKONG.

MONTHLY METEOROLOGICAL BULLETIN.

INTRODUCTION.

§ 1. *Description of the Observatory.*

The Observatory stands in 4 acres of Crown land on the summit of Mount Elgin, two hillocks of decomposed granite, situated in Kowloon about 3,000 feet from Hongkong harbour, 1,500 feet from the east coast of the peninsula and 2,700 feet from the west coast.

The Main Building is built on the eastern hillock, the level summit of which is 103 feet above mean sea level, and forms a circle of about 200 feet diameter, from which the ground slopes abruptly on all sides. Two paths lead up to the Main Building, one from the south-west entrance in Nathan Road and one from the south-east entrance in Observatory Road.

The building faces South, thus overlooking the harbour. It is a two-storied, rectangular structure of plastered brickwork, originally 83 feet long and 43 feet wide, including back and front verandahs which are respectively 8 and 12 feet wide. In the spring of 1913 two rooms were added to the west end of the building, one on each floor. On the ground floor are now five rooms, each 16 feet wide by 20 feet long and extending from back to front of the building. The Entrance Hall, which is 10 feet wide, occupies the centre of the building and contains a staircase leading to the upper floor. In it are placed the registering parts of the Dines-Baxendell direction and pressure tube anemograph. To the east of the Entrance Hall is the Library, and to the east of this the Clock Room, containing the Standard sidereal clock, the time-ball clock, the switch board for controlling the Time Service, and the large Standard barometer (Casella's pedestal pattern). To the west of the Entrance Hall is the Principal Computing Room, containing the station barometer (Casella, No. 1323) for daily use, a small Standard barometer (Casella, No. 2451) and the telegraph instruments. The room to the west of this, the West Computing Room, was formerly known as the Instrument Room. It contained the Kew barograph and thermograph, the Standard clock by Brock, a small Standard barometer (Negretti and Zambra, No. 1368), a station barometer (Casella, No. 2023) and a marine barometer (Negretti and Zambra, No. 1295). In June, 1912, it was converted into a computing room. In November of the same year the Brock clock was removed to the Clock Room. The room added in the year 1913 serves as the Director's Official Room.

Owing to the unsatisfactory exposure of the thermometers, registration with the Kew thermograph was discontinued on 1912, May 27; but the barograph was maintained, the necessary precautions being taken to protect the photographic paper from extraneous light. A new shed for the thermograph was erected 50 feet to the north-north-east of the Transit Room in the summer of 1913. It is on the plan of the Indian Shed, with two double thatched roofs, separated by a 6 inch air space. The mounting for the thermograph was not completed by the end of the year. The thatched thermometer shed at the south-east corner of the eastern hillock, which contained the dry bulb and maximum and minimum thermometers, was destroyed by the typhoon of 1913, August 17. The thermometers were transferred to the new thermometer shed. As all published temperatures are referred to the rotation thermometer readings the change of shelter will not cause a break in the series of observations.

The Transit Room adjoins the Clock Room on its eastern side. It is a brick building 14 feet square and 14 feet high. The meridian opening is 1 foot wide. The Transit Instrument is mounted on a stone slab, 3 feet long by 1½ feet wide and 1 foot thick, cemented

to the top of a brick pier which is built up from a depth of 5 feet below the ground. The portion of the pier below the surface of the ground is surrounded by a brick cylinder and the portion above the surface is cased in teak wood. It is nowhere in contact with the floor.

The co-ordinates of the Transit Instrument are as follows:—

Latitude	22°	18′	13″.2	North.
Longitude	7^h	36^m	$41^s.86$	East.

The value for the Latitude is the result of a discussion of 1,866 observations by Talcott's method, made with the transit instrument in the years 1896 and 1897 (Observations and Researches made at the Hongkong Observatory in the year 1897). The Longitude was determined in the Year 1881 by Lieut.-Commander F. M. Green, U.S.N.

In the year 1913 two new meridian marks were erected, one to the north and one to the south of the transit instrument. Formerly the marks used were :—

(1.) An obelisk on the south side of the harbour, distant 11,354 feet from the transit instrument, and

(2.) A black cross on white enamelled metal, cemented to a brick pillar 72 feet to the north of the transit instrument, and observed through a lens of 66 feet focal length, fixed in the northern opening of the transit room at the same height as the horizontal axis of the transit instrument.

The old south mark is frequently obscured by smoke from the ships, and rendered unsteady by lateral refraction over the water. It was decided, therefore, to erect a distant mark to the north of the transit instrument, and in the month of April, 1913, a stone pillar 4 feet wide and 8 feet high was built on the side of the hills, 16,655 feet to the north of the transit instrument, and at an altitude of 2° 15′. A vertical black line was painted on the south face of the stone to serve as the observing mark.

The collimating lens formerly used for observing the old north mark was transferred to the south opening and a pillar, similar to the old north pillar, built at a distance of 72 feet to the south of the transit instrument. The mark is a hole, ⅛ inch in diameter, drilled in the vertical face of an iron plate, the horizontal base of which is embedded in the brickwork. For night observations the mark is illuminated by electric light. The old mark on the south side of the harbour is visible above this pillar.

An enclosed portion of the back verandah behind the Clock Room serves as the Battery Room. A similar enclosure behind the West Computing Room is used as a Photographic Room.

The rooms on the upper floor, which are on the same plan as those on the lower floor, form the Director's Private Quarters.

A central turret on the roof of the building contains the registering parts of the Beckley anemograph.

A one-storied block of Servants' Quarters &c. runs parallel to the Main Building at a distance of 21 feet to northward. It communicates with the back verandah by a covered passage. Two rooms and a latrine were added in the year 1913.

The Magnetic Pavilion, in which the absolute values of the magnetic elements are determined, stands on the levelled summit of the western hillock, which is 113 feet above mean sea level, and was formerly a rectangle 36 feet long and 30 feet wide; but in the year 1906 a steep cutting was made within 10 feet of the Pavilion, on its western side, to level a site for a Church, and in the year 1913 a Church Hall, containing, no doubt, a certain amount of iron, was built within a few feet of the cutting. The Pavilion is distant 470 feet due west from the Main Building and communicates with it by means of a path, and stone viaduct across the intervening gully. It is a wooden building, 17 feet long by 13 feet wide and 11 feet high. In its construction great care was taken to exclude iron. Bamboo pegs were used instead of nails. Illumination is obtained through two glazed doors and four windows. Two massive blocks of teak wood,

sunk 3½ feet in the ground and rising 4 feet above the floor, are placed symmetrically between the north-east and north-west, and the south-east and south-west windows, respectively. The first is used for observations of horizontal force and declination, and the second for observations of dip. Polar stars can be observed through the north doorway, and the sun or stars near the prime vertical, through the side windows.

The dome which formerly covered the Lee Equatorial was destroyed in a typhoon many years ago and has not been replaced. The circular brick building on which it stood is 18 feet in diameter and 7 feet high. The telescope is stored at the Observatory.

The Time-Ball Tower, erected in the year 1907 on Blackhead's Hill, bears 2,166 feet nearly due south from the Observatory. Its co-ordinates are :—Latitude 22° 17′ 52″ North. Longitude 7^h 36^m $41^s.94$ East. It is a three-storied brick building 42 feet high, surmounted by a mast 18 feet high. The top of the mast is 169 feet above mean sea level. The upper room contains the windlass for hoisting the Time-Ball and the electric trigger for releasing it; the middle room contains a pneumatic concussion cylinder for breaking the fall of the ball; the ground floor serves as a store room for the storm signal shapes. This tower was first used for the time-ball on 1908, January 8. Formerly a tower on Tsim-sha-tsui, bearing 3,000 feet south-south-west from the Observatory, was used.

§ 2. *Meteorological Instruments.*

BAROMETERS.—The barometer which has been the Standard of reference since the establishment of the Observatory is a small Fortin Standard by Negretti and Zambra (No. 1368) of 0.5 inch bore. This barometer was used for the routine observations until 1897, June 8, when a station barometer (Casella No. 1323), also of 0.5 inch bore, was brought into use. The following corrections were applied to all readings of Casella No. 1323, until 1905, May 5, when a further correction of − 0.002 inch was applied, owing to an apparent change in the zero, as revealed by comparisons with Negretti and Zambra No. 1368.

CORRECTIONS APPLIED TO THE READINGS OF CASELLA NO. 1323 UNTIL 1905, MAY 5 :—

	ins.	ins.	ins.	ins.	ins.	ins.	ins.
Reading	28.0	28.5	29.0	29.5	30.0	30.5	31.0
Correction	+.003	+.001	.000	−.002	−.003	−.005	−.006.

In the following Table are given the index corrections to the Standard barometer (Negretti and Zambra No. 1368) as derived from comparisons with various barometers, after applying the Kew corrections to the latter :—

Year.	Comparisons with					
	Kew Standard	Casella			Dolland 5642 Standard	Hicks 32 Standard
		1323 Station	2451 Standard	Pedestal		
1883	−·007	...	...	−·018	...	...
1893	...	...	...	−·018	−·003	...
1897	...	−·007	...	−·018	...	...
1909	...	−·004	...	−·019	...	−·004
1911	...	−·007	−·006	−·020	...	...
1912	...	−·009	−·007	−·020	...	...
1913	...	−·008	−·006	−·020	...	

The height of the barometer cisterns above mean sea level is 109 feet.

The pedestral barometer by Casella is a massive instrument carrying two independent scales, the zero points of which are adjusted to the level of the mercury in the cistern as in the Newman pattern. The internal diameter of the tube is 1.0 inch. Casella No. 2451 is a small Fortin Standard of 0.5 inch bore. Dolland No. 5642 and Hicks No. 32 are of similar pattern, the former purchased in the year 1893 for Waglan Lighthouse, and the latter in the year 1909 for the Army Ordnance Department, Hongkong. The comparisons indicate that, after applying the Kew correction, the readings of the Hongkong Standard barometer agree with those of the Kew Standard to within 0.002 inch, and that the index error has remained constant, since the year 1883, within the same limits. The index error of the Casella pedestal barometer appears to have increased by at least 0.002 inch.

BAROGRAPH.—The barograph, which is of the Kew pattern, is placed in the West Computing Room. It consists of a mercurial barometer fixed to a vertical slate slab, a zinc temperature compensator, an electric lamp with a diffusing screen of ground glass and a condenser, a photographic lens and recording apparatus, with the necessary driving clock; all clamped to a slate slab supported on a teak table.

A metal disc, 5 inches long and 2 inches wide, with fine vertical slit is fixed to the barometer tube on the side remote from the registering lamp, and with its centre about 30 inches above the level of the mercury in the cistern. The image of this slit, evenly illuminated by the condenser, is photographed on bromide paper, which runs continuousy for 15 days. The photographic arrangements, modified in November 1912, are as follows :—

In addition to the original recording cylinder, which is driven by the clock and makes one revolution in 50 hours, there are two vertical brass spindles, one, placed close to the original cylinder on the side nearest the lens, is used as the recording spindle, and the other, placed in a convenient position to the side of the cylinder is used as the spool for the photographic paper. The function of the original cylinder is to wind up the paper. A brake on the spool ensures that the paper remains taut on the recording spindle.

The height of the mercury in the tube determines the effective length of the registering slit, which decreases as the barometer rises, and vice versa. The effect of temperature variations is allowed for by means of two zinc rods, the lower extremities of which are clamped to the vertical slate slab which supports the barometer. The expansion or contraction of these rods is communicated to a horizontal lever which carries at its extremity a vertical glass scale within 0.2 inch of the photographic paper. The zero of the scale thus varies with the temperature. Black lines on the scale, at intervals of 0.047 inch, produce horizontal white lines on the paper which represent 0.01 inch rise or fall of the mercury in the barometer. Every fifth line is thickened and every tenth line is doubly thickened. The register is interrupted every hour by means of a make-contact on an electric dial driven by the time-ball clock, which interrupts the electric light circuit for the first three minutes of each hour, through a break-contact relay, designed to carry a heavy current.

BECKLEY ANEMOGRAPH.—This instrument is mounted on a turret centrally situated on the roof of the Main Building. The cups are 5 feet above the turret, 13 feet above the roof of the building, and 45 feet above the ground. The registering portions of the instrument are mounted on a teak table within the turret.

In the month of November 1912 the following alterations were made in order to eliminate the errors inherent in the original form of this instrument. A hollow brass cylinder, 9 inches long and 2 inches in diameter, was mounted with its axis parallel to that of the original registering cylinder and held in contact with it on its south side by two springs. On the other side of the registering cylinder a brass spool was mounted, capable of taking sufficient metallic paper for 16 days register. The paper, which has neither vertical nor horizontal scales, is lead from the spool over the registering cylinder and under the second cylinder. The register is time-scaled by lifting the spiral pencils away from the paper for three minutes at each hour, the direction pencil from the 60th to the 3rd minute and the velocity pencil from the 30th to the 33rd minute. The electro-magnets used for this purpose are actuated by a spiral cam on the minute arbor of an electric dial, which closes the circuit for the velocity pencil at the 30th minute and the circuit for the direction pencil at the 60th minute of each hour. The dial is driven by the time-ball clock. Six spring pencils were fitted in a row, at intervals of 0.55 inch, to scale every tenth mile on the velocity register, and five similar pencils, at intervals of 0.687 inch, to scale the four principal points of the compass on the direction register. The drum of the bevel wheel which drives the velocity pencil was graduated to show miles, and a worm wheel fitted to record the revolutions of the velocity pencil on a second wheel. For eye observation of the direction of the wind the drum was graduated to single points. The hourly time-break installation was so arranged that both pencils could be made to chatter by means of a key. At stated intervals during the day the observer presses the key and at the same time reads the direction and velocity drums. The times and readings are registered and furnish a check on the numeration of the hours, and eye observations for standardizing the measures of the automatic records.

DINES-BAXENDELL ANEMOGRAPH.—This instrument is of the pattern described by Mr. Baxendell in the *Quarterly Journal of the Royal Meteorological Society*, Vol. XXIX, p. 289.

It is mounted on the roof of the Main Building at a distance of 10 feet to the north-north-east of the Beckley anemograph, the vane being 6 inches above the level of the cups of the Beckley instrument. The recording apparatus is placed in the Hall.

A defect in this instrument is the variability of the zero of the velocity register, brought about by friction at the internal guide and between the spindle and its collar. At 0^h, 6^h, Noon, and 18^h, the taps are turned off for 5 minutes, in order to detect any change of zero, and also to check the time-scale. It is found that during fresh winds the pen does not fall to the original zero, and that during light winds it usually falls below zero, but occasionally remains above it. The hourly ordinates are measured from a base line drawn through the recorded zeros. Sufficient water is kept in the water tank to maintain the float at a height of 0.06 inch from the base of the tank when the zero mark on the spindle coincides with the top of the collar.

As the spindle did not float centrally when the instrument was level, a light arm with adjustable counterpoise was fitted to the pen-holder in November, 1912. This had the desired effect, and the zero has since been more constant. Attempts to adjust the float by tilting the instrument were unsuccessful, as the amount of tilt required was too great.

In the month of December, 1912, the instrument was modified so as to allow the paper to run for an indefinite time, and to record both direction and velocity on the same sheet; the original velocity cylinder being used. The direction register is obtained by means of a pen sliding on a vertical guide and actuated by a silk cord, attached to a grooved wheel encircling the spindle of the vane and passing over a pulley to the pen; the pen and its holder being counterpoised by a weight at the end of a silk cord, also attached to the grooved wheel and passing over a separate pulley. Arrangements were also made to time-scale the sheets electrically, by hourly impulses from a dial driven by the mean-time clock; a cam on the minute arbor of the dial closing a circuit for the first three minutes of each hour. The current actuates the armature of an electro-magnet which lifts the pens from the paper. This electro-magnet is in parallel with the electro-magnet used for time-scaling the direction register of the Beckley anemograph.

THERMOMETERS.—The thermometers used for determining the temperature of the air and of evaporation are mounted on a whirling machine, and rotated in the wind (if any) but sheltered from the sun. A dry bulb thermometer and self registering maximum and minimum thermometers are mounted in the new thermograph shed.

KEW THERMOGRAPH.—The Kew thermograph which had been dismounted since June, 1912, was set up in the new thermograph shed in the month of December, but registration will not be commenced until the brick pillars for supporting the instrument have been cased with wood, and a protection for the clock pendulum provided.

BECKLEY PLUVIOGRAPH.—This instrument is placed near the south-west corner of the eastern hillock, 75 feet from the Main Building. The funnel is made of cast iron, enamelled on the inside. The rim is 11.2 inches in diameter and 19 inches above the ground. The rain collected in the funnel falls into a copper cup floating on mercury, the latter being protected from oxidation by a layer of glycerine. The weight of the rain water causes the float to sink in the mercury, and this motion is communicated by a fine pen to paper wrapped on a drum. The float contains a syphon which acts when 0.2 inch of rain has fallen, thus carrying the pen back to zero. It was found, however, that in light rains the water trickled over the bend of the syphon without filling it, and so the receiver was not emptied. This defect was remedied by the introduction of an electrical apparatus, arranged in such a way that on reaching the bottom of the scale the pen closed a circuit through the coil of an electro-magnet, and the fall of the armature plunged a flat disc into the water in the receiver, thus forcing it rapidly through the syphon. This device is the invention of Professor K. Nakamura. The register is occasionally vitiated by friction at the guides provided for the pen-holder, and at the spindle of the receiver.

NAKAMURA PLUVIOGRAPH.—This instrument, designed by Professor K. Nakamura for the Japanese Observatories, was received on 1913, January 14, and set up on January 24 on the site formerly occupied by the Halliwell pluviograph. The funnel is made of zinc, with a brass rim 20 cms. in diameter. The rain falls into a cylindrical receiver in which is placed a float. The pen-holder is clamped to the spindle of the float, which works through an ebonite collar in the cover of the receiver. The pen and its holder are counterpoised by an adjustable weight at the extremity of a horizontal arm. A ring on this arm, working

on a vertical standard, serves as a guide for the spindle. All these parts are heavily nickel-plated. When 20 mm. of rain has been collected, the water in the receiver is emptied by a glass syphon, flattened at the bend. Perfect action of the syphon is ensured by an electrical contrivance similar to that fitted to the Beckley pluviograph. When the pen reaches the top of the paper a contact screw on the pen-holder touches the armature of an electro-magnet and so closes a circuit through the coils. The fall of the armature plunges the float into the water and forces it through the syphon. Independent adjustment is provided for the stroke of the armature, the height of the pen, the syphon, and contact screw, relatively to the float.

Standard Raingauge.—This is an 8 inch copper gauge of the London Meteorological Office pattern. It is firmly fixed in the ground, 5 feet to the west of the Beckley pluviograph, with its rim 18 inches above the surface.

Sunshine Recorder.—This instrument, by Lecky, is placed on the roof of the Main Building, on the central coping stone of the south parapet. It is of the universal pattern, in which the cards are supported in a half-ring, or zone, of gun metal fixed at right-angles to a semi-circular limb of the same metal, graduated to degrees on its western side and slotted on its eastern side. The zone is sufficiently wide to receive the Sun's rays, as projected by the central glass ball, at all times of the year. The instrument will usually record from about 20 minutes after sunrise to 20 minutes before sunset in December, and from about 45 minutes after sunrise to 35 minutes before sunset in June. On one occasion a record was obtained within 2 minutes of sunset (December 1901), and on two occasions within 4 minutes of sunrise (October and November 1908).

§ 3. *Reduction of the Observations.*

The continuous records of barometric pressure and direction of the wind are measured at each hour of the day, from 1^h to 24^h of Hongkong standard time.* Those of wind velocity and amount of rainfall are measured at 30 minutes before the above hours, so as to obtain the value of these elements at the hour. The records of the duration of sunshine are measured so as to include the amount of sunshine recorded from 30 minutes before to 30 minutes after each hour of local apparent time.

The hourly values of the principal meteorological elements are given in Tables I to VII. Three-hourly observations of the character and direction of motion of the clouds are given in Table VIII and a list of phenomena observed during the month at the foot of Table IX. The daily values of the meteorogical elements are collected in Table IX and the mean hourly values for the month in Table X.

Eye observations of the barometer, made every four hours from 2^h to 22^h, serve to standardize the measures of the barograms. Hourly corrections are obtained by interpolation, after smoothing the observed corrections by the formula $b' = (a + b + c)/3$, where a, b, c, represent three consecutive corrections. The results are not reduced to sea level, nor to the gravity at latitude 45°.

Pending the completion of the thermograph shed, the temperature of the air and of evaporation has been observed hourly with rotating thermometers (Tables II and III). Comparisions between the dry bulb rotating thermometer and the dry bulb thermometer in the shed, made hourly from 9^h to 17^h, and every three hours from 19^h to 7^h, furnish corrections to the readings of the maximum and minimum thermometers in the shed (Table IX).

When registration with the Kew thermograph is recommenced the records will be standardized by the readings of dry and wet bulb rotation thermometers, taken every three hours from 1^h to 22^h. The standard dry and wet bulb thermometers of the thermograph will also be read at these hours. The thermograph thermometers, both standard and photographic, will be aspirated automatically, from the 59^h to the 60^h minute of each hour, by an electric fan operated by a contact on one of the electric mean time dials through a special relay, and mounted on a wooden stand in the shed, at a distance of 6 feet from the thermometers. The daily maximum and minimum temperatures given in Table IX which are now the corrected readings of the maximum and minimum thermometers, will be the highest and lowest points on each day's curve, duly corrected for the adopted difference between the readings of the rotation thermometer and the thermograph readings.

* Until the end of the year 1912, Hongkong local time was used throughout.

The index corrections of all thermometers in use are determined near mid-summer and mid-winter, by comparison in water with a Standard thermometer (Kew No. 647) constructed at the Kew Observatory.

The vapour tension, dew point, and relative humidity given in Tables IX and X) have been derived from the Hygrometric Tables in use in the India Meteorological Department.

Observations of the amount of cloud (Table IV) are made hourly. Their character and direction of motion (Table VIII) are observed every three hours, using the classification adopted by the London Meteorological Office. Where the names of upper and lower clouds are given, but only one direction, the latter refers to the lower clouds. Prior to the year 1913 the type alto-stratus was not classified, alto-cumulus was called small cumulus, and strato-cumulus was entered under cumulus and stratus. The thunder cloud, cumulo-nimbus, was called cumulo-stratus, and nimbus from which no rain was seen to fall was called cumulo-nimbus. Strato-cumulus was called roll-cumulus.

The amount of sunshine given in Table V is the amount recorded from 30 minutes before to 30 minutes after each hour of local apparent time. The percentage of possible sunshine given in Tables IX and X is obtained by dividing the observed amount by the number of hours the Sun's centre is above the horizon, using 34′ as the mean refraction on the horizon.

The amount of rainfall given in Table VI is derived from the hourly measures of the Beckley pluviograph, corrected when necessary by observation of the Standard rain-gauge. The values in the Table represent the amount of rainfall from 30 minutes before to 30 minutes after each hour of Hongkong standard time. As regards the duration of rain given in Table IX, it should be mentioned that frequently in the winter months very fine drizzle occurs at intervals during the day, but the amount collected in the gauge is less than 0.005 inch.

The direction and velocity of the wind (Table VII) are derived from the hourly measures of the Beckley anemograms. These measures are resolved into north and east components by the aid of a table giving the components for every point of direction and every mile of velocity, the values in the table being increased by 100 to avoid minus signs. The mean daily direction and velocity, and the mean hourly values in each month, given in Tables IX and X, respectively, are derived from the north and east components by the aid of Table III (B) in Chapter VI of the International Meteorological Tables. The direction is first sought from a table giving the wind direction to the nearest degree($0° =$ North, $90° =$ East, $180° =$ South and $270° =$ West) for every mile of north and east component, from -20 to $+20$ miles. The correct quadrant is thus obtained without any thought on the part of the computer. The results derived from this table are seldom more than $1°$ in error except where the direction is changing rapidly. The values finally adopted are in each case derived from the International Tables. For the sake of continuity Dr. Robinson's factor (3) has been retained for converting the velocity of the cups into wind velocity.

T. F. CLAXTON.

ROYAL OBSERVATORY, HONGKONG,
1914, *January* 31.

ROYAL OBSERVATORY, HONGKONG.

RESULTS

OF

METEOROLOGICAL OBSERVATIONS.

JANUARY,

1914.

TABLE I.—BAROMETRIC PRESSURE at every HOUR of the DAY, in the MONTH of JANUARY, 1914.

Days of the Month.	Hours, Hongkong Standard Time.												Days of the Month.
	1	2	3	4	5	6	7	8	9	10	11	Noon.	
	ins.	ins.	ins	ins.	ins.	ins.	ins.	ins.	ins.	ins.	ins.	ins.	
1	30·367	30·355	30·331	30·310	30·307	30·309	30·311	30·334	30·343	30·346	30·339	30·316	1
2	30·261	30·251	30·235	30·231	30·237	30·245	30·260	30·275	30·285	30·292	30·276	30·254	2
3	30·240	30·247	30·243	30·247	30·247	30·255	30·264	30·288	30·308	30·307	30·294	30·273	3
4	30·175	30·171	30·153	30·149	30·153	30·155	30·153	30·149	30·168	30·168	30·164	30·131	4
5	30·093	30·076	30·067	30·071	30·063	30·068	30·077	30·068	30·091	30·094	30·085	30·066	5
6	30·030	30·034	30·031	30·031	30·037	30·047	30·061	30·062	30·096	30·112	30·105	30·092	6
7	30·154	30·142	30·135	30·142	30·152	30·174	30·195	30·201	30·233	30·240	30·226	30·210	7
8	30·261	30·271	30·268	30·259	30·262	30·288	30·300	30·316	30·336	30·354	30·348	30·326	8
9	30·300	30·296	30·282	30·301	30·296	30·295	30·289	30·296	30·313	30·319	30·292	30·275	9
10	30·194	30·194	30·194	30·171	30·164	30·165	30·187	30·199	30·227	30·238	30·213	30·197	10
11	30·147	30·133	30·122	30·122	30·124	30·134	30·142	30·162	30·184	30·195	30·182	30·163	11
12	30·113	30·095	30·093	30·079	30·079	30·081	30·093	30·096	30·120	30·128	30·120	30·092	12
13	30·006	29·988	29·976	29·970	29·956	29·972	29·986	29·993	30·001	30·013	30·013	29·981	13
14	29·996	29·992	29·978	29·974	29·976	29·992	30·012	30·033	30·058	30·061	30·050	30·036	14
15	30·088	30·090	30·091	30·090	30·096	30·106	30·118	30·144	30·170	30·166	30·140	30·121	15
16	30.142	30·136	30·128	30·122	30·122	30·130	30·144	30·173	30·188	30·194	30·170	30·153	16
17	30·123	30·121	30·115	30·115	30·121	30·133	30·139	30·163	30.176	30·180	30·158	30·130	17
18	30·112	30·100	30·092	30·098	30·108	30·114	30·127	30·146	30·169	30·173	30·150	30·108	18
19	30·086	30·082	30·063	30·058	30·057	30.057	30·078	30·098	30·108	30·107	30·096	30·071	19
20	30·040	30·040	30·030	30·020	30·011	30·031	30·061	30·090	30·101	30·105	30·096	30·077	20
21	30·077	30·068	30·058	30·059	30·059	30·070	30·081	30·090	30·121	30·130	30·123	30·090	21
22	30·107	30·097	30·088	30·088	30·100	30·112	30·136	30·154	30·169	30·183	30·173	30·143	22
23	30·133	30·136	30·129	30·130	30·118	30·131	30·150	30·165	30·175	30·193	30·181	30·158	23
24	30·139	30·130	30·125	30·104	30·104	30·114	30·134	30·135	30·159	30·162	30·159	30·138	24
25	30·102	30·103	30·101	30·097	30·094	30·102	30·110	30·134	30·151	30·159	30·157	30·141	25
26	30·081	30·080	30·073	30.059	30·055	30·055	30·082	30·095	30·094	30·102	30·103	30·080	26
27	30·095	30·095	30·086	30·082	30·081	30·089	30·106	30.106	30·111	30·126	30·124	30·114	27
28	30·070	30·078	30·078	30·066	30·063	30·066	30·073	30·076	30·094	30·089	30·075	30·059	28
29	29·994	29·998	29·990	29·997	30·003	30·007	30·023	30·017	30·029	30·042	30·035	30·004	29
30	29·988	29·972	29·974	29·978	29·984	29·993	30·017	30·017	30·026	30·032	30·030	30·022	30
31	30·072	30·061	30·045	30·055	30·056	30·071	30·084	30·088	30·085	30·076	30·063	30·056	31

Days of the Month.	13	14	15	16	17	18	19	20	21	22	23	Midn.	Days of the Month.
	ins.	ins.	ins.	ins.	ins.	ins.	ins.	ins.	ins.	ins.	ins	ins.	
1	30·282	30·251	30·226	30·230	30·242	30·251	30·256	30·258	30·272	30·285	30·282	30·278	1
2	30·216	30·191	30·182	30·185	30·187	30·198	30·220	30·237	30·247	30·255	30·250	30·243	2
3	30·246	30·232	30·214	30·204	30·200	30·200	30·198	30·205	30·211	30·197	30·183	30·167	3
4	30·104	30·082	30·063	30·058	30·057	30·063	30·069	30·075	30·083	30·095	30·099	30·102	4
5	30·027	30·002	29·992	29·989	30·000	30·008	30·026	30·030	30·040	30·048	30·037	30·034	5
6	30·063	30·044	30·034	30·039	30·052	30·075	30·106	30·127	30·131	30·143	30·153	30·158	6
7	30·180	30·159	30·154	30·160	30·174	30·192	30·216	30·242	30·259	30·266	30·262	30·261	7
8	30·300	30·280	30·275	30·270	30·281	30·290	30·299	30·307	30·310	30·320	30·312	30·303	8
9	30·252	30.234	30·201	30·199	30·200	30·206	30·211	30·213	30·210	30·218	30·212	30·204	9
10	30·173	30·157	30·142	30·145	30·147	30·147	30·157	30·171	30·173	30·180	30·172	30·160	10
11	30·134	30·110	30·092	30·091	30·094	30·107	30·106	30·111	30·120	30·120	30·123	30·119	11
12	30·059	30·034	30·014	30·007	30·010	30·028	30·040	30·027	30·033	30·037	30·032	30·012	12
13	29·956	29·944	29·931	29·932	29·937	29·954	29·971	29·981	29·989	29·994	29·997	29·992	13
14	30·006	29·994	29·978	29·995	30·022	30·052	30·070	30·074	30·086	30·088	30·090	30·084	14
15	30·107	30·091	30·081	30·081	30·087	30·109	30·129	30·139	30·143	30·149	30·153	30·140	15
16	30·132	30·109	30·095	30·094	30·095	30·120	30·132	30·139	30·146	30·146	30·136	30·123	16
17	30·097	30·075	30·067	30·068	30·086	30·103	30·112	30·128	30·136	30·140	30·130	30·115	17
18	30·080	30·044	30·040	30·045	30·051	30·066	30·092	30·104	30·112	30·112	30·100	30·092	18
19	30·036	30·014	29·994	29·996	30·007	30·027	30·046	30·056	30·066	30·057	30·038	30·044	19
20	30·045	30·027	30·017	30·027	30·027	30·042	30·057	30·071	30·081	30·082	30·087	30·082	20
21	30·081	30·051	30·046	30·050	30·065	30·084	30·083	30·098	30·112	30·117	30·114	30·097	21
22	30·123	30·110	30·086	30·091	30·097	30·116	30.126	30·142	30·154	30·152	30·147	30·130	22
23	30·109	30·089	30·074	30·070	30·079	30·089	30·103	30·117	30·132	30·135	30·144	30·146	23
24	30·099	30·069	30·059	30.059	30·059	30·068	30·092	30·105	30·115	30·110	30·112	30·104	24
25	30.112	30·084	30·063	30·057	30·061	30·067	30·080	30·082	30·087	30·087	30·089	30·083	25
26	30·046	30·026	30·017	30·011	30·026	30·038	30·049	30·061	30·077	30·086	30·090	30·094	26
27	30·090	30·068	30·049	30·043	30·051	30·059	30·066	30·069	30·085	30·089	30·085	30·067	27
28	30·033	29·995	29·977	29·970	29·968	29·978	29·989	29·998	30·008	30·008	30·000	30·000	28
29	29·964	29·934	29·927	29·932	29·941	29·950	29·966	29·980	29·989	29·997	29·988	29·989	29
30	30·011	29·994	29·986	29·982	29·997	30·007	30·023	30·038	30·059	30·064	30·067	30·061	30
31	30·036	30·017	30·000	30·001	30·010	30·016	30·021	30·033	30·044	30·047	30·041	30·031	31

TABLE II.—TEMPERATURE of the AIR at every HOUR of the DAY, in the MONTH of JANUARY, 1914.

Days of the Month.	Hours, Hongkong Standard Time. 1	2	3	4	5	6	7	8	9	10	11	Noon.	Days of the Month.
	°	°	°	°	°	°	°	°	°	°	°	°	
1	50·4	49·8	48·0	47·8	47·8	47·8	48·0	50·3	53·0	56·0	57·6	57·2	1
2	51·2	50·9	50·6	50·8	50·0	49·8	49·9	51·3	54·6	56·6	59·6	64·8	2
3	57·6	57·8	58·4	57·6	57·6	55·4	56·6	59·6	62·0	62·5	63·1	62·9	3
4	60·0	59·8	59·6	59·7	59·4	59·7	59·0	59·4	62·5	63·0	62·9	62·6	4
5	64·2	64·2	64·1	63·9	64·2	63·8	64·7	65·8	67·3	68·6	69·0	68·4	5
6	64·9	64·1	64·2	62.8	63·0	62.2	62·0	62·8	64·8	67·6	69·3	70·8	6
7	65·2	65·3	64·2	63·0	63·4	63·0	62·8	62·9	64·7	65·9	67·8	69·9	7
8	58·9	58·8	58·5	58·6	57·8	56·8	56·9	58·6	60·3	61·8	62·4	63·3	8
9	58·6	58·3	58·2	57·5	57·6	56·8	55·8	56·3	56·9	57·8	57·8	59·1	9
10	61·0	61·0	61·0	61·0	61·5	61·8	61·6	61·6	61·8	62·7	63·6	63·8	10
11	62·6	62·0	62·2	61·9	62·0	61·9	62·2	64·3	65·3	67·3	69·3	69·1	11
12	61·8	61·8	62·8	63·1	62·1	61·9	61·8	62·0	63·9	64·9	65·8	66·9	12
13	64·6	63.8	63·2	63·8	63·8	63·8	64·6	65·2	65·9	66·2	66·8	67·9	13
14	62·8	63·1	62·9	63·1	62·8	63·2	61·7	63·8	68·0	70·1	72·1	74·4	14
15	63·8	63·8	63·6	64·2	64·6	63·8	62·8	63·1	64·9	64·9	65·7	66·1	15
16	62·8	62·8	62·5	62·2	62·8	62·9	62·5	62·5	63·7	64·9	65·9	66·0	16
17	62·3	62·3	62·3	62·0	62·3	61·8	61·8	62·3	63·1	64·7	65·4	66·1	17
18	64·3	64·1	63·6	61·6	62·4	61·8	62·6	62·8	64·8	67·1	69.0	71·8	18
19	62·2	61·1	60·9	60·9	60·1	60·1	60·5	60·8	62·4	63·1	64·4	64·9	19
20	59·8	59·9	59·4	59·7	60·3	60·9	60·9	61·8	64·2	65·7	66·3	66·0	20
21	61·8	61·8	61·1	61·2	61·4	60·8	60·4	60·1	60·4	61·6	62·2	61·2	21
22	61·0	60·7	60·6	60·8	60·6	59·6	60·0	59·9	60·6	61.5	62·6	63·3	22
23	60.7	60·4	60·3	60·8	60·6	59·4	59.2	59·5	59·8	60·3	62·8	63·7	23
24	59·9	60·2	60·2	60·2	60·3	58·7	59·4	60·6	63·6	64·8	67·8	66.8	24
25	58·2	58·0	58·0	57·0	56·4	56·2	57·8	58·8	61·4	61·7	61·8	61·7	25
26	60·1	59·8	59·6	59·1	58·8	58·3	57·8	59·8	62·0	63·9	67·6	67·5	26
27	61·1	61·0	60·8	60·6	60·1	59·8	60·5	61·8	64·6	64·8	64·8	67·1	27
28	61·6	61·8	61·7	60·4	59·8	59·6	59·5	60·2	61.6	64·0	64·1	64·4	28
29	62·0	61·8	61·8	61·4	61·6	62·4	62·6	63·8	65·0	67·8	71·0	69·8	29
30	62·1	63·5	62·9	61·8	60·9	61·9	61·1	63·6	66·0	68·5	70.1	68·3	30
31	62·7	62·6	62·8	62·7	62·1	61·6	61·8	61·9	62·8	63·2	63·4	63·8	31

Days of the Month.	13	14	15	16	17	18	19	20	21	22	23	Midn.	Days of the Month.
	°	°	°	°	°	°	°	°	°	°	°	°	
1	59·8	60·1	59·6	59·0	57·8	56·8	53·7	54·5	53·8	52·8	52·6	51·9	1
2	65·3	66·8	67·4	65·0	63·8	63·8	62·5	61·7	61·0	59·8	59·9	58·0	2
3	62·6	63·5	62·6	64·1	62·6	61·3	60·2	59·8	60·1	59·9	61·0	60·9	3
4	63·5	62·8	63·3	64·4	64·0	63·4	62·6	62·6	62·3	62·7	63·8	63·9	4
5	68·8	68·3	67·8	67·8	66·6	65·9	65·6	64·8	64·8	64·6	64·4	65·4	5
6	70·6	70·6	71·0	70·6	70·4	69·9	69·0	68·4	68·5	67·8	67·8	64·9	6
7	70·3	70·1	68·9	68·2	66·6	64·4	62·8	63·0	61·9	60·7	60·7	59·6	7
8	63·3	63·4	61·6	60·8	60·5	59·6	59·6	59·8	59·3	59·3	59·3	59·3	8
9	59·3	59·3	59·8	59·4	59·5	59·8	59·6	60·4	60·6	60·6	60·8	61·3	9
10	64·6	64·9	64·1	64·9	64·3	63·7	63·6	63·6	63·3	63·3	63·1	62·8	10
11	70·3	69·4	69·2	68·3	66·6	65·1	64·9	64·1	63·2	62·3	60·8	61·8	11
12	65·8	66·3	65·7	65·7	65·3	63·8	63·8	63·6	62·9	63·8	64·0	64·2	12
13	66·9	67·5	67·5	66·4	66·3	64·8	65·7	65·3	64·4	64·4	64·5	63·8	13
14	76·1	76·8	76·6	71·8	72·4	68·8	67·4	67·5	66·4	65·6	64·9	65·1	14
15	66·0	65·9	65·3	65·4	64·6	64·1	63·4	63·1	62·8	62·8	62·6	62·8	15
16	65·9	66·1	66.3	65·3	64·6	63·6	63·4	63·0	62.9	62·8	62·8	62·6	16
17	66·9	67·1	66·1	66.0	65·3	64·8	64·7	64·1	63·8	63·8	63·8	64·4	17
18	72·8	71·7	67·5	66.8	65·8	64·9	64·1	63·8	63·8	63·6	63·6	62·4	18
19	65·2	65·5	65·9	64·8	63·6	62·8	62·3	62·2	61·6	61·3	60·9	59·2	19
20	66·8	65·8	66·1	64·8	64·4	63·4	63·8	62·8	63·2	62·8	62·6	62·0	20
21	63·0	62·3	62·1	61·8	61·5	61·5	61·8	61·9	61·8	61·8	61·2	61·0	21
22	62·2	62·1	61·9	62·3	61·4	61·5	61·0	60·8	60·9	61·4	61·8	60·8	22
23	64·3	63·8	63·6	63·1	62·8	62·3	63·0	62·7	61·8	61·5	60·6	59·7	23
24	69·6	69·7	70·6	68·9	68·0	66·8	64·8	63·6	62·5	61·5	60·4	59·5	24
25	62·1	62·6	62·8	62·0	61·7	61·5	60·6	60·3	60·8	60·2	60·2	60·4	25
26	67·4	67·6	67·6	68·5	65·2	63·4	62·4	62·1	61·8	60·9	61·2	61·2	26
27	66·4	66·6	66·0	64·6	63·8	63·0	62·5	62·1	62·5	62·1	61·8	61·6	27
28	63·8	64·5	63·8	63·8	63·3	62·6	61·8	61·6	61·6	61·8	61·8	61·8	28
29	71·3	67·1	67·1	66·9	66·3	65·8	65·5	64·4	63·8	63·6	63·4	62·7	29
30	68·4	68·0	66·8	67·1	65·7	64·4	63·8	63.6	62·8	62·8	62·7	62·8	30
31	64·8	64·4	64·6	64·1	63·9	63·4	62·8	62·5	62·6	62·6	62·6	62·3	31

TABLE III.—TEMPERATURE of EVAPORATION at every HOUR of the DAY, in the MONTH of JANUARY, 1914.

Days of the Month.	Hours, Hongkong Standard Time.												Days of the Month.
	1	2	3	4	5	6	7	8	9	10	11	Noon.	
	°	°	°	°	°	°	°	°	°	°	°	°	
1	43·1	42·1	41·9	42·3	42·3	42·3	42·1	42.1	45·2	48·6	49·0	48.7	1
2	47·9	48·0	47·9	47·9	47·5	47·2	46·5	47·9	48·9	48·6	49·9	49·7	2
3	48·8	49·9	51·5	51·5	51·3	51·0	48·9	48·6	50·3	51·5	51·5	50·3	3
4	55·7	55·8	55·6	55·5	55·4	55·5	53·8	53·9	55·9	55·5	55·9	54·6	4
5	58·2	58·2	59·0	58·8	59·4	59·6	60·8	61·9	62·7	62·9	63·7	61·8	5
6	60·2	60·6	60·9	60·6	60·8	60·2	60·3	60·9	62·0	63·0	63·3	64·4	6
7	55·7	55·5	56·2	53·2	51·8	51·2	49·7	49·4	50·3	50·7	50·9	51·1	7
8	51·5	51·7	49·9	51·6	52·0	51·9	51·9	52·2	51·2	51·9	53·9	53·5	8
9	52·5	53·8	54·2	53·1	53·6	52·7	51·7	51·9	52·2	52·5	52·7	53·6	9
10	57·5	57·9	57·8	57·2	57·9	58·1	57·4	57·4	57·7	57·4	58·4	59·0	10
11	60·6	59·9	59·6	59·3	59·5	59·2	58·8	59·9	60·4	61·9	62·3	62·5	11
12	61·7	62·1	62·7	62·9	62·0	61·9	61·5	59·1	57·9	57·9	57·1	57·0	12
13	62·0	61·9	61·9	61·9	61·9	61·9	62·9	63·3	62·9	63·0	62·9	63·8	13
14	61·9	62·1	61·9	62·1	61·9	62·4	61·3	62·6	63·6	62·9	61·9	60·9	14
15	57·1	57·1	56·9	53·9	53·9	53·0	54·4	54·9	53·9	55·9	54·2	53·7	15
16	57·9	57·9	57·5	57·3	57·9	57·1	56·3	56·9	57·0	56·9	56·6	56·3	16
17	58·9	58·5	57·6	57·7	57·6	57·3	57·7	57·8	58·4	59·4	59·9	59·1	17
18	58·5	57·3	57·9	57·7	58·6	57·9	58·7	58·9	58·8	59·7	59·5	60·1	18
19	59·3	58·1	57·9	57·9	57·2	57.2	57·6	57·1	58·2	58·1	58·6	58·3	19
20	57·3	57·4	57·1	57·3	56·6	56·5	57·1	58·6	59·7	59·7	60.9	59·6	20
21	58·3	58·3	57·3	57·5	57·5	56·9	56·8	55·3	55·6	56·0	56·4	56·1	21
22	58·1	57·3	57·1	56·9	56·3	56·1	56·0	56·0	56·5	56·4	57·6	57·4	22
23	56·9	56·4	56·0	56·7	56·8	55·9	55·3	54·7	55·0	55·1	55·7	56·4	23
24	55·9	56·9	56·9	57·2	57·2	56·4	56·7	56·9	57·8	57·9	60·2	59·0	24
25	51·7	51·5	51·3	51·0	51·3	51·1	51·9	52·9	55·5	55·4	55·8	55·5	25
26	56·9	56·1	56·0	55·9	55·2	54·7	54·1	55·3	56·0	56·5	58·0	58·0	26
27	58·1	58·2	58·6	57·3	57·4	57·0	57·4	59·0	59·4	60·5	60·2	59·9	27
28	57·8	57.9	58·2	57·4	56·4	55·3	53·7	54·3	55·4	56·0	56·4	56·2	28
29	59·9	59·9	59.9	59·7	59·9	60·2	60·4	60·7	61·0	62·3	64·0	63·3	29
30	60·7	61·7	61·8	60·8	59·2	60·1	59·9	61·7	63·3	63·3	64·0	63·7	30
31	59·9	59·6	59·6	59·6	59·1	58·5	58·7	58·4	58·6	59·0	59·0	59·0	31

Days of the Month.	13	14	15	16	17	18	19	20	21	22	23	Midn.	Days of the Month.
	°	°	°	°	°	°	°	°	°	°	°	°	
1	49·1	50·7	49·9	49·4	49·9	50·3	48·0	49·9	49·7	49.3	48·9	48·0	1
2	48·7	50·0	50·7	53·2	51·9	50·1	48·8	50·5	48·9	48·9	48·1	46·9	2
3	52·1	54·7	52·9	53·9	53·7	54·9	55·3	55·7	55·4	55·3	54·4	54·9	3
4	55·3	55·3	55·6	55·2	55·2	55·9	56·9	57·1	57·6	56·9	57·7	57·9	4
5	62·0	61·3	60·8	59·7	58·7	58·6	57·9	58·9	58·1	57·9	58·2	60.6	5
6	64·2	64·1	64·2	63·9	64·6	63·7	62.3	60·9	59·0	58·9	58·4	58·0	6
7	51·6	50·1	51·9	53·4	51·8	51·9	51·9	49·5	49·9	50·9	52·3	53·9	7
8	52·5	49·9	52·0	52·1	53·3	51·8	51·9	52·5	53·9	53·8	53·8	52·4	8
9	54·0	54·0	55·0	54·7	54·9	55·2	55·4	55·7	56·3	56·9	57·1	57·0	9
10	59·5	59·9	59·7	59·9	60·2	59·7	59·6	59·4	59·7	60·0	60·7	60·4	10
11	62·7	62·1	62·3	62·3	62·1	61·9	60·3	60·4	60·3	59·9	58·6	59·9	11
12	56·6	58·9	58·7	58·8	57·4	58·4	59·9	60·8	61·0	61·6	62·1	62·1	12
13	63·4	63·1	63·2	63·4	63·4	63·0	63·4	63·1	62·9	62·7	62·9	62·8	13
14	61·5	61·2	60·9	64·4	59·7	60·7	61·9	61·9	57·9	57·9	57·1	57·9	14
15	53·6	54·1	56·4	56·1	56·5	55·2	56·4	55·9	57·2	57·4	57·1	56·9	15
16	57·6	57·3	56·7	56·5	57·6	58·4	58·9	58·9	58·9	59·1	59·9	59·0	16
17	59·7	59·7	59·2	58·9	59·2	58·3	59·8	58·6	58·7	58·5	58·9	58·9	17
18	60·7	60·5	60·9	59·7	60·9	60·7	60·1	59·9	60.9	59·9	59·9	59·3	18
19	58·9	59·4	59·9	59·0	58·8	58·3	57·9	58·0	58·4	58·3	58·1	56·4	19
20	59·4	57·7	60·1	59·9	58·6	58·8	59·3	58·9	58·9	58·5	58·8	58·3	20
21	57·4	57·3	57·0	56·2	57·0	57·0	56·9	57·5	57·9	58·1	57·9	57·8	21
22	57·1	57·0	56·9	57·0	56·6	56·4	56·9	56·9	57·2	57·2	57·4	56·9	22
23	56·6	56·3	57·0	56·6	56·1	56·7	56·9	57·3	56·9	56·3	56·3	55·7	23
24	60·1	60·6	61·1	59·9	57·9	58·3	57·9	56·1	54·9	53·5	53·3	52·7	24
25	55·6	55·9	56·3	56·0	55·9	56·0	55·8	55·6	55·8	55·9	56·2	56·5	25
26	58·6	59·6	60·0	60·0	58·6	58·7	57·9	58·3	57·9	57·5	58·0	58·2	26
27	59·7	59·7	58·7	58·5	58·7	58·4	57·1	58·1	58·5	58·6	58·6	58·2	27
28	57·3	58·5	59·2	59·5	58·9	58·1	58·0	58·1	58·4	58·9	58·9	59·1	28
29	64·3	62·7	63·0	63·1	63·0	62·9	62·6	62·1	62·3	62·1	61·7	61·4	29
30	64·3	63·1	63·2	63·4	62·8	61·8	61·4	61·1	59·9	59·9	59·9	59·7	30
31	58·7	59·0	58·0	58·0	57·5	57·5	57·7	57·8	57·9	57·9	57·9	58·5	31

TABLE IV.—AMOUNT of CLOUD, (0-10), at every HOUR of the DAY, in the MONTH of JANUARY, 1914.

Days of the Month.	Hours, Hongkong Standard Time.																							Days of the Month.
	1	2	3	4	5	6	7	8	9	10	11	Noon.	13	14	15	16	17	18	19	20	21	22	23	Midn.	
1	0	0	0	0	0	0	3	8	9	10	7	3	1	1	1	1	1	1	0	0	0	0	0	0	1
2	0	0	0	0	0	0	1	0	0	0	0	0	0	0	0	0	0	0	0	0	0	0	0	0	2
3	0	0	0	0	0	0	0	0	0	0	0	0	0	0	0	0	0	0	0	0	0	0	0	0	3
4	0	0	0	0	6	7	4	3	3	4	7	7	10	10	10	10	7	9	8	9	8	8	10	6	4
5	8	2	0	10	10	10	10	6	9	7	7	9	2	5	8	10	10	6	9	7	4	7	10	7	5
6	10	8	2	6	5	4	4	2	2	1	1	2	3	3	2	2	6	3	6	0	1	7	6	2	6
7	1	2	1	0	0	0	0	0	0	0	0	0	0	0	0	0	0	0	0	0	0	0	0	0	7
8	0	0	0	0	0	0	0	0	0	0	0	0	0	0	0	0	0	0	0	0	0	1	1	0	8
9	4	4	10	10	10	9	8	8	7	9	9	8	10	10	10	10	10	10	10	10	10	10	10	10	9
10	10	10	10	10	10	10	10	10	10	10	10	10	10	9	9	9	7	7	8	7	7	6	10	8	10
11	10	6	4	7	8	8	8	9	9	8	8	7	2	2	2	2	1	4	4	2	1	0	0	1	11
12	2	2	3	5	2	2	5	2	0	0	0	0	0	0	1	1	1	1	9	9	8	10	10	10	12
13	10	10	10	10	10	10	10	7	6	6	9	5	9	7	5	6	8	7	2	4	5	7	5	2	13
14	0	0	2	4	3	6	3	2	2	1	0	0	0	2	1	0	2	5	3	2	4	1	6	2	14
15	4	6	2	3	2	1	2	2	4	5	5	6	5	7	9	9	8	9	5	3	0	4	6	5	15
16	10	10	10	10	10	10	10	9	8	6	7	6	7	9	9	10	10	10	8	5	4	2	4	4	16
17	4	7	3	2	5	5	9	10	7	3	7	6	7	4	5	7	7	9	4	0	0	1	2	9	17
18	2	1	0	0	0	0	1	0	0	0	0	1	1	1	1	0	1	1	1	1	2	2	0	0	18
19	2	3	4	7	4	4	5	6	4	6	5	2	1	1	1	0	0	0	0	0	0	0	0	0	19
20	0	0	0	0	0	2	5	3	3	7	6	1	4	4	4	7	2	3	0	0	1	2	3	3	20
21	5	6	6	6	7	10	10	10	9	6	8	8	9	9	9	9	9	10	9	2	2	10	5	2	21
22	4	6	7	6	8	8	9	10	8	8	7	6	6	7	8	9	9	8	8	10	10	9	10	4	22
23	8	10	10	10	10	10	10	10	10	10	8	7	6	7	4	5	2	7	9	6	1	2	0	0	23
24	1	1	0	0	0	2	7	9	9	10	8	9	7	7	9	9	6	5	9	6	0	0	0	0	24
25	0	0	0	2	3	4	10	8	7	6	8	7	7	7	7	6	4	4	0	0	0	0	1	2	25
26	1	1	2	0	0	1	3	2	2	0	0	0	0	0	0	0	1	2	1	0	0	0	0	0	26
27	0	0	0	0	0	0	0	0	1	2	1	1	1	1	0	0	0	1	0	1	2	2	2	2	27
28	2	2	2	2	1	1	1	2	2	3	2	1	0	0	1	0	1	1	0	0	0	0	0	0	28
29	0	0	0	0	9	4	10	10	2	2	4	1	1	0	0	0	0	0	0	0	0	0	0	0	29
30	0	0	0	0	0	0	0	0	0	0	0	1	2	5	1	1	1	4	6	7	5	6	5	8	30
31	9	6	10	10	10	10	10	9	5	7	8	9	5	3	1	0	1	2	2	2	1	1	0	0	31

TABLE V.—AMOUNT of SUNSHINE registered in each HOUR of the DAY, in the MONTH of JANUARY, 1914.

Days of the Month.	Hours, Hongkong Apparent Time.													Days of the Month.
	6	7	8	9	10	11	Noon.	13	14	15	16	17	18	
	h.	h.	h.	h.	h.	h	h.	h.	h.	h.	h.	h.	h.	
1	...	0·3	0·7	1·0	1·0	1·0	1·0	1·0	1·0	1·0	1·0	0·4	...	1
2	...	...	1·0	1·0	1·0	1·0	1·0	1·0	1·0	1·0	1·0	0·3	...	2
3	...	0·5	1·0	1.0	1·0	1·0	1·0	1·0	1·0	1·0	1·0	0·4	...	3
4	...	...	1·0	1·0	1·0	0·5	0·8	0·1	...	0·2	0·3	0·1	...	4
5	...	...	0·7	0·3	0·7	0·6	0·7	1·0	0·9	0·1	0·3	...	...	5
6	...	...	0·3	1·0	1·0	1·0	1·0	1·0	1·0	1·0	1·0	0·2	...	6
7	...	0·2	1·0	1·0	1·0	1·0	1·0	1·0	1·0	1·0	1·0	0·4	...	7
8	...	0·2	1·0	1·0	1·0	1·0	1·0	1·0	1·0	1·0	1·0	0·3	...	8
9	...	...	0·3	...	0·9	0·6	0·7	...	...	...	...	...	...	9
10	...	...	...	...	...	...	...	...	0·1	0·1	0·6	...	...	10
11	...	0·2	0·6	0·6	0·9	1·0	1·0	1·0	1·0	1·0	1·0	0·3	...	11
12	...	...	1·0	1·0	1·0	1·0	1·0	1·0	1·0	1·0	1·0	0·5	...	12
13	...	...	0·3	0.8	0·5	0·5	0·9	0·7	1·0	1·0	0·9	0·1	...	13
14	...	...	0·7	1·0	1·0	1·0	1·0	1·0	1·0	1·0	1·0	0·4	...	14
15	...	0·4	1·0	1·0	1·0	1·0	1·0	1·0	1·0	0·9	0·8	...	...	15
16	...	...	...	0·8	1·0	1·0	1·0	1·0	0·9	0·8	0·1	...	...	16
17	...	...	...	0·5	1·0	1·0	1·0	1·0	1·0	1·0	0·4	...	...	17
18	...	0·3	1·0	1.0	1·0	1·0	1·0	1·0	1·0	1·0	1·0	0·3	...	18
19	...	...	0·4	1·0	1·0	1·0	1·0	1·0	1·0	1·0	1·0	0·1	...	19
20	...	0·1	1·0	1·0	1·0	1·0	1·0	1·0	1·0	0·9	1·0	...	...	20
21	...	...	...	0·9	1·0	0·8	1·0	0·8	0·5	0·4	0·2	...	...	21
22	...	...	...	0·5	1·0	0·9	1·0	1·0	0·9	0·7	0·5	...	...	22
23	...	...	...	...	0·3	0·8	1·0	1·0	1·0	1·0	1·0	0·6	...	23
24	...	...	0·3	...	0·2	0·7	0·7	1·0	0·7	1·0	1·0	0·4	...	24
25	...	...	0·6	0·9	1·0	0·4	0·9	0·8	1·0	0·8	0·8	0·4	...	25
26	...	0·2	1·0	1·0	1·0	1·0	1·0	1·0	1·0	1·0	1·0	0·5	...	26
27	...	0·3	1·0	1·0	1·0	1·0	1·0	1·0	1·0	1·0	1·0	0·4	...	27
28	...	0·1	0·9	1·0	1·0	1·0	1·0	1·0	1·0	1·0	1·0	0·4	...	28
29	...	...	0·6	1·0	1·0	1·0	1·0	1·0	1·0	1·0	1·0	0·1	...	29
30	...	...	1.0	1·0	1·0	1·0	1·0	0·8	1·0	1·0	1·0	0·4	...	30
31	...	...	0·4	1·0	0·7	0·5	0·9	1·0	1·0	1·0	1·0	0·4	...	31

TABLE VI.—AMOUNT of RAINFALL registered in each HOUR of the DAY in the MONTH of JANUARY, 1914.

Days of the Month	Hours, Hongkong Standard Time.												Days of the Month.
	1	2	3	4	5	6	7	8	9	10	11	Noon.	
	ins.	ins.	ins.	ins.	ins.	ins.	ins	ins.	ins.	ins.	ins.	ins.	
1	...	...	...	...	...	...	...	...	...	...	...	...	1
2	...	...	...	...	...	...	...	...	...	...	...	...	2
3	...	...	...	...	...	...	...	...	...	...	...	...	3
4	...	...	...	...	...	...	...	...	...	...	...	...	4
5	...	...	...	...	...	...	...	...	...	...	...	...	5
6	...	...	...	...	...	...	...	...	...	...	...	...	6
7	...	...	...	...	...	...	...	...	...	...	...	...	7
8	...	...	...	...	...	...	...	...	...	...	...	...	8
9	...	...	...	...	...	...	...	...	...	...	...	...	9
10	...	...	...	...	...	...	...	...	...	...	...	...	10
11	...	...	...	...	...	...	...	...	...	...	...	...	11
12	...	...	...	...	...	...	...	...	...	...	...	...	12
13	...	...	...	...	...	...	...	...	...	...	...	...	13
14	...	...	...	...	...	...	...	...	...	...	...	...	14
15	...	...	...	...	...	...	...	...	...	...	...	...	15
16	...	...	...	...	...	...	...	...	...	...	...	...	16
17	...	...	...	...	...	...	...	...	...	...	...	...	17
18	...	...	...	...	...	...	...	...	...	...	...	...	18
19	...	...	...	...	...	...	...	...	...	...	...	...	19
20	...	...	...	...	...	...	...	...	...	...	...	...	20
21	...	...	...	...	...	...	...	...	...	...	...	...	21
22	...	...	...	...	...	...	...	...	...	...	...	...	22
23	...	...	...	...	...	...	...	...	...	...	...	...	23
24	...	...	...	...	...	...	...	...	...	...	...	...	24
25	...	...	...	...	...	...	...	...	...	...	...	...	25
26	...	...	...	...	...	...	...	...	...	...	...	...	26
27	...	...	...	...	...	...	...	...	...	...	...	...	27
28	...	...	...	...	...	...	...	...	...	...	...	...	28
29	...	...	...	...	...	...	...	...	...	...	...	...	29
30	...	...	...	...	...	...	...	...	...	...	...	...	30
31	...	...	...	...	...	...	...	...	...	...	...	...	31

Days of the Month.	13	14	15	16	17	18	19	20	21	22	23	Midn.	Days of the Month.
	ins.	ins.	ins.	ins.	ins.	ins	ins.	ins.	ins.	ins.	ins.	ins.	
1	...	...	...	...	...	...	...	...	...	...	...	...	1
2	...	...	...	...	...	...	...	...	...	...	...	...	2
3	...	...	...	...	...	...	...	...	...	...	...	...	3
4	...	...	...	...	...	...	...	...	...	...	...	...	4
5	...	...	...	...	...	...	...	...	...	...	...	...	5
6	...	...	...	...	...	...	...	...	...	...	...	...	6
7	...	...	...	...	...	...	...	...	...	...	...	...	7
8	...	...	...	...	...	...	...	...	...	...	...	...	8
9	...	...	...	...	...	...	...	...	...	...	...	...	9
10	...	...	...	...	...	...	...	...	...	...	...	...	10
11	...	...	...	...	...	...	...	...	...	...	...	...	11
12	...	...	...	...	...	...	...	...	...	...	...	...	12
13	...	...	...	...	...	...	...	...	...	...	...	...	13
14	...	...	...	...	...	...	...	...	...	...	...	...	14
15	...	...	...	...	...	...	...	...	...	...	...	...	15
16	...	...	...	...	...	...	...	...	...	...	...	...	16
17	...	...	...	...	...	...	...	...	...	...	...	...	17
18	...	...	...	...	...	...	...	...	...	...	...	...	18
19	...	...	...	...	...	...	...	...	...	...	...	...	19
20	...	...	...	...	...	...	...	...	...	...	...	...	20
21	...	...	...	...	...	...	...	...	...	...	...	...	21
22	...	...	...	...	...	...	...	...	...	...	...	...	22
23	...	...	...	...	...	...	...	...	...	...	...	...	23
24	...	...	...	...	...	...	...	...	...	...	...	...	24
25	...	...	...	...	...	...	...	...	...	...	...	...	25
26	...	...	...	...	...	...	...	...	...	...	...	...	26
27	...	...	...	...	...	...	...	...	...	...	...	...	27
28		...	...	...	...	...	...	...	...	...	...	...	28
29	...	...	...	...	...	...	...	...	...	...	...	...	29
30	...	...	...	...	...	...	...	...	...	...	...	...	30
31	...	...	...	...	...	...	...	...	...	...	...	...	31

TABLE VII.—DIRECTION and VELOCITY of the WIND for every HOUR of the DAY, in the MONTH of JANUARY, 1914.

(*The Direction is given in points, and the Velocity in miles per hour.*)

Hours, Hongkong Standard Time.

Days of the Month.	1		2		3		4		5		6		7		8		9		10		11		Noon.		Days of the Month.
	Dir.	Vel.	Dir.	Vel.	Dir.	Vel.	Dir.	Vel.	Dir.	Vel.	Dir.	Vel.	Dir.	Vel.	Dir.	Vel.	Dir.	Vel.	Dir.	Vel.	Dir.	Vel.	Dir.	Vel.	
1	...	1	...	0	...	0	12	4	11	4	12	2	12	4	...	0	...	0	10	4	7	5	8	6	1
2	...	0	...	0	..	1	...	0	...	0	...	0	...	0	...	1	...	0	...	1	25	2	10	7	2
3	11	4	11	6	9	8	7	6	7	6	9	2	12	5	10	10	8	17	6	17	7	19	8	28	3
4	8	19	7	16	6	17	7	16	8	14	8	12	5	10	7	21	7	16	7	20	6	21	6	22	4
5	8	15	8	18	9	14	9	5	...	0	...	0	10	5	6	10	8	13	7	12	8	15	10	16	5
6	7	6	...	1	...	0	...	0	...	0	...	0	...	0	...	0	...	0	21	8	23	9	23	11	6
7	32	13	32	18	32	16	31	14	32	15	32	16	1	17	32	20	32	15	32	14	32	12	5	12	7
8	8	4	5	2	5	10	5	8	6	8	6	5	4	9	4	14	4	14	7	14	9	17	9	19	8
9	6	28	6	22	7	15	7	16	7	19	7	19	6	20	6	25	7	29	6	27	7	26	7	28	9
10	8	15	9	12	8	14	8	16	8	21	8	23	8	26	7	28	7	27	6	25	6	26	7	22	10
11	8	14	8	15	9	13	9	11	9	8	10	7	10	8	12	5	10	9	8	8	8	8	8	9	11
12	...	0	9	4	11	7	9	6	10	7	10	8	8	13	7	14	7	12	8	15	9	18	9	20	12
13	8	12	9	16	9	12	10	12	9	14	10	12	10	9	10	13	9	17	9	19	7	15	8	15	13
14	...	0	...	0	...	0	...	0	...	0	...	0	...	1	...	0	31	4	32	17	32	15	32	13	14
15	4	13	5	12	4	15	5	22	6	26	6	24	7	23	7	21	7	23	8	29	6	21	6	21	15
16	7	16	5	13	7	13	7	12	8	8	9	12	8	14	7	15	7	21	7	23	6	27	7	28	16
17	7	24	7	23	7	17	8	16	8	18	9	14	9	14	8	14	7	15	9	16	10	17	10	18	17
18	8	16	8	16	8	14	8	2	9	8	9	6	9	10	9	9	9	8	9	8	9	6	9	8	18
19	6	19	6	18	6	23	6	20	6	17	6	18	6	17	6	17	7	18	6	20	6	18	8	14	19
20	...	0	...	0	...	0	...	0	8	5	8	10	8	8	8	9	8	10	8	14	9	16	8	20	20
21	6	31	6	31	6	30	6	29	6	30	6	29	6	33	6	35	6	32	6	29	6	26	7	29	21
22	6	24	6	25	6	25	6	21	6	22	6	21	6	19	7	24	6	20	7	21	9	22	9	19	22
23	6	20	6	22	6	20	6	17	6	19	6	20	4	14	5	12	5	12	6	18	6	17	8	18	23
24	6	9	8	9	7	11	10	9	31	5	...	0	8	3	...	1	...	0	...	1	11	3	23	6	24
25	32	8	32	13	32	14	1	8	1	5	...	1	4	6	4	12	7	13	6	23	6	26	7	23	25
26	6	19	6	20	6	19	6	17	6	18	7	16	7	10	7	4	10	3	10	3	17	4	21	6	26
27	8	13	8	14	9	8	9	5	...	1	...	1	8	8	9	5	9	8	9	18	9	21	9	16	27
28	6	21	6	15	6	15	4	14	5	17	6	17	7	18	7	19	7	16	7	25	7	26	7	22	28
29	9	9	10	8	10	12	8	9	10	6	10	2	10	3	10	10	8	11	7	8	8	3	24	7	29
30	...	0	...	0	...	1	...	0	...	1	...	0	...	0	..	0	...	1	22	5	24	7	8	19	30
31	6	24	6	28	6	27	7	25	6	24	7	26	6	23	7	23	6	26	7	25	6	22	6	21	31

Days of the Month.	13		14		15		16		17		18		19		20		21		22		23		Midn.		Days of the Month.
	Dir.	Vel.	Dir.	Vel	Dir	Vel.	Dir.	Vel.	Dir.	Vel.	Dir.	Vel.	Dir.	Vel.	Dir.	Vel	Dir.	Vel.	Dir.	Vel	Dir.	Vel.	Dir.	Vel.	
1	9	3	22	6	32	4	24	3	25	8	25	5	28	2	...	0	...	0	...	0	...	1	28	2	1
2	9	10	10	12	9	6	21	4	8	4	9	5	9	2	...	0	...	1	...	1	11	2	11	3	2
3	8	27	7	23	7	19	8	18	8	14	8	12	9	11	9	16	6	15	7	17	8	16	7	16	3
4	7	21	7	22	7	17	7	18	7	17	8	14	9	14	8	20	8	18	8	18	7	16	8	16	4
5	8	17	8	20	8	19	8	16	7	14	8	12	8	10	8	8	8	7	8	5	6	6	8	10	5
6	22	12	21	10	21	11	21	9	23	6	23	2	31	11	1	13	1	13	1	13	4	4	1	10	6
7	4	14	4	15	9	12	10	10	11	12	9	14	8	9	6	9	6	6	11	6	8	7	8	2	7
8	9	16	8	21	10	21	9	20	8	17	8	15	6	20	6	22	6	25	6	25	6	27	6	27	8
9	8	23	8	19	8	15	9	15	8	17	8	16	8	19	8	19	8	19	8	20	8	20	8	16	9
10	8	17	8	19	6	17	6	17	8	15	7	15	7	13	8	13	8	13	8	14	7	14	7	17	10
11	8	14	9	14	8	16	8	13	8	15	8	16	8	11	8	8	8	9	9	3	9	4	...	0	11
12	11	17	10	18	10	18	10	16	10	21	10	17	8	13	8	11	10	11	8	12	9	13	9	12	12
13	8	14	9	12	9	12	9	13	9	8	7	5	6	2	6	4	...	0	...	0	...	0	...	0	13
14	31	9	11	5	10	9	12	5	32	12	8	16	9	11	8	12	4	9	4	9	6	13	6	11	14
15	7	21	6	22	8	18	8	15	10	17	8	16	6	10	7	9	8	16	8	16	9	13	8	14	15
16	7	28	7	24	7	25	6	22	7	23	7	18	7	21	7	19	6	16	6	20	6	23	6	24	16
17	10	14	9	17	8	19	8	17	8	15	9	11	8	13	8	13	8	13	9	16	8	14	9	15	17
18	10	12	10	15	7	18	8	21	8	19	7	17	7	17	6	14	6	15	6	15	5	18	5	18	18
19	8	14	9	15	9	15	8	13	8	11	8	8	8	6	8	3	...	1	8	3	...	0	...	0	19
20	8	19	6	17	8	17	7	17	8	18	7	20	6	19	6	20	6	19	6	19	6	25	6	26	20
21	6	21	7	25	7	25	7	27	6	22	7	20	7	24	7	20	7	22	6	20	6	25	6	27	21
22	9	19	9	19	10	16	10	15	9	14	8	14	7	16	7	14	7	15	6	15	6	16	6	17	22
23	7	19	7	16	9	18	8	16	7	10	8	13	8	13	8	5	8	3	10	7	29	3	...	1	23
24	21	6	27	9	28	7	31	15	30	13	30	11	32	13	1	18	1	11	1	9	1	13	31	7	24
25	7	22	7	23	7	21	7	20	7	18	7	14	7	13	6	10	6	9	5	9	5	12	6	20	25
26	21	10	21	14	21	14	21	10	5	10	7	11	7	3	...	1	7	5	7	3	7	4	8	12	26
27	8	18	9	21	8	25	8	23	8	26	7	21	6	21	6	23	6	22	6	22	7	23	6	25	27
28	8	24	9	19	7	24	7	14	9	15	8	12	8	16	8	12	9	6	9	7	9	14	9	13	28
29	7	9	7	11	7	13	7	11	6	8	7	2	...	1	...	0	...	1	...	0	...	0	...	0	29
30	8	20	8	26	8	22	8	19	8	20	7	19	7	21	6	20	6	22	6	25	6	24	6	26	30
31	7	18	9	13	7	17	7	13	7	16	7	15	8	12	8	9	8	13	9	14	8	16	10	11	31

TABLE VIII.—CHARACTER and DIRECTION of MOTION of the CLOUDS at THREE-HOURLY INTERVALS in the MONTH of JANUARY, 1914.

Days of the Month.	Hours, Hongkong Standard Time.															
	1		4		7		10		13		16		19		22	
	Character.	Direction.	Character.	Direction.	Character.	Direction.	Character.	Direction.	Character.	Direction	Character.	Direction.	Character.	Direction.	Character.	Direction.
1	...	...	...	...	ci-st	W	ci-st	W	ci-st	W	ci-st	...	...	...	...	...
2	...	...	...	...	ci-st	...	...	...	...	...	...	...	...	...	...	...
3	...	...	...	...	...	...	...	...	...	...	...	...	...	...	...	...
4	...	...	...	...	...	...	cu	SSE	cu	SE	a-cu / cu	WSW / SW	a-cu	SSW	cu	SW
5	cu	WSW	cu	...	cu	ESE	cu	SE	cu	W	cu	W	cu	SW	a-cu	WSW
6	a-cu	W	cu	SW	ci-st	W	cu	...	cu	W	cu	W	cu	N	a-cu	WNW
7	a-cu	WNW	...	...	...	...	...	...	...	...	...	...	...	...	...	...
8	...	...	...	...	...	...	...	...	...	...	...	...	...	...	...	...
9	cu	E	cu	E	cu	E	ci-cu / cu	SSW / E	cu	E	cu	E	cu	E	cu	E
10	cu	E	cu	E	a-cu / cu	WSW / E	a-cu / cu	WSW / E	a-cu / cu	W / E	a-cu / cu	W / E	a-cu / cu	W / E	cu	E
11	cu	E	a-cu / cu	WNW / E	a-cu	NE	a-cu / cu	NW / E	a-cu / cu	NNW / ESE	ci	...	ci-st	W	...	...
12	cu	E	cu	E	cu	E	...	...	...	...	ci-st	...	cu	E	a-cu / cu	S / E
13	cu	E	cu	ESE	a-cu / cu	SW / ESE	a-cu / cu	WSW / ESE	cu	SSW	ci-st / cu	W / S	ci-st	...	ci-st	W
14	...	...	ci-st	...	ci-st	SW	ci-st	...	...	...	...	...	a-cu	SSW	cu	SSE
15	ci-st / a-cu	SW / W	ci-st / a-cu	SW / W	ci-st	SW	ci-st	W	ci-st	W	ci-st	W	ci-st	W	ci-st	W
16	a-cu	SSW	a-cu	SW	a-cu	SW	ci / cu	W / SW	ci-st	W	ci-st	W	ci-st	W	cu	E
17	ci-st / cu	WSW / E	ci-st	...	a-cu	SW	a-cu / cu	SW / ESE	a-cu	SW	a-cu / cu	SW / SSE	a-cu	SW	a-cu	...
18	a-cu	WSW	...	...	ci-st	...	...	...	ci-st	...	...	...	cu	E	cu	E
19	cu	E	cu	E	a-cu / cu	NW / ESE	ci / cu	W / ESE	ci-st	...	...	...	...	...	...	...
20	...	...	...	...	ci-st	W	ci-st	W	ci-st	W	ci-st	W	...	...	cu	E
21	cu	E	cu	E	nb	E	ci-st / cu	WNW / E	ci-st / cu	E	cu	E	cu	E	cu	E
22	cu	E	cu	E	a-cu / cu	W / E	a-cu / cu	W / E	ci-st / cu	W / E	ci-st / cu	W / ESE	ci-st / cu	W / E	cu	E
23	cu	E	cu	E	cu	E	st-cu	E	ci-st / a-cu	WNW / WSW	ci-st / a-cu	W / —	a-cu / cu	W / —	cu	E
24	cu	...	...	...	ci-st / a cu	W / W	a-cu	W	ci-st / a-cu	W	ci-st / cu	SW / W	ci-st / cu	W / NNW	...	...
25	...	...	ci-st	...	st-cu	E	cu	E	cu	E	ci-st / cu	W / E	...	...	...	...
26	cu	E	...	...	ci-st / cu	W / E	...	...	...	...	...	...	ci-st	...	...	...
27	...	...	...	...	ci-st / cu	...	cu	E	cu	...	...	...	...	...	cu	...
28	cu	E	cu	E	cu	E	a-cu / cu	SW / E	...	...	...	...	...	...	...	...
29	...	...	...	...	a-cu / cu	WSW / E	a-cu / cu	WSW / —	cu	E	...	...	...	...	...	...
30	...	...	...	...	...	...	...	...	cu	ESE	cu	...	cu	E	cu	E
31	cu	E	cu	E	st-cu	E	cu	E	cu	E	...	...	a-cu	W	a-cu	...

TABLE IX.—DAILY VALUES of METEOROLOGICAL ELEMENTS in the MONTH of JANUARY, 1914.

Days of the Month	Mean Barometric Pressure.	Temperature. Of the Air. Maximum.	Temperature. Of the Air. Minimum.	Temperature. Of the Air. Range.	Temperature. Of the Air. Mean.	Temperature. Of Evaporation.	Temperature. Of the Dew Point.	Mean Vapour Tension.	Mean Degree of Humidity (Saturation=100).	Mean Amount of Cloud (0-100).	Bright Sunshine. Daily Duration.	Bright Sunshine. Percentage of possible amount.	Rainfall. Amount.	Rainfall. Duration.	Wind. Components. North.	Wind. Components. East.	Wind. Resultant. Direction.	Wind. Resultant. Velocity.	Wind. Observed Velocity.
	ins.	°	°	°	°	°	°	ins.	%	%	h.	%	ins.	h.	m.p.h.	m.p.h.	°	m.p.h.	m.p.h.
1	30·295	62·1	47·4	14·7	53·6	46·8	38·2	0·232	56	19	9·4	88	0·000	0	− 0·2	+ 0·2	135	0·3	2·7
2	30·238	67·4	48·0	19·4	58·1	48·9	37·6	·226	46	0	9·3	87	0·000	0	− 0·7	+ 1·8	111	1·9	2·6
3	30·236	64·1	55·4	8·7	60·4	52·4	44·1	·290	55	0	9·9	93	0·000	0	+ 0·5	+ 13·5	88	13·5	13·8
4	30·118	64·4	57·9	6·5	62·0	55·8	50·2	·365	66	61	5·0	46	0·000	0	+ 2·6	+ 17·0	81	17·2	17·3
5	30·048	70·5	63·4	7·1	66·0	60·0	55·3	·439	68	72	5·3	49	0·000	0	0·0	+ 11·0	90	11·0	11·1
6	30·078	71·5	61·4	10.1	67·0	61·6	57·7	·478	72	37	8·5	79	0·000	0	+ 1·4	− 2·2	302	2·6	6·2
7	30·197	70·3	59·6	10·7	64·8	51·9	36·6	·218	35	2	9·6	89	0·000	0	+ 7·7	+ 4·7	31	9.0	12·4
8	30·297	64·5	56·8	7·7	59·9	52·2	44·1	·290	56	1	9·5	88	0·000	0	+ 3·3	+ 14·6	77	14·9	15·8
9	30·255	61·3	54·7	6·6	58·8	54·2	50·0	·361	72	90	2·5	23	0·000	0	+ 3·1	+ 20·0	81	20·2	20·5
10	30·178	65·5	60·0	5·5	62·9	58·8	55·6	·443	77	90	0·8	7	0·000	0	+ 2·3	+ 18·0	83	18·1	18·3
11	30·131	70·4	60·8	9·6	64·8	60·7	57·7	·478	78	47	8·6	80	0·000	0	− 1·0	+ 9·7	96	9·7	9·9
12	30.063	67·8	61·0	6·8	63·9	60·0	57·0	·467	78	35	9·5	88	0·000	0	− 2·8	+ 12·1	103	12·4	12·6
13	29·976	69·0	62·4	6·6	65·3	62·8	61·1	·540	87	71	6·7	62	0·000	0	− 1·5	+ 9·7	99	9·8	9·8
14	30·029	76·9	61·3	15·6	67·8	61·2	56·2	·454	67	21	9·1	83	0·000	0	+ 3·3	+ 3·5	47	4·8	7·1
15	30·118	66·9	61·9	5·0	64·2	55·5	47·3	·327	54	47	9·1	83	0·000	0	+ 4·0	+ 17.1	77	17·6	18·2
16	30·136	66·7	61·7	5·0	63·8	57·7	52·6	·397	67	78	6·6	61	0·000	0	+ 4·6	+ 18·7	76	19·3	19·4
17	30·122	67·2	61·6	5·6	64·0	58·7	54·5	·426	71	51	6·9	63	0·000	0	− 1·0	+ 15·8	94	15·8	16·0
18	30·101	72.8	61·3	11·5	65·3	59·5	54·9	·433	69	7	9·6	88	0·000	0	+ 0·9	+ 12·5	86	12·5	12·9
19	30·056	66·2	59·1	7·1	62·4	58·2	54·8	·431	76	23	8·5	78	0·000	0	+ 2·9	+ 12·2	77	12·5	12·8
20	30·056	67·2	58·5	8·7	63·1	58·5	54·8	·431	74	25	9·0	83	0·000	0	+ 2·5	+ 13·2	79	13·4	13·7
21	30·084	63·0	59·3	3·7	61·5	57·1	53·4	·410	75	73	5·6	51	0·000	0	+ 8·8	+ 25·3	71	26·8	26·7
22	30·126	63·5	59·2	4·3	61·2	56·9	53·3	·408	76	77	6·5	59	0·000	0	+ 3·0	+ 18·0	80	18·3	18·9
23	30·129	64·7	58.7	6·0	61·5	56·2	51·6	·383	70	67	6·7	61	0·000	0	+ 3·6	+ 12·7	74	13·2	13·9
24	30·111	71·2	58·4	12·8	63·7	57·3	51·8	·386	66	47	6·0	55	0·000	0	+ 5·0	+ 0·6	7	5·0	7·9
25	30·100	63·0	55·9	7·1	60·1	54·4	49·0	·349	67	39	7·6	69	0·000	0	+ 5·8	+ 11·7	64	13·0	14·3
26	30·066	69·0	56·9	12.1	62·6	57·3	52·8	·401	70	7	9·7	88	0.000	0	+ 0·7	+ 5·1	82	5·1	9·8
27	30·085	67·3	58·6	8.7	62·9	58·6	55·2	.437	76	7	9·7	88	0·000	0	+ 1·2	+ 15·7	86	15·7	16·2
28	30·034	65·3	58·8	6·5	62·1	57·4	53·5	·411	74	10	9·4	85	0·000	0	+ 2·6	+ 16·2	81	16·4	16·7
29	29·987	71·3	60·8	10·5	65·0	61·8	59·5	·510	83	18	8.7	78	0·000	0	− 0·2	+ 5·2	92	5·2	6·0
30	30·013	71·9	60·9	11·0	64·6	61·7	59·7	·513	84	22	9·2	83	0·000	0	+ 2·1	+ 10·9	79	11·1	12·4
31	30·046	65·1	60·9	4·2	63·0	58·6	55·1	·436	76	50	7·9	71	0·000	0	+ 4·1	+ 18·5	77	18·9	19·2
Means	30·113	67.4	58·8	8·6	62·8	57·2	52·7	0·399	69	39	Sum. 240·4	71	Sum. 0·000	Sum. 0	+ 2·22	+ 11·72	79·2	11·93	13·4
Normals	30·040	64·5	56·3	8·2	60·0	55·5	52·4	0·395	74	65	139·0	41	1·442	52	+ 2·49	+ 10·31	76·4	10·61	13·6

Solar halo:—on the 15th.

Lunar corona :—on the 12th.

Fog :—on the 2nd. 3rd, 13th, 14th and 30th.

Slight fog :—on the 6th, 20th and 29th.

Dew :—on the 8th, 12th, 27th and 29th.

The maximum wind velocity for one hour, as recorded by the Beckley anemograph, was 35 miles at 8^h on the 21st, and the maximum squall velocity, as recorded by the Dines-Baxendell anemograph, was 42·9 miles at 6^h 54^m on the 21st.

TABLE X.—MEAN HOURLY VALUES of METEOROLOGICAL ELEMENTS in the MONTH of JANUARY, 1914.

Hour, Hongkong Standard Time.	Barometric Pressure.	Temperature			Mean Vapour Tension.	Degree of Humidity.	Mean Amount of Cloud (0-10).	Percentage of Possible Sunshine.	Rainfall.			Wind.				
		Of the Air.	Of Evaporation.	Of the Dew Point.					Amount.	Percentage.	Duration.	Components.		Resultant.		Observed Velocity.
												North.	East.	Direction.	Velocity.	
	ins.	°	°	°	ins.	%	%	%	ins.	%	h.	m.p.h.	m.p.h.	°	m.p.h.	m.p.h
1	30·122	61·0	56·8	53·6	0·412	76	35	...	0·000	0	0·0	+ 3·5	+ 11·5	73	12·0	12·8
2	30·117	60·8	56·8	53·8	·415	77	33	...	0·000	0	0·0	+ 3·6	+ 11·1	72	11·7	12·8
3	30·109	60·6	56·7	53·7	·414	77	32	...	0·000	0	0·0	+ 3·4	+ 10·9	73	11·4	12·6
4	30·106	60·4	56·4	53·3	·408	76	39	...	0·000	0	0·0	+ 2·7	+ 9·6	74	9·9	11·0
5	30·106	60·3	56·3	53·2	·406	76	43	...	0·000	0	0.0	+ 2·8	+ 9·7	74	10·1	11·2
6	30·115	59·9	56·0	52·9	·402	77	45	...	0·000	0	0·0	+ 1·9	+ 9·4	79	9·6	10·4
7	30·129	60·0	55·8	52·4	·395	75	54	10	0·000	0	0·0	+ 2·5	+ 10·0	76	10·3	11·3
8	30·141	60·9	56·1	52·2	·392	72	51	61	0·000	0	0·0	+ 3·0	+ 11·2	75	11·6	12·6
9	30·158	62·6	56·8	52·1	·391	68	45	78	0·000	0	0·0	+ 3·0	+ 12·1	76	12·5	13·2
10	30·164	64·0	57·3	51·8	·387	64	44	88	0·000	0	0·0	+ 3·2	+ 13·5	77	13·9	15·7
11	30·153	65·2	57·8	51·8	·386	61	46	85	0·000	0	0·0	+ 2·9	+ 13·0	77	13·3	15·8
Noon.	30·132	65·8	57·5	50·6	·369	57	40	92	0·000	0	0·0	+ 1·1	+ 14·1	86	14·1	16·9
13	30·103	66·3	57·8	50·8	·372	57	37	88	0·000	0	0·0	+ 0·4	+ 14·0	88	14.0	16·4
14	30·081	66·1	57·9	51·1	·377	58	39	87	0·000	0	0·0	− 0·2	+ 14·2	91	14·2	16·8
15	30·067	65·8	58·1	51·8	·387	60	38	84	0·000	0	0·0	0·0	+ 14·3	90	14·3	16·5
16	30·067	65·6	58·1	52·0	·390	61	40	80	0·000	0	0·0	+ 0·4	+ 12·6	88	12·6	15·0
17	30·075	64·5	57·8	52·4	·395	64	37	24	0·000	0	0·0	+ 1·0	+ 12·5	85	12·5	14·7
18	30·087	63·6	57·7	53·0	·404	68	42	...	0·000	0	0·0	+ 1·1	+ 12·1	85	12·1	13·1
19	30·100	63·0	57·6	53·4	·409	70	39	...	0·000	0	0·0	+ 2·3	+ 11·3	79	11·5	12·5
20	30·110	62·7	57·6	53·6	·413	71	30	...	0·000	0	0·0	+ 2·8	+ 10·6	75	11·0	11·8
21	30·120	62·4	57·5	53·7	·414	73	25	...	0·000	0	0·0	+ 2·9	+ 10·3	74	10·7	11·5
22	30·123	62·1	57·4	53·8	·415	74	32	...	0·000	0	0·0	+ 2·8	+ 10·5	75	10·9	11·7
23	30·120	62·0	57·4	53·8	·416	74	34	...	0·000	0	0·0	+ 3.1	+ 11·4	75	11·8	12·5
Midn.	30·113	61·6	57·3	54·0	·419	75	28	...	0·000	0	0·0	+ 3·1	+ 11·5	75	11·9	12·8

ROYAL OBSERVATORY, HONGKONG.

DAILY WEATHER REPORT.

JANUARY,

1914.

ROYAL OBSERVATORY, HONGKONG.
DAILY WEATHER REPORT.

Station.	31st DECEMBER, 1913, P.M.								1st JANUARY, 1914, A.M.							
	Hour.	Barometer at Sea Level.		Temperature.	Humidity.	Wind.		Weather.	Hour.	Barometer at Sea Level.		Temperature.	Humidity.	Wind.		Weather.
		Inches.	Millrs.			Direction.	Force			Inches.	Millrs.			Direction.	Force.	
Wladivostock,	2	30.17	766.5	15	...	...	0	b	7	30.01	762.1	14	...	...	0	0
Nemuro,	,,	29.69	754.1	...	...	NE	1	...	6	30.01	762.1	...	...	WNW	2	...
Hakodate,	,,	29.89	759.2	...	...	W	7	...	,,	30.15	765.7	...	...	NNE	1	...
Tokio,	,,	30.04	763.1	...	...	NNW	4	...	,,	30.28	769.1	...	...	NW	1	...
Kochi,	,,	30.31	769.8	...	...	NW	2	...	,,	30.39	771.8	...	...	SW	1	...
Nagasaki,	,,	30.44	773.3	...	...	N	4	...	,,	30.35	770.8	...	...	SSE	2	...
Kagoshima,	,,	30.41	772.4	...	...	NNW	4	...	,,	30.41	772.4	...	...	ENE	1	...
Oshima,	,,	30.40	772.1	...	...	N	4	...	,,	30.40	772.1	...	...	SSW	1	...
Naha,	,,	30.42	772.7	...	...	NNE	4	...	,,	30.40	772.2	...	...	E	1	...
Ishigakijima,	,,	30.44	773.3	...	...	N	4	...	,,	30.43	772.8	...	...	N	2	...
Bonin Island,	,,	30.10	764.6	...	...	NW	2	...	,,	30.28	769.1	...	...	...	0	...
Chefoo,	3	30.30	769.6	37	91	SSW	1	b	,,	...	...	...	...	...	...	...
Weihaiwei,	2	30.26	768.6	37	62	SW	7	b	,,	29.98	761.5	33	90	SW	4	b
Hankow,	3	...	...	...	...	...	...	...	,,	...	...	...	...	...	...	...
Ichang,	,,	...	...	...	...	...	...	...	,,	...	...	...	...	...	...	...
Kiukiang,	,,	30.55	775.9	45	39	...	0	b	,,	...	...	...	...	...	...	...
Changsha,	,,	...	...	...	...	...	...	...	,,	...	...	...	...	...	...	...
Shanghai,	,,	30.53	775.4	40	...	SW	1	b	,,	30.35	770.9	28	...	SSW	1	b
Gutzlaff,	2	30.48	774.2	36	80	WNW	2	bv	,,	30.33	770.4	40	...	WSW	4	bv
Sharp Peak,	,,	30.55	775.9	55	...	NE	4	b	7	30.44	773.2	49	...	...	0	b
Amoy,	3	30.45	773.4	59	43	E	4	b	6	30.42	772.6	45	68	NW	2	b
Swatow,	,,	30.47	773.9	58	59	NE	2	b	,,	30.46	773.7	43	83	NE	2	b
Taihoku,	1	30.54	775.6	...	...	SE	4	...	5	30.41	772.4	...	...	E	2	...
Taichu,	,,	30.38	771.7	...	...	N	6	...	,,	30.41	772.4	...	...	...	0	...
Tainan,	,,	30.30	769.5	...	...	N	6	...	,,	30.39	771.9	...	...	N	2	...
Koshun,	,,	30.38	771.7	...	...	NE	10	...	,,	30.35	770.9	...	...	NE	8	...
Pescadores,		30.43	772.8	...	...	NE	10	...	,,	30.38	771.7	...	...	N	8	...
Canton,	3	30.49	774.4	59	28	N	2	b	6	30.43	772.9	38	91	N	2	b
Hongkong,	2	30.48	774.2	55	21	...	0	b	6	30.43	772.9	48	59	ESE	1	b
Gap Rock,	,,	30.46	773.7	...	...	NE	4	b	,,	30.39	771.9	...	...	ENE	4	b
Macao,	,,	...	...	...	...	...	...	...	,,	...	...	...	...	...	...	...
Wuchow,	3	30.53	775.4	59	...	NW	1	b	9	...	...	...	...	...	...	...
Pakhoi,	,,	30.41	772.4	61	45	N	2	b	,,	...	...	...	...	...	...	...
Hoihow,	,,	30.40	772.1	59	48	E	2	c	,,	...	...	...	...	...	...	...
Phulien,	2	30.46	773.8	66	...	SW	2	b	6	30.47	773.9	50	...	NE	1	b
Tourane,	,,	30.31	770.0	63	...	NNW	7	f	,,	30.33	770.4	63	...	NNW	6	f
Cape St. James,	,,	30.09	764.2	79	...	SW	2	c	,,	30.10	764.5	70	...	NW	2	c
Aparri,	,,	30.23	767.8	67	...	NE	4	d	,,	30.24	768.1	67	...	ENE	1	d
Manila,	,,	30.24	762.9	81	...	N	2	o	,,	30.10	764.6	67	...	...	0	c
Legaspi,	,,	30.02	762.6	77	...	NNE	2	o	,,	30.08	763.9	78	...	NNE	3	o
Iloilo,	3	29.97	761.2	83	...	NE	2	c	9	30.07	763.8	79	...	NE	2	c
Bacolod,	,,	...	...	...	...	NW	2	o	,,	...	...	...	...	NW	1	c
Cebu,	,,	29.97	761.2	86	...	W	1	c	,,	30.05	763.2	83	...	E	1	b
Labuan,	,,	29.90	759.4	86	...	...	...	...	,,	30.00	762.0	79	...	...	...	...

On the 1st at 11.25.—The anticyclone has weakened considerably, under the influence of a depression over Mongolia. A tongue of high pressue now stretches from Tongking to S. Japan. Changes in the South are small.

Variable winds are indicated along the east coast of China and fresh monsoon over the N. China Sea.

Hongkong Rainfall for the 24 hours ending at 10 a.m. to-day, 0·00 inches.

FORECAST FOR THE 24 HOURS ENDING AT NOON TO-MORROW.

District.	Forecast.
1.—Hongkong and Neighbourhood,	N.E. winds, moderate; fine.
2.—Formosa Channel,	N.E. winds, strong.
3.—South coast of China between Hongkong and Lamocks.	The same as No. 1.
4.—South coast of China between Hongkong and Hainan,	The same as No. 1.

T. F. CLAXTON, *Director.*

ROYAL OBSERVATORY, HONGKONG.
DAILY WEATHER REPORT.

Station.	1st January, 1914. P.M.								2nd January, 1914, A.M.							
	Hour.	Barometer at Sea Level.		Temperature.	Humidity.	Wind.		Weather.	Hour.	Barometer at Sea Level.		Temperature.	Humidity.	Wind.		Weather.
		Inches.	Millrs.			Direction.	Force			Inches.	Millrs.			Direction.	Force.	
Wladivostock,	2	29.80	756.8	24	...	SW	0	0	7	29.70	754.3	7	12	NNE	7	0
Nemuro,	,,	30.08	764.1	...	...	WNW	1	...	6	29.89	759.1	...	...	S	3	...
Hakodate,	,,	30.07	763.7	...	...	ENE	1	...	,,	29.77	756.2	...	...	S	2	...
Tokio,	,,	30.22	767.6	...	...	SE	1	...	,,	30.06	763.6	...	...	...	0	...
Kochi,	,,	30.28	769.3	...	...	SE	1	...	,,	30.07	763.8	...	...	SW	1	...
Nagasaki,	,,	30.25	768.3	...	...	SW	4	...	,,	30.07	763.8	...	...	W	9	...
Kagoshima,	,,	30.31	769.9	...	...	SW	1	...	,,	30.13	765.4	...	...	WSW	3	...
Oshima,	,,	30.38	771.6	...	...	SSW	1	...	,,	30.30	769.6	...	...	S	2	...
Naha,	,,	30.36	771.2	...	...	ESE	1	...	,,	30.32	770.2	...	...	SSE	1	...
Ishigakijima,	,,	30.31	769.8	...	...	ESE	2	...	,,	30.35	770.8	...	...	NNE	1	...
Bonin Island,	,,	30.26	768.6	...	...	N	1	...	,,	30.30	769.6	...	...	...	0	...
Chefoo,	3	...	...	...	...	...	...	...	,,	...	...	...	...	...	...	...
Weihaiwei,	2	29.79	756.6	47	41	S	6	bm	,,	30.12	765.0	27	77	N	8	cbs
Hankow,	3	...	...	...	...	...	...	...	,,	...	...	...	...	...	...	...
Ichang,	,,	...	...	...	...	...	...	...	,,	...	...	...	...	...	...	...
Kiukiang,	,,	...	...	...	...	...	...	...	,,	30.51	774.7	35	90	...	0	b
Changsha,	,,	...	...	...	...	...	...	...	,,	...	...	...	...	...	..	...
Shanghai,	,,	30.21	767.3	57	21	SW	1	b	,,	30.39	771.9	35	...	W	3	b
Gutzlaff,	2	30.25	768.3	48	56	SW	3	bm	,,	30.29	769.3	39	...	NW	6	bm
Sharp Peak,	,,	30.32	770.1	60	...	...	0	b	7	30.37	771.4	53	...	W	1	b
Amoy,	3	30.30	769.6	62	51	SW	2	b	6	30.35	770.9	49	71	NW	2	b
Swatow,	,,	30.57	776.5	60	49	SSE	1	b	,,	30.36	771.1	43	83	NE	1	b
Taihoku,	1	30.32	770.2	...	...	NW	2	...	5	30.62	777.7	...	...	...	0	...
Taichu,	,,	30.33	770.4	...	...	W	2	...	,,	30.38	771.7	...	...	E	2	...
Tainan,	,,	30.34	770.6	...	...	NW	2	...	,,	30.37	771.4	...	...	NE	4	...
Koshun,	,,	30.31	769.9	...	...	NE	6	...	,,	30.33	770.4	...	...	NW	2	...
Pescadores,		30.34	770.6	...	...	N	6	...	,,	30.36	771.2	...	...	N	4	...
Canton,	3	...	...	62	94	N	2	b	6	30.38	771.6	40	100	N	2	b
Hongkong,	2	30.37	771.4	60	47	W	1	b	6	30.37	771.4	50	81	...	0	bf
Gap Rock,	,,	30.33	770.4	...	...	NNE	3	b	,,	30.33	770.4	...	...	NE	3	b
Macao,	,,	...	...	...	...	...	...	...	,,	30.34	770.5	48	...	N	1	c
Wuchow,	3	30.45	773.4	61	40	W	1	b	9	30.70	779.8	72	..	...	0	of
Pakhoi,	,,	...	...	...		...	...	...	,,	...	...	...	...	...	...	...
Hoihow,	,,	...	...	...	...	...	...	...	,,	...	...	...	...	...	...	...
Phulien,	2	30.42	772.7	64	...	...	0	b	6	30.40	772.2	50	...	ENE	2	b
Tourane,	,,	30.28	769.2	64	...	NNW	6	f	,,	30.31	769.9	61	...	NW	6	c
Cape St. James,	,,	30.04	763.0	79	...	WSW	2	c	,,	30.09	764.2	68	...	NNW	4	c
Aparri,	,,	30.18	766.6	72	...	NE	2	c	,,	30.22	767.5	71	...	...	0	o
Manila,	,,	30.23	762.7	86	...	SW	1	o	,,	30.10	764.4	71	...	NNW	1	b
Legaspi,	,,	30.02	762.5	79	...	NE	3	o	,,	30.06	763.4	74	...	NE	1	o
Iloilo,	3	29.97	761.2	80	...	NE	2	c	9	30.03	762.7	79	...	NE	2	b
Bacolod,	,,	...	...	...	...	NW	1	o	,,	...	...	...	...	NW	1	b
Cebu,	,,	29.96	761.0	84	...	E	1	b	,,	29.94	760.5	81	...	E	2	o
Labuan,	,,	29.89	759.2	84	...	...	...	...	,,	30.02	762.5	82	...	...	...	...

On the 2nd at 12.32.—The northern depression is now central between Wladivostock and N. Japan.
Pressure is recovering over China. Another anticyclone is probably forming.
Pressure is nearly stationary in the South.
Fresh monsoon is indicated over the N. China Sea.

Hongkong Rainfall for the 24 hours ending at 10 a.m. to-day, 0·00 inches.

FORECAST FOR THE 24 HOURS ENDING AT NOON TO-MORROW.

District.	Forecast.
1.—Hongkong and Neighbourhood,	N.E. winds, moderate to fresh; fine.
2.—Formosa Channel,	N.E. winds, fresh to moderate.
3.—South coast of China between Hongkong and Lamocks.	The same as No. 1.
4.—South coast of China between Hongkong and Hainan,	The same as No. 1.

T. F. CLAXTON, *Director.*

ROYAL OBSERVATORY, HONGKONG.
DAILY WEATHER REPORT.

Station.	2nd January, 1914, P.M.								3rd January, 1914, A.M.							
	Hour.	Barometer at Sea Level.		Temperature.	Humidity.	Wind.		Weather.	Hour.	Barometer at Sea Level.		Temperature.	Humidity.	Wind.		Weather.
		Inches.	Millrs.			Direction.	Force			Inches.	Millrs.			Direction.	Force.	
Wladivostock,	2	29.76	755.8	6	...	NNE	7	c	7	30.09	764.2	-8	...	NNE	3	b
Nemuro,	,,	29.65	753.1	...	...	SSW	4	...	6	...	...	...	...	...	...	...
Hakodate,	,,	29.52	749.7	...	...	SW	2	...	,,	...	...	...	...	...	...	...
Tokio,	,,	29.79	756.6	...	...	SW	4	...	,,	...	...	...	...	...	...	...
Kochi,	,,	29.89	759.3	...	...	W	4	...	,,	...	...	...	...	...	...	...
Nagasaki,	,,	30.09	764.3	...	...	WNW	9	...	,,	...	...	...	...	...	...	...
Kagoshima,	,,	30.11	764.9	...	...	W	6	...	,,	...	...	...	...	...	...	...
Oshima,	,,	30.24	768.1	...	...	NNW	2	...	,,	...	...	...	...	...	...	...
Naha,	,,	30.28	769.2	...	...	WNW	1	...	,,	...	...	...	...	...	...	...
Ishigakijima,	,,	30.33	770.3	...	...	W	2	...	,,	...	...	...	...	...	...	...
Bonin Island,	,,	30.20	767.1	...	...	SSE	1	...	,,		...	...	...	...	...	...
Chefoo,	3	...	...	...	...	...	...	...	,,	...	...	...	...	...	...	...
Weihaiwei,	2	30.24	768.1	28	87	WNW	8	cb	,,	30.33	770.4	26	100	N	6	osm
Hankow,	3	...	...	...	...	...	...	...	,,	...	...	...	...	...	...	...
Ichang,	,,	...	...	...	...	...	...	...	,,	...	...	...	...	...	...	...
Kiukiang,	,,	30.52	775.2	50	32	NE	2	b	,,	...	...	...	...	...	...	...
Changsha,	,,	...	...	...	...	...	...	...	,,	...	...	...	...	...	..	...
Shanghai,	,,	30.45	773.4	45	11	WNW	4	bh	,,	30.49	774.4	24	...	...	0	b
Gutzlaff,	2	30.38	771.6	43	67	NW	7	bm	,,	30.41	772.4	32	...	NNW	2	bm
Sharp Peak,	,,	30.36	771.1	61	...	E	2	b	7	30.44	773.2	52	...	W	1	b
Amoy,	3	30.27	768.8	68	42	S	2	b	5	30.41	772.4	52	73	NE	1	b
Swatow,	,,	30.34	770.6	67	46	ESE	2	b	,,	30.40	772.1	45	84	NE	1	b
Taihoku,	1	30.32	770.1	...	...	E	4	...	5	30.41	772.4	...	...	E	6	...
Taichu,	,,	30.29	769.3	...	...	N	6	...	,,	30.39	771.8	...	...	...	0	...
Tainan,	,,	30.31	769.8	...	...	N	4	...	,,	30.37	771.2	...	...	E	4	...
Koshun,	,,	30.28	769.0	...	...	E	8	...	,,	30.34	770.7	...	...	NE	8	...
Pescadores,		30.31	769.8	...	...	N	8	...	,,	30.36	771.0	...	...	N	8	...
Canton,	3	30.33	770.4	67	33	N	2	b	6	30.40	772.1	42	92	N	2	b
Hongkong,	2	30.31	769.9	67	21	ESE	2	b	6	30.37	771.4	55	72	E	1	b
Gap Rock,	,,	30.27	768.8	...	...	NE	3	b	,,	30.32	770.1	...	...	ENE	5	b
Macao,	,,	30.28	769.0	62	...	NE	1	b	,,	30.35	770.9	53	...	NNE	1	b
Wuchow,	3	30.37	771.4	63	...	NE	1	b	9	...	...	...	..	...	...	...
Pakhoi,	,,	...	...	...		...	...	...	,,	...	...	...	...	...	...	...
Hoihow,	,,	...	...	...	...	...	...	...	,,	...	...	...	...	...	...	...
Phulien,	2	30.33	770.5	66	...	...	0	b	6	30.38	771.7	50	...	NNW	3	b
Tourane,	,,	30.25	768.4	70	...	NW	4	c	,,	30.28	769.2	64	...	NNE	4	o
Cape St. James,	,,	30.03	762.8	81	...	SSE	4	c	,,	30.09	764.2	68	...	NNE	2	c
Aparri,	,,	30.19	766.7	75	...	ENE	3	o	,,	30.25	768.3	72	...	ENE	1	o
Manila,	,,	30.22	762.6	86	...	S	1	c	,,	30.10	764.5	72	...	...	0	c
Legaspi,	,,	30.02	762.4	79	...	N	2	o	,,	30.08	763.9	75	...	NE	2	o
Iloilo,	3	29.97	761.2	82	...	NE	2	b	9	30.03	762.7	80	...	NE	2	b
Bacolod,	,,	...	...	...	...	NE	1	o	,,	...	...	...	...	NW	1	o
Cebu,	,,	29.96	761.0	82	...	E	1	c	,,	30.06	763.5	83	...	E	1	b
Labuan,	,,	29.93	760.2	86	...	...	...	...	,,	30.01	762.2	82	...	...	...	...

On the 2nd at 11.54.—Pressure has increased slightly along the east coast of China, and considerably over N.E. China and S. Manchuria. It is nearly stationary in the South. An anticyclone is now central over the lower Yangtze Valley.

No returns from Japan.

Fresh monsoon is indicated along the east coast of China and over the N. China Sea.

Hongkong Rainfall for the 24 hours ending at 10 a.m. to-day, 0·00 inches.

FORECAST FOR THE 24 HOURS ENDING AT NOON TO-MORROW.

District.	Forecast.
1.—Hongkong and Neighbourhood,	N.E. winds, fresh; fine.
2.—Formosa Channel,	N.E. gale.
3.—South coast of China between Hongkong and Lamocks.	The same as No. 1.
4.—South coast of China between Hongkong and Hainan,	The same as No. 1.

T. F. CLAXTON, *Director.*

ROYAL OBSERVATORY, HONGKONG.
DAILY WEATHER REPORT.

Station.	3rd January, 1914, P.M.								4th January, 1914, A.M.							
	Hour.	Barometer at Sea Level.		Temperature.	Humidity.	Wind.		Weather.	Hour.	Barometer at Sea Level.		Temperature.	Humidity.	Wind.		Weather.
		Inches.	Millrs.			Direction.	Force			Inches.	Millrs.			Direction.	Force.	
Wladivostock,..	2	30.13	765.4	1	...	NNE	3	b	7	30.08	763.9	1	...	SSE	0	o
Nemuro,.....	,,	29.55	750.6	...	...	NNW	6	...	6	29.85	758.1	...	...	NW	3	...
Hakodate, ...	,,	29.69	754.2	...	...	WNW	4	...	,,	30.26	768.7	...	...	W	4	...
Tokio, ...	,,	29.71	754.6	...	...	WSW	3	...	,,	...	...	...	...	NW	1	...
Kochi, ...	,,	30.11	764.8	...	...	NW	3	...	,,	...	...	...	...	SW	3	...
Nagasaki, ...	,,	30.29	769.3	...	...	NNW	5	...	,,	30.35	770.8	...	...	...	0	...
Kagoshima,.....	,,	...	...	...	...	WNW	5	...	,,	30.35	770.9	...	...	NNW	1	...
Oshima, ...	,,	30.34	770.6	...	...	N	4	...	,,	30.34	770.6	...	...	NNW	2	...
Naha,.....	,,	30.40	772.2	...	...	NNW	4	...	,,	30.38	771.7	...	...	E	1	...
Ishigakijima,...	,,	30.39	771.8	...	...	NE	3	...	,,	30.31	769.8	...	...	SW	1	...
Bonin Island,...	,,	30.06	763.6	...	...	W	2	...	,,	30.20	767.1	...	...	NW	2	...
Chefoo, ...	3	30.25	768.3	26	100	NNW	2	o	,,	...	...	...	...	...	...	...
Weihaiwei, ...	2	30.35	770.9	41	74	NW	2	b	,,	30.13	765.3	35	80	SSW	5	bo
Hankow, ...	3	...	...	...	...	...	...	...	,,	...	...	...	...	...	...	...
Ichang, ...	,,	30.40	772.1	52	47	...	0	b	,,	...	...	...	...	...	...	...
Kiukiang, ...	,,	30.41	772.4	54	43	NE	2	b	,,	...	...	...	...	...	...	..
Changsha, ...	,,	30.40	772.1	55	50	S	1	b	,,	...	...	...	...	...	..	...
Shanghai, ...	,,	30.45	773.4	51	16	WNW	1	b	,,	30.25	768.3	33	90	ESE	2	b
Gutzlaff, ...	2	30.39	771.9	46	62	W	2	bm	,,	30.29	769.3	42	...	S	4	bv
Sharp Peak, ...	,,	30.40	772.1	61	...	E	4	b	7	30.36	771.1	54	...	N	2	b
Amoy, ...	3	30.32	770.1	61	66	NE	4	b	5	30.31	769.9	53	80	...	0	b
Swatow,.....	,,	30.33	770.4	64	73	SE	3	b	,,	30.32	770.1	54	80	NE	1	b
Taihoku, ...	1	30.35	771.0	...	...	NE	8	...	5	30.32	770.1	...	...	E	4	...
Taichu, ...	,,	30.31	769.9	...	...	W	2	...	,,	30.33	770.4	...	...	N	2	...
Tainan, ...	,,	30.33	770.3	...	...	NW	4	...	,,	30.32	770.1	...	...	NE	4	...
Kosbun,.....	,,	30.30	769.6	...	...	E	8	...	,,	30.28	769.0	...	...	NE	4	...
Pescadores, ...		30.33	770.3	...	...	NE	8	...	,,	30.30	769.6	...	...	NE	8	...
Canton, ...	3	30.35	770.9	68	38	NW	1	b	6	30.29	769.3	46	92	N	1	c
Hongkong, ...	2	30.35	770.9	63	54	E	3	b	6	30.27	768.8	60	75	E	2	c
Gap Rock,.....	,,	30.29	769.3	...	..	ENE	5	b	,,	30.21	767.3	...	...	E	5	c
Macao, ...	,,	30.33	770.4	65	...	ENE	1	b	,,	30.25	768.4	56	...	NNE	1	c
Wuchow, ...	3	30.45	773.4	66	...	E	1	b	9	...	...	...	..	...	...	...
Pakhoi, ...	,,	...	.	...		...	...	...	,,	...	...	...	...	...	...	...
Hoihow,.....	,,	30.31	769.9	60	...	N	2	b	,,	...	...	...	...	...	...	...
Phulien,.....	2	30.33	770.4	70	...	SSW	2	b	6	30.25	768.4	54	...	ENE	2	b
Tourane, ...	,,	30.24	768.0	70	...	NNW	5	c	,,	30.20	767.0	63	...	WNW	4	b
Cape St. James,	,,	30.04	763.1	81	...	S	2	b	,,	30.06	763.5	70	...	NNW	2	c
Aparri, ...	,,	30.20	767.2	75	...	E	3	o	,,	30.21	767.2	67	...	SW	1	o
Manila, ...	,,	30.10	764.4	81	...	NNE	2	o	,,	30.10	764.6	71	...	...	0	c
Legaspi,.....	,,	30.06	763.5	81	...	NNE	2	c	,,	30.07	763.8	74	...	NNE	2	o
Iloilo,.....	3	29.97	761.2	83	...	NE	1	b	9	30.03	762.7	77	...	NE	3	o
Bacolod,.....	,,	...	...	...	...	NW	2	b	,,	...	...	...	...	NW	2	o
Cebu, ...	,,	29.97	761.2	85	...	E	3	b	,,	30.06	763.5	81	...	E	1	c
Labuan, ...	,,	29.91	759.7	85	...	...	...	...	,,	30.01	762.2	82	...	...	...	...

On the 4th at 11.54.—Pressure has increased considerably over N. Japan and moderately over S. Japan. It has decreased considerably over the lower Yangtze Valley, and moderately over S. China.

The anticyclone has weakened and moved eastward. It is now central over the Loochoos.

Light or variable winds are indicated along the east coast of China and moderate monsoon over the N. China Sea.

Hongkong Rainfall for the 24 hours ending at 10 a.m. to-day, 0·00 inches.

FORECAST FOR THE 24 HOURS ENDING AT NOON TO-MORROW.

District.	Forecast.
1.—Hongkong and Neighbourhood,.....	E. winds, moderate; fine at first, drizzling rain or mist later.
2.—Formosa Channel,.....	N.E. winds, strong to moderate.
3.—South coast of China between Hongkong and Lamocks.	The same as No. 1.
4.—South coast of China between Hongkong and Hainan,..	The same as No. 1.

T. F. CLAXTON, *Director.*

ROYAL OBSERVATORY, HONGKONG.
DAILY WEATHER REPORT.

Station.	4th January, 1914, P.M.								5th January, 1914, A.M.							
	Hour.	Barometer at Sea Level.		Temperature.	Humidity.	Wind.		Weather.	Hour.	Barometer at Sea Level.		Temperature.	Humidity.	Wind.		Weather.
		Inches.	Millrs.			Direction.	Force			Inches.	Millrs.			Direction.	Force.	
Wladivostock,	2	29.94	760.6	16	...	SSE	2	o	7	29.81	757.2	20	50	...	o	c
Nemuro,	,,	29.83	757.6	...	...	W	3	...	6	29.91	759.6	...	...	SW	1	...
Hakodate,	,,	29.99	761.7	...	...	W	6	...	,,	29.87	758.7	...	...	N	1	...
Tokio,	,,	30.16	766.1	...	...	NE	1	...	,,	30.16	766.1	...	...	NNW	...	...
Kochi,	,,	30.23	767.8	...	...	NW	1	...	,,	30.25	768.3	...	...	SW	1	...
Nagasaki,	,,	30.29	769.3	...	...	W	2	...	,,	30.11	764.8	...	...	S	4	...
Kagoshima,	,,	30.27	768.9	...	...	WNW	1	...	,,	30.19	766.9	...	...	NE	1	...
Oshima,	,,	30.28	769.1	...	...	NNW	1	...	,,	30.26	768.6	...	...	S	2	...
Naha,	,,	30.30	769.7	...	...	WNW	1	...	,,	30.26	768.7	...	...	SSE	1	...
Ishigakijima,	,,	30.27	768.8	...	...	SE	3	...	,,	30.23	767.8	...	...	S	2	...
Bonin Island,	,,	30.24	768.1	...	...	WNW	2	...	,,	30.36	771.1	...	...	NNE	1	...
Chefoo,	3	29.89	759.2	50	51	SW	2	b	,,	...	...	...	...	...	...	...
Weihaiwei,	2	29.95	760.7	46	62	SW	8	bo	,,	29.93	760.2	34	79	W	7	b
Hankow,	3	...	...	...	...	...	...	...	,,	...	...	...	...	...	...	...
Ichang,	,,	...	...	...	...	...	...	...	,,	...	...	...	...	...	...	...
Kiukiang,	,,	30.15	765.8	56	51	NE	1	b	,,	...	...	...	...	...	...	..
Changsha,	,,	30.24	768.1	41	...	...	o	b	,,	...	...	...	...	...	..	...
Shanghai,	,,	30.07	763.8	57	36	SSE	4	bm	,,	30.14	765.5	35	90	SE	1	b
Gutzlaff,	2	30.17	766.3	50	86	S	5	bm	,,	30.17	766.3	50	...	WNW	3	bm
Sharp Peak,	,,	30.22	767.6	62	...	N	1	c	7	30.20	767.1	58	...	...	o	b
Amoy,	3	30.16	766.0	66	59	SSW	2	b	5	30.17	766.3	57	87	SSE	2	o
Swatow,	,,	30.23	767.8	65	68	ESE	3	b	,,	30.22	767.6	58	88	NE	1	c
Taihoku,	1	30.21	767.3	...	...	W	2	...	5	30.22	767.5	...	...	E	2	...
Taichu,	,,	30.19	766.7	...	...	NW	2	...	,,	30.21	767.2	...	...	NE	2	...
Tainan,	,,	30.20	767.0	...	...	NW	2	...	,,	30.20	767.0	...	...	...	o	...
Koshun,	,,	30.20	767.1	...	...	NE	8	...	,,	30.19	766.7	...	...	N	2	...
Pescadores,		30.21	767.3	...	...	NE	6	...	,,	30.19	766.8	...	...	NE	4	...
Canton,	3	30.18	766.6	69	43	...	o	o	6	30.81	766.6	57	87	N	1	c
Hongkong,	2	30.20	767.1	63	59	E	4	o	6	30.18	766.6	64	77	...	o	o
Gap Rock,	,,	30.16	766.0	...	..	ENE	5	c	,,	30.17	766.3	...	...	NE	4	c
Macao,	,,	30.19	766.8	66	...	NE	1	c	,,	30.16	766.1	60	...	NNE	1	c
Wuchow,	3	30.16	766.0	66	59	...	o	o	9	30.25	768 3	59	88	NE	1	o
Pakhoi,	,,	30.11	764.8	66	73	...	o	o	,,	...	...	...	...	...	...	...
Hoihow,	,,	...	...	...	...	...	...	...	,,	...	...	...	...	...	...	...
Phulien,	2	30.15	765.8	72	...	SSW	1	b	6	30.20	767.0	59	...	NE	3	o
Tourane,	,,	30.13	765.2	72	...	NNW	4	b	,,	30.14	765.6	64	...	...	o	o
Cape St. James,	,,	29.99	761.8	82	...	ESE	4	c	,,	30.04	763.0	72	...	NE	4	b
Aparri,	,,	30.13	765.4	71	...	...	o	o	,,	30.14	765.5	68	...	SSE	1	c
Manila,	,,	30.04	763.0	81	...	NNE	2	o	,,	30.12	765.0	72	...	...	o	o
Legaspi,	,,	30.05	763.2	78	...	NNE	2	o	,,	30.10	764.4	75	...	NNE	1	b
Iloilo,	3	30.01	762.2	78	...	NE	2	c	9	30.07	763.8	78	...	NE	2	b
Bacolod,	,,	...	...	...	...	NW	2	o	,,	...	...	...	...	NW	1	c
Cebu,	,,	29.99	761.7	82	...	N	r	or	,,	30.08	764.0	82	...	E	1	c
Labuan,	,,	...	...	...	...	...	...	...	,,	30.02	762.5	83	...	...	...	...

On the 5th at 11.45.—Pressure is now highest in the neighbourhood of the Bonins. It has decreased moderately to slightly over the western portion of the map.

A depression extends from S.E. Mongolia to N. Japan.

Light or variable winds are indicated along the east coast of China and moderate monsoon over the N. China Sea.

Hongkong Rainfall for the 24 hours ending at 10 a.m. to-day, 0·00 inches.

FORECAST FOR THE 24 HOURS ENDING AT NOON TO-MORROW.

District.	Forecast.
1.—Hongkong and Neighbourhood,	E. or variable winds, moderate to light; cloudy, some rain.
2.—Formosa Channel,	Variable winds, moderate.
3.—South coast of China between Hongkong and Lamocks.	The same as No. 1.
4.—South coast of China between Hongkong and Hainan,	The same as No. 1.

T. F. CLAXTON, *Director.*

ROYAL OBSERVATORY, HONGKONG.
DAILY WEATHER REPORT.

Station.	5th January, 1914, P.M.								6th January, 1914, A.M.							
	Hour.	Barometer at Sea Level.		Temperature.	Humidity.	Wind.		Weather.	Hour.	Barometer at Sea Level.		Temperature.	Humidity.	Wind.		Weather.
		Inches.	Millrs.			Direction.	Force			Inches.	Millrs.			Direction.	Force.	
Wladivostock,..	2	29.78	756.5	27	...	...	0	0	7	30.09	764.3	5	...	NNE	3	b
Nemuro,.....	,,	29.77	756.1	...	...	WSW	5	...	6	29.81	757.1	...	...	ENE	4	...
Hakodate, ...	,,	29.83	757.7	...	...	WSW	4	...	,,	29.89	759.2	...	...	NW	2	...
Tokio, ...	,,	30.04	763.1	...	...	...	0	...	,,	29.95	760.6	...	...	NW	1	...
Kochi, ...	,,	30.11	764.8	...	...	W	1	...	,,	30.05	763.3	...	...	SW	1	...
Nagasaki,.....	,,	30.03	762.8	...	...	W	5	...	,,	30.09	764.3	...	...	...	0	...
Kagoshima,.....	,,	30.09	764.4	...	...	...	0	...	,,	30.12	764.9	...	...	WNW	1	...
Oshima, ...	,,	30.14	765.6	...	...	SSW	2	...	,,	30.14	765.6	...	...	SSW	1	...
Naha,.....	,,	30.19	766.7	...	...	SSW	1	...	,,	30.15	765.7	...	...	SE	1	...
Ishigakijima,...	,,	30.15	765.8	...	...	SE	3	...	,,	30.13	765.3	...	...	E	2	...
Bonin Island,...	,,	30.28	769.1	...	...	...	0	...	,,	30.24	768.1	...	...	...	0	...
Chefoo, ...	3	...	...	...	...	...	...	...	,,	...	...	...	...	...	...	...
Weihaiwei, ...	2	30.05	763.2	45	53	W	4	b	,,	30.04	763.0	32	90	SW	3	bc
Hankow, ...	3	30.22	767.6	54	74	...	0	o	,,	30.34	770.6	40	82	...	0	b
Ichang, ...	,,	30.23	767.8	63	47	...	0	b	,,	...	...	...	...	...	...	...
Kiukiang, ...	,,	30.14	765.5	58	53	SW	1	b	,,	...	...	...	...	...	...	..
Changsha, ...	,,	30.10	764.5	61	60	NW	1	f	,,	...	...	...	...	...	..	...
Shanghai, ...	,,	30.10	764.5	63	20	W	2	b	,,	30.14	765.5	37	81	WSW	1	bm
Gutzlaff, ...	2	30.14	765.5	54	68	W	3	bm	,,	30.16	766.0	50	...	NW	3	bm
Sharp Peak, ...	,,	30.13	765.3	63	...	E	1	b	7	30.19	766.8	59	...	...	0	c
Amoy, ...	3	30.07	763.8	69	61	SSE	2	b	6	30.13	765.3	61	82	...	0	o
Swatow,.....	,,	30.11	764.8	70	57	E	1	c	,,	30.18	766.6	59	88	N	1	c
Taihoku, ...	1	30.14	765.6	...	...	NE	4	...	5	30.12	765.0	...	...	...	...	...
Taichu, ...	,,	30.13	765.2	...	...	N	4	...	,,	30.12	765.1	...	...	...	...	...
Tainan, ...	,,	30.13	765.3	...	...	N	4	...	,,	30.11	764.8	...	...	...	...	...
Koshun,.....	,,	30.11	764.8	...	...	E	2	...	,,	30.08	764.0	...	...	...	...	...
Pescadores, ...		30.12	765.1	...	...	N	6	...	,,	30.11	764.8	...	...	...	...	...
Canton, ...	3	30.11	764.8	73	63	E	1	c	6	30.17	766.3	58	94	E	1	b
Hongkong, ...	2	30.12	765.0	68	65	E	3	c	6	30.16	766.0	62	89	...	0	cf
Gap Rock,.....	,,	30.10	764.5	...	...	E	3	c	,,	30.14	765.5	...	...	NE	3	c
Macao, ...	,,	30.12	765.0	73	...	SSE	1	o	,,	30.13	765.2	62	...	ESE	1	cf
Wuchow, ...	3	30.10	764.5	70	66	SE	1	bc	9	30.29	769.3	61	...	W	1	oz
Pakhoi, ...	,,	...	...	...	...	...	...	...	,,	...	...	...	...	...	...	...
Hoihow,.....	,,	...	...	...	...	...	...	...	,,	...	...	...	...	...	...	...
Phulien,.....	2	30.13	765.3	72	...	WSW	2	o	6	30.21	767.4	61	...	NE	2	o
Tourane, ...	,,	30.09	764.2	72	...	WNW	2	b	,,	30.14	765.5	66	...	WNW	4	c
Cape St. James,	,,	29.97	761.3	79	...	ENE	5	b	,,	30.04	763.1	73	...	NE	4	c
Aparri, ...	,,	30.24	762.9	81	...	ENE	1	b	,,	30.10	764.4	68	...	...	0	c
Manila, ...	,,	30.02	762.6	81	...	SE	1	o	,,	3010	764.6	68	...	...	0	b
Legaspi,.....	,,	30.04	763.0	85	...	ENE	1	b	,,	30.08	764.0	75	...	N	1	b
Iloilo,.....	3	30.01	762.2	82	...	NE	1	b	9	30.07	763.8	83	...	NE	1	c
Bacolod,.....	,,	...	...	...	...	NW	2	b	,,	...	...	...	...	NW	1	b
Cebu, ...	,,	30.00	762.0	84	...	N	2	b	,,	30.08	764.0	81	...	E	2	or
Labuan, ...	,,	29.92	759.9	86	...	...	...	...	,,	30.04	763.0	83	...	...	...	...

On the 6th at 12.30.—The northern depression is now central to the east of Hokkaido.
An anticyclone is apparently forming over China.
Gradients are unusually shallow, except from N. Japan to the Bonins.
The monsoon will probably set in again along the east coast of China to-night, and freshen over the N. China Sea.

Hongkong Rainfall for the 24 hours ending at 10 a.m. to-day, 0·00 inches.

FORECAST FOR THE 24 HOURS ENDING AT NOON TO-MORROW.

District.	Forecast.
1.—Hongkong and Neighbourhood,.....	N. winds, light to moderate; fine.
2.—Formosa Channel.....	N.E. winds, freshening.
3.—South coast of China between Hongkong and Lamocks.	The same as No. 1.
4.—South coast of China between Hongkong and Hainan,..	The same as No. 1.

T. F. CLAXTON, *Director.*

ROYAL OBSERVATORY, HONGKONG.
DAILY WEATHER REPORT.

Station.	6th January, 1914, P.M.									7th January, 1914, A.M.								
	Hour.	Barometer at Sea Level.		Temperature.	Humidity.	Wind.		Weather.		Hour.	Barometer at Sea Level.		Temperature.	Humidity.	Wind.		Weather.
		Inches.	Millrs.			Direction.	Force.				Inches.	Millrs.			Direction.	Force.	
Wladivostock,	2	30.10	764.5	10	...	NW	2	c		7	30.10	764.5	-7	...	NNE	7	c
Nemuro,	,,	29.89	759.1	...	...	N	1	...		6	30.04	763.1	...	...	S	1	...
Hakodate,	,,	29.91	759.7	...	...	WNW	1	...		,,	29.93	760.2	...	...	E	1	...
Tokio,	,,	29.87	758.6	...	...	NE	1	...		,,	29.79	756.6	...	...	...	0	...
Kochi,	,,	30.03	762.8	...	...	...	0	...		,,	29.78	756.3	...	...	WSW	1	...
Nagasaki,	,,	30.01	762.3	...	...	W	3	...		,,	29.93	760.3	...	...	NW	10	...
Kagoshima,	,,	30.04	762.9	...	...	W	2	...		,,	29.98	761.4	...	...	NW	6	...
Oshima,	,,	30.08	764.1	...	...	...	0	...		,,	30.10	764.6	...	...	N	5	...
Naha,	,,	30.07	763.7	...	...	SE	1	...		,,	30.19	766.7	...	...	NNW	8	...
Ishigakijima,	,,	30.07	763.8	...	...	SSE	1	...		,,	30.23	767.8	...	...	N	6	...
Bonin Island,	,,	30.16	766.1	...	...	S	1	...		,,	29.95	760.6	...	...	SSE	1	...
Chefoo,	3	29.97	761.2	32	79	SW	1	b		,,	30.04	763.0	31	100	...	0	b
Weihaiwei,	2	29.98	761.5	39	64	NW	8	bc		,,	...	...	...	...	...	...	...
Hankow,	3	...	...	...	...	...	...	...		,,	...	...	...	...	...	...	...
Ichang,	,,	...	...	...	...	...	...	...		,,	...	...	...	...	...	...	...
Kiukiang,	,,	30.31	769.9	60	34	W	3	b		,,	...	...	...	...	...	...	..
Changsha,	,,	...	...	...	...	...	...	...		,,	...	...	...	...	...	..	...
Shanghai,	,,	30.12	765.0	60	25	WSW	2	c		,,	30.43	772.9	30	2	NNW	3	b
Gutzlaff,	2	30.15	765.8	51	72	W	4	cm		,,	30.32	770.1	34	...	NNW	6	bm
Sharp Peak,	,,	30.14	765.5	61	...	...	0	o		7	30.36	771.1	57	...	W	1	b
Amoy,	3	30.11	764.8	66	73	WNW	2	o		5	30.28	769.1	59	33	NNE	5	b
Swatow,	,,	30.15	765.8	65	73	E	1	o		,,	...	...	...	...	...	...	...
Taihoku,	1	30.15	765.8	...	...	NW	4	...		5	30.30	769.6	...	...	...	0	...
Taichu,	,,	30.13	765.3	...	...	N	4	...		,,	30.24	768.0	...	...	NE	4	...
Tainan,	,,	30.13	765.3	...	...	N	6	...		,,	30.21	767.4	...	...	N	6	...
Koshun,	,,	30.09	764.3	...	...	NW	6	...		,,	30.17	766.4	...	...	NW	2	...
Pescadores,		30.13	765.3	...	...	N	6	...		,,	30.23	767.8	...	...	N	8	...
Canton,	3	30.17	766.3	73	58	N	1	c		6	30.33	770.4	54	80	N	1	b
Hongkong,	2	30.16	766.0	71	68	W	1	c		6	30.29	769.3	63	39	NE	3	b
Gap Rock,	,,	30.12	765.0	...	...	N	2	c		,,	30.25	768.3	...	...	NNE	3	c
Macao,	,,	30.17	766.2	68	...	ENE	1	c		,,	30.27	768.9	59	...	N	2	c
Wuchow,	3	30.25	768.3	65	...	W	1	c		9	...	...	...	...	...	...	...
Pakhoi,	,,	30.16	766.0	70	70	W	2	c		,,	...	...	...	...	...	...	...
Hoihow,	,,	...	...	...	...	...	...	...		,,	...	...	...	...	...	...	...
Phulien,	2	30.24	768.0	72	...	WNW	2	c		6	30.32	770.0	61	...	NNE	4	b
Tourane,	,,	30.16	766.0	70	...	NW	5	c		,,	30.23	767.9	66	...	NNW	7	o
Cape St. James,	,,	30.01	762.3	79	...	ENE	5	c		,,	30.07	763.8	73	...	ENE	2	c
Aparri,	,,	30.24	763.1	81	...	NE	1	b		,,	30.12	765.4	68	...	WSW	1	b
Manila,	,,	30.02	762.6	85	...	SE	1	c		,,	30.10	764.4	72	...	...	0	b
Legaspi,	,,	30.04	763.1	89	...	E	1	b		,,	30.08	764.0	68	...	...	0	b
Iloilo,	3	30.01	762.2	82	...	NE	2	b		9	30.07	763.8	78	...	NE	3	b
Bacolod,	,,	...	...	...	...	NW	2	b		,,	...	...	...	...	NW	2	b
Cebu,	,,	29.99	761.7	84	...	E	1	b		,,	30.09	764.3	82	...	N	1	b
Labuan,	,,	29.94	760.5	85	...	...	...	...		,,	...	...	...	...	...	...	...

On the 7th at 10.35.—Pressure has increased moderately over China. An anticyclone is now central over the lower Yangtze Valley.

A depression has formed over Japan.

Pressure has increased slightly over Annam and N. Luzon.

Fresh monsoon is indica ed along the east coast of China and over the N. China Sea.

Hongkong Rainfall for the 24 hours ending at 10 a.m. to-day, 0·00 inches.

FORECAST FOR THE 24 HOURS ENDING AT NOON TO-MORROW.

District.	Forecast.
1.—Hongkong and Neighbourhood,	N.E. winds, moderate to fresh; fine, colder.
2.—Formosa Channel,	N.E. gale.
3.—South coast of China between Hongkong and Lamocks.	The same as No. 1.
4.—South coast of China between Hongkong and Hainan,	The same as No. 1.

T. F. CLAXTON, *Director.*

ROYAL OBSERVATORY, HONGKONG.
DAILY WEATHER REPORT.

Station.	7th January, 1914, P.M.								8th January, 1914, A.M.							
	Hour.	Barometer at Sea Level.		Temperature.	Humidity.	Wind.		Weather.	Hour.	Barometer at Sea Level.		Temperature.	Humidity.	Wind.		Weather.
		Inches.	Millrs.			Direction.	Force.			Inches.	Millrs.			Direction.	Force.	
Wladivostock,..	2	...	...	...	...	...	...	...	7	...	...	...	...	...	...	...
Nemuro,.....	,,	29.89	759.1	...	...	ENE	4	...	6	29.08	738.6	...	...	NE	10	...
Hakodate, ...	,,	29.61	752.2	...	...	ENE	4	...	,,	29.32	744.7	...	...	NW	1	...
Tokio, ...	,,	29.45	748.1	...	...	SW	1	...	,,	29.59	751.6	...	...	SW	3	...
Kochi, ...	,,	29.74	755.3	...	...	W	4	...	,,	30.05	763.3	...	...	...	...	...
Nagasaki,.....	,,	29.97	761.3	...	...	WNW	7	...	,,	30.21	767.3	...	...	N	4	...
Kagoshima,.....	,,	29.98	761.4	...	...	NW	5	...	,,	30.17	766.4	...	...	N	1	...
Oshima, ...	,,	30.16	766.1	...	...	N	5	...	,,	30.26	768.6	...	...	N	5	...
Naha,.....	,,	30.24	768.2	...	...	NNW	6	...	,,	30.36	771.1	...	...	NNW	7	...
Ishigakijima,...	,,	30.31	769.8	...	...	NNE	5	...	,,	30.45	773.3	...	...	...	0	...
Bonin Island,...	,,	29.89	759.1	...	...	W	3	...	,,	30.06	763.6	...	...	SW	3	...
Chefoo, ...	3	30.47	773.9	15	100	NW	8	s	,,	...	...	...	...	...	...	...
Weihaiwei, ...	2	30.38	771.6	15		N	8	os	,,	30.48	774.2	21	86	NNW	7	cb
Hankow, ...	3	...	...	...	...	...	...	...	,,	...	...	...	...	...	...	...
Ichang, ...	,,	...	...	...	...	...	...	...	,,	...	...	...	...	...	...	...
Kiukiang, ...	,,	30.51	774.9	37	89	NE	3	b	,,	...	...	...	...	...	...	.
Changsha, ...	,,	...	...	...	...	...	...	...	,,	...	...	...	...	...	..	...
Shanghai, ...	,,	30.50	774.7	35	...	NW	4	b	,,	30.66	778.7	20	...	NW	4	b
Gutzlaff, ...	2	30.37	771.4	34	69	NNW	8	bv	,,	30.49	774.4	26	...	NNW	7	bcv
Sharp Peak, ...	,,	30.34	770.6	62	...	ENE	4	b	7	30.58	776.7	55	...	ENE	2	c
Amoy, ...	3	30.26	768.6	70	24	ENE	4	b	5	30.45	773.4	51	66	NE	4	b
Swatow,.....	,,	30.29	769.3	70	57	E	1	b	,,	...	...	...	...	...	...	...
Taihoku, ...	1	30.34	770.7	...	...	NE	4	...	5	30.23	767.9	...	...	E	2	...
Taichu, ...	,,	30.23	767.8	...	...	N	8	...	,,	30.39	772.0	...	...	E	2	...
Tainan, ...	,,	30.22	767.6	...	...	N	8	...	,,	30.38	771.5	...	...	N	6	...
Koshun, ...	,,	30.20	767.2	...	...	NE	8	...	,,	30.33	770.3	...	...	N	10	...
Pescadores, ...		30.26	768.7	...	...	NE	10	...	,,	...	...	...	...	...	...	...
Canton, ...	3	30.30	769.6	73	28	N	2	b	6	30.42	772.6	45	84	N	1	b
Hongkong, ...	2	30.27	768.8	70	13	E	2	b	6	30.41	772.4	57	70	E	1	b
Gap Rock,.....	,,	30.25	768.3	...	...	ENE	4	b	,,	30.36	771.1	...	...	E	4	b
Macao, ...	,,	30.27	768.9	68	...	NE	1	c	,,	30.36	771.1	56	...	NNE	1	c
Wuchow, ...	3	30.29	769.3	70	32	E	1	c	9	...	...	...	...	...	...	...
Pakhoi, ...	,,	...	...	...	...	...	...	...	,,	...	...	...	...	...	...	...
Hoihow,.....	,,	30.12	765.0	71	...	NW	2	c	,,	...	...	...	...	...	...	...
Phulien,.....	2	30.28	769.0	73	...	S	1	b	6	30.35	770.8	59	...	ENE	5	c
Tourane, ...	,,	30.20	767.1	70	...	NNW	7	c	,,	30.25	768.3	66	...	NNW	5	c
Cape St. James,	,,	30.02	762.4	77	...	ENE	5	b	,,	30.08	763.9	73	...	ENE	5	c
Aparri, ...	,,	30.12	764.5	78	...	NE	1	b	,,	30.26	768.7	68	...	NE	5	o
Manila, ...	,,	30.03	762.7	85	...	SSW	1	b	,,	30.13	765.2	72	...	...	0	o
Legaspi,.....	,,	30.03	762.8	85	...	NNE	1	b	,,	30.10	764.5	75	...	NNE	1	c
Iloilo,.....	3	30.01	762.2	83	...	NE	2	b	9	30.15	765.8	78	...	NNE	2	b
Bacolod,.....	,,	...	...	...	...	NW	2	b	,,	...	..	...	...	NW	1	b
Cebu, ...	,,	29.99	761.7	84	...	E	2	b	,,	30.11	764.8	82	...	E	2	b
Labuan, ...	,,	29.94	760.5	85	...	...	...	...	,,	30.06	763.5	82	...	...	...	...

On the 8th at 12.45.—Pressure has further increased over the western portion of the map, moderately over China and slightly in the South. A strong anticyclone is now central over the lower Yangtze Valley.

The depression over Japan has deepened considerably. It is now central to the east of Hokkaido. Gradients over Japan are steep.

Fresh monsoon is indicated along the east coast of China and over the N. China Sea.

Hongkong Rainfall for the 24 hours ending at 10 a.m. to-day, 0·00 inches.

FORECAST FOR THE 24 HOURS ENDING AT NOON TO-MORROW.

District.	Forecast.
1.—Hongkong and Neighbourhood,.....	N.E. winds, fresh; fine.
2.—Formosa Channel,.....	N.E. gale.
3.—South coast of China between Hongkong and Lamocks.	The same as No. 1.
4.—South coast of China between Hongkong and Hainan,..	The same as No. 1.

T. F. CLAXTON, *Director.*

ROYAL OBSERVATORY, HONGKONG.
DAILY WEATHER REPORT.

Station.	8th January, 1914, P.M.								9th January, 1914, A.M.							
	Hour.	Barometer at Sea Level.		Temperature.	Humidity.	Wind.		Weather.	Hour.	Barometer at Sea Level.		Temperature.	Humidity.	Wind.		Weather.
		Inches.	Millrs.			Direction.	Force			Inches.	Millrs.			Direction.	Force.	
Wladivostock,	2	30.07	763.8	5	...	NNE	1	b	7	30.17	766.4	6	...	...	0	b
Nemuro,	,,	29.28	743.6	...	...	NW	8	...	6	29.89	759.1	...	...	NW	2	...
Hakodate,	,,	29.52	749.7	...	...	NW	6	...	,,	30.01	762.2	...	...	WSW	4	...
Tokio,	,,	29.75	755.6	...	...	NNE	2	...	,,	30.22	767.6	...	...	NW	2	...
Kochi,	,,	30.13	765.3	...	...	WNW	1	...	,,	30.39	771.8	...	...	W	1	...
Nagasaki,	,,	30.31	769.8	...	...	N	4	...	,,	30.47	773.8	...	...	N	1	...
Kagoshima,	,,	30.29	769.4	...	...	NNW	4	...	,,	30.47	773.9	...	...	NNE	1	...
Oshima,	,,	30.32	770.1	...	...	NNE	4	...	,,	30.46	773.6	...	...	N	1	...
Naha,	,,	30.40	772.2	...	...	NNW	6	...	,,	30.48	774.2	...	...	E	1	...
Ishigakijima,	,,	30.46	773.8	...	...	N	4	...	,,	30.49	774.3	...	...	N	1	...
Bonin Island,	,,	30.02	762.6	...	...	W	1	...	,,	30.28	769.1	...	...	NW	1	...
Chefoo,	3	...	...	...	...	...	...	...	,,	...	...	...	...	...	...	...
Weihaiwei,	2	30.43	772.9	31	100	WSW	6	cb	,,	30.25	768.3	28	77	SW	4	b
Hankow,	3	...	...	...	...	...	...	...	,,	...	...	...	...	...	...	...
Ichang,	,,	...	...	...	...	...	...	...	,,	...	...	...	...	...	...	...
Kiukiang,	,,	30.54	775.7	46	33	NE	2	b	,,	...	...	...	...	...	...	.
Changsha,	,,	30.49	774.4	48	49	NW	1	c	,,	...	...	...	...	...	..	..
Shanghai,	,,	30.61	777.5	36	...	NW	1	b	,,	30.45	773.4	25	...	SE	1	b
Gutzlaff,	2	30.50	774.7	35	70	NNW	3	bcv	,,	30.41	772.4	34	...	S	3	cv
Sharp Peak,	,,	30.53	775.4	61	...	E	4	b	7	30.55	775.9	53	...	N	1	b
Amoy,	3	30.43	772.9	62	46	ENE	4	b	6	30.46	773.7	46	69	ENE	2	b
Swatow,	,,	30.43	772.9	62	51	E	2	b	,,	...	...	...	...	...	...	...
Taihoku,	1	30.54	775.8	...	...	E	6	...	5	30.42	772.6	...	...	NE	6	...
Taichu,	,,	30.41	772.4	...	...	N	6	...	,,	30.39	771.8	...	...	...	0	...
Tainan,	,,	30.41	772.3	...	...	N	6	...	,,	30.39	771.9	...	...	N	2	...
Koshun,	,,	30.37	771.5	...	...	NE	8	...	,,	30.41	772.3	...	...	NE	8	...
Pescadores,		30.43	772.8	...	...	NE	10	...	,,	30.37	771.5	...	...	NE	8	...
Canton,	3	30.39	771.9	69	27	NE	2	b	6	30.43	772.9	48	93	NE	1	b
Hongkong,	2	30.40	772.1	63	31	E	3	b	6	30.42	772.6	57	74	E	4	o
Gap Rock,	,,	30.35	770.9	...	.	ENE	5	b	,,	30.36	771.1	...	...	E	6	b
Macao,	,,	30.39	771.9	65	...	ENE	1	b	,,	30.37	771.4	57	...	ENE	2	...
Wuchow,	3	30.39	771.9	69	39	NE	1	b	9	30.47	773.9	51	79	E	3	b
Pakhoi,	,,	...	...	...	...	...	...	...	,,	...	...	...	...	...	...	...
Hoihow,	,,	...	...	...	...	...	..	...	,,	...	...	...	...	...	...	...
Phulien,	2	30.33	770.5	73	...	ESE	2	b	6	30.33	770.3	57	...	ENE	5	b
Tourane,	,,	30.25	768.3	64	...	NNW	5	dh	,,	30.24	768.0	70	...	ENE	4	o
Cape St. James,	,,	30.06	763.6	79	...	ENE	4	c	,,	30.13	765.3	70	...	NE	4	c
Aparri,	,,	30.29	769.3	85	...	NE	4	d	,,	30.35	770.8	68	...	E	2	o
Manila,	,,	30.11	764.9	78	...	...	0	o	,,	30.18	766.6	68	...	NW	1	o
Legaspi,	,,	30.09	764.2	78	...	NNE	1	o	,,	30.19	766.8	75	...	NNE	3	o
Iloilo,	3	30.05	763.2	82	...	NE	2	b	9	30.11	764.8	78	...	NE	2	b
Bacolod,	,,	...	...	...	...	NW	2	b	,,	...	...	...	...	NW	2	o
Cebu,	,,	30.03	762.7	84	...	E	2	c	,,	30.14	765.5	81	...	E	2	c
Labuan,	,,	29.97	761.2	84	...	...	...	...	,,	30.07	763.8	81	...	...	...	...

On the 9th at 11.20.—The northern depression has passed into the Pacific. Another depression has formed over S. Mongolia. The anticyclone has weakened and spread Eastward.

Pressure has increased slightly over the Philippines. It is nearly stationary along the S. coast of China and over Annam.

The monsoon is interrupted to the north of Foochow. Fresh monsoon may still be expected over the N. China Sea.

Hongkong Rainfall for the 24 hours ending at 10 a.m. to-day, 0·00 inches.

FORECAST FOR THE 24 HOURS ENDING AT NOON TO-MORROW.

District.	Forecast.
1.—Hongkong and Neighbourhood,	E. winds, fresh; fair.
2.—Formosa Channel,	N.E. winds, strong.
3.—South coast of China between Hongkong and Lamocks.	The same as No. 1.
4.—South coast of China between Hongkong and Hainan,	The same as No. 1.

T. F. CLAXTON, *Director.*

ROYAL OBSERVATORY, HONGKONG.
DAILY WEATHER REPORT.

Station.	9th January, 1914, P.M.								10th January, 1914, A.M.							
	Hour.	Barometer at Sea Level.		Temperature.	Humidity.	Wind.		Weather.	Hour.	Barometer at Sea Level.		Temperature.	Humidity.	Wind.		Weather.
		Inches.	Millrs.			Direction.	Force			Inches.	Millrs.			Direction.	Force.	
Wladivostock,	2	30.18	766.5	20	...	...	0	b	7	30.02	762.4	23	...	...	0	c
Nemuro,	,,	29.94	760.6	...	...	SW	3	...	6	30.08	764.1	...	...	WSW	4	...
Hakodate,	,,	30.05	763.2	...	...	W	6	...	,,	30.25	768.2	...	...	NE	1	...
Tokio,	,,	30.30	769.6	...	...	...	0	...	,,	30.38	771.6	...	...	NW	1	...
Kochi,	,,	30.37	771.3	...	...	SW	1	...	,,	30.47	773.8	...	...	SW	1	...
Nagasaki,	,,	30.44	773.3	...	...	WSW	1	...	,,	30.37	771.3	...	...	SSW	3	...
Kagoshima,	,,	30.45	773.4	...	...	NNW	1	...	,,	30.43	772.9	...	...	E	1	...
Oshima,	,,	30.46	773.6	...	...	NNE	1	...	,,	30.46	773.6	...	...	SSW	1	...
Naha,	,,	30.46	773.7	...	...	ENE	2	...	,,	30.42	772.7	...	...	...	0	...
Ishigakijima,	,,	30.44	773.3	...	...	...	0	...	,,	30.39	771.8	...	...	SE	2	...
Bonin Island,	,,	30.32	770.1	...	...	N	2	...	,,	30.44	773.1	...	...	NE	1	...
Chefoo,	3	...	...	...	..	...	...	...	,,	...	...	...	...	...	...	...
Weihaiwei,	2	30.18	766.6	41	...	SW	7	bc	,,	30.21	767.3	33	79	W	4	b
Hankow,	3	...	...	...	...	...	...	...	,,	...	...	...	...	...	...	...
Ichang,	,,	...	...	...	...	...	...	...	,,	...	...	...	...	...	...	...
Kiukiang,	,,	30.27	768.8	58	42	SW	1	c	,,	...	...	...	...	...	...	..
Changsha,	,,	30.20	767.1	58	94	S	1	c	,,	...	...	...	...	...	..	...
Shanghai,	,,	30.30	769.6	49	37	SE	3	o	,,	30.30	769.6	36	...	W	1	c
Gutzlaff,	2	30.28	769.1	45	76	S	6	ov	,,	30.26	768.6	43	...	NW	2	cm
Sharp Peak,	,,	30.37	771.4	61	...	NE	1	b	7	30.30	769.6	56	...	...	0	b
Amoy,	3	30.33	770.4	61	50	SSE	4	b	6	30.34	770.6	63	83	NW	2	b
Swatow,	,,	30.38	771.6	63	52	E	1	b	,,	30.28	769.1	52	86	NE	1	c
Taihoku,	1	30.37	771.5	...	...	S	4	...	5	30.39	771.9	...	...	...	0	...
Taichu,	,,	30.38	771.6	...	...	SW	4	...	,,	30.39	772.0	...	...	...	0	...
Tainan,	,,	30.40	772.2	...	...	NW	4	...	,,	30.37	771.3	...	...	NE	2	...
Koshun,	,,	30.38	771.6	...	...	NE	6	...	,,	30.32	770.2	...	...	NE	4	...
Pescadores,		30.40	772.1	...	...	N	6	...	,,	30.37	771.3	...	...	N	2	...
Canton,	3	30.33	770.4	63	57	E	2	o	6	30.31	769.9	58	88	E	1	o
Hongkong,	2	30.35	770.9	59	69	E	4	o	6	30.28	769.1	62	81	E	4	o
Gap Rock,	,,	30.31	769.9	...	..	ENE	5	o	,,	30.25	768.3	...	...	E	5	o
Macao,	,,	30.33	770.4	60	...	NE	1	od	,,	30.26	768.6	60	...	NE	1	of
Wuchow,	3	30.29	769.3	66	64	E	2	b	9	...	...	...	...	...	...	...
Pakhoi,	,,	30.19	766.8	69	65	SE	3	c	,,	...	...	...	...	...	...	...
Hoihow,	,,	...	...	...	...	...	.	...	,,	...	...	...	...	...	...	...
Phulien,	2	30.27	768.9	66	...	ENE	2	c	6	30.23	767.8	61	...	ESE	4	o
Tourane,	,,	30.19	766.8	72	...	NW	5	f	,,	30.20	767.0	64	...	NW	4	o
Cape St. James,	,,	30.05	763.2	77	...	ENE	5	b	,,	30.12	765.0	70	...	NNE	2	o
Aparri,	,,	30.28	769.2	71	...	E	3	o	,,	30.26	768.5	63	...	S	1	o
Manila,	,,	30.15	765.7	81	...	E	2	c	,,	30.19	766.8	61	...	...	0	o
Legaspi,	,,	30.16	766.0	78	...	NNE	3	b	,,	30.17	766.2	74	...	NNE	2	b
Iloilo,	3	30.09	764.3	82	...	NE	3	c	9	30.11	764.8	76	...	NE	2	b
Bacolod,	,,	...	...	...	...	NW	3	o	,,	...	...	...	...	NW	1	b
Cebu,	,,	30.06	763.5	81	...	E	3	or	,,	30.13	765.3	80	...	E	2	b
Labuan,	,,	29.95	760.7	85	...	...	...	...	,,	30.06	763.5	82	...	...	...	...

On the 10th at 10.45.—The anticyclone is now central between the Bonins and the Loochoos. A depression covers S.E. Mongolia and Manchuria.

Pressure has decreased moderately over China and N. Luzon. It is nearly stationary over the central Philippines and S. Annam.

Light or variable winds are indicated along the east coast of China and moderate monsoon over the N. China Sea.

Hongkong Rainfall for the 24 hours ending at 10 a.m. to-day, 0·00 inches.

FORECAST FOR THE 24 HOURS ENDING AT NOON TO-MORROW.

District.	Forecast.
1.—Hongkong and Neighbourhood,	E. winds, fresh to moderate; fair.
2.—Formosa Channel,	Variable winds, moderate.
3.—South coast of China between Hongkong and Lamocks.	The same as No. 1.
4.—South coast of China between Hongkong and Hainan,	The same as No. 1.

T. F. CLAXTON, *Director.*

ROYAL OBSERVATORY, HONGKONG.
DAILY WEATHER REPORT.

Station.	10th January, 1914, P.M.								11th January, 1914, A.M.							
	Hour.	Barometer at Sea Level.		Temperature.	Humidity.	Wind.		Weather.	Hour.	Barometer at Sea Level.		Temperature.	Humidity.	Wind.		Weather.
		Inches.	Millrs.			Direction.	Force			Inches.	Millrs.			Direction.	Force.	
Wladivostock,	2	29.98	761.5	31	...	...	0	c	7	30.08	764.1	23	...	NW	1	b
Nemuro,	,,	30.16	766.1	...	...	SSE	1	...	6	29.87	758.6	...	...	N	1	...
Hakodate,	,,	30.03	762.7	...	...	SSE	3	...	,,	29.99	761.7	...	...	ENE	1	...
Tokio,	,,	30.24	768.1	...	...	NNW	1	...	,,	30.28	769.1	...	...	...	0	...
Kochi,	,,	30.35	770.8	...	...	SW	1	...	,,	30.23	767.8	...	...	SW	1	...
Nagasaki,	,,	30.25	768.3	...	...	SW	2	...	,,	30.27	768.8	...	...	...	0	...
Kagoshima,	,,	30.31	769.9	...	...	...	0	...	,,	30.27	768.9	...	...	N	1	...
Oshima,	,,	30.38	771.6	...	...	SW	1	...	,,	30.30	769.6	...	...	SSW	1	...
Naha,	,,	30.38	771.7	...	...	SSE	1	...	,,	30.25	768.2	...	...	SE	7	...
Ishigakijima,	,,	30.33	770.3	...	...	SE	4	...	,,	30.27	768.8	...	...	SE	2	...
Bonin Island,	,,	30.38	771.6	...	...	E	1	...	,,	30.32	770.1	...	...	...	0	...
Chefoo,	3	30.32	770.1	39	73	NW	2	b	,,	...	...	...	...	...	...	...
Weihaiwei,	2	30.29	769.3	43	59	W	3	b	,,	30.34	770.6	31	79	WSW	2	b
Hankow,	3	30.37	771.4	54	49	NNW	2	o	,,	...	...	...	...	...	...	...
Ichang,	,,	...	...	...	...	...	...	...	,,	...	...	...	...	...	...	...
Kiukiang,	,,	30.31	769.9	51	72	NE	1	o	,,	...	...	...	...	...	...	...
Changsha,	,,	30.27	768.8	55	62	NW	1	c	,,	...	...	...	...	...	...	...
Shanghai,	,,	30.32	770.1	55	34	N	1	o	,,	30.35	770.9	32	...	NE	1	cf
Gutzlaff,	2	30.28	769.1	49	71	...	0	cm	,,	30.30	769.6	40	...	NNE	2	br
Sharp Peak,	,,	30.29	769.3	60	...	N	1	b	7	30.31	769.9	57	...	N	1	c
Amoy,	3	30.25	768.3	67	50	W	1	c	6	30.25	768.3	56	87	SE	1	c
Swatow,	,,	30.30	769.6	69	70	E	1	b	,,	30.28	769.1	52	93	NNE	1	b
Taihoku,	1	30.31	769.8	...	...	NW	2	...	5	30.30	769.7	...	...	...	0	...
Taichu,	,,	30.32	770.0	...	...	NW	2	...	,,	30.29	769.3	...	...	...	0	...
Tainan,	,,	30.32	770.0	...	...	N	4	...	,,	30.27	768.8	...	...	E	4	...
Koshun,	,,	30.29	769.3	...	...	E	6	...	,,	30.42	767.6	...	...	NE	2	...
Pescadores,		30.29	769.4	...	...	NE	4	...	,,	30.25	768.3	...	...	NE	2	...
Canton,	3	30.27	768.8	69	65	SE	1	o	6	30.25	768.3	61	88	SE	1	o
Hongkong,	2	30.27	768.8	65	73	E	3	o	6	30.25	768.3	62	84	SE	2	o
Gap Rock,	,,	30.22	767.6	...	..	E	5	b	,,	30.23	767.8	...	...	E	4	c
Macao,	,,	30.27	768.8	67	...	ENE	1	c	,,	30.27	768.8	67	...	ENE	1	c
Wuchow,	3	30.27	768.8	60	...	N	1	o	9	...	...	...	...	...	...	...
Pakhoi,	,,	...	...	...	...	...	...	...	,,	...	...	...	...	...	...	...
Hoihow,	,,	...	...	...	...	...	..	...	,,	...	...	...	...	...	...	...
Phulien,	2	30.20	767.2	72	...	SSE	2	o	6	30.21	767.3	63	...	E	3	o
Tourane,	,,	30.17	766.3	73	...	WNW	2	f	,,	30.15	765.9	70	...	NW	2	c
Cape St. James,	,,	30.05	763.3	84	...	E	2	c	,,	30.07	763.8	72	...	NE	4	o
Aparri,	,,	30.20	767.0	74	...	E	1	c	,,	30.16	766.0	...	...	S	1	b
Manila,	,,	30.11	764.8	81	...	W	1	c	,,	30.13	765.2	...	...	...	0	b
Legaspi,	,,	30.12	765.0	81	...	ENE	1	c	,,	30.10	764.5	71	...	NNE	1	c
Iloilo,	3	30.05	763.2	81	...	NE	2	c	9	30.07	763.8	74	...	NE	1	b
Bacolod,	,,	...	...	...	...	NW	3	b	,,	...	...	...	...	NW	1	b
Cebu,	,,	30.04	763.0	83	...	E	1	b	,,	30.07	763.8	80	...	E	1	b
Labuan,	,,	29.98	761.5	86	...	...	...	...	,,	30.03	762.7	82	...	...	...	...

On the 11th at 12.10.—The northern depression is now central to the north-east of Hokkaido. An anticyclone is apparently forming over China.

Pressure has decreased slightly in the South.

Moderate monsoon is indicated along the east coast of China and over the N. China Sea.

Hongkong Rainfall for the 24 hours ending at 10 a.m. to-day, 0·00 inches.

FORECAST FOR THE 24 HOURS ENDING AT NOON TO-MORROW.

District.	Forecast.
1.—Hongkong and Neighbourhood,	E. to N.E. winds, moderate; fine.
2.—Formosa Channel,	N.E. winds, freshening.
3.—South coast of China between Hongkong and Lamocks.	The same as No. 1.
4.—South coast of China between Hongkong and Hainan,	The same as No. 1.

T. F. CLAXTON, *Director.*

ROYAL OBSERVATORY, HONGKONG.
DAILY WEATHER REPORT.

Station.	11th January, 1914, P.M.								12th January, 1914, A.M.							
	Hour.	Barometer at Sea Level.		Temperature.	Humidity.	Wind.		Weather.	Hour.	Barometer at Sea Level.		Temperature.	Humidity.	Wind.		Weather.
		Inches.	Millrs.			Direction.	Force			Inches.	Millrs.			Direction.	Force.	
Wladivostock,	2	...	...	...	...	...	...	...	7	...	...	...	...	...	...	...
Nemuro,	,,	29.83	757.6	...	...	S	4	...	6	30.04	763.1	...	...	WNW	3	...
Hakodate,	,,	29.91	759.7	...	...	W	7	...	,,	30.25	768.2	...	...	WNW	4	...
Tokio,	,,	30.04	763.1	...	...	SSW	1	...	,,	30.28	769.1	...	...	N	1	...
Kochi,	,,	30.21	767.3	...	...	SE	1	...	,,	30.35	770.8	...	...	SW	1	...
Nagasaki,	,,	30.29	769.3	...	...	NNW	1	...	,,	30.33	770.3	...	...	...	0	...
Kagoshima,	,,	30.25	768.4	...	...	WNW	1	...	,,	30.31	769.9	...	...	ENE	1	...
Oshima,	,,	30.28	769.1	...	...	NW	1	...	,,	30.28	769.1	...	...	SSW	1	...
Naha,	,,	30.24	768.2	...	...	W	1	...	,,	30.25	768.2	...	...	ESE	1	...
Ishigakijima,	,,	30.23	767.8	...	...	SSE	2	...	,,	30.23	767.8	...	...	NE	1	...
Bonin Island,	,,	30.22	767.6	...	...	...	0	...	,,	30.18	766.6	...	...	N	1	...
Chefoo,	3	30.33	770.4	40	82	NE	1	b	,,	...	...	...	...	...	...	...
Weihaiwei,	2	30.34	770.6	48	29	NNE	3	b	,,	30.26	768.6	37	91	SW	5	b
Hankow,	3	30.31	769.9	48	85	...	0	or	,,	...	...	...	...	...	...	...
Ichang,	,,	30.36	771.1	55	44	...	0	b	,,	...	...	...	...	...	...	...
Kiukiang,	,,	30.26	768.6	50	65	...	0	o	,,	...	...	...	...	...	...	...
Changsha,	,,	30.29	769.3	50	65	NW	1	o	,,	...	...	...	...	...	...	...
Shanghai,	,,	30.33	770.4	51	72	ENE	1	o	,,	30.28	769.1	44	...	E	1	c
Gutzlaff,	2	30.29	769.3	46	92	ENE	2	om	,,	30.27	768.8	46	...	ESE	3	om
Sharp Peak,	,,	30.28	769.1	61	...	E	2	c	7	30.26	768.6	58	...	W	3	c
Amoy,	3	30.21	767.3	70	48	ESE	2	b	6	30.21	767.3	55	87	WNW	3	c
Swatow,	,,	30.24	768.1	67	74	ENE	1	b	,,	30.24	768.1	55	80	...	0	b
Taihoku,	1	30.26	768.7	...	...	NW	2	...	5	30.24	768.1	...	...	...	0	...
Taichu,	,,	30.23	767.9	...	...	N	4	...	,,	30.22	767.5	...	...	...	0	...
Tainan,	,,	30.22	767.7	...	...	N	6	...	,,	30.19	766.9	...	...	NE	2	...
Koshun,	,,	30.20	767.2	...	...	NE	4	...	,,	30.17	766.3	...	...	NE	6	...
Pascadores,		30.24	768.0	...	...	N	6	...	,,	30.19	766.7	...	...	NE	6	...
Canton,	3	30.22	767.6	73	63	SE	1	c	6	30.19	766.8	56	100	SE	1	b
Hongkong,	2	30.22	767.6	69	64	E	2	b	6	30.20	767.1	62	89	E	1	b
Gap Rock,	,,	30.20	767.1	...	...	E	4	b	,,	30.18	766.6	...	...	E	4	b
Macao,	,,	30.22	767.6	73	...	ESE	1	c	,,	30.21	767.4	60	...	ENE	1	cf
Wuchow,	3	30.30	769.6	70	...	NE	1	c	9	...	...	...	...	...	...	...
Pakhoi,	,,	30.14	765.5	72	81	SE	3	c	,,	...	...	...	...	...	...	...
Hoihow,	,,	...	...	...	...	...	..	...	,,	...	...	...	...	...	...	...
Phulien,	2	30.18	766.5	77	...	SSE	3	c	6	30.17	766.3	63	...	ESE	1	dh
Tourane,	,,	30.13	765.3	75	...	NW	2	o	,,	30.13	765.2	68	...	NE	4	o
Cape St. James,	,,	30.01	762.2	79	...	ENE	5	c	,,	30.04	763.0	73	...	ENE	5	c
Aparri,	,,	30.11	764.7	77	...	ENE	1	b	,,	30.12	764.9	67	...	S	1	o
Manila,	,,	30.10	764.4	81	...	WSW	1	c	,,	30.06	763.5	63	...	E	1	o
Legaspi,	,,	30.04	763.1	85	...	NE	1	b	,,	30.02	762.4	74	...	NE	2	c
Iloilo,	3	30.01	762.2	80	...	NE	1	b	9	29.99	761.7	78	...	NE	2	b
Bacolod,	,,	...	...	...	...	NW	2	b	,,	...	...	...	...	NW	1	o
Cebu,	,,	30.04	763.0	82	...	E	2	b	,,	30.02	762.5	78	...	E	1	o
Labuan,	,,	...	...	...	...	...	...	...	,,	30.01	762.2	81	...	...	...	...

On the 12th at 11.00.—The northern depression has passed into the Pacific. The anticyclone over China has not developed. Pressure is highest over S. Japan. It has decreased slightly along the coast of China to Cape St. James, and over Formosa and the Philippines.

Moderate monsoon is indicated over the N. China Sea. It is interrupted to the north of Amoy.

Hongkong Rainfall for the 24 hours ending at 10 a.m. to-day, 0·00 inches.

FORECAST FOR THE 24 HOURS ENDING AT NOON TO-MORROW.

District.	Forecast.
1.—Hongkong and Neighbourhood,	E. winds, moderate; fine.
2.—Formosa Channel,	N.E. winds, strong.
3.—South coast of China between Hongkong and Lamocks.	The same as No. 1.
4.—South coast of China between Hongkong and Hainan,	The same as No. 1.

T. F. CLAXTON, *Director.*

ROYAL OBSERVATORY, HONGKONG.
DAILY WEATHER REPORT.

Station.	12th January, 1914, P.M.								13th January, 1914, A.M.							
	Hour.	Barometer at Sea Level.		Temperature.	Humidity.	Wind.		Weather.	Hour.	Barometer at Sea Level.		Temperature.	Humidity.	Wind.		Weather.
		Inches.	Millrs.			Direction.	Force.			Inches.	Millrs.			Direction.	Force.	
Wladivostock,	2	30.09	764.3	28	...	ESE	1	o	7	29.99	761.6	19	...	...	0	o
Nemuro,	"	30.14	765.6	...	...	WNW	3	...	6	30.12	765.1	...	...	SW	2	...
Hakodate,	"	30.24	768.2	...	...	W	4	...	"	30.15	765.7	...	...	W	1	...
Tokio,	"	30.30	769.6	...	...	ESE	1	...	"	30.44	773.1	...	...	...	0	...
Kochi,	"	30.29	769.3	...	...	SW	1	...	"	30.37	771.3	...	...	WSW	1	...
Nagasaki,	"	30.29	769.3	...	...	SE	1	...	"	30.25	768.3	...	...	SE	5	...
Kagoshima,	"	30.27	768.9	...	...	ESE	1	...	"	...	...	...	...	...	...	...
Oshima,	"	30.24	768.1	...	...	NNE	2	...	"	30.26	768.6	...	...	SW	1	...
Naha,	"	30.22	767.7	...	...	NE	1	...	"	30.23	767.7	...	...	ESE	1	...
Ishigakijima,	"	30.19	766.8	...	...	SE	4	...	"	30.17	766.3	...	...	SE	5	...
Bonin Island,	"	30.16	766.1	...	...	NE	1	...	"	30.28	769.1	...	...	NE	1	...
Chefoo,	3	30.10	764.5	52	60	SSE	1	b	"	...	...	...	...	...	...	...
Weihaiwei,	2	30.16	766.0	49	57	SW	5	b	"	29.94	760.5	44	92	S	3	c
Hankow,	3	...	...	...	...	...	...	...	"	...	...	...	...	...	...	...
Ichang,	"	...	...	...	...	...	...	...	"	...	...	...	...	...	...	...
Kiukiang,	"	30.12	765.0	60	68	E	1	c	"	30.08	764.0	61	100	...	0	c
Changsha,	"	...	...	...	...	...	...	...	"	...	...	...	...	...	..	...
Shanghai,	"	30.18	766.6	60	60	SSE	2	bc	"	29.96	761.0	32	...	SE	6	cq
Gutzlaff,	2	30.21	767.3	53	86	SE	3	bcv	"	30.07	763.8	52	...	S	6	om
Sharp Peak,	"	30.19	766.8	63	...	E	1	b	7	30.11	764.8	61	...	...	0	c
Amoy,	3	30.12	765.0	65	63	SSE	4	b	6	30.09	764.3	57	94	WNW	3	o
Swatow,	"	30.21	767.3	70	75	E	2	b	"	...	...	...	...	...	...	...
Taihoku,	1	30.14	765.5	...	...	E	6	...	5	30.12	765.1	...	...	...	0	...
Taichu,	"	30.13	765.3	...	...	N	2	...	"	30.13	765.2	...	...	...	0	...
Tainau,	"	30.17	766.2	...	...	W	4	...	"	30.12	765.1	...	...	E	4	...
Koshun,	"	30.16	766.0	...	...	N	6	...	"	30.11	764.8	...	...	E	4	...
Pescadores,		30.16	766.0	...	...	N	6	...	"	30.09	764.3	...	...	N	2	...
Canton,	3	30.12	765.0	76	49	ENE	1	b	6	30.11	764.8	61	82	S	1	o
Hongkong,	2	30.15	765.8	66	62	E	3	b	6	30.09	764.3	64	90	E	2	o
Gap Rock,	"	30.09	764.3	...	...	E	6	b	"	30.08	764.0	...	...	ENE	3	o
Macao,	"	30.14	765.5	71	...	E	2	c	"	...	...	63	...	ESE	1	of
Wuchow,	3	30.06	763.5	76	...	SE	3	bc	9	...	...	...	...	...	...	...
Pakhoi,	"	...	...	...	...	...	...	...	"	...	...	...	...	...	...	...
Hoihow,	"	...	...	...	...	...	..	...	"	...	...	...	...	...	...	...
Phulien,	2	30.09	764.2	70	...	SE	4	o	6	30.07	763.7	64	...	SSE	3	dh
Tourane,	"	30.07	763.7	75	...	NE	4	c	"	30.02	762.4	68	...	SSW	5	o
Cape St. James,	"	29.94	760.5	75	...	ENE	7	c	"	30.01	762.1	72	...	ENE	4	b
Aparri,	"	30.07	763.9	75	...	...	0	o	"	30.08	764.1	67	...	...	0	b
Manila,	"	30.00	762.1	81	...	W	1	c	"	30.04	763.0	67	...	...	0	c
Legaspi,	"	29.97	761.3	81	...	NNE	2	o	"	30.02	762.5	74	...	ENE	2	o
Iloilo,	3	29.97	761.2	77	...	NE	1	c	9	29.99	761.7	77	...	NE	1	c
Bacolod,	"	...	...	...	...	NW	1	or	"	...	...	...	...	NW	1	c
Cebu,	"	29.93	760.2	80	...	...	0	o	"	30.01	762.2	80	...	E	1	o
Labuan,	"	30.01	762.2	82	...	...	...	...	"	30.00	762.0	81	...	...	...	...

On the 13th at 11.45.—Pressure is now highest to the north of the Bonins.

A depression has formed over N. China and S.E. Mongolia.

Pressure has further decreased along the coast of China to Cape St. James, and over Formosa and Luzon.

Variable winds are indicated along the east coast of China and over the northern portion of the N. China Sea.

Hongkong Rainfall for the 24 hours ending at 10 a.m. to-day, 0·00 inches.

FORECAST FOR THE 24 HOURS ENDING AT NOON TO-MORROW.

District.	Forecast.
1.—Hongkong and Neighbourhood,	E. or variable winds, moderate; fine at first, drizzling [rain or mist later.
2.—Formosa Channel,	Variable winds, moderate to fresh.
3.—South coast of China between Hongkong and Lamocks.	The same as No. 1.
4.—South coast of China between Hongkong and Hainan,	The same as No. 1.

T. F. CLAXTON, *Director.*

ROYAL OBSERVATORY, HONGKONG.
DAILY WEATHER REPORT.

Station.	13th January, 1914, P.M.								14th January, 1914, A.M.							
	Hour.	Barometer at Sea Level.		Temperature.	Humidity.	Wind.		Weather.	Hour.	Barometer at Sea Level.		Temperature.	Humidity.	Wind.		Weather.
		Inches.	Millrs.			Direction.	Force			Inches.	Millrs.			Direction.	Force	
Wladivostock,..	2	...	...	...	...	...	...	...	7	...	...	...	...	...	...	...
Nemuro,.....	,,	30.00	762.1	...	...	WSW	4	...	6	29.89	759.1	...	...	WSW	2	...
Hakodate, ...	,,	30.05	763.2	...	...	WSW	4	...	,,	29.75	755.7	...	...	E	3	...
Tokio, ...	,,	30.24	768.1	...	...	S	1	...	,,	29.97	761.1	...	...	WSW	1	...
Kochi, ...	,,	30.25	768.3	...	...	...	0	...	,,	29.78	756.3	...	...	...	0	...
Nagasaki,.....	,,	30.11	764.8	...	...	SE	3	...	,,	29.86	758.3	...	...	W	7	...
Kagoshima,.....	,,	30.15	765.9	...	...	SSE	1	...	,,	...	...	...	...	...	...	...
Oshima, ...	,,	30.12	765.1	...	...	SSW	4	...	,,	30.01	762.1	...	...	N	2	...
Naha, ...	,,	30.07	763.7	...	...	SE	3	...	,,	30.05	763.2	...	...	SW	2	...
Ishigakijima,...	,,	30.07	763.8	...	...	SE	4	...	,,	30.05	763.3	...	...	NE	1	...
Bonin Island,...	,,	30.24	768.1	...	...	ENE	1	...	,,	30.22	767.6	...	...	ESE	1	...
Chefoo, ...	3	...	...	...	...	...	...	...	,,	...	...	...	...	...	...	...
Weihaiwei, ...	2	29.64	752.8	45	92	ESE	2	orm	,,	29.92	759.9	32	68	N	8	bc
Hankow, ...	3	...	...	...	...	...	...	...	,,	...	...	...	...	...	...	...
Ichang, ...	,,	...	...	...	...	...	...	...	,,	...	...	...	...	...	...	..
Kiukiang, ...	,,	...	...	...	...	...	...	...	,,	...	...	...	...	...	...	...
Changsha, ...	,,	...	...	...	...	...	...	...	,,	...	...	...	...	...	..	...
Shanghai, ...	,,	29.74	755.4	68	60	S	2	c	,,	30.12	765.0	41	...	W	1	b
Gutzlaff, ...	2	29.85	758.2	55	94	S	6	cv	,,	30.06	763.5	43	...	W	3	bm
Sharp Peak, ...	,,	30.00	762.0	65	...	ESE	2	c	7	30.17	766.3	62	...	W	1	b
Amoy, ...	3	30.01	762.2	69	61	SSE	5	b	5	30.09	764.3	62	67	NE	2	c
Swatow,.....	,,	29.95	760.7	74	63	E	1	b	,,	30.11	764.8	61	94	W	1	b
Taihoku, ...	1	30.03	762.8	...	...	NW	2	...	5	30.12	765.1	...	...	NW	2	...
Taichu, ...	,,	30.04	762.9	...	...	E	2	...	,,	30.11	764.7	...	...	...	0	...
Tainan, ...	,,	30.07	763.7	...	...	W	2	...	,,	30.07	763.7	...	...	N	2	...
Koshun, ...	,,	30.05	763.3	...	...	E	4	...	,,	30.03	762.8	...	...	N	6	...
Pescadores, ...		30.06	763.6	...	...	N	0	...	,,	30.08	763.9	...	...	N	2	...
Canton, ...	3	30.04	763.0	76	64	SSE	1	c	6	30.14	765.5	61	94	E	1	b
Hongkong, ...	2	30.06	763.5	67	77	E	1	c	6	30.11	764.8	63	95	...	0	cf
Gap Rock,.....	,,	30.02	762.5	...	...	ENE	3	c	,,	30.08	764.0	...	...	NE	3	ff
Macao, ...	,,	30.04	763.1	74	...	E	1	c	,,	30.00	761.9	63	...	NW	1	of
Wuchow, ...	3	30.07	763.8	74	68	W	2	c	9	...	...	...	...	...	...	...
Pakhoi, ...	,,	...	...	...	...	...	...	...	,,	...	...	...	...	...	...	...
Hoihow,.....	,,	...	...	...	...	...	..	...	,,	...	...	...	...	...	...	...
Phulien,.....	2	30.04	762.9	79	...	SSW	3	c	6	30.12	765.2	64	...	ESE	2	dh
Tourane, ...	,,	30.02	762.4	75	...	SSW	4	c	,,	30.09	764.2	64	...	SSW	2	c
Cape St. James,	,,	29.96	761.1	77	...	ENE	4	b	,,	30.02	762.6	72	...	NE	4	o
Aparri, ...	,,	30.01	762.3	77	...	NE	2	b	,,	30.06	763.4	67	...	SW	1	b
Manila, ...	,,	29.98	761.6	85	...	W	2	o	,,	30.03	762.8	67	...	NNE	1	b
Legaspi,.....	,,	29.97	761.2	77	...	NNE	1	c	,,	30.01	762.2	71	...	...	0	b
Iloilo,.....	3	29.93	760.2	82	...	NE	2	b	9	29.99	761.7	79	...	NE	2	b
Bacolod,.....	,,	...	...	...	...	NW	1	o	,,	...	...	...	...	NW	1	b
Cebu, ...	,,	29.91	759.7	84	...	E	2	b	,,	30.00	762.0	83	...	E	2	b
Labuan, ...	,,	30.01	759.7	84	...	...	...	...	,,	29.99	761.7	81	...	...	...	...

On the 14th at 11.50.—The northern depression has moved eastward and now extends from Korea to E. Japan. Pressure is increasing rapidly over central and N. China, and slightly along the south coast.

The monsoon will probably set in again along the east coast of China to-night, and freshen over the N. China Sea.

Hongkong Rainfall for the 24 hours ending at 10 a.m. to-day, 0·00 inches.

FORECAST FOR THE 24 HOURS ENDING AT NOON TO-MORROW.

District.	Forecast.
1.—Hongkong and Neighbourhood,.....	N.E. winds, moderate to fresh ; fine.
2.—Formosa Channel,.....	N. winds, freshening.
3.—South coast of China between Hongkong and Lamocks.	The same as No. 1.
4.—South coast of China between Hongkong and Hainan,..	The same as No. 1.

T. F. CLAXTON, *Director.*

ROYAL OBSERVATORY, HONGKONG.
DAILY WEATHER REPORT.

Station.	14th January, 1914, P.M.								15th January, 1914, A.M.							
	Hour.	Barometer at Sea Level.		Temperature.	Humidity.	Wind.		Weather.	Hour.	Barometer at Sea Level.		Temperature.	Humidity.	Wind.		Weather.
		Inches.	Millrs.			Direction.	Force			Inches.	Millrs.			Direction.	Force.	
Wladivostock,..	2	...	...	...	...	...	...	...	7	...	...	...	...	...	...	...
Nemuro,.....	,,	29.55	750.6	...	...	SSE	4	...	6	29.06	738.1	...	...	WSW	6	...
Hakodate, ...	,,	29.28	743.7	...	...	S	4	...	,,	29.58	751.2	...	...	W	7	...
Tokio, ...	,,	29.57	751.1	...	...	SW	5	...	,,	29.83	757.6	...	...	NW	2	...
Kochi, ...	,,	29.74	755.3	...	...	W	4	...	,,	30.09	764.3	...	...	W	1	...
Nagasaki, ...	,,	29.97	761.3	...	...	WNW	7	...	,,	30.21	767.3	...	...	NNW	3	...
Kagoshima,.....	,,	...	...	...	...	...	...	...	,,	30.21	7674.	...	...	W	1	...
Oshima, ...	,,	30.08	764.1	...	...	NNE	3	...	,,	30.22	767.6	...	...	NNE	4	...
Naha, ...	,,	30.13	765.2	...	...	N	7	...	,,	30.25	768.2	...	...	ENE	2	...
Ishigakijima,...	,,	30.15	765.8	...	...	NNE	4	...	,,	30.27	768.8	...	...	NNE	2	...
Bonin Island,...	,,	30.14	765.6	...	...	SW	1	...	,,	30.10	764.6	...	...	SW	1	...
Chefoo, ...	3	...	...	...	...	...	...	...	,,	...	...	...	...	...	...	...
Weihaiwei, ...	2	30.11	764.8	35	62	N	8	cb	,,	30.17	766.3	31	78	SW	3	b
Hankow, ...	3	...	...	...	...	...	...	...	,,	...	...	...	...	...	...	...
Ichang, ...	,,	...	...	...	...	...	...	...	,,	...	...	...	...	...	...	.
Kiukiang, ...	,,	...	...	...	...	...	...	...	,,	*30.37	761.4	...	...	...	0	c
Changsha, ...	,,	...	...	...	...	...	...	...	,,	...	...	...	...	...	..	...
Shanghai, ...	,,	30.24	768.1	56	45	WNW	3	b	,,	30.35	770.9	43	...	S	1	f
Gutzlaff, ...	2	30.18	766.6	52	73	NNW	3	bm	,,	30.27	768.8	41	...	SW	2	bm
Sharp Peak, ...	,,	30.19	766.8	65	...	E	4	c	7	30.35	770.9	59	...	W	1	b
Amoy, ...	3	30.10	764.5	...	...	ESE	4	f	6	30.27	768.8	58	47	NNE	5	b
Swatow,.....	,,	30.13	765.3	73	58	E	2	b	,,	30.28	769.1	55	87	N	2	c
Taihoku, ...	1	30.19	766.8	...	...	E	6	...	5	30.28	769.0	...	...	E	6	...
Taichu, ...	,,	30.06	763.4	...	...	N	6	...	,,	30.20	767.0	...	...	...	0	...
Tainan, ...	,,	30.08	764.1	...	...	N	6	...	,,	30.21	767.3	...	...	N	2	...
Koshun, ...	,,	30.08	764.1	...	...	NE	6	...	,,	30.17	766.2	...	...	NE	10	...
Pescadores, ...		30.12	765.0	...	...	NE	10	...	,,	30.21	767.4	...	...	NE	8	...
Canton, ...	3	30.12	765.0	78	36	E	1	b	6	30.24	768.1	54	94	E	1	b
Hongkong, ...	2	30.11	764.8	77	36	SE	1	b	6	30.22	767.6	64	44	E	5	b
Gap Rock,.....	,,	30.08	764.0	...	...	NNE	1	b	,,	30.17	766.3	...	...	E	5	c
Macao, ...	,,	30.12	765.0	73	...	NNE	1	c	,,	30.21	767.3	61	...	NNE	1	c
Wuchow, ...	3	30.13	765.3	77	...	S	1	b	9	30.31	769.9	59	...	N	1	bg
Pakhoi, ...	,,	...	...	...	...	...	...	...	,,	...	...	...	...	...	...	...
Hoihow,.....	,,	...	...	...	...	...	..	...	,,	...	...	...	...	...	...	...
Phulien,.....	2	30.10	764.5	79	...	S	3	c	6	30.19	766.7	61	...	NE	2	o
Tourane, ...	,,	...	...	...	...	...	...	...	,,	...	...	...	...	..	...	...
Cape St. James,	,,	29.96	761.1	77	...	ENE	5	c	,,	29.99	761.7	72	...	ENE	4	c
Aparri, ...	,,	30.03	762.8	81	...	N	1	b	,,	30.11	764.7	67	...	SSW	1	b
Manila, ...	,,	30.00	762.1	81	...	E	1	o	,,	30 07	763.8	67	...	...	0	c
Legaspi,.....	,,	29.97	761.3	81	...	...	0	o	,,	30.06	763.4	71	...	NNE	2	o
Iloilo,.....	3	29.93	760.2	84	...	NE	1	b	9	29.99	761.7	78	...	NE	1	b
Bacolod,.....	,,	...	...	...	...	NW	1	b	,,	...	...	...	...	NW	2	b
Cebu, ...	,,	29.93	760.2	85	...	E	1	b	,,	30.02	762.5	82	...	E	1	c
Labuan, ...	,,	29.88	758.9	85	...	...	...	...	,,	29.96	761.0	83	...	...	...	...

On the 15th at 12.15.—The northern depression has deepened considerably. It is now central to the north-east of Hokkaido.

An anticyclone has formed over China. It is central over the lower Yangtze Valley.

Fresh monsoon is indicated along the east coast of China and over the N. China Sea.

Hongkong Rainfall for the 24 hours ending at 10 a.m. to-day, 0·00 inches.

FORECAST FOR THE 24 HOURS ENDING AT NOON TO-MORROW.

District.	Forecast.
1.—Hongkong and Neighbourhood,.....	E. winds, fresh ; fine.
2.—Formosa Channel.....	N.E. gale.
3.—South coast of China between Hongkong and Lamocks.	The same as No. 1.
4.—South coast of China between Hongkong and Hainan,..	The same as No. 1.

T. F. CLAXTON, *Director.*

ROYAL OBSERVATORY, HONGKONG.
DAILY WEATHER REPORT.

Station.	15th January, 1914, P.M.									16th January, 1914, A.M.								
	Hour.	Barometer at Sea Level.		Temperature.	Humidity.	Wind.		Weather.		Hour.	Barometer at Sea Level.		Temperature.	Humidity.	Wind.		Weather.
		Inches.	Millrs.			Direction.	Force.				Inches.	Millrs.			Direction.	Force.	
Wladivostock,	2	29.87	758.7	24	...	...	0	c		7	30.22	767.5	7	10	NNE	1	c
Nemuro,	,,	29.39	746.6	...	...	W	3	...		6	29.73	755.1	...	...	SW	2	...
Hakodate,	,,	29.77	756.2	...	...	WSW	7	...		,,	29.85	758.2	...	...	W	2	...
Tokio,	,,	29.91	759.6	...	...	S	1	...		,,	29.89	759.1	...	...	W	1	...
Kochi,	,,	30.07	763.8	...	...	SSW	1	...		,,	30.17	766.3	...	...	...	0	...
Nagasaki,	,,	30.19	766.8	...	...	W	2	...		,,	30.25	768.3	...	...	NNW	2	...
Kagoshima,	,,	...	...	...	...	...	...	...		,,	30.27	768.9	...	...	NNW	2	...
Oshima,	,,	30.24	76.81	...	...	N	1	...		,,	30.32	770.1	...	...	W	2	...
Naha,	,,	30.24	768.2	...	...	N	2	...		,,	30.34	770.7	...	...	NE	1	...
Ishigakijima,	,,	30.25	768.3	...	...	NE	4	...		,,	30.33	770.3	...	...	NE	1	...
Bonin Island,	,,	30.08	764.1	...	...	NW	1	...		,,	30.32	770.1	...	...	...	0	...
Chefoo,	3	30.10	764.5	36	80	NW	4	b		,,	...	...	...	...	...	...	...
Weihaiwei,	2	30.13	765.3	41	57	WNW	6	bc		,,	30.41	772.4	28	89	WSW	2	b
Hankow,	3	30.40	772.1	60	60	...	0	b		,,	...	...	...	...	...	...	...
Ichang,	,,	...	...	...	...	...	...	...		,,	...	...	...	...	...	...	.
Kiukiang,	,,	30.32	770.1	61	40	W	2	b		,,	30.43	772.9	47	63	NE	1	c
Changsha,	,,	30.31	769.9	54	74	NW	1	o		,,	...	...	...	...	...	..	...
Shanghai,	,,	30.28	769.1	58	32	WSW	2	b		,,	30.47	773.9	34	...	NNW	1	cm
Gutzlaff,	2	30.24	768.1	52	73	SW	2	bm		,,	30.36	771.1	41	...	NNW	3	ov
Sharp Peak,	,,	...	...	...	...	...	...	...		7	30.38	771.6	58	...	W	1	b
Amoy,	3	30.18	766.6	71	42	ENE	2	b		5	30.28	769.1	56	75	WSW	2	b
Swatow,	,,	30.22	767.6	67	64	E	2	c		,,	30.32	770.1	55	87	NNE	2	c
Taihoku,	1	30.22	767.6	...	...	E	8	...		5	30.31	769.9	...	...	E	6	...
Taichu,	,,	30.17	766.3	...	...	NW	2	...		,,	30.24	768.0	...	...	...	0	...
Tainan,	,,	30.19	766.7	...	...	W	4	...		,,	30.23	767.9	...	...	...	0	...
Koshun,	,,	30.17	766.3	...	...	NE	8	...		,,	30.22	767.6	...	...	NE	10	...
Pescadores,		30.19	766.9	...	...	NE	8	...		,,	30.23	767.7	...	...	NE	6	...
Canton,	3	30.20	767.1	73	35	NW	1	b		6	30.27	768.8	54	94	E	7	c
Hongkong,	2	30.21	767.3	66	41	E	3	c		6	30.25	768.3	63	68	E	2	o
Gap Rock,	,,	30.15	765.8	...	...	E	5	c		,,	...	...	...	...	..	...	...
Macao,	,,	30.18	766.6	68	...	ENE	2	c		,,	29.99	761.8	61	...	NNE	1	c
Wuchow,	3	30.22	767.6	62	...	E	1	bc		9	30.33	770.4	61	82	E	2	bc
Pakhoi,	,,	30.12	765.0	73	67	WSW	2	b		,,	...	...	...	...	...	...	...
Hoihow,	,,	...	...	...	...	...	..	...		,,	...	...	...	...	...	...	...
Phulien,	2	30.16	766.1	72	...	E	2	o		6	30.24	768.1	62	...	ENE	3	o
Tourane,	,,	...	...	...	...	...	...	...		,,	...	...	...	...	...	...	...
Cape St. James,	,,	29.96	761.1	79	...	E	2	c		,,	29.94	760.4	72	...	NE	2	or
Aparri,	,,	30.07	763.7	77	...	ENE	1	o		,,	30.15	765.7	71	...	ENE	2	o
Manila,	,,	29.99	761.7	85	...	W	2	c		,,	30.08	763.9	71	...	...	0	o
Legaspi,	,,	29.98	761.6	85	...	NE	1	c		,,	30.05	763.2	74	...	NNE	2	b
Iloilo,	3	29.93	760.2	85	...	NE	2	b		9	29.99	761.7	78	...	NE	2	c
Bacolod,	,,	...	...	...	...	NW	1	b		,,	...	...	...	...	NW	2	b
Cebu,	,,	29.91	759.7	85	...	E	3	b		,,	30.04	763.0	81	...	N	2	c
Labuan,	,,	29.87	758.7	84	...	...	...	...		,,	30.01	762.2	82	...	...	...	...

On the 16th at 11.40.—The northern depression is passing into the Pacific.

The anticyclone over China has strengthened slightly and spread eastward.

Pressure changes in the south are small.

Variable winds are indicated along the east coast of China and fresh monsoon over the N. China Sea.

Hongkong Rainfall for the 24 hours ending at 10 a.m. to-day, 0·00 inches.

FORECAST FOR THE 24 HOURS ENDING AT NOON TO-MORROW.

District.	Forecast.
1.—Hongkong and Neighbourhood,	E. winds, fresh; fine.
2.—Formosa Channel,	N.E. winds, strong.
3.—South coast of China between Hongkong and Lamocks.	The same as No. 1.
4.—South coast of China between Hongkong and Hainan,	E. to S.E. winds, moderate.

T. F. CLAXTON, *Director.*

ROYAL OBSERVATORY, HONGKONG.
DAILY WEATHER REPORT.

Station.	16th January, 1914, P.M.								17th January, 1914, A.M.							
	Hour.	Barometer at Sea Level.		Temperature.	Humidity.	Wind.		Weather.	Hour.	Barometer at Sea Level.		Temperature.	Humidity.	Wind.		Weather.
		Inches.	Millrs.			Direction.	Force.			Inches.	Millrs.			Direction.	Force.	
Wladivostock,	2	30.22	767.5	14	...	ENE	1	o	7	30.41	772.5	-1	...	...	0	b
Nemuro,	,,	29.69	754.1	...	...	SE	3	...	6	...	...	...	...	...	...	...
Hakodate,	,,	29.54	750.2	...	...	W	4	...	,,	...	...	...	...	...	...	...
Tokio,	,,	29.98	761.6	...	...	NW	3	...	,,	...	...	...	...	...	...	...
Kochi,	,,	30.25	768.3	...	...	NW	2	...	,,	...	...	...	...	...	...	...
Nagasaki,	,,	30.33	770.3	...	...	NW	3	...	,,	...	...	...	...	...	...	...
Kagoshima,	,,	30.29	769.4	...	...	NW	4	...	,,	...	...	...	...	...	...	...
Oshima,	,,	30.30	769.6	...	...	NNE	2	...	,,	...	...	...	...	...	...	...
Naha,	,,	30.30	769.7	...	...	N	3	...	,,	...	...	...	...	...	...	...
Ishigakijima,	,,	30.31	769.8	...	...	NE	4	...	,,	...	...	...	...	...	...	...
Bonin Island,	,,	30.14	765.6	...	...	NW	1	...	,,	...	...	...	...	...	...	...
Chefoo,	3	30.40	772.1	40	56	SW	1	b	,,	...	...	...	...	...	...	...
Weihaiwei,	2	30.41	772.4	39	73	...	0	bc	,,	30.33	770.4	33	79	SSE	3	cb
Hankow,	3	...	...	...	...	...	...	...	,,	...	...	...	...	...	...	...
Ichang,	,,	...	...	...	...	...	...	...	,,	...	...	...	...	...	...	..
Kiukiang,	,,	30.37	771.4	52	53	NE	1	o	,,	...	...	...	...	...	...	...
Changsha,	,,	...	...	...	...	...	...	...	,,	...	...	...	...	...	..	...
Shanghai,	,,	30.43	772.9	48	43	NNE	1	o	,,	30.31	769.9	41	...	ESE	1	cg
Gutzlaff,	2	30.35	770.9	49	64	N	1	cv	,,	30.29	769.3	47	...	SSE	4	ov
Sharp Peak,	,,	30.35	770.9	61	...	NNE	4	c	7	30.33	770.4	46	...	W	1	o
Amoy,	3	30.23	767.8	68	51	ENE	5	c	6	30.25	768.3	59	76	NNW	2	o
Swatow,	,,	30.24	768.1	65	73	E	2	c	,,	30.29	769.3	58	76	N	1	o
Taihoku,	1	30.31	769.9	...	...	E	8	...	5	30.24	768.0	...	...	E	4	...
Taichu,	,,	30.20	767.0	...	...	SW	2	...	,,	30.22	767.7	...	...	...	0	...
Tainan,	,,	30.22	767.7	...	...	W	2	...	,,	30.22	767.7	...	...	NE	2	...
Koshun,	,,	30.21	767.4	...	...	NE	8	...	,,	30.22	767.7	...	...	NE	6	...
Pescadores,		30.22	767.6	...	...	NE	8	...	,,	30.23	767.9	...	...	NE	8	...
Canton,	3	30.22	767.6	72	42	N	1	c	6	30.26	768.6	58	94	NW	1	o
Hongkong,	2	30.22	767.6	66	55	E	4	o	6	30.25	768.3	62	74	E	3	c
Gap Rock,	,,	30.19	766.8	...	...	E	4	c	,,	30.23	767.8	...	...	E	5	o
Macao,	,,	30.22	767.5	71	...	E	1	c	,,	30.24	768.0	61	...	NNE	1	o
Wuchow,	3	30.21	767.3	74	51	NE	2	bc	9	30.33	770.4	60	29	E	1	b
Pakhoi,	,,	30.14	765.5	72	58	SE	1	o	,,	...	...	...	...	...	...	...
Hoihow,	,,	30.14	7.655	69	...	E	2	b	,,	...	...	...	...	...	...	...
Phulien,	2	30.18	766.6	77	...	S	3	o	6	30.23	767.8	61	...	NE	4	b
Tourane,	,,	...	...	...	...	...	...	...	,,	...	...	...	...	...	...	...
Cape St. James,	,,	29.96	761.0	77	...	ENE	5	c	,,	30.02	762.5	72	...	NE	2	b
Aparri,	,,	30.11	764.7	75	...	ENE	3	o	,,	30.14	765.5	71	...	E	2	o
Manila,	,,	30.00	762.1	85	...	ENE	1	o	,,	30.07	763.8	67	...	...	0	o
Legaspi,	,,	30.02	762.4	85	...	NE	1	o	,,	30.06	763.6	78	...	NE	1	o
Iloilo,	3	29.97	761.2	81	...	NE	2	b	9	...	...		...	...	...	...
Bacolod,	,,	...	...	...	...	NW	1	b	,,	...	...	...	...	NW	2	od
Cebu,	,,	29.94	760.5	85	...	E	2	b	,,	30.05	763.2	80	...	N	1	o
Labuan,	,,	29.89	759.2	84	...	...	...	...	,,	30.01	762.2	82	...	...	...	...

On the 17th at 12.40.—Pressure has decreased moderately in the neighbourhood of Shanghai and slightly along the south coast of China. It has increased moderately at Wladivostock.

The anticyclone has apparently moved eastward.

No returns from Japan.

Variable winds are indicated along the east coast of China and moderate monsoon over the N. China Sea.

Hongkong Rainfall for the 24 hours ending at 10 a.m. to-day, 0·00 inches.

FORECAST FOR THE 24 HOURS ENDING AT NOON TO-MORROW.

District.	Forecast.
1.—Hongkong and Neighbourhood,	E. winds, moderate; fine.
2.—Formosa Channel	N.E. winds, strong.
3.—South coast of China between Hongkong and Lamocks.	The same as No. 1.
4.—South coast of China between Hongkong and Hainan,	The same as No. 1.

T. F. CLAXTON, *Director.*

ROYAL OBSERVATORY, HONGKONG.
DAILY WEATHER REPORT.

Station.	17th January, 1914, P.M.								18th January, 1914, A.M.							
	Hour.	Barometer at Sea Level. Inches.	Barometer at Sea Level. Millrs.	Temperature.	Humidity.	Wind. Direction.	Wind. Force.	Weather.	Hour.	Barometer at Sea Level. Inches.	Barometer at Sea Level. Millrs.	Temperature.	Humidity.	Wind. Direction.	Wind. Force.	Weather.
Wladivostock,	2	30.32	770.1	16	...	...	0	c	7	30.12	764.9	9	...	...	0	o
Nemuro,	,,	30.12	765.1	...	...	WNW	3	...	6	...	...	...	...	SW	2	...
Hakodate,	,,	30.26	768.7	...	...	W.	5	...	,,	30.19	766.7	...	...	SW	3	...
Tokio,	,,	30.44	773.1	...	...	W	1	...	,,	30.34	770.6	...	...	NW	1	...
Kochi,	,,	30.39	771.8	...	...	SE	1	...	,,	30.21	767.3	...	...	SW	1	...
Nagasaki,	,,	30.37	771.3	...	...	ESE	2	...	,,	30.25	768.3	...	...	N	1	...
Kagoshima,	,,	30.37	771.4	...	...	...	0	...	,,	30.21	767.4	...	...	...	0	...
Oshima,	,,	30.32	770.1	...	...	S	2	...	,,	30.22	767.6	...	...	S	1	...
Naha,	,,	...	...	...	...	...	...	...	,,	30.23	767.7	...	...	..	0	...
Ishigakijima,	,,	30.23	767.8	...	...	SE	3	...	,,	30.23	767.8	...	...	NE	3	...
Bonin Island,	,,	30.26	768.6	...	...	NE	1	...	,,	30.30	769.6	...	...	...	0	...
Chefoo,	3	30.29	769.3		...	WSW	2	o	,,	...	...	...	...	...	...	...
Weihaiwei,	2	30.29	769.3	36	100	W	1	cb	,,	30.33	770.4	33	90	WSW	1	bc
Hankow,	3	...	...	...	...	...	...	...	,,	...	...	...	...	...	...	...
Ichang,	,,	...	...	...	...	...	...	...	,,	...	...	...	...	...	...	..
Kiukiang,	,,	30.34	770.6	58	53	NW	2	o	,,	...	...	...	...	...	...	...
Changsha,	,,	...	...	...	...	...	...	...	,,	...	...	...	...	...	..	...
Shanghai,	,,	30.27	768.8	50	72	SSW	1	o	,,	30.41	772.4	32	...	NW	1	b
Gutzlaff,	2	30.24	768.1	47	100	S	3	ov	,,	30.31	769.6	41	...	NNW	3	f
Sharp Peak,	,,	30.23	767.8	62	...	N	2	b	7	30.43	772.9	...	...	...	...	...
Amoy,	3	30.17	766.3	64	63	SSE	4	c	6	30.27	768.8	57	81	NE	2	b
Swatow,	,,	30.21	767.3	69	61	E	1	c	,,	30.28	769.1	55	94	N	1	b
Taihoku,	1	30.18	766.5	...	...	W	2	...	5	30.32	770.2	...	...	NE	2	...
Taichu,	,,	30.20	767.1	...	...	N	2	...	,,	30.22	767.5	...	...	N	6	...
Tainan,	,,	30.22	767.7	...	...	N	2	...	,,	30.22	767.5	...	...	N	10	...
Koshun,	,,	30.21	767.4	...	...	N	6	...	,,	30.17	766.4	...	...	NE	6	...
Pescadores,		30.22	767.6	...	...	N	6	...	,,	30.22	767.5	...	...	NE	8	...
Canton,	3	30.19	766.8	75	52	NE	1	b	6	30.25	768.3	56	94	NE	1	b
Hongkong,	2	30.19	766.8	67	62	ESE	2	c	6	30.23	767.8	62	78	E	1	b
Gap Rock,	,,	30.16	766.0	...	...	E	4	c	,,	30.20	767.1	...	...	ENE	5	b
Macao,	,,	30.19	766.7	73	...	E	1	c	,,	30.21	767.3	63	...	NNE	1	c
Wuchow,	3	30.18	766.6	74	59	...	0	b	9	30.32	770.1	61	88	E	2	b
Pakhoi,	,,	30.02	762.5	73	72	...	0	b	,,	...	...	...	...	...	...	...
Hoihow,	,,	...	...	...	...	...	...	...	,,	...	...	...	...	...	...	...
Phulien,	2	30.18	766.5	72	...	S	1	b	6	30.23	767.7	63	...	N	2	c
Tourane,	,,	...	...	...	...	...	...	...	,,	30.15	765.7	66	...	NW	4	dh
Cape St. James,	,,	29.96	760.9	77	...	ENE	4	c	,,	30.01	762.3	72	...	ENE	4	b
Aparri,	,,	30.07	763.8	74	...	...	0	o	,,	30.10	764.4	68	...	S	1	b
Manila,	,,	29.99	761.8	81	...	WNW	1	c	,,	30.07	763.7	64	...	NNE	1	b
Legaspi,	,,	30.02	762.5	85	...	NE	1	c	,,	30.04	763.1	75	...	NNE	1	b
Iloilo,	3	29.97	761.2	82	...	NE	2	b	9	30.03	762.7	78	...	NE	2	b
Bacolod,	,,	...	...	...	...	NW	2	o	,,	...	...	...	...	NW	1	b
Cebu,	,,	29.96	761.0	83	...	N	2	b	,,	30.03	762.7	80	...	E	1	o
Labuan,	,,	29.88	758.9	84	...	...	...	...	,,	30.00	762.0	83	...	...	...	...

On the 18th at noon.—The anticyclone is passing into the Pacific. Another has formed over China. A depression has formed over Manchuria.

Pressure is nearly stationary in the South.

Moderate to fresh monsoon is indicated along the east coast of China and over the N. China Sea.

Hongkong Rainfall for the 24 hours ending at 10 a.m. to-day, 0·00 inches.

FORECAST FOR THE 24 HOURS ENDING AT NOON TO-MORROW.

District.	Forecast.
1.—Hongkong and Neighbourhood,	N.E. winds, moderate to fresh; fine, becoming colder.
2.—Formosa Channel,	N.E. gale.
3.—South coast of China between Hongkong and Lamocks.	The same as No. 1.
4.—South coast of China between Hongkong and Hainan,	The same as No. 1.

T. F. CLAXTON, *Director.*

ROYAL OBSERVATORY, HONGKONG.
DAILY WEATHER REPORT.

Station.	18th January, 1914, P.M.								19th January, 1914, A.M.							
	Hour.	Barometer at Sea Level.		Temperature.	Humidity.	Wind.		Weather.	Hour.	Barometer at Sea Level.		Temperature.	Humidity.	Wind.		Weather.
		Inches.	Millrs.			Direction.	Force			Inches.	Millrs.			Direction.	Force.	
Wladivostock,..	2	30.06	763.6	24	...	...	0	o	7	30.22	767.6	11	...	...	0	c
Nemuro,.....	,,	29.98	761.6	...	...	SW	4	...	6	29.81	757.1	...	...	NNE	2	...
Hakodate, ...	,,	30.01	762.2	...	...	SSW	4	...	,,	29.99	761.7	...	...	W	4	...
Tokio, ...	,,	30.12	765.1	...	...	NNW	1	...	,,	30.08	764.1	...	...	WSW	1	...
Kochi, ...	,,	30.07	763.8	...	...	NW	4	...	,,	30.23	767.8	...	...	SW	1	...
Nagasaki,.....	,,	30.23	767.8	...	...	N	4	...	,,	30.23	767.8	...	...	E	1	...
Kagoshima,.....	,,	30.17	766.4	...	...	NNW	4	...	,,	30.21	767.4	...	...	...	0	...
Oshima, ...	,,	30.18	766.6	...	...	N	4	...	,,	30.18	766.6	...	...	SSW	1	...
Naha, ...	,,	...	...	...	...	...	...	...	,,	30.19	766.7	...	...	ENE	1	...
Ishigakijima,...	,,	30.21	767.3	...	...	NNE	4	...	,,	30.15	765.8	...	...	NNE	1	...
Bonin Island,...	,,	30.18	766.6	...	...	SSE	1	...	,,	30.12	765.1	...	...	NNW	2	...
Chefoo, ...	3	30.27	768.8	38	45	NNE	1	b	,,	...	...	...	...	...	...	...
Weihaiwei, ...	2	30.27	768.8	45	53	SW	1	bc	,,	30.23	767.8	30	90	...	0	b
Hankow, ...	3	...	...	...	...	...	...	...	,,	...	...	...	...	...	...	...
Ichang, ...	,,	...	...	...	...	...	...	...	,,	...	...	...	...	...	...	...
Kiukiang, ...	,,	30.31	769.9	51	66	NNE	1	b	,,	...	...	...	...	...	...	...
Changsha, ...	,,	...	...	...	...	...	...	...	,,	...	...	...	...	...	...	...
Shanghai, ...	,,	30.35	770.9	50	51	...	0	b	,,	30.24	768.1	32	...	SE	1	f
Gutzlaff, ...	2	30.29	769.3	48	71	NNW	1	bv	,,	30.22	767.6	42	...	S	1	lv
Sharp Peak, ...	,,	30.30	769.6	59	...	E	5	b	7	30.25	768.3	54	...	NW	2	b
Amoy, ...	3	30.17	766.3	68	51	E	5	b	6	30.19	766.8	53	80	NNE	2	f
Swatow,.....	,,	30.19	766.8	67	69	E	2	b	,,	30.22	767.6	53	93	NNE	1	b
Taihoku, ...	1	30.25	768.3	...	...	E	6	...	5	30.15	765.9	...	...	E	6	...
Taichu, ...	,,	30.13	765.2	...	...	N	8	...	,,	30.16	766.0	...	...	NE	2	...
Tainan, ...	,,	30.16	766.0	...	...	N	6	...	,,	30.16	766.0	...	...	N	4	...
Koshun, ...	,,	30.13	765.3	...	...	NE	10	...	,,	30.13	765.4	...	...	N	6	...
Pescadores, ...		30.19	766.8	...	...	NE	10	...	,,	30.16	766.1	...	...	N	8	...
Canton, ...	3	30.17	766.3	75	44	NW	1	b	6	30.18	766.6	57	94	NE	1	c
Hongkong, ...	2	30.16	766.0	72	49	E	2	b	6	30.18	766.6	60	83	ENE	3	c
Gap Rock,.....	,,	30.14	765.5	...	...	E	4	c	,,	30.15	765.8	...	...	E	4	c
Macao, ...	,,	30.17	766.3	72	...	E	1	c	,,	30.14	765.5	61	...	E	2	c
Wuchow, ...	3	30.19	766.8	69	65	N	1	o	9	...	...	...	...	...	...	...
Pakhoi, ...	,,	...	...	...	...	...	...	...	,,	...	...	...	...	...	...	...
Hoihow,.....	,,	...	...	...	...	...	...	...	,,	...	...	...	...	...	...	...
Phulien, ...	2	30.15	765.7	73	...	SSE	3	c	6	...	...	...	...	...	...	...
Tourane, ...	,,	30.10	764.4	72	...	NW	4	c	,,	...	...	...	...	...	...	...
Cape St. James,	,,	29.95	760.7	77	...	ENE	5	c	,,	...	...	...	...	...	...	...
Aparri, ...	,,	30.02	762.4	79	...	NE	2	b	,,	30.04	762.9	72	...	...	0	c
Manila, ...	,,	29.98	761.5	85	...	W	1	b	,,	30.03	762.8	64	...	...	0	o
Legaspi,.....	,,	29.98	761.5	85	...	NE	1	b	,,	30.01	762.3	75	...	NE	1	b
Iloilo, ...	3	29.97	761.2	81	...	NE	2	b	9	29.99	761.7	79	...	NE	1	b
Bacolod,.....	,,	...	...	...	...	NW	2	o	,,	...	...	...	...	NW	1	o
Cebu, ...	,,	29.97	761.2	80	...	N	1	or	,,	29.99	761.7	81	...	E	1	c
Labuan, ...	,,	...	...	...	...	...	...	...	,,	29.97	761.2	82	...	...	...	...

On the 19th at 11.00.—The northern depression is now central to the north-east of Hokkaido.

The anticyclone which formed over China yesterday has weakened and moved north-eastward.

Pressure has decreased moderately to slightly in all districts except S. Manchuria. Where it has increased moderately.

Light or variable winds are indicated along the east coast of China north of Foochow, and moderate monsoon over the N. China Sea.

Hongkong Rainfall for the 24 hours ending at 10 a.m. to-day, 0·00 inches.

FORECAST FOR THE 24 HOURS ENDING AT NOON TO-MORROW.

District.	Forecast.
1.—Hongkong and Neighbourhood,.....	E. winds, moderate ; fine.
2.—Formosa Channel.....	N.E. winds, fresh to moderate.
3.—South coast of China between Hongkong and Lamocks.	The same as No. 1.
4.—South coast of China between Hongkong and Hainan,..	The same as No. 1.

T. F. CLAXTON, *Director.*

ROYAL OBSERVATORY, HONGKONG.
DAILY WEATHER REPORT.

Station.	19th January, 1914, P.M.								20th January, 1914, A.M.							
	Hour.	Barometer at Sea Level.		Temperature.	Humidity.	Wind.		Weather.	Hour.	Barometer at Sea Level.		Temperature.	Humidity.	Wind.		Weather.
		Inches.	Millrs.			Direction.	Force			Inches.	Millrs.			Direction.	Force.	
Wladivostock,..	2	30.22	767.6	20	...	N	1	b	7	30.29	769 3	8	...	NNE	3	b
Nemuro,.....	,,	29.85	758.1	...	...	NNW	1	...	6	30.02	762.6	...	...	NNE	4	...
Hakodate, ...	,,	30.01	762.2	...	...	W	5	...	,,	30.11	764.7	...	...	W	3	...
Tokio, ...	,,	30.04	763.1	...	...	SSW	1	...	,,	30.08	764.1	...	...	NW	1	...
Kochi, ...	,,	30.13	765.3	...	...	ESE	1	...	,,	30.07	763.8	...	...	SW	1	...
Nagasaki,.....	,,	...	...	...	...	...	...	...	,,	30.17	766.3	...	...	NNW	3	...
Kagoshima,.....	,,	30.15	765.9	...	...	WNW	1	...	,,	30.13	765.4	...	...	NNW	1	...
Oshima, ...	,,	30.14	765.6	...	...	NNE	1	...	,,	30.14	765.6	...	...	SSW	1	...
Naha, ...	,,	30.13	765.2	...	...	E	1	...	,,	30.09	764.2	...	...	NNW	1	...
Ishigakijima,...	,,	30.35	770.8	...	...	NE	3	...	,,	30.13	765.3	...	...	NNE	4	...
Bonin Island,...	,,	30.10	764.6	...	...	N	1	...	,,	30.12	765.1	...	...	...	0	...
Chefoo, ...	3	...	...	...	...	...	...	...	,,	...	...	...	...	...	...	...
Weihaiwei, ...	2	30.24	768.1	37	81	N	6	cb	,,	30.35	770.9	28	78	N	7	bo
Hankow, ...	3	...	...	...	...	...	...	...	,,	...	...	...	...	...	...	...
Ichang, ...	,,	...	...	...	...	...	...	...	,,	...	...	...	...	...	...	
Kiukiang, ...	,,	...	...	...	...	...	...	...	,,	30.39	771.9	39	91	WNW	1	b
Changsha, ...	,,	...	...	...	...	...	...	...	,,	...	...	...	...	...	..	...
Shanghai, ...	,,	30.18	766.6	49	71	NE	2	o	,,	30.39	771.9	36	...	N	1	bm
Gutzlaff, ...	2	30.19	766.8	48	78	NNE	1	ov	,,	30.30	769.6	40	...	NNW	3	bm
Sharp Peak, ...	,,	30.16	766.0	62	...	ENE	3	b	7	30.31	769.9	56	...	N	2	b
Amoy, ...	3	30.09	764.3	65	53	SSE	5	b	6	30.19	766.8	55	74	SE	2	b
Swatow,.....	,,	30.18	766.6	65	58	E	0	c	,,	30.18	766.6	53	93	...	0	b
Taihoku, ...	1	30.11	764.9	...	...	SW	2	...	5	30.21	767.4	...	...	...	0	...
Taichu, ...	,,	30.09	764.4	...	...	NW	2	...	,,	30.13	765.2	...	...	NE	2	...
Tainan, ...	,,	30.10	764.5	...	...	N	6	...	,,	30.13	765.3	...	...	N	6	...
Koshun, ...	,,	30.06	763.4	...	...	NW	2	...	,,	30.08	764.1	...	...	N	4	...
Pescadores, ...		30.11	764.8	...	...	NE	8	...	,,	30.13	765.3	...	...	NE	8	...
Canton, ...	3	30.12	765.0	71	62	SE	1	c	6	30.16	766.0	58	94	SE	1	o
Hongkong, ...	2	30.13	765.3	65	68	ESE	2	b	6	30.15	765.8	61	75	E	2	b
Gap Rock,.....	,,	30.09	764.3	...	...	NE	4	c	,,	30.15	765.8	...	...	ENE	3	b
Macao, ...	,,	30.12	765.0	72	...	ESE	1	c	,,	30.12	765.0	59	...	N	1	cf
Wuchow, ...	3	30.11	764.8	74	...	SW	1	c	9	...	...	...	...	...	...	...
Pakhoi, ...	,,	30.02	762.5	75	72	SE	1	c	,,	...	...	...	...	...	...	...
Hoihow,.....	,,	30.00	762.0	73	79	E	1	b	,,	...	...	...	...	...	...	...
Phulien,.....	2	30.06	763.5	77	...	S	2	c	6	30.12	765.1	63	...	ENE	2	o
Tourane, ...	,,	30.04	763.0	68	...	NW	4	f	,,	30.08	764.0	68	...	NW	2	o
Cape St. James,	,,	29.92	760.0	77	...	ENE	5	b	,,	29.97	761.2	73	...	E	5	b
Aparri, ...	,,	29.94	760.6	78	...	NE	2	b	,,	30.02	762.5	75	...	NNE	2	o
Manila, ...	,,	29.93	760.1	81	...	WNW	1	b	,,	29 99	761.8	64	...	NE	1	c
Legaspi,.....	,,	29.92	759.9	89	...	ENE	1	b	,,	29.97	761.2	75	...	...	0	c
Iloilo,.....	3	29.93	760.2	84	...	NE	2	b	9	29.99	761.7	78	...	NE	2	b
Bacolod,.....	,,	...	...	...	...	NW	2	b	,,	...	...	...	...	NW	2	b
Cebu, ...	,,	29.91	759.7	84	...	E	2	b	,,	29.97	761.2	84	...	E	3	b
Labuan, ...	,,	29.83	757.7	83	...	...	...	...	,,	29.94	760.5	82	...	...	...	...

On the 20th at 10.55.—A fresh anticyclone has formed over N. China. It is central to the north of the Yangtze Valley.

Pressure has increased slightly from S. Manchuria to N. Japan, but has decreased slightly over S. Japan and the Loochoos. It is nearly stationary in the South.

Moderate to fresh monsoon is indicated along the east coast of Chin and over the N. China Sea.

Hongkong Rainfall for the 24 hours ending at 10 a.m. to-day, 0·00 inches.

FORECAST FOR THE 24 HOURS ENDING AT NOON TO-MORROW.

District.	Forecast.
1.—Hongkong and Neighbourhood,.....	N.E. winds, moderate to fresh; fine, colder.
2.—Formosa Channel,.....	N.E. gale.
3.—South coast of China between Hongkong and Lamocks,	The same as No. 1.
4.—South coast of China between Hongkong and Hainan,..	The same as No. 1.

T. F. CLAXTON, *Director.*

ROYAL OBSERVATORY, HONGKONG.
DAILY WEATHER REPORT.

Station.	20th January, 1914, P.M.								21st January, 1914, A.M.							
	Hour.	Barometer at Sea Level.		Temperature.	Humidity.	Wind.		Weather.	Hour.	Barometer at Sea Level.		Temperature.	Humidity.	Wind.		Weather.
		Inches.	Millrs.			Direction.	Force			Inches.	Millrs.			Direction.	Force.	
Wladivostock,..	2	30.09	764.3	14	...	NNE	3	b	7	30.36	771.0	−2	...	...	0	b
Nemuro,.....	,,	30.02	762.6	...	...	ENE	1	...	6	30.01	762.1	...	...	SW	1	...
Hakodate, ...	,,	30.07	763.7	...	...	W	4	...	,,	30.09	764.2	...	...	NW	2	...
Tokio, ...	,,	29.94	760.6	...	...	...	0	...	,,	29.99	761.6	...	...	NNE	1	...
Kochi, ...	,,	29.97	761.3	...	...	WSW	3	...	,,	...	...	...	...	SW	1	...
Nagasaki, ...	,,	30.15	765.8	...	...	NW	1	...	,,	30.25	768.3	...	...	NW	2	...
Kagoshima,.....	,,	30.11	764.9	...	...	NNW	4	...	,,	30.25	768.4	...	...	NNE	1	...
Oshima, ...	,,	...	...	...	...	...	0	...	,,	30.20	767.1	...	...	NNE	3	...
Naha, ...	,,	30.13	765.2	...	...	N	5	...	,,	30.23	767.7	...	...	N	5	...
Ishigakijima,...	,,	30.17	766.3	...	...	NE	4	...	,,	30.21	767.3	...	...	NE	6	...
Bonin Island,...	,,	30.02	762.6	...	...	SSW	2	...	,,	30.01	762.1	...	...	...	0	...
Chefoo, ...	3	30.43	772.9	30	100	NNW	2	b	,,	...	...	...	...	...	...	...
Weihaiwei, ...	2	30.41	772.4	34	60	NNW	7	b	,,	30.47	773.9	27	89	NNW	4	...
Hankow, ...	3	30.44	773.2	54	61	NE	2	b	,,	...	...	...	...	...	...	...
Ichang, ...	,,	...	...	...	...	...	...	...	,,	...	...	...	...	...	...	..
Kiukiang, ...	,,	30.38	771.6	54	43	NE	3	b	,,	...	...	...	...	...	...	...
Changsha, ...	,,	30.30	769.6	48	78	NW	2	c	,,	...	...	...	...	...	..	...
Shanghai, ...	,,	30.40	772.1	48	49	N	2	bc	,,	30.49	774.4	26	...	N	1	b
Gutzlaff, ...	2	30.32	770.1	46	62	N	3	bcv	,,	30.38	771.6	35	...	N	3	cv
Sharp Peak, ...	,,	30.27	768.8	59	...	E	5	o	7	30.34	770.6	55	...	ENE	5	c
Amoy, ...	3	30.15	765.8	67	46	ENE	5	b	5	30.26	768.6	54	61	ESE	2	b
Swatow,.....	,,	30.17	766.3	64	73	E	2	c	,,	30.26	768.6	54	74	NE	4	b
Taihoku, ...	1	30.24	768.1	...	...	E	6	...	5	30.29	769.2	...	...	E	4	...
Taichu, ...	,,	30.10	764.6	...	...	N	8	...	,,	30.19	766.8	...	...	...	0	...
Tainan, ...	,,	30.10	764.6	...	...	N	6	...	,,	30.19	766.8	...	...	N	2	...
Koshun, ...	,,	30.09	764.2	...	...	NE	10	...	,,	30.13	765.2	...	...	NE	10	...
Pescadores, ...		30.14	765.5	...	...	E	10	...	,,	30.19	766.9	...	...	NE	10	...
Canton, ...	3	30.13	765.3	71	53	N	1	c	6	30.19	766.8	60	88	E	1	o
Hongkong, ...	2	30.14	765.5	66	59	E	3	c	6	30.19	766.8	61	77	E	5	o
Gap Rock,.....	,,	30.10	764.5	...	...	ENE	4	c	,,	30.14	765.5	...	...	E	6	c
Macao, ...	,,	30.13	765.4	71	...	E	1	c	,,	30.14	765.6	61	...	SE	4	cq
Wuchow, ...	3	30.15	765.8	66	79	NE	1	o	9	...	...	...	...	...	...	...
Pakhoi, ...	,,	30.02	762.5	72	76	E	1	o	,,	...	...	...	...	...	...	...
Hoihow,.....	,,	...	...	...	...	...	...	...	,,	...	...	...	...	...	...	...
Phulien, ...	2	30.05	763.3	77	...	SE	2	o	6	30.09	764.3	64	...	E	4	o
Tourane, ...	,,	30.02	762.6	75	...	SSE	4	f	,,	30.06	763.6	68	...	SE	2	c
Cape St. James,	,,	29.89	759.2	77	...	ENE	5	c	,,	29.96	760.9	73	...	ENE	5	o
Aparri, ...	,,	30.00	761.9	74	...	NE	1	b	,,	30.08	764.1	67	...	ENE	2	r
Manila, ...	,,	29.93	760.1	85	...	SSW	1	b	,,	29.99	761.6	64	...	...	0	b
Legaspi,.....	,,	29.92	759.9	81	...	NNE	1	o	,,	29.99	761.7	75	...	N	2	o
Iloilo,.....	3	29.89	759.2	83	...	NE	1	b	9	29.99	761.7	79	...	NE	1	b
Bacolod,.....	,,	...	...	...	...	NW	3	c	,,	...	...	...	...	NW	4	o
Cebu, ...	,,	29.86	758.4	84	...	E	2	b	,,	29.97	761.2	80	...	...	1	r
Labuan, ...	,,	29.82	757.4	83	...	...	...	...	,,	...	...	...	...	...	...	...

On the 21st at 10.50.—Pressure has increased slightly along the coast of China, and from the Philippines to S. Japan and Korea. It has decreased slightly from the Bonins to N. Japan.

The anticyclone is still central to the north of the Yangtze Valley.

Strong to fresh monsoon is indicated along the east coast of China and over the northern portion of the N. China Sea.

Hongkong Rainfall for the 24 hours ending at 10 a.m. to-day, 0·00 inches.

FORECAST FOR THE 24 HOURS ENDING AT NOON TO-MORROW.

District.	Forecast.
1.—Hongkong and Neighbourhood,.....	E. winds, strong to moderate; fine.
2.—Formosa Channel,.....	N.E. gale.
3.—South coast of China between Hongkong and Lamocks.	The same as No. 1.
4.—South coast of China between Hongkong and Hainan,..	The same as No. 1.

T. F. CLAXTON, *Director.*

ROYAL OBSERVATORY, HONGKONG.
DAILY WEATHER REPORT.

Station.	21st January, 1914, P.M.								22nd January, 1914, A.M.							
	Hour.	Barometer at Sea Level.		Temperature.	Humidity.	Wind.		Weather.	Hour.	Barometer at Sea Level.		Temperature.	Humidity.	Wind.		Weather.
		Inches.	Millrs.			Direction.	Force.			Inches.	Millrs.			Direction.	Force.	
Wladivostock,	2	30.35	770.9	18	...	NNE	2	b	7	30.41	772.4	−0	...	...	0	b
Nemuro,	,,	29.93	760.1	...	...	N	3	...	6	30.10	764.6	...	...	N	6	...
Hakodate,	,,	30.03	762.7	...	...	N	2	...	,,	30.23	767.7	...	...	N	1	...
Tokio,	,,	29.98	761.6	...	...	...	0	...	,,	30.24	768.1	...	...	NW	2	...
Kochi,	,,	30.19	766.8	...	...	NNW	4	...	,,	30.41	772.3	...	...	SW	1	...
Nagasaki,	,,	30.25	768.3	...	...	NNW	2	...	,,	30.39	771.8	...	...	ESE	3	...
Kagoshima,	,,	30.21	767.4	...	...	NW	2	...	,,	30.35	770.9	...	...	N	4	...
Oshima,	,,	30.22	767.6	...	...	NNE	3	...	,,	30.28	769.1	...	...	...	0	...
Naha,	,,	...	...	...	...	...	...	...	,,	30.25	768.2	...	...	ENE	1	...
Ishigakijima,	,,	...	...	...	...	...	...	...	,,	30.21	767.3	...	...	NE	2	...
Bonin Island,	,,	29.98	761.6	...	...	WSW	1	...	,,	30.10	764.6	...	...	W	1	...
Chefoo,	3	30.53	775.4	34	90	...	2	b	,,	...	...	...	...	...	...	...
Weihaiwei,	2	30.51	774.9	36	80	N	5	b	,,	30.51	774.9	25	100	...	0	b
Hankow,	3	30.49	774.4	46	69	...	0	o	,,	...	...	...	...	...	...	...
Ichang,	,,	30.49	774.4	45	76	...	0	o	,,	...	...	...	...	...	...	..
Kiukiang,	,,	30.45	773.4	38	72	NE	3	s	,,	...	...	...	...	...	...	...
Changsha,	,,	30.35	770.9	45	92	NW	1	o	,,	...	...	...	...	...	..	...
Shanghai,	,,	30.45	773.4	42	50	NE	1	o	,,	30.50	774.7	32	...	N	1	bc
Gutzlaff,	2	30.36	771.1	41	57	N	3	ov	,,	30.37	771.4	40	...	N	3	ov
Sharp Peak,	,,	30.30	769.6	58	...	NNE	5	o	7	30.38	771.6	51	...	N	2	o
Amoy,	3	30.20	767.1	63	47	ENE	3	c	5	30.29	769.3	52	66	S	2	o
Swatow,	,,	30.20	767.1	63	57	E	3	c	,,	...	...	...	...	...	...	...
Taihoku,	1	30.24	768.0	...	...	E	8	...	5	30.28	769.1	...	...	...	0	...
Taichu,	,,	30.14	765.5	...	...	N	6	...	,,	30.25	768.2	...	...	N	4	...
Tainan,	,,	30.16	766.1	...	...	W	4	...	,,	30.23	767.7	...	...	N	2	...
Koshun,	,,	30.13	765.3	...	...	NE	10	...	,,	30.18	766.6	...	...	N	4	...
Pescadores,	.	30.18	766.5	...	...	N	10	...	,,	30.21	767.4	...	...	NE	10	...
Canton,	3	30.16	766.0	68	56	SE	1	c	6	30.26	768.6	56	81	N	2	o
Hongkong,	2	30.17	766.3	62	72	E	4	o	6	30.23	767.8	60	79	E	3	o
Gap Rock,	,,	30.10	764.5	...	...	E	6	o	,,	30.17	766.3	...	...	ENE	6	c
Macao,	,,	30.15	765.7	67	...	E	2	c	,,	30.19	766.8	60	...	ENE	1	odf
Wuchow,	3	30.16	766.0	60	88	N	2	od	9	...	...	...	...	...	...	...
Pakhoi,	,,	...	...	...	...	...	...	...	,,	...	...	...	...	...	...	...
Hoihow,	,,	...	...	...	...	...	...	...	,,	...	...	...	...	...	...	...
Phulien,	2	30.07	763.7	70	...	ESE	4	c	6	30.14	765.6	63	...	E	5	o
Tourane,	,,	30.04	762.9	75	...	SE	4	c	,,	30.08	763.9	66	...	SE	4	c
Cape St. James,	,,	29.91	759.6	75	...	ENE	5	b	,,	29.97	761.1	70	...	ENE	4	c
Aparri,	,,	30.05	763.2	71	...	E	2	d	,,	30.09	764.2	67	...	SW	1	b
Manila,	,,	29.92	760.0	85	...	W	1	b	,,	30.01	762.3	72	...	ENE	1	o
Legaspi,	,,	...	...	...	...	...	...	...	,,	29.99	761.6	75	...	N	1	o
Iloilo,	3	29.89	759.2	84	...	NE	2	b	9	29.99	761.7	80	...	NE	2	b
Bacolod,	,,	...	...	...	...	NW	2	...	,,	...	...	...	...	NW	2	c
Cebu,	,,	29.88	758.9	83	...	E	3	o	,,	29.97	761.2	83	...	E	2	b
Labuan,	,,	29.80	756.9	83	...	...	...	...	,,	29.94	760.5	80	...	...	...	...

On the 22nd at 10.40.—Pressure has increased slightly to moderately over Japan. Elsewhere changes since yesterday are small.

Conditions are now anticyclonic over the whole map. The anticyclone is central over N.E. China.

Fresh to moderate monsoon is indicated along the east coast of China and over of the N. China Sea.

Hongkong Rainfall for the 24 hours ending at 10 a.m. to-day, 0·00 inches.

FORECAST FOR THE 24 HOURS ENDING AT NOON TO-MORROW.

District.	Forecast.
1.—Hongkong and Neighbourhood,	N.E. winds, strong to moderate; fine.
2.—Formosa Channel	N.E. gale.
3.—South coast of China between Hongkong and Lamocks.	The same as No. 1.
4.—South coast of China between Hongkong and Hainan,	The same as No. 1.

T. F. CLAXTON, *Director.*

ROYAL OBSERVATORY, HONGKONG.
DAILY WEATHER REPORT.

Station.	22nd January, 1914, P.M.								23rd January, 1914, A.M.							
	Hour.	Barometer at Sea Level.		Temperature.	Humidity.	Wind.		Weather.	Hour.	Barometer at Sea Level.		Temperature.	Humidity.	Wind.		Weather.
		Inches.	Millrs.			Direction.	Force			Inches.	Millrs.			Direction.	Force.	
Wladivostock,	2	30.33	770.5	23	...	...	0	b	7	30.30	769.7	5	...	...	0	b
Nemuro,	,,	30.18	766.6	...	...	NNW	2	...	6	30.18	766.6	...	...	...	0	...
Hakodate,	,,	30.26	768.7	...	...	W	4	...	,,	30.26	768.7	...	...	W	6	...
Tokio,	,,	30.22	770.1	...	...	N	3	...	,,	30.46	773.6	...	...	NW	1	...
Kochi,	,,	30.37	771.3	...	...	N	3	...	,,	30.39	771.8	...	...	WSW	1	...
Nagasaki,	,,	30.35	770.8	...	...	NE	2	...	,,	30.39	771.8	...	...	...	0	...
Kagoshima,	,,	30.33	770.4	...	...	NNE	4	...	,,	30.33	770.4	...	...	NE	1	...
Oshima,	,,	30.22	767.6	...	...	NNE	1	...	,,	30.20	767.1	...	...	S	1	...
Naha,	,,	...	...	...	...	...	...	...	,,	30.26	768.7	...	...	N	1	...
Ishigakijima,	,,	30.21	767.3	...	...	NNE	4	...	,,	30.25	768.3	...	...	NE	4	...
Bonin Island,	,,	30.12	765.1	...	...	NNE	1	...	,,	30.20	767.1	...	...	...	0	...
Chefoo,	3	30.42	772.6	40	56	WSW	2	b	,,	...	...	...	...	...	...	...
Weihaiwei,	2	30.45	773.4	45	...	SW	1	b	,,	30.40	772.1	31	90	SW	3	b
Hankow,	3	30.47	773.9	52	66	E	2	b	,,	...	...	...	...	...	...	...
Ichang,	,,	...	...	...	...	...	...	...	,,	...	...	...	...	...	...	..
Kiukiang,	,,	30.43	772.9	48	49	NE	2	b	,,	...	...	...	...	...	...	...
Changsha,	,,	...	...	...	...	...	...	...	,,	...	...	...	...	...	..	...
Shanghai,	,,	30.43	772.9	46	47	NNW	1	o	,,	30.43	772.9	31	...	NE	1	b
Gutzlaff,	2	30.36	771.1	49	57	N	1	bv	,,	30.36	771.1	40	...	NNE	1	bv
Sharp Peak,	,,	30.35	770.9	64	...	N	3	o	7	30.36	771.1	53	...	N	2	o
Amoy,	3	30.23	767.8	63	57	ESE	3	c	6	30.28	769.1	52	73	ESE	2	c
Swatow,	,,	30.25	768.3	63	57	E	1	c	,,	30.30	769.6	53	80	NNE	2	b
Taihoku,	1	30.26	768.6	...	...	E	6	...	5	30.28	769.1	...	...	E	4	...
Taichu,	,,	30.20	767.1	...	...	N	6	...	,,	30.23	767.7	...	...	...	0	...
Tainan,	,,	30.20	767.1	...	...	N	6	...	,,	30.22	767.5	...	...	N	6	...
Koshun,	,,	30.16	766.0	...	...	NE	6	...	,,	30.18	766.5	...	...	N	4	...
Pescadores,		30.23	767.8	...	...	N	8	...	,,	30.23	767.8	...	...	N	8	...
Canton,	3	30.23	767.8	60	65	N	2	o	6	30.27	768.8	54	80	N	2	o
Hongkong,	2	30.22	767.6	62	71	E	3	c	6	30.25	768.3	59	79	E	3	o
Gap Rock,	,,	30.17	766.3	...	...	E	5	c	,,	30.21	767.3	...	...	ENE	5	c
Macao,	,,	30.21	767.3	62	...	NE	1	o	,,	30.23	767.7	55	...	N	2	od
Wuchow,	3	30.29	769.3	53	...	N	2	od	9	...	...	...	...	...	...	...
Pakhoi,	,,	30.14	765.5	56	87	N	2	o	,,	...	...	...	...	...	...	...
Hoihow,	,,	...	...	...	...	...	...	...	,,	...	...	...	...	...	...	...
Phulien,	2	30.13	765.3	70	...	ESE	3	c	6	30.17	766.3	63	...	E	4	o
Tourane,	,,	30.07	763.8	77	...	SSE	2	c	,,	30.08	764.0	70	...	SSE	2	c
Cape St. James,	,,	29.91	759.8	77	...	ENE	5	c	,,	29.97	761.2	70	...	NE	2	b
Aparri,	,,	30.06	763.5	74	...	ENE	3	o	,,	30.11	764.7	72	...	E	2	o
Manila,	,,	29.96	760.9	81	...	WSW	1	o	,,	30.02	762.4	72	...	N	1	o
Legaspi,	,,	29.95	760.8	85	...	NNE	2	o	,,	30.00	761.9	79	...	NNE	2	c
Iloilo,	3	29.93	760.2	84	...	NE	1	b	9	29.99	761.7	78	...	NE	3	b
Bacolod,	,,	...	...	...	...	NW	2	b	,,	...	...	...	...	NW	2	o
Cebu,	,,	29.91	759.7	84	...	E	1	b	,,	29.98	761.5	81	...	E	1	or
Labuan,	,,	29.79	756.6	83	...	...	...	...	,,	29.91	759.7	82	...	...	...	...

On the 23rd at 10.35.—The anticyclone has weakened and moved eastward. It is now central over the Yellow Sea and Korea.

Pressure has increased moderately over N. Japan and decreased slightly at Wladiwostock, and along the north-east coast of China. It is nearly stationary in the South.

Variable winds are indicated along the east coast of China to the north of Foochow, and fresh to moderate monsoon over of the N. China Sea.

Hongkong Rainfall for the 24 hours ending at 10 a.m. to-day, 0·00 inches.

FORECAST FOR THE 24 HOURS ENDING AT NOON TO-MORROW.

District.	Forecast.
1.—Hongkong and Neighbourhood,	E. winds, fresh to moderate; fair.
2.—Formosa Channel,	N.E. winds, strong.
3.—South coast of China between Hongkong and Lamocks,	The same as No. 1.
4.—South coast of China between Hongkong and Hainan,	The same as No. 1.

T. F. CLAXTON, *Director.*

ROYAL OBSERVATORY, HONGKONG.
DAILY WEATHER REPORT.

Station.	23rd January, 1914, P.M.								24th January, 1914, A.M.							
	Hour.	Barometer at Sea Level.		Temperature.	Humidity.	Wind.		Weather.	Hour.	Barometer at Sea Level.		Temperature.	Humidity.	Wind.		Weather.
		Inches.	Millrs.			Direction.	Force			Inches.	Millrs.			Direction.	Force.	
Wladivostock,..	2	30.25	768.3	3	...	...	0	b	7	30.18	766 6	12	...	...	0	o
Nemuro,.....	,,	30.20	767.1	...	...	...	4	...	6	30.34	770.6	...	...	WSW	1	...
Hakodate, ...	,,	29.97	761.2	...	...	W	5	...	,,	30.32	770.2	...	...	NNE	1	...
Tokio, ...	,,	30.38	771.6	...	...	N	1	...	,,	30.44	773.1	...	...	NW	1	...
Kochi, ...	,,	30.31	769.8	...	...	WSW	1	...	,,	30.33	770.3	...	...	NNE	1	...
Nagasaki,.....	,,	30.33	770.3	...	...	E	2	...	,,	30.33	770.3	...	...	...	0	...
Kagoshima,.....	,,	30.31	769.9	...	...	ESE	1	...	,,	30.29	769.4	...	...	NNE	1	...
Oshima, ...	,,	30.20	767.1	...	...	NE	3	...	,,	30.26	768.6	...	...	S	1	...
Naha,.....	,,	...	...	...	...	...	...	...	,,	30.21	767.2	...	...	ENE	1	...
Ishigakijima,...	,,	...	...	...	...	...	...	...	,,	30.17	766.3	...	...	E	4	...
Bonin Island,...	,,	30.12	765.1	...	...	S	1	...	,,	30.16	766.1	...	...	E	1	...
Chefoo, ...	3	...	...	...	...	...	...	...	,,	...	...	...	...	...	...	...
Weihaiwei, ...	2	30.30	769.6	45	53	SSW	5	b	,,	30.19	766.8	36	90	SW	4	bc
Hankow, ...	3	...	...	...	...	...	...	...	,,	...	...	...	...	...	...	...
Ichang, ...	,,	...	...	...	...	...	...	...	,,	...	...	...	...	...	...	..
Kinkiang, ...	,,	...	...	...	...	...	...	...	,,	...	...	...	...	...	...	...
Changsha, ...	,,	...	...	...	...	...	...	...	,,	...	...	...	...	...	..	...
Shanghai, ...	,,	30.33	770.4	54	38	SE	1	b	,,	30.29	769.3	41	...	...	0	bcm
Gutzlaff, ...	2	30.30	769.6	48	56	ESE	2	bv	,,	30.26	768.6	44	...	SE	2	ov
Sharp Peak, ...	,,	30.30	769.6	60	...	E	3	o	7	30.23	767.8	55	...	N	1	c
Amoy, ...	3	30.18	766.6	66	49	ESE	3	c	6	30.22	767.6	55	80	S	1	c
Swatow,.....	,,	30.22	767.6	66	64	E	2	b	,,	30.26	768.6	54	94	NE	1	b
Taihoku, ...	1	30.21	767.4	...	...	E	8	...	5	30.19	766.9	...	...	W	2	...
Taichu, ...	,,	30.16	766.1	...	...	N	4	...	,,	30.21	767.4	...	...	E	2	...
Tainan, ...	,,	30.18	766.5	...	...	N	6	...	,,	30.20	767.1	...	...	N	2	...
Koshun, ...	,,	30.15	765.7	...	...	NE	8	...	,,	30.16	766.0	...	...	...	0	...
Pescadores, ...		30.19	766.8	...	...	N	8	...	,,	30.20	767.0	...	...	N	6	...
Canton, ...	3	30.21	767.3	66	59	E	1	o	6	30.24	768.1	57	87	N	1	o
Hongkong, ...	2	30.20	767.1	64	60	E	3	c	6	30.23	767.8	59	86	...	0	b
Gap Rock,.....	,,	30.20	767.1	...	...	ENE	5	c	,,	30.19	766.8	...	...	NE	5	c
Macao, ...	,,	30.19	766.7	67	...	ENE	1	o	,,	30.20	767.1	57	...	N	1	cf
Wuchow, ...	3	30.24	768.1	56	...	...	1	o	9	30.37	771.4	57	87	N	1	o
Pakhoi, ...	,,	...	...	...	...	...	...	..	,,	...	...	...	...	...	...	...
Hoihow,.....	,,	...	...	...	...	...	...	...	,,	...	...	...	...	...	...	...
Phulien,.....	2	30.14	765.6	66	...	E	2	o	6	30.21	767.3	61	...	ENE	5	dh
Tourane, ...	,,	30.07	763.9	73	...	SSE	2	o	,,	30.12	765.0	70	...	SSE	2	c
Cape St. James,	,,	29.94	760.5	82	...	SSE	2	b	,,	29.97	761.3	70	...	NE	4	b
Aparri, ...	,,	30.08	764.0	74	...	ENE	2	o	,,	30.09	764.2	67	...	S	1	o
Manila, ...	,,	29.98	761.4	81	...	...	0	o	,,	30.04	762.9	67	...	NNE	1	c
Legaspi,.....	,,	29.96	760.9	85	...	NNE	2	c	,,	30.02	762.4	74	...	NE	2	o
Iloilo,.....	3	29.93	760.2	83	...	NE	2	c	9	29.99	761.7	78	...	NE	2	b
Bacolod,.....	,,	...	...	...	...	NW	2	o	,,	...	...	...	...	NW	1	b
Cebu, ...	,,	29.93	760.2	80	...	E	2	or	,,	29.98	761.5	81	...	E	2	c
Labuan, ...	,,	29.83	757.7	84	...	...	...	...	,,	29.95	760.7	80	...	...	...	...

On the 24th at 11.40.—The anticyclone is now central to the east of Japan. Pressure has further decreased at Wladivostock, over S. Japan and along the east coast of China. It is still nearly stationary in the South.

Light or variable winds are indicated along the east coast of China to the north of Foochow, and moderate monsoon over the N. China Sea.

Hongkong Rainfall for the 24 hours ending at 10 a.m. to-day, 0·00 inches.

FORECAST FOR THE 24 HOURS ENDING AT NOON TO-MORROW.

District.	Forecast.
1.—Hongkong and Neighbourhood,.....	N.E. winds, moderate; fair.
2.—Formosa Channel.....	N.E. winds, fresh.
3.—South coast of China between Hongkong and Lamocks.	The same as No. 1.
4.—South coast of China between Hongkong and Hainan,..	The same as No. 1.

T. F. CLAXTON, *Director.*

ROYAL OBSERVATORY, HONGKONG.
DAILY WEATHER REPORT.

Station.	24th January, 1914, P.M.								25th January, 1914, A.M.							
	Hour.	Barometer at Sea Level.		Temperature.	Humidity.	Wind.		Weather.	Hour.	Barometer at Sea Level.		Temperature.	Humidity.	Wind.		Weather.
		Inches.	Millrs.			Direction.	Force.			Inches.	Millrs.			Direction.	Force.	
Wladivostock,	2	...	...	...	...	...	...	...	7	...	...	...	...	...	...	...
Nemuro,	,,	30.28	769.1	...	...	SW	2	...	6	30.14	765.6	...	...	SSE	2	...
Hakodate,	,,	30.24	768.2	...	...	SW	3	...	,,	29.91	759.7	...	...	E	2	...
Tokio,	,,	30.34	770.6	...	...	NNE	1	...	,,	30.02	762.6	...	...	N	2	...
Kochi,	,,	30.21	767.3	...	...	E	1	...	,,	30.03	762.8	...	...	WSW	1	...
Nagasaki,	,,	30.23	767.8	...	...	SE	2	...	,,	30.17	766.3	...	...	NNW	11	...
Kagoshima,	,,	30.21	767.4	...	...	SW	1	...	,,	30.15	765.9	...	...	N	2	...
Oshima,	,,	30.20	767.1	...	...	E	1	...	,,	30.16	766.1	...	...	NNE	5	...
Naha,	,,	...	...	...	...	...	...	...	,,	30.09	764.2	...	...	N	6	...
Ishigakijima,	,,	...	...	...	...	...	...	...	,,	30.17	766.3	...	...	N	4	...
Bonin Island,	,,	30.12	765.1	...	...	E	1	...	,,	30.10	764.6	...	...	SE	1	...
Chefoo,	3	30.25	768.3	35	90	WNW	12	b	,,	...	...	...	...	...	...	...
Weihaiwei,	2	30.21	767.3	39	64	W	6	cb	,,	30.40	772.1	24	88	WNW	3	bc
Hankow,	3	...	...	...	...	...	...	...	,,	...	...	...	...	...	...	...
Ichang,	,,	...	...	...	...	...	...	...	,,	...	...	...	...	...	...	..
Kiukiang,	,,	30.41	772.4	54	61	W	2	b	,,	...	...	...	...	...	...	...
Changsha,	,,	...	...	...	...	...	...	...	,,	...	...	...	...	...	..	...
Shanghai,	,,	30.29	769.3	56	40	NW	2	b	,,	30.48	774.2	27	...	NW	1	b
Gutzlaff,	2	30.26	768.6	53	67	N	2	bv	,,	30.35	770.9	35	...	N	5	bm
Sharp Peak,	,,	30.23	767.8	60	...	E	2	b	7	30.35	770.9	55	...	NNE	5	c
Amoy,	3	30.16	766.0	64	68	SSE	4	b	6	30.24	768.1	57	58	E	5	o
Swatow,	,,	30.21	767.3	64	78	E	1	o	,,	...	...		...	...	...	...
Taihoku,	1	30.21	767.4	...	...	NW	6	...	5	30.29	769.4	...	...	NE	6	...
Taichu,	,,	30.16	766.1	...	...	N	6	...	,,	30.15	765.8	...	...	N	2	...
Tainan,	,,	30.16	766.1	...	...	NW	8	...	,,	30.15	765.7	...	...	N	6	...
Koshun,	,,	30.12	764.9	...	...	N	6	...	,,	30.12	764.9	...	...	NE	10	...
Pescadores,		30.19	766.8	...	...	NW	8	...	,,	30.17	766.3	...	...	NE	10	...
Canton,	3	30.22	767.6	67	60	NNE	2	c	6	30.27	768.8	50	79	N	2	b
Hongkong,	2	30.18	766.6	70	56	NW	1	c	6	30.22	767.6	56	68	N	1	c
Gap Rock,	,,	30.16	766.0	...	..	N	3	c	,,	30.18	766.6	...	...	NNE	5	b
Macao,	,,	30.20	767.1	67	...	NNE	1	c	,,	30.21	767.3	53	...	NNW	2	c
Wuchow,	3	30.28	769.1	63	67	NW	1	c	9	...	...	...	...	...	...	...
Pakhoi,	,,	30.17	766.3	63	72	N	2	c	,,	...	...	...	...	...	...	...
Hoihow,	,,	...	...	...	...	...	...	...	,,	...	...	...	...	...	...	...
Phulien,	2	30.22	767.5	61	...	NNE	3	or	6	30.02	767.3	61	...	E	3	o
Tourane,	,,	30.11	764.7	75	...	ESE	4	c	,,	30.11	764.7	68	...	E	4	c
Cape St. James,	,,	29.91	759.7	77	...	ENE	5	b	,,	29.99	760.5	70	...	NE	2	b
Aparri,	,,	30.02	762.5	78	...	NE	2	c	,,	30.02	762.6	67	...	...	0	o
Manila,	,,	29.95	760.8	81	...	WSW	1	c	,,	29.99	761.8	67	...	...	0	o
Legaspi,	,,	29.96	761.1	78	...	NE	1	o	,,	29.99	761.7	74	...	NNE	1	b
Iloilo,	3	29.97	761.2	83	...	NE	2	c	9	29.99	761.7	78	...	NE	3	b
Bacolod,	,,	...	...	...	...	NW	2	b	,,	...	...	...	...	NW	2	c
Cebu,	,,	29.91	759.7	84	...	E	2	b	,,	29.98	761.5	80	...	E	2	b
Labuan,	,,	29.93	760.2	83	...	...	...	...	,,	29.92	759.9	81	...	...	...	...

On the 25th at 10.55.—A depression has formed over Japan and a strong anticyclone over China. Pressure remains nearly stationary in the South.

Strong monsoon is indicated along the east coast of China and over the N. China Sea.

Hongkong Rainfall for the 24 hours ending at 10 a.m. to-day, 0·00 inches.

FORECAST FOR THE 24 HOURS ENDING AT NOON TO-MORROW.

District.	Forecast.
1.—Hongkong and Neighbourhood,	N.E. winds, fresh to strong; fair.
2.—Formosa Channel,	Strong N.E. gale.
3.—South coast of China between Hongkong and Lamocks.	The same as No. 1.
4.—South coast of China between Hongkong and Hainan,	The same as No. 1.

T. F. CLAXTON, *Director.*

ROYAL OBSERVATORY, HONGKONG.
DAILY WEATHER REPORT.

Station.	25th January, 1914, P.M.								26th January, 1914, A.M.							
	Hour.	Barometer at Sea Level.		Temperature.	Humidity.	Wind.		Weather.	Hour.	Barometer at Sea Level.		Temperature.	Humidity.	Wind.		Weather.
		Inches.	Millrs.			Direction.	Force			Inches.	Millrs.			Direction.	Force.	
Wladivostock,	2	...	...	...	...	...	...	...	7	...	...	...	...	...	...	...
Nemuro,	,,	29.96	761.1	...	...	SE	4	...	6	29.65	753.1	...	...	SW	6	...
Hakodate,	,,	29.56	750.7	...	...	SE	6	...	,,	29.77	756.2	...	...	WSW	7	...
Tokio,	,,	29.75	755.6	...	...	SE	1	...	,,	29.97	761.1	...	...	N	1	...
Kochi,	,,	30.01	762.3	...	...	WSW	3	...	,,	30.19	766.8	...	...	WSW	1	...
Nagasaki,	,,	30.25	768.3	...	...	NW	4	...	,,	30.29	769.3	...	...	NNE	1	...
Kagoshima,	,,	30.19	766.9	...	...	W	4	...	,,	30.27	768.9	...	...	NNE	1	...
Oshima,	,,	30.22	767.6	...	...	NNE	4	...	,,	30.24	768.1	...	...	N	1	...
Naha,	,,	30.22	767.7	...	...	N	5	...	,,	30.23	767.7	...	...	NE	1	...
Ishigakijima,	,,	30.23	767.8	...	...	N	5	...	,,	30.15	765.8	...	...	NE	2	...
Bonin Island,	,,	30.04	763.1	...	...	SE	1	...	,,	30.04	763.1	...	...	NE	1	...
Chefoo,	3	30.34	770.6	30	100	NE	1	b	,,	...	...	...	...	...	...	...
Weihaiwei,	2	30.42	772.6	33	69	N	3	b	,,	30.27	768.8	26	88	SSW	2	b
Hankow,	3	...	...	...	...	...	...	...	,,	...	...	...	...	...	...	...
Ichang,	,,	...	...	...	...	...	...	...	,,	...	...	...	...	...	...	...
Kiukiang,	,,	...	...	...	...	...	...	...	,,	...	...	...	...	...	...	...
Changsha,	,,	...	...	...	...	...	...	...	,,	...	...	...	...	...	...	...
Shanghai,	,,	30.40	772.1	46	40	NE	1	b	,,	30.24	768.1	31	...	SE	1	b
Gutzlaff,	2	30.35	770.9	44	53	NNE	2	bcm	,,	30.24	768.1	44	...	SSE	3	cv
Sharp Peak,	,,	30.31	769.9	57	...	NNE	5	c	7	30.27	768.8	53	...	N	1	o
Amoy,	3	30.21	767.3	65	44	E	2	c	5	30.19	766.8	55	74	...	o	o
Swatow,	,,	30.22	767.6	65	49	E	2	b	,,	...	...		...	...	...	...
Taihoku,	1	30.26	768.7	...	...	E	8	...	5	30.14	765.5	...	...	E	6	...
Taichu,	,,	30.13	765.2	...	...	N	2	...	,,	30.14	765.6	...	...	...	o	...
Tainan,	,,	30.15	765.8	...	...	S	2	...	,,	30.15	765.7	...	...	NE	2	...
Koshun,	,,	30.13	765.4	...	...	NE	10	...	,,	30.10	764.5	...	...	NE	8	...
Pescadores,		30.16	766.0	...	...	NE	10	...	,,	30.14	765.6	...	...	N	8	...
Canton,	3	30.22	767.6	63	57	N	2	c	6	30.20	767.1	55	80	NE	1	o
Hongkong,	2	30.20	767.1	63	63	E	4	c	6	30.17	766.3	58	78	E	3	b
Gap Rock,	,,	30.16	766.0	...	..	ENE	5	o	,,	30.15	765.8	...	...	ENE	5	b
Macao,	,,	30.19	766.8	62	...	NE	1	c	,,	30.15	765.8	56	...	NNW	1	cf
Wuchow,	3	30.22	767.6	65	49	SE	2	c	9	...	...	...	...	...	...	...
Pakhoi,	,,	...	...	...	...	...	...	...	,,	...	...	...	...	...	...	...
Hoihow,	,,	...	...	...	...	...	...	...	,,	...	...	...	...	...	...	...
Phulien,	2	30.16	766.1	68	...	SE	2	c	6	30.13	765.4	61	...	ENE	4	c
Tourane,	,,	30.09	764.2	75	...	E	4	b	,,	30.07	763.8	68	...	SE	2	c
Cape St. James,	,,	...	...	...	...	...	...	...	,,	29.95	760.6	72	...	NE	4	c
Aparri,	,,	30.02	762.6	77	...	ENE	2	o	,,	30.05	763.2	71	...	S	1	o
Manila,	,,	29.95	760.8	81	...	E	1	o	,,	30.00	761.9	64	...	...	o	o
Legaspi,	,,	29.96	760.9	85	...	ENE	2	b	,,	29.99	761.7	74	...	NE	2	b
Iloilo,	3	29.93	760.2	82	...	NE	1	b	9	29.99	761.7	77	...	NE	1	c
Bacolod,	,,	...	...	...	...	NW	2	b	,,	...	...	...	...	NW	2	b
Cebu,	,,	29.89	759.2	83	...	E	2	b	,,	29.96	761.0	81	...	E	1	b
Labuan,	,,	...	...	...	...	...	...	...	,,	...	...	...	...	...	...	...

On the 26th at 10.50.—The northern depression has deepened and moved north-eastward. It is now central to the north-east of Hokkaido.

The anticyclone has weakened and moved eastward. It is now central over the Yellow and Eastern Seas.

The monsoon is interrupted to the north of Foochow.

Moderate monsoon is indicated over the N. China Sea.

Hongkong Rainfall for the 24 hours ending at 10 a.m. to-day, 0·00 inches.

FORECAST FOR THE 24 HOURS ENDING AT NOON TO-MORROW.

District.	Forecast.
1.—Hongkong and Neighbourhood,	E. winds, moderate; fine.
2.—Formosa Channel,	Strong N.E. winds, moderating.
3.—South coast of China between Hongkong and Lamocks.	The same as No. 1.
4.—South coast of China between Hongkong and Hainan,	The same as No. 1.

T. F. CLAXTON, *Director.*

ROYAL OBSERVATORY, HONGKONG.
DAILY WEATHER REPORT.

Station.	26th January, 1914, P.M.								27th January, 1914, A.M.							
	Hour.	Barometer at Sea Level.		Temperature.	Humidity.	Wind.		Weather.	Hour.	Barometer at Sea Level.		Temperature.	Humidity.	Wind.		Weather.
		Inches.	Millrs.			Direction.	Force			Inches.	Millrs.			Direction.	Force.	
Wladivostock,..	2	29.92	760.0	10	...	NW	3	o	7	30.07	763.7	5	...	NNE	3	b
Nemuro,.....	,,	29.69	754.1	...	...	SW	5	...	6	29.55	750.6	...	...	SW	3	...
Hakodate, ...	,,	29.79	756.7	...	...	WSW	5	...	,,	29.69	754.2	...	...	W	4	...
Tokio, ...	,,	29.91	759.6	...	...	E	1	...	,,	29.79	756.6	...	...	...	0	...
Kochi, ...	,,	30.09	764.3	...	...	ESE	1	...	,,	30.05	763.3	...	...	WSW	1	...
Nagasaki, ...	,,	30.21	767.3	...	...	NW	3	...	,,	30.21	767.3	...	...	NNW	2	...
Kagoshima,.....	,,	30.17	766.4	...	...	N	3	...	,,	30.17	766.4	...	...	NW	1	...
Oshima, ...	,,	30.20	767.1	...	...	NE	1	...	,,	30.18	766.6	...	...	NNE	6	...
Naha, ...	,,	30.17	766 2	...	...	ENE	2	...	,,	30.17	766.2	...	...	N	6	...
Ishigakijima,...	,,	30.13	765.3	...	...	E	2	...	,,	30.17	766.3	...	...	N	4	...
Bonin Island,...	,,	30.06	763.6	...	...	NW	12	...	,,	30.02	762.6	...	...	W	1	...
Chefoo, ...	3	30.28	769.1	35	100	NW	2	c	,,	...	...	...	...	...	...	...
Weihaiwei, ...	2	30.26	768.6	41	49	NNW	3	b	,,	30.40	772.1	27	87	N	3	b
Hankow, ...	3	...	...	...	...	...	...	...	,,	...	...	...	...	...	...	...
Ichang, ...	,,	30.23	767.8	62	51	...	0	b	,,	...	...	...	...	...	...	..
Kiukiang, ...	,,	...	...	...	...	...	...	...	,,	...	...	...	...	...	...	...
Changsha, ...	,,	30.44	773.2	60	60	SSW	1	b	,,	...	...	...	...	...	..	...
Shanghai, ...	,,	30.19	766.8	50	45	SW	2	o	,,	30.37	771.4	32	...	N	1	f
Gutzlaff, ...	2	30.20	767.1	48	78	S	1	ov	,,	30.29	769.3	41	...	NNW	2	cm
Sharp Peak, ...	,,	30.17	766.3	57	...	N	2	o	7	30.32	770.1	55	...	W	2	b
Amoy, ...	3	30.12	765.0	62	72	SSE	4	b	5	30.23	767.8	54	87	NE	1	b
Swatow,.....	,,	30.13	765.3	66	59	ESE	2	b	,,	...	...		...	...	...	...
Taihoku, ...	1	30.19	766.9	...	...	NW	2	...	5	30.28	769.0	...	...	...	0	...
Taichu, ...	,,	30.13	765.3	...	...	N	6	...	,,	30.19	766.7	...	...	N	4	...
Tainan, ...	,,	30.13	765.4	...	...	N	4	...	,,	30.17	766.3	...	...	N	6	...
Koshun, ...	,,	30.11	764.8	...	...	NE	6	...	,,	30.15	765.8	...	...	...	0	...
Pescadores, ...		30.16	766.0	...	...	NE	8	...	,,	30.19	766.7	...	...	NE	8	...
Canton, ...	3	30.15	765.8	72	50	NW	1	c	6	30.22	767.6	57	87	N	1	o
Hongkong, ...	2	30.14	765.5	68	60	WSW	2	b	6	30.21	767.3	60	83	...	0	b
Gap Rock,.....	,,	30.12	765.0	...	...	E	3	b	,,	30.18	766.6	...	...	NE	2	b
Macao, ...	,,	30.15	765.8	67	...	ENE	1	c	,,	30.17	766.3	60	...	N	1	cf
Wuchow, ...	3	30.19	766.8	66	68	N	1	o	9	...	...	...	...	...	...	...
Pakhoi, ...	,,	30.07	763.8	71	71	SE	1	c	,,	...	...	...	...	...	...	...
Hoihow,.....	,,	...	...	...	...	...	...	...	,,	...	...	...	...	...	...	...
Phulien,.....	2	30.12	765.0	72	...	SSE	3	c	6	...	...	...	...	...	...	...
Tourane, ...	,,	30.07	763.9	75	...	SE	2	c	,,	..	...	...	...	...	...	...
Cape St. James,	,,	...	...	...	...	...	...	...	,,	...	...	...	...	...	...	...
Aparri, ...	,,	30.00	762.0	78	...	ENE	2	c	,,	30.06	763.5	67	...	S	1	b
Manila, ...	,,	29.96	761.1	81	...	W	1	b	,,	30.04	763.1	71	...	...	0	o
Legaspi,.....	,,	29.96	760.9	81	...	NNE	2	o	,,	30.02	762.5	74	...	NE	1	b
Iloilo, ...	3	29.93	760.2	79	...	NE	2	o	9	29.99	761.7	79	...	NE	1	b
Bacolod,.....	,,	...	...	...	...	NW	3	c	,,	...	...	...	...	NW	2	o
Cebu, ...	,,	29.91	759.7	84	...	E	1	o	,,	30.00	762.0	81	...	E	2	or
Labuan, ...	,,	29.87	758.7	83	...	...	...	...	,,	...	...	...	...	...	...	...

On the 27th at 10.55.—The northern depression is still central to the north-east of Hokkaido.

The anticyclone has broken up. Another has formed over China. It is central to the north of the lower Yangtze Valley.

Changes in the South are small.

Fresh monsoon is indicated along the east coast of China and over the N. China Sea.

Hongkong Rainfall for the 24 hours ending at 10 a.m. to-day, 0·00 inches.

FORECAST FOR THE 24 HOURS ENDING AT NOON TO-MORROW.

District.	Forecast.
1.—Hongkong and Neighbourhood,.....	N.E. winds, moderate to fresh; fine.
2.—Formosa Channel.....	N.E. gale.
3.—South coast of China between Hongkong and Lamocks.	The same as No. 1.
4.—South coast of China between Hongkong and Hainan,..	The same as No. 1.

T. F. CLAXTON, *Director.*

ROYAL OBSERVATORY, HONGKONG.
DAILY WEATHER REPORT.

Station.	27th January, 1914, P.M.								28th January, 1914, A.M.							
	Hour.	Barometer at Sea Level.		Temperature.	Humidity.	Wind.		Weather.	Hour.	Barometer at Sea Level.		Temperature.	Humidity.	Wind.		Weather.
		Inches.	Millrs.			Direction.	Force			Inches.	Millrs.			Direction.	Force.	
Wladivostock,..	2	30.07	763.8	16	...	NNE	3	b	7	30.13	765.2	−1	...	...	0	b
Nemuro,.....	,,	29.47	748.6	...	...	NW	3	...	6	29.63	752.6	...	...	NNW	7	...
Hakodate, ...	,,	29.65	753.2	...	...	WNW	4	...	,,	29.85	758.2	...	...	NE	1	...
Tokio, ...	,,	29.75	755.6	...	...	NW	3	...	,,	29.91	759.6	...	...	WSW	1	...
Kochi, ...	,,	30.05	763.3	...	...	NNW	3	...	,,	30.15	765.8	...	...	W	1	...
Nagasaki,.....	,,	30.19	766.8	...	...	NNE	4	...	,,	30.19	766.8	...	...	NE	1	...
Kagoshima,.....	,,	30.15	765.9	...	...	WNW	4	...	,,	30.17	766.4	...	...	N	1	...
Oshima, ...	,,	30.18	766.6	...	...	NNE	5	...	,,	30.16	766.1	...	...	SSW	1	...
Naha,.....	,,	30.21	767 2	...	...	N	6	...	,,	30.19	766.7	...	...	...	0	...
Ishigakijima,...	,,	30.21	767.3	...	...	NNE	4	...	,,	30.17	766.3	...	...	ENE	1	...
Bonin Island,...	,,	29.87	758.6	...	...	W	3	...	,,	30.02	762.6	...	...	WNW	1	...
Chefoo, ...	3	30.40	772.1	33	90	NE	1	b	,,	...	...	...	...	...	...	...
Weihaiwei, ...	2	30.35	772.9	38	81	NNW	2	b	,,	30.17	766.3	31	100	SW	5	b
Hankow, ...	3	30.32	770.1	60	60	SW	3	b	,,	...	...	...	...	...	...	...
Ichang, ...	,,	30.30	769.6	58	53	SE	2	b	,,	...	...	...	...	...	...	.
Kiukiang, ...	,,	30.30	769.6	58	53	NE	2	b	,,	30.24	768.1	41	100	W	1	b
Changsha, ...	,,	30.20	767.1	62	61	NW	1	c	,,	...	...	...	...	...	..	...
Shanghai, ...	,,	30.36	771.1	51	46	NE	1	b	,,	30.24	768.1	30	...	SE	1	b
Gutzlaff, ...	2	30.30	769.6	50	58	N	2	bv	,,	30.22	767.6	41	...	SSE	2	bv
Sharp Peak, ...	,,	30.28	769.1	58	...	E	5	b	7	30.25	768.3	54	...	N	2	c
Amoy, ...	3	30.18	766.6	67	46	E	4	b	6	30.21	767.3	55	62	NW	1	c
Swatow,.....	,,	30.20	767.1	67.	64	E	2	b	,,	30.23	767.8	54	74	N	1	c
Taihoku, ...	1	30.29	769.3	...	...	E	6	...	5	30.18	766.5	...	...	E	4	...
Taichu, ...	,,	30.13	765.3	...	...	N	6	...	,,	30.17	766.4	...	...	E	2	...
Tainan, ...	,,	30.16	766.0	...	...	N	6	...	,,	30.18	766.5	...	...	N	2	...
Koshun,.....	,,	30.14	765.6	...	...	NE	10	...	,,	30.14	765.6	...	...	NE	6	...
Pescadores, ...		30.20	767.0	...	...	N	10	...	,,	30.19	766.7	...	...	N	8	...
Canton, ...	3	30.16	766.0	76	41	S	1	b	6	30.18	766.6	56	87	N	1	b
Hongkong, ...	2	30.18	766.6	67	64	E	3	b	6	30.18	766.6	60	74	E	3	b
Gap Rock,.....	,,	30.15	765.8	...	..	E	4	b	,,	30.15	765.8	...	...	ENE	5	b
Macao, ...	,,	30.17	766.3	72	...	SE	1	c	,,	30.14	765.6	61	...	E	1	c
Wuchow, ...	3	30.21	767.3	72	...	W	1	c	9	30.21	767.3	63	83	E	2	c
Pakhoi, ...	,,	30.09	764.3	73	67	S	1	b	,,	...	...	...	...	...	...	...
Hoihow,.....	,,	...	...	...	...	...	...	...	,,	...	...	...	...	...	...	...
Phulien,.....	2	30.15	765.8	70	...	SE	5	c	6	30.13	765.2	63	...	ESE	3	c
Tourane, ...	,,	30.10	764.6	72	...	E	5	c	,,	30.09	764.2	64	...	E	2	c
Cape St. James,	,,	...	...	...	...	...	...	...	,,	29.96	761.0	72	...	NE	4	b
Aparri, ...	,,	30.04	762.9	77	...	NE	1	b	,,	30.08	763.9	71	...	...	0	o
Manila, ...	,,	29.96	761.1	85	...	WSW	2	b	,,	30.02	762.6	63	...	...	0	o
Legaspi,.....	,,	29.97	761.3	85	...	NNE	1	c	,,	30.00	762.0	74	...	NNE	1	b
Iloilo,.....	3	29.93	760.2	82	...	NE	2	c	9	29.99	761.7	79	...	NE	2	b
Bacolod,.....	,,	...	...	...	...	NW	2	o	,,	...	...	...	...	NW	1	b
Cebu, ...	,,	29.91	759.7	84	...	E	2	o	,,	29.98	761.5	83	...	E	2	b
Labuan, ...	,,	29.88	758.9	82	...	...	...	...	,,	29 95	760.7	80	...	...	...	...

On the 28th at 11.35.—The northern depression has passed into the Pacific. The anticyclone has weakened and moved eastward. It is now central in the neighbourhood of Shanghai.

Pressure is inclined to give way along the south coast of China and over Annam.

Light or variable winds are indicated along the east coast of China to the north of Foochow and moderate monsoon over the N. China Sea.

Hongkong Rainfall for the 24 hours ending at 10 a.m. to-day, 0·00 inches.

FORECAST FOR THE 24 HOURS ENDING AT NOON TO-MORROW.

District.	Forecast.
1.—Hongkong and Neighbourhood,.....	E. winds, moderate; fine.
2.—Formosa Channel.....	N.E. gale, moderating.
3.—South coast of China between Hongkong and Lamocks.	The same as No. 1.
4.—South coast of China between Hongkong and Hainan,..	The same as No. 1.

T. F. CLAXTON, *Director.*

ROYAL OBSERVATORY, HONGKONG.
DAILY WEATHER REPORT.

Station.	28th January, 1914, P.M.								29th January, 1914, A.M.							
	Hour.	Barometer at Sea Level.		Temperature.	Humidity.	Wind.		Weather.	Hour.	Barometer at Sea Level.		Temperature.	Humidity.	Wind.		Weather.
		Inches.	Millrs.			Direction.	Force.			Inches.	Millrs.			Direction.	Force.	
Wladivostock,	2	30.06	763.6	16	...	NW	1	b	7	30.05	763.3	9	...	NNE	5	o
Nemuro,	,,	29.67	753.6	...	...	NNW	7	...	6	29.65	753.1	...	...	NW	8	...
Hakodate,	,,	29.87	758.7	...	...	W	6	...	,,	29.89	759.2	...	...	NNE	1	...
Tokio,	,,	29.89	759.1	...	...	NW	2	...	,,	29.65	753.1	...	...	NNW	1	...
Kochi,	,,	30.05	763.3	...	...	SSW	1	...	,,	30.03	762.8	...	...	SW	1	...
Nagasaki,	,,	30.11	764.8	...	...	SE	1	...	,,	30.09	764.3	...	...	...	2	...
Kagoshima,	,,	30.09	764.4	...	...	W	3	...	,,	30.10	764.4	...	...	N	1	...
Oshima,	,,	30.10	764.6	...	...	...	0	...	,,	30.10	764.6	...	...	N	1	...
Naha,	,,	30.13	765.2	...	...	NW	1	...	,,	30.13	765.2	...	...	N	...	...
Ishigakijima,	,,	30.13	765.3	...	...	E	1	...	,,	30.11	764.8	...	...	NE	1	...
Bonin Island,	,,	30.00	762.1	...	...	W	1	...	,,	30.01	762.1	...	...	W	1	...
Chefoo,	3	...	...	...	...	...	...	...	,,	...	...	...	...	...	...	...
Weihaiwei,	2	30.11	764.8	43	59	WSW	1	cb	,,	30.19	766.8	32	90	N	4	b
Hankow,	3	...	...	...	...	...	...	...	,,	...	...	...	...	...	...	...
Ichang,	,,	...	...	...	...	...	...	...	,,	...	...	...	...	...	...	..
Kiukiang,	,,	30.10	764.5	63	56	...	0	c	,,	...	...	...	...	...	...	...
Changsha,	,,	...	...	...	...	...	...	...	,,	...	...	...	...	...	..	...
Shanghai,	,,	30.10	764.5	57	41	S	2	b	,,	30.15	765.8	40	...	E	1	cf
Gutzlaff,	2	30.14	765.5	53	61	SSE	2	bv	,,	30.14	765.5	46	...	NNE	1	ov
Sharp Peak,	,,	30.13	765.3	59	...	N	1	b	7	30.12	765.0	58	...	...	0	b
Amoy,	3	30.08	764.0	64	63	SSE	5	f	5	30.09	764.3	55	87	W	2	b
Swatow,	,,	30.13	765.3	66	64	E	2	b	,,	...	...	...	...	...	...	...
Taihoku,	1	30.14	765.6	...	...	W	2	...	5	30.13	765.3	...	...	...	0	...
Taichu,	,,	30.11	764.7	...	...	SW	2	...	,,	30.13	765.3	...	...	NE	2	...
Tainan,	,,	30.12	765.1	...	...	NE	4	...	,,	30.11	764.8	...	...	NE	2	...
Koshun,	,,	30.10	764.6	...	...	S	4	...	,,	30.08	764.0	...	...	...	0	...
Pescadores,		30.12	765.1	...	...	NE	8	...	,,	30.10	764.6	...	...	N	4	...
Canton,	3	30.09	764.3	73	46	S	1	c	6	30.12	765.0	59	94	NNE	1	b
Hongkong,	2	30.11	764.8	64	68	E	3	b	6	30.12	765.0	62	88	E	1	c
Gap Rock,	,,	30.07	763.8	...	...	E	5	b	,,	30.08	764.0	...	...	NE	4	b
Macao,	,,	30.11	764.7	70	...	E	3	c	,,	30.09	764.3	62	...	E	1	c
Wuchow,	3	30.07	763.8	72	62	E	1	c	9	...	...	...	...	...	...	...
Pakhoi,	,,	...	...	...	...	...	...	...	,,	...	...	...	...	...	...	...
Hoihow,	,,	...	...	...	...	...	...	...	,,	...	...	...	...	...	...	...
Phulien,	2	30.04	763.1	73	...	ESE	2	c	6	30.07	763.8	64	...	SE	2	o
Tourane,	,,	...	...	...	...	...	...	...	,,	30.04	763.1	68	...	E	2	o
Cape St. James,	,,	...	...	...	...	...	...	...	,,	29.95	760.6	72	...	ENE	4	o
Aparri,	,,	30.05	763.3	77	...	ENE	2	o	,,	30.04	762.9	72	...	ESE	1	o
Manila,	,,	29.94	760.5	85	...	W	1	o	,,	29.99	761.8	72	...	...	0	o
Legaspi,	,,	29.94	760.4	85	...	NE	1	b	,,	29.98	761.5	72	...	...	0	c
Iloilo,	3	29.97	761.2	83	...	NE	2	...	9	29.99	761.7	78	...	NE	1	b
Bacolod,	,,	...	...	...	...	NW	3	b	,,	...	...	...	...	NW	2	b
Cebu,	,,	29.89	759.2	84	...	E	1	b	,,	29.99	761.7	82	...	E	2	c
Labuan,	,,	29.85	758.2	83	...	...	...	...	,,	29.97	761.2	76	...	...	...	...

On the 29th at 10.55.—A depression has formed over central Japan, and an anticyclone is forming over N.E. China.

Pressure has decreased slightly in the South.

Light to moderate monsoon is indicated along the east coast of China and over the N. China Sea.

Hongkong Rainfall for the 24 hours ending at 10 a.m. to-day, 0·00 inches.

FORECAST FOR THE 24 HOURS ENDING AT NOON TO-MORROW.

District.	Forecast.
1.—Hongkong and Neighbourhood,	N.E. winds, moderate; fine.
2.—Formosa Channel,	N.E. winds, freshening.
3.—South coast of China between Hongkong and Lamocks.	The same as No. 1.
4.—South coast of China between Hongkong and Hainan,	The same as No. 1.

T. F. CLAXTON, *Director.*

ROYAL OBSERVATORY, HONGKONG.
DAILY WEATHER REPORT.

Station.	29th January, 1914, P.M.									30th January, 1914, A.M.								
	Hour.	Barometer at Sea Level.		Temperature.	Humidity.	Wind.		Weather.		Hour.	Barometer at Sea Level.		Temperature.	Humidity.	Wind.		Weather.
		Inches.	Millrs.			Direction.	Force				Inches.	Millrs.			Direction.	Force.	
Wladivostock,..	2	30.04	762.9	9	...	NNE	7	c		7	30.14	765.6	0	...	NNE	1	s
Nemuro,.....	,,	29.61	752.1	...	...	NW	7	...		6	29.63	752.6	...	...	NNW	4	...
Hakodate, ...	,,	29.85	758.2	...	...	NNW	3	...		,,	29.83	757.7	...	...	N	1	...
Tokio, ...	,,	29.85	758.1	...	...	SW	1	...		,,	29.89	759.1	...	...	SW	1	...
Kochi, ...	,,	29.95	760.8	...	...	ESE	1	...		,,	30.05	763.3	...	...	SW	1	...
Nagasaki,.....	,,	30.09	764.3	...	...	WNW	1	...		,,	30.17	766.3	...	...	NE	2	...
Kagoshima,.....	,,	30.06	763.4	...	...	NW	3	...		,,	30.13	765.4	...	...	N	1	...
Oshima, ...	,,	30.10	764.6	...	...	N	2	...		,,	30.14	765.6	...	...	N	2	...
Naha,.....	,,	30.13	765 2	...	...	NNW	1	...		,,	30.17	766.2	...	...	E	1	...
Ishigakijima,...	,,	...	...	...	...	...	...	...		,,	30.11	764.8	...	...	S	2	...
Bonin Island,...	,,	29.91	759.6	...	...	SW	1	...		,,	30.04	763.1	...	...	W	1	...
Chefoo, ...	3	...	...	...	...	...	...	...		,,	...	...	...	...	...	...	...
Weihaiwei, ...	2	30.28	769.1	36	80	NNW	6	bc		,,	30.34	770.6	27	100	WSW	3	b
Hankow, ...	3	...	...	...	...	...	...	...		,,	...	...	...	...	...	...	...
Ichang, ...	,,	30.28	769.1	58	53	...	0	o		,,	...	...	...	...	...	...	...
Kiukiang, ...	,,	...	...	...	...	...	...	...		,,	...	...	...	...	...	...	...
Changsha, ...	,,	...	...	...	...	...	...	...		,,	...	...	...	...	...	..	...
Shanghai, ...	,,	30.16	766.0	51	72	NE	1	o		,,	30.33	770.4	32	...	N	1	bm
Gutzlaff, ...	2	30.16	766.0	48	93	NE	3	ov		,,	30.25	768.3	43	...	NNE	3	bv
Sharp Peak, ...	,,	29.96	761.0	63	...	N	2	b		7	30.23	767.8	57	...	ENE	2	or
Amoy, ...	3	30.01	762.2	68	47	SSE	5	b		6	30.15	765.8	59	82	ENE	2	c
Swatow,.....	,,	30.05	763.2	72	58	SSE	1	b		,,	30.13	765.3	57	94	NE	2	b
Taihoku, ...	1	30 06	763.5	...	...	NW	2	...		5	30.17	766.3	...	...	SE	2	...
Taichu, ...	,,	30.05	763.3	...	...	NW	2	...		,,	30.13	765.3	...	...	NE	2	...
Tainan, ...	,,	30.08	764.1	...	...	SW	4	...		,,	30.12	765.1	...	...	N	4	...
Koshun,.....	,,	30.06	763.4	...	...	E	4	...		,,	30.09	764.3	...	...	NE	2	...
Pescadores, ...		30.07	...	...	...	NW	4	...		,,	30.11	764.9	...	...	N	6	...
Canton, ...	3	30.04	763.0	76	38	SW	1	b		6	30.13	765.3	62	100	SE	1	c
Hongkong, ...	2	30.05	763.2	67	77	E	2	b		6	30.11	764.8	62	90	...	0	b
Gap Rock,.....	,,	30.02	762.5	...	...	ENE	2	b		,,	30.09	764.3	...	...	E	2	b
Macao, ...	,,	30.05	763.3	75	...	SE	1	c		,,	30.08	764.1	62	...	...	0	of
Wuchow, ...	3	30.04	763.0	74	68	SW	1	bo		9	30.21	767.3	64	84	E	1	od
Pakhoi, ...	,,	...	.	...	...	...	...	...		,,	...	...	...	...	...	...	...
Hoihow,.....	,,	...	...	...	...	...	...	...		,,	...	...	...	...	...	...	...
Phulien,.....	2	30.03	762.8	72	...	SE	3	o		6	30.09	764.2	66	...	E	3	o
Tourane, ...	,,	30.01	762.1	77	...	E	4	c		,,	30.04	763.1	70	...	SSW	5	c
Cape St. James,	,,	29.91	759.6	75	...	E	5	c		,,	29.95	760.7	72	...	ENE	5	c
Aparri, ...	,,	29.99	761.7	72	...	ENE	2	o		,,	30.02	762.5	71	...	E	1	o
Manila, ...	,,	29.94	760.5	81	...	WSW	2	o		,,	29.99	761.7	67	...	...	0	o
Legaspi,.....	,,	29.93	760.1	85	...	ENE	1	b		,,	29.97	761.3	74	...	...	0	b
Iloilo,.....	3	29.89	759.2	84	...	NE	2	b		9	29.99	761.7	78	...	NE	2	b
Bacolod,.....	,,	...	...	...	...	NW	2	b		,,	...	...	...	...	NW	2	c
Cebu, ...	,,	29.88	758.9	83	...	E	2	b		,,	29.96	761.0	81	...	E	1	o
Labuan, ...	,,	29.89	759.2	79	...	...	...	...		,,	29 95	760.7	81	...	...	...	...

On the 30th at 11.10.—The northern depression is now central to the east of Hokkaido.
The anticyclone over N.E. China has strengthened.
Pressure is nearly stationary in the South.
Moderate monsoon is indicated along the east coast of China and over the N. China Sea.

Hongkong Rainfall for the 24 hours ending at 10 a.m. to-day, 0·00 inches.

FORECAST FOR THE 24 HOURS ENDING AT NOON TO-MORROW.

District.	Forecast.
1.—Hongkong and Neighbourhood,.....	N.E. winds, moderate; fine.
2.—Formosa Channel.....	N.E. winds, strong.
3.—South coast of China between Hongkong and Lamocks.	The same as No. 1.
4.—South coast of China between Hongkong and Hainan,..	The same as No. 1.

T. F. CLAXTON, *Director.*

ROYAL OBSERVATORY, HONGKONG.
DAILY WEATHER REPORT.

Station.	30th January, 1914, P.M.								31st January, 1914, A.M.							
	Hour.	Barometer at Sea Level.		Temperature.	Humidity.	Wind.		Weather.	Hour.	Barometer at Sea Level.		Temperature.	Humidity.	Wind.		Weather.
		Inches.	Millrs.			Direction.	Force			Inches.	Millrs.			Direction.	Force.	
Wladivostock,..	2	30.14	765.6	13	...	NNE	4	c	7	30.25	768.3	6	...	NNE	2	b
Nemuro,.....	,,	29.69	754.1	...	...	NNW	4	...	6	29.81	757.1	...	...	NW	3	...
Hakodate, ...	,,	29.59	751.7	...	...	W	3	...	,,	29.83	757.7	...	...	N	1	...
Tokio, ...	,,	29.85	758.1	...	...	SSW	1	...	,,	29.97	761.1	...	...	NW	1	...
Kochi, ...	,,	29.97	761.3	...	...	WSW	2	...	,,	30.19	766.8	...	...	WSW	1	...
Nagasaki, ...	,,	30.17	766.3	...	...	NW	4	...	,,	30.29	769.3	...	...	NNW	4	...
Kagoshima,.....	,,	30.13	765.4	...	...	NNW	4	...	,,	30.25	768.4	...	...	NNE	2	...
Oshima, ...	,,	30.16	766.1	...	...	NNE	2	...	,,	30.24	768.1	...	...	N	2	...
Naha, ...	,,	30.17	766 2	...	...	NNW	1	...	,,	30.28	769.2	...	...	NE	1	...
Ishigakijima,...	,,	30.13	765.3	...	...	WSW	3	...	,,	30.15	765.8	...	...	NE	4	...
Bonin Island,...	,,	29.94	760.6	...	...	W	1	...	,,	30.18	766.6	...	...	NW	1	...
Chefoo, ...	3	30.30	769.6	31	100	NNW	2	b	,,	...	...	...	...	...	...	...
Weihaiwei, ...	2	30.33	770.4	44	37	W	1	bc	,,	30.37	771.4	28	88	NNE	1	b
Hankow, ...	3	...	...	...	...	...	...	...	,,	...	...	...	...	...	...	...
Ichang, ...	,,	...	...	...	...	...	...	...	,,	...	...	...	...	...	...	..
Kiukiang, ...	,,	30.32	770.1	59	54	NE	2	b	,,	...	...	...	...	...	...	...
Changsha, ...	,,	...	...	...	...	...	...	...	,,	...	...	...	...	...	..	...
Shanghai, ...	,,	30.32	770.1	56	35	N	1	b	,,	30.33	770.4	35	...	...	0	b
Gutzlaff, ...	2	30.27	768.8	53	61	NNE	1	bv	,,	30.26	768.6	44	...	SE	3	cv
Sharp Peak, ...	,,	30.24	768.1	60	...	ENE	4	o	7	30.29	769.3	56	...	N	1	o
Amoy, ...	3	30.14	765.5	64	100	S	4	o	6	30.20	767.1	59	94	NE	1	o
Swatow,.....	,,	30.16	766.0	65	78	E	2	c	,,	30.22	767.6	58	76	NE	4	c
Taihoku, ...	1	30 18	766.6	...	...	E	4	...	5	30.21	767.2	...	...	E	6	...
Taichu, ...	,,	30.09	764.4	...	...	N	6	...	,,	30.17	766.3	...	...	...	0	...
Tainan, ...	,,	30.09	764.3	...	...	N	6	...	,,	30.16	766.0	...	...	N	4	...
Koshun, ...	,,	30.09	764.3	...	...	W	2	...	,,	30.13	765.2	...	...	NE	4	...
Pescadores, ...		30.12	765.0	...	...	NE	8	...	,,	30.16	766.1	...	...	NE	8	...
Canton, ...	3	30.08	764.2	81	48	NNW	1	c	6	30.14	765.5	62	77	E	1	b
Hongkong, ...	2	30.10	764.5	68	74	E	4	c	6	30.19	766.8	62	82	E	5	o
Gap Rock,.....	,,	30.08	764.0	...	...	NNW	2	b	,,	30.14	765.5	...	...	E	5	c
Macao, ...	,,	30.09	764.4	74	...	E	1	c	,,	30.15	765.9	63	...	E	4	oq
Wuchow, ...	3	30.12	765.0	70	66	N	3	b	9	...	...	...	...	...	...	...
Pakhoi, ...	,,	...	..	...	...	...	...	...	,,	...	...	...	...	...	...	...
Hoihow,.....	,,	...	...	...	...	...	...	...	,,	...	...	...	...	...	...	...
Phulien,.....	2	30.05	763.3	73	...	ESE	4	o	6	30.10	764.4	64	...	E	4	c
Tourane, ...	,,	30.03	762.7	79	...	SSW	4	b	,,	30.06	763.5	70	...	SE	4	c
Cape St. James,	,,	29.91	759.8	77	...	ENE	5	b	,,	29.96	761.0	73	...	ENE	5	c
Aparri, ...	,,	29.99	761.6	74	...	ENE	2	o	,,	30.05	763.2	71	...	E	2	o
Manila, ...	,,	29.92	759.9	85	...	SSE	2	b	,,	30.01	762.3	71	...	...	0	c
Legaspi,.....	,,	29.95	760.7	85	...	ENE	1	o	,,	30.01	762.1	78	...	ENE	1	o
Iloilo,.....	3	29.93	760.2	85	...	NE	1	o	9	29.99	761.7	80	...	NE	1	c
Bacolod,.....	,,	...	...	...	...	NW	2	o	,,	...	...	...	...	NW	2	c
Cebu, ...	,,	29.91	759.7	80	...	E	1	or	,,	30.00	762.0	83	...	E	1	c
Labuan, ...	,,	29.86	758.4	83	...	...	...	...	,,	29 95	760.7	82	...	...	...	...

On the 31st at 10.40.—A depression is still shown to the east of Hokkaido.

The anticyclone is now central over the Yellow Sea.

Light or variable winds are indicated along the east coast of China north of Foochow, and moderate monsoon over the N. China Sea.

Hongkong Rainfall for the 24 hours ending at 10 a.m. to-day, 0·00 inches.

FORECAST FOR THE 24 HOURS ENDING AT NOON TO-MORROW.

District.	Forecast.
1.—Hongkong and Neighbourhood,.....	E. winds, fresh to moderate; fine.
2.—Formosa Channel,.....	N.E. gale, moderating.
3.—South coast of China between Hongkong and Lamocks.	The same as No. 1.
4.—South coast of China between Hongkong and Hainan,..	The same as No. 1.

T. F. CLAXTON, *Director.*

ROYAL OBSERVATORY, HONGKONG.
DAILY WEATHER REPORT.

Station.	31st JANUARY, 1914, P.M.								1st FEBRUARY, 1914, A.M.							
	Hour.	Barometer at Sea Level.		Temperature.	Humidity.	Wind.		Weather.	Hour.	Barometer at Sea Level.		Temperature.	Humidity.	Wind.		Weather.
		Inches.	Millrs.			Direction.	Force			Inches.	Millrs.			Direction.	Force.	
Wladivostock,	2	30.21	767.2	16	...	NE	4	b	7	30.17	766.4	2	...	N	1	b
Nemuro,	,,	29.83	757.6	...	...	NNW	2	...	6	29.89	759.1	...	...	NNE	2	...
Hakodate,	,,	29.87	758.7	...	...	NNW	2	...	,,	29.89	759.2	...	...	N	1	...
Tokio,	,,	29.96	761.1	...	...	NW	3	...	,,	30.02	762.6	...	...	NW	1	...
Kochi,	,,	30.13	765.3	...	...	SW	1	...	,,	30.17	766.3	...	...	SW	1	...
Nagasaki,	,,	30.25	768.3	...	...	NNW	3	...	,,	30.21	767.3	...	...	...	0	...
Kagoshima,	,,	30.23	767.9	...	...	NNW	3	...	,,	30.19	766.9	...	...	NNE	1	...
Oshima,	,,	30.22	767.6	...	...	NNE	2	...	,,	30.18	766.6	...	...	S	1	...
Naha,	,,	30.19	766.7	...	...	NE	3	...	,,	30.19	764.2	...	...	NE	2	...
Ishigakijima,	,,	30.11	764.8	...	...	ESE	4	...	,,	30.01	762.3	...	...	W	1	...
Bonin Island,	,,	30.02	762.6	...	...	NW	2	...	,,	30.06	763.6	...	...	NW	1	...
Chefoo,	3	30.34	770.6	34	79	NE	1	o	,,	...	...	...	...	...	...	...
Weihaiwei,	2	30.31	769.9	37	62	NE	3	cb	,,	30.33	770.4	29	100	NNE	3	bc
Hankow,	3	...	...	...	...	...	...	...	,,	...	...	...	...	...	...	...
Ichang,	,,	...	...	...	...	...	...	...	,,	...	...	...	...	...	...	...
Kiukiang,	,,	30.23	767.8	53	73	SW	1	o	,,	...	...	...	...	...	...	...
Changsha,	,,	...	...	...	...	...	...	...	,,	...	...	...	...	...	..	...
Shanghai,	,,	30.22	767.6	57	36	SSE	2	c	,,	30.24	768.1	37	...	NW	2	o
Gutzlaff,	2	30.22	767.6	51	66	SE	4	cv	,,	30.20	767.1	45	...	W	3	bcv
Sharp Peak,	,,	30.21	767.3	62	...	N	1	o	7	30.20	767.1	55	...	E	1	o
Amoy,	3	30.09	764.3	69	75	E	4	b	6	30.11	764.8	58	81	W	1	o
Swatow,	,,	30.13	765.3	65	73	E	2	b	,,	...	...	...	...	...	...	...
Taihoku,	1	30.11	764.9	...	...	E	6	...	5	30.13	765.2	...	...	NW	4	...
Taichu,	,,	30.09	764.2	...	...	N	4	...	,,	...	...	...	...	...	...	...
Tainan,	,,	30.11	764.8	...	...	NW	6	...	,,	30.12	764.9	...	...	N	6	...
Koshun,	,,	30.09	764.2	...	...	NE	6	...	,,	30.06	763.5	...	...	...	0	...
Pescadores,		30.12	765.0	...	...	N	8	...	,,	30.11	764.8	...	...	E	8	...
Canton,	3	30.12	765.0	67	74	SE	1	o	6	30.14	765.5	95	94	N	1	o
Hongkong,	2	30.14	765.5	64	70	ESE	2	c	6	30.14	765.5	61	83	...	0	b
Gap Rock,	,,	30.08	764.0	...	...	E	4	c	,,	30.10	764.5	...	...	ENE	4	c
Macao,	,,	30.10	764.6	70	...	E	3	o	,,	30.10	764.5	60	...	N	1	cf
Wuchow,	3	30.15	765.8	60	88	N	1	o	9	...	...	...	...	...	...	...
Pakhoi,	,,	...	..	...	...	...	...	...	,,	...	...	...	...	...	...	...
Hoihow,	,,	...	...	...	...	...	...	...	,,	...	...	...	...	...	...	...
Phulien,	2	30.03	762.7	75	...	SSE	3	c	6	30.10	764.4	64	...	E	5	c
Tourane,	,,	30.01	762.2	77	...	SE	4	c	,,	30.03	762.8	70	...	SE	4	c
Cape St. James,	,,	29.93	760.2	79	...	ENE	4	c	,,	29.92	760.0	73	...	ENE	4	c
Aparri,	,,	29.98	761.6	74	...	ENE	1	o	,,	29.99	761.7	67	...	S	1	b
Manila,	,,	29.93	760.2	85	...	SE	1	o	,,	29.98	761.5	71	...	...	0	b
Legaspi,	,,	29.95	760.8	85	...	E	2	b	,,	29.97	761.2	74	...	NNE	1	b
Iloilo,	3	29.89	759.2	85	...	NE	2	b	9	29.99	761.7	80	...	NE	2	b
Bacolod,	,,	...	...	...	...	NW	1	b	,,	...	...	...	...	NW	1	d
Cebu,	,,	29.90	759.4	83	...	E	1	b	,,	29.97	761.2	83	...	E	2	b
Labuan,	,,	29.85	758.2	83	...	...	...	...	,,	29.93	760.2	81	...	...	...	...

On the 1st at noon.—A depression is still shown to the east of Hokkaido.

The anticyclone is nearly stationary. Pressure has decreased slightly over central districts and the Philippines.

Variable winds are indicated along the east coast of China, and moderate monsoon over the northern portion of the N. China Sea.

Hongkong Rainfall for the 24 hours ending at 10 a.m. to-day, 0·00 inches.

FORECAST FOR THE 24 HOURS ENDING AT NOON TO-MORROW.

District.	Forecast.
1.—Hongkong and Neighbourhood,	E. winds, moderate; fine.
2.—Formosa Channel,	N.E. winds, strong.
3.—South coast of China between Hongkong and Lamocks.	The same as No. 1.
4.—South coast of China between Hongkong and Hainan,	The same as No. 1.

T. F. CLAXTON, *Director.*

STATISTICIANS
DEPARTMENT
MAY 7 1914
ANS.

ROYAL OBSERVATORY, HONGKONG.

MONTHLY METEOROLOGICAL BULLETIN.

FEBRUARY.

1914.

CONTAINING DETAILED RESULTS OF OBSERVATIONS MADE AT THE ROYAL OBSERVATORY, HONGKONG, AND THE DAILY WEATHER REPORTS FROM VARIOUS STATIONS IN THE FAR EAST.

PREPARED UNDER THE DIRECTION OF

T. F. CLAXTON, F.R.A.S.,

DIRECTOR.

HONGKONG:
PRINTED BY NORONHA & Co.
GOVERNMENT PRINTERS.

1914.

ROYAL OBSERVATORY, HONGKONG.

RESULTS

OF

METEOROLOGICAL OBSERVATIONS.

FEBRUARY,

1914.

TABLE I.—BAROMETRIC PRESSURE at every HOUR of the DAY, in the MONTH of FEBRUARY, 1914.

Days of the Month.	Hours, Hongkong Standard Time.												Days of the Month.
	1	2	3	4	5	6	7	8	9	10	11	Noon.	
	ins.	ins.	ins	ins.	ins.	ins.	ins.	ins.	ins.	ins.	ins.	ins.	
1	30·025	30·012	30·016	29·992	30·002	30·020	30·018	30·028	30·050	30·056	30·045	30·025	1
2	30·035	30·034	30·034	30·030	30·035	30·043	30·061	30·080	30·094	30·112	30·098	30·084	2
3	30·074	30·054	30·050	30·044	30·046	30·038	30·077	30·113	30·133	30·147	30·145	30·115	3
4	30·034	30·016	30·002	30·002	29·966	30·002	30·004	30·020	30·027	30·018	30·015	30·008	4
5	29·918	29·906	29·884	29·880	29·874	29·876	29·904	29·921	29·937	29·951	29·944	29·926	5
6	29·916	29·917	29·919	29·922	29·926	29·942	29·944	29·967	29·984	30·003	30·010	29·998	6
7	29·985	29·991	29·941	29·939	29·937	29·931	29·937	29·957	29·957	29·961	29·952	29·928	7
8	29·871	29·861	29·871	29·883	29·907	29·939	29·970	29·980	29·981	29·991	30·014	29·992	8
9	30·081	30·089	30·083	30·094	30·099	30·106	30·110	30·135	30·165	30·173	30·168	30·159	9
10	30·150	30·145	30·140	30·134	30·122	30·124	30·127	30·128	30·162	30·158	30·161	30·149	10
11	30·158	30·146	30·143	30·143	30·150	30·162	30·196	30·201	30·211	30·221	30·217	30·200	11
12	30·196	30·184	30·185	30·169	30·179	30·201	30·209	30·217	30·224	30·229	30·224	30·206	12
13	30·167	30·160	30·140	30·132	30·138	30·150	30·162	30·179	30·178	30·191	30·180	30·163	13
14	30·096	30·106	30·078	30·080	30·046	30·070	30·090	30·106	30·110	30·113	30·114	30·092	14
15	30·059	30·051	30·037	30·033	30·018	30·030	30·043	30·061	30·073	30·078	30·063	30·041	15
16	29·961	29·971	29·949	29·933	29·934	29·943	29·947	29·947	29·965	29·979	29·973	29·968	16
17	29·932	29·923	29·908	29·903	29·896	29·898	29·914	29·929	29.930	29·950	29·939	29·930	17
18	29·912	29·902	29·891	29·886	29·889	29·895	29·909	29·937	29·955	29·970	29·967	29·948	18
19	29·939	29·930	29·921	29·911	29·906	29.912	29·932	29·952	29·960	29·969	29·967	29·946	19
20	29·942	29·933	29·914	29·909	29·898	29·912	29·908	29·915	29·927	29·932	29·925	29·926	20
21	29·922	29·904	29·898	29·882	29·881	29·889	29·917	29·929	29·942	29·956	29·953	29·934	21
22	29·949	29·933	29·928	29·909	29·913	29·932	29·943	29·983	30·003	30·007	29·992	29·992	22
23	30·016	29·985	29·954	29·994	29·986	29·997	30·008	30·040	30·051	30·055	30·058	30·056	23
24	30·016	29·996	29·991	29·999	30·002	30·013	30·034	30·055	30·071	30·066	30·058	30·038	24
25	30·009	30·015	29·991	29·984	29·964	29·990	30·002	30·024	30·035	30·047	30·034	30·014	25
26	30·032	30·018	30·004	29.983	29·987	29·981	30·018	30·054	30·076	30·090	30·085	30·071	26
27	30·001	29·975	29·975	29·955	29·953	29·969	29·996	30.000	30·033	30·040	30·052	30·041	27
28	30·039	30·038	30·033	30·017	30·003	30·011	30·039	30·063	30·086	30·105	30·103	30·091	28
	...	...	...	...	...	...	...	...	...	...	...	...	
	...	...	...	...	...	...	...	...	...	...	...	...	
	...	...	...	...	..	...	...	...	...	...	...	...	

Days of the Month.	13	14	15	16	17	18	19	20	21	22	23	Midn.	Days of the Month.
	ins.	ins.	ins.	ins.	ins.	ins.	ins.	ins.	ins.	ins.	ins	ins.	
1	30·001	29·983	29·969	29·984	29·993	29·994	30·008	30·024	30·036	30·048	30·051	30·031	1
2	30·051	30·024	30·021	30·029	30·040	30·057	30·059	30·060	30·089	30·097	30·094	30·082	2
3	30·096	30·062	30·041	30·041	30·043	30·061	30·053	30·058	30·067	30·069	30·051	30·041	3
4	29·956	29·938	29·911	29·919	29·918	29·915	29·913	29·933	29·946	29·944	29·944	29·924	4
5	29·898	29·867	29·854	29·850	29·842	29·855	29·870	29·882	29·894	29·897	29·900	29·909	5
6	29·976	29·948	29·932	29·926	29·932	29·946	29·962	29·964	29·984	29·997	29·997	29·983	6
7	29·882	29·858	29·851	29·849	29·851	29·861	29·853	29·867	29·888	29·892	29·886	29·881	7
8	29·981	29·963	29·961	29·973	29·992	29·989	30·021	30·041	30·065	30·082	30·075	30·081	8
9	30·163	30.128	30·114	30·120	30·110	30·119	30·118	30·126	30·142	30·128	30·141	30·144	9
10	30·121	30·098	30·076	30·074	30·083	30·087	30·095	30·116	30·134	30·139	30·163	30·170	10
11	30·163	30·137	30·124	30·110	30·112	30·120	30·139	30·151	30·161	30·175	30·191	30·200	11
12	30·195	30·174	30·158	30·144	30·140	30·142	30·152	30·162	30·180	30·179	30·179	30·173	12
13	30·147	30·111	30·084	30·079	30·084	30·076	30·080	30·090	30·106	30·102	30·106	30·096	13
14	30·073	30·049	30·026	30·013	30·024	30·028	30·035	30·046	30·048	30·052	30·052	30·054	14
15	30·014	29·979	29·952	29·948	29·958	29·962	29·963	29·971	29·985	29·981	29·977	29·977	15
16	29·939	29·919	29·909	29·890	29·888	29·905	29·909	29·919	29·936	29·936	29·930	29·932	16
17	29·908	29·874	29·855	29·844	29·849	29·864	29·874	29·884	29·899	29·905	29·914	29·910	17
18	29·920	29·899	29·890	29·870	29·875	29·883	29·898	29·922	29·939	29·939	29·960	29·957	18
19	29·923	29·901	29·878	29·872	29·875	29·880	29·877	29·894	29·919	29·922	29·939	29·942	19
20	29·908	29·879	29·868	29·863	29·868	29·878	29·877	29·901	29·919	29·928	29·931	29·930	20
21	29·915	29·895	29·878	29·870	29·879	29·883	29·899	29·910	29·920	29·933	29·939	29·958	21
22	29·935	29·946	29·976	29·994	29·928	29·968	29.993	30·006	29·977	30·006	30·026	30·016	22
23	30·037	30·006	29·998	30·008	30·019	30·003	29.998	29·984	30·000	30·007	30·033	30·017	23
24	30·019	29·986	29·965	29.942	29·963	29·965	29·969	29·992	30·004	30·024	30·023	30·019	24
25	29.985	29·968	29·970	29·960	29·970	29·974	30·004	30·025	30·036	30·045	30·042	30·044	25
26	30·020	29·980	29·948	29·946	29·955	29·974	29·975	29·993	30·011	30·018	30·030	30·023	26
27	30·043	30·012	29·983	29·973	29·976	29·995	30·002	30·015	30·036	30·055	30·058	30·059	27
28	30·082	30·082	30·041	30·012	30·002	30·033	30·042	30·052	30·078	30·091	30·089	30·102	28
	...	...	...	...	...	...	...	...	...	...	...	..	
	...	...	...	...	...	...	...	...	...	...	...	...	
	...	...	...	...	...	...	...	...	...	...	...	...	

TABLE II.—TEMPERATURE of the AIR at every HOUR of the DAY, in the MONTH of FEBRUARY, 1914.

Days of the Month.	Hours, Hongkong Standard Time. 1	2	3	4	5	6	7	8	9	10	11	Noon.	Days of the Month.
	°	°	°	°	°	°	°	°	°	°	°	°	
1	62·4	62·3	62·2	62·3	61·8	60·8	60·3	62·0	65·4	66·1	67·3	68·1	1
2	63·6	63·1	62·8	62·8	62·5	62·8	62·3	62·2	62·9	62·8	64·8	64·5	2
3	61·5	60·9	60·8	60·2	60·2	59·8	59·8	60·5	59·8	60·0	60·0	59·9	3
4	59·8	59·8	59·6	59·8	59.8	59·8	59·8	59.9	59·8	59·8	61·7	61·2	4
5	62·8	63·0	62·8	62·8	63·0	62·8	63·3	63·9	64·2	65·1	65·9	67·1	5
6	63·7	63·8	64·3	64.4	64·6	65.3	65·2	66·6	66·7	68·6	68·3	66·6	6
7	62·8	61·6	61·8	61·8	61·8	61·7	61·7	61·4	61·5	62·1	61·9	61·6	7
8	64·1	64·8	63·7	63·7	62·8	62·6	61·9	62·6	64·6	67·7	68·6	69·8	8
9	61·7	61·7	61·6	60·7	59·0	58·4	58·6	58·7	59·5	58·8	58·5	59·0	9
10	57·3	57·2	56·8	56·6	56·6	55·2	54·9	55·3	55·5	56·3	56·7	56·9	10
11	51·6	51·6	51·4	50·2	50·0	49·4	49·0	49·6	52·4	56·3	57·3	59·9	11
12	55·7	55·4	54·0	53·8	53·7	52·1	51·8	54·5	56·6	57·8	58·4	59·0	12
13	58·0	57.1	56·9	56·8	56·8	56·5	56·5	57·8	58·6	60·5	60·0	61·6	13
14	60·5	60·5	60·5	60·5	60·2	60·3	60·4	60·5	61·0	61·1	62·4	62·4	14
15	62·4	62·2	62·0	62·0	61·8	61·9	62·3	63·0	64·8	65·4	66·1	66·4	15
16	64·0	63·6	63·8	64·3	63·9	63·9	64·6	63·0	63·1	64·3	65·8	66·6	16
17	64·5	64·2	65·2	65·4	65·8	65·7	65·6	65·8	65·2	65·8	69.8	72·4	17
18	73·0	72·7	72·8	72·8	72·3	71·8	71·6	72·9	73·3	73·0	72·8	72·6	18
19	70·8	70·8	70·1	69·8	70·6	70·6	68·3	68·6	70·0	71.8	72·5	73·7	19
20	70·8	69·8	69·8	69·7	70·0	69·5	67·8	70·4	72·2	72.0	76·6	75·0	20
21	67·8	68·6	68·3	67·8	67·8	67·8	67·8	68·2	70·6	72·8	72·8	72·9	21
22	64·6	64·6	62·8	61·5	60·8	60·8	60·8	60·7	61·8	60·6	62·1	62·3	22
23	56.8	55·8	55·9	55·9	56·5	56·6	56·2	56·2	58·2	59·8	63·8	63·8	23
24	62·6	61·8	60·7	60·6	60·6	60·0	59.8	60·0	60·5	61·6	62·5	62·9	24
25	62·4	61·6	61·6	61·0	60·8	60·9	61·3	61·8	63·3	64·2	65·1	66·5	25
26	64·1	63·8	63·8	63·5	63·6	62·8	62·3	62·4	62·0	62·1	61·8	61·8	26
27	60·3	60·6	59·8	59·4	58·8	58·5	58·8	59·1	59·1	59·0	59·1	59·6	27
28	60·8	61·1	60·5	60·2	60·8	60·8	60·1	60·5	60.6	61·1	61·8	62·4	28
...	...	...	...	...	...	...	...	...	...	...	...	...	...
...	...	...	...	...	...	...	...	...	...	...	...	...	...
...	...	...	...	...	...	...	...	...	...	...	...	...	...

Days of the Month.	13	14	15	16	17	18	19	20	21	22	23	Midn.	Days of the Month.
	°	°	°	°	°	°	°	°	°	°	°	°	
1	66·9	67·1	67·1	65·9	65·8	64·6	63·5	63·0	63·0	63·0	62·6	62·9	1
2	64·8	64·2	64·1	63·8	63·7	62·9	62·8	63·6	62·6	62·3	61·8	61·8	2
3	60·0	69·8	59·8	60·5	60·5	59·8	60·4	60·8	60·6	60·8	60·3	59·8	3
4	61·5	61·4	61·2	61·6	61·6	62·3	62·7	62·8	62·4	63·1	63·2	63·1	4
5	67·1	68·3	68·1	67·3	66·1	63·8	64·4	64·8	64·8	64·6	64·2	63·6	5
6	66·7	65.8	65·8	65·6	65·2	64·6	64·3	63·6	63·6	63·2	63·3	62·8	6
7	61·6	61·4	61·1	61·6	61·4	61·3	61·9	61·9	62·6	63·0	63·8	64·8	7
8	68·4	68·5	68·4	67·8	64·5	63·6	62·8	62·8	62·8	62·6	62·0	61·8	8
9	57·6	57·5	57·5	56·8	57·0	56·6	56·3	56·3	56·3	57·8	57·8	57·4	9
10	55·8	57·2	55·7	54·9	53·6	52·6	53·7	53·8	53·8	53·8	53·8	51·8	10
11	59·9	62·6	61·4	60·7	60·2	59.1	58·7	58.1	57·2	56·5	56·7	55·7	11
12	58·8	59·8	60·0	59·3	58·6	57·8	57·6	57·2	57·0	57·8	58·2	57·8	12
13	61·8	60·6	60·4	59·9	60·2	60·1	60·8	60·8	60·8	61·0	60·7	60·6	13
14	62·6	63·6	63·3	63·1	62·4	62·0	62·4	62·3	62·2	62·5	62·5	62·2	14
15	67·1	67·2	67·8	67·1	66·5	65·4	64·8	64·8	64·8	64·8	64·3	64·6	15
16	67·2	66·2	64.9	64·8	64·6	63·2	64·6	63·9	63·8	63·8	63·8	63·6	16
17	75·5	75·5	75·4	74·1	73·6	73·0	72·5	72·1	72·5	72·6	72·8	72·7	17
18	75·4	75·0	75·3	74.5	73·3	72·8	72·3	72·0	71·8	70·7	70·8	71·1	18
19	78·0	75·9	74·8	73·9	73·3	72·6	71·7	70·8	70·8	69·8	69·5	70·9	19
20	75·9	76·9	75·9	75·4	74·1	72·5	70·6	68·8	69.3	68·6	68·8	68·2	20
21	72·8	76·1	76·6	74·7	73·6	71·5	70·5	70·0	69·2	69·0	68·2	65·9	21
22	61·5	61·8	59·4	58·6	57·6	58·1	57·8	57·6	57.0	56·2	56·0	56·2	22
23	63·6	63·1	63·4	62·2	61·5	61·5	61·8	61·8	62·3	62·3	62·4	62.4	23
24	63·3	63·1	63·3	62·9	62·5	61·9	62·4	62·8	62.6	62·8	62·8	62·8	24
25	65·9	65·8	65·8	64·6	64·1	63·5	63·3	63·4	64·6	63·7	63·6	63·8	25
26	62·2	62·7	62·8	62·2	62·5	62·0	61·8	62·0	62·3	61·8	61·6	60·6	26
27	59·7	59·9	60·5	60·8	59·8	59·8	60·3	60·1	59·9	60·1	60·5	60·8	27
28	62·6	61·3	60·8	60·8	61·2	61·3	61·6	61·4	61.5	61·6	61·8	61·3	28
...	...	...	...	...	...	...	...	...	...	...	...	...	...
...	...	...	...	...	...	...	...	...	...	...	...	...	...
...	...	...	...	...	...	...	...	...	...	...	...	...	...

TABLE III.—TEMPERATURE of EVAPORATION at every HOUR of the DAY, in the MONTH of FEBRUARY, 1914.

Days of the Month.	Hours, Hongkong Standard Time.												Days of the Month.
	1	2	3	4	5	6	7	8	9	10	11	Noon.	
	°	°	°	°	°	°	°	°	°	°	°	°	
1	58·5	58·3	58·3	58·1	58·1	57·9	57·6	58·4	60·2	60·4	60·8	62·3	1
2	59·9	60·4	59·9	59·9	59·3	58·8	57·9	57·3	57·5	57·1	57·1	57·9	2
3	57·4	57·9	57·3	57·0	57·0	56·1	55·9	56·1	54·7	55·3	55·0	55·1	3
4	55·9	55·9	55·6	55·9	55·9	56·3	56·3	56·3	55·9	57·0	57·7	57·1	4
5	60·0	60·4	60·4	60·4	60·9	61·1	61·9	61·9	62·3	62·7	63·8	64·0	5
6	63·3	62·9	63·8	63·9	64·0	64·5	64·0	64·8	64·9	65·7	65·6	64·1	6
7	60·9	60·8	60·2	60·2	59·9	59·9	59·9	59·6	59·9	60·5	60·0	60·1	7
8	63·7	54·1	63·1	63·1	60·6	58·9	58·4	52·9	55·9	59·0	59·9	60·7	8
9	58·0	58·0	57·9	57·3	55·7	54·1	54·1	53·9	54·4	54·0	53·7	54·2	9
10	53·5	53·1	52·5	52·1	52·1	51·1	51·6	51·9	51·7	52·1	52·6	52·6	10
11	48·9	48·9	48·9	47·1	46·9	45·3	44·1	43·8	45·5	46·8	48·9	50·9	11
12	50·5	50·6	47·9	47·5	47·4	46·5	46·2	48·2	50·5	51·3	52·0	52·4	12
13	51·3	51·1	51·4	51·4	51·4	51·3	51·3	52·4	52·1	53·9	53·3	53·7	13
14	55·5	55·4	55·4	54·9	54·6	54·5	54·7	55·2	55·9	56·1	56·9	57·1	14
15	59·5	59·5	59·4	59·4	59·1	59·3	59·5	60·5	61·7	61·7	62·6	62·6	15
16	62·4	62·2	62.6	62·6	62·5	62·9	63·6	62·2	62·3	63·1	64·0	63·5	16
17	63·8	63·8	64·7	64·9	64·9	65·1	65·0	65·3	65·2	65·5	67·9	69·1	17
18	70·0	69·9	69·7	69·6	69·9	69·7	69·4	69·9	70·0	69·9	69·9	69·7	18
19	68·6	68·8	68·4	68·0	68·4	68·4	67·3	68·0	68·6	70·4	69·4	69·9	19
20	68·0	67·8	67·8	67·5	67·9	67·7	66·9	68·2	68·9	68·5	69·4	69·0	20
21	67·0	67·5	67·2	67·0	66·9	66·9	66·9	67·4	68·0	68·9	68·4	68·5	21
22	61·9	61·9	59·9	58·9	58·9	57·4	57·8	56·9	57·0	55·4	54·9	55·4	22
23	53·9	52·6	52·7	52·7	53·3	52·9	52·7	52·1	54·0	54·8	58·0	58·3	23
24	57·4	57·9	57·4	56·4	55·9	55·0	55·2	55·9	55·2	56·0	57·0	57·1	24
25	57·7	58·0	57·1	56·5	57·1	57·4	57·1	57·0	57·7	57·9	57·7	59·0	25
26	59·9	59·7	58·9	58·4	57·9	58·4	57·9	58·3	57·9	58·9	58·0	58·1	26
27	58·9	58·9	58·0	57·9	57·4	57·5	57·9	57·5	57·6	57·9	57·6	58·7	27
28	58·7	58.2	57·7	57·9	57·9	57·9	57·8	57·6	58·1	58·2	58·6	58·4	28
...	...	...	...	...	...	...	...	...	...	...	...	...	.
...	...	...	...	...	...	...	...	...	...	...	...	...	...
...	...	...	...	...	..	...	...	...	...	...	...	...	...

Days of the Month.	13	14	15	16	17	18	19	20	21	22	23	Midn.	Days of the Month.
	°	°	°	°	°	°	°	°	°	°	°	°	
1	61·9	62·0	61·9	61·2	61·3	60·9	60·4	60·1	60·5	60·5	60·5	60·0	1
2	58·0	57·8	57·8	58·0	57·5	57·1	57·9	58·2	58·2	58·0	58·4	59·4	2
3	55·5	55·3	56·0	55·7	56·2	55·8	56·7	55·9	56·1	56·3	56·7	56·4	3
4	57·7	57·7	58·0	57·9	58·4	58·4	59·4	59·9	59·8	59·9	60·2	60·1	4
5	64·1	65·2	65·1	64·4	64·3	63·4	63·9	64·0	63·9	63·9	63·5	63·2	5
6	64·1	64·0	63·9	63·5	63·4	63·0	62·7	62·5	62·1	61·5	61·6	61·1	6
7	60·1	60·1	60·1	60·3	60·3	60·7	61·1	61·3	61·5	62·3	63·1	64·3	7
8	60·1	60·3	60·4	59·7	58·4	58·2	59·0	59·4	59·6	58·1	58·0	57·7	8
9	52·6	52·9	52·6	52·0	52·3	51·8	52·5	52·5	52·5	53·8	53·9	53·5	9
10	51·9	53·1	52·0	51·2	50·4	49·9	50·9	50·9	51·7	51·7	51·7	49·7	10
11	51·0	52·4	51·4	50·9	50·4	50·3	50·1	48·8	47·8	47·8	49·4	49·8	11
12	52·0	52·2	51·9	52·7	50·9	49·9	50·2	50·7	50·9	52·0	51·7	51·5	12
13	54·0	52·5	52·3	52·5	52·9	53·7	53·7	53·7	53·9	54·4	55·7	55·8	13
14	57·6	58·4	58·6	58·1	57·2	57·9	58·9	58·6	59·4	59·5	59·5	59·3	14
15	63·0	63·0	63·5	63·1	63·0	62·7	62·3	62·1	62·2	62·2	62·3	62·3	15
16	64·7	64·0	62·9	62·8	62·9	61·9	63·5	62·9	62·8	62·8	62·8	63·0	16
17	70·3	70·3	70·7	70·5	70·0	70·0	70·0	69·7	69·7	69·9	70·4	70·0	17
18	70·6	70·8	70·7	70·5	69·9	69·4	69·3	69·2	69·0	68·4	68·9	68·8	18
19	71·0	69·9	69·7	69·9	69·2	69·3	68·9	68·1	68·3	67·9	67·5	68·3	19
20	69·3	69·9	68·9	68·7	67·9	67·4	67·4	66·7	67·6	67·1	67·3	67·1	20
21	67·8	68·6	68·7	67·7	67·1	66·6	66·4	66·6	66·4	66·3	66·0	63·5	21
22	55·5	55·0	55·4	55·9	55·5	55·6	55·1	54·9	54·9	54·1	53·9	52·9	22
23	58·0	57·4	57·7	56·9	56·9	57·1	57·9	58·2	58·0	57·8	58·1	58·1	23
24	57·1	57·5	57·2	56·3	56·9	56·6	57·4	57·9	57·6	57·9	58·8	57·9	24
25	59·1	59·1	59·5	59·6	59·0	58·5	58·5	58·6	60·4	59·4	59·6	59·1	25
26	58·0	58·0	58·6	58·2	58·5	58·6	59·0	59·1	59·5	59·6	59·8	59·0	26
27	58·6	59·3	59·2	59·4	59·4	58·9	58·8	58·6	58·3	58·8	58·9	58·7	27
28	59·1	58·6	59·2	59·4	59·3	59·4	59·4	58·9	58·9	58·8	59·0	58·9	28
...	...	...	...	...	...	...	...	...	...	...	...	...	...
...	...	...	...	...	...	...	...	...	...	...	...	...	...
...	...	...	...	..	...	...	...	...	...	...	...	...	...

TABLE IV.—AMOUNT of CLOUD, (0-10), at every HOUR of the DAY, in the MONTH of FEBRUARY, 1914.

Days of the Month.	Hours, Hongkong Standard Time.																							Days of the Month.
	1	2	3	4	5	6	7	8	9	10	11	Noon.	13	14	15	16	17	18	19	20	21	22	23	Midn.	
1	0	0	0	0	0	1	1	6	4	6	1	9	6	9	10	10	10	4	1	1	3	3	4	3	1
2	7	10	10	10	10	10	10	10	10	10	7	9	8	9	9	10	10	6	9	10	8	4	1	2	2
3	1	1	2	2	3	5	9	10	10	10	10	10	10	10	10	10	10	10	10	10	10	10	10	10	3
4	10	10	10	10	10	10	10	10	10	10	10	10	10	10	10	10	10	10	10	10	10	10	10	10	4
5	10	10	10	10	10	4	10	10	10	10	10	9	9	1	7	7	6	7	2	9	2	2	1	0	5
6	0	6	10	10	10	10	4	4	2	5	7	10	10	10	10	9	10	10	10	10	10	10	10	10	6
7	10	10	10	10	10	10	10	10	10	10	10	10	10	10	10	10	10	10	10	10	10	10	10	10	7
8	10	10	10	10	10	10	10	2	3	0	1	0	1	1	1	2	1	1	2	3	8	7	2	6	8
9	10	10	10	10	10	7	9	9	10	10	10	10	10	10	10	10	10	10	10	10	10	10	10	10	9
10	10	10	10	10	10	10	10	10	10	10	10	10	10	10	10	10	10	10	10	10	10	10	10	10	10
11	10	10	10	10	10	9	7	2	0	1	0	0	0	0	0	0	0	0	0	0	0	0	1	1	11
12	1	3	3	10	2	0	1	1	1	1	1	1	1	1	1	0	0	0	0	0	0	0	0	0	12
13	0	0	0	0	4	9	8	9	9	8	7	4	10	10	10	10	9	10	10	10	8	8	9	8	13
14	9	10	8	10	7	10	9	10	10	10	9	9	10	8	7	7	9	10	10	10	4	9	10	8	14
15	10	10	10	10	10	8	10	6	8	7	8	9	7	3	1	2	3	1	1	0	2	2	2	9	15
16	4	10	10	10	10	10	10	10	10	10	9	9	10	10	10	10	10	10	8	10	10	10	10	10	16
17	10	10	10	10	9	9	8	9	10	10	7	7	9	8	7	10	9	10	10	8	9	10	10	8	17
18	8	10	10	10	9	9	10	9	10	9	9	9	9	9	8	8	9	10	10	10	8	9	10	10	18
19	10	10	10	10	8	5	9	9	8	6	7	6	7	7	8	8	8	8	10	8	9	5	9	10	19
20	9	10	7	8	8	8	7	8	5	5	4	6	7	8	6	8	5	3	5	1	1	4	2	2	20
21	3	5	4	4	3	3	6	8	6	3	4	9	7	7	7	7	7	3	2	8	1	4	5	10	21
22	10	10	10	10	10	10	10	10	10	10	10	10	10	10	10	10	10	10	10	10	10	10	10	10	22
23	10	10	10	10	10	10	9	10	10	9	8	9	10	9	9	10	10	10	10	3	8	5	7	10	23
24	10	10	10	10	10	10	10	10	10	3	0	0	2	1	2	2	2	4	10	7	2	10	10	10	24
25	10	8	10	9	9	9	8	9	6	3	2	2	2	2	5	3	4	3	3	10	10	10	6	10	25
26	10	10	10	10	10	10	10	10	10	10	10	10	10	10	10	10	10	10	10	10	10	10	10	10	26
27	10	10	10	10	10	10	10	10	10	10	10	10	10	10	10	10	10	10	10	10	10	10	10	10	27
28	10	10	10	10	10	10	10	10	10	10	10	10	10	10	10	10	10	10	10	10	9	10	9	10	28
	...	...	...	...	...	..	...	...	...	...	...	...	...	...	...	.	...	...	...	...	...	...	...	...	
	..	...	...	...	...	...	...	...	...	...	...	...	...	...	...	...	...	...	...	...	...	...	...	...	
	...	...	...	...	...	.	...	...	...	...	...	...	...	...	...	...	...	...	...	...	...	...	...	...	

TABLE V.—AMOUNT of SUNSHINE registered in each HOUR of the DAY, in the MONTH of FEBRUARY, 1914.

Days of the Month.	Hours, Hongkong Apparent Time.													Days of the Month.
	6	7	8	9	10	11	Noon.	13	14	15	16	17	18	
	h.	h.	h.	h.	h.	h.	h.	h.	h.	h.	h.	h.	h.	
1	...	0·1	0·9	0·7	1·0	1·0	0·7	0·7	0·8	...	...	...	...	1
2	...	...	...	...	0·4	0·6	1·0	0·6	0·6	...	...	0·2	...	2
3	...	...	...	...	...	...	0·1	...	...	0·1	...	...	...	3
4	...	...	...	...	...	...	...	...	...	...	...	...	...	4
5	...	...	...	...	0·7	0·7	0·5	1·0	1·0	0·6	1·0	0·1	...	5
6	...	0·5	1·0	1·0	1·0	0·4	...	...	0·1	0·2	...	...	...	6
7	...	...	...	...	...	...	...	...	...	...	...	...	...	7
8	...	0·3	1·0	1·0	1·0	1·0	1·0	1·0	1·0	1·0	1·0	0·7	...	8
9	...	...	0·1	...	...	...	...	...	...	...	0·2	...	...	9
10	...	...	...	...	...	...	...	...	...	...	...	...	...	10
11	...	0·2	1·0	1·0	1·0	1·0	1·0	1·0	1·0	1·0	1·0	0·7	...	11
12	...	0·6	0·5	1·0	1·0	1·0	1·0	1·0	1·0	1·0	1·0	0·6	...	12
13	...	0·2	0·7	0.6	1·0	1·0	0·6	0·6	...	...	...	...	...	13
14	...	...	...	0·1	0·1	0·2	0·2	0·4	0·7	1·0	0·7	...	...	14
15	...	...	1·0	0·9	0·7	0·4	0·2	1·0	1·0	1·0	1·0	0·6	...	15
16	...	...	...	...	0·6	0·8	0·9	...	...	...	...	...	...	16
17	...	...	0·1	...	0·4	1·0	0·3	1·0	0·5	0·2	0·2	...	...	17
18	...	0·2	0·7	0.1	0·2	0·3	0·1	...	0·7	0·5	0·6	0·1	...	18
19	...	...	0·4	0·8	0·9	1·0	1·0	1·0	0·8	0·7	0·3	...	...	19
20	...	0·3	1·0	1·0	1·0	1·0	1·0	1·0	0·9	0·6	1·0	0·6	...	20
21	...	...	0·7	1·0	1·0	0·9	0·8	1·0	1·0	0·9	0·9	0·5	...	21
22	...	...	...	...	..	...	...	...	...	...	...	...	...	22
23	...	...	...	...	0·3	...	...	...	0·2	...	...	...	...	23
24	...	...	...	0·4	1·0	1·0	1·0	1·0	1·0	0·9	1·0	0·7	...	24
25	...	...	0·6	1·0	1·0	1·0	1·0	1·0	1·0	1·0	1·0	0·1	...	25
26	...	...	...	...	...	...	...	0·6	0·2	...	...	...	...	26
27	...	...	...	...	...	...	...	...	...	...	...	...	...	27
28	...	...	...	...	...	...	...	...	...	...	...	...	...	28

TABLE VI.—AMOUNT of RAINFALL registered in each HOUR of the DAY in the MONTH of FEBRUARY, 1914.

Days of the Month	Hours, Hongkong Standard Time.												Days of the Month.
	1	2	3	4	5	6	7	8	9	10	11	Noon.	
	ins.	ins.	ins.	ins.	ins.	ins.	ins.	ins.	ins.	ins.	ins.	ins.	
1	...	...	...	...	...	...	...	...	...	...	...	...	1
2	...	...	...	...	...	...	...	...	...	...	...	...	2
3	...	...	...	...	...	...	...	...	...	...	...	...	3
4	0·005	0·005	...	...	...	...	...	...	...	...	...	...	4
5	...	...	...	...	...	...	...	...	...	...	...	...	5
6	...	...	...	...	...	...	...	...	...	...	...	...	6
7	...	0·020	0·005	...	...	...	...	...	...	...	...	0·010	7
8	0·100	0·010	0·015	0·010	...	...	...	...	...	...	...	...	8
9	...	...	...	...	...	...	...	...	...	...	...	...	9
10	...	...	...	...	...	...	...	...	...	...	...	...	10
11	...	...	...	...	...	...	...	...	...	...	...	...	11
12	...	...	...	...	...	...	...	...	...	...	...	...	12
13	...	...	...	...	...	...	...	...	...	...	...	...	13
14	...	...	...	...	...	...	...	...	...	...	...	...	14
15	...	...	...	...	...	...	...	...	...	...	...	...	15
16	...	...	...	...	...	...	...	...	...	...	...	...	16
17	...	...	...	...	...	...	...	...	...	...	...	...	17
18	...	...	...	...	...	...	...	...	...	...	...	...	18
19	...	...	...	...	...	...	...	...	...	...	...	...	19
20	...	...	...	...	...	...	...	...	...	...	...	...	20
21	...	...	...	...	...	...	...	...	...	...	...	...	21
22	...	...	...	...	...	...	...	...	...	...	...	0·005	22
23	...	...	...	...	...	...	...	...	...	...	...	...	23
24	...	...	...	...	...	...	...	...	...	...	...	...	24
25	...	...	...	...	...	...	...	...	...	...	...	...	25
26	...	...	...	...	...	...	...	...	...	...	0·025	0·005	26
27	...	...	...	...	...	...	...	...	...	0·055	0·095	0·060	27
28	...	...	...	...	...	...	...	...	...	...	...	...	28

Days of the Month.	13	14	15	16	17	18	19	20	21	22	23	Midn.	Days of the Month.
	ins.	ins.	ins.	ins.	ins.	ins	ins.	ins.	ins.	ins.	ins.	ins.	
1	...	...	...	...	...	...	...	...	...	...	...	...	1
2	...	...	...	...	...	...	...	...	...	...	...	...	2
3	...	...	...	...	...	...	...	...	...	...	0·005	...	3
4	...	...	...	...	...	...	...	...	...	...	...	...	4
5	...	...	...	...	...	...	...	...	...	...	...	...	5
6	...	...	...	...	...	...	...	...	...	...	...	...	6
7	0·010	...	0·030	0·020	0·020	0·115	0·070	0·245	0·500	0·385	0·320	0·160	7
8	...	...	...	...	...	...	...	...	...	...	...	...	8
9	...	...	...	...	...	...	...	...	...	...	...	...	9
10	...	...	...	...	...	...	...	...	0·005	...	0·020	0·005	10
11	...	...	...	...	...	...	...	...	...	...	...	...	11
12	...	...	...	...	...	...	...	...	...	...	...	...	12
13	...	...	...	...	...	...	...	...	...	...	...	...	13
14	...	...	...	...	...	...	...	...	...	...	...	...	14
15	...	...	...	...	...	...	...	...	...	...	...	...	15
16	...	...	...	...	...	...	...	...	...	...	...	...	16
17	...	...	...	...	...	...	...	...	...	...	...	...	17
18	...	...	...	...	...	...	...	...	...	...	...	...	18
19	...	...	...	...	...	...	...	...	...	...	...	...	19
20	...	...	...	...	...	...	...	...	...	...	...	...	20
21	...	...	...	...	...	...	...	...	...	...	...	...	21
22	0·005	...	0·050	0·090	0·015	0·075	0·070	0·085	0·030	...	...	...	22
23	...	...	...	...	...	...	...	...	...	...	...	...	23
24	...	...	...	...	...	...	...	...	...	...	...	...	24
25	...	...	...	...	...	...	...	...	...	...	...	...	25
26	...	...	...	...	...	...	...	...	...	...	0·010	0·005	26
27	0·120	0·140	0·010	0·005	...	...	0·030	...	...	...	...	...	27
28		0·090	0·060	0·010	0·005	...	...	...	...	...	...	...	28

TABLE VII.—DIRECTION and VELOCITY of the WIND for every HOUR of the DAY, in the MONTH of FEBRUARY, 1914.

(The Direction is given in points, and the Velocity in miles per hour.)

Days of the Month.	Hours, Hongkong Standard Time. 1		2		3		4		5		6		7		8		9		10		11		Noon.		Days of the Month.
	Dir.	Vel.	Dir.	Vel.	Dir.	Vel.	Dir.	Vel.	Dir.	Vel.	Dir.	Vel.	Dir	Vel.	Dir.	Vel.	Dir.	Vel.	Dir.	Vel.	Dir.	Vel.	Dir.	Vel.	
1	9	17	9	18	8	11	9	8	...	0	9	2	4	3	...	1	11	2	11	4	11	8	8	12	1
2	8	12	6	14	6	17	7	12	6	15	7	14	7	16	7	17	6	16	7	19	7	18	7	18	2
3	6	23	6	27	6	28	6	31	6	32	6	36	6	34	6	29	6	28	6	27	6	28	6	23	3
4	6	29	6	29	6	29	7	30	7	32	7	26	7	30	7	30	7	29	7	29	7	26	7	23	4
5	8	19	8	21	8	23	8	21	8	19	8	20	8	18	8	16	7	14	7	12	7	11	7	14	5
6	...	1	...	1	6	2	...	0	10	3	8	6	8	8	8	15	8	18	8	19	9	20	7	20	6
7	7	25	7	26	7	33	7	31	7	31	7	33	7	31	6	28	6	30	6	26	6	23	7	22	7
8	7	7	7	3	32	5	32	4	32	18	31	10	32	7	32	18	32	15	14	5	32	5	4	6	8
9	6	18	4	14	6	13	7	21	6	21	2	8	4	14	4	11	5	14	5	17	6	18	4	18	9
10	6	22	6	19	5	15	4	15	4	15	4	14	5	14	4	15	5	13	5	10	32	5	30	2	10
11	1	7	1	5	32	7	32	6	32	5	31	8	31	7	31	3	1	8	32	5	3	6	31	4	11
12	4	3	4	3	32	9	32	2	...	1	32	4	32	4	4	10	5	14	7	18	8	20	8	20	12
13	5	9	4	10	4	9	4	12	6	13	7	17	6	14	6	17	8	20	7	21	8	22	7	24	13
14	7	20	6	20	6	20	6	20	6	24	6	24	8	24	7	23	7	23	7	24	7	23	7	23	14
15	7	13	8	15	9	16	8	14	7	13	9	14	9	14	9	13	10	12	9	15	9	16	9	15	15
16	8	19	7	13	8	14	8	18	6	16	6	17	7	17	7	17	7	16	7	20	8	24	8	25	16
17	8	14	8	17	7	14	7	12	7	13	7	14	7	16	7	15	7	17	7	14	7	10	14	9	17
18	17	12	18	9	18	6	19	10	19	4	18	3	16	9	16	5	17	4	11	3	13	6	9	4	18
19	17	4	5	5	8	4	11	4	15	6	14	6	11	5	10	9	9	8	8	8	8	7	9	7	19
20	14	6	14	5	15	7	15	6	14	8	14	7	9	4	13	6	15	7	12	8	15	11	15	8	20
21	7	8	8	9	8	9	8	7	8	9	8	8	8	7	8	6	8	7	8	13	8	13	8	12	21
22	25	13	26	13	27	20	27	19	28	12	32	8	2	6	32	4	2	6	16	9	2	12	32	7	22
23	32	5	3	4	31	4	29	7	28	3	32	3	2	5	31	7	31	3	...	1	32	4	7	7	23
24	8	23	6	22	6	24	5	21	6	21	6	25	7	32	7	32	7	31	7	27	7	26	8	27	24
25	7	20	6	16	7	16	8	15	8	17	7	13	7	13	6	12	9	14	9	17	10	17	9	17	25
26	...	0	...	0	6	6	8	10	8	6	8	15	4	10	6	14	6	19	7	22	6	21	7	24	26
27	7	35	7	36	7	34	7	31	7	31	7	26	7	24	7	26	7	22	7	22	7	21	7	22	27
28	7	6	9	6	5	4	6	7	9	13	8	12	7	15	7	15	7	14	7	15	7	15	8	16	28
	...	...	...	...	...	...	...	...	...	...	...	...	...	...	...	...	...	...	...	...	...	...	...	...	
	...	...	...	...	...	...	...	...	...	...	...	...	...	...	...	...	...	...	...	...	...	...	...	...	
	...	...	...	...	...	...	...	...	...	...	...	...	...	...	...	...	...	...	...	...	...	...	...	...	

Days of the Month.	13		14		15		16		17		18		19		20		21		22		23		Midn.		Days of the Month.
	Dir.	Vel.	Dir.	Vel	Dir.	Vel.	Dir.	Vel.	Dir.	Vel.	Dir.	Vel.	Dir.	Vel.	Dir.	Vel.	Dir.	Vel.	Dir.	Vel	Dir.	Vel.	Dir	Vel.	
1	7	12	8	11	8	6	26	4	26	2	26	2	7	6	7	9	7	8	7	8	6	3	6	6	1
2	8	20	7	19	9	16	9	17	7	14	8	9	7	12	7	15	7	16	6	13	5	14	5	15	2
3	6	22	6	22	6	24	6	25	6	23	6	24	6	27	6	30	6	30	6	27	6	27	6	28	3
4	7	25	7	24	7	25	7	23	7	21	8	20	8	23	8	18	9	16	8	17	8	14	8	17	4
5	7	11	7	6	7	6	7	6	7	8	7	9	6	5	6	5	6	5	6	5	6	4	6	3	5
6	8	18	7	17	8	21	7	22	7	21	7	23	7	23	6	26	6	22	5	22	6	24	6	26	6
7	7	24	7	22	7	21	7	20	7	21	8	18	8	24	7	20	16	9	29	5	5	6	9	12	7
8	9	10	8	10	9	11	9	16	8	22	7	20	7	20	6	11	6	10	5	14	5	18	5	15	8
9	4	14	4	14	4	16	3	10	4	14	4	13	4	15	4	13	4	14	6	26	6	26	6	24	9
10	32	8	32	8	32	9	31	7	31	8	32	12	32	6	32	5	3	3	32	4	31	6	31	5	10
11	20	4	17	4	...	1	12	4	3	9	1	8	3	6	1	5	1	6	1	2	4	5	...	0	11
12	8	23	8	20	8	20	9	20	9	20	9	16	7	11	6	8	6	7	6	8	7	14	6	10	12
13	8	22	7	23	7	22	7	20	7	21	7	24	7	22	6	21	7	19	8	20	8	20	6	20	13
14	7	22	7	22	7	20	7	21	7	19	7	17	7	16	7	16	7	18	8	20	8	20	8	18	14
15	9	15	9	15	8	21	9	16	10	15	9	13	9	12	9	12	10	13	9	12	9	13	9	17	15
16	8	23	8	21	8	25	8	23	7	23	7	19	8	22	8	22	8	21	8	19	8	17	8	16	16
17	14	9	16	11	16	13	17	12	16	9	17	8	18	9	17	10	18	7	20	6	18	8	17	14	17
18	15	8	15	8	16	8	16	9	15	8	15	5	15	3	16	5	17	4	17	3	17	2	17	3	18
19	16	9	15	11	16	10	16	10	15	8	15	6	15	6	11	3	16	4	16	4	15	4	15	6	19
20	15	10	16	13	16	13	16	10	16	7	16	7	17	6	12	6	8	5	9	6	9	7	8	7	20
21	9	10	16	11	13	10	10	7	16	8	16	6	16	4	16	2	...	1	...	1	26	5	24	11	21
22	2	11	31	7	24	5	28	4	1	3	32	3	29	9	27	6	32	8	32	7	30	6	32	7	22
23	8	7	8	21	8	22	7	15	8	11	8	17	7	18	7	25	7	23	7	24	7	24	7	23	23
24	8	23	9	23	10	26	8	28	9	24	8	21	7	16	8	16	7	16	6	13	6	15	7	16	24
25	9	24	9	22	8	19	8	20	9	16	8	13	9	9	9	6	9	5	9	4	...	1	...	1	25
26	7	32	7	35	7	35	7	33	7	31	7	30	7	29	7	30	7	29	7	29	7	24	7	30	26
27	6	6	8	10	10	7	9	11	8	10	9	8	7	7	8	6	31	4	1	3	1	3	2	4	27
28	8	13	9	12	9	17	7	21	7	20	6	15	7	22	7	26	7	28	7	27	7	27	7	26	28
	...	...	...	...	...	...	...	...	...	...	...	...	...	...	...	...	...	...	...	...	...	...	...	...	
	...	...	...	...	...	...	...	...	...	...	...	...	...	...	...	...	...	...	...	...	...	...	...	...	
	...	...	...	...	...	...	...	...	...	...	...	...	...	...	...	...	...	...	...	...	...	...	...	...	

TABLE VIII.—CHARACTER and DIRECTION of MOTION of the CLOUDS at THREE-HOURLY INTERVALS in the MONTH of FEBRUARY, 1914.

Days of the Month.	Hours, Hongkong Standard Time.															
	1		4		7		10		13		16		19		22	
	Character.	Direction.	Character.	Direction.	Character.	Direction.	Character.	Direction.	Character.	Direction	Character.	Direction.	Character.	Direction.	Character.	Direction.
1	...	...	...	...	a-cu	...	a-cu	W	cu	ESE	cu	SE	a-cu	...	a-cu	WSW
2	cu	E	cu	E	cu	E	cu	ENE	cu	NE	st-cu	ENE	a-cu	W	a-cu / cu	W / E
3	a-cu	...	cu	E	cu	E	cu	E	cu	E	st-cu	E	nb	E	st-cu	E
4	st-cu	E	st-cu	E	st-cu	E	cu-nb	E	cu-nb	E	nb	E	a-cu / cu	W / E	nb	E
5	nb	E	nb	E	nb	E	cu-nb	SSW	cu	SW	cu	WSW	a-cu	...	ci-st	...
6	...	...	nb	...	cu	WSW	a-cu / cu	E	nb	E	nb	E	nb	E	nb	E
7	nb	E	nb	E	nb	E	nb	E	nb	E	nb	ESE	nb	ESE	nb	ESE
8	nb	E	nb	...	st-cu	NW	...	...	cu	E	cu	E	cu	E	cu	E
9	cu	E	cu	E	cu	E	st	SE	cu-nb	E	st-cu	E	nb	E	nb	E
10	st-cu	E	st-cu	E	st-cu	ESE	st	ESE	st	E	st	E	nb	E	st-cu	E
11	st-cu	E	st-cu	E	cu	W	a-cu	...	...	...	...	...	...	...	...	...
12	cu	...	cu	E	cu	...	cu	E	cu	E	...	...	...	...	...	...
13	...	...	...	...	a-cu	W	a-cu	W	a-cu / cu	W / S	st	S	a-cu / cu	W / SSE	a-cu / cu	W / S
14	a-cu / cu	W / SE	cu	SE	a-cu / cu	W / SE	st-cu	E	a-cu / cu	W / ESE	cu	ESE	nb	ESE	cu	E
15	cu	E	cu	E	a-cu / cu	W / E	cu	E	cu	ESE	cu	ESE	cu	E	cu	E
16	a-cu / cu	W / ESE	cu	E	nb	E	nb	E	cu-nb	E	cu-nb	E	a-cu / cu	WSW / E	cu	E
17	cu	E	cu	ESE	a-cu / cu	SSW / SSE	cu	SSE	cu	S	cu	SSW	cu	SSW	cu	SSW
18	cu	SSW	cu	SSW	cu	SW	cu	SSW	cu	SSW	cu	SSW	cu	S	cu	S
19	cu	S	cu	SSW	cu	SSW	cu	SSW	cu	SSW	cu	SSW	cu	SSW	cu	S
20	cu	S	cu	SSW	cu	SSW	cu	S	cu	SSW	cu	SSW	ci-st / cu	WSW / S	cu	S
21	cu	S	cu	S	cu	SSE	a-cu / cu	SSW	cu	SW	cu	E	ci-st / cu	...	ci-st	...
22	cu	E	cu	...	nb	NNE	st	NNE	cu-nb	NNE	nb	N	nb	...	nb	...
23	nb	...	nb	...	a-cu / cu	WSW / E	ct / cu	E	st	E	st / cu	ESE / E	a-cu / cu	WSW / E	cu	E
24	cu	E	cu	E	st / cu	SSW / E	a-cu	WSW	ci-st / cu	E	ci-st	...	cu	E	cu	E
25	cu	E	cu	E	ci-st / a-cu	W	ci-st / a-cu	WNW	ci-st / cu	...	a cu / cu	WNW	ci-st	...	nb	...
26	st	...	st	...	st / cu	W / E	nb	E	cu-nb	E	nb	E	nb	E	nb	E
27	nb	E	nb	E	nb	E	nb	E	nb	E	nb	SE	nb	SE	nb	E
28	nb	E	cu-nb	E	nb	E	cu-nb	E	cu-nb	E	nb	E	nb	E	cu	E
...	...	...	...	...	...	...	...	...	...	...	...	...	...	...	...	...
...	...	...	...	...	...	...	...	...	...	...	...	...	...	...	...	...
...	...	...	...	...	...	...	...	...	...	...	...	...	...	...	...	...

TABLE IX.—DAILY VALUES of METEOROLOGICAL ELEMENTS in the MONTH of FEBRUARY, 1914.

Days of the Month	Mean Barometric Pressure.	Temperature. Of the Air. Maximum.	Temperature. Of the Air. Minimum.	Temperature. Of the Air. Range.	Temperature. Of the Air. Mean.	Temperature. Of Evaporation.	Temperature. Of the Dew Point.	Mean Vapour Tension.	Mean Degree of Humidity (Saturation=100).	Mean Amount of Cloud (0-100).	Bright Sunshine. Daily Duration.	Bright Sunshine. Percentage of possible amount.	Rainfall. Amount.	Rainfall. Duration.	Wind. Components. North.	Wind. Components. East.	Wind. Resultant. Direction.	Wind. Resultant. Velocity.	Wind. Observed Velocity.
	ins.	°	°	°	°	°	°	ins.	%	%	h.	%	ins.	h.	m.p.h.	m.p.h.	°	m.p.h.	m.p.h.
1	30·017	69·0	59·3	9·7	64·0	60·0	57·0	0·466	78	38	5·9	53	0·000	0	+ 0·1	+ 6·0	89	6·0	6·8
2	30·060	66·0	61·1	4·9	63·1	58·3	54·4	·425	73	83	3·4	31	0·000	0	+ 3·2	+ 14·9	78	15·2	15·3
3	30·072	61·5	59·1	2·4	60·3	56·1	52·5	·396	75	80	0·2	2	0·005	0	+ 10·5	+ 25·2	67	27·3	27·3
4	29·970	63·3	59·2	4·1	61·2	57·6	54·7	·429	79	100	0·0	0	0·010	0	+ 4·3	+ 23·9	80	24·3	24·4
5	29·893	69·2	62·0	7·2	64·7	62·9	61·7	·551	90	69	5·6	50	0·000	0	+ 1·2	+ 11·7	84	11·8	11·7
6	29·958	70·1	62.3	7.8	65·1	63·5	62·4	·566	91	82	4·2	37	0·000	0	+ 2·8	+ 15·2	80	15·5	15·7
7	29·910	64·8	61·0	3·8	62·0	60·7	59·8	·515	92	100	0·0	0	1·910	9	+ 4·5	+ 21·2	78	21.7	22·5
8	29·978	70·9	60·9	10·0	64·7	59·5	55·4	·441	72	46	10·0	89	0·135	2	+ 4·9	+ 7·5	57	8·9	11·7
9	30·126	62·0	55·5	6·5	58·4	54·1	50·[illegible]	·363	74	98	0·3	3	0·000	0	+ 8·9	+ 13·0	56	15·7	16·1
10	30·127	58·0	51·8	6·2	55·2	51·7	48·3	·339	78	100	0·0	0	0·030	1	+ 7·2	+ 5·0	35	8·8	10·0
11	30·164	62·7	48·7	14·0	55·6	48·6	40·3	·251	57	30	9·9	88	0·000	0	+ 4·0	+ 0·7	10	4·0	5·2
12	30.183	60·3	51·5	8·8	56·8	50·3	43·2	·280	60	12	9·7	86	0·000	0	+ 2·0	+ 10·6	79	10·8	11·9
13	30·129	62·4	55·4	7·0	59·4	52·9	46·4	·316	62	71	4·7	42	0·000	0	+ 4·2	+ 17·7	77	18·2	18·4
14	30·067	63·9	59·5	4·4	61·7	57·0	53·0	·404	73	89	3·4	30	0·000	0	+ 4·2	+ 20·3	78	20·7	20·7
15	30·011	69·1	61·6	7·5	64·6	61·5	59·3	·506	83	58	7·8	68	0·000	0	− 2·3	+ 14·2	99	14·4	14·3
16	29·937	68·0	62·6	5·4	64·4	62·9	61·9	·555	92	96	2.3	20	0·000	0	+ 1·5	+ 19·4	86	19·4	19·5
17	29·901	76·5	63·5	13·0	69·9	67·8	66·6	·654	89	90	3·7	32	0·000	0	− 3·9	+ 5·8	124	6·9	11·7
18	29·917	76.1	70·7	5·4	72·8	69·7	68·0	·686	85	92	3·5	31	0·000	0	− 5·5	− 0·1	181	5·5	5·9
19	29·919	78·3	68·2	10·1	71·6	68·8	67·2	·668	86	81	6·9	61	0·000	0	− 4·3	+ 2·7	148	5·0	6·4
20	29·908	77·6	67·8	9·8	71·6	68·0	65·9	·638	83	57	9·4	82	0·000	0	− 6·1	+ 2·5	158	6·6	7·5
21	29·912	77·7	65.9	11·8	70·5	67·2	65·2	·623	84	52	8·7	76	0·000	0	− 1·7	+ 4·7	110	5·0	7·7
22	29·969	64·6	55·7	8·9	60·0	56·5	53·6	·412	79	100	0·0	0	0·425	6	+ 5·7	− 3·1	331	6·5	8·5
23	30·013	63·9	55.0	8·9	60·2	55·8	51·9	·388	74	90	0·5	4	0·000	0	+ 3·0	+ 9·7	73	10·1	11·8
24	30·009	64·2	59·3	4·9	61·9	56·9	52·6	·398	72	65	8·0	69	0·000	0	+ 3·2	+ 22·0	82	22·2	22·8
25	30·005	66·7	60·5	6·2	63·4	58·4	54·3	·424	72	64	8·7	75	0·000	0	− 0·3	+ 13·4	91	13·4	13·6
26	30·011	64·1	60·2	3.9	62·4	58·7	55·8	·447	79	100	0·8	7	0.045	3	+ 4·6	+ 20·7	77	21·2	21·4
27	30·008	60·9	58·2	2.7	59·8	58·4	57·3	·472	92	100	0·0	0	0·515	5	+ 3·1	+ 16·3	79	16·6	17·0
28	30·056	62·6	59·9	2·7	61·2	58·6	56·6	·460	84	99	0·0	0	0·165	3	+ 2·3	+ 16·1	82	16·2	16·3
...	...	...	...	...	...	...	...	...	...	...	...	...	...	...	...	...	...	...	...
...	...	...	...	...	...	...	...	...	...	...	...	...	...	...	...	...	...	...	...
...	...	...	...	...	...	...	...	...	...	...	...	...	...	...	...	...	...	...	...
Means	30·008	66.9	59·9	7·0	63·1	59·4	57·0	0·467	79	77	Sum. 117·6	37	Sum. 3·240	Sum. 29	+ 2·19	+ 12·04	79·7	12·24	14·4
Normals	30·024	62·6	54·9	7·7	58·4	54·5	51·6	0·384	76	74	95·5	30	1·688	70	+ 2·55	+ 11·25	77·3	11·53	14·5

Fog :—on the 5th, 6th, 16th and 17th.

Slight fog :—on the 1st and 19th.

Unusual visibility :—on the 8th.

Dew :—*on the 21st.*

The maximum wind velocity for one hour, as recorded by the Beckley anemograph, was 36 miles at 6^h on the 3rd, and the maximum squall velocity, as recorded by the Dines-Baxendell anemograph, was 44·9 miles at 6^h 8^m on the 3rd.

TABLE X.—MEAN HOURLY VALUES of METEOROLOGICAL ELEMENTS in the MONTH of FEBRUARY, 1914.

Hour, Hongkong Standard Time.	Barometric Pressure.	Temperature			Mean Vapour Tension.	Degree of Humidity	Mean Amount of Cloud (0-10)	Percentage of Possible Sunshine.	Rainfall.			Wind.				
		Of the Air.	Of Evaporation.	Of the Dew Point.					Amount.	Percentage.	Duration	Components.		Resultant.		Observed Velocity.
												North.	East.	Direction.	Velocity.	
	ins.	°	°	°	ins.	%	%	%	ins.	%	h.	m.p.h.	m.p.h.	°	m.p.h.	m.p.h.
1	30·016	62·5	59·5	57·7	0·478	83	76	...	0·105	3	0·9	+ 2·1	+ 11·4	80	11·6	13·9
2	30·007	62·3	59·4	57·7	·478	84	83	...	0·035	1	1·1	+ 3·1	+ 11·1	74	11·5	13·6
3	29·996	62·0	59·1	57·3	·472	83	84	...	0·020	1	0·7	+ 3·9	+ 10·8	70	11·5	14·2
4	29·991	61·8	58·8	57·0	·466	83	87	...	0·010	0	0·5	+ 3·3	+ 10·5	73	11·0	14·1
5	29·988	61·7	58·6	56·6	·461	82	83	...	0·000	0	0.0	+ 3·7	+ 11·3	72	11·9	14·3
6	29·999	61·4	58·3	56·4	·456	82	81	0	0·000	0	0·0	+ 3·5	+ 11·6	73	12·1	14·0
7	30·015	61·2	58·2	56·3	·455	82	84	9	0·000	0	0·0	+ 3·4	+ 12·4	75	12·9	14·3
8	30·033	61·7	58·2	55·9	·449	80	82	35	0·000	0	0·0	+ 4·0	+ 12·5	72	13·1	14·8
9	30·047	62·6	58·7	56·1	·452	78	79	38	0·000	0	0·0	+ 3·6	+ 13·2	75	13·7	15·1
10	30·056	63·4	59·2	56·4	·457	77	74	51	0·055	2	0·8	+ 2·1	+ 14·2	82	14·4	15·4
11	30·052	64·4	59·7	56·5	·459	75	68	51	0·120	4	1·5	+ 2·2	+ 14·0	81	14·2	15·6
Noon.	30·037	64·9	60·0	56·7	·462	74	74	44	0·080	2	1·9	+ 1·9	+ 14·0	82	14·1	15·3
13	30·013	65·1	60·1	56·8	·463	73	77	50	0·135	4	1·4	+ 0·4	+ 13·5	88	13.5	15·5
14	29·988	65·3	60·2	56·8	·463	73	72	48	0·230	7	1·0	− 0·2	+ 13·0	91	13·0	15·8
15	29·973	65·0	60·1	56·8	·464	74	74	38	0·150	5	2·4	− 0·7	+ 13·2	93	13·2	16·0
16	29·968	64·5	59·9	56·8	·464	75	76	39	0·125	4	2·3	+ 0·1	+ 12·8	90	12·8	15·5
17	29·970	63·9	59·6	56·8	·463	76	76	17	0·040	1	1·1	+ 0·7	+ 12·6	87	12·6	14·9
18	29·979	63·2	59·4	57·0	·466	79	71	0	0·190	6	1·8	+ 1·3	+ 11·5	84	11·6	13·8
19	29·987	63·2	59·7	57·6	·476	80	72	..	0·170	5	2·3	+ 1·7	+ 11·7	82	11·8	13·9
20	30·000	63·0	59·6	57·5	·475	81	74	...	0·330	10	2·0	+ 2·2	+ 11·5	79	11·7	13·5
21	30·014	62·9	59·7	57·7	·479	82	69	...	0·535	17	1·7	+ 2·1	+ 10·4	79	10·6	12·5
22	30·021	62·8	59·7	57·8	·480	82	72	...	0·385	12	1·0	+ 2·8	+ 10·4	75	10·8	12·5
23	30·026	62·8	59·9	58·2	·487	84	71	...	0·355	11	2·8	+ 2.9	+ 10·6	75	11·0	12·7
Midn.	30·023	62·5	59·6	57·8	·481	84	77	...	0·170	5	2·3	+ 2·4	+ 10·7	77	11·0	13·6

ROYAL OBSERVATORY, HONGKONG.

DAILY WEATHER REPORT.

FEBRUARY,

1914.

ROYAL OBSERVATORY, HONGKONG.
DAILY WEATHER REPORT.

Station.	31st JANUARY, 1914, P.M.								1st FEBRUARY, 1914, A.M.							
	Hour.	Barometer at Sea Level.		Temperature.	Humidity.	Wind.		Weather.	Hour.	Barometer at Sea Level.		Temperature.	Humidity.	Wind.		Weather.
		Inches.	Millrs.			Direction.	Force			Inches.	Millrs.			Direction.	Force.	
Wladivostock,..	2	30.21	767.2	16	...	NE	4	b	7	30.17	766.4	2	...	N	1	b
Nemuro,.....	,,	29.83	757.6	...	...	NNW	2	...	6	29.89	759.1	...	...	NNE	2	...
Hakodate, ...	,,	29.87	758.7	...	...	NNW	2	...	,,	29.89	759.2	...	...	N	1	...
Tokio, ...	,,	29.96	761.1	...	...	NW	3	...	,,	30.02	762.6	...	...	NW	1	...
Kochi, ...	,,	30.13	765.3	...	...	SW	1	...	,,	30.17	766.3	...	...	SW	1	...
Nagasaki, ...	,,	30.25	768.3	...	...	NNW	3	...	,,	30.21	767.3	...	...	...	0	...
Kagoshima,.....	,,	30.23	767.9	...	...	NNW	3	...	,,	30.19	766.9	...	...	NNE	1	...
Oshima, ...	,,	30.22	767.6	...	...	NNE	2	...	,,	30.18	766.6	...	...	S	1	...
Naha, ...	,,	30.19	766 7	...	...	NE	3	...	,,	30.19	764.2	...	...	NE	2	...
Ishigakijima,...	,,	30.11	764.8	...	...	ESE	4	...	,,	30.01	762.3	...	...	W	1	...
Bonin Island,...	,,	30.02	762.6	...	...	NW	2	...	,,	30.06	763.6	...	...	NW	1	...
Chefoo, ...	3	30.34	770.6	34	79	NE	1	o	,,	...	...	...	...	...	...	...
Weihaiwei, ...	2	30.31	769.9	37	62	NE	3	cb	,,	30.33	770.4	29	100	NNE	3	bo
Hankow, ...	3	...	...	...	...	...	...	...	,,	...	...	...	...	...	...	...
Ichang, ...	,,	...	...	...	...	...	...	...	,,	...	...	...	...	...	...	...
Kiukiang, ...	,,	30.23	767.8	53	73	SW	1	o	,,	...	...	...	...	...	...	...
Changsha, ...	,,	...	...	...	...	...	...	...	,,	...	...	...	...	...	...	...
Shanghai, ...	,,	30.22	767.6	57	36	SSE	2	c	,,	30.24	768.1	37	...	NW	2	o
Gutzlaff, ...	2	30.22	767.6	51	66	SE	4	cv	,,	30.20	767.1	45	...	W	3	bcv
Sharp Peak, ...	,,	30.21	767.3	62	...	N	1	o	7	30.20	767.1	55	...	E	1	o
Amoy, ...	3	30.09	764.3	69	75	E	4	b	6	30.11	764.8	58	81	W	1	o
Swatow,.....	,,	30.13	765.3	65	73	E	2	b	,,	...	...	...	...	...	...	...
Taihoku, ...	1	30 11	764.9	...	...	E	6	...	5	30.13	765.2	...	...	NW	4	...
Taichu, ...	,,	30.09	764.2	...	...	N	4	...	,,	...	...	...	...	...	...	...
Tainan, ...	,,	30.11	764.8	...	...	NW	6	...	,,	30.12	764.9	...	...	N	6	...
Koshun, ...	,,	30.09	764.2	...	...	NE	6	...	,,	30.06	763.5	...	...	...	0	...
Pescadores, ...		30.12	765.0	...	...	N	8	...	,,	30.11	764.8	...	...	E	8	...
Canton, ...	3	30.12	765.2	67	74	SE	1	o	6	30.14	765.5	95	94	N	1	o
Hongkong, ...	2	30.14	765.5	64	70	ESE	2	c	6	30.14	765.5	61	83	...	0	b
Gap Rock,.....	,,	30.08	764.0	...	..	E	4	c	,,	30.10	764.5	...	...	ENE	4	c
Macao, ...	,,	30.10	764.6	70	...	E	3	c	,,	30.10	764.5	60	...	N	1	cf
Wuchow, ...	3	30.15	765.8	60	88	N	1	o	9	...	...	...	...	...	...	...
Pakhoi, ...	,,	...	.	...	...	...	...	...	,,	...	...	...	...	...	...	...
Hoihow,.....	,,	...	...	...	...	...	...	...	,,	...	...	...	...	...	...	...
Phulien,.....	2	30.03	762.7	75	...	SSE	3	c	6	30.10	764.4	64	...	E	5	c
Tourane, ...	,,	30.01	762.2	77	...	SE	4	c	,,	30.03	762.8	70	...	SE	4	c
Cape St. James,	,,	29.93	760.2	79	...	ENE	4	c	,,	29.92	760.0	73	...	ENE	4	c
Aparri, ...	,,	29.98	761.6	74	...	ENE	1	o	,,	29.99	761.7	67	...	S	1	b
Manila, ...	,,	29.93	760.2	85	...	SE	1	o	,,	29.98	761.5	71	...	...	0	b
Legaspi,.....	,,	29.95	760.8	85	...	E	2	b	,,	29.97	761.2	74	...	NNE	1	b
Iloilo,.....	3	29.89	759.2	85	...	NE	2	b	9	29.99	761.7	80	...	NE	2	b
Bacolod,.....	,,	...	...	...	...	NW	1	b	,,	...	...	...	...	NW	1	d
Cebu, ...	,,	29.90	759.4	83	...	E	1	b	,,	29.97	761.2	83	...	E	2	b
Labuan, ...	,,	29.85	758.2	83	...	...	...	...	,,	29 93	760.2	81	...	...	...	...

On the 1st at noon.—A depression is still shown to the east of Hokkaido.

The anticyclone is nearly stationary. Pressure has decreased slightly over central districts and the Philippines.

Variable winds are indicated along the east coast of China, and moderate monsoon over the northern portion of the N. China Sea.

Hongkong Rainfall for the 24 hours ending at 10 a.m. to-day, 0·00 inches.

FORECAST FOR THE 24 HOURS ENDING AT NOON TO-MORROW.

District.	Forecast.
1.—Hongkong and Neighbourhood,.....	E. winds, moderate; fine.
2.—Formosa Channel.....	N.E. winds, strong.
3.—South coast of China between Hongkong and Lamocks.	The same as No. 1.
4.—South coast of China between Hongkong and Hainan,..	The same as No. 1.

T. F. CLAXTON, *Director.*

ROYAL OBSERVATORY, HONGKONG.
DAILY WEATHER REPORT.

Station.	1st February, 1914, P.M.								2nd February, 1914, A.M.							
	Hour.	Barometer at Sea Level.		Temperature.	Humidity.	Wind.		Weather.	Hour.	Barometer at Sea Level.		Temperature.	Humidity.	Wind.		Weather.
		Inches.	Millrs.			Direction.	Force			Inches.	Millrs.			Direction.	Force.	
Wladivostock,	2	30.14	765.5	15	...	NE	4	b	7	30.21	767.2	4	...	NNE	0	b
Nemuro,	,,	29.87	758.6	...	...	N	2	...	6	29.91	759.6	...	...	NE	3	...
Hakodate,	,,	29.81	757.2	...	...	NW	1	...	,,	29.89	759.2	...	...	NNW	3	...
Tokio,	,,	29.93	760.1	...	...	E	1	...	,,	29.95	760.6	...	...	NNW	1	...
Kochi,	,,	30.03	762.8	...	...	SW	4	...	,,	30.09	764.3	...	...	SW	1	...
Nagasaki,	,,	30.11	764.8	...	...	W	1	...	,,	30.17	766.3	...	...	N	1	...
Kagoshima,	,,	30.11	764.9	...	...	NW	2	...	,,	30.15	765.9	...	...	NNE	1	...
Oshima,	,,	30.14	765.6	...	...	...	0	...	,,	30.12	765.1	...	...	S	1	...
Naha,	,,	30.07	763.7	...	...	NE	4	...	,,	30.15	765.7	...	...	E	1	...
Ishigakijima,	,,	30.05	763.3	...	...	N	4	...	,,	30.13	765.3	...	...	N	3	...
Bonin Island,	,,	30.00	762.1	...	...	NNW	1	...	,,	30.04	763.1	...	...	W	1	...
Chefoo,	3	...	...	...	...	...	...	...	,,	...	...	...	...	...	...	...
Weihaiwei,	2	30.35	770.9	34	53	NNW	3	cs	,,	30.36	771.1	27	...	N	3	b
Hankow,	3	...	...	...	...	...	...	...	,,	...	...	...	...	...	...	...
Ichang,	,,	...	...	...	...	...	...	...	,,	...	...	...	...	...	...	..
Kiukiang,	,,	...	...	...	...	...	.	...	,,	...	...	...	...	...	...	...
Changsha,	,,	...	...	...	...	...	...	...	,,	...	...	...	...	...	..	...
Shanghai,	,,	30.28	769.1	48	43	N	1	bc	,,	30.36	771.1	30	...	N	1	b
Gutzlaff,	2	30.22	767.6	48	56	NW	7	cv	,,	30.28	769.1	38	...	N	3	bcv
Sharp Peak,	,,	30.19	766.8	60	...	E	2	c	7	30.27	768.8	53	...	E	4	c
Amoy,	3	30.08	764.0	65	63	ENE	2	o	6	30.19	766.8	57	69	ENE	4	o
Swatow,	,,	30.13	765.3	70	62	SE	2	b	,,	30.19	766.8	60	49	NE	2	c
Taihoku,	1	30.16	766.0	...	...	NW	4	...	5	30.21	767.3	...	...	E	6	...
Taichu,	,,	30.08	764.0	...	...	N	6	...	,,	30.13	765.3	...	...	...	0	...
Tainan,	,,	30.06	763.4	...	...	N	6	...	,,	30.12	765.1	...	...	N	6	...
Kosbun,	,,	30.04	763.1	...	...	NE	4	...	,,	30.07	763.8	...	...	NE	8	...
Pescadores,		30.10	764.5	...	...	NE	8	...	,,	30.13	765.8	...	...	NE	10	...
Canton,	3	30.12	765.0	67	69	NE	1	o	6	30.17	766.3	56	94	N	1	b
Hongkong,	2	30.10	764.5	67	74	E	2	c	6	30.16	766.0	63	78	E	2	o
Gap Rock,	,,	30.07	763.8	...	...	E	3	b	,,	30.14	765.5	...	...	E	5	c
Macao,	,,	30.08	764.0	69	...	ENE	2	c	,,	30.13	765.3	62	...	ENE	1	c
Wuchow,	3	30.16	766.0	61	77	N	1	oc	9	...	...	...	...	...	...	...
Pakhoi,	,,	...	..	...	...	...	...	...	,,	...	...	...	...	...	...	...
Hoihow,	,,	...	...	...	...	...	...	...	,,	...	...	...	...	...	...	...
Phulien,	2	30.08	764.0	75	...	NE	3	o	6	30.12	764.9	64	...	ENE	2	o
Tourane,	,,	30.00	762.1	75	...	SSE	2	c	,,	30.03	762.7	70	...	SE	5	o
Cape St. James,	,,	29.89	759.1	77	...	ENE	6	c	,,	29.92	759.9	73	...	ENE	4	b
Aparri,	,,	29.92	759.9	81	...	NE	1	b	,,	30.02	762.5	71	...	NE	2	o
Manila,	,,	29.92	759.9	85	...	WSW	1	c	,,	29.97	761.1	67	...	...	0	c
Legaspi,	,,	29.93	760.3	87	...	E	1	b	,,	29.96	760.9	74	...	NNE	1	o
Iloilo,	3	29.97	761.2	83	...	NE	2	b	9	29.95	760.7	78	...	NE	2	b
Bacolod,	,,	...	...	...	...	NW	1	b	,,	...	...	...	...	NW	2	c
Cebu,	,,	29.90	759.4	84	...	E	1	c	,,	29.96	761.0	82	...	E	1	b
Labuan,	,,	...	...	...	...	...	...	...	,,	29.91	759.7	81	...	...	...	...

On the 2nd at 11.10.—Pressure has increased slight along the China coast and decreased slightly over S. Japan. It is nearly stationary in the south. A shallow depression is shown to the east of Japan.

The anticyclone is now central over N.E. China.

Moderate monsoon is indicated along the east coast of China and over the northern portion of the N. China Sea.

Hongkong Rainfall for the 24 hours ending at 10 a.m. to-day, 0·00 inches.

FORECAST FOR THE 24 HOURS ENDING AT NOON TO-MORROW.

District.	Forecast.
1.—Hongkong and Neighbourhood,	N.E. winds, fresh to moderate; fine.
2.—Formosa Channel.	N.E. gale.
3.—South coast of China between Hongkong and Lamocks.	The same as No. 1.
4.—South coast of China between Hongkong and Hainan,	E. winds, moderate.

T. F. CLAXTON, *Director.*

ROYAL OBSERVATORY, HONGKONG.
DAILY WEATHER REPORT.

Station.	2nd February, 1914, P.M.								3rd February, 1914, A.M.							
	Hour.	Barometer at Sea Level.		Temperature.	Humidity.	Wind.		Weather.	Hour.	Barometer at Sea Level.		Temperature.	Humidity.	Wind.		Weather.
		Inches.	Millrs.			Direction.	Force.			Inches.	Millrs.			Direction.	Force.	
Wladivostock,..	2	30.17	766.4	15	...	NNE	5	c	7	30.30	76.97	9	...	NNE	2	b
Nemuro,.....	,,	...	...	...	...	N	2	...	6	29.93	760.1	...	...	NNE	2	...
Hakodate, ...	,,	29.87	758.7	...	...	N	4	...	,,	29.95	760.7	...	...	NNW	3	...
Tokio, ...	,,	29.87	758.6	...	...	N	2	...	,,	29.97	761.1	...	...	NW	1	...
Kochi, ...	,,	29.99	761.8	...	...	SW	1	...	,,	30.17	766.3	...	...	SW	1	...
Nagasaki, ...	,,	...	...	...	...	...	...	...	,,	30.25	768.3	...	...	NNE	3	...
Kagoshima,.....	,,	...	...	...	...	...	...	...	,,	30.23	767.9	...	...	N	1	...
Oshima, ...	,,	...	...	...	...	...	...	...	,,	30.16	766.1	...	...	NNE	4	...
Naha,.....	,,	...	...	...	...	...	...	...	,,	30.23	767.7	...	...	NNW	4	...
Ishigakijima,...	,,	...	...	...	...	...	...	...	,,	30.25	768.3	...	...	NNE	3	...
Bonin Island,...	,,	29.96	761.1	...	...	WNW	1	...	,,	29.95	760.6	...	...	WNW	4	...
Chefoo, ...	3	...	...	...	...	...	...	...	,,	...	...	...	...	...	...	...
Weihaiwei, ...	2	30.39	771.9	35	80	N	6	cb	,,	30.42	772.6	28	77	NNW	5	b
Hankow, ...	3	...	...	...	...	...	...	...	,,	...	...	...	...	...	...	...
Ichang, ...	,,	...	...	...	...	...	...	...	,,	...	...	...	...	...	...	..
Kiukiang, ...	,,	30.28	769.1	57	46	NE	2	b	,,	...	...	...	...	...	...	...
Changsha, ...	,,	...	...	...	...	...	...	...	,,	...	...	...	...	...	..	...
Shanghai, ...	,,	30.35	770.9	48	43	NE	1	b	,,	30.41	772.4	28	...	NE	1	b
Gutzlaff, ...	2	30.28	769.1	46	54	N	2	bcv	,,	30.31	769.9	39	...	NNE	2	bcv
Sharp Peak, ...	,,	30.24	768.1	63	...	E	5	c	7	30.35	765.8	53	...	N	2	c
Amoy, ...	3	30.16	766.0	66	49	ESE	5	b	5	30.25	768.3	54	55	NE	5	c
Swatow,.....	,,	30.18	766.6	64	73	E	2	b	,,	30.21	767.3	55	62	NE	2	c
Taihoku, ...	1	30 22	767.5	...	...	E	6	...	5	30.28	769.1	...	...	E	6	...
Taichu, ...	,,	30.11	764.7	...	...	N	6	...	,,	30.19	766.9	...	...	...	0	...
Tainan, ...	,,	30.09	764.2	...	...	NW	6	...	,,	30.19	766.8	...	...	N	4	...
Koshun, ...	,,	30.10	764.6	...	...	NE	6	...	,,	30.15	765.9	...	...	NE	10	...
Pescadores, ...		30.16	766.0	...	...	NE	10	...	,,	30.19	766.7	...	...	NE	10	...
Canton, ...	3	30.14	765.5	68	60	N	1	o	6	30.18	766.6	59	88	SE	1	o
Hongkong, ...	2	30.14	765.5	64	65	E	3	c	6	30.16	766.0	60	78	E	7	c
Gap Rock,.....	,,	30.11	764.8	...	...	E	5	c	,,	30.15	765.8	...	...	E	4	c
Macao, ...	,,	30.13	765.3	66	...	E	2	o	,,	30.14	765.5	61	...	E	4	cq
Wuchow, ...	3	30.16	766.0	66	73	E	1	o	9	30.23	767.8	61	88	NE	2	od
Pakhoi, ...	,,	...	..	...	...	...	...	...	,,	...	...	...	...	...	...	...
Hoihow,.....	,,	...	...	...	...	...	...	...	,,	...	...	...	...	...	...	...
Phulien,.....	2	30.08	764.1	64	...	ENE	3	o	6	30.08	764.0	64	...	E	4	o
Tourane, ...	,,	30.00	761.9	75	...	SE	5	c	,,	30.02	762.6	70	...	SE	5	c
Cape St. James,	,,	29.87	758.8	77	...	ENE	5	c	,,	29.92	759.9	74	...	ENE	5	c
Aparri, ...	,,	30.00	762.0	74	...	ENE	2	d	,,	30.08	764.1	71	...	NE	1	o
Manila, ...	,,	29.93	760.2	81	...	NW	1	o	,,	30.00	762.0	67	...	...	0	o
Legaspi,.....	,,	29.91	759.7	85	...	NE	1	b	,,	29.99	761.8	74	...	NNE	1	o
Iloilo,.....	3	...	...	...	...	...	...	...	9	...	...	...	...	...	...	...
Bacolod,.....	,,	...	...	...	...	...	...	...	,,	...	...	...	...	...	...	...
Cebu, ...	,,	...	...	...	...	...	...	...	,,	...	...	...	...	...	...	...
Labuan, ...	,,	29.82	757.4	84	...	...	...	...	,,	29 93	760.2	81	...	...	...	...

On the 3rd at 11.10.—Pressure has increased slightly in all districts except over the Bonins and N. Annam, where it has decreased slightly.

The anticyclone is still central over N.E. China.

Fresh monsoon is indicated along the east coast of China and over the northern portion of the N. China Sea.

Hongkong Rainfall for the 24 hours ending at 10 a.m. to-day, 0·00 inches.

FORECAST FOR THE 24 HOURS ENDING AT NOON TO-MORROW.

District.	Forecast.
1.—Hongkong and Neighbourhood,.....	N.E. winds, fresh to moderate; fair, colder.
2.—Formosa Channel,.....	N.E. gale.
3.—South coast of China between Hongkong and Lamocks.	The same as No. 1.
4.—South coast of China between Hongkong and Hainan,..	E. winds, moderate.

T. F. CLAXTON, *Director.*

ROYAL OBSERVATORY, HONGKONG.
DAILY WEATHER REPORT.

Station.	3rd February, 1914, P.M.								4th February, 1914, A.M.							
	Hour.	Barometer at Sea Level.		Temperature.	Humidity.	Wind.		Weather.	Hour.	Barometer at Sea Level.		Temperature.	Humidity.	Wind.		Weather.
		Inches.	Millrs.			Direction.	Force			Inches.	Millrs.			Direction.	Force.	
Wladivostock,..	2	30.26	768.5	17	...	NNE	5	b	7	30.33	770.4	7	...	NNE	1	b
Nemuro,.....	,,	29.91	759.6	...	...	N	3	...	6	29.97	761.1	...	...	N	5	...
Hakodate, ...	,,	29.97	761.2	...	...	NNW	4	...	,,	30.05	763.2	...	...	NNE	1	...
Tokio, ...	,,	30.16	766.1	...	...	NW	3	...	,,	30.16	766.1	...	...	NNW	1	...
Kochi, ...	,,	...	...	...	...	...	...	...	,,	30.33	770.3	...	...	WSW	1	...
Nagasaki, ...	,,	...	...	...	...	...	...	...	,,	30.31	769.8	...	...	SE	3	...
Kagoshima,.....	,,	30.21	767.4	...	...	WNW	1	...	,,	30.31	769.9	...	...	NNW	1	...
Oshima, ...	,,	30.22	767.6	...	...	NNE	3	...	,,	30.26	768.6	...	...	S	1	...
Naha, ...	,,	30.22	767.7	...	...	N	3	...	,,	30.25	768.2	...	...	E	1	...
Ishigakijima,...	,,	30.25	768.3	...	...	N	3	...	,,	30.21	767.3	...	...	NE	1	...
Bonin Island,...	,,	29.91	759.6	...	...	NW	4	...	,,	30.08	764.1	...	...	WNW	1	...
Chefoo, ...	3	30.40	772.1	36	90	E	1	b	,,	...	...	...	...	...	...	...
Weihaiwei, ...	2	30.38	771.6	38	63	N	3	b	,,	30.28	769.1	32	79	SW	5	cb
Hankow, ...	3	30.20	767.1	60	49	ESE	4	c	,,	...	...	...	...	...	...	...
Ichang, ...	,,	...	...	...	...	...	...	...	,,	...	...	...	...	...	...	...
Kiukiang, ...	,,	...	...	...	...	...	...	...	,,	...	...	...	...	...	...	...
Changsha, ...	,,	...	...	...	...	...	...	...	,,	...	...	...	...	...	..	...
Shanghai, ...	,,	30.35	770.9	52	35	ESE	1	b	,,	30.25	768.3	37	...	ESE	2	o
Gutzlaff, ...	2	30.30	769.6	46	54	E	2	bv	,,	30.23	767.8	44	...	SSE	5	ov
Sharp Peak, ...	,,	30.29	769.3	54	...	N	2	b	7	30.23	767.8	55	...	N	2	or
Amoy, ...	3	30.17	766.3	66	40	E	5	b	6	30.17	766.3	55	74	...	0	or
Swatow,.....	,,	30.22	767.6	62	72	E	3	o	,,	30.16	766.0	55	84	NNE	4	b
Taihoku, ...	1	30 26	768.5	...	...	E	8	...	5	30.16	766.1	...	...	E	6	...
Taichu, ...	,,	30.15	765.8	...	...	NW	2	...	,,	30.14	765.6	...	...	...	0	...
Tainan, ...	,,	30.16	766.1	...	...	W	2	...	,,	30.13	765.2	...	...	NE	2	...
Kosbun, ...	,,	30.12	765.0	...	...	NE	10	...	,,	30.12	765.1	...	...	E	8	...
Pescadores, ...		30.19	766.9	...	...	NE	10	...	,,	30.14	765.5	...	...	NE	6	...
Canton, ...	3	30.16	766.0	65	63	SE	1	o	6	30.11	764.8	58	81	SE	1	o
Hongkong, ...	2	30.18	766.6	60	73	ENE	4	o	6	30.12	765.0	60	79	E	5	o
Gap Rock,.....	,,	30.14	765.5	...	.	E	5	o	,,	30.08	764.0	...	...	E	6	o
Macao, ...	,,	30.17	766.2	61	...	E	2	o	,,	30.09	764.3	61	...	E	3	cq
Wuchow, ...	3	30.15	765.8	62	94	E	2	od	9	...	...	...	...	...	...	...
Pakhoi, ...	,,	...	...	...	...	...	...	...	,,	...	...	...	...	...	...	...
Hoihow,.....	,,	30.08	764.0	69	90	SE	2	or	,,	...	...	...	...	...	...	...
Phulien,.....	2	30.03	762.8	66	...	ESE	5	or	6	29.98	761.5	66	...	ESE	3	dh
Tourane, ...	,,	30.00	762.0	77	...	SE	5	c	,,	29.99	761.6	72	...	SE	5	o
Cape St. James,	,,	29.89	759.1	77	...	ENE	5	c	,,	29.91	759.7	77	...	ENE	5	c
Aparri, ...	,,	30.05	763.2	78	...	E	3	b	,,	30.07	763.7	71	...	...	0	o
Manila, ...	,,	29.94	760.6	81	...	SE	1	o	,,	29.99	761.7	71	...	...	0	o
Legaspi,.....	,,	29.96	760.9	85	...	ENE	1	c	,,	29 98	761.5	78	...	NE	2	b
Iloilo,.....	3	...	...	...	...	...	...	...	9	...	...	...	...	...	...	...
Bacolod,.....	,,	...	...	...	...	...	...	...	,,	...	...	...	...	...	...	...
Cebu, ...	,,	...	...	...	...	...	...	...	,,	...	...	...	...	...	...	...
Labuan, ...	,,	29.83	757.7	83	...	...	...	...	,,	...	...	...	...	...	...	...

On the 4th at 12.30.—The anticyclone has weakened and moved eastward. It is now central to the east of Korea.

Pressure has decreased moderately to slightly along the coast of China to Haiphong. It is nearly stationary over the Philippines.

The monsoon is interrupted to the north of Foochow. Fresh to moderate E and SE winds are indicated over the N. China Sea.

Hongkong Rainfall for the 24 hours ending at 10 a.m. to-day, 0·02 inches.

FORECAST FOR THE 24 HOURS ENDING AT NOON TO-MORROW.

District.	Forecast.
1.—Hongkong and Neighbourhood,.....	E. winds, fresh to moderate; cloudy, some rain.
2.—Formosa Channel,.....	N.E. winds, strong.
3.—South coast of China between Hongkong and Lamocks,	The same as No. 1.
4.—South coast of China between Hongkong and Hainan,..	The same as No. 1.

T. F. CLAXTON, *Director.*

ROYAL OBSERVATORY, HONGKONG.
DAILY WEATHER REPORT.

Station.	4th February, 1914, P.M.								5th February, 1914, A.M.							
	Hour.	Barometer at Sea Level.		Temperature.	Humidity.	Wind.		Weather.	Hour.	Barometer at Sea Level.		Temperature.	Humidity.	Wind.		Weather.
		Inches.	Millrs.			Direction.	Force			Inches.	Millrs.			Direction.	Force.	
Wladivostock,	2	30.28	769.2	19	...	NNE	2	b	7	30.21	767.4	10	...	NNW	2	o
Nemuro,	,,	29.96	76.11	...	...	NNW	5	...	6	29.97	761.1	...	...	NW	6	...
Hakodate,	,,	30.09	764.2	...	...	NNE	2	...	,,	30.15	765.7	...	...	NNW	3	...
Tokio,	,,	30.12	765.1	...	...	NNW	3	...	,,	30.24	768.1	...	...	NW	1	...
Kochi,	,,	30.23	767.8	...	...	SE	1	...	,,	30.27	768.8	...	...	WSW	1	...
Nagasaki,	,,	30.27	768.8	...	...	SSE	1	...	,,	30.21	767.3	...	...	SE	1	...
Kagoshima,	,,	30.25	768.4	...	...	SSE	1	...	,,	30.21	767.4	...	...	.	0	...
Oshima,	,,	30.22	767.6	...	...	...	0	...	,,	30.16	766.1	...	...	...	0	...
Naha,	,,	30.20	767.2	...	...	E	2	...	,,	30.13	765.2	...	...	...	0	...
Ishigakijima,	,,	30.15	765.8	...	...	E	3	...	,,	30.09	764.3	...	...	SE	3	...
Bonin Island,	,,	...	...	...	...	...	...	...	,,	30.16	766.1	...	...	NNW	1	...
Chefoo,	3	...	...	...	...	...	...	...	,,	...	...	...	...	...	...	...
Weihaiwei,	2	30.25	768.3	36	80	SSW	2	c	,,	30.17	766.3	34	90	N	1	o
Hankow,	3	...	...	...	...	...	...	...	,,	...	...	...	...	...	...	...
Ichang,	,,	...	...	...	...	...	...	...	,,	...	...	...	...	...	...	..
Kiukiang,	,,	...	...	...	...	...	...	...	,,	...	...	...	...	...	...	...
Changsha,	,,	...	...	...	...	...	...	...	,,	...	...	...	...	...	..	...
Shanghai,	,,	30.10	764.5	50	72	SE	3	r	,,	30.07	763.8	46	...	WNW	1	o
Gutzlaff,	2	30.16	766.0	49	78	SE	5	ov	,,	30.09	764.3	50	...	SW	1	om
Sharp Peak,	,,	30.22	767.6	56	...	N	2	c	7	30.06	763.5	56	...	N	1	or
Amoy,	3	30.11	764.8	62	72	WNW.	2	c	6	30.11	764.8	58	88	...	0	o
Swatow,	,,	30.09	764.3	61	82	E	1	o	,,	30.04	763.0	59	88	...	0	or
Taihoku,	1	30 13	765.4	...	...	SE	4	...	5	30.04	763.1	...	...	...	0	...
Taichu,	,,	30.10	764.5	...	...	W	2	...	,,	30.04	763.0	...	...	...	0	...
Tainan,	,,	30.12	763.0	...	...	W	2	...	,,	30.06	763.5	...	...	E	2	...
Koshun,	,,	30.06	763.6	...	...	E	8	...	,,	30.05	763.2	...	...	E	6	...
Pescadores,		30.09	764.4	...	...	N	6	...	,,	30.03	762.8	...	...	NE	2	...
Canton,	3	30.02	762.5	65	73	E	1	o	6	30.00	762.0	63	94	...	0	o
Hongkong,	2	30.05	763.2	61	79	E	3	c	6	29.99	761.7	63	91	E	4	c
Gap Rock,	,,	29.99	761.7	...	...	E	4	o	,,	29.98	761.5	...	...	E	4	c
Macao,	,,	30.02	762.4	62	...	E	3	oq	,,	30.02	762.4	64	...	E	2	cf
Wuchow,	3	30.00	762.0	63	94	E	2	cd	9	...	...	...	...	...	...	...
Pakhoi,	,,	...	...	...	...	...	...	...	,,	...	...	...	...	...	...	...
Hoihow,	,,	...	...	..	...	...	...	...	,,	...	...	...	...	...	...	...
Phulien,	2	29.91	759.8	77	...	SSE	4	o	6	29.94	760.4	70	...	S	4	db
Tourane,	,,	29.92	760.0	79	...	SE	5	c	,,	29.95	760.6	72	...	S	2	c
Cape St. James,	,,	29.89	759.2	77	...	NNE	5	c	,,	29.93	760.1	74	...	ENE	5	c
Aparri,	,,	30.01	762.2	67	...	E	2	o	,,	30.01	762.1	67	...	SE	1	b
Manila,	,,	29.94	760.6	78	...	E	1	o	,,	29.99	761.6	71	...	...	0	o
Legaspi,	,,	29.94	760.5	81	...	ENE	2	c	,,	29 99	761.8	78	...	NE	2	c
Iloilo,	3	...	...	...	...	...	...	...	9	...	...	...	...	...	...	...
Bacolod,	,,	...	...	...	...	...	...	...	,,	...	...	...	...	...	...	...
Cebu,	,,	...	...	...	...	...	...	...	,,	...	...	...	...	...	...	...
Labuan,	,,	29.81	757.2	84	...	...	...	...	,,	29.92	759.4	81	...	...	...	...

On the 5th at 11.25.—The anticyclone has further weakened. It is now central over Japan and the Sea of Japan.

Pressure has decreased moderately along the coast of China and slightly over N. Luzon and N. Annam.

Moderate SE to S winds are indicated over the northern portion of the N. China Sea.

Hongkong Rainfall for the 24 hours ending at 10 a.m. to-day, 0·00 inches.

FORECAST FOR THE 24 HOURS ENDING AT NOON TO-MORROW.

District.	Forecast.
1.—Hongkong and Neighbourhood,	E. to SE winds, moderate; cloudy, foggy.
2.—Formosa Channel,	N.E. or variable winds, moderate.
3.—South coast of China between Hongkong and Lamocks.	The same as No. 1.
4.—South coast of China between Hongkong and Hainan,	The same as No. 1.

T. F. CLAXTON, *Director.*

ROYAL OBSERVATORY, HONGKONG.
DAILY WEATHER REPORT.

Station.	5th February, 1914, P.M.								6th February, 1914, A.M.							
	Hour.	Barometer at Sea Level.		Temperature.	Humidity.	Wind.		Weather.	Hour.	Barometer at Sea Level.		Temperature.	Humidity.	Wind.		Weather.
		Inches.	Millrs.			Direction.	Force			Inches.	Millrs.			Direction.	Force.	
Wladivostock,..	2	30.13	765.2	17	...	SSE	1	s	7	30.06	763.4	9	...	NNE	7	s
Nemuro,.....	,,	29.96	76.11	...	...	NW	5	...	6	29.99	761.6	...	...	NW	2	...
Hakodate, ...	,,	30.09	764.2	...	...	WNW	4	...	,,	30.01	762.2	...	...	NE	1	...
Tokio, ...	,,	30.12	765.1	...	...	W	1	...	,,	30.21	762.1	...	...	NW	1	...
Kochi, ...	,,	30.17	766.3	...	...	...	0	...	,,	29.97	761.3	...	...	SW	1	...
Nagasaki, ...	,,	30.09	764.3	...	...	ESE	4	...	,,	30.03	762.8	...	...	N	1	...
Kagoshima,.....	,,	30.11	764.9	...	...	NE	1	...	,,	29.98	761.4	...	...	NNW	2	...
Oshima, ...	,,	30.06	763.6	...	...	SSW	2	...	,,	29.93	760.1	...	...	NNE	4	...
Naha, ...	,,	30.07	763.7	...	...	S	2	...	,,	39.99	761.7	...	...	N	4	...
Ishigakijima,...	,,	30.05	763.3	...	...	S	5	...	,,	29.99	761.8	...	...	NE	2	...
Bonin Island,...	,,	30.14	765.6	...	...	N	1	...	,,	30.12	765.1	...	...	NNE	1	...
Chefoo, ...	3	30.21	767.3	35	100	NW	6	o	,,	...	...	...	...	...	...	...
Weihaiwei, ...	2	30.18	766.6	37	91	NW	4	b	,,	30.35	770.9	26	87	N	8	b
Hankow, ...	3	30.24	768.1	46	77	NNE	2	or	,,	...	...	...	...	...	...	...
Ichang, ...	,,	30.28	769.1	39	73	...	0	o	,,	...	...	...	...	...	...	...
Kiukiang, ...	,,	30.27	768.8	47	83	NE	2	o	,,	...	...	...	...	...	...	...
Changsha, ...	,,	30.10	764.5	44	92	NW	1	or	,,	...	...	...	...	...	...	...
Shanghai, ...	,,	30.10	764.5	50	86	NNW	2	om	,,	30.31	769.9	41	...	NNW	2	c
Gutzlaff, ...	2	30.12	765.0	46	100	NNW	3	om	,,	30.20	767.1	43	...	N	6	om
Sharp Peak, ...	,,	30.04	763.0	60	...	N	1	or	7	30.20	767.1	56	...	NE	5	or
Amoy, ...	3	29.94	760.5	66	79	SSE	4	c	6	30.06	763.5	60	88	NE	2	o
Swatow,.....	,,	29.98	761.5	71	76	E	1	b	,,	30.09	764.3	61	94	SE	1	dh
Taihoku, ...	1	30.00	761.9	...	...	NW	4	...	5	30.09	764.2	...	...	...	0	...
Taichu, ...	,,	29.99	761.8	...	...	N	4	...	,,	30.06	763.4	...	...	N	2	...
Tainan, ...	,,	30.00	761.9	...	...	S	6	...	,,	30.04	763.1	...	...	N	6	...
Koshun, ...	,,	30.02	762.5	...	...	SE	6	...	,,	30.00	761.9	...	...	E	6	...
Pescadores, ...	,,	29.99	761.8	...	...	S	4	...	,,	30.05	763.3	...	...	NE	6	...
Canton, ...	3	29.97	761.2	77	69	SE	1	c	6	30.06	763.5	66	95	SE	1	o
Hongkong, ...	2	29.98	761.5	68	85	E	1	b	6	30.06	763.5	65	96	E	1	of
Gap Rock,.....	,,	29.95	760.7	...	...	E	3	fh	,,	30.03	762.7	...	...	ENE	3	c
Macao, ...	,,	29.98	761.6	74	...	ESE	2	c	,,	30.03	762.7	66	...	ESE	1	cf
Wuchow, ...	3	29.93	760.2	77	73	...	...	bo	9	30.12	765.0	64	78	N	2	o
Pakhoi, ...	,,	29.92	759.9	78	74	S	1	c	,,	...	...	...	...	...	...	...
Hoihow,.....	,,	29.82	757.4	78	82	NE	1	b	,,	...	...	...	...	...	...	...
Phulien, ...	2	29.91	759.6	79	...	SSE	3	c	6	29.99	761.6	68	...	ENE	2	o
Tourane, ...	,,	29.90	759.5	77	...	S	5	c	,,	29.95	760.8	73	...	SW	2	c
Cape St. James,	,,	29.89	759.1	77	...	ENE	5	c	,,	29.96	760.9	73	...	ENE	4	c
Aparri, ...	,,	29.95	760.7	81	...	NE	1	b	,,	30.00	761.9	71	...	SW	1	b
Manila, ...	,,	29.94	760.6	89	...	ESE	2	b	,,	30.00	762.0	63	...	...	0	c
Legaspi,.....	,,	29.96	761.0	89	...	ENE	2	b	,,	29.99	761.8	74	...	NNE	1	b
Iloilo,.....	3	...	...	...	...	...	...	...	9	...	...	...	...	...	...	...
Bacolod,.....	,,	...	...	...	...	...	...	...	,,	...	...	...	...	...	...	...
Cebu, ...	,,	...	...	...	...	...	...	...	,,	...	...	...	...	...	...	...
Labuan, ...	,,	29.83	757.7	81	...	...	...	...	,,	29.95	760.7	81	...	...	...	...

On the 6th at 12.10.—The anticyclone has passed into the Pacific. A trough of low pressure now stretches from N. Japan to the China Sea, with a depression central to the east of the Loochoos.

An anticyclone has formed over N. China.

Strong monsoon in indicated along the east coast of China and freshening monsoon over the northern portion of the N. China Sea.

Hongkong Rainfall for the 24 hours ending at 10 a.m. to-day, 0·00 inches.

FORECAST FOR THE 24 HOURS ENDING AT NOON TO-MORROW.

District.	Forecast.
1.—Hongkong and Neighbourhood,.....	E. winds, moderate to fresh ; drizzling rain or mist, colder.
2.—Formosa Channel,.....	N.E. gale.
3.—South coast of China between Hongkong and Lamocks,	The same as No. 1.
4.—South coast of China between Hongkong and Hainan,..	The same as No. 1.

T. F. CLAXTON, *Director.*

ROYAL OBSERVATORY, HONGKONG.
DAILY WEATHER REPORT.

Station.	6th February, 1914, P.M.								7th February, 1914, A.M.							
	Hour.	Barometer at Sea Level.		Temperature.	Humidity.	Wind.		Weather.	Hour.	Barometer at Sea Level.		Temperature.	Humidity.	Wind.		Weather.
		Inches.	Millrs.			Direction.	Force			Inches.	Millrs.			Direction.	Force.	
Wladivostock,	2	30.10	764.5	13	...	NNE	7	c	7	30.32	770.1	6	...	NNE	3	b
Nemuro,	,,	29.94	76.06	...	...	NE	1	...	6	29.91	759.6	...	...	NNE	2	...
Hakodate,	,,	29.85	758.2	...	...	E	3	...	,,	29.81	757.2	...	...	E	1	...
Tokio,	,,	29.83	757.6	...	...	NNW	1	...	,,	29.97	761.1	...	...	NNW	1	...
Kochi,	,,	29.89	759.3	...	...	SE	1	...	,,	30.19	766.8	...	...	W	1	...
Nagasaki,	,,	30.21	767.3	...	...	N	4	...	,,	30.21	767.3	...	...	E	1	...
Kagoshima,	,,	30.02	762.4	...	...	WNW	3	...	,,	30.21	767.4	...	...	N	1	...
Oshima,	,,	30.04	763.1	...	...	N	6	...	,,	30.12	765.1	...	...	N	4	...
Naha,	,,	30.02	762.7	...	...	N	4	...	,,	30.13	765.2	...	...	NE	1	...
Ishigakijima,	,,	30.07	763.8	...	...	NNE	4	...	,,	30.13	765.3	...	...	NNE	2	...
Bonin Island,	,,	30.00	762.1	...	...	S	1	...	,,	29.93	760.1	...	...	NW	1	...
Chefoo,	3	...	...			...	...	...	,,	...	...	...	...	...	...	...
Weihaiwei,	2	30.40	772.1	31	79	N	8	b	,,	30.35	770.9	29	78	NNE	3	bc
Hankow,	3	...	...	...	...	...	...	...	,,	...	...	...	...	...	...	...
Ichang,	,,	...	...	...	...	...	...	...	,,	...	...	...	...	...	...	...
Kiukiang,	,,	...	...	...	...	...	...	...	,,	...	...	...	...	...	...	...
Changsha,	,,	...	...	...	...	...	...	...	,,	...	...	...	...	...	..	...
Shanghai,	,,	30.35	770.9	45	53	N	2	c	,,	30.24	768.1	41	...	ENE	2	o
Gutzlaff,	2	30.26	768.6	45	61	N	5	ov	,,	30.21	767.3	43	...	E	3	ov
Sharp Peak,	,,	30.21	767.3	58	...	E	5	o	7	30.18	766.6	54	...	N	4	o
Amoy,	3	30.09	764.3	69	44	ENE	4	o	6	30.13	765.3	56	81	...	o	o
Swatow,	,,	30.10	764.5	61	94	E	2	o	,,	...	...	...	...	...	...	...
Taihoku,	1	30 16	766.0	...	...	W	2	...	5	30.12	765.1	...	...	E	6	...
Taichu,	,,	30.07	763.7	...	...	N	6	...	,,	30.08	764.1	...	...	...	o	...
Tainan,	,,	30.06	763.5	...	...	N	6	...	,,	30.10	764.4	...	...	...	o	...
Koshun,	,,	30.06	763.4	...	...	W	4	...	,,	30.06	763.6	...	...	NE	6	...
Pescadores,	,,	30.10	764.5	...	...	NE	8	...	,,	30.10	764.6	...	...	NE	6	...
Canton,	3	30.02	762.5	76	73	SW	1	b	6	30.03	762.7	63	89	SE	2	o
Hongkong,	2	30.06	763.5	66	90	E	2	od	6	30.05	763.2	62	89	E	6	o
Gap Rock,	,,	30.02	762.5	...	...	E	3	o	,,	30.00	762.0	...	...	E	5	o
Macao,	,,	30.04	763.0	72	...	ESE	2	o	,,	29.99	761.8	66	...	E	4	cfq
Wuchow,	3	30.01	762.2	73	76	NE	1	bc	9	...	...	...	...	...	..	...
Pakhoi,	,,	...	...	...	...	...	...	...	,,	...	...	...	...	...	...	...
Hoihow,	,,	29.86	758.4	82	67	SSE	2	c	,,	...	...	...	...	...	...	...
Phulien,	2	29.96	761.0	73	...	SSE	3	o	6	29.97	761.2	70	...	SSE	3	dh
Tourane,	,,	29.93	760.3	79	...	S	4	o	,,	29.94	760.5	72	...	SE	5	c
Cape St. James,	,,	29.91	759.7	77	...	ENE	4	c	,,	29.91	759.7	73	...	ENE	4	c
Aparri,	,,	29.99	761.7	78	...	N	2	o	,,	30.03	762.7	71	...	NE	3	o
Manila,	,,	29.94	760.6	89	...	SE	2	b	,,	29.99	761.8	67	...	...	o	b
Legaspi,	,,	29.96	761.1	85	...	E	2	b	,,	29 99	761.7	74	...	...	o	c
Iloilo,	3	...	...	...	...	...	...	...	9	...	...	...	...	...	...	...
Bacolod,	,,	...	...	...	...	...	...	...	,,	...	...	...	...	...	...	...
Cebu,	,,	...	...	...	...	...	...	...	,,	...	...	...	...	...	...	...
Labuan,	,,	29.84	757.9	85	...	...	...	...	,,	29.95	760.7	82	...	...	...	...

On the 7th at 11.15.—The anticyclone is moving eastward. It is now central over Korea and S.W. Manchuria. The depression which was to the east of the Loochoos yesterday is now central to the south of Hokkaido.

Pressure has decreased slightly along the coast of China to Haiphong. It is nearly stationary over the Philippines.

The monsoon will probably be interrupted to the north of Foochow, and be moderate over the northern portion of the N. China Sea.

Hongkong Rainfall for the 24 hours ending at 10 a.m. to-day, 0·02 inches.

FORECAST FOR THE 24 HOURS ENDING AT NOON TO-MORROW.

District.	Forecast.
1.—Hongkong and Neighbourhood,	E. winds, moderate; cloudy, misty, some rain.
2.—Formosa Channel,	N.E. winds, fresh.
3.—South coast of China between Hongkong and Lamocks.	The same as No. 1.
4.—South coast of China between Hongkong and Hainan,	The same as No. 1.

T. F. CLAXTON, *Director.*

ROYAL OBSERVATORY, HONGKONG.
DAILY WEATHER REPORT.

Station.	7th February, 1914, P.M.								8th February, 1914, A.M.							
	Hour.	Barometer at Sea Level.		Temperature.	Humidity.	Wind.		Weather.	Hour.	Barometer at Sea Level.		Temperature.	Humidity.	Wind.		Weather.
		Inches.	Millrs.			Direction.	Force.			Inches.	Millrs.			Direction.	Force.	
Wladivostock,	2	30.33	770.3	13	...	NNE	4	b	7	29.95	760.7	−0	...	NNE	5	b
Nemuro,	,,	29.93	760.1	...	...	N	4	...	6	...	...	...	...	...	...	...
Hakodate,	,,	29.97	761.2	...	...	...	1	...	,,	...	...	...	...	...	...	...
Tokio,	,,	30.02	762.6	...	...	NW	4	...	,,	...	...	...	...	...	...	...
Kochi,	,,	30.15	765.8	...	...	SE	1	...	,,	...	...	...	...	...	..	...
Nagasaki,	,,	30.11	764.8	...	...	ESE	2	...	,,	...	...	...	...	...	...	...
Kagoshima,	,,	30.13	765.4	...	...	SE	1	...	,,	...	...	...	...	...	...	...
Oshima,	,,	30.08	764.1	...	...	SSE	2	...	,,	...	...	...	...	...	...	...
Naha,	,,	30.08	764.2	...	...	ESE	1	...	,,	...	...	...	...	...	...	...
Ishigakijima,	,,	...	...	...	...	N	1	...	,,	...	...	...	...	...	...	...
Bonin Island,	,,	29.98	761.6	...	...	N	1	...	,,	...	...	...	...	...	...	...
Chefoo,	3	30.32	770.1	32	90	ENE	...	o	,,	...	...	...	...	...	...	...
Weihaiwei,	2	30.28	769.1	32	90	NNE	3	c	,,	30.31	769.9	29	88	NW	3	bcq
Hankow,	3	...	...	...	...	...	...	...	,,	...	...	...	...	...	...	...
Ichang,	,,	...	...	...	...	...	...	...	,,	...	...	...	...	...	...	..
Kiukiang,	,,	...	...	...	...	...	...	...	,,	30.40	772.1	37	91	NE	1	o
Changsha,	,,	...	...	...	...	...	...	...	,,	...	...	...	...	...	..	...
Shanghai,	,,	30.06	763.5	43	92	NNE	1	r	,,	30.28	769.1	38	...	NW	2	o
Gutzlaff,	2	30.01	762.2	47	85	SSE	6	om	,,	30.16	766.0	40	...	NNW	7	ov
Sharp Peak,	,,	30.03	762.7	58	...	N	2	o	7	30.16	766.0	56	...	E	3	c
Amoy,	3	299.5	760.7	62	72	SSE	4	o	6	30.05	763.2	59	94	NE	1	or
Swatow,	,,	30.03	762.7	63	83	E	1	o	,,	30.04	763.0	59	76	...	o	o
Taihoku,	1	29 98	761.5	...	...	E	2	...	5	30.10	764.6	...	...	W	2	...
Taichu,	,,	30.00	761.9	...	...	SW	4	...	,,	30.06	763.6	...	...	N	6	...
Tainan,	,,	30.01	762.3	...	...	NW	4	...	,,	30.01	762.1	...	...	NE	6	...
Koshun,	,,	30.04	763.0	...	...	NE	6	...	,,	29.99	761.8	...	...	...	o	...
Pescadores,	,,	30.02	762.4	...	...	NE	6	...	,,	30.04	763.0	...	...	NE	8	...
Canton,	3	29.96	761.0	65	89	E	2	or	6	30.14	765.5	55	87	N	2	o
Hongkong,	2	29.97	761.2	61	92	E	3	od	6	30.06	763.5	63	79	N	1	o
Gap Rock,	,,	29.91	759.7	...	...	ESE	5	c	,,	30.02	762.5	...	...	NNE	4	or
Macao,	,,	29.95	760.8	63	...	E	4	cdq	,,	30.04	763.1	58	...	NW	2	o
Wuchow,	3	29.87	758.7	74	76	E	3	c	9	30.23	767.8	54	...	N	2	o
Pakhoi,	,,	...	...	...	...	...	...	...	,,	...	...	...	...	...	...	...
Hoihow,	,,	...	...	...		...	...	...	,,	...	...	...	...	...	...	...
Phulien,	2	29.89	759.1	81	...	S	7	o	6	29.98	761.5	70	...	E	3	o
Tourane,	,,	29.86	758.5	79	...	SSE	5	c	,,	29.93	760.2	73	...	SSW	7	o
Cape St. James,	,,	29.90	759.5	77	...	ENE	4	c	,,	29.96	760.9	73	...	ENE	4	c
Aparri,	,,	29.96	761.0	78	...	NE	2	c	,,	29.97	761.3	68	...	S	1	o
Manila,	,,	29.94	760.5	78	...	ENE	1	o	,,	30.00	761.9	68	...	...	o	c
Legaspi,	,,	29.93	760.2	85	...	E	1	b	,,	29 98	761.5	75	...	...	o	o
Iloilo,	3	...	...	...	...	...	...	...	9	...	...	...	...	...	...	...
Bacolod,	,,	...	...	...	...	...	...	...	,,	...	...	...	...	...	...	...
Cebu,	,,	...	...	...	...	...	...	...	,,	...	...	...	...	...	...	...
Labuan,	,,	29.83	757.7	83	...	...	...	...	,,	...	...	...	...	...	...	...

On the 8th at 12.35.—The anticyclone has moved rapidly eastward. Another has formed over N. China.
A shallow depression is shown between Formosa and Luzon. It will probably fill up or move north-eastward.
Pressure is low over Annam.
No returns from Japan.
Fresh monsoon is indicated along the east coast of China, and moderate to fresh monsoon over the northern portion of the N. China Sea.

Hongkong Rainfall for the 24 hours ending at 10 a.m. to-day, 2·02 inches.

FORECAST FOR THE 24 HOURS ENDING AT NOON TO-MORROW.

District.	Forecast.
1.—Hongkong and Neighbourhood,	N.E. winds, moderate to fresh; fine.
2.—Formosa Channel,	N.E. gale.
3.—South coast of China between Hongkong and Lamocks.	The same as No. 1.
4.—South coast of China between Hongkong and Hainan,	The same as No. 1.

T. F. CLAXTON, *Director.*

ROYAL OBSERVATORY, HONGKONG.
DAILY WEATHER REPORT.

Station.	8th February, 1914, P.M.								9th February, 1914, A.M.							
	Hour.	Barometer at Sea Level.		Temperature.	Humidity.	Wind.		Weather.	Hour.	Barometer at Sea Level.		Temperature.	Humidity.	Wind.		Weather.
		Inches.	Millrs.			Direction.	Force.			Inches.	Millrs.			Direction.	Force.	
Wladivostock,..	2	30.30	769.5	6	...	NNE	5	b	7	30.21	767.2	−2	...	NNE	4	b
Nemuro,.....	,,	30.06	763.6	...	...	NNW	1	...	6	...	...	...	...	...	...	...
Hakodate, ...	,,	30.11	764.7	...	...	NNW	2	...	,,	...	...	...	...	...	...	...
Tokio, ...	,,	30.06	763.6	...	...	NNE	1	...	,,	...	...	...	...	...	...	...
Kochi, ...	,,	29.80	756.8	...	...	SW	2	...	,,	...	...	...	...	...	...	...
Nagasaki, ...	,,	29.66	753.3	...	...	N	2	...	,,	...	...	...	...	...	...	...
Kagoshima,.....	,,	29.86	758.4	...	...	NNW	3	...	,,	...	...	...	...	...	...	...
Oshima, ...	,,	29.96	766.1	...	...	N	3	...	,,	...	...	...	...	...	...	...
Naha, ...	,,	30.05	763.2	...	...	NNW	5	...	,,	...	...	...	...	...	...	...
Ishigakijima,...	,,	30.13	765.3	...	...	N	3	...	,,	...	...	...	...	...	...	...
Bonin Island,...	,,	30.06	763.6	...	...	SSE	1	...	,,	...	...	...	...	...	...	...
Chefoo, ...	3	...	...	...	...	...	...	...	,,	...	...	...	...	...	...	...
Weihaiwei, ...	2	30.33	770.4	30	77	N	7	bc	,,	30.37	771.4	24	87	NNW	8	o
Hankow, ...	3	30.40	772.1	44	76	N	1	c	,,	...	...	...	...	...	...	...
Ichang, ...	,,	...	...	...	...	...	...	...	,,	...	...	...	...	...	...	..
Kiukiang, ...	,,	...	...	...	...	...	...	...	,,	30.58	776.7	35	90	NE	2	b
Changsha, ...	,,	30.36	771.1	45	68	NW	1	o	,,	...	...	...	...	...	..	...
Shanghai, ...	,,	30.34	770.6	41	66	NW	4	or	,,	30.46	773.7	31	...	WNW	2	o
Gutzlaff, ...	2	30.22	767.6	40	82	NNW	7	ov	,,	30.35	770.9	34	...	NW	6	bcv
Sharp Peak, ...	,,	30.19	766.8	57	...	ENE	5	o	7	30.37	771.4	51	...	NE	5	c
Amoy, ...	3	30.06	763.5	66	64	ENE	4	b	6	30.26	768.6	52	66	ENE	5	c
Swatow,.....	,,	30.11	764.8	66	68	ESE	2	b	,,	30.18	766.6	55	87	NE	2	c
Taihoku, ...	1	30 20	767.1	...	...	E	6	...	5	30.36	771.0	...	...	E	4	...
Taichu, ...	,,	30.09	764.3	...	...	N	6	...	,,	30.20	767.0	...	...	N	6	...
Tainan, ...	,,	30.06	763.6	...	...	N	6	...	,,	30.20	767.1	...	...	N	6	...
Koshun, ...	,,	30.04	763.1	...	...	NE	6	...	,,	30.16	766.0	...	...	NE	10	...
Pescadores, ...	,,	30.09	764.2	...	...	NE	10	...	,,	30.18	766.5	...	...	NE	10	...
Canton, ...	3	30.13	765.3	67	55	N	2	b	6	30.27	768.8	49	93	N	2	o
Hongkong, ...	2	30.08	764.0	68	59	E	1	b	6	30.22	767.6	58	74	NE	2	c
Gap Rock,.....	,,	30.05	763.2	...	..	NNE	3	b	,,	30.14	765.5	...	...	E	5	b
Macao, ...	,,	30.27	763.8	65	...	N	2	o	,,	30.16	766.1	57	...	NNW	1	o
Wuchow, ...	3	30.14	765.5	64	...	N	2	c	9	...	...	...	...	...	...	...
Pakhoi, ...	,,	...	...	...	...	...	...	...	,,	...	...	...	...	...	...	...
Hoihow,.....	,,	...	...	..		...	...	...	,,	...	...	...	...	...	...	...
Phulien,.....	2	29.98	761.5	75	...	ESE	4	c	6	30.12	764.9	63	...	ENE	9	o
Tourane, ...	,,	...	...	...	...	...	...	...	,,	30.03	762.7	73	...	...	o	o
Cape St. James,	,,	29.92	760.0	77	...	E	4	b	,,	29.99	761.8	72	...	NE	2	o
Aparri, ...	,,	29.95	760.8	84	...	NE	1	o	,,	30.07	763.8	71	...	NE	4	o
Manila, ...	,,	29.95	760.8	84	...	SE	2	o	,,	30.02	762.5	67	...	...	o	o
Legaspi,.....	,,	29.96	761.1	84	...	ENE	1	b	,,	30.01	762.2	67	...	...	o	c
Iloilo,.....	3	...	...	...	...	...	...	...	9	...	...	...	...	...	...	...
Bacolod,.....	,,	...	...	...	...	...	...	...	,,	...	...	...	...	...	...	...
Cebu, ...	,,	...	...	...	...	...	...	...	,,	...	...	...	...	...	...	...
Labuan, ...	,,	...	...	...	...	...	...	...	,,	29 97	761.2	80	...	...	...	...

On the 9th at 10.55.—Pressure has increased moderately to slightly in all districts.

No returns from Japan, however.

The anticyclone has strengthened. It is now central over the lower Yangtze Velley.

Fresh monsoon is indicated along the east coast of China, and over the northern portion of the N. China Sea.

Hongkong Rainfall for the 24 hours ending at 10 a.m. to-day, 0·00 inches.

FORECAST FOR THE 24 HOURS ENDING AT NOON TO-MORROW.

District.	Forecast.
1.—Hongkong and Neighbourhood,.....	E. winds, fresh; cloudy, colder, some rain.
2.—Formosa Channel.....	N.E. gale.
3.—South coast of China between Hongkong and Lamocks.	The same as No. 1.
4.—South coast of China between Hongkong and Hainan,..	The same as No. 1.

T. F. CLAXTON, *Director.*

ROYAL OBSERVATORY, HONGKONG.
DAILY WEATHER REPORT.

Station.	9th February, 1914, P.M.								10th February, 1914, A.M.							
	Hour.	Barometer at Sea Level.		Temperature.	Humidity.	Wind.		Weather.	Hour.	Barometer at Sea Level.		Temperature.	Humidity.	Wind.		Weather.
		Inches.	Millrs.			Direction.	Force			Inches.	Millrs.			Direction.	Force.	
Wladivostock,	2	30.15	765.9	8	...	NNE	4	b	7	30.20	767.1	5	...	NNE	5	b
Nemuro,	,,	29.83	757.6	...	...	NNE	4	...	6	...	...	...	...	...	...	...
Hakodate,	,,	29.79	756.7	...	...	N	3	...	,,	...	...	...	...	...	...	...
Tokio,	,,	29.73	755.1	...	...	NE	1	...	,,	...	...	...	...	...	...	...
Kochi,	,,	29.80	756.8	...	...	W	1	...	,,	...	...	...	...	...	...	...
Nagasaki,	,,	30.11	764.8	...	...	NNW	4	...	,,	...	...	...	...	...	...	...
Kagoshima,	,,	30.07	763.9	...	...	NW	5	...	,,	...	...	...	...	...	...	...
Oshima,	,,	30.18	766.6	...	...	N	11	...	,,	...	...	...	...	...	...	...
Naha,	,,	30.24	768.2	...	...	NNW	5	...	,,	...	...	...	...	...	...	...
Ishigakijima,	,,	30.29	769.3	...	...	N	4	...	,,	...	...	...	...	...	...	...
Bonin Island,	,,	29.85	758.1	...	...	W	3	...	,,	...	...	...	...	...	...	...
Chefoo,	3	30.45	773.4	28	100	NNW	4	b	,,	...	...	...	...	...	...	...
Weihaiwei,	2	30.41	772.4	30	89	NNW	8	bc	,,	30.33	770.4	26	87	W	2	bc
Hankow,	3	...	...		...	...	...	...	,,	...	...	...	...	...	...	...
Ichang,	,,	...	...	...	...	...	...	...	,,	...	...	...	...	...	...	..
Kiukiang,	,,	30.49	774.4	48	56	NE	2	b	,,	...	...		...	...	...	...
Changsha,	,,	...	...	...	...	...	...	...	,,	...	...	...	...	...	..	...
Shanghai,	,,	30.49	774.4	38	54	NW	3	c	,,	30.44	773.2	26	...	NNW	1	bc
Gutzlaff,	2	30.35	770.9	40	56	NNW	7	cv	,,	30.33	770.4	31	...	NNW	3	cv
Sharp Peak,	,,	30.40	772.1	59	...	E	5	o	7	30.36	771.1	50	...	N	2	o
Amoy,	3	30.28	769.1	56	57	ENE	4	o	6	30.28	769.1	49	71	N	2	or
Swatow,	,,	30.32	770.1	56	75	E	1	o	,,	30.34	770.6	50	86	N	1	or
Taihoku,	1	30.38	771.7	...	...	E	6	...	5	30.29	769.4	...	...	E	6	...
Taichu,	,,	30.22	767.5	...	...	N	8	...	,,	30.23	767.8	...	...	SE	2	...
Tainan,	,,	30.22	767.5	...	...	N	4	...	,,	30.21	767.3	...	...	N	2	...
Koshun,	,,	30.21	767.2	...	...	NE	10	...	,,	30.22	767.5	...	...	NE	8	...
Pescadores,	,,	30.26	768.6	...	...	NE	10	...	,,	30.22	767.5	...	...	NE	8	...
Canton,	3	30.30	769.6	52	73	N	2	o	6	30.30	769.6	47	93	N	2	o
Hongkong,	2	30.25	768.3	57	71	ENE	2	o	6	30.24	768.1	55	74	NE	3	o
Gap Rock,	,,	30.19	766.8	...	..	ENE	6	cq	,,	30.20	767.1	...	...	E	6	o
Macao,	,,	30.24	768.0	55	...	N	2	o	,,	30.23	767.8	50	...	N	1	o
Wuchow,	3	30.33	770.4	52	86	N	2	o	9	...	...	...	...	...	...	...
Pakhoi,	,,	...	...	...	...	...	...	...	,,	...	...	...	...	...	...	...
Hoihow,	,,	30.03	762.7	65	100	E	6	o	,,	...	...	...	...	...	...	...
Phulien,	2	30.15	765.8	63	...	ENE	3	o	6	30.22	767.5	55	...	NNE	2	o
Tourane,	,,	30.03	762.8	73	...	E	5	o	,,	30.07	763.8	73	...	ESE	4	o
Cape St. James,	,,	29.94	760.5	77	...	ENE	5	c	,,	29.97	761.1	75	...	ENE	5	b
Aparri,	,,	30.10	764.6	71	...	NE	4	o	,,	30.15	765.9	67	...	NE	2	o
Manila,	,,	29.97	761.3	85	...	SW	1	c	,,	30.02	762.6	74	...	...	o	o
Legaspi,	,,	29.98	761.6	85	...	NNE	2	o	,,	30.01	762.2	74	...	...	o	o
Iloilo,	3	...	...	...	...	...	...	...	9	...	...	...	...	...	...	...
Bacolod,	,,	...	...	...	...	...	...	...	,,	...	...	...	...	...	...	...
Cebu,	,,	...	...	...	...	...	...	...	,,	...	...	...	...	...	...	...
Labuan,	,,	29.87	758.7	84	...	...	...	...	,,	29.96	761.0	82	...	...	...	...

On the 10th at 11.15.—The anticyclone has weakened slightly. It is still central over the lower Yangtze Valley.

Pressure has increased slightly over Tongking and N. Luzon. It is nearly stationary along the south coast of China and in southern districts.

No returns from Japan.

Moderate monsoon is indicated along the east coast of China, and over the N. China Sea.

Hongkong Rainfall for the 24 hours ending at 10 a.m. to-day, 0·00 inches.

FORECAST FOR THE 24 HOURS ENDING AT NOON TO-MORROW.

District.	Forecast.
1.—Hongkong and Neighbourhood,	E. winds, fresh to moderate; cloudy, drizzling rain or mist.
2.—Formosa Channel	N.E. gale, moderating.
3.—South coast of China between Hongkong and Lamocks.	The same as No. 1.
4.—South coast of China between Hongkong and Hainan,	The same as No. 1.

T. F. CLAXTON, *Director.*

ROYAL OBSERVATORY, HONGKONG.
DAILY WEATHER REPORT.

Station.	10th February, 1914, P.M.								11th February, 1914, A.M.							
	Hour.	Barometer at Sea Level.		Temperature.	Humidity.	Wind.		Weather.	Hour.	Barometer at Sea Level.		Temperature.	Humidity.	Wind.		Weather.
		Inches.	Millrs.			Direction.	Force			Inches.	Millrs.			Direction.	Force.	
Wladivostock,..	2	30.17	766.3	15	...	NE	5	b	7	30.24	768.0	4	...	NNE	1	b
Nemuro,.....	,,	29.77	756.1	...	...	N	2	...	6	29.89	759.1	...	...	WNW	2	...
Hakodate, ...	,,	29.81	757.2	...	...	WNW	3	...	,,	29.97	761.2	...	...	NNE	1	...
Tokio, ...	,,	29.89	759.1	...	...	NW	2	...	,,	30.06	763.6	...	...	N	2	...
Kochi, ...	,,	30.11	764.8	...	...	...	0	...	,,	30.13	765.3	...	...	WSW	1	...
Nagasaki, ...	,,	30.19	766.8	...	...	N	1	...	,,	30.17	766.3	...	...	...	0	...
Kagoshima,.....	,,	30.17	766.4	...	...	NW	3	...	,,	30.13	765.4	...	...	N	1	...
Oshima, ...	,,	30.16	766.1	...	...	WSW	1	...	,,	30.14	765.6	...	...	NNE	3	...
Naha,.....	,,	30.20	767.2	...	...	NW	6	...	,,	30.17	766.2	...	...	N	2	...
Ishigakijima,...	,,	30.19	766.8	...	...	ENE	2	...	,,	30.17	766.3	...	...	N	2	...
Bonin Island,...	,,	29.98	761.6	...	...	NW	2	...	,,	30.06	763.6	...	...	WNW	1	...
Chefoo, ...	3	30.31	769.9	34	79	ENE	1	o	,,	...	...	...	...	...	...	...
Weihaiwei, ...	2	30.33	770.4	38	63	NW	4	bc	,,	30.30	769.6	31	90	N	4	c
Hankow, ...	3	...	...		...	...	...	...	,,	...	...	...	...	...	...	...
Ichang, ...	,,	...	...	...	...	...	...	...	,,	...	...	...	...	...	...	...
Kiukiang, ...	,,	30.35	770.9	45	53	N	1	o	,,	...	...		...	...	...	...
Changsha, ...	,,	...	...	...	...	...	...	...	,,	...	...	...	...	...	..	...
Shanghai, ...	,,	30.35	770.9	34	...	NW	1	o	,,	30.36	771.1	25	...	WNW	1	b
Gutzlaff, ...	2	30.26	768.6	36	70	NNW	2	om	,,	30.28	769.1	33	...	N	3	bv
Sharp Peak, ...	,,	30.29	769.3	58	...	E	4	o	7	30.32	770.1	52	...	W	1	b
Amoy, ...	3	30.22	767.6	51	70	NNE	2	o	5	30.25	768.3	51	79	ENE	1	o
Swatow,.....	,,	30.24	768.1	54	94	NNE	1	o	,,	...	...	...	...	...	...	...
Taihoku, ...	1	30 23	767.9	...	...	E	4	...	5	30.28	769.2	...	...	NW	2	...
Taichu, ...	,,	30.20	767.1	...	...	NE	2	...	,,	30.22	767.6	...	...	N	4	...
Tainan, ...	,,	30.20	767.1	...	...	N	4	...	,,	30.19	766.9	...	...	N	6	...
Koshun, ...	,,	30.17	766.3	...	...	E	8	...	,,	30.14	765.6	...	...	...	0	...
Pescadores, ...	,,	30.20	767.0	...	...	N	8	...	,,	30.22	767.5	...	...	N	8	...
Canton, ...	3	30.27	768.8	50	86	N	2	o	6	30.35	770.9	44	100	N	2	c
Hongkong, ...	2	30.22	767.6	57	75	N	1	o	6	30.28	769.1	49	71	N	1	o
Gap Rock,.....	,,	30.18	766.6	...	...	ENE	3	o	,,	30.23	767.8	...	...	N	4	o
Macao, ...	,,	30.21	767.3	59	...	NNW	2	o	,,	30.26	768.7	48	...	NW	2	o
Wuchow, ...	3	30.32	770.1	51	...	NW	1	o	9	...	...	...	...	...	...	...
Pakhoi, ...	,,	...	...	...	...	...	...	...	,,	...	...	...	...	...	...	...
Hoihow,.....	,,	...	...	...	...	...	...	...	,,	...	...	...	...	...	...	...
Phulien,.....	2	30.21	767.4	59	...	NNE	2	o	6	30.30	769.6	55	...	NE	1	o
Tourane, ...	,,	30.06	763.4	70	...	NW	7	f	,,	30.12	765.1	66	...	NW	5	or
Cape St. James,	,,	29.95	760.7	77	...	ENE	5	c	,,	29.97	761.3	77	...	ENE	5	o
Aparri, ...	,,	30.06	763.6	75	...	ENE	2	b	,,	30.09	764.3	67	...	...	o	b
Manila, ...	,,	29.98	761.4	81	...	...	o	o	,,	30.04	763.1	71	...	...	o	o
Legaspi,.....	,,	29.96	761.1	85	...	ENE	2	o	,,	30.02	762.4	71	...	NE	1	o
Iloilo,.....	3	...	...	...	...	...	...	...	9	...	...	...	...	...	...	...
Bacolod,.....	,,	...	...	...	...	...	...	...	,,	...	...	...	...	...	...	...
Cebu, ...	,,	...	...	...	...	...	...	...	,,	...	...	...	...	...	...	...
Labuan, ...	,,	29.86	758.4	83	...	...	...	...	,,	30.04	763.0	77	...	...	...	...

On the 11th at 10.55.—The anticyclone has spread southward. It now covers the whole of China.

A depression lies to the north-east of Japan.

The monsoon will be moderate to light along the east coast of China, and fresh to moderate over the N. China Sea.

Hongkong Rainfall for the 24 hours ending at 10 a.m. to-day, 0·03 inches.

FORECAST FOR THE 24 HOURS ENDING AT NOON TO-MORROW.

District.	Forecast.
1.—Hongkong and Neighbourhood,.....	N. to N.E. winds, moderate; fine at first, afterwards cloudy.
2.—Formosa Channel,.....	N. winds, strong.
3.—South coast of China between Hongkong and Lamocks.	The same as No. 1.
4.—South coast of China between Hongkong and Hainan,..	The same as No. 1.

T. F. CLAXTON, *Director.*

ROYAL OBSERVATORY, HONGKONG.
DAILY WEATHER REPORT.

Station.	11th FEBRUARY, 1914, P.M.								12th FEBRUARY, 1914, A.M.							
	Hour.	Barometer at Sea Level.		Temperature.	Humidity.	Wind.		Weather.	Hour.	Barometer at Sea Level.		Temperature.	Humidity.	Wind.		Weather.
		Inches.	Millrs.			Direction.	Force			Inches.	Millrs.			Direction.	Force.	
Wladivostock,..	2	30.19	766.7	19	...	NNE	2	b	7	30.24	768.0	8	...	NNE	3	b
Nemuro,.....	,,	...	...	...	...	N	1	...	6	29.97	761.1	...	...	WNW	1	...
Hakodate, ...	,,	29.95	760.7	...	...	NNW	1	...	,,	30.01	762.2	...	...	ENE	1	...
Tokio, ...	,,	30.02	762.6	...	...	ENE	1	...	,,	30.04	763.1	...	...	WNW	1	...
Kochi, ...	,,	30.05	763.3	...	...	SE	1	...	,,	30.13	765.3	...	...	SW	1	...
Nagasaki, ...	,,	30.15	765.8	...	...	N	1	...	,,	30.21	767.3	...	...	N	4	...
Kagoshima,.....	,,	30.09	764.4	...	...	NW	3	...	,,	30.19	766.9	...	...	NNE	2	...
Oshima, ...	,,	30.12	765.1	...	...	NNE	3	...	,,	30.18	766.6	...	...	NNE	5	...
Naha, ...	,,	30.19	766.7	...	...	N	5	...	,,	30.23	767.7	...	...	NNW	5	...
Ishigakijima,...	,,	30.21	767.3	...	...	N	3	...	,,	30.29	769.3	...	...	NNE	2	...
Bonin Island,...	,,	30.02	762.6	...	...	NW	1	...	,,	29.95	760.6	...	...	W	3	...
Chefoo, ...	3	30.34	770.6	32	90	NW	2	b	,,	...	...	...	...	...	...	...
Weihaiwei, ...	2	30.32	770.1	36	54	NNW	5	b	,,	30.31	769.9	28	88	NW	1	b
Hankow, ...	3	...	...	.	...	...	...	...	,,	...	...	...	...	...	...	...
Ichang, ...	,,	...	...	...	...	...	...	...	,,	...	...	...	...	...	...	..
Kiukiang, ...	,,	30.38	771.6	59	48	W	1	b	,,	...	...		...	...	...	...
Changsha, ...	,,	30.37	771.4	54	49	SE	1	b	,,	...	...	...	...	...	..	...
Shanghai, ...	,,	30.36	771.1	46	49	W	1	c	,,	30.35	770.9	30	...	SE	1	bm
Gutzlaff, ...	2	30.29	769.3	45	46	NNW	1	bcv	,,	30.28	769.1	40	...	SW	1	bv
Sharp Peak, ...	,,	30.33	770.4	55	...	E	4	b	7	30.37	771.4	50	...	W	1	b
Amoy, ...	3	30.24	768.1	61	50	ESE	2	b	6	30.33	770.4	49	64	NNE	2	b
Swatow,.....	,,	30.28	769.1	60	60	ENE	1	c	,,	30.37	771.4	47	85	NW	1	b
Taihoku, ...	1	30 33	770.3	...	...	SW	2	...	5	30.36	771.0	...	...	NW	0	...
Taichu, ...	,,	30.23	767.8	...	...	N	6	...	,,	30.26	768.5	...	...	...	0	...
Tainan, ...	,,	30.22	767.5	...	...	N	8	...	,,	30.24	768.1	...	...	N	4	...
Koshun, ...	,,	30.19	766.8	...	...	E	6	...	,,	30.20	767.1	...	...	NE	10	...
Pescadores, ...	,,	30.26	768.6	...	...	E	8	...	,,	30.26	768.6	...	...	NE	8	...
Canton, ...	3	30.28	769.1	63	52	N	2	b	6	30.34	770.6	45	76	N	1	b
Hongkong, ...	2	30.25	768.3	63	46	S	1	b	6	30.32	770.1	52	62	N	1	b
Gap Rock,.....	,,	30.23	767.8	...	...	NNE	3	b	,,	30.26	768.6	...	...	NE	4	c
Macao, ...	,,	30.23	767.8	55	...	NNW	2	b	,,	30.29	769.4	52	...	N	2	c
Wuchow, ...	3	30.32	770.1	62	51	S	1	b	9	...	...	...	...	...	...	...
Pakhoi, ...	,,	...	...	...	...	...	...	...	,,	...	...	...	...	...	...	...
Hoihow,.....	,,	30.16	766.0	62	88	NE	2	c	,,	...	...	...	...	...	...	...
Phulien,.....	2	30.27	768.8	66	...	WSW	2	b	6	30.28	769.0	55	...	ENE	4	b
Tourane, ...	,,	30.16	766.0	64	...	NNW	7	f	,,	30.19	766.8	64	...	N	5	c
Cape St. James,	,,	29.96	761.1	77	...	ENE	5	c	,,	30.02	762.6	73	...	ENE	4	b
Aparri, ...	,,	30.07	763.8	77	...	NE	2	b	,,	30.13	765.3	67	...	NE	2	c
Manila, ...	,,	30.00	762.0	85	...	SW	1	c	,,	30.06	763.4	71	...	N	1	c
Legaspi,.....	,,	30.00	762.1	77	...	NNE	1	c	,,	30.02	762.6	71	...	NE	1	c
Iloilo,.....	3	...	...	...	...	...	...	...	9	...	...	...	...	...	...	...
Bacolod,.....	,,	...	...	...	...	...	...	...	,,	...	...	...	...	...	...	...
Cebu, ...	,,	...	...	...	...	...	...	...	,,	...	...	...	...	..	...	...
Labuan, ...	,,	29.95	760.7	80	...	...	...	...	,,	30.01	762.2	77	...	...	...	...

On the 12th at 10.55.—The anticyclone is moving slowly eastward.

Pressure has increased slightly from S. Japan to Luzon.

Light or variable winds are indicated along the east coast of China, and moderate monsoon over the N. China Sea.

Hongkong Rainfall for the 24 hours ending at 10 a.m. to-day, 0·00 inches.

FORECAST FOR THE 24 HOURS ENDING AT NOON TO-MORROW.

District.	Forecast.
1.—Hongkong and Neighbourhood,.....	N.E. to E. winds, moderate; fine.
2.—Formosa Channel,.....	N.E. winds, strong.
3.—South coast of China between Hongkong and Lamocks.	The same as No. 1.
4.—South coast of China between Hongkong and Hainan,..	The same as No. 1.

T. F. CLAXTON, *Director.*

ROYAL OBSERVATORY, HONGKONG.
DAILY WEATHER REPORT.

Station.	12th February, 1914, P.M.								13th February, 1914, A.M.							
	Hour.	Barometer at Sea Level.		Temperature.	Humidity.	Wind.		Weather.	Hour.	Barometer at Sea Level.		Temperature.	Humidity.	Wind.		Weather.
		Inches.	Millrs.			Direction.	Force			Inches.	Millrs.			Direction.	Force.	
Wladivostock,..	2	30.21	767.4	21	...	NNE	3	b	7	30.19	766.9	2	...	E	0	0
Nemuro,.....	,,	29.99	761.7	...	...	NNW	1	...	6	30.04	763.1	...	...	W	1	...
Hakodate, ...	,,	30.01	762.2	...	...	...	0	...	,,	30.09	764.2	...	...	NNE	1	...
Tokio, ...	,,	30.02	762.6	...	...	N	2	...	,,	30.18	766.6	...	...	...	1	...
Kochi, ...	,,	30.11	764.8	...	...	SW	1	...	,,	30.25	768.3	...	...	SW	1	...
Nagasaki,.....	,,	30.23	767.8	...	...	WNW	4	...	,,	30.29	769.3	...	...	...	0	...
Kagoshima,.....	,,	30.19	766.9	...	...	WNW	4	...	,,	30.29	769.4	...	...	N	1	...
Oshima, ...	,,	30.20	767.1	...	...	N	4	...	,,	30.28	769.1	...	...	N	3	...
Naha, ...	,,	30.26	768.7	...	...	NNW	4	...	,,	30.28	769.2	...	...	ESE	1	...
Ishigakijima,...	,,	30.31	769.8	...	...	NNE	2	...	,,	30.31	769.8	...	...	N	2	...
Bonin Island,...	,,	29.96	761.1	...	...	WNW	2	...	,,	...	...	...	...	N	1	...
Chefoo, ...	3	30.30	769.6	23	100	W	1	b	,,	...	...	...	...	...	...	...
Weihaiwei, ...	2	30.29	769.3	40	63	NNE	3	b	,,	30.26	768.6	32	79	W	4	b
Hankow, ...	3	...	...	..	...	...	...	...	,,	...	...	...	...	...	...	...
Ichang, ...	,,	...	...	...	...	...	...	...	,,	...	...	...	...	...	...	...
Kiukiang, ...	,,	...	...	...	...	...	...	...	,,	...	...		...	...	...	...
Changsha, ...	,,	...	...	...	...	...	...	...	,,	...	...	...	...	...	..	...
Shanghai, ...	,,	30.31	769.9	58	42	SW	1	bc	,,	30.33	770.4	36	...	SSW	1	bm
Gutzlaff, ...	2	30.26	768.6	52	53	SSW	2	bm	,,	30.27	768.8	45	...	SW	3	cm
Sharp Peak, ...	,,	30.35	770.9	59	...	E	2	b	7	30.34	770.6	52	...	W	1	b
Amoy, ...	3	30.26	768.6	64	34	E	5	b	6	30.29	769.3	50	58	NE	2	b
Swatow,.....	,,	30.29	769.3	65	95	E	2	b	,,	30.30	769.6	49	78	NNE	1	b
Taihoku, ...	1	30 32	770.7	...	...	E	6	...	5	30.31	769.8	...	...	E	6	...
Taichu, ...	,,	30.24	768.1	...	...	N	4	...	,,	30.27	768.8	...	...	NE	2	...
Tainan, ...	,,	30.30	769.5	...	...	W	4	...	,,	30.27	768.9	...	...	NE	2	...
Koshun,.....	,,	30.23	767.9	...	...	NE	8	...	,,	30.25	768.2	...	...	NE	8	...
Pescadores, ...	,,	30.26	768.7	...	...	NE	8	...	,,	30.26	768.5	...	...	N	6	...
Canton, ...	3	30.28	769.1	66	45	NE	1	c	6	30.27	768.8	51	100	...	0	0
Hongkong, ...	2	30.29	769.3	60	57	E	3	b	6	30.27	768.8	57	68	ENE	3	o
Gap Rock,.....	,,	30.24	768.1	...	...	ENE	4	c	,,	30.23	767.8	...	...	ENE	4	b
Macao, ...	,,	30.28	769.0	63	...	ENE	1	c	,,	30.24	768.0	55	...	NNE	1	c
Wuchow, ...	3	30.26	768.6	65	49	NE	2	b	9	30.30	769.6	56	81	E	3	o
Pakhoi, ...	,,	30.16	766.0	63	94	SE	1	b	,,	...	...	...	...	...	...	...
Hoihow,.....	,,	...	...	...	...	...	...	...	,,	...	...	...	...	...	...	...
Phulien,.....	2	30.23	767.9	68	...	SE	2	o	6	30.20	767.0	61	...	ENE	2	o
Tourane, ...	,,	30.20	767.2	66	...	NW	7	o	,,	30.15	765.9	66	...	...	0	c
Cape St. James,	,,	29.97	761.3	77	...	ENE	7	b	,,	30.04	763.1	75	...	ENE	5	c
Aparri, ...	,,	30.11	764.9	71	...	ENE	3	o	,,	30.16	766.1	67	...	ESE	3	d
Manila, ...	,,	30.02	762.6	77	...	SSE	1	o	,,	30.07	763.8	67	...	...	0	c
Legaspi,.....	,,	30.02	762.6	77	...	E	1	o	,,	30.08	763.9	74	...	ENE	1	o
Iloilo,.....	3	...	...	...	...	...	...	...	9	...	...	...	...	...	...	...
Bacolod,.....	,,	...	...	...	...	...	...	...	,,	...	...	...	...	...	...	...
Cebu, ...	,,	...	...	...	...	...	...	...	,,	...	...	...	...	..	...	...
Labuan, ...	,,	29.92	759.9	82	...	...	...	...	,,	30 02	762.5	82	...	...	...	...

On the 13th at 10.35.—The anticyclone is now central over the Eastern Sea.

Pressure has increased slightly over Japan, Formosa and Luzon, and decreased slightly along the coast of China to Tourane.

Light or variable winds are indicated along the east coast of China, and moderate monsoon over the N. China Sea.

Hongkong Rainfall for the 24 hours ending at 10 a.m. to-day, 0·00 inches.

FORECAST FOR THE 24 HOURS ENDING AT NOON TO-MORROW.

District.	Forecast.
1.—Hongkong and Neighbourhood,.....	E. winds, moderate; fair.
2.—Formosa Channel,.....	N.E. winds, fresh.
3.—South coast of China between Hongkong and Lamocks,	The same as No. 1.
4.—South coast of China between Hongkong and Hainan,..	The same as No. 1.

T. F. CLAXTON, *Director.*

ROYAL OBSERVATORY, HONGKONG.
DAILY WEATHER REPORT.

Station.	13th February, 1914, P.M.								14th February, 1914, A.M.							
	Hour.	Barometer at Sea Level.		Temperature.	Humidity.	Wind.		Weather.	Hour.	Barometer at Sea Level.		Temperature.	Humidity.	Wind.		Weather.
		Inches.	Millrs.			Direction.	Force			Inches.	Millrs.			Direction.	Force.	
Wladivostock,	2	30.13	765.2	43	...	...	0	0	7	30.14	765.6	44	...	ENE	1	b
Nemuro,	,,	30.04	763.1	...	...	SE	1	...	6	30.08	764.1	...	...	...	0	...
Hakodate,	,,	30.07	763.7	...	...	NNW	1	...	,,	30.11	764.7	...	...	N	1	...
Tokio,	,,	30.12	765.1	...	...	NE	1	...	,,	30.12	765.1	...	...	NNW	1	...
Kochi,	,,	30.17	766.3	...	...	SSE	1	...	,,	30.31	769.8	...	...	WSW	1	...
Nagasaki,	,,	30.27	768.8	...	...	NW	6	...	,,	30.33	770.3	...	...	...	0	...
Kagoshima,	,,	30.25	768.4	...	...	NW	4	...	,,	30.33	770.4	...	...	...	0	...
Oshima,	,,	30.30	769.6	...	...	NNE	4	...	,,	30.34	770.6	...	...	SSW	1	...
Naha,	,,	30.30	769.7	...	...	N	3	...	,,	30.32	770.2	...	...	NE	1	...
Ishigakijima,	,,	30.31	769.8	...	...	NE	3	...	,,	30.27	768.8	...	...	E	1	...
Bonin Island,	,,	30.10	764.6	...	...	N	1	...	,,	30.22	767.6	...	...	...	0	...
Chefoo,	3	30.26	768.6	27	100	...	0	b	,,	...	...	...	...	...	...	...
Weihaiwei,	2	30.26	768.6	38	...	NNE	1	b	,,	30.26	768.6	31	78	NNW	3	b
Hankow,	3	...	...	...	...	...	...	...	,,	...	...	...	...	...	...	...
Ichang,	,,	...	...	...	...	...	...	...	,,	...	...	...	...	...	...	...
Kiukiang,	,,	30.24	768.1	58	53	W	1	0	,,	...	...		...	...	...	...
Changsha,	,,	30.21	767.3	55	68	SW	1	0	,,	...	...	...	...	...	..	...
Shanghai,	,,	30.26	768.6	65	26	SSE	1	bc	,,	30.26	768.6	44	...	SSE	2	0
Gutzlaff,	2	30.25	768.3	54	61	SW	2	b	,,	30.24	768.1	48	...	S	4	ov
Sharp Peak,	,,	30.31	769.9	60	...	N	2	0	7	30.28	769.1	56	...	N	1	c
Amoy,	3	30.21	767.3	67	41	ESE	4	b	6	30.23	767.8	56	81	SSW	2	or
Swatow,	,,	30.26	768.6	62	61	E	1	0	,,	30.27	768.8	56	81	NNE	1	0
Taihoku,	1	30.26	768.7	...	...	E	6	...	5	30.24	768.1	...	...	...	0	...
Taichu,	,,	30.20	767.2	...	...	SW	2	...	,,	30.22	767.5	...	...	E	2	...
Tainan,	,,	30.24	768.1	...	...	W	4	...	,,	30.23	767.7	...	...	N	2	...
Koshun,	,,	30.23	767.9	...	...	NE	6	...	,,	30.22	767.6	...	...	E	6	...
Pescadores,	,,	30.24	768.2	...	...	NE	6	...	,,	30.21	767.4	...	...	N	4	...
Canton,	3	30.22	767.6	64	58	S	2	0	6	30.20	767.1	57	87	S	1	0
Hongkong,	2	30.23	767.8	61	54	E	3	0	6	30.19	766.8	60	66	ENE	4	0
Gap Rock,	,,	30.19	766.8	...	...	E	5	0	,,	30.14	765.5	...	...	ENE	5	0
Macao,	,,	30.22	767.6	64	...	E	1	c	,,	30.16	766.0	60	...	ENE	1	0
Wuchow,	3	30.21	767.3	61	71	E	2	0	9	30.23	767.8	59	82	NE	1	om
Pakhoi,	,,	30.09	764.3	67	74	W	2	0	,,	...	...	...	...	...	...	...
Hoihow,	,,	...	...	...	...	...	...	...	,,	...	...	...	...	...	...	...
Phulien,	2	30.12	765.0	68	...	ENE	1	0	6	30.12	765.0	63	...	E	2	0
Tourane,	,,	30.09	764.3	75	...	NNW	4	c	,,	30.09	764.3	70	...	SE	5	c
Cape St. James,	,,	30.00	761.9	77	...	ENE	7	b	,,	30.04	762.9	73	...	ENE	5	b
Aparri,	,,	30.14	765.6	71	...	E	2	0	,,	30.15	765.8	66	...	SW	1	0
Manila,	,,	30.04	763.0	77	...	SW	1	0	,,	30.08	764.1	66	...	...	0	c
Legaspi,	,,	30.04	763.0	81	...	NNE	2	c	,,	30.06	763.4	70	...	NNE	2	0
Iloilo,	3	...	...	...	...	...	...	...	9	...	...	...	...	...	...	...
Bacolod,	,,	...	...	...	...	...	...	...	,,	...	...	...	...	...	...	...
Cebu,	,,	...	...	...	...	...	...	...	,,	...	...	...	...	..	...	...
Labuan,	,,	29.91	759.7	83	...	...	...	...	,,	30.01	762.2	81	...	...	...	...

On the 14th at 11.20.—The anticyclone is now central over S. Japan and the Loochoos.

Pressure has decreased slightly from Shanghai to Tourane, and over Formosa. It is nearly stationary over the Philippines.

Light or variable winds are indicated along the east coast of China, and moderate monsoon over the N. China Sea.

Hongkong Rainfall for the 24 hours ending at 10 a.m. to-day, 0·00 inches.

FORECAST FOR THE 24 HOURS ENDING AT NOON TO-MORROW.

District.	Forecast.
1.—Hongkong and Neighbourhood,	E. winds, moderate; fair.
2.—Formosa Channel,	N.E. winds, strong.
3.—South coast of China between Hongkong and Lamocks,	The same as No. 1.
4.—South coast of China between Hongkong and Hainan,	The same as No. 1.

T. F. CLAXTON, *Director.*

ROYAL OBSERVATORY, HONGKONG.
DAILY WEATHER REPORT.

Station.	14th February, 1914, P.M.								15th February, 1914, A.M.							
	Hour.	Barometer at Sea Level.		Temperature.	Humidity.	Wind.		Weather.	Hour.	Barometer at Sea Level.		Temperature.	Humidity.	Wind.		Weather.
		Inches.	Millrs.			Direction.	Force			Inches.	Millrs.			Direction.	Force.	
Wladivostock,	2	30.19	766.9	26	...	NNE	3	b	7	30.23	767.7	14	12	...	0	c
Nemuro,	,,	30.04	763.1	...	...	WNW	1	...	6	30.12	765.1	...	...	NNW	1	...
Hakodate,	,,	30.09	764.2	...	...	W	4	...	,,	30.26	768.7	...	...	WNW	3	...
Tokio,	,,	30.14	765.6	...	...	SSW	1	...	,,	30.32	770.1	...	...	NW	1	...
Kochi,	,,	30.27	768.8	...	...	SE	2	...	,,	30.37	771.3	...	...	WSW	1	...
Nagasaki,	,,	30.33	770.3	...	...	W	2	...	,,	30.33	770.3	...	...	SE	5	...
Kagoshima,	,,	30.31	769.9	...	...	W	2	...	,,	30.33	770.4	...	...	...	0	...
Oshima,	,,	30.30	769.6	...	...	NNE	2	...	,,	30.28	769.1	...	...	SSW	1	...
Naha,	,,	30.30	769.7	...	...	NE	3	...	,,	30.23	767.7	...	...	SE	2	...
Ishigakijima,	,,	30.23	767.8	...	...	E	3	...	,,	30.17	766.3	...	...	SW	3	...
Bonin Island,	,,	30.22	767.6	...	...	N	2	...	,,	30.30	769.6	...	...	...	0	...
Chefoo,	3	30.20	767.1	43	83	E	1	b	,,	...	...	...	...	...	...	...
Weihaiwei,	2	30.25	768.3	46	47	ENE	2	b	,,	30.12	765.0	39	...	SSW	6	om
Hankow,	3	...	...		...	...	...	...	,,	...	...	...	...	...	...	...
Ichang,	,,	...	...	...	...	...	...	...	,,	...	...	...	...	...	...	..
Kiukiang,	,,	30.19	766.8	53	80	W	1	or	,,	30.20	767.1	48	93	...	0	c
Changsha,	,,	...	...	...	...	...	...	...	,,	...	...	...	...	...	..	...
Shanghai,	,,	30.17	766.3	65	40	SSE	2	c	,,	30.11	764.8	48	...	N	1	r
Gutzlaff,	2	30.22	767.6	56	75	SE	3	bcv	,,	30.10	764.5	47	...	N	4	ov
Sharp Peak,	,,	30.21	767.3	60	...	N	1	o	7	30.15	765.8	57	...	N	1	c
Amoy,	3	30.15	765.8	58	80	SW	4	o	6	30.14	765.5	58	81	WSW	1	o
Swatow,	,,	30.19	766.8	63	72	E	1	c	,,	30.17	766.3	61	82	SE	1	o
Taihoku,	1	30.20	767.0	...	...	NW	2	...	5	30.18	766.6	...	...	...	0	...
Taichu,	,,	30.19	766.7	...	...	NE	2	...	,,	30.18	766.5	...	...	...	0	...
Tainan,	,,	30.20	767.2	...	...	W	4	...	,,	30.20	767.0	...	...	N	2	...
Koshun,	,,	30.18	766.6	...	...	E	8	...	,,	30.16	766.1	...	...	NE	2	...
Pescadores,	,,	30.19	766.9	...	...	N	6	...	,,	30.17	766.4	...	...	NE	2	...
Canton,	3	30.14	765.5	64	78	E	1	o	6	30.15	765.8	59	94	...	0	c
Hongkong,	2	30.17	766.3	64	72	E	3	o	6	30.15	765.8	62	87	E	3	o
Gap Rock,	,,	30.11	764.8	...	...	E	5	c	,,	30.09	764.3	...	...	ENE	5	c
Macao,	,,	30.15	765.7	64	...	E	1	o	,,	30.12	765.0	61	...	NE	1	of
Wuchow,	3	30.15	765.8	59	88	N	1	od	9	30.17	766.3	60	...	NE	1	oc
Pakhoi,	,,	...	...	...	...	...		...	,,	...	...	...	...	...	...	...
Hoihow,	,,	...	...	...	...	...	...	...	,,	...	...	...	...	...	...	...
Phulien,	2	30.06	763.5	70	...	SE	1	o	6	30.06	763.4	66	...	ESE	5	c
Tourane,	,,	...	...	...	...	...	...	...	,,	30.05	763.2	66	...	S	5	b
Cape St. James,	,,	29.96	761.0	77	...	ENE	5	b	,,	30.00	762.0	73	...	ENE	5	b
Aparri,	,,	30.09	764.2	75	...	NE	2	b	,,	30.10	764.6	67	...	S	1	o
Manila,	,,	30.03	762.8	77	...	NNW	2	o	,,	30.06	763.4	67	...	NE	1	c
Legaspi,	,,	30.03	762.7	81	...	ENE	2	c	,,	30.07	763.7	74	...	NNE	2	b
Iloilo,	3	...	...	...	...	...	...	...	9	...	...	...	...	...	...	...
Bacolod,	,,	...	...	...	...	...	...	...	,,	...	...	...	...	...	...	...
Cebu,	,,	...	...	...	...	...	...	...	,,	...	...	...	...	..	...	...
Labuan,	,,	29.89	759.2	83	...	...	...	...	,,	29.98	761.5	81	...	...	...	...

On the 15th at 12.35.—The anticyclone is now central to the south east of Japan.

Pressure has decreased moderately along the coast of China from Wei Hai Wei to Hongkong, but appears to be recovering over central China and Tongking.

The monsoon will probably set in along the China coast this evening, and remain moderate over the northern portion of the N. China Sea.

Hongkong Rainfall for the 24 hours ending at 10 a.m. to-day, 0·00 inches.

FORECAST FOR THE 24 HOURS ENDING AT NOON TO-MORROW.

District.	Forecast.
1.—Hongkong and Neighbourhood,	E. winds, moderate; fair.
2.—Formosa Channel,	N.E. winds, freshening.
3.—South coast of China between Hongkong and Lamocks.	The same as No. 1.
4.—South coast of China between Hongkong and Hainan,	The same as No. 1.

T. F. CLAXTON, *Director.*

ROYAL OBSERVATORY, HONGKONG.
DAILY WEATHER REPORT.

Station.	15th February, 1914, P.M.								16th February, 1914, A.M.							
	Hour.	Barometer at Sea Level.		Temperature.	Humidity.	Wind.		Weather.	Hour.	Barometer at Sea Level.		Temperature.	Humidity.	Wind.		Weather.
		Inches.	Millrs.			Direction.	Force			Inches.	Millrs.			Direction.	Force.	
Wladivostock,..	2	30.14	765.6	33	...	SSE	5	c	7	30.23	767.7	23	...	NNE	3	b
Nemuro,.....	"	30.18	766.6	...	...	E	1	...	6	30.26	768.6	...	...	...	0	...
Hakodate, ...	"	30.26	768.7	...	...	WNW	3	...	"	30.30	769.7	...	...	N	1	...
Tokio, ...	"	30.30	769.6	...	...	ENE	1	...	"	30.30	769.6	...	...	NNW	1	...
Kochi, ...	"	30.28	769.1	...	...	SE	1	...	"	30.15	765.8	...	...	SW	1	...
Nagasaki,.....	"	30.21	767.3	...	...	SE	1	...	"	30.11	764.8	...	...	NE	1	...
Kagoshima,.....	"	30.17	766.4	...	...	S	2	...	"	30.06	763.4	...	...	NW	1	...
Oshima, ...	"	30.12	765.1	...	...	SSE	3	...	"	30.10	764.6	...	...	N	2	...
Naha,.....	"	30.11	764.7	...	...	S	3	...	"	30.17	766.2	...	...	NW	3	...
Ishigakijima,...	"	30.15	765.8	...	...	W	3	...	"	30.17	766.3	...	...	NE	2	...
Bonin Island,...	"	30.26	768.6	...	...	...	0	...	"	30.26	768.6	...	...	...	0	...
Chefoo, ...	3	30.03	762.7	58	81	S	2	b	"	...	...	...	...	...	...	...
Weihaiwei, ...	2	30.06	763.5	51	66	SW	6	bc	"	30.16	766.0	40	91	SW	6	bq
Hankow, ...	3	...	...	..	...	...	...	...	"	...	...	...	...	...	...	...
Ichang, ...	"	...	...	...	...	...	...	...	"	...	...	...	...	...	...	...
Kiukiang, ...	"	...	...	...	...	...	...	...	"	...	...	...	...	...	...	...
Changsha, ...	"	...	...	...	...	...	...	...	"	...	...	...	...	...	..	...
Shanghai, ...	"	30.14	765.5	56	63	NNW	3	o	"	30.22	767.6	40	...	SE	2	f
Gutzlaff, ...	2	30.13	765.3	47	93	N	2	ov	"	30.17	766.3	46	...	SE	3	cm
Sharp Peak, ...	"	30.10	764.5	63	...	SE	1	c	7	30.47	773.9	59	...	N	2	o
Amoy, ...	3	30.11	764.8	69	61	SSE	2	b	6	30.12	765.0	61	82	ENE	4	o
Swatow,.....	"	30.22	767.6	74	68	ESE	2	b	"	30.09	764.3	62	89	N	2	b
Taihoku, ...	1	30 13	765.4	...	...	NW	4	...	5	30.15	765.8	...	...	E	2	...
Taichu, ...	"	30.13	765.4	...	...	W	4	...	"	30.13	765.4	...	...	NE	2	...
Tainan, ...	"	30.13	765.3	...	...	W	4	...	"	30.12	764.9	...	...	NE	2	...
Kosbun,.....	"	30.13	765.2	...	...	W	2	...	"	30.11	764.7	...	...	E	4	...
Pescadores, ...	"	30.13	765.2	...	...	W	2	...	"	30.10	764.5	...	...	NE	2	...
Canton, ...	3	30.08	764.0	69	80	SE	1	o	6	30.04	763.0	61	100	SE	1	o
Hongkong, ...	2	30.09	764.3	67	78	E	2	c	6	30.06	763.5	64	95	E	3	o
Gap Rock,.....	"	30.05	763.2	...	...	E	4	b	"	30.02	762.5	...	...	E	4	o
Macao, ...	"	30.08	764.1	73	...	ESE	1	c	"	30.02	762.5	63	...	ENE	2	cf
Wuchow, ...	3	30.06	763.5	65	...	E	1	oc	9	30.03	762.7	65	89	...	0	oc
Pakhoi, ...	"	...	...	...	...	...	..	...	"	...	...	...	...	...	...	...
Hoihow,.....	"	...	...	...	...	...	...	...	"	...	...	...	...	...	...	...
Phulien,.....	2	29.98	761.4	75	...	SSE	7	c	6	29.93	760.2	68	...	SE	6	o
Tourane, ...	"	29.99	761.8	75	...	SE	5	c	"	29.97	761.2	68	...	SSW	5	c
Cape St. James,	"	29.96	760.9	77	...	ENE	5	b	"	29.96	760.9	73	...	ENE	4	c
Aparri, ...	"	30.03	762.7	78	...	NE	2	b	"	30.07	763.8	67	...	S	1	b
Manila, ...	"	30.00	762.0	85	...	ESE	1	c	"	30.06	763.6	64	...	ENE	1	b
Legaspi,.....	"	30.03	762.8	85	...	E	2	b	"	30.05	763.3	74	...	NNE	1	b
Iloilo,.....	3	...	...	...	...	...	...	...	9	...	...	...	...	...	...	...
Bacolod,.....	"	...	...	...	...	...	...	...	"	...	...	...	...	...	...	...
Cebu, ...	"	...	...	...	...	...	...	...	"	...	...	...	...	..	...	...
Labuan, ...	"	...	...	...	...	...	...	...	"	...	...	...	...	...	...	...

On the 16th at noon.—The anticyclone is now central to the east of Japan. A small, shallow depression lies between S. Japan and the northern Loochoos, and a depression has formed over Tongking. Pressure is in consequence, giving way again over S.W. and central China.

Light or variable winds are indicated along the east coast of China and moderate S.E. to S. winds over the N. China Sea.

Hongkong Rainfall for the 24 hours ending at 10 a.m. to-day, 0·00 inches.

FORECAST FOR THE 24 HOURS ENDING AT NOON TO-MORROW.

District.	Forecast.
1.—Hongkong and Neighbourhood,.....	E. winds, moderate; cloudy, foggy and rainy later.
2.—Formosa Channel,.....	Variable winds, squally.
3.—South coast of China between Hongkong and Lamocks,	The same as No. 1.
4.—South coast of China between Hongkong and Hainan,..	The same as No. 1.

T. F. CLAXTON, *Director.*

ROYAL OBSERVATORY, HONGKONG.
DAILY WEATHER REPORT.

Station.	16th February, 1914, P.M.								17th February, 1914, A.M.							
	Hour.	Barometer at Sea Level.		Temperature.	Humidity.	Wind.		Weather.	Hour.	Barometer at Sea Level.		Temperature.	Humidity.	Wind.		Weather.
		Inches.	Millrs.			Direction.	Force.			Inches.	Millrs.			Direction.	Force.	
Wladivostock,..	2	30.22	767.5	33	...	NNE	1	b	7	30.31	769.8	16	...	ENE	2	o
Nemuro,.....	,,	30.16	766.1	...	...	SW	3	...	6	30.16	766.1	...	...	NE	1	...
Hakodate, ...	,,	30.19	766.7	...	...	WSW	3	...	,,	30.17	766.2	...	...	NNW	3	...
Tokio, ...	,,	30.22	767.6	...	...	NE	1	...	,,	30.26	768.6	...	...	NNW	1	...
Kochi, ...	,,	30.15	765.8	...	...	NW	1	...	,,	30.29	769.3	...	...	WSW	1	...
Nagasaki, ...	,,	30.19	766.8	...	...	NE	3	...	,,	30.25	768.3	...	...	SE	1	...
Kagoshima,.....	,,	30.15	765.9	...	...	ESE	2	...	,,	30.25	768.4	...	...	E	1	...
Oshima, ...	,,	30.16	766.1	...	...	NNE	3	...	,,	30.20	767.1	...	...	SSW	1	...
Naha, ...	,,	30.20	767.2	...	...	N	2	...	,,	30.21	767.2	...	...	...	0	...
Ishigakijima,...	,,	30.19	766.8	...	...	E	4	...	,,	30.15	765.8	...	...	SE	3	...
Bonin Island,...	,,	30.18	766.6	...	...	SSW	1	...	,,	30.12	765.1	...	...	...	0	...
Chefoo, ...	3	30.17	766.3	55	80	SSE	2	o	,,	...	...	...	...	...	...	...
Weihaiwei, ...	2	30.18	766.6	52	60	SSW	6	bc	,,	30.20	767.1	42	92	E	6	o
Hankow, ...	3	...	...	..	...	...	...	...	,,	...	...	...	...	...	...	...
Ichang, ...	,,	...	...	...	...	...	...	...	,,	...	...	...	...	...	...	...
Kiukiang, ...	,,	29.95	760.7	63	78	...	o	or	,,	...	...	...	...	...	...	...
Changsha, ...	,,	29.79	756.6	63	89	SW	1	or	,,	...	...	...	...	...	..	...
Shanghai, ...	,,	30.14	765.5	56	69	SE	4	o	,,	30.01	762.2	52	...	SE	2	f
Gutzlaff, ...	2	30.16	766.0	53	80	SSE	6	om	,,	30.09	764.3	53	...	S	6	om
Sharp Peak, ...	,,	30.25	768.3	60	...	N	2	o	7	30.10	764.5	60	...	...	o	o
Amoy, ...	3	30.05	763.2	69	70	ENE	4	c	6	30.06	763.5	61	89	NNE	2	or
Swatow,.....	,,	30.09	764.3	68	74	E	2	c	,,	30.10	764.5	62	89	NNE	1	or
Taihoku, ...	1	30 11	764.8	...	...	E	6	...	5	30.10	764.6	...	...	...	0	...
Taichu, ...	,,	30.11	764.8	...	...	W	2	...	,,	30.10	764.5	...	...	E	2	...
Tainan, ...	,,	30.11	764.8	...	...	W	4	...	,,	30.10	764.6	...	...	SE	2	...
Koshun, ...	,,	30.13	765.4	...	...	E	6	...	,,	30.10	764.6	...	...	E	6	...
Pescadores, ...	,,	30.13	765.3	...	...	NE	8	...	,,	30.07	763.8	...	...	NE	4	...
Canton, ...	3	29.98	761.5	65	63	S	1	b	6	29.99	761.7	65	59	SE	1	b
Hongkong, ...	2	30.04	763.0	66	89	E	3	o	6	30.01	762.2	66	97	E	2	of
Gap Rock,.....	,,	29.99	761.7	...	...	E	3	o	,,	29.99	761.7	...	...	SE	3	c
Macao, ...	,,	30.02	762.4	71	...	ESE	2	o	,,	29.97	761.2	66	...	ESE	4	cf
Wuchow, ...	3	29.91	759.7	70	75	E	2	c	9	30.00	762.0	64	...	NW	1	c
Pakhoi, ...	,,	29.84	757.9	77	65	W	2	b	,,	...	...	...	...	...	...	...
Hoihow,.....	,,	29.79	756.6	83	60	S	2	b	,,	...	...	...	...	...	...	...
Phulien,.....	2	29.87	758.6	73	...	SSE	6	o	6	29.91	759.7	70	...	SSE	5	o
Tourane, ...	,,	29.91	759.6	77	...	SSE	7	b	,,	29.94	760.5	70	...	SSW	4	o
Cape St. James,	,,	29.94	760.4	75	...	ENE	4	b	,,	29.97	761.1	73	...	ENE	4	c
Aparri, ...	,,	30.06	763.4	78	...	E	2	c	,,	30.07	763.7	67	...	S	1	b
Manila, ...	,,	29.99	761.7	85	...	NNW	1	c	,,	30.04	763.1	64	...	NNE	1	b
Legaspi,.....	,,	30.02	762.5	89	...	ENE	2	b	,,	30.04	763.1	74	...	...	o	b
Iloilo,.....	3	...	...	...	...	...	...	...	9	...	...	...	...	...	...	...
Bacolod,.....	,,	...	...	...	...	...	...	...	,,	...	...	...	...	...	...	...
Cebu, ...	,,	...	...	...	...	...	...	...	,,	...	...	...	...	...	...	...
Labuan, ...	,,	29.88	758.9	86	...	...	...	...	,,	29.98	761.5	84	...	...	...	...

On the 17th at 10.40—The anticyclone has passed into the Pacific. Pressure has increased moderately from S. Manchuria to the Loochoos, and this area is now covered by a feeble anticyclone.

Depressions lie over the lower Yangtze Valley and over N. Annam.

Variable winds and fog may be expected along the east coast of China, and moderate southerly winds over the N. China Sea.

Hongkong Rainfall for the 24 hours ending at 10 a.m. to-day, 0·00 inches.

FORECAST FOR THE 24 HOURS ENDING AT NOON TO-MORROW.

District.	Forecast.
1.—Hongkong and Neighbourhood,.....	S.E. winds, moderate; generally fair.
2.—Formosa Channel,.....	Variable winds, squally.
3.—South coast of China between Hongkong and Lamocks,	The same as No. 1.
4.—South coast of China between Hongkong and Hainan,..	The same as No. 1.

T. F. CLAXTON, *Director.*

ROYAL OBSERVATORY, HONGKONG.
DAILY WEATHER REPORT.

Station.	17th February, 1914, P.M.								18th February, 1914, A.M.							
	Hour.	Barometer at Sea Level.		Temperature.	Humidity.	Wind.		Weather.	Hour.	Barometer at Sea Level.		Temperature.	Humidity.	Wind.		Weather.
		Inches.	Millrs.			Direction.	Force.			Inches.	Millrs.			Direction.	Force.	
Wladivostock,	2	30.40	772.1	18	...	N	2	b	7	30.56	776.2	10	...	NE	2	b
Nemuro,	,,	30.00	762.1	...	...	SSW	2	...	6	30.06	763.6	...	...	NNW	3	...
Hakodate,	,,	30.11	764.7	...	...	N	3	...	,,	30.17	766.2	...	...	NNW	3	...
Tokio,	,,	30.14	765.6	...	...	S	1	...	,,	30.15	765.6	...	...	NNW	6	...
Kochi,	,,	30.19	766.8	...	...	ESE	1	...	,,	30.17	766.3	...	...	NNE	1	...
Nagasaki,	,,	30.19	766.8	...	...	ESE	1	...	,,	30.05	763.3	...	...	NNE	2	...
Kagoshima,	,,	30.19	766.9	...	...	SSE	1	...	,,	30.06	763.4	...	...	ESE	3	...
Oshima,	,,	30.16	766.1	...	...	SSW	3	...	,,	30.06	763.6	...	...	SSW	6	...
Naha,	,,	30.17	766.2	...	...	SE	2	...	,,	30.01	762.2	...	...	SSE	6	...
Ishigakijima,	,,	30.13	765.3	...	...	SSE	5	...	,,	30.07	763.8	...	...	SSW	5	...
Bonin Island,	,,	30.10	764.6	...	...	E	1	...	,,	30.12	765.1	...	...	...	0	...
Chefoo,	3	...	...	...	...	...	...	...	,,	...	...	...	...	...	...	...
Weihaiwei,	2	30.22	767.6	43	83	NE	7	o	,,	30.08	764.0	39	91	ENE	7	or
Hankow,	3	...	...	...	...	...	...	...	,,	...	...	...	...	...	...	...
Ichang,	,,	...	...	...	...	...	...	...	,,	...	...	...	...	...	...	..
Kiukiang,	,,	29.81	757.2	61	82	...	0	o	,,	...	...	...	...	...	...	...
Changsha,	,,	...	...	...	...	...	...	...	,,	...	...	...	...	...	..	...
Shanghai,	,,	29.85	758.2	64	84	SE	2	om	,,	29.89	759.2	52	...	W	4	cq
Gutzlaff,	2	29.94	760.5	55	180	SSE	7	f	,,	29.89	759.2	52	...	WNW	6	bcv
Sharp Peak,	,,	30.04	763.0	60	...	...	0	f	7	29.97	761.2	62	...	...	2	b
Amoy,	3	29.98	761.5	64	84	...	0	o	6	29.99	761.7	64	89	...	0	f
Swatow,	,,	30.02	762.5	67	89	E	1	o	,,	30.08	764.0	65	100	NNE	1	c
Taihoku,	1	30.04	763.0	...	...	NW	2	...	5	30.01	762.3	...	...	...	0	...
Taichu,	,,	30.02	762.5	...	...	SW	4	...	,,	30.06	763.6	...	...	...	0	...
Tainan,	,,	30.05	763.2	...	...	S	2	...	,,	30.04	763.1	...	...	SE	2	...
Koshun,	,,	30.09	764.2	...	...	SE	4	...	,,	30.04	762.9	...	...	...	0	...
Pescadores,	,,	30.02	762.6	...	...	S	8	...	,,	30.03	762.8	...	...	SW	2	...
Canton,	3	29.92	759.9	79	70	SSE	2	c	6	29.98	761.5	69	95	SE	1	o
Hongkong,	2	29.99	761.7	75	76	S	1	o	6	30.02	762.5	72	90	...	0	o
Gap Rock,	,,	29.97	761.2	...	...	SE	3	c	,,	29.99	761.7	...	...	S	3	c
Macao,	,,	29.97	761.3	73	...	SE	3	o	,,	29.97	761.3	68	...	SE	2	of
Wuchow,	3	29.82	757.4	83	...	W	2	bc	9	30.00	762.0	68	90	S	1	bz
Pakhoi,	,,	29.83	757.7	76	73	NW	2	b	,,	...	...	...	...	...	...	...
Hoihow,	,,	29.78	756.4	81	71	NW	1	b	,,	...	...	...	...	...	...	...
Phulien,	2	29.88	758.9	75	...	SSE	5	o	6	29.94	760.4	70	...	SSE	3	o
Tourane,	,,	29.92	760.0	79	...	SSE	4	b	,,	29.95	760.6	73	...	SSW	5	b
Cape St. James,	,,	29.94	760.4	77	...	ENE	4	b	,,	30.00	761.9	77	...	ENE	2	o
Aparri,	,,	30.01	762.3	78	...	E	2	b	,,	30.04	763.0	67	...	SW	1	o
Manila,	,,	30.00	762.0	85	...	ESE	1	o	,,	30.04	762.9	64	...	NE	1	b
Legaspi,	,,	30.02	762.4	89	...	ENE	2	b	,,	30.02	762.6	64	...	...	0	b
Iloilo,	3	...	...	...	...	...	...	...	9	...	...	...	...	...	...	...
Bacolod,	,,	...	...	...	...	...	...	...	,,	...	...	...	...	...	...	...
Cebu,	,,	...	...	...	...	...	...	...	,,	...	...	...	...	...	...	...
Labuan,	,,	29.90	759.4	85	...	...	...	...	,,	...	...	...	...	...	...	...

On the 18th at 10.45.—The northern anticyclone has strengthened. It is now central near Wladivostock. The Chinese depression is moving eastward. It is now central over the Eastern Sea.

The depression over Annam has not developed.

Variable winds and squally weather are indicatad along the east coast of China, and moderate southerly winds over the N. China Sea.

Hongkong Rainfall for the 24 hours ending at 10 a.m. to-day, 0·00 inches.

FORECAST FOR THE 24 HOURS ENDING AT NOON TO-MORROW.

District.	Forecast.
1.—Hongkong and Neighbourhood,	S. winds, moderate; fair.
2.—Formosa Channel	Variable winds, squally.
3.—South coast of China between Hongkong and Lamocks.	The same as No. 1.
4.—South coast of China between Hongkong and Hainan,	The same as No. 1.

T. F. CLAXTON, *Director.*

ROYAL OBSERVATORY, HONGKONG.
DAILY WEATHER REPORT.

Station.	18th February, 1914, P.M.								19th February, 1914, A.M.							
	Hour.	Barometer at Sea Level.		Temperature.	Humidity.	Wind.		Weather.	Hour.	Barometer at Sea Level.		Temperature.	Humidity.	Wind.		Weather.
		Inches.	Millrs.			Direction.	Force			Inches.	Millrs.			Direction.	Force.	
Wladivostock,	2	30.51	774.9	20	...	NNE	4	b	7	30.35	770.8	13	...	NNE	5	o
Nemuro,	,,	30.06	763.6	...	...	NNW	5	...	6	30.24	768.1	...	...	NNW	1	...
Hakodate,	,,	30.24	768.2	...	...	NNW	4	...	,,	30.32	770.2	...	...	N	1	...
Tokio,	,,	30.16	766.1	...	...	N	1	...	,,	30.30	769.6	...	...	NNE	1	...
Kochi,	,,	30.15	765.8	...	...	SW	p	...	,,	29.91	759.8	...	...	SW	1	...
Nagasaki,	,,	29.82	757.3	...	...	ESE	8	...	,,	29.93	760.3	...	...	NE	2	...
Kagoshima,	,,	29.94	760.4	...	...	SSE	4	...	,,	29.94	760.4	...	...	WNW	1	...
Oshima,	,,	29.98	761.6	...	...	SSW	4	...	,,	30.01	762.1	...	...	N	2	...
Naha,	,,	30.05	763.2	...	...	S	3	...	,,	30.05	763.2	...	...	N	2	...
Ishigakijima,	,,	30.03	762.8	...	...	SSW	4	...	,,	30.03	762.8	...	...	SW	3	...
Bonin Island,	,,	30.08	764.1	...	...	WSW	1	...	,,	30.10	764.6	...	...	...	0	...
Chefoo,	3	...	...	...	...	...	...	...	,,	...	...	...	...	...	...	...
Weihaiwei,	2	30.18	766.6	37	91	NNE	5	or	,,	30.22	767.6	36	90	NE	3	o
Hankow,	3	...	...	...	...	...	...	...	,,	...	...	...	...	...	...	...
Ichang,	,,	...	...	...	...	...	...	...	,,	...	...	...	...	...	...	...
Kiukiang,	,,	30.00	762.0	52	79	N	2	o	,,	...	...	...	...	...	...	...
Changsha,	,,	...	...	...	...	...	...	...	,,	...	...	...	...	...	...	...
Shanghai,	,,	30.03	762.7	52	79	WNW	4	oq	,,	30.12	765.0	46	...	N	1	r
Gutzlaff,	2	29.97	761.2	50	86	NW	7	ov	,,	30.05	763.2	46	...	N	2	fd
Sharp Peak,	,,	29.92	759.9	69	...	S	4	o	7	30.17	766.3	63	...	N	1	o
Amoy,	3	29.94	760.5	73	76	SSE	4	b	6	29.98	761.5	64	95	...	o	f
Swatow,	,,	29.98	761.5	81	62	SW	1	c	,,	30.07	763.8	66	95	S	1	b
Taihoku,	1	29 96	760.9	...	...	W	4	...	5	30.06	763.4	...	...	E	2	...
Taichu,	,,	30.02	762.5	...	...	SW	4	...	,,	30.06	763.4	...	...	...	o	...
Tainan,	,,	30.07	763.7	...	...	SW	6	...	,,	30.05	763.2	...	...	SE	2	...
Koshun,	,,	30.04	763.1	...	...	W	6	...	,,	30.02	762.6	...	...	N	4	...
Pescadores,	,,	30.03	762.7	...	...	S	6	...	,,	30.04	762.9	...	...	SW	4	...
Canton,	3	30.06	763.5	78	78	SE	1	c	6	30.01	762.2	67	95	SE	1	o
Hongkong,	2	30.01	762.2	75	80	S	1	o	6	30.03	762.7	71	89	SE	1	c
Gap Rock,	,,	29.97	761.2	...	...	SE	3	c	,,	30.00	762.0	...	...	SE	3	c
Macao,	,,	29.99	761.8	77	...	SE	3	o	,,	29.99	761.8	68	...	SE	4	cf
Wuchow,	3	29.88	758.9	78	70	SE	2	bc	9	...	...	...	...	...	...	...
Pakhoi,	,,	29.85	758.2	76	91	W	2	b	,,	...	...	...	...	...	...	...
Hoihow,	,,	...	...	...	...	...	...	...	,,	...	...	...	...	...	...	...
Phulien,	2	29.90	759.4	73	...	SE	4	o	6	29.95	760.8	70	...	SSE	4	o
Tourane,	,,	29.91	759.7	82	...	SSE	4	b	,,	29.95	760.7	73	...	SW	4	c
Cape St. James,	,,	29.94	760.6	79	...	NE	4	b	,,	29.98	761.5	73	...	ENE	4	c
Aparri,	,,	30.00	761.9	81	...	NE	2	b	,,	30.03	762.7	67	...	...	o	b
Manila,	,,	29.99	761.8	85	...	W	2	b	,,	30.04	763.1	64	...	E	1	b
Legaspi,	,,	30.01	762.3	85	...	NNE	2	b	,,	30.04	763.0	64	...	...	o	b
Iloilo,	3	...	...	...	...	...	...	...	9	...	...	...	...	...	...	...
Bacolod,	,,	...	...	...	...	...	...	...	,,	...	...	...	...	...	...	...
Cebu,	,,	...	...	...	...	...	...	...	,,	...	...	...	...	...	...	...
Labuan,	,,	29.91	759.7	86	...	...	...	...	,,	30 01	762.2	82	...	...	...	...

On the 19th at 11.20—The anticyclone is now central between N. Japan and the Mainland. The depression is central over S. Japan.

Pressure has increased considerably along the east coast of China. It is nearly stationary along the south coast, and over Annam and the Philippines.

Moderate monsoon is indicatad along the east coast of China, and variable winds over the northern portion of the N. China Sea.

Hongkong Rainfall for the 24 hours ending at 10 a.m. to-day, 0·00 inches.

FORECAST FOR THE 24 HOURS ENDING AT NOON TO-MORROW.

District.	Forecast.
1.—Hongkong and Neighbourhood,	Light or variable winds; fair, some rain later.
2.—Formosa Channel,	Variable winds, squally.
3.—South coast of China between Hongkong and Lamocks,	The same as No. 1.
4.—South coast of China between Hongkong and Hainan,	S.E. winds, moderate.

T. F. CLAXTON, *Director.*

ROYAL OBSERVATORY, HONGKONG.
DAILY WEATHER REPORT.

Station.	19th February, 1914, P.M.								20th February, 1914, A.M.							
	Hour.	Barometer at Sea Level.		Temperature.	Humidity.	Wind.		Weather.	Hour.	Barometer at Sea Level.		Temperature.	Humidity.	Wind.		Weather.
		Inches.	Millrs.			Direction.	Force			Inches.	Millrs.			Direction.	Force.	
Wladivostock,	2	...	...	...	...	...	...	...	7	...	...	...	...	...	...	...
Nemuro,	,,	30.24	768.1	...	...	NNW	1	...	6	30.18	766.6	...	...	SSW	1	...
Hakodate,	,,	30.26	768.7	...	...	SE	1	...	,,	30.17	766.2	...	...	N	1	...
Tokio,	,,	30.24	768.1	...	...	N	2	...	,,	30.10	764.6	...	...	NNW	1	...
Kochi,	,,	29.93	760.3	...	...	SW	1	...	,,	30.07	763.8	...	...	SW	1	...
Nagasaki,	,,	30.01	762.3	...	...	NNE	3	...	,,	30.09	764.3	...	...	E	1	...
Kagoshima,	,,	30.00	761.9	...	...	WNW	1	...	,,	30.06	763.4	...	...	N	1	...
Oshima,	,,	30.02	762.6	...	...	NNE	2	...	,,	30.06	763.6	...	...	S	1	...
Naha,	,,	30.07	763.7	...	...	N	2	...	,,	30.07	763.7	...	...	...	0	...
Ishigakijima,	,,	30.05	763.3	...	...	S	3	...	,,	30.05	763.3	...	...	S	3	...
Bonin Island,	,,	30.04	763.1	...	...	WSW	2	...	,,	29.99	761.6	...	...	SW	2	...
Chefoo,	3	...	...	...	...	...	...	...	,,	...	...	...	...	...	...	...
Weihaiwei,	2	30.24	768.1	44	68	N	2	bc	,,	30.27	768.8	35	90	N	3	bc
Hankow,	3	...	...	..	...	...	...	...	,,	...	...	...	...	...	...	...
Ichang,	,,	...	...	...	...	...	...	...	,,	...	...	...	...	...	...	...
Kiukiang,	,,	...	...	...	...	...	...	...	,,	...	...	...	...	...	...	...
Changsha,	,,	...	...	...	...	...	...	...	,,	...	...	...	...	...	..	...
Shanghai,	,,	30.09	764.3	49	100	NE	1	omdr	,,	30.02	762.5	48	...	N	3	r
Gutzlaff,	2	30.05	763.2	48	100	NE	2	fd	,,	30.02	762.5	49	...	ESE	6	fd
Sharp Peak,	,,	30.03	762.7	63	...	E	2	o	7	30.05	763.2	61	...	...	0	f
Amoy,	3	29.96	761.0	67	84	SSE	4	b	6	30.02	762.5	62	89	W	1	o
Swatow,	,,	30.00	762.0	76	72	S	2	b	,,	30.07	763.8	69	47	S	1	b
Taihoku,	1	30.01	762.2	...	...	NW	2	...	5	30.06	763.4	...	...	...	0	...
Taichu,	,,	30.02	762.4	...	...	SW	4	...	,,	30.07	763.7	...	...	...	0	...
Tainan,	,,	30.07	763.8	...	...	W	6	...	,,	30.05	763.2	...	...	NE	2	...
Koshun,	,,	30.06	763.4	...	...	N	6	...	,,	30.05	763.2	...	...	...	0	...
Pescadores,	,,	30.04	763.0	...	...	SW	6	...	,,	30.04	763.1	...	...	W	4	...
Canton,	3	30.06	763.5	82	63	S	1	b	6	30.00	762.0	69	95	SE	2	o
Hongkong,	2	30.01	762.2	76	73	S	1	c	6	30.03	762.7	70	90	S	2	b
Gap Rock,	,,	29.98	761.5	...	...	SSE	3	c	,,	30.00	762.0	...	...	SSE	3	b
Macao,	,,	30.20	762.0	78	...	SSE	3	c	,,	29.99	761.7	69	...	SE	3	cf
Wuchow,	3	29.80	756.9	78	70	E	1	bc	9	...	...	...	...	...	...	...
Pakhoi,	,,	...	...	...	...	...	...	...	,,	...	...	...	...	...	...	...
Hoihow,	,,	...	...	...	...	...	...	...	,,	...	...	...	...	...	...	...
Phulien,	2	29.91	759.7	72	...	SSE	4	dh	6	29.94	760.5	70	...	ESE	3	o
Tourane,	,,	29.92	759.9	79	...	SSE	5	b	,,	29.94	760.4	72	...	SSW	7	c
Cape St. James,	,,	29.93	760.3	81	...	ENE	4	b	,,	29.99	761.7	75	...	ENE	4	o
Aparri,	,,	30.00	762.0	81	...	NE	2	b	,,	30.02	762.5	67	...	SSW	1	b
Manila,	,,	29.98	761.4	85	...	W	1	b	,,	30.02	762.6	64	...	E	1	b
Legaspi,	,,	29.99	761.8	85	...	S	1	b	,,	30.03	762.7	71	...	NE	1	b
Iloilo,	3	29.97	761.2	85	...	NE	2	b	9	30.03	762.7	79	...	NE	2	b
Bacolod,	,,	...	...	...	...	NW	2	b	,,	...	...	...	...	NW	1	b
Cebu,	,,	29.94	760.5	83	...	E	2	b	,,	30.06	763.5	82	...	E	1	c
Labuan,	,,	29.89	759.2	85	...	...	...	...	,,	29.99	761.7	81	...	...	...	...

On the 20th at 10.50—The northern anticyclone has passed to the north of Hokkaido.

Pressure has increased slightly over N.E. China, but has decreased again over the lower Yangtze Valley. It is nearly stationary in the South.

The monsoon is again interrupted along the east coast of China.

Moderate southerly winds are indicated over the northern portion of the N. China Sea.

Hongkong Rainfall for the 24 hours ending at 10 a.m. to-day, 0.00 inches.

FORECAST FOR THE 24 HOURS ENDING AT NOON TO-MORROW.

District.	Forecast.
1.—Hongkong and Neighbourhood,	S. or variable winds, light; fair.
2.—Formosa Channel,	Variable winds, moderate.
3.—South coast of China between Hongkong and Lamocks,	The same as No. 1.
4.—South coast of China between Hongkong and Hainan,	The same as No. 1.

T. F. CLAXTON, *Director.*

ROYAL OBSERVATORY, HONGKONG.
DAILY WEATHER REPORT.

Station.	20th February, 1914, P.M.								21st February, 1914, A.M.							
	Hour.	Barometer at Sea Level.		Temperature.	Humidity.	Wind.		Weather.	Hour.	Barometer at Sea Level.		Temperature.	Humidity.	Wind.		Weather.
		Inches.	Millrs.			Direction.	Force.			Inches.	Millrs.			Direction.	Force.	
Wladivostock,	2	...	...	...	...	...	...	...	7	...	...	...	...	...	...	...
Nemuro,	,,	30.12	765.1	...	...	NE	2	...	6	30.06	763.6	...	...	SSW	1	...
Hakodate,	,,	30.11	764.7	...	...	S	1	...	,,	30.11	764.7	...	...	NNW	1	...
Tokio,	,,	30.04	763.1	...	...	NNE	1	...	,,	30.14	765.6	...	...	...	0	...
Kochi,	,,	30.03	762.8	...	...	...	0	...	,,	30.05	763.3	...	...	W	1	...
Nagasaki,	,,	30.05	763.3	...	...	NNE	1	...	,,	30.05	763.3	...	...	E	1	...
Kagoshima,	,,	30.02	762.4	...	...	...	0	...	,,	30.02	762.4	...	...	SE	1	...
Oshima,	,,	30.02	762.6	...	...	S	1	...	,,	30.06	763.6	...	...	N	1	...
Naha,	,,	30.03	762.7	...	...	SSW	2	...	,,	30.03	762.7	...	...	SW	1	...
Ishigakijima,	,,	30.07	763.8	...	...	SSW	2	...	,,	30.03	762.8	...	...	SW	2	...
Bonin Island,	,,	29.96	761.1	...	...	W	1	...	,,	30.04	763.1	...	...	NW	1	...
Chefoo,	3	...	...	...	...	...	...	...	,,	...	...	...	...	...	...	...
Weihaiwei,	2	30.26	768.6	38	63	NNE	4	c	,,	30.27	768.8	36	80	N	4	bc
Hankow,	3	...	...	...	...	...	...	...	,,	...	...	...	...	...	...	...
Ichang,	,,	...	...	...	...	...	...	...	,,	...	...	...	...	...	...	...
Kiukiang,	,,	30.11	764.8	30	90	W	3	o	,,	...	...	...	...	...	...	...
Changsha,	,,	...	...	...	...	...	...	...	,,	...	...	...	...	...	...	...
Shanghai,	,,	29.98	761.5	48	100	ENE	4	or	,,	30.20	767.1	45	...	NNE	1	od
Gutzlaff,	2	29.98	761.5	48	100	ENE	5	fd	,,	30.12	765.0	45	...	NNE	4	fd
Sharp Peak,	,,	29.94	760.5	65	...	SE	1	b	7	30.08	764.0	62	...	N	2	o
Amoy,	3	29.93	760.2	74	72	SSE	5	b	5	29.95	760.7	64	89	...	0	f
Swatow,	,,	30.00	762.0	75	86	SW	2	b	,,	30.02	762.5	66	89	S	1	b
Taihoku,	1	30.00	761.9	...	...	NW	4	...	5	30.01	762.3	...	...	W	2	...
Taichu,	,,	30.02	762.5	...	...	SW	4	...	,,	30.03	762.8	...	...	...	0	...
Tainan,	,,	30.04	763.1	...	...	W	4	...	,,	30.02	762.6	...	...	E	2	...
Koshun,	,,	30.03	762.7	...	...	NW	4	...	,,	30.01	762.3	...	...	...	0	...
Pescadores,	,,	30.03	762.7	...	...	S	4	...	,,	30.00	762.0	...	...	S	2	...
Canton,	3	29.96	761.0	76	77	SE	1	o	6	30.00	762.0	67	95	SE	1	o
Hongkong,	2	29.99	761.7	77	69	S	1	o	6	30.01	762.2	68	94	E	2	c
Gap Rock,	,,	29.95	760.7	...	...	SSE	3	b	,,	29.98	761.5	...	...	E	2	f
Macao,	,,	29.98	761.4	76	...	ESE	3	c	,,	29.98	761.4	68	...	ESE	1	cf
Wuchow,	3	29.90	759.4	79	91	ES	2	bc	9	...	...	...	...	...	...	...
Pakhoi,	,,	29.95	760.7	73	90	NE	1	o	,,	...	...	...	...	...	...	...
Hoihow,	,,	...	...	...	...	...	...	...	,,	...	...	...	...	...	...	...
Phulien,	2	29.90	759.5	75	...	SSE	5	c	6	29.93	760.3	70	...	SE	2	dh
Tourane,	,,	29.89	759.1	79	...	SSE	5	b	,,	29.90	759.4	72	...	SW	4	c
Cape St. James,	,,	29.93	760.3	79	...	ENE	4	b	,,	29.98	761.4	...	...	ENE	...	...
Aparri,	,,	29.96	761.1	85	...	SSE	2	b	,,	30.00	761.9	68	...	SW	1	b
Manila,	,,	29.96	761.1	89	...	SE	2	b	,,	30.00	762.0	64	...	...	0	b
Legaspi,	,,	30.00	761.9	85	...	ENE	2	b	,,	30.01	762.3	68	...	...	0	b
Iloilo,	3	29.97	761.2	85	...	NE	2	b	9	29.99	761.7	80	...	NE	2	b
Bacolod,	,,	...	...	...	...	NW	2	b	,,	...	...	...	...	NW	1	b
Cebu,	,,	29.94	760.5	83	...	E	2	b	,,	30.01	762.2	83	...	E	2	c
Labuan,	,,	29.90	759.4	87	...	...	...	...	,,	29.96	761.0	82	...	...	...	...

On the 21st at 11.15—Pressure has increased moderately over the lower Yangtze Valley, and decreased slightly over Annam, the Philipines, and N. Japan.

A small, shallow depression appears to have formed in the neighbourhood of Amoy.

Variable winds and fog are indicated along the east coast of China, south of Foochow, and moderate to light S.E. winds over the northern portion of the N. China Sea.

Hongkong Rainfall for the 24 hours ending at 10 a.m. to-day, 0·00 inches.

FORECAST FOR THE 24 HOURS ENDING AT NOON TO-MORROW.

District.	Forecast.
1.—Hongkong and Neighbourhood,	S.E. or variable winds, light; fair.
2.—Formosa Channel,	Variable winds, squally.
3.—South coast of China between Hongkong and Lamocks,	The same as No. 1.
4.—South coast of China between Hongkong and Hainan,	S.E. winds, moderate.

T. F. CLAXTON, *Director.*

ROYAL OBSERVATORY, HONGKONG.
DAILY WEATHER REPORT.

Station.	21st February, 1914, P.M.								22nd February, 1914, A.M.							
	Hour.	Barometer at Sea Level.		Temperature.	Humidity.	Wind.		Weather.	Hour.	Barometer at Sea Level.		Temperature.	Humidity.	Wind.		Weather.
		Inches.	Millrs.			Direction.	Force.			Inches.	Millrs.			Direction.	Force.	
Wladivostock,	2	...	...	...	...	...	...	...	7	...	...	...	...	...	...	...
Nemuro,	,,	29.94	760.6	...	...	W	4	...	6	29.99	761.6	...	...	NNW	5	...
Hakodate,	,,	30.05	763.2	...	...	WNW	5	...	,,	30.11	764.7	...	...	NNW	2	...
Tokio,	,,	30.10	764.6	...	...	SSE	1	...	,,	30.12	765.1	...	...	NNW	1	...
Kochi,	,,	30.07	763.8	...	...	NNW	1	...	,,	30.07	763.8	...	...	WSW	1	...
Nagasaki,	,,	30.05	763.3	...	...	NNE	1	...	,,	30.09	764.3	...	...	NE	1	...
Kagoshima,	,,	30.04	762.9	...	...	...	0	...	,,	30.04	762.9	...	...	...	0	...
Oshima,	,,	29.98	761.6	...	...	NNE	2	...	,,	30.01	762.1	...	...	...	0	...
Naha,	,,	30.05	763.2	...	...	W	3	...	,,	30.03	762.7	...	...	...	0	...
Ishigakijima,	,,	30.05	763.3	...	...	SW	3	...	,,	30.03	762.8	...	...	S	3	...
Bonin Island,	,,	30.00	762.1	...	...	SW	1	...	,,	30.02	762.6	...	...	W	1	...
Chefoo,	3	...	...	...	...	...	...	...	,,	...	...	...	...	...	...	...
Weihaiwei,	2	30.28	769.1	41	57	NW	2	cb	,,	30.15	765.8	35	90	W	1	c
Hankow,	3	...	...	...	...	...	...	...	,,	...	...	...	...	...	...	...
Ichang,	,,	...	...	...	...	...	...	...	,,	...	...	...	...	...	...	...
Kiukiang,	,,	...	...	...	...	...	...	...	,,	...	...	...	...	...	...	...
Changsha,	,,	30.35	770.9	39	91	NW	2	o	,,	...	...	...	...	...	...	...
Shanghai,	,,	30.19	766.8	47	85	N	1	o	,,	30.20	767.1	41	...	N	1	or
Gutzlaff,	2	30.14	765.5	45	100	N	4	om	,,	30.14	765.5	42	...	NNW	3	omd
Sharp Peak,	,,	30.12	765.0	62	...	E	4	o	7	30.12	765.0	59	...	N	1	o
Amoy,	3	30.01	762.2	64	78	E	5	o	5	30.04	763.0	68	88	ENE	2	or
Swatow,	,,	30.01	762.2	78	78	S	1	b	,,	...	...	...	...	...	...	...
Taihoku,	1	30.06	763.5	...	...	E	6	...	5	30.05	763.3	...	...	SE	2	...
Taichu,	,,	30.04	763.1	...	...	N	4	...	,,	30.03	762.7	...	...	N	2	...
Tainan,	,,	30.06	763.5	...	...	W	6	...	,,	30.13	765.4	...	...	N	6	...
Koshun,	,,	30.03	762.8	...	...	S	4	...	,,	29.99	761.6	...	...	N	2	...
Pescadores,	,,	30.06	763.4	...	...	N	6	...	,,	30.02	762.5	...	...	NE	6	...
Canton,	3	29.94	760.5	71	71	...	2	c	6	30.12	765.0	52	86	N	2	o
Hongkong,	2	30.01	762.2	76	66	S	2	c	6	30.05	763.2	61	80	N	2	o
Gap Rock,	,,	29.98	761.5	...	...	ESE	3	b	,,	29.99	761.7	...	...	NNW	6	c
Macao,	,,	30.00	762.0	68	...	ESE	2	c	,,	30.03	762.7	58	...	NNW	2	c
Wuchow,	3	30.09	764.3	66	32	N	3	o	9	...	...	...	...	...	...	...
Pakhoi,	,,	29.92	759.9	64	84	N	4	o	,,	...	...	...	...	...	...	...
Hoihow,	,,	...	...	...	...	...	...	...	,,	...	...	...	...	...	...	...
Phulien,	2	29.91	759.7	73	...	ESE	4	c	6	30.06	763.4	55	...	NNE	4	lt
Tourane,	,,	29.87	758.6	72	...	SSE	5	c	,,	29.86	758.3	73	...	SE	4	o
Cape St. James,	,,	29.93	760.2	86	...	SSE	2	b	,,	29.95	760.6	73	...	ENE	2	o
Aparri,	,,	29.96	760.9	81	...	NE	2	b	,,	29.97	761.3	71	...	S	2	b
Manila,	,,	29.94	760.5	89	...	SE	2	c	,,	29.99	761.6	64	...	ESE	1	b
Legaspi,	,,	29.93	760.1	85	...	ENE	1	b	,,	29.99	761.6	67	...	...	0	b
Iloilo,	3	29.93	760.2	85	...	NE	1	b	9	29.99	761.7	78	...	NE	2	b
Bacolod,	,,	...	...	...	...	NW	2	b	,,	...	...	...	...	NW	1	c
Cebu,	,,	29.91	759.7	85	...	...	2	c	,,	29.99	761.7	82	...	E	2	o
Labuan,	,,	29.96	761.0	82	...	...	...	...	,,	29.94	760.5	82	...	...	...	...

On the 22nd at 10.45—Pressure has increased moderately over S.W. China, but decreased slightly over central Annam, which is now covered by a depression.

An anticyclone appears to have formed over China.

The depression which formed over Amoy yesterday has filled up.

Moderate monsoon is indicated along the east coast of China, and variable winds with squally weather over the northern portion of the N. China Sea.

Hongkong Rainfall for the 24 hours ending at 10 a.m. to-day, 0·00 inches.

FORECAST FOR THE 24 HOURS ENDING AT NOON TO-MORROW.

District.	Forecast.
1.—Hongkong and Neighbourhood,	North winds, fresh to moderate; cloudy, some rain later.
2.—Formosa Channel,	N.E. winds, moderate.
3.—South coast of China between Hongkong and Lamocks,	The same as No. 1.
4.—South coast of China between Hongkong and Hainan,	Variable winds, squally.

T. F. CLAXTON, *Director.*

ROYAL OBSERVATORY, HONGKONG.
DAILY WEATHER REPORT.

Station.	22nd February, 1914, P.M.								23r February, 1914, A.M.							
	Hour.	Barometer at Sea Level.		Temperature.	Humidity.	Wind.		Weather.	Hour.	Barometer at Sea Level.		Temperature.	Humidity.	Wind.		Weather.
		Inches.	Millrs.			Direction.	Force			Inches.	Millrs.			Direction.	Force.	
Wladivostock,..	2	...	...	...	...	...	...	...	7	...	...	...	...	...	...	...
Nemuro,.....	,,	29.98	761.6	...	...	NNE	1	...	6	30.06	763.6	...	...	NW	4	...
Hakodate, ...	,,	30.05	763.2	...	...	W	6	...	,,	30.11	764.7	...	...	NNE	1	...
Tokio, ...	,,	30.06	763.6	...	...	SE	2	...	,,	30.02	762.6	...	...	NE	1	...
Kochi, ...	,,	29.99	761.8	...	...	...	0	...	,,	29.95	760.8	...	...	SW	1	...
Nagasaki, ...	,,	30.01	762.3	...	...	N	1	...	,,	29.99	761.8	...	...	NNE	1	...
Kagoshima,.....	,,	30.00	761.9	...	...	...	0	...	,,	29.98	761.4	...	...	WNW	1	...
Oshima, ...	,,	29.98	761.6	...	...	NE	1	...	,,	30.02	762.6	...	...	NNE	3	...
Naha, ...	,,	29.99	761.7	...	...	SSW	3	...	,,	30.05	763.2	...	...	N	6	...
Ishigakijima,...	,,	29.97	761.3	...	...	SSW	4	...	,,	30.19	766.8	...	...	NNE	4	...
Bonin Island,...	,,	29.98	761.6	...	...	W	1	...	,,	30.02	762.6	...	...	WSW	2	...
Chefoo, ...	3	...	...	...	...	...	...	...	,,	...	...	...	...	...	...	...
Weihaiwei, ...	2	30.12	765.0	36	90	S	4	or	,,	30.21	767.3	35	80	N	6	cb
Hankow, ...	3	30.39	771.9	51	59	NW	1	b	,,	...	...	...	...	...	...	...
Ichang, ...	,,	30.39	771.9	48	71	...	0	o	,,	...	...	...	...	...	...	...
Kiukiang, ...	,,	...	...	...	...	...	...	...	,,	...	...	...	...	...	...	...
Changsha, ...	,,	30.28	769.1	49	85	NW	1	c	,,	...	...	...	...	...	..	...
Shanghai, ...	,,	30.19	766.8	42	83	NW	1	og	,,	30.28	769.1	36	...	WNW	2	o
Gutzlaff, ...	2	30.14	765.5	40	100	NNW	3	omr	,,	30.21	767.3	38	...	NW	6	ov
Sharp Peak, ...	,,	30.08	764.0	59	...	E	2	o	7	30.20	767.1	55	...	ENE	5	o
Amoy, ...	3	30.01	762.2	62	82	W	1	o	6	30.11	764.8	56	87	ENE	2	or
Swatow,.....	,,	30.08	764.0	63	67	N	1	o	,,	30.05	763.2	55	87	N	2	b
Taihoku, ...	1	30.05	763.3	...	...	N	2	...	5	30.15	765.9	...	...	E	6	...
Taichu, ...	,,	30.02	762.6	...	...	N	4	...	,,	30.01	762.3	...	...	NE	4	...
Tainan, ...	,,	30.02	762.4	...	...	N	6	...	,,	30.06	763.4	...	...	NW	6	...
Koshun, ...	,,	29.98	761.6	...	...	NW	4	...	,,	30.00	762.0	...	...	NE	10	...
Pescadores, ...	,,	30.04	763.0	...	...	NE	8	...	,,	30.06	763.6	...	...	NE	10	...
Canton, ...	3	30.14	765.5	52	93	N	2	or	6	30.18	766.6	48	85	N	2	b
Hongkong, ...	2	30.06	763.5	62	62	N	1	cp	6	30.12	765.0	57	77	...	0	o
Gap Rock,.....	,,	30.03	762.7	...	...	NNE	4	o	,,	30.07	763.8	...	...	N	4	c
Macao, ...	,,	30.04	763.0	67	...	NNW	2	or	,,	30.02	762.5	52	...	NNW	2	c
Wuchow, ...	3	30.23	767.8	51	...	N	1	o	9	30.29	76.93	51	86	E	1	bz
Pakhoi, ...	,,	...	...	...	..	...	...	...	,,	...	...	...	...	...	...	...
Hoihow,.....	,,	...	...	...	...	...	...	...	,,	...	...	...	...	...	...	...
Phulien,.....	2	30.13	765.3	59	...	N	4	o	6	30.18	766.5	54	...	...	0	b
Tourane, ...	,,	29.91	759.6	70	...	NNW	5	o	,,	30.11	764.7	64	...	NNW	5	o
Cape St. James,	,,	29.89	759.3	91	...	SSE	2	b	,,	29.98	761.4	73	...	ENE	4	c
Aparri, ...	,,	29.91	759.6	85	...	SSE	2	b	,,	29.97	761.3	71	...	SW	1	b
Manila, ...	,,	29.92	760.0	89	...	SE	2	b	,,	30.00	762.0	63	...	S	1	b
Legaspi,.....	,,	29.93	760.2	85	...	ENE	1	b	,,	29.98	761.4	71	...		0	b
Iloilo, ...	3	29.89	759.2	84	...	NE	...	b	9	29.99	761.7	80	...	NE	2	b
Bacolod,.....	,,	...	...	...	...	NW	2	b	,,	...	...	...	...	NW	1	o
Cebu, ...	,,	29.90	759.4	84	...	E	2	b	,,	30.01	762.2	83	...	...	0	b
Labuan, ...	,,	...	...	...	...	...	...	...	,,	30.01	762.2	82	...	...	...	...

On the 23rd at 11.35—An anticyclone now covers China.

The depression over Annam has filled up, and a shallow depression has formed over S. Japan.

Fresh to moderate monsoon is indicated along the east coast of China, and over the northern portion of the N. China Sea.

Hongkong Rainfall for the 24 hours ending at 10 a.m. to-day, 0·42 inches.

FORECAST FOR THE 24 HOURS ENDING AT NOON TO-MORROW.

District.	Forecast.
1.—Hongkong and Neighbourhood,.....	N. winds, moderate ; fair.
2.—Formosa Channel,.....	Northerly gale.
3.—South coast of China between Hongkong and Lamocks,	The same as No. 1.
4.—South coast of China between Hongkong and Hainan,..	The same as No. 1.

T. F. CLAXTON, *Director.*

ROYAL OBSERVATORY, HONGKONG.
DAILY WEATHER REPORT.

Station.	23rd February, 1914, P.M.								24th February, 1914, A.M.							
	Hour.	Barometer at Sea Level.		Temperature.	Humidity.	Wind.		Weather.	Hour.	Barometer at Sea Level.		Temperature.	Humidity.	Wind.		Weather.
		Inches.	Millrs.			Direction.	Force			Inches.	Millrs.			Direction.	Force.	
Wladivostock,	2	30.27	768.8	23	...	NNE	4	b	7	30.19	766.7	5	...	...	0	b
Nemuro,	,,	30.06	763.6	...	...	N	1	...	6	30.10	764.6	...	...	NNE	1	...
Hakodate,	,,	30.09	764.2	...	...	WSW	2	...	,,	30.17	766.2	...	...	NE	1	...
Tokio,	,,	30.06	763.6	...	...	ENE	1	...	,,	30.20	767.1	...	...	N	1	...
Kochi,	,,	29.95	760.8	...	...	ENE	1	...	,,	30.19	766.8	...	...	...	0	...
Nagasaki,	,,	30.01	762.3	...	...	N	2	...	,,	30.25	768.3	...	...	ENE	4	...
Kagoshima,	,,	30.00	761.9	...	...	WNW	2	...	,,	30.17	766.4	...	...	NNW	2	...
Oshima,	,,	30.08	764.1	...	...	NNE	3	...	,,	30.18	766.6	...	...	NNE	5	...
Naha,	,,	30.11	764.7	...	...	N	1	...	,,	30.17	766.2	...	...	NNE	3	...
Ishigakijima,	,,	30.13	765.3	...	...	N	4	...	,,	30.15	765.8	...	...	N	3	...
Bonin Island,	,,	29.96	761.1	...	...	WSW	3	...	,,	29.97	761.1	...	...	N	2	...
Chefoo,	3	...	...	...	...	...	...	...	,,	...	...	...	...	...	1	b
Weihaiwei,	2	30.27	768.8	41	66	NW	2	cb	,,	30.28	769.1	31	79	S	...	...
Hankow,	3	...	...	...	...	...	...	...	,,	...	...	...	...	...	...	...
Ichang,	,,	...	...	...	...	...	...	...	,,	...	...	...	...	...	...	...
Kiukiang,	,,	...	...	...	...	...	...	...	,,	30.27	768.8	39	82	NE	2	b
Changsha,	,,	...	...	...	...	...	...	...	,,	...	...	...	...	...	..	...
Shanghai,	,,	30.30	769.6	43	67	NW	2	o	,,	30.32	770.1	39	...	NNW	1	o
Gutzlaff,	2	30.23	767.8	42	83	NNW	5	ov	,,	30.24	768.1	41	...	NNW	2	ov
Sharp Peak,	,,	30.22	767.6	57	...	ENE	4	o	7	30.26	768.6	53	...	N	5	c
Amoy,	3	30.13	765.3	63	57	ESE	4	b	6	30.20	767.1	50	72	ENE	2	b
Swatow,	,,	30.18	766.6	65	53	E	2	b	,,	30.21	767.3	53	80	NE	2	b
Taihoku,	1	30.22	767.6	...	...	E	6	...	5	30.20	767.0	...	...	E	6	...
Taichu,	,,	30.11	764.7	...	...	E	2	...	,,	30.12	765.1	...	...	N	2	...
Tainan,	,,	30.12	765.2	...	...	N	6	...	,,	30.12	765.1	...	...	N	4	...
Koshun,	,,	30.09	764.2	...	...	NE	8	...	,,	30.09	764.2	...	...	NE	8	...
Pescadores,	,,	30.14	765.5	...	...	NE	10	...	,,	30.13	765.2	...	...	NE	8	...
Canton,	3	30.14	765.5	66	54	N	2	c	6	30.14	765.5	59	88	E	2	c
Hongkong,	2	30.12	765.0	63	69	E	3	o	6	30.13	765.3	60	71	E	5	o
Gap Rock,	,,	30.0	763.8	...	...	ENE	4	o	,,	30.07	763.8	...	...	ENE	6	o
Macao,	,,	30.12	765.1	61	...	NE	1	c	,,	30.10	764.6	61	...	E	2	o
Wuchow,	3	30.14	765.5	64	58	W	1	bc	9	...	...	...	...	...	...	...
Pakhoi,	,,	...	...	...	...	...	...	...	,,	...	...	...	...	...	...	...
Hoihow,	,,	...	...	...	...	...	...	...	,,	...	...	...	...	...	...	...
Phulien,	2	30.09	764.2	68	...	S	3	b	6	30.06	763.5	59	...	ENE	4	o
Tourane,	,,	30.06	763.5	68	...	NW	4	c	,,	30.11	764.7	66	...	SSW	4	b
Cape St. James,	,,	29.92	759.9	77	...	ENE	5	b	,,	29.97	761.1	73	...	ENE	5	c
Aparri,	,,	29.91	759.7	85	...	S	1	c	,,	30.01	762.3	71	...	ENE	1	o
Manila,	,,	29.95	760.8	85	...	WNW	3	b	,,	29.99	761.6	67	...	...	0	b
Legaspi,	,,	29.96	760.9	89	...	ENE	1	b	,,	29.98	761.5	67	...	...	0	b
Iloilo,	3	29.93	759.2	86	...	NE	1	c	9	30.03	762.7	80	...	NE	1	b
Bacolod,	,,	...	...	...	...	NW	2	b	,,	...	...	...	...	NW	1	b
Cebu,	,,	29.93	760.2	85	...	E	1	b	,,	30.03	762.7	82	...	...	0	b
Labuan,	,,	29.89	759.2	85	...	...	...	...	,,	...	...	...	...	...	...	...

On the 24th at 10.30—Pressure has increased slightly along the east coast of China but has decreased moderately over Tongking.

The Japanese depression has moved into the Pacific, and the anticyclone has advanced slightly to eastward.

Hongkong Rainfall for the 24 hours ending at 10 a.m. to-day, 0·00 inches.

FORECAST FOR THE 24 HOURS ENDING AT NOON TO-MORROW.

District.	Forecast.
1.—Hongkong and Neighbourhood,	E. winds, fresh to moderate; fine at first, some rain later.
2.—Formosa Channel,	NE gale, moderating.
3.—South coast of China between Hongkong and Lamocks,	The same as No. 1.
4.—South coast of China between Hongkong and Hainan,	E to SE winds, squally.

T. F. CLAXTON, *Director.*

ROYAL OBSERVATORY, HONGKONG.
DAILY WEATHER REPORT.

Station.	24th February, 1914. P.M.								25th February, 1914, A.M.							
	Hour.	Barometer at Sea Level.		Temperature.	Humidity.	Wind.		Weather.	Hour.	Barometer at Sea Level.		Temperature.	Humidity.	Wind.		Weather.
		Inches.	Millrs.			Direction.	Force			Inches.	Millrs.			Direction.	Force.	
Wladivostock,..	2	...	...	...	...	...	...	...	7	...	...	...	...	...	...	...
Nemuro,.....	,,	30.08	764.1	...	...	NNE	2	...	6	30.06	763.6	...	...	S	1	...
Hakodate, ...	,,	30.13	765.2	...	...	W	4	...	,,	30.07	763.7	...	...	SW	3	...
Tokio, ...	,,	30.20	767.1	...	...	NE	1	...	,,	30.20	767.1	...	...	NNW	1	...
Kochi, ...	,,	30.17	766.3	...	...	SE	3	...	,,	30.13	765.3	...	...	SW	1	...
Nagasaki,.....	,,	30.19	766.8	...	...	NNW	2	...	,,	30.13	765.3	...	...	NW	1	...
Kagoshima,.....	,,	30.17	766.4	...	...	SSW	1	...	,,	30.02	762.4	...	...	NW	1	...
Oshima, ...	,,	30.12	765.1	...	...	NNE	3	...	,,	30.06	763.6	...	...	S	1	...
Naha, ...	,,	30.13	765.2	...	...	NNE	1	...	,,	30.07	763.7	...	...	...	0	...
Ishigakijima,...	,,	30.15	765.8	...	...	NNE	4	...	,,	30.09	764.3	...	...	NNE	3	...
Bonin Island,...	,,	30.06	763.6	...	...	SW	1	...	,,	30.12	765.1	...	...	E	1	...
Chefoo, ...	3	30.23	767.8	42	83	WNW	2	o	,,	...	...	...	...	...	...	...
Weihaiwei, ...	2	30.23	767.8	43	59	WSW	3	c	,,	30.18	766.6	35	80	W	5	b
Hankow, ...	3	...	...	...	...	...	...	...	,,	...	...	...	...	...	...	...
Ichang, ...	,,	...	...	...	...	...	...	...	,,	...	...	...	...	...	...	...
Kiukiang, ...	,,	30.21	767.3	53	67	NE	1	c	,,	...	...	...	...	...	...	...
Changsha, ...	,,	30.19	766.8	47	85	NW	2	o	,,	...	...	...	...	...	..	...
Shanghai, ...	,,	30.25	768.3	47	70	...	o	o	,,	30.23	768.1	41	...	NNW	1	o
Gutzlaff, ...	2	30.20	767.1	52	66	N	1	cv	,,	30.19	766.8	42	...	N	3	ov
Sharp Peak, ...	,,	30.20	767.1	60	...	E	1	b	7	30.15	765.8	56	...	...	o	b
Amoy, ...	3	30.11	764.8	63	52	SE	5	c	6	30.12	765.0	55	74	NE	2	c
Swatow,.....	,,	30 13	765.3	63	62	E	2	c	,,	30.14	765.5	56	81	N	1	b
Taihoku, ...	1	30 20	767.0	...	...	E	6	...	5	30.12	765.1	...	...	E	2	...
Taichu, ...	,,	30.14	765.6	...	...	N	4	...	,,	30.12	765.1	...	...	E	2	...
Tainan, ...	,,	30.13	765.2	...	...	N	6	...	,,	30.13	765.3	...	...	N	6	...
Koshun, ...	,,	30.19	766.8	...	...	NE	8	...	,,	30.08	763.9	...	...	...	o	...
Pescadores, ...	,,	30.14	765.6	...	...	N	10	...	,,	30.09	764.3	...	...	NE	6	...
Canton, ...	3	30.09	764.3	68	60	NE	1	c	6	30.11	764.8	59	82	E	1	c
Hongkong, ...	2	30.10	764.5	63	69	ESE	3	b	6	30.11	764.8	61	79	E	2	o
Gap Rock,.....	,,	30.06	763.5	...	...	E	6	c	,,	30.09	764.3	...	...	E	4	c
Macao, ...	,,	30.09	764.3	70	...	SE	2	c	,,	30.08	763.9	61	...	E	2	c
Wuchow, ...	3	30.08	764.0	65	78	E	2	o	9	30.19	766.8	58	88	...	2	cd
Pakhoi, ...	,,	29.96	761.0	69	85	SE	2	o	,,	...	...	...	...	...	...	...
Hoihow,.....	,,	29.92	759.9	73	76	ENE	2	c	,,	...	...	...	...	...	...	...
Phulien, ...	2	30.02	762.6	68	...	SE	3	o	6	30.03	762.8	64	...	ENE	3	o
Tourane, ...	,,	29.98	761.5	73	...	SSE	4	c	,,	29.99	761.7	70	...	...	o	c
Cape St. James,	,,	29.96	760.9	79	...	ENE	5	b	,,	29.96	761.0	75	...	ENE	4	c
Aparri, ...	,,	30.00	762.0	75	...	N	1	c	,,	30.01	762.2	71	...	NE	1	o
Manila, ...	,,	29.94	760.6	85	...	W	1	b	,,	30.00	762.0	67	...	SE	1	b
Legaspi,.....	,,	29.94	760.5	90	...	ENE	1	...	,,	29.98	761.5	67	...	...	o	b
Iloilo,.....	3	29.97	761.2	81	...	NE	2	b	9	30.03	762.7	80	...	NE	2	b
Bacolod,.....	,,	...	...	...	...	NW	2	b	,,	...	...	...	...	NW	1	o
Cebu, ...	,,	29.91	759.7	85	...	E	2	b	,,	30.00	762.0	83	...	E	2	c
Labuan, ...	,,	29.89	759.2	83	...	...	...	...	,,	30.00	762.0	82	...	...	...	...

On the 25th at 11.20—Pressure has decreased moderately along the east coast of China, over S. Japan, and also over central Annam.

The anticyclone has weakened. It is now central in the neighbourhood of Shanghai.

Light over variable winds are indicated along the east coast of China, and moderate monsoon over the N. China Sea.

Hongkong Rainfall for the 24 hours ending at 10 a.m. to-day, 0·00 inches.

FORECAST FOR THE 24 HOURS ENDING AT NOON TO-MORROW.

District.	Forecast.
1.—Hongkong and Neighbourhood,.....	E. winds, moderate; fine.
2.—Formosa Channel,.....	N E. winds, fresh.
3.—South coast of China between Hongkong and Lamocks.	The same as No. 1.
4.—South coast of China between Hongkong and Hainan,..	The same as No. 1.

T. F. CLAXTON, *Director.*

ROYAL OBSERVATORY, HONGKONG.
DAILY WEATHER REPORT.

Station.	25th February, 1914, P.M.								26th February, 1914, A.M.							
	Hour.	Barometer at Sea Level.		Temperature.	Humidity.	Wind.		Weather.	Hour.	Barometer at Sea Level.		Temperature.	Humidity.	Wind.		Weather.
		Inches.	Millrs.			Direction.	Force			Inches.	Millrs.			Direction.	Force.	
Wladivostock,..	2	...	...	...	...	...	...	...	7	...	...	...	...	...	...	...
Nemuro,.....	,,	29.96	761.1	...	...	S	2	...	6	29.83	757.6	...	...	SSE	3	...
Hakodate, ...	,,	29.93	760.2	...	...	WSW	2	...	,,	29.87	758.7	...	...	NNW	1	...
Tokio, ...	,,	30.02	762.6	...	...	NNW	1	...	,,	29.81	757.1	...	...	NNW	2	...
Kochi, ...	,,	29.99	761.8	...	...	...	0	...	,,	29.91	759.8	...	...	W	1	...
Nagasaki, ...	,,	30.27	768.8	...	...	N	2	...	,,	30.05	763.3	...	...	W	1	...
Kagoshima,.....	,,	30.00	761.9	...	...	N	1	...	,,	30.04	762.9	...	...	NNW	1	...
Oshima, ...	,,	29.93	760.1	...	...	SSW	1	...	,,	30.04	763.1	...	...	NNE	4	...
Naha,.....	,,	30.01	762.2	...	...	NW	5	...	,,	30.13	765.2	...	...	NNW	5	...
Ishigakijima,...	,,	30.07	763.8	...	...	N	4	...	,,	30.15	765.8	...	...	NE	3	...
Bonin Island,...	,,	30.04	763.1	...	...	ESE	1	...	,,	29.85	758.1	...	...	SSW	2	...
Chefoo, ...	3	30.20	767.1	37	81	NW	2	b	,,	...	...	...	...	...	...	...
Weihaiwei, ...	2	30.17	766.3	43	59	NNW	5	cb	,,	30.22	767.6	32	79	SW	2	b
Hankow, ...	3	30.38	771.6	54	55	N	1	b	,,	...	...	...	...	...	...	...
Ichang, ...	,,	30.37	771.4	55	56	...	0	c	,,	...	...	...	...	...	...	..
Kiukiang, ...	,,	30.33	770.4	51	59	NW	2	c	,,	30.35	770.9	38	100	NE	2	b
Changsha, ...	,,	30.29	769.3	52	60	NW	2	b	,,	...	...	...	...	...	..	...
Shanghai, ...	,,	30.25	768.3	47	70	NNW	2	o	,,	30.32	770.1	33	...	WNW	1	b
Gutzlaff, ...	2	30.19	766.8	48	63	NNW	3	cv	,,	30.21	767.3	38	...	NNW	4	bm
Sharp Peak, ...	,,	30.15	765.8	56	...	E	5	b	7	30.28	769.1	54	...	E	5	o
Amoy, ...	3	30.07	763.8	62	72	SSE	5	c	6	30.17	766.3	56	69	ENE	4	o
Swatow,.....	,,	30 10	764.5	69	56	E	2	b	,,	30.13	765.3	58	81	NE	1	b
Taihoku, ...	1	30 13	765.3	...	...	E	6	...	5	30.23	767.9	...	...	E	4	...
Taichu, ...	,,	30.08	764.0	...	...	N	6	...	,,	30.13	765.3	...	...	...	0	...
Tainan, ...	,,	30.07	763.7	...	...	NW	8	...	,,	30.12	765.0	...	...	N	4	...
Koshun, ...	,,	30.06	763.4	...	...	E	...	...	,,	30.10	764.5	...	...	NE	8	...
Pescadores, ...	,,	30.02	762.5	...	...	N	8	...	,,	30.13	765.3	...	...	NE	8	...
Canton, ...	3	30.11	764.8	64	73	N	2	c	6	30.17	766.3	54	94	N	2	o
Hongkong, ...	2	30.08	764.0	66	65	E	3	b	6	30.10	764.5	63	76	E	3	o
Gap Rock,.....	,,	30.06	763.5	...	.	ENE	4	b	,,	30.07	763.8	...	...	ENE	5	c
Macao, ...	,,	30.09	764.3	70	...	ESE	1	c	,,	30.11	764.7	60	...	N	1	of
Wuchow, ...	3	30.12	765.0	57	81	NE	2	od	9	30.22	767.6	53	86	N	5	o
Pakhoi, ...	,,	30.03	762.7	60	100	N	4	o	,,	...	...	...	...	..	...	...
Hoihow,.....	,,	...	...	...	...	...	...	...	,,	...	...	...	...	...	...	...
Phulien, ...	2	30.05	763.2	66	...		0	or	6	30.06	763.5	61	...	E	3	dh
Tourane, ...	,,	29.98	761.4	77	...	SE	4	c	,,	30.02	762.5	72	...	E	4	c
Cape St. James,	,,	29.94	760.5	79	...	ENE	4	c	,,	29.95	760.6	75	...	E	4	c
Aparri, ...	,,	29.98	761.4	79	...	NE	2	b	,,	30.03	762.7	74	...	ENE	3	o
Manila, ...	,,	29.93	760.3	81	...	WSW	1	b	,,	30.01	762.1	67	...	...	0	b
Legaspi,.....	,,	29.93	760.3	89	...	E	1	b	,,	30.01	762.1	74	...	NE	1	c
Iloilo,.....	3	29.93	760.2	86	...	NE	1	b	9	30.03	762.7	79	...	NE	1	b
Bacolod,.....	,,	...	...	...	...	NW	2	b	,,	...	...	...	...	NW	2	b
Cebu, ...	,,	29.91	759.7	86	...	E	1	b	,,	30.04	763.0	84	...	E	1	b
Labuan, ...	,,	29.89	759.2	83	...	...	...	...	,,	29.99	761.7	82	...	...	...	...

On the 26th at 10.40—The anticyclone has strengthened. It is now central over the lower Yangtze Valley.

A depression lies to the east of Japan.

Changes in the south are small.

Fresh monsoon is indicated along the east coast of China, and over the northern portion of the N. China Sea.

Hongkong Rainfall for the 24 hours ending at 10 a.m. to-day, 0·00 inches.

FORECAST FOR THE 24 HOURS ENDING AT NOON TO-MORROW.

District.	Forecast.
1.—Hongkong and Neighbourhood,.....	E. winds, fresh to moderate; over cast, drizzling rain [at times.
2.—Formosa Channel,.....	N.E. gale.
3.—South coast of China between Hongkong and Lamocks.	The same as No. 1.
4.—South coast of China between Hongkong and Hainan,..	The same as No. 1.

T. F. CLAXTON, *Director.*

ROYAL OBSERVATORY, HONGKONG.
DAILY WEATHER REPORT.

Station.	26th February, 1914, P.M.								27th February, 1914, A.M.							
	Hour.	Barometer at Sea Level.		Temperature.	Humidity.	Wind.		Weather.	Hour.	Barometer at Sea Level.		Temperature.	Humidity.	Wind.		Weather.
		Inches.	Millrs.			Direction.	Force			Inches.	Millrs.			Direction.	Force.	
Wladivostock,	2	...	...	...	...	...	...	...	7	...	...	...	...	...	...	...
Nemuro,	,,	29.69	754.1	...	...	ESE	2	...	6	29.49	749.1	...	...	NW	4	...
Hakodate,	,,	29.79	756.7	...	...	NW	4	...	,,	29.77	756.2	...	...	WNW	5	...
Tokio,	,,	29.75	755.6	...	...	NNE	1	...	,,	30.02	762.6	...	...	NNW	2	...
Kochi,	,,	29.89	759.3	...	...	WNW	2	...	,,	30.25	768.3	...	...	WSW	1	...
Nagasaki,	,,	30.11	764.8	...	...	N	4	...	,,	30.31	769.8	...	...	N	1	...
Kagoshima,	,,	30.07	763.9	...	...	WNW	4	...	,,	30.31	769.9	...	...	NNW	1	...
Oshima,	,,	30.14	765.6	...	...	NNE	4	...	,,	30.24	768.1	...	...	NNE	1	...
Naha,	,,	30.19	766.7	...	...	NNW	6	...	,,	30.25	768.2	...	...	...	0	...
Ishigakijima,	,,	30.21	767.3	...	...	NNE	4	...	,,	30.21	767.3	...	...	E	3	...
Bonin Island,	,,	29.85	758.1	...	...	W	1	...	,,	30.10	764.6	...	...	NW	1	...
Chefoo,	3	30.28	769.1	39	73	N	2	b	,,	...	...	...	...	...	...	...
Weihaiwei,	2	30.28	769.1	41	57	N	5	b	,,	30.36	771.1	30	90	SW	2	b
Hankow,	3	...	...	...	...	...	...	...	,,	...	...	...	...	...	...	...
Ichang,	,,	...	...	...	...	...	...	...	,,	...	...	...	...	...	...	...
Kiukiang,	,,	30.27	768.8	49	64	NE	2	c	,,	...	...	...	...	...	...	...
Changsha,	,,	30.19	766.8	44	92	NW	1	or	,,	...	...	...	...	...	..	...
Shanghai,	,,	30.33	770.4	50	45	N	1	...	,,	30.34	770.6	40	...	E	1	o
Gutzlaff,	2	30.27	768.8	48	85	N	1	cv	,,	30.26	768.6	43	...	SE	3	ov
Sharp Peak,	,,	30.28	769.1	60	...	E	5	o	7	30.26	768.6	53	...	N	1	or
Amoy,	3	30.16	766.0	58	64	E	5	o	6	30.16	766.0	52	86	ENE	2	or
Swatow,	,,	30 16	766.0	63	72	E	2	c	,,	30.15	765.8	53	86	NNE	1	b
Taihoku,	1	30 24	768.0	...	...	E	6	...	5	30.17	766.4	...	...	E	4	...
Taichu,	,,	30.11	764.9	...	...	N	6	...	,,	30.13	765.2	...	...	N	2	...
Tainan,	,,	30.14	765.5	...	...	W	4	...	,,	30.14	765.5	...	...	N	4	...
Koshun,	,,	30.13	765.2	...	...	NE	10	...	,,	30.10	764.4	...	...	E	8	...
Pescadores,	,,	30.17	766.2	...	...	NE	10	...	,,	30.12	765.0	...	...	NE	10	...
Canton,	3	30.09	764.3	58	81	NE	2	c	6	30.11	764.8	55	94	NE	1	o
Hongkong,	2	30.09	764.3	63	74	E	5	o	6	30.09	764.3	59	94	E	6	o
Gap Rock,	,,	30.04	763.0	...	...	E	5	o	,,	30.04	763.0	...	...	E	5	od
Macao,	,,	30.09	764.3	60	...	ENE	1	o	,,	30.07	763.8	58	...	N	1	od
Wuchow,	3	30.04	763.0	57	87	NE	3	o	9	30.24	768.1	53	...	NE	1	od
Pakhoi,	,,	29.98	761.5	60	100	NNW	4	or	,,	...	...	...	...	..	...	...
Hoihow,	,,	29.89	759.2	75	81	SE	2	o	,,	...	...	...	...	...	...	...
Phulien,	2	30.02	762.4	61	...	ENE	3	or	6	30.06	763.4	61	...	NW	2	dh
Tourane,	,,	29.97	761.2	77	...	SE	5	c	,,	29.98	761.4	72	...	SE	5	c
Cape St. James,	,,	29.94	760.5	79	...	E	4	c	,,	29.96	760.9	75	...	ENE	4	c
Aparri,	,,	30.06	763.5	75	...	E	2	o	,,	30.10	764.5	67	...	...	0	d
Manila,	,,	30.00	762.0	77	...	NE	2	o	,,	30.05	763.2	71	...	E	1	o
Legaspi,	,,	29.99	761.7	89	...	E	2	...	,,	30.04	763.0	78	...	NNE	1	b
Iloilo,	3	29.97	761.2	85	...	NE	2	b	9	30.03	762.7	80	...	NE	2	b
Bacolod,	,,	...	...	...	...	NW	2	c	,,	...	...	...	...	NW	1	b
Cebu,	,,	29.94	760.5	84	...	E	2	b	,,	30.05	763.2	83	...	...	0	b
Labuan,	,,	29.89	759.2	85	...	...	...	...	,,	30.01	762.2	82	...	...	...	...

On the 27th at 11.10—The anticyclone is now central over the Yellow Sea. A somewhat deep depression lies to the east of Hokkaido.

Pressure has increased considerably over S. Japan, moderately over N.E. China and slightly over Luzon. It has decreased slightly along the south coast of China and over central Annam.

The monsoon will be interrupted to the north of Foochow, and will moderate over the N. China Sea.

Hongkong Rainfall for the 24 hours ending at 10 a.m. to-day, 0·10 inches.

FORECAST FOR THE 24 HOURS ENDING AT NOON TO-MORROW.

District.	Forecast.
1.—Hongkong and Neighbourhood,	E. winds, moderate; overcast, occasional rain.
2.—Formosa Channel,	N.E. gale, moderating.
3.—South coast of China between Hongkong and Lamocks,	The same as No. 1.
4.—South coast of China between Hongkong and Hainan,	The same as No. 1.

T. F. CLAXTON, *Director.*

ROYAL OBSERVATORY, HONGKONG.
DAILY WEATHER REPORT.

Station.	27th February, 1914, P.M.								28th February, 1914, A.M.							
	Hour.	Barometer at Sea Level.		Temperature.	Humidity.	Wind.		Weather.	Hour.	Barometer at Sea Level.		Temperature.	Humidity.	Wind.		Weather.
		Inches.	Millrs.			Direction.	Force			Inches.	Millrs.			Direction.	Force.	
Wladivostock,..	2	...	...	...	...	...	...	...	7	...	...	...	...	...	...	...
Nemuro,.....	"	29.53	750.1	...	...	NW	9	...	6	30.12	765.1	...	...	N	9	...
Hakodate, ...	"	29.93	760.2	...	...	WNW	7	...	"	30.30	769.7	...	...	W	5	...
Tokio, ...	"	30.12	765.1	...	...	NW	3	...	"	30.38	771.6	...	...	NNW	1	...
Kochi, ...	"	30.03	762.8	...	...	S	1	...	"	30.39	771.8	...	...	WSW	1	...
Nagasaki,.....	"	30.33	770.3	...	...	E	1	...	"	30.39	771.8	...	...	NNE	1	...
Kagoshima,.....	"	30.29	769.4	...	...	...	0	...	"	30.35	770.9	...	...	N	1	...
Oshima, ...	"	30.28	769.1	...	...	NNE	1	...	"	30.26	768.6	...	...	S	1	...
Naha,.....	"	30.22	767.7	...	...	E	2	...	"	30.19	766.7	...	...	SE	1	...
Ishigakijima,...	"	30.19	766.8	...	...	SE	4	...	"	30.15	765.8	...	...	E	1	...
Bonin Island,...	"	30.18	766.6	...	...	N	1	...	"	30.30	769.6	...	...	NNE	1	...
Chefoo, ...	3	30.29	769.3	46	77	S	1	b	"	...	...	...	...	...	...	...
Weihaiwei, ...	2	30.34	770.6	46	84	SW	3	b	"	30.34	770.6	36	90	SW	4	b
Hankow, ...	3	...	...	...	...	...	...	...	"	...	...	...	...	...	...	...
Ichang, ...	"	...	...	...	...	...	...	...	"	...	...	...	...	...	...	...
Kiukiang, ...	"	30.14	765.5	51	72	NW	2	o	"	...	...	...	...	...	...	...
Changsha, ...	"	30.27	768.8	42	92	NW	1	o	"	...	...	...	...	...	..	...
Shanghai, ...	"	30.35	770.9	47	63	E	1	o	"	30.38	771.6	37	...	ENE	2	bm
Gutzlaff, ...	2	30.27	768.8	44	84	ENE	2	omd	"	30.28	769.1	43	...	NE	3	bv
Sharp Peak, ...	"	30.21	767.3	55	...	S	1	o	7	30.27	768.8	54	...	N	1	o
Amoy, ...	3	30.14	765.5	56	87	WNW	2	or	6	30.16	766.0	55	94	ENE	2	o
Swatow,.....	"	30 15	765.8	56	94	E	1	or	"	30.20	767.1	57	87	SE	1	b
Taihoku, ...	1	30 15	765.9	...	...	E	4	...	5	30.19	766.9	...	...	...	0	...
Taichu, ...	"	30.15	765.7	...	...	N	2	...	"	30.12	765.0	...	...	N	6	...
Tainan, ...	"	30.11	764.8	...	...	NW	4	...	"	30.11	764.8	...	...	N	6	...
Koshun, ...	"	30.11	764.7	...	...	E	8	...	"	30.08	764.0	...	...	SW	2	...
Pescadores, ...	"	30.13	765.3	...	...	NE	10	...	"	30.12	765.1	...	...	NE	10	...
Canton, ...	3	30.13	765.3	58	88	N	2	o	6	30.18	766.6	54	87	N	1	c
Hongkong, ...	2	30.13	765.3	60	96	E	3	od	6	30.13	765.3	61	83	E	1	o
Gap Rock,.....	"	30.06	763.5	...	...	E	6	or	"	30.12	765.0	...	...	ENE	4	o
Macao, ...	"	30.08	764.0	54	...	N	1	or	"	30.13	765.2	57	...	NW	1	o
Wuchow, ...	3	30.19	766.8	55	87	N	1	or	9	...	..	...	...	...	...	...
Pakhoi, ...	"	30.04	763.0	60	82	N	2	o	"	...	...	...	...	...	...	...
Hoihow,.....	"	...	...	...	...	...	...	...	"	...	...	...	...	...	...	...
Phulien,.....	2	30.06	763.5	63	...	ENE	1	dh	6	30.13	765.3	59	...	ENE	2	dh
Tourane, ...	"	29.98	761.4	77	...	SE	4	c	"	30.04	763.0	72	...	SE	5	dh
Cape St. James,	"	29.94	760.5	79	...	ENE	5	b	"	29.99	761.6	75	...	ENE	5	c
Aparri, ...	"	30.04	763.1	77	...	E	1	o	"	30.06	763.6	71	...	SE	1	c
Manila, ...	"	29.99	761.7	84	...	SE	2	c	"	30.06	763.5	64	...	...	0	c
Legaspi,.....	"	30.03	762.7	90	...	E	2	b	"	30.04	763.1	78	...	NE	1	o
Iloilo,.....	3	29.97	761.2	86	...	NE	1	b	9	30.03	762.7	80	...	NE	1	b
Bacolod,.....	"	...	...	...	...	NW	2	b	"	...	...	...	...	NW	2	b
Cebu, ...	"	29.96	761.0	85	...	E	1	b	"	30.06	763.5	82	...	E	1	c
Labuan, ...	"	29.89	759.2	85	...	...	...	...	"	30.00	762.0	83	...	...	...	...

On the 28th at 10.40—Pressure has increased considerably over central and N. Japan and slightly over Annam.

The anticyclone is now central over S. Japan.

Moderate monsoon is indicated over the N. China Sea.

Hongkong Rainfall for the 24 hours ending at 10 a.m. to-day, 0·46 inches.

FORECAST FOR THE 24 HOURS ENDING AT NOON TO-MORROW.

District.	Forecast.
1.—Hongkong and Neighbourhood,.....	N.E. winds, moderate; cloudy.
2.—Formosa Channel,.....	N.E. winds, strong.
3.—South coast of China between Hongkong and Lamocks,	The same as No. 1.
4.—South coast of China between Hongkong and Hainan,..	The same as No. 1.

T. F. CLAXTON, *Director.*

ROYAL OBSERVATORY, HONGKONG.
DAILY WEATHER REPORT.

Station.	28th February, 1914. P.M.								1st March, 1914. A.M.							
	Hour.	Barometer at Sea Level.		Temperature.	Humidity.	Wind.		Weather.	Hour.	Barometer at Sea Level.		Temperature.	Humidity.	Wind.		Weather.
		Inches.	Millrs.			Direction.	Force.			Inches.	Millrs.			Direction.	Force.	
Wladivostock,..	2	...	...	...	...	...	...	...	7	...	...	...	...	...	...	...
Nemuro,.....	,,	30.30	769.6	...	...	N	3	...	6	30.38	771.6	...	...	S	2	...
Hakodate, ...	,,	30.38	771.7	...	...	WNW	4	...	,,	30.32	77.02	...	...	SW	7	...
Tokio, ...	,,	30.42	772.6	...	...	S	1	...	,,	30.50	774.6	...	...	NW	1	...
Kochi, ...	,,	30.39	771.8	...	...	SE	1	...	,,	30.43	772.8	...	...	...	0	...
Nagasaki, ...	,,	30.35	770.8	...	...	ESE	2	...	,,	30.33	770.3	...	...	...	0	...
Kagoshima,.....	,,	30.35	770.9	...	...	NE	1	...	,,	30.27	768.9	...	...	ESE	4	...
Oshima, ...	,,	30.24	768.1	...	...	SE	3	...	,,	30.14	765.6	...	...	SSW	1	...
Naha, ...	,,	30.23	767.7	...	...	SE	2	...	,,	30.11	764.7	...	...	E	1	...
Ishigakijima,...	,,	...	...	...	...	...	...	...	,,	30.09	764.3	...	...	N	1	...
Bonin Island,...	,,	30.32	770.1	...	...	NE	1	...	,,	30.34	770.6	...	...	E	1	...
Chefoo, ...	3	...	...	...	...	...	...	...	,,	...	...	...	...	...	...	...
Weihaiwei, ...	2	30.35	770.9	53	71	SW	6	b	,,	30.39	771.9	38	81	SSW	5	bc
Hankow, ...	3	...	...	...	...	...	...	...	,,	...	...	...	...	...	...	...
Ichang, ...	,,	...	...	...	...	...	...	...	,,	...	...	...	...	...	...	..
Kiukiang, ...	,,	30.28	769.1	57	58	NE	1	b	,,	30.32	770.1	47	93	NE	1	o
Changsha, ...	,,	30.32	770.1	53	67	...	0	o	,,	...	...	...	...	...	..	...
Shanghai, ...	,,	30.37	771.4	54	49	ENE	1	bc	,,	30.32	770.1	43	...	NE	3	o
Gutzlaff, ...	2	30.28	769.1	49	71	NE	3	bcv	,,	30.24	768.1	44	...	NNE	3	cv
Sharp Peak, ...	,,	30.25	768.3	59	...	NNE	4	o	7	30.26	768.6	55	...	N	1	or
Amoy, ...	3	30.14	765.5	61	69	ENE	5	o	6	30.21	767.3	57	81	WNW	2	c
Swatow,.....	,,	30 19	766.8	61	82	E	1	o	,,	30.25	768.3	56	87	NE	1	b
Taihoku, ...	1	30 20	767.2	...	...	E	8	...	5	30.19	766.8	...	...	...	0	...
Taichu, ...	,,	30.11	764.9	...	...	N	6	...	,,	30.14	765.6	...	...	NE	2	...
Tainan, ...	,,	30.13	765.4	...	...	N	6	...	,,	30.15	765.9	...	...	NW	4	...
Koshun, ...	,,	30.11	764.9	...	...	NE	6	...	,,	30.12	765.0	...	...	N	2	...
Pescadores, ...	,,	30.16	76.60	...	...	N	10	...	,,	30.15	765.9	...	...	N	8	...
Canton, ...	3	30.17	766.3	59	82	NE	2	o	6	30.23	767.8	55	94	N	1	o
Hongkong, ...	2	30.20	767.1	61	84	E	3	op	6	30.20	767.1	61	84	E	4	o
Gap Rock,.....	,,	30.13	765.3	...	...	ENE	4	or	,,	30.18	766.6	...	...	ENE	5	o
Macao, ...	,,	30.15	765.9	59	...	NNE	1	or	,,	30.18	766.6	57	...	NNW	1	odf
Wuchow, ...	3	30.19	766.8	56	81	N	3	o	9	30.33	770.4	55	87	N	1	o
Pakhoi, ...	,,	...	...	...	...	...	...	...	,,	...	...	...	...	..	...	...
Hoihow,.....	,,	...	...	...	...	...	...	...	,,	...	...	...	...	...	...	...
Phulien, ...	2	30.09	764.3	63	...	ENE	2	o	6	30.19	766.7	61	...	NE	2	dh
Tourane, ...	,,	30.02	762.6	77	...	SE	5	c	,,	30.10	764.5	72	...	SE	2	dh
Cape St. James,	,,	29.95	760.8	79	...	ENE	5	b	,,	30.01	762.1	75	...	ENE	5	c
Aparri, ...	,,	30.04	762.9	81	...	ENE	2	b	,,	30.09	764.2	71	...	SW	1	o
Manila, ...	,,	30.00	762.0	85	...	WNW	1	c	,,	30.07	763.8	67	...	...	0	c
Legaspi,.....	,,	30.02	762.6	85	...	ENE	1	o	,,	30.04	763.0	74	...	NNE	2	o
Iloilo,.....	3	29.97	761.2	86	...	NE	2	b	9	30.07	763.8	82	...	W	2	b
Bacolod,.....	,,	...	...	...	...	NW	2	o	,,	...	...	...	...	NW	1	b
Cebu, ...	,,	29.96	761.0	83	...	E	2	o	,,	30.06	763.5	82	...	E	1	c
Labuan, ...	,,	29.90	759.4	86	...	...	...	...	,,	...	...	...	...	...	...	...

On the 1st at 11.55—The anticyclone has strengthened. It is now central to the south-east of Japan. An area of high pressure lies over S.W. Manchuria.

A depression appears to be forming to the east of Formosa. It will probably travel north-eastward.

Pressure has decreased slightly over the lower Yangtze Valley, and increased slightly along the south coast of China to Cape St. James.

Fresh N. to N.W. winds are indicated along the east coast of China, and moderate monsoon over the N. China Sea.

Hongkong Rainfall for the 24 hours ending at 10 a.m. to-day, 0·16 inches.

FORECAST FOR THE 24 HOURS ENDING AT NOON TO-MORROW.

District.	Forecast.
1.—Hongkong and Neighbourhood,.....	N.E. winds, moderate; cloudy.
2.—Formosa Channel,.....	Northerly gale.
3.—South coast of China between Hongkong and Lamocks,	The same as No. 1.
4.—South coast of China between Hongkong and Hainan,..	The same as No. 1.

T. F. CLAXTON, *Director.*

STATISTICIAN'S DEPARTMENT
JUN 13 1914

ROYAL OBSERVATORY, HONGKONG.

MONTHLY METEOROLOGICAL BULLETIN.

MARCH.

1914.

CONTAINING DETAILED RESULTS OF OBSERVATIONS MADE AT THE ROYAL OBSERVATORY, HONGKONG, AND THE DAILY WEATHER REPORTS FROM VARIOUS STATIONS IN THE FAR EAST.

PREPARED UNDER THE DIRECTION OF

T. F. CLAXTON, F.R.A.S.

DIRECTOR.

HONGKONG:
PRINTED BY NORONHA & Co.
GOVERNMENT PRINTERS.

1914.

ROYAL OBSERVATORY, HONGKONG.

RESULTS

OF

METEOROLOGICAL OBSERVATIONS.

MARCH

1914.

TABLE I.—BAROMETRIC PRESSURE at every HOUR of the DAY, in the MONTH of MARCH, 1914.

Days of the Month.	Hours, Hongkong Standard Time.												Days of the Month.
	1	2	3	4	5	6	7	8	9	10	11	Noon.	
	ins.	ins.	ins	ins.	ins.	ins.	ins.	ins.	ins.	ins.	ins.	ins.	
1	30·097	30·094	30·076	30·072	30·072	30·083	30·095	30·116	30·132	30·153	30·149	30·138	1
2	30·121	30·101	30·091	30·086	30·077	30·086	30·104	30·109	30·125	30·135	30·133	30·118	2
3	30·091	30·075	30·070	30·062	30·052	30·056	30·053	30·073	30·090	30·089	30·078	30·047	3
4	29·957	29·937	29·917	29·907	29·907	29·905	29·922	29·934	29·942	29·944	29·943	29·912	4
5	29·785	29·759	29·739	29·720	29·711	29·722	29·739	29·759	29·773	29·772	29·771	29·745	5
6	29·627	29·604	29·604	29·592	29·588	29·596	29·618	29·644	29·649	29·662	29·653	29·633	6
7	29·683	29·677	29·677	29·683	29·682	29·709	29·731	29·746	29·759	29·776	29·755	29·744	7
8	29·725	29·714	29·696	29·689	29·701	29·708	29·734	29·758	29·787	29·800	29·792	29·780	8
9	29·774	29·766	29·757	29·740	29·748	29·765	29·787	29·805	29·826	29·834	29·834	29·816	9
10	29·840	29·827	29·823	29·808	29·813	29·827	29·834	29·855	29·873	29·878	29·875	29·853	10
11	29·807	29·792	29·771	29·758	29·758	29·763	29·772	29·787	29·796	29·796	29·800	29·780	11
12	29·747	29·733	29·717	29·692	29·698	29·709	29·729	29·741	29·764	29·772	29·773	29·752	12
13	29·765	29·757	29·752	29·739	29·744	29·758	29·776	29·801	29·820	29·829	29·834	29·831	13
14	29·950	29·956	29·960	29·953	29·963	29·978	30·005	30·039	30·072	30·078	30·087	30·085	14
15	30·081	30·065	30·055	30·051	30·067	30·068	30·103	30·120	30·137	30·145	30·137	30·124	15
16	30·099	30·078	30·049	30·039	30·050	30·051	30·073	30·085	30·075	30·105	30·099	30·080	16
17	30·124	30·107	30·092	30·082	30·075	30·086	30·107	30·113	30.139	30·143	30·130	30·117	17
18	30·134	30·121	30·111	30·112	30·122	30·149	30·165	30·177	30·193	30·201	30·203	30·181	18
19	30·195	30·171	30·160	30·154	30·160	30.171	30·187	30·214	30·221	30·211	30·200	30·176	19
20	30·078	30·050	30·034	30·009	30·004	30·013	30·025	30·044	30·053	30·045	30·033	30·005	20
21	29·890	29·878	29·869	29·848	29·848	29·847	29·867	29·881	29·891	29·904	29·904	29·876	21
22	29·819	29·809	29·799	29·792	29·789	29·802	29·835	29·850	29·855	29·857	29·846	29·834	22
23	29·802	29·783	29·764	29·755	29·759	29·773	29·790	29·820	29·836	29·835	29·826	29·812	23
24	29·810	29·797	29·780	29·764	29·775	29·798	29·814	29·839	29·862	29·870	29·874	29·866	24
25	29·859	29·838	29·838	29·827	29·827	29·853	29·877	29·907	29·915	29·927	29·929	29·925	25
26	29·973	29·964	29·966	29.962	29·975	29·996	30·018	30·039	30·061	30·090	30·080	30·075	26
27	30·080	30·070	30·054	30·039	30·040	30·030	30·050	30.068	30·091	30·091	30·097	30·071	27
28	30·031	30·018	30·012	30·008	30·005	30·017	30·036	30·065	30·065	30·073	30·069	30·044	28
29	30·002	29·985	29·980	29·975	29·975	29·987	29·985	29·999	30·015	30·015	30·014	29·993	29
30	29·928	29·910	29·880	29·867	29·869	29·885	29·902	29·919	29·927	29·917	29·928	29·920	30
31	29·868	29·848	29·830	29·809	29·810	29·829	29·848	29·860	29·872	29·874	29·874	29·853	31

Days of the Month.	13	14	15	16	17	18	19	20	21	22	23	Midn.	Days of the Month.
	ins.	ins.	ins.	ins.	ins.	ins.	ins.	ins.	ins.	ins.	ins	ins.	
1	30·120	30·095	30·077	30·075	30·075	30·085	30·091	30·098	30·128	30·143	30·144	30·132	1
2	30·083	30·062	30·047	30·035	30·033	30·040	30·048	30·068	30·083	30·095	30·098	30·099	2
3	30·022	30·011	29·984	29·964	29·964	29·964	29·962	29·968	29·982	29·993	29·990	29·979	3
4	29·881	29·847	29·824	29·808	29·798	29·797	29·797	29·799	29·810	29·810	29·800	29·801	4
5	29·709	29·678	29·655	29·648	29·648	29·644	29·645	29·655	29·657	29·657	29·659	29·648	5
6	29·630	29·612	29·590	29·581	29·603	29·603	29·624	29·641	29·671	29·682	29·693	29·700	6
7	29·734	29·719	29·693	29·689	29·682	29·692	29·712	29·721	29·741	29·742	29·743	29·745	7
8	29·751	29·731	29·710	29·702	29·711	29·726	29·734	29·743	29·758	29·772	29·779	29·780	8
9	29·787	29.766	29·746	29·736	29·736	29·759	29·766	29·780	29·805	29·828	29·846	29·852	9
10	29·833	29·804	29·782	29·767	29·764	29·774	29·783	29·798	29·802	29·812	29·812	29·812	10
11	29·755	29·725	29·706	29·694	29·698	29·704	29·714	29·726	29·742	29·764	29·769	29·760	11
12	29·737	29·711	29·689	29·680	29·689	29·694	29·697	29·712	29·732	29·751	29·762	29·766	12
13	29·811	29·802	29·782	29·788	29·804	29·819	29·834	29·857	29·897	29·931	29·948	29·955	13
14	30·040	30·019	30·009	29·998	30·008	30·040	30·065	30·079	30·095	30·095	30·099	30·086	14
15	30·101	30·077	30·058	30·057	30·051	30·079	30·076	30·101	30·116	30·109	30·119	30·115	15
16	30·056	30·054	30·043	30·063	30·039	30·077	30·084	30·085	30·108	30·138	30·149	30·138	16
17	30·081	30·068	30·056	30·067	30·069	30·088	30·102	30·128	30·138	30·157	30·156	30·155	17
18	30·165	30·144	30·125	30·124	30·124	30·134	30·152	30·166	30·189	30·203	30·202	30·202	18
19	30·143	30·112	30·079	30·069	30·069	30·071	30·078	30·100	30·110	30·108	30·110	30·103	19
20	29·965	29·928	29·903	29·885	29·875	29·875	29·875	29·888	29·909	29·910	29·910	29·903	20
21	29·845	29·814	29·792	29·777	29·782	29·779	29·789	29·809	29·828	29·836	29·833	29·831	21
22	29·814	29·790	29·768	29·759	29·753	29·759	29.776	29·791	29·805	29·819	29·818	29·816	22
23	29·791	29·760	29·731	29·730	29·735	29·740	29.751	29·776	29·790	29·802	29·815	29·816	23
24	29·842	29·818	29·799	29.796	29·788	29·798	29·804	29·823	29·838	29·863	29·868	29·866	24
25	29.904	29·875	29·858	29·851	29·852	29·875	29·894	29·926	29·936	29·949	29·958	29·970	25
26	30·043	30·025	30·005	30·001	30·011	30·019	30·039	30·059	30·080	30·100	30·100	30·085	26
27	30·051	30·029	30·009	30·006	30·001	30·009	30·015	30·028	30·041	30·058	30·060	30·049	27
28	30·013	29·995	29·956	29·944	29·953	29·961	29·969	29·982	29·996	30·016	30·026	30·013	28
29	29·960	29·928	29·910	29·901	29·902	29·903	29·921	29·928	29·943	29·947	29·948	29·948	29
30	29·898	29·848	29·829	29·821	29·821	29·827	29·841	29·821	29·850	29·869	29·870	29·871	30
31	29·821	29·795	29·768	29·753	29·755	29·756	29·776	29·790	29·800	29·811	29·815	29·805	31

TABLE II.—TEMPERATURE of the AIR at every HOUR of the DAY, in the MONTH of MARCH, 1914.

Days of the Month.	Hours, Hongkong Standard Time. 1	2	3	4	5	6	7	8	9	10	11	Noon.	Days of the Month.
	°	°	°	°	°	°	°	°	°	°	°	°	
1	61·3	60·6	60·8	60·8	61·0	61·3	61·3	61·8	63·4	63·2	63·4	63·4	1
2	61·3	61·1	61·3	61·6	61·6	61·4	61·2	63·3	64·8	66·6	66·4	68·8	2
3	62·7	62·7	62·6	62·6	62·0	61·9	62·1	63·3	63·8	65·2	66·5	67·6	3
4	63·4	62·4	62·2	62·0	61.8	61·9	62·9	63.7	65·2	66·5	68·1	68·3	4
5	67·8	67·9	67·8	67·6	66·1	65·9	66·7	68·4	69·6	74·1	74·8	75·4	5
6	73·4	73·5	73·5	73·4	73·4	73·4	74·0	74·6	76·5	77·8	76·8	77·9	6
7	74·0	73·5	73·0	73·3	73·0	71·1	70·7	71·5	72·8	73·3	73·9	75·0	7
8	74·3	74·3	74·4	74·6	72·8	70·9	71·3	70·6	71·7	71·9	72·8	72·4	8
9	72·9	72·3	72·9	73·6	72·5	71·4	71·5	71·9	72·4	73·8	75·3	76·8	9
10	65·8	65·4	65·6	65·4	65·2	64·8	64·8	64·6	64·5	65·4	65·3	65·3	10
11	64·6	64·8	65·0	65·4	65·2	65·0	65·3	65·8	66·3	67·6	67·0	68·7	11
12	74·8	74·6	74·8	75·1	74·8	73·8	74·2	74·1	74·5	74·8	73·9	73·4	12
13	73·3	71.8	71·6	72·2	72·3	72·3	72·2	72·8	73·2	73·8	70·6	69·0	13
14	63·0	63·3	61·9	62·0	61·5	60·9	60·2	60·1	60·6	61·0	60·8	60·8	14
15	61·9	61·6	60·8	60·6	59·8	59·4	58·8	58·7	58·9	59·8	59·3	58·0	15
16	53·2	54·0	53·8	52·8	52·8	52·0	52·2	55·8	53·2	52·9	53·8	54·8	16
17	50·7	50·8	50·4	51·2	51·2	51·5	51·8	53·3	54·4	55·6	59.1	59·8	17
18	57·8	58·0	57·5	56·8	57·5	57·6	57·2	57·9	60·6	62·6	63·6	65·0	18
19	61·8	61·9	61·9	61·5	61·3	60·8	60·6	61·8	63·0	64.8	65·8	66·7	19
20	62·0	61·8	60·9	60·8	60·8	60·3	60·9	62·3	64·3	65.3	65·8	65·8	20
21	63·2	63·6	62·8	62·8	63·1	63·1	63·8	64·6	65·1	66·2	66·8	67·9	21
22	67·3	67·6	67·8	67·6	66·8	66·8	66·9	67·9	68·6	69·5	71·3	72·0	22
23	72.2	72·2	72·0	71·8	71·9	72·0	72·3	73·8	75·3	75·5	76·4	77·0	23
24	74·5	74·1	74·3	74·4	73·6	72·7	73.4	73·9	75·9	76·8	77·3	77·7	24
25	73·6	73·7	73·7	72·0	71·2	70·3	70·7	71·8	72·6	75·2	73·9	74·0	25
26	67·0	67·1	66·9	66·0	64·8	64·6	63·6	64·2	64·5	64·5	64·9	64·8	26
27	64·1	63·9	63·8	63·9	63·0	62·1	61·8	62·3	62·4	62·5	63·0	63·8	27
28	65·0	64·8	64·8	64·2	63·8	63·8	64·1	64·2	64.4	64·5	64·6	64·8	28
29	65·1	64·9	65·0	64·9	64·8	65·0	64·8	65·9	66·9	68·4	69·8	69·9	29
30	66·4	66·0	65·8	65·8	66·3	65·3	66·7	68·8	70·8	73·8	72·1	73·7	30
31	69·6	69·4	69·3	68·7	68·3	68·4	68·9	70·3	72·6	70·9	72·1	72·1	31

Days of the Month.	13	14	15	16	17	18	19	20	21	22	23	Midn.	Days of the Month.
	°	°	°	°	°	°	°	°	°	°	°	°	
1	64·9	65·4	64·2	64·2	63·9	63·5	63·2	62·6	62·0	62·3	61·5	61·5	1
2	67·8	66·5	65·4	65·6	64·7	64·4	64·4	64·6	63·8	62·7	62·8	62·7	2
3	67·0	68·2	68·4	68·5	66·7	65·8	65·8	64·7	64·3	64·3	63·8	63·4	3
4	69·2	69·6	68·8	68·8	68·0	67·1	66·5	66·8	67·3	68·0	67·8	67·8	4
5	76·4	77·0	75·8	74·3	73·2	73·2	73·0	73·8	73·2	73·8	73·8	73·6	5
6	75·8	74.6	75·1	74·8	74·0	75·3	74·8	74·6	73·8	73·5	73·5	73·6	6
7	75·4	74·9	74·6	75·4	73·8	72·8	71·8	72·2	71·8	71·9	74·8	74·4	7
8	73·3	73·1	73·3	74·0	72·6	72·4	71·8	72·8	71·7	72·1	72·8	73·1	8
9	78·0	80·6	80·9	77·8	75·7	73·5	73·7	74·3	72·5	69·0	68·0	66·8	9
10	65·3	65·3	64·6	64·8	64·8	64·5	64·5	64·2	64·3	64·3	64·5	64·6	10
11	74·5	75·0	76·1	75·3	74·8	72.7	74·0	74·5	74·8	74·7	74·2	74·8	11
12	73·2	73·6	75·4	75·3	75·3	75·0	74·5	74·8	74·6	74·5	74·8	75·3	12
13	68·7	67·9	68·0	69·1	69·0	68·5	67·5	66·5	65·5	64·6	63·7	63·8	13
14	62·5	62·3	61·8	62·6	62·6	61·7	62·2	61·4	61·5	61·4	62·1	62·7	14
15	57·8	58·9	57·5	56·9	56·8	54·6	55·1	56·0	55·3	55·0	55·1	54·6	15
16	55·4	54·3	53·5	51·8	50·7	51·0	51·6	51·5	52·5	51·8	51·8	50·9	16
17	61·8	62·6	62·9	63.6	62·6	61·8	60·8	60·0	59·8	59·3	57·9	57·8	17
18	64·8	65·8	65·6	65.4	64·2	63·1	62·8	62·2	62·3	61·6	61·7	62·3	18
19	68·4	69·3	69·2	67·1	65·6	64·6	63·5	63·2	63·4	62·4	62·6	62·3	19
20	65·8	66·1	66·0	66·3	65·9	64·8	64·1	63·8	63.5	62·8	62·8	63·0	20
21	68·1	69·2	69·3	68·6	67·9	67·5	67·3	66·9	66·8	66·8	67·0	67·0	21
22	75·3	76·8	76·1	76·1	75·1	72·8	71·8	71·8	71.1	71·4	71·3	71·6	22
23	76·4	77·1	76·8	76·4	76·1	75·2	74·8	74·8	74·6	74·0	74·8	74·5	23
24	78·4	78·6	78·2	77·8	76·2	75·3	74·9	74·7	74.8	74·4	73·9	73·6	24
25	75·1	81·3	79·7	76·7	74·3	73·2	72·7	70·1	69·8	68·9	68·1	67·4	25
26	65·9	66·0	65·8	64·7	64·6	64·0	64·1	64·8	64·8	64·6	64·3	64·2	26
27	64·7	64·6	64·7	64·7	64·5	64·8	64·6	64·8	65·1	65·6	65·6	65·2	27
28	65·0	65·3	66·1	66·5	65·6	65·4	65·4	64·8	64.8	65·3	65·3	65·1	28
29	70·9	71·9	71·0	70·3	69·5	68·8	68·8	68·6	67·8	67·1	67·1	67·0	29
30	76·8	76·5	77·6	75·4	74·6	73·4	71·7	71·3	71·1	70·7	70·1	69·7	30
31	72·6	73·2	72·8	71·9	71·8	70·8	70·3	70·2	70·4	70·0	70·0	70·1	31

TABLE III.—TEMPERATURE of EVAPORATION at every HOUR of the DAY, in the MONTH of MARCH, 1914.

Days of the Month.	Hours, Hongkong Standard Time.												Days of the Month.
	1	2	3	4	5	6	7	8	9	10	11	Noon.	
	°	°	°	°	°	°	°	°	°	°	°	°	
1	58·8	58·9	59·1	59·1	58·8	58·6	58·9	58·9	59·9	59·2	59·3	60·1	1
2	60·3	60·0	60·1	59·8	59·8	59·0	58·5	58·8	58·9	60·3	60·9	62·2	2
3	59·7	60·1	60·1	60·1	59·9	59·5	59·5	59·9	60·1	60·7	61·7	62·4	3
4	60·2	60·1	60·0	59·9	59·8	59·9	61·2	60·6	61·7	62·5	63·9	64·5	4
5	66·7	66·7	66·5	66·5	65·3	65·4	66·1	67·6	68·1	69·7	69·9	68·9	5
6	69·9	70·0	70·0	69·9	69·9	69·9	70·6	71·4	71·9	72·4	72·1	73·1	6
7	72·2	71·5	71·4	71·6	71·0	70·0	69·9	70·5	71·4	71·5	71·9	72·6	7
8	71·5	71·5	71·4	71·3	71·1	70·0	70·2	69·6	70·1	70·2	69·9	70·3	8
9	71·6	71·5	71·1	71·6	71·0	70·5	70·9	71·4	71·7	72·0	72·1	72·8	9
10	65·4	65·1	65·1	65·0	64·7	64·3	63·7	63·9	63·9	64·1	64·7	64·7	10
11	63·7	64·4	64·5	64·7	64·8	64·6	65·0	65·6	65·9	67·1	66·7	68·0	11
12	72·3	72·2	72·1	72·2	72·1	72·1	72·1	72·1	72·3	72·3	72·4	72·6	12
13	72·5	71·5	71·4	71·7	71·8	71·7	71·9	72·5	72·9	73·1	70·3	68·3	13
14	56·6	56·9	55·5	55·9	55·9	55·5	54·8	55·9	54·9	55·9	55·9	55·9	14
15	58·1	58·3	58·4	57·6	57·4	56·5	55·9	56·5	55·7	56·3	56·0	55·0	15
16	52·2	51·9	51.7	50·3	50·3	50·0	50·1	52·9	50·3	50·0	50·8	51·7	16
17	48·9	48·9	48·6	48·9	48·9	48·4	48·9	48·5	49·7	50·5	53·5	53·9	17
18	51·6	51·0	51·2	51·1	51·2	51·8	51·1	51·9	53·5	54·7	55·2	57·3	18
19	56·7	57·0	57·0	56·8	56·7	56·8	56.5	57·5	58·3	59·0	60·0	59·8	19
20	55·8	55·8	55·6	55·9	55·9	55·8	55·8	56·1	55·4	56·4	57·3	58·0	20
21	59·8	60·0	59·8	60·2	61·0	61·0	61·4	61·8	62·5	63·6	63·9	64·5	21
22	65·8	66·1	66·3	66·1	65·8	65·7	66·1	66·8	67·2	67·7	68·9	69·7	22
23	70·3	70·3	69·8	69·6	69·8	69·9	70·0	71·0	71·5	71·4	71·9	72·3	23
24	71·0	71·0	71·0	70·9	70·1	69·6	70·0	69·8	70·5	71·2	71·6	72·2	24
25	70·5	70·8	70·8	70·1	69·8	69·3	70·0	70·8	71·6	72·0	71·8	71·7	25
26	65·9	65·8	65·8	64·8	63·4	63·4	62·5	62·5	62·0	62·2	62·2	61·8	26
27	59·9	59·8	59·8	60·0	58·9	57·9	57·8	58·0	57·8	57·6	58·1	57·9	27
28	60·6	60.5	60·5	59·9	59·2	59·8	60·0	60·3	60·8	60·9	61·4	60·5	28
29	62·2	62·0	62·0	62·0	61·8	62·0	61·8	61·9	62·1	63·3	63·9	62·9	29
30	64·9	64·6	64·6	64·4	64·2	64·0	65·1	66·2	66·1	68·1	67·1	68·6	30
31	68·0	67·7	67·6	67·0	67·0	67·0	67·5	68·2	68·5	68·4	68·5	68·0	31

Days of the Month.	13	14	15	16	17	18	19	20	21	22	23	Midn.	Days of the Month.
	°	°	°	°	°	°	°	°	°	°	°	°	
1	60·9	61·7	61·2	61·6	61·0	60·9	60·6	60·6	60·5	60·6	60·3	60·3	1
2	62·1	61·5	61·1	60·9	60·9	60·5	60·9	60·9	60·9	60·4	59·9	59·7	2
3	61·9	62·2	62·4	62·3	61·9	62·3	61·8	61·4	60·9	60·9	60·9	60·2	3
4	65·1	65·5	65·0	65·3	65·2	64·5	64·9	64·9	65·5	66·4	66·5	66·6	4
5	70·4	70·7	69·9	69·8	69·4	69·7	69·7	70·0	70·1	70·3	70·3	69·9	5
6	71·9	72·0	72·0	72·2	71·6	72·2	71·9	72·0	72·2	72·1	72·1	72·1	6
7	72·3	71·9	71·5	72·6	71·4	71·3	71·3	70·9	70·9	71·1	72·0	71·6	7
8	70·9	70·4	70·6	71·0	70·6	70·2	70·3	70·9	69·9	70·9	71·4	70·7	8
9	73·3	74·4	74·7	73·5	72·6	72·0	72·1	71·8	71·1	68·0	66·2	65·9	9
10	64·3	64·4	63·9	64·0	64·0	63·7	63·7	63·5	63·5	63·5	63·7	63·8	10
11	72·4	72·7	72·6	72·5	71·9	70·9	71·4	71·9	71·9	72·2	71·7	72·3	11
12	72·1	72·5	73·1	73·4	73·1	72·4	72·4	72·4	72·6	72·7	72·8	73·2	12
13	67·2	67·3	67·1	67·6	66·1	64·9	63·3	61·7	60·7	59·1	57·5	57·8	13
14	56·4	55·6	55·3	56·0	55·7	54·7	55·4	53·7	54·7	55·7	58·3	58·1	14
15	54·5	54·9	54·2	53·9	53·7	51·6	52·1	53·0	52·7	52·6	52·7	53·7	15
16	52·4	51·2	50·5	49·1	48·5	49·0	50·0	49·3	50·9	50·5	50·4	49·9	16
17	55·0	56·0	56·5	57·5	57·9	56·8	56·9	55·1	54·3	53·9	52·9	51·9	17
18	57·8	57·5	57·7	58·8	58·0	58·3	58·3	58·3	58·5	58·2	58·5	58·3	18
19	60·9	61·4	60·5	60·1	58·7	58·6	57·4	57·8	58·8	57·6	56·8	56·8	19
20	57·9	58·5	59·0	59·0	58·9	58·5	58·8	59·3	59·3	59·8	59·8	59·8	20
21	64·9	65·6	65·8	65·5	65·0	65·3	64·8	65·0	65·0	65·6	65·1	65·6	21
22	71·0	71·6	71·1	70·1	70·0	69·8	69·8	69·8	69·8	69·7	69·8	69·9	22
23	72·5	72·4	72·4	72·0	72·0	71·9	71·8	71·8	71·7	71·5	71·4	72·0	23
24	71·8	72·1	72·6	72·8	71·8	71·6	71·2	70·9	71·1	70·8	70·7	70·5	24
25	72·0	72·8	71·3	71·1	71·8	71·1	71·2	69·2	69·2	67·8	67·0	66·2	25
26	61·8	61·0	60·5	60·4	60·6	59·8	59·8	61·2	60·8	60·3	60·1	59·8	26
27	59·1	58·3	58·5	58·4	58·3	58·8	59·5	60·1	60·9	60·8	60·8	60·6	27
28	61·3	61·1	61·6	61·3	61·0	61·3	61·3	61·6	61·6	62·4	62·4	62·2	28
29	64·8	65·6	64·8	65·3	64·8	64·4	64·8	65·6	64·8	64·8	64·8	65·3	29
30	69·8	69·4	70·2	68·9	68·7	68·3	68·7	68·2	68·4	68·5	68·1	67·9	30
31	68·4	69·1	68·6	68·8	68·7	68·5	68·5	68·9	68·9	68·7	68·6	68·7	31

TABLE IV.—AMOUNT of CLOUD, (0-10), at every HOUR of the DAY, in the MONTH of MARCH, 1914

Days of the Month.	Hours, Hongkong Standard Time.																							Days of the Month.
	1	2	3	4	5	6	7	8	9	10	11	Noon.	13	14	15	16	17	18	19	20	21	22	23	Midn.	
1	10	10	10	10	10	10	8	10	10	10	10	10	10	10	10	10	10	9	9	0	0	5	0	10	1
2	10	6	0	0	0	0	0	0	0	2	2	2	3	6	8	10	10	10	10	10	2	1	2	5	2
3	6	3	3	3	5	9	4	4	10	10	7	3	5	3	2	7	5	2	1	0	0	0	1	0	3
4	0	0	0	0	0	2	7	10	10	10	10	9	9	9	9	9	9	10	10	10	10	10	10	10	4
5	6	7	8	8	9	9	10	10	10	9	10	9	8	8	9	9	10	10	10	10	8	9	9	7	5
6	6	8	8	9	10	9	10	10	9	9	10	10	10	10	10	10	10	10	10	10	10	10	10	10	6
7	10	10	10	10	10	10	9	10	10	10	7	4	10	10	10	10	10	10	10	10	10	10	10	10	7
8	9	10	10	10	10	10	10	10	10	10	10	10	9	9	7	7	9	9	10	10	9	10	10	10	8
9	10	10	10	10	8	8	10	10	10	9	9	7	9	10	9	8	7	10	10	10	10	10	10	10	9
10	10	10	10	10	10	10	10	10	10	10	10	10	10	10	10	10	10	10	10	10	10	10	10	10	10
11	10	10	10	10	10	10	10	10	10	10	10	10	10	10	10	10	10	10	10	10	10	10	10	10	11
12	10	10	10	10	10	10	10	10	10	10	10	10	10	10	10	10	10	10	9	10	10	10	10	10	12
13	10	10	10	10	10	10	10	10	10	10	10	10	10	10	10	10	10	10	10	10	10	10	10	10	13
14	10	10	10	10	10	10	10	10	10	10	10	10	10	10	10	10	10	10	10	10	10	10	10	10	14
15	10	10	10	10	10	10	10	10	10	10	10	10	10	10	10	10	10	10	10	10	10	10	10	10	15
16	10	10	10	10	10	10	10	10	10	10	10	10	10	10	10	10	10	10	10	10	10	10	10	10	16
17	10	10	10	10	10	10	10	10	10	7	2	1	0	1	2	6	7	4	3	0	0	0	0	9	17
18	8	10	8	9	9	10	10	7	7	2	1	5	1	1	1	0	0	0	0	0	0	0	1	5	18
19	8	8	6	7	10	10	8	8	10	7	6	4	4	3	4	4	2	0	0	0	0	0	0	0	19
20	0	0	0	0	0	0	0	0	0	0	0	0	0	0	0	0	0	0	0	0	0	0	0	0	20
21	0	0	0	2	7	10	6	8	8	7	10	9	9	9	7	8	8	9	8	7	5	4	2	2	21
22	5	4	3	3	4	9	10	10	10	10	9	10	10	10	8	7	4	8	10	10	7	10	8	10	22
23	10	10	10	10	10	10	10	10	9	10	10	10	10	10	9	9	10	10	10	10	10	9	7	9	23
24	9	10	9	10	10	10	7	9	9	9	10	9	9	10	8	8	9	10	10	9	9	8	8	8	24
25	5	7	9	3	2	8	5	10	3	5	9	9	7	6	5	6	6	8	9	10	10	10	10	10	25
26	10	10	10	10	10	10	10	10	10	10	10	10	10	10	9	10	10	10	10	10	10	10	10	10	26
27	10	10	10	10	10	10	9	10	10	10	10	9	9	10	10	10	10	10	10	10	10	10	10	10	27
28	10	10	10	10	10	10	10	10	10	10	10	10	10	10	9	7	8	8	8	4	3	9	10	10	28
29	10	10	10	10	10	10	8	9	7	0	2	0	0	3	5	5	4	4	3	3	1	0	2	7	29
30	4	2	1	0	0	0	0	8	0	0	1	5	2	4	3	2	8	7	8	3	6	7	7	9	30
31	7	8	4	5	5	10	10	10	10	10	9	8	4	4	2	2	5	5	6	5	3	5	10	2	31

TABLE V.—AMOUNT of SUNSHINE registered in each HOUR of the DAY, in the MONTH of MARCH, 1914.

Days of the Month.	Hours, Hongkong Apparent Time.													Days of the Month.
	6	7	8	9	10	11	Noon.	13	14	15	16	17	18	
	h.	h.	h.	h.	h.	h.	h.	h.	h.	h.	h.	h.	h.	
1	...	0·2	0·7	0·4	...	...	...	...	...	...	...	...	...	1
2	...	0·5	1·0	1·0	1·0	1·0	1·0	0·5	...	...	...	...	...	2
3	...	0·6	0·7	...	0·1	1·0	1·0	1·0	1·0	0·9	0·5	...	...	3
4	...	...	...	0·2	...	0·3	0·7	0·8	0·9	1·0	0·6	...	...	4
5	...	...	...	0·5	0·8	0·8	0·8	1·0	1·0	0·6	...	...	...	5
6	...	...	0·6	1·0	1·0	1·0	0·8	...	...	...	...	...	...	6
7	...	...	...	...	0·3	0·9	1·0	0·1	...	0·1	...	...	...	7
8	...	...	0·1	0·1	0·3	0·3	0·7	0·4	1·0	1·0	0·2	...	...	8
9	...	...	...	0·2	...	0·8	0·9	0·7	1·0	1·0	0·9	...	...	9
10	...	...	...	...	...	...	...	...	...	...	...	...	...	10
11	...	...	...	...	...	...	...	...	0·7	0·7	0·2	...	...	11
12	...	...	...	...	...	...	...	...	...	0·1	...	...	...	12
13	...	...	...	...	...	...	...	...	...	...	...	...	...	13
14	...	...	...	...	...	...	...	...	...	...	...	...	...	14
15	...	...	...	...	...	...	...	...	...	...	...	...	...	15
16	...	...	...	...	...	...	...	...	...	...	...	...	...	16
17	...	...	...	0.1	0·8	1·0	1·0	1·0	1·0	0·8	0·9	0·4	...	17
18	...	0.3	0·7	1·0	1·0	1·0	1·0	1·0	1·0	1·0	1·0	0·7	...	18
19	...	...	...	0·1	1·0	1·0	1·0	1·0	1·0	1·0	1·0	0·5	...	19
20	...	0·7	1·0	1·0	1·0	1·0	1·0	1·0	1·0	1·0	1·0	0·8	...	20
21	...	...	...	...	0·6	0·4	0·7	0·7	0·8	1·0	0·8	0·2	...	21
22	...	...	0·1	...	0·9	1·0	0·8	0·8	1·0	1·0	1·0	0·2	...	22
23	...	...	...	0·4	0·8	0·3	0·2	0·3	0·7	1·0	0·2	...	...	23
24	...	...	0·1	0·9	0·3	0·3	0·8	1·0	0·9	1·0	0·8	0·1	...	24
25	...	...	0·2	1·0	0·7	0·2	0·6	1·0	1·0	1·0	0·8	...	...	25
26	...	...	...	...	...	...	...	0·4	0·7	0·6	...	...	...	26
27	...	...	...	...	...	0·6	0·5	0·1	...	0·1	...	...	...	27
28	...	...	...	...	...	...	...	...	0·3	1·0	0·7	...	...	28
29	...	...	0·1	0·8	1·0	1·0	1·0	1·0	1·0	1·0	1·0	0·1	...	29
30	...	...	0·6	1·0	1·0	0·8	0·8	1·0	1·0	1·0	0·6	...	...	30
31	...	...	0·2	0·5	0·3	0·6	1·0	1·0	1·0	1·0	1·0	0·4	...	31

TABLE VI.—AMOUNT of RAINFALL registered in each HOUR of the DAY in the MONTH of MARCH, 1914.

Days of the Month	Hours, Hongkong Standard Time.												Days of the Month.
	1	2	3	4	5	6	7	8	9	10	11	Noon.	
	ins.	ins.	ins.	ins.	ins.	ins.	ins.	ins.	ins.	ins.	ins.	ins.	
1	...	...	...	...	...	...	...	...	...	...	...	...	1
2	...	...	...	...	...	...	...	...	...	...	...	...	2
3	...	...	...	...	...	...	...	...	...	...	...	...	3
4	...	...	...	...	...	...	...	...	...	...	...	...	4
5	...	...	...	...	...	...	...	...	...	...	...	...	5
6	...	...	...	...	...	...	...	...	...	...	...	...	6
7	...	...	...	...	...	...	...	...	...	...	...	...	7
8	...	...	...	...	...	...	...	...	...	...	...	...	8
9	...	...	...	...	...	...	...	...	...	...	...	...	9
10	0·005	0·005	0·010	0·005	...	...	...	...	...	...	...	...	10
11	...	...	...	...	...	...	...	...	...	...	...	...	11
12	...	...	...	...	0·005	...	...	...	...	0·005	0·010	0·075	12
13	0·010	0·020	0·025	0·005	...	...	...	0·015	...	0·005	0·005	...	13
14	...	...	...	...	...	...	...	...	...	...	...	...	14
15	...	...	...	...	...	...	...	...	...	...	...	...	15
16	...	...	...	...	...	...	...	...	...	0·025	0·005	...	16
17	0·005	...	...	...	...	...	...	...	...	...	...	...	17
18	...	...	...	...	...	...	...	...	...	...	...	...	18
19	...	...	...	...	...	...	...	...	...	...	...	...	19
20	...	...	...	...	...	...	...	...	...	...	...	...	20
21	...	...	...	...	...	...	...	...	...	...	...	...	21
22	...	...	...	...	...	...	...	...	...	...	...	...	22
23	...	...	...	...	...	...	...	...	...	...	...	...	23
24	...	...	...	...	...	...	...	...	...	...	...	...	24
25	...	...	...	...	...	...	...	...	...	...	...	...	25
26	...	...	...	...	...	0·015	0·005	...	...	...	...	...	26
27	...	...	...	...	...	...	...	...	...	...	...	...	27
28	...	...	...	...	...	...	...	...	...	...	...	...	28
29	...	...	...	...	...	...	...	...	...	...	...	...	29
30	...	...	...	...	...	...	...	...	...	...	...	...	30
31	...	...	...	...	...	...	...	...	...	...	...	...	31

Days of the Month.	13	14	15	16	17	18	19	20	21	22	23	Midn.	Days of the Month.
	ins.	ins.	ins.	ins.	ins.	ins	ins.	ins.	ins.	ins.	ins.	ins.	
1	...	...	...	...	...	...	...	...	...	...	...	...	1
2	...	...	...	...	...	...	...	...	...	...	...	...	2
3	...	...	...	...	...	...	...	...	...	...	...	...	3
4	...	...	...	...	...	...	...	...	...	...	...	...	4
5	...	...	...	...	...	...	...	...	...	...	...	...	5
6	...	...	...	...	...	...	...	...	...	...	...	...	6
7	...	...	...	...	...	...	...	...	...	...	...	...	7
8	...	...	...	...	...	...	...	...	...	...	...	...	8
9	...	...	...	...	...	...	...	...	...	...	0·015	0·020	9
10	...	...	...	...	...	...	...	...	...	...	...	...	10
11	...	...	...	...	...	...	...	...	...	...	...	...	11
12	0·020	...	...	...	...	...	...	...	...	...	...	...	12
13	0·005	0·005	...	...	...	...	...	...	...	...	...	...	13
14	...	...	...	...	...	...	...	...	...	...	...	...	14
15	...	...	...	...	...	...	...	...	...	...	...	...	15
16	...	...	...	...	...	0·095	0·280	0·110	0·120	0·100	0·105	0·055	16
17	...	...	...	...	...	...	...	...	...	...	...	...	17
18	...	...	...	...	...	...	...	...	...	...	...	...	18
19	...	...	...	...	...	...	...	...	...	...	...	...	19
20	...	...	...	...	...	...	...	...	...	...	...	...	20
21	...	...	...	...	...	...	...	...	...	...	...	...	21
22	...	...	...	...	...	...	...	...	...	...	...	...	22
23	...	...	...	...	...	...	...	...	...	...	...	...	23
24	...	...	...	...	...	...	...	...	...	...	...	...	24
25	...	...	...	...	...	...	...	...	...	...	...	...	25
26	...	...	...	...	...	...	...	...	...	...	...	...	26
27	...	...	...	...	...	...	...	...	...	...	...	...	27
28	...	...	...	...	...	...	...	...	...	...	...	...	28
29	...	...	...	...	...	...	...	...	...	...	...	...	29
30	...	...	...	...	...	...	...	...	...	...	...	...	30
31	...	...	...	...	...	...	...	...	...	...	...	...	31

TABLE VII.—DIRECTION and VELOCITY of the WIND for every HOUR of the DAY, in the MONTH of MARCH, 1914.

(The Direction is given in points, and the Velocity in miles per hour.)

Days of the Month.	Hours, Hongkong Standard Time. 1		2		3		4		5		6		7		8		9		10		11		Noon.		Days of the Month.
	Dir.	Vel.	Dir.	Vel.	Dir.	Vel.	Dir.	Vel.	Dir.	Vel.	Dir.	Vel.	Dir.	Vel.	Dir.	Vel.	Dir.	Vel.	Dir.	Vel.	Dir.	Vel.	Dir.	Vel.	
1	7	26	7	22	7	23	7	21	7	16	7	19	8	18	7	15	8	19	8	14	9	13	9	9	1
2	27	3	27	4	27	2	...	1	27	2	...	1	32	5	3	3	3	2	27	6	23	7	23	6	2
3	10	7	10	7	10	8	10	12	8	12	8	13	7	16	7	15	7	14	7	11	8	12	8	17	3
4	7	5	7	4	7	4	7	4	7	4	7	13	7	13	8	12	8	14	8	12	8	16	8	16	4
5	6	8	6	10	6	11	8	14	8	16	8	13	8	13	8	12	8	7	14	9	16	12	16	10	5
6	17	22	18	26	18	18	18	21	17	29	17	24	18	26	19	26	18	25	18	24	19	24	19	25	6
7	14	6	15	4	16	2	9	3	9	5	8	6	7	6	7	6	7	6	8	7	9	10	8	10	7
8	16	9	15	9	16	13	16	12	8	6	8	8	8	12	9	14	8	13	8	15	8	18	8	21	8
9	6	5	11	2	10	7	15	6	7	5	8	9	7	9	6	8	6	7	9	7	11	7	9	7	9
10	8	27	7	25	8	25	8	27	8	23	8	26	8	23	8	23	8	28	8	26	8	25	8	25	10
11	8	22	8	22	8	20	8	21	8	23	8	23	8	22	8	19	8	25	7	19	6	17	7	9	11
12	17	10	17	9	16	12	15	13	16	10	16	8	17	11	17	11	16	12	17	9	17	9	15	3	12
13	26	4	28	4	...	0	17	2	...	1	18	2	...	1	...	1	...	1	...	1	20	7	24	14	13
14	32	9	2	10	2	19	1	12	1	14	1	14	1	12	1	7	32	9	1	6	32	9	31	10	14
15	6	20	6	16	7	18	6	15	5	13	4	15	2	14	2	9	1	7	2	6	3	9	32	10	15
16	1	9	32	10	1	10	32	9	32	10	32	11	32	10	32	14	32	11	32	12	32	10	31	13	16
17	28	3	29	6	31	7	30	5	1	12	32	8	30	5	30	3	30	5	30	2	25	4	25	9	17
18	1	5	2	5	2	3	2	3	...	1	4	2	3	3	2	3	2	5	1	4	8	8	9	10	18
19	6	12	6	14	7	16	7	15	7	13	6	10	6	6	3	3	3	2	6	5	9	8	10	8	19
20	7	16	7	18	6	15	7	13	6	12	6	10	6	14	7	14	8	18	8	19	7	21	8	22	20
21	9	6	9	5	9	10	9	15	8	17	8	16	7	16	8	19	8	14	8	14	7	16	7	17	21
22	8	13	8	12	8	14	8	14	8	17	8	14	8	12	8	15	8	12	8	12	8	13	9	9	22
23	14	5	16	7	16	6	15	4	12	5	11	4	11	4	16	5	15	5	14	7	16	9	16	9	23
24	18	8	18	8	18	2	17	5	16	3	15	4	16	3	15	4	15	5	16	6	16	6	18	8	24
25	14	4	15	5	...	0	...	1	...	1	14	2	10	7	8	8	9	12	8	12	9	11	8	12	25
26	7	19	8	21	8	23	7	22	7	26	7	29	7	33	7	31	7	24	6	24	8	25	6	26	26
27	7	29	7	28	7	31	7	30	7	31	7	32	7	31	7	36	7	34	7	30	7	30	7	30	27
28	7	27	7	20	6	16	7	17	7	15	8	20	8	21	8	22	7	23	7	22	7	22	7	21	28
29	6	22	7	19	7	19	7	18	7	20	7	21	7	20	8	20	7	17	8	15	9	17	9	15	29
30	...	1	...	1	...	0	...	1	...	0	30	2	30	5	24	2	24	2	24	2	24	13	23	14	30
31	24	3	...	1	...	0	...	0	...	0	15	5	12	5	10	9	9	11	8	12	8	14	9	20	31

Days of the Month.	13		14		15		16		17		18		19		20		21		22		23		Midn.		Days of the Month.
	Dir.	Vel.	Dir.	Vel.	Dir.	Vel.	Dir.	Vel.	Dir.	Vel.	Dir.	Vel.	Dir.	Vel.	Dir.	Vel.	Dir	Vel.	Dir.	Vel	Dir.	Vel.	Dir	Vel.	
1	9	6	9	7	8	7	3	4	...	1	...	1	...	1	...	1	...	0	27	3	...	1	27	2	1
2	8	10	8	14	8	13	8	10	8	12	7	9	9	10	7	10	7	7	8	7	9	6	11	7	2
3	8	12	6	11	9	9	9	11	8	11	8	13	8	10	8	11	8	9	8	9	8	11	7	6	3
4	7	18	7	21	7	19	8	18	9	18	10	14	9	11	8	9	6	6	6	7	6	8	6	7	4
5	16	8	16	11	16	13	17	14	16	10	16	15	16	17	16	17	16	20	16	19	16	19	17	21	5
6	24	17	23	12	21	12	23	11	23	8	19	10	20	8	19	6	19	8	21	4	12	3	10	4	6
7	9	10	15	9	16	5	14	5	7	8	7	14	7	9	7	8	6	9	5	8	16	12	16	11	7
8	8	22	8	23	7	20	7	18	8	16	8	15	8	15	6	11	7	10	8	6	7	4	6	4	8
9	14	5	16	8	15	8	9	7	10	7	9	6	10	11	11	8	8	10	7	21	8	20	8	22	9
10	8	25	8	27	8	27	8	27	8	27	8	27	8	26	8	27	8	27	9	28	8	27	8	25	10
11	12	6	15	9	15	11	16	11	16	12	14	7	15	9	15	12	15	11	15	8	16	9	16	11	11
12	15	6	16	12	16	11	16	9	16	11	17	14	18	11	17	9	14	8	15	6	16	7	16	11	12
13	22	11	25	8	25	8	23	12	25	12	26	6	31	7	2	5	31	9	32	13	1	10	1	9	13
14	32	12	32	12	32	8	6	6	5	8	5	7	4	6	2	6	4	9	3	8	7	18	7	23	14
15	1	6	1	8	32	10	32	7	5	11	1	11	2	7	2	12	2	8	2	12	4	11	3	9	15
16	30	11	32	10	1	9	29	10	1	13	25	6	2	7	2	6	4	2	28	5	27	8	28	9	16
17	22	10	22	12	21	15	22	14	24	12	25	14	26	10	31	6	31	3	1	2	31	3	1	4	17
18	8	9	8	4	21	4	11	7	9	11	9	12	9	9	9	8	9	7	9	7	8	12	7	13	18
19	10	10	10	7	9	9	8	11	7	10	7	10	8	13	8	8	8	6	8	6	7	12	8	14	19
20	8	21	9	21	9	18	9	14	9	14	8	15	9	15	8	14	8	9	8	8	9	6	9	6	20
21	8	16	8	23	8	19	8	18	7	17	8	17	8	18	9	15	8	14	8	15	8	18	8	15	21
22	16	10	16	9	16	8	15	6	15	8	13	3	12	7	12	10	11	8	12	7	15	6	14	4	22
23	16	10	16	8	16	8	16	7	16	7	16	6	14	4	17	5	16	5	12	4	18	7	17	6	23
24	16	8	16	8	16	9	16	8	15	7	15	5	15	6	16	5	15	5	14	7	14	7	15	3	24
25	8	11	15	7	16	10	14	7	9	12	8	15	8	13	7	13	7	18	7	20	7	19	7	21	25
26	7	27	7	26	7	28	7	33	7	29	7	24	8	24	8	26	7	22	7	23	7	25	7	31	26
27	7	26	7	23	7	25	7	19	8	19	7	17	7	18	6	17	6	17	6	19	6	20	6	22	27
28	7	24	7	23	7	24	8	22	7	22	7	19	8	20	7	21	7	23	7	21	6	19	6	20	28
29	9	12	9	11	9	8	9	7	8	6	8	5	8	2	30	4	...	1	...	1	...	1	30	2	29
30	23	10	22	9	24	7	23	11	24	9	24	7	24	3	24	2	24	2	...	1	24	3	24	2	30
31	8	16	8	19	8	20	8	19	9	19	9	12	8	12	8	11	8	10	8	11	8	9	9	11	31

TABLE VIII.—CHARACTER and DIRECTION of MOTION of the CLOUDS at THREE-HOURLY INTERVALS in the MONTH of MARCH, 1914.

Days of the Month.	Hours, Hongkong Standard Time.															
	1		4		7		10		13		16		19		22	
	Character.	Direction.	Character.	Direction.	Character.	Direction.	Character.	Direction.	Character.	Direction	Character.	Direction.	Character.	Direction.	Character.	Direction.
1	cu	E	cu	E	a-cu/cu	W/E	cu	E	a-st/cu	W/E	a-st	SW	a-cu	W	cu	E
2	cu	...	...	...	...	...	cu	...	cu	NNE	cu	ENE	st	WSW	ci-st	...
3	cu	E	cu	E	a-cu/cu	W/E	cu	E	cu	ESE	cu	SW	ci-st	...	...	...
4	...	...	...	...	ci-st/cu	W/SSW	cu	S	cu	SSW	a-cu/cu	W/SSW	a-cu/cu	SW/ESE	st	SSE
5	cu	S	cu	S	st/cu	S	cu	S	cu	WSW	cu-nb	SSW	nb	SSW	cu-nb	SSW
6	cu	SSW	cu	SSW	nb	SW	cu/nb	SSW/WSW	nb	SW	nb	SW	nb	WSW	nb	SW
7	nb	SW	nb	SW	cu	SSW	cu	S	cu-nb	SSW	cu-nb	SSW	nb	SSW	cu-nb	SSW
8	cu	SW	cu	SW	cu	SSW	cu	S	cu	S	cu	S	cu	S	cu	S
9	cu	S	cu	SSE	cu	S	ci-cu/cu	SW/S	cu	S	cu	S	cu	S	nb	S
10	nb	ESE	nb	E	nb	E	nb	E	nb	E	nb	E	nb	E	nb	E
11	nb	SSE	nb	...	nb	E	nb	SSE	cu-nb	S	cu-nb	S	cu-nb	S	cu	S
12	cu	S	nb	S	nb	S	nb	S	nb	SSW	nb	S	cu-nb	S	cu-nb	S
13	nb	S	nb	SW	nb	SSW	nb	S	nb	SW	nb	S	nb	S	st-cu	...
14	st-cu	SSE	st-cu	ESE	st	ESE	st	E	st	ESE	st	E	st	E	st	E
15	st	E	st	E	cu	E	a-st	SE	a-st	ESE	a-st	E	nb	E	nb	E
16	nb	E	cu-nb	E	st	E	nb	E	st	E	nb	NNW	nb	NNW	nb	...
17	nb	...	st	SW	st	SSW	a-cu	WSW	...	...	a-cu	WSW	a-cu	WSW	...	...
18	cu	E	a-cu	W	a-cu	W	a-cu	...	a-cu	...	...	...	...	...	...	...
19	cu	E	a-cu/cu	W/ESE	a-cu/cu	W/E	a-cu/cu	W/E	cu	E	cu	E	...	...	...	...
20	...	...	...	...	...	...	...	...	...	...	...	...	...	...	...	...
21	...	...	a-cu	W	a-cu/cu	WNW/E	cu	S	cu	SSE	cu	S	cu	S	cu	S
22	cu	SSE	cu	S	nb	SE	cu	S	cu	S	cu	S	cu	SSW	cu	SSW
23	cu	S	cu	S	cu	S	cu	S	cu	SW	cu	S	cu	S	cu	S
24	cu	S	cu	S	cu	SSW	cu	SSW	cu	SSW	cu	SSW	cu	SW	cu	SW
25	cu	S	cu	S	cu	SSW	cu	SSW	cu	WSW	cu	S	cu	SW	nb	...
26	nb	ESE	nb	ESE	nb	E	nb	E	cu-nb	E	cu-nb	E	cu-nb	E	cu-nb	E
27	cu-nb	E	cu-nb	E	a-cu/cu	W/E	cu	E	cu	SSE	st-cu	SSE	st-cu	S	st-cu	...
28	cu	ESE	cu	ESE	cu	E	cu	E	st-cu	E	cu	E	cu	ESE	cu	E
29	cu	E	cu	E	a-cu/cu	W/E	...	...	...	...	st-cu	E	a-cu	W	...	...
30	a-cu	W	...	...	...	...	...	...	cu	...	cu	...	cu	W	cu	...
31	cu	...	cu	SE	cu	ESE	cu	SE	cu	SE	cu	...	a-cu/cu	SE	cu	SE

TABLE IX.—DAILY VALUES of METEOROLOGICAL ELEMENTS in the MONTH of MARCH, 1914.

Days of the Month	Mean Barometric Pressure.	Temperature. Of the Air. Maximum.	Temperature. Of the Air. Minimum.	Temperature. Of the Air. Range.	Temperature. Of the Air. Mean.	Temperature. Of Evaporation.	Temperature. Of the Dew Point.	Mean Vapour Tension.	Mean Degree of Humidity (Saturation=100).	Mean Amount of Cloud (0-100).	Bright Sunshine. Daily Duration.	Bright Sunshine. Percentage of possible amount.	Rainfall. Amount.	Rainfall. Duration.	Wind. Components. North.	Wind. Components. East.	Wind. Resultant. Direction.	Wind. Resultant. Velocity.	Wind. Observed Velocity.
	ins.	°	°	°	°	°	°	ins.	%	%	h.	%	ins.	h.	m.p.h.	m.p.h.	°	m.p.h.	m.p.h
1	30·106	65·4	60·2	5·2	62·6	60·0	58·1	0·485	85	84	1·3	11	0·000	0	+ 1·1	+ 9·7	84	9·7	10·4
2	30·087	69·3	60·0	9·3	63·9	60·3	57·6	·477	80	41	6·0	51	0·000	0	+ 0·6	+ 3·7	81	3·7	6·5
3	30·026	69·0	61·4	7·6	64·7	60·9	58·1	·485	80	39	6·8	58	0·000	0	— 0·1	+ 10·9	91	10·9	11·1
4	29·871	69·6	61·3	8·3	66·0	63·3	61·5	·547	86	72	4·5	38	0·000	0	+ 1·0	+ 11·2	85	11·2	11·4
5	29·704	78·6	65·9	12·7	71·8	68·6	66·8	·658	84	88	5·5	47	0·000	0	— 8·5	+ 4·0	155	9·4	13·3
6	29·629	79·4	72.5	6.9	74·6	71·5	69·7	·727	86	95	4·4	37	0·000	0	— 13·0	— 7·7	211	15·1	16·4
7	29·718	76·4	70·5	5·9	73·3	71·4	70·4	·745	91	96	2·4	20	0·000	0	— 1·7	+ 5·4	107	5.6	7·5
8	29·741	74·6	69·9	4·7	72·7	70·6	69·5	·722	90	95	4·1	35	0·000	0	— 1·2	+ 11·3	96	11·4	13·1
9	29·786	82·3	66·8	15·5	73·7	71·4	70·2	·740	89	93	5·5	47	0·035	1	— 1·5	+ 7·6	101	7·7	8·8
10	29·819	67·0	64·0	3·0	64·9	64·2	63·7	·592	96	100	0·0	0	0·025	1	0·0	+ 25·9	90	25·9	26·0
11	29·756	77·3	63·9	13·4	70·2	68·7	67·9	·683	92	100	1·6	13	0·000	0	— 4·2	+ 10·8	111	11·6	14·9
12	29.727	75·6	72·7	2·9	74·5	72·5	71·5	·772	90	100	0·1	1	0·115	3	— 9·6	— 0·5	183	9·6	9·7
13	29·818	75·5	62·9	12·6	69·5	67·5	66·3	·648	90	100	0·0	0	0·095	4	+ 2·1	— 3·3	302	3·8	6·2
14	30·032	63·5	58·7	4·8	61·7	55·8	50·6	·369	67	100	0·0	0	0·000	0	+ 8·4	+ 4·0	26	9·3	10·6
15	30·092	62·5	54·6	7·9	58·0	55·1	52·6	·397	82	100	0·0	0	0·000	0	+ 8·0	+ 6·1	37	10·0	11·0
16	30·080	55·8	49·9	5·9	52·8	50·6	48·4	·341	85	100	0.0	0	0·895	7	+ 8·6	— 0·8	355	8·6	9·4
17	30·107	63·8	49·5	14·3	57·1	52·6	48·2	·338	72	55	7·0	58	0·005	0	+ 2·5	— 4·5	299	5·1	7·2
18	30·158	66.7	56·3	10·4	61·4	55·4	50·0	·361	66	40	9·7	81	0·000	0	+ 0·7	+ 5·2	82	5·2	6·5
19	30·140	70·1	60·5	9·6	63·9	58·2	53·6	·412	69	45	7·6	63	0·000	0	+ 1·0	+ 9·2	84	9·2	9·5
20	29·967	66·3	59·9	6·4	63·6	57·6	52·6	·397	68	0	10·5	87	0·000	0	+ 0·7	+ 14·5	87	14·5	14·7
21	29·842	69·5	62.7	6·8	66·1	63·4	61·6	·549	86	60	5·2	43	0·000	0	+ 0·1	+ 15·4	90	15·4	15·4
22	29·806	77·8	66·6	11·2	70·9	68·5	67·1	·666	88	79	6·8	56	0·000	0	— 3·2	+ 7·9	112	8·5	10·1
23	29·783	78·3	71.6	6·7	74·5	71·3	69·6	·725	85	97	3·9	32	0·000	0	— 5·8	+ 0·7	173	5·8	6·1
24	29·823	80·6	72·7	7·9	75·4	71·1	68·8	·705	80	90	6·2	51	0·000	0	— 5·6	+ 0·1	179	5·6	5·8
25	29·890	81·6	67·2	14·4	72·9	70·4	69·0	·711	88	72	6·5	53	0·000	0	— 1·0	+ 8·8	96	8·8	10·0
26	30·032	68·0	64·0	4.0	65·0	62·0	59·9	·517	84	100	1·7	14	0.020	1	+ 4·4	+ 25·4	80	25·8	25·9
27	30·047	65·7	61·4	4.3	64·0	59·1	55·2	.438	73	99	1·3	11	0·000	0	+ 5·5	+ 24·8	77	25·4	25·6
28	30·011	66·7	63·8	2·9	64·9	61·0	58·1	·486	79	90	2·0	16	0·000	0	+ 3·6	+ 20·8	80	21·1	21·0
29	29·961	72·5	64·8	7·7	67·7	63·7	61·0	·538	79	51	8·0	65	0·000	0	+ 1·2	+ 11·2	84	11·2	11·8
30	29·876	78·5	65·1	13·4	70·8	67·2	65·0	·619	82	36	7·8	63	0·000	0	— 0·1	— 4·2	269	4·2	4·5
31	29·817	73·7	67·8	5·9	70·6	68·2	66·8	·659	88	62	7·0	57	0·000	0	— 1·0	+ 9·8	96	9·8	10·4
Means	29·911	71.7	63·5	8·2	67·2	63·9	62·4	0·565	83	77	Sum. 133·4	36	Sum. 1·190	Sum. 17	— 0·23	+ 7·86	91·7	7·86	12·0
Normals	29·939	67·0	59·5	7·5	62·8	59·8	58·2	0·487	83	84	84·1	23	2·987	83	+ 1·49	+ 13·58	83·7	13·7	15·8

Phenomena :—

Solar corona :—on the 5th and 25th.

Fog :—on the 11th and 13th.

Slight fog :—on the 1st, 2nd, 4th, 5th, 7th, 8th, 9th, 22nd, 25th, 30th and 31st.

Unusual visibility :—on the 17th.

The maximum wind velocity for one hour, as recorded by the Beckley anemograph, was 36 miles at 8^h on the 27th, and the maximum squall velocity, as recorded by the Dines-Baxendell anemograph, was 41·3 miles at 10^h 54^m on the 6th.

TABLE X.—MEAN HOURLY VALUES of METEOROLOGICAL ELEMENTS in the MONTH of MARCH, 1914.

Hour, Hongkong Standard Time.	Barometric Pressure.	Temperature			Mean Vapour Tension.	Degree of Humidity.	Mean Amount of Cloud (0-100)	Percentage of Possible Sunshine.	Rainfall.			Wind.				
		Of the Air.	Of Evaporation.	Of the Dew Point.					Amount.	Percentage.	Duration	Components.		Resultant.		Observed Velocity.
												North.	East.	Direction.	Velocity.	
	ins.	°	°	°	ins.	%	%	%	ins.	%	h.	m.p.h.	m.p.h.	°	m.p.h.	m.p.h.
1	29·927	66·1	63·3	62·0	0·558	85	78	...	0·020	2	1·3	+ 0·4	+ 7·9	87	7·9	11·8
2	29·912	65·9	63·3	62·2	·561	86	78	...	0·025	2	1·1	+ 0·2	+ 7·3	88	7·3	11·4
3	29·901	65·8	63·2	62·1	·559	86	74	...	0·035	3	1·2	+ 0·5	+ 8·2	87	8·2	11·4
4	29·890	65·7	63·1	62·0	·557	86	74	...	0·010	1	0·6	— 0·2	+ 8·2	91	8·2	11·5
5	29·892	65·3	62·8	61·7	·552	87	77	...	0·005	0	0.1	+ 1·0	+ 8·7	83	8·7	11·7
6	29·904	64·9	62·6	61·6	·550	87	85	0	0·015	1	0·5	+ 1·0	+ 9·4	84	9·4	12·4
7	29·922	65·1	62·7	61·7	·551	87	81	7	0·005	0	0·1	+ 1·3	+ 9·3	82	9·4	12·8
8	29·941	65·9	63·2	62·0	·557	86	88	20	0·015	1	0·2	+ 0·5	+ 9·2	87	9·2	12·5
9	29·955	66·9	63·5	61·8	·554	82	85	33	0·000	0	0·0	+ 0·6	+ 9·3	86	9·3	12·5
10	29·962	67·9	64·0	62·0	·557	80	79	42	0·035	3	0·6	+ 0·3	+ 8·5	88	8·5	11·9
11	29·959	68·2	64·3	62·3	·564	80	79	49	0·020	2	1·4	— 0·9	+ 8·4	96	8·4	13·6
Noon.	29·941	68·7	64·6	62·5	·567	79	75	56	0·075	6	1·0	— 0·4	+ 7·6	93	7·6	14·0
13	29·916	69·5	65·1	62·8	·574	78	74	51	0·025	2	0·7	— 0·7	+ 7·5	95	7·5	13·1
14	29·892	70·0	65·2	62·7	·571	76	76	58	0·005	0	0·3	— 1·5	+ 7·3	102	7·4	13·3
15	29·870	69·8	65·0	62·5	·567	76	73	61	0·000	0	0·0	— 1·9	+ 6·8	106	7·1	13·0
16	29·864	69·4	65·0	62·7	·572	78	75	43	0·000	0	0·0	— 1·7	+ 6·4	105	6·6	12·4
17	29·864	68·6	64·6	62·6	·569	80	78	11	0·000	0	0·0	— 1·1	+ 7·6	98	7·7	12·5
18	29·874	67·8	64·3	62·6	·569	82	78	0	0·095	8	0·8	— 0·8	+ 6·9	97	6·9	11·5
19	29·884	67·5	64·3	62·8	·573	83	79	..	0·280	24	1·0	— 1·2	+ 7·5	99	7·6	10·9
20	29·898	67·3	64·2	62·8	·573	84	71	...	0·110	9	0·9	— 0·3	+ 7·2	92	7·2	10·4
21	29·915	67·1	64·3	63·1	·579	85	65	...	0·120	10	1·0	— 0·3	+ 7·0	92	7·0	9·8
22	29·928	66·7	64·1	63·0	·577	86	70	...	0·100	8	1·0	+ 0·4	+ 7·3	87	7·3	10·2
23	29·932	66·7	64·0	62·8	·574	86	70	...	0·120	10	1·2	— 0.3	+ 7·5	92	7·5	11·0
Midn.	29·929	66·6	63·9	62·7	·571	86	78	...	0·075	6	1·9	— 0·3	+ 7·7	92	7·7	11·5

ROYAL OBSERVATORY, HONGKONG.

DAILY WEATHER REPORT.

MARCH,

1914.

ROYAL OBSERVATORY, HONGKONG.
DAILY WEATHER REPORT.

Station.	28th February, 1914, P.M.								1st March, 1914, A.M.							
	Hour.	Barometer at Sea Level.		Temperature.	Humidity.	Wind.		Weather.	Hour.	Barometer at Sea Level.		Temperature.	Humidity.	Wind.		Weather.
		Inches.	Millrs.			Direction.	Force			Inches.	Millrs.			Direction.	Force.	
Wladivostock,..	2	...	...	...	...	...	...	...	7	...	...	...	...	...	...	...
Nemuro,.....	,,	30.30	769.6	...	...	N	3	...	6	30.38	771.6	...	...	S	2	...
Hakodate, ...	,,	30.38	771.7	...	...	WNW	4	...	,,	30.32	77.02	...	...	SW	7	...
Tokio, ...	,,	30.42	772.6	...	...	S	1	...	,,	30.50	774.6	...	...	NW	1	...
Kochi, ...	,,	30.39	771.8	...	...	SE	1	...	,,	30.43	772.8	...	...	...	0	...
Nagasaki,.....	,,	30.35	770.8	...	...	ESE	2	...	,,	30.33	770.3	...	...	...	0	...
Kagoshima,.....	,,	30.35	770.9	...	...	NE	1	...	,,	30.27	768.9	...	...	ESE	4	...
Oshima, ...	,,	30.24	768.1	...	...	SE	3	...	,,	30.14	765.6	...	...	SSW	1	...
Naha, ...	,,	30.23	767.7	...	...	SE	2	...	,,	30.11	764.7	...	...	E	1	...
Ishigakijima,...	,,	...	...	...	...	...	...	...	,,	30.09	764.3	...	...	N	1	...
Bonin Island,...	,,	30.32	770.1	...	...	NE	1	...	,,	30.34	770.6	...	...	E	1	...
Chefoo, ...	3	...	...	...	...	...	...	...	,,	...	...	...	...	...	...	...
Weihaiwei, ...	2	30.35	770.9	53	71	SW	6	b	,,	30.39	771.9	38	81	SSW	5	bc
Hankow, ...	3	...	...	...	...	...	...	...	,,	...	...	...	...	...	...	...
Ichang, ...	,,	...	...	...	...	...	...	...	,,	...	...	...	...	...	...	...
Kiukiang, ...	,,	30.28	769.1	57	58	NE	1	b	,,	30.32	770.1	47	93	NE	1	o
Changsha, ...	,,	30.32	770.1	53	67	...	0	o	,,	...	...	...	...	...	..	...
Shanghai, ...	,,	30.37	771.4	54	49	ENE	1	bc	,,	30.32	770.1	43	...	NE	3	o
Gutzlaff, ...	2	30.28	769.1	49	71	NE	3	bcv	,,	30.24	768.1	44	...	NNE	3	cv
Sharp Peak, ...	,,	30.25	768.3	59	...	NNE	4	o	7	30.26	768.6	55	...	N	1	or
Amoy, ...	3	30.14	765.5	61	69	ENE	5	o	6	30.21	767.3	57	81	WNW	2	c
Swatow,.....	,,	30 19	766.8	61	82	E	1	o	,,	30.25	768.3	56	87	NE	1	b
Taihoku, ...	1	30 20	767.2	...	...	E	8	...	5	30.19	766.8	...	...	...	0	...
Taichu, ...	,,	30.11	764.9	...	...	N	6	...	,,	30.14	765.6	...	...	NE	2	...
Tainan, ...	,,	30.13	765.4	...	...	N	6	...	,,	30.15	765.9	...	...	NW	4	...
Koshun, ...	,,	30.11	764.9	...	...	NE	6	...	,,	30.12	765.0	...	...	N	2	...
Pescadores, ...	,,	30.16	76.60	...	...	N	10	...	,,	30.15	765.9	...	...	N	8	...
Canton, ...	3	30.17	766.3	59	82	NE	2	o	6	30.23	767.8	55	94	N	1	o
Hongkong, ...	2	30.20	767.1	61	84	E	3	op	6	30.20	767.1	61	84	E	4	o
Gap Rock,.....	,,	30.13	765.3	...	...	ENE	4	or	,,	30.18	766.6	...	...	ENE	5	o
Macao, ...	,,	30.15	765.9	59	...	NNE	1	or	,,	30.18	766.6	57	...	NNW	1	odf
Wuchow, ...	3	30.19	766.8	56	81	N	3	o	9	30.33	770.4	55	87	N	1	o
Pakhoi, ...	,,	...	...	...	...	...	...	...	,,	...	...	...	...	..	...	...
Hoihow,.....	,,	...	...	...	...	...	...	...	,,	...	...	...	...	...	...	...
Phulien,.....	2	30.09	764.3	63	...	ENE	2	o	6	30.19	766.7	61	...	NE	2	dh
Tourane, ...	,,	30.02	762.6	77	...	SE	5	c	,,	30.10	764.5	72	...	SE	2	dh
Cape St. James,	,,	29.95	760.8	79	...	ENE	5	b	,,	30.01	762.1	75	...	ENE	5	c
Aparri, ...	,,	30.04	762.9	81	...	ENE	2	b	,,	30.09	764.2	71	...	SW	1	o
Manila, ...	,,	30.00	762.6	85	...	WNW	1	c	,,	30.07	763.8	67	...	...	0	o
Legaspi,.....	,,	30.02	762.6	85	...	ENE	1	o	,,	30.04	763.0	74	...	NNE	2	o
Iloilo,.....	3	29.97	761.2	86	...	NE	2	b	9	30.07	763.8	82	...	W	2	b
Bacolod,.....	,,	...	...	...	...	NW	2	o	,,	...	...	...	...	NW	1	b
Cebu, ...	,,	29.96	761.0	83	...	E	2	o	,,	30.06	763.5	82	...	E	1	c
Labuan, ...	,,	29.90	759.4	86	...	...	...	...	,,	...	...	...	...	...	...	...

On the 1st at 11.55—The anticyclone has strengthened. It is now central to the south-east of Japan. An area of high pressure lies over S.W. Manchuria.

A depression appears to be forming to the east of Formosa. It will probably travel north-eastward.

Pressure has decreased slightly over the lower Yangtze Valley, and increased slightly along the south coast of China to Cape St. James.

Fresh N. to N.W. winds are indicated along the east coast of China, and moderate monsoon over the N. China Sea.

Hongkong Rainfall for the 24 hours ending at 10 a.m. to-day, 0·16 inches.

FORECAST FOR THE 24 HOURS ENDING AT NOON TO-MORROW.

District.	Forecast.
1.—Hongkong and Neighbourhood,.....	N.E. winds, moderate; cloudy.
2.—Formosa Channel,.....	Northerly gale.
3.—South coast of China between Hongkong and Lamocks.	The same as No. 1.
4.—South coast of China between Hongkong and Hainan,..	The same as No. 1.

T. F. CLAXTON, *Director.*

ROYAL OBSERVATORY, HONGKONG.
DAILY WEATHER REPORT.

Station.	1st March, 1914, P.M.								2nd March, 1914, A.M.							
	Hour.	Barometer at Sea Level.		Temperature.	Humidity.	Wind.		Weather.	Hour.	Barometer at Sea Level.		Temperature.	Humidity.	Wind.		Weather.
		Inches.	Millrs.			Direction.	Force.			Inches.	Millrs.			Direction.	Force.	
Wladivostock,	2	...	...	...	...	...	...	...	7	...	...	...	...	...	...	...
Nemuro,	,,	30.22	767.6	...	...	SW	2	...	6	30.38	771.6	...	...	SE	1	...
Hakodate,	,,	30.24	768.2	...	...	WNW	5	...	,,	30.52	775.2	...	...	...	0	...
Tokio,	,,	30.36	771.1	...	...	SW	1	...	,,	30.46	773.6	...	...	NNW	1	...
Kochi,	,,	30.35	770.8	...	...	SW	1	...	,,	30.11	764.8	...	...	E	1	...
Nagasaki,	,,	30.19	766.8	...	...	ENE	3	...	,,	29.76	755.8	...	...	ENE	6	...
Kagoshima,	,,	30.17	766.4	...	...	ENE	2	...	,,	29.84	758.4	...	...	ESE	1	...
Oshima,	,,	30.04	763.1	...	...	SSW	1	...	,,	30.01	762.1	...	...	NW	2	...
Naha,	,,	...	...	...	...	..	...	...	,,	30.11	764.7	...	...	WNW	5	...
Ishigakijima,	,,	...	...	...	...	...	...	...	,,	30.17	766.3	...	...	NNW	3	...
Bonin Island,	,,	30.28	769.1	...	...	E	1	...	,,	30.22	767.6	...	...	SSE	1	...
Chefoo,	3	...	...	...	...	...	...	...	,,	...	...	...	...	...	...	...
Weihaiwei,	2	30.37	771.4	53	48	SW	2	b	,,	30.21	767.3	34	100	...	0	b
Hankow,	3	30.33	770.4	64	53	WNW	1	b	,,	...	...	...	...	...	...	...
Ichang,	,,	...	...	...	...	...	...	...	,,	...	...	...	...	...	...	...
Kiukiang,	,,	30.28	769.1	61	60	WSW	1	b	,,	...	...	...	...	...	...	...
Changsha,	,,	30.34	770.6	58	76	S	1	o	,,	...	...	...	...	...	..	...
Shanghai,	,,	30.30	769.6	49	71	NE	1	o	,,	30.27	768.8	38	...	NW	2	bf
Gutzlaff,	2	30.22	767.6	45	100	NNE	3	om	,,	30.21	767.3	42	...	NNW	4	bcr
Sharp Peak,	,,	30.21	767.3	60	...	N	2	b	7	30.28	769.1	56	...	N	1	b
Amoy,	3	30.14	765.5	65	68	SSE	5	b	6	30.22	767.6	58	88	ESE	2	o
Swatow,	,,	30.23	767.8	66	79	NE	1	o	,,	30.25	768.3	58	81	N	1	b
Taihoku,	1	30.22	767.5	...	...	NW	4	...	5	30.25	768.2	...	...	NE	2	...
Taichu,	,,	30.17	766.2	...	...	N	4	...	,,	30.20	767.0	...	...	N	2	...
Tainan,	,,	30.17	766.2	...	...	NW	6	...	,,	30.19	766.8	...	...	N	6	...
Koshun,	,,	30.15	765.7	...	...	N	4	...	,,	30.15	765.8	...	...	W	4	...
Pescadores,	,,	30.20	767.1	...	...	N	6	...	,,	30.20	767.1	...	...	N	6	...
Canton,	3	30.21	767.3	65	78	NNW	1	o	6	30.22	767.6	57	100	...	0	b
Hongkong,	2	30.21	767.3	65	80	E	2	o	6	30.20	767.1	61	86	...	0	bf
Gap Rock,	,,	30.18	766.6	...	...	NE	4	o	,,	30.18	766.6	...	...	NNE	3	b
Macao,	,,	30.20	767.2	60	...	N	1	o	,,	30.19	766.7	61	...	N	1	of
Wuchow,	3	30.24	768.1	64	73	N	1	c	9	...	...	...	...	...	...	...
Pakhoi,	,,	30.16	766.0	60	94	N	2	o	,,	...	...	...	...	...	...	...
Hoihow,	,,	...	...	...	...	...	...	...	,,	...	...	...	...	...	...	...
Phulien,	2	30.19	766.8	63	...	NNW	1	o	6	30.18	766.5	61	...	ENE	3	o
Tourane,	,,	30.11	764.8	75	...	ESE	2	c	,,	30.12	765.1	70	...	NW	4	o
Cape St. James,	,,	29.99	761.8	79	...	ENE	5	b	,,	30.01	762.2	75	...	ENE	5	c
Aparri,	,,	30.05	763.3	81	...	NE	2	b	,,	30.09	764.3	71	...	SW	1	b
Manila,	,,	30.01	762.3	81	...	W	1	o	,,	30.07	763.8	71	...	E	1	b
Legaspi,	,,	30.02	762.6	89	...	E	2	b	,,	30.06	763.5	77	...	NNE	1	b
Iloilo,	3	29.97	761.2	85	...	NE	2	b	9	30.07	763.8	81	...	NE	1	b
Bacolod,	,,	...	...	...	...	NW	1	c	,,	...	...	...	...	NW	2	b
Cebu,	,,	29.98	761.5	85	...	E	1	o	,,	30.06	763.5	82	...	E	1	b
Labuan,	,,	30.02	762.5	83	...	...	...	...	,,	...	...	...	...	...	...	...

On the 2nd at 10.35—The anticyclone is now central to the south Hokkaido.

The depression which formed yesterday to the east of Formosa has deepened. It is now central over S. Japan.

Pressure changes in the south are small.

Moderate N.W. to variable winds are indicated along the east coast of China, and moderate monsoon over the N. China Sea.

Hongkong Rainfall for the 24 hours ending at 10 a.m. to-day, 0·00 inches.

FORECAST FOR THE 24 HOURS ENDING AT NOON TO-MORROW.

District.	Forecast.
1.—Hongkong and Neighbourhood,	E. winds, moderate; fair.
2.—Formosa Channel,	Northerly winds, strong.
3.—South coast of China between Hongkong and Lamocks,	The same as No. 1.
4.—South coast of China between Hongkong and Hainan,	The same as No. 1.

T. F. CLAXTON, *Director.*

ROYAL OBSERVATORY, HONGKONG.
DAILY WEATHER REPORT.

Station.	2nd March, 1914, P.M.								3rd March, 1914, A.M.							
	Hour.	Barometer at Sea Level.		Temperature.	Humidity.	Wind.		Weather.	Hour.	Barometer at Sea Level.		Temperature.	Humidity.	Wind.		Weather.
		Inches.	Millrs.			Direction.	Force.			Inches.	Millrs.			Direction.	Force.	
Wladivostock,	2	30.22	767.6	32	...	SSE	3	o	7	29.53	750.0	29	51	SE	3	o
Nemuro,	,,	30.38	771.6	...	...	SSW	4	...	6	30.16	766.1	...	...	SSE	4	...
Hakodate,	,,	30.32	770.2	...	...	ESE	4	...	,,	29.99	761.7	...	...	N	1	...
Tokio,	,,	30.32	770.1	...	...	N	2	...	,,	30.06	763.6	...	...	NW	1	...
Kochi,	,,	..	...	...	...	...	...	...	,,	29.86	758.3	...	...	NW	1	...
Nagasaki,	,,	29.74	755.3	...	...	SSW	3	...	,,	30.05	763.3	...	...	NNW	1	...
Kagoshima,	,,	29.84	757.9	...	...	SW	3	...	,,	30.02	762.4	...	...	NW	1	...
Oshima,	,,	30.02	762.6	...	...	N	2	...	,,	30.12	765.1	...	...	N	3	...
Naha,	,,	30.13	765.2	...	...	WNW	4	...	,,	30.19	766.7	...	...	NW	2	...
Ishigakijima,	,,	30.19	766.8	...	...	N	4	...	,,	30.21	767.3	...	...	NNE	2	...
Bonin Island,	,,	30.10	764.6	...	...	SSE	1	...	,,	29.99	761.6	...	...	WSW	1	...
Chefoo,	3	30.17	766.3	51	66	E	1	b	,,	...	...	...	...	...	...	...
Weihaiwei,	2	30.15	765.8	51	46	ENE	1	b	,,	30.05	763.2	45	84	W	6	or
Hankow,	3	30.22	767.6	68	60	SE	2	b	,,	...	...	...	...	...	...	...
Ichang,	,,	...	...	...	...	...	...	...	,,	...	...	...	...	...	...	...
Kiukiang,	,,	30.21	767.3	63	57	NW	1	c	,,	...	...	...	...	...	...	...
Changsha,	,,	...	...	...	...	...	...	...	,,	...	...	...	...	...	..	...
Shanghai,	,,	30.23	767.8	57	46	WNW	1	b	,,	30.17	766.3	41	...	SE	2	bo
Gutzlaff,	2	30.22	767.6	53	67	N	1	bm	,,	30.16	766.0	43	...	S	2	cv
Sharp Peak,	,,	30.22	767.6	62	...	N	1	b	7	30.22	767.6	57	...	N	1	b
Amoy,	3	30.14	765.5	68	65	SSE	4	b	6	30.19	766.8	56	75	NE	2	b
Swatow,	,,	30.18	766.6	66	73	E	1	b	,,	30.28	768.8	58	81	...	o	c
Taihoku,	1	30.25	768.3	...	...	E	6	...	5	30.19	766.9	...	...	E	4	...
Taichu,	,,	30.17	766.4	...	...	N	6	...	,,	30.18	766.5	...	...	...	o	...
Tainan,	,,	30.18	766.6	...	...	N	6	...	,,	30.18	766.6	...	...	NE	2	...
Koshun,	,,	30.15	765.8	...	...	E	6	...	,,	30.15	765.8	...	...	...	o	...
Pescadores,	,,	30.20	767.0	...	...	NE	8	...	,,	30.18	766.6	...	...	N	6	...
Canton,	3	30.15	765.8	72	67	ESE	1	c	6	30.17	766.3	61	94	SE	2	b
Hongkong,	2	30.18	766.6	66	73	E	3	c	6	30.18	766.6	62	86	E	3	o
Gap Rock,	,,	30.15	765.8	...	...	E	3	c	,,	30.14	765.5	...	...	E	3	b
Macao,	,,	30.17	766.3	69	...	E	1	c	,,	30.15	765.7	63	...	ENE	1	of
Wuchow,	3	30.13	765.3	69	70	E	1	c	9	...	...	...	...	...	...	...
Pakhoi,	,,	30.05	763.2	71	80	ESE	2	o	,,	...	...	...	...	..	...	...
Hoihow,	,,	30.01	762.2	74	81	E	2	o	,,	...	...	...	...	...	...	...
Phulien,	2	30.13	765.2	68	...		0	o	6	30.09	764.2	64	...	SE	2	o
Tourane,	,,	30.10	764.5	79	...	WNW	4	c	,,	30.07	763.7	70	...	SSE	4	c
Cape St. James,	,,	29.98	761.5	79	...	ENE	5	b	,,	29.98	761.4	77	...	ENE	5	b
Aparri,	,,	30.07	763.8	81	...	NE	2	b	,,	30.08	764.0	67	...	SW	1	b
Manila,	,,	30.02	762.4	85	...	E	2	o	,,	30.04	763.1	67	...	E	o	c
Legaspi,	,,	30.01	762.3	89	...	ENE	2	c	,,	30.04	762.9	77	...	NNE	1	b
Iloilo,	3	29.97	761.2	85	...	NE	2	b	9	30.03	762.7	80	...	NE	2	b
Bacolod,	,,	...	...	...	...	NW	3	b	,,	...	...	...	...	NW	1	b
Cebu,	,,	29.95	760.7	84	...	E	2	b	,,	30.02	762.5	84	...	E	2	b
Labuan,	,,	29.91	759.7	85	...	...	...	...	,,	29.95	760.7	83	...	...	...	...

On the 3rd at 10.50—The northern depression has deepened further It is now central near Wladivostock. A secondary depression lies between the Bonins and S. Japan.

An area of high pressure extends from the southern Loochoos to Foochow.

Pressure has decreased slightly in southern districts.

Variable winds are indicated along the east coast of China, and moderate monsoon over the N. China Sea.

Hongkong Rainfall for the 24 hours ending at 10 a.m. to-day, 0·00 inches.

FORECAST FOR THE 24 HOURS ENDING AT NOON TO-MORROW.

District.	Forecast.
1.—Hongkong and Neighbourhood,	E. winds, moderate; fair.
2.—Formosa Channel,	Northerly winds, strong.
3.—South coast of China between Hongkong and Lamocks,	The same as No. 1.
4.—South coast of China between Hongkong and Hainan,	The same as No. 1.

T. F. CLAXTON, *Director.*

ROYAL OBSERVATORY, HONGKONG.
DAILY WEATHER REPORT.

Station.	3rd March, 1914, P.M.								4th March, 1914, A.M.							
	Hour.	Barometer at Sea Level.		Temperature.	Humidity.	Wind.		Weather.	Hour.	Barometer at Sea Level.		Temperature.	Humidity.	Wind.		Weather.
		Inches.	Millrs.			Direction.	Force.			Inches.	Millrs.			Direction.	Force.	
Wladivostock,	2	29.75	755.7	34	...	SE	2	o	7	30.02	762.5	26	...	WSW	1	b
Nemuro,	,,	29.96	761.1	...	...	SE	3	...	6	29.47	748.6	...	...	W	2	...
Hakodate,	,,	29.65	753.2	...	...	E	4	...	,,	29.75	755.7	...	...	W	6	...
Tokio,	,,	29.67	753.6	...	...	SSW	2	...	,,	29.87	758.6	...	...	NW	2	...
Kochi,	,,	29.85	758.3	...	...	NNW	1	...	,,	30.05	763.3	...	...	WSW	1	...
Nagasaki,	,,	30.05	763.3	...	...	WNW	5	...	,,	30.09	764.3	...	...	SE	1	...
Kagoshima,	,,	30.04	762.9	...	...	NW	4	...	,,	30.10	764.5	...	...	NNE	1	...
Oshima,	,,	30.08	764.1	...	...	N	1	...	,,	30.10	764.6	...	...	S	1	...
Naha,	,,	30.13	765.2	...	...	WSW	2	...	,,	30.13	765.2	...	...	E	1	...
Ishigakijima,	,,	30.13	765.3	...	...	E	2	...	,,	30.09	764.3	...	...	NE	2	...
Bonin Island,	,,	29.94	760.6	...	...	S	2	...	,,	30.02	762.6	...	...	NW	1	...
Chefoo,	3	...	...	...	...	...	...	...	,,	...	...	...	...	...	...	...
Weihaiwei,	2	30.08	764.0	50	65	N	3	bc	,,	30.08	764.0	40	56	S	3	bc
Hankow,	3	...	...	...	...	...	...	...	,,	...	...	...	...	...	...	...
Ichang,	,,	...	...	...	...	...	...	...	,,	...	...	...	...	...	...	...
Kiukiang,	,,	30.10	764.5	69	56	SW	1	b	,,	...	...	...	...	...	...	...
Changsha,	,,	...	...	...	...	...	...	...	,,	...	...	...	...	...	...	...
Shanghai,	,,	30.09	764.3	59	59	S	1	o	,,	30.05	763.2	41	...	SE	2	b
Gutzlaff,	2	30.10	764.5	54	68	S	2	ov	,,	30.08	764.0	47	...	SE	3	bv
Sharp Peak,	,,	30.12	765.0	63	...	E	2	b	7	30.08	764.0	59	...	N	1	c
Amoy,	3	30.05	763.2	66	59	SSE	4	b	6	30.04	763.0	58	88	SSE	2	c
Swatow,	,,	30.12	763.0	69	75	E	2	b	,,	30.07	763.8	57	87	...	o	b
Taihoku,	1	30.13	765.2	...	...	NW	4	...	5	30.06	763.6	...	...	NW	2	...
Taichu,	,,	30.11	764.8	...	...	W	2	...	,,	30.08	763.9	...	...	...	o	...
Tainan,	,,	30.13	765.2	...	...	W	6	...	,,	30.06	763.6	...	...	NE	2	...
Koshun,	,,	30.11	764.9	...	...	E	6	...	,,	30.04	762.9	...	...	NE	2	...
Pescadores,	,,	30.14	765.5	...	...	N	6	...	,,	30.04	763.0	...	...	N	2	...
Canton,	3	30.09	764.3	73	67	SE	1	c	6	30.03	762.7	60	94	SE	1	b
Hongkong,	2	30.12	765.0	68	70	E	2	c	6	30.02	762.5	62	89	E	3	b
Gap Rock,	,,	30.08	764.0	...	...	E	3	c	,,	29.99	761.7	...	...	ENE	3	c
Macao,	,,	30.12	765.1	72	...	ESE	1	c	,,	30.02	762.5	62	...	ENE	1	of
Wuchow,	3	30.05	763.2	71	76	NE	1	c	9	...	...	...	...	...	...	...
Pakhoi,	,,	...	...	...	...	...	...	...	,,	...	...	...	...	...	...	...
Hoihow,	,,	...	...	...	...	...	...	...	,,	...	...	...	...	...	...	...
Phulien,	2	30.05	763.3	70	...	E	2	o	6	29.97	761.3	64	...	SE	4	o
Tourane,	,,	30.03	762.8	77	...	SE	5	c	,,	29.97	761.3	70	...	S	4	c
Cape St. James,	,,	29.94	760.4	81	...	ENE	5	b	,,	29.93	760.1	75	...	ENE	4	c
Aparri,	,,	30.02	762.6	81	...	ENE	1	b	,,	29.98	761.5	71	...	S	2	b
Manila,	,,	22.96	761.1	89	...	SE	1	b	,,	29.97	761.3	67	...	NNE	1	b
Legaspi,	,,	29.98	761.5	85	...	NE	2	c	,,	29.94	760.6	77	...	NNE	2	o
Iloilo,	3	29.93	760.2	86	...	NE	1	b	9	29.95	760.7	81	...	NE	1	b
Bacolod,	,,	...	...	...	...	NW	2	b	,,	...	...	...	...	NW	1	o
Cebu,	,,	29.92	759.9	84	...	E	2	o	,,	29.94	760.5	84	...	E	1	c
Labuan,	,,	29.87	758.7	83	...	...	...	...	,,	...	...	...	...	...	...	...

On the 4th at 10.50—The northern depression is now central to the north-east of Hokkaido.

An area of high pressure extends from the Bonins to the Eastern Sea.

Pressure has decreased moderately from Shanghai to Tourane, and over Formosa and the Philippines.

Light or variable winds are indicated along the east coast of China, and moderate E. to S.E. winds over the western portion of the China Sea.

Hongkong Rainfall for the 24 hours ending at 10 a.m. to-day, 0·00 inches.

FORECAST FOR THE 24 HOURS ENDING AT NOON TO-MORROW.

District.	Forecast.
1.—Hongkong and Neighbourhood,	E. winds, moderate; cloudy, some rain.
2.—Formosa Channel,	Variable winds, squally.
3.—South coast of China between Hongkong and Lamocks,	The same as No. 1.
4.—South coast of China between Hongkong and Hainan,	The same as No. 1.

T. F. CLAXTON, *Director.*

ROYAL OBSERVATORY, HONGKONG.
DAILY WEATHER REPORT.

Station.	4th March, 1914, P.M.								5th March, 1914, A.M.							
	Hour.	Barometer at Sea Level.		Temperature.	Humidity.	Wind.		Weather.	Hour.	Barometer at Sea Level.		Temperature.	Humidity.	Wind.		Weather.
		Inches.	Millrs.			Direction.	Force			Inches.	Millrs.			Direction.	Force.	
Wladivostock,	2	29.96	761.0	37	...	WSW	0	c	7	29.85	758.1	32	...	...	0	f
Nemuro,	,,	29.63	752.6	...	...	N	2	...	6	30.01	762.1	...	...	SW	2	...
Hakodate,	,,	29.91	759.7	...	...	WNW	6	...	,,	30.09	764.2	...	...	NE	1	...
Tokio,	,,	29.94	760.6	...	...	S	1	...	,,	30.16	766.1	...	...	NNW	2	...
Kochi,	,,	30.01	762.3	...	...	S	1	...	,,	30.15	765.8	...	...	WSW	1	...
Nagasaki,	,,	30.07	763.8	...	...	WSW	1	...	,,	30.09	764.3	...	...	SSE	4	...
Kagoshima,	,,	30.06	763.4	...	...	W	2	...	,,	30.13	765.4	...	...	...	0	...
Oshima,	,,	30.08	764.1	...	...	NNE	1	...	,,	30.08	764.1	...	...	...	0	...
Naha,	,,	30.11	764.7	...	...	WNW	1	...	,,	30.07	763.7	...	...	ESE	12	...
Ishigakijima,	,,	30.07	763.8	...	...	SE	3	...	,,	29.99	761.8	...	...	SE	5	...
Bonin Island,	,,	30.02	762.6	...	...	NW	1	...	,,	30.14	765.6	...	...	...	0	...
Chefoo,	3	29.88	758.9	57	75	S	3	b	,,	...	...	...	...	...	...	...
Weihaiwei,	2	29.95	760.7	51	59	SSW	8	bc	,,	29.81	757.2	44	92	SSE	4	o
Hankow,	3	...	...	...	...	...	...	...	,,	...	...	...	...	...	...	...
Ichang,	,,	...	...	...	...	...	...	...	,,	...	...	...	...	...	...	...
Kiukiang,	,,	29.82	757.4	70	60	NE	1	c	,,	29.70	754.4	65	73	...	0	o
Changsha,	,,	...	...	...	...	...	...	...	,,	...	...	...	...	...	..	...
Shanghai,	,,	29.99	761.7	62	67	SE	3	o	,,	29.74	755.4	55	...	SSE	2	o
Gutzlaff,	2	30.00	762.0	53	86	SE	6	ov	,,	29.84	757.9	56	...	S	7	ov
Sharp Peak,	,,	30.00	762.0	64	...	ENE	2	c	7	...	...	60	...	...	0	c
Amoy,	3	29.92	759.9	68	65	SSE	4	b	6	29.92	759.9	63	83	SSE	2	o
Swatow,	,,	29.98	761.5	70	70	E	2	b	,,	29.91	759.7	63	94	...	0	c
Taihoku,	1	29.99	761.8	...	...	NE	2	...	5	29.93	760.3	...	...	...	0	...
Taichu,	,,	29.99	761.8	...	...	SW	2	...	,,	29.93	760.3	...	...	...	0	...
Tainan,	,,	30.02	762.5	...	...	W	6	...	,,	29.94	760.4	...	...	NE	2	...
Koshun,	,,	30.00	762.1	...	...	E	6	...	,,	29.92	760.0	...	...	SE	4	...
Pescadores,	,,	30.02	762.5	...	...	NW	4	...	,,	29.90	759.5	...	...	NE	4	...
Canton,	3	29.92	759.9	73	76	SE	1	c	6	29.83	757.7	67	95	SE	2	o
Hongkong,	2	29.96	761.0	70	79	E	4	o	6	29.84	757.9	66	97	E	2	of
Gap Rock,	,,	29.92	759.9	...	..	E	3	c	,,	29.83	757.7	...	...	SE	3	b
Macao,	,,	29.96	760.9	72	...	ESE	1	o	,,	29.80	757.0	66	...	ESE	1	cf
Wuchow,	3	29.87	758.7	65	73	SE	3	c	9	29.79	756.6	67	90	ENE	4	c
Pakhoi,	,,	29.79	756.6	84	83	S	2	o	,,	...	...	...	...	...	...	...
Hoihow,	,,	29.77	756.1	81	71	SSE	2	c	,,	...	...	...	...	...	...	...
Phulien,	2	29.84	757.9	72	...	SSE	6	o	6	29.73	755.1	70	...	S	6	dh
Tourane,	,,	29.88	759.0	77	...	SE	5	c	,,	29.82	757.3	72	...	SW	4	c
Cape St. James,	,,	29.90	759.4	79	...	ENE	4	b	,,	29.89	759.3	75	...	ENE	2	c
Aparri,	,,	29.91	759.6	85	...	NE	2	b	,,	29.92	760.0	71	...	SE	1	b
Manila,	,,	29.90	759.5	89	...	W	1	b	,,	29.92	759.9	71	...	...	0	b
Legaspi,	,,	29.91	759.7	81	...	NNE	1	c	,,	29.90	759.4	75	...	NNE	2	o
Iloilo,	3	29.81	757.2	87	...	NE	2	b	9	29.99	761.7	82	...	NE	2	b
Bacolod,	,,	...	...	...	...	NW	2	c	,,	...	...	...	...	NW	2	o
Cebu,	,,	29.91	759.7	86	...	E	2	b	,,	29.96	761.0	86	...	...	2	c
Labuan,	,,	29.82	757.4	87	...	...	...	...	,,	29.90	759.4	82	...	...	...	...

On the 5th at 11.35—A feeble anticyclone is central between the Bonins and central Japan.

Depressions lie to the north of the Yangtze Valley and over Tongking.

Moderate S. winds are indicated over the N. China Sea.

Hongkong Rainfall for the 24 hours ending at 10 a.m. to-day, 0·00 inches.

FORECAST FOR THE 24 HOURS ENDING AT NOON TO-MORROW.

District.	Forecast.
1.—Hongkong and Neighbourhood,	S. winds, moderate; squally, cloudy, some rain.
2.—Formosa Channel,	S.W. or variable winds, squally.
3.—South coast of China between Hongkong and Lamocks.	The same as No. 1.
4.—South coast of China between Hongkong and Hainan,	The same as No. 1.

T. F. CLAXTON, *Director.*

ROYAL OBSERVATORY, HONGKONG.
DAILY WEATHER REPORT.

Station.	5th March, 1914. P.M.								6th March, 1914, A.M.							
	Hour.	Barometer at Sea Level.		Temperature.	Humidity.	Wind.		Weather.	Hour.	Barometer at Sea Level.		Temperature.	Humidity.	Wind.		Weather.
		Inches.	Millrs.			Direction.	Force			Inches.	Millrs.			Direction.	Force.	
Wladivostock,..	2	29.93	760.2	39	...	NNE	4	b	7	30.02	762.5	22	50	NNE	7	o
Nemuro,.....	,,	29.94	760.6	...	...	S	7	...	6	30.06	763.6	...	...	NNE	1	...
Hakodate, ...	,,	29.95	760.7	...	...	SW	7	...	,,	30.09	764.2	...	...	N	1	...
Tokio, ...	,,	30.08	764.1	...	...	S	1	...	,,	30.10	764.6	...	...	...	0	...
Kochi, ...	,,	30.11	764.8	...	...	SE	1	...	,,	30.05	763.3	...	...	SW	1	...
Nagasaki,.....	,,	29.99	761.8	...	...	ENE	6	...	,,	29.80	756.8	...	...	S	10	...
Kagoshima,.....	,,	30.07	763.9	...	...	SSE	1	...	,,	29.94	760.4	...	...	SSW	4	...
Oshima, ...	,,	30.02	762.6	...	...	SSW	4	...	,,	...	...	...	...	S	4	...
Naha,.....	,,	30.01	762.2	...	...	SSE	2	...	,,	29.91	759.7	...	...	SSE	2	...
Ishigakijima,...	,,	29.93	760.3	...	...	SSE	4	...	,,	29.84	757.8	...	...	S	6	...
Bonin Island,...	,,	30.16	766.1	...	...	N	1	...	,,	32.22	767.6	...	...	SE	1	...
Chefoo, ...	3	...	...	...	...	...	...	...	,,	...	...	...	...	...	...	...
Weihaiwei, ...	2	29.67	753.6	43	92	E	6	or	,,	29.09	738.9	49	91	SW	5	orq
Hankow, ...	3	...	...	...	...	...	...	...	,,	...	...	...	...	...	...	...
Ichang, ...	,,	...	...	...	...	...	...	...	,,	...	...	...	...	...	...	...
Kiukiang, ...	,,	29.40	746.7	79	54	S	5	o	,,	...	...	...	...	...	...	...
Changsha, ...	,,	...	...	...	...	...	...	...	,,	...	...	...	...	...	...	...
Shanghai, ...	,,	29.57	751.1	71	62	S	3	o	,,	29.35	745.5	61	...	SSW	5	oqr
Gutzlaff, ...	2	29.67	753.6	59	88	S	8	om	,,	29.34	745.2	57	...	S	8	ov
Sharp Peak, ...	,,	29.79	756.6	63	...	SSE	2	c	7	29.63	752.6	69	...	S	5	c
Amoy, ...	3	29.75	755.6	72	76	SSE	4	c	6	29.68	753.9	69	90	S	5	o
Swatow,.....	,,	29.80	756.9	75	77	S	2	b	,,	29.76	755.9	71	85	S	5	c
Taihoku, ...	1	29.84	757.9	...	...	...	0	...	5	29.77	756.1	...	...	SE	2	...
Taichu, ...	,,	29.83	757.8	...	...	S	2	...	,,	29.81	757.2	...	...	E	2	...
Tainan, ...	,,	29.88	758.9	...	...	S	10	...	,,	29.84	757.8	...	...	S	6	...
Koshun,.....	,,	29.91	759.6	...	...	S	6	...	,,	29.84	757.8	...	...	S	2	...
Pescadores, ...	,,	29.84	758.0	...	...	S	8	...	,,	29.78	756.4	...	...	S	8	...
Canton, ...	3	29.71	754.6	76	77	S	2	o	6	29.65	753.1	72	90	SSE	2	o
Hongkong, ...	2	29.79	756.6	77	72	SSW	3	o	6	29.71	754.6	73	83	SW	5	oq
Gap Rock,.....	,,	29.77	756.1	...	...	SE	3	c	,,	29.70	754.4	...	...	SW	4	c
Macao, ...	,,	29.76	756.0	75	...	ESE	3	cq	,,	29.69	754.2	72	...	SW	4	ofq
Wuchow, ...	3	29.61	752.1	75	72	E	3	c	9	29.71	754.6	69	...	...	0	bc
Pakhoi, ...	,,	29.58	751.3	80	70	SW	2	c	,,	...	...	...	...	...	...	...
Hoihow,.....	,,	...	...	...	...	...	...	...	,,	...	...	...	...	...	...	...
Phulien, ...	2	29.60	751.9	79	...	S	9	o	6	29.68	753.8	72	...	SW	3	c
Tourane, ...	,,	29.73	755.1	82	...	SE	4	c	,,	29.75	755.5	81	...	...	0	c
Cape St. James,	,,	29.85	758.1	90	...	S	2	b	,,	29.88	758.9	75	...	E	2	c
Aparri, ...	,,	29.84	758.0	81	...	ENE	2	b	,,	29.87	758.7	75	...	S	2	b
Manila, ...	,,	29.83	757.6	92	...	SE	1	c	,,	29.88	759.0	79	...	ESE	1	o
Legaspi,.....	,,	29.85	758.3	78	...	NNE	2	o	,,	29.91	759.7	75	...	...	0	o
Iloilo,.....	3	29.81	757.2	89	...	NE	1	b	9	29.91	759.7	82	...	NE	1	b
Bacolod,.....	,,	...	...	...	...	NW	1	or	,,	...	...	...	...	NW	1	b
Cebu, ...	,,	29.80	756.9	87	...	E	2	c	,,	29.94	760.5	82	...	E	1	o
Labuan, ...	,,	29.78	756.4	89	...	...	...	...	,,	29.89	759.2	83	...	...	...	...

On the 6th at 11.45—The depression to the north of the Yangtze Valley has deepened considerably. It is now central near Wei Hai Wei, and is the dominant feature of the map.

The depression over Tongking appears to be filling up.

Moderate south winds are indicated over the N. China Sea.

Hongkong Rainfall for the 24 hours ending at 10 a.m. to-day, 0·00 inches.

FORECAST FOR THE 24 HOURS ENDING AT NOON TO-MORROW.

District.	Forecast.
1.—Hongkong and Neighbourhood,.....	S.W. winds, fresh to moderate; squally, cloudy, some [rain.
2.—Formosa Channel,.....	S.W. gale, moderating.
3.—South coast of China between Hongkong and Lamocks,	The same as No. 1.
4.—South coast of China between Hongkong and Hainan,..	W. winds, moderate.

T. F. CLAXTON, *Director.*

ROYAL OBSERVATORY, HONGKONG.
DAILY WEATHER REPORT.

Station.	6th March, 1914, P.M.								7th March, 1914, A.M.							
	Hour.	Barometer at Sea Level.		Temperature.	Humidity.	Wind.		Weather.	Hour.	Barometer at Sea Level.		Temperature.	Humidity.	Wind.		Weather.
		Inches.	Millrs.			Direction.	Force			Inches.	Millrs.			Direction.	Force.	
Wladivostock,	2	29.89	759.1	19	...	NNE	7	s	7	29.29	744.0	20	...	NNE	5	s
Nemuro,	,,	30.04	763.1	...	...	SSW	3	...	6	29.69	754.1	...	...	ESE	3	...
Hakodate,	,,	30.03	762.7	...	...	SE	3	...	,,	29.40	746.7	...	...	ESE	6	...
Tokio,	,,	29.97	761.1	...	...	SW	4	...	,,	29.61	752.1	...	...	SSW	4	...
Kochi,	,,	29.89	759.3	...	...	SE	3	...	,,	29.62	752.3	...	...	SW	1	...
Nagasaki,	,,	29.58	751.3	...	...	S	10	...	,,	29.82	757.3	...	...	WNW	5	...
Kagoshima,	,,	29.78	756.4	...	...	S	4	...	,,	29.86	758.4	...	...	WNW	3	...
Oshima,	,,	29.85	758.1	...	...	SSW	3	...	,,	29.93	760.1	...	...	N	3	...
Naha,	,,	29.85	758.2	...	...	S	4	...	,,	29.99	761.7	...	...	NW	3	...
Ishigakijima,	,,	29.82	757.3	...	...	S	5	...	,,	29.91	759.8	...	...	E	2	...
Bonin Island,	,,	30.20	767.1	...	...	SE	1	...	,,	30.12	765.1	...	...	SSE	1	...
Chefoo,	3	...	...	...	...	...	...	...	,,	...	...	...	...	...	...	...
Weihaiwei,	2	28.98	736.1	43	83	WSW	8	c	,,	29.59	751.6	36	90	NW	7	os
Hankow,	3	...	...	...	...	...	...	...	,,	...	...	...	...	...	...	...
Ichang,	,,	...	...	...	...	...	...	...	,,	...	...	...	...	...	...	...
Kiukiang,	,,	...	...	...	...	...	...	..	,,	...	...	...	...	...	...	...
Changsha,	,,	...	...	...	...	...	...	...	,,	...	...	...	...	...	..	...
Shanghai,	,,	29.54	750.3	57	58	W	6	oq	,,	29.76	755.9	48	...	S	2	fm
Gutzlaff,	2	29.53	750.0	54	74	NW	6	ov	,,	29.74	755.4	51	...	S	5	bv
Sharp Peak,	,,	29.69	754.1	67	...	SE	1	o	7	29.87	758.7	64	...	N	1	b
Amoy,	3	29.71	754.6	67	84	ENE	6	or	6	29.85	758.2	64	89	N	4	o
Swatow,	,,	29 73	755.1	76	84	S	2	c	,,	29.87	758.7	68	95	SE	1	dh
Taihoku,	1	29 64	752.8	...	...	E	6	...	5	29.88	759.0	...	...	...	0	...
Taichu,	,,	29.75	755.7	...	...	SW	8	...	,,	29.88	759.0	...	...	SE	2	...
Tainan,	,,	29.83	757.7	...	...	S	8	...	,,	29 90	759.4	...	...	SE	2	...
Koshun,	,,	29.85	758.2	...	...	W	6	...	,,	29.89	759.1	...	...	N	2	...
Pescadores,	,,	29.78	756.4	...	...	S	8	...	,,	29.86	758.4	...	...	S	6	...
Canton,	3	29.66	753.3	83	67	SW	1	b	6	29.80	756.9	71	95	SE	1	o
Hongkong,	2	29.72	754.9	75	88	W	3	o	6	29.82	757.4	71	95	E	2	of
Gap Rock,	,,	29.69	754.1	...	...	WSW	4	q	,,	29.77	756.1	...	...	SE	4	of
Macao,	,,	29.67	753.7	77	...	W	5	cq	,,	29.78	756.4	69	...	SW	1	of
Wuchow,	3	29.63	752.6	83	...	W	1	b	9	...	...	..	...	...	...	...
Pakhoi,	,,	...	...	...	...	...	...	...	,,	...	...	...	...	...	...	...
Hoihow,	,,	...	...	...	...	...	...	...	,,	...	...	...	...	...	...	...
Phulien,	2	29.63	752.7	93	...	SSW	2	o	6	29.70	754.3	70	...	S	4	c
Tourane,	,,	29.70	754.4	88	...	SW	2	c	,,	29.76	756.0	81	...	NW	2	c
Cape St. James,	,,	29.82	757.4	86	...	E	2	b	,,	29.88	759.0	73	...	SSE	2	c
Aparri,	,,	29.80	756.8	85	...	ENE	2	b	,,	29.91	759.6	74	...	...	0	o
Manila,	,,	29.81	757.2	92	...	SE	1	b	,,	29.88	759.0	74	...	...	0	b
Legaspi,	,,	29.85	758.1	85	...	ENE	1	c	,,	29.89	759.3	74	...	E	1	b
Iloilo,	3	29.89	759.2	88	...	NE	2	b	9	29.91	759.7	84	...	NE	2	b
Bacolod,	,,	...	...	...	...	NW	2	c	,,	...	...	...	...	NW	2	c
Cebu,	,,	29.81	757.2	87	...	E	2	b	,,	...	...	...	...	...	...	...
Labuan,	,,	29.78	756.4	88	...	...	...	...	,,	29.99	761.7	81	...	...	...	...

On the 7th at 11.10—The northern depression is now central between Wladivostock and Hokkaido.
Pressure is low over Tongking and high to the south the Bonins.
It has increased considerably over China, and is nearly stationary in the South.
Moderate S. to S.E. winds are indicated over the N. China Sea.

Hongkong Rainfall for the 24 hours ending at 10 a.m. to-day, 0·00 inches.

FORECAST FOR THE 24 HOURS ENDING AT NOON TO-MORROW.

District.	Forecast.
1.—Hongkong and Neighbourhood,	S.E. winds, moderate; fair.
2.—Formosa Channel,	Variable winds, squally.
3.—South coast of China between Hongkong and Lamocks,	The same as No. 1.
4.—South coast of China between Hongkong and Hainan,	The same as No. 1.

T. F. CLAXTON, *Director.*

ROYAL OBSERVATORY, HONGKONG.
DAILY WEATHER REPORT.

Station.	7th March, 1914, P.M.								8th March, 1914, A.M.							
	Hour.	Barometer at Sea Level.		Temperature.	Humidity.	Wind.		Weather.	Hour.	Barometer at Sea Level.		Temperature.	Humidity.	Wind.		Weather.
		Inches.	Millrs.			Direction.	Force.			Inches.	Millrs.			Direction.	Force.	
Wladivostock,	2	29.53	750.1	24	...	NNE	3	s	7	29.93	760.3	12	...	NNE	0	c
Nemuro,	,,	29.41	747.1	...	...	NE	3	...	6	29.43	747.6	...	...	NNE	1	...
Hakodate,	,,	29.28	743.7	...	...	NNW	1	...	,,	29.52	749.7	...	...	WNW	5	...
Tokio,	,,	29.43	747.6	...	...	SW	4	...	,,	29.69	754.1	...	...	N	1	...
Kochi,	,,	29.72	754.8	...	...	SE	1	...	,,	29.93	760.3	...	...	SW	1	...
Nagasaki,	,,	29.85	758.3	...	...	SW	5	...	,,	30.05	763.3	...	...	N	1	...
Kagoshima,	,,	29.88	758.9	...	...	W	3	...	,,	30.00	761.9	...	...	N	1	...
Oshima,	,,	29.91	759.6	...	...	S	2	...	,,	29.99	761.6	...	...	...	0	...
Naha,	,,	29.95	760.7	...	...	SSE	2	...	,,	29.99	761.7	...	...	SSE	1	...
Ishigakijima,	,,	29.89	759.3	...	...	SE	3	...	,,	29.95	760.8	...	...	S	2	...
Bonin Island,	,,	30.06	763.6	...	...	S	1	...	,,	30.12	765.1	...	...	SW	1	...
Chefoo,	3	...	...	...	...	...	...	...	,,	...	...	...	...	...	...	...
Weihaiwei,	2	29.72	754.9	41	25	N	2	cb	,,	30.15	765.8	34	79	NE	1	c
Hankow,	3	...	...	...	...	...	...	...	,,	...	...	...	...	...	...	...
Ichang,	,,	...	...	...	...	...	...	...	,,	...	...	...	...	...	...	...
Kiukiang,	,,	...	...	...	...	...	...	..	,,	...	...	...	...	...	...	...
Changsha,	,,	...	...	...	...	...	...	...	,,	...	...	...	...	...	..	...
Shanghai,	,,	29.87	758.7	68	51	N	2	c	,,	30.05	763.2	49	...	NE	3	omqg
Gutzlaff,	2	29.83	757.7	64	73	...	0	ov	,,	29.97	761.2	49	...	ENE	6	om
Sharp Peak,	,,	29.84	757.9	67	...	N	2	b	7	29.81	757.2	64	...	E	2	fh
Amoy,	3	29.79	756.6	76	73	SSE	2	f	6	29.85	758.2	69	95	SE	1	f
Swatow,	,,	29.85	758.2	73	90	E	1	b	,,	29.86	758.4	71	85	S	1	c
Taihoku,	1	29.86	758.4	...	...	NW	2	...	5	29.92	760.0	...	...	NE	2	...
Taichu,	,,	29.87	758.8	...	...	SW	4	...	,,	29.92	759.9	...	...	...	0	...
Tainan,	,,	29.91	759.6	...	...	S	6	...	,,	29.91	759.8	...	...	S	2	...
Koshun,	,,	29.91	759.6	...	...	S	4	...	,,	29.92	759.9	...	...	..	0	...
Pescadores,	,,	29.89	759.3	...	...	SW	6	...	,,	29.89	759.2	...	...	S	4	...
Canton,	3	29.76	755.9	81	77	S	1	c	6	29.79	756.6	72	90	SE	2	o
Hongkong,	2	29.83	757.7	75	86	SSE	2	o	6	29.83	757.7	71	95	E	1	of
Gap Rock,	,,	29.80	756.9	...	..	S	3	od	,,	29.79	756.6	...	...	SSE	3	o
Macao,	,,	29.80	757.0	74	...	ESE	3	of	,,	29.79	756.7	70	...	SE	2	of
Wuchow,	3	29.66	753.3	78	74	E	2	c	9	29.80	756.9	73	86	E	...	c
Pakhoi,	,,	...	...	...	...	...	...	...	,,	...	...	...	...	...	...	...
Hoihow,	,,	...	...	...	...	...	...	...	,,	...	...	...	...	...	...	...
Phulien,	2	29.65	753.0	82	...	SSE	4	o	6	29.69	754.0	68	...	S	3	c
Tourane,	,,	29.71	754.7	93	...	...	0	c	,,	29.76	755.8	82	...	SSW	2	c
Cape St. James,	,,	29.82	757.4	88	...	SW	2	b	,,	29.84	757.8	75	...	S	2	c
Aparri,	,,	29.87	758.7	85	...	NE	1	b	,,	29.90	759.5	75	...	S	1	o
Manila,	,,	29.82	757.4	92	...	SE	3	b	,,	29.91	759.8	75	...	NE	1	b
Legaspi,	,,	29.85	758.2	85	...	ENE	2	b	,,	29.92	759.9	71	...	NNE	2	b
Iloilo,	3	29.93	760.2	89	...	NE	1	b	9	29.95	760.7	84	...	NE	1	b
Bacolod,	,,	...	...	...	...	NW	2	o	,,	...	...	...	...	NW	1	b
Cebu,	,,	29.81	757.2	88	...	E	1	c	,,	29.93	760.2	85	...	E	1	b
Labuan,	,,	29.82	757.4	86	...	...	...	...	,,	...	...	...	...	...	...	...

On the 8th at 11.40—The northern depression is now central to the east of Hokkaido. An anticyclone has formed over N.E. China.

Pressure is still low over Tongking, and high to the south of the Bonins.

It is nearly stationary along the south coast of China and over the Philippines.

Moderate E. winds are indicated along the east coast of China, and moderate S. to S.E. winds over the N. China Sea.

Hongkong Rainfall for the 24 hours ending at 10 a.m. to-day, 0·00 inches.

FORECAST FOR THE 24 HOURS ENDING AT NOON TO-MORROW.

District.	Forecast.
1.—Hongkong and Neighbourhood,	E. winds, moderate; fair.
2.—Formosa Channel,	N.E. winds, strong.
3.—South coast of China between Hongkong and Lamocks.	The same as No. 1.
4.—South coast of China between Hongkong and Hainan,	S.E. winds, moderate.

T. F. CLAXTON, *Director.*

ROYAL OBSERVATORY, HONGKONG.
DAILY WEATHER REPORT.

Station.	8th March, 1914, P.M.								9th March, 1914, A.M.							
	Hour.	Barometer at Sea Level.		Temperature.	Humidity.	Wind.		Weather.	Hour.	Barometer at Sea Level.		Temperature.	Humidity.	Wind.		Weather.
		Inches.	Millrs.			Direction.	Force.			Inches.	Millrs.			Direction.	Force.	
Wladivostock,	2	30.07	763.8	21	...	NNE	2	b	7	30.24	768.1	7	10	NNE	2	c
Nemuro,	,,	29.57	751.1	...	...	NNE	2	...	6	29.99	761.6	...	...	NW	4	...
Hakodate,	,,	29.71	754.7	...	...	WNW	7	...	,,	30.07	763.7	...	...	NNW	1	...
Tokio,	,,	29.79	756.6	...	...	SSE	2	...	,,	30.06	763.6	...	...	NNE	1	...
Kochi,	,,	29.93	760.3	...	...	S	1	...	,,	29.91	769.8	...	...	SW	1	...
Nagasaki,	,,	29.97	761.3	...	...	SE	3	...	,,	29.95	760.8	...	...	NNE	1	...
Kagoshima,	,,	29.96	760.9	...	...	...	0	...	,,	29.90	759.4	...	...	...	0	...
Oshima,	,,	29.94	760.6	...	...	S	2	...	,,	29.91	759.6	...	...	SSW	3	...
Naha,	,,	29.95	760.7	...	...	S	2	...	,,	29.95	760.7	...	...	SSW	2	...
Ishigakijima,	,,	29.95	760.8	...	...	S	2	...	,,	29.93	760.3	...	...	SSW	3	...
Bonin Island,	,,	30.06	763.6	...	...	S	1	...	,,	30.10	764.6	...	...	...	0	...
Chefoo,	3	...	...	...	...	...	...	...	,,	...	...	...	...	...	...	...
Weihaiwei,	2	29.19	766.8	46	69	NNW	4	bc	,,	30.24	768.1	40	82	W	7	cb
Hankow,	3	...	...	...	...	...	...	...	,,	...	...	...	...	...	...	...
Ichang,	,,	...	...	...	...	...	...	...	,,	...	...	...	...	...	...	...
Kiukiang,	,,	...	...	...	...	...	...	..	,,	...	...	...	...	...	...	...
Changsha,	,,	...	...	...	...	...	...	...	,,	...	...	...	...	...	..	...
Shanghai,	,,	30.06	763.5	44	84	NE	2	oq	,,	30.24	768.1	38	...	N	2	or
Gutzlaff,	2	29.98	761.5	42	100	NE	6	omrt	,,	30.11	764.8	40	...	N	7	ov
Sharp Peak,	,,	29.88	758.9	62	...	E	4	f	7	30.05	763.2	57	...	NE	5	o
Amoy,	3	29.86	758.4	76	82	SE	5	f	6	29.93	760.2	64	89	E	2	or
Swatow,	,,	29 87	758.7	78	82	S	3	c	,,	...	...	...	...	...	...	...
Taihoku,	1	29 90	759.4	...	...	NW	4	...	5	29.97	761.2	...	...	...	0	...
Taichu,	,,	29.91	759.8	...	...	SW	4	...	,,	29.95	760.7	...	...	NE	2	...
Tainan,	,,	29.93	760.2	...	...	SW	6	...	,,	29 94	760.5	...	...	E	4	...
Koshun,	,,	29.93	760.2	...	...	S	8	...	,,	29.92	760.0	...	...	..	0	...
Pescadores,	,,	29.91	759.8	...	...	S	6	...	,,	29.96	760.1	...	...	NE	2	...
Canton,	3	29.80	756.9	77	86	S	1	c	6	29.86	758.4	71	95	SE	1	o
Hongkong,	2	29.85	758.2	73	87	E	5	o	6	29.88	758.9	71	95	SE	2	of
Gap Rock,	,,	29.81	757.2	...	...	E	3	cf	,,	29.85	758.2	...	...	SE	3	o
Macao,	,,	29.82	757.3	69	...	E	2	cdf	,,	29.84	757.8	70	...	S	2	of
Wuchow,	3	29.71	754.6	79	74	E	2	c	9	...	...	...	...	...	...	...
Pakhoi,	,,	...	...	...	...	...	...	...	,,	...	...	...	...	...	...	...
Hoihow,	,,	...	...	...	...	...	...	...	,,	...	...	...	...	...	...	...
Phulien,	2	29.66	753.4	84	...	SE	2	c	6	29.78	756.5	72	...	SSE	3	o
Tourane,	,,	...	...	...	...	...	...	...	,,	29.78	756.3	77	...	SSW	7	c
Cape St. James,	,,	29.81	757.1	88	...	S	2	b	,,	29.88	758.8	73	...	E	2	b
Aparri,	,,	29.83	757.7	85	...	NE	2	c	,,	29.90	759.4	74	...	SE	1	b
Manila,	,,	29.82	757.5	93	...	SE	5	b	,,	29.90	759.4	71	...	...	0	b
Legaspi,	,,	29.87	758.7	90	...	E	2	b	,,	29.91	759.7	78	...	NE	1	c
Iloilo,	3	29.85	758.2	87	...	NE	1	b	9	29.95	760.7	82	...	NE	2	b
Bacolod,	,,	...	...	...	...	NW	2	o	,,	...	...	...	...	NW	1	b
Cebu,	,,	29.85	758.2	88	...	E	1	b	,,	29.94	760.5	82	...	E	2	c
Labuan,	,,	...	...	...	...	...	...	...	,,	29.86	758.4	84	...	...	...	...

On the 9th at 11.10—A depression has formed to the south of Japan.

The anticyclone has spread to S. Manchuria.

The northern depression has passed into the Pacific.

Pressure has increased moderately along the east coast of China, and slightly along the south coast to Cape St. James. It is nearly stationary over the Philippines.

Moderate S.E. winds are indicated over the N.W. portion of the China Sea.

Hongkong Rainfall for the 24 hours ending at 10 a.m. to-day, 0·00 inches.

FORECAST FOR THE 24 HOURS ENDING AT NOON TO-MORROW.

District.	Forecast.
1.—Hongkong and Neighbourhood,	E. winds, moderate; fair.
2.—Formosa Channel,	N.E. winds, freshening.
3.—South coast of China between Hongkong and Lamocks.	The same as No. 1.
4.—South coast of China between Hongkong and Hainan,	S.E. winds, moderate.

T. F. CLAXTON, *Director.*

ROYAL OBSERVATORY, HONGKONG.
DAILY WEATHER REPORT.

Station.	9th March, 1914, P.M.								10th March, 1914, A.M.							
	Hour.	Barometer at Sea Level.		Temperature.	Humidity.	Wind.		Weather.	Hour.	Barometer at Sea Level.		Temperature.	Humidity.	Wind.		Weather.
		Inches.	Millrs.			Direction.	Force			Inches.	Millrs.			Direction.	Force.	
Wladivostock,..	2	30.26	768.5	20	...	NNE	2	b	7	30.38	771.5	11	...	NNE	4	b
Nemuro,.....	,,	30.00	762.1	...	...	NW	4	...	6	30.14	765.6	...	...	NW	3	...
Hakodate, ...	,,	30.07	763.7	...	...	ENE	1	...	,,	30.23	767.7	...	...	...	0	...
Tokio, ...	,,	29.98	761.6	...	...	NE	3	...	,,	30.14	765.6	...	...	NNW	1	...
Kochi, ...	,,	29.93	760.3	...	...	...	0	...	,,	30.05	763.3	...	...	...	0	...
Nagasaki, ...	,,	29.95	760.8	...	...	NNE	2	...	,,	30.05	763.3	...	...	NNE	3	...
Kagoshima,.....	,,	29.92	759.9	...	...	WNW	3	...	,,	30.02	762.4	...	...	N	1	...
Oshima, ...	,,	29.94	760.6	...	...	...	0	...	,,	29.99	761.6	...	...	N	1	...
Naha,.....	,,	29.95	760.7	...	...	SW	3	...	,,	29.97	761.2	...	...	N	1	...
Ishigakijima,...	,,	29.95	760.8	...	...	N	2	...	,,	29.97	761.3	...	...	NNE	2	...
Bonin Island,...	,,	30.04	763.1	...	...	SSW	1	...	,,	30.02	762.6	...	...	SSW	1	...
Chefoo, ...	3	...	...	...	...	...	...	...	,,	...	...	...	...	...	...	...
Weihaiwei, ...	2	30.23	767.8	38	45	N	3	bc	,,	30.18	766.6	33	79	ENE	2	bc
Hankow, ...	3	...	...	...	...	...	...	...	,,	...	...	...	...	...	...	...
Ichang, ...	,,	...	...	...	...	...	...	...	,,	...	...	...	...	...	...	...
Kiukiang, ...	,,	...	...	...	...	...	...	..	,,	...	...	...	...	...	...	...
Changsha, ...	,,	...	...	...	...	...	...	...	,,	...	...	...	...	...	..	...
Shanghai, ...	,,	30.18	766.6	44	60	N	2	o	,,	30.13	765.3	40	...	NNW	1	or
Gutzlaff, ...	2	30.11	764.8	44	60	N	4	ov	,,	30.08	764.0	43	...	N	2	omd
Sharp Peak, ...	,,	30.08	764.0	58	...	E	5	o	7	30.10	764.5	55	...	N	1	or
Amoy, ...	3	29.95	760.7	60	88	ENE	5	or	6	30.00	762.0	56	81	ENE	2	o
Swatow,.....	,,	29.96	761.0	65	95	E	2	o	,,	...	...	...	...	...	...	...
Taihoku, ...	1	30.03	762.7	...	...	E	8	...	5	29.99	761.8	...	...	E	6	...
Taichu, ...	,,	29.94	760.4	...	...	N	6	...	,,	29.97	761.3	...	...	N	2	...
Tainan, ...	,,	29.94	760.4	...	...	NW	4	...	,,	29.97	761.1	...	...	NE	4	...
Koshun, ...	,,	29.91	759.8	...	...	NW	4	...	,,	29.96	760.9	...	...	NE	2	...
Pescadores, ...	,,	29.96	761.1	...	...	NE	10	...	,,	29.97	761.3	...	...	NE	8	...
Canton, ...	3	29.95	760.7	73	81	N	2	o	6	30.00	762.0	64	95	N	1	o
Hongkong, ...	2	29.88	758.9	81	73	S	3	o	,,	29.95	760.7	64	97	E	5	od
Gap Rock,.....	,,	29.85	758.2	...	...	ESE	2	c	,,	29.90	759.4	...	...	E	3	o
Macao, ...	,,	29.86	758.5	75	...	SE	1	of	,,	29.89	759.3	68	...	ESE	3	o
Wuchow, ...	3	29.88	758.9	65	68	N	3	c	9	...	...	...	...	...	...	...
Pakhoi, ...	,,	...	...	...	...	...	...	...	,,	...	...	...	...	...	...	...
Hoihow,.....	,,	...	...	...	...	...	...	...	,,	...	...	...	...	...	...	...
Phulien,.....	2	29.76	756.0	77	...	SSE	5	o	6	29.86	758.4	57	...	ENE	5	o
Tourane, ...	,,	29.76	755.9	82	...	SSE	4	b	,,	29.83	757.7	75	...	SSW	5	c
Cape St. James,	,,	29.82	757.3	90	...	SE	2	b	,,	29.89	759.1	75	...	SE	2	c
Aparri, ...	,,	29.86	758.4	85	...	NE	2	b	,,	29.91	759.7	64	...	SE	1	b
Manila, ...	,,	29.84	758.0	93	...	SSE	3	b	,,	29.92	760.0	61	...	...	0	b
Legaspi,.....	,,	29.87	758.8	90	...	NE	1	b	,,	29.94	760.4	79	...	NNE	1	b
Iloilo,.....	3	29.85	758.2	88	...	NE	1	b	9	29.91	759.7	83	...	NE	1	b
Bacolod,.....	,,	...	...	...	...	NW	1	c	,,	...	...	...	...	NW	2	b
Cebu, ...	,,	29.84	757.9	86	...	E	2	c	,,	29.96	761.0	82	...	E	1	o
Labuan, ...	,,	29.77	756.1	87	...	...	...	...	,,	29.92	759.9	84	...	...	...	...

On the 10th at 11.55—The anticyclone is now central over S. Manchuria.

Pressure has increased moderately over Japan, and slightly over the Loochoos and Annam, and along the south coast of China.

A trough of low pressure extends from Annam to Luzon.

Moderate monsoon is indicated along the east coast of China, and variable winds with squally weather over the the N. China Sea.

Hongkong Rainfall for the 24 hours ending at 10 a.m. to-day, 0·06 inches.

FORECAST FOR THE 24 HOURS ENDING AT NOON TO-MORROW.

District.	Forecast.
1.—Hongkong and Neighbourhood,.....	E. winds, moderate; overcast, occasional rain.
2.—Formosa Channel,.....	N.E. winds, strong.
3.—South coast of China between Hongkong and Lamocks,	The same as No. 1.
4.—South coast of China between Hongkong and Hainan,..	The same as No. 1.

T. F. CLAXTON, *Director.*

ROYAL OBSERVATORY, HONGKONG.
DAILY WEATHER REPORT.

Station.	10th March, 1914, P.M.								11th March, 1914, A.M.							
	Hour.	Barometer at Sea Level.		Temperature.	Humidity.	Wind.		Weather.	Hour.	Barometer at Sea Level.		Temperature.	Humidity.	Wind.		Weather.
		Inches.	Millrs.			Direction.	Force			Inches.	Millrs.			Direction.	Force.	
Wladivostock,..	2	30.37	771.4	...	...	...	...	...	7	30.31	769.9	30	...	SSE	1	o
Nemuro,.....	,,	30.24	768.1	...	...	NNW	3	...	6	30.42	772.6	...	...	NW	3	...
Hakodate, ...	,,	29.89	759.2	...	...	N	4	...	,,	30.42	772.7	...	...	...	0	...
Tokio, ...	,,	30.20	767.1	...	...	NE	1	...	,,	30.36	771.1	...	...	N	2	...
Kochi, ...	,,	30.07	763.8	...	...	...	0	...	,,	30.13	765.3	...	...	WSW	1	...
Nagasaki,.....	,,	30.05	763.3	...	...	ENE	3	...	,,	30.01	762.3	...	...	...	0	...
Kagoshima,.....	,,	30.04	762.9	...	...	NNE	1	...	,,	29.98	761.4	...	...	ENE	3	...
Oshima, ...	,,	29.99	761.6	...	...	NNE	2	...	,,	29.95	760.6	...	...	...	0	...
Naha,.....	,,	29.97	761.2	...	...	SE	2	...	,,	29.95	760.7	...	...	E	1	...
Ishigakijima,...	,,	29.97	761.3	...	...	E	3	...	,,	29.95	760.8	...	...	NE	3	...
Bonin Island,...	,,	29.99	761.6	...	...	WSW	1	...	,,	29.99	761.6	...	...	...	0	...
Chefoo, ...	3	...	...	...	...	...	...	...	,,	...	...	...	...	...	...	...
Weihaiwei, ...	2	30.11	764.8	44	84	...	0	e	,,	30.07	763.8	41	83	SSE	4	or
Hankow, ...	3	...	...	...	...	...	...	...	,,	...	...	...	...	...	...	...
Ichang, ...	,,	...	...	...	...	...	...	...	,,	...	...	...	...	...	...	...
Kiukiang, ...	,,	...	...	...	...	...	...	..	,,	...	...	...	...	...	...	...
Changsha, ...	,,	...	...	...	...	...	...	...	,,	...	...	...	...	...	...	...
Shanghai, ...	,,	30.08	764.0	45	84	N	1	om	,,	29.98	761.5	43	...	N	1	om
Gutzlaff, ...	2	30.04	763.0	45	92	NNE	1	om	,,	29.98	761.5	44	...	N	2	omd
Sharp Peak, ...	,,	30.04	763.0	57	...	...	0	or	7	30.13	765.3	56	...	...	1	lt
Amoy, ...	3	29.94	760.5	60	82	NE	1	o	6	29.90	759.4	60	89	W	2	or
Swatow,.....	,,	29.97	761.2	63	83	E	1	o	,,	29.91	759.7	61	94	NE	...	o
Taihoku, ...	1	29.97	761.2	...	...	E	6	...	5	29.91	759.7	...	...	...	0	...
Taichu, ...	,,	29.95	760.8	...	...	W	2	...	,,	29.92	760.0	...	...	...	0	...
Tainan, ...	,,	29.97	761.2	...	...	SE	4	...	,,	29 93	760.3	...	...	NE	2	...
Koshun,.....	,,	29.93	760.1	...	...	N	4	...	,,	29.94	760.4	...	...	S	2	...
Pescadores, ...	,,	29.98	761.4	...	...	NE	6	...	,,	29.91	759.6	...	...	NE	6	...
Canton, ...	3	29.85	758.2	67	95	N	1	o	6	29.83	757.7	71	90	SE	2	o
Hongkong, ...	2	29.92	759.9	65	95	E	5	od	,,	29.88	758.9	65	97	E	5	od
Gap Rock,.....	,,	29.87	758.7	...	...	E	3	f	,,	29.84	757.9	...	...	ESE	3	f
Macao, ...	,,	29.87	758.7	68	...	SE	3	oq	,,	29.82	757.5	68	...	ESE	3	of
Wuchow, ...	3	29.89	759.2	60	88	...	1	c	9	...	...	...	...	...	...	...
Pakhoi, ...	,,	...	...	...	...	...	...	...	,,	...	...	...	...	...	...	...
Hoihow,.....	,,	...	...	...	...	...	...	...	,,	...	...	...	...	...	...	...
Phulien,.....	2	29.79	756.6	75	...	SE	3	o	6	29.81	757.1	70	...	ESE	3	o
Tourane, ...	,,	29.79	756.6	82	...	SE	4	c	,,	29.80	756.8	77	...	W	4	c
Cape St. James,	,,	29.86	758.5	82	...	SE	2	b	,,	29.89	759.3	75	...	SSE	2	c
Aparri, ...	,,	29.87	758.6	85	...	NE	2	b	,,	29.90	759.4	71	...	SW	1	b
Manila, ...	,,	29.87	758.7	94	...	SE	4	b	,,	29.91	759.7	67	...	E	1	b
Legaspi,.....	,,	29.91	759.6	87	...	E	1	b	,,	29.91	759.8	71	...	...	0	b
Iloilo,.....	3	29.89	759.2	88	...	NE	2	b	9	29.95	760.7	82	...	NE	2	...
Bacolod,.....	,,	...	...	...	...	NW	2	c	,,	...	...	...	...	NW	1	b
Cebu, ...	,,	29.86	758.4	85	...	E	2	o	,,	29.93	760.2	85	...	E	2	b
Labuan, ...	,,	29.80	756.9	88	...	...	...	...	,,	...	...	...	...	...	...	...

On the 11th at 11.05—The anticyclone is now central to the north-east of Japan. Pressure is still low over Annam and the China Sea. It has decreased slightly along the coast from Wei Hai Wei to Tourane.

Light or variable winds and fog are indicated along the east coast of China, and variable winds with squally weather over the northern portion of the N. China Sea.

Hongkong Rainfall for the 24 hours ending at 10 a.m. to-day, 0·00 inches.

FORECAST FOR THE 24 HOURS ENDING AT NOON TO-MORROW.

District.	Forecast.
1.—Hongkong and Neighbourhood,.....	E. winds, moderate; overcast, fog, occasional rain.
2.—Formosa Channel,.....	N.E. to variable winds, squally.
3.—South coast of China between Hongkong and Lamocks,	The same as No. 1.
4.—South coast of China between Hongkong and Hainan,..	The same as No. 1.

T. F. CLAXTON, *Director.*

ROYAL OBSERVATORY, HONGKONG.
DAILY WEATHER REPORT.

Station.	11th March, 1914, P.M.								12th March, 1914, A.M.							
	Hour.	Barometer at Sea Level.		Temperature.	Humidity.	Wind.		Weather.	Hour.	Barometer at Sea Level.		Temperature.	Humidity.	Wind.		Weather.
		Inches.	Millrs.			Direction.	Force			Inches.	Millrs.			Direction.	Force.	
Wladivostock,..	2	...	...	...	...	...	...	...	7	...	...	...	...	...	...	...
Nemuro,.....	,,	30.46	773.6	...	...	N	1	...	6	30.32	770.1	...	...	SSE	3	...
Hakodate, ...	,,	30.34	770.7	...	...	ESE	5	...	,,	30.26	768.7	...	...	ESE	4	...
Tokio, ...	,,	30.34	770.6	...	...	ENE	2	...	,,	30.22	767.6	...	...	NNW	2	...
Kochi, ...	,,	30.05	763.3	...	...	SW	1	...	,,	29.91	759.8	...	...	ESE	1	...
Nagasaki,.....	,,	29.93	760.3	...	...	NNW	1	...	,,	29.93	760.3	...	...	NE	6	...
Kagoshima,.....	,,	29.94	760.4	...	...	ENE	4	...	,,	29.94	759.4	...	...	N	1	...
Oshima, ...	,,	29.89	759.1	...	...	N	1	...	,,	29.93	760.1	...	...	N	1	...
Naha,.....	,,	29.89	759.2	...	...	SW	1	...	,,	29.91	759.7	...	...	...	0	...
Ishigakijima,...	,,	29.89	759.3	...	...	S	4	...	,,	29.93	760.3	...	...	ENE	6	...
Bonin Island,...	,,	29.96	761.1	...	...	SW	1	...	,,	29.97	761.1	...	...	...	0	...
Chefoo, ...	3	...	...	...	...	...	...	...	,,	...	...	...	...	...	...	...
Weihaiwei, ...	2	30.05	763.2	49	78	ESE	7	cm	,,	30.10	764.5	36	80	S	4	bm
Hankow, ...	3	...	...	...	...	...	...	...	,,	...	...	...	...	...	...	...
Ichang, ...	,,	...	...	...	...	...	...	...	,,	...	...	...	...	...	...	...
Kiukiang, ...	,,	...	...	...	...	...	...	..	,,	...	...	...	...	...	...	...
Changsha, ...	,,	...	...	...	...	...	...	...	,,	...	...	...	...	...	...	...
Shanghai, ...	,,	29.96	761.0	49	78	NW	1	om	,,	29.98	761.5	46	...	...	0	of
Gutzlaff, ...	2	29.96	761.0	46	100	NNW	2	ov	,,	29.98	761.5	47	...	N	1	f
Sharp Peak, ...	,,	29.90	759.4	58	...	E	2	or	7	30.00	762.0	58	...	...	0	or
Amoy, ...	3	29.83	757.7	63	89	NW	2	o	6	29.87	758.7	60	94	E	2	o
Swatow,.....	,,	29.89	759.2	67	95	E	1	o	,,	29.86	758.4	65	100	SE	2	o
Taihoku, ...	1	29.84	758.0	...	...	NE	2	...	5	29.92	759.9	...	...	E	2	...
Taichu, ...	,,	29.88	759.0	...	...	SW	4	...	,,	29.88	759.0	...	...	...	0	...
Tainan, ...	,,	29.89	759.2	...	...	S	6	...	,,	29.90	759.4	...	...	E	2	...
Koshun,.....	,,	29.90	759.5	...	...	SE	4	...	,,	29.89	759.3	...	...	...	0	...
Pescadores, ...	,,	29.89	759.1	...	...	S	4	...	,,	29.88	758.9	...	...	E	4	...
Canton, ...	3	29.77	756.1	79	78	S	2	o	6	29.77	756.1	73	95	SE	1	o
Hongkong, ...	2	29.84	757.9	75	89	SSW	3	o	,,	29.82	757.4	74	92	S	2	od
Gap Rock,.....	,,	29.81	757.2	...	...	S	4	o	,,	29.80	756.9	...	...	SSE	3	o
Macao, ...	,,	29.82	757.4	77	...	SE	3	o	,,	29.78	756.5	72	...	ESE	4	o
Wuchow, ...	3	29.77	756.1	71	80	E	1	c	9	29.82	757.4	69	85	...	0	cz
Pakhoi, ...	,,	...	...	...	...	...	...	...	,,	...	...	...	...	...	...	...
Hoihow,.....	,,	...	...	...	...	...	...	...	,,	...	...	...	...	...	...	...
Phulien,.....	2	29.72	755.0	81	...	SSE	5	o	6	29.76	755.9	72	...	ESE	3	o
Tourane, ...	,,	29.76	755.9	86	...	NNE	2	b	,,	29.78	756.3	82	...	SSW	4	c
Cape St. James,	,,	29.86	758.5	90	...	S	2	b	,,	29.88	759.0	75	...	SSE	2	b
Aparri, ...	,,	29.84	758.0	85	...	NE	2	b	,,	29.91	759.8	71	...	SW	1	b
Manila, ...	,,	29.86	758.5	88	...	SE	3	b	,,	29.94	760.4	67	...	...	0	b
Legaspi,.....	,,	29.90	759.4	88	...	ENE	1	b	,,	29.93	760.3	78	...	...	0	o
Iloilo,.....	3	29.93	760.2	89	...	NE	1	b	9	29.95	760.7	84	...	NE	1	o
Bacolod,.....	,,	...	...	...	...	NW	1	b	,,	...	...	...	...	NW	1	o
Cebu,.....	,,	29.85	758.2	87	...	E	1	o	,,	29.96	761.0	86	...	E	1	o
Labuan, ...	,,	29.83	757.7	88	...	...	...	...	,,	29.96	761.0	83	...	...	...	...

On the 12th at noon—The anticyclone has passed into the Pacific. Shallow depressions lie over S. Japan and S.W. China.

Pressure has increased slightly over the Philippines and is nearly stationary along the east coast of China.

Moderate E. winds are indicated along the east coast of China, and moderate S. winds over the N. China Sea.

Hongkong Rainfall for the 24 hours ending at 10 a.m. to-day, 0·01 inches.

FORECAST FOR THE 24 HOURS ENDING AT NOON TO-MORROW.

District.	Forecast.
1.—Hongkong and Neighbourhood,.....	S. winds, moderate; overcast, foggy, rainy.
2.—Formosa Channel,.....	N.E. winds, moderate.
3.—South coast of China between Hongkong and Lamocks,	S.E. winds, moderate.
4.—South coast of China between Hongkong and Hainan,..	The same as No. 1.

T. F. CLAXTON, *Director.*

ROYAL OBSERVATORY, HONGKONG.
DAILY WEATHER REPORT.

Station.	12th March, 1914, P.M.								13th March, 1914, A.M.							
	Hours.	Barometer at Sea Level.		Temperature.	Humidity.	Wind.		Weather.	Hour.	Barometer at Sea Level.		Temperature.	Humidity.	Wind.		Weather.
		Inches.	Millrs.			Direction.	Force.			Inches.	Millrs.			Direction.	Force.	
Wladivostock, .	2	30.15	765.7	31	...	SSE	2	o	7	30.08	763.9	19	...	NNE	3	s
Nemuro, ...	"	30.38	771.6	...	...	S	4	...	6	30.30	769.6	...	...	SSE	4	...
Hakodate, ...	"	30.11	764.7	...	...	ESE	2	...	"	30.09	764.2	...	...	ENE	1	...
Tokio, ...	"	30.08	764.1	...	...	NW	2	...	"	30.12	765.1	...	...	NNW	1	...
Kochi, ...	"	29.89	759.3	...	...	S	1	...	"	30.05	763.3	...	...	...	0	...
Nagasaki, ...	"	29.91	759.8	...	...	SE	1	...	"	29.93	760.3	...	...	SE	1	...
Kagosgima, ...	"	29.92	759.9	...	...	SSW	1	...	"	29.96	760.9	...	...	E	1	...
Oshima,.....	"	29.93	760.1	...	...	N	3	...	"	29.93	760.1	...	...	SE	1	...
Naha,.....	"	20.93	760.2	...	...	W	2	...	"	29.91	759.7	...	...	NNW	1	...
Ishigakijima, ...	"	29.93	760.3	...	...	SE	3	...	"	29.89	759.3	...	...	SSW	2	...
Bonin Island, .	"	29.89	759.1	...	...	SSW	1	...	"	29.91	759.6	...	...	NW	2	...
Chefoo, ...	3	...	...	...	...	...	...	...	"	...	...	...	...	...	...	...
Weihaiwei, ...	2	30.04	763.0	49	64	E	3	bc	"	30.23	767.8	28	88	N	9	bcm
Hankow, ...	3	...	...	...	...	...	...	...	"	...	...	...	...	...	...	...
Ichang, ...	"	...	...	...	...	...	...	...	"	...	...	...	...	...	...	...
Kiukiang, ...	"	...	...	...	...	...	...	...	"	...	...	...	...	...	...	...
Changsha, ...	"	...	...	...	...	...	...	...	"	...	...	...	...	...	...	...
Shanghai, ...	"	29.91	759.7	53	93	ESE	1	o	"	29.99	761.7	48	...	NW	2	or
Gutzlaff, ...	2	29.95	760.7	51	100	ESE	3	f	"	29.95	760.7	49	...	NW	4	f
Sharp Peak, ...	"	29.92	759.9	59	...	ENE	1	or	7	29.98	761.5	60	...	...	0	dh
Amoy, ...	3	29.84	757.9	63	89	ENE	2	or	6	29.86	758.4	63	94	SW	2	or
Swatow,.....	"	29.88	758.9	68	95	E	1	o	"	...	...	...	...	...	...	...
Taihoku, ...	1	29.91	759.8	...	...	...	0	...	5	29.88	758.8	...	...	...	0	...
Taichu, ...	"	29.88	758.9	...	...	SW	2	.	"	29.90	759.5	...	...	SE	4	...
Tainan, ...	"	29.93	760.1	.	...	SW	6	...	"	29.95	760.7	...	...	SE	2	...
Koshun,.....	"	29.92	760.0	...	...	W	4	...	"	29.92	760.0	...	...	NW	4	...
Pescadores, ...	"	29.89	759.2	...	...	S	6	...	"	29.89	759.3	...	...	...	0	...
Canton, ...	3	29.74	755.4	83	71	S	2	c	6	29.87	758.7	67	84	NE	2	o
Hongkong,.....	2	29.83	757.7	74	95	SSE	3	o	"	29.87	758.7	72	97	...	0	of
Gap Rock,.....	"	29.79	756.6	...	...	SSE	4	o	"	29.84	757.9	...	...	SSE	4	o
Macao, ...	"	29.79	756.6	77	...	ESE	2	o	"	29.85	758.1	72	...	SE	1	odf
Wuchow, ...	3	29.69	754.1	82	71	W	1	bc	9	...	...	...	...	...	...	...
Pakhoi, ...	"	...	..	...	...	...	...	...	"	...	...	...	...	...	...	...
Hoihow, ...	"	...	...	...	...	...	...	...	"	...	...	...	...	...	...	...
Phulien,.....	2	29.71	754.6	86	...	SSW	2	b	6	29.81	757.2	72	...	ESE	3	b
Tourane, ...	"	29.78	756.3	90	...	SSW	2	b	"	29.82	757.3	84	...	SW	4	c
Cape St. James,	"	29.87	758.9	90	...	S	2	b	"	29.91	759.7	77	...	SSW	2	o
Aparri, ...	"	29.91	759.7	85	...	NNE	1	b	"	29.94	760.5	71	...	SW	1	b
Manila, ...	"	29.89	759.2	93	...	SSE	2	b	"	29.95	760.7	67	...	...	0	b
Legaspi, ...	"	29.91	759.8	85	...	ENE	2	c	"	29.96	761.0	71	...		0	b
Iloilo,.....	3	29.89	759.2	90	...	NE	2	b	9	29.99	761.7	84	...	NE	2	b
Bacolod,.....	"	...	...	...	...	NW	2	c	"	...	...	...	...	NW	1	c
Cebu, ...	"	62.88	758.9	87	...	E	2	b	"	29.99	761.7	85	...	...	0	c
Labuan, ...	"	29.87	758.7	86	...	..	...	...	"	29.98	761.5	85	...	...	...	...

On the 13th at 12.05—Pressure has increased moderately over N.E. China, and slightly along the south coast, over Annam, and the Philippines.

The depression over S.W. China has partially filled up, but a trough of low pressure extends from Tongking to the Loochoos.

Moderate S. or variable winds are indicated over the N. China Sea.

Hongkong Rainfall for the 24 hours ending at 10 a.m. to-day, 0·18 inches.

FORECAST FOR THE 24 HOURS ENDING AT NOON TO-MORROW.

District.	Forecast.
1.—Hongkong and Neighbourhood, ...	W. or variable winds, light to moderate; overcast, fog, rain; improving later.
2.—Formosa Channel, ...	Variable winds, freshening from N.E. later.
3.—South coast of China between Hongkong and Lamocks,	The same as No. 1.
4.—South coast of China between Hongkong and Hainan, .	S. winds, moderate.

T. F. CLAXTON, *Director.*

ROYAL OBSERVATORY, HONGKONG.
DAILY WEATHER REPORT.

Station.	13th March, 1914, P.M.									14th March, 1914, A.M.								
	Hour.	Barometer at Sea Level.		Temperature.	Humidity.	Wind.		Weather.		Hour.	Barometer at Sea Level.		Temperature.	Humidity.	Wind.		Weather.
		Inches.	Millrs.			Direction.	Force.				Inches.	Millrs.			Direction.	Force.	
Wladivostock,	2	30.03	762.7	23	...	NNE	3	o		7	30.20	767.1	12	...	NW	0	b
Nemuro,	,,	30.18	766.6	...	...	S	4	...		6	29.71	754.6	...	...	S	5	...
Hakodate,	,,	29.89	759.2	...	...	ESE	4	...		,,	29.93	760.2	...	...	WNW	6	...
Tokio,	,,	30.00	762.1	...	...	E	1	...		,,	29.81	757.1	...	...	S	1	...
Kochi,	,,	29.99	761.8	...	...	SE	1	...		,,	29.76	755.8	...	...	NW	6	...
Nagasaki,	,,	29.87	758.8	...	...	SW	1	...		,,	29.97	761.3	...	...	NNE	2	...
Kagoshima,	,,	29.88	758.9	...	...	SSE	2	...		,,	29.90	759.4	...	...	NNW	4	...
Oshima,	,,	29.83	757.6	...	...	SSW	3	...		,,	29.97	761.1	...	...	NNE	6	...
Naha,	,,	...	...	...	...	...	...	...		,,	29.99	761.7	...	...	N	7	...
Ishigakijima,	,,	29.91	759.8	...	...	NE	1	...		,,	30.09	764.3	...	...	N	4	...
Bonin Island,	,,	29.93	760.1	...	...	NNE	2	...		,,	29.95	760.6	...	...	...	0	...
Chefoo,	3	...	...	...	...	...	...	...		,,	...	...	...	...	...	...	...
Weihaiwei,	2	30.36	772.1	29	77	N	9	bcqmr		,,	30.40	772.1	27	90	...	...	...
Hankow,	3	...	...	...	...	...	...	...		,,	...	...	...	...	...	...	...
Ichang,	,,	...	...	...	...	...	...	...		,,	...	...	...	...	...	...	..
Kiukiang,	,,	...	...	...	...	...	...	..		,,	...	...	...	...	...	...	...
Changsha,	,,	...	...	...	...	...	...	...		,,	...	...	...	...	...	..	...
Shanghai,	,,	30.20	767.1	44	84	N	4	omr		,,	30.41	772.4	34	...	NW	3	o
Gutzlaff,	2	30.08	764.0	44	100	N	8	om		,,	30.28	769.1	38	...	N	6	om
Sharp Peak,	,,	30.00	762.0	61	...	E	4	o		7	30.25	768.3	55	...	E	3	o
Amoy,	3	29.90	759.4	65	89	SSE	4	o		6	30.13	765.3	56	81	ENE	6	o
Swatow,	,,	29.91	759.8	73	90	E	1	o		,,	30.14	765.5	58	88	NE	1	o
Taihoku,	1	29.97	761.2	...	...	NW	4	...		5	30.25	768.2	...	...	E	4	...
Taichu,	,,	29.92	759.9	...	...	SW	2	...		,,	30.05	763.2	...	...	NE	6	...
Tainan,	,,	29.95	760.8	...	...	SW	6	...		,,	30.04	763.1	...	...	N	8	...
Koshun,	,,	29.93	760.2	...	...	W	4	...		,,	30.02	762.4	...	...	NE	10	...
Pescadores,	,,	29.92	760.0	...	...	W	4	...		,,	30.10	764.4	...	...	NE	10	...
Canton,	3	29.99	761.7	62	77	N	2	o		6	30.14	765.5	57	75	N	2	o
Hongkong,	2	29.91	759.7	68	97	W	2	odf		,,	30.10	764.5	61	68	NNE	2	o
Gap Rock,	,,	29.86	758.4	...	..	NNW	4	o		,,	30.06	763.5	...	...	NE	5	o
Macao,	,,	29.91	759.8	65	...	NNW	2	of		,,	30.08	764.1	61	...	NNW	3	o
Wuchow,	3	30.07	763.8	64	68	NE	2	o		9	...	...	...	...	...	...	...
Pakhoi,	,,	29.86	758.4	73	63	N	4	b		,,	...	...	...	...	...	...	...
Hoihow,	,,	...	...	...	...	...	...	...		,,	...	...	...	...	...	...	...
Phulien,	2	29.95	758.1	82	...	ESE	4	b		6	30.07	763.8	64	...	ENE	3	o
Tourane,	,,	29.81	757.1	90	...	...	0	b		,,	29.97	761.2	73	...	NW	4	c
Cape St. James,	,,	29.89	759.1	90	...	SSW	2	b		,,	29.94	760.5	77	...	SE	2	o
Aparri,	,,	29.91	759.7	80	...	NNE	2	b		,,	30.00	762.0	79	...	NE	1	c
Manila,	,,	29.92	759.9	93	...	SE	1	b		,,	29.97	761.3	72	...	...	0	b
Legaspi,	,,	29.92	760.0	90	...	ENE	1	b		,,	29.96	761.0	75	...	...	0	b
Iloilo,	3	29.93	760.2	90	...	NE	1	c		9	29.99	761.7	83	...	NE	1	c
Bacolod,	,,	...	...	...	...	NW	2	b		,,	...	...	...	...	NW	1	b
Cebu,	,,	29.89	759.2	88	...	E	2	b		,,	29.99	761.7	85	...	...	0	c
Labuan,	,,	29.85	758.2	88	...	...	...	...		,,	...	...	...	...	...	...	...

On the 14th at 11.25.—Pressure has increased considerably along the coast of China from Shanghai to Haiphong, a strong anticyclone being central over N.E. China.

Depressions lie over S. Japan and to the north-east of Hokkaido.

Strong monsoon is indicated along the east coast of China, and fresh to moderate monsoon over the northern portion of the N. China Sea.

Hongkong Rainfall for the 24 hours ending at 10 a.m. to-day, 0·02 inches.

FORECAST FOR THE 24 HOURS ENDING AT NOON TO-MORROW.

District.	Forecast.
1.—Hongkong and Neighbourhood,	N.E. winds, moderate; fair.
2.—Formosa Channel,	N.E. gale.
3.—South coast of China between Hongkong and Lamocks.	The same as No. 1.
4.—South coast of China between Hongkong and Hainan,	The same as No. 1.

T. F. CLAXTON, *Director.*

ROYAL OBSERVATORY, HONGKONG.
DAILY WEATHER REPORT.

Station.	14th March, 1914, P.M.								15th March, 1914, A.M.							
	Hour.	Barometer at Sea Level.		Temperature.	Humidity.	Wind.		Weather.	Hour.	Barometer at Sea Level.		Temperature.	Humidity.	Wind.		Weather.
		Inches.	Millrs.			Direction.	Force			Inches.	Millrs.			Direction.	Force.	
Wladivostock,..	2	...	...	...	...	...	...	...	7	...	...	...	...	...	...	...
Nemuro,.....	,,	30.22	767.6	...	...	NNE	4	...	6	29.91	759.6	...	...	SW	1	...
Hakodate, ...	,,	29.99	761.7	...	...	WNW	4	...	,,	30.03	762.7	...	...	N	1	...
Tokio, ...	,,	29.81	767.1	...	...	NNW	3	...	,,	30.08	764.1	...	...	E	1	...
Kochi, ...	,,	29.89	759.3	...	...	N	4	...	,,	30.21	767.3	...	...	...	0	...
Nagasaki,.....	,,	30.05	763.3	...	...	N	4	...	,,	3.025	768.3	...	...	E	1	...
Kagoshima,.....	,,	29.96	760.9	...	...	NNW	4	...	,,	30.23	767.9	...	...	SSW	1	...
Oshima, ...	,,	30.02	762.6	...	...	NNE	5	...	,,	30.16	766.1	...	...	N	5	...
Naha,.....	,,	30.07	763.7	...	...	NNW	5	...	,,	30.19	766.7	...	...	NNE	3	...
Ishigakijima,...	,,	30.15	765.8	...	...	N	4	...	,,	30.23	767.8	...	...	NNE	1	...
Bonin Island,...	,,	29.83	757.6	...	...	SSW	2	...	,,	29.93	760.1	...	...	NW	2	...
Chefoo, ...	3	...	...	...	...	...	...	...	,,	...	...	...	...	...	...	...
Weihaiwei, ...	2	30.29	769.3	42	50	NW	3	bc	,,	30.44	773.2	30	90	N	7	tms
Hankow, ...	3	...	...	...	...	...	...	...	,,	...	...	...	...	...	...	...
Ichang, ...	,,	...	...	...	...	...	...	...	,,	...	...	...	...	...	...	...
Kiukiang, ...	,,	...	...	...	...	...	...	..	,,	...	...	...	...	...	...	...
Changsha, ...	,,	...	...	...	...	...	...	...	,,	...	...	...	...	...	..	...
Shanghai, ...	,,	30.41	772.4	41	57	NNW	2	c	,,	30.47	773.9	31	...	NNW	1	o
Gutzlaff, ...	2	30 31	769.9	40	65	NNW	6	ov	,,	30.37	771.4	38	...	N	4	cv
Sharp Peak, ...	,,	30.28	769.1	57	...	E	5	c	7	30.36	771.1	52	...	ENE	5	o
Amoy, ...	3	30.17	766.3	57	69	ENE	6	o	6	30.24	768.1	53	67	NE	5	o
Swatow,.....	,,	30.17	766.3	58	81	E	1	o	,,	...	...	...	...	...	...	...
Taihoku, ...	1	30.27	768.8	...	...	E	6	...	5	30.29	769.3	...	...	E	6	...
Taichu, ...	,,	30.11	764.7	...	...	N	6	...	,,	30.15	765.7	...	...	NE	2	...
Tainan, ...	,,	30.11	764.8	...	...	N	6	...	,,	30.15	765.8	...	...	N	2	...
Koshun, ...	,,	30.09	764.2	...	...	NE	8	...	,,	30.13	765.4	...	...	NE	8	...
Pescadores, ...	,,	30.15	765.8	...	...	NE	10	...	,,	30.17	766.2	...	...	NE	10	...
Canton, ...	3	30.16	766.0	62	61	N	2	o	6	30.23	767.8	55	74	N	2	o
Hongkong, ...	2	20.13	765.3	62	63	N	3	o	,,	30.20	767.1	59	83	E	3	od
Gap Rock,.....	,,	30.11	764.8	...	...	N	4	o	,,	30.12	765.0	...	...	ENE	5	o
Macao, ...	,,	30.12	765.1	59	...	NW	2	o	,,	30.15	765.9	56	...	N	1	od
Wuchow, ...	3	30.22	767.6	58	64	N	3	o	9	...	...	...	...	...	...	...
Pakhoi, ...	,,	...	..	...	...	...	...	...	,,	...	...	...	...	...	...	...
Hoihow,.....	,,	...	...	...	...	...	...	...	,,	...	...	...	...	...	...	...
Phulien,.....	2	30.09	764.3	66	...	ENE	3	o	6	30.15	765.8	59	...	NE	3	s
Tourane, ...	,,	29.99	761.7	79	...	NNW	5	o	,,	30.04	763.1	72	...	NW	5	o
Cape St. James,	,,	29.93	760.1	90	...	SSW	2	b	,,	29.95	760.8	77	...	ENE	4	o
Aparri, ...	,,	29.99	761.7	81	...	NE	2	b	,,	30.08	763.9	73	...	NE	3	c
Manila, ...	,,	29.93	760.2	90	...	SSE	3	c	,,	30.01	762.3	73	...	NE	1	o
Legaspi,.....	,,	29.98	761.5	95	...	ENE	1	b	,,	30.01	762.3	73	...	NE	2	b
Iloilo,.....	3	29.93	760.2	90	...	NE	2	b	9	29.99	761.7	82	...	NE	2	b
Bacolod,.....	,,	...	...	...	...	NW	2	b	,,	...	...	...	...	NW	2	b
Cebu, ...	,,	29.90	759.4	87	...	E	2	o	,,	30.02	762.5	85	...	E	1	c
Labuan, ...	,,	29.87	758.7	85	...	...	...	...	,,	...	...	...	...	...	...	...

On the 15th at 11.15.—Pressure has increased in all districts; considerably over Japan and slightly elsewhere.

The anticyclone is moving slowly eastward.

Fresh to moderate monsoon is indicated along the east coast of China, and over the N. China Sea.

Hongkong Rainfall for the 24 hours ending at 10 a.m. to-day, 0·00 inches.

FORECAST FOR THE 24 HOURS ENDING AT NOON TO-MORROW.

District.	Forecast.
1.—Hongkong and Neighbourhood,.....	N.E. to E. winds, fresh to moderate; drizzling rain or [mist at times.
2.—Formosa Channel,.....	N.E. gale, moderating.
3.—South coast of China between Hongkong and Lamocks,	The same as No. 1.
4.—South coast of China between Hongkong and Hainan,..	The same as No. 1.

T. F. CLAXTON, *Director.*

ROYAL OBSERVATORY, HONGKONG.
DAILY WEATHER REPORT.

Station.	15th March, 1914, P.M.								16th March, 1914, A.M.							
	Hour.	Barometer at Sea Level.		Temperature.	Humidity.	Wind.		Weather.	Hour.	Barometer at Sea Level.		Temperature.	Humidity.	Wind.		Weather.
		Inches.	Millrs.			Direction.	Force			Inches.	Millrs.			Direction.	Force.	
Wladivostock,	2	30.11	764.7	24	...	SSE	2	b	7	29.91	759.6	27	...	SSW	0	c
Nemuro,	,,	29.89	759.1	...	...	S	3	...	6	30.02	762.6	...	...	W	2	...
Hakodate,	,,	30.01	762.2	...	...	WNW	6	...	,,	30.09	764.2	...	...	WSW	3	...
Tokio,	,,	30.04	763.1	...	...	SSW	2	...	,,	30.20	767.1	...	...	NNE	1	...
Kochi,	,,	30.13	765.3	...	...	WNW	4	...	,,	30.29	769.3	...	...	W	1	...
Nagasaki,	,,	30.27	768.8	...	...	NNE	4	...	,,	3.033	770.3	...	...	N	2	...
Kagoshima,	,,	30.23	767.9	...	...	NNW	3	...	,,	30.31	769.9	...	...	N	1	...
Oshima,	,,	30.22	767.6	...	...	NNE	4	...	,,	30.28	769.1	...	...	NNE	3	...
Naha,	,,	30.20	767.2	...	...	N	4	...	,,	30.25	768.2	...	...	NE	1	...
Ishigakijima,	,,	30.23	767.8	...	...	N	4	...	,,	30.21	767.3	...	...	NE	2	...
Bonin Island,	,,	29.96	761.1	...	...	NNW	2	...	,,	30.12	765.1	...	...	...	0	...
Chefoo,	3	...	...	...	...	...	...	...	,,	...	...	...	...	...	...	...
Weihaiwei,	2	30.45	773.4	40	31	NNW	3	bg	,,	30.21	767.3	35	62	WSW	3	bq
Hankow,	3	...	...	...	...	...	...	...	,,	...	...	...	...	...	...	...
Ichang,	,,	...	...	...	...	...	...	...	,,	...	...	...	...	...	...	...
Kiukiang,	,,	...	...	...	...	...	...	..	,,	...	...	...	...	...	...	...
Changsha,	,,	...	...	...	...	...	...	...	,,	...	...	...	...	...	..	...
Shanghai,	,,	30.50	774.7	48	56	NNW	1	bc	,,	30.44	773.2	34	...	NNE	1	om
Gutzlaff,	2	30.40	772.1	44	68	N	2	ov	,,	30.36	771.1	41	...	NNE	2	ov
Sharp Peak,	,,	30.37	771.4	53	...	NE	5	o	7	30.34	770.6	50	...	N	2	or
Amoy,	3	30.25	768.3	53	67	NNE	5	o	6	30.21	767.3	50	79	NNE	2	o
Swatow,	,,	30.26	768.6	55	74	ENE	2	o	,,	30.22	767.6	51	93	NNE	1	o
Taihoku,	1	30.33	770.3	...	...	E	6	...	5	30.23	767.8	...	...	E	6	...
Taichu,	,,	30.22	767.6	...	...	N	6	...	,,	30.13	765.4	...	...	N	2	...
Tainan,	,,	30.20	767.2	...	...	N	6	...	,,	30.14	765.6	...	...	E	2	...
Koshun,	,,	30.17	766.3	...	...	NE	10	...	,,	30.12	764.9	...	...	E	8	...
Pescadores,	,,	30.22	767.5	...	...	NE	10	...	,,	30.14	765.6	...	...	NE	10	...
Canton,	3	30.23	767.8	54	74	N	2	o	6	30.24	768.1	47	100	N	2	or
Hongkong,	2	20.19	766.8	59	76	N	2	o	,,	30.17	766.3	52	85	N	2	o
Gap Rock,	,,	30.13	765.3	...	...	ENE	5	o	,,	30.14	765.5	...	...	NNE	5	od
Macao,	,,	30.19	766.7	55	...	NW	1	of	,,	30.15	765.9	50	...	NW	1	odf
Wuchow,	3	30.27	768.8	53	...	N	2	or	9	...	...	...	...	...	...	...
Pakhoi,	,,	30.10	764.5	54	94	N	8	or	,,	...	...	...	...	...	...	...
Hoihow,	,,	30.00	762.0	65	100	NE	5	or	,,	...	...	...	...	...	...	...
Phulien,	2	30.14	765.5	57	...	NNE	3	o	6	30.25	768.3	52	...	N	3	o
Tourane,	,,	30.01	762.3	73	...	NNW	7	o	,,	30.04	762.9	70	...	NNW	5	o
Cape St. James,	,,	29.94	760.4	82	...	ENE	4	c	,,	29.94	760.5	77	...	ENE	4	c
Aparri,	,,	30.05	763.2	81	...	NE	3	b	,,	..	...	...	...	...	...	...
Manila,	,,	29.99	761.8	81	...	NNW	2	o	,,	...	...	...	...	...	...	...
Legaspi,	,,	29.97	761.3	89	...	E	2	b	,,	...	...	...	...	...	...	...
Iloilo,	3	29.93	760.2	85	...	NE	2	b	9	29.99	761.7	81	...	NE	2	b
Bacolod,	,,	...	...	...	...	NW	2	b	,,	...	...	...	...	NW	1	b
Cebu,	,,	29.91	759.7	86	...	E	2	b	,,	29.99	761.7	85	...	E	2	c
Labuan,	,,	...	...	...	...	...	...	...	,,	29.95	760.7	85	...	...	...	...

On the 16th at 11.20—The anticyclone has spread eastward, and now dominates the map.

Pressure has increased moderately over Tongking, but has decreased slightly along the south coast of China and over Formosa.

The monsoon will probably be interrupted to the north of Foochow, and remain fresh to moderate over the N. China Sea.

Hongkong Rainfall for the 24 hours ending at 10 a.m. to-day, 0·02 inches.

FORECAST FOR THE 24 HOURS ENDING AT NOON TO-MORROW.

District.	Forecast.
1.—Hongkong and Neighbourhood,	N.E. winds, fresh to moderate; cloudy.
2.—Formosa Channel,	N.E. winds, strong.
3.—South coast of China between Hongkong and Lamocks,	The same as No. 1.
4.—South coast of China between Hongkong and Hainan,	The same as No. 1.

T. F. CLAXTON, *Director.*

ROYAL OBSERVATORY, HONGKONG.
DAILY WEATHER REPORT.

Station.	16th March, 1914, P.M.								17th March, 1914, A.M.							
	Hour.	Barometer at Sea Level.		Temperature.	Humidity.	Wind.		Weather.	Hour.	Barometer at Sea Level.		Temperature.	Humidity.	Wind.		Weather.
		Inches.	Millrs.			Direction.	Force.			Inches.	Millrs.			Direction.	Force.	
Wladivostock,..	2	29.84	757.9	35	...	WSW	4	o	7	29.91	759.7	33	50	E	1	o
Nemuro,.....	,,	30.28	769.1	...	...	SSW	4	...	6	29.93	760.1	...	...	WSW	4	...
Hakodate, ...	,,	30.01	762.2	...	...	WSW	3	...	,,	30.09	764.2	...	...	WSW	6	...
Tokio, ...	,,	30.16	766.1	...	...	S	2	...	,,	30.30	769.6	...	...		o	...
Kochi, ...	,,	30.21	767.3	...	...	SE	1	...	,,	30.37	771.3	...	...	SW	1	...
Nagasaki,.....	,,	30.31	769.8	...	...	W	4	...	,,	3.035	770.8	...	...	SSE	1	...
Kagoshima,.....	,,	30.27	768.9	...	...	W	3	...	,,	30.31	769.9	...	...	ENE	1	...
Oshima, ...	,,	30.28	769.1	...	...	NNE	3	...	,,	30.26	768.6	...	...	SSW	1	...
Naha,.....	,,	30.20	767.2	...	...	NE	3	...	,,	30.15	765.7	...	...	ENE	2	...
Ishigakijima,....	,,	30.15	765.8	...	...	ENE	4	...	,,	30.07	763.8	...	...	SE	4	...
Bonin Island,...	,,	30.14	765.6	...	...	...	o	...	,,	30.30	769.6	...	...	N	1	...
Chefoo, ...	3	...	...	...	...	...	...	...	,,	...	...	...	...	...	...	...
Weihaiwei, ...	2	30.23	767.8	49	44	N	3	bm	,,	30.16	766.0	40	82	SW	5	b
Hankow, ...	3	...	...	...	...	...	...	...	,,	...	...	...	...	...	...	...
Ichang, ...	,,	...	...	...	...	...	...	...	,,	...	...	...	...	...	...	...
Kiukiang, ...	,,	...	...	...	...	...	...	..	,,	...	...	...	...	...	...	...
Changsha, ...	,,	...	...	...	...	...	...	...	,,	...	...	...	...	...	..	...
Shanghai, ...	,,	30.35	770.9	51	59	S	1	o	,,	30.33	770.4	40	...	SE	2	o
Gutzlaff, ...	2	30 32	770.1	48	63	...	o	ov	,,	30.29	769.3	38	...	NNE	2	omd
Sharp Peak, ...	,,	30.27	768.8	56	...	NW	4	or	7	30.27	768.8	52	...	S	1	o
Amoy, ...	3	30.16	766.0	51	86	NE	2	or	5	30.19	766.8	52	86	NW	2	o
Swatow,.....	,,	30.16	766.0	53	93	NNE	1	o	,,	30.24	768.1	50	93	N	1	o
Taihoku, ...	1	30.18	766.5	...	...	E	4	...	5	30.19	766.9	...	...	E	4	...
Taichu, ...	,,	30.10	764.6	...	...	N	2	...	,,	30.10	764.6	...	...	N	2	...
Tainan, ...	,,	30.12	765.1	...	...	W	4	...	,,	30.10	764.5	...	...	N	6	...
Koshun, ...	,,	30.08	764.1	...	...	E	8	...	,,	30.06	763.4	...	...	NE	6	...
Pescadores, ...	,,	30.12	765.1	...	...	N	8	...	,,	30.12	764.9	...	...	NE	10	...
Canton, ...	3	30.25	768.3	47	93	N	2	or	6	30.27	768.8	44	92	N	2	c
Hongkong, ...	2	20.17	766.3	54	80	NNE	2	od	,,	30.21	767.3	52	78	N	1	o
Gap Rock,.....	,,	30.11	764.8	...	.	NE	5	o	,,	30.20	767.1	...	...	N	5	o
Macao, ...	,,	30.16	766.0	49	...	NNW	2	o	,,	30.19	766.7	47	...	N	2	o
Wuchow, ...	3	30.31	769.9	49	78	NW	1	cd	9	...	...	...	...	...	...	...
Pakhoi, ...	,,	...	...	...	...	...	...	...	,,	...	...	...	...	...	...	...
Hoihow,.....	,,	...	...	...	...	...	...	...	,,	...	...	...	...	...	...	...
Phulien, ...	2	30.24	768.1	63	...	N	4	o	6	30.33	770.4	52	...	N	3	o
Tourane, ...	,,	30.07	763.8	68	...	NNW	5	c	,,	30.19	766.7	64	...	N	5	c
Cape St. James,	,,	29.92	759.9	79	...	ENE	5	b	,,	29.96	761.0	77	...	ENE	5	c
Aparri, ...	,,	29.96	761.0	81	...	NNE	2	o	,,	...	...	..	...	...	...	...
Manila, ...	,,	29.94	760.6	85	...	W	2	c	,,	30.04	762.9	75	...	ENE	1	o
Legaspi,.....	,,	...	...	...	...	...	...	...	,,	30.01	762.2	75	...	NE	2	b
Iloilo,.....	3	29.93	760.2	87	...	NE	1	b	9	30.07	763.8	80	...	NE	1	c
Bacolod,.....	,,	...	...	...	...	NW	2	b	,,	...	...	...	...	NW	1	o
Cebu, ...	,,	29.91	759.7	85	...	E	2	b	,,	30.03	762.7	82	...	E	1	o
Labuan, ...	,,	29.86	758.4	86	...	...	...	...	,,	29.99	761.7	81	...	...	...	...

On the 17th at 10.50—The anticyclone has moved further eastward. The area of highest pressure extends from Shanghai to the Bonins.

Another area of high pressure lies over S.W. China, and a depression lies to the north of Hokkaido.

Pressure has decreased slightly over Formosa and the Loochoos.

The monsoon is interrupted along the east coast of China. It will remain fresh to moderate over the north-west portion of the China Sea.

Hongkong Rainfall for the 24 hours ending at 10 a.m. to-day, 0·88 inches.

FORECAST FOR THE 24 HOURS ENDING AT NOON TO-MORROW.

District.	Forecast.
1.—Hongkong and Neighbourhood,.....	N. winds, moderate; fine.
2.—Formosa Channel,.....	N. winds, strong.
3.—South coast of China between Hongkong and Lamocks,	The same as No. 1.
4.—South coast of China between Hongkong and Hainan,..	The same as No. 1.

T. F. CLAXTON, *Director.*

ROYAL OBSERVATORY, HONGKONG.
DAILY WEATHER REPORT.

Station.	17th March, 1914, P.M.								18th March, 1914, A.M.							
	Hour.	Barometer at Sea Level.		Temperature.	Humidity.	Wind.		Weather.	Hour.	Barometer at Sea Level.		Temperature.	Humidity.	Wind.		Weather.
		Inches.	Millrs.			Direction.	Force			Inches.	Millrs.			Direction.	Force.	
Wladivostock,	2	29.85	758.3	33	...	SSE	1	c	7	30.06	763.5	31	...	SW	0	c
Nemuro,	,,	29.96	761.1	...	...	WSW	5	...	6	29.91	759.6	...	...	SSW	2	...
Hakodate,	,,	30.09	764.2	...	...	WSW	5	...	,,	29.91	759.7	...	...	SW	9	...
Tokio,	,,	30.26	768.6	...	...	SSW	2	...	,,	30.09	764.2	...	...		0	...
Kochi,	,,	30.31	769.8	...	...	SE	1	...	,,	30.01	762.3	...	...	SW	2	...
Nagasaki,	,,	30.29	769.3	...	...	SW	1	...	,,	3.017	766.3	...	...	N	2	...
Kagoshima,	,,	30.23	767.9	...	...	ENE	1	...	,,	30.13	765.4	...	...	NW	2	...
Oshima,	,,	30.06	763.6	...	...	S	6	...	,,	30.14	765.6	...	...	NNE	6	...
Naha,	,,	30.09	764.2	...	...	S	2	...	,,	30.21	767.2	...	...	NNW	5	...
Ishigakijima,	,,	30.11	764.8	...	...	NNW	1	...	,,	30.23	767.8	...	...	NNE	1	...
Bonin Island,	,,	30.30	769.6	...	...	...	0	...	,,	30.28	769.1	...	...	SE	1	...
Chefoo,	3	30.10	764.5	63	52	WSW	1	b	,,	30.15	765.8	41	83	SW	4	b
Weihaiwei,	2	30.20	767.1	59	38	SSW	3	bcqm	,,	30.15	765.8	45	61	W	4	b
Hankow,	3	...	...	...	...	...	...	...	,,	...	...	...	...	...	...	...
Ichang,	,,	...	...	...	...	...	...	...	,,	...	...	...	...	...	...	...
Kiukiang,	,,	...	...	...	...	...	...	..	,,	...	...	...	...	...	...	...
Changsha,	,,	...	...	...	...	...	...	...	,,	...	...	...	...	...	..	...
Shanghai,	,,	30.27	768.8	47	70	WSW	1	o	,,	30.33	770.4	37	...	SW	2	bm
Gutzlaff,	2	30.23	767.8	45	84	...	0	ov	,,	30.26	768.6	44	...	SW	2	bv
Sharp Peak,	,,	30.23	767.8	58	...	E	2	c	7	30.35	763.5	55	...	NE	1	c
Amoy,	3	30.13	765.3	64	68	S	4	b	6	30.26	768.6	54	80	ENE	2	or
Swatow,	,,	30.18	766.6	64	78	E	1	b	,,	30.28	769.1	54	80	N	1	o
Taihoku,	1	30.20	767.1	...	...	NE	4	...	5	30.30	769.5	...	...	E	4	...
Taichu,	,,	30.16	766.1	...	...	N	6	...	,,	30.21	767.4	...	...	N	2	...
Tainan,	,,	30.14	765.6	...	...	N	6	...	,,	30.21	767.2	...	...	N	6	...
Koshun,	,,	30.09	764.2	...	...	N	4	...	,,	30.16	766.0	...	...	NE	8	...
Pescadores,	,,	30.15	765.9	...	...	N	8	...	,,	30.21	767.4	...	...	N	8	...
Canton,	3	30.22	767.6	63	57	N	2	b	6	30.31	769.9	50	79	N	2	c
Hongkong,	2	20.19	766.8	63	64	W	2	b	,,	30.24	768.8	58	65	...	0	o
Gap Rock,	,,	30.13	765.3	...	..	N	4	c	,,	30.22	767.6	...	...	NE	4	c
Macao,	,,	30.19	766.9	59	...	N	1	c	,,	30.25	768.4	55	...	N	1	c
Wuchow,	3	30.27	768.8	61	60	W	2	bc	9	...	...	...	...	...	...	...
Pakhoi,	,,	30.18	766.6	62	61	N	2	b	,,	...	...	...	...	...	...	...
Hoihow,	,,	30.15	765.8	58	81	NW	2	o	,,	...	...	...	...	...	...	...
Phulien,	2	30.25	768.4	66	...	W	1	b	6	30.32	770.2	59	...	NNW	2	o
Tourane,	,,	30.17	766.2	64	...	NW	7	c	,,	30.25	768.4	63	...	NW	5	c
Cape St. James,	,,	29.92	760.0	81	...	ENE	5	c	,,	30.02	762.5	75	...	ENE	7	b
Aparri,	,,	30.00	761.9	85	...	NNE	2	b	,,	30.11	764.7	71	...	W	1	b
Manila,	,,	30.00	762.0	85	...	W	2	c	,,	30.05	763.3	71	...	...	0	c
Legaspi,	,,	30.01	762.2	89	...	NNE	2	c	,,	30.08	764.1	77	...	NE	1	b
Iloilo,	3	29.97	761.2	84	...	NE	1	c	9	30.07	763.8	82	...	NE	2	b
Bacolod,	,,	...	...	...	...	NW	2	c	,,	...	...	...	...	NW	1	b
Cebu,	,,	29.96	761.0	84	...	E	2	c	,,	30.07	763.8	85	...	E	1	o
Labuan,	,,	29.89	759.2	84	...	...	...	...	,,	...	...	..	...	...	...	...

On the 18th at 10.45.—The anticyclone has passed into the Pacific. The area of high pressure over S.W. China has spread north-eastward.

Shallow depressions lie over S. Japan and Hokkaido.

Fresh northerly winds are indicated over the western portion of the China Sea.

Hongkong Rainfall for the 24 hours ending at 10 a.m. to-day, 0·00 inches.

FORECAST FOR THE 24 HOURS ENDING AT NOON TO-MORROW.

District.	Forecast.
1.—Hongkong and Neighbourhood,	N.E. winds, moderate; fine.
2.—Formosa Channel,	N.E. winds, strong.
3.—South coast of China between Hongkong and Lamocks,	The same as No. 1.
4.—South coast of China between Hongkong and Hainan,	The same as No. 1.

T. F. CLAXTON, *Director.*

ROYAL OBSERVATORY, HONGKONG.
DAILY WEATHER REPORT.

Station.	18th March, 1914. P.M.								19th March, 1914, A.M.							
	Hour.	Barometer at Sea Level.		Temperature.	Humidity.	Wind.		Weather.	Hour.	Barometer at Sea Level.		Temperature.	Humidity.	Wind.		Weather.
		Inches.	Millrs.			Direction.	Force.			Inches.	Millrs.			Direction.	Force.	
Wladivostock,	2	30.14	76.55	35	...	NNE	4	c	7	30.35	770.9	22	...	...	0	b
Nemuro,	,,	29.69	754.1	...	...	SW	4	...	6	29.81	757.1	...	...	N	7	...
Hakodate,	,,	29.79	756.7	...	...	WNW	4	...	,,	29.97	761.2	...	...	NW	5	...
Tokio,	,,	29.83	757.6	...	...	NNW	2	...	,,	30.08	764.1	...	...	NNW	5	...
Kochi,	,,	29.99	761.8	...	...	N	3	...	,,	30.31	769.8	...	...	N	2	...
Nagasaki,	,,	30.21	767.3	...	...	NW	4	...	,,	3.037	771.3	...	...	NNE	3	...
Kagoshima,	,,	30.17	766.4	...	...	NW	2	...	,,	30.33	770.4	...	...	N	3	...
Oshima,	,,	30.20	767.1	...	...	NNE	4	...	,,	30.28	769.1	...	...	N	1	...
Naha,	,,	30.22	767.7	...	...	N	4	...	,,	30.28	769.2	...	...	NE	2	...
Ishigakijima,	,,	...	...	...	...	...	...	...	,,	30.29	769.3	...	...	NNE	1	...
Bonin Island,	,,	30.16	766.1	...	...	S	1	...	,,	30.10	764.6	...	...	WSW	2	...
Chefoo,	3	30.39	771.9	47	63	N	2	b	,,	...	...	...	...	...	...	...
Weihaiwei,	2	30.36	771.1	50	38	NNW	5	bm	,,	30.49	773.7	35	90	SW	1	b
Hankow,	3	...	...	...	...	...	...	...	,,	...	...	...	...	...	...	...
Ichang,	,,	...	...	...	...	...	...	...	,,	...	...	...	...	...	...	...
Kiukiang,	,,	30.35	770.9	63	57	N	1	b	,,	...	...	...	...	...	...	...
Changsha,	,,	30.27	768.8	67	56	SW	1	b	,,	...	...	...	...	...	...	...
Shanghai,	,,	30.33	770.4	64	53	W	1	bc	,,	30.40	772.1	42	...	ENE	2	bm
Gutzlaff,	2	30 29	769.3	55	74	W	2	bm	,,	30.33	770.4	47	...	NE	2	bm
Sharp Peak,	,,	30.34	770.6	57	...	NNE	4	c	7	30.38	771.6	55	...	N	1	b
Amoy,	3	30.23	767.8	65	58	ENE	2	c	5	30.29	769.3	53	67	NE	2	b
Swatow,	,,	30.28	769.1	64	78	E	2	c	,,	30.32	770.1	54	80	NNE	1	o
Taihoku,	1	30.30	769.7	...	...	E	6	...	5	30.33	770.4	...	...	E	6	...
Taichu,	,,	30.22	767.7	...	...	NE	2	...	,,	30.23	767.7	...	...	NE	2	...
Tainan,	,,	30.23	767.9	...	...	N	6	...	,,	30.23	767.8	...	...	N	6	...
Koshun,	,,	30.19	766.9	...	...	NE	10	...	,,	30.19	766.8	...	...	NE	10	...
Pescadores,	,,	30.23	767.8	...	...	NE	8	...	,,	30.23	767.9	...	...	NE	10	...
Canton,	3	30.26	768.6	70	40	NW	1	b	6	30.30	769.6	55	80	...	0	c
Hongkong,	2	20.26	768.6	66	57	NW	1	b	,,	30.29	769.3	61	77	E	3	o
Gap Rock,	,,	30.23	767.8	...	.	NE	3	c	,,	30.26	768.6	...	...	E	4	c
Macao,	,,	30.25	768.3	67	...	ENE	1	c	,,	30.26	768.6	59	...	ENE	1	c
Wuchow,	3	30.27	768.8	68	42	W	2	b	9	30.38	771.6	58	76	N	1	bz
Pakhoi,	,,	30.18	766.6	71	57	NNW	1	b	,,	...	...	...	...	...	...	...
Hoihow,	,,	...	...	...	...	...	.	...	,,	...	...	...	...	...	...	...
Phulien,	2	30.27	768.8	70	...	SW	1	b	6	30.29	769.3	57	...	NNW	3	b
Tourane,	,,	30.21	767.3	68	...	NNW	5	o	,,	30.25	768.2	66	...	NNW	4	c
Cape St. James,	,,	29.96	761.0	81	...	ENE	7	b	,,	30.03	762.8	77	...	ENE	4	c
Aparri,	,,	30.06	763.6	85	...	NE	2	b	,,	30.10	764.5	77	...	NE	1	o
Manila,	,,	30.02	762.6	89	...	SE	5	c	,,	30.08	763.9	71	...	...	0	c
Legaspi,	,,	30.04	762.9	89	...	ENE	1	c	,,	30.05	763.2	77	...	NE	1	b
Iloilo,	3	29.97	761.2	86	...	NE	2	b	9	30.07	763.8	82	...	NE	2	b
Bacolod,	,,	...	...	...	...	NW	3	c	,,	...	...	...	...	NW	1	b
Cebu,	,,	30.00	762.0	85	...	E	2	b	,,	30.05	763.2	84	...	E	2	b
Labuan,	,,	29.92	759.9	85	...	...	...	...	,,	30.03	762.7	84	...	...	...	...

On the 19th at noon—A depression lies to the north-east of Hokkaido and an anticyclone is central over the Gulf of Petchili.

Pressure is nearly stationary in the South.

Moderate monsoon is indicated along the east coast of China, and over the N. China Sea.

Hongkong Rainfall for the 24 hours ending at 10 a.m. to-day, 0·00 inches.

FORECAST FOR THE 24 HOURS ENDING AT NOON TO-MORROW.

District.	Forecast.
1.—Hongkong and Neighbourhood,	E. winds, moderate; fine.
2.—Formosa Channel,	N.E. winds, strong.
3.—South coast of China between Hongkong and Lamocks.	The same as No. 1.
4.—South coast of China between Hongkong and Hainan,	The same as No. 1.

T. F. CLAXTON, *Director.*

ROYAL OBSERVATORY, HONGKONG.
DAILY WEATHER REPORT.

Station.	19th March, 1914, P.M.								20th March, 1914, A.M.							
	Hour.	Barometer at Sea Level.		Temperature.	Humidity.	Wind.		Weather.	Hour.	Barometer at Sea Level.		Temperature.	Humidity.	Wind.		Weather.
		Inches.	Millrs.			Direction.	Force			Inches.	Millrs.			Direction.	Force.	
Wladivostock,	2	30.30	769.6	40	...	SSE	0	b	7	29.86	758.5	33	...	SSE	2	f
Nemuro,	,,	30.00	762.1	...	...	SSW	7	...	6	30.02	762.6	...	...	W	1	...
Hakodate,	,,	30.28	769.2	...	...	N	4	...	,,	30.15	765.7	...	...	WSW	5	...
Tokio,	,,	30.22	767.6	...	...	...	4	...	,,	3.036	771.1	...	...	N	1	...
Kochi,	,,	30.31	769.8	...	...	N	3	...	,,	30.37	771.3	...	...	SW	1	...
Nagasaki,	,,	...	...	...	...	N	1	...	,,	30.29	769.3	...	...	SE	5	...
Kagoshima,	,,	30.35	770.9	...	...	SSW	1	...	,,	30.27	768.9	...	...	NE	1	...
Oshima,	,,	30.28	769.1	...	...	NNE	3	...	,,	30.18	766.6	...	...	S	1	...
Naha,	,,	...	...	...	...	...	...	...	,,	30.17	766.2	...	...	SE	1	...
Ishigakijima,	,,	...	...	...	...	...	...	...	,,	30.09	764.3	...	...	NE	2	...
Bonin Island,	,,	30.12	765.1	...	...	NE	2	...	,,	...	...	...	...	...	...	...
Chefoo,	3	...	...	...	...	...	...	...	,,	...	...	...	...	...	...	...
Weihaiwei,	2	30.31	769.9	56	35	SW	3	bq	,,	30.10	764.5	39	82	SW	5	bcq
Hankow,	3	...	...	...	...	...	...	...	,,	...	...	...	...	...	...	...
Ichang,	,,	...	...	...	...	...	...	...	,,	...	...	...	...	...	...	..
Kiukiang,	,,	...	...	...	...	...	..	...	,,	...	...	...	...	...	...	...
Changsha,	,,	...	...	...	...	...	...	...	,,	...	...	...	...	...	..	...
Shanghai,	,,	30.34	770.6	67	41	ESE	1	b	,,	30.15	765.8	44	...	ESE	1	c
Gutzlaff,	2	30 30	769.6	54	80	ENE	2	bm	,,	30.16	766.0	47	...	SE	3	bcv
Sharp Peak,	,,	30.30	769.6	61	...	ENE	4	c	7	30.20	767.1	55	...	S	2	c
Amoy,	3	30.21	767.3	62	51	ENE	2	c	6	30.13	765.3	55	80	SE	1	b
Swatow,	,,	30.26	768.6	65	68	E	1	o	,,	30.18	766.6	51	93	N	1	b
Taihoku,	1	30.26	768.6	...	...	E	8	...	5	30.13	765.3	...	...	SE	2	...
Taichu,	,,	30.18	766.6	...	...	...	0	...	,,	30.11	764.8	...	...	...	0	...
Tainan,	,,	30.19	766.8	...	...	NW	2	...	,,	30.13	765.2	...	...	N	2	...
Koshun,	,,	30.17	766.2	...	...	NE	8	...	,,	30.10	764.4	...	...	N	2	...
Pescadores,	,,	30.20	767.0	...	...	NE	10	...	,,	30.12	764.9	...	...	NE	6	...
Canton,	3	30.21	767.3	72	42	NW	1	b	6	30.15	765.8	55	100	...	0	b
Hongkong,	2	20.23	767.8	69	61	ESE	2	c	,,	30.13	765.3	60	74	E	3	b
Gap Rock,	,,	30.20	767.1	...	..	E	4	b	,,	30.11	764.8	...	...	E	4	b
Macao,	,,	30.23	767.9	69	...	E	1	c	,,	30.12	764.9	60	...	N	1	c
Wuchow,	3	30.21	767.3	73	43	W	2	b	9	...	...	...	...	...	...	...
Pakhoi,	,,	30.13	765.3	61	77	SW	2	b	,,	...	...	...	...	...	...	...
Hoihow,	,,	30.09	764.3	70	85	...	3	o	,,	...	...	...	...	...	...	...
Phulien,	2	30.20	767.0	75	...	SE	3	b	6	30.12	764.9	61	...	SE	3	o
Tourane,	,,	30.15	765.9	70	...	NNW	5	o	,,	30.10	764.4	64	...	...	0	b
Cape St. James,	,,	29.95	760.8	72	...	ENE	5	c	,,	29.97	761.1	75	...	ENE	5	c
Aparri,	,,	30.04	762.9	81	...	NE	2	o	,,	29.98	761.5	75	...	SW	1	o
Manila,	,,	29.98	761.4	85	...	WNW	1	c	,,	29.99	761.8	67	...	...	0	o
Legaspi,	,,	29.98	761.6	89	...	NE	1	b	,,	29.97	761.3	77	...	NE	1	b
Iloilo,	3	29.93	760.2	86	...	NE	1	b	9	29.99	761.7	82	...	NE	2	b
Bacolod,	,,	...	...	...	...	NW	2	b	,,	...	...	...	...	NW	1	b
Cebu,	,,	29.92	759.9	87	...	E	2	c	,,	29.97	761.2	84	...	E	1	b
Labuan,	,,	29.92	759.9	87	...	...	...	...	,,	29.97	761.2	84	...	...	...	...

On the 20th at 12.45—Pressure has decreased over the western portion of the map, considerably in the North and moderately in the South.

A depression has formed over S. Manchuria.

The anticyclone has weakened and moved eastward. It is now central over S.E. Japan.

Light or variable winds are indicated along the east coast of China, and moderate monsoon over the N. China Sea.

Hongkong Rainfall for the 24 hours ending at 10 a.m. to-day, 0·00 inches.

FORECAST FOR THE 24 HOURS ENDING AT NOON TO-MORROW.

District.	Forecast.
1.—Hongkong and Neighbourhood,	E. winds, fresh to light; fine at first, afterwards cloudy.
2.—Formosa Channel,	N.E. or variable winds, squally.
3.—South coast of China between Hongkong and Lamocks,	The same as No. 1.
4.—South coast of China between Hongkong and Hainan,	The same as No. 1.

T. F. CLAXTON, *Director.*

ROYAL OBSERVATORY, HONGKONG.
DAILY WEATHER REPORT.

Station.	20th March, 1914, P.M.								21st March, 1914, A.M.							
	Hour.	Barometer at Sea Level.		Temperature.	Humidity.	Wind.		Weather.	Hour.	Barometer at Sea Level.		Temperature.	Humidity.	Wind.		Weather.
		Inches.	Millrs.			Direction.	Force			Inches.	Millrs.			Direction.	Force.	
Wladivostock,	2	29.75	755.7	37	...	SE	3	o	7	29.84	757.8	33	10	NNE	4	o
Nemuro,	,,	29.79	756.6	...	...	SW	4	...	6	...	...	...	...	...	...	...
Hakodate,	,,	29.97	761.2	...	...	SW	6	...	,,	...	...	...	...	...	...	...
Tokio,	,,	30.14	765.6	...	...	SW	3	...	,,	...	...	...	...	...	...	...
Kochi,	,,	30.27	768.8	...	...	SE	1	...	,,	...	...	...	...	...	...	...
Nagasaki,	,,	30.15	765.8	...	...	SE	3	...	,,	...	...	...	...	...	...	...
Kagoshima,	,,	30.15	765.9	...	...	WSW	1	...	,,	...	...	...	...	...	...	...
Oshima,	,,	30.10	764.6	...	...	SE	1	...	,,	...	...	...	...	...	...	...
Naha,	,,	30.06	763.6	...	...	SE	2	...	,,	...	...	...	...	...	...	...
Ishigakijima,	,,	30.03	762.8	...	...	E	3	...	,,	...	...	...	...	...	...	...
Bonin Island,	,,	30.22	767.6	...	...	E	1	...	,,	...	...	...	...	...	...	...
Chefoo,	3	29.92	759.9	64	53	SW	2	c	,,	...	...	...	...	...	...	...
Weihaiwei,	2	29.97	761.2	56	57	SW	6	cb	,,	29.90	759.4	44	84	N	3	bo
Hankow,	3	29.99	761.7	74	51	SE	2	b	,,	...	...	...	...	...	...	...
Ichang,	,,	...	...	...	...	...	...	...	,,	...	...	...	...	...	...	..
Kiukiang,	,,	...	...	...	...	...	...	...	,,	29.89	759.2	52	86	...	o	c
Changsha,	,,	29.86	758.4	75	72	S	2	b	,,	...	...	...	...	...	..	...
Shanghai,	,,	30.00	762.0	57	87	SE	2	bc	,,	29.95	760.7	46	...	SSE	2	bm
Gutzlaff,	2	30.06	763.5	56	87	SSE	3	bcv	,,	30.01	762.2	50	...	S	2	bv
Sharp Peak,	,,	30.06	763.5	62	...	ENE	2	b	7	30.02	762.5	60	...	...	o	b
Amoy,	3	29.98	761.5	68	56	SSE	5	b	6	29.98	761.5	58	88	SE	2	b
Swatow,	,,	30.03	762.7	70	61	E	2	b	,,	30.05	763.2	55	94	...	o	f
Taihoku,	1	30.04	763.1	...	...	E	4	...	5	30.00	761.9	...	...	...	o	...
Taichu,	,,	30.03	762.8	...	...	NW	2	...	,,	30.04	762.9	...	...	...	o	...
Tainan,	,,	30.06	763.4	...	...	N	6	...	,,	30.00	762.0	...	...	NE	2	...
Koshun,	,,	30.03	762.8	...	...	NW	4	...	,,	29.99	761.7	...	...	...	o	...
Pescadores,	,,	30.06	763.5	...	...	N	6	...	,,	29.99	761.7	...	...	NE	2	...
Canton,	3	30.02	762.5	73	55	S	1	b	6	29.98	761.5	59	94	S	1	c
Hongkong,	2	20.05	763.2	66	61	ESE	4	b	,,	29.96	761.0	63	88	ESE	4	o
Gap Rock,	,,	30.01	762.2	...	..	E	4	b	,,	29.95	760.7	...	...	E	3	b
Macao,	,,	30.04	763.1	73	...	ESE	2	b	,,	29.94	760.5	64	...	E	1	c
Wuchow,	3	29.99	761.7	74	51	S	1	b	9	30.01	762.2	66	79	E	2	b
Pakhoi,	,,	29.90	759.4	75	60	S	2	b	,,	...	...	...	...	...	...	...
Hoihow,	,,	...	...	...	...	...	...	...	,,	...	...	...	...	...	...	...
Phulien,	2	29.96	761.1	73	...	ESE	4	o	6	29.91	759.8	66	...	E	3	o
Tourane,	,,	29.97	761.3	79	...	ESE	2	b	,,	29.90	759.5	70	...	SSE	4	b
Cape St. James,	,,	29.87	758.8	81	...	ENE	5	b	,,	29.92	759.9	75	...	E	2	c
Aparri,	,,	29.91	759.8	81	...	NE	2	b	,,	29.93	760.2	74	...	WSW	o	c
Manila,	,,	29.89	759.2	89	...	W	2	c	,,	29.94	760.4	71	...	...	o	c
Legaspi,	,,	29.90	759.5	89	...	E	1	b	,,	29.93	760.2	78	...	NE	1	b
Iloilo,	3	29.89	759.2	87	...	NE	1	b	9	29.99	761.7	82	...	NE	2	b
Bacolod,	,,	...	...	...	...	NW	1	c	,,	...	...	...	...	NW	1	b
Cebu,	,,	29.86	758.4	86	...	E	2	b	,,	29.95	760.7	85	...	E	2	c
Labuan,	,,	29.97	761.2	84	...	...	...	...	,,	29.92	759.9	83	...	...	...	...

On the 21st at 12.30—Pressure has decreased considerably over China and Annam, and slightly over the Philippines.

No returns from Japan.

Light or variable winds with fog are indicated along the east coast of China, and moderate S.E. winds over the western portion of the China Sea.

Hongkong Rainfall for the 24 hours ending at 10 a.m. to-day, 0·00 inches.

FORECAST FOR THE 24 HOURS ENDING AT NOON TO-MORROW.

District.	Forecast.
1.—Hongkong and Neighbourhood,	E. or variable winds, moderate to light; overcast, fog later.
2.—Formosa Channel,	Variable winds, squally.
3.—South coast of China between Hongkong and Lamocks,	The same as No. 1.
4.—South coast of China between Hongkong and Hainan,	The same as No. 1.

T. F. CLAXTON, *Director.*

ROYAL OBSERVATORY, HONGKONG.
DAILY WEATHER REPORT.

Station.	21st March, 1914, P.M.								22nd March, 1914, A.M.							
	Hours.	Barometer at Sea Level.		Temperature.	Humidity.	Wind.		Weather.	Hour.	Barometer at Sea Level.		Temperature.	Humidity.	Wind.		Weather.
		Inches.	Millrs			Direction.	Force.			Inches.	Millrs.			Direction.	Force.	
Wladivostock, .	2	29.86	758.3	40	...	ENE	4	c	7	30.00	762.0	28	...	ESE	2	h
Nemuro, ...	"	29.59	751.6	...	...	SW	4	...	6	29.81	757.1	...	...	NNE	4	...
Hakodate, ...	"	29.69	754.2	...	...	SW	5	...	"	29.95	760.7	...	...	W	4	...
Tokio, ...	"	29.89	759.1	...	...	SSW	4	...	"	29.97	761.1	...	...	...	0	...
Kochi, ...	"	29.97	761.3	...	...	SW	1	...	"	30.05	763.3	...	...	WSW	1	...
Nagasaki, ...	"	30.01	762.3	...	...	W	3	...	"	30.03	762.8	...	...	...	0	...
Kagosgima, ...	"	30.00	761.9	...	...	WSW	2	...	"	30.06	763.4	...	...	...	0	...
Oshima,.....	"	29.98	761.6	...	...	NNE	3	...	"	30.01	762.1	...	...	S	1	...
Naha,.....	"	20.99	761.7	...	...	E	1	...	"	29.99	761.7	...	...	ESE	1	...
Ishigakijima, ...	"	29.97	761.3	...	...	SE	3	...	"	29.95	760.8	...	...	...	0	...
Bonin Island, .	"	30.02	762.6	...	...	SSE	1	...	"	30.04	763.1	...	...	...	0	...
Chefoo, ...	3	29.96	761.0	42	92	ENE	2	o	"	...	...	...	...	...	...	...
Weihaiwei, ...	2	29.98	761.5	43	92	N	3	c	"	29.99	761.7	40	91	NE	1	or
Hankow, ...	3	...	...	...	...	...	...	...	"	...	...	...	...	...	...	...
Ichang, ...	"	...	...	...	...	...	...	...	"	...	...	...	...	...	...	...
Kiukiang, ...	"	29.86	758.4	58	94	...	0	or	"	...	...	...	...	...	...	...
Changsha, ...	"	...	...	...	...	...	...	...	"	...	...	...	...	...	...	...
Shanghai, ...	"	29.87	758.7	76	34	SE	2	c	"	29.87	758.7	55	...	...	0	or
Gutzlaff, ...	2	29.99	761.7	56	87	SSE	3	cv	"	29.94	760.5	53	...	SE	2	f
Sharp Peak, ...	"	29.94	760.5	61	...	E	1	b	7	29.93	760.2	61	...	...	0	b
Amoy, ...	3	29.88	758.9	66	73	SE	5	b	6	29.92	759.9	60	88	NNE	2	b
Swatow,.....	"	29.95	760.7	69	70	E	1	c	"	29.97	761.2	62	94	SE	1	f
Taihoku, ...	1	29.96	761.0	...	...	N	4	...	5	29.95	760.8	...	...	...	0	...
Taichu, ...	"	29.96	761.0	...	...	SW	2	.	"	29.97	761.2	...	...	...	0	...
Tainan, ...	"	29.98	761.4		...	SW	4	...	"	29.99	761.6	...	...	NE	2	...
Koshun,.....	"	29.97	761.2	...	...	W	2	...	"	29.95	760.7	...	..	...	0	...
Pescadores, ...	"	29.97	761.3	...	...	W	2	...	"	29.95	760.8	...	...	S	2	...
Canton, ...	3	29.90	759.4	72	76	S	1	o	6	29.92	759.9	65	95	SSE	1	o
Hongkong,.....	2	29.93	760.2	69	82	ESE	4	o	"	29.92	759.9	67	94	ESE	4	o
Gap Rock,.....	"	29.89	759.2	...	...	E	3	c	"	29.90	759.4	...	...	ESE	2	c
Macao, ...	"	29.93	760.1	73	...	ESE	2	o	"	29.91	759.7	67	...	ESE	1	of
Wuchow, ...	3	29.85	758.2	70	75	E	2	b	9	29.96	761.0	67	...	E	1	c
Pakhoi, ...	"	...	..	...	...	...	...	...	"	...	...	...	...	...	...	...
Hoihow, ...	"	...	...	...	...	...	...	...	"	...	...	...	...	...	...	...
Phulien,.....	2	29.79	756.7	75	...	SSE	5	o	6	29.86	758.4	70	...	E	2	c
Tourane, ...	"	29.83	757.7	77	...	SE	5	b	"	29.86	758.5	73	...	SW	2	c
Cape St. James,	"	29.86	758.5	81	...	E	5	c	"	29.92	759.9	75	...	ENE	2	c
Aparri, ...	"	29.88	759.0	81	...	ENE	2	b	"	29.93	760.1	75	...	SW	1	c
Manila, ...	"	29.87	758.8	89	...	WSW	1	b	"	29.94	760.4	67	...	...	0	c
Legaspi, ...	"	29.88	758.9	89	...	E	1	b	"	29.94	760.4	77	...	NE	1	b
Iloilo, ...	3	29.85	758.2	88	...	NE	1	c	9	29.99	761.7	84	...	NE	2	b
Bacolod,.....	"	...	...	...	...	NW	1	or	"	...	...	...	...	NW	1	c
Cebu, ...	"	29.87	758.7	87	...	E	1	c	"	29.95	760.7	85	...	E	2	o
Labuan, ...	"	29.83	757.7	86	...	..	...	...	"	29.93	760.2	85	...	...	...	...

On the 22nd at 12.15—Pressure has further decreased, slightly, along the coast of China from Shanghai to Hongkong; but is increasing slightly over Annam.

Shallow depressions lie to the north-east of Hokkaido, over the Yangtze Valley, and over Annam.

Gradients are shallow in all districts.

Fog may be still be expected along the coast of China.

Hongkong Rainfall for the 24 hours ending at 10 a.m. to-day, 0·00 inches.

FORECAST FOR THE 24 HOURS ENDING AT NOON TO-MORROW.

District.	Forecast.
1.—Hongkong and Neighbourhood,.....	S.E. or variable winds, moderate; cloudy, fog later.
2.—Formosa Channel,.....	The same as No. 1.
3.—South coast of China between Hongkong and Lamocks,	The same as No. 1.
4.—South coast of China between Hongkong and Hainan,..	The same as No. 1.

T. F. CLAXTON, *Director.*

ROYAL OBSERVATORY, HONGKONG.
DAILY WEATHER REPORT.

Station.	22nd March, 1914, P.M.								23rd March, 1914, A.M.							
	Hour.	Barometer at Sea Level.		Temperature.	Humidity.	Wind.		Weather.	Hour.	Barometer at Sea Level.		Temperature.	Humidity.	Wind.		Weather.
		Inches.	Millrs.			Direction.	Force.			Inches.	Millrs.			Direction.	Force.	
Wladivostock,	2	29.94	760.4	42	...	SSE	1	b	7	29.91	759.6	35	...	SSE	2	f
Nemuro,	,,	29.77	756.1	...	...	NNE	2	...	6	...	...	...	...	...	...	...
Hakodate,	,,	29.99	761.7	...	...	WNW	3	...	,,	...	...	...	...	...	...	...
Tokio,	,,	29.98	761.6	...	...	S	1	...	,,	...	...	...	...	...	...	...
Kochi,	,,	29.99	761.8	...	...	SE	1	...	,,	...	...	...	...	...	...	...
Nagasaki,	,,	29.99	761.8	...	...	SE	3	...	,,	...	...	...	...	...	...	...
Kagoshima,	,,	30.00	761.9	...	...	SE	1	...	,,	...	...	...	...	...	...	...
Oshima,	,,	29.96	761.1	...	...	S	3	...	,,	...	...	...	...	...	...	...
Naha,	,,	29.95	760.7	...	...	S	1	...	,,	..	...	...	...	...	...	...
Ishigakijima,	,,	...	...	...	...	...	...	...	,,	...	...	...	...	...	...	...
Bonin Island,	,,	30.00	762.1	...	...	...	0	...	,,	...	...	...	...	...	...	...
Chefoo,	3	...	...	...	...	...	...	...	,,	...	...	...	...	...	...	...
Weihaiwei,	2	29.89	759.2	43	92	ENE	3	ocmr	,,	29.79	756.6	42	92	W	3	orf
Hankow,	3	...	...	...	...	...	...	...	,,	...	...	...	...	...	...	...
Ichang,	,,	...	...	...	...	...	...	...	,,	...	...	...	...	...	...	...
Kiukiang,	,,	...	...	...	...	...	...	...	,,	29.81	757.2	53	100	NE	2	or
Changsha,	,,	29.85	758.2	53	93	NW	1	o	,,	...	...	...	...	...	..	...
Shanghai,	,,	29.82	757.4	68	65	WNW	1	om	,,	29.82	757.4	55	...	NE	1	fr
Gutzlaff,	2	29.90	759.4	61	...	W	1	bcm	,,	29.89	759.2	55	...	N	2	or
Sharp Peak,	,,	29.86	758.4	68	...	S	1	b	7	29.77	756.1	67	...	...	0	c
Amoy,	3	29.81	757.2	75	64	S	4	c	6	29.87	758.7	65	89	...	0	f
Swatow,	,,	29.91	759.7	77	73	S	2	c	,,	29.83	757.7	66	100	SW	1	f
Taihoku,	1	29.93	760.1	...	...	W	4	...	5	29.92	760.0	...	...	...	0	...
Taichu,	,,	29.92	760.0	...	...	W	2	...	,,	29.95	760.7	...	...	...	0	...
Tainan,	,,	29.95	760.8	...	...	W	4	...	,,	29.95	760.7	...	...	SE	2	...
Koshun,	,,	29.93	760.3	...	...	W	6	...	,,	29.92	760.0	...	...	...	0	...
Pescadores,	,,	29.93	760.2	...	...	S	6	...	,,	29.93	760.3	...	...	W	2	...
Canton,	3	29.87	758.7	73	86	SE	1	cr	6	29.87	758.7	70	95	SSE	1	o
Hongkong,	2	29.90	759.4	77	76	S	2	o	,,	29.88	758.9	72	90	ESE	2	o
Gap Rock,	,,	29.86	758.4	...	...	SE	2	c	,,	29.85	758.2	...	...	SSE	3	c
Macao,	,,	29.89	759.2	74	...	ESE	1	cf	,,	29.84	758.7	70	...	SE	3	cf
Wuchow,	3	29.79	756.6	77	91	E	1	c	9	29.89	759.2	67	89	E	1	bz
Pakhoi,	,,	...	...	...	...	...	...	...	,,	...	...	...	...	...	...	...
Hoihow,	,,	...	...	...	...	...	...	...	,,	...	...	...	...	...	...	...
Phulien,	2	29.78	756.5	79	...	SSE	4	o	6	29.82	757.4	72	...	SSE	3	o
Tourane,	,,	29.79	756.7	86	...	SW	4	b	,,	29.83	757.7	73	...	SSW	4	c
Cape St. James,	,,	29.87	758.6	84	...	E	2	b	,,	29.91	759.6	75	...	SE	2	c
Aparri,	,,	29.88	759.0	85	...	NNE	2	b	,,	29.94	760.4	74	...	S	1	b
Manila,	,,	29.87	758.7	90	...	W	1	c	,,	29.95	760.6	67	...	...	0	o
Legaspi,	,,	29.90	759.4	90	...	E	2	b	,,	29.95	760.7	78	...	NE	1	b
Iloilo,	3	29.89	759.2	86	...	NE	2	b	9	29.95	760.7	84	...	NE	2	b
Bacolod,	,,	...	...	...	...	NW	2	...	,,	...	...	...	...	NW	1	b
Cebu,	,,	29.88	758.9	86	...	E	2	o	,,	29.95	760.7	85	...	E	2	b
Labuan,	,,	...	...	...	...	...	...	...	,,	29.92	759.9	84	...	...	...	...

On the 23rd at 12.25—Pressure has again decreased along the coast of China, slightly from Shanghai to Tourane and moderately in the north.

It is nearly stationary over the Philippines.

No returns from Japan.

Light or variable winds with fog are indicated along the east coast of China, and moderate S. winds over the western portion of the China Sea.

Hongkong Rainfall for the 24 hours ending at 10 a.m. to-day, 0·00 inches.

FORECAST FOR THE 24 HOURS ENDING AT NOON TO-MORROW.

District.	Forecast.
1.—Hongkong and Neighbourhood,	S. or variable winds, moderate; cloudy, fog later.
2.—Formosa Channel,	The same as No. 1.
3.—South coast of China between Hongkong and Lamocks,	The same as No. 1.
4.—South coast of China between Hongkong and Hainan,	The same as No. 1.

T. F. CLAXTON, *Director.*

ROYAL OBSERVATORY, HONGKONG.
DAILY WEATHER REPORT.

Station.	23rd March, 1914, P.M.								24th March, 1914, A.M.							
	Hours.	Barometer at Sea Level.		Temperature.	Humidity.	Wind.		Weather.	Hour.	Barometer at Sea Level.		Temperature.	Humidity.	Wind.		Weather.
		Inches.	Millrs.			Direction.	Force.			Inches.	Millrs.			Direction.	Force.	
Wladivostock, .	2	29.89	759.3	40	...	SE	1	f	7	29.88	758.9	36	10	NNE	5	o
Nemuro, ...	"	...	...	...	...	...	...	...	6	...	...	...	...	..	...	...
Hakodate, ...	"	...	...	...	...	...	...	...	"	...	...	...	...	...	...	...
Tokio, ...	"	...	...	...	...	...	...	...	"	...	...	...	...	...	..	...
Kochi, ...	"	...	...	...	...	...	...	...	"	...	...	...	...	...	...	...
Nagasaki, ...	"	...	...	...	...	...	...	...	"	...	...	...	...	...	...	...
Kagosgima, ...	"	...	...	...	...	...	...	...	"	...	...	...	...	...	...	...
Oshima,.....	"	...	...	...	...	...	...	...	"	...	...	...	...	...	...	...
Naha,.....	"	...	...	...	...	...	...	...	"	...	...	...	...	...	...	...
Ishigakijima,...	"	...	...	...	...	...	...	...	"	...	...	...	...	...	...	...
Bonin Island, .	"	...	...	...	...	...	...	...	"	...	...	...	...	...	...	...
Chefoo, ...	3	...	..	...	...	...	...	...	"	...	...	...	...	...	...	...
Weihaiwei, ...	2	29.77	756.1	43	92	N	6	ofq	"	30.02	762.5	37	81	N	7	bcqr
Hankow, ...	3	...	...	...	...	...	...	...	"	...	...	...	...	...	...	...
Ichang, ...	"	...	...	...	...	...	...	...	"	...	...	...	...	...	...	...
Kiukiang, ...	"	29.82	757.4	55	100	NW	1	or	"	...	...	...	...	...	...	...
Changsha, ...	"	29.83	757.7	55	94	NW	2	o	"	...	...	...	...	...	...	...
Shanghai, ...	"	29.78	756.4	57	94	NNE	1	omr	"	29.98	761.5	49	...	N	2	o
Gutzlaff, ...	2	29.81	757.2	53	100	N	3	f	"	29.91	759.7	48	...	N	5	ov
Sharp Peak, ...	"	29.76	755.9	73	...	S	2	b	7	29.87	758.7	70	...	...	o	c
Amoy, ...	3	29.78	756.4	76	73	SSW	7	b	6	29.89	759.2	69	90	...	o	f
Swatow,.....	"	29.88	758.9	81	67	SSW	2	o	"	...	...	...	...	...	...	...
Taihoku, ...	1	29.83	757.7	...	...	E	2	...	5	29.89	759.3	...	...	...	o	...
Taichu, ...	"	29.87	758.8	...	...	SW	6	.	"	29.94	760.5	...	...	...	o	...
Tainan, ...	"	29.95	760.8	...	...	SW	6	...	"	29.95	760.8	...	...	E	2	...
Koshun,.....	"	29.95	760.7	...	...	W	4	...	"	29.92	760.0	...	...	N	4	...
Pescadores, ...	"	29.90	759.4	...	...	SW	6	...	"	29.93	760.2	...	...	S	2	...
Canton, ...	3	29.81	757.2	81	71	S	1	b	6	29.88	758.9	69	95	SE	1	b
Hongkong,.....	2	29.87	758.7	77	79	S	2	o	"	29.91	759.7	73	85	S	1	o
Gap Rock,.....	"	29.84	757.9	...	...	SSE	3	c	"	29.87	758.7	...	...	SSE	3	c
Macao, ...	"	29.84	758.0	78	...	SE	4	c	"	29.88	758.8	71	...	S	1	of
Wuchow, ...	3	29.76	755.9	72	62	E	1	bc	9	...	...	...	...	...	...	...
Pakhoi, ...	"	...	..	...	...	...	...	...	"	...	...	...	...	...	...	...
Hoihow, ...	"	...	...	...	...	...	...	...	"	...	...	...	...	...	...	...
Phulien,.....	2	29.75	755.6	79	...	SSE	4	o	6	29.85	758.2	72	...	SSE	1	o
Tourane, ...	"	29.78	756.3	82	...	SE	4	c	"	29.83	757.7	77	...	WSW	4	c
Cape St. James,	"	29.85	758.2	88	...	SE	2	b	"	29.89	759.3	75	...	NE	2	c
Aparri, ...	"	29.89	759.1	85	...	NE	2	b	"	...	...	...	...	...	...	...
Manila, ...	"	29.87	758.6	93	...	SE	3	b	"	...	...	...	...	...	...	...
Legaspi, ...	"	29.91	759.7	90	...	E	1	b	"	...	...	...	...	...	...	...
Iloilo,.....	3	29.85	758.2	89	...	NE	2	b	9	29.99	761.7	84	...	NE	2	b
Bacolod,.....	"	...	...	...	...	NW	2	b	"	...	...	...	...	NW	1	c
Cebu, ...	"	29.85	758.2	87	...	E	2	b	"	29.96	761.0	85	...	E	1	c
Labuan, ...	"	29.80	756.9	87	...	..	...	...	"	...	...	...	...	...	...	...

On the 24th at 10.35.—Pressure has increased considerably over N.E. China, and slightly along the south coast. It is still low over Annam.

No returns from Japan.

Moderate N.E. winds are indicated along the east coast of China, and moderate S. winds over the western portion of the China Sea.

Hongkong Rainfall for the 24 hours ending at 10 a.m. to-day, 0·00 inches.

FORECAST FOR THE 24 HOURS ENDING AT NOON TO-MORROW.

District.	Forecast.
1.—Hongkong and Neighbourhood,.....	S. or variable winds, moderate; fair.
2.—Formosa Channel,.....	Variable to N.E. winds, moderate to fresh.
3.—South coast of China between Hongkong and Lamocks.	The same as No. 2.
4.—South coast of China between Hongkong and Hainan,..	S.E. winds, moderate.

T. F. CLAXTON, *Director.*

ROYAL OBSERVATORY, HONGKONG.
DAILY WEATHER REPORT.

Station.	24th March, 1914, P.M.								25th March, 1914, A.M.							
	Hour.	Barometer at Sea Level.		Temperature.	Humidity.	Wind.		Weather.	Hour.	Barometer at Sea Level.		Temperature.	Humidity.	Wind.		Weather.
		Inches.	Millrs.			Direction.	Force.			Inches.	Millrs.			Direction.	Force.	
Wladivostock,	2	29.88	758.9	40	...	NNE	4	b	7	30.11	764.7	22	...	WNW	0	b
Nemuro,	,,	29.75	755.6	...	...	S	6	...	6	...	...	...	...	...	...	...
Hakodate,	,,	29.67	753.7	...	...	SW	1	...	,,	...	...	...	...	...	...	...
Tokio,	,,	29.63	752.6	...	...	NNW	1	...	,,	...	...	...	...	...	...	...
Kochi,	,,	29.70	754.3	...	...	SW	2	...	,,	...	...	...	...	...	...	...
Nagasaki,	,,	29.83	757.8	...	...	WNW	3	...	,,	...	...	...	...	...	...	...
Kagoshima,	,,	29.84	757.9	...	...	W	3	...	,,	...	...	...	...	...	...	...
Oshima,	,,	29.91	756.9	...	...	SSW	1	...	,,	...	...	...	...	...	...	...
Naha,	,,	...	...	...	...	...	...	...	,,	...	...	...	...	...	...	...
Ishigakijima,	,,	...	...	...	...	...	...	...	,,	...	...	...	...	...	...	...
Bonin Island,	,,	30.04	763.1	...	...	SSW	1	...	,,	...	...	...	...	...	...	...
Chefoo,	3	...	...	...	...	...	...	...	,,	...	...	...	...	...	...	...
Weihaiwei,	2	30.13	765.3	39	55	N	8	bc	,,	30.38	771.6	34	69	N	5	bm
Hankow,	3	3.005	763.2	69	65	NE	1	b	,,	...	...	...	...	...	...	...
Ichang,	,,	30.06	763.5	73	55	...	0	c	,,	...	...	...	...	...	...	...
Kiukiang,	,,	...	...	...	...	...	...	...	,,	...	...	...	...	...	...	...
Changsha,	,,	...	...	...	...	...	...	...	,,	...	...	...	...	...	...	...
Shanghai,	,,	30.02	762.5	51	86	NNE	2	cm	,,	30.28	769.1	45	...	NNE	2	o
Gutzlaff,	2	30.00	762.0	49	100	N	3	ov	,,	30.16	766.0	46	...	N	6	cm
Sharp Peak,	,,	29.92	759.9	65	...	E	4	o	7	30.14	765.5	62	...	N	5	or
Amoy,	3	29.84	757.9	77	73	SSE	4	b	6	29.99	761.7	63	83	NE	6	o
Swatow,	,,	29.87	758.7	83	63	SSW	2	c	,,	29.97	761.2	68	90	NE	1	c
Taihoku,	1	29.91	759.6	...	...	N	2	...	5	30.03	762.8	...	...	E	6	...
Taichu,	,,	29.93	760.2	...	...	SW	4	...	,,	30.01	762.1	...	...	NE	4	...
Tainan,	,,	29.97	761.2	...	...	W	4	...	,,	29.99	761.6	...	...	N	4	...
Koshun,	,,	29.94	760.6	...	...	NW	6	...	,,	29.98	761.4	...	...	...	0	...
Pescadores,	,,	29.95	760.8	...	...	SW	6	...	,,	29.99	761.7	...	...	NE	6	...
Canton,	3	29.88	758.9	82	67	SE	1	c	6	30.00	762.0	70	95	SE	1	c
Hongkong,	2	29.93	760.2	79	72	S	2	o	,,	29.97	761.2	70	95	SE	1	of
Gap Rock,	,,	29.89	759.2	...	...	ESE	3	c	,,	29.93	760.2	...	...	SSE	3	c
Macao,	,,	29.91	759.6	81	...	SSE	2	c	,,	29.93	760.1	71	...	ESE	1	cf
Wuchow,	3	29.82	757.4	80	70	E	1	b	9	30.02	762.5	70	90	NE	1	c
Pakhoi,	,,	...	...	...	...	...	...	...	,,	...	...	...	...	...	...	...
Hoihow,	,,	...	...	...	...	...	...	...	,,	...	...	...	...	...	...	...
Phulien,	2	29.83	757.7	79	...	S	4	o	6	29.91	759.8	72	...	SE	2	o
Tourane,	,,	29.81	757.1	84	...	S	5	c	,,	29.88	758.8	75	...	SW	2	c
Cape St. James,	,,	29.89	759.1	82	...	ESE	2	b	,,	29.88	758.8	77	...	ENE	4	c
Aparri,	,,	29.90	759.5	85	...	SSE	2	b	,,	29.97	761.3	67	...	...	0	b
Manila,	,,	29.89	759.1	90	...	W	1	b	,,	29.97	761.1	71	...	E	1	b
Legaspi,	,,	29.91	759.7	90	...	ENE	7	b	,,	29.95	760.8	78	...	NE	1	b
Iloilo,	3	29.89	759.2	88	...	NE	1	b	9	29.99	761.7	82	...	NE	2	b
Bacolod,	,,	...	...	...	...	NW	1	b	,,	...	...	...	...	NW	2	b
Cebu,	,,	29.87	758.7	87	...	E	2	b	,,	29.97	761.2	86	...	E	2	b
Labuan,	,,	29.82	757.4	89	...	...	...	...	,,	29.91	759.7	84	...	...	...	...

On the 25th at 11.55 —Pressure has further increased along the coast of China to Tourane, considerably in the North and slightly in the South.

A strong anticyclone is central over N. China.

Gradients over the China Sea are shallow.

No returns from Japan.

Strong monsoon is indicated along the east coast of China.

Hongkong Rainfall for the 24 hours ending at 10 a.m. to-day, 0·00 inches.

FORECAST FOR THE 24 HOURS ENDING AT NOON TO-MORROW.

District.	Forecast.
1.—Hongkong and Neighbourhood,	E. winds, moderate; fair.
2.—Formosa Channel,	N.E. winds strong.
3.—South coast of China between Hongkong and Lamocks,	The same as No. 1.
4.—South coast of China between Hongkong and Hainan,	The same as No. 1.

T. F. CLAXTON, *Director.*

ROYAL OBSERVATORY, HONGKONG.
DAILY WEATHER REPORT.

Station.	25th March, 1914, P.M.								26th March, 1914, A.M.							
	Hours.	Barometer at Sea Level.		Temperature.	Humidity.	Wind.		Weather.	Hour.	Barometer at Sea Level.		Temperature.	Humidity.	Wind.		Weather.
		Inches.	Millrs			Direction.	Force.			Inches.	Millrs.			Direction.	Force.	
Wladivostock,	2	30.11	764.8	24	...	NW	3	c	7	30.27	768.9	15	...	WSW	0	c
Nemuro,	"	29.63	762.6	...	...	N	1	...	6	29.93	760.1	...	...	W	5	...
Hakodate,	"	29.83	757.7	...	...	WNW	5	...	"	30.13	765.2	...	...	WNW	6	...
Tokio,	"	29.87	758.6	...	...	SE	2	...	"	30.04	763.1	...	...	ENE	2	...
Kochi,	"	29.99	761.8	...	..	SE	1	...	"	30.13	765.3	...	...	NNW	2	...
Nagasaki,	"	30.07	763.8	...	...	N	2	...	"	30.21	767.3	...	...	N	2	...
Kagosgima,	"	30.27	768.9	...	...	NNE	1	...	"	30.13	765.4	...	...	NW	1	...
Oshima,	"	...	...	...	...	...	...	...	"	30.34	770.6	...	...	NE	6	...
Naha,	"	...	...	...	...	...	...	...	"	...	...	...	...	...	...	...
Ishigakijima,	"	..	...	...	...	...	...	...	"	...	...	...	...	..	...	...
Bonin Island,	"	30.02	762.6	...	...	SSW	1	...	"	...	...	...	...	...	...	...
Chefoo,	3	30.40	772.1	42	58	NE	2	b	"	...	...	...	...	...	...	...
Weihaiwei,	2	30.43	772.9	43	67	N	3	bq	"	30.49	774.4	33	69	SW	3	b
Hankow,	3	...	...	...	...	...	...	...	"	...	...	...	...	...	...	...
Ichang,	"	...	...	...	...	...	...	...	"	...	...	...	...	...	...	...
Kiukiang,	"	30.27	768.8	48	93	NE	5	or	"	...	...	...	...	...	...	...
Changsha,	"	...	...	...	...	...	...	...	"	...	...	...	...	...	...	...
Shanghai,	"	30.30	769.6	48	63	NNE	3	oq	"	30.45	773.4	40	...	NE	2	b
Gutzlaff,	2	30.21	767.3	47	77	NNE	6	om	"	30.33	770.4	43	...	NNE	6	cv
Sharp Peak,	"	30.13	765.3	59	...	ENE	5	o	7	30.32	770.1	55	...	ENE	6	o
Amoy,	3	30.04	763.0	63	78	ENE	4	o	6	30.18	766.8	56	75	NE	5	o
Swatow,	"	30.05	763.2	66	95	E	2	o	"	30.11	764.8	57	94	E	3	o
Taihoku,	1	30.06	763.4	...	...	E	8	...	5	30.25	768.2	...	...	NE	4	...
Taichu,	"	30.01	76.23	...	...	N	6	.	"	30.11	764.7	...	...	N	6	...
Tainan,	"	30.03	762.8		...	NE	6	...	"	30.09	764.2	...	...	N	6	...
Koshun,	"	30.02	762.6	...	...	NW	6	...	"	30.04	763.0	...	...	NE	6	...
Pescadores,	"	30.04	763.1	...	...	NE	8	...	"	30.13	765.2	...	...	NE	10	...
Canton,	3	29.96	761.0	80	74	SE	1	c	6	30.13	765.3	64	95	NE	1	or
Hongkong,	2	29.99	761.7	81	65	S	2	c	"	30.11	764.8	65	94	E	5	od
Gap Rock,	"	29.96	761.0	...	...	SE	2	c	"	30.05	763.2	...	...	E	4	c
Macao,	"	29.98	761.5	79	...	ESE	1	o	"	30.09	764.2	67	...	NE	2	od
Wuchow,	3	29.97	761.2	78	91	N	2	c	9	...	...	...	...	...	...	...
Pakhoi,	"	...	..	...	...	...	...	...	"	...	...	...	...	...	...	...
Heihow,	"	...	...	...	...	...	...	...	"	...	...	...	...	...	...	...
Phulien,	2	29.91	759.8	75	...	SSE	4	o	6	30.04	763.1	70	...	ENE	5	o
Tourane,	"	29.85	758.1	81	...	SSE	5	b	"	29.94	760.5	73	...	SSE	5	c
Cape St. James,	"	29.88	758.9	82	...	E	5	b	"	29.89	759.2	75	...	ESE	2	c
Aparri,	"	29.93	760.2	85	...	NE	2	b	"	29.99	761.6	71	...	W	1	c
Manila,	"	29.89	759.3	94	...	SSE	3	o	"	29.95	760.7	63	...		0	b
Legaspi,	"	29.92	76.00	90.	...	E	2	b	"	29.93	760.3	78	...	NE	2	c
Iloilo,	3	29.89	759.2	88	...	NE	1	b	9	29.99	761.7	82	...	NE	2	b
Bacolod,	"	...	...	...	...	NW	1	b	"	...	...	...	...	NW	1	b
Cebu,	"	29.85	758.2	88	...	E	2	b	"	29.93	760.2	84	...	E	1	c
Labuan,	"	29.82	757.4	87	...	..	...	...	"	...	...	...	...	...	...	...

On the 26th at 11.05.—The anticyclone is still central over N. China. It has extended southward and eastward.

Pressure has increased slightly to moderately in all districts except over the Philippines, where it has decreased slightly.

Strong monsoon is indicated along the east coast of China, and moderate monsoon over the N. China Sea.

Hongkong Rainfall for the 24 hours ending at 10 a.m. to-day, 0·02 inches.

FORECAST FOR THE 24 HOURS ENDING AT NOON TO-MORROW.

District.	Forecast.
1.—Hongkong and Neighbourhood,	E. winds, strong to fresh; cloudy.
2.—Formosa Channel,	N.E. gale.
3.—South coast of China between Hongkong and Lamocks,	The same as No. 1.
4.—South coast of China between Hongkong and Hainan,	The same as No. 1.

T. F. CLAXTON, *Director.*

ROYAL OBSERVATORY, HONGKONG.
DAILY WEATHER REPORT.

Station.	26th March, 1914, P.M.								27th March, 1914, A.M.							
	Hour.	Barometer at Sea Level.		Temperature.	Humidity.	Wind.		Weather.	Hour.	Barometer at Sea Level.		Temperature.	Humidity.	Wind.		Weather.
		Inches.	Millrs.			Direction.	Force			Inches.	Millrs.			Direction.	Force.	
Wladivostock,..	2	30.18	766.5	26	...	W	4	c	7	30.24	768.0	16	...	W	0	b
Nemuro,.....	,,	30.00	762.1	...	...	NE	4	...	6	30.01	762.1	...	...	NW	5	...
Hakodate, ...	,,	30.13	765.2	...	...	NW	5	...	,,	30.21	767.2	...	...	NNE	1	...
Tokio, ...	,,	30.08	764.1	...	...	E	3	...	,,	30.22	767.6	...	...	N	1	...
Kochi, ...	,,	30.13	765.3	...	...	N	4	...	,,	30.37	771.3	...	...	SW	1	...
Nagasaki, ...	,,	30.27	768.8	...	...	N	5	...	,,	30.39	771.8	...	...	...	0	...
Kagoshima,.....	,,	30.17	766.4	...	...	NNW	4	...	,,	30.37	771.4	...	...	N	2	...
Oshima, ...	,,	30.18	766.6	...	...	NNE	6	...	,,	30.28	769.1	...	...	NNE	3	...
Naha,.....	,,	...	...	...	...	...	...	...	,,	...	...	...	...	...	...	...
Ishigakijima,...	,,	...	...	...	...	...	...	...	,,	...	...	...	...	...	...	...
Bonin Island,...	,,	29.96	761.1	...	...	SSW	1	...	,,	30.08	764.1	...	...	N	2	...
Chefoo, ...	3	30.39	771.9	40	74	ENE	2	b	,,	...	...	...	...	...	...	...
Weihaiwei, ...	2	30.37	771.4	45	53	N	5	cbm	,,	30.36	771.1	35	90	...	0	bc
Hankow, ...	3	...	...	...	...	...	...	...	,,	...	...	...	...	...	...	...
Ichang, ...	,,	...	...	...	...	...	...	...	,,	...	...	...	...	...	...	...
Kiukiang, ...	,,	30.35	770.9	55	74	NE	2	c	,,	...	...	...	...	...	...	...
Changsha, ...	,,	...	...	...	...	...	...	...	,,	...	...	...	...	...	..	...
Shanghai, ...	,,	30.43	772.9	53	48	ENE	2	bc	,,	30.40	772.1	41	...	E	2	c
Gutzlaff, ...	2	30.34	770.6	47	63	NE	4	bv	,,	30.32	770.1	26	...	E	5	cv
Sharp Peak, ...	,,	30.31	769.9	57	...	NNE	4	o	7	30.31	769.9	55	...	N	2	o
Amoy, ...	3	30.16	766.0	66	49	NE	7	c	5	30.22	767.6	55	74	NE	2	c
Swatow,.....	,,	30.18	766.6	65	68	E	2	o	,,	...	...	..	...	...	...	...
Taihoku, ...	1	30.27	768.9	...	...	E	8	...	5	30.23	767.8	...	...	E	6	...
Taichu, ...	,,	30.10	764.5	...	...	N	8	...	,,	30.15	765.8	...	...	N	2	...
Tainan, ...	,,	30.11	764.7	...	...	N	6	...	,,	30.15	765.8	...	...	N	2	...
Kosbun, ...	,,	30.08	764.1	...	...	NE	10	...	,,	30.11	764.8	...	...	NE	10	...
Pescadores, ...	,,	30.15	765.9	...	...	NE	10	...	,,	30.17	766.3	...	...	N	10	...
Canton, ...	3	30.13	765.3	72	62	N	2	c	6	30.15	765.8	63	83	SE	1	o
Hongkong, ...	2	30.14	765.5	66	73	E	5	o	,,	30.15	765.8	62	76	E	6	o
Gap Rock,.....	,,	30.09	764.3	...	..	E	6	o	,,	30.10	764.5	...	...	E	7	o
Macao, ...	,,	30.11	764.9	65	...	NE	2	c	,,	30.11	764.7	63	...	ENE	3	oq
Wuchow, ...	3	30.15	765.8	69	65	E	2	o	9	...	...	...	...	...	...	...
Pakhoi, ...	,,	...	...	...	...	...	...	...	,,	...	...	...	...	...	...	...
Hoihow,.....	,,	...	...	...	...	...	...	...	,,	...	...	...	...	...	...	...
Phulien,.....	2	30.03	762.7	73	...	E	4	o	6	30.06	763.4	68	...	ENE	4	o
Tourane, ...	,,	29.99	761.7	81	...	SE	4	c	,,	30.02	762.6	73	...	SE	4	c
Cape St. James,	,,	29.92	760.0	81	...	ESE	4	b	,,	29.90	759.4	77	...	ENE	6	c
Aparri, ...	,,	29.98	761.5	85	...	NE	2	b	,,	30.01	762.3	74	...	NE	4	d
Manila, ...	,,	29.90	759.5	94	...	SW	2	c	,,	29.97	761.3	67	...	...	0	b
Legaspi,.....	,,	29.91	759.8	90	...	NNE	2	b	,,	29.95	760.8	78	...	NNE	3	c
Iloilo,.....	3	29.89	759.2	86	...	NE	2	b	9	29.99	761.7	82	...	NE	2	b
Bacolod,.....	,,	...	...	...	...	NW	2	b	,,	...	...	...	...	NW	3	o
Cebu, ...	,,	29.85	758.2	88	...	E	2	b	,,	29.93	760.2	86	...	E	2	c
Labuan, ...	,,	29.84	757.9	86	...	...	...	...	,,	29.91	759.7	85	...	...	...	...

On the 27th at 10.55.—The anticyclone has weakened and moved eastward.. It is now central over the Eastern Sea.

Pressure is nearly stationary in the South.

The monsoon will probably be interrupted to the north of Foochow and moderate over the northern portion of the N. China Sea.

Hongkong Rainfall for the 24 hours ending at 10 a.m. to-day, 0·00 inches.

FORECAST FOR THE 24 HOURS ENDING AT NOON TO-MORROW.

District.	Forecast.
1.—Hongkong and Neighbourhood,.....	E. winds, strong, moderating; cloudy.
2.—Formosa Channel,.....	N.E. gale, moderating.
3.—South coast of China between Hongkong and Lamocks,	The same as No. 1.
4.—South coast of China between Hongkong and Hainan,..	The same as No. 1.

T. F. CLAXTON, *Director.*

ROYAL OBSERVATORY, HONGKONG.
DAILY WEATHER REPORT.

Station.	27th March, 1914, P.M.								28th March, 1914, A.M.							
	Hours.	Barometer at Sea Level.		Temperature.	Humidity.	Wind.		Weather.	Hour.	Barometer at Sea Level.		Temperature.	Humidity.	Wind.		Weather.
		Inches.	Millrs.			Direction.	Force.			Inches.	Millrs.			Direction.	Force.	
Wladivostock,	2	30.17	766.4	26	...	SSE	2	b	7	30.10	764.5	24	50	SSE	0	b
Nemuro,	"	30.02	762.6	...	...	NE	2	...	6	30.04	763.1	...	...	...	0	...
Hakodate,	"	30.11	764.7	...	...	W	6	...	"	30.19	766.7	...	...	WNW	2	...
Tokio,	"	30.18	766.6	...	...	SSE	1	...	"	30.26	768.6	...	...	WNW	1	...
Kochi,	"	30.27	768.8	...	..	W	2	...	"	30.39	771.8	...	...	SW	1	...
Nagasaki,	"	30.37	771.3	...	...	NW	5	...	"	30.41	772.3	...	...	...	0	...
Kagosgima,	"	30.35	770.9	...	...	NW	4	...	"	30.41	772.4	...	...	NE	2	...
Oshima,	"	30.26	768.6	...	...	NNE	5	...	"	30.36	771.1	...	...	S	1	...
Naha,	"	...	...	...	...	...	...	...	"	...	...	...	...	..	...	...
Ishigakijima,	"	..	...	...	...	...	...	...	"	...	...	...	...	...	...	...
Bonin Island,	"	30.12	765.1	...	...	NNE	2	...	"	30.24	768.1	...	...	NNE	1	...
Chefoo,	3	...	...	...	...	...	...	...	"	...	...	...	...	...	...	...
Weihaiwei,	2	30.33	770.4	43	83	NNW	1	cmr	"	30.32	770.1	35	90	SW	2	b
Hankow,	3	...	...	...	...	...	...	...	"	...	...	...	...	...	...	...
Ichang,	"	...	...	...	...	...	...	...	"	...	...	...	...	...	...	...
Kiukiang,	"	...	...	...	...	...	...	...	"	...	...	...	...	...	...	...
Changsha,	"	...	.	...	...	...	...	...	"	...	...	...	...	...	...	...
Shanghai,	"	30.35	770.9	58	53	SE	2	o	"	30.33	770.4	43	...	SE	2	b
Gutzlaff,	2	30.30	769.6	53	61	SE	3	ov	"	30.28	769.1	49	...	SE	2	bv
Sharp Peak,	"	30.30	769.6	57	...	N	2	or	7	30.28	769.1	56	...	N	1	or
Amoy,	3	30.15	765.8	69	95	ENE	4	o	6	30.16	766.0	60	76	NE	1	o
Swatow,	"	30.20	767.1	63	67	E	2	or	"	...	...	...	...	...	...	...
Taihoku,	1	30.15	765.8	...	...	E	8	...	5	30.17	766.3	...	...	E	6	...
Taichu,	"	30.12	765.1	...	...	N	2	.	"	30.13	765.3	...	...	NE	2	...
Tainan,	"	30.12	765.1		...	N	4	...	"	30.13	765.2	...	...	N	4	...
Koshun,	"	30.10	764.6	...	...	NE	8	...	"	30.11	764.9	...	...	NE	6	...
Pescadores,	"	30.15	765.7	...	...	NE	10	...	"	30.15	765.9	...	...	NE	8	...
Canton,	3	30.14	765.5	66	73	SE	1	o	6	30.14	765.5	63	89	E	1	o
Hongkong,	2	30.15	765.8	65	66	E	5	o	"	30.13	765.3	64	78	E	3	o
Gap Rock,	"	30.10	764.5	...	...	E	6	o	"	30.08	764.0	...	...	E	4	o
Macao,	"	30.12	765.1	67	...	NE	3	o	"	30.09	764.3	65	...	SE	1	o
Wuchow,	3	30.16	766.0	63	89	N	2	od	9	...	...	...	...	...	...	...
Pakhoi,	"	...	..	...	...	...	...	...	"	...	...	...	...	...	...	...
Hoihow,	"	...	...	...	...	...	...	...	"	...	...	...	...	...	...	...
Phulien,	2	30.03	762.8	72	...	ESE	4	o	6	30.05	763.2	68	...	E	4	o
Tourane,	"	30.00	761.9	81	...	SE	5	c	"	30.02	762.6	72	...	SE	2	c
Cape St. James,	"	29.87	758.7	82	...	ENE	7	b	"	29.91	759.7	77	...	ENE	4	b
Aparri,	"	29.98	761.5	81	...	NE	2	o	"	30.03	762.8	72	...	SW	1	b
Manila,	"	29.91	759.6	90	...	E	1	b	"	29.99	761.6	68	...	E	0	b
Legaspi,	"	29.91	759.8	85	...	NNE	2	o	"	29.95	760.8	77	...	NE	2	b
Iloilo,	3	29.89	759.2	86	...	NE	1	o	9	29.99	761.7	80	...	NE	1	or
Bacolod,	"	...	...	...	...	NW	3	c	"	...	...	...	...	NW	2	o
Cebu,	"	29.86	758.4	86	...	E	2	o	"	29.95	760.7	83	...	E	3	o
Labuan,	"	29.82	757.4	85	...	..	...	...	"	...	...	...	...	...	...	...

On the 28th at 10.55—The anticyclone is now central over S. Japan.

Pressure has decreased slightly along the east coast of China. It is nearly stationary in the South.

The monsoon is interrupted to the north of Foochow.

Moderate monsoon is indicated over the China Sea.

Hongkong Rainfall for the 24 hours ending at 10 a.m. to-day, 0·00 inches.

FORECAST FOR THE 24 HOURS ENDING AT NOON TO-MORROW.

District.	Forecast.
1.—Hongkong and Neighbourhood,	E. winds, moderate; cloudy.
2.—Formosa Channel,	N.E. winds, strong.
3.—South coast of China between Hongkong and Lamocks,	The same as No. 1.
4.—South coast of China between Hongkong and Hainan,	The same as No. 1.

T. F. CLAXTON, *Director.*

ROYAL OBSERVATORY, HONGKONG.
DAILY WEATHER REPORT.

Station.	28th March, 1914, P.M.								29th March, 1914, A.M.							
	Hours.	Barometer at Sea Level.		Temperature.	Humidity.	Wind.		Weather.	Hour.	Barometer at Sea Level.		Temperature.	Humidity.	Wind.		Weather.
		Inches.	Millrs.			Direction.	Force.			Inches.	Millrs.			Direction.	Force.	
Wladivostock,	2	...	...	...	...	...	...	...	7	...	..	...	...	...	...	...
Nemuro,	"	30.08	764.1	...	...	SSE	1	...	6	30.16	766.1	...	...	SW	4	...
Hakodate,	"	30.19	766.7	...	...	WSW	3	...	"	30.21	767.2	...	...	N	1	...
Tokio,	"	30.22	767.6	...	...	NE	1	...	"	30.34	770.6	...	...	N	2	...
Kochi,	"	30.27	768.8	...	...	NW	3	...	"	30.39	771.8	...	...	SW	1	...
Nagasaki,	"	30.37	771.3	...	...	SW	3	...	"	30.35	770.8	...	...	NE	1	...
Kagosgima,	"	30.35	770.9	...	...	S	1	...	"	30.33	770.4	...	...	...	0	...
Oshima,	"	..	...	...	...	...	..	...	"	30.26	768.6	...	...	SSE	1	...
Naha,	"	...	...	...	...	...	...	...	"	...	...	...	...	..	...	...
Ishigakijima,	"	...	...	...	...	...	...	...	"	...	...	...	...	...	...	...
Bonin Island,	"	30.24	768.1	...	...	NNE	2	...	"	30.30	769.6	...	...	NNE	1	...
Chefoo,	3	30.30	769.6	40	100	NW	1	or	"	...	...	...	...	...	...	...
Weihaiwei,	2	30.24	768.1	51	73	NE	1	bo	"	30.07	763.8	45	92	SSW	3	bm
Hankow,	3	30.21	767.3	58	81	SE	2	or	"	...	...	...	...	...	...	...
Ichang,	"	30.27	768.8	52	86	...	0	o	"	...	...	...	...	...	...	...
Kiukiang,	"	30.17	766.3	56	94	NE	2	or	"	...	...	...	...	...	...	...
Changsha,	"	30.08	764.0	54	94	NW	1	o	"	...	...	...	...	...	...	...
Shanghai,	"	30.24	768.1	62	67	SE	2	o	"	30.17	766.3	50	...	...	0	om
Gutzlaff,	2	30.23	767.8	55	80	SE	3	ov	"	30.16	766.0	52	...	SE	3	om
Sharp Peak,	"	30.26	768.6	59	...	N	2	or	7	30.26	768.6	58	...	N	1	o
Amoy,	3	30.08	764.0	66	71	N	4	o	6	30.07	763.8	63	83	...	0	o
Swatow,	"	30.12	765.0	67	79	E	2	o	"	30.18	766.6	63	83	NE	2	o
Taihoku,	1	30.13	765.3	...	...	E	6	...	5	30.08	764.1	...	...	...	0	...
Taichu,	"	30.02	762.4	...	...	NE	4	.	"	30.10	764.5	...	...	N	2	...
Tainan,	"	30.10	764.6		...	NW	10	...	"	30.10	764.5	...	...	N	4	...
Koshun,	"	30.06	763.6	...	...	N	2	...	"	30.06	763.6	...	..	...	0	...
Pescadores,	"	30.11	764.7	...	...	N	8	...	"	30.09	764.2	...	...	NE	6	...
Canton,	3	30.09	764.3	68	74	E	1	o	6	30.11	764.8	64	95	...	0	o
Hongkong,	2	30.10	764.5	65	77	E	4	o	"	30.10	764.5	65	84	E	4	o
Gap Rock,	"	30.05	763.2	...	...	E	5	c	"	30.06	763.5	....	...	E	4	o
Macao,	"	30.15	765.9	67	...	NE	3	o	"	30.04	763.1	65	...	E	2	cf
Wuchow,	3	30.08	764.0	69	80	NW	...	o	9	30.16	766.0	67	89	NE	1	c
Pakhoi,	"	...	..	...	...	...	...	...	"	...	...	...	...	...	...	...
Hoihow,	"	...	...	...	...	...	...	...	"	...	...	...	...	...	...	...
Phulien,	2	30.01	762.2	75	...	SSE	4	o	6	30.05	763.2	68	...	E	2	o
Tourane,	"	29 98	761.5	82	...	SE	4	b	"	30.01	762.3	72	...	SSW	5	c
Cape St. James,	"	29.85	758.3	81	...	E	5	b	"	29.98	761.4	77	...	ENE	5	c
Aparri,	"	29.96	761.1	86	...	NE	2	b	"	30.02	762.4	74	...	S	1	b
Manila,	"	29.92	759.9	90	...	W	1	b	"	29.96	761.9	71	...	NE	1	b
Legaspi,	"	29.94	760.5	81	...	ENE	2	o	"	29.98	761.4	78	...	NNE	2	b
Iloilo,	3	29.89	759.2	85	...	NE	1	b	9	29.99	761.7	81	...	NE	1	b
Bacolod,	"	...	...	...	...	NW	2	o	"	...	...	...	...	NW	1	b
Cebu,	"	29.89	759.2	86	...	E	2	b	"	29.99	761.7	85	...	E	1	c
Labuan,	"	29.82	757.4	88	...	..	...	...	"	...	...	...	...	...	...	...

On the 29th at 11.05.—The anticyclone is now central between Japan and the Bonins.

Pressure has further decreased over China, considerably in the North and slightly in the South. It has increased slightly over the Visayas and S. Annam.

Variable winds may be expected along the east coast of China and over the China Sea.

Hongkong Rainfall for the 24 hours ending at 10 a.m. to-day, 0·00 inches.

FORECAST FOR THE 24 HOURS ENDING AT NOON TO-MORROW.

District.	Forecast.
1.—Hongkong and Neighbourhood,	E. or variable winds, moderate to light; fair, fog later.
2.—Formosa Channel,	The same as No. 1.
3.—South coast of China between Hongkong and Lamocks,	The same as No. 1.
4.—South coast of China between Hongkong and Hainan,	The same as No. 1.

T. F. CLAXTON, *Director.*

ROYAL OBSERVATORY, HONGKONG.
DAILY WEATHER REPORT.

Station.	29th March, 1914, P.M.								30th March, 1914, A.M.							
	Hour.	Barometer at Sea Level. Inches.	Barometer at Sea Level. Millrs.	Temperature.	Humidity.	Wind. Direction.	Wind. Force	Weather.	Hour.	Barometer at Sea Level. Inches.	Barometer at Sea Level. Millrs.	Temperature.	Humidity.	Wind. Direction.	Wind. Force.	Weather.
Wladivostock,..	2	29.95	760.7	46	...	SW	1	c	7	29.74	755.3	37	...	ESE	2	or
Nemuro,.....	,,	30.12	765.1	...	...	SW	5	...	6	30.16	766.1	...	...	WSW	1	...
Hakodate, ...	,,	30.19	766.7	...	...	WSW	2	...	,,	30.11	764.7	...	...	ENE	1	...
Tokio, ...	,,	30.24	768.1	...	...	S	1	...	,,	30.18	766.6	...	...	W	1	...
Kochi, ...	,,	30.29	769.3	...	...	ESE	1	...	,,	30.11	764.8	...	...	SW	1	...
Nagasaki,.....	,,	30.21	767.3	...	...	SE	3	...	,,	29.88	758.8	...	...	SSE	7	...
Kagoshima,.....	,,	30.23	767.9	...	...	ENE	2	...	,,	29.96	760.9	...	...	ENE	1	...
Oshima, ...	,,	30.12	765.1	...	...	SE	4	...	,,	29.85	758.1	...	...	SSW	1	...
Naha,.....	,,	29.99	761.7	...	...	E	5	...	,,	...	...	...	...	...	...	...
Ishigakijima,...	,,	29.99	761.8	...	...	W	4	...	,,	...	...	...	...	...	...	...
Bonin Island,...	,,	30.26	768.6	...	...	NE	1	...	,,	29.97	761.1	...	...	ESE	1	...
Chefoo, ...	3	...	...	...	...	...	...	...	,,	...	...	...	...	...	...	...
Weihaiwei, ...	2	29.92	759.9	48	93	SW	3	oqm	,,	29.76	755.6	45	84	WSW	3	cb
Hankow, ...	3	...	...	...	...	...	...	...	,,	...	...	...	...	...	...	...
Ichang, ...	,,	...	...	...	...	...	...	...	,,	...	...	...	...	...	...	...
Kiukiang, ...	,,	30.09	764.3	59	76	SW	2	c	,,	...	...	...	...	...	...	...
Changsha, ...	,,	30.06	763.5	62	72	...	0	c	,,	...	...	...	...	...	...	...
Shanghai, ...	,,	30.06	763.5	56	94	SE	1	o	,,	29.98	761.5	52	...	SW	2	bm
Gutzlaff, ...	2	30.09	764.3	52	100	SE	3	fd	,,	30.03	762.7	51	...	W	4	om
Sharp Peak, ...	,,	30.26	768.6	63	...	ENE	2	c	7	30.26	768.6	62	...	...	0	o
Amoy, ...	3	29.97	761.2	67	74	SSE	4	b	6	29.97	761.2	62	82	SE	4	b
Swatow,.....	,,	30.08	764.0	62	72	E	1	b	,,	30.01	762.2	63	...	NE	1	b
Taihoku, ...	1	30.06	763.4	...	...	NW	6	...	5	30.02	762.4	...	...	...	0	...
Taichu, ...	,,	30.02	762.6	...	...	NW	6	...	,,	29.97	761.1	...	...	...	0	...
Tainan, ...	,,	30.02	762.4	...	...	NW	6	...	,,	29.97	761.1	...	...	N	6	...
Koshun,.....	,,	29.99	761.7	...	...	NW	4	...	,,	29.93	760.1	...	...	...	0	...
Pescadores, ...	,,	30.04	763.0	...	...	NW	6	...	,,	29.97	761.2	...	...	N	4	...
Canton, ...	3	300.3	762.7	76	64	SE	1	o	6	30.01	762.2	68	95	SE	1	o
Hongkong, ...	2	30.04	763.0	72	70	ESE	2	o	,,	30.00	762.0	65	94	...	0	lf
Gap Rock,.....	,,	30.01	762.2	...	...	E	4	o	,,	29.99	761.7	...	...	E	1	b
Macao, ...	,,	30.04	763.1	75	...	ESE	1	c	,,	30.00	761.9	65	...	NW	1	cf
Wuchow, ...	3	30.03	762.7	76	73	N	1	o	9	...	...	...	...	...	...	...
Pakhoi, ...	,,	...	...	...	...	...	...	...	,,	...	...	...	...	...	...	...
Hoihow,.....	,,	...	...	...	...	...	...	...	,,	...	...	...	...	...	...	...
Phulien,.....	2	30.01	762.3	73	...	SSE	3	o	6	30.01	762.1	68	...	E	4	o
Tourane, ...	,,	29.97	761.3	82	...	SE	4	b	,,	29.96	761.0	73	...	SE	4	c
Cape St. James,	,,	29.91	759.7	81	...	ENE	5	c	,,	29.90	759.5	75	...	ENE	6	b
Aparri, ...	,,	29.92	759.9	85	...	NE	2	b	,,	29.95	760.8	75	...	SW	1	c
Manila, ...	,,	29.89	759.1	92	...	SE	4	b	,,	29.97	761.1	71	...	...	0	c
Legaspi,.....	,,	29.93	760.1	89	...	E	1	b	,,	29.96	760.9	71	...	...	0	b
Iloilo,.....	3	29.85	758.2	85	...	NE	1	b	9	29.99	761.7	82	...	NE	2	b
Bacolod,.....	,,	...	...	...	...	NW	2	o	,,	...	...	...	...	NW	1	c
Cebu, ...	,,	29.87	758.7	87	...	E	2	c	,,	29.96	761.0	86	...	E	2	c
Labuan, ...	,,	...	...	...	...	...	...	...	,,	29.92	759.9	87	...	...	...	...

On the 30th at 11.15—Pressure has decreased slightly to moderately in the South. It has decreased considerably in the North, a depression now covering Manchuria.

A shallow depression has formed over the Loochoos. It will probably travel north-eastward.

Hongkong Rainfall for the 24 hours ending at 10 a.m. to-day, 0·00 inches.

FORECAST FOR THE 24 HOURS ENDING AT NOON TO-MORROW.

District.	Forecast.
1.—Hongkong and Neighbourhood,.....	Light or variable winds; fine, some fog.
2.—Formosa Channel,.....	The same as No. 1.
3.—South coast of China between Hongkong and Lamocks,	The same as No. 1.
4.—South coast of China between Hongkong and Hainan,..	The same as No. 1.

T. F. CLAXTON, *Director.*

ROYAL OBSERVATORY, HONGKONG.
DAILY WEATHER REPORT.

Station.	30th March, 1914, P.M.								31st March, 1914, A.M.							
	Hour.	Barometer at Sea Level.		Temperature.	Humidity.	Wind.		Weather.	Hour.	Barometer at Sea Level.		Temperature.	Humidity.	Wind.		Weather.
		Inches.	Millrs.			Direction.	Force.			Inches.	Millrs.			Direction.	Force.	
Wladivostock,..	2	...	...	...	...	...	...	...	7	...	...	...	...	...	...	...
Nemuro,.....	,,	30.12	765.1	...	...	SSE	3	...	6	29.63	752.6	...	...	SE	8	...
Hakodate, ...	,,	29.89	759.2	...	...	ESE	4	...	,,	29.44	747.7	...	...	...	0	...
Tokio, ...	,,	29.93	760.1	...	...	S	1	...	,,	29.63	752.6	...	...	...	0	...
Kochi, ...	,,	29.82	757.3	...	...	SW	1	...	,,	29.88	758.8	...	...	SW	1	...
Nagasaki, ...	,,	29.83	757.8	...	...	W	1	...	,,	29.97	761.3	...	...	...	0	...
Kagoshima,.....	,,	29.80	756.9	...	...	NNW	2	...	,,	29.98	761.4	...	...	N	1	...
Oshima, ...	,,	29.89	759.1	...	...	NNE	4	...	,,	29.99	761.6	...	...	SSW	1	...
Naha,.....	,,	...	...	...	...	...	...	...	,,	...	...	...	...	...	...	...
Ishigakijima,...	,,	...	...	...	...	...	...	...	,,	...	...	...	...	...	...	...
Bonin Island,...	,,	30.06	763.6	...	...	SE	1	...	,,	29.87	758.6	...	...	SSW	2	...
Chefoo, ...	3	29.93	760.2	46	77	NW	1	b	,,	...	...	...	...	...	...	...
Weihaiwei, ...	2	29.95	760.7	46	62	NNW	7	b	,,	29.84	757.9	42	75	ESE	3	cb
Hankow, ...	3	30.04	763.0	75	52	S	1	b	,,	...	...	...	...	...	...	...
Ichang, ...	,,	...	...	...	...	...	...	...	,,	...	...	...	...	...	...	...
Kiukiang, ...	,,	...	...	...	...	...	...	...	,,	...	...	...	...	...	...	...
Changsha, ...	,,	29.96	761.0	70	66	S	1	b	,,	...	...	...	...	...	...	...
Shanghai, ...	,,	29.95	760.7	73	46	WNW	2	o	,,	29.93	760.2	50	...	ESE	3	b
Gutzlaff, ...	2	30.02	762.5	60	82	W	5	bm	,,	30.00	762.0	52	...	SSE	5	bm
Sharp Peak, ...	,,	30.26	768.6	64	...	N	1	o	7	30.26	768.6	63	...	S	1	c
Amoy, ...	3	29.92	759.9	70	75	SSE	2	c	6	29.94	760.5	64	84	NW	2	c
Swatow,.....	,,	29.96	761.0	72	76	E	2	c	,,	29.98	761.5	65	84	...	0	o
Taihoku, ...	1	30.00	761.9	...	...	E	6	...	5	29.95	760.8	...	...	E	6	...
Taichu, ...	,,	29.95	760.8	...	...	N	4	...	,,	29.92	760.0	...	...	...	0	...
Tainan, ...	,,	29.96	761.0	...	...	NW	6	...	,,	29.95	760.6	...	...	N	2	...
Koshun,.....	,,	...	...	...	...	...	...	...	,,	29.93	760.2	...	...	...	0	...
Pescadores, ...	,,	...	...	...	...	...	...	...	,,	29.98	761.4	...	...	NE	6	...
Canton, ...	3	29.98	761.5	69	80	N	2	o	6	29.94	760.5	66	95	NW	1	o
Hongkong, ...	2	29.97	761.2	76	69	W	2	c	,,	29.95	760.7	68	93	SE	1	of
Gap Rock,.....	,,	29.94	760.5	...	...	NW	2	b	,,	29.94	760.5	...	...	W	1	c
Macao, ...	,,	29.97	761.2	75	...	SE	1	c	,,	29.93	760.1	68	...	...	0	of
Wuchow, ...	3	30.02	762.5	66	84	NW	1	o	9	...	...	...	...	...	...	...
Pakhoi, ...	,,	...	...	...	...	...	...	...	,,	...	...	...	...	...	...	...
Hoihow,.....	,,	...	...	...	...	...	...	...	,,	...	...	...	...	...	...	...
Phulien,.....	2	29.96	760.9	73	...	E	4	c	6	29.89	759.1	68	...	E	4	o
Tourane, ...	,,	29.90	759.5	81	...	SE	5	c	,,	29.87	758.6	73	...	S	4	o
Cape St. James,	,,	29.87	758.8	81	...	ENE	5	b	,,	29.88	758.8	77	...	E	4	c
Aparri, ...	,,	29.88	759.0	85	...	NE	2	b	,,	29.90	759.5	75	...	SW	1	b
Manila, ...	,,	29.89	759.1	89	...	WNW	1	b	,,	29.91	759.8	71	...	...	0	o
Legaspi,.....	,,	29.90	759.5	89	...	E	1	b	,,	29.90	759.5	75	...	NE	1	b
Iloilo,.....	3	29.89	759.2	87	...	NE	1	b	9	29.99	761.7	82	...	NE	2	b
Bacolod,.....	,,	...	...	...	...	NW	1	b	,,	...	...	...	...	NW	3	o
Cebu, ...	,,	29.87	758.7	87	...	E	2	b	,,	29.91	759.7	83	...	E	2	o
Labuan, ...	,,	29.83	757.7	86	...	...	...	...	,,	29.90	759.4	84	...	...	...	...

On the 31st at 11.35—The Loochoos depression has merged into the Manchurian depression, which is now central over N. Japan.

Pressure has decreased slightly along the coast of China from Shanghai to Hongkong and over the Philippines, and moderately over Tongking.

Hongkong Rainfall for the 24 hours ending at 10 a.m. to-day, 0·00 inches.

FORECAST FOR THE 24 HOURS ENDING AT NOON TO-MORROW.

District.	Forecast.
1.—Hongkong and Neighbourhood,.....	E. or variable winds, moderate; fair.
2.—Formosa Channel,.....	N.E. winds, fresh.
3.—South coast of China between Hongkong and Lamocks.	The same as No. 1.
4.—South coast of China between Hongkong and Hainan,..	E. to S.E. winds, moderate.

T. F. CLAXTON, *Director.*

ROYAL OBSERVATORY, HONGKONG.
DAILY WEATHER REPORT.

Station.	31st March, 1914, P.M.								1st April, 1914, A.M.							
	Hours.	Barometer at Sea Level.		Temperature.	Humidity.	Wind.		Weather.	Hour.	Barometer at Sea Level.		Temperature.	Humidity.	Wind.		Weather.
		Inches.	Millrs.			Direction.	Force.			Inches.	Millrs.			Direction.	Force.	
Wladivostock, .	2	29.57	751.2	39	...	NW	1	b	7	29.59	751.5	27	...	...	0	0
Nemuro, ...	„	29.24	742.6	...	...	W	4	...	6	29.71	754.6	...	...	W	4	...
Hakodate, ...	„	29.54	750.2	...	...	WNW	6	...	„	29.97	761.2	...	...	WNW	3	...
Tokio, ...	„	29.91	759.6	...	...	NNE	3	...	„	30.02	762.6	...	...	N	1	...
Kochi, ...	„	29.91	759.8	...	...	S	1	...	„	30.03	762.8	...	...	WSW	1	...
Nagasaki, ...	„	29.95	760.8	...	...	SW	2	...	„	29.97	761.3	...	...	S	4	...
Kagosgima, ...	„	29.96	760.9	...	...	SSW	1	...	„	30.06	763.4	...	...	...	0	...
Oshima,.....	„	...	...	...	...	...	..	...	„	30.01	762.1	...	...	S	1	...
Naha,.....	„	...	...	...	...	...	...	...	„	...	...	...	...	..	...	...
Ishigakijima,...	„	...	...	...	...	...	...	...	„	...	...	...	...	...	...	...
Bonin Island, .	„	29.87	758.6	...	...	...	0	...	„	30.06	763.6	...	...	N	1	...
Chefoo, ...	3	...	...	...	...	...	...	...	„	...	...	...	...	...	...	...
Weihaiwei, ...	2	29.79	756.6	45	84	E	8	cmq	„	29.99	761.7	39	82	N	8	ocq
Hankow, ...	3	...	...	...	...	...	...	...	„	...	...	...	...	...	...	...
Ichang, ...	„	...	...	...	...	...	...	...	„	...	...	...	...	...	...	...
Kiukiang, ...	„	...	...	...	...	...	...	...	„	...	...	...	...	...	...	...
Changsha, ...	„	...	...	...	...	...	...	...	„	...	...	...	...	...	...	...
Shanghai, ...	„	29.81	757.2	74	43	S	3	b	„	29.75	755.6	58	...	SSE	2	o
Gutzlaff, ...	2	29.91	759.7	61	77	S	7	bm	„	29.86	758.4	56	...	S	6	ov
Sharp Peak, ...	„	29.94	760.5	67	...	N	2	b	7	29.90	759.4	64	...	...	0	b
Amoy, ...	3	29.86	758.4	72	67	SSE	4	b	6	29.88	758.9	64	89	...	0	c
Swatow,.....	„	29.93	760.2	74	76	E	2	b	„	29.93	760.2	72	...	N	1	c
Taihoku, ...	1	29.93	760.2	...	...	SW	2	...	5	29.91	759.7	...	...	SE	2	...
Taichu, ...	„	29.93	760.1	...	...	N	2	.	„	29.92	760.0	...	...	...	0	...
Tainan, ...	„	29.95	760.8	...	...	W	6	...	„	29.93	760.1	...	...	E	2	...
Koshun,.....	„	29.94	760.4	...	...	E	6	...	„	29.92	760.0	...	...	SE	2	...
Pescadores, ...	„	29.95	760.7	...	...	N	6	...	„	29.90	759.5	...	...	...	0	...
Canton, ...	3	29.97	761.2	77	69	S	1	c	6	29.88	758.9	70	90	SE	1	o
Hongkong,.....	2	29.91	759.7	73	81	ESE	4	c	„	29.89	759.2	71	94	ESE	2	o
Gap Rock,.....	„	29.88	758.9	...	...	SE	2	b	„	29.86	758.4	...	...	SE	2	c
Macao, ...	„	29.90	759.4	78	...	ESE	2	c	„	29.87	758.7	71	...	ESE	2	of
Wuchow, ...	3	29.82	757.4	77	73	...	1	c	9	29.88	758.9	74	81	SE	2	c
Pakhoi, ...	„	29.75	755.6	79	82	SE	2	o	„	...	...	...	...	...	...	...
Hoihow, ...	„	29.72	754.9	83	67	SSE	2	c	„	...	...	...	...	...	...	...
Phulien,.....	2	29.78	756.5	73	...	SSE	7	o	6	29.80	756.9	72	...	SSE	4	dh
Tourane, ...	„	29.79	756.6	82	...	SE	5	c	„	29.82	757.4	73	...	SSW	4	c
Cape St. James,	„	29.83	757.6	82	...	E	5	c	„	29.84	758.0	77	...	ENE	4	c
Aparri, ...	„	29.84	757.9	85	...	NE	2	b	„	29.89	759.1	75	...	S	1	b
Manila, ...	„	29.82	757.4	94	...	SW	1	b	„	29.91	759.6	67	...	NE	1	b
Legaspi, ...	„	29.85	758.2	89	...	E	1	b	„	29.91	759.6	75	...	NNE	1	o
Iloilo,.....	3	29.81	757.2	87	...	NE	1	b	9	29.91	759.7	83	...	NE	2	b
Bacolod,.....	„	...	...	...	...	NW	2	o	„	...	...	...	...	NW	1	c
Cebu, ...	„	29.81	757.2	86	...	E	3	c	„	29.92	759.9	84	...	E	2	c
Labuan, ...	„	29.77	756.1	87	...	..	...	...	„	...	...	...	...	...	...	...

On the 1st at 11.35—The northern depression has passed into the Pacific.

Pressure has further decreased along the coast of China and Annam.

Depressions lie over Tongking and the lower Yangtze Valley.

Hongkong Rainfall for the 24 hours ending at 10 a.m. to-day, 0·00 inches.

FORECAST FOR THE 24 HOURS ENDING AT NOON TO-MORROW.

District.	Forecast.
1.—Hongkong and Neighbourhood,.....	Light or variable winds; fair.
2.—Formosa Channel,.....	Variable winds, freshening from S.W. later.
3.—South coast of China between Hongkong and Lamocks,	The same as No. 1.
4.—South coast of China between Hongkong and Hainan,..	S.E. winds, moderate.

T. F. CLAXTON, *Director.*

JUL 22 1914
ANS

ROYAL OBSERVATORY, HONGKONG.

MONTHLY METEOROLOGICAL BULLETIN.

APRIL,

1914.

CONTAINING DETAILED RESULTS OF OBSERVATIONS MADE AT THE ROYAL OBSERVATORY, HONGKONG, AND THE DAILY WEATHER REPORTS FROM VARIOUS STATIONS IN THE FAR EAST.

PREPARED UNDER THE DIRECTION OF

T. F. CLAXTON, F.R.A.S.,

DIRECTOR.

HONGKONG:
PRINTED BY NORONHA & Co.
GOVERNMENT PRINTERS.

1914.

TABLE I.—BAROMETRIC PRESSURE at every HOUR of the DAY, in the MONTH of APRIL, 1914.

Days of the Month.	Hours, Hongkong Standard Time.												Days of the Month.
	1	2	3	4	5	6	7	8	9	10	11	Noon.	
	ins.	ins.	ins	ins.	ins.	ins	ins.	ins.	ins.	ins.	ins.	ins.	
1	29·795	29·771	29·751	29·752	29·761	29·776	29·795	29·807	29·817	29·816	29·816	29·811	1
2	29·769	29·758	29·748	29·748	29·757	29·774	29·794	29·820	29·840	29·852	29·854	29·850	2
3	29·851	29·841	29·830	29·819	29·827	29·835	29·858	29·881	29·900	29·909	29·909	29·889	3
4	29·918	29·908	29·888	29·877	29·889	29·920	29·934	29·977	30·007	30·016	30·022	30·010	4
5	30·046	30·035	30·011	30·018	30·018	30·028	30·035	30·045	30·045	30·060	30·056	30·037	5
6	29·928	29·940	29·929	29·939	29·947	29·956	29·965	29·993	30·006	30·018	30·012	30·006	6
7	29·979	29·970	29·961	29·941	29·948	29·952	29·984	30·000	30·016	30·027	30·028	30·007	7
8	29·987	29·973	29·958	29·938	29·956	29·965	29·982	30·000	30·032	30·037	30·031	30·015	8
9	30·058	30·034	30·010	29·998	30·005	30·016	30·039	30·062	30·092	30·091	30·089	30·078	9
10	30·035	30·014	30·014	29·994	29·994	30·003	30·016	30·041	30·054	30·051	30·048	30·035	10
11	29·949	29·919	29·887	29·884	29·888	29·901	29·922	29·933	29·948	29·942	29·930	29·917	11
12	29·792	29·781	29·775	29·764	29·769	29·773	29·783	29·814	29·821	29·822	29·823	29·807	12
13	29·739	29·724	29·704	29·704	29·721	29·739	29·760	29·758	29·776	29·795	29·795	29·793	13
14	29·801	29·800	29·797	29·780	29·785	29·800	29·824	29·838	29·861	29·870	29·869	29·867	14
15	29·893	29·883	29·883	29·876	29·878	29·893	29·915	29·932	29·947	29·956	29·944	29·931	15
16	29·891	29·879	29·865	29·850	29·851	29·849	29·864	29·871	29·884	29·881	29·875	29·843	16
17	29·885	29·849	29·810	29·830	29·840	29·850	29·851	29·922	29·892	29·882	29·881	29·869	17
18	29·841	29·805	29·800	29·797	29·794	29·819	29·837	29·851	29·852	29·901	29·821	29·811	18
19	29·839	29·799	29·790	29·784	29·798	29.818	29·837	29·837	29·887	29·884	29·880	29·890	19
20	29·875	29·850	29·840	29·832	29·829	29·852	29·877	29·908	29·923	29·944	29·936	29·932	20
21	29·954	29·933	29·922	29·921	29·926	29·936	29·960	29·986	29·997	30·015	30·005	29·995	21
22	29·956	29·937	29·916	29·891	29·887	29·895	29·893	29·912	29·915	29·913	29·911	29·898	22
23	29·822	29·807	29·791	29·801	29·812	29·821	29·830	29·833	29·847	29·846	29·849	29·844	23
24	29·819	29·801	29·786	29·769	29·765	29·783	29·796	29·815	29·833	29·842	29·843	29·833	24
25	29·809	29·796	29·780	29·760	29·758	29·769	29·785	29·793	29·813	29·823	29·833	29·822	25
26	29·763	29·751	29·737	29.738	29·742	29·752	29·771	29·785	29·811	29·806	29·801	29·787	26
27	29·774	29·754	29·740	29·735	29·740	29·750	29·770	29.789	29·806	29·811	29·816	29·796	27
28	29·783	29·780	29·758	29·767	29·766	29·776	29·797	29·814	29·836	29·839	29·822	29·809	28
29	29·802	29·796	29·769	29·769	29·778	29·785	29·805	29·828	29·836	29·857	29·847	29·833	29
30	29·817	29·820	29·816	29·802	29·814	29·813	29·824	29·849	29·821	29·835	29·842	29·822	30
	...	...	...	...	...	...	...	...	...	...	...	...	

Days of the Month.	13	14	15	16	17	18	19	20	21	22	23	Midn.	Days of the Month.
	ins.	ins.	ins.	ins.	ins.	ins,	ins.	ins.	ins.	ins.	ins	ins.	
1	29·776	29·751	29·728	29·721	29·722	29·728	29·755	29·770	29·775	29·784	29·786	29·787	1
2	29·833	29·813	29·799	29·788	29·792	29·793	29·799	29·806	29·837	29·855	29·857	29·849	2
3	29·871	29·860	29·840	29·839	29·837	29·837	29·850	29·856	29·889	29·909	29·916	29·917	3
4	29·996	29·975	29·980	29·966	29·976	29·977	30·018	30·049	30·068	30·084	30·065	30·047	4
5	30·009	29·989	29·948	29·947	29·952	29·953	29·961	29·980	29·989	29·983	29·986	29·988	5
6	29·983	29·957	29·936	29·932	29·938	29·943	29·962	29·976	29·989	30·005	30·003	29·998	6
7	29·984	29·962	29·951	29·963	29·965	29·975	29·995	29·994	30·009	30·012	30·009	30·005	7
8	29·999	29·979	29·977	29·970	29·975	29·992	30·009	30·045	30·052	30·061	30·071	30·070	8
9	30·069	30.045	30·030	30·009	30·019	30·027	30·031	30·058	30·074	30·075	30·081	30·060	9
10	30·009	29·989	29·974	29·955	29·945	29·943	29·952	29·965	29·976	29·986	29·981	29·962	10
11	29·876	29·846	29·837	29·817	29·798	29·798	29·808	29·813	29·833	29·842	29·830	29·810	11
12	29·786	29·764	29·741	29·719	29·708	29·706	29·713	29·718	29·731	29·744	29·745	29·743	12
13	29·774	29·752	29·723	29·708	29·723	29·752	29·762	29·762	29·788	29·793	29·803	29·801	13
14	29·850	29·825	29·818	29·807	29·810	29·821	29·837	29·867	29·889	29·909	29·921	29·907	14
15	29·915	29·892	29·872	29·861	29·851	29·852	29·873	29·893	29·902	29·919	29·929	29·915	15
16	29·833	29·802	29·790	29·780	29·779	29·779	29·789	29·829	29·854	29·859	29·870	29·871	16
17	29·848	29·828	29·819	29·810	29·810	29·819	29·820	29·835	29·851	29·898	29·874	29·850	17
18	29·847	29·822	29·809	29·792	29·787	29·807	29·823	29·849	29·849	29·870	29·859	29·857	18
19	29·831	29·814	29·798	29·782	29·788	29·809	29·850	29·869	29·898	29·890	29·881	29·879	19
20	29·915	29·896	29·877	29·874	29·879	29·889	29·915	29·941	29·967	29·973	29·973	29·968	20
21	29·975	29·943	29·921	29·898	29·886	29·899	29·911	29·930	29·944	29·969	29·988	29·977	21
22	29·871	29·828	29·787	29·782	29·779	29·791	29.803	29·812	29·821	29·837	29·843	29·838	22
23	29·819	29·787	29·766	29·745	29·740	29·762	29.755	29·778	29·797	29·814	29·820	29·821	23
24	29·810	29·784	29·772	29.752	29·754	29·763	29·764	29·781	29·797	29·827	29·828	29·828	24
25	29.795	29·763	29·732	29·723	29·719	29·732	29·753	29·783	29·793	29·797	29·781	29·771	25
26	29·772	29·749	29·740	29·725	29·710	29·705	29·710	29·728	29·755	29·780	29·785	29·780	26
27	29·763	29·740	29·721	29·731	29·740	29·781	29·802	29·809	29·836	29·838	29·807	29·785	27
28	29·803	29·783	29·758	29·741	29·733	29·744	29·760	29·784	29·804	29·808	29·817	29·801	28
29	29·818	29·789	29·768	29·749	29·760	29·780	29·790	29·807	29·833	29·844	29·856	29·851	29
30	29·811	29·807	29·796	29·785	29·785	29·797	29·809	29·829	29·856	29·869	29·860	29·787	30
	...	...	...	...	...	...	...	...	...	...	...	...	

TABLE II.—TEMPERATURE of the AIR at every HOUR of the DAY, in the MONTH of APRIL, 1914.

Days of the Month.	Hours, Hongkong Standard Time. 1	2	3	4	5	6	7	8	9	10	11	Noon.	Days of the Month.
	°	°	°	°	°	°	°	°	°	°	°	°	
1	69·8	70·1	69·6	69·4	69·8	70·8	70·7	71·5	73·3	72·3	73·1	75·6	1
2	74·3	74·0	74·2	73·9	74·1	73·8	74·3	75·5	76·3	77·3	77·4	78·0	2
3	73·4	74·1	74·6	74·5	74·3	74·8	74·5	75·8	76·5	77·8	79·2	79·4	3
4	74·4	69·1	68·9	69·0	66.8	64·8	65·1	63.1	65·1	66·3	64·4	63·8	4
5	59·1	59·0	57·3	56·2	55·9	57·3	58·4	59·1	59·6	60·4	60·6	60·7	5
6	62·6	62·1	62·5	62.4	61·9	61.8	61·5	62·3	62·1	61·6	61·5	60·8	6
7	59·0	59·1	57·5	57·6	56·8	57·6	57·6	58·1	58·6	57·6	57·7	57·5	7
8	61·5	61·8	61·8	62·4	61·6	62·3	62·8	63·5	63·8	65·4	66·1	67·1	8
9	65·8	65·8	65·6	65·3	64·8	64·8	65·3	66·3	66·3	67·0	66·8	66·8	9
10	66·3	65·8	65·9	65·9	65·8	66·2	67·2	67·7	67·6	69·3	72·0	72·3	10
11	68·8	68·6	68·6	68·4	68·6	68·8	68·8	69·3	69·8	71·4	72·5	73·2	11
12	69·6	70·0	70·3	70·3	70·3	69·8	70·3	70·1	70·9	72·1	73·7	75·2	12
13	73·9	73.9	76·0	75·2	73·9	73·1	73·4	75·5	76·8	68·3	70·5	73·2	13
14	70·5	70·5	70·3	69·7	69·5	69·7	71·8	73·8	75·3	78·5	79·8	79·3	14
15	69·5	69·6	70·1	70·1	70·0	69·8	69·7	70·8	71·1	72·8	72·5	73·8	15
16	69·6	69·6	69·9	69·8	69·7	69·4	69·7	69·5	70·2	71·4	71·3	73·0	16
17	67·9	66·8	66·9	67·1	65·9	65·9	65·9	65·8	66·4	66·1	66.0	65·5	17
18	64·2	64·4	63·9	64·1	63·9	64·6	64·7	64·8	64·8	65·0	65·4	66·3	18
19	67·0	67·0	66·9	67·3	67·2	67·0	67·0	67·1	67·0	68.0	68·5	68·2	19
20	69·6	70·1	70·2	69·5	69·7	69·6	70·1	69·8	69·8	70.7	71·0	70·5	20
21	70·8	70·7	70·8	70·8	70·8	70·8	71·2	72·4	73·8	74·0	74·9	74·9	21
22	71·3	71·4	71·4	71·2	70·8	71·8	72·8	73·9	75·9	75·6	76·6	77·8	22
23	74.4	75·5	74·3	75·8	75·5	75·6	76·3	78·3	79·0	83·8	84·8	83·0	23
24	76·8	77·2	76·3	76·2	74·8	74·9	75.8	77·3	79·2	80·4	82·1	81·8	24
25	77·6	78·3	78·1	78·0	78·0	78·0	79·0	80·8	79·9	83·8	82·5	83·6	25
26	79·8	79·8	79·8	79·9	80·0	80·1	80·9	82·3	82·3	83·0	83·1	83·0	26
27	80·4	80·3	80·2	80·2	80·4	80·0	80·8	81·4	82·9	82·8	83·2	84·5	27
28	72·8	72·6	72·8	72·6	73·3	73·8	73·8	75·1	76.9	78·8	79·0	79·7	28
29	74·6	75·3	74·2	72·8	72·6	72·8	72·4	72·0	72·0	72·0	72·9	72·5	29
30	72·8	72·9	73·8	73·7	73·8	73·9	73·9	74·0	74·2	76·2	77·9	77·3	30
	...	...	...	...	...	...	...	...	...	...	...	...	

Days of the Month.	13	14	15	16	17	18	19	20	21	22	23	Midn.	Days of the Month.
	°	°	°	°	°	°	°	°	°	°	°	°	
1	77·5	77·6	77·2	77·6	76·8	75·8	75·2	74·0	74·0	74·4	74·8	74·8	1
2	78·4	78·6	79·2	80·4	78·4	75·9	75·0	72·9	72·8	72·8	72·8	74·3	2
3	80·2	80·0	80·3	78·4	78·2	76·8	75·9	75·5	75·4	74·1	74·1	74·1	3
4	61·8	62·7	61·8	60·1	59·6	59·0	58·6	57·6	57·2	57·0	57·0	58·6	4
5	61·0	61·1	61·2	61·4	61·6	61·7	61·4	61·3	62·6	63·9	63·8	62·6	5
6	60·9	60.6	60·5	59·9	60·0	59·3	59·1	58·3	59·0	59·0	59·1	58·5	6
7	58·3	59·7	59·5	59·6	59·6	59·6	59·8	60·2	60·8	61·6	61·8	61·8	7
8	68·0	68·1	67·5	66·8	65·8	65·8	65·9	65·8	66·0	66·2	65·8	66·0	8
9	67·4	67·1	67·4	67·8	67·5	67·1	67·5	67·5	67·8	67·0	66·7	66·6	9
10	73·1	72·6	72·2	71·0	69·5	68·8	68·6	68·8	68·9	68·6	68·7	68·9	10
11	73·3	74·3	74·3	72·9	72·3	71.5	70·2	70.1	69·6	69·7	70·1	69·6	11
12	76·9	76·8	77·6	76·7	76·7	77·4	76·6	76·2	76·4	76·5	76·5	76·2	12
13	73·1	72·3	72·4	72·1	73·2	71·3	69·8	69·8	70·4	70·6	69·8	70·1	13
14	79·3	78·3	79·1	79·6	76·6	74·8	72·8	72·3	71·8	71·3	71·3	70·4	14
15	72·6	73·5	72·1	72·6	71·5	71·3	70·8	70·6	70·3	70·6	70·8	70·9	15
16	75·1	69·8	73.7	74·3	73·2	72·3	70·7	69·6	68·8	68·2	67·9	67·8	16
17	65·0	64·1	63·5	64.4	64·3	64·2	64·6	65·3	64·8	63·9	63·8	63·6	17
18	67·1	68·1	68·3	68.8	68·5	68·0	67·3	65·8	66·8	66·8	66·6	66·9	18
19	68·4	69·4	69·1	69·0	68·5	68·4	68·3	68·4	68·8	69·3	69·3	69·1	19
20	70·8	70·6	70·9	70·7	70·4	70·8	70·4	70·1	70·6	70·5	70·4	70·7	20
21	75·6	74·5	75·5	75·4	74·4	73·8	73·3	73·0	72.3	72·2	71·4	71·8	21
22	78·3	79·8	79·1	78·8	79·6	76·9	75·4	75·5	74·7	75·1	74·8	75·3	22
23	83·3	83·4	83·2	83·8	81·1	80·1	79·5	78·1	77·6	76·8	76·0	76.0	23
24	83·6	83·4	83·6	84·1	82·3	81·0	79·8	78·4	77·5	77·1	77·1	78·4	24
25	83·8	84·7	83·8	83·3	82·3	81·8	80·9	80·4	80.1	79·2	79·3	80·1	25
26	84·2	84·1	83·9	83·4	83·1	82·0	81·2	81·1	81·1	81·1	80·8	81·0	26
27	84·3	84·8	84·8	83·0	81·2	75·6	73·1	72·9	71·8	72·7	72·7	72·0	27
28	79·6	78·4	78·3	78·0	77·8	77·6	77·8	77·8	76·6	75·5	73·8	73·9	28
29	73·0	73·3	73·8	74·0	74·2	74·3	74·4	74·6	73·6	73·6	73·9	72·8	29
30	77·6	77·6	77·7	77·9	76·5	76·6	76·1	76·0	75·9	75·8	75·6	74·8	30
	...	...	...	...	...	...	...	...	...	...	...	...	

TABLE III.—TEMPERATURE of EVAPORATION at every HOUR of the DAY, in the MONTH of APRIL, 1914.

Days of the Month.	Hours, Hongkong Standard Time.												Days of the Month.
	1	2	3	4	5	6	7	8	9	10	11	Noon.	
	°	°	°	°	°	°	°	°	°	°	°	°	
1	68·8	69·0	68·6	68·3	69·0	69·6	69·4	69·8	70·3	70·0	70·4	70·6	1
2	71·1	71·0	71·1	70·8	71·3	70·8	71·3	71·1	71·8	71·8	72·5	72·2	2
3	71·5	71·5	71·6	71·4	71·5	71·3	71·4	72·3	73·0	73·0	73·2	73·8	3
4	72·6	67·7	67·8	67·9	65·8	63·3	63·3	61·3	63·0	62·6	61·7	60·8	4
5	55·8	55·5	54·8	53·6	53·3	54·8	55·4	55·6	56·3	56·4	56·3	56·3	5
6	60·4	60·0	60·8	60·6	60·7	60·1	60·1	60·7	60·3	60·9	59·6	57·7	6
7	54·8	54·9	54·4	54·5	53·9	54·6	54·5	55·0	56·0	55·7	55·0	55·1	7
8	57·6	57·1	57·1	57·0	57·8	56·8	54·8	54·8	53·8	53·9	54·8	56·3	8
9	57·8	57·6	56·5	57·0	56·0	56·0	55·3	56·2	56·3	56·4	56·0	57·1	9
10	58·7	58·6	58·3	58·3	58·6	58·0	58·0	59·5	59·8	61·0	63·5	62·8	10
11	64·8	64·7	64·7	64·8	64·1	64·3	64·8	65·3	65·9	67·2	67·5	68·1	11
12	68·6	68·8	68·9	68·9	68·8	68·8	69·2	69·0	69·3	70·0	71·0	71·6	12
13	72·6	72·6	73·2	73·0	72·8	72·2	72·6	73·4	73·8	68·0	68·0	69·6	13
14	68·5	68·5	68·3	67·9	67·8	67·9	68·8	69·6	70·5	71·1	70·5	70·3	14
15	67·8	68·0	68·0	67·9	67·9	67·5	67·2	67·8	68·1	68·8	67·8	68·8	15
16	68·6	68·5	68·8	68·7	68·9	68·7	68·9	68·1	69·0	69·6	69·8	71·0	16
17	65·2	64·1	63·8	63·8	63·6	63·6	63·7	63·8	63·5	63·1	63·1	62·8	17
18	62·6	62·7	62·7	62·8	62·7	62·7	62·6	63·3	63·8	63·8	64·3	64·3	18
19	65·3	65·2	65·2	65·4	65·1	65·2	65·8	65·9	65·8	67·1	67·2	67·2	19
20	68·8	69·6	69·6	68·6	69·3	68·8	69·7	69·1	68·2	69·3	69·6	69·1	20
21	70·6	70·4	70·6	70·6	70·6	70·5	70·9	71·3	72·3	72·1	72·3	72·2	21
22	70·6	70·5	70·6	70·5	69·8	70·1	71·1	71·6	72·3	72·7	73·0	72·8	22
23	72·5	73·6	72·5	73·6	73·5	73·7	74·7	75·3	75·3	76·3	75·8	76·4	23
24	75·4	73·8	74·1	74·2	73·9	73·9	73·8	75·2	75·8	75·8	76·5	75·9	24
25	74·6	74·8	74·3	74·4	74·1	74·8	75·3	75·8	75·6	77·1	77·0	77·8	25
26	77·0	76·8	76·8	77·7	77·8	78·1	76·0	77·0	77·0	77·5	77·6	77·7	26
27	76·6	76·2	76·1	76·1	76·0	75·8	75·8	76·3	76·8	76·8	77·3	77·5	27
28	70·3	70·6	69·8	70·6	70·2	70·3	70·4	70·6	71·2	72·6	73·6	73·6	28
29	72·5	72·8	72·3	71·8	71·4	70·8	70·6	69·9	69·9	69·9	70·5	70·1	29
30	71·8	72·3	72·6	72·4	72·6	72·3	72·4	71·9	72·9	74·2	75·3	74·5	30
...	...	...	...	...	...	...	...	...	...	...	...	...	...

Days of the Month.	13	14	15	16	17	18	19	20	21	22	23	Midn.	Days of the Month.
	°	°	°	°	°	°	°	°	°	°	°	°	
1	72·3	72·2	72·0	71·8	71·7	71·3	71·4	71·5	71·5	71·5	71·7	71·5	1
2	72·2	71·9	71·6	72·0	72·0	71·1	70·9	71·0	71·3	71·3	71·3	71·6	2
3	74·0	73·5	74·2	73·3	73·9	73·4	72·9	73·1	73·1	72·6	72·6	73·0	3
4	59·8	59·1	58·6	56·4	56·6	56·0	55·5	54·7	54·4	53·9	54·0	55·5	4
5	57·5	57·3	57·9	57·9	58·1	58·6	59·0	59·0	59·9	60·9	60·9	60·6	5
6	57·4	56·6	56·8	55·9	55·8	55·0	55·0	54·2	55·1	55·5	55·0	54·5	6
7	55·6	56·1	55·5	55·0	55·5	55·8	55·6	56·1	56·8	56·3	56·8	57·1	7
8	55·5	56·6	56·0	57·1	57·3	59·0	58·4	58·5	58·8	61·0	59·3	58·8	8
9	58·6	58·9	59·6	60·1	59·8	60·6	60·8	61·4	60·8	59·3	59·8	58·8	9
10	63·3	64·5	62·9	63·6	63·5	63·5	63·8	63·8	63·9	64·3	64·4	64·8	10
11	68·3	69·1	68·6	68·5	68·3	68·3	67·6	68·1	67·8	68·1	68·7	68·3	11
12	72·4	72·3	73·0	73·1	72·9	73·5	73·0	73·3	73·5	73·1	73·1	72·9	12
13	69·4	69·5	69·3	69·0	69·9	68·3	67·8	67·8	68·5	68·3	68·4	68·5	13
14	70·0	69·5	68·6	66·8	66·6	67·3	68·8	69·6	69·4	68·8	68·8	68·8	14
15	67·3	67·4	66·3	66·3	66·8	67·4	67·1	67·3	68·0	68·7	68·8	69·0	15
16	72·1	68·8	70·5	71·3	69·7	69·2	68·8	67·8	66·5	65·8	65·6	65·9	16
17	62·7	62·1	62·1	62·0	61·6	60·6	61·7	62·0	61·6	61·6	62·2	61·8	17
18	64·0	64·5	64·4	64·8	65·0	64·8	64·8	64·6	64·3	64·8	64·7	64·9	18
19	67·3	68·0	67·9	67·5	67·5	67·3	67·6	68·1	68·5	68·5	68·8	68·6	19
20	69·3	69·1	69·3	69·2	69·4	69·8	69·6	69·5	70·0	70·0	69·9	70·4	20
21	72·3	71·8	72·2	72·0	72·1	72·1	71·3	71·6	71·4	71·2	70·2	70·8	21
22	73·3	73·8	73·6	73·6	73·5	72·8	72·3	72·1	72·0	72·5	72.5	72·9	22
23	76·8	76·5	76·6	76·8	76·3	75·8	75·3	74·8	75·0	74·6	74·1	74·1	23
24	76·2	75·4	74·8	76·5	74·9	74·9	74·7	74·8	74·5	74·1	74·1	74·9	24
25	77·4	77·3	77·4	77·7	77·1	76·8	76·9	76·3	76·6	76·4	76·2	77.0	25
26	78·0	77·9	77·0	77·3	77·1	76·9	76·7	77·0	77·0	77·0	76·8	76·6	26
27	77·7	77·9	77·8	77·6	77·6	69·8	70·0	69·3	69·8	69·6	69·8	69·6	27
28	73·6	73·4	73·8	74·1	74·8	74·8	75·1	75·3	73·9	72·0	72·3	71·6	28
29	70·8	70·8	71·3	71·8	72·0	71·9	72·3	72·3	71·6	72·0	72·0	71·8	29
30	75·0	74·4	74·7	74·8	74·3	74·5	74·8	74·6	73·8	74·2	73·8	72·3	30
...	...	...	...	...	...	...	...	...	...	...	...	...	...

TABLE IV.—AMOUNT of CLOUD, (0-10), at every HOUR of the DAY, in the MONTH of APRIL, 1914

Days of the Month.	Hours, Hongkong Standard Time.																							Days of the Month.
	1	2	3	4	5	6	7	8	9	10	11	Noon.	13	14	15	16	17	18	19	20	21	22	23	Midn.	
1	4	4	8	7	5	10	10	10	10	10	10	10	9	9	10	10	10	7	10	6	6	8	6	5	1
2	6	7	7	8	9	10	10	9	9	8	8	9	9	7	7	7	6	4	3	9	10	9	10	10	2
3	10	10	8	8	10	10	9	8	8	9	7	7	7	9	8	9	8	4	10	10	10	10	10	10	3
4	10	10	10	10	10	10	10	10	10	10	10	10	10	10	10	10	10	10	10	10	10	10	10	10	4
5	10	10	10	10	10	10	10	10	10	10	10	10	10	10	10	10	10	10	10	10	10	10	10	10	5
6	10	10	10	10	10	10	10	10	10	10	10	10	10	10	10	10	10	10	10	10	10	10	10	10	6
7	10	10	10	10	10	10	10	10	10	10	10	10	10	10	10	10	10	10	10	10	10	10	10	10	7
8	10	10	10	10	10	10	10	10	10	10	10	10	8	9	10	10	10	10	10	10	10	10	10	10	8
9	10	10	10	10	10	10	10	10	10	10	10	10	10	10	10	10	10	10	10	10	10	10	10	10	9
10	10	9	10	10	10	10	10	10	10	9	7	5	5	7	9	10	10	10	10	10	10	10	10	10	10
11	10	10	10	10	10	10	10	10	10	10	8	4	2	2	9	8	7	6	4	3	3	10	7	6	11
12	7	7	8	9	10	10	9	10	10	10	9	9	9	10	10	9	10	10	8	6	8	10	10	10	12
13	10	10	10	10	10	10	8	9	10	10	10	7	10	10	10	9	7	9	3	2	10	10	10	10	13
14	10	10	8	3	4	4	3	2	8	8	9	9	9	8	8	5	7	8	7	9	10	10	10	10	14
15	7	7	9	10	10	10	10	10	10	10	7	7	10	9	10	9	10	10	10	10	9	10	10	10	15
16	10	10	10	10	10	10	10	10	10	10	10	10	9	10	9	10	10	10	10	10	10	10	10	10	16
17	10	10	10	10	10	10	10	10	10	10	10	10	10	10	10	10	10	10	10	10	10	10	10	10	17
18	10	10	10	10	10	10	10	10	10	10	10	10	10	10	10	10	10	10	10	10	10	10	10	10	18
19	10	8	10	10	10	10	10	10	10	10	10	10	10	8	7	10	10	10	10	10	10	10	10	10	19
20	10	10	10	5	3	8	10	10	10	10	10	10	10	10	10	10	10	10	10	10	10	10	10	10	20
21	10	10	10	10	10	10	10	10	10	10	7	6	7	6	3	3	3	4	1	0	0	0	0	0	21
22	0	0	2	0	10	8	9	10	8	9	8	4	2	1	1	1	1	2	7	1	8	8	7	8	22
23	4	3	4	9	10	10	8	7	5	5	6	7	6	1	1	1	4	5	7	2	1	1	0	2	23
24	2	4	2	2	3	8	7	10	6	6	7	8	6	2	2	2	2	4	2	1	1	2	1	8	24
25	7	9	10	6	4	9	10	10	10	7	7	7	6	6	7	7	8	10	10	7	7	7	7	8	25
26	8	8	9	9	9	10	10	10	9	9	9	9	9	9	8	9	10	10	10	10	10	6	5	4	26
27	4	4	3	3	8	9	8	10	7	10	9	8	6	7	9	9	10	10	10	10	10	10	9	1	27
28	0	0	2	0	9	10	10	10	10	5	8	7	9	9	9	9	9	10	10	10	10	10	10	10	28
29	10	9	10	10	10	10	10	10	10	10	10	10	10	10	10	10	10	10	10	10	10	10	10	10	29
30	10	10	10	10	10	10	10	10	10	10	7	9	10	10	9	5	8	10	10	10	10	10	10	10	30
	...	...	...	...	...	...	...	...	...	...	...	...	...	...	...	...	...	...	...	...	...	...	...	...	

TABLE V.—AMOUNT of SUNSHINE registered in each HOUR of the DAY, in the MONTH of APRIL, 1914.

Days of the Month.	Hours, Hongkong Apparent Time.													Days of the Month.
	6	7	8	9	10	11	Noon.	13	14	15	16	17	18	
	h.	h.	h.	h.	h.	h.	h.	h.	h.	h.	h.	h.	h.	
1	...	...	...	...	...	...	0·2	0·8	0·5	0·9	1·0	0·3	...	1
2	...	...	...	...	0·4	0·4	1·0	1·0	0·8	1·0	0·8	0·5	...	2
3	...	0·4	0·8	0·7	0·9	1·0	1·0	1·0	1·0	0·9	0·6	0·2	...	3
4	...	...	...	...	...	...	...	...	...	...	...	...	...	4
5	...	...	...	...	...	...	...	...	...	...	...	...	...	5
6	...	...	...	...	...	...	...	...	...	...	...	...	...	6
7	...	...	...	...	...	...	...	...	...	...	...	...	...	7
8	...	...	...	...	...	...	0·1	0·9	0·4	...	...	...	...	8
9	...	...	0·1	0·1	0·1	...	...	...	...	...	...	...	...	9
10	...	...	...	...	0·5	1·0	0·8	1·0	0·9	0·1	...	...	...	10
11	...	...	...	...	0·1	0·9	1·0	1·0	1·0	...	0·9	0·9	...	11
12	...	...	0·1	...	0·4	0·1	...	...	...	...	...	0·4	...	12
13	...	0·1	0·1	0·1	...	0·1	0·5	...	...	0·1	0·5	0·5	...	13
14	...	0·7	1·0	0·4	0·9	0·3	0·5	0·8	0·6	0·8	0·8	0·7	...	14
15	...	0·1	...	0·1	0·2	0·8	0·6	0·7	0·3	0·2	...	...	...	15
16	...	...	...	0.1	...	0·2	0·1	0·3	0·3	0·4	...	...	...	16
17	...	...	...	...	...	...	...	...	...	...	...	...	...	17
18	...	...	...	...	...	...	...	...	...	...	0·1	...	...	18
19	...	...	...	...	...	...	...	0·6	0·8	0·8	...	...	...	19
20	...	...	...	...	0·2	0·1	...	0·1	0·2	0·4	...	...	...	20
21	...	...	0·2	0·6	0·8	0·9	0·9	0·9	0·5	1·0	1·0	1·0	0·1	21
22	...	...	0·7	0·9	0·7	1·0	0·9	1·0	1·0	1·0	1·0	1·0	...	22
23	...	0·5	0·9	0·9	1·0	1·0	1·0	1·0	1·0	1·0	1·0	0·7	...	23
24	...	0·6	0·7	1·0	1·0	1·0	1·0	1·0	1·0	1·0	1·0	0·9	0·1	24
25	...	...	0·5	0·9	1·0	1·0	0·6	1·0	1·0	1·0	0·5	...	...	25
26	...	...	0·4	0·7	1·0	0·6	0·5	1·0	1·0	0·8	0·7	0·5	...	26
27	...	...	0·1	0·5	0·3	0·5	1·0	1·0	1·0	0·9	0·5	...	...	27
28	...	...	0·4	0·2	1·0	0·8	0·7	0·7	...	0·3	...	...	...	28
29	...	...	...	...	...	...	...	...	...	...	...	...	...	29
30	...	...	...	...	0·3	1·0	0·6	0·8	0·3	0·5	0·8	...	...	30

TABLE VI.—AMOUNT of RAINFALL registered in each HOUR of the DAY in the MONTH of APRIL, 1914.

Days of the Month	Hours, Hongkong Standard Time.												Days of the Month.
	1	2	3	4	5	6	7	8	9	10	11	Noon.	
	ins.	ins.	ins.	ins.	ins.	ins.	ins	ins.	ins.	ins.	ins.	ins.	
1	...	...	...	...	...	...	...	...	...	...	...	...	1
2	...	...	...	...	...	...	...	...	...	...	...	...	2
3	...	...	...	...	...	...	...	...	...	...	...	...	3
4	...	0·030	0·030	0·080	0·070	...	...	...	...	...	...	...	4
5	...	...	...	...	...	...	...	...	...	...	...	...	5
6	...	...	...	...	...	...	...	...	...	0·005	...	...	6
7	...	...	0·010	...	...	...	...	...	0·005	0·015	0·040	0·015	7
8	...	...	...	...	...	...	...	...	...	...	...	...	8
9	...	...	...	0·020	...	...	...	...	...	...	...	...	9
10	...	...	...	...	...	...	...	...	...	...	...	...	10
11	...	...	...	...	...	...	...	...	...	...	...	...	11
12	...	...	...	...	...	...	...	...	...	...	...	...	12
13	0·005	...	...	...	...	...	...	...	...	0·570	...	...	13
14	...	...	...	...	...	...	...	...	...	...	...	...	14
15	...	...	...	...	...	...	...	...	...	...	...	.	15
16	0·050	...	...	...	...	...	...	...	...	...	...	...	16
17	...	0·020	0·010	...	...	...	...	0·040	...	...	...	0·030	17
18	...	...	0·005	...	...	...	...	...	...	0·090	0·060	...	18
19	...	...	...	...	...	...	0·005	...	...	...	...	0·050	19
20	...	...	...	...	...	...	...	...	...	...	...	...	20
21	...	...	...	...	...	...	...	...	...	...	...	...	21
22	...	...	...	...	...	...	...	...	...	...	...	...	22
23	...	...	...	...	...	...	...	...	...	...	...	...	23
24	...	...	...	...	...	...	...	...	...	...	...	...	24
25	...	...	...	...	...	...	...	...	...	...	...	...	25
26	...	...	...	...	...	...	...	...	...	...	...	...	26
27	...	...	...	...	...	...	...	...	...	...	...	...	27
28	...	...	...	...	...	...	...	...	...	...	...	...	28
29	...	...	...	0·015	0·005	...	0·005	...	...	...	...	...	29
30	...	...	...	...	...	...	...	0·005	0·020	...	...	...	30
...	...	...	...	...	...	...	...	...	...	...	...	...	31

Days of the Month.	13	14	15	16	17	18	19	20	21	22	23	Midn.	Days of the Month.
	ins.	ins.	ins.	ins.	ins.	ins.	ins.	ins.	ins.	ins.	ins.	ins.	
1	...	...	...	...	...	...	...	...	...	...	...	...	1
2	...	...	...	...	...	...	...	...	...	...	...	...	2
3	...	...	...	...	...	...	...	...	...	...	...	...	3
4	...	...	...	...	...	...	...	...	...	...	...	...	4
5	...	...	...	...	...	...	...	...	...	...	...	...	5
6	...	...	...	...	...	...	...	...	...	...	...	...	6
7	...	...	...	...	...	...	...	...	...	...	...	...	7
8	...	...	...	...	...	...	...	...	...	...	...	...	8
9	...	...	...	...	...	...	...	...	...	...	...	...	9
10	...	...	...	...	...	...	...	...	...	...	...	...	10
11	...	...	...	...	...	...	...	...	...	...	...	...	11
12	...	...	...	...	...	...	...	...	...	...	...	...	12
13	0·005	0·015	...	...	...	...	...	...	...	...	..	...	13
14	...	...	...	...	...	...	...	...	...	...	0·040	0·020	14
15	...	...	...	...	...	...	...	...	...	...	0·010	0·180	15
16	0·010	0·920	0·005	...	...	...	0·030	0·060	0·050	0·060	0·060	0·010	16
17	0·135	0·025	0·060	...	...	...	...	0·005	...	0·015	...	...	17
18	...	...	...	...	...	...	0·040	0·150	...	...	...	...	18
19	0·005	...	...	...	...	0·015	0·070	0·260	0·185	0·030	0·015	...	19
20	...	...	...	...	...	...	...	...	...	...	...	...	20
21	...	...	...	...	...	...	...	...	...	...	...	...	21
22	...	...	...	...	...	...	...	...	...	...	...	...	22
23	...	...	...	...	...	...	...	...	...	...	...	...	23
24	...	...	...	...	...	...	...	...	...	...	...	...	24
25	...	...	...	...	...	...	...	0·020	...	...	...	...	25
26	...	...	...	...	...	...	...	...	...	...	...	...	26
27	...	...	...	0·005	0·020	0·020	0·030	0·480	0·020	...	...	...	27
28	...	...	...	...	..	...	...	...	...	...	0·020	...	28
29	...	...	...	...	...	...	...	...	...	0·010	...	0·050	29
30	...	...	...	...	...	...	...	...	...	...	...	...	30
...	...	...	...	...	...	...	...	...	...	...	...	...	...

TABLE VII.—DIRECTION and VELOCITY of the WIND for every HOUR of the DAY, in the MONTH of APRIL, 1914.

(The Direction is given in points, and the Velocity in miles per hour.)

Days of the Month.	Hours, Hongkong Standard Time. 1		2		3		4		5		6		7		8		9		10		11		Noon.		Days of the Month.
	Dir.	Vel.	Dir.	Vel.	Dir.	Vel.	Dir.	Vel.	Dir.	Vel.	Dir.	Vel.	Dir.	Vel.	Dir.	Vel.	Dir.	Vel.	Dir.	Vel.	Dir.	Vel.	Dir.	Vel.	
1	8	14	8	15	10	11	8	10	8	5	9	5	11	8	8	8	9	9	9	11	9	10	15	9	1
2	16	7	17	6	18	4	18	4	18	3	16	3	16	3	16	4	17	6	19	7	17	8	18	12	2
3	13	3	14	5	14	8	14	6	15	4	15	10	16	6	14	6	12	8	16	11	16	11	16	14	3
4	11	2	24	14	25	7	25	4	29	4	31	6	31	5	2	7	8	11	6	7	2	4	1	10	4
5	...	1	3	5	2	5	2	4	1	5	2	3	3	8	5	16	7	17	6	18	6	14	6	17	5
6	7	27	7	29	6	24	6	20	6	19	7	16	7	18	6	12	5	7	3	4	3	2	32	9	6
7	22	6	22	4	23	6	30	4	30	3	...	0	26	5	24	2	...	1	24	2	29	4	...	0	7
8	...	1	...	0	...	1	8	3	...	1	6	6	7	8	5	7	6	13	7	12	5	15	7	21	8
9	6	19	6	22	7	27	7	22	6	18	6	21	7	21	7	27	7	25	7	32	7	34	7	33	9
10	7	21	7	21	7	15	7	17	7	15	7	17	7	18	8	19	7	19	7	17	8	15	9	20	10
11	8	13	8	14	8	16	9	15	9	13	9	11	9	13	9	14	8	12	8	15	9	16	10	17	11
12	9	11	9	6	8	4	8	5	7	5	8	11	7	12	7	11	8	12	8	11	10	11	13	7	12
13	23	7	20	7	19	13	19	10	24	7	25	3	25	5	25	5	20	5	28	15	22	5	26	9	13
14	...	1	...	0	...	0	...	1	...	0	...	1	...	0	...	1	24	2	24	4	17	7	9	8	14
15	6	10	6	11	7	13	7	16	6	5	7	16	6	16	5	14	8	16	8	15	8	19	8	18	15
16	8	14	9	8	9	11	9	12	9	13	8	13	8	13	8	14	7	15	6	13	7	11	8	7	16
17	7	33	7	34	7	35	8	29	7	29	7	27	7	30	6	21	7	37	6	39	6	36	6	33	17
18	6	31	6	32	6	30	6	37	6	34	6	28	7	30	7	25	7	20	8	23	8	28	8	24	18
19	7	26	6	27	6	29	7	23	6	24	7	17	7	18	8	19	8	15	8	18	7	19	7	15	19
20	7	13	7	10	7	5	7	4	7	5	8	6	8	11	8	13	8	18	8	18	7	22	7	19	20
21	7	9	8	9	8	9	8	10	8	13	8	12	8	13	8	12	8	13	9	14	9	16	8	14	21
22	7	7	7	8	7	8	10	6	10	3	12	3	6	2	6	2	6	8	7	11	8	10	8	8	22
23	10	2	17	2	18	2	18	3	...	1	...	1	17	3	...	1	24	6	19	8	20	10	22	12	23
24	20	7	21	9	22	9	23	5	25	5	26	4	26	2	26	5	25	8	24	8	23	9	22	7	24
25	18	6	18	6	18	7	16	8	18	9	18	9	18	10	18	10	20	13	19	13	20	13	21	7	25
26	16	14	16	12	16	13	17	12	17	13	17	15	18	11	18	15	18	13	18	15	18	15	18	17	26
27	18	14	18	14	18	12	19	14	18	16	18	15	18	18	18	13	19	15	19	15	19	18	19	16	27
28	30	2	17	3	...	1	...	0	...	1	9	10	9	14	10	11	9	9	9	9	8	12	8	16	28
29	9	25	7	23	6	22	6	22	6	27	6	20	7	24	7	26	7	28	7	23	7	25	7	26	29
30	7	17	6	13	8	[illegible]	7	13	7	10	7	10	8	14	10	14	9	25	8	18	6	13	7	14	30
	...	...	...	...	...	...	...	...	...	...	...	...	...	...	...	...	...	...	...	...	...	...	...	...	

Days of the Month.	13		14		15		16		17		18		19		20		21		22		23		Midnight.		Days of the Month.
	Dir.	Vel.	Dir.	Vel.	Dir.	Vel.	Dir.	Vel.	Dir.	Vel.	Dir.	Vel.	Dir.	Vel.	Dir.	Vel.	Dir.	Vel.	Dir.	Vel.	Dir.	Vel.	Dir.	Vel.	
1	16	11	16	10	16	11	17	11	17	10	16	9	16	6	25	2	16	2	17	8	17	7	17	6	1
2	18	10	17	8	20	10	20	8	16	10	16	9	16	4	10	7	9	9	9	6	9	6	13	6	2
3	16	12	15	10	15	8	15	5	16	8	16	7	16	6	16	5	11	6	...	0	...	0	...	0	3
4	2	7	1	6	32	9	1	10	1	12	1	6	32	4	32	8	1	9	3	8	2	4	...	1	4
5	6	14	6	15	6	12	7	14	6	12	6	14	7	17	5	16	6	23	7	29	6	26	7	28	5
6	32	8	32	10	31	7	31	4	31	4	31	4	31	2	32	3	...	1	...	1	26	2	29	4	6
7	29	2	8	4	4	2	2	4	6	7	5	6	...	0	6	5	8	5	7	7	7	3	7	2	7
8	7	24	7	29	7	24	7	26	6	23	7	25	6	23	6	17	6	25	6	28	6	19	6	16	8
9	7	29	8	25	7	22	8	27	7	25	7	26	7	24	7	21	8	22	8	23	6	25	7	23	9
10	9	24	8	23	8	18	9	15	9	17	10	13	9	10	9	8	9	10	9	10	9	11	8	10	10
11	9	20	9	17	8	15	8	12	8	13	8	14	8	11	8	11	8	9	8	5	8	10	10	11	11
12	13	9	16	10	16	11	16	13	16	10	17	15	18	17	18	14	18	11	18	11	17	13	19	12	12
13	17	6	14	3	14	4	24	5	25	5	23	8	29	4	...	1	...	0	...	0	...	0	24	2	13
14	8	12	8	10	8	10	9	7	9	16	9	16	9	13	9	12	9	16	8	14	8	10	7	11	14
15	8	21	8	23	8	19	8	19	8	19	7	17	8	16	8	14	7	16	8	14	8	13	9	9	15
16	13	2	32	14	25	3	...	1	28	5	9	11	9	23	7	31	7	35	7	35	6	31	7	35	16
17	7	38	6	35	6	33	6	36	7	36	7	39	7	36	7	34	7	38	6	32	7	34	6	31	17
18	8	22	8	22	8	23	9	21	9	25	8	20	8	22	7	21	8	24	7	27	7	29	7	22	18
19	7	22	7	22	7	18	7	22	7	20	8	16	9	18	9	11	9	12	8	18	9	20	8	17	19
20	8	21	8	21	8	21	7	20	8	17	8	17	9	16	8	15	8	17	8	16	8	14	7	8	20
21	8	17	8	18	8	16	8	17	7	15	7	12	8	10	8	7	7	8	7	4	...	0	...	0	21
22	14	5	25	5	7	5	13	4	15	2	12	3	...	1	...	1	...	1	...	1	8	3	8	2	22
23	23	10	22	9	22	9	17	8	17	8	18	4	24	5	19	4	18	3	24	5	26	5	20	5	23
24	23	8	20	10	22	10	17	10	18	10	19	5	...	1	...	1	2	2	...	1	12	2	18	4	24
25	20	11	20	12	18	7	15	6	17	8	18	8	16	10	18	9	17	6	16	7	15	11	15	7	25
26	18	23	18	15	18	16	18	21	18	19	19	16	18	14	18	11	18	13	18	12	18	12	18	15	26
27	18	14	18	16	19	14	18	19	18	15	32	15	16	5	7	11	12	9	8	7	8	10	7	3	27
28	7	14	8	14	7	17	7	18	7	15	7	10	7	3	8	10	7	12	8	21	8	32	7	28	28
29	6	23	7	24	8	23	8	21	7	19	7	19	7	18	7	19	6	16	5	11	6	10	8	15	29
30	7	16	7	17	7	14	7	13	8	12	8	7	8	10	8	10	9	9	8	12	8	17	9	24	30
	...	...	...	...	...	...	...	...	...	...	...	...	...	...	...	...	...	...	...	...	...	...	...	...	

TABLE VIII.—CHARACTER and DIRECTION of MOTION of the CLOUDS at THREE-HOURLY INTERVALS in the MONTH of APRIL, 1914.

Days of the Month.	Hours, Hongkong Standard Time.															
	1		4		7		10		13		16		19		22	
	Character.	Direction.	Character.	Direction.	Character.	Direction	Character.	Direction.	Character.	Direction	Character.	Direction.	Character.	Direction.	Character.	Direction.
1	cu	SE	cu	SSE	a-cu / cu	W / S	cu	SSE	cu	S	a-cu / cu	WSW / S	cu	SW	cu	SW
2	cu	SW	cu	SSW	a-cu / cu	WSW / SSW	cu	SSW	a-cu / cu	W / SSW	cu	SSW	a-cu / cu	SSW	cu	SSW
3	cu	SSW	cu	SSW	cu	SSW	cu	S	cu	SW	cu	SW	a-cu / cu	W / SSW	cu	SSW
4	cu	SSW	nb	...	nb	E	nb	E	nb	E	cu-nb	E	st-cu	E	st-cu	E
5	st	E	nb	E	cu	E	st	E	st	E	st	E	nb	E	nb	E
6	nb	E	nb	E	nb	E	nb	E	nb	E	st-cu	SSE	st-cu	...	st-cu	...
7	st	...	nb	E	nb	ENE	nb	E	nb	E	st	E	nb	E	st	SSW
8	st	SSE	st	...	st	SE	st	S	cu	WSW	st	SSE	st	S	st	S
9	st	SSE	nb	S	st	SSE	st / cu	S / E	st / cu	SSE / E	st / cu	SSE / E	st-cu	E	nb	S
10	a-cu / cu	SSW / SE	st	WSW	a-cu / cu	W / ESE	a-cu / cu	W / ESE	cu	ESE	cu	E	cu	SE	cu	SE
11	cu	SE	cu	ESE	nb	E	a-cu / cu	W / ESE	cu	ESE	a-cu / cu	W / ESE	cu	SE	cu	S
12	cu	S	cu	S	a-cu / cu	W / S	cu	S	cu	S	cu-nb	SSW	a-cu / cu	W / SW	cu	SW
13	nb	SW	nb	SW	cu-nb	SW	nb	SW	nb	SSW	a-cu	W	a-cu	W	st	...
14	a-cu	W	a-cu	W	a-cu	W	a-cu	WSW	a-cu / cu	W / W	a-cu	W	a-cu	W	a-cu / cu	W / E
15	a-cu / cu	W / E	cu	E	cu	E	a-cu / cu	WSW / E	a-cu / cu	SSE	a-cu / cu	W / S	cu	SSE	cu	ESE
16	nb	ESE	cu-nb	SE	nb	S	nb	S	nb	S	nb	SW	nb	SE	nb	E
17	nb	E	nb	E	nb	E	nb	E	nb	E	nb	E	nb	E	nb	E
18	nb	E	nb	E	nb	E	nb	E	a-cu / cu	W / ESE	cu	S	nb	S	cu	S
19	cu-nb	ESE	cu-nb	E	nb	ESE	nb	ESE	nb	SE	nb	SE	nb	S	nb	S
20	nb	S	ci-st / cu	...	cu	SSE	cu	S	cu-nb	S	cu	SSE	cu	ESE	cu	ESE
21	nb	ESE	nb	ESE	cu	ESE	cu	ESE	cu	ESE	a-cu / cu	W / SE	a-cu	...	...	...
22	...	...	...	...	cu	SSE	a-cu / cu	WSW / SE	cu	S	cu	...	ci-st / cu	...	cu	S
23	cu	S	cu	S	a-cu / cu	W / SSW	cu	WSW	cu	WSW	cu	...	cu	WSW	cu	...
24	cu	...	cu	WSW	cu	WSW	cu	W	ci-st / cu	WSW	ci-st / cu	...	ci-st / cu	...	cu	...
25	cu	WSW	cu	WSW	cu	SW	a-cu / cu	W / SW	a-cu / cu	W / SW	cu	SSW	cu	WSW	cu	WSW
26	cu	SSW	cu	SSW	ci-st / cu	— / SSW	cu	SSW	cu	SSW	cu	SSW	cu	SSW	cu	SSW
27	cu	SSW	cu	SSW	cu	SW	cu	SW	cu	SW	cu	SW	nb	WSW	nb	...
28	...	...	...	...	cu	S	cu	SSW	cu	S	cu	SW	cu	SSW	nb	ESE
29	nb	ESE	nb	ESE	nb	E	nb	E	nb	E	nb	SE	nb	E	nb	E
30	nb	E	nb	E	nb	E	cu-nb	ESE	nb	ESE	cu	SE	cu	ESE	nb	ESE
31	...	...	...	...	...	...	...	...	...	...	...	...	...	...	...	...

TABLE IX.—DAILY VALUES of METEOROLOGICAL ELEMENTS in the MONTH of APRIL, 1914.

Days of the Month	Mean Barometric Pressure.	Temperature. Of the Air. Maximum.	Temperature. Of the Air. Minimum.	Temperature. Of the Air. Range.	Temperature. Of the Air. Mean.	Temperature. Of Evaporation.	Temperature. Of the Dew Point.	Mean Vapour Tension.	Mean Degree of Humidity (Saturation=100).	Mean Amount of Cloud (0-100).	Bright Sunshine. Daily Duration.	Bright Sunshine. Percentage of possible amount.	Rainfall. Amount.	Rainfall. Duration.	Wind. Components. North.	Wind. Components. East.	Wind. Resultant. Direction.	Wind. Resultant. Velocity.	Wind. Observed Velocity.
	ins.	°	°	°	°	°	°	ins.	%	%	h.	%	ins.	h.	m.p.h.	m.p.h.	°	m.p.h.	m.p.h.
1	29·773	79·9	69·4	10·5	73·6	70·6	69·0	0·710	86	81	3·7	30	0·000	0	− 4·8	+ 4·0	140	6·2	8·7
2	29·808	80·4	72·7	7·7	75·6	71·5	69·3	·718	81	80	5·9	48	0·000	0	− 5·4	− 0·3	183	5·4	6·7
3	29·865	82·6	73·4	9·2	76·3	72·7	70·8	·756	84	87	8·5	69	0·000	0	− 6·3	+ 1·2	169	6·4	6·6
4	29·982	74·4	57·0	17·4	63·0	60·5	58·6	·495	86	100	0·0	0	0·210	3	+ 5·0	+ 0·6	7	5·0	6·9
5	30·005	63·9	55·9	8·0	60·3	57·2	54·7	·429	81	100	0·0	0	0·000	0	+ 5·4	+ 12·3	66	13·4	13·9
6	29·969	63·9	57·8	6·1	60·7	57·9	55·7	·445	83	100	0·0	0	0·005	0	+ 4·6	+ 6·6	55	8·0	9·9
7	29·985	61·8	56·5	5·3	59·0	55·4	52·3	·393	78	100	0·0	0	0·085	3	+ 1·0	+ 0·4	22	1·1	3·5
8	30·003	69·6	61·1	8·5	64·9	57·0	50·0	·361	58	99	1·4	11	0·000	0	+ 4·6	+ 14·5	72	15·2	15·3
9	30·048	68·4	63·0	5·4	66·6	58·2	51·0	·376	58	100	0·3	2	0·020	0	+ 4·8	+ 24·1	79	24·6	24·7
10	29·997	73·1	65·6	7·5	68·8	61·7	56·4	·457	65	92	4·3	34	0·000	0	0·0	+ 15·9	90	15·9	16·0
11	29·872	74·9	68·1	6·8	70·6	66·9	64·6	·611	82	75	5·8	46	0·000	0	− 1·4	+ 13·1	96	13·2	13·2
12	29·764	78·6	69·6	9·0	73·9	71·2	69·8	·729	87	91	1·0	8	0·000	0	− 6·1	+ 3·1	153	6·8	10·5
13	29·756	77·9	67·4	10·5	72·4	70·3	69·2	·714	90	89	2·0	16	0·595	1	− 1·0	− 3·8	255	3·9	5·4
14	29·840	80·6	69·2	11·4	74·0	68·9	65·9	·639	76	75	7·5	60	0·060	1	− 0·9	+ 6·2	98	6·3	7·2
15	29·900	74·7	68·9	5·8	71·1	67·7	65·7	·633	83	93	3·0	24	0·190	1	+ 1·7	+ 15·5	84	15·6	15·8
16	29·843	76·3	67·0	9·3	70·6	68·8	67·8	·682	91	99	1·4	11	1·255	5	+ 2·1	+ 13·9	81	14·1	15·4
17	29·852	68·4	63·0	5·4	65·3	62·8	61·1	·540	87	100	0.0	0	0·340	3	+ 8·7	+ 32·0	75	33·2	33·5
18	29·829	68·9	63·0	5·9	66·0	63·9	62·5	·568	89	100	0·1	1	0·345	2	+ 4·2	+ 25·5	81	25·8	26·2
19	29·839	72·5	66·8	5·7	68·1	66·9	66·2	·645	94	97	2·2	17	0·635	6	+ 2·5	+ 19·2	83	19·4	19·4
20	29·903	71·7	69·0	2·7	70·3	69·4	68·9	·708	95	94	1·0	8	0·000	0	+ 0·8	+ 14·5	87	14·5	14·5
21	29·950	76·4	70·7	5·7	72·9	71·4	70·6	·750	93	58	7·9	62	0·000	0	+ 0·2	+ 11·2	89	11·2	11·2
22	29·863	81·5	70·2	11·3	75·2	72·1	70·5	·747	86	48	9·2	72	0·000	0	− 0·1	+ 3·5	92	3·5	4·5
23	29·804	86·0	74·0	12·0	79·0	75·0	73·1	·816	82	45	10·0	78	0·000	0	− 2·7	− 3·4	232	4·3	5·2
24	29·798	86·1	74·8	11·3	79·1	74·9	72·9	·812	81	41	10·3	80	0·000	0	− 2·1	− 4·4	245	4·9	5·9
25	29·778	87·2	77·2	10·0	80·7	76·2	74·1	·844	80	77	7·5	59	0·020	0	− 7·8	− 3·2	202	8·4	8·9
26	29·758	86·1	79·5	6·6	81·7	77·2	75·2	·874	81	87	7·2	56	0.000	0	−13·8	− 4·8	199	14·6	14·7
27	29·776	86·9	71·3	15·6	79·4	74·7	72·4	·798	79	77	5·8	45	0·575	3	− 9·3	− 3·2	199	9·8	13·2
28	29·787	80·6	72·1	8·5	76·1	72·4	70·5	·747	83	77	4·1	32	0·020	0	+ 0·4	+ 11·3	88	11·3	11·7
29	29·807	75·8	72·0	3·8	73·4	71·4	70·4	·743	90	100	0·0	0	0·085	2	+ 4·5	+ 20·6	78	21·1	21·2
30	29·819	78·8	72·8	6·0	75·5	73·6	72·7	·804	91	95	4·3	33	0·025	1	+ 0·7	+ 13·8	87	13·8	14·0
...	..	...	...	...	...	...	...	...	...	...	...	...	...	...	...	...	...	...	...
Means	29·866	76.3	68·0	8·3	71·5	67·9	66·4	0·651	83	85	Sum. 114·4	30	Sum. 4·465	Sum. 31	−0·35	+8·66	92·3	8·67	12·8
Normals	29·844	74·6	66·9	7·7	70·2	67·1	65·7	0·634	85	80	112·5	30	5·511	79	+0·27	+12.19	88·7	12·19	14·7

Phenomena :—
Solar corona :—on the 23rd.
Lunar corona :—on the 9th.
Fog :—on the 21st.
Slight fog :—on the 13th, 14th, 16th, 19th, 20th, 22nd and 24th.
Dew :—on the 1st and 21st.
Lightning :—on the 21st, 22nd, 23rd, 25th and 30th.
Thunder :—on the 30th.
Thunderstorms as follows :—

13^d 9^h 31^m to 10^h 30^m NW to SE ; nearest at 10^h 10^m (7^s).
15^d 22^h 35^m to 0^h 20^m in W ; nearest at 23^h 35^m (12^s).
16^d 12^h 35^m to 14^h 30^m N to S ; nearest at 13^h 45^m (9^s).
16^d 18^h 20^m to 22^h 45^m N to S ; nearest at 22^h 24^m (5^s).
17^d 7^h 6^m to 8^h 10^m SW to NE ; nearest at 7^h 46^m (15^s).
17^d 21^h 35^m to 22^h 37^m in N ; nearest at 22^h 10^m (6^s).
18^d 9^h 40^m to 10^h 50^m NE to SW ; nearest at 9^h 50^m (3^s).
18^d 19^h 55^m to 20^h 30^m in N ; distant.
19^d 17^h 45^m to 21^h 45^m NW to SE ; nearest at 18^h 29^m (4^s).
27^d 16^h 44^m to 17^h 35^m NE to SW ; distant.
27^d 18^h 30^m to 20^h 56^m W to E ; nearest at 20^h 19^m (5^s).
28^d 21^h 35^m to 23^h 30^m in WSW ; nearest at 22^h 47^m (5^s).

The maximum wind velocity for one hour, as recorded by the Beckley anemograph, was 39 miles at 18^h on the 17th, and the maximum squall velocity, as recorded by the Dines-Baxendell anemograph, was 46·2 miles at 21^h 30^m on the 16th.

TABLE X.—MEAN HOURLY VALUES of METEOROLOGICAL ELEMENTS in the MONTH of APRIL, 1914.

Hour, Hongkong Standard Time.	Barometric Pressure.	Temperature			Mean Vapour Tension.	Degree of Humidity	Mean Amount of Cloud (0-100).	Percentage of Possible Sunshine.	Rainfall.			Wind.				Observed Velocity.
		Of the Air.	Of Evaporation.	Of the Dew Point.					Amount.	Percentage.	Duration	Components. North.	Components. East.	Resultant. Direction.	Resultant. Velocity.	
	ins.	°	°	°	ins.	%	%	%	ins.	%	h.	m.p.h.	m.p.h.	°	m.p.h.	m.p.h
1	29·872	70·3	67·8	66·9	0·661	88	80	...	0·055	1	0·7	− 0·2	+ 8·8	91	8·8	12·1
2	29·857	70·2	67·6	66·6	·655	87	80	...	0·050	1	0·8	+ 0·2	+ 7·9	89	7·9	12·3
3	29·843	70·1	67·5	66·6	·653	87	83	...	0·055	1	1·6	+ 0·1	+ 7·6	89	7·6	12·0
4	29·836	70·0	67·4	66·5	·651	87	80	...	0·115	3	1·7	− 0·1	+ 7·7	91	7·7	11·3
5	29·841	69·7	67·3	66·5	·651	88	88	...	0·075	2	1.2	+ 0·9	+ 7·0	83	7·1	10·7
6	29·853	69·8	67·2	66·2	·646	87	95	0	0·000	0	0·0	+ 0·1	+ 7·5	89	7·5	10·6
7	29·870	70·2	67·3	66·2	·644	86	94	8	0·010	0	0·4	+ 0·1	+ 8·5	89	8·5	12·0
8	29·890	70·9	67·5	66·1	·642	83	95	20	0·045	1	0·5	+ 0·1	+ 8·4	89	8·4	11·8
9	29·904	71·6	67·9	66·3	·647	82	93	24	0·025	1	0·8	− 0·3	+ 9·9	92	9·9	13·8
10	29·911	72·3	68·2	66·4	·649	80	92	36	0·680	15	2·0	− 0·2	+ 8·8	91	8·8	14·2
11	29·906	72·9	68·4	66·4	·649	78	88	42	0·100	2	1·3	− 0·8	+ 8·9	95	8·9	14·4
Noon.	29·895	73·3	68·5	66·3	·647	77	84	43	0·095	2	1·3	− 0·9	+ 8·7	96	8·7	14·6
13	29·875	73·7	68·7	66·4	·649	76	83	55	0·155	3	1·3	− 1·6	+ 9·2	100	9.3	15·2
14	29·851	73·6	68·5	66·1	·643	76	80	45	0·960	21	1·4	− 0·8	+ 9·2	95	9·2	15·2
15	29·834	73·7	68·5	66·1	·642	75	82	44	0·065	1	0·5	− 0·8	+ 8·2	96	8·2	13·7
16	29·822	73·5	68·5	66·2	·644	76	81	37	0·005	0	0·1	− 1·7	+ 8·7	101	8·9	13·9
17	29·822	72·8	68·4	66·4	·650	79	83	25	0·020	0	0·3	− 1·5	+ 8·5	100	8·6	13·9
18	29·832	72·0	68·0	66·2	·646	81	84	1	0·035	1	0·7	− 0·7	+ 8·4	95	8·4	13·0
19	29·846	71·3	68·0	66·6	·655	84	84	..	0·170	4	2·6	− 1·3	+ 8·3	99	8·4	11·3
20	29·864	70·9	68·0	66·9	·660	86	79	...	0·975	22	3·7	+ 0·2	+ 8·6	89	8·6	11·6
21	29·882	70·8	68·0	67·0	·662	86	84	...	0·255	6	2·1	+ 0·1	+ 10·1	89	10·1	12·3
22	29·894	70·7	67·9	66·8	·659	87	87	...	0·115	3	2·0	+ 0·6	+ 9·9	87	9·9	12·4
23	29·894	70·5	67·9	67·0	·662	87	84	...	0·145	3	1·8	+ 0.5	+ 10·1	87	10·1	12·6
Midn.	29·884	70·6	67·9	66·9	·661	87	84	...	0·260	6	2·6	− 0·3	+ 9·0	92	9·0	11·9

ROYAL OBSERVATORY, HONGKONG.

DAILY WEATHER REPORT.

APRIL,

1914.

ROYAL OBSERVATORY, HONGKONG.
DAILY WEATHER REPORT.

Station.	31st March, 1914, P.M.								1st April, 1914, A.M.							
	Hours.	Barometer at Sea Level.		Temperature.	Humidity.	Wind.		Weather.	Hour.	Barometer at Sea Level.		Temperature.	Humidity.	Wind.		Weather.
		Inches.	Millrs.			Direction.	Force.			Inches.	Millrs.			Direction.	Force.	
Wladivostock, .	2	29.57	751.2	39	...	NW	1	b	7	29.59	751.5	27	...	...	0	o
Nemuro, ...	"	29.24	742.6	...	...	W	4	...	6	29.71	754.6	...	...	W	4	...
Hakodate, ...	"	29.54	750.2	...	...	WNW	6	...	"	29.97	761.2	...	...	WNW	3	...
Tokio, ...	"	29.91	759.6	...	...	NNE	3	...	"	30.02	762.6	...	...	N	1	...
Kochi, ...	"	29.91	759.8	...	...	S	1	...	"	30.03	762.8	...	...	WSW	1	...
Nagasaki, ...	"	29.95	760.8	...	...	SW	2	...	"	29.97	761.3	...	...	S	4	...
Kagosgima, ...	"	29.96	760.9	...	...	SSW	1	...	"	30.06	763.4	...	...	...	0	...
Oshima,.....	"	..	...	...	...	...	..	...	"	30.01	762.1	...	...	S	1	...
Naha,.....	"	...	...	...	...	...	...	...	"	...	...	...	...	..	...	...
Ishigakijima,...	"	...	...	...	...	...	...	...	"	...	...	...	...	...	...	...
Bonin Island, .	"	29.87	758.6	...	...	...	0	...	"	30.06	763.6	...	...	N	1	...
Chefoo, ...	3	...	...	...	...	...	...	...	"	...	...	...	...	...	...	...
Weihaiwei, ...	2	29.79	756.6	45	84	E	8	cmq	"	29.99	761.7	39	82	N	8	ocq
Hankow, ...	3	...	...	...	...	...	...	...	"	...	...	...	...	...	...	...
Ichang, ...	"	...	...	...	...	...	...	...	"	...	...	...	...	...	...	...
Kiukiang, ...	"	...	...	...	...	...	...	...	"	...	...	...	...	...	...	...
Changsha, ...	"	...	...	...	...	...	...	...	"	...	...	...	...	...	...	...
Shanghai, ...	"	29.81	757.2	74	43	S	3	b	"	29.75	755.6	58	...	SSE	2	o
Gutzlaff, ...	2	29.91	759.7	61	77	S	7	bm	"	29.86	758.4	56	...	S	6	ov
Sharp Peak, ...	"	29.94	760.5	67	...	N	2	b	7	29.90	759.4	64	...	...	0	b
Amoy, ...	3	29.86	758.4	72	67	SSE	4	b	6	29.88	758.9	64	89	...	0	o
Swatow,.....	"	29.93	760.2	74	76	E	2	b	"	29.93	760.2	72	...	N	1	c
Taihoku, ...	1	29.93	760.2	...	...	SW	2	...	5	29.91	759.7	...	...	SE	2	...
Taichu, ...	"	29.93	760.1	...	...	N	2	.	"	29.92	760.0	...	...	...	0	...
Tainan, ...	"	29.95	760.8	.	...	W	6	...	"	29.93	760.1	...	...	E	2	...
Koshun,.....	"	29.94	760.4	...	...	E	6	...	"	29.92	760.0	...	...	SE	2	...
Pescadores, ...	"	29.95	760.7	...	...	N	6	...	"	29.90	759.5	...	...	...	0	...
Canton, ...	3	29.97	761.2	77	69	S	1	c	6	29.88	758.9	70	90	SE	1	o
Hongkong,.....	2	29.91	759.7	73	81	ESE	4	c	"	29.89	759.2	71	94	ESE	2	o
Gap Rock,.....	"	29.88	758.9	...	...	SE	2	b	"	29.86	758.4	...	...	SE	2	c
Macao, ...	"	29.90	759.4	78	...	ESE	2	c	"	29.87	758.7	71	...	ESE	2	of
Wuchow, ...	3	29.82	757.4	77	73	...	1	c	9	29.88	758.9	74	81	SE	2	c
Pakhoi, ...	"	29.75	755.6	79	82	SE	2	o	"	...	...	...	...	...	...	...
Hoihow, ...	"	29.72	754.9	83	67	SSE	2	c	"	...	...	...	...	...	...	...
Phulien,.....	2	29.78	756.5	73	...	SSE	7	o	6	29.80	756.9	72	...	SSE	4	dh
Tourane, ...	"	29.79	756.6	82	...	SE	5	c	"	29.82	757.4	73	...	SSW	4	c
Cape St. James,	"	29.83	757.6	82	...	E	5	c	"	29.84	758.0	77	...	ENE	4	c
Aparri, ...	"	29.84	757.9	85	...	NE	2	b	"	29.89	759.1	73	...	S	1	b
Manila, ...	"	29.82	757.4	94	...	SW	1	b	"	29.91	759.6	67	...	NE	1	b
Legaspi, ...	"	29.85	758.2	89	...	E	1	b	"	29.91	759.6	75	...	NNE	1	o
Iloilo,.....	3	29.81	757.2	87	...	NE	1	b	9	29.91	759.7	83	...	NE	2	b
Bacolod,.....	"	...	...	...	...	NW	2	o	"	...	...	...	...	NW	1	c
Cebu, ...	"	29.81	757.2	86	...	E	3	c	"	29.92	759.9	84	...	E	2	c
Labuan, ...	"	29.77	756.1	87	...	..	...	...	"	...	...	...	...	...	...	...

On the 1st at 11.35—The northern depression has passed into the Pacific.

Pressure has further decreased along the coast of China and Annam.

Depressions lie over Tongking and the lower Yangtze Valley.

Hongkong Rainfall for the 24 hours ending at 10 a.m. to-day, 0·00 inches.

FORECAST FOR THE 24 HOURS ENDING AT NOON TO-MORROW.

District.	Forecast.
1.—Hongkong and Neighbourhood,.....	Light or variable winds; fair.
2.—Formosa Channel,.....	Variable winds, freshening from S.W. later.
3.—South coast of China between Hongkong and Lamocks,	The same as No. 1.
4.—South coast of China between Hongkong and Hainan,..	S.E. winds, moderate.

T. F. CLAXTON, *Director.*

ROYAL OBSERVATORY, HONGKONG.
DAILY WEATHER REPORT.

Station.	1st April, 1914, P.M.									2nd April, 1914, A.M.								
	Hour.	Barometer at Sea Level.		Temperature.	Humidity.	Wind.		Weather.		Hour.	Barometer at Sea Level.		Temperature.	Humidity.	Wind.		Weather.
		Inches.	Millrs.			Direction.	Force.				Inches.	Millrs.			Direction.	Force.	
Wladivostock,	2	29.95	760.7	35	...	NNE	1	c		7	30.27	768.8	24	...	W	1	b
Nemuro,	,,	29.79	756.6	...	...	SW	3	...		6	29.79	756.6	...	...	NNE	5	...
Hakodate,	,,	29.87	758.7	...	...	...	0	...		,,	30.07	763.7	...	...	WNW	6	...
Tokio,	,,	29.87	758.6	...	...	SW	1	...		,,	29.93	760.1	...	...	NNW	1	...
Kochi,	,,	29.99	761.8	...	...	ESE	1	...		,,	30.07	763.8	...	...	ENE	1	...
Nagasaki,	,,	29.95	760.8	...	...	S	4	...		,,	29.72	754.8	...	...	NNE	...	...
Kagoshima,	,,	30.00	761.9	...	...	S	1	...		,,	29.66	753.4	...	...	WSW	1	...
Oshima,	,,	...	...	...	...	...	...	...		,,	...	...	...	...	...	...	...
Naha,	,,	...	...	...	...	...	...	...		,,	...	...	...	...	...	...	...
Ishigakijima,	,,	...	...	...	...	...	...	...		,,	...	...	...	...	...	...	...
Bonin Island,	,,	30.08	764.1	...	...	E	1	...		,,	30.12	765.1	...	...	SE	1	...
Chefoo,	3	...	...	...	...	...	...	...		,,	...	...	...	...	...	...	...
Weihaiwei,	2	30.09	764.3	37	81	N	8	cb		,,	30.19	766.8	35	70	N	9	cbn
Hankow,	3	...	...	...	...	...	...	...		,,	...	...	...	...	...	...	...
Ichang,	,,	...	...	...	...	...	...	...		,,	...	...	...	...	...	...	...
Kiukiang,	,,	...	...	...	...	...	...	...		,,	...	...	...	...	...	...	...
Changsha,	,,	...	...	...	...	...	...	...		,,	...	...	...	...	...	..	...
Shanghai,	,,	29.65	753.1	60	94	NNW	1	om		,,	30.05	763.2	46	...	N	2	omc
Gutzlaff,	2	29.69	754.1	55	100	S	6	omr		,,	29.94	760.5	47	...	N	6	om
Sharp Peak,	,,	30.75	755.6	74	...	S	4	c		7	29.91	759.7	67	...	N	4	c
Amoy,	3	29.80	756.9	75	68	SSW	5	o		6	29.86	758.4	68	90	...	0	f
Swatow,	,,	29.87	758.7	76	77	SSW	2	o		,,	29.90	759.4	69	95	NNW	1	c
Taihoku,	1	29.85	758.1	...	...	...	0	...		5	29.87	758.6	...	...	S	2	...
Taichu,	,,	29.87	758.6	...	...	SW	4	...		,,	29.92	759.9	...	...	SW	2	...
Tainan,	,,	29.91	759.6	...	...	SW	6	...		,,	29.91	759.8	...	...	SE	2	...
Koshun,	,,	29.90	759.5	...	...	S	6	...		,,	29.91	759.6	...	...	NW	4	...
Pescadores,	,,	29.88	759.0	...	...	S	8	...		,,	29.91	759.6	...	...	SW	2	...
Canton,	3	29.80	756.9	78	78	S	2	o		6	29.86	758.4	70	95	S	1	c
Hongkong,	2	29.86	758.4	78	75	S	2	o		,,	29.89	759.2	74	86	S	1	o
Gap Rock,	,,	29.82	757.4	...	...	SE	3	c		,,	29.88	758.9	...	...	SSE	3	c
Macao,	,,	29.84	757.9	79	...	SSE	2	c		,,	29.86	758.3	73	...	SSW	2	cf
Wuchow,	3	29.76	755.9	76	82	E	2	o		9	...	...	...	...	...	...	...
Pakhoi,	,,	...	...	...	...	...	...	...		,,	...	...	...	...	...	...	...
Hoihow,	,,	29.65	753.1	91	96	S	2	b		,,	...	...	...	...	...	...	...
Phulien,	2	29.74	755.4	77	...	SSE	7	o		6	29.81	757.1	73	...	SE	4	o
Tourane,	,,	29.78	756.5	82	...	S	5	b		,,	29.83	757.7	75	...	S	2	c
Cape St. James,	,,	29.84	757.9	82	...	E	2	b		,,	29.86	758.5	77	...	E	2	b
Aparri,	,,	29.86	758.4	85	...	NE	2	b		,,	29.93	760.1	71	...	SW	1	b
Manila,	,,	29.84	758.0	92	...	SE	4	b		,,	29.93	760.2	67	...	E	1	o
Legaspi,	,,	29.90	759.4	78	...	NE	2	o		,,	29.94	760.4	75	...	NE	1	b
Iloilo,	3	29.85	758.2	86	...	NE	1	c		9	29.99	761.7	84	...	NE	2	b
Bacolod,	,,	...	...	...	...	NW	2	o		,,	...	...	...	...	NW	1	c
Cebu,	,,	29.86	758.4	83	...	E	2	or		,,	29.95	760.7	84	...	E	2	c
Labuan,	,,	29.77	756.1	87	...	...	...	...		,,	29.92	759.9	79	...	...	...	...

On the 2nd at 11.35—An anticyclone covers S.E. Mongolia and S.W. Manchuria.

The depression which lay over the Yangtze Valley has moved eastward. It is now central over S. Japan.

Pressure has increased slightly over the Philippines. It is nearly stationary along the south coast of China and over Annam.

Hongkong Rainfall for the 24 hours ending at 10 a.m. to-day, 0·00 inches.

FORECAST FOR THE 24 HOURS ENDING AT NOON TO-MORROW.

District.	Forecast.
1.—Hongkong and Neighbourhood,	S.E. or variable winds, moderate; cloudy, some rain later.
2.—Formosa Channel,	Variable winds, freshening from N.E. later.
3.—South coast of China between Hongkong and Lamocks,	Variable winds, light to moderate.
4.—South coast of China between Hongkong and Hainan,	S.E. winds, moderate.

T. F. CLAXTON, *Director.*

ROYAL OBSERVATORY, HONGKONG.
DAILY WEATHER REPORT.

Station.	2nd April, 1914, P.M.								3rd April, 1914, A.M.							
	Hours.	Barometer at Sea Level.		Temperature.	Humidity.	Wind.		Weather.	Hour.	Barometer at Sea Level.		Temperature.	Humidity.	Wind.		Weather.
		Inches.	Millrs.			Direction.	Force.			Inches.	Millrs.			Direction.	Force.	
Wladivostock,	2	30.25	768.2	30	...	NNE	1	c	7	30.38	771.5	22	...	NNE	1	c
Nemuro,	"	29.93	760.1	...	...	NNW	2	...	6	30.01	762.1	...	...	NNW	4	...
Hakodate,	"	30.09	764.2	...	...	WNW	7	...	"	30.09	764.2	...	...	NNE	1	...
Tokio,	"	30.00	762.1	...	...	E	3	...	"	30.01	762.1	...	...	NE	1	...
Kochi,	"	29.74	755.3	...	...	SW	1	...	"	30.01	762.3	...	...	NNW	1	...
Nagasaki,	"	29.83	757.8	...	...	N	5	...	"	30.07	763.8	...	...	N	2	...
Kagosgima,	"	29.76	755.9	...	...	...	0	...	"	30.00	761.9	...	...	N	1	...
Oshima,	"	...	...	...	...	...	..	...	"	29.99	761.6	...	...	..	0	...
Naha,	"	29.95	760.7	...	...	N	1	...	"	...	...	...	...	...	...	...
Ishigakijima,	"	29.93	760.3	...	...	SSW	2	...	"	...	...	...	...	...	...	...
Bonin Island,	"	30.04	763.1	...	...	SSE	1	...	"	29.89	759.1	...	...	SW	3	...
Chefoo,	3	...	...	...	...	...	...	...	"	...	...	...	...	...	...	...
Weihaiwei,	2	30.27	768.8	38	63	N	8	b	"	30.32	770.1	35	70	NNE	8	og
Hankow,	3	...	...	...	...	...	...	...	"	...	...	...	...	...	...	...
Ichang,	"	...	...	...	...	...	...	...	"	...	...	...	...	...	...	...
Kinkiang,	"	30.04	763.0	45	100	NE	5	or	"	...	...	...	...	...	...	...
Changsha,	"	...	...	...	...	...	...	...	"	...	...	...	...	...	...	...
Shanghai,	"	30.09	764.3	50	79	NNE	1	o	"	30.13	765.3	45	...	NE	2	or
Gutzlaff,	2	30.09	764.3	47	...	N	5	om	"	30.11	764.8	48	...	NE	6	omd
Sharp Peak,	"	29.99	761.7	66	...	E	5	o	7	30.06	763.5	65	...	N	1	o
Amoy,	3	29.86	758.4	79	70	SSE	2	c	6	29.98	761.5	64	84	E	2	o
Swatow,	"	29.89	759.2	84	68	...	3	b	"	30.01	762.2	68	95	SE	2	o
Taihoku,	1	29.96	760.9	...	...	E	4	...	5	29.99	761.8	...	...	...	0	...
Taichu,	"	29.93	760.1	...	...	W	4	...	"	29.99	761.6	...	...	N	2	...
Tainan,	"	29.96	760.9	.	...	W	4	...	"	29.98	761.4	...	...	N	2	...
Koshun,	"	29.93	760.1	...	...	W	6	...	"	29.98	761.4	...	...	...	0	...
Pescadores,	"	29.94	760.4	...	...	W	6	...	"	29.98	761.4	...	...	NE	6	...
Canton,	3	29.87	758.7	82	67	SE	1	c	6	29.92	759.9	71	95	...	0	o
Hongkong,	2	29.93	760.2	79	71	SW	2	c	"	29.95	760.7	75	84	S	2	o
Gap Rock,	"	29.89	759.2	...	...	SSE	3	c	"	29.93	760.3	...	...	SE	3	c
Macao,	"	29.90	759.5	81	...	SSE	3	c	"	29.93	760.2	73	...	S	2	c
Wuchow,	3	29.79	756.6	83	67	E	3	cb	9	...	...	...	...	...	...	...
Pakhoi,	"	29.76	755.9	78	82	NW	2	c	"	...	...	...	...	...	...	...
Hoihow,	"	29.69	754.1	95	47	SE	2	b	"	...	...	...	...	...	...	...
Phulien,	2	29.78	756.5	81	...	SSE	6	c	6	29.89	759.3	73	...	E	3	o
Tourane,	"	29.83	757.8	82	...	SE	4	b	"	29.89	759.1	75	...	SSW	4	c
Cape St. James,	"	29.86	758.4	82	...	E	5	c	"	29.90	759.5	77	...	E	4	c
Aparri,	"	29.89	759.2	85	...	NE	2	b	"	29.95	760.6	71	...	SW	1	b
Manila,	"	29.88	759.0	92	...	SE	2	b	"	29.95	760.6	67	...	NE	1	b
Legaspi,	"	29.90	759.5	89	...	NE	1	b	"	29.93	760.2	77	...	NNE	2	b
Iloilo,	3	29.89	759.2	89	...	NE	1	o	9	29.95	760.7	85	...	NE	2	b
Bacolod,	"	...	...	...	...	NW	3	b	"	...	...	...	...	NW	2	c
Cebu,	"	29.86	758.4	86	...	E	2	o	"	29.93	760.2	85	...	E	1	o
Labuan,	"	29.81	757.2	87	...	..	...	...	"	29.93	760.2	87	...	...	...	...

On the 3rd at 11.20—The northern anticyclone is moving slowly eastward.

Pressure has decreased considerably over the Bonins owing to the approach of the depression from S. Japan. It has increased slightly elsewhere except over the Visayas, where it is inclined to give way.

Hongkong Rainfall for the 24 hours ending at 10 a.m. to-day, 0·00 inches.

FORECAST FOR THE 24 HOURS ENDING AT NOON TO-MORROW.

District.	Forecast.
1.—Hongkong and Neighbourhood,	S. or variable winds, moderate; fair.
2.—Formosa Channel,	Variable winds, fresh.
3.—South coast of China between Hongkong and Lamocks,	The same as No. 1.
4.—South coast of China between Hongkong and Hainan,	S.E. winds, moderate.

T. F. CLAXTON, *Director.*

ROYAL OBSERVATORY, HONGKONG.
DAILY WEATHER REPORT.

Station.	3rd April, 1914, P.M.								4th April, 1914, A.M.							
	Hour.	Barometer at Sea Level.		Temperature.	Humidity.	Wind.		Weather.	Hour.	Barometer at Sea Level.		Temperature.	Humidity.	Wind.		Weather.
		Inches.	Millrs.			Direction.	Force.			Inches.	Millrs.			Direction.	Force.	
Wladivostock,	2	30.32	770.1	34	...	NNE	3	b	7	30.12	765.0	27	...		0	c
Nemuro,	,,	29.94	760.6	...	...	N	4	...	6	29.97	761.1	...	...	W	3	...
Hakodate,	,,	30.07	763.7	...	...	W	4	...	,,	30.13	765.2	...	...	...	0	...
Tokio,	,,	30.00	762.1	...	...	ENE	1	...	,,	30.16	766.1	...	...	N	1	...
Kochi,	,,	30.01	762.3	...	...	NW	4	...	,,	30.05	763.3	...	...	...	0	...
Nagasaki,	,,	30.01	762.3	...	...	E	3	...	,,	30.09	764.3	...	...	...	0	...
Kagoshima,	,,	29.99	761.4	...	...	NE	1	...	,,	30.02	762.4	...	...	NNW	1	...
Oshima,	,,	29.96	761.1	...	...	N	1	...	,,	29.99	761.6	...	...	N	4	...
Naha,	,,	...	...	...	...	...	...	...	,,	30.01	762.1	...	...	N	4	...
Ishigakijima,	,,	...	...	...	...	...	...	...	,,	30.05	763.3	...	...	N	3	...
Bonin Island,	,,	29.85	758.1	...	...	WNW	3	...	,,	29.99	761.6	...	...	NE	1	...
Chefoo,	3	...	...	...	...	...	...	...	,,	...	...	...	...	...	...	...
Weihaiwei,	2	30.38	770.6	34	79	N	7	osg	,,	30.28	769.1	35	80	NNW	8	cb
Hankow,	3	...	..	...	...	...	...	...	,,	...	...	...	...	...	...	...
Ichang,	,,	...	...	...	...	...	...	...	,,	...	...	...	...	...	...	..
Kiukiang,	,,	...	...	...	...	...	...	...	,,	...	...	...	...	...	...	...
Changsha,	,,	...	...	...	...	...	...	...	,,	...	...	...	...	...	..	...
Shanghai,	,,	30.20	767.1	44	92	NNW	4	or	,,	30.36	771.1	36	...	NNW	3	o
Gutzlaff,	2	30.13	765.3	46	100	N	6	omr	,,	30.24	768.1	39	...	NNW	7	ov
Sharp Peak,	,,	30.02	762.5	65	...	E	4	o	7	30.22	767.6	56	...	E	5	o
Amoy,	3	29.93	760.2	69	75	SSE	4	c	6	30.10	764.5	60	76	NE	5	o
Swatow,	,,	30.02	762.5	68	56	E	2	o	,,	...	...	...	...	...	...	..
Taihoku,	1	29.99	761.7	...	...	NW	6	...	5	30.17	766.2	...	...	E	6	...
Taichu,	,,	30.02	762.4	...	...	N	6	...	,,	30.01	762.3	...	...	N	6	...
Tainan,	,,	30.00	762.1	...	...	W	4	...	,,	30.02	762.4	...	...	N	6	...
Kosbun,	,,	29.99	761.7	...	...	NW	4	...	,,	29.99	761.6	...	...	NE	8	...
Pescadores,	,,	30.02	762.4	...	...	N	4	...	,,	30.04	762.9	...	...	N	10	...
Canton,	3	29.95	760.7	81	71	S	1	o	6	30.10	764.5	54	87	N	2	c
Hongkong,	2	29.97	761.2	80	72	S	3	o	,,	30.04	763.0	65	92	NNW	2	od
Gap Rock,	,,	29.93	760.2	...	...	SE	3	c	,,	30.00	762.0	...	...	N	5	o
Macao,	,,	29.94	760.6	81	...	SSE	4	c	,,	30.01	762.3	60	...	NW	2	o
Wuchow,	3	29.96	761.0	71	71	N	6	oq	9	...	...	...	...	...	...	...
Pakhoi,	,,	...	...	...	...	...	...	...	,,	...	...	...	...	...	...	...
Hoihow,	,,	...	..	...	...	...	...	...	,,	...	...	...	...	...	...	...
Phulien,	2	29.85	758.2	77	...	SSE	5	o	6	29.95	760.7	73	...	ENE	3	o
Tourane,	,,	29.84	757.9	84	...	SE	4	b	,,	29.90	759.4	75	...	S	4	c
Cape St. James,	,,	29.88	758.9	82	...	ESE	4	b	,,	29.94	760.4	75	...	E	2	c
Aparri,	,,	29.90	759.5	85	...	NE	2	b	,,	29.97	761.1	71	...	...	0	b
Manila,	,,	29.91	759.8	92	...	WSW	1	b	,,	29.93	760.3	75	...	...	0	b
Legaspi,	,,	29.91	759.8	89	...	NE	1	o	,,	29.93	760.2	77	...	NNE	1	b
Iloilo,	3	29.85	758.2	90	...	NE	1	o	9	29.99	761.7	84	...	NE	2	b
Bacolod,	,,	...	...	...	...	NW	3	c	,,	...	...	...	...	NW	1	b
Cebu,	,,	29.87	758.7	80	...	E	2	or	,,	29.95	760.7	84	...	E	2	o
Labuan,	,,	29.83	757.7	90	...	...	...	...	,,	29.95	760.7	85	...	...	...	...

On the 4th at 11.05.—The northern anticyclone has weakened considerably. Another has formed over N.E. China.

Pressure has increased slightly along the south coast of China. It is nearly stationary over Annam and the Philippines

Fresh monsoon is indicated along the east coast of China.

Hongkong Rainfall for the 24 hours ending at 10 a.m. to-day, 0·21 inches.

FORECAST FOR THE 24 HOURS ENDING AT NOON TO-MORROW.

District.	Forecast.
1.—Hongkong and Neighbourhood,	N.E. winds, moderate; cloudy.
2.—Formosa Channel,	N.E. gale.
3.—South coast of China between Hongkong and Lamocks,	The same as No. 1.
4.—South coast of China between Hongkong and Hainan,	E. winds, moderate.

T. F. CLAXTON, *Director.*

ROYAL OBSERVATORY, HONGKONG.
DAILY WEATHER REPORT.

Station.	4th April, 1914, P.M.								5th April, 1914, A.M.							
	Hours.	Barometer at Sea Level.		Temperature.	Humidity.	Wind.		Weather.	Hours.	Barometer at Sea Level.		Temperature.	Humidity.	Wind.		Weather.
		Inches.	Millrs.			Direction.	Force.			Inches.	Millrs.			Direction.	Force.	
Wladivostock,	2	29.99	761.7	44	...	WSW	1	b	7	29.95	760.8	29	...	...	0	b
Nemuro,	„	29.93	760.1	...	...	N	3	...	6	29.85	758.1	...	...	..	0	...
Hakodate,	„	29.93	760.2	...	...	WNW	5	...	„	29.91	759.7	...	...	...	0	...
Tokio,	„	30.02	762.6	...	...	NNW	3	...	„	29.91	759.6	...	...	N	1	...
Kochi,	„	29.93	760.3	...	...	E	1	...	„	29.99	761.8	...	...	...	0	...
Nagasaki,	„	30.03	762.8	...	...	N	2	...	„	30.05	763.3	...	...	NNE	1	...
Kagosgima,	„	29.98	761.4	...	...	NNW	4	...	„	30.04	762.9	...	...	NNW	1	...
Oshima,	„	...	...	...	...	...	..	...	„	30.06	763.6	...	...	NNE	6	...
Naha,	„	...	...	...	...	...	...	...	„	30.09	764.2	...	...	N	6	...
Ishigakijima,	„	...	...	...	...	...	...	...	„	30.15	765.8	...	...	N	2	...
Bonin Island,	„	29.89	759.1	...	...	SW	1	...	„	29.81	757.1	...	...	NW	3	...
Chefoo,	3	...	...	...	...	...	...	...	„	...	...	...	...	...	...	...
Weihaiwei,	2	30.24	768.1	44	53	NW	8	beq	„	30.25	768.3	34	...	NW	3	b
Hankow,	3	...	...	...	...	...	...	...	„	...	...	...	...	...	...	...
Ichang,	„	...	...	...	...	...	...	...	„	...	...	...	...	...	...	...
Kiukiang,	„	30.44	773.2	43	75	E	3	o	„	30.37	771.4	39	82	NE	1	c
Changsha,	„	...	...	...	...	...	...	...	„	...	...	...	...	...	...	...
Shanghai,	„	30.27	768.8	43	59	NW	4	o	„	30.34	770.6	33	...	WNW	2	b
Gutzlaff,	2	30.26	768.6	42	75	NNW	6	ov	„	30.26	768.6	40	...	NNW	5	ov
Sharp Peak,	„	30.25	768.3	56	...	ENE	5	or	7	30.29	769.3	52	...	ENE	5	o
Amoy,	3	30.13	765.3	59	76	ENE	4	o	6	30.18	766.6	55	80	ENE	4	or
Swatow,	„	30.14	765.5	58	88	NNE	2	o	„	30.20	767.1	52	93	N	9	o
Taihoku,	1	30.19	766.7	...	...	E	8	...	5	30.21	767.4	...	...	E	6	...
Taichu,	„	30.05	763.2	...	...	N	6	...	„	30.12	764.9	...	...	N	4	...
Tainan,	„	30.06	763.4		...	NW	6	...	„	30.10	764.5	...	...	NE	[illegible]	...
Koshun,	„	30.03	762.7	...	...	NE	10	...	„	30.08	763.9	...	..	NE	8	...
Pescadores,	„	30.10	764.5	...	...	NE	10	...	„	30.12	765.0	...	...	NE	10	...
Canton,	3	30.17	766.3	53	86	N	3	o	6	30.20	767.1	48	93	N	2	o
Hongkong,	2	30.09	764.3	63	80	NNE	1	o	„	30.15	765.8	57	84	...	0	o
Gap Rock,	„	30.04	763.0	...	...	ENE	4	c	„	30.10	764.5	...	...	ENE	5	o
Macao,	„	30.09	764.4	56	...	NW	2	o	„	30.13	765.2	51	...	NNW	2	of
Wuchow,	3	30.23	767.8	50	79	N	3	or	9	...	...	...	...	...	...	...
Pakhoi,	„	30.05	763.2	55	87	N	6	o	„	...	...	...	...	...	...	...
Hoihow,	„	29.86	758.4	76	86	...	5	c	„	...	...	...	...	...	...	...
Phulien,	2	29.98	761.5	68	...	ENE	4	or	6	30.10	764.6	57	...	NE	3	o
Tourane,	„	29.88	758.9	82	...	SE	5	b	„	29.99	761.6	75	...	SE	2	c
Cape St. James,	„	29.90	759.4	84	...	SSW	2	b	„	29.92	760.0	75	...	E	2	c
Aparri,	„	29.91	759.6	85	...	NNE	2	b	„	29.98	761.5	77	...	NE	3	o
Manila,	„	29.87	758.6	89	...	SW	1	c	„	29.95	760.7	74	...	E	1	c
Legaspi,	„	29.88	758.9	89	...	E	1	b	„	29.93	760.2	77	...	NE	1	b
Iloilo,	3	29.85	758.2	90	...	NE	1	o	9	29.99	761.7	85	...	NE	2	b
Bacolod,	„	...	...	...	...	NW	1	od	„	...	...	...	...	NW	1	b
Cebu,	„	29.85	758.2	87	...	E	1	b	„	29.96	761.0	86	...	...	0	c
Labuan,	„	29.83	757.7	88	...	..	...	...	„	...	...	...	...	...	...	...

On the 5th at 11.20—Pressure has decreased moderately over Japan.

The anticyclone over China has spread southward.

A depression lies to the east of the Bonins.

Fresh to moderate monsoon is indicated along the east coast of China, and over the N. China Sea.

Hongkong Rainfall for the 24 hours ending at 10 a.m. to-day, 0·00 inches.

FORECAST FOR THE 24 HOURS ENDING AT NOON TO-MORROW.

District.	Forecast.
1.—Hongkong and Neighbourhood,	N.E. winds, moderate; cloudy.
2.—Formosa Channel,	N.E. gale, moderating.
3.—South coast of China between Hongkong and Lamocks,	The same as No. 1.
4.—South coast of China between Hongkong and Hainan,	The same as No. 1.

T. F. CLAXTON, *Director.*

ROYAL OBSERVATORY, HONGKONG.
DAILY WEATHER REPORT.

Station.	5th April, 1914, P.M.								6th April, 1914, A.M.							
	Hours.	Barometer at Sea Level.		Temperature.	Humidity.	Wind.		Weather.	Hour.	Barometer at Sea Level.		Temperature.	Humidity.	Wind.		Weather.
		Inches.	Millrs.			Direction.	Force.			Inches.	Millrs.			Direction.	Force.	
Wladivostock,	2	29.93	760.1	...	...	NNE	3	b	7	29.95	760.8	31	...	...	0	b
Nemuro,	"	29.85	758.1	...	...	NE	3	...	6	29.91	759.6	...	...	ENE	1	...
Hakodate,	"	29.93	760.2	...	...	W	2	...	"	29.95	760.7	...	...	NNW	1	...
Tokio,	"	29.85	758.1	...	...	NE	1	...	"	29.99	761.6	...	...	...	0	...
Kochi,	"	29.95	760.8	...	...	NW	2	...	"	30.13	765.3	...	...	SW	1	...
Nagasaki,	"	30.07	763.8	...	...	NW	5	...	"	30.11	764.8	...	...	E	1	...
Kagosgima,	"	30.04	762.9	...	...	NW	4	...	"	30.13	765.4	...	...	NNE	1	...
Oshima,	"	30.10	764.6	...	...	NNE	4	...	"	30.10	764.6	...	...	N	2	...
Naha,	"	30.13	765.2	...	...	N	4	...	"	30.11	764.7	...	...	ENE	1	...
Ishigakijima,	"	...	...	...	...	...	...	...	"	30.07	763.8	...	...	NNE	2	...
Bonin Island,	"	29.85	758.1	...	...	N	1	...	"	29.91	759.6	...	...	WNW	1	...
Chefoo,	3	30.20	767.1	46	69	NW	2	o	"	...	...	...	...	...	...	...
Weihaiwei,	2	30.19	766.8	51	52	NNW	5	bc	"	30.09	764.3	38	39	SSW	..	bc
Hankow,	3	...	...	...	...	...	...	...	"	...	...	...	...	...	...	...
Ichang,	"	...	...	...	...	...	...	...	"	...	...	...	...	...	...	...
Kiukiang,	"	30.27	768.8	45	68	NE	3	o	"	...	...	...	..	...	...	...
Changsha,	"	...	...	...	...	...	...	...	"	...	...	...	...	..	...	...
Shanghai,	"	30.27	768.8	54	43	NW	2	c	"	30.23	767.8	40	...	...	0	om
Gutzlaff,	2	30.23	767.8	51	46	NNW	3	bv	"	30.19	766.8	43	...	...	0	ov
Sharp Peak,	"	30.23	767.8	53	...	N	2	or	7	30.20	767.1	53	...	...	0	or
Amoy,	3	30.12	765.0	60	71	NE	2	o	6	30.11	764.8	55	80	NE	2	or
Swatow,	"	30.17	766.3	63	72	NW	2	c	"	30.11	764.8	56	87	NE	1	c
Taihoku,	1	30.19	766.9	...	...	E	6	...	5	30.08	764.1	...	...	E	6	...
Taichu,	"	30.10	764.6	...	...	N	4	...	"	30.05	763.3	...	...	N	2	...
Tainan,	"	30.09	764.2		...	NW	6	...	"	30.05	763.2	...	...	NE	2	...
Koshun,	"	30.07	763.9	...	...	NE	4	...	"	30.02	762.6	...	...	W	2	...
Pescadores,	"	30.12	765.1	...	...	N	8	...	"	30.05	763.3	...	...	N	8	...
Canton,	3	30.11	764.8	54	87	NE	2	o	6	30.14	765.5	51	93	N	2	o
Hongkong,	2	30.11	764.8	61	78	E	3	o	"	30.07	763.8	62	90	ESE	3	od
Gap Rock,	"	30.04	763.0	...	...	ENE	5	cd	"	30.04	763.0	...	...	E	4	od
Macao,	"	30.09	764.2	56	...	N	1	o	"	30.04	763.1	55	...	NW	2	o
Wuchow,	3	30.19	766.8	48	...	N	1	od	9	...	...	...	...	...	...	...
Pakhoi,	"	30.03	762.7	54	94	N	4	o	"	...	...	...	...	...	...	...
Hoihow,	"	29.97	761.2	67	95	NE	1	o	"	...	...	...	...	...	...	...
Phulien,	2	30.07	763.7	64	...	ENE	2	o	6	30.08	764.1	61	...	NE	3	o
Tourane,	"	29.91	759.8	81	...	SE	4	c	"	29.97	761.2	72	...	W	5	c
Cape St. James,	"	29.87	758.7	82	...	ESE	4	b	"	29.88	759.0	79	...	E	5	c
Aparri,	"	29.96	761.1	78	...	ENE	3	o	"	...	...	...	...	...	...	...
Manila,	"	29.89	759.3	89	...	ENE	1	c	"	29.92	759.9	93	...	NE	1	b
Legaspi,	"	29.90	759.5	85	...	E	1	o	"	29.90	759.5	79	...	NE	1	c
Iloilo,	3	29.93	760.2	88	...	NE	2	d	9	29.99	761.7	85	...	NE	2	b
Bacolod,	"	...	...	...	...	NW	1	o	"	...	...	...	...	NW	1	b
Cebu,	"	29.85	758.2	87	...	E	2	b	"	29.95	760.7	86	...	E	1	o
Labuan,	"	...	...	...	...	..	...	...	"	29.94	760.5	85	...	...	...	...

On the 6th at 11.45—The anticyclone has weakened and moved eastward. It is now central in the neighbourhood of Shanghai.

A depression is still shown to the east of the Bonins.

Pressure has decreased slightly in southern districts and increased slightly over Japan.

The monsoon will be interrupted to the north of Foochow.

Hongkong Rainfall for the 24 hours ending at 10 a.m. to-day, 0·01 inches.

FORECAST FOR THE 24 HOURS ENDING AT NOON TO-MORROW.

District.	Forecast.
1.—Hongkong and Neighbourhood,	E. winds, moderate; cloudy, some rain.
2.—Formosa Channel,	N.E. winds, strong to fresh.
3.—South coast of China between Hongkong and Lamocks,	The same as No. 1.
4.—South coast of China between Hongkong and Hainan,	The same as No. 1.

T. F. CLAXTON, *Director.*

ROYAL OBSERVATORY, HONGKONG.
DAILY WEATHER REPORT.

Station.	6th April, 1914, P.M.								7th April, 1914, A.M.							
	Hour.	Barometer at Sea Level.		Temperature.	Humidity.	Wind.		Weather.	Hour.	Barometer at Sea Level.		Temperature.	Humidity.	Wind.		Weather.
		Inches.	Millrs.			Direction.	Force			Inches.	Millrs.			Direction.	Force.	
Wladivostock,..	2	29.91	759.7	50	...	...	0	b	7	29.89	759.2	32	10		0	o
Nemuro,.....	,,	29.91	759.6	...	...	E	1	...	6	30.08	764.1	...	...	NW	1	...
Hakodate, ...	,,	29.95	760.7	...	...	W	3	...	,,	30.09	764.2	...	...	...	0	...
Tokio, ...	,,	29.94	760.6	...	...	ENE	1	...	,,	30.06	763.6	...	...	NNW	1	...
Kochi, ...	,,	30.03	762.8	...	...	SE	2	...	,,	29.91	759.8	...	...	SW	1	...
Nagasaki,.....	,,	30.05	763.3	...	...	WSW	1	...	,,	29.93	760.3	...	...	NNW	2	...
Kagoshima,.....	,,	30.04	762.9	...	...	S	1	...	,,	29.94	760.4	...	...	N	1	...
Oshima, ...	,,	30.04	763.1	...	...	NNE	1	...	,,	29.95	760.6	...	...	NNW	2	...
Naha, ...	,,	...	...	...	...	...	...	...	,,	29.95	760.7	...	...	N	4	...
Ishigakijima,...	,,	...	...	...	...	...	...	...	,,	29.99	761.8	...	...	NW	3	...
Bonin Island,...	,,	29.96	761.1	...	...	W	1	...	,,	30.04	763.1	...	...	...	0	...
Chefoo, ...	3	...	...	...	...	...	...	...	,,	...	...	...	...	...	...	...
Weihaiwei, ...	2	29.89	759.2	55	62	WSW	1	c	,,	29.96	761.0	42	73	SW	2	bc
Hankow, ...	3	...	..	...	...	...	...	...	,,	...	...	...	...	...	...	...
Ichang, ...	,,	...	...	...	...	...	...	...	,,	...	...	...	...	...	...	..
Kiukiang, ...	,,	30.20	767.1	56	51	NW	2	c	,,	...	...	...	...	...	...	...
Changsha, ...	,,	...	...	...	...	...	...	...	,,	...	...	...	...	...	..	...
Shanghai, ...	,,	30.11	764.8	53	54	WNW	2	c	,,	30.06	763.5	40	...	SW	3	b
Gutzlaff, ...	2	30.14	765.5	49	57	WNW	1	ov	,,	30.08	764.0	47	...	W	4	bm
Sharp Peak, ...	,,	30.14	765.5	54	...	NNE	1	or	7	30.17	766.3	55	...	...	0	c
Amoy, ...	3	30.03	762.7	58	81	NNE	1	o	6	30.08	764.0	56	87	ENE	2	o
Swatow,.....	,,	30.09	764.3	59	82	N	1	or	,,	...	...	...	...	...	...	..
Taihoku, ...	1	30.05	763.3	...	...	NE	2	...	5	30.13	765.3	...	...	NE	2	...
Taichu, ...	,,	30.03	762.7	...	...	N	4	...	,,	30.05	763.3	...	...	N	6	...
Tainan, ...	,,	30.01	762.2	...	...	W	4	...	,,	30.03	762.7	...	...	N	8	...
Koshun, ...	,,	30.00	761.9	...	...	N	4	...	,,	29.97	761.2	...	...	N	4	...
Pescadores, ...	,,	30.04	763.0	...	...	N	8	...	,,	30.04	763.1	...	...	NE	8	...
Canton, ...	3	30.15	765.8	52	86	N	2	or	6	30.13	765.3	51	93	N	2	o
Hongkong, ...	2	30.07	763.8	61	77	NNE	2	o	,,	30.07	763.8	58	81	...	0	o
Gap Rock,.....	,,	30.02	762.5	...	...	NNE	6	o	,,	30.04	763.0	...	...	ENE	4	o
Macao, ...	,,	30.08	764.1	55	...	N	2	o	,,	30.07	763.7	52	...	NW	2	od
Wuchow, ...	3	30.20	767.1	53	80	NW	1	c	9	...	...	...	...	...	...	...
Pakhoi, ...	,,	...	...	...	...	...	...	...	,,	...	...	...	...	...	...	...
Hoihow,.....	,,	29.95	760.7	62	94	N	2	o	,,	...	...	...	...	...	...	...
Phulien,.....	2	30.09	764.2	64	...	ENE	1	o	6	30.09	764.3	61	...	NNE	2	o
Tourane, ...	,,	29.94	760.5	73	...	NNW	7	o	,,	30.01	762.1	68	...	NW	5	c
Cape St. James,	,,	29.86	758.5	82	...	E	5	c	,,	29.92	759.9	75	...	E	4	c
Aparri, ...	,,	29.92	759.9	81	...	E	2	o	,,	29.94	760.4	74	...	W	1	c
Manila, ...	,,	29.85	758.1	89	...	WNW	1	c	,,	29.93	760.3	74	...	NE	1	o
Legaspi,.....	,,	29.86	758.4	89	...	ENE	1	c	,,	29.93	760.2	74	...	...	0	c
Iloilo, ...	3	29.85	758.2	90	...	SSW	2	o	9	29.99	761.7	85	...	NE	2	b
Bacolod,.....	,,	...	...	...	...	NW	2	o	,,	...	...	...	...	NW	1	o
Cebu, ...	,,	29.84	757.9	89	...	E	1	b	,,	29.97	761.2	86	...	S	1	c
Labuan, ...	,,	29.78	756.4	92	...	...	...	...	,,	29.93	760.2	84	...	...	...	...

On the 7th at noon.—The anticyclone has broken up.

A shallow depression has formed over Korea and the Sea of Japan. A tongue of relatively high pressure stretches from Haiphong to Foochow.

Pressure has increased slightly over the Philippines and S. Annam. It is nearly stationary along the south coast of China.

Hongkong Rainfall for the 24 hours ending at 10 a.m. to-day, 0·03 inches.

FORECAST FOR THE 24 HOURS ENDING AT NOON TO-MORROW.

District.	Forecast.
1.—Hongkong and Neighbourhood,.....	N.E. winds, moderate; overcast, rain, improving later.
2.—Formosa Channel,.....	N.E. winds, strong to fresh.
3.—South coast of China between Hongkong and Lamocks.	The same as No. 1.
4.—South coast of China between Hongkong and Hainan,..	The same as No. 1.

T. F. CLAXTON, *Director.*

ROYAL OBSERVATORY, HONGKONG.
DAILY WEATHER REPORT.

Station.	7th April, 1914, P.M.								8th April, 1914, A.M.							
	Hours.	Barometer at Sea Level.		Temperature.	Humidity.	Wind.		Weather.	Hour.	Barometer at Sea Level.		Temperature.	Humidity.	Wind.		Weather.
		Inches.	Millrs.			Direction.	Force.			Inches.	Millrs.			Direction.	Force.	
Wladivostock,	2	29.93	760.1	40	...	SSE	1	o	7	30.02	762.5	37	...	NNE	2	b
Nemuro,	"	30.16	766.1	...	...	NNW	1	...	6	30.24	768.1	...	...	...	o	...
Hakodate,	"	30.09	764.2	...	...	ESE	5	...	"	30.05	763.2	...	...	ESE	4	...
Tokio,	"	29.96	761.1	...	...	NNW	1	...	"	29.59	751.6	...	...	W	1	...
Kochi,	"	29.81	757.3	...	..	ENE	1	...	"	29.88	758.8	...	...	SW	1	...
Nagasaki,	"	29.93	760.3	...	...	NW	3	...	"	29.93	760.3	...	...	N	2	...
Kagosgima,	"	29.94	760.4	...	...	NW	4	...	"	29.94	760.4	...	...	NNE	1	...
Oshima,	"	29.98	761.6	...	...	NNE	4	...	"	30.04	763.1	...	...	N	3	...
Naha,	"	30.03	762.7	...	...	N	4	...	"	30.09	764.2	...	...	NNW	3	...
Ishigakijima,	"	30.07	763.8	...	...	N	3	...	"	30.13	765.3	...	...	N	1	...
Bonin Island,	"	30.02	762.6	...	...	SSE	1	...	"	29.83	757.6	...	...	W	4	...
Chefoo,	3	...	...	...	...	...	...	...	"	...	...	...	...	...	...	...
Weihaiwei,	2	29.84	757.9	49	64	NNW	3	cbm	"	30.13	765.3	41	83	NNW	5	b
Hankow,	3	...	...	...	...	...	...	...	"	...	...	...	...	...	...	...
Ichang,	"	30.12	765.0	70	95	SE	1	b	"	...	...	...	...	...	...	...
Kiukiang,	"	30.11	764.8	66	49	...	o	b	"	30.21	767.3	43	93	...	o	b
Changsha,	"	...	...	...	...	...	...	...	"	...	...	...	...	...	...	...
Shanghai,	"	30.00	762.0	63	41	W	4	bc	"	30.17	766.3	43	...	NW	2	b
Gutzlaff,	2	30.06	763.5	55	74	WSW	6	bm	"	30.11	764.8	50	...	NW	2	bv
Sharp Peak,	"	30.12	765.0	58	...	NE	2	c	7	30.19	766.8	57	...	N	1	b
Amoy,	3	30.05	763.2	62	51	E	2	o	6	30.10	764.5	57	69	WSW	2	o
Swatow,	"	30.08	764.0	63	67	E	1	o	"	...	...	...	..	...	...	..
Taihoku,	1	30.12	765.1	...	...	SW	2	...	5	30.15	765.9	...	..	E	2	...
Taichu,	"	30.06	763.4	...	...	N	4	...	"	30.08	764.1	...	...	N	2	...
Tainan,	"	30.05	763.3		...	N	6	...	"	30.08	763.9	...	...	N	4	..
Koshun,	"	30.02	762.6	...	...	E	4	...	"	30.08	763.9	...	...	NE	8	...
Pescadores,	"	30.06	763.5	...	...	N	8	...	"	30.04	763.1	...	...	N	6	...
Canton,	3	30.12	765.0	57	81	N	2	or	6	30.12	765.0	55	94	...	o	o
Hongkong,	2	30.08	764.0	60	78	E	1	o	"	30.08	764.0	62	69	E	1	o
Gap Rock,	"	30.04	763.0	...	...	NNE	3	c	"	30.05	763.2	...	...	ENE	4	o
Macao,	"	30.07	763.8	54	...	NW	1	o	"	30.06	763.5	56	...	NW	1	od
Wuchow,	3	30.15	765.8	57	...	NE	1	o	9	...	...	...	...	...	...	...
Pakhoi,	"	30.00	762.0	72	90	NNE	1	o	"	...	...	...	...	...	...	...
Hoihow,	"	29.94	760.5	65	95	...	2	o	"	...	...	...	...	...	...	...
Phulien,	2	30.04	763.0	66	...	...	o	o	6	30.06	763.5	59	...	N	2	o
Tourane,	"	29.97	761.2	75	...	NNW	5	c	"	29.99	761.6	68	...	NNW	5	o
Cape St. James,	"	29.87	758.6	82	...	E	5	b	"	29.92	760.0	79	...	E	4	c
Aparri,	"	29.92	760.0	82	...	N	2	o	"	29.99	761.6	74	...	ENE	2	o
Manila,	"	29.85	758.3	90	...	WSW	2	c	"	29.95	760.8	74	...	NE	1	o
Legaspi,	"	29.86	758.4	92	...	ENE	1	b	"	29.95	760.6	78	...	...	o	b
Iloilo,	3	29.85	758.2	89	...	SSW	2	b	9	29.99	761.7	85	...	NE	2	b
Bacolod,	"	...	...	...	...	NW	1	b	"	...	...	...	...	NW	1	b
Cebu,	"	29.85	758.2	89	...	E	1	b	"	29.97	761.2	86	...	E	1	b
Labuan,	"	29.82	757.4	90	...	..	...	...	"	29.97	761.2	84	...	..	...	...

On the 8th at 11.55—The northern depression has deepened and moved eastward. It is now central to the east of Tokio.

A feeble anticyclone has formed over China.

Pressure is nearly stationary in the South.

Moderate monsoon is indicated along ths east coast of China, and over the N. China Sea.

Hongkong Rainfall for the 24 hours ending at 10 a.m. to-day, 0·06 inches.

FORECAST FOR THE 24 HOURS ENDING AT NOON TO-MORROW.

District.	Forecast.
1.—Hongkong and Neighbourhood,	N.E. winds, moderate; fair.
2.—Formosa Channel,	N.E. winds, strong.
3.—South coast of China between Hongkong and Lamocks,	The same as No. 1.
4.—South coast of China between Hongkong and Hainan,	The same as No. 1.

T. F. CLAXTON, *Director.*

ROYAL OBSERVATORY, HONGKONG.
DAILY WEATHER REPORT.

Station.	8th April, 1914, P.M.								9th April, 1914, A.M.							
	Hour.	Barometer at Sea Level.		Temperature.	Humidity.	Wind.		Weather.	Hour.	Barometer at Sea Level.		Temperature.	Humidity.	Wind.		Weather.
		Inches.	Millrs.			Direction.	Force			Inches.	Millrs.			Direction.	Force.	
Wladivostock,..	2	29.99	761.6	53	...	SE	1	b	7	30.10	764.5	32	...		0	b
Nemuro,.....	,,	30.14	765.6	...	...	SE	4	...	6	29.85	758.1	...	...	NE	5	...
Hakodate, ...	,,	29.95	760.7	...	...	E	6	...	,,	29.75	755.7	...	...	NNW	4	...
Tokio, ...	,,	29.53	750.1	...	...	S	1	...	,,	29.61	752.1	...	...	WNW	2	...
Kochi, ...	,,	29.82	757.3	...	...	NNW	3	...	,,	29.99	761.8	...	...	NW	1	...
Nagasaki,.....	,,	29.99	761.8	...	...	WNW	4	...	,,	30.17	766.3	...	...	...	0	...
Kagoshima,.....	,,	29.96	760.9	...	...	NW	5	...	,,	30.17	766.4	...	...	E	1	...
Oshima, ...	,,	30.08	764.1	...	...	NNE	4	...	,,	30.16	766.1	...	...	NNE	3	...
Naha, ...	,,	30.17	766.2	...	...	NNW	4	...	,,	30.22	767.7	...	...	N	4	...
Ishigakijima,...	,,	30.17	766.3	...	...	NE	5	...	,,	30.23	767.8	...	...	NNE	1	...
Bonin Island,...	,,	29.91	759.6	...	...	NW	2	...	,,	29.95	760.6	...	...	NW	5	...
Chefoo, ...	3	...	...	...	...	...	...	...	,,	...	...	...	...	...	...	...
Weihaiwei, ...	2	30.20	767.1	56	45	WNW	2	b	,,	30.21	767.3	43	67	SW	2	b
Hankow, ...	3	..	..	...	...	...	...	...	,,	...	...	...	...	...	...	...
Ichang, ...	,,	...	...	...	...	...	...	...	,,	...	...	...	...	...	...	..
Kiukiang, ...	,,	30.21	767.3	67	55	NE	2	c	,,	...	....	...	...	...	...	...
Changsha, ...	,,	...	...	...	...	...	...	...	,,	...	...	...	...	...	..	...
Shanghai, ...	,,	30.24	768.1	63	28	N	3	b	,,	30.27	768.8	43	...	ESE	2	b
Gutzlaff, ...	2	30.21	767.3	57	58	N	2	bv	,,	30.23	767.8	46	...	SE	2	bcv
Sharp Peak, ...	,,	30.21	767.3	63	...	E	1	c	7	30.22	767.6	58	...	...	0	o
Amoy, ...	3	30.12	765.0	80	44	E	4	c	6	30.17	766.3	59	54	NE	2	c
Swatow,.....	,,	30.14	765.5	65	73	E	2	o	,,	30.20	767.1	60	65	NE	1	b
Taihoku, ...	1	30.15	765.8	...	...	E	8	...	5	30.19	766.9	...	...	E	6	...
Taichu, ...	,,	30.08	764.1	...	...	N	4	...	,,	30.12	765.1	...	...	E	2	...
Tainan, ...	,,	30.10	764.5	...	...	S	4	...	,,	30.14	765.6	...	...	S	2	...
Koshun,.....	,,	30.12	765.0	...	...	E	8	...	,,	30.16	766.1	...	...	NE	6	...
Pescadores, ...	,,	30.11	764.8	...	...	NE	8	...	,,	30.12	764.9	...	...	NE	6	...
Canton, ...	3	30.12	765.0	66	68	N	2	o	6	30.16	766.0	58	94	N	1	o
Hongkong, ...	2	30.09	764.3	68	45	E	5	o	,,	30.13	765.3	65	54	E	5	o
Gap Rock,.....	,,	30.05	763.2	...	...	ENE	4	o	,,	30.11	764.8	...	...	E	5	o
Macao, ...	,,	30.10	764.5	65	...	NNE	1	o	,,	30.12	765.0	60	...	N	1	of
Wuchow, ...	3	30.17	766.3	57	...	E	1	od	9	...	...	...	...	...	...	...
Pakhoi, ...	,,	...	...	...	...	...	...	...	,,	...	...	...	...	...	...	...
Hoihow,.....	,,	29.91	759.7	70	100	ENE	2	or	,,	...	...	...	...	...	...	...
Phulien,.....	2	30.03	762.7	70	...	...	0	o	6	30.10	764.6	63	...	NE	4	o
Tourane, ...	,,	29.97	761.3	72	...	NNW	5	c	,,	30.02	762.6	70	...	NW	4	c
Cape St. James,	,,	29.88	758.9	82	...	E	5	c	,,	29.95	760.7	79	...	E	4	c
Aparri, ...	,,	30.00	761.9	81	...	ENE	3	o	,,	...	...	...	...	...	...	...
Manila, ...	,,	29.90	759.4	90	...	...	0	o	,,	...	...	...	...	...	...	...
Legaspi,.....	,,	29.89	759.2	94	...	ENE	1	b	,,	...	...	.	...	...	...	...
Iloilo,.....	3	29.89	759.2	90	...	NE	1	b	9	30.03	762.7	86	...	NE	2	b
Bacolod,.....	,,	...	...	...	...	NW	2	b	,,	...	...	...	...	NW	2	b
Cebu, ...	,,	29.89	759.2	89	...	E	2	b	,,	30.01	762.2	86	...	...	0	c
Labuan, ...	,,	29.86	758.4	88	...	...	...	...	,,	...	...	...	...	...	...	...

On the 9th at 10.50—The depression is still shown to the east of Tokio. The anticyclone has moved eastward. It is now central in the neighbourhood of Shanghai.

Pressure has increased slightly in the South.

The monsoon will be interrupted to the north of Foochow and will moderate over the N. China Sea.

Hongkong Rainfall for the 24 hours ending at 10 a.m. to-day, 0·02 inches.

FORECAST FOR THE 24 HOURS ENDING AT NOON TO-MORROW.

District.	Forecast.
1.—Hongkong and Neighbourhood,.....	E. winds, fresh to moderate; cloudy.
2.—Formosa Channel,.....	N.E. winds, strong.
3.—South coast of China between Hongkong and Lamocks,	The same as No. 1.
4.—South coast of China between Hongkong and Hainan,..	The same as No. 1.

T. F. CLAXTON, *Director.*

ROYAL OBSERVATORY, HONGKONG.
DAILY WEATHER REPORT.

Station.	9th April, 1914. P.M.								10th April, 1914. A.M.							
	Hour.	Barometer at Sea Level.		Temperature.	Humidity.	Wind.		Weather.	Hour.	Barometer at Sea Level.		Temperature.	Humidity.	Wind.		Weather.
		Inches.	Millrs.			Direction.	Force			Inches.	Millrs.			Direction.	Force.	
Wladivostock,..	2	...	...	...	...	...	...	...	7	...	...	...	...		...	...
Nemuro,.....	,,	29.71	754.6	...	...	NE	7	...	6	29.63	752.6	...	...	NNW	6	...
Hakodate, ...	,,	29.73	755.2	...	...	NNW	4	...	,,	29.85	758.2	...	...	NW	4	...
Tokio, ...	,,	29.77	756.1	...	...	NW	6	...	,,	29.99	761.6	...	...	W	2	...
Kochi, ...	,,	30.05	763.3	...	...	NW	2	...	,,	30.17	766.3	...	...	WSW	1	...
Nagasaki, ...	,,	30.19	766.8	...	...	NNW	3	...	,,	30.21	767.3	...	...	...	0	...
Kagoshima,.....	,,	30.15	765.9	...	...	NNW	3	...	,,	30.19	766.9	...	...	N	2	...
Oshima, ...	,,	...	...	...	...	...	...	...	,,	30.18	766.6	...	...	N	2	...
Naha,.....	,,	30.20	767.2	...	...	N	3	...	,,	30.21	767.2	...	...	ESE	1	...
Ishigakijima,...	,,	30.25	768.3	...	...	NE	1	...	,,	30.17	766.3	...	...	N	2	...
Bonin Island,...	,,	29.98	716.6	...	...	W	4	...	,,	30.02	762.6	...	...	N	1	...
Chefoo, ...	3	30.15	765.8	63	57	E	2	b	,,	...	...	...	...	...	...	...
Weihaiwei, ...	2	30.18	766.6	61	40	NE	3	bo	,,	30.14	765.5	46	62	SSW	4	b
Hankow, ...	3	...	..	...	...	...	...	...	,,	...	...	...	...	...	...	...
Ichang, ...	,,	...	...	...	...	...	...	...	,,	...	...	...	...	...	...	..
Kiukiang, ...	,,	30.15	765.8	73	43	NW	1	b	,,	...	...	...	...	...	...	...
Changsha, ...	,,	...	...	...	...	...	...	...	,,	...	...	...	...	...	..	...
Shanghai, ...	,,	30.26	768.6	65	44	SSE	2	bc	,,	30.17	766.3	48	...	SE	2	b
Gutzlaff, ...	2	30.25	768.3	56	57	SSE	2	bv	,,	30.17	766.3	50	...	SE	3	bv
Sharp Peak, ...	,,	30.23	767.8	63	...	E	2	c	7	30.21	767.3	59	...	N	1	b
Amoy, ...	3	30.16	766.0	72	38	E	4	c	6	30.13	765.3	61	66	NNE	2	c
Swatow,.....	,,	30.20	767.1	69	65	E	2	o	,,	30.17	766.3	60	82	NNE	1	c
Taihoku, ...	1	30.22	767.7	...	...	E	8	...	5	30.15	765.7	...	...	...	0	...
Taichu, ...	,,	30.18	766.6	...	...	NW	4	...	,,	30.13	765.2	...	...	...	0	...
Tainan, ...	,,	30.21	767.2	...	...	W	6	...	,,	30.13	765.4	...	...	NW	2	...
Koshun,.....	,,	30.20	767.0	...	...	E	8	...	,,	30.12	765.0	...	...	NE	4	...
Pescadores, ...	,,	30.20	767.0	...	...	N	8	...	,,	30.13	765.3	...	...	N	4	...
Canton, ...	3	30.15	765.8	72	54	E	1	c	6	30.13	765.3	65	89	...	0	o
Hongkong, ...	2	30.16	766.0	67	58	E	5	o	,,	30.12	765.0	66	58	E	5	o
Gap Rock,.....	,,	30.11	764.8	...	...	E	6	c	,,	30.09	764.3	...	...	E	5	o
Macao, ...	,,	30.14	765.6	67	...	ENE	2	cd	,,	30.10	764.5	65	...	NNE	1	c
Wuchow, ...	3	30.16	766.0	64	89	NE	1	od	9	30.18	766.6	64	89	SE	1	c
Pakhoi, ...	,,	...	...	...	...	...	...	...	,,	...	...	...	...	...	...	...
Hoihow,.....	,,	29.97	761.2	70	100	ENE	6	or	,,	...	...	...	...	...	...	...
Phulien, ...	2	30.09	764.2	70	...	E	4	o	6	30.06	763.6	66	...	ENE	3	dh
Tourane, ...	,,	30.01	762.3	75	...	NNW	4	c	,,	30.03	762.8	72	...	NW	2	c
Cape St. James,	,,	29.91	759.8	82	...	E	4	b	,,	29.98	761.4	77	...	E	4	c
Aparri, ...	,,	30.07	763.9	79	...	ENE	4	o	,,	30.06	763.5	71	...	SW	1	b
Manila, ...	,,	29.96	761.0	90	...	NE	1	o	,,	30.01	762.1	74	...	...	0	c
Legaspi,.....	,,	29.96	760.9	93	...	ENE	1	b	,,	30.01	762.1	74	...	NNE	1	o
Iloilo,.....	3	29.93	760.2	90	...	SE	2	c	9	29.99	761.7	85	...	NE	2	b
Bacolod,.....	,,	...	...	...	...	NW	3	c	,,	...	...	...	...	NW	1	b
Cebu, ...	,,	29.92	759.9	88	...	E	1	b	,,	30.01	762.2	86	...	E	1	o
Labuan, ...	,,	29.88	758.9	89	...	...	...	...	,,	29.97	761.2	85	...	...	...	...

On the 10th at 12.20—The depression has passed into the Pacific.

The anticyclone is now central over the Eastern Sea and S.W. Japan.

Pressure has decreased slightly along ths east coast of China and over Tongking. It is nearly stationary over the Philippines.

Moderate monsoon is indicated over the N. China Sea.

Hongkong Rainfall for the 24 hours ending at 10 a.m. to-day, 0·00 inches.

FORECAST FOR THE 24 HOURS ENDING AT NOON TO-MORROW.

District.	Forecast.
1.—Hongkong and Neighbourhood,.....	E. winds, moderate; fair.
2.—Formosa Channel.....	N.E. or variable winds, fresh.
3.—South coast of China between Hongkong and Lamocks.	The same as No. 1.
4.—South coast of China between Hongkong and Hainan,..	The same as No. 1.

T. F. CLAXTON, *Director.*

ROYAL OBSERVATORY, HONGKONG.
DAILY WEATHER REPORT.

Station.	10th April, 1914, P.M.								11th April, 1914, A.M.							
	Hours.	Barometer at Sea Level.		Temperature.	Humidity.	Wind.		Weather.	Hour.	Barometer at Sea Level.		Temperature.	Humidity.	Wind.		Weather.
		Inches.	Millrs.			Direction.	Force.			Inches.	Millrs.			Direction.	Force.	
Wladivostock,	2	...	...	..	...	...	...	...	7	...	...	...	...	...	...	...
Nemuro,	"	29.61	752.1	...	...	N	7	...	6	...	...	...	...	...	...	...
Hakodate,	"	29.81	757.2	...	...	N	5	...	"	29.91	759.7	...	...	E	5	...
Tokio,	"	29.91	759.6	...	...	NW	2	...	"	29.89	759.1	...	...	W	1	...
Kochi,	"	30.07	763.8	...	...	SW	1	...	"	30.05	763.3	...	...	SW	1	...
Nagasaki,	"	30.15	765.8	...	...	SW	2	...	"	30.11	764.8	...	...	...	0	...
Kagosgima,	"	30.13	765.4	...	...	S	1	...	"	30.00	761.9	...	...	N	1	...
Oshima,	"	30.16	766.1	...	...	NNE	1	...	"	30.10	764.6	...	...	SSW	1	...
Naha,	"	30.20	767.2	...	...	NNW	2	...	"	30.13	765.2	...	...	SE	1	...
Ishigakijima,	"	30.17	766.3	...	...	E	3	...	"	30.07	763.8	...	...	ESE	1	...
Bonin Island,	"	30.00	762.1	...	...	WNW	3	...	"	30.04	763.1	...	...	NNW	1	...
Chefoo,	3	...	...	...	...	...	...	...	"	...	...	...	...	...	...	...
Weihaiwei,	2	30.13	765.3	65	35	S	2	b	"	30.02	762.5	48	49	SSW	4	cb
Hankow,	3	...	...	...	...	...	...	...	"	...	...	...	...	...	...	...
Ichang,	"	...	...	...	...	...	...	...	"	...	...	...	...	...	...	...
Kiukiang,	"	30.00	762.0	75	64	NE	1	c	"	...	...	...	...	...	...	...
Changsha,	"	...	...	...	...	...	...	...	"	...	...	...	...	...	...	...
Shanghai,	"	30.11	764.8	68	56	ESE	3	b	"	29.96	761.0	55	...	ESE	2	o
Gutzlaff,	2	30.14	765.5	57	75	SE	6	bv	"	30.04	763.0	53	...	SSE	4	om
Sharp Peak,	"	30.20	767.1	66	...	E	2	b	7	30.20	767.1	64	...	...	0	c
Amoy,	3	30.06	763.5	69	65	SSE	4	b	6	30.01	762.2	63	89	W	1	b
Swatow,	"	30.14	763.5	74	55	NNE	2	c	"	30.06	763.5	62	82	W	1	b
Taihoku,	1	30.10	764.5	...	...	E	4	...	5	30.04	763.1	...	...	...	0	...
Taichu,	"	30.11	764.7	...	...	N	4	...	"	30.04	762.9	...	...	...	0	...
Tainan,	"	30.14	765.6		...	W	6	...	"	30.04	763.1	...	...	N	2	...
Koshun,	"	30.14	765.5	...	...	E	6	...	"	30.05	763.2	...	...	SE	2	...
Pescadores,	"	30.13	765.2	...	...	N	6	...	"	30.02	762.6	...	...	N	2	...
Canton,	3	30.07	763.8	79	58	S	1	b	6	30.02	762.5	68	90	...	0	o
Hongkong,	2	30.10	764.5	73	62	ESE	4	c	"	30.02	762.5	69	77	ESE	3	o
Gap Rock,	"	30.08	764.0	...	...	E	4	o	"	30.00	762.0	...	...	E	3	o
Macao,	"	30.09	764.4	77	...	ESE	1	c	"	29.99	761.7	68	...	ESE	1	o
Wuchow,	3	30.06	763.5	69	75	E	2	c	9	...	...	...	...	...	...	...
Pakhoi,	"	...	...	...	...	...	...	...	"	...	...	...	...	...	...	...
Hoihow,	"	29.91	759.7	73	100	ENE	2	or	"	...	...	...	...	...	...	...
Phulien,	2	30.00	762.1	77	...	SE	3	c	6	29.96	760.9	68	...	ESE	4	o
Tourane,	"	30.00	762.1	77	...	NNW	4	b	"	29.94	760.4	73	...	SW	2	c
Cape St. James,	"	29.92	760.0	82	...	E	5	b	"	29.94	760.4	77	...	E	4	c
Aparri,	"	30.02	762.5	81	...	ENE	2	o	"	...	...	..	...	...	...	...
Manila,	"	29.94	760.6	89	...	WSW	1	c	"	...	...	...	...	...	...	...
Legaspi,	"	29.97	761.2	78	...	NE	2	o	"	...	...	..	...	...	...	...
Iloilo,	3	...	...	...	...	...	...	...	9	29.99	761.7	82	...	NE	1	c
Bacolod,	"	...	...	...	...	...	...	..	"	...	...	...	...	NW	1	or
Cebu,	"	...	...	...	...	...	...	...	"	29.94	760.5	87	...	E	1	b
Labuan,	"	29.89	759.2	90	...	...	...	...	"	...	...	...	...	...	...	...

On the 11th at 10.55—Shallow depressions lie to the east of Japan, over the Yangtze Valley and over Annam.

Pressure is highest over S. Japan and the Loochoos. It is decreased moderately to slightly in all districts except N. Japan and the Bonins.

Moderate S.E. winds are indicated over the N. China Sea.

Hongkong Rainfall for the 24 hours ending at 10 a.m. to-day, 0·00 inches.

FORECAST FOR THE 24 HOURS ENDING AT NOON TO-MORROW.

District.	Forecast.
1.—Hongkong and Neighbourhood,	S.E. or variable winds, moderate; fair.
2.—Formosa Channel,	Variable winds, moderate to fresh.
3.—South coast of China between Hongkong and Lamocks,	The same as No. 1.
4.—South coast of China between Hongkong and Hainan,	The same as No. 1.

T. F. CLAXTON, *Director.*

ROYAL OBSERVATORY, HONGKONG.
DAILY WEATHER REPORT.

Station.	11th April, 1914, P.M.									12th April, 1914, A.M.								
	Hour.	Barometer at Sea Level.		Temperature.	Humidity.	Wind.		Weather.		Hour.	Barometer at Sea Level.		Temperature.	Humidity.	Wind.		Weather.
		Inches.	Millrs.			Direction.	Force				Inches.	Millrs.			Direction.	Force.	
Wladivostock,..	2	...	...	...	...	...	...	...		7	...	...	...	...	..	...	...
Nemuro,.....	,,	...	...	...	...	...	...	...		6	29.95	760.6	...	...	NNW	7	...
Hakodate, ...	,,	...	...	...	...	...	...	...		,,	30.13	765.2	...	...	NNW	4	...
Tokio, ...	,,	29.87	758.6	...	...	NE	3	...		,,	30.12	765.1	...	...	NNE	1	...
Kochi, ...	,,	29.95	760.8	...	...	...	0	...		,,	30.09	764.3	...	...	SW	1	...
Nagasaki,.....	,,	30.07	763.8	...	...	WSW	2	...		,,	30.03	762.8	...	...	ESE	2	...
Kagoshima,.....	,,	30.06	763.4	...	...	WNW	3	...		,,	30.04	762.9	...	...	...	0	...
Oshima, ...	,,	30.08	764.1	...	...	NE	1	...		,,	30.04	763.1	...	...	SSW	1	...
Naha,.....	,,	30.09	764.2	...	...	S	1	...		,,	30.01	762.2	...	...	...	0	...
Ishigakijima,...	,,	30.05	763.3	...	...	S	2	...		,,	29.95	760.8	...	...	S	4	...
Bonin Island,...	,,	29.98	761.6	...	...	NW	1	...		,,	30.02	762.6	...	...	...	0	...
Chefoo, ...	3	29.99	761.7	57	71	NE	1	o		,,	...	...	...	...	...	...	...
Weihaiwei, ...	2	30.03	762.7	54	55	SW	3	c		,,	29.98	761.5	46	84	E	4	cm
Hankow, ...	3	...	..	...	...	...	...	...		,,	...	...	...	...	...	...	...
Ichang, ...	,,	...	...	...	...	...	...	...		,,	...	...	...	...	...	...	..
Kiukiang, ...	,,	29.79	756.6	69	90	NE	2	o		,,	29.74	755.4	69	95	NE	5	c
Changsha, ...	,,	...	...	...	...	...	...	...		,,	...	...	...	...	...	..	...
Shanghai, ...	,,	29.87	758.7	74	63	SSE	2	bc		,,	29.70	754.4	61	...	SE	2	or
Gutzlaff, ...	2	29.97	761.2	58	88	SSE	5	ov		,,	29.79	756.6	58	...	SSE	6	ov
Sharp Peak, ...	,,	29.97	761.2	61	...	SE	1	c		7	29.88	758.9	65	...	E	1	c
Amoy, ...	3	29.88	758.9	75	56	SE	7	b		6	29.88	758.9	66	89	...	0	b
Swatow,.....	,,	29.96	761.0	89	66	SSW	2	b		,,	29.92	759.9	68	90	NNE	1	b
Taihoku, ...	1	30.01	762.2	...	...	W	4	...		5	29.92	759.9	...	...	S	2	...
Ta'chu, ...	,,	30.01	762.2	...	...	W	4	...		,,	29.93	760.1	...	...	...	0	...
Tainan, ...	,,	30.01	762.3	...	...	W	6	...		,,	29.92	760.0	...	...	...	0	...
Koshun, ...	,,	30.01	762.2	...	...	SE	6	...		,,	29.93	760.1	...	...	SE	4	...
Pescadores, ...	,,	30.02	762.4	...	...	W	2	...		,,	29.90	759.4	...	...	SW	6	...
Canton, ...	3	29.93	760.2	80	66	S	1	b		6	29.87	758.7	70	95	S	1	o
Hongkong, ...	2	29.96	761.0	74	75	E	4	b		,,	29.89	759.2	70	95	ESE	3	o
Gap Rock,.....	,,	29.93	760.2	...	...	E	3	c		,,	99.87	758.7	...	...	ESE	2	c
Macao, ...	,,	30.04	763.0	...	...	E	1	c		,,	29.86	758.3	69	...	ESE	1	cf
Wuchow, ...	3	29.87	758.7	75	81	E	2	cp		9	...	...	...	...	...	...	...
Pakhoi, ...	,,	29.85	758.2	82	71	S	2	c		,,	...	...	...	...	...	...	...
Hoihow,.....	,,	29.76	755.9	86	75	SSE	2	c		,,	...	...	...	...	...	...	...
Phulien,.....	2	29.88	759.0	79	...	S	4	o		6	29.82	757.5	73	...	SSE	4	dh
Tourane, ...	,,	29.86	758.5	81	...	SE	4	b		,,	29.85	758.1	77	...	SW	5	b
Cape St. James,	,,	29.88	759.0	88	...	ESE	4	c		,,	29.93	760.1	77	...	SE	2	o
Aparri, ...	,,	29.88	759.0	85	...	NE	3	b		,,	...	...	...	...	...	...	...
Manila, ...	,,	29.87	758.6	93	...	WNW	1	b		,,	...	....	...	...	...	...	...
Legaspi,.....	,,	29.89	759.3	90	...	NE	1	c		,,	...	...	...	...	...	...	...
Iloilo,.....	3	29.89	759.2	88	...	NE	1	b		9	29.95	760.7	84	...	NNE	2	b
Bacolod,.....	,,	...	...	...	...	NW	2	b		,,	...	...	...	...	NW	2	b
Cebu, ...	,,	29.86	758.4	86	...	E	2	c		,,	29.93	760.2	85	...	E	2	b
Labuan, ...	,,	29.85	758.2	88	...	...	...	...		,,	29.97	761.2	82	...	...	...	...

On the 12th at 11.00—The depression over the Yangtze Valley has deepened and moved eastward. It is now central between Kiukiang and Shanghai.

The depression over Annam has also deepened slightly.

Pressure is highest over Japan and the Sea of Japan.

Moderate S. winds are indicated over the N. China Sea.

Hongkong Rainfall for the 24 hours ending at 10 a.m. to-day, 0·00 inches.

FORECAST FOR THE 24 HOURS ENDING AT NOON TO-MORROW.

District.	Forecast.
1.—Hongkong and Neighbourhood,.....	S.E. or variable winds, light to moderate; cloudy, [some rain.
2.—Formosa Channel,.....	S.W. winds, strong.
3.—South coast of China between Hongkong and Lamocks.	Variable to S.W. winds, moderate.
4.—South coast of China between Hongkong and Hainan,..	S.E. winds, moderate.

T. F. CLAXTON, *Director.*

ROYAL OBSERVATORY, HONGKONG.
DAILY WEATHER REPORT.

Station.	12th April, 1914, P.M.								13th April, 1914, A.M.							
	Hours.	Barometer at Sea Level.		Temperature.	Humidity.	Wind.		Weather.	Hour.	Barometer at Sea Level.		Temperature.	Humidity.	Wind.		Weather.
		Inches.	Millrs			Direction.	Force.			Inches.	Millrs.			Direction.	Force.	
Wladivostock,	2	...	...	.	...	...	...	...	7	...	...	...	...	...	...	...
Nemuro,	"	29.98	761.6	...	...	NW	7	...	6	30.20	767.1	...	...	NW	5	...
Hakodate,	"	30.13	765.2	...	...	NNW	6	...	"	30.21	767.2	...	...	...	0	...
Tokio,	"	30.12	765.1	...	...	NNE	1	...	"	30.22	767.6	...	...	...	0	...
Kochi,	"	30.11	764.8	...	...	SSW	1	...	"	30.05	763.3	...	...	SW	1	...
Nagasaki,	"	30.03	762.8	...	...	SE	1	...	"	29.82	757.3	...	...	SE	6	...
Kagosgima,	"	30.04	762.9	...	...	NE	3	...	"	29.90	759.4	...	...	SSE	3	...
Oshima,	"	30.00	762.1	...	...	SSW	3	...	"	39.91	759.6	...	...	SSW	4	...
Naha,	"	30.03	762.7	...	...	SSE	1	...	"	29.87	758.7	...	...	SE	2	...
Ishigakijima,	"	29.93	760.3	...	...	S	4	...	"	29.82	757.3	...	...	S	7	...
Bonin Island,	"	30.00	762.1	...	...	NNE	1	...	"	30.14	765.6	...	...	E	1	...
Chefoo,	3	...	...	...	...	...	...	...	"	...	...	...	...	...	...	...
Weihaiwei,	2	29.93	760.2	46	92	ENE	8	rq	"	29.74	755.4	43	...	N	7	ocqm
Hankow,	3	...	...	...	...	...	...	...	"	...	...	...	...	...	...	...
Ichang,	"	...	...	...	...	...	...	...	"	...	...	...	...	...	...	...
Kiukiang,	"	29.69	754.1	66	89	W	3	o	"	...	...	...	...	...	...	...
Changsha,	"	...	...	...	...	...	...	...	"	...	...	...	...	...	...	...
Shanghai,	"	29.55	750.5	75	68	SSE	2	bc	"	29.76	755.9	52	...	W	5	oq
Gutzlaff,	2	29.65	753.1	61	88	S	7	cm	"	29.73	755.1	53	...	NW	7	ov
Sharp Peak,	"	29.74	755.4	73	...	SSE	4	b	7	29.91	759.7	70	...	W	1	c
Amoy,	3	29.75	755.6	81	52	S	6	b	6	29.80	756.9	70	85	SW	1	b
Swatow,	"	...	...	81	62	S	4	c	"	...	...	...	.	...	...	...
Taihoku,	1	29.86	758.4	...	...	W	4	...	5	29.81	757.1	...	...	SE	2	...
Taichu,	"	29.87	758.8	...	...	W	4	...	"	29.87	758.6	...	...	SE	0	...
Tainan,	"	29.92	759.9		...	S	6	...	"	29.88	759.0	...	...	SE	2	...
Koshun,	"	29.91	759.8	...	...	S	6	...	"	29.85	758.2	...	..	NW	4	...
Pescadores,	"	29.90	759.4	...	...	S	6	...	"	29.85	758.2	...	...	SW	4	...
Canton,	3	29.81	757.2	82	75	S	2	c	6	...	...	...	...	...	...	...
Hongkong,	2	29.88	758.9	77	79	S	3	op	"	29.85	758.2	73	96	WNW	2	of
Gap Rock,	"	29.84	757.9	...	...	SE	2	o	"	29.82	757.4	...	...	SW	2	o
Macao,	"	29.94	760.4	79	...	S	1	c	"	29.83	757.7	73	...	SE	1	of
Wuchow,	3	29.77	756.1	85	61	W	2	c	9	...	...	...	...	...	...	...
Pakhoi,	"	...	...	...	...	...	...	...	"	...	...	...	...	...	...	...
Hoihow,	"	29.74	755.4	88	56	SE	1	f	"	...	...	...	...	...	...	...
Phulien,	2	29.78	756.5	82	...	ESE	2	c	6	29.82	757.5	73	...	E	1	c
Tourane,	"	29.80	757.0	84	...	S	2	c	"	29.83	757.6	81	...	SW	4	c
Cape St. James,	"	29.87	758.8	88	...	S	2	o	"	29.91	759.6	77	...	SW	2	c
Aparri,	"	29.85	758.2	85	...	NE	2	b	"	...	...	..	...	...	...	...
Manila,	"	29.85	758.3	89	...	WSW	1	b	"	...	...	...	...	...	...	...
Legaspi,	"	29.88	759.0	89	...	E	1	b	"	...	...	..	...	...	...	...
Iloilo,	3	29.89	759.2	86	...	NNE	1	c	9	29.95	760.7	85	...	NE	2	b
Bacolod,	"	...	...	...	...	NW	1	o	"	...	...	...	...	NW	1	b
Cebu,	"	29.85	758.2	87	...	E	1	or	"	29.94	760.5	83	...	...	0	o
Labuan,	"	...	...	...	...	..	...	...	"	...	...	...	...	...	...	...

On the 13th at 11.05.—The Yangtze Valley depression has deepened and moved eastward. It is now central over the Yellow Sea.

A shallow depression is still shown over Indo-China, and an anticyclone is now central to the east of Japan.

Light to moderate S. winds are indicated over the N. China Sea.

Hongkong Rainfall for the 24 hours ending at 10 a.m. to-day, 0·57 inches.

FORECAST FOR THE 24 HOURS ENDING AT NOON TO-MORROW.

District.	Forecast.
1.—Hongkong and Neighbourhood,	Light or variable winds, cloudy, some rain.
2.—Formosa Channel,	S.W. or variable winds, moderate.
3.—South coast of China between Hongkong and Lamocks.	The same as No. 1.
4.—South coast of China between Hongkong and Hainan,	S.E. winds, moderate.

T. F. CLAXTON, *Director.*

ROYAL OBSERVATORY, HONGKONG.
DAILY WEATHER REPORT.

Station.	13th April, 1914, P.M.								14th April, 1914, A.M.							
	Hours.	Barometer at Sea Level.		Temperature.	Humidity.	Wind.		Weather.	Hour.	Barometer at Sea Level.		Temperature.	Humidity.	Wind.		Weather.
		Inches.	Millrs			Direction.	Force.			Inches.	Millrs.			Direction.	Force.	
Wladivostock, .	2	...	...	.	...	...	...	...	7	...	...	...	...	...	...	...
Nemuro, ...	„	30.12	765.1	...	...	NE	6	...	6	30.12	765.1	...	...	...	0	...
Hakodate, ...	„	30.13	765.2	...	...	SE	4	...	„	29.89	759.2	...	...	E	7	...
Tokio, ...	„	30.12	765.1	...	...	SE	1	...	„	29.75	755.6	...	...	SW	3	...
Kochi, ...	„	29.89	759.3	...	...	SE	1	...	„	29.58	751.3	...	...	WSW	1	...
Nagasaki, ...	„	...	...	...	...	SSE	...	...	„	29.74	755.3	...	...	W	6	...
Kagosgima, ...	„	29.78	756.4	...	...	SSW	4	...	„	29.76	755.9	...	...	WNW	2	...
Oshima,.....	„	29.85	758.1	...	...	SSW	5	...	„	39.89	759.1	...	...	N	2	...
Naha,.....	„	29.81	757.2	...	...	S	3	...	„	29.91	759.7	...	...	N	4	...
Ishigakijima, ...	„	29.80	756.8	...	...	...	0	...	„	29.89	759.3	...	...	NE	2	...
Bonin Island, .	„	29 77	756.1	...	...	E	1	...	„	30.06	763.6	...	...	SE	1	...
Chefoo, ...	3	...	...	...	...	...	...	...	„	...	...	...	...	...	...	...
Weihaiwei, ...	2	29.74	755.4	53	67	NW	6	cb	„	29.80	756 9	46	77	WNW	5	bc
Hankow, ...	3	...	...	...	...	...	...	...	„	...	...	...	...	...	...	...
Ichang, ...	„	...	...	...	...	...	...	...	„	...	...	...	...	...	...	...
Kiukiang, ...	„	...	...	...	...	...	...	...	„	...	...	...	...	...	...	...
Changsha, ...	„	...	...	...	...	...	...	...	„	...	...	...	...	.	...	...
Shanghai, ...	„	29.88	758.9	56	75	WNW	4	o	„	29.97	761.2	51	...	W	1	bo
Gutzlaff, ...	2	29.81	757.2	56	75	NW	6	ov	„	29.92	759.9	53	...	NW	3	bev
Sharp Peak, ...	„	29.79	756.6	77	...	...	0	o	7	30.02	762.5	68	...	N	2	o
Amoy, ...	3	29.95	760.7	77	73	SSE	5	o	6	29.90	759.4	68	79	ENE	2	e
Swatow,.....	„	29.81	757.2	78	86	W	1	c	„	..	...	...	..	...	...	...
Taihoku, ...	1	29.78	756.3	...	...	W	8	...	5	29.94	760.6	...	...	E	8	...
Taichu, ...	„	29.84	757.9	...	...	W	4	...	„	29.91	759.8	...	...	...	0	...
Tainan, ...	„	29.88	758.9		...	SW	6	...	„	29.91	759.8	...	...	...	0	...
Koshun,.....	„	29.87	758.6	...	...	W	8	...	„	29.90	759.5	...	..	N	2	...
Pescadores, ...	„	29.87	758.7	...	...	SW	8	...	„	29.90	759.4	...	...	SW	2	...
Canton, ...	3	29.85	758.2	75	78	NW	1	o	6	29.93	760.2	68	95	SW	1	b
Hongkong,.....	2	29.87	758.7	72	86	W	1	o	„	29.92	759.9	70	90	...	0	cf
Gap Rock,.....	„	29.84	757.9	...	...	NNW	3	ort	„	29.89	759.2	...	...	NE	1	o
Macao, ...	„	29.87	758.7	71	...	SSW	1	od	„	29.90	759.4	67	...	NE	1	e
Wuchow, ...	3	29.87	758.7	75	77	W	1	b	9	...	...	...	...	...	...	...
Pakhoi, ...	„	...	...	...	...	...	...	...	„	...	...	...	...	...	...	...
Hoihow, ...	„	...	...	...	...	...	...	...	„	...	...	...	...	...	...	...
Phulien,.....	2	29.80	756.9	86	...	SSE	4	b	6	29.91	759.8	73	...	NE	3	c
Tourane, ...	„	29.80	756.9	86	...	S	2	b	„	29.85	758.1	79	...	NW	2	c
Cape St. James,	„	29.87	758.7	90	...	SW	2	b	„	29.92	759.9	77	...	S	4	c
Aparri, ...	„	29.86	758.4	85	...	NE	2	b	„	29.92	759.9	75	...	SE	1	b
Manila, ...	„	29.85	758.3	94	...	W	1	c	„	29.94	760.4	75	...	...	0	b
Legaspi, ...	„	29.89	759.3	90	...	NE	1	b	„	29.94	760.5	75	...	...	0	b
Iloilo,.....	3	29.89	759.2	88	...	SSW	2	ct	9	29.99	761.7	82	...	NE	2	b
Bacolod,.....	„	...	...	...	...	NW	2	o	„	...	...	..	...	NW	1	b
Cebu, ...	„	29.87	758.7	86	...	N	2	c	„	29.97	761.2	85	...	S	2	b
Labuan, ...	„	29.94	760.5	87	...	..	...	...	„	29.95	760.7	80	...	...	...	...

On the 14th at 10.50—The northern depression is now central between Korea and Japan.

The depression over Indo-China has partially filled up and moved eastward. It is now central between Tourane and Cape St. James.

Pressure has increased considerably over the Yangtze Valley.

Varible winds and squally weather are indicated over the western portion of the China Sea.

Hongkong Rainfall for the 24 hours ending at 10 a.m. to-day, 0·02 inches.

FORECAST FOR THE 24 HOURS ENDING AT NOON TO-MORROW.

District.	Forecast.
1.—Hongkong and Neighbourhood,.....	Light or variable winds, freshening from E later; fair.
2.—Formosa Channel,.....	The same as No. 1.
3.—South coast of China between Hongkong and Lamocks,	The same as No. 1.
4.—South coast of China between Hongkong and Hainan,..	The same as No. 1.

T. F. CLAXTON, *Director.*

ROYAL OBSERVATORY, HONGKONG.
DAILY WEATHER REPORT.

Station.	14th April, 1914, P.M.								15th April, 1914, A.M.							
	Hours.	Barometer at Sea Level.		Temperature.	Humidity.	Wind.		Weather.	Hour.	Barometer at Sea Level.		Temperature.	Humidity.	Wind.		Weather.
		Inches.	Millrs			Direction.	Force.			Inches.	Millrs.			Direction.	Force.	
Wladivostock,	2	...	...	...	...	...	...	...	7	...	...	...	...	...	...	...
Nemuro,	"	30.06	763.6	...	...	ESE	2	...	6	29.55	750.6	...	...	ENE	7	...
Hakodate,	"	29.67	753.7	...	...	E	5	...	"	29.58	751.2	...	...	NW	1	...
Tokio,	"	29.45	748.1	...	...	SW	5	...	"	29.61	752.1	...	...	NNW	5	...
Kochi,	"	29.64	752.8	...	...	WSW	3	...	"	29.89	759.3	...	...	WSW	1	...
Nagasaki,	"	29.82	757.3	...	...	WNW	4	...	"	39.97	761.3	...	...	...	0	...
Kagosgima,	"	29.84	757.9	...	...	NW	3	...	"	29.98	761.4	...	...	NNW	2	...
Oshima,	"	29.91	759.6	...	...	NNE	3	...	"	29.99	761.6	...	...	N	2	...
Naha,	"	29.97	761.2	...	...	N	4	...	"	30.03	762.7	...	...	N	3	...
Ishigakijima,	"	29.97	761.3	...	...	NNE	4	...	"	30.05	763.3	...	...	...	0	...
Bonin Island,	"	29 98	761.6	...	...	SSE	1	...	"	29.95	760.6	...	...	SSW	1	...
Chefoo,	3	...	...	...	...	...	...	...	"	...	...	...	...	...	...	...
Weihaiwei,	2	29.82	757.4	58	70	WNW	3	om	"	29.85	758.2	49	57	N	2	cb
Hankow,	3	...	...	...	...	...	...	...	"	...	...	...	...	...	...	...
Ichang,	"	...	...	...	...	...	...	...	"	...	...	...	...	...	...	...
Kiukiang,	"	...	...	...	...	...	...	...	"	...	...	...	...	...	...	...
Changsha,	"	...	...	...	...	...	...	...	"	...	...	...	...	...	...	...
Shanghai,	"	29.96	761.0	72	50	WNW	2	bc	"	29.97	761.2	54	...	S	2	b
Gutzlaff,	2	29.95	760.7	63	78	W	1	bm	"	29.94	760.5	56	...	SSW	4	bcv
Sharp Peak,	"	30.03	762.7	69	...	E	2	b	7	30.14	765.5	66	...	NE	1	b
Amoy,	3	29.93	760.2	77	57	SSE	5	b	6	30.00	762.0	67	69	NE	2	o
Swatow,	"	29.96	761.0	71	85	E	2	b	"	30.05	763.2	66	73	E	1	o
Taihoku,	1	30.00	762.1	...	...	E	6	...	5	30.06	763.4	...	...	E	4	...
Taichu,	"	29.93	760.2	...	...	N	2	...	"	30.01	762.2	...	...	...	0	...
Tainan,	"	29.94	760.5		...	W	6	...	"	30.01	762.1	...	...	NE	2	...
Koshun,	"	29.95	760.6	...	...	NE	4	...	"	29.99	761.8	...	...	E	4	...
Pescadores,	"	29.95	760.7	...	...	NE	8	...	"	30.00	762.0	...	...	NE	6	...
Canton,	3	29.97	761.2	83	57	NW	1	c	6	30.02	762.5	68	95	SE	1	c
Hongkong,	2	29.94	760.5	78	62	E	2	o	"	30.01	762.2	70	88	E	4	o
Gap Rock,	"	29.92	759.9	...	...	...	0	o	"	29.98	761.5	...	...	E	3	o
Macao,	"	29.95	760.7	80	...	ENE	1	c	"	29.99	761.7	69	...	ESE	1	c
Wuchow,	3	29.97	761.2	79	61	E	1	o	9	...	...	...	...	...	...	...
Pakhoi,	"	...	...	...	...	...	...	...	"	...	...	...	...	...	...	...
Hoihow,	"	...	...	...	...	...	...	...	"	...	...	...	...	...	...	...
Phulien,	2	29.91	759.7	81	...	SE	5	o	6	29.97	761.1	72	...	ENE	4	c
Tourane,	"	29.86	758.4	82	...	NW	2	c	"	29.95	760.6	75	...	NW	2	c
Cape St. James,	"	29.89	759.1	91	...	SSW	2	b	"	29.94	760.4	75	...	S	2	c
Aparri,	"	29.92	759.9	86	...	NNE	2	b	"	29.98	761.6	75	...	SW	1	b
Manila,	"	29.88	759.0	90	...	W	1	o	"	29.96	761.1	79	...	...	0	o
Legaspi,	"	29.91	759.6	90	...	ENE	1	b	"	29 97	761.3	75	...	...	0	b
Iloilo,	3	29.89	759.2	89	...	NE	1	o	9	29.99	761.7	84	...	NE	1	b
Bacolod,	"	...	...	...	...	NW	2	b	"	...	...	..	...	NW	1	c
Cebu,	"	29.88	758.9	87	...	E	2	c	"	29.99	761.7	85	...		0	b
Labuan,	"	29.84	757.9	89	...	..	...	...	"	...	...	...	...	...	...	...

On the 15th at 10.45.—The northern depression now lies to the east of Japan. The southern depression has filled up. A trough of relatively low pressure stretches from Cochin China to the southern Philippines.

Pressure has increased moderately over Formosa and S.E. China, and slightly over the Philippines and Indo-China.

Hongkong Rainfall for the 24 hours ending at 10 a.m. to-day, 0·06 inches.

FORECAST FOR THE 24 HOURS ENDING AT NOON TO-MORROW.

District.	Forecast.
1.—Hongkong and Neighbourhood,	E. winds, moderate ; fair.
2.—Formosa Channel,	N.E. or variable winds, fresh to moderate.
3.—South coast of China between Hongkong and Lamocks,	The same as No. 1.
4.—South coast of China between Hongkong and Hainan,	The same as No. 1.

T. F. CLAXTON, *Director.*

ROYAL OBSERVATORY, HONGKONG.
DAILY WEATHER REPORT.

Station.	15th April, 1914, P.M.								16th April, 1914, A.M.							
	Hours.	Barometer at Sea Level.		Temperature.	Humidity.	Wind.		Weather.	Hour.	Barometer at Sea Level.		Temperature.	Humidity.	Wind.		Weather.
		Inches.	Millrs			Direction.	Force.			Inches.	Millrs.			Direction.	Force.	
Wladivostock, .	2	...	...	...	...	...	...	...	7	...	...	...	...	...	...	...
Nemuro, ...	"	29.41	747.1	...	...	N	6	...	6	29.43	747.6	...	...	W	3	...
Hakodate, ...	"	29.63	752.7	...	...	W	5	...	"	29.73	755.2	...	...	W	5	...
Tokio, ...	"	29.71	754.6	...	...	NW	3	...	"	29.83	757.6	...	...	N	1	...
Kochi, ...	"	29.87	758.8	...	...	S	1	...	"	29.74	755.3	...	...	SW	1	...
Nagasaki, ...	"	29.99	761.8	...	...	W	3	...	"	39.84	757.8	...	...	WNW	9	...
Kagosgima, ...	"	29.98	761.4	...	...	W	2	...	"	29.82	757.4	...	...	WNW	5	...
Oshima,.....	"	30.04	763.1	...	...	NNE	2	...	"	30.01	762.1	...	...	...	0	...
Nahn,.....	"	30.07	763.7	...	...	N	2	...	"	30.05	763.2	...	...	SSE	1	...
Ishigakijima,...	"	30.07	763.8	...	...	E	3	...	"	30.03	762.8	...	...	NE	1	...
Bonin Island, .	"	29.89	759.1	...	...	SW	1	...	"	29.97	761.1	...	...	...	0	...
Chefoo, ...	3	...	...	...	...	...	...	...	"	...	...	...	...	...	...	...
Weihaiwei, ...	2	29.93	760.2	50	72	N	5	cbm	"	30.00	762.0	44	84	WNW	7	bm
Hankow, ...	3	...	...	...	...	...	...	...	"	...	...	...	...	...	...	...
Ichang, ...	"	...	...	...	...	...	...	...	"	...	...	...	...	...	...	...
Kiukiang, ...	"	...	...	...	...	...	...	...	"	...	...	...	...	...	...	...
Changsha, ...	"	...	...	...	...	...	...	...	"	...	...	...	...	...	...	...
Shanghai, ...	"	29.91	759.7	78	43	WSW	2	b	"	30.17	766.3	43	...	NW	2	b
Gutzlaff, ...	2	29.93	760.2	67	64	SW	3	bm	"	30.08	764.0	49	...	N	3	bv
Sharp Peak, ...	"	30.05	763.2	71	...	ENE	1	b	7	29.99	761.7	66	...	...	0	or
Amoy, ...	3	29.97	761.2	75	56	SSE	6	b	6	29.96	761.0	68	79	N	2	o
Swatow,.....	"	30.03	762.7	74	63	E	2	c	"	30.01	762.2	69	80	NNE	1	o
Taihoku, ...	1	30.02	762.6	...	...	E	6	...	5	30.03	762.8	...	...	...	0	...
Taichu, ...	"	29.99	761.8	...	...	N	2	...	"	30.03	762.7	...	...	...	0	...
Tainan, ...	"	30.03	762.8	.	...	W	4	...	"	30.02	762.5	...	...	E	2	...
Koshun,.....	"	30.02	762.4	...	...	E	6	...	"	30.01	762.2	...	...	E	2	...
Pescadores, ...	"	30.03	762.8	...	...	N	8	...	"	29.99	761.7	...	...	...	0	...
Canton, ...	3	29.99	761.8	79	66	SE	1	c	6	29.96	761.0	71	95	S	1	o
Hongkong,.....	2	30.00	762.0	73	72	E	4	o	"	29.97	761.2	69	96	ESE	3	of
Gap Rock,.....	"	29.97	761.2	...	...	E	4	o	"	29.94	760.5	...	...	E	3	o
Macao, ...	"	29.99	761.7	82	...	ESE	1	o	"	29.94	760.5	71	...	ESE	1	of
Wuchow, ...	3	29.95	760.7	81	...	S	1	c	9	...	...	...	...	...	...	...
Pakhoi, ...	"	29.89	759.2	76	91	SE	2	or	"	...	...	...	...	...	...	...
Hoihow, ...	"	29.81	757.2	82	83	E	4	c	"	...	...	...	...	...	...	...
Phulien,.....	2	29.96	760.9	77	...	E	3	o	6	29.94	760.5	73	...	SSE	2	dh
Tourane, ...	"	29.91	759.7	84	...	NW	2	c	"	29.91	759.8	77	...	SW	5	c
Cape St. James,	"	29.92	760.0	91	...	S	2	b	"	29.96	760.9	77	...	E	2	b
Aparri, ...	"	29.93	760.2	86	...	NE	2	b	"	29.97	761.2	74	...	S	1	b
Manila, ...	"	29.93	760.2	90	...	E	1	c	"	29.98	761.4	74	...	NE	1	b
Legaspi, ...	"	29.94	760.6	95	...	ENE	1	b	"	29.99	761.6	78	...	...	0	b
Iloilo,.....	3	29.93	760.2	90	...	NE	1	o	9	30.03	762.7	85	...	NE	2	b
Bacolod,.....	"	...	...	...	...	NW	1	o	"	...	...	..	...	NW	1	o
Cebu, ...	"	29.91	759.7	87	...	E	2	b	"	30.00	762.0	85	...	..	0	b
Labuan, ...	"	29.96	761.0	83	...	..	...	...	"	29.96	761.0	84	...	...	...	...

On the 16th at 11.10 —The northern depression now lies to the north-east of Hokkaido. Another depression has formed over S. Japan, and an anticyclone over China. A depression is forming over Indo-China.

Variable winds are indicated over the China Sea.

Hongkong Rainfall for the 24 hours ending at 10 a.m. to-day, 0·24 inches.

FORECAST FOR THE 24 HOURS ENDING AT NOON TO-MORROW.

District.	Forecast.
1.—Hongkong and Neighbourhood,.....	E. winds, moderate; cloudy, some rain.
2.—Formosa Channel,.....	N.E. winds, strong.
3.—South coast of China between Hongkong and Lamocks,	The same as No. 1.
4.—South coast of China between Hongkong and Hainan,..	The same as No. 1.

T. F. CLAXTON, *Director.*

ROYAL OBSERVATORY, HONGKONG.
DAILY WEATHER REPORT.

Station.	16th April, 1914, P.M.								17th April, 1914, A.M.							
	Hours.	Barometer at Sea Level.		Temperature.	Humidity.	Wind.		Weather.	Hour.	Barometer at Sea Level.		Temperature.	Humidity.	Wind.		Weather.
		Inches.	Millrs			Direction.	Force.			Inches.	Millrs.			Direction.	Force.	
Wladivostock, .	2	...	...	..	...	...	...	...	7	...	...	...	...	...	...	...
Nemuro, ...	"	29.47	748.6	...	...	NNW	7	...	6	29.77	756.1	...	...	N	4	...
Hakodate, ...	"	29.71	754.7	...	...	NNW	6	...	"	29.79	756.7	...	...	NNW	1	...
Tokio, ...	"	29.57	751.1	...	...	SSW	3	...	"	29.67	753.6	...	...	N	1	...
Kochi, ...	"	29.58	751.3	...	...	W	6	...	"	29.91	759.8	...	...	...	0	...
Nagasaki, ...	"	29.62	752.3	...	...	NW	7	...	"	30.07	763.8	...	...	NNE	1	...
Kagosgima, ...	"	29.90	759.4	...	...	NW	5	...	"	30.04	762.9	...	...	NNW	1	...
Oshima,.....	"	29.98	761.6	...	...	NNE	3	...	"	30.02	762.6	...	...	NNE	4	...
Naha,.....	"	30.03	762.7	...	...	W	2	...	"	30.07	763.7	...	...	...	0	...
Ishigakijima, ...	"	30.01	762.3	...	...	ESE	3	...	"	30.07	763.8	...	...	...	0	...
Bonin Island, .	"	29.91	759.6	...	...	NW	1	...	"	29.87	758.6	...	...	S	1	...
Chefoo, ...	3	...	...	...	...	...	...	...	"	...	...	...	...	...	...	...
Weihaiwei, ...	2	30.03	762.7	55	50	NNW	7	b	"	30.14	765.5	44	84	W	1	b
Hankow, ...	3	...	...	...	...	...	...	...	"	...	...	...	...	...	...	...
Ichang, ...	"	...	...	...	...	...	...	...	"	...	...	...	...	...	...	...
Kinkiang, ...	"	...	...	...	...	...	...	...	"	...	...	...	...	...	...	...
Changsha, ...	"	...	...	...	...	...	...	...	"	...	...	...	...	...	...	...
Shanghai, ...	"	30.13	765.3	64	48	N	2	b	"	30.16	766.0	47	...	SW	1	bm
Gutzlaff, ...	2	30.08	764.0	59	65	N	3	bev	"	30.12	765.0	52	...	WNW	1	bev
Sharp Peak, ...	"	30.21	767.3	65	...	E	4	or	7	30.10	764.5	62	...	N	4	b
Amoy, ...	3	29.98	761.5	66	84	E	5	or	6	30.03	762.7	60	65	ENE	1	c
Swatow,.....	"	29.99	761.7	66	95	NE	1	or	"	...	...	...	...	...	...	...
Taihoku, ...	1	30.04	763.1	...	...	...	0	...	5	30.07	763.8	...	...	E	8	...
Taichu, ...	"	29.99	761.8	...	...	N	6	...	"	29.96	761.1	...	...	N	2	...
Tainan, ...	"	29.98	761.6		...	N	4	...	"	30.05	763.2	...	...	N	2	...
Koshun,.....	"	29.97	761.2	...	...	E	4	...	"	29.95	760.8	...	...	E	8	...
Pescadores, ...	"	29.98	761.4	...	...	NE	10	...	"	29.98	761.4	...	...	N	10	...
Canton, ...	3	29.88	758.9	81	83	SE	1	o	6	29.97	761.2	68	95	SE	1	or
Hongkong,.....	2	29.91	759.7	70	95	N	7	orqlt	"	29.97	761.2	66	88	E	6	o
Gap Rock,.....	"	29.89	759.2	...	...	S	2	o	"	29.91	759.7	...	...	ENE	5	or
Macao, ...	"	29.92	759.9	76	...	SSW	1	o	"	29.95	760.7	66	...	SE	4	oq
Wuchow, ...	3	..	...		...	...	...	...	9	...	...	...	...	...	...	...
Pakhoi, ...	"	...	...	...	...	...	...	...	"	...	...	...	...	...	...	...
Hoihow, ...	"	...	...	...	...	...	...	...	"	...	...	...	...	...	...	...
Phulien,.....	2	29.86	758.4	82	...	SSE	4	c	6	29.84	757.9	75	...	ESE	5	o
Tourane, ...	"	29.85	758.1	84	...	SE	4	c	"	29.83	757.7	82	...	SSW	4	c
Cape St. James,	"	29.90	759.4	93	...	SSE	2	b	"	29.90	759.5	79	...	SSE	2	c
Aparri, ...	"	29.87	758.7	86	...	NE	2	b	"	29.92	760.0	74	...	SW	1	b
Manila, ...	"	29.87	758.7	94	...	W	1	b	"	29.93	760.1	77	...	...	0	c
Legaspi, ...	"	29.89	759.3	90	...	ENE	1	b	"	29.93	760.2	74	...	...	0	b
Iloilo,.....	3	29.93	760.2	90	...	NE	1	c	9	29.99	761.7	84	...	NE	2	b
Bacolod,.....	"	...	...	...	...	NW	2	o	"	...	...	..	...	NW	2	b
Cebu, ...	"	29.86	758.4	87	...	E	2	b	"	29.96	761.0	86	...	S	1	b
Labuan, ...	"	29.84	757.9	87	...	..	...	...	"	...	...	...	...	...	...	...

On the 17th at 11.10—The depression which formed over S. Japan yesterday now lies to the east of Japan. The anticyclone over China and the depression over Indo-China have spread eastward.

Squally weather is indicated over the N. China Sea.

Hongkong Rainfall for the 24 hours ending at 10 a.m. to-day, 1·27 inches.

FORECAST FOR THE 24 HOURS ENDING AT NOON TO-MORROW.

District.	Forecast.
1.—Hongkong and Neighbourhood,.....	E. winds, strong to moderate; overcast, some rain.
2.—Formosa Channel,.....	N.E. gale.
3.—South coast of China between Hongkong and Lamocks.	The same as No. 1.
4.—South coast of China between Hongkong and Hainan,..	The same as No. 1.

T. F. CLAXTON, *Director.*

ROYAL OBSERVATORY, HONGKONG.
DAILY WEATHER REPORT.

Station.	17th April, 1914, P.M.								18th April, 1914, A.M.							
	Hours.	Barometer at Sea Level.		Temperature.	Humidity.	Wind.		Weather.	Hour.	*Barometer at Sea Level.		Temperature.	Humidity.	Wind.		Weather.
		Inches.	Millrs			Direction.	Force.			Inches.	Millrs.			Direction.	Force.	
Wladivostock,	2	...	...	...	...	...	...	...	7	...	...	...	...	...	...	...
Nemuro,	"	29.79	756.6	...	...	N	6	...	6	30.01	762.1	...	...	NNE	3	...
Hakodate,	"	29.81	757.2	...	...	W	3	...	"	30.09	764.2	...	...	NE	1	...
Tokio,	"	29.77	756.1	...	...	NW	3	...	"	30.18	766.6	...	...	N	1	...
Kochi,	"	30.03	762.8	...	...	NW	2	...	"	30.25	768.3	...	...	SW	1	...
Nagasaki,	"	30.11	764.8	...	...	N	5	...	"	30.23	767.8	...	...	NE	1	...
Kagosgima,	"	30.06	763.4	...	...	NNW	3	...	"	30.23	767.9	...	...		0	...
Oshima,	"	30.08	764.1	...	...	NNE	5	...	"	30.18	766.6	...	...	S	1	...
Naha,	"	30.09	764.2	...	...	NNW	4	...	"	30.25	768.2	...	...	NE	1	...
Ishigakijima,	"	30.07	763.8	...	...	NE	3	...	"	30.07	763.8	...	...	E	4	...
Bonin Island,	"	29.91	759.6	...	...	WNW	2	...	"	30.10	764.6	...	...	NE	1	...
Chefoo,	3	...	...	...	...	...	...	...	"	...	...	...	...	...	...	...
Weihaiwei,	2	30.07	763.7	62	82	ENE	2	b	"	30.03	762.7	48	78	SW	8	bm
Hankow,	3	...	...	...	...	...	...	...	"	...	...	...	...	...	...	...
Ichang,	"	...	...	...	...	...	...	...	"	...	...	...	...	...	...	...
Kiukiang,	"	...	...	...	...	...	...	...	"	...	...	...	...	...	...	...
Changsha,	"	...	...	...	...	...	...	...	"	...	...	...	...	...	...	...
Shanghai,	"	30.14	765.5	68	47	ENE	2	bc	"	30.10	764.5	48	...	SE	2	o
Gutzlaff,	2	30.14	765.5	56	57	ESE	2	bv	"	30.11	764.8	53	...	SE	6	ov
Sharp Peak,	"	30.12	765.0	64	...	ENE	5	c	7	30.16	766.0	59	...	NW	2	or
Amoy,	3	30.01	762.2	65	35	E	2	o	6	30.01	762.2	60	82	WNW	2	or
Swatow,	"	30.03	762.7	63	67	NE	2	o	"	...	...	...	...	...	...	...
Taihoku,	1	30.07	763.7	...	...	E	8	...	5	30.01	762.2	...	...	E	6	...
Taichu,	"	29.96	760.9	...	...	S	2	...	"	29.94	760.6	...	...	...	0	...
Tainan,	"	29.98	761.4	...	...	NW	4	...	"	29.96	760.9	...	...	...	0	...
Koshun,	"	...	...	...	...	...	...	...	"	29.96	760.9	...	...	E	8	...
Pescadores,	"	29.99	761.7	...	...	NE	10	...	"	29.95	760.8	...	...	NE	6	...
Canton,	3	29.98	761.5	67	89	E	1	o	6	29.93	760.2	64	95	E	1	o
Hongkong,	2	29.94	760.5	64	89	E	6	od	"	29.83	760.2	65	90	E	5	o
Gap Rock,	"	29.88	758.9	...	...	E	6	or	"	29.89	759.2	...	...	E	6	o
Macao,	"	29.91	759.6	65	...	SE	2	odq	"	29.88	758.8	66	...	E	4	oq
Wuchow,	3	...	...	...	...	...	...	...	9	...	...	...	...	...	...	...
Pakhoi,	"	29.74	755.4	81	87	E	2	o	"	...	...	...	...	...	...	...
Hoihow,	"	...	...	...	...	...	...	...	"	...	...	...	...	...	...	...
Phulien,	2	29.77	756.1	81	...	SSE	5	c	6	29.82	757.4	68	...	SE	4	b
Tourane,	"	29.77	756.2	86	...	SE	2	b	"	29.83	757.6	77	...	SSW	4	b
Cape St. James,	"	29.84	757.9	90	...	SSW	2	b	"	29.89	759.1	77	...	SE	2	c
Aparri,	"	29.85	758.2	81	...	NNE	2	b	"	29.91	759.8	77	...	E	1	c
Manila,	"	29.83	757.8	90	...	WNW	2	b	"	29.91	759.6	75	...	E	1	b
Legaspi,	"	29.86	758.5	94	...	NE	1	b	"	29.92	760.0	77	...	NE	1	b
Iloilo,	3	29.95	758.2	89	...	WSW	1	o	9	29.95	760.7	80	...	NE	2	b
Bacolod,	"	...	...	...	...	NW	1	o	"	...	...	..	...	NW	1	b
Cebu,	"	29.84	757.9	87	...	E	2	b	"	29.95	760.7	86	...	E	2	b
Labuan,	"	29.78	756.4	88	...	..	...	...	"	29.91	759.7	83	...	...	...	...

On the 18th at 10.45—The anticyclone has strengthened and moved eastward. It is now central over S. Japan.

A depression still lies over Indo-China and stretches into the China Sea.

Pressure changes in the South are small.

Hongkong Rainfall for the 24 hours ending at 10 a.m. to-day, 0·37 inches.

FORECAST FOR THE 24 HOURS ENDING AT NOON TO-MORROW.

District.	Forecast.
1.—Hongkong and Neighbourhood,	E. winds, moderate; overcast, some rain.
2.—Formosa Channel,	N.E. or variable winds, fresh.
3.—South coast of China between Hongkong and Lamocks,	The same as No. 1.
4.—South coast of China between Hongkong and Hainan,	The same as No. 1.

T. F. CLAXTON, *Director.*

ROYAL OBSERVATORY, HONGKONG.
DAILY WEATHER REPORT.

Station.	18th April, 1914, P.M.								19th April, 1914, A.M.							
	Hours.	Barometer at Sea Level.		Temperature.	Humidity.	Wind.		Weather.	Hour.	Barometer at Sea Level.		Temperature.	Humidity.	Wind.		Weather.
		Inches.	Millrs			Direction.	Force.			Inches.	Millrs.			Direction.	Force.	
Wladivostock,	2	...	...	...	...	...	...	...	7	...	...	...	...	...	...	...
Nemuro,	"	30.00	762.1	...	...	SW	3	...	6	29.81	757.1	...	...	SW	4	...
Hakodate,	"	30.05	763.2	...	...	SW	6	...	"	29.95	760.7	...	...	WSW	4	...
Tokio,	"	30.18	766.6	...	...	S	2	...	"	30.24	768.1	...	...	...	0	...
Kochi,	"	30.23	767.8	...	...	SE	1	...	"	30.31	769.8	...	...	WSW	1	...
Nagasaki,	"	30.21	767.3	...	...	SW	2	...	"	30.23	767.8	...	...	SSE	6	...
Kagosgima,	"	30.07	763.9	...	...	SSW	1	...	"	30.25	768.4	...	...	NNE	1	...
Oshima,	"	30.18	766.6	...	...	SE	3	...	"	30.18	766.6	...	...	SSE	1	...
Naha,	"	30.15	765.7	...	...	E	3	...	"	30.13	765.2	...	...	ESE	2	...
Ishigakijima,	"	30.05	763.3	...	...	SE	6	...	"	30.07	763.8	...	...	SE	6	...
Bonin Island,	"	30.12	765.1	...	...	NNE	1	...	"	30.28	769.1	...	...	ENE	1	...
Chefoo,	3	...	...	...	...	...	...	...	"	...	...	...	...	...	...	...
Weihaiwei,	2	30.05	763.2	59	94	SW	4	cb	"	29.97	761.2	50	86	SW	5	cb
Hankow,	3	...	...	...	...	...	...	...	"	...	...	...	...	...	...	...
Ichang,	"	...	...	...	...	...	...	...	"	...	...	...	...	...	...	...
Kiukiang,	"	...	...	...	...	...	...	...	"	...	...	...	...	...	...	...
Changsha,	"	...	...	...	...	...	...	...	"	...	...	...	...	...	...	...
Shanghai,	"	30.06	763.5	58	76	SE	4	od	"	29.97	761.2	58	...	SE	2	o
Gutzlaff,	2	30.10	764.5	56	94	SE	5	ov	"	30.03	762.7	56	...	SE	6	f
Sharp Peak,	"	30.05	763.2	59	...	NW	2	or	7	30.04	763.0	63	...		0	b
Amoy,	3	29.94	760.5	61	94	W	2	or	6	29.94	760.5	63	94	W	1	o
Swatow,	"	30.99	761.7	61	100	E	1	or	"	...	...	...	...	...	...	...
Taihoku,	1	30.02	762.5	...	...	E	2	...	5	29.99	761.8	...	...	...	0	...
Taichu,	"	29.99	761.8	...	...	NE	2	...	"	29.96	760.9	...	...	...	0	...
Tainan,	"	29.97	761.2	...	...	W	4	...	"	29.96	761.0	...	...	...	0	...
Koshun,	"	29.97	761.2	...	...	E	6	...	"	29.96	761.0	...	...	S	4	...
Pescadores,	"	29.95	760.8	...	...	NE	6	...	"	29.94	760.4	...	...	NE	4	...
Canton,	3	29.92	759.9	68	90	E	1	or	6	29.92	759.9	67	95	SE	1	o
Hongkong,	2	29.94	760.5	68	81	E	5	o	"	29.94	760.5	67	91	E	4	od
Gap Rock,	"	29.89	759.2	...	...	E	4	c	"	29.89	759.2	...	...	E	3	o
Macao,	"	29.93	760.1	72	...	E	1	o	"	29.91	759.6	68	...	ESE	2	o
Wuchow,	3	29.88	758.9	73	78	E	2	or	9	...	...	...	...	...	...	...
Pakhoi,	"	..	...	...	...	...	...	...	"	...	...	...	...	...	...	...
Hoihow,	"	...	...	...	...	...	...	...	"	...	...	...	...	...	...	...
Phulien,	2	29.79	756.6	81	...	SSE	4	c	6	...	...	...	...	...	...	...
Tourane,	"	29.77	756.1	86	...	SE	5	c	"	...	...	...	...	...	...	...
Cape St. James,	"	29.84	757.9	91	...	S	2	c	"	...	...	...	...	...	...	...
Aparri,	"	29.87	758.7	86	...	ENE	3	b	"	29.95	760.7	74	...	S	1	b
Manila,	"	29.84	758.0	90	...	SE	2	o	"	29.94	760.4	74	...	...	0	b
Legaspi,	"	29.88	759.0	90	...	ENE	1	b	"	29.93	760.2	81	...	NE	1	c
Iloilo,	3	29.95	758.2	90	...	NE	1	b	9	29.99	761.7	86	...	NE	2	b
Bacolod,	"	...	...	...	...	NW	2	b	"	...	...	..	...	NW	1	b
Cebu,	"	29.85	758.2	89	...	E	2	b	"	29.94	760.5	87	...	E	2	c
Labuan,	"	29.80	756.9	89	...	..	...	...	"	29.93	760.2	86	...	...	...	...

On the 19th at 12.10—The anticyclone is now central between the Bonins and S. Japan.

Pressure has decreased moderately along the east coast of China and increased slightly over the Philippines.

No returns from Indo-China.

Hongkong Rainfall for the 24 hours ending at 10 a.m. to-day, 0·25 inches.

FORECAST FOR THE 24 HOURS ENDING AT NOON TO-MORROW.

District.	Forecast.
1.—Hongkong and Neighbourhood,	E. or variable winds, moderate; overcast, rain at times.
2.—Formosa Channel,	Variable winds, moderate.
3.—South coast of China between Hongkong and Lamocks,	The same as No. 1.
4.—South coast of China between Hongkong and Hainan,	The same as No. 1.

T. F. CLAXTON, *Director.*

ROYAL OBSERVATORY, HONGKONG.
DAILY WEATHER REPORT.

Station.	19th April, 1914, P.M.								20th April, 1914, A.M.							
	Hours.	Barometer at Sea Level.		Temperature.	Humidity.	Wind.		Weather.	Hour.	Barometer at Sea Level.		Temperature.	Humidity.	Wind.		Weather.
		Inches.	Millrs			Direction.	Force.			Inches.	Millrs.			Direction.	Force.	
Wladivostock, .	2	...	...	...	...	...	...	...	7	...	...	...	...	...	...	...
Nemuro, ...	"	29.77	756.1	...	...	SSW	2	...	6	29.65	753.1	...	...	SW	4	...
Hakodate, ...	"	29.91	759.7	...	...	SW	7	...	"	29.87	758.7	...	...	W	4	...
Tokio, ...	"	30.10	764.6	...	...	SW	3	...	"	30.08	764.1	...	...	SW	1	...
Kochi, ...	"	30.25	768.3	...	...	S	1	...	"	...	...	...	...	...	...	...
Nagasaki, ...	"	30.15	765.8	...	...	SE	2	...	"	29.99	761.8	...	...	SE	3	...
Kagosgima, ...	"	30.17	766.4	...	...	SSW	2	...	"	30.04	762.9	...	...	N	1	...
Oshima,.....	"	30.14	765.6	...	...	SSE	3	...	"	30.04	763.1	...	...	ESE	4	...
Nahn,.....	"	30.07	763.7	...	...	SE	4	...	"	30.01	762.2	...	...	SSE	1	...
Ishigakijima,...	"	29.93	760.3	...	...	SSE	7	...	"	30.01	762.3	...	...	S	3	...
Bonin Island, .	"	30.26	768.6	...	...	E	1	...	"	30.26	768.6	...	...	SE	1	...
Chefoo, ...	3	...	...	...	...	...	...	...	"	...	...	...	...	...	...	...
Weihaiwei, ...	2	29.95	760.7	56	81	SSW	6	cm	"	30.05	763.2	49	93	SW	2	of
Hankow, ...	3	...	...	...	...	...	...	...	"	...	...	...	...	...	...	...
Ichang, ...	"	...	...	...	...	...	...	...	"	...	...	...	...	...	...	...
Kiukiang, ...	"	...	...	...	...	...	...	...	"	...	...	...	...	...	...	...
Changsha, ...	"	...	...	...	...	...	...	...	"	...	...	...	...	...	...	...
Shanghai, ...	"	29.92	759.9	65	84	WSW	2	om	"	30.01	762.2	57	...	WNW	1	cm
Gutzlaff, ...	2	29.98	761.5	62	94	SW	1	om	"	30.00	762.0	59	...	NW	2	cm
Sharp Peak, ...	"	29.94	760.5	65	95	N	1	or	7	30.03	762.7	67	...	...	0	b
Amoy, ...	3	29.88	758.9	68	90	SW	3	o	6	29.95	760.7	66	89	NW	1	f
Swatow,.....	"	29.91	759.7	67	89	...	0	o	"	...	...	...	...	...	...	...
Taihoku, ...	1	29.95	760.7	...	...	N	2	...	5	30.02	762.4	...	...	...	0	...
Taichu, ...	"	29.95	760.7	...	...	W	2	...	"	30.02	762.4	...	...	...	0	...
Tainan, ...	"	29.96	760.9	...	...	S	6	...	"	30.01	762.3	...	...	N	2	...
Koshun,.....	"	29.94	760.5	...	...	S	6	...	"	29.99	761.7	...	...	...	0	...
Pescadores, ...	"	29.94	760.5	...	...	SE	2	...	"	29.98	761.4	...	...	...	0	...
Canton, ...	3	29.94	760.5	76	82	SE	1	o	6	29.97	761.2	72	95	SE	1	or
Hongkong,.....	2	29.92	759.9	69	93	E	4	o	"	29.97	761.2	70	96	E	1	of
Gap Rock,.....	"	29.88	758.9	...	...	E	3	o	"	29.95	760.7	...	...	E	2	o
Macao, ...	"	29.91	759.8	72	...	E	1	c	"	29.94	760.5	70	...	...	0	cf
Wuchow, ...	3	29.87	758.7	76	82	E	1	oc	9	...	...	...	...	...	...	...
Pakhoi, ...	"	..	...	...	...	...	...	...	"	...	...	...	...	...	...	...
Hoihow, ...	"	...	...	...	...	...	...	...	"	...	...	...	...	...	...	...
Phulien,.....	2	29.83	757.6	84	...	SSE	4	b	6	29.91	759.8	75	...	ESE	4	c
Tourane, ...	"	29.80	756.9	84	...	SE	4	c	"	29.89	759.3	79	...	SW	5	c
Cape St. James,	"	29.85	758.3	84	...	SE	2	b	"	29.95	760.6	79	...	E	2	c
Aparri, ...	"	29.86	758.5	90	...	ESE	1	b	"	29.99	761.8	74	...	S	1	b
Manila, ...	"	29.87	758.6	90	...	W	1	c	"	29.99	761.6	78	...	NE	1	c
Legaspi, ...	"	29.89	759.3	90	...	E	1	c	"	29.98	761.4	78	...	NE	1	b
Iloilo,.....	3	29.93	760.2	85	...	NE	2	b	9	29.99	761.7	86	...	NE	2	b
Bacolod,.....	"	...	...	...	...	NW	2	b	"	...	...	..	...	NW	1	b
Cebu, ...	"	29.87	758.7	85	...	NE	2	b	"	30.00	762.0	88	...	E	2	o
Labuan, ...	"	...	...	...	...	..	...	...	"	...	...	...	...	...	...	...

On the 20th at 11.10—The anticyclone is passing into the Pacific. A depression lies to the north-east of Hokkaido.

The depression over Indo-China is filling up.

Pressure has increased slightly along the east and south coasts of China and over the Philippines.

Hongkong Rainfall for the 24 hours ending at 10 a.m. to-day, 0·63 inches.

FORECAST FOR THE 24 HOURS ENDING AT NOON TO-MORROW.

District.	Forecast.
1.—Hongkong and Neighbourhood,.....	E. or variable winds, moderate to light; fair.
2.—Formosa Channel,.....	N.E. winds, moderate.
3.—South coast of China between Hongkong and Lamocks,	The same as No. 1.
4.—South coast of China between Hongkong and Hainan,..	E. winds, moderate.

T. F. CLAXTON, *Director.*

ROYAL OBSERVATORY, HONGKONG.
DAILY WEATHER REPORT.

Station.	20th April, 1914, P.M.								21st April, 1914, A.M.							
	Hours.	Barometer at Sea Level.		Temperature.	Humidity.	Wind.		Weather.	Hour.	Barometer at Sea Level.		Temperature.	Humidity.	Wind.		Weather.
		Inches.	Millrs			Direction.	Force.			Inches.	Millrs.			Direction.	Force.	
Wladivostock,	2	...	...	...	...	...	...	...	7	...	...	...	...	...	...	...
Nemuro,	"	29.67	753.6	...	...	N	3	...	6	29.99	761.6	...	...	W	1	...
Hakodate,	"	29.87	758.7	...	...	WSW	3	...	"	30.07	763.7	...	...	...	0	...
Tokio,	"	30.02	762.6	...	...	SW	3	...	"	30.12	765.1	...	...	NW	1	...
Kochi,	"	30.03	762.8	...	...	...	...	...	"	30.03	762.8	...	...	SW	1	...
Nagasaki,	"	29.93	760.3	...	...	SE	2	...	"	30.05	763.3	...	...	...	0	...
Kagosgima,	"	29.94	760.4	...	...	...	0	...	"	30.06	763.4	...	...	NNW	2	...
Oshima,	"	29.98	761.6	...	...	...	0	...	"	30.06	763.6	...	...	N	1	...
Naha,	"	30.01	762.2	...	...	SE	4	...	"	30.09	764.2	...	...	...	0	...
Ishigakijima,	"	30.05	763.3	...	...	ENE	1	...	"	30.07	763.8	...	...	...	0	...
Bonin Island,	"	30.20	767.1	...	...	SSE	1	...	"	30.14	765.6	...	...	SSW	1	...
Chefoo,	3	...	...	...	...	...	...	...	"	...	...	...	...	...	...	...
Weihaiwei,	2	30.04	763.0	62	72	E	1	bm	"	30.00	762.0	48	23	SW	6	bc
Hankow,	3	...	...	...	...	...	...	...	"	...	...	...	...	...	...	...
Ichang,	"	...	...	...	...	...	...	...	"	...	...	...	...	...	...	...
Kiukiang,	"	...	...	...	...	...	...	...	"	...	...	...	...	...	...	...
Changsha,	"	...	...	...	...	...	...	...	"	...	...	...	...	...	...	...
Shanghai,	"	30.05	763.2	73	63	NE	2	bcm	"	30.10	764.5	54	...	E	2	o
Gutzlaff,	2	30.05	763.2	60	88	NNE	2	om	"	30.06	763.5	53	...	SE	3	ov
Sharp Peak,	"	30.10	764.5	71	...	NE	1	c	7	30.12	765.0	67	...	...	0	f
Amoy,	3	29.98	761.5	72	85	SSE	5	c	6	30.05	763.2	68	95	S	1	o
Swatow,	"	29.99	761.7	77	69	SE	1	c	"	30.07	763.8	69	90	...	0	f
Taihoku,	1	30.03	762.7	...	...	NW	2	...	5	30.07	763.7	...	...	...	0	...
Taichu,	"	30.00	762.1	...	...	N	4	...	"	30.07	763.7	...	...	...	0	...
Tainan,	"	30.02	762.6	...	...	W	6	...	"	30.07	763.7	...	...	...	0	...
Koshun,	"	30.01	762.3	...	...	W	4	...	"	30.06	763.4	...	...	E	2	...
Pescadores,	"	30.04	763.1	...	...	N	6	...	"	30.06	763.5	...	...	N	4	...
Canton,	3	29.97	761.2	77	82	SE	1	c	6	30.05	763.2	72	95	E	1	o
Hongkong,	2	30.01	762.2	71	92	E	4	o	"	30.06	763.5	71	98	E	3	of
Gap Rock,	"	29.97	761.2	...	...	E	2	c	"	30.04	763.0	...	...	ESE	2	f
Macao,	"	29.99	761.8	76	...	E	2	of	"	30.03	762.8	72	...	ESE	2	of
Wuchow,	3	29.92	759.9	79	82	NW	...	or	9	...	...	...	...	...	...	...
Pakboi,	"	29.86	758.4	85	76	...	0	c	"	...	...	...	...	...	...	...
Hoihow,	"	...	...	...	...	...	...	...	"	...	...	...	...	...	...	...
Phulien,	2	29.91	759.8	82	...	SSE	5	c	6	29.99	761.7	75	...	SE	5	o
Tourane,	"	29.88	759.0	82	...	SE	5	c	"	29.97	761.2	77	...	S	5	c
Cape St. James,	"	29.90	759.5	93	...	SE	2	c	"	29.97	761.1	77	...	ESE	4	c
Aparri,	"	29.94	760.5	90	...	NE	1	b	"	30.02	762.5	74	...	...	0	b
Manila,	"	29.93	760.3	94	...	ESE	1	o	"	30.02	762.6	74	...	...	0	c
Legaspi,	"	29.94	760.5	94	...	NNE	1	b	"	30.02	762.6	81	...	NE	1	o
Iloilo,	3	29.93	760.2	91	...	NE	1	o	9	29.99	761.7	85	...	NE	1	b
Bacolod,	"	...	...	...	...	NW	2	o	"	...	...	..	...	NW	2	b
Cebu,	"	29.92	759.9	89	...	NE	1	b	"	30.00	762.0	86	...	E	1	c
Labuan,	"	29.86	758.4	90	...	..	...	...	"	...	...	...	...	...	...	...

On the 21st at 10.55—Pressure has increased slightly along the coast of China from Shanghai to Cape St. James, and over the Philippines.

Gradients are shallow in all districts.

Hongkong Rainfall for the 24 hours ending at 10 a.m. to-day, 0·00 inches.

FORECAST FOR THE 24 HOURS ENDING AT NOON TO-MORROW.

District.	Forecast.
1.—Hongkong and Neighbourhood,	S.E. winds, moderate to light; fair.
2.—Formosa Channel,	Variable winds, moderate.
3.—South coast of China between Hongkong and Lamocks,	The same as No. 1.
4.—South coast of China between Hongkong and Hainan,	The same as No. 1.

T. F. CLAXTON, *Director.*

ROYAL OBSERVATORY, HONGKONG.
DAILY WEATHER REPORT.

Station.	21st April, 1914, P.M.								22nd April, 1914, A.M.							
	Hours.	Barometer at Sea Level.		Temperature.	Humidity.	Wind.		Weather.	Hour.	Barometer at Sea Level.		Temperature.	Humidity.	Wind.		Weather.
		Inches.	Millrs.			Direction.	Force.			Inches.	Millrs.			Direction.	Force.	
Wladivostock, .	2	...	...	...	...	...	...	...	7	...	...	...	...	...	...	...
Nemuro, ...	„	29.87	758.6	...	...	SSE	3	...	6	29.73	755.1	...	...	WSW	1	...
Hakodate, ...	„	29.93	760.2	...	...	S	4	...	„	29.83	757.7	...	...	...	0	...
Tokio, ...	„	30.04	763.1	...	...	S	2	...	„	29.99	761.6	...	...	SE	1	...
Kochi, ...	„	30.05	763.3	...	...	SE	2	...	„	30.05	763.3	...	...	WSW	1	...
Nagasaki, ...	„	30.05	763.3	...	...	W	2	...	„	30.07	763.8	...	...	SW	1	...
Kagosgima, ...	„	30.04	762.9	...	...	S	1	...	„	30.08	763.9	...	...	NW	2	...
Oshima,.....	„	30.08	764.1	...	...	NNE	1	...	„	30.08	764.1	...	...	SSW	1	...
Naha,.....	„	30.11	764.7	...	...	NNW	1	...	„	30.05	763.2	...	...	...	0	...
Ishigakijima, ...	„	30.07	763.8	...	...	SW	2	...	„	30.03	762.8	...	...	SSW	2	...
Bonin Island, .	„	30.08	764.1	...	...	SSW	1	...	„	30.01	762.1	...	...	WNW	1	...
Chefoo, ...	3	...	...	...	...	...	...	...	„	...	...	...	...	...	...	...
Weihaiwei, ...	2	29.97	761.2	67	55	SW	5	b	„	29.88	758.9	48	93	SW	6	bm
Hankow, ...	3	...	...	...	...	...	...	...	„	...	...	...	...	...	...	...
Ichang, ...	„	...	...	...	...	...	...	...	„	...	...	...	...	...	...	...
Kiukiang, ...	„	...	...	...	...	...	...	...	„	...	...	...	...	...	...	...
Changsha, ...	„	...	...	...	...	...	...	...	„	...	...	...	...	...	...	...
Shanghai, ...	„	30.04	763.0	70	70	SE	2	be	„	29.91	759.7	60	...	SE	2	om
Gutzlaff, ...	2	30.06	763.5	56	94	SE	1	ovd	„	29.99	761.7	57	...	SE	5	om
Sharp Peak, ...	„	30.06	763.5	71	...	E	1	b	7	30.00	762.0	68	...	E	1	dh
Amoy, ...	3	30.01	762.2	74	76	SSE	5	b	6	29.98	761.5	69	90	SSE	2	c
Swatow,.....	„	30.07	763.8	74	90	E	2	c	„	...	...	...	...	...	...	...
Taihoku, ...	1	30.06	763.4	...	...	NW	2	...	5	30.03	762.7	...	...	...	0	...
Taichu, ...	„	30.06	763.5	...	...	W	4	...	„	30.05	763.2	...	...	...	0	...
Tainan, ...	„	30.07	763.9	...	...	W	4	...	„	30.05	763.2	...	...	...	0	...
Koshun,.....	„	30.06	763.4	...	...	N	4	...	„	30.04	762.9	...	...	...	0	...
Pescadores, ...	„	30.07	763.9	...	...	NW	4	...	„	30.03	762.7	...	...	W	2	...
Canton, ...	3	30.02	762.5	82	75	NE	1	c	6	29.99	761.7	73	95	SE	1	c
Hongkong,.....	2	30.05	763.2	74	87	E	4	c	„	30.01	762.2	72	92	E	1	o
Gap Rock,.....	„	30.02	762.5	...	...	E	3	c	„	29.99	761.7	...	...	ESE	2	c
Macao, ...	„	30.05	763.2	80	...	ESE	2	c	„	29.98	761.4	73	...	ESE	2	of
Wuchow, ...	3	29.95	760.7	80	78	E	3	og	9	...	...	...	...	...	...	...
Pakhoi, ...	„	...	...	...	...	...	...	...	„	...	...	...	...	...	...	...
Hoihow, ...	„	...	...	...	...	...	...	...	„	...	...	...	...	...	...	...
Phulien,.....	2	29.97	761.2	82	...	SSE	5	c	6	29.96	761.0	75	...	SE	4	c
Tourane, ...	„	...	...	...	...	...	...	...	„	29.94	760.5	77	...	S	5	b
Cape St. James,	„	29.93	760.3	84	...	E	5	b	„	29.94	760.5	81	...	ENE	4	c
Aparri, ...	„	29.93	760.1	90	...	NE	3	b	„	29.97	761.1	71	...	SSE	1	b
Manila, ...	„	29.93	760.2	94	...	SE	1	b	„	29.96	761.0	78	...	...	0	o
Legaspi, ...	„	29.95	760.7	90	...	NNE	2	c	„	29.94	760.4	81	...	NE	2	c
Iloilo,.....	3	29.93	760.2	90	...	NE	3	b	9	29.99	761.7	85	...	NE	2	b
Bacolod,.....	„	...	...	...	...	NW	2	c	„	...	...	...	...	NW	3	c
Cebu, ...	„	29.91	759.7	89	...	NE	2	o	„	29.95	760.7	87	...	E	2	b
Labuan, ...	„	29.87	758.7	89	...	...	...	...	„	29.95	760.7	86	...	...	...	...

On the 22nd at 10.50—Depressions lie to the north-east of Hokkaido and over N. China.

An area of relatively high pressure stretches from Hongkong to S. Japan and the Bonins.

Pressure has decreased slightly in southern districts.

Hongkong Rainfall for the 24 hours ending at 10 a.m. to-day, 0·00 inches.

FORECAST FOR THE 24 HOURS ENDING AT NOON TO-MORROW.

District.	Forecast.
1.—Hongkong and Neighbourhood,.....	S.E. or variable winds, moderate; fair.
2.—Formosa Channel,.....	Variable to S. winds, moderate to fresh.
3.—South coast of China between Hongkong and Lamocks.	The same as No. 1.
4.—South coast of China between Hongkong and Hainan,..	S.E. winds, moderate.

T. F. CLAXTON, *Director.*

ROYAL OBSERVATORY, HONGKONG.
DAILY WEATHER REPORT.

Station.	22nd April, 1914, P.M.								23rd April, 1914, A.M.							
	Hours.	Barometer at Sea Level.		Temperature.	Humidity.	Wind.		Weather.	Hour.	Barometer at Sea Level.		Temperature.	Humidity.	Wind.		Weather.
		Inches.	Millrs.			Direction.	Force.			Inches.	Millrs.			Direction.	Force.	
Wladivostock,	2	...	...	...	...	...	...	...	7	...	...	...	...	...	...	...
Nemuro,	"	29.69	754.1	...	...	S	3	...	6	29.49	749.1	...	...	N	3	...
Hakodate,	"	29.67	753.7	...	...	WSW	6	...	"	29.67	753.7	...	...	W	6	...
Tokio,	"	29.87	75.86	...	...	SSW	3	...	"	29.75	755.6	...	...	...	0	...
Kochi,	"	30.05	763.3	...	...	SE	1	...	"	29.89	759.3	...	...	SW	1	...
Nagasaki,	"	29.99	761.8	...	...	W	2	...	"	...	...	...	...	...	...	...
Kagosgima,	"	30.00	761.9	...	...	S	1	...	"	29.90	759.4	...	...	...	0	...
Oshima,	"	29.98	761.6	...	...	NE	2	...	"	29.87	758.6	...	...	SSW	1	...
Naha,	"	30.01	762.2	...	...	SW	1	...	"	29.93	760.2	...	...	SSW	1	...
Ishigakijima,	"	29.99	761.8	...	...	SSE	3	...	"	29.91	759.8	...	...	S	4	...
Bonin Island,	"	29.98	761.6	...	...	NNW	1	...	"	30.01	762.1	...	...	N	...	...
Chefoo,	3	...	...	...	...	...	...	...	"	...	...	...	...	...	...	...
Weihaiwei,	2	29.89	759.2	64	63	NNW	2	bc	"	29.98	761.5	44	92	NNE	...	...
Hankow,	3	...	...	...	...	...	...	...	"	...	...	...	...	...	...	...
Ichang,	"	...	...	...	...	...	...	...	"	...	...	...	...	...	...	...
Kinkiang,	"	...	...	...	...	...	...	...	"	...	...	...	...	...	...	...
Changsha,	"	...	...	...	...	...	...	...	"	...	...	...	...	...	...	...
Shanghai,	"	29.86	758.4	68	95	SSW	1	or	"	29.69	754.1	63	...	ESE	1	om
Gutzlaff,	2	29.93	760.2	60	100	SSW	5	omd	"	29.76	755.9	63	...	SSW	3	ov
Sharp Peak,	"	29.86	758.4	75	...	E	1	b	7	29.80	756.9	73	...	S	2	c
Amoy,	3	29.86	758.4	78	74	SE	5	c	6	29.86	758.4	70	90	N	1	b
Swatow,	"	29.93	760.6	82	71	WSW	2	b	"	29.91	759.7	73	86	...	0	o
Taihoku,	1	29.92	760.0	...	...	NW	2	...	5	29.87	758.7	...	...	S	2	...
Taichu,	"	29.93	760.3	...	...	W	4	...	"	29.93	760.1	...	...	...	0	...
Tainan,	"	29.97	761.2	...	...	SW	6	...	"	29.94	760.5	...	...	S	2	...
Koshun,	"	29.97	761.2	...	...	SW	6	...	"	29.93	760.2	...	...	N	2	...
Pescadores,	"	29.95	760.7	...	...	W	4	...	"	29.91	759.6	...	...	SW	4	...
Canton,	3	29.89	759.2	82	75	S	1	c	6	29.93	760.2	73	95	...	0	o
Hongkong,	2	29.94	760.5	80	74	NNW	1	b	"	29.94	760.5	76	91	SW	1	o
Gap Rock,	"	29.92	759.9	...	...	ESE	2	c	"	29.91	759.7	...	...	...	0	c
Macao,	"	29.94	760.5	82	...	ESE	2	o	"	29.90	759.4	75	...	ESE	1	cf
Wuchow,	3	29.82	757.4	84	68	W	2	o	9	29.93	760.2	75	90	S	1	bc
Pakhoi,	"	...	...	...	...	...	...	...	"	...	...	...	...	...	...	...
Hoihow,	"	29.78	756.4	90	66	N	2	c	"	...	...	...	...	...	...	...
Phulien,	2	29.89	759.1	81	...	S	7	o	6	29.89	759.3	75	...	SE	3	c
Tourane,	"	29.88	759.0	84	...	SE	5	b	"	29.87	758.6	79	...	SW	5	b
Cape St. James,	"	29.89	759.1	86	...	ENE	4	b	"	29.91	759.6	82	...	E	4	c
Aparri,	"	29.90	759.4	90	...	NE	2	b	"	29.92	759.9	78	...	S	1	b
Manila,	"	29.87	758.8	90	...	SSW	2	c	"	29.93	760.2	74	...	ESE	1	c
Legaspi,	"	29.90	759.5	79	...	NE	1	o	"	29.95	760.6	78	...	N	0	b
Iloilo,	3	29.89	759.2	90	...	ENE	1	o	9	29.99	761.7	85	...	NE	1	b
Bacolod,	"	...	...	...	...	NW	2	o	"	...	...	..	...	NW	2	o
Cebu,	"	29.87	758.7	88	...	NE	1	c	"	29.96	761.0	86	...	E	1	c
Labuan,	"	29.83	757.7	91	...	..	...	...	"	29.91	759.7	85	...	...	...	...

On the 23rd at 11:58 —Depressions lie to the east of Hokkaido and over the lower Yangtze Valley.

Pressure has decreased in all districts, considerably over N. Japan and along the east coast of China, slightly in southern districts, and moderately elsewhere.

Hongkong Rainfall for the 24 hours ending at 10 a.m. to-day, 0·00 inches.

FORECAST FOR THE 24 HOURS ENDING AT NOON TO-MORROW.

District.	Forecast.
1.—Hongkong and Neighbourhood,	W. or variable winds, moderate to light. Fine at first, [some rain, later.
2.—Formosa Channel,	S.W. winds, strong.
3.—South coast of China between Hongkong and Lamocks,	W. winds, moderate.
4.—South coast of China between Hongkong and Hainan,	S.E. winds, moderate.

T. F. CLAXTON, *Director.*

ROYAL OBSERVATORY, HONGKONG.
DAILY WEATHER REPORT.

Station.	23rd April, 1914, P.M.								24th April, 1914, A.M.							
	Hour.	Barometer at Sea Level.		Temperature.	Humidity.	Wind.		Weather.	Hour.	Barometer at Sea Level.		Temperature.	Humidity.	Wind.		Weather.
		Inches.	Millrs.			Direction.	Force.			Inches.	Millrs.			Direction.	Force.	
Wladivostock,..	2	...	...	...	...	...	...	...	7	...	...	...	...	...	...	...
Nemuro,.....	,,	29.57	751.1	...	...	N	7	...	6	29.81	757.1	...	...	SW	3	...
Hakodate, ...	,,	29.81	757.2	...	...	N	6	...	,,	29.97	761.2	...	...	W	3	...
Tokio, ...	,,	29.75	755.6	...	...	N	3	...	,,	30.12	765.1	...	...	...	0	...
Kochi, ...	,,	29.89	759.3	...	...	SE	1	...	,,	29.93	760.3	...	...	SSW	1	...
Nagasaki,.....	,,	29.85	758.3	...	...	ENE	3	...	,,	29.76	755.8	...	...	ESE	4	...
Kagoshima,.....	,,	29.86	758.4	...	...	E	4	...	,,	29.82	757.4	...	...	E	2	...
Oshima, ...	,,	29.87	758.6	...	...	WSW	4	...	,,	29.83	757.6	...	...	...	0	...
Naha,.....	,,	...	...	...	...	...	...	...	,,	29.87	758.7	...	...	SSW	3	...
Ishigakijima,...	,,	29.87	758.8	...	...	SW	4	...	,,	29.84	757.8	...	...	S	2	...
Bonin Island,...	,,	29.96	761.1	...	...	WSW	1	...	,,	30.01	762.1	...	...	WSW	1	...
Chefoo, ...	3	29.99	761.7	56	69	NE	4	cb	,,	...	...	...	...	...	...	...
Weihaiwei, ...	2	...	...	...	...	...	...	...	,,	29.86	758.4	51	86	NNE	1	om
Hankow, ...	3	...	...	...	...	...	...	...	,,	...	...	...	...	...	...	...
Ichang, ...	,,	...	...	...	...	...	...	...	,,	...	...	...	...	...	...	...
Kiukiang, ...	,,	...	...	...	...	...	...	...	,,	...	...	...	...	...	...	...
Changsha, ...	,,	...	...	...	...	...	...	...	,,	...	...	...	...	...	..	...
Shanghai, ...	,,	29.66	753.3	76	73	WSW	4	oq	,,	29.80	756.9	59	...	W	4	o
Gutzlaff, ...	2	29.76	755.9	67	84	WSW	4	ov	,,	29.78	756.4	58	...	WNW	5	ov
Sharp Peak, ...	,,	29.76	755.9	78	...	S	4	b	7	29.85	758.2	75	...	...	0	b
Amoy, ...	3	29.76	755.9	85	61	SSE	4	b	6	29.81	757.2	73	86	SE	1	b
Swatow,.....	,,	29.84	757.9	88	69	S	2	b	,,	...	...	...	...	...	..	...
Taihoku, ...	1	29.82	757.4	...	...	W	8	...	5	29.82	757.5	...	...	W	6	...
Taichu, ...	,,	29.89	759.2	...	...	W	6	...	,,	29.89	759.3	...	...	S	2	...
Tainan, ...	,,	29.92	760.0	...	...	SW	6	...	,,	...	...	...	...	E	4	...
Kosbun, ...	,,	29.89	759.3	...	...	W	6	...	,,	29.93	760.1	...	...	NW	6	...
Pescadores, ...	,,	29.91	759.7	...	...	SW	6	...	,,	29.88	758.9	...	...	S	6	...
Canton, ...	3	29.86	758.4	90	53	W	1	b	6	29.89	759.2	74	100	SE	1	b
Hongkong, ...	2	29.90	759.4	83	71	W	2	b	,,	29.90	759.4	75	95	W	1	of
Gap Rock,.....	,,	29.87	758.7	...	...	SSW	2	b	,,	99.88	758.9	...	...	W	1	c
Macao, ...	,,	29.89	759.3	87	...	S	2	c	,,	29.83	757.7	75	...	SW	1	cf
Wuchow, ...	3	29.84	757.9	87	...	W	2	b	9	...	...	...	...	...	...	...
Pakhoi, ...	,,	...	...	...	...	...	...	...	,,	...	...	...	...	...	...	...
Hoihow,.....	,,	29.74	755.4	86	76	NNE	2	b	,,	...	...	...	...	...	...	...
Phulien,.....	2	29.87	758.8	82	...	SSE	5	c	6	29.89	759.1	75	...	SSE	3	o
Tourane, ...	,,	29.83	757.8	84	...	SE	5	b	,,	29.87	758.6	77	...	SW	2	b
Cape St. James,	,,	29.85	758.2	84	...	E	5	b	,,	29.89	759.2	79	...	S	2	c
Aparri, ...	,,	29.87	758.6	90	...	NE	2	b	,,	29.90	759.4	78	...	SW	1	b
Manila, ...	,,	29.87	758.7	94	...	SE	1	b	,,	29.92	759.9	78	...	...	0	o
Legaspi,.....	,,	29.89	759.2	94	...	ENE	1	b	,,	29.93	760.1	81	...	ENE	1	b
Iloilo,.....	3	29.89	759.2	91	...	ENE	1	b	9	29.99	761.7	87	...	NE	2	b
Bacolod,.....	,,	...	...	...	...	NW	2	b	,,	...	...	...	...	NW	1	b
Cebu, ...	,,	29.86	758.4	90	...	E	2	b	,,	29.94	760.5	87	...	E	2	c
Labuan, ...	,,	29.81	757.2	89	...	...	...	...	,,	29.90	759.4	87	...	...	...	...

On the 24th at 10.35—Pressure has increased considerably over central and N. Japan, and decreased slightly from S. Japan to the south coast of China. It is nearly stationary over Indo-China and the Philippines. The Chinese depression has moved eastward. It is now central to the south of Korea.

Hongkong Rainfall for the 24 hours ending at 10 a.m. to-day, 0·00 inches.

FORECAST FOR THE 24 HOURS ENDING AT NOON TO-MORROW.

District.	Forecast.
1.—Hongkong and Neighbourhood,.....	Light or variable winds, fair.
2.—Formosa Channel,.....	S.W. winds, fresh to moderate.
3.—South coast of China between Hongkong and Lamocks,	The same as No. 1.
4.—South coast of China between Hongkong and Hainan,..	The same as No. 1.

T. F. CLAXTON, *Director.*

ROYAL OBSERVATORY, HONGKONG.
DAILY WEATHER REPORT.

Station.	24th April, 1914, P.M.								25th April, 1914, A.M.							
	Hour.	Barometer at Sea Level.		Temperature.	Humidity.	Wind.		Weather.	Hour.	Barometer at Sea Level.		Temperature.	Humidity.	Wind.		Weather.
		Inches.	Millrs.			Direction.	Force.			Inches.	Millrs.			Direction.	Force.	
Wladivostock,	2	...	...	...	...	...	...	...	7	...	...	...	...	...	...	...
Nemuro,	,,	...	...	...	...	SSW	5	...	6	29.91	759.6	...	...	...	0	...
Hakodate,	,,	29.87	758.7	...	...	SSW	1	...	,,	29.83	757.7	...	...	WSW	1	...
Tokio,	,,	30.00	762.1	...	...	SSW	3	...	,,	29.79	756.6	...	...	NW	1	...
Kochi,	,,	29.89	759.3	...	...	WSW	1	...	,,	29.66	753.3	...	...	SW	1	...
Nagasaki,	,,	29.76	755.8	...	...	SW	4	...	,,	29.76	755.8	...	...	W	5	...
Kagoshima,	,,	29.78	756.4	...	...	SSE	1	...	,,	29.78	756.4	...	...	NW	3	...
Oshima,	,,	29.81	757.1	...	...	SW	1	...	,,	29.91	759.6	...	...	N	2	...
Naha,	,,	29.87	758.7	...	...	SW	3	...	,,	29.93	760.2	...	...	N	3	...
Ishigakijima,	,,	29.87	758.8	...	...	SSW	2	...	,,	29.89	759.3	...	...	SW	2	...
Bonin Island,	,,	30.00	762.1	...	...	...	0	...	,,	30.08	764.1	...	...	W	3	...
Chefoo,	3	...	...	...	...	...	...	...	,,	...	...	...	...	...	...	...
Weihaiwei,	2	29.76	755.9	61	77	ENE	1	bm	,,	29.56	750.8	54	80	SW	5	bq
Hankow,	3	...	..	...	...	...	...	...	,,	...	...	...	...	...	...	...
Ichang,	,,	...	...	...	...	...	...	...	,,	...	...	...	...	...	...	..
Kiukiang,	,,	...	...	...	...	...	...	...	,,	...	...	...	...	...	...	...
Changsha,	,,	...	...	...	...	...	...	...	,,	...	...	...	...	...	..	...
Shanghai,	,,	29.89	759.2	59	82	WNW	4	omg	,,	29.86	758.4	53	...	S	2	b
Gutzlaff,	2	29.85	758.2	57	87	WNW	7	ov	,,	29.87	758.7	56	...	SSW	2	bv
Sharp Peak,	,,	29.83	757.7	78	...	SSE	4	b	7	29.90	759.4	72	...	...	0	o
Amoy,	3	29.79	756.6	80	74	SSE	4	c	6	29.83	757.7	70	95	SE	2	f
Swatow,	,,	29.84	757.9	88	66	S	2	c	,,	...	...	...	...	...	..	...
Taihoku,	1	29.87	758.7	...	...	NW	6	...	5	29.89	759.2	...	...	S	2	...
Taichu,	,,	29.89	759.1	...	...	NW	4	...	,,	29.91	759.8	...	...	...	0	...
Tainan,	,,	29.93	760.2	...	...	W	6	...	,,	29.93	760.1	...	...	SE	2	...
Koshun,	,,	29.90	759.5	...	...	NW	8	...	,,	29.91	759.7	...	...	N	4	...
Pescadores,	,,	29.91	759.6	...	...	SW	6	...	,,	29.89	759.3	...	...	S	4	...
Canton,	3	29.86	758.4	88	66	S	1	b	6	29.87	758.7	76	95	S	1	o
Hongkong,	2	29.90	759.4	83	67	SW	2	b	,,	29.88	758.9	78	85	S	3	o
Gap Rock,	,,	29.87	758.7	...	...	SW	2	c	,,	29.86	758.4	...	...	SSW	2	c
Macao,	,,	29.92	759.9	88	...	SSW	1	c	,,	29.83	757.7	77	...	SW	3	c
Wuchow,	3	29.81	757.2	86	65	W	2	bc	9	...	...	...	...	...	...	...
Pakhoi,	,,	...	...	...	...	...	...	...	,,	...	...	...	...	...	...	...
Hoihow,	,,	...	...	...	...	...	...	..	,,	...	...	...	...	...	...	...
Phulien,	2	29.85	758.1	81	...	SSE	5	o	6	29.88	758.8	73	...	...	0	o
Tourane,	,,	...	...	...	...	...	...	...	,,	29.86	758.4	77	...	SSW	2	c
Cape St. James,	,,	29.85	758.1	88	...	E	4	b	,,	29.91	759.6	79	...	ESE	2	c
Aparri,	,,	29.88	759.0	90	...	NE	2	b	,,	29.91	759.7	79	...	SW	1	c
Manila,	,,	29.85	758.3	94	...	SE	2	b	,,	29.92	760.0	75	...	...	0	b
Legaspi,	,,	29.91	759.7	90	...	E	2	c	,,	29.93	760.1	81	...	ENE	1	b
Iloilo,	3	29.85	758.2	92	...	NE	1	b	9	29.99	761.7	85	...	NE	2	b
Bacolod,	,,	...	...	...	...	NW	2	o	,,	...	...	...	...	NW	2	b
Cebu,	,,	29.87	758.7	89	...	E	2	c	,,	29.94	760.5	88	...	E	1	c
Labuan,	,,	29.80	756.9	91	...	...	...	...	,,	29.91	759.7	86	...	...	...	...

On the 25th at 11.35.—The depression now lies over central Japan. Another has formed over S.E. Mongolia.

Pressure is nearly stationary in the South. It is highest in the neighbourhood of the Bonins.

Hongkong Rainfall for the 24 hours ending at 10 a.m. to-day, 0·00 inches.

FORECAST FOR THE 24 HOURS ENDING AT NOON TO-MORROW.

District.	Forecast.
1.—Hongkong and Neighbourhood,	S.W. or variable winds, moderate to light; fair.
2.—Formosa Channel,	S.W. winds, fresh.
3.—South coast of China between Hongkong and Lamocks,	The same as No. 1.
4.—South coast of China between Hongkong and Hainan,	The same as No. 1.

T. F. CLAXTON, *Director.*

ROYAL OBSERVATORY, HONGKONG.
DAILY WEATHER REPORT.

Station.	25th April, 1914, P.M.								26th April, 1914, A.M.							
	Hour.	Barometer at Sea Level.		Temperature.	Humidity.	Wind.		Weather.	Hour.	Barometer at Sea Level.		Temperature.	Humidity.	Wind.		Weather.
		Inches.	Millrs.			Direction.	Force.			Inches.	Millrs.			Direction.	Force.	
Wladivostock,..	2	...	...	...	...	...	...	...	7	...	...	...	...	...	...	...
Nemuro,.....	,,	30.28	769.1	...	...	ESE	4	...	6	29.79	756.6	...	...	ENE	3	...
Hakodate, ...	,,	29.67	753.7	...	...	SE	4	...	,,	29.67	753.7	...	...	SSW	1	...
Tokio, ...	,,	29.57	751.1	...	...	NW	1	...	,,	29.71	754.6	...	...	W	1	...
Kochi, ...	,,	29.62	752.3	...	...	WSW	3	...	,,	29.88	758.8	...	...	WSW	1	...
Nagasaki,.....	,,	29.83	757.8	...	...	W	4	...	,,	29.99	761.8	...	...	...	0	...
Kagoshima,.....	,,	29.84	757.9	...	...	WNW	8	...	,,	30.00	761.9	...	...	NW	1	...
Oshima, ...	,,	29.94	760.6	...	...	N	2	...	,,	30.01	762.1	...	...	SSW	1	...
Naha,.....	,,	29.93	760.2	...	...	NW	1	...	,,	29.95	760.7	...	...	SE	1	...
Ishigakijima,...	,,	29.91	759.8	...	...	SW	3	...	,,	29.91	759.8	...	...	S	3	...
Bonin Island,...	,,	29.98	761.6	...	...	...	0	...	,,	29.93	760.1	...	...	E	1	...
Chefoo, ...	3	...	...	...	...	...	...	...	,,	...	...	...	...	...	...	...
Weihaiwei, ...	2	29.57	751.1	70	53	SW	5	b	,,	29.86	758.4	55	74	NE	3	bm
Hankow, ...	3	...	..	...	...	...	...	...	,,	...	...	...	...	...	...	...
Ichang, ...	,,	...	...	...	...	...	...	...	,,	...	...	...	...	...	...	..
Kiukiang, ...	,,	...	...	...	...	...	...	...	,,	...	...	...	...	...	...	...
Changsha, ...	,,	...	...	...	...	...	...	...	,,	...	...	...	...	...	..	...
Shanghai, ...	,,	29.83	757.7	75	68	SSE	2	c	,,	29.80	756.9	60	...	SSE	2	cm
Gutzlaff, ...	2	29.87	758.7	61	89	S	5	cm	,,	29.84	757.9	60	...	S	3	bcm
Sharp Peak, ...	,,	29.91	759.7	70	...	E	1	o	7	29.78	756.4	70	...	N	1	o
Amoy, ...	3	29.80	756.9	81	74	SSE	4	c	6	29.84	757.9	75	86	SW	1	c
Swatow,.....	,,	...	...	...	...	...	...	...	,,	...	...	...	...	...	..	...
Taihoku, ...	1	29.91	759.8	...	...	N	6	...	5	29.89	759.2	...	...	E	2	...
Taichu, ...	,,	29.93	760.1	...	...	W	4	...	,,	29.89	759.3	...	...	...	0	...
Tainan, ...	,,	29.96	761.0	...	...	SW	4	...	,,	29.92	759.9	...	...	S	2	...
Koshun,.....	,,	29.94	760.5	...	...	NW	6	...	,,	29.92	760.0	...	...	...	0	...
Pescadores, ...	,,	29.94	760.4	...	...	S	6	...	,,	29.88	759.0	...	...	SW	6	...
Canton, ...	3	29.81	757.2	87	69	SSE	1	b	6	29.83	757.7	78	91	SE	1	c
Hongkong, ...	2	29.87	758.7	85	70	WSW	3	c	,,	29.86	758.4	80	91	SSW	4	o
Gap Rock,.....	,,	29.83	757.7	...	...	SW	2	c	,,	29.85	758.2	...	...	S	3	c
Macao, ...	,,	29.86	758.4	85	...	SSW	1	c	,,	29.83	757.7	78	...	SE	3	c
Wuchow, ...	3	29.86	758.4	83	79	SW	1	o	9	29.88	758.9	76	86	E	1	bc
Pakhoi, ...	,,	29.72	754.9	77	86	SW	2	o	,,	...	...	...	...	...	...	...
Hoihow,.....	,,	29.71	754.6	86	76	NNE	2	c	,,	...	...	...	...	...	...	...
Phulien,.....	2	29.79	756.6	84	...	SSE	4	c	6	29.80	757.0	77	...	SSE	4	c
Tourane, ...	,,	29.80	757.0	86	...	SE	2	c	,,	29.84	757.8	79	...	SW	2	c
Cape St. James,	,,	29.85	758.1	91	...	SW	2	c	,,	29.89	759.3	79	...	E	2	c
Aparri, ...	,,	29.86	758.5	90	...	NE	2	b	,,	29.93	760.1	74	...	S	1	b
Manila, ...	,,	29.86	758.5	94	...	W	1	b	,,	29.96	761.0	74	...	...	0	b
Legaspi,.....	,,	29.89	759.2	81	...	E	1	b	,,	29.96	761.0	81	...	ENE	1	b
Iloilo,.....	3	29.89	759.2	92	...	NE	1	b	9	29.99	761.7	86	...	NE	1	b
Bacolod,.....	,,	...	...	...	...	NW	2	o	,,	...	...	...	...	NW	1	b
Cebu, ...	,,	29.87	758.7	90	...	E	2	b	,,	29.96	759.6	87	...	E	2	b
Labuan, ...	,,	29.80	756.9	91	...	...	...	...	,,	29.93	760.2	87	...	...	...	...

On the 26th at 11.15 —The Japanese depression has passed into the Pacific. The Mongolian depression is now central over the Sea of Japan.

A depression has formed over China.

Pressure has increased slightly over the Philippines and decreased slightly over Indo-China.

Hongkong Rainfall for the 24 hours ending at 10 a.m. to-day, 0·02 inches.

FORECAST FOR THE 24 HOURS ENDING AT NOON TO-MORROW.

District.	Forecast.
1.—Hongkong and Neighbourhood,.....	S. winds, moderate, squally; cloudy, some rain.
2.—Formosa Channel,.....	S.W. winds, strong
3.—South coast of China between Hongkong and Lamocks.	The same as No. 1.
4.—South coast of China between Hongkong and Hainan,..	The same as No. 1.

T. F. CLAXTON, *Director.*

ROYAL OBSERVATORY, HONGKONG.
DAILY WEATHER REPORT.

Station.	26th April, 1914, P.M.								27th April, 1914, A.M.							
	Hour.	Barometer at Sea Level.		Temperature.	Humidity.	Wind.		Weather.	Hour.	Barometer at Sea Level.		Temperature.	Humidity.	Wind.		Weather.
		Inches.	Millrs.			Direction.	Force			Inches.	Millrs.			Direction.	Force.	
Wladivostock,..	2	29.82	757.3	58	...	SW	1	b	7	29.93	760.1	40	...	...	0	c
Nemuro,.....	,,	29.69	754.1	...	...	ESE	4	...	6	29.85	758.1	...	...	SE	1	...
Hakodate, ...	,,	29.69	754.2	...	...	SSW	2	...	,,	29.95	760.7	...	...	NE	1	...
Tokio, ...	,,	29.73	755.1	...	...	SSW	2	...	,,	29.95	760.6	...	...	N	1	...
Kochi, ...	,,	29.87	758.8	...	...	ESE	1	...	,,	29.93	760.3	...	...	WSW	1	...
Nagasaki, ...	,,	29.96	761.1	...	...	WSW	1	...	,,	29.84	757.8	...	...	...	0	...
Kagoshima,.....	,,	29.96	760.9	...	...	...	0	...	,,	29.84	757.9	...	...	NNE	1	...
Oshima, ...	,,	29.98	761.6	...	...	SSE	1	...	,,	29.87	758.6	...	...	...	0	...
Naha,.....	,,	29.97	761.2	...	...	SSW	2	...	,,	29.89	759.2	...	...	SSW	2	...
Ishigakijima,...	,,	29.93	760.3	...	...	SSW	5	...	,,	29.88	758.8	...	...	SSE	6	...
Bonin Island,...	,,	29.94	760.6	...	...	WNW	2	...	,,	30.02	762.6	...	...	...	0	...
Chefoo, ...	3	...	...	...	...	...	...	...	,,	...	...	...	...	...	...	...
Weihaiwei, ...	2	30.04	763.0	59	54	NE	2	bm	,,	29.95	760.7	50	72	NNE	5	bc
Hankow, ...	3	...	..	...	...	...	...	...	,,	...	...	...	...	...	...	...
Ichang, ...	,,	...	...	...	...	...	...	...	,,	...	...	...	...	...	...	..
Kiukiang, ...	,,	...	...	...	...	...	...	...	,,	...	...	...	...	...	...	...
Changsha, ...	,,	...	...	...	...	...	...	...	,,	...	...	...	...	...	..	...
Shanghai, ...	,,	29.74	755.4	74	76	SE	2	om	,,	29.69	754.1	63	...	S	1	om
Gutzlaff, ...	2	29.82	757.4	65	95	SSE	1	om	,,	29.76	755.9	60	...	...	0	om
Sharp Peak, ...	,,	29.85	758.2	71	...	...	0	dh	7	29.85	758.2	72	...	NW	1	o
Amoy, ...	3	29.80	756.9	81	74	SSE	5	c	6	29.81	757.2	76	82	SW	1	c
Swatow,.....	,,	29.87	758.7	81	83	SW	2	or	,,	...	...	...	...	...	..	...
Taihoku, ...	1	29.89	759.3	...	...	NW	2	...	5	29.85	758.2	...	...	...	0	...
Taichu, ...	,,	29.91	759.6	...	...	W	4	...	,,	29.89	759.3	...	...	S	2	...
Tainan, ...	,,	29.95	760.7	...	...	W	8	...	,,	29.92	760.0	...	...	S	2	...
Koshun,.....	,,	29.94	760.5	...	...	NW	4	...	,,	29.91	759.7	...	...	...	0	...
Pescadores, ...	,,	29.92	759.9	...	...	SW	6	...	,,	29.88	759.0	...	...	S	6	...
Canton, ...	3	29.78	756.4	88	69	SW	2	c	6	29.85	758.2	78	90	SE	1	o
Hongkong, ...	2	29.86	758.4	84	75	WSW	4	cq	,,	29.86	758.4	80	81	SW	4	cq
Gap Rock,.....	,,	29.81	757.2	...	...	SSW	4	c	,,	29.86	758.4	...	...	SSW	4	c
Macao, ...	,,	29.84	758.0	85	...	SE	3	c	,,	29.83	757.7	78	...	SW	2	c
Wuchow, ...	3	29.74	755.4	84	75	E	1	o	9	...	...	...	...	...	...	...
Pakhoi, ...	,,	29.69	754.1	86	76	SW	2	b	,,	...	...	...	...	...	...	...
Hoihow,.....	,,	...	...	...	...	...	...	...	,,	...	...	...	...	...	...	...
Phulien,.....	2	29.72	754.6	88	...	SSE	7	c	6	29.79	756.6	77	...	SE	3	b
Tourane, ...	,,	29.78	756.5	86	...	SE	2	c	,,	29.82	757.3	82	...	SW	2	c
Cape St. James,	,,	29.85	758.1	95	...	SSE	2	c	,,	29.89	759.3	77	...	WNW	2	c
Aparri, ...	,,	29.85	758.3	87	...	NE	3	b	,,	29.92	760.0	77	...	S	3	o
Manila, ...	,,	29.86	758.5	95	...	SE	4	b	,,	29.95	760.7	74	...	...	0	b
Legaspi,.....	,,	29.92	759.9	87	...	ENE	2	b	,,	29.94	760.5	77	...	...	0	b
Iloilo,.....	3	29.89	759.2	89	...	NNE	2	b	9	29.99	761.7	85	...	NE	2	b
Bacolod,.....	,,	...	...	...	...	NW	2	b	,,	...	...	...	...	NW	1	b
Cebu, ...	,,	...	...	...	...	...	...	...	,,	29.95	759.5	86	...	E	1	c
Labuan, ...	,,	...	...	...	...	...	...	...	,,	...	...	...	...	...	...	...

On the 27th at 10.30—Gradients over the eastern portion of the map are very shallow.

Pressure changes in the South are small.

The Chinese depression is central over the lower Yangtze Valley.

Hongkong Rainfall for the 24 hours ending at 10 a.m. to-day, 0·00 inches.

FORECAST FOR THE 24 HOURS ENDING AT NOON TO-MORROW.

District.	Forecast.
1.—Hongkong and Neighbourhood,.....	S.W. winds, moderate, squally; cloudy.
2.—Formosa Channel,.....	S.W. winds, strong.
3.—South coast of China between Hongkong and Lamocks,	The same as No. 1.
4.—South coast of China between Hongkong and Hainan,..	S. winds, moderate.

T. F. CLAXTON, *Director.*

ROYAL OBSERVATORY, HONGKONG.
DAILY WEATHER REPORT.

Station.	27th April, 1914, P.M.								28th April, 1914, A.M.							
	Hour.	Barometer at Sea Level.		Temperature.	Humidity.	Wind.		Weather.	Hour.	Barometer at Sea Level.		Temperature.	Humidity.	Wind.		Weather.
		Inches.	Millrs.			Direction.	Force			Inches.	Millrs.			Direction.	Force.	
Wladivostock,	2	29.85	758.1	59	...	...	0	b	7	30.04	763.1	40	...	...	0	b
Nemuro,	,,	29.89	759.1	...	...	SSE	3	...	6	29.93	760.1	...	...	SE	3	...
Hakodate,	,,	29.91	759.7	...	...	SE	1	...	,,	29.91	759.7	...	...	NW	2	...
Tokio,	,,	29.89	759.1	...	...	SE	1	...	,,	29.75	755.6	...	...	NNE	1	...
Kochi,	,,	29.82	757.3	...	...	...	0	...	,,	29.74	755.3	...	...	...	0	...
Nagasaki,	,,	...	...	...	...	...	..	...	,,	29.84	757.8	...	...	N	3	...
Kagoshima,	,,	29.78	756.4	...	...	...	0	...	,,	29.76	755.9	...	...	NNW	2	...
Oshima,	,,	..	...	...	...	SW	2	...	,,	29.81	757.1	...	...	N	8	...
Naha,	,,	29.89	759.2	...	...	SSE	4	...	,,	29.85	758.2	...	...	NNW	2	...
Ishigakijima,	,,	...	...	...	...	...	...	...	,,	29.88	758.8	...	...	N	3	...
Bonin Island,	,,	29.98	761.6	...	...	W	1	...	,,	29.97	761.1	...	...	SSW	1	...
Chefoo,	3	...	...	...	...	...	...	...	,,	...	...	...	...	...	...	...
Weihaiwei,	2	29.98	761.5	56	40	NW	7	cbm	,,	30.13	765.3	52	66	N	4	bc
Hankow,	3	...	..	...	...	...	...	...	,,	...	...	...	...	...	...	...
Ichang,	,,	...	...	...	...	...	...	...	,,	...	...	...	...	...	...	...
Kiukiang,	,,	...	...	...	...	...	...	...	,,	...	...	...	...	...	...	...
Changsha,	,,	...	...	...	...	...	...	...	,,	...	...	...	...	...	..	...
Shanghai,	,,	29.79	756.6	60	94	N	2	or	,,	30.05	763.2	46	...	NW	1	b
Gutzlaff,	2	29.78	756.4	64	95	N	3	om	,,	29.97	761.2	53	...	N	3	bv
Sharp Peak,	,,	29.76	755.9	77	...	ESE	2	c	7	29.99	761.7	70	...	ENE	4	f
Amoy,	3	29.79	756.6	73	78	SW	2	o	6	29.89	759.2	73	81	WSW	1	b
Swatow,	,,	...	...	...	...	...	...	...	,,	...	...	...	...	...	..	...
Taihoku,	1	29.84	758.0	...	...	NW	8	...	5	29.91	759.7	...	...	W	4	...
Taichu,	,,	29.89	759.3	...	...	SW	6	...	,,	29.89	759.1	...	...	...	0	...
Tainan,	,,	29.91	759.7	...	...	W	6	...	,,	29.90	759.4	...	...	SE	2	...
Koshun,	,,	29.90	759.5	...	...	NW	6	...	,,	29.89	759.1	...	...	N	2	...
Pescadores,	,,	29.91	759.8	...	...	S	6	...	,,	29.89	759.2	...	...	S	4	...
Canton,	3	29.80	756.9	86	76	W	2	o	6	29.91	759.7	70	95	SSE	2	o
Hongkong,	2	29.86	758.4	85	72	SW	4	cq	,,	29.89	759.2	74	83	ESE	2	o
Gap Rock,	,,	29.81	757.2	...	...	SSW	4	c	,,	29.87	758.7	...	...	SE	3	c
Macao,	,,	29.83	757.6	85	...	SW	3	c	,,	29.87	758.7	73	...	NE	1	o
Wuchow,	3	29.74	755.4	90	66	NNW	2	o	9	...	...	...	...	...	...	...
Pakhoi,	,,	...	...	...	...	...	...	...	,,	...	...	...	...	...	...	...
Hoihow,	,,	...	...	...	...	...	...	...	,,	...	...	...	...	...	...	...
Phulien,	2	29.76	755.8	86	...	SSE	4	c	6	29.80	756.8	77	...	SE	4	c
Tourane,	,,	29.80	756.9	90	...	SW	2	c	,,	29.81	757.1	81	...	SW	5	c
Cape St. James,	,,	29.84	758.0	93	...	SSE	2	b	,,	29.89	759.2	79	...	NNW	2	o
Aparri,	,,	29.89	759.1	89	...	NNE	2	c	,,	29.91	759.6	79	...	SW	1	b
Manila,	,,	29.87	758.7	92	...	SE	2	b	,,	29.92	760.0	75	...	NE	1	c
Legaspi,	,,	29.90	759.4	89	...	NNE	2	b	,,	29.92	760.0	81	...	NE	1	b
Iloilo,	3	29.89	759.2	88	...	NNE	1	c	9	29.95	760.7	84	...	NE	1	c
Bacolod,	,,	...	...	...	...	N	2	c	,,	...	...	...	...	NW	2	b
Cebu,	,,	29.87	758.7	87	...	E	2	o	,,	29.91	759.7	84	...	N	2	...
Labuan,	,,	29.84	757.9	87	...	...	...	...	,,	...	...	...	...	...	...	...

On the 28th at 11.25 —The depression has moved rapidly eastward, to the south-east of Japan.

An anticyclone has formed over N. China.

A shallow depression lies over Indo-China.

Pressure is inclined to give way over the Philippines.

Hongkong Rainfall for the 24 hours ending at 10 a.m. to-day, 0·57 inches.

FORECAST FOR THE 24 HOURS ENDING AT NOON TO-MORROW.

District.	Forecast.
1.—Hongkong and Neighbourhood,	E. winds, moderate; cloudy.
2.—Formosa Channel,	N.E. winds, freshening.
3.—South coast of China between Hongkong and Lamocks,	The same as No. 1.
4.—South coast of China between Hongkong and Hainan,	The same as No. 1.

T. F. CLAXTON, *Director.*

ROYAL OBSERVATORY, HONGKONG.
DAILY WEATHER REPORT.

Station.	28th April, 1914, P.M.								29th April, 1914, A.M.							
	Hours.	Barometer at Sea Level.		Temperature.	Humidity.	Wind.		Weather.	Hour.	Barometer at Sea Level.		Temperature.	Humidity.	Wind.		Weather.
		Inches.	Millrs.			Direction.	Force.			Inches.	Millrs.			Direction.	Force.	
Wladivostock,	2	29.99	761.8	51	...	SSE	2	b	7	29.96	761.0	42	...	ESE	2	b
Nemuro,	"	29.91	759.6	...	...	SE	2	...	6	30.04	763.1	...	...	SSE	2	...
Hakodate,	"	29.91	759.7	...	...	NNW	3	...	"	30.11	764.7	...	...	...	0	...
Tokio,	"	29.77	756.1	...	...	NNE	2	...	"	30.01	762.1	...	...	N	3	...
Kochi,	"	...	...	...	...	NW	2	...	"	30.03	762.8	...	...	N	1	...
Nagasaki,	"	29.87	758.8	...	...	N	4	...	"	30.05	763.3	...	...	ENE	1	...
Kagosgima,	"	29.82	757.4	...	...	SSW	6	...	"	30.02	762.4	...	...	E	1	...
Oshima,	"	29.85	758.1	...	...	SSE	4	...	"	29.97	761.1	...	...	S	1	...
Naha,	"	29.91	759.7	...	...	NNW	2	...	"	29.97	761.2	...	...	...	0	...
Ishigakijima,	"	29.93	760.3	...	...	N	3	...	"	29.97	761.3	...	...	N	1	...
Bonin Island,	"	29.89	759.1	...	...	SSW	1	...	"	29.87	758.6	...	...	W	1	...
Chefoo,	3	...	...	...	...	...	...	...	"	...	...	...	...	...	...	...
Weihaiwei,	2	30.14	765.5	57	87	N	3	bm	"	29.98	761.5	47	63	SSW	1	cm
Hankow,	3	...	...	...	...	...	...	...	"	...	...	...	...	...	...	...
Ichang,	"	...	...	...	...	...	...	...	"	...	...	...	...	...	...	...
Kiukiang,	"	...	...	...	...	...	...	...	"	...	...	...	...	...	...	...
Changsha,	"	...	...	...	...	...	...	...	"	...	...	...	...	...	...	...
Shanghai,	"	30.04	763.0	69	52	N	2	b	"	30.06	763.5	54	...	E	2	cm
Gutzlaff,	2	30.00	762.0	63	62	N	2	bm	"	30.02	762.5	55	...	E	2	bcm
Sharp Peak,	"	30.02	762.5	71	...	E	4	o	7	30.04	763.0	66	...	N	1	o
Amoy,	3	29.90	759.4	77	69	NE	5	c	6	29.95	760.7	67	74	ENE	1	c
Swatow,	"	29.94	760.5	75	90	ESE	4	c	"	29.99	761.7	69	70	NE	3	c
Taihoku,	1	29.99	761.8	...	...	E	6	...	5	29.97	761.3	...	...	E	6	...
Taichu,	"	29.93	760.2	...	...	N	4	...	"	29.95	760.8	...	...	N	2	...
Tainan,	"	29.94	760.6	...	...	NW	6	...	"	29.96	761.0	...	...	N	2	...
Koshun,	"	29.92	760.0	...	...	N	6	...	"	29.95	760.6	...	..	E	2	...
Pescadores,	"	29.93	760.3	...	...	N	6	...	"	29.95	760.6	...	...	N	8	...
Canton,	3	29.89	759.2	80	78	NW	2	or	6	29.90	759.4	73	95	SE	1	o
Hongkong,	2	29.90	759.4	78	78	E	3	o	"	29.90	759.4	73	90	E	4	o
Gap Rock,	"	29.84	757.9	...	...	E	4	c	"	29.86	758.4	...	...	ESE	3	c
Macao,	"	29.89	759.2	82	...	ESE	1	o	"	29.90	759.5	75	...	E	3	cdq
Wuchow,	3	29.87	758.7	72	95	E	2	cg	9	...	...	...	...	...	...	...
Pakhoi,	"	...	...	...	...	...	...	...	"	...	...	...	...	...	...	...
Hoihow,	"	...	...	...	...	...	...	...	"	...	...	...	...	...	...	...
Phulien,	2	29.77	756.2	84	...	SSE	5	c	6	29.80	756.8	77	...	SE	4	c
Tourane,	"	29.79	756.7	84	...	SE	4	c	"	29.81	757.2	77	...	SW	4	c
Cape St. James,	"	29.83	757.6	86	...	SSE	2	c	"	29.86	758.4	77	...	SW	2	c
Aparri,	"	29.86	758.4	89	...	NNE	2	b	"	29.90	759.5	75	...	...	0	b
Manila,	"	29.86	758.4	92	...	SE	3	c	"	29.88	759.0	75	...	...	0	c
Legaspi,	"	29.80	756.8	89	...	NE	2	b	"	29.88	759.0	77	...	NE	1	b
Iloilo,	3	29.85	758.2	88	...	NE	2	o	9	29.95	760.7	86	...	NE	2	b
Bacolod,	"	...	...	...	...	NW	1	or	"	...	...	..	...	NW	2	c
Cebu,	"	29.85	758.2	87	...	E	1	c	"	29.91	759.7	84	...	S	1	o
Labuan,	"	29.80	756.9	89	...	..	...	...	"	...	...	...	...	...	...	...

On the 29th at 10.30—The anticyclone has weakened and spread rapidly eastward, a belt of high pressure now extending from the Yangtze Valley to N. Japan.

A shallow depression is still shown over Indo-China.

Pressure continues to decrease slightly over Luzon.

Hongkong Rainfall for the 24 hours ending at 10 a.m. to-day, 0·04 inches.

FORECAST FOR THE 24 HOURS ENDING AT NOON TO-MORROW.

District.	Forecast.
1.—Hongkong and Neighbourhood,	E. winds, moderate; cloudy.
2.—Formosa Channel,	N.E. winds, moderating.
3.—South coast of China between Hongkong and Lamocks,	The same as No. 1.
4.—South coast of China between Hongkong and Hainan,	The same as No. 1.

T. F. CLAXTON, *Director.*

ROYAL OBSERVATORY, HONGKONG.
DAILY WEATHER REPORT.

Station.	29th April, 1914, P.M.								30th April, 1914, A.M.							
	Hours.	Barometer at Sea Level.		Temperature.	Humidity.	Wind.		Weather.	Hour.	Barometer at Sea Level.		Temperature.	Humidity.	Wind.		Weather.
		Inches.	Millrs.			Direction.	Force.			Inches.	Millrs.			Direction.	Force.	
Wladivostock,	2	29.93	760.2	52	...	ESE	1	o	7	29.94	760.5	44	...	SSE	3	o
Nemuro,	"	30.24	768.1	...	...	NNE	4	...	6	30.02	762.6	...	...	NW	6	...
Hakodate,	"	30.07	763.7	...	...	SSW	4	...	"	30.13	765.2	...	...	E	1	...
Tokio,	"	30.01	762.6	...	...	NE	2	...	"	30.20	767.1	...	...	...	0	...
Kochi,	"	30.13	765.3	...	...	SE	2	...	"	30.21	767.3	...	...	...	0	...
Nagasaki,	"	30.13	765.3	...	...	W	1	...	"	30.11	764.8	...	...	SE	1	...
Kagosgima,	"	30.00	761.9	...	...	SSW	2	...	"	30.13	765.4	...	...	NE	2	...
Oshima,	"	30.00	762.1	...	...	SSE	1	...	"	30.04	763.1	...	...	SE	1	...
Naha,	"	29.99	761.7	...	...	N	2	...	"	29.99	761.7	...	...	E	1	...
Ishigakijima,	"	29.97	761.3	...	...	NE	3	...	"	29.97	761.3	...	...	E	1	...
Bonin Island,	"	29.89	759.1	...	...	WNW	2	...	"	30.10	764.6	...	...	NE	1	...
Chefoo,	3	...	...	...	...	...	...	...	"	...	...	...	...	...	...	...
Weihaiwei,	2	30.10	764.5	55	56	N	4	cm	"	30.04	763.0	54	...	SSW	1	cm
Hankow,	3	...	...	...	...	...	...	...	"	...	...	...	...	...	...	...
Ichang,	"	...	...	...	...	...	...	...	"	...	...	...	...	...	...	...
Kiukiang,	"	...	...	...	...	...	...	...	"	...	...	...	...	...	...	...
Changsha,	"	...	...	...	...	...	...	...	"	...	...	...	...	...	...	...
Shanghai,	"	30.02	762.6	68	65	E	2	bc	"	29.97	761.2	58	...	ESE	1	om
Gutzlaff,	2	30.01	762.2	59	82	E	4	bcm	"	29.96	761.0	57	...	SE	3	om
Sharp Peak,	"	30.02	762.5	69	...	E	2	o	7	29.99	761.7	67	...	...	0	c
Amoy,	3	29.90	759.4	75	68	SSE	4	b	6	29.96	761.0	71	76	SE	1	o
Swatow,	"	...	...	...	...	...	...	...	"	...	...	...	...	...	...	...
Taihoku,	1	29.98	761.5	...	...	E	6	...	5	29.97	761.1	...	...	...	0	...
Taichu,	"	29.93	760.2	...	...	N	4	...	"	29.96	760.9	...	...	...	0	...
Tainan,	"	29.94	760.6	...	...	NW	6	...	"	29.97	761.2	...	...	NE	2	...
Koshun,	"	29.93	760.3	...	...	E	8	...	"	29.95	760.7	...	..	...	0	...
Pescadores,	"	29.96	761.0	...	...	N	8	...	"	29.96	760.9	...	...	N	2	...
Canton,	3	29.85	758.2	81	78	SSE	3	c	6	29.90	759.4	71	95	E	1	o
Hongkong,	2	29.90	759.4	73	88	E	5	od	"	29.93	760.2	74	92	E	2	o
Gap Rock,	"	29.83	757.7	...	...	E	5	c	"	29.91	759.7	...	...	E	3	o
Macao,	"	29.86	758.5	77	...	SE	3	c	"	29.91	759.6	75	...	ENE	1	ct
Wuchow,	3	...	...	...	...	...	...	...	9	...	...	...	...	...	...	...
Pakhoi,	"	...	...	...	...	...	...	...	"	...	...	...	...	...	...	...
Hoihow,	"	...	...	...	...	...	...	...	"	...	...	...	...	...	...	...
Phulien,	2	29.79	756.7	81	...	S	4	lt	6	29.85	758.2	77	...	SSE	5	c
Tourane,	"	29.77	756.1	86	...	SSE	5	c	"	29.85	758.1	77	...	SSW	4	o
Cape St. James,	"	29.81	757.1	88	...	SSE	2	c	"	29.86	758.5	79	...	ESE	2	c
Aparri,	"	29.84	757.9	89	...	NE	2	b	"	29.91	759.6	75	...	SSE	1	o
Manila,	"	29.82	757.5	92	...	SE	3	b	"	29.91	759.7	75	...	E	1	b
Legaspi,	"	29.86	758.5	92	...	ENE	2	b	"	29.91	759.8	81	...	NE	1	b
Iloilo,	3	29.85	758.2	90	...	NE	1	b	9	29.95	760.7	85	...	NE	1	b
Bacolod,	"	...	...	...	...	NW	2	b	"	...	...	..	...	NW	1	b
Cebu,	"	29.82	757.4	87	...	E	3	b	"	29.95	760.7	86	...	E	2	b
Labuan,	"	29.78	756.4	89	...	..	...	...	"	29.88	759.0	85	...	...	...	...

On the 30th at 11.05—The anticyclone has strengthened and is now central over central Japan.

The depression over Indo-China has partially filled up.

Pressure is nearly stationary over S.E. China. It has increased slightly over the Philippines.

Hongkong Rainfall for the 24 hours ending at 10 a.m. to-day, 0·09 inches.

FORECAST FOR THE 24 HOURS ENDING AT NOON TO-MORROW.

District.	Forecast.
1.—Hongkong and Neighbourhood,	S.E. winds, moderate; cloudy.
2.—Formosa Channel,	N.E. to variable winds, moderate.
3.—South coast of China between Hongkong and Lamocks,	Light or variable winds.
4.—South coast of China between Hongkong and Hainan,	The same as No. 1.

T. F. CLAXTON, *Director.*

ROYAL OBSERVATORY, HONGKONG.
DAILY WEATHER REPORT.

Station.	30th April, 1914, P.M.								1st May, 1914, A.M.							
	Hours.	Barometer at Sea Level.		Temperature.	Humidity.	Wind.		Weather.	Hour.	Barometer at Sea Level.		Temperature.	Humidity.	Wind.		Weather.
		Inches.	Millrs			Direction.	Force.			Inches.	Millrs.			Direction.	Force.	
Wladivostock,	2	29.90	759.4	48	...	SE	2	o	7	29.89	759.2	41	...	...	o	o
Nemuro,	"	30.06	763.6	...	...	NE	3	...	6	30.01	762.1	...	...	S	1	...
Hakodate,	"	30.09	764.2	...	...	SW	5	...	"	29.99	761.7	...	...	...	o	...
Tokio,	"	30.14	765.6	...	...	ESE	2	...	"	30.16	766.1	...	...	S	3	...
Kochi,	"	30.21	767.3	...	...	SE	2	...	"	30.19	766.8	...	...	...	o	...
Nagasaki,	"	30.07	763.8	...	...	W	2	...	"	30.03	762.8	...	...	SE	1	...
Kagosgima,	"	30.11	764.9	...	...	SSE	1	...	"	30.08	763.9	...	...	...	o	...
Oshima,	"	30.06	763.6	...	...	SSE	1	...	"	30.04	763.1	...	...	SSE	1	...
Naha,	"	30.01	762.2	...	...	E	2	...	"	29.99	761.7	...	...	...	o	...
Ishigakijima,	"	...	...	...	...	...	...	...	"	29.97	761.3	...	...	S	3	...
Bonin Island,	"	30.14	765.6	...	...	E	1	...	"	30.18	766.6	...	...	E	1	...
Chefoo,	3	...	...	...	...	...	...	...	"	...	...	...	...	...	...	...
Weihaiwei,	2	30.05	763.2	65	49	NE	2	bcm	"	30.04	763.0	53	80	N	2	c
Hankow,	3	...	...	...	...	...	...	...	"	...	...	...	...	...	...	...
Ichang,	"	...	...	...	...	...	...	...	"	...	...	...	...	...	...	...
Kiukiang,	"	...	...	...	...	...	...	...	"	...	...	...	...	...	...	...
Changsha,	"	...	...	...	...	...	...	...	"	...	...	...	...	...	...	...
Shanghai,	"	29.93	760.2	63	89	SSE	1	om	"	30.01	762.2	55	...	N	2	omd
Gutzlaff,	2	29.95	760.7	59	94	SSE	3	om	"	29.98	761.5	56	...	N	3	om
Sharp Peak,	"	29.95	760.7	72	...	N	2	o	7	29.99	761.7	69	...	E	1	o
Amoy,	3	29.88	758.9	76	73	SSE	4	b	6	29.93	760.2	71	90	SE	1	f
Swatow,	"	29.95	760.7	81	67	E	1	b	"	29.95	760.7	73	90	ESE	1	o
Taihoku,	1	29.94	760.6	...	...	N	4	...	5	29.98	761.5	...	...	...	o	...
Taichu,	"	29.94	760.5	...	...	N	4	...	"	29.97	761.2	...	...	...	o	...
Tainan,	"	29.96	761.1	...	...	NW	6	...	"	29.98	761.4	...	...	E	2	...
Koshun,	"	29.94	760.6	...	...	E	6	...	"	29.97	761.2	...	..	...	o	...
Pescadores,	"	29.95	760.8	...	...	N	4	...	"	29.95	760.6	...	...	NE	2	...
Canton,	3	29.88	758.9	84	68	SE	1	c	6	29.93	760.2	73	95	...	o	o
Hongkong,	2	29.92	759.9	78	85	E	3	o	"	29.91	759.7	77	91	E	2	olt
Gap Rock,	"	29.87	758.7	...	...	ESE	3	c	"	29.89	759.2	...	...	ESE	3	c
Macao,	"	29.91	759.6	81	...	E	1	c	"	29.91	759.6	75	...	ENE	1	ot
Wuchow,	3	29.91	759.7	76	86	W	2	od	9	...	...	...	...	...	...	...
Pakhoi,	"	29.76	755.9	72	95	NE	2	o	"	...	...	...	...	...	...	...
Hoihow,	"	29.78	756.4	73	100	ESE	2	lt	"	...	...	...	...	...	...	...
Phulien,	2	29.81	757.1	81	...	SE	7	c	6	29.92	759.9	68	...	NE	4	lt
Tourane,	"	29.82	757.4	82	...	SSW	2	o	"	29.86	758.4	77	...	SSW	5	c
Cape St. James,	"	29.83	757.6	86	...	ESE	4	c	"	29.86	758.3	81	...	E	4	c
Aparri,	"	29.85	758.1	90	...	NE	2	b	"	29.94	760.4	75	...	S	2	b
Manila,	"	29.85	758.2	92	...	SE	4	b	"	29.95	760.6	75	...	...	o	c
Legaspi,	"	29.87	758.8	92	...	NE	2	c	"	29 94	760.5	81	...	NE	1	b
Iloilo,	3	29.89	759.2	90	...	NE	1	b	9	29.99	761.7	85	...	NE	1	c
Bacolod,	"	...	...	...	...	NW	2	c	"	...	...	..	...	NW	1	b
Cebu,	"	29.84	757.9	89	...	E	1	b	"	29.96	761.0	84	...	E	1	c
Labuan,	"	29.77	756.1	88	...	..	...	...	"	29.91	759.7	85	...	...	...	...

On the 1st at 11.55—The anticyclone is now central between the Bonins and Japan.

Pressure has increased slightly over Tongking and the Philippines.

It is lowest over Annam and the western portion of the China Sea.

Hongkong Rainfall for the 24 hours ending at 10 a.m. to-day, 0·29 inches.

FORECAST FOR THE 24 HOURS ENDING AT NOON TO-MORROW.

District.	Forecast.
1.—Hongkong and Neighbourhood,	E. winds, moderate; cloudy, some rain.
2.—Formosa Channel,	N.E. winds, moderate to fresh.
3.—South coast of China between Hongkong and Lamocks,	The same as No. 1.
4.—South coast of China between Hongkong and Hainan,	The same as No. 1.

T. F. CLAXTON, *Director.*

ROYAL OBSERVATORY, HONGKONG.

AUG 17 1914
ANG.

MONTHLY METEOROLOGICAL BULLETIN.

MAY.

1914.

CONTAINING DETAILED RESULTS OF OBSERVATIONS MADE AT THE ROYAL OBSERVATORY, HONGKONG, AND THE DAILY WEATHER REPORTS FROM VARIOUS STATIONS IN THE FAR EAST.

PREPARED UNDER THE DIRECTION OF

T. F. CLAXTON, F.R.A.S.
DIRECTOR.

HONGKONG:
PRINTED BY NORONHA & Co.
GOVERNMENT PRINTERS.

1914.

ROYAL OBSERVATORY, HONGKONG.

RESULTS

OF

METEOROLOGICAL OBSERVATIONS.

MAY,

1914.

TABLE I.—BAROMETRIC PRESSURE at every HOUR of the DAY, in the MONTH of MAY, 1914.

Days of the Month.	Hours, Hongkong Standard Time.												Days of the Month.
	1	2	3	4	5	6	7	8	9	10	11	Noon.	
	ins.	ins.	ins.	ins.	ins.	ins.	ins.	ins.	ins.	ins.	ins.	ins.	
1	29·804	29·807	29·797	29·777	29·787	29·801	29·815	29·845	29·845	29·849	29·839	29·818	1
2	29·852	29·846	29·842	29·820	29·820	29·847	29·861	29·890	29·901	29·921	29·921	29·922	2
3	29·948	29·946	29·938	29·942	29·954	29·965	29·985	30·000	30·006	30·015	30·011	29·999	3
4	29·974	29·964	29·948	29·944	29·952	29·952	29·958	29·985	29·990	30·011	29·996	29·979	4
5	29·863	29·860	29·858	29·844	29·848	29·856	29·858	29·860	29·876	29·882	29·881	29·861	5
6	29·832	29·814	29·808	29·828	29·848	29·854	29·878	29·888	29·896	29·888	29·876	29·862	6
7	29·897	29·865	29·859	29·863	29·869	29·885	29·913	29·933	29·936	29·950	29·956	29·947	7
8	29·918	29·905	29·877	29·877	29·883	29·896	29·901	29·917	29·924	29·927	29·918	29·894	8
9	29·810	29·780	29·762	29·738	29·720	29·738	29·740	29·756	29·755	29·766	29·747	29·732	9
10	29·633	29·607	29·589	29·583	29·591	29·595	29·614	29·632	29·642	29·653	29·650	29·652	10
11	29·660	29·649	29·655	29·645	29·653	29·666	29·685	29·698	29·716	29·715	29·717	29·717	11
12	29·736	29·704	29·697	29·687	29·703	29·704	29·747	29·762	29·773	29·779	29·774	29·774	12
13	29·753	29·745	29·737	29·734	29·737	29·757	29·779	29·790	29·794	29·804	29·802	29·795	13
14	29·783	29·768	29·780	29·779	29·789	29·794	29·798	29·804	29·802	29·818	29·819	29·811	14
15	29·792	29·776	29·776	29·758	29·764	29·758	29·781	29·803	29·807	29·810	29·800	29·800	15
16	29·747	29·752	29·735	29·734	29·734	29·724	29·743	29·745	29·759	29·762	29·766	29·749	16
17	29·724	29·714	29·691	29·702	29·682	29·673	29·703	29·715	29·715	29·711	29·711	29·704	17
18	29·692	29·654	29·634	29·630	29·614	29·651	29·683	29·682	29·677	29·681	29·687	29·677	18
19	29·630	29·624	29·608	29·604	29·606	29.622	29·642	29·658	29·670	29·686	29·686	29·670	19
20	29·640	29·634	29·636	29·642	29·654	29·670	29·690	29·710	29·721	29·735	29·739	29·733	20
21	29·729	29·721	29·712	29·712	29·726	29·751	29·760	29·785	29·799	29·800	29·801	29·794	21
22	29·854	29·846	29·837	29·835	29·841	29·855	29·887	29·905	29·908	29·909	29·924	29·934	22
23	29·870	29·858	29·846	29·846	29·858	29·874	29·894	29·912	29·913	29·913	29·908	29·894	23
24	29·814	29·804	29·798	29·786	29·796	29·794	29·805	29·812	29·822	29·820	29·815	29·810	24
25	29·815	29·807	29·797	29·797	29·823	29·835	29·853	29·861	29·871	29·886	29·886	29·884	25
26	29·894	29·862	29·860	29.852	29·852	29·860	29·873	29·886	29·900	29·911	29·893	29·882	26
27	29·836	29·822	29·810	29·799	29·785	29·785	29·780	29.787	29·805	29·804	29·792	29·777	27
28	29·693	29·683	29·675	29·685	29·681	29·685	29·685	29·697	29·701	29·700	29·689	29·666	28
29	29·643	29·631	29·630	29·636	29·640	29·642	29·646	29·659	29·672	29·667	29·662	29·654	29
30	29·684	29·675	29·691	29·685	29·691	29·702	29·732	29·745	29·760	29·764	29·757	29·754	30
31	29·795	29·773	29·775	29·775	29·783	29·781	29·795	29·803	29·811	29·791	29·777	29·761	31

Days of the Month.	13	14	15	16	17	18	19	20	21	22	23	Midn.	Days of the Month.
	ins.	ins.	ins.	ins.	ins.	ins.	ins.	ins.	ins.	ins.	ins.	ins.	
1	29·806	29·802	29·808	29·804	29·812	29·812	29·805	29·830	29·866	29·870	29·879	29·866	1
2	29·914	29·898	29·886	29·876	29·879	29·891	29·929	29·938	29·965	29·972	29·970	29·962	2
3	29·983	29·967	29·948	29·939	29·938	29·946	29·961	29·973	29·990	29·999	29·989	29·971	3
4	29·964	29·934	29·916	29·890	29·880	29·883	29·886	29·893	29·894	29·898	29·890	29·881	4
5	29·819	29·816	29·797	29·792	29·797	29·810	29·821	29·827	29·834	29·855	29·870	29·862	5
6	29·855	29·846	29·825	29·811	29·805	29·817	29·827	29·851	29·874	29·896	29·907	29·905	6
7	29·931	29·905	29·884	29·876	29·881	29·886	29·898	29·910	29·926	29·940	29·953	29·941	7
8	29·880	29·850	29·831	29·814	29·802	29·794	29·802	29·814	29·820	29·824	29·830	29·818	8
9	29·695	29.654	29·628	29·615	29·600	29·602	29·613	29·610	29·629	29·650	29·659	29·654	9
10	29·614	29·598	29·587	29·571	29·566	29·574	29·583	29·609	29·626	29·647	29·664	29·667	10
11	29·701	29·687	29·671	29·667	29·658	29·665	29·660	29·687	29·709	29·751	29·745	29·733	11
12	29·766	29·758	29·737	29·721	29·702	29·707	29·710	29·733	29·748	29·769	29·777	29·773	12
13	29·792	29·765	29·752	29·739	29·734	29·733	29·745	29·771	29·780	29·782	29·791	29·800	13
14	29·798	29·782	29·761	29·752	29·734	29·740	29·753	29·767	29·774	29·790	29·798	29·802	14
15	29·782	29·760	29·746	29·730	29·724	29·717	29·746	29·754	29·772	29·776	29·768	29·761	15
16	29·727	29·713	29·708	29·706	29·708	29·727	29·721	29·725	29·724	29·735	29·747	29·746	16
17	29·711	29·686	29·669	29·627	29·631	29·638	29·656	29·673	29·690	29·701	29·706	29·700	17
18	29·654	29·626	29·624	29·598	29·594	29·602	29·619	29·635	29·654	29·669	29·667	29·644	18
19	29·659	29·645	29·620	29·601	29·604	29·598	29·618	29·630	29·650	29·660	29·661	29·646	19
20	29·711	29·692	29·683	29·665	29·664	29·666	29·687	29·703	29·726	29·738	29·751	29·747	20
21	29·784	29·759	29·755	29·748	29·750	29·772	29·796	29·831	29·849	29·869	29·876	29·856	21
22	29·907	29·882	29·871	29·854	29·843	29·857	29.885	29·907	29·921	29·927	29·917	29·889	22
23	29·861	29·832	29·812	29·787	29·774	29·773	29.788	29·805	29·807	29·829	29·834	29·824	23
24	29·793	29·770	29·749	29.732	29·714	29·730	29·747	29·789	29·815	29·849	29·852	29·841	24
25	29.867	29·858	29·844	29·829	29·822	29·815	29·828	29·842	29·862	29·882	29·894	29·898	25
26	29·860	29·839	29·821	29·785	29·780	29·774	29·780	29·791	29·802	29·819	29·838	29·844	26
27	29·763	29·736	29·701	29·683	29·675	29·678	29·680	29·684	29·704	29·707	29·707	29·703	27
28	29·645	29·619	29·605	29·577	29·576	29·580	29·594	29·604	29·628	29·638	29·646	29·650	28
29	29·648	29·634	29·624	29·608	29·612	29·617	29·635	29·644	29·662	29·685	29·703	29·704	29
30	29·744	29·731	29·719	29·716	29·719	29·728	29·748	29·761	29·778	29·796	29·812	29·806	30
31	29·745	29.719	29·699	29·693	29·693	29·696	29·709	29·731	29·743	29·750	29·746	29·735	31

TABLE II.—TEMPERATURE of the AIR at every HOUR of the DAY, in the MONTH of MAY, 1914.

Days of the Month.	Hours, Hongkong Standard Time. 1	2	3	4	5	6	7	8	9	10	11	Noon.	Days of the Month.
	°	°	°	°	°	°	°	°	°	°	°	°	
1	75·8	75·8	76·7	76·6	76·6	76·8	76·8	76·7	76·8	76·7	77·2	78·6	1
2	73·6	73·1	72·1	71·8	70·9	70·5	70·8	71·3	72·3	72·8	73·6	73·9	2
3	67·8	68·8	67·6	67·3	67·3	67·0	68·6	70·2	71·4	72·9	73·3	73·6	3
4	70·3	70·1	69·9	70·0	69.8	69·5	69·4	70.4	71·4	71·4	73·5	72·9	4
5	70·4	70·5	70·7	69·8	69·5	69·8	70·3	71·6	73·3	73·9	74·6	75·0	5
6	69·9	70·0	69·8	70.0	70·0	70.2	71·5	72·8	74·3	76·3	77·6	78·6	6
7	73·1	73·1	73·0	72·8	71·9	70·9	72·9	75·5	77·8	78·0	77·5	77·6	7
8	73·3	73·3	73·0	72·6	72·6	72·4	72·8	73·5	73·6	73·6	74·1	76·0	8
9	73·8	73·7	73·7	73·9	73·8	74·4	74·7	74·9	75·1	76·2	78·3	79·3	9
10	76·9	77·0	77·0	76·8	75·9	74·9	74·8	76·4	77·4	77·8	77·3	77·0	10
11	74·8	74·6	74·8	74·8	74·6	74·3	76·5	77·3	77·3	78·6	79·6	79·3	11
12	77·8	78·6	78·9	78·8	78·7	78·4	78·1	75·8	77·1	77·5	78·6	79·0	12
13	79·8	79.8	80·1	80·2	80·5	80·3	80·7	81·6	82·8	83·1	82·8	84·4	13
14	80·6	80·8	80·5	79·9	80·0	80·6	81·3	82·8	84·0	83·8	84·9	86·8	14
15	80·6	80·5	79·4	80·1	79·8	80·3	81·3	82·3	83·8	84·6	85·7	85·8	15
16	80·7	81·0	80·6	80·2	79·8	80·0	81·5	82·6	82·2	82·6	82·3	83·5	16
17	76·8	76·9	76·8	77·6	77·5	79·2	79·6	80·0	80·6	81·0	81.1	80·5	17
18	82·3	82·3	81·8	81·8	81·8	81·9	81·6	81·5	82·6	84·4	84·2	83·5	18
19	81·8	82·2	82·8	81·8	82·8	82·1	82·8	83·4	83·8	83.6	83·3	83·3	19
20	82·8	82·6	82·8	82·7	82·2	82·5	83·1	83·9	85·3	85.4	87·2	85·9	20
21	82·5	82·1	81·8	82·0	81·8	82·1	82·1	83·5	84·7	85·9	86·9	87·5	21
22	78·7	77·8	77·5	77·2	77·2	77·2	76·8	76·4	76·8	76·9	77·0	76·8	22
23	77.8	77·8	78·0	77·7	77·8	77·6	77·9	79·0	80·5	81·2	81·7	82·0	23
24	77·8	78·0	77·8	77·8	78·0	78·0	80.9	81·3	82·7	84·1	85·8	87·3	24
25	77·3	77·3	77·4	77·6	76·5	74·9	75·3	75·9	76·5	76·3	77·1	78·1	25
26	76·0	75·9	75·8	75·8	75·7	75·6	75·6	76·2	78·3	77·7	79·2	80·0	26
27	77·9	77·9	78·1	77·8	77·6	77·5	78·7	81·3	81·7	82·0	82·4	86·0	27
28	79·0	79·0	79·0	78·9	78·6	78·8	80·6	81·8	82.9	84·8	87·2	87·5	28
29	80·7	80·6	80·7	80·1	80·1	80·0	81·9	82·9	84·8	85·3	85·1	85·8	29
30	80·5	79·8	79·8	79·5	78·6	77·9	77·9	77·6	77·4	78·1	79·4	79·5	30
31	76·1	75·6	75·6	75·6	75·0	74·5	74·4	74·2	74·5	74·9	77·1	80·3	31

Days of the Month.	13	14	15	16	17	18	19	20	21	22	23	Midn.	Days of the Month.
	°	°	°	°	°	°	°	°	°	°	°	°	
1	77·2	76·5	75·3	75·3	75·0	74·4	73·8	73·8	73·8	73·6	73·3	73·3	1
2	74·1	75·8	75·3	75·5	74·6	74·0	72·6	71·6	70·9	69·8	68·8	68·8	2
3	73·1	72·6	72·9	72·3	71·9	71·3	71·1	71·0	71·6	71·3	71·3	70·5	3
4	73·9	72·9	73·4	72·9	72·6	72·0	71·5	71·1	70·9	70·6	70·7	70·5	4
5	75·6	74·7	73·9	73·6	72·7	72·9	72·5	72·1	71·7	71·6	71·3	70·1	5
6	77·8	75.9	79·5	79·3	78·0	77·6	74·6	74·4	74·0	73·5	73·7	73·4	6
7	77·0	77·3	76·4	75·9	75·2	74·7	73·8	73·8	73·8	73·3	73·6	73·6	7
8	75·8	76·9	75·6	75·4	75·2	73·8	73·5	73·3	73·8	73·6	73·6	73·7	8
9	80·4	80·1	81·3	81·1	80·3	79·1	78·8	78·6	79·0	78·6	76·8	77·2	9
10	79·6	77·8	77·0	76·8	76·1	76·0	75·6	75·3	75·2	75·0	74·7	74·9	10
11	78·6	78·3	78·1	76·8	76·6	76.2	75·8	76.2	76·6	76·7	76·8	76·8	11
12	79·1	77·2	78·7	79·8	79·8	80·0	78·5	78·2	79·8	79·8	80·7	80·0	12
13	84·9	84·8	84·1	83·4	84·0	82·8	81·7	81·5	81·3	80·9	80·9	80·8	13
14	86·6	86·6	86·5	86·3	84·6	83·8	82·1	81·8	81·0	80·6	80·6	81·1	14
15	85·6	86·8	86·0	85·1	83·8	82·9	81·9	82·0	81·7	81·5	81·0	81·3	15
16	83·8	83·2	81.4	77·0	76·8	75·8	75·0	75·3	75·7	75·7	75·6	76·1	16
17	76·8	76·3	76·6	81.0	81·7	81·6	81·7	81·6	81·9	82·2	82·2	82·1	17
18	84·1	84·6	83·6	84.3	83·1	82·8	82·6	82·5	82.9	82·5	82·3	82·0	18
19	83·9	83·1	84·6	83·8	83·5	83·6	82·8	83·1	82·9	82·9	82·7	82·8	19
20	86·8	86·4	86·8	86·8	86·3	84·5	83·6	83·1	82·9	82·6	82·8	82·8	20
21	89·1	89·6	88·4	89·5	87·3	84·8	84·4	83·8	83·5	82·5	78·8	78·9	21
22	77·6	77·9	78·4	78·6	78·6	78·6	77·8	78·0	78·0	78·0	77·8	77·8	22
23	81·3	81·9	81·1	81·1	80·3	79·9	79·7	79·6	78·8	79·1	77·8	77.6	23
24	86·8	87·3	85·2	85·6	86·0	84·2	82·5	81·8	82·3	81·8	80·5	76·1	24
25	78·5	78·4	78·2	77·4	77·6	76·8	76·5	76·1	76.3	76·3	76·7	76·4	25
26	79·6	80·6	80·7	79·3	78·8	78·3	77·4	77·6	77·3	77·3	77·8	77·7	26
27	83·3	83·1	83·4	83·3	82·6	82·6	80·8	80·3	80·0	79·8	79·0	79·0	27
28	87·5	87·8	87·4	88·4	86·4	84·8	82·8	82·8	82·3	81·8	80·9	80·8	28
29	86·6	84·4	84·2	84·3	84·2	84·6	83·4	82·3	82·3	81·8	81·8	80·9	29
30	78·9	78·7	78·6	78·6	78·5	78·8	78·4	77·1	76·8	76·8	75·7	75·7	30
31	82·6	83·1	83·1	84·3	84·0	82·8	79·8	79·3	77·8	77·9	77·6	76·7	31

TABLE III.—TEMPERATURE of EVAPORATION at every HOUR of the DAY, in the MONTH of MAY, 1914.

Days of the Month.	Hours, Hongkong Standard Time.												Days of the Month.
	1	2	3	4	5	6	7	8	9	10	11	Noon.	
	°	°	°	°	°	°	°	°	°	°	°	°	
1	72·8	73·2	74·5	74·8	74·8	74·9	75·3	74·6	75·2	75·5	75·7	76·1	1
2	72·3	72·2	69·6	67·9	67·8	66·8	66·8	67·0	67·2	66·9	67·5	67·5	2
3	60·2	60·6	60·8	60·1	60·1	60·0	61·0	62·3	62·8	64·9	65·6	66·6	3
4	65·2	65·3	64·8	64·8	65·0	64·1	63·3	63·3	63·1	62·5	62·0	61·9	4
5	65·0	65·6	65·8	66·0	66·0	65·9	66·0	66·6	67·8	67·5	65·7	64·4	5
6	65·0	65·0	64·1	64·8	64·5	65·1	66·5	66·7	67·8	68·3	69·0	70·5	6
7	69.9	69·9	69·8	69·6	68·9	67·9	67·2	66·8	68·3	67·9	69·3	69·3	7
8	69·6	69·6	69·1	68·8	69.2	69·2	69·1	69·3	69·1	69·1	69·6	70·8	8
9	71·8	71·8	71·7	72·0	71·9	72·3	72·8	73·0	73·6	73·7	74·9	75·0	9
10	75·9	74·9	74·8	75·2	74·8	73·8	73·7	73·8	74·0	74·4	74·5	74·5	10
11	73·4	73·5	72·9	72·8	72·6	72·8	73·9	73·8	74·3	75·0	75·2	75·1	11
12	76·1	76·3	76·4	76·3	76·2	76·3	76·3	75·1	76·1	76·6	76·8	77·2	12
13	77·6	77·7	77·6	77·3	77·1	77·3	77·0	77·3	77·8	78·3	78·6	79·1	13
14	77·0	77·1	77·0	77·0	76·8	76·6	77·5	78·2	77·8	77·4	77·8	79·6	14
15	76·8	76·6	77·3	76·3	76·5	76·5	77·9	77·6	78·0	78·0	78·8	78·1	15
16	77·4	77·3	78·0	78·3	77·7	77·0	76·9	77·6	77·8	77·6	77·8	78·0	16
17	75·3	75·8	75·9	76·5	76·5	76·8	77·3	77·0	77·5	77·6	76·7	77·5	17
18	77·8	77·8	77·4	77·8	77·8	77·8	77·8	77·9	78·6	79·3	79·1	78·5	18
19	78·8	78·8	78·8	78·8	78·8	78·7	78·8	79·3	79·4	79·1	79·3	79·4	19
20	79.6	79·8	79·4	79·3	79·1	79·0	78·9	79·7	79·8	79·8	80·8	79·8	20
21	78·7	78·7	78·8	78·3	78·2	78·3	79·2	79·3	79·9	79·9	80·0	80·3	21
22	76·8	76·0	75·8	75·3	75·3	74·9	74·8	73·9	73·9	73·9	73·8	73·8	22
23	74·3	73·8	74·3	74·0	74·3	73·8	73·8	74·8	75·6	75·8	76·9	76·0	23
24	75·8	75·8	75·8	75·8	76·1	75·9	76·8	77·0	77·8	78·3	78·9	78·3	24
25	74·9	74·9	74·8	74·8	73·7	72·8	72·7	71·6	72·0	72·1	71·9	72·7	25
26	71·2	70·9	71·1	71·1	70·9	71·0	70·4	71·1	73·5	73·3	73·3	73·0	26
27	74·8	74·9	74·8	75·3	75·2	75·5	75·9	77·8	77·3	76·9	76·7	77·8	27
28	76·3	76·3	76·3	76·7	76·9	76·8	77·9	78·4	78·5	78·6	78·8	80·0	28
29	78·3	78·1	78·1	77·9	77·9	77·9	78·0	78·0	78·8	79·6	80·5	80·0	29
30	76·9	77·8	77·8	77·8	75·6	74·9	74·8	72·8	71·8	71·8	72·4	70·4	30
31	71·9	72·0	72·0	72·0	71·5	70·9	70·9	69·9	70·1	70·6	71·4	71·9	31

Days of the Month.	13	14	15	16	17	18	19	20	21	22	23	Midn.	Days of the Month.
	°	°	°	°	°	°	°	°	°	°	°	°	
1	75·2	75·2	73·2	73·2	73·8	73·4	72·4	72·5	72·3	71·9	72·0	71·9	1
2	67·5	68·9	68·0	67·7	66·3	65·8	64·6	63·6	63·3	62·8	61·0	60·6	2
3	66·9	67·0	67·1	66·6	66·5	65·9	67·3	68·2	66·7	66·1	66·1	65·4	3
4	62·4	61·9	63·3	63·6	64·1	65·0	64·6	64·9	64·9	64·3	64·9	65·0	4
5	66·3	64·8	64·8	64·9	65·5	66·0	65·9	65·0	64·6	64·3	66·1	65·0	5
6	70·3	69·9	70·6	70·4	70·6	70·8	70·0	69·7	70·7	70·1	69·8	69·6	6
7	69·2	70·1	69·5	69.4	68·9	69·3	68·8	69·3	68·8	69·7	69·8	69·8	7
8	70·8	71·4	70·7	70.4	70·6	69·9	70·4	70·5	71·1	70·9	70·9	71·2	8
9	75·7	75·1	75·6	75·1	75·4	75·0	74·7	75·1	75·0	75·4	75·9	74·9	9
10	76·3	74·5	74·1	73·7	73·2	73·8	73·9	74·5	73·5	73·6	73·8	73·5	10
11	74·6	74·4	74·4	74·4	74·3	74·4	74·2	74·6	74·5	75·0	75·1	75·6	11
12	77·1	76·3	76·2	76·3	75·3	76·0	76·7	77·1	77·5	77·8	77·5	77·9	12
13	79·1	79·3	79·0	78·6	79·2	78·7	78·2	77·9	78·0	77·9	77·7	77·5	13
14	78·6	79·0	78·8	78·8	78·3	77·0	78·0	77·8	77·1	77·2	77·2	76·9	14
15	78·4	77·9	78·0	77·9	77·9	77·9	78·0	78·0	77·8	77·7	77·6	77·6	15
16	78·7	78·7	77·8	74·6	75·6	73·9	73·9	74·0	73·9	73·9	74·0	74·9	16
17	74·4	74·6	73·3	76·1	77·6	77·6	77·3	77·6	77·6	77·8	77·8	78·2	17
18	78·7	78·8	78·7	78·6	78·3	78·3	78·8	78·7	78·8	77·7	78·8	78·8	18
19	79·5	79·7	79·6	79·8	79·6	79·6	79·6	79·8	79·8	79·8	79·7	79·6	19
20	79·8	79·8	80·4	80·4	80·1	79·4	78·9	79·5	78·9	79·5	79·0	79·0	20
21	81·0	81·5	80·0	81·3	80·3	79·6	79·8	80·1	79·6	79·7	77·8	77·0	21
22	74·1	73·7	74·0	73·9	74·0	74·1	74·9	74·6	74·8	74·8	75.1	74·6	22
23	75·8	76·3	76·1	76·3	76·1	76·3	76·0	76·8	75·6	75·8	75·8	75·3	23
24	79·8	80·5	79·4	79·8	79·6	78·1	77·8	77·7	78·1	78·2	76·8	75·6	24
25	73·1	73·0	73·2	72·3	72·5	71·0	71·1	71·1	71·0	71·0	71·8	71.2	25
26	73·2	74·0	73·9	74·1	73·8	74·1	72·8	73·8	73·8	74·8	74·8	74·7	26
27	78.6	78·1	78·6	78·5	79·1	78·1	77·1	77·1	76·9	76·4	76·6	76·1	27
28	79·4	79·3	80·0	80·8	79·6	78·8	78·2	77·8	77·8	78·6	78·3	77·9	28
29	79·8	78·9	80·0	79·5	79·0	79·1	78·1	78·8	78·8	78·5	78·2	77·8	29
30	70·8	71·2	71·9	71·9	71·9	72·8	72·7	72·1	72·2	72·2	71·8	71·8	30
31	72·1	72·8	73·3	73·8	73·7	74·3	73·6	73·8	73·8	71·0	73·2	73·3	31

TABLE IV.—AMOUNT of CLOUD, (0-10), at every HOUR of the DAY, in the MONTH of MAY, 1914.

Days of the Month.	Hours, Hongkong Standard Time.																							Days of the Month.
	1	2	3	4	5	6	7	8	9	10	11	Noon.	13	14	15	16	17	18	19	20	21	22	23	Midn.	
1	10	10	10	7	10	9	10	10	10	10	10	10	10	10	10	10	10	10	10	9	10	4	9	10	1
2	10	10	10	10	10	10	10	8	8	9	9	10	9	9	9	9	9	9	9	3	6	3	7	3	2
3	2	7	4	2	8	8	10	10	8	4	7	7	9	9	7	9	10	7	9	2	10	7	3	7	3
4	6	6	1	0	0	4	7	8	3	8	4	4	6	6	7	7	5	7	7	6	7	8	9	7	4
5	8	10	10	10	10	10	10	10	9	9	10	9	7	9	10	10	10	10	9	10	7	4	4	4	5
6	3	3	1	0	7	5	3	3	4	6	3	7	4	2	2	2	2	2	1	1	10	9	8	8	6
7	10	10	2	2	4	6	1	3	3	3	3	1	1	4	5	3	2	1	3	1	2	3	4	10	7
8	10	7	3	6	10	10	9	9	10	10	9	7	7	7	8	9	9	8	7	10	9	7	7	7	8
9	8	6	10	9	6	10	10	10	9	9	9	10	7	9	9	10	9	10	10	10	10	10	10	10	9
10	10	9	10	10	10	10	10	10	10	10	10	10	9	10	10	9	8	10	9	10	2	1	8	10	10
11	10	10	10	10	10	5	4	3	7	10	8	9	8	9	9	10	10	10	6	7	8	10	10	10	11
12	10	10	10	10	10	10	10	10	10	10	10	10	10	10	10	10	10	10	10	10	10	10	10	10	12
13	10	10	10	9	9	9	9	8	7	8	8	8	8	7	7	8	7	8	7	8	6	8	6	8	13
14	9	8	9	9	10	7	9	7	6	6	5	5	3	4	6	4	2	3	5	2	6	7	6	7	14
15	9	9	9	9	8	9	10	8	8	9	10	9	9	9	8	8	10	10	10	10	7	3	10	9	15
16	10	10	10	10	10	10	10	10	10	10	10	10	10	10	10	10	10	10	10	10	10	10	10	10	16
17	10	10	10	10	10	10	10	10	10	10	10	10	10	10	10	10	10	10	10	10	5	6	7	8	17
18	10	9	7	10	10	10	10	10	10	9	10	10	10	10	10	10	10	10	10	10	10	10	10	10	18
19	10	10	10	10	10	10	10	9	10	10	10	10	10	10	10	10	10	10	10	10	10	10	10	10	19
20	10	10	10	10	10	10	9	7	7	7	6	6	5	8	6	6	9	7	9	7	9	8	8	8	20
21	4	3	7	9	10	9	8	7	6	5	3	3	3	2	3	2	7	9	8	10	7	3	10	10	21
22	10	10	10	10	10	10	10	10	10	10	10	10	10	4	5	7	7	5	9	10	9	10	8	7	22
23	10	10	10	10	10	10	10	2	1	2	6	3	2	2	1	1	1	1	2	1	0	0	0	0	23
24	0	0	2	2	1	0	1	2	2	2	2	1	5	6	5	4	5	5	3	3	7	8	10	10	24
25	10	10	10	10	10	10	10	10	10	10	8	8	8	7	8	9	5	2	2	1	2	1	0	0	25
26	0	1	2	2	8	7	8	10	9	10	10	9	8	7	4	1	1	1	1	0	0	0	7	10	26
27	10	10	8	7	5	6	2	6	4	6	3	2	5	6	4	4	3	3	7	4	2	0	0	0	27
28	0	0	0	1	7	7	3	3	4	5	3	2	4	5	3	2	2	2	3	1	1	0	0	0	28
29	0	0	3	4	3	7	5	6	7	7	6	7	8	8	8	9	8	8	8	4	3	3	4	3	29
30	10	3	10	7	10	10	10	10	10	10	10	10	10	10	10	10	9	9	9	10	10	10	10	10	30
31	10	9	10	10	10	10	10	10	10	10	9	8	7	3	3	4	5	7	6	3	3	4	5	2	31

TABLE V.—AMOUNT of SUNSHINE registered in each HOUR of the DAY, in the MONTH of MAY, 1914.

Days of the Month.	Hours, Hongkong Apparent Time.													Days of the Month.
	6	7	8	9	10	11	Noon.	13	14	15	16	17	18	
	h.	h.	h.	h	h	h.	h.	h.	h.	h.	h.	h.	h.	
1	...	...	...	...	...	...	...	...	...	...	...	...	...	1
2	...	...	0·1	0·5	0·1	...	...	...	0·2	...	0·2	0·3	0·1	2
3	...	...	...	1·0	1·0	1·0	0·9	0·4	0·7	0·8	.	0·6	...	3
4	...	0·1	0·5	0·7	0·7	1·0	1·0	1·0	0·8	0·7	1·0	0·8	...	4
5	...	...	...	0·9	0·4	0·4	0·6	0·9	0·6	...	0·1	...	...	5
6	0·1	1·0	1·0	1·0	1·0	1·0	1·0	1·0	1·0	1·0	1·0	1·0	0·1	6
7	0·1	1·0	0·9	1·0	1·0	1·0	1·0	1·0	1·0	1·0	1·0	1·0	0·1	7
8	...	0·1	0·4	0·4	0·1	0·9	0·9	0·9	1·0	...	...	0·4	0·1	8
9	...	...	...	0·1	...	...•	0·1	0·9	0·9	1·0	0·5	0·1	...	9
10	...	...	0·6	0·1	...	...	...	0·8	0·2	0·5	0·2	0·3	...	10
11	0·3	1·0	1·0	0·7	0·8	0·7	0·7	0·8	0·7	0·2	...	...	...	11
12	...	...	...	...	...	...	...	...	...	...	...	...	...	12
13	...	0·4	1·0	1·0	0·9	0·9	1·0	1·0	0·9	0·7	1·0	1·0	0·5	13
14	0·1	0·4	1·0	1·0	1·0	1·0	1·0	1·0	1·0	1·0	1·0	1·0	0·5	14
15	...	0·9	1·0	1·0	0·7	0·8	1·0	0·7	0·4	0·8	...	...	...	15
16	...	...	...	...	...	...	...	..	...	...	...	...	...	16
17	...	...	...	..	...	...	...	...	...	...	0·1	...	...	17
18	...	...	0·2	0·8	0·9	0·5	0·5	0·7	0·9	0·3	0·1	...	...	18
19	...	...	0·2	0·2	...	...	...	...	...	...	...	...	...	19
20	...	0·3	0·7	1·0	1·0	1·0	1·0	1·0	0·9	1·0	1·0	0·8	...	20
21	...	...	0·5	0·9	1·0	1·0	1·0	1·0	1·0	1·0	0·9	0·1	...	21
22	...	...	...	...	...	...	...	0·7	1·0	1·0	1·0	1·0	0·4	22
23	...	0·2	1·0	1·0	0·6	0·8	1·0	1·0	1·0	1·0	1·0	1·0	0·3	23
24	0·2	1·0	1·0	1·0	1·0	1·0	1·0	1·0	0·9	1·0	1·0	1·0	0·5	24
25	...	...	...	...	...	0·8	0·9	1·0	1·0	0·9	0·5	1·0	0·5	25
26	...	...	0·2	0·2	0·4	0·6	0·8	0·5	0·9	0·9	1·0	1·0	0·5	26
27	0·1	0·9	1·0	1·0	0·9	1·0	0·9	1·0	0·9	1·0	1·0	1·0	0·2	27
28	...	1·0	1·0	1·0	1·0	1·0	1·0	1·0	1·0	1·0	1·0	1·0	0·6	28
29	...	1·0	1·0	1·0	1·0	1·0	1·0	1·0	1·0	0·8	...	0·2	0·1	29
30	...	...	...	...	...	0·1	0·4	0·2	...	...	0·2	...	...	30
31	...	...	...	...	...	...	0·5	1·0	1·0	1·0	1·0	1·0	0·4	31

TABLE VI.—AMOUNT of RAINFALL registered in each HOUR of the DAY in the MONTH of MAY, 1914.

Days of the Month	Hours, Hongkong Standard Time.												Days of the Month
	1	2	3	4	5	6	7	8	9	10	11	Noon.	
	ins.	ins.	ins.	ins.	ins.	ins.	ins.	ins.	ins.	ins.	ins.	ins.	
1	...	...	...	...	...	...	...	0·060	0·095	0·135	0·010	0·005	1
2	...	0·010	0·005	...	0·005	...	...	...	...	...	...	...	2
3	...	...	...	...	...	...	...	...	...	...	...	...	3
4	...	...	...	...	...	...	...	...	...	...	...	...	4
5	...	...	...	...	0·015	...	...	...	...	...	...	...	5
6	...	...	...	...	...	...	...	...	...	...	...	...	6
7	...	...	...	...	...	...	...	...	...	...	...	...	7
8	...	...	...	...	...	...	...	...	...	...	...	...	8
9	...	...	...	...	...	...	...	...	0·010	...	...	...	9
10	0·420	0·015	...	0·025	0·810	0·210	0·060		...	...	...	...	10
11	...	...	...	...	...	...	...	...	...	...	...	...	11
12	0·015	0·020	...	0·010	0·075	0·130	0·290	0·760	0·120	0·140	0·190	0·020	12
13	0·005	...	...	...	...	...	...	...	...	...	...	...	13
14	...	...	...	...	...	...	...	...	...	...	...	...	14
15	...	...	...	...	...	...	...	...	...	...	...	...	15
16	...	...	...	0·050	0·005	...	...	...	...	...	...	...	16
17	...	...	0·095	0·520	0·440	0·150	0·170	0·005	0·005	0·040	0·025	0·155	17
18	...	...	...	...	...	...	0·100	0·015	...	...	...	...	18
19	...	...	...	0·015	0·005	...	...	...	...	...	...	...	19
20	...	...	...	...	0·015	...	...	...	...	...	...	...	20
21	...	...	...	...	...	...	...	...	...	...	...	...	21
22	0·010	0·010	0·035	0·010	...	...	...	...	...	...	...	...	22
23	...	...	...	...	...	...	...	...	...	...	...	...	23
24	...	...	...	...	...	...	...	...	...	...	...	...	24
25	0·005	...	...	...	...	...	...	...	...	...	...	...	25
26	...	...	...	...	...	...	...	...	...	...	...	...	26
27	...	...	...	...	...	...	...	...	...	...	...	...	27
28	...	...	...	...	...	...	...	...	...	...	...	...	28
29	...	...	...	...	...	...	...	...	...	...	...	...	29
30	0·435	0·070	...	...	...	...	...	...	...	...	...	...	30
31	...	...	...	...	...	...	...	...	...	...	...	...	31

Days of the Month.	13	14	15	16	17	18	19	20	21	22	23	Midn.	Days of the Month.
	ins.	ins.	ins.	ins.	ins	ins.	ins.	ins.	ins.	ins.	ins.	ins.	
1	0·010	0·175	0·210	0.070	0·025	0·065	0·005	...	...	...	...	...	1
2	...	...	...	...	...	...	...	...	...	...	...	...	2
3	...	...	...	...	...	...	...	...	...	...	...	...	3
4	...	...	...	...	...	...	...	...	...	...	...	...	4
5	...	...	...	...	...	...	...	...	...	...	...	...	5
6	...	...	...	...	...	...	...	...	...	...	...	...	6
7	...	...	...	...	...	...	...	...	...	...	...	...	7
8	...	...	...	...	...	...	...	...	...	...	...	...	8
9	...	...	...	...	...	...	...	...	...	0·020	0·530	...	9
10	...	...	...	...	...	...	...	...	...	...	...	...	10
11	...	...	...	...	...	...	...	...	...	...	...	...	11
12	0·060	0·205	0·165	...	...	...	...	...	0·010	0·005	0·045	...	12
13	...	...	...	...	...	...	...	...	...	...	...	...	13
14	...	...	...	...	...	...	...	...	...	...	...	...	14
15	...	...	...	...	...	...	...	...	...	...	...	...	15
16	...	...	0·560	0·080	0·870	0·780	0·150	0·035	...	...	...	...	16
17	0·170	0·100	0·030	...	...	...	...	...	...	...	...	...	17
18	...	...	...	...	...	...	...	...	...	...	0·005	0·025	18
19	0·020	0·040	...	...	...	...	...	...	...	...	...	...	19
20	...	...	...	...	...	...		...	...	...	...	...	20
21	...	...	...	...	...	...	...	...	...	...	0·505	0·060	21
22	...	...	...	...	...	...	...	...	...	...	...	...	22
23	...	...	...	...	...	...	...	...	...	...	...	...	23
24	...	...	...	...	...	...	...	...	...	...	...	1·530	24
25	...	...	...	...	...	...	...	...	...	...	...	...	25
26	...	...	...	...	...	...	...	...	...	...	...	...	26
27	...	...	...	...	...	...	...	...	...	...	...	...	27
28	...	...	...	...	...	...	...	...	...	...	...	...	28
29	...	...	0·010	...	...	...	...	...	...	...	...	...	29
30	...	...	...	...	...	...	...	...	...	...	...	...	30
31	...	...	...	...	...	...	...	...	...	...	...	...	31

TABLE VII.—DIRECTION and VELOCITY of the WIND for every HOUR of the DAY, in the MONTH of MAY, 1914.

(The Direction is given in points, and the Velocity in miles per hour.)

Hours, Hongkong Standard Time.

Days of the Month.	1		2		3		4		5		6		7		8		9		10		11		Noon.		Days of the Month.
	Dir.	Vel.	Dir	Vel.	Dir.	Vel.	Dir.	Vel.	Dir.	Vel.	Dir.	Vel.	Dir	Vel.	Dir.	Vel.	Dir.	Vel.	Dir.	Vel.	Dir.	Vel.	Dir.	Vel	
1	8	12	8	12	8	6	8	8	9	9	8	7	7	9	9	5	8	7	10	7	8	7	10	5	1
2	...	0	31	3	25	11	25	13	26	15	27	15	26	13	26	13	28	13	28	12	27	12	31	9	2
3	1	10	1	14	32	10	1	8	1	5	2	5	...	0	2	8	5	16	6	18	7	20	7	23	3
4	7	21	7	21	7	20	7	19	7	22	7	23	7	22	7	24	7	22	7	21	7	30	8	21	4
5	7	10	5	8	5	10	5	9	6	7	7	12	8	9	7	14	7	15	7	18	8	22	6	20	5
6	7	13	7	13	7	11	8	11	8	4	8	5	9	10	8	9	9	8	10	8	9	9	9	11	6
7	9	4	10	8	10	5	9	2	2	4	2	2	5	2	10	2	4	6	9	12	9	17	9	19	7
8	7	10	7	10	7	10	6	10	6	10	6	12	6	16	7	17	7	17	7	18	8	16	8	16	8
9	9	13	9	12	8	8	8	9	8	9	8	7	7	9	7	11	6	9	8	5	15	7	15	9	9
10	22	15	21	16	24	9	26	9	22	7	26	5	23	4	...	1	23	4	23	4	23	2	7	6	10
11	10	6	10	3	10	4	10	6	10	5	8	6	8	6	8	10	8	20	8	19	8	14	8	21	11
12	12	16	15	13	15	19	14	23	15	17	16	18	16	17	16	8	13	11	16	7	14	10	6	3	12
13	16	13	16	13	16	11	16	16	17	12	17	11	16	12	17	8	16	7	18	7	17	6	16	6	13
14	17	5	16	4	18	6	17	8	18	9	18	8	17	7	20	8	18	7	23	8	21	12	22	9	14
15	19	6	20	8	23	6	20	10	21	7	19	11	22	9	20	9	21	9	20	8	20	8	20	9	15
16	16	5	19	8	18	7	17	5	18	3	17	6	18	4	19	8	18	6	18	5	21	7	18	6	16
17	9	22	8	15	8	16	15	9	8	10	15	14	16	23	15	18	16	20	16	14	17	16	16	11	17
18	15	17	16	25	16	27	16	24	16	21	17	22	17	20	17	21	17	22	17	16	17	11	17	11	18
19	17	9	17	17	17	20	18	18	18	19	17	20	17	18	17	24	17	21	18	23	18	17	17	18	19
20	16	7	16	8	17	5	17	10	17	9	17	10	18	15	19	14	19	12	19	8	19	10	19	10	20
21	16	3	17	3	16	6	17	5	19	6	18	2	...	1	...	1	24	5	25	7	25	7	26	8	21
22	6	23	6	24	6	26	6	28	6	24	6	24	7	22	6	26	6	27	6	26	6	19	6	15	22
23	8	16	7	16	6	17	6	10	5	9	7	10	6	10	8	14	9	16	9	19	9	17	9	18	23
24	...	0	...	0	14	2	...	1	...	1	...	1	..	0	14	2	21	4	23	6	23	6	24	6	24
25	6	24	6	27	6	26	7	21	6	19	6	16	6	18	6	26	6	27	7	26	7	28	6	31	25
26	6	20	6	19	6	18	6	16	6	16	6	13	6	14	6	14	6	13	7	15	8	17	9	14	26
27	6	7	6	4	6	5	6	5	9	7	8	6	8	6	8	4	8	4	32	3	28	5	22	4	27
28	...	1	...	0	...	0	12	4	12	4	...	1	12	2	12	5	26	7	25	6	23	7	24	8	28
29	28	3	23	2	23	2	29	3	29	2	...	1	...	0	29	3	26	3	12	6	9	9	9	10	29
30	4	8	6	21	7	23	7	29	6	23	6	22	6	20	6	24	6	23	7	24	6	21	7	24	30
31	3	6	6	4	1	3	1	2	1	7	1	10	1	11	2	11	1	12	31	12	31	16	32	12	31

Days of the Month.	13		14		15		16		17		18		19		20		21		22		23		Midn.		Days of the Month.
	Dir.	Vel.	Dir.	Vel	Dir	Vel.	Dir.	Vel.	Dir.	Vel	Dir.	Vel.	Dir	Vel.	Dir.	Vel	Dir	Vel	Dir.	Vel	Dir.	Ve	Dir	Vel.	
1	6	8	6	4	18	5	30	3	...	0	...	1	9	11	9	10	6	4	...	1	...	0	.	0	1
2	30	10	27	7	27	6	30	10	31	14	31	12	31	7	1	6	1	11	1	14	1	10	2	12	2
3	7	20	8	19	9	22	9	24	9	19	8	17	8	18	7	15	7	14	7	16	7	16	7	24	3
4	8	20	9	21	10	22	10	18	9	19	8	14	8	10	8	12	7	9	6	10	7	10	7	9	4
5	8	18	9	18	8	15	6	15	7	17	7	17	7	18	7	20	7	22	6	19	6	14	6	13	5
6	8	18	8	9	28	6	25	6	29	5	29	5	29	2	...	1	9	13	8	11	9	9	9	4	6
7	9	22	9	22	8	22	9	24	9	20	9	17	8	16	7	14	7	13	7	13	8	12	8	10	7
8	7	14	7	15	7	14	8	13	8	13	8	12	8	14	8	12	8	12	7	11	8	11	9	12	8
9	16	10	15	9	16	6	17	8	17	14	18	12	18	11	18	15	19	19	20	16	21	15	19	14	9
10	7	6	8	13	8	13	8	16	8	15	8	12	8	9	8	7	8	4	8	6	9	7	9	4	10
11	8	21	8	20	8	21	9	19	9	18	8	18	8	20	8	18	8	17	8	18	9	16	9	16	11
12	16	12	20	4	17	17	16	12	15	7	16	8	7	6	7	4	10	6	15	12	15	12	16	11	12
13	18	10	17	10	16	11	15	9	16	10	15	10	15	8	15	7	16	8	15	7	16	9	16	5	13
14	23	9	23	12	23	9	21	8	17	7	18	5	19	4	16	5	15	6	15	8	16	5	18	6	14
15	18	11	18	11	18	7	20	11	18	9	17	5	17	3	16	4	...	1	16	4	16	3	16	5	15
16	16	7	16	6	25	10	4	6	6	9	5	10	7	12	7	8	7	13	7	15	8	19	9	18	16
17	16	15	16	12	15	23	16	14	16	13	15	14	15	15	14	13	14	18	15	20	15	18	15	17	17
18	17	17	18	18	18	15	17	14	16	14	17	15	16	14	17	14	17	14	17	13	17	12	16	9	18
19	17	21	18	14	17	14	17	11	17	11	17	9	16	8	15	7	15	8	15	6	15	7	15	6	19
20	19	11	19	12	19	11	18	9	17	9	18	10	18	7	15	5	15	6	15	4	15	4	15	4	20
21	25	8	24	9	24	7	25	6	17	6	15	8	15	5	13	5	10	5	10	11	6	18	6	25	21
22	7	22	7	28	7	29	7	23	7	21	7	18	8	14	8	14	8	13	8	14	7	18	8	18	22
23	8	17	9	14	8	14	8	15	7	15	8	10	7	4	8	6	14	5	...	1	14	2	...	1	23
24	16	9	17	9	16	13	16	11	18	8	17	7	16	5	14	6	16	3	11	5	5	14	7	23	24
25	6	29	7	27	7	27	7	24	7	25	7	26	7	22	8	18	8	17	8	21	7	20	7	17	25
26	9	17	9	18	9	18	8	19	9	18	9	20	8	17	8	13	6	12	9	9	9	6	6	7	26
27	6	8	9	9	8	7	9	7	8	6	16	8	15	6	15	3	5	2	12	2	...	1	...	1	27
28	24	9	23	7	24	8	24	7	21	9	17	5	16	9	16	6	...	0	...	0	...	0	18	2	28
29	8	10	10	8	8	7	9	5	16	5	...	1	...	0	12	3	11	4	8	4	8	6	8	2	29
30	7	26	7	21	7	22	6	18	6	15	7	20	7	15	32	9	1	8	1	2	10	6	4	6	30
31	13	5	10	7	10	6	1	7	32	4	13	4	23	3	6	3	28	3	...	1	...	0	...	0	31

TABLE VIII.—CHARACTER and DIRECTION of MOTION of the CLOUDS at THREE-HOURLY INTERVALS in the MONTH of MAY, 1914.

Days of the Month.	Hours, Hongkong Standard Time.															
	1		4		7		10		13		16		19		22	
	Character.	Direction.	Character.	Direction.	Character.	Direction	Character.	Direction.	Character.	Direction	Character.	Direction.	Character.	Direction.	Character.	Direction.
1	cu	E	cu	ESE	nb	SE	nb	SE	nb	SE	nb	SSE	a cu / cu	W / SW	a-cu / cu	W / SSW
2	cu	SW	nb	SW	a-cu / cu	WSW / SSW	a-cu / cu	WSW / W	st / cu	W / WNW	cu	SW	a-cu	WSW	a-cu	WSW
3	ci-st	W	a-cu	W	a-cu / c	E	ci-st / cu	E	cu	E	cu	E	a-cu / cu	W / E	a-cu	SW
4	a-cu / cu	W / E	...	...	a-cu / cu	W / —	a-cu	W	ci / cu	W / —	a-cu / cu	W / WSW	a-cu	W	a-cu / cu	W / —
5	ci-st	W	cu-nb	...	a-cu / cu	WSW / —	a-cu	W	ci-st / cu	SSE / W	cu	W	a-cu / cu	W / E	a-cu	W
6	ci-st	...	...	...	ci-st	W	ci-st	W	cu	ESE	ci-st / cu	...	ci-st	...	cu	ENE
7	cu	E	cu	...	cu	...	cu	E	cu	...	ci-st	E	ci-st / cu	E	cu	E
8	a-cu / cu	W / E	a-cu / cu	E	a-cu / cu	ESE	cu	E	cu	SE	cu	SE	cu	ESE	cu	SE
9	cu	SSW	cu	SSW	cu	S	nb	SW	cu	SW	cu	S	cu	SW	cu	WSW
10	nb	SW	nb	SW	nb	WSW	nb	WSW	cu	WSW	cu-nb	WSW	a-cu / cu-nb	WSW / SE	a-cu	...
11	cu	SE	cu	SSE	cu	ESE	a-cu / cu	SW / E	cu	SSW	nb	SW	a-cu / cu	S	cu	S
12	nb	S	nb	S	nb	S	nb	S	nb	S	nb	SW	nb	SSW	nb	SSW
13	nb	SSW	cu	SSW	cu	SSW	cu	SSW	cu	S	cu	SSW	cu	S	cu	S
14	cu	S	cu	SSW	cu	SSW	cu	SSW	cu	SW	cu	SW	cu	SW	cu	SW
15	cu	SSW	cu	SSW	ci-st / cu	SE / WSW	ci-st / cu	SSE / WSW	ci-st / cu	SE / WSW	ci-st / cu	SE / SW	ci-st / cu	SW	cu	SW
16	cu	SW	nb	SW	a-cu / cu	SW	cu-nb	SSW	cu-nb	SW	nb	SW	nb	WSW	cu-nb	SW
17	nb	SW	nb	SSW	nb	SSW	nb	S	nb	S	a-cu / cu	W / S	cu	SW	cu	SW
18	cu	SW	cu	SW	nb	SW	cu	SSW	cu	SSW	cu	SSW	cu	SSW	cu	SSW
19	nb	SSW	nb	SW	nb	SSW	cu	SW	nb	SW	nb	SSW	cu	SSW	cu	SSW
20	cu	SSW	nb	SW	cu	SW	cu	SW	cu	SSW	cu	SSW	ci-st / cu	ESE / SW	cu	SSW
21	cu	SSW	cu	SSW	a-cu / cu	NW / SW	a-cu / cu	SW	cu	SE	a-cu / cu	...	ci st / cu	SE	cu	...
22	nb	ESE	nb	ESE	nb	E	cu	E	nb	E	ci-st / cu	WNW / E	ci-st / cu	E	cu	E
23	cu	E	cu	E	a-cu / cu	SSW / E	cu	...	cu	...	cu	...	ci-st / cu	...	...	...
24	...	...	cu	...	cu	...	cu	WSW	cu	SW	cu	WSW	cu	...	cu	...
25	cu-nb	E	cu-nb	E	nb	E	cu-nb	E	cu	E	cu	E	cu	E	cu	E
26	...	...	cu	...	cu	ESE	cu	SE	cu	SE	cu	SW	a-cu	...	...	...
27	cu	SE	cu	SE	cu	SE	cu	S	cu	SSW	cu	SW	ci-st / cu	NW / SW	...	...
28	...	...	cu	...	cu	SW	ci-st / cu	W / SSW	ci-st / cu	W / SW	cu	SW	ci-st / cu	WSW	...	...
29	...	...	cu	...	ci-st / cu	WSW	ci-st / cu	WNW / WSW	cu-nb	WSW	st / cu	NW / WSW	ci-st / cu	WSW / SW	ci-st	...
30	nb	...	cu	...	nb	E	nb	E	nb	ESE	cu	SE	a-cu / cu	ENE	cu	E
31	cu	E	cu	E	cu	E	cu	ENE	a-cu / cu	SW / ENE	ci-st / cu	E	ci-st / cu	W / SW	a-cu	SW

TABLE IX.—DAILY VALUES of METEOROLOGICAL ELEMENTS in the MONTH of MAY, 1914.

Days of the Month	Mean Barometric Pressure.	Temperature. Of the Air. Maximum.	Temperature. Of the Air. Minimum.	Temperature. Of the Air. Range.	Temperature. Of the Air. Mean.	Temperature. Of Evaporation.	Temperature. Of the Dew Point.	Mean Vapour Tension.	Mean Degree of Humidity (Saturation=100).	Mean Amount of Cloud (0-100).	Bright Sunshine. Daily Duration.	Bright Sunshine. Percentage of possible amount.	Rainfall. Amount.	Rainfall. Duration.	Wind. Components. North.	Wind. Components. East.	Wind. Resultant. Direction.	Wind. Resultant. Velocity.	Wind. Observed Velocity.
	ins.	°	°	°	°	°	°	ins.	%	%	h.	%	ins.	h.	m.p.h.	m.p.h.	°	m.p.h.	m.p.h.
1	29·823	78·8	73·2	5·6	75·7	73·9	73·0	0·814	91	95	0·0	0	0·865	9	− 0·2	+ 5·2	92	5·2	5·9
2	29·897	76·6	68·5	8·1	72·4	66·6	63·0	·576	72	83	1·5	12	0·020	0	+ 7·3	− 4·9	326	8·8	10·3
3	29·971	75·1	66·9	8·2	70·7	64·4	60·2	·522	69	69	6·4	49	0·000	0	+ 3·8	+ 12·9	74	13·5	15·0
4	29·936	74·6	69·0	5·6	71·3	63·9	58·7	·496	64	55	8·3	64	0·000	0	+ 1·4	+ 18·1	86	18·2	18·3
5	29·844	76·8	69·3	7·5	72·2	65·6	61·3	·544	69	87	3·9	30	0·015	0	+ 3·2	+ 14·5	78	14·8	15·0
6	29·854	80·4	69·1	11·3	74·3	68·3	64·7	·613	72	40	11·2	86	0·000	0	+ 0·2	+ 6·6	88	6·6	8·4
7	29·908	79·3	70·9	8·4	74·7	69·1	65·8	·637	74	36	11·1	85	0·000	0	− 0·7	+ 11·7	93	11·7	12·0
8	29·863	77·2	71·9	5·3	74·0	70·1	67·9	·685	81	81	5·2	40	0·000	0	+ 1·8	+ 13·0	82	13·1	13·1
9	29·694	81·7	73·4	8·3	77·2	74·1	72·6	·802	86	92	3·6	27	0·560	1	− 6·0	+ 1·4	167	6·2	10·7
10	29·614	80·8	74·7	6·1	76·4	74·3	73·3	·821	90	90	2·7	21	1·540	4	− 0·7	+ 2·0	109	2·1	8·1
11	29·688	80·6	74·3	6·3	76·7	74·2	73·0	·813	88	85	6·9	53	0·000	0	− 1·0	+ 14·2	94	14·2	14·2
12	29·739	80·7	75·8	4·9	78·7	76·6	75·7	·889	91	100	0·0	0	2·260	13	− 10·1	+ 2·4	167	10·4	11·4
13	29·767	87·2	79·6	7·6	82·0	78·1	76·4	·911	83	80	10·3	79	0·005	0	− 9·3	− 0·3	182	9·3	9·4
14	29·783	87·8	79·9	7·9	82·8	77·7	75·4	·882	79	60	11·0	83	0·000	0	− 5·2	− 3·7	215	6·4	7·3
15	29·769	88·9	79·4	9·5	82·7	77·6	75·3	·879	79	87	7·3	55	0·000	0	− 5·5	− 4·1	217	6·9	7·3
16	29·735	84·4	74·8	9·6	79·5	76·5	75·1	·873	87	100	0·0	0	2·530	5	− 2·3	+ 2·8	129	3·6	8·5
17	29·689	82·8	74·7	8·1	79·7	76·7	75·4	·880	87	94	0.1	1	1·905	8	− 13·3	+ 4·2	163	13·9	15·8
18	29·648	85·8	80·6	5·2	82·8	78·4	76·5	·913	81	98	4·9	37	0·145	2	− 16·8	− 2·2	188	16·9	16·9
19	29·637	84·9	81·4	3·5	83·1	79·3	77·7	·951	84	100	0·4	3	0·080	1	− 14·2	− 3·0	192	14·5	14·4
20	29·693	89·1	81·9	7·2	84·2	79·6	77·7	·950	81	80	9·7	73	0·015	0	− 8·0	− 2·9	200	8·5	8·7
21	29·781	90·8	78·6	12·2	84·3	79·5	77·5	·944	80	62	8·4	63	0·565	2	− 1·2	− 0·1	185	1·2	7·0
22	29·883	79·2	76·4	2·8	77·6	74·6	73·2	·818	86	88	5·1	38	0·065	1	+ 5·6	+ 20·6	75	21·3	21·5
23	29·846	83·2	77·2	6·0	79·5	75·4	73·5	·826	82	40	9·9	74	0·000	0	+ 0·2	+ 11·0	89	11·0	11·5
24	29·794	89·8	76·1	13·7	82·1	77·7	75·7	·891	81	36	11·6	87	1·530	1	− 2·9	+ 0·7	166	3·0	5·9
25	29·848	80·5	74·9	5·6	76·9	72·5	70·3	·741	80	67	6·6	50	0·005	0	+ 5·9	+ 22·6	75	23·3	23·4
26	29·844	81·4	75·6	5·8	77·7	72·9	70·4	·746	79	48	7·0	53	0·000	0	+ 1·7	+ 14·6	83	14·7	15·1
27	29·750	86·9	77·5	9·4	80·7	76·8	75·0	·870	83	45	10·9	82	0·000	0	− 0·2	+ 3·4	93	3·4	5·0
28	29·650	88·8	78·0	10·8	83·0	78·2	76·1	·902	80	24	11·6	87	0·000	0	− 1·5	− 2·4	238	2·8	4·5
29	29·648	87·0	79·7	7·3	82·9	78·7	76·9	·926	82	54	9·1	68	0·010	0	− 0·5	+ 2·3	102	2·3	4·1
30	29·737	81·8	75·7	6·1	78·3	73·3	70·8	·754	78	95	0·9	7	0·505	1	+ 5·8	+ 16·3	70	17·3	17·9
31	29·753	84·7	74·0	10·7	78·2	72·2	69·0	·711	74	70	5·9	44	0·000	0	+ 4·3	+ 1·2	16	4·5	6·2
Means	29·777	82·8	75·3	7·5	78·5	74·1	72·2	0·793	80	72	Sum. 191·5	47	Sum. 12·620	Sum. 48	− 1·87	+ 5·76	108·0	6·06	11·4
Normals	29·750	81·4	73·6	7·8	76·8	73·2	71·5	0·773	83	74	155·1	38	11·713	90	− 1·37	+ 7.92	99·8	8·04	12·9

Phenomena :—

Solar halo:—on the 4th, 5th, 6th and 15th.

Lunar halo :—on the 4th, 5th and 6th.

Lunar corona :—on the 1st.

Slight fog :—on the th. 8th, 28th and 29th.

Dew :—on the 24th.

Rainbow :—on 1st.

Lightning :—on the 9th, 18th, 20ht, 28th, 29th and 30th.

Thunderstorms as follows :—

1^d 5^h 15^m to 6^h 50^m in SW ; distant.
10^d 4^h 20^m to 6^h 35^m NNW to SSE ; distant.
12^d 5^h 34^m to 12^h 5^m in SW; nearest at 7^h 34^m (3^s).
12^d 12^h 55^m to 15^h 40^m i n SW ; nearest at 12^h 58^m (2^s).
16^d 15^h 45^m to 18^h 40^m WNW to ESE ; distant.
17^d 2^h 48^m to 7^h 15^m NW to SE ; distant.
21^d 20^h 14^m to 20^h 38^m in NW ; distaut.
21^d 23^h 58^m to 0^h 45^m in SSE ; distant.
24^d 21^h 40^m to 0^h 45^m NNW to SSE ; nearest at 0^h 13^m (7^s).

The maximum wind velocity for one hour, as recorded by the Beckley anemograph, was 31 miles at 12^h on the 25th, and the maximum squall velocity, as recorded by the Dines-Baxendell anemograph, was 37·9 miles at 8^h 34^m on the 18th.

TABLE X.—MEAN HOURLY VALUES of METEOROLOGICAL ELEMENTS in the MONTH of MAY, 1914.

Hour, Hongkong Standard Time.	Barometric Pressure.	Temperature. Of the Air.	Temperature. Of Evaporation.	Temperature. Of the Dew Point.	Mean Vapour Tension.	Degree of Humidity.	Mean Amount of Cloud (0-10).	Percentage of Possible Sunshine.	Rainfall. Amount.	Rainfall. Percentage.	Rainfall. Duration.	Wind. Components. North.	Wind. Components. East.	Wind. Resultant. Direction.	Wind. Resultant. Velocity.	Wind. Observed Velocity.
	ins.	°	°	°	ins.	%	%	%	ins.	%	h.	m.p.h.	m.p.h.	°	m.p.h.	m.p.h.
1	29·784	77·0	73·8	72·6	0·802	85	77	...	0·890	7	2·1	− 0·9	+ 6·4	98	6·5	10·5
2	29·771	77·0	73·8	72·6	·802	85	74	...	0·125	1	1·6	− 1·3	+ 5·9	103	6·0	11·3
3	29·763	76·9	73·7	72·5	·799	85	74	...	0·135	1	1·2	− 1·3	+ 5·3	104	5·4	11·3
4	29·759	76·8	73·7	72·5	·800	86	73	...	0·630	5	2·5	− 2·0	+ 4·8	113	5·2	11·3
5	29·764	76·5	73·5	72·4	·796	86	83	0	1·370	11	3·7	− 1·2	+ 4·2	106	4·4	10·4
6	29·773	76·5	73·3	72·1	·788	85	83	3	0·490	4	3·0	− 1·6	+ 4·0	112	4·3	10·5
7	29·790	77·1	73·5	72·1	·788	84	80	30	0·620	5	3·1	− 2·0	+ 4·2	115	4·7	10·6
8	29·804	77·9	73·6	71·8	·781	81	77	46	0·840	7	2·4	− 1·5	+ 5·1	106	5·3	11·7
9	29·812	78·8	74·0	72·0	·785	79	75	56	0·230	2	2·3	− 0·9	+ 5·4	99	5·5	12·7
10	29·817	79·4	74·2	72·0	·786	77	79	50	0·315	2	2·2	− 1·1	+ 5·4	102	5·5	12·5
11	29·813	80·2	74·5	72·0	·787	75	75	56	0·225	2	1·8	− 1·5	+ 5·4	105	5·6	13·1
Noon.	29·803	80·8	74·6	71·9	·784	73	73	62	0·180	1	2·2	− 1·2	+ 6·4	101	6·5	12·7
13	29·786	80·9	74·7	72·0	·786	73	72	69	0·260	2	2·3	− 2·8	+ 7·2	111	7·7	14·2
14	29·767	80·7	74·7	72·1	·789	74	72	67	0·520	4	3·1	− 3·5	+ 6·6	118	7·5	13·4
15	29·751	80·5	74·6	72·0	·787	74	70	60	0·975	8	3·0	− 3·6	+ 6·2	120	7·2	13·8
16	29·736	80·4	74·6	72·1	·789	75	70	51	0·150	1	1·4	− 2·4	+ 6·3	111	6·8	12·6
17	29·731	79·9	74·5	72·2	·791	76	69	50	0·895	7	1·8	− 2·9	+ 6·5	114	7·1	12·1
18	29·736	79·2	74·3	72·2	·793	78	69	16	0·845	7	2·0	− 2·8	+ 6·3	114	6·9	11·3
19	29·749	78·3	74·1	72·4	·796	81	71	0	0·155	1	0·9	− 2·3	+ 6·4	110	6·8	10·1
20	29·765	78·0	74·3	72·8	·809	83	62	...	0·035	0	0·6	− 2·0	+ 5·9	109	6·2	9·1
21	29·781	78·0	74·1	72·5	·800	82	64	...	0·010	0	0·2	− 1·5	+ 5·8	105	6·0	9.4
22	29·796	77·7	74·0	72·5	·800	83	57	...	0·025	0	0·3	− 1·8	+ 5·8	107	6·1	9·5
23	29·802	77·3	74·0	72·7	·806	85	68	...	1·085	9	2·1	− 1.5	+ 6·3	103	6·5	9·7
Midn.	29·794	77·1	73·8	72·5	·800	85	70	...	1·615	13	1·8	− 1·3	+ 6·5	101	6·6	9·7

ROYAL OBSERVATORY, HONGKONG.

DAILY WEATHER REPORT.

MAY,

1914.

ROYAL OBSERVATORY, HONGKONG.
DAILY WEATHER REPORT.

Station.	30th April, 1914, P.M.								1st May, 1914, A.M.							
	Hours.	Barometer at Sea Level.		Temperature.	Humidity.	Wind.		Weather.	Hour.	Barometer at Sea Level.		Temperature.	Humidity.	Wind.		Weather.
		Inches.	Millrs			Direction.	Force.			Inches.	Millrs.			Direction.	Force.	
Wladivostock,	2	29.90	759.4	48	...	SE	2	o	7	29.89	759.2	41	...	...	o	o
Nemuro,	"	30.06	763.6	...	...	NE	3	...	6	30.01	762.1	...	...	S	1	...
Hakodate,	"	30.09	764.2	...	...	SW	5	...	"	29.99	761.7	...	...	...	o	...
Tokio,	"	30.14	765.6	...	...	ESE	2	...	"	30.16	766.1	...	...	S	3	...
Kochi,	"	30.21	767.3	...	...	SE	2	...	"	30.19	766.8	...	...	...	o	...
Nagasaki,	"	30.07	763.8	...	...	W	2	...	"	30.03	762.8	...	...	SE	1	...
Kagosgima,	"	30.11	764.9	...	...	SSE	1	...	"	30.08	763.9	...	...	...	o	...
Oshima,	"	30.06	763.6	...	...	SSE	1	...	"	30.04	763.1	...	...	SSE	1	...
Naha,	"	30.01	762.2	...	...	E	2	...	"	29.99	761.7	...	...	...	o	...
Ishigakijima,	"	...	...	...	...	...	...	...	"	29.97	761.3	...	...	S	3	...
Bonin Island,	"	30.14	765.6	...	...	E	1	...	"	30.18	766.6	...	...	E	1	...
Chefoo,	3	...	...	...	...	...	...	...	"	...	...	...	...	...	...	...
Weihaiwei,	2	30.05	763.2	65	49	NE	2	bcm	"	30.04	763.0	53	80	N	2	c
Hankow,	3	...	...	...	...	...	...	...	"	...	...	...	...	...	...	...
Ichang,	"	...	...	...	...	...	...	...	"	...	...	...	...	...	...	...
Kiukiang,	"	...	...	...	...	...	...	...	"	...	...	...	...	...	...	...
Changsha,	"	...	...	...	...	...	...	...	"	...	...	...	...	...	...	...
Shanghai,	"	29.93	760.2	63	89	SSE	1	om	"	30.01	762.2	55	...	N	2	omd
Gutzlaff,	2	29.95	760.7	59	94	SSE	3	om	"	29.98	761.5	56	...	N	3	om
Sharp Peak,	"	29.95	760.7	72	...	N	2	o	7	29.99	761.7	69	...	E	1	o
Amoy,	3	29.88	758.9	76	73	SSE	4	b	6	29.93	760.2	71	90	SE	1	f
Swatow,	"	29.95	760.7	81	67	E	1	b	"	29.95	760.7	73	90	ESE	1	o
Taihoku,	1	29.94	760.6	...	...	N	4	...	5	29.98	761.5	...	...	...	o	...
Taichu,	"	29.94	760.5	...	...	N	4	...	"	29.97	761.2	...	...	...	o	...
Tainan,	"	29.96	761.1	...	...	NW	6	...	"	29.98	761.4	...	...	E	2	...
Koshun,	"	29.94	760.6	...	...	E	6	...	"	29.97	761.2	...	...	...	o	...
Pescadores,	"	29.95	760.8	...	...	N	4	...	"	29.95	760.6	...	...	NE	2	...
Canton,	3	29.88	758.9	84	68	SE	1	c	6	29.93	760.2	73	95	...	o	o
Hongkong,	2	29.92	759.9	78	85	E	3	o	"	29.91	759.7	77	91	E	2	olt
Gap Rock,	"	29.87	758.7	...	...	ESE	3	c	"	29.89	759.2	...	...	ESE	3	c
Macao,	"	29.91	759.6	81	...	E	1	c	"	29.91	759.6	75	...	ENE	1	ot
Wuchow,	3	29.91	759.7	76	86	W	2	od	9	...	...	...	...	...	...	...
Pakhoi,	"	29.76	755.9	72	95	NE	2	o	"	...	...	...	...	...	...	...
Hoihow,	"	29.78	756.4	73	100	ESE	2	lt	"	...	...	...	...	...	...	...
Phulien,	2	29.81	757.1	81	...	SE	7	c	6	29.92	759.9	68	...	NE	4	lt
Tourane,	"	29.82	757.4	82	...	SSW	2	o	"	29.86	758.4	77	...	SSW	5	c
Cape St. James,	"	29.83	757.6	86	...	ESE	4	c	"	29.86	758.3	81	...	E	4	c
Aparri,	"	29.85	758.1	90	...	NE	2	b	"	29.94	760.4	75	...	S	2	b
Manila,	"	29.85	758.2	92	...	SE	4	b	"	29.95	760.6	75	...	...	o	c
Legaspi,	"	29.87	758.8	92	...	NE	2	c	"	29.94	760.5	81	...	NE	1	b
Iloilo,	3	29.89	759.2	90	...	NE	1	b	9	29.99	761.7	85	...	NE	1	c
Bacolod,	"	...	...	...	...	NW	2	c	"	...	...	..	...	NW	1	b
Cebu,	"	29.84	757.9	89	...	E	1	b	"	29.96	761.0	84	...	E	1	c
Labuan,	"	29.77	756.1	88	...	..	...	...	"	29.91	759.7	85	...	...	...	...

On the 1st at 11.55—The anticyclone is now central between the Bonins and Japan.

Pressure has increased slightly over Tongking and the Philippines.

It is lowest over Annam and the western portion of the China Sea.

Hongkong Rainfall for the 24 hours ending at 10 a.m. to-day, 0·29 inches.

FORECAST FOR THE 24 HOURS ENDING AT NOON TO-MORROW.

District.	Forecast.
1.—Hongkong and Neighbourhood,	E. winds, moderate; cloudy, some rain.
2.—Formosa Channel,	N.E. winds, moderate to fresh.
3.—South coast of China between Hongkong and Lamocks,	The same as No. 1.
4.—South coast of China between Hongkong and Hainan,	The same as No. 1.

T. F. CLAXTON, *Director.*

ROYAL OBSERVATORY, HONGKONG.
DAILY WEATHER REPORT.

Station.	1st May, 1914, P.M.									2nd May, 1914, A.M.								
	Hour.	Barometer at Sea Level.		Temperature.	Humidity.	Wind.		Weather.		Hour.	Barometer at Sea Level.		Temperature.	Humidity.	Wind.		Weather.
		Inches.	Millrs.			Direction.	Force.				Inches.	Millrs.			Direction.	Force.	
Wladivostock,	2	29.85	758.2	63	...	SSW	1	b		7	30.05	763.3	45	11	NE	1	b
Nemuro,	,,	29.89	759.1	...	...	SSW	3	...		6	29.95	760.6	...	...	NE	1	...
Hakodate,	,,	29.91	759.7	...	...	SW	6	...		,,	29.97	761.2	...	...	ESE	1	...
Tokio,	,,	30.08	764.1	...	...	SW	4	...		,,	29.97	761.1	...	...	SW	3	...
Kochi,	,,	30.11	764.8	...	...	SE	2	...		,,	29.93	760.3	...	...	SW	1	...
Nagasaki,	,,	29.97	761.3	...	...	S	2	...		,,	29.95	760.8	...	...	N	1	...
Kagoshima,	,,	30.02	762.6	...	...	S	3	...		,,	29.98	761.4	...	...	...	0	...
Oshima,	,,	30.00	762.1	...	...	SSW	4	...		,,	30.01	762.1	...	...	SSE	1	...
Naha,	,,	30.01	762.2	...	...	SW	1	...		,,	30.01	762.2	...	...	...	0	...
Ishigakijima,	,,	29.99	761.8	...	...	S	2	...		,,	29.97	761.3	...	...	S	2	...
Bonin Island,	,,	30.18	766.6	...	...	E	1	...		,,	30.10	764.6	...	...	SE	1	...
Chefoo,	3	...	...	...	...	...	...	...		,,	...	...	...	...	...	...	...
Weihaiwei,	2	30.10	764.5	61	50	N	2	...		,,	30.33	770.4	54	61	N	...	bom
Hankow,	3	...	..	...	...	...	...	...		,,	...	...	...	...	...	...	...
Ichang,	,,	...	...	...	...	...	...	...		,,	...	...	...	...	...	...	...
Kiukiang,	,,	...	...	...	...	...	...	...		,,	...	...	...	...	...	...	...
Changsha,	,,	...	...	...	...	...	...	...		,,	...	...	...	...	...	..	...
Shanghai,	,,	30.05	763.2	58	81	NNE	2	omd		,,	30.16	766.0	53	...	NNE	1	omd
Gutzlaff,	2	30.01	762.2	55	94	N	4	omd		,,	30.08	764.0	53	...	NNE	...	omr
Sharp Peak,	,,	29.98	761.5	70	...	E	4	o		7	30.02	762.5	66	...	ENE	4	or
Amoy,	3	29.85	758.2	80	96	SSE	2	b		6	29.93	760.2	72	82	ESE	2	or
Swatow,	,,	29.93	760.2	80	70	E	2	c		,,	...	...	...	...	...	..	...
Taihoku,	1	29.94	760.5	...	...	N	4	...		5	29.97	761.2	...	...	...	0	...
Taichu,	,,	29.93	760.3	...	...	N	2	...		,,	29.95	760.6	...	...	...	0	...
Tainan,	,,	29.96	751.0	...	...	SW	6	...		,,	29.97	761.3	...	...	SE	2	...
Koshun,	,,	29.95	760.8	...	...	SE	6	...		,,	29.97	761.2	...	...	SE	6	...
Pescadores,	,,	29.91	759.7	...	...	NW	4	...		,,	29.93	760.3	...	...	SE	2	...
Canton,	3	29.90	759.4	79	87	SW	2	o		6	30.04	763.0	66	79	N	2	c
Hongkong,	2	29.91	759.7	76	94	E	1	ort		,,	29.96	761.0	71	82	NW	4	o
Gap Rock,	,,	29.87	758.7	...	...	SSE	4	o		,,	29.94	760.5	...	...	NNW	6	o
Macao,	,,	29.90	759.5	76	...	SE	2	ot		,,	29.93	760.3	68	...	NW	2	o
Wuchow,	3	29.92	759.9	75	86	W	...	oc		9	...	...	...	...	...	...	...
Pakhoi,	,,	...	...	...	...	...	...	...		,,	...	...	...	...	...	...	...
Hoihow,	,,	...	...	...	...	...	...	...		,,	...	...	...	...	...	...	...
Phulien,	2	29.94	760.5	79	...	SSE	4	c		6	...	...	...	...	...	...	...
Tourane,	,,	29.83	757.6	84	...	SE	5	c		,,	...	...	...	...	...	...	...
Cape St. James,	,,	29.83	757.8	86	...	E	4	b		,,	...	...	...	...	...	...	...
Aparri,	,,	29.85	758.3	89	...	ENE	2	b		,,	29.96	760.9	74	...	S	1	b
Manila,	,,	29.85	758.2	92	...	SE	6	b		,,	29.97	761.2	74	...	...	0	c
Legaspi,	,,	29.90	759.4	92	...	E	2	c		,,	29.95	760.8	81	...	...	0	c
Iloilo,	3	29.89	759.2	87	...	NE	1	c		9	29.99	761.7	85	...	NE	1	b
Bacolod,	,,	...	...	...	...	NW	2	o		,,	...	...	...	...	NW	1	b
Cebu,	,,	29.89	759.2	86	...	E	2	o		,,	29.97	761.2	86	...	E	2	b
Labuan,	,,	29.79	756.6	89	...	...	...	...		,,	29.90	759.4	88	...	...	...	...

On the 2nd at 12.30—The anticyclone has passed into the Pacific. Another has formed over N. China.

There appears to be a small depression to the south of the Formosa Channel. Pressure is increasing slightly along the S. Coast of China, however, and is nearly stationary over the Philippines.

Hongkong Rainfall for the 24 hours ending at 10 a.m. to-day, 0·60 inches.

FORECAST FOR THE 24 HOURS ENDING AT NOON TO-MORROW.

District.	Forecast.
1.—Hongkong and Neighbourhood,	N.W. to N.E. winds, strong to moderate; cloudy.
2.—Formosa Channel,	Variable winds, squally.
3.—South coast of China between Hongkong and Lamocks,	The same as No. 1.
4.—South coast of China between Hongkong and Hainan,	E. winds, moderate.

T. F. CLAXTON, *Director.*

ROYAL OBSERVATORY, HONGKONG.
DAILY WEATHER REPORT.

Station.	2nd May, 1914, P.M.								3rd May, 1914, A.M.							
	Hours.	Barometer at Sea Level.		Temperature.	Humidity.	Wind.		Weather.	Hour.	Barometer at Sea Level.		Temperature.	Humidity.	Wind.		Weather.
		Inches.	Millrs.			Direction.	Force.			Inches.	Millrs.			Direction.	Force.	
Wladivostock,	2	30.04	762.9	56	...	NW	1	c	7	30.14	765.5	34	...	SE	0	f
Nemuro,	"	29.96	761.1	...	...	SE	2	...	6	...	...	...	...	...	...	...
Hakodate,	"	29.97	761.2	...	...	SE	1	...	"	...	...	...	...	...	...	...
Tokio,	"	29.85	758.3	...	...	SW	4	...	"	...	...	...	...	...	...	...
Kochi,	"	29.87	758.8	...	...	...	0	...	"	...	...	...	...	...	...	...
Nagasaki,	"	30.03	762.8	...	...	NNW	1	...	"	...	...	...	...	...	...	...
Kagosgima,	"	29.98	761.4	...	...	...	0	...	"	...	...	...	...	...	...	...
Oshima,	"	29.96	761.1	...	...	NE	1	...	"	...	...	...	...	..	...	...
Naha,	"	29.99	761.7	...	...	SSW	2	...	"	...	...	...	...	...	...	...
Ishigakijima,	"	29.97	761.3	...	...	SSW	5	...	"	...	...	...	...	...	...	...
Bonin Island,	"	29.96	761.1	...	...	SSW	1	...	"	...	...	...	...	...	...	...
Chefoo,	3	...	...	...	...	...	...	...	"	...	...	...	...	...	...	...
Weihaiwei,	2	30.22	767.6	64	39	N	4	bq	"	30.25	768.3	55	56	W	2	b
Hankow,	3	...	...	...	...	...	...	...	"	...	...	...	...	...	...	...
Ichang,	"	...	...	...	...	...	...	...	"	...	...	...	...	...	...	...
Kiukiang,	"	...	...	...	...	...	...	...	"	...	...	...	...	...	...	...
Changsha,	"	...	...	...	...	...	...	...	"	...	...	...	...	...	...	...
Shanghai,	"	30.21	767.3	62	46	NE	1	o	"	30.29	769.3	46	...	N	1	bm
Gutzlaff,	2	30.14	765.5	60	60	N	2	cv	"	30.20	767.1	53	...	NNE	3	bv
Sharp Peak,	"	30.09	764.3	63	...	ENE	5	or	7	30.23	767.8	62	...	N	4	o
Amoy,	3	29.98	761.5	68	90	NE	5	or	6	30.13	765.3	63	78	ENE	4	o
Swatow,	"	30.00	762.0	76	64	N	2	o	"	...	...	...	...	...	...	...
Taihoku,	1	29.97	761.3	...	...	E	8	...	5	30.16	766.0	...	...	E	4	...
Taichu,	"	29.96	761.1	...	...	N	4	...	"	30.03	762.8	...	...	N	4	...
Tainan,	"	29.98	761.5	...	...	SW	6	...	"	30.03	762.7	...	...	N	6	...
Koshun,	"	29.96	761.0	...	...	S	6	...	"	30.01	762.3	...	...	NE	8	...
Pescadores,	"	29.97	761.3	...	...	W	4	...	"	30.05	763.3	...	...	NE	10	...
Canton,	3	30.05	763.2	78	50	N	2	b	6	30.13	765.3	61	82	NE	2	c
Hongkong,	2	30.01	762.2	76	69	NW	2	o	"	30.08	764.0	67	64	NNE	1	o
Gap Rock,	"	29.97	761.2	...	...	NNW	6	c	"	30.05	763.2	...	...	NNE	4	c
Macao,	"	30.07	763.7	71	...	NNW	1	c	"	30.08	764.0	66	...	N	2	c
Wuchow,	3	30.07	763.8	75	72	NW	2	bc	9	...	...	...	...	...	...	...
Pakhoi,	"	...	...	...	...	...	...	...	"	...	...	...	...	...	...	...
Hoihow,	"	...	...	...	...	...	...	...	"	...	...	...	...	...	...	...
Phulien,	2	30.05	763.3	86	...	SW	2	c	6	30.12	765.0	68	...	ENE	4	b
Tourane,	"	30.06	763.5	72	...	NW	5	or	"	30.01	762.3	73	...	NW	5	c
Cape St. James,	"	29.83	757.8	84	...	E	6	c	"	29.89	759.1	81	...	E	5	b
Aparri,	"	29.89	759.3	90	...	NE	2	b	"	29.97	761.2	75	...	SW	1	b
Manila,	"	29.89	759.2	92	...	SSE	2	b	"	29.95	760.8	75	...	E	1	b
Legaspi,	"	29.91	759.7	92	...	NE	2	b	"	29.95	760.8	81	...	NNE	1	c
Iloilo,	3	29.89	759.2	91	...	NE	1	b	9	29.99	761.7	..	...	NE	2	b
Bacolod,	"	...	...	...	...	NW	3	c	"	...	...	..	...	NW	1	b
Cebu,	"	29.87	758.7	89	...	E	1	b	"	29.96	761.0	86	...	E	1	c
Labuan,	"	29.80	756.9	90	...	..	...	...	"	29.93	760.2	88	...	...	...	...

On the 3rd at 11.45 —The anticyclone is now central in the neighbourhood of Shanghai.
The depression to the south of the Formosa Channel has filled up.
Pressure has increased slightly along the south coast of China.
It is nearly stationary over Annam and the Philippines.
Hongkong Rainfall for the 24 hours ending at 10 a.m. to-day, 0·00 inches.

FORECAST FOR THE 24 HOURS ENDING AT NOON TO-MORROW.

District.	Forecast.
1.—Hongkong and Neighbourhood,	E. winds, moderate; fair.
2.—Formosa Channel,	N.E. gale moderating.
3.—South coast of China between Hongkong and Lamocks.	The same as No. 1.
4.—South coast of China between Hongkong and Hainan,	The same as No. 1.

T. F. CLAXTON, *Director.*

ROYAL OBSERVATORY, HONGKONG.
DAILY WEATHER REPORT.

Station.	3rd May, 1914, P.M.								4th May, 1914, A.M.							
	Hour.	Barometer at Sea Level.		Temperature.	Humidity.	Wind.		Weather.	Hour.	Barometer at Sea Level.		Temperature.	Humidity.	Wind.		Weather.
		Inches.	Millrs.			Direction.	Force.			Inches.	Millrs.			Direction.	Force.	
Wladivostock,..	2	30.01	762.1	53	...	ESE	2	b	7	29.96	760.9	46	...	ESE	2	b
Nemuro,.....	,,	29.94	760.6	...	...	...	0	...	6	29.85	758.1	...	...	SW	3	...
Hakodate, ...	,,	30.03	762.7	...	...	SE	1	...	,,	30.05	763.2	...	...	SW	1	...
Tokio, ...	,,	30.04	763.1	...	...	ENE	1	...	,,	30.26	768.6	...	...	N	1	...
Kochi, ...	,,	30.11	764.8	...	...	NE	3	...	,,	30.27	768.8	...	...	SW	1	...
Nagasaki, ...	,,	30.13	765.3	...	...	NNE	2	...	,,	30.23	767.8	...	...	E	1	...
Kagoshima,.....	,,	30.11	764.9	...	...	E	1	...	,,	30.23	767.9	...	...	NE	2	...
Oshima, ...	,,	30.08	764.1	...	...	ENE	1	...	,,	30.12	765.1	...	...	S	1	...
Naha, ...	,,	30.06	763.3	...	...	NNE	4	...	,,	30.09	764.2	...	...	NE	1	...
Ishigakijima,...	,,	30.07	763.8	...	...	S	1	...	,,	30.03	762.8	...	...	NE	1	...
Bonin Island,...	,,	30.08	764.1	...	...	N	1	...	,,	30.06	763.6	...	...	SW	1	...
Chefoo, ...	3	...	...	...	...	...	...	...	,,	...	...	...	...	...	...	...
Weihaiwei, ...	2	30.22	767.6	65	31	NE	3	b	,,	30.14	765.5	56	81	SSW	6	bc
Hankow, ...	3	...	..	...	...	...	...	...	,,	...	...	...	...	...	...	...
Ichang, ...	,,	...	...	...	...	...	...	...	,,	...	...	...	...	...	...	..
Kiukiang, ...	,,	...	...	...	...	...	...	...	,,	...	...	...	...	...	...	...
Changsha, ...	,,	...	...	...	...	...	...	...	,,	...	...	...	...	...	..	...
Shanghai, ...	,,	30.27	768.8	67	29	NE	2	bv	,,	30.20	767.1	48	...	E	1	bcm
Gutzlaff, ...	2	30.22	767.6	62	51	NNE	3	bv	,,	30.16	766.0	54	...	E	3	bm
Sharp Peak, ...	,,	30.19	766.8	66	...	NNE	5	b	7	30.18	766.6	63	...	N	2	b
Amoy, ...	3	30.12	765.0	76	49	NE	2	b	6	30.10	764.5	61	66	ENE	1	c
Swatow,.....	,,	30.11	764.8	74	64	E	4	b	,,	...	...	...	...	...	..	...
Taihoku, ...	1	30.17	766.2	...	...	E	6	...	5	30.09	764.3	...	...	SE	6	...
Taichu, ...	,,	30.04	763.1	...	...	N	6	...	,,	30.05	763.2	...	...	N	2	...
Tainan, ...	,,	30.05	763.2	...	...	N	6	...	,,	30.05	763.3	...	...	N	4	...
Koshun, ...	,,	30.04	762.9	...	...	NE	10	...	,,	30.02	762.4	...	...	SE	2	...
Pescadores, ...	,,	30.07	763.9	...	...	NE	10	...	,,	30.01	762.2	...	...	NE	8	...
Canton, ...	3	30.06	763.5	78	95	SSE	1	b	6	30.07	763.8	66	95	S	1	c
Hongkong, ...	2	30.08	764.0	73	74	E	4	o	,,	30.07	763.8	70	73	E	4	c
Gap Rock,.....	,,	30.03	762.7	...	...	E	5	o	,,	300.1	762.2	...	...	E	5	c
Macao, ...	,,	30.07	763.8	76	...	ENE	1	c	,,	30.04	762.9	69	...	E	2	c
Wuchow, ...	3	30.05	763.2	71	...	E	1	bc	9	...	...	...	...	...	...	...
Pakhoi, ...	,,	...	...	...	...	...	...	...	,,	...	...	...	...	...	...	...
Hoihow,.....	,,	...	...	...	...	...	...	...	,,	...	...	...	...	...	...	...
Phulien,.....	2	30.02	762.6	84	...	SSE	4	b	6	30.06	763.6	68	...	NNE	3	b
Tourane, ...	,,	29.98	761.4	79	...	NW	4	c	,,	29.99	761.7	75	...	NNW	2	c
Cape St. James,	,,	29.86	758.4	86	...	E	7	b	,,	29.88	758.9	81	...	E	5	c
Aparri, ...	,,	29.91	759.7	90	...	NE	3	c	,,	29.96	761.0	74	...	S	1	b
Manila, ...	,,	29.86	758.4	92	...	SE	2	b	,,	29.93	760.2	71	...	ENE	1	b
Legaspi,.....	,,	29.89	759.3	92	...	E	2	b	,,	29.92	760.0	81	...	NE	1	b
Iloilo,.....	3	29.89	759.2	89	...	NE	1	b	9	29.95	760.7	86	...	NE	1	b
Bacolod,.....	,,	...	...	...	...	NW	2	b	,,	...	...	...	...	NW	1	b
Cebu, ...	,,	29.88	758.9	87	...	E	1	c	,,	29.92	759.9	87	...	E	2	c
Labuan, ...	,,	...	...	...	...	...	...	...	,,	29.89	759.2	85	...	...	...	...

On the 4th at 11.40 —The anticyclone has moved eastward.

It now extends from the lower Yangtze Valley to the east of Japan.

Pressure has decreased slightly over the eastern portion of the map.

Hongkong Rainfall for the 24 hours ending at 10 a.m. to-day, 0·00 inches.

FORECAST FOR THE 24 HOURS ENDING AT NOON TO-MORROW.

District.	Forecast.
1.—Hongkong and Neighbourhood,.....	E. winds, fresh to moderate; fair.
2.—Formosa Channel,.....	N.E. winds strong to moderate.
3.—South coast of China between Hongkong and Lamocks,	The same as No. 1.
4.—South coast of China between Hongkong and Hainan,..	The same as No. 1.

T. F. CLAXTON, *Director.*

ROYAL OBSERVATORY, HONGKONG.
DAILY WEATHER REPORT.

Station.	4th May, 1914. P.M.								5th May, 1914, A.M.							
	Hours.	Barometer at Sea Level.		Temperature.	Humidity.	Wind.		Weather.	Hour.	Barometer at Sea Level.		Temperature.	Humidity.	Wind.		Weather.
		Inches.	Millrs.			Direction.	Force.			Inches.	Millrs.			Direction.	Force.	
Wladivostock,	2	29.85	758.2	68	...	S	1	b	7	29.71	754.5	46	100	SE	4	c
Nemuro,	"	29.73	755.1	...	...	SSW	5	...	6	29.85	758.1	...	...	SW	1	...
Hakodate,	"	30.01	762.2	...	...	SSW	7	...	"	30.01	762.2	...	...	ENE	1	...
Tokio,	"	30.20	767.1	...	...	S	2	...	"	30.16	766.1	...	...	NNW	1	...
Kochi,	"	30.21	767.3	...	...	SE	1	...	"	30.13	765.3	...	...	WSW	1	...
Nagasaki,	"	30.19	766.8	...	...	W	2	...	"	30.11	764.8	...	...	...	0	...
Kagosgima,	"	30.17	766.4	...	...	S	1	...	"	30.10	764.4	...	...	NE	1	...
Oshima,	"	30.12	765.1	...	...	...	0	...	"	30.02	762.6	...	...	SE	1	...
Naha,	"	30.07	763.7	...	...	ESE	2	...	"	29.99	761.7	...	...	...	0	...
Ishigakijima,	"	29.99	761.8	...	...	E	5	...	"	29.93	760.3	...	...	NE	4	...
Bonin Island,	"	30.06	763.6	...	...	NE	1	...	"	30.06	763.6	...	...	ENE	1	...
Chefoo,	3	...	...	...	...	...	...	...	"	...	...	...	...	...	...	...
Weihaiwei,	2	30.11	764.8	65	53	SW	6	eq	"	30.03	762.7	58	70	W	3	bc
Hankow,	3	...	...	...	...	...	...	...	"	...	...	...	...	...	...	...
Ichang,	"	...	...	...	...	...	...	...	"	...	...	...	...	...	...	...
Kiukiang,	"	...	...	...	...	...	...	...	"	...	...	...	...	...	...	...
Changsha,	"	...	...	...	...	...	...	...	"	...	...	...	...	...	...	...
Shanghai,	"	30.11	764.8	70	61	ESE	2	bem	"	30.08	764.0	50	...	NE	1	bm
Gutzlaff,	2	30.12	765.0	60	76	E	3	bem	"	30.07	763.8	55	...	E	2	bm
Sharp Peak,	"	30.13	765.3	67	...	E	4	o	7	29.99	761.7	65	...	N	2	b
Amoy,	3	30.03	762.7	75	44	ENE	2	c	6	29.98	761.5	65	78	SW	1	c
Swatow,	"	30.06	763.5	72	76	E	2	c	"	...	...	...	...	...	...	...
Taihoku,	1	30.07	763.8	...	...	E	6	...	5	29.98	761.4	...	..	...	0	...
Taichu,	"	30.02	762.6	...	...	N	2	...	"	29.94	760.6	...	...	...	0	...
Tainan,	"	30.04	762.9	...	...	W	2	...	"	29.95	760.8	...	...	NE	2	...
Koshun,	"	30.01	762.2	...	...	NW	2	...	"	29.93	760.3	...	..	..	0	...
Pescadores,	"	30.07	763.8	...	...	N	8	...	"	29.95	760.7	...	...	NE	6	...
Canton,	3	30.03	762.7	78	65	SSE	1	o	6	29.97	761.2	67	95	SSE	1	c
Hongkong,	2	30.05	763.2	73	51	ESE	4	c	"	29.97	761.2	70	80	E	3	cp
Gap Rock,	"	30.00	762.0	...	...	E	5	c	"	29.92	759.9	...	...	ENE	4	c
Macao,	"	30.04	763.0	76	...	E	1	c	"	29.95	760.8	71	...	NE	1	o
Wuchow,	3	...	...	...	...	...	...	...	9	...	...	...	...	...	...	...
Pakhoi,	"	...	...	...	...	...	...	...	"	...	...	...	...	...	...	...
Hoihow,	"	29.89	759.2	79	82	ENE	6	c	"	...	...	...	...	...	...	...
Phulien,	2	29.99	761.7	82	...	SSE	4	c	6	29.95	760.8	72	...	NE	3	c
Tourane,	"	29.94	760.4	75	...	NNW	5	c	"	29.89	759.1	73	...	NNW	2	o
Cape St. James,	"	29.82	757.4	86	...	E	6	c	"	29.81	757.1	82	...	E	5	c
Aparri,	"	29.87	758.8	85	...	NE	3	b	"	29.88	758.9	75	...	SSE	1	b
Manila,	"	29.86	758.4	89	...	SE	3	c	"	29.86	758.5	72	...	...	0	b
Legaspi,	"	29.85	758.1	92	...	ENE	2	b	"	29 87	758.7	82	...	NE	1	b
Iloilo,	3	29.85	758.2	90	...	NE	2	b	9	29.91	759.7	89	...	NE	2	b
Bacolod,	"	...	...	...	...	N	3	o	"	...	...	..	...	N	1	b
Cebu,	"	29.83	757.7	88	...	E	2	b	"	29.88	758.9	87	...	E	2	b
Labuan,	"	29.77	756.1	89	...	..	...	...	"	...	...	...	...	...	...	...

On the 5th at 11.10—The anticyclone has weakened. It is now central to the south-east of Japan.

A depression lies over Manchuria.

Pressure has decreased moderately over China, Indo-China and the Philippines.

Hongkong Rainfall for the 24 hours ending at 10 a.m. to-day, 0·01 inches.

FORECAST FOR THE 24 HOURS ENDING AT NOON TO-MORROW.

District.	Forecast.
1.—Hongkong and Neighbourhood,	E. winds, moderate; fair at first, some rain later.
2.—Formosa Channel,	N.E. winds, fresh.
3.—South coast of China between Hongkong and Lamocks,	The same as No. 1.
4.—South coast of China between Hongkong and Hainan,	The same as No. 1.

T. F. CLAXTON, *Director.*

ROYAL OBSERVATORY, HONGKONG.
DAILY WEATHER REPORT.

Station.	5th May, 1914, P.M.								6th May, 1914, A.M.							
	Hours.	Barometer at Sea Level.		Temperature.	Humidity.	Wind.		Weather.	Hour.	Barometer at Sea Level.		Temperature.	Humidity.	Wind.		Weather.
		Inches.	Millrs.			Direction.	Force.			Inches.	Millrs.			Direction.	Force.	
Wladivostock,	2	29.60	751.9	62	...	WSW	0	o	7	29.78	756.5	53	...	WSW	4	b
Nemuro,	"	29.83	757.6	...	...	SW	6	...	6	29.71	754.6	...	...	S	6	...
Hakodate,	"	29.87	758.7	...	...	SW	6	...	"	29.85	758.2	...	...	W	2	...
Tokio,	"	30.04	763.1	...	...	S	3	...	"	30.04	763.1	...	...	...	0	...
Kochi,	"	30.03	762.8	...	...	SE	1	...	"	30.07	763.8	...	...	WSW	1	...
Nagasaki,	"	30.05	763.3	...	...	SW	4	...	"	30.05	763.3	...	...	...	0	...
Kagosgima,	"	30.04	762.9	...	...	S	1	...	"	30.04	762.9	...	...	...	0	...
Oshima,	"	30.00	762.1	...	...	SSE	2	...	"	29.99	761.6	...	...	...	0	...
Naha,	"	29.99	761.7	...	...	ENE	1	...	"	29.91	759.7	...	...	ESE	2	...
Ishigakijima,	"	...	...	...	...	...	...	...	"	29.89	759.3	...	...	N	2	...
Bonin Island,	"	30.02	762.6	...	...	...	0	...	"	30.08	764.1	...	...	...	0	...
Chefoo,	3	...	...	...	...	...	...	...	"	...	...	...	...	...	...	...
Weihaiwei,	2	30.04	763.0	68	51	NW	6	bc	"	30.04	763.0	60	88	WSW	3	b
Hankow,	3	...	...	...	...	...	...	...	"	...	...	...	...	...	...	...
Ichang,	"	...	...	...	...	...	...	...	"	...	...	...	...	...	...	...
Kiukiang,	"	...	...	...	...	...	...	...	"	...	...	...	...	...	...	...
Changsha,	"	...	...	...	...	...	...	...	"	...	...	...	...	...	...	...
Shanghai,	"	30.04	763.0	70	61	NE	2	o	"	30.06	763.5	59	...	NE	1	om
Gutzlaff,	2	30.07	763.8	66	73	NNE	1	bm	"	30.05	763.2	57	...	ENE	3	om
Sharp Peak,	"	30.00	762.0	68	...	E	4	c	7	300.1	762.2	67	...	N	2	c
Amoy,	3	29.91	759.7	71	66	E	2	c	6	29.94	760.5	68	79	W	1	o
Swatow,	"	29.95	760.7	73	76	E	1	c	"	30.07	763.8	65	95	NNE	1	c
Taihoku,	1	29.96	761.0	...	...	E	6	...	5	29.95	760.8	...	...	...	0	...
Taichu,	"	29.91	759.6	...	...	N	2	...	"	29.95	760.7	...	...	SE	2	...
Tainan,	"	29.92	760.0	...	...	W	2	...	"	29.93	760.3	...	...	N	6	...
Koshun,	"	29.92	759.9	...	...	E	6	...	"	29.90	759.4	...	..	..	0	...
Pescadores,	"	29.94	760.6	...	...	N	8	...	"	29.92	759.9	...	...	NE	6	...
Canton,	3	29.90	759.4	81	56	S	2	b	6	29.98	761.5	68	90	N	1	c
Hongkong,	2	29.93	760.2	75	56	E	4	o	"	29.97	761.2	70	75	E	2	c
Gap Rock,	"	29.88	758.9	...	...	E	4	c	"	29.92	759.9	...	...	ENE	4	c
Macao,	"	30.03	762.7	76	...	SE	1	c	"	29.95	760.6	68	...	NNE	1	c
Wuchow,	3	29.89	759.2	79	61	E	1	c	9	...	...	...	...	...	...	...
Pakhoi,	"	...	...	...	...	...	...	...	"	...	...	...	...	...	...	...
Hoihow,	"	29.77	756.1	80	87	ENE	4	o	"	...	...	...	...	...	...	...
Phulien,	2	29.86	758.4	88	...	SSE	2	c	6	29.95	760.8	73	...	ENE	4	o
Tourane,	"	29.84	758.0	81	...	NNW	4	c	"	29.90	759.5	72	...	NW	4	c
Cape St. James,	"	29.78	756.3	84	...	E	5	c	"	29.81	757.2	77	...	E	4	o
Aparri,	"	29.78	756.4	85	...	NE	2	c	"	29.87	758.6	79	...	S	1	c
Manila,	"	29.76	755.9	92	...	SE	2	b	"	29.88	759.0	79	...	N	1	c
Legaspi,	"	29.79	756.6	92	...	NNE	1	c	"	29.88	758.9	82	...	...	0	b
Iloilo,	3	29.77	756.1	91	...	NE	2	b	9	29.95	760.7	87	...	NE	2	b
Bacolod,	"	...	...	...	...	N	3	b	"	...	...	..	...	N	1	b
Cebu,	"	29.89	759.2	89	...	E	2	b	"	29.89	759.2	88	...	E	2	b
Labuan,	"	29.76	755.9	91	...	..	...	...	"	29.88	758.9	83	...	...	...	...

On the 6th at 11.55 —The anticyclone has further weakened, and is now shown as a wide belt of high pressure extending from the lower Yangtze Valley to beyond the Bonins.

The northern depression now lies to the north of Hokkaido.

A depression appears to be forming to the east of Formosa. It will probably travel north-eastward if it developes.

Pressure is nearly stationary in the South.

Hongkong Rainfall for the 24 hours ending at 10 a.m. to-day, 0·00 inches.

FORECAST FOR THE 24 HOURS ENDING AT NOON TO-MORROW.

District.	Forecast.
1.—Hongkong and Neighbourhood,	N.E. or variable winds, moderate to light, fine.
2.—Formosa Channel,	N.E. winds, strong.
3.—South coast of China between Hongkong and Lamocks,	The same as No. 1.
4.—South coast of China between Hongkong and Hainan,	The same as No. 1.

T. F. CLAXTON, *Director.*

ROYAL OBSERVATORY, HONGKONG.
DAILY WEATHER REPORT.

Station.	6th May, 1914, P.M.									7th May, 1914, A.M.							
	Hour.	Barometer at Sea Level.		Temperature.	Humidity.	Wind.		Weather.		Hour.	Barometer at Sea Level.		Temperature.	Humidity.	Wind.		Weather.
		Inches.	Millrs.			Direction.	Force.				Inches.	Millrs.			Direction.	Force.	
Wladivostock,	2	29.67	753.5	64	...	SE	2	b		7	29.73	755.1	50	...	NNE	4	o
Nemuro,	,,	29.75	755.6	...	...	SSE	6	...		6	29.71	754.6	...	...	S	2	...
Hakodate,	,,	29.83	757.7	...	...	SW	6	...		,,	29.83	757.7	...	...	NNW	1	...
Tokio,	,,	29.96	761.1	...	...	SSW	2	...		,,	29.95	760.6	...	...	...	0	...
Kochi,	,,	30.05	763.3	...	...	...	0	...		,,	29.95	760.8	...	...	SW	1	...
Nagasaki,	,,	30.01	762.3	...	...	SSE	1	...		,,	29.95	760.8	...	...	...	0	...
Kagoshima,	,,	30.04	762.9	...	...	NE	3	...		,,	29.96	760.9	...	...	N	1	...
Oshima,	,,	29.94	760.6	...	...	...	0	...		,,	29.93	760.1	...	...	SW	1	...
Naha,	,,	29.91	759.7	...	...	ENE	2	...		,,	29.95	760.7	...	...	...	0	...
Ishigakijima,	,,	29.93	760.3	...	...	E	3	...		,,	29.97	761.3	...	...	N	1	...
Bonin Island,	,,	30.04	763.1	...	...	...	0	...		,,	30.04	763.1	...	...	S	1	...
Chefoo,	3	...	...	...	...	...	...	...		,,	...	...	...	...	...	...	...
Weihaiwei,	2	29.98	761.5	76	49	NNW	2	b		,,	29.91	759.7	64	48	SW	5	bq
Hankow,	3	...	..	...	...	...	...	...		,,	...	...	...	...	...	...	...
Ichang,	,,	...	...	...	...	...	...	...		,,	...	...	...	...	...	...	..
Kiukiang,	,,	30.04	763.0	74	51	W	1	c		,,	...	...	...	...	...	...	...
Changsha,	,,	...	...	...	...	...	...	...		,,	...	...	...	...	...	..	...
Shanghai,	,,	30.04	763.0	63	89	ENE	1	omd		,,	30.08	764.0	51	...	NW	1	bm
Gutzlaff,	2	30.06	763.5	61	88	...	1	om		,,	30.08	764.0	57	...	NNW	1	bm
Sharp Peak,	,,	29.98	761.5	70	...	E	4	c		7	30.09	764.3	67	...	ENE	1	o
Amoy,	3	29.90	759.4	76	64	SSE	4	c		5	30.00	762.0	68	74	ENE	1	c
Swatow,	,,	29.96	761.0	78	74	E	2	b		,,	30.07	763.8	72	95	NE	1	b
Taihoku,	1	29.98	761.6	...	...	E	2	...		5	30.04	763.0	...	...	...	0	...
Taichu,	,,	29.94	760.5	...	...	N	4	...		,,	30.14	765.6	...	...	...	0	...
Tainan,	,,	29.94	760.6	...	...	NW	6	...		,,	29.98	761.5	...	...	N	4	...
Koshun,	,,	29.93	760.1	...	...	NW	4	...		,,	29.94	760.7	...	...	NE	2	...
Pescadores,	,,	29.95	760.7	...	...	N	8	...		,,	29.98	761.6	...	...	N	8	...
Canton,	3	29.94	760.5	85	54	N	2	c		6	30.01	762.2	60	76	NNE	1	c
Hongkong,	2	29.96	761.0	76	73	E	2	b		,,	30.00	762.0	71	85	NE	1	c
Gap Rock,	,,	29.93	760.2	...	...	ENE	3	c		,,	29.97	761.2	...	...	ENE	2	b
Macao,	,,	29.96	760.9	81	...	E	1	c		,,	29.99	761.7	71	...	N	1	c
Wuchow,	3	29.98	761.5	78	65	...	0	o		9	30.12	765.0	71	76	NW	1	c
Pakhoi,	,,	29.87	758.7	82	67	NNW	4	c		,,	...	...	...	...	...	...	...
Hoihow,	,,	29.82	757.4	81	62	E	5	c		,,	...	...	...	...	...	...	...
Phulien,	2	29.94	760.4	82	...	E	1	c		6	30.02	762.4	72	...	ENE	4	c
Tourane,	,,	29.87	758.6	82	...	NNW	4	c		,,	29.95	760.6	75	...	NNW	2	c
Cape St. James,	,,	29.80	756.9	82	...	E	4	c		,,	29.88	758.8	77	...	E	4	o
Aparri,	,,	29.79	756.7	89	...	NNE	2	c		,,	...	...	...	...	...	..	...
Manila,	,,	29.79	756.6	92	...	SE	1	c		,,	29.89	759.3	74	...	...	0	c
Legaspi,	,,	29.82	757.4	92	...	E	2	b		,,	29.89	759.1	81	...	NE	1	b
Iloilo,	3	29.81	757.2	92	...	NE	1	b		9	29.95	760.7	87	...	NE	2	b
Bacolod,	,,	...	...	...	...	N	2	b		,,	...	...	...	...	N	1	b
Cebu,	,,	29.80	756.9	89	...	E	2	b		,,	29.93	760.2	86	...	E	1	o
Labuan,	,,	29.74	755.4	87	...	...	...	...		,,	29.91	759.7	86	...	...	...	...

On the 7th at 11.10 —The belt of high pressure has been broken up by the depression which formed to the east of Luzon yesterday, and which now lies to the south of Japan.

Depressions lie to the north of Hokkaido and over the sea of Japan.

Pressure is highest over China and in the neighbourhood of the Bonins It has increased slightly along the coast from Shanghai to Cape St. James, and is nearly stationary over the Philippines.

Hongkong Rainfall for the 24 hours ending at 10 a.m. to-day, 0·00 inches.

FORECAST FOR THE 24 HOURS ENDING AT NOON TO-MORROW.

District.	Forecast.
1.—Hongkong and Neighbourhood,	N.E. winds, moderate; fine.
2.—Formosa Channel,	N.E. winds, strong.
3.—South coast of China between Hongkong and Lamocks.	The same as No. 1.
4.—South coast of China between Hongkong and Hainan,	The same as No. 1.

T. F. CLAXTON, *Director.*

ROYAL OBSERVATORY, HONGKONG.
DAILY WEATHER REPORT.

Station.	7th May, 1914, P.M.								8th May, 1914, A.M.							
	Hour.	Barometer at Sea Level.		Temperature.	Humidity.	Wind.		Weather.	Hour.	Barometer at Sea Level.		Temperature.	Humidity.	Wind.		Weather.
		Inches.	Millrs.			Direction.	Force.			Inches.	Millrs.			Direction.	Force.	
Wladivostock,..	2	29.72	754.8	62	...	NNE	3	b	7	29.97	761.1	45	100	NNE	1	b
Nemuro,.....	,,	29.69	754.1	...	...	SW	6	...	6	29.81	757.1	...	...	NNE	3	...
Hakodate, ...	,,	29.79	756.7	...	...	SSW	3	...	,,	29.79	756.7	...	...	NNW	1	...
Tokio, ...	,,	29.83	757.6	...	...	SE	1	...	,,	29.83	757.6	...	...	SW	1	...
Kochi, ...	,,	29.93	760.3	...	...	WNW	3	...	,,	29.91	759.8	...	...	WSW	1	...
Nagasaki, ...	,,	29.91	759.8	...	...	SSE	1	...	,,	29.97	761.3	...	...	...	0	...
Kagoshima,.....	,,	29.96	760.9	...	...	N	1	...	,,	29.98	761.4	...	...	N	1	...
Oshima, ...	,,	29.98	761.6	...	...	NNW	2	...	,,	30.02	762.6	...	...	S	1	...
Naha, ...	,,	30.01	762.2	...	...	N	2	...	,,	30.03	762.7	...	...	E	1	...
Ishigakijima,...	,,	29.99	761.8	...	...	SSW	2	...	,,	30.01	762.3	...	...	NNE	1	...
Bonin Island,...	,,	...	...	...	...	...	...	...	,,	29.97	761.1	...	...	WSW	1	...
Chefoo, ...	3	...	...	...	...	...	...	...	,,	...	...	...	...	...	...	...
Weihaiwei, ...	2	29.90	759.4	72	46	W	6	bm	,,	29.86	758.4	60	71	SSW	3	b
Hankow, ...	3	...	..	...	...	...	...	...	,,	...	...	...	...	...	...	...
Ichang, ...	,,	...	...	...	...	...	...	...	,,	...	...	...	...	...	...	..
Kiukiang, ...	,,	...	...	...	...	...	...	...	,,	...	...	...	...	...	...	...
Changsha, ...	,,	...	...	...	...	...	...	...	,,	...	...	...	...	...	..	...
Shanghai, ...	,,	30.06	763.5	73	58	SW	1	o	,,	30.01	762.2	57	...	SSE	1	o
Gutzlaff, ...	2	30.08	764.0	67	74	WSW	1	bm	,,	30.06	763.5	59	...	S	2	om
Sharp Peak, ...	,,	30.07	763.8	70	...	E	2	b	7	30.08	764.0	67	...	N	2	c
Amoy, ...	3	29.99	761.7	78	58	SSE	2	b	6	30.00	762.0	67	74	W	1	f
Swatow,.....	,,	30.03	762.7	75	77	E	2	b	,,	30.07	763.8	71	85	NE	2	b
Taihoku, ...	1	30.07	763.7	...	...	E	6	...	5	30.02	762.5	...	...	E	4	...
Taichu, ...	,,	29.98	761.5	...	...	N	6	...	,,	30.00	762.1	...	...	...	0	...
Tainan, ...	,,	29.99	761.8	...	...	N	8	...	,,	30.01	762.3	...	...	N	2	...
Koshun, ...	,,	30.00	762.0	...	...	NE	6	...	,,	29.99	761.8	...	...	NE	4	...
Pescadores, ...	,,	30.01	762.3	...	...	N	8	...	,,	30.01	762.2	...	...	N	6	...
Canton, ...	3	29.99	761.7	84	50	WSW	1	b	6	30.01	762.2	71	90	SSE	2	o
Hongkong, ...	2	30.02	762.5	77	68	E	4	c	,,	30.01	762.2	72	84	E	3	o
Gap Rock,.....	,,	29.98	761.5	...	...	E	3	c	,,	29.97	761.2	...	...	E	3	c
Macao, ...	,,	30.01	762.3	83	...	ESE	1	c	,,	30.11	764.8	73	...	E	1	c
Wuchow, ...	3	29.97	761.2	81	59	E	1	bc	9	30.01	762.2	75	86	S	1	bg
Pakhoi, ...	,,	...	...	...	...	...	...	...	,,	...	...	...	...	...	...	...
Hoihow,.....	,,	29.87	758.7	81	83	ENE	4	o	,,	...	...	...	...	...	...	...
Phulien,.....	2	29.98	761.5	84	...	SE	3	c	6	29.97	761.2	73	...	ESE	1	b
Tourane, ...	,,	29.92	760.0	82	...	NW	5	b	,,	29.93	760.2	77	...	NW	2	c
Cape St. James,	,,	29.85	758.1	84	...	E	6	c	,,	29.86	758.3	79	...	E	4	c
Aparri, ...	,,	29.88	759.0	85	...	NE	2	b	,,	29.92	760.0	75	...	SW	1	c
Manila, ...	,,	29.84	758.0	92	...	W	1	b	,,	29.89	759.3	72	...	ENE	1	b
Legaspi,.....	,,	29.87	758.6	85	...	NNE	1	c	,,	29.89	759.2	82	...	NE	1	b
Iloilo,.....	3	29.85	758.2	82	...	NE	1	ct	9	29.95	760.7	87	...	NE	1	b
Bacolod,.....	,,	...	...	...	...	N	1	od	,,	...	...	...	...	N	1	b
Cebu, ...	,,	29.84	757.9	86	...	E	2	o	,,	29.92	759.9	86	...	N	1	o
Labuan, ...	,,	29.80	756.9	91	...	...	...	...	,,	29.88	758.9	87	...	...	...	...

On the 8th at 10.55—The northern depressions have passed into the Pacific. The Japanese depression is central to the south-east of Hokkaido.

A depression appears to have formed over S.E. Mongolia.

Pressure has decreased slightly over Annam. It is nearly stationary over the Philippines.

Hongkong Rainfall for the 24 hours ending at 10 a.m. to-day, 0·00 inches.

FORECAST FOR THE 24 HOURS ENDING AT NOON TO-MORROW.

District.	Forecast.
1.—Hongkong and Neighbourhood,.....	E. winds, moderate to light; cloudy, some rain.
2.—Formosa Channel,.....	N.E. winds, strong to moderate.
3.—South coast of China between Hongkong and Lamocks.	The same as No. 1.
4.—South coast of China between Hongkong and Hainan,..	The same as No. 1.

T. F. CLAXTON, *Director.*

ROYAL OBSERVATORY, HONGKONG.
DAILY WEATHER REPORT.

Station.	8th May, 1914, P.M.								9th May, 1914, A.M.							
	Hour.	Barometer at Sea Level.		Temperature.	Humidity.	Wind.		Weather.	Hour.	Barometer at Sea Level.		Temperature.	Humidity.	Wind.		Weather.
		Inches.	Millrs.			Direction.	Force.			Inches.	Millrs.			Direction.	Force.	
Wladivostock,	2	29.90	759.4	60	...	WSW	0	c	7	29.93	760.2	42	...	...	0	o
Nemuro,	,,	29.81	757.1	...	...	NW	4	...	6	29.99	761.6	...	...	W	3	...
Hakodate,	,,	29.85	758.2	...	...	SSE	2	...	,,	29.99	761.7	...	...	NE	1	...
Tokio,	,,	29.81	757.1	...	...	S	2	...	,,	29.95	760.6	...	...	...	0	...
Kochi,	,,	29.89	759.3	...	...	ESE	1	...	,,	29.93	760.3	...	...	WSW	1	...
Nagasaki,	,,	29.97	761.3	...	...	SW	2	...	,,	29.95	760.8	...	...	W	1	...
Kagoshima,	,,	29.96	760.9	...	...	WSW	1	...	,,	29.96	760.9	...	...	NNW	1	...
Oshima,	,,	30.00	762.1	...	...	NNE	2	...	,,	29.97	761.1	...	...	SSW	1	...
Naha,	,,	30.03	762.7	...	...	NNW	2	...	,,	29.93	760.2	...	...	...	0	...
Ishigakijima,	,,	30.07	763.8	...	...	ESE	2	...	,,	29.88	758.8	...	...	SSE	4	...
Bonin Island,	,,	29.96	761.1	...	...	W	1	...	,,	29.99	761.6	...	...	...	0	...
Chefoo,	3	29.79	756.6	73	58	SW	2	c	,,	...	...	...	...	...	...	...
Weihaiwei,	2	29.82	757.4	75	95	SW	6	cb	,,	29.81	757.2	56	81	SW	4	bc
Hankow,	3	...	..	...	...	...	...	...	,,	...	...	...	...	...	...	...
Ichang,	,,	...	...	...	...	...	...	...	,,	...	...	...	...	...	...	..
Kiukiang,	,,	29.93	760.2	63	94	...	0	or	,,	...	...	...	...	...	...	...
Changsha,	,,	...	...	...	...	...	...	...	,,	...	...	...	...	...	..	...
Shanghai,	,,	29.95	760.7	68	65	SSE	1	o	,,	29.86	758.4	57	...	SSE	1	o
Gutzlaff,	2	30.01	762.2	63	72	SSE	4	om	,,	29.93	760.2	54	...	SSE	5	cmd
Sharp Peak,	,,	29.98	761.5	73	...	N	1	c	7	29.84	757.9	70	...	E	1	or
Amoy,	3	29.92	759.9	76	60	SSE	4	c	6	29.82	757.4	69	85	SW	2	c
Swatow,	,,	29.97	761.2	74	76	SE	1	c	,,	29.96	761.0	73	90	NNE	1	b
Taihoku,	1	29.96	761.0	...	...	SE	4	...	5	29.87	758.6	...	...	S	2	...
Taichu,	,,	29.96	761.0	...	...	W	4	...	,,	29.89	759.1	...	...	...	0	...
Tainan,	,,	29.99	761.8	...	...	W	6	...	,,	29.89	759.3	...	...	E	2	...
Koshun,	,,	29.96	761.0	...	...	E	6	...	,,	29.88	758.8	...	...	...	0	...
Pescadores,	,,	29.98	761.5	...	...	N	6	...	,,	29.88	758.8	...	...	S	2	...
Canton,	3	29.92	759.9	83	63	S	1	c	6	29.98	761.5	74	90	SE	2	o
Hongkong,	2	29.96	761.0	77	75	E	3	c	,,	29.85	758.2	74	90	E	2	o
Gap Rock,	,,	29.92	759.9	...	...	E	3	c	,,	29.82	757.4	...	...	ESE	3	o
Macao,	,,	79.96	761.1	80	...	ESE	1	cf	,,	29.83	757.7	75	...	ESE	2	cf
Wuchow,	3	29.87	758.7	83	63	W	2	c	9	...	...	..	...	...	...	...
Pakhoi,	,,	29.82	757.4	86	72	SW	2	c	,,	...	...	...	...	...	...	...
Hoihow,	,,	...	...	...	...	...	...	...	,,	...	...	...	...	...	...	...
Phulien,	2	29.88	758.9	86	...	SSE	2	b	6	29.83	757.6	75	...	S	3	c
Tourane,	,,	29.87	758.6	86	...	NNW	2	b	,,	29.82	757.5	75	...	SE	2	b
Cape St. James,	,,	29.83	757.8	84	...	E	6	b	,,	29.83	757.6	81	...	E	4	b
Aparri,	,,	29.85	758.1	89	...	NE	2	b	,,	29.84	757.9	74	...	SSE	1	b
Manila,	,,	29.81	757.2	92	...	WSW	1	c	,,	29.86	758.3	78	...	...	0	b
Legaspi,	,,	29.85	758.3	89	...	NE	2	c	,,	29.85	758.2	81	...	NE	1	c
Iloilo,	3	29.85	758.2	88	...	NW	1	c	9	29.87	758.7	86	...	NE	2	b
Bacolod,	,,	...	...	...	...	N	1	o	,,	...	...	...	...	N	1	b
Cebu,	,,	29.83	757.7	90	...	...	2	c	,,	29.87	758.7	88	...	S	1	c
Labuan,	,,	29.78	756.4	91	...	...	...	...	,,	29.83	757.7	87	...	...	...	...

On the 9th at 11.10 —The Japanese depression has passed into the Pacific.

Depressions lie over S.E. Mongolia, China, and Indo-China.

Pressure has decreased moderately along the coast from Shanghai to Tourane, and slightly over the Philippines and Cochin-China.

Hongkong Rainfall for the 24 hours ending at 10 a.m. to-day, 0·01 inches.

FORECAST FOR THE 24 HOURS ENDING AT NOON TO-MORROW.

District.	Forecast.
1.—Hongkong and Neighbourhood,	S.E. or variable winds, moderate to light, overcast, [warmer, some rain.
2.—Formosa Channel,	S. winds, moderate to fresh.
3.—South coast of China between Hongkong and Lamocks,	The same as No. 1.
4.—South coast of China between Hongkong and Hainan,	S.E. winds, moderate, squally.

T. F. CLAXTON, *Director.*

ROYAL OBSERVATORY, HONGKONG.
DAILY WEATHER REPORT.

Station.	9th May, 1914, P.M.								10th May, 1914, A.M.							
	Hour.	Barometer at Sea Level.		Temperature.	Humidity.	Wind.		Weather.	Hour.	Barometer at Sea Level.		Temperature.	Humidity.	Wind.		Weather.
		Inches.	Millrs.			Direction.	Force			Inches.	Millrs.			Direction.	Force.	
Wladivostock,..	2	29.92	759.9	48	...	SSE	4	b	7	29.92	759.9	41	...	SE	2	o
Nemuro,.....	,,	29.98	761.6	...	...	SSE	1	...	6	30.01	762.1	...	...	N	1	...
Hakodate, ...	,,	29.97	761.2	...	...	ESE	3	...	,,	30.01	762.2	...	...	NW	1	...
Tokio, ...	,,	29.89	759.1	...	...	SSW	2	...	,,	29.91	759.6	...	...	WSW	1	...
Kochi, ...	,,	29.91	759.8	...	...	...	0	...	,,	29.93	760.3	...	...	SW	1	...
Nagasaki,.....	,,	29.91	759.8	...	...	...	0	...	,,	29.91	759.8	...	...	NE	1	...
Kagoshima,.....	,,	29.92	759.9	...	...	...	0	...	,,	29.92	759.9	...	...	...	0	...
Oshima, ...	,,	29.93	760.1	...	...	S	1	...	,,	29.81	757.1	...	...	...	0	...
Naha,.....	,,	29.87	758.7	...	...	ESE	2	...	,,	29.77	756.2	...	...	S	1	...
Ishigakijima,...	,,	29.83	757.8	...	...	S	5	...	,,	29.76	755.8	...	...	ESE	3	...
Bonin Island,...	,,	29.98	761.6	...	...	...	0	...	,,	29.99	761.6	...	...	...	0	...
Chefoo, ...	3	...	...	...	...	...	...	..	,,	...	...	...	...	...	...	...
Weihaiwei, ...	2	29.81	757.2	74	95	S	3	cbm	,,	29.92	759.9	58	88	SSW	4	bcm
Hankow, ...	3	...	..	...	...	...	...	...	,,	...	...	...	...	...	...	...
Ichang, ...	,,	...	...	...	...	...	...	...	,,	...	...	...	...	...	...	..
Kiukiang, ...	,,	...	...	...	...	...	...	...	,,	...	...	...	...	...	...	...
Changsha, ...	,,	...	...	...	...	...	...	...	,,	...	...	...	...	...	..	...
Shanghai, ...	,,	29.95	760.7	63	83	ESE	1	o	,,	29.82	757.4	59	...	NE	1	om
Gutzlaff, ...	2	29.92	759.9	58	94	E	2	om	,,	29.87	758.7	57	...	NNE	3	f
Sharp Peak, ...	,,	29.84	757.9	69	...	SW	2	or	7	29.80	756.9	68	...	E	2	or
Amoy, ...	3	29.75	755.6	76	73	ESE	1	o	6	29.72	754.9	70	90	NE	2	or
Swatow,.....	,,	29.89	759.2	79	78	SSE	1	c	,,	29.76	755.9	74	95	NE	1	cr
Taihoku, ...	1	29.84	758.0	...	...	N	6	...	5	29.76	756.0	...	...	E	2	...
Taichu, ...	,,	29.83	757.6	...	...	W	6	...	,,	29.78	756.5	...	...	...	0	...
Tainan, ...	,,	29.85	758.1	...	...	W	6	...	,,	29.78	756.4	...	...	NE	4	...
Koshun, ...	,,	29.83	757.7	...	...	NW	4	...	,,	29.75	755.5	...	...	SE	2	...
Pescadores, ...	,,	29.83	757.7	...	...	W	4	...	,,	29.76	755.9	...	...	E	2	...
Canton, ...	3	29.72	754.9	76	86	SE	2	o	6	29.76	755.9	72	90	...	0	c
Hongkong, ...	2	29.77	756.1	80	78	S	2	o	,,	29.71	754.6	75	95	NW	1	orlt
Gap Rock,.....	,,	29.75	755.6	...	...	ESE	3	c	,,	29.68	753.9	...	...	WSW	2	o
Macao, ...	,,	29.79	756.7	85	...	SSW	2	c	,,	29.69	754.0	76	...	WNW	1	cd
Wuchow, ...	3	29.73	755.1	77	91	...	0	c	9	...	...	...	...	...	...	...
Pakhoi, ...	,,	...	...	...	...	...	...	...	,,	...	...	...	...	...	...	...
Hoihow,.....	,,	...	...	...	...	...	...	...	,,	...	...	...	...	...	...	...
Phulien,.....	2	29.71	754.7	90	...	SSE	5	b	6	29.72	754.8	75	...	ENE	4	c
Tourane, ...	,,	29.71	754.7	84	...	SE	5	b	,,	29.73	755.0	79	...	SW	5	c
Cape St. James,	,,	29.78	756.3	86	...	E	4	b	,,	29.80	756.8	79	...	SSE	2	c
Aparri, ...	,,	29.77	756.2	90	...	NE	2	b	,,	29.79	756.7	74	...	S	2	b
Manila, ...	,,	29.75	755.7	94	...	WSW	1	b	,,	29.78	756.5	78	...	E	1	b
Legaspi,.....	,,	29.80	757.0	94	...	NE	1	o	,,	29.79	756.6	78	...	...	2	b
Iloilo,.....	3	29.77	756.1	92	...	NW	1	o	9	29.83	757.7	88	...	NE	1	b
Bacolod,.....	,,	...	...	...	...	N	2	o	,,	...	...	...	...	N	1	b
Cebu, ...	,,	29.82	757.4	90	...	E	1	b	,,	29.83	757.7	89	...	...	0	b
Labuan, ...	,,	29.71	754.6	93	...	...	...	...	,,	29.82	757.4	86	...	...	...	...

On the 10th at 11.25 —Depressions lie over Manchuria, S.E. China, and Indo-China.

Pressure has decreased moderately along the south coast of China to Tourane, and slightly over the Philippines and Cochin-China.

Hongkong Rainfall for the 24 hours ending at 10 a.m. to-day, 2·09 inches.

FORECAST FOR THE 24 HOURS ENDING AT NOON TO-MORROW.

District.	Forecast.
1.—Hongkong and Neighbourhood,.....	Variable winds, light to squally; overcast, thunder [showers.
2.—Formosa Channel,.....	The same as No. 1.
3.—South coast of China between Hongkong and Lamocks.	The same as No. 1.
4.—South coast of China between Hongkong and Hainan,..	The same as No. 1.

T. F. CLAXTON, *Director.*

ROYAL OBSERVATORY, HONGKONG.
DAILY WEATHER REPORT.

Station.	10th May, 1914, P.M.								11th May, 1914, A.M.							
	Hour.	Barometer at Sea Level.		Temperature.	Humidity.	Wind.		Weather.	Hour.	Barometer at Sea Level.		Temperature.	Humidity.	Wind.		Weather.
		Inches.	Millrs.			Direction.	Force			Inches.	Millrs.			Direction.	Force.	
Wladivostock,	2	29.89	759.1	45	...	SSE	2	o	7	29.76	755.8	43	...	SE	2	f
Nemuro,	,,	29.91	759.6	...	...	S	5	...	6	29.93	760.1	...	...	NNW	1	...
Hakodate,	,,	29.95	760.7	...	...	WSW	1	...	,,	30.03	762.7	...	...	...	o	...
Tokio,	,,	29.93	760.1	...	...	ENE	1	...	,,	30.04	763.1	...	...	NE	1	...
Kochi,	,,	29.91	759.8	...	...	SE	1	...	,,	29.89	759.3	...	...	SW	1	...
Nagasaki,	,,	29.83	757.8	...	...	E	1	...	,,	29.74	755.3	...	...	...	o	...
Kagoshima,	,,	29.88	758.9	...	...	ESE	3	...	,,	29.70	754.4	...	...	E	4	...
Oshima,	,,	29.79	756.6	...	...	S	1	...	,,	29.65	753.1	...	...	SSW	1	...
Naha,	,,	29.69	754.2	...	...	S	1	...	,,	29.73	755.2	...	...	SW	4	...
Ishigakijima,	,,	29.74	755.3	...	...	SW	4	...	,,	29.80	756.8	...	...	N	1	...
Bonin Island,	,,	29.98	761.6	...	...	S	1	...	,,	30.01	762.1	...	...	...	o	...
Chefoo,	3	29.84	757.9	69	65	SE	2	c	,,	...	...	...	...	...	...	...
Weihaiwei,	2	29.88	758.9	70	44	E	4	bq	,,	29.84	757.9	55	68	...	o	b
Hankow,	3	...	..	...	...	...	...	...	,,	...	...	...	...	...	...	...
Ichang,	,,	...	...	...	...	...	...	...	,,	...	...	...	...	...	...	...
Kiukiang,	,,	...	...	...	...	...	...	...	,,	...	...	...	...	...	...	...
Changsha,	,,	...	...	...	...	...	...	...	,,	...	...	...	...	...	..	...
Shanghai,	,,	29.74	755.4	62	89	NE	2	omd	,,	29.82	757.4	58	...	NNW	1	o
Gutzlaff,	2	29.84	757.9	60	94	NNE	2	f	,,	29.81	757.2	57	...	NW	5	om
Sharp Peak,	,,	29.73	755.1	69	...	NE	2	c	7	29.83	757.7	69	...	...	o	b
Amoy,	3	29.68	753.9	74	81	SSE	4	c	5	29.69	754.1	71	90	NE	2	o
Swatow,	,,	29.73	755.1	87	88	SE	2	o	,,	...	...	...	...	...	...	...
Taihoku,	1	29.72	754.8	...	...	E	4	...	5	29.81	757.1	...	...	E	2	...
Taichu,	,,	29.76	755.8	...	...	S	2	...	,,	29.80	756.8	...	...	S	2	...
Tainan,	,,	29.80	756.8	...	...	SE	6	...	,,	29.81	757.2	...	...	SE	2	...
Koshun,	,,	29.78	756.4	...	...	NW	4	...	,,	29.80	756.8	...	...	N	6	...
Pescadores,	,,	29.75	755.7	...	...	SW	8	...	,,	29.78	756.5	...	...	SE	2	...
Canton,	3	29.69	754.1	83	67	NE	1	c	6	29.76	755.9	74	95	...	o	c
Hongkong,	2	29.71	754.6	78	85	E	3	o	,,	29.78	756.4	74	93	E	2	c
Gap Rock,	,,	29.68	753.9	...	...	...	o	c	,,	29.75	755.6	...	...	ENE	2	c
Macao,	,,	79.70	754.5	81	...	NNE	1	c	,,	29.79	756.6	74	...	E	1	c
Wuchow,	3	29.68	753.9	83	...	SW	1	bc	9	...	...	...	...	...	...	...
Pakhoi,	,,	...	...	...	...	...	...	...	,,	...	...	...	...	...	...	...
Hoihow,	,,	...	...	...	...	...	...	...	,,	...	...	...	...	...	...	...
Phulien,	2	29.69	754.0	84	...	SE	1	c	6	29.72	754.8	77	...	ESE	3	o
Tourane,	,,	29.65	753.1	88	...	SW	4	b	,,	29.71	754.6	82	...	SW	2	c
Cape St. James,	,,	29.72	755.0	91	...	SSW	2	c	,,	29.78	756.3	82	...	WSW	2	c
Aparri,	,,	29.72	754.8	90	...	NNE	2	c	,,	29.89	759.2	75	...	S	4	o
Manila,	,,	29.71	754.7	94	...	WSW	2	ot	,,	29.82	757.3	79	...	...	o	c
Legaspi,	,,	29.76	755.8	86	...	ENE	2	w	,,	29.82	757.5	81	...	E	1	c
Iloilo,	3	29.77	756.1	89	...	...	o	o	9	...	...	...	...	...	...	..
Bacolod,	,,	...	...	...	...	N	1	or	,,	...	...	...	...	...	...	...
Cebu,	,,	29.72	754.9	87	...	E	2	o	,,	...	...	...	...	...	...	...
Labuan,	,,	...	...	...	...	...	...	...	,,	29.83	757.7	86	...	...	...	...

On the 11th at 10.30—Depressions lie over Manchuria, the Eastern Sea, and Indo-China.

Pressure has increased slightly over S.E. China and the Philippines. It is highest from the Bonins to N. Japan.

Hongkong Rainfall for the 24 hours ending at 10 a.m. to-day, 0·00 inches.

FORECAST FOR THE 24 HOURS ENDING AT NOON TO-MORROW.

District.	Forecast.
1.—Hongkong and Neighbourhood,	E. winds, moderate to light, fair.
2.—Formosa Channel,	Variable winds, squally.
3.—South coast of China between Hongkong and Lamocks,	The same as No. 1.
4.—South coast of China between Hongkong and Hainan,	The same as No. 1.

T. F. CLAXTON, *Director.*

ROYAL OBSERVATORY, HONGKONG.
DAILY WEATHER REPORT.

Station.	11th May, 1914, P.M.								12th May, 1914, A.M.							
	Hour.	Barometer at Sea Level.		Temperature.	Humidity.	Wind.		Weather.	Hour.	Barometer at Sea Level.		Temperature.	Humidity.	Wind.		Weather.
		Inches.	Millrs.			Direction.	Force			Inches.	Millrs.			Direction.	Force.	
Wladivostock,	2	29.81	757.1	46	...	SE	3	f	7	29.78	756.3	44	...	NNW	1	f
Nemuro,	,,	29.91	759.6	...	...	SSE	4	...	6	29.83	757.6	...	...	S	3	...
Hakodate,	,,	29.95	760.7	...	...	WNW	1	...	,,	29.79	756.7	...	...	SSE	1	...
Tokio,	,,	29.98	761.6	...	...	S	1	...	,,	29.67	753.6	...	...	NW	1	...
Kochi,	,,	29.70	754.3	...	...	...	0	...	,,	29.70	754.3	...	...	SW	1	...
Nagasaki,	,,	29.64	752.8	...	...	NNE	4	...	,,	29.86	758.3	...	...	ESE	1	...
Kagoshima,	,,	29.62	752.4	...	...	SSW	1	...	,,	29.88	758.9	...	...	NNW	1	...
Oshima,	,,	29.77	756.1	...	...	WNW	2	...	,,	29.91	759.6	...	...	NW	1	...
Naha,	,,	29.85	758.2	...	...	NW	2	...	,,	29.95	760.7	...	...	SW	1	...
Ishigakijima,	,,	29.83	757.8	...	...	NNE	2	...	,,	29.91	759.8	...	...	NE	1	...
Bonin Island,	,,	30.00	762.1	...	...	S	1	...	,,	30.02	762.6	...	...	S	1	...
Chefoo,	3	...	...	...	...	...	...	...	,,	...	...	...	...	...	...	...
Weihaiwei,	2	29.82	757.4	69	56	N	3	b	,,	29.80	756.9	61	60	S	4	be
Hankow,	3	...	..	...	...	...	...	...	,,	...	...	...	...	...	...	...
Ichang,	,,	...	...	...	...	...	...	...	,,	...	...	...	...	...	...	..
Kiukiang,	,,	...	...	...	...	...	...	...	,,	...	...	...	...	...	...	...
Changsha,	,,	...	...	...	...	...	...	...	,,	...	...	...	...	...	..	...
Shanghai,	,,	29.83	757.7	72	67	NW	1	o	,,	29.87	758.7	58	...	SE	1	c
Gutzlaff,	2	29.87	758.7	67	79	NNW	2	bcm	,,	29.89	759.2	58	...	SE	3	bcm
Sharp Peak,	,,	29.84	757.9	73	...	E	2	c	7	29.92	759.9	71	...	...	0	o
Amoy,	3	29.78	756.4	78	74	SSE	4	b	6	29.87	758.7	73	90	E	2	o
Swatow,	,,	29.84	757.9	80	78	E	2	b	,,	29.83	757.7	75	86	E	1	b
Taihoku,	1	29.87	758.6	...	...	S	4	...	5	29.91	759.8	...	...	...	0	...
Taichu,	,,	29.82	757.5	...	...	SW	2	...	,,	29.92	759.9	...	...	...	0	...
Tainan,	,,	29.85	758.2	...	...	W	4	...	,,	29.92	759.9	...	...	E	2	...
Koshun,	,,	29.86	758.5	...	...	NW	4	...	,,	29.91	759.6	...	...	E	4	...
Pescadores,	,,	29.84	757.9	...	...	N	6	...	,,	29.89	759.2	...	...	NE	2	...
Canton,	3	29.76	755.9	84	72	SE	1	c	6	29.82	757.4	76	95	SE	1	o
Hongkong,	2	29.80	756.9	78	82	E	4	o	,,	29.82	757.4	78	89	SSE	4	orlt
Gap Rock,	,,	29.76	755.9	...	...	E	3	c	,,	29.81	757.2	...	...	SSE	3	or
Macao,	,,	29.78	756.4	81	...	ESE	2	cd	,,	29.80	757.0	78	...	S	4	orltq
Wuchow,	3	29.73	755.1	74	...	E	2	c	9	29.83	757.7	78	90	E	3	c
Pakhoi,	,,	...	...	...	...	...	...	...	,,	...	...	...	...	...	...	...
Hoihow,	,,	...	...	...	...	...	...	...	,,	...	...	...	...	...	...	...
Phulien,	2	29.66	753.4	84	...	SSE	5	c	6	29.72	754.8	79	...	SSW	4	c
Tourane,	,,	29.72	754.9	84	...	NW	4	b	,,	29.78	756.5	82	...	NW	2	b
Cape St. James,	,,	29.75	755.6	91	...	SW	2	c	,,	29.82	757.4	81	...	ESE	2	c
Aparri,	,,	29.80	756.9	85	...	NE	2	o	,,	...	...	...	...	...	...	..
Manila,	,,	29.76	755.9	92	...	WSW	1	c	,,	...	...	...	...	...	...	...
Legaspi,	,,	29.80	756.8	89	...	ENE	2	c	,,	...	...	...	...	...	...	...
Iloilo,	3	29.77	756.1	89	...	E	1	b	9	29.91	759.7	86	...	NE	2	c
Bacolod,	,,	...	...	...	...	...	...	...	,,	...	...	...	...	...	...	...
Cebu,	,,	29.81	757.2	86	...	E	2	o	,,	29.89	759.2	85	...	E	2	o
Labuan,	,,	29.75	755.6	88	...	...	...	...	,,	...	...	...	...	...	...	...

On the 12th at 12.05 —Depressions lie over central Japan and Tongking.

Pressure has increased slightly over S.E. China, Annam and the Visayas. It is highest in the neighbourhood of the Bonins.

Hongkong Rainfall for the 24 hours ending at 10 a.m. to-day, 1·56 inches.

FORECAST FOR THE 24 HOURS ENDING AT NOON TO-MORROW.

District.	Forecast.
1.—Hongkong and Neighbourhood,	S.E. winds, moderate, overcast, rainy.
2.—Formosa Channel,	S. winds, moderate to fresh.
3.—South coast of China between Hongkong and Lamocks,	The same as No. 1.
4.—South coast of China between Hongkong and Hainan,	The same as No. 1.

T. F. CLAXTON, *Director.*

ROYAL OBSERVATORY, HONGKONG.
DAILY WEATHER REPORT.

Station.	12th May, 1914, P.M.								13th May, 1914, A.M.							
	Hour.	Barometer at Sea Level.		Temperature.	Humidity.	Wind.		Weather.	Hour.	Barometer at Sea Level.		Temperature.	Humidity.	Wind.		Weather.
		Inches.	Millrs.			Direction.	Force			Inches.	Millrs.			Direction.	Force.	
Wladivostock,	2	29.75	755.7	69	...	NNE	3	b	7	29.87	758.7	43	...	SSE	4	o
Nemuro,	,,	29.71	754.6	...	...	S	4	...	6	29.95	760.6	...	...	N	4	...
Hakodate,	,,	29.71	754.7	...	...	SSE	1	...	,,	29.91	759.7	...	...	SE	1	...
Tokio,	,,	29.61	752.1	...	...	SW	1	...	,,	29.91	759.6	...	...	...	0	...
Kochi,	,,	29.80	756.8	...	...	WNW	1	...	,,	29.93	760.3	...	...	SW	1	...
Nagasaki,	,,	29.89	759.3	...	...	WSW	4	...	,,	29.95	760.8	...	...	...	0	...
Kagoshima,	,,	29.88	758.9	...	...	WNW	2	...	,,	29.96	760.9	...	...	NNW	1	...
Oshima,	,,	29.93	760.1	...	...	NE	2	...	,,	29.97	761.1	...	...	SSW	1	...
Naha,	,,	29.97	761.2	...	...	NW	1	...	,,	29.95	760.7	...	...	SE	1	...
Ishigakijima,	,,	29.93	760.3	...	...	E	4	...	,,	29.93	760.3	...	...	SSE	3	...
Bonin Island,	,,	30.00	762.1	...	...	SSW	1	...	,,	29.91	759.6	...	...	SSW	1	...
Chefoo,	3	...	...	...	...	...	...	...	,,	...	...	...	...	...	...	...
Weihaiwei,	2	29.79	756.6	72	58	SW	3	cb	,,	29.84	757.9	59	94	W	2	or
Hankow,	3	...	...	...	...	...	...	...	,,	...	...	...	...	...	...	...
Ichang,	,,	...	...	...	...	...	...	...	,,	...	...	...	...	...	...	...
Kiukiang,	,,	29.70	754.4	76	77	ENE	3	o	,,	...	...	...	...	...	...	...
Changsha,	,,	...	...	...	...	...	...	...	,,	...	...	...	...	...	..	...
Shanghai,	,,	29.80	756.9	79	61	SE	2	o	,,	29.71	754.6	68	...	SSE	2	o
Gutzlaff,	2	29.87	758.7	64	89	SE	6	ov	,,	29.78	756.4	66	...	SSE	6	qv
Sharp Peak,	,,	29.90	759.4	75	...	NE	2	c	7	29.86	758.4	74	...	...	o.	b
Amoy,	3	29.84	757.9	77	77	SSE	4	c	6	29.88	758.9	75	95	SE	1	c
Swatow,	,,	29.89	759.2	78	86	E	2	c	,,	29.84	757.9	77	90	SE	1	b
Taihoku,	1	29.92	760.0	...	...	NW	4	...	5	29.91	759.6	...	...	S	4	...
Taichu,	,,	29.92	759.9	...	...	N	4	...	,,	29.91	759.8	...	...	...	0	...
Tainan,	,,	29.94	760.4	...	...	W	6	...	,,	29.92	759.9	...	...	SE	2	...
Koshun,	,,	29.91	759.7	...	...	S	4	...	,,	29.91	759.6	...	...	E	2	...
Pescadores,	,,	29.92	760.0	...	...	NE	4	...	,,	29.89	759.3	...	...	S	2	...
Canton,	3	29.82	757.4	83	75	S	2	c	6	29.84	757.9	78	95	S	1	c
Hongkong,	2	29.87	758.7	77	95	WSW	2	orlt	,,	29.87	758.7	80	89	S	2	o
Gap Rock,	,,	29.84	757.9	...	...	SE	3	or	,,	29.85	758.2	...	...	S	3	c
Macao,	,,	29.85	758.2	74	...	E	3	ort	,,	29.82	757.3	78	...	SE	3	c
Wuchow,	3	29.70	754.4	87	80	NW	1	c	9	...	...	...	...	...	...	...
Pakhoi,	,,	...	...	...	...	...	...	...	,,	...	...	...	...	...	...	...
Hoihow,	,,	...	...	...	...	...	...	...	,,	...	...	...	...	...	...	...
Phulien,	2	29.70	754.5	90	...	S	6	c	6	29.78	756.5	79	...	SSE	3	c
Tourane,	,,	29.76	755.8	95	...	SSW	2	o	,,	29.81	757.2	82	...	SW	5	c
Cape St. James,	,,	29.85	758.1	90	...	SSE	4	c	,,	29.87	758.6	81	...	ESE	2	c
Aparri,	,,	29.83	757.7	89	...	NE	2	b	,,	29.88	759.0	77	...	S	1	b
Manila,	,,	29.83	757.8	92	...	SW	1	o	,,	29.89	759.2	75	...	...	0	b
Legaspi,	,,	29.85	758.1	92	...	E	2	b	,,	29.89	759.2	77	...	NE	1	b
Iloilo,	3	29.81	757.2	90	...	NE	1	b	9	29.95	760.7	85	...	NE	1	b
Bacolod,	,,	...	...	...	...	...	...	...	,,	...	...	...	...	...	...	...
Cebu,	,,	29.83	757.7	87	...	E	2	c	,,	29.90	759.4	87	...	E	1	c
Labuan,	,,	29.84	757.9	83	...	...	...	...	,,	29.90	759.4	84	...	...	...	...

On the 13th at 11.20—A depression has formed over the Yangtze Valley. Pressure has increased considerably over central Japan and slightly over Indo-China and N. Luzon. It is still highest in the neighbourhood of the Bonins.

Hongkong Rainfall for the 24 hours ending at 10 a.m. to-day, 0·70 inches.

FORECAST FOR THE 24 HOURS ENDING AT NOON TO-MORROW.

District.	Forecast.
1.—Hongkong and Neighbourhood,	S. to S.W. winds, light to squally, cloudy, some rain.
2.—Formosa Channel,	S.W. winds, strong.
3.—South coast of China between Hongkong and Lamocks,	The same as No. 1.
4.—South coast of China between Hongkong and Hainan,	The same as No. 1.

T. F. CLAXTON, *Director.*

ROYAL OBSERVATORY, HONGKONG.
DAILY WEATHER REPORT.

Station.	13th May, 1914, P.M.								14th May, 1914, A.M.							
	Hours.	Barometer at Sea Level.		Temperature.	Humidity.	Wind.		Weather.	Hour.	Barometer at Sea Level.		Temperature.	Humidity.	Wind.		Weather.
		Inches.	Millrs			Direction.	Force.			Inches.	Millrs.			Direction.	Force.	
Wladivostock,	2	29.87	758.6	49	...	SSE	1	o	7	29.88	758.8	46	...	...	0	h
Nemuro,	"	29.98	761.6	...	...	ESE	3	...	6	29.85	758.1	...	...	SSW	2	...
Hakodate,	"	29.89	759.2	...	...	...	4	...	"	29.79	756.7	...	...	NNW	1	...
Tokio,	"	29.91	759.6	...	...	SSW	2	...	"	29.83	757.6	...	...	SW	1	...
Kochi,	"	29.89	759.3	...	...	SE	1	...	"	29.86	758.3	...	...	...	0	...
Nagasaki,	"	29.91	759.8	...	...	SE	2	...	"	29.82	757.3	...	...	W	4	...
Kagosgima,	"	29.90	759.4	...	...	SSW	1	...	"	29.86	758.4	...	...	WSW	3	...
Oshima,	"	29.96	761.1	...	...	NE	2	...	"	29.95	760.6	...	...	WSW	1	...
Naha,	"	29.97	761.2	...	...	S	1	...	"	29.95	760.7	...	...	S	1	...
Ishigakijima,	"	29.97	761.3	...	...	SSW	2	...	"	29.91	759.8	...	...	S	4	...
Bonin Island,	"	30.02	762.6	...	...	...	0	...	"	30.06	763.6	...	...	...	0	...
Chefoo,	3	...	...	...	...	...	...	...	"	...	...	...	...	...	...	...
Weihaiwei,	2	29.85	758.2	62	89	NNE	2	cbm	"	29.91	759.7	56	87	WNW	1	bc
Hankow,	3	...	...	...	...	...	...	...	"	...	...	...	...	...	...	...
Ichang,	"	...	...	...	...	...	...	...	"	...	...	...	...	...	...	...
Kiukiang,	"	...	...	...	...	...	...	...	"	...	...	...	...	...	...	...
Changsha,	"	...	...	...	...	...	...	...	"	...	...	...	...	...	...	...
Shanghai,	"	29.71	754.6	82	75	W	1	o	"	29.83	757.7	61	...	N	2	om
Gutzlaff,	2	29.79	756.6	69	90	SSW	2	cv	"	29.82	757.4	60	...	N	3	om
Sharp Peak,	"	29.81	757.2	80	...	SSE	4	c	7	29.83	757.7	79	...	...	0	b
Amoy,	3	29.82	757.4	83	75	SSE	4	b	6	29.85	758.2	77	91	SE	1	b
Swatow,	"	29.88	758.9	82	83	NE	2	c	"	...	...	...	...	...	...	...
Taihoku,	1	29.90	759.4	...	...	W	2	...	5	29.89	759.3	...	...	S	2	...
Taichu,	"	29.91	759.6	...	...	W	4	...	"	29.92	760.0	...	...	S	2	...
Tainan,	"	29.94	760.4	...	...	S	6	...	"	29.99	761.6	...	...	SE	2	...
Koshun,	"	29.93	760.2	...	...	S	4	...	"	29.91	759.8	...	...	...	0	...
Pescadores,	"	29.92	759.9	...	...	S	6	...	"	29.91	759.8	...	...	SW	2	...
Canton,	3	29.81	757.2	90	70	S	1	b	6	29.88	758.9	78	95	S	1	b
Hongkong,	2	29.88	758.9	85	77	S	3	c	"	29.91	759.7	81	83	S	2	c
Gap Rock,	"	29.85	758.2	...	...	S	3	c	"	29.88	758.9	...	...	S	1	b
Macao,	"	29.85	758.2	85	...	SE	3	c	"	29.87	758.7	79	...	SSW	2	c
Wuchow,	3	29.79	756.6	86	81	E	1	bc	9	...	...	...	...	...	...	...
Pakhoi,	"	...	...	...	...	...	...	...	"	...	...	...	...	...	...	...
Hoihow,	"	...	...	...	...	...	...	...	"	...	...	...	...	...	...	...
Phulien,	2	29.75	755.6	93	...	S	5	c	6	29.84	757.8	81	...	SSE	3	b
Tourane,	"	29.81	757.2	90	...	SW	4	c	"	29.84	758.0	84	...	SSW	2	b
Cape St. James,	"	29.82	757.5	88	...	NE	2	b	"	29.91	759.6	81	...	S	2	c
Aparri,	"	29.85	758.2	89	...	NE	2	b	"	29.89	759.3	77	...	S	1	b
Manila,	"	29.86	758.4	92	...	SSW	1	b	"	29.89	759.3	75	...	...	0	b
Legaspi,	"	29.87	758.6	89	...	NNE	2	b	"	29.91	759.6	81	...	NE	1	c
Iloilo,	3	29.85	758.2	89	...	NE	1	b	9	29.99	761.7	86	...	NE	1	b
Bacolod,	"	...	...	...	...	...	...	...	"	...	...	...	...	...	...	...
Cebu,	"	29.83	757.7	89	...	E	2	b	"	29.92	759.9	86	...	E	2	c
Labuan,	"	29.82	757.4	87	...	...	...	...	"	29.90	759.4	86	...	...	...	...

On the 14th at 11.55—The Yangtze Valley depression has moved eastward to the Sea of Japan. Another depression lies to the south of Hokkaido.

Pressure has increased slightly along the south coast of China and over Indo-China and the Visayas. It is still highest in the neighbourhood of the Bonins.

Hongkong Rainfall for the 24 hours ending at 10 a.m. to-day, 0·00 inches.

FORECAST FOR THE 24 HOURS ENDING AT NOON TO-MORROW.

District.	Forecast.
1.—Hongkong and Neighbourhood,	S.W. or variable winds, light to moderate; fair at first, [some rain later.
2.—Formosa Channel,	The same as No. 1.
3.—South coast of China between Hongkong and Lamocks,	The same as No. 1.
4.—South coast of China between Hongkong and Hainan,	The same as No. 1.

T. F. CLAXTON, *Director.*

ROYAL OBSERVATORY, HONGKONG.
DAILY WEATHER REPORT.

Station.	14th May, 1914, P.M.								15th May, 1914, A.M.							
	Hour.	Barometer at Sea Level.		Temperature.	Humidity.	Wind.		Weather.	Hour.	Barometer at Sea Level.		Temperature.	Humidity.	Wind.		Weather.
		Inches.	Millrs.			Direction.	Force			Inches.	Millrs.			Direction.	Force.	
Wladivostock,	2	29.76	756.0	65	...	SSE	1	c	7	29.77	756.1	49	...	SSE	2	c
Nemuro,	,,	29.67	753.6	...	...	SSE	1	...	6	29.91	759.6	...	...	W	1	...
Hakodate,	,,	29.77	756.2	...	...	SSE	1	...	,,	29.93	760.2	...	...	...	0	...
Tokio,	,,	29.79	756.6	...	...	S	1	...	,,	29.83	757.6	...	...	NNW	1	...
Kochi,	,,	29.80	756.8	...	...	E	1	...	,,	29.74	755.3	...	...	...	0	...
Nagasaki,	,,	29.82	757.3	...	...	WSW	1	...	,,	29.78	756.3	...	...	WSW	1	...
Kagoshima,	,,	29.84	757.9	...	...	WSW	2	...	,,	29.80	756.9	...	...	WSW	1	...
Oshima,	,,	29.89	759.1	...	...	S	1	...	,,	29.91	759.6	...	...	SSW	1	...
Naha,	,,	29.95	760.7	...	...	S	2	...	,,	29.93	760.2	...	...	S	1	...
Ishigakijima,	,,	29.93	760.3	...	...	SSW	7	...	,,	29.91	759.8	...	...	S	5	...
Bonin Island,	,,	30.02	762.6	...	...	SSE	1	...	,,	30.08	764.1	...	...	...	0	...
Chefoo,	3	29.84	757.9	66	54	ENE	2	b	,,	...	...	...	...	...	...	...
Weihaiwei,	2	29.84	757.9	65	63	NNE	1	h	,,	29.82	757.4	59	59	SSW	1	c
Hankow,	3	29.93	760.2	66	95	NNE	2	or	,,	...	...	...	...	...	...	...
Ichang,	,,	...	...	...	...	...	...	...	,,	...	...	...	...	...	...	..
Kiukiang,	,,	...	...	...	...	...	...	...	,,	...	...	...	...	...	...	...
Changsha,	,,	...	...	...	...	...	...	...	,,	...	...	...	...	...	..	...
Shanghai,	,,	29.86	758.4	64	89	NNE	1	o	,,	29.85	758.2	60	...	NE	1	omd
Gutzlaff,	2	29.87	758.7	62	89	NNE	2	ov	,,	29.88	758.9	58	...	NNE	1	omd
Sharp Peak,	,,	29.78	756.4	81	...	S	5	b	7	29.83	757.7	75	...	E	2	f
Amoy,	3	29.78	756.4	88	66	SSE	4	b	6	29.79	756.6	78	91	...	0	b
Swatow,	,,	29.86	758.4	93	64	WSW	2	b	,,	...	...	...	...	...	...	...
Taihoku,	1	29.87	758.6	...	...	W	4	...	5	29.87	758.7	...	...	S	2	...
Taichu,	,,	29.89	759.3	...	...	W	4	...	,,	29.89	759.1	...	...	...	0	...
Tainan,	,,	29.93	760.2	...	...	W	6	...	,,	29.91	759.6	...	...	S	2	...
Koshun,	,,	29.91	759.8	...	...	W	4	...	,,	29.90	759.5	...	...	...	0	...
Pescadores,	,,	29.91	759.7	...	...	SW	4	...	,,	29.87	758.6	...	...	S	4	...
Canton,	3	29.84	757.9	89	69	S	2	c	6	29.86	758.4	78	95	S	1	c
Hongkong,	2	29.89	759.2	87	70	W	3	c	,,	29.87	758.7	80	83	SW	3	o
Gap Rock,	,,	29.85	758.2	...	...	S	1	b	,,	29.85	758.2	...	...	SW	2	c
Macao,	,,	29.88	759.0	88	...	SSW	3	c	,,	29.86	758.3	79	...	SSW	2	c
Wuchow,	3	...	...	...	...	...	...	...	9	...	...	...	...	...	...	...
Pakhoi,	,,	...	...	...	...	...	...	...	,,	...	...	...	...	...	...	...
Hoihow,	,,	...	...	...	...	...	...	...	,,	...	...	...	...	...	...	...
Phulien,	2	29.77	756.1	90	...	SSE	4	c	6	29.84	758.0	79	...	SSE	5	c
Tourane,	,,	29.83	757.8	88	...	SW	2	b	,,	29.86	758.3	86	...	SSW	2	b
Cape St. James,	,,	29.83	757.6	88	...	SE	2	b	,,	29.96	760.9	82	...	SW	2	o
Aparri,	,,	29.83	757.8	89	...	NE	2	b	,,	29.90	759.5	75	...	S	1	b
Manila,	,,	29.84	758.0	92	...	SE	3	o	,,	29.91	759.8	75	...	...	0	c
Legaspi,	,,	29.86	758.5	92	...	NNE	1	c	,,	29.91	759.8	81	...	...	0	b
Iloilo,	3	29.85	758.2	90	...	NE	1	b	9	29.99	761.7	86	...	NE	1	b
Bacolod,	,,	...	...	...	...	...	...	...	,,	...	...	...	...	...	...	...
Cebu,	,,	29.85	758.2	90	...	E	1	b	,,	29.93	760.2	86	...	N	1	b
Labuan,	,,	29.83	757.7	89	...	...	...	...	,,	29.92	759.9	86	...	...	...	...

On the 15th at 11.30—The depression is now crossing Japan. Another has formed over S.E. Mongolia.

Pressure is still highest in the neighbourhood of Japan. Changes in the south are small.

Hongkong Rainfall for the 24 hours ending at 10 a.m. to-day, 0·00 inches.

FORECAST FOR THE 24 HOURS ENDING AT NOON TO-MORROW.

District.	Forecast.
1.—Hongkong and Neighbourhood,	S.W. or variable winds, light to moderate; fair.
2.—Formosa Channel,	The same as No. 1.
3.—South coast of China between Hongkong and Lamocks,	The same as No. 1.
4.—South coast of China between Hongkong and Hainan,	The same as No. 1.

T. F. CLAXTON, *Director.*

ROYAL OBSERVATORY, HONGKONG.
DAILY WEATHER REPORT.

Station.	15th May, 1914, P.M.								16th May, 1914, A.M.							
	Hour.	Barometer at Sea Level.		Temperature.	Humidity.	Wind.		Weather.	Hour.	Barometer at Sea Level.		Temperature.	Humidity.	Wind.		Weather.
		Inches.	Millrs.			Direction.	Force			Inches.	Millrs.			Direction.	Force.	
Wladivostock,..	2	29.72	754.9	54	...	SSE	2	o	7	29.69	754.0	44	100	SE	2	f
Nemuro,.....	,,	29.91	759.6	...	...	SE	4	...	6	29.81	757.1	...	...	S	3	...
Hakodate, ...	,,	29.81	757.2	...	...	SSE	1	...	,,	29.81	757.2	...	...	ESE	1	...
Tokio, ...	,,	29.83	757.6	...	...	NNW	2	...	,,	29.81	757.1	...	...	N	1	...
Kochi, ...	,,	29.74	755.3	...	...	ESE	1	...	,,	29.74	755.3	...	...	...	0	...
Nagasaki,.....	,,	29.80	756.8	...	...	SW	1	...	,,	29.80	756.8	...	...	NNW	1	...
Kagoshima,.....	,,	29.82	757.4	...	...	W	1	...	,,	29.78	756.4	...	...	NW	1	...
Oshima, ...	,,	29.87	758.6	...	...	SW	2	...	,,	29.83	757.6	...	...	...	0	...
Naha,.....	,,	29.91	759.7	...	...	S	2	...	,,	29.91	759.7	...	...	S	1	...
Ishigakijima,...	,,	29.89	759.3	...	...	SSW	4	...	,,	29.88	758.8	...	...	SSW	4	...
Bonin Island,...	,,	30.02	762.6	...	...	SW	1	...	,,	30.06	763.6	...	...	SW	1	...
Chefoo, ...	3	...	...	...	...	...	...	...	,,	...	...	...	...	...	...	...
Weihaiwei, ...	2	29.78	756.4	76	38	N	3	bc	,,	29.74	755.4	60	71	SW	1	b
Hankow, ...	3	...	...	...	...	...	...	...	,,	...	...	...	...	...	...	...
Ichang, ...	,,	...	...	...	...	...	...	...	,,	...	...	...	...	...	...	..
Kiukiang, ...	,,	...	...	...	...	...	...	...	,,	...	...	...	...	...	...	...
Changsha, ...	,,	...	...	...	...	...	...	...	,,	...	...	...	...	...	..	...
Shanghai, ...	,,	29.85	758.2	67	84	...	0	om	,,	29.89	759.2	58	...	SSW	1	bm
Gutzlaff, ...	2	29.88	758.9	63	89		0	om	,,	29.90	759.4	60	...	W	1	cm
Sharp Peak, ...	,,	29.82	757.4	76	...	SSW	2	lt	7	29.89	759.2	71	...	ENE	3	o
Amoy, ...	3	29.76	755.9	88	59	WNW	4	lt	6	29.82	757.4	76	91	NW	2	or
Swatow,.....	,,	29.81	757.2	93	58	W	1	c	,,	...	...	...	...	...	...	...
Taihoku, ...	1	29.82	757.4	...	...	W	4	...	5	29.87	758.6	...	...	S	2	...
Taichu, ...	,,	29.87	758.6	...	...	SW	4	...	,,	29.88	759.0	...	...	...	0	...
Tainan, ...	,,	29.91	759.8	...	...	W	6	...	,,	29.89	759.2	...	...	NW	2	...
Koshun,.....	,,	29.89	759.3	...	...	W	6	...	,,	29.86	758.3	...	...	NW	4	...
Pescadores, ...	,,	29.88	759.0	...	...	SW	6	...	,,	29.85	758.2	...	...	SW	6	...
Canton, ...	3	29.85	758.2	83	75	N	2	o	6	29.82	757.4	75	95	SSE	1	o
Hongkong, ...	2	29.87	758.7	87	65	SW	3	o	,,	29.84	757.9	80	87	SSW	2	o
Gap Rock,.....	,,	29.85	758.2	...	...	SW	3	c	,,	29.92	759.9	...	...	SSW	3	c
Macao, ...	,,	29.87	758.6	88	...	SSW	2	c	,,	...	...	...	...	...	...	...
Wuchow, ...	3	29.85	758.2	76	95	E	1	or	9	...	...	...	...	...	...	...
Pakhoi, ...	,,	...	...	...	...	...	...	...	,,	...	...	...	...	...	...	...
Hoihow,.....	,,	...	...	...	...	...	...	...	,,	...	...	...	...	...	...	...
Phulien,.....	2	29.76	755.8	91	...	SSE	5	c	6	29.78	756.3	81	...	SE	4	c
Tourane, ...	,,	29.82	757.3	88	...	SSW	4	b	,,	29.76	756.0	84	...	SSW	2	b
Cape St. James,	,,	29.86	758.4	82	...	NW	2	c	,,	29.90	759.4	81	...	SW	2	c
Aparri, ...	,,	29.86	758.5	89	...	N	2	b	,,	29.89	759.1	79	...	S	1	b
Manila, ...	,,	29.84	758.0	92	...	SSE	2	c	,,	29.91	759.7	79	...	...	0	c
Legaspi,.....	,,	...	...	...	...	...	...	...	,,	29.91	759.7	82	...	E	1	d
Iloilo,.....	3	29.85	758.2	90	...	ENE	1	b	9	29.99	761.7	85	...	ENE	1	b
Bacolod,.....	,,	...	...	...	...	N	1	o	,,	...	...	...	...	N	1	c
Cebu, ...	,,	29.84	757.9	89	...	E	2	b	,,	29.93	760.2	84	...	...	0	...
Labuan, ...	,,	29.83	757.7	90	...	...	...	...	,,	29.93	760.2	84	...	...	...	...

On the 16th at 11.30—Depressions lie over Manchuria, S. Japan. and Indo-China.

Pressure has increased slightly along the coast of China, and decreased slightly over Formosa, the Loochoos, and Indo-China. It is still highest in the neighbourhood of the Bonins.

Hongkong Rainfall for the 24 hours ending at 10 a.m. to-day, 0·06 inches.

FORECAST FOR THE 24 HOURS ENDING AT NOON TO-MORROW.

District.	Forecast.
1.—Hongkong and Neighbourhood,.....	S. winds, light to squally, cloudy, some rain.
2.—Formosa Channel,.....	Variable winds, squally.
3.—South coast of China between Hongkong and Lamocks.	The same as No. 1.
4.—South coast of China between Hongkong and Hainan,..	S.E. winds, moderate.

T. F. CLAXTON, *Director.*

ROYAL OBSERVATORY, HONGKONG.
DAILY WEATHER REPORT.

Station.	16th May, 1914, P.M.								17th May, 1914, A.M.							
	Hour.	Barometer at Sea Level.		Temperature.	Humidity.	Wind.		Weather.	Hour.	Barometer at Sea Level.		Temperature.	Humidity.	Wind.		Weather.
		Inches.	Millrs.			Direction.	Force			Inches.	Millrs.			Direction.	Force.	
Wladivostock,..	2	...	...	...	...	...	...	...	7	...	...	...	...	...	...	...
Nemuro,.....	,,	29.75	755.6	...	...	SW	4	...	6	29.85	758.1	...	...	SSE	2	...
Hakodate, ...	,,	29.77	756.2	...	...	SSE	2	...	,,	29.89	759.2	...	...	...	0	...
Tokio, ...	,,	29.83	757.6	...	...	ENE	1	...	,,	29.97	761.1	...	...	E	1	...
Kochi, ...	,,	29.80	756.8	...	...	SE	1	...	,,	29.89	759.3	...	...	WSW	1	...
Nagasaki,.....	,,	29.82	757.3	...	...	SW	2	...	,,	29.95	760.8	...	...	...	0	...
Kagoshima,.....	,,	29.82	757.4	...	...	SW	4	...	,,	29.96	760.9	...	...	NNW	2	...
Oshima, ...	,,	29.89	759.1	...	...	N	1	...	,,	29.93	760.1	...	...	SSW	1	...
Naha,.....	,,	29.93	760.2	...	...	WSW	1	...	,,	29.91	759.7	...	...		0	...
Ishigakijima,...	,,	29.85	758.3	...	...	S	4	...	,,	29.89	759.3	...	...	SSE	2	...
Bonin Island,...	,,	30.02	762.6	...	...	S	1	...	,,	30.10	764.6	...	...	...	0	...
Chefoo, ...	3	...	...	...	...	...	...	...	,,	...	...	...	...	...	...	...
Weihaiwei, ...	2	29.72	754.9	71	62	SW	4	bq	,,	29.81	757.2	61	85	SW	6	bc
Hankow, ...	3	...	...	...	...	...	...	...	,,	...	...	...	...	...	...	...
Ichang, ...	,,	...	...	...	...	...	...	...	,,	...	...	...	...	...	...	...
Kiukiang, ...	,,	...	...	...	...	...	...	...	,,	...	...	...	...	...	...	...
Changsha, ...	,,	...	...	...	...	...	...	...	,,	...	...	...	...	...	..	...
Shanghai, ...	,,	29.86	758.4	75	77	E	1	c	,,	29.91	759.7	60	...	SE	2	b
Gutzlaff, ...	2	29.62	752.3	68	85	SSW	2	bem	,,	29.63	752.6	61	...	SSE	3	bm
Sharp Peak, ...	,,	29.90	759.4	73	...	E	2	o	7	29.84	757.9	71	...	N	1	f
Amoy, ...	3	29.83	757.7	77	91	SSE	4	or	6	29.87	758.7	74	90	NE	1	o
Swatow,.....	,,	29.90	759.4	75	100	E	1	or	,,	...	...	...	...	...	...	...
Taihoku, ...	1	29.85	758.2	...	...	N	4	...	5	29.91	759.7	...	...	...	0	...
Taichu, ...	,,	29.89	759.1	...	...	SW	4	...	,,	29.92	760.0	...	...	...	0	...
Tainan, ...	,,	29.90	759.4	...	...	W	6	...	,,	29.93	760.2	...	...	E	2	...
Koshun,.....	,,	29.87	758.6	...	...	W	6	...	,,	29.91	759.7	...	...	...	0	...
Pescadores, ...	,,	29.87	758.6	...	...	SW	6	...	,,	29.90	759.4	...	...	...	0	...
Canton, ...	3	29.84	757.9	74	95	NE	1	or	6	29.78	756.4	75	94	SE	1	or
Hongkong, ...	2	29.82	757.4	83	81	S	2	o	,,	29.79	756.6	79	89	SSE	4	orlt
Gap Rock,.....	,,	29.78	756.4	...	...	SW	3	o	,,	29.77	756.1	...	...	S	4	c
Macao, ...	,,	29.75	755.7	82	...	SSE	3	od	,,	29.78	756.4	79	...	SE	2	orlt
Wuchow, ...	3	..	...	...	...	...	...	...	9	...	...	...	...	...	...	...
Pakhoi, ...	,,	...	...	...	...	...	...	...	,,	...	...	...	...	...	...	...
Hoihow,.....	,,	...	...	...	...	...	...	...	,,	...	...	...	...	...	...	...
Phulien,.....	2	29.68	753.9	90	...	SSE	6	b	6	29.67	753.6	81	...	SE	2	b
Tourane, ...	,,	29.75	755.6	90	...	SSW	4	b	,,	...	...	...	...	...	...	...
Cape St. James,	,,	29.83	757.7	93	...	SE	1	c	,,	29.87	758.6	81	...	SW	2	c
Aparri, ...	,,	29.81	757.1	89	...	NE	2	b	,,	29.90	759.5	77	...	SW	1	b
Manila, ...	,,	29.83	757.6	92	...	W	1	o	,,	29.84	758.0	75	...	...	0	b
Legaspi,.....	,,	29.85	758.1	92	...	E	1	d	,,	29.91	759.7	77	...	...	0	b
Iloilo, ...	3	29.85	758.2	88	...	SW	1	b	9	29.99	761.7	85	...	SW	1	...
Bacolod,.....	,,	...	...	...	...	N	1	b	,,	...	...	...	...	...	...	...
Cebu, ...	,,	29.84	757.9	88	...	N	1	b	,,	29.92	759.9	88	...	S	1	b
Labuan, ...	,,	29.84	757.9	89	...	...	...	...	,,	...	...	...	...	...	...	...

On the 17th at 11.55 —A depression still lies over Manchuria.

The depression over Indo-China has deepened.

Pressure has increased slightly from the east coast of China to the Bonins, and moderately over Japan.

Hongkong Rainfall for the 24 hours ending at 10 a.m. to-day, 3.90 inches.

FORECAST FOR THE 24 HOURS ENDING AT NOON TO-MORROW.

District.	Forecast.
1.—Hongkong and Neighbourhood,.....	S. to S.E winds, moderate, squally; overcast, occasional [rain.
2.—Formosa Channel,.....	The same as No. 1.
3.—South coast of China between Hongkong and Lamocks,	The same as No. 1.
4.—South coast of China between Hongkong and Hainan,..	The same as No. 1.

T. F. CLAXTON, *Director.*

ROYAL OBSERVATORY, HONGKONG.
DAILY WEATHER REPORT.

Station.	17th May, 1914, P.M.								18th May, 1914, A.M.							
	Hour.	Barometer at Sea Level.		Temperature.	Humidity.	Wind.		Weather.	Hour.	Barometer at Sea Level.		Temperature.	Humidity.	Wind.		Weather.
		Inches.	Millrs.			Direction.	Force.			Inches.	Millrs.			Direction.	Force.	
Wladivostock,..	2	29.85	758.3	68	...	SW	2	c	7	29.99	761.8	46	...	SSE	3	o
Nemuro,.....	,,	29.79	756.6	...	...	SW	7	...	6	30.18	766.6	...	...	E	2	...
Hakodate, ...	,,	29.91	759.7	...	...	NW	1	...	,,	30.13	765.2	...	...	SE	1	...
Tokio, ...	,,	29.96	761.1	...	...	ESE	1	...	,,	30.10	764.6	...	...	NW	1	...
Kochi, ...	,,	29.93	760.3	...	...	SE	2	...	,,	30.09	764.3	...	...	WSW	1	...
Nagasaki,.....	,,	29.95	760.8	...	...	WSW	2	...	,,	30.01	762.3	...	...	SE	3	...
Kagoshima,.....	,,	29.94	760.4	...	...	W	1	...	,,	30.12	764.9	...	...	E	1	...
Oshima, ...	,,	29.96	761.1	...	...	NNE	1	...	,,	29.99	761.6	...	...	SSW	1	...
Naha,.....	,,	29.93	760.2	...	...	SSE	1	...	,,	29.97	761.2	...	...	SE	1	...
Ishigakijima,...	,,	29.93	760.3	...	...	S	2	...	,,	29.89	759.3	...	...	S	5	...
Bonin Island,...	,,	30.06	763.6	...	...	SSW	1	...	,,	30.12	765.1	...	...	SE	1	...
Chefoo, ...	3	...	...	...	...	...	...	...	,,	...	...	...	...	...	...	...
Weihaiwei, ...	2	29.81	757.2	78	70	SW	6	bc	,,	29.85	758.2	63	62	SSW	5	bcq
Hankow, ...	3	...	...	...	...	...	...	...	,,	...	...	...	...	...	...	...
Ichang, ...	,,	...	...	...	...	...	...	...	,,	...	...	...	...	...	...	...
Kiukiang, ...	,,	...	...	...	...	...	...	...	,,	...	...	...	...	...	...	...
Changsha, ...	,,	...	...	...	...	...	...	...	,,	...	...	...	...	...	..	...
Shanghai, ...	,,	29.85	758.2	78	61	SSE	3	b	,,	29.76	755.9	68	...	SSE	2	o
Gutzlaff, ...	2	29.63	752.6	66	79	SSE	6	bm	,,	29.50	749.3	63	...	SE	7	om
Sharp Peak, ...	,,	29.91	759.7	72	...	N	1	or	7	29.86	758.4	72	...	E	1	f
Amoy, ...	3	29.85	758.2	80	74	SE	1	o	6	29.78	756.4	75	90	NE	1	or
Swatow,.....	,,	29.86	758.4	76	100	ESE	1	or	,,	...	...	...	...	...	...	...
Taihoku, ...	1	29.88	759.0	...	...	E	2	...	5	29.86	758.3	...	...	...	0	...
Taichu, ...	,,	29.89	759.2	...	...	NW	2	...	,,	29.86	758.5	...	...	...	0	...
Tainan, ...	,,	29.91	759.7	...	...	SW	6	...	,,	29.88	758.8	...	...	SE	2	...
Koshun, ...	,,	29.90	759.5	...	...	W	2	...	,,	29.88	758.9	...	...	SE	4	...
Pescadores, ...	,,	29.90	759.5	...	...	SW	2	...	,,	29.84	757.9	...	...	S	6	...
Canton, ...	3	29.72	754.9	80	87	SE	2	o	6	29.74	755.4	78	91	SE	1	c
Hongkong, ...	2	29.80	756.9	76	92	SSW	2	or	,,	29.76	755.9	82	83	S	5	opq
Gap Rock,.....	,,	29.75	755.6	...	...	ESE	4	o	,,	29.77	756.1	...	...	SSW	5	o
Macao, ...	,,	29.76	755.8	77	...	SE	1	ort	,,	29.72	754.9	69	...	SSE	5	odqlt
Wuchow, ...	3	29.64	752.8	82	87	E	1	oc	9	...	...	...	...	...	...	...
Pakhoi, ...	,,	...	...	...	...	...	...	...	,,	...	...	...	...	...	...	...
Hoihow,.....	,,	29.61	752.1	95	74	S	3	b	,,	...	...	...	...	...	...	...
Phulien,.....	2	29.55	750.6	97	...	SSE	6	o	6	29.61	752.1	82	...	S	2	b
Tourane, ...	,,	...	...	...	...	...	...	...	,,	...	...	...	...	...	...	...
Cape St. James,	,,	29.79	756.7	90	...	S	2	c	,,	29.86	758.5	81	...	SW	2	c
Aparri, ...	,,	29.84	757.9	90	...	NE	2	o	,,	29.89	759.3	78	...	S	2	c
Manila, ...	,,	29.83	757.6	93	...	W	2	b	,,	29.90	759.5	78	...	E	1	c
Legaspi,.....	,,	29.85	758.2	90	...	E	1	b	,,	29.92	760.0	78	...	...	0	b
Iloilo,.....	3	29.85	758.2	86	...	W	1	c	9	29.99	761.7	85	...	W	1	c
Bacolod,.....	,,	...	...	...	...	N	1	c	,,	...	...	...	...	N	1	b
Cebu, ...	,,	29.85	758.2	89	...	W	1	c	,,	29.95	760.7	86	...	S	2	b
Labuan, ...	,,	...	...	...	...	...	...	...	,,	29.94	760.5	85	...	...	...	...

On the 18th at 10.45 —The depression over Indo-China has deepened and moved north-eastward.

Pressure has increased considerably over Japan, and decreased moderately to slightly from Shanghai to Haiphong. It is highest from the Bonins to N. Japan.

Hongkong Rainfall for the 24 hours ending at 10 a.m. to-day, 0.59 inches.

FORECAST FOR THE 24 HOURS ENDING AT NOON TO-MORROW.

District.	Forecast.
1.—Hongkong and Neighbourhood,.....	S. to S.W. winds, moderate, squally; overcast, some rain.
2.—Formosa Channel,.....	S. winds, strong.
3.—South coast of China between Hongkong and Lamocks,	The same as No. 1.
4.—South coast of China between Hongkong and Hainan,..	The same as No. 1.

T. F. CLAXTON, *Director.*

ROYAL OBSERVATORY, HONGKONG.
DAILY WEATHER REPORT.

Station.	18th May, 1914, P.M.								19th May, 1914, A.M.							
	Hour.	Barometer at Sea Level.		Temperature.	Humidity.	Wind.		Weather.	Hour.	Barometer at Sea Level.		Temperature.	Humidity.	Wind.		Weather.
		Inches.	Millrs.			Direction.	Force			Inches.	Millrs.			Direction.	Force.	
Wladivostock,	2	...	...	...	...	...	...	...	7	...	...	...	...	...	...	...
Nemuro,	,,	30.20	767.1	...	...	SE	3	...	6	30.08	764.1	...	...	SW	3	...
Hakodate,	,,	30.13	765.2	...	...	SE	4	...	,,	30.09	764.2	...	...	...	0	...
Tokio,	,,	30.12	765.1	...	...	ESE	1	...	,,	30.18	766.6	...	...	SW	1	...
Kochi,	,,	30.11	764.8	...	...	SE	1	...	,,	30.13	765.3	...	...	...	0	...
Nagasaki,	,,	30.03	762.8	...	...	S	4	...	,,	29.95	760.8	...	...	SE	5	...
Kagoshima,	,,	30.06	763.4	...	...	S	1	...	,,	30.02	762.4	...	...	ENE	1	...
Oshima,	,,	30.00	762.1	...	...	SSW	2	...	,,	29.97	761.1	...	...	SSW	1	...
Naha,	,,	29.97	761.2	...	...	SSE	2	...	,,	29.95	760.7	...	...	SE	1	...
Ishigakijima,	,,	29.91	759.8	...	...	S	4	...	,,	29.89	759.3	...	...	S	6	...
Bonin Island,	,,	30.12	765.1	...	...	...	0	...	,,	30.14	765.6	...	...	...	0	...
Chefoo,	3	...	...	...	...	...	...	...	,,	...	...	...	...	...	...	...
Weihaiwei,	2	29.78	756.4	69	52	S	5	cbq	,,	29.78	756.4	58	88	N	4	bc
Hankow,	3	...	...	...	...	...	...	...	,,	...	...	...	...	...	...	...
Ichang,	,,	...	...	...	...	...	...	...	,,	...	...	...	...	...	...	...
Kiukiang,	,,	...	...	...	...	...	...	...	,,	...	...	...	...	...	...	...
Changsha,	,,	...	...	...	...	...	...	...	,,	...	...	...	...	...	..	...
Shanghai,	,,	29.68	753.9	78	82	SSE	4	oq	,,	29.69	754.1	70	...	S	1	om
Gutzlaff,	2	29.44	747.8	66	95	SE	7	f	,,	29.39	746.5	66	...	S	5	cv
Sharp Peak,	,,	29.82	757.4	74	...	SSW	2	or	7	29.75	755.6	75	...	S	4	o
Amoy,	3	29.73	755.1	79	87	SSW	7	or	6	29.74	755.4	78	91	S	4	or
Swatow,	,,	29.75	755.6	80	91	SSW	2	or	,,	...	...	...	...	...	...	...
Taihoku,	1	29.86	758.4	...	...	E	2	...	5	29.82	757.3	...	...	...	0	...
Taichu,	,,	29.85	758.3	...	...	S	2	...	,,	29.84	757.9	...	...	...	0	...
Tainan,	,,	29.87	758.7	...	...	S	8	...	,,	29.87	758.6	...	...	S	4	...
Koshun,	,,	29.89	759.1	...	...	S	4	...	,,	29.87	758.6	...	...	S	2	...
Pescadores,	,,	29.83	757.8	...	...	S	8	...	,,	29.82	757.3	...	...	S	8	...
Canton,	3	29.67	753.6	88	73	SSW	2	o	6	29.72	754.9	81	91	S	1	o
Hongkong,	2	29.74	755.4	85	76	SW	3	oq	,,	29.73	755.1	82	85	SSW	4	opq
Gap Rock,	,,	29.70	754.4	...	...	SSW	5	c	,,	29.73	755.1	...	...	SSW	5	c
Macao,	,,	29.72	754.8	83	...	SSW	3	oq	,,	29.71	754.7	81	...	SSW	3	of
Wuchow,	3	29.58	751.3	90	66	S	2	c	9	...	...	...	...	...	...	...
Pakhoi,	,,	...	...	...	...	...	...	...	,,	...	...	...	...	...	...	...
Hoihow,	,,	29.52	749.8	98	72	N	2	c	,,	...	...	...	...	...	...	...
Phulien,	2	29.56	750.9	88	...	SW	3	b	6	29.62	752.2	82	...	S	3	c
Tourane,	,,	29.65	753.0	97	...	S	5	c	,,	29.69	754.1	88	...	SSW	5	b
Cape St. James,	,,	29.76	755.9	91	...	SSW	2	c	,,	29.85	758.2	81	...	W	2	o
Aparri,	,,	29.83	757.8	93	...	NE	2	...	,,	29.87	758.7	78	...	S	1	b
Manila,	,,	29.83	757.8	93	...	WSW	1	c	,,	29.91	759.6	74	...	...	0	c
Legaspi,	,,	29.86	758.4	93	...	ENE	1	b	,,	29.92	759.9	74	...	...	0	b
Iloilo,	3	29.85	758.2	86	...	W	1	c	9	29.95	760.7	85	...	NE	2	b
Bacolod,	,,	...	...	...	...	N	1	o	,,	...	...	...	...	N	1	c
Cebu,	,,	29.84	757.9	89	...	E	1	c	,,	29.95	760.7	86	...	S	1	c
Labuan,	,,	29.84	757.9	90	...	...	...	...	,,	...	...	...	...	...	...	...

On the 19th at 10.35.—The depression has spread north-eastward and now covers China.

Pressure has decreased slightly along the coast from Wei Hai Wei to Hongkong, and is nearly stationary in the South. It is highest from N. Japan to the Bonins.

Hongkong Rainfall for the 24 hours ending at 10 a.m. to-day, 0.05 inches.

FORECAST FOR THE 24 HOURS ENDING AT NOON TO-MORROW.

District.	Forecast.
1.—Hongkong and Neighbourhood,	S. to S.W. winds, moderate, squally; overcast, some rain.
2.—Formosa Channel,	S. winds, strong.
3.—South coast of China between Hongkong and Lamocks,	The same as No. 1.
4.—South coast of China between Hongkong and Hainan,	The same as No. 1.

T. F. CLAXTON, *Director.*

ROYAL OBSERVATORY, HONGKONG.
DAILY WEATHER REPORT.

Station.	19th May, 1914, P.M.								20th May, 1914, A.M.							
	Hour.	Barometer at Sea Level.		Temperature.	Humidity.	Wind.		Weather.	Hour.	Barometer at Sea Level.		Temperature.	Humidity.	Wind.		Weather.
		Inches.	Millrs.			Direction.	Force			Inches.	Millrs.			Direction.	Force.	
Wladivostock,..	2	29.66	753.4	55	...	...	0	0	7	29.75	755.5	47	100	...	0	b
Nemuro,.....	,,	29.93	760.1	...	...	SSW	4	...	6	29.65	753.1	...	...	SSW	6	...
Hakodate, ...	,,	29.91	759.7	...	...	SE	2	...	,,	...	...	...	...	WSW	2	...
Tokio, ...	,,	30.04	763.1	...	...	SSW	4	...	,,	29.81	757.1	...	...	SW	3	...
Kochi, ...	,,	30.03	762.8	...	...	...	0	...	,,	29.70	754.3	...	...	SW	1	...
Nagasaki,.....	,,	29.85	758.3	...	...	S	6	...	,,	29.74	755.3	...	...	SW	7	...
Kagoshima,.....	,,	29.92	759.9	...	...	SSW	3	...	,,	29.82	757.4	...	...	SW	2	...
Oshima, ...	,,	29.94	760.6	...	...	S	4	...	,,	29.89	759.1	...	...	SSW	1	...
Naha,.....	,,	29.91	759.7	...	...	S	2	...	,,	29.89	759.2	...	...	SE	1	...
Ishigakijima,...	,,	29.87	758.8	...	...	S	4	...	,,	29.88	758.8	...	...	S	5	...
Bonin Island,...	,,	30.06	763.6	...	...	E	1	...	,,	30.06	763.6	...	...	...	0	...
Chefoo, ...	3	...	...	...	...	...	...	...	,,	...	...	...	...	...	...	...
Weihaiwei, ...	2	29.83	757.7	63	72	N	7	c	,,	29.83	757.7	61	60	N	6	cb
Hankow, ...	3	...	...	...	...	...	...	...	,,	...	...	...	...	...	...	...
Ichang, ...	,,	...	...	...	...	...	...	...	,,	...	...	...	...	...	...	...
Kiukiang, ...	,,	...	...	...	...	...	...	...	,,	...	...	...	...	...	...	...
Changsha, ...	,,	...	...	...	...	...	...	...	,,	...	...	...	...	...	..	...
Shanghai, ...	,,	29.71	754.6	71	90	N	3	om	,,	29.80	756.9	57	...	N	2	od
Gutzlaff, ...	2	29.41	747.0	76	86	NW	2	cv	,,	29.46	748.3	59	...	ENE	6	omr
Sharp Peak, ...	,,	29.77	756.1	75	...	SSW	4	or	7	29.72	754.9	78	...	SSW	2	or
Amoy, ...	3	29.74	755.4	79	91	SSW	7	or	6	29.75	755.6	79	91	S	4	o
Swatow,.....	,,	29.72	754.9	78	100	S	4	or	,,	...	...	...	...	...	...	...
Taihoku, ...	1	29.82	757.3	...	...	...	0	...	5	29.79	756.7	...	...	...	0	...
Taichu, ...	,,	29.83	757.6	...	...	W	6	...	,,	29.79	756.6	...	...	...	0	...
Tainan, ...	,,	29.89	759.3	...	...	S	6	...	,,	29.86	758.4	...	...	SE	2	...
Koshun,.....	,,	29.88	758.9	...	...	W	6	...	,,	29.85	758.1	...	...	...	0	...
Pescadores, ...	,,	29.85	758.2	...	...	S	6	...	,,	29.81	757.2	...	...	S	6	...
Canton, ...	3	29.68	753.9	88	76	S	1	c	6	29.76	755.9	80	96	S	1	o
Hongkong, ...	2	29.76	755.9	83	85	SW	3	oq	,,	29.78	756.4	83	85	S	2	o
Gap Rock,.....	,,	29.73	755.1	...	...	S	4	c	,,	29.77	756.1	...	...	SW	2	o
Macao, ...	,,	29.73	755.1	85	...	SW	2	o	,,	29.76	755.8	82	...	SW	2	c
Wuchow, ...	3	...	...	...	...	...	...	...	9	...	...	...	...	...	...	...
Pakhoi, ...	,,	...	...	...	...	...	...	...	,,	...	...	...	...	...	...	...
Hoihow,.....	,,	...	...	...	...	...	...	...	,,	...	...	...	...	...	...	...
Phulien,.....	2	29.55	750.5	86	...	SW	3	b	6	29.65	753.1	82	...	SSE	3	b
Tourane, ...	,,	29.64	752.8	97	...	SSW	2	b	,,	29.69	754.2	88	...	...	0	b
Cape St. James,	,,	29.75	755.7	90	...	WSW	2	c	,,	29.81	757.1	81	...	SW	5	c
Aparri, ...	,,	29.80	756.9	90	...	NE	2	b	,,	29.87	758.7	78	...	S	1	b
Manila, ...	,,	29.82	757.4	93	...	WSW	1	c	,,	29.88	758.8	78	...	...	0	b
Legaspi,.....	,,	29.82	757.5	93	...	ENE	2	b	,,	29.89	759.1	78	...	...	0	b
Iloilo,.....	3	29.85	758.2	88	...	W	1	b	9	29.95	760.7	85	...	S	1	b
Bacolod,.....	,,	...	...	...	...	N	1	o	,,	...	...	...	...	N	1	b
Cebu, ...	,,	29.82	757.4	88	...	E	1	c	,,	29.92	759.9	86	...	...	0	c
Labuan, ...	,,	29.83	757.7	90	...	...	...	...	,,	29.93	760.2	86	...	...	...	...

On the 20th at 11.30—A depresssion lies over Hokkaido. The Chinese depression has moved eastward. It is now central between Korea and S.W. Japan. A depression remains over Tongking.

Pressure is nearly stationary over Annam and N. Luzon. It has increased slightly along the S. coast of China, and decreased slightly over the Visayas.

Hongkong Rainfall for the 24 hours ending at 10 a.m. to-day, 0.07 inches.

FORECAST FOR THE 24 HOURS ENDING AT NOON TO-MORROW.

District.	Forecast.
1.—Hongkong and Neighbourhood,.....	S. winds, light to moderate; fair.
2.—Formosa Channel,.....	S. or variable winds, squally.
3.—South coast of China between Hongkong and Lamocks,	The same as No. 1.
4.—South coast of China between Hongkong and Hainan,..	The same as No. 1.

T. F. CLAXTON, *Director.*

ROYAL OBSERVATORY, HONGKONG.
DAILY WEATHER REPORT.

Station.	20th May, 1914, P.M.								21st May, 1914, A.M.							
	Hours.	Barometer at Sea Level.		Temperature.	Humidity.	Wind.		Weather.	Hour.	Barometer at Sea Level.		Temperature.	Humidity.	Wind.		Weather.
		Inches.	Millrs			Direction.	Force.			Inches.	Millrs.			Direction.	Force.	
Wladivostock, .	2	29.64	752.8	70	...	S	2	c	7	29.73	755.0	56	...	W	2	b
Nemuro, ...	„	29.63	752.6	...	...	SSE	1	...	6	29.57	751.1	...	...	SW	1	...
Hakodate, ...	„	29.65	753.2	...	...	ESE	1	...	„	29.65	753.2	...	...	...	0	...
Tokio, ...	„	29.63	752.6	...	...	SW	4	...	„	29.67	753.6	...	...	ENE	2	...
Kochi, ...	„	29.68	753.8	...	...	SW	1	...	„	29.70	754.3	...	...	SW	1	...
Nagasaki, ...	„	29.65	752.3	...	...	SW	1	...	„	29.80	756.8	...	...	N	3	...
Kagosgima, ...	„	29.76	755.9	...	...	SW	2	...	„	29.72	754.9	...	...	NW	2	...
Oshima, ...	„	29.83	757.6	...	...	SSW	2	...	„	29.81	757.1	...	...	NE	1	...
Naha, ...	„	29.87	758.7	...	...	S	3	...	„	29.87	758.7	...	...	WNW	2	...
Ishigakijima, ...	„	29.85	758.3	...	...	SSW	6	...	„	29.89	759.3	...	...	NNW	1	...
Bonin Island, .	„	29.98	761.6	...	...	SSE	1	...	„	29.99	761.6	...	...	...	0	...
Chefoo, ...	3	...	...	...	...	...	...	...	„	...	...	...	...	...	...	...
Weihaiwei, ...	2	29.85	758.2	69	56	NNW	3	bq	„	29.97	761.2	64	68	NNE	2	b
Hankow, ...	3	...	...	...	...	...	...	...	„	...	...	...	...	...	...	...
Ichang, ...	„	...	...	...	...	...	...	...	„	...	...	...	...	...	...	...
Kiukiang, ...	„	...	...	...	...	...	...	...	„	...	...	...	...	...	...	...
Changsha, ...	„	...	...	...	...	...	...	...	„	...	...	...	...	...	...	...
Shanghai, ...	„	29.88	758.9	61	89	NNW	2	ord	„	30.01	762.2	59	...	NW	1	o
Gutzlaff, ...	2	29.55	750.5	59	94	N	7	omd	„	29.70	754.4	61	...	NNW	4	ov
Sharp Peak, ...	„	29.73	755.1	83	...	S	4	o	7	29.96	761.0	71	...	ENE	4	or
Amoy, ...	3	29.74	755.4	83	87	S	4	c	6	29.86	758.4	72	90	NE	5	o
Swatow, ...	„	29.80	756.9	85	96	SSW	2	c	„	...	...	...	...	...	...	...
Taihoku, ...	1	29.78	756.4	...	...	NW	2	...	5	29.92	759.9	...	...	E	6	...
Taichu, ...	„	29.84	757.9	...	...	W	4	...	„	29.88	759.0	...	...	...	0	...
Tainan, ...	„	29.88	759.0	...	...	SW	6	...	„	29.88	758.9	...	...	...	0	...
Koshun, ...	„	29.87	758.6	...	...	W	6	...	„	29.85	758.2	...	..	N	4	...
Pescadores, ...	„	29.85	758.1	...	...	SW	8	...	„	29.87	758.7	...	...	SW	4	...
Canton, ...	3	29.76	755.9	91	74	S	2	c	6	29.85	758.2	79	95	N	1	o
Hongkong, ...	2	29.80	756.9	86	74	SW	2	op	„	29.86	758.4	82	84	...	0	o
Gap Rock, ...	„	29.78	756.4	...	...	S	3	c	„	29.84	757.9	...	...	S	2	c
Macao, ...	„	29.80	756.9	89	...	SW	2	c	„	29.84	757.8	81	...	SW	2	c
Wuchow, ...	3	29.70	754.4	88	76	E	2	c	9	...	...	...	...	...	...	...
Pakhoi, ...	„	...	...	...	...	...	...	...	„	...	...	...	...	...	...	...
Hoihow, ...	„	...	...	...	...	...	...	...	„	...	...	...	...	...	...	...
Phulien, ...	2	29.65	753.3	93	...	SE	6	b	6	29.80	757.0	82	...	ESE	4	c
Tourane, ...	„	29.69	754.2	91	...	SSW	2	c	„	29.75	755.6	86	...	SSW	2	b
Cape St. James,	„	29.76	755.8	88	...	SW	5	o	„	29.82	757.5	81	...	WSW	4	c
Aparri, ...	„	29.80	757.0	90	...	NE	2	b	„	29.89	759.3	78	...	SW	1	b
Manila, ...	„	29.81	757.1	93	...	NNE	1	c	„	29.91	759.6	78	...	...	0	o
Legaspi, ...	„	29.83	757.7	93	...	E	1	b	„	29.90	759.4	74	...	NNW	1	b
Iloilo, ...	3	29.85	758.2	87	...	W	1	b	9	29.99	761.7	83	...	E	1	c
Bacolod, ...	„	...	...	...	...	N	2	o	„	...	...	..	...	N	1	c
Cebu, ...	„	29.83	757.7	88	...	..	0	o	„	29.94	760.5	85	...	S	2	c
Labuan, ...	„	29.84	757.9	89	...	...	...	...	„	29.98	761.5	80	...	...	...	o

On the 21st at 10.55—Pressure has increased considerably over N. China, which is now covered by an anticyclone.

The two northern depresssions have merged into one depression, central to the north of Hokkaido.

The southern depression has partially filled up. It is now central over mid Annam.

Hongkong Rainfall for the 24 hours ending at 10 a.m. to-day, 0.00 inches.

FORECAST FOR THE 24 HOURS ENDING AT NOON TO-MORROW.

District.	Forecast.
1.—Hongkong and Neighbourhood, ...	S. to E. winds, light to moderate; fair at first, cooler with rain later.
2.—Formosa Channel, ...	Variable winds, freshening from N.E.
3.—South coast of China between Hongkong and Lamocks.	The same as No. 1.
4.—South coast of China between Hongkong and Hainan,..	E. winds, moderate.

T. F. CLAXTON, *Director.*

ROYAL OBSERVATORY, HONGKONG.
DAILY WEATHER REPORT.

Station.	21st May, 1914, P.M.								22nd May, 1914, A.M.							
	Hours.	Barometer at Sea Level.		Temperature.	Humidity.	Wind.		Weather.	Hour.	Barometer at Sea Level.		Temperature.	Humidity.	Wind.		Weather.
		Inches.	Millrs			Direction.	Force.			Inches.	Millrs.			Direction.	Force.	
Wladivostock,	2	...	...	...	...	...	...	...	7	...	...	...	...	...	...	...
Nemuro,	"	...	..	...	...	...	...	...	6	29.71	754.6	...	...	S	2	...
Hakodate,	"	29.63	752.7	...	...	...	0	...	"	29.87	758.7	...	...	W	2	...
Tokio,	"	29.71	754.6	...	...	NE	1	...	"	30.06	763.6	...	...	NNW	2	...
Kochi,	"	29.74	755.3	...	...	N	2	...	"	30.11	764.8	...	...	SW	1	...
Nagasaki,	"	29.85	758.3	...	...	NNW	4	...	"	30.13	765.3	...	...	...	0	...
Kagosgima,	"	29.82	757.4	...	...	NW	1	...	"	...	...	...	...	N	1	...
Oshima,	"	29.91	759.6	...	...	NNE	4	...	"	...	...	...	...	NE	1	...
Naha,	"	29.93	760.2	...	...	NNW	2	...	"	...	...	...	...	ENE	1	...
Ishigakijima,	"	29.95	760.8	...	...	NE	4	...	"	30.01	762.3	...	...	NE	2	...
Bonin Island,	"	29.93	760.1	...	...	SSW	1	...	"	29.99	761.6	...	...	SW	1	...
Chefoo,	3	...	...	...	...	...	...	...	"	...	...	...	...	...	...	...
Weihaiwei,	2	30.04	763.0	69	56	NE	2	b	"	30.00	762.0	64	48	SW	6	bc
Hankow,	3	...	...	...	...	...	...	...	"	...	...	...	...	...	...	...
Ichang,	"	...	...	...	...	...	...	...	"	...	...	...	...	...	...	...
Kiukiang,	"	...	...	...	...	...	...	...	"	...	...	...	...	...	...	...
Changsha,	"	...	...	...	...	...	...	...	"	...	...	...	...	...	...	...
Shanghai,	"	30.05	763.2	78	39	NE	2	bc	"	30.12	765.0	61	...	E	2	c
Gutzlaff,	2	29.76	755.9	67	69	N	3	cv	"	29.83	757.7	62	...	E	3	cv
Sharp Peak,	"	30.01	762.2	72	...	E	4	o	7	30.14	765.5	68	...	N	2	o
Amoy,	3	29.92	759.9	75	81	ENE	2	c	6	30.02	762.5	69	80	...	0	c
Swatow,	"	...	...	...	...	...	...	...	"	...	...	...	...	...	...	...
Taihoku,	1	30.00	761.9	...	...	E	6	...	5	30.04	762.9	...	...	E	6	...
Taichu,	"	29.92	760.0	...	...	N	4	...	"	30.01	762.1	...	...	...	0	...
Tainan,	"	29.93	760.2	...	...	NE	2	...	"	30.01	762.3	...	...	N	2	...
Koshun,	"	29.91	759.7	...	...	E	4	...	"	30.01	762.2	...	...	E	8	...
Pescadores,	"	29.93	760.3	...	...	NE	8	...	"	30.01	762.2	...	...	...	...	...
Canton,	3	29.89	759.2	86	72	NW	2	b	6	29.96	761.0	76	95	...	0	o
Hongkong,	2	29.87	758.7	90	69	W	2	b	"	29.97	761.2	77	89	E	5	o
Gap Rock,	"	29.84	757.9	...	...	S	3	b	"	29.92	759.9	...	...	E	3	or
Macao,	"	29.87	758.8	90	...	SE	2	ct	"	29.93	760.2	78	...	E	2	ot
Wuchow,	3	29.92	759.9	81	71	NE	1	c	9	...	...	...	...	...	...	...
Pakhoi,	"	...	...	...	...	...	...	...	"	...	...	...	...	...	...	...
Hoihow,	"	...	...	...	...	...	...	...	"	...	...	...	...	...	...	...
Phulien,	2	29.79	756.7	95	...	SSE	4	b	6	29.91	759.7	82	...	SE	4	c
Tourane,	"	29.76	756.0	90	...	SSW	2	c	"	29.87	758.7	81	...	SSE	4	dh
Cape St. James,	"	29.78	756.5	90	...	S	2	c	"	29.89	759.2	79	...	SSW	2	o
Aparri,	"	29.87	758.7	90	...	NE	2	b	"	29.96	761.0	78	...	SW	1	c
Manila,	"	29.87	758.6	93	...	NW	1	c	"	29.97	761.1	74	...	...	0	c
Legaspi,	"	29.87	758.6	93	...	ENE	1	b	"	29.97	761.2	78	...	..	0	b
Iloilo,	3	29.93	760.2	86	...	W	1	b	9	...	...	..	...	...	...	...
Bacolod,	"	...	...	...	...	N	2	o	"	...	...	..	...	...	...	...
Cebu,	"	29.86	758.4	88	...	S	2	b	"	...	...	...	...	...	...	...
Labuan,	"	29.85	758.2	86	...	...	...	...	"	29.94	760.5	84	...	...	...	...

On the 22nd at 18.45—The anticyclone has moved eastward. It is now central to the south of Korea.

A depresssion is still shown to the north of Hokkaido.

Pressure has increased considerably over Japan, moderately along the coast from Shanghai to Tourane, and slightly over the Philippines.

Hongkong Rainfall for the 24 hours ending at 10 a.m. to-day, 0·63 inches.

FORECAST FOR THE 24 HOURS ENDING AT NOON TO-MORROW.

District.	Forecast.
1.—Hongkong and Neighbourhood,	E. to S.E. winds, moderate; cloudy.
2.—Formosa Channel,	S. winds, fresh.
3.—South coast of China between Hongkong and Lamocks,	The same as No. 1.
4.—South coast of China between Hongkong and Hainan,	The same as No. 1.

T. F. CLAXTON, *Director.*

ROYAL OBSERVATORY, HONGKONG.
DAILY WEATHER REPORT.

Station.	22nd May, 1914, P.M.								23rd May, 1914, A.M.							
	Hour.	Barometer at Sea Level.		Temperature.	Humidity.	Wind.		Weather.	Hour.	Barometer at Sea Level.		Temperature.	Humidity.	Wind.		Weather.
		Inches.	Millrs.			Direction.	Force.			Inches.	Millrs.			Direction.	Force.	
Wladivostock,	2	29.86	758.4	51	...	ESE	3	o	7	29.73	755.0	50	...	...	o	o
Nemuro,	,,	29.79	756.6	...	...	SSW	1	...	6	29.89	759.1	...	...	SW	3	...
Hakodate,	,,	29.89	759.2	...	...	SW	6	...	,,	29.93	760.2	...	...	SW	6	...
Tokio,	,,	30.10	764.6	...	...	SE	1	...	,,	30.20	767.1	...	...	SW	2	...
Kochi,	,,	30.15	765.8	...	...	SW	1	...	,,	30.17	766.3	...	...	...	1	...
Nagasaki,	,,	30.13	765.3	...	...	WSW	4	...	,,	30.11	764.8	...	...	SE	2	...
Kagoshima,	,,	30.11	764.9	...	...	ESE	1	...	,,	30.12	764.9	...	...	NE	2	...
Oshima,	,,	30.06	763.6	...	...	ESE	2	...	,,	30.04	763.1	...	...	...	o	...
Naha,	,,	30.05	763.2	...	...	ENE	3	...	,,	29.99	761.7	...	...	E	1	...
Ishigakijima,	,,	30.03	762.8	...	...	E	5	...	,,	29.99	761.8	...	...	NE	1	...
Bonin Island,	,,	29.98	761.6	...	...	WSW	1	...	,,	30.10	764.6	...	...	E	1	...
Chefoo,	3	...	...	...	...	...	...	...	,,	...	...	...	...	...	...	...
Weihaiwei,	2	29.94	760.5	76	27	SW	7	bc	,,	29.92	759.9	63	72	NNE	3	bc
Hankow,	3	...	...	...	...	...	...	...	,,	...	...	...	...	...	...	...
Ichang,	,,	...	...	...	...	...	...	...	,,	...	...	...	...	...	...	...
Kiukiang,	,,	...	...	...	...	...	...	...	,,	...	...	...	...	...	...	...
Changsha,	,,	...	...	...	...	...	...	...	,,	...	...	...	...	...	..	...
Shanghai,	,,	30.07	763.8	70	61	SE	2	o	,,	29.91	759.7	61	...	S	1	or
Gutzlaff,	2	29.79	756.6	65	73	SE	4	ov	,,	29.62	752.3	64	...	S	3	om
Sharp Peak,	,,	30.08	764.0	73	...	E	2	o	7	29.98	761.5	72	...	...	o	b
Amoy,	3	29.98	761.5	81	67	E	2	b	6	29.96	761.0	73	81	SE	2	c
Swatow,	,,	...	...	...	...	...	...	...	,,	29.97	761.2	75	86	NE	1	c
Taihoku,	1	30.02	762.4	...	...	E	8	...	5	29.97	761.3	...	...	...	o	...
Taichu,	,,	29.96	761.0	...	...	NW	2	...	,,	29.98	761.4	...	...	...	o	...
Tainan,	,,	30.00	762.0	...	...	W	6	...	,,	29.99	761.8	...	...	NE	2	...
Koshun,	,,	29.98	761.6	...	...	NE	8	...	,,	29.97	761.2	...	...	...	o	...
Pescadores,	,,	30.00	762.1	...	...	N	8	...	,,	29.98	761.5	...	...	N	4	...
Canton,	3	29.98	761.5	84	79	NNE	1	c	6	29.98	761.5	76	91	SSE	2	o
Hongkong,	2	29.99	761.7	78	81	E	5	c	,,	29.99	761.7	78	83	E	3	o
Gap Rock,	,,	29.95	760.7	...	...	E	4	o	,,	29.98	761.5	...	...	E	3	o
Macao,	,,	29.98	761.5	79	...	E	2	o	,,	29.95	760.7	78	...	E	2	c
Wuchow,	3	...	...	...	...	...	...	...	9	...	...	...	...	...	...	...
Pakhoi,	,,	...	...	...	...	...	...	...	,,	...	...	...	...	...	...	...
Hoihow,	,,	...	...	...	...	...	...	...	,,	...	...	...	...	...	...	...
Phulien,	2	29.89	759.2	91	...	SSE	5	c	6	29.95	76.07	79	...	...	o	lt
Tourane,	,,	29.85	758.2	86	...	SSE	2	o	,,	29.89	759.1	81	...	SSE	2	c
Cape St. James,	,,	29.83	757.6	81	...	SSW	2	o	,,	29.92	760.0	77	...	WSW	2	o
Aparri,	,,	29.90	759.4	90	...	NE	2	c	,,	29.93	760.2	77	...	...	o	b
Manila,	,,	29.88	758.9	93	...	W	1	c	,,	29.95	760.8	75	...	...	o	b
Legaspi,	,,	29.90	759.4	93	...	ENE	1	b	,,	29.94	760.4	75	...	...	o	b
Iloilo,	3	29.93	760.2	88	...	W	1	c	9	29.99	761.7	85	...	NE	1	b
Bacolod,	,,	...	...	...	...	...	...	...	,,	...	...	...	...	N	1	c
Cebu,	,,	29.87	758.7	88	...	E	1	c	,,	29.96	761.0	87	...	S	1	b
Labuan,	,,	29.88	758.9	90	...	...	...	...	,,	29.96	761.0	87	...	...	...	...

On the 23rd at 11.00—The anticyclone is now central between the Bonins and Japan.

Pressure has decreased considerably in the neighbourhood of Shanghai and moderately along the south-east coast of China. It is nearly stationary over the Philippines and Indo-China.

Hongkong Rainfall for the 24 hours ending at 10 a.m. to-day, 0·00 inches.

FORECAST FOR THE 24 HOURS ENDING AT NOON TO-MORROW.

District.	Forecast.
1.—Hongkong and Neighbourhood,	E. or var iable winds, moderate to light; fair.
2.—Formosa Channel,	S. winds, fresh.
3.—South coast of China between Hongkong and Lamocks,	The same as No. 1.
4.—South coast of China between Hongkong and Hainan,	S.E. winds, moderate.

T. F. CLAXTON, *Director.*

ROYAL OBSERVATORY, HONGKONG.
DAILY WEATHER REPORT.

Station.	23rd May, 1914, P.M.								24th May, 1914, A.M.							
	Hour.	Barometer at Sea Level.		Temperature.	Humidity.	Wind.		Weather.	Hour.	Barometer at Sea Level.		Temperature.	Humidity.	Wind.		Weather.
		Inches.	Millrs.			Direction.	Force			Inches.	Millrs.			Direction.	Force.	
Wladivostock,..	2	...	...	...	...	...	...	...	7	...	...	...	...	...	...	...
Nemuro,.....	,,	29.81	757.1	...	...	S	5	...	6	29.69	754.1	...	...	S	5	...
Hakodate, ...	,,	29.79	756.7	...	...	SW	9	...	,,	29.75	755.7	...	...	W	4	...
Tokio, ...	,,	30.08	764.1	...	...	SSW	4	...	,,	29.83	757.6	...	...	SW	1	...
Kochi, ...	,,	30.03	762.8	...	...	ESE	1	...	,,	29.82	757.3	...	...	...	0	...
Nagasaki,.....	,,	29.95	760.8	...	...	SSW	2	...	,,	29.86	758.3	...	...	N	1	...
Kagoshima,.....	,,	30.00	761.9	...	...	SSW	3	...	,,	29.86	758.4	...	...	...	0	...
Oshima, ...	,,	...	...	...	...	...	...	...	,,	29.89	759.1	...	...	SSW	1	...
Naha,.....	,,	29.95	760.7	...	...	E	1	...	,,	29.89	759.2	...	...	...	0	...
Ishigakijima,...	,,	29.93	760.3	...	...	SW	1	...	,,	29.89	759.3	...	...	...	0	...
Bonin Island,...	,,	30.04	763.1	...	...	ESE	1	...	,,	29.97	761.1	...	...	SSE	1	...
Chefoo, ...	3	...	...	...	...	...	...	...	,,	...	...	...	...	...	...	...
Weihaiwei, ...	2	29.98	761.5	68	60	N	5	bc	,,	30.02	762.5	66	68	W	6	b
Hankow, ...	3	...	...	...	...	...	...	...	,,	...	...	...	...	...	...	...
Ichang, ...	,,	...	...	...	...	...	...	...	,,	...	...	...	...	...	...	...
Kiukiang, ...	,,	...	...	...	...	...	...	...	,,	...	...	...	...	...	...	...
Changsha, ...	,,	...	...	...	...	...	...	...	,,	...	...	...	...	...	..	...
Shanghai, ...	,,	29.86	758.4	75	81	WNW	1	om	,,	30.09	764.3	59	...	N	2	b
Gutzlaff, ...	2	29.62	752.3	66	95	WSW	1	om	,,	29.76	755.9	60	...	N	4	cv
Sharp Peak, ...	,,	29.89	759.2	78	...	ESE	2	b	7	30.01	762.2	73	...	E	2	o
Amoy, ...	3	29.84	757.9	84	72	SSE	4	b	6	29.86	758.4	76	91	NE	2	o
Swatow,.....	,,	29.92	759.9	84	64	SW	1	b	,,	...	...	...	...	...	...	...
Taihoku, ...	1	29.92	760.0	...	...	NW	2	...	5	29.93	760.1	...	...	E	2	...
Taichu, ...	,,	29.93	760.2	...	...	W	2	...	,,	29.93	760.1	...	...	N	2	...
Tainan, ...	,,	29.94	760.6	...	...	W	6	...	,,	29.92	759.9	...	...	...	0	...
Koshun,.....	,,	29.93	760.1	...	...	SW	4	...	,,	29.90	759.4	...	...	N	2	...
Pescadores, ...	,,	29.95	760.8	...	...	NW	4	...	,,	29.90	759.5	...	...	...	0	...
Canton, ...	3	29.93	760.2	89	69	NNE	2	b	6	29.92	759.9	77	95	E	2	b
Hongkong, ...	2	29.94	760.5	82	77	E	3	b	,,	29.91	759.7	78	90	...	0	b
Gap Rock,.....	,,	29.92	759.9	...	...	E	4	b	,,	29.90	759.4	...	...	...	0	b
Macao, ...	,,	29.94	760.5	84	...	E	2	c	,,	29.89	759.3	78	...	NNW	1	cf
Wuchow, ...	3	29.91	759.7	82	75	E	3	c	9	...	...	...	...	...	...	...
Pakhoi, ...	,,	...	...	...	...	...	...	...	,,	...	...	...	...	...	...	...
Hoihow,.....	,,	...	...	...	...	...	...	...	,,	...	...	...	...	...	...	...
Phulien,.....	2	29.87	758.7	91	...	SSE	4	c	6	29.91	759.6	79	...	NE	2	lt
Tourane, ...	,,	29.84	757.9	88	...	SSE	2	c	,,	29.86	758.3	79	...	SSE	2	c
Cape St. James,	,,	29.88	759.0	86	...	SW	5	o	,,	29.90	759.4	77	...	W	2	o
Aparri, ...	,,	29.85	758.1	90	...	NE	2	b	,,	29.89	759.3	78	...	SW	1	b
Manila, ...	,,	29.88	758.9	93	...	WNW	1	b	,,	29.90	759.4	78	...	...	0	c
Legaspi,.....	,,	29.87	758.7	93	...	ENE	2	b	,,	29.89	759.3	74	...	...	0	c
Iloilo,.....	3	29.85	758.2	87	...	W	1	o	9	29.91	759.7	83	...	SW	1	b
Bacolod,.....	,,	...	...	...	...	NW	1	c	,,	...	...	...	...	N	1	b
Cebu, ...	,,	29.84	757.9	88	...	S	2	b	,,	29.89	759.2	87	...	S	2	o
Labuan, ...	,,	29.87	758.7	90	...	...	...	...	,,	29.96	761.0	86	...	...	...	...

On the 24th at 10.35.—Pressure has increased moderately over the Yangtze Valley and N. China. It has decreased considerably over Japan, the anticyclone having passed into the Pacific.

A depression has formed to the north of Yap. It is apparently moving westward.

Hongkong Rainfall for the 24 hours ending at 10 a.m. to-day, 0·00 inches.

FORECAST FOR THE 24 HOURS ENDING AT NOON TO-MORROW.

District.	Forecast.
1.—Hongkong and Neighbourhood,.....	Variable to E. winds, light to moderate; fine.
2.—Formosa Channel,.....	Variable winds, freshening from N.E.
3.—South coast of China between Hongkong and Lamocks,	The same as No. 1.
4.—South coast of China between Hongkong and Hainan,..	The same as No. 1.

T. F. CLAXTON, *Director.*

ROYAL OBSERVATORY, HONGKONG.
DAILY WEATHER REPORT.

Station.	24th May, 1914, P.M.								25th May, 1914, A.M.							
	Hour.	Barometer at Sea Level.		Temperature.	Humidity.	Wind.		Weather.	Hour.	Barometer at Sea Level.		Temperature.	Humidity.	Wind.		Weather.
		Inches.	Millrs.			Direction.	Force			Inches.	Millrs.			Direction.	Force.	
Wladivostock,	2	29.71	754.7	66	...	SSE	1	b	7	29.95	760.8	52	...	...	0	f
Nemuro,	,,	29.67	753.6	...	...	S	4	...	6	29.89	759.1	...	...	WSW	2	...
Hakodate,	,,	29.71	754.7	...	...	SSW	7	...	,,	29.99	761.7	...	...	NNW	1	...
Tokio,	,,	29.79	756.6	...	...	SSW	2	...	,,	30.06	763.6	...	...	NNW	1	...
Kochi,	,,	29.87	758.8	...	...		0	...	,,	30.07	763.8	...	...	WSW	1	...
Nagasaki,	,,	29.89	759.3	...	...	NNW	4	...	,,	30.07	763.8	...	...	N	1	...
Kagoshima,	,,	29.86	758.4	...	...	SE	1	...	,,	30.06	763.4	...	...	NE	1	...
Oshima,	,,	29.89	759.1	...	...	NNE	4	...	,,	29.97	761.1	...	...	S	1	...
Naha,	,,	29.93	760.2	...	...	N	4	...	,,	29.97	761.2	...	...	NE	1	...
Ishigakijima,	,,	29.93	760.3	...	...	N	4	...	,,	29.95	760.8	...	...	NNE	2	...
Bonin Island,	,,	29.93	760.1	...	...	SSW	2	...	,,	29.97	761.1	...	...	SSW	1	...
Chefoo,	3	...	...	...	...	...	...	...	,,	...	...	...	...	...	...	...
Weihaiwei,	2	30.03	762.7	76	31	W	4	bq	,,	30.01	762.2	65	44	SW	3	bq
Hankow,	3	...	...	...	...	..	...	...	,,	...	...	...	...	...	...	...
Ichang,	,,	...	...	...	...	...	...	...	,,	...	...	...	...	...	...	...
Kiukiang,	,,	...	...	...	...	...	...	...	,,	...	...	...	...	...	...	...
Changsha,	,,	...	...	...	...	...	...	...	,,	...	...	...	...	...	..	...
Shanghai,	,,	30.11	764.8	73	35	NE	3	bv	,,	30.08	764.0	56	...	ENE	2	c
Gutzlaff,	2	29.81	757.2	67	60	NNE	3	bv	,,	29.79	756.6	59	...	SE	3	cv
Sharp Peak,	,,	30.04	763.0	71	...	NE	4	o	7	30.07	763.8	76	...	NNE	4	c
Amoy,	3	29.90	759.4	76	77	ENE	4	o	6	29.96	761.0	70	80	ENE	2	c
Swatow,	,,	29.88	758.9	79	82	E	2	o	,,	...	...	...	...	...	...	...
Taihoku,	1	30.00	762.0	...	...	E	6	...	5	29.99	761.6	...	...	E	6	...
Taichu,	,,	29.89	759.3	...	...	W	6	...	,,	29.92	760.0	...	...	...	0	...
Tainan,	,,	29.91	759.6	...	...	N	6	...	,,	29.93	760.3	...	...	N	4	...
Koshun,	,,	29.89	759.3	...	...	N	4	...	,,	29.92	759.9	...	...	NE	4	...
Pescadores,	,,	29.92	759.9	...	...	N	8	...	,,	29.94	760.4	...	...	NE	8	...
Canton,	3	29.85	758.2	92	61	SW	1	b	6	29.91	759.7	77	95	S	1	o
Hongkong,	2	29.88	758.9	87	73	S	2	c	,,	29.95	760.7	75	90	E	4	od
Gap Rock,	,,	29.86	758.4	...	...	S	2	b	,,	29.87	758.7	...	...	E	5	c
Macao,	,,	29.88	759.0	90	...	ESE	1	c	,,	29.89	759.2	78	...	E	3	o
Wuchow,	3	29.84	757.9	91	60	E	2	b	9	...	...	...	...	...	...	...
Pakhoi,	,,	...	...	...	...	...	...	...	,,	...	...	...	...	...	...	...
Hoihow,	,,	...	...	...	...	...	...	...	,,	...	...	...	...	...	...	...
Phulien,	2	29.85	758.1	84	...	E	2	c	6	29.87	758.7	77	...	ESE	2	lt
Tourane,	,,	29.83	757.6	86	...	SE	4	c	,,	29.82	757.5	79	...	SSE	2	b
Cape St. James,	,,	29.87	758.7	75	...	SW	4	or	,,	29.85	758.1	75	...	SW	2	o
Aparri,	,,	29.83	757.6	89	...	NE	2	b	,,	...	...	...	...	...	...	...
Manila,	,,	29.83	757.7	89	...	SW	1	o	,,	...	...	...	...	...	...	...
Legaspi,	,,	29.83	757.7	92	...	E	1	o	,,	...	...	...	...	...	...	...
Iloilo,	3	29.85	758.2	84	...	W	1	c	9	29.91	759.7	85	...	NE	1	b
Bacolod,	,,	...	...	...	...	N	1	o	,,	...	...	...	...	NW	1	b
Cebu,	,,	29.82	757.4	88	...	E	2	c	,,	29.89	759.2	86	...	S	1	c
Labuan,	,,	...	...	...	...	...	...	...	,,	29.94	760.5	80	...	...	...	...

On the 25th at 10.45.—A wide belt of high pressure now extends from the Yangtze Valley to the east of Japan.

Pressure has decreased slightly over Indo-China which is now covered by a shallow depression.

The depression to the north of Yap is approaching the Visayas slowly.

Hongkong Rainfall for the 24 hours ending at 10 a.m. to-day, 1·53 inches.

FORECAST FOR THE 24 HOURS ENDING AT NOON TO-MORROW.

District.	Forecast.
1.—Hongkong and Neighbourhood,	E. winds, fresh to moderate; cloudy at first, clearing later.
2.—Formosa Channel,	N.E. gale, moderating.
3.—South coast of China between Hongkong and Lamocks.	The same as No. 1.
4.—South coast of China between Hongkong and Hainan,	The same as No. 1.

T. F. CLAXTON, *Director.*

ROYAL OBSERVATORY, HONGKONG.
DAILY WEATHER REPORT.

Station.	25th May, 1914, P.M.								26th May, 1914, A.M.							
	Hour.	Barometer at Sea Level.		Temperature.	Humidity.	Wind.		Weather.	Hour.	Barometer at Sea Level.		Temperature.	Humidity.	Wind.		Weather.
		Inches.	Millrs.			Direction.	Force			Inches.	Millrs.			Direction.	Force.	
Wladivostock,..	2	30.02	762.6	58	...	SSE	4	o	7	29.89	759.3	54	...	SE	3	c
Nemuro,.....	,,	30 06	763.6	...	...	NNE	2	...	6	30.24	768.1	...	...	S	3	...
Hakodate, ...	,,	30.09	764.2	...	...	W	2	...	,,	...	...	...	...	...	0	...
Tokio, ...	,,	30.14	765.6	...	...	S	2	...	,,	30.30	769.6	...	...	...	0	...
Kochi, ...	,,	30.13	765.3	...	...	S	1	...	,,	30.27	768.8	...	...	SW	1	...
Nagasaki,.....	,,	30.09	764.3	...	...	SW	2	...	,,	30.19	766.8	...	...	SE	1	...
Kagoshima,.....	,,	30.07	763.9	...	...	SSE	1	...	,,	30.19	766.9	...	...	E	4	...
Oshima, ...	,,	30.04	763.1	...	...	NE	1	...	,,	30.06	763.6	...	...	SE	1	...
Naha,.....	,,	30.07	763.7	...	...	ENE	4	...	,,	30.01	762.2	...	...	E	2	...
Ishigakijima,...	,,	29.99	761.8	...	...	NE	4	...	,,	29.97	761.3	...	...	N	1	...
Bonin Island,...	,,	29.96	761.1	...	...	WSW	1	...	,,	30.06	763.6	...	...	ENE	1	...
Chefoo, ...	3	...	...	...	...	...	...	...	,,	...	...	...	...	...	...	...
Weihaiwei, ...	2	301 0	764.5	76	21	SW	9	b	,,	29.93	760.2	62	72	S	4	bc
Hankow, ...	3	...	...	...	...	..	...	...	,,	...	...	...	...	...	...	...
Ichang, ...	,,	...	...	...	...	...	...	...	,,	...	...	...	...	...	...	...
Kiukiang, ...	,,	...	...	...	...	...	...	...	,,	...	...	...	...	...	...	...
Changsha, ...	,,	...	...	...	...	...	...	...	,,	...	...	...	...	...	..	...
Shanghai, ...	,,	30.05	763.2	72	50	SE	3	c	,,	29.99	761.7	63	...	SE	3	o
Gutzlaff, ...	2	29.79	756.6	67	69	SE	4	bcv	,,	29.73	755.1	63	...	SSE	4	om
Sharp Peak, ...	,,	30.06	763.5	71	...	E	4	b	7	30.03	762.7	70	...	NE	1	b
Amoy, ...	3	29.96	761.0	80	74	NE	2	c	6	29.96	761.0	71	85	NW	2	b
Swatow,.....	,,	29.98	761.5	77	57	E	1	c	,,	...	...	...	...	...	...	...
Taihoku, ...	1	30.01	762.3	...	...	E	8	...	5	29.96	761.0	...	...	E	2	...
Taichu, ...	,,	29.94	760.4	...	...	N	4	...	,,	29.96	760.9	...	...	...	0	...
Tainan, ...	,,	29.94	760.6	...	...	NW	6	...	,,	29.99	761.7	...	...	...	0	...
Koshun, ...	,,	29.94	760.5	...	...	NE	8	...	,,	29.95	760.8	...	...	W	4	...
Pescadores, ...	,,	29.97	761.2	...	...	N	8	...	,,	29.97	761.2	...	...	N	6	...
Canton, ...	3	29.94	750.5	85	72	SE	1	c	6	29.99	761.7	75	90	SE	1	c
Hongkong, ...	2	29.97	761.2	78	76	E	5	c	,,	29.97	761.2	76	79	E	3	c
Gap Rock,.....	,,	29.91	759.7	...	...	E	5	c	,,	29.91	759.7	...	...	E	4	o
Macao, ...	,,	29.94	760.4	81	...	E	3	cq	,,	...	...	...	...	...	...	...
Wuchow, ...	3	29.88	758.9	89	...	E	2	bc	9	...	...	...	...	...	...	...
Pakhoi, ...	,,	...	...	...	...	...	...	...	,,	...	...	...	...	...	...	...
Hoihow,.....	,,	29.77	756.1	87	88	E	2	c	,,	...	...	...	...	...	...	...
Phulien,.....	2	29.89	759.2	77	...	NE	1	c	6	29.90	759.4	79	...	ENE	3	lt
Tourane, ...	,,	29.83	757.6	88	...	SSE	4	c	,,	29.86	758.5	79	...	SSE	4	b
Cape St. James,	,,	29.87	758.8	75	...	SW	4	o	,,	29.88	759.0	79	...	SW	4	o
Aparri, ...	,,	29.86	758.5	89	...	NE	2	b	,,	29.90	759.5	77	...	SW	1	b
Manila, ...	,,	29.83	757.8	92	...	WSW	1	c	,,	29.89	759.2	81	...	N	1	o
Legaspi,.....	,,	29.82	757.3	89	...	NNE	2	c	,,	29.84	758.0	77	...	NW	1	o
Iloilo,.....	3	29.81	757.2	87	...	W	1	c	9	29.95	760.7	84	...	NE	1	c
Bacolod,.....	,,	...	...	...	...	N	1	o	,,	...	...	...	...	N	1	o
Cebu, ...	,,	29.83	757.7	89	...	E	2	o	,,	29.89	759.2	86	...	...	o	o
Labuan, ...	,,	29.85	758.2	88	...	...	...	...	,,	29.94	760.5	86	...	...	...	...

On the 26th at 10.10—Pressure has increased considerably over Japan which is now covered by an anticyclone.

The depression over Indo-China has partially filled up.

The depression to the east of the Philippines is curving to northward.

Hongkong Rainfall for the 24 hours ending at 10 a.m. to-day, 0·00 inches.

FORECAST FOR THE 24 HOURS ENDING AT NOON TO-MORROW.

District.	Forecast.
1.—Hongkong and Neighbourhood,.....	E. or variable winds, moderate to light; fair.
2.—Formosa Channel.....	N. or variable winds, moderate.
3.—South coast of China between Hongkong and Lamocks.	The same as No. 1.
4.—South coast of China between Hongkong and Hainan,..	The same as No. 1.

T. F. CLAXTON, *Director.*

ROYAL OBSERVATORY, HONGKONG.
DAILY WEATHER REPORT.

Station.	26th May, 1914, P.M.								27th May, 1914, A.M.							
	Hour.	Barometer at Sea Level.		Temperature.	Humidity.	Wind.		Weather.	Hour.	Barometer at Sea Level.		Temperature.	Humidity.	Wind.		Weather.
		Inches.	Millrs.			Direction.	Force			Inches.	Millrs.			Direction.	Force.	
Wladivostock,	2	...	...	...	...	...	...	...	7	...	...	...	...	...	...	...
Nemuro,	,,	30.22	767.6	...	...	SSW	6	...	6	30.20	767.1	...	...	SSE	3	...
Hakodate,	,,	30.19	766.7	...	...	SE	2	...	,,	30.19	766.7	...	...	...	0	...
Tokio,	,,	30.26	768.6	...	...	SSW	3	...	,,	30.26	768.6	...	...	NW	1	...
Kochi,	,,	30.27	768.8	...	...	SE	1	...	,,	30.19	766.8	...	...	...	0	...
Nagasaki,	,,	30.15	765.8	...	...	SSE	1	...	,,	30.07	763.8	...	...	SSE	2	...
Kagoshima,	,,	30.15	765.9	...	...	SE	4	...	,,	30.10	764.4	...	...	SE	2	...
Oshima,	,,	30.02	762.6	...	...	SE	2	...	,,	29.99	761.6	...	...	SSE	2	...
Naha,	,,	30.01	762.2	...	...	ENE	3	...	,,	29.91	759.7	...	...	SE	1	...
Ishigakijima,	,,	29.95	760.8	...	...	E	4	...	,,	29.88	758.8	...	...	...	0	...
Bonin Island,	,,	30.06	763.6	...	...	NE	1	...	,,	30.06	763.6	...	...	ENE	1	...
Chefoo,	3	...	...	...	...	...	...	...	,,	...	...	...	...	...	...	...
Weihaiwei,	2	29.84	757.9	69	65	SSW	8	c	,,	29.83	757.7	61	82	SW	2	bc
Hankow,	3	...	...	...	...	...	...	...	,,	...	...	...	...	...	...	...
Ichang,	,,	...	...	...	...	...	...	...	,,	...	...	...	...	...	...	...
Kiukiang,	,,	...	...	...	...	...	...	...	,,	...	...	...	...	...	...	...
Changsha,	,,	...	...	...	...	...	...	...	,,	...	...	...	...	...	..	...
Shanghai,	,,	29.92	759.9	77	61	SSE	3	o	,,	29.84	757.9	68	...	SSE	1	od
Gutzlaff,	2	29.65	753.1	69	90	SSE	4	cm	,,	29.56	750.8	68	...	S	4	om
Sharp Peak,	,,	29.97	761.2	74	...	E	2	b	7	29.89	759.2	73	...	...	0	b
Amoy,	3	29.89	759.2	79	74	SE	4	b	6	29.87	758.7	74	90	W	2	c
Swatow,	,,	29.93	760.2	81	67	E	2	b	,,	...	...	...	...	...	...	...
Taihoku,	1	29.93	760.3	...	...	E	2	...	5	29.88	759.0	...	...	...	0	...
Taichu,	,,	29.93	760.2	...	...	NW	2	...	,,	29.90	759.4	...	...	...	0	...
Tainan,	,,	29.96	761.0	...	...	NW	6	...	,,	29.91	759.7	...	...	N	2	...
Koshun,	,,	29.94	760.6	...	...	W	2	...	,,	29.90	759.4	...	...	...	0	...
Pescadores,	,,	29.95	760.8	...	...	N	6	...	,,	29.89	759.3	...	...	N	2	...
Canton,	3	29.93	760.2	86	68	S	2	b	6	29.90	759.4	77	95	S	1	c
Hongkong,	2	29.95	760.7	81	72	E	4	c	,,	29.90	759.4	78	91	E	1	c
Gap Rock,	,,	29.89	759.2	...	...	E	5	c	,,	29.86	758.4	...	...	ESE	3	c
Macao,	,,	29.94	760.6	87	...	ESE	1	c	,,	29.88	758.9	78	...	ESE	1	c
Wuchow,	3	29.89	759.2	85	...	...	0	obc	9	...	...	...	...	...	...	...
Pakhoi,	,,	...	...	...	...	...	...	...	,,	...	...	...	...	...	...	...
Hoihow,	,,	...	...	...	...	...	...	c	,,	...	...	...	...	...	...	...
Phulien,	2	29.90	759.4	88	...	SSW	2	c	6	29.88	758.8	79	...	SE	3	lt
Tourane,	,,	29.84	757.9	86	...	SSE	4	c	,,	29.89	759.1	79	...	SSE	2	c
Cape St. James,	,,	29.85	758.3	90	...	SW	2	c	,,	29.83	757.7	77	...	SW	2	c
Aparri,	,,	29.85	758.2	89	...	NE	2	b	,,	29.86	758.3	77	...	SW	1	b
Manila,	,,	29.82	757.5	89	...	WSW	1	c	,,	29.83	757.7	77	...	...	0	c
Legaspi,	,,	29.79	756.7	89	...	NNE	1	o	,,	29.77	756.2	81	...	NNE	2	c
Iloilo,	3	29.85	758.2	81	...	N	1	or	9	29.83	757.7	82	...	W	1	b
Bacolod,	,,	...	...	...	...	N	1	o	,,	...	...	...	...	N	1	b
Cebu,	,,	29.80	756.9	87	...	...	0	or	,,	29.81	757.2	85	...	W	1	c
Labuan,	,,	29.83	757.7	88	...	...	...	...	,,	29.93	760.2	86	...	...	...	...

On the 27th at 11.10—The anticyclone is now central to the east of Japan.

The depression to the east of the Philippines is now moving westward again. At 6 a.m. this morning the centre was in about latitude 13° N. and longitude 128° E.

Hongkong Rainfall for the 24 hours ending at 10 a.m. to-day, 0·00 inches.

FORECAST FOR THE 24 HOURS ENDING AT NOON TO-MORROW.

District.	Forecast.
1.—Hongkong and Neighbourhood,	Light or variable winds; generally fine.
2.—Formosa Channel,	Variable winds, freshening from S.W.
3.—South coast of China between Hongkong and Lamocks.	The same as No. 1.
4.—South coast of China between Hongkong and Hainan,	The same as No. 1.

T. F. CLAXTON, *Director.*

ROYAL OBSERVATORY, HONGKONG.
DAILY WEATHER REPORT.

Station.	27th May, 1914, P.M.								28th May, 1914, A.M.							
	Hour.	Barometer at Sea Level.		Temperature.	Humidity.	Wind.		Weather.	Hour.	Barometer at Sea Level.		Temperature.	Humidity.	Wind.		Weather.
		Inches.	Millrs.			Direction.	Force			Inches.	Millrs.			Direction.	Force.	
Wladivostock,..	2	...	...	...	...	...	...	...	7	...	...	...	...	...	...	...
Nemuro,.....	,,	30 14	765.6	...	...	S	7	...	6	30 22	767.6	...	...	SSE	4	...
Hakodate, ...	,,	30.13	765.2	...	...	SE	3	...	,,	30.09	764.2	...	...	...	0	...
Tokio, ...	,,	30.16	766.1	...	...	SSW	2	...	,,	30.12	765.1	...	...	...	0	...
Kochi, ...	,,	30.13	765.3	...	...	SE	2	...	,,	30.07	763.8	...	...	SW	1	...
Nagasaki,.....	,,	30.01	762.3	...	...	SW	1	...	,,	29.93	760.3	...	...	ESE	3	...
Kagoshima,.....	,,	30.06	763.4	...	...	SSW	2	...	,,	29.96	760.9	...	...	NE	4	...
Oshima, ...	,,	29.96	761.1	...	...	SE	4	...	,,	29.87	758.6	...	...	SE	3	...
Naha,.....	,,	...	...	...	...	...	...	...	,,	29.79	756.7	...	...	...	0	...
Ishigakijima,...	,,	29.82	757.3	...	...	ESE	1	...	,,	29.78	756.3	...	...	...	0	...
Bonin Island,...	,,	...	...	...	...	ENE	1	...	,,	30.01	762.1	...	...	ENE	1	...
Chefoo, ...	3	...	...	...	...	...	...	...	,,	...	...	...	...	...	...	...
Weihaiwei, ...	2	29.83	757.7	84	31	WNW	1	b	,,	29.81	757.2	64	89	SW	1	c
Hankow, ...	3	...	...	...	...	..	...	...	,,	...	..	...	...	...	...	...
Ichang, ...	,,	...	...	...	...	...	...	...	,,	...	...	...	...	...	...	..
Kiukiang, ...	,,	...	...	...	...	...	...	...	,,	...	...	...	...	...	...	...
Changsha, ...	,,	...	...	...	...	...	...	...	,,	...	...	...	...	...	..	...
Shanghai, ...	,,	29.79	756.6	85	61	E	1	bc	,,	29.77	756.1	68	...	ENE	1	omd
Gutzlaff, ...	2	29.53	750.0	74	81	...	0	bcm	,,	29.50	749.3	65	...	SE	1	fd
Sharp Peak, ...	,,	29.84	757.9	77	...	E	1	b	7	29.79	756.6	75	...	...	0	o
Amoy, ...	3	29.75	755.6	82	67	SE	4	c	6	29.73	755.1	76	86	NW	2	b
Swatow,.....	,,	29.82	757.4	84	84	S	2	b	,,	...	...	...	...	...	...	...
Taihoku, ...	1	29.84	757.9	...	...	W	2	...	5	29.78	756.3	...	...	...	0	...
Taichu, ...	,,	29.84	758.0	...	...	W	2	...	,,	29.79	756.7	...	...	...	0	...
Tainan, ...	,,	29.87	758.6	...	...	W	6	...	,,	29.80	756.9	...	...	N	2	...
Koshun,.....	,,	29.83	757.8	...	...	NW	6	...	,,	29.88	756.4	...	...	...	0	...
Pescadores, ...	,,	29.85	758.2	...	...	NW	2	...	,,	29.78	756.4	...	...	SW	2	...
Canton, ...	3	29.81	757.2	92	57	S	1	c	6	29.79	756.6	79	95	S	1	c
Hongkong, ...	2	29.85	758.2	83	79	E	2	c	,,	29.80	756.9	79	91	...	0	cf
Gap Rock,.....	,,	29.83	757.7	...	...	...	0	b	,,	29.79	756.6	...	...	SW	2	b
Macao, ...	,,	29.84	758.0	88	...	SE	2	c	,,	29.78	756.3	80	...	W	1	c
Wuchow, ...	3	29.81	757.2	88	62	W	2	c	9	...	...	...	...	...	...	...
Pakhoi, ...	,,	29.82	757.4	93	96	W	2	b	,,	...	...	...	...	...	...	...
Hoihow,.....	,,	...	...	...	...	...	...	...	,,	...	...	...	...	...	...	...
Phulien,.....	2	29.81	757.1	88	...	SSE	4	c	6	29.79	756.6	77	...	S	2	lt
Tourane, ...	,,	29.78	756.3	88	...	SSE	4	c	,,	29.77	756.1	79	...	SSE	2	b
Cape St. James,	,,	29.80	757.0	81	...	SW	4	c	,,	29.82	757.3	77	...	W	4	c
Aparri, ...	,,	29.76	756.0	90	...	NE	2	o	,,	29.76	755.8	77	...	SW	1	o
Manila, ...	,,	29.76	755.8	93	...	WSW	2	b	,,	29.78	756.4	77	...	...	0	b
Legaspi,.....	,,	29.71	754.7	93	...	NNE	3	o	,,	29.74	755.4	75	...	WSW	1	b
Iloilo,.....	3	29.74	755.4	82	...	W	1	b	9	29.79	756.6	84	...	SW	1	c
Bacolod,.....	,,	...	...	...	...	...	0	od	,,	...	...	...	...	N	1	b
Cebu,.....	,,	29.71	754.6	89	...	W	3	o	,,	29.79	756.6	85	...	W	2	o
Labuan, ...	,,	29.82	757.4	87	...	...	...	...	,,	29.87	758.7	85	...	...	...	...

On the 28th at 10.35 —Pressure has decreased slightly to moderately in all districts, except N. Japan where it is nearly stationary.

The depression to the east of Luzon appears to be travelling W.N.W. slowly. It will probably curve to northward. At 6 a.m. this morning the centre was in about latitude 14° N. and longitude 126° E.

Hongkong Rainfall for the 24 hours ending at 10 a.m. to-day, 0·00 inches.

FORECAST FOR THE 24 HOURS ENDING AT NOON TO-MORROW.

District.	Forecast.
1.—Hongkong and Neighbourhood,.....	Light or variable winds; fine at first, thunder showers later.
2.—Formosa Channel,.....	Variable winds, moderate.
3.—South coast of China between Hongkong and Lamocks.	The same as No. 1.
4.—South coast of China between Hongkong and Hainan,..	S.E. winds, light to moderate.

T. F. CLAXTON, *Director.*

ROYAL OBSERVATORY, HONGKONG.
DAILY WEATHER REPORT.

Station.	28th May, 1914, P.M.								29th May, 1914, A.M.							
	Hour.	Barometer at Sea Level.		Temperature.	Humidity.	Wind.		Weather.	Hour.	Barometer at Sea Level.		Temperature.	Humidity.	Wind.		Weather.
		Inches.	Millrs.			Direction.	Force.			Inches.	Millrs.			Direction.	Force.	
Wladivostock,	2	...	...	...	...	...	...	...	7	...	...	...	...	...	...	...
Nemuro,	,,	30.20	767.1	...	...	SSE	3	...	6	30.16	766.1	...	...	SE	2	...
Hakodate,	,,	30.07	763.7	...	...	ESE	5	...	,,	30.09	764.2	...	...	ESE	1	...
Tokio,	,,	30.06	763.6	...	...	SSW	2	...	,,	30.08	764.1	...	...	...	0	...
Kochi,	,,	30.01	762.3	...	...	SE	2	...	,,	29.88	758.8	...	...	SE	2	...
Nagasaki,	,,	29.85	758.3	...	...	SE	2	...	,,	29.68	753.8	...	...	WSW	2	...
Kagoshima,	,,	29.88	758.9	...	...	ENE	5	...	,,	29.70	754.4	...	...	SW	2	...
Oshima,	,,	29.77	756.1	...	...	SE	4	...	,,	29.73	755.1	...	...	SSE	1	...
Naha,	,,	29.77	756.2	...	...	S	5	...	,,	29.75	755.7	...	...	SSE	1	...
Ishigakijima,	,,	29.76	755.8	...	...	SW	2	...	,,	29.70	755.8	...	...	S	1	...
Bonin Island,	,,	29.96	761.1	...	...	ESE	1	...	,,	30.02	762.6	...	...	E	1	...
Chefoo,	3	...	...	...	...	...	...	...	,,	...	...	...	...	...	...	...
Weihaiwei,	2	29.82	757.4	70	75	E	4	bcm	,,	29.86	758.4	64	78	N	1	b
Hankow,	3	...	...	...	...	..	...	...	,,	...	...	...	...	...	...	...
Ichang,	,,	...	...	...	...	...	...	...	,,	...	...	...	...	...	...	..
Kiukiang,	,,	...	...	...	...	...	...	...	,,	...	...	...	...	...	...	...
Changsha,	,,	...	...	...	...	...	...	...	,,	...	...	...	...	...	..	...
Shanghai,	,,	29.72	754.9	79	66	W	2	o	,,	29.82	757.[illegible]	63	...	N	1	o
Gutzlaff,	2	29.44	747.8	70	90	W	1	cm	,,	29.50	749.3	62	...	N	5	ov
Sharp Peak,	,,	29.74	755.4	77	...	...	0	o	7	29.81	757.2	73	...	NNE	4	or
Amoy,	3	29.66	753.3	80	82	S	4	c	6	29.72	754.9	78	95	NE	2	o
Swatow,	,,	29.72	754.9	91	67	W	1	c	,,	29.76	755.9	79	91	NW	1	or
Taihoku,	1	29.76	755.8	...	...	NW	6	...	5	29.75	755.7	...	...	E	2	...
Taichu,	,,	29.76	756.0	...	...	W	2	...	,,	29.77	756.1	...	...	...	0	...
Tainan,	,,	29.79	756.6	...	...	W	6	...	,,	29.77	756.2	...	...	...	0	...
Koshun,	,,	29.75	755.7	...	...	W	6	...	,,	29.75	755.5	...	...	...	0	...
Pescadores,	,,	29.76	755.9	...	...	SW	6	...	,,	29.75	755.7	...	...	SW	2	...
Canton,	3	29.70	754.4	92	64	WSW	1	b	6	29.78	756.4	74	...	NE	1	or
Hongkong,	2	29.73	755.1	88	67	W	2	c	..	29.75	755.6	80	91	SSE	1	cf
Gap Rock,	,,	29.72	754.9	...	...	SSW	3	c	,,	29.75	755.6	...	...	WSW	3	c
Macao,	,,	29.73	755.2	91	...	SSE	1	c	,,	29.74	755.4	80	...	...	0	c
Wuchow,	3	29.70	754.4	90	56	W	2	bc	9	...	...	...	...	...	...	...
Pakhoi,	,,	29.64	752.8	92	61	SW	1	c	,,	...	...	...	...	...	...	...
Hoihow,	,,	29.60	751.8	90	77	S	2	b	,,	...	...	...	...	...	...	...
Phulien,	2	29.70	754.4	88	...	SSE	4	c	6	29.75	755.6	75	...	N	3	lt
Tourane,	,,	29.69	754.2	86	...	SSE	2	c	,,	29.72	754.9	81	...	SSE	2	c
Cape St. James,	,,	29.74	755.4	84	...	SW	4	c	,,	29.78	756.3	77	...	SW	2	c
Aparri,	,,	...	...	...	...	...	...	...	,,	...	...	...	...	...	...	...
Manila,	,,	29.70	754.5	89	...	WSW	2	b	,,	29.75	755.7	77	...	...	0	o
Legaspi,	,,	29.67	753.6	89	...	NNE	2	c	,,	29.74	755.3	75	...	...	0	c
Iloilo,	3	29.74	755.4	85	...	E	1	cdt	9	29.79	756.[illegible]	84	...	SW	1	c
Bacolod,	,,	...	...	...	...	N	1	od	,,	...	...	...	...	N	1	b
Cebu,	,,	29.69	754.1	89	...	W	2	c	,,	29.78	756.4	87	...	W	...	c
Labuan,	,,	29.83	757.7	89	...	...	...	...	,,	29.84	757.9	87	...	...	...	...

On the 29th at 12.35 —Pressure is increasing slightly along the coast from Wei Hai Wei to Cape St. James. It has decreased slightly over Luzon and Formosa and considerably over S. Japan, which is now covered by a depression.

The depression to the east of Luzon appears to be travelling northward.

Hongkong Rainfall for the 24 hours ending at 10 a.m. to-day, 0·00 inches.

FORECAST FOR THE 24 HOURS ENDING AT NOON TO-MORROW.

District.	Forecast.
1.—Hongkong and Neighbourhood,	Light or variable winds; thunder showers.
2.—Formosa Channel,	Variable winds, moderate.
3.—South coast of China between Hongkong and Lamocks,	The same as No. 1.
4.—South coast of China between Hongkong and Hainan,	E. winds, moderate.

T. F. CLAXTON, *Director.*

ROYAL OBSERVATORY, HONGKONG.
DAILY WEATHER REPORT.

Station.	29th May, 1914, P.M.								30th May, 1914, A.M.							
	Hour.	Barometer at Sea Level.		Temperature.	Humidity.	Wind.		Weather.	Hour.	Barometer at Sea Level.		Temperature.	Humidity.	Wind.		Weather.
		Inches.	Millrs.			Direction.	Force			Inches.	Millrs.			Direction.	Force.	
Wladivostock,..	2	...	...	...	...	...	...	...	7	...	...	...	...	...	...	...
Nemuro,.....	,,	30.10	764.6	...	...	SE	2	...	6	30.12	765.1	...	...	SE	1	...
Hakodate, ...	,,	30.05	763.2	...	...	E	4	...	,,	30.01	762.2	...	...	E	1	...
Tokio, ...	,,	30.06	763.6	...	...	S	1	...	,,	30.02	762.6	...	...	WNW	1	...
Kochi, ...	,,	29.82	757.3	...	...	ENE	1	...	,,	29.76	755.8	...	...	...	0	...
Nagasaki, ...	,,	29.72	754.8	...	...	W	3	...	,,	29.86	758.3	...	...	N	4	...
Kagoshima,.....	,,	29.74	755.4	...	...	WNW	1	...	,,	29.84	757.9	...	...	NW	1	...
Oshima, ...	,,	29.77	756.1	...	...	SW	1	...	,,	29.87	758.6	...	...	NNW	1	...
Naha, ...	,,	29.79	756.7	...	...	SW	1	...	,,	29.85	758.2	...	...	...	0	...
Ishigakijima,...	,,	...	...	...	...	...	...	...	,,	29.84	757.8	...	...	E	1	...
Bonin Island,...	,,	29.98	761.6	...	...	ESE	1	...	,,	30.04	763.1	...	...	E	1	...
Chefoo, ...	3	...	...	...	...	...	...	...	,,	...	...	...	...	...	...	...
Weihaiwei, ...	2	29.83	757.7	72	58	NE	1	bc	,,	29.90	759.4	61	77	W	1	b
Hankow, ...	3	...	...	...	...	...	...	...	,,	...	...	...	...	...	...	...
Ichang, ...	,,	...	...	...	...	...	...	...	,,	...	...	...	...	...	...	...
Kiukiang, ...	,,	...	...	...	...	...	...	...	,,	...	...	...	...	...	...	...
Changsha, ...	,,	...	...	...	...	...	...	...	,,	...	...	...	...	...	...	...
Shanghai, ...	,,	29.87	758.7	73	55	N	2	o	,,	29.97	761.2	63	...	NNE	1	om
Gutzlaff, ...	2	29.58	751.3	64	84	N	4	ov	,,	29.66	753.3	63	...	NNE	3	ov
Sharp Peak, ...	,,	29.83	757.7	75	...	NE	2	o	7	29.93	760.2	73	...	E	4	c
Amoy, ...	3	29.73	755.1	82	75	NE	5	o	6	29.84	757.9	73	90	NE	2	c
Swatow,.....	,,	29.77	756.1	82	83	SW	1	o	,,	29.85	758.2	75	86	NE	1	o
Taihoku, ...	1	29.78	756.4	...	...	E	6	...	5	29.87	758.7	...	...	E	6	...
Taichu, ...	,,	29.76	755.8	...	...	N	4	...	,,	29.81	757.2	...	...	NE	2	...
Tainan, ...	,,	29.78	756.3	...	...	W	6	...	,,	29.82	757.3	...	...	N	4	...
Koshun, ...	,,	29.75	755.6	...	...	NW	4	...	,,	29.80	756.9	...	...	E	6	...
Pescadores, ...	,,	29.77	756.2	...	...	NW	4	...	,,	29.81	757.2	...	...	NE	8	...
Canton, ...	3	29.74	755.4	90	66	N	2	c	6	29.87	758.7	73	90	NE	2	or
Hongkong, ...	2	29.74	755.4	84	77	E	3	o	,,	29.81	757.2	78	86	E	4	od
Gap Rock,.....	,,	29.72	754.9	...	...	...	0	b	,,	29.77	756.1	...	...	E	4	or
Macao, ...	,,	29.74	755.3	87	...	E	1	c	,,	29.80	757.0	76	...	N	1	c
Wuchow, ...	3	29.78	756.4	87	55	N	1	bc	9	...	...	...	...	...	...	...
Pakhoi, ...	,,	...	...	...	...	...	...	...	,,	...	...	...	...	...	...	...
Hoihow,.....	,,	29.59	751.6	90	77	ENE	4	c	,,	...	...	...	...	...	...	...
Phulien, ...	2	29.76	755.8	77	...	N	3	c	6	29.87	758.7	72	...	N	5	or
Tourane, ...	,,	29.69	754.1	90	...	SSE	4	c	,,	29.76	755.8	81	...	SSE	2	c
Cape St. James,	,,	29.73	755.1	81	...	SW	4	o	,,	29.80	756.8	79	...	SW	4	c
Aparri, ...	,,	29.70	754.5	89	...	NNE	2	o	,,	29.78	756.3	78	...	...	0	b
Manila, ...	,,	29.69	754.1	85	...	SW	1	o	,,	29.79	756.6	78	...	...	0	o
Legaspi,.....	,,	29.67	753.7	92	...	NE	1	c	,,	29.76	755.8	74	...	...	0	b
Iloilo,.....	3	29.74	755.4	81	...	W	1	c	9	29.83	757.7	82	...	S	1	c
Bacolod,.....	,,	...	...	...	...	SE	1	o	,,	...	...	...	...	SE	2	o
Cebu, ...	,,	29.70	754.4	88	...	W	2	o	,,	29.80	756.9	86	...	W	2	b
Labuan, ...	,,	29.77	756.1	88	...	...	...	...	,,	29.86	758.4	86	...	...	...	...

On the 30th at 11.50—Pressure has increased moderately along the coast from Shanghai to Haiphong, and slightly over Annam and the Philippines.

An anticyclone now covers China.

The northern depression has moved north-eastward.

The southern depression has filled up.

Hongkong Rainfall for the 24 hours ending at 10 a.m. to-day, 0·51 inches.

FORECAST FOR THE 24 HOURS ENDING AT NOON TO-MORROW.

District.	Forecast.
1.—Hongkong and Neighbourhood,.....	E. winds, fresh to moderate; fair.
2.—Formosa Channel,.....	N.E. gale.
3.—South coast of China between Hongkong and Lamocks,	The same as No. 1.
4.—South coast of China between Hongkong and Hainan,..	The same as No. 1.

T. F. CLAXTON, *Director.*

ROYAL OBSERVATORY, HONGKONG.
DAILY WEATHER REPORT.

Station.	30th May, 1914, P.M.								31st May, 1914, A.M.							
	Hours.	Barometer at Sea Level.		Temperature.	Humidity.	Wind.		Weather.	Hour.	Barometer at Sea Level.		Temperature.	Humidity.	Wind.		Weather.
		Inches.	Millrs			Direction.	Force.			Inches.	Millrs.			Direction.	Force.	
Wladivostock,	2	...	...	...	...	...	...	...	7	...	...	...	...	...	...	...
Nemuro,	"	30.10	764.6	...	...	SE	1	...	6	29.97	761.1	...	...	ESE	4	...
Hakodate,	"	29.93	760.2	...	...	ESE	1	...	"	29.81	757.2	...	...	...	0	...
Tokio,	"	29.94	760.6	...	...	N	1	...	"	29.83	757.6	...	...	...	0	...
Kochi,	"	29.82	757.3	...	...	SE	2	...	"	29.93	760.3	...	...	W	1	...
Nagasaki,	"	29.89	759.3	...	...	N	3	...	"	29.97	761.3	...	...	...	0	...
Kagosgima,	"	29.86	758.4	...	...	NNW	1	...	"	29.96	760.9	...	...	NNE	1	...
Oshima,	"	...	..	...	...	...	...	...	"	29.93	760.1	...	...	S	1	...
Naha,	"	29.89	759.2	...	...	N	3	...	"	29.91	759.7	...	...	...	0	...
Ishigakijima,	"	29.83	757.8	...	...	WNW	2	...	"	29.86	758.3	...	...	ENE	1	...
Bonin Island,	"	30.02	762.6	...	...	...	0	...	"	30.06	763.6	...	...	...	0	...
Chefoo,	3	...	...	...	...	...	...	...	"	...	...	...	...	...	...	...
Weihaiwei,	2	29.92	759.9	74	43	N	1	b	"	29.84	757.9	62	82	SSW	5	cbo
Hankow,	3	...	...	...	...	...	...	...	"	...	...	...	...	...	...	...
Ichang,	"	...	...	...	...	...	...	...	"	...	...	...	...	...	...	...
Kiukiang,	"	...	...	...	...	...	...	...	"	...	...	...	...	...	...	...
Changsha,	"	...	...	...	...	...	...	...	"	...	...	...	...	...	...	...
Shanghai,	"	29.98	761.5	77	65	E	2	bc	"	29.97	761.2	63	...	ESE	1	c
Gutzlaff,	2	29.70	754.4	66	84	ENE	2	ov	"	29.70	754.4	63	...	SSE	2	cv
Sharp Peak,	"	29.92	759.9	74	...	E	5	c	7	29.97	761.2	71	...	N	1	o
Amoy,	3	29.82	757.4	78	86	E	4	c	6	29.87	758.7	73	90	NNE	2	c
Swatow,	"	29.86	758.4	78	78	E	3	o	"	29.89	759.2	73	86	NE	1	o
Taihoku,	1	29.88	758.9	...	...	E	6	...	5	29.89	759.3	...	...	E	4	...
Taichu,	"	29.80	757.0	...	...	N	4	...	"	29.85	758.2	...	...	NE	2	...
Tainan,	"	29.82	757.3	...	...	W	6	...	"	29.86	758.3	...	...	N	4	...
Koshun,	"	29.81	757.1	...	...	NE	6	...	"	29.83	757.7	...	...	NE	6	...
Pescadores,	"	29.83	757.8	...	...	NE	10	...	"	29.86	758.5	...	...	N	8	...
Canton,	3	29.88	758.9	71	95	N	2	o	6	29.95	760.7	70	95	N	2	o
Hongkong,	2	29.84	757.9	79	68	E	4	o	"	29.89	759.2	75	84	N	2	o
Gap Rock,	"	29.78	756.4	...	...	E	5	o	"	29.87	758.7	...	...	ENE	4	o
Macao,	"	29.84	757.9	76	...	WNW	1	o	"	29.89	759.1	72	...	NNW	1	o
Wuchow,	3	29.91	759.7	72	90	N	2	or	9	30.01	762.2	73	90	N	1	o
Pakhoi,	"	29.76	755.9	81	78	N	5	c	"	...	...	...	...	...	...	...
Hoihow,	"	29.67	753.6	85	91	ENE	5	c	"	...	...	...	...	...	...	...
Phulien,	2	29.83	757.7	79	...	NNW	3	o	6	29.93	760.2	70	...	NNE	3	or
Tourane,	"	29.73	755.1	82	...	NNW	7	c	"	29.79	756.6	77	...	NNW	7	o
Cape St. James,	"	29.71	754.6	84	...	W	4	c	"	29.76	755.8	79	...	SW	2	o
Aparri,	"	29.70	754.5	89	...	NE	3	c	"	29.75	755.7	77	...	WNW	2	o
Manila,	"	29.67	753.7	92	...	WSW	1	c	"	29.74	755.3	77	...	NNE	1	o
Legaspi,	"	29.69	754.2	81	...	...	0	o	"	29.69	754.0	77	...	SW	2	o
Iloilo,	3	29.74	755.4	84	...	S	1	c	9	29.79	756.6	81	...	SW	1	cr
Bacolod,	"	...	...	...	...	SE	2	c	"	...	...	..	...	N	1	or
Cebu,	"	29.73	755.1	88	...	W	2	c	"	29.81	757.2	85	...	W	2	c
Labuan,	"	29.76	755.9	91	...	...	...	...	"	...	...	...	...	...	...	...

On the 31st at 11.45 —The northern depression is now central over the eastern portion of the Sea of Japan.

Another depression has formed to the east of Luzon. It is apparently travelling northward.

Pressure has increased slightly along the coast from Foochow to Tourane and from S. Japan to Formosa. It has decreased slightly over the Philippines.

Hongkong Rainfall for the 24 hours ending at 10 a.m. to-day, 0·00 inches.

FORECAST FOR THE 24 HOURS ENDING AT NOON TO-MORROW.

District.	Forecast.
1.—Hongkong and Neighbourhood,	N. to N.E. winds, moderate; fine.
2.—Formosa Channel,	N.E. gale, moderating.
3.—South coast of China between Hongkong and Lamocks,	The same as No. 1.
4.—South coast of China between Hongkong and Hainan,	The same as No. 1.

T. F. CLAXTON, *Director.*

ROYAL OBSERVATORY, HONGKONG.
DAILY WEATHER REPORT.

Station.	31st MAY, 1914, P.M.								1st JUNE, 1914, A.M.							
	Hours.	Barometer at Sea Level.		Temperature.	Humidity.	Wind.		Weather.	Hour.	Barometer at Sea Level.		Temperature.	Humidity.	Wind.		Weather.
		Inches.	Millrs			Direction.	Force.			Inches.	Millrs.			Direction.	Force.	
Wladivostock,	2	29.93	760.1	63	...	SE	2	f	7	30.01	762.2	50	...	SSE	1	o
Nemuro,	"	...	..	...	...	...	...	...	6	29.83	757.6	...	...	N	1	...
Hakodate,	"	29.79	756.7	...	...	...	o	...	"	29.95	760.7	...	...	W	4	...
Tokio,	"	29.85	758.1	...	...	SSW	1	...	"	30.01	762.1	...	...	NNE	1	...
Kochi,	"	29.95	760.8	...	...	SE	1	...	"	30.01	762.3	...	...	W	1	...
Nagasaki,	"	29.95	760.8	...	...	..	o	...	"	30.03	762.8	...	...	...	o	...
Kagosgima,	"	29.98	761.4	...	...	SE	1	...	"	30.02	762.4	...	...	NE	2	...
Oshima,	"	29.93	760.1	...	...	ESE	1	...	"	29.89	759.1	...	...	SW	1	...
Naha,	"	29.89	759.2	...	...	E	1	...	"	29.83	757.7	...	...	ESE	1	...
Ishigakijima,	"	29.82	757.3	...	...	E	3	...	"	29.76	755.8	...	...	E	2	...
Bonin Island,	"	30.06	763.6	...	...	SSE	1	...	"	30.08	764.1	...	...	S	1	...
Chefoo,	3	...	...	...	...	...	...	...	"	...	...	...	...	...	...	...
Weihaiwei,	2	29.80	756.9	64	89	SW	6	orqm	"	29.89	759.2	62	67	SSE	3	qm
Hankow,	3	...	...	...	...	...	...	...	"	...	...	...	...	...	...	...
Ichang,	"	...	...	...	...	...	...	...	"	...	...	...	...	...	...	...
Kiukiang,	"	...	...	...	...	...	...	...	"	...	...	...	...	...	...	...
Changsha,	"	...	...	...	...	...	...	...	"	...	...	...	...	...	...	...
Shanghai,	"	29.89	759.2	82	56	WSW	1	om	"	29.86	758.4	65	...	SE	3	o
Gutzlaff,	2	29.64	752.6	70	85	SSE	3	ov	"	29.60	751.8	65	...	SSE	6	ov
Sharp Peak,	"	29.90	759.4	73	...	E	4	o	7	29.86	758.4	72	...	N	3	o
Amoy,	3	29.79	756.6	86	65	E	2	b	6	29.76	755.9	74	81	NE	2	b
Swatow,	"	29.88	758.9	83	67	NE	2	b	"	29.80	756.9	74	90	NE	1	c
Taiboku,	1	29.87	758.7	...	...	E	6	...	5	29.79	756.7	...	...	E	6	...
Taichu,	"	29.79	756.7	...	...	N	6	...	"	29.75	755.6	...	...	NE	2	...
Tainan,	"	29.77	756.2	...	...	N	8	...	"	29.70	754.4	...	...	NE	4	...
Koshun,	"	29.77	756.2	...	...	NE	6	...	"	29.69	754.2	...	...	NE	6	...
Pescadores,	"	29.82	757.4	...	...	N	10	...	"	29.72	754.9	...	...	N	10	...
Canton,	3	29.86	758.4	79	74	NNE	1	o	6	29.81	757.2	73	90	N	1	o
Hongkong,	2	29.83	757.7	83	59	E	2	c	"	29.79	756.6	76	73	...	o	o
Gap Rock,	"	29.81	757.2	...	...	NNE	4	c	"	29.77	756.1	...	...	NE	2	o
Macao,	..	29.85	758.2	78	...	N	1	o	"	29.78	756.4	74	...	NNE	1	c
Wuchow,	3	29.90	759.4	82	60	SE	1	o	9	29.86	758.4	76	86	S	1	o
Pakhoi,	"	...	...	...	...	...	...	...	"	...	...	...	...	...	...	...
Hoihow,	"	...	...	...	...	...	...	...	"	...	...	...	...	...	...	...
Phulien,	2	29.92	759.9	73	...	NNW	3	or	6	29.88	758.9	73	...	NNW	4	o
Tourane,	"	29.74	755.5	82	...	NNW	7	c	"	29.78	756.4	73	...	NNW	7	o
Cape St. James,	"	29.73	755.1	82	...	WSW	2	c	"	29.78	756.5	79	...	W	4	o
Aparri,	"	29.65	753.1	85	...	N	2	o	"	29.53	749.9	81	...	NW	5	q
Manila,	"	29.65	753.1	90	...	SW	2	o	"	29.66	753.4	81	...	SW	3	o
Legaspi,	"	29.66	753.4	81	...	SW	2	o	"	29.72	754.8	81	...	SSW	2	o
Iloilo,	3	29.74	755.4	83	...	S	2	or	9	29.83	757.7	80	...	W	4	q
Bacolod,	"	...	...	...	...	S	2	o	"	...	...	..	...	S	2	c
Cebu,	"	29.76	755.9	86	...	W	3	o	"	29.83	757.7	87	...	W	3	c
Labuan,	"	...	...	...	...	...	...	...	"	29.86	758.4	84	...	...	...	...

On the 1st at noon—Pressure has decreased moderately along the coast from Shanghai to Hongkong, and considerably at Aparri owing to the passage of a typhoon on a N.N.W. track. At 6 a.m. this morning the centre was in about latitude 18° N. and longitude 124° E.

Hongkong Rainfall for the 24 hours ending at 10 a.m. to-day, 0·00 inches.

FORECAST FOR THE 24 HOURS ENDING AT NOON TO-MORROW.

District.	Forecast.
1.—Hongkong and Neighbourhood,	Light or variable winds, freshening from N. or N.W.; [fine.
2.—Formosa Channel,	Northerly gale.
3.—South coast of China between Hongkong and Lamocks.	N. winds, moderate to fresh.
4.—South coast of China between Hongkong and Hainan,	The same as No. 1.

T. F. CLAXTON, *Director.*

STATIST. DEPARTMENT
SEP 17 1914
SEP 19 1914

ROYAL OBSERVATORY, HONGKONG.

MONTHLY METEOROLOGICAL BULLETIN.

JUNE,

1914.

CONTAINING DETAILED RESULTS OF OBSERVATIONS MADE AT THE ROYAL OBSERVATORY, HONGKONG, AND THE DAILY WEATHER REPORTS FROM VARIOUS STATIONS IN THE FAR EAST.

PREPARED UNDER THE DIRECTION OF

T. F. CLAXTON, F.R.A.S.,

DIRECTOR.

HONGKONG:
PRINTED BY NORONHA & Co.
GOVERNMENT PRINTERS.

1914

ROYAL OBSERVATORY, HONGKONG.

RESULTS

OF

METEOROLOGICAL OBSERVATIONS.

JUNE,

1914.

TABLE I.—BAROMETRIC PRESSURE at every HOUR of the DAY, in the MONTH of JUNE, 1914.

Days of the Month.	Hours, Hongkong Standard Time.												Days of the Month.
	1	2	3	4	5	6	7	8	9	10	11	Noon.	
	ins.	ins.	ins	ins.	ins.	ins.	ins.	ins.	ins.	ins.	ins.	ins.	
1	29·715	29·693	29·691	29·685	29·680	29·678	29·689	29·682	29·683	29·695	29·684	29·678	1
2	29·619	29·590	29·587	29·591	29·603	29·609	29·624	29·641	29·658	29·654	29·646	29·638	2
3	29·631	29·625	29·617	29·617	29·624	29·635	29·647	29·650	29·657	29·669	29·671	29·660	3
4	29·689	29·667	29·662	29·672	29·657	29·652	29·660	29·665	29·674	29·674	29·670	29·669	4
5	29·643	29·621	29·621	29·625	29·621	29·623	29·644	29·653	29·659	29·655	29·657	29·659	5
6	29·679	29·669	29·659	29·663	29·659	29·671	29·683	29·706	29·713	29·723	29·716	29·718	6
7	29·711	29·699	29·687	29·686	29·675	29·685	29·687	29·689	29·701	29·710	29·707	29·704	7
8	29·670	29·650	29·642	29·642	29·648	29·648	29·660	29·688	29·710	29·714	29·700	29·699	8
9	29·666	29·652	29·650	29·650	29·652	29·662	29·668	29·696	29·704	29·706	29·710	29·701	9
10	29·678	29·668	29·658	29·646	29·648	29·666	29·684	29·714	29·723	29·736	29·743	29·741	10
11	29·724	29·712	29·710	29·700	29·710	29·720	29·732	29·748	29·752	29·759	29·771	29·761	11
12	29·686	29·690	29·682	29·680	29·686	29·688	29·692	29·702	29·710	29·718	29·726	29·718	12
13	29·664	29·654	29·650	29·654	29·654	29·660	29·684	29·686	29·699	29·697	29·697	29·692	13
14	29·688	29·682	29·680	29·678	29·682	29·690	29·700	29·710	29·721	29·720	29·717	29·709	14
15	29·696	29·680	29·676	29·680	29·690	29·694	29·704	29·716	29·726	29·725	29·719	29·713	15
16	29·714	29·703	29·702	29·700	29·696	29·702	29·710	29·725	29·733	29·730	29·740	29·721	16
17	29·709	29·705	29·703	29·700	29·703	29·713	29·723	29·738	29·747	29·746	29·743	29·741	17
18	29·738	29·732	29·715	29·726	29·728	29·736	29·748	29·746	29·761	29·759	29·750	29·737	18
19	29·716	29·703	29·693	29·693	29·684	29.6·4	29·685	29·698	29·709	29·708	29·697	29·689	19
20	29·650	29·624	29·616	29·614	29·618	29·622	29·635	29·640	29·633	29·636	29·631	29·630	20
21	29·579	29·567	29·569	29·576	29·582	29·607	29·609	29·615	29·616	29·628	29·634	29·606	21
22	29·632	29·616	29·610	29·645	29·645	29·659	29·654	29·649	29·646	29·687	29·695	29·706	22
23	29·725	29·707	29·709	29·692	29·706	29·709	29·727	29·737	29·745	29·755	29·749	29·742	23
24	29·744	29·726	29·710	29·716	29·709	29·710	29·707	29·713	29·721	29·725	29·733	29·720	24
25	29·711	29·704	29·694	29·689	29·675	29·665	29·691	29·691	29·705	29·725	29·718	29·727	25
26	29·738	29·724	29·716	29.712	29·716	29·716	29·728	29·723	29·735	29·749	29·746	29·741	26
27	29·711	29·698	29·691	29·685	29·690	29·680	29·699	29.697	29·700	29·703	29·693	29·685	27
28	29·628	29·617	29·614	29·622	29·612	29·624	29·628	29·632	29·640	29·644	29·637	29·625	28
29	29·603	29·593	29·581	29·593	29·593	29·611	29·612	29·619	29·630	29·639	29·639	29·630	29
30	29·594	29·588	29·582	29·572	29·574	29·588	29·596	29·600	29·614	29·618	29·607	29·593	30
...	...	...	...	...	...	...	...	...	...	...	...	...	...

Days of the Month.	13	14	15	16	17	18	19	20	21	22	23	Midn.	Days of the Month.
	ins.	ins.	ins.	ins.	ins.	ins.	ins.	ins.	ins.	ins.	ins	ins.	
1	29·668	29·642	29·626	29·605	29·592	29·590	29·603	29·625	29·636	29·645	29·649	29·640	1
2	29·626	29·609	29·594	29·580	29·571	29·588	29·602	29·634	29·639	29·646	29·656	29·656	2
3	29·646	29·619	29·607	29·599	29·610	29·617	29·628	29·651	29·669	29·695	29·697	29·697	3
4	29·648	29·623	29·610	29·598	29·597	29·610	29·616	29·625	29·640	29·644	29·638	29·651	4
5	29·643	29·628	29·620	29·610	29·615	29·606	29·631	29·654	29·670	29·674	29·690	29·694	5
6	29·710	29·703	29·667	29·650	29·660	29·684	29·711	29·718	29·722	29·738	29·740	29·731	6
7	29·678	29·690	29·664	29·644	29·637	29·652	29·661	29·661	29·686	29·697	29·707	29·679	7
8	29·700	29·678	29·665	29·630	29·633	29·634	29·650	29·654	29·677	29·687	29·685	29·672	8
9	29·691	29.681	29·662	29·643	29·642	29·633	29·657	29·682	29·693	29·708	29·710	29·692	9
10	29·731	29·723	29·712	29·699	29·693	29·694	29·703	29·732	29·732	29·746	29·754	29·742	10
11	29·742	29·731	29·708	29·701	29·689	29·682	29·695	29·700	29·709	29·726	29·724	29·700	11
12	29·696	29·679	29·655	29·636	29·646	29·640	29·659	29·683	29·688	29·698	29·692	29·662	12
13	29·680	29·666	29·650	29·637	29·645	29·647	29·655	29·670	29·684	29·694	29·700	29·692	13
14	29·699	29·681	29·675	29·655	29·650	29·658	29·679	29·699	29·700	29·723	29·731	29·710	14
15	29·706	29·690	29·686	29·665	29·653	29·669	29·689	29·700	29·706	29·720	29·722	29·724	15
16	29·699	29·677	29·657	29·649	29·645	29·647	29·660	29·686	29·704	29·729	29·728	29·727	16
17	29·736	29·720	29·703	29·695	29·700	29·699	29·719	29·729	29·747	29·763	29·766	29·752	17
18	29·728	29·706	29·696	29·687	29·675	29·677	29·696	29·708	29·710	29·720	29·730	29·728	18
19	29·682	29·652	29·639	29·625	29·613	29·620	29·626	29·642	29·652	29·677	29·678	29·666	19
20	29·603	29·585	29·567	29·552	29·542	29·546	29·557	29·574	29·576	29·574	29·584	29·591	20
21	29·587	29·572	29·573	29·549	29·566	29·570	29·586	29·595	29·595	29·615	29·631	29·637	21
22	29·697	29·677	29·660	29·657	29·659	29·659	29.676	29·703	29·714	29·725	29·736	29·737	22
23	29·748	29·720	29·723	29·704	29·691	29·689	29.702	29·728	29·743	29·763	29·772	29·760	23
24	29·703	29·690	29·675	29.682	29·685	29·681	29·692	29·702	29·720	29·741	29·742	29·730	24
25	29.711	29·703	29·691	29·687	29·679	29·686	29·695	29·714	29·730	29·745	29·755	29·758	25
26	29·730	29·724	29·698	29·687	29·682	29·679	29·686	29·697	29·705	29·717	29·725	29·731	26
27	29·677	29·656	29·645	29·647	29·630	29·628	29·625	29·637	29·641	29·653	29·645	29·638	27
28	29·624	29·613	29·593	29·596	29·592	29·562	29·565	29·569	29·581	29·595	29·603	29·603	28
29	29·614	29·588	29·587	29·558	29·552	29·564	29·588	29·598	29·608	29·631	29·643	29·608	29
30	29·579	29·571	29·528	29·502	29·495	29·501	29·540	29·578	29·578	29·582	29·574	29·538	30
...	...	...	...	...	...	...	...	...	...	...	...	...	...

TABLE II.—TEMPERATURE of the AIR at every HOUR of the DAY, in the MONTH of JUNE, 1914.

Days of the Month.	Hours, Hongkong Standard Time. 1	2	3	4	5	6	7	8	9	10	11	Noon.	Days of the Month.
	°	°	°	°	°	°	°	°	°	°	°	°	
1	76·3	75·8	76·5	75·8	75·7	75·9	76·7	79·4	81·6	82·0	83·3	85·0	1
2	80·3	81·1	80·5	80·8	79·8	79·5	80·2	82·3	83·2	83·9	85·8	86·7	2
3	79·7	74·9	79·6	77·5	76·6	77·0	78·5	81·5	81·6	82·0	82·9	84·0	3
4	78·1	77·8	78·0	77·6	77·0	77·3	79·0	80·8	81·9	82·3	82·8	81·4	4
5	77·8	77·8	77·8	77·5	77·7	77·8	78·5	79·3	80·8	81·9	82·6	82·6	5
6	79·1	79·4	79·3	78·9	79·1	79·4	79·8	79·1	78·3	78·8	80·8	80·8	6
7	80·6	80·9	81·3	78·5	79·5	79·8	80·4	80·8	81·1	80·8	79·7	78·3	7
8	81·1	81·8	82·8	82·6	81·8	82·3	80·8	81·7	82·5	82·5	83·8	82·8	8
9	82·7	82·7	82·5	82·2	82·7	82·8	82·8	83·6	81·6	82·4	84·3	84·3	9
10	82·2	82·8	82·8	82·2	82·3	82·6	83·0	83·5	84·1	85·8	86·0	86·4	10
11	82·8	82·6	82·4	82·8	82·3	82·4	82·8	83·5	83·8	84·7	84·9	87·4	11
12	82·3	82·5	82·2	82·2	81·8	81·9	82·8	83·5	83·8	84·1	84·6	83·8	12
13	82·9	82·8	82·5	82·8	82·8	82·4	82·8	83·2	83·9	84·8	84·9	85·2	13
14	82·8	82·2	82·4	82·4	82·1	81·9	82·6	83·8	84·8	85·3	85·8	86·1	14
15	82·9	82·7	82·7	82·9	82·3	82·6	83·2	83·7	83·9	85·3	84·5	84·9	15
16	82·4	82·0	82·0	81·9	81·9	81·9	82·5	82·6	83·0	84·5	79·8	82·6	16
17	81·0	81·0	80·8	80·7	80·8	80·6	81·6	83·5	83·8	84·8	86·6	85·8	17
18	81·5	81·5	80·2	80·2	80·0	79·0	79·8	83·8	79·9	79·5	84·5	85·3	18
19	81·8	81·9	81·5	81·5	80·0	80·1	82·1	83·7	83·8	84·6	85·3	84·7	19
20	80·2	80·1	79·2	78·8	78·9	79·2	80·9	82·0	83·7	83·8	85·4	86·1	20
21	81·8	80·9	79·8	79·7	79·4	79·8	80·0	81·6	83·9	84·9	86·0	87·9	21
22	82·0	79·7	77·8	77·1	75·7	76·1	75·8	76·8	77·8	77·8	77·9	77·8	22
23	78·8	78·7	79·7	79·6	78·8	78·3	78·4	78·6	79·8	80·7	84·0	83·1	23
24	79·8	79·8	79·8	79·8	80·8	80·8	81·4	81·6	82·8	84·4	79·8	78·6	24
25	78·3	78·4	78·5	78·6	78·6	79·4	80·4	80·0	83·0	79·0	79·8	82·0	25
26	81·1	81·1	80·8	80·5	81·6	81·3	81·5	81·8	82·7	83·8	83·8	84·5	26
27	80·3	80·0	79·8	79·8	79·5	79·8	81·5	82·1	83·4	84·3	84·1	84·3	27
28	81·5	81·6	80·9	80·8	81·4	81·6	81·7	82·7	83·5	83·6	83·9	83·6	28
29	80·6	81·1	81·3	81·8	80·6	81.1	82·8	83·0	83·8	84·3	84·9	86·9	29
30	79·8	80·9	79·8	79·6	79·1	79·0	81·6	83·6	85·5	85·7	86·1	87·7	30
...	...	...	...	...	...	...	...	...	...	...	...	...	...

Days of the Month.	13	14	15	16	17	18	19	20	21	22	23	Midn.	Days of the Month.
	°	°	°	°	°	°	°	°	°	°	°	°	
1	84·4	85·0	83·4	85·1	84·7	83·8	82·6	82·3	80·9	80·5	80·6	80·7	1
2	86·8	88·1	87·8	86·4	85·3	84·0	83·3	81·4	80·5	80·4	80·4	80·3	2
3	83·4	83·3	83·2	81·7	80·4	80·6	79·9	79·8	79·8	79·7	79·3	78·7	3
4	82·3	82·3	81·6	81·1	80·8	80·0	78·9	78·9	78·9	78·3	78·5	77·9	4
5	82·2	83·5	82·8	83·8	82·8	81·0	79·9	79·6	79·5	79·5	79·5	79·5	5
6	80·9	80·3	80·5	81·7	80·4	80·2	79·9	79·8	79·3	79·8	79·8	80·1	6
7	78·9	77·0	77·7	78·1	77·9	78·0	77·4	77·6	80·7	81·6	80·7	81·8	7
8	78·8	78·4	82·4	82·1	82·4	82·8	82·7	82·3	82·6	82·1	82·4	82·9	8
9	85·0	83·8	83·8	84·9	83·8	83·8	83·3	82·5	82·5	82·4	82·6	82·8	9
10	86·8	87·1	87·4	86·3	86·0	84·8	83·3	83·1	83·1	82·7	82·8	83·1	10
11	86·7	87·4	86·4	86·0	85·8	84·8	83·4	83·0	82·7	82·7	82·7	82·8	11
12	86·0	86·1	86·8	86·9	84·8	83·7	83·3	83·4	83·3	82·8	82·8	82·8	12
13	85·0	84·9	84·8	84·3	84·4	83·6	83·0	83·0	83·1	82·8	82·8	82·8	13
14	85·1	85·4	85·0	84·7	84·4	82·9	83·0	83·0	82·9	82·8	82·9	82·8	14
15	84·5	84·6	84·9	83·8	83·8	83·3	83·0	83·1	82·8	82·8	82·7	82·8	15
16	83·5	84·6	83·7	85·6	84·4	83·2	82·6	82·7	82·0	82·0	81·6	80·9	16
17	85·8	86·1	86·4	85·8	84·9	83·0	81·8	81·3	82·8	82·3	81·8	81·2	17
18	81·0	84·7	84·7	84·3	84·1	83·4	32·2	82·3	82·3	81·6	81·8	81·9	18
19	80·1	82·1	84·1	84·8	84·8	83·0	81·8	81·8	81·9	81·8	81·8	81·2	19
20	86·8	86·1	85·7	85·8	85·1	84·2	83·8	82·8	82·5	81·8	81·8	81·9	20
21	87·6	87·7	87·3	86·4	86·0	85·5	84·3	83·8	83·8	83·8	83·8	82·8	21
22	77·8	77·1	77·7	77·4	77·4	77·6	77·4	77·6	77·6	77·7	77·9	79·0	22
23	81·8	82·6	82·7	82·2	81·9	81·7	81·0	80·9	80·9	80·0	78·8	80·3	23
24	83·1	81·1	77·6	76·8	76·1	77·2	78·6	78·6	78·6	78·5	78·6	78·3	24
25	82·1	84·1	83·6	83·7	83·0	82·1	81·2	81·3	81·0	81·0	80·9	80·8	25
26	84·8	84·3	84·5	83·2	83·3	83·6	82·2	81·6	81·4	81·1	81·1	81·3	26
27	83·8	83·7	84·1	83·9	82·8	82·8	82·0	81·8	81·6	81·6	81·6	81·8	27
28	83·4	82·6	83·3	83·1	83·4	82·0	81·8	81·2	81·0	81·0	80·9	80·8	28
29	86·1	85·5	86·1	84·9	83·8	83·9	82·8	82·3	82·0	81·7	81·7	80·8	29
30	87·3	87·6	87·6	86·8	87·8	86·0	84·5	83·1	82·1	81·8	81·3	80·3	30
...	...	...	...	...	...	...	...	...	...	...	...	...	...

TABLE III.—TEMPERATURE of EVAPORATION at every HOUR of the DAY, in the MONTH of JUNE, 1914.

Days of the Month.	Hours, Hongkong Standard Time.												Days of the Month.
	1	2	3	4	5	6	7	8	9	10	11	Noon.	
	°	°	°	°	°	°	°	°	°	°	°	°	
1	72·2	70·6	70·2	69·8	70·0	69·8	70·4	70·3	71·8	72·0	73·8	74·2	1
2	73·0	70·1	69·7	68·8	68·1	66·8	68·3	69·3	69·9	69·3	69·8	70·2	2
3	71·8	72·0	72·2	72·2	71·6	72·7	73·3	68·8	73·3	74·6	72·9	72·9	3
4	73·3	74·1	73·8	73·8	73·5	73·8	74·7	75·0	74·8	74·8	75·3	74·0	4
5	74·0	74·1	74·0	73·8	73·5	73·8	73·3	74·1	73·9	73·8	74·3	74·5	5
6	75·0	75·1	75·2	76·1	76.6	76·8	77·0	76·8	75·8	76·6	77·8	76·9	6
7	77·3	77·6	77·9	75·4	76·2	77·4	77·8	78·3	78·0	77·8	77·8	76·0	7
8	78·8	78·8	78·8	78·8	79·3	79·3	78·6	78·5	78·9	78·8	78·8	78·7	8
9	78·6	78·6	78·8	78·3	78.6	78·1	78·5	78·7	78·1	78·9	78·8	79·2	9
10	78·3	78·3	78·3	78·1	78·2	78·0	78·2	78·3	78·9	79·2	79·9	80·0	10
11	78·3	78·0	77·8	77·8	78·1	77·8	77·8	78·6	78·8	78·0	78·8	79·8	11
12	76·8	776·	77·9	77·9	77·8	78·1	78·2	78·5	78·8	78·9	79·5	79·4	12
13	77·8	77·8	77·6	78·3	77·8	77·8	77·8	77·9	77·9	77·8	78·6	78·8	13
14	78·0	77·6	77·4	77·3	76·8	77·6	77·6	78·3	78·7	78·8	78·2	78·6	14
15	77·1	77·0	77·0	77·3	77·3	77·5	77·8	77·8	77·8	78·5	78·3	78·6	15
16	77·5	77·9	77·6	77·6	77·6	77·6	77·7	78·3	78·0	77·9	77·1	78·1	16
17	77·5	77·5	77·7	77·1	76·8	77·1	77·9	77·8	77·9	77·6	78·9	77·8	17
18	77·8	77·9	77·6	77·6	77·5	76·8	77·1	78·5	77·3	77·3	78·5	78·4	18
19	77·0	77·5	77·5	77·5	77·7	77·5	77·9	78·6	77·6	77·5	78·0	77·9	19
20	76.6	76·2	76·3	76·8	76·8	76·9	76·9	77·2	77·9	78·0	78·9	77·6	20
21	76·0	75·8	75·3	75·5	75·4	75·8	75·9	76·6	77·8	77·9	78·8	77·4	21
22	78·7	77·8	75·4	75.8	75·4	75·1	75·0	74·8	75·8	75·8	75·9	76·1	22
23	76·6	76·8	78·0	77·9	76·1	76·6	77·1	77·8	78·1	78·7	79·3	78·6	23
24	78·0	77·4	77·2	77·8	77·3	76·8	77·1	77·6	78·6	79·0	78·8	77·3	24
25	76·2	76·0	76·3	76·8	76·2	76·9	77·8	77·8	77·4	78·1	76·6	77·9	25
26	77·3	77·2	77·0	77·6	77·3	77·8	78·5	78.4	79·1	78·8	78·8	79·3	26
27	77·1	76·8	76·9	77·0	76·7	76·5	77·5	77·8	77·4	77·6	78·7	78·6	27
28	77·6	77·5	77·3	77·4	77·9	77·8	78·6	78·4	78·6	78·7	79·3	78·9	28
29	77·8	78·3	78·6	78·1	78·1	78·6	79·6	79·5	80·0	79·0	79·2	80·2	29
30	78·8	78·8	78·3	78·1	77·8	77·5	79·0	79·5	79·2	78·8	79·9	79·8	30
...	...	...	...	...	...	...	...	...	...	...	...	...	...

Days of the Month.	13	14	15	16	17	18	19	20	21	22	23	Midn.	Days of the Month.
	°	°	°	°	°	°	°	°	°	°	°	°	
1	74·9	75·3	74·2	75·6	74·7	73·8	74·2	73·9	73·9	75·8	75·1	73·8	1
2	70·4	70·3	70·1	73·1	73·7	72·6	72·0	71·3	72·3	71·8	72·2	72·1	2
3	72·5	72·3	72·0	75·0	75·1	73·0	74·4	75·9	76·3	75·2	74·8	74·6	3
4	75·1	75·7	75·3	74·5	74·0	73·9	73·9	73·9	73·8	73·7	73·6	73·8	4
5	75·6	76·0	74·9	73·8	72·7	73·2	72·9	73·3	73·8	74·3	74·3	75·0	5
6	77·0	76·0	76·0	77·0	76·6	76·4	76·6	76·4	76·8	76·7	77·0	77·2	6
7	76·1	75·0	75·2	76·4	76·0	75·9	75·7	75·8	78·6	78·7	78·7	79·2	7
8	75·7	76·0	78·6	78·9	79·0	79·0	78·7	78·8	78·6	78·7	78·6	78·8	8
9	79·0	78·6	79·6	79·3	79·4	78·9	78·6	78·5	79·0	78·5	78·1	78·3	9
10	79·6	79·8	80·3	79·8	79·8	78·5	78·8	78·3	78·3	78·6	78·6	78·3	10
11	79·4	79·8	78·9	79·0	79·0	78·1	78·3	77·6	77·6	77·6	77·8	77·3	11
12	79·4	79·4	79·8	79·4	78·3	78·3	78·3	78·6	78·5	78·7	78·8	78·8	12
13	78·7	78·5	78·9	78·6	78·7	78·7	78·1	78·6	78·9	78.5	77·8	77·8	13
14	78·3	78·4	77·9	78·1	79·3	77·8	78·1	77·8	77·9	77·3	77·3	77·3	14
15	77·8	78·6	78·8	78·3	78·1	77·6	77·0	77·8	77·6	77·6	77·3	77·4	15
16	79·0	78·6	78·6	78·3	77·8	78·0	77·7	77·0	77·6	77·0	77·8	77·8	16
17	78·6	77·6	78·2	78·8	77·9	77·8	77·8	77·8	77·8	77·8	77·6	77·2	17
18	78·1	78·4	78·3	78·1	77·8	78·0	77·3	77·8	77·8	77·6	77·8	76·8	18
19	77·4	79·1	78·9	78·3	78·8	77·2	77·3	77·3	76·9	76·8	76·8	76·2	19
20	78.8	78·3	77·7	77·8	77·6	76·8	76·6	76·8	76·6	77·1	77·1	76·6	20
21	78·0	78·2	75·3	77·2	78·5	78·1	78·3	77·8	78·2	78·8	78·8	78·5	21
22	76·4	75·9	76·4	75·4	75·0	75·2	75·1	75·0	75·0	75·6	75.8	76·8	22
23	77·6	78·9	78·6	78·6	78·4	79·0	78·8	78·6	78·2	76·9	76·8	77·8	23
24	78·1	78·0	73·9	73·7	74·2	75·1	75·8	75·8	75·8	75·5	76·4	76·1	24
25	77·9	77·1	76·6	76·8	76·9	77·4	78·2	77·7	77·9	78·1	78·1	77·8	25
26	78·7	78·9	79·4	78·0	77·7	77·8	77·3	77·2	77.6	77·7	77·7	77·5	26
27	78.0	78·1	77·0	77·7	76·8	76·8	76·9	76·0	76·4	76·6	76·6	77·6	27
28	79·6	79·6	79·4	78·8	78·3	78·9	78·8	78·4	78·5	78·5	78·5	78·0	28
29	81·0	79·8	80·4	80·5	79·8	80·3	78·8	78·7	78·9	78·8	78·8	78·8	29
30	80·6	78·6	80·7	78·8	78·8	78·7	79·6	79·0	78·6	76·0	77·5	77·5	30
...	...	...	...	...	...	...	...	...	...	...	...	...	...

TABLE IV.—AMOUNT of CLOUD, (0-10), at every HOUR of the DAY, in the MONTH of JUNE, 1914.

Days of the Month.	Hours, Hongkong Standard Time.																							Days of the Month.
	1	2	3	4	5	6	7	8	9	10	11	Noon.	13	14	15	16	17	18	19	20	21	22	23	Mdn.	
1	1	3	1	0	9	9	9	7	7	5	5	4	5	6	5	4	3	2	6	0	1	1	8	10	1
2	7	10	10	10	10	8	6	4	7	7	3	1	0	2	4	2	5	7	4	1	6	5	0	0	2
3	0	0	0	0	2	2	3	2	2	1	1	1	2	2	2	3	1	1	6	7	5	5	3	6	3
4	4	2	1	1	4	5	7	4	3	7	7	7	8	7	6	6	6	7	9	9	9	10	10	10	4
5	10	10	10	8	10	10	10	7	7	8	10	10	10	9	9	7	8	9	8	10	10	10	10	7	5
6	10	10	10	10	10	10	10	10	10	10	10	10	10	10	10	10	9	9	10	10	10	10	10	10	6
7	10	10	10	10	10	10	10	10	10	10	10	10	10	10	10	10	10	10	10	10	10	10	10	10	7
8	10	10	10	10	10	10	10	10	10	10	10	10	10	10	10	10	10	10	10	9	10	10	10	10	8
9	9	10	10	8	8	9	10	8	9	9	10	10	10	10	10	7	10	10	10	9	9	8	9	10	9
10	10	10	10	10	10	10	7	8	6	7	8	7	6	6	5	7	9	10	10	9	8	9	10	10	10
11	10	10	10	10	7	7	7	5	7	7	7	7	7	7	7	7	7	6	10	9	8	8	9	9	11
12	7	9	10	10	9	10	10	10	10	10	10	10	9	8	9	8	10	10	10	10	10	10	10	10	12
13	10	10	10	10	10	10	10	10	10	10	10	10	10	10	10	10	10	10	10	10	9	7	7	9	13
14	9	8	7	7	10	10	10	9	10	9	9	10	10	9	10	10	9	10	10	7	8	7	8	9	14
15	9	10	10	10	10	10	8	9	10	9	9	8	9	9	9	10	10	10	10	6	6	10	9	8	15
16	9	9	10	10	10	10	9	10	10	10	10	10	9	9	9	8	9	10	10	8	3	3	2	4	16
17	2	4	3	4	3	8	7	7	7	7	5	7	8	7	7	8	7	8	8	9	8	9	2	3	17
18	3	7	10	6	9	7	8	8	10	10	7	8	9	7	7	8	7	9	9	7	2	7	5	7	18
19	9	10	8	10	10	8	6	5	5	6	6	8	10	8	7	4	7	8	6	3	2	1	0	0	19
20	0	0	0	0	2	3	2	3	3	3	2	2	2	2	2	2	3	2	3	1	1	2	3	3	20
21	1	3	0	0	6	7	6	5	4	6	5	4	4	2	2	4	4	6	7	3	7	8	9	9	21
22	9	10	10	10	10	10	10	10	10	10	10	10	10	10	10	10	10	10	10	8	3	3	6	10	22
23	9	9	9	10	10	10	10	10	10	10	10	10	10	10	10	10	10	9	9	8	7	10	10	10	23
24	10	8	6	8	10	10	8	10	9	7	10	10	8	9	10	10	10	10	9	9	6	5	5	5	24
25	8	4	9	10	9	10	10	10	6	10	8	9	10	8	7	7	7	7	7	4	3	6	7	6	25
26	4	4	7	8	9	5	7	7	7	8	8	8	8	8	7	7	7	6	7	4	3	2	2	7	26
27	1	1	0	0	3	4	6	7	6	10	8	8	9	7	7	7	9	9	9	10	7	3	3	6	27
28	7	8	6	7	10	10	10	10	10	10	10	10	10	10	10	10	10	10	9	7	4	3	8	10	28
29	10	10	7	6	9	10	10	9	9	9	10	10	10	9	8	9	9	10	10	9	5	4	6	7	29
30	8	4	3	2	4	6	7	6	8	6	5	4	4	4	6	4	7	9	9	5	0	0	1	0	30
...	...	...	...	...	...	...	...	...	...	...	...	...	...	...	...	...	...	...	...	...	...	...	...	..	...

TABLE V.—AMOUNT of SUNSHINE registered in each HOUR of the DAY, in the MONTH of JUNE, 1914.

Days of the Month.	Hours, Hongkong Apparent Time.													Days of the Month.
	6	7	8	9	10	11	Noon.	13	14	15	16	17	18	
	h.	h.	h.	h.	h.	h.	h.	h.	h.	h.	h.	h.	h.	
1	...	0·1	1·0	1·0	1·0	1·0	1·0	1·0	1·0	0·8	1·0	1·0	0·3	1
2	...	1·0	1·0	0·8	1·0	1·0	1·0	1·0	1·0	1·0	0·9	0·2	...	2
3	...	0·9	1·0	1·0	1·0	1·0	1·0	1·0	1·0	1·0	1·0	1·0	0·5	3
4	...	0·5	1·0	1·0	1·0	1·0	0·8	0·9	1·0	1·0	1·0	0·4	...	4
5	...	0·5	1·0	0·6	0·1	...	0·1	0·5	0·9	0·6	0·7	0·3	...	5
6	...	...	...	...	...	...	...	...	...	...	0·1	...	...	6
7	...	...	...	...	...	...	...	...	...	...	...	...	...	7
8	...	...	...	...	...	...	...	...	...	...	...	...	...	8
9	...	0·4	0·3	...	0·1	...	0·1	...	...	1·0	1·0	0·4	0·1	9
10	...	0·5	0·7	0·8	1·0	1·0	1·0	1·0	1·0	1·0	1·0	0·6	...	10
11	...	0·8	0·9	0·4	0·6	0·5	1·0	1·0	1·0	1·0	1·0	1·0	0·4	11
12	...	...	...	...	...	...	0·1	1·0	1·0	1·0	0·5	...	...	12
13	...	...	...	0·4	0·2	0·7	...	...	...	...	0·1	...	...	13
14	...	0·5	0·9	1·0	1·0	1·0	0·9	0·4	1·0	0·5	0·5	0·1	...	14
15	...	0·4	0·1	0·8	0·8	0·7	0·7	0·2	0·1	0·7	0·1	...	...	15
16	...	0·3	...	0·2	0·9	0·1	...	0·4	1·0	0·6	1·0	...	...	16
17	...	0·6	1·0	1·0	1·0	1·0	1·0	1·0	1·0	1·0	0·8	0·5	...	17
18	...	0·4	0·8	...	0·4	0·9	0·4	0·2	0·9	0·6	0·8	...	...	18
19	...	0·8	0·9	1·0	1·0	0·9	0·1	...	0·8	0·6	1·0	0·5	...	19
20	0·3	1·0	1·0	1·0	1·0	1·0	1·0	1·0	1·0	1·0	1·0	1·0	0·4	20
21	...	0·6	0·9	1·0	1·0	1·0	1·0	1·0	1·0	1·0	1·0	1·0	0·3	21
22	...	...	...	...	...	...	...	...	...	...	...	...	...	22
23	...	...	...	...	...	0·1	...	0·1	...	...	...	...	...	23
24	...	0·4	0·4	0·1	0·9	...	...	0·4	0·1	...	...	...	...	24
25	...	...	0·1	0·6	...	0·8	0·4	0·5	1·0	1·0	0·7	0·8	...	25
26	0·1	0·3	0·9	0·9	1·0	1·0	1·0	0·9	1·0	1·0	1·0	0·4	0·1	26
27	0·4	0·9	0·9	1·0	0·2	0·3	0·7	0·4	1·0	0·2	...	...	...	27
28	...	...	...	...	...	...	...	...	0·5	0·1	...	...	...	28
29	...	0·1	...	...	...	0·2	0·7	...	0·3	0·9	0·4	...	...	29
30	...	0·6	0·8	1·0	1·0	1·0	1·0	1·0	1·0	1·0	1·0	1·0	0·4	30
...	...	...	...	...	...	...	...	...	...	...	...	...	...	...

TABLE VI.—AMOUNT of RAINFALL registered in each HOUR of the DAY in the MONTH of JUNE, 1914.

Days of the Month	Hours, Hongkong Standard Time.												Days of the Month
	1	2	3	4	5	6	7	8	9	10	11	Noon.	
	ins.	ins.	ins.	ins.	ins.	ins.	ins.	ins.	ins.	ins.	ins.	ins.	
1	...	...	...	...	...	...	...	...	...	...	...	...	1
2	...	...	...	...	...	...	...	...	...	...	...	...	2
3	...	...	...	...	...	...	...	...	...	...	...	...	3
4	...	...	...	...	...	...	...	...	...	...	...	...	4
5	...	...	...	...	...	...	...	...	...	...	...	...	5
6	...	...	...	...	...	...	...	...	0·080	0·015	...	...	6
7	...	...	0·170	...	...	0·015	0·030	0·010	0·190	0·060	0·065	0·175	7
8	0·725	0·170	0·035	0·015	0·020	0·010	0·270	0·185	...	...	...	0·030	8
9	...	...	...	...	...	...	...	...	0·030	...	...	...	9
10	...	...	...	...	...	...	...	...	...	...	...	...	10
11	...	...	...	...	...	...	...	...	...	...	...	...	11
12	...	...	...	...	...	...	...	...	...	...	...	...	12
13	...	...	...	...	...	...	...	...	...	...	...	...	13
14	...	...	...	...	...	0·005	...	...	...	...	...	...	14
15	...	...	...	...	...	...	...	...	...	...	...	...	15
16	0·180	0·005	...	...	...	...	...	...	...	...	0·070	0·060	16
17	...	...	...	...	...	...	...	...	...	...	...	...	17
18	...	...	0·040	...	...	...	...	...	0·265	...	...	...	18
19	...	...	0·005	0·040	0·065	...	...	...	...	...	...	0·005	19
20	...	...	...	...	...	...	...	...	...	...	...	...	20
21	...	...	...	...	...	...	...	...	...	...	...	...	21
22	0·005	0·400	0·120	1·790	1·370	0·410	0·210	0·125	0·060	0·040	0·010	0·130	22
23	...	...	...	...	0·060	0·190	0·040	0·105	0·035	0·020	...	0·005	23
24	...	...	...	...	...		...	...	0·015	...	0·515	0·110	24
25	0·005	...	0·105	...	0·015	0·040	0·130	...	0·155	0·040	...	...	25
26	...	...	...	...	...	...	...	...	...	...	...	...	26
27	...	...	...	...	...	...	...	...	...	...	...	...	27
28	...	...	...	...	...	...	...	...	...	...	...	...	28
29	0·010	...	0·005	...	...	...	...	...	...	...	...	...	29
30	...	...	...	...	...	...	...	...	...	...	...	...	30
...	...	...	...	...	...	...	...	...	...	...	...	...	...

Days of the Month.	13	14	15	16	17	18	19	20	21	22	23	Midn.	Days of the Month.
	ins.	ins.	ins.	ins.	ins.	ins.	ins.	ins.	ins.	ins.	ins.	ins.	
1	...	...	...	...	...	...	...	...	...	...	...	...	1
2	...	...	...	...	...	...	...	...	...	...	...	...	2
3	...	...	...	...	...	...	...	...	...	...	...	...	3
4	...	...	...	...	...	...	...	...	...	...	...	...	4
5	...	...	...	...	...	...	...	...	...	...	...	...	5
6	...	...	...	...	...	...	...	0·015	0·005	...	...	...	6
7	0·015	0·120	0·100	...	0·010	...	0·105	0·070	0·050	...	...	0·145	7
8	0·490	...	0·025	0·010	...	...	...	...	...	...	...	...	8
9	...	0·025	0·065	...	...	...	...	...	...	...	...	...	9
10	...	...	...	...	...	...	...	...	...	...	...	...	10
11	...	...	...	...	...	...	...	...	...	...	...	...	11
12	...	...	...	...	...	...	...	...	...	...	...	...	12
13	...	...	...	...	...	...	...	...	...	...	...	...	13
14	...	...	...	...	0·020	...	...	...	...	...	...	...	14
15	...	...	...	...	...	...	...	...	...	...	...	...	15
16	...	...	...	...	...	...	...	...	...	...	...	...	16
17	...	...	...	...	...	0·030	0·010	...	0·160	...	...	...	17
18	0·060	...	...	...	...	...	...	...	...	...	...	...	18
19	0·450	0·210	...	...	...	...	...	...	...	...	...	...	19
20	...	...	...	...	...	...		...	...	...	...	...	20
21	...	...	...	...	...	...	...	...	...	...	...	0·080	21
22	0·185	0·165	0·125	0.070	0·040	...	...	...	...	...	...	...	22
23	...	...	...	...	...	...	...	...	...	0·050	...	...	23
24	0·020	0·055	0·165	0·130	0·025	0·015	...	...	...	...	0·005	...	24
25	...	...	...	...	...	...	...	...	...	...	...	...	25
26	...	...	...	...	...	...	...	...	...	...	...	...	26
27	0·015	...	...	...	...	...	...	...	...	...	...	...	27
28	...	0·015	...	...	...	...	...	...	...	...	...	0.065	28
29	...	...	...	...	...	...	...	...	...	...	...	...	29
30	...	...	...	...	...	...	...	...	...	...	...	...	30
...	...	...	...	...	...	...	...	...	...	...	...	...	...

TABLE VII.—DIRECTION and VELOCITY of the WIND for every HOUR of the DAY, in the MONTH of JUNE, 1914.

(The Direction is given in points, and the Velocity in miles per hour.)

Hours, Hongkong Standard Time.

Days of the Month.	1		2		3		4		5		6		7		8		9		10		11		Noon.		Days of the Month.
	Dir.	Vel.	Dir.	Vel.	Dir.	Vel.	Dir.	Vel.	Dir.	Vel.	Dir.	Vel.	Dir.	Vel.	Dir.	Vel.	Dir.	Vel.	Dir.	Vel.	Dir.	Vel.	Dir.	Vel.	
1	...	1	28	3	...	0	...	1	...	0	...	0	28	2	28	2	8	3	11	3	11	3	23	7	1
2	22	3	10	3	4	5	5	5	32	3	4	6	13	12	2	7	2	6	32	11	31	10	2	8	2
3	23	6	24	5	24	3	...	1	...	1	...	0	...	0	9	13	8	15	8	16	8	15	8	15	3
4	14	3	12	2	12	5	2	4	12	3	...	1	12	4	8	9	8	12	9	16	8	18	8	18	4
5	13	5	10	3	8	4	6	6	7	11	8	12	8	14	9	12	8	12	11	10	8	7	8	11	5
6	10	4	10	6	10	9	12	6	8	13	7	11	8	13	9	12	12	9	5	7	16	9	17	6	6
7	14	11	15	10	14	15	16	18	16	13	15	5	15	10	16	12	18	14	17	9	26	4	17	16	7
8	19	19	19	24	19	29	20	21	20	23	20	21	19	19	19	23	19	23	19	23	18	18	19	23	8
9	18	16	18	17	19	20	19	21	18	19	18	25	19	20	19	22	19	21	18	19	18	24	18	20	9
10	19	20	18	22	18	18	19	23	19	22	18	23	19	21	19	19	19	21	19	24	19	21	19	21	10
11	18	12	19	15	18	16	18	15	20	17	19	18	18	19	19	17	19	16	20	20	20	17	19	18	11
12	18	20	19	19	19	12	19	16	19	19	19	16	18	15	18	18	19	16	19	17	18	22	19	19	12
13	17	16	18	14	18	15	18	16	18	12	18	10	18	6	18	13	18	14	18	13	17	16	17	20	13
14	16	18	16	17	16	17	16	16	17	11	16	12	16	16	15	17	16	18	16	16	16	18	16	22	14
15	16	16	16	16	16	13	15	17	15	18	16	15	15	16	15	15	16	19	16	16	16	19	15	19	15
16	16	9	17	12	17	12	16	9	15	9	16	12	16	13	17	12	16	14	17	12	28	15	18	11	16
17	10	3	10	4	15	7	14	4	14	4	12	3	14	6	14	12	14	11	15	12	14	10	15	12	17
18	10	3	14	5	16	9	14	2	12	3	8	4	4	3	8	3	26	9	32	3	16	7	16	13	18
19	17	2	13	7	14	5	16	5	16	4	9	3	13	3	15	7	16	10	16	13	16	10	17	11	19
20	...	1	...	0	11	2	...	0	11	2	11	4	9	6	9	7	7	8	9	9	8	10	8	10	20
21	7	11	7	9	7	5	32	2	...	0	...	1	...	0	26	4	26	5	24	7	24	9	23	8	21
22	19	12	17	11	32	7	29	9	30	11	24	9	27	2	21	7	21	3	21	2	7	9	8	9	22
23	8	13	8	12	8	11	8	13	8	6	5	7	6	5	31	6	7	7	12	6	12	8	13	14	23
24	11	7	11	5	9	5	11	11	11	10	12	11	9	15	8	10	8	15	11	17	12	15	4	5	24
25	9	10	8	12	8	9	6	11	8	12	8	11	13	14	9	12	7	10	10	14	7	11	9	15	25
26	11	10	12	13	12	11	10	11	11	13	12	12	9	11	10	10	8	15	8	14	9	14	9	15	26
27	13	2	12	4	12	3	12	6	8	4	8	3	8	5	6	6	12	13	11	13	10	16	8	18	27
28	11	12	13	7	13	4	12	6	12	8	13	8	8	3	10	4	16	3	8	9	8	10	8	14	28
29	13	8	11	5	13	8	15	6	9	2	...	1	9	3	12	2	14	4	17	4	15	7	18	3	29
30	...	1	...	0	...	0	...	0	...	1	...	1	8	2	28	2	28	2	26	3	8	6	15	8	30
...	...	...	...	...	...	...	...	...	...	...	...	...	...	...	...	...	...	...	...	...	...	...	...	...	...

Days of the Month.	13		14		15		16		17		18		19		20		21		22		23		Midn.		Days of the Month.
	Dir.	Vel.	Dir.	Vel.	Dir.	Vel.	Dir.	Vel.	Dir.	Vel.	Dir.	Vel.	Dir.	Vel.	Dir.	Vel.	Dir.	Vel.	Dir.	Vel.	Dir.	Vel.	Dir.	Vel.	
1	23	11	23	10	23	11	22	11	24	11	24	10	28	8	27	10	28	6	28	5	25	2	25	3	1
2	32	7	8	6	11	7	15	8	27	7	24	5	24	4	24	3	...	0	24	4	27	4	23	6	2
3	9	18	9	21	9	21	9	22	9	19	8	16	8	13	8	12	9	8	14	9	14	12	14	5	3
4	8	20	8	20	8	20	9	18	8	16	9	16	10	13	9	13	10	11	11	9	9	11	12	6	4
5	8	11	8	11	12	10	14	10	16	9	16	8	15	9	15	8	14	7	11	5	11	7	12	5	5
6	17	7	15	6	15	6	15	5	8	7	9	11	9	11	10	13	12	11	11	13	13	8	13	10	6
7	18	18	21	16	16	6	14	7	7	5	8	7	4	6	6	10	16	8	17	13	17	16	18	21	7
8	19	17	30	4	17	12	18	15	18	17	19	21	18	16	18	17	18	16	18	15	18	15	18	15	8
9	18	18	19	17	19	23	19	31	19	24	19	25	19	21	19	20	17	16	18	15	18	15	18	15	9
10	20	22	18	22	19	22	19	19	20	19	19	20	18	14	18	15	18	17	17	15	19	11	18	11	10
11	18	20	19	19	19	20	19	17	19	17	18	15	18	15	18	11	18	13	18	13	18	13	18	10	11
12	18	21	19	19	19	18	19	15	18	13	17	12	18	11	16	11	17	11	17	11	17	11	17	10	12
13	18	15	18	19	17	17	16	12	16	12	16	10	16	11	16	12	15	14	15	16	16	16	16	11	13
14	16	19	16	19	16	20	16	14	16	18	16	18	16	14	16	19	15	16	15	15	15	16	15	15	14
15	16	20	16	17	16	16	15	16	16	17	16	13	16	15	16	16	16	15	16	13	15	15	16	14	15
16	16	13	16	10	16	15	19	11	18	11	16	8	16	9	16	8	17	6	17	4	9	3	9	4	16
17	15	14	15	12	16	12	16	12	16	11	15	8	16	6	16	5	12	6	16	6	13	6	11	6	17
18	16	9	17	8	16	11	16	12	16	12	16	7	16	8	16	5	14	4	12	5	15	6	18	2	18
19	26	8	9	5	14	7	16	8	15	7	15	6	15	5	10	4	10	5	10	4	10	8	11	4	19
20	8	12	9	16	9	16	8	12	9	11	9	9	10	7	9	7	8	10	7	9	7	18	7	18	20
21	24	8	24	9	19	12	18	15	19	14	19	12	19	7	18	8	18	3	18	7	17	7	18	11	21
22	8	9	8	13	9	4	23	3	14	7	6	3	6	3	9	15	9	12	6	6	6	8	8	10	22
23	7	14	8	11	8	14	8	14	8	11	8	13	9	13	9	9	7	7	12	18	6	4	8	7	23
24	10	14	10	16	15	18	16	13	5	9	7	8	7	7	7	7	7	6	7	4	7	5	8	12	24
25	8	19	13	19	13	23	13	19	13	17	10	16	8	15	9	15	9	14	9	16	9	12	9	12	25
26	10	15	10	13	8	15	8	16	9	13	9	9	11	8	11	7	9	8	10	8	11	8	13	6	26
27	8	19	8	17	9	17	10	15	9	13	11	9	11	9	11	7	11	7	11	9	11	11	12	12	27
28	9	11	7	8	15	8	15	5	15	5	9	7	9	10	11	5	8	8	13	12	14	10	13	8	28
29	17	6	10	5	12	6	8	10	9	9	13	7	14	6	13	6	12	3	12	2	12	3	7	4	29
30	16	11	16	9	28	7	26	4	22	4	16	5	16	8	18	9	18	4	14	2	...	0	28	4	30
...	...	...	...	...	...	...	...	...	...	...	...	...	...	...	...	...	...	...	...	...	...	...	...	...	...

TABLE VIII.—CHARACTER and DIRECTION of MOTION of the CLOUDS at THREE-HOURLY INTERVALS in the MONTH of JUNE, 1914.

Days of the Month.	Hours, Hongkong Standard Time.															
	1		4		7		10		13		16		19		22	
	Character.	Direction.	Character.	Direction.	Character.	Direction.	Character.	Direction.	Character.	Direction	Character.	Direction.	Character.	Direction.	Character.	Direction.
1	cu	...	...	...	a-cu	WSW	a-cu	SW	a-cu / cu	— / E	a-cu / cu	W / E	a-cu / cu	W / —	cu	...
2	a-cu	W	a-cu	W	ci-st / cu	WNW / W	ci-st / a-cu	W	...	...	a-cu	W	a-cu	W	a-cu	W
3	...	...	...	...	ci-st	...	cu	...	ci-st / cu	SW / E	ci-st	W	ci-st / cu	W	a-cu / cu	W / E
4	ci-cu / cu	E	cu	E	a-cu / cu	W / ESE	ci-cu / cu	W / ESE	a-cu / cu	W / SE	a-cu / cu	W / SE	ci-st / cu	W / ESE	a-cu / cu	W / —
5	a-cu / cu	W / ESE	cu	ESE	a-cu / cu	W / ESE	a-cu / cu	W / —	a-cu / cu	W / ESE	ci-st / cu	W	ci-st	W	ci-st	W
6	ci-st / cu	W / —	nb	E	nb	ESE	nb	SSE	nb	SSE	cu	SSE	ci-st / cu	SSW	cu-nb	SSE
7	nb	SSE	nb	SSE	nb	S	nb	SSW	nb	SSW	nb	SSW	nb	SW	nb	SW
8	nb	SW	nb	SW	nb	SW	nb	SW	nb	SW	nb	SSW	nb	SW	a-cu / cu	SW
9	a-cu / cu	W / SW	cu-nb	SW	cu-nb	SW	cu-nb	SW	cu-nb	SW	cu	SW	cu	SW	cu	SW
10	nb	SW	nb	SW	cu	SW	ci-st / cu	E / SW	ci-st / cu	E / SW	ci-st / cu	E / SW	ci-st / cu	E / SW	ci-st / cu	E / SSW
11	cu	SSW	cu	SW	a-cu / cu	W / SW	a-cu / cu	W / SW	a-cu / cu	W / SW	a-cu / cu	W / WSW	ci-st / cu	WSW	cu	SW
12	ci-st / cu	SW	cu	SW	nb	SW	cu	SW	ci-st / cu	SW	a-cu / cu	W / SW	cu	SW	cu	SW
13	cu	SW	nb	SW	cu	SW	cu	SW	cu	SW	cu	SW	cu	SSW	cu	SSW
14	cu	SW	cu	SW	cu	SW	ci-st / cu	SSW	cu	S	cu	S	cu	SSW	cu	SSW
15	cu	SSW	cu	SSW	cu	SSW	a-cu / cu	S / SSW	cu	SSW	a-cu / cu	SSW	a-st / cu	SSW	cu	SW
16	nb	SSW	cu-nb	SSW	cu	SSW	cu	SSW	ci-st / cu	S	ci-st / cu	S	a-st / cu	SSW	cu	SW
17	cu	...	ci-st / cu	SW	ci-st / cu	S	ci-st / cu	ENE / SSW	ci-st / cu	ENE / S	ci-st / cu	ENE / S	a-st / cu	ENE / S	nb	S
18	cu	...	cu-nb	S	ci-st / cu	S	cu-nb	S	a-cu / nb	S	ci-st / cu	S	ci-st / cu	S	cu	S
19	cu	S	cu-nb	S	cu	S	cu	S	nb	S	ci-ts / cu	S	ci-st / cu	S	cu	...
20	...	...	...	...	ci-st / cu	...	cu	SSW	cu	S	ci-st / cu	...	ci-st	NNW	cu	...
21	cu	...	...	...	a-cu / cu	NW / —	ci-st / cu	W	ci-st / cu	ESE / W	ci-st / cu	SE / W	ci-st / cu	ESE / WSW	cu	WSW
22	cu	SW	nb	SW	nb	S	nb	SSW	nb	SSW	nb	SW	ci-st / cu	W / —	cu	...
23	ci-si / cu	W / —	cu	SSE	nb	S	nb	S	cu-nb	S	cu-nb	SSE	a-cu / cu-nb	S	nb	SSE
24	nb	SSE	cu	SSE	a-cu / cu	E / SSE	cu	SE	cu	SE	nb	SE	a-cu / cu	SE	a-cu / cu	SE
25	nb	SE	nb	SE	nb	ESE	nb	SE	cu-nb	SSE	ci-st / cu	E / SSE	ci-st / cu	E / SE	cu	SE
26	cu	SE	cu	SE	cu	SE	cu	SSE	cu	SSE	ci-st / cu	E / SSE	ci-st / cu	E / SSE	cu	...
27	cu	...	...	...	ci-st / cu	E / SSE	cu	SE	cu	SSE	cu	SE	st / cu	...	cu	...
28	cu	SSE	cu	SSE	ci-st / cu	SSE	cu-nb	SE	nb	SSE	cu-nb	S	a-cu / cu	W / —	cu	SE
29	nb	SE	ci-st / cu	SSE	ci-st / cu	WSW / SSE	ci-st / cu	SSE	ci-st / cu	SSE	ci-st / cu	WSW / SSE	ci-st / cu	W / SSE	a-cu / cu	WSW / SSE
30	ci-st / cu	SSE	ci-st	...	a-cu / cu	NW / SSW	a-cu / cu	NW / SSW	cu	SSW	ci-st / cu	...	cu	SSW	...	...

TABLE IX.—DAILY VALUES of METEOROLOGICAL ELEMENTS in the MONTH of JUNE, 1914.

Days of the Month	Mean Barometric Pressure.	Temperature. Of the Air. Maximum.	Temperature. Of the Air. Minimum.	Temperature. Of the Air. Range.	Temperature. Of the Air. Mean.	Temperature. Of Evaporation.	Temperature. Of the Dew Point.	Mean Vapour Tension.	Mean Degree of Humidity (Saturation=100).	Mean Amount of Cloud (0-100).	Bright Sunshine. Daily Duration.	Bright Sunshine. Percentage of possible amount.	Rainfall. Amount.	Rainfall. Duration.	Wind. Components. North.	Wind. Components. East.	Wind. Resultant. Direction.	Wind. Resultant. Velocity.	Wind. Observed Velocity.
	ins.	°	°	°	°	°	°	ins.	%	%	h.	%	ins.	h.	m.p.h.	m.p.h.	°	m.p.h.	m.p.h.
1	29·657	86·9	75·1	11·8	80·7	72·9	68·8	0·706	67	46	10·2	76	0·000	0	+ 0·4	— 3·9	276	3·9	5·1
2	29·619	88·9	78·6	10·3	82·9	70·6	63·4	·585	52	50	9·9	74	0·000	0	+ 2·6	— 0·1	358	2·6	5·8
3	29·643	84·8	76·6	8·2	80·4	73·3	69·6	·726	70	24	11·4	85	0·000	0	— 2·1	+ 9·2	103	9·4	11·1
4	29·646	83·8	76·9	6·9	79·7	74·3	71·7	·777	76	62	9·6	72	0·000	0	— 1·7	+ 10·5	99	10·6	11·2
5	29·642	84·8	76·8	8·0	80·2	74·0	70·9	·757	73	90	5·3	40	0·000	0	— 3·1	+ 6·5	116	7·2	8·6
6	29·696	83·1	77·3	5·8	79·8	76·5	75·0	·870	86	99	0·1	1	0·115	2	— 3·8	+ 6·4	121	7·4	8·9
7	29·683	82·6	77·0	5·6	79·5	77·0	75·9	·895	89	100	0·0	0	1·330	7	— 8·9	— 0·2	181	8·9	11·2
8	29·668	83·8	78·2	5·6	82·0	78·6	77·2	·934	85	100	0·0	0	1·485	6	— 15·5	— 9·5	212	18·1	18·6
9	29·675	85·8	81·3	4·5	83·2	78·7	76·8	·922	81	92	3·4	25	0·120	1	— 17·7	— 9·5	208	20·1	20·2
10	29·707	88·3	82·1	6·2	84·2	78·8	76·5	·913	77	84	9·6	72	0·000	0	— 16·4	— 9·7	211	19·0	19·2
11	29·721	89·0	82·0	7·0	84·0	78·3	75·8	·893	76	78	9·6	71	0·000	0	— 13·6	— 8·0	210	15·8	16·0
12	29·684	88·7	81·5	7·2	83·7	78·6	76·4	·911	79	95	3·6	27	0·000	0	— 13·8	— 6·7	206	15·3	15·5
13	29·671	87·5	81·7	5·8	83·6	78·2	75·8	·894	77	97	1·4	10	0·000	0	— 13·3	— 2·6	191	13·6	13·7
14	29·693	87·5	81·3	6·2	83·6	77·9	75·4	·880	76	90	7·8	58	0·025	0	— 16·7	+ 0·5	178	16·7	16·7
15	29·698	87·1	82·0	5·1	83·5	77·7	75·1	·872	76	90	4·6	34	0·000	0	— 16·1	+ 1·0	176	16·1	16·1
16	29·699	87·3	79·8	7·5	82·7	77·8	75·6	·888	79	84	4·5	33	0·315	1	— 8·6	— 1·1	187	8·6	10·1
17	29·725	89·6	79·1	10·5	83·1	77·8	75·5	·883	78	62	9·9	73	0·290	0	— 7·4	+ 2·2	163	7·7	8·0
18	29·722	87·0	78·5	8·5	82·1	77·8	75·9	·896	82	74	5·4	40	0·365	1	— 5·0	+ 0·5	174	5·0	6·3
19	29·672	87·0	79·0	8·0	82·5	77·6	75·4	·882	79	61	7·6	56	0·775	2	— 4·9	+ 1·5	163	5·1	6·3
20	29·600	87·6	78·8	8·8	82·8	77·2	74·7	·860	77	19	11·7	87	0·000	0	— 0·4	+ 8·4	93	8·4	8·5
21	29·594	89·8	78·9	10·9	83·7	77·2	74·2	·847	73	47	10·8	80	0·080	0	— 3·2	— 2·9	222	4·3	7·2
22	29·673	83·1	75·5	7·6	77·7	75·8	74·9	·868	91	91	0·0	0	5·255	14	— 0·3	+ 2·5	97	2·5	7·7
23	29·727	85·1	78·3	6·8	80·6	77·9	76·7	·921	88	96	0·2	1	0·505	5	— 0·9	+ 9·2	96	9·2	10·1
24	29·712	85·7	76·0	9·7	79·7	76·7	75·4	·880	87	84	2·3	17	1·055	5	— 3·3	+ 8·2	112	8·8	10·2
25	29·706	85·7	77·5	8·2	80·8	77·3	75·7	·891	85	76	5·9	44	0·490	2	— 4·2	+ 12·3	109	13·0	14·1
26	29·717	87·1	79·0	8·1	82·4	78·0	76·0	·900	81	62	9·6	71	0·000	0	— 3·9	+ 10·4	111	11·1	11·5
27	29·669	85·8	79·0	6·8	82·1	77·2	75·0	·869	79	58	6·0	44	0·015	0	— 3·4	+ 8·8	111	9·4	9·9
28	29·609	86·6	80·6	6·0	82·1	78·5	77·0	·928	85	87	0·6	4	0·080	0	— 3·7	+ 5·7	123	6·8	7·7
29	29·603	88·1	80·5	7·6	83·1	79·2	77·6	·946	83	85	2·6	19	0·015	0	— 3·3	+ 2·7	141	4·2	5·0
30	29·570	89·9	79·0	10·9	83·5	78·7	76·6	·918	80	47	10·8	80	0·000	0	— 1·8	— 0·6	198	1·9	3·9
	...	...	...	...	...	...	...	...	...	...	...	...	...	...	...	...	...	...	...
Means	29·670	86·6	78·9	7·7	82·0	77·0	74·8	0·864	79	74	Sum. 174·4	43	Sum. 12·225	Sum. 46	— 6·46	+ 1·72	165·0	6·68	10·8
Normals	29·654	85·3	77·6	7·7	80·9	76·9	75·1	0·872	82	76	164·5	41	15·681	87	— 4·92	+ 2·91	149·4	5·72	12·2

Phenomena :—

Solar halo:—on the 12th, 25th, and 28th.

Lunar halo :—on the 5th.

Lunar corona :—on the 12th, and 29th.

Slight fog :—on the 30th.

Haze :—on the 1st, and 3rd.

Unusual Visibility :—on the 25th.

Dew :—on the 27th, and 30th.

Rainbow :—on the 9th.

Lightning :—on the 11th, 12th, 15ht, 16th, 19th, 23th, and 29th.

Thunder :—on the 28th.

Thunderstorms as follows :—

$6^d\ 7^h\ 40^m$ to $9^h\ 50^m$ in SSE ; distant.
$7^d\ 3^h\ 25^m$ to $4^h\ 50^m$ SE to NW ; nearest at $3^h\ 37^m$ (4^s).
$7^d\ 9^h\ 10^m$ to $9^h\ 40^m$ in N ; distant.
$7^d\ 13^h\ 25^m$ to $14^h\ 15^m$ in SE ; distant.
$7^d\ 23^h\ 25^m$ to $0^h\ 0^m$ in NNE ; distant.
$8^d\ 3^h\ 15^m$ to $6^h\ 30^m$ NNW to SSE ; nearest at $3^h\ 25^m$ (13^s).
$8^d\ 12^h\ 27^m$ to $12^h\ 40^m$ in SW ; nearest at $12^h\ 31^m$ (12^s).
$9^d\ 7^h\ 40^m$ to $9^h\ 20^m$ W to E ; distant.
$18^d\ 9^h\ 10^m$ to $9^h\ 20^m$ in W ; distant.
$22^d\ 3^h\ 10^m$ to $9^h\ 15^m$ NNW to SSE ; nearest at $4^h\ 41^m$ (2^s).
$24^d\ 11^h\ 20^m$ to $12^h\ 25^m$ in N ; distant.
$25^d\ 3^h\ 49^m$ to $4^h\ 20^m$ in W ; distant.

The maximum wind velocity for one hour, as recorded by the Beckley anemograph, was 31 miles at 16^h on the 9th, and the maximum squall velocity, as recorded by the Dines-Baxendell anemograph, was 42·9 miles at $15^h\ 8^m$ on the 9th.

TABLE X.—MEAN HOURLY VALUES of METEOROLOGICAL ELEMENTS in the MONTH of JUNE, 1914.

Hour, Hongkong Standard Time.	Barometric Pressure.	Temperature			Mean Vapour Tension.	Degree of Humidity.	Mean Amount of Cloud (0-100).	Percentage of Possible Sunshine.	Rainfall.			Wind.				
		Of the Air.	Of Evaporation.	Of the Dew Point.					Amount.	Percentage.	Duration.	Components.		Resultant.		Observed Velocity.
												North.	East.	Direction.	Velocity.	
	ins.	°	°	°	ins.	%	%	%	ins.	%	h.	m.p.h.	m.p.h.	°	m.p.h.	m.p.h
1	29·678	80·7	76·7	74·9	0·867	83	69	...	0·425	3	1·9	— 6·6	+ 0·7	174	6·6	9·1
2	29·665	80·7	76·6	74·8	·863	82	71	...	0·575	5	1·4	— 6·7	+ 0·7	174	6·7	9·4
3	29·659	80·5	76·5	74·7	·861	82	69	...	0·480	4	2·0	— 6·4	+ 0·6	175	6·4	9·3
4	29·660	80·2	76·4	74·7	·861	83	68	...	1·845	15	1·5	— 5·7	+ 0·2	178	5·7	9·4
5	29·661	80·0	76·3	74·6	·859	84	81	0	1·530	13	2·4	— 5·3	+ 0·6	174	5·3	9·1
6	29·667	80·1	76·4	74·7	·862	84	83	3	0·670	5	2·8	— 5·3	+ 0·5	175	5·3	8·8
7	29·677	80·9	76·8	75·0	·869	82	81	39	0·680	6	3·5	— 5·2	+ 1·5	164	5·4	9·3
8	29·686	81·9	76·9	74·7	·860	79	77	52	0·425	3	2·3	— 5·8	+ 1·4	166	6·0	10·5
9	29·694	82·5	77·2	74·8	·865	78	77	52	0·830	7	3·6	— 6·1	+ 1·3	168	6·2	11·6
10	29·700	83·1	77·3	74·7	·861	76	80	54	0·175	1	2·4	— 6·7	+ 1·5	167	6·9	11·9
11	29·698	83·6	77·6	75·0	·868	75	78	54	0·660	5	1·7	— 6·1	+ 2·1	161	6·5	12·6
Noon.	29·692	84·0	77·5	74·6	·857	73	78	50	0·515	4	2·3	— 7·9	+ 2·1	165	8·2	13·6
13	29·679	83·7	77·6	74·9	·866	75	79	50	1·235	10	3·3	— 7·3	+ 2·5	161	7·7	14·2
14	29·663	83·9	77·5	74·6	·859	73	75	65	0·590	5	2·6	— 6·9	+ 3·1	156	7·6	13·2
15	29·648	83·9	77·3	74·3	·850	73	75	62	0·480	4	3·1	— 8·9	+ 2·4	165	9·2	13·8
16	29·634	83·7	77·5	74·8	·682	74	73	59	0·210	2	2·1	— 8·6	+ 1·7	169	8·8	13·0
17	29·631	83·2	77·3	74·7	·860	75	78	34	0·095	1	2·2	— 7·1	+ 1·5	168	7·3	12·2
18	29·634	82·5	77·0	74·5	·856	77	81	8	0·045	0	0·6	— 6·6	+ 2·0	163	6·9	11·1
19	29·648	81·8	77·0	74·8	·865	80	85	0	0·115	1	0·6	— 5·9	+ 2·2	160	6·3	10·1
20	29·665	81·5	76·9	74·8	·865	80	70	...	0·085	1	1·1	— 6·0	+ 2·7	156	6·6	10·2
21	29·675	81·5	77·1	75·1	·873	81	60	...	0·215	2	0·6	— 5·8	+ 3·0	153	6·5	9.1
22	29·689	81·3	77·0	75·1	·872	82	62	...	0·050	0	0·2	— 6·5	+ 2·4	160	6·9	9·4
23	29·694	81·2	77·1	75·3	·878	83	64	...	0·005	0	0·1	— 6.0	+ 2·7	156	6·6	9·4
Midn.	29·685	81·2	77·0	75·1	·873	82	72	...	0·290	2	1·2	— 5·6	+ 2·1	160	6·0	9·2

ROYAL OBSERVATORY, HONGKONG.

DAILY WEATHER REPORT.

JUNE,

1914.

ROYAL OBSERVATORY, HONGKONG.
DAILY WEATHER REPORT.

Station.	31st MAY, 1914, P.M.								1st JUNE, 1914, A.M.							
	Hours.	Barometer at Sea Level.		Temperature.	Humidity.	Wind.		Weather.	Hour.	Barometer at Sea Level.		Temperature.	Humidity.	Wind.		Weather.
		Inches.	Millrs			Direction.	Force.			Inches.	Millrs.			Direction.	Force.	
Wladivostock,	2	29.93	760.1	63	...	SE	2	f	7	30.01	762.2	50	...	SSE	1	o
Nemuro,	"	...	..	...	...	...	...	...	6	29.83	757.6	...	...	N	1	...
Hakodate,	"	29.79	756.7	...	...	...	o	...	"	29.95	760.7	...	...	W	4	...
Tokio,	"	29.85	758.1	...	...	SSW	1	...	"	30.01	762.1	...	...	NNE	1	...
Kochi,	"	29.95	760.8	...	...	SE	1	...	"	30.01	762.3	...	...	W	1	...
Nagasaki,	"	29.95	760.8	...	...	..	o	...	"	30.03	762.8	...	...	...	o	...
Kagosgima,	"	29.98	761.4	...	...	SE	1	...	"	30.02	762.4	...	...	NE	2	...
Oshima,	"	29.93	760.1	...	...	ESE	1	...	"	29.89	759.1	...	...	SW	1	...
Naha,	"	29.89	759.2	...	...	E	1	...	"	29.83	757.7	...	...	ESE	1	...
Ishigakijima,	"	29.82	757.3	...	...	E	3	...	"	29.76	755.8	...	...	E	2	...
Bonin Island,	"	30.06	763.6	...	...	SSE	1	...	"	30.08	764.1	...	...	S	1	...
Chefoo,	3	...	...	...	...	...	...	...	"	...	...	...	...	...	...	...
Weihaiwei,	2	29.80	756.9	64	89	SW	6	orqm	"	29.89	759.2	62	67	SSE	3	qm
Hankow,	3	...	...	...	...	...	...	...	"	...	...	...	...	...	...	...
Ichang,	"	...	...	...	...	...	...	...	"	...	...	...	...	...	...	...
Kinkiang,	"	...	...	...	...	...	...	...	"	...	...	...	...	...	...	...
Changsha,	"	...	...	...	...	...	...	...	"	...	...	...	...	...	...	...
Shanghai,	"	29.89	759.2	82	56	WSW	1	om	"	29.86	758.4	65	...	SE	3	o
Gutzlaff,	2	29.64	752.6	70	85	SSE	3	ov	"	29.60	751.8	65	...	SSE	6	ov
Sharp Peak,	"	29.90	759.4	73	...	E	4	o	7	29.86	758.4	72	...	N	3	o
Amoy,	3	29.79	756.6	86	65	E	2	b	6	29.76	755.9	74	81	NE	2	b
Swatow,	"	29.88	758.9	83	67	NE	2	b	"	29.80	756.9	74	90	NE	1	c
Taihoku,	1	29.87	758.7	...	...	E	6	...	5	29.79	756.7	...	...	E	6	...
Taichu,	"	29.79	756.7	...	...	N	6	...	"	29.75	755.6	...	...	NE	2	...
Tainan,	"	29.77	756.2	...	...	N	8	...	"	29.70	754.4	...	...	NE	4	...
Koshun,	"	29.77	756.2	...	...	NE	6	...	"	29.69	754.2	...	...	NE	6	...
Pescadores,	"	29.82	757.4	...	...	N	10	...	"	29.72	754.9	...	...	N	10	...
Canton,	3	29.86	758.4	79	74	NNE	1	o	6	29.81	757.2	73	[illegible]	N	1	o
Hongkong,	2	29.83	757.7	83	59	E	2	c	"	29.79	756.6	76	73	...	o	o
Gap Rock,	"	29.81	757.2	...	...	NNE	4	c	"	29.77	756.1	...	...	NE	2	c
Macao,	"	29.85	758.2	78	...	N	1	c	"	29.78	756.4	74	...	NNE	1	c
Wuchow,	3	29.90	759.4	82	60	SE	1	o	9	29.86	758.4	76	86	S	1	o
Pakhoi,	"	...	...	...	...	...	...	...	"	...	...	...	...	...	...	...
Hoihow,	"	...	...	...	...	...	...	...	"	...	...	...	...	...	...	...
Phulien,	2	29.92	759.9	73	...	NNW	3	or	6	29.88	758.9	73	...	NNW	4	o
Tourane,	"	29.74	755.5	82	...	NNW	7	c	"	29.78	756.4	73	...	NNW	7	o
Cape St. James,	"	29.73	755.1	82	...	WSW	2	o	"	29.78	756.5	79	...	W	4	o
Aparri,	"	29.65	753.1	85	...	N	2	o	"	29.53	749.9	81	...	NW	5	q
Manila,	"	29.65	753.1	90	...	SW	2	o	"	29.66	753.4	81	...	SW	3	o
Legaspi,	"	29.66	753.4	81	...	SW	2	o	"	29.72	754.[illegible]	81	...	SSW	2	o
Iloilo,	3	29.74	755.4	83	...	S	2	or	9	29.83	757.7	80	...	W	4	q
Bacolod,	"	...	...	...	...	S	2	o	"	...	...	..	...	S	2	c
Cebu,	"	29.76	755.9	86	...	W	3	o	"	29.83	757.7	87	...	W	3	c
Labuan,	"	...	...	...	...	...	...	...	"	29.86	758.4	84	...	...	...	...

On the 1st at noon—Pressure has decreased moderately along the coast from Shanghai to Hongkong, and considerably at Aparri owing to the passage of a typhoon on a N.N.W. track. At 6 a.m. this morning the centre was in about latitude 18° N. and longitude 124° E.

Hongkong Rainfall for the 24 hours ending at 10 a.m. to-day, 0·00 inches.

FORECAST FOR THE 24 HOURS ENDING AT NOON TO-MORROW.

District.	Forecast.
1.—Hongkong and Neighbourhood,	Light or variable winds, freshening from N. or N.W.; [fine.
2.—Formosa Channel,	Northerly gale.
3.—South coast of China between Hongkong and Lamocks,	N. winds, moderate to fresh.
4.—South coast of China between Hongkong and Hainan,	The same as No. 1.

T. F. CLAXTON, *Director.*

ROYAL OBSERVATORY, HONGKONG.
DAILY WEATHER REPORT.

Station.	1st June, 1914, P.M.								2nd June, 1914, A.M.							
	Hours.	Barometer at Sea Level.		Temperature.	Humidity.	Wind.		Weather.	Hour.	Barometer at Sea Level.		Temperature.	Humidity.	Wind.		Weather.
		Inches.	Millrs			Direction.	Force.			Inches.	Millrs.			Direction.	Force.	
Wladivostock,	2	30.00	762.0	63	...	SSE	1	c	7	29.99	761.8	53	...	SSE	1	o
Nemuro,	"	29.85	758.1	...	...	NNE	8	...	6	29.97	761.1	...	...	NNW	1	...
Hakodate,	"	29.97	761.2	...	...	W		...	"	30.07	763.7	...	...	W	2	...
Tokio,	"	30.02	762.6	...	...	ESE	1	...	"	30.06	763.6	...	...	...	0	...
Kochi,	"	29.99	761.8	...	...	WNW	1	...	"	29.91	759.8	...	...	SW	1	...
Nagasaki,	"	29.97	761.3	...	...	ENE	3	...	"	29.84	757.8	...	...	NNE	1	...
Kagosgima,	"	30.00	761.9	...	...	NNE	3	...	"	29.80	756.9	...	...	ESE	2	...
Oshima,	"	29.85	758.1	...	...	S	3	...	"	29.81	757.1	...	...	SSW	4	...
Naha,	"	29.83	757.7	...	...	SSE	2	...	"	29.73	755.2	...	...	SE	3	...
Ishigakijima,	"	29.72	754.8	...	...	NE	3	...	"	29.42	747.3	...	...	E	6	...
Bonin Island,	"	30.00	762.1	...	...	SSW	1	...	"	30.08	764.1	...	...	...	0	...
Chefoo,	3	...	...	...	...	...	...	...	"	...	...	...	...	...	...	...
Weihaiwei,	2	29.84	757.9	76	...	SE	4	...	"	29.89	759.2	59	88	SW	6	cb
Hankow,	3	29.92	759.9	73	67	SW	1	c	"	...	...	...	...	...	...	...
Ichang,	"	...	...	...	...	...	...	...	"	...	...	...	...	...	...	...
Kinkiang,	"	...	...	...	...	...	...	...	"	...	...	...	...	...	...	...
Changsha,	"	...	...	...	...	...	...	...	"	...	...	...	...	...	...	...
Shanghai,	"	29.85	758.2	71	62	SE	4	oq	"	29.85	758.2	64	...	SE	1	om
Gutzlaff,	2	29.61	752.1	67	90	SSE	4	om	"	29.56	750.8	64	...	SE	2	om
Sharp Peak,	"	29.82	757.4	74	...	NNE	5	o	7	29.73	755.1	71	...	N	2	o
Amoy,	3	29.67	753.6	87	62	E	2	c	6	29.67	753.6	73	76	ENE	2	c
Swatow,	"	29.73	755.1	81	71	E	2	b	"	29.68	753.9	75	90	SW	1	c
Taihoku,	1	29.70	754.3	...	...	E	10	...	5	29.55	750.6	...	...	SE	6	...
Taichu,	"	29.68	753.9	...	...	N	6	...	"	29.55	750.6	...	...	N	6	...
Tainan,	"	29.65	753.2	...	...	NW	8	...	"	29.55	750.6	...	...	N	8	...
Koshun,	"	29.62	752.4	...	...	NE	8	...	"	29.50	749.3	...	...	NW	2	...
Pescadores,	"	29.70	754.3	...	...	E	10	...	"	29.58	751.4	...	...	N	10	...
Canton,	3	29.76	755.9	87	55	N	2	c	6	29.79	756.6	75	77	N	1	o
Hongkong,	2	29.75	755.6	85	62	WSW	2	c	"	29.72	754.9	80	50	SE	1	o
Gap Rock,	"	29.73	755.1	...	...	N	2	c	"	29.68	753.9	...	...	NNE	4	c
Macao,	"	29.76	756.0	85	...	NE	1	c	"	29.71	754.7	76	...	NNW	1	c
Wuchow,	3	29.81	757.2	83	60	W	2	o	9	...	...	...	...	...	...	...
Pakhoi,	"	...	...	...	...	...	...	...	"	...	...	...	...	...	...	...
Hoihow,	"	...	...	...	...	...	...	...	"	...	...	...	...	...	...	...
Phulien,	2	29.82	757.4	81	...	WNW	3	o	6	29.83	757.6	73	...	NW	5	o
Tourane,	"	...	...	...	...	...	...	...	"	29.77	756.2	75	...	NNW	6	or
Cape St. James,	"	29.75	755.6	77	...	W	4	o	"	29.78	756.4	79	...	WSW	5	o
Aparri,	"	29.50	749.3	81	...	W	4	o	"	...	...	...	...	...	...	...
Manila,	"	29.67	753.7	85	...	SSW	3	o	"	...	...	...	...	...	...	...
Legaspi,	"	29.73	755.2	85	...	SSW	2	o	"	...	...	...	...	...	...	...
Iloilo,	3	29.77	756.1	82	...	W	3	c	9	29.87	758.7	82	...	W	1	c
Bacolod,	"	...	...	...	...	S	3	o	"	...	...	...	...	S	2	o
Cebu,	"	29.80	756.9	89	...	S	2	o	"	29.91	759.7	85	...	S	1	c
Labuan,	"	...	...	...	...	...	...	...	"	29.86	758.4	87	...	...	...	...

On the 2nd at 10.40—Pressure has decreased moderately along the south-east coast of China, and increased slightly over the Visayas.

No returns from Luzon.

At 6 a.m. this morning the typhoon was in about latitude 23° N. and longitude 124° E., moving northward.

Hongkong Rainfall for the 24 hours ending at 10 a.m. to-day, 0·00 inches.

FORECAST FOR THE 24 HOURS ENDING AT NOON TO-MORROW.

District.	Forecast.
1.—Hongkong and Neighbourhood,	N. to W. winds, moderate; fine.
2.—Formosa Channel,	N.W. to S.W. gale.
3.—South coast of China between Hongkong and Lamocks,	The same as No. 1.
4.—South coast of China between Hongkong and Hainan,	The same as No. 1.

T. F. CLAXTON, *Director.*

ROYAL OBSERVATORY, HONGKONG.
DAILY WEATHER REPORT.

Station.	2nd June, 1914, P.M.								3rd June, 1914, A.M.							
	Hours.	Barometer at Sea Level.		Temperature.	Humidity.	Wind.		Weather.	Hour.	Barometer at Sea Level.		Temperature.	Humidity.	Wind.		Weather.
		Inches.	Millrs			Direction.	Force.			Inches.	Millrs.			Direction.	Force.	
Wladivostock,	2	...	...	...	...	...	...	...	7	...	...	...	...	...	...	...
Nemuro,	"	30.02	762.6	...	...	SE	2	...	6	30.02	762.6	...	...	S	2	...
Hakodate,	"	30.03	762.7	...	...	S	2	...	"	29.95	760.7	...	...	ESE	1	...
Tokio,	"	30.00	762.1	...	...	...	0	...	"	29.89	759.1	...	...	...	0	...
Kochi,	"	29.85	758.3	...	...	SW	1	...	"	29.74	755.3	...	...	SE	3	...
Nagasaki,	"	29.85	758.3	...	...	..	0	...	"	29.28	743.8	...	...	ENE	5	...
Kagosgima,	"	29.82	757.4	...	...	...	0	...	"	29.33	744.9	...	...	SSE	8	...
Oshima,	"	...	...	...	...	S	3	...	"	29.55	750.6	...	...	SSW	7	...
Naha,	"	29.59	751.7	...	...	S	5	...	"	...	...	...	...	...	...	...
Ishigakijima,	"	...	...	...	...	...	...	...	"	...	...	...	...	...	...	...
Bonin Island,	"	30.08	764.1	...	...	...	0	...	"	30.06	763.6	...	...	...	0	...
Chefoo,	3	29.78	756.4	65	73	NNE	2	b	"	...	...	...	...	...	...	...
Weihaiwei,	2	29.77	756.1	67	69	NNW	1	cb	"	29.68	753.9	57	94	SW	1	cb
Hankow,	3	...	...	...	...	...	...	...	"	...	...	...	...	...	...	...
Ichang,	"	...	...	...	...	...	...	...	"	...	...	...	...	...	...	...
Kiukiang,	"	...	...	...	...	...	...	...	"	...	...	...	...	...	...	...
Changsha,	"	...	...	...	...	...	...	...	"	...	...	...	...	...	...	...
Shanghai,	"	29.80	756.9	74	51	NNE	1	o	"	29.71	754.6	60	...	WNW	1	cm
Gutzlaff,	2	29.52	749.8	69	85	E	2	ov	"	29.41	747.0	63	...	S	2	ov
Sharp Peak,	"	29.69	754.1	74	...	ENE	5	c	7	29.78	756.4	72	...	...	0	o
Amoy,	3	29.64	752.8	84	57	NNE	4	b	6	...	..	...	...	...	...	...
Swatow,	"	29.68	753.9	83	91	SE	2	b	"	29.67	753.6	74	86	S	1	c
Taihoku,	1	29.70	754.3	...	...	SW	4	...	5	29.78	756.5	...	...	...	0	...
Taichu,	"	29.58	751.3	...	...	N	6	...	"	29.74	755.4	...	...	NE	2	...
Tainan,	"	29.57	751.2	...	...	N	8	...	"	29.76	755.8	...	...	NE	4	...
Koshun,	"	29.54	750.4	...	...	E	4	...	"	29.73	755.0	...	...	E	2	...
Pescadores,	"	29.65	753.0	...	...	N	10	...	"	29.74	755.4	...	...	NE	6	...
Canton,	3	29.73	755.1	89	...	NW	1	c	6	29.79	756.6	73	95	NW	1	b
Hongkong,	2	29.72	754.9	88	38	E	2	b	"	29.75	755.6	77	80	...	0	b
Gap Rock,	"	29.69	754.1	...	...	NNW	3	c	"	29.73	755.1	...	...	S	1	b
Macao,	"	29.73	755.2	86	...	N	2	c	"	...	...	...	...	...	...	...
Wuchow,	3	29.74	755.4	84	47	W	1	c	9	...	...	...	...	...	...	...
Pakhoi,	"	29.69	754.1	90	70	...	0	b	"	...	...	...	...	...	...	...
Hoihow,	"	29.63	752.6	86	76	NE	4		"	...	...	...	...	...	...	...
Phulien,	2	29.78	756.3	86	...	W	1	o	6	29.76	755.8	75	...	SW	0	c
Tourane,	"	29.75	755.7	75	...	NNW	4	or	"	29.76	755.8	77	...	NNW	4	c
Cape St. James,	"	29.77	756.2	81	...	WSW	5	o	"	29.82	757.4	77	...	SW	4	o
Aparri,	"	...	...	...	...	...	...	...	"	29.71	754.7	74	...	S	1	o
Manila,	"	29.72	754.9	78	...	S	1	r	"	29.79	756.7	74	...	SW	3	r
Legaspi,	"	...	...	...	...	...	...	...	"	29.87	758.6	74	...	SW	1	o
Iloilo,	3	29.81	757.2	84	...	W	1	b	9	...	...	...	...	...	...	...
Bacolod,	"	...	...	...	...	S	1	o	"	...	...	...	...	...	0	o
Cebu,	"	29.81	757.2	87	...	W	2	o	"	...	...	..	...	...	...	...
Labuan,	"	29.78	756.4	89	...	...	...	...	"	...	...	...	...	...	...	...

On the 3rd at 11.50 a.m.—Red south cone and drum hoisted.

On the 3rd at 12.10—The typhoon has deepened and is now travelling N.N.E. At 6 a.m. this morning the centre was a few miles to the south-west of Nagasaki.

A depression has formed in the China Sea between Luzon and Pratas. Its direction of motion is at present uncertain.

Hongkong Rainfall for the 24 hours ending at 10 a.m. to-day, 0·00 inches.

FORECAST FOR THE 24 HOURS ENDING AT NOON TO-MORROW.

District.	Forecast.
1.—Hongkong and Neighbourhood,	E. winds, moderate to fresh; fine at first, some rain later.
2.—Formosa Channel,	N.E. gale.
3.—South coast of China between Hongkong and Lamocks.	The same as No. 1.
4.—South coast of China between Hongkong and Hainan,	The same as No. 1.

T. F. CLAXTON, *Director.*

ROYAL OBSERVATORY, HONGKONG.
DAILY WEATHER REPORT.

Station.	3rd June, 1914, P.M.								4th June, 1914, A.M.							
	Hour.	Barometer at Sea Level.		Temperature.	Humidity.	Wind.		Weather.	Hour.	Barometer at Sea Level.		Temperature.	Humidity.	Wind.		Weather.
		Inches.	Millrs.			Direction.	Force.			Inches.	Millrs.			Direction.	Force.	
Wladivostock,	2	...	...	...	...	...	...	...	7	...	...	...	...	...	...	...
Nemuro,	,,	29.93	760.1	...	...	SSE	3	...	6	...	...	...	...	.	...	...
Hakodate,	,,	29.81	757.2	...	...	E	5	...	,,	...	...	...	...	...	...	...
Tokio,	,,	29.75	755.6	...	...	SW	2	...	,,	...	...	...	...	...	...	...
Kochi,	,,	29.32	744.8	...	...	S	2	...	,,	...	...	...	...	...	...	...
Nagasaki,	,,	...	...	...	...	...	...	...	,,	...	...	...	...	...	...	...
Kagoshima,	,,	...	...	...	...	...	...	...	,,	...	...	...	...	...	...	...
Oshima,	,,	...	...	...	...	...	...	...	,,	...	...	...	...	...	...	...
Naha,	,,	...	...	...	...	...	...	...	,,	...	...	...	...	...	...	...
Ishigakijima,	,,	...	...	...	...	...	...	...	,,	...	...	...	...	...	...	...
Bonin Island,	,,	29.98	761.6	...	...	...	0	...	,,	...	...	...	...	...	...	...
Chefoo,	3	...	...	...	...	...	...	...	,,	...	...	...	...	...	...	...
Weihaiwei,	2	29.61	752.1	73	63	WSW	4	b	,,	29.55	750.5	66	73	SW	6	bc
Hankow,	3	...	...	...	...	..	...	...	,,	...	...	...	...	...	...	...
Ichang,	,,	...	...	...	...	...	...	...	,,	...	...	...	...	...	...	...
Kiukiang,	,,	...	...	...	...	...	...	...	,,	...	...	...	...	...	...	...
Changsha,	,,	...	...	...	...	...	...	...	,,	...	...	...	...	...	..	...
Shanghai,	,,	29.70	754.4	83	36	WSW	1	bc	,,	29.69	754.1	66	...	SSE	2	b
Gutzlaff,	2	29.45	748.0	71	62	S	3	bv	,,	29.43	747.5	66	...	S	4	bm
Sharp Peak,	,,	29.76	755.9	76	...	E	2	b	7	29.79	756.6	75	...	.	0	c
Amoy,	3	29.70	754.4	80	74	SSE	4	c	6	29.75	755.6	74	86	SE	1	c
Swatow,	,,	29.75	755.6	82	71	E	2	b	,,	...	...	...	..	...	.	...
Taihoku,	1	29.77	756.1	...	...	E	6	...	5	29.81	757.2	...	...	...	0	...
Taichu,	,,	29.76	755.9	...	...	N	4	...	,,	29.84	758.0	...	...	..	0	...
Tainan,	,,	29.76	755.8	...	...	NW	8	...	,,	29.82	757.4	...	...	N	2	...
Koshun,	,,	29.76	755.9	...	...	E	6	...	,,	29.78	756.4	...	...	...	0	...
Pescadores,	,,	29.76	755.9	...	...	N	6	...	,,	29.80	756.9	...	...	NW	2	...
Canton,	3	29.71	754.6	88	49	S	1	c	6	29.80	756.9	73	95	S	1	c
Hongkong,	2	29.73	755.1	83	57	E	4	b	,,	29.77	756.1	77	84	...	0	c
Gap Rock,	,,	29.69	754.1	...	...	E	4	c	,,	29.73	755.1	...	...	SE	3	c
Macao,	,,	29.74	755.3	88	...	ESE	2	c	,,	29.74	755.4	78	...	E	1	c
Wuchow,	3	29.71	754.6	85	54	W	2	b	9	...	...	...	...	...	...	...
Pakhoi,	,,	...	...	...	...	...	...	...	,,	...	...	...	...	...	...	...
Hoihow,	,,	...	...	...	...	...	...	...	,,	...	...	...	...	...	...	...
Phulien,	2	29.71	754.6	90	...	SSE	2	c	6	29.73	755.1	79	...	SSE	3	or
Tourane,	,,	29.69	754.0	84	...	NNW	4	c	,,	29.73	755.1	79	...	SSE	4	c
Cape St. James,	,,	29.76	756.0	84	...	SW	4	c	,,	29.84	757.9	75	...	SW	2	o
Aparri,	,,	...	...	...	...	...	...	...	,,	...	...	...	...	...	...	...
Manila,	,,	29.81	757.2	78	...	S	1	o	,,	...	...	...	...	...	...	...
Legaspi,	,,	29.80	756.8	85	...	SSW	1	o	,,	...	...	...	...	...	...	...
Iloilo,	3	29.81	757.2	84	...	W	2	o	9	...	...	...	...	...	...	...
Bacolod,	,,	...	...	...	...	S	1	o	,,	...	...	...	...	...	...	...
Cebu,	,,	29.83	757.7	89	...	SW	1	c	,,	...	...	...	...	...	...	...
Labuan,	,,	29.80	756.9	89	...	...	...	...	,,	29.90	759.4	86	...	...	...	...

On the 4th at 5.40 a.m.—Red signals lowered.

On the 4th at 10.50—Pressure has increased slightly over Formose and decreased slightly at Haiphong and Tourane.

The depression in the China Sea has filled up.

No returns from Japan or the Philippines.

Hongkong Rainfall for the 24 hours ending at 10 a.m. to-day, 0·00 inches.

FORECAST FOR THE 24 HOURS ENDING AT NOON TO-MORROW.

District.	Forecast.
1.—Hongkong and Neighbourhood,	S.E. winds, moderate to light; fine.
2.—Formosa Channel,	Variable winds, moderate.
3.—South coast of China between Hongkong and Lamocks,	The same as No. 1.
4.—South coast of China between Hongkong and Hainan,	The same as No. 1.

T. F. CLAXTON, *Director.*

ROYAL OBSERVATORY, HONGKONG.
DAILY WEATHER REPORT.

Station.	4th June, 1914, P.M.								5th June, 1914, A.M.							
	Hours.	Barometer at Sea Level.		Temperature.	Humidity.	Wind.		Weather.	Hours.	Barometer at Sea Level.		Temperature.	Humidity.	Wind.		Weather.
		Inches.	Millrs.			Direction.	Force.			Inches.	Millrs.			Direction.	Force.	
Wladivostock,	2	29.41	747.0	70	...	NE	1	c	7	29.44	747.7	57	...	SE	2	c
Nemuro,	"	29.41	747.1	...	...	SSW	2	...	6	29.57	751.1	...	...	WSW	2	...
Hakodate,	"	29.50	749.2	...	...	WSW	8	...	"	29.65	753.2	...	...	...	0	...
Tokio,	"	29.65	753.1	...	...	S	2	...	"	29.69	754.1	...	...	NNW	1	...
Kochi,	"	29.76	755.8	...	...	SE	1	...	"	29.76	755.8	...	...	SW	1	...
Nagasaki,	"	29.76	755.8	...	...	W	2	...	"	29.80	756.8	...	...	...	0	...
Kagosgima,	"	29.74	755.4	...	...	SSW	2	...	"	29.82	757.4	...	...	...	0	...
Oshima,	"	29.77	756.1	...	...	NNE	3	...	"	29.87	758.6	...	...	SSW	1	...
Naha,	"	29.79	756.7	...	...	NNW	8	...	"	29.87	758.7	...	...	...	0	...
Ishigakijima,	"	29.80	756.8	...	...	SSE	2	...	"	29.82	757.3	...	...	S	2	...
Bonin Island,	"	29.96	761.1	...	...	S	1	...	"	29.97	761.1	...	...	SSW	1	...
Chefoo,	3	29.54	750.3	66	73	...	0	b	"	...	...	...	...	...	...	...
Weihaiwei,	2	29.54	750.3	73	63	NE	2	bc	"	29.60	751.8	65	89	S	1	cb
Hankow,	3	...	...	...	...	...	...	...	"	...	...	...	...	...	...	...
Ichang,	"	...	...	...	...	...	...	...	"	...	...	...	...	...	...	...
Kiukiang,	"	29.55	750.5	91	42	WSW	2	b	"	...	...	...	...	...	...	...
Changsha,	"	...	...	...	...	...	...	...	"	...	...	...	...	...	...	...
Shanghai,	"	29.61	752.1	86	55	SSE	2	b	"	29.67	753.6	68	...	...	0	om
Gutzlaff,	2	29.35	745.7	73	86	S	4	bm	"	29.36	745.7	68	...	S	5	bem
Sharp Peak,	"	29.73	755.1	77	...	ESE	4	b	7	29.75	755.6	76	...	...	0	b
Amoy,	3	29.69	754.1	82	75	SSE	4	c	6	29.72	754.9	74	90	NW	1	b
Swatow,	"	29.75	755.6	83	67	E	2	c	"	29.77	756.1	73	90	W	1	c
Taihoku,	1	29.76	755.9	...	...	NW	2	...	5	29.79	756.6	...	...	...	0	...
Taichu,	"	29.82	757.3	...	...	NW	4	...	"	29.81	757.2	...	...	...	0	...
Tainan,	"	29.80	757.0	...	...	W	6	...	"	29.76	755.9	...	...	NE	4	...
Koshun,	"	29.78	756.4	...	...	SE	4	...	"	29.76	756.0	...	...	SE	6	...
Pescadores,	"	29.78	756.3	...	...	W	2	...	"	29.75	755.6	...	...	N	2	...
Canton,	3	29.70	754.4	87	62	S	2	c	6	29.77	756.1	76	91	SSE	2	o
Hongkong,	2	29.73	755.1	82	73	E	4	c	"	29.74	755.4	78	82	E	3	o
Gap Rock,	"	29.69	754.1	...	...	ESE	3	c	"	29.71	754.6	...	...	ESE	3	c
Macao,	"	29.72	754.9	85	...	ESE	2	c	"	29.72	754.9	85	...	ESE	1	c
Wuchow,	3	29.69	754.1	85	64	W	1	c	9	...	...	...	...	...	...	...
Pakhoi,	"	...	...	...	...	...	...	...	"	...	...	...	...	...	...	...
Hoihow,	"	29.58	751.3	87	84	NNE	2	c	"	...	...	...	...	...	...	...
Phulien,	2	29.67	753.5	86	...	SSE	2	c	6	29.65	753.2	75	...	ENE	4	o
Tourane,	"	29.62	752.4	88	...	SE	4	c	"	29.70	754.3	79	...	SSW	4	b
Cape St. James,	"	29.79	756.7	82	...	...	0	o	"	29.86	758.3	77	...	SW	2	c
Aparri,	"	29.74	755.4	81	...	ENE	2	o	"	29.74	755.3	78	...	S	1	d
Manila,	"	29.78	756.3	90	...	SSW	1	o	"	29.83	757.7	74	...	SE	1	o
Legaspi,	"	29.80	756.8	90	...	E	1	...	"	29.89	759.1	78	...	W	1	o
Iloilo,	3	29.85	758.2	81	...	W	1	b	9	...	...	...	...	...	...	...
Bacolod,	"	...	...	...	...	...	...	...	"	...	...	...	...	...	...	...
Cebu,	"	29.84	757.9	85	...	S	2	o	"	...	...	...	...	...	...	...
Labuan,	"	29.83	757.7	89	...	...	...	...	"	29.91	759.7	87	...	...	...	...

On the 5th at 11.25—Pressure has decreased slightly along the coast from Shanghai to Tourane and over N. Luzon.

A depression appears to have formed in the China Sea between Pratas and N. Luzon. Its direction of motion is at present unknown. There is no indication of its approaching Hongkong, however.

A depression lies over Tongking.

Hongkong Rainfall for the 24 hours ending at 10 a.m. to-day, 0·00 inches.

FORECAST FOR THE 24 HOURS ENDING AT NOON TO-MORROW.

District.	Forecast.
1.—Hongkong and Neighbourhood,	E. winds, moderate, cloudy, some rain.
2.—Formosa Channel,	N.E. winds, freshening.
3.—South coast of China between Hongkong and Lamocks,	The same as No. 1.
4.—South coast of China between Hongkong and Hainan,	The same as No. 1.

T. F. CLAXTON, *Director.*

ROYAL OBSERVATORY, HONGKONG.
DAILY WEATHER REPORT.

Station.	5th June, 1914, P.M.								6th June, 1914, A.M.							
	Hours.	Barometer at Sea Level.		Temperature.	Humidity.	Wind.		Weather.	Hour.	Barometer at Sea Level.		Temperature.	Humidity.	Wind.		Weather.
		Inches.	Millrs			Direction.	Force.			Inches.	Millrs.			Direction.	Force.	
Wladivostock,	2	29.45	748.0	67	...	...	0	c	7	29.53	750.0	63	...	...	0	c
Nemuro,	"	29.55	750.6	...	...	SW	5	...	6	29.51	749.6	...	...	S	3	...
Hakodate,	"	29.57	751.2	...	...	SW	7	...	"	29.60	751.7	...	...	SSW	4	...
Tokio,	"	29.65	753.1	...	...	E	1	...	"	29.73	755.1	...	...	N	1	...
Kochi,	"	29.76	755.8	...	...	ESE	2	...	"	29.80	756.8	...	...	WSW	1	...
Nagasaki,	"	29.80	756.8	...	...	SSW	4	...	"	29.84	757.8	...	...	...	0	...
Kagosgima,	"	29.84	757.9	...	...	SSW	1	...	"	29.84	757.9	...	...	SW	1	...
Oshima,	"	29.87	758.6	...	...	NE	1	...	"	29.89	759.1	...	...	...	0	...
Naha,	"	29.87	758.7	...	...	SE	1	...	"	29.89	759.2	...	...	SSE	1	...
Ishigakijima,	"	...	...	...	...	...	...	...	"	29.81	759.2	...	...	ESE	2	...
Bonin Island,	"	29.94	760.6	...	...	S	1	...	"	29.95	760.6	...	...	SSW	1	...
Chefoo,	3	...	...	...	...	...	...	...	"	...	...	...	...	...	...	...
Weihaiwei,	2	29.63	752.6	72	67	ENE	2	bc	"	29.67	753.6	67	79	SW	6	bc
Hankow,	3	...	...	...	...	...	...	...	"	...	...	...	...	...	...	...
Ichang,	"	...	...	...	...	...	...	...	"	...	...	...	...	...	...	...
Kiukiang,	"	...	...	...	...	...	...	...	"	...	...	...	...	...	...	...
Changsha,	"	...	...	...	...	...	...	...	"	...	...	...	...	...	...	...
Shanghai,	"	29.68	753.9	86	61	N	2	bc	"	29.77	756.1	68	...	ESE	2	om
Gutzlaff,	2	29.41	747.0	74	86	E	2	bm	"	29.47	748.5	67	...	E	3	f
Sharp Peak,	"	29.72	754.9	80	...	E	2	b	7	29.83	757.7	76	...	...	0	o
Amoy,	3	29.67	753.6	85	68	SSE	4	b	6	29.77	756.1	78	86	...	0	c
Swatow,	"	29.72	754.9	86	65	E	1	c	"	29.84	757.9	77	86	WSW	1	c
Taihoku,	1	29.74	755.5	...	...	NW	4	...	5	29.82	757.4	...	...	W	2	...
Taichu,	"	29.76	755.8	...	...	N	4	...	"	29.88	759.0	...	...	...	0	...
Tainan,	"	29.74	755.4	...	...	W	6	...	"	29.90	757.4	...	...	NE	2	...
Koshun,	"	29.72	755.0	...	...	NE	2	...	"	29.82	757.3	...	...	W	2	...
Pescadores,	"	29.74	755.3	...	...	N	6	...	"	29.83	757.6	...	...	...	0	...
Canton,	3	29.72	754.9	87	69	S	1	c	6	29.81	757.2	77	86	S	2	o
Hongkong,	2	29.74	755.4	83	69	E	2	o	"	29.78	756.4	79	88	E	3	o
Gap Rock,	"	29.71	754.6	...	...	E	3	c	"	29.74	755.4	...	...	SE	4	c
Macao,	"	29.74	755.5	86	...	ESE	2	c	"	29.75	755.5	81	...	SE	2	ct
Wuchow,	3	29.73	755.1	80	78	SE	4	or	9	...	...	...	...	...	...	...
Pakhoi,	"	...	...	...	...	..	...	...	"	...	...	...	...	...	...	...
Hoihow,	"	...	...	...	...	...	...	...	"	...	...	...	...	...	...	...
Phulien,	2	29.60	751.9	88	...	SSE	3	c	6	29.65	753.2	79	...	S	4	o
Tourane,	"	29.65	753.1	91	...	SSE	4	c	"	29.70	754.4	82	...	W	2	c
Cape St. James,	"	29.80	756.8	91	...	SSE	4	o	"	29.87	758.7	77	...	SW	2	o
Aparri,	"	29.76	755.8	77	...	S	1	o	"	29.86	758.5	79	...	S	2	o
Manila,	"	29.85	758.3	90	...	WSW	2	o	"	29.92	759.9	79	...	...	0	o
Legaspi,	"	29.84	758.0	93	...	SSW	1	c	"	29.96	760.9	75	...	NNW	1	...
Iloilo,	3	...	...	...	...	...	...	...	9	...	...	...	...	...	...	...
Bacolod,	"	...	...	...	...	...	...	...	"	...	...	...	...	...	...	...
Cebu,	"	...	...	...	...	...	...	...	"	...	...	...	...	...	...	...
Labuan,	"	29.82	757.4	89	...	...	...	...	"	29.92	759.9	87	...	...	...	...

On the 6th at 11.05—Pressure has increased slightly along the coast from Wei Hai Wei to Hongkong, and over the Philippines. It is nearly stationary over Indo-China.

A depression still lies over Tongking.

The depression in the China Sea has moved east-north-eastward. At 6 a.m. this morning the Centre was in about latitude 22° N. and longitude 124° E.

Hongkong Rainfall for the 24 hours ending at 10 a.m. to-day, 0·09 inches.

FORECAST FOR THE 24 HOURS ENDING AT NOON TO-MORROW.

District.	Forecast.
1.—Hongkong and Neighbourhood,	S.E. winds, moderate; cloudy, some rain.
2.—Formosa Channel,	Variable winds, moderate.
3.—South coast of China between Hongkong and Lamocks,	The same as No. 1.
4.—South coast of China between Hongkong and Hainan,	The same as No. 1.

T. F. CLAXTON, *Director.*

ROYAL OBSERVATORY, HONGKONG.
DAILY WEATHER REPORT.

Station.	6th June, 1914, P.M.								7th June, 1914, A.M.							
	Hours.	Barometer at Sea Level.		Temperature.	Humidity.	Wind.		Weather.	Hour.	Barometer at Sea Level.		Temperature.	Humidity.	Wind.		Weather.
		Inches.	Millrs			Direction.	Force.			Inches.	Millrs.			Direction.	Force.	
Wladivostock, .	2	...	...	...	...	...	...	...	7	...	...	...	...	...	...	...
Nemuro, ...	"	29.49	749.1	...	...	...	5	...	6	29.53	750.1	...	...	NNE	2	...
Hakodate, ...	"	29.56	750.7	...	...	SW	5	...	"	29.63	752.7	...	...	...	0	...
Tokio, ...	"	29.67	753.6	...	...	SSW	3	...	"	29.79	756.6	...	...	NNW	1	...
Kochi, ...	"	29.80	756.8	...	...	ESE	1	...	"	29.86	758.3	...	...	WSW	1	...
Nagasaki, ...	"	29.85	758.3	...	...	SW	1	...	"	29.86	758.3	...	...	...	0	...
Kagosgima, ...	"	29.86	758.4	...	...	WSW	1	...	"	29.88	758.9	...	...	...	0	...
Oshima, ...	"	29.89	759.1	...	...	NNE	1	...	"	...	...	...	...	...	...	...
Naha, ...	"	29.89	759.2	...	...	S	2	...	"	29.81	757.2	...	...	WNW	2	...
Ishigakijima, ...	"	29.80	756.8	...	...	NW	3	...	"	29.84	757.8	...	...	S	1	...
Bonin Island, .	"	29.96	761.1	...	...	WNW	1	...	"	29.99	761.6	...	...	NW	1	...
Chefoo, ...	3	...	...	...	...	...	...	...	"	...	...	...	...	...	...	...
Weihaiwei, ...	2	29.61	752.1	85	44	SW	4	cb	"	29.59	751.6	68	85	NNE	2	c
Hankow, ...	3	...	...	...	...	...	...	...	"	...	...	...	...	...	...	...
Ichang, ...	"	...	...	...	...	...	...	...	"	...	...	...	...	...	...	...
Kiukiang, ...	"	...	...	...	...	...	...	...	"	...	...	...	...	...	...	...
Changsha, ...	"	...	...	...	...	...	...	...	"	...	...	...	...	...	...	...
Shanghai, ...	"	29.72	754.9	90	60	SE	2	o	"	29.66	753.3	73	...	S	1	o
Gutzlaff, ...	2	29.47	748.5	76	82	SSE	2	bcv	"	29.38	746.2	70	...	S	4	cv
Sharp Peak, ...	"	29.80	756.9	80	...	NE	1	b	7	29.79	756.6	79	...	...	0	o
Amoy, ...	3	29.76	755.9	86	68	SSE	2	c	6	29.77	756.1	79	91	SSW	1	o
Swatow, ...	"	29.83	757.7	84	72	SSW	1	c	"	29.85	758.2	77	95	SSW	1	o
Taihoku, ...	1	29.83	757.7	...	...	W	6	...	5	29.83	757.6	...	...	...	0	...
Taichu, ...	"	29.88	758.9	...	...	W	4	...	"	29.88	758.8	...	...	...	0	...
Tainan, ...	"	29.87	758.6	...	...	W	6	...	"	29.87	758.7	...	...	SE	2	...
Koshun, ...	"	29.85	758.1	...	...	W	6	...	"	29.86	758.3	...	...	W	2	...
Pescadores, ...	"	29.86	758.5	...	...	NW	4	...	"	29.84	757.8	...	...	SW	2	...
Canton, ...	3	29.76	755.9	84	79	SE	2	c	6	29.77	756.1	77	95	SE	1	o
Hongkong, ...	2	29.81	757.2	80	81	S	1	o	"	29.80	756.9	80	89	S	1	od
Gap Rock, ...	"	29.75	755.6	...	...	SSE	4	o	"	29.77	756.1	...	...	SSE	3	o
Macao, ...	"	29.74	755.5	79	...	SE	1	o	"	29.75	755.7	80	...	SE	3	c
Wuchow, ...	3	29.72	754.9	81	87	NE	...	c	9	29.79	756.6	80	91	E	1	c
Pakhoi, ...	"	...	...	...	...	..	...	...	"	...	...	...	...	...	...	...
Hoihow, ...	"	...	...	...	...	...	...	...	"	...	...	...	...	...	...	...
Phulien, ...	2	29.65	753.0	88	...	SSE	4	c	6	29.69	754.0	81	...	S	6	o
Tourane, ...	"	29.72	754.9	86	...	S	2	c	"	29.75	755.6	84	...	SSW	2	c
Cape St. James,	"	29.84	758.0	84	...	SW	4	c	"	29.88	758.8	77	...	W	2	c
Aparri, ...	"	29.83	757.8	89	...	NNE	1	o	"	29.89	759.2	79	...	SW	1	c
Manila, ...	"	29.87	758.8	89	...	W	2	c	"	29.84	758.0	75	...	...	0	c
Legaspi, ...	"	29.87	758.7	92	...	E	1	b	"	29.93	760.1	82	...	NE	1	b
Iloilo, ...	3	...	...	...	...	...	...	...	9	...	...	...	...	...	...	...
Bacolod, ...	"	...	...	...	...	...	...	...	"	...	...	...	...	...	...	...
Cebu, ...	"	...	...	...	...	...	...	...	"	...	...	..	...	...	...	...
Labuan, ...	"	29.85	758.2	90	...	...	...	...	"	29.90	759.4	85	...	...	...	...

On the 7th at 12.10—Pressure has decreased moderately over N. China, which is now covered by a depression.

Pressure has increased slightly over Tongking but a depression still lies over this region.

The depression which was to the south-east of Formosa yesterday was to the east of Naha this morning at 6 a.m.

Hongkong Rainfall for the 24 hours ending at 10 a.m. to-day, 0·50 inches.

FORECAST FOR THE 24 HOURS ENDING AT NOON TO-MORROW.

District.	Forecast.
1.—Hongkong and Neighbourhood, ...	S. to S.W. winds, moderate, squally; overcast, rain.
2.—Formosa Channel, ...	S.W. winds, strong.
3.—South coast of China between Hongkong and Lamocks.	The same as No. 1.
4.—South coast of China between Hongkong and Hainan,..	The same as No. 1.

T. F. CLAXTON, *Director.*

ROYAL OBSERVATORY, HONGKONG.
DAILY WEATHER REPORT.

Station.	7th June, 1914, P.M.								8th June, 1914, A.M.							
	Hours.	Barometer at Sea Level.		Temperature.	Humidity.	Wind.		Weather.	Hour.	Barometer at Sea Level.		Temperature.	Humidity.	Wind.		Weather.
		Inches.	Millrs			Direction.	Force.			Inches.	Millrs.			Direction.	Force.	
Wladivostock,	2	...	...	...	...	...	...	...	7	...	...	...	...	...	...	...
Nemuro,	"	29.59	751.6	...	...	SE	3	...	6	29.61	752.1	...	...	SE	3	...
Hakodate,	"	29.59	751.7	...	...	WSW	5	...	"	29.58	751.2	...	...	WSW	1	...
Tokio,	"	29.75	755.6	...	...	SSW	3	...	"	29.67	753.6	...	...	SW	1	...
Kochi,	"	29.80	756.8	...	...	SE	1	...	"	29.72	754.8	...	...	WSW	1	...
Nagasaki,	"	29.78	756.3	...	...	NE	1	...	"	29.66	753.3	...	...	SW	5	...
Kagosgima,	"	29.80	756.9	...	...	SSE	1	...	"	29.72	754.9	...	...	WSW	1	...
Oshima,	"	29.81	757.1	...	...	S	1	...	"	29.79	756.6	...	...	...	0	...
Naha,	"	29.85	758.2	...	...	W	2	...	"	29.79	756.7	...	...	S	2	...
Ishigakijima,	"	29.87	758.8	...	...	SW	4	...	"	29.82	757.3	...	...	SSW	3	...
Bonin Island,	"	29.94	760.6	...	...	WSW	1	...	"	29.97	761.1	...	...	...	0	...
Chefoo,	3	...	...	...	...	...	...	...	"	...	...	...	...	...	...	...
Weihaiwei,	2	29.58	751.3	68	85	NNW	4	cb	"	29.59	751.6	65	89	WSW	3	bc
Hankow,	3	...	...	...	...	...	...	...	"	...	...	...	...	...	...	...
Ichang,	"	...	...	...	...	...	...	...	"	...	...	...	...	...	...	...
Kiukiang,	"	...	...	...	...	...	...	...	"	...	...	...	...	...	...	...
Changsha,	"	...	...	...	...	...	...	...	"	...	...	...	...	...	...	...
Shanghai,	"	29.58	751.3	88	56	SW	1	lt	"	29.58	751.3	74	...	W	2	cm
Gutzlaff,	2	29.33	745.0	82	71	W	2	cm	"	29.29	743.9	72	...	WNW	2	om
Sharp Peak,	"	29.72	754.9	81	...	S	5	c	7	29.72	754.9	79	...	S	1	c
Amoy,	3	29.74	755.4	81	87	SSW	2	c	6	29.74	755.4	78	91	SSE	2	c
Swatow,	"	29.80	756.9	77	95	S	1	or	"	29.82	757.4	75	95	SW	2	or
Taihoku,	1	29.83	757.6	...	...	W	2	...	5	29.75	755.6	...	...	E	2	...
Taichu,	"	29.90	759.4	...	...	S	4	...	"	29.87	758.7	...	...	SW	2	...
Tainan,	"	29.90	759.4	...	...	SE	6	...	"	29.86	758.3	...	...	E	2	...
Koshun,	"	29.87	758.7	...	...	SW	4	...	"	29.85	758.1	...	...	W	2	...
Pescadores,	"	29.84	758.0	...	...	S	6	...	"	29.81	757.1	...	...	S	6	...
Canton,	3	29.75	755.6	86	76	SSW	2	c	6	29.75	755.6	79	95	SE	1	o
Hongkong,	2	29.80	756.9	77	91	SW	3	orqlt	"	29.76	755.9	82	87	SW	5	opqlt
Gap Rock,	"	29.75	755.6	...	...	SW	4	orlt	"	29.75	755.6	...	...	SSW	3	o
Macao,	"	29.78	756.4	76	...	SW	2	or	"	29.78	756.4	76	...	SW	1	or
Wuchow,	3	29.80	756.9	83	83	E	2	c	9	...	...	...	...	...	...	...
Pakhoi,	"	...	...	...	...	..	...	...	"	...	...	...	...	...	...	...
Hoihow,	"	...	...	...	...	...	...	...	"	...	...	...	...	...	...	...
Phulien,	2	29.64	752.9	91	...	S	4	c	6	29.68	753.9	81	...	S	6	c
Tourane,	"	29.72	755.0	88	...	SE	4	c	"	29.77	756.1	81	...	SSW	2	c
Cape St. James,	"	29.82	757.5	86	...	SSW	4	c	"	29.88	758.9	77	...	SW	2	b
Aparri,	"	29.85	758.3	90	...	N	2	o	"	29.88	759.0	78	...	SW	1	c
Manila,	"	29.85	758.3	90	...	SE	1	c	"	29.91	759.8	78	...	...	0	c
Legaspi,	"	29.86	758.4	93	...	NNE	1	b	"	29.90	759.4	82	...	NE	1	b
Iloilo,	3	...	...	...	...	...	...	...	9	...	...	...	...	...	...	...
Bacolod,	"	...	...	...	...	...	...	...	"	...	...	...	...	...	...	...
Cebu,	"	...	...	...	...	...	...	...	"	...	...	...	...	...	...	...
Labuan,	"	...	...	...	...	...	...	...	"	29.88	758.9	87	...	...	...	...

On the 8th at 11.05—The depression to the east of Naha has filled up.
The depression over N. China has moved eastward.
A depression still lies over Tongking
Pressure has decreased moderately over S. Japan. Elsewhere pressure changes are small.
Hongkong Rainfall for the 24 hours ending at 10 a.m. to-day, 1·78 inches.

FORECAST FOR THE 24 HOURS ENDING AT NOON TO-MORROW.

District.	Forecast.
1.—Hongkong and Neighbourhood,	S. winds, moderate, squally; overcast, rain.
2.—Formosa Channel,	S. winds, strong.
3.—South coast of China between Hongkong and Lamocks,	The same as No. 1.
4.—South coast of China between Hongkong and Hainan,	The same as No. 1.

T. F. CLAXTON, *Director.*

ROYAL OBSERVATORY, HONGKONG.
DAILY WEATHER REPORT.

Station.	8th June, 1914, P.M.								9th June, 1914, A.M.							
	Hours.	Barometer at Sea Level.		Temperature.	Humidity.	Wind.		Weather.	Hour.	Barometer at Sea Level.		Temperature.	Humidity.	Wind.		Weather.
		Inches.	Millrs			Direction.	Force.			Inches.	Millrs.			Direction.	Force.	
Wladivostock,	2	29.42	747.2	55	...	SSE	4	c	7	29.43	747.6	53	...	SSW	2	c
Nemuro,	"	29.61	752.1	...	...	SE	1	...	6	29.53	750.1	...	...	ENE	1	...
Hakodate,	"	29.54	750.2	...	...	SE	1	...	"	29.34	745.2	...	...	SE	2	...
Tokio,	"	29.61	752.1	...	...	SW	3	...	"	29.41	747.1	...	...	SW	3	...
Kochi,	"	29.60	751.8	...	...	ESE	1	...	"	29.58	751.3	...	...	SW	1	...
Nagasaki,	"	...	...	...	...	...	...	...	"	29.68	753.8	...	...	...	0	...
Kagosgima,	"	29.64	752.9	...	...	SW	2	...	"	29.68	753.9	...	...	NNW	2	...
Oshima,	"	29.73	755.1	...	...	W	2	...	"	29.73	755.1	...	...	W	1	...
Naha,	"	29.81	757.2	...	...	SSW	3	...	"	29.79	756.7	...	...	SSW	2	...
Ishigakijima,	"	29.82	757.3	...	...	SW	1	...	"	29.78	756.3	...	...	SW	4	...
Bonin Island,	"	29.93	760.1	...	...	SSW	1	...	"	29.97	761.1	...	...	W	1	...
Chefoo,	3	...	...	...	...	...	...	...	"	...	...	...	...	...	...	...
Weihaiwei,	2	29.58	751.3	74	36	NW	5	bc	"	29.65	753.1	65	78	WNW	2	bc
Hankow,	3	...	...	...	...	...	...	...	"	...	...	...	...	...	...	...
Ichang,	"	...	...	...	...	...	...	...	"	...	...	...	...	...	...	...
Kiukiang,	"	...	...	...	...	...	...	...	"	...	...	...	...	...	...	...
Changsha,	"	...	...	...	...	...	...	...	"	...	...	...	...	...	...	...
Shanghai,	"	29.64	752.8	78	82	NNE	1	o	"	29.70	754.4	70	...	NE	2	om
Gutzlaff,	2	29.34	745.2	72	95	N	2	f	"	29.42	747.2	67	...	NE	1	f
Sharp Peak,	"	29.70	754.4	81	...	SSE	2	o	7	29.71	754.6	80	...	SSW	1	c
Amoy,	3	29.72	754.9	83	75	S	4	c	6	29.73	755.1	80	87	SW	1	c
Swatow,	"	29.81	757.2	84	75	W	2	o	"	29.81	757.2	78	100	SW	2	o
Taihoku,	1	29.79	756.6	...	...	W	10	...	5	29.74	755.4	...	...	S	2	...
Taichu,	"	29.95	760.7	...	...	SE	4	...	"	29.84	757.9	...	...	SW	2	...
Tainan,	"	29.92	759.9	...	...	NE	6	...	"	29.84	758.0	...	...	SE	4	...
Koshun,	"	29.87	758.7	...	...	W	6	...	"	29.84	757.8	...	...	W	4	...
Pescadores,	"	29.86	758.5	...	...	S	6	...	"	29.79	756.6	...	...	SW	6	...
Canton,	3	29.73	755.1	85	83	SSE	2	c	6	29.74	755.4	80	91	SSE	1	c
Hongkong,	2	29.79	756.6	78	91	NNW	2	od	"	29.77	756.1	83	80	SW	5	oq
Gap Rock,	"	29.75	755.6	...	...	SSW	4	or	"	29.75	755.6	...	...	SSW	4	c
Macao,	"	29.76	755.9	83	...	SW	4	c	"	29.74	755.4	81	...	SW	3	c
Wuchow,	3	29.67	753.6	90	66	W	3	c	9	...	...	...	...	...	...	...
Pakhoi,	"	...	...	...	...	..	...	...	"	...	...	...	...	...	...	...
Hoihow,	"	...	...	...	...	...	...	...	"	...	...	...	...	...	...	...
Phulien,	2	29.66	753.4	91	...	S	6	c	6	29.69	754.0	81	...	S	7	b
Tourane,	"	29.73	755.1	88	...	SSW	4	c	"	29.78	756.4	82	...	SW	2	b
Cape St. James,	"	29.82	757.3	88	...	SW	2	b	"	29.89	759.1	77	...	NW	2	o
Aparri,	"	29.86	758.4	89	...	NNW	2	b	"	29.87	758.7	79	...	S	1	b
Manila,	"	29.84	758.0	89	...	WNW	1	c	"	29.89	759.1	75	...	...	0	b
Legaspi,	"	29.85	758.2	92	...	NE	1	b	"	29.88	759.0	81	...	NE	1	b
Iloilo,	3	...	...	...	...	...	...	...	9	...	...	...	...	...	...	...
Bacolod,	"	...	...	...	...	...	...	...	"	...	...	...	...	...	...	...
Cebu,	"	...	...	...	...	...	...	...	"	...	...	..	...	...	...	...
Labuan,	"	29.78	756.4	89	...	...	...	...	"	29.92	759.9	86	...	...	...	...

On the 9th at noon.—A deep depression is central between Wladivostock and Hakodate.

A depression still lies over Tongking.

Pressure has increased slightly along the east coast of China. Changes in the South are small.

Hongkong Rainfall for the 24 hours ending at 10 a.m. to-day, 0.59 inches.

FORECAST FOR THE 24 HOURS ENDING AT NOON TO-MORROW.

District.	Forecast.
1.—Hongkong and Neighbourhood,	S. or variable winds, moderate to light, squally; overcast.
2.—Formosa Channel,	S.W. or variable winds, strong to moderate.
3.—South coast of China between Hongkong and Lamocks,	The same as No. 1.
4.—South coast of China between Hongkong and Hainan,	S. winds, moderate.

T. F. CLAXTON, *Director.*

ROYAL OBSERVATORY, HONGKONG.
DAILY WEATHER REPORT.

Station.	9th June, 1914, P.M.								10th June, 1914, A.M.							
	Hours.	Barometer at Sea Level. Inches.	Barometer at Sea Level. Millrs	Temperature.	Humidity.	Wind. Direction.	Wind. Force.	Weather.	Hour.	Barometer at Sea Level. Inches.	Barometer at Sea Level. Millrs.	Temperature.	Humidity.	Wind. Direction.	Wind. Force.	Weather.
Wladivostock, .	2	29.41	747.0	60	...	SW	2	c	7	29.56	750.8	58	...	...	...	c
Nemuro, ...	"	29.38	746.1	...	...	SE	2	...	6	29.47	748.6	...	...	WNW	1	...
Hakodate, ...	"	29.36	745.7	...	...	SW	7	...	"	29.58	751.2	...	...	SW	1	...
Tokio, ...	"	29.41	747.1	...	...	SSW	1	...	"	29.67	753.6	...	...	...	0	...
Kochi, ...	"	29.58	751.3	...	...	E	2	...	"	29.70	754.3	...	...	W	1	...
Nagasaki, ...	"	29.68	753.8	...	...	WSW	1	...	"	29.74	755.3	...	...	...	0	...
Kagosgima, ...	"	29.68	753.9	...	...	WNW	1	...	"	29.76	755.9	...	...	NNW	1	...
Oshima, ...	"	29.69	754.1	...	...	SW	3	...	"	29.77	756.1	...	...	N	1	...
Naha, ...	"	29.79	756.7	...	...	SSW	3	...	"	29.81	757.2	...	...	S	2	...
Ishigakijima, ...	"	29.80	756.8	...	...	SW	4	...	"	29.78	756.3	...	...	SW	5	...
Bonin Island, .	"	29.91	759.6	...	...	SW	1	...	"	29.97	761.1	...	...	SSW	1	...
Chefoo, ...	3	...	...	...	...	...	...	...	"	...	...	...	...	...	...	...
Weihaiwei, ...	2	29.70	754.4	76	41	NW	3	bc	"	29.77	756.1	68	65	WSW	3	bc
Hankow, ...	3	...	...	...	...	...	...	...	"	...	...	...	...	...	...	...
Ichang, ...	"	...	...	...	...	...	...	...	"	...	...	...	...	...	...	...
Kiukiang, ...	"	...	...	...	...	...	...	...	"	...	...	...	...	...	...	...
Changsha, ...	"	...	...	...	...	...	...	...	"	...	...	...	...	...	...	...
Shanghai, ...	"	29.75	755.6	76	73	SE	1	o	"	29.78	756.4	65	...	ESE	1	od
Gutzlaff, ...	2	29.44	747.8	67	95	SSE	4	ov	"	29.49	749.0	65	...	ENE	3	od
Sharp Peak, ...	"	29.69	754.1	83	...	SSE	4	o	7	29.68	753.9	87	...	SW	4	c
Amoy, ...	3	29.65	753.1	81	87	SW	2	o	6	29.73	755.1	81	87	SW	4	o
Swatow, ...	"	29.80	756.9	85	79	SW	3	c	"	29.80	756.9	81	87	SW	2	c
Taihoku, ...	1	29.76	755.9	...	...	W	6	...	5	29.76	755.9	...	...	S	2	...
Taichu, ...	"	29.86	758.5	...	...	SW	6	...	"	29.84	758.0	...	...	S	2	...
Tainan, ...	"	29.77	756.2	...	...	SW	6	...	"	29.86	758.5	...	...	SE	4	...
Koshun, ...	"	29.87	758.7	...	...	W	6	...	"	29.84	757.9	...	...	N	4	...
Pescadores, ...	"	29.85	758.1	...	...	SW	6	...	"	29.82	757.5	...	...	S	6	...
Canton, ...	3	29.73	755.1	87	80	SSW	2	o	6	29.75	755.6	81	91	S	1	c
Hongkong, ...	2	29.79	756.6	84	75	SW	4	opq	"	29.78	756.4	83	81	SW	4	oq
Gap Rock, ...	"	29.76	755.9	...	...	SW	5	o	"	29.76	755.9	...	...	SW	5	c
Macao, ...	"	29.78	756.3	83	...	SSW	4	odq	"	29.75	755.6	81	...	SW	3	c
Wuchow, ...	3	29.69	754.1	90	63	W	2	c	9	...	...	...	...	...	...	...
Pakhoi.	"	...	...	...	...	...	...	...	"	...	...	...	...	...	...	...
Hoihow, ...	"	...	...	...	...	...	...	...	"	...	...	...	...	...	...	...
Phulien, ...	2	29.68	753.9	88	...	S	6	c	6	29.72	754.9	81	...	S	7	b
Tourane, ...	"	29.74	755.4	90	...	SSE	5	b	"	29.80	756.8	84	...	SSW	2	c
Cape St. James,	"	29.85	758.2	86	...	S	2	c	"	29.88	758.8	79	...	SSW	2	c
Aparri, ...	"	29.85	758.1	89	...	NNW	2	b	"	29.88	759.0	77	...	SSW	1	b
Manila, ...	"	29.83	757.8	92	...	W	1	c	"	29.89	759.1	75	...	...	0	b
Legaspi, ...	"	29.85	758.1	92	...	ENE	2	b	"	29.89	759.1	81	...	NE	1	b
Iloilo, ...	3	...	...	...	...	...	...	...	9	...	...	...	...	...	...	...
Bacolod, ...	"	...	...	...	...	...	...	...	"	...	...	...	...	...	...	...
Cebu, ...	"	...	...	...	...	...	...	...	"	...	...	...	...	...	...	...
Labuan, ...	"	29.84	757.9	86	...	...	...	...	"	29.92	759.9	85	...	...	...	...

On the 10th at 10.15.—Pressure has increased slightly along the north-east coast of China and over S. Japan. It has increased considerably over central Japan.

Pressure changes in the South are small.

The northern depression has passed into the Pacific.

A depression still lies over Tongking, and a shallow depression lies between Shanghai and Formosa.

Hongkong Rainfall for the 24 hours ending at 10 a.m. to-day, 0·09 inches.

FORECAST FOR THE 24 HOURS ENDING AT NOON TO-MORROW.

District.	Forecast.
1.—Hongkong and Neighbourhood, ...	S.W. to S. winds, moderate, squally; fair.
2.—Formosa Channel, ...	S. or variable winds, strong to moderate.
3.—South coast of China between Hongkong and Lamocks.	The same as No. 1.
4.—South coast of China between Hongkong and Hainan,..	The same as No. 1.

T. F. CLAXTON, *Director.*

ROYAL OBSERVATORY, HONGKONG.
DAILY WEATHER REPORT.

Station.	10th June, 1914, P.M.								11th June, 1914, A.M.							
	Hours.	Barometer at Sea Level.		Temperature.	Humidity.	Wind.		Weather.	Hour.	Barometer at Sea Level.		Temperature.	Humidity.	Wind.		Weather.
		Inches.	Millrs			Direction.	Force.			Inches.	Millrs.			Direction.	Force.	
Wladivostock,	2	29.61	752.0	67	...	...	0	0	7	29.71	754.7	58	...	...	0	0
Nemuro,	"	29.89	759.1	...	...	SW	6	...	6	29.73	755.1	...	...	WSW	7	...
Hakodate,	"	29.63	752.7	...	...	SSW	4	...	"	29.75	755.7	...	...	ESE	1	...
Tokio,	"	29.71	754.6	...	...	SE	2	...	"	29.81	757.1	...	...	NW	1	...
Kochi,	"	29.76	755.8	...	...	SE	1	...	"	29.84	757.8	...	...	SW	1	...
Nagasaki,	"	29.82	757.3	...	...	W	2	...	"	29.84	757.8	...	...	...	1	...
Kagosgima,	"	29.84	757.9	...	...	WSW	1	...	"	29.80	756.9	...	...	NNE	1	...
Oshima,	"	29.81	757.1	...	...	SSW	1	...	"	29.79	756.6	...	...	W	1	...
Naha,	"	29.83	757.7	...	...	SSW	3	...	"	29.87	758.7	...	...	SSW	2	...
Ishigakijima,	"	29.83	757.8	...	...	SW	5	...	"	29.84	757.8	...	...	SSW	5	...
Bonin Island,	"	29.96	761.1	...	...	SSW	1	...	"	30.02	762.6	...	...	SSW	1	...
Chefoo,	3	...	...	...	...	...	...	...	"	...	...	...	...	...	...	...
Weihaiwei,	2	29.77	756.1	79	39	NNW	4	b	"	29.81	757.2	67	60	SW	2	cb
Hankow,	3	...	...	...	...	...	...	...	"	...	...	...	...	...	...	...
Ichang,	"	...	...	...	...	...	...	...	"	...	...	...	...	...	...	...
Kiukiang,	"	...	...	...	...	...	...	...	"	...	...	...	...	...	...	...
Changsha,	"	...	...	...	...	...	...	...	"	...	...	...	...	...	...	...
Shanghai,	"	29.82	757.4	80	55	ESE	2	c	"	29.83	757.7	63	...	ESE	2	om
Gutzlaff,	2	29.57	741.1	71	71	...	0	ov	"	29.55	750.5	64	...	ESE	1	ov
Sharp Peak,	"	29.75	755.6	81	...	N	1	or	7	29.82	757.4	74	...	E	1	or
Amoy,	3	29.74	755.4	84	83	W	5	c	6	29.76	755.9	80	87	SSW	2	c
Swatow,	"	29.81	757.2	89	69	W	2	o	"	...	...	...	...	...	...	...
Taihoku,	1	29.76	756.0	...	...	W	4	...	5	29.82	757.5	...	...	...	0	...
Taichu,	"	29.88	758.9	...	...	S	6	...	"	29.88	758.8	...	...	...	0	...
Tainan,	"	29.93	760.1	...	...	SW	4	...	"	29.89	759.1	...	...	SE	4	...
Koshun,	"	29.89	759.1	...	...	W	6	...	"	29.87	758.7	...	...	NW	4	...
Pescadores,	"	29.87	758.7	...	...	S	8	...	"	29.86	758.3	...	...	SW	6	...
Canton,	3	29.78	756.4	91	60	SW	2	o	6	29.82	757.4	79	95	S	1	c
Hongkong,	2	29.83	757.7	87	71	SW	4	cq	"	29.83	757.7	82	81	SSW	4	oq
Gap Rock,	"	29.80	756.9	...	...	SSW	5	c	"	29.82	757.4	...	...	SSW	4	c
Macao,	"	29.81	757.2	87	...	S	3	c	"	29.82	757.3	81	...	SW	3	c
Wuchow,	3	29.73	755.1	91	60	SW	...	...	9	...	...	...	...	...	...	...
Pakhoi,	"	...	...	...	...	...	...	...	"	...	...	...	...	...	...	...
Hoihow,	"	...	...	...	...	...	...	...	"	...	...	...	...	...	...	...
Phulien,	2	29.73	755.2	91	...	S	5	c	6	29.77	756.1	81	...	S	6	b
Tourane,	"	29.79	756.7	88	...	SSE	4	c	"	29.82	757.4	82	...	S	2	b
Cape St. James,	"	29.86	758.5	88	...	S	2	c	"	29.89	759.2	79	...	SSW	2	c
Aparri,	"	29.87	758.7	89	...	NE	2	b	"	29.89	759.3	77	...	S	1	c
Manila,	"	29.87	758.8	89	...	NW	1	b	"	29.91	759.7	75	...	...	0	b
Legaspi,	"	29.87	758.6	92	...	NE	1	b	"	29.92	759.9	81	...	NNE	1	b
Iloilo,	3	...	...	...	...	...	...	...	9	...	...	...	...	...	...	...
Bacolod,	"	...	...	...	...	...	...	...	"	...	...	...	...	...	...	...
Cebu,	"	...	...	...	...	...	...	...	"	...	...	...	...	...	...	...
Labuan,	"	29.81	757.2	89	...	...	...	...	"	29.92	759.9	84	...	...	...	...

On the 11th at 10.50—Pressure has increased slightly along the coast from Wei Hai Wei to Haiphong, and over the Loochoos. It has increased moderately over N. Japan.

Changes in the South are small.

The depression over Tongking has partially filled up. There now appears to be a normal summer depression over China. A shallow depression lies to the south of Japan.

Hongkong Rainfall for the 24 hours ending at 10 a.m. to-day, 0·00 inches.

FORECAST FOR THE 24 HOURS ENDING AT NOON TO-MORROW.

District.	Forecast.
1.—Hongkong and Neighbourhood,	S. to S.W. winds, moderate, squally; fair.
2.—Formosa Channel,	S.W. winds, strong.
3.—South coast of China between Hongkong and Lamocks,	The same as No. 1.
4.—South coast of China between Hongkong and Hainan,	The same as No. 1.

T. F. CLAXTON, *Director.*

ROYAL OBSERVATORY, HONGKONG.
DAILY WEATHER REPORT.

Station.	11th June, 1914, P.M.								12th June, 1914, A.M.							
	Hours.	Barometer at Sea Level.		Temperature.	Humidity.	Wind.		Weather.	Hour.	Barometer at Sea Level.		Temperature.	Humidity.	Wind.		Weather.
		Inches.	Millrs			Direction.	Force.			Inches.	Millrs.			Direction.	Force.	
Wladivostock, .	2	29.70	754.3	64	...	N	2	c	7	29.88	758.9	12	...	NNE	3	c
Nemuro, ...	"	29.57	751.1	...	...	SSE	4	...	6	29.77	756.1	...	...	...	0	...
Hakodate, ...	"	29.77	756.2	...	...	SSW	4	...	"	29.79	756.7	...	...	...	0	...
Tokio, ...	"	29.79	756.6	...	...	S	1	...	"	29.73	755.1	...	...	W	1	...
Kochi, ...	"	29.78	756.3	...	...	SW	1	...	"	29.76	755.8	...	...	...	0	...
Nagasaki, ...	"	29.82	757.3	...	...	W	1	...	"	29.74	755.3	...	...	...	0	...
Kagosgima, ...	"	29.82	757.4	...	...	SW	1	...	"	29.70	754.4	...	...	N	2	...
Oshima, ...	"	29.83	757.6	...	...	NE	1	...	"	29.73	755.1	...	...	SSE	3	...
Naha, ...	"	29.85	758.2	...	...	SSW	3	...	"	29.81	757.2	...	...	SSW	2	...
Ishigakijima, ...	"	29.83	757.8	...	...	SSW	7	...	"	29.80	756.8	...	...	SSW	5	...
Bonin Island, .	"	29.98	761.6	...	...	SW	1	...	"	29.99	761.6	...	...	...	0	...
Chefoo, ...	3	...	...	...	...	...	...	...	"	...	...	...	...	...	...	...
Weihaiwei, ...	2	29.79	756.6	82	33	ENE	3	bc	"	29.78	756.4	66	40	SW	3	b
Hankow, ...	3	...	...	...	...	...	...	...	"	...	...	...	...	...	...	...
Ichang, ...	"	...	...	...	...	...	...	...	"	...	...	...	...	...	...	...
Kiukiang, ...	"	...	...	...	...	...	...	...	"	...	...	...	...	...	...	...
Changsha, ...	"	...	...	...	...	...	...	...	"	...	...	...	...	...	...	...
Shanghai, ...	"	29.78	756.4	71	66	E	2	og	"	29.80	756.9	60	....	..	0	bm
Gutzlaff, ...	2	29.54	750.3	70	70	ESE	2	ov	"	29.50	749.3	64	...	...	0	bv
Sharp Peak, ...	"	29.81	757.2	74	...	E	1	or	7	29.75	755.6	74	...	E	2	or
Amoy, ...	3	29.73	755.1	85	79	S	4	c	6	29.72	754.9	80	82	SW	2	o
Swatow, ...	"	29.81	757.2	90	66	WSW	2	c	"	29.81	757.2	80	87	SW	2	c
Taihoku, ...	1	29.81	757.1	...	...	NW	6	...	5	29.77	756.2	...	...	...	0	...
Taichu, ...	"	29.89	759.3	...	...	SW	4	...	"	29.84	757.9	...	...	SE	2	...
Tainan, ...	"	29.93	760.2	...	...	W	2	...	"	29.86	758.5	...	...	...	0	...
Koshun, ...	"	29.89	759.2	...	...	NW	6	...	"	29.84	757.8	...	...	NW	4	...
Pescadores, ...	"	29.89	759.2	...	...	SW	6	...	"	29.82	757.5	...	...	SW	6	...
Canton, ...	3	29.77	756.1	91	70	SSW	2	c	6	29.79	756.6	79	95	SSE	1	c
Hongkong, ...	2	29.84	757.9	87	71	SW	4	cq	"	29.80	756.9	82	84	SSW	4	oq
Gap Rock, ...	"	29.80	756.9	...	...	SW	4	c	"	29.80	756.9	...	...	SW	4	c
Macao, ...	"	29.83	757.7	85	...	SSW	2	c	"	29.83	757.7	81	...	SSW	3	cw
Wuchow, ...	3	29.74	755.4	90	63	W	2	bc	9	...	...	...	...	...	...	...
Pakhoi, ...	"	29.72	754.9	91	70	SW	2	c	"	...	...	...	...	...	...	...
Hoihow, ...	"	29.68	753.9	93	74	NNW	4	b	"	...	...	...	...	...	...	...
Phulien, ...	2	29.74	755.5	97	...	S	4	b	6	29.75	755.5	81	...	S	4	o
Tourane, ...	"	29.81	757.1	88	...	SSE	4	b	"	29.82	757.3	81	...	SW	2	c
Cape St. James,	"	29.86	758.4	88	...	NE	2	c	"	29.87	758.7	77	...	N	2	c
Aparri, ...	"	29.85	758.2	89	...	NNE	2	b	"	...	...	...	...	...	...	...
Manila, ...	"	29.85	758.2	92	...	WNW	1	b	"	...	...	...	...	...	...	...
Legaspi, ...	"	29.86	758.4	92	...	ENE	1	b	"	...	...	...	...	...	...	...
Iloilo, ...	3	...	...	...	...	...	...	...	9	...	...	...	...	...	...	...
Bacolod, ...	"	...	...	...	...	...	...	...	"	...	...	...	...	...	...	...
Cebu, ...	"	...	...	...	...	...	...	...	"	...	...	..	...	...	...	...
Labuan, ...	"	29.78	756.4	90	...	...	...	...	"	29.91	759.7	82	...	...	...	...

On the 12th at 10.50—Pressure has increased slightly along the coast from Wei Hai Wei to Haiphong, and from Formosa to central Japan.

Small shallow depressions lie to the south and east of Japan.

The depression remains over China.

Hongkong Rainfall for the 24 hours ending at 10 a.m. to-day, 0·00 inches.

FORECAST FOR THE 24 HOURS ENDING AT NOON TO-MORROW.

District.	Forecast.
1.—Hongkong and Neighbourhood, ...	S.W. winds, moderate, squally; fair.
2.—Formosa Channel, ...	S.W. winds, strong.
3.—South coast of China between Hongkong and Lamocks.	The same as No. 1.
4.—South coast of China between Hongkong and Hainan,..	The same as No. 1.

T. F. CLAXTON, *Director.*

ROYAL OBSERVATORY, HONGKONG.
DAILY WEATHER REPORT.

Station.	12th June, 1914, P.M.								13th June, 1914, A.M.							
	Hours.	Barometer at Sea Level.		Temperature.	Humidity.	Wind.		Weather.	Hour.	Barometer at Sea Level.		Temperature.	Humidity.	Wind.		Weather.
		Inches.	Millrs.			Direction.	Force.			Inches.	Millrs.			Direction.	Force.	
Wladivostock, .	2	...	..	...	...	...	...	...	7	...	...	...	...	...	...	...
Nemuro, ...	"	29.67	753.6	...	...	SE	2	...	6	29.73	755.1	...	...	NNW	4	...
Hakodate, ...	"	29.71	754.7	...	...	WNW	1	...	"	29.79	756.7	...	...	N	2	...
Tokio, ...	"	29.75	755.6	...	...	SW.	1	...	"	29.81	757.1	...	...	W	1	...
Kochi, ...	"	29.68	753.8	...	...	WSW	1	...	"	29.91	759.8	...	...	SW	1	...
Nagasaki, ...	"	29.74	755.3	...	...	W	1	...	"	29.86	758.3	...	...	...	0	...
Kagosgima, ...	"	29.80	756.9	...	...	...	0	...	"	29.88	758.9	...	...	...	0	...
Oshima, ...	"	29.79	756.6	...	...	...	0	...	"	29.85	758.1	...	...	...	0	...
Naha, ...	"	29.81	757.2	...	...	SSW	3	...	"	29.[illegible]	758.2	...	...	...	0	...
Ishigakijima, ...	"	29.80	756.8	...	...	SW	4	...	"	29.84	757.8	...	...	SE	1	...
Bonin Island, .	"	29.94	760.6	...	...	S	1	...	"	29.95	760.6	...	...	...	0	...
Chefoo, ...	3	...	...	...	...	...	...	...	"	...	...	...	...	...	...	...
Weihaiwei, ...	2	29.73	755.1	82	21	SE	1	cb	"	29.84	757.9	69	75	NNW	3	b
Hankow, ...	3	...	...	...	...	...	...	...	"	...	...	...	...	...	...	...
Ichang, ...	"	...	...	...	...	...	...	...	"	...	...	...	...	...	...	...
Kiukiang, ...	"	...	...	...	...	...	...	...	"	...	...	...	...	...	...	...
Changsha, ...	"	...	...	...	...	...	...	...	"	...	...	...	...	...	...	...
Shanghai, ...	"	29.77	756.1	82	49	E	1	b	"	29.85	758.2	64	...	SE	2	cm
Gutzlaff, ...	2	29.54	750.3	74	72	ENE	1	bcv	"	29.57	751.1	65	...	SE	2	cv
Sharp Peak, ...	"	29.79	756.6	74	...	E	4	o	7	29.85	758.2	72	...	N	1	or
Amoy, ...	3	29.74	755.4	82	83	S	1	o	6	29.80	756.9	76	95	NE	2	or
Swatow, ...	"	29.78	756.4	88	73	SSW	2	o	"	29.81	757.2	79	95	SE	1	o
Taihoku, ...	1	29.78	756.5	...	...	...	0	...	5	29.82	757.4	...	...	...	0	...
Taichu, ...	"	29.85	758.3	...	...	SW	4	...	"	29.83	757.7	...	...	...	0	...
Tainan, ...	"	29.88	759.0	...	...	SW	2	...	"	29.84	757.9	...	...	SE	2	...
Koshun, ...	"	29.85	758.1	...	...	NW	6	...	"	29.84	758.0	...	...	...	0	...
Pescadores, ...	"	29.85	758.1	...	...	SW	6	...	"	29.82	757.4	...	...	S	4	...
Canton, ...	3	29.72	754.9	91	67	SW	2	o	6	...	...	...	...	...	...	...
Hongkong, ...	2	29.79	756.6	86	73	SW	4	oq	"	29.77	756.1	82	81	SSW	2	o
Gap Rock, ...	"	29.76	755.9	...	...	SW	4	c	"	29.76	755.9	...	...	SW	4	c
Macao, ...	"	29.81	757.2	86	...	SSW	3	c	"	29.75	755.5	81	...	SW	3	c
Wuchow, ...	3	29.84	757.9	79	82	E	1	o	9	...	...	...	...	...	...	...
Pakhoi, ...	"	29.65	753.1	88	88	SW	5	o	"	...	...	...	...	...	...	...
Hoihow, ...	"	29.62	752.3	95	72	N	2	c	"	...	...	...	...	...	...	...
Phulien, ...	2	29.67	753.7	93	...	S	3	c	6	29.67	753.5	82	...	S	5	c
Tourane, ...	"	29.76	755.8	88	...	SE	2	c	"	29.75	755.7	84	...	SW	2	c
Cape St. James,	"	29.83	757.6	88	...	S	2	c	"	29.85	758.1	77	...	SW	2	c
Aparri, ...	"	29.83	757.6	89	...	NNW	2	c	"	29.87	758.7	78	...	SW	0	o
Manila, ...	"	29.83	757.6	92	...	...	0	c	"	29.87	758.[illegible]	78	...	...	0	b
Legaspi, ...	"	29.83	757.7	92	...	NNE	1	b	"	29.87	758.6	81	...	...	0	b
Iloilo, ...	3	...	...	...	...	...	...	...	9	...	...	...	...	...	...	...
Bacolod, ...	"	...	...	...	...	...	...	...	"	...	...	...	...	...	...	...
Cebu, ...	"	...	...	...	...	...	...	...	"	...	...	...	...	...	...	...
Labuan, ...	"	29.82	757.4	86	...	...	...	...	"	...	...	...	...	...	...	...

On the 13th at 11.05.—Pressure has increased slightly along the east coast of China, and decreased slightly along the south coast to Cape St. James. It has increased moderately over S. Japan.

Hongkong Rainfall for the 24 hours ending at 10 a.m. to-day, 0·00 inches.

FORECAST FOR THE 24 HOURS ENDING AT NOON TO-MORROW.

District.	Forecast.
1.—Hongkong and Neighbourhood, ...	S.W. to S. winds, moderate, squally; cloudy, some rain.
2.—Formosa Channel, ...	S. winds, strong.
3.—South coast of China between Hongkong and Lamocks.	The same as No. 1.
4.—South coast of China between Hongkong and Hainan,..	The same as No. 1.

T. F. CLAXTON, *Director.*

ROYAL OBSERVATORY, HONGKONG.
DAILY WEATHER REPORT.

Station.	13th June, 1914, P.M.								14th June, 1914, A.M.							
	Hours.	Barometer at Sea Level.		Temperature.	Humidity.	Wind.		Weather.	Hour.	Barometer at Sea Level.		Temperature.	Humidity.	Wind.		Weather.
		Inches.	Millrs			Direction.	Force.			Inches.	Millrs.			Direction.	Force.	
Wladivostock, .	2	...	..	...	...	...	...	...	7	...	...	...	...	...	...	...
Nemuro, ...	„	29.79	756.6	...	...	NNE	3	...	6	29.97	761.1	...	...	SSE	1	...
Hakodate, ...	„	29.81	757.2	...	...	SE	3	...	„	30.03	762.7	...	...	NW	1	...
Tokio, ...	„	29.85	758.1	...	...	SSW	2	...	„	29.99	761.6	...	...	N	2	...
Kochi, ...	„	29.85	758.3	...	...	S	1	...	„	29.99	761.8	...	...	SW	1	...
Nagasaki, ...	„	29.87	758.8	...	...	W	2	...	„	29.95	760.8	...	...	E	1	...
Kagosgima, ...	„	29.86	758.4	...	...	SSE	1	...	„	29.96	760.9	...	...	NE	1	...
Oshima, ...	„	29.85	758.1	...	...	N	1	...	„	29.93	760.1	...	...	S	1	...
Naha, ...	„	...	...	...	...	...	...	...	„	29.91	759.7	...	...	...	0	...
Ishigakijima, ...	„	...	...	...	...	...	...	...	„	29.88	758.8	...	...	SSW	4	...
Bonin Island, .	„	29.94	760.6	...	...	S	1	...	„	29.97	761.1	...	...	SSW	1	...
Chefoo, ...	3	...	...	...	...	...	...	...	„	...	...	...	...	...	...	...
Weihaiwei, ...	2	29.88	758.9	73	63	NE	2	b	„	29.83	757.7	65	84	SW	3	b
Hankow, ...	3	...	...	...	...	...	...	...	„	...	...	...	...	...	...	...
Ichang, ...	„	...	...	...	...	...	...	...	„	...	...	...	...	...	...	...
Kiukiang, ...	„	...	...	...	...	...	...	...	„	...	...	...	...	...	...	...
Changsha, ...	„	...	...	...	...	...	...	...	„	...	...	...	...	...	...	...
Shanghai, ...	„	29.83	757.7	79	66	SE	2	o	„	29.80	756.9	60	...	SE	3	o
Gutzlaff, ...	2	29.56	750.8	73	76	SE	3	cv	„	29.53	750.0	68	...	SE	5	cv
Sharp Peak, ...	„	29.84	757.9	73	...	E	2	or	7	29.83	757.7	74	...	NE	1	o
Amoy, ...	3	29.74	755.4	79	87	S	1	o	6	29.80	756.9	80	91	SSW	2	o
Swatow, ...	„	29.80	756.9	86	76	SSW	2	o	„	29.85	758.2	80	87	SSW	2	c
Taihoku, ...	1	29.85	758.2	...	...	NW	4	...	5	29.87	758.7	...	...	...	0	...
Taichu, ...	„	29.90	759.4	...	...	W	4	...	„	29.88	759.0	...	...	...	0	...
Tainan, ...	„	29.87	758.7	...	...	W	4	...	„	29.89	759.2	...	...	SE	2	...
Koshun, ...	„	29.85	758.3	...	...	W	6	...	„	29.89	759.1	...	...	...	0	...
Pescadores, ...	„	29.84	758.0	...	...	SW	6	...	„	29.87	758.6	...	...	S	2	...
Canton, ...	3	29.71	754.6	85	83	SSE	2	o	6	29.76	755.9	79	95	SE	2	o
Hongkong, ...	2	29.78	756.4	85	74	S	4	oq	„	29.80	756.9	82	82	S	3	o
Gap Rock, ...	„	29.74	755.4	...	...	SW	4	c	„	29.78	756.4	...	...	SSW	5	c
Macao, ...	„	29.76	755.9	85	...	SW	4	o	„	29.77	756.2	81	...	SSE	4	cq
Wuchow, ...	3	29.74	755.4	89	69	SW	1	c	9	29.72	754.9	82	87	E	1	oc
Pakhoi, ...	„	...	...	...	...	...	...	...	„	...	...	...	...	...	...	...
Hoihow, ...	„	29.57	751.1	90	81	SE	2	lt	„	...	...	...	...	...	...	...
Phulien, ...	2	29.60	751.8	93	...	S	6	c	6	29.64	752.8	82	...	S	6	o
Tourane, ...	„	29.71	754.7	88	...	SSE	4	c	„	29.75	755.6	84	...	WSW	5	c
Cape St. James,	„	29.81	757.2	88	...	S	2	c	„	29.85	758.2	79	...	SSW	2	c
Aparri, ...	„	29.79	756.7	89	...	NE	2	c	„	29.87	758.6	77	...	SSE	2	c
Manila, ...	„	29.81	757.2	92	...	WNW	1	c	„	29.89	759.1	77	...	E	1	c
Legaspi, ...	„	29.82	757.3	92	...	ENE	2	b	„	29.90	759.4	77	...	...	0	b
Iloilo, ...	3	...	...	...	...	...	...	...	9	...	...	...	...	...	...	...
Bacolod, ...	„	...	...	...	...	...	...	...	„	...	...	...	...	...	...	...
Cebu, ...	„	...	...	...	...	...	...	...	„	...	...	...	...	...	...	...
Labuan, ...	„	29.85	758.2	83	...	...	...	...	„	29.90	759.4	83	...	...	...	...

On the 14th at 11.05—Pressure has increased considerably over N. Japan and slightly from S. Japan to Formosa. Changes elsewhere are small.

Hongkong Rainfall for the 24 hours ending at 10 a.m. to-day, 0·01 inches.

FORECAST FOR THE 24 HOURS ENDING AT NOON TO-MORROW.

District.	Forecast.
1.—Hongkong and Neighbourhood, ...	S. winds, moderate, squally; fair.
2.—Formosa Channel, ...	S. winds, moderate to fresh.
3.—South coast of China between Hongkong and Lamocks,	The same as No. 1.
4.—South coast of China between Hongkong and Hainan,..	The same as No. 1.

T. F. CLAXTON, *Director.*

ROYAL OBSERVATORY, HONGKONG.
DAILY WEATHER REPORT.

Station.	14th June, 1914, P.M.								15th June, 1914, A.M.							
	Hours.	Barometer at Sea Level.		Temperature.	Humidity.	Wind.		Weather.	Hour.	Barometer at Sea Level.		Temperature.	Humidity.	Wind.		Weather.
		Inches.	Millrs.			Direction.	Force.			Inches.	Millrs.			Direction.	Force.	
Wladivostock,	2	...	..	...	...	...	...	...	7	...	...	...	...	...	...	...
Nemuro,	"	29.94	760.6	...	...	SE	2	...	6	30.02	762.6	...	...	S	2	...
Hakodate,	"	30.01	762.2	...	...	SSW	3	...	"	30.07	763.7	...	...	...	0	...
Tokio,	"	29.96	761.1	...	...	S	1	...	"	30.10	764.6	...	...	...	0	...
Kochi,	"	29.99	761.8	...	...	SE	1	...	"	30.05	763.3	...	...	...	0	...
Nagasaki,	"	29.91	759.8	...	...	SW	2	...	"	29.95	760.8	...	...	SE	2	...
Kagosgima,	"	29.96	760.9	...	...	SSW	1	...	"	30.02	762.4	...	...	E	1	...
Oshima,	"	29.96	761.1	...	...	SSE	3	...	"	29.97	761.1	...	...	...	0	...
Naha,	"	29.93	760.2	...	...	SSW	1	...	"	29.97	761.2	...	...	...	0	...
Ishigakijima,	"	29.91	759.8	...	...	SW	2	...	"	29.93	760.3	...	...	S	4	...
Bonin Island,	"	29.98	761.6	...	...	W	1	...	"	30.01	762.1	...	...	...	0	...
Chefoo,	3	...	...	...	...	...	...	...	"	...	...	...	...	...	...	...
Weihaiwei,	2	29.77	756.1	77	57	SW	5	cb	"	29.69	754.1	67	89	SE	2	oo
Hankow,	3	...	...	...	...	...	...	...	"	...	...	...	...	...	...	...
Ichang,	"	...	...	...	...	...	...	...	"	...	...	...	...	...	...	...
Kiukiang,	"	...	...	...	...	...	...	...	"	...	...	...	...	...	...	...
Changsha,	"	...	...	...	...	...	...	...	"	...	...	...	...	...	...	...
Shanghai,	"	29.70	754.4	76	86	SE	3	o	"	29.69	754.1	73	...	S	2	omr
Gutzlaff,	2	29.43	747.5	72	90	SSE	7	om	"	29.43	747.5	71	...	SSW	4	omd
Sharp Peak,	"	29.79	756.6	80	...	S	2	c	7	29.83	757.7	78	...	S	1	c
Amoy,	3	29.78	756.4	84	75	S	2	o	6	29.81	757.2	80	87	SSW	2	c
Swatow,	"	29.84	757.9	85	76	S	4	c	"	29.85	758.2	80	87	S	2	c
Taihoku,	1	29.86	758.5	...	...	NW	4	...	5	29.88	758.9	...	...	...	0	...
Taichu,	"	29.89	759.2	...	...	S	4	...	"	29.85	758.2	...	...	...	0	...
Tainan,	"	29.92	760.0	...	...	SW	6	...	"	29.90	759.4	...	...	SE	2	...
Koshun,	"	29.90	759.5	...	...	W	4	...	"	29.90	759.4	...	...	E	2	...
Pescadores,	"	29.88	758.9	...	...	S	6	...	"	29.87	758.8	...	...	S	4	...
Canton,	3	29.73	755.1	88	69	S	2	o	6	29.76	755.9	79	05	SE	2	or
Hongkong,	2	29.79	756.6	85	72	S	3	oq	"	29.81	757.2	83	79	S	3	oq
Gap Rock,	"	29.75	755.6	...	...	SSW	4	c	"	29.77	756.1	...	...	S	5	c
Macao,	"	29.76	755.9	85	...	SSE	4	cq	"	29.75	755.7	81	...	SSE	5	cq
Wuchow,	3	...	...	...	...	...	...	...	9	...	...	...	...	...	...	...
Pakhoi,	"	...	...	...	...	...	...	...	"	...	...	...	...	...	...	...
Hoihow,	"	...	...	...	...	...	...	...	"	...	...	...	...	...	...	...
Phulien,	2	29.62	752.3	95	...	S	5	c	6	29.67	753.5	81	...	SSW	5	o
Tourane,	"	29.71	754.6	90	...	SSE	4	c	"	29.76	755.8	84	...	SW	5	c
Cape St. James,	"	29.82	757.4	88	...	S	2	c	"	29.84	758.0	79	...	W	2	c
Aparri,	"	29.84	758.0	90	...	NE	2	o	"	29.89	759.3	78	...	S	2	b
Manila,	"	29.83	757.6	93	...	SSE	1	c	"	29.89	759.1	74	...	...	0	o
Legaspi,	"	29.84	757.9	93	...	E	1	b	"	29.88	758.9	81	...	NE	1	b
Iloilo,	3	...	...	...	...	...	...	...	9	...	...	...	...	...	...	...
Bacolod,	"	...	...	...	...	...	...	...	"	...	...	...	...	...	...	...
Cebu,	"	...	...	...	...	...	...	...	"	...	...	...	...	...	...	...
Labuan,	"	...	...	...	...	...	...	...	"	29.89	759.2	83	...	...	...	...

On the 15th at 10.25—Pressure has decreased moderately over N. China, and increased slightly over Japan, which is now covered by a feeble anticyclone.

Changes in the south are small.

The depression over China now appears to have two centres, one in the N.E. and one in the S.W.

Hongkong Rainfall for the 24 hours ending at 10 a.m. to-day, 0·02 inches.

FORECAST FOR THE 24 HOURS ENDING AT NOON TO-MORROW.

District.	Forecast.
1.—Hongkong and Neighbourhood,	S. to S.W. winds, fresh to moderate, squally; cloudy, [some rain.
2.—Formosa Channel,	S. to S.W. winds, strong.
3.—South coast of China between Hongkong and Lamocks.	The same as No. 1.
4.—South coast of China between Hongkong and Hainan,	The same as No. 1.

T. F. CLAXTON, *Director.*

ROYAL OBSERVATORY, HONGKONG.
DAILY WEATHER REPORT.

Station.	15th June, 1914, P.M.								16th June, 1914, A.M.							
	Hours.	Barometer at Sea Level.		Temperature.	Humidity.	Wind.		Weather.	Hour.	Barometer at Sea Level.		Temperature.	Humidity.	Wind.		Weather.
		Inches.	Millrs			Direction.	Force.			Inches.	Millrs.			Direction.	Force.	
Wladivostock,	2	29.73	755.1	58	...	SE	3	o	7	29.80	756.9	58	100	SSE	2	c
Nemuro,	"	30.00	762.1	...	...	S	3	...	6	29.95	760.6	...	...	S	3	...
Hakodate,	"	29.97	761.2	...	...	SSE	2	...	"	29.89	759.2	...	...	...	0	...
Tokio,	"	30.02	762.6	...	...	SW	3	...	"	29.93	760.1	...	...	SW	2	...
Kochi,	"	30.01	762.3	...	...	SE	1	...	"	29.95	760.8	...	...	...	0	...
Nagasaki,	"	29.87	758.8	...	...	S	7	...	"	29.82	757.3	...	...	SW	6	...
Kagosgima,	"	29.96	760.9	...	...	SSW	2	...	"	29.90	759.4	...	...	SW	1	...
Oshima,	"	29.96	761.1	...	...	S	1	...	"	29.95	760.6	...	...	..	0	...
Naha,	"	29.95	760.7	...	...	S	1	...	"	29.95	760.7	...	...	S	1	...
Ishigakijima,	"	29.91	759.8	...	...	S	4	...	"	29.91	759.8	...	...	S	4	...
Bonin Island,	"	30.06	763.6	...	...	ENE	1	...	"	30.02	762.6	...	...	...	0	...
Chefoo,	3	...	...	...	...	...	...	...	"	...	...	...	...	...	...	...
Weihaiwei,	2	29.72	754.9	75	60	E	5	cb	"	29.74	755.4	65	84	SSW	2	cb
Hankow,	3	...	...	...	...	...	...	...	"	...	...	...	...	...	...	...
Ichang,	"	...	...	...	...	...	...	...	"	...	...	...	...	...	...	...
Kiukiang,	"	...	...	...	...	...	...	...	"	...	...	...	...	...	...	...
Changsha,	"	...	...	...	...	...	...	...	"	...	...	...	...	...	...	...
Shanghai,	"	29.66	753.9	76	95	S	2	o	"	29.69	754.1	72	...	SSE	1	omr
Gutzlaff,	2	29.40	746.7	72	100	S	3	omr	"	29.41	747.0	71	...	SSE	2	fr
Sharp Peak,	"	29.78	756.4	83	...	S	4	c	7	29.80	756.9	79	...	S	1	b
Amoy,	3	29.79	756.6	85	72	S	5	c	6	29.82	757.4	79	91	SSW	2	c
Swatow,	"	29.84	757.9	87	72	S	2	c	"	29.86	758.4	80	91	S	2	c
Taihoku,	1	29.86	758.4	...	...	NE	6	...	5	29.87	758.7	...	...	...	0	...
Taichu,	"	29.86	758.4	...	...	SW	4	...	"	29.90	759.4	...	...	...	0	...
Tainan,	"	29.86	758.4	...	...	S	6	...	"	29.91	759.6	...	...	SE	4	...
Koshun,	"	29.89	759.3	...	...	S	6	...	"	29.89	759.2	...	...	S	2	...
Pescadores,	"	29.87	758.7	...	...	S	6	...	"	29.88	758.8	...	...	S	4	...
Canton,	3	29.75	755.6	86	76	S	2	o	6	29.79	756.6	79	91	S	2	c
Hongkong,	2	29.80	756.9	85	75	S	3	oq	"	29.81	757.2	82	82	SSE	2	oq
Gap Rock,	"	29.76	755.9	...	...	SSW	5	c	"	29.79	756.6	...	...	SSW	4	c
Macao,	"	29.78	756.5	86	...	SSW	2	cq	"	29.79	756.6	81	...	S	4	oq
Wuchow,	3	29.69	754.1	77	86	E	1	o	9	...	...	...	...	...	...	...
Pakhoi,	"	...	...	...	...	...	...	...	"	...	...	...	...	...	...	...
Hoihow,	"	...	...	...	...	...	...	...	"	...	...	...	...	...	...	...
Phulien,	2	29.68	753.9	86	...	SSE	3	or	6	29.68	753.9	82	...	S	6	or
Tourane,	"	29.78	756.4	90	...	SE	2	c	"	29.77	756.2	84	...	SSW	4	c
Cape St. James,	"	29.83	757.6	88	...	SSW	2	c	"	29.88	758.8	79	...	WSW	2	c
Aparri,	"	29.82	757.5	90	...	NE	3	b	"	29.88	758.9	74	...	S	1	b
Manila,	"	29.83	757.8	90	...	WNW	1	c	"	29.87	758.7	74	...	...	0	c
Legaspi,	"	29.82	757.4	86	...	NNE	1	c	"	29.86	758.3	78	...	NNE	1	c
Iloilo,	3	29.81	757.2	88	...	N	...	b	9	29.87	758.7	84	...	NE	1	c
Bacolod,	"	...	...	...	...	...	...	...	"	...	...	...	...	...	3	od
Cebu,	"	29.79	756.6	91	...	E	1	b	"	...	...	...	...	...	...	...
Labuan,	"	29.81	757.2	88	...	...	...	...	"	29.93	760.2	83	...	...	...	...

On the 16th at 11.45—Pressure is nearly stationary over China, Indo-China, and the Philippines.

It has decreased moderately over Japan, being now highest in the neighbourhood of the Bonins.

Hongkong Rainfall for the 24 hours ending at 10 a.m. to-day, 0·18 inches.

FORECAST FOR THE 24 HOURS ENDING AT NOON TO-MORROW.

District.	Forecast.
1.—Hongkong and Neighbourhood,	S. to S.W. winds, moderate, squally; cloudy, some rain.
2.—Formosa Channel,	S. winds, moderate to fresh.
3.—South coast of China between Hongkong and Lamocks,	The same as No. 1.
4.—South coast of China between Hongkong and Hainan,	The same as No. 1.

T. F. CLAXTON, *Director.*

ROYAL OBSERVATORY, HONGKONG.
DAILY WEATHER REPORT.

Station.	16th JUNE, 1914, P.M.								17th JUNE, 1914, A.M.							
	Hours.	Barometer at Sea Level.		Temperature.	Humidity.	Wind.		Weather.	Hour.	Barometer at Sea Level.		Temperature.	Humidity.	Wind.		Weather.
		Inches.	Millrs			Direction.	Force.			Inches.	Millrs.			Direction.	Force.	
Wladivostock,	2	29.76	756.0	65	...	SE	2	b	7	29.83	757.6	53	...	SW	1	o'
Nemuro,	"	29.87	758.6	...	...	S	3	...	6	29.89	759.1	...	...	NNE	3	...
Hakodate,	"	29.83	757.7	...	...	S	1	...	"	29.83	757.7	...	...	SSE	1	...
Tokio,	"	29.87	758.6	...	...	SW	3	...	"	29.75	755.6	...	...	SW	2	...
Kochi,	"	29.83	757.8	...	...	S	1	...	"	29.80	756.8	...	...	E	1	...
Nagasaki,	"	29.76	755.8	...	...	SW	7	...	"	29.76	755.8	...	...	SW	7	...
Kagosgima,	"	29.84	757.9	...	...	SSW	3	...	"	29.84	757.9	...	...	WSW	1	...
Oshima,	"	29.89	759.1	...	...	S	2	...	"	29.89	759.1	...	...	SSW	2	...
Naha,	"	29.91	759.7	...	...	S	2	...	"	29.91	759.7	...	...	S	1	...
Ishigakijima,	"	29.87	758.8	...	...	S	3	...	"	29.89	759.3	...	...	S	3	...
Bonin Island,	"	30.00	762.1	...	...	SW	1	...	"	30.02	762.6	...	...	...	0	...
Chefoo,	3	...	...	...	...	...	...	...	"	...	...	...	...	...	...	...
Weihaiwei,	2	29.68	753.9	76	64	E	4	b	"	29.70	754.4	68	79	SW	3	c
Hankow,	3	...	...	...	...	...	...	...	"	...	...	...	...	...	...	...
Ichang,	"	...	...	...	...	...	...	...	"	...	...	...	...	...	...	...
Kiukiang,	"	...	...	...	...	...	...	...	"	...	...	...	...	...	...	...
Changsha,	"	...	...	...	...	...	...	...	"	...	...	...	...	...	...	...
Shanghai,	"	29.71	754.6	70	100	NE	1	og	"	29.78	756.4	67	...	...	0	bcm
Gutzlaff,	2	29.39	746.5	68	100	NE	2	om	"	29.47	748.5	67	...	NNE	2	ov
Sharp Peak,	"	29.73	755.1	85	...	S	5	c	7	29.79	756.6	81	...	S	1	c
Amoy,	3	29.72	754.9	86	68	S	6	c	6	29.80	756.9	80	82	SW	2	b
Swatow,	"	29.80	756.9	89	66	SSW	2	c	"	29.85	758.2	80	91	WSW	1	c
Taihoku,	1	29.82	757.4	...	...	W	2	...	5	29.84	757.9	...	...	S	2	...
Taichu,	"	29.83	757.8	...	...	SW	4	...	"	29.87	758.7	...	...	...	0	...
Tainan,	"	29.87	758.6	...	...	S	6	...	"	29.88	758.9	...	...	SE	2	...
Koshun,	"	29.86	758.4	...	...	S	4	...	"	29.88	758.8	...	...	...	0	...
Pescadores,	"	29.84	758.0	...	...	S	6	...	"	29.85	758.2	...	...	SW	4	...
Canton,	3	29.73	755.1	90	70	S	2	c	6	29.80	756.9	78	95	SE	1	o
Hongkong,	2	29.79	756.6	85	75	S	3	o	"	29.83	757.7	81	85	SE	1	o
Gap Rock,	"	29.75	755.6	...	...	SSW	4	c	"	29.80	756.9	...	...	S	4	c
Macao,	"	29.76	756.0	87	...	S	3	o	"	29.79	756.6	80	...	SE	2	c
Wuchow,	3	...	...	...	...	...	...	...	9	...	...	...	...	...	...	...
Pakhoi,	"	...	...	...	...	...	...	...	"	...	...	...	...	...	...	...
Hoihow,	"	...	...	...	...	...	...	...	"	...	...	...	...	...	...	...
Phulien,	2	29.65	753.0	90	...	S	3	o	6	29.75	755.6	72	...	NNE	5	lt
Tourane,	"	29.70	754.5	91	...	ESE	2	c	"	...	...	...	...	...	...	...
Cape St. James,	"	29.79	756.6	88	...	SW	2	c	"	29.85	758.2	79	...	W	2	c
Aparri,	"	29.79	756.7	90	...	NE	3	b	"	29.86	758.3	74	...	S	1	b
Manila,	"	29.79	756.6	90	...	NW	1	o	"	29.84	758.0	74	...	...	0	c
Legaspi,	"	29.77	756.1	93	...	ENE	1	b	"	29.84	757.8	78	...	...	0	b
Iloilo,	3	29.77	756.1	87	...	NNE	1	b	9	29.87	758.7	83	...	NE	1	c
Bacolod,	"	...	...	...	...	N	2	c	"	...	...	...	...	N	2	o
Cebu,	"	29.75	755.6	89	...	...	0	b	"	29.83	757.7	85	...	S	2	c
Labuan,	"	29.79	756.6	88	...	...	...	...	"	29.91	759.7	82	...	...	...	...

On the 17th at 10.35—Pressure has increased slightly over the lower Yangtze Valley and Tongking, and decreased moderately over central Japan and slightly from S. Japan to the Philippines. It is still highest in the neighbourhood of the Bonins.

Hongkong Rainfall for the 24 hours ending at 10 a.m. to-day, 0·13 inches.

FORECAST FOR THE 24 HOURS ENDING AT NOON TO-MORROW.

District.	Forecast.
1.—Hongkong and Neighbourhood,	S. to E. winds, moderate; fine.
2.—Formosa Channel,	S.W. or variable winds, moderate.
3.—South coast of China between Hongkong and Lamocks,	The same as No. 1.
4.—South coast of China between Hongkong and Hainan,	The same as No. 1.

T. F. CLAXTON, *Director.*

ROYAL OBSERVATORY, HONGKONG.
DAILY WEATHER REPORT.

Station.	17th June, 1914, P.M.								18th June, 1914, A.M.							
	Hours.	Barometer at Sea Level.		Temperature.	Humidity.	Wind.		Weather.	Hour.	Barometer at Sea Level.		Temperature.	Humidity.	Wind.		Weather.
		Inches.	Millrs.			Direction.	Force.			Inches.	Millrs.			Direction.	Force.	
Wladivostock,	2	29.81	757.1	62	...	SW	1	o	7	29.81	757.1	53	...	S	2	o
Nemuro,	"	29.89	759.1	...	...	NE	3	...	6	29.85	758.1	...	...	NNE	2	...
Hakodate,	"	29.83	757.7	...	...	ESE	5	...	"	29.73	755.2	...	...	ESE	5	...
Tokio,	"	29.73	755.1	...	...	NNE	1	...	"	29.75	755.6	...	...	NNE	1	...
Kochi,	"	29.78	756.3	...	...	ENE	1	...	"	29.78	756.3	...	...	...	0	...
Nagasaki,	"	29.80	756.8	...	...	W	1	...	"	29.88	758.8	...	...	NNW	1	...
Kagosgima,	"	29.84	757.9	...	...	WSW	3	...	"	29.88	758.9	...	...	WNW	1	...
Oshima,	"	29.89	759.1	...	...	SW	2	...	"	29.95	760.6	...	...	...	0	...
Naha,	"	29.93	760.2	...	...	SSW	2	...	"	29.95	760.7	...	...	...	0	...
Ishigakijima,	"	29.91	759.8	...	...	S	3	...	"	29.91	759.8	...	...	S	4	...
Bonin Island,	"	30.00	762.1	...	...	S	1	...	"	30.02	762.6	...	...	...	0	...
Chefoo,	3	...	...	...	...	...	...	...	"	...	...	...	...	...	...	...
Weihaiwei,	2	29.73	755.1	81	45	NE	3	bc	"	29.82	757.4	72	76	S	3	bc
Hankow,	3	...	...	...	...	...	...	...	"	...	...	...	...	...	...	...
Ichang,	"	...	...	...	...	...	...	...	"	...	...	...	...	...	...	...
Kiukiang,	"	...	...	...	...	...	...	...	"	...	...	...	...	...	...	...
Changsha,	"	...	...	...	...	...	...	...	"	...	...	...	...	...	...	...
Shanghai,	"	29.80	756.9	83	71	SE	1	bc	"	29.85	758.2	69	...	SE	2	o
Gutzlaff,	2	29.53	750.0	73	81	SE	2	bcv	"	29.57	751.1	68	...	SE	2	ov
Sharp Peak,	"	29.78	756.4	85	...	S	4	c	7	29.83	757.7	82	...	...	0	o
Amoy,	3	29.76	755.9	87	69	SSE	4	b	6	29.82	757.4	80	87	SSW	1	c
Swatow,	"	29.85	758.2	89	69	S	1	b	"	29.85	758.2	80	91	SSW	1	c
Taihoku,	1	29.83	757.8	...	...	NW	2	...	5	29.87	758.6	...	...	...	0	...
Taichu,	"	29.86	758.5	...	...	W	4	...	"	29.88	759.0	...	...	...	0	...
Tainan,	"	29.89	759.2	...	...	SW	6	...	"	29.89	759.2	...	...	SE	2	...
Koshun,	"	29.88	758.9	...	...	S	6	...	"	29.89	759.1	...	...	SE	2	...
Pescadores,	"	29.86	758.5	...	...	SW	4	...	"	29.86	758.3	...	...	S	2	...
Canton,	3	29.80	756.9	86	72	SW	3	or	6	29.84	757.9	75	95	S	1	c
Hongkong,	2	29.83	757.7	86	67	S	3	c	"	29.85	758.2	79	90	ENE	1	c
Gap Rock,	"	29.79	756.6	...	...	S	4	c	"	29.79	756.6	...	...	S	3	c
Macao,	"	29.82	757.4	83	...	SW	3	c	"	29.83	757.6	79	...	S	1	c
Wuchow,	3	...	...	...	...	...	...	...	9	...	...	...	...	...	...	...
Pakhoi,	"	...	...	...	...	...	...	...	"	...	...	...	...	...	...	...
Hoihow,	"	...	...	...	...	...	...	...	"	...	...	...	...	...	...	...
Phulien,	2	29.76	755.8	82	...	WNW	0	o	6	29.79	756.7	79	...	ENE	2	o
Tourane,	"	...	...	...	...	...	...	...	"	...	...	...	...	...	...	...
Cape St. James,	"	29.81	757.2	84	...	SW	2	c	"	29.86	758.5	77	...	WNW	2	c
Aparri,	"	29.78	756.5	93	...	NE	2	b	"	29.84	758.0	78	...	SE	1	o
Manila,	"	29.79	756.6	90	...	WNW	1	o	"	29.82	757.5	78	...	N	1	c
Legaspi,	"	29.78	756.3	90	...	N	2	o	"	29.74	755.3	81	...	N	2	o
Iloilo,	3	29.77	756.1	88	...	...	0	orlt	9	29.83	757.7	81	...	...	0	ed
Bacolod,	"	...	...	...	...	N	1	o	"	...	...	...	...	N	1	or
Cebu,	"	29.76	755.9	86	...	N	1	o	"	29.79	756.6	82	...	S	1	or
Labuan,	"	29.84	757.9	86	...	...	...	...	"	29.91	759.7	77	...	...	...	...

On the 18th at 10.50—Pressure has increased slightly along the coast from Wei Hai Wei to Haiphong and over the Loochoos. It has decreased moderately over the eastern Visayas, owing to the approach of a depression from eastward. The centre at 6 a.m. this morning was in about latitude 12° N. and longitude 129° E.

Hongkong Rainfall for the 24 hours ending at 10 a.m. to-day, 0·50 inches.

FORECAST FOR THE 24 HOURS ENDING AT NOON TO-MORROW.

District.	Forecast.
1.—Hongkong and Neighbourhood,	Light or variable winds; fine.
2.—Formosa Channel,	The same as No. 1.
3.—South coast of China between Hongkong and Lamocks.	The same as No. 1.
4.—South coast of China between Hongkong and Hainan,	The same as No. 1.

T. F. CLAXTON, *Director.*

ROYAL OBSERVATORY, HONGKONG.
DAILY WEATHER REPORT.

Station.	18th June, 1914, P.M.								19th June, 1914, A.M.							
	Hours.	Barometer at Sea Level.		Temperature.	Humidity.	Wind.		Weather.	Hour.	Barometer at Sea Level.		Temperature.	Humidity.	Wind.		Weather.
		Inches.	Millrs			Direction.	Force.			Inches.	Millrs.			Direction.	Force.	
Wladivostock,	2	...	...	...	...	...	...	...	7	...	...	...	...	...	...	...
Nemuro,	"	...	...	...	...	NNE	3	...	6	29.71	754.6	...	...	N	1	...
Hakodate,	"	29.69	754.2	...	...	ESE	3	...	"	29.77	756.2	...	...	W	2	...
Tokio,	"	29.83	757.6	...	...	ENE	1	...	"	29.83	757.6	...	...	ENE	6	...
Kochi,	"	29.82	757.3	...	...	ENE	6	...	"	29.89	759.3	...	...	WSW	1	...
Nagasaki,	"	29.89	759.3	...	...	W	1	...	"	29.89	759.3	...	...	E	3	...
Kagosgima,	"	29.88	758.9	...	...	W	1	...	"	29.88	758.9	...	...	E	1	...
Oshima,	"	29.91	759.6	...	...	NNW	1	...	"	29.89	759.1	...	...	...	0	...
Naha,	"	29.91	759.7	...	...	S	1	...	"	29.91	759.7	...	...	S	1	...
Ishigakijima,	"	29.89	759.3	...	...	S	3	...	"	29.88	758.8	...	...	S	3	...
Bonin Island,	"	30.00	762.1	...	...	WSW	1	...	"	30.02	762.6	...	...	...	0	...
Chefoo,	3	...	...	...	...	...	...	...	"	...	...	...	...	...	...	...
Weihaiwei,	2	29.78	756.4	82	52	E	4	cb	"	29.76	755.9	69	90	SSW	5	c
Hankow,	3	...	...	...	...	...	...	...	"	...	...	...	...	...	...	...
Ichang,	"	...	...	...	...	...	...	...	"	...	...	...	...	...	...	...
Kiukiang,	"	...	...	...	...	...	...	...	"	...	...	...	...	...	...	...
Changsha,	"	...	...	...	...	...	...	...	"	...	...	...	...	...	...	...
Shanghai,	"	29.84	757.9	79	74	SSE	1	o	"	29.74	755.4	69	...	ENE	2	omr
Gutzlaff,	2	29.57	751.1	71	95	SE	1	om	"	29.47	748.5	67	...	ENE	2	omr
Sharp Peak,	"	29.77	756.1	86	...	SSE	4	b	7	29.78	756.4	81	...	S	1	c
Amoy,	3	29.76	755.9	86	76	SSE	2	c	6	29.80	756.9	80	91	SW	2	b
Swatow,	"	29.83	757.7	89	69	S	2	b	"	...	...	...	...	...	...	...
Taihoku,	1	29.85	758.2	...	...	N	6	...	5	29.84	757.8	...	...	SE	2	...
Taichu,	"	29.85	758.3	...	...	W	4	...	"	29.84	758.0	...	...	...	2	...
Tainan,	"	29.88	758.9	...	...	SW	6	...	"	29.84	758.0	...	...	E	2	...
Koshun,	"	29.86	758.4	...	...	E	6	...	"	29.84	757.8	...	...	SE	4	...
Pescadores,	"	29.86	758.5	...	...	W	4	...	"	29.81	757.2	...	...	S	4	...
Canton,	3	29.79	756.6	83	83	SE	2	o	6	29.78	756.4	78	95	SE	1	o
Hongkong,	2	29.82	757.4	85	74	S	2	c	"	29.79	756.6	80	89	SE	1	o
Gap Rock,	"	29.79	756.6	...	...	SSW	3	c	"	29.77	756.1	...	...	SSE	3	c
Macao,	"	29.81	757.2	86	...	SSE	3	c	"	29.73	755.1	78	...	SSW	2	c
Wuchow,	3	...	...	...	...	...	...	...	9	...	...	...	...	...	...	...
Pakhoi,	"	...	...	...	...	...	...	...	"	...	...	...	...	...	...	...
Hoihow,	"	...	...	...	...	...	...	...	"	...	...	...	...	...	...	...
Phulien,	2	29.75	755.6	86	...	ESE	3	c	6	29.77	756.1	75	...	N	2	o
Tourane,	"	...	...	...	...	...	...	...	"	...	...	...	...	...	...	...
Cape St. James,	"	29.78	756.5	88	...	SW	2	c	"	29.82	757.4	79	...	SW	4	o
Aparri,	"	29.79	756.7	93	...	ENE	3	o	"	29.80	757.0	74	...	...	0	d
Manila,	"	29.78	756.3	90	...	NE	1	o	"	29.84	757.8	78	...	NW	4	r
Legaspi,	"	29.61	752.0	79	...	N	3	u	"	...	...	...	...	...	...	...
Iloilo,	3	29.89	759.2	82	...	...	0	o	9	29.80	756.9	78	...	SW	4	or
Bacolod,	"	...	...	...	...	N	2	od	"	...	...	...	...	S	...	or
Cebu,	"	29.71	754.7	82	...	W	2	or	"	29.83	757.7	84	...	W	3	o
Labuan,	"	29.85	758.2	79	...	...	...	...	"	29.87	758.7	82	...	...	...	...

On the 19th at 10.55.—Pressure has decreased slightly along the coast from Wei Hai Wei to Cape St. James, over the Loochoos and Formosa.

Pressure is still highest in the neighbourhood of the Bonins.

The depression, which appears to be deepening, passed near Legaspi yesterday afternoon. At 6 a.m. this morning the centre was in about 13° N. and 123° E.

Hongkong Rainfall for the 24 hours ending at 10 a.m. to-day, 0·17 inches.

FORECAST FOR THE 24 HOURS ENDING AT NOON TO-MORROW.

District.	Forecast.
1.—Hongkong and Neighbourhood,	S. to E. winds, moderate; fine.
2.—Formosa Channel,	The same as No. 1.
3.—South coast of China between Hongkong and Lamocks,	The same as No. 1.
4.—South coast of China between Hongkong and Hainan,	The same as No. 1.

T. F. CLAXTON, *Director.*

ROYAL OBSERVATORY, HONGKONG.
DAILY WEATHER REPORT.

Station.	19th June, 1914, P.M.								20th June, 1914, A.M.							
	Hours.	Barometer at Sea Level.		Temperature.	Humidity.	Wind.		Weather.	Hour.	Barometer at Sea Level.		Temperature.	Humidity.	Wind.		Weather.
		Inches.	Millrs			Direction.	Force.			Inches.	Millrs.			Direction.	Force.	
Wladivostock, .	2	29.84	757.9	54	...	SSE	2	o	7	29.89	759.2	56	...	SSE	2	o
Nemuro, ...	"	...	...	...	...	NNW	1	...	6	29.89	759.1	...	...	NE	3	...
Hakodate, ...	"	29.79	756.7	...	...	WNW	3	...	"	29.95	760.7	...	...	WNW	1	...
Tokio, ...	"	29.83	757.6	...	...	SSW	1	...	"	29.93	760.1	...	...	NE	1	...
Kochi, ...	"	29.89	759.3	...	...	...	0	...	"	29.84	757.8	...	...	SW	1	...
Nagasaki, ...	"	...	...	...	...	...	...	...	"	29.78	756.3	...	...	W	4	...
Kagosgima, ...	"	29.86	758.4	...	...	E	1	...	"	29.84	757.9	...	...	SW	2	...
Oshima, ...	"	29.91	759.6	...	...	..	0	...	"	29.91	759.6	...	...	...	0	...
Naha, ...	"	29.89	759.2	...	...	S	3	...	"	29.91	759.7	...	...	S	1	...
Ishigakijima, ...	"	29.85	758.3	...	...	S	4	...	"	29.86	758.3	...	...	SSE	3	...
Bonin Island, .	"	30.00	762.1	...	...	S	1	...	"	30.02	762.0	...	...	...	0	...
Chefoo, ...	3	...	...	...	...	...	...	...	"	...	...	...	...	...	...	...
Weihaiwei, ...	2	29.74	755.4	84	54	SW	5	bc	"	29.80	756.9	69	75	SW	3	bc
Hankow, ...	3	...	...	...	...	...	...	...	"	...	...	...	...	...	...	...
Ichang, ...	"	...	...	...	...	...	...	...	"	...	...	...	...	...	...	...
Kinkiang, ...	"	...	...	...	...	...	...	...	"	...	...	...	...	...	...	...
Changsha, ...	"	...	...	...	...	...	...	...	"	...	...	...	...	...	...	...
Shanghai, ...	"	29.75	755.6	70	90	NE	1	om	"	29.76	755.9	69	...	N	2	o
Gutzlaff, ...	2	29.43	747.5	68	95	ENE	5	om	"	29.46	748.3	67	...	NNE	2	om
Sharp Peak, ...	"	29.72	754.9	87	...	S	4	c	7	29.74	755.4	82	...	...	0	c
Amoy, ...	3	29.71	754.6	87	69	S	2	b	6	29.72	754.9	80	87	W	2	b
Swatow, ...	"	29.81	757.2	89	69	S	2	b	"	29.76	755.9	79	95	N	1	c
Taihoku, ...	1	29.78	756.5	...	...	N	4	...	5	29.78	756.4	...	...	...	0	...
Taichu, ...	"	29.80	756.9	...	...	W	4	...	"	29.77	756.2	...	...	...	0	...
Tainan, ...	"	29.80	756.9	...	...	SW	6	...	"	29.76	755.8	...	...	NE	4	...
Koshun, ...	"	29.80	756.9	...	...	E	8	...	"	29.76	755.9	...	...	S	8	...
Pescadores, ...	"	29.80	756.8	...	...	SW	6	...	"	29.74	755.4	...	...	NE	4	...
Canton, ...	3	29.75	755.6	84	79	S	2	o	6	29.79	756.6	77	100	S	1	c
Hongkong, ...	2	29.76	755.9	82	87	...	0	o	"	29.73	755.1	79	89	E	1	c
Gap Rock, ...	"	29.74	755.4	...	...	SW	3	b	"	29.71	754.6	...	...	SE	2	b
Macao, ...	"	29.75	755.7	89	...	SSE	2	c	"	29.73	755.1	79	...	...	0	cf
Wuchow, ...	3	...	...	...	...	...	...	...	9	...	...	...	...	...	...	...
Pakhoi, ...	"	...	...	...	...	...	...	...	"	...	...	...	...	...	...	...
Hoihow, ...	"	29.61	752.1	89	80	WNW	2	c	"	...	...	...	...	...	...	...
Phulien, ...	2	29.70	754.3	90	...	S	1	c	6	29.69	754.2	79	...	...	1	o
Tourane, ...	"	29.70	754.3	90	...	SSE	2	c	"	29.69	754.1	84	...	SSW	4	c
Cape St. James,	"	29.75	755.7	81	...	W	4	c	"	29.79	756.6	75	...	NW	2	c
Aparri, ...	"	29.69	754.2	81	...	ENE	2	o	"	...	...	...	...	...	...	...
Manila, ...	"	29.54	750.4	79	...	WSW	5	q	"	29.82	757.3	75	...	...	0	d
Legaspi, ...	"	...	...	...	...	...	..	...	"	...	...	...	...	...	...	...
Iloilo, ...	3	29.77	756.1	80	...	SW	1	o	9	29.87	758.7	81	...	W	1	c
Bacolod, ...	"	...	...	...	...	S	2	od	"	...	...	...	...	S	1	c
Cebu, ...	"	29.79	756.6	86	...	W	2	o	"	29.87	758.7	86	...	W	1	o
Labuan, ...	"	29.79	756.6	88	...	...	...	...	"	29.86	758.4	85	...	...	...	...

On the 20th at 11.00—Red South Cone and Drum below hoisted.

On the 20th at 11.45—Pressure has decreased slightly over S. Japan, and along the coast from Foochow to Cape St. James, and over Formosa.

The typhoon passed a little to the north of Manila last evening. At 6 a.m. this morning it was in about latitude 18° N. and longitude 118° E., travelling N.N.W. at the rate of 18 m.p.h.

Hongkong Rainfall for the 24 hours ending at 10 a.m. to-day, 0·66 inches.

FORECAST FOR THE 24 HOURS ENDING AT NOON TO-MORROW.

District.	Forecast.
1.—Hongkong and Neighbourhood, ...	E. to N. winds, freshening considerably; fine at first, [some rain later.
2.—Formosa Channel, ...	Cyclonic gales.
3.—South coast of China between Hongkong and Lamocks,	The same as No. 1.
4.—South coast of China between Hongkong and Hainan,..	The same as No. 1.

T. F. CLAXTON, *Director.*

ROYAL OBSERVATORY, HONGKONG.
DAILY WEATHER REPORT.

Station.	20th June, 1914, P.M.								21st June, 1914, A.M.							
	Hours.	Barometer at Sea Level.		Temperature.	Humidity.	Wind.		Weather.	Hour.	Barometer at Sea Level.		Temperature.	Humidity.	Wind.		Weather.
		Inches.	Millrs			Direction.	Force.			Inches.	Millrs.			Direction.	Force.	
Wladivostock,	2	...	...	...	...	...	...	...	7	...	...	...	...	...	...	...
Nemuro,	"	29.94	760.6	...	...	SSE	2	...	6	30.01	762.1	...	...	N	1	...
Hakodate,	"	29.97	761.2	...	...	SSW	2	...	"	30.03	762.7	...	...	...	0	...
Tokio,	"	29.94	760.6	...	...	E	1	...	"	29.99	761.6	...	...	N	1	...
Kochi,	"	29.83	757.8	...	...	...	0	...	"	29.88	758.8	...	...	...	0	...
Nagasaki,	"	29.80	756.8	...	...	W	2	...	"	29.86	758.3	...	...	...	0	...
Kagosgima,	"	29.84	757.9	...	...	WSW	3	...	"	29.92	759.9	...	...	WSW	2	...
Oshima,	"	29.89	759.1	...	...	S	3	...	"	29.95	760.6	...	...	...	0	...
Naha,	"	29.89	759.2	...	...	S	2	...	"	29.93	760.2	...	...	S	1	...
Ishigakijima,	"	29.83	757.8	...	...	SSE	3	...	"	29.86	758.3	...	...	SSE	4	...
Bonin Island,	"	30.02	762.6	...	...	SSW	1	...	"	30.06	763.6	...	...	...	0	...
Chefoo,	3	...	...	...	...	...	...	...	"	...	...	...	...	...	...	...
Weihaiwei,	2	29.78	756.4	80	55	ENE	4	bc	"	29.84	757.9	70	80	SW	1	bc
Hankow,	3	...	...	...	...	...	...	...	"	...	...	...	...	...	...	...
Ichang,	"	...	...	...	...	...	...	...	"	...	...	...	...	...	...	...
Kiukiang,	"	...	...	...	...	...	...	...	"	...	...	...	...	...	...	...
Changsha,	"	...	...	...	...	...	...	...	"	...	...	...	...	...	...	...
Shanghai,	"	29.74	755.4	79	70	...	0	o	"	29.77	756.1	70	...	E	1	omd
Gutzlaff,	2	29.47	748.5	75	81	...	0	ov	"	29.48	748.8	70	...	SE	3	f
Sharp Peak,	"	29.72	754.9	84	...	SE	1	b	7	29.73	755.1	82	...	...	0	o
Amoy,	3	29.61	752.1	89	66	SSE	2	b	6	29.68	753.9	81	74	SE	2	o
Swatow,	"	29.70	754.4	91	67	E	1	c	"	29.62	752.3	78	86	ENE	1	o
Taihoku,	1	29.71	754.7	...	...	NW	2	...	5	29.73	755.1	...	...	...	0	...
Taichu,	"	29.72	754.8	...	...	N	2	...	"	29.74	755.3	...	...	...	0	...
Tainan,	"	29.73	755.2	...	...	N	2	...	"	29.78	756.4	...	...	S	8	...
Koshun,	"	29.74	755.3	...	...	E	8	...	"	29.78	756.3	...	...	S	8	...
Pescadores,	"	29.72	754.9	...	...	N	6	...	"	29.73	755.1	...	...	SE	10	...
Canton,	3	29.68	753.9	87	65	S	2	o	6	29.71	754.6	79	95	S	1	c
Hongkong,	2	29.70	754.4	86	69	E	3	b	"	29.72	754.9	80	82	...	0	o
Gap Rock,	"	29.67	753.6	...	...	SE	3	b	"	29.70	754.4	...	...	WSW	3	cr
Macao,	"	29.70	754.4	89	...	SE	1	c	"	29.69	754.2	76	...	WNW	1	c
Wuchow,	3	...	...	...	...	...	...	...	9	...	...	...	...	...	...	...
Pakhoi,	"	...	...	...	...	...	...	...	"	...	...	...	...	...	...	...
Hoihow,	"	...	...	...	...	...	...	...	"	...	...	...	...	...	...	...
Phulien,	2	29.62	752.3	90	...	S	2	c	6	29.68	753.9	77	...	ENE	3	lt
Tourane,	"	29.66	753.4	90	...	NNE	4	c	"	29.70	754.3	84	...	NW	2	c
Cape St. James,	"	29.74	755.4	88	...	SW	2	c	"	29.84	757.8	75	...	W	5	c
Aparri,	"	29.67	753.5	90	...	S	5	o	"	29.81	757.3	78	...	SE	1	o
Manila,	"	29.81	757.2	77	...	SW	1	o	"	29.86	758.5	74	...	ENE	1	o
Legaspi,	"	...	...	...	...	...	...	...	"	...	...	...	...	...	...	...
Iloilo,	3	29.81	757.2	84	...	SW	2	b	9	29.72	754.9	82	...	W	1	c
Bacolod,	"	...	...	...	...	S	1	o	"	...	...	...	...	S	1	o
Cebu,	"	29.81	757.2	87	...	N	2	c	"	29.91	759.7	84	...	W	1	c
Labuan,	"	29.81	757.2	85	...	...	...	...	"	29.92	759.9	80	...	...	...	...

On the 20th at 17.50—Black South Cone and Drum hoisted.
On the 21st at 11.00—Signals lowered.
On the 21st at 11.45—Pressure has increased slightly over Japan. An area of high pressure now extends from the Bonins to N. Japan.
Pressure has increased slightly in the South.
The centre of the typhoon at 6 a.m. this morning was to the south-east of Swatow, travelling northward.
Hongkong Rainfall for the 24 hours ending at 10 a.m. to-day, 0·00 inches.

FORECAST FOR THE 24 HOURS ENDING AT NOON TO-MORROW.

District.	Forecast.
1.—Hongkong and Neighbourhood,	W. or variable winds, light to moderate; fine at first, [some rain later.
2.—Formosa Channel,	Cyclonic gales, moderating.
3.—South coast of China between Hongkong and Lamocks,	W. winds, moderate.
4.—South coast of China between Hongkong and Hainan,	S. winds, moderate.

T. F. CLAXTON, *Director.*

ROYAL OBSERVATORY, HONGKONG.
DAILY WEATHER REPORT.

Station.	21st June, 1914, P.M.								22nd June, 1914, A.M.							
	Hours.	Barometer at Sea Level.		Temperature.	Humidity.	Wind.		Weather.	Hour.	Barometer at Sea Level.		Temperature.	Humidity.	Wind.		Weather.
		Inches.	Millrs.			Direction.	Force.			Inches.	Millrs.			Direction.	Force.	
Wladivostock,	2	29.95	760.8	56	...	SSE	1	or	7	29.94	760.5	58	...	SSE	1	or
Nemuro,	,,	30.02	762.6	...	...	SSE	3	...	6	30.04	763.1	...	...	NE	1	...
Hakodate,	,,	30.03	762.7	...	...	SSE	2	...	,,	30.03	762.7	...	...	NNW	1	...
Tokio,	,,	29.98	761.6	...	...	N	1	...	,,	30.06	763.6	...	...	...	0	...
Kochi,	,,	29.91	759.8	...	...	...	0	...	,,	29.97	761.3	...	...	...	0	...
Nagasaki,	,,	29.95	760.8	...	...	SW	2	...	,,	...	...	...	...	...	...	...
Kagosgima,	,,	30.00	761.9	...	...	NW	1	...	,,	29.96	760.9	...	...	...	0	...
Oshima,	,,	29.94	760.6	...	...	S	3	...	,,	29.97	761.1	...	...	SSW	1	...
Naha,	,,	29.93	760.2	...	...	S	2	...	,,	29.97	761.2	...	...	SSE	1	...
Ishigakijima,	,,	29.87	758.8	...	...	S	5	...	,,	29.89	759.3	...	...	S	4	...
Bonin Island,	,,	30.04	763.1	...	...	..	0	...	,,	30.06	763.6	...	...	...	0	...
Chefoo,	3	...	...	...	...	...	...	...	,,	...	...	...	...	...	...	...
Weihaiwei,	2	29.86	758.4	78	61	NE	4	bc	,,	29.83	757.7	70	90	SSE	1	or
Hankow,	3	...	...	...	...	...	...	...	,,	...	...	...	...	...	...	...
Ichang,	,,	...	...	...	...	...	...	...	,,	...	...	...	...	...	...	...
Kiukiang,	,,	...	...	...	...	...	...	...	,,	...	...	...	...	...	...	...
Changsha,	,,	...	...	...	...	...	...	...	,,	...	...	...	...	...	...	...
Shanghai,	,,	29.75	755.6	83	83	...	0	og	,,	29.73	755.1	75	...	SE	1	o
Gutzlaff,	2	29.46	748.3	76	91	SSE	2	om	,,	29.44	747.8	72	...	SSE	3	om
Sharp Peak,	,,	29.68	753.9	84	...	S	1	c	7	29.57	751.1	79	...	SE	5	or
Amoy,	3	29.49	749.0	76	95	ENE	5	or	6	29.66	753.3	81	78	SSW	5	o
Swatow,	,,	...	...	...	...	...	...	...	,,	...	...	...	...	...	...	...
Taihoku,	1	29.72	754.8	...	...	W	2	...	5	29.78	756.3	...	...	...	0	...
Taichu,	,,	29.73	755.2	...	...	SW	2	...	,,	29.80	756.9	...	...	S	2	...
Tainan,	,,	29.75	755.7	...	...	S	10	...	,,	29.85	758.2	...	...	SE	6	...
Koshun,	,,	29.83	757.7	...	...	S	8	...	,,	29.86	758.5	...	...	S	2	...
Pescadores,	,,	29.63	752.7	...	...	SW	10	...	,,	29.78	756.3	...	...	SE	8	...
Canton,	3	29.69	754.1	83	75	SW	2	o	6	29.72	754.9	78	95	S	1	o
Hongkong,	2	29.68	753.9	88	64	W	2	b	,,	29.77	756.1	76	95	W	2	orlt
Gap Rock,	,,	29.66	753.3	...	...	W	2	b	,,	...	...	...	...	...	...	...
Macao,	,,	29.73	755.1	88	...	SW	1	c	,,	29.75	755.5	77	...	WSW	1	ort
Wuchow,	3	...	...	...	...	...	...	...	9	...	...	...	...	...	...	...
Pakhoi,	,,	...	...	...	...	...	...	...	,,	...	...	...	...	...	...	...
Hoihow,	,,	...	...	...	...	...	...	...	,,	...	...	...	...	...	...	...
Phulien,	2	29.63	752.7	84	...	SSE	1	o	6	29.67	753.5	81	...	S	4	c
Tourane,	,,	29.67	753.5	90	...	ESE	2	c	,,	29.73	755.1	82	...	SSW	4	c
Cape St. James,	,,	29.81	757.1	81	...	SW	5	o	,,	29.88	758.8	79	...	W	4	c
Aparri,	,,	29.81	757.1	90	...	..	0	o	,,	29.88	758.8	75	...	S	2	o
Manila,	,,	29.85	758.1	86	...	WNW	1	o	,,	29.89	759.3	79	...	...	0	o
Legaspi,	,,	...	...	...	...	...	...	...	,,	29.90	759.4	79	...	...	0	o
Iloilo,	3	29.85	758.2	82	...	W	1	o	9	29.76	755.9	81	...	W	1	c
Bacolod,	,,	...	...	...	...	S	1	o	,,	...	...	...	...	S	1	c
Cebu,	,,	29.86	758.4	86	...	N	1	or	,,	29.92	759.9	82	...	S	1	o
Labuan,	,,	...	...	...	...	...	...	...	,,	...	...	...	...	...	...	...

On the 22nd at 11.00—Pressure has increased slightly from N. Japan to the Philippines, and over Annam.

The typhoon passed near Amoy last evening on a northerly track. At 6 a.m. this morning the centre was in about latitude 27° N. and longitude 118° E.

A shallow depression lies over Tongking.

Hongkong Rainfall for the 24 hours ending at 10 a.m. to-day, 4·61 inches.

FORECAST FOR THE 24 HOURS ENDING AT NOON TO-MORROW.

District.	Forecast.
1.—Hongkong and Neighbourhood,	E. to S.E. winds, light to moderate; overcast, rain, improving later.
2.—Formosa Channel,	Strong S. winds, moderating.
3.—South coast of China between Hongkong and Lamocks,	S.W. or variable winds, moderate to light.
4.—South coast of China between Hongkong and Hainan,	The same as No. 1.

T. F. CLAXTON, *Director.*

ROYAL OBSERVATORY, HONGKONG.
DAILY WEATHER REPORT.

Station.	22nd June, 1914, P.M.								23rd June, 1914, A.M.							
	Hours.	Barometer at Sea Level.		Temperature.	Humidity.	Wind.		Weather.	Hour.	Barometer at Sea Level.		Temperature.	Humidity.	Wind.		Weather.
		Inches.	Millrs			Direction.	Force.			Inches.	Millrs.			Direction.	Force.	
Wladivostock,	2	29.87	758.8	64	...	SSE	1	f	7	29.86	758.3	58	...	SE	2	f
Nemuro,	"	30.00	762.1	...	...	SW	5	...	6	29.87	758.6	...	...	S	5	...
Hakodate,	"	29.99	761.7	...	...	SSE	1	...	"	29.93	760.2	...	...	...	0	...
Tokio,	"	30.04	763.1	...	...	...	0	...	"	29.99	761.6	...	...	...	0	...
Kochi,	"	29.95	760.8	...	...	...	0	...	"	29.97	761.3	...	...	...	0	...
Nagasaki,	"	29.95	760.8	...	...	SE	5	...	"	29.82	757.3	...	...	S	2	...
Kagosgima,	"	29.96	760.9	...	...	WSW	2	...	"	30.00	761.9	...	...	WSW	1	...
Oshima,	"	29.96	761.1	...	...	S	2	...	"	30.02	762.6	...	...	...	0	...
Naha,	"	29.95	760.7	...	...	S	2	...	"	30.01	762.2	...	...	SE	1	...
Ishigakijima,	"	...	...	...	...	..	...	...	"	29.97	761.3	...	...	SSE	3	...
Bonin Island,	"	30.02	762.6	...	...	W	1	...	"	30.04	763.1	...	...	...	0	...
Chefoo,	3	...	...	...	...	...	...	...	"	...	...	...	...	...	...	...
Weihaiwei,	2	29.85	758.2	74	76	SE	5	c	"	29.86	758.4	69	95	ESE	2	o
Hankow,	3	...	...	...	...	...	...	...	"	...	...	..	...	...	...	...
Ichang,	"	...	...	...	...	...	...	...	"	...	...	...	...	...	...	...
Kiukiang,	"	...	...	...	...	...	...	...	"	...	...	...	...	...	...	...
Changsha,	"	...	...	...	...	...	...	...	"	...	...	...	...	...	...	...
Shanghai,	"	29.75	755.6	85	76	SSE	2	o	"	29.71	754.6	76	...	SW	3	o
Gutzlaff,	2	29.49	749.0	79	82	S	5	ov	"	29.42	747.2	74	...	SSW	7	om
Sharp Peak,	"	29.72	754.9	80	...	S	4	o	7	29.87	758.7	80	...	S	1	b
Amoy,	3	29.72	754.9	86	76	SW	5	c	6	29.84	757.9	80	87	NNW	1	or
Swatow,	"	29.79	756.6	86	72	S	2	c	"	...	...	...	...	...	...	...
Taihoku,	1	29.82	757.5	...	...	NE	2	...	5	29.91	759.6	...	...	...	0	...
Taichu,	"	29.85	758.2	...	...	SW	6	...	"	29.91	759.6	...	...	...	0	...
Tainan,	"	29.89	759.1	...	...	S	8	...	"	29.89	759.3	...	...	SE	2	...
Koshun,	"	29.89	759.3	...	...	S	4	...	"	29.91	759.8	...	...	E	4	...
Pescadores,	"	29.86	758.4	...	...	S	8	...	"	29.88	758.9	...	...	S	6	...
Canton,	3	29.72	754.9	85	79	SSE	2	c	6	29.81	757.2	78	95	SE	2	or
Hongkong,	2	29.79	756.6	77	94	E	3	ort	"	29.82	757.4	78	92	E	2	or
Gap Rock,	"	29.74	755.4	...	...	W	4	oq	"	...	...	...	...	...	...	...
Macao,	"	29.76	756.0	76	...	SSE	2	ort	"	29.78	756.5	77	...	SE	1	od
Wuchow,	3	...	...	...	...	...	...	...	9	...	...	...	...	...	...	...
Pakhoi,	"	...	...	...	...	...	...	...	"	...	...	...	...	...	...	...
Hoihow,	"	...	...	...	...	...	...	...	"	...	...	...	...	...	...	...
Phulien,	2	29.64	752.8	93	...	SW	2	c	6	29.70	754.5	82	...	S	3	or
Tourane,	"	29.71	754.6	88	...	NNE	2	c	"	29.75	755.6	82	...	SW	2	c
Cape St. James,	"	29.81	757.2	84	...	WSW	4	c	"	29.87	758.7	77	...	WNW	2	c
Aparri,	"	29.86	758.4	81	...	NE	1	o	"	29.89	759.2	77	...	S	1	o
Manila,	"	29.82	757.4	89	...	WNW	1	o	"	29.89	759.2	75	...	...	0	c
Legaspi,	"	29.85	758.1	89	...	E	1	c	"	29.87	758.7	77	...	...	0	b
Iloilo,	3	29.85	758.2	84	...	SW	1	c	9	29.95	760.7	81	...	SE	1	c
Bacolod,	"	...	...	...	...	S	1	od	"	...	...	...	...	S	2	o
Cebu,	"	29.84	757.9	85	...	...	0	c	"	29.90	759.4	83	...	...	0	o
Labuan,	"	29.83	757.7	87	...	...	...	...	"	29.91	759.7	85	...	...	...	...

On the 23rd at 11.15.—Pressure has decreased moderately over N. Japan. The area of high pressure now extends from the Loochoos to the east of the Bonins.

A shallow depression still lies over Tongking.

The typhoon has partially filled up. At 6 a.m. this morning the centre was in about latitude 33° N. and longitude 120° E.

Hongkong Rainfall for the 24 hours ending at 10 a.m. to-day, 1·17 inches.

FORECAST FOR THE 24 HOURS ENDING AT NOON TO-MORROW.

District.	Forecast.
1.—Hongkong and Neighbourhood,	S.E. winds, light to moderate; cloudy, some rain.
2.—Formosa Channel,	S.W. winds, fresh.
3.—South coast of China between Hongkong and Lamocks,	The same as No. 1.
4.—South coast of China between Hongkong and Hainan,	The same as No. 1.

T. F. CLAXTON, *Director.*

ROYAL OBSERVATORY, HONGKONG.
DAILY WEATHER REPORT.

Station.	23rd June, 1914, P.M.								24th June, 1914, A.M.							
	Hours.	Barometer at Sea Level.		Temperature.	Humidity.	Wind.		Weather.	Hour.	Barometer at Sea Level.		Temperature.	Humidity.	Wind.		Weather.
		Inches.	Millrs			Direction.	Force.			Inches.	Millrs.			Direction.	Force.	
Wladivostock, .	2	29.80	756.8	69	...	SW	1	c	7	29.98	761.4	60	...	SW	1	c
Nemuro, ...	"	29.75	755.6	...	...	S	2	...	6	29.69	754.1	...	...	N	3	...
Hakodate, ...	"	29.85	758.2	...	...	WSW	1	...	"	29.77	756.2	...	...	NNW	4	...
Tokio, ...	"	29.91	759.6	...	...	SSW	3	...	"	29.83	757.6	...	...	...	0	...
Kochi, ...	"	29.95	760.8	...	...	ESE	1	...	"	29.91	759.8	...	...	...	0	...
Nagasaki, ...	"	29.95	760.8	...	...	SW	4	...	"	29.84	757.8	...	...	SW	8	...
Kagosgima, ...	"	30.00	761.9	...	...	WNW	2	...	"	29.92	759.9	...	...	..	1	...
Oshima,.....	"	30.00	762.1	...	...	NNE	1	...	"	29.97	761.1	...	...	S	1	...
Naha,.....	"	29.99	761.7	...	...	SW	1	...	"	29.97	761.2	...	...	...	0	...
Ishigakijima, ...	"	29.99	761.8	...	...	S	3	...	"	29.95	760.8	...	...	S	2	...
Bonin Island, .	"	30.02	762.6	...	...	WNW	1	...	"	29.97	761.1	...	...	WNW	1	...
Chefoo, ...	3	...	...	...	...	...	...	...	"	...	...	...	...	...	...	...
Weihaiwei, ...	2	29.82	757.4	75	81	E	4	bm	"	29.73	755.1	69	95	E	4	f
Hankow, ...	3	...	...	...	...	...	...	...	"	...	...	...	...	...	...	...
Ichang, ...	"	...	...	...	...	...	...	...	"	...	...	...	...	...	...	...
Kiukiang, ...	"	...	...	...	...	...	...	...	"	...	...	...	...	...	...	...
Changsha, ...	"	...	...	...	...	...	...	...	"	...	...	...	...	...	...	...
Shanghai, ...	"	29.73	755.1	89	69	WSW	3	c	"	29.74	755.4	78	...	S	2	om
Gutzlaff, ...	2	29.47	748.5	79	87	SW	4	cv	"	29.47	748.5	74	...	SSW	4	ov
Sharp Peak, ...	"	29.84	757.9	86	...	S	1	c	7	29.87	758.7	82	...	..	0	b
Amoy, ...	3	29.83	757.7	85	83	ESE	4	c	6	29.84	757.9	80	91	SW	1	c
Swatow,.....	"	29.83	757.7	84	68	E	1	o	"	29.88	758.9	77	91	SE	1	or
Taihoku, ...	1	29.90	759.5	...	...	SW	2	...	5	29.92	759.9	...	...	...	0	...
Taichu, ...	"	29.91	759.7	...	...	W	2	...	"	29.91	759.8	...	...	...	0	...
Tainan, ...	"	29.91	759.7	...	...	S	8	...	"	29.91	759.7	...	...	E	2	...
Koshun,.....	"	29.93	760.3	...	...	E	6	...	"	29.92	759.9	...	...	E	4	...
Pescadores, ...	"	29.91	759.8	...	...	S	6	...	"	29.89	759.2	...	...	SW	4	...
Canton, ...	3	29.83	757.7	82	87	SE	2	o	6	29.81	757.2	77	95	SE	1	o
Hongkong,.....	2	29.83	757.7	83	84	E	3	o	"	29.82	757.4	81	83	ESE	2	o
Gap Rock,.....	"	29.79	756.6	...	...	SSE	2	c	"	29.79	756.6	...	...	SSE	4	c
Macao, ...	"	29.83	757.8	81	...	...	0	odt	"	29.79	756.7	78	...	E	2	c
Wuchow, ...	3	...	...	...	...	...	...	...	9	...	...	...	...	...	...	...
Pakhoi, ...	"	...	...	...	...	...	...	...	"	...	...	...	...	...	...	...
Hoihow, ...	"	...	...	...	...	...	...	...	"	...	...	...	...	...	...	...
Phulien,.....	2	29.69	754.1	90	...	SE	4	o	6	29.69	754.0	82	...	SSE	7	or
Tourane, ...	"	29.73	755.2	90	...	ENE	2	c	"	29.73	755.0	82	...	WNW	2	c
Cape St. James,	"	29.81	757.2	84	...	SW	4	o	"	29.82	757.4	77	...	W	4	c
Aparri, ...	"	29.86	758.4	85	...	ENE	2	o	"	29.89	759.1	77	...	S	1	b
Manila, ...	"	29.83	757.8	89	...	SE	2	c	"	29.85	758.2	75	...	NNE	1	o
Legaspi, ...	"	29.84	758.0	92	...	E	1	b	"	29.86	758.3	77	...	...	0	c
Iloilo,.....	3	29.81	757.2	85	...	NE	1	b	9	29.91	759.7	81	...	W	1	c
Bacolod,.....	"	...	...	...	...	S	1	o	"	...	...	...	...	S	1	o
Cebu, ...	"	29.84	757.9	86	...	...	0	c	"	29.89	759.2	85	...	W	1	c
Labuan, ...	"	29.86	758.4	90	...	...	...	...	"	29.91	759.7	84	...	...	...	...

On the 24th at 12.15—Pressure has decreased quickly over Japan and the Shantung Peninsula, and increased over S. Manchuria. It has also given way slightly over the Philippines.

The anticyclone has weakened but covers the same area as yesterday. Depressions are situated to the east of Hokkaido, to the north of the Yangtze, and over Tongking.

Hongkong Rainfall for the 24 hours ending at 10 a.m. to-day, 0·07 inches.

FORECAST FOR THE 24 HOURS ENDING AT NOON TO-MORROW.

District.	Forecast.
1.—Hongkong and Neighbourhood,.....	S.E. winds, light to moderate; cloudy, showery.
2.—Formosa Channel,.....	S.W. winds, moderate.
3.—South coast of China between Hongkong and Lamocks,	The same as No. 1.
4.—South coast of China between Hongkong and Hainan,..	The same as No. 1.

T. F. CLAXTON, *Director.*

ROYAL OBSERVATORY, HONGKONG.
DAILY WEATHER REPORT.

Station.	24th June, 1914, P.M.								25th June, 1914, A.M.							
	Hours.	Barometer at Sea Level.		Temperature.	Humidity.	Wind.		Weather.	Hour.	Barometer at Sea Level.		Temperature.	Humidity.	Wind.		Weather.
		Inches.	Millrs			Direction.	Force.			Inches.	Millrs.			Direction.	Force.	
Wladivostock, .	2	29.96	760.9	65	...	SW	1	c	7	29.90	759.5	60	...	ESE	1	b
Nemuro, ...	"	29.69	754.1	...	...	N	4	...	6	29.75	755.6	...	...	N	4	...
Hakodate, ...	"	29.73	755.2	...	...	N	4	...	"	29.83	757.7	...	...	NNW	5	...
Tokio, ...	"	29.71	754.6	...	...	SSW	2	...	"	29.79	756.6	...	...	NNE	1	...
Kochi, ...	"	29.85	758.3	...	...	...	0	...	"	29.78	756.3	...	...	WSW	1	...
Nagasaki, ...	"	29.80	756.8	...	...	SW	6	...	"	29.84	757.8	...	...	W	3	...
Kagosgima, ...	"	29.88	758.9	...	...	WSW	3	...	"	29.88	758.9	...	...	WNW	1	...
Oshima, ...	"	29.91	759.6	...	...	SW	6	...	"	29.91	759.6	...	...	SSW	1	...
Naha, ...	"	29.95	760.7	...	...	SW	2	...	"	29.93	760.2	...	...	...	0	...
Ishigakijima, ...	"	29.91	759.8	...	...	E	2	...	"	29.89	759.3	...	...	S	1	...
Bonin Island, .	"	29.94	760.6	...	...	WNW	1	...	"	29.89	759.1	...	...	...	0	...
Chefoo, ...	3	...	...	...	...	...	...	...	"	...	...	...	...	...	...	...
Weihaiwei, ...	2	29.67	753.6	80	74	E	7	bc	"	29.55	750.5	70	95	S	1	c
Hankow, ...	3	...	...	...	...	...	...	...	"	...	...	...	...	...	...	...
Ichang, ...	"	...	...	...	...	...	...	...	"	...	...	...	...	...	...	...
Kiukiang, ...	"	...	...	...	...	...	...	...	"	...	...	...	...	...	...	...
Changsha, ...	"	...	...	...	...	...	...	...	"	...	...	...	...	...	...	...
Shanghai, ...	"	29.69	754.1	92	61	SW	3	bc	"	29.68	753.9	78	...	S	1	om
Gutzlaff, ...	2	29.43	747.5	79	87	S	3	bcv	"	29.42	747.2	75	...	SSW	4	ov
Sharp Peak, ...	"	29.81	757.2	87	...	S	2	b	7	29.82	757.4	81	...	S	1	b
Amoy, ...	3	29.80	756.9	85	76	SSE	5	c	6	29.82	757.4	80	91	..	0	c
Swatow, ...	"	29.84	757.9	85	83	E	2	c	"	...	...	...	...	...	...	...
Taihoku, ...	1	29.87	758.6	...	...	NW	4	...	5	29.89	759.1	...	...	S	2	...
Taichu, ...	"	29.85	758.3	...	...	N	4	...	"	29.88	759.0	...	...	E	2	...
Tainan, ...	"	29.88	758.9	...	...	W	6	...	"	29.88	758.8	...	...	...	0	...
Koshun, ...	"	29.90	759.4	...	...	E	6	...	"	29.88	758.9	...	...	...	0	...
Pescadores, ...	"	29.87	758.8	...	...	W	4	...	"	29.86	758.4	...	...	W	2	...
Canton, ...	3	29.76	755.9	88	73	SE	2	c	6	29.79	756.6	77	95	SE	1	c
Hongkong, ...	2	29.80	756.9	81	87	ESE	3	op	"	29.78	756.4	79	89	E	2	o
Gap Rock, ...	"	29.79	756.6	...	...	SE	4	o	"	29.77	756.1	...	...	SE	4	c
Macao, ...	"	29.78	756.5	87	...	ESE	3	oq	"	29.77	756.1	79	...	SE	2	c
Wuchow, ...	3	...	...	...	...	...	...	...	9	...	...	...	...	...	...	...
Pakhoi, ...	"	...	...	...	...	...	...	...	"	...	...	...	...	...	...	...
Hoihow, ...	"	...	...	...	...	...	...	...	"	...	...	...	...	...	...	...
Phulien, ...	2	29.70	754.4	73	...	NE	2	or	6	29.71	754.7	77	...	E	2	or
Tourane, ...	"	29.66	753.4	91	...	SE	2	c	"	29.68	753.8	79	...	SW	4	c
Cape St. James,	"	29.76	756.0	82	...	SW	7	o	"	29.76	756.0	77	...	WNW	2	o
Aparri, ...	"	29.82	757.3	89	...	NE	2	b	"	29.85	758.2	74	...	SE	1	b
Manila, ...	"	29.80	757.0	85	...	W	1	o	"	29.83	757.7	78	...	...	0	o
Legaspi, ...	"	29.81	757.2	92	...	SE	2	c	"	29.83	757.6	74	...	...	0	c
Iloilo, ...	3	29.81	757.2	80	...	W	1	cd	9	29.87	758.7	82	...	SW	1	c
Bacolod, ...	"	...	...	...	...	S	2	or	"	...	...	...	...	S	1	o
Cebu, ...	"	29.80	756.9	84	...	...	0	o	"	29.87	758.7	80	...	...	0	or
Labuan, ...	"	29.80	756.9	88	...	...	...	...	"	...	...	...	...	...	...	...

On the 25th at 10.40—Pressure is still highest between the Bonins and the Loochoos. It has further decreased over N.E. China, which is now covered by a moderate depression.

Pressure has decreased slightly over Annam, the depression over Tongking having spread southward.

A depression has formed to the north-west of Yap.

Hongkong Rainfall for the 24 hours ending at 10 a.m. to-day, 1·52 inches.

FORECAST FOR THE 24 HOURS ENDING AT NOON TO-MORROW.

District.	Forecast.
1.—Hongkong and Neighbourhood, ...	S.E. to E. winds, moderate; cloudy, showery at first.
2.—Formosa Channel, ...	Variable winds, moderate.
3.—South coast of China between Hongkong and Lamocks,	The same as No. 1.
4.—South coast of China between Hongkong and Hainan,..	The same as No. 1.

T. F. CLAXTON, *Director.*

ROYAL OBSERVATORY, HONGKONG.
DAILY WEATHER REPORT.

Station.	25th JUNE, 1914, P.M.								26th JUNE, 1914, A.M.							
	Hours.	Barometer at Sea Level.		Temperature.	Humidity.	Wind.		Weather.	Hour.	Barometer at Sea Level.		Temperature.	Humidity.	Wind.		Weather.
		Inches.	Millrs			Direction.	Force.			Inches.	Millrs.			Direction.	Force.	
Wladivostock,	2	29.88	758.9	67	...	SSE	2	c	7	29.78	756.5	57	...	SSE	1	or
Nemuro,	"	29.81	757.1	...	...	NNE	4	...	6	29.89	759.1	...	...	NE	4	...
Hakodate,	"	29.81	757.2	...	...	SE	2	...	"	29.87	758.7	...	...	...	0	...
Tokio,	"	29.77	756.1	...	...	S	2	...	"	29.87	758.6	...	...	NE	1	...
Kochi,	"	29.74	755.3	...	...	...	0	...	"	29.80	756.8	...	...	...	0	...
Nagasaki,	"	29.84	757.8	...	...	WSW	1	...	"	29.82	757.3	...	...	SW	6	...
Kagosgima,	"	29.86	758.4	...	...	NNW	2	...	"	29.86	758.4	...	...	...	0	...
Oshima,	"	29.89	759.1	...	...	NW	2	...	"	29.91	759.6	...	...	...	0	...
Naha,	"	29.89	759.2	...	...	SSW	2	...	"	29.91	759.7	...	...	...	0	...
Ishigakijima,	"	29.91	759.8	...	...	S	2	...	"	29.89	759.3	...	...	S	2	...
Bonin Island,	"	29.85	758.1	...	...	SSW	1	...	"	29.81	757.1	...	...	W	1	...
Chefoo,	3	...	...	...	...	...	...	...	"	...	...	...	...	...	...	...
Weihaiwei,	2	29.53	750.0	78	82	N	3	cb	"	29.58	751.3	72	85	SW	2	b
Hankow,	3	...	...	...	...	...	...	...	"	...	...	...	...	...	...	...
Ichang,	"	...	...	...	...	...	...	...	"	...	...	...	...	...	...	...
Kiukiang,	"	...	...	...	...	...	...	...	"	...	...	...	...	...	...	...
Changsha,	"	...	...	...	...	...	...	...	"	...	...	...	...	...	...	...
Shanghai,	"	29.69	754.1	92	54	WSW	2	bc	"	29.74	755.4	77	...	S	1	cm
Gutzlaff,	2	29.43	747.5	86	68	W	2	bv	"	29.45	748.0	75	...	SW	2	ov
Sharp Peak,	"	29.79	756.6	86	...	S	4	b	7	29.82	757.4	83	...	..	0	b
Amoy,	3	29.80	756.9	86	76	SSE	5	c	6	29.84	757.9	79	91	S	1	c
Swatow,	"	29.85	758.2	85	79	SSE	2	b	"	...	...	...	...	...	...	...
Taihoku,	1	29.84	758.0	...	...	N	6	...	5	29.88	758.9	...	...	W	2	...
Taichu,	"	29.85	758.3	...	...	NW	6	...	"	29.89	759.2	...	...	...	0	...
Tainan,	"	29.83	757.6	...	...	SW	6	...	"	29.89	759.2	...	...	E	2	...
Koshun,	"	29.87	758.8	...	...	E	6	...	"	29.88	758.9	...	...	...	0	...
Pescadores,	"	29.86	758.5	...	...	SW	6	...	"	29.87	758.6	...	...	SW	2	...
Canton,	3	29.80	756.9	84	91	SE	2	c	6	29.81	757.2	78	95	SE	2	or
Hongkong,	2	29.81	757.2	84	72	E	4	o	"	29.83	757.7	81	85	SE	3	c
Gap Rock,	"	29.77	756.1	...	...	SE	4	cp	"	29.80	756.9	...	...	SE	4	c
Macao,	"	29.79	756.7	83	...	ESE	1	c	"	29.80	757.0	79	...	ESE	1	c
Wuchow,	3	...	...	...	...	...	...	...	9	...	...	...	...	...	...	...
Pakhoi,	"	...	...	...	...	...	...	...	"	...	...	...	...	...	...	...
Hoihow,	"	...	...	...	...	...	...	...	"	...	...	...	...	...	...	...
Phulien,	2	29.68	753.8	86	...	E	2	c	6	29.76	755.8	75	...	ESE	4	or
Tourane,	"	29.74	755.3	86	...	SSE	2	c	"	29.71	754.7	79	...	SSW	4	c
Cape St. James,	"	29.73	755.1	75	...	SW	5	or	"	29.80	756.8	75	...	W	5	o
Aparri,	"	29.80	756.8	90	...	NE	2	c	"	29.86	758.3	75	...	SE	1	c
Manila,	"	29.80	757.0	90	...	NW	1	c	"	29.85	758.2	75	...	...	0	o
Legaspi,	"	29.78	756.3	79	...	E	2	o	"	29.82	757.5	79	...	W	1	o
Iloilo,	3	29.81	757.2	81	...	NW	1	or	9	29.87	758.7	82	...	SW	2	c
Bacolod,	"	...	...	...	...	S	1	od	"	...	...	...	...	S	1	c
Cebu,	"	29.80	756.9	83	...	W	1	or	"	29.85	758.2	83	...	W	1	c
Labuan,	"	29.75	755.6	87	...	...	...	...	"	29.89	759.2	84	...	...	...	...

On the 26th at 10.55 —Pressure is now highest over the Loochoos. It has decreased slightly over the Bonins. This in conjunction with nearly stationary pressure over the Philippines, suggests that the typhoon far east of the Archipelago will travel northward.

The depression over Annam has partially filled up.

A moderate depression still lies over N.E. China.

Hongkong Rainfall for the 24 hours ending at 10 a.m. to-day, 0·00 inches.

FORECAST FOR THE 24 HOURS ENDING AT NOON TO-MORROW.

District.	Forecast.
1.—Hongkong and Neighbourhood,	S.E. to E. winds, moderate; fine.
2.—Formosa Channel,	S.W. or variable winds, moderate.
3.—South coast of China between Hongkong and Lamocks,	The same as No. 1.
4.—South coast of China between Hongkong and Hainan,	The same as No. 1.

T. F. CLAXTON, *Director.*

ROYAL OBSERVATORY, HONGKONG.
DAILY WEATHER REPORT.

Station.	26th JUNE, 1914, P.M.								27th JUNE, 1914, A.M.							
	Hours.	Barometer at Sea Level.		Temperature.	Humidity.	Wind.		Weather.	Hour.	Barometer at Sea Level.		Temperature.	Humidity.	Wind.		Weather.
		Inches.	Millrs			Direction.	Force.			Inches.	Millrs.			Direction.	Force.	
Wladivostock,	2	...	...	...	...	...	...	...	7	...	...	...	...	...	...	...
Nemuro,	"	29.89	759.1	...	...	NE	4	...	6	29.95	760.6	...	...	NNE	2	...
Hakodate,	"	29.85	758.2	...	...	SE	2	...	"	29.89	759.2	...	...	E	2	...
Tokio,	"	29.85	758.1	...	...	SE	1	...	"	29.87	758.6	...	...	SSW	1	...
Kochi,	"	29.80	756.8	...	...	E	1	...	"	29.80	756.8	...	...	...	0	...
Nagasaki,	"	29.80	756.8	...	...	WSW	3	...	"	29.80	756.8	...	...	...	4	...
Kagosgima,	"	29.84	757.9	...	...	WNW	2	...	"	29.84	757.9	...	...	...	0	...
Oshima,	"	29.85	758.1	...	...	N	2	...	"	29.87	758.6	...	...	...	0	...
Naha,	"	29.89	759.2	...	...	S	1	...	"	29.87	758.7	...	...	...	0	...
Ishigakijima,	"	29.88	758.8	...	...	S	1	...	"	...	...	...	...	...	...	...
Bonin Island,	"	29.81	757.1	...	...	W	1	...	"	29.83	757.6	...	...	NNE	2	...
Chefoo,	3	...	...	...	...	...	...	...	"	...	...	...	...	...	...	...
Weihaiwei,	2	29.57	751.1	89	50	ESE	1	bc	"	29.57	751.1	75	81	SW	1	b
Hankow,	3	...	...	...	...	...	...	...	"	...	...	..	...	...	...	...
Ichang,	"	...	...	...	...	...	...	...	"	...	...	...	...	...	...	...
Kiukiang,	"	...	...	...	...	...	...	...	"	...	...	...	...	...	...	...
Changsha,	"	...	...	...	...	...	...	...	"	...	...	...	...	...	...	...
Shanghai,	"	29.69	754.1	92	64	SW	2	c	"	29.67	753.6	77	...	SSE	2	cm
Gutzlaff,	2	29.44	747.8	83	83	SW	1	bcv	"	29.40	746.7	74	...	SSE	3	ov
Sharp Peak,	"	29.77	756.1	88	...	S	4	b	7	29.78	756.4	83	...	S	1	b
Amoy,	3	29.77	756.1	88	73	SSE	5	b	6	29.77	756.1	80	87	S	1	c
Swatow,	"	29.83	757.7	87	72	SSE	2	b	"	...	...	...	...	...	...	...
Taihoku,	1	29.83	757.7	...	...	N	4	...	5	29.82	757.3	...	...	S	2	...
Taichu,	"	29.85	758.1	...	...	W	2	...	"	29.84	757.8	...	...	...	0	...
Tainan,	"	29.87	758.8	...	...	SW	6	...	"	29.84	757.9	...	...	SE	2	...
Koshun,	"	29.85	758.3	...	...	SE	4	...	"	29.84	757.9	...	...	E	2	...
Pescadores,	"	29.86	758.5	...	...	W	4	...	"	29.82	757.3	...	...	SW	4	...
Canton,	3	29.81	757.2	86	80	SSE	1	o	6	29.80	756.9	78	95	S	1	b
Hongkong,	2	29.83	757.7	84	77	E	3	o	"	29.79	756.6	80	86	E	1	c
Gap Rock,	"	29.79	756.6	...	...	SE	4	c	"	29.76	755.9	...	...	ESE	4	c
Macao,	"	29.82	757.3	87	...	SE	2	c	"	29.78	756.3	79	...	SE	2	c
Wuchow,	3	...	...	...	...	...	...	...	9	...	...	...	...	...	...	...
Pakhoi,	"	...	...	...	...	...	...	...	"	...	...	...	...	...	...	...
Hoihow,	"	...	...	...	...	...	...	...	"	...	...	...	...	...	...	...
Phulien,	2	29.75	755.6	79	...	E	3	o	6	29.76	755.8	75	...	SSE	2	or
Tourane,	"	29.69	754.2	86	...	ENE	2	b	"	29.69	754.2	82	...	NW	2	c
Cape St. James,	"	29.77	756.2	79	...	WSW	5	c	"	29.82	757.3	77	...	NW	2	c
Aparri,	"	29.79	756.7	89	...	NE	2	o	"	29.81	757.1	79	...	SSW	1	c
Manila,	"	29.80	757.0	89	...	WSW	1	c	"	29.81	757.2	75	...	..	0	o
Legaspi,	"	29.78	756.3	89	...	ENE	1	o	"	29.76	755.8	79	...	W	1	o
Iloilo,	3	29.81	757.2	83	...	W	1	o	9	29.87	758.7	83	...	NW	2	o
Bacolod,	"	...	...	...	...	S	1	o	"	...	...	...	...	S	2	o
Cebu,	"	29.80	756.9	85	...	N	2	or	"	29.82	757.4	83	...	W	2	o
Labuan,	"	29.81	757.2	89	...	...	...	...	"	29.86	758.4	87	...	...	...	...

On the 27th at 11.00—Pressure has decreased slightly over the Loochoos, Formosa, the Philippines, and along the S.E. coast of China. It has increased slightly over N. Japan.

The typhoon far east of the Philippines appears to be moving north-westward.

The Annam depression is still shown. It is now central near Tourane.

A depression still lies over N.E. China.

Hongkong Rainfall for the 24 hours ending at 10 a.m. to-day, 0·00 inches.

FORECAST FOR THE 24 HOURS ENDING AT NOON TO-MORROW.

District.	Forecast.
1.—Hongkong and Neighbourhood,	E. winds, moderate; fine.
2.—Formosa Channel,	S.W. or variable winds, moderate.
3.—South coast of China between Hongkong and Lamocks,	The same as No. 1.
4.—South coast of China between Hongkong and Hainan,	The same as No. 1.

T. F. CLAXTON, *Director.*

ROYAL OBSERVATORY, HONGKONG.
DAILY WEATHER REPORT.

Station.	27th June, 1914, P.M.								28th June, 1914, A.M.							
	Hours.	Barometer at Sea Level.		Temperature.	Humidity.	Wind.		Weather.	Hour.	Barometer at Sea Level.		Temperature.	Humidity.	Wind.		Weather.
		Inches.	Millrs			Direction.	Force.			Inches.	Millrs.			Direction.	Force.	
Wladivostock, .	2	...	...	...	...	...	...	...	7	...	...	..	...	...	...	...
Nemuro, ...	,,	29.93	760.1	...	...	NNE	2	...	6	29.93	760.1	...	...	SW	1	...
Hakodate, ...	,,	29.87	758.7	...	...	SE	6	...	,,	29.87	758.7	...	...	E	1	...
Tokio, ...	,,	29.69	754.1	...	...	S	2	...	,,	29.83	757.6	...	...	ESE	1	...
Kochi, ...	,,	29.76	755.8	...	...	SE	1	...	,,	29.82	757.3	...	...	SW	1	...
Nagasaki, ...	,,	29.80	756.8	...	...	NE	4	...	,,	29.84	757.8	...	...	S	2	...
Kagosgima, ...	,,	29.84	757.9	...	...	WNW	2	...	,,	29.88	758.9	...	...	...	0	...
Oshima, ...	,,	29.85	758.1	...	...	NNE	1	...	,,	29.85	758.1	...	...	...	0	...
Naha, ...	,,	29.85	758.2	...	...	WNW	1	...	,,	29.83	757.7	...	...	...	0	...
Ishigakijima, ...	,,	...	...	...	...	...	...	...	,,	29.78	756.3	...	...	NE	1	...
Bonin Island, .	,,	29.87	758.6	...	...	ENE	1	...	,,	29.93	760.1	...	...	...	0	...
Chefoo, ...	3	...	...	...	...	...	...	...	,,	...	...	...	...	...	...	...
Weihaiwei, ...	2	29.56	750.8	82	56	SSW	5	bcq	,,	29.53	750.0	70	95	S	3	omq
Hankow, ...	3	...	...	...	...	...	...	...	,,	...	...	...	...	...	...	...
Ichang, ...	,,	...	...	...	...	...	...	...	,,	...	...	...	...	...	...	...
Kiukiang, ...	,,	...	...	...	...	...	...	...	,,	...	...	...	...	...	...	...
Changsha, ...	,,	...	...	...	...	...	...	...	,,	...	...	...	...	...	...	...
Shanghai, ...	,,	29.64	752.8	89	69	S	2	o	,,	29.61	752.1	78	...	SSE	2	bm
Gutzlaff, ...	2	29.39	746.5	78	86	S	4	ov	,,	29.35	745.5	74	...	S	5	bcv
Sharp Peak, ...	,,	29.72	754.9	85	...	S	4	b	7	29.73	755.1	82	...	...	0	o
Amoy, ...	3	29.70	754.4	87	65	S	5	b	6	29.71	754.6	80	87	SSW	2	b
Swatow, ...	,,	29.79	756.6	86	72	S	2	b	,,	29.77	756.1	78	86	S	1	c
Taihoku, ...	1	29.80	756.9	...	...	N	4	...	5	29.78	756.4	...	...	...	0	...
Taichu, ...	,,	29.81	757.2	...	...	NW	4	...	,,	29.79	756.6	...	...	..	0	...
Tainan, ...	,,	29.83	757.8	...	...	W	4	...	,,	29.78	756.5	...	...	S	2	...
Koshun, ...	,,	29.80	757.0	...	...	SE	4	...	,,	29.76	756.0	...	...	...	0	...
Pescadores, ...	,,	29.82	757.4	...	...	W	4	...	,,	29.77	756.2	...	...	SW	0	...
Canton, ...	3	29.77	756.1	83	75	S	2	o	6	29.73	755.1	78	95	ESE	1	c
Hongkong, ...	2	29.77	756.1	84	77	E	3	c	,,	29.74	755.4	82	84	SE	3	o
Gap Rock, ...	,,	29.71	754.6	...	...	ESE	3	c	,,	29.71	754.6	...	...	SSE	4	c
Macao, ...	,,	29.81	757.1	84	...	ESE	2	c	,,	29.71	754.7	80	...	SE	2	c
Wuchow, ...	3	...	...	...	...	...	...	...	9	...	...	...	...	...	...	...
Pakhoi, ...	,,	...	...	...	...	...	...	...	,,	...	...	...	...	...	...	...
Hoihow, ...	,,	...	...	...	...	...	...	...	,,	...	...	...	...	...	...	...
Phulien, ...	2	29.68	753.9	86	...	SE	2	c	6	29.70	754.3	77	...	S	3	cr
Tourane, ...	,,	29.66	753.4	88	...	N	4	c	,,	29.67	753.5	79	...	N	2	c
Cape St. James,	,,	29.76	755.8	84	...	SW	5	c	,,	29.76	755.9	77	...	SW	4	c
Aparri, ...	,,	29.74	755.4	89	...	NE	2	o	,,	29.72	754.9	75	...	W	1	c
Manila, ...	,,	29.76	755.8	89	...	WSW	1	o	,,	29.74	755.3	81	...	NW	1	c
Legaspi, ...	,,	29.71	754.7	89	...	NW	2	o	,,	29.71	754.7	77	...	SW	1	c
Iloilo, ...	3	29.77	756.1	82	...	W	2	c	9	29.79	756.6	80	...	SW	2	c
Bacolod, ...	,,	...	...	...	...	S	2	o	,,	...	...	...	...	S	2	o
Cebu, ...	,,	29.78	756.4	86	...	W	1	c	,,	29.80	756.9	83	...	W	3	c
Labuan, ...	,,	29.79	756.6	89	...	...	...	...	,,	...	...	...	...	...	...	...

On the 28th at 11.45—Pressure has decreased slightly to moderately over the whole area with the exception of S. Japan and Bonins, where a slight increase has occurred. It is highest in the Pacific to the east of Janpan.

Depressions still cover Annam and N. China.

The typhoon was situated in latitude 18° N. and longitude 128° E. at 6 a.m. this morning. It is moving north-westwards.

Hongkong Rainfall for the 24 hours ending at 10 a.m. to-day, 0·02 inches.

FORECAST FOR THE 24 HOURS ENDING AT NOON TO-MORROW.

District.	Forecast.
1.—Hongkong and Neighbourhood, ...	E. and S.E. winds, light to moderate cloudy; some [thunder showers.
2.—Formosa Channel.	Light southerly or variable winds.
3.—South coast of China between Hongkong and Lamocks.	The same as No. 1.
4.—South coast of China between Hongkong and Hainan,..	The same as No. 1.

C. W. JEFFRIES,—*Chief Assistant.*

ROYAL OBSERVATORY, HONGKONG.
DAILY WEATHER REPORT.

Station.	28th June, 1914, P.M.								29th June, 1914, A.M.							
	Hours.	Barometer at Sea Level.		Temperature.	Humidity.	Wind.		Weather.	Hour.	Barometer at Sea Level.		Temperature.	Humidity.	Wind.		Weather.
		Inches.	Millrs			Direction.	Force.			Inches.	Millrs.			Direction.	Force.	
Wladivostock,	2	29.74	755.5	63	...	SSE	1	o	7	29.76	755.8	59	...	SSE	1	f
Nemuro,	"	29.89	759.1	...	...	S	4	...	6	29.91	759.6	...	...	SW	4	...
Hakodate,	"	29.85	758.2	...	...	SE	4	...	"	29.91	759.7	...	...	NE	1	...
Tokio,	"	29.77	756.1	...	...	SW	6	...	"	29.89	759.1	...	...	...	0	...
Kochi,	"	29.82	757.3	...	...	ESE	6	...	"	29.93	760.3	...	...	...	0	...
Nagasaki,	"	29.85	758.3	...	...	W	2	...	"	29.91	759.8	...	...	SE	3	...
Kagosgima,	"	29.86	758.4	...	...	WNW	2	...	"	29.94	760.4	...	...	NE	1	...
Oshima,	"	29.83	757.6	...	...	SSE	2	...	"	29.87	758.6	...	...	SE	2	...
Naha,	"	...	...	...	...	...	...	...	"	29.79	756.7	...	...	SE	2	...
Ishigakijima,	"	29.76	755.8	...	...	NE	4	...	"	29.70	754.3	...	...	NE	3	...
Bonin Island,	"	29.93	760.1	...	...	E	1	...	"	30.01	762.1	...	...	...	0	...
Chefoo,	3	...	...	...	...	...	...	...	"	...	...	...	...	...	...	...
Weihaiwei,	2	29.46	748.3	82	75	SSW	6	bc	"	29.51	749.5	71	95	SW	5	cbm
Hankow,	3	...	...	...	...	...	...	...	"	...	...	..	...	...	...	...
Ichang,	"	...	...	...	...	...	...	...	"	...	...	...	...	...	...	...
Kiukiang,	"	...	...	...	...	...	...	...	"	...	...	...	...	...	...	...
Changsha,	"	...	...	...	...	...	...	...	"	...	...	...	...	...	...	...
Shanghai,	"	29.56	750.8	92	64	SE	5	b	"	29.64	752.8	78	...	SSE	2	bc
Gutzlaff,	2	29.33	745.0	80	82	S	6	bv	"	29.30	744.2	74	...	S	5	bcv
Sharp Peak,	"	29.68	753.9	85	...	S	4	c	7	29.74	755.4	82	...	WSW	1	b
Amoy,	3	29.64	752.8	89	69	SSE	2	c	6	29.70	754.4	81	87	S	1	c
Swatow,	"	29.73	755.1	87	69	SE	1	b	"	29.76	755.9	81	83	SE	1	c
Taihoku,	1	29.75	755.6	...	...	NE	4	...	5	29.74	755.3	...	...	S	2	...
Taichu,	"	29.76	755.8	...	...	NW	4	...	"	29.73	755.2	...	...	...	0	...
Tainan,	"	29.76	756.0	...	...	NW	6	...	"	29.74	755.4	...	...	N	2	...
Koshun,	"	29.73	755.1	...	...	N	4	...	"	29.70	754.3	...	...	...	0	...
Pescadores,	"	29.75	755.6	...	...	NW	4	...	"	29.72	754.9	...	...	..	0	...
Canton,	3	29.72	754.9	83	87	...	0	o	6	29.73	755.1	78	95	SE	1	o
Hongkong,	2	29.72	754.9	83	87	E	1	o	"	29.72	754.9	81	89	...	0	o
Gap Rock,	"	29.68	753.9	...	...	SE	3	c	"	29.71	754.6	...	...	SSE	4	c
Macao,	"	29.71	754.6	84	...	ESE	2	c	"	29.70	754.4	85	...	SE	3	c
Wuchow,	3	...	...	...	...	...	...	...	9	...	...	...	...	...	...	...
Pakhoi,	"	...	...	...	...	...	...	...	"	...	...	...	...	...	...	...
Hoihow,	"	...	...	...	...	...	...	...	"	...	...	...	...	...	...	...
Phulien,	2	29.63	752.6	84	...	SE	3	c	6	29.65	753.0	79	...	SE	4	lt
Tourane,	"	29.62	752.3	90	...	E	2	c	"	29.65	753.0	79	...	...	0	c
Cape St. James,	"	29.70	754.5	81	...	SW	4	c	"	29.76	756.0	77	...	SW	5	c
Aparri,	"	29.68	753.8	86	...	NW	3	c	"	29.67	753.6	78	...	W	1	o
Manila,	"	29.69	753.9	90	...	SW	2	c	"	29.71	754.6	78	...	WSW	1	o
Legaspi,	"	29.68	753.8	90	...	WSW	2	o	"	29.73	755.2	78	...	WSW	1	c
Iloilo,	3	29.74	755.4	83	...	SW	3	o	9	29.83	757.7	81	...	SW	1	c
Bacolod,	"	...	...	...	...	S	3	or	"	...	...	...	...	S	2	c
Cebu,	"	29.73	755.1	86	...	W	0	b	"	29.82	757.4	85	...	W	3	o
Labuan,	"	...	...	...	...	...	...	...	"	29.86	758.4	84	...	...	...	...

On the 29th at 11.30—Pressure has increased slightly over Japan and the Bonins, where it is highest, and decreased slightly over the Loochoos, Formosa, Tongking, and the Philippines. It is nearly stationary in the neighbourhood of Hongkong.

Depressions still cover N.E. China and Annam.

The typhoon is still moving north-westwards. At 6 a.m. this morning the centre was in about latitude 20° N. and longitude 125° E.

Hongkong Rainfall for the 24 hours ending at 10 a.m. to-day, 0·09 inches.

FORECAST FOR THE 24 HOURS ENDING AT NOON TO-MORROW.

District.	Forecast.
1.—Hongkong and Neighbourhood,	Light or variable winds, fair
2.—Formosa Channel,	Variable winds, freshening from North.
3.—South coast of China between Hongkong and Lamocks,	The same as No. 1.
4.—South coast of China between Hongkong and Hainan,	S.E. winds, moderate.

T. F. CLAXTON, *Director.*

ROYAL OBSERVATORY, HONGKONG.
DAILY WEATHER REPORT.

Station.	29th June, 1914, P.M.								30th June, 1914, A.M.							
	Hours.	Barometer at Sea Level.		Temperature.	Humidity.	Wind.		Weather.	Hour.	Barometer at Sea Level.		Temperature.	Humidity.	Wind.		Weather.
		Inches.	Millrs			Direction.	Force.			Inches.	Millrs.			Direction.	Force.	
Wladivostock,	2	29.76	755.9	64	...	SSE	1	o	7	29.75	755.7	60	...	SSE	1	f
Nemuro,	"	29.87	758.6	...	...	S	4	...	6	29.87	758.6	...	...	SW	3	...
Hakodate,	"	29.87	758.7	...	...	SW	2	...	"	29.91	759.7	...	...	...	0	...
Tokio,	"	29.71	754.6	...	...	SSW	1	...	"	29.95	760.6	...	...	...	0	...
Kochi,	"	29.89	759.3	...	...	SE	1	...	"	29.95	760.8	...	...	...	0	...
Nagasaki,	"	29.89	759.3	...	...	WSW	2	...	"	29.91	759.8	...	...	SE	2	...
Kagosgima,	"	29.90	759.4	...	...	SSW	2	...	"	29.94	760.4	...	...	NNE	1	...
Oshima,	"	29.85	758.1	...	...	SE	2	...	"	29.85	758.1	...	...	...	0	...
Naha,	"	29.93	760.2	...	...	ESE	3	...	"	...	...	...	...	...	...	...
Ishigakijima,	"	29.66	753.3	...	...	NE	8	...	"	...	...	...	...	...	...	...
Bonin Island,	"	29.96	761.1	...	...	ENE	1	...	"	29.99	761.6	...	...	...	0	...
Chefoo,	3	...	...	...	...	...	...	...	"	...	...	...	...	...	...	...
Weihaiwei,	2	29.57	751.1	84	72	SW	3	bc	"	29.63	752.6	74	95	W	1	cb
Hankow,	3	...	...	...	...	...	...	...	"	...	...	...	...	...	...	...
Ichang,	"	...	...	...	...	...	...	...	"	...	...	...	...	...	...	...
Kiukiang,	"	...	...	...	...	...	...	...	"	...	...	...	...	...	...	...
Changsha,	"	...	...	...	...	...	...	...	"	...	...	...	...	...	...	...
Shanghai,	"	29.66	753.3	90	66	SSE	3	bc	"	29.71	754.6	77	...	SSE	3	c
Gutzlaff,	2	29.40	746.7	80	82	SSE	5	bcv	"	29.44	747.8	75	...	S	4	cm
Sharp Peak,	"	29.74	755.4	84	...	E	2	o	7	29.71	754.6	81	...	ENE	2	c
Amoy,	3	29.65	753.1	88	76	SSE	4	b	6	29.67	753.6	81	87	W	1	c
Swatow,	"	29.69	754.1	92	70	SE	2	b	"	29.70	754.4	80	96	NNE	1	b
Taihoku,	1	29.71	754.7	...	...	E	2	...	5	29.65	753.2	...	...	NE	2	...
Taichu,	"	29.72	754.9	...	...	NW	4	...	"	29.61	752.0	...	...	...	0	...
Tainan,	"	29.72	755.0	...	...	NW	8	...	"	29.62	752.3	...	...	...	0	...
Koshun,	"	29.69	754.2	...	...	NW	6	...	"	29.59	751.5	...	...	N	6	...
Pescadores,	"	29.74	755.4	...	...	N	4	...	"	29.62	752.3	...	...	N	8	...
Canton,	3	29.68	753.9	88	76	NW	2	c	6	29.71	754.6	80	96	SE	1	c
Hongkong,	2	29.70	754.4	85	77	E	1	o	"	29.70	754.4	79	93	...	0	cf
Gap Rock,	"	29.66	753.3	...	...	S	3	c	"	29.68	753.9	...	...	S	2	c
Macao,	"	29.69	754.2	88	...	ESE	2	c	"	29.69	754.0	80	...	N	1	cf
Wuchow,	3	...	...	...	...	...	...	...	9	...	...	...	...	...	...	...
Pakhoi,	"	...	...	...	...	...	...	...	"	...	...	...	...	...	...	...
Hoihow,	"	...	...	...	...	...	...	...	"	...	...	...	...	...	...	...
Phulien,	2	29.64	752.8	77	...	E	3	or	6	29.66	753.3	77	...	E	3	or
Tourane,	"	29.62	752.3	86	...	NE	2	c	"	29.68	753.9	81	...	NNW	2	c
Cape St. James,	"	29.73	755.1	82	...	SW	5	c	"	29.78	756.5	77	...	SW	4	c
Aparri,	"	29.62	752.4	81	...	NW	4	o	"	29.66	753.3	74	...	S	2	o
Manila,	"	29.70	754.4	81	...	SW	3	o	"	29.76	755.8	78	...	...	0	o
Legaspi,	"	29.69	754.0	84	...	WSW	4	o	"	29.76	755.8	78	...	WSW	2	o
Iloilo,	3	29.77	756.1	81	...	SW	3	c	9	29.83	757.7	80	...	W	1	c
Bacolod,	"	...	...	...	...	S	3	o	"	...	...	...	...	S	1	o
Cebu,	"	29.74	755.4	87	...	W	2	c	"	29.82	757.4	85	...	W	1	c
Labuan,	"	29.76	755.9	89	...	...	...	...	"	29.84	757.9	84	...	...	...	...

On the 30th at 11.15.—Pressure is still highest in the neighbourhood of the Bonins. It has increased slightly over N.E. China, the northern depressions having moved north-eastward, and decreased moderately over Formosa.

Changes elsewhere are small.

A depression still lies over Annam.

At 6 a.m. this morning the typhoon was in about latitude 22° N. and longitude 124° E., travelling N.N.W.

Hongkong Rainfall for the 24 hours ending at 10 a.m. to-day, 0·00 inches.

FORECAST FOR THE 24 HOURS ENDING AT NOON TO-MORROW.

District.	Forecast.
1.—Hongkong and Neighbourhood,	Light or variable winds, fair
2.—Formosa Channel,	Cyclonic gales.
3.—South coast of China between Hongkong and Lamocks,	N. to N.W. winds, moderate.
4.—South coast of China between Hongkong and Hainan,	The same as No. 1.

T. F. CLAXTON, *Director.*

ROYAL OBSERVATORY, HONGKONG.
DAILY WEATHER REPORT.

Station.	30th JUNE, 1914, P.M.								1st JULY, 1914, A.M.							
	Hours.	Barometer at Sea Level.		Temperature.	Humidity.	Wind.		Weather.	Hour.	Barometer at Sea Level.		Temperature.	Humidity.	Wind.		Weather.
		Inches.	Millrs.			Direction.	Force.			Inches.	Millrs.			Direction.	Force.	
Wladivostock, .	2	29.68	753.8	62	...	SSE	1	f	7	29.85	758.2	62	100	...	0	f
Nemuro, ...	"	29.79	756.6	...	...	S	1	...	6	29.81	757.1	...	...	SSE	1	...
Hakodate, ...	"	29.85	758.2	...	...	SSW	4	...	"	29.81	757.2	...	...	SSW	1	...
Tokio, ...	"	29.81	759.1	...	...	S	1	...	"	29.95	760.6	...	...	...	0	...
Kochi, ...	"	29.93	760.3	...	...	SE	1	...	"	30.01	762.3	...	...	...	0	...
Nagasaki, ...	"	29.89	759.3	...	...	W	2	...	"	29.95	760.8	...	...	SE	2	...
Kagosgima, ...	"	29.90	759.4	...	...	SSW	1	...	"	29.98	761.4	...	...	ENE	1	...
Oshima, ...	"	29.85	758.1	...	...	SSE	3	...	"	29.91	759.6	...	...	...	0	...
Naha, ...	"	...	...	...	...	...	...	...	"	...	...	...	...	...	...	...
Ishigakijima, ...	"	...	...	...	...	...	...	...	"	...	...	...	...	...	...	...
Bonin Island, .	"	29.96	761.1	...	...	ENE	1	...	"	30.01	762.1	...	...	...	0	...
Chefoo, ...	3	...	...	...	...	...	...	...	"	...	...	...	...	...	...	...
Weihaiwei, ...	2	29.69	754.1	82	83	E	2	cb	"	29.68	753.9	75	90	SW	6	c
Hankow, ...	3	...	...	...	...	...	...	...	"	...	...	...	...	...	...	...
Ichang, ...	"	...	...	...	...	...	...	...	"	...	...	...	...	...	...	...
Kiukiang, ...	"	...	...	...	...	...	...	...	"	...	...	...	...	...	...	...
Changsha, ...	"	...	...	...	...	...	...	...	"	...	...	...	...	...	...	...
Shanghai, ...	"	29.70	754.4	88	73	SSE	3	b	"	29.70	754.4	78	...	SE	4	o
Gutzlaff, ...	2	29.44	747.8	82	91	SE	4	bcm	"	29.43	747.5	75	...	SE	7	bm
Sharp Peak, ...	"	29.64	752.8	85	...	E	4	c.	7	29.44	747.8	81	...	ENE	7	or
Amoy, ...	3	29.57	751.1	91	70	SSE	2	c	6	29.48	748.8	84	75	W	2	c
Swatow, ...	"	29.64	752.8	91	67	SSE	2	b	"	...	...	...	...	...	...	...
Taihoku, ...	1	29.53	750.0	...	...	NE	6	...	5	...	...	...	...	...	...	...
Taichu, ...	"	29.50	749.4	...	...	N	6	...	"	...	...	...	...	...	...	...
Tainan, ...	"	29.56	750.8	...	...	N	8	...	"	...	...	...	...	...	...	...
Koshun, ...	"	29.48	748.7	...	...	NW	10	...	"	...	...	...	...	...	...	...
Pescadores, ...	"	29.60	751.8	...	...	N	10	...	"	...	...	...	...	...	...	...
Canton, ...	3	29.64	752.8	91	63	SW	2	c	6	29.65	753.1	80	91	WSW	2	c
Hongkong, ...	2	29.68	753.9	88	66	S	1	c	"	29.64	752.8	80	89	NW	1	c
Gap Rock, ...	"	29.64	752.8	...	...	SSE	3	c	"	29.62	752.3	...	...	SW	2	c
Macao, ...	"	29.76	756.0	88	...	SSE	2	c	"	29.63	752.7	78	...	...	0	cf
Wuchow, ...	3	...	...	...	...	...	...	...	9	...	...	...	...	...	...	...
Pakhoi, ...	"	...	...	...	...	...	...	...	"	...	...	...	...	...	...	...
Hoihow, ...	"	...	...	...	...	...	...	...	"	...	...	...	...	...	...	...
Phulien, ...	2	29.63	752.6	81	...	E	2	o	6	29.60	751.9	77	...	SE	2	or
Tourane, ...	"	29.63	752.6	90	...	E	2	c	"	29.64	752.9	82	...	WSW	2	c
Cape St. James,	"	29.72	754.8	82	...	SSW	4	c	"	29.78	756.3	79	...	SW	5	o
Aparri, ...	"	29.63	752.5	90	...	NE	2	o	"	29.71	754.5	78	...	..	0	o
Manila, ...	"	29.73	755.1	86	...	SW	2	o	"	29.75	755.5	78	...	...	0	o
Legaspi, ...	"	29.72	754.8	90	...	W	3	o	"	29.76	756.0	78	...	...	0	o
Iloilo, ...	3	29.77	756.1	80	...	SW	3	o	9	29.83	757.7	78	...	SW	3	c
Bacolod, ...	"	...	...	...	...	S	2	or	"	...	...	...	...	S	2	or
Cebu, ...	"	29.66	753.3	83	...	W	2	or	"	29.84	757.9	83	...	W	2	b
Labuan, ...	"	29.77	756.1	89	...	...	...	...	"	29.86	758.4	87	...	...	...	...

On the 1st at 11.10—The northern depression now lies to the north of Hokkaido.

The Annam depression has spread northward. It is now central over Tongking.

The typhoon, which is now violent, passed near Taihoku at about midnight, on a north-westerly track.

Hongkong Rainfall for the 24 hours ending at 10 a.m. to-day, 0·00 inches.

FORECAST FOR THE 24 HOURS ENDING AT NOON TO-MORROW.

District.	Forecast.
1.—Hongkong and Neighbourhood, ...	S.W. winds. light to moderate; fine at first, some rain later.
2.—Formosa Channel, ...	Strong cyclonic gales, moderating.
3.—South coast of China between Hongkong and Lamocks.	The same as No. 1.
4.—South coast of China between Hongkong and Hainan,..	Light or variable winds.

T. F. CLAXTON, *Director.*

Blank page retained for pagination

OCT 22 1914
OCT 23 1914

ROYAL OBSERVATORY, HONGKONG.

MONTHLY METEOROLOGICAL BULLETIN.

JULY,

1914.

CONTAINING DETAILED RESULTS OF OBSERVATIONS MADE AT THE ROYAL OBSERVATORY, HONGKONG, AND THE DAILY WEATHER REPORTS FROM VARIOUS STATIONS IN THE FAR EAST.

PREPARED UNDER THE DIRECTION OF

T. F. CLAXTON, F.R.A.S.,

DIRECTOR.

HONGKONG:
PRINTED BY NORONHA & Co.
GOVERNMENT PRINTERS.

1914.

Blank page retained for pagination

ROYAL OBSERVATORY, HONGKONG.

RESULTS

OF

METEOROLOGICAL OBSERVATIONS.

JULY,

1914.

TABLE I.—BAROMETRIC PRESSURE at every HOUR of the DAY, in the MONTH of JULY, 1914.

Days of the Month.	Hours, Hongkong Standard Time.												Days of the Month.
	1	2	3	4	5	6	7	8	9	10	11	Noon.	
	ins.	ins.	ins	ins.	ins.	ins.	ins.	ins.	ins.	ins.	ins.	ins.	
1	29·528	29·524	29·525	29·527	29·528	29·528	29·538	29·546	29·550	29·548	29·537	29·535	1
2	29·578	29·574	29·570	29·577	29·586	29·586	29·606	29·636	29·645	29·647	29·646	29·646	2
3	29·662	29·652	29·642	29·646	29·652	29·654	29·672	29·683	29·694	29·702	29·683	29·673	3
4	29·639	29·611	29·616	29·618	29·586	29·594	29·594	29·612	29·615	29·616	29·620	29·616	4
5	29·580	29·556	29·546	29·540	29·532	29·524	29·540	29·544	29·556	29·574	29·576	29·570	5
6	29·556	29·556	29·538	29·536	29·540	29·538	29·542	29·552	29·562	29·563	29·573	29·571	6
7	29·524	29·512	29·504	29·502	29·486	29·494	29·502	29·503	29·483	29·473	29·467	29·447	7
8	29·313	29·285	29·277	29·261	29·261	29·260	29·273	29·279	29·284	29·278	29·283	29·288	8
9	29·310	29·314	29·322	29·328	29·350	29·367	29·391	29·419	29·416	29·425	29·434	29·451	9
10	29·495	29·478	29·470	29·466	29·478	29·499	29·526	29·542	29·555	29·554	29·559	29·557	10
11	29·588	29·578	29·578	29·574	29·570	29·585	29·585	29·604	29·605	29·609	29·607	29·594	11
12	29·584	29·580	29·556	29·554	29·563	29·556	29·555	29·567	29·590	29·593	29·580	29·576	12
13	29·511	29·510	29·499	29·485	29·470	29·485	29·506	29·501	29·502	29·504	29·502	29·484	13
14	29·430	29·433	29·438	29·433	29·448	29·450	29·467	29·482	29·494	29·504	29·498	29·502	14
15	29·553	29·551	29·551	29·555	29·553	29·567	29·581	29·593	29·606	29·603	29·602	29·599	15
16	29·641	29·621	29·615	29·606	29·608	29·608	29·614	29·628	29·643	29·646	29·643	29·610	16
17	29·596	29·592	29·580	29·580	29·583	29·592	29·605	29·615	29.629	29·626	29·628	29·604	17
18	29·616	29·600	29·586	29·570	29·577	29·602	29·629	29·639	29·657	29·661	29·660	29·661	18
19	29·676	29·660	29·649	29·649	29·657	29.671	29·680	29·698	29·700	29·705	29·705	29·700	19
20	29·712	29·698	29·693	29·681	29·687	29·691	29·699	29·705	29·718	29·735	29·750	29·744	20
21	29·750	29·742	29·728	29·725	29·727	29·732	29·745	29·762	29·765	29·768	29·771	29·762	21
22	29·721	29·707	29·698	29·692	29·690	29·689	29·690	29·703	29·712	29·717	29·710	29·695	22
23	29·648	29·631	29·615	29·609	29·611	29·615	29·633	29·646	29·652	29·652	29·646	29·633	23
24	29·572	29·567	29·557	29·560	29·564	29·567	29·582	29·595	29·601	29·600	29·604	29·588	24
25	29·541	29·531	29·531	29·533	29·533	29·533	29·537	29·544	29·538	29·533	29·531	29·511	25
26	29·473	29·457	29·460	29.460	29·458	29·471	29·466	29·472	29·473	29·473	29·478	29·484	26
27	29·492	29·487	29·487	29·491	29·502	29·500	29·504	29.505	29·513	29·518	29·527	29·524	27
28	29·548	29·548	29·555	29·549	29·542	29·565	29·584	29·597	29·601	29·614	29·615	29·600	28
29	29·616	29·618	29·622	29·626	29·626	29·640	29·657	29·670	29·687	29·685	29·674	29·665	29
30	29·649	29·623	29·605	29·603	29·625	29·619	29·635	29·636	29·651	29·628	29·633	29·636	30
31	29·582	29·565	29·557	29·561	29·551	29·543	29·562	29·588	29·588	29·593	29·604	29·588	31

Days of the Month.	13	14	15	16	17	18	19	20	21	22	23	Midn.	Days of the Month.
	ins.	ins.	ins.	ins.	ins.	ins.	ins.	ins.	ins.	ins.	ins	ins.	
1	29·523	29·516	29·503	29·493	29·501	29·516	29·523	29·559	29·575	29·577	29·591	29·577	1
2	29·642	29·629	29·607	29·606	29·602	29·619	29·641	29·669	29·668	29·687	29·694	29·680	2
3	29·662	29·644	29·637	29·622	29·638	29·628	29·630	29·641	29·659	29·681	29·680	29·663	3
4	29·604	29·580	29·574	29·554	29·548	29·562	29·568	29·588	29·617	29·636	29·625	29·600	4
5	29·570	29·561	29·554	29·535	29·525	29·526	29·546	29·555	29·568	29·588	29·588	29·580	5
6	29·560	29·546	29·534	29·519	29·506	29·498	29·506	29·512	29·526	29·548	29·556	29·552	6
7	29·429	29·399	29·382	29·364	29·336	29·330	29·332	29·337	29·329	29·351	29·349	29·332	7
8	29·273	29·271	29·280	29·270	29·260	29·258	29·256	29·272	29·293	29·302	29·302	29·311	8
9	29·451	29·442	29·434	29·439	29·438	29·436	29·452	29·466	29·491	29·505	29·505	29·503	9
10	29·547	29·522	29·513	29·508	29·510	29·526	29·541	29·555	29·562	29·578	29·590	29·592	10
11	29·585	29·580	29·557	29·544	29·539	29·547	29·562	29·569	29·587	29·597	29·605	29·591	11
12	29·564	29·556	29·536	29·520	29·507	29·501	29·517	29·530	29·540	29·549	29·546	29·535	12
13	29·471	29·451	29·439	29·420	29·407	29·417	29·423	29·429	29·466	29·468	29·480	29·463	13
14	29·498	29·491	29·492	29·496	29·488	29·490	29·511	29·541	29·551	29·551	29·563	29·574	14
15	29·597	29·595	29·593	29·586	29·596	29·590	29·612	29·618	29·630	29·642	29·643	29·643	15
16	29·604	29·601	29·593	29·583	29·577	29·575	29·587	29·596	29·606	29·620	29·634	29·613	16
17	29·601	29·594	29·591	29·586	29·585	29·585	29·594	29·610	29·615	29·637	29·636	29·630	17
18	29·661	29·649	29·621	29·607	29·611	29·621	29·643	29·661	29·682	29·687	29·677	29·677	18
19	29·696	29·684	29·678	29·654	29·651	29·656	29·666	29·686	29·704	29·708	29·724	29·724	19
20	29·736	29·728	29·716	29·712	29·698	29·702	29·713	29·728	29·733	29·744	29·754	29·750	20
21	29·753	29·738	29·726	29·713	29·709	29·706	29·709	29·717	29·721	29·733	29·743	29·729	21
22	29·673	29·659	29·643	29·630	29·631	29·637	29.640	29·658	29·674	29·672	29·672	29·658	22
23	29·610	29·595	29·577	29·569	29·557	29·551	29.548	29·565	29·584	29·593	29·595	29·581	23
24	29·565	29·549	29·532	29.523	29·502	29·506	29·510	29·522	29·532	29·542	29·552	29·543	24
25	29.494	29·478	29·472	29·450	29·439	29·440	29·444	29·460	29·467	29·481	29·491	29·485	25
26	29·479	29·468	29·451	29·444	29·433	29·420	29·429	29·455	29·471	29·484	29·490	29·498	26
27	29·520	29·505	29·489	29·473	29·463	29·471	29·486	29·501	29·512	29·535	29·547	29·548	27
28	29·598	29·594	29·577	29·567	29·566	29·586	29·598	29·608	29·613	29·638	29·636	29·630	28
29	29·645	29·650	29·632	29·620	29·605	29·613	29·634	29·646	29·660	29·668	29·700	29·689	29
30	29·638	29·628	29·592	29·589	29·588	29·592	29·604	29·604	29·614	29·614	29·612	29·608	30
31	29·580	29·563	29·571	29·576	29·558	29·560	29·584	29·609	29·621	29·629	29·625	29·621	31

TABLE II.—TEMPERATURE of the AIR at every HOUR of the DAY, in the MONTH of JULY, 1914.

Days of the Month.	Hours, Hongkong Standard Time.												Days of the Month.
	1	2	3	4	5	6	7	8	9	10	11	Noon.	
	°	°	°	°	°	°	°	°	°	°	°	°	
1	79·8	80·0	80·0	80·2	79·1	79·6	81·0	81·9	83·6	84·6	87·0	88·4	1
2	82·8	81·6	82·7	81·2	79·8	78·5	79.8	82·4	83·6	86·4	85·9	86·6	2
3	82·3	82·3	82·1	81·8	82·1	82·7	80·8	80·8	80·8	79·4	81·2	83·4	3
4	79·3	79·8	79·8	78·4	78·8	80·3	80·6	80·7	81·6	82·1	82·7	82·8	4
5	80·3	81·1	81·3	79·1	80·0	80·6	80·3	81·8	82·6	81·6	80·5	80·4	5
6	80·9	81·0	80·8	80·9	81·0	80·9	81·4	81·3	81·6	83·3	84·2	84·4	6
7	77·9	76·9	76·8	76·8	76·8	77·1	79·4	81·8	83·6	84·5	85·8	85·5	7
8	84·3	84·0	84·0	83·6	83·8	83·8	83·7	84·7	84·7	84·6	84·2	83·5	8
9	78·7	78·6	78·6	78·7	78·6	79·4	79·8	79·5	79·5	81·2	83·6	80·6	9
10	77·2	78·4	81·2	81·3	81·1	82·7	83·0	82·9	83·5	84·4	85·6	85·6	10
11	78·9	79·3	79·2	79·3	79·5	80·0	81·3	81·5	83·1	85·3	85·3	86·5	11
12	81·8	81·8	81·7	81·7	81·6	80·6	82·8	83·2	81·3	82·5	85·3	86·4	12
13	81·3	81·6	80·3	81·0	80·8	81·6	82·2	83·3	83·8	85.3	85·8	87·4	13
14	82·6	82·7	82·7	82·6	82·8	82·6	82·6	83·7	83·8	84·8	84·8	84·4	14
15	82·9	82·9	82·6	82·7	81·8	81·8	81·4	79·6	80·2	81·0	82·8	80·5	15
16	79·8	79·6	80·8	81·5	81·4	81·8	81·9	81·8	80·8	80·9	79·9	82·3	16
17	77·8	79·3	78·7	78·6	78·7	77·5	77·8	77·8	76·8	77·8	78·8	79·8	17
18	79·8	80·7	80·6	79·9	76·6	76·9	75·8	76·0	76·3	76·8	77·0	77·6	18
19	79·4	79·5	79·5	79·5	79·7	79·6	79·5	81·5	81·1	81·6	82·9	83·8	19
20	80·8	80·6	80·6	80·3	80·6	80·1	80·9	81·8	81·6	83·2	84·1	83·4	20
21	80·6	80·3	79·8	79·8	79·5	80·0	80·8	82·6	83·5	84·2	84·2	84·8	21
22	80·1	80·0	79·6	80·0	79·1	78·8	80·4	82·4	83·6	85·4	85·8	85·8	22
23	79·2	79·6	78·6	78.8	78·5	78·3	78·8	80·9	83·2	83·6	84·6	86·6	23
24	79·9	79·8	79·8	79·0	79·0	78·8	80·3	81·7	83·6	84·7	85·9	88·3	24
25	82·6	82·3	81·8	81·8	81·0	82·1	82·4	83·6	84·3	85·8	87·3	89·8	25
26	83·9	83·9	83·6	83·1	82·8	82·6	83·3	84·1	85·3	85·9	87·3	89·8	26
27	82·8	82·6	82·7	82·6	82·4	82·0	82·5	84·4	85·0	87·3	87·3	89·6	27
28	83·8	84·0	83·8	83·7	83·5	80·9	83·0	82·5	83·9	80·0	82·8	86·0	28
29	82·8	83·0	83·0	83·0	82·3	82·3	82·5	81·8	77·9	78·6	78.8	78·5	29
30	74·8	74·7	75·4	75·0	74·8	75.4	75·8	75·9	76·4	76·5	77·0	76·9	30
31	76·6	77·2	77·2	77·0	76·6	77·2	78.2	76·7	77·9	77·5	77·4	78·3	31

Days of the Month.	13	14	15	16	17	18	19	20	21	22	23	Midn.	Days of the Month.
	°	°	°	°	°	°	°	°	°	°	°	°	
1	87·8	88·4	88·8	87·8	86·9	85·8	84·3	83·9	83·8	83·6	83·1	82·8	1
2	86·1	85·8	86·4	87·9	86·8	84·2	82·6	82·8	81·6	81·7	82·6	82·8	2
3	83·1	84·3	83·4	81·3	77·7	76·8	77·5	78·5	79·3	80·2	80·6	79·6	3
4	83·3	82·9	81·7	83·1	82·9	78·8	80·6	81·2	80·3	80·8	81·4	81·6	4
5	76·9	79·4	80·3	82·0	82·2	82·0	81·8	81·8	80·8	81·5	81·3	80·9	5
6	83·8	84·8	84·6	84·2	82·9	81·8	81·1	80·6	79·8	79·8	79·8	79·0	6
7	86·4	87·2	87·4	86·8	87·3	86·2	85·7	85·1	84·8	83·8	84·8	84·8	7
8	81·3	80·8	78·6	78·0	78·3	77·8	78·4	79·1	78·9	78·5	80·9	78·9	8
9	82·3	83·2	81·3	80·2	79·8	79·7	78·3	78·3	78·8	78·8	77·3	77·3	9
10	84·9	84·3	84·3	84·6	84·8	79·7	79·3	79·8	79·8	79·8	79·8	79·0	10
11	87·6	87·5	86·0	85·2	83·9	83·8	82·6	82·3	82·8	81·8	81·8	81·9	11
12	87·6	87·1	88·1	87·5	86·5	84·8	83·8	83·3	83·3	82·9	82·8	82·6	12
13	87·5	88·4	88·8	88·1	85·8	85·2	84·1	83·9	83·8	83·1	82·9	82·9	13
14	84·8	85·5	84·4	83·9	82·8	83·0	82·9	82·8	82·8	82·8	82·9	83·1	14
15	81·0	79·0	79·8	80·4	80·7	80·9	79·0	78·9	79·3	78·6	79·3	79·8	15
16	84·0	84·6	83.4	81·4	80·8	81·1	79·0	80·0	79·8	79·8	77·8	78·0	16
17	80·1	79·3	76·1	76·2	77·2	77·9	78·5	79·0	80·6	80·2	80·2	79·9	17
18	77·6	77·5	78·1	78·5	78·7	78·7	78·5	77·2	77·5	78·1	78·3	78·6	18
19	83·4	83·4	83·7	83·3	82·8	82·2	81·1	80·9	80·8	80·9	80·8	80·8	19
20	84·3	84·7	83·6	83·8	82·5	82·0	81·3	81·1	81·1	80·7	80·8	80·8	20
21	85·4	84·8	84·5	84·3	83·4	82·6	81·5	81·5	80·7	80·8	80·8	80·9	21
22	85·4	85·5	85·8	85·3	84·4	83·8	81·8	81·6	80·9	80·3	80·0	79·8	22
23	87·0	87·9	88·6	87·9	87·1	85·3	83·6	82·1	81·3	81·5	80·6	80·6	23
24	89·2	89·6	90·4	90·2	88·1	87·2	84·8	83·8	82·9	82·8	82·7	82·5	24
25	90·1	90·9	91·4	91·4	90·8	90·4	86·8	84·9	84·4	84·4	84·5	85·3	25
26	88·8	88·8	87·8	87·4	86·8	86·3	84·6	84·2	83·9	83·4	82·8	82·8	26
27	88·4	89·6	89·6	88·1	87·0	86·7	84·6	84·4	84·1	83·6	84·0	83·8	27
28	86·9	84·4	83·0	86·6	86·1	85·1	84·3	83·9	83·5	83·7	83·6	83·3	28
29	79·4	77·5	78·0	79·6	80·8	81·3	80·5	80·1	80·1	79.0	74·8	74·8	29
30	77·6	75·1	76·3	76·9	77·1	76·3	75·8	76·6	77·6	76·8	77·4	76·3	30
31	75·4	75·4	76·1	75·9	77·5	77·8	79·1	78·6	78·4	78·8	78·8	79·3	31

TABLE III.—TEMPERATURE of EVAPORATION at every HOUR of the DAY, in the MONTH of JULY, 1914.

Days of the Month.	Hours, Hongkong Standard Time.												Days of the Month.
	1	2	3	4	5	6	7	8	9	10	11	Noon.	
	°	°	°	°	°	°	°	°	°	°	°	°	
1	76·8	77·8	77·8	77·8	77·0	77·0	77·6	77·8	78·0	77·9	79·5	79·8	1
2	78·8	79·0	78·8	77·8	77·3	77·6	77·8	79·4	79·4	80·3	80·4	80·0	2
3	78·8	78·8	78·3	78·5	78·3	78·0	78·6	77·8	77·3	77·4	78·3	78·0	3
4	76·8	77·3	76·8	76·5	76·8	77·8	78·8	78·6	77·7	77·8	78·7	79·1	4
5	76·8	77·8	77·5	76·3	78.0	77·6	76·8	77·8	76·7	77·8	76·9	77·8	5
6	75·8	76·0	75·8	75·9	76.3	75·8	75·7	77·8	76·6	76·5	77·6	77·8	6
7	76·5	74·8	74·9	75·0	75·5	74·0	76·3	76·9	76·7	77·8	76·9	78·8	7
8	78·7	79·0	79·1	78·7	78·0	77·8	76·9	77·4	77·7	78·0	77·9	78·0	8
9	76·9	76·2	76·8	77·0	76.8	77·1	74·5	73·5	72·8	76·5	77·8	77·0	9
10	75·8	76·7	78·5	79·0	78·4	78·9	79·1	78·8	79·1	80·0	79·6	80·5	10
11	77·0	76·9	76·8	77·0	77·0	77·9	78·1	78·8	79·9	80·1	80·0	80·6	11
12	78·8	79·3	79·1	78·8	79·0	78·2	78·6	77·9	77·8	78·6	80·1	80·0	12
13	79·4	79·6	78·7	79·3	79·2	78·2	78·6	79·3	79·3	80·1	80·3	81·4	13
14	78·8	79·1	78·8	78·7	78·8	78·7	79·7	79·6	80·1	79·8	79·8	79·2	14
15	78·1	78·1	78·6	78·8	78·6	78·6	79·1	76·0	76·9	78·0	78·3	78·5	15
16	77·3	77·5	78.6	78·3	78·3	78·8	79·0	78·8	78·8	78·8	78·6	79·4	16
17	76·8	75·8	75·3	75·6	75·8	75·8	75·9	74·8	74·8	75·6	76·4	76·8	17
18	77·1	77·1	77·8	76·8	75·7	75·8	75·1	75·6	74·8	75·8	75·8	75·8	18
19	77·9	77·8	77·8	77·8	77·4	77·5	77·1	79·3	78·3	77·4	78·2	79·6	19
20	77.8	77·4	77·4	77·6	77·4	77·3	77·8	78·3	78·0	79·5	79·2	78·8	20
21	78·3	78·1	77·8	77·8	77·6	77·3	77·8	77·9	77·4	78·1	77·4	78·6	21
22	77·8	77·8	77·8	77.8	77·6	76·9	78·0	77·4	77·8	78·3	78·3	78·3	22
23	77·6	77·1	77·3	77·0	76·8	76·8	77·5	76·8	77·1	76·9	77·6	76·6	23
24	75·8	76·6	77·1	76·8	76·8	76·3	77·8	77·2	78·9	79·3	79·8	80·5	24
25	77·8	77·8	78·5	78·7	78·8	78·3	79·2	78·7	78·0	79·3	78·6	79·2	25
26	78·8	78·8	79·3	79·8	79·6	78·8	78·8	78.9	79·3	78·1	80·1	81·1	26
27	78·6	78·3	78·1	78·2	78·0	77·7	77·8	79·4	79·5	80·4	79·1	79·2	27
28	78·8	78·9	78·8	79·2	79·3	78·9	78·9	79·8	80·1	78·3	79·8	79·0	28
29	78·8	78·9	78·3	78·3	78·3	78·6	78·2	78·4	75·6	75·9	75·9	76·3	29
30	73·5	73·0	73·6	73·8	73·8	73·9	74·0	74·1	74·8	74·5	75·6	75·2	30
31	73·9	74·4	74·6	75·3	74·6	74·5	74·5	74·2	74·9	74·9	74·5	75·5	31

Days of the Month.	13	14	15	16	17	18	19	20	21	22	23	Midn.	Days of the Month.
	°	°	°	°	°	°	°	°	°	°	°	°	
1	79·3	78·6	79·6	78·8	78·5	79·3	78·6	78·6	78·8	78·7	79·2	79·4	1
2	79·6	79·6	79·0	80·7	79·3	80·1	79·1	78·4	78·8	78·7	78·8	78·5	2
3	78·7	79·4	78·9	78·1	76·2	75·1	75·3	76·5	76·8	77·9	77·8	77·3	3
4	78·5	78·3	78·6	79·2	78·9	76·6	77·8	77·8	77·6	77·6	78·0	78·0	4
5	75·7	76·4	75·4	75·6	75·4	76·0	75·8	78·6	77·5	75·6	75·5	75·8	5
6	77·6	78·2	77·6	78·1	78·0	77·8	77·0	77·6	77·0	77·8	77·3	76·8	6
7	79·8	80·2	80·8	80·5	80·2	80·1	79·8	79·3	78·9	78·8	78·4	78·8	7
8	78·2	78·2	76·5	76·8	76·8	77·4	77.6	77·8	77·8	77·6	78·9	76·4	8
9	78·6	78·4	78·0	77·8	76·8	75·8	76·8	76·8	77·0	77·6	75·8	75·4	9
10	80·1	80·0	80·0	80·5	80·8	77·6	78·1	77·6	76·8	77·6	77·6	76·8	10
11	80·6	80·0	81·4	80·8	80·4	79·0	79·8	79·9	78·6	79·8	79·8	79·0	11
12	80·2	79·1	78·5	77·8	78·4	79·8	78·8	78·8	79·8	79·6	79·8	79·0	12
13	80·1	81·6	81·9	81·1	80·8	80·6	80·0	78.8	79·0	78.9	78·8	79·2	13
14	79·4	79·1	78·3	78·3	78·4	78·5	77·9	78·8	78·8	78·8	78·3	78·6	14
15	78·6	77·4	78·3	78·0	78·4	78·7	76·9	76·8	77·2	76·9	77·6	78·3	15
16	80·0	79·1	80·1	79·4	78·8	78·9	77·8	78·8	77·8	77·8	76·8	76·9	16
17	77·4	78·1	74·5	74·7	76·2	75·8	76·9	77·6	77·2	76·2	76·2	76·9	17
18	76·3	76·2	76·3	76·7	76·6	76·7	76·5	76·0	75·9	76·6	76·8	77·2	18
19	79·3	78·8	78·1	76·8	77·3	77·3	77·3	77·6	77·7	77·7	77·6	77·3	19
20	78·7	79·2	79·0	78·6	78·8	78·6	77·7	77·1	77·9	77·7	77·9	78·1	20
21	78·8	78·3	78·0	78·5	77·9	77·8	78·1	77·5	77·8	78·2	78·7	77·8	21
22	78·0	77·9	78·0	77·6	78·5	77·1	77·6	76·6	77·6	76·3	77·4	76·8	22
23	75·2	78·0	78·4	77·8	78·2	76·8	77·8	76·5	76·1	76·4	76.1	76·1	23
24	80·4	79·8	80·0	78·8	79·5	79·2	78·9	78·3	78·2	77·8	77·6	78·4	24
25	78·8	79·4	79·2	79·4	79·3	78·9	78·6	79·5	79·9	79·5	79·3	77·8	25
26	80·8	80·5	79·4	79·6	80·3	80·3	79·9	79·8	79·7	79·0	78·6	78·8	26
27	79·0	78·8	79·2	77·9	80·1	80.2	79·0	79·3	79·1	80·5	79·4	78·8	27
28	79·8	79·9	79·0	80·4	78·3	79·5	79·7	79·7	79·2	80·0	79·1	78·8	28
29	77·5	76·8	75·5	77·9	78·8	77·8	77·8	77·6	77·0	76·8	73·8	75·5	29
30	75·4	74·3	75·0	75·3	75·4	73·7	73·8	74·3	74·8	74·4	74·3	74·8	30
31	74·0	74·0	74·4	74·4	74·6	74·8	73·8	74·6	74·8	75·2	75·2	[illegible]	31

TABLE IV.—AMOUNT of CLOUD, (0-10), at every HOUR of the DAY, in the MONTH of JULY, 1914.

Days of the Month.	Hours, Hongkong Standard Time.																							Days of the Month.
	1	2	3	4	5	6	7	8	9	10	11	Noon	13	14	15	16	17	18	19	20	21	22	23	Midn.	
1	0	0	0	0	5	5	4	6	5	4	3	4	5	5	6	6	9	10	9	9	10	10	10	9	1
2	7	10	8	10	10	10	10	7	7	7	8	8	7	9	9	8	10	10	10	10	10	9	8	9	2
3	8	7	2	1	6	10	10	10	10	10	10	10	9	10	10	10	10	10	10	10	10	10	10	10	3
4	10	10	10	10	10	10	10	10	10	10	10	10	10	10	10	9	10	10	10	10	10	9	9	8	4
5	10	10	10	8	10	7	8	10	10	10	10	10	10	10	10	10	10	10	10	10	9	3	4	3	5
6	3	4	3	3	6	4	3	7	7	5	5	6	4	4	3	4	5	8	6	7	5	4	2	4	6
7	4	3	4	3	6	7	7	7	7	8	9	9	10	9	10	10	10	10	10	10	10	10	10	10	7
8	10	10	10	10	10	10	10	10	10	10	10	10	10	10	10	10	10	10	10	10	10	10	10	10	8
9	10	10	10	10	10	10	10	10	10	10	10	10	10	10	10	10	10	10	10	10	10	10	10	10	9
10	10	10	10	10	10	10	10	10	10	10	10	10	10	10	10	10	10	10	10	8	8	9	10	9	10
11	8	5	4	7	10	8	7	6	10	9	9	3	5	7	3	7	5	5	6	8	3	3	7	5	11
12	7	9	9	9	8	10	2	8	10	10	7	7	5	4	3	4	4	3	2	1	1	2	2	3	12
13	0	1	1	2	4	9	10	8	8	7	6	5	6	7	7	9	10	10	10	10	10	10	10	10	13
14	10	10	10	10	10	10	10	10	10	10	10	10	10	10	10	10	10	10	10	10	10	10	10	10	14
15	10	10	10	10	10	10	10	10	10	10	10	10	10	10	10	10	10	10	10	10	9	8	10	10	15
16	10	10	10	10	10	10	10	10	10	10	10	10	10	10	10	10	10	10	10	10	10	10	10	10	16
17	10	10	10	10	10	10	10	10	10	10	10	10	10	10	10	10	10	10	10	10	10	10	10	10	17
18	10	10	10	10	10	10	10	10	10	10	10	10	10	10	10	10	10	10	10	10	10	10	3	10	18
19	9	8	9	9	9	10	9	9	10	5	7	7	5	7	3	3	3	1	3	3	2	3	7	4	19
20	8	6	6	7	10	10	10	6	8	5	6	9	6	6	8	4	9	6	3	2	1	0	2	4	20
21	4	3	1	0	3	7	7	3	4	4	4	5	2	2	2	3	3	3	3	0	0	8	8	1	21
22	0	2	0	2	3	2	4	2	2	2	2	2	2	1	2	2	3	4	0	0	0	0	0	0	22
23	0	0	0	2	0	1	1	2	3	4	3	3	2	3	2	1	1	0	0	0	0	0	0	0	23
24	0	0	0	0	0	0	1	2	1	1	2	2	1	1	1	1	0	1	1	0	0	0	0	0	24
25	0	0	0	0	5	9	4	1	1	1	1	9	0	0	0	0	0	0	1	0	0	0	0	0	25
26	0	0	1	0	1	2	2	1	2	2	1	1	1	1	1	2	2	2	7	8	9	2	1	3	26
27	3	2	7	5	4	6	5	8	7	6	3	4	5	3	4	2	3	4	3	3	3	6	3	6	27
28	7	7	7	8	9	10	7	9	9	10	10	7	7	9	9	7	6	8	8	5	5	6	8	3	28
29	2	6	8	7	6	7	7	8	10	10	10	10	10	10	10	10	10	10	10	9	10	10	10	10	29
30	10	10	10	10	10	10	10	10	10	10	10	10	10	10	10	10	10	10	13	10	10	10	10	10	30
31	10	10	10	10	10	10	10	10	10	10	10	10	10	10	10	10	10	10	10	10	10	10	10	10	31

TABLE V.—AMOUNT of SUNSHINE registered in each HOUR of the DAY, in the MONTH of JULY, 1914.

Days of the Month.	Hours, Hongkong Apparent Time.													Days of the Month.
	6	7	8	9	10	11	Noon.	13	14	15	16	17	18	
	h.	h.	h.	h.	h.	h.	h.	h.	h.	h.	h.	h.	h.	
1	0·3	1·0	1·0	1·0	1·0	1·0	1·0	1·0	1·0	1·0	1·0	...	...	1
2	...	...	1·0	0·8	0·9	0·5	...	0·7	0·9	1·0	1·0	0·4	...	2
3	...	...	...	...	...	...	...	0·7	...	...	...	...	...	3
4	...	...	...	...	0·1	...	...	...	...	...	0·8	0·2	...	4
5	...	0·5	0·8	0·4	0·5	0·1	...	...	...	...	0·1	0·2	...	5
6	0·3	1·0	0·7	1·0	1·0	1·0	1·0	1·0	1·0	1·0	0·9	0·7	...	6
7	...	0·9	1·0	1·0	1·0	0·9	0·8	1·0	0·7	0·2	0·1	...	...	7
8	...	...	...	...	...	...	...	...	...	...	...	...	...	8
9	...	...	...	...	...	...	...	0·1	...	...	...	...	...	9
10	...	...	...	...	...	0·3	0·1	...	0.1	0·1	0·2	0·1	...	10
11	...	0·3	0·9	0·8	1·0	1·0	1·0	1·0	1·0	1·0	1·0	1·0	0·1	11
12	0·2	0·9	...	0·1	0·4	1·0	1·0	1·0	1·0	1·0	1·0	1·0	0·5	12
13	...	0·5	0·9	1·0	1·0	1·0	1·0	1·0	1·0	1·0	0·8	...	...	13
14	...	...	...	...	...	...	...	0·6	...	...	...	...	...	14
15	...	...	...	...	...	...	...	...	...	...	...	...	...	15
16	...	...	...	...	...	...	...	...	...	...	...	...	...	16
17	...	...	...	...	...	...	...	...	...	...	...	...	...	17
18	...	...	...	...	...	...	...	...	...	...	...	...	...	18
19	...	0·3	0·9	0·9	1·0	1·0	1·0	1·0	1·0	1·0	1·0	1·0	0·7	19
20	0·1	0·9	1·0	1·0	1·0	1·0	0·8	1·0	0·9	0·9	1·0	1·0	0·7	20
21	...	1·0	1·0	1·0	1·0	1·0	1·0	1·0	1·0	1·0	1·0	1·0	0·7	21
22	...	1·0	1·0	1·0	1·0	1·0	1·0	1.0	1·0	1·0	1·0	1·0	0·5	22
23	0·1	0·7	1·0	1·0	1·0	1·0	1·0	1·0	1·0	1·0	1·0	1·0	0·6	23
24	...	1·0	1·0	1·0	1·0	1·0	1·0	1·0	1·0	1·0	1·0	1·0	0·6	24
25	0·1	0·9	1·0	0·9	1·0	1·0	1·0	1·0	1·0	1·0	1·0	1·0	0·5	25
26	0·2	1·0	1.0	1·0	1·0	1·0	1·0	1·0	1·0	1·0	1·0	1·0	0·6	26
27	0·1	0·9	1·0	1·0	1·0	1·0	1·0	1·0	1·0	1·0	1·0	1·0	0·4	27
28	...	0·5	0·5	1·0	...	0·2	0·7	0·9	0·3	1·0	1·0	0·9	...	28
29	...	0·1	...	...	...	...	...	...	...	...	...	...	...	29
30	...	...	...	...	...	...	...	...	...	...	...	...	...	30
31	...	...	...	...	...	...	...	...	...	...	...	...	...	31

TABLE VI.—AMOUNT of RAINFALL registered in each HOUR of the DAY in the MONTH of JULY, 1914.

Days of the Month	Hours, Hongkong Standard Time.												Days of the Month.
	1	2	3	4	5	6	7	8	9	10	11	Noon.	
	ins.	ins.	ins.	ins.	ins.	ins.	ins.	ins.	ins.	ins.	ins.	ins.	
1	...	...	...	...	...	...	...	...	...	...	...	...	1
2	...	...	0·060	0·190	0·020	0·060	...	...	...	...	0·010	...	2
3	...	...	...	...	...	...	0·130	0·020	0·090	0·135	...	...	3
4	...	0·085	...	...	...	...	0·025	0·150	...	...	...	...	4
5	0·005	...	0·110	0·050	...	...	...	...	...	0·100	0·115	0·810	5
6	...	...	...	...	...	...	...	...	...	...	...	...	6
7	...	...	...	...	...	...	...	...	...	...	...	...	7
8	...	...	...	...	...	...	...	...	...	...	...	0·025	8
9	0·080	0·045	0·110	0·355	0·540	0·050	0·010	0·110	0·070	...	0·010	...	9
10	0·155	0·085	...	0·290	0·140	...	...	...	...	...	...	...	10
11	...	...	...	...	...	...	...	...	...	...	...	...	11
12	...	...	...	...	...	0·050	...	0·005	0·005	...	...	...	12
13	...	...	...	...	...	...	...	...	...	...	...	...	13
14	...	...	...	...	...	...	...	...	...	...	...	...	14
15	...	...	0·055	0·125	0·010	0·005	0·225	0·175	0·085	0·095	0·005	0·165	15
16	...	0·050	0·010	...	...	...	...	...	...	0·520	0·135	...	16
17	0·160	0·005	0·005	0·045	0·105	0·050	0·120	0·030	0·030	0·015	0·005	...	17
18	0·020	...	...	0·085	0·230	0·590	0·970	0·235	0·020	0·025	0·050	0·030	18
19	...	0·035	...	...	...	0·055	0·035	0·010	...	...	...	...	19
20	...	...	...	...	...	...	...	...	...	...	...	...	20
21	...	...	...	...	...	...	...	...	...	...	...	...	21
22	...	...	...	...	...	...	...	...	...	...	...	...	22
23	...	...	...	...	...	...	...	...	...	...	...	...	23
24	...	...	...	...	...	...	...	...	...	...	...	...	24
25	...	...	...	...	...	...	...	...	...	...	...	...	25
26	...	...	...	...	...	...	...	...	...	...	...	...	26
27	...	...	...	...	...	...	...	...	...	...	...	...	27
28	...	...	...	...	0·010	0·045	...	0·010	0·020	0·130	0·095	...	28
29	...	...	...	...	0·020	...	...	...	0·025	0·030	0·090	0·050	29
30	0·140	0·025	0·005	0·130	0·205	0·190	0·235	0·160	0·030	0·050	0·105	0·050	30
31	0·015	0·005	0·020	0·045	0·035	0·025	0·185	0·050	0·040	0·165	0·110	0·110	31

Days of the Month.	13	14	15	16	17	18	19	20	21	22	23	Midn.	Days of the Month.
	ins.	ins.	ins.	ins.	ins.	ins.	ins.	ins.	ins.	ins.	ins.	ins.	
1	...	...	...	...	...	...	...	...	...	...	...	...	1
2	...	...	...	...	...	0·015	...	...	...	...	...	...	2
3	...	...	...	0·160	0·480	0·050	...	...	...	...	0·110	...	3
4	...	0·035	...	...	...	0·290	0·165	0·050	...	...	...	...	4
5	0·370	0·020	0·005	...	...	...	...	0·020	...	...	...	...	5
6	...	...	...	...	...	...	...	...	...	...	...	...	6
7	...	...	...	...	...	...	...	...	...	...	...	...	7
8	0·135	0·135	0·585	0·765	0·110	0·190	0·115	0·145	0·695	0·095	0·120	0·355	8
9	...	...	0·140	0·030	0·005	...	0·015	...	...	...	0·015	0·025	9
10	...	0·080	0·005	...	...	0·055	0·020	...	...	...	...	...	10
11	...	...	...	...	...	...	...	...	...	...	...	...	11
12	...	...	...	...	...	...	...	...	...	...	...	...	12
13	...	...	...	...	...	...	...	...	...	...	...	...	13
14	...	...	...	...	...	...	...	...	...	...	...	...	14
15	0·085	0.445	0·010	...	0·005	0·010	0·015	...	...	...	...	0.015	15
16	...	...	0·005	0·055	0·045	0·115	0·200	0·430	0·195	0·185	0·445	0·160	16
17	0·065	0·260	0·285	0·080	0·285	0·380	0·200	0·045	0·015	0·040	...	0·010	17
18	0·015	0·005	...	...	...	...	...	0·175	0·005	0·070	...	0·030	18
19	...	...	...	...	...	...	...	...	...	...	...	...	19
20	...	...	...	...	...	...	...	...	...	...	...	...	20
21	...	...	...	...	...	...	...	...	...	...	...	...	21
22	...	...	...	...	...	...	...	...	...	...	...	...	22
23	...	...	...	...	...	...	...	...	...	...	...	...	23
24	...	...	...	...	...	...	...	...	...	...	...	...	24
25	...	...	...	...	...	...	...	...	...	...	...	...	25
26	...	...	...	...	...	...	...	...	...	...	...	...	26
27	...	...	...	...	...	...	...	...	...	...	...	...	27
28	...	0·060	...	0·040	...	...	...	...	...	...	...	...	28
29	0·055	0·920	0·100	0·065	0·020	...	0·030	...	...	0·015	0·980	0·085	29
30	0·050	0·950	0·075	0·010	0·005	0·005	0·005	...	...	...	...	0·095	30
31	0·485	0·270	0·205	0·175	0·020	...	...	...	0·020	...	...	...	31

TABLE VII.—DIRECTION and VELOCITY of the WIND for every HOUR of the DAY, in the MONTH of JULY, 1914.

(The Direction is given in points, and the Velocity in miles per hour.)

Hours, Hongkong Standard Time.

Days of the Month.	1		2		3		4		5		6		7		8		9		10		11		Noon.		Days of the Month.
	Dir.	Vel.	Dir.	Vel.	Dir.	Vel.	Dir.	Vel.	Dir.	Vel.	Dir.	Vel.	Dir.	Vel.	Dir.	Vel.	Dir.	Vel.	Dir.	Vel.	Dir.	Vel.	Dir.	Vel.	
1	...	0	26	5	25	7	25	4	28	4	28	3	28	4	29	5	27	7	28	7	27	4	22	7	1
2	12	5	12	4	15	8	22	2	15	3	15	2	...	0	6	3	8	6	15	7	14	9	15	10	2
3	10	11	10	9	10	11	10	9	13	11	11	8	7	9	7	9	4	7	1	4	1	5	6	2	3
4	5	13	6	15	7	20	8	19	6	17	9	15	9	16	10	21	9	21	9	21	8	22	9	20	4
5	9	24	8	23	7	24	9	23	8	24	9	26	8	27	8	27	9	31	10	27	9	27	10	26	5
6	8	27	8	27	8	29	8	24	7	26	7	26	8	30	7	27	6	22	7	21	7	19	8	14	6
7	...	0	...	1	...	0	...	0	9	2	9	3	25	8	24	8	25	14	25	16	27	15	24	16	7
8	27	13	27	15	24	11	23	14	24	14	21	15	26	15	26	19	26	17	26	14	26	11	27	10	8
9	20	30	19	23	18	22	19	26	18	23	17	17	18	26	18	23	18	23	18	17	18	19	19	17	9
10	7	16	8	14	16	26	16	24	16	19	16	18	15	20	15	18	14	18	14	18	14	16	14	17	10
11	4	6	5	5	11	2	12	4	14	2	16	3	16	4	9	7	10	7	15	8	15	10	14	8	11
12	10	5	7	3	...	1	11	2	11	3	17	6	20	5	20	8	16	5	14	2	14	5	20	7	12
13	22	5	24	5	24	4	24	6	24	7	21	11	21	11	21	12	21	12	24	8	24	8	22	11	13
14	19	22	20	20	21	17	21	21	20	19	20	23	20	23	20	20	19	19	19	19	19	21	19	21	14
15	19	20	19	22	19	19	19	17	19	21	19	18	20	15	18	10	13	9	20	11	17	10	29	9	15
16	11	18	12	14	16	10	14	9	13	13	15	14	14	13	14	10	8	11	8	10	2	6	4	4	16
17	5	14	13	21	13	20	13	17	12	10	10	13	10	23	10	18	8	18	8	14	8	15	8	16	17
18 *	9	18	10	20	9	25	9	27	12	26	15	16	15	10	5	12	6	10	6	9	7	14	8	13	18
19	10	10	10	9	10	13	9	9	8	10	8	10	8	12	9	15	9	19	7	17	8	17	8	17	19
20	7	14	6	16	6	17	6	18	6	15	7	18	6	18	7	22	7	21	7	20	8	16	7	17	20
21	9	9	9	5	7	6	7	7	6	7	7	10	8	8	4	10	7	12	7	18	8	15	9	16	21
22	...	0	...	1	...	0	...	0	...	0	...	0	...	1	9	3	9	8	10	10	10	11	9	15	22
23	...	1	...	0	...	0	...	0	...	0	...	1	...	1	11	3	...	1	16	7	25	7	24	8	23
24	...	0	...	1	30	2	...	0	...	1	...	0	...	1	27	3	24	7	23	6	23	7	24	7	24
25	7	3	7	3	...	1	...	0	32	3	23	5	26	4	26	6	26	6	23	6	23	9	21	10	25
26	21	5	23	4	20	8	21	12	21	11	21	13	21	12	21	12	20	12	22	9	23	7	23	8	26
27	19	16	20	13	19	18	19	17	19	16	20	12	20	10	21	12	21	10	21	11	20	14	19	8	27
28	18	14	18	10	18	14	19	10	22	9	28	6	19	9	24	4	21	8	21	7	17	10	18	7	28
29	15	7	16	12	18	13	19	18	19	15	19	13	19	14	27	12	24	14	27	7	20	3	16	2	29
30	...	0	2	2	4	4	28	8	3	5	16	5	18	4	16	5	16	2	10	6	10	5	10	7	30
31	18	10	18	6	12	4	16	8	17	17	16	18	16	18	17	19	17	18	18	16	18	19	18	22	31

Days of the Month.	13		14		15		16		17		18		19		20		21		22		23		Midn.		Days of the Month.
	Dir.	Vel.	Dir.	Vel.	Dir.	Vel.	Dir.	Vel.	Dir.	Vel.	Dir.	Vel.	Dir.	Vel.	Dir.	Vel.	Dir.	Vel.	Dir.	Vel.	Dir.	Vel.	Dir.	Vel.	
1	25	8	21	10	22	8	19	9	17	7	16	6	16	6	18	7	18	4	18	2	10	3	10	5	1
2	12	12	14	10	15	7	15	9	15	7	16	7	13	6	8	8	9	13	9	12	10	14	9	9	2
3	7	4	7	10	8	12	8	16	14	3	5	9	11	11	12	8	10	8	8	8	5	11	7	15	3
4	10	21	8	23	8	22	9	23	9	25	9	23	11	22	11	26	9	21	9	20	8	21	8	23	4
5	10	24	10	23	9	24	7	30	7	25	7	28	7	26	7	30	8	29	8	27	8	27	8	24	5
6	8	15	10	13	9	14	9	12	11	12	11	11	10	10	12	6	12	4	9	4	9	4	...	1	6
7	23	13	23	13	23	12	23	13	26	13	23	12	22	9	23	7	24	9	24	4	27	7	27	11	7
8	24	5	24	4	27	8	27	4	...	1	22	9	26	11	23	11	19	18	26	14	19	24	19	32	8
9	21	10	21	12	19	15	16	16	17	10	15	8	9	12	9	17	8	14	8	15	7	10	7	17	9
10	14	20	15	24	15	22	15	16	15	17	19	7	30	3	30	2	11	3	6	6	7	10	6	10	10
11	15	9	16	9	9	8	9	13	9	10	14	11	8	10	9	6	11	6	9	6	9	4	10	5	11
12	21	12	20	11	20	8	20	10	19	10	18	9	18	5	20	3	20	5	20	3	20	4	21	7	12
13	22	11	22	12	22	12	21	10	19	16	19	18	19	19	19	20	19	18	20	19	20	13	20	20	13
14	19	22	19	26	19	21	19	12	19	15	18	15	17	14	18	7	16	10	16	11	17	13	18	18	14
15	14	9	24	15	30	2	9	2	1	3	...	1	8	6	7	7	9	14	9	18	7	10	9	17	15
16	16	6	15	7	10	7	9	7	4	8	9	8	9	12	9	14	8	21	9	18	8	17	5	12	16
17	9	11	8	18	11	25	8	14	8	19	13	19	11	19	11	26	11	19	8	22	9	15	10	14	17
18	6	10	7	9	6	12	8	11	8	13	7	10	9	11	6	10	6	8	8	12	7	16	9	9	18
19	8	19	9	23	8	21	9	22	9	17	8	15	7	16	8	15	8	14	8	16	7	13	7	14	19
20	7	17	7	14	7	16	9	13	8	17	7	16	8	9	9	13	8	11	9	12	7	9	8	13	20
21	9	15	10	21	9	16	10	17	9	17	9	13	9	10	9	11	9	8	9	6	9	7	9	5	21
22	9	15	9	15	9	18	9	15	8	14	8	11	8	9	9	3	8	3	9	4	9	6	10	2	22
23	25	8	23	7	25	6	24	5	17	4	16	2	13	3	...	1	...	1	...	0	...	0	...	0	23
24	25	8	24	9	23	8	23	7	25	3	25	3	18	2	...	1	14	2	...	1	5	5	5	3	24
25	22	11	22	12	22	11	21	11	21	8	21	7	20	4	...	1	...	0	...	1	...	1	21	6	25
26	20	10	18	14	19	16	19	15	19	13	20	8	18	10	18	10	19	10	19	12	19	8	19	13	26
27	19	14	20	15	18	13	18	11	17	13	17	14	18	9	18	9	19	7	20	7	19	6	18	7	27
28	17	9	20	10	28	5	17	8	18	9	19	16	18	15	19	19	20	11	19	10	18	11	16	7	28
29	4	4	26	8	18	5	28	3	4	4	18	6	18	6	16	8	16	6	16	8	25	14	22	3	29
30	...	1	15	4	15	2	...	0	...	1	17	4	14	6	12	5	17	10	12	7	12	5	16	12	30
31	19	19	18	18	19	23	19	17	18	16	18	12	17	10	17	19	15	17	16	14	16	15	16	11	31

TABLE VIII.—CHARACTER and DIRECTION of MOTION of the CLOUDS at THREE-HOURLY INTERVALS in the MONTH of JULY, 1914.

Days of the Month.	Hours, Hongkong Standard Time.															
	1		4		7		10		13		16		19		22	
	Character.	Direction.	Character.	Direction.	Character.	Direction.	Character.	Direction.	Character.	Direction	Character.	Direction.	Character.	Direction.	Character.	Direction.
1	...	...	...	...	ci-st / cu	NNE / WSW	ci-st / cu	NNE / WSW	ci-st / cu	NNE / SW	ci-st / cu	NNE / —	ci-st / cu	SSW	ci-st / cu	NNE / SSW
2	ci-st / cu	NNE / —	nb	SSW	nb	SSW	ci-st / cu	NNE / SSW	ci-st / cu	NNE / S	ci-st / cu	NNE / S	ci-st / cu	E / SSE	a-cu / cu	E / SE
3	ci-st / cu	SE	cu	...	ci-st / cu	WSW / SE	cu-nb	ESE	ci-st / cu	NNE / SE	nb	SSE	cu-nb	SE	cu	E
4	nb	ESE	nb	E	nb	ESE	cu-nb	ESE	cu	SE	cu	ESE	nb	ESE	cu	ESE
5	nb	ESE	nb	ESE	cu	ESE	nb	SE	nb	ESE	nb	ESE	cu	ESE	cu	E
6	cu	E	cu	E	cu	E	cu	E	cu	SE	ci-st / cu	ENE / E	ci-st	ESE	ci-st / a-cu	E
7	ci-st / cu	E / —	ci-st	E	ci-st	E	ci-st	ESE	ci-st	S	a-st	S	a-st	WSW	a-st	...
8	a-st.	...	cu	N	cu	NNW	nb	WNW	nb	NW	nb	NW	nb	WSW	nb	SW
9	nb	SW	nb	SW	nb	SW	nb	SSW	cu-nb	SW	nb	SW	nb	S	nb	S
10	nb	S	nb	SSW	cu-nb	SSW	nb	SSW	nb	SSW	cu	SSW	nb	SSW	cu	S
11	ci-st / cu	S	ci-st / cu	S	cu	S	cu	S	ci-st / cu	E / SSW	cu	SSW	ci-st / cu	ENE / S	cu	S
12	cu	S	cu	S	cu	S	cu-nb	SSW	cu	SW	ci-st / cu	SW	ci-st / cu	WSW	cu	WSW
13	...	...	cu	W	ci-st / cu	WSW	ci-st / cu	E / WSW	ci-st / cu	ENE / WSW	ci-st / cu	ENE / WSW	ci-st / cu	WSW	ci-st / cu	WSW
14	cu	WSW	nb	WSW	cu	WSW	cu	W	cu-nb	WSW	cu-nb	WSW	cu	WSW	cu	WSW
15	cu	WSW	nb	SW	nb	SW	nb	SW	nb	SW	nb	SW	nb	SW	cu-nb	SW
16	cu	SW	cu	SSW	nb	S	nb	S	cu-nb	S	nb	S	nb	SSE	nb	SSE
17	nb	SSE	nb	SSE	nb	SSE	nb	SE	nb	SE	nb	SE	nb	SE	nb	SE
18	nb	SE	nb	SE	nb	SSE	nb	SE	nb	SE	cu-nb	SE	cu-nb	SE	nb	SE
19	cu	SE	cu	SE	cu	SE	cu	ESE	cu	SE	cu	SE	cu	ESE	cu	ESE
20	cu	ESE	cu	E	cu	E	cu	ESE	cu	E	cu	ESE	cu	E	...	...
21	cu	E	...	...	cu	E	cu	E	cu	E	cu	E	cu	E	cu	E
22	...	...	cu	...	cu	E	cu	E	cu	E	ci-st / cu	S / E	...	...	...	...
23	...	...	cu	...	cu	ESE	cu	SE	cu	ESE	cu	SE	...	...	...	...
24	...	...	...	...	cu	...	cu	...	cu	E	cu	...	...	...	...	...
25	...	...	...	...	a-cu	NE	cu	...	...	...	...	...	ci-st	...	...	...
26	...	...	...	...	cu	WSW	cu	WSW	cu	...	cu	W	ci-st / cu	W	cu	W
27	cu	...	cu	W	ci-st / cu	W	cu	WSW	ci-st / cu	ESE / SW	ci-st / cu	...	ci-st / cu	WSW	cu	WSW
28	cu	SW	cu	SW	cu-nb	SW	nb	SW	cu	SW	cu	SW	ci-st / cu-nb	SW	cu	SW
29	cu	SW	cu	SW	ci-st / cu	SW	nb	WSW	nb	SW	cu-nb	SW	nb	SW	nb	SW
30	nb	SW	nb	SW	nb	SSW	nb	SSW	nb	S	nb	S	nb	SSE	nb	SSE
31	nb	S	nb	S	nb	S	nb	S	nb	SSW	nb	S	nb	S	nb	S

TABLE IX.—DAILY VALUES of METEOROLOGICAL ELEMENTS in the MONTH of JULY, 1914.

Days of the Month	Mean Barometric Pressure.	Temperature. Of the Air. Maximum.	Temperature. Of the Air. Minimum.	Temperature. Of the Air. Range.	Temperature. Of the Air. Mean.	Temperature. Of Evaporation.	Temperature. Of the Dew Point.	Mean Vapour Tension.	Mean Degree of Humidity (Saturation=100).	Mean Amount of Cloud (0-100).	Bright Sunshine. Daily Duration.	Bright Sunshine. Percentage of possible amount.	Rainfall. Amount.	Rainfall. Duration.	Wind. Components. North.	Wind. Components. East.	Wind. Resultant. Direction.	Wind. Resultant. Velocity.	Wind. Observed Velocity.
	ins.	°	°	°	°	°	°	ins.	%	%	h.	%	ins.	h.	m.p.h.	m.p.h.	°	m.p.h.	m.p.h.
1	29·536	90·2	79·1	11·1	83·8	78·4	76·0	0·900	77	56	10·3	76	0·000	0	− 1·0	− 3·1	252	3·3	5·5
2	29·627	88·2	78·5	9·7	83·4	79·0	77·1	·933	81	88	7·2	54	0·355	1	− 4·5	+ 4·0	138	6·0	7·2
3	29·658	86·3	76·4	9·9	80·9	77·8	76·4	·912	87	89	0·7	5	1·175	3	− 0·4	+ 7·5	93	7·5	8·7
4	29·600	84·0	77·4	6·6	81·1	77·9	76·5	·914	86	98	1·1	8	0·800	2	− 2·4	+ 19·7	97	19·8	20·4
5	29·556	87·8	76·9	10·9	80·9	76·7	74·8	·863	82	88	2·6	19	1·605	3	− 1·5	+ 25·5	93	25·5	26·1
6	29·541	88·1	79·0	9·1	81·8	77·0	74·8	·864	80	47	10·6	79	0·000	0	− 0·2	+ 16·0	91	16·0	16·6
7	29·424	89·8	76·6	13·2	83·0	77·9	75·6	·888	79	80	7·6	57	0·000	0	+ 0·5	− 7·8	274	7·8	8·6
8	29·279	85·5	77·7	7·8	81·6	77·8	76·1	·903	84	100	0·0	0	3·470	12	− 0·6	− 10·6	267	10·6	12·9
9	29·420	84·5	75·8	8·7	79·7	76·6	75·2	·875	87	100	0·1	1	1·610	9	− 12·2	− 2·5	192	12·5	17·6
10	29·530	86·6	76·6	10·0	82·0	78·7	77·3	·938	86	97	0·9	7	0·830	2	− 11·6	+ 4·5	159	12·4	15·2
11	29·581	88·9	78·5	10·4	82·8	79·1	77·5	·945	84	62	10·1	75	0·000	0	− 3·3	+ 4·5	126	5·6	6·8
12	29·552	88·8	80·0	8·8	83·8	79·0	77·0	·928	80	54	9·1	68	0·060	0	− 4·1	− 2·4	210	4·7	5·8
13	29·471	89·8	80·3	9·5	84·1	79·8	78·0	·961	82	71	9·2	69	0·000	0	− 6·8	− 9·1	233	11·4	12·0
14	29·493	88·3	81·9	6·4	83·4	78·9	77·0	·929	81	100	0·6	4	0·000	0	− 14·5	− 10·1	215	17·7	18·2
15	29·594	86·8	77·1	9·7	80·7	77·9	76·7	·920	88	99	0·0	0	1·530	7	− 6·0	− 1·2	191	6·1	11·9
16	29·611	84·9	76·9	8·0	80·9	78·5	77·5	·945	89	100	0·0	0	2·550	9	− 3·8	+ 8·0	115	8·9	11·2
17	29·604	81·7	75·9	5·8	78·5	76·1	75·0	·869	89	100	0·0	0	2·235	15	− 6·0	+ 15·1	112	16·3	17·5
18	29·636	80·9	75·8	5·1	78·0	76·3	75·5	·885	92	97	0·0	0	2·555	9	− 1·3	+ 12·1	96	12·2	13·8
19	29·683	86·1	78·2	7·9	81·3	77·9	76·4	·911	85	60	10·8	81	0·135	1	− 0·8	+ 15·0	93	15·0	15·1
20	29·718	86·7	79·9	6·8	81·9	78·2	76·6	·917	84	59	11·3	85	0·000	0	+ 2·5	+ 15·3	81	15·5	15·5
21	29·736	89·5	79·4	10·1	82·1	78·0	76·2	·905	83	33	11·7	88	0·000	0	− 0·9	+ 10·9	95	10·9	11·2
22	29·678	87·2	78·1	9·1	82·3	77·6	75·5	·884	80	15	11·5	86	0·000	0	− 1·3	+ 6·7	101	6·8	6·8
23	29·605	88·9	78·2	10·7	82·7	77·0	74·4	·852	76	12	11·4	86	0·000	0	− 0·6	− 1·6	249	1·7	2·7
24	29·556	90·7	78·4	12·3	84·0	78·3	75·8	·893	76	6	11·6	88	0·000	0	+ 0·2	− 2·6	274	2·6	3·6
25	29·500	92·2	81·0	11·2	85·8	78·9	75·9	·896	72	10	11·4	86	0·000	0	− 1·3	− 4·1	252	4·3	5·4
26	29·464	90·4	82·1	8·3	85·1	79·5	77·1	·933	77	22	11·8	89	0·000	0	− 7·3	− 7·1	224	10·2	10·5
27	29·504	90·4	81·4	9·0	85·2	79·0	76·3	·908	75	44	11·4	86	0·000	0	− 9·4	− 6·6	215	11·5	11·7
28	29·589	89·6	80·0	9·6	83·8	79·3	77·4	·942	81	75	7·0	53	0·410	2	− 7·4	− 5·0	214	8·9	9·9
29	29·648	84·1	74·7	9·4	80·0	77·2	76·0	·898	88	87	0·1	1	2·485	7	− 4·2	− 4·0	224	5·8	8·5
30	29·618	77·9	74·4	3·5	76·2	74·4	73·6	·828	92	100	0·0	0	2·520	15	− 2·4	+ 1·1	155	2·6	4·6
31	29·582	79·4	75·2	4·2	77·5	74·6	73·3	·820	87	100	0·0	0	1·980	12	− 14·5	− 3·7	194	15·0	15·2
Means	29·568	86·9	78·1	8·8	81·9	77·8	76·1	0·902	83	69	Sum. 180·1	44	Sum. 26·305	Sum. 109	− 4·10	+ 2·73	146·3	4·93	11·5
Normals	29·619	86·7	78·3	8·4	81·9	77·7	75·8	0·894	82	67	210·2	51	12·555	66	− 3·92	+ 3·21	140·7	5·06	11·1

Phenomena :—

Solar halo:—on the 2nd, 7th, 11th, and 13th.

Lunar halo :—on the 1st, 2nd, 3rd, 10th, 11th, and 28th.

Lunar corona :—on the 4th, 5th, and 6th.

Slight fog :—on the 7th.

Haze :—on the 15th.

Dew :—on the 1st, 6th, 7th, 10th, 11th, 12th, 13th, 21st, 22nd, 23rd, and 24th.

Rainbow :—on the 4th, 19th, and 28th.

Lightning :—on the 1st, 11th, 13th, 14th, 22nd, and 24th.

Thunder :—on the 4th.

Thunderstorms as follows :—

$2^d\ 4^h\ 50^m$ to $5^h\ 20^m$ in N ; distant.
$3^d\ 9^h\ 30^m$ to $9^h\ 40^m$ in S ; nearest at $9^h\ 34^m$ (9^s).
$3^d\ 16^h\ 13^m$ to $18^h\ 6^m$ in SSE ; nearest at $16^h\ 23^m$ (17^s).
$3^d\ 23^h\ 37^m$ to $0^h\ 0^m$ in WNW ; distant.
$8^d\ 12^h\ 40^m$ to $13^h\ 30^m$ in N ; nearest at $13^h\ 12^m$ (13^s).
$10^d\ 4^h\ 15^m$ to $4^h\ 30^m$ in NW ; nearest at $4^h\ 21^m$ (6^s).
$15^d\ 4^h\ 50^m$ to $5^h\ 52^m$ in W ; distant.
$16^d\ 20^h\ 36^m$ to $23^h\ 20^m$ in SW ; distant.
$18^d\ 7^h\ 22^m$ to $7^h\ 38^m$ in SE ; distant.
$28^d\ 11^h\ 10^m$ to $11^h\ 40^m$ in NW ; distant.
$29^d\ 13^h\ 4^m$ to $15^h\ 10^m$ SW to NE ; nearest at $13^h\ 26^m$ (1^s).
$29^d\ 21^h\ 30^m$ to $0^h\ 20^m$ in WSW ; distant.
$30^d\ 3^h\ 20^m$ to $5^h\ 30^m$ in SSW ; distant.

The maximum wind velocity for one hour, as recorded by the Beckley anemograph, was 32 miles at 0 on the 8th, and the maximum squall velocity, as recorded by the Dines-Baxendell anemograph, was 55·4 miles at $4^h\ 10^m$ on the 9th.

TABLE X.—MEAN HOURLY VALUES of METEOROLOGICAL ELEMENTS in the MONTH of JULY, 1914.

Hour, Hongkong Standard Time.	Barometric Pressure.	Temperature			Mean Vapour Tension.	Degree of Humidity	Mean Amount of Cloud (0-100).	Percentage of Possible Sunshine	Rainfall.			Wind.				
		Of the Air.	Of Evaporation	Of the Dew Point.					Amount.	Percentage.	Duration	Components.		Resultant.		Observed Velocity.
												North.	East.	Direction.	Velocity.	
	ins.	°	°	°	ins.	%	%	%	ins.	%	h.	m.p.h.	m.p.h.	°	m.p.h.	m.p.h
1	29·570	80·5	77·4	76·1	0·901	87	61	...	0·575	2	4·1	− 3·4	+ 3·2	137	4·7	10·8
2	29·560	80·6	77·5	76·2	·904	87	62	...	0·335	1	3·1	− 3·4	+ 2·8	141	4·4	10·6
3	29·554	80·6	77·6	76·3	·909	87	61	...	0·375	1	2·3	− 4·8	+ 2·6	152	5·4	11·5
4	29·552	80·4	77·5	76·3	·907	87	62	...	1·315	5	4·6	− 4·9	+ 1·4	164	5·1	11·5
5	29·553	80·1	77·4	76·2	·906	88	73	0	1·315	5	5·6	− 4·6	+ 1·5	162	4·8	11·4
6	29·559	80·2	77·3	76·1	·901	87	79	5	1·120	4	4·7	− 5·6	+ 1·4	166	5·8	11·2
7	29·571	80·8	77·5	76·1	·901	86	74	43	1·935	7	4·9	− 4·9	+ 1·3	165	5·1	12·0
8	29·583	81·4	77·6	75·9	·897	84	74	51	0·955	4	5·8	− 3·1	+ 1·8	150	3·6	12·4
9	29·590	81·9	77·6	75·7	·890	82	78	51	0·415	2	5·1	− 3·0	+ 2·5	140	3·9	12·7
10	29·592	82·6	78·0	76·0	·899	81	74	51	1·265	5	5·1	− 3·0	+ 2·2	144	3·7	12·0
11	29·592	83·4	78·3	76·1	·902	79	73	52	0·730	3	5·3	− 3·4	+ 2·3	146	4·1	12·1
Noon.	29·584	84·1	78·6	76·2	·906	77	72	50	1·240	5	5·8	− 3·9	+ 1·8	155	4·3	12·0
13	29·575	84·1	78·5	76·1	·902	77	68	58	1·260	5	5·9	− 4·6	+ 1·6	161	4·9	12·0
14	29·563	84·1	78·5	76·1	·902	77	70	51	3·180	12	7·0	− 5·7	+ 0·9	171	5·8	13·5
15	29·552	83·9	78·3	75·9	·895	77	69	52	1·415	5	5·5	− 4·7	+ 2·4	153	5·3	12·9
16	29·541	83·8	78·3	75·9	·897	77	68	55	1·380	5	5·5	− 4·8	+ 3·4	145	5·9	12·3
17	29·535	83·2	78·3	76·2	·905	79	72	44	0·975	4	4·4	− 4·2	+ 3·7	139	5·5	11·3
18	29·538	82·4	77·9	75·9	·897	81	73	19	1·110	4	4·3	− 5·0	+ 2·5	153	5·6	10·9
19	29·549	81·5	77·8	76·2	·905	84	72	0	0·765	3	3·9	− 4·4	+ 4·0	138	6·0	10·4
20	29·563	81·4	77·8	76·2	·906	85	69	...	0·865	3	3·3	− 4·4	+ 4·2	136	6·1	10·6
21	29·576	81·2	77·8	76·3	·909	85	66	...	0·930	4	2·6	− 4·4	+ 4·5	134	6·3	10·5
22	29·589	81·0	77·8	76·4	·912	86	65	...	0·405	2	2·7	− 2·9	+ 5·2	119	6·0	10·3
23	29·594	80·9	77·6	76·2	·904	86	66	...	1·670	6	3·5	− 2·2	+ 4·6	116	5·1	10·4
Midn.	29·586	80·8	77·5	76·1	·901	86	65	...	0·775	3	4·4	− 3·3	+ 3·9	130	5·1	11·1

ROYAL OBSERVATORY, HONGKONG.

DAILY WEATHER REPORT.

JULY,

1914.

ROYAL OBSERVATORY, HONGKONG.
DAILY WEATHER REPORT.

Station.	30th June, 1914, P.M.								1st July, 1914, A.M.							
	Hours.	Barometer at Sea Level.		Temperature.	Humidity.	Wind.		Weather.	Hour.	Barometer at Sea Level.		Temperature.	Humidity.	Wind.		Weather.
		Inches.	Millrs			Direction.	Force.			Inches.	Millrs.			Direction.	Force.	
Wladivostock,	2	29.68	753.8	62	...	SSE	1	f	7	29.85	758.2	62	100	...	0	f
Nemuro,	"	29.79	756.6	...	...	S	1	...	6	29.81	757.1	...	...	SSE	1	...
Hakodate,	"	29.85	758.2	...	...	SSW	4	...	"	29.81	757.2	...	...	SSW	1	...
Tokio,	"	29.81	759.1	...	...	S	1	...	"	29.95	760.6	...	...	...	0	...
Kochi,	"	29.93	760.3	...	...	SE	1	...	"	30.01	762.3	...	...	...	0	...
Nagasaki,	"	29.89	759.3	...	...	W	2	...	"	29.95	760.8	...	...	SE	2	...
Kagosgima,	"	29.90	759.4	...	...	SSW	1	...	"	29.98	761.4	...	...	ENE	1	...
Oshima,	"	29.85	758.1	...	...	SSE	3	...	"	29.91	759.6	...	...	...	0	...
Naha,	"	...	...	...	...	...	...	...	"	...	...	...	...	...	...	...
Ishigakijima,	"	...	...	...	...	...	...	...	"	...	...	...	...	...	...	...
Bonin Island,	"	29.96	761.1	...	...	ENE	1	...	"	30.01	762.1	...	...	...	0	...
Chefoo,	3	...	...	...	...	...	...	...	"	...	...	...	...	...	...	...
Weihaiwei,	2	29.69	754.1	82	83	E	2	cb	"	29.68	753.9	75	90	SW	6	c
Hankow,	3	...	...	...	...	...	...	...	"	...	...	...	...	...	...	...
Ichang,	"	...	...	...	...	...	...	...	"	...	...	...	...	...	...	...
Kiukiang,	"	...	...	...	...	...	...	...	"	...	...	...	...	...	...	...
Changsha,	"	...	...	...	...	...	...	...	"	...	...	...	...	...	...	...
Shanghai,	"	29.70	754.4	88	73	SSE	3	b	"	29.70	754.4	78	...	SE	4	o
Gutzlaff,	2	29.44	747.8	82	91	SE	4	bcm	"	29.43	747.5	75	...	SE	7	bm
Sharp Peak,	"	29.64	752.8	85	...	E	4	c	7	29.44	747.8	81	...	ENE	7	or
Amoy,	3	29.57	751.1	91	70	SSE	2	c	6	29.48	748.8	84	75	W	2	o
Swatow,	"	29.64	752.8	91	67	SSE	2	b	"	...	...	...	...	...	...	...
Taihoku,	1	29.53	750.9	...	...	NE	6	...	5	...	...	...	...	...	...	...
Taichu,	"	29.50	749.4	...	...	N	6	...	"	...	...	...	...	...	...	...
Tainan,	"	29.56	750.8	...	...	N	8	...	"	...	...	...	...	...	...	...
Koshun,	"	29.48	748.7	...	...	NW	10	...	"	...	...	...	...	...	...	...
Pescadores,	"	29.60	751.8	...	...	N	10	...	"	...	...	...	...	...	...	...
Canton,	3	29.64	752.8	91	63	SW	2	c	6	29.65	753.1	80	91	WSW	2	c
Hongkong,	2	29.68	753.9	88	66	S	1	c	"	29.64	752.8	80	89	NW	1	c
Gap Rock,	"	29.64	752.8	...	...	SSE	3	c	"	29.62	752.3	...	...	SW	2	c
Macao,	"	29.76	756.0	88	...	SSE	2	c	"	29.63	752.7	78	...	...	0	cf
Wuchow,	3	...	...	...	...	...	...	...	9	...	...	...	...	...	...	...
Pakhoi,	"	...	...	...	...	...	...	...	"	...	...	...	...	...	...	...
Hoihow,	"	...	...	...	...	...	...	...	"	...	...	...	...	...	...	...
Phulien,	2	29.63	752.6	81	...	E	2	o	6	29.60	751.9	77	...	SE	2	or
Tourane,	"	29.63	752.6	90	...	E	2	c	"	29.64	752.9	82	...	WSW	2	c
Cape St. James,	"	29.72	754.8	82	...	SSW	4	c	"	29.78	756.3	79	...	SW	5	o
Aparri,	"	29.63	752.5	90	...	NE	2	o	"	29.71	754.5	78	...	..	0	o
Manila,	"	29.73	755.1	86	...	SW	2	o	"	29.75	755.5	78	...	...	0	o
Legaspi,	"	29.72	754.8	90	...	W	3	o	"	29.76	756.0	78	...	...	0	o
Iloilo,	3	29.77	756.1	80	...	SW	3	o	9	29.83	757.7	78	...	SW	3	c
Bacolod,	"	...	...	...	...	S	2	or	"	...	...	...	...	S	2	or
Cebu,	"	29.66	753.3	83	...	W	2	or	"	29.84	757.9	83	...	W	2	b
Labuan,	"	29.77	756.1	89	...	...	...	...	"	29.86	758.4	87	...	...	...	...

On the 1st at 11.10—The northern depression now lies to the north of Hokkaido.

The Annam depression has spread northward. It is now central over Tongking.

The typhoon, which is now violent, passed near Taihoku at about midnight, on a north-westerly track.

Hongkong Rainfall for the 24 hours ending at 10 a.m. to-day, 0·00 inches.

FORECAST FOR THE 24 HOURS ENDING AT NOON TO-MORROW.

District.	Forecast.
1.—Hongkong and Neighbourhood,	S.W. winds, light to moderate; fine at first, some rain later.
2.—Formosa Channel,	Strong cyclonic gales, moderating.
3.—South coast of China between Hongkong and Lamocks,	The same as No. 1.
4.—South coast of China between Hongkong and Hainan,	Light or variable winds.

T. F. CLAXTON, *Director.*

ROYAL OBSERVATORY, HONGKONG.
DAILY WEATHER REPORT.

Station.	1st JULY, 1914, P.M.								2nd JULY, 1914, A.M.							
	Hours.	Barometer at Sea Level.		Temperature.	Humidity.	Wind.		Weather.	Hour.	Barometer at Sea Level.		Temperature.	Humidity.	Wind.		Weather.
		Inches.	Millrs.			Direction.	Force.			Inches.	Millrs.			Direction.	Force.	
Wladivostock,	2	29.80	756.9	64	...	...	0	or	7	29.69	754.1	61	...	SE	1	f
Nemuro,	"	29.69	754.1	...	...	S	3	...	6	29.65	753.1	...	...	SSE	2	...
Hakodate,	"	29.77	756.2	...	...	SW	1	...	"	29.63	752.7	...	...	SSW	8	...
Tokio,	"	29.89	759.1	...	...	SSW	3	...	"	29.91	759.6	...	...	...	0	...
Kochi,	"	29.89	759.3	...	...	SE	1	...	"	29.99	761.[illegible]	...	...	...	0	...
Nagasaki,	"	29.91	759.8	...	...	SW	4	...	"	30.01	762.3	...	...	S	1	...
Kagosgima,	"	29.94	760.4	...	...	SSW	2	...	"	30.02	762.4	...	...	...	0	...
Oshima,	"	...	...	...	...	...	...	...	"	29.99	761.6	...	...	...	0	...
Naha,	"	...	...	...	...	...	...	...	"	...	...	...	...	...	...	...
Ishigakijima,	"	...	...	...	...	...	...	...	"	...	...	...	...	...	...	...
Bonin Island,	"	29.98	761.6	...	...	ENE	4	...	"	30.01	762.1	...	...	ENE	1	...
Chefoo,	3	...	...	...	...	...	...	...	"	...	...	...	...	...	...	...
Weihaiwei,	2	29.70	754.4	80	82	SW	6	qmc	"	29.81	757.2	7[illegible]	95	SW	3	om
Hankow,	3	...	...	...	...	...	...	...	"	...	...	...	...	...	...	...
Ichang,	"	...	...	...	...	...	...	...	"	...	...	...	...	...	...	...
Kiukiang,	"	...	...	...	...	...	...	...	"	...	...	...	...	...	...	...
Changsha,	"	...	...	...	...	...	...	...	"	...	...	...	...	...	...	...
Shanghai,	"	29.70	754.4	90	66	ESE	4	b	"	29.68	753.9	79	...	SE	6	bcq
Gutzlaff,	2	29.42	747.2	81	87	SE	7	bm	"	29.41	747.0	75	...	SSE	8	bcm
Sharp Peak,	"	29.26	743.2	80	...	SSW	7	or	7	29.76	755.9	80	...	S	2	c
Amoy,	3	29.52	749.8	85	79	SSW	5	or	6	29.70	754.4	82	87	SSW	2	c
Swatow,	"	29.60	751.8	94	55	WSW	2	b	"	29.72	754.[illegible]	82	87	S	1	c
Taihoku,	1	29.60	751.8	...	...	..	0	...	5	29.81	757.1	...	...	...	0	...
Taichu,	"	29.67	753.7	...	...	S	4	...	"	29.80	757.0	...	...	...	0	...
Tainan,	"	...	...	...	...	...	...	...	"	29.79	756.7	...	...	E	2	...
Koshun,	"	29.72	755.0	...	...	SW	6	...	"	29.81	757.2	...	...	E	4	...
Pescadores,	"	29.63	752.7	...	...	SW	10	...	"	29.76	755.[illegible]	...	...	S	6	...
Canton,	3	29.60	751.8	91	67	S	1	b	6	29.68	753.9	81	[illegible]	SSE	2	o
Hongkong,	2	29.63	752.6	88	63	WSW	2	c	"	29.70	754.4	79	96	...	0	od
Gap Rock,	"	29.61	752.1	...	...	SW	3	b	"	29.69	754.1	...	...	SSW	4	o
Macao,	"	29.70	754.5	90	...	SSE	2	c	"	29.65	753.1	80	...	SSE	2	c
Wuchow,	3	...	...	...	...	...	...	...	9	...	...	...	...	...	...	...
Pakhoi,	"	...	...	...	...	...	...	...	"	...	...	...	...	...	...	...
Hoihow,	"	...	...	...	...	...	...	...	"	...	...	...	...	...	...	...
Phulien,	2	29.55	750.5	86	...	SE	4	c	6	29.62	752.2	81	...	SE	3	o
Tourane,	"	29.61	752.0	88	...	NNE	2	c	"	29.65	753.1	82	...	WSW	4	c
Cape St. James,	"	29.72	754.9	84	...	SW	4	c	"	29.78	756.5	77	...	SW	4	o
Aparri,	"	29.69	754.1	90	...	NE	2	o	"	29.78	756.5	78	...	S	1	o
Manila,	"	29.74	755.5	86	...	WSW	2	o	"	29.80	756.8	74	...	E	1	c
Legaspi,	"	29.74	755.4	90	...	SSW	1	c	"	29.80	757.0	78	...	...	0	o
Iloilo,	3	29.77	756.1	80	...	S	1	or	9	29.83	757.7	81	...	SW	1	b
Bacolod,	"	...	...	...	...	S	1	o	"	...	...	...	...	S	2	b
Cebu,	"	29.77	756.1	86	...	W	2	c	"	29.85	758.2	85	...	W	2	b
Labuan,	"	29.87	758.7	89	...	...	...	...	"	29.89	759.2	84	...	...	...	...

On the 2nd at 11.40 —The typhoon is filling up. At 6 a.m. this morning the centre was to the W. of Shanghai.

Depressions still lie to the north of Hokkaido and over Tongking.

Pressure is highest from the Bonins to S. Japan. It has increased slightly over Luzon and along the south coast of China.

Hongkong Rainfall for the 24 hours ending at 10 a.m. to-day, 0·33 inches.

FORECAST FOR THE 24 HOURS ENDING AT NOON TO-MORROW.

District.	Forecast.
1.—Hongkong and Neighbourhood,	S. winds, moderate; generally fine, some showers.
2.—Formosa Channel,	S. winds, strong to moderate.
3.—South coast of China between Hongkong and Lamocks,	The same as No. 1.
4.—South coast of China between Hongkong and Hainan,	The same as No. 1.

T. F. CLAXTON, *Director.*

ROYAL OBSERVATORY, HONGKONG.
DAILY WEATHER REPORT.

Station.	2nd July, 1914, P.M.								3rd July, 1914, A.M.							
	Hours.	Barometer at Sea Level.		Temperature.	Humidity.	Wind.		Weather.	Hour.	Barometer at Sea Level.		Temperature.	Humidity.	Wind.		Weather.
		Inches.	Millrs.			Direction.	Force.			Inches.	Millrs.			Direction.	Force.	
Wladivostock,	2	29.65	753.2	68	...	ESE	2	c	7	29.71	754.6	65	...	ESE	1	o
Nemuro,	"	29.43	747.6	...	...	WSW	4	...	6	29.59	751.6	...	...	WSW	1	...
Hakodate,	"	29.67	753.7	...	...	WNW	4	...	"	29.67	753.7	...	...	ESE	1	...
Tokio,	"	29.85	758.1	...	...	S	1	...	"	29.85	758.1	...	...	...	0	...
Kochi,	"	29.93	760.3	...	...	ESE	1	...	"	29.91	759.8	...	...	...	0	...
Nagasaki,	"	29.97	761.3	...	...	W	2	...	"	299.5	760.8	...	...	...	0	...
Kagosgima,	"	29.96	760.9	...	...	SW	1	...	"	29.98	761.4	...	...	NW	2	...
Oshima,	"	29.94	760.6	...	...	S	1	...	"	29.95	760.6	...	...	...	0	...
Naha,	"	29.93	760.2	...	...	E	2	...	"	...	...	...	...	...	...	...
Ishigakijima,	"	...	...	...	...	...	...	...	"	...	...	...	...	...	...	...
Bonin Island,	"	29.98	761.6	...	...	ENE	1	...	"	30.02	762.6	...	...	ENE	1	...
Chefoo,	3	...	...	...	...	...	...	...	"	...	...	...	...	...	...	...
Weihaiwei,	2	29.76	755.9	75	...	S	1	ocm	"	29.63	752.6	75	95	SW	1	orm
Hankow,	3	...	...	...	...	...	...	...	"	...	...	...	...	...	...	...
Ichang,	"	...	...	...	...	...	...	...	"	...	...	...	...	...	...	...
Kiukiang,	"	...	...	...	...	...	...	...	"	...	...	...	...	...	...	...
Changsha,	"	...	...	...	...	...	...	...	"	...	...	...	...	...	...	...
Shanghai,	"	29.70	754.4	90	66	SSE	4	b	"	29.74	755.4	79	...	SE	3	b
Gutzlaff,	2	29.41	747.0	80	87	SSE	7	bem	"	29.48	748.8	75	...	S	6	bm
Sharp Peak,	"	29.80	756.9	84	...	S	2	o	7	29.85	758.2	82	...	...	0	b
Amoy,	3	29.75	755.6	85	83	SSE	2	o	6	29.80	756.9	82	87	SE	1	o
Swatow,	"	29.78	756.4	87	76	SE	2	o	"	29.77	756.1	80	91	SSE	2	o
Taihoku,	1	29.82	757.3	...	...	N	4	...	5	29.85	578.1	...	...	...	0	...
Taichu,	"	29.82	757.5	...	...	N	4	...	"	29.86	758.3	...	...	...	0	...
Tainan,	"	29.82	757.3	...	...	SW	6	...	"	29.85	758.2	...	...	E	2	...
Koshun,	"	29.82	757.5	...	...	E	6	...	"	29.85	758.2	...	...	E	2	...
Pescadores,	"	29.81	757.2	...	...	SW	6	...	"	29.83	757.6	...	...	NE	2	...
Canton,	3	29.72	754.9	87	76	SSE	2	o	6	29.78	756.4	79	95	SE	1	o
Hongkong,	2	29.74	755.4	86	75	S	2	o	"	29.77	756.1	83	80	SE	3	o
Gap Rock,	"	29.70	754.4	...	...	SSE	4	c	"	29.74	755.4	...	...	SSE	3	c
Macao,	"	29.74	755.4	81	...	SE	1	c	"	29.75	755.5	80	...	SSE	2	o
Wuchow,	3	...	...	...	...	...	...	...	9	...	...	...	...	...	...	...
Pakhoi,	"	...	...	...	...	...	...	...	"	...	...	...	...	...	...	...
Hoihow,	"	...	...	...	...	...	...	...	"	...	...	...	...	...	...	...
Phulien,	2	29.60	751.9	84	...	ENE	4	o	6	29.76	753.6	77	...	ENE	1	o
Tourane,	"	29.65	753.1	88	...	SSE	4	c	"	29.68	753.8	84	...	WSW	2	c
Cape St. James,	"	29.76	755.8	79	...	SW	5	o	"	29.81	757.1	77	...	SW	4	o
Aparri,	"	29.75	755.6	90	...	NE	2	o	"	29.81	757.1	78	...	...	0	o
Manila,	"	29.79	756.6	90	...	SW	2	c	"	29.82	757.4	78	...	..	0	c
Legaspi,	"	29.77	756.2	90	...	SW	1	o	"	29.81	757.2	78	...	...	0	c
Iloilo,	3	29.77	756.1	82	...	SW	1	o	9	29.85	758.2	82	...	W	1	b
Bacolod,	"	...	...	...	...	S	2	o	"	...	...	...	...	S	2	c
Cebu,	"	29.79	756.6	87	...	N	2	or	"	29.83	757.7	87	...	W	2	c
Labuan,	"	29.79	756.6	84	...	...	...	...	"	...	...	...	...	...	...	...

On the 3rd at 11.30 —Depressions lie over S.E. Mongolia, Tongking, and to the north-east of Hokkaido.

Pressure has increased slightly along the coast from Shanghai to Cape St. James, and over Formosa and Luzon. It has decreased slightly over S. Japan, and is now highest in the neighbourhood of the Bonins.

Hongkong Rainfall for the 24 hours ending at 10 a.m. to-day, 0·40 inches.

FORECAST FOR THE 24 HOURS ENDING AT NOON TO-MORROW.

District.	Forecast.
1.—Hongkong and Neighbourhood,	S.E. winds, light to moderate; fair.
2.—Formosa Channel,	S. winds, moderate.
3.—South coast of China between Hongkong and Lamocks,	The same as No. 2.
4.—South coast of China between Hongkong and Hainan,	The same as No. 1.

T. F. CLAXTON, *Director.*

ROYAL OBSERVATORY, HONGKONG.
DAILY WEATHER REPORT.

Station.	3rd JULY, 1914, P.M.								4th JULY, 1914, A.M.							
	Hours.	Barometer at Sea Level.		Temperature.	Humidity.	Wind.		Weather.	Hour.	Barometer at Sea Level.		Temperature.	Humidity.	Wind.		Weather.
		Inches.	Millrs.			Direction.	Force.			Inches.	Millrs.			Direction.	Force.	
Wladivostock,	2	29.68	753.9	67	...	SE	3	c	7	29.67	753.5	60	...	...	0	f
Nemuro,	,,	29.67	753.6	...	...	ENE	3	...	6	29.71	754.6	...	...	SSE	2	...
Hakodate,	,,	29.67	753.7	...	...	WSW	1	...	,,	29.69	754.2	...	...	E	1	...
Tokio,	,,	29.83	757.6	...	...	SSW	6	...	,,	29.75	755.6	...	...	...	0	...
Kochi,	,,	29.87	758.8	...	...	SE	6	...	,,	29.86	758.3	...	...	...	0	...
Nagasaki,	,,	29.89	759.3	...	...	SW	2	...	,,	29.86	758.3	...	...	S	1	...
Kagosgima,	,,	29.90	759.4	...	...	SSE	6	...	,,	29.88	758.9	...	...	...	0	...
Oshima,	,,	...	...	...	...	...	...	...	,,	29.89	759.1	...	...	...	0	...
Naha,	,,	...	...	...	...	...	...	...	,,	29.85	758.2	...	...	...	0	...
Ishigakijima,	,,	...	...	...	...	...	...	...	,,	...	...	...	...	...	...	...
Bonin Island,	,,	29.94	760.6	...	...	...	0	...	,,	29.93	760.1	...	...	...	0	...
Chefoo,	3	...	...	...	...	...	...	...	,,	...	...	...	...	...	...	...
Weihaiwei,	2	29.59	751.6	77	95	W	2	cm	,,	29.68	753.9	68	95	W	4	c
Hankow,	3	...	...	...	...	...	...	...	,,	...	...	...	...	...	...	...
Ichang,	,,	...	...	...	...	...	...	...	,,	...	...	...	...	...	...	...
Kiukiang,	,,	...	...	...	...	...	...	...	,,	...	...	...	...	...	...	...
Changsha,	,,	...	...	...	...	...	...	...	,,	...	...	...	...	...	...	...
Shanghai,	,,	29.71	754.6	92	61	WSW	2	o	,,	29.75	755.6	80	...	SSW	1	o
Gutzlaff,	2	29.45	748.0	82	83	S	4	bv	,,	29.47	748.5	77	...	S	2	cv
Sharp Peak,	,,	29.81	757.2	85	...	ESE	2	b	7	29.82	757.4	83	...	...	0	b
Amoy,	3	29.75	755.6	88	76	SW	2	c	6	29.77	756.1	80	91	W	2	b
Swatow,	,,	29.81	757.2	83	91	E	1	or	,,	29.78	756.4	78	95	NE	1	c
Taihoku,	1	29.80	757.0	...	...	SE	6	...	5	29.81	757.2	...	...	SE	2	...
Taichu,	,,	29.80	756.9	...	...	N	6	...	,,	29.81	757.1	...	...	...	0	...
Tainan,	,,	29.80	757.0	...	...	W	6	...	,,	29.81	757.1	...	...	E	2	...
Koshun,	,,	29.83	757.7	...	...	E	6	...	,,	29.80	756.9	...	...	...	0	...
Pescadores,	,,	29.80	757.0	...	...	NE	6	...	,,	29.79	756.6	...	...	NW	2	...
Canton,	3	29.75	755.6	82	87	SE	2	o	6	29.73	755.1	77	95	SE	2	c
Hongkong,	2	29.75	755.6	84	79	ENE	1	o	,,	29.71	754.6	80	89	E	4	o
Gap Rock,	,,	29.71	754.6	...	...	ESE	3	op	,,	29.68	753.9	...	...	E	4	cp
Macao,	,,	29.75	755.6	84	...	ESE	1	o	,,	29.70	754.3	79	...	NE	2	c
Wuchow,	3	...	...	...	...	...	...	...	9	...	...	...	...	...	...	...
Pakhoi,	,,	...	...	...	...	...	...	...	,,	...	...	...	...	...	...	...
Hoihow,	,,	...	...	...	...	...	...	...	,,	...	...	...	...	...	...	...
Phulien,	2	29.65	753.2	81	...	E	4	o	6	29.63	752.5	77	...	SE	5	or
Tourane,	,,	...	...	...	...	...	...	...	,,	...	...	...	...	...	...	...
Cape St. James,	,,	29.76	755.8	79	...	SW	4	c	,,	29.77	756.1	75	...	W	4	o
Aparri,	,,	29.73	755.1	90	...	NE	2	b	,,	29.76	756.0	74	...	...	0	o
Manila,	,,	29.78	756.4	86	...	SW	3	c	,,	29.78	756.4	74	...	SW	2	r
Legaspi,	,,	29.75	755.6	81	...	W	1	o	,,	29.73	755.2	78	...	WNW	2	c
Iloilo,	3	29.81	757.2	82	...	SW	2	o	9	29.83	757.7	81	...	SW	1	o
Bacolod,	,,	...	...	...	...	S	2	c	,,	...	...	...	...	S	1	o
Cebu,	,,	29.78	756.4	86	...	E	1	o	,,	29.82	757.4	84	...	W	1	c
Labuan,	,,	29.79	756.6	87	...	...	...	...	,,	29.87	758.7	86	...	...	...	...

On the 4th at 11.25—Pressure has decreased slightly along the coast from Hongkong to Cape St. James, and from Japan to the Philippines. It is still highest in the neighbourhood of the Bonins.

An area of low pressure extends from S.E. Mongolia to N. Japan. A shallow depression lies over Tongking.

A typhoon is approaching N. Luzon on a W.N.W. track. At 6 a.m. this morning the centre was in about latitude 15° N. and longitude 130° E.

Hongkong Rainfall for the 24 hours ending at 10 a.m. to-day, 1·06 inches.

FORECAST FOR THE 24 HOURS ENDING AT NOON TO-MORROW.

District.	Forecast.
1.—Hongkong and Neighbourhood,	E. winds, moderate to light, cloudy and showery at first, [fine later.
2.—Formosa Channel,	Light or variable winds.
3.—South coast of China between Hongkong and Lamocks,	The same as No. 2.
4.—South coast of China between Hongkong and Hainan,	The same as No. 1.

T. F. CLAXTON, *Director.*

ROYAL OBSERVATORY, HONGKONG.
DAILY WEATHER REPORT.

Station.	4th July, 1914, P.M.								5th July, 1914, A.M.							
	Hours.	Barometer at Sea Level.		Temperature.	Humidity.	Wind.		Weather.	Hour.	Barometer at Sea Level.		Temperature.	Humidity.	Wind.		Weather.
		Inches.	Millrs.			Direction.	Force.			Inches.	Millrs.			Direction.	Force.	
Wladivostock,	2	...	...	...	...	...	...	...	7	...	...	...	...	...	...	...
Nemuro,	"	29.57	751.1	...	...	SSE	2	...	6	29.53	750.1	...	...	...	0	...
Hakodate,	"	29.62	752.2	...	...	SE	2	...	"	29.62	752.2	...	...	W	1	...
Tokio,	"	29.67	753.5	...	...	SSW	3	...	"	29.65	753.1	...	...	SW	3	...
Kochi,	"	29.82	757.3	...	...	SE	1	...	"	29.82	757.3	...	...	...	0	...
Nagasaki,	"	29.82	757.3	...	...	SW	3	...	"	29.84	757.8	...	...	SW	2	...
Kagosgima,	"	29.84	757.9	...	...	W	1	...	"	29.86	758.4	...	...	...	0	...
Oshima,	"	...	...	...	...	...	...	...	"	29.83	757.6	...	...	...	0	...
Naha,	"	29.81	757.2	...	...	E	2	...	"	29.79	756.7	...	...	NE	1	...
Ishigakijima,	"	29.80	756.8	...	...	ENE	3	...	"	...	...	...	...	...	...	...
Bonin Island,	"	29.93	760.1	...	...	SE	1	...	"	29.95	760.6	...	...	SE	1	...
Chefoo,	3	...	...	...	...	...	...	...	"	...	...	...	...	...	...	...
Weihaiwei,	2	29.70	754.4	79	78	N	1	bc	"	29.68	753.9	72	90	...	0	cb
Hankow,	3	...	...	...	...	...	...	...	"	...	...	...	...	...	...	...
Ichang,	"	...	...	...	...	...	...	...	"	...	...	...	...	...	...	...
Kiukiang,	"	...	...	...	...	...	...	...	"	...	...	...	...	...	...	...
Changsha,	"	...	...	...	...	...	...	...	"	...	...	...	...	...	...	...
Shanghai,	"	29.72	754.9	81	83	NE	4	rlt	"	29.71	754.6	78	...	SSE	2	b
Gutzlaff,	2	29.47	748.5	85	83	S	2	bc	"	29.44	747.8	76	...	S	5	bm
Sharp Peak,	"	29.77	756.1	84	...	ESE	4	b	7	29.77	756.1	81	...	ENE	2	c
Amoy,	3	29.69	754.1	89	69	SSE	2	b	6	29.70	754.4	82	83	...	0	c
Swatow,	"	29.68	753.9	87	76	E	2	c	"	...	...	...	...	...	...	...
Taihoku,	1	29.74	755.4	...	...	SE	6	...	5	29.75	755.6	...	...	...	0	...
Taichu,	"	29.74	755.5	...	...	N	4	...	"	29.75	755.5	...	...	...	0	...
Tainan,	"	29.76	755.9	...	...	W	4	...	"	29.75	755.7	...	...	...	0	...
Koshun,	"	29.78	756.4	...	...	E	6	...	"	29.75	755.5	...	..	..	0	...
Pescadores,	"	29.77	756.1	...	...	N	4	...	"	29.72	754.9	...	...	NW	4	...
Canton,	3	29.70	754.4	80	95	E	2	o	6	29.66	753.3	76	95	SE	1	c
Hongkong,	2	29.69	754.1	83	81	E	4	o	"	29.64	752.8	81	87	E	5	o
Gap Rock,	"	29.65	753.1	...	...	ESE	4	op	"	29.61	752.1	...	...	E	4	c
Macao,	"	29.70	754.3	69	...	ESE	3	c	"	29.62	752.4	78	...	E	3	cd
Wuchow,	3	...	...	...	...	...	...	...	9	...	...	...	...	...	...	...
Pakhoi,	"	...	...	...	...	...	...	...	"	...	...	...	...	...	...	...
Hoihow,	"	...	...	...	...	...	...	...	"	...	...	...	...	...	...	...
Phulien,	2	29.62	752.3	77	...	E	4	or	6	29.63	752.6	74	...	ENE	3	or
Tourane,	"	...	...	...	...	...	...	...	"	..	...	...	...	...	...	...
Cape St. James,	"	29.74	755.4	81	...	SW	5	c	"	29.76	755.9	73	...	SW	5	o
Aparri,	"	29.71	754.6	90	...	NE	2	b	"	29.69	754.1	74	...	WSW	1	b
Manila,	"	29.75	755.7	81	...	SW	1	c	"	29.74	755.3	78	...	WSW	4	d
Legaspi,	"	29.70	754.3	85	...	W	3	c	"	29.70	754.4	78	...	W	1	c
Iloilo,	3	29.75	755.6	82	...	SW	2	o	9	29.83	757.7	80	...	SW	2	c
Bacolod,	"	...	...	...	...	S	1	c	"	...	...	...	...	S	2	cd
Cebu,	"	29.75	755.6	87	...	W	3	o	"	29.83	757.7	81	...	W	1	or
Labuan,	"	29.82	757.4	81	...	...	...	...	"	29.85	758.2	83	...	...	...	...

On the 5th at noon.—Pressure has increased slightly over the Bonins, but decreased slightly to moderately over the remainder of the area. It remains highest in the neighbourhood of the Bonins.

Depressions are shown to the N.E. Hokkaido and in the China Sea near Hainan.

The typhoon has moved north-westwards and is now situated in latitude 18° N. and longitude 125° E.

Hongkong Rainfall for the 24 hours ending at 10 a.m. to-day, 0·80 inches.

FORECAST FOR THE 24 HOURS ENDING AT NOON TO-MORROW.

District.	Forecast.
1.—Hongkong and Neighbourhood,	E. and S.E. winds, moderate, squally and showery, [improving later.
2.—Formosa Channel,	Light northerly or variable winds.
3.—South coast of China between Hongkong and Lamocks,	The same as No. 1.
4.—South coast of China between Hongkong and Hainan,	The same as No. 1.

C. W. JEFFRIES,—*Chief Assistant.*

ROYAL OBSERVATORY, HONGKONG.
DAILY WEATHER REPORT.

Station.	5th July, 1914, P.M.								6th July, 1914, A.M.							
	Hours.	Barometer at Sea Level.		Temperature.	Humidity.	Wind.		Weather.	Hour.	Barometer at Sea Level.		Temperature.	Humidity.	Wind.		Weather.
		Inches.	Millrs.			Direction.	Force.			Inches.	Millrs.			Direction.	Force.	
Wladivostock,	2	29.61	752.2	68	...	SE	1	c	7	29.52	749.7	63	...	...	...	c
Nemuro,	,,	29.57	751.1	...	...	SSE	2	...	6	...	...	...	...	...	...	...
Hakodate,	,,	29.61	752.2	...	...	SW	3	...	,,	...	...	...	...	...	...	...
Tokio,	,,	29.65	753.1	...	...	SW	1	...	,,	...	...	...	...	...	...	...
Kochi,	,,	29.78	756.3	...	...	SE	1	...	,,	...	...	...	...	...	...	...
Nagasaki,	,,	29.80	756.8	...	...	W	3	...	,,	...	...	...	...	...	...	...
Kagosgima,	,,	29.80	756.9	...	...	SSW	1	...	,,	...	...	...	...	...	...	...
Oshima,	,,	29.79	756.6	...	...	SE	1	...	,,	...	...	...	...	...	...	...
Naha,	,,	29.75	755.7	...	...	ENE	4	...	,,	...	...	...	...	...	...	...
Ishigakijima,	,,	...	...	...	...	...	...	...	,,	...	...	...	...	...	...	...
Bonin Island,	,,	29.93	760.1	...	...	...	0	...	,,	...	...	...	...	...	...	...
Chefoo,	3	...	...	...	...	...	...	...	,,	...	...	...	...	...	...	...
Weihaiwei,	2	29.63	752.6	69	95	NE	3	orqm	,,	29.74	755.4	68	95	WNW	2	beq
Hankow,	3	...	...	...	...	...	...	...	,,	...	...	...	...	...	...	...
Ichang,	,,	...	...	...	...	...	...	...	,,	...	...	...	...	...	...	...
Kiukiang,	,,	...	...	...	...	...	...	...	,,	...	...	...	...	...	...	...
Changsha,	,,	...	...	...	...	...	...	...	,,	...	...	...	...	...	...	...
Shanghai,	,,	29.65	753.1	93	61	SSE	2	b	,,	29.67	753.6	76	...	S	1	cm
Gutzlaff,	2	29.39	746.5	82	75	S	4	bv	,,	29.39	746.5	75	...	S	3	bcm
Sharp Peak,	,,	29.75	755.6	84	...	E	4	b	7	29.71	754.6	81	...	...	0	b
Amoy,	3	29.66	753.3	88	73	SE	2	b	6	29.66	753.3	80	82	NNW	2	b
Swatow,	,,	29.74	755.4	86	80	SE	2	b	,,	...	...	...	...	...	...	...
Taihoku,	1	29.69	754.1	...	...	SE	6	...	5	29.69	754.0	...	...	SE	2	...
Taichu,	,,	29.70	754.3	...	...	W	2	...	,,	29.66	753.4	...	...	...	0	...
Tainan,	,,	29.72	754.9	...	...	W	6	...	,,	29.67	753.5	...	...	SE	2	...
Koshun,	,,	29.70	754.5	...	...	NE	6	...	,,	29.64	752.9	...	...	...	0	...
Pescadores,	,,	29.71	754.7	...	...	N	4	...	,,	29.65	753.0	...	...	N	6	...
Canton,	3	29.66	753.3	83	83	S	1	o	6	29.68	753.9	75	90	SE	1	b
Hongkong,	2	29.67	753.6	79	87	E	4	opq	,,	29.65	753.1	81	78	E	5	c
Gap Rock,	,,	29.60	751.8	...	...	E	4	cp	,,	29.60	751.8	...	...	E	4	c
Macao,	,,	29.65	753.1	80	...	E	8	od	,,	29.64	752.8	80	...	E	3	cq
Wuchow,	3	...	...	...	...	...	...	...	9	...	...	...	...	...	...	...
Pakhoi,	,,	...	...	...	...	...	...	...	,,	...	...	...	...	...	...	...
Hoihow,	,,	29.46	748.3	80	100	WSW	5	or	,,	...	...	...	...	...	...	...
Phulien,	2	29.56	750.9	84	...	E	4	c	6	29.56	750.8	77	...	NW	4	o
Tourane,	,,	29.58	751.4	86	...	NNW	2	o	,,	29.58	751.2	81	...	...	0	o
Cape St. James,	,,	29.72	754.9	81	...	SW	5	c	,,	29.74	755.3	75	...	SW	4	o
Aparri,	,,	29.65	753.2	89	...	N	2	b	,,	29.62	752.4	77	...	S	1	c
Manila,	,,	29.72	754.8	78	...	...	0	r	,,	29.68	753.9	81	...	WSW	5	o
Legaspi,	,,	29.69	754.2	78	...	WSW	3	o	,,	29.68	753.8	81	...	WSW	2	c
Iloilo,	3	29.77	756.1	81	...	SW	3	od	9	29.77	756.1	79	...	SW	3	cd
Bacolod,	,,	...	...	...	...	S	1	r	,,	...	...	...	...	S	2	or
Cebu,	,,	29.78	756.4	83	...	W	3	o	,,	29.81	757.2	84	...	W	2	c
Labuan,	,,	...	...	...	...	...	...	...	,,	29.83	757.7	83	...	...	...	...

On the 6th at 11.30—Pressure has decreased slightly over Formosa, Luzon, and Tongking. It is nearly stationary in the neighbourhood of Hongkong.

No returns from Japan.

A depression is still shown near Hainan.

The typhoon is now north-east of Luzon, moving N.W. or N.N.W.

Hongkong Rainfall for the 24 hours ending at 10 a.m. to-day, 1·34 inches.

FORECAST FOR THE 24 HOURS ENDING AT NOON TO-MORROW.

District.	Forecast.
1.—Hongkong and Neighbourhood,	E. winds, moderate; fine.
2.—Formosa Channel,	N. winds, freshening.
3.—South coast of China between Hongkong and Lamocks,	The same as No. 1.
4.—South coast of China between Hongkong and Hainan,	The same as No. 1.

T. F. CLAXTON, *Director.*

ROYAL OBSERVATORY, HONGKONG.
DAILY WEATHER REPORT.

Station.	6th July, 1914, P.M.								7th July, 1914, A.M.							
	Hours.	Barometer at Sea Level.		Temperature.	Humidity.	Wind.		Weather.	Hour.	Barometer at Sea Level.		Temperature.	Humidity.	Wind.		Weather.
		Inches.	Millrs.			Direction.	Force.			Inches.	Millrs.			Direction.	Force.	
Wladivostock,	2	29.54	750.4	78	...	NNW	1	c	7	29.80	757.0	65	...	NNE	1	b
Nemuro,	"	29.18	741.1	...	...	SW	1	...	6	29.49	749.1	...	...	NNE	4	...
Hakodate,	"	29.50	749.2	...	...	S	2	...	"	29.62	752.2	...	...	WNW	4	...
Tokio,	"	29.26	743.1	...	...	SW	4	...	"	29.75	755.6	...	...	SW	1	...
Kochi,	"	29.74	755.3	...	...	E	1	...	"	29.78	756.3	...	...	...	0	...
Nagasaki,	"	29.78	756.3	...	...	W	2	...	"	29.82	757.3	...	...	...	0	...
Kagosgima,	"	29.78	756.4	...	...	SSW	1	...	"	29.80	756.9	...	...	N	1	...
Oshima,	"	29.73	755.1	...	...	SE	3	...	"	29.75	755.6	...	...	SE	1	...
Naha,	"	29.61	752.2	...	...	ENE	5	...	"	29.63	752.7	...	...	ESE	5	...
Ishigakijima,	"	29.50	749.3	...	...	N	7	...	"	29.19	741.3	...	...	NE	10	...
Bonin Island,	"	29.91	759.6	...	...	...	0	...	"	29.95	760.6	...	...	...	0	...
Chefoo,	3	...	...	...	...	...	...	...	"	...	...	...	...	...	...	...
Weihaiwei,	2	29.78	756.4	76	91	WNW	3	cbm	"	29.79	756.6	71	95	...	0	bcm
Hankow,	3	...	...	...	...	...	...	...	"	...	...	...	...	...	...	...
Ichang,	"	...	...	...	...	...	...	...	"	...	...	...	...	...	...	...
Kiukiang,	"	...	...	...	...	...	...	...	"	...	...	...	...	...	...	...
Changsha,	"	...	...	...	...	...	...	...	"	...	...	...	...	...	...	...
Shanghai,	"	29.67	753.6	93	58	E	1	b	"	29.75	755.6	77	...	E	1	cm
Gutzlaff,	2	29.40	746.7	81	83	S	1	cm	"	29.45	748.0	76	...	ENE	2	cm
Sharp Peak,	"	29.68	753.9	84	...	E	4	b	7	29.57	751.1	81	...	ENE	5	o
Amoy,	3	29.59	751.6	92	67	E	2	b	6	29.52	749.8	83	83	NE	2	b
Swatow,	"	29.68	753.9	86	65	ESE	2	c	"	29.61	752.1	80	82	NW	1	b
Taihoku,	1	29.65	753.1	...	...	E	6	...	5	29.47	748.5	...	...	NE	6	...
Taichu,	"	29.59	751.6	...	...	NW	4	...	"	29.37	746.0	...	...	E	2	...
Tainan,	"	29.63	752.6	...	...	NW	6	...	"	29.39	746.5	...	...	N	2	...
Koshun,	"	29.61	752.0	...	...	NW	4	...	"	29.35	745.5	...	..	NE	2	...
Pescadores,	"	29.63	752.5	...	...	NE	6	...	"	29.42	747.3	...	...	N	10	...
Canton,	3	29.66	753.3	88	62	SE	1	b	6	29.62	752.3	79	91	S	1	b
Hongkong,	2	29.66	753.3	85	74	E	3	c	"	29.61	752.1	77	86	..	0	cf
Gap Rock,	"	29.61	752.1	...	...	E	4	c	"	29.57	751.1	...	...	N	2	b
Macao,	"	29.65	753.2	85	...	NE	1	c	"	29.60	751.9	77	...	NNW	1	cf
Wuchow,	3	...	...	...	...	...	...	...	9	...	...	...	...	...	...	...
Pakhoi,	"	29.54	750.3	87	72	ESE	2	b	"	...	...	...	...	...	...	...
Hoihow,	"	29.48	748.8	87	92	NE	3	c	"	...	...	...	...	...	...	...
Phulien,	2	29.57	751.0	82	...	E	2	c	6	29.65	753.0	77	...	NE	3	c
Tourane,	"	29.58	751.3	86	...	N	2	o	"	29.61	752.1	84	...	NNW	2	c
Cape St. James,	"	29.74	755.5	77	...	SW	7	o	"	29.75	755.7	77	...	SW	3	c
Aparri,	"	29.55	750.6	85	...	NNW	2	b	"	29.57	751.1	75	...	S	1	r
Manila,	"	29.69	754.0	78	...	SW	3	r	"	29.66	753.3	79	...	WSW	5	o
Legaspi,	"	29.64	752.9	89	...	WSW	3	o	"	29.73	755.0	79	...	SW	1	o
Iloilo,	3	29.70	754.4	82	...	SW	3	or	9	29.80	756.9	82	...	SW	2	o
Bacolod,	"	...	...	...	...	S	1	or	"	...	...	...	...	S	2	c
Cebu,	"	29.71	754.6	85	...	W	3	b	"	29.83	757.7	84	...	W	4	b
Labuan,	"	29.75	755.6	88	...	...	...	...	"	29.83	757.7	85	...	...	...	...

On the 7th at 10.10—Red East Drum hoisted.

At 11.30—Pressure has increased slightly over Indo-China and the Visayas.

It is still low to the south of Hainan, and is decreasing moderately at Hongkong.

A depression lies to the east of Hokkaido.

The typhoon now has two centres, one near the Meiaco Sima islands, and the other to the south-west of Formosa. Both appear to be moving west-north-westward.

Hongkong Rainfall for the 24 hours ending at 10 a.m. to-day, 0·00 inches.

FORECAST FOR THE 24 HOURS ENDING AT NOON TO-MORROW.

District.	Forecast.
1.—Hongkong and Neighbourhood,	N.W. to W. winds, moderate to strong; squally, overcast, rain.
2.—Formosa Channel,	Strong cyclonic gales.
3.—South coast of China between Hongkong and Lamocks,	Moderate to strong cyclonic gales.
4.—South coast of China between Hongkong and Hainan,	Variable winds, freshening from N.W.

T. F. CLAXTON, *Director.*

ROYAL OBSERVATORY, HONGKONG.
DAILY WEATHER REPORT.

Station.	7th July, 1914, P.M.								8th July, 1914, A.M.							
	Hours.	Barometer at Sea Level.		Temperature.	Humidity.	Wind.		Weather.	Hour.	Barometer at Sea Level.		Temperature.	Humidity.	Wind.		Weather.
		Inches.	Millrs.			Direction.	Force.			Inches.	Millrs.			Direction.	Force.	
Wladivostock,	2	...	...	...	...	...	...	...	7	...	...	...	...	...	...	...
Nemuro,	"	29.61	752.1	...	...	NNW	3	...	6	29.83	757.6	...	...	SW	1	...
Hakodate,	"	29.71	754.7	...	...	W	4	...	"	29.95	760.7	...	...	N	1	...
Tokio,	"	29.75	755.6	...	...	SSW	1	...	"	29.93	760.1	...	...	E	1	...
Kochi,	"	29.82	757.3	...	...	SE	1	...	"	29.88	758.8	...	...	...	0	...
Nagasaki,	"	29.82	757.3	...	...	W	1	...	"	29.86	758.3	...	...	...	0	...
Kagosgima,	"	29.78	756.4	...	...	...	0	...	"	29.86	758.4	...	...	...	0	...
Oshima,	"	...	..	...	...	...	...	...	"	29.83	757.6	...	...	S	1	...
Naha,	"	29.69	754.2	...	...	SE	4	...	"	29.77	756.2	...	...	SE	2	...
Ishigakijima,	"	29.42	747.3	...	...	SE	11	...	"	29.64	752.8	...	...	SE	7	...
Bonin Island,	"	29.91	759.6	...	...	SE	1	...	"	29.95	760.6	...	...	...	0	...
Chefoo,	3	...	...	...	...	...	...	...	"	...	...	...	...	...	...	...
Weihaiwei,	2	29.78	756.4	80	82	ENE	1	bc	"	29.75	755.6	72	90	SW	1	bc
Hankow,	3	...	...	...	...	...	...	...	"	...	...	...	...	...	...	...
Ichang,	"	...	...	...	...	...	...	...	"	...	...	...	...	...	...	...
Kinkiang,	"	...	...	...	...	...	...	...	"	...	...	...	...	...	...	...
Changsha,	"	...	...	...	...	...	...	...	"	...	...	...	...	...	...	...
Shanghai,	"	29.74	755.4	89	69	ENE	2	bc	"	29.71	754.6	79	...	ESE	2	b
Gutzlaff,	2	29.46	748.3	79	91	E	3	bm	"	29.42	747.2	77	...	SE	3	bcm
Sharp Peak,	"	29.45	748.0	83	...	E	8	o	7	29.51	749.5	81	...	NE	5	or
Amoy,	3	29.32	744.7	94	58	NNE	5	c	6	29.14	740.1	81	87	E	6	o
Swatow,	"	29.40	746.7	96	59	W	2	c	"	...	...	...	..	...	...	...
Taihoku,	1	29.28	743.7	...	...	E	10	...	5	29.41	747.0	...	...	SE	8	...
Taichu,	"	28.98	736.1	...	...	N	8	...	"	29.44	747.8	...	...	NW	2	...
Tainan,	"	29.11	739.3	...	...	N	...	...	"	...	...	...	...	...	...	...
Koshun,	"	29.10	739.2	...	...	W	8	...	"	...	...	...	...	...	...	...
Pescadores,	"	29.17	741.0	...	...	N	2	...	"	...	...	...	...	...	...	...
Canton,	3	29.51	749.5	95	84	NW	2	b	6	29.40	746.7	85	87	N	2	o
Hongkong,	2	29.51	749.5	87	72	WSW	3	c	"	29.37	746.0	84	75	WNW	4	o
Gap Rock,	"	29.49	749.0	...	...	W	4	c	"	29.36	745.7	...	...	SW	5	o
Macao,	"	29.54	750.2	91	...	...	0	c	"	29.39	746.5	84	...	SW	3	o
Wuchow,	3	...	...	...	...	...	...	...	9	...	...	...	...	...	...	...
Pakhoi,	"	...	...	...	...	...	...	...	"	...	...	...	...	...	...	...
Hoihow,	"	29.49	749.0	85	91	NNW	2	c	"	...	...	...	...	...	...	...
Phulien,	2	29.60	751.8	88	...	E	3	c	6	29.59	751.6	81	...	NW	2	c
Tourane,	"	29.59	751.5	88	...	NNE	2	c	"	29.58	751.4	82	...	N	2	c
Cape St. James,	"	29.72	754.8	81	...	SSW	4	c	"	29.73	755.0	75	...	SW	5	or
Aparri,	"	29.46	748.3	81	...	W	2	o	"	29.60	751.7	79	...	S	3	o
Manila,	"	29.65	753.0	78	...	SW	5	q	"	29.72	754.8	75	...	W	3	r
Legaspi,	"	29.68	753.9	81	...	SW	2	o	"	29.74	755.4	79	...	SW	2	o
Iloilo,	3	29.74	755.4	81	...	SW	3	o	9	29.83	757.7	81	...	SW	2	o
Bacolod,	"	...	...	...	...	S	2	c	"	...	...	...	...	S	3	o
Cebu,	"	29.75	755.6	87	...	W	2	b	"	29.83	757.7	84	...	W	2	o
Labuan,	"	29.75	755.6	89	...	...	...	...	"	29.83	757.7	85	...	...	...	...

On the 7th at 18.30—Black East Drum hoisted.

On the 8th at 11.55—Pressure has increased considerably over N. Japan. the northern depression having passed into the Pacific.

One centre of the typhoon entered the coast to the south of Amoy this morning, moving westward. The movements of the second are uncertain, the two may have merged into one again.

As the barometer is now not falling at Hongkong, the probability is that the typhoon is filling up. But this is not yet certain.

Hongkong Rainfall for the 24 hours ending at 10 a.m. to-day, 0·00 inches.

FORECAST FOR THE 24 HOURS ENDING AT NOON TO-MORROW.

District.	Forecast.
1.—Hongkong and Neighbourhood,	W. winds, fresh; overcast, rain, squally.
2.—Formosa Channel,	Cyclonic gales, moderating.
3.—South coast of China between Hongkong and Lamocks.	The same as No. 2.
4.—South coast of China between Hongkong and Hainan,	The same as No. 1.

T. F. CLAXTON, *Director.*

ROYAL OBSERVATORY, HONGKONG.
DAILY WEATHER REPORT.

Station.	8th July, 1914, P.M.								9th July, 1914, A.M.							
	Hours.	Barometer at Sea Level.		Temperature.	Humidity.	Wind.		Weather.	Hour.	Barometer at Sea Level.		Temperature.	Humidity.	Wind.		Weather.
		Inches.	Millrs			Direction.	Force.			Inches.	Millrs.			Direction.	Force.	
Wladivostock,	2	...	...	...	...	...	...	...	7	...	...	...	...	...	...	...
Nemuro,	"	29.81	757.1	...	...	SW	4	...	6	...	...	...	...	...	...	...
Hakodate,	"	29.91	759.7	...	...	W	3	...	"	...	...	...	...	...	...	...
Tokio,	"	29.94	760.6	...	...	E	2	...	"	...	...	...	...	...	...	...
Kochi,	"	29.85	758.3	...	...	...	0	...	"	...	..	...	...	...	...	...
Nagasaki,	"	29.85	758.3	...	...	W	3	...	"	...	.	...	...	...	...	...
Kagosgima,	"	29.86	758.4	...	...	SW	1	...	"	...	...	...	...	...	...	...
Oshima,	"	29.85	758.1	...	...	S	3	...	"	...	...	...	...	...	...	...
Naha,	"	...	..	...	...	...	...	...	"	...	...	...	...	...	...	...
Ishigakijima,	"	...	. .	...	...	...	...	...	"	...	...	...	...	...	...	...
Bonin Island,	"	29.91	759.6	...	...	ESE	1	...	"	...	...	...	...	...	...	...
Chefoo,	3	...	...	...	...	...	...	...	"	...	...	...	...	...	...	...
Weihaiwei,	2	29.67	753.6	80	78	SSW	6	c	"	29.54	750.3	68	95	SSW	2	or
Hankow,	3	...	...	...	...	...	...	...	"	...	...	...	...	...	...	...
Ichang,	"	...	...	...	...	...	...	...	"	...	...	...	...	...	...	...
Kiukiang,	"	...	...	...	...	...	...	...	"	...	...	...	...	...	...	...
Changsha,	"	...	...	...	...	...	...	...	"	...	...	...	...	...	...	...
Shanghai,	"	29.69	754.1	90	70	SE	3	o	"	29.62	752.3	79	...	SSE	3	o
Gutzlaff,	2	29.42	747.2	82	87	SE	4	bcm	"	29.36	745.7	79	...	SSE	5	cm
Sharp Peak,	"	29.62	752.3	80	...	E	2	or	7	29.67	753.6	81	...	...	0	c
Amoy,	3	29.44	747.8	83	87	ESE	6	o	6	29.57	751.1	81	96	SSE	5	or
Swatow,	"	29.76	755.9	78	95	SW	2	or	"	...	...	...	...	...	...	...
Taihoku,	1	29.57	751.2	...	...	S	6	...	5	29.69	754.0	...	...	...	0	...
Taichu,	"	...	...	...	...	...	...	...	"	29.65	753.3	...	...	...	0	...
Tainan,	"	29.57	751.2	...	...	S	8	...	"	29.69	754.1	...	...	S	6	...
Koshun,	"	29.61	752.0	...	...	SE	8	...	"	29.68	753.8	...	...	SE	2	...
Pescadores,	"	29.52	749.9	...	...	S	10	...	"	29.64	752.9	...	...	S	6	...
Canton,	3	29.37	746.0	80	96	S	2	or	6	29.39	746.5	77	95	W	3	or
Hongkong,	2	29.38	746.2	81	89	NW	1	or	"	29.48	748.8	79	89	S	4	orq
Gap Rock,	"	29.35	745.5	...	...	WSW	5	o	"	29.44	747.8	...	...	SW	6	orq
Macao,	"	29.36	745.8	86	...	SW	2	od	"	29.41	747.1	77	...	SE	5	orq
Wuchow,	3	...	...	...	...	...	...	...	9	...	...	...	...	...	...	...
Pakhoi,	"	...	...	...	...	...	...	...	"	...	...	...	...	...	...	...
Hoihow,	"	...	...	...	...	...	...	...	"	...	...	...	...	...	...	...
Phulien,	2	29.52	749.9	93	...	W	4	c	6	29.54	750.2	82	...	SW	3	o
Tourane,	"	29.56	750.9	88	...	NNW	2	c	"	29.60	751.9	82	...	WNW	2	c
Cape St. James,	"	29.71	754.6	79	...	SW	4	c	"	29.77	756.2	75	...	SSW	4	o
Aparri,	"	...	...	...	...	...	...	...	"	29.72	754.8	77	...	S	2	d
Manila,	"	29.75	755.6	81	...	...		o	"	29.78	756.5	77	...	...	0	o
Legaspi,	"	29.69	754.0	89	...	SW	2	c	"	29.78	756.3	77	...	SW	1	b
Iloilo,	3	29.77	756.1	84	...	SW	2	c	9	29.87	758.7	82	...	SW	1	o
Bacolod,	"	...	...	...	...	S	2	o	"	...	...	...	...	S	1	o
Cebu,	"	29.79	756.6	86	...	W	2	b	"	29.84	757.9	85	...	W	2	b
Labuan,	"	29.77	756.1	89	...	...	...	...	"	...	...	...	...	...	...	...

On the 9th at 7.25—Black North Cone hoisted.

On the 9th at 10.50—Pressure has increased slightly over the Philippines and S. Annam.

A depression has formed over S.E. Mongolia.

The typhoon passed a little to the north of Canton this morning on a westerly course.

No returns from Japon.

Hongkong Rainfall for the 24 hours ending at 10 a.m. to-day, 4·84 inches.

FORECAST FOR THE 24 HOURS ENDING AT NOON TO-MORROW.

District.	Forecast.
1.—Hongkong and Neighbourhood,	S.W. to S.E. winds, strong to moderate; overcast, rain.
2.—Formosa Channel,	S. winds, strong to moderate. [squally at first.
3.—South coast of China between Hongkong and Lamocks,	The same as No. 2.
4.—South coast of China between Hongkong and Hainan,	S.W. to S. winds, strong, squally.

T. F. CLAXTON, *Director.*

ROYAL OBSERVATORY, HONGKONG.
DAILY WEATHER REPORT.

Station.	9th July, 1914, P.M.								10th July, 1914, A.M.							
	Hours.	Barometer at Sea Level.		Temperature.	Humidity.	Wind.		Weather.	Hour.	Barometer at Sea Level.		Temperature.	Humidity.	Wind.		Weather.
		Inches.	Millrs.			Direction.	Force.			Inches.	Millrs.			Direction.	Force.	
Wladivostock,	2	...	...	...	...	...	...	...	7	29.89	759.1	...	...	E	2	...
Nemuro,	"	29.79	756.6	...	...	ESE	2	...	6	29.79	756.7	...	...	ESE	3	...
Hakodate,	"	29.79	756.7	...	...	W	1	...	"	29.75	755.6	...	...	...	0	...
Tokio,	"	29.83	757.6	...	...	S	3	...	"	29.84	757.8	...	...	...	0	...
Kochi,	"	29.83	757.8	...	...	SE	1	...	"	29.82	757.3	...	...	SSW	2	...
Nagasaki,	"	29.82	757.3	...	...	SW	3	...	"	29.84	757.9	...	...	...	0	...
Kagosgima,	"	29.82	757.4	...	...	SSE	1	...	"	29.83	757.6	...	...	...	0	...
Oshima,	"	29.83	757.6	...	...	S	2	...	"	29.79	756.7	...	...	E	1	...
Naha,	"	...	..	...	...	...	...	...	"	29.76	755.8	...	...	SE	6	...
Ishigakijima,	"	29.78	756.5	...	...	S	3	...	"	...	...	...	...	...	0	...
Bonin Island,	"	29.63	752.6	...	...	...	0	...	"	...	...	...	...	...	...	...
Chefoo,	3	...	...	...	...	...	...	...	"	...	...	...	...	...	...	...
Weihaiwei,	2	29.62	752.3	73	90	NNW	1	cb	"	29.67	753.6	71	95	E	2	cm
Hankow,	3	...	...	...	...	...	...	...	"	...	...	...	...	...	...	...
Ichang,	"	...	...	...	...	...	...	...	"	...	...	...	...	...	...	...
Kiukiang,	"	...	...	...	...	...	...	...	"	...	...	...	...	...	...	...
Changsha,	"	...	...	...	...	...	...	...	"	...	...	...	...	...	...	...
Shanghai,	"	29.59	751.6	92	61	S	3	c	"	29.62	752.3	81	...	S	1	cm
Gutzlaff,	2	29.34	745.2	82	83	S	5	bm	"	29.34	745.2	77	...	SSW	2	bcm
Sharp Peak,	"	29.69	754.1	84	...	SE	1	c	7	29.72	754.9	83	...	...	0	b
Amoy,	3	29.64	752.8	81	91	...	0	o	6	29.68	753.9	81	91	SSE	2	or
Swatow,	"	...	...	...	...	...	...	...	"	...	...	...	...	...	...	...
Taihoku,	1	29.71	754.6	...	...	NW	4	...	5	29.75	755.7	...	...	...	0	...
Taichu,	"	29.70	754.5	...	...	S	2	...	"	29.70	754.4	...	...	...	0	...
Tainan,	"	29.73	755.2	...	...	S	6	...	"	29.75	755.6	...	...	SE	2	...
Koshun,	"	29.73	755.2	...	...	SW	6	...	"	29.75	755.6	...	...	S	2	...
Pescadores,	"	29.70	754.4	...	...	S	8	...	"	29.72	754.9	...	...	S	2	...
Canton,	3	29.50	749.3	78	95	SSE	2	or	6	29.61	752.1	75	95	SW	1	or
Hongkong,	2	29.55	750.5	83	80	SW	4	oq	"	29.61	752.1	83	84	S	3	oq
Gap Rock,	"	29.49	749.0	...	...	SW	6	orq	"	29.56	750.8	...	...	S	4	o
Macao,	"	29.50	749.3	80	...	SW	3	odq	"	29.56	750.7	79	...	SE	4	or
Wuchow,	3	...	...	...	...	...	...	...	9	...	...	...	...	...	...	...
Pakhoi,	"	...	...	...	...	...	...	...	"	...	...	...	...	...	...	...
Hoihow,	"	...	...	...	...	...	...	...	"	...	...	...	...	...	...	...
Phulien,	2	29.49	749.0	88	...	W	5	o	6	29.50	749.4	77	...	SSE	3	lt
Tourane,	"	29.57	751.2	88	...	ENE	2	c	"	...	...	...	...	...	...	...
Cape St. James,	"	29.76	755.9	75	...	SW	5	c	"	29.82	757.3	77	...	SW	4	o
Aparri,	"	29.71	754.6	89	...	NE	2	o	"	29.75	755.6	77	...	SW	1	c
Manila,	"	29.77	756.2	85	...	WSW	3	c	"	29.80	757.0	81	...	SW	3	o
Legaspi,	"	29.72	755.0	92	...	SW	3	c	"	29.75	755.5	77	...	W	3	o
Iloilo,	3	29.79	756.6	83	...	SW	2	o	9	29.87	758.7	83	...	SW	2	c
Bacolod,	"	...	...	...	...	S	3	o	"	...	...	...	...	S	1	o
Cebu,	"	29.78	756.4	88	...	W	2	c	"	29.86	758.4	87	...	W	1	o
Labuan,	"	29.79	756.6	85	...	...	...	...	"	...	...	...	...	...	...	...

On the 9th at 12.10—Signals lowered.

On the 10th at 12.10—The typhoon this morning was situated to the north of Haiphong.

Pressure has increased moderately at Weihaiwei and Hongkong, and slightly over Formosa and N. Luzon.

It has decreased considerably over the Bonins, owing probably to the approach of a typhoon from southward.

Hongkong Rainfall for the 24 hours ending at 10 a.m. to-day, 0·91 inches.

FORECAST FOR THE 24 HOURS ENDING AT NOON TO-MORROW.

District.	Forecast.
1.—Hongkong and Neighbourhood,	S. to S.E. winds, moderate; cloudy, some rain.
2.—Formosa Channel,	S. winds, moderate.
3.—South coast of China between Hongkong and Lamocks,	The same as No. 1.
4.—South coast of China between Hongkong and Hainan,	The same as No. 1.

T. F. CLAXTON, *Director.*

ROYAL OBSERVATORY, HONGKONG.
DAILY WEATHER REPORT.

Station.	10th July, 1914, P.M.								11th July, 1914, A.M.							
	Hours.	Barometer at Sea Level.		Temperature.	Humidity.	Wind.		Weather.	Hour.	Barometer at Sea Level.		Temperature.	Humidity.	Wind.		Weather.
		Inches.	Millrs.			Direction.	Force.			Inches.	Millrs.			Direction.	Force.	
Wladivostock,	2	...	...	...	...	...	...	...	7	...	...	...	...	...	...	...
Nemuro,	"	29.89	759.1	...	...	E	3	...	6	29.93	760.1	...	...	SE	1	...
Hakodate,	"	29.79	756.7	...	...	E	4	...	"	29.85	758.2	...	...	E	1	...
Tokio,	"	29.73	755.1	...	...	...	0	...	"	29.81	757.1	...	...	NW	1	...
Kochi,	"	29.82	757.3	...	...	SE	1	...	"	29.88	758.8	...	...	...	0	...
Nagasaki,	"	29.80	756.8	...	...	W	2	...	"	29.84	757.8	...	...	SSE	1	...
Kagosgima,	"	29.84	757.9	...	...	SW	1	...	"	29.80	756.9	...	...	E	1	...
Oshima,	"	29.79	756.6	...	...	S	2	...	"	29.79	756.6	...	...	SE	1	...
Naha,	"	29.77	756.2	...	...	ENE	2	...	"	29.69	754.2	...	...	ENE	3	...
Ishigakijima,	"	29.76	755.8	...	...	SSE	2	...	"	29.66	753.3	...	...	NNE	3	...
Bonin Island,	"	29.98	761.6	...	...	S	1	...	"	30.02	762.6	...	...	...	0	...
Chefoo,	3	...	...	...	...	...	...	...	"	...	...	...	...	...	...	...
Weihaiwei,	2	29.68	753.9	76	91	NE	4	cbm	"	29.69	754.1	74	95	SW	4	c
Hankow,	3	...	...	...	...	...	...	...	"	...	...	...	...	...	...	...
Ichang,	"	...	...	...	...	...	...	...	"	...	...	...	...	...	...	...
Kiukiang,	"	...	...	...	...	...	...	...	"	...	...	...	...	...	...	...
Changsha,	"	...	...	...	...	...	...	...	"	...	...	...	...	...	...	...
Shanghai,	"	29.63	752.6	96	56	...	0	bc	"	29.71	754.6	78	...	...	0	om
Gutzlaff,	2	29.38	746.2	86	80	S	2	bcm	"	29.43	747.5	77	...	...	0	om
Sharp Peak,	"	29.72	754.9	86	...	S	2	b	7	29.72	754.9	84	...	...	0	b
Amoy,	3	29.66	753.3	87	84	SE	4	c	6	29.68	753.9	81	96	...	0	b
Swatow,	"	29.70	754.4	87	84	E	2	c	"	...	...	...	...	...	...	...
Taihoku,	1	29.74	755.5	...	...	NW	2	...	5	29.75	755.5	...	...	S	2	...
Taichu,	"	29.74	755.4	...	...	NW	2	...	"	29.75	755.5	...	...	...	0	...
Tainan,	"	29.76	756.0	...	...	W	4	...	"	29.74	755.4	...	...	...	0	...
Koshun,	"	29.75	755.6	...	...	W	4	...	"	29.71	754.7	...	...	N	2	...
Pescadores,	"	29.74	755.4	...	...	S	4	...	"	29.72	754.9	...	...	...	0	...
Canton,	3	29.63	752.6	77	95	E	1	or	6	29.68	753.9	77	95	SE	1	c
Hongkong,	2	29.63	752.6	84	82	S	5	opq	"	29.70	754.4	80	90	SE	1	o
Gap Rock,	"	29.58	751.3	...	...	SSE	5	c	"	29.65	753.1	...	...	SSW	4	c
Macao,	"	29.58	751.4	86	...	ESE	4	cq	"	29.65	753.0	80	...	ESE	4	c
Wuchow,	3	...	...	...	...	...	...	...	9	...	...	...	...	...	...	...
Pakhoi,	"	...	...	...	...	...	...	...	"	...	...	...	...	...	...	...
Hoihow,	"	...	...	...	...	...	...	...	"	...	...	...	...	...	...	...
Phulien,	2	29.47	748.5	81	...	SSW	9	lt	6	29.55	750.5	75	...	W	5	c
Tourane,	"	...	...	..	...	...	...	...	"	29.67	753.6	82	...	SW	2	o
Cape St. James,	"	29.82	757.5	73	...	SW	5	or	"	29.91	759.7	75	...	SW	3	o
Aparri,	"	29.69	754.2	89	...	NNE	2	o	"	29.66	753.3	81	...	W	1	o
Manila,	"	29.79	756.7	85	...	WSW	4	c	"	29.78	756.3	81	...	WSW	5	c
Legaspi,	"	29.74	755.5	85	...	SW	3	o	"	29.76	756.0	81	...	SW	2	o
Iloilo,	3	29.89	759.2	84	...	SW	2	b	9	29.87	758.7	83	...	SW	2	b
Bacolod,	"	...	...	...	...	S	3	o	"	...	...	...	...	S	2	o
Cebu,	"	29.79	756.6	88	...	W	2	b	"	29.88	758.9	85	...	SW	4	o
Labuan,	"	29.82	757.4	91	...	...	...	...	"	...	...	...	...	...	...	...

On the 11th at 12.15—Pressure has increased considerably over the Bonins, where it is now highest. It has decreased moderately over the Loochoos and N. Luzon.

The typhoon is still shown as a depression over Tongking. Another typhoon is situated to the east of the Ballintang Channel, moving N.N.W.

Hongkong Rainfall for the 24 hours ending at 10 a.m. to-day, 0·16 inches.

FORECAST FOR THE 24 HOURS ENDING AT NOON TO-MORROW.

District.	Forecast.
1.—Hongkong and Neighbourhood,	S.E. or variable winds, moderate to light ; fine.
2.—Formosa Channel,	N. winds, freshening considerably.
3.—South coast of China between Hongkong and Lamocks,	The same as No. 1.
4.—South coast of China between Hongkong and Hainan,	S. winds, moderate.

T. F. CLAXTON, *Director.*

ROYAL OBSERVATORY, HONGKONG.
DAILY WEATHER REPORT.

Station.	11th JULY, 1914, P.M.								12th JULY, 1914, A.M.							
	Hours.	Barometer at Sea Level.		Temperature.	Humidity.	Wind.		Weather.	Hour.	Barometer at Sea Level.		Temperature.	Humidity.	Wind.		Weather.
		Inches.	Millrs			Direction.	Force.			Inches.	Millrs.			Direction.	Force.	
Wladivostock,	2	...	...	...	...	...	...	...	7	...	...	...	...	..	...	...
Nemuro,	"	29.94	760.6	...	...	SSE	...	...	6	29.95	760.6	...	...	WSW	2	...
Hakodate,	"	29.89	759.2	...	...	E	6	...	"	29.89	759.2	...	...	E	1	...
Tokio,	"	29.87	758.6	...	...	NNE	1	...	"	29.91	759.6	...	...	N	1	...
Kochi,	"	29.85	758.3	...	...	SE	1	...	"	29.88	758.8	...	...	W	1	...
Nagasaki,	"	29.87	758.8	...	...	W	2	...	"	29.88	758.8	...	...	...	0	...
Kagosgima,	"	29.84	757.9	...	...	SSW	2	...	"	29.88	758.9	...	...	S	1	...
Oshima,	"	29.79	756.6	...	...	SSE	4	...	"	29.81	757.1	...	...	SSE	4	...
Naha,	"	29.63	752.7	...	...	ENE	4	...	"	29.63	752.7	...	...	ESE	6	...
Ishigakijima,	"	...	...	...	...	...	...	...	"	29.17	740.8	...	...	NE	1	...
Bonin Island,	"	30.00	762.1	...	...	S	1	...	"	29.99	761.6	...	...	...	0	...
Chefoo,	3	...	...	...	...	...	...	...	"	...	...	...	...	...	...	...
Weihaiwei,	2	...	...	...	...	...	...	...	"	29.72	754.9	75	90	SW	3	bc
Hankow,	3	...	...	...	...	...	...	...	"	...	...	...	...	...	...	...
Ichang,	"	...	...	...	...	...	...	...	"	...	...	...	...	...	...	...
Kiukiang,	"	...	...	...	...	...	...	...	"	...	...	...	...	...	...	...
Changsha,	"	...	...	...	...	...	...	...	"	...	...	...	...	...	...	...
Shanghai,	"	29.71	754.6	90	70	S	1	c	"	29.74	755.4	79	...	SE	2	bcm
Gutzlaff,	2	29.44	747.8	86	80	SSE	3	cm	"	29.45	748.0	78	...	SE	2	bcm
Sharp Peak,	"	29.71	754.6	87	...	S	2	b	7	29.72	754.9	83	...	N	2	o
Amoy,	3	29.63	752.6	88	80	SSE	4	b	6	29.60	751.8	83	91	...	0	b
Swatow,	"	29.70	754.4	85	83	SSE	2	b	"	29.69	753.6	82	91	...	0	c
Taihoku,	1	29.68	753.9	...	...	N	4	...	5	29.60	751.7	...	...	...	0	...
Taichu,	"	29.70	754.3	...	...	NW	4	...	"	29.54	750.2	...	...	NE	2	...
Tainan,	"	29.71	754.6	...	...	NW	6	...	"	29.56	750.7	...	...	N	8	...
Koshun,	"	29.66	753.3	...	...	NW	6	...	"	29.46	748.3	...	...	NW	10	...
Pescadores,	"	29.70	754.4	...	...	N	4	...	"	29.60	751.7	...	...	N	10	...
Canton,	3	29.65	753.1	88	80	SE	2	b	6	29.65	753.1	79	95	SE	1	o
Hongkong,	2	29.69	754.1	87	71	S	2	c	"	29.67	753.6	81	89	S	1	o
Gap Rock,	"	29.64	752.8	...	...	SSE	3	c	"	29.63	752.6	...	...	SSW	2	c
Macao,	"	29.67	753.5	89	...	E	3	c	"	29.64	752.9	80	...	S	3	c
Wuchow,	3	...	...	...	...	...	...	...	9	...	...	...	...	...	...	...
Pakhoi,	"	...	...	...	...	...	...	...	"	...	...	...	...	...	...	...
Hoihow,	"	...	...	...	...	...	...	...	"	...	...	...	...	...	...	...
Phulien,	2	29.54	750.3	77	...	SSW	6	or	6	29.53	749.9	75	...	SW	8	or
Tourane,	"	29.65	753.0	90	...	ESE	2	c	"	29.63	752.7	84	...	ESE	2	c
Cape St. James,	"	29.85	758.1	77	...	SW	7	or	"	29.86	758.5	77	...	SW	4	o
Aparri,	"	29.62	752.3	89	...	WNW	3	o	"	29.57	751.1	81	...	SW	1	c
Manila,	"	29.78	756.3	85	...	WSW	5	o	"	29.76	755.9	81	...	WSW	3	c
Legaspi,	"	29.75	755.7	85	...	SSW	3	o	"	...	...	...	...	...	...	...
Iloilo,	3	29.83	757.7	84	...	SW	2	c	9	29.87	758.7	82	...	SW	1	or
Bacolod,	"	...	...	...	...	S	1	o	"	...	...	...	...	S	2	or
Cebu,	"	29.81	757.2	87	...	W	2	o	"	29.87	758.7	84	...	SW	3	o
Labuan,	"	29.86	758.4	89	...	...	...	...	"	...	...	...	...	...	...	...

On the 12th at 11.55—Pressure is still highest in the neighbourhood of the Bonins. Changes are small in all districts except in the neighbourhood of the typhoon, which at 6 a.m. this morning was in latitude 23° N. and longitude 120° E. It is now taking a more westerly course and will probably cross Formosa.

A depression is still shown over Tongking.

Hongkong Rainfall for the 24 hours ending at 10 a.m. to-day, 0·06 inches.

FORECAST FOR THE 24 HOURS ENDING AT NOON TO-MORROW.

District.	Forecast.
1.—Hongkong and Neighbourhood,	W. winds, freshening; Fair at first, squally and rainy later.
2.—Formosa Channel,	Violent cyclonic gales.
3.—South coast of China between Hongkong and Lamocks,	W. to N.W. winds, freshening considerably.
4.—South coast of China between Hongkong and Hainan,	Variable winds, moderate.

T. F. CLAXTON, *Director.*

ROYAL OBSERVATORY, HONGKONG.
DAILY WEATHER REPORT.

Station.	12th July, 1914, P.M.								13th July, 1914, A.M.							
	Hours.	Barometer at Sea Level.		Temperature.	Humidity.	Wind.		Weather.	Hour.	Barometer at Sea Level.		Temperature.	Humidity.	Wind.		Weather.
		Inches.	Millrs.			Direction.	Force.			Inches.	Millrs.			Direction.	Force.	
Wladivostock,	2	29.78	756.4	64	...	SSE	1	o	7	29.79	756.6	64	41	..	0	o
Nemuro,	"	29.93	760.1	...	...	S	3	...	6	29.95	760.6	...	...	SW	2	...
Hakodate,	"	29.89	759.2	...	...	SE	4	...	"	29.91	759.7	...	...	NNW	1	...
Tokio,	"	29.89	759.1	...	...	NE	1	...	"	29.93	760.1	...	...	...	0	...
Kochi,	"	29.85	758.3	...	...	NE	1	...	"	29.89	759.3	...	...	...	0	...
Nagasaki,	"	29.87	758.8	...	...	W	3	...	"	29.93	760.3	...	...	...	0	...
Kagosgima,	"	29.88	758.9	...	...	SW	1	...	"	29.94	760.4	...	...	E	1	...
Oshima,	"	29.83	757.6	...	...	SSE	3	...	"	29.85	758.1	...	...	SSE	1	...
Naha,	"	29.69	754.2	...	...	SE	6	...	"	29.79	756.7	...	...	SE	3	...
Ishigakijima,	"	28.87	733.3	...	...	E	10	...	"	29.36	745.8	...	...	SSE	9	...
Bonin Island,	"	29.96	761.1	...	...	NW	1	...	"	29.91	759.6	...	...	...	0	...
Chefoo,	3	...	...	...	...	...	...	...	"	...	...	...	...	...	...	...
Weihaiwei,	2	29.72	754.9	86	76	SSW	4	cb	"	29.82	757.4	75	95	SSW	4	cm
Hankow,	3	...	...	...	...	...	...	...	"	...	...	...	...	...	...	...
Ichang,	"	...	...	...	...	...	...	...	"	...	...	...	...	...	...	...
Kiukiang,	"	...	...	...	...	...	...	...	"	...	...	...	...	...	...	...
Changsha,	"	...	...	...	...	...	...	...	"	...	...	...	...	...	...	...
Shanghai,	"	29.74	755.4	91	67	ESE	2	c	"	29.75	755.6	80	...	SE	2	b
Gutzlaff,	2	29.47	748.5	82	87	E	4	bm	"	29.46	748.3	70	...	SE	6	bm
Sharp Peak,	"	29.71	754.6	87	...	NNE	5	b	7	29.72	754.9	81	...	NNE	4	or
Amoy,	3	29.52	749.8	93	64	SW	2	c	6	29.35	745.5	83	87	W	4	c
Swatow,	"	29.56	750.8	95	93	SW	1	b	"	29.49	749.0	84	79	WSW	1	c
Taihoku,	1	29.47	748.5	...	...	N	8	...	5	29.00	736.5	...	...	W	6	...
Taichu,	"	29.41	746.9	...	...	N	8	...	"	29.18	741.2	...	...	NW	6	...
Tainan,	"	29.46	748.5	...	...	N	10	...	"	29.41	747.1	...	...	W	8	...
Koshun,	"	29.35	745.6	...	...	NW	10	...	"	29.43	747.6	...	...	W	10	...
Pescadores,	"	29.52	749.8	...	...	N	10	...	"	29.36	745.6	...	...	NW	8	...
Canton,	3	29.63	752.6	90	84	S	1	b	6	29.60	751.8	81	96	S	1	c
Hongkong,	2	29.67	753.6	87	69	S	2	c	"	29.60	751.8	82	85	SW	3	o
Gap Rock,	"	29.63	752.6	...	...	SW	2	c	"	29.59	751.6	...	...	WSW	4	c
Macao,	"	29.66	753.3	90	...	SW	2	c	"	29.60	751.8	81	...	SSW	1	c
Wuchow,	3	...	...	...	...	...	...	...	9	...	...	...	...	...	...	...
Pakhoi,	"	...	...	...	...	...	...	...	"	...	...	...	...	...	...	...
Hoihow,	"	...	...	...	...	...	...	...	"	...	...	...	...	...	...	...
Phulien,	2	29.54	750.3	77	...	SW	6	cr	6	29.54	750.3	75	...	S	4	c
Tourane,	"	...	...	...	...	...	...	...	"	29.64	752.8	82	...	...	0	b
Cape St. James,	"	29.83	757.6	77	...	SW	7	c	"	29.85	758.1	77	...	SW	4	c
Aparri,	"	29.59	751.5	90	...	SW	3	o	"	...	...	...	...	...	...	...
Manila,	"	29.78	756.4	86	...	WSW	3	o	"	...	...	...	...	...	...	...
Legaspi,	"	29.76	755.9	90	...	SW	3	o	"	...	...	...	...	...	...	...
Iloilo,	3	29.83	757.7	83	...	SW	2	o	9	29.87	758.7	83	...	SW	2	c
Bacolod,	"	...	...	...	...	S	2	o	"	...	...	...	...	S	1	od
Cebu,	"	29.82	757.4	87	...	W	2	b	"	29.89	759.2	85	...	W	2	b
Labuan,	"	...	...	...	...	...	...	...	"	...	...	...	...	...	...	...

On the 13th at 10.45—Pressure changes are small in all districts except in the neighbourhood of the typhoon, which is now violent. The centre passed very near Taihoku this morning on a W.N.W. course.

Hongkong Rainfall for the 24 hours ending at 10 a.m. to-day, 0·00 inches.

FORECAST FOR THE 24 HOURS ENDING AT NOON TO-MORROW.

District.	Forecast.
1.—Hongkong and Neighbourhood,	W. winds, freshening; fine at first, squally and rainy later.
2.—Formosa Channel,	Violent cyclonic gales, moderating.
3.—South coast of China between Hongkong and Lamocks,	W. to S.W. winds, freshening considerably.
4.—South coast of China between Hongkong and Hainan,	Variable winds, freshening from westward.

T. F. CLAXTON, *Director.*

ROYAL OBSERVATORY, HONGKONG.
DAILY WEATHER REPORT.

Station.	13th July, 1914, P.M.								14th July, 1914, A.M.							
	Hours.	Barometer at Sea Level.		Temperature.	Humidity.	Wind.		Weather.	Hour.	Barometer at Sea Level.		Temperature.	Humidity.	Wind.		Weather.
		Inches.	Millrs.			Direction.	Force.			Inches.	Millrs.			Direction.	Force.	
Wladivostock,	2	29.79	756.7	72	...	WSW	1	c	7	29.90	759.4	62	100	SSE	2	f
Nemuro,	"	29.93	760.1	...	...	S	3	...	6	30.01	762.1	...	...	SSE	1	...
Hakodate,	"	29.87	758.7	...	...	SE	1	...	"	29.93	760.2	...	...	ESE	2	...
Tokio,	"	29.85	758.1	...	...	SSW	2	...	"	29.79	756.6	...	...	N	1	...
Kochi,	"	29.87	758.8	...	...	SE	1	...	"	29.84	757.8	...	...	SW	1	...
Nagasaki,	"	29.91	759.8	...	...	W	4	...	"	29.89	759.3	...	...	W	1	...
Kagosgima,	"	29.92	759.9	...	...	W	1	...	"	29.90	759.4	...	...	NNW	1	...
Oshima,	"	29.93	760.1	...	...	...	2	...	"	29.91	759.6	...	...	...	0	...
Naha,	"	29.85	758.2	...	...	SE	3	...	"	29.87	758.7	...	...	...	0	...
Ishigakijima,	"	29.66	753.3	...	...	SSE	10	...	"	29.80	756.8	...	...	SE	5	...
Bonin Island,	"	29.87	758.6	...	...	...	0	...	"	29.83	757.6	...	...	N	1	...
Chefoo,	3	...	...	...	...	...	...	...	"	...	...	...	...	...	...	...
Weihaiwei,	2	29.82	757.4	82	75	SSW	3	cbm	"	29.82	757.4	77	95	S	2	ocmq
Hankow,	3	...	...	...	...	...	...	...	"	...	...	...	...	...	...	...
Ichang,	"	...	...	...	...	...	...	...	"	...	...	...	...	...	...	...
Kiukiang,	"	...	...	...	...	...	...	...	"	...	...	...	...	...	...	...
Changsha,	"	...	...	...	...	...	...	...	"	...	...	...	...	...	...	...
Shanghai,	"	29.73	755.1	89	73	ESE	5	bcq	"	29.67	753.6	80	...	SE	4	bq
Gutzlaff,	2	29.45	748.0	82	87	ESE	6	bcm	"	29.30	744.2	78	...	SSE	7	bcm
Sharp Peak,	"	29.13	739.9	81	...	ENE	8	or	7	29.42	747.2	78	...	ESE	11	or
Amoy,	3	29.28	743.1	81	87	SSE	1	or	6	29.35	745.5	78	82	SSW	9	or
Swatow,	"	29.41	747.0	92	67	WSW	3	c	"	...	...	...	...	...	...	...
Taihoku,	1	29.21	741.9	...	...	SW	4	...	5	29.62	752.2	...	...	...	0	...
Taichu,	"	29.31	744.5	...	...	SW	6	...	"	29.62	752.2	...	...	S	6	...
Tainan,	"	29.40	746.7	...	...	SW	10	...	"	29.67	753.7	...	...	S	8	...
Koshun,	"	...	...	...	...	...	...	...	"	...	...	...	...	...	...	...
Pescadores,	"	29.35	745.4	...	...	NW	10	...	"	29.58	751.3	...	...	S	10	...
Canton,	3	29.54	750.3	93	85	W	1	c	6	29.54	750.3	83	96	SSW	2	o
Hongkong,	2	29.56	750.8	88	74	WSW	2	c	"	29.56	750.8	83	83	SW	4	oq
Gap Rock,	"	29.54	750.3	...	...	SW	4	c	"	29.54	750.3	...	...	WSW	5	oq
Macao,	"	29.57	751.2	90	...	SSW	1	c	"	29.55	750.6	82	...	SSW	3	o
Wuchow,	3	...	...	...	...	...	...	...	9	...	...	...	...	...	...	...
Pakhoi,	"	...	...	...	...	...	...	...	"	...	...	...	...	...	...	...
Hoihow,	"	...	...	...	...	...	...	...	"	...	...	...	...	...	...	...
Phulien,	2	29.51	749.5	86	...	SSE	7	b	6	29.56	750.7	79	...	SSE	2	o
Tourane,	"	29.61	752.1	90	...	SE	2	c	"	29.63	752.5	82	...	SW	2	c
Cape St. James,	"	29.81	757.2	81	...	SW	5	c	"	29.85	758.1	73	...	SW	5	or
Aparri,	"	29.67	753.5	90	...	SSW	4	o	"	29.77	756.2	78	...	S	1	c
Manila,	"	29.80	757.0	86	...	WSW	3	o	"	29.84	757.9	78	...	...	0	o
Legaspi,	"	29.78	756.4	90	...	WSW	4	o	"	29.85	758.1	78	...	SW	1	c
Iloilo,	3	29.85	758.2	83	...	SW	1	o	9	29.91	759.7	83	...	SW	1	b
Bacolod,	"	...	...	...	...	S	2	o	"	...	...	...	...	S	1	c
Cebu,	"	29.80	756.9	88	...	W	1	b	"	29.89	759.2	87	...	W	1	c
Labuan,	"	29.83	757.7	89	...	...	...	...	"	...	...	...	...	...	...	...

On the 14th at 11.10—Pressure is now highest to the north of Hokkaido. It has increased slightly over the Philippines and is nearly stationary along the coast from Hongkong to Cape St. James. At 6 a.m. this morning the centre of the typhoon was about 150 miles to the west of Foochow, travelling W.N.W. It is probably filling up.

Hongkong Rainfall for the 24 hours ending at 10 a.m. to-day, 0·00 inches.

FORECAST FOR THE 24 HOURS ENDING AT NOON TO-MORROW.

District.	Forecast.
1.—Hongkong and Neighbourhood,	S.W. winds, strong; overcast, squally, rainy.
2.—Formosa Channel,	Southerly gale, moderating.
3.—South coast of China between Hongkong and Lamocks,	The same as No. 1.
4.—South coast of China between Hongkong and Hainan,	S.W. winds, moderate to fresh.

T. F. CLAXTON, *Director.*

ROYAL OBSERVATORY, HONGKONG.
DAILY WEATHER REPORT.

Station.	14th July, 1914, P.M.								15th July, 1914, A.M.							
	Hours.	Barometer at Sea Level.		Temperature.	Humidity.	Wind.		Weather.	Hour.	Barometer at Sea Level.		Temperature.	Humidity.	Wind.		Weather.
		Inches.	Millrs.			Direction.	Force.			Inches.	Millrs.			Direction.	Force.	
Wladivostock,	2	29.88	758.9	65	...	SSE	5	f	7	29.72	754.9	67	52	...	0	o
Nemuro,	"	30.02	762.6	...	...	SSE	3	...	6	30.01	762.1	...	...	SE	1	...
Hakodate,	"	29.97	761.2	...	...	ESE	5	...	"	29.93	760.2	...	...	ESE	4	...
Tokio,	"	29.81	757.1	...	...	E	3	...	"	29.95	760.6	...	...	...	0	...
Kochi,	"	29.87	758.8	...	...	SE	1	...	"	29.88	758.8	...	...	SW	1	...
Nagasaki,	"	29.89	759.3	...	...	W	3	...	"	29.91	759.8	...	...	...	0	...
Kagosgima,	"	29.86	758.4	...	...	WNW	2	...	"	29.90	759.4	...	...	NNW	1	...
Oshima,	"	29.91	759.6	...	...	NE	2	...	"	29.91	759.6	...	...	...	0	...
Naha,	"	29.89	759.2	...	...	SE	2	...	"	29.91	759.7	...	...	...	0	...
Ishigakijima,	"	29.82	757.3	...	...	ESE	5	...	"	29.88	758.8	...	...	SE	2	...
Bonin Island,	"	29.81	757.1	...	...	N	1	...	"	29.89	759.1	...	...	...	0	...
Chefoo,	3	...	...	...	...	...	...	...	"	...	...	...	...	...	...	...
Weihaiwei,	2	29.79	756.6	86	68	SSW	3	bc	"	29.82	757.4	77	91	SSW	2	cb
Hankow,	3	...	...	...	...	...	...	...	"	...	...	...	...	...	...	...
Ichang,	"	...	...	...	...	...	...	...	"	...	...	...	...	...	...	...
Kiukiang,	"	...	...	...	...	...	...	...	"	...	...	...	...	...	...	...
Changsha,	"	...	...	...	...	...	...	...	"	...	...	...	...	...	...	...
Shanghai,	"	29.66	753.3	88	73	SE	6	cq	"	29.71	754.6	79	...	SE	5	bro
Gutzlaff,	2	29.41	747.0	82	87	SSE	7	bcm	"	29.46	748.3	78	...	SSE	7	bm
Sharp Peak,	"	29.53	750.0	80	...	S	8	or	7	29.76	755.9	77	...	W	2	or
Amoy,	3	29.52	749.8	80	91	S	4	or	6	29.66	753.3	81	91	S	4	or
Swatow,	"	...	...	...	...	...	...	...	"	...	...	...	...	...	...	...
Taihoku,	1	29.65	753.2	...	...	SW	2	...	5	29.75	755.7	...	...	...	0	...
Taichu,	"	29.73	755.1	...	...	S	4	...	"	29.77	756.1	...	...	...	0	...
Tainan,	"	29.75	755.6	...	...	S	8	...	"	29.79	756.6	...	...	S	6	...
Koshun,	"	...	...	...	...	...	...	...	"	...	...	...	...	...	...	...
Pescadores,	"	29.67	753.6	...	...	SW	8	...	"	29.74	755.3	...	...	S	8	...
Canton,	3	29.58	751.3	87	76	SSW	2	c	6	29.65	753.1	80	96	S	1	o
Hongkong,	2	29.60	751.8	85	74	SW	4	oq	"	29.68	753.9	82	86	SSW	3	opq
Gap Rock,	"	29.58	751.3	...	...	SW	6	o	"	29.65	753.1	...	...	W	4	c
Macao,	"	29.59	751.5	86	...	SSW	3	c	"	29.64	752.8	81	...	SW	3	op
Wuchow,	3	...	...	...	...	...	...	...	9	...	...	...	...	...	...	...
Pakhoi,	"	...	...	...	...	...	...	...	"	...	...	...	...	...	...	...
Hoihow,	"	...	...	...	...	...	...	...	"	...	...	...	...	...	...	...
Phulien,	2	29.52	749.9	88	...	SSE	6	c	6	29.58	751.4	79	...	S	2	c
Tourane,	"	29.61	752.1	90	...	NE	2	o	"	29.67	753.7	82	...	SSE	2	c
Cape St. James,	"	29.83	757.6	73	...	SW	7	or	"	29.87	758.6	75	...	WSW	4	c
Aparri,	"	29.74	755.5	90	...	NE	2	o	"	29.84	757.9	74	...	S	1	o
Manila,	"	29.83	757.7	86	...	WSW	2	o	"	29.86	758.5	78	...	...	0	o
Legaspi,	"	29.79	756.7	90	...	SW	2	b	"	29.84	758.0	78	...	SW	1	b
Iloilo,	3	29.85	758.2	85	...	SW	1	b	9	29.91	759.7	84	...	SW	1	b
Bacolod,	"	...	...	...	...	S	2	b	"	...	...	...	...	S	1	b
Cebu,	"	29.84	757.9	89	...	W	2	b	"	29.88	758.9	87	...	W	2	b
Labuan,	"	29.85	758.2	90	...	...	...	...	"	...	...	...	...	...	...	...

On the 15th at 11.10—Pressure is now highest to the east of Hokkaido. It has decreased moderately over S. Manchuria and increased moderately from the Loochoos to Hongkong.

It has increased slightly over N. Luzon, but is inclined to give way over the Visayas.

The typhoon has filled up. A depression is still shown over Tongking.

Hongkong Rainfall for the 24 hours ending at 10 a.m. to-day, 0·78 inches.

FORECAST FOR THE 24 HOURS ENDING AT NOON TO-MORROW.

District.	Forecast.
1.—Hongkong and Neighbourhood,	S. winds, moderate; overcast, squally, some rain.
2.—Formosa Channel,	S. winds, strong to moderate.
3.—South coast of China between Hongkong and Lamocks.	The same as No. 1.
4.—South coast of China between Hongkong and Hainan,	The same as No. 1.

T. F. CLAXTON, *Director.*

ROYAL OBSERVATORY, HONGKONG.
DAILY WEATHER REPORT.

Station.	15th JULY, 1914, P.M.								16th JULY, 1914, A.M.							
	Hours.	Barometer at Sea Level.		Temperature.	Humidity.	Wind.		Weather.	Hour.	Barometer at Sea Level.		Temperature.	Humidity.	Wind.		Weather.
		Inches.	Millrs.			Direction.	Force.			Inches.	Millrs.			Direction.	Force.	
Wladivostock,	2	29.73	755.0	83	...	N	0	b	7	29.79	756.7	68	...	...	0	c
Nemuro,	"	93.93	760.1	...	...	SE	3	...	6	29.85	758.1	...	...	SE	1	...
Hakodate,	"	29.83	757.7	...	...	ESE	5	...	"	29.73	755.2	...	...	NE	1	...
Tokio,	"	29.87	758.6	...	...	S	1	...	"	29.81	757.1	...	...	...	0	...
Kochi,	"	29.85	758.3	...	...	WSW	1	...	"	29.89	759.3	...	...	W	1	...
Nagasaki,	"	29.87	758.8	...	...	WSW	2	...	"	29.91	759.8	...	...	...	0	...
Kagosgima,	"	29.86	758.4	...	...	W	1	...	"	29.92	759.9	...	...	NNW	1	...
Oshima,	"	29.91	759.6	...	...	NE	2	...	"	29.95	760.6	...	...	SSW	1	...
Naha,	"	29.89	759.2	...	...	W	1	...	"	29.89	759.2	...	...	...	0	...
Ishigakijima,	"	29.87	758.8	...	...	SSE	4	...	"	29.88	758.8	...	...	E	1	...
Bonin Island,	"	29.87	758.6	...	...	S	1	...	"	29.93	760.1	...	...	...	0	...
Chefoo,	3	...	...	...	...	...	...	...	"	...	...	...	...	...	...	...
Weihaiwei,	2	29.81	757.2	83	87	SE	3	cb	"	29.80	756.9	77	91	S	3	bc
Hankow,	3	...	...	...	...	...	...	...	"	...	...	...	...	...	...	...
Ichang,	"	...	...	...	...	...	...	...	"	...	...	...	...	...	...	...
Kiukiang,	"	...	...	...	...	...	...	...	"	...	...	...	...	...	...	...
Changsha,	"	...	...	...	...	...	...	...	"	...	...	...	...	...	...	...
Shanghai,	"	29.71	754.6	90	63	SE	5	bq	"	29.80	756.9	78	...	SSE	3	b
Gutzlaff,	2	29.48	748.8	82	83	SSE	6	bm	"	29.54	750.3	77	...	SSE	4	bm
Sharp Peak,	"	29.76	755.9	79	...	ENE	1	or	7	29.82	757.4	78	...	...	0	or
Amoy,	3	29.72	754.9	79	91	SSE	5	or	6	29.73	755.1	79	91	SE	2	or
Swatow,	"	...	...	...	...	...	...	...	"	...	...	...	...	...	...	...
Taihoku,	1	29.82	757.3	...	...	N	4	...	5	29.85	758.2	...	...	SE	2	...
Taichu,	"	29.82	757.5	...	...	W	6	...	"	29.84	758.0	...	...	...	0	...
Tainan,	"	29.82	757.3	...	...	S	8	...	"	29.79	756.7	...	...	SE	2	...
Koshun,	"	29.85	758.1	...	...	S	8	...	"	29.83	757.7	...	...	SE	4	...
Pescadores,	"	29.82	757.5	...	...	SW	4	...	"	29.80	756.8	...	...	S	6	...
Canton,	3	29.69	754.1	78	95	SE	1	or	6	29.71	754.6	78	95	SE	2	o
Hongkong,	2	29.71	754.6	79	93	WNW	2	ort	"	29.72	754.9	82	87	S	3	o
Gap Rock,	"	29.66	753.3	...	...	SW	4	c	"	29.68	753.9	...	...	SSE	4	o
Macao,	"	29.69	754.0	81	...	SW	2	od	"	29.71	754.6	78	...	E	5	orq
Wuchow,	3	...	...	...	...	...	...	...	9	...	...	...	...	...	...	...
Pakhoi,	"	...	...	...	...	...	...	...	"	...	...	...	...	...	...	...
Hoihow,	"	...	...	...	...	...	...	...	"	...	...	...	...	...	...	...
Phulien,	2	29.57	751.1	88	...	SSE	5	b	6	29.61	752.0	81	...	SSE	2	c
Tourane,	"	29.66	753.3	93	...	SSE	2	c	"	29.70	754.3	82	...	SW	4	c
Cape St. James,	"	29.85	758.1	86	...	SW	4	c	"	29.87	758.7	79	...	SW	4	c
Aparri,	"	29.79	756.6	90	...	NE	2	b	"	29.82	757.5	74	...	S	1	c
Manila,	"	29.85	758.1	79	...	WSW	1	o	"	29.84	758.0	74	...	...	0	o
Legaspi,	"	29.78	756.5	93	...	WSW	2	c	"	29.80	757.0	78	...	WSW	2	b
Iloilo,	3	29.85	758.2	84	...	SW	1	o	9	29.87	758.7	82	...	SW	1	o
Bacolod,	"	...	...	...	...	S	2	o	"	...	...	...	...	S	1	b
Cebu,	"	29.82	757.4	89	...	W	2	c	"	29.86	758.4	87	...	W	1	c
Labuan,	"	29.85	758.2	89	...	...	...	...	"	...	...	...	...	...	...	...

On the 16th at 10.25—Pressure is highest from the Bonins to S. Japan. It has decreased considerably over N. Japan which is now covered by a shallow depression.

Pressure has increased slightly along the coast from Shanghai to Haiphong, and over Formosa. Elsewhere pressure changes are small.

Depressions lie over Tongking, and far east of the Philippines.

Hongkong Rainfall for the 24 hours ending at 10 a.m. to-day, 1·34 inches.

FORECAST FOR THE 24 HOURS ENDING AT NOON TO-MORROW.

District.	Forecast.
1.—Hongkong and Neighbourhood,	S. winds, moderate; overcast, rain, improving later.
2.—Formosa Channel,	S. winds, fresh to moderate.
3.—South coast of China between Hongkong and Lamocks,	The same as No. 1.
4.—South coast of China between Hongkong and Hainan,	The same as No. 1.

T. F. CLAXTON, *Director.*

ROYAL OBSERVATORY, HONGKONG.
DAILY WEATHER REPORT.

Station.	16th JULY, 1914, P.M.								17th JULY, 1914, A.M.							
	Hours.	Barometer at Sea Level.		Temperature.	Humidity.	Wind.		Weather.	Hour.	Barometer at Sea Level.		Temperature.	Humidity.	Wind.		Weather.
		Inches.	Millrs.			Direction.	Force.			Inches.	Millrs.			Direction.	Force.	
Wladivostock,	2	29.76	756.0	79	...	SW	0	0	7	29.69	754.0	66	...	SSE	1	0
Nemuro,	"	29.81	757.1	...	...	ESE	3	...	6	29.83	757.6	...	...	ESE	1	...
Hakodate,	"	29.77	756.2	...	...	NE	1	...	"	29.83	757.7	...	...	NNW	1	...
Tokio,	"	29.75	755.6	...	...	SSW	1	...	"	29.83	757.6	...	...	...	0	...
Kochi,	"	29.85	758.3	...	...	SE	1	...	"	29.84	757.8	...	...	WSW	1	...
Nagasaki,	"	29.87	758.8	...	...	W	3	...	"	29.89	759.3	...	...	...	0	...
Kagosgima,	"	29.96	760.9	...	...	SSW	1	...	"	29.90	759.4	...	...	N	2	...
Oshima,	"	29.87	758.6	...	...	SE	1	...	"	29.87	758.6	...	...	...	0	...
Naha,	"	29.87	758.7	...	...	E	3	...	"	29.81	757.2	...	...	ENE	1	...
Ishigakijima,	"	29.87	758.8	...	...	E	4	...	"	29.80	756.8	...	...	NNE	2	...
Boniu Island,	"	29.91	759.6	...	...	SW	1	...	"	29.93	760.1	...	...	...	0	...
Chefoo,	3	...	...	...	...	...	...	...	"	...	...	...	...	...	...	...
Weihaiwei,	2	29.75	755.6	86	92	S	5	bcm	"	29.76	755.9	76	91	SSW	5	cb
Hankow,	3	...	...	...	...	...	...	...	"	...	...	...	...	...	...	...
Ichang,	"	...	...	...	...	...	...	...	"	...	...	...	...	...	...	...
Kiukiang,	"	...	...	...	...	...	...	...	"	...	...	...	...	...	...	...
Changsha,	"	...	...	...	...	...	...	...	"	...	...	...	...	...	...	...
Shanghai,	"	29.75	755.6	90	63	SE	4	b	"	29.79	756.6	77	...	SE	2	bm
Gutzlaff,	2	29.53	750.0	83	83	SSE	5	bm	"	29.52	749.8	76	...	SSE	4	bm
Sharp Peak,	"	29.82	757.4	82	...	E	4	c	7	29.75	755.6	80	...	E	1	b
Amoy,	3	29.76	755.9	80	87	SSE	1	o	6	29.74	754.4	77	91	...	0	c
Swatow,	"	...	...	...	...	...	...	...	"	...	...	...	...	...	...	...
Taihoku,	1	29.82	757.4	...	...	SE	2	...	5	...	...	...	...	...	...	...
Taichu,	"	29.82	757.4	...	...	NW	4	...	"	...	...	...	...	...	...	...
Tainan,	"	29.82	757.3	...	...	SW	4	...	"	...	...	...	...	...	...	...
Koshun,	"	29.82	757.3	...	...	E	6	...	"	...	...	...	...	...	...	...
Pescadores,	"	29.81	757.2	...	...	SW	6	...	"	...	..	...	...	...	...	...
Canton,	3	29.69	754.1	82	87	SE	1	or	6	29.68	753.9	77	91	SE	2	o
Hongkong,	2	29.71	754.6	85	77	SSE	1	o	"	29.70	754.4	78	92	ESE	2	or
Gap Rock,	"	29.67	753.6	...	...	S	4	o	"	29.67	753.6	...	...	SE	5	okr
Macao,	"	29.69	754.2	84	...	SSE	2	or	"	29.66	753.3	76	...	ESE	2	or
Wuchow,	3	...	...	...	...	...	...	...	9	...	...	...	...	...	...	...
Pakhoi,	"	...	...	...	...	...	...	...	"	...	...	...	...	...	...	...
Hoihow,	"	...	...	...	...	...	...	...	"	...	...	...	...	...	...	...
Phulien,	2	29.57	751.0	90	...	SSW	2	c	6	29.54	750.3	77	...	ENE	2	o
Tourane,	"	29.66	753.3	91	...	NNE	2	c	"	29.62	752.3	82	...	SW	2	c
Cape St. James,	"	29.81	757.2	84	...	WSW	5	c	"	...	...	...	...	...	...	...
Aparri,	"	29.77	756.2	85	...	NE	2	c	"	29.75	755.5	74	...	SW	1	b
Manila,	"	29.78	756.3	85	...	SW	2	o	"	29.77	756.1	74	...	ENE	1	c
Legaspi,	"	29.76	755.9	81	...	ESE	1	o	"	29.78	756.3	74	...	...	0	b
Iloilo,	3	29.77	756.1	84	...	SW	1	o	9	29.87	758.7	81	...	SW	1	b
Bacolod,	"	...	...	...	...	S	3	o	"	...	...	...	...	S	1	o
Cebu,	"	29.78	756.4	89	...	W	2	o	"	29.85	758.2	86	...	W	2	o
Labuan,	"	29.85	758.2	89	...	...	...	...	"	29.89	75.92	86	...	...	...	...

On the 17th at 12.10—Pressure is still highest from the Bonins to S. Japan. The increase of pressure over Tongking has not continued. The depression has deepened and moved eastward. It is now central over the Gulf of Tongking.

A depression is approaching the Ballintang Channel from eastward. At 6 a.m. this morning the centre was in about latitude 18° S. and longitude 129° E.

Hongkong Rainfall for the 24 hours ending at 10 a.m. to-day, 2·53 inches.

FORECAST FOR THE 24 HOURS ENDING AT NOON TO-MORROW.

District.	Forecast.
1.—Hongkong and Neighbourhood,	E. winds, fresh to moderate; overcast, rain, clearing later.
2.—Formosa Channel,	Variable winds, moderate.
3.—South coast of China between Hongkong and Lamocks,	The same as No. 2.
4.—South coast of China between Hongkong and Hainan,	S.E. winds, fresh.

T. F. CLAXTON, *Director.*

ROYAL OBSERVATORY, HONGKONG.
DAILY WEATHER REPORT.

Station.	17th July, 1914, P.M.								18th July, 1914, A.M.							
	Hours.	Barometer at Sea Level.		Temperature.	Humidity.	Wind.		Weather.	Hour.	Barometer at Sea Level.		Temperature.	Humidity.	Wind.		Weather.
		Inches.	Millrs.			Direction.	Force.			Inches.	Millrs.			Direction.	Force.	
Wladivostock,	2	29.69	754.1	67	...	SSE	1	o	7	29.59	751.7	64	...	SSE	o	o
Nemuro,	"	29.81	757.1	...	...	NNE	2	...	6	29.77	756.1	...	...	E	1	...
Hakodate,	"	29.79	756.7	...	...	S	2	...	"	29.75	755.7	...	...	E	1	...
Tokio,	"	29.63	752.6	...	...	SW	1	...	"	29.71	754.6	...	...	NNE	1	...
Kochi,	"	29.82	757.3	...	...	SE	8	...	"	29.78	756.3	...	...	SW	1	...
Nagasaki,	"	29.87	758.8	...	...	WSW	3	...	"	29.88	758.8	...	...	...	o	...
Kagosgima,	"	29.84	757.9	...	...	SSE	7	...	"	29.88	758.9	...	...	N	1	...
Oshima,	"	29.87	758.6	...	...	SE	3	...	"	29.87	758.6	...	...	...	o	...
Naha,	"	29.77	756.2	...	...	E	4	...	"	29.81	757.2	...	...	S	2	...
Ishigakijima,	"	29.68	753.8	...	...	N	2	...	"	29.74	755.3	...	...	SW	4	...
Bonin Island,	"	29.89	759.1	...	...	W	1	...	"	29.87	758.6	...	...	...	o	...
Chefoo,	3	...	...	...	...	...	...	...	"	...	...	...	...	...	...	...
Weihaiwei,	2	29.74	755.4	85	68	SSW	3	bc	"	29.71	754.6	77	91	SW	4	bc
Hankow,	3	...	...	...	...	...	...	...	"	...	...	...	...	...	...	...
Ichang,	"	...	...	...	...	...	...	...	"	...	...	...	...	...	...	...
Kiukiang,	"	...	...	...	...	...	...	...	"	...	...	...	...	...	...	...
Changsha,	"	...	...	...	...	...	...	...	"	...	...	...	...	...	...	...
Shanghai,	"	29.78	756.4	90	63	S	3	b	"	29.78	756.4	78	...	SE	2	om
Gutzlaff,	2	29.52	749.8	83	79	SSE	3	bev	"	29.50	749.3	78	...	SSE	1	cm
Sharp Peak,	"	29.81	757.2	82	...	E	4	b	7	29.74	755.4	80	...	...	o	c
Amoy,	3	29.73	755.1	83	83	SSE	2	b	6	29.72	754.9	78	86	SSE	1	c
Swatow,	"	...	...	...	...	...	...	...	"	...	...	...	...	...	...	...
Taihoku,	1	29.75	755.6	...	...	E	6	...	5	29.76	755.8	...	...	SE	2	...
Taichu,	"	29.75	755.6	...	...	W	2	...	"	29.77	756.1	...	...	...	o	...
Tainan,	"	29.76	756.0	...	...	NW	4	...	"	29.77	756.2	...	...	SE	2	...
Koshun,	"	29.77	756.1	...	...	NW	2	...	"	29.77	756.2	...	...	...	o	...
Pescadores,	"	29.77	756.2	...	...	N	6	...	"	29.75	755.6	...	...	NE	2	...
Canton,	3	29.68	753.9	84	79	SE	2	c	6	29.71	754.6	76	95	SE	2	or
Hongkong,	2	29.71	754.6	79	94	E	4	or	"	29.72	754.9	77	95	SSE	3	or
Gap Rock,	"	29.66	753.3	...	...	E	4	or	"	29.66	753.3	...	...	SE	4	o
Macao,	"	29.67	753.6	79	...	ESE	3	or	"	29.68	753.8	77	...	S	3	o
Wuchow,	3	...	...	...	...	...	...	...	9	...	...	...	...	...	...	...
Pakhoi,	"	...	...	...	...	...	...	...	"	...	...	...	...	...	...	...
Hoihow,	"	...	...	...	...	...	...	...	"	...	...	...	...	...	...	...
Phulien,	2	29.50	750.0	84	...	SSW	2	o	6	29.55	750.6	81	...	S	4	o
Tourane,	"	29.61	752.2	88	...	NNE	2	o	"	29.63	752.5	81	...	SW	2	c
Cape St. James,	"	...	...	...	...	...	...	...	"	29.80	756.9	75	...	SW	4	c
Aparri,	"	29.70	754.5	90	...	NE	2	c	"	29.76	755.9	77	...	SW	1	b
Manila,	"	29.74	755.3	85	...	SW	1	c	"	29.78	756.4	75	...	...	o	o
Legaspi,	"	29.74	755.5	85	...	WSW	2	o	"	29.80	756.8	77	...	...	o	b
Iloilo,	3	29.77	756.1	79	...	SW	2	or	9	29.85	758.2	81	...	SW	1	b
Bacolod,	"	...	...	...	...	S	2	or	"	...	...	...	...	S	1	c
Cebu,	"	29.79	756.6	86	...	W	1	c	"	29.77	756.1	85	...	W	2	c
Labuan,	"	29.80	756.9	90	...	...	...	...	"	29.88	758.9	86	...	...	...	...

On the 18th at 12.20—A depression lies over S. Manchuria. The Tongking depression is now central to the west of Haiphong. The depression which was yesterday to the east of the Ballintang Channel curved to northward yesterday afternoon and is now filling up.

Hongkong Rainfall for the 24 hours ending at 10 a.m. to-day, 3·84 inches.

FORECAST FOR THE 24 HOURS ENDING AT NOON TO-MORROW.

District.	Forecast.
1.—Hongkong and Neighbourhood,	S.E. winds, moderate; cloudy, rain at first.
2.—Formosa Channel,	Variable winds, moderate.
3.—South coast of China between Hongkong and Lamocks,	The same as No. 1.
4.—South coast of China between Hongkong and Hainan,	The same as No. 1.

T. F. CLAXTON, *Director.*

ROYAL OBSERVATORY, HONGKONG.
DAILY WEATHER REPORT.

Station.	18th July, 1914, P.M.								19th July, 1914, A.M.							
	Hours.	Barometer at Sea Level.		Temperature.	Humidity.	Wind.		Weather.	Hour.	Barometer at Sea Level.		Temperature.	Humidity.	Wind.		Weather.
		Inches.	Millrs.			Direction.	Force.			Inches.	Millrs.			Direction.	Force.	
Wladivostock,	2	...	...	...	...	...	...	...	7	...	...	...	...	...	...	...
Nemuro,	"	29.73	755.1	...	...	SSE	1	...	6	29.69	754.1	...	...	SSE	1	...
Hakodate,	"	29.67	753.7	...	...	ESE	4	...	"	29.63	752.7	...	...	E	2	...
Tokio,	"	29.65	753.1	...	...	NE	1	...	"	29.63	752.6	...	...	...	0	...
Kochi,	"	29.70	754.3	...	...	WSW	1	...	"	29.74	755.3	...	...	NW	1	...
Nagasaki,	"	29.82	757.3	...	...	W	4	...	"	29.82	757.3	...	...	...	0	...
Kagosgima,	"	29.82	757.4	...	...	WNW	2	...	"	29.86	758.4	...	...	N	1	...
Oshima,	"	29.85	758.1	...	...	NE	1	...	"	29.87	758.6	...	...	...	0	...
Naha,	"	29.85	758.2	...	...	S	2	...	"	29.89	759.2	...	...	...	0	...
Ishigakijima,	"	29.82	757.3	...	...	S	2	...	"	29.86	758.3	...	...	S	2	...
Bonin Island,	"	29.81	757.1	...	...	W	1	...	"	29.83	757.6	...	...	...	0	...
Chefoo,	3	...	...	...	...	...	...	...	"	...	...	...	...	...	...	...
Weihaiwei,	2	29.69	754.1	87	72	SSW	4	bc	"	29.72	754.9	78	86	SW	2	bm
Hankow,	3	...	...	...	...	...	...	...	"	...	...	...	...	...	...	...
Ichang,	"	...	...	...	...	...	...	...	"	...	...	...	...	...	...	...
Kiukiang,	"	...	...	...	...	...	...	...	"	...	...	...	...	...	...	...
Changsha,	"	...	...	...	...	...	...	...	"	...	...	...	...	...	...	...
Shanghai,	"	29.73	755.1	91	63	SE	2	c	"	29.74	755.4	77	...	...	0	bm
Gutzlaff,	2	29.46	748.3	83	87	E	3	bcm	"	29.45	748.0	78	...	ESE	1	cm
Sharp Peak,	"	29.74	755.4	85	...	E	2	c	7	29.79	756.6	82	...	...	0	b
Amoy,	3	29.72	754.9	88	66	SW	2	c	6	29.77	756.1	79	87	NE	2	c
Swatow,	"	...	...	...	...	...	...	...	"	...	...	...	...	...	...	...
Taihoku,	1	29.76	756.0	...	...	N	0	...	5	29.84	757.8	...	...	S	2	...
Taichu,	"	29.78	756.4	...	...	W	2	...	"	29.85	758.1	...	...	...	0	...
Tainan,	"	29.81	757.1	...	...	SW	4	...	"	29.84	757.9	...	...	SE	2	...
Koshun,	"	29.80	756.9	...	...	S	2	...	"	29.82	757.5	...	...	...	0	...
Pescadores,	"	29.79	756.7	...	...	W	4	...	"	29.82	757.4	...	...	SW	2	...
Canton,	3	29.74	755.4	80	87	E	2	o	6	29.78	756.4	76	95	S	1	c
Hongkong,	2	29.76	755.9	77	94	E	2	od	"	29.78	756.4	80	91	E	2	op
Gap Rock,	"	29.72	754.9	...	...	SE	2	c	"	29.76	755.9	...	...	ESE	3	c
Macao,	"	29.72	755.0	81	...	E	2	o	"	29.75	755.5	79	...	ESE	2	c
Wuchow,	3	...	...	...	...	...	...	...	9	...	...	...	...	...	...	...
Pakhoi,	"	...	...	...	...	...	...	...	"	...	...	...	...	...	...	...
Hoihow,	"	29.60	751.8	84	83	SE	2	o	"	...	...	...	...	...	...	...
Phulien,	2	29.57	751.1	82	...	SSW	5	o	6	29.63	752.7	81	...	S	6	o
Tourane,	"	29.64	752.8	90	...	NNE	2	c	"	29.69	754.0	83	...	SSW	2	c
Cape St. James,	"	29 75	755.6	82	...	SW	4	c	"	...	...	...	...	...	...	...
Aparri,	"	29.72	754.9	90	...	NE	2	c	"	29.79	756.6	79	...	S	1	b
Manila,	"	29.74	755.4	90	...	WSW	1	b	"	29.81	757.1	79	...	E	1	o
Legaspi,	"	29.76	755.9	85	...	SW	1	b	"	29.80	756.9	75	...	...	0	b
Iloilo,	3	29.77	756.1	82	...	SW	1	o	9	29.87	758.7	80	...	SW	2	b
Bacolod,	"	...	...	...	...	S	2	o	"	...	...	...	...	S	1	c
Cebu,	"	29.79	756.6	87	...	W	2	b	"	29.86	758.4	85	...	W	1	c
Labuan,	"	29.90	759.4	78	...	...	...	...	"	...	...	...	...	...	...	...

On the 19th at 11.00—Pressure has increased slightly from the Loochoos to Tongking, and over Luzon. It has decreased slightly over Japan, which is now covered by a shallow depression.

The Tongking depression has partially filling up.

Hongkong Rainfall for the 24 hours ending at 10 a.m. to-day, 0·52 inches.

FORECAST FOR THE 24 HOURS ENDING AT NOON TO-MORROW.

District.	Forecast.
1.—Hongkong and Neighbourhood,	S.E. or variable winds, moderate to light; fine.
2.—Formosa Channel,	The same as No. 1.
3.—South coast of China between Hongkong and Lamocks,	The same as No. 1.
4.—South coast of China between Hongkong and Hainan,	The same as No. 1.

T. F. CLAXTON, *Director.*

ROYAL OBSERVATORY, HONGKONG.
DAILY WEATHER REPORT.

Station.	19th July, 1914, P.M.								20th July, 1914, A.M.							
	Hours.	Barometer at Sea Level.		Temperature.	Humidity.	Wind.		Weather.	Hour.	Barometer at Sea Level.		Temperature.	Humidity.	Wind.		Weather.
		Inches.	Millrs.			Direction.	Force.			Inches.	Millrs.			Direction.	Force.	
Wladivostock,	2	29.69	754.1	80	...	...	0	b	7	29.74	755.3	70	...	...	0	c
Nemuro,	"	29.69	754.1	...	...	S	4	...	6	29.81	757.1	...	...	E	1	...
Hakodate,	"	29.65	753.2	...	...	SE	2	...	"	29.73	755.2	...	...	W	1	...
Tokio,	"	29.59	751.6	...	...	SSW	1	...	"	29.77	756.1	...	...	S	1	...
Kochi,	"	29.68	753.8	...	...	SSW	1	...	"	29.78	756.3	...	...	SW	1	...
Nagasaki,	"	29.80	756.8	...	...	W	2	...	"	29.84	757.8	...	...	SE	1	...
Kagosgima,	"	29.80	756.9	...	...	WSW	2	...	"	29.86	758.4	...	...	NE	1	...
Oshima,	"	29.87	758.6	...	...	NNE	2	...	"	29.89	759.1	...	...	...	0	...
Naha,	"	29.87	758.7	...	...	WNW	2	...	"	29.89	759.2	...	...	...	0	...
Ishigakijima,	"	29.85	758.3	...	...	S	2	...	"	29.88	758.8	...	...	E	1	...
Bonin Island,	"	29.81	757.1	...	...	W	1	...	"	29.89	759.1	...	...	...	0	...
Chefoo,	3	...	...	...	...	...	...	...	"	...	...	...	...	...	...	...
Weihaiwei,	2	29.69	754.1	91	57	E	1	bm	"	29.70	754.4	77	91	SW	4	bc
Hankow,	3	...	...	...	...	...	...	...	"	...	...	...	...	...	...	...
Ichang,	"	...	...	...	...	...	...	...	"	...	...	...	...	...	...	...
Kiukiang,	"	...	...	...	...	...	...	...	"	...	...	...	...	...	...	...
Changsha,	"	...	...	...	...	...	...	...	"	...	...	...	...	...	...	...
Shanghai,	"	29.72	754.9	93	58	S	1	bc	"	29.77	756.1	79	...	SE	1	bm
Gutzlaff,	2	29.46	748.3	85	79	SW	1	bcv	"	29.49	749.0	70	...	WSW	1	bm
Sharp Peak,	"	29.78	756.4	85	...	E	2	b	7	29.84	757.9	83	...	...	0	b
Amoy,	3	...	...	...	..	...		...	6	29.80	757.2	79	91	S	1	b
Swatow,	"	...	...	...	...	...	...	...	"	...	...	...	...	...	...	...
Taihoku,	1	29.82	757.4	...	...	N	4	...	5	29.88	758.8	...	...	NW	2	...
Taichu,	"	29.82	757.5	...	...	W	2	...	"	29.87	758.7	...	...	...	0	...
Tainan,	"	29.84	757.9	...	...	NW	6	...	"	29.85	758.2	...	...	NE	2	...
Koshun,	"	29.83	757.8	...	...	SE	4	...	"	29.86	758.4	...	...	...	0	...
Pescadores,	"	29.83	757.8	...	...	W	4	...	"	29.85	758.1	...	...	W	4	...
Canton,	3	29.77	756.1	89	66	SSE	2	b	6	29.82	757.4	74	95	E	1	b
Hongkong,	2	29.79	756.6	83	81	E	4	c	"	29.80	756.9	80	88	E	4	c
Gap Rock,	"	29.75	755.6	...	...	E	3	c	"	29.78	756.4	...	...	E	4	c
Macao,	"	29.79	756.6	86	...	ESE	2	c	"	29.79	756.7	80	...	E	1	c
Wuchow,	3	...	...	...	...	...	...	...	9	...	...	...	...	...	...	...
Pakhoi,	"	...	...	...	...	...	...	...	"	...	...	...	...	...	...	...
Hoihow,	"	29.65	753.1	87	80	ENE	2	c	"	...	...	...	...	...	...	...
Phulien,	2	29.66	753.4	84	...	SSE	4	o	6	29.76	755.8	77	...	E	3	o
Tourane,	"	29.69	754.2	86	...	NNE	2	c	"	...	...	...	...	...	...	...
Cape St. James,	"	29 79	756.6	75	...	SW	4	c	"	...	...	...	...	...	...	...
Aparri,	"	29.75	755.7	89	...	NE	2	b	"	29.81	757.2	77	...	...	0	b
Manila,	"	29.76	755.8	85	...	WSW	1	c	"	29.80	757.0	75	...	...	0	b
Legaspi,	"	29.74	755.5	92	...	ENE	1	c	"	29.81	757.1	75	...	...	0	c
Iloilo,	3	29.77	756.1	84	...	SW	2	c	9	29.87	758.7	80	...	SW	1	b
Bacolod,	"	...	...	...	...	S	2	o	"	...	...	...	...	S	1	c
Cebu,	"	29.78	756.4	88	...	W	1	or	"	29.86	758.4	83	...	...	0	c
Labuan,	"	...	...	...	...	...	...	...	"	...	...	...	...	...	...	...

On the 20th at 11.30—Pressure has increased moderately over Tongking, the depression having filling up. The Japanese depression has passed into the Pacific.

A trough of relatively low pressure stretches from the Macclesfields to the east of Luzon.

Hongkong Rainfall for the 24 hours ending at 10 a.m. to-day, 0·00 inches.

FORECAST FOR THE 24 HOURS ENDING AT NOON TO-MORROW.

District.	Forecast.
1.—Hongkong and Neighbourhood,	E. winds, moderate; fair to showery.
2.—Formosa Channel,	N.E. winds, moderate.
3.—South coast of China between Hongkong and Lamocks,	The same as No. 1.
4.—South coast of China between Hongkong and Hainan,	The same as No. 1.

T. F. CLAXTON, *Director.*

ROYAL OBSERVATORY, HONGKONG.
DAILY WEATHER REPORT.

Station.	20th July, 1914, P.M.								21st July, 1914, A.M.							
	Hours.	Barometer at Sea Level.		Temperature.	Humidity.	Wind.		Weather.	Hour.	Barometer at Sea Level.		Temperature.	Humidity.	Wind.		Weather.
		Inches.	Millrs.			Direction.	Force.			Inches.	Millrs.			Direction.	Force.	
Wladivostock,	2	29.73	755.2	79	...	SSE	0	c	7	29.79	756.6	67	...	SE	0	0
Nemuro,	"	29.67	753.6	...	...	SE	1	...	6	29.85	758.1	...	...	W	1	...
Hakodate,	"	29.73	755.2	...	...	SW	4	...	"	29.89	759.2	...	...	NE	1	...
Tokio,	"	29.77	756.1	...	...	SW	2	...	"	29.87	758.6	...	...	...	0	...
Kochi,	"	29.80	756.8	...	...	ESE	1	...	"	29.91	759.8	...	...	NE	1	...
Nagasaki,	"	29.83	757.8	...	...	NW	1	...	"	29.88	758.8	...	...	...	0	...
Kagosgima,	"	29.86	758.4	...	...	NW	1	...	"	29.86	758.4	...	...	SSW	3	...
Oshima,	"	29.89	759.1	...	...	NNE	2	...	"	29.89	759.1	...	...	N	1	...
Naha,	"	29.95	760.7	...	...	NNW	2	...	"	29.89	759.2	...	...	...	0	...
Ishigakijima,	"	29.89	759.3	...	...	S	1	...	"	29.89	759.3	...	...	E	1	...
Bonin Island,	"	29.89	759.1	...	...	SE	1	...	"	29.93	760.1	...	...	E	1	...
Chefoo,	3	...	...	...	...	...	...	...	"	...	...	...	...	...	...	...
Weihaiwei,	2	29.66	753.3	87	65	SSW	5	bc	"	29.68	753.9	74	95	SW	3	...
Hankow,	3	...	...	...	...	...	...	...	"	...	...	...	...	...	...	...
Ichang,	"	...	...	...	...	...	...	...	"	...	...	...	...	...	...	...
Kiukiang,	"	...	...	...	...	...	...	...	"	...	...	...	...	...	...	...
Changsha,	"	...	...	...	...	...	...	...	"	...	...	...	...	...	...	...
Shanghai,	"	29.75	755.6	98	48	SW	1	b	"	29.75	755.6	81	...	SSE	1	b
Gutzlaff,	2	29.50	749.3	89	76	S	1	bm	"	29.48	748.8	79	...	S	2	bv
Sharp Peak,	"	29.79	756.6	86	...	E	1	b	7	29.77	756.1	85	...	...	0	b
Amoy,	3	29.78	756.4	88	76	SSE	2	b	6	29.83	757.7	81	87	W	2	b
Swatow,	"	29.86	758.4	88	73	E	2	b	"	...	...	...	...	...	...	...
Taihoku,	1	29.83	757.8	...	...	N	2	...	5	29.88	759.0	...	...	NW	2	...
Taichu,	"	29.84	757.9	...	...	N	4	...	"	29.80	757.0	...	...	...	0	...
Tainan,	"	29.87	758.6	...	...	W	4	...	"	29.88	759.0	...	...	E	2	...
Koshun,	"	29.87	758.6	...	...	E	6	...	"	29.87	758.7	...	...	...	0	...
Pescadores,	"	29.85	758.3	...	...	W	4	...	"	29.87	758.6	...	...	NW	2	...
Canton,	3	29.83	757.7	89	66	SE	1	c	6	29.87	758.7	77	95	SE	1	b
Hongkong,	2	29.84	757.9	85	77	E	3	c	"	29.84	757.9	80	88	E	3	c
Gap Rock,	"	29.80	756.9	...	...	E	4	c	"	29.84	757.9	...	...	E	3	c
Macao,	"	29.83	757.7	86	...	E	2	c	"	29.84	757.8	79	...	NE	1	c
Wuchow,	3	...	...	...	...	...	...	...	9	...	...	...	...	...	...	...
Pakhoi,	"	29.69	754.1	88	73	E	2	c	"	...	...	...	...	...	...	...
Hoihow,	"	29.67	753.6	88	73	E	6	c	"	...	...	...	...	...	...	...
Phulien,	2	29.74	755.5	86	...	ESE	5	c	6	29.79	756.6	79	...	ENE	5	b
Tourane,	"	...	...	...	...	...	...	...	"	29.79	756.7	75	...	SSW	2	or
Cape St. James,	"	29 78	756.5	81	...	SSW	2	c	"	...	...	...	...	...	...	...
Aparri,	"	29.78	756.5	89	...	NE	2	b	"	29.82	757.4	75	...	SE	1	c
Manila,	"	29.79	756.6	78	...	N	1	r	"	29.81	757.2	75	...	...	0	c
Legaspi,	"	29.79	756.6	81	...	W	1	o	"	29.82	757.5	75	...	..	0	b
Iloilo,	3	29.79	756.6	83	...	SW	1	b	9	29.87	758.7	80	...	S	1	o
Bacolod,	"	...	...	...	...	S	2	o	"	...	...	...	...	S	1	b
Cebu,	"	29.81	757.2	85	...	...	0	or	"	29.87	758.7	83	...	...	0	o
Labuan,	"	29.85	758.2	78	...	...	...	o	"	...	...	...	...	...	...	...

On the 21st at 10.55—Pressure has increased slightly to moderately over Japan. Changes elsewhere are small, and gradients are shallow.

Pressure is lowest over S.E. Mongolia and highest between the Bonins and the Loochoos.

Hongkong Rainfall for the 24 hours ending at 10 a.m. to-day, 0·00 inches.

FORECAST FOR THE 24 HOURS ENDING AT NOON TO-MORROW.

District.	Forecast.
1.—Hongkong and Neighbourhood,	E. or variable winds, moderate to light; fine.
2.—Formosa Channel,	The same as No. 1.
3.—South coast of China between Hongkong and Lamocks,	The same as No. 1.
4.—South coast of China between Hongkong and Hainan,	The same as No. 1.

T. F. CLAXTON, *Director.*

ROYAL OBSERVATORY, HONGKONG.
DAILY WEATHER REPORT.

Station.	21st JULY, 1914, P.M.								22nd JULY, 1914, A.M.							
	Hours.	Barometer at Sea Level.		Temperature.	Humidity.	Wind.		Weather.	Hour.	Barometer at Sea Level.		Temperature.	Humidity.	Wind.		Weather.
		Inches.	Millrs.			Direction.	Force.			Inches.	Millrs.			Direction.	Force.	
Wladivostock,	2	29.76	756.0	65	...	SSE	7	or	7	29.58	751.2	67	...	NNE	0	or
Nemuro,	"	29.89	759.1	...	...	SSE	2	...	6	29.89	759.1	...	...	SSE	1	...
Hakodate,	"	29.81	757.2	...	...	SW	2	...	"	29.79	756.7	...	...	SSE	1	...
Tokio,	"	29.87	758.6	...	...	SW	2	...	"	29.87	758.6	...	...	SW	1	...
Kochi,	"	29.85	758.3	...	...	SE	1	...	"	29.84	757.8	...	...	SW	1	...
Nagasaki,	"	...	...	...	...	...	...	...	"	29.82	757.3	...	...	SSW	2	...
Kagosgima,	"	29.86	758.4	...	...	WNW	1	...	"	29.68	753.9	...	...	...	0	...
Oshima,	"	29.91	759.6	...	...	NE	2	...	"	29.85	758.1	...	...	...	0	...
Naha,	"	29.89	759.2	...	...	WNW	2	...	"	29.85	758.2	...	...	...	0	...
Ishigakijima,	"	29.80	756.8	...	...	SE	1	...	"	29.84	757.8	...	...	...	0	...
Bonin Island,	"	29.87	758.6	...	...	E	1	...	"	29.85	758.1	...	...	E	1	...
Chefoo,	3	...	...	...	...	...	...	...	"	...	...	...	...	...	...	...
Weihaiwei,	2	29.57	751.1	84	87	WSW	3	bcm	"	29.63	752.6	80	82	SW	3	cb
Hankow,	3	...	...	...	...	...	...	...	"	...	...	...	...	...	...	...
Ichang,	"	...	...	...	...	...	...	...	"	...	...	...	...	...	...	...
Kiukiang,	"	...	...	...	...	...	...	...	"	...	...	...	...	...	...	...
Changsha,	"	...	...	...	...	...	...	...	"	...	...	...	...	...	...	...
Shanghai,	"	29.72	754.9	100	49	WSW	1	b	"	29.70	754.4	81	...	SE	1	b
Gutzlaff,	2	29.53	750.0	87	80	S	2	bv	"	29.42	747.2	71	...	S	3	bv
Sharp Peak,	"	29.71	754.6	86	...	SSE	1	b	7	29.69	754.1	84	...	...	0	b
Amoy,	3	29.76	755.9	88	69	SSE	4	b	6	29.75	755.6	81	87	S	2	b
Swatow,	"	29.82	757.4	79	87	SW	1	c	"	...	...	...	...	...	...	...
Taihoku,	1	29.86	758.4	...	...	N	2	...	5	29.82	757.4	...	...	S	2	...
Taichu,	"	29.85	758.3	...	...	NW	2	...	"	29.84	757.9	...	...	...	0	...
Tainan,	"	29.88	759.0	...	...	NW	6	...	"	29.84	757.8	...	...	SE	2	...
Koshun,	"	29.86	758.4	...	...	SE	6	...	"	29.82	757.5	...	...	...	0	...
Pescadores,	"	29.86	758.5	...	...	W	4	...	"	29.82	757.3	...	...	...	0	...
Canton,	3	29.83	757.7	91	54	SE	1	b	6	29.82	757.4	77	95	E	1	b
Hongkong,	2	29.85	758.2	85	74	E	4	b	"	29.80	756.9	79	88	...	0	b
Gap Rock,	"	29.81	757.2	...	...	E	4	c	"	29.78	756.4	...	...	FSE	3	b
Macao,	"	29.89	759.1	88	...	ESE	2	c	"	29.76	755.8	79	...	NE	1	c
Wuchow,	3	...	...	...	...	...	...	...	9	...	...	...	...	...	...	...
Pakhoi,	"	...	...	...	...	...	...	...	"	...	...	...	...	...	...	...
Hoihow,	"	...	...	...	...	...	...	...	"	...	...	...	...	...	...	...
Phulien,	2	29.77	756.2	86	...	ESE	6	c	6	29.80	756.9	79	...	NE	3	b
Tourane,	"	29.71	754.6	84	...	E	4	c	"	29.73	755.0	77	...	SW	2	c
Cape St. James,	"	29.80	756.8	79	...	WNW	2	o	"	29.77	756.2	73	...	W	2	c
Aparri,	"	29.78	756.3	89	...	NE	2	c	"	29.77	756.2	77	...	S	1	b
Manila,	"	29.78	756.5	89	...	...	0	c	"	29.78	756.4	75	...	...	0	c
Legaspi,	"	29.77	756.2	81	...	W	1	o	"	29.78	756.5	75	...	SW	1	b
Iloilo,	3	29.77	756.1	82	...	SW	2	b	9	29.83	757.7	81	...	SW	1	c
Bacolod,	"	...	...	...	...	S	1	o	"	...	...	...	...	S	1	b
Cebu,	"	29.80	756.9	86	...	W	2	or	"	29.82	757.4	83	...	W	1	c
Labuan,	"	29.84	757.9	85	...	...	...	...	"	29.86	758.4	84	...	...	...	...

On the 22nd at 11.55—A depression lies over Manchuria. Pressure has decreased slightly in all districts, except Tongking where it is stationary.

A trough of relatively low pressure extends from Annam to the east of the Philippines.

Hongkong Rainfall for the 24 hours ending at 10 a.m. to-day, 0·00 inches.

FORECAST FOR THE 24 HOURS ENDING AT NOON TO-MORROW.

District.	Forecast.
1.—Hongkong and Neighbourhood,	E. or variable winds, moderate to light; fine to showery.
2.—Formosa Channel,	The same as No. 1.
3.—South coast of China between Hongkong and Lamocks,	The same as No. 1.
4.—South coast of China between Hongkong and Hainan,	The same as No. 1.

T. F. CLAXTON, *Director.*

ROYAL OBSERVATORY, HONGKONG.
DAILY WEATHER REPORT.

Station.	22nd July, 1914, P.M.								23rd July, 1914, A.M.							
	Hours.	Barometer at Sea Level.		Temperature.	Humidity.	Wind.		Weather.	Hour.	Barometer at Sea Level.		Temperature.	Humidity.	Wind.		Weather.
		Inches.	Millrs.			Direction.	Force.			Inches.	Millrs.			Direction.	Force.	
Wladivostock,	2	29.56	750.8	76	...	NW	0	o	7	29.72	754.8	64	...	SSW	1	or
Nemuro,	"	29.85	758.1	...	...	...	0	...	6	29.59	751.6	...	...	N	3	...
Hakodate,	"	29.71	754.7	...	...	SE	1	...	"	29.63	752.7	...	...	S	2	...
Tokio,	"	29.77	756.1	...	...	SSW	4	...	"	29.79	756.6	...	...	SW	1	...
Kochi,	"	29.82	757.3	...	...	SE	1	...	"	29.84	757.8	...	...	WSW	1	...
Nagasaki,	"	...	...	...	...	...	...	...	"	29.80	756.8	...	...	...	0	...
Kagosgima,	"	29.80	756.9	...	...	NW	1	...	"	29.80	756.9	...	...	NE	1	...
Oshima,	"	29.81	757.1	...	...	NNE	3	...	"	29.73	755.1	...	...	SSW	1	...
Naha,	"	29.79	756.7	...	...	NNW	3	...	"	29.69	754.2	...	...	NE	2	...
Ishigakijima,	"	29.80	756.8	...	...	W	1	...	"	29.74	755.3	...	...	N	1	...
Bonin Island,	"	29.81	757.1	...	...	E	1	...	"	29.85	758.1	...	...	SE	1	...
Chefoo,	3	...	...	...	...	...	...	...	"	...	...	...	...	...	...	...
Weihaiwei,	2	29.62	752.3	88	88	W	1	bc	"	29.69	754.1	78	78	SW	4	bc
Hankow,	3	...	...	...	...	...	...	...	"	...	...	...	...	...	...	...
Ichang,	"	...	...	...	...	...	...	...	"	...	...	...	...	...	...	...
Kiukiang,	"	...	...	...	...	...	...	...	"	...	...	...	...	...	...	...
Changsha,	"	...	...	...	...	...	...	...	"	...	...	...	...	...	...	...
Shanghai,	"	29.68	753.9	99	52	WNW	1	b	"	29.70	754.4	80	...	NE	1	bm
Gutzlaff,	2	29.43	747.5	87	84	S	2	bv	"	29.42	747.2	77	...	S	1	bm
Sharp Peak,	"	29.62	752.3	87	...	SE	2	b	7	29.61	752.1	84	...	...	0	b
Amoy,	3	29.69	754.1	89	77	SSE	4	b	6	29.68	753.9	83	79	SW	1	b
Swatow,	"	29.78	756.4	88	69	SSE	1	b	"	29.84	757.9	79	87	E	1	b
Taihoku,	1	29.77	756.1	...	...	NW	2	...	5	29.74	755.4	...	...	S	2	...
Taichu,	"	29.78	756.3	...	...	NW	4	...	"	29.74	755.3	...	...	...	0	...
Tainan,	"	29.79	756.7	...	...	NW	6	...	"	29.76	755.8	...	...	E	4	...
Koshun,	"	29.79	756.7	...	...	N	4	...	"	29.74	755.4	...	...	NE	2	...
Pescadores,	"	29.78	756.5	...	...	W	4	...	"	29.72	754.9	...	...	W	2	...
Canton,	3	29.76	755.9	92	57	S	1	b	6	29.74	755.4	79	91	S	1	b
Hongkong,	2	29.77	756.1	85	70	E	3	b	"	29.73	755.1	78	93	...	0	b
Gap Rock,	"	29.75	755.6	...	...	ENE	3	b	"	29.73	755.1	...	...	ESE	2	b
Macao,	"	29.77	756.1	90	...	S	1	c	"	29.72	754.8	78	...	SE	1	cf
Wuchow,	3	...	...	...	...	...	...	...	9	...	...	...	...	...	...	...
Pakhoi,	"	...	...	...	...	...	...	...	"	...	...	...	...	...	...	...
Hoihow,	"	29.71	754.6	86	80	NE	2	c	"	...	...	...	...	...	...	...
Phulien,	2	29.75	755.7	90	...	E	2	c	6	29.76	755.8	75	...	S	2	or
Tourane,	"	29.70	754.4	81	...	N	4	c	"	29.70	754.4	77	...	NNW	2	c
Cape St. James,	"	29.75	755.7	79	...	WSW	5	or	"	29.77	756.2	75	...	WNW	4	c
Aparri,	"	29.72	755.0	89	...	NE	2	c	"	29.71	754.6	77	...	SW	1	d
Manila,	"	29.74	755.4	85	...	SW	3	c	"	29.73	755.2	75	...	NE	1	c
Legaspi,	"	29.70	754.5	89	...	WSW	1	c	"	29.73	755.1	77	...	...	0	b
Iloilo,	3	29.74	755.4	83	...	SW	1	c	9	29.77	756.1	81	...	SW	1	o
Bacolod,	"	...	...	...	...	S	1	o	"	...	...	...	...	S	1	o
Cebu,	"	29.75	755.6	87	...	W	2	o	"	29.78	756.4	85	...	W	2	c
Labuan,	"	29.79	756.6	84	...	...	...	...	"	29.81	757.2	84	...	...	...	...

On the 23rd at noon—The northern depression has moved to the east of Hokkaido.

Pressure has decreased slightly along the coast from Shanghai to Tourane, and over the Philippines. It has decreased considerably over Naha, a typhoon in the Pacific having curved northward. At 6 a.m. this morning the centre was in about 21° N. and longitude 130° E.

There still appears to be a trough of relatively low pressure across the China Sea.

Hongkong Rainfall for the 24 hours ending at 10 a.m. to-day, 0·00 inches.

FORECAST FOR THE 24 HOURS ENDING AT NOON TO-MORROW.

District.	Forecast.
1.—Hongkong and Neighbourhood,	Light or variable winds; fine.
2.—Formosa Channel,	W. winds, freshening.
3.—South coast of China between Hongkong and Lamocks,	The same as No. 1.
4.—South coast of China between Hongkong and Hainan,	The same as No. 1.

T. F. CLAXTON, *Director.*

ROYAL OBSERVATORY, HONGKONG.
DAILY WEATHER REPORT.

Station.	23rd JULY, 1914, P.M.								24th JULY, 1914, A.M.							
	Hours.	Barometer at Sea Level.		Temperature.	Humidity.	Wind.		Weather.	Hour.	Barometer at Sea Level.		Temperature.	Humidity.	Wind.		Weather.
		Inches.	Millrs			Direction.	Force.			Inches.	Millrs.			Direction.	Force.	
Wladivostock,	2	29.72	755.0	67	...	SSE	5	o	7	29.80	757.0	61	...	SSE	5	or
Nemuro,	"	29.67	753.6	...	...	NNE	3	...	6	29.85	758.1	...	...	E	1	...
Hakodate,	"	29.67	753.7	...	...	NW	2	...	"	29.79	756.7	...	...	...	0	...
Tokio,	"	29.77	756.1	...	...	SW	3	...	"	29.85	758.1	...	...	...	0	...
Kochi,	"	29.83	757.8	...	...	SE	1	...	"	29.86	758.3	...	...	SW	1	...
Nagasaki,	"	29.76	755.8	...	...	W	2	...	"	29.76	755.8	...	...	NNE	1	...
Kagosgima,	"	29.78	756.4	...	...	SW	1	...	"	29.74	755.4	...	...	ESE	3	...
Oshima,	"	29.67	753.6	...	...	NE	4	...	"	29.51	749.6	...	...	ENE	4	...
Naha,	"	29.6:	752.2	...	...	N	6	...	"	29.32	744.7	...	...	NNE	7	...
Ishigakijima,	"	29.68	753.8	...	...	N	2	...	"	29.54	750.3	...	...	NW	5	...
Bonin Island,	"	29.85	758.1	...	...	SE	1	...	"	29.93	760.1	...	...	SSE	1	...
Chefoo,	3	...	...	...	...	...	...	...	"	...	...	...	...	...	...	...
Weihaiwei,	2	29.70	754.4	83	53	ESE	2	b	"	29.71	754.6	78	86	SW	3	bc
Hankow,	3	...	...	...	...	...	...	...	"	...	...	...	...	...	...	...
Ichang,	"	...	...	...	...	...	...	...	"	...	...	...	...	...	...	...
Kiukiang,	"	...	...	...	...	...	...	...	"	...	...	...	...	...	...	...
Changsha,	"	...	...	...	...	...	...	...	"	...	...	...	...	...	...	...
Shanghai,	"	29.66	753.3	97	59	ENE	1	c	"	29.70	754.4	77	...	ESE	1	b
Gutzlaff,	2	29.40	746.7	85	79	SSE	3	bcm	"	29.41	747.0	77	...	SE	1	bcr
Sharp Peak,	"	29.55	750.5	87	...	ESE	1	b	7	29.57	751.1	85	...	...	0	b
Amoy,	3	29.63	752.6	88	73	SSE	4	b	6	29.63	752.6	83	87	S	1	c
Swatow,	"	29.69	754.1	90	63	S	1	b	"	...	...	...	...	...	...	...
Taihoku,	1	29.70	754.4	...	...	N	4	...	5	29.67	753.6	...	...	E	2	...
Taichu,	"	29.70	754.5	...	...	NW	6	...	"	29.67	753.5	...	...	...	0	...
Tainan,	"	29.73	755.1	...	...	NW	6	...	"	29.68	753.8	...	...	N	2	...
Koshun,	"	29.70	754.5	...	...	NW	4	...	"	29.65	753.0	...	...	SE	2	...
Pescadores,	"	29.72	754.8	...	...	W	4	...	"	29.67	753.6	...	...	NW	2	...
Canton,	3	29.70	754.4	90	70	WNW	1	b	6	29.69	754.1	80	91	...	0	b
Hongkong,	2	29.70	754.4	88	62	W	2	c	"	29.68	753.9	79	88	...	0	b
Gap Rock,	"	29.69	754.1	...	...	E	2	c	"	29.64	753.6	...	...	WSW	2	b
Macao,	"	29.71	754.7	87	...	E	1	c	"	29.68	753.8	79	...	NNW	1	c
Wuchow,	3	...	...	...	...	...	...	...	9	...	...	...	...	...	...	...
Pakhoi,	"	...	...	...	...	...	...	...	"	...	...	...	...	...	...	...
Hoihow,	"	29.64	752.8	88	73	ENE	2	b	"	...	...	...	...	...	...	...
Phulien,	2	29.70	754.4	88	...	SSE	2	c	6	...	...	...	...	...	...	...
Tourane,	"	29.66	753.4	84	...	N	4	c	"	...	...	...	...	...	...	...
Cape St. James,	"	...	...	...	...	...	...	...	"	...	...	...	...	...	...	...
Aparri,	"	29.65	753.2	89	...	NNE	2	b	"	29.67	753.5	77	...	S	1	o
Manila,	"	29.71	754.6	85	...	W	3	o	"	29.72	754.8	75	...	...	0	r
Legaspi,	"	29.67	753.5	85	...	WSW	2	o	"	29.75	755.5	77	...	SW	2	o
Iloilo,	3	29.72	754.9	83	...	SW	2	o	9	29.80	756.9	79	...	SW	3	or
Bacolod,	"	...	...	...	...	S	2	od	"	...	...	...	...	S	2	c
Cebu,	"	29.70	754.4	86	...	W	2	c	"	29.79	756.6	85	...	W	3	o
Labuan,	"	29.83	757.7	89	...	...	...	...	"	29.84	757.9	85	...	...	...	...

On the 24th at 11.50—Pressure has increased considerably over Hokkaido, the depression having passed into the Pacific. At 6 a.m. this morning the typhoon was in latitude 25° N. and longitude 129° E. travelling N.N.W.

Pressure is nearly stationary in the neighbourhood of Hongkong. No returns from Indo-China.

Hongkong Rainfall for the 24 hours ending at 10 a.m. to-day, 0·00 inches.

FORECAST FOR THE 24 HOURS ENDING AT NOON TO-MORROW.

District.	Forecast.
1.—Hongkong and Neighbourhood,	W. or variable winds, light; fine.
2.—Formosa Channel,	W. winds, moderate.
3.—South coast of China between Hongkong and Lamocks,	The same as No. 1.
4.—South coast of China between Hongkong and Hainan,	The same as No. 1.

T. F. CLAXTON, *Director.*

ROYAL OBSERVATORY, HONGKONG.
DAILY WEATHER REPORT.

Station.	24th July, 1914, P.M.								25th July, 1914, A.M.							
	Hours.	Barometer at Sea Level.		Temperature.	Humidity.	Wind.		Weather.	Hour.	Barometer at Sea Level.		Temperature.	Humidity.	Wind.		Weather.
		Inches.	Millrs			Direction.	Force.			Inches.	Millrs.			Direction.	Force.	
Wladivostock, .	2	29.80	757.0	64	...	SSE	4	o	7	29.76	756.0	65	...	...	0	
Nemuro, ...	„	29.89	759.1	...	...	SE	1	...	6	29.83	757.6	...	...	ESE	1	...
Hakodate, ...	„	29.81	757.2	...	...	SE	2	...	„	29.81	757.2	...	...	...	0	...
Tokio, ...	„	29.85	758.1	...	...	S	3	...	„	29.85	758.1	...	...	SW	1	...
Kochi, ...	„	29.87	758.8	...	...	E	1	...	„	29.84	757.8	...	...	...	0	...
Nagasaki, ...	„	29.72	754.8	...	...	SSE	2	...	„	29.70	754.3	...	...	E	1	...
Kagosgima, ...	„	29.74	755.4	...	...	ESE	4	...	„	29.68	753.9	...	...	ESE	4	...
Oshima, ...	„	29.83	757.6	...	...	E	2	...	„	...	...	...	...	...	...	...
Naha, ...	„	...	...	...	...	...	...	...	„	...	...	...	...	S	7	...
Ishigakijima, ...	„	...	...	...	...	..	...	...	„	29.32	744.8	...	...	W	9	...
Bonin Island, .	„	29.96	761.1	...	...	...	0	...	„	29.97	761.1	...	...	...	0	...
Chefoo, ...	3	...	...	...	...	...	...	...	„	...	...	...	...	...	...	...
Weihaiwei, ...	2	29.72	754.9	87	69	NE	2	bc	„	29.72	754.9	79	87	ESE	1	bc
Hankow, ...	3	...	...	...	...	...	...	...	„	...	...	...	...	...	...	...
Ichang, ...	„	...	...	...	...	...	...	...	„	...	...	...	...	...	...	...
Kiukiang, ...	„	...	...	...	...	...	...	...	„	...	...	...	...	...	...	...
Changsha, ...	„	...	...	...	...	...	...	...	„	...	...	...	...	...	...	...
Shanghai, ...	„	29.70	754.4	91	63	E	2	bc	„	29.61	752.1	78	...	NE	1	bcm
Gutzlaff, ...	2	29.42	747.2	85	76	ENE	1	bv	„	29.29	743.9	80	...	NNE	3	bcm
Sharp Peak, ...	„	29.54	750.3	86	...	ESE	2	b	7	29.45	748.0	84	...	SE	1	b
Amoy, ...	3	29.58	751.3	89	69	ESE	4	b	6	29.56	750.8	81	62	SW	2	c
Swatow, ...	„	29.65	753.1	88	73	SSE	2	b	„	29.74	755.4	81	91	NE	2	c
Taihoku, ...	1	29.65	753.2	...	...	NW	6	...	5	29.55	750.6	...	...	W	6	...
Taichu, ...	„	29.64	752.8	...	...	N	4	...	„	29.63	752.5	...	...	...	0	...
Tainan, ...	„	29.65	733.1	...	...	NW	6	...	„	29.61	752.0	...	...	NW	4	...
Koshun, ...	„	29.63	752.5	...	...	NW	8	...	„	29.56	750.9	...	...	NW	8	...
Pescadores, ...	„	29.66	753.4	...	...	NW	6	...	„	29.59	751.6	...	...	W	2	...
Canton, ...	3	29.64	752.8	97	54	WNW	1	b	6	29.64	752.8	83	83	W	1	c
Hongkong, ...	2	29.66	753.3	90	64	W	2	b	„	29.65	753.1	82	84	W	1	o
Gap Rock, ...	„	29.65	753.1	...	...	WSW	2	b	„	29.64	752.8	...	...	WSW	4	c
Macao, ...	„	29.67	753.5	92	...	SE	2	c	„	29.63	752.7	81	...	WSW	1	c
Wuchow, ...	3	...	...	...	...	...	...	...	9	...	...	...	...	...	...	...
Pakhoi, ...	„	...	...	...	...	...	...	...	„	...	...	...	...	...	...	...
Hoihow, ...	„	29.64	752.8	90	70	NE	2	b	„	...	...	...	...	...	...	...
Phulien, ...	2	29.68	753.8	91	...	SSW	2	b	6	29.69	754.1	81	...	SSE	2	b
Tourane, ...	„	29.68	753.9	86	...	NNE	2	c	„	29.68	753.9	79	...	WNW	2	c
Cape St. James,	„	29.73	755.2	81	...	SW	4	c	„	29.77	756.1	75	...	SW	4	c
Aparri, ...	„	29.62	752.4	89	...	N	2	o	„	29.62	752.4	78	...	S	2	o
Manila, ...	„	29.72	754.9	81	...	SW	5	o	„	29.72	754.8	74	...	S	0	o
Legaspi, ...	„	29.71	754.7	85	...	SW	2	c	„	29.75	755.7	78	...	SW	1	o
Iloilo, ...	3	29.74	755.4	79	...	SW	2	o	9	29.83	757.7	82	...	SW	2	b
Bacolod, ...	„	...	...	...	...	S	2	od	„	...	...	...	...	S	1	o
Cebu, ...	„	29.76	755.9	87	...	W	2	b	„	29.84	757.9	87	...	W	2	b
Labuan, ...	„	29.78	756.4	89	...	...	...	...	„	...	...	...	...	...	...	...

On the 25th at 12.05—Pressure changes are small except in the neighbourhood of the typhoon, which appears to have curved to westward, though observations from the Loochoos are lacking. At 6 a.m. this morning the centre appeared to be in latitude 26° N. and longitude 126° E. The distribution of pressure over Formosa and the south-east coast of China is anomalous.

Hongkong Rainfall for the 24 hours ending at 10 a.m. to-day, 0·00 inches.

FORECAST FOR THE 24 HOURS ENDING AT NOON TO-MORROW.

District.	Forecast.
1.—Hongkong and Neighbourhood, ...	W. winds, moderate; fine.
2.—Formosa Channel, ...	N.W. to W. gale.
3.—South coast of China between Hongkong and Lamocks,	The same as No. 1.
4.—South coast of China between Hongkong and Hainan, ..	Light or variable winds.

T. F. CLAXTON, *Director.*

ROYAL OBSERVATORY, HONGKONG.
DAILY WEATHER REPORT.

Station.	25th July, 1914, P.M.								26th July, 1914, A.M.							
	Hours.	Barometer at Sea Level.		Temperature.	Humidity.	Wind.		Weather.	Hour.	Barometer at Sea Level.		Temperature.	Humidity.	Wind.		Weather.
		Inches.	Millrs			Direction.	Force.			Inches.	Millrs.			Direction.	Force.	
Wladivostock,	2	...	...	...	...	...	...	...	7	...	...	...	...	...	...	...
Nemuro,	"	29.77	756.1	...	...	SE	5	...	6	29.53	750.1	...	...	...	0	...
Hakodate,	"	29.75	755.7	...	...	ESE	1	...	"	29.63	752.7	...	...	NW	1	...
Tokio,	"	29.77	756.1	...	...	SW	2	...	"	29.71	754.6	...	...	W	1	...
Kochi,	"	29.82	757.3	...	...	SE	1	...	"	29.78	756.3	...	...	E	1	...
Nagasaki,	"	29.66	753.3	...	...	SE	6	...	"	29.60	751.8	...	...	ESE	5	...
Kagosgima,	"	29.66	753.4	...	...	SSE	4	...	"	29.60	751.9	...	...	SSE	7	...
Oshima,	"	...	...	...	...	..	...	...	"	...	...	...	...	...	...	...
Naha,	"	...	...	...	...	...	...	...	"	29.30	744.2	...	...	S	6	...
Ishigakijima,	"	29.36	745.8	...	...	WNW	6	...	"	29.42	747.3	...	...	SW	6	...
Bonin Island,	"	29.94	760.6	...	...	...	0	...	"	29.91	759.6	...	...	...	0	...
Chefoo,	3	...	...	...	...	...	...	...	"	...	...	...	...	...	...	...
Weihaiwei,	2	29.68	753.9	84	91	ENE	2	bc	"	29.59	751.6	77	86	ESE	1	bcm
Hankow,	3	...	...	...	...	...	...	...	"	...	...	...	...	...	...	...
Ichang,	"	...	...	...	...	...	...	...	"	...	...	...	...	...	...	...
Kiukiang,	"	...	...	...	...	...	...	...	"	...	...	...	...	...	...	...
Changsha,	"	...	...	...	...	...	...	...	"	...	...	...	...	...	...	...
Shanghai,	"	29.57	751.1	91	67	NE	2	oq	"	29.50	749.3	82	...	N	3	oq
Gutzlaff,	2	29.25	742.9	86	76	N	5	cm	"	29.05	737.8	80	...	N	7	cm
Sharp Peak,	"	29.34	745.2	89	...	ESE	4	b	7	29.33	745.0	85	...	...	0	c
Amoy,	3	29.44	747.8	93	67	SSE	5	b	6	29.46	748.3	85	79	SW	2	b
Swatow,	"	29.54	750.3	97	59	SSE	1	b	"	...	...	...	...	...	...	...
Taihoku,	1	29.50	749.2	...	...	W	8	...	5	29.41	747.0	...	...	W	6	...
Taichu,	"	29.55	750.5	...	...	W	2	...	"	29.53	750.1	...	...	S	2	...
Tainan,	"	29.59	751.6	...	...	W	6	...	"	29.57	751.1	...	...	SE	2	...
Koshun,	"	29.53	750.1	...	...	W	8	...	"	29.53	750.1	...	...	W	8	...
Pescadores,	"	29.56	750.9	...	...	W	4	...	"	29.51	749.6	...	...	S	6	...
Canton,	3	29.57	751.1	96	50	WNW	2	b	6	29.58	751.3	83	83	SW	1	b
Hongkong,	2	29.59	751.6	91	58	W	3	b	"	29.58	751.3	83	84	W	3	c
Gap Rock,	"	29.57	751.1	...	...	W	4	b	"	29.55	750.5	...	...	WSW	5	c
Macao,	"	29.60	751.9	92	...	SSW	2	c	"	29.58	751.2	81	...	SW	2	c
Wuchow,	3	...	...	...	...	...	...	...	9	...	...	...	...	...	...	...
Pakhoi,	"	...	...	...	...	...	...	...	"	...	...	...	...	...	...	...
Hoihow,	"	...	...	...	...	...	...	...	"	...	...	...	...	...	...	...
Phulien,	2	29.61	752.2	90	...	SSE	3	b	6	...	...	...	...	...	...	...
Tourane,	"	29.63	752.5	86	...	NNE	2	c	"	...	...	...	...	...	...	...
Cape St. James,	"	29.71	754.7	77	...	SW	7	c	"	...	...	...	...	...	...	...
Aparri,	"	29.59	751.2	90	...	NNE	2	o	"	29.60	751.9	77	...	S	4	o
Manila,	"	29.73	755.1	82	...	SSW	1	o	"	29.73	755.1	77	...	SE	0	od
Legaspi,	"	29.74	755.4	90	...	SW	3	c	"	29.76	756.0	77	...	SW	1	c
Iloilo,	3	29.77	756.1	80	...	SW	2	c	9	29.87	758.7	81	...	SW	2	b
Bacolod,	"	...	...	...	...	S	1	o	"	...	...	...	...	S	2	c
Cebu,	"	29.79	756.6	89	...	W	1	c	"	29.84	757.9	87	...	W	2	c
Labuan,	"	29.77	756.1	89	...	...	...	...	"	...	...	...	...	...	...	...

On the 26th at 11.05—A depression lies to the north of Hokkaido.

Pressure has decreased slightly along the south coast of China and moderately along the East coast.

No returns from Indo-China.

There appears to be a depression to the north of Amoy.

At 6 a.m. this morning the typhoon was in about latitude 27° N. and longitude 125° E., travelling north-westward.

Hongkong Rainfall for the 24 hours ending at 10 a.m. to-day, 0·00 inches.

FORECAST FOR THE 24 HOURS ENDING AT NOON TO-MORROW.

District.	Forecast.
1.—Hongkong and Neighbourhood,	W. winds, fresh to moderate; fine.
2.—Formosa Channel,	S.W. winds, fresh.
3.—South coast of China between Hongkong and Lamocks,	The same as No. 1.
4.—South coast of China between Hongkong and Hainan,	Light or variable winds.

T. F. CLAXTON, *Director.*

ROYAL OBSERVATORY, HONGKONG.
DAILY WEATHER REPORT.

Station.	26th July, 1914, P.M.								27th July, 1914, A.M.							
	Hours.	Barometer at Sea Level.		Temperature.	Humidity.	Wind.		Weather.	Hour.	Barometer at Sea Level.		Temperature.	Humidity.	Wind.		Weather.
		Inches.	Millrs			Direction.	Force.			Inches.	Millrs.			Direction.	Force.	
Wladivostock,	2	...	...	...	...	...	...	...	7	...	...	...	...	...	...	...
Nemuro,	"	29.49	749.1	...	...	NE	7	...	6	...	...	...	...	...	...	...
Hakodate,	"	29.59	751.7	...	...	NNW	4	...	"	...	...	...	...	...	...	...
Tokio,	"	29.69	754.1	...	...	S	1	...	"	...	...	...	...	...	...	...
Kochi,	"	...	...	...	...	..	0	...	"	...	...	...	...	...	...	...
Nagasaki,	"	29.54	750.3	...	...	...	6	...	"	...	...	...	...	...	...	...
Kagosgima,	"	29.58	751.4	...	...	SSE	11	...	"	...	...	...	...	...	...	...
Oshima,	"	...	...	...	...	...	...	...	"	...	...	...	...	...	..	...
Naha,	"	29.40	756.7	...	...	SSW	5	...	"	...	..	...	...	...	...	...
Ishigakijima,	"	29.46	748.3	...	...	SW	6	...	"	...	...	...	...	...	...	...
Bonin Island,	"	29.89	759.1	...	...	S	1	...	"	...	...	...	...	...	...	...
Chefoo,	3	29.61	752.1	76	91	S	1	b	"	...	...	...	...	...	...	...
Weihaiwei,	2	29.54	750.3	88	96	NE	2	b	"	29.50	759.3	76	95	ENE	1	f
Hankow,	3	...	...	...	...	...	...	...	"	...	...	...	...	...	...	...
Ichang,	"	...	...	...	...	...	...	...	"	...	...	...	...	...	...	...
Kiukiang,	"	...	...	...	...	...	...	...	"	...	...	...	...	...	...	...
Changsha,	"	...	...	...	...	...	...	...	"	...	...	...	...	...	...	...
Shanghai,	"	29.34	745.2	87	69	N	3	oq	"	29.24	742.7	78	...	NNW	7	rq
Gutzlaff,	2	28.94	735.1	81	78	N	8	om	"	28.82	732.0	78	...	NNW	9	om
Sharp Peak,	"	29.20	741.7	95	...	S	2	b	7	29.33	745.0	87	...	S	1	c
Amoy,	3	29.34	745.2	97	59	SE	1	b	6	29.45	748.0	86	76	WSW	1	b
Swatow,	"	29.50	749.3	...	...	W	2	b	"	...	...	...	...	...	...	...
Taiboku,	1	29.38	746.3	...	...	W	8	...	5	29.43	747.6	...	...	W	2	...
Taichu,	"	29.51	749.5	...	...	SW	6	...	"	29.57	751.1	...	...	SE	2	...
Tainan,	"	29.58	751.4	...	...	S	4	...	"	29.62	752.3	...	...	SE	4	...
Koshun,	"	29.51	749.5	...	...	NW	6	...	"	29.59	751.6	...	...	W	8	...
Pescadores,	"	29.50	749.3	...	...	SW	6	...	"	29.56	750.8	...	...	SW	8	...
Canton,	3	29.55	750.5	95	47	WNW	1	b	6	29.59	751.6	82	79	S	1	b
Hongkong,	2	29.58	751.3	89	69	SSW	2	b	"	29.61	752.1	82	82	SW	3	c
Gap Rock,	"	29.56	750.8	...	...	SW	5	b	"	29.56	750.8	...	...	SW	3	c
Macao,	"	29.57	751.1	91	...	S	2	c	"	29.58	751.3	82	...	SSW	3	c
Wuchow,	3	...	...	...	...	...	...	...	9	...	...	...	...	...	...	...
Pakhoi,	"	...	...	...	...	...	...	...	"	...	...	...	...	...	...	...
Hoihow,	"	...	...	...	...	...	...	...	"	...	...	...	...	...	...	...
Phulien,	2	29.54	750.3	90	...	SSE	4	c	6	...	...	...	...	...	...	...
Tourane,	"	29.57	751.0	88	...	N	2	c	"	...	...	...	...	...	...	...
Cape St. James,	"	29.70	754.5	79	...	SW	5	c	"	...	...	...	...	...	...	...
Aparri,	"	29.72	754.8	79	...	S	2	d	"	29.69	754.1	79	...	S	4	o
Manila,	"	29.76	756.2	79	...	SSW	4	d	"	29.81	757.1	79	...	NNW	1	r
Legaspi,	"	29.75	755.7	90	...	SW	2	o	"	29.77	756.2	79	...	...	o	o
Iloilo,	3	29.81	757.2	82	...	SW	1	o	9	29.87	758.7	82	...	S	1	o
Bacolod,	"	...	...	...	...	S	1	o	"	...	...	...	...	S	1	o
Cebu,	"	29.79	756.6	90	...	W	2	b	"	29.88	758.9	85	...	W	2	o
Labuan,	"	...	...	...	...	...	...	...	"	...	...	...	...	...	...	...

On the 27th at 11.55—Pressure has increased slightly over Luzon and Formosa. It has decreased considerably at Shanghai owing to the advance of the typhoon which, at 6 a.m this morning, was in about latitude 30° N. and longitude 124° E., moving N. or N.N.W.

No returns from Japan or Indo-China.

Hongkong Rainfall for the 24 hours ending at 10 a.m. to-day, 0·00 inches.

FORECAST FOR THE 24 HOURS ENDING AT NOON TO-MORROW.

District.	Forecast.
1.—Hongkong and Neighbourhood,	S.W. winds, moderate; fine.
2.—Formosa Channel,	S.W. gale, moderating.
3.—South coast of China between Hongkong and Lamocks.	The same as No. 1.
4.—South coast of China between Hongkong and Hainan,	The same as No. 1.

T. F. CLAXTON, *Director.*

ROYAL OBSERVATORY, HONGKONG.
DAILY WEATHER REPORT.

Station.	27th July, 1914, P.M.								28th July, 1914, A.M.							
	Hours.	Barometer at Sea Level.		Temperature.	Humidity.	Wind.		Weather.	Hour.	Barometer at Sea Level.		Temperature.	Humidity.	Wind.		Weather.
		Inches.	Millrs			Direction.	Force.			Inches.	Millrs.			Direction.	Force.	
Wladivostock,	2	...	...	...	...	...	...	...	7	..	...	...	...	...	...	...
Nemuro,	,,	...	...	...	...	...	...	...	6	29.89	759.1	...	...	...	0	...
Hakodate,	,,	...	...	...	...	...	...	...	,,	29.83	757.7	...	...	ENE	1	...
Tokio,	,,	...	...	...	...	...	..	...	,,	29.87	758.6	...	...	E	1	...
Kochi,	,,	...	...	...	...	...	...	...	,,	29.74	755.3	...	...	S	1	...
Nagasaki,	,,	...	...	...	...	...	...	...	,,	29.50	749.3	...	...	S	11	...
Kagosgima,	,,	...	...	...	...	...	...	...	,,	29.64	752.9	...	...	SW	4	...
Oshima,	,,	...	...	...	...	...	...	...	,,	29.71	754.6	...	...	SSW	1	...
Naha,	,,	...	..	...	...	...	...	...	,,	29.71	754.7	...	...	S	3	...
Ishigakijima,	,,	...	...	...	...	...	...	...	,,	29.66	733.3	...	...	SW	3	...
Bonin Island,	,,	...	...	...	...	...	...	...	,,	29.97	761.1	...	...	...	0	...
Chefoo,	3	29.48	748.8	86	88	NE	2	b	,,	...	...	...	...	...	...	...
Weihaiwei,	2	29.49	748.8	85	76	ESE	3	bcm	,,	29.32	744.7	75	95	NNW	4	...
Hankow,	3	29.47	748.5	104	39	SSW	1	b	,,	...	...	..	...	...	...	...
Ichang,	,,	...	...	...	...	...	...	...	,,	...	...	...	...	...	...	...
Kiukiang,	,,	29.45	748.0	99	54	SW	1	b	,,	29.54	750.3	83	79	...	0	b
Changsha,	,,	...	...	...	...	...	...	...	,,	...	...	...	...	...	...	...
Shanghai,	,,	29.27	743.4	84	75	NW	6	rq	,,	...	...	...	...	...	...	...
Gutzlaff,	2	28.91	734.3	81	83	NNW	8	om	,,	...	...	...	...	...	...	...
Sharp Peak,	,,	29.28	743.7	89	...	SSE	4	b	7	29.54	750.4	84	...	SSE	2	c
Amoy,	3	29.45	748.0	93	71	S	5	b	6	29.62	752.3	83	83	SSE	2	b
Swatow,	,,	29.57	751.1	97	59	WSW	2	b	,,	...	...	...	...	...	...	...
Taihoku,	1	29.48	748.8	...	...	W	8	...	5	...	...	...	...	...	...	...
Taichu,	,,	29.65	753.0	...	...	S	6	...	,,	...	...	...	...	...	...	...
Tainan,	,,	29.67	753.7	...	...	W	4	...	,,	...	...	...	...	...	...	...
Koshun,	,,	29.64	752.8	...	...	W	8	...	,,	...	..	...	...	...	...	...
Pescadores,	,,	29.65	743.2	...	...	SW	6	...	,,	...	...	...	...	...	...	...
Canton,	3	29.57	751.1	95	56	SW	2	b	6	29.65	753.1	81	91	S	1	b
Hongkong,	2	29.61	752.1	90	60	SW	3	c	,,	29.68	753.9	81	91	...	0	op
Gap Rock,	,,	29.56	751.1	...	...	WSW	4	c	,,	29.64	752.8	...	...	SW	4	c
Macao,	,,	29.61	752.1	91	...	S	1	c	,,	29.64	752.9	82	...	SW	2	c
Wuchow,	3	...	...	...	...	...	...	...	9	...	...	...	...	...	...	...
Pakhoi,	,,	29.51	749.5	93	89	SW	2	b	,,	...	...	...	...	...	...	...
Hoihow,	,,	29.55	750.5	85	87	SSE	2	or	,,	...	...	...	...	...	...	...
Phulien,	2	29.53	750.1	90	...	SSE	5	lt	6	29.61	752.0	81	...	S	4	o
Tourane,	,,	29.60	751.9	81	...	NW	5	or	,,	29.67	753.5	82	...	SE	2	c
Cape St. James,	,,	29.75	755.7	79	...	SW	4	c	,,	...	...	...	...	...	...	...
Aparri,	,,	29.69	754.1	89	...	S	3	o	,,	29.78	756.3	79	...	S	1	c
Manila,	,,	29.82	757.3	87	...	NW	1	o	,,	29.87	758.6	75	...	...	0	o
Legaspi,	,,	29.80	756.8	85	...	SW	2	o	,,	29.86	758.4	79	...	WSW	1	o
Iloilo,	3	29.81	757.2	83	...	SSW	1	o	9	29.91	759.7	82	...	W	1	c
Bacolod,	,,	...	...	...	...	S	1	o	,,	...	...	...	...	S	1	c
Cebu,	,,	29.85	758.2	79	...	W	...	c	,,	29.90	759.4	87	...	W	1	d
Labuan,	,,	29.76	755.9	89	...	...	...	...	,,	29.87	758.7	85	...	...	...	...

On the 28th at 12.20—Pressure has increased slightly in southern and north-eastern districts, and considerably over the Loochoos.

The typhoon continues on a northerly track. At 6 a.m. this morning the centre was in about latitude 35° N. and longitude 124° E.

Hongkong Rainfall for the 24 hours ending at 10 a.m. to-day, 0·21 inches.

FORECAST FOR THE 24 HOURS ENDING AT NOON TO-MORROW.

District.	Forecast.
1.—Hongkong and Neighbourhood,	S.W. to S. winds, moderate; showery.
2.—Formosa Channel,	S.W. winds, fresh.
3.—South coast of China between Hongkong and Lamocks,	The same as No. 1.
4.—South coast of China between Hongkong and Hainan,	The same as No. 1.

T. F. CLAXTON, *Director.*

ROYAL OBSERVATORY, HONGKONG.
DAILY WEATHER REPORT.

Station.	28th July, 1914, P.M.								29th July, 1914, A.M.							
	Hours.	Barometer at Sea Level.		Temperature.	Humidity.	Wind.		Weather.	Hour.	Barometer at Sea Level.		Temperature.	Humidity.	Wind.		Weather.
		Inches.	Millrs			Direction.	Force.			Inches.	Millrs.			Direction.	Force.	
Wladivostock, .	2	29.62	752.4	67	...	SSE	2	o	7	29.04	737.6	67	...	...	o	or
Nemuro, ...	"	29.91	759.6	...	...	S	4	...	6	29.89	759.1	...	...	SE	4	...
Hakodate, ...	"	29.81	757.2	...	...	E	7	...	"	29.67	753.7	...	...	ENE	2	..
Tokio, ...	"	29.81	757.1	...	...	WSW	1	...	"	29.69	754.1	...	...	SW	1	...
Kochi, ...	"	29.70	754.3	...	...	S	2	...	"	29.78	756.3	...	...	WSW	1	...
Nagasaki, ...	"	29.60	751.8	...	...	WSW	7	...	"	29.76	755.8	...	...	SW	4	...
Kagosgima, ...	"	29.70	754.4	...	...	SW	2	...	"	29.84	757.9	...	...	SW	1	...
Oshima, ...	"	29.73	755.1	...	...	SSW	2	...	"	29.85	758.1	...	...	...	o	...
Naha, ...	"	29.77	756.2	...	...	S	3	...	"	29.83	757.7	...	...	S	1	...
Ishigakijima, ...	"	29.74	755.3	...	...	SSE	2	...	"	29.74	755.3	...	...	SW	1	...
Bonin Island, .	"	29.94	760.6	...	...	SW	1	...	"	29.97	761.1	...	...	...	o	...
Chefoo, ...	3	...	...	...	...	...	...	...	"	...	...	...	...	...	...	...
Weihaiwei, ...	2	29.34	745.2	84	75	WNW	5	bc	"	29.51	749.5	78	82	SSW	3	bc
Hankow, ...	3	...	...	...	...	...	...	...	"	...	...	...	...	...	...	...
Ichang, ...	"	...	...	...	...	...	...	...	"	...	...	...	...	...	...	...
Kiukiang, ...	"	...	...	...	...	...	..	...	"	...	...	...	...	...	...	...
Changsha, ...	"	...	...	...	...	...	...	...	"	...	...	...	...	...	...	...
Shanghai, ...	"	29.51	749.5	97	59	SSW	2	b	"	29.61	752.1	80	...	SSW	1	om
Gutzlaff, ...	2	29.26	743.2	88	73	S	3	bv	"	29.33	745.0	81	...	SSW	2	cm
Sharp Peak, ...	"	29.50	749.3	87	...	S	4	c	7	29.60	751.8	87	...	S	2	b
Amoy, ...	3	29.62	752.3	91	67	S	4	b	6	29.70	754.4	82	91	SE	1	b
Swatow, ...	"	29.71	754.6	91	63	SSW	2	c	"	...	...	...	...	...	...	...
Taihoku, ...	1	29.70	754.4	...	...	W	6	...	5	...	...	...	...	...	...	...
Taichu, ...	"	29.74	755.4	...	...	S	4	...	"	...	...	...	...	...	...	...
Tainan, ...	"	29.78	756.4	...	...	W	4	...	"	...	...	...	...	...	...	...
Koshun, ...	"	29.78	756.3	...	...	W	6	...	"	...	..	...	...	...	...	...
Pescadores, ...	"	29.74	755.4	...	...	SW	6	...	"	...	...	...	...	...	...	...
Canton, ...	3	29.65	753.1	90	63	SSW	1	c	6	29.74	755.4	80	91	S	1	o
Hongkong, ...	2	29.70	754.4	84	81	SW	2	opt	"	29.75	755.6	82	84	SW	4	cq
Gap Rock, ...	"	29.66	753.3	...	...	SW	4	c	"	29.70	754.4	...	...	SW	4	c
Macao, ...	"	29.68	753.9	90	...	S	2	c	"	29.71	754.7	80	...	SW	3	c
Wuchow, ...	3	...	...	...	...	...	...	...	9	...	...	...	...	...	...	...
Pakhoi, ...	"	...	...	...	...	...	...	...	"	...	...	...	...	...	...	...
Hoihow, ...	"	29.62	752.3	86	80	ESE	2	lt	"	...	...	...	...	...	...	...
Phulien, ...	2	29.60	751.7	91	...	S	3	c	6	29.67	753.6	89	...	S	4	o
Tourane, ...	"	29.70	754.3	86	...	SE	2	o	"	29.75	755.7	82	...	WSW	2	c
Cape St. James,	"	...	...	...	...	...	...	...	"	...	...	...	...	...	...	...
Aparri, ...	"	29.79	756.7	89	...	NW	2	o	"	29.86	758.4	78	...	SW	1	o
Manila, ...	"	29.87	758.6	89	...	WSW	2	c	"	29.90	759.4	74	...	...	o	c
Legaspi, ...	"	29.83	757.7	92	...	WSW	2	c	"	29.89	759.1	78	...	SW	1	b
Iloilo, ...	3	29.85	758.2	84	...	SW	1	b	9	29.91	759.7	81	...	SW	1	b
Bacolod, ...	"	...	...	...	...	S	1	c	"	...	...	...	...	S	1	b
Cebu, ...	"	29.83	757.7	88	...	S	2	b	"	29.92	759.9	84	...	S	1	o
Labuan, ...	"	29.80	756.9	90	...	...	...	...	"	...	...	...	...	...	...	...

On the 29th at 11.15.—Pressure has increased slightly in southern districts, and considerably from S. Japan to Shanghai.

The typhoon has moved rapidly to N.N.E. At 6 a.m. this morning it was in the vicinity of Wladivostock.

Hongkong Rainfall for the 24 hours ending at 10 a.m. to-day, 0·27 inches.

FORECAST FOR THE 24 HOURS ENDING AT NOON TO-MORROW.

District.	Forecast.
1.— Hongkong and Neighbourhood, ...	S.W. winds, moderate; cloudy, some rain.
2.— Formosa Channel, ...	S.W. winds, fresh.
3.— South coast of China between Hongkong and Lamocks.	The same as No. 1.
4.— South coast of China between Hongkong and Hainan,..	The same as No. 1.

T. F. CLAXTON, *Director.*

ROYAL OBSERVATORY, HONGKONG.
DAILY WEATHER REPORT.

Station.	29th July, 1914, P.M.								30th July, 1914, A.M.							
	Hours.	Barometer at Sea Level.		Temperature.	Humidity.	Wind.		Weather.	Hour.	Barometer at Sea Level.		Temperature.	Humidity.	Wind.		Weather.
		Inches.	Millrs			Direction.	Force.			Inches.	Millrs.			Direction.	Force.	
Wladivostock,	2	29.16	740.7	80	...	WSW	4	b	7	29.34	745.2	74	...	WSW	3	b
Nemuro,	"	29.81	757.1	...	...	SSE	3	...	6	29.63	752.6	...	...	SE	3	...
Hakodate,	"	29.59	751.7	...	...	S	2	...	"	29.58	751.2	...	...	SE	3	...
Tokio,	"	29.63	752.6	...	...	S	2	...	"	29.71	754.6	...	...	...	0	...
Kochi,	"	29.76	755.8	...	...	SE	1	...	"	29.82	757.3	...	...	W	1	...
Nagasaki,	"	29.80	756.8	...	...	SW	4	...	"	29.86	758.3	...	...	SW	2	...
Kagosgima,	"	29.84	757.9	...	...	SW	1	...	"	29.88	758.9	...	...	SW	1	...
Oshima,	"	29.85	758.1	...	...	S	3	...	"	29.85	758.1	...	...	...	0	...
Naha,	"	...	...	...	...	...	...	...	"	29.83	757.7	...	...	S	1	...
Ishigakijima,	"	...	...	...	...	...	...	...	"	29.80	756.8	...	...	SSW	2	...
Bonin Island,	"	29.94	760.6	...	...	NW	11	...	"	29.77	756.1	...	...	...	0	...
Chefoo,	3	...	...	...	...	...	...	...	"	...	...	...	...	...	...	...
Weihaiwei,	2	29.48	748.8	93	58	NE	2	bc	"	29.52	749.8	82	83	SW	3	cbt
Hankow,	3	...	...	...	...	...	...	...	"	...	...	...	...	...	...	...
Ichang,	"	...	...	...	...	...	...	...	"	...	...	...	...	...	...	...
Kiukiang,	"	...	...	...	...	...	...	...	"	...	...	...	...	...	...	...
Changsha,	"	...	...	...	...	...	...	...	"	...	...	...	...	...	...	...
Shanghai,	"	29.60	751.8	100	52	...	0	b	"	29.61	752.1	81	...	S	2	bc
Gutzlaff,	2	29.35	745.5	90	77	S	2	bcm	"	29.34	745.2	78	...	S	4	bcm
Sharp Peak,	"	29.67	753.6	86	...	ESE	4	c	7	29.74	755.4	82	...	WSW	4	b
Amoy,	3	29.67	753.6	89	76	SSE	2	c	6	29.70	754.4	80	87	SSE	2	c
Swatow,	"	29.75	755.6	91	70	WSW	2	c	"	29.75	755.6	76	95	SSW	2	c
Taihoku,	1	29.74	755.3	...	...	NW	4	...	5	29.79	756.6	...	...	...	0	...
Taichu,	"	29.79	756.6	...	...	W	2	...	"	29.82	757.3	...	...	SE	2	...
Tainan,	"	29.85	758.1	...	...	S	2	...	"	29.82	757.4	...	...	SE	4	...
Koshun,	"	29.83	757.7	...	...	NW	6	...	"	29.83	757.6	...	...	W	4	...
Pescadores,	"	29.79	756.6	...	...	SE	6	...	"	29.79	756.6	...	...	SW	6	...
Canton,	3	29.71	754.6	90	66	S	2	c	6	29.71	754.6	78	95	S	1	o
Hongkong,	2	29.76	755.9	77	97	...	0	orlt	"	29.73	755.1	75	93	ENE	2	or
Gap Rock,	"	29.70	754.4	...	...	SW	4	o	"	29.68	753.9	...	...	SW	5	cqrl
Macao,	"	29.74	755.3	80	...	SW	1	o	"	29.71	754.5	76	...	ESE	1	ort
Wuchow,	3	...	...	...	...	...	...	...	9	...	...	...	...	...	...	...
Pakhoi,	"	...	...	...	...	...	...	...	"	...	...	...	...	...	...	...
Hoihow,	"	...	...	...	...	...	...	...	"	...	...	...	...	...	...	...
Phulien,	2	29.66	753.3	88	...	SSW	4	c	6	29.63	752.7	79	...	SSW	5	c
Tourane,	"	29.75	755.6	90	...	NNE	4	c	"	29.75	755.7	81	...	SE	2	c
Cape St. James,	"	29.85	758.3	86	...	SW	2	b	"	29.87	758.7	75	...	SW	2	c
Aparri,	"	29.82	757.3	90	...	ENE	0	b	"	29.87	758.7	74	...	S	2	o
Manila,	"	29.86	758.4	90	...	WSW	1	b	"	29.89	759.3	78	...	...	0	o
Legaspi,	"	29.84	758.0	90	...	ESE	1	c	"	29.90	759.4	74	...	...	0	b
Iloilo,	3	29.85	758.2	84	...	SW	1	c	9	29.91	759.7	82	...	SW	1	b
Bacolod,	"	...	...	...	...	S	1	b	"	...	...	...	...	S	1	b
Cebu,	"	29.85	758.2	89	...	E	1	c	"	29.92	759.9	84	...	S	1	b
Labuan,	"	29.82	757.4	91	...	...	...	...	"	29.89	759.2	86	...	...	...	...

On the 30th at 12.15—Except in the neighbourhood of the typhoon, which now lies to the north-east of Wladivostock, pressure changes since yesterday are small.

An area of low pressure extends from Tongking to N. E. China.

Hongkong Rainfall for the 24 hours ending at 10 a.m. to-day, 3·58 inches.

FORECAST FOR THE 24 HOURS ENDING AT NOON TO-MORROW.

District.	Forecast.
1.—Hongkong and Neighbourhood,	S. winds, moderate; overcast, rain.
2.—Formosa Channel,	S.W. winds, fresh.
3.—South coast of China between Hongkong and Lamocks,	The same as No. 1.
4.—South coast of China between Hongkong and Hainan,	The same as No. 1.

T. F. CLAXTON, *Director.*

ROYAL OBSERVATORY, HONGKONG.
DAILY WEATHER REPORT.

Station.	30th July, 1914, P.M.								31st July, 1914, A.M.							
	Hours.	Barometer at Sea Level.		Temperature.	Humidity.	Wind.		Weather.	Hour.	Barometer at Sea Level.		Temperature.	Humidity.	Wind.		Weather.
		Inches.	Millrs.			Direction.	Force.			Inches.	Millrs.			Direction.	Force.	
Wladivostock,	2	29.32	744.7	80	...	WSW	4	c	7	29.58	751.3	75	...	...	0	b
Nemuro,	"	29.57	751.1	...	...	NNE	1	...	6	29.55	750.6	...	...	S	1	...
Hakodate,	"	29.56	750.7	...	...	SW	5	...	"	29.56	750.7	...	...	SW	3	...
Tokio,	"	29.67	753.6	...	...	SW	1	...	"	29.83	757.6	...	...	NW	1	...
Kochi,	"	29.78	756.3	...	...	SE	1	...	"	29.80	756.8	...	...	...	0	...
Nagasaki,	"	29.80	756.8	...	...	SW	4	...	"	29.78	756.3	...	...	SSW	2	...
Kagosgima,	"	29.84	757.9	...	...	SSE	2	...	"	29.82	757.4	...	...	...	0	...
Oshima,	"	29.83	757.6	...	...	SE	1	...	"	29.85	758.1	...	...	...	0	...
Naha,	"	29.85	758.2	...	...	SSW	3	...	"	29.87	758.7	...	...	SSW	1	...
Ishigakijima,	"	29.82	757.3	...	...	SW	4	...	"	29.84	757.8	...	...	S	3	...
Bonin Island,	"	29.89	759.1	...	...	NW	1	...	"	29.87	758.6	...	...	NW	1	...
Chefoo,	3	...	...	...	...	...	...	...	"	...	...	...	...	...	...	...
Weihaiwei,	2	29.49	749.0	86	80	NW	1	ctmr	"	29.52	749.8	76	95	SW	1	r
Hankow,	3	...	...	...	...	...	...	...	"	...	...	...	...	...	...	...
Ichang,	"	...	...	...	...	...	...	...	"	...	...	...	...	...	...	...
Kiukiang,	"	...	...	...	...	...	...	...	"	...	...	...	...	...	...	...
Changsha,	"	...	...	...	...	...	...	...	"	...	...	...	...	...	...	...
Shanghai,	"	29.56	750.8	97	69	SSW	1	bc	"	29.56	750.8	80	...	S	2	c
Gutzlaff,	2	29.31	744.5	87	76	S	3	bm	"	29.30	744.2	79	...	S	4	bcv
Sharp Peak,	"	29.67	753.6	85	...	S	5	b	7	29.74	755.4	81	...	ESE	2	or
Amoy,	3	29.68	753.9	83	79	SSE	5	c	6	29.70	754.4	77	91	SSW	2	o
Swatow,	"	29.68	753 9	84	79	SSW	2	o	"	29.70	754.4	75	95	S	2	or
Taihoku,	1	29.75	755.7	...	...	NE	4	...	5	29.78	756.4	...	...	SE	2	...
Taichu,	"	29.78	756.4	...	...	SW	6	...	"	29.80	757.0	...	...	...	0	...
Tainan,	"	29.84	757.9	...	...	SE	4	...	"	29.83	757.6	...	...	SE	4	...
Koshun,	"	29.84	757.9	...	...	SW	6	...	"	29.82	757.5	...	...	...	0	...
Pescadores,	"	29.79	756.7	...	...	S	4	...	"	29.78	756.4	...	...	S	6	...
Canton,	3	29.68	753.9	76	95	S	2	or	6	29.62	752.3	77	91	SE	3	o
Hongkong,	2	29.74	755.4	75	97	...	0	or	"	29.66	753.3	77	87	SSE	4	o
Gap Rock,	"	29.69	754.1	...	...	WSW	5	oqr	"	29.61	752.1	...	...	SSE	4	o
Macao,	"	29.83	757.7	75	...	SE	1	or	"	29.62	752.3	76	...	SSE	3	orq
Wuchow,	3	...	...	...	...	...	...	...	9	...	...	...	...	...	...	...
Pakhoi,	"	...	...	...	...	...	...	...	"	...	...	...	...	...	...	...
Hoihow,	"	...	...	...	...	...	...	...	"	...	...	...	...	...	...	...
Phulien,	2	29.56	750.8	91	...	SSW	6	c	6	29.51	749.5	79	...	SSW	5	o
Tourane,	"	29.71	754.6	88	...	NNW	2	o	"	29.67	753.5	82	...	WNW	2	c
Cape St. James,	"	...	...	...	...	...	...	...	"	29.86	758.4	75	...	SW	2	c
Aparri,	"	29.84	757.9	86	...	S	2	o	"	29.86	758.4	74	...	SSW	1	b
Manila,	"	29.85	758.2	90	...	W	1	o	"	29.89	759.3	74	...	...	0	c
Legaspi,	"	29.82	757.3	94	...	ENE	2	b	"	29.91	759.8	74	...	...	0	b
Iloilo,	3	29.81	757.2	81	...	SE	1	o	9	29.83	757.7	80	...	SW	1	b
Bacolod,	"	...	...	...	...	S	2	or	"	...	...	...	...	S	1	o
Cebu,	"	29.83	757.7	88	...	N	2	b	"	29.93	760.2	85	...	S	2	b
Labuan,	"	29.82	757.4	89	...	...	...	...	"	...	...	...	...	...	...	...

On the 31st at 11.10—Pressure is nearly stationary along the east coast of China, and from the Loochoos to the Philippines. It has decreased slightly to moderately from Hongkong to Tongking.

A depression still extends from Tongking to N. E. China.

Hongkong Rainfall for the 24 hours ending at 10 a.m. to-day, 1·94 inches.

FORECAST FOR THE 24 HOURS ENDING AT NOON TO-MORROW.

District.	Forecast.
1.—Hongkong and Neighbourhood,	S. winds, fresh, squally; overcast, rain.
2.—Formosa Channel,	S. winds, strong.
3.—South coast of China between Hongkong and Lamocks,	The same as No. 1.
4.—South coast of China between Hongkong and Hainan,	The same as No. 1.

T. F. CLAXTON, *Director.*

ROYAL OBSERVATORY, HONGKONG.
DAILY WEATHER REPORT.

Station.	31st JULY, 1914, P.M.								1st AUGUST, 1914, A.M.							
	Hours.	Barometer at Sea Level.		Temperature.	Humidity.	Wind.		Weather.	Hour.	Barometer at Sea Level.		Temperature.	Humidity.	Wind.		Weather.
		Inches.	Millrs			Direction.	Force.			Inches.	Millrs.			Direction.	Force.	
Wladivostock,	2	29.48	748.7	85	...	SSE	1	c	7	29.53	749.9	67	...	SSE	2	o
Nemuro,	"	29.53	750.1	...	...	S	2	...	6	29.53	750.1	...	...	NW	1	...
Hakodate,	"	29.54	750.2	...	...	SW	6	...	"	29.60	751.7	...	...	...	0	...
Tokio,	"	29.67	753.6	...	...	SSW	1	...	"	29.69	754.1	...	...	NW	1	...
Kochi,	"	29.76	755.8	...	...	SE	1	...	"	29.76	755.8	...	...	...	0	...
Nagasaki,	"	29.78	756.3	...	...	W	2	...	"	29.80	756.8	...	...	WSW	3	...
Kagosgima,	"	29.82	757.4	...	...	NW	2	...	"	29.84	757.9	...	...	WNW	1	...
Oshima,	"	29.85	758.1	...	...	N	2	...	"	29.85	758.1	...	...	...	0	...
Naha,	"	29.89	759.2	...	...	SSW	2	...	"	29.89	759.2	...	...	SSW	1	...
Ishigakijima,	"	29.85	758.3	...	...	SE	3	...	"	29.88	758.8	...	...	S	4	...
Bonin Island,	"	29.81	757.1	...	...	NW	...	...	"	29.77	756.1	...	...	...	0	...
Chefoo,	3	...	...	...	...	...	...	...	"	...	...	...	...	...	...	...
Weihaiwei,	2	29.52	749.8	85	87	NNW	3	ob	"	29.56	750.8	77	95	SSW	2	c
Hankow,	3	...	...	...	...	...	...	...	"	...	...	...	...	...	...	...
Ichang,	"	...	...	...	...	...	...	...	"	...	...	...	...	...	...	...
Kiukiang,	"	...	...	...	...	...	..	...	"	...	...	...	...	...	...	...
Changsha,	"	...	...	...	...	...	...	...	"	...	...	...	...	...	...	...
Shanghai,	"	29.57	751.1	94	64	S	2	bc	"	29.62	752.3	81	...	SSW	2	b
Gutzlaff,	2	29.32	744.7	87	76	S	3	bv	"	29.35	745.5	81	...	SSW	4	bv
Sharp Peak,	"	29.74	755.4	83	...	S	4	c	7	29.87	757.2	80	91	WSW	2	b
Amoy,	3	29.74	755.4	82	79	S	7	o	6	29.77	756.1	77	86	SSE	2	c
Swatow,	"	29.77	756.1	80	82	S	3	o	"	...	...	...	...	...	...	...
Taihoku,	1	29.78	756.3	...	...	N	2	...	5	29.85	758.2	...	...	SE	2	...
Taichu,	"	29.80	757.0	...	...	SW	6	...	"	29.87	758.6	...	...	...	0	...
Tainan,	"	29.87	758.7	...	...	S	6	...	"	29.88	758.9	...	...	SE	4	...
Koshun,	"	29.85	758.3	...	...	S	6	...	"	29.87	758.7	...	...	W	2	...
Pescadores,	"	29.84	758.0	...	...	S	8	...	"	29.84	757.9	...	...	S	6	...
Canton,	3	29.62	752.3	79	87	S	2	or	6	29.69	754.1	78	95	SSE	2	or
Hongkong,	2	29.68	753.9	75	93	SSE	3	orq	"	29.72	754.9	82	79	S	4	cpq
Gap Rock,	"	29.62	752.3	...	...	SW	8	oqr	"	29.67	753.6	...	...	S	4	o
Macao,	"	29.53	750.1	75	...	S	4	or	"	29.68	753.8	80	...	S	4	oq
Wuchow,	3	...	...	...	...	...	...	...	9	...	...	...	...	...	...	...
Pakhoi,	"	...	...	...	...	...	...	...	"	...	...	...	...	...	...	...
Hoihow,	"	...	...	...	...	...	...	...	"	...	...	...	...	...	...	...
Phulien,	2	29.48	748.9	88	...	SSW	5	o	6	29.54	750.3	77	...	SSW	8	or
Tourane,	"	29.68	783.8	84	...	SW	4	o	"	29.70	754.4	82	...	WNW	5	o
Cape St. James,	"	29.82	757.4	82	...	SSW	2	o	"	29.85	758.2	75	...	S	2	c
Aparri,	"	29.80	756.8	94	...	S	2	b	"	29.88	759.0	75	...	SW	1	b
Manila,	"	29.83	757.6	86	...	SE	1	o	"	29.90	759.4	75	...	...	0	c
Legaspi,	"	29.83	757.7	94	...	NE	1	b	"	29.89	759.2	75	...	...	0	b
Iloilo,	3	29.83	757.7	82	...	SW	1	c	9	29.91	759.7	81	...	SW	1	b
Bacolod,	"	...	...	...	...	S	1	c	"	...	...	...	...	S	1	b
Cebu,	"	29.84	757.9	88	...	S	1	b	"	29.91	759.7	85	...	W	1	b
Labuan,	"	29.86	758.4	82	...	...	...	...	"	...	...	...	...	...	...	...

On the 1st at 10.55—Pressure changes since yesterday are small, though pressure has increased slightly along the coast from Weihaiwei to Tourane, and over Formosa.

A depression still covers China.

Hongkong Rainfall for the 24 hours ending at 10 a.m. to-day, 1·44 inches.

FORECAST FOR THE 24 HOURS ENDING AT NOON ON THE 2ND.

District.	Forecast.
1.—Hongkong and Neighbourhood,	S. winds, fresh, squally; cloudy.
2.—Formosa Channel,	S. winds, strong.
3.—South coast of China between Hongkong and Lamocks,	The same as No. 1.
4.—South coast of China between Hongkong and Hainan,	The same as No. 1.

T. F. CLAXTON, *Director.*

NOV. 16. 19

ROYAL OBSERVATORY, HONGKONG.

MONTHLY METEOROLOGICAL BULLETIN.

AUGUST,

1914.

CONTAINING DETAILED RESULTS OF OBSERVATIONS MADE AT THE ROYAL OBSERVATORY, HONGKONG, AND THE DAILY WEATHER REPORTS FROM VARIOUS STATIONS IN THE FAR EAST.

PREPARED UNDER THE DIRECTION OF

T. F. CLAXTON, F.R.A.S.,

DIRECTOR.

HONGKONG:
PRINTED BY NORONHA & Co.
GOVERNMENT PRINTERS.

1914.

ROYAL OBSERVATORY, HONGKONG.

RESULTS

OF

METEOROLOGICAL OBSERVATIONS.

AUGUST,

1914.

TABLE I.—BAROMETRIC PRESSURE at every HOUR of the DAY, in the MONTH of AUGUST, 1914.

Days of the Month.	Hours, Hongkong Standard Time.												Days of the Month.
	1	2	3	4	5	6	7	8	9	10	11	Noon.	
	ins.	ins.	ins	ins.	ins.	ins.	ins.	ins.	ins.	ins.	ins.	ins.	
1	29·608	29·604	29·603	29·603	29·603	29·606	29·632	29·637	29·660	29·668	29·690	29·680	1
2	29·753	29·749	29·732	29·730	29·732	29·745	29·774	29·774	29·774	29·776	29·776	29·768	2
3	29·764	29·743	29·735	29·728	29·731	29·733	29·738	29·740	29·743	29·748	29·745	29·787	3
4	29·705	29·694	29·696	29·696	29·691	29·691	29·695	29·703	29·709	29·716	29·713	29·707	4
5	29·682	29·665	29·670	29·659	29·666	29·674	29·684	29·687	29·703	29·710	29·716	29·708	5
6	29·704	29·704	29·699	29·698	29·704	29·714	29·714	29·722	29·730	29·732	29·733	29·731	6
7	29·753	29·745	29·733	29·747	29·748	29·748	29·752	29·764	29·777	29·784	29·789	29·787	7
8	29·778	29·780	29·771	29·771	29·758	29·767	29·776	29·766	29·775	29·783	29·795	29·780	8
9	29·766	29·757	29·749	29·732	29·741	29·726	29·727	29·732	29·741	29·748	29·749	29·748	9
10	29·725	29·712	29·704	29·696	29·691	29·696	29·692	29·705	29·717	29·719	29·711	29·697	10
11	29·670	29·646	29·636	29·628	29·627	29·637	29·653	29·661	29·672	29·670	29·663	29·656	11
12	29·608	29·596	29·596	29·586	29·592	29·606	29·618	29·631	29·629	29·634	29·623	29·610	12
13	29·555	29·551	29·545	29·545	29·551	29·553	29·558	29·574	29·577	29·567	29·552	29·541	13
14	29·434	29·422	29·424	29·418	29·411	29·413	29·431	29·428	29·438	29·441	29·432	29·408	14
15	29·298	29·292	29·276	29·280	29·303	29·311	29·313	29·358	29·374	29·395	29·402	29·409	15
16	29·507	29·509	29·507	29·515	29·515	29·521	29·541	29·557	29·575	29·585	29·583	29·587	16
17	29·638	29·620	29·617	29·622	29·625	29·635	29·648	29·661	29·671	29·676	29·681	29·667	17
18	29·670	29·664	29·650	29·652	29·648	29·658	29·660	29·680	29·692	29·695	29·690	29·684	18
19	29·614	29·606	29·598	29·597	29·595	29·595	29·593	29·612	29·629	29·628	29·619	29·619	19
20	29·579	29·561	29·543	29·538	29·525	29·533	29·557	29·559	29·568	29·564	29·571	29·563	20
21	29·554	29·537	29·518	29·504	29·514	29·546	29·561	29·574	29·570	29·580	29·577	29·567	21
22	29·569	29·552	29·540	29·540	29·540	29·551	29·561	29·565	29·567	29·569	29·572	29·565	22
23	29·532	29·520	29·506	29·506	29·508	29·510	29·512	29·528	29·529	29·535	29·543	29·528	23
24	29·557	29·537	29·539	29·525	29·523	29·529	29·543	29·543	29·554	29·558	29·567	29·556	24
25	29·487	29·469	29·455	29·443	29·438	29·447	29·447	29·467	29·460	29·467	29·457	29·442	25
26	29·492	29·474	29·456	29·454	29·459	29·449	29·459	29·461	29·466	29·483	29·483	29·471	26
27	29·524	29·506	29·503	29·489	29·485	29·486	29·492	29·495	29·506	29·497	29·487	29·478	27
28	29·537	29·537	29·520	29·521	29·527	29·529	29·541	29·556	29·560	29·559	29·553	29·538	28
29	29·556	29·552	29·561	29·546	29·552	29·568	29·579	29·581	29·593	29·604	29·605	29·598	29
30	29·576	29·558	29·559	29·554	29·556	29·561	29·564	29·582	29·596	29·595	29·590	29·582	30
31	29·541	29·516	29·503	29·499	29·499	29·493	29·499	29·509	29·521	29·521	29·509	29·484	31

Days of the Month.	13	14	15	16	17	18	19	20	21	22	23	Midn.	Days of the Month.
	ins.	ins.	ins.	ins.	ins.	ins.	ins.	ins.	ins.	ins.	ins	ins.	
1	29·684	29·686	29·691	29·665	29·671	29·679	29·695	29·709	29·727	29·745	29·747	29·750	1
2	29·753	29·744	29·730	29·711	29·703	29·704	29·712	29·738	29·754	29·762	29·768	29·770	2
3	29·718	29·697	29·683	29·674	29·669	29·667	29·678	29·693	29·707	29·719	29·730	29·711	3
4	29·696	29·683	29·667	29·655	29·651	29·651	29·658	29·668	29·668	29·687	29·689	29·696	4
5	29·700	29·686	29·674	29·662	29·657	29·653	29·668	29·674	29·688	29·704	29·706	29·704	5
6	29·717	29·704	29·687	29·679	29·676	29·668	29·683	29·699	29·718	29·730	29·744	29·749	6
7	29·780	29·764	29·740	29·731	29·720	29·733	29·745	29·756	29·763	29·766	29·780	29·786	7
8	29·776	29·761	29·756	29·737	29·720	29·714	29·714	29·733	29·747	29·757	29·761	29·772	8
9	29·729	29·707	29·696	29·681	29·678	29·678	29·692	29·705	29·725	29·727	29·745	29·735	9
10	29·687	29·669	29·644	29·626	29·621	29·622	29·641	29·648	29·657	29·684	29·695	29·677	10
11	29·650	29·622	29·595	29·566	29·571	29·566	29·584	29·610	29·619	29·624	29·635	29·617	11
12	29·586	29·562	29·547	29·565	29·539	29·552	29·554	29·571	29·572	29·583	29·587	29·569	12
13	29·515	29·489	29·470	29·457	29·452	29·454	29·459	29·467	29·471	29·473	29·445	29·440	13
14	29·395	29·372	29·338	29·333	29·333	29·338	29·356	29·340	29·350	29·339	29·332	29·314	14
15	29·391	29·416	29·404	29·409	29·415	29·421	29·442	29·457	29·475	29·487	29·509	29·491	15
16	29·587	29·569	29·552	29·560	29·581	29·581	29·597	29·617	29·632	29·649	29·659	29·646	16
17	29·667	29·647	29·630	29·630	29·641	29·636	29·646	29·673	29·688	29·698	29·694	29·686	17
18	29·666	29·639	29·620	29·605	29·593	29·601	29·617	29·637	29·645	29·653	29·661	29·651	18
19	29·603	29·586	29·568	29·556	29·541	29·545	29·575	29·589	29·601	29·611	29·611	29·603	19
20	29·544	29·516	29·504	29·481	29·468	29·478	29·507	29·535	29·548	29·562	29·567	29·556	20
21	29·551	29·535	29·513	29·500	29·501	29·504	29·522	29·551	29·561	29·574	29·570	29·577	21
22	29·547	29·523	29·498	29·485	29·476	29·478	29·501	29·528	29·540	29·544	29·543	29·556	22
23	29·514	29·505	29·502	29·501	29·479	29·492	29·511	29·527	29·563	29·575	29·563	29·570	23
24	29·527	29·500	29·468	29·454	29·452	29·450	29·458	29·482	29·502	29·509	29·517	29·505	24
25	29·437	29·412	29·385	29·381	29·375	29·403	29·418	29·449	29·469	29·500	29·506	29·502	25
26	29·462	29·443	29·433	29·421	29·430	29·444	29·467	29·509	29·538	29·528	29·546	29·532	26
27	29·467	29·454	29·443	29·435	29·435	29·442	29·482	29·509	29·542	29·544	29·546	29·553	27
28	29·514	29·503	29·491	29·475	29·485	29·497	29·508	29·514	29·527	29·553	29·559	29·567	28
29	29·587	29·576	29·560	29·547	29·543	29·541	29·545	29·555	29·576	29·584	29·592	29·592	29
30	29·562	29·547	29·536	29·512	29·504	29·512	29·525	29·533	29·543	29·543	29·545	29·547	30
31	29·465	29·441	29·423	29·402	29·412	29·420	29·439	29·444	29·468	29·473	29·479	29·471	31

TABLE II.—TEMPERATURE of the AIR at every HOUR of the DAY, in the MONTH of AUGUST, 1914.

Days of the Month.	Hours, Hongkong Standard Time.												Days of the Month.
	1	2	3	4	5	6	7	8	9	10	11	Noon.	
	°	°	°	°	°	°	°	°	°	°	°	°	
1	79·5	79·6	80·0	79·9	82·2	82·0	82·0	82·1	83·1	84·4	84·2	84·4	1
2	76·9	77·0	76·8	77·1	77·2	77·3	77·1	78·8	80·8	83·0	84·8	84·0	2
3	80·5	79·8	79·8	78·7	78·6	79·4	80·8	81·6	82·6	84·6	85·0	85·8	3
4	80·0	79·6	79·7	79·6	79·6	79·6	80·0	81·5	82·6	84·4	85·8	85·8	4
5	80·4	80·3	80·8	80·3	80·0	79·9	80·3	80·7	81·8	83·8	84·8	85·1	5
6	80·8	80·8	80·7	80·7	80·3	80·8	81·1	82·0	81·8	83·3	83·3	85·0	6
7	81·3	81·0	70·8	80·4	80·7	80·5	81·3	82·2	83·1	85·8	85·3	84·6	7
8	79·8	79·3	78·5	77·8	77·8	77·7	78·8	81·8	81·8	82·1	83·6	86·6	8
9	78·8	78·6	78·7	77·8	77·4	77·0	78·9	82·4	83·5	85·3	83·1	83·2	9
10	79·8	79·1	78·8	78·4	77·8	78·8	79·3	82·9	83·5	84·9	85·4	85·3	10
11	79·8	79·6	79·4	78·8	78·1	78·6	78·9	81·3	82·6	83·9	85·8	86·6	11
12	79·8	80·0	80·8	80·0	79·8	80·3	80·8	81·8	84·0	85·9	85·4	87·0	12
13	81·1	81·8	80·6	80·8	80·6	81·7	82·6	83·4	85·4	87.0	87·9	89·0	13
14	84·9	85·4	85·8	85·4	84·8	83·8	84·8	86·2	86·6	88·8	89·4	91·3	14
15	84·8	85·8	84·2	84·8	79·8	76·8	77·8	78·5	78·0	77·4	78·1	78·3	15
16	82·6	82·8	82·6	82·0	82·8	83·0	78·8	77·5	78·3	80·0	81·4	81·8	16
17	79·8	79·6	79·7	79·8	80·0	79·0	78·9	80·6	80·3	79·8	79·7	82·0	17
18	78·5	78·5	78·3	77·9	77·7	77·0	77·8	78·6	80·7	81·1	81.0	83·0	18
19	77·9	77·8	78·0	78·0	77·8	77.7	77·0	78·0	78·4	79·3	79·5	79·9	19
20	78·3	78·3	77·8	77·6	77·9	78·0	78·8	80·4	81·8	83·1	84·1	84·9	20
21	79·0	79·0	78·8	77·0	77·2	76·9	77·7	81·3	82·0	84·3	84·9	85·8	21
22	78·8	78·3	78·4	78·2	77·0	76·9	78·5	81·6	83·4	85·2	83·6	86·1	22
23	79·9	79·8	79·8	79.9	79·8	79·5	80·8	83·3	83·7	85·4	85·3	85·5	23
24	79·8	79·6	79·3	79·2	79·4	79·7	80·1	82·3	82·6	82·4	79·8	78·5	24
25	81·8	81·4	81·2	81·2	81·3	79·8	81·4	82·3	84·8	87·4	88·9	89·3	25
26	78·6	78·6	78·8	78·6	79·4	81·5	82·0	83·8	84·4	85·8	87·1	87·8	26
27	77·1	77·0	76·8	77·6	77·4	76·9	79·5	81·3	84·0	85·5	86·8	88·1	27
28	79·9	79·2	78·9	78·4	78·6	78·8	79·4	80·8	81·9	83·4	85·5	87·0	28
29	81·7	80·8	80·7	79·1	78·8	78·8	80·6	83·6	83·8	87·6	88.1	88·8	29
30	83·0	82·4	82·4	82·6	82·5	82.8	82·7	83·8	86·6	87·0	88·3	89·0	30
31	84·3	83·8	83·8	83·8	83·6	83·5	83.8	84·4	85·4	89.1	89·8	92·8	31

Days of the Month.	13	14	15	16	17	18	19	20	21	22	23	Midn.	Days of the Month.
	°	°	°	°	°	°	°	°	°	°	°	°	
1	84·1	81·9	77·4	78·3	78·7	78·7	78·2	78·0	77·8	77·5	77·3	77·0	1
2	84·3	84·8	84·0	84·8	84·4	83·7	81·9	81·8	81·6	81·1	81·1	80·9	2
3	86·4	56·5	85·6	84·8	84·4	82·9	82·2	81·2	80·3	80·1	80·3	80·1	3
4	86·3	86·0	86·0	85·0	85·0	83·8	82·9	82·0	81·8	81·2	80·9	80·5	4
5	85·4	85·3	85·2	84·3	84·4	83·7	82·0	81·6	81·6	81·6	81·8	81·3	5
6	85·0	85·4	84·0	83·8	83·0	82·7	81·8	80·4	80·9	81·3	81·6	80·9	6
7	85·8	85·8	85·7	85·4	84·3	82·8	82·0	80·9	79·9	79·8	79·8	79·8	7
8	86·2	87·0	85·7	84·8	85·0	83·6	81·6	80·9	80·3	79·3	78·6	79·0	8
9	85·1	85·0	83·3	83·6	82·6	82·6	81·3	81·0	80·9	79·9	80·3	79·8	9
10	88·1	87·0	86·4	86·1	86·1	84·3	82·8	81·9	81·3	79·8	79·8	80·6	10
11	87·0	88·2	88·1	87·8	87·0	85·3	82·6	81·6	81·8	81·4	80·2	80·1	11
12	88·9	87·5	88·8	80·1	83·3	83·3	82·6	82·0	81·4	81·8	80·7	81·6	12
13	89·8	89·6	89·5	90·8	90·3	88·5	87·5	86·6	86·5	86·6	86·8	85·8	13
14	89·8	88·7	90·1	89·7	89·6	86·6	80·8	82·1	83·5	83·4	84·4	85·0	14
15	78·1	77·5	77·7	76·8	75·3	77·6	81·2	82·0	82·6	82·7	82.6	83·2	15
16	82·2	81·8	81.6	80·8	81·0	80·4	79·8	79·1	79·6	79·5	79·7	79·8	16
17	81·7	82·3	81·4	81·8	82·0	80·6	80·4	78·7	78·6	79·6	79·6	78·5	17
18	83·4	81·1	81·8	79·8	80·6	79·3	79·6	78·6	77·2	77·8	77·9	77·9	18
19	80·6	80·0	78·4	77·0	77·8	78·3	78·1	78·6	78·8	77·6	78·8	78·0	19
20	84·4	84·0	83·5	82·8	82·3	81·6	80·8	79·8	80·3	80·3	79·6	79·5	20
21	84·3	84·8	83·6	82·7	82·6	81·3	81·6	79·8	79·8	78·8	78·8	78·7	21
22	85·2	85·7	84·8	83·8	83·3	82·8	82·3	82·3	81·8	80·8	80·9	80·4	22
23	85·9	85·8	84·3	82·5	82·1	82·0	81·6	81·3	81·1	81·1	80·2	80·0	23
24	81·5	84·4	84·1	84·7	83·5	83·5	82·7	82·0	82·2	82·6	82·5	81·9	24
25	90·8	92·4	92·8	88·0	90·1	83·8	82·5	82·3	82·3	79·4	78·2	78·7	25
26	88·8	89·6	90·3	89·9	84·1	84·6	77·3	77·0	77·2	76·7	77·1	76·7	26
27	88·8	89·1	88·3	86·5	86·6	87·4	79·4	79·4	79·8	79·6	79·7	80·6	27
28	87·4	88·6	87·8	88·3	87·8	86·7	85·1	85·6	84·5	84·8	84·8	80·6	28
29	89·1	89·3	88·0	88·0	84·7	85·9	84·8	83·3	82·8	83.0	82·7	83·7	29
30	88·8	88·5	89·0	89·2	89·3	89·4	87·6	86·4	85·8	84·9	84·9	84·6	30
31	93·0	92·5	91·8	90.7	89·6	88·2	87·5	86·8	87·4	86·4	86·5	84·6	31

TABLE III.—TEMPERATURE of EVAPORATION at every HOUR of the DAY, in the MONTH of AUGUST, 1914.

Days of the Month.	Hours, Hongkong Standard Time. 1	2	3	4	5	6	7	8	9	10	11	Noon.	Days of the Month.
	°	°	°	°	°	°	°	°	°	°	°	°	
1	75·7	76·6	77·0	77·0	78·0	76·9	77·6	77·8	78·1	78·8	78·7	79·1	1
2	74·9	74·8	74·8	74·4	74·6	75·0	75·5	76·9	76·8	78·8	79·3	78·4	2
3	77·5	77·0	77·1	76·8	76·8	76·7	76·8	77·3	77·3	78·1	78·4	78·6	3
4	76·2	76·1	76·0	76·5	76·6	76·6	77·1	77·6	77·8	77·6	77.6	78·0	4
5	75·9	75·8	76·8	76·7	76.8	77·6	77·8	78·3	77·8	78·3	79·0	78·0	5
6	76·3	76·0	76·2	76·1	75.8	76·1	76·5	76·6	76·3	77·3	77·3	77·8	6
7	77·2	77·0	76·9	76·9	77·4	76·8	77·3	77·2	77·3	78·2	77·3	77·6	7
8	75·7	75·4	75·2	75·4	75·1	75·3	75·9	76·8	76·6	76·8	77·3	79·6	8
9	76·4	76·5	75·9	76·0	75.8	75·8	77·3	78·3	77·8	79·7	78·0	78·0	9
10	77·5	77·3	77·0	76·5	76·1	76·8	77·6	78·8	78·8	78·6	77·1	77·8	10
11	76·1	76·6	76·4	76·3	76·1	76·8	76·8	78·3	78·0	77·0	75·8	79·1	11
12	76·8	76·8	76·8	76·8	76·5	76·6	77·6	76·8	78·3	79·9	77·1	79·1	12
13	76·6	77·1	76·8	77·1	77·1	79·3	79·6	79·6	78·6	79·9	80·8	80·9	13
14	80·8	79·8	80·6	79·8	79·6	79·1	78·1	77·8	79·2	79·3	78·9	78·3	14
15	77·0	76·6	77·6	76·8	75·8	75·8	75·3	74·8	76·4	76·0	76·3	76·3	15
16	78·8	78·3	78.7	78·6	78·3	78·8	75·8	75·3	75·8	76·1	76·9	78·0	16
17	77·8	77·9	77·8	77·8	78·0	77·5	77·5	78·2	77·9	77·1	76·4	77·8	17
18	76·2	76·2	76·0	75·8	75·8	75·0	75·5	75·4	76·8	76·8	76·3	77·0	18
19	76·8	76·3	75·8	75·9	76·0	75·3	74·9	75·8	76·0	76·2	76·5	76·5	19
20	75.9	75·9	75·8	76·0	75·1	74·3	74·3	74·6	75·7	75·8	75·4	76·2	20
21	76·0	75·9	74·4	73·8	73·9	73·1	73·8	74·2	74·3	74·8	74·0	73·8	21
22	76·4	75·7	75·9	76.2	75·9	75·9	76.8	76·8	76·3	76·0	76·0	76.6	22
23	77·3	77·4	77·4	77·3	77·8	76·7	77·4	77·2	77·2	78·2	77·0	76·5	23
24	77·0	77·0	77·0	77·0	76·9	77·1	77·8	78·8	78·8	78·8	77·0	76·5	24
25	76·6	76·3	76·0	75·9	75·4	75·4	75·8	76·6	77·8	77·6	78·8	78·0	25
26	77·0	77·1	77·5	77·0	76·8	74·4	77·2	74.8	74·6	76·3	76·3	75·3	26
27	75·1	75·0	75·9	75·6	75·3	75·4	76·2	78·1	74·8	74·8	75·3	77·8	27
28	76·8	76·7	76·5	76·0	76·7	77·1	77·3	77·6	78·4	78·1	79·6	80·1	28
29	74·2	74·4	74·5	75·3	75·1	76·0	77·0	76·8	76·1	77·5	77·7	78·0	29
30	79·8	79·6	79·5	79·9	80·0	79·8	79·3	78·7	80·8	80·9	80·8	81·2	30
31	80·1	80·0	80·6	80·6	80·0	78·1	78·8	79·8	80·1	78·5	79·8	78·3	31

Days of the Month.	13	14	15	16	17	18	19	20	21	22	23	Midn.	Days of the Month.
	°	°	°	°	°	°	°	°	°	°	°	°	
1	78·8	77·4	75·0	75·3	74·8	74·8	74·9	74·8	75·0	75·2	75·8	74·9	1
2	78·8	78·0	78·8	78·4	77·8	77·4	77·8	77·8	77·3	77·3	77·3	76·8	2
3	79·0	78·6	76·6	76·8	77·0	76·8	77·0	76·7	76·1	76·0	76·3	76·1	3
4	78·1	77·8	76·3	78·8	77·6	76·8	77·1	77·4	77·5	76·9	76·9	75·8	4
5	78·6	77·7	77·9	77·0	77·7	77·5	76·2	76·5	76·5	76·6	76·8	76·8	5
6	77·4	78·1	77·9	77·8	77·3	77·5	76·8	76·6	77·3	77·8	77·8	77·6	6
7	77·6	77·3	76·9	77·5	77·6	76·8	76·8	76·5	75·9	75·8	75·8	76·0	7
8	78·0	78·6	78·2	78·4	78·6	77·0	76.5	76·4	76·4	75·9	75·8	76.1	8
9	78·5	79·0	78·5	79·0	78·5	78·6	78·0	77·9	77·8	77·7	77·8	77·3	9
10	77·3	76·8	79·1	77·3	77·1	76·8	76·6	76·0	76·6	76·5	76·3	76·8	10
11	78·1	78·5	78·3	79·1	78·1	77·1	77·0	77·1	77·1	76·8	76·6	76·3	11
12	79·8	79·7	79·8	75·8	78·3	76·3	76·3	75·8	75·8	75·9	76·3	75·3	12
13	81·1	80·6	81·1	80·8	80·3	79·8	79·6	79.6	79·3	78.4	78·7	80·3	13
14	79·1	79·1	79·1	78·6	79·1	77·8	78·0	77·2	76·8	77·3	77·2	76·6	14
15	76·1	75·5	75·4	74·3	73·3	75·7	77·6	78·4	78·9	79·0	78·8	78·3	15
16	76·8	76·8	76·5	76.5	76·4	77·1	77·0	77·1	76·0	76·5	77·0	77·8	16
17	78·0	76·8	76·9	77·4	77·0	77·8	76·8	76·8	76·6	76·3	76·3	75·6	17
18	77·5	77·3	76·9	77·3	76·8	77·3	76·3	75·8	76·6	76·8	76·2	76·8	18
19	76·4	76·8	76·0	76·0	75·9	76·1	76·1	76·1	75·8	75·8	75·8	75·8	19
20	76·2	76·7	76·6	76·8	77·3	76·9	75·8	76·6	76·3	76·8	76·6	76·4	20
21	74·5	74·5	76·0	76·4	76·0	75·8	76·8	76·1	76·7	76·6	76·6	76·0	21
22	76·4	77·0	76·8	77·0	77·4	77·8	77·2	77·6	77·4	77·6	77.2	77·0	22
23	76·9	76·8	77·9	77·7	77·9	77·9	77·8	77·8	77·8	78·2	77.1	76·8	23
24	77·7	77·1	76·6	76·8	76·8	77·2	77·7	78·5	77·9	76·9	77·6	77·1	24
25	77·8	79·6	78·8	79·8	80·1	78·2	77·5	77·8	78·8	77·8	76·3	77·0	25
26	76·0	76·8	76·1	76·8	77·4	77·6	75·2	74·3	74·8	74·4	74·9	75·6	26
27	77·8	79·3	78·3	77·8	78·2	77.8	72·8	74·7	76·3	76·4	76·5	77·1	27
28	79·0	79·1	79·8	79·3	78·6	78·8	78·8	77·7	78·7	79·4	79·4	75·8	28
29	78·1	79·3	79·0	78·9	78·4	78·5	78·8	79·0	78·8	78·9	78·7	79·4	29
30	80.8	80·2	79·7	79·8	79·1	78·3	79·2	81·0	81·8	80·8	80·8	80·6	30
31	77·9	78·2	80·8	80·9	79·8	79·1	80·4	80·8	80·5	79·9	78·7	78·8	31

TABLE IV.—AMOUNT OF CLOUD, (0-10), at every HOUR of the DAY, in the MONTH of AUGUST, 1914.

Days of the Month.	Hours, Hongkong Standard Time.																							Days of the Month.
	1	2	3	4	5	6	7	8	9	10	11	Noon.	13	14	15	16	17	18	19	20	21	22	23	Midn.	
1	10	10	10	10	10	10	10	10	9	9	10	10	10	10	10	10	10	10	10	8	5	3	2	2	1
2	3	2	2	3	8	8	10	7	7	7	7	7	9	6	8	7	6	4	8	7	5	4	7	7	2
3	8	4	2	3	6	5	4	7	7	4	3	2	2	2	1	1	1	2	2	2	2	2	3	3	3
4	3	4	8	4	6	6	4	7	7	6	5	6	6	2	3	4	5	4	7	3	4	5	5	9	4
5	9	10	9	10	9	10	10	10	10	10	5	7	6	6	4	5	5	4	4	7	6	8	9	9	5
6	10	10	9	10	9	9	10	10	9	9	9	8	9	8	9	8	9	7	10	9	7	8	10	10	6
7	8	10	10	10	10	10	10	9	8	9	7	7	6	7	8	8	9	7	7	3	3	3	4	5	7
8	3	4	2	2	2	4	7	5	4	6	8	5	7	6	7	6	7	6	6	2	3	3	2	1	8
9	2	3	3	8	6	7	5	6	9	8	8	9	8	7	9	8	9	9	10	4	3	3	3	4	9
10	5	7	7	7	7	8	7	4	7	6	6	6	7	7	5	6	6	7	9	4	3	2	2	2	10
11	3	2	8	5	4	4	8	7	8	7	7	7	8	4	3	2	6	6	3	2	0	3	3	5	11
12	10	10	10	10	10	10	8	5	2	3	3	2	4	7	7	9	7	6	6	1	0	0	2	2	12
13	2	1	2	2	0	2	2	1	3	2	1	1	2	1	2	7	9	8	8	3	0	0	0	3	13
14	3	7	9	10	10	10	10	9	8	8	8	9	9	10	10	10	10	10	10	10	10	9	8	8	14
15	9	9	10	10	10	10	10	10	10	10	10	10	10	10	10	10	10	10	10	10	10	10	10	10	15
16	10	10	10	10	10	10	10	10	10	10	9	9	9	9	10	10	10	9	9	8	8	6	7	9	16
17	8	10	7	7	6	10	10	9	9	10	10	10	9	7	6	7	7	9	10	10	10	3	2	1	17
18	1	2	2	10	10	10	8	9	8	7	7	7	7	6	7	9	10	10	10	7	10	10	9	10	18
19	10	10	9	10	10	10	10	10	10	10	10	10	10	10	10	10	10	10	10	9	2	9	3	6	19
20	4	4	3	4	5	3	7	8	8	9	9	8	7	5	6	2	2	3	1	0	0	1	2	3	20
21	3	2	0	1	3	4	3	3	3	2	4	7	8	6	7	7	7	4	3	0	0	0	0	0	21
22	0	0	2	0	1	2	2	2	7	8	9	8	5	5	3	3	4	6	8	7	3	1	2	5	22
23	2	2	2	1	1	3	2	3	4	6	3	4	4	6	7	9	8	7	10	5	6	9	10	8	23
24	4	1	4	4	7	9	8	4	8	10	10	10	9	9	8	9	9	6	8	10	6	10	9	9	24
25	9	7	9	10	7	6	7	8	7	7	5	6	9	8	7	9	6	10	7	7	10	10	10	10	25
26	10	10	10	10	10	10	8	10	8	8	8	9	7	6	7	8	9	9	10	10	10	10	6	5	26
27	4	1	3	3	0	3	4	4	6	2	2	2	4	6	4	7	7	7	9	9	7	3	6	10	27
28	10	10	7	10	6	5	4	6	2	2	2	3	4	4	5	3	2	6	8	7	5	8	10	10	28
29	10	10	10	10	5	9	8	4	3	2	2	2	2	6	7	7	5	3	3	2	2	2	2	4	29
30	1	2	3	3	5	6	7	6	8	5	7	7	6	7	7	7	6	7	5	7	3	1	0	1	30
31	1	0	0	2	1	2	3	3	4	6	6	6	4	7	7	7	9	4	5	10	10	10	5	10	31

TABLE V.—AMOUNT of SUNSHINE registered in each HOUR of the DAY, in the MONTH of AUGUST, 1914.

Days of the Month.	Hours, Hongkong Apparent Time.													Days of the Month.
	6	7	8	9	10	11	Noon.	13	14	15	16	17	18	
	h.	h.	h.	h.	h.	h.	h.	h.	h.	h.	h.	h.	h.	
1	...	...	...	1·0	1·0	0·4	0·4	...	...	...	...	...	...	1
2	...	...	0·8	1·0	1·0	1·0	0·9	0·9	0·9	0·9	1·0	1·0	0·5	2
3	...	0·7	0·8	1·0	1·0	1·0	1·0	1·0	1·0	1·0	1·0	1·0	0·6	3
4	...	0·7	0·8	1·0	1·0	1·0	1·0	1·0	1·0	1·0	1·0	1·0	0·5	4
5	...	0·1	0·3	0·4	0·5	1·0	0·9	1·0	1·0	1·0	1·0	1·0	0·6	5
6	...	...	0·2	0·1	0·1	0·2	0·9	1·0	1·0	1·0	0·5	0.8	0·1	6
7	...	...	...	0·7	1·0	1·0	1·0	1·0	1·0	1·0	1·0	0·7	...	7
8	0·2	0·9	0·9	1·0	1·0	1·0	1·0	1·0	0·9	1·0	1·0	1·0	0·3	8
9	0·2	1·0	1·0	1·0	0·7	0·9	0·8	1·0	1·0	0·5	0·4	...	...	9
10	...	0·8	1·0	0·8	1·0	1·0	1·0	1·0	1·0	1·0	1·0	1·0	0·2	10
11	...	0·2	0·9	0·7	1·0	0·8	0·7	0·7	1·0	1·0	1·0	1·0	0·2	11
12	...	0·8	0·3	1·0	1·0	1·0	1·0	1·0	0.9	0.4	0·2	0·8	0·2	12
13	0·2	1·0	1·0	1·0	1·0	1·0	1·0	1·0	1·0	1·0	1·0	0·9	...	13
14	...	...	0·2	0·3	0·9	0·8	0·4	...	...	...	...	...	...	14
15	...	...	...	...	...	...	...	...	...	...	...	...	...	15
16	...	...	...	...	...	1·0	0·3	...	...	...	0·2	...	...	16
17	...	0·1	0·8	0·4	...	...	0·9	1·0	1·0	1·0	1·0	0·3	...	17
18	...	0·5	0·7	1·0	0·9	1·0	0·9	1·0	1·0	1·0	0·6	...	...	18
19	...	...	...	...	...	...	...	0·1	...	...	...	...	...	19
20	...	0·6	0·2	0·7	0·7	1·0	1·0	1·0	1·0	1·0	1·0	1·0	0·3	20
21	...	1·0	1·0	1·0	1·0	1·0	1·0	1·0	1·0	0·9	0·8	0·9	0·2	21
22	...	1·0	1·0	0·8	0·4	0·7	0·9	1·0	1·0	1·0	1·0	1·0	0·1	22
23	0·2	1·0	1·0	1·0	1·0	1·0	1·0	1·0	0·9	0·4	...	0·2	0·3	23
24	...	0·4	1·0	0·9	...	...	...	0·5	0·6	0·6	0·1	...	...	24
25	...	0·4	0·6	1·0	1·0	1·0	1·0	0·8	0·9	1·0	0·8	0·9	...	25
26	...	0·2	...	...	0·7	1·0	1·0	1·0	1·0	1·0	0·9	0·1	...	26
27	...	0·9	1.0	1·0	0·8	1·0	1·0	1·0	1·0	1·0	0·7	1·0	0·3	27
28	...	0·1	0·6	1·0	1·0	1·0	1·0	1·0	1·0	1·0	1·0	1·0	0·3	28
29	...	0·5	0·5	1·0	1·0	1·0	1·0	1·0	1·0	0·6	0·4	0·8	0·2	29
30	...	0·2	0·5	0·7	1·0	1·0	1·0	1·0	1·0	0·2	1·0	1·0	0·3	30
31	...	1·0	1·0	0·6	0·6	1·0	1·0	1·0	1·0	0·8	1·0	0·9	0·2	31

TABLE VI.—AMOUNT of RAINFALL registered in each HOUR of the DAY in the MONTH of AUGUST, 1914.

Days of the Month	Hours, Hongkong Standard Time.												Days of the Month.
	1	2	3	4	5	6	7	8	9	10	11	Noon.	
	ins.	ins.	ins.	ins.	ins.	ins.	ins.	ins.	ins.	ins.	ins.	ins.	
1	...	...	...	...	...	0·045	...	...	...	...	...	...	1
2	...	...	...	...	...	...	0·060	...	...	...	...	...	2
3	...	...	...	...	...	...	...	...	...	...	...	...	3
4	...	...	...	...	...	...	...	...	...	...	...	...	4
5	...	...	...	...	...	...	...	...	...	...	...	...	5
6	...	...	...	...	...	...	...	...	...	...	...	...	6
7	...	...	...	...	...	...	...	...	...	...	...	...	7
8	...	...	...	...	...	...	...	...	...	...	...	...	8
9	...	...	...	...	...	...	...	...	...	...	...	...	9
10	...	...	...	...	...	...	...	...	...	...	...	...	10
11	...	...	...	...	...	...	...	...	...	...	...	...	11
12	...	...	...	...	...	...	...	...	...	...	...	...	12
13	...	...	...	...	...	...	...	...	...	...	...	...	13
14	...	...	...	...	...	...	...	...	...	...	...	...	14
15	...	...	...	...	0·020	0·130	...	...	0·055	0·215	0·040	...	15
16	...	...	...	...	...	...	0·060	0·020	...	...	...	...	16
17	...	0·025	...	...	...	...	...	...	...	...	...	...	17
18	...	...	...	...	...	...	...	...	...	...	...	...	18
19	...	...	...	...	...	...	...	...	...	0·010	0·025	...	19
20	...	...	...	...	...	...	...	...	...	...	...	...	20
21	...	...	...	...	...	...	...	...	...	...	...	...	21
22	...	...	...	...	...	...	...	...	...	...	...	...	22
23	...	...	...	...	...	...	...	...	...	...	...	...	23
24	...	...	...	...	...	...	...	...	...	...	0·095	0·025	24
25	...	...	...	...	...	...	...	...	...	...	...	...	25
26	...	...	...	...	...	...	...	...	...	...	...	...	26
27	...	...	...	...	...	...	...	...	...	...	...	...	27
28	...	...	...	...	...	...	...	...	...	...	...	...	28
29	...	0·005	...	...	...	...	...	...	...	...	...	...	29
30	...	...	...	...	...	...	...	...	...	...	...	...	30
31	...	...	...	...	...	...	...	...	...	...	...	...	31

Days of the Month.	13	14	15	16	17	18	19	20	21	22	23	Midn.	Days of the Month.
	ins.	ins.	ins.	ins.	ins.	ins.	ins.	ins.	ins.	ins.	ins.	ins.	
1	...	0·205	...	...	...	...	...	...	...	...	...	...	1
2	...	...	0·025	...	...	...	...	...	...	...	...	...	2
3	...	...	...	...	...	...	...	...	...	...	...	...	3
4	...	...	...	...	...	...	...	...	...	...	...	...	4
5	...	...	...	...	...	...	...	...	...	...	...	...	5
6	...	...	...	...	...	...	...	...	...	...	0·215	...	6
7	...	...	...	...	...	...	...	...	...	...	...	...	7
8	...	...	...	...	...	...	...	...	...	...	...	...	8
9	...	...	...	...	...	...	...	...	...	...	...	...	9
10	...	...	...	...	...	...	...	...	...	...	...	...	10
11	...	...	...	...	...	...	...	...	...	...	...	...	11
12	...	...	...	0·135	...	...	...	...	...	...	...	...	12
13	...	...	...	...	...	...	...	...	...	...	...	...	13
14	...	...	...	...	...	0·065	0·005	...	...	...	...	...	14
15	0·005	0.010	0·960	0·120	0·065	0·005	...	...	...	...	...	...	15
16	...	...	...	...	...	...	...	...	...	...	...	...	16
17	...	...	...	...	...	...	...	...	0·025	...	...	...	17
18	...	...	...	...	...	0·020		0·010	0·020	0·005	...	0·005	18
19	...	...	0·100	0·040	0·005	0·005	0·005	...	...	...	...	...	19
20	...	...	...	...	...	...	...	...	...	...	...	...	20
21	...	...	...	...	...	...	...	...	...	...	...	...	21
22	...	...	...	...	...	...	...	...	...	...	...	...	22
23	...	...	...	...	...	...	...	...	...	...	...	...	23
24	...	...	...	...	...	...	...	...	...	...	...	...	24
25	...	...	...	...	...	...	...	...	0·095	0·215	0·110	0.005	25
26	...	...	...	...	...	0·035	0·330	0·115	0·225	...	...	...	26
27	...	...	...	...	...	...	0·095	...	...	...	...	...	27
28	...	...	...	...	...	...	...	...	...	...	0·065	0·010	28
29	...	...	...	...	...	...	...	...	...	...	...	...	29
30	...	...	...	...	...	...	...	...	...	...	...	...	30
31	...	...	...	...	...	...	...	...	...	...	...	0·020	31

TABLE VII.—DIRECTION and VELOCITY of the WIND for every HOUR of the DAY, in the MONTH of AUGUST, 1914.

(The Direction is given in points, and the Velocity in miles per hour.)

Days of the Month.	Hours, Hongkong Standard Time. 1		2		3		4		5		6		7		8		9		10		11		Noon.		Days of the Month.
	Dir.	Vel.	Dir.	Vel.	Dir.	Vel.	Dir.	Vel.	Dir.	Vel.	Dir.	Vel.	Dir.	Vel.	Dir.	Vel.	Dir.	Vel.	Dir.	Vel.	Dir.	Vel.	Dir.	Vel.	
1	15	11	15	11	16	11	17	15	17	21	17	19	17	17	17	20	17	27	17	24	17	26	17	19	1
2	10	10	9	6	7	5	10	11	9	15	10	13	9	13	9	9	9	5	19	9	19	9	20	12	2
3	...	1	...	1	...	0	...	1	...	0	...	0	...	1	23	4	22	8	23	7	22	9	24	10	3
4	23	12	23	9	22	11	24	10	23	11	26	6	23	5	23	4	24	7	23	9	22	9	22	7	4
5	20	6	22	11	22	11	22	6	24	6	26	3	28	5	26	6	25	9	22	10	21	13	21	11	5
6	20	12	21	10	20	8	20	13	20	13	22	8	19	7	19	9	19	11	19	8	18	8	18	9	6
7	17	13	18	12	18	8	18	7	18	8	18	8	18	4	17	4	17	6	17	8	18	10	17	8	7
8	15	10	14	6	...	0	...	1	14	3	10	2	...	1	10	2	10	5	10	8	10	5	9	4	8
9	9	2	...	0	...	0	...	0		0	...	1	...	0	9	3	9	6	10	6	9	9	11	12	9
10	...	1	...	1	...	0	...	0	12	2	..	0	...	0	11	2	11	6	10	9	10	11	11	8	10
11	...	0	29	2	...	0	...	1	...	0	...	1	...	0	...	0	...	1	28	4	26	4	26	3	11
12	32	2	...	0	22	2	...	0	...	0	...	0	...	1	...	1	27	5	25	7	25	8	23	10	12
13	...	0	25	2	...	0	25	4	25	5	25	6	25	6	26	9	28	9	28	12	26	12	25	13	13
14	25	9	25	10	28	8	27	9	27	9	22	5	31	7	29	11	25	15	28	10	29	13	29	14	14
15	24	10	28	12	28	17	28	22	27	11	24	17	24	7	24	4	6	6	6	3	24	7	20	11	15
16	16	26	17	27	17	23	17	18	17	23	17	27	19	24	27	10	...	1	10	3	7	6	10	9	16
17	9	5	13	5	7	3	7	4	7	4	...	1	8	3	9	9	10	15	10	18	11	13	10	14	17
18	9	6	9	4	9	3	9	6	10	7	9	9	10	10	10	11	10	13	9	25	9	18	9	22	18
19	8	14	7	14	7	13	7	10	7	14	6	15	6	7	6	11	6	13	7	13	8	10	7	13	19
20	8	12	8	5	11	5	9	6	8	9	7	11	7	6	8	8	5	9	8	11	9	16	9	17	20
21	9	7	9	8	8	7	11	4	12	3	...	0	12	2	10	3	11	7	11	10	11	13	10	14	21
22	14	2	...	0	...	0	...	0	...	0	...	1	...	0	14	3	12	7	11	9	11	15	11	11	22
23	9	8	10	7	10	7	11	11	10	9	9	9	8	10	8	13	8	14	9	16	10	17	9	16	23
24	10	6	10	6	11	3	10	5	8	8	11	8	11	8	10	9	11	13	10	13	13	13	9	13	24
25	32	4	32	7	1	8	32	6	30	3	31	4	32	8	28	4	28	5	1	9	32	11	32	18	25
26	27	4	26	7	...	1	...	1	24	3	30	6	24	4	32	2	5	8	4	5	4	9	4	13	26
27	21	2	16	2	...	1	...	1	16	2	17	2	16	2	17	5	21	6	21	10	20	11	19	7	27
28	...	0	32	5	32	3	...	1	28	3	24	4	21	6	20	6	18	6	16	7	16	8	16	10	28
29	32	8	31	13	32	5	30	4	...	1	...	1	25	2	20	6	20	2	29	3	13	4	12	6	29
30	13	8	14	4	14	2	14	9	14	8	14	10	15	10	14	9	16	9	13	10	11	12	12	10	30
31	11	7	13	5	13	7	14	7	15	6	16	9	16	7	16	10	13	12	19	9	17	9	19	15	31

Days of the Month.	13		14		15		16		17		18		19		20		21		22		23		Midn.		Days of the Month.
	Dir.	Vel.	Dir.	Vel.	Dir.	Vel.	Dir.	Vel.	Dir.	Vel	Dir.	Vel.	Dir.	Vel.	Dir.	Vel	Dir.	Vel	Dir.	Vel	Dir.	Vel.	Dir.	Vel.	
1	18	23	19	30	21	18	24	9	22	4	19	5	17	3	16	5	12	5	12	8	10	9	10	12	1
2	19	9	19	14	20	13	21	16	21	16	20	15	20	11	22	7	22	7	21	5	...	1	18	3	2
3	26	10	22	11	22	11	20	15	20	13	20	7	20	5	19	4	20	9	22	9	23	7	23	8	3
4	19	9	18	10	18	11	18	9	17	11	19	11	20	2	17	4	17	4	17	5	18	5	19	5	4
5	21	15	20	11	20	11	19	11	19	9	20	9	20	7	22	5	21	8	20	8	20	9	19	10	5
6	18	11	17	12	17	13	17	12	18	13	18	9	18	10	17	7	18	8	18	10	17	9	17	9	6
7	18	7	18	9	17	10	17	8	16	9	17	8	16	6	16	4	13	7	13	9	14	7	12	7	7
8	12	5	25	7	27	4	8	2	19	3	25	2	30	4	30	2	10	3	10	3	10	4	9	3	8
9	11	12	10	13	10	15	9	15	9	12	10	9	10	7	10	6	10	3	10	4	10	2	...	0	9
10	11	9	11	9	10	6	15	3	17	8	16	9	15	6	16	3	29	2	...	0	...	1	...	0	10
11	32	3	27	5	22	6	26	8	25	4	22	2	28	2	31	3	31	2	...	0	...	1	...	1	11
12	23	10	24	7	17	4	9	8	8	2	31	4	17	3	25	2	26	2	25	2	...	0	25	2	12
13	24	13	24	16	24	12	25	11	25	11	25	9	25	7	25	4	25	6	25	6	24	11	25	9	13
14	27	10	24	11	29	10	30	11	30	7	30	12	24	5	25	4	23	6	25	8	25	10	29	12	14
15	14	6	17	8	18	10	21	4	8	5	17	6	18	14	18	23	18	21	17	28	17	26	16	29	15
16	18	9	9	11	9	15	9	16	9	11	11	11	10	11	10	13	8	7	9	7	8	7	9	7	16
17	9	16	9	18	9	18	11	19	10	19	11	14	11	13	11	10	15	8	13	3	14	3	7	3	17
18	8	21	9	18	8	21	10	20	12	19	10	16	11	14	9	12	8	11	9	11	8	11	7	13	18
19	8	15	6	15	8	19	10	18	8	14	8	16	8	14	8	15	8	14	8	14	8	14	8	12	19
20	10	17	10	16	11	19	11	18	11	18	10	13	11	15	10	11	10	10	9	8	8	10	8	10	20
21	11	16	11	15	10	14	9	12	10	8	10	13	10	9	13	3	13	2	10	3	10	4	11	3	21
22	12	14	10	14	10	15	10	15	10	17	10	14	11	10	9	11	10	14	11	12	7	10	9	9	22
23	10	18	9	16	12	20	11	16	11	14	11	14	12	11	12	10	10	8	10	11	9	8	14	7	23
24	14	6	10	13	11	15	11	16	8	16	8	18	8	14	8	9	9	12	6	15	6	11	6	3	24
25	3	9	31	9	29	13	26	11	32	12	10	15	23	4	11	8	8	13	9	17	11	5	27	3	25
26	2	10	2	13	32	8	32	8	16	13	18	13	15	21	12	9	18	2	20	7	21	5	...	0	26
27	12	9	13	10	13	11	13	12	13	9	13	10	1	21	32	14	32	9	32	4	...	1	32	3	27
28	15	12	16	12	16	12	17	13	17	14	16	10	18	9	20	9	18	6	18	5	20	10	24	5	28
29	12	9	13	5	3	7	5	7	30	3	...	0	...	0	...	0	23	2	...	0	9	2	11	9	29
30	15	13	15	12	16	7	16	5	13	9	12	7	12	11	12	10	14	6	15	8	16	8	12	6	30
31	20	15	18	11	13	11	13	13	16	10	17	3	14	4	...	1	14	2	14	6	16	7	20	8	31

TABLE VIII.—CHARACTER and DIRECTION of MOTION of the CLOUDS at THREE-HOURLY INTERVALS in the MONTH of AUGUST, 1914.

Days of the Month.	Hours, Hongkong Standard Time.															
	1		4		7		10		13		16		19		22	
	Character.	Direction.	Character.	Direction.	Character.	Direction	Character.	Direction.	Character.	Direction	Character.	Direction.	Character.	Direction.	Character.	Direction.
1	cu-nb	S	cu-nb	S	cu-nb	S	cu	S	cu-nb	S	cu-nb	SSW	nb	S	a-cu	SW
2	cu	SSW	cu	SSW	nb	SSW	cu	SW	cu-nb	SW	cu	WSW	cu	SW	cu	SW
3	cu	SW	cu	SSW	cu	SSW	cu	SSW	cu	SW	cu	WSW	cu	WSW	cu	WSW
4	cu	SW	cu	SW	cu	SW	cu	SW	cu	WSW	cu	SW	cu	SW	ci-st / cu	SW
5	ci-st / cu	SW	cu	SW	ci-st / cu	SSW	cu-nb	SW	cu	WSW	ci-st / cu	SSE / SW	ci-st / cu	SW	cu	SW
6	cu	SSW	cu	SSW	ci-st / cu	SSW	ci-st / cu	SW	ci-st / cu	NE / SW	ci-st / cu	SW	cu-nb	SW	ci / cu	N / SSW
7	ci-st / cu	S	ci-st / cu	S	ci-st / cu	S	ci-st / cu	S	ci-st / cu	E / S	ci-st / cu	E / S	ci-st / cu	S	ci-st / cu	S
8	cu	S	cu	S	ci-st / cu	S	ci-st / cu	S	ci-st / cu	S	ci-st / cu	ESE / S	ci-st	...	ci-st	...
9	cu	ESE	ci-st / cu	SE / —	ci-cu / cu	SE / —	ci-st / cu	SE	ci-st / cu	SE	ci-st / cu	SSE	ci-st / cu	...	ci-st / cu	...
10	ci-st / cu	...	ci-st / cu	NE / —	ci-st / a-cu	NNE / NW	ci-st / a-cu / cu	NNE / S	ci-st / ci-cu / cu	— / NE / SSE	ci-cu / cu	NE / —	ci-cu	ENE	ci-cu	...
11	ci-st / cu	SSE	ci-st	...	a-cu	NNW	a-cu / cu	SE	a-cu / cu	SE	ci-st / cu	...	ci-cu	...	ci-cu	...
12	a-cu	ENE	a-cu	NNW	a-cu	NNW	cu	W	cu	N	nb	NE	ci-st	NNE	...	...
13	ci-st	...	ci-st	...	ci-st	NE	ci-st / cu	...	ci-st / cu	...	ci-st / cu	NNE	ci-st	NE	...	...
14	ci-st	...	ci-st	...	ci-st / a-cu	NE / N	ci-st	E	ci-st / cu	E / N	st-cu	N	st-cu	N	cu	NNE
15	ci-st / cu	NNE	st-cu	...	nb	WNW	nb	W	nb	W	nb	SW	nb	S	cu	S
16	nb	S	nb	S	nb	S	a-st.	S	st / cu-nb	— / SSW	cu	S	ci-st / cu	W / S	cu	S
17	cu	S	cu	S	ci-st / cu	NE / SSE	ci-st / cu	NE / SE	ci-st / cu	NE / SSE	ci-st / a-cu / cu	N / SSW / SE	a-st / cu	E / ESE	cu	ESE
18	cu	...	cu-nb	E	ci-st / cu	E	ci-st / cu	E	ci-st / cu	SW / E	cu-nb	E	nb	ESE	nb	ESE
19	cu-nb	ESE	cu-nb	ESE	cu-nb	ENE	nb	ENE	nb	ENE	nb	NE	nb	ENE	nb	E
20	cu	E	cu	E	cu	E	cu	ENE	cu	ENE	cu	ENE	cu	ENE	cu	ENE
21	cu	E	cu	...	ci-st	...	ci / cu	E	ci-st / cu	WNW / —	ci-st	NW	ci-st	...	...	...
22	...	...	...	...	cu	...	a-cu / cu	W / E	a-cu / cu	W / E	ci-st / cu	E	ci-cu / ci-st / ci-cu	— / WSW	cu	E
23	cu	...	cu	E	cu	E	ci-st / cu	E	ci-st / cu	E	ci-st / cu	WSW / E	cu / a-cu	E / WSW	cu	E
24	ci-st	...	cu	E	a-cu / cu	SSE / E	nb	SE	ci-st / a-cu / cu	— / ESE / E	a-cu / cu	ESE / E	cu / ci-st / cu	E	cu	E
25	cu	E	cu	E	a-cu / cu	ENE / N	ci-st / a-cu / cu	NE / N	ci-cu / cu	NNE / N	a-cu / cu	NNE / N	cu-nb	ENE	nb	...
26	nb	...	cu	...	cu	N	a-cu / cu	NNE / N	ci-st / cu	N	ci-st / cu	N	nb	ENE	nb	E
27	ci-st / cu	...	cu	...	ci-st / cu	ENE	ci-st	NE	cu	NNE	cu	NNE	cu-nb	N	cu	...
28	cu	NNE	cu	NNE	cu	NNE	cu	NNE	cu	NNE	cu	N	ci-st / cu	N	cu	NE
29	nb	NE	nb	...	ci / cu	NE / —	ci-st	...	cu	...	cu	N	ci-st / cu	...	ci-st	...
30	cu	...	cu	...	ci-st / cu	N	ci-st / a-cu	ENE / NW	ci-st / cu	ENE / NW	ci-st / cu	W	ci-st / cu	W	cu	...
31	ci-st	...	ci-st	...	a-cu	W	ci-st / a-cu / cu	NNW / N	ci-st / cu	N	cu	N	ci-st / cu	N	cu	N

TABLE IX.—DAILY VALUES of METEOROLOGICAL ELEMENTS in the MONTH of AUGUST, 1914.

Days of the Month	Mean Barometric Pressure.	Temperature. Of the Air. Maximum.	Temperature. Of the Air. Minimum.	Temperature. Of the Air. Range.	Temperature. Of the Air. Mean.	Temperature. Of Evaporation.	Temperature. Of the Dew Point.	Mean Vapour Tension.	Mean Degree of Humidity (Saturation=100).	Mean Amount of Cloud (0-100).	Bright Sunshine. Daily Duration.	Bright Sunshine. Percentage of possible amount.	Rainfall. Amount.	Rainfall. Duration.	Wind. Components. North.	Wind. Components. East.	Wind. Resultant. Direction.	Wind. Resultant. Velocity.	Wind. Observed Velocity.
	ins.	°	°	°	°	°	°	ins.	%	%	h.	%	ins.	h.	m.p.h.	m.p.h.	°	m.p.h.	m.p.h.
1	29·668	86·3	76·5	9·8	80·3	76·6	74·9	0·867	84	87	2·8	21	0·250	1	− 12·8	− 2·6	191	13·1	14·7
2	29·747	86·6	76·8	9·8	81·0	77·0	75·2	·875	83	62	9·9	76	0·085	1	− 5·1	− 0·8	189	5·2	9·7
3	29·718	88·0	78·6	9·4	82·2	77·1	74·8	·864	79	32	11·1	85	0·000	0	− 2·3	− 5·2	246	5·7	6·3
4	29·687	87·8	79·6	8·2	82·5	77·1	74·6	·859	77	51	11·0	84	0·000	0	− 4·0	− 5·4	233	6·7	7·7
5	29·683	86·6	79·9	6·7	82·3	77·3	75·1	·871	79	76	8·8	67	0·000	0	− 4·2	− 6·9	239	8·1	8·7
6	29·710	86·9	80·0	6·9	82·1	77·0	74·7	·861	79	90	5·9	45	0·215	0	− 8·5	− 4·5	208	9·6	10·0
7	29·758	88·4	78·7	9·7	82·5	77·0	74·5	·855	77	74	8·4	65	0·000	0	− 7·2	− 1·1	189	7·3	7·8
8	29·760	88·0	77·5	10·5	81·6	76·7	74·4	·853	79	45	11·2	86	0·000	0	− 1·3	+ 1·3	135	1·8	3·7
9	29·726	87·2	77·0	10·2	81·3	77·7	76·1	·902	85	63	8·5	65	0·000	0	− 2·0	+ 5·3	111	5·7	5·7
10	29·681	88·2	77·5	10·7	82·4	77·2	74·8	·865	78	57	10·8	83	0·000	0	− 2·3	+ 2·2	136	3·2	4·0
11	29·628	90·0	78·0	12·0	82·7	77·2	74·7	·861	77	48	9·2	71	0·000	0	+ 0·9	− 1·5	301	1·7	2·2
12	29·588	90·3	79·8	10·5	82·8	77·3	74·8	·864	77	56	8·6	67	0·135	0	0·0	− 2·0	270	2·0	3·4
13	29·511	90·9	80·4	10·5	85·8	79·3	76·5	·914	74	26	11·1	86	0·000	0	+ 1·7	− 7·7	282	7·9	8·0
14	29·385	92·5	80·7	11·8	86·3	78·6	75·2	·875	69	90	2·6	20	0·070	0	+ 5·1	− 6·9	306	8·6	9·4
15	29·389	85·9	75·0	10·9	80·1	76·5	74·9	·866	84	99	0·0	0	1·625	4	− 5·3	− 5·2	224	7·4	12·8
16	29·572	83·5	77·3	6·2	80·8	77·1	75·4	·882	84	92	1·5	12	0·080	1	− 8·1	+ 3·5	157	8·8	13·4
17	29·654	83·0	78·4	4·6	80·2	77·2	75·9	·895	87	78	6·5	51	0·050	1	− 3·8	+ 8·8	113	9·6	9·9
18	29·651	84·7	77·0	7·7	79·4	76·4	75·0	·870	87	77	8·6	67	0·060	1	− 3·1	+ 12·7	104	13·1	13·4
19	29·596	81·9	76·3	5·6	78·4	76·0	74·9	·866	89	91	0·1	1	0·190	1	+ 1·4	+ 13·4	84	13·5	13·6
20	29·539	85·4	77·4	8·0	80·8	76·0	73·8	·834	79	43	9·5	74	0·000	0	− 2·8	+ 10·8	105	11·2	11·7
21	29·544	85·9	76·3	9·6	80·9	75·2	72·5	·799	75	32	10·8	84	0·000	0	− 3·1	+ 6·6	115	7·3	7·5
22	29·538	86·4	76·5	9·9	81·7	76·7	74·4	·853	79	39	9·9	78	0·000	0	− 3·6	+ 7·3	115	8·1	8·5
23	29·523	86·6	77·6	9·0	82·1	77·4	75·3	·878	80	51	9·0	71	0·000	0	− 4·6	+ 10·7	113	11·7	12·1
24	29·515	85·2	78·1	7·1	81·6	77·4	75·5	·885	82	75	4·1	32	0·120	2	− 2·7	+ 9·5	106	9·9	10·5
25	29·446	93·1	77·8	15·3	84·3	77·5	74·4	·852	73	80	9·4	74	0·425	2	+ 4·7	+ 1·3	15	4·9	8·6
26	29·473	90·5	76·6	13·9	82·3	76·0	73·0	·814	74	87	6·9	54	0·705	3	+ 0·4	+ 0·5	51	0·6	7·2
27	29·492	89·7	76·8	12·9	82·2	76·3	73·5	·828	75	47	10·7	84	0·095	0	− 1·4	+ 0·5	160	1·5	6·8
28	29·528	89·9	78·4	11·5	83·5	78·1	75·7	·891	77	58	10·0	79	0·075	0	− 5·5	− 1·9	199	5·8	7·3
29	29·571	90·5	78·7	11·8	84·1	77·4	74·4	·851	73	50	9·0	71	0·005	0	+ 0·7	+ 0·7	45	1·0	4·1
30	29·553	91·4	82·2	9·2	85·9	80·1	77·7	·950	77	49	8·9	71	0·000	0	− 7·3	+ 3·5	154	8·1	8·5
31	29·476	94·0	82·6	11·4	87·2	79·6	76·4	·909	70	51	10·1	80	0·020	0	− 7·0	+ 0·2	178	7·0	8·1
Means	29·591	87·9	78·2	9·7	82·3	77·2	75·0	0·868	79	63	Sum. 244·9	61	Sum. 4·205	Sum. 17	− 3·00	+ 1·51	153·2	3·36	8·6
Normals	29·628	86·4	77·6	8·8	81·4	77·4	75·6	0·887	83	65	200·5	50	14·362	68	− 2·11	+ 2·55	129·6	3·31	9·5

Phenomena :—
Solar halo:—on the 13th, 14th, 17th and 23rd.
Lunar halo :—on the 5th and 10th.
Slight fog :—on the 15th and 17th.
Haze :—on the 11th, 12th, 21st and 29th.
Dew :—on the 2nd, 3rd, 4th, 8th, 9th, 10th, 11th, 13th, 18th, 20th, 22nd and 28th.
Rainbow :—on the 6th, 12th, and 18th.
Lightning :—on the 13th, 19th, 29th and 30th.
Thunder :—on the 30th.
Thunderstorms as follows :—
1^d 2^h 45^m to 3^h 30^m in SE ; distant.
12^d 15^h 5^m to 16^h 33^m NW to SE ; distant.
14^d 18^h 14^m to 18^h 40^m in SSW ; distant.
15^d 15^h 20^m to 16^h 5^m in N to S ; nearest at 15^h 23^m (3^s).
16^d 3^h 20^m to 4^h 45^m in W ; distant.
25^d 18^h 36^m to 19^h 0^m in WSW ; distant.
25^d 21^h 40^m to 23^h 40^m SSW to NNW ; nearest at 22^h 15^m (8^s).
26^d 18^h 40^m to 20^h 40^m SE to NW ; nearest at 19^h 3^m (8^s).
27^d 18^h 25^m to 19^h 0^m in SE ; distant.
28^d 22^h 36^m to 23^h 15^m in NE ; distant.
31^d 16^h 38^m to 17^h 40^m NW to SE ; distant.

The maximum wind velocity for one hour, as recorded by the Beckley anemograph, was 30 miles at 14^h on the 1st, and the maximum squall velocity, as recorded by the Dines-Baxendell anemograph, was 52·9 miles at 14^h 1^m on the 1st.

TABLE X.—MEAN HOURLY VALUES of METEOROLOGICAL ELEMENTS in the MONTH of AUGUST, 1914.

Hour, Hongkong Standard Time.	Barometric Pressure.	Temperature			Mean Vapour Tension.	Degree of Humidity	Mean Amount of Cloud (0-10).	Percentage of Possible Sunshine	Rainfall.			Wind.				
		Of the Air.	Of Evaporation.	Of the Dew Point.					Amount.	Percentage.	Duration.	Components.		Resultant.		Observed Velocity.
												North.	East.	Direction.	Velocity.	
	ins.	°	°	°	ins.	%	%	%	ins.	%	h.	m.p.h.	m.p.h.	°	m.p.h.	m.p.h.
1	29·604	80·3	76·9	75·4	0·881	85	56	...	0·000	0	0·0	− 2·6	+ 1·0	159	2·8	7·0
2	29·593	80·1	76·7	75·2	·875	85	56	...	0·030	1	0·3	− 1·5	− 0·2	188	1·5	6·8
3	29·585	80·0	76·8	75·4	·880	86	59	...	0·000	0	0·0	− 1·1	− 0·1	185	1·1	5·5
4	29·581	79·7	76·7	75·4	·880	87	64	...	0·000	0	0·0	− 1·5	− 0·2	188	1·5	6·2
5	29·583	79·5	76·6	75·3	·877	87	63	...	0·020	1	0·2	− 2·3	+ 0·3	173	2·3	6·7
6	29·588	79·5	76·5	75·1	·873	87	69	2	0·175	4	0·9	− 2·2	+ 0·2	175	2·2	6·6
7	29·597	80·1	76·8	75·3	·879	86	70	45	0·120	3	0·5	− 1·9	+ 0·1	177	1·9	5·9
8	29·607	81·6	77·1	75·0	·871	81	66	58	0·020	1	0·4	− 1·7	+ 0·6	161	1·8	6·7
9	29·615	82·7	77·3	74·9	·866	77	69	71	0·055	1	0·4	− 2·4	+ 1·6	146	2·9	8·6
10	29·620	84·2	77·7	74·8	·863	74	67	72	0·225	5	0·4	− 2·7	+ 2·1	142	3·4	9·8
11	29·619	84·7	77·5	74·3	·848	71	65	80	0·160	4	2·0	− 3·6	+ 1·9	152	4·1	10·9
Noon.	29·610	85·6	77·9	74·4	·853	69	66	81	0·025	1	1·0	− 3·2	+ 2·2	146	3·9	11·6
13	29·596	86·0	77·9	74·2	·847	68	67	81	0·005	0	0·1	− 4·8	+ 2·1	156	5·2	11·6
14	29·579	86·0	77·9	74·2	·847	68	65	81	0·215	5	0·7	− 4·8	+ 1·9	158	5·2	12·3
15	29·563	85·5	77·8	74·3	·850	69	66	72	1·085	26	1·3	− 4·5	+ 2·8	148	5·3	12·2
16	29·551	84·6	77·7	74·6	·857	73	69	66	0·295	7	1·0	− 4·5	+ 3·1	145	5·5	11·6
17	29·548	84·2	77·6	74·6	·858	73	71	62	0·070	2	0·6	− 4·7	+ 2·8	149	5·5	10·7
18	29·552	83·4	77·4	74·7	·860	75	68	15	0.130	3	0·8	− 4·5	+ 2·9	147	5·4	9·8
19	29·568	82·0	77·1	74·9	·866	79	73	...	0·435	10	1·3	− 3·8	+ 2·3	149	4·4	8·8
20	29·585	81·5	77·2	75·3	·877	82	59	...	0·125	3	1·1	− 2·7	+ 2·3	140	3·6	7·4
21	29·599	81·3	77·3	75·5	·884	83	49	...	0·365	9	1·8	− 2·6	+ 1·7	147	3·1	7.1
22	29·609	81·0	77·2	75·5	·884	84	50	...	0·220	5	0·7	− 3·3	+ 2·2	146	3·9	7·6
23	29·614	80·9	77·1	75·4	·881	84	49	...	0·390	9	1·2	− 2·8	+ 1·4	153	3·1	7·0
Midn.	29·610	80·6	76·9	75·2	·876	84	58	...	0·040	1	0·6	− 2·3	+ 1·3	151	2·6	6·8

ROYAL OBSERVATORY, HONGKONG.

DAILY WEATHER REPORT.

AUGUST,

1914.

Blank page retained for pagination

ROYAL OBSERVATORY, HONGKONG.
DAILY WEATHER REPORT.

Station.	31st JULY, 1914, P.M.								1st AUGUST, 1914, A.M.							
	Hours.	Barometer at Sea Level.		Temperature.	Humidity.	Wind.		Weather.	Hour.	Barometer at Sea Level.		Temperature.	Humidity.	Wind.		Weather.
		Inches.	Millrs			Direction.	Force.			Inches.	Millrs.			Direction.	Force.	
Wladivostock, .	2	29.48	748.7	85	...	SSE	1	c	7	29.53	749.9	67	...	SSE	2	o
Nemuro, ...	"	29.53	750.1	...	...	S	2	...	6	29.53	750.1	...	...	NW	1	...
Hakodate, ...	"	29.54	750.2	...	...	SW	6	...	"	29.60	751.7	...	...	...	o	...
Tokio, ...	"	29.67	753.6	...	...	SSW	1	...	"	29.69	754.1	...	...	NW	1	...
Kochi, ...	"	29.76	755.8	...	...	SE	1	...	"	29.76	755.8	...	...	...	o	...
Nagasaki, ...	"	29.78	756.3	...	...	W	2	...	"	29.80	756.8	...	...	WSW	3	...
Kagosgima, ...	"	29.82	757.4	...	...	NW	2	...	"	29.84	757.9	...	...	WNW	1	...
Oshima, ...	"	29.85	758.1	...	...	N	2	...	"	29.85	758.1	...	...	...	o	...
Naha, ...	"	29.89	759.2	...	...	SSW	2	...	"	29.89	759.2	...	...	SSW	1	...
Ishigakijima, ...	"	29.85	758.3	...	...	SE	3	...	"	29.88	758.8	...	...	S	4	...
Bonin Island, .	"	29.81	757.1	...	...	NW	...	...	"	29.77	756.1	...	...	...	o	...
Chefoo, ...	3	...	...	...	...	...	...	...	"	...	...	...	...	...	...	...
Weihaiwei, ...	2	29.52	749.8	83	87	NNW	3	cb	"	29.56	750.8	77	95	SSW	2	c
Hankow, ...	3	...	...	...	...	...	...	...	"	...	...	...	...	...	...	...
Ichang, ...	"	...	...	...	...	...	...	...	"	...	...	...	...	...	...	...
Kiukiang, ...	"	...	...	...	...	...	..	...	"	...	...	...	...	...	...	...
Changsha, ...	"	...	...	...	...	...	...	...	"	...	...	...	...	...	...	...
Shanghai, ...	"	29.57	751.1	94	64	S	2	bc	"	29.62	752.3	81	...	SSW	2	b
Gutzlaff, ...	2	29.32	744.7	87	76	S	3	bv	"	29.35	745.5	81	...	SSW	4	bv
Sharp Peak, ...	"	29.74	755.4	83	...	S	4	c	7	29.87	757.2	80	91	WSW	2	b
Amoy, ...	3	29.74	755.4	82	79	S	7	o	6	29.77	756.1	77	86	SSE	2	c
Swatow, ...	"	29.77	756.1	80	82	S	3	o	"	...	...	...	...	...	...	...
Taihoku, ...	1	29.78	756.3	...	...	N	2	...	5	29.85	758.2	...	...	SE	2	...
Taichu, ...	"	29.80	757.0	...	...	SW	6	...	"	29.87	758.6	...	...	...	o	...
Tainan, ...	"	29.87	758.7	...	...	S	6	...	"	29.88	758.9	...	...	SE	4	...
Koshun, ...	"	29.85	758.3	...	...	S	6	...	"	29.87	758.7	...	...	W	2	...
Pescadores, ...	"	29.84	758.0	...	...	S	8	...	"	29.84	757.9	...	...	S	6	...
Canton, ...	3	29.62	752.3	79	87	S	2	or	6	29.69	754.1	78	95	SSE	2	or
Hongkong, ...	2	29.68	753.9	75	93	SSE	3	orq	"	29.72	754.9	82	79	S	4	opq
Gap Rock, ...	"	29.62	752.3	...	...	SW	8	oqr	"	29.67	753.6	...	...	S	4	o
Macao, ...	"	29.53	750.1	75	...	S	4	or	"	29.68	753.8	80	...	S	4	oq
Wuchow, ...	3	...	...	...	...	...	...	...	9	...	...	...	...	...	...	...
Pakboi, ...	"	...	...	...	...	...	...	...	"	...	...	...	...	...	...	...
Hoihow, ...	"	...	...	...	...	...	...	...	"	...	...	...	...	...	...	...
Phulieu, ...	2	29.48	748.9	88	...	SSW	5	o	6	29.54	750.3	77	...	SSW	8	or
Tourane, ...	"	29.68	783.8	84	...	SW	4	o	"	29.70	754.4	82	...	WNW	5	o
Cape St. James,	"	29.82	757.4	82	...	SSW	2	o	"	29.85	758.2	75	...	S	2	o
Aparri, ...	"	29.80	756.8	94	...	S	2	b	"	29.88	759.0	75	...	SW	1	b
Manila, ...	"	29.83	757.6	86	...	SE	1	o	"	29.90	759.4	75	...	...	o	c
Legaspi, ...	"	29.83	757.7	94	...	NE	1	b	"	29.89	759.2	75	...	...	o	b
Iloilo, ...	3	29.83	757.7	82	...	SW	1	c	9	29.91	759.7	81	...	SW	1	b
Bacolod, ...	"	...	...	...	...	S	1	o	"	...	...	...	...	S	1	b
Cebu, ...	"	29.84	757.9	88	...	S	1	b	"	29.91	759.7	85	...	W	1	b
Labuan, ...	"	29.86	758.4	82	...	...	...	...	"	...	...	...	...	...	...	...

On the 1st at 10.55—Pressure changes since yesterday are small, though pressure has increased slightly along the coast from Weihaiwei to Tourane, and over Formosa.

A depression still covers China.

Hongkong Rainfall for the 24 hours ending at 10 a.m. to-day, 1·44 inches.

FORECAST FOR THE 24 HOURS ENDING AT NOON ON THE 2ND.

District.	Forecast.
1.—Hongkong and Neighbourhood, ...	S. winds, fresh, squally; cloudy.
2.—Formosa Channel, ...	S. winds, strong.
3.—South coast of China between Hongkong and Lamocks,	The same as No. 1.
4.—South coast of China between Hongkong and Hainan, ..	The same as No. 1.

T. F. CLAXTON, *Director.*

ROYAL OBSERVATORY, HONGKONG.
DAILY WEATHER REPORT.

Station.	1st August, 1914, P.M.								2nd August, 1914, A.M.							
	Hours.	Barometer at Sea Level.		Temperature.	Humidity.	Wind.		Weather.	Hour.	Barometer at Sea Level.		Temperature.	Humidity.	Wind.		Weather.
		Inches.	Millrs			Direction.	Force.			Inches.	Millrs.			Direction.	Force.	
Wladivostock,	2	...	...	...	...	...	...	...	7	...	...	...	...	...	...	...
Nemuro,	"	29.55	750.6	...	...	SE	1	...	6	29.51	749.6	...	...	N	1	...
Hakodate,	"	29.54	750.2	...	...	SSW	4	...	"	29.56	750.7	...	...	NW	2	...
Tokio,	"	29.63	752.6	...	...	SW	1	...	"	29.63	752.6	...	...	...	0	...
Kochi,	"	29.70	754.3	...	...	SE	1	...	"	29.70	754.3	...	...	WSW	1	...
Nagasaki,	"	29.76	755.8	...	...	SW	4	...	"	29.74	755.3	...	...	WSW	2	...
Kagosgima,	"	29.80	756.9	...	...	WSW	2	...	"	29.76	755.9	...	...	W	1	...
Oshima,	"	29.83	757.6	...	...	NW	1	...	"	29.83	757.6	...	...	...	0	...
Naha,	"	29.89	759.2	...	...	W	2	...	"	29.87	758.7	...	...	SW	1	...
Ishigakijima,	"	29.89	759.3	...	...	SSW	3	...	"	29.88	758.8	...	...	WSW	1	...
Bonin Island,	"	29.75	755.6	...	...	N	1	...	"	29.75	755.6	...	...	N	1	...
Chefoo,	3	...	...	...	...	...	...	...	"	...	...	...	...	...	...	...
Weihaiwei,	2	29.60	751.8	82	79	SSW	3	cqr	"	29.60	751.8	76	95	ENE	1	oc
Hankow,	3	...	...	...	...	...	...	...	"	...	...	...	...	...	...	...
Ichang,	"	...	...	...	...	...	...	...	"	...	...	...	...	...	...	...
Kiukiang,	"	...	...	...	...	...	...	...	"	...	...	...	...	...	...	...
Changsha,	"	...	...	...	...	...	...	...	"	...	...	...	...	...	...	...
Shanghai,	"	29.63	752.6	96	50	SE	2	b	"	29.66	753.3	79	...	SSW	2	c
Gutzlaff,	2	29.37	754.0	90	63	SSW	2	bv	"	29.38	746.2	83	...	SW	3	ber
Sharp Peak,	"	29.81	757.2	87	...	S	4	b	7	29.85	758.2	82	...	S	1	b
Amoy,	3	29.79	756.6	84	79	SSE	5	c	6	29.85	758.2	80	91	SW	1	b
Swatow,	"	...	...	...	...	...	...	...	"	29.86	758.4	78	91	E	2	o
Taihoku,	1	29.85	758.2	...	...	NW	6	...	5	29.88	758.9	...	...	...	0	...
Taichu,	"	29.85	758.3	...	...	SW	4	...	"	29.91	759.6	...	...	...	0	...
Tainan,	"	29.89	759.2	...	...	SW	6	...	"	29.91	759.6	...	...	SE	2	...
Koshun,	"	29.89	759.3	...	...	W	4	...	"	29.89	759.3	...	...	N	2	...
Pescadores,	"	29.87	758.6	...	...	S	6	...	"	29.90	759.4	...	...	SW	4	...
Canton,	3	29.77	756.1	76	95	S	1	or	6	29.85	758.2	75	95	SE	1	c
Hongkong,	2	29.80	756.9	82	81	SSW	7	opq	"	29.86	758.4	77	89	E	3	o
Gap Rock,	"	29.75	755.6	...	...	SW	5	oqr	"	29.80	756.9	...	...	SSE	4	c
Macao,	"	29.76	755.8	77	...	SW	5	odq	"	29.82	757.5	79	...	SE	2	o
Wuchow,	3	...	...	...	...	...	...	...	9	...	...	...	...	...	...	...
Pakhoi,	"	...	...	...	...	...	...	...	"	...	...	...	...	...	...	...
Hoihow,	"	...	...	...	...	...	...	...	"	...	...	...	...	...	...	...
Phulien,	2	29.59	751.6	75	...	SSW	6	or	6	29.72	754.8	77	...	S	4	or
Tourane,	"	29.72	754.8	86	...	WSW	2	o	"	29.80	756.8	81	...	ESE	2	c
Cape St. James,	"	29.82	757.4	86	...	SSW	2	c	"	29.90	759.5	77	...	WNW	2	c
Aparri,	"	29.85	758.1	90	...	NNE	2	b	"	29.89	759.3	74	...	SW	1	b
Manila,	"	29.83	757.8	90	...	NNW	1	b	"	29.90	759.4	74	...	...	0	b
Legaspi,	"	29.84	758.0	94	...	E	2	b	"	29.89	759.2	74	...	...	0	b
Iloilo,	3	29.81	757.2	84	...	SW	1	b	9	29.91	759.7	82	...	W	1	c
Bacolod,	"	...	...	...	...	S	1	o	"	...	...	...	...	S	1	b
Cebu,	"	29.83	757.7	88	...	E	2	b	"	29.89	759.3	87	...	...	0	b
Labuan,	"	29.81	757.2	87	...	...	...	...	"	29.91	759.7	87	...	...	...	...

On the 2nd at 12.10—Pressure is highest over the Pacific to the east of Luzon.

It has increased rather considerably over Tongking, and slightly along the coast from Hongkong to Weihaiwei. It has decreased slightly over Japan.

Hongkong Rainfall for the 24 hours ending at 10 a.m. to-day, 0·26 inches.

FORECAST FOR THE 24 HOURS ENDING AT NOON ON THE 3RD.

District.	Forecast.
1.—Hongkong and Neighbourhood,	S. winds, moderate; fair.
2.—Formosa Channel,	The same as No. 1.
3.—South coast of China between Hongkong and Lamocks,	The same as No. 1.
4.—South coast of China between Hongkong and Hainan,	The same as No. 1.

T. F. CLAXTON, *Director.*

ROYAL OBSERVATORY, HONGKONG.
DAILY WEATHER REPORT.

Station.	2nd August, 1914, P.M.								3rd August, 1914, A.M.							
	Hours.	Barometer at Sea Level.		Temperature.	Humidity.	Wind.		Weather.	Hour.	Barometer at Sea Level.		Temperature.	Humidity.	Wind.		Weather.
		Inches.	Millrs.			Direction.	Force.			Inches.	Millrs.			Direction.	Force.	
Wladivostock,	2	29.68	753.9	71	...	...	0	o	7	29.76	756.0	63	...	...	0	o
Nemuro,	"	29.55	750.6	...	...	NNE	2	...	6	29.65	753.1	...	...	...	0	...
Hakodate,	"	29.56	750.7	...	...	ESE	2	...	"	29.67	753.7	...	...	NNW	8	...
Tokio,	"	29.57	751.1	...	...	SSW	1	...	"	29.61	752.1	...	...	...	0	...
Kochi,	"	29.64	752.8	...	...	SE	1	...	"	29.62	752.3	...	...	...	0	...
Nagasaki,	"	29.68	753.8	...	...	W	4	...	"	29.66	753.3	...	...	SSW	5	...
Kagosgima,	"	29.70	754.4	...	...	W	2	...	"	29.70	754.4	...	...	WSW	1	...
Oshima,	"	29.77	756.1	...	...	NW	2	...	"	29.73	755.1	...	...	...	0	...
Naha,	"	29.83	757.7	...	...	S	2	...	"	29.81	757.2	...	...	SW	1	...
Ishigakijima,	"	29.83	757.8	...	...	S	2	...	"	29.80	756.8	...	...	SW	6	...
Bonin Island,	"	29.73	755.1	...	...	NE	1	...	"	29.77	756.1	...	...	...	0	...
Chefoo,	3	...	...	...	...	...	...	...	"	...	...	...	...	...	...	...
Weihaiwei,	2	29.48	748.8	75	90	SW	1	r	"	29.52	749.8	75	95	NNW	1	cb
Hankow,	3	...	...	...	...	...	...	...	"	...	...	...	...	...	...	...
Ichang,	"	...	...	...	...	...	...	...	"	...	...	...	...	...	...	...
Kiukiang,	"	...	...	...	...	...	...	...	"	...	...	...	...	...	...	...
Changsha,	"	...	...	...	...	...	...	...	"	...	...	...	...	...	...	...
Shanghai,	"	29.61	752.1	94	55	WSW	2	b	"	29.60	751.8	80	...	S	1	cm
Gutzlaff,	2	29.40	746.7	92	61	WSW	1	bcv	"	29.33	745.0	84	...	W	2	cv
Sharp Peak,	"	29.75	755.6	90	...	S	2	b	7	29.75	755.6	85	...	S	1	b
Amoy,	3	29.74	755.4	90	77	SE	2	b	6	29.77	756.1	81	87	WSW	2	b
Swatow,	"	29.71	754.6	90	66	E	1	c	"	...	...	...	...	...	...	...
Taihoku,	1	29.79	756.7	...	...	SE	6	...	5	29.81	757.2	...	...	...	0	...
Taichu,	"	29.83	757.6	...	...	E	6	...	"	29.86	758.4	...	...	SE	4	...
Tainan,	"	29.82	757.4	...	...	NE	6	...	"	29.88	758.9	...	...	SE	2	...
Koshun,	"	29.83	757.7	...	...	S	6	...	"	29.83	757.6	...	...	N	6	...
Pescadores,	"	29.83	757.6	...	...	SE	4	...	"	29.84	757.8	...	...	SW	4	...
Canton,	3	29.80	756.9	90	63	S	2	b	6	29.83	757.7	77	95	S	1	c
Hongkong,	2	29.85	758.2	85	73	SSW	3	c	"	29.85	758.2	79	88	...	0	c
Gap Rock,	"	29.81	757.2	...	...	SSW	4	c	"	29.82	757.4	...	...	SSW	3	b
Macao,	"	29.84	757.9	86	...	SW	1	c	"	29.84	757.8	79	...	S	2	c
Wuchow,	3	...	...	...	...	...	...	...	9	...	...	...	...	...	...	...
Pakhoi,	"	...	...	...	...	...	...	...	"	...	...	...	...	...	...	...
Hoihow,	"	...	...	...	...	...	...	...	"	...	...	...	...	...	...	...
Phulien,	2	29.73	755.1	84	...	SSE	5	c	6	29.78	756.5	77	...	S	6	c
Tourane,	"	29.82	757.4	86	...	SSE	2	c	"	29.85	758.1	79	...	WSW	2	b
Cape St. James,	"	29.87	758.0	86	...	SSW	2	c	"	29.89	759.1	75	...	SW	2	b
Aparri,	"	29.85	758.1	90	...	NNE	2	b	"	29.86	758.4	75	...	SW	1	b
Manila,	"	29.84	758.0	90	...	W	1	b	"	29.86	758.5	75	...	...	0	b
Legaspi,	"	29.81	757.2	93	...	ENE	2	b	"	29.84	757.8	75	...	...	0	b
Iloilo,	3	29.81	757.2	85	...	W	1	c	9	29.83	757.7	82	...	E	1	c
Bacolod,	"	...	...	...	...	S	2	c	"	...	...	...	...	S	2	c
Cebu,	"	29.80	756.9	87	...	E	1	c	"	29.86	758.4	87	...	W	1	c
Labuan,	"	...	...	...	...	...	...	...	"	...	...	...	...	...	...	...

On the 3rd at 10.55—Pressure is highest over the S. China Sea.

It has increased moderately over N. Japan, and slightly over Indo-China. It has decreased slightly elsewhere.

A depression is central over the Yellow Sea.

Hongkong Rainfall for the 24 hours ending at 10 a.m. to-day, 0·03 inches.

FORECAST FOR THE 24 HOURS ENDING AT NOON ON THE 4TH.

District.	Forecast.
1.—Hongkong and Neighbourhood,	S.W. winds, moderate; fine.
2.—Formosa Channel,	The same as No. 1.
3.—South coast of China between Hongkong and Lamocks.	The same as No. 1.
4.—South coast of China between Hongkong and Hainan,	The same as No. 1.

T. F. CLAXTON, *Director.*

ROYAL OBSERVATORY, HONGKONG.
DAILY WEATHER REPORT.

Station.	3rd August, 1914, P.M.								4th August, 1914, A.M.							
	Hours.	Barometer at Sea Level.		Temperature.	Humidity.	Wind.		Weather.	Hour.	Barometer at Sea Level.		Temperature.	Humidity.	Wind.		Weather.
		Inches.	Millrs			Direction.	Force.			Inches.	Millrs.			Direction.	Force.	
Wladivostock,	2	29.76	755.8	65	...	S	2	o	7	29.74	755.3	62	...	...	o	o
Nemuro,	"	29.69	754.1	...	...	NNE	3	...	6	...	...	...	...	...	...	...
Hakodate,	"	29.67	753.7	...	...	ESE	2	...	"	...	...	...	...	...	...	...
Tokio,	"	29.55	750.6	...	...	S	3	...	"	...	...	...	...	...	...	...
Kochi,	"	29.58	751.3	...	...	...	o	...	"	...	...	...	...	...	...	...
Nagasaki,	"	29.66	753.3	...	...	SW	4	...	"	...	...	...	...	...	...	...
Kagosgima,	"	29.66	753.4	...	...	WSW	2	...	"	...	...	...	...	...	...	...
Oshima,	"	29.73	755.1	...	...	WNW	1	...	"	...	...	...	...	...	...	...
Naha,	"	29.81	757.2	...	...	S	2	...	"	...	...	...	...	...	...	...
Ishigakijima,	"	29.80	756.8	...	...	S	1	...	"	...	...	...	...	...	...	...
Bonin Island,	"	29.79	756.6	...	...	W	1	...	"	...	...	...	...	...	...	...
Chefoo,	3	...	...	...	...	...	...	...	"	...	...	...	...	...	...	...
Weihaiwei,	2	29.48	748.8	85	79	NNW	1	cb	"	29.41	747.0	74	95	SW	5	c
Hankow,	3	...	...	...	...	...	...	...	"	...	...	...	...	...	...	...
Ichang,	"	...	...	...	...	...	...	...	"	...	...	...	...	...	...	...
Kiukiâng,	"	...	...	...	...	...	...	...	"	...	...	...	...	...	...	...
Changsha,	"	...	...	...	...	...	...	...	"	...	...	...	...	...	...	...
Shanghai,	"	29.56	750.8	97	48	SW	2	c	"	29.66	753.3	73	...	NW	1	c
Gutzlaff,	2	29.31	744.5	92	64	WSW	2	bcv	"	29.38	746.2	78	...	NW	3	cv
Sharp Peak,	"	29.69	754.1	88	...	SE	4	b	7	29.72	754.9	85	...	SSE	1	b
Amoy,	3	29.67	753.6	90	73	SSE	2	b	6	29.70	754.4	81	87	WSW	2	b
Swatow,	"	...	...	...	...	...	...	...	"	...	...	...	...	...	...	...
Taihoku,	1	29.76	755.9	...	...	W	6	...	5	29.75	755.6	...	...	...	o	...
Taichu,	"	29.80	756.8	...	...	SW	2	...	"	29.79	756.6	...	...	S	2	...
Tainan,	"	29.83	757.6	...	...	NW	4	...	"	29.80	756.9	...	...	S	2	...
Koshun,	"	29.79	756.6	...	...	NW	8	...	"	29.78	756.5	...	...	N	2	...
Pescadores,	"	29.83	757.7	...	...	W	4	...	"	29.77	756.1	...	...	SW	6	...
Canton,	3	29.78	756.4	90	60	SW	1	c	6	...	...	...	...	...	...	...
Hongkong,	2	29.81	757.2	86	69	WSW	2	b	"	29.80	756.9	80	87	W	2	c
Gap Rock,	"	29.77	756.1	...	...	SW	4	b	"	29.77	756.1	...	...	WSW	4	c
Macao,	"	29.80	757.0	87	...	SSW	1	c	"	29.78	756.5	79	...	SW	3	c
Wuchow,	3	...	...	...	...	...	...	...	9	...	...	...	...	...	...	...
Pakhoi,	"	...	...	...	...	...	...	...	"	...	...	...	...	...	...	...
Hoihow,	"	...	...	...	...	...	...	...	"	...	...	...	...	...	...	...
Phulien,	2	29.74	755.5	91	...	SSW	4	b	6	29.74	755.3	77	...	S	4	c
Tourane,	"	29.82	757.3	86	...	SE	2	b	"	29.85	758.1	79	...	...	o	b
Cape St. James,	"	29.85	758.3	84	...	SW	2	b	"	29.89	759.3	75	...	NW	4	c
Aparri,	"	29.81	757.1	89	...	NNE	2	b	"	29.82	757.5	75	...	S	1	b
Manila,	"	29.80	757.0	85	...	SW	1	o	"	29.84	757.8	75	...	...	o	b
Legaspi,	"	29.76	756.0	92	...	NNE	2	b	"	29.81	757.2	75	...	...	o	b
Iloilo,	3	29.79	756.6	84	...	SW	1	c	9	29.87	758.7	81	...	...	o	b
Bacolod,	"	...	...	...	...	S	1	o	"	...	...	...	...	S	1	o
Cebu,	"	29.79	756.6	86	...	SW	2	or	"	29.86	758.4	82	...	W	1	o
Labuan,	"	29.83	757.7	87	...	...	...	...	"	29.94	760.5	81	...	...	...	...

On the 4th at 12.20—Pressure is still highest over the S. China Sea.

It has decreased slightly over Luzon and from Formosa to Haiphong. It has also decreased slightly at Weihaiwei, the depression now being central to the north of the Yellow Sea.

No returns from Japan.

Hongkong Rainfall for the 24 hours ending at 10 a.m. to-day, 0·00 inches.

FORECAST FOR THE 24 HOURS ENDING AT NOON ON THE 5TH.

District.	Forecast.
1.—Hongkong and Neighbourhood,	S.W. winds, moderate; fine.
2.—Formosa Channel,	The same as No. 1.
3.—South coast of China between Hongkong and Lamocks,	The same as No. 1.
4.—South coast of China between Hongkong and Hainan,	The same as No. 1.

T. F. CLAXTON, *Director.*

ROYAL OBSERVATORY, HONGKONG.
DAILY WEATHER REPORT.

Station.	4th August, 1914, P.M.								5th August, 1914, A.M.							
	Hours.	Barometer at Sea Level.		Temperature.	Humidity.	Wind.		Weather.	Hour.	Barometer at Sea Level.		Temperature.	Humidity.	Wind.		Weather.
		Inches.	Millrs			Direction.	Force.			Inches.	Millrs.			Direction.	Force.	
Wladivostock, .	2	...	...	...	...	...	...	...	7	...	...	...	...	...	...	...
Nemuro, ...	„	29.81	757.1	...	...	SE	3	...	6	29.89	759.1	...	...	ENE	4	...
Hakodate, ...	„	29.73	755.2	...	...	ESE	3	...	„	29.73	755.2	...	...	E	6	...
Tokio, ...	„	29.63	752.6	...	...	NE	1	...	„	29.73	755.1	...	...	ENE	1	...
Kochi, ...	„	29.58	751.3	...	...	SE	1	...	„	29.76	755.8	...	...	WSW	1	...
Nagasaki, ...	„	29.66	753.3	...	...	SW	1	...	„	29.78	756.3	...	...	SSW	2	...
Kagosgima, ...	„	29.70	754.4	...	...	WSW	2	...	„	29.80	756.9	...	...	NW	1	...
Oshima, ...	„	29.79	756.6	...	...	SW	3	...	„	29.85	758.1	...	...	SSW	1	...
Naha, ...	„	29.83	757.7	...	...	SW	2	...	„	29.83	757.7	...	...	S	1	...
Ishigakijima, ...	„	29.80	756.8	...	...	SSW	2	...	„	29.80	756.8	...	...	S	4	...
Bonin Island, .	„	29.85	758.1	...	...	S	1	...	„	29.93	760.1	...	...	...	0	...
Chefoo, ...	3	...	...	...	...	...	...	...	„	...	...	...	...	...	...	...
Weihaiwei, ...	2	29.42	747.2	76	86	WSW	5	cq	„	29.51	749.5	72	95	WSW	5	obq
Hankow, ...	3	...	...	...	...	...	...	...	„	...	...	...	...	...	...	...
Ichang, ...	„	...	...	...	...	...	...	...	„	...	...	...	...	...	...	...
Kiukiang, ...	„	...	...	...	...	...	..	...	„	...	...	...	...	...	...	...
Changsha, ...	„	...	...	...	...	...	...	...	„	...	...	...	...	...	...	...
Shanghai, ...	„	29.65	753.1	86	68	WSW	2	c	„	29.65	753.1	75	...	SE	1	o
Gutzlaff, ...	2	29.40	746.7	87	62	WNW	1	cv	„	29.38	746.2	79	...	SSE	2	om
Sharp Peak, ...	„	29.72	754.9	87	...	S	4	b	7	29.74	755.4	83	...	S	1	b
Amoy, ...	3	29.67	753.6	90	73	SSE	2	b	6	29.70	754.4	82	87	...	0	b
Swatow, ...	„	29.78	756.4	84	79	SW	1	b	„	...	...	...	...	...	...	...
Taihoku, ...	1	29.75	755.7	...	...	SW	2	...	5	29.78	756.4	...	...	...	0	...
Taichu, ...	„	29.78	756.5	...	...	S	4	...	„	29.81	757.1	...	...	SE	2	...
Tainan, ...	„	29.83	757.7	...	...	W	4	...	„	29.82	757.3	...	...	SE	2	...
Koshun, ...	„	29.80	756.8	...	...	NW	8	...	„	29.81	757.1	...	...	...	0	...
Pescadores, ...	„	29.79	756.7	...	...	SW	6	...	„	29.79	756.6	...	...	SW	4	...
Canton, ...	3	29.75	755.6	90	60	S	1	b	6	29.77	756.1	77	95	S	1	b
Hongkong, ...	2	29.79	756.6	86	68	S	3	b	„	29.79	756.6	80	90	W	1	o
Gap Rock, ...	„	29.76	755.9	...	...	SW	3	c	„	29.76	755.9	...	...	SW	4	c
Macao, ...	„	29.78	756.5	89	...	SSW	2	c	„	29.77	756.2	79	...	SW	2	c
Wuchow, ...	3	...	...	...	...	...	...	...	9	...	...	...	...	...	...	...
Pakhoi, ...	„	...	...	...	...	...	...	...	„	...	...	...	...	...	...	...
Hoihow, ...	„	...	...	...	...	...	...	...	„	...	...	...	...	...	...	...
Phulien, ...	2	29.70	754.4	93	...	SW	3	b	6	29.70	754.4	79	...	SSE	1	b
Tourane, ...	„	29.80	756.8	90	...	ENE	2	b	„	29.78	756.5	81	...	SW	2	b
Cape St. James,	„	29.85	758.3	86	...	NW	2	b	„	29.87	758.7	75	...	NW	2	b
Aparri, ...	„	29.81	757.1	89	...	N	2	b	„	29.82	757.3	77	...	S	1	b
Manila, ...	„	29.80	756.9	89	...	W	1	b	„	29.84	757.8	75	...	...	0	o
Legaspi, ...	„	29.77	756.2	92	...	ENE	1	c	„	29.82	757.5	75	...	...	0	b
Iloilo, ...	3	29.81	757.2	83	...	SW	2	c	9	29.83	757.7	81	...	SW	1	b
Bacolod, ...	„	...	...	...	...	S	2	o	„	...	...	...	...	S	2	c
Cebu, ...	„	29.81	757.2	85	...	W	1	o	„	29.88	758.9	87	...	S	1	b
Labuan, ...	„	29.84	757.9	87	...	...	...	...	„	...	...	...	...	...	...	...

On the 5th at 11.55.—Pressure is now highest in the neighbourhood of the Bonins.

It has increased slightly at Weihaiwei, the depression having moved eastward, and decreased slightly over Indo-China. It has increased slightly over the Bonins and Japan.

Hongkong Rainfall for the 24 hours ending at 10 a.m. to-day, 0·00 inches.

FORECAST FOR THE 24 HOURS ENDING AT NOON ON THE 6TH.

District.	Forecast.
1.—Hongkong and Neighbourhood, ...	S.W. winds, moderate; fine.
2.—Formosa Channel, ...	The same as No. 1.
3.—South coast of China between Hongkong and Lamocks,	The same as No. 1.
4.—South coast of China between Hongkong and Hainan,..	The same as No. 1.

T. F. CLAXTON, *Director.*

ROYAL OBSERVATORY, HONGKONG.
DAILY WEATHER REPORT.

Station.	5th August, 1914, P.M.								6th August, 1914, A.M.							
	Hours.	Barometer at Sea Level.		Temperature.	Humidity.	Wind.		Weather.	Hour.	Barometer at Sea Level.		Temperature.	Humidity.	Wind.		Weather.
		Inches.	Millrs.			Direction.	Force.			Inches.	Millrs.			Direction.	Force.	
Wladivostock,	2	...	...	...	...	...	...	...	7	...	...	...	...	...	...	...
Nemuro,	"	29.93	760.1	...	...	...	0	...	6	...	...	...	...	...	...	...
Hakodate,	"	29.77	756.2	...	...	ESE	6	...	"	...	...	...	...	...	...	...
Tokio,	"	29.75	755.6	...	...	WNW	1	...	"	...	...	...	...	...	...	...
Kochi,	"	29.80	756.8	...	...	W	1	...	"	...	...	...	...	...	...	...
Nagasaki,	"	29.83	757.8	...	...	SSW	1	...	"	...	...	...	...	...	...	...
Kagosgima,	"	29.86	758.4	...	...	WNW	1	...	"	...	...	...	...	...	...	...
Oshima,	"	29.89	759.1	...	...	NE	1	...	"	...	...	...	...	...	...	...
Naha,	"	29.89	759.2	...	...	S	1	...	"	...	...	...	...	...	...	...
Ishigakijima,	"	...		...	...	...	...	...	"	...	...	...	...	...	...	...
Bonin Island,	"	29.93	760.1	...	...	WSW	1	...	"	...	...	...	...	...	...	...
Chefoo,	3	...	...	...	...	...	...	...	"	...	...	...	...	...	...	...
Weihaiwei,	2	29.57	751.1	80	78	WSW	3	cbq	"	29.66	753.3	72	90	SW	1	cb
Hankow,	3	...	...	...	...	...	...	...	"	...	...	...	...	...	...	...
Ichang,	"	...	...	...	...	...	...	...	"	...	...	...	...	...	...	...
Kiukiang,	"	...	...	...	...	...	...	...	"	...	...	...	...	...	...	...
Changsha,	"	...	...	...	...	...	...	...	"	...	...	...	...	...	...	...
Shanghai,	"	29.69	754.1	77	91	WSW	2	og	"	29.73	755.1	71	...	SSW	2	or
Gutzlaff,	2	29.40	746.7	81	74	...	0	ov	"	29.47	748.5	71	...	WNW	4	omlt
Sharp Peak,	"	29.75	755.6	86	...	SSE	4	c	7	29.79	756.6	82	...	S	2	b
Amoy,	3	29.71	754.6	90	70	SSE	4	c	6	...	...	...	...	...	...	...
Swatow,	"	...	...	...	...	...	...	...	"	...	...	...	...	...	...	...
Taihoku,	1	29.80	757.0	...	...	W	2	...	5	29.83	757.6	...	...	...	0	...
Taichu,	"	29.82	757.5	...	...	W	4	...	"	29.85	758.2	...	...	SE	2	...
Tainan,	"	29.86	758.4	...	...	W	4	...	"	29.87	758.6	...	...	SE	4	...
Koshun,	"	29.83	757.7	...	...	NW	6	...	"	29.85	758.1	...	...	...	0	...
Pescadores,	"	29.83	757.7	...	...	SW	6	...	"	29.83	757.6	...	...	SW	2	...
Canton,	3	29.75	755.6	90	63	S	1	b	6	...	...	...	...	...	...	...
Hongkong,	2	29.80	756.9	85	70	SW	3	c	"	29.83	757.7	81	82	SSW	3	o
Gap Rock,	"	29.76	755.9	...	...	SW	4	c	"	29.79	756.6	...	...	SW	5	c
Macao,	"	29.78	756.4	88	...	SSW	1	c	"	29.78	756.5	80	...	SE	3	c
Wuchow,	3	...	...	...	...	...	...	...	9	...	...	...	...	...	...	...
Pakhoi,	"	...	...	...	...	...	...	...	"	...	...	...	...	...	...	...
Hoihow,	"	...	...	...	...	...	...	...	"	...	...	...	...	...	...	...
Phulien,	2	29.69	754.2	93	...	S	2	b	6	29.70	754.5	81	...	SE	3	c
Tourane,	"	29.76	756.0	90	...	N	2	b	"	29.79	756.7	82	...	WSW	2	b
Cape St. James,	"	29.85	758.1	84	...	WSW	2	b	"	29.90	759.4	73	...	NW	2	c
Aparri,	"	29.81	757.2	89	...	N	2	b	"	29.85	758.1	75	...	SW	1	b
Manila,	"	29.81	757.1	92	...	SSW	2	c	"	29.84	758.0	75	...	...	0	b
Legaspi,	"	29.78	756.5	81	...	W	2	c	"	29.84	758.0	75	...	...	0	b
Iloilo,	3	29.81	757.2	83	...	SW	1	b	9	29.89	759.2	80	...	S	1	c
Bacolod,	"	...	...	...	...	S	3	o	"	...	...	...	...	S	1	od
Cebu,	"	29.78	756.4	87	...	W	2	or	"	29.88	758.9	83	...	W	2	c
Labuan,	"	29.86	758.4	86	...	...	...	...	"	...	...	...	...	...	...	...

On the 6th at 11.30—Pressure has increased moderately over N. E. China and slightly over S. E. China and Formosa. It is nearly stationary over Indo-China and the Philippines.

No returns from Japan.

Hongkong Rainfall for the 24 hours ending at 10 a.m. to-day, 0·00 inches.

FORECAST FOR THE 24 HOURS ENDING AT NOON ON THE 7TH.

District.	Forecast.
1.—Hongkong and Neighbourhood,	S. winds, moderate; fair.
2.—Formosa Channel,	The same as No. 1.
3.—South coast of China between Hongkong and Lamocks,	The same as No. 1.
4.—South coast of China between Hongkong and Hainan,	The same as No. 1.

T. F. CLAXTON, *Director.*

ROYAL OBSERVATORY, HONGKONG.
DAILY WEATHER REPORT.

Station.	6th August, 1914, P.M.								7th August, 1914, A.M.							
	Hours.	Barometer at Sea Level.		Temperature.	Humidity.	Wind.		Weather.	Hour.	Barometer at Sea Level.		Temperature.	Humidity.	Wind.		Weather.
		Inches.	Millrs.			Direction.	Force.			Inches.	Millrs.			Direction.	Force.	
Wladivostock,	2	...	...	...	...	...	..	...	7	...	...	...	...	...	...	...
Nemuro,	"	29.93	760.1	...	...	SSE	2	...	6	...	...	...	...	...	...	...
Hakodate,	"	29.89	759.2	...	...	WNW	2	...	"	...	...	...	...	...	...	...
Tokio,	"	29.93	760.1	...	...	SW	2	...	"	...	...	...	...	...	...	...
Kochi,	"	29.91	759.8	...	...	SE	1	...	"	...	...	...	...	...	...	...
Nagasaki,	"	29.93	760.3	...	...	W	3	...	"	...	...	...	...	...	...	...
Kagosgima,	"	29.96	760.9	...	...	SSE	1	...	"	...	...	...	...	...	...	...
Oshima,	"	29.94	760.6	...	...	S	2	...	"	...	...	...	...	...	...	...
Naha,	"	...	...	...	...	...	...	...	"	...	...	...	...	...	...	...
Ishigakijima,	"	...	...	...	...	...	...	...	"	...	...	...	...	...	...	...
Bonin Island,	"	29.94	760.6	...	...	NE	1	...	"	...	...	...	...	...	...	...
Chefoo,	3	...	...	...	...	...	...	...	"	...	...	...	...	...	...	...
Weihaiwei,	2	29.68	753.9	81	78	SSW	2	cb	"	29.74	755.4	76	90	S	1	cb
Hankow,	3	...	...	...	...	...	...	...	"	...	...	...	...	...	...	...
Ichang,	"	...	...	...	...	...	...	...	"	...	...	...	...	...	...	...
Kiukiang,	"	...	...	...	...	...	..	...	"	...	...	...	...	...	...	...
Changsha,	"	...	...	...	...	...	...	...	"	...	...	...	...	...	...	...
Shanghai,	"	29.75	755.6	85	76	SSE	2	c	"	29.78	756.4	77	...	S	1	o
Gutzlaff,	2	29.46	748.3	80	82	SE	5	ov	"	29.50	749.3	80	...	S	4	ov
Sharp Peak,	"	29.79	756.6	85	...	ESE	2	c	7	29.87	758.7	82	...	...	o	c
Amoy,	3	29.73	755.1	89	77	SSE	2	c	6	29.83	757.7	80	82	...	o	c
Swatow,	"	...	...	...	...	...	...	...	"	...	...	...	...	...	...	...
Taihoku,	1	29.85	758.1	...	...	NW	6	...	5	29.90	759.4	...	...	...	o	...
Taichu,	"	29.84	758.0	...	...	NW	4	...	"	29.91	759.8	...	...	...	o	...
Tainan,	"	29.87	758.7	...	...	SW	6	...	"	29.90	759.4	...	...	E	2	...
Koshun,	"	29.87	758.8	...	...	SW	4	...	"	29.89	759.2	...	...	...	o	...
Pescadores,	"	29.86	758.4	...	...	W	10	...	"	29.89	759.2	...	...	W	2	...
Canton,	3	29.77	756.1	87	69	SW	2	o	6	29.83	757.7	79	91	S	1	o
Hongkong,	2	29.81	757.2	85	71	S	2	o	"	29.86	758.4	81	84	S	2	o
Gap Rock,	"	29.78	756.4	...	...	SW	4	b	"	29.83	757.7	...	...	SSW	4	c
Macao,	"	29.76	756.0	82	...	S	1	c	"	29.84	758.0	80	...	SW	2	c
Wuchow,	3	...	...	...	...	...	...	...	9	...	...	...	...	...	...	...
Pakhoi,	"	...	...	...	...	...	...	...	"	...	...	...	...	...	...	...
Hoihow,	"	...	...	...	...	...	...	...	"	...	...	..	...	...	...	...
Phulien,	2	29.65	753.2	91	...	E	2	c	6	29.73	755.1	81	...	SSE	5	c
Tourane,	"	29.73	755.1	90	...	ESE	2	b	"	29.81	757.1	81	...	WNW	2	c
Cape St. James,	"	29.83	757.8	84	...	SW	4	c	"	29.88	759.0	77	...	SW	4	c
Aparri,	"	29.83	757.7	89	...	NE	2	b	"	29.86	758.4	77	...	SW	1	b
Manila,	"	29.80	757.0	89	...	WSW	1	o	"	29.84	758.0	75	...	...	o	o
Legaspi,	"	29.79	756.7	89	...	ENE	1	o	"	29.85	758.2	75	...	...	o	o
Iloilo,	3	29.81	757.2	81	...	SW	2	o	9	29.87	758.7	79	...	...	o	o
Bacolod,	"	...	...	...	...	S	2	o	"	...	...	...	...	S	2	od
Cebu,	"	29.82	757.4	83	...	W	1	or	"	29.90	759.4	82	...	W	1	o
Labuan,	"	29.90	759.4	77	...	...	...	o	"	29.91	759.7	81	...	...	...	...

On the 7th at 11.10—Pressure is highest to the east of Formosa and over the S. China Sea. It has increased slightly along the coast from Weihaiwei to Haiphong, and is nearly stationary over the Philippines.

No returns from Japan.

Hongkong Rainfall for the 24 hours ending at 10 a.m. to-day, 0·22 inches.

FORECAST FOR THE 24 HOURS ENDING AT NOON ON THE 8TH.

District.	Forecast.
1.—Hongkong and Neighbourhood,	S. winds. moderate; fair.
2.—Formosa Channel,	The same as No. 1.
3.—South coast of China between Hongkong and Lamocks.	The same as No. 1.
4.—South coast of China between Hongkong and Hainan,	The same as No. 1.

T. F. CLAXTON, *Director.*

ROYAL OBSERVATORY, HONGKONG.
DAILY WEATHER REPORT.

Station.	7th August, 1914, P.M.								8th August, 1914, A.M.							
	Hours.	Barometer at Sea Level.		Temperature.	Humidity.	Wind.		Weather.	Hours.	Barometer at Sea Level.		Temperature.	Humidity.	Wind.		Weather.
		Inches.	Millrs			Direction.	Force.			Inches.	Millrs.			Direction.	Force.	
Wladivostock,	2	...	...	...	...	...	..	...	7	...	...	...	...	...	...	...
Nemuro,	"	29.93	760.1	...	...	S	3	...	6	...	...	...	...	...	...	...
Hakodate,	"	29.93	760.2	...	...	WSW	1	...	"	...	...	...	...	...	...	...
Tokio,	"	29.98	761.6	...	...	SSW	3	...	"	...	...	...	...	...	...	...
Kochi,	"	30.01	762.3	...	...	SE	1	...	"	...	...	...	...	...	...	...
Nagasaki,	"	29.99	761.8	...	...	W	2	...	"	...	...	...	...	...	...	...
Kagosgima,	"	30.00	761.9	...	...	S	1	...	"	...	...	...	...	...	...	...
Oshima,	"	30.00	762.1	...	...	S	2	...	"	...	...	...	...	...	...	...
Naha,	"	...	...	...	...	...	...	...	"	...	...	...	...	...	...	...
Ishigakijima,	"	...	.	...	...	...	...	...	"	...	...	...	...	...	...	...
Bonin Island,	"	29.93	760.1	...	...	...	0	...	"	...	...	...	...	...	...	...
Chefoo,	3	...	...	...	...	...	...	...	"	...	...	...	...	...	...	...
Weihaiwei,	2	29.73	755.1	83	75	SE	3	cbq	"	29.66	753.3	77	95	SE	2	cbf
Hankow,	3	...	...	...	...	...	...	...	"	...	...	...	...	...	...	...
Ichang,	"	...	...	...	...	...	...	...	"	...	...	...	...	...	...	...
Kiukiang,	"	...	...	...	...	...	..	...	"	...	...	...	...	...	...	...
Changsha,	"	...	...	...	...	...	...	...	"	...	...	...	...	...	...	...
Shanghai,	"	29.76	755.9	91	67	SE	2	bc	"	29.75	755.6	79	...	SE	2	o
Gutzlaff,	2	29.51	749.5	84	75	S	5	bcv	"	29.49	749.0	79	...	S	6	cv
Sharp Peak,	"	29.85	758.2	85	...	ESE	4	c	7	29.88	758.9	82	...	...	0	b
Amoy,	3	29.81	757.2	89	66	SSE	4	c	6	29.85	758.2	80	87	NNW	1	b
Swatow,	"	29.87	758.7	88	73	SSE	2	c	"	...	...	...	...	...	...	...
Taihoku,	1	29.91	759.6	...	...	NE	2	...	5	29.91	759.7	...	...	...	0	...
Taichu,	"	29.90	759.5	...	...	NW	2	...	"	29.90	759.4	...	...	...	0	...
Tainan,	"	29.92	760.0	...	...	W	4	...	"	29.89	759.2	...	...	...	0	...
Koshun,	"	29.91	759.6	...	...	SE	4	...	"	29.88	758.9	...	...	...	0	...
Pescadores,	"	29.91	759.7	...	...	W	4	...	"	29.88	758.9	...	...	...	0	...
Canton,	3	29.82	757.4	89	56	S	2	c	6	29.88	758.9	77	91	SE	1	c
Hongkong,	2	29.87	758.7	86	66	S	2	c	"	29.88	758.9	78	89	ESE	1	c
Gap Rock,	"	29.86	758.4	...	...	SSW	3	c	"	29.86	758.4	...	...	SSE	2	c
Macao,	"	29.86	758.5	88	...	SE	2	c	"	...	...	...	...	...	...	...
Wuchow,	3	...	...	...	...	...	...	...	9	...	...	...	...	...	...	...
Pakhoi,	"	...	...	...	...	...	...	...	"	...	...	...	...	...	...	...
Hoihow,	"	...	...	...	...	...	...	...	"	...	...	...	...	...	...	...
Phulien,	2	29.72	754.9	95	...	SW	1	c	6	29.79	756.6	81	...	SSE	5	c
Tourane,	"	29.77	756.1	88	...	E	2	b	"	29.81	757.2	81	...	...	0	b
Cape St. James,	"	29.82	757.5	84	...	W	4	c	"	29.87	758.7	77	...	NW	2	c
Aparri,	"	29.84	757.9	89	...	ENE	2	b	"	29.84	758.0	78	...	SW	1	b
Manila,	"	29.81	757.1	85	...	WSW	1	o	"	29.84	757.8	74	...	...	0	o
Legaspi,	"	29.80	756.9	85	...	SW	2	b	"	29.82	757.5	74	...	...	0	c
Iloilo,	3	29.77	756.1	81	...	SW	1	o	9	29.87	758.7	80	...	SW	1	b
Bacolod,	"	...	...	...	...	S	3	or	"	...	...	...	...	S	1	c
Cebu,	"	29.82	757.4	84	...	W	3	or	"	29.87	758.7	82	...	W	2	o
Labuan,	"	29.88	758.9	87	...	...	...	...	"	...	...	...	...	...	...	...

On the 8th at 10.35—Pressure is still highest to the east of Formosa and over the S. China Sea. It has decreased slightly over N.E. China and increased slightly over Tongking.

No returns from Japan.

Hongkong Rainfall for the 24 hours ending at 10 a.m. to-day, 0·00 inches.

FORECAST FOR THE 24 HOURS ENDING AT NOON ON THE 9TH.

District.	Forecast.
1.—Hongkong and Neighbourhood,	S.E. winds, moderate to light; fine.
2.—Formosa Channel,	The same as No. 1.
3.—South coast of China between Hongkong and Lamocks,	The same as No. 1.
4.—South coast of China between Hongkong and Hainan,	The same as No. 1.

T. F. CLAXTON, *Director.*

ROYAL OBSERVATORY, HONGKONG.
DAILY WEATHER REPORT.

Station.	8th August, 1914, P.M.								9th August, 1914, A.M.							
	Hours.	Barometer at Sea Level.		Temperature.	Humidity.	Wind.		Weather.	Hour.	Barometer at Sea Level.		Temperature.	Humidity.	Wind.		Weather.
		Inches.	Millrs			Direction.	Force.			Inches.	Millrs.			Direction.	Force.	
Wladivostock,	2	...	...	...	...	...	...	...	7	...	...	...	...	...	...	...
Nemuro,	"	29.77	756.1	...	...	SE	2	...	6	...	...	...	...	...	...	...
Hakodate,	"	29.89	759.2	...	...	SW	4	...	"	...	...	...	...	...	...	...
Tokio,	"	29.96	761.1	...	...	SSW	3	...	"	...	...	...	...	...	...	...
Kochi,	"	29.99	761.8	...	...	SE	1	...	"	...	...	...	...	...	...	...
Nagasaki,	"	29.95	760.8	...	...	W	3	...	"	...	...	...	...	...	...	...
Kagosgima,	"	29.96	760.9	...	...	S	1	...	"	...	...	...	...	...	...	...
Oshima,	"	..	...	...	...	...	...	...	"	...	...	...	...	...	...	...
Naha,	"	...	...	...	...	...	...	...	"	...	...	...	...	...	...	...
Ishigakijima,	"	...	..	...	...	...	...	...	"	...	...	...	...	...	...	...
Bonin Island,	"	29.94	760.6	...	...	E	1	...	"	...	...	...	...	...	...	...
Chefoo,	3	...	...	...	...	...	...	...	"	...	...	...	...	...	...	...
Weihaiwei,	2	29.68	753.9	79	87	...	0	rin	"	29.59	751.6	74	95	NW.	3	c
Hankow,	3	...	...	...	...	...	...	...	"	...	...	...	...	...	...	...
Ichang,	"	...	...	...	...	...	...	...	"	...	...	...	...	...	...	...
Kiukiang,	"	...	..	...	...	...	..	...	"	...	...	...	...	...	...	...
Changsha,	"	...	...	...	...	...	...	...	"	...	...	...	...	...	...	...
Shanghai,	"	29.74	755.4	92	64	S	2	c	"	29.73	755.1	78	...	SSE	2	o
Gutzlaff,	2	29.47	748.5	84	75	S	6	bcv	"	29.45	748.0	80	...	SSW	5	bcv
Sharp Peak,	"	29.86	758.4	84	...	ESE	2	c	7	29.84	757.9	83	...	SW	1	c
Amoy,	3	29.79	756.6	89	73	SSE	4	b	6	29.80	756.9	81	83	...	0	b
Swatow,	"	29.88	758.9	88	69	S	1	b	"	...	...	...	...	...	...	...
Taihoku,	1	29.85	758.3	...	...	W	2	...	5	29.86	758.3	...	...	...	0	...
Taichu,	"	29.86	758.5	...	...	NW	2	...	"	29.86	758.5	...	...	...	0	...
Tainan,	"	29.88	758.9	...	...	E	4	...	"	29.86	758.5	...	...	...	0	...
Koshun,	"	29.87	758.6	...	...	NE	4	...	"	29.85	758.2	...	...	...	0	...
Pescadores,	"	29.88	758.9	...	...	N	4	...	"	29.85	758.2	...	...	...	0	...
Canton,	3	29.85	758.2	91	57	SSE	1	b	6	29.85	758.2	77	95	S	1	c
Hongkong,	2	29.87	758.7	87	67	W	2	c	"	29.84	757.9	77	94	...	0	c
Gap Rock,	"	29.84	757.9	...	...	SSE	1	c	"	29.82	757.4	...	...	ESE	1	c
Macao,	"	29.87	758.8	88	...	ESE	2	c	"	29.84	757.8	77	...	WNW	1	cf
Wuchow,	3	...	...	...	...	...	...	...	9	...	...	...	...	...	...	...
Pakhoi,	"	...	...	...	...	...	...	...	"	...	...	...	...	...	...	...
Hoihow,	"	...	...	...	...	...	...	...	"	...	...	..	...	...	...	...
Phulien,	2	29.78	756.3	88	...	SSE	5	c	6	29.80	757.0	81	...	SSE	4	o
Tourane,	"	29.78	756.3	90	...	ESE	2	b	"	29.80	756.8	81	...	SSW	5	c
Cape St. James,	"	29.82	757.5	84	...	SW	4	c	"	29.86	758.3	77	...	WSW	4	c
Aparri,	"	29.80	756.8	85	...	NE	2	o	"	29.82	757.3	77	...	S	1	o
Manila,	"	29.79	756.7	85	...	W	1	o	"	29.83	757.7	75	...	NE	1	o
Legaspi,	"	29.78	756.5	85	...	SSW	1	o	"	29.83	757.6	77	...	SSW	1	...
Iloilo,	3	29.81	757.2	81	...	SW	1	o	9	29.87	758.7	80	...	SW	2	o
Bacolod,	"	...	...	...	...	S	1	o	"	...	...	...	...	S	1	od
Cebu,	"	29.82	757.4	84	...	W	2	or	"	29.88	758.9	82	...	W	3	o
Labuan,	"	29.95	760.7	81	...	...	...	...	"	...	...	...	...	...	...	...

On the 9th at 11.50—Changes since yesterday are small.

Pressure has decreased slightly from Weihaiwei to Hongkong. It is nearly stationary over Indo-China and the Philippines.

No returns from Japan.

Hongkong Rainfall for the 24 hours ending at 10 a.m. to-day, 0·00 inches.

FORECAST FOR THE 24 HOURS ENDING AT NOON ON THE 10TH.

District.	Forecast.
1.—Hongkong and Neighbourhood,	Light East or variable winds; fair.
2.—Formosa Channel,	S.W. winds, moderate to fresh.
3.—South coast of China between Hongkong and Lamooks,	The same as No. 1.
4.—South coast of China between Hongkong and Hainan,	The same as No. 1.

T. F. CLAXTON, *Director.*

ROYAL OBSERVATORY, HONGKONG.
DAILY WEATHER REPORT.

Station.	9th August, 1914, P.M.								10th August, 1914, A.M.							
	Hours.	Barometer at Sea Level.		Temperature.	Humidity.	Wind.		Weather.	Hour.	Barometer at Sea Level.		Temperature.	Humidity.	Wind.		Weather.
		Inches.	Millrs			Direction.	Force.			Inches.	Millrs.			Direction.	Force.	
Wladivostock,	2	...	...	...	...	...	...	...	7	...	...	...	...	...	...	...
Nemuro,	"	29.96	761.1	...	...	NNE	3	...	6	...	...	...	...	...	...	...
Hakodate,	"	29.93	760.2	...	...	NW	1	...	"	...	...	...	...	...	...	...
Tokio,	"	29.96	761.1	...	...	SW	3	...	"	...	...	...	...	...	...	...
Kochi,	"	29.97	761.3	...	...	ESE	1	...	"	...	...	...	...	...	...	...
Nagasaki,	"	29.97	761.3	...	...	S	3	...	"	...	...	...	...	...	...	...
Kagosgima,	"	29.94	760.4	...	...	SSE	1	...	"	...	...	...	...	...	...	...
Oshima,	"	..	...	...	...	...	...	...	"	...	...	...	...	...	...	...
Naha,	"	...	...	...	...	...	...	...	"	...	...	...	...	...	...	...
Ishigakijima,	"	...		...	...	...	...	...	"	...	...	...	...	...	...	...
Bonin Island,	"	29.94	760.6	...	...	SE	1	...	"	...	...	...	...	...	...	...
Chefoo,	3	...	...	...	...	...	...	...	"	...	...	...	...	...	...	...
Weihaiwei,	2	29.69	754.1	77	91	...	0	cm	"	29.79	756.6	73	95	N	2	cb
Hankow,	3	...	...	...	...	...	...	...	"	...	...	...	...	...	...	...
Ichang,	"	...	...	...	...	...	...	...	"	...	...	...	...	...	...	...
Kiukiang,	"	...	...	...	...	...	...	...	"	...	...	...	...	...	...	...
Changsha,	"	...	...	...	...	...	...	...	"	...	...	...	...	...	...	...
Shanghai,	"	29.73	755.1	93	67	SSE	2	bc	"	29.80	756.9	73	...	NE	1	om
Gutzlaff,	2	29.46	748.3	85	41	SSE	4	bv	"	29.54	750.3	78	...	SSE	1	ov
Sharp Peak,	"	29.78	756.4	85	...	E	1	c	7	29.82	757.4	82	...	...	0	c
Amoy,	3	29.76	755.9	90	70	SSE	4	c	6	29.78	756.4	81	87	...	0	c
Swatow,	"	29.86	758.4	88	62	S	2	b	"	...	...	...	...	...	...	...
Taihoku,	1	29.83	757.8	...	...	NE	2	...	5	29.83	757.7	...	...	...	0	...
Taichu,	"	29.83	757.8	...	...	NW	2	...	"	29.84	757.8	...	...	...	0	...
Tainan,	"	29.89	759.2	...	...	NW	6	...	"	29.81	757.1	...	...	SE	2	...
Koshun,	"	29.84	757.9	...	...	NE	4	...	"	29.82	757.5	...	...	...	0	...
Pescadores,	"	29.85	758.3	...	...	W	4	...	"	29.82	757.4	...	...	...	0	...
Canton,	3	29.81	757.2	90	60	...	0	c	6	29.81	757.2	79	95	...	0	c
Hongkong,	2	29.82	757.4	85	75	E	3	c	"	29.81	757.2	79	91	...	0	c
Gap Rock,	"	29.78	756.4	...	...	ENE	1	c	"	29.78	756.4	...	...	SE	1	c
Macao,	"	29.82	757.4	88	...	E	1	c	"	29.75	755.7	79	...	...	0	c
Wuchow,	3	...	...	...	...	...	...	...	9	...	...	...	...	...	...	...
Pakhoi,	"	...	...	...	...	...	...	...	"	...	...	...	...	...	...	...
Hoihow,	"	...	...	...	...	...	...	...	"	...	...	..	...	...	...	...
Phulien,	2	29.78	756.5	86	...	SSE	6	c	6	29.80	756.9	79	...	ESE	4	c
Tourane,	"	29.76	755.9	88	...	SE	5	c	"	29.77	756.2	82	...	...	0	c
Cape St. James,	"	29.83	757.8	73	...	NW	4	cr	"	29.84	758.0	75	...	SW	4	o
Aparri,	"	29.77	756.1	85	...	NE	2	c	"	29.79	756.6	78	...	WSW	1	c
Manila,	"	29.78	756.4	89	...	SW	1	o	"	29.80	756.9	74	...	...	0	c
Legaspi,	"	29.80	756.9	78	...	W	1	o	"	29.78	756.3	78	...	SW	1	c
Iloilo,	3	29.81	757.2	80	...	SW	3	or	9	29.87	758.7	78	...	SW	3	or
Bacolod,	"	...	...	...	...	S	2	or	"	...	...	...	...	S	2	or
Cebu,	"	29.86	758.6	84	...	W	4	o	"	29.84	757.9	84	...	W	3	b
Labuan,	"	...	...	...	...	...	...	...	"	...	...	...	...	...	...	...

On the 10th at 10.50—Pressure has increased moderately over N.E. China and decreased slightly over S.E. China, Indo-China and the Philippines.

No returns from Japan.

Hongkong Rainfall for the 24 hours ending at 10 a.m. to-day, 0·00 inches.

FORECAST FOR THE 24 HOURS ENDING AT NOON ON THE 11TH.

District.	Forecast.
1.—Hongkong and Neighbourhood,	E. or variable winds, moderate to light; fine.
2.—Formosa Channel,	The same as No. 1.
3.—South coast of China between Hongkong and Lamocks,	The same as No. 1.
4.—South coast of China between Hongkong and Hainan,	E. winds, moderate.

T. F. CLAXTON, *Director.*

ROYAL OBSERVATORY, HONGKONG.
DAILY WEATHER REPORT.

Station.	10th August, 1914, P.M. Hours.	Barometer at Sea Level. Inches.	Barometer at Sea Level. Millrs	Temperature.	Humidity.	Wind. Direction.	Wind. Force.	Weather.	11th August, 1914, A.M. Hour.	Barometer at Sea Level. Inches.	Barometer at Sea Level. Millrs.	Temperature.	Humidity.	Wind. Direction.	Wind. Force.	Weather.
Wladivostock,	2	...	...	...	...	...	...	...	7	...	...	...	...	...	...	...
Nemuro,	"	29.94	760.6	...	...	S	3	...	6	29.77	756.1	...	...	ESE	1	...
Hakodate,	"	29.91	759.7	...	...	SSW	5	...	"	29.89	759.2	...	...	...	0	...
Tokio,	"	29.94	760.6	...	...	SSW	3	...	"	29.97	761.1	...	...	...	0	...
Kochi,	"	29.95	760.8	...	...	SE	1	...	"	29.95	760.8	...	...	WSW	1	...
Nagasaki,	"	29.89	759.3	...	...	SW	3	...	"	29.89	759.3	...	...	E	...	...
Kagosgima,	"	29.92	759.9	...	...	E	2	...	"	29.90	759.4	...	...	NE	2	...
Oshima,	"	..	...	...	...	...	...	...	"	29.97	761.1	...	...	...	0	...
Naha,	"	29.81	757.2	...	...	E	3	...	"	...	...	...	...	...	...	...
Ishigakijima,	"	...	.	...	...	...	...	...	"	...	...	...	...	...	...	...
Bonin Island,	"	29.81	757.1	...	...	NE	1	...	"	29.79	756.6	...	...	N	4	...
Chefoo,	3	...	...	...	...	...	...	...	"	...	...	...	...	...	...	...
Weihaiwei,	2	29.81	757.2	79	87	E	3	cbq	"	29.81	757.2	75	100	SW	1	ocrm
Hankow,	3	...	...	...	...	...	...	...	"	...	...	...	...	...	...	...
Ichang,	"	...	...	...	...	...	...	...	"	...	...	...	...	...	...	...
Kiukiang,	"	...	...	...	...	...	..	...	"	...	...	...	...	...	...	...
Changsha,	"	...	...	...	...	...	...	...	"	...	...	...	...	...	...	...
Shanghai,	"	29.78	756.4	90	66	SE	2	o	"	29.77	756.1	76	...	SSE	2	b
Gutzlaff,	2	29.49	749.0	84	75	SE	4	cv	"	29.50	749.3	77	...	SE	1	bv
Sharp Peak,	"	29.81	757.2	85	...	E	1	b	7	...	...	82	...	E	1	b
Amoy,	3	29.71	754.6	88	73	SSE	4	c	6	29.72	754.9	81	87	ENE	1	c
Swatow,	"	...	...	...	...	...	...		"	...	...	...	...	...	...	...
Taihoku,	1	29.78	756.5	...	...	NW	6	...	5	29.75	755.6	...	...	E	2	...
Taichu,	"	29.78	756.5	...	...	N	6	...	"	29.73	755.0	...	...	...	0	...
Tainan,	"	29.79	756.6	...	...	N	6	...	"	29.75	755.5	...	...	...	0	...
Koshun,	"	29.78	756.3	...	...	N	4	...	"	29.73	755.0	...	...	...	0	...
Pescadores,	"	29.80	757.0	...	...	N	4	...	"	29.73	755.2	...	...	N	6	...
Canton,	3	29.75	755.6	93	...	S	1	c	6	29.83	757.7	79	95	SE	1	o
Hongkong,	2	29.78	756.4	87	61	E	2	c	"	29.75	755.6	79	92	...	0	o
Gap Rock,	"	29.75	755.6	...	...	ENE	2	b	"	29.74	755.4	...	...	SE	1	o
Macao,	"	29.80	756.8	90	...	ESE	1	c	"	29.74	755.4	79	...	WNW	1	c
Wuchow,	3	...	...	...	...	...	...	...	9	...	...	...	...	...	...	...
Pakhoi,	"	...	...	...	...	...	...	...	"	...	...	...	...	...	...	...
Hoihow,	"	...	...	...	...	...	...	...	"	...	...	...	...	...	...	...
Phulien,	2	29.75	755.7	88	...	SSE	4	c	6	29.76	755.9	79	...	SW	2	o
Tourane,	"	29.70	754.4	88	...	E	4	c	"	29.73	755.0	77	...	WSW	2	c
Cape St. James,	"	29.78	756.5	75	...	SW	4	or	"	29.79	756.6	75	...	WSW	4	o
Aparri,	"	29.71	754.6	85	...	NNW	2	b	"	29.69	754.0	78	...	NW	2	p
Manila,	"	29.75	755.7	85	...	WSW	1	o	"	29.69	754.2	78	...	...	0	o
Legaspi,	"	29.74	755.3	77	...	SW	2	o	"	29.68	753.9	78	...	SW	2	o
Iloilo,	3	29.77	756.1	78	...	SW	3	or	9	29.80	756.9	80	...	SW	2	o
Bacolod,	"	...	...	...	...	S	2	or	"	...	...	...	...	S	2	o
Cebu,	"	29.77	756.1	87	...	W	2	o	"	29.77	756.1	83	...	S	2	o
Labuan,	"	29.80	756.9	87	...	...	...	...	"	...	...	...	...	...	...	...

On the 11th at 11.20—Pressure has decreased slightly along the coast from Weihaiwei to Cape St. James, and moderately over the Philippines. It is highest over Japan.

A typhoon has formed to the east of Luzon. At 6 a.m. this morning the centre was in about latitude 16° N. and longitude 126° E., travelling W.N.W.

Hongkong Rainfall for the 24 hours ending at 10 a.m. to-day, 0·00 inches.

FORECAST FOR THE 24 HOURS ENDING AT NOON ON THE 12TH.

District.	Forecast.
1.—Hongkong and Neighbourhood,	Light or variable winds, fine.
2.—Formosa Channel,	N.E. winds, fresh.
3.—South coast of China between Hongkong and Lamocks,	The same as No. 1.
4.—South coast of China between Hongkong and Hainan,	The same as No. 1.

T. F. CLAXTON, *Director.*

ROYAL OBSERVATORY, HONGKONG.
DAILY WEATHER REPORT.

Station.	11th August, 1914, P.M.								12th August, 1914, A.M.							
	Hours.	Barometer at Sea Level.		Temperature.	Humidity.	Wind.		Weather.	Hour.	Barometer at Sea Level.		Temperature.	Humidity.	Wind.		Weather.
		Inches.	Millrs			Direction.	Force.			Inches.	Millrs.			Direction.	Force.	
Wladivostock,	2	...	...	...	...	...	...	...	7	...	...	...	...	...	...	...
Nemuro,	"	29.73	755.1	...	...	SE	1	...	6	29.81	757.1	...	...	W	2	...
Hakodate,	"	29.85	758.2	...	...	NW	4	...	"	29.91	759.7	...	...	...	0	...
Tokio,	"	29.91	759.6	...	...	S	1	...	"	29.93	760.1	...	...	...	0	...
Kochi,	"	29.93	760.3	...	...	SE	1	...	"	29.84	757.8	...	...	...	0	...
Nagasaki,	"	29.85	758.3	...	...	E	3	...	"	29.84	757.8	...	...	...	0	...
Kagosgima,	"	29.84	757.9	...	...	ESE	2	...	"	29.84	757.9	...	...	NE	2	...
Oshima,	"	...	...	...	...	...	...	...	"	29.77	756.1	...	...	...	0	...
Naha,	"	...	...	...	...	...	...	...	"	...	...	...	...	...	...	...
Ishigakijima,	"	...	...	...	...	...	...	...	"	...	...	...	...	...	...	...
Bonin Island,	"	...	...	...	...	E	6	...	"	29.69	754.1	...	...	S	3	...
Chefoo,	3	...	...	...	...	...	...	...	"	...	...	...	...	...	...	...
Weihaiwei,	2	29.80	756.9	82	83	SW	5	cq	"	29.77	756.1	77	95	ESE	1	cm
Hankow,	3	...	...	...	...	...	...	...	"	...	...	...	...	...	...	...
Ichang,	"	...	...	...	...	...	...	...	"	...	...	...	...	...	...	...
Kiukiang,	"	...	...	...	...	...	...	...	"	...	...	...	...	...	...	...
Changsha,	"	...	...	...	...	...	...	...	"	...	...	...	...	...	...	...
Shanghai,	"	29.74	755.4	92	61	SE	2	bc	"	29.76	755.9	76	...	ESE	1	bm
Gutzlaff,	2	29.49	749.0	86	72	SE	2	bcv	"	29.47	748.5	78	...	SE	1	bcv
Sharp Peak,	"	29.75	755.6	85	...	E	2	b	7	29.75	755.6	82	...	N	2	c
Amoy,	3	29.65	753.1	87	76	SSE	4	c	6	29.67	753.6	78	86	W	2	b
Swatow,	"	29.72	754.9	87	72	ESE	2	b	"	29.73	755.1	77	91	NW	1	c
Taihoku,	1	29.70	754.4	...	...	NE	6	...	5	29.68	753.9	...	...	E	4	...
Taichu,	"	29.67	753.7	...	...	N	2	...	"	29.65	753.1	...	...	NE	2	...
Tainan,	"	29.70	754.5	...	...	NW	6	...	"	29.65	753.0	...	...	...	0	...
Koshun,	"	29.71	754.7	...	...	N	4	...	"	29.65	753.2	...	...	...	0	...
Pescadores,	"	29.71	754.6	...	...	NE	8	...	"	29.62	752.4	...	...	N	8	...
Canton,	3	29.69	754.1	93	58	SW	1	c	6	29.72	754.9	79	91	SE	1	c
Hongkong,	2	29.73	755.1	88	63	W	1	c	"	29.72	754.9	80	84	...	0	o
Gap Rock,	"	29.71	754.6	...	...	...	0	b	"	29.69	754.1	...	...	SSW	3	o
Macao,	"	29.74	755.3	91	...	SSE	1	c	"	29.70	754.3	80	...	NW	1	c
Wuchow,	3	...	...	...	...	...	...	...	9	...	...	...	...	...	...	...
Pakhoi,	"	29.64	752.8	92	61	SW	1	b	"	...	...	...	...	...	...	...
Hoihow,	"	29.65	753.1	89	73	...	2	c	"	...	...	...	...	...	...	...
Phulien,	2	29.72	754.9	88	...	...	0	c	6	29.75	755.5	79	...	SW	2	c
Tourane,	"	29.67	753.7	86	...	NE	4	b	"	29.72	754.8	79	...	SSW	2	b
Cape St. James,	"	29.73	755.1	77	...	SW	5	c	"	29.77	756.1	75	...	SW	4	c
Aparri,	"	29.62	752.3	82	...	NW	3	p	"	29.59	751.5	78	...	WSW	2	o
Manila,	"	29.68	753.9	82	...	SW	3	o	"	29.67	753.6	81	...	WSW	3	o
Legaspi,	"	29.65	753.1	86	...	SW	3	o	"	...	...	...	...	...	...	...
Iloilo,	3	29.72	754.9	79	...	SW	2	o	9	29.83	757.7	79	...	SW	2	o
Bacolod,	"	...	...	...	...	S	1	or	"	...	...	...	...	S	2	or
Cebu,	"	29.73	755.1	83	...	W	3	or	"	29.70	754.1	82	...	W	3	o
Labuan,	"	29.80	756.9	87	...	...	...	...	"	29.84	757.5	84	...	...	...	...

On the 12th at 11.45—Pressure is still highest over Japan. It is nearly stationary along the coast from Shanghai to Cape St. James, but has decreased moderately over Formosa and N. Luzon.

At 6 a.m. this morning the typhoon was in about latitude 20° N. and longitude 124° E., travelling N.W.

Hongkong Rainfall for the 24 hours ending at 10 a.m. to-day, 0·00 inches.

FORECAST FOR THE 24 HOURS ENDING AT NOON ON THE 13TH.

District.	Forecast.
1.—Hongkong and Neighbourhood,	W. to N.W. winds, moderate; fine.
2.—Formosa Channel,	Northerly gale.
3.—South coast of China between Hongkong and Lamocks,	The same as No. 1.
4.—South coast of China between Hongkong and Hainan,	Light or variable winds.

T. F. CLAXTON, *Director.*

ROYAL OBSERVATORY, HONGKONG.
DAILY WEATHER REPORT.

Station.	12th August, 1914, P.M.								13th August, 1914, A.M.							
	Hours.	Barometer at Sea Level.		Temperature.	Humidity.	Wind.		Weather.	Hour.	Barometer at Sea Level.		Temperature.	Humidity.	Wind.		Weather.
		Inches.	Millrs.			Direction.	Force.			Inches.	Millrs.			Direction.	Force.	
Wladivostock,	2	...	...	...	...	...	...	...	7	...	...	...	...	...	...	...
Nemuro,	"	29.79	756.6	...	...	WSW	2	...	6	...	...	...	...	...	...	...
Hakodate,	"	29.87	758.7	...	...	NW	1	...	"	...	...	...	...	...	...	...
Tokio,	"	29.85	758.1	...	...	ESE	1	...	"	...	...	...	...	...	...	...
Kochi,	"	29.70	754.3	...	...	SE	1	...	"	...	...	...	...	...	...	...
Nagasaki,	"	...	...	...	...	...	...	...	"	...	...	...	...	...	...	...
Kagosgima,	"	29.76	755.9	...	...	ESE	2	...	"	...	...	...	...	...	...	...
Oshima,	"	..	...	...	...	...	...	...	"	...	...	...	...	...	...	...
Naha,	"	29.69	754.2	...	...	ENE	3	...	"	...	...	...	...	...	...	...
Ishigakijima,	"	29.62	752.3	...	...	NE	5	...	"	...	...	...	...	...	...	...
Bonin Island,	"	29.81	757.1	...	...	S	1	...	"	...	...	...	...	...	...	...
Chefoo,	3	...	...	...	...	...	...	...	"	...	...	...	...	...	...	...
Weihaiwei,	2	29.77	756.1	86	76	SW	4	cbm	"	29.77	756.1	77	91	SW	3	bc
Hankow,	3	...	...	...	...	...	...	...	"	...	...	...	...	...	...	...
Ichang,	"	...	...	...	...	...	...	...	"	...	...	...	...	...	...	...
Kiukiang,	"	...	...	...	...	...	..	...	"	...	...	...	...	...	...	...
Changsha,	"	...	...	...	...	...	...	...	"	...	...	...	...	...	...	...
Shanghai,	"	29.75	755.6	87	76	SE	2	c	"	29.79	756.6	77	...	ESE	2	bm
Gutzlaff,	2	29.48	748.8	86	76	ESE	2	cv	"	29.50	749.3	78	...	ESE	2	bcv
Sharp Peak,	"	29.71	754.6	84	...	NNE	5	b	7	29.71	754.6	82	...	NNE	2	c
Amoy,	3	29.59	751.6	94	55	E	4	b	6	29.59	751.6	84	60	NNE	4	b
Swatow,	"	29.67	753.6	96	47	E	1	b	"	...	...	...	...	...	...	...
Taihoku,	1	29.67	753.7	...	...	NE	6	...	5	29.59	751.6	...	...	E	7	...
Taichu,	"	29.58	751.3	...	...	N	4	...	"	29.49	749.0	...	...	SE	2	...
Tainan,	"	29.62	752.4	...	...	NE	6	...	"	29.49	749.1	...	...	...	0	...
Koshun,	"	29.60	751.9	...	...	N	4	...	"	29.47	748.4	...	...	NE	2	...
Pescadores,	"	29.62	752.3	...	...	N	8	...	"	29.50	749.4	...	...	N	10	...
Canton,	3	29.66	753.3	96	45	WNW	1	b	6	29.68	753.9	81	87	NW	2	b
Hongkong,	2	29.67	753.6	87	70	W	2	cp	"	29.67	753.6	82	89	W	1	b
Gap Rock,	"	29.65	753.1	...	...	WNW	1	c	"	29.65	753.1	...	...	W	4	b
Macao,	"	29.69	754.0	90	...	E	2	ct	"	29.67	753.5	81	...	WNW	1	c
Wuchow,	3	...	...	...	...	...	...	...	9	...	...	...	...	...	...	...
Pakhoi,	"	...	...	...	...	...	...	...	"	...	...	...	...	...	...	...
Hoihow,	"	...	...	...	...	...	...	...	"	...	...	...	...	...	...	...
Phulien,	2	29.70	754.4	91	...	SW	1	c	6	29.75	755.7	79	...	WSW	2	b
Tourane,	"	29.67	753.6	86	...	NNE	2	c	"	29.71	754.6	79	...	...	0	c
Cape St. James,	"	29.72	755.0	81	...	SW	4	o	"	29.77	756.2	77	...	SW	4	c
Aparri,	"	29.55	750.5	77	...	W	2	p	"	29.45	747.9	78	...	SSW	2	v
Manila,	"	29.66	753.4	81	...	SW	5	...	"	29.65	753.0	81	...	NNE	3	o
Legaspi,	"	29.64	752.9	81	...	SW	4	o	"	29.71	754.7	78	...	SW	1	o
Iloilo,	3	29.70	754.4	81	...	SW	3	o	9	29.82	757.4	80	...	SW	2	o
Bacolod,	"	...	...	...	...	S	2	od	"	...	...	...	...	S	1	od
Cebu,	"	29.72	754.9	86	...	W	2	o	"	29.83	757.7	85	...	W	2	b
Labuan,	"	29.77	756.1	89	...	...	...	...	"	...	...	...	...	...	...	...

On the 13th at 11.40—Pressure is nearly stationary over N.E. China and Indo-China. It has decreased rather considerably at Koshun and Aparri, and slightly over S.E. China.

No returns from Japanese stations.

At 6 a.m. this morning the typhoon was in about latitude 21° N. and longitude 122° E., travelling N.W. or W.N.W.

Hongkong Rainfall for the 24 hours ending at 10 a.m. to-day, 0·13 inches.

FORECAST FOR THE 24 HOURS ENDING AT NOON ON THE 14TH.

District.	Forecast.
1.—Hongkong and Neighbourhood,	N.W. winds, freshening; fine.
2.—Formosa Channel,	Northerly gale.
3.—South coast of China between Hongkong and Lamocks.	The same as No. 1.
4.—South coast of China between Hongkong and Hainan,	The same as No. 1.

T. F. CLAXTON, *Director.*

ROYAL OBSERVATORY, HONGKONG.
DAILY WEATHER REPORT.

Station.	13th August, 1914, P.M.								14th August, 1914, A.M.							
	Hours.	Barometer at Sea Level.		Temperature.	Humidity.	Wind.		Weather.	Hour.	Barometer at Sea Level.		Temperature.	Humidity.	Wind.		Weather.
		Inches.	Millrs			Direction.	Force.			Inches.	Millrs.			Direction.	Force.	
Wladivostock,	2	...	...	...	...	...	...	...	7	...	...	...	...	...	...	...
Nemuro,	„	29.91	759.6	...	...	ESE	3	...	6	...	...	...	...	...	...	...
Hakodate,	„	29.57	751.2	...	...	E	5	...	„	...	...	...	...	...	...	...
Tokio,	„	29.26	743.1	...	...	S	8	...	„	...	...	...	...	...	...	...
Kochi,	„	29.28	743.8	...	...	ESE	1	...	„	...	...	...	...	...	...	...
Nagasaki,	„	29.89	759.3	...	...	SW	3	...	„	...	...	...	...	...	...	...
Kagosgima,	„	29.78	756.4	...	...	WNW	3	...	„	...	...	...	...	...	...	...
Oshima,	„	29.81	757.1	...	...	S	2	...	„	...	...	...	...	...	...	...
Naha,	„	29.77	756.2	...	...	...	2	...	„	...	...	...	...	...	...	...
Ishigakijima,	„	29.66	753.3	...	...	E	6	...	„	...	...	...	...	...	...	...
Bonin Island,	„	29.94	760.6	...	...	S	1	...	„	...	...	...	...	...	...	...
Chefoo,	3	...	...	...	...	...	...	...	„	...	...	...	...	...	...	...
Weihaiwei,	2	29.78	756.4	86	80	ENE	3	bc	„	29.82	757.4	77	95	SSW	3	b
Hankow,	3	...	...	...	...	...	...	...	„	...	...	...	...	...	...	...
Ichang,	„	...	...	...	...	...	...	...	„	...	...	...	...	...	...	...
Kiukiang,	„	...	...	...	...	...	..	...	„	...	...	...	...	...	...	...
Changsha,	„	...	...	...	...	...	...	...	„	...	...	...	...	...	...	...
Shanghai,	„	29.75	755.6	90	66	E	2	bc	„	29.82	757.4	76	...	ESE	2	b
Gutzlaff,	2	29.52	749.8	83	75	ESE	3	bcm	„	29.53	750.0	79	...	ESE	3	bcm
Sharp Peak,	„	29.67	753.6	84	...	NNE	6	c	7	29.60	751.8	82	...	ENE	7	o
Amoy,	3	29.50	749.3	93	58	NNE	5	c	6	29.40	746.7	87	58	NNE	8	c
Swatow,	„	29.56	750.8	98	66	NW	1	c	„	...	...	...	...	...	...	...
Taihoku,	1	29.57	751.0	...	...	E	8	...	5	29.51	749.6	...	...	E	10	...
Taichu,	„	29.35	745.4	...	...	E	2	...	„	29.33	744.9	...	...	SW	4	...
Tainan,	„	29.38	746.3	...	...	...	0	...	„	29.36	745.8	...	...	S	10	...
Koshun,	„	29.30	744.2	...	...	N	10	...	„	...	...	...	...	...	...	...
Pescadores,	„	29.39	746.5	...	...	N	10	...	„	29.37	746.0	...	...	N	4	...
Canton,	3	29.60	751.8	101	73	NW	2	b	6	29.57	751.1	83	79	W	1	b
Hongkong,	2	29.60	751.8	90	66	W	3	b	„	29.52	749.8	84	80	WSW	2	o
Gap Rock,	„	29.58	751.3	...	...	WNW	3	b	„	29.52	749.8	...	...	WNW	4	c
Macao,	„	29.62	752.3	95	...	NNW	3	b	„	29.58	751.3	85	...	W	2	c
Wuchow,	3	...	...	...	...	...	...	...	9	...	...	...	...	...	...	...
Pakhoi,	„	29.61	752.1	93	74	W	2	b	„	...	...	...	...	...	...	...
Hoihow,	„	29.63	752.6	87	88	WNW	6	b	„	...	...	...	...	...	...	...
Phulien,	2	29.69	754.2	93	...	W	1	b	6	29.71	754.7	79	...	...	0	b
Tourane,	„	29.67	753.7	86	...	NNE	5	c	„	29.69	754.1	79	...	WNW	4	c
Cape St. James,	„	29.74	755.5	77	...	SW	4	o	„	29.80	756.9	77	...	SW	5	o
Aparri,	„	...	...	...	...	...	...	...	„	29.62	752.2	78	...	S	2	o
Manila,	„	29.68	753.8	79	...	SW	3	o	„	29.76	755.8	78	...	...	0	o
Legaspi,	„	29.68	753.9	86	...	SSW	3	o	„	29.78	756.4	78	...	WSW	1	o
Iloilo,	3	29.74	755.4	82	...	SW	2	o	9	29.83	757.7	79	...	S	1	c
Bacolod,	„	...	...	...	...	S	1	o	„	...	...	...	...	S	1	o
Cebu,	„	29.75	755.6	88	...	W	2	c	„	29.87	758.7	85	...	W	2	o
Labuan,	„	29.76	755.9	89	...	...	...	...	„	29.85	758.2	84	...	...	...	...

On the 14th at 5.55—Red drum hoisted.

At 11.35—Pressure has increased slightly over N.E. China and decreased considerably over the Formosa Channel and neighbouring districts. It has increased moderately over Luzon and decreased slightly over N. Annam and Tongking.

At 6 a.m. this morning the typhoon, which is now severe, was situated to the south of the Pescadores, moving N.W. or W.N.W. It will probably strike the coast near Amoy, but there is still a possibility of its curving to westward.

No returns from Japanese stations.

Hongkong Rainfall for the 24 hours ending at 10 a.m. to-day, 0·00 inches.

FORECAST FOR THE 24 HOURS ENDING AT NOON ON THE 15TH.

District.	Forecast.
1.—Hongkong and Neighbourhood,	N.W. to W. winds, moderate to strong; fair at first, [afterwards rainy and squally.
2.—Formosa Channel,	Cyclonic gales.
3.—South coast of China between Hongkong and Lamocks.	The same as No. 1.
4.—South coast of China between Hongkong and Hainan,	W. winds, freshening.

T. F. CLAXTON, *Director.*

ROYAL OBSERVATORY, HONGKONG.
DAILY WEATHER REPORT.

Station.	14th August, 1914, P.M.								15th August, 1914, A.M.							
	Hours.	Barometer at Sea Level.		Temperature.	Humidity.	Wind.		Weather.	Hour.	Barometer at Sea Level.		Temperature.	Humidity.	Wind.		Weather.
		Inches.	Millrs			Direction.	Force.			Inches.	Millrs.			Direction.	Force.	
Wladivostock, .	2	...	...	...	...	...	...	...	7	...	...	...	...	...	...	...
Nemuro, ...	"	29.59	751.6	...	...	SE	4	...	6	...	...	...	...	...	...	...
Hakodate, ...	"	29.50	749.2	...	...	NNW	2	...	"	...	...	...	...	...	...	...
Tokio, ...	"	29.67	753.6	...	...	NE	1	...	"	...	...	...	...	...	...	...
Kochi, ...	"	29.82	757.3	...	...	SE	2	...	"	...	...	...	...	...	...	...
Nagasaki, ...	"	29.85	758.3	...	...	W	2	...	"	...	...	...	...	...	...	...
Kagosgima, ...	"	29.86	758.4	...	...	S	1	...	"	...	...	...	...	...	...	...
Oshima, ...	"	...	...	...	...	...	...	...	"	...	...	...	...	...	...	...
Naha, ...	"	...	..	...	...	...	...	...	"	...	...	...	...	...	...	...
Ishigakijima, ...	"	...	...	...	...	...	...	...	"	...	...	...	...	...	...	...
Bonin Island, .	"	...	...	...	...	...	...	...	"	...	...	...	...	...	...	...
Chefoo, ...	3	...	...	...	...	...	...	...	"	...	...	...	...	...	...	...
Weihaiwei, ...	2	29.81	757.2	87	72	NE	4	cbq	"	29.81	757.2	77	91	SW	2	b
Hankow, ...	3	...	...	...	...	...	...	...	"	...	...	...	...	...	...	...
Ichang, ...	"	...	...	...	...	...	...	...	"	...	...	...	...	...	...	...
Kiukiang, ...	"	...	...	...	...	...	..	...	"	...	...	...	...	...	...	...
Changsha, ...	"	...	...	...	...	...	...	...	"	...	...	...	...	...	...	...
Shanghai, ...	"	29.80	756.9	89	69	ESE	2	o	"	29.80	756.9	79	...	E	2	o
Gutzlaff, ...	2	29.52	749.8	83	79	E	5	bcm	"	29.51	749.5	80	...	SE	3	ov
Sharp Peak, ...	"	29.58	751.3	83	...	NNE	5	o	7	29.73	755.1	80	...	W	1	c
Amoy, ...	3	29.49	749.0	82	83	ENE	8	or	6	29.59	751.6	80	87	ESE	10	or
Swatow, ...	"	...	...	..	...	...	...	...	"	...	...	...	...	...	...	...
Taihoku, ...	1	29.57	751.0	...	...	SE	10	...	5	29.72	754.9	...	...	...	0	...
Taichu, ...	"	29.58	751.3	...	...	S	2	...	"	29.73	755.0	...	...	...	0	...
Tainan, ...	"	29.57	751.1	...	...	S	10	...	"	29.71	754.6	...	...	S	6	...
Koshun, ...	"	...	...	...	...	...	...	...	"	...	...	...	...	...	...	...
Pescadores, ...	"	29.51	749.6	...	...	SE	10	...	"	29.68	753.9	...	...	S	10	...
Canton, ...	3	29.50	749.3	97	48	N	2	c	6	29.42	747.2	85	64	N	3	o
Hongkong, ...	2	29.48	748.8	89	64	WSW	2	o	"	29.42	747.2	77	95	WSW	5	or
Gap Rock, ...	"	29.46	748.3	...	...	NNW	5	o	"	29.38	746.2	...	...	WSW	6	cq
Macao, ...	"	29.51	749.5	91	...	NW	2	o	"	29.43	747.4	80	...	N	2	o
Wuchow, ...	3	...	...	...	...	...	...	...	9	...	...	...	...	...	...	...
Pakhoi, ...	"	...	...	...	...	...	...	...	"	...	...	...	...	...	...	...
Hoihow, ...	"	...	...	...	...	...	...	...	"	...	...	...	...	...	...	...
Phulien, ...	2	29.62	752.3	97	...	WSW	1	b	6	29.6[illegible]	751.8	81	...	WSW	2	c
Tourane, ...	"	29.63	752.6	88	...	NNE	2	c	"	29.61	752.0	82	...	WNW	2	c
Cape St. James,	"	29.74	755.3	75	...	SW	5	or	"	29.78	756.4	73	...	SW	5	or
Aparri, ...	"	29.64	752.9	94	...	S	2	o	"	29.73	755.1	78	...	S	1	o
Manila, ...	"	29.74	755.5	86	...	SW	2	o	"	29.80	756.9	78	...	...	0	o
Legaspi, ...	"	29.77	756.1	86	...	SW	1	o	"	29.82	757.5	78	...	SSW	1	b
Iloilo, ...	3	29.81	757.2	82	...	SW	2	o	9	29.91	759.7	82	...	SW	1	c
Bacolod, ...	"	...	...	...	...	S	2	c	"	...	...	...	...	SW	1	od
Cebu, ...	"	29.78	756.4	88	...	W	3	o	"	29.87	758.7	86	...	S	1	c
Labuan, ...	"	29.76	755.9	87	...	...	...	...	"	...	...	...	...	...	...	...

On the 14th at 17.05—Black East Drum hoisted.

On the 15th at 6.15—Black North Cone and Drum hoisted.

At 10.05—Signals lowered.

At 11.05—Pressure is nearly stationary over N.E. China. It has increased considerably over Formosa and is now increasing in the neighbourhood of Hongkong.

No returns from Japanese stations.

The typhoon is filling up. At 6 a.m. this morning the centre was between Swatow and Canton.

Hongkong Rainfall for the 24 hours ending at 10 a.m. to-day, 0·49 inches.

FORECAST FOR THE 24 HOURS ENDING AT NOON ON THE 16TH.

District.	Forecast.
1.—Hongkong and Neighbourhood, ...	S.W. to S winds, moderate; overcast squally, rainy.
2.—Formosa Channel, ...	Southerly gale, moderating.
3.—South coast of China between Hongkong and Lamocks.	S. to S.E. winds, moderate.
4.—South coast of China between Hongkong and Hainan,..	The same as No. 1.

T. F. CLAXTON, *Director.*

ROYAL OBSERVATORY, HONGKONG.
DAILY WEATHER REPORT.

Station.	15th August, 1914, P.M.								16th August, 1914, A.M.							
	Hours.	Barometer at Sea Level.		Temperature.	Humidity.	Wind.		Weather.	Hour.	Barometer at Sea Level.		Temperature.	Humidity.	Wind.		Weather.
		Inches.	Millrs.			Direction.	Force.			Inches.	Millrs.			Direction.	Force.	
Wladivostock, .	2	...	...	...	...	...	...	...	7	...	...	...	...	...	...	...
Nemuro, ...	"	29.59	751.6	...	...	NW	4	...	6	29.87	758.6	...	...	N	4	...
Hakodate, ...	"	29.63	752.7	...	...	WNW	3	...	"	29.83	757.7	...	...	NE	1	...
Tokio, ...	"	29.69	754.1	...	...	S	2	...	"	29.79	756.6	...	...	NW	1	...
Kochi, ...	"	29.80	756.8	...	...	SE	1	...	"	29.82	757.3	...	...	SW	1	...
Nagasaki, ...	"	29.85	758.3	...	...	W	3	...	"	29.88	758.8	...	...	...	0	...
Kagosgima, ...	"	29.84	757.9	...	...	WNW	2	...	"	29.88	758.9	...	...	N	1	...
Oshima, ...	"	29.87	758.6	...	...	NE	1	...	"	29.87	758.6	...	...	...	0	...
Naha, ...	"	29.87	758.7	...	...	SSW	2	...	"	29.87	758.7	...	...	...	0	...
Ishigakijima, ...	"	29.87	298.8	...	...	SSE.	4	...	"	29.84	757.8	...	...	SSE	4	...
Bonin Island, .	"	29.89	759.1	...	...	E	1	...	"	29.85	758.1	...	...	ENE	1	...
Chefoo, ...	3	...	...	...	...	...	...	...	"	...	...	...	...	...	...	...
Weihaiwei, ...	2	29.78	756.4	87	72	ESE	4	bcm	"	29.79	756.6	77	91	WSW	3	bm
Hankow, ...	3	...	...	...	...	...	...	...	"	...	...	...	...	...	...	...
Ichang, ...	"	...	...	...	...	...	...	...	"	...	...	...	...	...	...	...
Kiukiang, ...	"	...	...	...	...	...	..	...	"	...	...	...	...	...	...	...
Changsha, ...	"	...	...	...	...	...	...	...	"	...	...	...	...	...	...	...
Shanghai, ...	"	29.78	756.4	91	63	SE	2	bc	"	29.78	756.4	79	...	SE	1	o
Gutzlaff, ...	2	29.51	749.5	86	80	SE	3	cv	"	29.53	750.0	80	...	SSE	2	ov
Sharp Peak, ...	"	29.75	755.6	86	...	E	4	c	7	29.75	755.6	82	...	NE	1	o
Amoy, ...	3	29.67	753.6	83	87	SE	7	o	6	29.72	754.9	79	95	SE	5	or
Swatow, ...	"	...	...	..	...	...	...	...	"	...	...	...	...	...	...	...
Taihoku, ...	1	29.74	755.5	...	...	E	2	...	5	29.78	756.4	...	...	...	0	...
Taichu, ...	"	29.73	755.2	...	...	N	4	...	"	29.80	757.0	...	...	...	0	...
Tainan, ...	"	29.75	755.7	...	...	S	8	...	"	29.80	756.9	...	...	E	2	...
Koshun, ...	"	...	...	...	...	...	...	...	"	...	...	...	...	...	...	...
Pescadores, ...	"	29.74	755.3	...	...	S	8	...	"	29.78	756.3	...	...	SE	6	...
Canton, ...	3	29.44	747.8	88	69	SW	2	c	6	29.55	750.5	77	95	ESE	5	or
Hongkong, ...	2	29.53	750.0	77	91	S	1	odt	"	29.63	752.6	83	82	S	5	oq
Gap Rock, ...	"	29.48	748.8	...	...	SW	6	oq	"	29.60	751.8	...	...	SSW	5	c
Macao, ...	..	29.50	749.3	76	...	SSW	3	cp	"	29.59	751.5	77	...	SW	4	oltq
Wuchow, ...	3	29.49	749.0	84	83	E	2	or	9	...	...	...	...	...	...	...
Pakhoi, ...	"	...	...	...	...	...	...	...	"	...	...	...	...	...	...	...
Hoihow, ...	"	...	...	...	...	...	...	...	"	...	...	...	...	...	...	...
Phulien, ...	2	29.55	750.5	99	...	WSW	4	c	6	29.62	752.2	79	...	SW	1	c
Tourane, ...	"	29.58	751.3	91	...	ESE	2	c	"	29.63	752.5	82	...	WNW	2	c
Cape St. James,	"	29.76	755.9	79	...	SW	4	c	"	29.77	756.1	75	...	SW	4	o
Aparri, ...	"	29.72	755.0	90	...	NE	2	o	"	29.81	757.2	75	...	S	1	o
Manila, ...	"	29.79	756.7	86	...	W	2	c	"	29.84	757.8	75	...	...	0	c
Legaspi, ...	"	29.77	756.2	94	...	SSW	2	b	"	29.82	757.5	75	...	...	0	b
Iloilo, ...	3	29.83	757.7	82	...	SW	1	c	9	29.87	758.7	81	...	S	1	b
Bacolod, ...	"	...	...	...	...	S	1	c	"	...	...	...	...	S	1	b
Cebu, ...	"	29.81	757.2	82	...	W	1	or	"	29.86	758.4	86	...	W	1	b
Labuan, ...	"	29.80	756.9	80	...	...	...	...	"	...	...	...	...	...	...	...

On the 16th at noon—Pressure has increased slightly over Formosa and Luzon. It is nearly stationary over N.E. China and Indo-China.

The typhoon is now shown as a shallow depression central to the north of Pakhoi.

Hongkong Rainfall for the 24 hours ending at 10 a.m. to-day, 1·28 inches.

FORECAST FOR THE 24 HOURS ENDING AT NOON ON THE 17TH.

District.	Forecast.
1.—Hongkong and Neighbourhood, ...	S. to S.E. winds, moderate; cloudy, some rain.
2.—Formosa Channel, ...	S.E. winds, fresh to moderate.
3.—South coast of China between Hongkong and Lamocks.	The same as No. 1.
4.—South coast of China between Hongkong and Hainan,..	S.W. to S.E. winds, fresh to moderate.

T. F. CLAXTON, *Director.*

ROYAL OBSERVATORY, HONGKONG.
DAILY WEATHER REPORT.

Station.	16th August, 1914, P.M.								17th August, 1914, A.M.							
	Hours.	Barometer at Sea Level.		Temperature.	Humidity.	Wind.		Weather.	Hour.	Barometer at Sea Level.		Temperature.	Humidity.	Wind.		Weather.
		Inches.	Millrs			Direction.	Force.			Inches.	Millrs.			Direction.	Force.	
Wladivostock, .	2	...	...	...	...	...	...	...	7	...	...	...	...	...	...	...
Nemuro, ...	"	29.91	759.6	...	...	NNE	2	...	6	...	...	...	...	...	...	...
Hakodate, ...	"	29.89	759.2	...	...	SE	4	...	"	...	...	...	...	...	...	...
Tokio, ...	"	29.77	756.1	...	...	E	1	...	"	...	...	...	...	...	...	...
Kochi, ...	"	29.78	756.3	...	...	SE	1	...	"	...	...	...	...	...	...	...
Nagasaki, ...	"	29.83	757.8	...	...	W	2	...	"	...	...	...	...	...	...	...
Kagosgima, ...	"	29.82	757.4	...	...	SSW	1	...	"	...	...	...	...	...	...	...
Oshima, ...	"	29.81	757.1	...	...	NNE	2	...	"	...	...	...	...	...	...	...
Naha, ...	"	29.87	758.7	...	...	NW	1	...	"	...	...	...	...	...	...	...
Ishigakijima, ...	"	...	...	...	...	...	...	...	"	...	...	...	...	...	...	...
Bonin Island, .	"	29.77	756.1	...	...	E	1	...	"	...	...	...	...	...	...	...
Chefoo, ...	3	...	...	...	...	...	...	...	"	...	...	...	...	...	...	...
Weihaiwei, ...	2	29.81	757.2	80	82	NE	3	cb	"	29.83	757.7	79	91	SW	3	c
Hankow, ...	3	...	...	...	...	...	...	...	"	...	...	...	...	...	...	...
Ichang, ...	"	...	...	...	...	...	...	...	"	...	...	...	...	...	...	...
Kiukiang, ...	"	...	...	...	...	...	..	...	"	...	...	...	...	...	...	...
Changsha, ...	"	...	...	...	...	...	...	...	"	...	...	...	...	...	...	...
Shanghai, ...	"	29.76	755.9	88	76	SSE	2	o	"	29.80	756.9	78	...	SE	1	bc
Gutzlaff, ...	2	29.50	749.3	84	83	SE	3	cv	"	29.53	750.0	80	...	SSE	2	cv
Sharp Peak, ...	"	29.76	755.9	86	...	...	o	o	7	29.87	758.7	82	...	...	o	c
Amoy, ...	3	29.76	755.9	83	87	SE	4	c	6	29.78	756.4	80	91	SE	2	c
Swatow, ...	"	...	...	..	...	...	...	...	"	...	...	...	...	...	...	...
Taihoku, ...	1	29.82	757.3	...	...	NW	4	...	5	29.86	758.5	...	...	...	o	...
Taichu, ...	"	29.81	757.1	...	...	N	2	...	"	29.87	758.7	...	...	E	2	...
Tainan, ...	"	29.82	757.5	...	...	S	8	...	"	29.86	758.3	...	...	SE	2	...
Koshun, ...	"	29.82	757.5	...	...	S	4	...	"	29.86	758.3	...	...	SE	2	...
Pescadores, ...	"	29.80	756.9	...	...	S	...	...	"	29.84	758.0	...	...	S	6	...
Canton, ...	3	29.65	753.1	85	76	SSE	2	c	6	29.74	755.4	78	91	SE	1	c
Hongkong, ...	2	29.68	753.9	82	79	E	3	o	"	29.75	755.6	79	93	E	1	of
Gap Rock, ...	"	29.63	752.6	...	...	ESE	3	c	"	29.71	754.6	...	...	SE	3	c
Macao, ...	"	29.65	753.1	82	...	ESE	3	c	"	29.73	755.0	80	...	SE	2	c
Wuchow, ...	3	...	...	...	...	...	...	...	9	...	...	...	...	...	...	...
Pakhoi, ...	"	29.53	750.0	89	76	W	2	c	"	...	...	...	...	...	...	...
Hoihow, ...	"	29.57	751.1	89	84	...	o	c	"	...	...	...	...	...	...	...
Phulien, ...	2	29.58	751.3	95	...	NW	2	c	6	29.66	753.4	81	...	NNW	2	lt
Tourane, ...	"	29.60	751.9	90	...	ESE	2	c	"	29.67	753.7	79	...	WSW	2	c
Cape St. James,	"	29.76	755.8	77	...	SW	4	o	"	29.81	757.2	77	...	SW	5	o
Aparri, ...	"	29.77	756.1	89	...	NNE	2	o	"	29.82	757.3	77	...	W	1	c
Manila, ...	"	29.80	756.9	89	...	SW	1	b	"	29.87	758.6	77	...	NNE	1	o
Legaspi, ...	"	29.76	755.8	92	...	W	1	b	"	29.83	757.6	75	...	...	o	b
Iloilo, ...	3	29.77	756.1	83	...	S	1	o	9	29.87	758.7	82	...	SW	1	b
Bacolod, ...	"	...	...	...	...	S	1	c	"	...	...	...	...	S	1	b
Cebu, ...	"	29.79	756.6	85	...	S	1	c	"	29.89	759.2	82	...	...	o	o
Labuan, ...	"	...	...	...	...	...	...	...	"	...	...	...	...	...	...	...

On the 17th at 11.35—Pressure has increased moderately in the neighbourhood of Hongkong and slightly in other districts. No returns from Japanese stations, however.

The typhoon is now shown as a shallow depression central over the Gulf of Tongking.

Hongkong Rainfall for the 24 hours ending at 10 a.m. to-day, 0·03 inches.

FORECAST FOR THE 24 HOURS ENDING AT NOON ON THE 18TH.

District.	Forecast.
1.—Hongkong and Neighbourhood, ...	E. winds, moderate; fair.
2.—Formosa Channel, ...	S.E. winds, fresh to moderate.
3.—South coast of China between Hongkong and Lamocks,	The same as No. 1.
4.—South coast of China between Hongkong and Hainan,..	The same as No. 1.

T. F. CLAXTON, *Director.*

ROYAL OBSERVATORY, HONGKONG.
DAILY WEATHER REPORT.

Station.	17th August, 1914, P.M.								18th August, 1914, A.M.							
	Hours.	Barometer at Sea Level.		Temperature.	Humidity.	Wind.		Weather.	Hour.	Barometer at Sea Level.		Temperature.	Humidity.	Wind.		Weather.
		Inches.	Millrs			Direction.	Force.			Inches.	Millrs.			Direction.	Force.	
Wladivostock, .	2	...	...	...	...	...	...	...	7	...	...	...	...	...	...	...
Nemuro, ...	„	30.06	763.6	...	...	S	2	...	6	30.06	763.6	...	...	SSE	3	...
Hakodate, ...	„	30.01	762.2	...	...	ESE	4	...	„	30.01	762.2	...	...	E	1	...
Tokio, ...	„	29.96	761.1	...	...	E	1	...	„	30.02	762.6	...	...	N	1	...
Kochi, ...	„	29.87	758.8	...	...	ESE	1	...	„	29.93	760.3	...	...	...	0	...
Nagasaki, ...	„	29.85	758.3	...	...	SW	3	...	„	29.89	759.3	...	...	...	0	...
Kagosgima, ...	„	29.84	757.9	...	...	SSW	1	...	„	29.90	759.4	...	...	NE	1	...
Oshima, ...	„	...	...	...	...	...	...	...	„	29.81	757.1	...	...	S	1	...
Naha, ...	„	29.83	757.7	...	...	NNW	3	...	„	...	...	...	...	...	...	...
Ishigakijima, ...	„	29.87	758.8	...	...	W	2	...	„	...	...	...	...	...	...	...
Bonin Island, .	„	...	...	...	...	...	...	...	„	...	...	...	...	...	...	...
Chefoo, ...	3	...	...	...	...	...	...	...	„	...	...	...	...	...	...	...
Weihaiwei, ...	2	29.78	756.4	83	96	SW	4	cb	„	29.83	757.7	79	91	SSW	3	c
Hankow, ...	3	...	...	...	...	...	...	...	„	...	...	...	...	...	...	...
Ichang, ...	„	...	...	...	...	...	...	...	„	...	...	...	...	...	...	...
Kiukiang, ...	„	...	...	...	...	...	..	...	„	...	...	...	...	...	...	...
Changsha, ...	„	...	...	...	...	...	...	...	„	...	...	...	...	...	...	...
Shanghai, ...	„	29.79	756.6	93	61	SSE	2	bc	„	29.81	757.2	78	...	E	2	bm
Gutzlaff, ...	2	29.53	750.0	87	76	SE	3	bcv	„	29.54	750.3	80	...	SE	1	cv
Sharp Peak, ...	„	29.81	757.2	83	...	...	0	o	7	29.85	758.2	82	...	...	0	b
Amoy, ...	3	29.79	756.6	85	79	SSE	4	c	6	29.80	756.9	79	87	SE	1	c
Swatow, ...	„	...	...	..	...	...	...	...	„	...	...	...	...	...	...	...
Taihoku, ...	1	29.86	758.4	...	...	NW	2	...	5	29.86	758.3	...	...	...	0	...
Taichu, ...	„	29.87	758.8	...	...	NW	2	...	„	29.85	758.2	...	...	SE	2	...
Tainan, ...	„	29.89	759.2	...	...	S	4	...	„	29.85	758.1	...	...	...	0	...
Koshun, ...	„	29.87	758.8	...	...	S	4	...	„	29.84	758.0	...	...	E	2	...
Pescadores, ...	„	29.87	758.7	...	...	S	6	...	„	29.83	757.7	...	...	...	0	...
Canton, ...	3	29.71	754.6	88	73	ESE	1	c	6	29.79	756.6	77	95	ESE	1	or
Hongkong, ...	2	29.76	755.9	82	77	E	3	c	„	29.77	756.1	77	91	E	2	o
Gap Rock, ...	„	29.72	754.9	...	...	ESE	3	c	„	29.73	755.1	...	...	SE	2	c
Macao, ...	„	29.74	755.4	86	...	ESE	2	c	„	29.74	755.4	84	...	NE	1	c
Wuchow, ...	3	...	...	...	...	...	...	...	9	...	...	...	...	...	...	...
Pakhoi, ...	„	...	...	...	...	...	...	...	„	...	...	...	...	...	...	...
Hoihow, ...	„	...	...	...	...	...	...	...	„	...	...	...	...	...	...	...
Phulien, ...	2	29.63	752.6	91	...	SE	2	lt	6	29.67	753.6	82	...	SSE	4	o
Tourane, ...	„	29.67	753.6	88	...	ESE	2	c	„	29.72	754.9	79	...	WSW	2	c
Cape St. James,	„	29.80	756.9	82	...	SSW	2	o	„	29.85	758.1	75	...	SW	2	o
Aparri, ...	„	29.82	757.4	89	...	NE	2	b	„	...	...	...	...	...	...	...
Manila, ...	„	29.82	757.5	89	...	WSW	1	c	„	...	...	...	...	...	...	...
Legaspi, ...	„	29.78	756.3	92	...	NNE	1	b	„	...	...	...	...	...	...	...
Iloilo, ...	3	29.85	758.2	83	...	...	0	b	9	29.87	758.7	82	...	...	0	b
Bacolod, ...	„	...	...	...	...	S	2	o	„	...	...	...	...	S	1	o
Cebu, ...	„	29.80	756.9	85	...	W	2	b	„	29.89	759.2	85	...	S	2	b
Labuan, ...	„	29.81	757.2	88	...	...	...	...	„	29.89	759.2	86	...	...	...	...

On the 18th at 11.20—An anticyclone is central over N. Japan, and a shallow depression over Tongking.

Pressure changes since yesterday are small.

Hongkong Rainfall for the 24 hours ending at 10 a.m. to-day, 0·03 inches.

FORECAST FOR THE 24 HOURS ENDING AT NOON ON THE 19TH.

District.	Forecast.
1.—Hongkong and Neighbourhood, ...	E. winds, moderate; fair.
2.—Formosa Channel, ...	Light or variable winds.
3.—South coast of China between Hongkong and Lamocks,	The same as No. 1.
4.—South coast of China between Hongkong and Hainan,..	S.E. winds, moderate.

T. F. CLAXTON, *Director.*

ROYAL OBSERVATORY, HONGKONG.
DAILY WEATHER REPORT.

Station.	18th August, 1914, P.M.								19th August, 1914, A.M.							
	Hours.	Barometer at Sea Level.		Temperature.	Humidity.	Wind.		Weather.	Hour.	Barometer at Sea Level.		Temperature.	Humidity.	Wind.		Weather.
		Inches.	Millrs			Direction.	Force.			Inches.	Millrs.			Direction.	Force.	
Wladivostock,	2	...	...	...	...	...	...	...	7	...	...	...	...	...	...	...
Nemuro,	"	...	...	...	...	...	...	...	6	29.97	761.1	...	...	S	1	...
Hakodate,	"	...	...	...	...	...	...	...	"	29.93	760.2	...	...	E	1	...
Tokio,	"	...	...	...	...	...	...	...	"	29.97	761.1	...	...	...	0	...
Kochi,	"	...	...	...	...	...	...	...	"	29.89	759.3	...	...	SW	1	...
Nagasaki,	"	...	...	...	...	...	...	...	"	29.84	757.8	...	...	E	2	...
Kagosgima,	"	...	...	...	...	...	...	...	"	29.84	757.9	...	...	ENE	1	...
Oshima,	"	...	...	...	...	...	...	...	"	29.73	755.1	...	...	NE	1	...
Naha,	"	...	...	...	...	...	...	...	"	29.73	755.2	...	...	NE	2	...
Ishigakijima,	"	...	...	...	...	...	...	...	"	...	...	...	...	...	...	...
Bonin Island,	"	...	...	...	...	...	...	...	"	...	...	...	...	...	...	...
Chefoo,	3	...	...	...	...	...	...	...	"	...	...	...	...	...	...	...
Weihaiwei,	2	29.83	757.7	76	100	NNW	1	orm	"	29.80	756.9	76	95	S	1	cm
Hankow,	3	...	...	...	...	...	...	...	"	...	...	...	...	...	...	...
Ichang,	"	...	...	...	...	...	...	...	"	...	...	...	...	...	...	...
Kiukiang,	"	...	...	...	...	...	...	...	"	...	...	...	...	...	...	...
Changsha,	"	...	...	...	...	...	...	...	"	...	...	...	...	...	...	...
Shanghai,	"	29.78	756.4	93	58	E	2	bc	"	29.79	756.6	77	...	ESE	2	b
Gutzlaff,	2	29.52	749.8	87	74	SE	1	bcv	"	29.51	749.5	79	...	ESE	2	bcv
Sharp Peak,	"	29.74	755.4	86	...	ESE	4	b	7	29.78	756.4	83	...	S	1	c
Amoy,	3	29.76	755.9	86	76	SSE	4	c	6	29.74	755.4	79	82	SE	1	b
Swatow,	"	...	...	...	...	...	...	...	"	...	...	...	...	...	...	...
Taihoku,	1	29.78	756.5	...	...	E	4	...	5	29.79	756.7	...	...	S	2	...
Taichu,	"	29.82	757.3	...	...	N	4	...	"	29.79	756.7	...	...	...	0	...
Tainan,	"	29.84	757.9	...	...	SW	4	...	"	29.79	756.7	...	...	NE	2	...
Koshun,	"	29.83	757.7	...	...	N	6	...	"	29.79	756.6	...	...	...	0	...
Pescadores,	"	29.86	758.5	...	...	W	4	...	"	29.78	756.4	...	...	...	0	...
Canton,	3	29.72	754.9	88	69	SE	1	b	6	29.73	755.1	78	91	E	1	o
Hongkong,	2	29.75	755.6	81	84	E	4	c	"	29.71	754.6	78	89	ENE	3	o
Gap Rock,	"	29.70	754.4	...	...	ENE	4	c	"	29.69	754.1	...	...	NE	5	o
Macao,	"	29.74	755.4	86	...	E	1	c	"	29.71	754.6	77	...	NNE	1	o
Wuchow,	3	29.70	754.4	90	66	E	2	c	9	...	...	...	...	...	...	...
Pakhoi,	"	...	...	...	...	...	...	...	"	...	...	...	...	...	...	...
Hoihow,	"	29.65	753.1	89	84	NE	4	c	"	...	...	...	...	...	...	...
Phulien,	2	29.66	753.4	86	...	NE	2	o	6	29.67	753.5	77	...	ENE	2	or
Tourane,	"	29.71	754.7	88	...	NNW	2	c	"	...	...	...	...	...	...	...
Cape St. James,	"	29.82	757.4	84	...	SW	2	c	"	29.90	759.5	77	...	SW	4	c
Aparri,	"	29.78	756.4	89	...	NNE	2	b	"	29.78	756.3	77	...	S	2	o
Manila,	"	29.80	756.8	89	...	SW	1	b	"	29.83	757.6	77	...	...	0	o
Legaspi,	"	29.78	756.5	81	...	W	2	c	"	29.80	756.8	77	...	SW	1	b
Iloilo,	3	29.81	757.2	84	...	SW	1	b	9	29.91	759.7	82	...	SW	1	b
Bacolod,	"	...	...	...	...	S	2	c	"	...	...	...	...	S	1	c
Cebu,	"	29.79	756.6	87	...	W	1	o	"	29.86	758.4	87	...	W	1	b
Labuan,	"	29.79	756.6	88	...	...	...	...	"	29.81	757.2	83	...	...	...	...

On the 19th at 12.20—Pressure has decreased slightly in all districts except Cochin-China where it has increased slightly. The Japanese anticyclone has moved eastward.

There appears to be a typhoon to the south-east of the Loochoos, probably travelling northward, and a depression over the north-west portion of the China Sea.

Hongkong Rainfall for the 24 hours ending at 10 a.m. to-day, 0·07 inches.

FORECAST FOR THE 24 HOURS ENDING AT NOON ON THE 20TH.

District.	Forecast.
1.—Hongkong and Neighbourhood,	N.E. to E. winds, moderate; cloudy, showery.
2.—Formosa Channel,	Light or variable winds.
3.—South coast of China between Hongkong and Lamocks,	The same as No. 1.
4.—South coast of China between Hongkong and Hainan,	Variable winds, squally.

T. F. CLAXTON, *Director.*

ROYAL OBSERVATORY, HONGKONG.
DAILY WEATHER REPORT.

Station.	19th August, 1914, P.M.								20th August, 1914, A.M.							
	Hours.	Barometer at Sea Level.		Temperature.	Humidity.	Wind.		Weather.	Hour.	Barometer at Sea Level.		Temperature.	Humidity.	Wind.		Weather.
		Inches.	Millrs.			Direction.	Force.			Inches.	Millrs.			Direction.	Force.	
Wladivostock,	2	...	...	...	...	...	...	...	7	...	...	...	...	...	...	...
Nemuro,	"	29.89	759.1	...	...	SW	4	...	6	...	...	...	...	...	...	...
Hakodate,	"	29.89	759.2	...	...	S	2	...	"	...	...	...	...	...	...	...
Tokio,	"	29.93	760.1	...	...	E	1	...	"	...	...	...	...	...	...	...
Kochi,	"	29.85	758.3	...	...	S	1	...	"	...	...	...	...	...	...	...
Nagasaki,	"	29.80	756.8	...	...	SW	2	...	"	...	...	...	...	...	...	...
Kagosgima,	"	29.80	756.9	...	...	E	4	...	"	...	...	...	...	...	...	...
Oshima,	"	29.73	755.1	...	...	NNW	4	...	"	...	...	...	...	...	...	...
Naha,	"	29.65	753.2	...	...	N	3	...	"	...	...	...	...	...	...	...
Ishigakijima,	"	29.70	754.3	...	...	N	3	...	"	...	...	...	...	...	...	...
Bonin Island,	"	...	...	...	...	...	...	...	"	...	...	...	...	...	...	...
Chefoo,	3	...	...	...	...	...	...	...	"	...	...	...	...	...	...	...
Weihaiwei,	2	29.77	756.1	78	91	S	3	c	"	29.71	754.6	75	95	SW	4	cq
Hankow,	3	...	...	...	...	...	...	...	"	...	...	...	...	...	...	...
Ichang,	"	...	...	...	...	...	...	...	"	...	...	...	...	...	...	...
Kiukiang,	"	...	...	...	...	...	..	...	"	...	...	...	...	...	...	...
Changsha,	"	...	...	...	...	...	...	...	"	...	...	...	...	...	...	...
Shanghai,	"	29.77	756.1	92	54	E	2	bc	"	29.73	755.1	78	...	ESE	2	bco
Gutzlaff,	2	29.50	749.3	85	79	ESE	2	cm	"	29.45	748.0	80	...	SE	1	cm
Sharp Peak,	"	29.72	754.9	85	...	E	2	c	7	29.73	755.1	82	...	S	2	b
Amoy,	3	29.68	753.9	87	76	SSE	4	b	6	29.67	753.6	80	87	SSE	1	b
Swatow,	"	...	...	..	...	...	...	...	"	...	...	...	...	...	...	...
Taihoku,	1	29.76	756.0	...	...	N	6	...	5	29.72	754.8	...	...	...	0	...
Taichu,	"	29.76	756.0	...	...	N	4	...	"	29.71	754.6	...	...	...	0	...
Tainan,	"	29.78	756.5	...	...	W	4	...	"	29.70	754.5	...	...	E	2	...
Koshun,	"	29.77	756.1	...	...	E	4	...	"	29.71	754.6	...	...	...	0	...
Pescadores,	"	29.77	756.2	...	...	W	4	...	"	29.69	754.0	...	...	E	2	...
Canton,	3	29.68	753.9	88	66	NE	1	c	6	29.68	753.9	76	95	ENE	1	b
Hongkong,	2	29.70	754.4	80	86	NE	3	op	"	29.65	753.1	78	83	ENE	2	c
Gap Rock,	"	29.64	752.8	...	...	N	4	c	"	29.61	752.1	...	...	ENE	3	c
Macao,	"	29.68	753.9	86	...	NE	1	c	"	29.67	753.6	78	...	NE	1	c
Wuchow,	3	29.64	752.8	89	69	E	2	bc	9	...	...	...	...	...	...	...
Pakhoi,	"	29.61	752.1	86	80	S	2	c	"	...	...	...	...	...	...	...
Hoihow,	"	...	...	...	...	...	...	...	"	...	...	...	...	...	...	...
Phulien,	2	29.64	752.8	82	...	S	2	o	6	29.63	752.6	73	...	ENE	2	or
Tourane,	"	...	...	...	...	...	...	...	"	...	...	...	...	...	...	...
Cape St. James,	"	29.83	757.6	84	...	SW	4	b	"	29.83	757.7	77	...	SW	4	c
Aparri,	"	29.74	755.3	89	...	NNW	2	c	"	29.69	754.2	77	...	S	2	o
Manila,	"	29.79	756.6	89	...	SW	3	c	"	29.78	756.3	75	...	...	0	o
Legaspi,	"	29.75	755.7	81	...	SW	1	c	"	29.79	756.7	77	...	SW	1	c
Iloilo,	3	29.85	758.2	84	...	SW	1	c	9	29.87	758.7	81	...	SW	1	o
Bacolod,	"	...	...	...	...	S	2	c	"	...	...	...	...	S	2	or
Cebu,	"	29.80	756.9	89	...	W	2	o	"	29.87	758.7	84	...	W	2	c
Labuan,	"	29.82	757.4	86	...	...	...	...	"	29.94	760.5	78	...	...	...	...

On the 20th at 12.25—Pressure has decreased slightly over the western half of the map.

The depression over the N. China Sea is now central to the east of Hainan. Pressure is now increasing at Hongkong, however

Yesterday afternoon's observations indicated a typhoon to the east of the Meiacosima Islands, travelling westward, but this morning's observations at Japanese stations have not yet been received.

Hongkong Rainfall for the 24 hours ending at 10 a.m. to-day, 0·18 inches.

FORECAST FOR THE 24 HOURS ENDING AT NOON ON THE 21ST.

District.	Forecast.
1.—Hongkong and Neighbourhood,	N.E. winds, moderate; fair.
2.—Formosa Channel,	Northerly winds, freshening considerably.
3.—South coast of China between Hongkong and Lamocks.	The same as No. 1.
4.—South coast of China between Hongkong and Hainan,	The same as No. 1.

T. F. CLAXTON, *Director.*

ROYAL OBSERVATORY, HONGKONG.
DAILY WEATHER REPORT.

Station.	20th August, 1914, P.M.								21st August, 1914, A.M.							
	Hours.	Barometer at Sea Level.		Temperature.	Humidity.	Wind.		Weather.	Hour.	Barometer at Sea Level.		Temperature.	Humidity.	Wind.		Weather.
		Inches.	Millrs			Direction.	Force.			Inches.	Millrs.			Direction.	Force.	
Wladivostock,	2	...	...	...	...	...	...	...	7	...	...	...	...	...	...	...
Nemuro,	"	29.83	757.6	...	...	S	4	...	6	...	...	...	...	...	...	...
Hakodate,	"	29.85	758.2	...	...	S	2	...	"	...	...	...	...	...	...	...
Tokio,	"	29.87	758.6	...	...	S	1	...	"	...	...	...	...	...	...	...
Kochi,	"	29.82	757.3	...	...	...	0	...	"	...	...	...	...	...	...	...
Nagasaki,	"	29.74	755.3	...	...	SW	3	...	"	...	...	...	...	...	...	...
Kagosgima,	"	29.72	754.9	...	...	ESE	5	...	"	...	...	...	...	...	...	...
Oshima,	"	29.59	751.6	...	...	NE	5	...	"	...	...	...	...	...	...	...
Naha,	"	29.56	750.7	...	...	N	4	...	"	...	...	...	...	...	...	...
Ishigakijima,	"	...	...	...	...	...	...	...	"	...	...	...	...	...	...	...
Bonin Island,	"	...	...	...	...	...	...	...	"	...	...	...	...	...	...	...
Chefoo,	3	...	...	...	...	...	...	...	"	...	...	...	...	...	...	...
Weihaiwei,	2	29.71	754.6	82	83	NNW	2	c	"	29.74	755.4	76	95	S	1	bc
Hankow,	3	...	...	...	...	...	...	...	"	...	...	...	...	...	...	...
Ichang,	"	...	...	...	...	...	...	...	"	...	...	...	...	...	...	...
Kiukiang,	"	...	...	...	...	...	..	...	"	...	...	...	...	...	...	...
Changsha,	"	...	...	...	...	...	...	...	"	...	...	...	...	...	...	...
Shanghai,	"	29.69	754.1	92	61	ESE	2	c	"	29.73	755.1	77	...	E	1	om
Gutzlaff,	2	29.43	747.5	87	72	SE	2	bcm	"	29.42	747.2	80	...	E	2	bcv
Sharp Peak,	"	29.69	754.1	86	...	NE	2	b	7	29.65	753.1	83	...	NE	4	b
Amoy,	3	29.59	751.6	88	80	SE	4	b	6	29.61	752.1	81	78	NNW	1	b
Swatow,	"	...	...	..	...	...	...	...	"	...	...	...	...	...	...	...
Taihoku,	1	29.65	753.2	...	...	NE	6	...	5	29.62	752.2	...	...	E	4	...
Taichu,	"	29.63	752.7	...	...	N	4	...	"	29.59	751.5	...	...	...	0	...
Tainan,	"	29.68	753.8	...	...	W	6	...	"	29.60	751.7	...	...	E	2	...
Koshun,	"	..	...	...	...	...	...	...	"	29.58	751.2	...	..	NE	8	...
Pescadores,	"	...	...	...	...	...	...	...	"	29.56	750.9	...	...	NE	6	...
Canton,	3	29.61	752.1	89	63	SW	1	c	6	29.65	753.1	79	95	W	1	c
Hongkong,	2	29.63	752.6	84	71	E	3	c	"	29.66	753.3	77	83	E	1	c
Gap Rock,	"	29.59	751.6	...	...	ENE	4	c	"	29.62	752.3	...	...	ENE	3	c
Macao,	"	29.68	753.8	87	...	ENE	1	c	"	29.63	752.7	77	...	NE	1	c
Wuchow,	3	29.59	751.6	90	63	E	2	bc	9	29.67	753.6	81	87	E	2	c
Pakhoi,	"	29.54	750.3	84	79	SW	1	o	"	...	...	...	...	...	...	...
Hoihow,	"	...	...	...	...	...	...	...	"	...	...	...	...	...	...	...
Phulien,	2	29.58	751.4	77	...	ENE	3	or	6	29.85	751.4	73	...	ENE	3	or
Tourane,	"	29.63	752.6	86	...	SSE	2	o	"	29.62	752.4	79	...	NW	2	or
Cape St. James,	"	29.78	756.3	82	...	SW	4	c	"	29.86	758.4	77	...	SW	4	o
Aparri,	"	29.64	752.9	81	...	S	2	o	"	29.60	751.7	77	...	S	2	d
Manila,	"	29.73	755.2	81	...	SW	1	r	"	29.72	754.9	81	...	SW	4	o
Legaspi,	"	29.73	755.1	89	...	SW	3	c	"	29.75	755.5	77	...	WSW	1	o
Iloilo,	3	29.79	756.6	83	...	SW	2	o	9	29.85	758.2	81	...	SW	2	o
Bacolod,	"	...	...	...	...	S	3	c	"	...	...	...	...	S	2	or
Cebu,	"	29.80	756.9	86	...	S	2	o	"	29.86	758.4	86	...	S	2	c
Labuan,	"	29.82	757.4	87	...	...	...	...	"	29.89	759.2	85	...	...	...	...

On the 21st at 11.50— Red East Drum hoisted.

At 11.50.— Pressure has decreased moderately over Formosa and N. Luzon, and slightly over S.E. China and Tongking. It is oscillating at Hongkong.

A belt of low pressure now extends from the Gulf of Tongking to the east of Formosa, with indications of a typhoon forming near the Bashee Channel.

No returns from Japanese stations.

Yesterday afternoon the typhoon in the Pacific appeared to be nearly stationary to the east of the Meiacosima Islands.

Hongkong Rainfall for the 24 hours ending at 10 a.m. to-day, 0·00 inches.

FORECAST FOR THE 24 HOURS ENDING AT NOON ON THE 22ND.

District.	Forecast.
1.—Hongkong and Neighbourhood,	E. to N.E. winds, moderate; fine at first, cloudy later.
2.—Formosa Channel,	N.E. winds, strong.
3.—South coast of China between Hongkong and Lamocks.	The same as No. 1.
4.—South coast of China between Hongkong and Hainan,	The same as No. 1.

T. F. CLAXTON, *Director.*

ROYAL OBSERVATORY, HONGKONG.
DAILY WEATHER REPORT.

Station.	21st August, 1914, P.M.								22nd August, 1914, A.M.							
	Hours.	Barometer at Sea Level.		Temperature.	Humidity.	Wind.		Weather.	Hour.	Barometer at Sea Level.		Temperature.	Humidity.	Wind.		Weather.
		Inches.	Millrs			Direction.	Force.			Inches.	Millrs.			Direction.	Force.	
Wladivostock,	2	...	...	...	...	...	...	...	7	...	...	...	...	...	...	...
Nemuro,	"	29.79	756.6	...	...	S	2	...	6	...	...	...	...	...	...	...
Hakodate,	"	29.85	758.2	...	...	SE	2	...	"	...	...	...	...	...	...	...
Tokio,	"	29.85	758.1	...	...	S	1	...	"	...	...	...	...	...	...	...
Kochi,	"	29.78	756.3	...	...	SE	1	...	"	...	...	...	...	...	...	...
Nagasaki,	"	29.66	753.3	...	...	ESE	3	...	"	...	...	...	...	...	...	...
Kagosgima,	"	29.66	753.4	...	...	E	6	...	"	...	...	...	...	...	...	...
Oshima,	"	29.39	746.6	...	...	NE	5	...	"	...	...	...	...	...	...	...
Naha,	"	29.34	745.2	...	...	N	8	...	"	...	...	...	...	...	...	...
Ishigakijima,	"	29.34	745.3	...	...	NW	4	...	"	...	...	...	...	...	...	...
Bonin Island,	"	...	...	...	...	...	...	...	"	...	...	...	...	...	...	...
Chefoo,	3	...	...	...	...	...	...	...	"	...	...	...	...	...	...	...
Weihaiwei,	2	29.76	755.9	79	91	W	2	ocrm	"	29.77	756.1	76	95	NW	1	bcm
Hankow,	3	...	...	...	...	...	...	...	"	...	...	...	...	...	...	...
Ichang,	"	...	...	...	...	...	...	...	"	...	...	...	...	...	...	...
Kiukiang,	"	...	...	...	...	...	..	...	"	...	...	...	...	...	...	...
Changsha,	"	...	...	...	...	...	...	...	"	...	...	...	...	...	...	...
Shanghai,	"	29.70	754.4	92	57	E	2	bc	"	29.67	753.6	76	...	N	1	cm
Gutzlaff,	2	29.41	747.0	87	69	ENE	1	bcm	"	29.35	745.5	80	...	NNE	3	om
Sharp Peak,	"	29.66	753.3	86	...	NNE	4	b	7	29.66	753.3	82	...	S	1	b
Amoy,	3	29.55	750.5	92	64	E	2	c	6	29.60	751.8	82	87	...	0	b
Swatow,	"	...	...	..	...	...	...	...	"	...	...	...	...	...	...	...
Taihoku,	1	29.60	751.8	...	...	E	6	...	5	29.62	752.4	...	...	W	2	...
Taichu,	"	29.54	750.3	...	...	W	2	...	"	29.62	752.4	...	...	...	0	...
Tainan,	"	29.59	751.6	...	...	W	6	...	"	29.62	752.3	...	...	SE	2	...
Koshun,	"	29.57	751.1	...	...	NE	6	...	"	29.61	752.0	...	...	...	0	...
Pescadores,	"	29.57	761.0	...	...	NE	8	...	"	29.60	751.8	...	...	...	0	...
Canton,	3	29.61	752.1	90	56	S	1	c	6	29.67	753.6	78	95	E	1	c
Hongkong,	2	29.65	753.1	85	59	E	3	c	"	29.66	753.3	77	95	...	0	b
Gap Rock,	"	29.61	752.1	...	...	E	3	b	"	29.63	752.6	...	...	E	2	c
Macao,	"	29.65	753.0	89	...	E	2	c	"	29.64	752.9	78	...	E	1	c
Wuchow,	3	29.56	750.8	91	60	E	2	bc	9	29.69	754.1	82	83	SE	1	bc
Pakhoi,	"	29.52	749.8	81	91	...	0	o	"	...	...	...	...	...	...	...
Hoihow,	"	29.57	751.1	78	100	N	1	or	"	...	...	...	...	...	...	...
Phulien,	2	29.53	750.1	82	...	ENE	3	c	6	29.57	751.1	75	...	NNW	3	o
Tourane,	"	29.61	752.1	84	...	SSW	4	o	"	29.62	752.2	81	...	SSW	2	o
Cape St. James,	"	29.77	756.1	82	...	SW	5	c	"	29.82	757.3	77	...	SW	4	o
Aparri,	"	29.67	753.6	79	...	SSW	1	...	"	...	...	...	...	...	...	...
Manila,	"	29.68	753.9	81	...	SW	5	q	"	29.79	756.6	74	...	NW	1	r
Legaspi,	"	29.68	753.9	86	...	SW	3	o	"	29.75	755.6	81	...	SW	3	o
Iloilo,	3	29.81	757.2	83	...	SW	2	o	9	29.87	758.7	81	...	SW	2	c
Bacolod,	"	...	...	...	...	S	3	o	"	...	...	...	...	S	2	c
Cebu,	"	29.75	755.6	87	...	S	4	o	"	29.86	758.4	87	...	S	4	b
Labuan,	"	29.81	757.2	89	...	...	...	...	"	...	...	...	...	...	...	...

On the 22nd at 11.25—Red East Drum lowered.

At 11.55.—Pressure has increased slightly over N. Luzon, and is nearly stationary along the coast of China from Weihaiwei to Cape St. James.

No returns from Japanese stations.

The typhoon near the Bashi Channel appears to be filling up.

Yesterday afternoon the typhoon in the Pacific was about 100 miles to the south of Naha, travelling slowly westward.

Hongkong Rainfall for the 24 hours ending at 10 a.m. to-day, 0·00 inches.

FORECAST FOR THE 24 HOURS ENDING AT NOON ON THE 23RD.

District.	Forecast.
1.—Hongkong and Neighbourhood,	E. winds, moderate; fine.
2.—Formosa Channel,	N. winds, strong.
3.—South coast of China between Hongkong and Lamocks,	The same as No. 1.
4.—South coast of China between Hongkong and Hainan,	The same as No. 1.

T. F. CLAXTON, *Director.*

ROYAL OBSERVATORY, HONGKONG.
DAILY WEATHER REPORT.

Station.	22nd August, 1914, P.M.								23rd August, 1914, A.M.							
	Hours.	Barometer at Sea Level.		Temperature.	Humidity.	Wind.		Weather.	Hour.	Barometer at Sea Level.		Temperature.	Humidity.	Wind.		Weather.
		Inches.	Millrs.			Direction.	Force.			Inches.	Millrs.			Direction.	Force.	
Wladivostock,	2	...	...	...	...	...	...	...	7	...	...	...	...	...	...	...
Nemuro,	"	...	...	...	...	...	...	...	6	...	...	...	...	...	...	...
Hakodate,	"	...	...	...	...	...	...	...	"	...	...	...	...	...	...	...
Tokio,	"	...	...	...	...	...	...	...	"	...	...	...	...	...	...	...
Kochi,	"	...	...	...	...	...	...	...	"	...	...	...	...	...	...	...
Nagasaki,	"	...	...	...	...	...	...	...	"	...	...	...	...	...	...	...
Kagosgima,	"	...	...	...	...	...	...	...	"	...	...	...	...	...	...	...
Oshima,	"	...	...	...	...	...	...	...	"	...	...	...	...	...	...	...
Naha,	"	...	...	...	...	...	...	...	"	...	...	...	...	...	...	...
Ishigakijima,	"	...	...	...	...	...	...	...	"	...	...	...	...	...	...	...
Bonin Island,	"	...	...	...	...	...	...	...	"	...	...	...	...	...	...	...
Chefoo,	3	...	...	...	...	...	...	...	"	...	...	...	...	...	...	...
Weihaiwei,	2	29.73	755.1	83	79	N	4	bcq	"	29.71	754.6	77	91	N	6	cb
Hankow,	3	...	...	...	...	...	...	...	"	...	...	...	...	...	...	...
Ichang,	"	...	...	...	...	...	...	...	"	...	...	...	...	...	...	...
Kiukiang,	"	...	...	...	...	...	...	...	"	...	...	...	...	...	...	...
Changsha,	"	...	...	...	...	...	...	...	"	...	...	...	...	...	...	...
Shanghai,	"	29.62	752.3	90	60	N	3	o	"	29.58	751.3	78	...	NNW	3	o
Gutzlaff,	2	29.31	744.5	83	79	NNE	3	om	"	29.23	742.4	81	...	N	7	om
Sharp Peak,	"	29.56	750.8	88	...	E	2	b	7	29.61	752.1	84	...	S	1	b
Amoy,	3	29.54	750.3	90	70	SE	5	b	6	29.59	751.6	81	83	SE	1	b
Swatow,	"	29.64	752.8	88	69	E	1	c	"	...	...	...	...	...	...	...
Taihoku,	1	29.61	752.1	...	...	NW	4	...	5	29.63	752.7	...	...	...	0	...
Taichu,	"	29.59	751.7	...	...	NW	2	...	"	29.65	753.1	...	...	SE	2	...
Tainan,	"	29.62	752.4	...	...	W	4	...	"	29.65	753.1	...	...	...	0	...
Koshun,	"	29.62	752.4	...	...	W	4	...	"	29.65	753.0	...	...	W	4	...
Pescadores,	"	29.61	752.2	...	...	NE	6	...	"	29.64	752.8	...	...	W	2	...
Canton,	3	29.61	752.1	90	56	S	1	b	6	29.63	752.6	78	91	SSE	1	b
Hongkong,	2	29.63	752.6	86	66	E	3	c	"	29.62	752.3	80	88	E	2	c
Gap Rock,	"	29.59	751.6	...	...	E	3	b	"	29.59	751.6	...	...	E	4	c
Macao,	"	29.63	752.5	88	...	E	2	c	"	29.62	752.3	80	...	NE	1	c
Wuchow,	3	29.58	751.3	90	63	E	1	b	9	...	...	...	...	...	...	...
Pakhoi,	"	...	...	...	...	...	...	...	"	...	...	...	...	...	...	...
Hoihow,	"	...	...	...	...	...	...	...	"	...	...	...	...	...	...	...
Phulien,	2	29.56	750.9	81	...	NNW	4	o	6	29.61	752.1	77	...	NNW	4	c
Tourane,	"	29.59	751.7	88	...	NNW	2	c	"	29.70	754.5	81	...	SE	2	c
Cape St. James,	"	29.77	756.2	81	...	SW	4	c	"	29.84	757.9	77	...	SW	4	o
Aparri,	"	29.65	753.1	81	...	ESE	2	p	"	...	...	...	...	...	...	...
Manila,	"	29.78	756.3	78	...	SSW	3	r	"	...	...	...	...	...	...	...
Legaspi,	"	29.75	755.6	89	...	SW	3	o	"	...	...	...	...	...	...	...
Iloilo,	3	29.85	758.2	82	...	SW	3	o	9	29.95	760.7	82	...	SW	1	o
Bacolod,	"	...	...	...	...	S	3	o	"	...	...	...	...	S	2	o
Cebu,	"	29.80	756.9	89	...	W	2	c	"	29.91	759.7	86	...	W	2	b
Labuan,	"	29.80	756.9	90	...	...	...	...	"	...	...	...	...	...	...	...

On the 23rd at 10.30—Pressure has decreased slightly over N.E. China, Indo-China, and the Philippines. It has decreased slightly in the neighbourhood of Hongkong.

No returns from Japanese stations.

The typhoon in the Pacific has curved northward. It is now probably to the west of Oshima.

Hongkong Rainfall for the 24 hours ending at 10 a.m. to-day, 0·00 inches.

FORECAST FOR THE 24 HOURS ENDING AT NOON ON THE 24TH.

District.	Forecast.
1.—Hongkong and Neighbourhood,	E. or variable winds, moderate to light; fine.
2.—Formosa Channel,	S.W. winds, moderate.
3.—South coast of China between Hongkong and Lamocks,	The same as No. 1.
4.—South coast of China between Hongkong and Hainan,	The same as No. 1.

T. F. CLAXTON, *Director.*

ROYAL OBSERVATORY, HONGKONG.
DAILY WEATHER REPORT.

Station.	23rd August, 1914, P.M.								24th August, 1914, A.M.							
	Hours.	Barometer at Sea Level.		Temperature.	Humidity.	Wind.		Weather.	Hour.	Barometer at Sea Level.		Temperature.	Humidity.	Wind.		Weather.
		Inches.	Millrs			Direction.	Force.			Inches.	Millrs.			Direction.	Force.	
Wladivostock, .	2	...	...	...	...	...	...	...	7	...	...	...	...	...	...	...
Nemuro, ...	"	...	...	...	...	...	...	...	6	...	...	...	...	...	...	...
Hakodate, ...	"	...	...	...	...	...	...	...	"	...	...	...	...	...	...	...
Tokio, ...	"	...	...	...	...	...	...	...	"	...	...	...	...	...	...	...
Kochi, ...	"	...	...	...	...	..	...	...	"	...	...	...	...	...	...	...
Nagasaki, ...	"	...	...	...	...	...	...	...	"	...	...	...	...	...	...	...
Kagosgima, ...	"	...	...	...	...	...	...	...	"	...	...	...	...	...	...	...
Oshima, ...	"	...	...	...	...	...	...	...	"	...	...	...	...	...	...	...
Naba, ...	"	...	...	...	...	...	...	...	"	...	...	...	...	...	...	...
Ishigakijima, ...	"	...	...	...	...	...	...	...	"	...	...	...	...	...	...	...
Bonin Island, .	"	...	...	...	...	...	...	...	"	...	...	...	...	...	...	...
Chefoo, ...	3	...	...	...	...	...	...	...	"	...	...	...	...	...	...	...
Weihaiwei, ...	2	29.68	753.9	80	78	NNW	5	cb	"	29.67	753.6	74	81	N	6	bc
Hankow, ...	3	...	...	...	...	...	...	...	"	...	...	...	...	...	...	...
Ichang, ...	"	...	...	...	...	...	...	...	"	...	...	...	...	...	...	...
Kiukiang, ...	"	...	...	...	...	...	..	...	"	...	...	...	...	...	...	...
Changsha, ...	"	...	...	...	...	...	...	...	"	...	...	...	...	...	...	...
Shanghai, ...	"	29.57	751.1	81	87	NNW	4	pq	"	29.62	752.3	74	...	NW	2	cm
Gutzlaff, ...	2	29.22	742.2	82	83	N	8	om	"	29.28	743.7	79	...	N	6	cv
Sharp Peak, ...	"	29.57	751.1	88	...	E	2	b	7	29.60	751.8	85	...	...	0	b
Amoy, ...	3	29.55	750.5	89	56	WSW	2	b	6	29.60	751.8	87	62	...	0	b
Swatow, ...	"	29.63	752.6	92	64	SSE	1	b	"	29.66	753.3	80	87	...	0	b
Taiboku, ...	1	29.62	752.3	...	...	NW	4	...	5	...	...	...	...	...	...	...
Taichu, ...	"	29.63	752.6	...	...	SW	2	...	"	...	...	...	...	...	...	...
Tainan, ...	"	29.66	753.4	...	...	SW	4	...	"	...	...	...	...	...	...	...
Koshun, ...	"	29.66	753.4	...	...	W	6	...	"	...	...	...	...	...	...	...
Pescadores, ...	"	29.65	753.2	...	...	NW	2	...	"	...	...	...	...	...	...	...
Canton, ...	3	29.60	751.8	91	57	SE	1	c	6	29.64	752.8	79	91	SE	1	b
Hongkong, ...	2	29.62	752.3	86	65	E	3	c	"	29.64	752.8	80	89	E	2	o
Gap Rock, ...	"	29.57	751.1	...	...	E	3	o	"	29.62	752.3	...	...	S	3	c
Macao, ...	"	29.62	752.3	89	...	E	1	c	"	29.62	752.3	80	...	E	2	c
Wuchow, ...	3	29.58	751.3	90	63	E	1	bc	9	...	...	...	...	...	...	...
Pakhoi, ...	"	29.53	750.0	..	...	...	0	o	"	...	...	...	...	...	...	...
Hoihow, ...	"	29.54	750.3	82	91	NE	2	c	"	...	...	...	...	...	...	...
Phulieu, ...	2	29.60	751.8	90	...	...	0	c	6	29.67	753.7	79	...	E	1	o
Tourane, ...	"	29.63	752.7	88	...	NNW	2	o	"	29.70	754.3	79	...	WNW	2	o
Cape St. James,	"	29.81	757.1	86	...	SSW	4	c	"	29.88	759.0	77	...	SW	4	c
Aparri, ...	"	29.69	754.0	86	...	SSE	2	o	"	...	...	...	...	...	...	...
Manila, ...	"	29.80	757.0	86	...	SW	3	o	"	29.86	758.4	78	...	...	0	o
Legaspi, ...	"	29.81	757.2	90	...	WSW	3	o	"	29.87	758.7	78	...	WSW	1	o
Iloilo, ...	3	29.85	758.2	82	...	W	1	c	9	29.93	760.2	82	...	SW	1	cr
Bacolod, ...	"	...	...	...	...	S	1	c	"	...	...	...	...	S	1	c
Cebu, ...	"	29.85	758.2	89	...	W	2	b	"	29.91	759.7	86	...	W	2	b
Labuan, ...	"	...	...	...	...	...	...	...	"	29.94	760.5	85	...	...	...	...

On the 24th at 11.20—Changes since yesterday are small, though pressure has increased slightly over Indo-China, and the Philippines. Shallow depressions lie to the east of Hainan and the west of Foochow.

No returns from Japanese stations or Formosa.

Hongkong Rainfall for the 24 hours ending at 10 a.m. to-day, 0·00 inches.

FORECAST FOR THE 24 HOURS ENDING AT NOON ON THE 25TH.

District.	Forecast.
1.—Hongkong and Neighbourhood, ...	S.E. or variable winds, moderate to light; overcast, [occasional rain.
2.—Formosa Channel, ...	S. winds, fresh.
3.—South coast of China between Hongkong and Lamocks.	S.W. winds, moderate.
4.—South coast of China between Hongkong and Hainan, .	E. winds, moderate.

T. F. CLAXTON, *Director.*

ROYAL OBSERVATORY, HONGKONG.
DAILY WEATHER REPORT.

Station.	24th August, 1914, P.M.								25th August, 1914, A.M.							
	Hours.	Barometer at Sea Level.		Temperature.	Humidity.	Wind.		Weather.	Hour.	Barometer at Sea Level.		Temperature.	Humidity.	Wind.		Weather.
		Inches.	Millrs			Direction.	Force.			Inches.	Millrs.			Direction.	Force.	
Wladivostock, .	2	...	...	...	...	...	...	...	7	...	...	...	...	...	...	...
Nemuro, ...	"	...	...	...	...	...	...	...	6	...	...	...	...	...	...	...
Hakodate, ...	"	...	...	...	...	...	...	...	"	...	...	...	...	...	...	...
Tokio, ...	"	...	...	...	...	...	...	...	"	...	...	...	...	...	...	...
Kochi, ...	"	...	...	...	...	...	...	...	"	...	...	...	...	...	...	...
Nagasaki, ...	"	...	...	...	...	...	...	...	"	...	...	...	...	...	...	...
Kagosgima, ...	"	...	...	...	...	...	...	...	"	...	...	...	...	...	...	...
Oshima, ...	"	...	...	...	...	...	...	...	"	...	...	...	...	...	...	...
Naha, ...	"	...	...	...	...	...	...	...	"	...	...	...	...	...	...	...
Ishigakijima, ...	"	...	...	...	...	...	...	...	"	...	...	...	...	...	...	...
Bonin Island, .	"	...	...	...	...	...	...	...	"	...	...	...	...	...	...	...
Chefoo, ...	3	...	...	...	...	...	...	...	"	...	...	...	...	...	...	...
Weihaiwei, ...	2	29.69	754.1	89	31	N	6	bc	"	29.69	754.1	73	72	NNE	4	bc
Hankow, ...	3	...	...	...	...	...	...	...	"	...	...	...	...	...	...	...
Ichang, ...	"	...	...	...	...	...	...	...	"	...	...	...	...	...	...	...
Kiukiang, ...	"	...	...	...	...	...	...	...	"	...	...	...	...	...	...	...
Changsha, ...	"	...	...	...	...	...	...	...	"	...	...	...	...	...	...	...
Shanghai, ...	"	29.61	752.1	80	82	N	3	op	"	29.64	752.8	69	...	NW	2	b
Gutzlaff, ...	2	29.30	744.2	83	75	N	5	bm	"	29.30	744.2	75	...	NW	5	bcm
Sharp Peak, ...	"	29.63	752.6	89	...	E	1	b	7	29.62	752.3	84	...	...	0	b
Amoy, ...	3	29.57	751.1	88	76	SE	4	b	6	29.58	751.3	82	87	...	0	b
Swatow, ...	"	29.64	752.8	89	66	E	1	b	"	29.63	752.6	81	91	NE	1	b
Taihoku, ...	1	...	...	...	...	...	...	...	5	...	...	...	...	...	...	...
Taichu, ...	"	...	...	...	...	...	...	...	"	...	...	...	...	...	...	...
Tainan, ...	"	...	...	...	...	...	...	...	"	...	...	...	...	...	...	...
Koshun, ...	"	...	...	...	...	...	...	...	"	...	...	...	...	...	...	...
Pescadores, ...	"	...	...	...	...	...	...	...	"	...	...	...	...	...	...	...
Canton, ...	3	29.58	751.3	90	63	SE	1	c	6	29.58	751.3	79	91	NW	1	o
Hongkong, ...	2	29.61	752.1	84	71	E	3	o	"	29.56	750.8	80	79	NW	1	c
Gap Rock, ...	"	29.55	750.5	...	...	ENE	3	c	"	29.52	749.8	...	...	NNW	4	c
Macao, ...	"	29.61	752.1	84	...	ENE	1	o	"	29.57	751.1	80	...	NW	1	o
Wuchow, ...	3	29.57	751.1	92	61	E	1	bc	9	...	...	...	...	...	...	...
Pakhoi, ...	"	...	...	...	...	...	...	...	"	...	...	...	...	...	...	...
Hoihow, ...	"	29.59	751.6	87	96	NW	4	c	"	...	...	...	...	...	...	...
Phulien, ...	2	29.64	752.9	84	...	S	3	lt	6	29.67	753.7	77	...	NE	1	c
Tourane, ...	"	29.69	754.2	86	...	SE	2	o	"	29.71	754.7	81	...	NW	2	o
Cape St. James,	"	29.86	758.5	75	...	SW	4	or	"	29.87	758.7	77	...	SW	4	c
Aparri, ...	"	29.72	755.0	85	...	SW	1	o	"	29.70	754.3	78	...	S	2	o
Manila, ...	"	29.83	757.7	85	...	SW	2	o	"	29.82	757.4	81	...	WSW	5	o
Legaspi, ...	"	29.80	757.0	90	...	S	2	c	"	29.82	757.3	78	...	SW	1	o
Iloilo, ...	3	29.85	758.2	84	...	SW	1	b	9	29.87	758.7	82	...	SW	1	b
Bacolod, ...	"	...	...	...	...	S	1	b	"	...	...	...	...	S	1	c
Cebu, ...	"	29.85	758.2	89	...	W	1	c	"	29.90	759.4	87	...	W	2	b
Labuan, ...	"	29.84	757.9	90	...	...	...	...	"	...	...	...	...	...	...	...

On the 25th at 10.00—Red East Drum hoisted.

At 12.10—Pressure is nearly stationary along the east coast of China and over Indo-China, and has decreased slightly over the Philippines. It decreased rather sharply this morning in the neighbourhood of Hongkong, and the wind backed to N.W.

A depression has formed to the west of the Bashi Channel which may develop into a typhoon.

No returns from Japanese stations or Formosa.

Hongkong Rainfall for the 24 hours ending at 10 a.m. to-day, 0·12 inches.

FORECAST FOR THE 24 HOURS ENDING AT NOON ON THE 26TH.

District.	Forecast.
1.—Hongkong and Neighbourhood, ...	N.W. winds, freshening; cloudy, squally.
2.—Formosa Channel, ...	N.E. winds, strong.
3.—South coast of China between Hongkong and Lamocks,	The same as No. 1.
4.—South coast of China between Hongkong and Hainan, .	The same as No. 1.

T. F. CLAXTON, *Director.*

ROYAL OBSERVATORY, HONGKONG.
DAILY WEATHER REPORT.

Station.	25th August, 1914, P.M.								26th August, 1914, A.M.							
	Hours.	Barometer at Sea Level.		Temperature.	Humidity.	Wind.		Weather.	Hour.	Barometer at Sea Level.		Temperature.	Humidity.	Wind.		Weather.
		Inches.	Millrs			Direction.	Force.			Inches.	Millrs.			Direction.	Force.	
Wladivostock,	2	...	...	...	...	...	...	...	7	...	...	...	...	...	...	...
Nemuro,	"	...	...	...	...	...	...	...	6	...	...	...	...	...	...	...
Hakodate,	"	...	...	...	...	...	...	...	"	...	...	...	...	...	...	...
Tokio,	"	...	...	...	...	...	...	...	"	...	...	...	...	...	...	...
Kochi,	"	...	...	...	...	...	...	...	"	...	...	...	...	...	...	...
Nagasaki,	"	...	...	...	...	...	...	...	"	...	...	...	...	...	...	...
Kagosgima,	"	...	...	...	...	...	...	...	"	...	...	...	...	...	...	...
Oshima,	"	...	...	...	...	...	...	...	"	...	...	...	...	...	...	...
Naha,	"	...	...	...	...	...	...	...	"	...	...	...	...	...	...	...
Ishigakijima,	"	...	...	...	...	...	...	...	"	...	...	...	...	...	...	...
Bonin Island,	"	...	...	...	...	...	...	...	"	...	...	...	...	...	...	...
Chefoo,	3	...	...	...	...	...	...	...	"	...	...	...	...	...	...	...
Weihaiwei,	2	29.67	753.6	78	65	NE	5	beq	"	29.71	754.6	73	58	N	5	beq
Hankow,	3	...	...	...	...	...	...	...	"	...	...	...	...	...	...	...
Ichang,	"	...	...	...	...	...	...	...	"	...	...	...	...	...	...	...
Kiukiang,	"	29.70	754.4	89	59	NE	2	c	"	...	...	...	...	...	...	...
Changsha,	"	...	...	...	...	...	...	...	"	...	...	...	...	...	...	...
Shanghai,	"	29.60	751.8	86	61	WNW	3	c	"	29.67	753.6	73	...	NW	2	om
Gutzlaff,	2	29.29	743.9	85	64	NW	4	cv	"	29.36	745.7	75	...	NNW	1	cv
Sharp Peak,	"	29.56	750.8	87	...	E	4	b	7	29.61	752.1	83	...	E	4	c
Amoy,	3	29.51	749.5	87	72	SSE	4	b	6	29.62	752.3	82	83	NE	2	o
Swatow,	"	...	...	...	...	...	...	...	"	...	...	...	...	...	...	...
Taihoku,	1	...	...	...	...	...	...	...	5	...	...	...	...	...	...	...
Taichu,	"	29.59	751.5	...	...	N	2	...	"	...	...	...	...	...	...	...
Tainan,	"	29.63	752.6	...	...	S	6	...	"	...	...	...	...	...	...	...
Koshun,	"	...	...	...	...	...	...	...	"	...	...	...	...	...	...	...
Pescadores,	"	29.59	751.6	...	...	SW	4	...	"	...	...	...	...	...	...	...
Canton,	3	29.54	750.3	96	47	NNW	2	b	6	29.59	751.6	81	78	NNE	2	c
Hongkong,	2	29.52	749.8	92	55	NW	1	o	"	29.56	750.8	82	71	N	2	q
Gap Rock,	"	29.51	749.5	...	...	NW	4	c	"	29.57	751.1	...	...	NNW	3	o
Macao,	"	29.55	750.5	90	...	N	1	c	"	29.56	750.8	80	...	NNW	1	c
Wuchow,	3	29.57	751.1	86	72	W	1	c	9	...	...	...	...	...	...	...
Pakhoi,	"	...	...	...	...	...	...	...	"	...	...	...	...	...	...	...
Hoihow,	"	...	...	...	...	...	...	...	"	...	...	...	...	...	...	...
Phulien,	2	29.62	752.5	86	...	SSW	4	c	6	29.64	752.9	77	...	NNW	2	c
Tourane,	"	29.68	753.8	86	...	...	0	o	"	29.67	753.7	81	...	ESE	2	o
Cape St. James,	"	29.84	757.9	82	...	SSW	2	c	"	29.87	758.6	77	...	SW	4	o
Aparri,	"	29.66	753.3	85	...	SW	3	o	"	29.62	752.3	74	...	SSW	1	d
Manila,	"	29.80	756.8	85	...	SW	5	o	"	29.75	755.5	78	...	SW	3	r
Legaspi,	"	29.78	756.3	85	...	SW	2	o	"	29.76	755.8	81	...	SW	1	c
Iloilo,	3	29.87	758.7	84	...	SW	1	c	9	29.87	758.7	82	...	SW	2	c
Bacolod,	"	...	...	...	...	S	2	o	"	...	...	...	...	S	1	b
Cebu,	"	29.82	757.4	90	...	W	2	b	"	29.83	757.7	88	...	S	2	b
Labuan,	"	29.82	757.4	90	...	...	...	...	"	...	...	...	...	...	...	...

On the 25th at 17.25—Black East Drum hoisted.

On the 26th at 11.20—Pressure has decreased slightly over Luzon and Annam and is nearly stationary along the east coast of China. It has been oscillating at Hongkong.

No returns from Japanese stations or Formosa.

The typhoon appears to have moved to the north-west and then remained stationary. There is now a fair prospect of its curving to north-eastward.

Hongkong Rainfall for the 24 hours ending at 10 a.m. to-day, 0·42 inches.

FORECAST FOR THE 24 HOURS ENDING AT NOON ON THE 27TH.

District.	Forecast.
1.—Hongkong and Neighbourhood,	N.W. winds, moderate; fair.
2.—Formosa Channel,	Cyclonic gales.
3.—South coast of China between Hongkong and Lamocks.	The same as No. 1.
4.—South coast of China between Hongkong and Hainan,	The same as No. 1.

T. F. CLAXTON, *Director.*

ROYAL OBSERVATORY, HONGKONG.
DAILY WEATHER REPORT.

Station.	26th August, 1914, P.M.								27th August, 1914, A.M.							
	Hours.	Barometer at Sea Level.		Temperature.	Humidity.	Wind.		Weather.	Hour.	Barometer at Sea Level.		Temperature.	Humidity.	Wind.		Weather.
		Inches.	Millrs			Direction.	Force.			Inches.	Millrs.			Direction.	Force.	
Wladivostock, .	2	...	...	...	...	...	...	...	7	...	...	...	...	...	...	...
Nemuro, ...	"	...	...	...	...	...	...	...	6	...	...	...	...	...	...	...
Hakodate, ...	"	...	...	...	...	...	...	...	"	...	...	...	...	...	...	...
Tokio, ...	"	...	...	...	...	...	...	...	"	...	...	...	...	...	...	...
Kochi, ...	"	...	...	...	...	...	...	...	"	...	...	...	...	...	...	...
Nagasaki, ...	"	29.82	757.3	...	...	WSW	2	...	"	...	...	...	...	...	...	...
Kagosgima, ...	"	29.86	758.4	...	...	NE	2	...	"	...	...	...	...	...	...	...
Oshima, ...	"	29.79	756.6	...	...	ESE	2	...	"	...	...	...	...	...	...	...
Naha, ...	"	...	...	...	...	...	...	...	"	...	...	...	...	...	...	...
Ishigakijima, ...	"	...	...	...	...	...	...	...	"	...	...	...	...	...	...	...
Bonin Island, .	"	...	...	...	...	...	...	...	"	...	...	...	...	...	...	...
Chefoo, ...	3	29.68	753.9	77	77	...	0	o	"	...	...	...	...	...	...	...
Weihaiwei, ...	2	29.72	754.9	80	55	NW	2	ob	"	29.79	756.6	71	76	N	2	bo
Hankow, ...	3	...	...	...	...	...	...	...	"	...	...	...	...	...	...	...
Ichang, ...	"	...	...	...	...	...	...	...	"	...	...	...	...	...	...	...
Kiukiang, ...	"	29.71	754.6	90	53	NE	2	b	"	...	...	...	...	...	...	...
Changsha, ...	"	...	...	...	...	...	...	...	"	...	...	...	...	...	...	...
Shanghai, ...	"	29.67	753.6	87	49	N	2	bc	"	...	...	...	...	...	...	...
Gutzlaff, ...	2	29.38	746.2	82	75	N	3	cv	"	...	...	...	...	...	...	...
Sharp Peak, ...	"	29.63	752.6	85	...	E	5	b	7	29.67	753.6	80	...	NNE	4	or
Amoy, ...	3	29.53	750.0	91	57	E	4	b	6	29.60	751.8	81	78	NE	2	bf
Swatow, ...	"	...	...	...	...	...	...	...	"	...	...	...	...	...	...	...
Taiboku, ...	1	...	...	...	...	...	...	...	5	...	...	...	...	...	...	...
Taichu, ...	"	...	...	...	...	...	...	...	"	...	...	...	...	...	...	...
Tainan, ...	"	...	...	...	...	...	...	...	"	...	...	...	...	...	...	...
Koshun, ...	"	...	...	...	...	...	...	...	"	...	...	...	...	...	...	...
Pescadores, ...	"	...	...	...	...	...	...	...	"	...	...	...	...	...	...	...
Canton, ...	3	29.56	750.0	96	45	NNE	2	b	6	29.62	752.3	80	87	NW	2	b
Hongkong, ...	2	29.55	750.5	90	54	N	2	c	"	29.60	751.8	77	93	SSE	1	c
Gap Rock, ...	"	29.52	749.8	...	...	NNW	2	c	"	29.57	751.1	...	...	NNW	3	c
Macao, ...	"	29.56	750.9	90	...	NNW	1	c	"	29.59	751.6	78	...	NW	1	c
Wuchow, ...	3	29.57	751.1	92	54	N	1	bc	9	...	...	...	...	...	...	...
Pakhoi, ...	"	...	...	...	...	...	...	...	"	...	...	...	...	...	...	...
Hoihow, ...	"	...	...	...	...	...	...	...	"	...	...	...	...	...	...	...
Phulien, ...	2	29.59	751.6	91	...	SW	2	lt	6	29.65	753.2	79	...	NNW	3	b
Tourane, ...	"	29.65	753.0	88	...	NNE	2	o	"	29.65	753.1	77	...	NNW	4	or
Cape St. James,	"	29.81	757.2	82	...	SW	5	o	"	29.84	758.0	77	...	SW	5	o
Aparri, ...	"	29.57	751.2	81	...	SW	1	d	"	29.55	750.6	74	...	S	1	d
Manila, ...	"	29.70	754.5	85	...	SW	5	o	"	29.67	753.6	81	...	SW	4	o
Legaspi, ...	"	29.70	754.4	85	...	SW	3	c	"	29.74	755.3	78	...	SSW	2	b
Iloilo, ...	3	29.81	757.2	84	...	SW	2	o	9	29.87	758.7	83	...	SW	2	b
Bacolod, ...	"	...	...	...	...	S	2	c	"	...	...	...	...	S	3	o
Cebu, ...	"	29.77	756.1	87	...	S	2	c	"	29.84	757.9	87	...	W	2	b
Labuan, ...	"	29.82	757.4	88	...	...	...	...	"	...	...	...	...	...	...	...

On the 26th at 14.30—Signals lowered.

On the 27th at 10.35—Pressure has decreased slightly over Luzon and increased slightly along the east coast of China. It is still oscillating at Hongkong.

No returns from Japanese stations or Formosa.

At 6 a.m. this morning the typhoon appeared to be near the Bashee Channel, moving eastward or east-north-eastward.

Hongkong Rainfall for the 24 hours ending at 10 a.m. to-day, 0·70 inches.

FORECAST FOR THE 24 HOURS ENDING AT NOON ON THE 28TH.

District.	Forecast.
1.—Hongkong and Neighbourhood, ...	N.W. winds, moderate; fine.
2.—Formosa Channel, ...	Notherly gales, moderating.
3.—South coast of China between Hongkong and Lamocks,	The same as No. 1.
4.—South coast of China between Hongkong and Hainan, .	The same as No. 1.

T. F. CLAXTON, *Director.*

ROYAL OBSERVATORY, HONGKONG.
DAILY WEATHER REPORT.

Station.	27th August, 1914, P.M.								28th August, 1914, A.M.							
	Hours.	Barometer at Sea Level.		Temperature.	Humidity.	Wind.		Weather.	Hour.	Barometer at Sea Level.		Temperature.	Humidity.	Wind.		Weather.
		Inches.	Millrs			Direction.	Force.			Inches.	Millrs.			Direction.	Force.	
Wladivostock,	2	...	...	...	...	...	...	...	7	...	...	...	...	...	...	...
Nemuro,	"	29.67	753.6	...	...	...	0	...	6	...	...	...	...	...	...	...
Hakodate,	"	29.69	754.2	...	...	WSW	8	...	"	...	...	...	...	...	...	...
Tokio,	"	29.85	758.1	...	...	SW	3	...	"	...	...	...	...	...	...	...
Kochi,	"	29.85	758.3	...	...	SE	1	...	"	...	...	...	...	...	...	...
Nagasaki,	"	...	...	...	...	...	..	...	"	...	...	...	...	...	...	...
Kagosgima,	"	29.82	757.4	...	...	ESE	1	...	"	...	...	...	...	...	...	...
Oshima,	"	29.73	755.1	...	...	SE	2	...	"	...	...	...	...	...	...	...
Naha,	"	29.67	753.7	...	...	E	3	...	"	...	...	...	...	...	...	...
Ishigakijima,	"	...	...	...	...	...	...	...	"	...	...	...	...	...	...	...
Bonin Island,	"	29.67	753.6	...	...	NNE	2	...	"	...	...	...	...	...	...	...
Chefoo,	3	29.69	754.1	80	82	NE	1	b	"	...	...	...	...	...	...	...
Weihaiwei,	2	29.78	756.4	78	78	NNE	3	crm	"	29.79	756.6	74	90	NE	3	cbm
Hankow,	3	...	...	...	...	...	...	...	"	...	...	...	...	...	...	...
Ichang,	"	...	...	...	...	...	...	...	"	...	...	...	...	...	...	...
Kiukiang,	"	29.74	755.4	85	66	NE	3	o	"	...	...	...	...	...	...	...
Changsha,	"	...	...	...	...	...	...	...	"	...	...	...	...	...	...	...
Shanghai,	"	29.69	754.1	85	58	N	2	c	"	29.80	756.9	76	...	NE	1	om
Gutzlaff,	2	29.70	754.4	84	68	NE	2	bcv	"	29.76	755.9	78	...	E	2	cv
Sharp Peak,	"	29.60	751.8	81	...	NNE	5	o	7	29.67	753.6	79	...	NNW	4	o
Amoy,	3	29.54	750.3	90	66	ENE	5	c	6	29.55	750.5	82	79	NW	1	o
Swatow,	"	...	...	...	...	...	...	...	"	29.63	752.6	79	91	...	0	o
Taihoku,	1	29.57	751.1	...	...	E	8	...	5	...	...	...	...	...	...	...
Taichu,	"	29.53	750.0	...	...	N	4	...	"	...	...	...	...	...	...	...
Tainan,	"	29.54	750.4	...	...	W	6	...	"	...	...	...	...	...	...	...
Koshun,	"	29.57	751.1	...	...	E	8	...	"	...	...	...	...	...	...	...
Pescadores,	"	29.56	750.7	...	...	E	8	...	"	...	...	...	...	...	...	...
Canton,	3	29.59	751.6	94	47	N	2	b	6	29.65	753.1	79	78	N	1	b
Hongkong,	2	29.56	750.8	89	64	WSW	2	c	"	29.64	752.8	79	92	W	1	o
Gap Rock,	"	29.56	750.8	...	...	NNW	3	b	"	29.63	752.6	...	...	SSW	4	c
Macao,	"	29.58	751.3	90	...	N	1	c	"	29.62	752.4	79	...	NNE	1	cf
Wuchow,	3	29.61	752.1	90	56	W	2	bc	9	...	...	...	...	...	...	...
Pakhoi,	"	...	...	...	...	...	...	...	"	...	...	...	...	...	...	...
Hoihow,	"	29.56	750.8	87	80	NE	1	b	"	...	...	...	...	...	...	...
Phulien,	2	29.63	752.5	88	...	SSE	2	c	6	29.71	754.7	79	...	NNW	2	b
Tourane,	"	29.65	753.1	79	...	ESE	2	or	"	29.69	754.1	79	...	NNW	2	c
Cape St. James,	"	29.84	758.0	73	...	SW	5	or	"	29.83	757.7	77	...	W	5	o
Aparri,	"	...	...	...	...	...	...	...	"	...	...	...	...	...	...	...
Manila,	"	29.67	753.6	85	...	SSW	6	o	"	29.74	755.4	81	...	SSW	3	r
Legaspi,	"	29.69	754.1	89	...	WSW	4	c	"	29.78	756.3	81	...	WSW	2	c
Iloilo,	3	29.81	757.2	84	...	SW	3	o	9	29.95	760.7	83	...	SW	2	c
Bacolod,	"	...	...	...	...	S	2	c	"	...	...	...	...	S	1	o
Cebu,	"	29.76	755.9	89	...	S	3	b	"	29.90	759.4	87	...	W	2	c
Labuan,	"	29.80	756.9	89	...	...	...	...	"	29.92	759.9	84	...	...	...	...

On the 28th at 11.20—Pressure has increased slightly along the coast from Weihaiwei to Cape St. James, and over the Philippines.

No returns from Japanese stations, Formosa or Aparri.

The typhoon is probably still in existence, moving eastward or north-eastward.

Hongkong Rainfall for the 24 hours ending at 10 a.m. to-day, 0·10 inches.

FORECAST FOR THE 24 HOURS ENDING AT NOON ON THE 29TH.

District.	Forecast.
1.—Hongkong and Neighbourhood,	W. winds, moderate; fine.
2.—Formosa Channel,	Notherly winds, strong.
3.—South coast of China between Hongkong and Lamocks,	The same as No. 1.
4.—South coast of China between Hongkong and Hainan,	The same as No. 1.

T. F. CLAXTON, *Director.*

ROYAL OBSERVATORY, HONGKONG.
DAILY WEATHER REPORT.

Station.	28th August, 1914, P.M.								29th August, 1914, A.M.							
	Hours.	Barometer at Sea Level.		Temperature.	Humidity.	Wind.		Weather.	Hour.	Barometer at Sea Level.		Temperature.	Humidity.	Wind.		Weather.
		Inches.	Millrs			Direction.	Force.			Inches.	Millrs.			Direction.	Force.	
Wladivostock,	2	...	...	...	...	...	...	...	7	...	...	...	...	...	...	...
Nemuro,	"	29.87	758.6	...	...	E	2	...	6	...	...	...	...	...	...	...
Hakodate,	"	29.65	753.2	...	...	E	2	...	"	...	...	...	...	...	...	...
Tokio,	"	29.69	754.1	...	...	SW	4	...	"	...	...	...	...	...	...	...
Kochi,	"	29.66	753.3	...	...	SE	3	...	"	...	...	...	...	...	...	...
Nagasaki,	"	29.29	743.8	...	...	E	8	...	"	...	...	...	...	...	...	...
Kagosgima,	"	29.25	742.9	...	...	SSE	8	...	"	...	...	...	...	...	...	...
Oshima,	"	29.43	747.6	...	...	SSW	4	...	"	...	...	...	...	...	...	...
Naha,	"	29.56	750.7	...	...	SW	3	...	"	...	...	...	...	...	...	...
Ishigakijima,	"	29.64	752.8	...	...	W	2	...	"	...	...	...	...	...	...	...
Bonin Island,	"	29.89	759.1	...	...	...	0	...	"	...	...	...	...	...	...	...
Chefoo,	3	29.84	757.9	80	91	NE	1	b	"	...	...	...	...	...	...	...
Weihaiwei,	2	29.82	757.4	81	83	NE	5	cb	"	29.88	758.9	74	95	SE	3	bc
Hankow,	3	29.85	758.2	94	41	NE	2	b	"	...	...	...	...	...	...	...
Ichang,	"	...	...	...	...	...	...	...	"	...	...	...	...	...	...	...
Kiukiang,	"	29.76	755.9	93	52	NE	2	b	"	...	...	...	...	...	...	...
Changsha,	"	29.63	752.7	91	48	N	2	b	"	...	...	...	...	...	...	...
Shanghai,	"	29.77	756.1	87	62	E	2	c	"	29.82	757.4	74	...	ENE	1	bm
Gutzlaff,	2	29.79	756.6	81	83	E	4	bcv	"	29.83	757.7	78	...	E	3	cv
Sharp Peak,	"	29.67	753.6	84	...	ENE	6	b	7	29.71	754.6	80	...	NNE	4	c
Amoy,	3	29.55	750.5	89	66	NE	6	c	6	29.59	751.6	83	75	NE	5	o
Swatow,	"	29.58	751.3	84	83	E	1	o	"	...	...	...	...	...	...	
Taihoku,	1	29.63	752.6	...	...	E	8	...	5	29.63	752.7	...	...	E	8	...
Taichu,	"	29.55	750.6	...	...	N	2	...	"	29.56	750.7	...	...	...	0	...
Tainan,	"	29.56	750.8	...	...	NW	2	...	"	29.56	750.9	...	...	...	0	...
Koshun,	"	29.56	750.7	...	...	E	8	...	"	29.58	751.2	...	...	SE	8	...
Pescadores,	"	29.54	750.4	...	...	NE	6	...	"	29.54	750.4	...	...	NE	6	...
Canton,	3	29.63	752.6	94	52	N	2	b	6	29.79	756.6	82	75	NW	1	c
Hongkong,	2	29.61	752.1	89	64	WSW	2	c	"	29.68	753.9	79	87	S	1	o
Gap Rock,	"	29.59	751.6	...	...	NNW	4	b	"	29.67	753.6	...	...	ENE	4	o
Macao,	"	29.63	752.7	91	51	WNW	1	c	"	29.67	753.5	83	...	NE	1	c
Wuchow,	3	29.55	750.5	91	...	W	2	bc	9	29.77	756.1	82	79	W	2	bc
Pakhoi,	"	...	...	92	64	...	1	b	"	...	...	...	...	...	...	...
Hoihow,	"	29.64	752.8	84	87	NE	1	o	"	...	...	...	...	...	...	...
Phulien,	2	29.68	753.9	91	...	NW	2	b	6	29.77	756.2	81	...	NW	1	c
Tourane,	"	29.69	754.0	86	...	NNE	4	c	"	29.77	756.2	79	...	NW	2	c
Cape St. James,	"	29.82	757.4	79	...	SW	5	o	"	29.89	759.2	75	...	SW	4	c
Aparri,	"	29.58	751.4	85	...	S	2	o	"	29.70	754.3	79	...	S	1	o
Manila,	"	29.74	755.3	85	...	SW	5	o	"	29.82	757.5	82	...	SW	3	c
Legaspi,	"	29.75	755.7	90	...	SSW	4	c	"	29.83	757.7	79	...	SSW	1	c
Iloilo,	3	29.87	758.7	84	...	SW	2	o	9	29.95	760.7	81	...	SW	1	b
Bacolod,	"	...	...	...	...	S	3	o	"	...	...	...	...	S	2	b
Cebu,	"	29.82	757.4	90	...	W	2	c	"	29.91	759.7	87	...	W	2	o
Labuan,	"	29.84	757.9	90	...	...	...	...	"	...	...	...	...	...	...	...

On the 29th at 11.00—Pressure has increased slightly along the coast from Weihaiwei to Cape St. James, and over the southern Philippines. It has increased moderately at Aparri and is nearly stationary over Formosa.

No returns from Japanese stations.

At 6 a.m. this morning the centre of the typhoon appeared to be in latitude 22° N. and longitude 119° E., travelling northward.

Hongkong Rainfall for the 24 hours ending at 10 a.m. to-day, 0·08 inches.

FORECAST FOR THE 24 HOURS ENDING AT NOON ON THE 30TH.

District.	Forecast.
1.—Hongkong and Neighbourhood,	W. or variable winds, light to moderate; fine.
2.—Formosa Channel,	Cyclonic gales.
3.—South coast of China between Hongkong and Lamocks,	N.W. to W. winds, moderate.
4.—South coast of China between Hongkong and Hainan,	The same as No. 1.

T. F. CLAXTON, *Director.*

ROYAL OBSERVATORY, HONGKONG.
DAILY WEATHER REPORT.

Station.	29th August, 1914, P.M.								30th August, 1914, A.M.							
	Hours.	Barometer at Sea Level.		Temperature.	Humidity.	Wind.		Weather.	Hour.	Barometer at Sea Level.		Temperature.	Humidity.	Wind.		Weather.
		Inches.	Millrs			Direction.	Force.			Inches.	Millrs.			Direction.	Force.	
Wladivostock,	2	...	...	...	...	...	...	...	7	...	...	...	...	...	...	...
Nemuro,	"	30.20	767.1	...	...	SE	2	...	6	...	...	...	...	...	...	...
Hakodate,	"	30.05	763.2	...	...	E	3	...	"	...	...	...	...	...	...	...
Tokio,	"	29.75	755.6	...	...	NE	2	...	"	...	...	...	...	...	...	...
Kochi,	"	29.60	751.8	...	...	NNW	2	...	"	...	...	...	...	...	...	...
Nagasaki,	"	...	...	...	...	...	...	...	"	...	...	...	...	...	...	...
Kagosgima,	"	29.70	754.4	...	...	WSW	2	...	"	...	...	...	...	...	...	...
Oshima,	"	29.73	755.1	...	...	SW	2	...	"	...	...	...	...	...	...	...
Naha,	"	29.71	754.7	...	...	NE	4	...	"	...	...	...	...	...	...	...
Ishigakijima,	"	29.74	755.3	...	...	ESE	3	...	"	...	...	...	...	...	...	...
Bonin Island,	"	29.81	757.1	...	...	SSE	1	...	"	...	...	...	...	...	...	...
Chefoo,	3	29.83	757.7	82	91	S	1	o	"	...	...	...	...	...	...	...
Weihaiwei,	2	29.86	758.4	76	95	SW	1	c	"	29.84	757.9	74	95	SSW	2	c
Hankow,	3	29.83	757.7	95	50	NE	2	b	"	...	...	...	...	...	...	...
Ichang,	"	29.86	758.4	88	49	...	0	c	"	...	...	...	...	...	...	...
Kiukiang,	"	29.75	755.6	95	56	NE	2	b	"	29.76	755.9	81	87	...	0	c
Changsha,	"	29.70	754.4	90	96	NW	2	b	"	...	...	...	...	...	...	...
Shanghai,	"	29.78	756.4	85	76	E	2	c	"	...	...	...	...	...	...	...
Gutzlaff,	2	29.80	756.9	82	79	E	3	cm	"	...	...	...	...	...	...	...
Sharp Peak,	"	29.72	754.9	84	...	ENE	6	c	7	29.67	753.6	82	...	ENE	6	o
Amoy,	3	29.56	750.8	90	53	NE	6	o	6	...	...	...	...	...	...	...
Swatow,	"	29.64	752.8	89	66	NW	1	o	"	...	...	...	...	...	...	
Taihoku,	1	29.60	751.8	...	...	E	8	...	5	29.56	750.9	...	...	E	8	...
Taichu,	"	29.54	750.3	...	...	SW	2	...	"	29.50	749.3	...	...	...	0	...
Tainan,	"	29.54	750.4	...	...	NE	6	...	"	29.43	747.4	...	...	SE	10	...
Koshun,	"	29.57	751.0	...	...	E	8	...	"	...	...	...	...	...	...	...
Pescadores,	"	29.56	750.9	...	...	N	6	...	"	29.49	749.1	...	...	NW	2	...
Canton,	3	29.68	753.9	105	57	N	1	b	6	29.68	753.9	82	83	NW	1	b
Hongkong,	2	29.69	754.1	89	63	W	1	c	"	29.67	753.6	83	87	W	3	c
Gap Rock,	"	29.66	753.3	...	...	WSW	3	b	"	29.66	753.3	...	...	W	4	c
Macao,	"	29.69	754.0	91	...	SE	1	c	"	29.66	753.4	81	...	NW	1	c
Wuchow,	3	29.69	754.1	91	57	W	1	bc	9	...	...	...	...	...	...	...
Pakhoi,	"	29.65	753.1	91	61	W	2	b	"	...	...	...	...	...	...	...
Hoihow,	"	...	...	...	...	...	...	...	"	...	...	...	...	...	...	...
Phulien,	2	29.73	755.2	93	...	WSW	2	c	6	29.76	756.0	81	...	SSW	2	c
Tourane,	"	29.74	755.4	86	...	ENE	4	c	"	29.76	755.9	79	...	WNW	2	c
Cape St. James,	"	29.85	758.3	82	...	SW	4	c	"	29.85	758.2	75	...	SW	5	c
Aparri,	"	29.68	753.8	90	...	SW	3	o	"	29.72	754.8	79	...	S	1	o
Manila,	"	29.81	757.2	85	...	WSW	5	o	"	29.82	757.3	82	...	WSW	3	o
Legaspi,	"	29.80	756.9	90	...	WSW	3	c	"	29.82	757.4	79	...	SW	2	b
Iloilo,	3	29.89	759.2	84	...	SW	2	o	9	...	...	...	...	...	...	...
Bacolod,	"	...	...	...	...	S	2	c	"	...	...	...	...	...	...	...
Cebu,	"	29.85	758.2	90	...	W	2	b	"	...	...	...	...	...	...	...
Labuan,	"	29.87	758.7	91	...	...	...	...	"	...	...	...	...	...	...	...

On the 30th at 10.40—Pressure has decreased slightly along the east coast of China and over N. Formosa. It has decreased moderately over S. Formosa and is nearly stationary over the Philippines and along the south coast of China.

No returns from Japanese stations.

At 6 a.m. this morning the typhoon was to the south of the Pescadores travelling north-eastward.

Hongkong Rainfall for the 24 hours ending at 10 a.m. to-day, 0·00 inches.

FORECAST FOR THE 24 HOURS ENDING AT NOON ON THE 31st.

District.	Forecast.
1.—Hongkong and Neighbourhood,	W. winds, moderate; fine.
2.—Formosa Channel,	Cyclonic gales.
3.—South coast of China between Hongkong and Lamocks,	N.W. winds, moderate.
4.—South coast of China between Hongkong and Hainan,	The same as No. 1.

T. F. CLAXTON, *Director.*

ROYAL OBSERVATORY, HONGKONG.
DAILY WEATHER REPORT.

Station.	30th August, 1914, P.M.								31st August, 1914, A.M.							
	Hours.	Barometer at Sea Level.		Temperature.	Humidity.	Wind.		Weather.	Hour.	Barometer at Sea Level.		Temperature.	Humidity.	Wind.		Weather.
		Inches.	Millrs			Direction.	Force.			Inches.	Millrs.			Direction.	Force.	
Wladivostock,	2	...	...	...	...	...	...	...	7	...	...	...	...	...	...	...
Nemuro,	„	29.94	760.6	...	...	SE	2	...	6	...	...	...	...	...	...	...
Hakodate,	„	29.69	754.2	...	...	E	4	...	„	...	...	...	...	...	...	...
Tokio,	„	29.75	755.6	...	...	SW	4	...	„	...	...	...	...	...	...	...
Kochi,	„	...	...	...	...	...	...	...	„	...	...	...	...	...	...	...
Nagasaki,	„	29.82	757.3	...	...	SE	3	...	„	...	...	...	...	...	...	...
Kagosgima,	„	29.82	757.4	...	...	SW	1	...	„	...	...	...	...	...	...	...
Oshima,	„	29.77	756.1	...	...	SE	1	...	„	...	...	...	...	...	...	...
Naha,	„	29.77	756.2	...	...	ENE	3	...	„	...	...	...	...	...	...	...
Ishigakijima,	„	29.76	755.8	...	...	S	1	...	„	...	...	...	...	...	...	...
Bonin Island,	„	29.93	760.1	...	...	ESE	1	...	„	...	...	...	...	...	...	...
Chefoo,	3	...	...	...	...	...	...	...	„	...	...	...	...	...	...	...
Weihaiwei,	2	29.84	757.9	79	78	SW	3	c	„	29.85	758.2	73	95	S	3	crm
Hankow,	3	...	...	...	...	...	...	...	„	...	...	...	...	...	...	...
Ichang,	„	...	...	...	...	...	...	...	„	...	...	...	...	...	...	...
Kiukiang,	„	...	...	...	...	...	...	...	„	...	...	...	...	...	...	...
Changsha,	„	...	...	...	...	...	...	...	„	...	...	...	...	...	...	...
Shanghai,	„	29.79	756.6	90	63	E	1	lc	„	29.78	756.4	74	...	ESE	2	b
Gutzlaff,	2	29.78	756.6	80	74	ESE	3	bcv	„	29.81	757.2	77	...	ESE	3	bcv
Sharp Peak,	„	29.65	753.1	84	...	ENE	8	o	7	29.61	752.1	82	...	NE	7	c
Amoy,	3	29.53	750.0	89	56	N	4	o	6	29.48	748.8	85	68	NE	4	o
Swatow,	„	...	...	...	...	...	...	...	„	...	...	...	...	...	...	
Taihoku,	1	29.59	754.2	...	...	SW	...	...	5	29.57	751.0	...	...	SE	8	...
Taichu,	„	29.50	749.2	...	...	SW	2	...	„	29.44	747.7	...	...	...	0	...
Tainan,	„	29.45	748.0	...	...	E	10	...	„	29.4[illegible]	747.9	...	...	NE	4	...
Koshun,	„	29.60	751.9	...	...	SW	8	...	„	...	...	...	...	...	...	...
Pescadores,	„	29.51	749.5	...	...	SE	8	...	„	29.42	747.3	...	...	N	6	...
Canton,	3	29.64	752.8	97	45	NNW	1	b	6	29.63	752.6	82	87	NW	1	b
Hongkong,	2	29.66	753.3	88	68	W	3	c	„	29.60	751.8	84	77	W	3	b
Gap Rock,	„	29.63	752.6	...	...	WNW	3	c	„	29.58	751.3	...	...	W	5	c
Macao,	„	29.69	754.0	94	...	SE	1	c	„	...	...	84	...	WNW	2	c
Wuchow,	3	29.67	753.6	82	96	W	2	c	9	...	...	...	...	...	...	...
Pakhoi,	„	...	...	...	...	...	...	...	„	...	...	...	...	...	...	...
Hoihow,	„	...	...	...	...	...	...	...	„	...	...	...	...	...	...	...
Phulien,	2	29.69	754.2	91	...	SSW	1	b	6	29.69	754.0	81	...	ENE	2	o
Tourane,	„	29.74	755.4	90	...	E	2	c	„	29.70	754.4	77	...	WSW	2	c
Cape St. James,	„	29.84	758.0	79	...	WSW	7	or	„	29.86	758.4	75	...	SW	5	c
Aparri,	„	29.68	753.9	85	...	NNW	2	o	„	29.65	753.1	79	...	S	2	o
Manila,	„	29.81	757.1	81	...	SW	4	o	„	29.74	755.4	81	...	WSW	5	o
Legaspi,	„	29.78	756.3	89	...	SW	4	c	„	29.76	755.8	81	...	SW	1	c
Iloilo,	3	29.85	758.2	82	...	W	2	b	9	29.91	759.7	83	...	SW	3	b
Bacolod,	„	...	...	...	...	S	2	b	„	...	...	...	...	S	3	o
Cebu,	„	29.84	757.9	90	...	W	2	c	„	29.85	758.2	88	...	W	2	c
Labuan,	„	...	...	...	...	...	...	...	„	...	...	...	...	...	...	...

On the 31st at 11.00—Pressure has decreased slightly along the coast from Foochow to Tourane, and from Formosa to the S. Philippines.

No returns from Japanese stations.

At 6 a.m. this morning the typhoon was nearly stationary over S. Formosa.

Hongkong Rainfall for the 24 hours ending at 10 a.m. to-day, 0·00 inches.

FORECAST FOR THE 24 HOURS ENDING AT NOON ON THE SEPTEMBER 1st.

District.	Forecast.
1.—Hongkong and Neighbourhood,	N.W. winds, moderate; fine.
2.—Formosa Channel,	Cyclonic gales.
3.—South coast of China between Hongkong and Lamocks,	The same as No. 1.
4.—South coast of China between Hongkong and Hainan,	Light or variable winds.

T. F. CLAXTON, *Director.*

ROYAL OBSERVATORY, HONGKONG.
DAILY WEATHER REPORT.

Station.	31st August, 1914, P.M.								1st September, 1914, A.M.							
	Hours.	Barometer at Sea Level.		Temperature.	Humidity.	Wind.		Weather.	Hour.	Barometer at Sea Level.		Temperature.	Humidity.	Wind.		Weather.
		Inches.	Millrs			Direction.	Force.			Inches.	Millrs.			Direction.	Force.	
Wladivostock, .	2	...	...	...	...	...	...	...	7	...	...	...	...	...	...	...
Nemuro, ...	"	29.77	756.1	...	...	NW	4	...	6	...	...	...	...	...	...	...
Hakodate, ...	"	29.93	760.2	...	...	WNW	4	...	"	...	...	...	...	...	...	...
Tokio, ...	"	29.94	760.6	...	...	S	3	...	"	...	...	...	...	...	...	...
Kochi, ...	"	29.95	760.8	...	...	SSE	1	...	"	...	...	...	...	...	...	...
Nagasaki, ...	"	29.89	759.3	...	...	SSE	1	...	"	...	...	...	...	...	...	...
Kagosgima, ...	"	29.92	759.9	...	...	ENE	2	...	"	...	...	...	...	...	...	...
Oshima, ...	"	29.93	760.1	...	...	SE	1	...	"	...	...	...	...	...	...	...
Naha, ...	"	29.77	756.2	...	...	E	3	...	"	...	...	...	...	...	...	...
Ishigakijima, ...	"	29.72	754.8	...	...	SE	3	...	"	...	...	...	...	...	...	...
Bonin Island, .	"	29.94	760.6	...	...	E	3	...	"	...	...	...	...	...	...	...
Chefoo, ...	3	29.83	757.7	78	91	...	0	o	"	...	...	...	...	...	...	...
Weihaiwei, ...	2	29.86	758.4	78	86	SE	2	crm	"	29.88	758.9	75	95	NE	1	c
Hankow, ...	3	...	...	...	...	...	...	...	"	...	...	...	...	...	...	...
Ichang, ...	"	...	...	...	...	...	...	...	"	...	...	...	...	...	...	...
Kiukiang, ...	"	29.72	754.9	86	72	NW	2	o	"	...	...	...	...	...	...	...
Changsha, ...	"	29.59	751.6	86	58	N	2	c	"	...	...	...	...	...	...	...
Shanghai, ...	"	29.78	756.4	90	66	ESE	1	bc	"	29.78	756.4	78	...	E	2	b
Gutzlaff, ...	2	29.76	755.9	83	75	ESE	2	bcv	"	29.78	756.4	79	...	SE	3	cm
Sharp Peak, ...	"	29.59	751.6	85	...	NNE	6	b	7	29.64	752.8	83	...	ENE	7	c
Amoy, ...	3	29.44	747.8	93	61	NE	6	c	6	29.54	750.3	81	83	ENE	4	or
Swatow, ...	"	29.62	752.3	93	52	E	2	o	"	...	...	...	...	...	...	
Taihoku, ...	1	29.58	751.4	...	...	SE	10	...	5	29.63	752.6	...	...	E	6	...
Taichu, ...	"	29.45	748.0	...	...	SW	2	...	"	29.58	751.4	...	...	N	2	...
Tainan, ...	"	29.48	748.9	...	...	S	8	...	"	29.58	751.4	...	...	S	6	...
Koshun, ...	"	...	...	...	...	...	...	...	"	...	...	...	...	...	...	...
Pescadores, ...	"	29.45	748.1	...	...	S	6	...	"	29.54	750.4	...	...	SE	8	...
Canton, ...	3	29.56	750.8	96	53	NW	1	o	6	29.58	751.3	81	78	NW	1	c
Hongkong, ...	2	29.55	750.5	92	50	WNW	3	c	"	29.54	750.3	83	75	SW	2	o
Gap Rock, ...	"	29.54	750.3	...	...	NNW	4	b	"	29.55	750.5	...	...	ENE	2	c
Macao, ...	"	29.57	751.0	92	...	NNW	1	c	"	...	...	82	...	NNW	...	c
Wuchow, ...	3	29.59	751.6	92	57	W	2	bc	9	...	...	...	...	...	...	...
Pakhoi, ...	"	29.56	750.8	89	73	SW	2	o	"	...	...	...	...	...	...	...
Hoihow, ...	"	29.57	751.1	87	88	WNW	4	b	"	...	...	...	...	...	...	...
Phulien, ...	2	29.64	752.8	81	...	SW	2	lt	6	29.65	753.1	75	...	W	5	lt
Tourane, ...	"	29.65	753.1	90	...	ESE	2	c	"	29.65	753.1	81	...	W	2	o
Cape St. James,	"	29.80	756.8	82	...	SSW	4	c	"	29.81	757.1	77	...	SW	5	c
Aparri, ...	"	29.65	753.1	85	...	S	1	o	"	29.65	753.1	77	...	S	1	o
Manila, ...	"	29.74	755.4	81	...	SW	3	o	"	29.73	755.2	77	...	SW	2	r
Legaspi, ...	"	29.74	755.3	89	...	SW	3	c	"	29.75	755.7	81	...	SW	1	o
Iloilo, ...	3	29.83	757.7	83	...	SW	2	o	9	29.89	759.2	81	...	SW	2	o
Bacolod, ...	"	...	...	...	...	S	3	or	"	...	...	...	...	S	3	c
Cebu, ...	"	29.89	759.2	87	...	W	2	c	"	29.85	758.2	88	...	S	3	b
Labuan, ...	"	29.85	758.2	90	...	...	...	...	"	...	...	...	...	...	...	...

On the 1st at 10.35—Black East Drum hoisted.

At 11.15—Pressure is nearly stationary along the N.E. coast of China. It has increased slightly from Foochow to Amoy and decreased slightly from Hongkong to Tourane. It has increased moderately over Formosa.

No returns from Japanese stations or Swatow.

At 6 a.m. this morning the typhoon was off Swatow travelling west. It may now fill up; but this is not yet certain.

Hongkong Rainfall for the 24 hours ending at 10 a.m. to-day, 0·02 inches.

FORECAST FOR THE 24 HOURS ENDING AT NOON ON THE 2ND.

District.	Forecast.
1.—Hongkong and Neighbourhood, ...	N.W. to S.W. winds, moderate to strong. Fair at first, afterwards squally and rainy.
2.—Formosa Channel, ...	S.E. gale moderating.
3.—South coast of China between Hongkong and Lamocks,	The same as No. 1.
4.—South coast of China between Hongkong and Hainan, .	The same as No. 1.

T. F. CLAXTON, *Director.*

STATISTICAL DEPARTMENT
DEC 7 1914
ANS.

ROYAL OBSERVATORY, HONGKONG.

MONTHLY METEOROLOGICAL BULLETIN.

SEPTEMBER,

1914.

CONTAINING DETAILED RESULTS OF OBSERVATIONS MADE AT THE ROYAL OBSERVATORY, HONGKONG, AND THE DAILY WEATHER REPORTS FROM VARIOUS STATIONS IN THE FAR EAST.

PREPARED UNDER THE DIRECTION OF

T. F. CLAXTON, F.R.A.S.,

DIRECTOR.

HONGKONG:
PRINTED BY NORONHA & Co.
GOVERNMENT PRINTERS.

1914.

ROYAL OBSERVATORY, HONGKONG.

RESULTS

OF

METEOROLOGICAL OBSERVATIONS.

SEPTEMBER,

1914.

TABLE I.—BAROMETRIC PRESSURE at every HOUR of the DAY, in the MONTH of SEPTEMBER, 1914.

Days of the Month.	Hours, Hongkong Standard Time.												Days of the Month.
	1	2	3	4	5	6	7	8	9	10	11	Noon.	
	ins.	ins.	ins.	ins.	ins.	ins.	ins.	ins.	ins.	ins.	ins.	ins.	
1	29·474	29·446	29·426	29·431	29·429	29·433	29·445	29·479	29·491	29·497	29·490	29·491	1
2	29·475	29·453	29·435	29·405	29·414	29·419	29·441	29·455	29·463	29·475	29·457	29·447	2
3	29·407	29·384	29.364	29·353	29·343	29·343	29·331	29·339	29·313	29·304	29·336	29·363	3
4	29·508	29·502	29·482	29·490	29·490	29·498	29·500	29·526	29·531	29·541	29·545	29·551	4
5	29·610	29·606	29·592	29·591	29·588	29·585	29·595	29·611	29·619	29·622	29·632	29·620	5
6	29·560	29·544	29·526	29·522	29·516	29·518	29·519	29·523	29·525	29·526	29·520	29·500	6
7	29·425	29·410	29·405	29·402	29·412	29·426	29·448	29·464	29·474	29·484	29·484	29·475	7
8	29·488	29·474	29·478	29.479	29·478	29·483	29·491	29·507	29·522	29·517	29·515	29·505	8
9	29·554	29·550	29·548	29·560	29·565	29·573	29·575	29·594	29·605	29·602	29·601	29·594	9
10	29·639	29·629	29·631	29·609	29·609	29·621	29·630	29·644	29·648	29·646	29·640	29·625	10
11	29·613	29·613	29·609	29·610	29·612	29·625	29·641	29·654	29·662	29·664	29·653	29·644	11
12	29·663	29·663	29·659	29·651	29·659	29·669	29·680	29·693	29·701	29·700	29·697	29·695	12
13	29·728	29·733	29·729	29·720	29·718	29·719	29·729	29·763	29·766	29·789	29·777	29·761	13
14	29·762	29·753	29·747	29·744	29·746	29·762	29·771	29·788	29·801	29·809	29·803	29·805	14
15	29·807	29·807	29·802	29·793	29·801	29·815	29·821	29·838	29·851	29·851	29·848	29·842	15
16	29·798	29·793	29·776	29·766	29·768	29·788	29·794	29·807	29·824	29·834	29·826	29·813	16
17	29·772	29·768	29·760	29·760	29·760	29·767	29·782	29·798	29.800	29·802	29·798	29·782	17
18	29·777	29·773	29·765	29·757	29·773	29·785	29·786	29·804	29·819	29·835	29·837	29·833	18
19	29·823	29·807	29·807	29.799	29·804	29.811	29·825	29·835	29·846	29·856	29·859	29·852	19
20	29·832	29·808	29·805	29·801	29·801	29·813	29·827	29·844	29·865	29·863	29·852	29·834	20
21	29·812	29·793	29·785	29·783	29·765	29·781	29·804	29·833	29·846	29·856	29·847	29·826	21
22	29·864	29·862	29·850	29·846	29·848	29·854	29·878	29·901	29·922	29·951	29·942	29·939	22
23	29·902	29·894	29·886	29·884	29·884	29·888	29·905	29·936	29·946	29·936	29·932	29·913	23
24	29·868	29·844	29·824	29·822	29·825	29·830	29·840	29·860	29·872	29·878	29·874	29·858	24
25	29·832	29·812	29·798	29·785	29·792	29·802	29·806	29·834	29·844	29·844	29·843	29·826	25
26	29·806	29·800	29·788	29.784	29·772	29·786	29·806	29·855	29·876	29·878	29·867	29·829	26
27	29·811	29·799	29·782	29·776	29·776	29·780	29·798	29.818	29·816	29·815	29·814	29·801	27
28	29·797	29·796	29·787	29·784	29·782	29·789	29·806	29·813	29·830	29·827	29·816	29·806	28
29	29·756	29·738	29·731	29·732	29·733	29·744	29·751	29·760	29·768	29·772	29·769	29·745	29
30	29·752	29·745	29·738	29·730	29·755	29·765	29·790	29·808	29·824	29·837	29·838	29·826	30
...	...	...	...	...	...	...	...	...	...	...	...	...	...

Days of the Month.	13	14	15	16	17	18	19	20	21	22	23	Midn.	Days of the Month.
	ins.	ins.	ins.	ins.	ins.	ins.	ins.	ins.	ins.	ins.	ins	ins.	
1	29·454	29·427	29·405	29·423	29·435	29·475	29·464	29·475	29·496	29·505	29·499	29·483	1
2	29·432	29·406	29·402	29·383	29·394	29·407	29·417	29·431	29·445	29·445	29·457	29·435	2
3	29·373	29·378	29·388	29·393	29·407	29·424	29·450	29·480	29·500	29·520	29·536	29·520	3
4	29·534	29·523	29·516	29·517	29·516	29·540	29·555	29·564	29·598	29·618	29·620	29·616	4
5	29·594	29·579	29·554	29·537	29·543	29·551	29·572	29·591	29·604	29·615	29·613	29·583	5
6	29·475	29·443	29·425	29·404	29·398	29·408	29·419	29·428	29·445	29·449	29·447	29·432	6
7	29·454	29·432	29·426	29·418	29·418	29·421	29·430	29·443	29·459	29·482	29·486	29·485	7
8	29·494	29·476	29·468	29·468	29·470	29·476	29·485	29·507	29·533	29·546	29·548	29·555	8
9	29·581	29·562	29·550	29·549	29·555	29·562	29·580	29·597	29·615	29·629	29·637	29·639	9
10	29·602	29·582	29·570	29·562	29·572	29·578	29·596	29·602	29·626	29·653	29·649	29·645	10
11	29·614	29·594	29·582	29·578	29·585	29·592	29·615	29·639	29·658	29·674	29·675	29·669	11
12	29·667	29·652	29·649	29·644	29·651	29·663	29·676	29·704	29·722	29·734	29·735	29·736	12
13	29·745	29·728	29·721	29·709	29·714	29·718	29·731	29·741	29·750	29·765	29·771	29·764	13
14	29·790	29·774	29·761	29·751	29·759	29·763	29·775	29·798	29·819	29·829	29·827	29·811	14
15	29·810	29·791	29·768	29·748	29·757	29·766	29·776	29·799	29·819	29·826	29·809	29·803	15
16	29·781	29·757	29·739	29·726	29·725	29·733	29·745	29·755	29·756	29·781	29·775	29·776	16
17	29·765	29·738	29·722	29·711	29·702	29·715	29·730	29·748	29·778	29·789	29·784	29·777	17
18	29·812	29·789	29·782	29·773	29·776	29·790	29·800	29·815	29·837	29·844	29·838	29·833	18
19	29·825	29·812	29·797	29·790	29·788	29·775	29·776	29·798	29·820	29·832	29·838	29·847	19
20	29·814	29·787	29·768	29·755	29·745	29·746	29·760	29·781	29·805	29·820	29·820	29·816	20
21	29·792	29·756	29·727	29·723	29·708	29·709	29·728	29·760	29·815	29·850	29·864	29·862	21
22	29·907	29·884	29·869	29·870	29·878	29·887	29.888	29·909	29·915	29·923	29·925	29·915	22
23	29·896	29·862	29·847	29·833	29·829	29·837	29·851	29·860	29·886	29·891	29·891	29·879	23
24	29·824	29·803	29·790	29·789	29·799	29·802	29·814	29·827	29·856	29·859	29·852	29·852	24
25	29.808	29·784	29·793	29·789	29·800	29·800	29·810	29·821	29·835	29·845	29·841	29·819	25
26	29·836	29·819	29·806	29·791	29·781	29·788	29·804	29·817	29·819	29·825	29·817	29·815	26
27	29·787	29·775	29·759	29·755	29·762	29·767	29·784	29·793	29·812	29·822	29·816	29·792	27
28	29·781	29·759	29·738	29·728	29·731	29·725	29·735	29·744	29·760	29·772	29·770	29·762	28
29	29·725	29·696	29·685	29·679	29·693	29·702	29·722	29·743	29·765	29·773	29·777	29·768	29
30	29·804	29·788	29·776	29·784	29·784	29·797	29·814	29·828	29·854	29·859	29·870	29·867	30
...	...	...	...	...	...	...	...	...	...	...	...	...	...

TABLE II.—TEMPERATURE of the AIR at every HOUR of the DAY, in the MONTH of SEPTEMBER, 1914.

Days of the Month.	Hours, Hongkong Standard Time.												Days of the Month.
	1	2	3	4	5	6	7	8	9	10	11	Noon.	
	°	°	°	°	°	°	°	°	°	°	°	°	
1	83·8	83·6	83·4	83·8	83·0	83·1	83·8	84·8	84·9	87·9	89·3	91·4	1
2	79·8	79·8	80·8	81·8	80·8	80·8	80·8	80·9	82·4	83·0	83·8	85·3	2
3	78·1	78·1	77·3	77·1	77·2	77·1	77.8	77·5	77·9	77·5	76·8	76·8	3
4	79·8	78·8	77·3	78·3	77·8	79·8	80·3	81·6	82·0	82·3	82·6	82·4	4
5	80·6	80·8	80·3	80·3	79·8	79·8	80·8	81·9	82.0	82·7	83·8	84·8	5
6	79·8	79·8	80·0	79·8	79·7	79·9	79·8	80·9	82·6	85·6	87·1	86·7	6
7	83·9	83·7	83·3	82·0	82·0	81·0	82·0	83·2	84·8	85·7	86·3	87·4	7
8	83·9	83·8	82·2	81·8	81·6	80·9	81·9	83·8	84·8	86·0	87·3	88·1	8
9	83·0	83·0	83·0	82·8	82·8	80·6	81·6	83·8	83·5	84·6	85·0	85·2	9
10	77·9	78·0	78·4	77·8	77·6	77·1	77·8	79·1	81·0	81·5	84·5	84·8	10
11	79·3	78·8	77·3	77·0	76·8	76·8	77·3	79·3	80·8	80·9	82·4	84·3	11
12	78·0	77·9	78·1	77·8	77·7	76·9	77·2	79·9	81·3	82·7	83·8	83·8	12
13	75·8	76·0	75·6	74·9	75·6	75·8	76.9	76·0	76·0	76.4	78·7	79·9	13
14	78·6	78·5	79·0	78·8	79·1	76·8	77·2	78·8	80·3	79·8	82·1	83·3	14
15	79·1	79·1	79·2	78·0	77·5	77·5	78·6	80·3	81·6	83·8	83.8	84·2	15
16	77·6	77·6	77·5	76·9	77·2	76·4	77·6	78·8	81·6	83·8	84·8	85·8	16
17	76·7	76·5	76·3	75·3	75·2	74·9	76·3	79·8	81·8	82·8	84.0	84·7	17
18	78·9	77·8	78·4	77·8	77·9	76·8	78·2	80·6	82·2	82·8	83·5	83·7	18
19	77·8	77·0	76·8	76.9	76·2	75·5	76·8	80·2	81·8	82·6	83·4	85·1	19
20	78·7	78·3	78·3	78·1	78·2	77.8	78·5	81·1	81·9	84·2	83·8	85·5	20
21	80·8	79·8	80·8	80·8	80·9	80·6	78·8	77·0	77·0	77·2	77·0	77·3	21
22	76·8	76·8	74·8	74·8	74·8	74·3	74·3	74·8	75·2	75·2	76·4	75·9	22
23	76·8	75·6	74·8	75·3	73·8	75·3	74·9	76·4	78·4	81·0	82·3	83·0	23
24	77·8	77·0	77·2	76·7	75·6	75·8	76·8	76·9	80·0	80·7	82·3	83·2	24
25	76·8	75·8	75·3	75·8	74·3	74·8	76·6	77·7	79·0	80·0	81·6	82·6	25
26	76·6	76·0	75·3	75·3	74·8	75·6	75·3	73·9	73·9	73·9	75·2	76·6	26
27	75·6	76·8	77·8	75·8	75·6	76·1	77·3	77·9	79·8	82·1	82·8	82·8	27
28	76·0	74·9	74·0	73·8	74·0	75·2	76·0	76·0	76·6	78·5	78·5	79·9	28
29	76·9	75·9	76·5	76·7	77·0	76·9	78·1	78·1	81·0	82·6	83.7	85·4	29
30	79·2	77·9	76·8	76·6	76·7	76.8	76·8	78·1	79·5	80·7	82·1	85.1	30
...	...	...	...	...	...	...	...	...	...	...	...	...	...

Days of the Month.	13	14	15	16	17	18	19	20	21	22	23	Midn.	Days of the Month.
	°	°	°	°	°	°	°	°	°	°	°	°	
1	91·1	88·6	85·8	80·9	80·0	76·8	77·3	78·3	78·6	78·8	79·3	80.1	1
2	85·0	85·4	84·6	83.5	79·9	79·2	80·3	79·8	79.7	78.7	78·9	78·5	2
3	77·4	77·8	78·3	78·9	78·6	79·5	79·0	79·8	79.8	79·0	78·7	79·6	3
4	82·3	82·0	81·3	81·2	80·6	80·5	81·3	81·8	81·5	80·9	81·1	80·8	4
5	85·4	85·3	85·1	84·2	83·4	82·5	81·9	81·3	80.8	79·8	78·8	79·4	5
6	88·0	88·6	89·0	89·0	89·7	88·3	87·0	86.5	86·6	85.8	84·9	84·9	6
7	88·1	88·7	88·1	88·8	88·9	87·8	87·1	85·3	85·3	84·6	84·6	84·0	7
8	87·3	89·8	87·3	88·5	86·9	87·1	86·1	85·3	85·6	84·6	83·9	84.0	8
9	86·9	86·7	85·6	85·9	85.7	83·8	81·9	81·8	80·8	79·9	78·8	78·8	9
10	84·8	84·5	85·7	84·6	84·3	83·6	81·1	83·4	82·3	81·8	81·1	79·3	10
11	84·3	85·8	85·8	85·8	85·3	83·0	82·4	80·8	80·8	80.4	80·4	79·4	11
12	85·7	86·7	84·8	85·1	83·7	83·1	82·8	81·8	82·8	78·8	78·6	76·0	12
13	79·3	77·2	78·1	78·1	79·0	78·9	78·8	78·8	78·3	78·0	77·8	78·4	13
14	82·6	82·2	82·3	82·2	81·4	80·9	79·8	79·5	79·6	79·5	79·8	79·2	14
15	83·5	83·2	83·4	82·3	81·6	80·8	79·8	79·9	79·8	79·8	78.9	78·1	15
16	84·4	84·0	83·4	83·3	81·9	80·9	79·9	78·9	78·8	78·8	78·7	77·3	16
17	84·3	84·4	84·1	83·0	82·3	81·0	80·0	79.9	79·8	79·6	79·1	79·1	17
18	83·1	83·1	82·4	82·3	81·1	80·0	79·4	79·0	78·5	78·0	78.0	78·1	18
19	85·6	85·0	84.3	84·9	83·6	82·6	81·0	80·5	80·0	80·0	79.1	78·8	19
20	86·3	87·2	87·4	87·4	86·7	84·5	82·9	82·1	82·0	80·5	80·6	81·6	20
21	76·3	75·1	75·0	74·0	75·0	74·5	74·5	74·6	74·6	74·6	76·4	76·6	21
22	75·9	75·6	77·1	77·7	75·6	75·3	75·3	75·5	74·9	75·6	75·6	76·1	22
23	82·8	84·1	84·7	84·5	83·2	81·0	80·4	79·4	79·0	77·8	78.5	78·8	23
24	84·0	84·9	83·7	84·8	82·8	81·2	80·2	79·1	78.5	78·4	77·2	76·8	24
25	84·3	83·5	77.5	77·7	78·2	77.9	77·0	76·8	77·3	77·0	77·1	78·2	25
26	76·3	75·7	75·9	75·6	75·3	75.3	76·1	75·8	76·6	76·4	75·4	75·9	26
27	83·8	84·0	83·8	83·4	82·3	80·6	79·6	79·0	78·1	78·4	77·8	78·5	27
28	81·9	81·5	81·3	81·3	81·5	79·8	79·3	78·6	78·8	77·8	77·0	76·1	28
29	86·0	86·0	84·9	84·1	83·8	83·1	82·6	81·8	81·8	81·6	81·5	80·2	29
30	82·9	82·4	82·5	83·2	82·3	81·6	80·8	80·5	79.8	79·1	73·8	74·9	30
...	...	...	...	...	...	...	...	...	...	...	...	...	...

TABLE III.—TEMPERATURE of EVAPORATION at every HOUR of the DAY, in the MONTH of SEPTEMBER, 191.

Days of the Month.	Hours, Hongkong Standard Time.												Days of the Month.
	1	2	3	4	5	6	7	8	9	10	11	Noon.	
	°	°	°	°	°	°	°	°	°	°	°	°	
1	79·3	78·1	78·4	77·3	77·6	77·0	77·0	77·8	77·6	77·5	77·0	77·5	1
2	75·6	75·1	75·1	74·3	75·1	74·8	74·8	74·9	74·8	75·8	76·5	77·8	2
3	75·6	75·6	74·8	74·8	74·8	75·1	75·3	75·3	75·3	75·8	76·2	76·2	3
4	77·8	77·0	76·8	77·1	76·8	76·8	77·6	78·7	78·7	78·7	77·9	79·1	4
5	76·8	76·3	75·8	76·8	74.8	74·8	74·3	74·9	74·9	74·2	73·0	73·3	5
6	74·8	74·8	75·6	74·8	75.3	75·6	76·3	76·8	77·0	77·4	77·1	78·6	6
7	74·8	74·2	73·8	73·2	73·2	73·8	74·0	74·8	75.0	76·3	76·5	76·8	7
8	77·7	77·8	77·0	76·8	76·0	74·9	73·9	78·5	76·0	76·2	77·5	78·1	8
9	72·8	72·5	72·6	72·0	72.0	69·8	70·4	72·2	70·8	72·0	72·0	72·6	9
10	67·9	67·8	67·8	67·8	68·4	66·8	67·8	68·2	69·8	70·0	72·1	72·2	10
11	67·8	67·8	68·9	69·2	69·3	67·8	66·5	66·9	67·8	67·0	67·5	69.1	11
12	72·8	72·5	68·2	68·0	67·4	66·2	66·9	67·5	68·1	68·8	69·1	69·4	12
13	73·8	73·9	74·5	73·2	72·8	72·3	73·9	71·9	71·5	73·4	73·4	73·8	13
14	74·5	74·3	74·3	74·2	74·1	74·6	74·3	74·4	75·3	74·8	74·8	76·1	14
15	74·6	75·4	75·5	74·0	73·5	73·5	74·6	74·1	74·6	76·6	76·3	76·8	15
16	74·0	74·0	73·9	74·2	74·3	73·8	74·7	74·8	74·3	75·1	76·8	77·8	16
17	73·0	72·6	72·5	71·6	71·1	70·6	71·5	72·8	73·1	74·0	74·5	75·7	17
18	72·0	72·6	73·4	71·9	71·9	72·8	73·8	74·5	73·8	73·8	73·6	74·5	18
19	73·2	72·9	72·8	72·8	72·7	72·5	73·5	73·8	74·8	74·6	76·0	76·2	19
20	75·5	75·2	75·2	75·2	75·3	74·8	74·8	76·6	76·5	77·3	77·4	76·8	20
21	76·0	75·9	76·3	76·3	75·6	74·1	73·8	72·9	73·1	73·0	73·0	73·8	21
22	72·8	72·8	72·8	73.1	73·1	72·8	72.8	73·8	73·4	72·9	74·1	74·6	22
23	74·8	74·5	73·8	73·1	72·8	72·6	71·8	72·0	73·1	75·0	74.6	75·4	23
24	75·6	75·3	75·3	74·8	72·3	71·8	72·4	71·9	72·8	72·0	72·6	72·9	24
25	70·0	69·4	69·1	68·9	68·3	68·6	69·8	69·6	70·0	70·9	71·5	72·5	25
26	72·3	71·9	71·8	71·8	70·8	70·8	70·8	70.8	71·8	71·5	72·9	72·8	26
27	71·8	71·8	72·0	71·1	71·5	71·6	71·6	72·6	72·8	73·4	74·3	74·0	27
28	74·8	74·0	73·2	72·8	72·7	73·9	74·8	75·1	74·7	76·0	75·3	76·0	28
29	74·0	73·8	74·7	74·9	75·2	73·9	73·0	71·8	72·8	73·9	73·3	74·8	29
30	71·0	79·9	69·4	69·0	69·3	69·8	69·8	69·9	70·8	71·2	71·9	73·7	30
...	...	...	...	...	...	...	...	...	...	...	...	...	...

Days of the Month.	13	14	15	16	17	18	19	20	21	22	23	Midn.	Days of the Month.
	°	°	°	°	°	°	°	°	°	°	°	°	
1	78·9	80·7	78·7	76·7	77·0	76·0	76·0	76·7	76·9	76·9	77·2	76·8	1
2	77·2	77·0	76·4	74·8	74·9	75·4	75·4	76·0	76·1	76·0	75·5	75·8	2
3	75·9	76·3	76·5	76·5	76·3	76·5	76·1	76·2	76·7	76·6	76·5	78·3	3
4	78·1	77·9	78·3	77·8	78·2	76·7	75·8	75·3	75·8	76·6	75·8	75·8	4
5	73·5	73·9	74·6	74·0	75·2	74·3	73.8	74·9	75·8	75·5	75·6	75·8	5
6	78·0	78·4	77·4	78·0	79·7	76·8	76·8	77·7	77·0	77·2	76·5	76·4	6
7	77·3	77·0	77·1	77·8	77·7	76·8	76·8	77·8	77·6	78·6	78·6	77·4	7
8	77·5	79·8	79·1	78·5	78·3	77·0	77.3	75·8	75·2	76·6	75·1	73·9	8
9	72·9	71·9	71·3	72·3	72·1	70·6	70·3	70.8	68·8	69·2	68·8	68·8	9
10	71·8	72·2	72·0	72·6	72·2	72·7	72·7	71·8	71·8	70·3	69·1	67·7	10
11	68·8	69·8	71·8	71·8	74·0	72·8	72·6	72·8	71·8	71·7	71·7	72·2	11
12	72·3	72·3	70·8	70·3	71·2	71·1	70·6	71·6	72·8	73·8	72·3	73·1	12
13	72·6	72·8	73·0	73·7	72·0	72·6	72·9	73·8	74·0	73·9	74·1	74·5	13
14	76·2	76·0	76·0	75·4	75·8	75·4	74·8	74·3	74·2	74·5	75·3	75·0	14
15	76·2	76·0	76·2	76·0	75·4	74·8	73·8	73·9	72·8	73·6	73·0	73·9	15
16	76·0	76·6	76·2	76.4	75·3	75·8	74·0	74·4	73·6	73·6	73·6	73·9	16
17	75·6	76·1	75·6	75·3	75·1	74·9	74·0	74·8	74·8	74·2	74·0	73·3	17
18	73·6	73·0	72·6	72·4	73·1	72·9	73·0	72·9	72·7	72·6	72·9	73·2	18
19	77·1	77·1	76·0	75·8	76·0	74·9	75·7	75.5	75·0	75·0	74·7	75·4	19
20	75·6	76·1	75·0	75·8	76·3	76·3	76·7	76·0	76·0	75·4	75·4	75·9	20
21	73·7	74·4	74·3	73·6	74·0	73·8	72·8	72.5	72·5	71·8	72.7	72·8	21
22	75·1	74·8	74·4	75·3	73·8	73·3	73·1	73·4	73·2	73·8	73·9	73·9	22
23	75·0	76·3	76·9	76·6	76·2	75·8	76·8	75·3	75·5	75·3	75.5	74·8	23
24	74·7	76·2	74·1	74·5	74·5	73·5	73·1	72·8	72·1	71·5	70·3	70·0	24
25	73·8	73·3	74·2	74·1	73·6	73·0	72·8	72·4	72·0	71·4	71·5	72·6	25
26	72·9	73·0	72·5	72·1	71·2	72·5	72·8	72·8	72·5	72·5	71·9	72·3	26
27	74·1	73·4	73·6	73·0	73·9	74·3	73·8	74·8	74·0	74·1	73·8	74·6	27
28	75·9	75·8	74·8	74·8	75.6	74.8	73·1	73·3	73·6	73·8	73·8	73·7	28
29	75·8	76·5	76·8	76·8	76·6	76·8	74·8	75·8	74·6	73·4	71·6	70·9	29
30	73·5	72·9	73·1	73·6	72·2	72·8	72·8	74·6	75·0	74·3	72·6	72·0	30
...	...	...	...	...	...	...	...	...	...	...	...	...	...

TABLE IV.—AMOUNT of CLOUD, (0-10), at every HOUR of the DAY, in the MONTH of SEPTEMBER, 1914.

Days of the Month.	Hours, Hongkong Standard Time.																							Days of the Month.
	1	2	3	4	5	6	7	8	9	10	11	Noon.	13	14	15	16	17	18	19	20	21	22	23	Mdn.	
1	10	10	10	8	10	8	7	7	7	6	7	7	8	9	9	10	10	10	10	10	10	10	10	10	1
2	10	10	10	10	10	10	10	10	9	10	10	10	10	10	10	10	10	10	10	10	10	10	10	10	2
3	10	10	10	10	10	10	10	10	10	10	10	10	10	10	10	10	10	10	10	10	10	10	10	10	3
4	10	10	10	10	10	10	10	10	10	10	10	10	10	10	10	10	10	10	10	10	10	9	9	8	4
5	7	10	8	8	8	9	7	4	3	2	1	1	1	3	2	1	2	8	8	7	7	4	0	0	5
6	0	0	0	0	0	1	1	0	1	1	1	1	1	1	1	1	1	2	6	4	8	8	3	2	6
7	2	3	4	2	2	6	6	5	4	3	4	5	2	2	2	1	1	1	2	1	1	0	0	1	7
8	0	1	1	0	0	1	1	2	2	2	3	6	7	7	8	7	7	8	7	9	10	9	8	9	8
9	8	9	8	7	6	3	1	1	1	1	1	1	1	4	5	6	4	3	3	1	0	0	1	0	9
10	0	1	1	1	1	2	0	0	0	0	1	1	3	7	6	7	9	7	7	10	5	10	8	1	10
11	1	1	0	0	0	2	1	1	0	1	0	3	7	4	5	3	3	3	4	0	0	0	0	0	11
12	0	0	1	5	6	7	5	1	1	4	2	7	6	4	6	6	6	7	8	3	10	10	7	9	12
13	10	10	10	10	10	9	10	9	9	10	9	8	9	10	9	9	10	10	10	10	3	0	2	1	13
14	7	6	5	4	6	10	9	9	8	10	9	8	7	4	6	6	5	6	8	4	2	8	8	5	14
15	8	9	10	4	0	1	2	3	3	3	5	7	6	6	6	5	8	7	4	4	1	2	0	0	15
16	0	1	4	2	0	1	3	2	1	3	3	5	7	7	4	3	1	1	1	0	0	0	0	0	16
17	0	0	0	0	0	0	0	0	0	1	1	1	1	2	1	0	0	0	1	0	0	0	0	0	17
18	0	0	0	0	0	0	0	1	2	3	2	2	1	0	0	0	0	0	0	0	0	0	0	0	18
19	0	0	0	0	0	0	0	2	1	3	3	3	4	7	7	5	5	5	7	4	3	3	3	3	19
20	0	0	0	0	0	0	0	0	0	1	0	1	2	5	6	6	3	6	7	3	0	0	0	0	20
21	0	0	10	10	10	10	10	10	10	10	10	10	10	10	10	10	10	10	10	10	10	10	10	9	21
22	9	10	10	10	10	10	10	10	10	10	10	10	10	10	10	10	10	10	8	7	5	8	7	8	22
23	9	10	7	7	5	8	4	6	6	2	3	6	5	3	5	6	6	3	4	0	7	0	0	2	23
24	0	1	0	0	2	8	9	4	4	2	3	2	3	6	7	7	7	3	9	1	1	0	0	2	24
25	0	0	0	0	0	0	0	1	1	1	3	3	9	9	10	9	9	8	7	5	8	6	7	9	25
26	6	3	1	0	4	9	10	10	10	10	10	10	10	10	10	10	10	10	10	10	9	5	9	9	26
27	8	3	3	4	6	8	9	8	6	6	7	9	8	8	7	5	6	9	2	6	4	2	9	3	27
28	10	10	10	10	10	10	10	10	10	10	9	10	7	4	5	9	7	1	1	0	1	0	0	1	28
29	1	1	0	0	0	2	6	4	1	1	2	2	4	5	5	8	6	3	7	8	7	3	4	1	29
30	0	0	0	0	0	0	0	0	0	3	6	7	7	9	8	8	8	9	7	5	9	10	10	10	30
...	...	...	...	...	...	...	...	...	...	...	...	...	...	...	...	...	...	...	...	...	...	...	...	...	...

TABLE V.—AMOUNT of SUNSHINE registered in each HOUR of the DAY, in the MONTH of SEPTEMBER, 1914.

Days of the Month.	Hours, Hongkong Apparent Time.													Days of the Month.
	6	7	8	9	10	11	Noon.	13	14	15	16	17	18	
	h.	h.	h.	h.	h.	h.	h.	h.	h.	h.	h.	h.	h.	
1	...	0·2	0·2	0·6	1·0	1·0	0·9	0·9	0·9	0·2	...	...	...	1
2	...	...	...	0·1	0·1	...	0·1	...	...	...	...	...	...	2
3	...	...	...	...	...	...	...	...	...	...	...	...	...	3
4	...	...	0·5	0·6	0·5	1·0	0·7	1·0	0·8	0·3	0·2	...	...	4
5	...	0·8	1·0	1·0	1·0	1·0	1·0	1·0	1·0	1·0	1·0	0·8	...	5
6	...	0·9	1·0	1·0	1·0	1·0	1·0	1·0	1·0	1·0	1·0	1·0	0·2	6
7	...	1·0	1·0	1·0	1·0	1·0	1·0	1·0	1·0	1·0	1·0	1·0	0·1	7
8	...	0·9	1·0	1·0	1·0	1·0	1·0	0·7	0·9	0·6	0·9	0·4	...	8
9	...	1·0	1·0	1·0	1·0	1·0	1·0	1·0	1·0	1·0	0·7	0.8	0·1	9
10	...	1·0	1·0	1·0	1·0	1·0	1·0	0·7	0·8	0·9	0·2	...	...	10
11	...	0·9	1·0	1·0	1·0	1·0	1·0	1·0	1·0	1·0	1·0	1·0	...	11
12	...	0·9	1·0	1·0	1·0	1·0	1·0	1·0	1·0	0.9	1·0	1·0	...	12
13	...	...	...	...	...	0·1	0·2	0·1	0·3	0.1	...	...	...	13
14	...	...	0·2	0·5	...	0·6	0·9	1·0	1·0	1·0	0·7	0·5	...	14
15	...	0·4	1·0	1·0	1·0	1·0	0·8	1·0	1·0	1·0	0·9	0·1	..	15
16	...	0·3	0·9	1·0	1·0	1·0	1·0	1·0	1·0	1·0	1·0	0·7	...	16
17	...	0·6	1·0	1·0	1·0	1·0	1·0	1·0	1·0	1·0	1·0	0·9	...	17
18	...	0·7	1.0	1·0	1·0	1·0	1·0	1·0	1·0	1·0	1·0	0·9	...	18
19	...	0·5	1·0	1·0	1·0	1·0	1·0	1·0	0·5	1·0	1·0	0·8	...	19
20	...	0·7	1·0	1·0	1·0	1·0	1·0	1·0	1·0	1·0	1·0	0·8	...	20
21	...	...	...	...	...	...	...	...	...	...	...	...	...	21
22	...	...	...	...	...	...	...	...	...	...	...	...	...	22
23	...	0·5	0·3	0·9	1·0	1·0	0·9	1·0	1·0	1·0	0·9	0·9	...	23
24	...	0·2	0·8	1·0	1·0	1·0	1·0	1·0	1·0	1·0	1·0	0·8	...	24
25	...	0·9	1·0	1.0	1·0	1·0	1·0	0·8	...	...	...	...	...	25
26	...	...	...	...	...	...	...	...	...	...	...	...	...	26
27	...	0·1	0·4	1·0	1·0	0·6	...	...	0·2	0·8	1·0	0·5	...	27
28	...	...	...	...	...	...	0·6	1·0	0·8	0·8	0·5	1·0	...	28
29	...	0·4	0·5	1·0	1·0	1·0	1·0	1·0	0·9	1·0	0·4	0·7	...	29
30	...	0·9	1·0	1·0	1·0	0·9	0·8	0·7	0·1	0·2	0·5	0·2	...	30
...	...	...	...	...	...	...	...	...	...	...	...	...	...	...

TABLE VI.—AMOUNT of RAINFALL registered in each HOUR of the DAY in the MONTH of SEPTEMBER, 1914.

Days of the Month	Hours, Hongkong Standard Time.												Days of the Month.
	1	2	3	4	5	6	7	8	9	10	11	Noon.	
	ins.	ins.	ins.	ins.	ins.	ins.	ins.	ins.	ins.	ins.	ins.	ins.	
1	...	...	...	...	...	...	...	...	...	...	...	...	1
2	...	...	...	...	...	...	...	...	...	...	...	...	2
3	0·010	0·025	0·090	0·030	0·055	0·080	0·020	0·365	0·185	0·270	0·510	0·450	3
4	0·075	0·095	0·825	0·170	0·120	0·080	0·005	...	...	...	0·030	0·030	4
5	...	...	...	...	...	...	...	...	...	...	...	...	5
6	...	...	...	...	...	...	...	...	...	...	...	...	6
7	...	...	...	...	...	...	...	...	...	...	...	...	7
8	...	...	...	...	...	...	...	...	...	...	...	...	8
9	...	...	...	...	...	...	...	...	...	...	...	...	9
10	...	...	...	...	...	...	...	...	...	...	...	...	10
11	...	...	...	...	...	...	...	...	...	...	...	...	11
12	...	...	...	...	...	...	...	...	...	...	...	...	12
13	0·150	0·660	0·895	0·035	...	...	...	0·005	0·005	0·190	...	...	13
14	...	...	...	...	...	0·195	0·050	...	...	...	...	...	14
15	...	...	...	...	...	...	...	...	...	...	...	...	15
16	...	...	...	...	...	...	...	...	...	...	...	...	16
17	...	...	...	...	...	...	...	...	...	...	...	...	17
18	...	...	...	...	...	...	...	...	...	...	...	...	18
19	...	...	...	...	...	...	...	...	...	...	...	...	19
20	...	...	...	...	...	...	...	...	...	...	...	...	20
21	...	...	...	...	...	...	0·050	0·055	0·030	0·025	0·075	0·075	21
22	...	0·060	0·005	...	0·330	0·140	0·500	0·185	0·130	0·045	0·175	0·320	22
23	...	0·035	...	...	...	...	...	...	...	...	...	...	23
24	...	...	...	...	...	...	...	...	...	...	...	...	24
25	...	...	...	...	...	...	...	...	...	...	...	...	25
26	...	...	...	...	...	...	...	0·130	0·290	0·120	0·030	...	26
27	...	...	...	...	...	...	...	...	...	...	...	...	27
28	1·490	1·800	0·540	0·010	0·015	...	...	0·005	0·005	0·005	...	...	28
29	...	...	...	...	...	...	...	...	...	...	...	...	29
30	...	...	...	...	...	...	...	...	...	...	...	...	30
...	...	...	...	...	...	...	...	...	...	...	...	...	...

Days of the Month.	13	14	15	16	17	18	19	20	21	22	23	Midn.	Days of the Month.
	ins.	ins.	ins.	ins.	ins.	ins.	ins.	ins.	ins.	ins.	ins.	ins.	
1	...	...	0·030	0·005	0·215	0·780	...	...	...	...	...	...	1
2	...	...	...	...	0·025	0·045	0·015	0·045	0·095	0·110	0·020	0·050	2
3	0·500	0·235	0·130	0·065	0·025	0·005	...	...	...	...	...	0·025	3
4	...	0·005	0·035	...	0·010	...	0·005	...	...	...	...	...	4
5	...	...	...	...	...	...	...	...	...	...	...	...	5
6	...	...	...	...	...	...	...	...	...	...	...	...	6
7	...	...	...	...	...	...	...	...	...	...	...	...	7
8	...	...	...	...	...	...	...	...	...	...	...	...	8
9	...	...	...	...	...	...	...	...	...	...	...	...	9
10	...	...	...	...	...	...	...	...	...	...	...	...	10
11	...	...	...	...	...	...	...	...	...	...	...	...	11
12	...	...	...	...	...	...	...	...	...	0·005	..	0·155	12
13	...	...	...	...	...	...	...	...	...	...	...	...	13
14	...	...	...	...	...	...	...	...	...	...	...	...	14
15	...	...	...	...	...	...	...	...	...	...	...	...	15
16	...	...	...	...	...	...	...	...	...	...	...	...	16
17	...	...	...	...	...	...	...	...	...	...	...	...	17
18	...	...	...	...	...	...	...	...	...	...	...	...	18
19	...	...	...	...	...	...	...	...	...	...	...	...	19
20	...	...	...	...	...	...	...	...	...	...	...	...	20
21	0·210	0·565	1·205	1·215	0·385	0·405	0.090	0·090	0·030	0·070	0·020	0·005	21
22	0.270	0·030	...	...	0·130	...	...	...	...	...	...	...	22
23	...	...	...	...	...	...	...	...	...	...	...	...	23
24	...	...	...	...	...	...	...	...	...	...	...	...	24
25	...	...	...	...	...	...	...	...	...	...	...	...	25
26	0·030	0·060	0·030	0·035	0·005	...	...	...	...	...	...	...	26
27	...	...	...	...	...	...	...	...	...	...	...	...	27
28	...	...	...	...	..	...	...	...	...	...	...	...	28
29	...	...	...	...	...	...	...	...	...	...	...	...	29
30	...	...	...	...	...	...	...	...	...	...	0·060	0·025	30
...	...	...	...	...	...	...	...	...	...	...	...	...	...

TABLE VII.—DIRECTION and VELOCITY of the WIND for every HOUR of the DAY, in the MONTH of SEPTEMBER, 1914.

(The Direction is given in points, and the Velocity in miles per hour.)

Days of the Month.	Hours, Hongkong Standard Time. 1		2		3		4		5		6		7		8		9		10		11		Noon.		Days of the Month.
	Dir.	Vel.	Dir.	Vel.	Dir.	Vel.	Dir.	Vel.	Dir.	Vel.	Dir.	Vel.	Dir	Vel.	Dir.	Vel.	Dir.	Vel.	Dir.	Vel.	Dir.	Vel.	Dir.	Vel.	
1	9	6	9	10	8	6	...	1	...	0	23	4	22	3	23	2	28	3	24	5	24	6	32	7	1
2	24	10	22	8	24	5	30	16	29	16	30	7	24	6	28	10	28	11	26	11	26	12	27	19	2
3	28	14	7	11	7	10	26	10	28	12	28	22	27	31	27	31	26	34	24	38	23	42	20	33	3
4	8	9	8	8	27	5	31	5	...	1	10	21	8	26	9	34	9	31	9	35	8	31	9	30	4
5	8	32	7	25	7	29	8	30	7	33	7	27	7	30	7	28	7	22	7	28	7	20	8	17	5
6	11	6	25	10	24	12	24	14	26	11	25	13	24	15	25	20	22	15	24	11	25	11	23	15	6
7	28	11	26	8	24	7	26	11	23	6	28	11	25	11	28	15	26	15	24	15	24	15	24	16	7
8	23	6	25	10	27	6	28	4	25	9	27	8	26	8	23	7	24	7	25	7	24	8	26	8	8
9	29	18	24	21	24	12	4	6	3	5	1	4	1	7	32	5	32	8	32	14	32	15	32	17	9
10	29	4	26	5	27	3	29	7	32	9	24	4	23	7	29	2	31	10	32	14	32	10	30	3	10
11	32	23	1	4	31	7	29	5	28	7	30	4	30	9	32	6	29	9	31	11	31	14	32	9	11
12	28	2	28	3	30	5	...	1	32	2	1	3	1	2	1	3	32	10	32	8	24	6	24	8	12
13	1	2	17	4	28	5	4	2	24	4	...	0	25	3	17	6	18	6	3	6	1	4	8	12	13
14	6	13	7	14	7	12	7	15	7	12	4	9	4	8	6	6	7	15	7	15	7	16	8	14	14
15	10	7	11	6	10	7	...	1	...	0	...	1	...	0	7	4	7	5	9	6	9	9	9	13	15
16	...	0	...	0	...	0	...	0	...	0	9	3	...	1	...	1	9	4	9	4	11	7	10	6	16
17	...	0	...	1	11	2	11	2	11	2	...	1	11	3	11	2	11	8	11	6	11	8	11	7	17
18	8	10	9	4	10	7	9	6	9	6	8	3	...	0	8	10	9	15	9	17	10	16	10	16	18
19	10	6	11	2	...	1	...	0	...	1	...	0	...	1	10	6	9	8	9	11	10	9	10	7	19
20	...	0	...	0	...	0	...	0	...	0	...	1	...	1	26	3	26	6	24	9	22	10	23	8	20
21	19	2	19	2	19	3	...	1	19	2	2	4	1	10	1	2	1	2	32	3	27	7	26	11	21
22	19	4	19	4	5	4	4	2	3	3	30	9	30	10	27	9	29	7	4	8	15	3	16	2	22
23	...	1	26	2	29	3	31	4	1	4	1	6	5	4	32	4	2	5	10	7	8	11	8	11	23
24	...	1	...	1	...	1	...	1	32	6	2	2	2	4	27	4	29	6	1	6	1	6	1	5	24
25	4	5	2	7	32	10	32	4	32	6	32	8	32	9	32	11	2	14	1	17	1	13	32	12	25
26	32	6	32	5	32	11	32	10	2	12	2	14	4	13	2	8	7	9	32	5	4	3	8	13	26
27	3	7	3	6	4	9	3	8	3	6	2	8	...	0	2	3	3	5	5	8	6	3	8	7	27
28	6	11	2	8	15	4	15	2	...	0	...	1	...	0	...	0	...	1	...	0	...	0	10	3	28
29	18	3	...	0	18	4	...	0	...	0	17	2	17	4	17	13	2	15	1	15	1	10	2	9	29
30	3	5	3	4	3	6	32	3	32	3	3	6	2	12	1	11	1	13	1	13	2	9	3	6	30
...	...	...	...	...	...	...	...	...	...	...	...	...	...	...	...	...	...	...	...	...	...	...	...	...	...

Days of the Month.	13		14		15		16		17		18		19		20		21		22		23		Midn.		Days of the Month.
	Dir.	Vel.	Dir.	Vel.	Dir.	Vel.	Dir.	Vel.	Dir.	Vel	Dir.	Vel.	Dir.	Vel.	Dir.	Vel.	Dir.	Vel	Dir.	Vel.	Dir.	Vel.	Dir	Vel.	
1	23	6	21	12	24	14	23	11	24	11	31	5	32	3	12	4	26	6	24	4	25	4	26	9	1
2	28	16	29	15	30	16	29	12	26	6	24	9	28	16	28	14	28	12	28	11	28	12	28	17	2
3	19	30	19	25	19	22	19	18	18	14	18	8	16	5	17	5	14	4	8	11	7	8	8	12	3
4	9	39	9	32	9	34	9	34	8	31	8	35	8	34	9	33	7	27	7	30	8	25	8	30	4
5	9	17	10	13	10	14	9	15	9	13	11	8	11	4	11	3	11	2	10	3	10	3	11	3	5
6	25	18	27	16	25	17	25	13	27	18	28	16	28	16	26	9	26	10	27	12	27	16	28	15	6
7	25	16	25	16	24	15	23	14	22	12	22	13	26	10	26	7	24	5	22	2	25	3	26	6	7
8	23	9	22	8	24	12	27	11	26	7	28	8	28	8	30	7	30	3	29	8	31	9	1	11	8
9	1	15	1	17	32	14	28	10	31	12	32	10	32	8	1	7	1	10	32	2	31	2	31	4	9
10	24	7	6	6	32	9	32	7	2	8	31	6	31	7	30	10	31	7	13	5	14	4	32	12	10
11	1	8	29	10	28	9	28	9	28	8	25	11	28	9	28	5	28	2	28	3	28	3	...	1	11
12	25	6	20	6	10	8	4	7	9	8	9	6	9	2	9	6	9	6	8	5	7	5	1	3	12
13	6	18	5	15	8	13	6	18	6	11	6	12	6	14	7	13	6	12	6	10	6	5	7	8	13
14	10	18	10	19	10	15	9	12	9	10	9	8	10	8	11	8	10	8	9	7	8	8	7	8	14
15	9	14	9	12	9	12	9	14	9	12	12	10	11	12	11	9	11	7	9	6	9	7	9	3	15
16	9	9	9	12	8	13	8	13	8	12	9	14	10	9	11	4	11	4	11	3	11	2	...	0	16
17	9	11	9	12	8	13	9	16	9	14	9	12	11	9	11	9	10	10	7	11	8	10	8	8	17
18	10	17	10	16	10	17	11	13	10	13	10	13	11	11	12	7	12	7	12	7	12	5	12	5	18
19	3	7	15	4	10	3	23	3	25	4	26	2	26	3	24	4	24	2	17	2	17	2	...	0	19
20	23	13	23	11	23	11	24	9	22	6	20	4	20	3	17	2	...	1	17	2	17	2	19	3	20
21	24	19	24	22	23	27	23	29	24	25	25	30	21	32	18	19	16	22	15	18	16	19	16	8	21
22	8	4	26	6	24	3	...	1	19	4	24	4	25	6	26	5	...	1	...	1	...	0	...	0	22
23	1	6	26	7	24	8	25	6	24	8	24	6	24	2	24	2	...	1	...	1	...	1	...	1	23
24	28	6	28	4	1	10	1	5	1	7	1	8	32	7	32	4	4	3	...	1	32	7	4	7	24
25	4	10	4	15	8	10	1	7	32	7	32	11	32	12	32	10	32	12	1	11	4	4	4	7	25
26	5	11	6	9	6	12	5	13	5	18	8	17	7	20	7	9	6	7	6	6	4	6	3	6	26
27	9	10	9	11	9	9	9	13	9	13	9	7	9	3	...	1	9	2	...	1	...	0	9	7	27
28	10	9	10	9	10	3	10	6	18	3	18	2	...	0	...	1	18	5	...	0	18	2	18	3	28
29	3	3	32	8	23	9	23	6	23	2	23	2	...	0	...	1	30	5	1	3	4	6	...	1	29
30	6	8	4	7	6	9	6	7	6	7	6	7	6	7	7	11	9	16	11	10	2	6	...	0	30
...	...	...	...	...	...	...	...	...	...	...	...	...	...	...	...	...	...	...	...	...	...	...	...	...	...

TABLE VIII.—CHARACTER and DIRECTION of MOTION of the CLOUDS at THREE-HOURLY INTERVALS in the MONTH of SEPTEMBER, 1914.

Days of the Month.	Hours, Hongkong Standard Time.															
	1		4		7		10		13		16		19		22	
	Character.	Direction.	Character.	Direction.	Character.	Direction.	Character.	Direction.	Character.	Direction.	Character.	Direction.	Character.	Direction.	Character.	Direction.
1	cu	N	ci-st/cu	N	ci-st/a-cu	WSW/N	ci-st/cu	NNE	ci-st/cu	N	nb	NE	nb	NE	nb	NE
2	nb	NNE	cu	...	cu	NNE	ci-st/cu	NNE	cu	NNE	cu	NE	nb	NE	nb	NE
3	nb	NE	nb	...	nb	NNW	nb	NW	nb	NW	nb	SW	nb	SW	cu	SSW
4	nb	S	nb	SE	nb	SE	cu-nb	E	cu-nb	E	nb	ESE	cu	ESE	cu	ESE
5	a-cu/cu	E/ESE	cu	ESE	cu	E	cu	E	cu	E	cu	...	cu	E	cu	ENE
6	...	...	...	...	ci-cu	...	cu	...	cu	...	ci-st	...	ci-st/cu	...	cu	ENE
7	ci-st/cu	...	ci-st	...	ci-st/cu	ESE/—	ci-st	ESE	ci-st	...	ci-st	...	a-cu	...	...	...
8	...	...	...	...	cu	...	cu	ENE	cu	ENE	a-cu/cu	N/—	ci-st/a-cu	NNE	a-cu	N
9	a-cu/cu	W/E	a-cu/cu	W/E	cu	...	cu	NE	cu	...	cu	N	a-cu	N	...	...
10	...	...	cu	...	...	...	...	...	cu	NNE	cu	N	cu	N	cu	N
11	cu	...	...	...	a-cu	...	ci-st	...	ci-st/a-cu	ENE/SW	ci-st/a-cu	N	ci-st/ci-cu	SSW	...	...
12	...	...	a-cu	ESE	a-cu	E	ci-st/a-cu	E	a-cu	ENE	ci-st/cu	NNE	a-cu	ENE	a-cu	ENE
13	nb	ENE	nb	NE	cu-nb	NE	nb	NE	cu	E	cu-nb	E	cu	ENE	...	...
14	cu	E	cu	E	nb	E	nb	E	a-cu/cu	SW/E	a-cu/cu	SW/E	cu	E	cu	E
15	cu	E	cu	E	cu	E	cu	E	cu	NE	cu	ESE	cu	E	cu	...
16	...	...	cu	E	cu	ENE	cu	ENE	cu	ENE	cu	E	cu	...	...	...
17	...	...	...	...	...	...	cu	...	cu	E	...	...	cu	...	...	...
18	...	...	...	...	...	...	cu	E	cu	E	...	...	...	...	...	...
19	...	...	...	...	...	...	cu	E	cu	ESE	cu	ESE	ci-cu/cu	E	ci-st	...
20	...	...	...	...	...	...	cu	...	ci-cu/cu	...	ci-st/ci-cu	SSE	ci-st/cu	...	...	...
21	...	...	a-st	...	nb	N	nb	NNW	nb	NW	nb	NW	nb	NW	nb	W
22	nb	...	nb	...	nb	S	cu-nb	S	nb	SSE	nb	SE	ci-st/cu	ESE	cu	ESE
23	nb	E	cu	E	cu	E	ci-st/cu	E	cu	E	cu	ENE	cu	ENE	...	...
24	...	...	...	...	ci-st/cu	NNE/NE	cu	...	ci-st/ci-cu/cu	N/—/—	ci-st/cu	NNE/E	a-cu/cu	NE/E	...	...
25	...	...	...	...	...	...	cu	...	cu	ENE	cu-nb	ENE	cu	ENE	cu	ENE
26	cu	E	...	...	nb	NE	nb	E	nb	E	nb	E	nb	E	cu	E
27	cu	E	cu	E	cu	E	a-cu/cu	SSE/NE	a-cu/cu	SSE/NE	a-cu/cu	SSE/NE	a-cu	SE	cu	ENE
28	nb	E	nb	E	cu-nb	E	nb	E	cu	NE	ci-st/cu	NE	a-cu	...	...	...
29	cu	...	...	...	cu	ENE	cu	...	cu	N	cu	N	cu	N	cu	N
30	...	...	...	...	...	...	cu	E	cu	ENE	cu	NE	cu	NNE	nb	ENE
...	...	...	...	...	...	...	...	...	...	...	...	...	...	...	...	...

TABLE IX.—DAILY VALUES of METEOROLOGICAL ELEMENTS in the MONTH of SEPTEMBER, 1914.

Days of the Month	Mean Barometric Pressure.	Temperature. Of the Air. Maximum.	Temperature. Of the Air. Minimum.	Temperature. Of the Air. Range.	Temperature. Of the Air. Mean.	Temperature. Of Evaporation.	Temperature. Of the Dew Point.	Mean Vapour Tension.	Mean Degree of Humidity (Saturation=100).	Mean Amount of Cloud (0-100).	Bright Sunshine. Daily Duration.	Bright Sunshine. Percentage of possible amount.	Rainfall. Amount.	Rainfall. Duration.	Wind. Components. North.	Wind. Components. East.	Wind. Resultant. Direction.	Wind. Resultant. Velocity.	Wind. Observed Velocity.*
	ins.	°	°	°	°	°	°	ins.	%	%	h.	%	ins.	h.	m.p.h.	m.p.h.	°	m.p.h.	m.p.h.
1	29·461	92·1	76·8	15·3	83·3	77·5	74·9	0·866	76	89	5·9	47	1·030	1	+ 0·2	— 3·0	274	3·0	5·9
2	29·433	85·5	78·4	7·1	81·4	75·6	72·8	·809	75	100	0·3	2	0·405	8	+ 7·3	— 8·5	310	11·2	12·0
3	29·398	79·8	76·8	3·0	78·1	76·0	75·0	·871	91	100	0·0	0	3·075	17	— 2·2	— 9·9	257	10·1	18·7
4	29·537	82·7	77·3	5·4	80·8	77·3	75·7	·891	85	98	5·6	45	1·485	4	— 2·0	+ 24·6	95	24·7	25·8
5	29·592	85·4	78·8	6·6	81·9	74·9	71·4	·772	71	46	10·6	85	0·000	0	+ 0·6	+ 17·0	88	17·0	17·5
6	29·478	89·7	78·6	11·1	84·6	76·8	73·2	·818	69	18	11·1	90	0·000	0	+ 3·7	— 12·0	287	12·6	13·7
7	29·444	89·4	80·4	9·0	85·3	76·1	71·7	·778	64	25	11·1	90	0·000	0	+ 1·8	— 10·1	280	10·3	10·8
8	29·498	90·5	80·4	10·1	85·1	76·9	73·1	·815	67	48	9·4	76	0·000	0	+ 3·0	— 6·1	296	6·8	7·9
9	29·582	87·8	78·5	9·3	83·1	71·2	64·4	·605	53	31	10·6	85	0·000	0	+ 8·4	— 1·5	350	8·5	10·1
10	29·617	87·4	76·4	11·0	81·3	70·1	63·5	·587	55	37	8·6	69	0·000	0	+ 4·9	— 1·2	346	5·0	6·9
11	29·628	86·8	76·1	10·7	81·0	69·9	63·3	·583	55	16	10·9	89	0·000	0	+ 6·3	— 2·9	335	7·0	7·7
12	29·682	88·2	75·9	12·3	81·0	70·3	64·1	·599	57	50	10·8	88	0·160	0	+ 1·4	+ 1·0	36	1·7	5·0
13	29·742	80·2	74·0	6·2	77·4	73·3	71·2	·766	82	82	0·8	7	1·940	4	+ 2·2	+ 5·9	70	6·3	8·5
14	29·781	83·7	75·8	7·9	80·1	74·9	72·4	·796	77	67	6·4	52	0·245	0	+ 0·1	+ 11·1	90	11·1	11·6
15	29·806	84·8	77·1	7·7	80·6	74·8	72·0	·785	75	43	9·2	75	0·000	0	— 2·1	+ 6·8	107	7·1	7·4
16	29·776	86·1	76·0	10·1	80·2	74·9	72·3	·795	77	20	9·9	81	0·000	0	— 1·1	+ 4·7	103	4·8	5·0
17	29·763	85·2	74·5	10·7	80·0	73·8	70·7	·752	73	3	10·5	86	0·000	0	— 1·9	+ 6·9	105	7·2	7·4
18	29·801	84·0	76·8	7·2	80·1	73·1	69·5	·722	70	5	10·6	87	0·000	0	— 3·6	+ 9·1	112	9·8	10·0
19	29·818	86·7	75·5	11·2	80·6	74·7	71·8	·781	74	28	9·8	80	0·000	0	— 0·7	+ 1·5	115	1·6	3·7
20	29·807	88·1	77·4	10·7	82·2	75·9	72·9	·811	74	17	10·5	87	0·000	0	— 1·0	— 3·8	255	3·9	4·4
21	29·793	81·5	74·0	7·5	77·0	73·9	72·4	·797	86	91	0·0	0	4·600	15	— 3·6	— 8·2	246	8·9	13·3
22	29·893	77·7	74·2	3·5	75·6	73·6	72·6	·803	91	92	0·0	0	2·320	7	+ 1·2	— 1·3	313	1·8	4·2
23	29·886	85·7	73·8	11·9	79·3	74·7	72·5	·799	80	47	9·4	78	0·035	0	+ 1·5	— 0·3	349	1·5	4·6
24	29·836	85·5	75·6	9·9	79·6	73·2	70·0	·733	72	34	9·8	81	0·000	0	+ 4·1	+ 0·2	3	4·1	4·7
25	29·815	84·6	74·3	10·3	78·0	71·4	67·8	·682	71	44	6·7	56	0·000	0	+ 8·7	+ 2·3	15	9·0	9·7
26	29·815	78·8	73·2	5·6	75·5	72·0	70·2	·739	84	81	0·0	0	0·730	6	+ 5·5	+ 6·9	51	8·8	10·1
27	29·792	85·6	75·6	10·0	79·6	73·2	70·0	·733	72	61	5·6	47	0·000	0	+ 1·4	+ 5·0	74	5·2	6·1
28	29·777	84·7	73·4	11·3	77·8	74·4	72·8	·807	84	65	4·7	39	3·870	4	— 0·8	+ 1·5	118	1·7	3·0
29	29·739	87·0	75·9	11·1	81·1	74·4	71·1	·762	72	34	8·9	75	0·000	0	+ 1·7	— 0·3	350	1·7	5·0
30	29·801	86·0	73·8	12·2	79·6	71·9	67·7	·680	67	48	7·3	61	0·085	1	+ 4·4	+ 4·6	46	6·4	7·7
...	...	...	...	...	...	...	...	...	...	...	...	...	...	...	...	...	...	...	...
Means	29·693	85·4	76·2	9·2	80·4	74·0	70·9	0·758	73	51	Sum. 215·0	59	Sum. 19·980	Sum. 67	+ 1·64	+ 1·34	39·2	2·12	9·0
Normals	29·719	85·3	76·6	8·7	80·4	75·1	72·7	0·805	77	59	195·2	53	9·668	54	+ 1·16	+ 7·07	80·6	7·16	11·7

Phenomena :—

Slight fog :—on the 28th.

Haze :—on the 13th and 16th.

Unusual Visibility :—on the 9th and 10th.

Dew :—on the 16th, 17th, 19th, 20th, 24th and 29th.

Rainbow :—on the 4th, 26th and 27th.

Lightning :—on the 8th, 20th and 24th.

Thunder :—on the 22nd.

Thunderstorms as follows :—

1^d 15^h 20^m to 18^h 16^m SE to NW ; nearest at 16^h 12^m (4^s).
21^d 3^h 14^m to 5^h 30^m in SE ; distant.
28^d 1^h 20^m to 2^h 20^m SW to NE ; nearest at 2^h 12^m (10^s).
28^d 2^h 40^m to 3^h 25^m in S ; nearest at 2^h 50^m (10^s).
30^d 21^h 50^m to 22^h 18^m in NE ; distant.

The maximum wind velocity for one hour, as recorded by the Beckley anemograph, was 42 miles at 11^h on the 3rd, and the maximum squall velocity, as recorded by the Dines-Baxendell anemograph was 47·8 miles at 9^h 52^m on the 3rd.

36468

TABLE X.—MEAN HOURLY VALUES of METEOROLOGICAL ELEMENTS in the MONTH of SEPTEMBER, 1914.

Hour, Hongkong Standard Time.	Barometric Pressure.	Temperature			Mean Vapour Tension.	Degree of Humidity.	Mean Amount of Cloud (0-100).	Percentage of Possible Sunshine.	Rainfall.			Wind.				
		Of the Air.	Of Evaporation.	Of the Dew Point.					Amount.	Percentage.	Duration.	Components.		Resultant.		Observed Velocity.
												North.	East.	Direction.	Velocity.	
	ins.	°	°	°	ins.	%	%	%	ins.	%	h.	m.p.h.	m.p.h.	°	m.p.h.	m.p.h.
1	29·697	78·8	73·9	71·5	0·774	78	42	...	1·725	9	2·1	+ 2·4	+ 1·8	37	3·0	7·5
2	29·687	78·4	73·7	71·4	·771	79	43	...	2·675	13	3·6	+ 1·1	+ 0·8	36	1·4	6·4
3	29·677	78·2	73·5	71·2	·766	79	44	...	2·355	12	3·8	+ 1·7	+ 0·8	25	1·9	6·5
4	29·676	78·0	73·2	70·8	·756	79	41	...	0·245	1	2·3	+ 2·5	+ 0·4	9	2·5	5·7
5	29·674	77·7	72·9	70·6	·748	79	42	...	0·520	3	2·4	+ 2·9	+ 0·4	8	2·9	5·9
6	29·682	77·6	72·6	70·1	·737	78	52	0	0·495	2	2·5	+ 3·3	+ 0·5	9	3·4	6·9
7	29·694	78·2	72·9	70·2	·741	77	50	46	0·625	3	2·7	+ 3·3	+ 0·0	0	3·3	7·9
8	29·713	79·3	73·3	70·3	·742	74	47	63	0·745	4	3·9	+ 2·6	+ 0·1	2	2·6	8·9
9	29·722	80·5	73·5	70·0	·735	70	43	72	0·645	3	3·8	+ 3·7	+ 1·2	18	3·9	10·6
10	29·727	81·6	74·0	70·2	·741	69	46	72	0·655	3	4·5	+ 3·8	+ 1·8	25	4·2	11·8
11	29·724	82·6	74·3	70·2	·739	66	48	74	0·820	4	3·0	+ 2·2	+ 0·8	20	2·3	11·1
Noon.	29·713	83·5	75·0	70·9	·757	65	55	73	0·875	4	2·9	+ 1·0	+ 1·8	61	2·1	11·5
13	29·693	83·7	75·0	70·8	·754	65	59	73	1·010	5	3·3	+ 0·5	+ 2·3	78	2·4	12·7
14	29·672	83·6	75·2	71·2	·764	66	62	67	0·895	4	3·3	+ 0·6	+ 1·7	70	1·8	12·5
15	29·659	83·1	75·0	71·1	·763	67	63	66	1·430	7	3·2	+ 0·2	+ 1·4	82	1·4	12·7
16	29·653	82·9	74·9	71·0	·761	67	63	60	1·320	7	2·8	+ 0·5	+ 1·5	72	1·6	11·7
17	29·656	82·2	74·9	71·4	·770	70	61	49	0·795	4	3·6	+ 0.9	+ 1·7	62	1·9	10·8
18	29·664	81·2	74·5	71·3	·767	72	60	2	1.235	6	2·8	+ 1·1	+ 1·4	52	1·8	10·1
19	29·677	80·5	74·2	71·2	·764	73	63	...	0·110	1	2·1	+ 1·2	+ 1·3	47	1·8	9·3
20	29·693	80·2	74·4	71·6	·776	75	51	...	0·135	1	2·0	+ 0·2	+ 1·8	84	1·8	7·6
21	29·714	80·0	74·1	71·2	·766	74	50	...	0·125	1	1·7	+ 0·5	+ 2·2	77	2·3	7.3
22	29·726	79.5	74·1	71·5	·773	76	46	...	0·185	1	1·4	+ 0·4	+ 2·7	82	2·7	6·5
23	29·726	79·0	73·8	71·3	·768	77	45	...	0·100	1	2·0	+ 0·9	+ 1·9	65	2·1	6·2
Midn.	29·719	78·9	73·8	71·4	·769	78	41	...	0·260	1	1·7	+ 1·9	+ 1·9	45	2·7	6·6

ROYAL OBSERVATORY, HONGKONG.

DAILY WEATHER REPORT.

SEPTEMBER,

1914.

ROYAL OBSERVATORY, HONGKONG.
DAILY WEATHER REPORT.

Station.	31st August, 1914, P.M.								1st September, 1914, A.M.							
	Hours.	Barometer at Sea Level.		Temperature.	Humidity.	Wind.		Weather.	Hour.	Barometer at Sea Level.		Temperature.	Humidity.	Wind.		Weather.
		Inches.	Millrs			Direction.	Force.			Inches.	Millrs.			Direction.	Force.	
Wladivostock,	2	...	...	...	...	...	...	...	7	...	...	...	...	...	...	...
Nemuro,	"	29.77	756.1	...	...	NW	4	...	6	...	...	...	...	...	...	...
Hakodate,	"	29.93	760.2	...	...	WNW	4	...	"	...	...	...	...	...	...	...
Tokio,	"	29.94	760.6	...	...	S	3	...	"	...	...	...	...	...	...	...
Kochi,	"	29.95	760.8	...	...	SSE	1	...	"	...	...	...	...	...	...	...
Nagasaki,	"	29.89	759.3	...	...	SSE	1	...	"	...	...	...	...	...	...	...
Kagosgima,	"	29.92	759.9	...	...	ENE	2	...	"	...	...	...	...	...	...	...
Oshima,	"	29.93	760.1	...	...	SE	1	...	"	...	...	...	...	...	...	...
Naha,	"	29.77	756.2	...	...	E	3	...	"	...	...	...	...	...	...	...
Ishigakijima,	"	29.72	754.8	...	...	SE	3	...	"	...	...	...	...	...	...	...
Bonin Island,	"	29.94	760.6	...	...	E	3	...	"	...	...	...	...	...	...	...
Chefoo,	3	29.83	757.7	78	91	...	0	o	"	...	...	...	...	...	...	...
Weihaiwei,	2	29.86	758.4	78	86	SE	2	crm	"	29.88	758.9	75	95	NE	1	c
Hankow,	3	...	...	...	...	...	...	...	"	...	...	...	...	...	...	...
Ichang,	"	...	...	...	...	...	...	...	"	...	...	...	...	...	...	...
Kiukiang,	"	29.72	754.9	86	72	NW	2	o	"	...	...	...	...	...	...	...
Changsha,	"	29.59	751.6	86	58	N	2	c	"	...	...	...	...	...	...	...
Shanghai,	"	29.78	756.4	90	66	ESE	1	bc	"	29.78	756.4	78	...	E	2	b
Gutzlaff,	2	29.76	755.9	83	75	ESE	2	bcv	"	29.78	756.4	79	...	SE	3	cm
Sharp Peak,	"	29.59	751.6	85	...	NNE	6	b	7	29.64	752.8	83	...	ENE	7	c
Amoy,	3	29.44	747.8	93	61	NE	6	c	6	29.54	750.3	81	83	ENE	4	or
Swatow,	"	29.62	752.3	93	52	E	2	o	"	...	...	...	...	...	...	
Taihoku,	1	29.58	751.4	...	...	SE	10	...	5	29.63	752.6	...	...	E	6	...
Taichu,	"	29.45	748.0	...	...	SW	2	...	"	29.58	751.4	...	...	N	2	...
Tainan,	"	29.48	748.9	...	...	S	8	...	"	29.58	751.4	...	...	S	6	...
Koshun,	"	...	...	...	...	...	...	...	"	...	...	...	...	...	...	...
Pescadores,	"	29.45	748.1	...	...	S	6	...	"	29.54	750.4	...	...	SE	8	...
Canton,	3	29.56	750.8	95	53	NW	1	c	6	29.58	751.3	81	78	NW	1	c
Hongkong,	2	29.55	750.5	92	50	WNW	3	c	"	29.54	750.3	83	75	SW	2	o
Gap Rock,	"	29.54	750.3	...	...	NNW	4	b	"	29.55	750.5	...	...	ENE	2	c
Macao,	"	29.57	751.0	92	...	NNW	1	c	"	...	...	82	...	NNW	...	c
Wuchow,	3	29.59	751.6	92	57	W	2	bc	9	...	...	...	...	...	...	...
Pakhoi,	"	29.56	750.8	89	73	SW	2	o	"	...	...	...	...	...	...	...
Hoihow,	"	29.57	751.1	87	88	WNW	4	b	"	...	...	...	...	...	...	...
Phulien,	2	29.64	752.8	81	...	SW	2	lt	6	29.65	753.1	75	...	W	5	lt
Tourane,	"	29.65	753.1	90	...	ESE	2	c	"	29.65	753.1	81	...	W	2	c
Cape St. James,	"	29.80	750.8	82	...	SSW	4	c	"	29.81	757.1	77	...	SW	5	c
Aparri,	"	29.65	753.1	85	...	S	1	o	"	29.65	753.1	77	...	S	1	o
Manila,	"	29.74	755.4	81	...	SW	3	c	"	29.73	755.2	77	...	SW	2	r
Legaspi,	"	29.74	755.3	89	...	SW	3	c	"	29.75	755.7	81	...	SW	1	o
Iloilo,	3	29.83	757.7	83	...	SW	2	o	9	29.89	759.2	81	...	SW	2	o
Bacolod,	"	...	...	...	...	S	3	or	"	...	...	...	...	S	3	o
Cebu,	"	29.89	759.2	87	...	W	2	c	"	29.85	758.2	88	...	S	3	b
Labuan,	"	29.85	758.2	90	...	...	...	...	"	...	...	...	...	...	...	...

On the 1st at 10.35—Black East Drum hoisted.

At 11.15—Pressure is nearly stationary along the N.E. coast of China. It has increased slightly from Foochow to Amoy and decreased slightly from Hongkong to Tourane. It has increased moderately over Formosa.

No returns from Japanese stations or Swatow.

At 6 a.m. this morning the typhoon was off Swatow travelling west. It may now fill up; but this is not yet certain.

Hongkong Rainfall for the 24 hours ending at 10 a.m. to-day, 0·02 inches.

FORECAST FOR THE 24 HOURS ENDING AT NOON ON THE 2ND.

District.	Forecast.
1.—Hongkong and Neighbourhood,	N.W. to S.W. winds, moderate to strong. Fair at first, afterwards squally and rainy.
2.—Formosa Channel,	S.E. gale moderating.
3.—South coast of China between Hongkong and Lamocks,	The same as No. 1.
4.—South coast of China between Hongkong and Hainan,	The same as No. 1.

T. F. CLAXTON, *Director.*

ROYAL OBSERVATORY, HONGKONG.
DAILY WEATHER REPORT.

Station.	1st September, 1914, P.M.								2nd September, 1914, A.M.							
	Hours.	Barometer at Sea Level.		Temperature.	Humidity.	Wind.		Weather.	Hour.	Barometer at Sea Level.		Temperature.	Humidity.	Wind.		Weather.
		Inches.	Millrs			Direction.	Force.			Inches.	Millrs.			Direction.	Force.	
Wladivostock, .	2	...	...	...	...	...	...	...	7	...	...	...	...	...	...	...
Nemuro, ...	"	29.96	761.1	...	...	SE	2	...	6	...	...	...	...	...	...	...
Hakodate, ...	"	29.99	761.7	...	...	W	3	...	"	...	...	...	...	...	...	...
Tokio, ...	"	29.98	761.6	...	...	SSW	2	...	"	...	...	...	...	...	...	...
Kochi, ...	"	30.01	762.3	...	...	SE	1	...	"	...	...	...	...	...	...	...
Nagasaki, ...	"	...	...	...	...	...	...	...	"	...	...	...	...	...	...	...
Kagosgima, ...	"	29.96	760.9	...	...	ESE	4	...	"	...	...	...	...	...	...	...
Oshima, ...	"	29.87	758.6	...	...	SE	2	...	"	...	...	...	...	...	...	...
Naha, ...	"	29.77	756.2	...	...	E	4	...	"	...	...	...	...	...	...	...
Ishigakijima, ...	"	29.70	754.3	...	...	ENE	4	...	"	...	...	...	...	...	...	...
Bonin Island, .	"	29.94	760.6	...	...	E	1	...	"	...	...	...	...	...	...	...
Chefoo, ...	3	...	..	...	...	...	...	...	"	...	...	...	...	...	...	...
Weihaiwei, ...	2	29.92	759.9	72	100	...	0	orm	"	29.89	759.2	75	95	ESE	3	cm
Hankow, ...	3	...	...	...	...	...	...	...	"	...	...	...	...	...	...	...
Ichang, ...	"	...	...	...	...	...	...	...	"	...	...	...	...	...	...	...
Kiukiang, ...	"	...	...	...	...	...	...	...	"	...	...	...	...	...	...	...
Changsha, ...	"	...	...	..	...	.	...	...	"	...	...	...	...	...	...	...
Shanghai, ...	"	29.77	756.1	91	67	SSE	2	c	"	29.80	756.9	78	...	E	1	o
Gutzlaff, ...	2	29.77	756.1	85	76	SE	3	cv	"	29.77	756.1	79	...	SE	5	cm
Sharp Peak, ...	"	29.64	752.8	83	...	ENE	5	o	7	29.66	753.3	82	...	ENE	5	c
Amoy, ...	3	29.55	750.5	84	79	NE	5	o	6	29.49	749.0	79	91	SE	2	or
Swatow, ...	"	29.56	750.8	77	95	E	4	or	"	...	...	...	...	...	...	...
Taihoku, ...	1	29.62	752.4	...	...	E	8	...	5	29.64	752.8	...	...	E	4	...
Taichu, ...	"	29.61	752.0	...	...	NW	4	...	"	29.63	752.5	...	...	...	0	...
Tainan, ...	"	29.63	752.7	...	...	SE	2	...	"	29.63	752.7	...	...	NE	2	...
Koshun, ...	"	...	...	...	...	...	...	...	"	...	...	...	...	...	...	...
Pescadores, ...	"	29.62	752.4	...	...	SE	8	...	"	29.61	752.0	...	...	E	4	...
Canton, ...	3	29.53	750.0	95	47	N	2	b	6	29.58	751.3	80	87	NNE	2	c
Hongkong, ...	2	29.54	750.3	89	66	WSW	3	o	"	29.53	750.0	81	74	NW	4	oq
Gap Rock, ...	"	29.50	749.3	...	...	NNW	4	c	"	29.53	750.0	...	...	NNW	5	o
Macao, ...	"	29.57	751.1	92	...	WNW	1	c	"	29.55	750.5	80	...	NNW	1	c
Wuchow, ...	3	29.60	751.8	90	66	W	1	cp	9	...	...	...	...	...	...	...
Pakhoi, ...	"	...	...	...	...	...	...	...	"	...	...	...	...	...	...	...
Hoihow, ...	"	...	...	...	...	...	...	...	"	...	...	...	...	...	...	...
Phulien, ...	2	29.67	753.5	86	...	NNW	4	o	6	29.68	753.9	77	...	NW	3	o
Tourane, ...	"	29.63	752.5	88	...	NNW	2	c	"	29.66	753.3	77	...	NW	2	c
Cape St. James,	"	29.75	755.7	75	...	WSW	5	o	"	29.80	756.8	77	...	SW	4	c
Aparri, ...	"	29.61	752.0	85	...	NNW	2	o	"	29.64	752.9	77	...	S	1	o
Manila, ...	"	29.72	754.8	81	...	SSW	1	o	"	29.71	754.7	75	...	W	1	r
Legaspi, ...	"	29.70	754.4	89	...	SSW	3	c	"	29.76	755.8	77	...	WSW	3	o
Iloilo, ...	3	29.81	757.2	81	...	SW	3	o	9	29.87	758.7	81	...	SW	3	or
Bacolod, ...	"	...	...	...	...	S	2	o	"	...	...	...	...	S	2	ow
Cebu, ...	"	29.74	755.4	88	...	S	2	c	"	29.85	758.2	86	...	W	3	o
Labuan, ...	"	29.81	757.2	90	...	...	...	...	"	...	...	...	...	...	...	...

On the 2nd at 10.10—Black North Cone and Drum below hoisted.

At 11.00—Pressure is nearly stationary along the east coast of China and over the Philippines. It has increased slightly over Formosa and Tongking and has been oscillating at Hongkong.

No returns from Japanese stations or Swatow.

The typhoon entered the coast to the south of Swatow last evening and has apparently been stationary since. It is probably filling up slowly, but precautions are still necessary.

Hongkong Rainfall for the 24 hours ending at 10 a.m. to-day, 1·03 inches.

FORECAST FOR THE 24 HOURS ENDING AT NOON ON THE 3RD.

District.	Forecast.
1.—Hongkong and Neighbourhood, ...	N.W. to S.W. winds, moderate to strong; cloudy, [squally and rainy later.
2.—Formosa Channel, ...	S.E. winds, moderate.
3.—South coast of China between Hongkong and Lamocks.	The same as No. 1.
4.—South coast of China between Hongkong and Hainan.	The same as No. 1.

T. F. CLAXTON, *Director.*

ROYAL OBSERVATORY, HONGKONG.
DAILY WEATHER REPORT.

Station.	2nd September, 1914, P.M.								3rd September, 1914, A.M.							
	Hours.	Barometer at Sea Level.		Temperature.	Humidity.	Wind.		Weather.	Hour.	Barometer at Sea Level.		Temperature.	Humidity.	Wind.		Weather.
		Inches.	Millrs			Direction.	Force.			Inches.	Millrs.			Direction.	Force.	
Wladivostock,	2	...	...	...	...	...	...	...	7	...	...	...	...	...	...	...
Nemuro,	"	29.91	759.6	...	...	SE	2	...	6	29.97	761.1	...	...	...	0	...
Hakodate,	"	29.99	761.7	...	...	...	0	...	"	30.03	762.7	...	...	WNW	1	...
Tokio,	"	29.96	761.1	...	...	SSW	2	...	"	30.04	763.1	...	...	SW	1	...
Kochi,	"	30.01	762.3	...	...	SE	1	...	"	30.03	762.8	...	...	WSW	1	...
Nagasaki,	"	29.93	760.3	...	...	SE	2	...	"	29.99	761.8	...	...	...	0	...
Kagosgima,	"	29.96	760.9	...	...	E	4	...	"	30.00	761.9	...	...	E	2	...
Oshima,	"	29.85	758.1	...	...	SSE	3	...	"	29.87	758.6	...	...	SSE	1	...
Naha,	"	29.75	755.7	...	...	ESE	4	...	"	29.77	756.2	...	...	ENE	3	...
Ishigakijima,	"	29.70	754.3	...	...	E	5	...	"	29.70	754.3	...	...	E	5	...
Bonin Island,	"	29.93	760.1	...	...	NE	1	...	"	29.93	760.1	...	...	ENE	1	...
Chefoo,	3	...	...	...	...	...	...	...	"	...	...	...	...	...	...	...
Weihaiwei,	2	29.91	759.7	76	91	NE	2	ock	"	29.88	758.9	74	95	SE	1	oem
Hankow,	3	...	...	...	...	...	...	...	"	...	...	...	...	...	...	...
Ichang,	"	...	...	...	...	...	...	...	"	...	...	...	...	...	...	...
Kinkiang,	"	...	...	...	...	...	...	...	"	...	...	...	...	...	...	...
Changsha,	"	...	...	...	...	...	...	...	"	...	...	...	...	...	...	...
Shanghai,	"	29.79	756.6	82	87	SE	2	r	"	29.80	756.9	76	...	SE	2	c
Gutzlaff,	2	29.77	756.1	84	75	SE	4	om	"	29.77	756.1	79	...	SE	6	cm
Sharp Peak,	"	29.64	752.8	84	...	ENE	5	o	7	29.68	753.9	82	...	E	5	or
Amoy,	3	29.56	750.8	86	76	SSE	2	c	6	29.59	751.6	80	91	E	2	c
Swatow,	"	29.59	751.6	79	95	E	5	o	"	29.59	751.6	79	95	E	4	o
Taihoku,	1	29.66	753.3	...	...	E	6	...	5	29.68	753.8	...	...	E	4	...
Taichu,	"	29.62	752.3	...	...	NW	4	...	"	29.67	753.5	...	...	NE	2	...
Tainan,	"	29.66	753.3	...	...	W	6	...	"	29.65	753.1	...	...	N	2	...
Koshun,	"	29.66	753.4	...	...	E	6	...	"	29.65	753.2	...	...	NE	2	...
Pescadores,	"	29.65	753.0	...	...	NE	4	...	"	29.63	752.7	...	...	S	6	...
Canton,	3	29.54	750.3	95	63	N	2	c	6	29.55	750.5	77	91	N	2	o
Hongkong,	2	29.52	749.8	85	66	NW	4	o	"	29.46	748.3	77	91	W	5	od
Gap Rock,	"	29.49	749.0	...	...	NNW	5	c	"	29.51	749.5	...	...	NNW	6	or
Macao,	"	29.54	750.3	87	...	N	1	c	"	29.51	749.5	77	...	W	1	cd
Wuchow,	3	29.58	751.3	88	66	W	2	bc	9	29.65	753.1	82	91	W	1	bc
Pakhoi,	"	...	...	...	...	...	...	...	"	...	...	...	...	...	...	...
Hoihow,	"	...	...	...	...	...	...	...	"	...	...	...	...	...	...	...
Phulien,	2	29.66	753.3	90	...	NW	3	c	6	29.67	753.7	79	...	NW	4	c
Tourane,	"	29.64	752.8	84	...	N	4	c	"	29.63	752.7	75	...	W	2	c
Cape St. James,	"	29.75	755.3	82	...	SW	5	c	"	29.78	756.5	77	...	SW	5	c
Aparri,	"	29.61	752.2	82	...	N	2	p	"	...	...	...	...	...	...	...
Manila,	"	29.71	754.7	75	...	...	0	r	"	...	...	...	...	...	...	...
Legaspi,	"	29.69	754.0	86	...	SW	4	o	"	...	...	...	...	...	...	...
Iloilo,	3	29.81	757.2	82	...	SW	2	o	9	29.85	758.2	81	...	SW	1	o
Bacolod,	"	...	...	...	...	S	3	o	"	...	...	...	...	S	2	o
Cebu,	"	29.75	755.6	87	...	S	3	o	"	29.83	757.7	86	...	S	2	o
Labuan,	"	29.79	756.6	90	...	...	...	...	"	29.86	758.4	86	...	...	...	...

On the 3rd at 11.35—Pressure changes since yesterday are small, except in the neighbourhood of the typhoon, which showed signs of approaching Hongkong early this morning. The centre will probably pass near the Island soon after noon on a westerly or west-south-westerly track.

A feeble anticyclone covers Japan.

Hongkong Rainfall for the 24 hours ending at 10 a.m. to-day, 1·50 inches.

FORECAST FOR THE 24 HOURS ENDING AT NOON ON THE 4TH.

District.	Forecast.
1.—Hongkong and Neighbourhood,	Strong gales from W. to S. and S.E., moderating later.
2.—Formosa Channel,	S.E. winds, fresh. [Overcast, rain.
3.—South coast of China between Hongkong and Lamocks,	Cyclonic gales, moderating.
4.—South coast of China between Hongkong and Hainan,	Cyclonic gales, increasing.

T. F. CLAXTON, *Director.*

ROYAL OBSERVATORY, HONGKONG.
DAILY WEATHER REPORT.

Station.	3rd September, 1914, P.M.								4th September, 1914, A.M.							
	Hours.	Barometer at Sea Level. Inches.	Barometer at Sea Level. Millrs	Temperature.	Humidity.	Wind. Direction.	Wind. Force.	Weather.	Hour.	Barometer at Sea Level. Inches.	Barometer at Sea Level. Millrs.	Temperature.	Humidity.	Wind. Direction.	Wind. Force.	Weather.
Wladivostock, .	2	...	...	...	...	...	...	...	7	...	...	...	...	...	...	...
Nemuro, ...	"	30.00	762.1	...	...	NE	3	...	6	30.12	765.1	...	...	E	2	...
Hakodate, ...	"	30.01	762.2	...	...	SE	2	...	"	30.07	763.7	...	...	ENE	1	...
Tokio, ...	"	29.98	761.6	...	...	SW	2	...	"	30.06	763.6	...	...	...	0	...
Kochi, ...	"	29.99	761.8	...	...	ESE	1	...	"	30.03	762.8	...	...	...	0	...
Nagasaki, ...	"	29.93	760.3	...	...	SE	2	...	"	29.97	761.3	...	...	ENE	1	...
Kagosgima, ...	"	29.94	760.4	...	...	NE	3	...	"	29.96	760.9	...	...	ENE	2	...
Oshima, ...	"	29.85	758.1	...	...	SE	2	...	"	29.85	758.1	...	...	SSE	1	...
Naha, ...	"	29.75	755.7	...	...	E	5	...	"	29.77	756.2	...	...	ESE	0	...
Ishigakijima, ...	"	29.70	754.3	...	...	ENE	5	...	"	29.68	753.8	...	...	NE	4	...
Bonin Island, .	"	29.87	758.6	...	...	E	1	...	"	29.91	759.6	...	...	ENE	1	...
Chefoo, ...	3	...	..	...	...	...	...	...	"	....	...	...	...	...	...	...
Weihaiwei, ...	2	29.83	757.7	79	87	S	4	cm	"	29.85	758.2	77	86	SSW	6	cq
Hankow, ...	3	...	...	...	...	...	...	...	"	...	...	...	...	...	...	...
Ichang, ...	"	...	...	...	...	...	...	...	"	...	...	...	...	...	...	...
Kiukiang, ...	"	...	...	...	...	...	...	...	"	...	...	...	...	...	...	...
Changsha, ...	"	...	...	..	...	...	...	...	"	...	...	...	...	...	...	...
Shanghai, ...	"	29.79	756.6	86	80	SE	3	p	"	29.85	758.2	74	...	ESE	1	b
Gutzlaff, ...	2	29.78	756.4	85	72	SE	6	bcm	"	29.82	757.4	78	...	SE	4	bcv
Sharp Peak, ...	"	29.67	753.6	83	...	ENE	5	c	7	29.65	753.1	81	...	ENE	5	c
Amoy, ...	3	29.63	752.6	85	83	SSE	5	c	6	29.66	753.3	80	78	NNE	4	c
Swatow, ...	"	...	...	...	...	...	...	...	"	...	...	...	...	...	...	...
Taihoku, ...	1	29.69	754.0	...	...	SE	6	...	5	29.73	755.1	...	...	E	4	...
Taichu, ...	"	29.63	752.5	...	...	N	6	...	"	29.68	753.9	...	...	...	0	...
Tainan, ...	"	29.64	752.9	...	...	W	6	...	"	29.69	754.2	...	...	SE	2	...
Koshun, ...	"	...	...	...	...	...	...	...	"	29.69	754.0	...	...	NE	2	...
Pescadores, ...	"	29.68	753.9	...	...	NE	4	...	"	29.65	753.2	...	...	SW	2	...
Canton, ...	3	29.48	748.8	83	79	N	2	o	6	29.62	752.3	75	95	SE	1	o
Hongkong, ...	2	29.49	749.0	78	93	SSW	5	orq	"	29.61	752.1	80	87	ESE	5	op
Gap Rock, ...	"	29.50	749.3	...	...	WSW	4	or	"	29.58	751.3	...	...	SE	4	cq
Macao, ...	"	29.50	749.3	78	...	W	3	or	"	29.59	751.5	77	...	WNW	1	o
Wuchow, ...	3	29.59	751.6	87	62	N	2	c	9	...	...	...	...	...	...	...
Pakhoi, ...	"	...	...	...	...	...	...	...	"	...	...	...	...	...	...	...
Hoihow, ...	"	29.54	750.3	95	88	W	2	o	"	...	...	...	...	...	...	...
Phulien, ...	2	29.63	752.7	91	...	NW	4	c	6	29.68	753.8	79	...	NNW	3	b
Tourane, ...	"	29.63	752.6	82	...	NNW	5	c	"	29.65	753.0	81	...	SSW	4	o
Cape St. James,	"	29.74	755.3	81	...	SW	5	c	"	29.76	756.0	77	...	SW	5	c
Aparri, ...	"	29.59	751.7	86	...	NNW	2	o	"	29.65	753.2	77	...	W	1	o
Manila, ...	"	29.69	754.1	79	...	SSW	0	r	"	29.75	755.6	75	...	...	0	d
Legaspi, ...	"	...	...	...	...	...	...	...	"	...	...	...	...	...	...	...
Iloilo, ...	3	29.77	756.1	82	...	SW	2	o	9	29.83	757.7	80	...	SW	1	o
Bacolod, ...	"	...	...	...	...	S	3	od	"	...	...	...	...	S	2	or
Cebu, ...	"	29.71	754.6	87	...	S	3	c	"	29.82	757.4	86	...	S	3	o
Labuan, ...	"	29.76	755.9	91	...	...	...	...	"	...	...	...	...	...	...	...

On the 3rd at 14.00—Black North Cone hoisted.

On the 4th at 5.00—Signals lowered.

At 10.45—Pressure has increased slightly along the east coast of Hongkong and over Formosa, and has increased considerably at Hongkong. It is nearly stationary over Annam and the Philippines.

At 6 a.m. this morning the typhoon was to the east of Hainan, in about latitude 20° N. and longitude 113° S.

The Japanese anticyclone is moving into the Pacific.

Hongkong Rainfall for the 24 hours ending at 10 a.m. to-day, 3·31 inches.

FORECAST FOR THE 24 HOURS ENDING AT NOON ON THE 5TH.

District.	Forecast.
1.—Hongkong and Neighbourhood, ...	E. winds, fresh to moderate; overcast, some rain.
2.—Formosa Channel, ...	Variable winds, moderate.
3.—South coast of China between Hongkong and Lamocks,	E. winds, moderate.
4.—South coast of China between Hongkong and Hainan,	Easterly gale, moderating.

T. F. CLAXTON, *Director.*

ROYAL OBSERVATORY, HONGKONG.
DAILY WEATHER REPORT.

Station.	4th September, 1914, P.M.								5th September, 1914, A.M.							
	Hours.	Barometer at Sea Level.		Temperature.	Humidity.	Wind.		Weather.	Hour.	Barometer at Sea Level.		Temperature.	Humidity.	Wind.		Weather.
		Inches.	Millrs			Direction.	Force.			Inches.	Millrs.			Direction.	Force.	
Wladivostock,	2	...	...	...	...	...	...	...	7	...	...	...	...	...	...	...
Nemuro,	"	30.14	765.6	...	...	ESE	3	...	6	...	...	...	...	...	...	...
Hakodate,	"	30.07	763.7	...	...	SE	3	...	"	...	...	...	...	...	...	...
Tokio,	"	30.00	762.1	...	...	S	1	...	"	...	...	...	...	...	...	...
Kochi,	"	30.01	762.3	...	...	S	1	...	"	...	...	...	...	...	...	...
Nagasaki,	"	29.91	759.8	...	...	SSE	1	...	"	...	...	...	...	...	...	...
Kagosgima,	"	29.94	760.4	...	...	SE	4	...	"	...	...	...	...	...	...	...
Oshima,	"	29.79	756.6	...	...	SE	1	...	"	...	...	...	...	...	...	...
Naha,	"	29.69	754.2	...	...	E	5	...	"	...	...	...	...	...	...	...
Ishigakijima,	"	29.64	752.8	...	...	NE	7	...	"	...	...	...	...	...	...	...
Bonin Island,	"	29.87	758.6	...	...	ENE	1	...	"	...	...	...	...	...	...	...
Chefoo,	3	...	..	...	...	...	...	...	"	...	...	...	...	...	...	...
Weihaiwei,	2	29.87	758.7	80	78	WSW	5	c	"	29.94	760.5	75	95	S	1	bc
Hankow,	3	...	...	...	...	...	...	...	"	...	...	...	...	...	...	...
Ichang,	"	...	...	...	...	...	...	...	"	...	...	...	...	...	...	...
Kiukiang,	"	...	...	...	...	...	...	...	"	...	...	...	...	...	...	...
Changsha,	"	...	...	..	...	...	...	...	"	...	...	...	...	...	...	...
Shanghai,	"	29.84	757.9	89	63	ESE	1	bc	"	29.87	758.7	74	...	E	1	b
Gutzlaff,	2	29.82	757.4	83	79	ESE	3	bcv	"	29.83	757.7	78	...	E	5	bcm
Sharp Peak,	"	29.72	754.9	84	...	NE	5	b	7	29.74	755.4	81	...	N	4	c
Amoy,	3	29.66	753.3	90	70	E	5	c	6	29.67	753.6	81	67	NNE	2	c
Swatow,	"	29.70	754.4	85	83	E	2	c	"	...	...	...	...	...	...	...
Taihoku,	1	29.72	754.9	...	...	E	6	...	5	29.72	754.9	...	...	...	0	...
Taichu,	"	29.67	753.6	...	...	NW	4	...	"	29.66	753.4	...	...	...	0	...
Tainan,	"	29.70	754.3	...	...	SW	4	...	"	29.65	753.2	...	...	...	0	...
Koshun,	"	29.69	754.0	...	...	N	2	...	"	29.69	754.2	...	...	...	0	...
Pescadores,	"	...	...	...	...	...	...	...	"	29.65	753.2	...	...	NE	8	...
Canton,	3	29.62	752.3	79	95	E	1	lt	6	29.73	755.1	75	95	SE	1	b
Hongkong,	2	29.63	752.6	82	83	E	6	o	"	29.70	754.4	80	79	ENE	6	o
Gap Rock,	"	29.59	751.6	...	...	SE	5	orq	"	29.68	753.9	...	...	ENE	5	oq
Macao,	"	29.60	751.9	78	...	ESE	5	od	"	29.69	754.1	80	...	E	3	cq
Wuchow,	3	29.66	753.3	79	87	E	1	o	9	...	...	...	...	...	...	...
Pakhoi,	"	...	...	...	...	...	...	...	"	...	...	...	...	...	...	...
Hoihow,	"	29.57	751.1	87	69	WNW	2	c	"	...	...	...	...	...	...	...
Phulien,	2	29.63	752.7	93	...	N	2	c	6	29.73	755.2	77	...	ESE	2	or
Tourane,	"	29.63	752.7	86	...	NNE	2	c	"	29.71	754.5	79	...	NNW	5	c
Cape St. James,	"	29.73	755.1	77	...	SW	5	o	"	29.78	756.3	77	...	SW	4	o
Aparri,	"	29.60	751.9	85	...	NW	3	c	"	29.63	752.7	74	...	SW	1	b
Manila,	"	29.72	754.8	78	...	W	2	r	"	29.72	754.8	78	...	SW	1	o
Legaspi,	"	...	...	...	...	...	...	...	"	...	...	...	...	...	...	...
Iloilo,	3	29.77	756.1	82	...	SW	2	o	9	29.83	757.7	81	...	SW	3	o
Bacolod,	"	...	...	...	...	S	3	od	"	...	...	...	...	S	2	od
Cebu,	"	29.72	754.9	87	...	S	3	c	"	29.81	757.2	86	...	S	3	b
Labuan,	"	29.76	755.9	86	...	...	...	...	"	...	...	...	...	...	...	...

On the 5th at 11.15—Pressure has increased slightly along the coast from Weihaiwei to Cape St. James, but decreased slightly over Formosa and Luzon.

The typhoon has filled up. A depression now covers the N. China Sea and extends to the north-east of Luzon.

No returns from Japanese stations.

Hongkong Rainfall for the 24 hours ending at 10 a.m. to-day, 0·11 inches.

FORECAST FOR THE 24 HOURS ENDING AT NOON ON THE 6TH.

District.	Forecast.
1.—Hongkong and Neighbourhood,	E. winds, moderate; fine.
2.—Formosa Channel,	N.E. winds, strong.
3.—South coast of China between Hongkong and Lamooks,	The same as No. 1.
4.—South coast of China between Hongkong and Hainan,	The same as No. 1.

T. F. CLAXTON, *Director.*

ROYAL OBSERVATORY, HONGKONG.
DAILY WEATHER REPORT.

Station.	5th September, 1914, P.M.								6th September, 1914, A.M.							
	Hours.	Barometer at Sea Level.		Temperature.	Humidity.	Wind.		Weather.	Hour.	Barometer at Sea Level.		Temperature.	Humidity.	Wind.		Weather.
		Inches.	Millrs			Direction.	Force.			Inches.	Millrs.			Direction.	Force.	
Wladivostock,	2	...	...	...	...	...	...	...	7	...	...	...	...	...	...	...
Nemuro,	"	30.10	764.6	...	...	S	4	...	6	...	...	...	...	...	...	...
Hakodate,	"	30.03	762.7	...	...	SE	2	...	"	...	...	...	...	...	...	...
Tokio,	"	30.02	762.6	...	...	S	1	...	"	...	...	...	...	...	...	...
Kochi,	"	30.01	762.3	...	...	SE	1	...	"	...	...	...	...	...	...	...
Nagasaki,	"	29.91	759.8	...	...	ENE	1	...	"	...	...	...	...	...	...	...
Kagosgima,	"	29.94	760.4	...	...	E	3	...	"	...	...	...	...	...	...	...
Oshima,	"	29.87	758.6	...	...	SE	2	...	"	...	...	...	...	...	...	...
Naha,	"	29.54	750.2	...	...	ENE	7	...	"	...	...	...	...	...	...	...
Ishigakijima,	"	29.24	742.8	...	...	N	6	...	"	...	...	...	...	...	...	...
Bonin Island,	"	29.85	758.1	...	...	ENE	1	...	"	...	...	...	...	...	...	...
Chefoo,	3	...	..	...	...	...	...	...	"	...	...	...	...	...	...	...
Weihaiwei,	2	29.92	759.9	84	75	ESE	3	c	"	29.85	758.2	75	95	SSW	4	cbm
Hankow,	3	...	...	...	...	...	...	...	"	...	...	...	...	...	...	...
Ichang,	"	...	...	...	...	...	...	...	"	...	...	...	...	...	...	...
Kiukiang,	"	...	...	...	...	...	...	...	"	...	...	...	...	...	...	...
Changsha,	"	...	...	..	...	...	...	...	"	...	...	...	...	...	...	...
Shanghai,	"	29.84	757.9	86	68	E	1	c	"	29.78	756.4	78	...	ENE	2	c
Gutzlaff,	2	29.82	757.4	83	75	E	3	bcm	"	29.73	755.1	79	...	ENE	6	cm
Sharp Peak,	"	29.64	752.8	85	...	NNE	5	c	7	29.38	746.2	81	...	NNW	5	or
Amoy,	3	29.59	751.6	92	61	NE	4	c	6	29.43	747.5	84	64	WNW	4	c
Swatow,	"	29.68	753.9	88	69	SE	1	b	"	29.61	752.1	80	82	NW	2	c
Taihoku,	1	29.64	752.8	...	...	NE	4	...	5	29.06	738.2	...	...	N	10	...
Taichu,	"	29.58	751.4	...	...	N	2	...	"	29.21	742.0	...	...	N	10	...
Tainan,	"	29.61	752.0	...	...	SW	4	...	"	28.97	735.7	...	...	NW	10	...
Koshun,	"	29.60	751.9	...	...	NW	4	...	"	29.23	742.5	...	...	NW	10	...
Pescadores,	"	29.62	752.4	...	...	NE	10	...	"	29.41	746.9	...	...	NW	10	...
Canton,	3	29.67	753.6	90	63	NW	1	b	6	29.67	753.6	79	87	W	1	b
Hongkong,	2	29.69	754.1	85	56	E	4	c	"	29.63	752.6	80	81	W	4	b
Gap Rock,	"	29.65	753.1	...	...	E	4	b	"	29.61	752.1	...	...	WNW	4	b
Macao,	"	29.70	754.3	87	...	E	1	c	"	29.63	752.7	79	...	NNW	2	c
Wuchow,	3	29.70	754.3	88	66	N	1	c	9	29.76	755.9	81	78	W	1	bz
Pakhoi,	"	29.66	753.3	79	91	N	3	o	"	...	...	...	...	...	...	...
Hoihow,	"	29.64	752.8	80	100	NE	1	or	"	...	...	...	...	...	...	...
Phulien,	2	29.72	754.6	88	...	NNE	3	c	6	29.79	756.6	75	...	NW	3	or
Tourane,	"	29.66	753.4	86	...	N	7	c	"	29.72	754.9	79	...	NW	4	c
Cape St. James,	"	29.72	755.0	81	...	SW	4	c	"	29.77	756.2	77	...	SW	4	o
Aparri,	"	29.57	751.2	85	...	NW	2	c	"	29.54	750.4	77	...	SE	1	o
Manila,	"	29.69	754.2	78	...	WNW	1	r	"	29.64	752.8	77	...	WSW	4	o
Legaspi,	"	29.68	753.8	81	...	SSW	2	o	"	29.69	754.2	77	...	SW	1	c
Iloilo,	3	29.77	756.1	83	...	SW	3	o	9	29.80	756.9	83	...	SSW	2	c
Bacolod,	"	...	...	...	...	S	2	c	"	...	...	...	...	S	2	c
Cebu,	"	29.70	754.4	88	...	S	3	c	"	29.81	757.2	87	...	W	3	b
Labuan,	"	29.79	756.6	85	...	...	...	...	"	...	...	...	...	...	...	...

On the 6th at 11.15—Pressure has increased slightly over Tongking, Luzon, and N.E. China; and very considerably over Formosa, owing to the approach of a typhoon from eastward. At 6 a.m. this morning the centre was a little to the south-east of Taihoku.

No returns from Japanese stations.

Hongkong Rainfall for the 24 hours ending at 10 a.m. to-day, 0·00 inches.

FORECAST FOR THE 24 HOURS ENDING AT NOON ON THE 7TH.

District.	Forecast.
1.—Hongkong and Neighbourhood,	W. to N.W. winds, moderate to fresh; fine.
2.—Formosa Channel,	Violent Cyclonic gales.
3.—South coast of China between Hongkong and Lamocks,	N.W. winds, fresh to strong.
4.—South coast of China between Hongkong and Hainan,	The same as No. 1.

T. F. CLAXTON, *Director.*

ROYAL OBSERVATORY, HONGKONG.
DAILY WEATHER REPORT.

Station.	6th September, 1914, P.M.								7th September, 1914, A.M.							
	Hours.	Barometer at Sea Level.		Temperature.	Humidity.	Wind.		Weather.	Hour.	Barometer at Sea Level.		Temperature.	Humidity.	Wind.		Weather.
		Inches.	Millrs.			Direction.	Force.			Inches.	Millrs.			Direction.	Force.	
Wladivostock,	2	...	...	...	...	...	...	...	7	...	...	...	...	...	..	...
Nemuro,	"	29.89	759.1	...	...	SSW	4	...	6	...	...	...	...	...	...	...
Hakodate,	"	29.57	751.2	...	...	SW	4	...	"	...	...	...	...	...	...	...
Tokio,	"	30.00	762.1	...	...	S	8	...	"	...	...	...	...	...	...	...
Kochi,	"	30.31	769.8	...	...	SE	1	...	"	...	...	...	...	...	...	...
Nagasaki,	"	29.89	759.3	...	...	ESE	2	...	"	...	...	...	...	...	...	...
Kagosgima,	"	29.90	759.4	...	...	ESE	1	...	"	...	...	...	...	...	...	...
Oshima,	"	29.79	756.6	...	...	SE	4	...	"	...	...	...	...	...	...	...
Naha,	"	29.69	754.2	...	...	...	4	...	"	...	...	...	...	...	...	...
Ishigakijima,	"	29.38	746.3	...	...	SE	10	...	"	...	...	...	...	...	...	...
Bonin Island,	"	29.85	758.1	...	...	E	1	...	"	...	...	...	...	...	...	...
Chefoo,	3	...	..	...	...	...	...	...	"	...	...	...	...	...	...	...
Weihaiwoi,	2	29.83	757.7	84	64	SW	5	cbg	"	29.90	759.4	73	90	...	0	orm
Hankow,	3	...	...	...	...	...	...	...	"	...	...	...	...	...	...	...
Ichang,	"	...	...	...	...	...	...	...	"	...	...	...	...	...	...	...
Kiukiang,	"	...	...	...	...	...	...	...	"	...	...	...	...	...	...	...
Changsha,	"	...	...	..	...	...	...	...	"	...	...	...	...	...	...	...
Shanghai,	"	29.75	755.6	82	87	NE	3	oq	"	29.70	754.4	78	...	NE	3	oq
Gutzlaff,	2	29.71	754.6	80	91	E	6	om	"	29.66	753.3	80	...	ESE	6	om
Sharp Peak,	"	29.10	739.1	80	...	NNW	11	or	7	29.40	746.7	78	...	SE	2	c
Amoy,	3	29.28	743.7	90	53	NW	7	c	6	29.32	744.7	83	71	WSW	2	c
Swatow,	"	29.44	747.8	90	...	NW	3	c	"	...	...	...	...	...	...	...
Taihoku,	1	29.89	733.7	...	...	SE	6	...	5	29.42	747.2	...	...	E	4	...
Taichu,	"	29.24	742.6	...	...	W	6	...	"	29.43	747.4	...	...	S	2	...
Tainan,	"	...	...	...	...	...	...	...	"	29.48	748.8	...	...	SE	6	...
Koshun,	"	...	...	...	...	...	...	...	"	29.50	749.4	...	..	SW	6	...
Pescadores,	"	...	...	...	...	...	...	...	"	29.41	746.9	...	...	S	8	...
Canton,	3	29.58	751.3	93	52	NNW	2	b	6	29.55	750.5	78	78	NW	2	b
Hongkong,	2	29.55	750.5	89	62	W	3	b	"	29.54	750.3	81	70	NW	3	c
Gap Rock,	"	29.56	750.8	...	...	NNW	4	b	"	29.54	750.3	...	...	NNW	3	b
Macao,	"	29.58	751.3	87	...	NW	2	c	"	29.53	750.0	82	...	NW	2	c
Wuchow,	3	29.64	752.8	92	48	SE	1	c	9	...	...	...	...	...	...	...
Pakhoi,	"	29.58	751.3	92	92	NNW	2	o	"	...	...	...	...	...	...	...
Hoihow,	"	29.61	752.1	96	88	W	4	c	"	...	...	...	...	...	...	...
Phulien,	2	29.74	755.5	84	...	WNW	4	b	6	29.73	755.1	75	...	WNW	4	b
Tourane,	"	29.67	753.6	86	...	N	5	c	"	29.71	754.5	79	...	NNW	5	c
Cape St. James,	"	29.74	755.5	86	...	SSW	4	c	"	29.78	756.5	77	...	SW	5	o
Aparri,	"	29.51	749.5	85	...	N	1	c	"	29.61	752.1	78	...	...	o	c
Manila,	"	29.64	752.9	85	...	SW	2	o	"	29.69	754.1	78	...	SW	3	o
Legaspi,	"	29.66	753.3	85	...	WSW	3	o	"	29.70	754.3	78	...	SW	1	o
Iloilo,	3	29.77	756.1	82	...	SW	2	o	9	29.83	757.7	81	...	S	3	o
Bacolod,	"	...	...	...	...	S	2	c	"	...	...	...	...	S	3	c
Cebu,	"	29.72	754.9	87	...	S	3	b	"	29.79	756.6	87	...	S	4	b
Labuan,	"	...	...	...	...	...	...	...	"	...	...	...	...	...	...	...

On the 7th at 11.30—Pressure has increased slightly in the Philippines and over N. China. It is also recovering on the east and south coasts of China after the passage of the typhoon.

The typhoon passed closed to Taihoku early yesterday afternoon on a westerly track, and entered the continent to the south of Foochow late last night. It is shown this morning as a depression to the north of Amoy, filling up.

No returns from Japan.

Hongkong Rainfall for the 24 hours ending at 10 a.m. to-day, 0·00 inches.

FORECAST FOR THE 24 HOURS ENDING AT NOON ON THE 8TH.

District.	Forecast.
1.—Hongkong and Neighbourhood,	W. to S.W. winds, light to moderate; fine at first, [showery later.
2.—Formosa Channel,	S. winds, moderate.
3.—South coast of China between Hongkong and Lamocks.	The same as No. 1.
4.—South coast of China between Hongkong and Hainan,	The same as No. 1.

C. W. JEFFRIES,—*Chief Assistant.*

ROYAL OBSERVATORY, HONGKONG.
DAILY WEATHER REPORT.

Station.	7th September, 1914, P.M.								8th September, 1914, A.M.							
	Hours.	Barometer at Sea Level.		Temperature.	Humidity.	Wind.		Weather.	Hour.	Barometer at Sea Level.		Temperature.	Humidity.	Wind.		Weather.
		Inches.	Millrs			Direction.	Force.			Inches.	Millrs.			Direction.	Force.	
Wladivostock, .	2	...	...	...	...	...	...	...	7	...	...	...	...	...	...	...
Nemuro, ...	"	29.89	759.1	...	...	SW	4	...	6	29.83	757.6	...	...	NE	1	...
Hakodate, ...	"	29.87	758.7	...	...	SW	4	...	"	29.87	758.7	...	...	WNW	3	...
Tokio, ...	"	29.98	761.6	...	...	S	3	...	"	29.99	761.6	...	...	...	0	...
Kochi, ...	"	29.97	761.3	...	...	SSE	1	...	"	29.95	760.8	...	...	WSW	1	...
Nagasaki, ...	"	29.87	758.8	...	...	E	1	...	"	29.86	758.3	...	...	E	1	...
Kagosgima, ...	"	29.88	758.9	...	...	E	3	...	"	29.86	758.4	...	...	E	4	...
Oshima, ...	"	29.79	756.6	...	...	E	3	...	"	29.73	755.1	...	...	NE	1	...
Naha, ...	"	29.71	754.7	...	...	ESE	3	...	"	29.67	753.7	...	...	NE	1	...
Ishigakijima, ...	"	...	...	...	...	...	...	...	"	29.64	752.8	...	...	E	3	...
Bonin Island, .	"	29.79	756.6	...	...	E	1	...	"	29.79	756.0	...	...	SSE	2	...
Chefoo, ...	3	...	..	...	...	...	...	...	"	...	...	...	...	...	...	...
Weihaiwei, ...	2	29.91	759.7	79	82	NW	2	cb	"	29.89	759.2	74	90	N	5	ocr
Hankow, ...	3	...	...	...	...	...	...	...	"	...	...	...	...	...	...	...
Ichang, ...	"	...	...	...	...	...	...	...	"	...	...	...	...	...	...	...
Kiukiang, ...	"	...	...	...	...	...	...	...	"	...	...	...	...	...	...	...
Changsha, ...	"	...	...	..	...	...	...	...	"	...	...	...	...	...	...	...
Shanghai, ...	"	29.63	752.6	75	100	E	3	orq	"	29.59	751.6	78	...	SE	3	oq
Gutzlaff, ...	2	29.61	752.1	78	95	SE	7	om	"	29.58	751.3	75	...	SSE	7	om
Sharp Peak, ...	"	29.42	747.2	83	...	ESE	2	c	7	29.55	750.5	80	...	ESE	2	o
Amoy, ...	3	29.39	746.5	87	72	S	2	c	6	29.49	749.0	81	78	NW	2	b
Swatow, ...	"	29.49	749.0	93	55	W	1	o	"	29.57	751.1	81	78	W	1	c
Taihoku, ...	1	29.50	749.3	...	...	E	4	...	5	29.61	752.1	...	...	...	0	...
Taichu, ...	"	29.51	749.5	...	...	S	6	...	"	29.60	751.8	...	...	...	0	...
Tainan, ...	"	29.56	750.9	...	...	S	8	...	"	29.62	752.3	...	...	S	2	...
Koshun, ...	"	29.58	751.4	...	...	SW	10	...	"	...	...	...	...	...	...	...
Pescadores, ...	"	29.50	749.4	...	...	SW	8	...	"	29.57	751.1	...	...	SW	6	...
Canton, ...	3	29.54	750.3	92	...	NW	2	b	6	29.59	751.6	78	86	NW	1	b
Hongkong, ...	2	29.54	750.3	89	57	W	3	b	"	29.60	751.8	81	74	WNW	3	b
Gap Rock, ...	"	29.52	749.8	...	...	WNW	3	b	"	29.56	750.8	...	...	NW	4	b
Macao, ...	"	29.56	750.8	90	...	WNW	2	c	"	29.61	752.0	81	...	NW	2	c
Wuchow, ...	3	29.59	751.6	92	...	NW	2	bc	9	...	...	...	...	...	...	...
Pakhoi, ...	"	29.55	750.5	93	58	NNW	2	b	"	...	...	...	...	...	...	...
Hoihow, ...	"	29.56	750.8	86	84	W	4	b	"	...	...	...	...	...	...	...
Phulien, ...	2	29.67	753.6	90	...	NW	5	b	6	29.71	754.7	79	...	NW	3	b
Tourane, ...	"	29.66	753.4	86	...	N	5	b	"	29.71	754.5	79	...	NW	2	b
Cape St. James,	"	29.74	755.5	82	...	SW	5	o	"	29.80	756.8	77	...	SW	4	o
Aparri, ...	"	29.60	751.9	90	...	NNE	2	o	"	29.65	753.2	78	...	S	2	o
Manila, ...	"	29.70	754.5	79	...	W	2	o	"	29.73	755.0	78	...	WSW	3	r
Legaspi, ...	"	29.68	753.8	85	...	SW	2	o	"	29.74	755.3	78	...	WSW	1	o
Iloilo, ...	3	29.77	756.1	83	...	SW	2	c	9	29.85	758.2	80	...	SW	1	olt
Bacolod, ...	"	...	...	...	...	S	3	o	"	...	...	...	...	S	3	or
Cebu, ...	"	29.72	754.9	88	...	W	3	o	"	29.83	757.9	85	...	W	1	o
Labuan, ...	"	29.77	756.1	91	...	...	...	...	"	...	...	...	...	...	...	...

On the 8th at noon—Pressure has increased slightly over the Philippines and considerably on the east coast of China. It has decreased slightly to moderately at all other stations in the area.

A moderate anticyclone extends from Manchuria into the Pacific, and a depression covers the lower Yangtse Valley. Another depression, probably a typhoon, is indicated in lat. 20° N. long. 135° E. approximately, moving north westwards.

Hongkong Rainfall for the 24 hours ending at 10 a.m. to-day, 0·00 inches.

FORECAST FOR THE 24 HOURS ENDING AT NOON ON THE 9TH.

District.	Forecast.
1.—Hongkong and Neighbourhood, ...	Light westerly or variable winds, fine.
2.—Formosa Channel.....	The same as No. 1.
3.—South coast of China between Hongkong and Lamocks.	The same as No. 1.
4.—South coast of China between Hongkong and Hainan,.	The same as No. 1.

C. W. JEFFRIES,—*Chief Assistant.*

ROYAL OBSERVATORY, HONGKONG.
DAILY WEATHER REPORT.

Station.	8th September, 1914, P.M.								9th September, 1914, A.M.							
	Hours.	Barometer at Sea Level.		Temperature.	Humidity.	Wind.		Weather.	Hour.	Barometer at Sea Level.		Temperature.	Humidity.	Wind.		Weather.
		Inches.	Millrs.			Direction.	Force.			Inches.	Millrs.			Direction.	Force.	
Wladivostock,	2	...	...	...	...	...	...	...	7	...	...	...	...	...	...	...
Nemuro,	"	29.75	755.6	...	...	SSE	2	...	6	29.91	759.6	...	...	W	3	...
Hakodate,	"	29.91	759.7	...	...	WNW	4	...	"	29.67	753.7	...	...	NNW	1	...
Tokio,	"	29.94	760.6	...	...	S	2	...	"	29.97	761.1	...	...	...	0	...
Kochi,	"	29.93	760.3	...	...	SE	2	...	"	29.76	755.8	...	...	SW	1	...
Nagasaki,	"	...	...	...	...	...	...	...	"	29.74	755.3	...	...	NE	5	...
Kagosgima,	"	29.91	756.9	...	...	E	6	...	"	29.72	754.9	...	...	ENE	3	...
Oshima,	"	29.65	753.1	...	...	...	0	...	"	29.47	748.6	...	...	ENE	4	...
Naha,	"	29.61	752.2	...	...	NE	3	...	"	29.42	747.2	...	...	NNE	4	...
Ishigakijima,	"	29.64	752.8	...	...	SE	3	...	"	29.58	751.3	...	...	N	1	...
Bonin Island,	"	29.79	756.6	...	...	SE	2	...	"	29.87	758.6	...	...	SE	2	...
Chefoo,	3	...	..	...	...	...	...	...	"	...	...	...	...	...	...	...
Weihaiwei,	2	29.83	757.7	72	100	NNE	6	orm	"	29.65	753.1	75	95	SE	9	orm
Hankow,	3	30.12	765.0	80	62	NNE	4	o	"	...	...	...	...	...	...	...
Ichang,	"	...	...	...	...	...	...	...	"	...	...	...	...	...	...	...
Kiukiang,	"	...	...	...	...	...	...	...	"	...	...	...	...	...	...	...
Changsha,	"	...	...	..	...	...	...	...	"	...	...	...	...	...	...	...
Shanghai,	"	29.58	751.3	87	69	SE	3	oq	"	29.73	755.1	70	...	WNW	2	o
Gutzlaff,	2	29.60	751.8	83	79	SSE	6	ov	"	29.67	753.6	71	...	NNW	4	omd
Sharp Peak,	"	29.53	750.0	84	...	S	1	c	7	29.65	753.1	79	...	W	1	c
Amoy,	3	29.49	749.0	89	73	SSE	4	b	6	29.59	751.6	80	87	S	2	o
Swatow,	"	29.57	751.1	94	52	NW	1	b	"	...	...	...	...	...	...	...
Taihoku,	1	29.60	751.9	...	...	E	2	...	5	29.62	752.4	...	...	...	0	...
Taichu,	"	29.59	751.7	...	...	SW	4	...	"	29.64	752.8	...	...	...	0	...
Tainan,	"	29.62	752.4	...	...	SW	4	...	"	29.63	752.5	...	...	W	2	...
Koshun,	"	29.62	752.3	...	...	NW	6	...	"	29.63	752.5	...	..	NW	2	...
Pescadores,	"	29.58	751.3	...	...	SW	6	...	"	29.60	751.8	...	...	NW	2	...
Canton,	3	29.61	752.1	93	49	NNW	2	c	6	29.72	754.9	76	82	N	2	c
Hongkong,	2	29.59	751.6	90	63	WSW	2	c	"	29.69	754.1	81	56	N	3	c
Gap Rock,	"	29.57	751.1	...	...	NNW	4	b	"	29.64	752.8	...	...	N	4	c
Macao,	..	29.44	747.9	87	...	NNW	1	c	"	29.67	753.6	79	...	NNW	1	c
Wuchow,	3	29.66	753.3	90	47	NW	1	c	9	...	...	...	...	...	...	...
Pakhoi,	"	29.61	752.1	93	71	N	3	b	"	...	...	...	...	...	...	...
Hoihow,	"	29.59	751.6	88	84	WNW	2	b	"	...	...	...	...	...	...	...
Phulien,	2	29.67	753.5	95	...	WNW	3	b	6	29.78	756.5	81	...	NNE	3	b
Tourane,	"	29.64	752.8	88	...	N	5	c	"	29.72	754.9	81	...	NW	4	c
Cape St. James,	"	29.74	753.3	84	...	SW	5	c	"	29.78	756.5	77	...	SW	4	c
Aparri,	"	29.61	752.1	86	...	NNE	2	o	"	29.65	753.0	74	...	SW	1	b
Manila,	"	29.72	755.0	75	...	SSW	1	r	"	29.73	755.0	74	...	W	1	r
Legaspi,	"	29.70	754.5	77	...	SW	2	o	"	29.73	755.2	78	...	SSW	1	o
Iloilo,	3	29.77	756.1	81	...	SW	2	o	9	29.87	758.7	80	...	SW	2	or
Bacolod,	"	...	...	...	...	S	2	or	"	...	...	...	...	S	3	or
Cebu,	"	29.75	755.6	86	...	W	2	o	"	29.84	757.9	80	...	S	3	b
Labuan,	"	29.82	757.4	80	...	...	...	...	"	...	...	...	...	...	...	...

On the 9th at 11.30—Pressure has increased over the south and east coasts of China, and decreased quickly over N. China, south Japan and the Loochoos. The anticyclone has moved into the Pacific, and a depression covers the Gulf of Pechili.

The typhoon is situated in lat. 24° N. long. 130° E., moving N.N.W.

Hongkong Rainfall for the 24 hours ending at 10 a.m. to-day, 0·00 inches.

FORECAST FOR THE 24 HOURS ENDING AT NOON ON THE 10TH.

District.	Forecast.
1.—Hongkong and Neighbourhood,	N.W. winds, light to moderate ; fine.
2.—Formosa Channel,	The same as No. 1.
3.—South coast of China between Hongkong and Lamocks.	The same as No. 1.
4.—South coast of China between Hongkong and Hainan,	The same as No. 1.

C. W. JEFFRIES,—*Chief Assistant.*

ROYAL OBSERVATORY, HONGKONG.
DAILY WEATHER REPORT.

Station.	9th September, 1914, P.M.								10th September, 1914, A.M.							
	Hours.	Barometer at Sea Level.		Temperature.	Humidity.	Wind.		Weather.	Hour.	Barometer at Sea Level.		Temperature.	Humidity.	Wind.		Weather.
		Inches.	Millrs.			Direction.	Force.			Inches.	Millrs.			Direction.	Force.	
Wladivostock,	2	...	...	...	...	...	...	...	7	...	...	...	...	...	...	...
Nemuro,	"	29.94	760.6	...	...	NW	5	...	6	30.16	766.1	...	...	NNE	4	...
Hakodate,	"	30.03	762.7	...	...	NNW	3	...	"	30.17	766.2	...	...	...	0	...
Tokio,	"	29.98	761.6	...	...	NE	1	...	"	30.08	764.1	...	...	...	0	...
Kochi,	"	29.62	752.3	...	...	SE	3	...	"	29.95	760.8	...	...	SW	1	...
Nagasaki,	"	29.68	753.8	...	...	E	6	...	"	...	...	...	...		...	...
Kagosgima,	"	29.68	753.9	...	...	ESE	4	...	"	29.68	753.9	...	...	SE	5	...
Oshima,	"	29.31	744.6	...	...	ENE	5	...	"	29.36	745.6	...	...	...	4	...
Naha,	"	29.24	742.7	...	...	N	6	...	"	29.18	741.2	...	...	SW	4	...
Ishigakijima,	"	29.50	749.3	...	...	NW	4	...	"	29.46	748.3	...	...	WNW	6	...
Bonin Island,	"	29.87	758.6	...	...	ESE	1	...	"	29.93	760.1	...	...	E	1	...
Chefoo,	3	...	..	...	...	...	...	...	"	...	...	...	...	...	...	...
Weihaiwei,	2	29.67	753.6	75	95	SSW	5	ocm	"	29.77	756.1	69	90	NW	3	cb
Hankow,	3	...	...	...	...	...	...	...	"	...	...	...	...	...	...	...
Ichang,	"	...	...	...	...	...	...	...	"	...	...	...	...	...	...	...
Kiukiang,	"	29.86	758.4	76	73	NW	3	o	"	...	...	...	...	...	...	...
Changsha,	"	29.71	754.6	80	32	N	2	b	"	...	...	...	...	...	...	...
Shanghai,	"	29.74	755.4	75	72	WNW	3	o	"	29.69	754.1	70	...	NW	3	cdq
Gutzlaff,	2	29.69	754.1	71	95	NNW	5	om	"	29.59	751.6	75	...	NNW	7	omd
Sharp Peak,	"	29.71	754.6	83	...	...	0	c	7	29.64	752.8	78	...	NW	2	b
Amoy,	3	29.57	751.1	87	72	S	2	c	6	29.61	752.1	79	74	W	2	b
Swatow,	"	29.65	753.1	93	92	NW	1	b	"	29.68	753.9	78	70	N	1	c
Taihoku,	1	29.61	752.2	...	...	NW	6	...	5	29.62	752.2	...	...	W	4	...
Taichu,	"	29.60	751.9	...	...	NW	4	...	"	29.62	752.4	...	...	NE	4	...
Tainan,	"	29.62	752.4	...	...	W	4	...	"	29.63	752.6	...	...	N	6	...
Koshun,	"	29.61	752.2	...	...	W	4	...	"	29.60	751.7	...	...	NW	6	...
Pescadores,	"	29.62	752.3	...	...	NW	6	...	"	29.63	752.7	...	...	NW	6	...
Canton,	3	29.71	754.6	89	47	N	2	b	6	29.77	756.1	71	85	N	2	b
Hongkong,	2	29.67	753.6	87	46	N	3	c	"	29.73	755.1	77	56	NW	2	b
Gap Rock,	"	29.64	752.8	...	...	N	4	b	"	29.69	754.1	...	...	N	4	b
Macao,	"	29.69	754.1	84	...	N	1	c	"	29.73	755.0	73	...	NNW	1	c
Wuchow,	3	29.74	755.4	88	40	N	3	bc	9	29.89	759.2	64	68	NW	1	bz
Pakhoi,	"	...	...	..	...	...	...	...	"	...	...	...	...	...	...	...
Hoihow,	"	29.66	753.3	86	76	NE	2	b	"	...	...	...	...	...	...	...
Phulien,	2	29.74	755.4	93	...	W	1	b	6	29.86	758.4	75	...	NNW	4	b
Tourane,	"	29.67	753.6	86	...	NNW	7	c	"	29.75	755.7	75	...	NNW	6	c
Cape St. James,	"	29.74	755.3	77	...	SW	5	o	"	29.82	757.3	75	...	SW	4	c
Aparri,	"	29.61	752.1	90	...	NNE	2	b	"	29.67	753.6	74	...	S	1	o
Manila,	"	29.74	755.4	79	...	SW	6	o	"	29.77	756.1	78	...	SW	1	o
Legaspi,	"	29.72	754.8	82	...	SW	2	o	"	29.78	756.3	78	...	SW	2	o
Iloilo,	3	29.81	757.1	81	...	SW	3	o	9	29.91	759.7	81	...	SW	1	c
Bacolod,	"	...	...	...	...	S	2	od	"	...	...	...	...	S	1	c
Cebu,	"	29.75	755.6	88	...	W	1	or	"	29.86	758.4	88	...	W	1	o
Labuan,	"	29.78	756.4	89	...	...	...	...	"	...	...	...	...	...	...	...

On the 10th at 12.25—Pressure has increased slightly over Annam and the Philippines. It increased moderately at Hongkong till 3 a.m. and has since been slowly decreasing.

An anticyclone is still shown in the Pacific to the east of Japan. The typhoon now dominates the map. At 6 a.m. this morning the centre was a little to the north of Naha, moving N.W.

Hongkong Rainfall for the 24 hours ending at 10 a.m. to-day, 0·00 inches.

FORECAST FOR THE 24 HOURS ENDING AT NOON ON THE 11TH.

District.	Forecast.
1.—Hongkong and Neighbourhood,	N. to N.W. winds, moderate; fine.
2.—Fermosa Channel,	The same as No. 1.
3.—South coast of China between Hongkong and Lamocks,	The same as No. 1.
4.—South coast of China between Hongkong and Hainan,	The same as No. 1.

T. F. CLAXTON, *Director.*

ROYAL OBSERVATORY, HONGKONG.
DAILY WEATHER REPORT.

Station.	10th September, 1914, P.M.								11th September, 1914, A.M.							
	Hours.	Barometer at Sea Level.		Temperature.	Humidity.	Wind.		Weather.	Hour.	Barometer at Sea Level.		Temperature.	Humidity.	Wind.		Weather.
		Inches.	Millrs			Direction.	Force.			Inches.	Millrs.			Direction.	Force.	
Wladivostock,	2	...	...	...	...	...	...	...	7	...	...	...	...	...	...	...
Nemuro,	"	30.16	766.1	...	...	NNE	2	...	6	30.24	768.1	...	...	...	0	...
Hakodate,	"	30.19	766.7	...	...	ESE	4	...	"	30.13	765.2	...	...	E	2	...
Tokio,	"	30.08	764.1	...	...	NE	2	...	"	30.10	764.6	...	...	NW	1	...
Kochi,	"	29.95	760.8	...	...	SE	3	...	"	29.95	760.8	...	...	SE	1	...
Nagasaki,	"	29.68	753.8	...	...	ESE	4	...	"	29.64	752.8	...	...	SE	8	...
Kagosgima,	"	29.70	754.4	...	...	SE	6	...	"	29.72	754.9	...	...	SSE	6	...
Oshima,	"	29.47	748.6	...	...	S	5	...	"	29.65	753.1	...	...	SSW	3	...
Naha,	"	29.38	746.2	...	...	SSW	4	...	"	29.65	753.2	...	...	SSE	1	...
Ishigakijima,	"	29.54	750.3	...	...	WNW	6	...	"	29.64	752.8	...	...	S	1	...
Bonin Island,	"	29.89	759.1	...	...	E	1	...	"	29.89	759.1	...	...	E	1	...
Chefoo,	3	...	..	...	...	...	...	...	"	...	...	...	...	...	...	...
Weihaiwei,	2	29.80	756.9	71	85	N	6	c	"	29.72	754.9	68	95	WNW	7	crm
Hankow,	3	...	...	...	...	...	...	...	"	...	...	...	...	...	...	...
Ichang,	"	...	...	...	...	...	...	...	"	...	...	...	...	...	...	...
Kiukiang,	"	...	...	...	...	...	...	...	"	...	...	...	...	...	...	...
Changsha,	"	...	...	...	...	...	...	...	"	...	...	...	...	...	...	...
Shanghai,	"	29.60	751.8	74	95	NNW	5	orq	"	29.78	756.4	68	...	WNW	7	orq
Gutzlaff,	2	29.48	748.8	76	100	N	7	omr	"	29.19	741.5	75	...	NW	9	orm
Sharp Peak,	"	29.54	750.3	85	...	S	2	b	7	29.66	753.3	78	...	W	1	b
Amoy,	3	29.57	751.1	88	62	WSW	5	b	6	29.64	752.8	76	73	W	5	b
Swatow,	"	29.76	755.9	91	54	NW	1	b	"	29.70	754.4	75	72	WNW	1	b
Taihoku,	1	29.59	751.6	...	...	W	8	...	5	29.65	753.1	...	...	W	2	...
Taichu,	"	29.65	753.2	...	...	NW	2	...	"	29.70	754.3	...	...	S	2	...
Tainan,	"	29.67	753.7	...	...	NW	6	...	"	29.72	754.8	...	...	SE	2	...
Koshun,	"	29.61	752.2	...	...	NW	10	...	"	29.68	753.8	...	..	NW	4	...
Pescadores,	"	29.65	753.2	...	...	NW	6	...	"	29.66	753.4	...	...	SW	4	...
Canton,	3	29.71	754.6	88	49	N	2	b	6	29.78	756.4	73	76	N	2	b
Hongkong,	2	29.69	754.1	84	53	ENE	1	c	"	29.74	755.4	77	61	NW	2	b
Gap Rock,	"	29.66	753.3	...	...	NNW	3	b	"	29.72	754.9	...	...	ENE	4	b
Macao,	"	29.62	752.3	83	...	NW	1	c	"	29.72	754.9	95	...	N	1	c
Wuchow,	3	29.77	756.1	86	42	N	2	bc	9	...	...	...	...	...	...	...
Pakhoi,	"	...	...	..	...	...	...	...	"	...	...	...	...	...	...	...
Hoihow,	"	...	...	...	...	...	...	...	"	...	...	...	...	...	...	...
Phulien,	2	29.77	756.2	91	...	NW	4	b	6	29.84	757.9	75	...	NW	3	b
Tourane,	"	29.74	755.5	84	...	NNW	5	c	"	29.81	757.1	79	...	WNW	4	c
Cape St. James,	"	29.78	756.5	82	...	SW	4	c	"	29.86	758.5	75	...	SW	4	c
Aparri,	"	29.66	753.4	85	...	SW	3	o	"	...	...	...	...	...	...	...
Manila,	"	29.76	756.0	85	...	WSW	4	o	"	29.80	757.0	81	...	SSW	2	o
Legaspi,	"	29.74	755.5	77	...	SW	2	c	"	29.81	757.1	81	...	SSW	1	o
Iloilo,	3	29.85	758.2	81	...	SW	1	o	9	29.91	759.7	82	...	SW	2	c
Bacolod,	"	...	...	...	...	S	2	o	"	...	...	...	...	S	1	c
Cebu,	"	29.80	756.9	88	...	W	2	b	"	29.89	759.2	88	...	S	2	b
Labuan,	"	29.84	757.9	89	...	...	...	...	"	29.95	760.7	81	...	...	...	...

On the 11th at 12.20—Pressure has increased slightly in the south, and considerably over the Loochoos, the typhoon having moved rapidly northward towards Korea.

An anticyclone is now shown to the north-east of Japan.

Hongkong Rainfall for the 24 hours ending at 10 a.m. to-day, 0·00 inches.

FORECAST FOR THE 24 HOURS ENDING AT NOON ON THE 12TH.

District.	Forecast.
1.—Hongkong and Neighbourhood,	N.W. or variable winds, moderate to light; fine.
2.—Formosa Channel,	The same as No. 1.
3.—South coast of China between Hongkong and Lamocks,	The same as No. 1.
4.—South coast of China between Hongkong and Hainan,	The same as No. 1.

T. F. CLAXTON, *Director.*

ROYAL OBSERVATORY, HONGKONG.
DAILY WEATHER REPORT.

Station.	11th September, 1914, P.M.								12th September, 1914, A.M.							
	Hours.	Barometer at Sea Level.		Temperature.	Humidity.	Wind.		Weather.	Hour.	Barometer at Sea Level.		Temperature.	Humidity.	Wind.		Weather.
		Inches.	Millrs			Direction.	Force.			Inches.	Millrs.			Direction.	Force.	
Wladivostock,	2	...	...	...	...	...	...	...	7	...	...	...	...	...	...	...
Nemuro,	„	30.24	768.1	...	...	S	2	...	6	30.22	767.6	...	...	SE	1	...
Hakodate,	„	30.13	765.2	...	...	ESE	6	...	„	29.99	761.7	...	...	SE	5	...
Tokio,	„	30.06	763.6	...	...	N	1	...	„	30.04	763.1	...	...	...	0	...
Kochi,	„	29.91	759.8	...	...	ESE	3	...	„	29.88	758.8	...	...	W	1	...
Nagasaki,	„	...	...	...	...	...	...	...	„	29.74	755.3	...	...	WSW	6	...
Kagosgima,	„	29.76	755.9	...	...	SSE	5	...	„	29.78	756.4	...	...	SW	1	...
Oshima,	„	29.75	755.6	...	...	S	2	...	„	29.79	756.6	...	...	...	0	...
Naha,	„	...	...	...	...	SSW	2	...	„	29.79	756.7	...	...	...	0	...
Ishigakijima,	„	29.70	754.3	...	...	SE	3	...	„	29.76	755.8	...	...	NE	1	...
Bonin Island,	„	29.81	757.1	...	...	ENE	1	...	„	29.67	753.6	...	...	E	2	...
Chefoo,	3	...	..	...	...	...	...	...	„	...	...	...	...	...	...	...
Weihaiwei,	2	29.64	752.8	70	90	N	8	om	„	29.67	753.6	67	89	NNW	1	o
Hankow,	3	...	...	...	...	...	...	...	„	...	...	...	...	...	...	...
Ichang,	„	...	...	...	...	...	...	...	„	...	...	...	...	...	...	...
Kiukiang,	„	...	...	...	...	...	...	...	„	...	...	...	...	...	...	...
Changsha,	„	29.70	754.4	83	96	NW	2	b	„	...	...	...	...	...	...	...
Shanghai,	„	29.60	751.8	67	95	W	6	ogq	„	29.86	758.4	61	...	W	2	b
Gutzlaff,	2	29.50	749.3	68	90	WNW	8	om	„	29.81	757.2	66	...	NW	4	cm
Sharp Peak,	„	29.62	752.3	86	...	S	2	b	7	29.75	755.6	80	...	ENE	4	or
Amoy,	3	29.61	752.1	88	73	SSE	5	b	6	29.73	755.1	80	82	NE	2	o
Swatow,	„	29.70	754.4	88	96	WNW	1	b	„	29.77	756.1	75	77	...	0	c
Taihoku,	1	29.68	753.8	...	...	NW	4	...	5	29.80	756.9	...	...	...	0	...
Taichu,	„	29.70	754.3	...	...	SW	4	...	„	29.79	756.7	...	...	...	0	...
Tainan,	„	29.72	755.0	...	...	W	4	...	„	29.78	756.5	...	...	...	0	...
Koshun,	„	29.71	754.6	...	...	NW	6	...	„	29.78	756.4	...	...	NE	2	...
Pescadores,	„	...	...	...	...	...	...	...	„	...	...	...	...	...	...	...
Canton,	3	29.71	754.6	88	46	NNW	2	b	6	29.82	757.4	72	76	N	2	b
Hongkong,	2	29.70	754.4	86	42	NW	2	c	„	29.78	756.4	77	54	N	1	c
Gap Rock,	„	29.68	753.9	...	...	NNW	4	b	„	29.75	755.6	...	...	N	4	b
Macao,	„	29.72	754.9	84	...	NNW	2	c	„	29.78	756.3	75	...	W	1	c
Wuchow,	3	29.73	755.1	88	40	NW	1	b	9	29.91	759.7	74	72	N	1	b
Pakhoi,	„	...	...	..	...	...	...	...	„	...	...	...	...	...	...	...
Hoihow,	„	...	...	...	...	...	...	...	„	...	...	...	...	...	...	...
Phulien,	2	29.76	755.8	91	...	WSW	2	b	6	29.87	758.6	77	...	N	2	b
Tourane,	„	29.77	756.2	88	...	NNE	5	c	„	29.82	757.4	75	...	W	2	c
Cape St. James,	„	29.81	757.2	81	...	SW	5	c	„	29.86	758.4	75	...	SW	5	c
Aparri,	„	...	...	..	...	...	...	...	„	...	...	...	...	...	...	...
Manila,	„	29.79	756.6	85	...	SW	3	c	„	29.80	756.8	81	...	WSW	3	o
Legaspi,	„	29.77	756.2	85	...	SSW	2	o	„	29.81	757.2	77	...	SW	1	o
Iloilo,	3	29.85	758.2	83	...	SW	2	o	9	29.95	760.7	80	...	SW	1	c
Bacolod,	„	...	...	...	...	S	1	o	„	...	...	...	...	S	2	od
Cebu,	„	29.83	757.4	90	...	W	1	c	„	29.88	758.9	86	...	W	1	o
Labuan,	„	29.87	758.7	80	...	...	...	...	„	29.93	760.2	81	...	...	...	...

On the 12th at 12.15—Pressure is nearly stationary in the south. It has increased slightly in central districts. The typhoon is probably central over N. Korea this morning, travelling northward.

An anticyclone is still shown to the north-east of Japan and a depression has appeared to the south of the Bonins.

Hongkong Rainfall for the 24 hours ending at 10 a.m. to-day, 0·00 inches.

FORECAST FOR THE 24 HOURS ENDING AT NOON ON THE 13TH.

District.	Forecast.
1.—Hongkong and Neighbourhood,	Light or variable winds, fine.
2.—Formosa Channel,	The same as No. 1.
3.—South coast of China between Hongkong and Lamocks.	The same as No. 1.
4.—South coast of China between Hongkong and Hainan,	The same as No. 1.

T. F. CLAXTON, *Director.*

ROYAL OBSERVATORY, HONGKONG.
DAILY WEATHER REPORT.

Station.	12th September, 1914, P.M.								13th September, 1914, A.M.							
	Hours.	Barometer at Sea Level.		Temperature.	Humidity.	Wind.		Weather.	Hour.	Barometer at Sea Level.		Temperature.	Humidity.	Wind.		Weather.
		Inches.	Millrs			Direction.	Force.			Inches.	Millrs.			Direction.	Force.	
Wladivostock,	2	...	...	...	...	...	...	...	7	...	...	...	...	...	...	...
Nemuro,	"	30.18	766.6	...	...	SE	4	...	6	...	...	...	...	...	...	...
Hakodate,	"	29.91	759.7	...	...	ESE	7	...	"	...	...	...	...	...	...	...
Tokio,	"	29.94	760.6	...	...	SSW	2	...	"	...	...	...	...	...	...	...
Kochi,	"	29.83	757.8	...	...	SSW	1	...	"	...	...	...	...	...	...	...
Nagasaki,	"	29.76	755.8	...	...	W	4	...	"	...	...	...	...	...	...	...
Kagosgima,	"	29.80	756.9	...	...	WNW	1	...	"	...	...	...	...	...	...	...
Oshima,	"	29.81	757.1	...	...	NNE	1	...	"	...	...	...	...	...	...	...
Naha,	"	29.79	756.7	...	...	SE	1	...	"	...	...	...	...	...	...	...
Ishigakijima,	"	29.78	756.3	...	...	NE	5	...	"	...	...	...	...	...	...	...
Bonin Island,	"	29.71	754.6	...	...	SE	1	...	"	...	...	...	...	...	...	...
Chefoo,	3	...	...	...	...	...	...	...	"	...	...	...	...	...	...	...
Weihaiwei,	2	...	...	...	...	...	...	...	"	...	...	...	...	...	...	...
Hankow,	3	...	...	...	...	...	...	...	"	...	...	...	...	...	...	...
Ichang,	"	...	...	...	...	...	...	...	"	...	...	...	...	...	...	...
Kiukiang,	"	29.91	759.7	84	64	NE	2	b	"	...	...	...	...	...	...	...
Changsha,	"	29.72	754.9	86	42	N	1	b	"	...	...	...	...	...	...	...
Shanghai,	"	29.89	759.2	79	58	N	2	bc	"	29.97	761.2	62	...	NW	1	bm
Gutzlaff,	2	29.86	758.4	77	69	NNW	2	cm	"	29.91	759.7	71	...	NNE	3	cv
Sharp Peak,	"	29.79	756.6	78	...	NNE	5	o	7	29.85	758.2	78	...	NNE	5	c
Amoy,	3	29.74	755.4	81	96	SSE	5	c	6	29.81	757.2	79	74	NE	2	o
Swatow,	"	29.81	757.2	85	68	E	2	c	"	29.82	757.4	76	91	NE	1	o
Taihoku,	1	29.83	757.6	...	...	N	2	...	5	29.86	758.3	...	...	E	4	...
Taichu,	"	29.78	756.5	...	...	N	4	...	"	29.80	757.0	...	...	...	0	...
Tainan,	"	29.80	756.9	...	...	NW	6	...	"	29.80	756.8	...	...	SE	2	...
Koshun,	"	29.80	756.8	...	...	N	2	...	"	29.80	756.9	...	...	N	6	...
Pescadores,	"	...	...	...	...	...	...	...	"	...	...	...	...	...	...	...
Canton,	3	29.77	756.1	88	40	N	2	b	6	29.86	758.4	75	90	NW	1	o
Hongkong,	2	29.76	755.9	87	47	SSW	1	c	"	29.83	757.7	76	84	S	1	o
Gap Rock,	"	29.73	755.1	...	...	N	3	b	"	29.79	756.6	...	...	NNE	4	c
Macao,	"	29.77	756.2	82	...	NNE	1	c	"	29.82	757.3	74	...	NNE	1	o
Wuchow,	3	29.78	756.4	88	40	W	1	b	9	...	...	...	...	...	...	...
Pakhoi,	"	...	...	..	...	...	...	...	"	...	...	...	...	...	...	...
Hoihow,	"	29.73	755.1	85	79	NE	2	c	"	...	...	...	...	...	...	...
Phulien,	2	29.80	756.8	93	...	WSW	2	b	6	29.90	759.4	75	...	NNW	4	b
Tourane,	"	29.78	756.3	84	...	N	5	b	"	29.85	758.2	77	...	WNW	2	c
Cape St. James,	"	29.81	757.2	81	...	SW	4	c	"	29.88	758.8	77	...	SW	4	o
Aparri,	"	29.76	755.9	77	...	NW	2	o	"	29.78	756.3	74	...	S	1	c
Manila,	"	29.80	756.9	77	...	W	2	b	"	29.82	757.5	74	...	S	1	d
Legaspi,	"	29.77	756.1	84	...	WSW	3	o	"	29.86	758.4	74	...	SW	1	o
Iloilo,	3	29.85	758.2	82	...	SW	2	o	9	29.87	758.7	80	...	S	1	c
Bacolod,	"	...	...	...	...	S	1	or	"	...	...	...	...	S	1	c
Cebu,	"	29.82	757.4	89	...	W	2	o	"	29.89	759.2	85	...	W	1	o
Labuan,	"	29.84	757.9	86	...	...	...	...	"	...	...	...	...	...	...	...

On the 13th at 11.30—Pressure has increased moderately to slightly along the coast from Shanghai to Cape St. James. It is nearly stationary over the Philippines.

A trough of relatively low pressure extends from the Paracels to the north-east of Formosa.

No returns from Japanese stations.

Hongkong Rainfall for the 24 hours ending at 10 a.m. to-day, 2·10 inches.

FORECAST FOR THE 24 HOURS ENDING AT NOON ON THE 14TH.

District.	Forecast.
1.—Hongkong and Neighbourhood,	N.E. winds, moderate; fair.
2.—Formosa Channel,	The same as No. 1.
3.—South coast of China between Hongkong and Lamocks.	The same as No. 1.
4.—South coast of China between Hongkong and Hainan,	N. to N.W. winds, moderate.

T. F. CLAXTON, *Director.*

ROYAL OBSERVATORY, HONGKONG.
DAILY WEATHER REPORT.

Station.	13th September, 1914, P.M.								14th September, 1914, A.M.							
	Hours.	Barometer at Sea Level.		Temperature.	Humidity.	Wind.		Weather.	Hour.	Barometer at Sea Level.		Temperature.	Humidity.	Wind.		Weather.
		Inches.	Millrs			Direction.	Force.			Inches.	Millrs.			Direction.	Force.	
Wladivostock,	2	...	...	...	...	...	...	...	7	...	...	...	...	...	...	...
Nemuro,	"	30.00	762.1	...	...	...	4	...	6	...	...	...	...	...	...	...
Hakodate,	"	29.89	759.2	...	...	SW	6	...	"	...	...	...	...	...	...	...
Tokio,	"	29.94	760.6	...	...	NW	1	...	"	...	...	...	...	...	...	...
Kochi,	"	29.78	756.3	...	...	SE	1	...	"	...	...	...	...	...	...	...
Nagasaki,	"	29.76	755.8	...	...	NNW	2	...	"	...	...	...	...	...	...	...
Kagosgima,	"	29.72	754.9	...	...	ESE	1	...	"	...	...	...	...	...	...	...
Oshima,	"	29.75	755.6	...	...	NNE	3	...	"	...	...	...	...	...	...	...
Naha,	"	29.81	757.2	...	...	NNE	3	...	"	...	...	...	...	...	...	...
Ishigakijima,	"	29.83	757.8	...	...	N	1	...	"	...	...	...	...	...	...	...
Bonin Island,	"	29.77	756.1	...	...	ESE	1	...	"	...	...	...	...	...	...	...
Chefoo,	3	...	...	...	...	...	...	...	"	...	...	...	...	...	...	...
Weihaiwei,	2	...	...	...	...	...	...	...	"	...	...	...	...	...	...	...
Hankow,	3	...	...	...	...	...	...	...	"	...	...	...	...	...	...	...
Ichang,	"	...	...	...	...	...	...	...	"	...	...	...	...	...	...	...
Kiukiang,	"	...	...	...	...	...	...	...	"	...	...	...	...	...	...	...
Changsha,	"	..	...	..	...	...	...	...	"	...	...	...	...	...	...	...
Shanghai,	"	29.95	760.7	81	56	NNE	2	bc	"	29.92	759.9	62	...	NNW	1	bm
Gutzlaff,	2	29.91	759.7	78	61	N	2	bcv	"	29.87	758.7	70	...	N	1	bcv
Sharp Peak,	"	29.84	757.9	79	...	ENE	5	b	7	29.89	759.2	76	...	W	2	b
Amoy,	3	29.79	756.6	89	63	E	2	b	6	29.86	758.4	76	64	NNE	2	b
Swatow,	"	29.83	757.7	85	64	E	2	b	"	29.90	759.4	77	95	NE	1	b
Taiboku,	1	29.87	758.8	...	...	E	6	...	5	29.86	758.5	...	...	E	4	...
Taichu,	"	29.79	756.7	...	...	N	4	...	"	29.83	757.6	...	...	...	0	...
Tainan,	"	29.82	757.3	...	...	SW	6	...	"	29.83	757.7	...	...	...	0	...
Koshun,	"	29.81	757.2	...	...	NE	8	...	"	29.84	757.8	...	...	E	6	...
Pescadores,	"	...	...	...	...	...	...	...	"	29.84	757.9	...	...	NE	6	...
Canton,	3	29.84	757.9	81	74	NE	2	o	6	29.89	759.2	73	95	N	1	b
Hongkong,	2	29.84	757.9	77	80	NE	4	o	"	29.88	758.9	77	90	NNE	3	op
Gap Rock,	"	29.77	756.1	...	...	NE	4	opq	"	29.84	757.9	...	...	E	3	c
Macao,	"	29.79	756.6	79	...	NNE	1	c	"	29.86	758.4	75	...	N	...	cf
Wuchow,	3	29.83	757.7	87	62	NE	1	c	9	29.96	761.0	80	74	SE	1	b
Pakhoi,	"	29.76	755.9	90	47	S	2	b	"	...	...	...	...	...	...	...
Hoihow,	"	29.76	755.9	85	72	NE	2	b	"	...	...	...	...	...	...	...
Phulien,	2	29.82	757.4	93	...	SW	2	b	6	29.89	759.1	75	...	NNW	4	b
Tourane,	"	29.80	756.8	84	...	N	5	b	"	29.85	758.1	75	...	NW	2	c
Cape St. James,	"	29.78	756.5	86	...	SW	2	c	"	29.86	758.4	75	...	SW	2	c
Aparri,	"	...	...	...	...	...	...	...	"	29.81	757.1	77	...	S	1	b
Manila,	"	29.79	756.7	79	...	...	0	...	"	29.84	757.9	77	...	...	0	o
Legaspi,	"	29.78	756.4	82	...	WSW	2	o	"	29.84	758.0	77	...	WSW	1	o
Iloilo,	3	29.81	757.2	80	...	SW	1	o	9	29.91	759.7	79	...	SW	1	o
Bacolod,	"	...	...	...	...	S	2	o	"	...	...	...	...	S	2	c
Cebu,	"	29.84	757.9	85	...	W	1	o	"	29.91	759.7	87	...	W	1	b
Labuan,	"	...	...	..	...	...	...	...	"	...	...	...	...	...	...	...

On the 14th at 11.00—Pressure changes since yesterday are small. A slight increase is shown over S.E. China, Formosa, and N. Luzon.

A trough of relatively low pressure extends from the Macclesfields to the north-east of Luzon.

No returns from Japanese stations.

Hongkong Rainfall for the 24 hours ending at 10 a.m. to-day, 0·24 inches.

FORECAST FOR THE 24 HOURS ENDING AT NOON ON THE 15th.

District.	Forecast.
1.—Hongkong and Neighbourhood,	N.E. winds, moderate; cloudy, some rain.
2.—Formosa Channel,	The same as No. 1.
3.—South coast of China between Hongkong and Lamocks.	The same as No. 1.
4.—South coast of China between Hongkong and Hainan,	N. to N.W. winds, moderate to light.

T. F. CLAXTON, *Director.*

ROYAL OBSERVATORY, HONGKONG.
DAILY WEATHER REPORT.

Station.	14th September, 1914, P.M.								15th September, 1914, A.M.							
	Hours.	Barometer at Sea Level.		Temperature.	Humidity.	Wind.		Weather.	Hour.	Barometer at Sea Level.		Temperature.	Humidity.	Wind.		Weather.
		Inches.	Millrs.			Direction.	Force.			Inches.	Millrs.			Direction.	Force.	
Wladivostock,	2	...	...	...	...	...	...	...	7	...	...	...	...	...	...	...
Nemuro,	"	29.98	761.6	...	...	NNE	3	...	6	...	...	...	...	...	...	...
Hakodate,	"	29.89	759.2	...	...	NNW	1	...	"	...	...	...	...	...	...	...
Tokio,	"	29.81	757.1	...	...	S	3	...	"	...	...	...	...	...	...	...
Kochi,	"	29.60	751.8	...	...	...	0	...	"	...	...	...	...	...	...	...
Nagasaki,	"	...	...	...	...	...	...	...	"	...	...	...	...	...	...	...
Kagosgima,	"	29.72	754.9	...	...	W	3	...	"	...	...	...	...	...	...	...
Oshima,	"	29.81	757.1	...	...	WNW	2	...	"	...	...	...	...	...	...	...
Naha,	"	29.87	758.7	...	...	NNW	4	...	"	...	...	...	...	...	...	...
Ishigakijima,	"	...	...	...	...	...	...	...	"	...	...	...	...	...	...	...
Bonin Island,	"	29.87	758.6	...	...	S	1	...	"	...	...	...	...	...	...	...
Chefoo,	3	...	...	...	...	...	...	...	"	...	...	...	...	...	...	...
Weihaiwei,	2	29.88	758.9	80	44	NNE	1	b	"	29.87	758.7	69	85	SSW	4	c
Hankow,	3	...	...	...	...	...	...	...	"	...	...	...	...	...	...	...
Ichang,	"	...	...	...	...	...	...	...	"	...	...	...	...	...	...	...
Kiukiang,	"	29.92	759.9	89	57	N	1	b	"	...	...	...	...	...	...	...
Changsha,	"	...	...	...	...	...	...	...	"	...	...	...	...	...	...	...
Shanghai,	"	29.93	760.2	82	45	...	0	b	"	29.94	760.5	63	...	SE	1	bm
Gutziaff,	2	29.90	759.4	81	62	N	1	bcv	"	29.91	759.7	70	...	...	0	bv
Sharp Peak,	"	29.83	757.7	81	...	E	4	b	7	29.93	760.2	78	...	N	2	b
Amoy,	3	29.83	757.7	89	53	NE	2	b	6	29.89	759.2	75	86	E	1	b
Swatow,	"	29.89	759.2	83	71	E	1	b	"	...	...	...	...	...	...	...
Taiboku,	1	29.89	759.3	...	...	E	6	...	5	29.91	759.8	...	...	E	4	...
Taichu,	"	29.85	758.3	...	...	W	2	...	"	29.89	759.2	...	...	...	0	...
Tainan,	"	29.87	758.6	...	...	SW	2	...	"	29.89	759.1	...	...	...	0	...
Koshun,	"	29.86	758.5	...	...	NE	6	...	"	29.88	759.0	...	...	E	6	...
Pescadores,	"	...	...	...	...	...	...	...	"	...	..	...	...	...	...	...
Canton,	3	29.88	758.9	78	82	SW	2	o	6	29.94	760.5	75	95	NW	1	o
Hongkong,	2	29.89	759.2	82	74	E	4	c	"	29.93	760.2	78	82	...	0	b
Gap Rock,	"	29.85	758.2	...	...	E	2	c	"	29.90	759.4	...	...	ESE	3	b
Macao,	"	29.89	759.3	83	...	ESE	1	c	"	29.70	754.4	78	...	ESE	1	c
Wuchow,	3	...	...	...	...	...	...	...	9	...	...	...	...	...	...	...
Pakhoi,	"	...	...	...	...	...	...	...	"	...	...	...	...	...	...	...
Hoihow,	"	...	...	...	...	...	...	...	"	...	...	...	...	...	...	...
Phulien,	2	29.86	758.5	90	...	SSE	2	b	6	29.94	760.5	77	...	SSE	2	lt
Tourane,	"	29.83	757.7	86	...	N	4	b	"	29.89	759.1	77	...	WSW	2	c
Cape St. James,	"	29.81	757.1	84	...	SSW	2	c	"	29.89	759.2	75	...	SSW	2	c
Aparri,	"	29.79	756.6	85	...	NNE	2	c	"	29.85	758.2	75	...	SSE	1	b
Manila,	"	29.83	757.6	85	...	SW	2	o	"	29.89	759.3	75	...	...	0	c
Legaspi,	"	29.81	757.2	89	...	SW	2	c	"	29.88	758.8	77	...	SSW	1	b
Iloilo,	3	29.87	758.7	82	...	SW	1	c	9	29.95	760.7	81	...	SW	1	b
Bacolod,	"	...	...	...	...	S	2	b	"	...	...	...	...	S	2	b
Cebu,	"	29.85	758.2	89	...	W	2	b	"	29.92	759.9	87	...	W	2	b
Labuan,	"	29.81	757.2	88	...	...	...	...	"	...	...	...	...	...	...	...

On the 15th at 10.50—Pressure has increased slightly over south-western districts.

The trough over the China Sea has partially filled up.

No returns from Japanese stations.

Hongkong Rainfall for the 24 hours ending at 10 a.m. to-day, 0·00 inches.

FORECAST FOR THE 24 HOURS ENDING AT NOON ON THE 16TH.

District.	Forecast.
1.—Hongkong and Neighbourhood,	E. winds, moderate to light; fine.
2.—Formosa Channel,	The same as No. 1.
3.—South coast of China between Hongkong and Lamocks,	The same as No. 1.
4.—South coast of China between Hongkong and Hainan,	The same as No. 1.

T. F. CLAXTON, *Director.*

ROYAL OBSERVATORY, HONGKONG.
DAILY WEATHER REPORT.

Station.	15th September, 1914, P.M.								16th September, 1914, A.M.							
	Hours.	Barometer at Sea Level.		Temperature.	Humidity.	Wind.		Weather.	Hour.	Barometer at Sea Level.		Temperature.	Humidity.	Wind.		Weather.
		Inches.	Millrs			Direction.	Force.			Inches.	Millrs.			Direction.	Force.	
Wladivostock,	2	...	...	...	...	...	...	...	7	...	...	...	...	...	...	...
Nemuro,	"	29.37	746.1	...	...	SE	7	...	6	29.49	749.1	...	...	NNW	7	...
Hakodate,	"	29.52	749.7	...	...	NNW	7	...	"	29.79	756.7	...	...	NW	3	...
Tokio,	"	29.65	753.1	...	...	N	2	...	"	29.83	757.6	...	...	N	1	...
Kochi,	"	29.78	756.3	...	...	S	1	...	"	29.82	757.3	...	...	SW	1	...
Nagasaki,	"	29.83	757.8	...	...	N	2	...	"	29.82	757.3	...	...	...	0	...
Kagosgima,	"	29.82	757.4	...	...	S	1	...	"	29.82	757.4	...	...	NW	2	...
Oshima,	"	29.87	758.6	...	...	N	2	...	"	29.85	758.1	...	...	S	1	...
Naha,	"	29.91	759.7	...	...	NNW	2	...	"	29.87	758.7	...	...	...	0	...
Ishigakijima,	"	29.91	759.8	...	...	N	1	...	"	29.88	758.8	...	...	NE	1	...
Bonin Island,	"	29.87	758.6	...	...	WSW	1	...	"	29.89	759.1	...	...	...	0	...
Chefoo,	3	...	...	...	...	...	...	...	"	...	...	...	...	...	...	...
Weihaiwei,	2	29.80	756.9	80	74	SSW	4	bc	"	29.79	756.6	71	90	WSW	4	cr
Hankow,	3	...	...	...	...	...	...	...	"	...	...	...	...	...	...	...
Ichang,	"	...	...	...	...	...	...	...	"	...	...	...	...	...	...	...
Kinkiang,	"	...	...	...	...	...	...	...	"	...	...	...	...	...	...	...
Changsha,	"	...	...	...	...	...	...	...	"	...	...	...	...	...	...	...
Shanghai,	"	29.90	759.4	85	51	SE	1	b	"	29.84	757.9	65	...	SE	2	bm
Gutzlaff,	2	29.90	759.4	78	70	SSE	1	bv	"	29.82	757.4	71	...	SSE	2	bv
Sharp Peak,	"	29.88	758.9	81	...	E	2	b	7	...	...	...	...	...	...	...
Amoy,	3	29.85	758.2	88	66	SSE	4	b	6	29.86	758.4	77	86	E	1	b
Swatow,	"	29.90	759.4	85	64	E	1	b	"	29.95	760.7	75	90	N	1	b
Taihoku,	1	29.93	760.1	...	...	E	6	...	5	29.88	758.8	...	...	...	0	...
Taichu,	"	29.89	759.2	...	...	NW	2	...	"	29.88	758.8	...	...	...	0	...
Tainan,	"	29.93	760.1	...	...	NW	4	...	"	29.88	759.0	...	...	S	2	...
Koshun,	"	29.90	759.5	...	...	E	4	...	"	29.87	758.6	...	...	NE	4	...
Pescadores,	"	...	...	...	...	...	...	...	"	...	...	...	...	...	...	...
Canton,	3	29.88	758.9	91	42	WNW	1	b	6	29.89	759.2	77	95	S	1	o
Hongkong,	2	29.90	759.4	83	70	E	3	c	"	29.90	759.4	76	88	E	1	b
Gap Rock,	"	29.86	758.4	...	...	E	3	b	"	29.87	758.7	...	...	ESE	2	b
Macao,	"	29.91	759.7	88	...	ESE	1	c	"	29.88	758.9	77	...	WNW	1	cf
Wuchow,	3	29.87	758.7	88	59	W	1	bc	9	29.96	761.0	81	78	SW	1	bc
Pakhoi,	"	29.81	757.2	88	96	SE	2	c	"	...	...	...	...	...	...	...
Hoihow,	"	29.82	757.4	82	71	ENE	2	c	"	...	...	...	...	...	...	...
Phulien,	2	29.87	758.8	84	...	S	2	lt	6	29.91	759.6	77	...	NE	2	o
Tourane,	"	29.85	758.2	86	...	ENE	2	b	"	29.87	758.6	79	...	SSW	4	c
Cape St. James,	"	29.86	758.5	86	...	SSW	2	b	"	29.91	759.7	75	...	SW	2	c
Aparri,	"	29.83	757.8	85	...	NW	2	b	"	29.83	757.6	75	...	SW	1	c
Manila,	"	29.85	758.3	85	...	SW	3	b	"	29.86	758.4	75	...	...	0	o
Legaspi,	"	29.83	757.6	89	...	W	1	b	"	29.86	758.5	75	...	...	0	b
Iloilo,	3	29.87	758.7	83	...	SW	2	b	9	29.95	760.7	82	...	SW	1	b
Bacolod,	"	...	...	...	...	S	1	b	"	...	...	...	...	S	1	b
Cebu,	"	29.83	757.7	90	...	W	1	c	"	29.91	759.7	86	...	...	0	b
Labuan,	"	29.87	758.7	88	...	...	...	...	"	...	...	...	...	...	...	...

On the 16th at 11.45—Pressure has decreased slightly in all districts except central Japan, where it has increased considerably, a depression having crossed Japan and passed into the Pacific. Elsewhere gradients are are shallow.

A shallow depression extends from the China Sea to the east of Luzon.

Hongkong Rainfall for the 24 hours ending at 10 a.m. to-day, 0·00 inches

FORECAST FOR THE 24 HOURS ENDING AT NOON ON THE 17TH.

District.	Forecast.
1.—Hongkong and Neighbourhood,	E. or variable winds, moderate to light; fine.
2.—Formosa Channel,	The same as No. 1.
3.—South coast of China between Hongkong and Lamocks,	The same as No. 1.
4.—South coast of China between Hongkong and Hainan,	The same as No. 1.

T. F. CLAXTON, *Director.*

ROYAL OBSERVATORY, HONGKONG.
DAILY WEATHER REPORT.

Station.	16th September, 1914, P.M.								17th September, 1914, A.M.							
	Hours.	Barometer at Sea Level.		Temperature.	Humidity.	Wind.		Weather.	Hour.	Barometer at Sea Level.		Temperature.	Humidity.	Wind.		Weather.
		Inches.	Millrs.			Direction.	Force.			Inches.	Millrs.			Direction.	Force.	
Wladivostock,	2	...	...	...	...	...	...	...	7	...	...	...	...	...	...	...
Nemuro,	"	29.65	753.1	...	...	NW	6	...	6	...	...	...	...	...	...	...
Hakodate,	"	29.79	756.7	...	...	WNW	4	...	"	...	...	...	...	...	...	...
Tokio,	"	29.81	757.1	...	...	S	3	...	"	...	...	...	...	...	...	...
Kochi,	"	29.78	756.3	...	...	S	1	...	"	...	...	...	...	...	...	...
Nagasaki,	"	29.82	757.3	...	...	WNW	3	...	"	...	...	...	...	...	...	...
Kagosgima,	"	29.82	757.4	...	...	W	2	...	"	...	...	...	...	...	...	...
Oshima,	"	29.87	758.6	...	...	...	1	...	"	...	...	...	...	...	...	...
Naha,	"	29.89	759.2	...	...	NW	1	...	"	...	...	...	...	...	...	...
Ishigakijima,	"	29.89	759.3	...	...	ENE	2	...	"	...	...	...	...	...	...	...
Bonin Island,	"	29.87	758.6	...	...	WSW	1	...	"	...	...	...	...	...	...	...
Chefoo,	3	29.79	756.6	85	68	W	2	o	"	...	...	...	...	...	...	...
Weihaiwei,	2	29.80	756.9	79	40	NNW	3	b	"	29.87	758.7	68	90	NW	2	bc
Hankow,	3	...	...	...	...	...	...	...	"	...	...	...	...	...	...	...
Ichang,	"	...	...	...	...	...	...	...	"	...	...	...	...	...	...	...
Kiukiang,	"	...	...	...	...	...	...	...	"	...	...	...	...	...	...	...
Changsha,	"	...	...	...	...	...	...	...	"	...	...	...	...	...	...	...
Shanghai,	"	29.81	757.2	87	58	S	2	b	"	29.85	758.2	70	...	SE	1	bm
Gutzlaff,	2	29.81	757.2	80	70	S	2	bv	"	29.83	757.7	74	...	SSE	1	bv
Sharp Peak,	"	29.90	759.4	82	...	E	1	b	7	29.87	758.7	78	...	W	1	b
Amoy,	3	29.80	756.9	86	72	SSE	4	b	6	29.84	757.9	76	82	ENE	2	b
Swatow,	"	29.90	759.4	85	68	E	1	b	"	29.90	759.4	77	82	NE	1	b
Taihoku,	1	29.89	759.1	...	...	E	2	...	5	29.86	758.5	...	...	SE	2	...
Taichu,	"	29.86	758.5	...	...	NW	2	...	"	29.86	758.5	...	...	S	2	...
Tainan,	"	29.88	758.9	...	...	W	4	...	"	29.86	758.5	...	...	...	o	...
Koshun,	"	29.88	758.9	...	...	N	4	...	"	29.85	758.3	...	...	...	o	...
Pescadores,	"	...	...	...	...	...	...	...	"	...	..	...	...	...	...	...
Canton,	3	29.84	757.9	91	57	SSW	1	c	6	29.87	758.7	77	95	SE	1	b
Hongkong,	2	29.87	758.7	84	70	E	3	c	"	29.88	758.9	75	80	...	o	b
Gap Rock,	"	29.84	757.9	...	...	E	2	b	"	29.85	758.2	...	...	...	o	b
Macao,	"	29.87	758.7	89	...	SE	1	c	"	29.86	758.4	78	...	...	o	cf
Wuchow,	3	29.83	757.7	91	51	W	1	b	9	...	...	...	...	...	...	...
Pakhoi,	"	...	..	...	...	...	...	...	"	...	...	...	...	...	...	...
Hoihow,	"	29.78	756.4	86	84	N	2	b	"	...	...	...	...	...	...	...
Phulien,	2	29.85	758.2	86	...	SSE	2	lt	6	29.87	758.7	77	...	NE	2	b
Tourane,	"	29.83	757.8	86	...	NNE	2	b	"	29.86	758.4	79	...	SW	4	b
Cape St. James,	"	29.87	758.7	82	...	SW	2	c	"	29.89	759.1	77	...	W	2	c
Aparri,	"	29.80	756.8	85	...	N	2	o	"	29.80	757.0	75	...	S	1	c
Manila,	"	29.82	757.4	85	...	WSW	3	c	"	29.85	758.1	75	...	...	o	o
Legaspi,	"	29.80	756.8	92	...	SW	2	b	"	29.84	757.8	77	...	SW	1	c
Iloilo,	3	29.85	758.2	83	...	SW	1	b	9	29.93	760.2	81	...	SW	1	b
Bacolod,	"	...	...	...	...	S	1	b	"	...	...	...	...	S	1	b
Cebu,	"	29.81	757.2	88	...	...	o	b	"	29.89	759.2	89	...	W	2	b
Labuan,	"	29.82	757.4	84	...	...	...	...	"	...	...	...	...	...	...	...

On the 17th at 10.00—Pressure has decreased very slightly over south-western districts. A shallow depression still extends from the China Sea to the east of Luzon.

No returns from Japanese stations.

Hongkong Rainfall for the 24 hours ending at 10 a.m. to-day, 0·00 inches

FORECAST FOR THE 24 HOURS ENDING AT NOON ON THE 18TH.

District.	Forecast.
1.—Hongkong and Neighbourhood,	E. or variable winds, moderate to light; fine.
2.—Formosa Channel,	The same as No. 1.
3.—South coast of China between Hongkong and Lamocks,	The same as No. 1.
4.—South coast of China between Hongkong and Hainan,	The same as No. 1.

T. F. CLAXTON, *Director.*

ROYAL OBSERVATORY, HONGKONG.
DAILY WEATHER REPORT.

Station.	17th September, 1914, P.M.								18th September, 1914, A.M.							
	Hours.	Barometer at Sea Level.		Temperature.	Humidity.	Wind.		Weather.	Hour.	Barometer at Sea Level.		Temperature.	Humidity.	Wind.		Weather.
		Inches.	Millrs.			Direction.	Force.			Inches.	Millrs.			Direction.	Force.	
Wladivostock,	2	...	...	...	...	...	...	...	7	...	...	...	...	...	...	...
Nemuro,	"	29.91	759.6	...	...	NNE	2	...	6	29.95	760.6	...	...	E	2	...
Hakodate,	"	29.81	757.2	...	...	SE	4	...	"	29.85	758.2	...	...	SE	3	...
Tokio,	"	29.75	755.6	...	...	NE	1	...	"	29.89	759.1	...	...	NNW	1	...
Kochi,	"	29.78	756.3	...	...	SSW	1	...	"	29.97	761.3	...	...	SW	1	...
Nagasaki,	"	29.85	758.3	...	...	W	4	...	"	29.99	761.8	...	...	..	0	...
Kagosgima,	"	29.86	758.4	...	...	W	3	...	"	30.00	761.9	...	...	...	0	...
Oshima,	"	29.91	759.6	...	...	NNE	1	...	"	29.97	761.1	...	...	SSW	1	...
Naha,	"	29.91	759.7	...	...	N	1	...	"	29.91	759.7	...	...	E	5	...
Ishigakijima,	"	29.87	758.8	...	...	NE	5	...	"	29.89	759.3	...	...	ENE	3	...
Bonin Island,	"	29.89	759.1	...	...	WSW	1	...	"	29.93	760.1	...	...	...	0	...
Chefoo,	3	29.87	758.7	82	79	E	1	b	"	...	...	...	...	...	...	...
Weihaiwei,	2	29.91	759.7	78	58	NNE	1	b	"	29.91	759.7	69	90	SSW	3	bc
Hankow,	3	...	...	...	...	...	...	...	"	...	...	...	...	...	...	...
Ichang,	"	...	...	...	...	...	...	...	"	...	...	...	...	...	...	...
Kiukiang,	"	...	...	...	...	...	...	...	"	...	...	...	...	...	...	...
Changsha,	"	...	...	..	...	...	...	...	"	...	...	...	...	...	...	...
Shanghai,	"	29.86	758.4	90	60	NE	1	c	"	29.92	759.9	70	...	ESE	2	b
Gutzlaff,	2	29.85	758.2	84	68	...	0	bv	"	29.90	759.4	75	...	SE	4	bv
Sharp Peak,	"	29.86	758.4	82	...	E	2	b	7	29.91	759.7	78	...	N	2	b
Amoy,	3	29.80	756.9	88	66	SSE	5	b	6	29.86	758.4	76	86	NE	1	b
Swatow,	"	29.86	758.4	87	58	E	1	b	"	29.90	759.4	75	86	N	1	b
Taihoku,	1	29.86	758.4	...	...	E	6	...	5	29.89	759.3	...	...	E	6	...
Taichu,	"	29.85	758.1	...	...	W	2	...	"	29.87	758.6	...	...	...	0	...
Tainan,	"	29.87	758.8	...	...	W	6	...	"	29.88	758.8	...	...	SE	2	...
Koshun,	"	29.87	758.6	...	...	NE	4	...	"	29.87	758.6	...	..	N	4	...
Pescadores,	"	...	...	...	...	...	...	...	"	...	..	...	...	...	...	...
Canton,	3	29.82	757.4	90	60	S	2	b	6	29.89	759.2	75	100	...	0	b
Hongkong,	2	29.85	758.2	84	67	E	3	b	"	29.90	759.4	77	82	E	1	b
Gap Rock,	"	29.81	757.2	...	...	ESE	3	b	"	29.86	758.4	...	...	SE	3	b
Macao,	"	29.85	758.3	89	...	ESE	1	c	"	29.88	758.8	77	...	E	2	c
Wuchow,	3	29.80	756.9	90	56	W	1	bc	9	29.94	760.5	83	79	E	1	b
Pakhoi,	"	29.74	755.4	81	...	WSW	1	b	"	...	...	...	...	...	...	...
Hoihow,	"	29.77	756.1	88	76	ENE	2	b	"	...	...	...	...	...	...	...
Phulien,	2	29.82	757.5	82	...	SE	5	lt	6	29.86	758.5	75	...	NE	3	or
Tourane,	"	29.79	756.7	88	...	E	2	b	"	29.84	757.8	81	...	SSW	4	c
Cape St. James,	"	29.82	757.4	86	...	SW	4	c	"	29.86	758.3	77	...	SW	4	c
Aparri,	"	29.77	756.2	85	...	NNW	2	c	"	29.84	757.8	75	...	SW	1	o
Manila,	"	29.79	756.6	85	...	SW	3	b	"	29.87	758.6	75	...	...	0	c
Legaspi,	"	29.78	756.3	92	...	SW	2	b	"	29.85	758.1	75	...	...	0	c
Iloilo,	3	29.83	757.7	84	...	SW	2	b	9	29.91	759.7	82	...	SW	1	b
Bacolod,	"	...	...	...	...	S	1	b	"	...	...	...	...	S	1	b
Cebu,	"	29.78	756.4	90	...	W	1	c	"	29.91	759.7	87	...	S	1	c
Labuan,	"	29.79	756.6	88	...	...	...	...	"	...	...	...	...	...	...	...

On the 18th at 10.45—Pressure has increased moderately over S. Japan and slightly in all other districts except Annam, where it has decreased very slightly. The depression in the China Sea has partially filled up, though pressure is still relatively low from Annam to the east of Luzon.

Hongkong Rainfall for the 24 hours ending at 10 a.m. to-day, 0·00 inches

FORECAST FOR THE 24 HOURS ENDING AT NOON ON THE 19TH.

District.	Forecast.
1.—Hongkong and Neighbourhood,	E. or variable winds, moderate to light; fine.
2.—Formosa Channel,	The same as No. 1.
3.—South coast of China between Hongkong and Lamocks.	The same as No. 1.
4.—South coast of China between Hongkong and Hainan,	The same as No. 1.

T. F. CLAXTON, *Director.*

ROYAL OBSERVATORY, HONGKONG.
DAILY WEATHER REPORT.

Station.	18th September, 1914, P.M.								19th September, 1914, A.M.							
	Hours.	Barometer at Sea Level.		Temperature.	Humidity.	Wind.		Weather.	Hour.	Barometer at Sea Level.		Temperature.	Humidity.	Wind.		Weather.
		Inches.	Millrs			Direction.	Force.			Inches.	Millrs.			Direction.	Force.	
Wladivostock,	2	...	...	...	...	...	...	...	7	...	...	...	...	...	...	...
Nemuro,	"	29.94	760.6	...	...	SE	1	...	6	30.06	763.6	...	...	SE	1	...
Hakodate,	"	29.93	760.2	...	...	SE	2	...	"	30.07	763.7	...	...	WNW	1	...
Tokio,	"	29.91	759.6	...	...	N	1	...	"	30.10	764.6	...	...	NNW	1	...
Kochi,	"	30.05	763.3	...	...	SSW	1	...	"	30.09	764.3	...	...	WSW	1	...
Nagasaki,	"	29.99	761.8	...	...	NW	1	...	"	30.05	763.3	...	...	SE	1	...
Kagosgima,	"	30.03	762.9	...	...	NW	1	...	"	30.08	763.9	...	...	NNE	1	...
Oshima,	"	29.98	761.6	...	...	NNE	2	...	"	30.01	762.1	...	...	SSW	1	...
Naha,	"	...	...	...	...	...	...	...	"	29.99	761.7	...	...	...	0	...
Ishigakijima,	"	...	...	...	...	...	...	...	"	29.91	759.8	...	...	E	5	...
Bonin Island,	"	29.93	760.1	...	...	W	1	...	"	30.01	762.1	...	...	...	0	...
Chefoo,	3	...	...	...	...	...	...	...	"	29.79	756.6	69	95	NW	3	c
Weihaiwei,	2	29.86	758.4	77	73	SW	7	cb	"	29.90	759.4	61	82	NW	8	crm
Hankow,	3	...	...	...	...	...	...	...	"	...	...	...	...	...	...	...
Ichang,	"	...	...	...	...	...	...	...	"	...	...	...	...	...	...	...
Kiukiang,	"	29.84	757.9	94	44	SE	1	b	"	...	...	...	...	...	...	...
Changsha,	"	..	...	..	...	...	...	...	"	...	...	...	...	...	...	...
Shanghai,	"	29.91	759.7	88	62	SE	2	b	"	29.91	759.7	71	...	SSE	2	o
Gutzlaff,	2	29.91	759.7	80	66	SSE	4	bv	"	29.91	759.7	75	...	S	5	cv
Sharp Peak,	"	29.92	759.9	82	...	E	4	b	7	29.93	760.2	79	...	N	2	b
Amoy,	3	29.85	758.2	88	56	ENE	4	c	6	29.88	758.9	77	82	NE	2	b
Swatow,	"	29.91	759.7	85	64	E	1	b	"	...	...	...	...	...	...	...
Taihoku,	1	29.90	759.4	...	...	E	6	...	5	29.91	759.8	...	...	E	4	...
Taichu,	"	29.88	759.0	...	...	N	4	...	"	29.89	759.2	...	...	...	0	...
Taiuan,	"	29.90	759.4	...	...	W	4	...	"	29.88	759.0	...	...	S	2	...
Koshun,	"	29.88	758.9	...	...	N	6	...	"	29.84	757.9	...	...	NE	6	...
Pescadores,	"	...	...	...	...	...	...	...	"	...	..	...	...	...	...	...
Canton,	3	29.89	759.2	89	41	SSE	2	b	6	29.93	760.2	74	95	S	1	b
Hongkong,	2	29.90	759.4	83	60	E	4	b	"	29.92	759.9	76	86	...	0	b
Gap Rock,	"	29.86	758.4	...	...	ESE	3	b	"	29.89	759.2	...	...	ESE	2	b
Macao,	"	29.89	759.2	88	...	SE	2	c	"	29.91	759.7	77	...	ENE	1	c
Wuchow,	3	29.86	758.4	92	48	E	1	bc	9	...	...	...	...	...	...	...
Pakhoi,	"	29.81	757.2	88	62	SE	1	b	"	...	...	...	...	...	...	...
Hoihow,	"	...	...	...	...	...	...	...	"	...	...	...	...	...	...	...
Phulien,	2	29.85	758.3	84	...	S	3	c	6	29.90	759.5	77	...	ENE	3	c
Tourane,	"	29.82	757.4	90	...	SE	4	b	"	29.87	758.7	79	...	SW	2	c
Cape St. James,	"	29.85	758.1	86	...	SW	2	c	"	29.89	759.2	75	...	SW	2	c
Aparri,	"	29.82	757.3	85	...	N	2	o	"	29.87	758.7	75	...	S	2	o
Manila,	"	29.83	757.8	89	...	W	1	c	"	29.91	759.8	75	...	...	0	o
Legaspi,	"	29.82	757.5	92	...	SSW	2	c	"	29.91	759.6	79	...	...	0	b
Iloilo,	3	29.89	759.2	84	...	SW	1	b	9	29.99	761.7	82	...	SW	1	b
Bacolod,	"	...	...	...	...	S	2	o	"	...	...	...	...	S	1	b
Cebu,	"	29.83	757.7	88	...	W	2	c	"	29.95	760.7	84	...	...	0	o
Labuan,	"	29.83	757.7	86	...	...	...	...	"	...	...	...	...	...	...	...

On the 19th at 10.35—Pressure has increased moderately over Japan, which is now covered by an anticyclone. It has increased very slightly in S.W. districts except over the N.W. China Sea where pressure is still relatively low.

Hongkong Rainfall for the 24 hours ending at 10 a.m. to-day, 0·00 inches

FORECAST FOR THE 24 HOURS ENDING AT NOON ON THE 20TH.

District.	Forecast.
1.—Hongkong and Neighbourhood,	E. or variable winds, moderate to light; fine.
2.—Formosa Channel,	The same as No. 1.
3.—South coast of China between Hongkong and Lamocks,	The same as No. 1.
4.—South coast of China between Hongkong and Hainan,	The same as No. 1.

T. F. CLAXTON, *Director.*

ROYAL OBSERVATORY, HONGKONG.
DAILY WEATHER REPORT.

Station.	19th September, 1914, P.M.								20th September, 1914, A.M.							
	Hours.	Barometer at Sea Level.		Temperature.	Humidity.	Wind.		Weather.	Hour.	Barometer at Sea Level.		Temperature.	Humidity.	Wind.		Weather.
		Inches.	Millrs			Direction.	Force.			Inches.	Millrs.			Direction.	Force.	
Wladivostock,	2	...	...	...	...	...	...	...	7	...	...	...	...	...	...	...
Nemuro,	"	30.08	764.1	...	...	S	4	...	6	30.08	764.1	...	...	S	5	...
Hakodate,	"	30.05	763.2	...	...	S	1	...	"	29.97	761.2	...	...	S	4	...
Tokio,	"	30.08	764.1	...	...	S	1	...	"	30.14	765.6	...	...	...	0	...
Kochi,	"	30.07	763.8	...	...	ESE	1	...	"	30.15	765.8	...	...	SW	1	...
Nagasaki,	"	30.03	762.8	...	...	SW	2	...	"	30.07	763.8	...	...	SE	3	...
Kagosgima,	"	30.04	762.9	...	...	ESE	1	...	"	30.10	764.4	...	...	N	1	...
Oshima,	"	30.00	762.1	...	...	SE	2	...	"	30.04	763.1	...	...	...	0	...
Naha,	"	29.99	761.7	...	...	E	2	...	"	30.03	762.7	...	...	...	0	...
Ishigakijima,	"	29.91	759.8	...	...	ESE	4	...	"	29.97	761.3	...	...	ESE	1	...
Bonin Island,	"	30.02	762.6	...	...	...	0	...	"	30.02	762.6	...	...	ENE	1	...
Chefoo,	3	...	...	...	...	...	...	...	"	...	...	...	..	...	...	...
Weihaiwei,	2	29.99	761.7	64	58	NNW	4	c	"	30.06	763.5	61	71	WSW	3	c
Hankow,	3	30.10	764.5	72	54	NNE	5	o	"	...	...	...	...	...	...	...
Ichang,	"	...	...	...	...	...	...	...	"	...	...	...	...	...	...	...
Kiukiang,	"	29.92	759.9	89	59	NE	2	b	"	30.11	764.8	67	74	NE	5	c
Changsha,	"	29.80	756.9	80	87	NW	3	o	"	...	...	...	...	...	...	...
Shanghai,	"	29.90	759.4	88	49	S	2	c	"	30.09	764.3	69	...	NNW	2	o
Gutzlaff,	2	29.90	759.4	80	74	S	3	bv	"	30.01	762.2	74	...	N	4	cm
Sharp Peak,	"	29.90	759.4	82	...	ENE	4	c	7	29.91	759.7	81	...	NNE	5	b
Amoy,	3	29.82	757.4	91	54	ESE	2	b	6	29.82	757.4	79	82	WSW	2	c
Swatow,	"	29.91	759.7	88	52	W	1	b	"	29.90	759.4	76	73	SW	1	b
Taihoku,	1	29.88	758.9	...	...	E	6	...	5	29.82	757.5	...	...	SE	10	...
Taichu,	"	29.85	758.1	...	...	SW	2	...	"	29.81	757.2	...	...	E	2	...
Tainan,	"	29.90	759.4	...	...	NW	4	...	"	29.84	758.0	...	...	SW	6	...
Koshun,	"	29.82	757.5	...	...	NE	2	...	"	29.84	758.0	...	...	SE	8	...
Pescadores,	"	...	...	...	...	...	...	...	"	29.80	757.0	...	...	N	4	...
Canton,	3	29.92	759.9	88	49	S	1	b	6	29.93	760.2	77	86	...	0	b
Hongkong,	2	29.92	759.9	85	68	W	2	c	"	29.93	760.2	78	86	...	0	b
Gap Rock,	"	29.89	759.2	...	...	ESE	1	b	"	29.91	759.7	...	...	WSW	2	b
Macao,	"	29.93	760.2	89	...	ESE	1	c	"	29.92	759.9	76	...	N	1	c
Wuchow,	3	29.90	759.4	92	48	E	2	b	9	...	...	...	...	...	...	...
Pakhoi,	"	29.80	756.9	89	69	W	2	b	"	...	...	...	...	...	...	...
Hoihow,	"	29.71	754.6	87	80	ENE	4	c	"	...	...	...	...	...	...	...
Phulien,	2	29.88	759.0	82	...	SE	4	lt	6	29.93	760.3	77	...	NE	2	c
Tourane,	"	29.82	757.5	88	...	SE	4	c	"	29.90	759.5	79	...	SW	2	c
Cape St. James,	"	29.86	758.5	88	...	SW	2	c	"	29.93	760.2	77	...	SW	2	c
Aparri,	"	29.83	757.7	89	...	ENE	1	o	"	29.91	759.7	75	...	SSE	2	o
Manila,	"	29.87	758.8	89	...	WNW	1	b	"	29.93	760.1	75	...	NE	2	c
Legaspi,	"	29.85	758.2	85	...	SSW	1	c	"	29.90	759.4	75	...	..	0	b
Iloilo,	3	29.85	758.2	85	...	W	1	b	9	...	...	82	...	SW	1	b
Bacolod,	"	...	...	...	...	S	2	c	"	...	...	...	...	S	1	b
Cebu,	"	29.86	758.4	86	...	N	2	o	"	29.94	760.5	88	...	S	2	b
Labuan,	"	29.84	757.9	87	...	...	...	...	"	...	...	...	...	...	...	...

On the 20th at 11.20—An anticyclone still covers Japan.

Pressure has increased very slightly over Annam and Luzon. It is stationary in the neighbourhood of Hongkong.

A depression has formed in the Formosa Channel, which may become a typhoon. Its direction of motion is at present unknown.

Hongkong Rainfall for the 24 hours ending at 10 a.m. to-day, 0·00 inches

FORECAST FOR THE 24 HOURS ENDING AT NOON ON THE 21st.

District.	Forecast.
1.—Hongkong and Neighbourhood,	W. winds, light to moderate; fine.
2.—Formosa Channel,	Cyclonic gales.
3.—South coast of China between Hongkong and Lamocks,	W. to N.W. winds, freshening.
4.—South coast of China between Hongkong and Hainan,	The same as No. 1.

T. F. CLAXTON, *Director.*

ROYAL OBSERVATORY, HONGKONG.
DAILY WEATHER REPORT.

Station.	20th September, 1914, P.M.								21st September, 1914, A.M.							
	Hours.	Barometer at Sea Level.		Temperature.	Humidity.	Wind.		Weather.	Hours.	Barometer at Sea Level.		Temperature.	Humidity.	Wind.		Weather.
		Inches.	Millrs.			Direction.	Force.			Inches.	Millrs.			Direction.	Force.	
Wladivostock,	2	...	...	...	...	...	...	...	7	...	...	...	...	...	...	...
Nemuro,	"	29.94	760.6	...	...	S	6	...	6	29.99	761.7	...	...	SSW	2	...
Hakodate,	"	29.93	760.2	...	...	WNW	4	...	"	30.05	763.2	...	...	NE	1	...
Tokio,	"	30.06	763.6	...	...	S	3	...	"	30.12	765.1	...	...	N	1	...
Kochi,	"	30.09	764.3	...	...	SE	2	...	"	30.13	765.3	...	...	SW	1	...
Nagasaki,	"	30.07	763.8	...	...	SW	2	...	"	30.05	763.3	...	...	...	0	...
Kagosgima,	"	30.07	763.9	...	...	SSW	6	...	"	30.12	764.9	...	...	ENE	1	...
Oshima,	"	30.06	763.6	...	...	SSE	2	...	"	30.06	763.6	...	...	SSW	1	...
Naha,	"	30.03	762.7	...	...	E	2	...	"	30.05	763.2	...	...	...	0	...
Ishigakijima,	"	29.99	751.8	...	...	ESE	3	...	"	30.01	762.3	...	...	N	2	...
Bonin Island,	"	30.04	763.1	...	...	E	1	...	"	30.08	764.1	...	...	NE	1	...
Chefoo,	3	...	...	...	...	...	...	...	"	...	...	...	...	...	...	...
Weihaiwei,	2	30.05	763.2	72	62	W	3	b	"	30.09	764.3	64	73	SW	3	c
Hankow,	3	30.23	767.8	65	58	N	2	o	"	...	...	...	...	...	...	...
Ichang,	"	...	...	...	...	...	...	...	"	...	...	...	...	...	...	...
Kiukiang,	"	30.12	765.0	71	62	NE	3	o	"	...	...	...	...	...	...	...
Changsha,	"	...	...	...	...	...	...	...	"	...	...	...	...	...	...	...
Shanghai,	"	30.10	764.5	74	81	NE	2	o	"	30.12	765.0	68	...	NNE	1	or
Gutzlaff,	2	30.05	763.2	77	77	N	4	cv	"	30.07	763.8	71	...	NE	2	omd
Sharp Peak,	"	29.84	757.9	81	...	ENE	7	o	7	29.93	760.2	80	...	ENE	4	c
Amoy,	3	29.86	758.4	87	69	ENE	2	or	6	29.94	760.5	78	82	ENE	1	b
Swatow,	"	29.90	759.4	90	56	SE	1	c	"	29.85	758.2	75	95	NE	2	b
Taihoku,	1	29.93	760.1	...	...	SE	6	...	5	29.97	761.1	...	...	E	4	...
Taichu,	"	29.91	759.8	...	...	NW	4	...	"	29.97	761.2	...	...	...	0	...
Tainan,	"	29.88	759.0	...	...	S	8	...	"	29.94	760.5	...	...	...	0	...
Koshun,	"	29.93	760.1	...	...	E	6	...	"	29.94	760.5	...	...	E	6	...
Pescadores,	"	29.88	758.9	...	...	S	8	...	"	29.94	760.4	...	...	NE	6	...
Canton,	3	29.87	758.7	93	...	NW	1	b	6	29.93	760.2	76	77	N	2	c
Hongkong,	2	29.90	759.4	87	58	WSW	2	c	"	29.89	759.2	81	72	N	2	o
Gap Rock,	"	29.88	758.9	...	...	WNW	2	b	"	29.88	758.9	...	...	WNW	3	c
Macao,	"	29.91	759.6	91	...	S	1	c	"	29.89	759.2	78	...	NW	1	o
Wuchow,	3	29.90	759.4	93	55	E	2	bo	9	...	...	...	...	...	...	...
Pakhoi,	"	29.77	756.1	92	70	S	2	b	"	...	...	...	...	...	...	...
Hoihow,	"	29.86	758.4	86	84	SE	4	c	"	...	...	...	...	...	...	...
Phulien,	2	29.89	759.3	84	...	ESE	3	c	6	29.95	760.7	77	...	NE	2	lt
Tourane,	"	29.85	758.3	86	...	NE	2	c	"	29.90	759.5	79	...	WSW	2	c
Cape St. James,	"	29.84	757.9	82	...	S	2	c	"	29.93	760.3	77	...	SW	4	o
Aparri,	"	...	...	...	...	...	...	...	"	...	...	...	...	...	...	...
Manila,	"	29.88	758.9	89	...	WSW	1	o	"	29.91	759.8	74	...	...	0	o
Legaspi,	"	29.82	758.7	85	...	W	1	o	"	29.87	758.6	74	...	...	0	b
Iloilo,	3	29.93	760.2	81	...	...	0	od	9	29.95	760.7	81	...	SW	1	c
Bacolod,	"	...	...	...	...	S	1	o	"	...	...	...	...	S	1	b
Cebu,	"	29.86	758.4	85	...	...	0	o	"	29.92	759.9	86	...	S	1	c
Labuan,	"	...	...	...	...	...	...	...	"	...	...	...	...	...	...	...

On the 21st at 11.05—Pressure is nearly stationary over Japan and N.E. China, and also in the South. It has increased considerably over Formosa, the depression having entered the coast near Amoy and filled up.

Pressure is lowest over the China Sea.

Hongkong Rainfall for the 24 hours ending at 10 a.m. to-day, 0·16 inches

FORECAST FOR THE 24 HOURS ENDING AT NOON ON THE 22ND.

District.	Forecast.
1.—Hongkong and Neighbourhood,	Variable to E. winds, light to moderate; overcast with rain at first, improving later.
2.—Formosa Channel,	N.E. winds, fresh.
3.—South coast of China between Hongkong and Lamocks,	The same as No. 1.
4.—South coast of China between Hongkong and Hainan,	N.E. winds, moderate.

T. F. CLAXTON, *Director.*

ROYAL OBSERVATORY, HONGKONG.
DAILY WEATHER REPORT.

Station.	21st September, 1914, P.M.								22nd September, 1914, A.M.							
	Hours.	Barometer at Sea Level.		Temperature.	Humidity.	Wind.		Weather.	Hour.	Barometer at Sea Level.		Temperature.	Humidity.	Wind.		Weather.
		Inches.	Millrs			Direction.	Force.			Inches.	Millrs.			Direction.	Force.	
Wladivostock, .	2	...	...	...	...	...	...	...	7	...	...	...	...	...	...	...
Nemuro, ...	„	30.00	762.1	...	...	S	1	...	6	30.02	762.6	...	...	WNW	2	...
Hakodate, ...	„	30.05	763.2	...	...	...	0	...	„	30.05	763.2	...	...	...	0	...
Tokio, ...	„	30.02	762.6	...	...	SSW	3	...	„	29.95	760.6	...	...	W	1	...
Kochi, ...	„	30.07	763.8	...	...	SW	1	...	„	30.03	762.8	...	...	SW	1	...
Nagasaki, ...	„	30.07	763.8	...	...	W	2	...	„	30.09	764.3	...	...	N	1	...
Kagosgima, ...	„	30.07	763.9	...	...	...	0	...	„	30.08	763.9	...	...	...	0	...
Oshima, ...	„	30.04	763.1	...	...	NNE	2	...	„	30.04	763.1	...	...	SSW	1	...
Naha, ...	„	30.03	762.7	...	...	N	1	...	„	30.03	762.7	...	...	NE	1	...
Ishigakijima, ...	„	30.01	762.3	...	...	NNE	4	...	„	30.01	762.3	...	...	NE	1	...
Bonin Island, .	„	30.02	762.6	...	...	E	1	...	„	30.02	762.6	...	...	...	0	...
Chefoo, ...	3	...	...	...	...	...	...	...	„	...	...	...	...	...	...	...
Weihaiwei, ...	2	30.10	764.5	74	55	W	4	cbq	„	30.19	766.8	65	58	N	3	bc
Hankow, ...	3	...	...	...	...	...	...	...	„	...	...	...	...	...	...	...
Ichang, ...	„	...	...	...	...	...	...	...	„	...	...	...	...	...	...	...
Kiukiang, ...	„	...	...	...	...	...	...	...	„	...	...	...	...	...	...	...
Changsha, ...	„	...	...	...	...	...	...	...	„	...	...	...	...	...	...	...
Shanghai, ...	„	30.13	765.3	68	95	NNW	1	r	„	30.17	766.3	64	...	N	3	or
Gutzlaff, ...	2	30.06	763.5	72	85	NE	3	ov	„	30.08	764.0	68	...	NE	4	om
Sharp Peak, ...	„	29.96	761.0	80	...	E	2	or	7	29.94	760.5	79	...	N	1	o
Amoy, ...	3	29.92	759.9	89	66	SE	2	b	6	29.99	761.7	79	82	WNW	1	b
Swatow, ...	„	29.99	761.7	77	95	E	3	or	„	29.98	761.5	72	95	NE	1	b
Taihoku, ...	1	29.98	761.4	...	...	E	6	...	5	30.00	762.0	...	...	E	4	...
Taichu, ...	„	29.96	760.9	...	...	N	4	...	„	29.99	761.6	...	...	...	0	...
Tainan, ...	„	29.95	760.7	...	...	N	4	...	„	29.98	761.4	...	...	S	2	...
Koshun, ...	„	29.98	761.4	...	...	E	6	...	„	29.98	761.5	...	...	NE	4	...
Pescadores, ...	„	29.97	761.3	...	...	NE	6	...	„	29.97	761.2	...	...	N	6	...
Canton, ...	3	29.91	759.7	85	61	NNE	2	c	6	29.99	761.7	73	95	SE	1	or
Hongkong, ...	2	29.87	758.7	75	97	W	4	or	„	29.97	761.2	74	93	NW	3	or
Gap Rock, ...	„	29.86	758.4	...	...	NNE	4	or	„	29.95	760.7	...	...	SSW	1	o
Macao, ...	„	29.92	759.9	75	...	W	1	or	„	29.94	760.4	72	...	ENE	1	o
Wuchow, ...	3	29.96	761.0	86	51	NW	1	c	9	...	...	...	...	...	...	...
Pakhoi, ...	„	...	...	...	...	...	...	...	„	...	...	...	...	...	...	...
Hoihow, ...	„	...	...	...	...	...	...	...	„	...	...	...	...	...	...	...
Phulien, ...	2	29.93	760.1	82	...	ESE	3	lt	6	29.98	761.5	75	...	NNW	3	lt
Tourane, ...	„	29.87	758.7	86	...	NE	4	c	„	29.91	759.7	75	...	WNW	2	c
Cape St. James,	„	29.89	759.1	86	...	SW	2	c	„	29.94	760.5	73	...	W	2	c
Aparri, ...	„	29.90	759.5	86	...	NE	1	o	„	29.90	759.4	78	...	SW	1	p
Manila, ...	„	29.86	758.4	90	...	WSW	1	c	„	29.88	758.9	74	...	...	0	b
Legaspi, ...	„	29.83	757.8	90	...	NE	2	o	„	29.82	757.5	74	...	...	0	b
Iloilo, ...	3	29.89	759.2	81	...	...	0	orlt	9	29.95	760.7	80	...	SW	1	b
Bacolod, ...	„	...	...	...	...	S	3	o	„	...	...	...	...	S	1	od
Cebu, ...	„	29.82	757.4	83	...	S	1	c	„	29.89	759.2	85	...	W	1	c
Labuan, ...	„	29.87	758.7	86	...	...	...	...	„	...	...	...	...	...	...	...

On the 21st at 15.40—Black North Cone and Drum below hoisted.

On the 22nd at 6.00—Signal lowered.

At 11.20—The anticyclone over Japan has broken up.

Pressure has increased moderately over N. China, which is now covered by an anticyclone. It will cause a temporary N.E. monsoon along the east coast of China.

A depression formed yesterday afternoon to the east-north-east of Hongkong, moved rapidly to westward and filled up in the night.

A depression has formed to the east of the Philippines. It may become a typhoon.

Hongkong Rainfall for the 24 hours ending at 10 a.m. to-day, 5·83 inches

FORECAST FOR THE 24 HOURS ENDING AT NOON ON THE 23RD.

District.	Forecast.
1.—Hongkong and Neighbourhood, ...	E. winds, moderate to fresh; rain at first, afterwards fair.
2.—Formosa Channel, ...	N.E. gale.
3.—South coast of China between Hongkong and Lamocks,	The same as No. 1.
4.—South coast of China between Hongkong and Hainan,	The same as No. 1.

T. F. CLAXTON, *Director.*

ROYAL OBSERVATORY, HONGKONG.
DAILY WEATHER REPORT.

Station.	22nd September, 1914, P.M.								23rd September, 1914, A.M.							
	Hours.	Barometer at Sea Level.		Temperature.	Humidity.	Wind.		Weather.	Hour.	Barometer at Sea Level.		Temperature.	Humidity.	Wind.		Weather.
		Inches.	Millrs			Direction.	Force.			Inches.	Millrs.			Direction.	Force.	
Wladivostock,	2	...	...	...	...	...	...	...	7	...	...	...	...	...	...	...
Nemuro,	"	29.98	761.6	...	...	ENE	1	...	6	29.97	761.1	...	...	...	0	...
Hakodate,	"	29.99	761.7	...	...	SSE	1	...	"	30.01	762.2	...	...	W	2	...
Tokio,	"	29.87	758.6	...	...	S	2	...	"	30.02	762.6	...	...	ENE	1	...
Kochi,	"	29.97	761.3	...	...	SW	2	...	"	30.05	763.3	...	...	SW	1	...
Nagasaki,	"	30.05	763.3	...	...	NW	3	...	"	30.09	764.3	...	...	ENE	1	...
Kagosgima,	"	30.04	762.9	...	...	SW	9	...	"	30.08	763.9	...	...	NE	1	...
Oshima,	"	30.06	763.6	...	...	NNE	3	...	"	30.08	764.1	...	...	S	1	...
Naha,	"	30.03	762.7	...	...	ENE	2	...	"	30.03	762.7	...	...	NE	1	...
Ishigakijima,	"	30.01	762.3	...	...	ENE	4	...	"	29.99	761.8	...	...	NE	3	...
Bonin Island,	"	29.98	761.6	...	...	E	1	...	"	30.03	762.7	...	...	...	0	...
Chefoo,	3	...	...	...	...	...	...	...	"	...	...	...	...	...	...	...
Weihaiwei,	2	30.20	767.1	74	43	NNW	1	cb	"	30.23	767.8	62	89	NNW	5	cq
Hankow,	3	30.27	768.8	69	...	NNE	2	o	"	...	...	...	...	...	...	...
Ichang,	"	30.34	770.6	64	68	WNW	1	c	"	...	...	...	...	...	...	...
Kiukiang,	"	30.21	767.3	67	79	NE	4	o	"	30.19	766.8	52	93	NE	3	o
Changsha,	"	30.06	763.5	63	94	NW	2	o	"	...	...	...	...	...	...	...
Shanghai,	"	30.17	766.3	70	75	NE	1	o	"	30.15	765.8	66	...	..	0	od
Gutzlaff,	2	30.11	764.8	67	100	NE	6	omt	"	30.10	764.5	69	...	NE	4	ov
Sharp Peak,	"	29.99	761.7	82	...	ENE	4	c	7	30.00	762.0	79	...	ESE	4	c
Amoy,	3	29.92	759.9	91	57	E	4	b	6	29.97	761.2	79	74	NE	1	b
Swatow,	"	30.00	762.0	85	64	E	1	b	"	30.03	762.7	76	91	NW	1	b
Taihoku,	1	30.00	761.9	...	...	E	8	...	5	30.01	762.3	...	...	E	4	...
Taichu,	"	29.96	761.0	...	...	NW	2	...	"	29.97	761.3	...	...	...	0	...
Tainan,	"	29.97	761.2	...	...	W	4	...	"	29.98	761.4	...	...	E	2	...
Koshun,	"	29.98	761.5	...	...	NE	6	...	"	29.97	761.3	...	...	NE	6	...
Pescadores,	"	29.98	761.4	...	...	NE	6	...	"	29.96	760.9	...	...	NE	6	...
Canton,	3	30.01	762.2	79	82	NNE	2	c	6	30.04	763.0	72	85	NE	2	o
Hongkong,	2	30.00	762.0	76	96	W	1	ot	"	30.00	762.0	75	87	N	2	o
Gap Rock,	"	29.94	760.5	...	...	NNE	4	o	"	29.97	761.2	...	...	ESE	4	c
Macao,	"	30.00	762.0	73	...	SW	1	or	"	30.00	761.9	74	...	N	1	c
Wuchow,	3	...	...	...	...	...	...	...	9	...	...	...	...	...	...	...
Pakhoi,	"	29.90	759.4	83	67	NNE	4	c	"	...	...	...	...	...	...	...
Hoihow,	"	29.90	759.4	83	83	NE	4	b	"	...	...	...	...	...	...	...
Phulien,	2	29.94	760.6	86	...	ESE	4	c	6	30.02	762.6	72	...	NE	5	c
Tourane,	"	29.89	759.3	82	...	NNE	6	o	"	29.95	760.6	77	...	W	2	c
Cape St. James,	"	29.89	759.1	82	...	SW	2	b	"	29.91	759.7	73	...	NW	2	c
Aparri,	"	29.88	759.0	81	...	NE	1	o	"	29.88	759.0	74	...	W	1	p
Manila,	"	29.82	757.4	90	...	WSW	1	c	"	29.84	757.8	74	...	...	0	o
Legaspi,	"	29.76	755.8	90	...	NE	2	c	"	29.79	756.7	74	...	WSW	1	b
Iloilo,	3	29.87	758.7	82	...	...	0	c	9	29.91	759.7	81	...	...	0	b
Bacolod,	"	...	...	...	...	S	1	o	"	...	...	...	...	S	2	b
Cebu,	"	29.80	756.9	87	...	W	2	or	"	29.86	758.4	85	...	S	2	o
Labuan,	"	29.87	758.7	87	...	...	...	...	"	...	...	...	...	...	...	...

On the 23rd at noon—An anticyclone still covers N. China.

Pressure has increased very slightly from Swatow to Tourane. A typhoon is approaching the Philippines from the eastward. At 6 a.m. this morning the centre was in about latitude 14° N. and longitude 126° E.

Hongkong Rainfall for the 24 hours ending at 10 a.m. to-day, 0·96 inches

FORECAST FOR THE 24 HOURS ENDING AT NOON ON THE 24TH.

District.	Forecast.
1.—Hongkong and Neighbourhood,	E. winds, moderate; fine.
2.—Formosa Channel,	N.E. winds, strong.
3.—South coast of China between Hongkong and Lamocks,	The same as No. 1.
4.—South coast of China between Hongkong and Hainan,	The same as No. 1.

T. F. CLAXTON, *Director.*

ROYAL OBSERVATORY, HONGKONG.
DAILY WEATHER REPORT.

Station.	23rd September, 1914, P.M.								24th September, 1914, A.M.							
	Hours.	Barometer at Sea Level.		Temperature.	Humidity.	Wind.		Weather.	Hour.	Barometer at Sea Level.		Temperature.	Humidity.	Wind.		Weather.
		Inches.	Millrs			Direction.	Force.			Inches.	Millrs.			Direction.	Force.	
Wladivostock, .	2	...	...	...	...	...	...	...	7	...	...	...	...	...	...	...
Nemuro, ...	„	30.08	764.1	...	...	SSE	1	...	6	30.10	764.6	...	...	WNW	3	...
Hakodate, ...	„	30.03	762.7	...	...	N	3	...	„	30.19	766.7	...	...	NW	1	...
Tokio, ...	„	30.02	762.6	...	...	NE	1	...	„	30.14	765.6	...	...	NNW	1	...
Kochi, ...	„	30.03	762.8	...	...	NNE	1	...	„	30.11	764.8	...	...	SW	1	...
Nagasaki, ...	„	30.05	763.3	...	...	..	1	...	„	30.09	764.3	...	...	NE	1	...
Kagosgima, ...	„	30.04	762.9	...	...	SW	1	...	„	30.10	764.4	...	...	E	1	...
Oshima, ...	„	30.02	762.6	...	...	NNE	3	...	„	30.04	763.1	...	...	...	0	...
Naha, ...	„	30.01	762.2	...	...	ENE	4	...	„	30.01	762.2	...	...	E	1	...
Ishigakijima, ...	„	29.95	760.8	...	...	NE	4	...	„	29.93	760.3	...	...	NE	4	...
Bonin Island, .	„	29.98	761.6	...	...	...	0	...	„	30.02	762.6	...	...	...	0	...
Chefoo, ...	3	...	...	...	...	...	...	...	„	...	...	...	...	...	...	...
Weihaiwei, ...	2	30.17	766.3	73	81	NE	2	cb	„	30.16	766.0	61	82	W	2	cb
Hankow, ...	3	...	...	...	...	...	...	...	„	...	...	...	...	...	...	...
Ichang, ...	„	...	...	...	...	...	...	...	„	...	...	...	...	...	...	...
Kiukiang, ...	„	30.17	766.3	69	75	NE	2	o	„	...	...	...	...	...	...	...
Changsha, ...	„	...	...	...	...	...	...	...	„	...	...	...	...	...	...	...
Shanghai, ...	„	30.12	765.0	67	95	NE	1	og	„	30.09	764.3	65	...	..	0	om
Gutzlaff, ...	2	30.07	763.8	69	80	E	3	ov	„	30.04	763.0	66	...	E	2	om
Sharp Peak, ...	„	29.95	760.7	80	...	ENE	5	o	7	29.98	761.5	79	...	ENE	4	c
Amoy, ...	3	29.89	759.2	90	70	E	4	c	6	29.91	759.7	79	82	NNW	1	c
Swatow, ...	„	30.04	763.0	87	55	E	1	c	„	29.95	760.7	76	86	NW	1	c
Taihoku, ...	1	29.97	761.2	...	...	E	6	...	5	29.95	760.8	...	...	E	4	...
Taichu, ...	„	29.93	760.1	...	...	NW	2	...	„	29.89	759.1	...	...	...	0	...
Tainan, ...	„	29.95	760.7	...	...	NW	2	...	„	29.89	759.3	...	...	E	2	...
Koshun, ...	„	29.93	760.1	...	...	N	6	...	„	29.88	758.9	...	...	NE	8	...
Pescadores, ...	„	29.94	760.5	...	...	NE	8	...	„	29.86	758.3	...	...	N	6	...
Canton, ...	3	29.99	761.7	87	58	NNW	2	b	6	30.00	762.0	71	90	N	2	b
Hongkong, ...	2	29.97	761.2	84	69	W	1	c	„	29.94	760.5	76	82	...	0	o
Gap Rock, ...	„	29.93	760.2	...	...	ENE	4	b	„	29.91	759.7	...	...	ENE	1	c
Macao, ...	„	29.99	761.8	81	...	NNE	1	c	„	29.94	760.5	75	...	N	2	c
Wuchow, ...	3	30.02	762.5	80	70	N	1	o	9	...	...	...	...	...	...	...
Pakhoi, ...	„	...	...	...	...	...	...	...	„	...	...	...	...	...	...	...
Hoihow, ...	„	29.93	760.2	78	95	NE	2	o	„	...	...	...	...	...	...	...
Phulien, ...	2	29.98	761.5	86	...	E	1	b	6	30.01	762.1	73	...	ENE	2	c
Tourane, ...	„	29.91	759.6	82	...	N	5	c	„	29.93	760.1	73	...	NNE	5	f
Cape St. James,	„	29.87	758.7	86	...	NW	2	c	„	29.91	759.8	73	...	WNW	2	c
Aparri, ...	„	29.82	757.3	76	...	NW	2	r	„	29.77	756.2	74	...	...	0	p
Manila, ...	„	29.78	756.5	90	...	WSW	1	b	„	29.79	756.6	78	...	...	0	o
Legaspi, ...	„	29.75	755.7	85	...	SW	2	o	„	29.79	756.6	78	...	WSW	1	o
Iloilo, ...	3	29.81	757.2	80	...	...	0	o	9	29.91	759.7	82	...	SW	1	b
Bacolod, ...	„	...	...	...	...	S	2	od	„	...	...	...	...	S	1	or
Cebu, ...	„	29.80	756.9	82	...	W	1	or	„	29.87	758.7	86	...	W	1	b
Labuan, ...	„	29.89	759.2	81	...	...	...	...	„	...	...	...	...	...	...	...

On the 24th at 10.30—The anticyclone has spread eastward. It is now central over the Sea of Japan.

Pressure has decreased moderately over Formosa and N. Luzon.

The typhoon is curving to northward. At 6 a.m. this morning the centre was in about latitude 16° N. and longitude 124° E.

Hongkong Rainfall for the 24 hours ending at 10 a.m. to-day, 0·00 inches

FORECAST FOR THE 24 HOURS ENDING AT NOON ON THE 25TH.

District.	Forecast.
1.—Hongkong and Neighbourhood, ...	N. winds, moderate; fine.
2.—Formosa Channel, ...	N.E. winds, strong.
3.—South coast of China between Hongkong and Lamocks.	The same as No. 1.
4.—South coast of China between Hongkong and Hainan,.	The same as No. 1.

T. F. CLAXTON, *Director.*

ROYAL OBSERVATORY, HONGKONG.
DAILY WEATHER REPORT.

Station	24th September, 1914, P.M.								25th September, 1914, A.M.							
	Hours.	Barometer at Sea Level.		Temperature.	Humidity.	Wind.		Weather.	Hour.	Barometer at Sea Level.		Temperature.	Humidity.	Wind.		Weather.
		Inches.	Millrs			Direction.	Force.			Inches.	Millrs.			Direction.	Force.	
Wladivostock,	2	...	...	...	...	...	...	...	7	...	...	...	...	...	...	...
Nemuro,	"	30.12	765.1	...	...	NW	2	...	6	29.85	758.1	...	...	WSW	2	...
Hakodate,	"	30.19	766.7	...	...	W	1	...	"	30.23	767.7	...	...	N	1	...
Tokio,	"	30.16	766.1	...	...	NNW	1	...	"	30.18	766.6	...	...	N	1	...
Kochi,	"	30.07	763.8	...	...	SW	1	...	"	30.09	764.3	...	...	...	0	...
Nagasaki,	"	30.05	763.3	...	...	NNW	2	...	"	30.09	764.3	...	...	N	1	...
Kagosgima,	"	30.07	763.9	...	...	SE	1	...	"	30.10	764.4	...	...	NNE	1	...
Oshima,	"	30.04	763.1	...	...	SE	1	...	"	30.04	763.1	...	...	S	1	...
Naha,	"	30.01	762.2	...	...	ENE	2	...	"	29.99	761.7	...	...	ESE	1	...
Ishigakijima,	"	29.95	760.8	...	...	E	3	...	"	29.91	759.8	...	...	E	3	...
Bonin Island,	"	29.98	761.6	...	...	...	0	...	"	30.04	763.1	...	...	ENE	1	...
Chefoo,	3	...	...	...	...	...	...	...	"	...	...	...	...	...	...	...
Weihaiwei,	2	30.14	765.5	75	52	N	1	bc	"	30.15	765.8	63	83	WSW	2	bc
Hankow,	3	...	...	...	...	...	...	...	"	...	...	...	...	...	...	...
Ichang,	"	...	...	...	...	...	...	...	"	...	...	...	...	...	...	...
Kiukiang,	"	...	...	...	...	...	...	...	"	...	...	...	...	...	...	...
Changsha,	"	30.00	762.0	69	80	WNW	2	o	"	...	...	...	...	...	...	...
Shanghai,	"	30.08	764.0	72	81	ENE	1	o	"	30.11	764.8	68	...	NNE	1	orm
Gutzlaff,	2	30.04	763.0	69	95	NE	3	ov	"	30.06	763.5	69	...	ENE	3	om
Sharp Peak,	"	29.93	760.2	80	...	NNE	5	o	7	29.93	760.2	78	...	NNW	2	or
Amoy,	3	29.86	758.4	88	56	NE	5	c	6	29.91	759.7	77	82	NNE	2	o
Swatow,	"	29.91	759.7	87	55	N	1	c	"	29.95	760.7	74	86	NW	1	b
Taihoku,	1	29.94	760.5	...	...	E	6	...	5	29.93	760.2	...	...	E	6	...
Taichu,	"	29.88	759.0	...	...	E	2	...	"	29.88	759.0	...	...	..	0	...
Tainan,	"	29.88	758.9	...	...	W	4	...	"	29.90	759.4	...	...	...	0	...
Koshun,	"	29.87	758.7	...	...	NE	8	...	"	29.88	758.8	...	...	NE	8	...
Pescadores,	"	29.86	758.5	...	...	NE	8	...	"	29.89	759.2	...	...	N	4	...
Canton,	3	29.95	760.7	87	55	NE	2	c	6	29.98	761.5	70	85	N	2	b
Hongkong,	2	29.91	759.7	85	65	W	1	c	"	29.92	759.9	75	71	N	2	b
Gap Rock,	"	29.88	758.9	...	...	N	4	b	"	29.88	758.9	...	...	NE	4	b
Macao,	"	29.93	760.3	81	...	NW	1	c	"	29.91	759.8	72	...	N	1	o
Wuchow,	3	29.97	761.2	85	47	W	2	bc	9	...	...	...	...	...	...	...
Pakhoi,	"	29.89	759.2	82	83	SSE	1	c	"	...	...	...	...	...	...	...
Hoihow,	"	29.88	758.9	84	83	NE	2	c	"	...	...	...	...	...	...	...
Phulien,	2	29.96	761.0	88	...	SSE	3	b	6	29.99	761.6	75	...	WSW	3	b
Tourane,	"	29.91	759.7	79	...	NNW	5	c	"	29.92	760.0	75	...	NNW	4	c
Cape St. James,	"	29.83	757.6	84	...	WNW	2	c	"	29.89	759.1	75	...	ENE	2	o
Aparri,	"	29.78	756.3	81	...	ENE	1	o	"	...	..	...	...	...	...	...
Manila,	"	29.76	756.0	90	...	SW	3	o	"	29.82	757.3	74	...	ESE	1	o
Legaspi,	"	29.75	755.7	90	...	SW	2	c	"	29.82	757.4	74	...	...	0	b
Iloilo,	3	29.85	758.2	83	...	SW	1	c	9	29.91	759.7	81	...	SW	1	b
Bacolod,	"	...	...	...	...	S	1	o	"	...	...	...	...	S	1	o
Cebu,	"	29.79	756.6	87	...	W	2	c	"	29.92	759.9	82	...	W	2	or
Labuan,	"	29.84	757.9	87	...	...	...	...	"	...	...	...	...	...	...	...

On the 25th at 11.10—Pressure changes since yesterday are small.

The anticyclone is now central over Mid-Japan.

The typhoon to the east of N. Luzon appears to be filling up.

Hongkong Rainfall for the 24 hours ending at 10 a.m. to-day, 0·00 inches

FORECAST FOR THE 24 HOURS ENDING AT NOON ON THE 26TH.

District.	Forecast.
1.—Hongkong and Neighbourhood,	N. winds, moderate; fine.
2.—Formosa Channel,	The same as No. 1.
3.—South coast of China between Hongkong and Lamocks,	The same as No. 1.
4.—South coast of China between Hongkong and Hainan,	The same as No. 1.

T. F. CLAXTON, *Director.*

ROYAL OBSERVATORY, HONGKONG.
DAILY WEATHER REPORT.

Station.	25th September, 1914, P.M.								26th September, 1914, A.M.							
	Hours.	Barometer at Sea Level.		Temperature.	Humidity.	Wind.		Weather.	Hour.	Barometer at Sea Level.		Temperature.	Humidity.	Wind.		Weather.
		Inches.	Millrs.			Direction.	Force.			Inches.	Millrs.			Direction.	Force.	
Wladivostock, .	2	...	...	...	...	...	...	...	7	...	...	...	...	...	...	...
Nemuro, ...	"	30.20	767.1	...	...	S	2	...	6	30.06	763.6	...	...	SE	2	...
Hakodate, ...	"	30.13	765.2	...	...	ESE	3	...	"	29.87	758.7	...	...	N	1	...
Tokio, ...	"	30.12	765.1	...	...	N	1	...	"	29.95	760.6	...	...	...	0	...
Kochi, ...	"	30.03	762.8	...	...	...	0	...	"	30.01	762.3	...	...	S	1	...
Nagasaki, ...	"	30.05	763.3	...	...	W	2	...	"	30.09	764.3	...	...	NNE	1	...
Kagosgima, ...	"	30.06	763.4	...	...	SSW	1	...	"	30.06	763.4	...	...	NNE	1	...
Oshima, ...	"	30.02	762.6	...	...	NNE	1	...	"	30.01	762.1	...	...	..	0	...
Naha, ...	"	29.99	761.7	...	...	ENE	2	...	"	29.95	760.7	...	...	NE	1	...
Ishigakijima, ...	"	29.97	761.3	...	...	ENE	3	...	"	29.93	760.3	...	...	NE	1	...
Bonin Island, .	"	30.00	762.1	...	...	ESE	1	...	"	29.99	761.6	...	...	...	0	...
Chefoo, ...	3	...	...	...	...	...	...	...	"	...	...	...	...	...	...	...
Weihaiwei, ...	2	30.16	766.0	71	49	N	4	bc	"	30.20	767.1	63	62	NNW	2	bc
Hankow, ...	3	...	...	...	...	...	...	...	"	...	...	...	...	...	...	...
Ichang, ...	"	...	...	...	...	...	...	...	"	...	...	...	...	...	...	...
Kiukiang, ...	"	...	...	...	...	..	...	...	"	...	...	...	...	...	...	...
Changsha, ...	"	29.94	760.5	77	95	NW	2	c	"	...	...	...	...	...	...	...
Shanghai, ...	"	30.10	764.5	75	72	NE	1	o	"	30.12	765.0	68	...	NE	1	o
Gutzlaff, ...	2	30.07	763.8	75	81	NE	3	ov	"	30.07	763.8	71	...	NE	5	ov
Sharp Peak, ...	"	29.93	760.2	78	...	NNE	5	o	7	30.03	762.7	77	...	ENE	2	c
Amoy, ...	3	29.87	758.7	85	61	ENE	5	o	6	29.91	759.7	79	66	NE	4	b
Swatow, ...	"	29.93	760.2	82	71	NE	1	o	"	29.96	761.0	74	95	NW	2	or
Taihoku, ...	1	29.94	760.5	...	...	E	6	...	5	29.94	760.4	...	...	E	6	...
Taichu, ...	"	29.92	760.0	...	...	W	2	...	"	29.88	758.9	...	...	...	0	...
Tainan, ...	"	29.93	760.2	...	...	W	4	...	"	29.89	759.3	...	...	SE	2	...
Koshun, ...	"	29.91	759.8	...	...	NE	8	...	"	29.91	759.6	...	...	NE	6	...
Pescadores, ...	"	29.92	760.0	...	...	N	6	...	"	29.88	758.9	...	...	N	6	...
Canton, ...	3	29.92	759.9	84	95	NE	2	c	6	29.96	761.0	73	81	NNE	2	o
Hongkong, ...	2	29.89	759.2	83	60	NE	2	o	"	29.90	759.4	76	78	NNE	4	o
Gap Rock, ...	"	29.86	758.4	...	...	E	4	o	"	29.86	758.4	...	...	ENE	5	o
Macao, ...	"	29.90	759.5	81	...	NW	1	c	"	29.91	759.6	74	...	NNW	2	c
Wuchow, ...	3	...	...	...	...	...	...	...	9	...	...	...	...	...	...	...
Pakhoi, ...	"	...	...	...	...	...	...	...	"	...	...	...	...	...	...	...
Hoihow, ...	"	...	...	...	...	...	...	...	"	...	...	...	...	...	...	...
Phulien, ...	2	29.93	760.2	91	...	SSW	2	b	6	29.96	760.9	75	...	NW	1	c
Tourane, ...	"	29.89	759.2	84	...	N	4	c	"	29.88	769.0	79	...	NNW	4	c
Cape St. James,	"	29.85	758.2	79	...	SSW	2	c	"	29.89	759.3	75	...	N	2	c
Aparri, ...	"	29.78	756.3	90	...	NE	2	b	"	29.84	757.9	78	...	...	0	b
Manila, ...	"	29.77	756.1	90	...	SSW	2	c	"	29.85	758.2	78	...	...	0	o
Legaspi, ...	"	29.76	756.0	86	...	NW	1	o	"	29.82	757.4	74	...	ESE	1	c
Iloilo, ...	3	29.85	758.2	82	...	SW	2	o	9	29.91	759.7	78	...	SW	2	od
Bacolod, ...	"	...	...	...	...	S	2	o	"	...	...	...	...	S	2	or
Cebu, ...	"	29.79	756.6	85	...	W	1	o	"	29.89	759.2	81	...	W	1	c
Labuan, ...	"	29.85	758.2	87	...	...	...	...	"	...	...	...	...	...	...	...

On the 26th at 11.00—The anticyclone over Japan has broken up. Another anticyclone has formed over N. China.

Pressure is nearly stationary in the south and gradients over the China Sea are shallow.

Hongkong Rainfall for the 24 hours ending at 10 a.m. to-day, 0·54 inches

FORECAST FOR THE 24 HOURS ENDING AT NOON ON THE 27TH.

District.	Forecast.
1.—Hongkong and Neighbourhood, ...	E. winds, moderate; rain at first, fair later.
2.—Formosa Channel, ...	N.E. winds, strong.
3.—South coast of China between Hongkong and Lamocks,	The same as No. 1.
4.—South coast of China between Hongkong and Hainan,.	The same as No. 1.

T. F. CLAXTON, *Director.*

ROYAL OBSERVATORY, HONGKONG
DAILY WEATHER REPORT.

Station.	26th September, 1914, P.M.								27th September, 1914, A.M.							
	Hours.	Barometer at Sea Level.		Temperature.	Humidity.	Wind.		Weather.	Hour.	Barometer at Sea Level.		Temperature.	Humidity.	Wind.		Weather.
		Inches.	Millrs			Direction.	Force.			Inches.	Millrs.			Direction.	Force.	
Wladivostock,	2	...	...	...	...	...	...	...	7	...	...	...	...	...	...	...
Nemuro,	"	29.91	759.6	...	...	...	0	...	6	29.57	751.1	...	...	SW	2	...
Hakodate,	"	29.87	758.7	...	...	WSW	1	...	"	29.89	759.2	...	...	...	0	...
Tokio,	"	...	...	...	...	SSW	1	...	"	29.93	760.1	...	...	N	1	...
Kochi,	"	29.97	761.3	...	...	SSW	1	...	"	30.01	762.3	...	...	SW	1	...
Nagasaki,	"	30.03	762.8	...	...	N	1	...	"	30.03	762.8	...	...		0	...
Kagosgima,	"	30.00	761.9	...	...	NNW	1	...	"	30.02	762.4	...	...	NE	1	...
Oshima,	"	29.96	761.1	...	...	NE	4	...	"	29.95	760.6	...	...	...	0	...
Naha,	"	29.95	760.7	...	...	ENE	5	...	"	29.85	758.2	...	...	NE	2	...
Ishigakijima,	"	29.89	759.3	...	...	NE	6	...	"	29.84	757.8	...	...	NE	3	...
Bonin Island,	"	...	..	...	...	SE	1	...	"	29.97	761.1	...	...	...	0	...
Chefoo,	3	...	...	...	...	...	...	...	"	...	...	...	...	...	...	...
Weihaiwei,	2	30.15	765.8	78	39	NW	3	bc	"	30.17	766.3	63	78	W	3	bc
Hankow,	3	...	...	...	...	...	...	...	"	...	...	...	...	...	...	...
Ichang,	"	...	...	...	...	...	...	...	"	...	...	...	...	...	...	...
Kiukiang,	"	30.04	763.0	73	81	NE	2	o	"	...	...	...	...	...	...	...
Changsha,	"	...	...	...	...	..	...	...	"	...	...	...	...	...	...	...
Shanghai,	"	30.08	764.0	77	61	E	1	c	"	30.08	764.0	65	...	NE	1	bc
Gutzlaff,	2	30.05	763.2	73	72	ENE	5	cv	"	30.03	762.7	70	...	NE	5	cv
Sharp Peak,	"	30.01	762.2	79	...	NNE	2	o	7	29.89	759.2	77	...	NNE	4	o
Amoy,	3	29.84	757.9	91	67	NE	4	b	6	29.87	758.7	79	70	NE	4	b
Swatow,	"	29.90	759.4	85	68	NE	1	c	"	29.93	760.2	74	95	NNE	1	b
Taihoku,	1	29.92	759.9	...	...	E	6	...	5	29.91	759.8	...	...	E	4	...
Taichu,	"	29.86	758.5	...	...	N	2	...	"	29.87	758.6	...	...	...	0	...
Tainan,	"	29.90	759.4	...	...	SW	6	...	"	29.86	758.4	...	...	SE	2	...
Koshun,	"	29.89	759.3	...	...	NE	6	...	"	29.86	758.5	...	...	...	0	...
Pescadores,	"	29.87	758.8	...	...	NE	6	...	"	29.84	757.8	...	...	NE	4	...
Canton,	3	29.93	760.2	82	67	NE	1	c	6	29.92	759.9	73	95	NE	2	c
Hongkong,	2	29.93	760.2	76	87	ENE	2	od	"	29.89	759.2	76	79	NE	1	o
Gap Rock,	"	29.87	758.7	...	...	ESE	4	or	"	29.86	758.4	...	...	E	4	c
Macao,	"	29.88	759.0	73	...	NE	1	or	"	29.89	759.2	75	...	N	1	c
Wuchow,	3	29.93	760.2	85	...	E	2	c	9	29.99	761.7	78	70	N	1	c
Pakhoi,	"	29.81	757.2	89	96	SW	1	b	"	...	...	...	...	...	...	...
Hoihow,	"	29.81	757.2	82	91	NE	3	c	"	...	...	...	...	...	...	...
Phulien,	2	29.89	759.1	90	...	SSW	1	c	6	29.91	759.6	73	...	NNE	2	c
Tourane,	"	29.83	757.8	84	...	NNW	6	c	"	29.83	757.7	79	...	NNW	4	o
Cape St. James,	"	29.81	757.2	84	...	SSW	2	c	"	29.84	758.0	77	...	SW	4	c
Aparri,	"	29.80	756.9	86	...	NE	2	b	"	...	...	...	...	...	...	...
Manila,	"	29.78	756.4	82	...	W	1	o	"	...	...	...	...	...	..	...
Legaspi,	"	29.75	755.7	90	...	WSW	1	c	"	...	...	...	...	...	...	...
Iloilo,	3	29.85	758.2	80	...	SW	1	o	9	...	...	...	...	...	...	...
Bacolod,	"	...	...	...	...	S	1	od	"	...	...	...	...	...	...	...
Cebu,	"	29.81	757.2	85	...	W	2	o	"	29.92	759.9	82	...	...	...	...
Labuan,	"	29.86	758.4	81	...	...	...	...	"	...	...	...	...	...	...	...

On the 27th at 11.35—The anticyclone has moved eastward. It is now central over Korea.

Pressure has decreased slightly over central and southern districts. There appears to be a typhoon to the south-east of the Meiacosima Islands, moving N.W.

No returns from the Philippines.

Hongkong Rainfall for the 24 hours ending at 10 a.m. to-day, 0·19 inches

FORECAST FOR THE 24 HOURS ENDING AT NOON ON THE 28TH.

District.	Forecast.
1.—Hongkong and Neighbourhood,	E. or variable winds, light to moderate; generally cloudy, some rain.
2.—Formosa Channel,	Variable winds, squally.
3.—South coast of China between Hongkong and Lamocks.	The same as No. 1.
4.—South coast of China between Hongkong and Hainan,	The same as No. 1.

T. F. CLAXTON, *Director.*

ROYAL OBSERVATORY, HONGKONG.
DAILY WEATHER REPORT.

Station.	27th September, 1914, P.M.								28th September, 1914, A.M.							
	Hours.	Barometer at Sea Level.		Temperature.	Humidity.	Wind.		Weather.	Hour.	Barometer at Sea Level.		Temperature.	Humidity.	Wind.		Weather.
		Inches.	Millrs			Direction.	Force.			Inches.	Millrs.			Direction.	Force.	
Wladivostock, .	2	...	...	...	...	...	...	...	7	...	...	...	...	...	..	...
Nemuro, ...	"	29.57	751.1	...	...	NNW	2	...	6	29.93	760.1	...	...	N	6	...
Hakodate, ...	"	29.63	755.2	...	...	E	1	...	"	30.03	762.7	...	...	NNW	2	...
Tokio, ...	"	29.89	759.1	...	...	N	1	...	"	30.06	763.6	...	...	NNW	1	...
Kochi, ...	"	29.95	760.8	...	...	...	0	...	"	30.07	763.8	...	...	SW	1	...
Nagasaki, ...	"	29.97	761.3	...	...	NNW	2	...	"	30.03	762.8	...	...	E	2	...
Kagosgima, ...	"	29.96	760.9	...	...	SSE	1	...	"	30.04	762.9	...	...	ESE	4	...
Oshima,.....	"	29.89	759.1	...	...	ENE	2	...	"	29.89	759.1	...	...	...	1	...
Naha,.....	"	29.81	757.1	...	...	ENE	5	...	"	29.81	757.2	...	...	ENE	3	...
Ishigakijima, ...	"	29.77	756.2	...	...	NNE	6	...	"	29.66	753.3	...	...	NNE	7	...
Bonin Island, .	"	29.95	760.8	...	...	SSW	1	...	"	...	...	...	...	...	...	...
Chefoo, ...	3	...	...	...	...	...	...	...	"	...	...	...	...	...	...	...
Weihaiwei, ...	2	30.11	764.8	76	56	NNW	3	bc	"	30.10	764.5	64	84	NW	2	cb
Hankow, ...	3	...	...	...	...	...	...	...	"	...	...	...	...	...	...	...
Ichang, ...	"	...	...	...	...	...	...	...	"	...	...	...	...	...	...	...
Kiukiang, ...	"	...	..	...	...	...	...	...	"	30.01	762.2	67	96	...	0	b
Changsha, ...	"	...	...	...	...	...	...	...	"	...	...	...	...	...	...	...
Shanghai, ...	"	30.02	762.5	75	60	ENE	1	c	"	30.01	762.2	64	...	NNE	1	cm
Gutzlaff, ...	2	30.00	762.0	73	63	ENE	4	cv	"	29.99	761.7	80	...	ENE	3	cv
Sharp Peak, ...	"	29.87	758.7	78	...	NNE	2	c	7	29.94	760.5	76	...	NNE	4	b
Amoy, ...	3	29.83	757.7	83	75	NNE	2	c	6	29.88	758.9	76	77	NE	2	b
Swatow,.....	"	29.84	757.9	86	68	E	2	b	"	29.91	759.7	74	86	NE	2	b
Taihoku, ...	1	29.91	759.6	...	...	E	8	...	5	29.91	759.7	...	...	...	0	...
Taichu, ...	"	29.81	757.2	...	...	NW	2	...	"	29.82	757.4	...	...	NE	2	...
Tainan, ...	"	29.83	757.7	...	...	W	6	...	"	29.80	757.0	...	...	NE	2	...
Koshun,.....	"	29.82	757.5	...	...	N	8	...	"	29.80	756.8	...	...	...	0	...
Pescadores, ...	"	29.83	757.6	...	...	N	8	...	"	29.83	757.6	...	...	NE	10	...
Canton, ...	3	29.87	758.7	86	61	NW	1	c	6	29.92	759.9	76	95	N	1	c
Hongkong,.....	2	29.89	759.2	84	59	ESE	3	o	"	29.90	759.4	75	94	...	0	of
Gap Rock,.....	"	29.84	757.9	...	...	ENE	4	b	"	29.86	758.4	...	...	ESE	4	o
Macao, ...	"	29.89	759.2	83	...	ENE	1	c	"	29.89	759.2	77	...	...	0	o
Wuchow, ...	3	29.84	757.9	87	58	NE	1	c	9	...	...	...	...	...	...	...
Pakhoi, ...	"	29.82	757.4	88	62	WSW	1	b	"	...	...	...	...	...	...	...
Hoihow, ...	"	29.74	755.4	85	83	NE	5	b	"	...	...	...	...	...	...	...
Phulien,.....	2	29.89	759.2	79	...	ENE	7	o	6	29.92	760.0	75	...	N	3	c
Tourane, ...	"	29.82	757.4	77	...	N	6	f	"	29.86	758.3	75	...	WNW	5	or
Cape St. James,	"	...	...	...	...	...	...	...	"	29.86	758.5	77	...	SW	4	o
Aparri, ...	"	29.76	756.0	5	...	NNW	2	o	"	29.81	757.1	75	...	WSW	1	b
Manila, ...	"	29.79	756.7	89	...	SW	3	c	"	29.82	757.5	77	...	...	0	d
Legaspi, ...	"	29.76	756.0	85	...	SW	2	o	"	29.84	757.9	77	...	WSW	1	o
Iloilo,.....	3	29.81	757.2	80	...	W	1	or	9	29.95	760.7	80	...	SW	1	o
Bacolod,.....	"	...	...	...	...	S	3	od	"	...	...	...	...	S	2	od
Cebu, ...	"	29.81	757.2	86	...	W	1	c	"	29.93	760.2	86	...	W	1	c
Labuan, ...	"	...	...	...	...	...	...	...	"	29.93	760.2	84	...	...	...	...

On the 28th at 12.35—The anticyclone has weakened and moved eastward. It is now central over Korea and the western portion of the Sea of Japan.

Pressure is nearly stationary along the coast from Foochow to Cape St. James and over the Philippines.

At 6 a.m. this morning the typhoon was in about latitude 23° N. and longitude 125° E. moving N.W. or W.N.W.

Hongkong Rainfall for the 24 hours ending at 10 a.m. to-day, 3·87 inches

FORECAST FOR THE 24 HOURS ENDING AT NOON ON THE 29TH.

District.	Forecast.
1.—Hongkong and Neighbourhood,.....	Variable to N.W. winds, light to moderate; fair.
2.—Formosa Channel,.....	Cyclonic gales.
3.—South coast of China between Hongkong and Lamocks,	N. to N.W. winds, moderate to fresh.
4.—South coast of China between Hongkong and Hainan,.	Light or variable winds.

T. F. CLAXTON, *Director.*

ROYAL OBSERVATORY, HONGKONG.
DAILY WEATHER REPORT.

Station.	28th September, 1914, P.M.								29th September, 1914, A.M.							
	Hours.	Barometer at Sea Level.		Temperature.	Humidity.	Wind.		Weather.	Hour.	Barometer at Sea Level.		Temperature.	Humidity.	Wind.		Weather.
		Inches.	Millrs			Direction.	Force.			Inches.	Millrs.			Direction.	Force.	
Wladivostock,	2	...	...	...	...	...	...	...	7	...	...	...	...	...	...	...
Nemuro,	"	30.04	763.1	...	...	N	3	...	6	30.10	764.6	...	...	S	2	...
Hakodate,	"	30.09	764.2	...	...	...	0	...	"	30.21	767.2	...	...	...	0	...
Tokio,	"	30.06	763.6	...	...	E	1	...	"	30.14	765.6	...	...	NW	1	...
Kochi,	"	30.05	763.3	...	...	SW	1	...	"	30.03	762.8	...	...	...	0	...
Nagasaki,	"	29.99	761.8	...	...	S	1	...	"	29.97	761.3	...	...	...	0	...
Kagosgima,	"	30.00	761.9	...	...	S	3	...	"	29.98	761.4	...	...	ENE	2	...
Oshima,	"	29.91	759.6	...	...	S	1	...	"	29.89	759.1	...	...	S	2	...
Naha,	"	29.79	756.7	...	...	ESE	5	...	"	29.73	755.2	...	...	ESE	5	...
Ishigakijima,	"	29.54	750.3	...	...	NE	9	...	"	...	...	...	...	...	...	...
Bonin Island,	"	...	...	...	...	...	...	...	"	30.02	762.6	...	...	...	0	...
Chefoo,	3	...	...	...	...	...	...	...	"	...	...	...	...	...	...	...
Weihaiwei,	2	30.07	763.8	76	42	E	2	bc	"	30.05	763.2	62	89	SW	1	bc
Hankow,	3	30.11	764.8	68	79	NNE	2	or	"	...	...	...	...	...	...	...
Ichang,	"	...	...	...	...	...	...	...	"	...	...	...	...	...	...	...
Kiukiang,	"	...	..	...	...	...	...	...	"	...	...	...	...	...	...	...
Changsha,	"	...	...	...	...	...	...	...	"	...	...	...	...	...	...	...
Shanghai,	"	29.99	761.7	79	51	ENE	2	b	"	29.98	761.5	67	...	N	2	or
Gutzlaff,	2	29.96	761.0	77	65	NE	2	cv	"	29.92	759.9	71	...	NE	4	bcm
Sharp Peak,	"	29.82	757.4	79	...	ENE	5	b	7	29.93	760.2	77	...	N	2	b
Amoy,	3	29.76	755.9	89	53	E	4	b	6	29.78	756.4	76	77	W	4	b
Swatow,	"	29.83	757.7	86	65	E	1	b	"	29.82	757.4	88	84	NW	1	b
Taihoku,	1	29.85	758.2	...	...	NE	6	...	5	29.74	755.3	...	...	NW	4	...
Taichu,	"	29.73	755.1	...	...	N	6	...	"	29.69	754.0	...	...	...	0	...
Tainan,	"	29.75	755.7	...	...	N	4	...	"	29.67	753.7	...	...	N	8	...
Koshun,	"	29.74	755.4	...	...	NW	4	...	"	29.62	752.3	...	...	N	4	...
Pescadores,	"	29.78	756.5	...	...	NE	10	...	"	29.73	755.0	...	...	N	10	...
Canton,	3	29.85	758.2	89	59	NW	1	c	6	29.87	758.7	74	90	NE	2	b
Hongkong,	2	29.87	758.7	81	76	E	3	c	"	29.86	758.4	77	86	...	0	b
Gap Rock,	"	29.83	757.7	...	...	E	3	c	"	29.82	757.4	...	...	NNW	2	c
Macao,	..	29.87	758.7	85	...	SSE	1	ct	"	29.84	757.9	75	...	NNW	1	cf
Wuchow,	3	29.86	758.4	89	56	W	1	bo	9	29.97	761.2	80	66	N	3	b
Pakhoi,	"	29.81	757.2	87	72	W	2	b	"	...	...	...	...	...	...	...
Hoihow,	"	29.81	757.2	94	92	NE	5	b	"	...	...	...	...	...	...	...
Phulien,	2	29.90	759.5	88	...	ESE	3	or	6	29.91	759.7	77	...	NW	3	b
Tourane,	"	29.85	758.1	79	...	WNW	2	c	"	29.87	758.7	75	...	NW	4	c
Cape St. James,	"	29.80	757.0	86	...	SW	2	c	"	...	..	...	...	...	...	...
Aparri,	"	29.74	755.4	81	...	NW	2	c	"	29.76	755.9	75	...	S	1	o
Manila,	"	29.79	756.6	81	...	WSW	3	o	"	29.82	757.5	75	...	SSE	1	d
Legaspi,	"	29.79	756.6	89	...	SW	2	c	"	29.85	758.1	77	...	SW	1	c
Iloilo,	3	29.85	758.2	81	...	SW	2	o	9	29.95	760.7	82	...	S	1	b
Bacolod,	"	...	...	...	...	S	2	c	"	...	...	...	...	S	1	b
Cebu,	"	29.82	757.4	89	...	W	2	b	"	29.80	756.9	87	...	W	2	b
Labuan,	"	29.79	756.6	89	...	...	...	...	"	29.93	760.2	85	...	...	...	...

On the 29th at 12.25—The anticyclone is now central over Japan.

Pressure has decreased slightly along the coast from Shanghai to Hongkong, and over N. Luzon.

At 6 a.m. this morning the typhoon was in about latitude 23° N. and longitude 123° E., travelling West.

Hongkong Rainfall for the 24 hours ending at 10 a.m. to-day, 0·00 inches

FORECAST FOR THE 24 HOURS ENDING AT NOON ON THE 30TH.

District.	Forecast.
1.—Hongkong and Neighbourhood,	N. to N.W. winds, moderate; fine.
2.—Formosa Channel,	Cyclonic gales.
3.—South coast of China between Hongkong and Lamocks.	N. to N.W. winds, moderate to fresh.
4.—South coast of China between Hongkong and Hainan,	N. winds, light to moderate.

T. F. CLAXTON, *Director.*

ROYAL OBSERVATORY, HONGKONG.
DAILY WEATHER REPORT.

Station	29th September, 1914, P.M.								30th September, 1914, A.M.							
	Hours.	Barometer at Sea Level.		Temperature.	Humidity.	Wind.		Weather.	Hour.	Barometer at Sea Level.		Temperature.	Humidity.	Wind.		Weather.
		Inches.	Millrs			Direction.	Force.			Inches.	Millrs.			Direction.	Force.	
Wladivostock, .	2	...	...	...	...	...	...	...	7	...	...	...	...	...	...	...
Nemuro, ...	"	30.06	763.6	...	...	S	5	...	6	29.91	759.6	...	...	S	6	...
Hakodate, ...	"	29.99	761.7	...	...	S	3	...	"	29.99	761.7	...	...	NNW	1	...
Tokio, ...	"	30.10	764.6	...	...	NW	2	...	"	29.99	761.6	...	...	NW	3	...
Kochi, ...	"	29.95	760.8	...	...	...	0	...	"	29.86	758.3	...	...	WSW	1	...
Nagasaki, ...	"	29.89	759.3	...	...	E	2	...	"	29.82	757.3	...	...	NE	1	...
Kagosgima, ...	"	29.94	760.4	...	...	ESE	1	...	"	29.76	755.9	...	...	NNE	3	...
Oshima, ...	"	29.83	757.6	...	...	SE	2	...	"	29.41	747.1	...	...	SSE	7	...
Naha, ...	"	29.67	753.7	...	...	ESE	6	...	"	29.54	750.2	...	...	SW	7	...
Ishigakijima, ...	"	...	...	...	...	...	...	...	"	...	...	...	...	...	...	...
Bonin Island, .	"	29.98	761.6	...	...	...	0	...	"	30.01	762.1	...	...	...	0	...
Chefoo, ...	3	...	...	...	...	...	...	...	"	...	...	...	...	...	...	...
Weihaiwei, ...	2	30.04	763.0	76	...	N	1	bc	"	30.03	762.7	66	89	N	4	bc
Hankow, ...	3	...	...	...	...	...	...	...	"	...	...	...	...	...	...	...
Ichang, ...	"	...	...	...	...	...	...	...	"	...	...	...	...	...	...	...
Kiukiang, ...	"	30.01	762.2	71	76	N	3		"	...	...	...	...	...	...	...
Changsha, ...	"	...	...	...	...	...	...	...	"	...	...	...	...	...	...	...
Shanghai, ...	"	29.95	760.7	72	71	NNE	2	o	"	30.00	762.0	59	...	NNW	2	b
Gutzlaff, ...	2	29.89	759.2	73	67	NE	6	ov	"	29.90	759.4	69	...	NNE	6	bcv
Sharp Peak, ...	"	29.72	754.9	83	...	E	2	c	7	29.90	759.4	77	...	N	1	b
Amoy, ...	3	29.69	754.1	89	69	SSE	4	b	6	29.86	758.4	79	74	NE	2	o
Swatow, ...	"	29.77	756.1	92	51	WNW	2	b	"	29.86	758.4	78	74	N	1	o
Taihoku, ...	1	29.75	755.7	...	...	NW	6	...	5	29.89	759.3	...	...	...	0	...
Taichu, ...	"	29.66	753.3	...	...	N	8	...	"	29.83	757.6	...	...	NE	2	...
Tainan, ...	"	29.69	754.2	...	...	N	10	...	"	29.82	757.4	...	...	NE	4	...
Koshun, ...	"	29.65	753.0	...	...	N	6	...	"	29.81	757.1	...	...	SE	6	...
Pescadores, ...	"	29.75	755.7	...	...	N	10	...	"	29.85	758.1	...	...	NE	8	...
Canton, ...	3	29.81	757.2	91	51	N	2	b	6	29.92	759.9	72	81	N	2	c
Hongkong, ...	2	29.81	757.2	86	63	WSW	2	c	"	29.88	758.9	77	69	NNE	1	b
Gap Rock, ...	"	29.78	756.4	...	...	NNW	3	b	"	29.86	758.4	...	...	NNE	3	b
Macao, ...	"	29.82	757.5	84	...	E	1	c	"	29.86	758.5	74	...	NW	1	c
Wuchow, ...	3	...	...	...	...	...	...	...	9	...	...	...	...	...	...	...
Pakhoi, ...	"	29.77	756.1	86	76	W	2	o	"	...	...	...	...	...	...	...
Hoihow, ...	"	...	...	...	...	...	...	...	"	...	...	...	...	...	...	...
Phulien, ...	2	29.84	758.0	91	...	WNW	1	b	6	29.95	760.6	73	...	NNW	3	or
Tourane, ...	"	29.83	757.7	81	...	N	5	c	"	29.86	758.4	77	...	WNW	4	c
Cape St. James,	"	...	...	...	...	...	...	...	"	29.87	758.7	77	...	W	4	o
Aparri, ...	"	29.71	754.6	85	...	NW	3	o	"	29.82	757.3	75	...	S	1	o
Manila, ...	"	29.82	757.5	78	...	SSW	1	r	"	29.88	758.9	75	...	...	0	o
Legaspi, ...	"	29.79	756.7	89	...	SW	2	c	"	29.87	758.6	77	...	WSW	1	c
Iloilo, ...	3	29.85	758.2	83	...	SW	1	c	9	29.97	761.2	82	...	...	0	c
Bacolod, ...	"	...	...	...	...	S	2	b	"	...	...	...	...	S	1	b
Cebu, ...	"	29.82	757.4	89	...	W	3	b	"	29.92	759.9	87	...	W	1	c
Labuan, ...	"	29.82	757.4	86	...	...	...	...	"	...	...	...	...	...	...	...

On the 30th at 11.30—The anticyclone has broken up.

Pressure has increased moderately over Formosa, and slightly along the coast from Amoy to Hongkong and over the Philippines.

The typhoon has curved and moved rapidly to the N.E.

At 6 a.m. this morning the centre was less than 100 miles to the W.N.W. of Oshima.

Hongkong Rainfall for the 24 hours ending at 10 a.m. to-day, 0·00 inches

FORECAST FOR THE 24 HOURS ENDING AT NOON ON OCTOBER 1st.

District.	Forecast.
1.—Hongkong and Neighbourhood, ...	N.E. winds, moderate; fine at first, some rain later.
2.—Formosa Channel, ...	N.E. winds, strong.
3.—South coast of China between Hongkong and Lamocks.	The same as No. 1.
4.—South coast of China between Hongkong and Hainan,.	N. winds, moderate.

T. F. CLAXTON, *Director.*

ROYAL OBSERVATORY, HONGKONG.
DAILY WEATHER REPORT.

Station.	30th September, 1914, P.M.								1st October, 1914, A.M.							
	Hours.	Barometer at Sea Level.		Temperature.	Humidity.	Wind.		Weather.	Hour.	Barometer at Sea Level.		Temperature.	Humidity.	Wind.		Weather.
		Inches.	Millrs			Direction.	Force.			Inches.	Millrs.			Direction.	Force.	
Wladivostock,	2	...	...	...	...	...	...	...	7	...	...	...	...	...	...	...
Nemuro,	"	30.96	761.1	...	...	NW	2	...	6	...	...	...	...	...	...	...
Hakodate,	"	29.97	761.2	...	...	W	4	...	"	...	...	...	...	...	...	...
Tokio,	"	29.93	760.1	...	...	N	2	...	"	...	...	...	...	...	...	...
Kochi,	"	29.72	754.8	...	...	...	0	...	"	...	...	...	...	...	...	...
Nagasaki,	"	29.60	751.8	...	...	NE	6	...	"	...	...	...	...	...	...	...
Kagosgima,	"	29.82	757.4	...	...	NNE	5	...	"	...	...	...	...	...	...	...
Oshima,	"	...	...	...	...	...	...	...	"	...	...	...	...	...	...	...
Naha,	"	29.75	755.7	...	...	WNW	5	...	"	...	...	...	...	...	...	...
Ishigakijima,	"	...	...	...	...	...	...	...	"	...	...	...	...	...	...	...
Bonin Island,	"	29.94	760.6	...	...	SSW	1	...	"	...	...	...	...	...	...	...
Chefoo,	3	...	...	...	...	...	...	...	"	...	...	...	...	...	...	...
Weihaiwei,	2	30.05	763.2	77	61	N	4	bq	"	30.06	763.5	67	69	N	5	b
Hankow,	3	...	...	...	...	...	...	...	"	...	...	...	...	...	...	...
Ichang,	"	...		...	...	...	...	...	"	...	...	...	...	...	...	...
Kiukiang,	"	30.11	764.8	79	51	NE	2	b	"	...	...	...	...	...	...	...
Changsha,	"	...	...	...	...	...	...	...	"	...	...	...	...	...	...	...
Shanghai,	"	30.00	762.0	77	49	NNW	3	b	"	30.13	765.3	56	...	NW	1	c
Gutzlaff,	2	29.93	760.2	73	63	N	6	bcv	"	30.06	763.5	67	...	NW	3	bcv
Sharp Peak,	"	29.90	759.4	79	...	E	4	c	7	30.08	764.0	75	...	N	4	b
Amoy,	3	29.86	758.4	84	64	ENE	2	c	6	30.00	762.0	75	64	NE	2	o
Swatow,	"	29.93	760.2	85	68	E	1	o	"	29.95	760.7	75	77	NE	2	o
Taihoku,	1	29.96	761.1	...	...	E	2	...	5	30.06	763.4	...	...	E	2	...
Taichu,	"	29.85	758.3	...	...	N	6	...	"	29.96	761.1	...	...	N	2	...
Tainan,	"	29.87	758.6	...	...	N	6	...	"	29.95	760.8	...	...	NE	2	...
Koshun,	"	29.88	758.9	...	...	E	6	...	"	29.93	760.3	...	...	NE	8	...
Pescadores,	"	29.89	759.2	...	...	NE	10	...	"	29.96	760.9	...	...	NE	10	...
Canton,	3	29.92	759.9	85	58	N	2	c	6	30.01	762.2	72	81	N	2	o
Hongkong,	2	29.90	759.4	82	61	NNE	3	o	"	29.99	761.7	75	78	N	2	o
Gap Rock,	"	29.85	758.2	...	...	NNE	4	c	"	29.95	760.7	...	...	ENE	5	c
Macao,	"	29.90	759.5	82	...	ENE	1	c	"	29.96	760.8	74	...	N	1	o
Wuchow,	3	29.98	761.5	79	61	NE	2	c	9	...	...	...	...	...	...	...
Pakhoi,	"	29.87	758.7	83	71	N	4	b	"	...	...	...	...	...	...	...
Hoihow,	"	29.84	757.9	84	96	ENE	2	b	"	...	...	...	...	...	...	...
Phulien,	2	29.92	760.0	82	...	N	2	o	6	30.00	762.0	72	...	NW	3	o
Tourane,	"	29.84	757.9	82	...	NNE	4	c	"	29.88	759.0	77	...	ENE	4	c
Cape St. James,	"	...	...	...	...	...	...	...	"	...	...	...	...	...	...	...
Aparri,	"	29.79	756.7	89	...	NE	3	o	"	29.91	759.6	75	...	SW	1	d
Manila,	"	29.87	758.6	81	...	...	0	o	"	29.92	760.0	75	...	NNW	1	o
Legaspi,	"	29.83	757.7	85	...	WSW	1	c	"	29.90	759.5	75	...	...	0	b
Iloilo,	3	29.87	758.7	83	...	SW	1	o	9	29.95	760.7	82	...	SW	1	c
Bacolod,	"	...	...	...	...	S	2	b	"	...	...	...	...	S	1	b
Cebu,	"	29.83	757.7	89	...	W	1	c	"	29.93	760.2	87	...	N	1	b
Labuan,	"	29.81	757.2	88	...	...	...	...	"	29.89	759.2	87	...	...	...	...

On the 1st at 11.40—An anticyclone has formed over China. It will cause a temporary N.E. monsoon along the east coast and over the N. China Sea.

Pressure has increased moderately along the coast from Shanghai to Hongkong, and from Formosa to N. Luzon.

The typhoon probably entered the Sea of Japan this morning. No returns from Japanese stations, however.

Hongkong Rainfall for the 24 hours ending at 10 a.m. to-day, 0·11 inches.

FORECAST FOR THE 24 HOURS ENDING AT NOON ON THE 2ND.

District.	Forecast.
1.—Hongkong and Neighbourhood,	E. winds, fresh, fair.
2.—Formosa Channel,	N.E. winds, strong.
3.—South coast of China between Hongkong and Lamocks.	The same as No. 1.
4.—South coast of China between Hongkong and Hainan,	The same as No. 1.

T. F. CLAXTON, *Director.*

JAN 11 19
AMS

ROYAL OBSERVATORY, HONGKONG.

MONTHLY METEOROLOGICAL BULLETIN.

OCTOBER,

1914.

CONTAINING DETAILED RESULTS OF OBSERVATIONS MADE AT THE ROYAL OBSERVATORY, HONGKONG, AND THE DAILY WEATHER REPORTS FROM VARIOUS STATIONS IN THE FAR EAST.

PREPARED UNDER THE DIRECTION OF

T. F. CLAXTON, F.R.A.S.,

DIRECTOR.

HONGKONG:
PRINTED BY NORONHA & Co.
GOVERNMENT PRINTERS.

1914.

ROYAL OBSERVATORY, HONGKONG.

RESULTS

OF

METEOROLOGICAL OBSERVATIONS.

OCTOBER,

1914.

TABLE I.—BAROMETRIC PRESSURE at every HOUR of the DAY, in the MONTH of OCTOBER, 1914.

Days of the Month.	Hours, Hongkong Standard Time.												Days of the Month.
	1	2	3	4	5	6	7	8	9	10	11	Noon.	
	ins.	ins.	ins.	ins.	ins.	ins.	ins.	ins.	ins.	ins.	ins.	ins.	
1	29·861	29·855	29·843	29·837	29·855	29·875	29·895	29·920	29·934	29·941	29·934	29·913	1
2	29·918	29·902	29·901	29·883	29·894	29·914	29·932	29·938	29·959	29·969	29·968	29·960	2
3	29·964	29·946	29.938	29·934	29·964	29·964	29·984	29·996	30·004	30·005	30·010	30·000	3
4	29·983	29·965	29·945	29·934	29·934	29·944	29·962	29·966	29·981	29·988	29·981	29·960	4
5	29·925	29·913	29·901	29·901	29·899	29·905	29·911	29·924	29·928	29·935	29·923	29·904	5
6	29·887	29·876	29·872	29·871	29·863	29·860	29·880	29·888	29·906	29·907	29·901	29·884	6
7	29·858	29·838	29·835	29·826	29·833	29·834	29·842	29·869	29·880	29·899	29·884	29·875	7
8	29.900	29·889	29·883	29.884	29·874	29·892	29·915	29·934	29·956	29·960	29·951	29·934	8
9	29·975	29·965	29·955	29·949	29·865	29·969	29·998	30·005	30·022	30·034	30·032	30·005	9
10	29·989	29·982	29·975	29·975	29·971	29·993	30·008	30·017	30·025	30·028	30·019	29·998	10
11	29·963	29·942	29·923	29·910	29·918	29·925	29·938	29·954	29·958	29·964	29·957	29·932	11
12	29·906	29·900	29·890	29·883	29·888	29·898	29·912	29·926	29·935	29·940	29·928	29·915	12
13	29·906	29·901	29·894	29·888	29·894	29·902	29·920	29·942	29·951	29·958	29·956	29·944	13
14	29·934	29·930	29·922	29·920	29·922	29·926	29·940	29·973	29·993	30·011	30·011	29·986	14
15	29·926	29·912	29·912	29·908	29·902	29·912	29·928	29·954	29·966	29·977	29·967	29·947	15
16	29·910	29·894	29·882	29·868	29·866	29·886	29·902	29·923	29·950	29·961	29·957	29·948	16
17	29·940	29·925	29·921	29·915	29·925	29·930	29·960	29·986	30.006	30·024	30·020	29·998	17
18	29·972	29·958	29·946	29·936	29·940	29·950	29·970	29·990	30·020	30·028	30·013	29·992	18
19	29·942	29·934	29·916	29.912	29·916	29.932	29·949	29·962	29·977	29·982	29·970	29·948	19
20	29·921	29·912	29·901	29·895	29·907	29·929	29·949	29·964	29·976	29·987	29·983	29·966	20
21	30·016	30·012	30·006	30·006	30·017	30·035	30·053	30·076	30·092	30·102	30·088	30·083	21
22	30·078	30·065	30·058	30·060	30·066	30·076	30·093	30·103	30·108	30·108	30·093	30·086	22
23	30·030	30·016	30·003	29·998	30·003	30·014	30·028	30·048	30·066	30·074	30·051	30·029	23
24	30·016	29·995	29·995	29·985	29·990	29·994	30·026	30·040	30·052	30·045	30·034	30·021	24
25	30·003	29·991	29·981	29·981	29·985	29·985	30·005	30·024	30·033	30·049	30·042	30·029	25
26	30·000	29·978	29·960	29.954	29·954	29·960	29·970	29·980	29·994	29·999	29·994	29·970	26
27	29·948	29·935	29·911	29·908	29·912	29·928	29·934	29.938	29·959	29·974	29·963	29·937	27
28	29·932	29·914	29·910	29·903	29·904	29·934	29·945	29·966	29·969	29·968	29·953	29·936	28
29	29·917	29·900	29·890	29·898	29·907	29·914	29·937	29·952	29·957	29·974	29·959	29.925	29
30	29·919	29·915	29·909	29·905	29·905	29·923	29·935	29·959	29·989	29·995	29·984	29·960	30
31	29·977	29·957	29·957	29·961	29·966	29·959	29·989	30·009	30·035	30·045	30·040	30·024	31

Days of the Month.	13	14	15	16	17	18	19	20	21	22	23	Midn.	Days of the Month.
	ins.	ins.	ins.	ins.	ins.	ins.	ins.	ins.	ins.	ins.	ins	ins.	
1	29·896	29·877	29·870	29·858	29·874	29·880	29·903	29·921	29·937	29·946	29·941	29·926	1
2	29·952	29·934	29·912	29·908	29·908	29·911	29·932	29·952	29·966	29·978	29·984	29·970	2
3	29·979	29·951	29·935	29·927	29·930	29·924	29·946	29·971	30·000	30·004	29·998	29·997	3
4	29·931	29·895	29·876	29·865	29·865	29·872	29·880	29·904	29·922	29·938	29·931	29·931	4
5	29·881	29·857	29·847	29·831	29·838	29·842	29·858	29·886	29·901	29·910	29·902	29·898	5
6	29·861	29·844	29·831	29·822	29·814	29·805	29·825	29·846	29·862	29·882	29·874	29·876	6
7	29·861	29·848	29·836	29·824	29·831	29·842	29·847	29·867	29·889	29·898	29·898	29·900	7
8	29·913	29·897	29·888	29·894	29·913	29·922	29·940	29·960	29·978	29·986	29·993	29·981	8
9	29·978	29·962	29·950	29·947	29·953	29·962	29·973	29·992	30·003	30·013	30·008	30·002	9
10	29·976	29·959	29·940	29·934	29·930	29·942	29·956	29·971	29·972	29·980	29·968	29·963	10
11	29·911	29·896	29·873	29·871	29·876	29·884	29·892	29·909	29·914	29·914	29·914	29·914	11
12	29·884	29·868	29·853	29·852	29·865	29·885	29·885	29·906	29·913	29·929	29·925	29·912	12
13	29·922	29·902	29·891	29·885	29·901	29·903	29·915	29·938	29·955	29·966	29·962	29·950	13
14	29·957	29·928	29·904	29·892	29·906	29·914	29·915	29·936	29·950	29·956	29·951	29·946	14
15	29·917	29·892	29·878	29·869	29·881	29·890	29·892	29·906	29·930	29·936	29·931	29·916	15
16	29·921	29·902	29·882	29·878	29·882	29·895	29·908	29·935	29·950	29·955	29·958	29·956	16
17	29·974	29·950	29·941	29·941	29·946	29·949	29·957	29·974	29·988	29·998	29·996	29·986	17
18	29·966	29·952	29·938	29·932	29·932	29·937	29·947	29·955	29·972	29·977	29·978	29·962	18
19	29·920	29·891	29·878	29·869	29·872	29·885	29·892	29·912	29·924	29·928	29·926	29·927	19
20	29·944	29·925	29·910	29·909	29·914	29·929	29·955	29·985	30·007	30·021	30·022	30·028	20
21	30·068	30·050	30·042	30·037	30·043	30·052	30·070	30·079	30·091	30·096	30·094	30·092	21
22	30·060	30·041	30·025	30·010	30·013	30·021	30.022	30·034	30·050	30·046	30·042	30·037	22
23	30·009	29·992	29·982	29·969	29·980	29·995	30·006	30·014	30·028	30·036	30·041	30·029	23
24	30·005	29·987	29·986	29·985	29·984	29·989	30·002	30·024	30·030	30·032	30·031	30·023	24
25	30.005	29·982	29·976	29·966	29·970	29·978	29·982	29·998	30·005	30·008	30·010	30·003	25
26	29·947	29·913	29·903	29·897	29·897	29·908	29·922	29·943	29·955	29·959	29·974	29·959	26
27	29·902	29·881	29·871	29·867	29·871	29·881	29·902	29·924	29·938	29·943	29·943	29·940	27
28	29·902	29·882	29·868	29·865	29·868	29·882	29·907	29·915	29·922	29·922	29·928	29·928	28
29	29·901	29·888	29·875	29·881	29·888	29·896	29·896	29·922	29·932	29·940	29·931	29·934	29
30	29·944	29·919	29·914	29·906	29·905	29·937	29·955	29·977	29·986	29·985	30·001	29·995	30
31	29·996	29·975	29·972	29·976	29·988	29·986	29·993	30·012	30·025	30·037	30·037	30·039	31

TABLE II.—TEMPERATURE of the AIR at every HOUR of the DAY, in the MONTH of OCTOBER, 1914.

Days of the Month.	Hours, Hongkong Standard Time. 1	2	3	4	5	6	7	8	9	10	11	Noon.	Days of the Month.
	°	°	°	°	°	°	°	°	°	°	°	°	
1	74·0	73·9	73·9	73·8	74·2	74·6	74·7	73·6	73·9	73·3	74·7	76·8	1
2	77·6	77·8	74·1	75·3	75·9	76·8	76·9	77·0	77·3	78·0	78·0	78·8	2
3	77·0	77·0	76·8	76·8	76·7	76·0	75·9	76·8	77·8	78·6	78·6	79·3	3
4	77·9	77·9	77·3	77·3	76·9	75·5	76·8	77·6	78·4	79·0	79·6	80·6	4
5	74·8	74·6	74·4	74·3	73·8	73·8	75·3	77·3	79·8	80·3	81·3	81·8	5
6	77·8	77·6	77·8	77·8	78·7	78·4	78·5	79·3	79·6	78·8	79·3	80·3	6
7	78·5	78·6	78·4	78·3	78·0	77·8	78·8	80·3	81·8	82·8	85·0	84·4	7
8	77·1	76·8	76·7	76·7	76·6	76·4	77·1	78·8	81·8	82·1	83·5	83·5	8
9	73·8	74·2	73·7	74·0	73·6	74·8	74·7	75·3	76·8	76·2	76·6	78·0	9
10	74·0	74·6	74·4	74·2	74·0	73·9	74·6	75·8	75·8	76·7	77·7	79·1	10
11	76·6	76·3	76·2	76·2	75·9	76·0	76·5	78·3	79·3	79·0	81·1	79·8	11
12	77·0	75·8	75·8	75·8	75·9	74·8	75·3	77·8	77·7	78·9	80·4	76·4	12
13	77·1	71·1	77·0	76·8	77·0	76·8	77·1	77·7	77·8	78·9	78·8	78·3	13
14	75·8	76·1	74·9	73·8	73·7	74·1	75·8	74·9	75·3	74·4	73·3	74·1	14
15	76·8	77·0	76·8	76·7	76·8	76·6	76·5	75·0	75·8	76·8	78·6	79·8	15
16	77·1	77·3	77·3	77·5	77·1	77·6	77·9	79·1	79·6	80·4	81·1	78·2	16
17	78·2	78·3	78·1	78·2	78·2	77·8	77·9	78·8	80·3	80·7	80·5	81·0	17
18	78·6	78·5	77·9	78·1	77·8	77·8	77·8	78·8	76·6	77·8	80·9	81·3	18
19	76·8	76·9	76·0	75·8	75·3	75·3	76·1	78·8	79·8	81·5	81·3	82·7	19
20	76·8	76·8	76·7	76·0	75·8	75·9	76·7	79·3	80·3	81·2	82·6	83·0	20
21	73·8	72·5	72·4	71·4	70·5	70·4	69·5	70·8	70·8	74·6	75·8	77·4	21
22	67·7	67·6	67·2	66·9	68·2	67·8	69·1	71·3	73·4	75·1	76·6	76·8	22
23	74·2	74·4	74·5	72·9	71·8	71·9	72·7	74·6	75·8	74·5	77·1	78·5	23
24	77·2	77·2	77·0	77·4	76·4	75·8	74·1	74·7	76·2	78·7	78·8	81·0	24
25	78·4	78·4	78·4	78·0	77·9	78·0	78·2	78·8	79·7	81·1	81·8	78·9	25
26	78·3	77·8	77·5	77·4	77·8	78·1	78·3	78·9	79·3	78·5	80·0	79·6	26
27	77·3	77·2	77·5	77·5	77·5	78·0	77·9	78·3	79·4	79·8	79·8	80·6	27
28	78·4	78·6	78·3	78·0	74·4	74·2	72·1	73·2	75·9	78·4	80·8	81·6	28
29	76·8	76·9	76·8	75·8	75·6	75·8	75·9	78·0	80·0	79·8	81·0	81·4	29
30	76·5	76·2	76·0	75·1	75·2	75·6	75·6	77·3	74·2	75·8	77·9	78·4	30
31	75·2	75·4	75·6	74·0	73·9	75·3	75·8	75·8	76·3	76·9	77·8	77·6	31

Days of the Month.	13	14	15	16	17	18	19	20	21	22	23	Midn.	Days of the Month.
	°	°	°	°	°	°	°	°	°	°	°	°	
1	79·1	79·4	79·0	77·8	76·6	77·2	76·8	75·1	76·3	76·6	76·7	77·3	1
2	79·1	78·2	78·3	78·0	77·8	77·3	77·8	77·5	77·8	77·8	77·6	77·9	2
3	79·3	79·6	79·3	78·6	78·4	78·8	78·6	78·6	77.8	78·0	78·0	77·9	3
4	80·6	80·0	80·6	80·5	78·8	77·8	77·0	77·0	76·8	76·2	75·8	75·3	4
5	82·0	82·6	82·4	82·4	81·1	80·1	79·0	78·1	78·1	77·8	77·1	77·1	5
6	78·2	78·0	79·1	78·2	77·0	77·4	77·1	77·5	77·7	78·9	78·3	78·4	6
7	83·5	84·1	83·0	82·4	81·1	80·0	79·0	78·9	78·5	78·0	78·0	77·5	7
8	82·9	83·2	81·7	82·8	77·9	77·0	76·3	76·3	75·6	74·9	74·0	74·2	8
9	78·8	78·8	78·4	78·2	77·4	76·5	76·1	75·6	75·2	75·0	74·8	74·3	9
10	78·4	78·4	78·7	77·4	77·6	77·0	77·6	76·5	76·7	76·9	76·9	77·1	10
11	79·2	78·4	79·7	78·8	78·6	78·0	77·8	77·4	77·5	77·4	77·1	77·8	11
12	79·8	79·2	79·6	78·7	77·8	77·8	77·8	75·8	77·0	77·3	77·1	77·3	12
13	78·8	77·8	78·2	78·1	75·2	76·5	76·4	76·5	76·8	76·8	77·1	77·5	13
14	75·3	77·0	78·8	78·4	78·3	77·8	77·6	77·4	77·3	77·0	76·8	77·3	14
15	80·2	81·9	79·8	80·1	77·7	77·0	77·8	77·4	77·0	75·8	76·3	76·8	15
16	80·8	80·1	80·8	80·0	80·2	78·9	78·6	77·6	78·2	78·6	78.5	78·8	16
17	81·0	81·2	80·8	80·7	79·4	78·6	77·8	77·9	77·6	77·6	77·7	78·8	17
18	81·6	80·8	80·6	80·6	79·5	78·5	77·8	77·6	77·2	76.6	76·8	76·8	18
19	83·5	82·8	83·0	80·8	80·3	78·8	78·6	78·3	78·0	78·6	77·4	76·9	19
20	83·3	82·1	81·3	80·9	80·3	80·1	78·8	78·8	77·6	75·8	75·8	74·0	20
21	75·8	75·4	75·3	74·4	72·3	72·3	71·3	70·6	68·9	69·2	68·8	67·9	21
22	77·7	78.0	78·2	77·8	77·0	75·8	74·8	74·4	72·8	74·1	74·6	73·9	22
23	78·8	80·1	78·7	78·3	78·6	78·8	77·9	77·6	78·6	78·3	77·4	77·0	23
24	81·4	81·2	81·1	80·0	79·3	79·6	78·3	78·9	78·8	78·8	78·7	78·2	24
25	79·3	80·5	78·7	79·3	79·6	79·1	78·8	78·7	78·8	78·8	78·8	78·4	25
26	79·6	79·3	77·0	78·8	78·4	78·4	78·2	78·0	77·8	77·8	77·8	77·6	26
27	79·4	80·2	80·7	79·3	78·1	78·6	78·8	78·9	78·8	78·7	78·7	78·1	27
28	82·9	83·6	82·4	81·5	80·3	79·3	78·7	78·5	78·2	78·0	78·2	78·0	28
29	81·1	79·7	81·0	78·8	78·3	78·8	77·3	77·3	77·0	76·8	76·7	76·6	29
30	75·9	77·2	75·8	77·0	76·0	76·0	76·2	75·9	74·5	74·7	74·6	75·3	30
31	78·4	78·1	77·7	77·2	76·8	76·8	77·3	77·5	77·5	77·6	77·6	77·6	31

TABLE III.—TEMPERATURE of EVAPORATION at every HOUR of the DAY, in the MONTH of OCTOBER, 1914.

Days of the Month.	Hours, Hongkong Standard Time.												Days of the Month.
	1	2	3	4	5	6	7	8	9	10	11	Noon.	
	°	°	°	°	°	°	°	°	°	°	°	°	
1	72·1	72·0	71·8	70·8	69·9	69·9	69·8	71·6	71.0	70·7	71·4	71·4	1
2	71·5	71·4	71·8	72·0	71·2	68·8	68·8	69·5	69·3	69.6	69·3	69·8	2
3	69·9	70·4	70·5	70·5	70·6	70·4	70·5	70·8	70·5	69·3	69·6	70·3	3
4	71·5	71·5	71·8	71·8	72·0	71·5	70·8	70·8	70·1	69·0	69·9	70·3	4
5	71·2	71·1	71·2	71·3	71.1	71·7	72·5	72·3	73·6	73·8	73·8	73·1	5
6	73·7	74·1	74·1	73.3	72.4	72·3	72·5	72·6	71·8	73·8	73·8	74·4	6
7	75·4	75·5	75·3	74·6	74·0	73·8	74·5	73·8	74·7	74·8	75·8	73.9	7
8	74·9	74·5	74·4	74·3	74.1	74·3	75·3	75·4	76·6	74·8	76·0	76·0	8
9	68·9	69·8	68·9	69·8	69·6	69·6	69·8	69·8	70·8	70·5	70·9	71·8	9
10	70·1	70·1	69·8	69·8	69·6	69·8	70·0	70·8	70·8	70·6	70·8	71·3	10
11	71·0	71·1	71·3	71·3	71·4	71·0	71·5	72·5	72.0	72·0	73·1	72·6	11
12	71·9	71·9	71·9	72·6	72·6	72·3	71·8	72·5	72·6	72·4	72·6	72·3	12
13	70·8	69·8	69·8	69·8	69·8	70·3	70·8	70·9	71·6	71·8	71·8	72·3	13
14	72·6	72·8	72·9	71·8	71·8	71·8	72·8	71·9	71·8	72·0	72·4	70·3	14
15	72·8	72·6	72·8	72·7	72·8	72·5	72.8	72·7	72·5	73·0	73·9	74·0	15
16	73·6	72·8	72·8	73·4	73·6	72·8	73·8	73·9	74·0	74·6	75·0	74·6	16
17	74·1	73·5	73·8	73·1	73·1	73·6	73·6	73·8	73·6	74·0	73·8	73·5	17
18	74·8	74·6	74·1	74·6	74·4	74·8	74·3	74·8	74·1	74·3	74·5	73·8	18
19	73·6	73·5	73·4	73·4	73·2	73·2	73·9	74·8	74·5	74·8	73·9	74·3	19
20	74·5	74·5	74.5	73·9	74·0	73·5	74·0	73·8	74·2	74·8	75·0	74·6	20
21	69·0	68·4	68·4	67·4	66·8	66·8	64·0	64·0	65·4	66·6	67·9	68·3	21
22	61·7	61·8	61·6	61.6	62·4	63·0	63.4	64·1	63·3	65·9	66·4	66·8	22
23	68·3	68·3	68·5	67·2	66·5	66·8	67·1	67·6	67·8	68·2	68·8	69·6	23
24	71·9	71·9	71·8	71·9	71·2	72·3	71·8	72·0	72·1	72·8	73·0	74·1	24
25	74·6	74·4	74·4	74·8	74·9	74·3	74·4	74.8	74·7	75·2	74.8	75.2	25
26	74·0	74·2	74·4	74·4	73·8	74·1	73·8	73·9	74·3	74·1	73·9	73·8	26
27	74·0	73·9	73·8	73·8	73·4	72·7	73·5	73·8	74·3	74·0	73·8	74·8	27
28	75·0	74·6	74·6	74·2	73·1	73·6	70·8	72·8	74·1	74·1	74·6	74·9	28
29	74·8	74·8	74·8	74·2	74·0	74·4	74·4	75·8	75·8	75·8	76·6	76·8	29
30	73·5	73·4	73·4	73·2	73·2	73·8	73·8	74·0	71·0	70·6	74·4	73·8	30
31	71·3	69·8	70·0	69·7	71.0	73·0	72·2	72·8	73·2	72·9	72·8	72·6	31

Days of the Month.	13	14	15	16	17	18	19	20	21	22	23	Midn.	Days of the Month.
	°	°	°	°	°	°	°	°	°	°	°	°	
1	70·2	70·0	70·8	70·9	70·7	70·8	70·9	71·6	71·6	70·9	71·2	71·5	1
2	69.6	69·4	68·8	69·3	69·8	69·8	69·8	71·1	70·8	70·9	70·9	70·4	2
3	68·6	70·4	70·4	69·8	69·3	70·8	70·8	71·6	71·9	71·8	71·8	71·5	3
4	70·3	70·8	70·8	70·9	70·8	70·7	70·3	71·0	70·6	71·0	70·8	71·2	4
5	72·3	72·0	72·8	73·1	72·9	72·8	71·9	72·5	72.5	73·3	72·9	72·8	5
6	74·3	74·8	74·5	75·2	75·0	74·9	75·7	75·4	75·1	74·9	75.4	75·4	6
7	74·5	75·4	74·3	75.6	74·9	74·9	74·9	75·1	75·3	75·0	75·0	74·8	7
8	75·3	75·9	75·8	75·9	72·9	72·0	71·6	70.9	70·8	70·0	69.9	69.9	8
9	71·9	72·3	71·4	71·2	71·7	70·9	70·4	70·1	70·0	69·9	69·8	69·8	9
10	70·2	70·3	70·8	70·0	70·4	69·3	69·7	70·0	70.5	71·0	71·0	71·0	10
11	72·8	72·8	72·6	72·1	72·0	72·3	72·4	72·6	72·7	72·3	72·3	71·8	11
12	72·4	71·5	72·0	72·0	71·7	71·5	71·4	71.5	71·6	71·0	70·2	70·8	12
13	73·0	72·3	72·5	72·5	72·6	72·1	72.4	72·1	71·8	71·6	72·3	71·9	13
14	72·4	72·9	72·6	72·2	73·1	73·0	72·2	72·5	72·1	72·4	72·6	73·6	14
15	73·8	74·2	74·6	74·0	73·2	73·2	73·6	73·1	73·8	71·6	72·0	73·3	15
16	74·8	74·8	73·6	74·3	74·3	73·8	74·3	74·6	74·3	74·0	74·0	73·9	16
17	74·9	75·1	74·0	74·7	74·5	74·1	73·8	74·1	74·5	74·0	74·6	74·8	17
18	74·8	75·3	74·7	74·8	74·0	73·8	73·6	73·2	73·5	73·6	73·6	73·6	18
19	73·2	73·9	74·3	74·6	74.6	73·9	73·6	73·8	73·8	73·8	74·0	74·4	19
20	74·1	75·0	76·0	74·8	74·8	73·8	73.8	74·6	72·3	70.3	69·8	68·9	20
21	68·0	67·6	67·0	65·6	64·8	65·6	63·8	63·6	62·0	62·3	62.6	61.8	21
22	67·8	67·8	68·2	68·4	68·6	67·8	67·8	67·8	66·9	66·2	66·8	66·9	22
23	70·9	71·1	70·3	71·6	71·6	71·8	71·8	71·8	72·8	72·7	72·4	71.8	23
24	73·5	74·0	74·8	73·3	73·8	74·6	74·5	74·8	74·8	74·8	74·7	74·0	24
25	75·5	75·0	74·6	74·8	74·8	74·8	74·8	74·8	74·8	74·6	74·8	74·4	25
26	74·3	74·1	73·8	73·8	73·9	73·6	73·7	73·7	73·7	74·0	74·8	74·0	26
27	74·3	75·0	75·4	74·8	74·0	74·2	75·1	74·8	74·9	74·9	74·9	75·2	27
28	76·0	75·4	75·3	75·0	76·1	75·0	75·1	74·8	74·9	74·9	74·9	74·8	28
29	76·4	74·2	75·2	74·2	73·8	73·6	73·9	73·3	73·0	73·7	73·4	73·4	29
30	73·3	73·0	72·2	72·8	73·8	73·5	73·7	73·8	72·8	72·8	72·1	71·7	30
31	72·8	72·6	72·6	72·6	72·7	72·5	72·2	72·0	72·0	72·1	72·1	72·3	31

TABLE IV.—AMOUNT of CLOUD, (0-10), at every HOUR of the DAY, in the MONTH of OCTOBER, 1914.

Days of the Month.	Hours, Hongkong Standard Time.																							Days of the Month.
	1	2	3	4	5	6	7	8	9	10	11	Noon.	13	14	15	16	17	18	19	20	21	22	23	Midn.	
1	10	10	10	10	10	10	10	10	10	10	10	10	9	10	10	10	10	10	10	10	10	10	10	10	1
2	10	10	10	10	10	8	4	1	2	2	2	2	3	3	2	2	2	2	2	3	4	3	4	3	2
3	4	3	4	6	5	7	4	7	7	2	1	1	1	1	0	0	0	0	1	2	2	3	3	6	3
4	9	7	8	8	10	10	2	2	3	4	2	1	1	1	2	2	1	2	0	0	0	0	0	0	4
5	0	0	0	0	0	0	0	1	7	7	7	4	1	1	1	1	0	6	2	3	3	3	2	3	5
6	2	2	2	10	7	7	8	10	10	10	10	10	10	10	10	10	10	10	10	10	10	10	10	10	6
7	10	10	8	4	2	7	9	4	6	6	5	5	5	6	6	5	7	7	2	3	7	7	7	7	7
8	7	6	5	4	4	6	5	6	8	8	6	7	7	9	9	9	10	8	7	7	3	1	7	3	8
9	9	8	10	10	10	10	10	8	8	10	10	10	10	10	10	10	9	10	10	10	9	10	10	10	9
10	10	10	10	10	9	10	10	10	10	10	9	9	9	9	8	5	1	2	3	10	2	10	8	10	10
11	6	8	10	10	10	4	6	4	4	5	4	4	9	10	8	8	7	6	10	3	3	6	9	10	11
12	10	10	10	10	10	10	10	6	9	9	9	9	9	9	7	9	10	10	10	10	10	10	10	8	12
13	9	10	10	10	10	10	10	10	10	10	10	10	10	9	9	7	10	10	10	9	9	8	9	9	13
14	8	10	10	10	10	10	10	10	10	10	10	10	10	10	9	7	9	9	4	4	0	4	4	7	14
15	2	7	8	7	5	8	10	10	10	10	9	7	8	7	7	5	5	6	1	4	9	1	2	7	15
16	4	2	2	2	8	9	10	9	7	7	4	9	9	8	5	5	6	8	4	7	9	9	9	7	16
17	7	6	3	2	3	5	6	5	5	7	8	5	7	6	6	3	5	5	3	4	3	2	3	4	17
18	3	5	8	5	5	9	9	10	10	9	7	4	5	7	6	5	2	2	1	0	2	0	1	0	18
19	0	1	1	1	1	2	2	3	4	3	2	3	1	2	2	2	2	2	0	0	0	0	1	4	19
20	2	1	2	0	2	3	1	1	2	4	3	6	7	7	3	3	2	1	1	0	8	1	0	0	20
21	1	0	0	0	4	4	9	10	10	9	4	6	10	9	9	10	10	10	2	0	0	0	0	0	21
22	0	0	2	3	2	2	1	0	1	0	0	2	2	8	6	7	2	2	0	0	6	10	10	10	22
23	10	10	10	10	10	10	9	9	9	10	7	7	6	4	5	6	10	9	9	9	10	10	9	6	23
24	7	6	9	8	10	10	8	10	8	4	5	5	5	3	4	7	7	5	3	10	9	8	4	6	24
25	6	6	5	7	6	8	8	6	6	4	7	9	7	9	7	9	10	10	10	10	10	10	10	9	25
26	10	9	10	10	9	10	9	9	9	10	9	10	9	4	9	9	8	6	7	9	8	8	10	10	26
27	10	9	8	7	9	10	9	10	7	7	6	6	7	7	6	7	9	10	10	6	8	7	10	10	27
28	10	10	10	10	10	10	10	10	10	6	5	3	4	4	5	5	6	6	7	7	4	6	7	9	28
29	5	6	2	0	2	9	8	7	6	8	10	7	9	9	9	9	8	6	6	6	7	5	2	6	29
30	8	8	2	3	3	8	8	10	10	10	8	10	10	10	10	10	10	10	10	10	10	10	10	10	30
31	10	10	10	10	10	10	10	10	10	10	10	10	7	8	10	10	10	10	9	9	10	9	10	10	31

TABLE V.—AMOUNT of SUNSHINE registered in each HOUR of the DAY, in the MONTH of OCTOBER, 1914.

Days of the Month.	Hours, Hongkong Apparent Time.													Days of the Month.
	6	7	8	9	10	11	Noon.	13	14	15	16	17	18	
	h.	h.	h.	h.	h.	h.	h.	h.	h.	h.	h.	h.	h.	
1	...	...	...	...	...	...	0·3	0·6	0·4	...	...	...	...	1
2	...	0·7	1·0	1·0	1·0	1·0	1·0	1·0	1·0	1·0	1·0	0·8	...	2
3	...	0·5	1·0	1·0	1.0	1·0	1·0	1·0	1·0	1·0	1·0	0·8	...	3
4	...	0·6	1·0	1·0	1·0	1·0	1·0	1·0	1·0	1·0	1·0	0·6	...	4
5	...	0·5	1·0	1·0	1·0	1·0	1·0	1·0	1·0	1·0	1·0	0·7	...	5
6	...	...	...	...	...	0·5	0·2	0·4	0·3	...	...	...	...	6
7	...	0·5	1·0	1·0	1·0	1·0	1·0	1·0	1·0	1·0	1·0	0·6	...	7
8	...	0·5	1·0	1·0	1·0	1·0	1·0	0·9	0·4	0·5	0·2	...	...	8
9	...	...	0·2	0·7	0·1	...	0·1	...	...	...	...	...	...	9
10	...	...	...	...	0·1	0·6	0·3	0·2	0·1	0·7	1·0	0·7	...	10
11	...	0·2	1·0	1·0	1·0	1·0	1·0	0·2	0·4	0·9	0·2	0·4	...	11
12	...	0·1	0·7	0·8	0·8	0·5	...	0·8	0·9	0·7	...	...	...	12
13	...	...	...	...	...	...	...	0·4	0·1	0.6	1·0	0·2	...	13
14	...	...	...	...	...	...	...	...	...	...	0·1	0·3	...	14
15	...	...	...	...	...	0·4	1·0	1·0	1·0	1·0	0·9	0·7	...	15
16	...	...	0·1	0·5	0·7	0·9	0·6	0·8	0·9	1·0	1·0	0.5	...	16
17	...	0·4	1·0	1·0	0·5	0·5	1·0	1·0	1·0	1·0	1·0	0·7	...	17
18	...	0·1	0·7	...	0·3	0·9	1·0	1·0	0·9	1·0	1·0	0·9	...	18
19	...	0·6	1·0	1·0	1·0	1·0	1·0	1·0	1·0	1·0	0·9	0·5	...	19
20	...	0·5	1·0	1·0	1·0	1·0	1·0	1·0	0·7	1·0	1·0	0·9	...	20
21	...	0·1	...	0·4	0·9	0·9	0·6	...	0·1	...	...	...	...	21
22	...	0·7	1·0	1·0	1·0	1·0	1·0	1·0	0·4	0·7	0·4	0·6	...	22
23	...	0·1	0·1	0·6	0·4	0·8	1·0	1·0	1·0	1·0	0·9	...	...	23
24	...	...	...	0·6	1·0	1·0	1·0	1·0	1·0	1·0	0·2	0·7	...	24
25	...	...	0·4	0·8	1·0	0·9	0·5	0·5	0·5	0·5	0·2	...	...	25
26	...	0·2	0·2	0·6	0·9	0·9	0·1	0·8	1·0	0·2	0·3	0·3	...	26
27	...	0·2	0·7	0·9	0·9	1·0	1·0	0·9	0·8	0·7	0·5	...	...	27
28	...	...	...	0·2	0·7	0·9	1·0	1·0	1·0	1·0	1·0	0·6	...	28
29	...	0·1	0·6	1·0	0·6	0·3	0·8	0·2	0·5	0·6	...	0·1	...	29
30	...	...	0·1	...	...	0·6	0·3	0·1	0·5	...	...	...	...	30
31	...	...	...	...	...	...	0·4	0·9	0·9	0·2	0·1	...	...	31

TABLE VI.—AMOUNT of RAINFALL registered in each HOUR of the DAY in the MONTH of OCTOBER, 1914.

Days of the Month	Hours, Hongkong Standard Time.												Days of the Month.
	1	2	3	4	5	6	7	8	9	10	11	Noon.	
	ins.	ins.	ins.	ins.	ins.	ins.	ins.	ins.	ins.	ins.	ins.	ins.	
1	...	...	...	...	...	...	...	0·025	...	...	...	...	1
2	...	0·015	0·100	...	...	...	...	...	...	...	...	...	2
3	...	...	...	...	...	...	...	...	...	...	...	...	3
4	...	...	...	0·020	...	0·005	...	...	...	...	...	...	4
5	...	...	...	...	...	...	...	...	...	...	...	...	5
6	...	...	...	...	...	...	...	...	...	...	...	...	6
7	...	...	...	...	...	...	...	...	...	...	...	...	7
8	...	...	...	...	...	...	...	...	...	...	...	...	8
9	...	...	...	...	...	...	...	...	...	...	...	...	9
10	...	...	...	...	...	...	...	...	...	...	...	...	10
11	...	...	...	...	...	...	...	...	...	...	...	...	11
12	...	...	...	0·005	0·005	00·15	...	...	...	...	...	0·010	12
13	...	...	...	...	...	...	...	...	...	...	...	...	13
14	...	...	0·125	0·100	0·270	0·010	...	0·005	...	0·055	0·050	0·010	14
15	...	...	...	...	...	...	0·140	0·005	...	...	...	...	15
16	...	...	...	...	0·010	...	...	...	...	...	...	0·015	16
17	...	...	...	...	...	...	...	...	...	...	...	...	17
18	...	...	0·010	...	...	0·005	...	...	0·035	0·005	...	...	18
19	...	...	...	...	...	...	...	...	...	...	...	...	19
20	...	...	...	...	...	...	...	...	...	...	...	...	20
21	...	...	...	...	...	...	...	...	...	...	...	...	21
22	...	...	...	...	...	...	...	...	...	...	...	...	22
23	...	...	...	...	...	...	...	...	...	...	...	...	23
24	...	...	...	...	...	0·025	...	...	...	...	...	...	24
25	...	...	...	...	...	...	...	...	...	...	...	0·135	25
26	...	...	0·040	...	...	...	...	0·030	...	...	...	...	26
27	0·070	...	...	...	...	...	...	...	...	...	...	...	27
28	...	...	...	0·030	0·290	1·645	0·570	0·755	0·010	...	...	...	28
29	...	...	...	...	...	...	...	...	...	...	...	...	29
30	...	...	...	...	...	...	...	...	0·005	...	...	...	30
31	0·075	0·040	0·050	0·025	0·005	0·035	0·005	0·005	...	0·005	...	...	31

Days of the Month.	13	14	15	16	17	18	19	20	21	22	23	Midn.	Days of the Month.
	ins.	ins.	ins.	ins.	ins.	ins.	ins.	ins.	ins.	ins.	ins.	ins.	
1	...	...	...	...	0·015	0·005	0·005	0·005	...	...	...	...	1
2	...	...	...	...	...	...	...	...	...	...	...	...	2
3	...	...	...	...	...	...	...	...	...	...	...	...	3
4	...	...	...	...	...	...	...	...	...	...	...	...	4
5	...	...	...	...	...	...	...	...	...	...	...	...	5
6	...	...	...	0·035	0·065	0·140	0·210	0·030	0·005	...	0·095	...	6
7	...	...	...	...	...	...	...	...	...	...	...	...	7
8	...	...	...	...	...	...	...	...	...	...	...	...	8
9	...	...	...	...	...	...	...	...	...	...	...	...	9
10	...	...	...	...	...	...	...	...	...	...	...	...	10
11	...	...	...	...	...	...	...	...	...	...	...	...	11
12	...	...	...	...	...	...	...	0·005	...	...	...	...	12
13	...	...	0·005	...	0·005	...	...	...	...	...	...	...	13
14	...	...	...	...	...	...	...	...	...	...	...	...	14
15	...	...	...	...	...	...	...	...	...	...	...	...	15
16	0·005	...	...	...	...	...	...	0·050	...	...	...	...	16
17	...	...	...	...	...	...	...	...	...	...	...	...	17
18	...	...	...	...	...	...	...	...	...	...	...	...	18
19	...	...	...	...	...	...		...	...	...	...	...	19
20	...	...	...	...	...	...	...	...	...	...	...	...	20
21	...	...	...	...	...	...	...	...	...	...	...	...	21
22	...	...	...	...	...	...	...	...	...	...	...	...	22
23	...	...	...	...	...	...	...	...	...	...	...	...	23
24	...	...	...	...	...	...	...	...	...	...	...	...	24
25	0·005	0·090	...	0·005	...	...	...	...	...	...	...	...	25
26	0·020	0·005	0·040	...	...	...	...	0·015	0·005	...	0·060	0·005	26
27	...	...	...	0·040	...	0·015	0.010	...	...	...	0·005	0·080	27
28	...	...	...	...	...	...	...	...	...	...	...	...	28
29	...	...	...	...	...	...	...	...	...	...	...	...	29
30	0·035	0·005	...	...	0·020	0·085	0·005	0·160	0·090	0·025	0·030	...	30
31	...	...	...	...	0·015	...	...	...	...	...	...	...	31

TABLE VII.—DIRECTION and VELOCITY of the WIND for every HOUR of the DAY, in the MONTH of OCTOBER, 1914.

(The Direction is given in points, and the Velocity in miles per hour.)

Days of the Month.	Hours, Hongkong Standard Time. 1		2		3		4		5		6		7		8		9		10		11		Noon.		Days of the Month.
	Dir.	Vel.	Dir.	Vel.	Dir.	Vel.	Dir.	Vel.	Dir.	Vel.	Dir.	Vel.	Dir.	Vel.	Dir.	Vel.	Dir.	Vel.	Dir.	Vel.	Dir.	Vel.	Dir.	Vel.	
1	...	1	5	5	2	9	1	12	9	5	3	5	6	11	6	12	6	9	6	16	5	16	4	21	1
2	7	21	7	21	7	20	8	24	6	20	7	28	7	34	7	31	7	31	7	29	7	29	7	26	2
3	8	26	8	22	8	25	7	23	7	23	7	14	7	15	6	18	6	20	8	21	9	21	8	18	3
4	8	16	8	16	8	14	8	17	8	15	6	12	8	14	8	17	8	19	8	18	8	17	8	16	4
5	...	1	...	0	...	0	8	3	...	1	...	0	8	2	8	5	8	8	9	10	9	10	10	15	5
6	8	7	8	6	6	7	4	7	6	11	6	11	4	8	2	12	2	10	6	13	4	18	7	20	6
7	10	24	9	22	11	20	12	18	14	15	13	13	11	12	12	10	13	11	15	11	17	13	17	13	7
8	...	0	...	1	...	0	...	1	18	3	...	1	...	0	...	1	18	2	15	5	13	9	9	12	8
9	1	3	...	0	...	1	...	1	1	3	6	11	5	7	5	15	5	12	4	13	4	14	4	12	9
10	5	7	5	4	2	4	2	5	5	11	4	11	4	12	5	11	3	7	5	10	7	15	8	14	10
11	8	12	7	11	7	11	7	12	8	14	8	13	8	12	8	12	7	12	8	15	9	15	10	18	11
12	12	10	9	9	10	11	10	7	12	11	8	16	11	14	9	25	8	25	8	24	10	23	8	15	12
13	9	28	10	28	9	27	9	24	8	21	8	23	8	22	9	24	8	23	9	22	8	21	8	22	13
14	11	19	9	19	8	10	11	10	6	7	11	18	8	22	8	21	7	17	10	16	9	17	10	16	14
15	11	10	12	11	11	12	7	10	7	12	7	11	6	10	10	16	7	12	6	6	7	10	8	15	15
16	10	6	10	8	10	8	10	8	12	10	10	10	8	13	8	19	9	18	9	18	9	22	10	20	16
17	8	19	8	18	8	17	9	19	8	19	7	19	7	18	8	22	8	25	9	24	8	23	9	22	17
18	10	16	8	14	8	13	8	14	11	13	10	10	11	10	10	14	8	14	6	6	10	12	9	17	18
19	12	5	12	3	...	0	...	1	...	0	11	2	...	0	9	4	9	7	9	9	9	11	9	9	19
20	...	0	...	0	...	0	...	0	...	0	...	0	11	2	6	7	8	11	9	13	9	15	10	14	20
21	1	4	1	4	32	6	32	7	32	3	2	9	32	10	1	11	2	9	4	7	7	13	5	13	21
22	1	8	1	4	32	7	32	3	8	3	8	4	1	3	3	5	4	6	5	6	5	9	9	13	22
23	4	9	5	11	5	5	2	5	1	3	1	3	1	6	5	6	5	10	4	13	5	15	8	16	23
24	5	13	4	14	6	10	7	7	8	7	7	14	7	14	5	14	7	11	6	17	8	17	8	16	24
25	7	19	7	17	8	17	8	19	7	21	7	16	8	21	7	18	7	20	8	17	8	17	7	15	25
26	8	21	7	19	7	22	8	24	8	23	8	24	8	20	8	21	9	25	9	22	8	25	8	22	26
27	8	26	8	26	8	26	8	28	7	23	7	25	8	25	8	28	8	25	8	25	10	22	9	21	27
28	11	17	11	17	11	14	11	11	29	13	13	9	19	10	14	4	5	4	14	3	15	5	24	6	28
29	13	3	...	0	...	0	...	0	...	1	...	0	...	0	...	1	13	3	11	3	...	1	25	8	29
30	11	5	...	1	...	0	...	0	...	0	10	2	...	0	11	9	6	18	6	14	10	14	9	14	30
31	8	22	9	21	7	14	8	9	12	11	7	19	6	17	6	16	6	18	6	18	6	19	7	22	31

Days of the Month.	13		14		15		16		17		18		19		20		21		22		23		Midn.		Days of the Month.
	Dir.	Vel.	Dir.	Vel.	Dir.	Vel.	Dir.	Vel.	Dir.	Vel.	Dir.	Vel.	Dir.	Vel.	Dir.	Vel.	Dir.	Vel.	Dir.	Vel.	Dir.	Vel.	Dir.	Vel.	
1	7	18	7	22	8	24	7	19	7	15	6	13	6	13	6	16	6	11	5	11	6	14	9	21	1
2	7	26	7	27	7	26	8	24	8	22	8	24	8	22	8	22	8	23	8	24	8	20	8	24	2
3	8	19	10	18	10	18	10	17	9	11	8	15	8	13	8	14	8	15	8	15	8	17	8	17	3
4	8	14	8	14	8	10	9	9	8	10	10	6	10	3	9	5	10	4	10	4	...	0	...	1	4
5	10	16	10	13	10	10	10	10	7	4	6	2	8	5	10	7	9	5	...	0	...	0	8	3	5
6	8	22	6	26	6	21	7	26	7	24	8	30	8	27	8	28	8	28	9	29	10	28	9	26	6
7	16	7	19	8	17	10	18	8	18	7	17	8	17	5	17	3	17	2	...	1	17	3	17	3	7
8	9	10	10	6	27	8	27	10	1	13	2	10	2	4	2	7	2	5	2	4	1	2	...	1	8
9	5	12	10	13	4	9	4	7	4	4	3	5	3	3	3	4	5	4	4	5	5	6	7	8	9
10	8	14	10	17	10	16	10	17	9	15	8	11	7	7	7	6	7	11	8	13	7	12	8	12	10
11	10	16	9	14	9	12	9	12	9	14	10	12	12	9	12	9	10	10	11	11	11	13	12	10	11
12	8	23	9	27	9	27	9	26	9	27	11	26	10	24	11	21	11	20	11	25	11	24	10	28	12
13	7	20	8	21	7	21	8	23	9	23	7	21	8	22	8	23	8	24	8	21	8	19	8	21	13
14	8	4	8	9	9	18	9	22	10	18	10	18	10	19	8	16	9	14	8	13	7	13	9	11	14
15	8	14	12	12	10	17	8	18	9	17	8	17	8	14	9	13	8	15	6	8	7	8	7	6	15
16	9	21	8	20	10	19	6	19	10	16	8	17	8	17	10	16	9	13	9	19	9	18	8	16	16
17	9	19	9	18	10	19	8	15	10	14	9	12	8	11	8	12	7	10	7	10	7	10	7	12	17
18	9	17	9	15	8	14	8	15	10	13	10	10	10	7	10	6	10	2	10	4	12	6	12	5	18
19	10	7	9	11	9	13	9	13	9	11	9	11	11	6	11	6	11	6	11	4	11	4	...	1	19
20	10	14	10	16	9	13	10	9	10	7	10	5	10	6	11	6	3	6	1	7	...	1	1	3	20
21	4	13	32	9	32	10	32	11	32	12	32	8	1	8	1	8	1	11	1	9	1	6	1	7	21
22	9	11	8	9	3	4	9	6	2	5	2	4	2	6	2	9	1	7	32	6	...	1	9	3	22
23	8	18	8	17	8	17	7	14	6	12	7	12	6	11	8	8	6	9	7	10	6	10	5	12	23
24	9	17	9	22	9	17	7	19	7	21	7	17	8	16	7	17	8	18	8	16	7	17	8	19	24
25	7	17	7	17	7	22	7	22	7	20	7	19	7	20	8	24	8	23	8	28	8	26	8	25	25
26	8	21	9	24	6	21	8	23	7	20	8	24	7	21	7	18	9	26	8	24	8	22	8	26	26
27	7	17	9	23	8	19	8	12	7	10	11	14	9	19	8	17	9	16	10	14	10	13	11	13	27
28	28	5	16	8	16	7	15	8	11	6	13	5	13	4	13	3	13	4	13	6	13	4	13	3	28
29	27	11	26	8	30	6	9	10	11	8	7	5	10	3	10	3	11	3	...	1	11	3	11	3	29
30	5	18	8	19	11	19	10	15	10	17	11	11	12	12	6	16	7	26	7	27	8	28	9	27	30
31	7	23	7	26	8	28	7	31	6	28	7	31	7	31	8	30	8	29	8	32	8	27	7	26	31

TABLE VIII.—CHARACTER and DIRECTION of MOTION of the CLOUDS at THREE-HOURLY INTERVALS in the MONTH of OCTOBER, 1914.

Days of the Month.	Hours, Hongkong Standard Time.															
	1		4		7		10		13		16		19		22	
	Character.	Direction.	Character.	Direction.	Character.	Direction.	Character.	Direction.	Character.	Direction	Character.	Direction.	Character.	Direction.	Character.	Direction.
1	cu-nb	E	cu	E	cu	E	nb	E	cu	ENE	nb	E	nb	E	cu	E
2	cu	E	nb	E	a-cu / cu	E	cu	E	cu	E	cu	E	cu	E	cu	E
3	cu	E	cu	E	cu	E	cu	E	cu	E	...	...	cu	E	cu	E
4	cu	E	cu	E	cu	E	cu	E	cu	E	cu	E	...	...	...	...
5	...	...	...	...	...	...	cu	NE	cu	E	cu	...	ci-st	...	cu	E
6	ci-cu	...	cu	E	cu	E	nb	E	nb	E	nb	E	nb	ESE	cu-nb	SE
7	cu	ESE	cu	SE	ci-cu / cu	NE / SE	ci-st / cu	NE / E	ci-st / cu	N / ESE	ci-st / cu	N / SSW	ci-st / cu	...	ci-st / cu	N / —
8	ci-st / cu	N / —	ci-st	...	ci-st / cu	NE / —	ci-st / ci-cu / cu	— / S / NW	cu	NW	nb	WNW	ci-st / cu	...	cu	...
9	a-cu	ESE	a-cu / cu	W / E	cu	E	a-st	ENE	a-st	ENE	cu	E	st-cu	...	st-cu	...
10	cu	E	cu	E	cu	E	cu	E	cu	E	cu	ENE	cu	...	cu	ENE
11	cu	E	cu	E	a-cu / cu	WNW / E	cu	E	nb	NE	cu	NNW	cu	...	cu	NE
12	cu	ENE	cu	E	nb	ESE	cu-nb	ESE	cu-nb	ESE	cu-nb	ESE	cu	ESE	cu-nb	E
13	cu	E	cu	E	cu	E	a-cu / cu	W / ESE	a-cu / cu	W / E	a-cu / cu	W / E	cu	ESE	cu	SE
14	cu	SE	nb	SE	nb	SE	nb	E	nb	SE	a-cu / cu	WSW / ESE	a-cu	WSW	cu	ESE
15	cu	SE	cu	SE	nb	SE	cu	SE	cu	SE	cu	SE	cu	...	cu	...
16	cu	SE	cu	SE	cu	SE	cu	SE	cu	SE	cu	SE	cu	SE	cu	ESE
17	cu	ESE	cu	E	cu	E	cu	E	cu	E	cu	E	cu	ESE	cu	ESE
18	cu	E	cu	E	cu	E	cu-nb	E	cu	E	cu	E	cu	E	...	...
19	cu	...	cu	...	ci-st / cu	...	cu	SE	cu	...	cu	WSW	...	...	...	...
20	cu	...	...	...	cu	...	cu	ESE	st-cu / cu	SW / E	ci-cu / cu	E	cu	...	a-cu	...
21	cu	...	...	...	cu	ENE	cu	ENE	st-cu	E	st-cu	E	cu	E	...	...
22	...	...	cu	...	cu	...	...	...	cu	ESE	cu	ESE	...	...	cu	...
23	cu	E	cu	E	cu	ENE	cu	E	ci-st / cu	SW / E	ci-st / cu	WSW / E	ci-st / cu	E	cu	E
24	cu	E	cu	E	cu-nb	E	ci-cu / cu	E	cu	E	a-cu / cu	E	cu	E	cu	E
25	cu	E	cu	E	cu	E	cu	E	nb	SE	cu-nb	E	cu	ESE	cu	SE
26	cu	ESE	cu	ESE	cu	ESE	nb	E	cu	ESE	cu	ESE	cu	E	cu-nb	E
27	nb	E	cu	E	cu	E	cu	E	cu-nb	ESE	cu-nb	E	cu-nb	ESE	cu-nb	ESE
28	nb	ESE	cu-nb	ESE	nb	ESE	nb	S	ci-st / cu	SSW / SE	ci-st / cu	SSW / SE	ci-st / cu	SSW / —	a-cu / cu	W / —
29	ci-st / cu	SSW / —	...	...	ci-st / cu	W / —	a-cu / cu	WSW / SSW	ci-st / cu	W / SW	cu-nb	WSW	a-cu / cu	W / —	a-cu	W
30	ci-st / cu	W / —	ci-st	W	a-cu / cu	W / ESE	a-cu / cu-nb	SW / ENE	nb	E	nb	E	nb	E	nb	E
31	nb	E	nb	E	nb	ESE	nb	ESE	cu-nb	SE	nb	SE	cu	E	cu	E

TABLE IX.—DAILY VALUES of METEOROLOGICAL ELEMENTS in the MONTH of OCTOBER, 1914.

Days of the Month	Mean Barometric Pressure.	Temperature. Of the Air. Maximum.	Temperature. Of the Air. Minimum.	Temperature. Of the Air. Range.	Temperature. Of the Air. Mean.	Temperature. Of Evaporation.	Temperature. Of the Dew Point.	Mean Vapour Tension.	Mean Degree of Humidity (Saturation=100).	Mean Amount of Cloud (0-100).	Bright Sunshine. Daily Duration.	Bright Sunshine. Percentage of possible amount.	Rainfall. Amount.	Rainfall. Duration.	Wind. Components. North.	Wind. Components. East.	Wind. Resultant. Direction.	Wind. Resultant. Velocity.	Wind. Observed Velocity.
	ins.	°	°	°	°	°	°	ins.	%	%	h.	%	ins.	h.	m.p.h.	m.p.h.	°	m.p.h.	m.p.h.
1	29·895	80·5	72·9	7·6	75·8	71·0	68·4	0·696	78	100	1·3	11	0·055	1	+ 4·6	+ 11·6	68	12·5	13·3
2	29·935	80·1	74·1	6·0	77·4	70·1	66·0	·639	68	43	10·5	88	0·115	1	+ 3·2	+ 24·5	83	24·7	24·9
3	29·970	80·5	75·7	4·8	77·9	70·5	66·4	·648	68	29	10·3	87	0·000	0	+ 0·1	+ 17·8	90	17·8	18·1
4	29·931	81·0	75·2	5·8	78·0	70·8	66·8	·658	69	31	10·2	86	0·025	0	— 0·2	+ 11·2	91	11·2	11·3
5	29·892	83·9	73·8	10·1	78·3	72·4	69·3	·718	75	22	10·2	86	0·000	0	— 1·3	+ 5·1	104	5·3	5·4
6	29·864	80·7	76·9	3·8	78·3	74·1	72·0	·787	81	87	1·4	12	0·580	4	+ 2·9	+ 17·2	80	17·4	18·5
7	29·859	85·4	77·4	8·0	80·3	74·8	72·1	·789	76	60	10·1	86	0·000	0	— 7·6	+ 3·7	154	8·5	10·3
8	29·927	84·4	73·9	10·5	78·5	73·8	71·5	·772	79	63	7·5	64	0·000	0	+ 1·2	+ 1·4	49	1·9	4·8
9	29·984	78·9	73·5	5·4	75·9	70·4	67·4	·671	75	96	1·1	9	0·000	0	+ 3·8	+ 5·4	55	6·6	7·2
10	29·978	79·6	73·5	6·1	76·4	70·3	66·9	·660	73	81	3·7	32	0·000	0	+ 1·8	+ 9·9	80	10·1	10·9
11	29·919	81·5	75·8	5·7	77·9	72·1	69·0	·711	74	68	7·3	62	0·000	0	— 2·5	+ 11·7	102	12·0	12·5
12	29·900	80·6	74·6	6·0	77·4	71·9	69·0	·709	75	93	5·3	45	0·040	1	— 6·3	+ 18·7	109	19·8	20·3
13	29·923	79·5	75·2	4·3	77·3	71·5	68·4	·695	74	95	2·3	20	0·010	0	— 1·1	+ 22·5	93	22·5	22·7
14	29·943	78·8	73·2	5·6	76·0	72·4	70·5	·748	84	81	0·4	3	0·625	4	— 3·0	+ 14·7	102	15·0	15·3
15	29·919	82·5	75·0	7·5	77·5	73·1	70·9	·757	80	65	6·0	52	0·145	1	— 1·1	+ 11·7	95	11·7	12·2
16	29·915	82·2	75·6	6·6	78·8	74·0	71·6	·776	79	66	7·0	60	0·080	1	— 2·9	+ 14·9	101	15·2	15·5
17	29·965	82·9	77·3	5·6	79·0	74·0	71·5	·774	78	47	9·1	78	0·000	0	— 0·8	+ 16·9	93	16·9	17·0
18	29·965	82·4	75·2	7·2	78·6	74·2	72·0	·787	80	48	7·8	68	0·055	1	— 2·7	+ 10·5	104	10·9	11·1
19	29·923	84·0	74·7	9·3	78·9	73·9	71·4	·771	78	16	10·0	87	0·000	0	— 1·8	+ 5·5	108	5·8	6·0
20	29·952	84·0	73·9	10·1	78·7	73·7	71·2	·766	78	25	10·1	88	0·000	0	— 0·9	+ 5·7	99	5·8	6·5
21	30·058	77·4	67·9	9·5	72·2	65·7	61·5	·547	69	49	3·0	26	0·000	0	+ 7·7	+ 2·4	17	8·1	8·7
22	30·058	78·6	66·5	12·1	73·2	65·5	60·4	·527	64	32	8·8	77	0·000	0	+ 3·0	+ 3·5	49	4·6	5·9
23	30·018	80·1	71·8	8·3	76·4	69·8	66·0	·641	71	85	6·9	61	0·000	0	+ 3·7	+ 9·1	68	9·8	10·5
24	30·011	81·4	73·9	7·5	78·3	73·3	70·8	·754	78	67	7·5	66	0·025	0	+ 2·1	+ 15·0	82	15·2	15·4
25	30·000	81·8	77·8	4·0	79·0	74·8	72·8	·807	81	79	5·3	46	0·235	1	+ 2·1	+ 20·0	84	20·1	20·0
26	29·954	81·2	76·8	4·4	78·3	74·0	71·9	·783	81	88	5·5	48	0·220	1	+ 0·4	+ 22·3	89	22·3	22·4
27	29·921	81·3	76·9	4·4	78·7	74·3	72·1	·790	80	81	7·6	67	0·220	2	— 1·4	+ 20·0	94	20·0	20·3
28	29·918	83·6	72·1	11·5	78·5	74·5	72·6	·801	82	72	7·4	66	3·300	5	— 3·8	+ 2·6	146	4·6	7·3
29	29·917	81·4	75·6	5·8	78·0	74·6	73·0	·812	84	63	4·8	42	0·000	0	— 0·1	+ 0·6	99	0·6	3·5
30	29·947	79·2	74·2	5·0	76·0	73·1	71·6	·777	86	87	1·6	14	0·460	3	— 0·9	+ 12·0	94	12·0	13·0
31	29·998	78·7	73·9	4·8	76·7	72·1	69·7	·727	79	97	2·5	22	0·260	5	+ 3·1	+ 22·3	82	22·5	22·8
Means	29·947	81·2	74·3	6·9	77·5	72·3	69·6	0·726	77	65	Sum. 192·5	54	Sum. 6·450	Sum. 31	+ 0·05	+ 11·95	89·8	12·00	13·3
Normals	29·874	80·8	72·6	8·2	76·2	69·8	66·4	0·650	71	51	213·5	59	4·911	35	+ 3·04	+ 10·41	73·7	10·85	14·4

Phenomena :—

Lunar halo :—on the 28th.

Lunar Corona :—on the 9th.

Haze :—on the 29th.

Dew :—on the 5th, 8th, 19th, 20th, 29th and 30th.

Rainbow :—on the 13th, 16th and 29th.

Lightning :—on the 13th and 30th.

Thunder :—on the 29th.

Thunderstorms as follows :—

$27^d\ 23^h\ 58^m$ to $3^h\ 12^m$ SSW to NNE ; nearest at $3^h\ 4^m$ (4^s).

$28^d\ 4^h\ 10^m$ to $8^h\ 25^m$ NNW to SSE ; nearest at $7^h\ 59^m$ ($\frac{1}{2}^s$).

The maximum wind velocity for one hour, as recorded by the Beckley anemograph, was 34 miles at 7^h on the 2nd, and the maximum squall velocity, as recorded by the Dines-Baxendell anemograph was 39·4 miles at $8^h\ 5^m$ on the 2nd.

TABLE X.—MEAN HOURLY VALUES of METEOROLOGICAL ELEMENTS in the MONTH of OCTOBER, 1914.

Hour, Hongkong Standard Time.	Barometric Pressure.	Temperature. Of the Air.	Temperature. Of Evaporation.	Temperature. Of the Dew Point.	Mean Vapour Tension.	Degree of Humidity.	Mean Amount of Cloud (0-10).	Percentage of Possible Sunshine	Rainfall. Amount.	Rainfall. Percentage.	Rainfall. Duration.	Wind. Components. North.	Wind. Components. East.	Wind. Resultant. Direction.	Wind. Resultant. Velocity.	Observed Velocity.
	ins.	°	°	°	ins.	%	%	%	ins.	%	h.	m.p.h.	m.p.h.	°	m.p.h.	m.p.h.
1	29·949	76·4	72·2	70·1	0·737	81	64	...	0·145	2	0·9	− 0·7	+ 11·0	94	11·0	12·2
2	29·936	76·3	72·0	69·8	·730	80	65	...	0·055	1	1·3	− 0·2	+ 10·5	91	10·5	11·4
3	29·927	76·0	72·0	70·0	·734	82	64	...	0·325	5	2·7	+ 0·3	+ 9·5	88	9·5	10·6
4	29·922	75·7	71·8	69·8	·730	82	64	...	0·180	3	2·3	+ 0·2	+ 9·3	89	9·3	10·6
5	29·927	75·5	71·7	69·8	·729	82	66	...	0·580	9	2·5	+ 0·2	+ 8·5	89	8·5	10·4
6	29·937	75·5	71·7	69·8	·729	82	76	0	1·740	27	2·9	+ 0·9	+ 10·3	85	10·3	11·4
7	29·955	75·8	71·7	69·6	·725	81	73	21	0·715	11	1·6	+ 1·3	+ 10·2	83	10·3	11·7
8	29·972	76·8	72·1	69·7	·728	78	70	48	0·825	13	2·0	+ 1·4	+ 12·5	84	12·6	13·8
9	29·986	77·6	72·1	69·3	·717	75	74	58	0·050	1	0·6	+ 2·0	+ 13·1	81	13·2	14·3
10	29·995	78·3	72·3	69·2	·716	74	71	61	0·065	1	0·9	+ 0·6	+ 13·2	87	13·2	14·3
11	29·986	79·4	72·7	69·3	·717	71	64	70	0·050	1	0·7	− 0·2	+ 14·1	91	14·1	15·7
Noon.	29·968	79·6	72·8	69·3	·718	71	65	68	0·170	3	1·1	− 0·5	+ 14·2	92	14·2	16·2
13	29·945	79·9	72·8	69·2	·714	70	67	70	0·065	1	0·5	+ 0.4	+ 14·1	88	14·1	15·6
14	29·924	79·9	72·9	69·3	·718	70	68	67	0·100	2	0·4	− 1·5	+ 14·6	96	14·7	16·4
15	29·911	79·7	72·8	69·3	·717	70	65	66	0·045	1	0·3	− 0·9	+ 13·7	94	13·7	16·0
16	29·905	79·2	72·7	69·4	·720	72	64	55	0·080	1	0·8	− 0·1	+ 14·0	90	14·0	15·8
17	29·911	78·2	72·6	69·8	·729	75	64	37	0·120	2	2·0	+ 0·2	+ 12·8	89	12·8	14·3
18	29·919	77·9	72·4	69·6	·725	75	65	0	0·245	4	1·3	− 0·4	+ 12·3	92	12·3	13·6
19	29·931	77·5	72·4	69·8	·730	77	53	...	0·230	4	1·5	− 0·3	+ 11·4	92	11·4	12·5
20	29·951	77·2	72·5	70·2	·739	79	56	...	0·265	4	1·7	0·0	+ 11·5	90	11·5	12·7
21	29·964	77·0	72·3	69·9	·733	78	60	...	0·100	2	1·3	+ 0·1	+ 11·8	90	11·8	12·9
22	29·972	76·9	72·1	69·7	·726	78	58	...	0·025	0	0·2	0·0	+ 11·6	90	11·6	12·9
23	29·971	76·8	72·2	69·9	·732	79	62	...	0·190	3	0·8	− 0·7	+ 11·1	94	11·1	12·1
Midn.	29·965	76·7	72·1	69·8	·729	79	66	...	0·085	1	0·6	− 0·8	+ 11·7	94	11·7	12·7

ROYAL OBSERVATORY, HONGKONG.

DAILY WEATHER REPORT.

OCTOBER,

1914.

ROYAL OBSERVATORY, HONGKONG.
DAILY WEATHER REPORT.

Station.	30th September, 1914, P.M.								1st October, 1914, A.M.							
	Hours.	Barometer at Sea Level.		Temperature.	Humidity.	Wind.		Weather.	Hour.	Barometer at Sea Level.		Temperature.	Humidity.	Wind.		Weather.
		Inches.	Millrs			Direction.	Force.			Inches.	Millrs.			Direction.	Force.	
Wladivostock,	2	...	...	...	...	...	...	...	7	...	...	...	...	...	...	...
Nemuro,	"	30.96	761.1	...	...	NW	2	...	6	...	...	...	...	...	...	...
Hakodate,	"	29.97	761.2	...	...	W	4	...	"	...	...	...	...	...	...	...
Tokio,	"	29.93	760.1	...	...	N	2	...	"	...	...	...	...	...	...	...
Kochi,	"	29.72	754.8	...	...	..	0	...	"	...	...	...	...	...	...	...
Nagasaki,	"	29.60	751.8	...	...	NE	6	...	"	...	...	...	...	...	...	...
Kagosgima,	"	29.82	757.4	...	...	NNE	5	...	"	...	...	...	...	...	...	...
Oshima,	"	...	...	...	...	..	...	...	"	...	...	...	...	...	...	...
Naha,	"	29.75	755.7	...	...	WNW	5	...	"	...	..	...	...	...	...	...
Ishigakijima,	"	...	...	...	...	...	...	...	"	...	...	...	...	...	...	...
Bonin Island,	"	29.94	760.6	...	...	SSW	1	...	"	...	...	...	...	...	...	...
Chefoo,	3	...	...	...	...	...	...	...	"	...	...	...	...	...	...	...
Weihaiwei,	2	30.05	763.2	77	61	N	4	bq	"	30.06	763.5	67	69	N	5	b
Hankow,	3	...	...	...	...	...	...	...	"	...	...	...	...	...	...	...
Ichang,	"	...	.	...	...	...	...	...	"	...	...	...	...	...	...	...
Kiukiang,	"	30.11	764.8	79	51	NE	2	b	"	...	...	...	...	...	...	...
Changsha,	"	...	...	...	...	...	...	...	"	...	...	...	...	...	...	...
Shanghai,	"	30.00	762.0	77	49	NNW	3	b	"	30.13	765.3	56	...	NW	1	c
Gutzlaff,	2	29.93	760.2	73	63	N	6	bcv	"	30.06	763.5	67	...	NW	3	bcv
Sharp Peak,	"	29.90	759.4	79	...	E	4	c	7	30.08	764.0	75	...	N	4	b
Amoy,	3	29.86	758.4	84	64	ENE	2	c	6	30.00	762.0	75	64	NE	2	o
Swatow,	"	29.93	760.2	85	68	E	1	o	"	29.95	760.7	75	77	NE	2	o
Taihoku,	1	29.96	761.1	...	...	E	2	...	5	30.06	763.4	...	...	E	2	...
Taichu,	"	29.85	758.3	...	...	N	6	...	"	29.96	761.1	...	...	N	2	...
Tainan,	"	29.87	758.6	...	...	N	6	...	"	29.95	760.8	...	...	NE	2	...
Koshun,	"	29.88	758.9	...	...	E	6	...	"	29.93	760.3	...	...	NE	8	...
Pescadores,	"	29.89	759.2	...	...	NE	10	...	"	29.96	760.9	...	...	NE	10	...
Canton,	3	29.92	759.9	85	58	N	2	c	6	30.01	762.2	72	81	N	2	o
Hongkong,	2	29.90	759.4	82	61	NNE	3	o	"	29.99	761.7	75	78	N	2	o
Gap Rock,	"	29.85	758.2	...	...	NNE	4	o	"	29.95	760.7	...	...	ENE	5	c
Macao,	"	29.90	759.5	82	...	ENE	1	c	"	29.96	760.9	74	...	N	1	o
Wuchow,	3	29.98	761.5	79	61	NE	2	c	9	...	...	...	...	...	...	...
Pakhoi,	"	29.87	758.7	83	71	N	4	b	"	...	...	...	...	...	...	...
Hoihow,	"	29.84	757.9	84	96	ENE	2	b	"	...	...	...	...	...	...	...
Phulien,	2	29.92	760.0	82	...	N	2	o	6	30.00	762.0	72	...	NW	3	o
Tourane,	"	29.84	757.9	82	...	NNE	4	c	"	29.88	759.0	77	...	ENE	4	o
Cape St. James,	"	...	...	...	...	...	...	...	"	...	...	...	...	...	...	...
Aparri,	"	29.79	756.7	89	...	NE	3	o	"	29.91	759.6	75	...	SW	1	d
Manila,	"	29.87	758.6	81	...	...	0	o	"	29.92	760.0	75	...	NNW	1	o
Legaspi,	"	29.83	757.7	85	...	WSW	1	c	"	29.90	759.5	75	...	...	0	b
Iloilo,	3	29.87	758.7	83	...	SW	1	o	9	29.95	760.7	82	...	SW	1	c
Bacolod,	"	...	...	...	...	S	2	b	"	...	...	...	...	S	1	b
Cebu,	"	29.83	757.7	89	...	W	1	c	"	29.93	760.2	87	...	N	1	b
Labuan,	"	29.81	757.2	88	...	...	...	...	"	29.89	759.2	87	...	...	...	...

On the 1st at 11.40—An anticyclone has formed over China. It will cause a temporary N.E. monsoon along the east coast and over the N. China Sea.

Pressure has increased moderately along the coast from Shanghai to Hongkong, and from Formosa to N. Luzon.

The typhoon probably entered the Sea of Japan this morning. No returns from Japanese stations, however.

Hongkong Rainfall for the 24 hours ending at 10 a.m. to-day, 0·11 inches.

FORECAST FOR THE 24 HOURS ENDING AT NOON ON THE 2ND.

District.	Forecast.
1.—Hongkong and Neighbourhood,	E. winds, fresh, fair.
2.—Formosa Channel,	N.E. winds, strong.
3.—South coast of China between Hongkong and Lamocks.	The same as No. 1.
4.—South coast of China between Hongkong and Hainan,	The same as No. 1.

T. F. CLAXTON, *Director.*

ROYAL OBSERVATORY, HONGKONG.
DAILY WEATHER REPORT.

Station	1st October, 1914, P.M.								2nd October, 1914, A.M.							
	Hours.	Barometer at Sea Level.		Temperature.	Humidity.	Wind.		Weather.	Hour.	Barometer at Sea Level.		Temperature.	Humidity.	Wind.		Weather.
		Inches.	Millrs			Direction.	Force.			Inches.	Millrs.			Direction.	Force.	
Wladivostock, .	2	...	...	...	...	...	...	...	7	...	...	...	...	...	...	...
Nemuro, ...	"	29.87	758.6	...	...	NNE	4	...	6	29.87	758.6	...	...	NNE	6	...
Hakodate, ...	"	...	...	...	...	...	...	...	"	29.97	761.2	...	...	NW	1	...
Tokio, ...	"	29.63	752.6	...	...	NE	2	...	"	30.06	763.6	...	...	...	0	...
Kochi, ...	"	29.82	757.3	...	...	N	2	...	"	30.07	763.8	...	...	WSW	1	...
Nagasaki, ...	"	29.97	761.3	...	...	N	4	...	"	30.13	763.3	...	...	NE	1	...
Kagosgima, ...	"	29.92	759.9	...	...	NNW	5	...	"	...	...	...	...	N	1	...
Oshima, ...	"	29.96	761.1	...	...	NNE	4	...	"	30.04	763.1	...	...	NNE	5	...
Naha, ...	"	29.99	761.7	...	...	N	4	...	"	30.05	763.2	...	...	E	1	...
Ishigakijima, ...	"	30.01	762.3	...	...	N	4	...	"	30.05	763.3	...	...	N	2	...
Bonin Island, .	"	...	...	...	...	WSW	1	...	"	29.93	760.1	...	...	WSW	1	...
Chefoo, ...	3	...	...	...	...	...	...	...	"	...	...	...	...	...	...	...
Weihaiwei, ...	2	30.09	764.3	79	54	N	1	b	"	30.11	764.8	64	73	SW	2	b
Hankow, ...	3	...	...	...	...	...	...	...	"	...	...	...	...	...	...	...
Ichang, ...	"	...	...	...	...	...	...	...	"	...	...	...	...	...	...	...
Kiukiang, ...	"	30.14	765.5	82	39	NE	2	b	"	...	...	...	...	...	...	...
Changsha, ...	"	...	...	...	...	...	...	...	"	...	...	...	...	...	...	...
Shanghai, ...	"	30.13	765.3	78	43	N	1	b	"	30.19	766.8	57	...	N	1	b
Gutzlaff, ...	2	30.09	764.3	75	60	N	3	bcv	"	30.13	765.3	67	...	NNE	3	bcv
Sharp Peak, ...	"	30.60	764.5	77	...	NNE	5	b	7	30.09	764.3	75	...	NNE	2	b
Amoy, ...	3	30.02	762.5	85	51	ENE	4	b	6	30.04	763.0	73	58	NE	4	b
Swatow, ...	"	30.02	762.5	82	67	E	2	c	"	...	...	...	...	...	...	...
Taihoku, ...	1	30.06	763.5	...	...	E	4	...	5	30.09	764.3	...	...	NE	2	...
Taichu, ...	"	29.96	760.9	...	...	N	6	...	"	30.00	762.0	...	...	...	0	...
Tainan, ...	"	29.97	761.3	...	...	SW	4	...	"	29.99	761.6	...	...	NE	2	...
Koshun, ...	"	29.96	761.1	...	...	NE	8	...	"	29.97	761.3	...	...	NE	8	...
Pescadores, ...	"	29.98	761.4	...	...	NE	10	...	"	29.99	761.6	...	...	NE	10	...
Canton, ...	3	30.01	762.2	80	66	E	1	o	6	30.03	762.7	74	90	E	1	o
Hongkong, ...	2	29.99	761.7	79	60	E	4	o	"	30.00	762.7	77	65	E	5	o
Gap Rock, ...	"	29.93	760.2	...	...	E	6	o	"	...	...	...	...	...	...	...
Macao, ...	"	29.99	761.7	75	...	NE	2	c	"	30.01	762.1	72	...	NE	2	or
Wuchow, ...	3	30.01	762.2	83	57	E	1	c	9	...	...	...	...	...	...	...
Pakhoi, ...	"	29.89	759.2	84	68	N	2	o	"	...	...	...	...	...	...	...
Hoihow, ...	"	29.88	758.9	79	95	NE	7	o	"	...	...	...	...	...	...	...
Phulien, ...	2	29.96	761.1	81	...	NE	2	o	6	...	...	...	...	...	...	...
Tourane, ...	"	29.86	758.5	79	...	NE	5	c	"	...	...	...	...	...	...	...
Cape St. James,	"	...	...	...	...	...	...	...	"	...	...	...	...	...	...	...
Aparri, ...	"	29.86	758.5	78	...	NE	2	d	"	29.91	759.7	77	...	NE	2	p
Manila, ...	"	29.87	758.6	89	...	WNW	1	c	"	29.90	759.5	75	...	...	0	b
Legaspi, ...	"	29.84	757.9	89	...	NNE	1	c	"	29.90	759.4	75	...	...	0	b
Iloilo, ...	3	29.87	758.7	84	...	SW	1	b	9	29.95	760.7	81	...	..	0	b
Bacolod, ...	"	...	...	...	...	S	1	c	"	...	...	...	...	S	1	b
Cebu, ...	"	29.84	757.9	89	...	W	1	c	"	29.93	760.2	89	...	W	1	c
Labuan, ...	"	29.78	756.4	88	...	...	...	...	"	...	...	...	...	...	...	...

On the 2nd at 11.10—Pressure changes since yesterday are small in the South.

The typhoon has passed into the Pacific.

The anticyclone over China has moved eastward. It is now central in the neighbourhood of Shanghai.

No returns from Indo-China.

Hongkong Rainfall for the 24 hours ending at 10 a.m. to-day, 0·14 inches.

FORECAST FOR THE 24 HOURS ENDING AT NOON ON THE 3RD.

District.	Forecast.
1.—Hongkong and Neighbourhood, ...	E. winds, strong to moderate; fine.
2.—Formosa Channel, ...	N.E. gale moderating.
3.—South coast of China between Hongkong and Lamocks.	The same as No. 1.
4.—South coast of China between Hongkong and Hainan,.	The same as No. 1.

T. F. CLAXTON, *Director.*

ROYAL OBSERVATORY, HONGKONG.
DAILY WEATHER REPORT.

Station.	2nd October, 1914, P.M.								3rd October, 1914, A.M.							
	Hours.	Barometer at Sea Level.		Temperature.	Humidity.	Wind.		Weather.	Hour.	Barometer at Sea Level.		Temperature.	Humidity.	Wind.		Weather.
		Inches.	Millrs			Direction.	Force.			Inches.	Millrs.			Direction.	Force.	
Wladivostock,	2	...	...	...	...	...	...	...	7	...	...	...	...	...	...	...
Nemuro,	„	29.98	761.6	...	...	NNE	3	...	6	30.08	764.1	...	...	S	1	...
Hakodate,	„	30.05	763.2	...	...	S	1	...	„	30.03	762.7	...	...	...	0	...
Tokio,	„	30.06	763.6	...	...	SSW	1	...	„	30.12	765.1	...	...	...	0	...
Kochi,	„	30.09	764.3	...	...	N	2	...	„	30.19	766.8	...	...	WSW	1	...
Nagasaki,	„	30.13	765.3	...	...	N	2	...	„	30.21	767.3	...	...	...	0	...
Kagosgima,	„	30.11	764.9	...	...	ENE	1	...	„	30.19	766.9	...	...	E	1	...
Oshima,	„	30.10	764.6	...	...	NNE	2	...	„	30.06	763.6	...	...	S	1	...
Naha,	„	30.07	763.7	...	...	NNE	6	...	„	30.09	764.2	...	...	ENE	1	...
Ishigakijima,	„	30.07	763.8	...	...	ENE	3	...	„	30.09	764.3	...	...	NE	2	...
Bonin Island,	„	29.93	760.1	...	...	NNE	1	...	„	29.97	761.1	...	...	N	1	...
Chefoo,	3	...	...	...	...	...	...	...	„	...	...	...	...	...	...	...
Weihaiwei,	2	30.15	765.8	77	57	NNW	4	bc	„	30.26	768.6	63	62	NNW	5	bc
Hankow,	3	...	...	...	...	...	...	...	„	...	...	...	...	...	...	...
Ichang,	„	...	..	...	...	...	...	...	„	...	...	...	...	...	...	...
Kiukiang,	„	...	...	...	...	...	...	...	„	...	...	...	...	...	...	...
Changsha,	„	...	...	...	...	...	...	...	„	...	...	...	...	...	...	...
Shanghai,	„	30.19	766.8	74	51	ENE	1	bc	„	30.22	767.6	56	...	E	1	bm
Gutzlaff,	2	30.15	765.8	76	56	NNE	2	bcv	„	30.17	766.3	69	...	E	2	cv
Sharp Peak,	„	30.07	763.8	78	...	NNE	2	c	7	30.17	766.3	75	...	NNE	4	or
Amoy,	3	30.00	762.0	85	61	ENE	4	b	6	30.06	763.5	73	63	NNW	2	b
Swatow,	„	30.09	764.3	84	47	E	1	b	„	30.14	765.5	70	62	N	1	b
Taihoku,	1	30.07	763.8	...	...	E	8	...	5	30.10	764.6	...	...	E	6	...
Taichu,	„	30.00	762.1	...	...	N	2	...	„	30.04	762.9	...	...	...	0	...
Tainan,	„	30.01	762.3	...	...	SW	4	...	„	30.03	762.7	...	...	...	0	...
Koshun,	„	30.00	762.1	...	...	NE	10	...	„	30.03	762.7	...	...	E	6	...
Pescadores,	„	30.02	762.5	...	...	NE	10	...	„	30.02	762.5	...	...	NE	6	...
Canton,	3	30.03	762.7	82	63	E	1	o	6	30.10	764.5	71	95	E	1	b
Hongkong,	2	30.05	763.2	78	62	E	6	c	„	30.08	764.0	76	75	E	4	c
Gap Rock,	„	29.98	761.5	...	...	ESE	5	c	„	30.02	762.5	...	...	ESE	5	c
Macao,	„	30.02	762.6	81	...	SE	2	c	„	30.04	763.0	76	...	ENE	3	c
Wuchow,	3	30.00	762.0	88	52	E	1	bc	9	30.15	765.8	78	74	E	2	b
Pakhoi,	„	29.90	759.4	86	68	E	3	c	„	...	...	...	...	...	...	...
Hoihow,	„	29.99	761.7	83	83	NE	5	c	„	...	...	...	...	...	...	...
Phulien,	2	29.96	761.0	82	...	ENE	5	b	6	...	...	...	...	...	...	...
Tourane,	„	29.82	757.5	73	...	NNE	6	f	„	...	...	...	...	...	...	...
Cape St. James,	„	...	...	...	...	...	...	...	„	...	...	...	...	...	...	...
Aparri,	„	29.91	759.6	78	...	NE	2	p	„	29.95	760.7	74	...	NE	2	r
Manila,	„	29.86	758.5	89	...	WSW	1	b	„	29.92	759.9	78	...	...	0	o
Legaspi,	„	29.85	758.2	92	...	WSW	1	b	„	29.91	759.8	78	...	...	0	b
Iloilo,	3	29.89	759.2	86	...	SW	1	o	9	29.87	758.7	82	...	NE	1	o
Bacolod,	„	...	...	...	...	S	1	b	„	...	...	...	...	S	1	b
Cebu,	„	29.83	757.7	89	...	S	2	b	„	29.95	760.7	88	...	N	2	b
Labuan,	„	29.82	757.4	88	...	...	...	...	„	...	...	...	..	...	...	...

On the 3rd at 11.25—The anticyclone has strengthened slightly. It is now central over the Yellow Sea.

Pressure has increased moderately over N.E. China and slightly elsewhere.

No returns from Indo-China.

Hongkong Rainfall for the 24 hours ending at 10 a.m. to-day, 0·00 inches.

FORECAST FOR THE 24 HOURS ENDING AT NOON ON THE 4TH.

District.	Forecast.
1.—Hongkong and Neighbourhood,	E. winds, fresh to moderate; fine.
2.—Formosa Channel,	N.E. winds, strong.
3.—South coast of China between Hongkong and Lamocks,	The same as No. 1.
4.—South coast of China between Hongkong and Hainan,	The same as No. 1.

T. F. CLAXTON, *Director.*

ROYAL OBSERVATORY, HONGKONG.
DAILY WEATHER REPORT.

Station.	3rd October, 1914, P.M.								4th October, 1914, A.M.							
	Hours.	Barometer at Sea Level.		Temperature.	Humidity.	Wind.		Weather.	Hour.	Barometer at Sea Level.		Temperature.	Humidity.	Wind.		Weather.
		Inches.	Millrs			Direction.	Force.			Inches.	Millrs.			Direction.	Force.	
Wladivostock, .	2	...	...	...	...	...	...	...	7	...	...	...	...	...	...	...
Nemuro, ...	"	30.00	762.1	...	...	S	3	...	6	29.89	759.1	...	...	NW	3	...
Hakodate, ...	"	29.91	759.7	...	...	NNW	4	...	"	30.03	762.7	...	...	...	0	...
Tokio, ...	"	30.02	762.6	...	...	SW	1	...	"	30.10	764.6	...	...	NE	2	...
Kochi, ...	"	30.17	766.3	...	...	S	1	...	"	30.19	766.8	...	...	WNW	1	...
Nagasaki, ...	"	...	...	...	...	...	...	...	"	30.17	766.3	...	...	ENE	1	...
Kagosgima, ...	"	30.17	766.4	...	...	ESE	1	...	"	30.19	766.9	...	...	ENE	1	...
Oshima, ...	"	...	...	...	...	...	...	...	"	30.14	765.6	...	...	S	1	...
Naha, ...	"	30.11	764.7	...	...	ENE	3	...	"	30.11	764.7	...	...	E	1	...
Ishigakijima, ...	"	30.07	763.8	...	...	NE	4	...	"	30.05	763.3	...	...	ENE	3	...
Bonin Island, .	"	29.93	760.1	...	...	NNW	1	...	"	30.06	763.6	...	...	S	1	...
Chefoo, ...	3	...	...	...	...	...	...	...	"	...	...	...	...	...	...	...
Weihaiwei, ...	2	30.27	768.8	68	47	ENE	3	cb	"	30.18	766.6	62	67	SW	3	c
Hankow, ...	3	30.13	765.3	85	41	ESE	2	b	"	...	...	...	...	...	...	...
Ichang, ...	"	30.19	766.8	74	59	W	1	o	"	...	...	...	...	...	...	...
Kiukiang, ...	"	...	...	...	...	...	...	...	"	...	...	...	...	...	...	...
Changsha, ...	"	...	...	...	...	...	...	...	"	...	...	...	...	...	...	...
Shanghai, ...	"	30.17	766.3	76	56	ESE	1	c	"	30.11	764.8	66	...	SE	1	o
Gutzlaff, ...	2	30.14	765.5	74	55	ESE	2	bv	"	30.08	764.0	68	...	SE	4	om
Sharp Peak, ...	"	30.09	764.3	73	...	NW	2	or	7	30.07	763.8	73	...	WNW	2	c
Amoy, ...	3	30.02	762.5	84	64	ENE	5	b	6	30.03	762.7	70	70	NE	2	b
Swatow, ...	"	30.07	763.8	85	64	E	2	b	"	...	...	...	...	...	...	...
Taihoku, ...	1	30.09	764.4	...	...	E	6	...	5	30.04	763.0	...	...	E	6	...
Taichu, ...	"	30.02	762.6	...	...	NW	2	...	"	30.03	762.7	...	...	...	0	...
Tainan, ...	"	30.04	763.0	...	...	SW	6	...	"	30.02	762.5	...	...	...	0	...
Koshun, ...	"	30.05	763.2	...	...	NE	6	...	"	30.02	762.4	...	...	NE	2	...
Pescadores, ...	"	30.03	762.8	...	...	NE	6	...	"	30.01	762.2	...	...	NE	6	...
Canton, ...	3	30.04	763.0	86	51	S	1	b	6	30.07	763.8	73	95	E	1	o
Hongkong, ...	2	30.06	763.5	80	61	ESE	4	b	"	30.06	763.5	76	82	ENE	3	o
Gap Rock, ...	"	29.98	761.5	...	...	SE	4	b	"	30.02	762.5	...	...	SE	4	c
Macao, ...	"	30.05	763.3	82	...	E	2	c	"	30.04	762.9	76	...	E	1	c
Wuchow, ...	3	30.02	762.5	88	52	E	2	bc	9	...	...	...	...	...	...	...
Pakhoi, ...	"	...	...	...	...	...	...	...	"	...	...	...	...	...	...	...
Hoihow, ...	"	29.94	760.5	81	87	E	5	c	"	...	...	...	...	...	...	...
Phulieu, ...	2	...	..	...	...	...	...	...	6	...	...	...	...	...	...	...
Tourane, ...	"	...	...	...	...	...	...	...	"	...	...	...	...	...	...	...
Cape St. James,	"	...	...	...	...	...	...	...	"	...	...	...	...	...	...	...
Aparri, ...	"	29.94	760.4	81	...	NE	2	c	"	29.95	760.7	74	...	S	1	o
Manila, ...	"	29.87	758.6	89	...	WSW	1	t	"	29.93	760.2	74	...	NE	1	o
Legaspi, ...	"	29.89	759.2	92	...	ENE	1	b	"	29.91	759.8	82	...	...	o	c
Iloilo, ...	3	29.77	756.1	87	...	NE	1	b	9	...	...	...	...	...	...	...
Bacolod, ...	"	...	...	...	...	S	2	o	"	...	...	...	...	...	...	...
Cebu, ...	"	29.86	758.4	89	...	E	1	c	"	...	...	...	...	...	...	...
Labuan, ...	"	29.83	757.7	89	...	...	...	...	"	...	...	...	...	...	...	...

On the 4th at 11.00—The anticyclone has weakened slightly. It is now central over Korea.

Pressure has decreased moderately along the east coast of China. It is nearly stationary along the south coast and over the Philippines.

Gradients are shallow in all districts.

No returns from Indo-China.

Hongkong Rainfall for the 24 hours ending at 10 a.m. to-day, 0·02 inches.

FORECAST FOR THE 24 HOURS ENDING AT NOON ON THE 5TH.

District.	Forecast.
1.—Hongkong and Neighbourhood, ...	E. to S.E. winds, moderate; fine.
2.—Formosa Channel, ...	The same as No. 1.
3.—South coast of China between Hongkong and Lamocks,	The same as No. 1.
4.—South coast of China between Hongkong and Hainan, .	The same as No. 1.

T. F. CLAXTON, *Director.*

ROYAL OBSERVATORY, HONGKONG.
DAILY WEATHER REPORT.

Station.	4th October, 1914, P.M.								5th October, 1914, A.M.							
	Hours.	Barometer at Sea Level.		Temperature.	Humidity.	Wind.		Weather.	Hour.	Barometer at Sea Level.		Temperature.	Humidity.	Wind.		Weather.
		Inches.	Millrs			Direction.	Force.			Inches.	Millrs.			Direction.	Force.	
Wladivostock, .	2	...	...	...	...	...	...	...	7	...	...	...	...	...	...	...
Nemuro, ...	"	29.81	757.1	...	...	SW	3	...	6	29.85	758.1	...	...	SW	3	...
Hakodate, ...	"	29.97	761.2	...	...	W	5	...	"	30.01	762.2	...	...	ENE	1	...
Tokio, ...	"	30.06	763.6	...	...	N	1	...	"	30.22	767.6	...	...	NW	1	...
Kochi, ...	"	30.11	764.8	...	...	S	1	...	"	30.15	765.8	...	...	WSW	1	...
Nagasaki, ...	"	30.11	764.8	...	...	SE	2	...	"	30.11	764.8	...	...	ENE	2	...
Kagosgima, ...	"	30.00	761.9	...	...	SSE	1	...	"	30.12	764.9	...	...	E	1	...
Oshima, ...	"	30.10	764.6	...	...	SE	2	...	"	30.08	764.1	...	...	SSW	1	...
Naha, ...	"	30.07	763.7	...	...	ENE	2	...	"	30.05	763.2	...	...	...	0	...
Ishigakijima, ...	"	30.01	762.3	...	...	E	4	...	"	30.03	762.8	...	...	SE	4	...
Bonin Island, .	"	29.94	760.6	...	...	N	1	...	"	30.02	762.6	...	...	NE	1	...
Chefoo, ...	3	...	...	...	...	...	...	...	"	...	...	...	...	...	...	...
Weihaiwei, ...	2	30.10	764.5	69	61	ENE	1	c	"	30.15	765.8	61	82	SW	1	bc
Hankow, ...	3	30.19	766.8	67	89	NE	1	c	"	...	...	...	...	...	...	...
Ichang, ...	"	...	...	...	...	...	...	...	"	...	...	...	...	...	...	...
Kiukiang, ...	"	29.99	761.7	72	85	SW	1	or	"	...	...	...	...	...	...	...
Changsha, ...	"	29.97	761.2	69	80	NW	1	o	"	...	...	...	...	...	...	...
Shanghai, ...	"	30.03	762.7	77	69	SSW	1	o	"	30.11	764.8	62	...	NW	1	bc
Gutzlaff, ...	2	30.02	762.5	75	77	SE	3	ov	"	30.05	763.2	68	...	NNW	3	ov
Sharp Peak, ...	"	29.98	761.5	78	...	ENE	3	c	7	30.00	762.0	75	...	NW	1	b
Amoy, ...	3	29.93	760.2	87	49	N	1	b	6	29.96	761.0	78	86	W	3	b
Swatow, ...	"	29.98	761.5	83	60	SE	1	b	"	30.11	764.8	72	90	E	1	b
Taihoku, ...	1	29.96	761.1	...	...	SE	8	...	5	29.98	761.4	...	...	...	0	...
Taichu, ...	"	29.96	760.9	...	...	N	4	...	"	29.98	761.5	...	...	...	0	...
Tainan, ...	"	30.97	761.3	...	...	SW	4	...	"	29.98	761.4	...	...	...	0	...
Koshun, ...	"	29.95	760.8	...	...	NE	10	...	"	29.99	761.7	...	...	NE	2	...
Pescadores, ...	"	29.97	761.3	...	...	NE	8	...	"	29.97	761.3	...	...	NE	6	...
Canton, ...	3	30.98	761.5	87	58	SW	1	c	6	30.02	762.5	73	95	E	1	b
Hongkong, ...	2	30.01	762.2	80	61	E	4	b	"	30.02	762.5	74	90	...	0	b
Gap Rock, ...	"	29.98	761.5	...	...	ESE	3	b	"	29.99	761.7	...	...	SE	3	b
Macao, ...	"	30.02	762.5	85	...	SE	1	c	"	30.00	762.0	73	...	NE	1	cf
Wuchow, ...	3	30.00	762.0	88	56	S	1	b	9	30.11	764.8	81	74	E	1	c
Pakhoi, ...	"	29.94	760.5	85	64	ESE	2	b	"	...	...	...	...	...	...	...
Hoihow, ...	"	29.93	760.2	84	83	ENE	2	c	"	...	...	...	...	...	...	...
Phulien, ...	2	...	...	...	...	...	...	...	6	...	...	...	...	...	...	...
Tourane, ...	"	...	...	...	...	...	...	...	"	...	...	...	...	...	...	...
Cape St. James,	"	...	...	...	...	...	...	...	"	...	...	...	...	...	...	...
Aparri, ...	"	29.88	759.0	86	...	ENE	2	o	"	29.92	760.0	75	...	SE	1	c
Manila, ...	"	29.89	759.1	86	...	ESE	1	o	"	29.95	760.8	75	...	...	0	b
Legaspi, ...	"	29.89	759.1	90	...	ENE	2	b	"	29.95	760.7	75	...	N	1	b
Iloilo, ...	3	29.91	759.7	85	...	...	0	c	9	30.01	762.2	83	...	NE	1	b
Bacolod, ...	"	...	...	...	...	S	2	o	"	...	...	...	...	S	1	b
Cebu, ...	"	29.85	758.2	88	...	N	2	o	"	29.96	761.0	87	...	W	2	b
Labuan, ...	"	...	...	...	...	...	...	...	"	...	...	...	...	...	...	...

On the 5th at 11.05—The anticyclone is now central over Korea and Japan.

Pressure has decreased very slightly along the coast of China and over the Philippines.

No returns from Indo-China.

Hongkong Rainfall for the 24 hours ending at 10 a.m. to-day, 0·00 inches.

FORECAST FOR THE 24 HOURS ENDING AT NOON ON THE 6TH.

District.	Forecast.
1.—Hongkong and Neighbourhood, ...	E. or variable winds, light to moderate; fine.
2.—Formosa Channel, ...	Variable winds, squally.
3.—South coast of China between Hongkong and Lamocks.	The same as No. 1.
4.—South coast of China between Hongkong and Hainan,.	The same as No. 1.

T. F. CLAXTON, *Director.*

ROYAL OBSERVATORY, HONGKONG.
DAILY WEATHER REPORT.

Station.	5th October, 1914, P.M.								6th October, 1914, A.M.							
	Hours.	Barometer at Sea Level.		Temperature.	Humidity.	Wind.		Weather.	Hour.	Barometer at Sea Level.		Temperature.	Humidity.	Wind.		Weather.
		Inches.	Millrs			Direction.	Force.			Inches.	Millrs.			Direction.	Force.	
Wladivostock, .	2	...	...	...	...	...	...	...	7	...	...	...	...	...	...	...
Nemuro, ...	"	29.91	759.6	...	...	N	2	...	6	30.12	765.1	...	...	...	0	...
Hakodate, ...	"	29.99	761.7	...	...	W	4	...	"	30.09	764.2	...	...	NNW	1	...
Tokio, ...	"	30.06	763.6	...	...	S	1	...	"	30.12	765.1	...	...	N	1	...
Kochi, ...	"	30.09	764.3	...	...	...	0	...	"	30.13	765.3	...	...	SW	1	...
Nagasaki, ...	"	30.11	764.8	...	...	ENE	1	...	"	30.11	764.8	...	...	NE	1	...
Kagosgima, ...	"	30.11	764.9	...	...	...	0	...	"	30.09	764.3	...	...	NNE	1	...
Oshima,.....	"	30.04	763.1	...	...	NNE	1	...	"	30.04	763.1	...	...	S	1	...
Naha,.....	"	30.03	762.7	...	...	SE	1	...	"	30.05	763.2	...	...	NE	1	...
Ishigakijima,...	"	30.01	762.3	...	...	SE	2	...	"	30.01	762.3	...	...	SE	1	...
Bonin Island, .	"	30.00	762.1	...	...	ENE	1	...	"	30.02	762.6	...	...	E	1	...
Chefoo, ...	3	...	...	...	...	...	...	...	"	...	...	...	...	...	...	...
Weihaiwei, ...	2	30.13	765.3	76	53	NE	3	bc	"	30.12	765.0	64	84	SW	2	b
Hankow, ...	3	...	...	...	...	...	...	...	"	...	...	...	...	...	...	...
Ichang, ...	"	...	...	...	...	...	...	...	"	...	...	...	...	...	...	...
Kiukiang, ...	"	30.08	764.0	79	58	NE	2	c	"	...	...	...	...	...	...	...
Changsha, ...	"	...	...	...	...	...	...	...	"	...	...	...	...	...	...	...
Shanghai, ...	"	30.09	764.3	75	64	NNW	1	bc	"	30.10	764.5	57	...	N	1	om
Gutzlaff, ...	2	30.06	763.5	75	72	NNW	2	cv	"	30.05	763.2	69	...	NNE	1	cv
Sharp Peak, ...	"	29.99	761.7	78	...	ENE	5	o	7	30.03	762.7	77	...	N	1	c
Amoy, ...	3	29.94	760.5	89	63	ESE	2	b	6	30.01	76.22	75	86	...	0	o
Swatow,.....	"	29.93	760.2	85	68	E	2	b	"	30.06	763.5	76	82	NE	2	c
Taihoku, ...	1	30.00	762.0	...	...	NW	4	...	5	30.03	762.7	...	...	...	0	...
Taichu, ...	"	29.99	761.8	...	...	N	2	...	"	30.02	762.4	...	...	...	0	...
Tainan, ...	"	30.00	761.9	...	...	W	6	...	"	30.02	762.6	...	...	NE	2	...
Koshun,.....	"	29.98	761.6	...	...	E	6	...	"	30.01	762.1	...	...	...	0	...
Pescadores, ...	"	29.99	761.8	...	...	N	8	...	"	30.02	762.4	...	...	NE	6	...
Canton, ...	3	29.95	760.7	89	59	SW	1	b	6	29.99	761.7	75	95	SE	1	b
Hongkong,.....	2	29.97	761.2	83	58	ESE	4	b	"	29.97	761.2	78	74	ENE	3	c
Gap Rock,.....	"	29.93	760.2	...	...	ESE	2	b	"	29.94	760.5	...	...	ESE	4	c
Macao, ...	"	29.98	761.0	86	...	SE	1	c	"	29.97	761.2	75	...	N	1	c
Wuchow, ...	3	30.00	762.0	88	59	NE	1	bc	9	30.04	763.0	80	78	E	1	bc
Pakhoi, ...	"	...	...	...	...	...	...	...	"	...	...	...	...	...	...	...
Hoihow, ...	"	29.97	761.2	84	79	NE	2	b	"	...	...	...	...	...	...	...
Phulien,.....	2	...	..	...	...	...	...	...	6	...	...	...	...	...	...	...
Tourane, ...	"	...	...	...	...	...	...	...	"	...	...	...	...	...	...	...
Cape St. James,	"	...	...	...	...	...	...	...	"	...	...	...	...	...	...	...
Aparri, ...	"	29.90	759.5	85	...	NE	2	b	"	29.97	761.2	75	...	S	1	b
Manila, ...	"	29.89	759.3	89	...	WNW	1	c	"	29.96	761.0	72	...	...	0	c
Legaspi, ...	"	29.90	759.4	89	...	ENE	2	c	"	29.93	760.2	79	...	ENE	1	c
Iloilo,.....	3	29.93	760.2	86	...	NE	1	o	9	29.83	757.7	83	...	NE	1	c
Bacolod,.....	"	...	...	...	...	S	2	o	"	...	...	...	...	S	1	c
Cebu, ...	"	29.87	758.7	89	...	E	1	b	"	29.96	761.0	85	...	...	0	c
Labuan, ...	"	29.89	759.2	85	...	...	...	...	"	...	...	...	...	...	...	...

On the 6th at 11.00—The anticyclone has weakened. It is nearly stationary.

Pressure has decreased slightly along the south coast of China and increased slightly over Formosa and N. Luzon.

No returns from Indo-China.

Hongkong Rainfall for the 24 hours ending at 10 a.m. to-day, 0·00 inches.

FORECAST FOR THE 24 HOURS ENDING AT NOON ON THE 7TH.

District.	Forecast.
1.—Hongkong and Neighbourhood,.....	E. winds, moderate to fresh; fair to showery.
2.—Formosa Channel,.....	N.E. winds, strong.
3.—South coast of China between Hongkong and Lamocks,	The same as No. 1.
4.—South coast of China between Hongkong and Hainan,.	The same as No. 1.

T. F. CLAXTON, *Director.*

ROYAL OBSERVATORY, HONGKONG.
DAILY WEATHER REPORT.

Station.	6th October, 1914, P.M.								7th October, 1914, A.M.							
	Hours.	Barometer at Sea Level.		Temperature.	Humidity.	Wind.		Weather.	Hour.	Barometer at Sea Level.		Temperature.	Humidity.	Wind.		Weather.
		Inches.	Millrs			Direction.	Force.			Inches.	Millrs.			Direction.	Force.	
Wladivostock,	2	...	...	...	...	...	...	...	7	...	...	...	...	...	...	...
Nemuro,	"	30.10	764.6	...	...	S	3	...	6	30.02	762.6	...	...	WSW	1	...
Hakodate,	"	30.07	763.7	...	...	WSW	1	...	"	30.09	764.2	...	...	N	1	...
Tokio,	"	30.08	764.1	...	...	NW	1	...	"	30.16	766.1	...	...	N	1	...
Kochi,	"	30.09	764.3	...	...	SSW	1	...	"	30.11	764.8	...	...	...	0	...
Nagasaki,	"	30.05	763.3	...	...	ESE	1	...	"	30.01	762.3	...	...	SE	1	...
Kagosgima,	"	30.09	764.4	...	...	ESE	1	...	"	30.04	762.9	...	...	ENE	1	...
Oshima,	"	30.06	763.6	...	...	NE	1	...	"	30.02	762.6	...	...	SSW	1	...
Naha,	"	30.05	763.2	...	...	ESE	1	...	"	30.03	762.7	...	...	...	0	...
Ishigakijima,	"	30.03	762.8	...	...	SE	2	...	"	30.01	762.3	...	...	S	1	...
Bonin Island,	"	29.98	761.6	...	...	N	1	...	"	30.02	762.6	...	...	...	0	...
Chefoo,	3	...	...	...	...	...	...	...	"	...	...	...	...	...	...	...
Weihaiwei,	2	30.04	763.0	75	52	SSW	7	bc	"	29.86	758.4	67	84	SW	3	ob
Hankow,	3	...	...	...	...	...	...	...	"	...	...	...	...	...	...	...
Ichang,	"	...	...	...	...	...	...	...	"	...	...	...	...	...	...	...
Kiukiang,	"	30.08	764.0	70	85	E	2	c	"	30.09	764.3	66	95	NW	2	or
Changsha,	"	29.90	759.4	69	95	NW	1	o	"	...	...	...	...	...	...	...
Shanghai,	"	30.04	763.0	80	62	E	1	o	"	29.98	761.5	61	...	NNE	1	orm
Gutzlaff,	2	30.04	763.0	75	68	...	0	ov	"	29.94	760.5	64	...	NNE	2	om
Sharp Peak,	"	30.00	762.0	78	...	E	4	c	7	30.02	762.5	76	...	...	0	c
Amoy,	3	29.97	761.2	86	72	SSE	2	c	6	29.95	760.7	77	86		0	c
Swatow,	"	30.03	762.7	84	64	E	2	c	"	30.06	763.5	79	74	NE	1	o
Taihoku,	1	29.98	761.6	...	...	E	4	...	5	29.99	761.8	...	...	...	0	...
Taichu,	"	29.99	761.7	...	...	NW	2	...	"	30.01	762.3	...	...	...	0	...
Tainan,	"	30.02	762.6	...	...	W	4	...	"	30.01	762.1	...	...	E	2	...
Koshun,	"	30.00	762.0	...	...	E	6	...	"	29.99	761.8	...	...	...	0	...
Pescadores,	"	30.01	762.2	...	...	N	6	...	"	29.99	761.6	...	...	E	2	...
Canton,	3	29.96	761.0	86	65	SE	1	b	6	29.94	760.5	76	91	SE	2	o
Hongkong,	2	29.96	761.0	78	85	ENE	5	op	"	29.95	760.7	78	82	ESE	4	c
Gap Rock,	"	29.89	759.2	...	...	E	5	oqr	"	29.92	759.9	...	...	S	4	c
Macao,	"	29.96	760.9	80	...	NE	2	c	"	29.89	759.3	77	...	ESE	4	orq
Wuchow,	3	29.96	761.0	77	91	E	2	c	9	...	...	...	...	...	...	...
Pakhoi,	"	...	...	...	...	...	...	...	"	...	...	...	...	...	...	...
Hoihow,	"	...	...	...	...	...	...	...	"	...	...	...	...	...	...	...
Phulien,	2	...	...	...	...	...	...	...	6	29.94	760.4	77	...	SSE	3	c
Tourane,	"	...	...	...	...	...	...	...	"	29.94	760.5	75	...	WSW	2	b
Cape St. James,	"	...	...	...	...	...	...	...	"	...	...	...	...	...	...	...
Aparri,	"	29.93	760.2	89	...	NE	2	b	"	29.95	760.8	75	...	SW	1	b
Manila,	"	29.91	759.8	85	...	WNW	2	o	"	29.94	760.5	72	...	...	0	o
Legaspi,	"	29.87	758.7	89	...	NE	1	d	"	29.92	760.0	79	...	NE	1	o
Iloilo,	3	29.93	760.2	85	...	...	0	c	9	29.97	761.2	81	...	NE	1	c
Bacolod,	"	...	...	...	...	S	2	od	"	...	...	...	...	S	2	o
Cebu,	"	29.87	758.7	87	...	N	2	c	"	29.92	759.9	87	...	N	2	b
Labuan,	"	29.85	758.2	88	...	...	...	...	"	29.95	760.7	85	...	...	...	...

On the 7th at 11.40—The anticyclone has moved eastward slightly. It is now central over Mid-Japan.

A depression has formed over S. Mongolia.

Pressure has decreased slightly in southern districts.

A shallow depression lies over Tongking.

Hongkong Rainfall for the 24 hours ending at 10 a.m. to-day, 0·58 inches.

FORECAST FOR THE 24 HOURS ENDING AT NOON ON THE 8TH.

District.	Forecast.
1.—Hongkong and Neighbourhood,	S.E. winds, moderate; fine.
2.—Formosa Channel,	N.E. winds, fresh.
3.—South coast of China between Hongkong and Lamocks,	The same as No. 1.
4.—South coast of China between Hongkong and Hainan,	The same as No. 1.

T. F. CLAXTON, *Director.*

ROYAL OBSERVATORY, HONGKONG.
DAILY WEATHER REPORT.

Station.	7th October, 1914, P.M.								8th October, 1914, A.M.							
	Hours.	Barometer at Sea Level.		Temperature.	Humidity.	Wind.		Weather.	Hour.	Barometer at Sea Level.		Temperature.	Humidity.	Wind.		Weather.
		Inches.	Millrs.			Direction.	Force.			Inches.	Millrs.			Direction.	Force.	
Wladivostock,	2	...	...	...	...	...	...	...	7	...	...	...	...	...	...	...
Nemuro,	"	29.94	760.6	...	...	SSW	3	...	6	29.97	761.1	...	...	...	0	...
Hakodate,	"	30.01	762.2	...	...	SSW	1	...	"	29.83	757.7	...	...	...	0	...
Tokio,	"	30.04	763.1	...	...	SSW	2	...	"	29.85	758.1	...	...	SW	1	...
Kochi,	"	30.01	762.3	...	...	...	0	...	"	29.82	757.3	...	...	SW	1	...
Nagasaki,	"	29.93	760.3	...	...	SSE	1	...	"	29.91	759.8	...	...	...	0	...
Kagosgima,	"	...	...	...	...	...	...	...	"	29.94	760.4	...	...	NW	2	...
Oshima,	"	29.96	761.1	...	...	S	2	...	"	30.01	762.1	...	...	N	1	...
Naha,	"	29.99	761.7	...	...	S	1	...	"	30.03	762.7	...	...	...	0	...
Ishigakijima,	"	29.99	761.8	...	...	SSE	1	...	"	30.03	762.8	...	...	S	1	...
Bonin Island,	"	30.02	762.6	...	...	NE	1	...	"	30.06	763.6	...	...	...	0	...
Chefoo,	3	...	...	...	...	...	...	...	"	...	...	...	...	...	...	...
Weihaiwei,	2	29.82	757.4	76	79	WNW	6	b	"	29.94	760.5	62	72	NNW	5	bc
Hankow,	3	...	...	...	...	...	...	...	"	...	...	...	...	...	...	...
Ichang,	"	...	...	...	...	...	...	...	"	...	...	...	...	...	...	...
Kiukiang,	"	...	...	...	...	...	...	...	"	...	...	...	...	...	...	...
Changsha,	"	...	...	...	...	...	...	...	"	...	...	...	...	...	...	...
Shanghai,	"	29.97	761.2	69	90	WNW	1	ok	"	30.10	764.5	62	...	W	2	o
Gutzlaff,	2	29.94	760.5	67	89	WNW	3	omd	"	30.05	763.2	63	...	W	5	omd
Sharp Peak,	"	29.91	759.7	80	...	ESE	2	c	7	29.99	761.7	75	...	ENE	8	o
Amoy,	3	29.91	759.7	84	68	SSE	4	c	6	29.94	760.5	77	86	SW	1	b
Swatow,	"	29.96	761.0	82	79	NW	2	c	"	30.12	765.0	76	95	ENE	1	c
Taihoku,	1	29.97	761.2	...	...	N	4	...	5	30.03	762.8	...	...	...	0	...
Taichu,	"	29.99	761.8	...	...	NW	2	...	"	30.02	762.6	...	...	...	0	...
Tainan,	"	30.00	762.1	...	...	W	2	...	"	30.02	762.6	...	...	...	0	...
Koshun,	"	29.99	761.8	...	...	SE	4	...	"	30.03	762.8	...	...	...	0	...
Pescadores,	"	30.00	762.0	...	...	W	4	...	"	30.01	762.2	...	...	S	2	...
Canton,	3	29.92	759.9	81	83	S	2	o	6	30.01	762.2	73	95	N	2	o
Hongkong,	2	29.96	761.0	84	65	SSW	2	c	"	30.01	762.2	76	89	...	0	c
Gap Rock,	"	29.91	759.7	...	...	SSW	3	c	"	29.97	761.2	...	...	SSW	2	c
Macao,	"	29.99	761.7	79	...	SSE	1	c	"	29.98	761.5	76	...	SE	1	cf
Wuchow,	3	29.89	759.2	89	56	W	2	c	9	...	...	...	...	...	...	...
Pakhoi,	"	...	...	...	...	...	...	...	"	...	...	...	...	...	...	...
Hoihow,	"	29.87	758.7	85	79	NW	3	b	"	...	...	...	...	...	...	...
Phulien,	2	29.91	759.6	86	...	SSE	5	...	6	30.02	762.4	73	...	NNE	5	lt
Tourane,	"	29.91	759.6	84	...	SE	2	...	"	29.97	761.3	75	...	SSW	4	b
Cape St. James,	"	...	...	...	...	...	...	...	"	...	...	...	...	...	...	...
Aparri,	"	29.91	759.6	89	...	NE	2	b	"	30.00	761.9	75	...	...	0	c
Manila,	"	29.92	760.0	81	...	...	0	o	"	29.99	761.6	72	...	...	0	b
Legaspi,	"	29.88	759.0	92	...	NE	2	b	"	29.95	760.7	82	...	NNE	1	b
Iloilo,	3	29.89	759.2	86	...	NE	1	o	9	29.83	757.7	81	...	NE	1	o
Bacolod,	"	...	...	...	...	N	2	o	"	...	...	...	...	N	2	o
Cebu,	"	29.85	758.2	89	...	N	1	c	"	29.97	761.2	81	...	...	0	cd
Labuan,	"	29.88	758.9	86	...	...	...	c	"	...	...	...	...	...	...	...

On the 8th at 11.35—The anticyclone has broken up and the northern depression has moved rapidly eastward. It is now central over the Sea of Japan.

The depression over Tongking has filled up.

A small depression lies over Amoy. It will probably fill up rapidly, owing to an anticyclone which appears to be forming over China.

Hongkong Rainfall for the 24 hours ending at 10 a.m. to-day, 0·00 inches.

FORECAST FOR THE 24 HOURS ENDING AT NOON ON THE 9TH.

District.	Forecast.
1.—Hongkong and Neighbourhood,	E. to N.E. winds, freshening; fine at first, some rain later, cooler.
2.—Formosa Channel,	N.E. winds, freshening considerably.
3.—South coast of China between Hongkong and Lamocks.	The same as No. 1.
4.—South coast of China between Hongkong and Hainan,	The same as No. 1.

T. F. CLAXTON, *Director.*

ROYAL OBSERVATORY, HONGKONG.
DAILY WEATHER REPORT.

Station.	8th October, 1914, P.M.								9th October, 1914, A.M.							
	Hours.	Barometer at Sea Level.		Temperature.	Humidity.	Wind.		Weather.	Hour.	Barometer at Sea Level.		Temperature.	Humidity.	Wind.		Weather.
		Inches.	Millrs			Direction.	Force.			Inches.	Millrs.			Direction.	Force.	
Wladivostock, .	2	...	...	...	...	...	...	...	7	...	...	...	...	...	...	...
Nemuro, ...	"	29.85	758.1	...	...	SE	4	...	6	29.24	742.6	...	...	W	3	...
Hakodate, ...	"	29.65	753.2	...	...	SE	1	...	"	29.56	750.7	...	...	WSW	4	...
Tokio, ...	"	29.69	754.1	...	...	NW	1	...	"	29.81	757.1	...	...	..	0	...
Kochi, ...	"	29.85	758.3	...	...	SW	1	...	"	29.97	761.3	...	...	SW	1	...
Nagasaki, ...	"	29.95	760.8	...	...	WNW	3	...	"	30.05	763.3	...	...	NNW	2	...
Kagosgima, ...	"	29.96	760.9	...	...	SW	1	...	"	30.06	763.4	...	...	N	1	...
Oshima, ...	"	29.98	761.6	...	...	N	2	...	"	30.06	763.6	...	...	N	4	...
Naha, ...	"	30.01	762.2	...	...	W	3	...	"	30.07	763.7	...	...	NNE	3	...
Ishigakijima, ...	"	30.02	762.6	...	...	S	2	...	"	30.07	763.8	...	...	NE	2	...
Bonin Island, .	"	30.00	762.1	...	...	...	0	...	"	30.01	762.1	...	...	...	0	...
Chefoo, ...	3	...	...	...	...	...	...	...	"	...	...	...	...	...	...	...
Weihaiwei, ...	2	30.03	762.7	68	47	N	6	bo	"	30.09	764.3	60	71	W	5	bq
Hankow, ...	3	...	...	...	...	...	...	...	"	...	...	...	...	...	...	...
Ichang, ...	"	...	...	...	...	...	...	...	"	...	...	...	...	...	...	...
Kiukiang, ...	"	...	...	...	...	...	...	...	"	...	...	...	...	...	...	...
Changsha, ...	"	...	...	..	...	...	...	...	"	...	...	...	...	...	...	...
Shanghai, ...	"	30.12	765.0	76	49	NW	1	bc	"	30.17	766.3	55	...	SW	1	b
Gutzlaff, ...	2	30.09	764.3	66	89	NW	3	om	"	30.13	765.3	65	...	WNW	5	bv
Sharp Peak, ...	"	30.06	763.5	73	...	NNE	5	or	7	30.13	765.3	70	...	N	1	c
Amoy, ...	3	29.98	761.5	85	76	E	5	o	6	30.08	764.0	70	75	NE	3	b
Swatow, ...	"	30.03	762.7	83	67	SE	1	o	"	30.30	769.6	71	90	NE	1	o
Taihoku, ...	1	30.04	763.1	...	...	NW	6	...	5	30.13	765.3	...	...	E	4	...
Taichu, ...	"	30.04	762.9	...	...	N	6	...	"	30.08	763.9	...	...	N	2	...
Tainan, ...	"	30.04	763.1	...	...	W	6	...	"	30.07	763.7	...	...	N	2	...
Koshun, ...	"	30.02	762.6	...	...	NW	4	...	"	30.05	763.3	...	...	NE	6	...
Pescadores, ...	"	30.00	762.0	...	...	N	2	...	"	30.08	764.0	...	...	NE	8	...
Canton, ...	3	30.06	763.5	77	69	NNE	2	o	6	30.13	765.3	67	79	N	2	o
Hongkong, ...	2	30.01	762.2	83	70	ENE	1	o	"	30.08	764.0	75	76	ENE	3	o
Gap Rock, ...	"	29.99	761.7	...	...	SSW	1	b	"	30.06	763.5	...	...	E	4	o
Macao, ...	"	30.02	762.4	75	...	NNW	1	or	"	30.06	763.6	70	...	N	2	o
Wuchow, ...	3	...	...	69	80	N	2	o	9	...	...	...	...	...	...	...
Pakhoi, ...	"	...	...	...	...	...	...	...	"	...	...	...	...	...	...	...
Hoihow, ...	"	29.94	760.5	86	84	NE	1	b	"	...	...	...	...	...	...	...
Phulien, ...	2	30.04	763.0	77	...	NW	4	o	6	30.13	765.2	70	...	NNW	2	o
Tourane, ...	"	29.94	760.6	84	...	SSE	4	b	"	30.03	762.8	77	...	SSE	2	c
Cape St. James,	"	...	...	...	...	...	...	...	"	29.97	761.3	75	...	ENE	2	c
Aparri, ...	"	29.94	760.4	85	...	NE	2	b	"	30.01	762.1	78	...	S	1	b
Manila, ...	"	29.93	760.3	85	...	...	0	o	"	29.98	761.4	74	...	...	0	b
Legaspi, ...	"	29.91	759.6	89	...	ENE	2	c	"	29.96	760.9	78	...	...	0	b
Iloilo, ...	3	29.93	760.2	85	...	NE	3	o	9	29.87	758.7	82	...	NE	1	b
Bacolod, ...	"	...	...	...	...	N	2	od	"	...	...	...	...	N	1	b
Cebu, ...	"	29.86	758.4	87	...	N	2	c	"	29.97	761.2	87	...	E	2	c
Labuan, ...	"	29.89	759.2	88	...	...	...	...	"	...	...	...	...	...	...	...

On the 9th at 11.20—The northern depression has deepened considerably. It is now central to the north-east of Hokkaido.

The depression over Amoy has filled up.

Pressure is nearly stationary over the Philippines. It has increased moderately over China, which is now covered by an anticyclone.

Hongkong Rainfall for the 24 hours ending at 10 a.m. to-day, 0·00 inches.

FORECAST FOR THE 24 HOURS ENDING AT NOON ON THE 10TH.

District.	Forecast.
1.—Hongkong and Neighbourhood, ...	E. to N.E. winds, fresh; generally cloudy, some rain.
2.—Formosa Channel, ...	N.E. winds, strong.
3.—South coast of China between Hongkong and Lamocks,	The same as No. 1.
4.—South coast of China between Hongkong and Hainan,	The same as No. 1.

T. F. CLAXTON, *Director.*

ROYAL OBSERVATORY, HONGKONG.
DAILY WEATHER REPORT.

Station.	9th October, 1914, P.M.								10th October, 1914, A.M.							
	Hours.	Barometer at Sea Level.		Temperature.	Humidity.	Wind.		Weather.	Hour.	Barometer at Sea Level.		Temperature.	Humidity.	Wind.		Weather.
		Inches.	Millrs			Direction.	Force.			Inches.	Millrs.			Direction.	Force.	
Wladivostock, .	2	...	...	...	...	...	...	...	7	...	...	...	...	...	...	...
Nemuro, ...	"	29.45	748.1	...	...	SW	4	...	6	29.63	752.6	...	...	WSW	1	...
Hakodate, ...	"	29.65	753.2	...	...	WNW	8	...	"	29.71	754.7	...	...	ENE	1	...
Tokio, ...	"	29.77	756.1	...	...	SW	1	...	"	29.79	756.6	...	...	N	1	...
Kochi, ...	"	29.89	759.3	...	...	WSW	2	...	"	30.01	762.3	...	...	SW	1	...
Nagasaki, ...	"	30.03	762.8	...	...	WNW	4	...	"	30.07	763.8	...	...	N	1	...
Kagosgima, ...	"	30.02	762.4	...	...	N	4	...	"	30.10	764.4	...	...	...	0	...
Oshima, ...	"	...	...	...	...	...	...	...	"	30.06	763.6	...	...	NNE	4	...
Naha, ...	"	30.07	763.7	...	...	NNE	4	...	"	30.07	763.7	...	...	NE	1	...
Ishigakijima, ...	"	30.07	763.8	...	...	NNE	4	...	"	30.09	764.3	...	...	NE	2	...
Bonin Island, .	"	29.93	760.1	...	...	NE	1	...	"	29.83	757.6	...	...	...	0	...
Chefoo, ...	3	...	...	...	...	...	...	...	"	...	...	...	...	...	...	...
Weihaiwei, ...	2	30.09	764.3	72	46	NNW	5	bc	"	30.16	766.0	61	50	N	1	b
Hankow, ...	3	...	...	...	...	...	...	...	"	...	...	...	...	...	...	...
Ichang, ...	"	...	...	...	...	...	...	...	"	...	...	...	...	...	...	...
Kiukiang, ...	"	...	...	...	...	...	...	...	"	...	...	...	...	...	...	...
Changsha, ...	"	...	...	..	...	...	...	...	"	...	...	...	...	...	...	...
Shanghai, ...	"	30.17	766.3	75	40	NW	2	bc	"	30.21	767.3	54	...	NNW	1	cm
Gutzlaff, ...	2	30.12	765.0	73	58	N	4	cv	"	30.16	766.0	65	...	NE	3	cv
Sharp Peak, ...	"	30.11	764.8	75	...	ENE	2	c	7	30.02	762.5	71	...	ENE	3	c
Amoy, ...	3	30.04	763.0	83	60	E	4	b	6	30.07	763.8	74	59	NE	2	c
Swatow, ...	"	30.11	764.8	80	66	E	2	b	"	...	...	71	90	E	1	c
Taihoku, ...	1	30.12	765.1	...	...	E	6	...	5	30.13	765.3	...	...	E	4	...
Taichu, ...	"	30.04	762.9	...	...	N	6	...	"	30.07	763.7	...	...	...	0	...
Tainan, ...	"	30.05	763.2	...	...	NW	6	...	"	30.02	762.4	...	...	...	0	...
Koshun, ...	"	30.06	763.4	...	...	NE	6	...	"	30.06	763.5	...	...	NE	6	...
Pescadores, ...	"	30.07	763.8	...	...	NE	10	...	"	30.07	763.7	...	...	NE	8	...
Canton, ...	3	30.12	765.0	72	76	N	2	o	6	30.14	765.5	65	95	N	2	cr
Hongkong, ...	2	30.07	763.8	79	72	E	3	o	"	30.11	764.8	74	81	NE	3	c
Gap Rock, ...	"	30.03	762.7	...	...	E	5	o	"	30.06	763.5	...	...	ENE	4	o
Macao, ...	"	30.04	763.0	74	...	NNW	1	c	"	30.09	764.3	51	...	NW	1	o
Wuchow, ...	3	30.14	765.5	73	72	N	1	od	9	30.01	762.2	72	...	SE	2	od
Pakhoi, ...	"	...	...	...	...	...	...	...	"	...	...	...	...	...	...	...
Hoihow, ...	"	29.99	761.7	80	91	ENE	2	c	"	...	...	...	...	...	...	...
Phulien, ...	2	30.07	763.7	81	...	...	0	b	6	30.10	764.5	72	...	NNE	2	c
Tourane, ...	"	30.00	762.1	82	...	E	2	b	"	30.02	762.5	75	...	NNW	4	o
Cape St. James,	"	29.92	760.0	81	...	ENE	5	c	"	29.96	761.0	73	...	NE	5	c
Aparri, ...	"	29.94	760.6	85	...	NE	2	b	"	30.00	761.9	78	...	E	1	o
Manila, ...	"	29.92	759.9	85	...	...	0	c	"	29.96	761.0	74	...	ENE	1	b
Legaspi, ...	"	29.89	759.1	89	...	NE	2	b	"	29.93	760.3	78	...	NNE	1	c
Iloilo, ...	3	29.91	759.7	86	...	NE	1	b	9	30.01	762.2	82	...	NE	1	b
Bacolod, ...	"	...	...	...	...	N	2	b	"	...	...	...	...	N	2	c
Cebu, ...	"	29.89	759.2	87	...	S	1	od	"	29.96	761.0	86	...	...	0	b
Labuan, ...	"	29.90	759.4	86	...	...	...	...	"	29.99	761.7	86	...	...	...	...

On the 10th at 11.15—The northern depression has passed into the Pacific.

The anticyclone has strengthened slightly. It is now central over the lower Yangtze Valley.

Pressure changes in the south are small.

Hongkong Rainfall for the 24 hours ending at 10 a.m. to-day, 0·00 inches.

FORECAST FOR THE 24 HOURS ENDING AT NOON ON THE 11TH.

District.	Forecast.
1.—Hongkong and Neighbourhood, ...	E. winds, moderate; fine.
2.—Formosa Channel, ...	N.E. gale.
3.—South coast of China between Hongkong and Lamocks.	The same as No. 1.
4.—South coast of China between Hongkong and Hainan,.	The same as No. 1.

T. F. CLAXTON, *Director.*

ROYAL OBSERVATORY, HONGKONG.
DAILY WEATHER REPORT.

Station.	10th October, 1914, P.M.								11th October, 1914, A.M.							
	Hours.	Barometer at Sea Level.		Temperature.	Humidity.	Wind.		Weather.	Hour.	Barometer at Sea Level.		Temperature.	Humidity.	Wind.		Weather
		Inches.	Millrs			Direction.	Force.			Inches.	Millrs.			Direction.	Force.	
Wladivostock,	2	...	...	...	...	...	...	...	7	...	...	...	...	...	...	...
Nemuro,	"	29.63	752.6	...	...	...	0	...	6	29.73	755.1	...	...	NW	3	...
Hakodate,	"	29.67	753.7	...	...	W	5	...	"	29.79	756.7	...	...	NNE	1	...
Tokio,	"	29.79	756.6	...	...	NW	2	...	"	29.91	759.6	...	...	NE	1	...
Kochi,	"	29.95	760.8	...	...	NW	2	...	"	30.01	762.3	...	...	WSW	1	...
Nagasaki,	"	30.05	763.3	...	...	NE	2	...	"	30.05	763.3	...	...	...	0	...
Kagosgima,	"	30.04	762.9	...	...	N	2	...	"	30.02	762.4	...	...	NNE	1	...
Oshima,	"	30.04	763.1	...	...	NNE	4	...	"	30.00	761.9	...	...	N	2	...
Naha,	"	30.05	763.2	...	...	NNE	4	...	"	29.99	761.6	...	...	NNE	1	...
Ishigakijima,	"	30.07	763.8	...	...	NE	4	...	"	30.03	762.7	...	...	NE	4	...
Bonin Island,	"	29.75	755.6	...	...	NNE	1	...	"	29.74	755.3	...	...	NE	2	...
Chefoo,	3	...	...	...	...	...	...	...	"	...	...	...	...	...	...	...
Weihaiwei,	2	30.11	764.8	79	33	N	3	b	"	30.04	763.0	62	61	SW	3	bc
Hankow,	3	...	...	...	...	...	...	...	"	...	...	...	...	...	...	...
Ichang,	"	...	...	...	...	...	...	...	"	...	...	...	...	...	...	...
Kiukiang,	"	...	...	...	...	...	...	...	"	...	...	...	...	...	...	...
Changsha,	"	29.97	761.2	78	39	NE	1	c	"	...	...	..	...	...	...	...
Shanghai,	"	30.15	765.8	76	38	E	1	b	"	30.12	765.0	54	...	...	0	bm
Gutzlaff,	2	30.13	765.3	74	59	N	1	bcv	"	30.08	764.0	65	...	NNW	1	cv
Sharp Peak,	"	30.06	763.5	75	...	NNE	2	c	7	30.06	763.5	71	...	NW	2	c
Amoy,	3	30.03	762.7	82	63	E	4	o	6	30.01	762.2	74	63	NE	2	o
Swatow,	"	30.08	764.0	79	61	E	3	o	"	30.16	766.0	72	85	N	1	o
Taihoku,	1	30.10	764.5	...	...	E	6	...	5	30.05	763.3	...	...	E	2	...
Taichu,	"	30.02	762.5	...	...	N	6	...	"	30.01	762.3	...	...	...	0	...
Tainan,	"	30.04	763.0	...	...	SW	4	...	"	30.01	762.3	...	...	N	2	...
Koshun,	"	...	...	...	...	...	...	...	"	...	...	...	...	...	...	...
Pescadores,	"	30.05	763.2	...	...	NE	10	...	"	30.01	762.2	...	...	NE	8	...
Canton,	3	30.07	763.8	81	67	NW	2	c	6	30.05	763.2	73	95	N	1	o
Hongkong,	2	30.07	763.8	78	65	E	3	o	"	30.04	763.0	76	77	E	3	c
Gap Rock,	"	30.04	763.0	...	...	ESE	5	b	"	30.03	762.7	...	...	ESE	3	c
Macao,	"	30.06	763.5	79	...	NNE	1	o	"	30.02	762.4	74	...	N	1	cf
Wuchow,	3	30.09	764.3	79	65	SW	1	c	9	...	...	...	...	...	...	...
Pakhoi,	"	...	...	...	...	...	...	...	"	...	...	...	...	...	...	...
Hoihow,	"	...	...	...	...	...	...	...	"	...	...	...	...	...	...	...
Phulien,	2	30.04	763.0	84	...	...	0	c	6	30.03	762.7	73	...	NNW	3	b
Tourane,	"	29.99	761.7	81	...	NNE	4	b	"	29.99	761.6	73	...	W	2	c
Cape St. James,	"	29.91	759.6	81	...	E	5	c	"	29.93	760.2	75	...	NE	4	o
Aparri,	"	29.94	760.5	85	...	ENE	2	o	"	29.96	760.9	74	...	SE	1	p
Manila,	"	29.91	759.6	89	...	SE	1	c	"	29.93	760.1	71	...	...	0	c
Legaspi,	"	29.88	759.0	89	...	NNE	2	c	"	29.88	759.0	74	...	...	0	b
Iloilo,	3	29.93	760.2	86	...	NE	1	b	9	29.91	759.7	82	...	NE	1	b
Bacolod,	"	...	...	...	...	N	2	c	"	...	...	...	...	N	1	c
Cebu,	"	29.86	758.4	87	...	W	1	o	"	29.92	759.9	87	...	E	1	c
Labuan,	"	29.87	758.7	87	...	...	...	...	"	...	...	...	...	...	...	...

On the 11th at 10.40—Pressure has increased slightly over N. Japan and decreased slightly elsewhere.

The anticyclone has weakened slightly. It is now central in the neighbourhood of Shanghai.

A depression appears to be approaching the Bonins from S. or S.W.

Hongkong Rainfall for the 24 hours ending at 10 a.m. to-day, 0·00 inches.

FORECAST FOR THE 24 HOURS ENDING AT NOON ON THE 12TH.

District.	Forecast.
1.—Hongkong and Neighbourhood,	E. winds, moderate to light; fine.
2.—Formosa Channel,	N.E. winds strong to fresh.
3.—South coast of China between Hongkong and Lamocks.	The same as No. 1.
4.—South coast of China between Hongkong and Hainan,	The same as No. 1.

T. F. CLAXTON, *Director.*

ROYAL OBSERVATORY, HONGKONG.
DAILY WEATHER REPORT.

Station.	11th October, 1914, P.M.								12th October, 1914, A.M.							
	Hours.	Barometer at Sea Level.		Temperature.	Humidity.	* Wind.		Weather.	Hour.	Barometer at Sea Level.		Temperature.	Humidity.	Wind.		Weather.
		Inches.	Millrs			Direction.	Force.			Inches.	Millrs.			Direction.	Force.	
Wladivostock, .	2	...	...	...	...	...	...	...	7	...	...	...	...	...	...	...
Nemuro, ...	"	29.81	757.1	...	...	NW	4	...	6	29.99	761.6	...	...	NNW	1	...
Hakodate, ...	"	29.81	757.2	...	...	S	1	...	"	29.95	760.7	...	...	...	0	...
Tokio, ...	"	29.85	758.1	...	...	ENE	12	...	"	29.97	761.1	...	...	NW	1	...
Kochi, ...	"	29.93	760.3	...	...	NW	1	...	"	30.03	762.8	...	...	SW	1	...
Nagasaki, ...	"	29.01	762.3	...	...	N	1	...	"	30.09	764.3	...	...	NNE	1	...
Kagosgima, ...	"	29.94	760.4	...	...	N	1	...	"	30.06	763.4	...	...	S	1	...
Oshima, ...	"	29.94	760.6	...	...	NNE	2	...	"	29.99	761.6	...	...	ENE	1	...
Naha, ...	"	29.97	761.2	...	...	N	4	...	"	...	...	...	...	...	...	...
Ishigakijima, ...	"	29.99	761.8	...	...	N	4	...	"	30.03	762.8	...	...	N	1	...
Bonin Island, .	"	29.69	754.1	...	...	N	2	...	"	29.69	754.1	...	...	NW	1	...
Chefoo, ...	3	...	...	...	...	...	...	...	"	...	...	...	...	...	...	...
Weihaiwei, ...	2	30.06	763.5	71	57	NNW	5	b	"	30.13	765.3	55	94	...	...	b
Hankow, ...	3	...	...	...	...	...	...	...	"	...	...	...	...	...	...	...
Ichang, ...	"	...	...	...	...	...	...	...	"	...	...	...	...	...	...	...
Kiukiang, ...	"	...	...	...	...	...	...	...	"	...	...	...	...	...	...	...
Changsha, ...	"	...	...	...	...	...	...	...	"	...	...	..	...	...	...	...
Shanghai, ...	"	30.09	764.3	74	43	N	1	b	"	30.15	765.8	49	...	S	1	cm
Gutzlaff, ...	2	30.07	763.8	72	54	NNE	3	bv	"	30.11	764.8	65	...	NE	1	bv
Sharp Peak, ...	"	29.99	761.7	75	...	ENE	1	b	7	30.08	764.0	73	...	NE	5	c
Amoy, ...	3	29.99	761.7	79	61	NW	2	o	6	30.03	762.7	74	63	NE	2	o
Swatow, ...	"	30.02	762.5	79	95	E	2	c	"	30.06	763.5	73	76	ENE	1	o
Taihoku, ...	1	30.04	763.1	...	...	E	6	...	5	30.10	764.4	...	...	...	0	...
Taichu, ...	"	29.97	761.3	...	...	N	6	...	"	30.03	762.7	...	...	...	0	...
Tainan, ...	"	29.99	761.7	...	...	N	6	...	"	30.01	762.3	...	...	NE	2	...
Koshun, ...	"	...	...	...	...	...	...	...	"	...	...	...	...	...	...	...
Pescadores, ...	"	29.98	761.6	...	...	NE	10	...	"	30.01	762.1	...	...	NE	10	...
Canton, ...	3	29.98	761.5	85	58	W	1	o	6	30.00	762.0	74	95	E	1	o
Hongkong, ...	2	30.01	762.2	78	76	ESE	3	o	"	30.01	762.2	75	88	E	4	o
Gap Rock, ...	"	29.96	761.0	...	...	ESE	3	c	"	29.97	761.2	...	...	SE	3	c
Macao, ...	"	30.00	762.0	84	...	E	1	c	"	29.99	761.6	77	...	ESE	2	c
Wuchow, ...	3	29.94	760.5	83	67	E	1	c	9	...	...	...	...	...	...	...
Pakhoi, ...	"	...	...	...	...	...	...	...	"	...	...	...	...	...	...	...
Hoihow, ...	"	29.91	759.7	85	79	E	2	c	"	...	...	...	...	...	...	...
Phulien, ...	2	29.96	761.0	86	...	SSE	3	c	6	29.97	761.2	75	...	ESE	3	c
Tourane, ...	"	29.94	760.6	82	...	NE	4	b	"	29.95	760.7	73	...	...	0	c
Cape St. James,	"	29.89	759.1	79	...	NE	4	o	"	29.93	760.2	75	...	E	2	c
Aparri, ...	"	29.91	759.7	85	...	ENE	2	b	"	29.96	760.9	78	...	ENE	2	d
Manila, ...	"	29.88	758.9	81	...	N	1	o	"	29.94	760.5	74	...	...	0	o
Legaspi, ...	"	29.85	758.2	92	...	ENE	2	b	"	29.90	759.5	71	...	...	0	o
Iloilo, ...	3	...	...	...	...	...	...	...	9	...	...	...	...	...	...	...
Bacolod, ...	"	...	...	...	...	...	...	...	"	...	...	...	...	...	...	...
Cebu, ...	"	...	...	...	...	...	...	...	"	...	...	...	...	...	...	...
Labuan, ...	"	...	...	...	...	...	...	...	"	...	...	...	...	...	...	...

On the 12th at 10.40—The anticyclone is now central to the north of the Yangtze Valley.

The depression in the Pacific now lies to the east of the Bonins.

Pressure has decreased slightly over S. China and Indo-China.

Hongkong Rainfall for the 24 hours ending at 10 a.m. to-day, 0·03 inches.

FORECAST FOR THE 24 HOURS ENDING AT NOON ON THE 13TH.

District.	Forecast.
1.—Hongkong and Neighbourhood, ...	S.E. winds, moderate to fresh; fair.
2.—Formosa Channel, ...	N.E. gale.
3.—South coast of China between Hongkong and Lamocks,	The same as No. 1.
4.—South coast of China between Hongkong and Hainan,.	The same as No. 1.

T. F. CLAXTON, *Director.*

ROYAL OBSERVATORY, HONGKONG.
DAILY WEATHER REPORT.

Station.	12th October, 1914, P.M.								13th October, 1914, A.M.							
	Hours.	Barometer at Sea Level.		Temperature.	Humidity.	Wind.		Weather.	Hour.	Barometer at Sea Level.		Temperature.	Humidity.	Wind.		Weather.
		Inches.	Millrs			Direction.	Force.			Inches.	Millrs.			Direction.	Force.	
Wladivostock,	2	...	...	...	...	...	...	...	7	...	...	...	...	...	...	...
Nemuro,	"	29.94	760.6	...	...	N	3	...	6	30.16	766.1	...	...	E	1	...
Hakodate,	"	29.99	761.7	...	...	SE	1	...	"	30.15	765.7	...	...	NNW	1	...
Tokio,	"	29.94	760.6	...	...	ENE	1	...	"	30.14	765.6	...	...	NW	1	...
Kochi,	"	30.01	762.3	...	...	N	3	...	"	30.15	765.8	...	...	SW	1	...
Nagasaki,	"	30.05	763.3	...	...	ENE	4	...	"	30.13	765.3	...	...	ENE	6	...
Kagosgima,	"	30.02	762.4	...	...	ESE	1	...	"	30.17	766.4	...	...	ENE	2	...
Oshima,	"	30.00	762.1	...	...	NNE	4	...	"	30.08	764.1	...	...	S	1	...
Naha,	"	29.99	761.7	...	...	NE	4	...	"	30.07	763.7	...	...	NE	1	...
Ishigakijima,	"	30.01	762.3	...	...	NNE	3	...	"	...	...	...	...	NE	1	...
Bonin Island,	"	29.69	754.1	...	...	S	3	...	"	29.69	754.1	...	...	NNE	3	...
Chefoo,	3	...	...	...	...	...	...	...	"	...	...	...	...	...	...	...
Weihaiwei,	2	30.12	765.0	71	37	E	4	b	"	30.15	765.8	60	71	SW	3	b
Hankow,	3	30.06	763.5	80	41	NE	2	b	"	...	...	...	...	...	...	...
Ichang,	"	30.10	764.5	72	58	...	0	o	"	...	...	...	...	...	...	...
Kinkiang,	"	...	...	...	...	...	...	...	"	...	...	...	...	...	...	...
Changsha,	"	29.80	756.9	66	84	NW	1	or	"	...	...	...	...	...	...	...
Shanghai,	"	30.10	764.5	79	33	ESE	1	bc	"	30.15	765.8	55	...	SE	1	b
Gutzlaff,	2	30.10	764.5	72	62	...	0	bcv	"	30.10	764.5	66	...	SE	1	bv
Sharp Peak,	"	30.04	763.0	74	...	ENE	4	c	7	...	...	72	...	N	2	c
Amoy,	3	29.99	761.7	80	74	ENE	2	o	6	30.04	763.0	71	76	ENE	1	c
Swatow,	"	30.03	762.7	81	62	E	2	c	"	...	...	...	...	...	...	...
Taihoku,	1	30.05	763.3	...	...	E	6	...	5	30.06	763.6	...	...	E	2	...
Taichu,	"	29.98	761.6	...	...	N	2	...	"	30.02	762.6	...	...	NE	2	...
Tainan,	"	30.00	762.0	...	...	SW	6	...	"	30.02	762.5	...	...	SE	4	...
Koshun,	"	...	...	...	...	...	...	...	"	...	...	...	...	...	...	...
Pescadores,	"	30.00	762.0	...	...	NE	8	...	"	30.01	762.2	...	...	NE	6	...
Canton,	3	29.95	760.7	79	78	S	2	o	6	30.02	762.5	74	95	S	1	o
Hongkong,	2	29.98	761.5	79	67	E	5	o	"	30.02	762.5	77	71	E	5	o
Gap Rock,	"	29.94	760.5	...	...	ESE	4	c	"	30.01	762.2	...	...	ESE	4	o
Macao,	"	29.96	761.0	80	...	SE	3	c	"	29.99	761.7	76	...	E	3	c
Wuchow,	3	29.90	759.4	84	75	E	1	bc	9	...	...	...	...	...	...	...
Pakhoi,	"	...	...	...	...	...	...	...	"	...	...	...	...	...	...	...
Hoihow,	"	...	...	...	...	...	...	...	"	...	...	...	...	...	...	...
Phulien,	2	29.90	759.4	86	...	SSE	4	b	6	29.95	760.8	77	...	SSE	3	lt
Tourane,	"	29.89	759.3	84	...	SSE	2	b	"	29.95	760.6	75	...	SW	4	b
Cape St. James,	"	29.86	758.5	81	...	E	5	c	"	29.92	760.0	75	...	ENE	2	c
Aparri,	"	29.93	760.1	81	...	ENE	2	o	"	30.00	762.0	74	...	SE	1	o
Manila,	"	29.87	758.6	85	...	ESE	1	c	"	29.95	760.8	74	...	...	0	c
Legaspi,	"	29.86	758.5	81	...	NNE	1	o	"	29.93	760.2	78	...	NNE	1	b
Iloilo,	3	...	...	...	...	...	...	...	9	29.99	761.7	81	...	NE	1	b
Bacolod,	"	...	...	...	...	...	...	...	"	...	...	...	...	N	1	o
Cebu,	"	...	...	...	...	...	...	...	"	29.94	760.5	87	...	E	2	b
Labuan,	"	29.84	757.9	88	...	...	...	...	"	...	...	...	...	...	...	...

On the 13th at 10.35—The anticyclone has spread eastward. It now covers N.E. China and Japan.

Pressure changes in the South are small. Gradients are shallow in all districts.

Hongkong Rainfall for the 24 hours ending at 10 a.m. to-day, 0·01 inches.

FORECAST FOR THE 24 HOURS ENDING AT NOON ON THE 14TH.

District.	Forecast.
1.—Hongkong and Neighbourhood,	S.E. winds, moderate; fair.
2.—Formosa Channel,	E. winds, fresh to moderate.
3.—South coast of China between Hongkong and Lamocks,	The same as No. 1.
4.—South coast of China between Hongkong and Hainan,	The same as No. 1.

T. F. CLAXTON, *Director.*

ROYAL OBSERVATORY, HONGKONG.
DAILY WEATHER REPORT.

Station.	13th October, 1914, P.M.								14th October, 1914, A.M.							
	Hours.	Barometer at Sea Level.		Temperature.	Humidity.	Wind.		Weather.	Hour.	Barometer at Sea Level.		Temperature.	Humidity.	Wind.		Weather.
		Inches.	Millrs.			Direction.	Force.			Inches.	Millrs.			Direction.	Force.	
Wladivostock, .	2	...	...	...	...	...	...	...	7	...	...	...	...	...	...	...
Nemuro, ...	"	30.14	765.6	...	...	SE	1	...	6	30.20	767.1	...	...	...	0	...
Hakodate, ...	"	30.13	765.2	...	...	SSE	1	...	"	30.15	765.7	...	...	N	1	...
Tokio, ...	"	30.12	765.1	...	...	NW	1	...	"	30.22	767.6	...	...	NW	1	...
Kochi, ...	"	30.13	765.3	...	...	S	1	...	"	30.21	767.3	...	...	WSW	1	...
Nagasaki, ...	"	30.13	765.3	...	...	NE	2	...	"	30.19	766.8	...	...	...	0	...
Kagosgima, ...	"	30.11	764.9	...	...	ESE	1	...	"	30.17	766.4	...	...	NE	1	...
Oshima,.....	"	30.08	764.1	...	...	NNE	4	...	"	30.12	765.1	...	...	SSW	1	...
Naha,.....	"	30.05	763.2	...	...	ENE	2	...	"	30.11	764.7	...	...	NE	1	...
Ishigakijima, ...	"	30.07	763.8	...	...	ENE	3	...	"	30.17	766.3	...	...	NE	2	...
Bonin Island, .	"	29.71	754.6	...	...	NNE	3	...	"	29.81	767.1	...	...	N	4	...
Chefoo, ...	3	...	...	...	...	...	...	...	"	...	...	...	...	...	...	...
Weihaiwei, ...	2	30.14	765.5	76	86	SSW	4	bc	"	30.15	765.8	61	88	SW	3	bc
Hankow, ...	3	30.09	764.3	69	80	NE	1	o	"	...	...	...	...	...	...	...
Ichang, ...	"	30.05	763.2	72	58	SE	2	o	"	...	...	...	...	...	...	...
Kiukiang, ...	"	30.04	763.0	72	76	NE	1	o	"	...	...	...	...	...	...	...
Changsha, ...	"	29.88	758.9	69	00	NE	1	o	"	...	...	..	...	...	...	...
Shanghai, ...	"	30.11	764.8	76	53	SE	1	o	"	30.13	765.3	64	...	ESE	2	o
Gutzlaff, ...	2	30.11	764.8	72	67	ENE	3	bcv	"	30.11	764.8	68	...	SE	3	cv
Sharp Peak, ...	"	30.05	763.2	76	...	N	2	o	7	30.65	778.5	73	...	N	2	c
Amoy, ...	3	30.00	762.0	82	49	NE	2	c	6	30.05	763.2	75	64	NE	2	o
Swatow,.....	"	30.06	763.5	81	62	E	2	c	"	30.10	764.5	74	81	ENE	1	o
Taihoku, ...	1	30.05	763.2	...	...	E	6	...	5	30.07	763.7	...	...	E	4	...
Taichu, ...	"	30.03	762.8	...	...	W	2	...	"	30.07	763.8	...	...	...	0	...
Taiuan, ...	"	30.05	763.3	...	...	SW	4	...	"	30.07	763.8	...	...	SE	2	...
Koshun,.....	"	...	...	...	...	...	...	...	"	...	...	...	...	...	...	...
Pescadores, ...	"	30.02	762.6	...	...	N	4	...	"	30.05	763.2	...	...	N	4	...
Canton, ...	3	29.99	761.7	83	63	S	2	c	6	30.04	763.0	72	95	SE	1	o
Hongkong,.....	2	30.01	762.2	78	75	E	4	od	"	30.04	763.0	74	89	ESE	3	od
Gap Rock,.....	"	29.96	761.0	...	...	ESE	4	c	"	30.01	762.2	...	...	ESE	4	opm
Macao, ...	"	30.00	761.9	80	...	E	3	c	"	30.01	762.3	76	...	E	3	c
Wuchow, ...	3	...	...	...	...	...	...	...	9	...	...	...	...	...	...	...
Pakhoi, ...	"	...	...	...	...	...	...	...	"	...	...	...	...	...	...	...
Hoihow, ...	"	29.88	758.9	87	76	SSE	2	b	"	...	...	...	...	...	...	...
Phulien,.....	2	29.93	760.2	81	...	SSE	5	c	6	29.95	760.8	77	...	SSE	5	or
Tourane, ...	"	29.89	759.3	84	...	SSE	4	b	"	29.97	761.2	75	...	SSW	5	b
Cape St. James,	"	29.89	759.1	81	...	E	5	c	"	29.96	761.0	75	...	ENE	4	c
Aparri, ...	"	29.96	761.0	81	...	NE	2	o	"	...	...	...	...	...	...	...
Manila, ...	"	29.90	759.5	85	...	SW	1	b	"	...	...	...	...	...	...	...
Legaspi, ...	"	29.89	759.3	89	...	NE	2	c	"	...	...	...	...	...	...	...
Iloilo,.....	3	29.91	759.7	85	...	NE	1	b	9	30.03	762.7	82	...	NE	1	b
Bacolod,.....	"	...	...	...	...	N	1	b	"	...	...	...	...	N	2	b
Cebu, ...	"	29.86	758.4	87	...	E	1	c	"	29.98	761.5	87	...	E	2	b
Labuan, ...	"	29.97	761.2	84	...	...	...	...	"	...	...	...	...	...	...	...

On the 14th at 10.40—The anticyclone is now central over Japan.

Pressure is nearly stationary along the east coast of China and has increased very slightly in the South.

A depression lies to the east of the Bonins. There appears to be a shallow depression over Indo-China.

Hongkong Rainfall for the 24 hours ending at 10 a.m. to-day, 0·62 inches.

FORECAST FOR THE 24 HOURS ENDING AT NOON ON THE 15TH.

District.	Forecast.
1.—Hongkong and Neighbourhood,.....	S.E. winds, moderate; rain at first, improving later.
2.—Formosa Channel,.....	N.E. winds, moderate.
3.—South coast of China between Hongkong and Lamocks,	E. winds, moderate.
4.—South coast of China between Hongkong and Hainan,.	The same as No. 1.

T. F. CLAXTON, *Director.*

ROYAL OBSERVATORY, HONGKONG.
DAILY WEATHER REPORT.

Station.	14th October, 1914, P.M.								15th October, 1914, A.M.							
	Hours.	Barometer at Sea Level.		Temperature.	Humidity.	Wind.		Weather.	Hour.	Barometer at Sea Level.		Temperature.	Humidity.	Wind.		Weather.
		Inches.	Millrs			Direction.	Force.			Inches.	Millrs.			Direction.	Force.	
Wladivostock,	2	...	...	...	...	...	...	...	7	...	...	...	...	...	...	...
Nemuro,	"	30.18	766.6	...	...	S	1	...	6	30.20	767.1	...	...	W	1	...
Hakodate,	"	30.13	765.2	...	...	SE	1	...	"	30.15	765.7	...	...	ENE	1	...
Tokio,	"	30.12	765.1	...	...	NE	1	...	"	30.12	765.1	...	...	NW	1	...
Kochi,	"	30.13	765.3	...	...	SE	1	...	"	30.21	767.3	...	...	SW	1	...
Nagasaki,	"	30.15	765.8	...	...	SSE	2	...	"	30.19	766.8	...	...	...	0	...
Kagosgima,	"	30.13	765.4	...	...	SE	1	...	"	30.17	766.4	...	...	NE	1	...
Oshima,	"	30.12	765.1	...	...	E	1	...	"	30.12	765.1	...	...	SSW	1	...
Naha,	"	30.09	764.2	...	...	N	3	...	"	30.11	764.7	...	...	...	0	...
Ishigakijima,	"	30.09	764.3	...	...	E	4	...	"	30.10	764.4	...	...	NNE	1	...
Bonin Island,	"	29.85	758.1	...	...	NNE	2	...	"	30.01	762.1	...	...	NE	1	...
Chefoo,	3	...	...	...	...	...	...	...	"	...	...	...	...	...	...	...
Weihaiwei,	2	30.13	765.3	75	77	SSW	4	bc	"	30.17	766.3	62	94	S	2	cb
Hankow,	3	30.07	763.8	90	90	NE	2	o	"	...	...	...	...	...	...	...
Ichang,	"	...	...	...	...	...	...	...	"	...	...	...	...	...	...	...
Kiukiang,	"	30.02	762.5	72	85	SE	1	o	"	...	...	...	...	...	...	...
Changsha,	"	29.99	761.7	68	95	NW	1	o	"	...	...	...	...	...	...	...
Shanghai,	"	30.08	764.0	79	43	ESE	2	c	"	30.05	763.2	66	...	SE	1	o
Gutzlaff,	2	30.08	764.0	72	76	SE	3	ov	"	30.05	763.2	70	...	SE	3	ov
Sharp Peak,	"	30.05	763.2	78	...	NE	2	c	7	30.05	773.2	74	...	NNE	2	c
Amoy,	3	30.01	762.2	83	75	SSE	5	b	6	30.03	762.7	75	86	E	2	o
Swatow,	"	30.06	763.5	82	71	E	2	b	"	30.09	764.3	72	90	S	1	c
Taihoku,	1	30.06	763.4	...	...	SE	2	...	5	30.06	763.4	...	...	E	4	...
Taichu,	"	30.06	763.4	...	...	SW	2	...	"	30.06	763.5	...	...	...	0	...
Tainan,	"	30.08	764.0	...	...	W	6	...	"	30.06	763.6	...	...	SE	2	...
Koshun,	"	...	...	...	...	...	...	...	"	...	...	...	...	...	...	...
Pescadores,	"	30.07	763.8	...	...	NE	2	...	"	30.01	762.1	...	...	...	0	...
Canton,	3	30.02	762.5	76	86	SE	1	o	6	30.03	762.7	72	95	SE	1	b
Hongkong,	2	30.04	763.0	77	82	E	2	o	"	30.03	762.7	77	81	E	3	o
Gap Rock,	"	30.00	762.0	...	...	SE	4	c	"	30.01	762.2	...	...	ESE	2	c
Macao,	"	30.03	762.7	76	...	E	2	c	"	30.01	762.2	75	...	E	3	c
Wuchow,	3	...	...	...	...	...	...	...	9	...	...	...	...	...	...	...
Pakhoi,	"	29.90	759.4	85	76	...	0	o	"	...	...	...	...	...	...	...
Hoihow,	"	29.89	759.2	86	84	SE	2	b	"	...	...	...	...	...	...	...
Phulien,	2	29.92	759.9	84	...	SSE	6	c	6	29.97	761.3	73	...	S	5	lt
Tourane,	"	29.92	759.9	84	...	SSE	5	b	"	29.97	761.2	75	...	SSW	5	b
Cape St. James,	"	29.91	759.6	81	...	E	5	b	"	29.93	760.2	75	...	ENE	4	c
Aparri,	"	29.98	761.4	85	...	NE	1	b	"	30.01	762.2	74	...	S	1	o
Manila,	"	29.93	760.3	81	...	...	0	d	"	29.98	761.5	71	...	...	0	c
Legaspi,	"	29.93	760.1	89	...	ESE	2	c	"	29.95	760.8	78	...	NNE	1	b
Iloilo,	3	29.93	760.2	86	...	NE	1	b	9	30.01	762.2	82	...	NE	1	b
Bacolod,	"	...	...	...	...	N	3	b	"	...	...	...	...	N	1	b
Cebu,	"	29.87	758.7	87	...	E	2	b	"	29.97	761.2	87	...	E	2	b
Labuan,	"	29.88	758.9	88	...	...	...	...	"	...	...	...	...	...	...	...

On the 15th at 10.40—Pressure has increased considerably over the Bonins, the depression having moved north-eastward. Changes elsewhere are small. Pressure is highest from Korea to N. Japan and lowest over Indo-China.

Hongkong Rainfall for the 24 hours ending at 10 a.m. to-day, 0·16 inches.

FORECAST FOR THE 24 HOURS ENDING AT NOON ON THE 16TH.

District.	Forecast.
1.—Hongkong and Neighbourhood,	S.E. winds, light to moderate; fair.
2.—Formosa Channel,	The same as No. 1.
3.—South coast of China between Hongkong and Lamocks,	The same as No. 1.
4.—South coast of China between Hongkong and Hainan,	The same as No. 1.

T. F. CLAXTON, *Director.*

ROYAL OBSERVATORY, HONGKONG.
DAILY WEATHER REPORT.

Station.	15th October, 1914, P.M.								16th October, 1914, A.M.							
	Hours.	Barometer at Sea Level.		Temperature.	Humidity.	Wind.		Weather.	Hour.	Barometer at Sea Level.		Temperature.	Humidity.	Wind.		Weather.
		Inches.	Millrs			Direction.	Force.			Inches.	Millrs.			Direction.	Force.	
Wladivostock, .	2	...	...	...	...	...	...	...	7	...	...	...	...	...	...	...
Nemuro, ...	"	30.14	765.6	...	...	S	1	...	6	30.18	766.6	...	...	NW	3	...
Hakodate, ...	"	30.19	766.7	...	...	E	2	...	"	30.28	769.2	...	...	NNE	1	...
Tokio, ...	"	30.08	764.1	...	...	N	1	...	"	30.32	770.1	...	...	NW	1	...
Kochi, ...	"	30.15	765.8	...	...	SE	1	...	"	30.27	768.8	...	...	W	1	...
Nagasaki, ...	"	30.15	765.8	...	...	SSE	3	...	"	30.21	767.3	...	...	ENE	1	...
Kagosgima, ...	"	30.17	766.4	...	...	SSW	1	...	"	30.19	766.9	...	...	NE	1	...
Oshima, ...	"	30.12	765.1	...	...	SW	1	...	"	30.14	765.6	...	...	...	0	...
Naha, ...	"	30.09	764.2	...	...	E	1	...	"	30.11	764.7	...	...	ESE	1	...
Ishigakijima, ...	"	30.07	763.8	...	...	ESE	2	...	"	30.07	763.8	...	...	ESE	3	...
Bonin Island, .	"	30.02	752.6	...	...	E	1	...	"	30.12	765.1	...	...	ENE	1	...
Chefoo, ...	3	...	...	...	...	...	...	...	"	...	...	...	...	...	...	...
Weihaiwei, ...	2	30.16	766.0	69	70	ENE	4	cq	"	30.15	765.8	62	94	ESE	6	c
Hankow, ...	3	30.07	763.8	75	77	...	0	o	"	...	...	...	...	...	...	...
Ichang, ...	"	30.10	764.5	71	71	SE	1	o	"	...	...	...	...	...	...	...
Kiukiang, ...	"	30.03	762.7	77	73	NE	1	o	"	30.04	763.0	68	95	...	0	c
Changsha, ...	"	30.00	762.0	67	95	NW	1	o	"	...	...	..	...	...	...	...
Shanghai, ...	"	30.02	762.5	78	70	SSE	2	o	"	30.03	762.7	70	...	S	2	om
Gutzlaff, ...	2	30.02	762.5	70	90	S	5	ov	"	30.01	762.2	71	...	S	5	ov
Sharp Peak, ...	"	30.02	762.5	77	...	N	1	o	7	30.05	763.2	74	...	N	1	o
Amoy, ...	3	29.96	761.0	85	64	SSE	4	c	6	30.00	762.0	76	82	ENE	2	o
Swatow, ...	"	30.04	763.0	83	71	E	1	b	"	30.06	763.5	73	95	NNE	1	c
Taihoku, ...	1	30.01	762.3	...	...	SE	4	...	5	30.04	762.9	...	...	...	0	...
Taichu, ...	"	30.02	762.6	...	...	NW	4	...	"	30.04	763.0	...	...	...	0	...
Tainan, ...	"	30.05	763.3	...	...	W	6	...	"	30.05	763.2	...	...	S	2	...
Koshun, ...	"	...	...	...	...	...	...	...	"	...	...	...	...	...	...	...
Pescadores, ...	"	30.04	763.0	...	...	W	4	...	"	30.02	762.6	...	...	NW	2	...
Canton, ...	3	29.99	761.7	80	78	SE	2	b	6	30.02	762.5	71	95	SE	1	c
Hongkong, ...	2	30.00	762.0	82	68	SE	2	c	"	30.00	762.0	78	79	SE	3	o
Gap Rock, ...	"	29.95	760.7	...	...	SE	3	c	"	29.96	761.0	...	...	SSE	4	op
Macao, ...	"	29.96	761.0	81	...	E	1	c	"	29.98	761.5	76	...	ESE	2	c
Wuchow, ...	3	29.97	761.2	81	83	N	1	or	9	...	...	...	...	...	...	...
Pakhoi, ...	"	29.88	758.9	84	79	S	2	b	"	...	...	...	...	...	...	...
Hoihow, ...	"	29.87	758.7	89	73	ESE	2	o	"	...	...	...	...	...	...	...
Phulien, ...	2	29.93	760.3	82	...	S	3	or	6	...	...	...	...	...	...	...
Tourane, ...	"	29.90	759.5	66	...	SSE	5	b	"	...	...	...	...	...	...	...
Cape St. James,	"	29.88	759.0	82	...	E	4	b	"	...	...	...	...	...	...	...
Aparri, ...	"	29.95	760.8	81	...	ENE	1	b	"	29.99	761.7	71	...	S	1	o
Manila, ...	"	29.91	759.6	85	...	SSE	1	o	"	29.97	761.1	74	...	NNE	1	o
Legaspi, ...	"	29.91	759.6	85	...	NE	1	c	"	29.95	760.6	78	...	ENE	2	o
Iloilo, ...	3	29.89	759.2	86	...	NE	2	b	9	29.99	761.7	82	...	NE	1	b
Bacolod, ...	"	...	...	...	...	N	2	c	"	...	...	...	...	N	1	b
Cebu, ...	"	29.85	758.2	87	...	E	1	b	"	29.86	758.4	87	...	NE	1	c
Labuan, ...	"	29.83	757.7	89	...	...	...	...	"	29.94	760.5	85	...	...	...	...

On the 16th at 11.35—The anticyclone has strengthened slightly. It is now central over Mid-Japan.

Pressure is inclined to give way in the South.

No returns from Indo-China.

Hongkong Rainfall for the 24 hours ending at 10 a.m. to-day, 0·01 inches.

FORECAST FOR THE 24 HOURS ENDING AT NOON ON THE 17th.

District.	Forecast.
1.—Hongkong and Neighbourhood, ...	S.E. winds, moderate; fair to showery.
2.—Formosa Channel, ...	Variable to S.E. winds, squally.
3.—South coast of China between Hongkong and Lamocks,	The same as No. 1.
4.—South coast of China between Hongkong and Hainan,	The same as No. 1.

T. F. CLAXTON, *Director.*

ROYAL OBSERVATORY, HONGKONG.
DAILY WEATHER REPORT.

Station.	16th October, 1914, P.M.								17th October, 1914, A.M.							
	Hours.	Barometer at Sea Level.		Temperature.	Humidity.	Wind.		Weather.	Hour.	Barometer at Sea Level.		Temperature.	Humidity.	Wind.		Weather.
		Inches.	Millrs			Direction.	Force.			Inches.	Millrs.			Direction.	Force.	
Wladivostock,	2	...	...	...	...	...	...	...	7	...	...	...	...	...	...	...
Nemuro,	"	30.20	767.1	...	...	S	3	...	6	...	...	...	...	...	...	...
Hakodate,	"	30.28	769.2	...	...	WNW	4	...	"	...	...	...	...	...	...	...
Tokio,	"	30.32	770.1	...	...	N	1	...	"	...	...	...	...	...	...	...
Kochi,	"	...	...	...	...	...	...	...	"	...	...	...	...	...	...	...
Nagasaki,	"	30.21	767.3	...	...	SE	2	...	"	...	...	...	...	...	...	...
Kagosgima,	"	30.21	767.4	...	...	NE	1	...	"	...	...	...	...	...	...	...
Oshima,	"	30.16	766.1	...	...	SSE	3	...	"	...	...	...	...	...	...	...
Naha,	"	30.13	765.2	...	...	ESE	3	...	"	...	..	...	...	...	...	...
Ishigakijima,	"	30.11	764.8	...	...	E	4	...	"	...	...	...	...	...	...	...
Bonin Island,	"	30.12	765.1	...	...	ENE	1	...	"	...	...	...	...	...	...	...
Chefoo,	3	...	...	...	...	...	...	...	"	...	...	...	...	...	...	...
Weihaiwei,	2	30.14	765.5	68	74	E	5	c	"	30.12	765.0	60	94	E	8	or
Hankow,	3	...	...	...	...	...	...	...	"	...	...	...	...	...	...	...
Ichang,	"	...	...	...	...	...	...	...	"	...	...	...	...	...	...	...
Kiukiang,	"	...	...	...	...	...	...	...	"	...	...	...	...	...	...	...
Changsha,	"	...	...	...	...	...	...	...	"	...	...	..	...	...	...	...
Shanghai,	"	30.03	762.7	76	77	SW	1	g	"	30.07	763.8	68	...	...	1	of
Gutzlaff,	2	30.02	762.5	72	76	SSW	4	om	"	30.04	763.0	70	...	W	1	cm
Sharp Peak,	"	30.02	762.5	74	...	NNW	2	ov	7	30.09	764.3	75	...	...	0	b
Amoy,	3	29.98	761.5	82	75	SSE	3	b	6	30.05	763.2	75	89	WSW	2	c
Swatow,	"	30.05	763.2	82	75	SE	2	c	"	30.12	765.0	73	95	N	1	b
Taihoku,	1	30.04	763.0	...	...	NW	2	...	5	30.08	764.1	...	...	...	0	...
Taichu,	"	30.05	763.2	...	...	NW	4	...	"	30.09	764.3	...	...	...	0	...
Tainan,	"	...	...	...	...	...	...	...	"	30.10	764.4	...	...	...	0	...
Koshun,	"	...	...	...	...	...	...	...	"	...	...	...	...	...	...	...
Pescadores,	"	30.06	763.5	...	...	N	4	...	"	30.07	763.8	...	...	N	2	...
Canton,	3	30.00	762.0	81	74	SSW	2	o	6	30.06	763.5	73	95	ENE	1	o
Hongkong,	2	30.01	762.2	80	77	E	4	c	"	30.04	763.0	78	81	E	4	c
Gap Rock,	"	29.98	761.5	...	...	SE	4	cp	"	30.05	763.2	...	...	ESE	4	c
Macao,	"	30.00	762.0	81	...	ESE	2	c	"	30.02	762.6	77	...	SE	2	c
Wuchow,	3	29.96	761.0	84	72	E	1	c	9	...	...	...	...	...	...	...
Pakhoi,	"	29.90	759.4	78	95	...	0	or	"	...	...	...	...	...	...	...
Hoihow,	"	29.91	759.7	78	100	SSE	1	or	"	...	...	...	...	...	...	...
Phulien,	2	29.95	760.8	81	...	SE	4	c	6	30.02	762.6	73	...	ENE	3	b
Tourane,	"	29.91	759.7	86	...	SE	4	b	"	29.99	761.8	75	...	SSW	4	b
Cape St. James,	"	29.88	758.9	81	...	E	5	c	"	...	...	...	...	...	...	...
Aparri,	"	29.96	761.1	86	...	NE	1	c	"	30.05	763.2	71	...	SW	1	b
Manila,	"	29.93	760.1	86	...	ESE	2	c	"	29.99	761.8	71	...	...	0	b
Legaspi,	"	29.91	759.7	90	...	E	2	c	"	29.98	761.4	78	...	NNE	1	o
Iloilo,	3	29.81	757.2	83	...	NE	1	b	9	29.99	761.7	82	...	NE	1	b
Bacolod,	"	...	...	...	...	N	3	b	"	...	...	...	...	N	1	b
Cebu,	"	29.87	758.7	88	...	E	2	b	"	29.98	761.5	87	...	E	2	c
Labuan,	"	29.83	757.	88	...	...	...	...	"	29.97	761.2	85	..	...	...	...

On the 17th at 12.05—Pressure has increased very slightly along the coast from Shanghai to Tourane and from Formosa to the Visayas.

No returns from Japan.

Hongkong Rainfall for the 24 hours ending at 10 a.m. to-day, 0·07 inches.

FORECAST FOR THE 24 HOURS ENDING AT NOON ON THE 18TH.

District.	Forecast.
1.—Hongkong and Neighbourhood,	E. winds, moderate; fair.
2.—Formosa Channel,	N.E. winds, moderate.
3.—South coast of China between Hongkong and Lamocks,	The same as No. 1.
4.—South coast of China between Hongkong and Hainan,	The same as No. 1.

T. F. CLAXTON, *Director.*

ROYAL OBSERVATORY, HONGKONG.
DAILY WEATHER REPORT.

Station.	17th October, 1914, P.M.								18th October, 1914, A.M.							
	Hours.	Barometer at Sea Level.		Temperature.	Humidity.	Wind.		Weather.	Hour.	Barometer at Sea Level.		Temperature.	Humidity.	Wind.		Weather.
		Inches.	Millrs.			Direction.	Force.			Inches.	Millrs.			Direction.	Force.	
Wladivostock, .	2	...	...	...	...	...	...	...	7	...	...	...	...	...	...	...
Nemuro, ...	"	30.13	765.1	...	...	SSW	3	...	6	30.10	764.6	...	...	SW	1	...
Hakodate, ...	"	30.30	769.7	...	...	WNW	3	...	"	30.21	767.2	...	...	...	0	...
Tokio, ...	"	30.32	770.1	...	...	S	3	...	"	30.30	769.6	...	...	NNW	1	...
Kochi, ...	"	30.31	769.8	...	...	...	1	...	"	30.25	768.3	...	...	E	1	...
Nagasaki, ...	"	30.19	766.8	...	...	SSE	2	...	"	30.11	764.8	...	...	S	2	...
Kagosgima, ...	"	30.21	767.4	...	...	SSE	1	...	"	30.15	765.9	...	...	SSE	1	...
Oshima, ...	"	30.16	766.1	...	...	SSE	2	...	"	30.14	765.6	...	...	S	1	...
Naha, ...	"	30.15	765.7	...	...	ESE	2	...	"	30.15	765.7	...	...	...	0	...
Ishigakijima, ...	"	30.11	764.8	...	...	SE	2	...	"	30.11	764.8	...	...	NE	1	...
Bonin Island, .	"	30.18	766.6	...	...	ENE	1	...	"	30.18	766.6	...	...	S	1	...
Chefoo, ...	3	...	...	...	...	...	...	...	"	...	...	...	...	...	...	...
Weihaiwei, ...	2	...	...	...	...	...	...	...	"	...	...	...	...	...	...	...
Hankow, ...	3	...	...	...	...	...	...	...	"	...	...	...	...	...	...	...
Ichang, ...	"	...	...	...	...	...	...	...	"	...	...	...	...	...	...	...
Kiukiang, ...	"	30.10	764.5	79	70	NE	1	b	"	...	...	...	...	...	...	...
Changsha, ...	"	...	...	...	...	...	...	...	"	...	...	...	...	...	...	...
Shanghai, ...	"	30.06	763.5	77	77	NNW	1	o	"	30.13	765.3	61	...	NNW	1	of
Gutzlaff, ...	2	30.04	763.0	76	82	W	1	om	"	30.09	764.3	68	...	NNE	1	bv
Sharp Peak, ...	"	30.03	762.7	79	...	NE	1	c	7	30.08	764.9	75	...	W	1	b
Amoy, ...	3	...	...	...	...	...	...	...	6	30.04	763.0	75	90	...	0	c
Swatow, ...	"	30.08	764.0	83	67	E	1	b	"	30.10	764.5	73	95	...	0	b
Taihoku, ...	1	30.09	764.2	...	...	NW	2	...	5	30.10	764.4	...	...	...	0	...
Taichu, ...	"	30.09	764.3	...	...	NW	2	...	"	30.09	764.3	...	...	...	0	...
Tainan, ...	"	30.10	764.6	...	...	NW	6	...	"	30.09	764.3	...	...	...	0	...
Koshun, ...	"	...	...	...	...	...	...	...	"	...	...	...	...	...	...	...
Pescadores, ...	"	30.09	764.4	...	...	N	6	...	"	30.07	763.9	...	...	NE	2	...
Canton, ...	3	30.05	763.2	83	75	NW	1	c	6	30.08	764.0	72	100	...	0	c
Hongkong, ...	2	30.06	763.5	81	74	E	4	c	"	30.06	763.5	78	86	E	3	o
Gap Rock, ...	"	30.00	762.0	...	...	ESE	4	c	"	30.03	762.7	...	...	ESE	3	c
Macao, ...	"	30.06	763.4	85	...	E	2	c	"	30.04	763.1	76	...	NNE	2	c
Wuchow, ...	3	...	...	...	...	...	...	...	9	...	...	...	...	...	...	...
Pakhoi, ...	"	29.94	760.5	85	76	...	0	c	"	...	...	...	...	...	...	...
Hoihow, ...	"	29.96	761.0	83	91	ENE	2	c	"	...	...	...	...	...	...	...
Phulien, ...	2	30.30	761.9	86	...	SE	3	b	6	...	...	...	...	...	...	...
Tourane, ...	"	29.96	761.0	86	...	SE	4	b	"	...	...	...	...	...	...	...
Cape St. James,	"	29.89	759.1	81	...	ENE	5	b	"	...	...	...	...	...	...	...
Aparri, ...	"	29.99	761.8	85	...	NE	2	b	"	30.04	763.0	71	...	S	1	b
Manila, ...	"	29.96	761.1	81	...	SW	1	d	"	30.00	762.0	71	...	...	0	b
Legaspi, ...	"	29.94	760.4	85	...	ENE	2	c	"	29.98	761.5	78	...	NE	1	b
Iloilo, ...	3	29.89	759.2	87	...	NNE	1	b	9	30.03	762.7	81	...	NE	2	cr
Bacolod, ...	"	...	...	...	...	N	2	c	"	...	...	...	...	N	2	c
Cebu, ...	"	29.88	758.9	88	...	NE	2	b	"	29.97	761.2	85	...	E	2	c
Labuan, ...	"	29.82	757.4	87	...	...	...	...	"	...	...	...	...	...	...	...

On the 18th at 11.45—The anticyclone has weakened slightly. It is still central over Mid-Japan.

Pressure changes elsewhere are small.

No returns from Indo-China or Weihaiwei.

Hongkong Rainfall for the 24 hours ending at 10 a.m. to-day, 0·06 inches.

FORECAST FOR THE 24 HOURS ENDING AT NOON ON THE 19th.

District.	Forecast.
1.—Hongkong and Neighbourhood, ...	E. winds, moderate; fine.
2.—Formosa Channel, ...	N.E. winds, moderate to fresh.
3.—South coast of China between Hongkong and Lamocks.	The same as No. 1.
4.—South coast of China between Hongkong and Hainan,.	The same as No. 1.

T. F. CLAXTON, *Director.*

ROYAL OBSERVATORY, HONGKONG.
DAILY WEATHER REPORT.

Station.	18th October, 1914, P.M.								19th October, 1914, A.M.							
	Hours.	Barometer at Sea Level.		Temperature.	Humidity.	Wind.		Weather.	Hour.	Barometer at Sea Level.		Temperature.	Humidity.	Wind.		Weather
		Inches.	Millrs.			Direction.	Force.			Inches.	Millrs.			Direction.	Force.	
Wladivostock,	2	...	...	...	...	...	...	...	7	...	...	...	...	...	..	...
Nemuro,	"	30.02	762.6	...	...	SSE	1	...	6	30.12	765.1	...	...	ESE	1	...
Hakodate,	"	30.11	764.7	...	...	SSW	1	...	"	30.07	763.7	...	...	NNE	1	...
Tokio,	"	30.16	766.1	...	...	SSW	1	...	"	30.02	762.6	...	...	NW	1	...
Kochi,	"	30.09	764.3	...	...	...	0	...	"	30.09	764.3	...	...	WSW	1	...
Nagasaki,	"	30.05	763.3	...	...	W	1	...	"	30.07	763.8	...	...	SE	1	...
Kagosgima,	"	30.11	764.9	...	...	...	0	...	"	30.10	764.4	...	...	...	0	...
Oshima,	"	30.06	763.6	...	...	SSE	1	...	"	30.12	765.1	...	...	S	1	...
Naha,	"	30.13	765.2	...	...	ESE	1	...	"	30.11	764.7	...	...	...	0	...
Ishigakijima,	"	30.11	764.8	...	...	SE	4	...	"	30.07	763.8	...	...	SE	4	...
Bonin Island,	"	30.14	765.6	...	...	E	1	...	"	30.14	765.6	...	...	ESE	1	...
Chefoo,	3	...	...	...	...	...	...	...	"	...	...	...	...	...	...	...
Weihaiwei,	2	30.08	764.0	68	74	N	3	bc	"	29.90	759.4	62	89	SE	3	om
Hankow,	3	...	...	...	...	...	...	...	"	...	...	...	...	...	...	...
Ichang,	"	...	...	...	...	...	...	...	"	...	...	...	...	...	...	...
Kiukiang,	"	29.97	761.2	83	67	N	1	b	"	...	...	...	...	...	...	...
Changsha,	"	...	...	...	...	...	...	...	"	...	...	..	...	...	...	...
Shanghai,	"	30.06	763.5	79	70	SE	1	bc	"	29.89	759.2	70	...	SE	1	ot
Gutzlaff,	2	30.05	763.2	75	77	E	2	bcv	"	29.90	759.4	72	...	SSE	5	cu
Sharp Peak,	"	30.05	763.2	80	...	E	2	b	7	29.98	761.5	76	...	SW	1	b
Amoy,	3	29.98	761.5	84	79	SSE	2	b	6	30.01	762.2	76	91	ENE	2	b
Swatow,	"	30.09	764.3	86	61	SE	1	b	"	...	...	...	...	...	...	...
Taihoku,	1	30.05	763.2	...	...	SE	6	...	5	30.05	763.3	...	...	...	0	...
Taichu,	"	30.06	763.5	...	...	N	4	...	"	30.05	763.3	...	...	...	0	...
Tainan,	"	30.07	763.9	...	...	W	6	...	"	30.05	763.2	...	...	NE	2	...
Koshun,	"	...	...	...	...	...	...	...	"	...	...	...	...	...	...	...
Pescadores,	"	30.07	763.8	...	...	NE	6	...	"	30.03	762.8	...	...	N	2	...
Canton,	3	30.05	763.2	79	87	SSE	1	o	6	30.05	763.2	72	95	SE	1	b
Hongkong,	2	30.06	763.5	81	76	ESE	3	cp	"	30.05	763.2	75	90	ENE	1	b
Gap Rock,	"	30.02	762.5	...	...	SE	3	b	"	30.03	762.7	...	...	SE	2	c
Macao,	"	30.05	763.2	85	...	ESE	2	c	"	30.02	762.5	74	...	NNW	1	cf
Wuchow,	3	30.00	762.0	84	68	E	1	c	9	...	...	...	...	...	...	...
Pakhoi,	"	29.97	761.2	86	72	SE	2	b	"	...	...	...	...	...	...	...
Hoihow,	"	29.95	760.7	87	84	E	2	b	"	...	...	...	...	...	...	...
Phulien,	2	30.00	762.0	88	...	SSE	2	b	6	30.02	762.6	77	...	SSE	1	c
Tourane,	"	29.98	761.5	86	...	ESE	4	b	"	30.02	762.5	75	...	SSW	2	b
Cape St. James,	"	29.91	759.6	82	...	ENE	5	b	"	...	...	...	...	...	...	...
Aparri,	"	29.98	761.4	85	...	NE	2	b	"	30.01	762.2	72	...	S	1	b
Manila,	"	29.95	760.7	85	...	...	0	o	"	29.96	761.1	75	...	...	0	c
Legaspi,	"	29.94	760.4	92	...	ENE	2	b	"	29.94	760.5	79	...	...	0	c
Iloilo,	3	29.93	760.2	83	...	NE	1	b	9	29.99	761.7	82	...	NE	1	b
Bacolod,	"	...	...	...	...	N	1	b	"	...	...	...	...	N	1	b
Cebu,	"	29.87	758.7	87	...	E	2	b	"	29.97	761.2	85	...	S	1	c
Labuan,	"	...	...	...	...	...	...	...	"	...	...	...	..	...	...	...

On the 19th at 11.00—The anticyclone has broken up. A depression has formed over N. China.

Pressure is now highest to the N.E. of Japan and from the Loochoos to the Bonins. It has decreased very slightly along the south coast of China and over Formosa and the Philippines.

Hongkong Rainfall for the 24 hours ending at 10 a.m. to-day, 0·00 inches.

FORECAST FOR THE 24 HOURS ENDING AT NOON ON THE 20TH.

District.	Forecast.
1.—Hongkong and Neighbourhood,	E. to variable winds, moderate; fine.
2.—Formosa Channel,	Variable to S.W. winds, light to fresh.
3.—South coast of China between Hongkong and Lamocks,	The same as No. 1.
4.—South coast of China between Hongkong and Hainan,	The same as No. 1.

T. F. CLAXTON, *Director.*

ROYAL OBSERVATORY, HONGKONG.
DAILY WEATHER REPORT.

Station.	19th October, 1914, P.M.								20th October, 1914, A.M.							
	Hours.	Barometer at Sea Level.		Temperature.	Humidity.	Wind.		Weather.	Hour.	Barometer at Sea Level.		Temperature.	Humidity.	Wind.		Weather.
		Inches.	Millrs			Direction.	Force.			Inches.	Millrs.			Direction.	Force.	
Wladivostock, .	2	...	...	...	...	...	...	...	7	...	...	...	...	...	...	...
Nemuro, ...	„	30.08	764.1	...	...	NE	2	...	6	29.85	758.1	...	...	SSW	1	...
Hakodate, ...	„	30.03	762.7	...	...	ESE	3	...	„	29.62	752.2	...	...	ESE	4	...
Tokio, ...	„	29.96	761.1	...	...	S	1	...	„	29.85	758.1	...	...	SSW	3	...
Kochi, ...	„	30.03	762.8	...	...	SE	1	...	„	29.86	758.3	...	...	...	0	...
Nagasaki, ...	„	29.99	761.8	...	...	SW	3	...	„	29.93	760.3	...	...	NW	5	...
Kagosgima, ...	„	30.02	762.4	...	...	SW	1	...	„	29.98	761.4	...	...	WNW	3	...
Oshima, ...	„	30.04	763.1	...	...	...	0	...	„	30.04	763.1	...	...	S	1	...
Naha, ...	„	30.05	763.2	...	...	SSW	1	...	„	30.07	763.7	...	...	...	0	...
Ishigakijima, ...	„	30.05	763.3	...	...	SSE	3	...	„	30.05	763.3	...	...	...	0	...
Bonin Island, .	„	30.10	764.6	...	...	ESE	1	...	„	30.16	766.1	...	...	...	0	...
Chefoo, ...	3	...	...	...	...	..	...	...	„	...	...	...	...	...	...	...
Weihaiwei, ...	2	29.83	757.7	58	100	NNW	8	orm	„	30.11	764.8	53	61	N	7	c
Hankow, ...	3	...	...	...	...	...	...	...	„	...	...	...	...	...	...	...
Ichang, ...	„	...	...	...	...	...	...	...	„	...	...	...	...	...	...	...
Kiukiang, ...	„	30.17	766.3	60	76	NW	4	o	„	...	...	...	...	...	...	...
Changsha, ...	„	...	...	...	...	...	...	...	„	...	...	..	...	...	...	...
Shanghai, ...	„	29.96	761.0	64	84	W	4	oq	„	30.22	767.6	54	...	NW	3	c
Gutzlaff, ...	2	29.88	758.9	72	81	W	6	ov	„	30.16	766.0	59	...	NW	6	ov
Sharp Peak, ...	„	29.92	759.9	81	...	SE	4	b	7	29.92	759.9	76	...	ENE	4	o
Amoy, ...	3	29.94	760.5	85	76	SSE	5	b	6	29.99	761.7	76	91	SW	2	b
Swatow, ...	„	30.02	762.5	86	65	NE	1	b	„	30.04	763.0	75	95	N	1	b
Taihoku, ...	1	30.02	762.4	...	...	W	4	...	5	30.06	763.4	...	...	...	0	...
Taichu, ...	„	30.03	762.7	...	...	NW	4	...	„	30.06	763.4	...	...	E	2	...
Tainan, ...	„	30.04	762.9	...	...	W	6	...	„	30.04	763.0	...	...	E	2	...
Koshun, ...	„	...	...	...	...	...	...	...	„	30.04	763.0	...	...	SE	2	...
Pescadores, ...	„	30.03	762.7	...	...	W	2	...	„	30.03	762.7	...	...	S	2	...
Canton, ...	3	29.98	761.5	87	58	SE	1	c	6	30.05	763.2	73	95	E	1	b
Hongkong, ...	2	30.00	762.0	83	63	E	3	b	„	30.04	763.0	76	89	...	0	c
Gap Rock, ...	„	29.96	761.0	...	...	ESE	3	b	„	30.01	762.2	...	...	ESE	2	cp
Macao, ...	„	30.01	762.3	86	...	ESE	1	c	„	30.02	762.4	74	...	NNE	1	cf
Wuchow, ...	3	29.96	761.0	85	68	SE	1	bc	9	30.17	766.3	70	75	NE	3	odq
Pakhoi.	„	29.92	759.9	86	76	S	2	c	„	...	...	...	...	...	...	...
Hoihow, ...	„	29.93	760.2	84	75	ENE	2	b	„	...	...	...	...	...	...	...
Phulien, ...	2	29.97	761.2	86	...	SSE	3	c	6	30.02	762.6	77	...	SE	2	c
Tourane, ...	„	29.94	760.5	86	...	SE	2	b	„	30.00	761.9	77	...	SW	5	c
Cape St. James,	„	...	...	...	...	...	...	...	„	...	...	...	...	...	...	...
Aparri, ...	„	29.94	760.5	85	...	NE	2	b	„	29.99	761.8	74	...	SW	1	o
Manila, ...	„	29.93	760.3	78	...	NNE	2	d	„	29.96	761.0	74	...	...	0	c
Legaspi, ...	„	29.89	759.2	92	...	NE	1	b	„	29.96	761.0	82	...	E	1	b
Iloilo, ...	3	29.91	759.7	86	...	NE	1	b	9	29.99	761.7	83	...	NE	1	c
Bacolod, ...	„	...	...	...	...	N	1	o	„	...	...	...	...	N	1	o
Cebu, ...	„	29.88	758.9	88	...	NE	1	c	„	29.98	761.5	87	...	NE	1	c
Labuan, ...	„	29.83	757.7	91	...	...	...	...	„	29.95	760.7	85	...	...	...	...

On the 20th at 11.45—The northern depression has moved rapidly east-north-eastward. At 6 a.m. this morning it was central over the eastern portion of the Sea of Japan.

An anticyclone is forming over China. A small depression has formed between Foochow and Amoy; it will probably not develop.

Pressure is nearly stationary along the south coast of China, and over the Philippines.

Hongkong Rainfall for the 24 hours ending at 10 a.m. to-day, 0·00 inches.

FORECAST FOR THE 24 HOURS ENDING AT NOON ON THE 21st.

District.	Forecast.
1.—Hongkong and Neighbourhood, ...	E. winds, moderate to fresh; fine at first, afterwards cloudy, cooler.
2.—Formosa Channel, ...	Variable to N.E. winds, freshening considerably.
3.—South coast of China between Hongkong and Lamocks.	The same as No. 1.
4.—South coast of China between Hongkong and Hainan,.	E. winds, light to moderate.

T. F. CLAXTON, *Director.*

ROYAL OBSERVATORY, HONGKONG.
DAILY WEATHER REPORT.

Station.	20th October, 1914, P.M.								21st October, 1914, A.M.							
	Hours.	Barometer at Sea Level.		Temperature.	Humidity.	Wind.		Weather.	Hour.	Barometer at Sea Level.		Temperature.	Humidity.	Wind.		Weather.
		Inches.	Millrs			Direction.	Force.			Inches.	Millrs.			Direction.	Force.	
Wladivostock,	2	...	...	...	...	...	...	...	7	...	...	...	...	...	...	...
Nemuro,	"	29.49	749.1	...	...	SSE	4	...	6	29.53	750.1	...	...	SSE	1	...
Hakodate,	"	29.40	746.7	...	...	W	5	...	"	29.65	753.2	...	...	W	2	...
Tokio,	"	29.67	753.6	...	...	SW	3	...	"	29.77	756.1	...	...	NW	1	...
Kochi,	"	29.85	758.3	...	...	WNW	2	...	"	30.09	764.3	...	...	SW	1	...
Nagasaki,	"	30.03	762.8	...	...	WNW	6	...	"	30.25	768.3	...	...	NW	4	...
Kagosgima,	"	30.02	762.4	...	...	NNW	4	...	"	30.21	767.4	...	...	N	1	...
Oshima,	"	30.06	763.6	...	...	NNE	3	...	"	30.20	767.1	...	...	NNE	4	...
Naha,	"	30.09	764.2	...	...	SW	2	...	"	30.17	766.2	...	...	NNE	4	...
Ishigakijima,	"	30.07	763.8	...	...	SE	2	...	"	30.13	765.3	...	...	NNE	5	...
Bonin Island,	"	30.10	764.6	...	...	S	1	...	"	30.10	764.6	...	...	...	0	...
Chefoo,	3	...	...	...	...	...	...	...	"	...	...	...	...	...	...	...
Weihaiwei,	2	30.21	767.3	54	55	NNW	7	c	"	30.38	771.6	53	48	NNW	4	bc
Hankow,	3	...	...	...	...	...	...	...	"	...	...	...	...	...	...	...
Ichang,	"	...	...	...	...	...	...	...	"	...	...	...	...	...	...	...
Kiukiang,	"	...	...	...	...	...	...	...	"	...	...	...	...	...	...	...
Changsha,	"	...	...	...	...	...	...	...	"	...	...	...	...	...	...	...
Shanghai,	"	30.28	769.1	63	52	...	3	bc	"	30.39	771.9	51	...	NW	2	o
Gutzlaff,	2	30.21	767.3	63	67	NW	6	ov	"	30.30	769.6	59	...	NNW	6	ov
Sharp Peak,	"	30.10	764.5	72	...	NNE	5	or	7	30.10	764.5	68	...	NE	2	o
Amoy,	3	30.02	762.5	82	87	E	5	o	6	30.17	766.3	69	80	NE	2	o
Swatow,	"	30.04	763.0	87	55	E	1	b	"	30.17	766.3	69	85	N	1	c
Taihoku,	1	30.07	763.8	...	...	E	4	...	5	30.21	767.4	...	...	E	6	...
Taichu,	"	30.06	763.6	...	...	N	4	...	"	30.12	764.9	...	...	NE	2	...
Tainan,	"	30.06	763.6	...	...	NW	6	...	"	30.11	764.7	...	...	E	4	...
Koshun,	"	30.06	763.5	...	...	SE	4	...	"	30.09	764.3	...	...	NE	2	...
Pescadores,	"	30.07	763.7	...	...	N	6	...	"	30.11	764.8	...	...	NE	10	...
Canton,	3	30.07	763.8	79	70	N	2	c	6	30.22	767.6	61	88	N	2	o
Hongkong,	2	30.04	763.0	82	71	E	3	c	"	30.15	765.8	70	82	N	3	c
Gap Rock,	"	30.01	762.2	...	...	ENE	2	b	"	30.13	765.3	...	...	NE	4	c
Macao,	"	30.03	762.8	83	...	ESE	1	c	"	30.13	765.3	64	...	NNW	1	c
Wuchow,	3	30.14	765.5	67	79	N	3	o	9	...	...	...	...	...	...	...
Pakhoi,	"	29.97	761.2	80	82	NNW	6	o	"	...	...	...	...	...	...	...
Hoihow,	"	29.95	760.7	92	88	ENE	4	o	"	...	...	...	...	...	...	...
Phulien,	2	30.00	762.0	84	...	SE	5	c	6	30.14	765.6	70	...	NE	5	c
Tourane,	"	29.96	760.9	86	...	SE	4	b	"	30.05	763.2	73	...	SSW	2	b
Cape St. James,	"	29.89	759.3	82	...	E	5	c	"	29.95	760.8	75	...	NE	4	c
Aparri,	"	29.96	760.9	85	...	ENE	2	b	"	30.03	762.7	78	...	S	1	b
Manila,	"	29.92	759.9	85	...	...	0	c	"	30.01	762.3	71	...	N	1	c
Legaspi,	"	29.93	760.1	89	...	NE	2	b	"	30.01	762.1	78	...	NNE	1	o
Iloilo,	3	29.89	759.2	86	...	NE	1	b	9	29.99	761.7	83	...	NE	2	b
Bacolod,	"	...	...	...	...	N	1	od	"	...	...	...	...	N	1	b
Cebu,	"	29.89	759.2	87	...	E	2	b	"	30.00	762.0	87	...	...	0	o
Labuan,	"	29.82	757.4	89	...	...	...	...	"	...	...	...	...	...	...	...

On the 21st at 11.00—The northern depression is passing into the Pacific.

The anticyclone over China has strengthened. It is now central to the north of the Yangtze Valley.

Fresh monsoon may be expected along the east coast of China and over the N. China Sea.

Hongkong Rainfall for the 24 hours ending at 10 a.m. to-day, 0·00 inches.

FORECAST FOR THE 24 HOURS ENDING AT NOON ON THE 22ND.

District.	Forecast.
1.—Hongkong and Neighbourhood,	N.E. winds, fresh; fair.
2.—Formosa Channel,	N.E. gale.
3.—South coast of China between Hongkong and Lamocks,	The same as No. 1.
4.—South coast of China between Hongkong and Hainan,	The same as No. 1.

T. F. CLAXTON, *Director.*

ROYAL OBSERVATORY, HONGKONG.
DAILY WEATHER REPORT.

Station.	21st October, 1914, P.M.								22nd October, 1914, A.M.							
	Hours.	Barometer at Sea Level.		Temperature.	Humidity.	Wind.		Weather.	Hour.	Barometer at Sea Level.		Temperature.	Humidity.	Wind.		Weather.
		Inches.	Millrs.			Direction.	Force.			Inches.	Millrs.			Direction.	Force.	
Wladivostock,	2	30.15	765.7	48	...	NNE	2	b	7	30.33	770.3	33	...	SE	0	b
Nemuro,	"	29.51	749.6	...	...	SW	6	...	6	30.06	763.6	...	...	NW	6	...
Hakodate,	"	29.79	756.7	...	...	W	6	...	"	30.19	766.7	...	...	WNW	3	...
Tokio,	"	29.89	759.1	...	...	NNW	3	...	"	30.22	767.6	...	...	NNW	1	...
Kochi,	"	30.11	764.8	...	...	NW	2	...	"	30.25	768.3	...	...	SW	1	...
Nagasaki,	"	30.23	767.8	...	...	NNW	2	...	"	30.29	769.4	...	...	NE	1	...
Kagosgima,	"	30.19	766.9	...	...	...	3	...	"	30.25	768.4	...	...	NE	2	...
Oshima,	"	30.20	767.1	...	...	ESE	5	...	"	30.20	767.1	...	...	NNE	2	...
Naha,	"	30.19	766.7	...	...	ENE	3	...	"	30.21	767.2	...	...	ENE	1	...
Ishigakijima,	"	30.15	765.8	...	...	NE	1	...	"	30.13	765.3	...	...	NE	4	...
Bonin Island,	"	30.08	764.1	...	...	SW	1	...	"	30.08	764.1	...	...	...	0	...
Chefoo,	3	...	...	...	...	...	...	...	"	...	...	...	...	...	...	...
Weihaiwei,	2	30.37	771.4	63	42	N	3	cb	"	30.32	770.1	51	72	W	2	b
Hankow,	3	...	...	...	...	...	...	...	"	...	...	...	...	...	...	...
Ichang,	"	...	...	...	...	...	...	...	"	...	...	...	...	...	...	...
Kiukiang,	"	...	...	...	...	...	...	...	"	...	...	...	...	...	...	...
Changsha,	"	...	...	...	...	...	...	...	"	...	...	..	...	...	...	...
Shanghai,	"	30.34	770.6	62	67	NE	1	og	"	30.34	770.6	56	...	N	1	o
Gutzlaff,	2	30.28	769.1	62	67	NNE	3	om	"	30.29	769.3	60	...	N	4	ov
Sharp Peak,	"	30.23	767.8	68	...	NNW	4	o	7	30.20	767.1	68	...	NW	1	o
Amoy,	3	30.14	765.5	77	61	NNE	2	c	6	30.18	766.6	70	70	NE	2	o
Swatow,	"	30.16	766.0	77	61	E	1	o	"	30.22	767.6	67	79	N	1	b
Taihoku,	1	30.20	767.1	...	...	E	8	...	5	30.19	766.8	...	...	E	4	...
Taichu,	"	30.09	764.4	...	...	SW	2	...	"	30.13	765.4	...	...	...	0	...
Tainan,	"	30.12	765.1	...	...	W	6	...	"	30.13	765.2	...	...	NE	2	...
Koshun,	"	30.11	764.7	...	...	NE	8	...	"	30.12	764.9	...	...	NE	4	...
Pescadores,	"	30.13	765.2	...	...	NE	10	...	"	30.12	765.1	...	...	NE	8	...
Canton,	3	30.22	767.6	69	65	N	2	o	6	30.24	768.1	60	88	N	2	o
Hongkong,	2	30.16	766.0	75	65	N	2	o	"	30.19	766.8	68	75	N	1	b
Gap Rock,	"	30.10	764.5	...	...	NE	5	o	"	30.15	765.8	...	...	ENE	4	o
Macao,	"	30.17	766.4	85	...	NNW	1	o	"	30.18	766.6	62	...	NNW	1	c
Wuchow,	3	30.20	767.1	63	78	N	2	od	9	30.30	769.6	68	70	N	1	bc
Pakhoi,	"	...	...	...	...	...	...	...	"	...	...	...	...	...	...	...
Hoihow,	"	30.05	763.2	78	95	NE	6	c	"	...	...	...	...	...	...	...
Phulien,	2	30.15	765.8	75	...	N	2	o	6	30.17	766.4	64	...	W	2	o
Tourane,	"	30.00	762.0	82	...	N	4	c	"	30.01	762.2	79	...	E	6	c
Cape St. James,	"	29.91	759.6	81	...	ENE	5	b	"	29.94	760.4	77	...	ENE	4	c
Aparri,	"	29.98	761.5	85	...	NE	2	b	"	30.04	763.1	73	...	SE	1	o
Manila,	"	29.97	761.2	85	...	W	1	o	"	30.00	762.0	70	...	N	1	c
Legaspi,	"	29.96	761.0	92	...	ENE	2	b	"	29.99	761.6	77	...	NNE	1	o
Iloilo,	3	29.93	760.2	87	...	NE	1	c	9	30.03	762.7	82	...	NE	1	b
Bacolod,	"	...	...	...	...	N	2	or	"	...	...	...	...	N	1	b
Cebu,	"	29.91	759.7	88	...	NE	1	b	"	29.99	761.7	85	...	NE	1	c
Labuan,	"	29.85	758.2	87	...	...	...	...	"	...	...	...	...	...	...	...

On the 22nd at 11.25—The anticyclone has moved eastward. It is now central over Korea.

The northern depression has passed into the Pacific.

Pressure changes in the South are small.

Moderate monsoon may be expected along the south-east coast of China and over the N. China Sea.

Hongkong Rainfall for the 24 hours ending at 10 a.m. to-day, 0·00 inches.

FORECAST FOR THE 24 HOURS ENDING AT NOON ON THE 23RD.

District.	Forecast.
1.—Hongkong and Neighbourhood,	E. winds, moderate; fine.
2.—Formosa Channel,	N.E. winds, strong.
3.—South coast of China between Hongkong and Lamooks,	The same as No. 1.
4.—South coast of China between Hongkong and Hainan,	The same as No. 1.

T. F. CLAXTON, *Director.*

ROYAL OBSERVATORY, HONGKONG.
DAILY WEATHER REPORT.

Station.	22nd October, 1914, P.M.								23rd October, 1914, A.M.							
	Hours.	Barometer at Sea Level.		Temperature.	Humidity.	Wind.		Weather.	Hour.	Barometer at Sea Level.		Temperature.	Humidity.	Wind.		Weather
		Inches.	Millrs.			Direction.	Force.			Inches.	Millrs.			Direction.	Force.	
Wladivostock,	2	...	...	...	...	..	...	...	7	...	...	...	...	...	...	...
Nemuro,	"	30.20	767.1	...	...	NW	2	...	6	30.24	768.1	...	...	W	1	...
Hakodate,	"	30.24	768.2	...	...	WNW	2	...	"	30.28	769.2	...	...	N	1	...
Tokio,	"	30.22	767.6	...	...	E	1	...	"	30.26	768.6	...	...	NNW	2	...
Kochi,	"	30.19	766.8	...	...	SW	...	...	"	30.27	768.8	...	...	WSW	1	...
Nagasaki,	"	...	...	...	...	...	...	...	"	30.31	769.8	...	...	...	0	...
Kagosgima,	"	30.21	767.4	...	...	ESE	1	...	"	30.33	770.4	...	...	NNW	1	...
Oshima,	"	30.22	767.6	...	...	NE	3	...	"	30.24	768.1	...	...	N	2	...
Naha,	"	30.19	766.7	...	...	NE	2	...	"	30.23	767.7	...	...	NE	1	...
Ishigakijima,	"	30.15	765.8	...	...	E	6	...	"	30.13	765.3	...	...	E	5	...
Bonin Island,	"	30.08	764.1	...	...	N	1	...	"	30.12	765.1	...	...	...	0	...
Chefoo,	3	...	...	...	...	...	...	...	"	...	...	...	...	...	...	...
Weihaiwei,	2	30.28	769.1	67	33	SW	2	b	"	30.26	768.6	54	81	SW	3	b
Hankow,	3	...	...	...	...	...	...	...	"	...	...	...	...	...	...	...
Ichang,	"	...	...	...	...	...	...	...	"	...	...	...	...	...	...	...
Kiukiang,	"	30.31	769.9	68	60	NE	2	b	"	...	...	...	...	...	...	...
Changsha,	"	...	...	...	...	...	...	...	"	...	...	..	...	...	...	...
Shanghai,	"	30.32	770.1	63	67	...	0	o	"	30.28	769.1	58	...	ENE	1	o
Gutzlaff,	2	30.27	768.8	63	72	NNE	2	ov	"	30.26	768.6	64	...	ESE	3	ov
Sharp Peak,	"	30.19	766.8	71	...	ENE	4	o	7	30.10	764.5	69	...	NW	1	c
Amoy,	3	30.12	765.0	82	67	S	2	c	6	30.11	764.8	72	85	NE	2	b
Swatow,	"	30.18	766.6	75	72	E	1	b	"	30.11	764.8	70	90	NE	1	o
Taihoku,	1	30.13	765.3	...	...	E	6	...	5	30.12	765.1	...	...	E	6	...
Taichu,	"	30.10	764.5	...	...	NW	8	...	"	30.10	764.6	...	...	...	0	...
Tainan,	"	30.11	764.8	...	...	W	6	...	"	30.10	764.5	...	...	N	2	...
Koshun,	"	30.12	765.0	...	...	E	6	...	"	30.10	764.4	...	...	NE	4	...
Pescadores,	"	30.13	765.2	...	...	NE	8	...	"	30.09	764.3	...	...	NE	6	...
Canton,	3	30.17	766.3	77	57	NNW	2	b	6	30.15	765.8	64	95	NE	2	o
Hongkong,	2	30.15	765.8	78	57	E	2	o	"	30.13	765.3	72	74	ESE	1	o
Gap Rock,	"	30.12	765.0	...	...	E	4	c	"	30.14	765.5	...	...	E	4	o
Macao,	"	30.17	766.4	74	...	NNW	1	c	"	30.10	764.5	70	...	NNW	1	c
Wuchow,	3	30.18	766.6	75	64	W	1	c	9	...	...	...	...	...	...	...
Pakhoi,	"	...	...	...	...	...	...	...	"	...	...	...	...	...	...	...
Hoihow,	"	30.06	763.5	70	90	NE	5	c	"	...	...	...	...	...	...	...
Phulien,	2	30.14	765.6	72	...	NW	3	o	6	30.12	765.0	68	...	NNW	3	o
Tourane,	"	30.00	762.0	81	...	E	6	c	"	30.01	762.1	73	...	SSW	2	o
Cape St. James,	"	29.89	759.2	82	...	E	5	c	"	29.93	760.1	75	...	ENE	4	c
Aparri,	"	30.01	762.2	85	...	ENE	2	b	"	30.04	762.9	72	...	S	1	b
Manila,	"	29.96	761.1	82	...	NW	2	o	"	30.00	761.9	68	...	ENE	1	b
Legaspi,	"	29.94	760.6	78	...	N	2	o	"	29.98	761.5	79	...	N	1	b
Iloilo,	3	29.89	759.2	87	...	NE	1	b	9	29.99	761.7	82	...	NE	2	b
Bacolod,	"	...	...	...	...	N	1	b	"	...	...	...	...	N	1	b
Cebu,	"	29.91	759.7	88	...	E	2	b	"	29.97	761.2	86	...	E	2	c
Labuan,	"	29.85	758.2	81	...	...	...	...	"	...	...	...	..	...	...	...

On the 23rd at 11.00—The anticyclone continues to move eastward, being central over the Sea of Japan this morning.

Pressure has consequently given way along the whole China Coast, and increased over Japan generally. Changes in the southern part of the area are small.

Moderate monsoon will continue to prevail over the S.E. Coast of China, and the northern part of the China Sea.

Hongkong Rainfall for the 24 hours ending at 10 a.m. to-day, 0·00 inches.

FORECAST FOR THE 24 HOURS ENDING AT NOON ON THE 24TH.

District.	Forecast.
1.—Hongkong and Neighbourhood,	E. winds, moderate; fine.
2.—Formosa Channel,	N.E. winds, strong.
3.—South coast of China between Hongkong and Lamocks,	The same as No. 1.
4.—South coast of China between Hongkong and Hainan,	The same as No. 1.

C. W. JEFFRIES,—*Chief Assistant.*

ROYAL OBSERVATORY, HONGKONG.
DAILY WEATHER REPORT.

Station.	23rd October, 1914, P.M.								24th October, 1914, A.M.							
	Hours.	Barometer at Sea Level.		Temperature.	Humidity.	Wind.		Weather.	Hour.	Barometer at Sea Level.		Temperature.	Humidity.	Wind.		Weather.
		Inches.	Millrs.			Direction.	Force.			Inches.	Millrs.			Direction.	Force.	
Wladivostock,	2	30.16	766.0	55	...	SSE	1	b	7	30.26	768.6	44	...	...	0	...
Nemuro,	"	30.26	768.6	...	...	WSW	3	...	6	30.24	768.1	...	...	WSW	1	...
Hakodate,	"	30.22	767.7	...	...	SSE	1	...	"	30.28	769.2	...	...	NNE	1	...
Tokio,	"	30.20	767.1	...	...	NE	1	...	"	30.32	770.1	...	...	NW	1	...
Kochi,	"	30.27	768.8	...	...	WNW	1	...	"	30.39	771.8	...	...	WSW	1	...
Nagasaki,	"	30.25	768.3	...	...	SSE	1	...	"	30.31	769.8	...	...	E	1	...
Kagosgima,	"	30.25	768.4	...	...	ESE	1	...	"	30.33	770.4	...	...	NE	1	...
Oshima,	"	30.22	767.6	...	...	NNE	3	...	"		...	...	...	SSW	1	...
Naha,	"	30.22	767.7	...	...	...	2	...	"	30.23	767.7	...	...	...	0	...
Ishigakijima,	"	30.15	765.8	...	...	E	6	...	"	30.17	766.3	...	...	ESE	4	...
Bonin Island,	"	30.10	764.6	...	...	NW	2	...	"	30.16	766.1	...	...	N	1	...
Chefoo,	3	...	...	...	...	...	...	...	"	...	...	...	...	...	...	...
Weihaiwei,	2	30.25	768.3	70	36	SSE	3	bc	"	30.11	764.8	57	100	SE	4	orm
Hankow,	3	...	...	...	...	...	...	...	"	...	...	...	...	...	...	...
Ichang,	"	...	...	...	...	...	...	...	"	...	...	...	...	...	...	...
Kiukiang,	"	...	...	...	...	...	...	...	"	...	...	...	...	...	...	...
Changsha,	"	...	...	...	...	...	...	...	"	...	...	...	...	...	...	...
Shanghai,	"	30.24	768.1	64	78	ESE	2	o	"	30.08	764.0	64	...	S	1	om
Gutzlaff,	2	30.21	767.3	65	73	SE	5	ov	"	30.05	763.2	68	...	SW	4	ovp
Sharp Peak,	"	30.11	764.8	72	...	NNW	2	o	7	30.07	763.8	73	...	...	0	b
Amoy,	3	30.05	763.2	81	71	NE	2	c	6	30.11	764.8	73	90	W	2	b
Swatow,	"	30.13	765.3	83	67	E	1	b	"	30.16	766.0	72	90	N	1	b
Taihoku,	1	30.07	763.8	...	...	E	8	...	5	30.14	765.5	...	...	SE	2	...
Taichu,	"	30.06	763.6	...	...	SW	2	...	"	30.15	765.8	...	...	...	0	...
Tainan,	"	30.09	764.4	...	...	W	6	...	"	30.14	765.6	...	...	NE	2	...
Koshun,	"	30.09	764.3	...	...	E	6	...	"	30.13	765.4	...	...	E	2	...
Pescadores,	"	30.08	764.1	...	...	NE	6	...	"	30.13	765.4	...	...	NE	2	...
Canton,	3	30.11	764.8	83	53	SE	1	b	6	30.11	764.8	69	95	E	1	b
Hongkong,	2	30.10	764.5	80	62	E	4	c	"	30.11	764.8	76	84	E	4	op
Gap Rock,	"	30.06	763.5	...	...	ESE	4	c	"	30.08	764.0	...	...	E	3	c
Macao,	"	30.11	764.8	78	...	E	1	c	"	30.10	764.5	75	...	NNE	1	of
Wuchow,	3	30.10	764.5	81	62	SE	1	bc	9	30.17	766.3	74	86	...	3	bc
Pakhoi,	"	30.04	763.0	82	67	SE	2	o	"	...	...	...	...	...	...	...
Hoihow,	"	30.03	762.7	80	91	ENE	4	o	"	...	...	...	...	...	...	...
Phulien,	2	30.08	764.0	75	...	ENE	1	or	6	30.12	765.0	70	...	NNW	2	or
Tourane,	"	30.01	762.3	77	...	NNE	2	o	"	30.01	762.3	75	...	SSE	2	c
Cape St. James,	"	29.89	759.3	81	...	E	5	c	"	29.95	760.6	75	...	ENE	5	c
Aparri,	"	29.98	761.6	89	...	ENE	2	b	"	30.09	764.2	71	...	SW	1	b
Manila,	"	29.94	760.6	89	...	ESE	1	b	"	30.03	762.7	71	...	NE	1	b
Legaspi,	"	29.95	760.8	85	...	ENE	2	c	"	30.01	762.2	78	...	NNE	2	o
Iloilo,	3	29.93	760.2	86	...	NE	2	b	9	...	...	81	...	NE	2	b
Bacolod,	"	...	...	...	...	N	3	o	"	...	...	...	...	N	1	c
Cebu,	"	29.90	759.4	87	...	NE	2	c	"	29.89	761.5	86	...	NE	2	c
Labuan,	"	29.83	757.7	89	...	...	...	...	"	...	...	...	...	...	...	...

On the 24th at 10.55—The anticyclone is now central over Japan. Pressure has decreased moderately along the east coast of China and slightly along the south coast. It has increased slightly over Formosa and the Philippines.

The monsoon is interrupted along the south-east coast of China, and will probably give way along the south coast, but remain moderate over the China Sea.

Hongkong Rainfall for the 24 hours ending at 10 a.m. to-day, 0·03 inches.

FORECAST FOR THE 24 HOURS ENDING AT NOON ON THE 25TH.

District.	Forecast.
1.—Hongkong and Neighbourhood,	E. to variable winds, moderate to light; fine at first, [some rain later.
2.—Formosa Channel,	Variable winds, moderate.
3.—South coast of China between Hongkong and Lamocks,	The same as No. 1.
4.—South coast of China between Hongkong and Hainan,	The same as No. 1.

T. F. CLAXTON, *Director.*

ROYAL OBSERVATORY, HONGKONG.
DAILY WEATHER REPORT.

Station.	24th October, 1914, P.M.								25th October, 1914, A.M.							
	Hours.	Barometer at Sea Level.		Temperature.	Humidity.	Wind.		Weather.	Hour.	Barometer at Sea Level.		Temperature.	Humidity.	Wind.		Weather.
		Inches.	Millrs			Direction.	Force.			Inches.	Millrs.			Direction.	Force.	
Wladivostock,	2	...	..	...	...	...	...	...	7	...	...	...	...	...	...	...
Nemuro,	"	30.22	767.6	...	...	S	1	...	6	30.16	766.1	...	...	NNW	1	...
Hakodate,	"	30.26	768.7	...	...	NNW	3	...	"	30.21	767.2	...	...	N	1	...
Tokio,	"	30.26	768.6	...	...	...	0	...	"	30.22	767.6	...	...	NW	1	...
Kochi,	"	30.29	769.3	...	...	S	1	...	"	30.13	765.3	...	...	...	0	...
Nagasaki,	"	30.21	767.3	...	...	ESE	4	...	"	30.11	774.8	...	...	NW	3	...
Kagosgima,	"	30.23	767.9	...	...	ESE	1	...	"	30.12	764.9	...	...	N	1	...
Oshima,	"	30.20	767.1	...	...	S	2	...	"	30.18	766.6	...	...	...	0	...
Naha,	"	30.19	766.7	...	...	SSE	1	...	"	30.21	767.2	...	...	...	0	...
Ishigakijima,	"	30.17	766.3	...	...	SE	4	...	"	30.19	766.8	...	...	E	2	...
Bonin Island,	"	30.16	766.1	...	...	NNE	2	...	"	30.20	767.1	...	...	NNE	1	...
Chefoo,	3	...	...	...	...	...	...	...	"	...	...	...	...	...	...	...
Weihaiwei,	2	29.92	759.9	57	100	NE	9	...	"	30.18	766.6	57	81	NNW	3	cb
Hankow,	3	...	...	...	...	...	...	...	"	...	...	...	...	...	...	...
Ichang,	"	...	...	...	...	...	...	...	"	...	...	...	...	...	...	...
Kiukiang,	"	...	...	...	...	...	...	...	"	...	...	...	...	...	...	...
Changsha,	"	...	...	...	...	...	...	...	"	...	...	..	...	...	...	...
Shanghai,	"	30.13	765.3	68	79	W	1	o	"	30.26	768.6	53	...	WNW	1	o
Gutzlaff,	2	30.09	764.3	69	80	NW	3	om	"	30.21	767.3	60	...	NNW	2	ov
Sharp Peak,	"	30.08	764.0	78	...	ESE	2	c	7	30.09	764.3	75	...	NE	2	c
Amoy,	3	30.06	763.5	84	72	SE	4	b	6	30.11	764.8	75	90	ENE	2	b
Swatow,	"	30.14	765.5	84	68	E	1	b	"	30.13	765.3	73	86	N	1	o
Taihoku,	1	30.12	765.0	...	...	NW	4	...	5	30.15	765.9	...	...	...	0	...
Taichu,	"	30.12	765.1	...	...	NW	2	...	"	30.14	765.6	...	...	...	0	...
Tainan,	"	30.12	765.1	...	...	N	4	...	"	30.10	764.5	...	...	...	0	...
Koshun,	"	30.14	765.5	...	...	E	6	...	"	30.14	765.6	...	...	E	2	...
Pescadores,	"	30.13	765.3	...	...	N	4	...	"	30.13	765.2	...	...	NE	2	...
Canton,	3	30.10	764.5	84	64	...	0	c	6	30.11	764.8	72	95	E	2	c
Hongkong,	2	30.10	764.5	81	70	E	4	c	"	30.10	764.5	78	83	E	4	o
Gap Rock,	"	30.07	763.8	...	...	ENE	4	c	"	30.08	764.0	...	...	ESE	4	c
Macao,	"	30.09	764.4	75	...	...	0	c	"	30.08	763.9	77	...	E	3	c
Wuchow,	3	30.11	764.8	83	67	E	2	c	9	...	...	...	...	...	...	...
Pakhoi,	"	...	...	...	...	...	...	...	"	...	...	...	...	...	...	...
Hoihow,	"	30.00	762.0	80	100	...	2	o	"	...	...	...	...	...	...	...
Phulien,	2	30.06	763.5	82	...	ENE	2	c	6	30.09	764.2	73	...	NE	3	b
Tourane,	"	30.01	762.3	79	...	NNE	4	c	"	30.05	763.2	75	...	SSW	2	c
Cape St. James,	"	29.90	759.4	82	...	ENE	5	c	"	29.96	761.0	77	...	ENE	4	c
Aparri,	"	30.02	762.5	85	...	E	2	b	"	30.08	764.0	74	...	S	1	b
Manila,	"	29.95	760.7	89	...	ENE	4	b	"	30.02	762.4	71	...	...	0	b
Legaspi,	"	29.94	760.5	85	...	NNE	3	b	"	29.99	761.7	78	...	NE	2	b
Iloilo,	3	29.89	759.2	85	...	NE	2	b	9	29.99	761.7	80	...	NE	2	c
Bacolod,	"	...	...	...	...	N	2	o	"	...	...	...	...	N	2	c
Cebu,	"	29.92	759.9	86	...	E	2	b	"	29.98	761.5	81	...	NE	2	o
Labuan,	"	29.82	757.4	89	...	...	...	...	"	...	...	...	..	...	...	...

On the 25th at 11.15—The anticyclone is passing into the Pacific. Another is forming over N. China.

Pressure changes in the South are small.

The monsoon will set in again along the east coast of China and freshen slightly over the N. China Sea.

Hongkong Rainfall for the 24 hours ending at 10 a.m. to-day, 0·00 inches.

FORECAST FOR THE 24 HOURS ENDING AT NOON ON THE 26TH.

District.	Forecast.
1.—Hongkong and Neighbourhood,	E. winds, moderate to fresh; Fair to showery, cooler.
2.—Formosa Channel,	N.E. winds, freshening considerably.
3.—South coast of China between Hongkong and Lamocks,	The same as No. 1.
4.—South coast of China between Hongkong and Hainan,	The same as No. 1.

T. F. CLAXTON, *Director.*

ROYAL OBSERVATORY, HONGKONG.
DAILY WEATHER REPORT.

Station.	25th October, 1914, P.M.								26th October, 1914, A.M.							
	Hours.	Barometer at Sea Level.		Temperature.	Humidity.	Wind.		Weather.	Hour.	Barometer at Sea Level.		Temperature.	Humidity.	Wind.		Weather.
		Inches.	Millrs.			Direction.	Force.			Inches.	Millrs.			Direction.	Force.	
Wladivostock,	2	30.07	763.9	78	...	SSE	3	b	7	29.95	760.7	47	...	...	0	c
Nemuro,	"	30.10	764.6	...	...	NE	1	...	6	30.02	762.6	...	...	SW	1	...
Hakodate,	"	30.13	765.2	...	...	SE	2	...	"	30.07	763.7	...	...	N	1	...
Tokio,	"	30.10	764.6	...	...	SE	1	...	"	30.12	765.1	...	...	NW	1	...
Kochi,	"	29.99	761.8	...	...	...	0	...	"	30.13	765.3	...	...	SW	1	...
Nagasaki,	"	30.11	764.8	...	...	NW	2	...	"	30.15	775.8	...	...	SE	4	...
Kagosgima,	"	30.09	764.4	...	...	WNW	3	...	"	30.13	765.4	...	...	SSW	1	...
Oshima,	"	30.14	765.6	...	...	NNE	3	...	"	30.14	765.6	...	...	SSW	1	...
Naha,	"	30.17	766.2	...	...	W	2	...	"	30.15	765.7	...	...	NNE	1	...
Ishigakijima,	"	30.15	765.8	...	...	E	3	...	"	30.13	765.3	...	...	E	2	...
Bonin Island,	"	30.12	765.1	...	...	NNE	1	...	"	30.08	764.1	...	...	...	0	...
Chefoo,	3	...	...	...	...	...	...	...	"	...	...	...	...	...	...	...
Weihaiwei,	2	30.18	766.6	65	63	NW	1	bc	"	30.16	766.0	56	87	W	2	bc
Hankow,	3	30.18	766.6	67	95	NE	1	o	"	...	...	...	...	...	...	...
Ichang,	"	30.22	767.6	66	68	...	0	o	"	...	...	...	...	...	...	...
Kiukiang,	"	30.17	766.3	63	94	NE	1	or	"	...	...	...	...	...	...	...
Changsha,	"	30.12	765.0	68	95	SW	1	or	"	30.09	764.3	66	95	...	0	o
Shanghai,	"	30.20	767.1	64	78	...	0	o	"	30.10	764.5	63	...	SE	1	o
Gutzlaff,	2	30.17	766.3	65	78	N	1	ov	"	30.07	763.8	67	...	SSE	3	ov
Sharp Peak,	"	30.11	764.8	76	...	ENE	5	b	7	30.11	764.8	75	...	N	3	c
Amoy,	3	30.08	764.0	84	68	SSE	4	b	6	30.09	764.3	74	86	NE	1	b
Swatow,	"	30.15	765.8	84	72	ESE	2	b	"	30.10	764.5	75	86	ENE	2	b
Taihoku,	1	30.09	764.2	...	...	E	8	...	5	30.12	765.0	...	...	E	2	...
Taichu,	"	30.09	764.3	...	...	SW	2	...	"	30.12	764.9	...	...	...	0	...
Tainan,	"	30.13	765.4	...	...	W	6	...	"	30.12	765.1	...	...	...	0	...
Koshun,	"	30.13	765.3	...	...	E	6	...	"	30.10	764.4	...	...	E	2	...
Pescadores,	"	30.13	765.2	...	...	NE	6	...	"	30.10	764.4	...	...	N	6	...
Canton,	3	30.08	764.0	88	56	SSE	1	o	6	30.09	764.3	72	95	SE	1	b
Hongkong,	2	30.09	764.3	80	76	E	5	o	"	30.07	763.8	78	82	E	5	o
Gap Rock,	"	30.03	762.7	...	...	ESE	4	o	"	30.05	763.2	...	...	ESE	4	o
Macao,	"	30.09	764.4	83	...	ESE	1	o	"	30.05	763.3	77	...	ESE	2	cq
Wuchow,	3	30.05	763.2	84	64	E	2	o	9	...	...	...	...	...	...	...
Pakhoi,	"	29.97	761.2	81	78	SSE	3	c	"	...	...	...	...	...	...	...
Hoihow,	"	29.98	761.5	84	87	NE	4	b	"	...	...	...	...	...	...	...
Phulien,	2	30.03	762.8	84	...	SSE	3	c	6	30.05	763.3	73	...	NE	2	or
Tourane,	"	30.01	762.2	81	...	SSE	2	b	"	30.01	762.3	73	...	SSW	2	b
Cape St. James,	"	29.89	759.2	81	...	E	5	b	"	29.95	760.8	77	...	ENE	4	c
Aparri,	"	30.03	762.8	82	...	SSE	2	o	"	30.05	763.3	74	...	SW	1	o
Manila,	"	29.97	761.2	89	...	ENE	1	...	"	30.01	762.1	71	...	...	0	o
Legaspi,	"	...	...	...	...	...	...	...	"	29.98	761.5	78	...	NNE	2	o
Iloilo,	3	29.93	760.2	81	...	NE	1	cd	9	29.99	761.7	79	...	NNE	3	c
Bacolod,	"	...	...	...	...	N	2	od	"	...	...	...	...	N	1	o
Cebu,	"	29.94	760.5	82	...	NE	2	o	"	29.99	761.7	80	...	N	1	o
Labuan,	"	...	...	...	...	...	...	...	"	...	...	...	...	...	...	...

On the 26th at 11.45—A depression lies over N. Japan.

The anticyclone over N. China has not developed.

Pressure has decreased moderately in the neighbourhood of Shanghai, and slightly along the south coast of China. It is nearly stationary over Annam and the Philippines.

The monsoon is again interrupted along the east coast of China. It will remain moderate over the China Sea.

Hongkong Rainfall for the 24 hours ending at 10 a.m. to-day, 0·30 inches.

FORECAST FOR THE 24 HOURS ENDING AT NOON ON THE 27TH.

District.	Forecast.
1.—Hongkong and Neighbourhood,	E. winds, moderate; fair to showery.
2.—Formosa Channel,	N.E. winds, moderate.
3.—South coast of China between Hongkong and Lamooks.	The same as No. 1.
4.—South coast of China between Hongkong and Hainan,	The same as No. 1.

T. F. CLAXTON, *Director.*

ROYAL OBSERVATORY, HONGKONG.
DAILY WEATHER REPORT.

Station.	26th October, 1914, P.M.								27th October, 1914, A.M.							
	Hours.	Barometer at Sea Level.		Temperature.	Humidity.	Wind.		Weather.	Hour.	Barometer at Sea Level.		Temperature.	Humidity.	Wind.		Weather.
		Inches.	Millrs.			Direction.	Force.			Inches.	Millrs.			Direction.	Force.	
Wladivostock,	2	29.96	761.0	60	...	NW	3	b	7	30.22	767.5	38	20	...	0	b
Nemuro,	"	29.87	758.6	...	...	SW	4	...	6	29.81	757.1	...	...	NW	6	...
Hakodate,	"	29.93	760.2	...	...	WSW	4	...	"	30.05	763.2	...	...	N	1	...
Tokio,	"	30.06	763.6	...	...	SE	1	...	"	30.08	764.1	...	...	WNW	1	...
Kochi,	"	30.07	763.8	...	...	SE	1	...	"	30.11	764.8	...	...	SW	1	...
Nagasaki,	"	30.11	764.8	...	...	...	0	...	"	30.13	775.3	...	...	ESE	2	...
Kagosgima,	"	30.11	764.9	...	...	...	0	...	"	30.13	765.4	...	...	...	0	...
Oshima,	"	30.00	762.1	...	...	NE	2	...	"	30.14	765.6	...	...	SSW	1	...
Naha,	"	30.11	764.7	...	...	NNW	1	...	"	30.13	765.2	...	...	E	1	...
Ishigakijima,	"	30.11	764.8	...	...	SE	3	...	"	30.11	764.8	...	...	SE	3	...
Bonin Island,	"	30.04	763.1	...	...	NW	1	...	"	30.08	764.1	...	...	...	0	...
Chefoo,	3	...	...	...	...	...	...	...	"	...	...	...	...	...	...	...
Weihaiwei,	2	30.14	765.5	71	57	N	1	bc	"	30.16	766.0	56	94	SE	1	bc
Hankow,	3	...	...	...	...	...	...	...	"	...	...	...	...	...	...	...
Ichang,	"	30.14	765.5	60	71	SE	1	o	"	...	...	...	...	...	...	...
Kiukiang,	"	...	...	...	...	...	...	...	"	...	...	...	...	...	...	...
Changsha,	"	...	...	...	...	...	...	...	"	...	...	...	...	...	...	...
Shanghai,	"	30.08	764.0	68	85	W	2	o	"	30.10	764.5	59	...	NW	1	of
Gutzlaff,	2	30.05	763.2	66	89	W	2	omp	"	30.07	763.8	64	...	...	0	om
Sharp Peak,	"	30.04	763.0	78	...	E	4	b	7	30.05	763.2	76	...	NW	3	b
Amoy,	3	30.01	762.2	83	79	SSE	5	b	6	30.04	763.0	76	91	E	1	c
Swatow,	"	30.08	764.0	83	67	E	2	b	"	30.08	764.0	72	90	NE	2	b
Taihoku,	1	30.01	762.3	...	...	NE	6	...	5	30.06	763.4	...	...	E	2	...
Taichu,	"	30.02	762.6	...	...	NE	6	...	"	30.07	763.7	...	...	...	0	...
Tainan,	"	...	...	...	...	...	...	...	"	30.10	764.4	...	...	NE	2	...
Koshun,	"	30.05	763.2	...	...	SE	4	...	"	30.08	764.0	...	...	NE	4	...
Pescadores,	"	30.03	762.8	...	...	SE	4	...	"	30.05	763.3	...	...	NW	2	...
Canton,	3	30.01	762.2	84	96	SE	1	c	6	30.04	763.0	72	95	E	1	b
Hongkong,	2	30.02	762.5	79	77	E	5	c	"	30.04	763.0	78	76	E	5	cp
Gap Rock,	"	29.99	761.7	...	...	ESE	4	c	"	30.01	762.2	...	...	ESE	4	c
Macao,	"	30.02	762.5	83	...	SE	1	c	"	30.02	762.4	77	...	E	3	cq
Wuchow,	3	30.01	762.2	77	86	W	1	or	9	30.09	764.3	73	95	E	1	c
Pakhoi,	"	29.92	759.9	86	68	SE	1	c	"	...	...	...	...	...	...	...
Hoihow,	"	29.90	759.4	85	79	ENE	2	c	"	...	...	...	...	...	...	...
Phulien,	2	29.98	761.6	81	...	S	2	c	6	30.01	762.2	73	...	ENE	2	c
Tourane,	"	29.94	760.6	84	...	SE	2	b	"	29.97	761.3	75	...	SSE	4	c
Cape St. James,	"	29.86	758.5	82	...	ENE	5	c	"	29.92	759.9	75	...	E	4	o
Aparri,	"	29.97	761.2	85	...	ENE	3	o	"	...	...	...	...	...	...	...
Manila,	"	29.92	759.9	85	...	WNW	2	c	"	29.97	761.3	67	...	...	0	b
Legaspi,	"	29.93	760.1	89	...	NNE	2	b	"	29.95	760.7	78	...	N	1	b
Iloilo,	3	29.89	759.2	82	...	NE	2	b	9	29.99	761.7	80	...	NE	2	c
Bacolod,	"	...	...	...	...	N	2	b	"	...	...	...	...	N	1	c
Cebu,	"	29.88	758.9	84	...	E	3	o	"	...	...	79	...	E	2	or
Labuan,	"	29.81	757.2	89	...	...	...	...	"	...	...	...	...	...	...	...

On the 27th at 10.55—The northern depression is passing into the Pacific.

Pressure is now highest over Korea and S. Manchuria. It has decreased slightly along the coast from Foochow to Cape St. James, and over Formosa and Luzon.

Hongkong Rainfall for the 24 hours ending at 10 a.m. to-day, 0·22 inches.

FORECAST FOR THE 24 HOURS ENDING AT NOON ON THE 28TH.

District.	Forecast.
1.—Hongkong and Neighbourhood,	E. winds, moderate; fine.
2.—Formosa Channel,	The same as No. 1.
3.—South coast of China between Hongkong and Lamocks,	The same as No. 1.
4.—South coast of China between Hongkong and Hainan,	The same as No. 1.

T. F. CLAXTON, *Director.*

ROYAL OBSERVATORY, HONGKONG.
DAILY WEATHER REPORT.

Station.	27th October, 1914, P.M.								28th October, 1914, A.M.							
	Hours.	Barometer at Sea Level.		Temperature.	Humidity.	Wind.		Weather.	Hour.	Barometer at Sea Level.		Temperature.	Humidity.	Wind.		Weather.
		Inches.	Millrs.			Direction.	Force.			Inches.	Millrs.			Direction.	Force.	
Wladivostock,	2	30.18	766.6	55	...	...	0	b	7	30.06	763.4	49	...	SE	1	0
Nemuro,	"	29.93	760.1	...	...	NW	5	...	6	30.18	766.6	...	...	S	4	...
Hakodate,	"	30.11	764.7	...	...	W	4	...	"	30.21	767.2	...	...	NNE	1	...
Tokio,	"	30.08	764.1	...	...	ENE	1	...	"	30.22	767.6	...	...	NW	1	...
Kochi,	"	30.09	764.3	...	...	SE	1	...	"	30.15	765.8	...	...	SW	1	...
Nagasaki,	"	30.09	764.3	...	...	SE	2	...	"	30.07	763.8	...	...	SE	4	...
Kagosgima,	"	30.09	764.4	...	...	ESE	1	...	"	30.12	764.9	...	...	...	0	...
Oshima,	"	30.10	764.6	...	...	NE	1	...	"	30.12	765.1	...	...	SSW	1	...
Naha,	"	30.09	764.2	...	...	N	1	...	"	30.13	765.2	...	...	...	0	...
Ishigakijima,	"	30.09	764.3	...	...	SSE	4	...	"	30.11	764.8	...	...	SSE	3	...
Bonin Island,	"	30.04	763.1	...	...	WSW	1	...	"	30.14	765.6	...	...	...	0	...
Chefoo,	3	...	...	...	...	...	...	...	"	...	...	...	...	...	...	...
Weihaiwei,	2	30.06	763.5	67	60	E	3	cb	"	29.82	757.4	62	89	SSE	3	orm
Hankow,	3	...	...	...	...	...	...	...	"	...	...	...	...	...	...	...
Ichang,	"	...	...	...	...	...	...	...	"	...	...	...	...	...	...	...
Kiukiang,	"	29.99	761.7	67	95	NE	1	o	"	...	...	...	...	...	...	...
Changsha,	"	...	...	...	...	...	...	...	"	...	...	...	...	...	...	...
Shanghai,	"	30.02	762.5	67	100	ESE	1	or	"	29.95	760.7	65	...	WNW	1	om
Gutzlaff,	2	29.99	761.7	68	95	SE	3	ov	"	29.89	759.2	69	...	SW	3	omd
Sharp Peak,	"	29.97	761.2	81	...	E	2	b	7	30.02	762.5	76	...	...	0	b
Amoy,	3	29.96	761.0	86	76	SSE	4	b	6	30.02	762.5	76	82	SW	2	b
Swatow,	"	30.04	763.0	84	64	E	2	c	"	...	...	...	...	...	...	...
Taihoku,	1	30.09	764.4	...	...	N	6	...	5	30.07	763.9	...	...	...	0	...
Taichu,	"	30.02	762.5	...	...	SW	2	...	"	30.08	764.0	...	...	...	0	...
Tainan,	"	30.04	763.0	...	...	W	6	...	"	30.08	764.1	...	...	NE	2	...
Koshun,	"	30.06	763.5	...	...	E	6	...	"	30.08	764.0	...	...	SE	2	...
Pescadores,	"	30.03	762.8	...	...	NW	4	...	"	30.06	763.5	...	...	SE	2	...
Canton,	3	29.96	761.6	85	61	SSE	1	c	6	30.04	763.0	73	95	...	0	o
Hongkong,	2	29.99	761.7	80	77	E	5	c	"	30.05	763.2	74	97	S	2	orlt
Gap Rock,	"	29.94	760.5	...	...	ESE	4	c	"	30.01	762.2	...	...	SSE	4	or
Macao,	"	29.99	761.7	85	...	SE	2	c	"	30.02	762.6	74	...	N	1	ctl
Wuchow,	3	29.94	760.5	81	74	E	2	bc	9	...	...	...	...	...	...	...
Pakhoi,	"	29.89	759.2	85	72	S	2	c	"	...	...	...	...	...	...	...
Hoihow,	"	...	...	...	...	...	...	...	"	...	...	...	...	...	...	...
Phulien,	2	29.94	760.5	84	...	SSE	2	b	6	30.01	762.3	75	...	SSE	3	c
Tourane,	"	29.93	760.1	84	...	SE	2	c	"	29.99	761.6	73	...	SW	2	b
Cape St. James,	"	29.84	758.0	81	...	ENE	5	c	"	29.94	760.5	75	...	ENE	4	o
Aparri,	"	...	...	...	...	...	...	...	"	30.07	763.8	71	...	...	0	b
Manila,	"	29.91	759.6	89	...	ESE	3	c	"	29.99	761.7	74	...	...	0	c
Legaspi,	"	29.91	759.6	89	...	NE	2	c	"	29.98	761.5	78	...	ENE	2	o
Iloilo,	3	29.89	759.2	85	...	NE	2	b	9	29.99	761.7	81	...	NE	1	b
Bacolod,	"	...	...	...	...	N	2	c	"	...	...	...	...	N	1	b
Cebu,	"	29.88	758.9	83	...	NE	1	o	"	30.01	762.2	85	...	NE	1	c
Labuan,	"	29.80	756.9	89	...	...	...	...	"	...	...	...	...	...	...	...

On the 28th at 11.05—A depression has formed over N. China.

Pressure is highest to the east of Japan. It is nearly stationary in southern districts.

Hongkong Rainfall for the 24 hours ending at 10 a.m. to-day, 3·45 inches.

FORECAST FOR THE 24 HOURS ENDING AT NOON ON THE 29TH.

District.	Forecast.
1.—Hongkong and Neighbourhood,	Light or variable winds, fair.
2.—Formosa Channel,	Variable to S.W. winds, freshening.
3.—South coast of China between Hongkong and Lamocks,	The same as No. 1.
4.—South coast of China between Hongkong and Hainan,	The same as No. 1.

T. F. CLAXTON, *Director.*

ROYAL OBSERVATORY, HONGKONG.
DAILY WEATHER REPORT.

Station.	28th October, 1914, P.M.								29th October, 1914, A.M.							
	Hours.	Barometer at Sea Level.		Temperature.	Humidity.	Wind.		Weather.	Hour.	Barometer at Sea Level.		Temperature.	Humidity.	Wind.		Weather
		Inches.	Millrs.			Direction.	Force.			Inches.	Millrs.			Direction.	Force.	
Wladivostock,	2	29.99	761.7	53	...	...	0	o	7	30.10	764.4	33	...	NNE	7	b
Nemuro,	"	30.08	764.1	...	...	SSW	4	...	6	29.85	758.1	...	...	NE	1	...
Hakodate,	"	30.11	764.7	...	...	ESE	1	...	"	29.69	754.2	...	...	NNE	1	...
Tokio,	"	30.12	765.1	...	...	E	1	...	"	29.89	759.1	...	...	SW	3	...
Kochi,	"	30.09	764.3	...	...	SW	1	...	"	29.97	761.3	...	...	SW	1	...
Nagasaki,	"	29.97	761.3	...	...	SW	6	...	"	...	...	...	...	NW	1	...
Kagosgima,	"	30.04	762.9	...	...	WSW	1	...	"	30.02	762.4	...	...	...	0	...
Oshima,	"	30.10	764.6	...	...	SSW	2	...	"	30.08	764.1	...	...	SW	3	...
Naha,	"	30.09	764.2	...	...	S	2	...	"	30.11	764.7	...	...	...	0	...
Ishigakijima,	"	30.05	763.3	...	...	S	4	...	"	30.09	764.3	...	...	S	2	...
Bonin Island,	"	30.12	765.1	...	...	...	0	...	"	30.20	767.1	...	...	...	0	...
Chefoo,	3	...	...	...	...	...	...	...	"	...	...	...	...	...	...	...
Weihaiwei,	2	29.82	757.4	63	78	WNW	6	c	"	30.09	764.3	56	75	N	6	cb
Hankow,	3	...	...	...	...	...	...	...	"	...	...	...	...	...	...	...
Ichang,	"	...	...	...	...	...	...	...	"	...	...	...	...	...	...	...
Kiukiang,	"	...	...	...	...	...	...	...	"	...	...	...	...	...	...	...
Changsha,	"	...	...	...	...	...	...	...	"	...	...	...	...	...	...	...
Shanghai,	"	29.98	761.5	68	95	SW	1	o	"	30 05	763.2	61	...	NNW	1	omg
Gutzlaff,	2	29.90	759.4	66	95	WSW	3	omr	"	30.01	762.2	64	...	N	3	omr
Sharp Peak,	"	29.94	760.5	81	...	E	1	o	7	29.99	761.7	75	...	ENE	5	c
Amoy,	3	29.96	761.0	79	87	...	0	o	6	29.99	761.7	75	95	W	1	c
Swatow,	"	29.99	761.7	81	78	W	1	c	"	...	...	...	...	...	...	...
Taihoku,	1	30.03	762.8	...	...	NW	6	...	5	30.06	763.6	...	...	...	0	...
Taichu,	"	30.04	763.0	...	...	NW	2	...	"	30.06	763.6	...	...	...	0	...
Tainan,	"	30.01	762.3	...	...	W	4	...	"	30.05	763.3	...	...	...	0	...
Koshun,	"	30.06	763.4	...	...	SE	6	...	"	30.04	762.9	...	...	SE	4	...
Pescadores,	"	30.04	763.0	...	...	W	2	...	"	30.02	762.5	...	...	S	6	...
Canton,	3	29.96	761.0	86	61	SW	1	c	6	30.03	762.7	73	95	...	0	o
Hongkong,	2	29.99	761.7	84	67	SSW	2	c	"	30.03	762.7	76	93	...	0	o
Gap Rock,	"	29.96	761.0	...	...	...	0	b	"	30.02	762.5	...	...	SE	2	c
Macao,	"	29.98	761.6	86	...	ESE	1	c	"	30.01	762.2	77	...	SE	1	cf
Wuchow,	3	...	...	...	76	...	...	...	9	...	...	...	...	...	...	...
Pakhoi,	"	29.91	759.7	85	100	...	0	b	"	...	...	...	...	...	...	...
Hoihow,	"	29.92	759.9	78	...	SE	1	or	"	...	...	...	...	...	...	...
Phulien,	2	29.96	761.0	84	...	SSE	3	c	6	30.02	762.6	77	...	S	2	c
Tourane,	"	29.93	760.3	84	...	ESE	2	b	"	30.00	762.1	75	...	S	2	b
Cape St. James,	"	29.88	759.0	81	...	E	5	c	"	29.93	760.2	75	...	ENE	E4	b
Aparri,	"	29.99	761.7	81	...	NE	1	c	"	30.04	762.9	71	...	S	1	b
Manila,	"	29.95	760.7	81	...	ESE	1	o	"	30.01	762.1	71	...	...	0	b
Legaspi,	"	29.94	760.6	85	...	E	2	o	"	29.99	761.6	78	...	N	1	b
Iloilo,	3	29.89	759.2	85	...	NE	1	b	9	29.99	761.7	82	...	NE	2	b
Bacolod,	"	...	...	...	...	N	1	b	"	...	...	...	...	N	2	b
Cebu,	"	29.90	759.4	86	...	E	2	b	"	29.97	761.2	85	...	E	2	c
Labuan,	"	29.82	757.4	89	...	...	...	o	"	...	...	...	...	...	...	...

On the 29th at 11.30—The northern depression has deepened and moved rapidly eastward. It is now central to the east of N. Japan.

Pressure is highest in the neighbourhood of the Bonins. It has increased considerably over N. China, but is nearly stationary in southern districts.

Hongkong Rainfall for the 24 hours ending at 10 a.m. to-day, 0·00 inches.

FORECAST FOR THE 24 HOURS ENDING AT NOON ON THE 30TH.

District.	Forecast.
1.—Hongkong and Neighbourhood,	Variable to E. winds, light to moderate ; fine.
2.—Formosa Channel,	Variable to N.E. winds, fresh.
3.—South coast of China between Hongkong and Lamocks,	The same as No. 1.
4.—South coast of China between Hongkong and Hainan,	The same as No. 1.

T. F. CLAXTON, *Director.*

ROYAL OBSERVATORY, HONGKONG.
DAILY WEATHER REPORT.

Station.	29th October, 1914, P.M.								30th October, 1914, A.M.							
	Hours.	Barometer at Sea Level.		Temperature.	Humidity.	Wind.		Weather.	Hour.	Barometer at Sea Level.		Temperature.	Humidity.	Wind.		Weather.
		Inches.	Millrs.			Direction.	Force.			Inches.	Millrs.			Direction.	Force.	
Wladivostock, .	2	30.20	767.0	39	...	NNE	5	b	7	30.27	768.8	32	...	...	0	b
Nemuro, ...	"	29.69	754.1	...	...	NNW	7	...	6	30.28	769.1	...	...	N	1	...
Hakodate, ...	"	29.77	756.2	...	...	NNW	5	...	"	30.26	768.7	...	...	NNE	1	...
Tokio, ...	"	29.81	767.1	...	...	SW	1	...	"	30.14	765.6	...	...	...	...	...
Kochi, ...	"	29.93	760.3	...	...	...	0	...	"	29.95	760.8	...	...	SW	1	...
Nagasaki, ...	"	30.01	762.3	...	...	NNE	1	...	"	29.95	760.8	...	...	E	2	...
Kagosgima, ...	"	30.00	761.9	...	...	WNW	1	...	"	29.94	760.4	...	...	NW	2	...
Oshima, ...	"	30.04	763.1	...	...	NE	3	...	"	30.01	762.1	...	...	SSW	1	...
Naha, ...	"	30.07	763.7	...	...	SSW	2	...	"	30.07	763.7	...	...	E	1	...
Ishigakijima, ...	"	30.05	763.3	...	...	S	4	...	"	30.07	763.8	...	...	S	1	...
Bonin Island, .	"	30.14	765.6	...	...	SSW	1	...	"	30.20	767.1	...	...	...	0	...
Chefoo, ...	3	...	...	...	...	...	...	...	"	...	...	...	...	...	...	...
Weihaiwei, ...	2	30.12	765.0	65	58	N	3	bc	"	30.15	765.8	57	75	N	2	bc
Hankow, ...	3	...	...	...	...	...	...	...	"	...	...	...	...	...	...	...
Ichang, ...	"	...	...	...	...	...	...	...	"	...	...	...	...	...	...	...
Kiukiang, ...	"	...	...	...	...	...	...	...	"	...	...	...	...	...	...	...
Changsha, ...	"	...	...	...	...	...	...	...	"	...	...	...	...	...	...	...
Shanghai, ...	"	30.02	762.5	65	89	N	1	og	"	30.16	766.0	54	...	NNW	1	bf
Gutzlaff, ...	2	29.97	761.2	66	95	N	2	om	"	30.10	764.5	63	...	N	2	bcv
Sharp Peak, ...	"	29.97	761.2	75	...	E	2	or	7	30.09	764.3	72	...	WNW	1	b
Amoy, ...	3	29.95	760.7	78	82	S	2	o	6	30.06	763.5	72	90	E	2	c
Swatow, ...	"	30.00	762.0	75	100	SE	2	or	"	30.03	762.7	73	90	NE	2	b
Taihoku, ...	1	30.00	762.1	...	...	N	2	...	5	30.10	764.4	...	...	...	0	...
Taichu, ...	"	30.04	763.0	...	...	NW	2	...	"	30.08	764.0	...	...	...	0	...
Tainan, ...	"	30.04	762.9	...	...	SW	6	...	"	30.06	763.5	...	...	E	2	...
Koshun, ...	"	...	...	...	...	...	...	...	"	30.06	763.6	...	...	E	2	...
Pescadores, ...	"	30.03	762.7	...	...	S	6	...	"	30.05	763.3	...	...	NE	2	...
Canton, ...	3	29.98	761.5	81	83	S	1	c	6	30.04	763.0	73	95	SE	1	or
Hongkong, ...	2	30.00	762.0	80	76	W	1	op	"	30.04	763.0	76	92	E	1	o
Gap Rock, ...	"	29.97	761.2	...	...	...	0	c	"	30.01	762.2	...	...	...	0	c
Macao, ...	"	30.00	762.0	81	...	...	0	c	"	30.02	762.4	75	...	N	1	c
Wuchow, ...	3	...	...	...	...	...	...	...	9	...	...	...	...	...	...	...
Pakhoi, ...	"	29.91	759.7	84	72	W	1	c	"	...	...	...	...	...	...	...
Hoihow, ...	"	29.92	759.9	83	83	S	1	b	"	...	...	...	...	...	...	...
Phulien, ...	2	29.96	761.1	88	...	SSE	2	c	6	30.01	762.2	75	...	SSE	1	c
Tourane, ...	"	29.93	760.3	84	...	SSE	2	b	"	29.98	761.4	75	...	WSW	1	b
Cape St. James,	"	29.89	759.2	82	...	E	5	b	"	29.95	760.6	77	...	ENE	4	c
Aparri, ...	"	29.96	760.9	85	...	NE	1	b	"	30.02	762.6	71	...	SSE	1	o
Manila, ...	"	29.94	760.4	89	...	E	1	c	"	29.99	761.7	71	...	...	0	c
Legaspi, ...	"	29.93	760.2	89	...	NE	2	b	"	29.97	761.2	78	...	N	1	o
Iloilo, ...	3	29.89	759.2	86	...	NE	2	b	9	...	...	81	...	NE	2	b
Bacolod, ...	"	...	...	...	...	NE	2	b	"	...	...	...	...	N	3	b
Cebu, ...	"	29.87	758.7	87	...	NE	1	b	"	29.98	761.5	84	...	NE	1	c
Labuan, ...	"	29.83	757.7	89	...	...	...	...	"	...	...	...	...	...	...	...

On the 30th at 11.05—The northern depression has passed into the Pacific.

A shallow depression lies over S. Japan.

Pressure is high in N.W. districts, and also over N. China where an anticyclone appears to be forming.

Pressure changes in the South are small.

Hongkong Rainfall for the 24 hours ending at 10 a.m. to-day, 0·01 inches.

FORECAST FOR THE 24 HOURS ENDING AT NOON ON THE 31st.

District.	Forecast.
1.—Hongkong and Neighbourhood, ...	E. winds, moderate to fresh; fair.
2.—Formosa Channel, ...	N.E. winds, strong.
3.—South coast of China between Hongkong and Lamocks,	The same as No. 1.
4.—South coast of China between Hongkong and Hainan,	The same as No. 1.

T. F. CLAXTON, *Director.*

ROYAL OBSERVATORY, HONGKONG.
DAILY WEATHER REPORT.

Station.	30th October, 1914, P.M.								31st October, 1914, A.M.							
	Hours.	Barometer at Sea Level.		Temperature.	Humidity.	Wind.		Weather.	Hour.	Barometer at Sea Level.		Temperature.	Humidity.	Wind.		Weather.
		Inches.	Millrs			Direction.	Force.			Inches.	Millrs.			Direction.	Force.	
Wladivostock,	2	30.30	769.5	48	...	W	0	b	7	30.34	770.6	39	...	ESE	0	c
Nemuro,	"	30.34	770.6	...	...	SW	2	...	6	30.46	773.6	...	...	SW	1	...
Hakodate,	"	30.26	768.7	...	...	NE	1	...	"	30.36	771.2	...	...	NE	1	...
Tokio,	"	30.10	764.6	...	...	N	2	...	"	30.26	768.6	...	...	NW	2	...
Kochi,	"	29.95	760.8	...	...	WSW	1	...	"	30.21	767.3	...	...	SW	1	...
Nagasaki,	"	30.03	762.8	...	...	N	3	...	"	30.21	767.3	...	...	...	0	...
Kagosgima,	"	30.02	762.4	...	...	WSW	3	...	"	30.19	766.9	...	...	NE	1	...
Oshima,	"	30.08	764.1	...	...	NNE	1	...	"	30.16	766.1	...	...	SSW	1	...
Naha,	"	29.97	761.2	...	...	N	1	...	"	30.17	766.2	...	...	ENE	1	...
Ishigakijima,	"	30.09	764.3	...	...	NNE	2	...	"	30.15	765.8	...	...	NE	2	...
Bonin Island,	"	30.12	765.1	...	...	SE	1	...	"	30.18	766.6	...	...	...	0	...
Chefoo,	3	...	...	...	...	...	...	...	"	...	...	...	...	...	...	...
Weihaiwei,	2	30.15	765.8	67	50	N	3	bc	"	30.26	768.6	55	87	N	1	b
Hankow,	3	...	...	...	...	...	...	...	"	...	...	...	...	...	...	...
Ichang,	"	...	...	...	...	...	...	...	"	...	...	...	...	...	...	...
Kiukiang,	"	...	...	...	...	...	...	...	"	...	...	...	...	...	...	...
Changsha,	"	...	...	...	...	...	...	...	"	...	...	...	...	...	...	...
Shanghai,	"	30.15	765.8	68	65	N	1	o	"	30.24	768.1	56	...	ENE	1	bm
Gutzlaff,	2	30.12	765.0	72	67	N	1	bv	"	30.20	767.1	63	...	ENE	2	bv
Sharp Peak,	"	30.09	764.3	77	...	E	4	c	7	30.17	766.3	73	...	N	3	b
Amoy,	3	30.05	763.2	80	70	E	5	c	6	30.12	765.0	72	76	NE	2	c
Swatow,	"	30.09	764.3	79	78	E	2	o	"	30.13	765.3	73	95	NE	2	c
Taihoku,	1	30.11	764.7	...	...	E	6	...	5	30.15	765.7	...	...	E	6	...
Taichu,	"	30.12	765.0	...	...	S	2	...	"	30.11	764.7	...	...	SE	2	...
Tainan,	"	30.09	764.4	...	...	N	6	...	"	30.13	765.2	...	...	E	2	...
Koshun,	"	30.08	764.0	...	...	SE	6	...	"	30.11	764.9	...	...	NE	4	...
Pescadores,	"	30.09	764.4	...	...	NE	4	...	"	30.11	764.9	...	...	N	6	...
Canton,	3	30.01	762.2	78	82	N	1	o	6	30.11	764.8	72	95	N	1	or
Hongkong,	2	30.03	762.7	77	81	E	4	o	"	30.07	763.8	75	89	ENE	4	od
Gap Rock,	"	30.00	762.0	...	...	E	4	c	"	30.06	763.5	...	...	ESE	4	o
Macao,	"	30.02	762.5	79	...	ESE	3	c	"	30.06	763.5	75	...	NNE	3	od
Wuchow,	3	...	...	...	...	...	...	...	9	...	...	...	...	...	...	...
Pakhoi,	"	...	...	...	...	...	...	...	"	...	...	...	...	...	...	...
Hoihow,	"	...	...	...	...	...	...	...	"	...	...	...	...	...	...	...
Phulien,	2	...	...	82	...	...	2	c	6	30.05	763.2	72	...	SW	3	or
Tourane,	"	29.94	760.4	81	...	NNE	2	c	"	29.99	761.7	77	...	SSE	2	c
Cape St. James,	"	29.86	758.4	81	...	E	5	c	"	29.94	760.5	75	...	ENE	4	c
Aparri,	"	29.97	761.2	81	...	NE	1	c	"	30.06	763.4	71	...	SW	1	o
Manila,	"	29.90	759.4	89	...	SE	1	c	"	30.00	762.0	71	...	NE	1	b
Legaspi,	"	29.93	760.1	81	...	NNE	1	o	"	29.98	761.5	78	...	N	1	b
Iloilo,	3	29.89	759.2	85	...	NE	2	b	9	29.99	761.7	82	...	NE	2	b
Bacolod,	"	...	...	...	...	N	3	b	"	...	...	...	...	N	1	b
Cebu,	"	29.86	758.4	86	...	E	2	b	"	30.01	762.2	86	...	E	2	b
Labuan,	"	29.81	757.2	89	...	...	...	...	"	29.95	760.7	85	...	...	...	...

On the 31st at noon—The depression over S. Japan has filled up.

Anticyclones now lie to the north of Japan and over N. China.

Pressure has increased slightly along the east and south coasts of China and over Formosa. It is nearly stationary over southern districts.

Hongkong Rainfall for the 24 hours ending at 10 a.m. to-day, 0·70 inches.

FORECAST FOR THE 24 HOURS ENDING AT NOON ON NOVEMBER 1st.

District.	Forecast.
1.—Hongkong and Neighbourhood,	E. winds, fresh; fair to showery.
2.—Formosa Channel,	N.E. winds, strong.
3.—South coast of China between Hongkong and Lamocks,	The same as No. 1.
4.—South coast of China between Hongkong and Hainan,	The same as No. 1.

T. F. CLAXTON, *Director.*

ROYAL OBSERVATORY, HONGKONG.
DAILY WEATHER REPORT.

Station.	31st October, 1914, P.M.								1st November, 1914, A.M.							
	Hours.	Barometer at Sea Level.		Temperature.	Humidity.	Wind.		Weather.	Hour.	Barometer at Sea Level.		Temperature.	Humidity.	Wind.		Weather.
		Inches.	Millrs.			Direction.	Force.			Inches.	Millrs.			Direction.	Force.	
Wladivostock,	2	...	...	...	...	...	...	...	7	...	...	...	...	...	...	...
Nemuro,	"	30.48	774.1	...	...	SSE	1	...	6	30.52	775.1	...	...	S	1	...
Hakodate,	"	30.38	771.7	...	...	ESE	4	...	"	30.40	772.2	...	...	NW	1	...
Tokio,	"	30.14	765.6	...	...	N	2	...	"	30.38	771.6	...	...	NW	2	...
Kochi,	"	29.21	767.3	...	...	SE	1	...	"	30.35	770.8	...	...	NNE	1	...
Nagasaki,	"	30.23	767.8	...	...	WSW	2	...	"	30.35	770.8	...	...	NE	...	...
Kagosgima,	"	30.21	767.4	...	...	SE	1	...	"	30.33	770.4	...	...	NE	1	...
Oshima,	"	30.22	767.6	...	...	NNE	1	...	"	30.26	768.6	...	...	S	1	...
Naha,	"	29.20	767.2	...	...	N	3	...	"	30.23	767.7	...	...	NE	2	...
Ishigakijima,	"	30.17	766.2	...	...	NNE	3	...	"	30.19	766.8	...	...	NE	2	...
Bonin Island,	"	30.18	766.6	...	...	NNE	1	...	"	30.22	767.6	...	...	...	0	...
Chefoo,	3	...	...	...	...	...	...	...	"	...	...	...	...	...	...	...
Weihaiwei,	2	30.30	769.6	69	52	ENE	3	bc	"	30.30	769.6	57	87	SE	4	b
Hankow,	3	...	...	...	...	...	...	...	"	...	...	...	...	...	...	...
Ichang,	"	...	...	...	...	...	...	...	"	...	...	...	...	...	...	...
Kiukiang,	"	...	...	...	...	...	...	...	"	...	...	...	...	...	...	...
Changsha,	"	...	...	...	...	...	...	...	"	...	...	...	...	...	...	...
Shanghai,	"	30.26	768.6	70	70	E	1	o	"	30.28	769.1	70	...	E	2	b
Gutzlaff,	2	30.23	767.8	69	70	ENE	2	bv	"	30.25	768.3	65	...	SE	3	cv
Sharp Peak,	"	30.16	766.0	75	...	E	5	c	7	30.19	766.8	73	...	N	4	c
Amoy,	3	30.11	764.8	81	67	NE	2	c	6	30.16	766.0	74	81	NNE	2	c
Swatow,	"	30.17	766.3	81	71	E	2	b	"	30.16	766.0	70	90	NE	2	o
Taihoku,	1	30.17	766.3	...	...	E	8	...	5	30.18	766.5	...	...	E	6	...
Taichu,	"	30.13	765.4	...	...	NW	2	...	"	30.14	765.6	...	...	...	0	...
Tainan,	"	30.15	765.7	...	...	W	4	...	"	30.15	765.8	...	...	SE	2	...
Koshun,	"	...	...	...	...	...	...	...	"	30.13	765.3	...	...	NE	8	...
Pescadores,	"	30.14	765.6	...	...	NE	8	...	"	30.13	765.2	...	...	NE	2	...
Canton,	3	30.08	764.0	84	60	SE	1	b	6	30.11	764.8	72	85	E	1	o
Hongkong,	2	30.09	764.3	78	76	E	6	o	"	30.10	764.5	77	79	E	5	o
Gap Rock,	"	30.03	762.7	...	...	E	5	op	"	30.06	763.5	...	...	E	5	c
Macao,	"	30.11	764.9	81	...	E	2	cq	"	30.06	763.5	77	...	SE	2	oq
Wuchow,	3	30.06	763.5	82	71	E	2	c	9	...	...	...	...	...	...	...
Pakhoi,	"	29.99	761.7	78	82	ESE	2	o	"	...	...	...	...	...	...	...
Hoihow,	"	29.98	761.5	...	...	E	2	o	"	...	...	...	...	...	...	...
Phulien,	2	30.02	762.6	81	...	ENE	2	lt	6	30.06	763.4	73	...	ENE	1	c
Tourane,	"	29.94	760.6	84	...	SSE	4	c	"	30.01	762.2	75	...	WSW	4	c
Cape St. James,	"	29.89	759.2	81	...	ENE	5	c	"	29.93	760.3	75	...	ENE	E4	c
Aparri,	"	30.03	762.7	81	...	S	1	d	"	...	...	...	...	...	...	...
Manila,	"	29.94	760.6	89	...	...	0	c	"	...	...	...	...	...	...	...
Legaspi,	"	29.95	760.7	81	...	ENE	2	o	"	...	...	...	...	...	...	...
Iloilo,	3	29.89	759.2	86	...	NE	2	b	9	29.87	758.7	81	...	NE	1	b
Bacolod,	"	...	...	...	...	N	3	b	"	...	...	...	...	N	2	d
Cebu,	"	29.90	759.4	86	...	E	2	o	"	30.01	762.2	85	...	E	1	c
Labuan,	"	29.81	757.2	87	...	...	...	...	"	...	...	...	...	...	...	...

On the 1st at 11.00—Anticyclones are now central over N.E. China and to the north-east of Hokkaido.

Pressure has increased moderately over Japan and slightly elsewhere, except in the South, where it is nearly stationary.

Hongkong Rainfall for the 24 hours ending at 10 a.m. to-day, 0·04 inches.

FORECAST FOR THE 24 HOURS ENDING AT NOON ON THE 2ND.

District.	Forecast.
1.—Hongkong and Neighbourhood,	E. winds, fresh; cloudy, showery, improving later.
2.—Formosa Channel,	N.E. winds, strong.
3.—South coast of China between Hongkong and Lamocks,	The same as No. 1.
4.—South coast of China between Hongkong and Hainan,	The same as No. 1.

T. F. CLAXTON, *Director.*

FEB 10 1915

ROYAL OBSERVATORY, HONGKONG.

MONTHLY METEOROLOGICAL BULLETIN.

NOVEMBER,

1914.

CONTAINING DETAILED RESULTS OF OBSERVATIONS MADE AT THE ROYAL OBSERVATORY, HONGKONG, AND THE DAILY WEATHER REPORTS FROM VARIOUS STATIONS IN THE FAR EAST.

PREPARED UNDER THE DIRECTION OF

T. F. CLAXTON, F.R.A.S.,

DIRECTOR.

HONGKONG:
PRINTED BY NORONHA & Co.
GOVERNMENT PRINTERS.

1914.

ROYAL OBSERVATORY, HONGKONG.

RESULTS

OF

METEOROLOGICAL OBSERVATIONS.

NOVEMBER,

1914.

TABLE I.—BAROMETRIC PRESSURE at every HOUR of the DAY, in the MONTH of NOVEMBER, 1914.

Days of the Month.	Hours, Hongkong Standard Time.												Days of the Month.
	1	2	3	4	5	6	7	8	9	10	11	Noon.	
	ins.	ins.	ins.	ins.	ins.	ins.	ins.	ins.	ins.	ins.	ins.	ins.	
1	30·022	30·003	29·992	29·979	29·977	29·982	30·002	30·025	30·035	30·054	30·037	30·029	1
2	29·954	29·930	29·917	29·899	29·911	29·918	29·945	29·963	29·985	29·995	29·998	29·975	2
3	29·909	29·889	29.877	29·832	29·845	29·838	29·859	29·887	29·925	29·940	29·917	29·889	3
4	29·855	29·840	29·832	29·830	29·830	29·844	29·868	29·892	29·900	29·910	29·896	29·875	4
5	29·936	29·928	29·926	29·916	29·922	29·928	29·959	29·988	30·000	30·015	30·011	29·992	5
6	29·960	29·946	29·928	29·926	29·918	29·922	29·928	29·942	29·970	29·988	29·978	29·959	6
7	29·954	29·951	29·947	29·940	29·944	29·950	29·952	29·979	30·009	30·031	30·024	29·991	7
8	29.967	29·960	29·944	29.931	29·939	29·951	29·964	29·972	29·980	30·013	29·991	29·976	8
9	29·920	29·914	29·898	29·896	29·893	29·927	29·944	29·958	29·971	29·985	29·980	29·973	9
10	30·001	29·983	29·988	29·986	29·983	30·007	30·015	30·033	30·051	30·052	30·039	30·018	10
11	30·027	30·014	29·998	29·992	30·002	30·012	30·022	30·040	30·050	30·038	30·013	30·001	11
12	29·954	29·962	29·945	29·939	29·941	29·944	29·953	29·961	29·981	29·989	29·988	29·966	12
13	29·906	29·880	29·857	29·857	29·827	29·807	29·816	29·842	29·859	29·872	29·862	29·846	13
14	29·830	29·820	29·814	29·806	29·812	29·834	29·872	29·899	29·922	29·929	29·908	29·888	14
15	29·932	29·928	29·914	29·918	29·922	29·942	29·955	29·974	29·994	30·000	29·980	29·968	15
16	29·981	29·964	29·955	29·949	29·951	29·956	29·981	29·998	30.001	30·004	29·985	29·975	16
17	29·962	29·943	29·935	29·930	29·934	29·938	29·961	29·972	29·986	29·991	29·972	29·945	17
18	29·922	29·920	29·905	29·908	29·907	29·925	29·935	29·952	29·970	29·971	29·970	29·946	18
19	29·932	29·920	29·914	29.921	29·918	29.932	29·938	29·942	29·975	29·976	29·970	29·947	19
20	29·901	29·892	29·888	29·884	29·882	29·895	29·899	29·903	29·926	29·934	29·923	29·881	20
21	29·942	29·944	29·949	29·946	29·954	29·965	29·977	30·003	30·023	30·045	30·042	30·026	21
22	29·990	29·990	29·973	29·957	29·958	29·956	29·968	29·970	29·992	29·993	29·961	29·954	22
23	29·889	29·889	29·889	29·871	29·889	29·865	29·893	29.898	29·913	29·914	29·886	29·874	23
24	29·920	29·920	29·910	29·910	29·912	29·934	29·971	29·996	30·034	30·022	30·020	30·000	24
25	29·982	29·982	29·972	29·972	29·972	29·984	29·992	30·015	30·028	30·031	30·019	30·005	25
26	30·027	30·013	30·013	30.015	30·020	30·034	30·048	30·068	30·087	30·099	30·087	30·071	26
27	30·120	30·104	30·098	30·100	30·104	30·124	30·144	30·169	30·184	30·189	30·190	30·178	27
28	30·190	30·175	30·166	30·167	30·168	30·192	30·206	30·219	30·227	30·242	30·221	30·183	28
29	30·119	30·105	30·093	30·081	30·075	30·083	30·099	30·114	30·128	30·127	30·120	30.091	29
30	30·030	30·014	29·998	30·004	29·986	29·998	30·026	30·046	30·056	30·053	30·033	30·004	30
...	...	...	...	...	...	...	...	...	...	...	...	...	...

Days of the Month.	13	14	15	16	17	18	19	20	21	22	23	Midn.	Days of the Month.
	ins.	ins.	ins.	ins.	ins.	ins.	ins.	ins.	ins.	ins.	ins	ins.	
1	30·003	29·991	29·975	29·953	29·957	29·955	29·971	29·984	29·986	29·980	29·971	29·964	1
2	29·944	29·914	29·903	29·909	29·937	29·939	29·941	29·949	29·963	29·949	29·953	29·935	2
3	29·849	29·818	29·793	29·787	29·809	29·839	29·832	29·832	29·862	29·877	29·875	29·875	3
4	29·870	29·857	29·853	29·835	29·851	29·868	29·892	29·931	29·938	29·947	29·947	29·941	4
5	29·963	29·853	29·936	29·942	29·954	29·950	29·954	29·984	29·975	29·971	29·965	29·958	5
6	29·924	29·918	29·910	29·910	29·917	29·923	29·952	29·977	29·970	29·988	29·991	29·976	6
7	29·965	29·949	29·927	29·924	29·942	29·967	29·968	29·970	29·974	29·986	29·990	29·984	7
8	29·949	29·928	29·913	29·907	29·913	29·929	29·934	29·938	29·954	29·964	29·948	29·951	8
9	29·950	29·932	29·926	29·942	29·954	29·964	29·982	30·011	30·019	30·023	30·029	30·021	9
10	30·003	29·982	29·976	29·980	29·991	30·003	30·014	30·041	30·048	30·050	30·050	30·040	10
11	29·971	29·947	29·937	29·922	29·929	29·938	29·954	29·976	29·990	29·982	29·974	29·968	11
12	29·929	29·906	29·896	29·897	29·901	29·895	29·917	29·922	29·928	29·926	29·926	29·926	12
13	29·798	29·776	29·770	29·769	29·762	29·760	29·782	29·806	29·823	29·828	29·830	29·829	13
14	29·861	29·837	29·830	29·839	29·853	29·880	29·892	29·910	29·929	29·931	29·940	29·936	14
15	29·943	29·923	29·921	29·922	29·928	29·938	29·950	29·972	29·980	29·986	29·985	29·987	15
16	29·945	29·921	29·900	29·894	29·909	29·920	29·929	29·950	29·962	29·968	29·966	29·972	16
17	29·918	29·894	29·875	29·870	29·882	29·900	29·920	29·928	29·930	29·938	29·946	29·938	17
18	29·922	29·904	29·880	29·876	29·888	29·899	29·917	29·928	29·948	29·952	29·940	29·934	18
19	29·918	29·886	29·873	29·873	29·887	29·891	29·895	29·920	29·908	29·926	29·920	29·911	19
20	29·852	29·820	29·824	29·833	29·841	29·857	29·876	29·899	29·912	29·920	29·934	29·944	20
21	30·004	29·983	29·964	29·960	29·963	29·982	29·986	30·002	30·008	30·000	29·990	29·998	21
22	29·928	29·902	29·895	29·887	29·899	29·903	29·921	29·938	29·954	29·943	29·933	29·900	22
23	29·843	29·826	29·814	29·807	29·815	29·844	29·862	29·888	29·910	29·928	29·938	29·912	23
24	29·969	29·948	29·936	29·942	29·954	29·974	29·988	29·999	30·012	30·007	30·008	29·994	24
25	29·969	29·955	29·942	29·956	29·961	29·979	30·001	30·025	30·034	30·028	30·033	30·029	25
26	30·038	30·004	30·000	30·002	30·025	30·057	30·075	30·099	30·108	30·117	30·123	30·123	26
27	30·156	30·138	30·117	30·114	30·128	30·154	30.117	30·200	30·199	30·216	30·222	30·204	27
28	30·154	30·123	30·125	30·120	30·126	30·131	30·145	30·148	30·149	30·155	30·161	30·134	28
29	30.062	30·043	30·040	30·036	30·036	30·057	30·058	30·077	30·069	30·081	30·060	30·043	29
30	29·980	29·962	29·952	29·958	29·952	29·959	29·976	29·994	30·004	29·998	29·992	29·989	30
...	...	...	...	...	...	...	...	...	...	...	...	...	...

TABLE II.—TEMPERATURE of the AIR at every HOUR of the DAY, in the MONTH of NOVEMBER, 1914.

Days of the Month.	Hours, Hongkong Standard Time.												Days of the Month.
	1	2	3	4	5	6	7	8	9	10	11	Noon.	
	°	°	°	°	°	°	°	°	°	°	°	°	
1	77·4	77·4	77·4	77·2	77·1	76·7	76·1	75·5	76·1	75·8	76·1	73·8	1
2	74·8	76·8	72·8	77·8	77·8	74·8	74·7	75·8	75·6	74·9	75·4	75·6	2
3	75·8	74·9	74·8	74·0	74.0	74·3	74·8	76·9	75·7	72·8	75·8	77·3	3
4	74·8	74·6	74·6	74·3	73·8	74·6	74·5	75·1	77·7	78·6	79·9	80·0	4
5	67·6	66·8	67·0	66·6	65·8	65·2	65·8	66·0	67·5	69·8	71·8	73·2	5
6	68·8	69·6	69·8	68·6	69·8	68·8	68·6	69·8	71·0	71·8	73·2	74·0	6
7	68·6	68·3	67·6	67·6	67·4	68·3	68·3	69·1	69·1	70·3	71·6	73·4	7
8	68·1	67·8	66·3	65·6	65·6	65·8	66·3	66·8	67·3	67·7	67·8	67·6	8
9	67·9	67·8	67·9	67·8	67·7	67·6	67·6	68·8	70·5	70·0	71·8	72·9	9
10	68·3	68·3	68·1	67·9	68·1	67·9	68·2	68·6	71·6	72·0	73·5	73·8	10
11	72·2	70·9	71·0	70·9	70·8	70·3	70·0	70·8	71·6	71·9	72·0	73·1	11
12	71·8	72·1	71·0	70·9	70·8	70·4	70.5	71·0	71·8	72·8	73·9	74·5	12
13	70·3	70·3	69·4	70·3	69·8	69·8	70.0	70·7	71·3	71·5	71·7	71·7	13
14	69·3	69·0	70·0	69·3	68·1	67·9	67·7	79·0	71·4	73·3	74·2	75·6	14
15	66·7	66·5	66·3	64·4	63·9	63·9	64·3	65·7	68·8	69·8	70·5	71·9	15
16	68·8	69·8	69·0	68·9	68·0	68·2	67·5	68·8	71·3	71·9	71·6	72·0	16
17	71·0	69·1	68·8	68·7	68·1	68·1	67·5	70·0	71·9	73·6	72·8	73·9	17
18	71·3	71·3	71·0	70·1	69·6	69·5	69·5	70·8	71·9	72·6	72·6	72·8	18
19	70·8	71·1	71·0	70·8	70·1	70·3	69·9	70·9	71·8	72·0	73·0	73·0	19
20	72·5	72·8	72·1	72·2	72·3	72·3	72.0	73·3	74·7	74·4	75·6	74·8	20
21	67·6	66.1	66·8	65·8	65·6	64·3	64·5	65·0	66·8	68·0	69·6	69·0	21
22	67·2	65.8	66·0	66·8	67·0	66·8	67·3	67·6	68·8	68·8	66·9	66·8	22
23	64·4	65·1	64.8	64·8	65·1	65·8	66·0	66·5	67·0	67·3	67·3	67·8	23
24	67·8	67·3	65·8	65·2	64·8	64·3	63·8	62·9	61·8	63·0	64·8	63·6	24
25	62·6	61·7	61·6	61·8	60·4	60·3	61.6	63·8	64·9	65·4	67·6	67·8	25
26	66·0	67·6	67·3	67·6	67·8	67·6	66·8	66·4	66·6	66·2	67·3	68·0	26
27	64·1	65·4	65·3	65·6	65·8	65·8	65·8	66·7	67·6	67·6	68·6	69·4	27
28	64·8	65·0	63·8	63·8	62·7	62·8	62·8	63·2	63·9	65·0	65·4	68·3	28
29	61·6	60·6	60·8	60·0	60·3	60·3	61·3	61·8	62·8	63·6	66·0	66·3	29
30	64·9	64·8	65·0	65·0	65·0	64·6	63·9	65·2	67·8	68·3	68·7	69·7	30
...	...	...	...	...	...	...	...	...	...	...	...	...	...

Days of the Month.	13	14	15	16	17	18	19	20	21	22	23	Midn.	Days of the Month.
	°	°	°	°	°	°	°	°	°	°	°	°	
1	74·3	74·5	75·8	76·8	76·9	76·8	77·1	77·2	77·0	77·0	77·6	77·8	1
2	75·6	76·3	76·4	77·0	76·4	76·3	76·3	76·5	76·7	76·7	76·5	76·3	2
3	80·3	81·3	80·4	79·2	78·8	77·3	76·6	76·6	76.5	75·1	74·8	74·6	3
4	79·4	77·8	74·6	74·8	74·5	74·1	73·6	72·6	71·6	69·8	68·8	67·8	4
5	73·7	72·9	72·8	71·8	70·8	69·6	69·7	69·5	69·5	69·5	69·4	69·8	5
6	74·6	74·5	74·0	73·7	73·5	72·9	72·7	71.6	70·8	69·0	68·1	67·8	6
7	74·6	75·2	74·6	72·9	71·4	70·4	70·6	70·4	70·9	70·8	71·8	70·6	7
8	67·0	67·4	66·4	67·7	67·1	66·4	66·6	66·8	67·3	67·4	67·0	66·9	8
9	73·1	74·3	74·0	74·1	72·8	71·8	70·9	69·9	69·8	69·6	68·8	68·3	9
10	73·0	73·8	75·0	75·3	74·3	74·1	73·3	71·8	73·3	72·8	72·8	72·0	10
11	73·3	73·0	73·6	72·8	72·5	72·8	73·1	73·3	73·3	72·8	72·8	72·0	11
12	75·4	74·6	73·6	72·8	73·3	73·1	73·3	72·8	73·4	72·8	72·6	70·9	12
13	72·4	71·9	71·7	72·0	71·8	72·7	72·8	70·6	70·8	69·8	69·3	68·9	13
14	75·4	75·5	75·3	74·1	72·8	71·0	70·3	69·9	69·6	67·8	67·8	66·8	14
15	72·4	73·0	72·8	72·4	72·6	71·3	70·6	70·8	69·8	69·8	69·6	69·6	15
16	72·8	73·2	73·6	72·8	71·8	71·2	70·9	70·1	69·0	69·0	69.3	69·2	16
17	75·0	73·9	72·9	72·6	71·6	70·9	71·0	70·3	70·2	69·9	70·8	71·4	17
18	73·0	73·2	72·8	71·9	71·4	70·7	70·2	70·4	70·1	70.0	70·0	71·0	18
19	72·8	73·3	73·5	72·6	72·7	72·0	72·1	72·1	71·9	71·9	72·0	72·4	19
20	77·4	77·9	78·0	77·6	76·5	76·2	74·2	74·0	73·6	73·7	71·5	68·3	20
21	70·0	68·6	68·4	68·0	67·1	66·0	66·0	65·7	65·4	65·8	65·6	66·5	21
22	66·0	65.4	65·7	65·0	65·7	65·3	65·1	64·8	64·6	64·7	64·7	64·6	22
23	68·4	69·6	69·8	70·7	70·1	69·2	68·7	68·6	67·4	67·3	67·0	68·0	23
24	64·8	66·0	65·6	64·8	63·5	63·8	62·2	62·8	62·3	62·8	63·1	62·8	24
25	68·3	68·5	68·6	67·8	67·6	67·8	67·7	67·2	67·8	67·6	67·5	66·6	25
26	67·8	68·9	70·0	69·8	68·8	67·3	66·8	66·2	66·2	67·3	65·1	65·3	26
27	71·4	70·8	70·8	70·4	70·4	68·2	67·8	67·6	67·5	66·8	66·3	65·6	27
28	67·4	66·6	65·8	64·8	63·6	63·2	62·8	62·8	62·8	61·5	61·7	61·6	28
29	67·3	67·4	66·8	66·6	65·9	64·7	64·6	64·1	63·3	64·2	64·0	64·8	29
30	70·9	69·9	70·6	71·0	69·8	69·8	69·9	69·8	69·8	69·8	70·0	69·9	30
...	...	...	...	...	...	...	...	...	...	...	...	...	...

TABLE III.—TEMPERATURE of EVAPORATION at every HOUR of the DAY, in the MONTH of NOVEMBER, 1914.

Days of the Month.	Hours, Hongkong Standard Time.												Days of the Month.
	1	2	3	4	5	6	7	8	9	10	11	Noon.	
	°	°	°	°	°	°	°	°	°	°	°	°	
1	72·1	72·0	72·0	71·9	71·8	72·2	72·0	71·7	72·1	71·9	72·1	72·3	1
2	73·8	73·8	70·8	72·8	72·8	72·3	72·0	72·3	72·5	72·8	73·0	72·8	2
3	73·8	73·6	73·8	73·6	73·6	72·8	72·8	74·3	73·8	71·9	72·3	73·4	3
4	72·8	72·6	71·9	72·3	71·9	72·6	72·7	73·7	73·4	72·8	74·6	74·0	4
5	61·6	60·3	59·3	59·0	58·2	58·5	58·3	58·9	60·1	61·4	62·6	63·8	5
6	64·1	64·8	65·0	64·8	65·0	65·6	65·6	66·4	66·5	66·4	67·0	68·0	6
7	65·9	65·5	64·8	64·8	64·7	64·3	65·1	65·4	64·6	64·9	64·0	65·2	7
8	65·8	65·6	63·8	63·8	63·8	63·8	63·8	64·6	64·0	64·0	64·0	64·7	8
9	64·0	63·9	64·2	64·2	64·3	64·3	63·4	63·9	65·2	66·3	65·2	66·4	9
10	62·0	62·0	62·1	62·1	62·1	61·9	62·1	63·5	64·8	64·2	65·8	65·8	10
11	65·9	65·7	65·5	65·3	65·3	64·7	64·8	64·6	65.0	65·1	64·8	65·6	11
12	65·8	66·0	64·9	64·9	64·8	64·2	64·8	64·8	65·3	65·3	65·9	66·0	12
13	68·6	68·6	66·6	66·7	67·1	66·8	67·3	67·6	68·3	68·5	68·5	68·8	13
14	65·8	65·3	64·1	63·7	63·2	63·9	64·0	64·6	65·6	66·0	67·1	67·6	14
15	59·8	59·5	59·8	58·3	57·9	57·9	58·7	59·7	61·3	62·4	62·7	64·8	15
16	64·2	64·8	64·9	64·8	63·7	63·7	62·9	63·9	65·3	65·6	64·6	65·6	16
17	66·6	66·0	65·8	66·1	65·9	65·3	64·5	65·8	66·3	66·7	66·8	66·8	17
18	66·3	66·0	66·3	66·2	65·7	64·4	66·3	66·6	66·8	66·4	66·6	66·8	18
19	65·4	65·8	65·5	65·8	66·4	66·8	66·8	67·2	66·5	67·1	67·9	67·8	19
20	68·8	68·8	68·8	69·0	69·0	69·1	69·6	70·4	70·8	70·7	71·7	71·3	20
21	63·8	61·3	61·5	58·3	57·8	56·3	57·7	58·2	58·8	60·7	61·7	61·8	21
22	62·0	61·3	61·9	63·2	63·9	64·6	64·2	64·5	66·3	65·4	64·8	65·3	22
23	63·5	63·8	63·8	63·8	63·8	64·7	64·6	64·8	65·9	65·9	66·3	66·8	23
24	64·8	63·8	62·8	61·8	61·4	60·8	60·0	58·8	59·7	59·8	60·6	60·5	24
25	60·3	61·0	60·0	60·6	59·8	59·8	59·4	58·7	59·8	60·0	60·3	60·8	25
26	63·1	63·7	63·7	63·7	63·8	63·8	63·8	62·9	63·4	61·9	62·9	63·0	26
27	61·2	61·8	61·3	60·0	58·8	58·0	58·0	55·2	55·6	55·4	56·0	57·8	27
28	53·8	53·8	53·8	53·8	53·0	53·8	53·1	53·0	53·3	54·7	54·8	55·4	28
29	53·3	53·3	53·3	52·8	52·3	52·3	52·8	53·9	54·6	55·2	56·6	57·8	29
30	55·9	56·2	56·0	56·3	56·3	57·3	57·8	58·5	59·3	58·8	59·8	60·8	30
...	...	...	...	...	...	...	...	...	...	...	...	...	...

Days of the Month.	13	14	15	16	17	18	19	20	21	22	23	Midn.	Days of the Month.
	°	°	°	°	°	°	°	°	°	°	°	°	
1	72·8	72·8	73·0	73·0	73·4	73·0	73·1	73·0	72·8	72·8	74·0	74·2	1
2	72·2	71·6	72·9	72·8	73·4	73·4	73·8	73·7	73·8	73·8	74·6	73·8	2
3	74·8	74·8	73·3	74·2	74·3	74·1	73·8	73·0	73·4	73·1	72·7	72·8	3
4	74·2	73·7	72·0	69·9	70·3	69·7	67·9	66·5	65·5	63·3	61·6	61·8	4
5	64·6	63·8	64·1	64·8	63·9	63·8	63·4	63·4	63.5	63·5	63·6	64·6	5
6	68·3	68·3	68·1	68·4	67·9	67·8	67·6	67·8	66·8	67·2	66·6	66·8	6
7	66·8	67·0	66·4	66·5	66·6	65·0	64·8	64·8	65·3	65·8	66·9	67·7	7
8	64·4	65·0	64·8	65·5	65·2	64·6	68·6	64·2	64·0	63·8	63·9	63·9	8
9	66·4	67·7	66·8	66·8	67·0	66·8	65·3	63·8	63·8	63·6	62·8	61·9	9
10	65·1	66·2	66·8	66·8	66·8	66·8	67·3	66·7	67·8	67·3	67·3	65·9	10
11	65·6	64·8	64·8	65·8	65·8	66·8	66·8	67·3	67·3	67·8	67·7	65·9	11
12	68·5	67·3	65·9	66·8	67·0	67·8	67·3	66·8	67·8	68·3	68·8	67·8	12
13	69·4	69·3	69·8	69·9	70·9	71·3	71·6	70·2	69·8	68·3	66·9	65·0	13
14	68·1	68·1	67·7	67·3	65·6	64·4	63·6	62·8	62·0	61·3	60·8	59·8	14
15	64·1	64·1	64·8	64·6	65·8	65·6	65·3	65·8	64·4	64·6	64·8	64·0	15
16	65·8	65·9	66·7	66·0	65·8	65·9	65·9	66·5	65·6	65·6	65·9	66·1	16
17	66·8	66·7	65·9	65·3	65·8	65·8	65·2	65·2	65·3	65·4	66·2	66·2	17
18	67·2	66·6	66·9	66·4	65·3	65·7	65·3	65·4	65·1	64·9	64·9	65·5	18
19	67·7	68·2	68·0	68·1	67.8	68·0	68·0	68·0	67·8	67·6	68·0	68·5	19
20	71·8	71·8	71·0	71·4	71·0	70·2	70·7	70·9	70·8	71·4	69·8	66·6	20
21	62·3	60·9	60·6	60·3	60·4	59·9	60·2	60·3	60·2	60·5	60·4	61·5	21
22	64·3	63·9	64·0	64·2	64·2	63·8	63·8	63·8	62·7	62·4	62·1	63·0	22
23	66·8	67·8	67·9	67·8	67·8	67·3	66·8	66·5	65·6	64·2	63·6	64·0	23
24	60·6	60·9	60·4	60·6	60·3	60·8	58·8	59·6	58·4	58·2	58·3	59·6	24
25	60·8	61·3	61·4	62·5	62·0	62·1	62·4	62·6	62·9	63·3	63·1	63·5	25
26	63·0	63·9	64·8	64·8	65·4	64·8	65·4	63·8	63·8	62·6	62·8	61·8	26
27	58·8	57·9	57·8	56·8	57·5	54·5	56·4	53·7	53·7	53·8	53·8	54·3	27
28	55·0	55·3	54·8	54·5	53·6	53·6	52·6	52·8	53·5	53·6	52·3	53·6	28
29	57·6	58·0	58·3	58·3	58·2	57·3	57·3	56·6	56·0	58·4	57·3	56·0	29
30	61·8	62·9	62·8	62·8	61·8	62·8	63·1	63·8	64·6	64·8	65·3	64·8	30
...	...	...	...	...	...	...	...	...	...	...	...	...	...

TABLE IV.—AMOUNT of CLOUD, (0-10), at every HOUR of the DAY, in the MONTH of NOVEMBER, 1914.

Days of the Month.	Hours, Hongkong Standard Time.																							Days of the Month.
	1	2	3	4	5	6	7	8	9	10	11	Noon.	13	14	15	16	17	18	19	20	21	22	23	Mid n.	
1	10	10	10	10	10	10	10	10	10	10	10	10	10	10	10	10	10	10	10	10	10	10	10	10	1
2	10	10	10	10	10	10	10	8	10	10	10	10	10	8	8	9	10	10	10	10	10	10	10	10	2
3	10	10	10	10	10	7	6	4	10	10	7	6	6	5	3	7	6	4	4	6	10	10	10	9	3
4	6	5	7	6	9	7	10	10	9	9	10	10	10	10	10	10	9	7	8	10	8	2	2	7	4
5	5	8	10	10	7	4	4	9	9	3	10	9	8	10	10	10	10	10	10	10	10	10	10	10	5
6	10	10	10	10	10	10	10	8	9	9	9	9	9	10	10	10	10	10	10	10	10	10	10	10	6
7	10	10	10	10	10	10	10	10	10	10	10	8	9	6	9	9	10	10	10	10	10	10	10	10	7
8	10	10	10	10	10	10	10	10	10	10	10	10	10	10	10	10	10	10	10	10	10	10	10	10	8
9	10	10	10	10	10	10	10	10	10	10	10	10	10	10	9	9	10	10	10	8	9	8	10	9	9
10	10	9	10	10	9	8	7	9	7	8	7	6	7	6	2	7	6	10	5	9	7	5	5	8	10
11	6	2	1	4	3	6	6	7	4	3	2	1	1	1	2	4	7	5	5	8	8	3	2	2	11
12	2	2	7	4	4	7	8	10	6	7	9	9	9	9	10	10	10	10	10	10	10	10	10	10	12
13	10	10	10	10	10	10	10	10	10	10	10	10	10	10	10	10	10	10	10	10	10	10	10	10	13
14	10	10	4	2	0	2	2	4	5	3	3	3	4	2	3	2	2	1	0	1	4	0	3	7	14
15	5	4	3	7	7	5	6	6	3	4	5	7	7	7	10	10	8	8	9	4	3	1	2	6	15
16	6	5	10	5	2	10	7	5	5	4	4	2	1	2	1	1	1	1	0	0	0	0	0	0	16
17	3	8	1	1	2	1	2	1	1	1	1	1	1	1	1	1	4	4	9	0	0	1	6	2	17
18	2	1	8	2	2	2	3	6	7	5	8	6	7	3	3	2	2	3	0	0	0	0	0	3	18
19	2	1	0	2	2	8	4	7	9	6	7	7	6	4	4	5	6	7	7	2	5	9	8	7	19
20	10	4	9	10	8	10	4	2	6	8	9	7	5	4	9	8	3	2	1	0	0	6	10	10	20
21	10	9	9	10	10	9	10	10	5	5	7	7	10	10	9	9	9	10	10	10	10	10	10	10	21
22	10	10	10	10	10	10	10	10	10	10	10	10	10	10	10	10	10	10	10	10	10	10	10	10	22
23	10	10	10	10	10	10	10	10	10	10	10	10	10	10	10	10	10	10	10	10	10	10	10	10	23
24	10	10	10	10	10	10	10	10	10	10	10	10	10	10	10	10	10	10	10	10	10	10	10	10	24
25	10	10	10	10	10	10	10	10	10	10	10	10	10	10	10	10	10	10	10	10	10	6	8	10	25
26	10	10	10	10	10	10	10	10	10	10	10	10	10	10	10	10	10	10	10	10	10	10	10	10	26
27	10	10	10	10	10	10	9	8	6	8	6	5	7	9	9	9	10	10	10	10	10	10	10	10	27
28	10	10	10	10	10	10	10	9	10	10	10	10	9	10	10	8	10	10	8	7	10	8	4	3	28
29	4	8	10	10	10	9	9	8	8	8	8	9	9	9	8	10	10	8	10	9	9	10	9	9	29
30	9	10	10	10	8	6	6	10	6	9	7	8	9	8	8	4	3	9	10	10	10	10	9	10	30
...	...	...	...	...	...	...	...	...	...	...	...	...	...	...	...	...	...	...	...	...	...	...	...	...	...

TABLE V.—AMOUNT of SUNSHINE registered in each HOUR of the DAY, in the MONTH of NOVEMBER, 1914.

Days of the Month.	Hours, Hongkong Apparent Time.													Days of the Month.
	6	7	8	9	10	11	Noon.	13	14	15	16	17	18	
	h	h.	h.	h.	h.	h.	h.	h.	h.	h.	h.	h.	h.	
1	...	...	...	...	...	...	...	...	...	...	...	...	...	1
2	...	...	...	...	0·3	...	...	...	0·3	...	...	...	...	2
3	...	...	0·7	...	...	0·3	0·8	1·0	1·0	1·0	0·6	0·4	...	3
4	...	...	0·1	0·3	0·1	0·3	...	...	...	...	0·4	0·6	...	4
5	...	0·5	...	0·1	0·7	0·5	0·6	0·2	...	...	...	...	...	5
6	...	...	0·4	0·5	0·5	0·6	0·3	0·2	0·1	...	...	...	...	6
7	...	...	...	...	...	0·2	0·9	0·3	0·8	0·1	...	...	...	7
8	...	...	...	...	...	...	...	...	...	...	...	...	...	8
9	...	...	...	0·1	0·2	...	...	...	...	0·4	...	...	...	9
10	...	...	0·3	0·6	0·2	0·7	1·0	1·0	0·9	1·0	0·9	0·2	...	10
11	...	...	0·1	1·0	1·0	1·0	1·0	1·0	1·0	1·0	1·0	0·2	...	11
12	...	...	0·4	0·8	0·8	0·7	0·3	0·4	...	...	...	...	...	12
13	...	...	...	0·1	...	...	...	...	...	...	...	...	...	13
14	...	0·5	1·0	1·0	1·0	1·0	1·0	1·0	1·0	1·0	1·0	0·9	...	14
15	...	0·6	0·7	1·0	1·0	1·0	1·0	0·9	0·9	0·3	0·4	0·6	...	15
16	...	...	0·5	1·0	1·0	1·0	1·0	1·0	1·0	1·0	1·0	0·5	...	16
17	...	0·4	1·0	1·0	1·0	1·0	1·0	1·0	1·0	1·0	1·0	...	...	17
18	...	...	0·8	1·0	1·0	0·6	0·9	1·0	1·0	1·0	1·0	0·5	...	18
19	...	...	0·2	0·9	1·0	1·0	1·0	1·0	1·0	1·0	1·0	0·5	...	19
20	...	0·1	1·0	0·7	0·4	0·9	0·8	1·0	0·6	...	0·6	0·2	...	20
21	...	0·1	0·1	0·6	1·0	0·9	0·8	0·1	...	0·2	0·4	...	...	21
22	...	...	...	...	...	...	...	...	...	...	...	...	...	22
23	...	...	...	...	...	...	...	...	...	...	0·3	...	...	23
24	...	...	...	...	...	...	0·2	...	...	...	...	...	...	24
25	...	...	...	...	...	...	0·3	...	...	...	...	...	...	25
26	...	...	...	...	...	...	...	...	...	...	...	...	...	26
27	...	...	0·2	0·5	0·4	0·7	0·5	0·9	0·1	0·1	0·1	...	...	27
28	...	...	...	0·3	0·1	0·1	0·6	0·1	0·2	0·2	0·4	...	...	28
29	...	...	...	0·4	0·1	0·5	0·2	0·1	0·7	0·4	...	...	...	29
30	...	...	...	0·6	0·1	...	0·6	0·5	0·9	...	1·0	0·5	...	30
...	...	...	...	...	...	...	...	...	...	...	...	...	...	...

TABLE VI.—AMOUNT of RAINFALL registered in each HOUR of the DAY in the MONTH of NOVEMBER, 1914.

Days of the Month	Hours, Hongkong Standard Time.												Days of the Month.
	1	2	3	4	5	6	7	8	9	10	11	Noon.	
	ins.	ins.	ins.	ins.	ins.	ins.	ins.	ins.	ins.	ins.	ins.	ins.	
1	...	...	...	0·005	...	...	...	0·010	0·015	...	...	0·215	1
2	0·020	0·120	0·425	...	0·005	0·085	...	...	...	0·140	0.010	...	2
3	...	0·130	0·220	0·065	...	...	...	0·005	0·255	0·350	...	...	3
4	...	...	...	...	...	...	...	...	...	...	...	...	4
5	...	...	...	...	...	...	...	...	...	...	...	...	5
6	...	...	...	...	...	...	...	...	...	...	...	...	6
7	...	0·005	0·005	...	...	0·015	...	...	...	...	...	...	7
8	0·025	0·040	0·005	0·005	0·010	0·005	0·005	...	...	...	...	0·010	8
9	...	...	...	...	...	...	...	...	...	...	...	...	9
10	...	...	...	...	...	...	...	...	...	...	...	...	10
11	...	...	...	...	...	...	...	...	...	...	...	...	11
12	...	...	...	...	...	...	...	...	...	...	...	...	12
13	0·050	0·005	...	...	0·010	...	...	...	...	...	...	...	13
14	...	...	...	...	...	...	...	...	...	...	...	...	14
15	...	...	...	...	...	...	...	...	...	...	...	...	15
16	...	...	0·005	...	...	...	...	...	...	...	...	...	16
17	...	...	...	...	...	...	...	...	...	...	...	...	17
18	...	...	...	...	...	...	...	...	...	...	...	...	18
19	...	...	...	...	...	...	...	...	...	...	...	...	19
20	...	...	...	...	...	...	...	...	...	...	...	...	20
21	...	...	...	...	...	...	...	...	...	...	...	...	21
22	...	...	...	...	0·005	0·020	0·005	0·010	...	...	...	0·010	22
23	0·085	0·050	0·035	0·040	0·045	...	...	...	...	0·005	...	...	23
24	...	...	...	...	...	...	...	0·010	0·015	...	...	0·005	24
25	0·005	0·020	...	0·005	0·010	0·005	...	...	...	...	...	...	25
26	...	...	...	...	...	...	...	...	...	...	...	...	26
27	0·015	0·020	0·005	...	...	...	...	...	...	...	...	...	27
28	...	...	...	...	...	...	...	...	...	...	...	...	28
29	...	...	...	...	...	...	...	...	...	...	...	...	29
30	...	...	...	...	...	...	...	...	...	...	...	...	30
...	...	...	...	...	...	...	...	...	...	...	...	...	...

Days of the Month.	13	14	15	16	17	18	19	20	21	22	23	Midn.	Days of the Month.
	ins.	ins.	ins.	ins.	ins.	ins.	ins.	ins.	ins.	ins.	ins.	ins.	
1	0·130	0·135	0·195	0·005	...	...	...	0·030	0·035	0·005	0·010	...	1
2	...	...	...	...	0·005	0·010	0·010	0·005	0·005	0·115	0·020	...	2
3	...	...	...	...	...	...	...	...	...	...	...	...	3
4	...	0·005	0·050	...	...	...	...	...	...	...	...	...	4
5	...	...	...	...	...	...	...	...	...	...	...	...	5
6	...	...	...	...	...	...	...	...	0·005	0·060	0·050	0·125	6
7	...	...	...	...	0·005	...	...	...	...	...	...	0·040	7
8	0·010	0·020	0·055	0·010	...	...	...	...	...	...	...	...	8
9	...	...	...	...	...	...	...	...	...	...	...	...	9
10	...	...	...	...	...	...	...	...	...	...	...	...	10
11	...	...	...	...	...	...	...	...	...	...	...	...	11
12	...	...	...	...	...	...	...	...	...	...	0·010	0·020	12
13	...	0·005	0·015	0·070	0·015	0·175	0·395	1·740	0·110	...	...	...	13
14	...	...	...	...	...	...	...	...	...	...	...	...	14
15	...	...	...	...	...	...	...	...	...	...	...	...	15
16	...	...	...	...	...	...	...	...	...	...	...	...	16
17	...	...	...	...	...	...	...	...	...	...	...	...	17
18	...	...	...	...	...	...	...	...	...	...	...	...	18
19	...	...	...	...	...	...		...	...	...	...	...	19
20	...	...	...	...	...	...	...	...	...	...	0·225	0·010	20
21	...	...	...	...	...	...	...	...	...	...	...	...	21
22	0·035	0·120	0·155	0·195	0·200	0·185	0·355	0·335	0·300	0·015	...	0·080	22
23	...	0·010	...	...	...	...	...	...	...	...	...	...	23
24	...	...	0·005	0·020	0·020	0·010	0·010	...	...	...	...	...	24
25	...	...	...	...	...	...	...	...	...	...	...	...	25
26	...	...	...	...	...	0·020	0·045	0·005	0·010	...	0·010	0·035	26
27	...	...	...	...	...	...	...	...	...	...	...	...	27
28	...	...	...	...	...	...	...	...	...	...	...	...	28
29	...	...	...	...	...	...	...	...	...	...	...	...	29
30	...	...	...	...	...	...	...	...	...	...	...	...	30
...	...	...	...	...	...	...	...	...	...	...	...	...	...

TABLE VII.—DIRECTION and VELOCITY of the WIND for every HOUR of the DAY, in the MONTH of NOVEMBER, 1914.

(The Direction is given in points, and the Velocity in miles per hour.)

Days of the Month.	Hours, Hongkong Standard Time. 1		2		3		4		5		6		7		8		9		10		11		Noon.		Days of the Month.
	Dir.	Vel.	Dir.	Vel.	Dir.	Vel.	Dir.	Vel.	Dir.	Vel.	Dir.	Vel.	Dir.	Vel.	Dir.	Vel.	Dir.	Vel.	Dir.	Vel.	Dir.	Vel.	Dir.	Vel.	
1	8	24	7	27	8	26	7	30	7	29	7	30	7	29	7	28	7	28	7	22	7	27	7	21	1
2	11	25	11	26	12	23	12	32	12	26	14	23	4	10	6	16	7	16	6	22	6	19	6	20	2
3	5	12	6	8	12	8	8	15	7	4	7	6	7	11	9	12	7	16	8	20	7	11	8	14	3
4	...	0	...	1	...	0	...	0	...	0	...	1	...	0	...	0	...	0	9	2	24	4	23	8	4
5	32	11	32	11	2	8	2	3	2	6	32	9	31	10	32	5	32	6	1	5	24	4	30	2	5
6	2	2	5	3	7	10	31	6	5	7	3	7	2	4	8	10	8	12	6	12	5	9	2	9	6
7	2	6	2	4	1	9	1	13	1	14	7	9	4	15	4	10	1	8	32	9	5	18	4	18	7
8	1	12	2	7	1	11	1	7	1	3	3	5	32	5	3	4	5	5	32	7	4	8	2	5	8
9	3	4	2	5	2	2	2	2	2	6	2	11	1	6	2	6	32	3	1	5	30	3	32	7	9
10	1	9	2	7	1	6	1	4	1	7	1	4	3	6	1	5	4	14	4	15	4	21	6	21	10
11	6	18	6	21	6	19	6	14	6	14	7	18	7	17	6	21	6	22	7	28	7	27	8	29	11
12	6	17	7	24	6	18	6	13	6	17	7	19	8	18	7	20	7	19	8	14	10	13	11	21	12
13	6	8	7	16	7	20	6	14	6	20	7	35	6	29	7	25	7	28	8	22	8	23	7	20	13
14	30	4	32	3	32	4	32	4	30	5	25	9	28	8	28	10	31	5	32	7	32	7	30	11	14
15	1	2	32	7	32	8	2	6	2	4	32	3	32	2	...	0	32	2	24	6	23	6	24	8	15
16	3	8	5	12	4	16	4	14	5	16	5	15	5	17	5	14	7	18	6	20	8	27	7	19	16
17	...	0	6	2	4	5	4	3	4	4	5	5	4	5	4	5	8	10	8	13	10	13	9	16	17
18	7	16	7	17	7	15	7	13	5	12	6	11	6	13	7	21	7	19	7	19	7	14	7	14	18
19	6	12	6	15	6	11	5	12	6	11	5	15	6	14	6	17	7	20	7	21	6	19	7	19	19
20	10	12	9	9	8	8	8	9	8	7	8	8	9	11	9	11	9	10	9	8	9	7	9	9	20
21	1	11	1	9	1	10	32	8	1	8	1	15	1	16	32	12	32	10	5	8	5	10	7	14	21
22	5	14	5	15	7	21	6	20	6	21	7	24	7	30	7	30	8	26	8	26	7	28	6	27	22
23	7	25	7	15	6	12	8	12	8	8	8	18	7	18	8	15	7	14	7	22	7	16	7	9	23
24	16	5	31	6	32	3	1	6	1	6	32	4	32	8	1	6	32	3	32	5	31	5	1	4	24
25	...	1	30	2	...	1	...	1	32	5	1	3	2	4	2	6	6	12	6	12	6	14	4	12	25
26	1	4	4	4	5	5	4	8	6	10	4	9	4	10	1	6	1	11	1	12	1	13	1	12	26
27	31	2	4	7	2	14	1	16	1	20	2	13	2	13	3	18	2	19	1	20	32	17	1	11	27
28	1	18	32	15	32	15	1	19	1	13	32	15	32	14	32	19	32	16	32	13	1	12	5	17	28
29	3	10	3	8	3	8	2	4	3	6	4	6	5	6	3	7	4	12	4	13	3	12	7	14	29
30	7	3	2	7	4	6	4	5	4	9	3	8	4	8	5	8	7	16	7	24	8	24	8	20	30
...	...	...	...	...	...	...	...	...	...	...	...	...	...	...	...	...	...	...	...	...	...	...	...	...	...

Days of the Month.	13		14		15		16		17		18		19		20		21		22		23		Midn.		Days of the Month.
	Dir.	Vel.	Dir.	Vel.	Dir.	Vel.	Dir.	Vel.	Dir.	Vel.	Dir.	Vel.	Dir.	Vel.	Dir.	Vel.	Dir.	Vel.	Dir.	Vel.	Dir.	Vel.	Dir.	Vel.	
1	7	19	8	22	7	22	9	26	9	30	8	32	9	30	8	28	9	31	9	32	9	31	10	28	1
2	9	24	8	17	8	18	8	14	8	12	9	18	8	17	7	19	7	13	8	14	10	18	7	15	2
3	12	5	16	5	24	7	24	4	24	2	15	3	15	4	10	5	10	4	...	1	...	1	...	0	3
4	24	9	26	14	27	7	4	10	2	10	1	9	2	7	2	5	3	8	3	11	3	13	32	7	4
5	9	5	6	4	32	6	3	5	4	5	1	3	1	4	1	6	3	4	4	8	6	11	5	10	5
6	6	6	9	10	7	7	2	5	7	10	7	14	3	4	30	6	8	5	31	4	31	3	32	8	6
7	5	16	6	17	4	15	6	11	1	5	31	4	2	10	2	11	5	15	5	17	7	18	4	15	7
8	32	3	...	1	32	3	...	0	...	1	29	3	29	2	29	3	2	3	...	1	11	3	30	2	8
9	32	4	32	4	32	9	31	7	32	7	32	8	2	10	1	15	1	14	2	15	2	15	32	9	9
10	6	17	7	19	9	14	6	12	7	13	6	12	5	7	1	8	7	19	7	25	7	25	6	23	10
11	8	25	7	25	8	25	8	22	7	18	7	21	7	17	8	19	8	17	7	24	7	26	6	25	11
12	11	13	11	15	11	13	10	7	10	5	10	6	6	10	5	8	7	14	7	16	8	13	4	8	12
13	8	22	8	28	8	28	6	19	10	13	7	17	9	14	1	14	2	10	3	11	32	2	32	6	13
14	28	13	27	14	32	10	31	11	31	7	30	5	31	3	1	3	31	4	32	4	3	4	1	11	14
15	25	8	23	8	24	5	23	5	25	2	8	2	30	3	31	2	...	0	...	1	...	0	2	5	15
16	9	16	10	16	10	14	11	12	11	13	11	10	8	8	8	5	...	1	...	0	...	0	...	0	16
17	9	16	10	17	9	19	8	20	8	15	9	11	9	7	8	9	8	9	7	8	5	7	7	11	17
18	8	15	8	14	9	16	8	14	8	13	8	14	7	11	7	11	5	9	6	8	6	10	7	15	18
19	7	17	7	17	8	15	8	15	6	15	7	14	7	11	7	10	7	12	8	13	10	11	9	7	19
20	9	6	17	6	23	6	18	6	17	6	17	2	...	1	...	0	27	2	...	0	32	5	2	7	20
21	4	11	6	8	6	11	4	12	4	12	2	5	3	6	2	6	2	7	4	9	5	17	5	13	21
22	8	24	8	25	7	22	7	32	7	25	7	28	7	25	7	23	5	17	6	18	7	23	7	26	22
23	7	8	10	2	11	2	11	4	25	4	29	13	25	7	30	4	1	5	32	10	2	8	5	7	23
24	1	5	1	4	2	5	2	4	32	4	...	0	1	7	2	9	2	7	32	8	...	1	...	0	24
25	6	11	7	9	7	9	4	4	4	3	4	2	6	4	6	3	4	7	5	10	4	7	2	3	25
26	2	11	4	7	...	1	29	3	26	5	28	6	30	4	1	3	2	6	30	2	32	7	31	7	26
27	4	9	32	12	32	10	1	13	1	9	32	14	32	13	1	19	32	20	32	20	1	15	32	13	27
28	32	13	32	12	32	12	32	11	32	11	32	11	1	12	1	10	5	5	...	1	6	5	4	9	28
29	8	15	9	14	9	12	8	10	7	10	4	4	4	4	4	4	...	1	...	1	8	3	2	3	29
30	9	20	9	16	9	16	8	16	8	17	8	11	7	11	7	9	7	11	7	13	7	12	7	19	30
...	...	...	...	...	...	...	...	...	...	...	...	...	...	...	...	...	...	...	...	...	...	...	...	...	...

TABLE VIII.—CHARACTER and DIRECTION of MOTION of the CLOUDS at THREE-HOURLY INTERVALS in the MONTH of NOVEMBER, 1914.

Days of the Month.	Hours, Hongkong Standard Time.															
	1		4		7		10		13		16		19		22	
	Character.	Direction.	Character.	Direction.	Character.	Direction.	Character.	Direction.	Character.	Direction	Character.	Direction.	Character.	Direction.	Character.	Direction.
1	cu	ESE	cu	ESE	nb	E	nb	E	nb	E	nb	ESE	nb	ESE	nb	ESE
2	nb	ESE	nb	ESE	nb	SE	nb	E	nb	E	cu	E	nb	E	cu	E
3	nb	E	nb	E	ci-st / cu	SW / E	nb	E	cu	SSE	cu	SE	ci-st / cu	SE	ci-st	W
4	ci-st	W	ci-st	W	a-cu	WNW	a-cu / cu	WNW / W	a-st / cu	W	a-cu / cu	WSW	cu	W	a-cu	...
5	a-cu	W	a-cu	W	a-cu	W	ci-st / a-cu	SW / W	cu	SSE	st-cu	SSW	st-cu	SSW	st-cu	SW
6	st-cu	SW	a-cu	WSW	a-cu / cu	WSW / E	cu-nb	E	ci-st / cu	SW / W	a-cu / cu	WSW / E	cu	ESE	nb	ESE
7	nb	ESE	nb	ESE	st / cu	SW / E	st / cu	E	st / cu	W / E	st / cu	W / E	nb	E	nb	E
8	nb	E	nb	E	nb	ENE	nb	ENE	nb	NE	nb	NE	nb	NE	cu	NE
9	cu	NE	cu	NE	st / cu	ENE	a-st	ENE	a-st	E	cu	E	cu	E	cu	E
10	cu	E	cu	E	cu	E	cu	E	ci-st / cu	WSW / E	cu	E	cu	E	cu	E
11	cu	E	cu	E	cu	E	cu	E	cu	E	ci-st / ci-cu	W / W	cu	E	cu	E
12	cu	E	cu	E	ci-st / cu	W / E	ci-st / cu	WSW / E	a-cu / cu	SW / E	a-st	E	cu	E	nb	E
13	nb	E	cu-nb	E	cu	E	a-st	E	a-st	ESE	nb	E	nb	ESE	nb	E
14	cu-nb	E	cu	...	cu	...	cu	NE	cu	WNW	cu	W	...	...	...	...
15	cu	...	ci-st / cu	W / —	ci-st / a-cu	WSW / W	a-cu	W	a-cu / cu	W / E	cu	E	cu	E	cu	...
16	cu	E	cu	E	a-cu / cu	WSW / E	ci-cu / cu	W / E	cu	E	cu	...	...	...	...	...
17	cu	E	cu	...	cu	E	cu	E	cu	E	cu	...	cu	E	cu	...
18	cu	E	cu	E	a-cu / cu	WSW / E	ci-cu / cu	W / E	cu	E	cu	...	...	...	...	...
19	cu	E	cu	E	a-cu / cu	E	ci-cu	E	cu	E	cu	E	cu	E	cu	E
20	cu	E	cu	E	a-cu / cu	W / ESE	st-cu	SSW	ci / cu	W / WSW	cu	WSW	cu	...	cu	...
21	cu	E	cu	E	st-cu	WSW	a-cu / cu	W / E	st-cu	SW	a-cu / cu	W / E	st-cu	E	st-cu	...
22	st-cu	...	nb	E	nb	E	nb	E	nb	E	nb	E	nb	E	nb	E
23	nb	E	nb	E	nb	E	nb	E	nb	E	a-st	ESE	nb	E	st-cu	...
24	st-cu	...	st-cu	...	a-st	SE	nb	S	a-st	S	nb	S	nb	SE	st-cu	SSW
25	nb	...	nb	...	nb	SE	st-cu	SE	st	SE	st	SE	a-st	SSE	a-cu	W
26	a-st	SE	a-st	SE	cu	E	cu	ESE	st / cu	SSE / E	a-st	...	nb	E	nb	E
27	nb	E	nb	SE	a-cu	W	cu	W	a-cu / cu	W / SW	a-cu / cu	WSW / W	cu	W	st-cu	WSW
28	st-cu	W	a-st	...	st-cu	SW	a-cu	SSW	cu	SW	a-cu	W	a-cu	WSW	a-cu	WSW
29	ci-cu	W	st-cu	...	a-cu	WSW	a-cu	SSW	cu	W	cu	W	a-cu / cu	WSW / W	a-cu	WSW
30	a-cu / cu	W / —	a-cu / cu	E	ci-cu / a-cu	SW	a-cu	SSW	cu	SE	ci	SW	cu	S	cu	SSE
...	...	...	...	...	...	...	...	...	...	...	...	...	...	...	...	...

TABLE IX.—DAILY VALUES of METEOROLOGICAL ELEMENTS in the MONTH of NOVEMBER, 1914.

Days of the Month	Mean Barometric Pressure.	Temperature. Of the Air. Maximum.	Temperature. Of the Air. Minimum.	Temperature. Of the Air. Range.	Temperature. Of the Air. Mean.	Temperature. Of Evaporation.	Temperature. Of the Dew Point.	Mean Vapour Tension.	Mean Degree of Humidity (Saturation=100).	Mean Amount of Cloud (0-100).	Bright Sunshine. Daily Duration.	Bright Sunshine. Percentage of possible amount.	Rainfall. Amount.	Rainfall. Duration.	Wind. Components. North.	Wind. Components. East.	Wind. Resultant. Direction.	Wind. Resultant. Velocity.	Wind. Observed Velocity.
	ins.	°	°	°	°	°	°	ins.	%	%	h.	%	ins.	h.	m.p.h.	m.p.h.	°	m.p.h.	m.p.h
1	29·993	77·8	73·8	4·0	76·5	72·6	70·6	0·750	82	100	0·0	0	0·790	4	+ 0·6	+ 26·5	89	26·5	27·2
2	29·943	78·4	72·8	5·6	76·0	73·0	71·5	·773	86	97	0·6	5	0·975	3	− 3·0	+ 16·7	100	17·0	19·0
3	29·861	81·8	72·8	9·0	76·4	73·5	72·1	·788	86	75	5·8	52	1·025	4	− 0·3	+ 5·5	93	5·5	7·4
4	29·879	80·6	67·7	12·9	74·7	70·5	68·2	·691	80	80	1·8	16	0·055	1	+ 3·2	− 0·1	358	3·2	5·2
5	29·959	74·4	65·0	9·4	69·3	62·0	56·6	·460	64	86	2·6	23	0·000	0	+ 5·0	+ 1·8	20	5·3	6·3
6	29·947	75·4	67·8	7·6	71·1	66·7	64·0	·597	78	97	2·6	23	0·240	3	+ 3·3	+ 5·0	57	6·0	7·2
7	29·967	75·7	67·1	8·6	70·6	65·5	62·2	·562	75	96	2·3	21	0·070	1	+ 8·2	+ 7·6	43	11·2	12·0
8	29·951	68·1	65·1	3·0	66·9	64·4	62·9	·576	87	100	0·0	0	0·200	6	+ 3·6	+ 1·0	15	3·7	4·3
9	29·959	75·2	66·9	8·3	70·2	64·9	61·4	·546	74	97	0·7	6	0·000	0	+ 7·2	+ 1·5	12	7·3	7·4
10	30·014	75·5	67·9	7·6	71·6	65·0	60·6	·531	69	74	6·8	61	0·000	0	+ 6·0	+ 10·4	60	12·0	13·0
11	29·987	73·9	70·0	3·9	72·1	65·8	61·7	·552	70	39	8·3	75	0·000	0	+ 4·2	+ 20·7	79	21·1	21·3
12	29·937	75·4	69·9	5·5	72·5	66·4	62·5	·568	71	80	3·4	31	0·030	1	+ 0·9	+ 13·0	86	13·0	13·8
13	29·823	72·8	68·8	4·0	70·9	68·6	67·3	·670	89	100	0·1	1	2·590	6	+ 4·0	+ 16·8	77	17·3	18·5
14	29·874	75·7	66·6	9·1	70·9	64·7	60·6	·530	70	32	10·4	95	0·000	0	+ 5·9	− 2·3	339	6·3	6·9
15	29·953	73·0	63·0	10·0	69·0	62·5	57·8	·480	67	57	8·4	76	0·000	0	+ 1·7	− 1·7	315	2·4	4·0
16	29·956	73·7	67·4	6·3	70·4	65·2	61·8	·554	74	30	9·0	82	0·005	0	+ 2·1	+ 10·6	79	10·8	12·1
17	29·934	75·0	67·2	7·8	71·0	65·9	62·6	·570	75	22	9·4	85	0·000	0	+ 0·1	+ 9·1	89	9·1	9·6
18	29·926	73·5	69·2	4·3	71·2	66·0	62·7	·571	75	31	8·8	80	0·000	0	+ 2·6	+ 13·6	79	13·8	13·9
19	29·921	73·9	69·8	4·1	71·8	67·3	64·6	·610	78	52	8·6	78	0·000	0	+ 3·3	+ 13·7	76	14·1	14·3
20	29·888	79·9	67·9	12·0	74·1	70·2	68·0	·687	82	60	6·3	58	0·235	1	− 1·2	+ 4·4	105	4·6	6·5
21	29·986	70·1	62·9	7·2	66·8	60·2	55·1	·435	66	91	4·2	39	0·000	0	+ 7·9	+ 5·3	34	9·5	10·3
22	29·944	68·8	62·4	6·4	66·1	63·7	62·1	·560	87	100	0·0	0	2·025	11	+ 5·1	+ 22·9	77	23·5	23·7
23	29·877	70·8	64·4	6·4	67·4	65·6	64·5	·608	90	100	0·3	3	0·270	4	+ 3·0	+ 7·8	69	8·3	10·7
24	29·970	67·8	61·8	6·0	64·1	60·5	57·9	·481	80	100	0·2	2	0·095	2	+ 4·2	+ 0·6	8	4·2	4·8
25	29·994	69·0	60·3	8·7	65·5	61·2	58·1	·485	77	97	0·3	3	0·045	1	+ 3·3	+ 4·5	54	5·6	6·0
26	30·056	70·2	65·1	5·1	67·3	63·6	61·1	·540	81	100	0·0	0	0·125	3	+ 5·8	+ 1·8	17	6·1	6·9
27	30·155	71·6	64·1	7·5	67·6	57·0	47·2	·326	48	90	3·5	32	0·040	1	+ 13·5	+ 2·8	12	13·8	14·0
28	30·168	68·5	60·1	8·4	64·0	53·8	43·2	·280	47	90	2·0	18	0·000	0	+ 11·7	+ 1·9	9	11·8	12·4
29	30·079	67·6	59·0	8·6	63·7	55·7	48·2	·339	58	88	2·5	23	0.000	0	+ 3·5	+ 6·0	60	7·0	7·8
30	29·998	71·5	63·9	7·6	68·1	60·6	54·7	·430	63	83	4·2	39	0.000	0	+ 2·1	+ 12·1	80	12·3	12·9
...	...	...	...	...	...	...	...	...	...	...	...	...	...	...	...	...	...	...	...
Means	29·963	73·5	66·4	7·1	69·9	64·8	61·7	0·552	74	78	Sum. 113·1	34	Sum. 8·815	Sum. 52	+ 3·92	+ 7·99	63·9	8·90	11·3
Normals	29·990	74·3	65·1	9·2	69·2	62·4	58·0	0·483	66	52	186·5	56	1·421	29	+ 4·55	+ 8·94	63·0	10·03	13·1

Lunar halo :—on the 1st, 3rd and 4th.

Lunar corona :—on the 2nd, 25th, 28th and 29th

Slight fog :—on the 4th.

Unusual visibility :—on the 14th.

Dew :—on the 3rd and 17th.

Rainbow :—on the 7th and 20th.

Lightning :—on the 2nd and 14th.

Thunder :—on the 2nd.

Thunderstorms as follows :—

3^d 1^h 0^m to 3^h 45^m in SE ; nearest at 3^h 4^m (12^s).

13^d 18^h 45^m to 20^h 30^m WNW to ESE ; nearest at 19^h 30^m (6^s).

The maximum wind velocity for one hour, as recorded by the Beckley anemograph, was 35 miles at 6^h on the 13th, and the maximum squall velocity, as recorded by the Dines-Baxendell anemograph was 42·2 miles at 15^h 48^m on the 1st.

TABLE X.—MEAN HOURLY VALUES of METEOROLOGICAL ELEMENTS in the MONTH of NOVEMBER, 1914.

Hour, Hongkong Standard Time.	Barometric Pressure.	Temperature			Mean Vapour Tension.	Degree of Humidity	Mean Amount of Cloud (0-100)	Percentage of Possible Sunshine.	Rainfall.			Wind.				
		Of the Air.	Of Evaporation.	Of the Dew Point.					Amount.	Percentage.	Duration.	Components.		Resultant.		Observed Velocity.
												North.	East.	Direction.	Velocity.	
	ins.	°	°	°	ins.	%	%	%	ins.	%	h.	m.p.h.	m.p.h.	°	m.p.h.	m.p.h.
1	29·968	68·9	64·5	61·9	0·556	78	80	...	0·200	2	2·9	+ 4·0	+ 6·6	59	7·7	9·8
2	29·957	68·8	64·4	61·8	·554	78	79	...	0·390	4	3·7	+ 4·4	+ 7·3	59	8·6	10·4
3	29·948	68·4	63·9	61·2	·542	77	83	...	0·700	8	3·3	+ 4·3	+ 7·3	60	8·5	10·7
4	29·942	68·3	63·8	61·1	·540	77	81	...	0·120	1	1·8	+ 4·5	+ 6·9	57	8·2	10·4
5	29·943	68·1	63·6	60·9	·536	77	78	...	0·085	1	2·6	+ 5·2	+ 7·0	53	8·7	10·6
6	29·953	67·9	63·5	60·8	·535	77	80	0	0·130	2	1·5	+ 4·5	+ 7·9	60	9·1	11·9
7	29·970	67·9	63·6	61·1	·539	78	78	7	0·010	0	0·3	+ 5·9	+ 8·2	54	10·1	11·9
8	29·987	68·7	63·9	61·0	·538	75	80	25	0·035	0	0·8	+ 5·4	+ 8·8	59	10·3	12·2
9	30·005	69·9	64·5	61·3	·543	73	78	42	0·285	3	1·4	+ 5·1	+ 10·5	64	11·7	13·3
10	30·013	70·4	64·6	61·1	·539	71	77	40	0·495	6	1·5	+ 5·2	+ 11·0	65	12·2	14·4
11	30·001	71·2	65·0	61·3	·543	70	80	44	0·010	0	0·1	+ 4·6	+ 10·7	67	11·7	14·4
Noon.	29·981	71·7	65·6	62·0	·557	71	77	49	0·240	3	1·3	+ 4·3	+ 10·5	68	11·3	14·0
13	29·953	72·3	65·9	62·1	·559	69	78	42	0·175	2	2·4	+ 2·1	+ 9·5	78	9·7	12·9
14	29·931	72·3	65·9	62·1	·559	69	75	42	0·295	3	3·3	+ 1·1	+ 8·7	83	8·8	12·7
15	29·920	72·1	65·7	61·9	·555	69	76	32	0·475	5	3·3	+ 1·9	+ 8·3	77	8·5	12·0
16	29·919	71·8	65·8	62·3	·563	71	78	37	0·300	3	2·1	+ 2·5	+ 8·0	73	8·4	11·1
17	29·929	71·2	65·7	62·5	·567	73	79	17	0·245	3	1·7	+ 2·2	+ 7·0	73	7·3	10·1
18	29·942	70·6	65·4	62·4	·565	75	80	0	0·400	5	2·2	+ 2·8	+ 6·7	67	7·3	10·1
19	29·955	70·2	65·3	62·5	·567	76	79	...	0·815	9	3·1	+ 3·1	+ 6·0	63	6·8	9·1
20	29·973	69·9	65·0	62·1	·560	75	75	...	2·115	24	2·5	+ 4·7	+ 5·8	51	7·5	9·2
21	29·982	69·7	64·8	62·0	·557	75	78	...	0·465	5	2·8	+ 4·0	+ 6·5	58	7·6	9·3
22	29·985	69·4	64·7	62·0	·557	76	73	...	0·195	2	1·8	+ 4·3	+ 7·3	60	8·5	10·2
23	29·985	69·2	64·6	61·9	·556	77	76	...	0·325	4	2·3	+ 3·2	+ 8·3	69	8·9	10·5
Midn.	29·977	68·9	64·4	61·8	·553	77	81	...	0·310	4	3·7	+ 4·8	+ 7·3	57	8·8	10·4

ROYAL OBSERVATORY, HONGKONG.

DAILY WEATHER REPORT.

NOVEMBER,

1914.

ROYAL OBSERVATORY, HONGKONG.
DAILY WEATHER REPORT.

Station.	31st October, 1914, P.M.								1st November, 1914, A.M.							
	Hours.	Barometer at Sea Level.		Temperature.	Humidity.	Wind.		Weather.	Hour.	Barometer at Sea Level.		Temperature.	Humidity.	Wind.		Weather.
		Inches.	Millrs.			Direction.	Force.			Inches.	Millrs.			Direction.	Force.	
Wladivostock,	2	...	...	...	...	...	...	...	7	...	...	...	...	...	...	...
Nemuro,	"	30.48	774.1	...	...	SSE	1	...	6	30.52	775.1	...	...	S	1	...
Hakodate,	"	30.38	771.7	...	...	ESE	4	...	"	30.40	772.2	...	...	NW	1	...
Tokio,	"	30.14	765.6	...	...	N	2	...	"	30.38	771.6	...	...	NW	2	...
Kochi,	"	29.21	767.3	...	...	SE	1	...	"	30.35	770.8	...	...	NNE	1	...
Nagasaki,	"	30.23	767.8	...	...	WSW	2	...	"	30.35	770.8	...	...	NE	...	...
Kagosgima,	"	30.21	767.4	...	...	SE	1	...	"	30.33	770.4	...	...	NE	1	...
Oshima,	"	30.22	767.6	...	...	NNE	1	...	"	30.26	768.6	...	...	S	1	...
Naha,	"	29.20	767.2	...	...	N	3	...	"	30.23	767.7	...	...	NE	2	...
Ishigakijima,	"	30.17	766.2	...	...	NNE	3	...	"	30.19	766.8	...	...	NE	2	...
Bonin Island,	"	30.18	766.6	...	...	NNE	1	...	"	30.22	767.6	...	...	...	0	...
Chefoo,	3	...	...	...	...	...	...	...	"	...	...	...	...	...	...	...
Weihaiwei,	2	30.30	769.6	69	52	ENE	3	bc	"	30.30	769.6	57	87	SE	4	b
Hankow,	3	...	...	...	...	...	...	...	"	...	...	...	...	...	...	...
Ichang,	"	...	...	...	...	...	...	...	"	...	...	...	...	...	...	...
Kiukiang,	"	...	...	...	...	...	...	...	"	...	...	...	...	...	...	...
Changsha,	"	...	...	...	...	...	...	...	"	...	...	...	...	...	...	..
Shanghai,	"	30.26	768.6	70	70	E	1	o	"	30.28	769.1	70	...	E	2	b
Gutzlaff,	2	30.23	767.8	69	70	ENE	2	bv	"	30.25	768.3	65	...	SE	3	cv
Sharp Peak,	"	30.16	766.0	75	...	E	5	c	7	30.19	766.8	73	...	N	4	c
Amoy,	3	30.11	764.8	81	67	NE	2	c	6	30.16	766.0	74	81	NNE	2	c
Swatow,	"	30.17	766.3	81	71	E	2	b	"	30.16	766.0	70	90	NE	2	o
Taihoku,	1	30.17	766.3	...	...	E	8	...	5	30.18	766.5	...	...	E	6	...
Taichu,	"	30.13	765.4	...	...	NW	2	...	"	30.14	765.6	...	...	...	0	...
Tainan,	"	30.15	765.7	...	...	W	4	...	"	30.15	765.8	...	...	SE	2	...
Koshun,	"	...	...	...	...	...	...	...	"	30.13	765.3	...	...	NE	8	...
Pescadores,	"	30.14	765.6	...	...	NE	8	...	"	30.13	765.2	...	...	NE	2	...
Canton,	3	30.08	764.0	84	60	SE	1	b	6	30.11	764.8	72	85	E	1	o
Hongkong,	2	30.09	764.3	78	76	E	6	o	"	30.10	764.5	77	79	E	5	o
Gap Rock,	"	30.03	762.7	...	...	E	5	op	"	30.06	763.5	...	...	E	5	o
Macao,	"	30.11	764.9	81	...	E	2	cq	"	30.06	763.5	77	...	SE	2	oq
Wuchow,	3	30.06	763.5	82	71	E	2	c	9	...	...	...	...	...	...	...
Pakhoi,	"	29.99	761.7	78	82	ESE	2	o	"	...	...	...	...	...	...	...
Hoihow,	"	29.98	761.5	...	...	E	2	o	"	...	...	...	...	...	...	...
Phulien,	2	30.02	762.6	81	...	ENE	2	lt	6	30.06	763.4	73	...	ENE	1	o
Tourane,	"	29.94	760.6	84	...	SSE	4	o	"	30.01	762.2	75	...	WSW	4	c
Cape St. James,	"	29.89	759.2	81	...	ENE	5	o	"	29.93	760.3	75	...	ENE	4	c
Aparri,	"	30.03	762.7	81	...	S	1	d	"	...	...	...	...	...	...	...
Manila,	"	29.94	760.6	89	...	...	0	c	"	...	...	...	...	...	...	...
Legaspi,	"	29.95	760.7	81	...	ENE	2	o	"	...	...	...	...	...	...	...
Iloilo,	3	29.89	759.2	86	...	NE	2	b	9	29.87	758.7	81	...	NE	1	b
Bacolod,	"	...	...	...	...	N	3	b	"	...	...	...	...	N	2	d
Cebu,	"	29.90	759.4	86	...	E	2	o	"	30.01	762.2	85	...	E	1	c
Labuan,	"	29.81	757.2	87	...	...	...	...	"	...	...	...	...	...	...	...

On the 1st at 11.00—Anticyclones are now central over N.E. China and to the north-east of Hokkaido.

Pressure has increased moderately over Japan and slightly elsewhere, except in the South, where it is nearly stationary.

Hongkong Rainfall for the 24 hours ending at 10 a.m. to-day, 0·04 inches.

FORECAST FOR THE 24 HOURS ENDING AT NOON ON THE 2ND.

District.	Forecast.
1.—Hongkong and Neighbourhood,	E. winds, fresh; cloudy, showery, improving later.
2.—Formosa Channel,	N.E. winds, strong.
3.—South coast of China between Hongkong and Lamocks,	The same as No. 1.
4.—South coast of China between Hongkong and Hainan,	The same as No. 1.

T. F. CLAXTON, *Director.*

ROYAL OBSERVATORY, HONGKONG.
DAILY WEATHER REPORT.

Station.	1st November, 1914, P.M.								2nd November, 1914, A.M.							
	Hours.	Barometer at Sea Level.		Temperature.	Humidity.	Wind.		Weather.	Hour.	Barometer at Sea Level.		Temperature.	Humidity.	Wind.		Weather.
		Inches.	Millrs.			Direction.	Force.			Inches.	Millrs.			Direction.	Force.	
Wladivostock,	2	30.36	771.2	60	...	SSE	2	b	7	30.55	776.0	27	...	NNE	5	o
Nemuro,	"	30.40	772.1	...	...	S	4	...	6	30.22	767.6	...	...	SW	4	...
Hakodate,	"	30.36	771.2	...	...	S	2	...	"	30.34	770.7	...	...	NW	3	...
Tokio,	"	30.36	771.1	...	...	NW	2	...	"	30.42	772.6	...	...	WNW	1	...
Kochi,	"	29.31	769.8	...	...	SE	1	...	"	30.41	772.3	...	...	SW	1	...
Nagasaki,	"	30.33	770.3	...	...	ENE	2	...	"	30.37	771.3	...	...	SE	2	...
Kagosgima,	"	30.31	769.9	...	...	E	1	...	"	30.37	771.4	...	...	NE	2	...
Oshima,	"	30.24	768.1	...	...	ENE	2	...	"	30.26	768.6	...	...	SW	1	...
Naha,	"	29.22	767.7	...	...	E	3	...	"	30.21	767.2	...	...	E	1	...
Ishigakijima,	"	30.19	766.8	...	...	NE	4	...	"	30.15	765.8	...	...	ENE	4	...
Bonin Island,	"	30.16	766.1	...	...	...	0	...	"	30.14	765.6	...	...	NNE	1	...
Chefoo,	3	...	...	...	...	...	...	...	"	...	...	...	...	...	...	...
Weihaiwei,	2	30.27	768.8	69	56	SSW	6	bc	"	30.30	769.6	63	94	SE	4	c
Hankow,	3	30.06	763.5	76	77	ESE	3	c	"	...	...	...	...	...	...	...
Ichang,	"	30.19	766.8	67	95	SE	2	or	"	...	...	...	...	...	...	...
Kiukiang,	"	30.09	764.3	75	72	E	1	o	"	...	...	...	...	...	...	...
Changsha,	"	...	...	...	...	...	...	...	"	...	...	...	...	...	...	...
Shanghai,	"	30.21	767.3	73	76	SE	1	bc	"	30.17	766.3	65	...	SE	2	o
Gutzlaff,	2	30.21	767.3	71	76	SE	3	ov	"	30.16	766.0	68	...	SSE	3	ov
Sharp Peak,	"	30.16	766.0	75	...	NNE	2	b	7	30.05	763.2	74	...	NE	2	o
Amoy,	3	30.09	764.3	83	67	NE	5	b	6	30.06	763.5	75	77	NE	2	o
Swatow,	"	30.17	766.3	82	66	E	2	o	"	30.12	765.0	72	85	...	0	c
Taihoku,	1	30.14	765.5	...	...	E	8	...	5	30.09	764.3	...	...	E	4	...
Taichu,	"	30.10	764.5	...	...	N	2	...	"	30.08	764.0	...	...	...	0	...
Tainan,	"	30.11	764.9	...	...	NW	4	...	"	30.06	763.4	...	...	SE	2	...
Koshun,	"	30.13	765.2	...	...	NE	6	...	"	30.09	764.2	...	...	...	0	...
Pescadores,	"	30.11	764.9	...	...	N	6	...	"	30.09	764.3	...	...	NE	8	...
Canton,	3	30.08	764.0	85	87	E	1	o	6	30.05	763.2	72	95	E	1	or
Hongkong,	2	30.10	764.5	74	92	E	4	or	"	30.04	763.0	75	88	SSE	6	or
Gap Rock,	"	30.06	763.5	...	...	ESE	5	orq	"	30.03	762.7	...	...	SE	5	oql
Macao,	"	30.07	763.9	74	...	SE	2	o	"	30.02	762.4	75	...	SE	3	odlt
Wuchow,	3	30.05	763.2	79	78	E	2	c	9	...	...	...	...	...	...	...
Pakhoi,	"	29.93	760.2	78	91	E	2	o	"	...	...	...	...	...	...	...
Hoihow,	"	...	...	...	...	...	...	...	"	...	...	...	...	...	...	...
Phulien,	2	30.00	761.9	84	...	SSE	2	c	6	30.02	762.4	75	...	S	3	b
Tourane,	"	29.97	761.2	81	...	ENE	2	c	"	29.99	761.6	75	...	SSW	4	c
Cape St. James,	"	29.90	759.5	81	...	ENE	5	o	"	29.93	760.1	73	...	ENE	4	c
Aparri,	"	30.02	762.4	85	...	NE	2	c	"	30.02	762.6	71	...	S	1	b
Manila,	"	29.96	761.1	89	...	E	1	c	"	30.01	762.2	71	...	...	0	b
Legaspi,	"	29.96	761.1	81	...	NE	3	o	"	30.00	761.9	78	...	N	1	b
Iloilo,	3	29.93	760.2	85	...	NE	1	c	9	29.99	761.7	82	...	NE	2	b
Bacolod,	"	...	...	...	...	N	2	od	"	...	...	...	...	N	2	b
Cebu,	"	29.93	760.2	86	...	E	1	o	"	30.05	763.2	85	...	NE	2	c
Labuan,	"	...	...	...	...	...	...	...	"	...	...	...	...	...	...	...

On the 2nd at 10.45—The anticyclones have moved eastward, the first having passed into the Pacific and the second being now central in the neighbourhood of Wladivostock.

Pressure has decreased slightly along the coast from Shanghai to Haiphong, and is nearly stationary over Annam and the Philippines.

Hongkong Rainfall for the 24 hours ending at 10 a.m. to-day, 1·56 inches.

FORECAST FOR THE 24 HOURS ENDING AT NOON ON THE 3RD.

District.	Forecast.
1.—Hongkong and Neighbourhood,	S.E. winds, moderate; showery.
2.—Formosa Channel,	Variable winds, moderate.
3.—South coast of China between Hongkong and Lamocks,	The same as No. 1.
4.—South coast of China between Hongkong and Hainan,	The same as No. 1.

T. F. CLAXTON, *Director.*

ROYAL OBSERVATORY, HONGKONG.
DAILY WEATHER REPORT.

Station.	2nd November, 1914, P.M.								3rd November, 1914, A.M.							
	Hour.	Barometer at Sea Level.		Temperature.	Humidity.	Wind.		Weather.	Hour.	Barometer at Sea Level.		Temperature.	Humidity.	Wind.		Weather.
		Inches.	Millrs.			Direction.	Force.			Inches.	Millrs.			Direction.	Force.	
Wladivostock,	2	30.58	776.8	29	...	NNE	5	o	7	30.37	771.3	24	...	NNE	5	o
Nemuro,	"	30.20	767.1	...	...	N	4	...	6	30.44	773.1	...	...	NW	3	...
Hakodate,	"	30.30	769.7	...	...	NW	3	...	"	30.42	772.7	...	...	...	0	...
Tokio,	"	30.36	771.1	...	...	SSW	1	...	"	30.38	771.6	...	...	NW	1	...
Kochi,	"	29.37	771.3	...	...	SW	1	...	"	30.35	770.8	...	...	SW	1	...
Nagasaki,	"	30.35	770.8	...	...	SE	3	...	"	30.27	768.8	...	...	ESE	4	...
Kagosgima,	"	30.31	769.9	...	...	E	1	...	"	30.29	769.4	...	...	NNE	1	...
Oshima,	"	30.22	767.6	...	...	SE	2	...	"	30.20	767.1	...	...	SSE	1	...
Naha,	"	29.19	766.7	...	...	E	4	...	"	30.13	765.2	...	...	SE	1	...
Ishigakijima,	"	...	...	...	...	...	...	...	"	30.07	763.8	...	...	NE	4	...
Bonin Island,	"	30.18	766.6	...	...	NE	1	...	"	30.22	767.6	...	...	NE	1	...
Chefoo,	3	...	...	...	...	...	...	...	"	...	...	...	...	...	...	...
Weihaiwei,	2	30.22	767.6	68	65	SSE	5	cq	"	29.84	757.9	65	95	SW	4	c
Hankow,	3	...	...	...	...	...	...	...	"	...	...	...	...	...	...	...
Ichang,	"	...	...	...	...	...	...	...	"	...	...	...	...	...	...	...
Kiukiang,	"	...	...	...	...	...	...	...	"	...	...	...	...	...	...	...
Changsha,	"	...	...	...	...	...	...	...	"	...	...	...	...	...	...	...
Shanghai,	"	30.12	765.0	75	68	SSE	4	c	"	30.01	762.2	68	...	SSE	3	c
Gutzlaff,	2	30.12	765.0	74	76	SSE	4	cv	"	30.00	762.0	70	...	S	5	cm
Sharp Peak,	"	30.05	763.2	75	...	N	4	o	7	29.96	761.0	64	...	W	1	b
Amoy,	3	30.01	762.2	78	82	W	2	o	6	30.04	763.0	63	89	W	2	b
Swatow,	"	30.07	763.8	76	82	...	o	o	"	30.05	763.2	72	100	ENE	1	o
Taihoku,	1	30.07	763.8	...	...	SE	6	...	5	30.06	763.4	...	...	...	o	...
Taichu,	"	30.07	763.8	...	...	SW	2	...	"	30.03	762.7	...	...	...	o	...
Tainan,	"	30.09	764.3	...	...	SW	4	...	"	30.02	762.5	...	...	E	2	...
Koshun,	"	30.09	764.3	...	...	E	8	...	"	30.03	762.7	...	...	...	o	...
Pescadores,	"	30.07	763.8	...	...	N	4	...	"	30.01	762.3	...	...	NE	2	...
Canton,	3	30.01	762.2	79	78	ESE	1	o	6	29.98	761.5	72	95	SE	1	c
Hongkong,	2	30.03	762.7	76	78	E	4	o	"	29.95	760.7	74	88	E	2	c
Gap Rock,	"	29.99	761.7	...	...	SE	4	or	"	29.94	760.5	...	...	...	o	b
Macao,	"	29.98	761.6	74	...	SE	2	or	"	29.95	760.7	72	...	N	1	cf
Wuchow,	3	29.96	761.0	84	68	E	2	bc	9	...	...	...	...	...	...	...
Pakhoi,	"	29.92	759.9	84	68	S	1	b	"	...	...	...	...	...	...	...
Hoihow,	"	29.93	760.2	84	87	NE	2	b	"	...	...	...	...	...	...	...
Phulien,	2	29.92	760.0	86	...	SSE	4	b	6	29.95	760.6	77	...	S	4	b
Tourane,	"	29.94	760.4	84	...	SSE	4	c	"	29.95	760.8	75	...	SW	2	b
Cape St. James,	"	29.92	760.0	79	...	ENE	4	c	"	29.93	760.1	75	...	ENE	5	c
Aparri,	"	29.97	761.3	85	...	NE	2	b	"	29.99	761.7	71	...	...	o	b
Manila,	"	29.93	760.3	89	...	...	o	c	"	29.97	761.2	71	...	...	o	b
Legaspi,	"	29.94	760.4	89	...	E	2	b	"	29.95	760.6	78	...	N	1	b
Iloilo,	3	29.89	759.2	85	...	NE	2	b	9	29.95	760.7	82	...	N	2	b
Bacolod,	"	...	...	...	...	N	2	c	"	...	...	...	...	N	1	b
Cebu,	"	29.89	759.2	86	...	E	1	c	"	29.97	761.2	86	...	E	1	o
Labuan,	"	29.85	758.2	86	...	...	...	...	"	...	...	...	...	...	...	...

On the 3rd at 11.30—The barometer has fallen quickly over N. China and S. Manchuria, owing to the formation of a depression over the Gulf of Pechili.

Pressure has decreased slightly elsewhere, except over North Japan, where a considerable increase has occurred; the anticyclone having moved into the Pacific.

Gradients over the China Sea are slight, and light easterly winds and unsettled weather may be expected over the Northern portion.

Hongkong Rainfall for the 24 hours ending at 10 a.m. to-day, 1·20 inches.

FORECAST FOR THE 24 HOURS ENDING AT NOON ON THE 4TH.

District.	Forecast.
1.—Hongkong and Neighbourhood,	E. and S.E. winds, light; fair to showery.
2.—Formosa Channel,	The same as No. 1.
3.—South coast of China between Hongkong and Lamocks,	The same as No. 1.
4.—South coast of China between Hongkong and Hainan,	The same as No. 1.

C. W. JEFFRIES,—*Chief Assistant.*

ROYAL OBSERVATORY, HONGKONG.
DAILY WEATHER REPORT.

Station.	3rd November, 1914, P.M.								4th November, 1914, A.M.							
	Hour.	Barometer at Sea Level.		Temperature.	Humidity.	Wind.		Weather.	Hour.	Barometer at Sea Level.		Temperature.	Humidity.	Wind.		Weather.
		Inches.	Millrs			Direction.	Force.			Inches.	Millrs.			Direction.	Force.	
Wladivostock, .	2	30.16	766.0	32	...	NNE	3	or	7	30.03	762.7	26	...	NNE	4	o
Nemuro, ...	"	30.42	772.6	...	...	S	1	...	6	30.01	762.1	...	...	SSW	3	...
Hakodate, ...	"	30.30	769.7	...	...	E	1	...	"	29.93	760.2	...	...	SSW	6	...
Tokio, ...	"	30.33	770.4	...	...	SSE	1	...	"	30.24	768.1	...	...	SW	1	...
Kochi, ...	"	30.27	768.8	...	...	SE	2	...	"	30.15	765.8	...	...	NW	1	...
Nagasaki, ...	"	30.13	765.3	...	...	S	2	...	"	30.05	763.3	...	...	SSE	4	...
Kagosgima, ...	"	30.17	766.4	...	...	SSE	2	...	"	30.12	764.9	...	...	...	0	...
Oshima, ...	"	30.14	765.6	...	...	SSE	3	...	"	30.08	764.1	...	...	SW	8	...
Naha, ...	"	29.11	764.7	...	...	SE	3	...	"	30.07	763.7	...	...	SE	1	...
Ishigakijima, ...	"	30.03	762.8	...	...	SE	4	...	"	29.99	761.8	...	...	S	5	...
Bonin Island, .	"	...	...	...	...	...	...	...	"	30.18	766.6	...	...	...	0	...
Chefoo, ...	3	...	...	...	...	...	...	...	"	...	...	...	...	...	...	...
Weihaiwei, ...	2	29.93	760.2	49	93	NNW	9	om	"	30.13	765.3	41	83	N	9	c
Hankow, ...	3	...	...	...	...	...	...	...	"	...	...	...	...	...	...	...
Ichang, ...	"	...	...	...	...	...	...	...	"	...	...	...	...	...	...	...
Kiukiang, ...	"	...	...	...	...	...	...	...	"	...	...	...	...	...	...	...
Changsha, ...	"	...	...	...	...	...	...	...	"	...	...	...	...	...	...	...
Shanghai, ...	"	29.94	760.5	83	57	SSW	2	bc	"	30.08	764.0	57	...	NNW	5	or
Gutzlaff, ...	2	29.92	759.9	75	86	S	5	bc	"	29.95	760.7	64	...	NNW	7	om
Sharp Peak, ...	"	29.95	760.7	79	...	E	4	b	7	29.96	761.0	75	...	W	1	c
Amoy, ...	3	29.91	759.7	82	75	SE	4	c	6	30.01	762.2	75	86	W	2	or
Swatow, ...	"	29.96	761.0	78	86	E	4	c	"	30.01	762.2	70	100	E	1	or
Taihoku, ...	1	29.96	760.9	...	...	SE	6	...	5	29.99	761.7	...	...	SE	2	...
Taichu, ...	"	30.00	761.9	...	...	W	2	...	"	29.99	761.8	...	...	...	0	...
Tainan, ...	"	30.01	762.3	...	...	NW	2	...	"	29.98	761.4	...	...	E	2	...
Koshun, ...	"	30.01	762.2	...	...	E	6	...	"	29.98	761.5	...	...	SE	2	...
Pescadores, ...	"	30.00	761.9	...	...	N	2	...	"	29.97	761.3	...	...	E	2	...
Canton, ...	3	29.91	759.7	83	67	S	1	c	6	29.97	761.2	72	95	ESE	1	o
Hongkong, ...	2	29.93	760.2	81	74	SSE	2	c	"	29.96	761.0	75	90	...	0	c
Gap Rock, ...	"	29.90	759.4	...	...	SSE	2	b	"	29.96	761.0	...	...	S	1	c
Macao, ...	"	30.00	762.0	83	...	SE	1	c	"	29.93	760.3	73	...	...	0	cf
Wuchow, ...	3	...	...	...	...	...	...	...	9	...	...	...	...	...	...	...
Pakhoi, ...	"	...	...	...	...	...	...	...	"	...	...	...	...	...	...	...
Hoihow, ...	"	...	...	...	...	...	...	...	"	...	...	...	...	...	...	...
Phulien, ...	2	29.87	758.6	86	...	SSE	5	b	6	29.94	760.4	77	...	SSE	2	lt
Tourane, ...	"	29.87	758.6	84	...	ESE	4	b	"	29.94	760.4	77	...	SSW	5	b
Cape St. James,	"	29.88	758.9	81	...	E	4	c	"	29.92	759.9	75	...	ENE	4	o
Aparri, ...	"	29.91	759.8	85	...	NE	2	c	"	29.96	760.9	71	...	S	3	b
Manila, ...	"	29.89	759.1	85	...	W	1	c	"	29.97	761.3	71	...	NE	1	b
Legaspi, ...	"	29.89	759.1	89	...	NE	1	b	"	29.97	761.3	78	...	N	1	c
Iloilo, ...	3	29.89	759.1	86	...	NE	1	b	9	29.99	761.7	83	...	NE	2	b
Bacolod, ...	"	...	...	...	...	N	3	b	"	...	...	...	...	N	2	b
Cebu, ...	"	29.86	758.4	85	...	NE	3	c	"	29.97	761.2	86	...	NE	2	c
Labuan, ...	"	29.80	756.9	88	...	...	...	...	"	...	...	...	...	...	...	...

On the 4th at 12.10—The northern depression has moved rapidly eastward. It is now central to the west of Hokkaido.

An anticyclone appears to be forming over N. China.

Pressure changes in the South are small.

Gradients are still shallow over the China Sea.

A shallow depression lies over Indo-China.

Hongkong Rainfall for the 24 hours ending at 10 a.m. to-day, 0·00 inches.

FORECAST FOR THE 24 HOURS ENDING AT NOON ON THE 5TH.

District.	Forecast.
1.—Hongkong and Neighbourhood, ...	Variable to E. winds, light to moderate; cloudy, becoming cooler.
2.—Formosa Channel, ...	Variable to N.E. winds, light to fresh.
3.—South coast of China between Hongkong and Lamocks,	The same as No. 1.
4.—South coast of China between Hongkong and Hainan,	The same as No. 1.

T. F. CLAXTON, *Director.*

ROYAL OBSERVATORY, HONGKONG.
DAILY WEATHER REPORT.

Station.	4th November, 1914, P.M.								5th November, 1914, A.M.							
	Hour.	Barometer at Sea Level.		Temperature.	Humidity.	Wind.		Weather.	Hour.	Barometer at Sea Level.		Temperature.	Humidity.	Wind.		Weather.
		Inches.	Millrs.			Direction.	Force.			Inches.	Millrs.			Direction.	Force.	
Wladivostock,	2	30.05	763.2	26	...	NNE	5	c	7	29.99	761.6	24	...	NNE	2	o
Nemuro,	"	29.61	752.1	...	...	SSW	8	...	6	30.01	762.1	...	...	NE	3	...
Hakodate,	"	29.73	755.2	...	...	SW	7	...	"	29.83	757.7	...	...	...	0	...
Tokio,	"	30.06	763.6	...	...	SW	4	...	"	29.93	760.1	...	...	SW	2	...
Kochi,	"	30.03	762.8	...	...	S	1	...	"	29.88	758.8	...	...	...	0	...
Nagasaki,	"	29.93	760.3	...	...	S	5	...	"	29.99	761.8	...	...	NNW	2	...
Kagosgima,	"	30.02	762.4	...	...	S	2	...	"	29.98	761.4	...	...	NNW	1	...
Oshima,	"	30.00	762.1	...	...	SSW	2	...	"	29.99	761.6	...	...	...	0	...
Naha,	"	29.99	761.7	...	...	ENE	2	...	"	29.97	761.2	...	...	NNW	1	...
Ishigakijima,	"	29.99	761.8	...	...	SSE	4	...	"	29.97	761.3	...	...	NNE	4	...
Bonin Island,	"	30.12	765.1	...	...	ESE	1	...	"	30.10	764.6	...	...	SSE	1	...
Chefoo,	3	...	...	...	...	...	...	...	"	...	...	...	...	...	...	...
Weihaiwei,	2	30.09	764.3	42	83	NNW	7	cm	"	30.07	763.8	43	75	W	4	c
Hankow,	3	...	...	...	...	...	...	...	"	...	...	...	...	...	...	...
Ichang,	"	...	...	...	...	...	...	...	"	...	...	...	...	...	...	...
Kinkiang,	"	...	...	...	...	...	...	...	"	...	...	...	...	...	...	...
Changsha,	"	...	...	...	...	...	...	...	"	...	...	...	...	...	...	..
Shanghai,	"	30.20	767.1	53	73	NW	5	oq	"	30.28	769.1	40	...	WNW	3	bo
Gutzlaff,	2	30.09	764.3	56	87	NW	8	om	"	30.21	767.3	46	...	NNW	6	ov
Sharp Peak,	"	29.93	760.2	76	...	...	0	o	7	30.03	762.7	65	...	ENE	2	or
Amoy,	3	29.91	759.7	77	82	...	0	o	6	30.04	763.0	67	89	NE	2	or
Swatow,	"	29.97	761.2	76	91	E	1	or	"	30.09	764.3	65	73	NNW	1	o
Taihoku,	1	29.98	761.5	...	...	W	2	...	5	30.11	764.7	...	...	...	0	...
Taichu,	"	30.00	761.9	...	...	NW	4	...	"	30.00	762.0	...	...	N	4	...
Tainan,	"	29.99	761.7	...	...	NW	6	...	"	29.99	761.6	...	...	N	4	...
Koshun,	"	...	...	...	...	...	...	...	"	29.97	761.3	...	...	E	2	...
Pescadores,	"	30.02	762.4	...	...	W	8	...	"	30.00	761.9	...	...	NE	10	...
Canton,	3	30.00	762.0	66	84	N	3	o	6	30.13	765.3	59	88	N	2	c
Hongkong,	2	29.97	761.2	78	82	W	3	o	"	30.04	763.0	65	61	N	2	c
Gap Rock,	"	29.92	759.9	...	...	N	4	orq	"	30.02	762.5	...	...	NE	5	c
Macao,	"	29.98	761.4	71	...	WNW	2	or	"	30.06	763.6	61	...	NNW	2	c
Wuchow,	3	30.09	764.3	66	73	NE	2	o	9	29.99	761.7	62	72	NE	1	c
Pakhoi,	"	...	...	...	...	...	...	...	"	...	...	...	...	...	...	...
Hoihow,	"	29.91	759.7	87	100	NE	2	or	"	...	...	...	...	...	...	...
Phulien,	2	29.92	759.9	79	...	ESE	4	c	6	30.10	764.4	66	...	NE	2	c
Tourane,	"	29.87	758.7	84	...	SSE	5	b	"	29.95	760.6	77	...	SSW	5	c
Cape St. James,	"	29.86	758.4	81	...	E	5	b	"	29.91	759.6	75	...	ENE	4	c
Aparri,	"	29.89	759.3	85	...	ENE	2	b	"	29.96	761.0	71	...	SW	1	b
Manila,	"	29.89	759.1	89	...	WSW	1	b	"	29.96	760.9	71	...	NE	1	b
Legaspi,	"	29.90	759.4	89	...	NE	2	c	"	29.94	760.5	78	...	N	1	c
Iloilo,	3	29.89	759.2	84	...	N	1	ct	9	29.95	760.7	82	...	NE	1	o
Bacolod,	"	...	...	...	...	N	2	od	"	...	...	...	...	N	1	b
Cebu,	"	29.86	758.4	86	...	...	0	c	"	29.98	761.5	84	...	E	1	o
Labuan,	"	29.80	756.9	88	...	...	...	...	"	...	...	...	..	...	...	...

On the 5th at 11.30—Pressure has decreased quickly over Japan, and increased moderately to considerably over the China coast and Formosa.

An anticyclone covers the Lower Yangtse Valley, and a depression is situated in the Sea of Japan.

Fresh monsoon will prevail over the northern part of the China Sea.

Hongkong Rainfall for the 24 hours ending at 10 a.m. to-day, 0·06 inches.

FORECAST FOR THE 24 HOURS ENDING AT NOON ON THE 6TH.

District.	Forecast.
1.—Hongkong and Neighbourhood,	E. and N.E. winds, moderate; fine.
2.—Formosa Channel,	N.E. winds, strong.
3.—South coast of China between Hongkong and Lamocks,	The same as No. 1.
4.—South coast of China between Hongkong and Hainan,	The same as No. 1.

C. W. JEFFRIES,—*Chief Assistant.*

ROYAL OBSERVATORY, HONGKONG.
DAILY WEATHER REPORT.

Station.	5th November, 1914, P.M.								6th November, 1914, A.M.							
	Hour.	Barometer at Sea Level.		Temperature.	Humidity.	Wind.		Weather.	Hour.	Barometer at Sea Level.		Temperature.	Humidity.	Wind.		Weather.
		Inches.	Millrs			Direction.	Force.			Inches.	Millrs.			Direction.	Force.	
Wladivostock, .	2	29.94	760.4	28	...	NNE	2	o	7	29.99	761.7	32	50	...	0	o
Nemuro, ...	"	29.93	760.1	...	...	E	3	...	6	29.85	758.1	...	...	NE	6	...
Hakodate, ...	"	29.69	754.2	...	...	E	2	...	"	29.87	758.7	...	...	NW	3	...
Tokio, ...	"	29.79	756.6	...	...	SW	5	...	"	29.89	759.1	...	...	NNW	1	...
Kochi, ...	"	29.85	758.3	...	...	SW	2	...	"	30.03	762.8	...	...	W	1	...
Nagasaki, ...	"	29.99	761.8	...	...	NNW	5	...	"	30.11	764.8	...	...	...	0	...
Kagosgima, ...	"	30.02	762.4	...	...	NW	3	...	"	30.12	764.9	...	...	NNE	1	...
Oshima, ...	"	30.02	762.6	...	...	NNE	4	...	"	30.06	763.6	...	...	S	1	...
Naha, ...	"	30.03	762.7	...	...	NNE	5	...	"	30.05	763.2	...	...	NE	1	...
Ishigakijima, ...	"	30.01	762.3	...	...	NE	6	...	"	30.03	762.8	...	...	N	4	...
Bonin Island, .	"	30.06	763.6	...	...	S	1	...	"	30.06	763.6	...	...	...	0	...
Chefoo, ...	3	...	...	...	...	...	...	...	"	...	...	...	...	...	...	...
Weihaiwei, ...	2	30.09	764.3	55	74	WSW	3	b	"	30.07	763.8	46	84	WSW	3	b
Hankow, ...	3	...	...	...	...	...	...	...	"	...	...	...	...	...	...	...
Ichang, ...	"	...	...	...	...	...	...	...	"	...	...	...	...	...	...	...
Kiukiang, ...	"	...	...	...	...	...	...	...	"	...	...	...	...	...	...	...
Changsha, ...	"	...	...	...	...	...	...	...	"	...	...	...	...	...	...	...
Shanghai, ...	"	30.23	767.8	56	40	NW	1	b	"	30.18	766.6	38	...	SE	1	bm
Gutzlaff, ...	2	30.21	767.3	54	61	N	2	bv	"	30.14	765.5	50	...	W	1	bcv
Sharp Peak, ...	"	30.12	765.0	67	...	ENE	5	o	7	29.99	761.7	64	...	NW	1	o
Amoy, ...	3	30.06	763.5	71	80	ENE	4	o	6	30.04	763.0	65	73	NE	2	c
Swatow, ...	"	30.10	764.5	68	70	NNE	1	o	"	30.16	766.0	63	94	N	1	c
Taihoku, ...	1	30.11	764.8	...	...	E	6	...	5	30.08	763.9	...	...	E	6	...
Taichu, ...	"	30.01	762.3	...	...	N	6	...	"	30.02	762.4	...	...	...	0	...
Tainan, ...	"	30.00	762.1	...	...	NW	4	...	"	30.02	762.5	...	...	N	4	...
Koshun, ...	"	30.00	761.9	...	...	NE	8	...	"	29.99	761.6	...	...	NE	6	...
Pescadores, ...	"	30.02	762.5	...	...	NE	10	...	"	30.02	762.5	...	...	NE	8	...
Canton, ...	3	30.09	764.3	75	52	NNE	2	b	6	30.08	764.0	62	82	E	2	o
Hongkong, ...	2	30.07	763.8	73	58	...	0	o	"	30.04	763.0	69	84	NE	1	o
Gap Rock, ...	"	30.03	762.7	...	...	ENE	3	c	"	29.99	761.7	...	...	E	4	o
Macao, ...	"	30.06	763.5	69	...	N	2	o	"	30.02	762.6	66	...	NE	1	c
Wuchow, ...	3	30.11	764.8	71	62	E	1	o	9	30.17	766.3	63	89	NE	1	od
Pakhoi, ...	"	30.00	762.0	73	67	N	2	o	"	...	...	...	...	...	...	...
Hoihow, ...	"	29.77	756.1	75	90	NE	2	o	"	...	...	...	...	...	...	...
Phulien, ...	2	30.06	763.6	72	...	SSE	2	o	6	30.04	763.0	68	...	NNE	2	o
Tourane, ...	"	29.94	760.4	82	...	SE	4	c	"	29.95	760.8	75	...	WNW	4	c
Cape St. James,	"	29.88	758.9	81	...	ENE	5	c	"	29.89	759.2	75	...	NE	3	c
Aparri, ...	"	29.93	760.2	85	...	NNE	2	b	"	29.95	760.6	74	...	SW	1	b
Manila, ...	"	29.90	759.4	85	...	W	2	c	"	29.92	760.0	71	...	NE	1	b
Legaspi, ...	"	29.89	759.3	89	...	ENE	1	c	"	29.92	760.0	78	...	NNE	1	b
Iloilo, ...	3	29.89	759.2	85	...	NE	1	b	9	29.95	760.7	83	...	NE	1	b
Bacolod, ...	"	...	...	...	...	N	2	c	"	...	...	...	...	N	1	b
Cebu, ...	"	29.87	758.7	87	...	NE	2	b	"	29.94	760.5	86	...	NE	1	c
Labuan, ...	"	29.81	757.2	89	...	...	...	...	"	...	...	...	...	...	...	...

On the 6th at 11.15—The anticyclone has moved eastwards and weakened considerably. The depression has moved into the Pacific, being shown this morning to the east of Hondo.

Pressure has decreased slightly over the greater part of the area. A slight to moderate increase has occurred from Formosa to Kochi, owing to the advance of the anticyclone.

Moderate monsoon may be expected over the northern part of the China Sea.

Hongkong Rainfall for the 24 hours ending at 10 a.m. to-day, 0·00 inches.

FORECAST FOR THE 24 HOURS ENDING AT NOON ON THE 7TH.

District.	Forecast.
1.—Hongkong and Neighbourhood, ...	E. and N.E. winds, light to moderate; fair.
2.—Formosa Channel, ...	N.E. winds, strong.
3.—South coast of China between Hongkong and Lamocks,	The same as No. 1.
4.—South coast of China between Hongkong and Hainan,.	The same as No. 1.

C. W. JEFFRIES,—*Chief Assistant.*

ROYAL OBSERVATORY, HONGKONG.
DAILY WEATHER REPORT.

Station.	6th November, 1914, P.M.								7th November, 1914, A.M.							
	Hour.	Barometer at Sea Level.		Temperature.	Humidity.	Wind.		Weather.	Hour.	Barometer at Sea Level.		Temperature.	Humidity.	Wind.		Weather.
		Inches.	Millrs			Direction.	Force.			Inches.	Millrs.			Direction.	Force.	
Wladivostock,	2	29.94	760.5	34	...	NNE	1	o	7	30.26	768.5	18	...	NNE	2	b
Nemuro,	"	30.02	762.6	...	...	ENE	3	...	6	30.20	767.1	...	...	E	1	...
Hakodate,	"	29.99	761.7	...	...	...	0	...	"	30.01	762.2	...	...	SE	2	...
Tokio,	"	29.96	761.1	...	...	E	4	...	"	30.10	764.6	...	...	NW	1	...
Kochi,	"	29.99	761.8	...	...	SSW	1	...	"	30.23	767.8	...	...	SW	1	...
Nagasaki,	"	30.09	764.3	...	...	W	2	...	"	30.19	766.8	...	...	...	0	...
Kagosgima,	"	30.07	763.9	...	...	SSE	1	...	"	30.13	765.4	...	...	N	1	...
Oshima,	"	30.06	763.6	...	...	NNE	2	...	"	30.14	765.6	...	...	N	3	...
Naha,	"	30.05	763.2	...	...	NE	2	...	"	30.11	764.7	...	...	NE	1	...
Ishigakijima,	"	30.01	762.3	...	...	NE	4	...	"	30.05	763.3	...	...	NNE	5	...
Bonin Island,	"	29.98	761.6	...	...	NNE	1	...	"	30.08	764.1	...	...	...	0	...
Chefoo,	3	...	...	...	...	...	...	...	"	...	...	...	...	...	...	...
Weihaiwei,	2	...	...	...	...	...	...	...	"	30.49	774.4	34	79	N	6	c
Hankow,	3	...	...	...	...	...	...	...	"	...	...	...	...	...	...	...
Ichang,	"	...	...	...	...	...	...	...	"	...	...	...	...	...	...	...
Kiukiang,	"	...	...	...	...	...	...	...	"	...	...	...	...	...	...	...
Changsha,	"	...	...	...	...	...	...	...	"	...	...	...	...	...	...	...
Shanghai,	"	30.18	766.6	62	51	SW	1	c	"	30.36	771.1	53	...	NNE	3	o
Gutzlaff,	2	30.14	765.5	63	57	...	0	bcv	"	30.27	768.8	57	...	N	5	omd
Sharp Peak,	"	30.07	763.8	67	...	...	0	o	7	30.24	768.1	67	...	WNW	1	o
Amoy,	3	30.03	762.7	72	71	NE	4	c	6	30.08	764.0	68	85	NE	2	o
Swatow,	"	30.07	763.8	74	63	NE	1	c	"	30.12	765.0	67	89	...	0	o
Taihoku,	1	30.06	763.5	...	...	E	6	...	5	30.13	765.4	...	...	E	6	...
Taichu,	"	30.01	762.3	...	...	N	2	...	"	30.06	763.5	...	...	NE	2	...
Tainan,	"	30.02	762.4	...	...	N	4	...	"	30.04	763.0	...	...	NE	4	...
Koshun,	"	30.00	762.1	...	...	NE	4	...	"	30.03	762.7	...	...	NE	4	...
Pescadores,	"	30.02	762.5	...	...	NE	8	...	"	30.00	762.0	...	...	NE	10	...
Canton,	3	30.06	763.5	66	79	NNW	2	or	6	30.11	764.8	62	94	N	1	or
Hongkong,	2	30.03	762.7	74	71	E	3	o	"	30.07	763.8	68	79	E	3	od
Gap Rock,	"	29.98	761.5	...	...	E	3	op	"	30.03	762.7	...	...	E	5	o
Macao,	"	30.03	762.8	71	...	NNE	1	o	"	30.06	763.5	67	...	N	1	o
Wuchow,	3	30.08	764.0	67	74	E	2	c	9	...	...	...	...	...	...	...
Pakhoi,	"	...	...	...	...	...	...	...	"	...	...	...	...	...	...	...
Hoihow,	"	29.93	760.2	77	95	ENE	3	or	"	...	...	...	...	...	...	...
Phulien,	2	30.02	762.5	72	...	NNW	2	o	6	30.07	763.8	64	...	NE	3	or
Tourane,	"	29.91	759.6	82	...	NNE	4	o	"	29.92	760.0	73	...	SSW	2	c
Cape St. James,	"	29.83	757.7	79	...	E	5	c	"	29.89	759.1	75	...	NE	4	c
Aparri,	"	29.90	759.4	85	...	NE	2	b	"	29.97	761.2	71	...	...	0	b
Manila,	"	29.87	758.7	85	...	...	0	c	"	29.92	760.0	71	...	...	0	b
Legaspi,	"	29.87	758.7	89	...	ENE	1	b	"	29.92	759.9	78	...	...	0	c
Iloilo,	3	29.85	758.2	87	...	ENE	2	b	9	29.95	760.7	82	...	NE	2	b
Bacolod,	"	...	...	...	...	N	2	c	"	...	...	...	...	N	1	b
Cebu,	"	29.85	758.2	87	...	E	2	b	"	29.91	759.7	87	...	E	2	b
Labuan,	"	29.75	755.6	89	...	...	...	...	"	...	...	...	...	...	...	...

On the 7th at 11.30—The anticyclone has strengthened greatly and now dominates the distribution of pressure throughout the area. Pressure has increased at all stations and is highest over the valley of the Hoang Ho.

Strong monsoon will prevail over the northern part of the China Sea.

Hongkong Rainfall for the 24 hours ending at 10 a.m. to-day, 0·26 inches.

FORECAST FOR THE 24 HOURS ENDING AT NOON ON THE 8TH.

District.	Forecast.
1.—Hongkong and Neighbourhood,	E. and N.E. winds, moderate to fresh ; fine.
2.—Formosa Channel,	N.E. winds, strong.
3.—South coast of China between Hongkong and Lamocks,	The same as No. 1.
4.—South coast of China between Hongkong and Hainan,	The same as No. 1.

C. W. JEFFRIES,—*Chief Assistant.*

ROYAL OBSERVATORY, HONGKONG.
DAILY WEATHER REPORT.

Station.	7th November, 1914, P.M.								8th November, 1914, A.M.							
	Hour.	Barometer at Sea Level.		Temperature.	Humidity.	Wind.		Weather.	Hour.	Barometer at Sea Level.		Temperature.	Humidity.	Wind.		Weather.
		Inches.	Millrs			Direction.	Force.			Inches.	Millrs.			Direction.	Force.	
Wladivostock, .	2	30.31	769.8	23	...	NNE	1	c	7	30.45	773.5	19	...	NNE	1	c
Nemuro, ...	"	29.71	754.6	...	...	SSE	4	...	6	30.16	766.1	...	...	W	4	...
Hakodate, ...	"	29.97	761.2	...	...	NW	6	...	"	30.34	770.7	...	...	WNW	6	...
Tokio, ...	"	30.04	763.1	...	...	SSE	2	...	"	30.34	770.6	...	...	N	1	...
Kochi, ...	"	30.15	765.8	...	...	...	0	...	"	30.33	770.3	...	...	SW	1	...
Nagasaki, ...	"	30.23	767.8	...	...	N	2	...	"	30.29	769.3	...	...	E	1	...
Kagosgima, ...	"	30.19	766.9	...	...	N	3	...	"	30.27	768.9	...	...	E	2	...
Oshima, ...	"	30.18	766.6	...	...	NNE	5	...	"	30.20	767.1	...	...	...	0	...
Naha, ...	"	30.15	765.7	...	...	NE	2	...	"	30.13	765.2	...	...	NE	1	...
Ishigakijima, ...	"	30.09	764.3	...	...	NE	5	...	"	30.07	763.8	...	...	NE	5	...
Bonin Island, .	"	30.10	764.6	...	...	NE	1	...	"	30.14	765.6	...	...	NNE	1	...
Chefoo, ...	3	...	...	...	...	...	...	...	"	...	...	...	...	...	...	...
Weihaiwei, ...	2	30.47	773.9	39	55	NNW	1	cb	"	30.34	770.6	41	83	SSE	2	bc
Hankow, ...	3	...	...	...	...	...	...	...	"	...	...	...	...	...	...	...
Ichang, ...	"	...	...	...	...	...	...	...	"	...	...	...	...	...	...	...
Kiukiang, ...	"	...	...	...	...	...	...	...	"	...	...	...	...	...	...	...
Changsha, ...	"	...	...	...	...	...	...	...	"	...	...	...	...	...	...	...
Shanghai, ...	"	30.40	772.1	57	58	NNE	2	c	"	30.28	769.1	50	...	NE	2	c
Gutzlaff, ...	2	30.32	770.1	59	65	NE	6	cv	"	30.23	767.8	58	...	NE	2	cv
Sharp Peak, ...	"	30.20	767.1	66	...	N	4	o	7	30.14	765.5	65	...	NW	4	o
Amoy, ...	3	30.09	764.3	70	70	NE	6	o	6	30.06	763.5	67	69	NE	5	o
Swatow, ...	"	30.12	765.0	74	63	NE	1	o	"	...	...	...	...	...	...	...
Taihoku, ...	1	30.17	766.3	...	...	E	6	...	5	30.07	763.7	...	...	E	4	...
Taichu, ...	"	30.04	763.0	...	...	NW	2	...	"	30.03	762.7	...	...	N	2	...
Tainan, ...	"	30.01	762.3	...	...	N	6	...	"	30.03	762.8	...	...	N	2	...
Koshun, ...	"	30.02	762.4	...	...	NE	8	...	"	30.95	760.7	...	...	E	10	...
Pescadores, ...	"	30.05	763.3	...	...	NE	10	...	"	30.02	762.4	...	...	N	8	...
Canton, ...	3	30.10	764.5	67	79	...	0	o	6	30.12	765.0	61	88	N	1	or
Hongkong, ...	2	30.06	763.5	75	63	E	4	c	"	30.07	763.8	66	89	NE	1	o
Gap Rock, ...	"	30.00	762.0	...	...	E	4	o	"	30.02	762.5	...	...	E	5	or
Macao, ...	"	30.06	763.4	69	...	NE	2	c	"	30.05	763.3	63	...	NE	1	c
Wuchow, ...	3	30.14	765.5	64	...	E	2	o	9	30.17	766.3	65	73	NE	1	c
Pakhoi, ...	"	30.00	762.0	71	80	NE	2	o	"	...	...	...	...	...	...	...
Hoihow, ...	"	29.95	760.7	73	100	NE	6	or	"	...	...	...	...	...	...	...
Phulien, ...	2	30.03	762.7	75	...	...	0	o	6	30.06	763.6	66	...	NNW	2	o
Tourane, ...	"	29.90	759.4	79	...	NNE	4	c	"	29.92	759.9	73	...	NNW	5	o
Cape St. James,	"	29.83	757.8	82	...	E	5	c	"	29.87	758.7	77	...	ENE	4	c
Aparri, ...	"	29.92	760.0	86	...	NE	2	o	"	29.96	760.9	71	...	S	1	b
Manila, ...	"	29.87	758.7	86	...	SSW	1	d	"	29.92	759.9	71	...	...	0	b
Legaspi, ...	"	29.87	758.6	90	...	ENE	1	b	"	29.90	759.4	74	...	NW	1	c
Iloilo, ...	3	29.85	758.2	87	...	NE	2	b	9	29.91	759.7	84	...	NE	2	b
Bacolod, ...	"	...	...	...	...	N	2	b	"	...	...	...	...	N	1	b
Cebu, ...	"	29.84	757.9	88	...	NE	1	b	"	29.93	760.2	86	...	NE	1	c
Labuan, ...	"	29.75	755.6	90	...	...	...	...	"	...	...	...	...	...	...	...

On the 8th at noon—The anticyclonic area has moved eastwards, and appears to be central over Manchuria this morning. Pressure has consequently diminished over the east coast of China and increased over Japan. Changes elsewhere are slight.

Fresh to moderate monsoon may be expected over the northern part of the China Sea.

Hongkong Rainfall for the 24 hours ending at 10 a.m. to-day, 0·14 inches.

FORECAST FOR THE 24 HOURS ENDING AT NOON ON THE 9TH.

District.	Forecast.
1.—Hongkong and Neighbourhood, ...	E. winds, fresh to moderate; cloudy generally, [drizzling rain.
2.—Formosa Channel, ...	N.E. winds, fresh.
3.—South coast of China between Hongkong and Lamocks,	The same as No. 1.
4.—South coast of China between Hongkong and Hainan,	The same as No. 1.

C. W. JEFFRIES,—*Chief Assistant.*

ROYAL OBSERVATORY, HONGKONG.
DAILY WEATHER REPORT.

Station.	8th November, 1914, P.M.								9th November, 1914, A.M.							
	Hour.	Barometer at Sea Level.		Temperature.	Humidity.	Wind.		Weather.	Hour.	Barometer at Sea Level.		Temperature.	Humidity.	Wind.		Weather.
		Inches.	Millrs.			Direction.	Force.			Inches.	Millrs.			Direction.	Force.	
Wladivostock,	2	30.41	772.5	27	...	N	0	c	7	30.06	763.4	33	50	...	0	c
Nemuro,	"	30.28	769.1	...	...	...	0	...	6	30.38	771.6	...	...	S	1	...
Hakodate,	"	30.40	772.2	...	...	W	4	...	"	30.30	769.7	...	...	SSE	1	...
Tokio,	"	30.69	779.6	...	...	E	2	...	"	30.32	770.1	...	...	NW	1	...
Kochi,	"	30.25	768.3	...	...	SSE	1	...	"	30.19	766.8	...	...	SW	1	...
Nagasaki,	"	30.21	767.3	...	...	SE	3	...	"	30.13	765.3	...	...	ENE	1	...
Kagosgima,	"	30.19	766.9	...	...	E	2	...	"	30.12	764.9	...	...	ENE	4	...
Oshima,	"	30.12	765.1	...	...	WSW	1	...	"	30.08	764.1	...	...	SSW	1	...
Naha,	"	30.07	763.7	...	...	E	2	...	"	30.07	763.7	...	...	NNE	1	...
Ishigakijima,	"	30.03	762.8	...	...	E	4	...	"	30.03	762.8	...	...	NNW	5	...
Bonin Island,	"	30.12	765.1	...	...	ENE	1	...	"	30.14	765.6	...	...	...	0	...
Chefoo,	3	...	...	...	...	...	...	...	"	...	...	...	...	...	...	...
Weihaiwei,	2	30.22	767.6	54	55	S	3	bc	"	30.20	767.1	47	85	N	7	orm
Hankow,	3	...	...	...	...	...	...	...	"	...	...	...	...	...	...	...
Ichang,	"	...	...	...	...	...	...	...	"	...	...	...	...	...	...	...
Kiukiang,	"	...	...	...	...	...	...	...	"	...	...	...	...	...	...	...
Changsha,	"	...	...	...	...	...	...	...	"	...	...	...	...	...	...	...
Shanghai,	"	30.21	767.3	60	71	SE	2	o	"	30.22	767.6	56	...	N	1	om
Gutzlaff,	2	30.16	766.0	61	82	...	0	omd	"	30.16	766.0	61	...	N	3	ov
Sharp Peak,	"	30.08	764.0	65	...	NW	2	o	7	30.07	763.8	66	...	...	0	o
Amoy,	3	...	...	...	...	...	...	...	6	30.03	762.7	66	95	W	2	o
Swatow,	"	30.09	764.3	65	95	NNW	1	or	"	30.13	765.3	64	95	NE	1	b
Taihoku,	1	30.02	762.4	...	...	E	6	...	5	30.04	763.1	...	...	E	2	...
Taichu,	"	30.02	762.5	...	...	S	2	...	"	30.03	762.8	...	...	...	0	...
Tainan,	"	30.00	762.1	...	...	W	4	...	"	29.99	761.8	...	...	N	6	...
Koshun,	"	30.00	761.9	...	...	NE	6	...	"	29.96	761.1	...	...	E	2	...
Pescadores,	"	30.02	762.4	...	...	NE	8	...	"	30.00	761.9	...	...	NE	6	...
Canton,	3	30.06	763.5	67	84	NNE	2	o	6	30.07	763.8	62	94	N	2	o
Hongkong,	2	30.04	763.0	67	87	NNE	1	od	"	30.04	763.0	68	93	N	2	o
Gap Rock,	"	29.97	761.2	...	...	E	6	or	"	29.99	761.7	...	...	ENE	6	o
Macao,	"	30.03	762.7	62	...	N	1	or	"	30.03	762.7	64	...	N	1	o
Wuchow,	3	30.13	765.3	71	90	E	2	c	9	...	...	...	...	...	...	...
Pakhoi,	"	29.95	760.7	69	85	N	1	o	"	...	...	...	...	...	...	...
Hoihow,	"	29.92	759.9	73	100	NE	6	o	"	...	...	...	...	...	...	...
Phulien,	2	30.03	762.7	72	...	...	0	or	6	30.07	763.7	66	...	NNW	3	o
Tourane,	"	29.87	758.7	75	...	NNW	4	o	"	29.95	760.7	73	...	NNW	4	o
Cape St. James,	"	29.81	757.1	81	...	ENE	5	c	"	29.89	759.1	75	...	NE	2	o
Aparri,	"	29.87	758.8	86	...	SE	1	o	"	29.94	760.5	74	...	S	1	b
Manila,	"	29.85	758.2	86	...	...	0	d	"	29.93	760.1	71	...	NE	1	b
Legaspi,	"	29.85	758.2	90	...	NNE	2	b	"	29.92	759.9	74	...	...	0	b
Iloilo,	3	29.89	759.2	85	...	NE	1	b	9	29.95	760.7	84	...	N	1	b
Bacolod,	"	...	...	...	...	N	1	o	"	...	...	...	...	N	1	b
Cebu,	"	29.85	758.2	86	...	NE	1	b	"	29.93	760.2	87	...	E	2	c
Labuan,	"	...	...	...	...	...	...	...	"	...	...	...	...	...	...	...

On the 9th at 11.00—Pressure has given way quickly over S. Manchuria and Japan and a further decrease has occurred on the east coast of China. A slight increase has occurred over Indo-China and the Philippines.

The anticyclone has passed into the Pacific and a fresh anticyclonic area appears to be forming on the continent.

Moderate monsoon will prevail over the northern part of the China Sea.

Hongkong Rainfall for the 24 hours ending at 10 a.m. to-day, 0·10 inches.

FORECAST FOR THE 24 HOURS ENDING AT NOON ON THE 10TH.

District.	Forecast.
1.—Hongkong and Neighbourhood,	E. and N.E. winds, moderate; cloudy, probably some [rain.
2.—Formosa Channel,	N.E. winds, freshening.
3.—South coast of China between Hongkong and Lamocks,	The same as No. 1.
4.—South coast of China between Hongkong and Hainan,	The same as No. 1.

C. W. JEFFRIES,—*Chief Assistant.*

ROYAL OBSERVATORY, HONGKONG.
DAILY WEATHER REPORT.

Station.	9th November, 1914, P.M.								10th November, 1914, A.M.							
	Hour.	Barometer at Sea Level.		Temperature.	Humidity.	Wind.		Weather.	Hour.	Barometer at Sea Level.		Temperature.	Humidity.	Wind.		Weather.
		Inches.	Millrs			Direction.	Force.			Inches.	Millrs.			Direction.	Force.	
Wladivostock, .	2	30 08	764.1	29	...	NNE	4	o	7	30.34	770.7	22	...	NNE	1	b
Nemuro, ...	"	30.19	766.6	...	...	SE	6	...	6	29.67	753.6	...	...	S	6	...
Hakodate, ...	"	30.07	763.7	...	...	SSE	1	...	"	29.81	757.2	...	...	N	3	...
Tokio, ...	"	30.16	766.1	...	...	NW	2	...	"	29.85	768.1	...	...	SW	1	...
Kochi, ...	"	30.09	764.3	...	...	SW	1	...	"	30.01	762.3	...	...	NW	1	...
Nagasaki, ...	"	30.07	763.8	...	...	NE	1	...	"	30.15	765 8	...	...	N	1	...
Kagosgima, ...	"	30.04	762.9	...	...	ENE	1	...	"	30.12	764.9	...	...	NNW	1	...
Oshima, ...	"	30.02	762.6	...	...	ENE	1	...	"	30.08	764.1	...	...	NNE	4	...
Naha, ...	"	30.01	762.2	...	...	NNE	1	...	"	30.07	763.7	...	...	ENE	1	...
Ishigakijima, ...	"	30.01	762.3	...	...	SW	1	...	"	30.07	763.8	...	...	N	4	...
Bonin Island, .	"	30.08	764.1	...	...	ESE	1	...	"	30.06	763.6	...	...	...	0	...
Chefoo, ...	3	...	...	...	...	...	...	...	"	...	...	...	...	...	...	...
Weihaiwei, ...	2	30.35	770.9	40	74	N	7	c	"	30.47	773.9	40	74	N	4	bc
Hankow, ...	3	...	...	...	...	...	...	...	"	30.42	762.6	56	93	NNE	2	o
Ichang, ...	"	...	...	...	...	...	...	...	"	...	...	...	...	...	...	...
Kiukiang, ...	"	...	...	...	...	...	...	...	"	...	...	...	...	...	...	...
Changsha, ...	"	...	...	...	...	...	...	...	"	...	...	...	...	...	...	
Shanghai, ...	"	30.26	768.6	60	76	NNW	1	o	"	30.43	772.9	47	...	N	1	bm
Gutzlaff, ...	2	30.18	766.6	60	88	N	5	ov	"	30.33	770.4	59	...	N	5	cv
Sharp Peak, ...	"	30.08	764.0	68	...	NNE	4	or	7	30.20	767.1	67	...	ENE	4	c
Amoy, ...	3	30.03	762.7	74	76	W	2	o	6	30.13	765.3	68	79	NE	4	b
Swatow, ...	"	30.10	764.5	73	63	E	1	o	"	...	...	...	...	...	...	...
Taihoku, ...	1	30.04	763.0	...	...	N	6	...	5	30.19	766.7	...	...	E	2	...
Taichu, ...	"	30.02	762.5	...	...	N	6	...	"	30.04	762.9	...	...	NE	2	...
Tainan, ...	"	30.01	762.3	...	...	N	6	...	"	30.04	763.0	...	...	NE	4	...
Koshun, ...	"	29.98	761.6	...	...	NE	8	...	"	29.99	761.7	...	...	NE	10	...
Pescadores, ...	"	30.02	762.4	...	...	NE	4	...	"	30.04	762.9	...	...	NE	10	...
Canton, ...	3	30.09	764.3	75	68	NE	1	c	6	30.16	766.0	61	88	N	2	o
Hongkong, ...	2	30.04	763.0	74	70	N	1	o	"	30.12	765.0	68	70	N	1	o
Gap Rock, ...	"	30.00	762.0	...	...	N	3	o	"	30.08	764.0	...	...	E	4	c
Macao, ...	"	30.06	763.5	69	...	N	1	o	"	30.09	764.3	65	...	NNW	2	c
Wuchow, ...	3	30.10	764.5	74	63	N	1	c	9	...	...	...	...	...	...	...
Pakhoi, ...	"	29.99	761.6	79	74	N	1	o	"	...	...	...	...	...	...	...
Hoihow, ...	"	29.97	761.2	75	95	NE	4	o	"	...	...	...	...	...	...	...
Phulien, ...	2	30.04	762.9	81	...	ESE	1	c	6	30.09	764.2	70	...	NE	3	c
Tourane, ...	"	29.90	759.4	75	...	NNW	5	c	"	...	...	...	...	...	...	...
Cape St. James,	"	29.80	757.0	82	...	E	6	c	"	29.88	758.9	75	...	E	4	b
Aparri, ...	"	29.89	759.2	85	...	NNE	1	b	"	29.97	761.3	71	...	SW	1	o
Manila, ...	"	29.87	758.6	89	...	W	1	c	"	29.93	760.3	71	...	...	0	b
Legaspi, ...	"	29.85	758.2	85	...	NNE	1	b	"	29.92	760.0	78	...	N	1	b
Iloilo, ...	3	29.89	759.2	77	...	NE	1	b	9	29.95	760.7	83	...	NE	1	b
Bacolod, ...	"	...	...	...	...	N	2	c	"	...	...	...	...	N	1	b
Cebu, ...	"	29.85	758.2	87	...	NE	1	o	"	29.93	760.2	86	...	NE	2	c
Labuan, ...	"	29.78	756.4	89	...	...	...	...	"	29.86	758.4	87	...	...	...	...

On the 10th at 11.45—Pressure has increased considerably upon the continent and decreased extremely quickly over Japan. An anticyclone of considerable intensity now covers China, and a shallow depression, which formed over Manchuria yesterday, has deepened and moved rapidly eastward, being situated to the east of Hokkaido this morning.

The monsoon has freshened and will blow strongly over the northern part of the China Sea.

Hongkong Rainfall for the 24 hours ending at 10 a.m. to-day, 0·00 inches.

FORECAST FOR THE 24 HOURS ENDING AT NOON ON THE 11TH.

District.	Forecast.
1.—Hongkong and Neighbourhood, ...	E. and N.E. winds, moderate to fresh; cloudy.
2.—Formosa Channel, ...	N.E. winds, strong.
3.—South coast of China between Hongkong and Lamocks,	The same as No. 1.
4.—South coast of China between Hongkong and Hainan,.	The same as No. 1.

C. W. JEFFRIES,—*Chief Assistant.*

ROYAL OBSERVATORY, HONGKONG.
DAILY WEATHER REPORT.

Station.	10th November, 1914, P.M.								11th November, 1914, A.M.							
	Hour.	Barometer at Sea Level.		Temperature.	Humidity.	Wind.		Weather.	Hour.	Barometer at Sea Level.		Temperature.	Humidity.	Wind.		Weather.
		Inches.	Millrs.			Direction.	Force.			Inches.	Millrs.			Direction.	Force.	
Wladivostock,	2	30 35	770.8	35	...	NNE	2	b	7	30.40	772.2	24	50	...	0	0
Nemuro,	"	29.71	754.6	...	...	N	6	...	6	...	...	...	...	...	...	...
Hakodate,	"	29.91	759.7	...	...	WNW	6	...	"	...	...	...	...	...	...	...
Tokio,	"	29.91	759.6	...	...	NNW	4	...	"	...	...	...	...	...	...	...
Kochi,	"	30.11	764.8	...	...	NNW	1	...	"	...	...	...	...	...	...	...
Nagasaki,	"	30.19	766.8	...	...	NNE	9	...	"	...	...	...	...	...	...	...
Kagosgima,	"	30.13	765.4	...	...	N	2	...	"	...	...	...	...	...	...	...
Oshima,	"	30.10	764.6	...	...	NNE	5	...	"	...	...	...	...	...	...	...
Naha,	"	30.11	764.7	...	...	NNE	5	...	"	...	..	...	...	...	...	...
Ishigakijima,	"	30.09	764.3	...	...	NNE	5	...	"	...	...	...	...	...	...	...
Bonin Island,	"	30.00	762.1	...	...	SSW	1	...	"	...	...	...	...	...	...	...
Chefoo,	3	...	...	...	...	...	...	...	"	...	...	...	...	...	...	...
Weihaiwei,	2	30.43	772.9	51	52	N	5	b	"	30.39	771.9	41	83	NNE	1	cb
Hankow,	3	...	...	...	...	...	...	...	"	...	...	...	...	...	...	...
Ichang,	"	30.45	773.4	52	73	...	0	0	"	...	...	...	...	...	...	...
Kiukiang,	"	...	...	...	...	...	...	...	"	...	...	...	...	...	...	...
Changsha,	"	...	...	...	...	...	...	...	"	...	...	...	...	...	...	...
Shanghai,	"	30.38	771.6	58	53	NNE	2	c	"	30.34	770.6	52	...	N	2	0
Gutzlaff,	2	30.32	770.1	60	60	N	4	ov	"	30.29	769.3	58	...	N	2	ov
Sharp Peak,	"	30.17	766.3	67	...	N	5	c	7	30.22	767.6	64	...	N	2	c
Amoy,	3	30.10	764.5	75	64	ENE	5	c	6	30.16	766.0	66	68	NE	4	c
Swatow,	"	30.14	765.5	75	60	E	2	b	"	30.13	765.3	61	94	NE	1	c
Taihoku,	1	30.18	766.5	...	...	E	6	...	5	30.19	766.9	...	...	E	4	...
Taichu,	"	30.00	762.0	...	...	N	6	...	"	30.10	764.5	...	...	...	0	...
Tainan,	"	30.04	763.0	...	...	W	2	...	"	30.09	764.2	...	...	W	4	...
Koshun,	"	30.01	762.2	...	...	NE	10	...	"	30.04	763.0	...	...	NE	10	...
Pescadores,	"	30.04	763.1	...	...	NE	10	...	"	30.04	763.1	...	...	NE	10	...
Canton,	3	30.11	764.8	77	65	N	1	c	6	30.15	765.8	63	92	N	1	0
Hongkong,	2	30.10	764.5	74	65	E	4	c	"	30.13	765.3	70	72	E	5	c
Gap Rock,	"	30.05	763.2	...	...	ESE	4	c	"	30.07	763.8	...	...	E	5	c
Macao,	"	30.10	764.5	71	...	NNE	1	0	"	30.09	764.3	68	...	NNE	1	0
Wuchow,	3	...	...	...	...	...	...	...	9	...	...	...	...	...	...	...
Pakhoi,	"	30.01	762.2	79	61	NE	2	c	"	...	...	...	...	...	...	...
Hoihow,	"	30.09	764.3	76	91	NE	5	c	"	...	...	...	...	...	...	...
Phulien,	2	30.04	763.0	75	...	ENE	4	c	6	30.06	763.5	70	...	NE	5	or
Tourane,	"	29.95	760.8	79	...	ENE	2	0	"	29.94	760.5	73	...	SSE	2	c
Cape St. James,	"	29.82	757.5	82	...	E	5	b	"	29.87	758.7	75	...	ENE	5	c
Aparri,	"	29.93	760.3	81	...	NE	2	b	"	29.99	761.6	74	...	W	1	0
Manila,	"	29.85	758.2	89	...	WSW	1	c	"	29.93	760.3	74	...	NE	1	b
Legaspi,	"	29.85	758.3	81	...	NNE	1	b	"	29.90	759.5	78	...	N	1	0
Iloilo,	3	29.85	758.2	87	...	NE	2	b	9	29.91	759.7	82	...	NE	1	b
Bacolod,	"	...	...	...	...	N	2	b	"	...	...	...	...	N	2	b
Cebu,	"	29.84	757.9	88	...	E	2	b	"	29.91	759.7	85	...	E	1	c
Labuan,	"	29.75	755.6	87	...	...	...	...	"	...	...	...	...	...	...	...

On the 11th at noon—Pressure remains high over North China and South Manchuria and variations are small throughout the area, the general situation differing little from that outlined yesterday.

Strong monsoon will continue to prevail over the northern part of the China Sea.

No returns from Japanese stations.

Hongkong Rainfall for the 24 hours ending at 10 a.m. to-day, 0·00 inches.

FORECAST FOR THE 24 HOURS ENDING AT NOON ON THE 12TH.

District.	Forecast.
1.—Hongkong and Neighbourhood,	E. and N.E. winds, fresh; fine.
2.—Formosa Channel,	N.E. winds, strong.
3.—South coast of China between Hongkong and Lamocks,	The same as No. 1.
4.—South coast of China between Hongkong and Hainan,	The same as No. 1.

C. W. JEFFRIES,—*Chief Assistant.*

ROYAL OBSERVATORY, HONGKONG.
DAILY WEATHER REPORT.

Station.	11th November, 1914, P.M.								12th November, 1914, A.M.							
	Hour.	Barometer at Sea Level.		Temperature.	Humidity.	Wind.		Weather.	Hour.	Barometer at Sea Level.		Temperature.	Humidity.	Wind.		Weather.
		Inches.	Millrs.			Direction.	Force.			Inches.	Millrs.			Direction.	Force.	
Wladivostock, .	2	30.31	770.0	35	...	SSE	0	0	7	30.28	769.0	28	...	...	0	c
Nemuro, ...	"	30.20	767.1	...	...	WSW	1	...	6	30.20	767.1	...	...	SW	2	...
Hakodate, ...	"	30.32	770.2	...	...	WNW	6	...	"	30.25	768.2	...	...	SW	2	...
Tokio, ...	"	30.38	771.6	...	...	...	0	...	"	30.42	772.6	...	...	NW	1	...
Kochi, ...	"	30.31	769.8	...	...	ENE	1	...	"	30.29	769.3	...	...	SW	1	...
Nagasaki, ...	"	30.27	768.8	...	...	SE	2	...	"	30.27	768.8	...	...	ENE	1	...
Kagosgima, ...	"	30.25	768.4	...	...	ENE	1	...	"	30.21	767.4	...	...	E	2	...
Oshima, ...	"	30.16	766.1	...	...	NE	1	...	"	30.14	765.6	...	...	SSW	1	...
Naha, ...	"	30.07	763.7	...	...	NE	3	...	"	30.09	764.2	...	...	ENE	1	...
Ishigakijima, ...	"	30.09	764.3	...	...	NE	6	...	"	30.07	763.8	...	...	N	1	...
Bonin Island, .	"	30.34	770.6	...	...	ENE	1	...	"	30.17	766.3	...	...	...	0	...
Chefoo, ...	3	...	...	...	...	...	...	...	"	...	...	...	...	...	...	...
Weihaiwei, ...	2	30.34	770.6	52	66	S	1	cb	"	30.28	769.1	49	85	WNW	1	c
Hankow, ...	3	...	...	...	...	...	...	...	"	...	...	...	...	...	...	...
Ichang, ...	"	...	...	...	...	...	...	...	"	...	...	...	...	...	...	...
Kiukiang, ...	"	...	...	...	...	...	...	...	"	...	...	...	...	...	...	...
Changsha, ...	"	...	...	...	...	...	...	...	"	...	...	...	...	...	...	...
Shanghai, ...	"	30.24	768.1	67	55	ENE	1	b	"	30.19	766.8	54	...	N	2	cm
Gutzlaff, ...	2	30.22	767.6	66	64	N	2	cv	"	30.15	765.8	60	...	N	1	cv
Sharp Peak, ...	"	30.14	765.5	68	...	N	3	o	7	30.12	765.0	66	...	NW	1	b
Amoy, ...	3	30.07	763.8	75	68	ENE	5	c	6	30.08	764.0	66	79	ENE	2	o
Swatow, ...	"	...	...	...	...	...	...	...	"	...	...	...	...	...	...	...
Taihoku, ...	1	30.13	765.2	...	...	E	8	...	5	30.07	763.9	...	...	E	6	...
Taichu, ...	"	30.05	763.2	...	...	N	6	...	"	30.05	763.2	...	...	...	0	...
Tainan, ...	"	30.05	763.2	...	...	N	6	...	"	30.04	763.0	...	...	NE	2	...
Koshun, ...	"	30.04	763.1	...	...	NE	6	...	"	30.03	762.8	...	...	NE	6	...
Pescadores, ...	"	30.08	764.1	...	...	NE	10	...	"	30.03	762.8	...	...	NE	8	...
Canton, ...	3	30.05	763.2	80	58	N	1	b	6	30.06	763.5	66	95	SE	1	o
Hongkong, ...	2	30.06	763.5	73	62	E	5	b	"	30.06	763.5	70	69	E	4	c
Gap Rock, ...	"	30.01	762.2	...	...	E	5	c	"	30.02	762.5	...	...	ESE	5	o
Macao, ...	"	30.05	763.2	74	...	ESE	1	c	"	...	...	...	...	...	...	...
Wuchow, ...	3	...	...	...	...	...	...	...	9	...	...	...	...	...	...	...
Pakhoi, ...	"	...	...	...	...	...	...	...	"	...	...	...	...	...	...	...
Hoihow, ...	"	...	...	...	...	...	...	...	"	...	...	...	...	...	...	...
Phulien, ...	2	29.99	761.7	70	...	NE	5	or	6	30.00	761.9	70	...	SSW	2	or
Tourane, ...	"	29.88	759.0	77	...	E	4	c	"	29.91	759.6	73	...	SSE	2	c
Cape St. James,	"	29.82	757.3	82	...	E	7	c	"	29.88	758.9	77	...	ENE	4	o
Aparri, ...	"	29.90	759.5	81	...	ENE	2	o	"	29.95	760.8	71	...	...	0	b
Manila, ...	"	29.83	757.8	89	...	E	1	b	"	29.92	760.0	71	...	...	0	b
Legaspi, ...	"	29.84	758.0	89	...	NE	1	b	"	29.89	759.3	78	...	N	1	b
Iloilo, ...	3	29.81	757.2	86	...	NE	1	b	9	29.91	759.7	82	...	NE	2	b
Bacolod, ...	"	...	...	...	...	N	2	b	"	...	...	...	...	N	2	b
Cebu, ...	"	29.82	757.4	86	...	NE	1	c	"	29.92	759.9	85	...	NE	2	c
Labuan, ...	"	29.71	754.6	88	...	...	...	...	"	...	...	...	...	...	...	...

On the 12th at 11.00—Pressure has decreased moderately over N. China and slightly over S. China, Indo-China, and the Philippines. An anticyclone is now central over Mid-Japan.

The monsoon will moderate over the N. China Sea.

Hongkong Rainfall for the 24 hours ending at 10 a.m. to-day, 0·00 inches.

FORECAST FOR THE 24 HOURS ENDING AT NOON ON THE 13TH.

District.	Forecast.
1.—Hongkong and Neighbourhood, ...	E. to S.E. winds, moderate; fine.
2.—Formosa Channel, ...	N.E. winds, strong to moderate.
3.—South coast of China between Hongkong and Lamocks,	The same as No. 1.
4.—South coast of China between Hongkong and Hainan,	The same as No. 1.

T. F. CLAXTON, *Director.*

ROYAL OBSERVATORY, HONGKONG.
DAILY WEATHER REPORT.

Station.	12th November, 1914, P.M.								13th November, 1914, A.M.							
	Hour.	Barometer at Sea Level.		Temperature.	Humidity.	Wind.		Weather.	Hour.	Barometer at Sea Level.		Temperature.	Humidity.	Wind.		Weather.
		Inches.	Millrs.			Direction.	Force.			Inches.	Millrs.			Direction.	Force.	
Wladivostock,	2	30.24	768.2	41	...	WSW	0	c	7	30.33	770.3	33	...	SW	0	b
Nemuro,	"	30.08	764.1	...	...	SW	5	...	6	30.22	[illegible]7.6	...	...	NE	1	...
Hakodate,	"	30.22	767.7	...	...	W	5	...	"	30.28	769.2	...	...	...	0	...
Tokio,	"	30.32	770.1	...	...	E	1	...	"	30.34	770.6	...	...	NW	1	...
Kochi,	"	30.25	768.3	...	...	SW	1	...	"	30.23	767.8	...	...	SW	1	...
Nagasaki,	"	30.19	766.8	...	...	NNW	1	...	"	30.17	766.3	...	...	...	0	...
Kagosgima,	"	30.15	765.9	...	...	ENE	3	...	"	30.13	765.4	...	...	E	2	...
Oshima,	"	30.08	764.1	...	...	...	0	...	"	30.10	764.6	...	...	...	0	...
Naha,	"	30.05	763.2	...	...	E	2	...	"	30.07	763.7	...	...	NE	1	...
Ishigakijima,	"	30.01	762.3	...	...	NE	2	...	"	30.01	762.3	...	...	ENE	1	...
Bonin Island,	"	30.12	765.1	...	...	E	1	...	"	30.12	765.1	...	...	...	0	...
Chefoo,	3	...	...	...	...	...	...	...	"	...	...	...	...	...	...	...
Weihaiwei,	2	30.27	768.8	55	74	...	0	c	"	30.15	765.8	54	94	ENE	4	orm
Hankow,	3	...	...	...	...	...	...	...	"	...	...	...	...	...	...	...
Ichang,	"	...	...	...	...	...	...	...	"	...	...	...	...	...	...	...
Kiukiang,	"	...	...	...	...	...	...	...	"	...	...	...	...	...	...	...
Changsha,	"	...	...	...	...	...	...	...	"	...	...	...	...	...	...	...
Shanghai,	"	30.13	765.3	70	75	NE	1	c	"	30.06	763.5	60	...	E	1	om
Gutzlaff,	2	30.09	764.3	66	89	NNE	1	om	"	30.04	763.0	64	...	E	3	cm
Sharp Peak,	"	30.06	763.5	70	...	ENE	2	o	7	30.02	762.5	68	...	ESE	1	o
Amoy,	3	30.01	762.2	76	77	ENE	3	c	6	29.99	761.7	70	85	NE	2	o
Swatow,	"	30.05	763.2	75	60	E	1	c	"	30.07	763.8	67	89	N	1	c
Taihoku,	1	30.03	762.8	...	...	E	8	...	5	29.99	761.6	...	...	E	4	...
Taichu,	"	29.99	761.8	...	...	NW	2	...	"	30.00	762.0	...	...	...	0	...
Tainan,	"	30.03	762.7	...	...	NW	2	...	"	29.99	761.8	...	...	NE	2	...
Koshun,	"	29.99	761.8	...	...	NE	8	...	"	29.98	761.5	...	...	NE	4	...
Pescadores,	"	30.02	762.5	...	...	NE	8	...	"	29.98	761.4	...	...	NE	6	...
Canton,	3	30.04	763.0	72	76	NE	1	o	6	29.95	760.7	64	95	E	1	o
Hongkong,	2	30.02	762.5	75	66	E	3	o	"	29.92	759.9	70	85	E	6	od
Gap Rock,	"	29.98	761.5	...	...	ESE	4	c	"	29.89	759.2	...	...	SE	6	cq
Macao,	"	30.02	762.5	72	...	NNE	2	o	"	30.02	762.5	72	...	NNE	1	o
Wuchow,	3	30.04	763.0	72	85	E	2	o	9	...	...	...	...	...	...	...
Pakhoi,	"	...	...	...	...	...	...	...	"	...	...	...	...	...	...	...
Hoihow,	"	29.89	759.2	75	100	E	4	or	"	...	...	...	...	...	...	...
Phulien,	2	29.92	760.0	72	...	NNE	2	or	6	29.94	760.4	70	...	NNW	2	o
Tourane,	"	29.84	758.0	82	...	SSE	4	o	"	29.89	759.2	75	...	WSW	2	o
Cape St. James,	"	29.82	757.5	82	...	ENE	4	o	"	29.89	759.2	75	...	NE	2	c
Aparri,	"	29.91	759.6	81	...	NE	2	o	"	29.93	760.2	74	...	SE	1	o
Manila,	"	29.84	758.0	89	...	ESE	1	c	"	29.92	760.0	74	...	...	0	c
Legaspi,	"	29.84	758.1	85	...	ENE	2	o	"	29.92	759.9	78	...	NNE	2	d
Iloilo,	3	29.81	757.2	87	...	NE	2	b	9	29.95	760.7	83	...	NE	1	b
Bacolod,	"	...	...	...	...	N	2	b	"	...	...	...	...	N	2	c
Cebu,	"	29.82	757.4	87	...	E	2	b	"	29.93	760.2	86	...	E	1	c
Labuan,	"	29.76	755.9	91	...	...	...	...	"	...	...	...	...	...	...	...

On the 13th at 11.30—Pressure has decreased moderately over the whole China Coast and South Japan, and increased slightly over S. Manchuria and the Southern Philippines.

The anticyclone has remained stationary over central Japan but has somewhat decreased in intensity. A shallow depression has formed in the North China Sea.

Hongkong Rainfall for the 24 hours ending at 10 a.m. to-day, 0·10 inches.

FORECAST FOR THE 24 HOURS ENDING AT NOON ON THE 14TH.

District.	Forecast.
1.—Hongkong and Neighbourhood,	E. winds, fresh, squally; cloudy, rain.
2.—Formosa Channel,	N.E. winds, moderate to fresh.
3.—South coast of China between Hongkong and Lamocks,	The same as No. 1.
4.—South coast of China between Hongkong and Hainan,	The same as No. 1.

C. W. JEFFRIES,—*Chief Assistant.*

ROYAL OBSERVATORY, HONGKONG.
DAILY WEATHER REPORT.

Station.	13th November, 1914, P.M.								14th November, 1914, A.M.							
	Hour.	Barometer at Sea Level.		Temperature.	Humidity.	Wind.		Weather.	Hour.	Barometer at Sea Level.		Temperature.	Humidity.	Wind.		Weather.
		Inches.	Millrs			Direction.	Force.			Inches.	Millrs.			Direction.	Force.	
Wladivostock, .	2	30.27	768.8	46	...	...	0	c	7	30.10	764.5	39	51	NNE	0	o
Nemuro, ...	"	30.28	769.1	...	...	ESE	2	...	6	30.26	768.6	...	...	ESE	1	...
Hakodate, ...	"	30.28	769.2	...	...	SSE	1	...	"	30.23	767.7	...	...	NW	1	...
Tokio, ...	"	30.30	769.6	...	...	N	1	...	"	30.28	769.1	...	...	NW	1	...
Kochi, ...	"	30.19	766.8	...	...	ESE	1	...	"	30.23	767.8	...	...	SW	1	...
Nagasaki, ...	"	30.09	764.3	...	...	SE	2	...	"	30.03	762.8	...	...	SE	2	...
Kagosgima, ...	"	30.11	764.9	...	...	E	4	...	"	30.13	765.4	...	...	E	1	...
Oshima,.....	"	30.06	763.6	...	...	E	1	...	"	30.02	762.6	...	...	SSW	1	...
Naha,.....	"	30.03	762.7	...	...	E	3	...	"	29.99	761.7	...	...	SSE	1	...
Ishigakijima,...	"	29.97	761.3	...	...	ESE	3	...	"	29.93	760.3	...	...	SSE	4	...
Bonin Island, .	"	30.10	764.6	...	...	...	0	...	"	30.16	766.1	...	...	...	0	...
Chefoo, ...	3	...	...	...	...	...	...	...	"	...	...	...	...	...	...	...
Weihaiwei, ...	2	30.00	762.0	55	100	NNE	4	orm	"	29.96	761.0	52	86	N	6	c
Hankow, ...	3	...	...	...	...	...	...	...	"	...	...	...	...	...	...	...
Ichang, ...	"	...	...	...	...	...	...	...	"	...	...	...	...	...	...	...
Kiukiang, ...	"	30.06	763.5	56	94	NW	1	o	"	...	...	...	...	...	...	...
Changsha, ...	"	...	...	...	...	...	...	...	"	...	...	...	...	...	...	...
Shanghai, ...	"	29.97	761.2	67	95	SSW	1	om	"	29.98	761.5	57	...	WNW	3	o
Gutzlaff, ...	2	29.95	760.7	65	100	SE	4	orm	"	29.92	759.9	60	...	NNW	5	orm
Sharp Peak, ...	"	29.95	760.7	70	...	NE	1	o	7	29.94	760.5	68	...	...	0	or
Amoy, ...	3	29.94	760.5	69	90	NW	1	or	6	29.90	759.4	67	89	WNW	2	c
Swatow,.....	"	29.94	760.5	70	90	E	1	o	"	29.98	761.5	66	95	NE	1	b
Taihoku, ...	1	29.91	759.7	...	...	E	4	...	5	29.90	759.9	...	...	...	0	...
Taichu, ...	"	29.91	759.7	...	...	W	2	...	"	29.93	760.3	...	...	NE	2	...
Tainan, ...	"	29.93	760.3	...	...	...	0	...	"	...	...	...	...	...	...	...
Koshun,.....	"	29.94	760.4	...	...	E	6	...	"	...	...	...	...	...	...	...
Pescadores, ...	"	29.95	760.7	...	...	NE	6	...	"	...	...	...	...	...	...	...
Canton, ...	3	29.90	759.4	67	95	NE	2	or	6	30.02	762.5	63	89	NE	2	o
Hongkong,.....	2	29.89	759.2	72	88	E	5	od	"	29.95	760.7	68	79	W	2	b
Gap Rock,.....	"	29.85	758.2	...	...	ESE	4	od	"	29.92	759.9	...	...	N	6	oq
Macao, ...	"	29.85	758.1	71	...	E	3	odt	"	29.94	760.5	65	...	N	3	c
Wuchow, ...	3	29.95	760.7	68	90	NW	2	or	9	30.17	766.3	65	73	N	2	b
Pakhoi, ...	"	29.85	758.2	72	85	N	5	c	"	...	...	...	...	...	...	...
Hoihow, ...	"	29.81	757.2	80	96	SSE	4	b	"	...	...	...	...	...	...	...
Phulien,.....	2	29.89	759.1	81	...	W	2	o	6	30.04	763.1	68	...	NE	4	c
Tourane, ...	"	...	...	...	...	...	...	...	"	29.95	760.8	75	...	NNW	2	c
Cape St. James,	"	29.82	757.5	82	...	ENE	4	c	"	29.88	759.0	75	...	ENE	4	c
Aparri, ...	"	29.88	759.0	85	...	E	1	c	"	29.94	760.5	75	...	S	2	b
Manila, ...	"	29.85	758.3	89	...	ESE	2	c	"	29.93	760.2	72	...	...	0	b
Legaspi, ...	"	29.84	758.0	89	...	NE	2	b	"	29.93	760.3	79	...	...	0	c
Iloilo,.....	3	29.85	758.2	87	...	NE	2	b	9	29.95	760.7	83	...	NE	2	b
Bacolod,.....	"	...	...	...	...	N	2	b	"	...	...	...	...	N	1	b
Cebu, ...	"	29.83	757.7	88	...	NE	1	b	"	29.94	760.5	87	...	NE	1	c
Labuan, ...	"	29.78	756.4	88	...	...	...	...	"	...	...	...	...	...	...	...

On the 14th at noon—Pressure has again decreased over the east coast of China and over Japan. It has increased moderately in Indo-China but remains relatively low over the China Sea. The anticyclone has moved into the Pacific.

A fresh anticyclonic area is probably forming upon the continent, and the monsoon may be expected to freshen during the coming 24 hours.

Hongkong Rainfall for the 24 hours ending at 10 a.m. to-day, 2·52 inches.

FORECAST FOR THE 24 HOURS ENDING AT NOON ON THE 15TH.

District.	Forecast.
1.—Hongkong and Neighbourhood,.....	Light northerly winds, freshening from N.E. and E.; fine at first, probably some rain later.
2.—Formosa Channel,.....	N.E. winds, freshening.
3.—South coast of China between Hongkong and Lamocks,	The same as No. 1.
4.—South coast of China between Hongkong and Hainan,.	The same as No. 1.

C. W. JEFFRIES,—*Chief Assistant.*

ROYAL OBSERVATORY, HONGKONG.
DAILY WEATHER REPORT.

Station.	14th November, 1914, P.M.								15th November, 1914, A.M.							
	Hour.	Barometer at Sea Level.		Temperature.	Humidity.	Wind.		Weather.	Hour.	Barometer at Sea Level.		Temperature.	Humidity.	Wind.		Weather.
		Inches.	Millrs.			Direction.	Force.			Inches.	Millrs.			Direction.	Force.	
Wladivostock,	2	29.94	760.4	37	...	NNE	2	or	7	29.82	757.5	37	...	NNE	1	b
Nemuro,	"	30.16	766.1	...	...	S	1	...	6	29.93	760.1	...	...	SE	2	...
Hakodate,	"	30.11	764.7	...	...	SE	1	...	"	29.77	756.2	...	...	...	0	...
Tokio,	"	30.16	766.1	...	...	...	0	...	"	30.01	762.1	...	...	SW	1	...
Kochi,	"	29.99	761.8	...	...	SE	1	...	"	29.93	760.3	...	...	...	0	...
Nagasaki,	"	29.85	758.3	...	...	SSE	6	...	"	30.01	762.3	...	...	NNW	2	...
Kagosgima,	"	29.94	760.4	...	...	S	3	...	"	30.00	761.9	...	...	NW	1	...
Oshima,	"	29.93	760.1	...	...	S	2	...	"	30.01	762.1	...	...	...	0	...
Naha,	"	29.95	760.7	...	...	S	2	...	"	30.03	762.7	...	...	...	0	...
Ishigakijima,	"	29.99	761.8	...	...	NW	4	...	"	30.05	763.3	...	...	N	3	...
Bonin Island,	"	30.10	764.6	...	...	ESE	1	...	"	30.16	766.1	...	...	...	0	...
Chefoo,	3	...	...	...	...	...	...	...	"	...	...	...	...	...	...	...
Weihaiwei,	2	29.90	759.4	52	79	NW	7	cqm	"	30.09	764.3	45	76	N	5	cr
Hankow,	3	30.03	762.7	62	56	NW	2	b	"	...	...	...	...	...	...	...
Ichang,	"	30.23	767.8	63	67	...	0	b	"	...	...	...	...	...	...	...
Kiukiang,	"	...	...	...	...	...	...	...	"	...	...	...	...	...	...	...
Changsha,	"	30.16	766.0	60	60	NW	2	c	"	...	...	...	...	...	...	...
Shanghai,	"	30.02	762.5	56	94	NNW	1	o	"	30.02	767.1	45	...	SW	2	bm
Gutzlaff,	2	29.94	760.5	57	100	NW	7	omd	"	30.15	765.8	54	...	N	4	cv
Sharp Peak,	"	29.90	759.4	73	...	SE	1	o	7	30.06	763.5	67	...	ENE	4	o
Amoy,	3	29.90	759.4	74	86	SSE	3	c	6	30.04	763.0	67	89	NE	2	o
Swatow,	"	29.97	761.2	77	69	E	1	c	"	29.99	761.7	63	78	N	1	c
Taihoku,	1	29.98	761.4	...	...	SW	2	...	5	30.04	762.9	...	...	E	6	...
Taichu,	"	29.93	760.2	...	...	N	2	...	"	29.99	761.8	...	...	...	0	...
Tainan,	"	29.94	760.4	...	...	SE	2	...	"	29.99	761.6	...	...	N	2	...
Koshun,	"	29.93	760.1	...	...	NW	4	...	"	29.95	760.7	...	...	NE	2	...
Pescadores,	"	29.93	760.3	...	...	N	6	...	"	29.99	761.7	...	...	NE	6	...
Canton,	3	30.00	762.0	74	59	WSW	2	b	6	30.11	764.8	56	87	N	2	o
Hongkong,	2	29.95	760.7	75	66	WNW	2	b	"	30.06	763.5	64	67	N	1	c
Gap Rock,	"	29.91	759.7	...	...	NNE	5	b	"	30.02	762.5	...	...	E	5	c
Macao,	"	29.96	761.1	69	...	NNW	2	o	"	30.05	763.3	61	...	NNW	1	c
Wuchow,	3	...	...	...	...	...	...	...	9	30.25	768.3	59	70	N	1	o
Pakhoi,	"	...	...	...	...	...	...	...	"	...	...	...	...	...	...	...
Hoihow,	"	29.95	760.7	75	86	N	1	o	"	...	...	...	...	...	...	...
Phulien,	2	30.01	762.3	77	...	...	0	c	6	30.13	765.2	63	...	NE	3	c
Tourane,	"	29.91	759.7	77	...	NNE	4	or	"	29.99	761.7	72	...	NNW	7	o
Cape St. James,	"	29.83	757.8	81	...	ENE	5	c	"	29.88	759.0	77	...	ENE	5	c
Aparri,	"	29.89	759.1	89	...	S	1	b	"	29.94	760.4	74	...	SW	1	b
Manila,	"	29.85	758.3	85	...	NW	1	c	"	29.91	759.8	74	...	ENE	1	c
Legaspi,	"	29.86	758.5	89	...	ENE	1	b	"	29.89	759.3	81	...	NNE	1	b
Iloilo,	3	29.81	757.2	87	...	NE	1	b	9	29.91	759.7	83	...	N	2	b
Bacolod,	"	...	...	...	...	N	2	b	"	...	...	...	...	N	1	b
Cebu,	"	29.83	757.7	88	...	E	2	b	"	29.92	759.9	86	...	E	1	c
Labuan,	"	29.78	756.4	89	...	...	...	...	"	...	...	...	...	...	...	...

On the 15th at 11.45—Pressure has increased moderately over the China coast and decreased sharply over S. Manchuria and Japan. A depression, which probably formed yesterday over the Eastern Sea, is situated in the northern part of the Sea of Japan. An anticyclone of moderate intensity covers the lower Yangtze Valley.

Moderate monsoon will prevail over the north part of the China Sea.

Hongkong Rainfall for the 24 hours ending at 10 a.m. to-day, 0·00 inches.

FORECAST FOR THE 24 HOURS ENDING AT NOON ON THE 16TH.

District.	Forecast.
1.—Hongkong and Neighbourhood,	N.E. winds, moderate to fresh; fine.
2.—Formosa Channel,	N.E. winds, strong.
3.—South coast of China between Hongkong and Lamocks,	The same as No. 1.
4.—South coast of China between Hongkong and Hainan,	The same as No. 1.

C. W. JEFFRIES,—*Chief Assistant.*

ROYAL OBSERVATORY, HONGKONG.
DAILY WEATHER REPORT.

Station.	15th November, 1914, P.M.								16th November, 1914, A.M.							
	Hour.	Barometer at Sea Level.		Temperature.	Humidity.	Wind.		Weather.	Hour.	Barometer at Sea Level.		Temperature.	Humidity.	Wind.		Weather.
		Inches.	Millrs			Direction.	Force.			Inches.	Millrs.			Direction.	Force.	
Wladivostock, .	2	29.89	759.2	46	...	NNW	1	b	7	30.11	764.8	32	...	NNE	0	c
Nemuro, ...	"	29.65	753.1	...	...	S	6	...	6	29.89	759.1	...	...	NE	2	...
Hakodate, ...	"	29.71	754.7	...	...	SW	6	...	"	29.97	761.2	...	...	NNW	1	...
Tokio, ...	"	29.91	759.6	...	...	SW	2	...	"	30.01	762.1	...	...	WNW	1	...
Kochi, ...	"	29.93	760.3	...	...	ESE	1	...	"	30.15	765.8	...	...	...	0	...
Nagasaki, ...	"	30.07	763.8	...	...	NW	3	...	"	30.21	767.3	...	...	NNE	1	...
Kagosgima, ...	"	30.06	763.4	...	...	WNW	2	...	"	30.19	766.9	...	...	N	1	...
Oshima, ...	"	30.06	763.6	...	...	NNE	3	...	"	30.14	765.6	...	...	...	0	...
Naha, ...	"	30.01	762.2	...	...	ENE	1	...	"	30.03	762.7	...	...	NNE	2	...
Ishigakijima, ...	"	29.97	761.3	...	...	NE	5	...	"	30.03	762.8	...	...	NE	4	...
Bonin Island, .	"	30.10	764.6	...	...	E	1	...	"	30.12	765.1	...	...	E	1	...
Chefoo, ...	3	...	...	...	...	...	...	...	"	...	...	...	...	...	...	...
Weihaiwei, ...	2	30.12	765.0	47	48	W	4	cb	"	30.24	768.1	41	92	SW	3	bc
Hankow, ...	3	...	...	..	...	...	...	...	"	...	...	...	...	...	...	...
Ichang, ...	"	...	...	...	...	...	...	...	"	...	...	...	...	...	..	...
Kiukiang, ...	"	...	...	...	...	...	...	...	"	30.27	768.8	50	100	NE	1	o
Changsha, ...	"	...	...	...	...	...	...	...	"	...	...	...	...	...	...	...
Shanghai, ...	"	30.20	767.1	60	55	NW	1	b	"	30.29	769.3	41	...	NE	1	bm
Gutzlaff, ...	2	30.15	765.8	62	61	NNW	2	bcv	"	30.25	768.3	55	...	NNE	3	bcv
Sharp Peak, ...	"	30.07	763.8	68	...	ENE	2	o	7	30.08	764.0	65	...	NE	1	c
Amoy, ...	3	30.02	762.5	76	73	E	2	c	6	30.08	764.0	64	84	NE	4	o
Swatow, ...	"	30.15	765.8	75	90	E	3	b	"	30.10	764.5	63	89	NE	1	b
Taihoku, ...	1	30.07	763.9	...	...	E	8	...	5	30.13	765.2	...	...	E	6	...
Taichu, ...	"	29.98	761.4	...	...	N	6	...	"	30.05	763.2	...	...	...	0	...
Tainan, ...	"	30.90	762.0	...	...	NW	4	...	"	30.04	762.9	...	...	NE	4	...
Koshun, ...	"	29.97	761.3	...	...	NE	8	...	"	29.99	761.7	...	...	E	8	...
Pescadores, ...	"	30.00	762.0	...	...	NE	10	...	"	30.05	763.2	...	...	NE	8	...
Canton, ...	3	30.07	763.8	74	55	N	2	b	6	30.12	765.0	61	88	N	1	c
Hongkong, ...	2	30.04	763.0	73	58	WNW	1	c	"	30.07	763.8	68	77	NE	3	o
Gap Rock, ...	"	29.99	761.7	...	...	N	3	c	"	30.05	763.2	...	...	E	5	oq
Macao, ...	"	30.04	762.9	69	...	NNE	1	c	"	30.05	763.3	65	...	NNW	1	c
Wuchow, ...	3	30.08	764.0	71	53	S	1	b	9	30.18	766.6	62	82	N	1	c
Pakhoi, ...	"	30.01	762.2	73	81	NNW	1	b	"	...	...	...	...	...	...	...
Hoihow, ...	"	29.99	761.7	73	86	NE	4	b	"	...	...	...	...	...	...	...
Phulien, ...	2	30.06	763.5	73	...	SE	1	b	6	30.10	764.5	63	...	ENE	4	b
Tourane, ...	"	29.98	761.6	70	...	NNW	5	f	"	30.01	762.1	72	...	NNW	2	c
Cape St. James,	"	29.83	757.6	82	...	ENE	5	c	"	29.88	758.8	75	...	NE	4	o
Aparri, ...	"	29.88	758.9	85	...	NE	2	b	"	29.96	761.0	71	...	...	0	b
Manila, ...	"	29.86	758.4	85	...	WNW	1	c	"	29.92	760.0	71	...	NE	1	b
Legaspi, ...	"	29.86	758.4	89	...	NE	1	b	"	29.89	759.3	78	...	N	1	b
Iloilo, ...	3	29.85	758.2	85	...	ENE	1	o	9	29.91	759.7	82	...	NE	2	b
Bacolod, ...	"	...	...	...	...	N	2	o	"	...	...	...	...	N	1	b
Cebu, ...	"	29.82	757.4	88	...	E	1	b	"	29.91	759.7	86	...	NE	1	b
Labuan, ...	"	...	...	...	...	...	...	...	"	...	...	...	...	...	...	...

On the 16th at 11.45—With few exceptions, pressure has increased throughout the area, especially over S. Manchuria and Japan. The depression has passed into the Pacific and the anticyclone has become stronger over N. China.

Strong monsoon will prevail over the north part of the China Sea.

Hongkong Rainfall for the 24 hours ending at 10 a.m. to-day, 0·00 inches.

FORECAST FOR THE 24 HOURS ENDING AT NOON ON THE 17TH.

District.	Forecast.
1.—Hongkong and Neighbourhood, ...	E. and N.E. winds, moderate to fresh; fine.
2.—Formosa Channel, ...	N.E. winds, strong.
3.—South coast of China between Hongkong and Lamocks,	The same as No. 1.
4.—South coast of China between Hongkong and Hainan, .	The same as No. 1.

C. W. JEFFRIES,—*Chief Assistant.*

ROYAL OBSERVATORY, HONGKONG.
DAILY WEATHER REPORT.

Station.	16th November, 1914, P.M.								17th November, 1914, A.M.							
	Hour.	Barometer at Sea Level.		Temperature.	Humidity.	Wind.		Weather.	Hour.	Barometer at Sea Level.		Temperature.	Humidity.	Wind.		Weather.
		Inches.	Millrs			Direction.	Force.			Inches.	Millrs.			Direction.	Force.	
Wladivostock, .	2	30.07	763.8	40	...	NNE	1	c	7	30.22	767.7	30	...	...	0	b
Nemuro, ...	"	29.94	760.6	...	...	NW	2	...	6	29.97	761.1	...	...	W	2	...
Hakodate, ...	"	29.97	761.2	...	...	W	3	...	"	30.03	762.7	...	...	WNW	7	...
Tokio, ...	"	30.00	762.1	...	...	N	1	...	"	30.10	764.6	...	...	NW	1	...
Kochi, ...	"	30.11	764.8	...	...	...	0	...	"	30.19	766.8	...	...	SW	1	...
Nagasaki, ...	"	30.17	766.3	...	...	N	3	...	"	30.19	766.8	...	...	ENE	4	...
Kagosgima, ...	"	30.13	765.4	...	...	NNW	1	...	"	30.15	765.9	...	...	ENE	1	...
Oshima, ...	"	30.08	764.1	...	...	NE	3	...	"	30.02	762.6	...	...	...	0	...
Naha, ...	"	30.05	763.2	...	...	ENE	3	...	"	29.91	759.7	...	...	SE	2	...
Ishigakijima, ...	"	29.97	761.3	...	...	NE	4	...	"	29.91	759.8	...	...	S	1	...
Bonin Island, .	"	30.04	763.1	...	...	...	0	...	"	30.04	763.1	...	...	E	1	...
Chefoo, ...	3	...	...	...	...	...	...	...	"	...	...	...	...	...	...	...
Weihaiwei, ...	2	30.24	768.1	48	78	SSW	4	c	"	30.26	768.6	41	83	WSW	3	b
Hankow, ...	3	...	...	..	...	...	...	...	"	...	...	...	...	...	...	...
Ichang, ...	"	...	...	...	...	...	...	...	"	...	...	...	...	...	...	...
Kiukiang, ...	"	...	...	...	...	...	...	...	"	...	...	...	...	...	...	...
Changsha, ...	"	...	...	...	...	...	...	...	"	...	...	...	...	...	...	...
Shanghai, ...	"	30.21	767.3	61	60	E	1	o	"	30.20	767.1	51	...	NNE	1	om
Gutzlaff, ...	2	30.18	766.6	60	65	ENE	1	cv	"	30.17	766.3	59	...	NNE	4	cv
Sharp Peak, ...	"	30.05	763.2	67	...	NE	1	o	7	29.99	761.7	65	...	N	1	c
Amoy, ...	3	30.01	762.2	72	76	E	4	o	6	30.01	762.2	66	84	NE	2	o
Swatow, ...	"	30.05	763.2	76	60	E	1	b	"	30.06	763.5	63	89	NNE	1	b
Taihoku, ...	1	30.07	763.7	...	...	E	6	...	5	30.07	763.7	...	...	E	4	...
Taichu, ...	"	29.97	761.3	...	...	N	4	...	"	30.00	762.0	...	...	NE	2	...
Tainan, ...	"	29.98	761.4	...	...	N	6	...	"	29.98	761.4	...	...	N	6	...
Koshun, ...	"	29.97	761.2	...	...	NE	6	...	"	29.95	760.8	...	...	N	2	...
Pescadores, ...	"	29.99	761.8	...	...	NE	10	...	"	30.01	762.1	...	...	NE	8	...
Canton, ...	3	30.04	763.0	77	53	NW	1	b	6	30.07	763.8	61	94	E	1	b
Hongkong, ...	2	30.03	762.7	73	66	E	4	b	"	30.05	763.2	68	86	NE	1	b
Gap Rock, ...	"	30.00	762.0	...	...	E	4	c	"	30.02	762.5	...	...	E	4	c
Macao, ...	"	30.07	763.7	72	...	E	1	c	"	30.04	762.9	64	...	NNW	1	c
Wuchow, ...	3	30.04	763.0	75	64	E	1	bc	9	30.12	765.0	69	80	E	1	c
Pakhoi, ...	"	29.96	761.0	77	57	S	1	b	"	...	...	...	...	...	...	...
Hoihow, ...	"	29.96	761.0	75	90	NE	2	b	"	...	...	...	...	...	...	...
Phulien, ...	2	30.01	762.2	75	...	E	1	c	6	30.04	763.1	68	...	NE	3	c
Tourane, ...	"	...	...	...	...	...	...	...	"	29.99	761.6	73	...	ENE	2	c
Cape St. James,	"	29.82	757.3	82	...	E	5	c	"	29.88	759.0	75	...	NE	4	c
Aparri, ...	"	29.86	758.5	85	...	NE	2	b	"	29.91	759.6	74	...	S	1	b
Manila, ...	"	29.83	757.8	85	...	N	1	c	"	29.89	759.3	74	...	...	0	c
Legaspi, ...	"	29.82	757.4	89	...	NE	2	b	"	29.89	759.1	74	...	...	0	b
Iloilo, ...	3	29.77	756.1	86	...	NE	2	b	9	29.91	759.7	83	...	ENE	2	b
Bacolod, ...	"	...	...	...	...	N	2	b	"	...	...	...	...	N	1	b
Cebu, ...	"	29.79	756.6	87	...	E	2	b	"	29.90	759.4	86	...	E	1	c
Labuan, ...	"	29.82	757.4	88	...	...	...	...	"	...	...	...	...	...	...	...

On the 17th at 11.45—The anticyclone has moved north-eastwards and is central over Korea this morning. Pressure has consequently decreased moderately over the China coast and Formosa and increased over S. Manchuria and N. Japan.

Moderate monsoon will prevail over the north part of the China Sea.

Hongkong Rainfall for the 24 hours ending at 10 a.m. to-day, 0·00 inches.

FORECAST FOR THE 24 HOURS ENDING AT NOON ON THE 18TH.

District.	Forecast.
1.—Hongkong and Neighbourhood, ...	E. winds, moderate; fine.
2.—Formosa Channel, ...	N.E. winds, fresh.
3.—South coast of China between Hongkong and Lamocks,	The same as No. 1.
4.—South coast of China between Hongkong and Hainan, .	The same as No. 1.

C. W. JEFFRIES,—*Chief Assistant.*

ROYAL OBSERVATORY, HONGKONG.
DAILY WEATHER REPORT.

Station.	17th November, 1914, P.M.								18th November, 1914, A.M.							
	Hour.	Barometer at Sea Level.		Temperature.	Humidity.	Wind.		Weather.	Hour.	Barometer at Sea Level.		Temperature.	Humidity.	Wind.		Weather.
		Inches.	Millrs			Direction.	Force.			Inches.	Millrs.			Direction.	Force.	
Wladivostock, .	2	30.22	767.7	38	...	NE	1	b	7	30.34	770.5	30	...	NNE	1	b
Nemuro, ...	"	29.94	760.6	...	...	NNW	5	...	6	30.16	766.1	...	...	NW	5	...
Hakodate, ...	"	30.13	765.2	...	...	W	7	...	"	30.17	766.2	...	...	SE	2	...
Tokio, ...	"	30.06	763.6	...	...	ENE	1	...	"	30.12	765.1	...	...	N	2	...
Kochi, ...	"	30.01	762.3	...	...	SW	1	...	"	30.07	763.8	...	...	SW	1	...
Nagasaki, ...	"	30.19	766.8	...	...	N	1	...	"	30.05	763.3	...	...	...	0	...
Kagosgima, ...	"	30.15	765.9	...	...	NNW	1	...	"	30.02	762.4	...	...	NE	2	...
Oshima,.....	"	30.00	762.1	...	...	NE	3	...	"	29.95	760.6	...	...	NE	2	...
Naha,.....	"	29.83	757.7	...	...	NNE	4	...	"	29.93	760.2	...	...	NE	1	...
Ishigakijima,...	"	29.97	761.3	...	...	...	0	...	"	29.97	761.3	...	...	N	1	...
Bonin Island, .	"	29.98	761.6	...	...	E	1	...	"	29.95	760.6	...	...	...	0	...
Chefoo, ...	3	...	...	...	...	...	...	...	"	...	...	...	...	...	...	...
Weihaiwei, ...	2	30.20	767.1	54	55	...	...	b	"	30.18	766.6	45	76	E	3	b
Hankow, ...	3	30.17	766.3	65	63	NE	1	c	"	...	...	...	...	...	...	...
Ichang, ...	"	30.21	767.3	63	57	SE	1	c	"	...	...	...	...	...	..	...
Kiukiang, ...	"	30.14	765.5	64	73	NE	1	b	"	30.10	764.5	55	94	...	0	c
Changsha, ...	"	30.09	764.3	61	77	NW	1	c	"	...	...	...	...	...	...	...
Shanghai, ...	"	30.18	766.6	66	54	NE	2	c	"	30.14	765.5	50	...	ENE	1	bm
Gutzlaff, ...	2	30.12	765.0	64	63	NNE	3	bcv	"	30.10	764.5	60	...	E	4	bv
Sharp Peak, ...	"	30.06	763.5	70	...	NE	4	b	7	29.91	759.7	65	...	W	1	b
Amoy, ...	3	29.98	761.5	77	73	E	2	c	6	30.03	762.7	65	84	NE	3	b
Swatow,.....	"	30.04	763.0	75	60	E	2	b	"	30.06	763.5	63	89	...	0	b
Taihoku, ...	1	30.05	763.2	...	...	E	4	...	5	30.04	763.1	...	...	SE	2	...
Taichu, ...	"	29.96	761.0	...	...	N	6	...	"	30.00	762.0	...	...	...	0	...
Tainan, ...	"	29.97	761.3	...	...	N	6	...	"	29.98	761.5	...	...	N	4	...
Koshun,.....	"	29.96	761.0	...	...	E	6	...	"	29.96	760.9	...	...	NE	6	...
Pescadores, ...	"	29.99	761.8	...	...	N	10	...	"	29.99	761.6	...	...	NE	8	...
Canton, ...	3	30.01	762.2	79	51	NW	1	b	6	30.05	763.2	62	94	NE	1	b
Hongkong,.....	2	30.01	762.2	74	67	E	3	b	"	30.04	763.0	70	75	E	2	b
Gap Rock,.....	"	29.95	760.7	...	...	ESE	4	c	"	30.00	762.0	...	...	E	3	c
Macao, ...	"	30.00	762.1	75	...	ENE	1	c	"	30.01	762.2	67	...	WNW	1	c
Wuchow, ...	3	29.99	761.7	76	69	S	1	c	9	30.09	764.3	70	85	E	1	bc
Pakhoi, ...	"	29.93	760.2	80	58	SE	1	b	"	...	...	...	...	...	...	...
Hoihow, ...	"	29.94	760.5	77	82	ENE	2	b	"	...	...	...	...	...	...	...
Phulien,.....	2	29.98	761.6	79	...	ESE	2	c	6	30.00	761.9	68	...	NE	4	c
Tourane, ...	"	29.94	760.4	75	...	NE	4	c	"	29.95	760.7	73	...	ESE	4	c
Cape St. James,	"	29.81	757.1	81	...	E	5	c	"	29.88	758.8	75	...	NE	4	c
Aparri, ...	"	29.85	758.3	85	...	NE	2	b	"	29.90	759.5	74	...	WSW	1	b
Manila, ...	"	29.83	757.8	89	...	W	1	c	"	29.89	759.3	67	...	...	0	c
Legaspi, ...	"	29.83	757.8	89	...	ENE	2	b	"	29.89	759.2	78	...	N	1	b
Iloilo,.....	3	29.81	757.2	86	...	NE	1	b	9	29.91	759.7	85	...	NE	3	b
Bacolod,.....	"	...	...	...	...	N	2	c	"	...	...	...	...	N	1	c
Cebu, ...	"	29.82	757.4	86	...	NE	2	b	"	29.92	759.9	84	...	NE	1	c
Labuan, ...	"	29.75	755.6	89	...	...	...	...	"	29.87	758.7	87	...	...	...	...

On the 18th at noon—Pressure has decreased slightly to moderately in China and S. Japan. A slight increase has occurred over the Loochoos and N. Japan. The anticyclone has spread northwards and pressure is now highest over Manchuria, while relatively low areas exist in the south of the China Sea and to the south-east of the Loochoos.

Moderate monsoon will continue to prevail over the north part of the China Sea.

Hongkong Rainfall for the 24 hours ending at 10 a.m. to-day, 0·00 inches.

FORECAST FOR THE 24 HOURS ENDING AT NOON ON THE 19TH.

District.	Forecast.
1.—Hongkong and Neighbourhood,.....	E. and S.E. winds, light to moderate; fair.
2.—Formosa Channel,.....	N.E. winds, fresh.
3.—South coast of China between Hongkong and Lamocks,	The same as No. 1.
4.—South coast of China between Hongkong and Hainan,.	The same as No. 1.

C. W. JEFFRIES,—*Chief Assistant.*

ROYAL OBSERVATORY, HONGKONG.
DAILY WEATHER REPORT.

Station.	18th November, 1914, P.M.								19th November, 1914, A.M.							
	Hour.	Barometer at Sea Level.		Temperature.	Humidity.	Wind.		Weather.	Hour.	Barometer at Sea Level.		Temperature.	Humidity.	Wind.		Weather.
		Inches.	Millrs			Direction.	Force.			Inches.	Millrs.			Direction.	Force.	
Wladivostock, .	2	30.27	768.8	36	...	NNW	1	c	7	30.04	763.0	38	...	...	0	or
Nemuro, ...	"	30.24	768.1	...	...	NW	4	...	6	30.22	767.6	...	...	NNW	2	...
Hakodate, ...	"	30.28	769.2	...	...	N	3	...	"	30.24	768.2	...	...	N	1	...
Tokio, ...	"	30.14	765.6	...	...	N	2	...	"	30.06	763.6	...	...	N	3	...
Kochi, ...	"	29.93	760.3	...	...	NE	1	...	"	30.01	762.3	...	...	SW	1	...
Nagasaki, ...	"	29.97	761.3	...	...	NE	1	...	"	30.07	763.8	...	...	...	0	...
Kagosgima, ...	"	29.96	760.9	...	...	SE	1	...	"	30.06	763.4	...	...	N	2	...
Oshima, ...	"	29.93	760.1	...	...	NNE	3	...	"	30.02	762.6	...	...	N	2	...
Naha, ...	"	29.95	760.7	...	...	N	4	...	"	30.05	763.2	...	...	E	1	...
Ishigakijima, ...	"	29.99	761.8	...	...	N	3	...	"	30.03	762.8	...	...	NE	1	...
Bonin Island, .	"	29.91	759.6	...	...	SSW	1	...	"	29.85	758.1	...	...	WSW	3	...
Chefoo, ...	3	...	...	...	...	...	...	...	"	...	...	...	...	...	...	...
Weihaiwei, ...	2	30.09	764.3	61	60	SW	3	bc	"	30.16	766.0	45	84	N	6	crm
Hankow, ...	3	...	...	...	...	...	...	...	"	...	...	...	...	...	...	...
Ichang, ...	"	...	...	...	...	...	...	...	"	...	...	...	...	...	...	...
Kiukiang, ...	"	...	...	...	...	...	...	...	"	...	...	...	...	...	...	...
Changsha, ...	"	...	...	...	...	...	...	...	"	...	...	...	...	...	...	...
Shanghai, ...	"	...	...	...	...	...	...	...	"	30.08	764.0	57	...	E	1	c
Gutzlaff, ...	2	30.05	763.2	63	67	E	3	cv	"	30.07	763.8	62	...	SSE	3	cv
Sharp Peak, ...	"	30.01	762.2	71	...	ENE	4	b	7	29.97	761.2	66	...	W	1	c
Amoy, ...	3	29.96	761.0	78	65	E	2	b	6	30.04	763.0	67	89	NE	2	c
Swatow, ...	"	30.03	762.7	73	67	E	2	b	"	30.09	764.3	65	89	...	0	c
Taihoku, ...	1	30.02	762.4	...	...	E	6	...	5	30.06	763.5	...	...	E	6	...
Taichu, ...	"	29.96	761.0	...	...	N	4	...	"	30.04	763.0	...	...	NE	2	...
Tainan, ...	"	29.97	761.2	...	...	NW	4	...	"	30.03	762.7	...	...	...	0	...
Koshun, ...	"	29.98	761.4	...	...	NE	8	...	"	30.02	762.5	...	...	...	0	...
Pescadores, ...	"	30.00	761.9	...	...	N	8	...	"	30.03	762.8	...	...	NE	6	...
Canton, ...	3	30.00	762.0	78	58	S	1	c	6	30.06	763.5	65	100	E	1	c
Hongkong, ...	2	30.02	762.5	73	70	E	3	c	"	30.05	763.2	70	83	ENE	3	o
Gap Rock, ...	"	29.96	761.0	...	...	ESE	4	c	"	30.02	762.5	...	...	ENE	3	b
Macao, ...	"	30.00	762.1	78	...	SE	1	c	"	30.02	762.5	70	...	ESE	2	c
Wuchow, ...	3	29.96	761.0	79	66	E	1	b	9	30.08	764.0	70	85	E	3	bc
Pakhoi, ...	"	...	...	...	...	...	...	...	"	...	...	...	...	...	...	...
Hoihow, ...	"	29.92	759.9	80	78	E	2	c	"	...	...	...	...	...	...	...
Phulien, ...	2	29.94	760.5	77	...	ESE	6	c	6	29.99	761.7	72	...	ESE	2	or
Tourane, ...	"	29.92	759.9	77	...	ESE	4	c	"	29.95	760.6	73	...	...	0	o
Cape St. James,	"	29.81	757.2	82	...	E	5	c	"	29.88	759.0	75	...	NE	4	c
Aparri, ...	"	29.86	758.5	85	...	NNE	1	b	"	29.95	760.8	74	...	S	1	b
Manila, ...	"	29.85	758.1	89	...	WSW	1	b	"	29.95	760.6	71	...	NE	1	b
Legaspi, ...	"	29.85	758.1	89	...	NE	2	b	"	29.93	760.1	78	...	NNE	1	o
Iloilo, ...	3	29.81	757.2	87	...	NE	1	b	9	29.95	760.7	83	...	NE	2	b
Bacolod, ...	"	...	...	...	...	N	1	o	"	...	...	...	...	N	1	c
Cebu, ...	"	29.83	757.7	78	...	E	1	c	"	29.93	760.2	88	...	E	1	b
Labuan, ...	"	29.75	755.6	89	...	...	...	...	"	...	...	...	...	...	...	...

On the 19th at 11.35—Pressure has decreased sharply at Wladivostock and moderately at the Bonin Islands. Moderate increases have occurred over the S.E. coast of China and the Loochoos; other changes are slight.

The anticyclone has moved eastwards into the Pacific, and the relatively low area to the S.E. of Loochoos yesterday is shown as a depression to the north of the Bonins.

A new anticyclonic area is probably developing over N. China and the monsoon will freshen over the north part of the China Sea.

Hongkong Rainfall for the 24 hours ending at 10 a.m. to-day, 0·00 inches.

FORECAST FOR THE 24 HOURS ENDING AT NOON ON THE 20TH.

District.	Forecast.
1.—Hongkong and Neighbourhood, ...	E. and N.E. winds, moderate to fresh; fair to cloudy.
2.—Formosa Channel, ...	N.E. winds, freshening.
3.—South coast of China between Hongkong and Lamocks,	The same as No. 1.
4.—South coast of China between Hongkong and Hainan,.	The same as No. 1.

C. W. JEFFRIES,—*Chief Assistant.*

ROYAL OBSERVATORY, HONGKONG.
DAILY WEATHER REPORT.

Station.	19th November, 1914, P.M.								20th November, 1914, A.M.							
	Hour.	Barometer at Sea Level.		Temperature.	Humidity.	Wind.		Weather.	Hour.	Barometer at Sea Level.		Temperature.	Humidity.	Wind.		Weather.
		Inches.	Millrs			Direction.	Force.			Inches.	Millrs.			Direction.	Force.	
Wladivostock, .	2	30.00	761.9	37	...	NNE	1	o	7	30.09	764.3	15	...	NNE	2	b
Nemuro, ...	"	30.16	766.1	...	...	NE	2	...	6	30.06	763.6	...	...	SE	4	...
Hakodate, ...	"	30.09	764.2	...	...	SE	3	...	"	29.95	760.7	...	...	S	1	...
Tokio, ...	"	30.00	762.1	...	...	NNW	2	...	"	30.04	763.1	...	...	N	1	...
Kochi, ...	"	29.93	760.3	...	...	SW	1	...	"	30.01	762.3	...	...	SW	1	...
Nagasaki, ...	"	30.03	762.8	...	...	N	2	...	"	29.95	760.8	...	...	SE	3	...
Kagosgima, ...	"	30.02	762.4	...	...	NW	2	...	"	30.00	761.9	...	...	NE	1	...
Oshima,.....	"	30.04	763.1	...	...	NE	3	...	"	30.02	762.6	...	...	...	o	...
Naha,.....	"	30.05	763.2	...	...	N	2	...	"	29.99	761.7	...	...	...	o	...
Ishigakijima,...	"	30.03	762.8	...	...	NE	3	...	"	29.95	760.8	...	...	SE	3	...
Bonin Island, .	"	29.89	759.1	...	...	WNW	2	...	"	29.99	761.6	...	...	W	1	...
Chefoo, ...	3	...	...	...	...	...	...	...	"	...	...	...	...	...	...	...
Weihaiwei, ...	2	30.20	767.1	41	66	NW	5	c	"	30.27	768.8	34	79	N	8	bc
Hankow, ...	3	...	...	...	...	...	...	...	"	...	...	...	...	...	...	...
Ichang, ...	"	30.11	764.8	55	100	...	o	or	"	...	...	...	...	...	...	...
Kiukiang, ...	"	29.97	761.2	60	94	...	o	or	"	...	...	...	...	...	...	...
Changsha, ...	"	29.91	759.7	66	86	...	o	o	"	...	...	...	...	...	...	...
Shanghai, ...	"	30.01	762.2	72	62	SE	1	bc	"	30.04	763.0	55	...	N	1	o
Gutzlaff, ...	2	30.00	762.0	68	70	SE	4	bcv	"	29.91	759.7	57	...	N	7	omd
Sharp Peak, ...	"	30.02	762.5	72	...	E	2	c	7	29.93	760.2	68	...	W	1	c
Amoy, ...	3	29.97	761.2	78	70	E	3	c	6	29.94	760.5	68	90	W	2	o
Swatow,.....	"	30.03	762.7	75	60	E	1	b	"	30.01	762.2	75	94	...	o	o
Taihoku, ...	1	30.01	762.3	...	...	E	6	...	5	29.98	761.5	...	...	SE	2	...
Taichu, ...	"	29.98	761.5	...	...	W	2	...	"	30.01	762.1	...	...	...	o	...
Tainan, ...	"	30.01	762.3	...	...	NW	4	...	"	30.01	762.3	...	...	NE	2	...
Koshun,.....	"	29.99	761.8	...	...	NE	6	...	"	...	...	...	...	...	...	...
Pescadores, ...	"	30.01	762.3	...	...	NE	3	...	"	29.99	761.8	...	...	NE	2	...
Canton, ...	3	29.98	761.5	78	61	S	2	c	6	30.00	762.0	68	95	ESE	1	o
Hongkong,.....	2	30.00	762.0	73	76	E	4	c	"	30.01	762.2	72	84	E	2	o
Gap Rock,.....	"	29.95	760.7	...	...	ESE	3	c	"	29.98	761.5	...	...	SE	1	b
Macao, ...	"	30.00	761.9	77	...	ESE	2	c	"	29.98	761.5	72	...	ESE	1	cf
Wuchow, ...	3	29.96	761.0	75	72	E	3	c	9	30.02	762.5	71	90	E	1	o
Pakhoi, ...	"	...	...	...	...	...	...	...	"	...	...	...	...	...	...	...
Hoihow, ...	"	29.90	759.4	82	83	...	2	c	"	...	...	...	...	...	...	...
Phulien,.....	2	29.93	760.1	81	...	SSE	4	c	6	29.99	761.6	73	...	ESE	2	c
Tourane, ...	"	29.89	759.3	81	...	ESE	5	c	"	29.95	760.8	75	...	SSW	4	b
Cape St. James,	"	29.85	758.3	82	...	E	5	c	"	29.90	759.4	75	...	NE	4	c
Aparri, ...	"	29.90	759.4	85	...	NE	2	b	"	29.95	760.8	71	...	SE	2	b
Manila, ...	"	29.87	758.6	89	...	WSW	2	b	"	29.96	761.0	71	...	E	1	b
Legaspi, ...	"	29.89	759.1	85	...	ENE	1	b	"	29.95	760.6	78	...	N	1	o
Iloilo,.....	3	29.85	758.2	88	...	NE	1	b	9	29.99	761.7	83	...	NE	1	b
Bacolod,.....	"	...	...	...	...	N	2	b	"	...	...	...	...	N	1	b
Cebu, ...	"	29.86	758.4	87	...	N	1	c	"	29.95	760.7	86	...	NE	1	c
Labuan, ...	"	29.78	756.4	90	...	...	...	...	"	29.92	759.9	87	...	...	...	...

On the 20th at noon—Pressure has increased moderately over N. China, S. Manchuria and the Bonins, and decreased slightly over the east and south coasts of China. A sharp decrease has also occurred over N. Japan.

Gradients are shallow except over Mongolia, where an anticyclone of moderate intensity has developed. A depression has apparently formed over the Eastern Sea.

Light easterly winds, freshening later from N.E., may be expected to prevail over the north part of the China Sea.

Hongkong Rainfall for the 24 hours ending at 10 a.m. to-day, 0·00 inches.

FORECAST FOR THE 24 HOURS ENDING AT NOON ON THE 21st.

District.	Forecast.
1.—Hongkong and Neighbourhood,.....	E. winds, light, freshening; fair.
2.—Formosa Channel,.....	N.E. winds, freshening.
3.—South coast of China between Hongkong and Lamocks,	The same as No. 1.
4.—South coast of China between Hongkong and Hainan,.	The same as No. 1.

C. W. JEFFRIES,—*Chief Assistant.*

ROYAL OBSERVATORY, HONGKONG.
DAILY WEATHER REPORT.

Station.	20th November, 1914, P.M.								21st November, 1914, A.M.							
	Hour.	Barometer at Sea Level.		Temperature.	Humidity.	Wind.		Weather.	Hour.	Barometer at Sea Level.		Temperature.	Humidity.	Wind.		Weather.
		Inches.	Millrs			Direction.	Force.			Inches.	Millrs.			Direction.	Force.	
Wladivostock, .	2	29.97	761.3	20	...	NNE	1	b	7	30.01	762.1	13	...	NNE	0	b
Nemuro, ...	"	29.89	759.1	...	...	SSE	6	...	6	...	...	...	...	...	...	...
Hakodate, ...	"	29.63	752.7	...	...	S	4	...	"	...	...	...	...	...	...	...
Tokio, ...	"	29.89	759.1	...	...	...	0	...	"	...	...	...	...	...	...	...
Kochi, ...	"	29.85	758.3	...	...	...	0	...	"	...	...	...	...	...	...	...
Nagasaki, ...	"	29.82	757.3	...	...	N	1	...	"	...	...	...	...	...	...	...
Kagosgima, ...	"	29.84	757.9	...	...	S	1	...	"	...	...	...	...	...	...	...
Oshima, ...	"	29.87	758.6	...	...	SSW	1	...	"	...	...	...	...	...	...	...
Naha, ...	"	29.89	759.2	...	...	S	1	...	"	...	...	...	...	..	...	...
Ishigakijima, ...	"	29.89	759.3	...	...	NNW	3	...	"	...	...	...	...	...	...	...
Bonin Island, .	"	29.96	761.1	...	...	...	0	...	"	...	...	...	...	...	...	...
Chefoo, ...	3	...	...	...	...	...	...	...	"	...	...	...	...	...	...	...
Weihaiwei, ...	2	30.23	767.8	37	53	N	6	cs	"	30.13	765.3	39	64	WSW	7	o
Hankow, ...	3	...	...	...	...	...	...	...	"	...	...	...	...	...	...	...
Ichang, ...	"	...	...	...	...	...	...	...	"	...	...	...	...	...	...	...
Kiukiang, ...	"	...	...	...	...	...	...	...	"	...	...	...	...	...	...	...
Changsha, ...	"	...	...	...	...	...	...	...	"	...	...	...	...	...	...	...
Shanghai, ...	"	30.20	767.1	50	65	NNW	4	oq	"	30.32	770.1	33	...	N	2	b
Gutzlaff, ...	2	30.07	763.8	54	74	N	8	om	"	30.23	767.8	44	...	NNW	6	bev
Sharp Peak, ...	"	30.02	762.5	70	...	SW	1	or	7	30.18	766.6	62	...	NNW	2	o
Amoy, ...	3	29.89	759.2	73	76	...	0	o	6	30.09	764.3	61	82	NE	4	o
Swatow, ...	"	29.95	760.7	76	73	E	1	c	"	30.10	764.5	60	100	N	1	o
Taihoku, ...	1	29.94	760.6	...	...	NW	6	...	5	30.18	766.6	...	...	E	4	...
Taichu, ...	"	29.96	761.1	...	...	S	2	...	"	30.05	763.3	...	...	N	6	...
Tainan, ...	"	29.98	761.5	...	...	NW	4	...	"	30.05	763.2	...	...	N	6	...
Koshun, ...	"	...	...	...	...	...	...	...	"	...	...	...	...	...	...	...
Pescadores, ...	"	29.96	760.9	...	...	S	4	...	"	30.01	762.3	...	...	NE	10	...
Canton, ...	3	29.92	759.9	81	71	S	1	c	6	30.14	765.5	69	76	N	2	o
Hongkong, ...	2	29.93	760.2	78	74	S	2	c	"	30.08	764.0	64	58	N	3	o
Gap Rock, ...	"	29.90	759.4	...	...	SE	1	b	"	30.04	763.0	...	...	NE	5	c
Macao, ...	"	29.94	760.4	79	...	SE	1	c	"	30.06	763.6	63	...	NW	2	c
Wuchow, ...	3	29.93	760.2	77	77	...	0	oc	9	...	...	...	...	...	...	...
Pakhoi, ...	"	...	...	...	...	...	...	...	"	...	...	...	...	...	...	...
Hoihow, ...	"	29.88	758.9	81	96	ENE	1	c	"	...	...	...	...	...	...	...
Phulien, ...	2	29.93	760.1	79	...	SE	3	c	6	30.02	762.4	72	...	E	5	o
Tourane, ...	"	29.90	759.4	79	...	SE	2	c	"	29.98	761.5	75	...	SSE	4	o
Cape St. James,	"	29.87	758.6	82	...	ENE	5	c	"	29.94	760.4	75	...	NE	4	c
Aparri, ...	"	29.90	759.4	85	...	NNW	2	b	"	29.99	761.7	74	...	W	1	o
Manila, ...	"	29.89	759.2	89	...	W	1	b	"	29.96	761.0	74	...	...	0	c
Legaspi, ...	"	29.90	759.5	85	...	NNE	1	c	"	29.95	760.7	78	...	...	0	b
Iloilo, ...	3	29.85	758.2	88	...	ENE	1	b	9	29.95	760.7	84	...	NE	1	b
Bacolod, ...	"	...	...	...	...	N	1	b	"	...	...	...	...	N	1	b
Cebu, ...	"	29.85	758.2	88	...	N	3	b	"	29.94	760.5	87	...	E	1	b
Labuan, ...	"	29.80	756.9	89	...	...	...	...	"	...	...	...	...	...	...	...

On the 21st at noon—No returns from Japanese stations.

Pressure has decreased moderately at Wladivostock and Weihaiwei, but has increased quickly at all other stations on the China coast.

The anticyclone is now central over the Lower Yangtse Valley.

Strong monsoon will prevail over the north part of the China Sea.

Hongkong Rainfall for the 24 hours ending at 10 a.m. to-day, 0·24 inches.

FORECAST FOR THE 24 HOURS ENDING AT NOON ON THE 22ND.

District.	Forecast.
1.—Hongkong and Neighbourhood, ...	E. and N.E. winds, moderate to fresh; fine.
2.—Formosa Channel, ...	N.E. winds, strong.
3.—South coast of China between Hongkong and Lamocks,	The same as No. 1.
4.—South coast of China between Hongkong and Hainan, .	The same as No. 1.

C. W. JEFFRIES,—*Chief Assistant.*

ROYAL OBSERVATORY, HONGKONG.
DAILY WEATHER REPORT.

Station.	21st November, 1914, P.M.								22nd November, 1914, A.M.							
	Hour.	Barometer at Sea Level.		Temperature.	Humidity.	Wind.		Weather.	Hour.	Barometer at Sea Level.		Temperature.	Humidity.	Wind.		Weather.
		Inches.	Millrs			Direction.	Force.			Inches.	Millrs.			Direction.	Force.	
Wladivostock, .	2	29.93	760.1	21	...	NE	3	o	7	30.07	763.7	13	...	NNW	2	b
Nemuro, ...	"	29.53	750.1	...	...	N	2	...	6	29.55	750.6	...	...	SSE	1	...
Hakodate, ...	"	29.69	754.2	...	...	WNW	4	...	"	29.62	752.2	...	...	W	1	...
Tokio, ...	"	29.61	752.1	...	...	N	1	...	"	29.79	756.6	...	...	...	0	...
Kochi, ...	"	29.80	756.8	...	...	NW	2	...	"	30.01	762.3	...	...	SW	1	...
Nagasaki, ...	"	30.05	763.3	...	...	N	4	...	"	30.13	765.3	...	...	N	1	...
Kagosgima, ...	"	30.00	761.9	...	...	NNW	4	...	"	30.12	764.9	...	...	N	1	...
Oshima, ...	"	30.00	762.1	...	...	NNE	6	...	"	30.12	765.1	...	...	NNE	2	...
Naha, ...	"	30.03	762.7	...	...	NNE	5	...	"	30.15	765.7	...	...	N	4	...
Ishigakijima, ...	"	30.07	763.8	...	...	NNE	4	...	"	30.17	766.3	...	...	E	1	...
Bonin Island, . .	"	29.77	756.1	...	...	SW	3	...	"	29.93	760.1	...	...	NW	2	...
Chefoo, ...	3	...	...	...	...	...	...	...	"	...	...	...	...	...	...	...
Weihaiwei, ...	2	30.13	765.3	45	46	N	6	ob	"	30.29	769.3	40	65	SW	3	cb
Hankow, ...	3	...	...	...	...	...	...	...	"	...	...	...	...	...	...	...
Ichang, ...	"	...	...	...	...	...	...	...	"	...	...	...	...	...	...	...
Kiukiang, ...	"	30.33	770.4	51	59	N	1	b	"	...	...	...	...	...	...	...
Changsha, ...	"	30.20	767.1	55	87	...	0	b	"	...	...	...	...	...	...	...
Shanghai, ...	"	30.28	769.1	47	48	...	3	b	"	30.30	769.6	31	...	WNW	1	b
Gutzlaff, ...	2	30.23	767.8	48	56	WNW	4	bcv	"	30.26	768.6	43	...	N	2	cv
Sharp Peak, ...	"	30.16	766.0	61	...	NNW	2	c	7	30.10	764.5	59	...	N	2	o
Amoy, ...	3	30.10	764.5	65	73	E	2	c	6	30.12	765.0	59	70	NE	2	o
Swatow, ...	"	30.14	765.5	66	79	NE	1	o	"	...	...	...	...	...	...	...
Taihoku, ...	1	30.20	767.0	...	...	NE	2	...	5	30.21	767.2	...	...	E	6	...
Taichu, ...	"	30.08	764.1	...	...	N	6	...	"	30.11	764.8	...	...	...	0	...
Tainan, ...	"	30.06	763.5	...	...	N	8	...	"	30.10	764.5	...	...	N	2	...
Koshun, ...	"	...	...	...	...	...	...	...	"	...	...	...	...	...	...	...
Pescadores, ...	"	30.11	764.7	...	...	NE	10	...	"	30.12	764.9	...	...	NE	8	...
Canton, ...	3	30.13	765.3	65	63	NNE	2	c	6	30.10	764.5	56	94	N	2	or
Hongkong, ...	2	30.10	764.5	69	62	E	2	o	"	30.07	763.8	67	88	E	5	or
Gap Rock, ...	"	30.04	763.0	...	...	E	4	o	"	30.07	763.8	...	...	ESE	5	o
Macao, ...	"	30.08	764.1	65	...	NE	1	o	"	30.04	763.1	60	...	N	1	od
Wuchow, ...	3	30.11	764.8	63	67	N	3	op	9	...	...	...	...	...	...	...
Pakhoi, ...	"	...	...	...	...	...	...	...	"	...	...	...	...	...	...	...
Hoihow, ...	"	29.98	761.5	73	90	ENE	5	o	"	...	...	...	...	...	...	...
Phulien, ...	2	30.04	763.0	70	...	NE	2	or	6	...	...	...	...	...	...	...
Tourane, ...	"	29.93	760.3	81	...	SSE	4	c	"	...	...	...	...	...	...	...
Cape St. James,	"	29.89	759.1	81	...	ENE	5	c	"	...	...	...	...	...	...	...
Aparri, ...	"	29.95	760.8	81	...	NNW	1	b	"	30.01	762.3	78	...	ENE	2	o
Manila, ...	"	29.89	759.2	85	...	...	0	o	"	29.95	760.8	71	...	ENE	1	c
Legaspi, ...	"	29.89	759.1	89	...	ENE	1	o	"	29.94	760.4	78	...	NNE	2	b
Iloilo, ...	3	29.85	758.2	87	...	NE	1	b	9	29.99	761.7	82	...	NE	2	b
Bacolod, ...	"	...	...	...	...	N	2	b	"	...	...	...	...	N	2	b
Cebu, ...	"	29.86	758.4	88	...	N	1	b	"	29.96	761.0	86	...	NE	2	o
Labuan, ...	"	29.85	758.2	86	...	...	...	...	"	...	...	...	...	...	...	...

On the 22nd at 11.30—Pressure has increased quickly over Japan and slightly to moderately elsewhere. The anticyclone still covers N. China and has increased in intensity.

The depression in the Eastern Sea, noted on the 20th, crossed Japan yesterday and has reached the vicinity of Hokkaido.

Strong monsoon will prevail over the north part of the China Sea.

Hongkong Rainfall for the 24 hours ending at 10 a.m. to-day, 0·04 inches.

FORECAST FOR THE 24 HOURS ENDING AT NOON ON THE 23RD.

District.	Forecast.
1.—Hongkong and Neighbourhood, ...	E. winds, fresh; cloudy, rain at times.
2.—Formosa Channel, ...	N.E. winds, strong.
3.—South coast of China between Hongkong and Lamocks,	The same as No. 1.
4.—South coast of China between Hongkong and Hainan, .	The same as No. 1.

C. W. JEFFRIES,—*Chief Assistant.*

ROYAL OBSERVATORY, HONGKONG.
DAILY WEATHER REPORT.

Station.	22nd November, 1914, P.M.								23rd November, 1914, A.M.							
	Hour.	Barometer at Sea Level.		Temperature.	Humidity.	Wind.		Weather.	Hour.	Barometer at Sea Level.		Temperature.	Humidity.	Wind.		Weather.
		Inches.	Millrs.			Direction.	Force.			Inches.	Millrs.			Direction.	Force.	
Wladivostock,	2	30.05	763.2	23	...	NNE	2	b	7	29.89	759.1	12	51	ESE	2	o
Nemuro,	"	29.49	749.1	...	...	WSW	1	...	6	29.93	760.1	...	...	W	4	...
Hakodate,	"	29.73	755.2	...	...	W	6	...	"	30.05	763.2	...	...	ENE	1	...
Tokio,	"	29.85	758.1	...	...	NE	1	...	"	30.18	766.6	...	...	...	0	...
Kochi,	"	30.03	762.8	...	...	SW	1	...	"	30.25	768.3	...	...	SW	1	...
Nagasaki,	"	30.15	765.8	...	...	N	4	...	"	30.27	768.8	...	...	ESE	1	...
Kagosgima,	"	30.11	764.9	...	...	NNW	3	...	"	30.27	768.9	...	...	NNE	1	...
Oshima,	"	30.12	765.1	...	...	NNE	3	...	"	30.20	767.1	...	...	SSW	1	...
Naha,	"	30.15	765.7	...	...	N	2	...	"	30.17	766.2	...	...	NE	1	...
Ishigakijima,	"	30.15	765.8	...	...	ENE	3	...	"	30.11	764.8	...	...	E	2	...
Bonin Island,	"	30.00	762.1	...	...	WNW	1	...	"	30.20	767.1	...	...	NNW	1	...
Chefoo,	3	...	...	...	...	...	...	...	"	...	...	...	...	...	...	...
Weihaiwei,	2	30.12	765.0	52	35	S	5	b	"	30.06	763.5	42	75	SW	3	b
Hankow,	3	...	...	...	...	...	...	...	"	...	...	...	...	...	...	...
Ichang,	"	...	...	...	...	...	...	...	"	...	...	...	...	...	...	...
Kiukiang,	"	30.18	766.6	59	54	NE	2	c	"	...	...	...	...	...	...	...
Changsha,	"	...	...	...	...	...	...	...	"	...	...	...	...	...	...	...
Shanghai,	"	30.23	767.8	55	50	SSE	1	bc	"	30.14	765.5	42	...	SSE	2	o
Gutzlaff,	2	30.21	767.3	52	66	NW	1	bcm	"	30.14	765.5	53	...	S	2	bcv
Sharp Peak,	"	30.15	765.8	59	...	NE	2	or	7	30.10	764.5	58	...	E	1	or
Amoy,	3	30.11	764.8	58	81	NE	2	or	6	30.07	763.8	59	94	W	2	o
Swatow,	"	30.11	764.8	66	100	NE	3	o	"	30.09	764.3	58	100	NE	2	or
Taihoku,	1	30.15	765.7	...	...	E	8	...	5	30.09	764.2	...	...	...	0	...
Taichu,	"	30.08	764.0	...	...	NE	4	...	"	30.06	763.6	...	...	...	0	...
Tainan,	"	30.07	763.7	...	...	N	6	...	"	30.00	762.0	...	...	NE	2	...
Koshun,	"	...	...	...	...	...	...	...	"	...	...	...	...	...	...	...
Pescadores,	"	30.06	763.6	...	...	NE	8	...	"	30.04	763.0	...	...	NE	4	...
Canton,	3	30.06	763.5	57	94	N	2	or	6	30.04	763.0	57	100	N	2	or
Hongkong,	2	30.02	762.5	65	92	E	5	or	"	29.98	761.5	66	94	E	4	o
Gap Rock,	"	29.94	760.5	...	...	ESE	5	or	"	29.96	761.0	...	...	E	5	o
Macao,	"	30.02	762.5	59	...	NW	1	or	"	29.98	761.5	61	...	NNW	1	o
Wuchow,	3	30.08	764.0	58	94	N	1	or	9	30.05	763.2	71	53	...	2	om
Pakhoi,	"	29.94	760.5	69	80	N	2	o	"	...	...	...	...	...	...	...
Hoihow,	"	29.86	758.4	77	100	NE	2	c	"	...	...	...	...	...	...	...
Phulieu,	2	29.96	761.0	68	...	...	0	...	6	29.96	760.9	68	...	ENE	2	or
Tourane,	"	29.90	759.5	82	...	SSE	4	b	"	29.93	760.3	75	...	SSW	2	b
Cape St. James,	"	29.86	758.5	81	...	ENE	5	c	"	29.92	759.9	77	...	NE	2	c
Aparri,	"	29.96	761.0	81	...	E	3	o	"	29.98	761.5	74	...	E	1	d
Manila,	"	29.89	759.3	85	...	WSW	1	c	"	29.95	760.7	71	...	N	0	b
Legaspi,	"	29.90	759.5	89	...	NE	1	c	"	29.93	760.2	78	...	NNE	1	b
Iloilo,	3	29.85	758.2	85	...	NE	1	b	9	29.95	760.7	83	...	NE	2	b
Bacolod,	"	...	...	...	...	N	1	b	"	...	...	...	...	N	1	b
Cebu,	"	29.87	758.7	87	...	N	1	b	"	29.94	760.5	86	...	N	2	c
Labuan,	"	...	...	...	...	...	...	...	"	...	...	...	...	...	...	...

On the 23rd at 11.45—Pressure has decreased moderately on the China coast and increased quickly in Japan. The anticyclone has moved eastwards and is now central to the south of Japan. The depression has passed into the Pacific.

Moderate easterly winds will prevail over the north part of the China Sea.

Hongkong Rainfall for the 24 hours ending at 10 a.m. to-day, 2·24 inches.

FORECAST FOR THE 24 HOURS ENDING AT NOON ON THE 24TH.

District.	Forecast.
1.—Hongkong and Neighbourhood,	E. winds, moderate to light; cloudy, drizzling rain or mist, improving later.
2.—Formosa Channel,	N.E. winds, moderate to fresh.
3.—South coast of China between Hongkong and Lamocks,	The same as No. 1.
4.—South coast of China between Hongkong and Hainan,	The same as No. 1.

C. W. JEFFRIES,—*Chief Assistant.*

ROYAL OBSERVATORY, HONGKONG.
DAILY WEATHER REPORT.

Station.	23rd November, 1914, P.M.								24th November, 1914, A.M.							
	Hour.	Barometer at Sea Level.		Temperature.	Humidity.	Wind.		Weather.	Hour.	Barometer at Sea Level.		Temperature.	Humidity.	Wind.		Weather.
		Inches.	Millrs.			Direction.	Force.			Inches.	Millrs.			Direction.	Force.	
Wladivostock,	2	29.74	755.4	41	...	...	0	c	7	29.90	759.4	22	...	WNW	2	b
Nemuro,	"	30.00	762.1	...	...	WSW	1	...	6	29.71	754.6	...	...	S	7	...
Hakodate,	"	30.01	762.2	...	...	WSW	2	...	"	29.67	753.7	...	...	W	3	...
Tokio,	"	30.14	765.6	...	...	S	1	...	"	29.99	761.6	...	...	NW	1	...
Kochi,	"	30.15	765.8	...	...	SE	1	...	"	30.11	764.8	...	...	SW	1	...
Nagasaki,	"	30.19	766.8	...	...	SE	3	...	"	30.05	763.3	...	...	NNE	1	...
Kagosgima,	"	30.19	766.9	...	...	ESE	1	...	"	30.06	763.4	...	...	NNE	1	...
Oshima,	"	30.12	765.1	...	...	ENE	1	...	"	29.93	760.1	...	...	NNE	1	...
Naha,	"	30.09	764.2	...	...	SE	1	...	"	29.93	760.2	...	...	SW	1	...
Ishigakijima,	"	30.07	763.8	...	...	SE	4	...	"	29.97	761.3	...	...	N	4	...
Bonin Island,	"	30.16	766.1	...	...	NNE	1	...	"	30.14	765.5	...	...	...	0	...
Chefoo,	3	...	...	...	...	...	...	...	"	...	...	...	...	...	...	...
Weihaiwei,	2	30.02	762.5	51	34	W	7	cb	"	30.15	765.8	41	57	WSW	4	b
Hankow,	3	30.27	768.8	54	94	NW	1	o	"	...	...	...	...	...	...	...
Ichang,	"	...	...	...	...	...	...	...	"	...	...	...	...	...	...	...
Kiukiang,	"	...	...	...	...	...	...	...	"	...	...	...	...	...	...	...
Changsha,	"	30.12	765.0	54	68	NW	1	o	"	...	...	...	...	...	...	...
Shanghai,	"	30.10	764.5	53	73	W	1	o	"	30.21	767.3	40	...	NW	2	b
Gutzlaff,	2	30.06	763.5	55	94	NW	1	omr	"	30.15	765.8	50	...	NNW	5	bem
Sharp Peak,	"	29.98	761.5	60	...	W	1	or	7	30.01	762.2	61	...	N	1	o
Amoy,	3	29.92	759.9	62	94	W	2	or	6	30.05	763.2	63	89	NW	2	o
Swatow,	"	30.04	763.0	65	95	E	1	o	"	30.01	762.2	62	89	N	2	o
Taihoku,	1	29.97	761.3	...	...	...	0	...	5	30.06	763.5	...	...	...	0	...
Taichu,	"	29.93	760.2	...	...	NW	2	...	"	30.01	762.2	...	...	E	2	...
Tainan,	"	29.96	761.0	...	...	W	4	...	"	29.97	761.3	...	...	NE	8	...
Koshun,	"	...	...	...	...	...	...	...	"	...	...	...	...	...	...	...
Pescadores,	"	29.96	760.9	...	...	NE	2	...	"	29.99	761.7	...	...	NE	8	...
Canton,	3	29.97	761.2	64	90	N	2	o	6	30.13	765.3	57	94	N	2	o
Hongkong,	2	29.94	760.5	70	91	ESE	1	od	"	30.05	763.2	64	81	N	2	o
Gap Rock,	"	29.89	759.2	...	...	ENE	4	o	"	30.03	762.7	...	...	NE	4	o
Macao,	"	29.93	760.2	67	...	NW	1	o	"	...	...	...	...	...	...	...
Wuchow,	3	30.03	762.7	60	94	NE	2	or	9	...	...	...	...	...	...	...
Pakhoi,	"	29.92	759.9	62	100	N	3	or	"	...	...	...	...	...	...	...
Hoihow,	"	29.87	758.7	78	95	NE	2	c	"	...	...	...	...	...	...	...
Phulien,	2	29.91	759.8	73	...	ESE	3	o	6	30.13	765.4	59	...	NNW	1	or
Tourane,	"	29.88	758.9	82	...	SSE	4	b	"	29.95	760.7	75	...	SSW	4	c
Cape St. James,	"	29.87	758.8	81	...	ENE	4	c	"	29.92	759.9	75	...	ENE	4	c
Aparri,	"	29.91	759.6	81	...	NE	1	o	"	29.97	761.1	74	...	SW	1	o
Manila,	"	29.87	758.8	89	...	ESE	1	b	"	29.97	761.3	71	...	N	1	c
Legaspi,	"	29.89	759.3	89	...	ENE	1	b	"	29.95	760.6	74	...	N	1	b
Iloilo,	3	29.89	759.2	88	...	NE	2	b	9	29.99	761.7	83	...	NE	2	b
Bacolod,	"	...	...	...	...	N	2	c	"	...	...	...	...	N	1	b
Cebu,	"	29.87	758.7	87	...	NE	1	c	"	29.94	760.5	88	...	W	1	c
Labuan,	"	29.80	756.9	87	...	...	...	...	"	...	...	...	...	...	...	...

On the 24th at 11.30—Pressure has increased moderately on the China coast and decreased quickly over Japan and the Loochoos. The anticyclone has passed into the Pacific and a fresh area of high pressure, which appears to be of considerable intensity, has formed upon the continent. A depression which crossed Manchuria yesterday is situated to the north of Japan this morning, and an area of low pressure is indicated to the S.E. of the Loochoos.

The monsoon will freshen and blow strongly over the north part of the China Sea.

Hongkong Rainfall for the 24 hours ending at 10 a.m. to-day, 0·04 inches.

FORECAST FOR THE 24 HOURS ENDING AT NOON ON THE 25TH.

District.	Forecast.
1.—Hongkong and Neighbourhood,	N.E. winds, moderate to fresh; cloudy, some drizzling rain.
2.—Formosa Channel,	N.E. winds, strong.
3.—South coast of China between Hongkong and Lamocks,	The same as No. 1.
4.—South coast of China between Hongkong and Hainan,	The same as No. 1.

C. W. JEFFRIES,—*Chief Assistant.*

ROYAL OBSERVATORY, HONGKONG.
DAILY WEATHER REPORT.

Station	24th November, 1914, P.M.								25th November, 1914, A.M.							
	Hour.	Barometer at Sea Level.		Temperature.	Humidity.	Wind.		Weather.	Hour.	Barometer at Sea Level.		Temperature.	Humidity.	Wind.		Weather.
		Inches.	Millrs.			Direction.	Force.			Inches.	Millrs.			Direction.	Force.	
Wladivostock,	2	29.85	758.3	34	...	WSW	1	b	7	29.72	754.8	28	...	E	0	0
Nemuro,	"	29.57	751.1	...	...	SW	7	...	6	30.01	762.1	...	...	SW	1	...
Hakodate,	"	29.81	757.2	...	...	W	6	...	"	30.03	762.7	...	...	SSW	1	...
Tokio,	"	29.87	758.6	...	...	SW	1	...	"	30.10	764.6	...	...	N	1	...
Kochi,	"	29.95	760.8	...	...	...	0	...	"	30.23	767.8	...	...	SW	1	...
Nagasaki,	"	29.99	761.8	...	...	N	2	...	"	30.15	765.8	...	...	...	0	...
Kagosgima,	"	29.98	761.4	...	...	WNW	1	...	"	30.13	765.4	...	...	N	1	...
Oshima,	"	29.94	760.6	...	...	NNE	4	...	"	30.01	762.1	...	...	NE	1	...
Naha,	"	29.93	760.2	...	...	NNE	4	...	"	30.03	762.7	...	...	NE	2	...
Ishigakijima,	"	29.97	761.3	...	...	N	4	...	"	30.05	763.3	...	...	NNE	3	...
Bonin Island,	"	30.00	762.1	...	...	SSE	1	...	"	29.99	761.6	...	...	NE	1	...
Chefoo,	3	...	...	...	...	...	...	...	"	...	...	...	...	...	...	...
Weihaiwei,	2	...	...	...	...	...	...	...	"	29.92	759.9	45	68	SW	3	b
Hankow,	3	...	...	...	...	...	...	...	"	...	...	...	...	...	...	...
Ichang,	"	...	...	...	...	...	...	...	"	...	...	...	...	...	..	...
Kiukiang,	"	...	...	...	...	...	...	...	"	...	...	...	...	...	...	...
Changsha,	"	30.21	767.3	60	49	NW	2	b	"	...	...	...	...	...	...	...
Shanghai,	"	30.20	767.1	60	34	NE	1	b	"	30.17	766.3	42	...	SSW	2	b
Gutzlaff,	2	30.16	766.0	60	44	N	3	bv	"	30.15	765.8	52	...	SW	1	bv
Sharp Peak,	"	30.09	764.3	63	...	E	4	c	7	30.13	765.3	60	...	NW	1	b
Amoy,	3	30.03	762.7	67	79	E	2	o	6	30.10	764.5	61	77	N	2	o
Swatow,	"	30.09	764.3	67	84	E	1	o	"	30.16	766.0	60	94	N	1	c
Taihoku,	1	30.11	764.7	...	...	SE	2	...	5	30.11	764.7	...	...	E	6	...
Taichu,	"	30.00	762.1	...	...	N	6	...	"	30.04	763.1	...	...	...	0	...
Tainan,	"	30.00	762.1	...	...	N	8	...	"	30.02	762.6	...	...	N	4	...
Koshun,	"	...	...	...	...	...	...	...	"	...	...	...	...	...	...	...
Pescadores,	"	30.02	762.5	...	...	NE	10	...	"	30.05	763.2	...	...	NE	8	...
Canton,	3	30.10	764.5	66	68	N	2	o	6	30.14	765.5	59	76	E	1	o
Hongkong,	2	30.06	763.5	66	73	N	1	o	"	30.10	764.5	60	97	...	0	o
Gap Rock,	"	30.01	762.2	...	...	NNE	4	o	"	30.06	763.5	...	...	NE	4	c
Macao,	"	30.07	763.7	60	...	N	1	o	"	30.08	764.1	58	...	NNW	1	od
Wuchow,	3	30.15	765.8	64	63	N	2	o	9	...	...	...	...	...	...	...
Pakhoi,	"	...	...	...	...	...	...	...	"	...	...	...	...	...	...	...
Hoihow,	"	30.01	762.2	67	100	N	2	or	"	...	...	...	...	...	...	...
Phulien,	2	30.11	764.9	64	...	N	2	or	6	30.10	764.6	63	...	NNE	2	o
Tourane,	"	29.94	760.6	75	...	NNW	6	c	"	29.99	761.7	72	...	NNW	7	o
Cape St. James,	"	29.87	758.8	81	...	ENE	4	c	"	29.90	759.4	75	...	ENE	4	c
Aparri,	"	29.91	759.6	81	...	NNW	2	b	"	29.96	761.0	74	...	W	1	o
Manila,	"	29.87	758.6	89	...	WSW	1	b	"	29.92	760.0	71	...	...	0	b
Legaspi,	"	29.87	758.6	89	...	E	1	c	"	29.91	759.6	81	...	NNE	2	b
Iloilo,	3	29.85	758.2	88	...	N	2	b	9	29.91	759.7	83	...	NNE	2	c
Bacolod,	"	...	...	...	...	N	2	b	"	...	...	...	...	N	2	b
Cebu,	"	29.84	757.9	86	...	NE	3	b	"	29.90	759.4	86	...	E	1	b
Labuan,	"	29.81	757.2	86	...	...	...	...	"	...	...	...	..	...	...	...

On the 25th at 11.30—Pressure has increased quickly at Japanese stations and decreased moderately to considerably over the China Coast.

The depression has passed into the Pacific and a fresh depression is situated over S. Manchuria. The anticyclone has weakened and spread eastward.

Fresh monsoon will prevail over the north part of the China Sea.

Hongkong Rainfall for the 24 hours ending at 10 a.m. to-day, 0·11 inches.

FORECAST FOR THE 24 HOURS ENDING AT NOON ON THE 26TH.

District.	Forecast.
1.—Hongkong and Neighbourhood,	E. and N.E. winds, moderate to fresh; cloudy.
2.—Formosa Channel,	N.E. winds, strong.
3.—South coast of China between Hongkong and Lamocks,	The same as No. 1.
4.—South coast of China between Hongkong and Hainan,	The same as No. 1.

C. W. JEFFRIES,—*Chief Assistant.*

ROYAL OBSERVATORY, HONGKONG.
DAILY WEATHER REPORT.

Station.	25th November, 1914, P.M.								26th November, 1914, A.M.							
	Hour.	Barometer at Sea Level.		Temperature.	Humidity.	Wind.		Weather.	Hour.	Barometer at Sea Level.		Temperature.	Humidity.	Wind.		Weather
		Inches.	Millrs.			Direction.	Force.			Inches.	Millrs.			Direction.	Force.	
Wladivostock, .	2	30.00	761.9	43	...	SW	1	c	7	30.31	769.9	15	...	NNW	1	c
Nemuro, ...	"	30.02	762.6	...	...	SSW	4	...	6	29.99	761.6	...	...	SSW	6	...
Hakodate, ...	"	29.97	761.2	...	...	SSW	3	...	"	30.01	762.2	...	...	SW	1	...
Tokio, ...	"	30.16	766.1	...	...	S	1	...	"	30.20	767.1	...	...	NW	1	...
Kochi, ...	"	30.13	765.3	...	...	ESE	3	...	"	30.21	767.3	...	...	SW	1	...
Nagasaki, ...	"	30.15	765.8	...	...	NW	1	...	"	30.21	767.3	...	...	...	0	...
Kagosgima, ...	"	30.13	765.4	...	...	SSE	1	...	"	30.19	766.9	...	...	N	3	...
Oshima, ...	"	30.10	764.6	...	...	NNE	2	...	"	30.16	766.1	...	...	SSW	1	...
Naha, ...	"	30.04	763.2	...	...	NE	3	...	"	30.11	764.7	...	...	E	1	...
Ishigakijima, ...	"	30.03	762.8	...	...	N	9	...	"	30.07	763.8	...	...	N	9	...
Bonin Island, .	"	30.04	763.1	...	...	ENE	1	...	"	30.18	766.6	...	...	...	0	...
Chefoo, ...	3	...	...	...	...	...	...	...	"	...	...	...	...	...	...	...
Weihaiwei, ...	2	29.93	760.2	61	31	W	4	b	"	30.29	769.3	39	64	N	7	c
Hankow, ...	3	...	...	...	...	...	...	...	"	...	...	...	...	...	...	...
Ichang, ...	"	...	...	...	...	...	...	...	"	...	...	...	...	...	..	...
Kiukiang, ...	"	...	...	...	...	...	...	...	"	...	...	...	...	...	...	...
Changsha, ...	"	...	...	...	...	...	...	...	"	...	...	...	...	...	...	...
Shanghai, ...	"	30.13	765.3	63	94	SSW	1	b	"	30.19	766.8	45	...	SW	2	om
Gutzlaff, ...	2	30.12	765.0	60	52	SW	1	bv	"	30.16	766.0	56	...	...	0	bv
Sharp Peak, ...	"	30.11	764.8	63	...	ENE	1	o	7	30.16	766.0	61	...	WNW	1	b
Amoy, ...	3	30.04	763.0	72	71	ENE	2	c	6	30.14	765.5	62	94	W	3	c
Swatow, ...	"	30.05	763.2	74	81	E	1	b	"	30.21	767.3	62	89	N	1	c
Taihoku, ...	1	30.09	764.2	...	...	E	8	...	5	30.15	765.8	...	...	N	2	...
Taichu, ...	"	30.03	762.8	...	...	W	2	...	"	30.13	765.3	...	...	N	2	...
Tainan, ...	"	30.05	763.3	...	...	N	2	...	"	30.12	765.1	...	...	N	4	...
Koshun, ...	"	...	...	...	...	...	...	...	"	...	...	...	...	...	...	...
Pescadores, ...	"	30.05	763.3	...	...	NE	8	...	"	30.12	765.1	...	...	NE	6	...
Canton, ...	3	30.10	764.5	62	82	N	2	o	6	30.20	767.1	59	94	NE	2	or
Hongkong, ...	2	30.07	763.8	68	64	E	2	o	"	30.15	765.8	68	81	ENE	2	o
Gap Rock, ...	"	30.02	762.5	...	...	ENE	4	o	"	30.10	764.5	...	...	E	4	od
Macao, ...	"	30.06	763.5	64	...	N	1	o	"	30.13	765.2	61	...	NNW	1	of
Wuchow, ...	3	30.10	764.5	66	68	E	2	o	9	...	...	...	...	...	...	...
Pakhoi, ...	"	...	...	...	...	...	...	...	"	...	...	...	...	...	...	...
Hoihow, ...	"	...	...	...	...	...	...	...	"	...	...	...	...	...	...	...
Phulien, ...	2	30.07	763.8	68	...	ENE	1	o	6	30.19	766.7	63	...	NNE	1	o
Tourane, ...	"	29.95	760.8	75	...	NNW	7	c	"	30.05	763.2	73	...	NNW	5	o
Cape St. James,	"	29.86	758.5	81	...	ENE	5	c	"	29.94	760.5	75	...	NE	4	b
Aparri, ...	"	29.93	760.2	81	...	NE	1	c	"	30.01	762.2	74	...	...	0	o
Manila, ...	"	29.86	758.5	89	...	WSW	1	b	"	29.97	761.3	71	...	...	0	o
Legaspi, ...	"	29.85	758.3	85	...	NNE	2	c	"	29.93	760.1	81	...	NNE	2	o
Iloilo, ...	3	29.85	758.2	87	...	NE	2	b	9	29.91	759.7	80	...	NE	1	or
Bacolod, ...	"	...	...	...	...	N	2	...	"	...	...	...	...	N	3	or
Cebu, ...	"	29.84	757.9	87	...	NE	2	c	"	29.84	757.9	82	...	NE	2	or
Labuan, ...	"	29.81	757.2	89	...	...	...	...	"	...	...	...	...	...	...	...

On the 26th at noon—Pressure has increased throughout the area, especially over N. China and S. Manchuria. The depression has moved eastwards and is situated to the north of Hokkaido this morning. The anticyclone has increased in intensity and is now central over S. Manchuria.

Strong monsoon will prevail over the north part of the China Sea.

Hongkong Rainfall for the 24 hours ending at 10 a.m. to-day, 0·00 inches.

FORECAST FOR THE 24 HOURS ENDING AT NOON ON THE 27TH.

District.	Forecast.
1.—Hongkong and Neighbourhood, ...	E. and N.E. winds, moderate to fresh; fair to cloudy.
2.—Formosa Channel, ...	N.E. winds, strong.
3.—South coast of China between Hongkong and Lamocks,	The same as No. 1.
4.—South coast of China between Hongkong and Hainan, .	The same as No. 1.

C. W. JEFFRIES,—*Chief Assistant.*

ROYAL OBSERVATORY, HONGKONG.
DAILY WEATHER REPORT.

Station	26th November, 1914, P.M.								27th November, 1914, A.M.							
	Hour.	Barometer at Sea Level.		Temperature.	Humidity.	Wind.		Weather.	Hour.	Barometer at Sea Level.		Temperature.	Humidity.	Wind.		Weather.
		Inches.	Millrs.			Direction.	Force.			Inches.	Millrs.			Direction.	Force.	
Wladivostock,	2	30.34	770.7	15	...	NNE	4	b	7	30.47	773.9	1	...	NNE	2	c
Nemuro,	"	29.96	761.1	...	...	SW	4	...	6	30.06	763.6	...	...	N	4	...
Hakodate,	"	30.09	764.2	...	...	W	3	...	"	30.19	766.7	...	...	N	2	...
Tokio,	"	30.06	763.6	...	...	...	0	...	"	30.08	764.1	...	...	NNW	1	...
Kochi,	"	30.13	765.3	...	...	...	0	...	"	30.17	766.3	...	...	WSW	1	...
Nagasaki,	"	30.17	766.3	...	...	W	1	...	"	30.23	767.8	...	...	...	0	...
Kagosgima,	"	30.17	766.4	...	...	NW	1	...	"	30.21	767.4	...	...	...	0	...
Oshima,	"	30.12	765.1	...	...	NE	1	...	"	30.18	766.6	...	...	SSW	1	...
Naha,	"	30.07	763.7	...	...	NW	2	...	"	30.15	765.7	...	...	NE	4	...
Ishigakijima,	"	30.09	764.3	...	...	E	3	...	"	30.17	766.3	...	...	N	4	...
Bonin Island,	"	30.16	766.1	...	...	NE	1	...	"	30.16	766.1	...	...	...	0	...
Chefoo,	3	...	...	...	...	...	...	...	"	...	...	...	...	...	...	...
Weihaiwei,	2	30.41	772.6	37	53	N	7	cb	"	30.55	775.9	32	68	N	6	cb
Hankow,	3	...	...	...	...	...	...	...	"	...	...	...	...	...	...	...
Ichang,	"	30.32	770.1	70	32	SE	1	b	"	...	...	...	...	...	..	...
Kiukiang,	"	30.19	766.9	63	57	NE	1	c	"	...	...	...	...	...	...	...
Changsha,	"	...	...	...	...	...	...	...	"	...	...	...	...	...	...	...
Shanghai,	"	30.21	767.3	65	80	WNW	1	b	"	30.48	774.2	47	...	N	2	o
Gutzlaff,	2	30.16	766.0	63	67	NNW	1	bcm	"	30.39	771.9	53	...	N	6	cm
Sharp Peak,	"	30.11	764.8	68	...	E	2	c	7	30.34	770.6	63	...	WSW	2	b
Amoy,	3	30.07	763.8	71	71	SSE	4	c	6	30.26	768.6	65	63	NE	4	o
Swatow,	"	30.13	765.3	72	67	E	1	c	"	...	...	...	...	...	...	...
Taihoku,	1	30.16	766.0	...	...	E	2	...	5	30.32	770.1	...	...	E	2	...
Taichu,	"	30.09	764.2	...	...	N	6	...	"	30.20	767.1	...	...	NE	6	...
Tainan,	"	30.08	764.0	...	...	N	6	...	"	30.17	766.4	...	...	N	6	...
Koshun,	"	...	...	...	...	...	...	...	"	30.13	765.4	...	...	NE	8	...
Pescadores,	"	30.09	764.4	...	...	N	8	...	"	30.19	766.7	...	...	NE	10	...
Canton,	3	30.17	766.3	62	95	N	1	o	6	30.30	769.6	56	81	N	3	b
Hongkong,	2	30.12	765.0	69	75	NNE	2	o	"	30.24	768.1	66	60	N	3	o
Gap Rock,	"	30.08	764.0	...	...	ENE	4	o	"	30.22	767.6	...	...	ENE	4	o
Macao,	"	30.10	764.5	64	...	NNW	1	od	"	30.21	767.3	63	...	NNW	1	o
Wuchow,	3	30.17	766.3	69	75	E	1	c	9	...	...	...	...	...	...	...
Pakhoi,	"	30.11	754.8	67	84	N	2	o	"	...	...	...	...	...	...	...
Hoihow,	"	30.09	764.3	69	100	NE	2	or	"	...	...	...	...	...	...	...
Phulien,	2	30.15	765.9	72	...	SSE	1	c	6	30.30	769.5	64	...	NNW	2	o
Tourane,	"	30.02	762.6	77	...	NNW	5	c	"	30.11	764.7	73	...	ENE	7	f
Cape St. James,	"	29.89	759.1	82	...	ENE	4	c	"	29.93	760.3	77	...	NE	4	c
Aparri,	"	29.97	761.2	82	...	NE	2	o	"	30.05	763.2	78	...	ENE	2	o
Manila,	"	29.88	759.0	90	...	NE	3	o	"	29.96	760.9	74	...	...	0	c
Legaspi,	"	29.87	758.8	86	...	NE	3	o	"	29.95	760.8	81	...	NE	1	c
Iloilo,	3	29.74	755.4	79	...	NNE	3	c	9	29.95	760.7	82	...	N	1	o
Bacolod,	"	...	...	...	...	N	2	od	"	...	...	...	...	N	1	b
Cebu,	"	29.84	757.9	80	...	S	2	o	"	29.95	760.7	83	...	E	1	o
Labuan,	"	29.83	757.7	89	...	...	...	...	"	...	...	...	...	...	...	...

On the 27th at 11.15—Pressure has further increased at all stations, especially in the north-western portion of the area, which is covered by the centre of an intense anticyclone. It is relatively low to the east of Japan and over the southern part of the China Sea.

Strong monsoon will continue to prevail over the north portion of the China Sea.

Hongkong Rainfall for the 24 hours ending at 10 a.m. to-day, 0·17 inches.

FORECAST FOR THE 24 HOURS ENDING AT NOON ON THE 28TH.

District.	Forecast.
1.—Hongkong and Neighbourhood,	E. and N.E. winds, moderate to fresh; fine.
2.—Formosa Channel,	N.E. gale.
3.—South coast of China between Hongkong and Lamocks,	The same as No. 1.
4.—South coast of China between Hongkong and Hainan,	The same as No. 1.

C. W. JEFFRIES,—*Chief Assistant.*

ROYAL OBSERVATORY, HONGKONG.
DAILY WEATHER REPORT.

Station	27th November, 1914, P.M.								28th November, 1914, A.M.							
	Hour.	Barometer at Sea Level. Inches.	Barometer at Sea Level. Millrs.	Temperature.	Humidity.	Wind. Direction.	Wind. Force.	Weather.	Hour.	Barometer at Sea Level. Inches.	Barometer at Sea Level. Millrs.	Temperature.	Humidity.	Wind. Direction.	Wind. Force.	Weather.
Wladivostock, .	2	...	...	...	...	...	...	...	7	...	...	...	...	...	...	...
Nemuro, ...	"	30.04	763.1	...	...	...	0	...	6	29.79	756.6	...	...	N	2	...
Hakodate, ...	"	30.09	764.2	...	...	NW	2	...	"	29.97	761.2	...	...	NNW	2	...
Tokio, ...	"	29.89	759.1	...	...	SE	1	...	"	29.93	760.1	...	...	NW	4	...
Kochi, ...	"	30.09	764.3	...	...	SW	2	...	"	30.25	768.3	...	...	WSW	1	...
Nagasaki, ...	"	30.25	768.3	...	...	NW	4	...	"	30.43	772.8	...	...	NNW	2	...
Kagosgima, ...	"	30.21	767.4	...	...	NW	4	...	"	30.37	771.4	...	...	NW	2	...
Oshima, ...	"	30.22	767.6	...	...	N	2	...	"	30.34	770.6	...	...	NNE	5	...
Naha, ...	"	30.20	767.2	...	...	N	6	...	"	30.32	770.2	...	...	N	6	...
Ishigakijima, ...	"	30.23	767.8	...	...	N	5	...	"	30.31	769.8	...	...	NNE	4	...
Bonin Island, .	"	30.08	764.1	...	...	SSW	1	...	"	30.08	764.1	...	...	...	0	...
Chefoo, ...	3	...	...	...	...	...	...	...	"	...	...	...	...	...	...	...
Weihaiwei, ...	2	30.53	775.4	34	100	N	1	oms	"	30.51	774.9	35	90	SW	5	bc
Hankow, ...	3	30.64	778.2	58	53	N	2	b	"	...	...	...	...	...	...	...
Ichang, ...	"	30.63	778.0	60	71	...	0	b	"	...	...	...	...	...	..	...
Kiukiang, ...	"	...	...	...	...	...	...	...	"	...	...	...	...	...	...	...
Changsha, ...	"	30.44	773.2	55	74	NW	2	b	"	...	...	...	...	...	...	...
Shanghai, ...	"	30.54	775.7	53	48	NNW	1	c	"	29.59	777.0	36	...	NNW	2	b
Gutzlaff, ...	2	30.48	774.2	55	56	N	5	cv	"	29.52	775.2	45	...	N	4	bcv
Sharp Peak, ...	"	30.33	770.4	65	...	ENE	5	b	7	29.43	772.9	59	...	NNE	5	o
Amoy, ...	3	30.25	768.3	72	67	NE	6	c	6	30.38	771.6	59	65	ENE	5	o
Swatow, ...	"	30.26	768.5	70	75	E	2	o	"	30.34	770.6	60	71	ENE	2	o
Taihoku, ...	1	30.38	771.6	...	...	E	6	...	5	30.43	772.9	...	...	NE	4	...
Taichu, ...	"	30.20	767.2	...	...	NE	6	...	"	30.26	768.5	...	...	NE	4	...
Tainan, ...	"	30.19	766.7	...	...	N	6	...	"	30.24	768.0	...	...	N	6	...
Koshun, ...	"	30.13	765.2	...	...	NE	10	...	"	30.19	766.9	...	...	NE	10	...
Pescadores, ...	"	30.33	770.4	...	...	NE	10	...	"	30.28	769.1	...	...	NE	10	...
Canton, ...	3	30.28	769.1	72	50	N	2	b	6	30.37	771.4	58	70	N	2	o
Hongkong, ...	2	30.25	768.3	71	42	N	3	o	"	30.31	769.9	63	52	N	4	o
Gap Rock, ...	"	30.18	766.6	...	...	ENE	5	c	"	30.27	768.8	...	...	NE	5	c
Macao, ...	"	30.20	767.1	86	...	NE	2	c	"	30.29	769.3	62	...	NNW	2	o
Wuchow, ...	3	30.26	768.5	71	53	E	1	bc	9	...	...	...	...	...	...	...
Pakhoi, ...	"	...	...	...	...	...	...	...	"	...	...	...	...	...	...	...
Hoihow, ...	"	...	...	...	...	...	...	...	"	...	...	...	...	...	...	...
Phulien, ...	2	30.28	769.2	68	...	NNW	3	o	6	30.35	770.9	63	...	NNE	3	c
Tourane, ...	"	30.07	763.8	73	...	ENE	8	f	"	30.13	765.3	73	...	NE	8	f
Cape St. James,	"	29.87	758.7	82	...	ENE	5	c	"	29.88	758.8	73	...	N	4	o
Aparri, ...	"	30.02	762.5	81	...	NE	2	o	"	30.07	763.8	71	...	ENE	4	r
Manila, ...	"	29.91	759.7	81	...	W	1	d	"	29.96	761.0	74	...	...	0	o
Legaspi, ...	"	29.90	759.4	89	...	NE	1	c	"	29.94	760.5	78	...	...	3	o
Iloilo, ...	3	29.99	761.7	88	...	NE	1	b	9	29.95	760.7	81	...	NE	1	b
Bacolod, ...	"	...	...	...	...	N	2	b	"	...	...	...	...	N	2	b
Cebu, ...	"	29.87	758.7	86	...	NE	1	b	"	29.99	761.7	84	...	NE	2	c
Labuan, ...	"	29.83	757.7	86	...	...	...	...	"	...	...	...	..	...	...	...

On the 28th at 11.00—Pressure has still further increased over the China Coast, Formosa, the Loochoos and S.W. Japan. A quick decrease has occurred over eastern Japan, a depression being situated to the east of Hokkaido. The anticyclone has moved to the south and pressure is now highest to the north of the Lower Yangtze Valley.

Gradients are steep over the China Sea and very strong monsoon will prevail over the northern portion.

Hongkong Rainfall for the 24 hours ending at 10 a.m. to-day, 0·00 inches.

FORECAST FOR THE 24 HOURS ENDING AT NOON ON THE 29TH.

District.	Forecast.
1.—Hongkong and Neighbourhood, ...	E. and N.E. winds, moderate to fresh; fair
2.—Formosa Channel, ...	Strong N.E. gale.
3.—South coast of China between Hongkong and Lamocks,	The same as No. 1.
4.—South coast of China between Hongkong and Hainan, .	The same as No. 1.

C. W. JEFFRIES,—*Chief Assistant.*

ROYAL OBSERVATORY, HONGKONG.
DAILY WEATHER REPORT.

Station.	28th November, 1914, P.M.								29th November, 1914, A.M.							
	Hour.	Barometer at Sea Level.		Temperature.	Humidity.	Wind.		Weather.	Hour.	Barometer at Sea Level.		Temperature.	Humidity.	Wind.		Weather.
		Inches.	Millrs.			Direction.	Force.			Inches.	Millrs.			Direction.	Force.	
Wladivostock,	2	30.27	768.9	15	...	NE	0	c	7	29.95	760.6	10	50	...	0	c
Nemuro,	"	29.79	756.6	...	...	NW	7	...	6	30.02	762.6	...	...	SW	2	...
Hakodate,	"	30.01	762.2	...	...	W	5	...	"	30.15	765.7	...	...	WSW	5	...
Tokio,	"	30.04	763.1	...	...	NW	4	...	"	30.38	771.6	...	...	N	1	...
Kochi,	"	30.27	768.8	...	...	NW	2	...	"	30.37	771.3	...	...	WSW	1	...
Nagasaki,	"	30.39	771.8	...	...	N	2	...	"	30.37	771.3	...	...	...	0	...
Kagosgima,	"	30.35	770.9	...	...	NNE	2	...	"	30.35	770.9	...	...	NE	1	...
Oshima,	"	30.32	770.1	...	...	NNE	5	...	"	30.28	769.1	...	...	SSW	1	...
Naha,	"	30.30	769.7	...	...	NNE	3	...	"	30.23	767.7	...	...	NE	1	...
Ishigakijima,	"	30.29	769.3	...	...	N	4	...	"	30.19	766.8	...	...	NE	1	...
Bonin Island,	"	30.08	764.1	...	...	WNW	1	...	"	30.24	768.1	...	...	NE	1	...
Chefoo,	3	...	...	...	...	...	...	...	"	...	...	...	...	.	...	...
Weihaiwei,	2	30.34	770.6	50	38	SSW	5	b	"	30.08	764.0	46	77	SW	7	b
Hankow,	3	...	...	...	...	...	...	...	"	...	...	...	...	...	...	...
Ichang,	"	...	...	...	...	...	...	...	"	...	...	...	...	...	..	...
Kiukiang,	"	...	...	...	...	...	...	...	"	...	...	...	...	...	...	...
Changsha,	"	...	...	...	...	...	...	...	"	...	...	...	...	...	...	...
Shanghai,	"	30.47	773.9	54	32	SE	1	b	"	30.29	769.3	40	...	S	2	b
Gutzlaff,	2	30.44	763.2	54	61	N	2	bcv	"	30.27	768.8	47	...	SSE	2	bv
Sharp Peak,	"	30.36	771.1	57	...	N	2	o	7	30.24	768.1	57	...	NW	1	o
Amoy,	3	30.28	769.1	62	77	NE	6	o	6	30.21	767.3	59	82	NNW	2	o
Swatow,	"	30.29	769.3	63	62	E	2	o	"	30.22	767.6	57	75	NE	1	o
Taihoku,	1	30.35	771.0	...	...	E	8	...	5	30.21	767.2	...	...	E	4	...
Taichu,	"	30.20	767.2	...	...	N	6	...	"	30.22	767.6	...	...	...	0	...
Tainan,	"	30.21	767.3	...	...	N	4	...	"	30.21	767.2	...	...	N	2	...
Koshun,	"	30.20	767.0	...	...	NE	10	...	"	30.17	766.3	...	...	N	2	...
Pescadores,	"	30.23	767.8	...	...	NE	10	...	"	30.18	766.6	...	...	NE	2	...
Canton,	3	30.28	769.1	66	45	NNE	2	o	6	30.24	768.1	48	93	N	2	b
Hongkong,	2	30.24	768.1	67	44	N	3	o	"	30.20	767.1	60	55	NE	1	o
Gap Rock,	"	30.19	766.8	...	...	E	5	c	"	30.16	766.0	...	...	ENE	5	o
Macao,	"	30.25	768.5	62	...	NW	2	o	"	30.20	767.0	58	...	N	2	c
Wuchow,	3	30.29	769.3	71	37	ESE	2	b	9	30.30	769.6	52	100	N	1	f
Pakhoi,	"	...	...	...	...	...	...	...	"	...	...	...	...	...	...	...
Hoihow,	"	30.16	766.0	69	79	NE	6	o	"	...	...	...	...	...	...	...
Phulien,	2	30.24	768.1	73	...	N	1	b	6	30.21	767.2	61	...	NNE	3	o
Tourane,	"	...	...	...	...	...	...	...	"	30.02	762.5	72	...	ENE	8	f
Cape St. James,	"	29.79	756.7	84	...	N	4	o	"	29.86	758.3	72	...	NW	9	cr
Aparri,	"	29.97	761.3	75	...	ENE	3	r	"	30.00	761.9	74	...	ENE	3	p
Manila,	"	29.88	759.0	86	...	ENE	2	o	"	29.91	759.8	71	...	E	1	c
Legaspi,	"	29.87	758.7	86	...	NE	2	c	"	29.91	759.6	78	...	NNE	2	o
Iloilo,	3	29.81	757.2	86	...	N	2	c	9	29.91	759.7	82	...	NNE	2	b
Bacolod,	"	...	...	...	...	N	2	c	"	...	...	...	...	N	2	b
Cebu,	"	29.84	757.9	86	...	E	2	b	"	29.91	759.7	84	...	E	2	c
Labuan,	"	29.79	756.6	88	...	...	...	...	"	...	...	...	..	...	...	...

On the 29th at 11.15—Pressure has given way quickly over the China Coast and increased over Japan, the anticyclone having weakened and advanced eastwards since yesterday. It is central over south Japan this morning and a depression has apparently formed over S. Manchuria.

The monsoon will be interrupted temporarily to the north of Swatow but will continue to blow freshly in the north part of the China Sea.

Hongkong Rainfall for the 24 hours ending at 10 a.m. to-day, 0·00 inches.

FORECAST FOR THE 24 HOURS ENDING AT NOON ON THE 30TH.

District.	Forecast.
1.—Hongkong and Neighbourhood,	E. and N.E. winds, moderate; fair.
2.—Formosa Channel,	N.E. winds, moderate, freshening later.
3.—South coast of China between Hongkong and Lamocks,	The same as No. 1.
4.—South coast of China between Hongkong and Hainan,	The same as No. 1.

C. W. JEFFRIES,—*Chief Assistant.*

ROYAL OBSERVATORY, HONGKONG.
DAILY WEATHER REPORT.

Station.	29th November, 1914, P.M.								30th November, 1914, A.M.							
	Hour.	Barometer at Sea Level.		Temperature.	Humidity.	Wind.		Weather.	Hour.	Barometer at Sea Level.		Temperature.	Humidity.	Wind.		Weather.
		Inches.	Millrs.			Direction.	Force.			Inches.	Millrs.			Direction.	Force.	
Wladivostock, .	2	29.81	757.2	41	...	SSE	1	c	7	30.06	763.4	11	...	NNW	4	b
Nemuro, ...	"	29.94	760.6	...	...	WSW	3	...	6	29.67	753.6	...	...	SW	7	...
Hakodate, ...	"	30.05	763.2	...	...	WNW	2	...	"	29.77	756.2	...	...	W	7	...
Tokio, ...	"	30.28	769.1	...	...	...	0	...	"	30.10	764.6	...	...	...	0	...
Kochi, ...	"	30.31	769.8	...	...	NE	3	...	"	30.23	767.8	...	...	WSW	1	...
Nagasaki, ...	"	30.31	769.8	...	...	WNW	1	...	"	30.23	767.8	...	...	ESE	2	...
Kagosgima, ...	"	30.29	769.4	...	...	...	0	...	"	30.27	768.9	...	...	ENE	1	...
Oshima,.....	"	30.28	769.1	...	...	NNW	1	...	"	30.22	767.6	...	...	S	1	...
Naha,.....	"	30.19	766.7	...	...	SE	1	...	"	30.17	766.2	...	...		0	...
Ishigakijima,...	"	30.19	766.8	...	...	E	1	...	"	30.15	765.8	...	...	NE	3	...
Bonin Island, .	"	30.20	767.1	...	...	E	1	...	"	30.24	768.1	...	...	...	0	...
Chefoo, ...	3	...	...	...	...	...	...	...	"	...	...	...	...	...	...	...
Weihaiwei, ...	2	29.97	761.2	55	84	SW	9	bc	"	30.21	767.3	43	92	N	7	cb
Hankow, ...	3	...	...	...	...	...	...	...	"	...	...	...	...	...	...	...
Ichang, ...	"	30.11	764.8	62	61	SE	1	b	"	...	...	...	...	...	..	...
Kiukiang, ...	"	...	...	...	...	...	...	...	"	...	...	...	...	...	...	...
Changsha, ...	"	...	...	...	...	...	...	...	"	...	...	...	...	...	...	...
Shanghai, ...	"	30.21	767.3	60	39	SSW	3	b	"	30.18	766.6	42	...	SSW	2	b
Gutzlaff, ...	2	30.20	767.1	59	48	SSW	3	bv	"	30.16	766.0	55	...	WSW	3	bv
Sharp Peak, ...	"	30.18	766.6	63	...	...	0	c	7	30.15	765.8	60	...	W	1	b
Amoy, ...	3	...	...	...	...	...	...	...	6	30.10	764.5	58	94	W	2	o
Swatow,.....	"	30.20	767.1	67	64	E	1	c	"	...	...	...	...	...	...	...
Taihoku, ...	1	30.20	767.2	...	...	S	2	...	5	30.14	765.6	...	...	E	4	...
Taichu, ...	"	30.17	766.2	...	...	NE	2	...	"	30.11	764.7	...	...	...	0	...
Tainan, ...	"	30.19	766.8	...	...	NE	2	...	"	30.11	764.7	...	...	...	0	...
Koshun,.....	"	30.13	765.2	...	...	NE	6	...	"	30.08	763.9	...	...	E	4	...
Pescadores, ...	"	30.18	766.6	...	...	NE	2	...	"	30.10	764.4	...	...	NE	8	...
Canton, ...	3	30.17	766.3	60	94	N	1	b	6	30.14	765.5	51	93	NE	1	b
Hongkong,.....	2	30.16	766.0	67	53	E	3	o	"	30.11	764.8	65	61	ENE	1	c
Gap Rock,.....	"	30.10	764.5	...	...	E	4	c	"	30.09	764.3	...	...	ENE	4	o
Macao, ...	"	30.16	766.0	63	...	NE	1	o	"	30.10	764.4	60	...	N	1	cf
Wuchow, ...	3	30.20	767.1	70	53	...	0	ob	9	...	...	...	...	...	...	...
Pakhoi, ...	"	...	...	...	...	...	...	...	"	...	...	...	...	...	...	...
Hoihow, ...	"	...	...	...	...	...	...	...	"	...	...	...	...	...	...	...
Phulien,.....	2	30.15	765.8	72	...	NW	1	o	6	30.12	764.9	63	...	NNW	3	o
Tourane, ...	"	29.98	761.6	70	...	ENE	8	f	"	29.97	761.3	70	...	NNE	4	or
Cape St. James,	"	...	...	...	...	...	...	...	"	...	...	...	...	...	...	...
Aparri, ...	"	29.96	761.0	81	...	NE	1	b	"	30.00	762.0	71	...	SE	1	o
Manila, ...	"	29.90	759.4	81	...	...	0	o	"	29.95	760.8	74	...	NE	1	o
Legaspi, ...	"	29.88	759.0	85	...	NE	1	b	"	29.91	759.6	78	...	NNE	2	b
Iloilo,.....	3	29.74	755.4	84	...	NE	2	o	9	29.95	760.7	82	...	NE	2	b
Bacolod,.....	"	...	...	...	...	N	2	o	"	...	...	...	...	N	1	c
Cebu, ...	"	29.86	758.4	85	...	E	1	o	"	29.94	760.5	86	...	NE	1	c
Labuan, ...	"	...	...	...	...	...	...	...	"	29.94	760.5	82	..	...	...	...

On the 30th at 11.15—Pressure has increased moderately at Weihaiwei and Wladivostock and slightly over the Philippines. A sharp decrease has occurred over Japan, owing to the advance of the depression from Manchuria to the north of Hokkaido, while moderate decreases are shown over the remainder of the area.

The anticyclone continues to weaken as it advances eastwards and a fresh area of high pressure is developing over the continent.

The monsoon will probably freshen over the China Coast and north part of the China Sea.

Hongkong Rainfall for the 24 hours ending at 10 a.m. to-day, 0·00 inches.

FORECAST FOR THE 24 HOURS ENDING AT NOON ON DECEMBER 1st.

District.	Forecast.
1.—Hongkong and Neighbourhood,.....	E. and N.E. winds, moderate to fresh; fair to cloudy, [probably some drizzling rain.
2.—Formosa Channel,.....	N.E. winds, strong.
3.—South coast of China between Hongkong and Lamocks.	The same as No. 1.
4.—South coast of China between Hongkong and Hainan, .	The same as No. 1.

C. W. JEFFRIES,—*Chief Assistant.*

ROYAL OBSERVATORY, HONGKONG
DAILY WEATHER REPORT.

Station	30th November, 1914, P.M.								1st December, 1914, A.M.							
	Hour.	Barometer at Sea Level.		Temperature.	Humidity.	Wind.		Weather.	Hour.	Barometer at Sea Level.		Temperature.	Humidity.	Wind.		Weather.
		Inches.	Millrs.			Direction.	Force.			Inches.	Millrs.			Direction.	Force.	
Wladivostock,	2	30.12	765.0	31	...	NNE	1	b	7	30.24	768.2	18	...	ENE	0	c
Nemuro,	"	29.55	750.6	...	...	SW	6	...	6	30.01	762.1	...	...	NW	6	...
Hakodate,	"	29.85	758.2	...	...	WNW	5	...	"	30.17	766.2	...	...	NNW	2	...
Tokio,	"	30.00	762.1	...	...	...	0	...	"	30.16	766.1	...	...	W	1	...
Kochi,	"	30.17	766.3	...	...	SE	1	...	"	30.25	768.3	...	...	SW	1	...
Nagasaki,	"	30.23	767.8	...	...	SE	2	...	"	30.17	766.3	...	...	SE	4	...
Kagosgima,	"	30.21	767.4	...	...	SW	1	...	"	30.19	766.9	...	...	ESE	1	...
Oshima,	"	...	...	...	...	...	...	...	"	30.16	766.1	...	...	SW	1	...
Naha,	"	30.17	766.2	...	...	...	0	...	"	30.11	764.7	...	...	ESE	1	...
Ishigakijima,	"	30.13	765.3	...	...	ENE	3	...	"	30.09	764.3	...	...	NNE	1	...
Bonin Island,	"	30.18	766.6	...	...	NE	1	...	"	30.24	768.1	...	...	...	0	...
Chefoo,	3	...	...	...	...	...	...	...	"	...	...	...	...	...	...	...
Weihaiwei,	2	30.23	767.8	43	83	NE	3	bc	"	29.99	761.7	47	85	S	3	cb
Hankow,	3	...	...	...	...	...	...	...	"	...	...	...	...	...	...	...
Ichang,	"	...	...	...	...	...	...	...	"	...	...	...	...	...	...	...
Kiukiang,	"	...	...	...	...	...	...	...	"	...	...	...	...	...	...	...
Changsha,	"	29.98	761.5	66	54	SSW	2	b	"	...	...	...	...	...	...	...
Shanghai,	"	30.14	765.5	66	40	S	1	b	"	30.03	762.7	45	...	S	2	bm
Gutzlaff,	2	30.13	765.3	64	48	SW	2	bv	"	30.03	762.7	56	...	S	3	bv
Sharp Peak,	"	30.12	765.0	66	...	E	1	c	7	30.08	764.0	63	...	W	1	c
Amoy,	3	...	...	...	...	...	...	...	6	30.07	763.8	63	89	NE	1	c
Swatow,	"	30.13	765.3	71	66	E	1	o	"	...	...	...	...	...	...	...
Taihoku,	1	30.09	764.3	...	...	E	8	...	5	30.09	764.2	...	...	...	0	...
Taichu,	"	30.07	764.1	...	...	N	2	...	"	30.07	763.9	...	...	...	0	...
Tainan,	"	30.09	764.3	...	...	NW	2	...	"	30.08	764.0	...	...	...	0	...
Koshun,	"	30.07	763.8	...	...	E	8	...	"	30.06	763.5	...	...	...	0	...
Pescadores,	"	30.10	764.5	...	...	N	8	...	"	30.07	763.7	...	...	NE	6	...
Canton,	3	30.08	764.0	75	95	N	1	b	6	30.08	764.0	63	89	E	1	o
Hongkong,	2	30.08	764.0	70	66	E	3	o	"	30.06	763.5	68	83	E	2	o
Gap Rock,	"	30.04	763.0	...	...	ESE	4	c	"	30.03	762.7	...	...	E	4	o
Macao,	"	30.07	763.7	70	...	ENE	1	c	"	30.04	763.1	67	...	NE	1	c
Wuchow,	3	30.08	764.0	72	50	E	2	bc	9	...	...	...	...	...	...	...
Pakhoi,	"	...	...	...	...	...	...	...	"	...	...	...	...	...	...	...
Hoihow,	"	30.00	762.0	72	95	E	5	o	"	...	...	...	...	...	...	...
Phulien,	2	30.06	763.6	73	...	...	0	o	6	30.05	763.3	68	...	NE	3	o
Tourane,	"	29.94	760.6	70	...	WNW	4	or	"	29.97	761.1	70	...	NW	2	c
Cape St. James,	"	29.82	757.5	77	...	ENE	5	o	"	29.89	759.1	77	...	ENE	5	o
Aparri,	"	29.96	761.0	81	...	E	2	o	"	30.01	762.3	74	...	...	0	o
Manila,	"	29.91	759.6	81	...	ESE	1	o	"	29.96	761.0	74	...	...	0	c
Legaspi,	"	29.89	759.2	81	...	NNE	1	o	"	29.92	760.2	78	...	NNE	1	o
Iloilo,	3	29.85	758.2	87	...	NE	2	b	9	29.95	760.7	83	...	NE	2	c
Bacolod,	"	...	...	...	...	N	2	c	"	...	...	...	...	N	1	o
Cebu,	"	29.86	758.4	85	...	E	1	or	"	29.93	760.2	85	...	E	1	c
Labuan,	"	...	...	...	...	...	...	...	"	...	...	...	...	...	...	...

On the 1st at 11.20—Pressure has increased over Manchuria and N. Japan and decreased throughout the remainder of the area, especially over N. China. The continental "high," noted yesterday, has moved rapidly eastwards and extends from Manchuria to the Bonins this morning. A depression has formed to the West of Shantung.

Moderate easterly winds will prevail over the north part of the China Sea.

Hongkong Rainfall for the 24 hours ending at 10 a.m. to-day, 0·00 inches.

FORECAST FOR THE 24 HOURS ENDING AT NOON ON THE 2ND.

District.	Forecast.
1.—Hongkong and Neighbourhood,	E. and S.E. winds, light to moderate; fair to cloudy.
2.—Formosa Channel,	The same as No. 1.
3.—South coast of China between Hongkong and Lamocks,	The same as No. 1.
4.—South coast of China between Hongkong and Hainan,	The same as No. 1.

C. W. JEFFRIES,—*Chief Assistant.*

APR 9 1915

ROYAL OBSERVATORY, HONGKONG.

MONTHLY METEOROLOGICAL BULLETIN.

DECEMBER,

1914.

CONTAINING DETAILED RESULTS OF OBSERVATIONS MADE AT THE ROYAL OBSERVATORY, HONGKONG, AND THE DAILY WEATHER REPORTS FROM VARIOUS STATIONS IN THE FAR EAST.

PREPARED UNDER THE DIRECTION OF

T. F. CLAXTON, F.R.A.S.,

DIRECTOR.

HONGKONG:
PRINTED BY NORONHA & Co.
GOVERNMENT PRINTERS.

1915

ERRATA.

MONTHLY METEOROLOGICAL BULLETIN, DECEMBER, 1913.

Page 16, Table XII.

Air Temperature, Mean of the Daily Maxima for January,
for 64·5 *read* 64·6.

Air Temperature, Mean of the Daily Maxima for February,
for 62·9 *read* 62·7.

Air Temperature, Mean of the Daily Maxima for March,
for 67·0 *read* 67·1.

Air Temperature, Mean of the Daily Maxima for April,
for 74·5 *read* 74·6.

Heading of fifth column under Air Temperature,
for Maxima *read* Minima.

Air Temperature, Mean of the Daily Minima for February,
for 54·9 *read* 55·1.

Air Temperature, Mean of the Daily Minima for March,
for 59·5 *read* 59·6.

Air Temperature, Mean of the Daily Minima for October,
for 72·5 *read* 72·6.

Air Temperature, Mean of the Daily Minima for November,
for 65·1 *read* 65·2.

Air Temperature, Mean of the Daily Minima for December,
for 58·4 *read* 58·5.

Air Temperature, Mean of the Daily Minima for Year,
for 68·1 *read* 68·2.

Air Temperature, Mean of the Daily Ranges for January,
for 8·2 *read* 8·3.

Air Temperature, Mean of the Daily Ranges for February,
for 8·0 *read* 7·6.

Air Temperature, Mean of the Daily Ranges for October,
for 8·3 *read* 8·2.

Air Temperature, Mean of the Daily Ranges for November,
for 9·2 *read* 9·1.

Air Temperature, Mean of the Daily Ranges for December,
for 9·2 *read* 9·1.

Air Temperature, Mean of the Daily Ranges for Year,
for 8·3 *read* 8·2.

Air Temperature, Mean for December,
for 62·9 *read* 62·6.

Temperature of Evaporation for January,
for 55·5 *read* 55·6.

Heading of last column under Vapour Tension,
for Year *read* Means.

Heading of first column under Clouds,
for Team *read* Mean.

Heading of first column under Bright Sunshine,
for Duratiou *read* Duration.

Bright Sunshine, Daily Duration for January,
for 139·0 *read* 142·4.

Bright Sunshine, Daily Duration for February,
for 95·5 *read* 96·3.

Bright Sunshine, Duration for Year,
for 1932·7 *read* 1937·5.

Bright Sunshine, Percentage for January,
for 41 *read* 42.

Bright Sunshine, Mean Percentage for Year,
for 44 *read* 43·8.

Wind, Observed Velocity, Mean for February,
for 14·4 *read* 14·5.

Page 19, Five-Day Means,

Normal Amount of Cloud for Jan. 6–10,
for 3·2 *read* 5·2.

ROYAL OBSERVATORY, HONGKONG.

MONTHLY METEOROLOGICAL BULLETIN.

DECEMBER, 1914.

INTRODUCTION.

In this Bulletin an annual summary of the Hongkong Observations for the year 1914 is given in Tables XI to XIV, following the usual monthly Tables. They contain mean and extreme values of the principal Meteorological Elements and of the prevalence of different phenomena for each month, and for the year, together with the normal values (for the period 1884-1913 unless otherwise stated).

The readings of the barometer are not reduced to sea-level, nor to the gravity at latitude 45°.

In the column headed "Days of rain" only those days have been counted on which the fall amounted to or exceeded 0·01 inch.

Owing to the adoption in the year 1913 of the cloud nomenclature recommended by the London Meteorological Office, the normals for each of the 10 varieties observed in the year 1914 cannot be given. The normals given in Table XIV are those of the varieties observed from 1884-1912, the observations of roll-cumulus being included under the heading strato-cumulus.

The remaining columns in these four Tables require no special remark, the necessary explanations having been given in the Introduction to the Bulletin for the month of January.

Following the annual summary are the five-day means of the principal meteorological elements for the year 1914 and the period 1884-1913. After this Table are two plates, showing the tracks of the typhoons and principal depressions which occurred in the Far East during the year 1914.

The results of Magnetic Observations made in the year 1914 are given at the end of the Bulletin.

T. F. CLAXTON.

ROYAL OBSERVATORY, HONGKONG.

RESULTS

OF

METEOROLOGICAL OBSERVATIONS.

DECEMBER,

1914.

TABLE I.—BAROMETRIC PRESSURE at every HOUR of the DAY, in the MONTH of DECEMBER, 1914.

Days of the Month.	Hours, Hongkong Standard Time.												Days of the Month.
	1	2	3	4	5	6	7	8	9	10	11	Noon.	
	ins.	ins.	ins	ins.	ins.	ins	ins.	ins.	ins.	ins.	ins.	ins.	
1	29·987	29·965	29·955	29·938	29·940	29·946	29·962	29·980	29·987	29·986	29·976	29·960	1
2	29·981	29·972	29·959	29·963	29·971	29·969	29·989	30·002	30·034	30·046	30·018	30·002	2
3	29·968	29·968	29.961	29·949	29·941	29·969	29·977	29·990	30·002	30·015	30·017	29·979	3
4	29·943	29·930	29·913	29·906	29·911	29·918	29·928	29·940	29·963	29·969	29·948	29·938	4
5	29·906	29·898	29·888	29·885	29·885	29·885	29·899	29·917	29·927	29·948	29·945	29·924	5
6	29·977	29·970	29·973	29·968	29·966	29·977	29·990	30·006	30·020	30·039	30·033	30·011	6
7	30·012	30·003	29·989	29·988	29·988	29·993	30·009	30·017	30·028	30·041	30·041	30·018	7
8	30.059	30·048	30·037	30·032	30·032	30·029	30·038	30·055	30·080	30·094	30·084	30·056	8
9	30·065	30·056	30·050	30·040	30·040	30·048	30·064	30·078	30·092	30·100	30·096	30·075	9
10	30·050	30·052	30·052	30·041	30·041	30·049	30·063	30·077	30·087	30·078	30·062	30·048	10
11	30·055	30·050	30·041	30·044	30·054	30·053	30·065	30·070	30·088	30·092	30·086	30·070	11
12	30·103	30·098	30·102	30·098	30·091	30·102	30·128	30·149	30·176	30·173	30·162	30·140	12
13	30·167	30·166	30·174	30·167	30·167	30·167	30·175	30·195	30·217	30·224	30·212	30·191	13
14	30·159	30·156	30·144	30·137	30·145	30·149	30·161	30·168	30·198	30·198	30·184	30·148	14
15	30·098	30·078	30·062	30·058	30·058	30·066	30·076	30·104	30·116	30·114	30·103	30·067	15
16	30·064	30·046	30·036	30·032	30·042	30·054	30·066	30·088	30.109	30·119	30·108	30·073	16
17	30·050	30·040	30·032	30·026	30·024	30·026	30·046	30·077	30·096	30·108	30·091	30·063	17
18	30·045	30·041	30·041	30·041	30·031	30·053	30·091	30·123	30·144	30·152	30·139	30·111	18
19	30·104	30·091	30·087	30·082	30·082	30·089	30·107	30·138	30·155	30·166	30·148	30·129	19
20	30·043	30·043	30·031	30·009	29·985	29·993	30·005	30·014	30·043	30·044	30·020	29·998	20
21	29·924	29·910	29·904	29·914	29·898	29·894	29·920	29·930	29·942	29·965	29·933	29·909	21
22	29·873	29·869	29·869	29·851	29·849	29·851	29·863	29·885	29·895	29·903	29·894	29·870	22
23	29·940	29·944	29·946	29·956	29·967	29·984	30·014	30.037	30·058	30·052	30·052	30·052	23
24	29·997	29·983	29·957	29·935	29·939	29·950	29·961	29·979	30·002	30·013	30·001	29·973	24
25	29·952	29·950	29·940	29·934	29·944	29·932	29·958	29·976	29·990	30·005	29·997	29·979	25
26	30·062	30·049	30·039	30.035	30·049	30·071	30·087	30·109	30·136	30·144	30·137	30·099	26
27	30·148	30·146	30·135	30·127	30·137	30·165	30·170	30·193	30·224	30·238	30·230	30·199	27
28	30·157	30·158	30·148	30·153	30·163	30·178	30·206	30·218	30·238	30·237	30·227	30·196	28
29	30·188	30·180	30·173	30·163	30·164	30·179	30·184	30·193	30·203	30·201	30·173	30·145	29
30	30·064	30·063	30·048	30·048	30·044	30·054	30·062	30·073	30·080	30·083	30·062	30·027	30
31	30·006	29·995	29·991	29·985	29·986	29·985	29·997	30·021	30·032	30·044	30·030	30·006	31

Days of the Month.	13	14	15	16	17	18	19	20	21	22	23	Midn.	Days of the Month.
	ins.	ins.	ins.	ins.	ins.	ins.	ins	ins	ins.	ins.	ins	ins.	
1	29·928	29·905	29·900	29·907	29·917	29·933	29·961	29·981	29·977	29·987	29·981	29·981	1
2	29·971	29·938	29·923	29·935	29·923	29·935	29·951	29·962	29·966	29·976	29·980	29·976	2
3	29·945	29·928	29·921	29·920	29·922	29·926	29·928	29·938	29·944	29·949	29·955	29·950	3
4	29·908	29·883	29·863	29·862	29·873	29·873	29·880	29·890	29·888	29·892	29·906	29·906	4
5	29·912	29·898	29·892	29·906	29·915	29·927	29·936	29·960	29·960	29·972	29·974	29·976	5
6	29·983	29·963	29·955	29·957	29·979	29·985	29·993	30·004	30·016	30·024	30·024	30·026	6
7	29·984	29·969	29·954	29·960	29·976	29·995	30·009	30·028	30·038	30·046	30·058	30·057	7
8	30·029	29·998	29·992	29·988	29·996	30·016	30·033	30·048	30·065	30·074	30·076	30·060	8
9	30·047	30·021	29·999	29·995	30·011	30·026	30·042	30·052	30·056	30·058	30·054	30·054	9
10	30·008	29·996	29·985	29·988	30·009	30·021	30·033	30·041	30·052	30·061	30·067	30·065	10
11	30·056	30·040	30·025	30·023	30·036	30·048	30·063	30·079	30·097	30·107	30·108	30·106	11
12	30·111	30·084	30·078	30·079	30·100	30·110	30·136	30·160	30·168	30·176	30·186	30·177	12
13	30·160	30·121	30·116	30·109	30·130	30·143	30·151	30·174	30·190	30·184	30·172	30·165	13
14	30·106	30·078	30·074	30·065	30·078	30·095	30·108	30·111	30·114	30·120	30·120	30·112	14
15	30·036	30·004	29·994	30·000	30·013	30·036	30·052	30·066	30·084	30·083	30·084	30·073	15
16	30·054	30·027	30·013	30·012	30·012	30·036	30·044	30·060	30·064	30·073	30·071	30·060	16
17	30·032	30·014	29·998	29·996	30·001	30·021	30·027	30·035	30·040	30·059	30·063	30·053	17
18	30·067	30·053	30·054	30·035	30·056	30·079	30·095	30·112	30·121	30·135	30·117	30·110	18
19	30·091	30·072	30·051	30·045	30·041	30·049	30·059	30·078	30·073	30·071	30·063	30·058	19
20	29·954	29·936	29·922	29·922	29·950	29·952	29·952	29·951	29·967	29·958	29·954	29·942	20
21	29·861	29·848	29·836	29·830	29·844	29·849	29·859	29·861	29·870	29·878	29·874	29·878	21
22	29·831	29·796	29·780	29·775	29·792	29·821	29·843	29·885	29·912	29·933	29·932	29·935	22
23	30·022	30·007	29·988	29·991	29·985	29·989	30·005	30·017	30·018	30·023	30·019	30·009	23
24	29·948	29·916	29·904	29·905	29·911	29·931	29·928	29·954	29·970	29·964	29·960	29·950	24
25	29·958	29·953	29·953	29·954	29·964	29·986	29·998	30·023	30·029	30·049	30·057	30·067	25
26	30·098	30·070	30·069	30·083	30·096	30·104	30·119	30·131	30·143	30·147	30·154	30·163	26
27	30·169	30·130	30·113	30·106	30·112	30·110	30.124	30·134	30·149	30·160	30·170	30·168	27
28	30·170	30·145	30·119	30·123	30·129	30·144	30·162	30·174	30·190	30·186	30·190	30·188	28
29	30·110	30·085	30·064	30·050	30·050	30·045	30·062	30·075	30·073	30·073	30·077	30·072	29
30	29·990	29·968	29·956	29·945	29·954	29·959	29·969	29·989	29·991	30·003	30·011	30·013	30
31	29·987	29·972	29·962	29·966	29·974	29·989	30·003	30·013	30·021	30·020	30·020	30·022	31

TABLE II.—TEMPERATURE of the AIR at every HOUR of the DAY, in the MONTH of DECEMBER, 1914.

Days of the Month.	Hours, Hongkong Standard Time.												Days of the Month.
	1	2	3	4	5	6	7	8	9	10	11	Noon.	
	°	°	°	°	°	°	°	°	°	°	°	°	
1	69·7	69·6	69·1	68·0	67·9	68·3	69·0	69·8	71·5	71·6	71·3	72·6	1
2	71·0	70·9	70·8	70·7	71·1	71·8	72·2	72·7	73·1	73·3	74·6	74·6	2
3	72·7	72·1	71·5	71·4	71·4	71·0	70·9	71·3	71·4	72·1	70·6	71·1	3
4	70·1	70·0	70·0	70·1	69·9	69·8	69·9	70·3	71·3	72·8	74·7	74·3	4
5	70·8	70·9	71·5	71·5	71·2	70·9	71·0	72·0	72·4	72·3	74·8	74·6	5
6	64·4	63·9	62·4	61·0	60·9	60·6	61·2	62·5	64·7	64·8	65·4	65·6	6
7	67·4	67·3	67·2	67·1	67·0	66·8	66·3	67·4	68·9	69·6	69·0	69·8	7
8	65·5	65·2	64·2	64·2	63·3	63·3	63·6	63·8	63·8	63·2	63·8	63·8	8
9	63·5	61·8	61·8	60·8	60·5	60·5	59·8	61·2	62·8	64·3	66·3	67·8	9
10	64·2	63·6	62·8	62·8	62·3	62·5	63·0	63·8	65·4	67·0	68·2	68·4	10
11	60·5	60·8	59·8	58·7	58·8	58·5	59·2	61·0	63·3	62·0	62·0	61·8	11
12	55·3	54·8	54·3	54·1	53·6	53·7	53·6	53·8	54·8	57·2	58·6	60·8	12
13	54·5	53·5	52·8	53·0	52·9	52·8	52·8	54·4	56·4	58·1	59·6	60·0	13
14	56·6	56·3	54·3	55·4	55·4	55·0	54·7	55·6	56·3	57·9	61·3	61·8	14
15	56·8	56·4	55·8	55·8	56·2	55·8	56·6	58·7	60·7	63·2	64·6	66·0	15
16	59·8	60·2	59·6	59·6	59·8	58·8	59·3	60·4	62·4	65·8	67·8	69·4	16
17	64·3	62·8	63·8	63·8	63·8	63·6	63·7	64·3	65·3	67·3	69·0	68·8	17
18	65·0	65·8	65·8	65·8	65·8	65·1	65·8	66·0	67·0	67·4	69·3	69·0	18
19	63·8	64·3	61·6	61·6	61·1	60·6	61·6	62·0	63·3	65·3	66·2	66·0	19
20	64·2	63·8	63·7	62·8	62·8	62·8	62·9	62·8	62·9	63·1	63·8	64·0	20
21	63·9	63·9	63·8	63·0	63·4	63·3	63·9	64·1	65·3	65·8	67·6	66·7	21
22	66·1	66·0	66·3	66·1	66·0	66·0	66·5	66·2	66·6	67·6	69·6	70·4	22
23	63·1	62·2	62·0	60·4	60·0	57·9	57·2	56·8	57·6	57·8	55·8	55·3	23
24	57·8	58·7	58·6	58·6	58·7	58·7	58·9	59·8	59·9	60·3	60·6	61·1	24
25	62·7	62·7	62·5	62·5	62·5	62·5	62.7	62·9	63·8	64·8	64·8	65·0	25
26	62·2	62·2	61·9	61·8	61·9	61·0	60·9	60·8	61·8	62·4	62·6	62·8	26
27	59·2	58·2	57·1	56·1	55·9	55·0	54·6	54·4	55·4	55·4	56·6	57·0	27
28	59·0	58·8	58·3	58·4	57·8	57·8	57·4	57·8	59·6	61·6	63·8	64·8	28
29	60·3	60·4	60·3	60·2	60·1	58·6	58·1	59·6	60·2	62·2	62·9	63·6	29
30	59·9	59·9	59·8	59·6	59·3	59·2	58·8	60·8	63·8	63·8	64·8	64·8	30
31	62·8	62·4	62·5	62·5	62·4	63·5	62·7	65·0	66·8	67·3	66·6	66·6	31

Days of the Month.	13	14	15	16	17	18	19	20	21	22	23	Midn.	Days of the Month.
	°	°	°	°	°	°	°	°	°	°	°	°	
1	74·0	72·3	72·0	71·3	70·9	70·8	70·6	70·3	70·8	70·8	70·8	70·9	1
2	74·3	74·9	75·0	74·8	74·8	74·8	74·3	72·8	72·7	72·8	72·8	72·8	2
3	71·7	71·1	71·3	71·3	71·2	71·1	70·8	70·8	70·8	69·9	70·3	70·0	3
4	74·0	73·7	74·4	71·8	72·5	71·8	71·5	71·4	70·8	71·1	71·1	70·7	4
5	74·1	69·3	70·2	67·7	67·5	67·1	66·0	66·8	66·8	66·6	66·1	64·8	5
6	65·9	66·7	66·9	66·9	66·8	66·8	67·8	67·8	68·8	68·6	68·0	67·3	6
7	69·6	69·9	69·6	68·9	69·0	68·8	68·3	67·9	66·9	65·8	65·8	65·8	7
8	64·4	64·9	65·0	65·4	63·3	63·0	62·8	63·9	63·9	63·0	62·9	63·8	8
9	66·9	67·7	67·6	67·3	65·9	64·4	64·1	63·4	64·1	64·7	65·1	65·6	9
10	67·2	65·0	65·6	64·9	63·0	63·3	63·3	63·0	62·2	61·8	61·4	60·6	10
11	61·3	60·4	59·8	59·4	58·4	58·0	57·2	57·5	57·3	56·1	55·6	55·3	11
12	60·4	61·8	61·8	61·8	60·6	59·2	58·0	57·6	57·2	56·1	55·0	54·6	12
13	61·0	60·7	60·7	60·8	60·3	58·7	58·3	59·0	57·2	57·2	57·1	56·6	13
14	60·8	61·4	61·2	61·0	59·8	58·1	58·8	58·4	59·0	59·0	58·4	56·8	14
15	66·8	66·8	67·5	65·8	64·8	62·8	62·5	62·0	61·4	60·6	59·3	60·5	15
16	70·6	68·4	67·6	67·8	66·0	65·3	65·0	64·8	64·0	64·1	62·5	63·1	16
17	69·8	69·8	69·4	68·3	67·5	66·8	66·0	65·6	65·3	65·1	65·4	65·8	17
18	69·6	69·8	69·2	68·0	67·0	66·8	66·6	66·8	65·9	65.2	65·2	63·8	18
19	66·2	66·3	65·8	65·0	64·6	63·8	63·8	63·8	64·4	64·4	64·2	63·8	19
20	64·1	63·9	64·1	63·3	63·3	63·7	63·8	63·8	64·2	64·8	63·9	64·2	20
21	66·6	67·8	68·1	68·0	66·8	67·1	66·4	65·9	65·8	66·0	65·6	65·7	21
22	71·4	72.8	73·7	73·6	72·8	71·3	69·6	67·8	66·7	65·8	64·7	63·1	22
23	55·8	56·3	57·2	57·7	58·8	59·2	58·8	59·0	58·8	58·8	58·8	58·5	23
24	60·6	60·8	61·4	61·4	62·1	62·4	62·6	62·8	61·8	61·9	62·8	62·8	24
25	65·0	63·6	63·0	62·8	63·3	63·3	63·3	63·6	62·9	63·3	63·1	62·7	25
26	62·6	62·9	62·4	60·5	60·0	60·0	60·9	60·6	60·8	60·3	59·2	59·0	26
27	56·8	60·8	60·1	60·5	60·1	59·8	59·8	59·8	59·6	60·0	60·2	60·2	27
28	65·6	64·7	64·7	64·5	63·8	62·6	62·5	62·2	62·1	61·8	61·8	60·6	28
29	62·3	61·6	61·7	61·8	61·6	60·7	60·2	60·1	59·3	58·6	58·6	59·4	29
30	65·6	64·6	64·7	65·8	63·9	62·9	62·9	62·9	62·8	62·9	63·0	63·1	30
31	67·3	68·2	67·7	66·9	65·6	64·7	64·8	64·9	65·0	65·0	65·4	65·5	31

TABLE III.—TEMPERATURE of EVAPORATION at every HOUR of the DAY, in the MONTH of DECEMBER, 1914.

Days of the Month.	Hours, Hongkong Standard Time.												Days of the Month.
	1	2	3	4	5	6	7	8	9	10	11	Noon.	
	°	°	°	°	°	°	°	°	°	°	°	°	
1	65·6	65·4	64·7	65·0	64·9	65·0	64·9	66·3	66·4	67·5	67·0	67·8	1
2	67·7	67·5	67·7	67·6	68·0	67·7	67·6	68·2	68·8	69·7	70·0	70·3	2
3	69·9	68·9	68·5	68·5	68·3	68·0	68·8	68·8	68·5	68·5	68·1	68·2	3
4	68·5	68·4	68·2	68·4	68·6	68·2	68·3	68·6	68·8	69·6	70·4	69·8	4
5	69·7	69·7	69·3	69·3	69·0	69·1	68·9	69·8	69·4	69·5	70·4	70·2	5
6	61·1	60·2	59·1	58·6	58·2	57·7	58·4	59·3	60·9	61·0	60·8	61·4	6
7	63·9	63·8	63·1	63·1	63·0	63·3	63·6	64·0	64·7	65·0	64·6	64·8	7
8	62·7	63·0	62·3	62·4	61·3	60·6	60·5	59·8	60·6	59·4	59·8	59·1	8
9	59·3	58·3	57·9	57·5	56·7	56·8	56·6	56·6	58·4	58·8	60·2	61·3	9
10	60·4	60·2	59·4	59·5	59·3	59·4	60·3	60·6	60·6	62·3	62·4	62·8	10
11	56·9	57·3	56·2	55·1	55·1	54·4	54·6	55·8	57·3	56·6	56·6	56·7	11
12	49·8	49·3	48·6	48·0	47·3	47·3	47·7	47·6	47·8	49·6	49·8	51·0	12
13	45·3	45·6	46·0	44·0	45·8	44·4	44·5	45·3	45·8	47·8	48·9	49·4	13
14	47·1	47·3	46·6	46·8	46·8	46·4	45·4	44·8	44·3	45·8	49·0	49·3	14
15	46·8	46·5	46·3	46·2	46·0	45·8	45·0	46·3	46·9	48·9	50·6	51·6	15
16	53·8	54·0	55·2	55·2	54·8	54·8	54·8	55·1	53·2	52·8	52·7	55·8	16
17	58·8	58·8	59·0	58·6	58·6	57·8	57·6	57·7	58·0	58·9	59·0	58·4	17
18	60·2	59·4	59·8	59·8	59·8	59·3	58·8	59·6	59·1	58·4	59·4	59·6	18
19	59·2	59·1	58·0	58·0	53·8	51·6	50·8	51·0	53·2	53·8	56·0	56·9	19
20	59·3	58·8	58·6	58·8	58·8	58·8	59·3	59·3	59·0	58·3	57·9	58·6	20
21	61·9	61·9	61·9	61·8	61·9	61·6	62·0	62·0	63·0	63·0	64·4	64·1	21
22	65·3	65·3	65·7	65·4	65·4	65·7	66·0	66·0	66·1	66·8	67·8	68·7	22
23	55·7	54·9	55·4	53·7	53·3	52·4	51·8	51·6	52·1	53·1	53·3	53·6	23
24	56·8	56·8	56·6	56·8	57·2	57·4	57·8	58·8	59·0	59·3	59·2	60·4	24
25	61·8	61·8	61·7	61·7	61·6	61·5	61·9	61·9	62·8	63·8	62·8	62·8	25
26	60·5	60·2	59·1	58·8	58·7	56·4	55·7	54·8	55·4	56·6	56·1	56·6	26
27	54·8	54·8	54·9	54·0	53·7	52·8	53·0	52·7	53·5	53·5	53·8	53·8	27
28	55·3	55·3	54·5	54·6	53·6	53·5	53·4	53·8	54·8	55·9	57·4	56·8	28
29	56·3	56·6	55·5	55·8	56·0	53·8	53·3	54·8	55·5	56·8	57·8	57·6	29
30	56·4	56·4	56·2	55·2	54·8	54·8	54·8	55·4	55·3	56·8	57·3	57·2	30
31	58·8	58·8	59·6	59·5	59·2	59·1	58·8	59·8	60·8	62·0	62·3	62·8	31

Days of the Month.	13	14	15	16	17	18	19	20	21	22	23	Midn.	Days of the Month.
	°	°	°	°	°	°	°	°	°	°	°	°	
1	68·5	67·6	67·4	67·8	67·1	67·3	68·1	67·8	68·0	68·0	68·0	67·5	1
2	70·7	70·7	69·6	69·8	69·3	69·6	69·1	69·8	70·0	70·3	70·3	70·0	2
3	68·6	68·2	68·0	67·8	68·3	68·1	68·3	68·8	68·8	68·7	69·1	68·8	3
4	70·1	69·9	70·8	69·0	69·2	69·1	68·8	69·6	69·2	69·8	69·8	69·6	4
5	70·0	66·9	67·6	65·0	64·8	64·0	63·1	63·3	63.8	62·9	63·1	61·5	5
6	61·8	62·3	62·6	62·8	62·6	62·8	63·6	63·8	64·2	63·8	63·7	63·8	6
7	64·4	65·0	64·9	64·9	64·8	64·8	64·4	64·0	64·2	64·0	64·0	64·0	7
8	59·0	59·8	59·8	59·9	58·2	57·9	57·8	58·6	58·8	58·7	58·8	59·3	8
9	60·0	60·8	60·8	61·3	60·8	59·4	59·0	59·0	59·8	60·1	60·3	60·8	9
10	62·2	60·7	60·1	59·9	58·7	58·7	58·2	58·0	57·0	56·8	56·8	56·8	10
11	56·8	55·1	54·8	53·9	53·5	53·0	52·1	52·6	51·3	51·0	50·2	50·8	11
12	50·4	51·2	51·7	51·7	50·2	49·1	48·0	47·3	46·6	45·9	45·8	44·8	12
13	50·6	50·8	50·4	50·9	50·8	49·8	48·5	48·1	48·0	47·2	47·0	47·3	13
14	47·9	48·7	49·1	49·1	49·0	48·0	48·5	47·9	47·8	46·6	46·6	46·8	14
15	52·4	51·3	51·8	54·3	54·2	53·8	54·0	54·8	54·8	55·8	53·8	54·6	15
16	55·9	56·6	56·7	56·8	56·5	56·5	56·1	56·8	56·8	56·8	58·2	57·6	16
17	59·8	60·2	60·6	60·4	59·6	59·3	59·8	59·6	59·7	59·7	59·6	60·3	17
18	60·3	60·3	61·4	60·4	60·8	59·0	59·8	60·3	58·8	59·2	59·8	58·0	18
19	56·8	57·2	56·1	56·0	56·7	56·1	56·7	56·9	57·5	58·3	58·4	58·8	19
20	58·8	59·0	59·8	59·6	59·8	60·8	60·5	61·1	61·1	61·5	61·9	62·3	20
21	64·3	65·3	65·9	65·8	65·3	65·6	65·3	65·0	65·1	65·3	64·8	64·9	21
22	69·2	69·8	69·8	70·0	69·0	69·3	67·3	63·8	60·3	61·0	58·3	55·7	22
23	54·1	54·6	55·3	56·0	57·5	57·8	57·8	57·8	57·5	57·3	57·3	56·3	23
24	59·6	59·6	59·8	60·6	60·4	60·8	60·8	60·8	61·1	61·4	61·8	61·8	24
25	63·1	62·7	62·3	61·6	62·0	62·6	61·8	62·3	61·8	62·0	61·8	61·0	25
26	55·2	56·6	56·0	55·0	54·8	54·0	55·0	54·3	55·6	55·8	54·[illegible]	53·9	26
27	53·8	58·0	55·6	56·0	56·3	55·9	56·6	56·6	57·0	56·8	55·8	56·2	27
28	57·6	58·1	58·0	58·0	58·6	57·5	57·3	57·2	57·1	57·6	57·6	56·2	28
29	57·6	57·0	56·9	56·9	56·6	56·5	56·0	56·0	56·2	56·1	56·1	56·5	29
30	58·4	58·2	59·1	58·9	58·8	58·7	58·7	58·7	58·8	58·7	58·9	58·9	30
31	62·8	63·1	62·6	62·3	62·3	62·0	61·8	62·0	62·2	62·5	62·3	62·6	31

TABLE IV.—AMOUNT of CLOUD, (0-10), at every HOUR of the DAY, in the MONTH of DECEMBER, 1914.

Days of the Month.	Hours, Hongkong Standard Time.																							Days of the Month.
	1	2	3	4	5	6	7	8	9	10	11	Noon.	13	14	15	16	17	18	19	20	21	22	23	Mdn	
1	10	10	10	9	10	9	7	10	8	7	9	10	10	10	9	9	10	10	10	10	10	10	10	10	1
2	10	10	10	10	10	8	10	10	10	10	7	10	8	8	8	8	10	10	10	10	10	10	10	10	2
3	10	8	9	10	10	10	10	10	9	9	10	10	10	10	10	10	10	10	10	10	10	10	10	10	3
4	10	10	10	10	9	10	9	10	10	3	4	3	2	2	2	4	6	2	1	1	4	10	10	10	4
5	10	10	10	10	10	9	7	9	9	10	7	8	10	10	10	10	10	10	10	10	10	10	10	10	5
6	10	10	10	10	10	10	10	10	10	10	10	10	10	10	10	10	10	10	10	10	10	10	10	10	6
7	10	10	10	10	10	10	10	10	9	9	9	9	9	10	10	10	10	10	10	10	10	10	10	10	7
8	10	10	10	10	10	10	10	10	10	10	10	10	10	10	10	9	10	10	10	10	10	10	10	10	8
9	10	10	10	10	10	10	10	10	10	10	10	10	10	9	9	5	8	10	10	10	10	9	10	10	9
10	10	10	10	10	10	10	10	10	9	8	7	10	10	10	10	9	10	10	9	10	10	10	10	10	10
11	10	10	10	10	10	10	10	6	6	9	10	10	10	10	10	10	10	10	10	10	10	10	10	10	11
12	8	10	10	10	10	10	10	10	8	8	7	2	2	1	1	1	1	5	2	2	3	2	2	0	12
13	0	1	4	3	2	1	3	3	3	1	0	0	0	0	0	0	1	1	0	0	0	0	0	0	13
14	0	0	0	5	7	8	9	8	9	9	10	9	9	8	8	9	10	10	6	3	2	0	0	0	14
15	0	0	0	0	0	0	1	3	3	2	3	4	7	5	3	3	3	3	0	0	0	0	0	0	15
16	0	0	0	0	0	1	7	10	9	2	7	8	8	8	2	1	2	7	3	0	2	1	5	9	16
17	4	4	6	2	3	3	6	7	6	7	3	3	1	1	1	2	2	4	3	3	3	2	1	5	17
18	2	7	5	7	9	10	10	10	10	10	10	10	10	10	10	10	10	8	8	9	2	2	6	4	18
19	3	8	3	3	2	1	1	1	0	0	0	0	0	0	0	0	0	3	0	0	2	6	2	2	19
20	3	3	5	8	8	10	10	10	10	10	9	10	10	7	9	10	10	10	10	10	10	10	9	10	20
21	10	10	10	10	10	10	10	6	7	10	7	9	5	9	7	6	6	10	10	10	10	10	10	10	21
22	10	10	10	10	10	10	10	10	10	9	10	10	9	5	3	1	1	10	10	10	10	10	8	10	22
23	10	10	10	10	10	10	10	10	10	10	10	10	10	10	10	10	10	10	10	10	10	10	10	10	23
24	10	10	10	10	10	10	10	10	10	10	10	10	10	10	10	10	10	10	10	10	10	10	10	10	24
25	10	10	10	10	10	10	10	10	10	10	10	10	10	10	10	10	10	10	10	10	10	10	10	10	25
26	10	10	10	10	10	10	10	10	10	10	10	10	10	10	10	10	10	10	10	10	10	10	10	10	26
27	10	10	10	10	10	10	10	10	10	10	10	10	10	10	10	10	10	10	10	10	10	10	9	10	27
28	9	10	10	10	10	10	10	10	10	8	6	6	7	7	4	7	7	9	10	8	6	4	9	9	28
29	10	10	10	10	10	10	9	9	2	1	3	7	10	10	10	10	10	1	0	0	0	1	3	10	29
30	10	7	7	5	0	0	0	0	0	0	0	0	0	0	1	4	6	9	10	10	10	10	10	10	30
31	10	10	10	10	10	9	3	1	0	1	0	0	1	2	2	2	4	4	2	3	1	7	8	10	31

TABLE V.—AMOUNT of SUNSHINE registered in each HOUR of the DAY, in the MONTH of DECEMBER, 1914.

Days of the Month.	Hours, Hongkong Apparent Time.													Days of the Month.
	6	7	8	9	10	11	Noon.	13	14	15	16	17	18	
	h.	h.	h.	h.	h.	h.	h.	h.	h.	h.	h.	h.	h.	
1	...	...	0·5	1·0	0·7	0·1	0·1	...	...	...	...	...	...	1
2	...	...	...	...	0·5	1·0	0·4	0·4	0·1	0·2	...	...	...	2
3	...	...	...	0·1	0·6	...	...	...	...	...	...	...	...	3
4	...	0·2	...	...	0·9	1·0	1·0	0·9	1·0	0·7	0·4	0·1	...	4
5	...	...	0·9	0·5	0·3	1·0	0·5	0·1	...	...	...	...	...	5
6	...	...	...	...	...	...	...	...	...	...	...	...	...	6
7	...	...	...	0·3	0·1	...	...	...	...	...	...	...	...	7
8	...	...	...	...	...	...	0·2	...	...	...	...	...	...	8
9	...	...	...	...	...	0·1	...	...	0·2	0·5	0·5	...	...	9
10	...	...	0·1	0·1	0·9	0·9	0·1	0·1	...	...	...	...	...	10
11	...	...	0·7	0·7	...	0·1	...	...	...	...	...	...	...	11
12	...	...	...	0·1	0·4	0·5	1·0	1·0	1·0	1·0	1·0	0·6	...	12
13	...	0·1	1·0	1·0	1·0	1·0	1·0	1·0	1·0	1·0	1·0	0·3	...	13
14	...	...	...	...	0·1	0·5	0·3	...	...	...	0·1	...	...	14
15	...	0·3	1·0	1·0	1·0	1·0	0·6	1·0	1·0	1·0	1·0	0·4	...	15
16	...	...	...	0·3	1·0	0·3	0·4	0·5	0·7	1·0	1·0	0·3	...	16
17	...	0·1	0·5	0·7	0·9	1·0	1·0	1·0	1·0	1·0	1·0	0·1	...	17
18	...	...	...	...	...	0·2	...	...	...	...	...	...	...	18
19	...	0·4	1·0	1·0	1·0	1·0	1·0	1·0	1·0	1·0	1·0	0·4	...	19
20	...	...	...	...	0·4	0·4	...	...	1.0	0·3	...	...	...	20
21	...	...	0·1	0·9	0·5	0·9	0·3	0·8	0·3	0·5	0·5	...	...	21
22	...	...	...	...	0·3	0·7	0·1	0·7	1·0	1·0	1·0	0·3	...	22
23	...	...	...	...	...	...	...	...	...	...	...	...	...	23
24	...	...	...	...	...	...	...	...	...	...	...	...	...	24
25	...	...	...	...	...	...	...	...	...	...	...	...	...	25
26	...	...	0·1	...	...	0·1	...	...	...	...	...	...	...	26
27	...	...	...	...	...	...	...	0·1	...	...	...	...	...	27
28	...	...	...	...	0.7	1·0	1·0	1·0	1·0	0·6	0·1	0·1	...	28
29	...	0·3	...	0·9	1·0	1·0	0·4	...	...	...	...	0·1	...	29
30	...	0·4	1·0	1·0	1·0	1·0	1·0	1·0	1·0	1·0	1·0	0·1	...	30
31	...	0·1	1·0	1·0	1·0	1·0	1·0	1·0	1·0	1·0	0·9	0·5	...	31

TABLE VI.—AMOUNT of RAINFALL registered in each HOUR of the DAY in the MONTH of DECEMBER, 1914.

Days of the Month	Hours, Hongkong Standard Time.												Days of the Month.
	1	2	3	4	5	6	7	8	9	10	11	Noon.	
	ins.	ins.	ins.	ins.	ins.	ins.	ins.	ins.	ins.	ins.	ins.	ins.	
1	...	...	...	...	...	...	...	...	...	...	...	...	1
2	...	...	...	...	...	...	...	...	...	...	...	...	2
3	...	...	...	...	...	...	...	...	..	...	...	...	3
4	...	...	...	...	...	...	...	...	...	...	...	...	4
5	...	...	...	...	...	...	...	...	...	...	...	...	5
6	...	...	...	...	...	...	...	...	...	...	...	...	6
7	...	...	...	...	...	...	...	...	...	...	...	...	7
8	...	...	...	...	...	...	...		...	...	...	...	8
9	...	...	...	...	...	...	...	...	...	...	...	...	9
10	...	...	...	...	...	...	...	...	...	...	...	...	10
11	...	...	...	...	...	...	...	...	...	...	...	...	11
12	...	...	...	...	...	...	...	...	...	...	...	...	12
13	...	...	...	...	...	...	...	...	...	...	...	...	13
14	...	...	...	...	..	...	...	...	...	...	...	...	14
15	...	...	...	...	...	...	...	...	...	...	...	...	15
16	...	...	...	...	...	...	...	...	...	...	...	...	16
17	...	...	...	...	...	...	...	...	...	...	...	...	17
18	...	...	...	...	...	...	...	...	...	...	...	...	18
19	...	...	...	...	...	...	...	...	...	...	...	...	19
20	...	...	...	...	...	...	...	...	...	...	...	...	20
21	...	...	...	0·030	...	...	...	...	...	...	...	...	21
22	...	...	...	...	...	...	...	...	...	...	...	...	22
23	...	...	...	...	...	...	...	...	...	...	...	0·025	23
24	0·025	...	...	...	...	0·005	0·010	...	0·005	...	...	...	24
25	0·015	0·020	0·025	...	...	...	...	...	...	...	...	...	25
26	...	...	...	...	...	...	...	...	...	...	...	...	26
27	...	0·035	0·020	...	...	0·010	0·050	0·040	0·040	0·020	...	...	27
28	...	...	...	...	...	...	...	...	...	...	...	...	28
29	...	...	...	...	...	...	...	...	...	...	...	...	29
30	...	...	...	...	...	...	...	...	...	...	...	...	30
31	...	...	...	...	...	...	...	...	...	...	...	...	31

Days of the Month.	13	14	15	16	17	18	19	20	21	22	23	Midn.	Days of the Month.
	ins.	ins.	ins.	ins.	ins.	ins.	ins.	ins.	ins.	ins.	ins.	ins.	
1	...	...	...	...	...	...	...	...	...	...	...	...	1
2	...	...	...	...	...	...	...	...	...	...	...	...	2
3	...	...	...	...	...	...	...	...	...	...	0·005	...	3
4	...	...	...	...	...	...	...	...	...	...	...	...	4
5	...	...	...	...	...	...	...	...	...	...	...	...	5
6	...	...	...	...	...	...	...	...	...	...	...	...	6
7	...	...	...	...	...	...	...	...	...	...	...	...	7
8	...	...	...	...	...	...	...	...	...	...	...	...	8
9	...	...	...	...	...	...	...	...	...	...	...	...	9
10	...	...	...	...	...	...	...	...	...	...	...	...	10
11	...	...	...	...	...	...	...	...	...	...	...	...	11
12	...	...	...	...	...	...	...	...	...	...	...	...	12
13	...	...	...	...	...	...	...	...	...	...	...	...	13
14	...	...	...	...	...	...	...	...	...	...	...	...	14
15	...	...	...	...	...	...	...	...	...	...	...	...	15
16	...	...	...	...	...	...	...	...	...	...	...	...	16
17	...	...	...	...	...	...	...	...	...	...	...	...	17
18	...	...	...	...	...	...	...	...	...	...	...	...	18
19	...	...	...	...	...	...		...	...	...	...	...	19
20	...	...	...	...	...	...	...	...	...	...	...	...	20
21	...	...	...	...	...	...	...	...	...	...	...	...	21
22	...	...	...	...	...	...	...	...	...	...	...	...	22
23	0·035	0·020	0·005	0·035	0·020	0·005	0·015	...	0·015	...	0·010	0·015	23
24	...	...	...	...	...	...	..	...	0·010	0·025	0·035	0·020	24
25	...	0·055	0·015	0·005	..	...	...	...	...	...	...	...	25
26	...	...	...	...	...	...	...	...	...	...	...	...	26
27	...	...	...	...	...	...	...	...	...	...	...	...	27
28	...	...	...	...	...	...	...	...	...	...	...	...	28
29	...	...	...	...	...	...	...	...	...	...	...	...	29
30	...	...	...	...	...	...	...	...	...	...	...	...	30
31	...	...	...	...	...	...	...	...	...	...	...	...	31

TABLE VII.—DIRECTION and VELOCITY of the WIND for every HOUR of the DAY, in the MONTH of DECEMBER, 1914.

(The Direction is given in points, and the Velocity in miles per hour.)

Days of the Month.	Hours, Hongkong Standard Time. 1		2		3		4		5		6		7		8		9		10		11		Noon.		Days of the Month.
	Dir.	Vel.	Dir.	Vel.	Dir.	Vel.	Dir.	Vel.	Dir.	Vel.	Dir.	Vel.	Dir.	Vel.	Dir.	Vel.	Dir.	Vel.	Dir.	Vel.	Dir.	Vel.	Dir.	Vel.	
1	7	14	6	11	7	13	7	12	8	10	9	10	9	11	7	12	8	17	8	17	8	15	9	16	1
2	8	12	7	11	6	8	8	8	9	9	8	17	7	10	8	14	7	14	8	16	8	18	8	20	2
3	7	22	7	19	7	23	7	24	7	24	7	19	7	25	7	22	7	22	7	23	7	22	7	19	3
4	7	10	8	16	8	14	8	12	8	12	9	14	9	15	9	16	7	13	9	15	8	18	9	17	4
5	6	9	6	12	5	8	8	10	7	13	8	15	9	14	8	18	9	13	8	13	9	8	10	12	5
6	32	3	32	3	32	8	1	6	1	5	32	3	1	3	1	4	8	16	7	14	7	14	7	14	6
7	7	24	7	17	8	18	8	23	7	19	6	16	8	17	7	22	7	18	8	24	8	21	8	18	7
8	5	11	5	13	5	13	5	16	4	15	5	15	4	19	5	17	4	18	4	10	4	9	5	16	8
9	2	7	1	6	1	7	32	8	1	6	1	4	1	6	2	5	2	4	2	4	3	4	6	11	9
10	31	5	31	7	31	3	31	2	1	3	1	4	10	4	10	2	5	7	6	8	8	12	2	8	10
11	32	2	...	1	29	3	29	3	2	3	...	1	25	2	1	5	32	7	25	13	26	12	29	12	11
12	1	5	32	5	32	8	32	10	32	9	31	8	32	9	32	8	32	11	32	8	32	13	32	12	12
13	32	11	32	8	1	9	1	13	1	16	32	13	2	8	32	17	1	14	1	11	4	7	7	12	13
14	...	1	3	3	1	5	1	6	32	4	1	5	3	11	1	15	3	11	2	8	14	2	5	4	14
15	2	8	1	8	32	8	1	8	2	4	3	6	32	13	1	6	1	9	32	3	32	6	12	3	15
16	...	1	...	1	...	0	...	0	...	0	...	1	...	0	...	1	...	1	10	4	10	4	10	6	16
17	8	4	8	3	7	5	7	4	8	7	10	10	10	7	8	7	10	7	10	8	11	8	11	9	17
18	10	9	12	7	10	5	10	3	7	7	6	4	...	1	...	1	9	5	12	10	7	5	9	5	18
19	6	8	4	5	...	1	2	5	1	12	32	13	2	8	3	5	2	5	6	10	10	11	11	12	19
20	8	23	7	21	7	23	7	24	7	26	7	20	7	22	7	25	7	22	8	23	8	22	7	24	20
21	8	23	8	22	7	21	8	20	8	24	7	23	8	18	8	19	8	20	8	20	7	22	7	19	21
22	8	10	9	10	7	9	8	10	8	8	7	10	8	13	8	13	6	8	9	6	9	4	27	6	22
23	32	10	1	10	1	13	1	14	1	18	2	18	3	19	1	17	1	15	1	9	1	8	32	7	23
24	6	19	7	18	6	24	6	22	6	24	7	28	7	28	6	22	7	22	6	22	7	24	7	25	24
25	10	10	10	2	10	4	10	5	10	3	...	1	31	2	...	0	31	4	9	6	9	11	10	11	25
26	32	4	32	9	2	10	32	2	...	1	4	10	3	8	2	10	32	8	1	5	2	12	1	15	26
27	2	6	3	6	3	3	32	5	1	8	32	10	1	12	32	11	1	6	1	8	4	4	1	7	27
28	2	7	1	8	32	10	1	8	1	7	2	4	32	8	32	8	2	6	2	5	6	7	4	5	28
29	2	3	...	1	2	3	2	3	3	2	3	6	4	5	6	9	8	11	9	12	9	13	8	16	29
30	6	5	5	8	5	8	4	11	6	8	7	7	7	7	6	7	7	14	8	16	9	18	9	20	30
31	...	1	15	2	11	3	...	1	11	2	11	2	11	2	13	6	10	11	10	14	10	19	10	20	31

Days of the Month.	13		14		15		16		17		18		19		20		21		22		23		Midn.		Days of the Month.
	Dir.	Vel.	Dir.	Vel	Dir.	Vel.	Dir.	Vel.	Dir.	Vel.	Dir.	Vel.	Dir.	Vel.	Dir.	Vel	Dir.	Vel	Dir.	Vel	Dir.	Vel.	Dir.	Vel.	
1	8	15	8	17	8	19	9	15	8	18	8	14	8	13	8	14	7	11	7	11	7	13	8	17	1
2	8	14	8	14	8	16	8	14	8	18	7	20	7	20	8	16	9	17	9	15	9	14	8	19	2
3	8	19	7	20	8	19	7	20	7	19	7	19	7	15	7	16	7	13	8	10	7	10	7	15	3
4	10	16	10	17	9	15	8	16	8	14	9	11	9	10	8	10	8	13	9	13	9	12	7	6	4
5	23	10	24	15	24	15	26	12	2	4	2	5	2	11	31	2	...	1	20	3	30	6	32	3	5
6	7	14	6	16	7	18	6	18	8	17	8	17	7	16	8	16	7	22	7	21	7	26	7	22	6
7	8	20	7	22	8	16	7	17	8	13	5	8	5	9	5	9	5	10	8	13	7	11	5	12	7
8	5	16	5	10	2	5	1	7	32	8	32	6	32	3	6	7	5	8	5	6	2	6	5	12	8
9	9	17	8	9	9	8	2	7	2	6	2	6	1	6	1	5	1	2	3	6	2	6	4	4	9
10	31	8	1	13	3	10	1	10	32	10	32	4	...	1	...	1	2	7	1	7	1	4	32	3	10
11	28	7	31	7	31	9	31	13	32	10	32	4	32	8	31	7	31	6	31	6	31	3	32	8	11
12	32	13	32	10	32	11	32	11	32	10	1	8	1	8	1	12	1	12	2	9	1	12	32	13	12
13	8	13	10	11	11	10	11	10	13	6	11	3	2	8	3	6	3	2	3	2	4	6	5	5	13
14	1	7	32	3	...	1	2	3	2	2	2	5	2	2	...	0	2	2	2	6	2	6	32	5	14
15	...	1	12	4	11	7	28	4	26	4	28	5	28	4	...	1	28	3	28	2	...	1	...	1	15
16	11	6	25	5	24	5	24	3	8	10	10	10	10	10	8	10	10	6	7	4	13	2	...	1	16
17	10	10	9	11	9	12	9	8	9	7	7	8	8	8	8	6	10	9	10	7	10	8	10	10	17
18	10	7	10	6	10	10	11	13	9	11	8	10	8	13	7	16	8	11	8	10	7	12	5	10	18
19	11	13	11	12	12	17	10	18	7	13	7	13	6	13	6	10	8	17	8	18	8	23	8	20	19
20	8	24	8	27	8	22	8	24	7	20	7	22	7	21	8	20	8	21	8	22	8	22	8	21	20
21	7	20	7	18	7	15	8	16	7	18	7	16	8	19	8	19	8	16	7	13	8	12	8	9	21
22	28	6	29	9	29	11	28	8	24	8	29	10	22	8	32	7	32	13	32	10	32	9	1	10	22
23	2	3	5	9	6	18	6	17	7	18	6	18	5	18	7	19	6	18	6	20	6	20	6	19	23
24	7	20	8	25	7	21	8	20	8	18	8	21	8	22	8	19	8	18	9	19	10	18	9	18	24
25	10	10	29	5	27	6	27	4	...	1	...	1	27	2	27	3	...	1	27	3	28	3	32	3	25
26	1	10	1	7	1	10	1	13	1	7	1	8	1	11	1	11	3	6	2	5	1	5	2	7	26
27	1	8	5	4	7	9	4	6	7	8	7	11	5	9	6	9	32	2	32	4	5	11	4	7	27
28	19	3	25	8	25	7	24	7	24	4	2	3	8	6	9	10	9	7	6	5	7	5	2	5	28
29	8	13	7	11	8	11	10	9	9	9	9	9	11	7	8	3	...	1	...	1	...	1	...	0	29
30	9	16	10	17	9	16	9	14	9	19	9	15	10	13	9	13	7	11	8	5	...	0	...	0	30
31	11	16	9	17	9	20	9	22	9	17	9	14	8	8	9	7	10	10	9	8	8	6	6	14	31

TABLE VIII.—CHARACTER and DIRECTION of MOTION of the CLOUDS at THREE-HOURLY INTERVALS in the MONTH of DECEMBER, 1914.

Days of the Month.	Hours, Hongkong Standard Time.															
	1		4		7		10		13		16		19		22	
	Character.	Direction.	Character.	Direction.	Character.	Direction.	Character.	Direction.	Character.	Direction	Character.	Direction.	Character.	Direction.	Character.	Direction.
1	cu	SE	a-cu / cu	SE	a-cu / cu	SW / SE	cu	E	st-cu	E	st-cu	E	nb	E	cu	E
2	cu	E	cu	E	cu	ESE	ci-cu / cu	ESE	a-cu / st-cu	E / ESE	a-cu / cu	W / SE	cu	SE	a-cu / cu	WSW / SE
3	cu	ESE	cu	ESE	cu-nb	E	cu	E	nb	E	cu	E	cu	E	nb	E
4	nb	E	nb	E	cu-nb	E	cu	E	cu	ESE	a-cu / cu	W / ESE	a-cu	...	cu	E
5	nb	E	cu	E	cu	ESE	cu	ESE	cu-nb	ESE	cu-nb	W	cu-nb	...	cu	W
6	cu	NW	cu-nb	NW	st-cu	ENE	st-cu	ENE	st-cu	E	st-cu	E	cu	E	cu	E
7	cu	E	cu	E	cu	E	cu	E	cu	E	cu	E	cu	E	nb	E
8	cu	E	cu	E	st-cu	E	st-cu	E	st-cu	E	st-cu	E	st-cu	E	st-cu	E
9	st-cu	E	st-cu	E	cu	E	st-cu	E	st-cu	E	cu	NE	st-cu	...	cu	...
10	st-cu	E	st-cu	E	st-cu	E	a-cu / cu	WSW / E	st-cu	E	st-cu	E	cu	E	cu	E
11	st-cu	E	st-cu	E	cu	E	cu	E	st-cu	E	st-cu	E	st-cu	E	st-cu	...
12	cu	E	st-cu	E	a-cu / cu	WNW / E	a-cu / cu	SSW / E	ci-st	W	ci-st	W	ci-st	...	ci-st	...
13	...	...	cu	E	cu	E	cu	E	...	...	...	...	...	...	...	...
14	...	...	cu	...	a-cu	WNW	ci-st	WSW	ci-st	WSW	ci-st	WSW	ci-st	W	...	...
15	...	...	...	...	ci-st	...	ci-st	...	a-cu	W	a-cu	WNW	...	...	...	...
16	...	...	...	...	a-cu	SSW	a-cu	...	cu	SW	ci-cu	...	a-cu	WSW	a-cu	...
17	ci-st	...	ci-st	...	a-cu	SW	a-cu	WSW	cu	WSW	cu	WSW	a-cu	W	a-cu	...
18	ci-st	...	ci-st	...	st-cu	SE	st-cu	SSE	st-cu	SW	a-st	SW	a-cu	WSW	a-cu	...
19	ci-st	...	ci-st	...	a-cu	...	...	...	...	...	...	...	...	...	cu	E
20	cu	E	cu	E	cu	E	cu	E	cu	E	a-st	SE	st-cu	E	cu	E
21	cu-nb	E	nb	E	cu / cu-nb	W / E	a-st	WSW	ci-st / cu	NNW / S	a-cu / cu	NW / S	cu	S	cu	...
22	cu	SSW	cu	SSW	cu	SSW	cu	WSW	cu	SW	cu	WSW	cu	WNW	cu	NW
23	cu	E	cu	E	st-cu	ENE	st-cu	E	nb	E	nb	E	nb	E	nb	E
24	nb	E	nb	E	nb	E	nb	E	nb	E	nb	E	nb	E	nb	E
25	nb	E	nb	E	nb	E	nb	E	nb	E	nb	W	a-cu	WSW	a-st	WSW
26	nb	...	st-cu	N	st-cu	NNW	nb	WSW	st-cu	SW	st-cu	SW	st-cu	WSW	st-cu	WSW
27	st-cu	WSW	nb	NE	nb	NE	nb	NE	st-cu	NE	a-st	NE	cu	WSW	cu	WSW
28	cu	WSW	st-cu	...	nb	E	a-cu	SW	ci	W	a-cu / cu	SW / W	cu	W	a-cu	SW
29	cu	ENE	st-cu	E	a-cu	NNW	cu	E	st-cu	ESE	st-cu	ESE	...	...	cu	...
30	cu	E	cu	E	...	...	...	...	...	...	a-cu	SSW	cu	S	cu	S
31	nb	SSE	st-cu	...	cu	SSE	cu	...	cu	SSW	cu	SSE	cu	...	a-cu	SW

TABLE IX.—DAILY VALUES of METEOROLOGICAL ELEMENTS in the MONTH of DECEMBER, 1914.

Days of the Month	Mean Barometric Pressure.	Temperature. Of the Air. Maximum.	Temperature. Of the Air. Minimum.	Temperature. Of the Air. Range.	Temperature. Of the Air. Mean.	Temperature. Of Evaporation.	Temperature. Of the Dew Point.	Mean Vapour Tension.	Mean Degree of Humidity (Saturation=100).	Mean Amount of Cloud (0-100).	Bright Sunshine. Daily Duration.	Bright Sunshine. Percentage of possible amount.	Rainfall. Amount.	Rainfall. Duration.	Wind. Components. North.	Wind. Components. East.	Wind. Resultant. Direction.	Wind. Resultant. Velocity.	Observed Velocity.
	ins.	°	°	°	°	°	°	ins.	%	%	h.	%	ins.	h.	m.p.h.	m.p.h.	°	m.p.h.	m.p.h.
1	29·956	74·0	67·8	6·2	70·6	66·8	64·4	0·607	82	95	2·4	22	0·000	0	+ 0·5	+ 13·9	88	13·9	14·0
2	29·973	75·3	70·7	4·6	73·1	69·2	67·0	·662	81	95	2·6	24	0·000	0	+ 0·3	+ 14·7	89	14·7	14·7
3	29·957	72·7	69·9	2·8	71·2	68·5	67·0	·662	87	98	0·7	6	0·005	0	+ 3·4	+ 19·1	80	19·4	19·1
4	29·910	75·0	69·6	5·4	71·6	69·2	67·9	·683	88	63	6·2	57	0·000	0	− 1·4	+ 13·5	96	13·6	13·5
5	29·922	75·6	64·4	11·2	69·9	67·2	65·6	·632	86	95	3·3	31	0·000	0	+ 1·4	+ 3·9	70	4·1	9·7
6	29·993	68·8	60·6	8·2	65·2	61·4	58·6	·495	79	100	0·0	0	0·000	0	+ 3·5	+ 11·8	73	12·3	13·2
7	30·008	70·1	64·9	5·2	67·9	64·2	61·7	·552	81	98	0·4	4	0·000	0	+ 2·6	+ 16·1	81	16·3	16·5
8	30·042	65·9	62·8	3·1	63·9	59·9	56·8	·464	78	100	0·2	2	0·000	0	+ 7·2	+ 7·8	47	10·6	11·1
9	30·051	67·8	59·8	8·0	64·1	59·2	55·4	·440	74	96	1·3	12	0·000	0	+ 4·3	+ 3·2	37	5·4	6·4
10	30.043	69·1	59·9	9·2	64·0	59·6	56·2	·453	76	97	2·2	21	0·000	0	+ 4.5	+ 2·0	24	4·9	6·0
11	30·065	63·6	54·9	8·7	59·3	54·5	50.1	·363	71	96	1·5	14	0·000	0	+ 5·2	− 2·1	338	5·6	6·3
12	30·129	62·5	52.9	9·6	57·0	48·6	38·4	·233	49	52	6·6	62	0·000	0	+ 9·7	+ 0·5	3	9·7	9·8
13	30·168	61·6	52·3	9·3	57·0	47·6	35.4	·207	44	10	9·4	88	0·000	0	+ 5·2	+ 3·9	37	6·5	9·2
14	30·130	62·1	54·3	7·8	58·1	47.3	32·5	·185	38	58	1·0	9	0·000	0	+ 4·3	+ 1·6	20	4·6	4·9
15	30·064	68·0	55·5	12·5	61·1	50·5	38·0	·229	42	17	9·3	87	0·000	0	+ 3·4	+ 0·4	7	3·4	5·0
16	30·057	70·8	58·1	12·7	63·8	55.6	48·0	·335	57	38	5·5	51	0·000	0	− 0·8	+ 2·3	109	2·4	3·8
17	30·042	70·7	62·7	8·0	66·1	59·2	53·6	·413	64	34	8·3	78	0·000	0	− 1·8	+ 7·1	104	7·3	7·6
18	30·085	70.0	63·8	6·2	66·7	59·6	53·9	·417	64	79	0·2	2	0·000	0	− 1·0	+ 7.4	98	7·5	8·0
19	30·089	67·2	60·5	6·7	63·9	56·1	49·0	·348	59	15	9·8	92	0·000	0	+ 1·1	+ 9·4	83	9·5	11·7
20	29·983	64·9	62·7	2·2	63·6	59·7	56.7	·462	78	88	2·1	20	0·000	0	+ 2·2	+ 22·5	84	22·6	22·5
21	29·889	68·4	62·1	6·3	65·6	63·8	62·6	·570	90	88	4·8	45	0·030	1	+ 1·5	+ 18·4	85	18·5	18·4
22	29·863	73·8	62·9	10·9	68·2	65·7	64·1	·600	87	86	5·1	48	0·000	0	+ 3·6	+ 2·3	33	4·3	9·0
23	30·003	63·1	55·3	7·8	58·5	55·0	51·9	·388	79	100	0·0	0	0·200	6	+ 9·6	+ 9·2	44	13·3	14·8
24	29·955	62·8	57·8	5·0	60.6	59·4	58·5	·492	93	100	0·0	0	0·135	3	+ 2·9	+ 21·0	82	21·2	21·5
25	29·981	65·0	62·3	2·7	63·3	62·1	61·3	·543	93	100	0·0	0	0·135	3	+ 0·2	+ 1·6	83	1·6	4·2
26	30·100	63·9	58·7	5·2	61·3	56·2	51·8	·386	71	100	0·2	2	0·000	0	+ 7·7	+ 2·2	16	8·0	8·1
27	30·157	60·8	54·1	6·7	58·0	55·0	52.3	·394	81	100	0·1	1	0·215	4	+ 5·3	+ 3·5	33	6·4	7·2
28	30·175	67·2	57.0	10·2	61·3	56.2	51·8	·386	71	82	5·5	51	0·000	0	+ 3·5	+ 1·3	20	3·7	6·4
29	30·124	64·0	57·8	6·2	60·5	56·2	52·5	·396	75	65	3·7	35	0·000	0	+ 0·3	+ 5·8	87	5·8	6·6
30	30·019	65·8	58·4	7·4	62·5	57·3	53·0	·403	71	45	9·5	89	0·000	0	− 0·3	+ 10·8	92	10·8	11·2
31	30·001	69·1	61.9	7·2	65·1	61·2	58·4	·490	79	46	9·5	89	0·000	0	− 2·7	+ 9·3	106	9·7	10·1
Means	30·030	67·7	60·5	7·2	64·0	59·1	55·9	0·448	73	75	Sum 111·4	33	Sum. 0·720	Sum 17	+ 2·76	+ 7·89	70·5	8·36	10·7
Normals	30.056	67·6	58·4	9·2	62·9	56·6	52·0	0·389	67	52	176·7	53	1·226	37	+ 3·73	+ 8·18	65·5	8·99	12·1

Phenomena :—

Fog :—on the 22 nd.

Slight fog :—on the 21st and 25th.

Haze :—on the 28th.

Dew :—on the 30th.

Rainbow :—on the 28th.

The maximum wind velocity for one hour, as recorded by the Beckley anemograph, was 28 miles at 6^h on the 24th, and the maximum squall velocity, as recorded by the Dines-Baxendell anemograph was 33·1 miles at 5^h 51^m on the 24th.

TABLE X.—MEAN HOURLY VALUES of METEOROLOGICAL ELEMENTS in the MONTH of DECEMBER, 1914.

Hour, Hongkong Standard Time.	Barometric Pressure.	Temperature			Mean Vapour Tension.	Degree of Humidity	Mean Amount of Cloud (0-10)	Percentage of Possible Sunshine	Rainfall.			Wind.				
		Of the Air.	Of Evaporation.	Of the Dew Point.					Amount.	Percentage.	Duration	Components.		Resultant.		Observed Velocity.
												North.	East.	Direction.	Velocity.	
	ins.	°	°	°	ins.	%	%	%	ins.	%	h.	m.p.h.	m.p.h.	°	m. p.h.	mp.h.
1	30·037	63·1	59·0	56·4	0·457	77	77	...	0·040	6	1·5	+ 3·1	+ 7·0	66	7·7	9·3
2	30·030	62·9	58·8	56·2	·453	77	80	...	0·055	8	1·2	+ 3·3	+ 6·4	63	7·2	8·8
3	30·022	62·4	58·6	56·2	·454	78	80	...	0·045	6	0·8	+ 4·1	+ 6·5	58	7·7	9·4
4	30·016	62·2	58·3	55·8	·447	78	81	...	0·030	4	0·6	+ 4·1	+ 6·7	59	7·9	9·6
5	30·017	62·1	58·0	55·3	·439	77	81	...	0·000	0	0·0	+ 4·3	+ 7·2	59	8·4	10·0
6	30.025	61·8	57·6	54·8	·431	76	80	...	0·015	2	0·4	+ 4·0	+ 7·3	61	8·3	10·2
7	30·041	61·9	57·6	54·6	·429	75	81	7	0·060	8	0·7	+ 3·8	+ 7·6	63	8·5	10·5
8	30·058	62·6	57·9	54·6	·429	74	82	25	0·040	6	0·5	+ 4·5	+ 7·7	60	8·9	11·1
9	30·076	63·8	58·4	54·6	·429	71	76	34	0·045	6	1·1	+ 4·3	+ 8·7	64	9·7	11·6
10	30·084	64·8	59·0	55·0	·434	69	72	46	0·020	3	0·7	+ 2·2	+ 9·0	76	9·3	11·8
11	30·071	65·7	59·5	55·2	·438	67	70	51	0·000	0	0·0	+ 1·6	+ ·98	81	9·9	12·0
Noon.	30·047	66·1	59·9	55·7	·445	67	74	37	0·025	3	0·6	+ 1·9	+ 10·1	79	10·3	12·9
13	30·017	66·2	60·0	55·8	·447	67	74	38	0·035	5	1·0	+ 1·0	+ 8·7	83	8·7	12·1
14	29·994	66.1	60·2	56·2	·454	69	72	40	0·075	10	1·7	+ 1·7	+ 8·1	78	8·3	12·2
15	29·982	66·1	60·2	56·2	·454	69	67	38	0·020	3	0·7	+ 1·2	+ 8·4	82	8·5	12·5
16	29·982	65·6	60·1	56·5	·458	71	68	34	0·040	6	1·2	+ 2·2	+ 7·8	74	8·1	12·2
17	29·992	65·0	59·9	56·6	·460	72	73	11	0·020	3	0·2	+ 2·0	+ 8·4	77	8·6	11·2
18	30·004	64·5	59·6	56·4	·457	74	79	...	0·005	1	0·1	+ 2·5	+ 8·3	73	8·7	10·5
19	30·017	64·2	59·4	56·3	·455	74	72	...	0·015	2	0·5	+ 2·6	+ 7·7	71	8·1	10·4
20	30·032	64.1	59·4	56·4	·456	75	71	...	0·000	0	0.0	+ 2·3	+ 8·0	74	8·3	9·8
21	30·040	63·8	59·3	56·4	·456	75	69	...	0·025	3	0·8	+ 2·2	+ 7·7	74	8·0	9·5
22	30·046	63·6	59·3	56·6	·459	76	72	...	0·025	3	0·7	+ 2·0	+ 7·2	75	7·5	9·2
23	30·048	63·4	59·2	56·6	·459	77	75	...	0·050	7	1·0	+ 2·4	+ 7·3	72	7·7	9·5
Midn.	30·044	63·1	58·9	56·2	·454	77	80	...	0·035	5	0·9	+ 3·2	+ 7·5	67	8·2	9·6

TABLE XI.—MONTHLY RESULTS of the METEOROLOGICAL ELEMENTS in the YEAR 1914.

Month, 1914.	Barometric Pressure.				Air Temperature.							Temperature.		Vapour Tension.		
	Absolute Maximum.	Absolute Minimum.	Mean.	Mean Diurnal Inequality (Range.)	Absolute Highest.	Absolute Lowest.	Range in Month.	Mean of the Daily Maxima.	Mean of the Daily Minima.	Mean of the Daily Ranges.	Mean.	of Evaporation.	of the Dew Point.	Absolute Maximum	Absolute Minimum.	Mean.
	ins.	ins.	ins.	ins.	°	°	°	°	°	°	°	°	°	ins.	ins.	ins.
January....	30·367	29·927	30·113	0·100	76·9	47·4	29·6	67·4	58·8	8·6	62·8	57·2	52·7	0·573	0·099	0·399
February...	30·229	29·842	30·008	0·088	78·3	48·7	29·6	66·9	59·9	7·0	63·1	59·4	57·0	0·727	0·196	0·467
March.....	30·221	29·581	29·911	0·098	82·3	49·5	32·8	71·7	63·5	8·2	67·2	63·9	62·4	0·807	0·279	0·565
April.....	30·092	29·705	29·866	0·089	87·2	55·9	31·3	76·3	68·0	8·3	71·5	67·9	66·4	0·936	0·265	0·651
May.....	30·015	29·566	29·777	0·086	90·8	66·9	23·9	82·8	75·3	7·5	78·5	74·1	72·2	0·979	0·404	0·793
June.....	29·972	29·495	29·670	0·069	89·9	75·1	14·8	86·6	78·9	7·7	82·0	77·0	74·8	0·991	0·489	0·864
July.....	29·771	29·256	29·568	0·059	92·2	74·4	17·8	86·9	78·1	8·8	81·9	77·8	76·1	1·011	0·716	0·902
August....	29·795	29·276	29·591	0·072	94·0	75·0	19·0	87·9	78·2	9·7	82·3	77·2	75·0	1·033	0·673	0·868
September.	29·951	29·304	29·693	0·074	92·1	73·2	18·9	85·4	76·2	9·2	80·4	74·0	70·9	0·951	0·475	0·758
October	30·108	29·805	29·947	0·090	85·4	66·5	18·9	81·2	74·3	6·9	77·5	72·3	69·6	0·871	0·449	0·726
November.	30·242	29·760	29·963	0·094	81·8	59·0	22·8	73·5	66·4	7·1	69·9	64·8	61·7	0·832	0·230	0·552
December.	30·238	29·775	30·030	0·102	75·6	52·3	23·3	67·7	60·5	7·2	64·0	59·1	55·9	0·712	0·135	0·448
Year.	30·367 on Jan. 1	29·256 on July 8	29·845	0·085	94·0 on Aug. 31	47·4 on Jan. 1	...	77·9	69·8	8·1	73·4	68·7	66·2	1·033 on Aug. 30	0·099 on Jan. 7	0·666

Month, 1914.	Degree of Humidity.		Clouds.			Bright Sunshine.		Rainfall.						Wind. †			
				Direction of motion.										Resultant.		Observed Velocity	
	Mean.	Absolute Minimum.	Mean amount (0-100).	of Upper.	of Lower.	Daily Duration.	Percentage of Possible Sunshine.	Total.	Duration.	Days of Rain.	Hourly Intensity.	Daily Maximum.	Hourly Maximum.	Direction.	Velocity.	Mean.	Absolute Maximum.
	%	%		°	°	hrs.	%	ins.	hrs.		ins.	ins.	ins	°	m.p.h.	m.p.h.	m.p.h.
Jan.....	69	13	39	259	99	240·4	71	0·000	0	0	0·000	0·000	0·000	79	11·9	13·4	35
Feb.....	79	44	77	264	110	117·6	37	3·240	29	8	0·112	1·910	0·500	80	12·2	14·4	36
Mar.....	83	53	77	259	153	133·4	36	1·190	17	6	0·070	0·895	0·280	92	7·9	12·0	36
April....	83	40	85	265	151	114·4	30	4·465	31	15	0·144	1·255	0·920	92	8·7	12·8	39
May	80	49	72	254	182	191·5	47	12·620	48	16	0·263	2·530	1·530	108	6·1	11·4	31
June.....	79	38	74	269	186	174·4	43	12·225	46	17	0·266	5·255	1·790	165	6·7	10·8	31
July.....	83	56	69	70	179	180·1	44	26·305	109	17	0·241	3·470	0·980	146	4·9	11·5	32
Aug.....	79	49	63	37	140	244·9	61	4·205	17	16	0·247	1·625	0·960	160	2·3	8·6	30
Sept.....	73	42	51	74	69	215·0	59	19·980	67	13	0·298	4·600	1·800	39	2·1	9·0	42
Oct.....	77	55	65	268	100	192·5	54	6·450	31	17	0·208	3·300	1·645	90	12·0	13·3	34
Nov.....	74	34	78	247	102	113·1	34	8·815	52	16	0·170	2·590	1·740	64	8·9	11·3	35
Dec.....	73	26	75	252	101	111·4	33	0·720	17	5	0·042	0·215	0·055	70	8·4	10·7	28
Year.	78	13 on Jan. 7	69	263	132	2028.7	46	100·215	464	146	0·216	5·255 on June 22	1·800 at 2 a.m. on Sept. 28	92	6·6	11·6	42 at 11 a.m. on Sept. 3

* 0° = North, 90° = East &c. † Beckley Anemograph.

TABLE XII.—MONTHLY NORMALS of the METEOROLOGICAL ELEMENTS for the PERIOD 1884-1913, and EXTREME VALUES for the PERIOD 1884-1914.

MONTH.	Barometric Pressure.				Air Temperature.							Temperature.		Vapour Tension.		
	Absolute Maximum.	Absolute Minimum.	Mean.	Mean Diurnal Inequality (Range).	Absolute Highest.	Absolute Lowest.	Range in Month.	Mean of the Daily Maxima.	Mean of the Daily Minima.	Mean of the Daily Ranges.	Mean.	of Evaporation.	of the Dew Point.	Absolute Maximum.	Absolute Minimum.	Means
	ins.	ins.	ins.	ins.	°	°	°	°	°	°	°	°	°	ins.	ins.	ins.
January ...	30·509	29·605	30·040	0·108	79·3	32·0	47·3	64·6	56·3	8·3	60·0	55·6	52·4	0·748	0·035	·395
February...	30·400	29·421	30·024	0·106	79·1	38·4	40·7	62·7	55·1	7·6	58·4	54·7	51·6	0·820	0·026	·384
March.....	30·355	29·527	29·939	0·103	82·3	45·9	36·2	67·1	59·6	7·5	62·8	59·9	58·2	0·838	0·097	·487
April.....	30·273	29·488	29·844	0·093	88·6	51·8	36·8	74·6	66·9	7·7	70·2	67·1	65·7	0·936	0·173	·634
May.....	30·045	29·330	29·750	0·084	91·5	62·0	29·5	81·4	73·6	7·8	76·8	73·2	71·5	1·021	0·314	·773
June.....	29·881	29·284	29·654	0·070	93·6	68·9	24·7	85·3	77·6	7·7	80·9	76·9	75·1	1·053	0·372	·872
July.....	29·889	28·762	29·619	0·068	94·0	72·1	21·9	86·7	78·3	8·4	81·9	77·7	75·8	1·118	0·548	·894
August....	29·873	29·083	29·628	0·073	97·0	71·6	25·4	86·4	77·7	8·7	81·4	77·4	75·6	1·093	0·535	·887
September.	30·009	28·876	29·719	0·080	94·0	65·6	28·4	85·3	76·6	8·7	80·4	75·1	72·7	1·064	0·183	·805
October ...	30·192	29·089	29·874	0·091	93.8	57·4	36·4	80·8	72·6	8·2	76·2	69·8	66·4	0·962	0·177	·650
November.	30·311	28·735	29·990	0·101	85·6	46·7	38·9	74·3	65·2	9·1	69·2	62·4	58·0	0·870	0·064	·483
December..	30·454	29·752	30·056	0·106	81·9	40·7	41·2	67·6	58·5	9·1	62·6	56·6	52·0	0·741	0·035	·389
Year.	30·509 on Jan. 6, 1903.	28·735 on Nov. 10, 1900.	29·845	0·090	97·0 on Aug. 19, 1900.	32·0 on Jan. 18, 1893.	...	76·4	68·2	8·2	71·7	67·2	65.8	1·118 on July 7, 1896.	0·026 on Feb. 5, 1901.	·638

Month,	Degree of Humidity.		Clouds.			Bright Sunshine.		Rainfall.						Wind.			
				Direction of Motion.										Resultant		Observed Velocity.	
	Mean.	Absolute Minimum.	Mean Amount (0-100).	of Upper	of Lower	Daily Duration.	Percentage of Possible Sunshine.	Total.	Duration.	Days of Rain.	Hourly Intensity.	Daily Maximum.	Hourly Maximum.	Direction	Velocity.	Mean.	Absolute Maximum.
	%	%		° * †	° * †	hrs.	* %	ins.	hrs.		ins.	ins.	ins.	° *	m.p.h.	m.p.h.	m.p.h.
Jan.....	74	5	65	251	98	142·4	42	1·442	52	6.7	0·028	3·920	0·725	76	10·6	13·6	53
Feb	76	6	74	256	102	96·3	30	1·688	70	8.5	0·024	2·185	0·970	77	11·5	14·5	53
Mar.....	83	19	84	253	116	84·1	23	2·987	83	11.2	0·036	3·785	1·570	84	13·7	15·8	49
April....	85	20	80	256	127	112·5	30	5·511	79	11.8	0·070	6·225	2·420	89	12·2	14·7	47
May	83	34	74	266	153	155·1	38	11·713	90	15.6	0·130	20·495	3·400	100	8·0	12·9	43
June	82	34	76	263	186	164·5	41	15·681	87	20.3	0·180	12·630	2·855	149	5·7	12·2	48
July.....	82	47	67	96	176	210·2	51	12·555	66	19.8	0·190	13·480	3·480	141	5·1	11·1	108
Aug	83	38	65	129	173	200·5	50	14·362	68	16.7	0·211	11·135	2·350	130	3·3	9·5	86
Sept.	77	23	59	130	91	195·2	53	9·668	54	14.4	0·179	5·855	1·950	81	7·2	11·7	89
Oct.....	71	22	51	188	81	213·5	59	4·911	35	8.0	0·140	10·190	1·650	74	10·8	14·4	85
Nov.....	66	10	52	228	81	186·5	56	1·421	29	5.2	0·049	5·875	1·740	63	10·0	13·1	90
Dec.....	67	7	52	243	90	176·7	53	1·226	37	5.2	0·033	1·670	0·500	65	9·0	12·1	63
Year.	77	5 on Jan. 5 1888.	67	213	123	1937·5	43·8	83·165	750	143·4	0·111	20·495 on May 30, 1889.	3·480 at 3 p m on July 15, 1886.	86	8·2	12·9	108 at 10 p m. on July 29, 1896.

* 0° = North, 90° = East &c.

† For the Period 1890-1913.

TABLE XIII.—MONTHLY PREVALENCE of METEOROLOGICAL PHENOMENA in the YEAR 1914.

MONTH, 1914.	Number of Days of Wind from the Eight Principal Points of the Compass.								Number of Days on which different Phenomena were observed.						
	N	NE	E	SE	S	SW	W	NW	Fog.	Electric Phenomena	Lightning.	Thunder.	Rainbow.	Unusual Visibility.	Dew.
January....	1	3	25	1	...	...	...	1	8	...	...	...	..	..	4
February...	1	4	18	2	2	...	...	1	6	...	...	...	...	1	1
March.....	1	2	20	1	3	1	1	2	13	...	...	...	..	1	...
April.....	2	2	16	2	5	2	1	...	8	13	13	9	...	...	2
May.....	1	...	16	1	9	3	...	1	3	13	13	7	1	...	1
June.....	1	...	9	4	9	6	1	...	1	16	15	9	1	1	2
July	...	...	10	4	4	7	6	...	1	17	16	11	3	...	11
August.....	1	2	5	7	3	6	4	3	2	14	14	11	3	...	12
September.	6	3	9	2	...	1	5	4	1	8	7	5	3	2	6
October....	1	3	25	2	...	...	...	...	...	5	4	3	3	...	6
November.	9	6	14	...	...	...	...	1	1	4	4	3	2	1	2
December..	6	7	18	...	...	...	...	...	3	...	...	...	1	...	1
Year.....	30	32	185	26	35	26	18	13	47	90	86	58	17	6	48

MONTH, 1914.	Number of Days on which different Phenomena were observed.					Number of Times different Forms of Cloud were observed, (8 observations a day.)									
	Halo.		Corona.		No. of Thunder-Storms.	Cirrus.	Cirro-Stratus.	Cirro-Cumulus.	Alto-Stratus.	Alto-Cumulus.	Strato-Cumulus.	Nimbus.	Cumulus.	Cumulo-Nimbus.	Stratus.
	Solar.	Lunar.	Solar.	Lunar.											
January....	1	...	...	1	...	3	50	1	...	45	3	1	107	...	...
February...	...	...	...	...	...	...	10	...	...	30	15	50	109	11	13
March	...	...	1	...	...	...	3	1	5	22	8	49	117	17	15
April.....	...	...	1	1	12	...	6	...	...	34	6	69	125	8	21
May.....	4	3	...	1	9	1	31	...	...	38	...	44	164	10	2
June.....	3	1	...	2	12	...	57	2	3	42	...	43	156	15	1
July	4	6	...	3	13	...	43	...	4	3	...	76	123	15	...
August.....	4	2	...	...	11	3	91	10	2	24	3	25	165	16	1
September.	...	...	...	...	5	...	29	6	1	26	...	43	116	7	...
October....	...	1	...	1	2	...	23	4	2	18	5	31	169	18	...
November.	...	3	...	4	2	2	13	6	14	37	19	55	115	3	8
December..	...	...	...	...	...	1	17	2	5	32	49	33	94	8	...
Year.....	16	16	2	13	66	10	373	32	36	351	108	519	1560	128	61

TABLE XIV.—NORMAL PREVALENCE of METEOROLOGICAL PHENOMENA for the PERIOD 1884-1913.

MONTH.	Number of Days of Wind from the Eight Principal Points of the Compass. *								Number of Days on which different Phenomena were observed.						
	N	NE	E	SE	S	SW	W	NW	Fog.	Electric Phenomena.	Lightning.	Thunder.	Rainbow.	Unusual Visibility.	Dew
January ...	4·9	4·2	19·1	0·4	0·2	0·2	0·9	1·1	4·1	0·3	0·3	0·2	0·2	1·2	2·
February...	4·2	3·5	18·3	0·4	0·3	0·1	0·4	0·9	4·5	0·5	0·5	0·4	0·1	1·3	1·
March.....	2·2	3·1	22·5	1·0	0·8	0·2	0·4	0·6	8·3	3·3	2·9	2·8	0·1	1·5	2·
April	1·0	2·6	21·2	1·6	1·6	0·6	0·8	0·6	6·5	7·2	6·4	5·1	0·2	1·3	4·
May.....	0·5	1·2	17·6	2·5	3·0	4·4	1·5	0·4	1·7	12·7	12·1	6·5	1·2	2·7	5·
June.....	0·1	0·5	9·4	3·2	6·5	9·1	1·0	0·2	0·7	15·5	14·8	8·6	3·4	2·8	4·
July	0·2	0·5	9·7	4·8	5·0	7·6	3·0	0·3	0·9	16·4	15·4	8·2	4·5	3·2	7·
August.....	0·3	0·8	10·8	4·0	2·7	6·3	5·3	0·8	2·9	19·6	18·4	10·1	3·5	3·2	12·
September.	2·2	3·0	15·1	2·6	1·0	1·8	2·6	1·7	2·7	13·2	12·5	5·3	2·4	2·3	9·
October	4·3	4·5	18·7	1·0	0·4	0·4	0·7	1·1	0·8	3·0	2·9	1·0	0·8	2·2	4·
November.	7·1	5·7	16·1	0·3	...	0·2	0·4	0·3	0·8	0·2	0·2	0·1	0·3	1·8	4·
December..	7·7	4·9	16·6	0·3	...	...	0·6	0·8	2·3	0·3	0·3	0·2	0·1	1·8	4·
Year.....	34·7	34·5	195·1	22·1	21·5	30·9	17·6	8·8	36·2	92·2	86·7	48·5	16·8	25·3	62·

MONTH.	Number of Days on which different Phenomena were observed.					Number of Times different Forms of Cloud were observed (8 observations a day).									
	Halo.		Corona.		No. of Thunder Storms.										
	Solar.	Lunar.	Solar.	Lunar.		Cirrus.	Cirro-Stratus.	Cirro-Cumulus.	Alto-Cumulus.	Strato-Cumulus.	Nimbus.	Cumulus.	Cumulo-Nimbus.	Cumulo-Stratus.	Stratus.
January....	0·1	0·2	0·0	1·1	0·2	0·2	4·1	6·5	45·0	8·1	20·2	97·0	19·6	0·1	19·5
February...	0·2	0·0	0·2	1·1	0·2	0·3	4·1	3·3	32·1	6·0	28·4	83·7	22·6	0·0	29·3
March.....	0·6	0·5	0·3	0·7	2·0	0·1	3·8	3·6	28·2	8·9	37·4	108·5	30·3	0·1	30·3
April	1·4	0·3	0·2	1·2	3·6	0·4	11·1	8·5	32·8	6·5	35·3	120·5	26·7	0·3	18·1
May.....	2·5	2·0	0·3	2·3	4·4	1·0	24·3	19·3	38·3	6·3	37·9	142·6	23·1	1·6	8·4
June.....	4·2	3·6	0·4	3·4	5·2	1·5	39·7	28·9	25·1	4·4	37·7	162·1	16·5	1·6	7·0
July.....	5·9	4·3	0·5	3·8	5·0	1·9	56·6	37·7	20·4	3·5	29·1	171·1	14·6	2·8	5·5
August.....	5·5	4·7	1·0	3·7	5·6	2·2	55·3	36·8	26·2	1·7	32·0	155·7	14·0	2·8	7·3
September.	3·0	2·9	0·4	3·3	3·2	0·7	35·6	30·6	35·4	4·3	24·0	140·7	11·3	2·0	6·1
October....	1·0	1·3	0·3	2·3	0·7	0·4	13·8	17·2	41·2	3·4	15·5	138·7	9·4	0·3	7·2
November.	1·2	1·0	0·2	2·2	0·1	0·1	20·4	13·2	45·4	3·6	13·3	101·8	8·1	0·1	11·2
December..	0·2	0·4	0·1	1·8	0·1	0·5	11·7	8·1	47·5	2·9	17·3	82·2	11·2	0·9	13·3
Year.....	25·8	21·2	3·9	26·9	30·3	9·3	280·5	213·7	417·6	59·6	328·1	1504·6	207·4	12·6	163·2

* For the Period 1889–1913.

Five-Day Means of the Principal Meteorological Elements at the Royal Observatory, Hongkong in the Year 1914, and Normals for the Period 1884–1913.

Five-day period.	Barometric Pressure.		Temperature of the Air.		Relative Humidity.		Vapour Tension.		Wind Velocity.		Amount of Cloud.		Bright Sunshine.		Rainfall.	
	1914.	Normal 1884-1913.	1914.	Normal 1884-1913.	1914.	Normal 1884-1913.	1914.	Normal 1884-1913.	1914.	Normal 1884-1913.	1914.	Normal 1884-1913.	1914.	Normal 1884-1913.	1914.	Normal 1884-1913.
	ins.		°													
Jan. 1 — 5	30·187	30·079	60·0	60·6	58	68	0·310	0·371	9·5	12·5	3·0	5·3	7·8	5·7	—	0·014
6 — 10	·201	·060	62·7	60·7	62	71	·358	·388	14·6	13·4	4·4	5·2	6·2	5·7	—	·023
11 — 15	·063	·011	65·2	60·8	73	76	·453	·415	11·5	11·8	4·4	7·0	8·6	4·0	—	·038
16 — 20	·094	·042	63·7	59·0	71	76	·424	·391	15·0	13·2	3·7	7·4	8·1	3·5	—	·032
21 — 25	·110	·036	61·6	60·2	71	77	·387	·413	16·3	14·1	6·1	6·6	6·5	4·6	—	·048
26 — 30	·037	·016	63·4	58·9	77	77	·454	·394	12·2	14·0	1·3	7·4	9·3	3·3	—	·125
31 Feb. 4	·033	·038	62·3	56·8	76	74	·430	·354	18·6	13·3	7·0	7·3	3·5	3·5	0·003	·085
Feb. 5 — 9	29·973	·052	63·0	57·1	84	70	·487	·349	15·5	13·7	7·9	7·1	4·0	3·7	0·409	·042
10 — 14	30·134	·061	57·7	57·8	66	73	·318	·359	13·2	15·1	6·0	6·5	5·5	4·6	0·006	·038
15 — 19	29·937	·014	68·7	58·9	87	79	·614	·405	11·6	12·8	8·3	7·7	4·8	3·0	—	·069
20 — 24	·962	·001	64·8	59·2	78	79	·492	·406	11·7	14·2	7·3	8·0	5·3	2·7	0·085	·076
25 Mar. 1	30·037	29·964	61·9	60·7	82	81	·458	·442	15·7	15·1	8·9	7·9	2·2	2·8	0·145	·053
Mar. 2 — 6	29·863	·965	68·2	60·9	83	81	·579	·444	11·7	16·5	6·7	8·2	5·4	2·8	—	·052
7 — 11	·764	·957	71·0	62·0	92	82	·696	·472	14·1	16·5	9·7	8·6	2·7	2·4	0·012	·058
12 — 16	·950	·938	63·3	62·1	83	84	·505	·480	9·4	15·2	10·0	8·3	—	2·5	0·221	·111
17 — 21	30·043	·938	62·4	62·4	72	82	·411	·475	10·7	15·1	4·0	8·3	8·0	2·6	0·001	·126
22 — 26	29·867	·926	71·7	64·0	85	83	·665	·511	11·6	15·0	8·5	8·5	5·0	2·7	0·004	·123
27 — 31	·942	·903	67·6	65·9	80	84	·548	·546	14·7	16·0	8·0	8·3	5·2	3·1	—	·109
Apr. 1 — 5	·887	·886	69·8	66·6	84	82	·622	·547	8·6	15·3	9·0	8·2	3·6	3·2	0·042	·115
6 — 10	30·000	·863	64·0	68·1	68	84	·406	·589	13·9	14·7	9·8	8·4	1·2	2·8	0·022	·173
11 — 15	29·826	·851	72·4	69·9	84	85	·665	·633	10·4	14·5	8·5	8·0	3·9	3·7	0·169	·152
16 — 20	·853	·826	68·1	70·6	91	86	·629	·654	21·8	14·3	9·8	7·9	0·9	3·5	0·515	·215
21 — 25	·839	·815	77·4	72·5	84	85	·794	·685	7·1	13·6	5·4	7·5	9·0	4·6	0·004	·179
26 — 30	·789	·823	77·2	73·0	85	87	·793	·690	15·0	15·5	8·7	7·6	4·3	4·7	0·141	·273
May. 1 — 5	·894	·818	72·5	73·7	73	84	·590	·707	12·9	14·1	7·8	7·4	4·0	4·7	0·180	·200
6 — 10	·787	·769	75·3	75·8	81	84	·712	·750	10·5	12·9	6·8	7·0	6·8	5·2	0·420	·296
11 — 15	·749	·770	80·6	76·2	84	83	·875	·751	9·9	13·7	8·2	7·6	7·1	4·8	0·453	·380
16 — 20	·680	·732	81·9	77·8	84	84	·913	·801	12·9	11·8	9·4	7·3	3·0	5·6	0·935	·424
21 — 25	·830	·713	80·1	78·1	82	83	·844	·807	13·9	12·6	5·9	8·0	8·3	4·2	0·433	·405
26 — 30	·726	·708	80·5	78·8	80	82	·840	·811	9·3	12·2	5·3	7·3	7·9	5·3	0·103	·546
31 June 4	·664	·697	80·4	79·7	68	82	·701	·837	7·9	12·1	5·0	7·2	9·4	5·5	—	·452
June 5 — 9	·673	·676	80·9	79·6	83	84	·876	·849	13·5	12·6	9·6	7·8	1·8	4·8	0·610	·548
10 — 14	·695	·663	83·8	80·8	77	83	·898	·871	16·2	11·4	8·9	7·8	6·4	5·5	0·005	·486
15 — 19	·703	·632	82·8	81·7	79	81	·884	·880	9·4	12·0	7·4	7·5	6·4	5·5	0·331	·496
20 — 24	·661	·643	80·9	81·6	83	83	·875	·894	8·7	12·7	6·7	7·8	5·0	5·3	1·379	·537
25 — 30	·661	·632	82·1	81·7	83	82	·907	·889	9·6	12·0	7·4	7·2	4·9	6·3	0·120	·557
31 July 4	·598	·631	82·5	81·5	82	83	·915	·890	9·1	12·2	7·6	7·7	6·0	5·2	0·466	·516
July 5 — 9	·444	·661	81·4	82·0	82	82	·879	·897	16·4	10·7	8·3	6·9	4·2	6·8	1·337	·334
10 — 14	·525	·649	83·2	82·4	83	80	·940	·891	11·6	11·4	7·7	6·4	6·0	7·9	0·178	·217
15 — 19	·626	·595	79·9	82·1	89	81	·906	·892	13·9	10·7	9·1	6·3	2·2	7·2	1·801	·553
20 — 24	·659	·589	82·6	81·8	80	82	·890	·896	8·0	11·2	2·5	6·9	11·5	6·3	—	·464
25 — 29	·541	·588	84·0	81·6	79	83	·915	·895	9·2	11·3	4·8	6·7	8·3	6·4	0·579	·467
30 Aug. 3	·667	·587	79·4	82·0	85	82	·851	·897	10·1	11·2	7·6	6·4	4·8	6·7	0·967	·490
Aug. 4 — 8	·720	·610	82·2	81·7	78	83	·860	·894	7·6	10·5	6·7	6·4	9·1	6·7	0·043	·425
9 — 13	·627	·614	83·0	81·1	78	84	·881	·893	4·7	9·5	5·0	7·2	9·6	5·5	0·027	·556
14 — 18	·530	·628	81·4	81·1	82	83	·878	·888	11·8	10·0	8·7	7·0	3·8	6·0	0·377	·519
19 — 23	·548	·656	80·8	81·4	80	83	·846	·887	10·7	8·1	5·1	5·6	7·9	7·4	0·038	·318
24 — 28	·491	·647	82·8	81·4	76	82	·854	·880	8·1	8·0	6·9	6·0	8·2	6·8	0·284	·478
29 Sept. 2	·499	·652	84·4	81·5	74	81	·877	·875	7·7	8·8	6·8	6·2	6·8	6·6	0·292	·302
Sept. 3 — 7	·490	·668	82·1	81·6	76	78	·826	·842	17·3	8·7	5·7	5·5	7·7	7·4	0·912	·279
8 — 12	·601	·669	82·3	80·3	57	78	·638	·810	7·5	12·0	3·6	6·3	10·1	6·0	0·032	·414
13 — 17	·774	·724	79·7	80·3	77	78	·779	·808	8·0	11·7	4·3	6·0	7·4	6·3	0·437	·352
18 — 22	·822	·738	79·1	80·2	79	77	·783	·803	7·1	12·8	4·7	5·8	6·2	6·3	1·384	·392
23 — 27	·829	·784	78·4	79·8	76	75	·737	·773	7·0	13·0	5·3	5·6	6·3	6·8	0·153	·220
28 Oct. 2	·829	·776	78·3	79·0	74	73	·717	·733	10·8	14·8	5·8	6·0	6·5	5·9	0·825	·284
Oct. 3 — 7	·903	·814	78·6	78·1	74	71	·720	·691	12·7	15·8	4·6	5·6	8·4	6·5	0·121	·334
8 — 12	·942	·857	77·2	77·3	75	72	·705	·686	11·1	14·4	8·0	5·2	5·0	6·6	0·008	·206
13 — 17	·933	·873	77·7	76·5	79	71	·750	·656	16·5	12·3	7·1	5·0	5·0	7·1	0·172	·067
18 — 22	·991	·897	76·3	75·8	74	70	·680	·630	7·6	13·4	3·4	4·7	7·9	7·2	0·011	·123
23 — 27	·981	·916	78·1	74·7	78	70	·755	·610	17·7	14·4	8·0	4·3	6·6	7·6	0·140	·072
28 Nov. 1	·955	·929	77·1	73·4	83	70	·773	·588	14·8	12·6	8·4	5·1	3·3	6·4	0·962	·087
Nov. 2 — 6	·918	·959	73·5	72·2	79	70	·662	·561	9·0	13·7	8·7	5·4	2·7	6·5	0·459	·036
7 — 11	·976	·950	70·3	71·5	75	67	·553	·523	11·6	13·9	8·1	5·5	3·6	5·9	0·054	·063
12 — 16	·909	·987	70·7	69·4	74	65	·560	·479	11·1	13·1	6·0	5·6	6·3	5·7	0·525	·068
17 — 21	·931	·990	71·0	68·7	75	65	·575	·464	10·9	12·2	5·1	5·2	7·5	6·3	0·047	·052
22 — 26	·968	30·027	66·1	67·0	83	63	·535	·431	10·4	13·0	9·9	4·2	0·2	7·0	0·512	·029
27 Dec. 1	30·071	·045	66·8	65·4	60	64	·396	·418	12·2	12·8	8·9	5·4	2·9	5·8	0·008	·033
Dec. 2 — 6	29·951	·051	70·2	63·9	84	64	·627	·394	14·0	12·0	9·0	5·2	2·6	5·8	0·001	·059
7 — 11	30·042	·025	63·8	63·7	76	66	·454	·405	9·3	11·5	9·7	5·0	1·1	5·9	—	·040
12 — 16	·110	·065	59·4	62·6	46	63	·238	·376	6·5	11·8	3·5	5·4	6·4	5·5	—	·012
17 — 21	·018	·059	65·2	61·9	71	68	·442	·394	13·6	12·4	6·1	5·5	5·0	5·4	0·006	·059
22 — 26	29·980	·076	62·4	61·1	85	68	·482	·380	11·5	11·8	9·7	5·3	1·1	5·6	0·094	·039
27 — 31	30·095	·061	61·5	61·3	75	69	·414	·376	8·3	12·3	6·8	5·1	5·7	5·8	0·043	·040

ROYAL OBSERVATORY, HONGKONG.

PLATE I:- TRACKS OF TYPHOONS AND DEPRESSIONS IN THE FAR EAST DURING THE YEAR 1914.

The circles indicate the position of the centre at 6 a.m. on each day

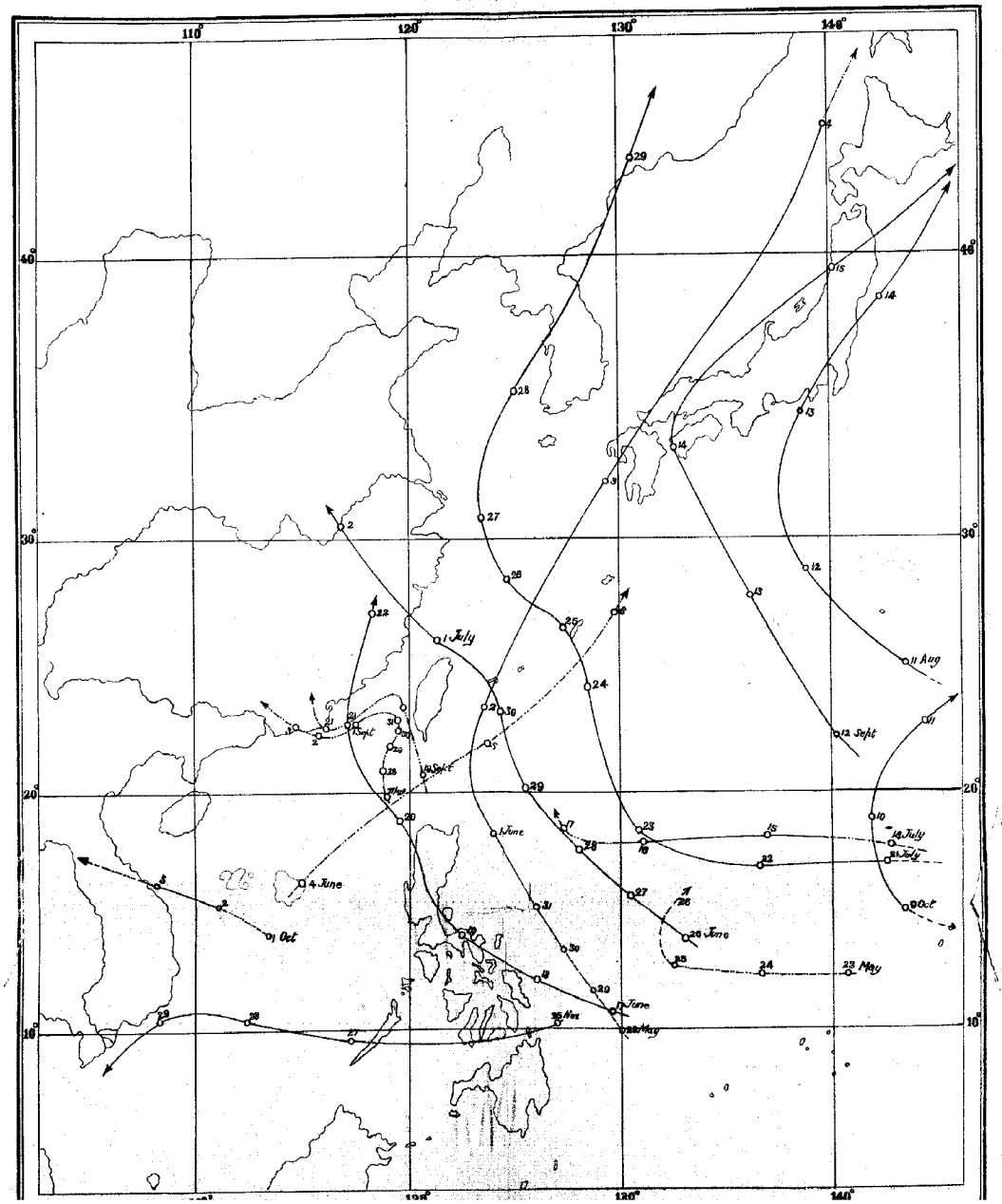

ROYAL OBSERV

PLATE II:- TRACKS OF TYPHOONS AND DEP

The circles indicate the pos

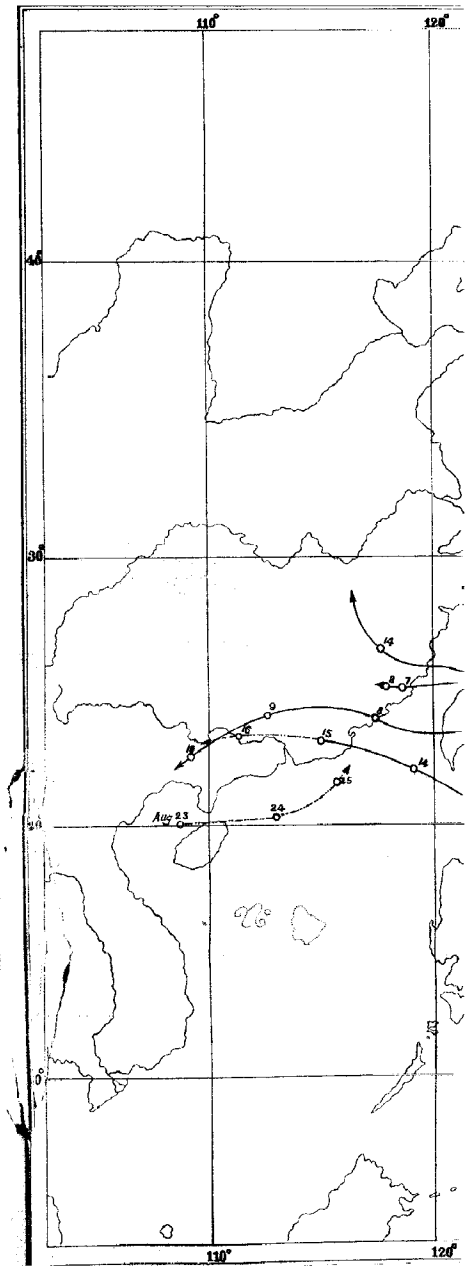

he centre at 6 a.m. on each day

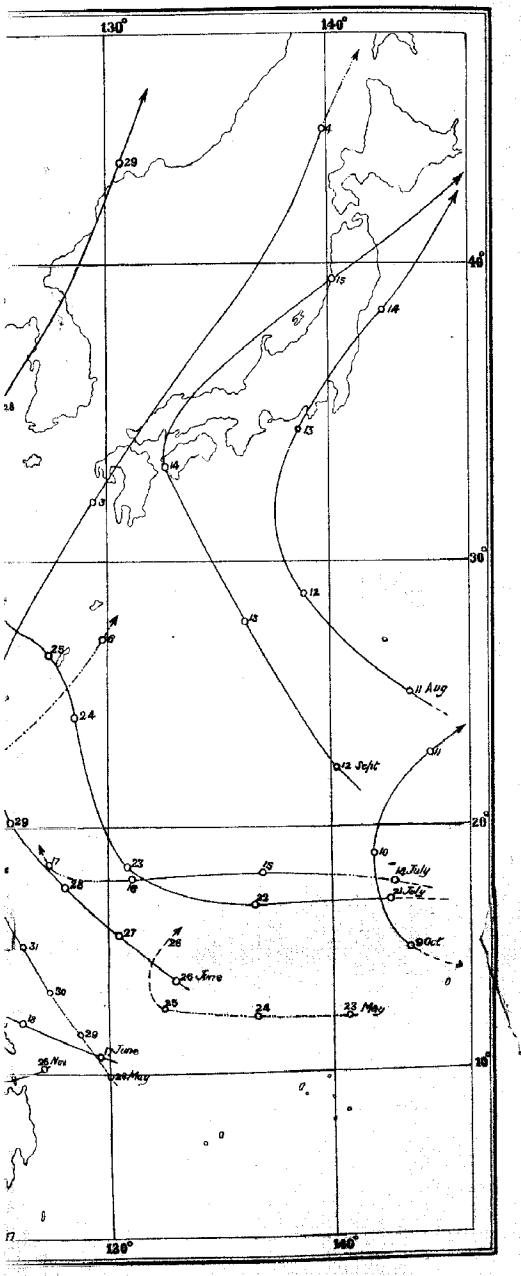

ROYAL OBSERVATORY, HONGKONG.

PLATE 11:- TRACKS OF TYPHOONS AND DEPRESSIONS IN THE FAR EAST DURING THE YEAR 1914. *Continued.*

The circles indicate the position of the centre at 6 a.m. on each day

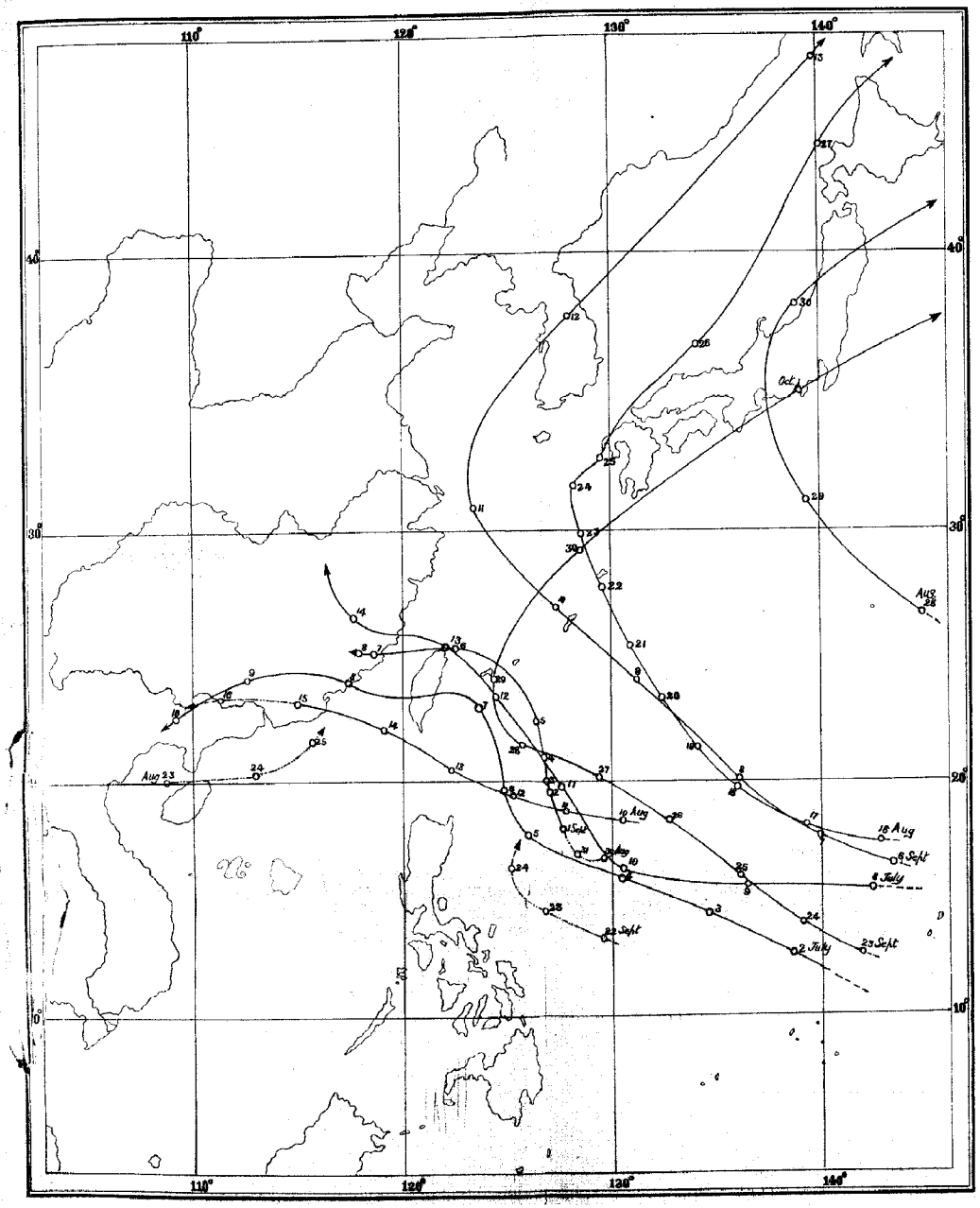

Typhoons ———

Less intense depressions - - - - - -

ROYAL OBSERVATORY, HONGKONG.

DAILY WEATHER REPORT.

DECEMBER,

1914.

ROYAL OBSERVATORY, HONGKONG
DAILY WEATHER REPORT.

Station	30th November, 1914, P.M.								1st December, 1914, A.M.							
	Hour.	Barometer at Sea Level.		Temperature.	Humidity.	Wind.		Weather.	Hour.	Barometer at Sea Level.		Temperature.	Humidity.	Wind.		Weather.
		Inches.	Millrs.			Direction.	Force.			Inches.	Millrs.			Direction.	Force.	
Wladivostock, .	2	30.12	765.0	31	...	NNE	1	b	7	30.24	768.2	18	...	ENE	0	c
Nemuro, ...	"	29.55	750.6	...	...	SW	6	...	6	30.01	762.1	...	...	NW	6	...
Hakodate, ...	"	29.85	758.2	...	...	WNW	5	...	"	30.17	766.2	...	...	NNW	2	...
Tokio, ...	"	30.00	762.1	...	...	...	0	...	"	30.16	766.1	...	...	W	1	...
Kochi, ...	"	30.17	766.3	...	...	SE	1	...	"	30.25	768.3	...	...	SW	1	...
Nagasaki, ...	"	30.23	767.8	...	...	SE	2	...	"	30.17	766.3	...	...	SE	4	...
Kagosgima, ...	"	30.21	767.4	...	...	SW	1	...	"	30.19	766.9	...	...	ESE	1	...
Oshima,.....	"	...	...	...	...	...	...	...	"	30.16	766.1	...	...	SW	1	...
Naha,.....	"	30.17	766.2	...	...	...	0	...	"	30.11	764.7	...	...	ESE	1	...
Ishigakijima,...	"	30.13	765.3	...	...	ENE	3	...	"	30.09	764.3	...	...	NNE	1	...
Bonin Island, .	"	30.18	766.6	...	...	NE	1	...	"	30.24	768.1	...	...	...	0	...
Chefoo, ...	3	...	...	...	...	...	...	...	"	...	...	...	...	...	...	...
Weihaiwei, ...	2	30.23	767.8	43	83	NE	3	bc	"	29.99	761.7	47	85	S	3	cb
Hankow, ...	3	...	...	...	...	...	...	...	"	...	...	...	...	...	...	...
Ichang, ...	"	...	...	...	...	...	...	...	"	...	...	...	...	...	...	...
Kiukiang, ...	"	...	...	...	...	...	...	...	"	...	...	...	...	...	...	...
Changsha, ...	"	29.98	761.5	66	54	SSW	2	b	"	...	...	...	...	...	...	...
Shanghai, ...	"	30.14	765.5	66	40	S	1	b	"	30.03	762.7	45	...	S	2	bm
Gutzlaff, ...	2	30.13	765.3	64	48	SW	2	bv	"	30.03	762.7	56	...	S	3	bv
Sharp Peak, ...	"	30.12	765.0	66	...	E	1	c	7	30.08	764.0	63	...	W	1	c
Amoy, ...	3	...	...	...	...	...	...	...	6	30.07	763.8	63	89	NE	1	c
Swatow,.....	"	30.13	765.3	71	66	E	1	o	"	...	...	...	...	...	...	...
Taihoku, ...	1	30.09	764.3	...	...	E	8	...	5	30.09	764.2	...	...	...	0	...
Taichu, ...	"	30.07	764.1	...	...	N	2	...	"	30.07	763.9	...	...	...	0	...
Tainan, ...	"	30.09	764.3	...	...	NW	2	...	"	30.08	764.0	...	...	...	0	...
Koshun,.....	"	30.07	763.8	...	...	E	8	...	"	30.06	763.5	...	...	...	0	...
Pescadores, ...	"	30.10	764.5	...	...	N	8	...	"	30.07	763.7	...	...	NE	6	...
Canton, ...	3	30.08	764.0	75	95	N	1	b	6	30.08	764.0	63	89	E	1	o
Hongkong,.....	2	30.08	764.0	70	66	E	3	o	"	30.06	763.5	68	83	E	2	o
Gap Rock,.....	"	30.04	763.0	...	...	ESE	4	c	"	30.03	762.7	...	...	E	4	o
Macao, ...	"	30.07	763.7	70	...	ENE	1	c	"	30.04	763.1	67	...	NE	1	c
Wuchow, ...	3	30.08	764.0	72	50	E	2	bo	9	...	...	...	...	...	...	...
Pakhoi, ...	"	...	...	...	...	...	...	...	"	...	...	...	...	...	...	...
Hoihow, ...	"	30.00	762.0	72	95	E	5	o	"	...	...	...	...	...	...	...
Phulien,.....	2	30.06	763.6	73	...	...	0	o	6	30.05	763.3	68	...	NE	3	o
Tourane, ...	"	29.94	760.6	70	...	WNW	4	or	"	29.97	761.1	70	...	NW	2	o
Cape St. James,	"	29.82	757.5	77	...	ENE	5	o	"	29.89	759.1	77	...	ENE	5	o
Aparri, ...	"	29.96	761.0	81	...	E	2	o	"	30.01	762.3	74	...	...	0	o
Manila, ...	"	29.91	759.6	81	...	ESE	1	o	"	29.96	761.0	74	...	...	0	c
Legaspi, ...	"	29.89	759.2	81	...	NNE	1	o	"	29.92	760.2	78	...	NNE	1	o
Iloilo,.....	3	29.85	758.2	87	...	NE	2	b	9	29.95	760.7	83	...	NE	2	c
Bacolod,.....	"	...	...	...	...	N	2	c	"	...	...	...	...	N	1	o
Cebu, ...	"	29.86	758.4	85	...	E	1	or	"	29.93	760.2	85	...	E	1	c
Labuan, ...	"	...	...	...	...	...	...	...	"	...	...	...	...	...	...	...

On the 1st at 11.20—Pressure has increased over Manchuria and N. Japan and decreased throughout the remainder of the area, especially over N. China. The continental "high," noted yesterday, has moved rapidly eastwards and extends from Manchuria to the Bonins this morning. A depression has formed to the West of Shantung.

Moderate easterly winds will prevail over the north part of the China Sea.

Hongkong Rainfall for the 24 hours ending at 10 a.m. to-day, 0·00 inches.

FORECAST FOR THE 24 HOURS ENDING AT NOON ON THE 2ND.

District.	Forecast.
1.—Hongkong and Neighbourhood,.....	E. and S.E. winds, light to moderate; fair to cloudy.
2.—Formosa Channel,.....	The same as No. 1.
3.—South coast of China between Hongkong and Lamocks,	The same as No. 1.
4.—South coast of China between Hongkong and Hainan, .	The same as No. 1.

C. W. JEFFRIES,—*Chief Assistant.*

ROYAL OBSERVATORY, HONGKONG.
DAILY WEATHER REPORT.

Station.	1st December, 1914, P.M.								2nd December, 1914, A.M.							
	Hour.	Barometer at Sea Level.		Temperature.	Humidity.	Wind.		Weather.	Hour.	Barometer at Sea Level.		Temperature.	Humidity.	Wind.		Weather.
		Inches.	Millrs.			Direction.	Force.			Inches.	Millrs.			Direction.	Force.	
Wladivostock,	2	30.17	766.4	19	...	NNE	1	o	7	30.21	767.4	9	...	NNE	4	b
Nemuro,	"	29.94	760.6	...	...	SW	1	...	6	29.89	759.1	...	...	ENE	1	...
Hakodate,	"	30.09	764.2	...	...	WNW	4	...	"	29.87	758.7	...	...	...	o	...
Tokio,	"	30.08	764.1	...	...	E	1	...	"	29.97	761.1	...	...	WSW	1	...
Kochi,	"	30.17	766.3	...	...	...	o	...	"	30.01	762.3	...	...	SW	1	...
Nagasaki,	"	30.09	764.3	...	...	ESE	6	...	"	30.03	762.8	...	...	SSE	1	...
Kagosgima,	"	30.11	764.9	...	...	...	o	...	"	30.06	763.4	...	...	...	o	...
Oshima,	"	...	...	...	...	...	...	...	"	30.12	765.1	...	...	S	1	...
Naha,	"	30.07	763.7	...	...	SSW	2	...	"	30.13	765.2	...	...	...	o	...
Ishigakijima,	"	30.07	763.8	...	...	S	2	...	"	30.13	765.3	...	...	NE	1	...
Bonin Island,	"	30.20	767.1	...	...	...	o	...	"	30.19	766.6	...	...	...	c	...
Chefoo,	3	...	...	...	...	...	...	...	"	...	...	...	...	...	...	...
Weihaiwei,	2	29.91	759.7	54	80	SW	4	c	"	30.33	770.4	31	79	N	9	c
Hankow,	3	29.98	761.5	49	93	SE	1	b	"	...	...	...	...	...	...	...
Ichang,	"	29.99	761.7	59	76	...	o	c	"	...	...	...	...	...	...	...
Kiukiang,	"	30.00	762.0	70	53	NE	1	b	"	...	...	...	...	...	...	...
Changsha,	"	29.88	758.9	...	...	SSW	1	b	"	...	...	...	...	...	...	...
Shanghai,	"	29.98	761.5	66	45	SW	1	bc	"	30.24	768.1	51	...	NW	2	o
Gutzlaff,	2	30.95	760.7	66	73	SW	3	cv	"	30.17	766.3	53	...	N	4	om
Sharp Peak,	"	30.04	763.0	69	...	E	1	c	7	30.09	764.3	66	...	...	o	c
Amoy,	3	30.02	762.5	71	80	SE	4	c	6	30.07	763.8	66	68	SE	1	o
Swatow,	"	30.08	764.0	73	67	E	1	o	"	...	...	...	...	...	...	...
Taihoku,	1	30.06	763.5	...	...	N	6	...	5	30.12	765.1	...	...	...	o	...
Taichu,	"	30.06	763.5	...	...	N	4	...	"	30.11	764.7	...	...	...	o	...
Tainan,	"	30.06	763.6	...	...	N	6	...	"	30.09	764.3	...	...	NE	4	...
Koshun,	"	30.03	762.8	...	...	E	4	...	"	30.08	763.9	...	...	N	2	...
Pescadores,	"	30.06	763.5	...	...	N	6	...	"	30.09	764.3	...	...	NE	2	...
Canton,	3	30.03	762.7	74	72	...	o	o	6	30.10	764.5	67	95	N	1	o
Hongkong,	2	30.02	762.5	72	77	E	4	o	"	30.09	764.3	72	80	E	4	o
Gap Rock,	"	29.98	761.5	...	...	E	4	o	"	30.07	763.8	...	...	ESE	4	c
Macao,	"	30.01	762.2	70	...	...	o	o	"	30.06	763.5	69	...	...	o	cd
Wuchow,	3	30.05	763.2	72	71	E	3	c	9	30.15	765.8	68	90	NE	1	o
Pakhoi,	"	...	...	...	...	...	...	...	"	...	...	...	...	...	...	...
Hoihow,	"	...	...	...	...	...	...	...	"	...	...	...	...	...	...	...
Phulien,	2	29.98	761.6	79	...	NW	2	c	6	30.05	763.3	70	...	NE	2	o
Tourane,	"	29.94	760.4	75	...	NNW	4	c	"	29.99	761.8	73	...	WNW	2	c
Cape St. James,	"	29.85	758.3	79	...	ENE	5	o	"	29.91	759.6	75	...	NE	4	c
Aparri,	"	29.94	760.4	81	...	NE	1	b	"	30.04	763.1	71	...	S	1	b
Manila,	"	29.90	759.5	85	...	...	o	o	"	29.99	761.6	74	...	NNE	1	o
Legaspi,	"	29.87	758.8	89	...	NE	1	c	"	29.95	760.7	78	...	N	1	b
Iloilo,	3	29.85	758.2	88	...	NE	2	b	9	29.95	760.7	84	...	NE	2	b
Bacolod,	"	...	...	...	...	N	1	b	"	...	...	...	...	N	1	b
Cebu,	"	29.85	758.2	88	...	NE	1	b	"	29.94	760.5	87	...	NE	1	c
Labuan,	"	...	...	...	...	...	...	...	"	...	...	...	...	...	...	...

On the 2nd at 11.10—Pressure has decreased quickly over Japan and increased over the remainder of the area, more especially over N. China. The depression has moved quickly eastwards and an area of high pressure has replaced it upon the continent.

Moderate to fresh monsoon will prevail over the north part of the China Sea.

Hongkong Rainfall for the 24 hours ending at 10 a.m. to-day, 0·00 inches.

FORECAST FOR THE 24 HOURS ENDING AT NOON ON THE 3RD

District.	Forecast.
1.—Hongkong and Neighbourhood,	E. and N.E. winds, moderate to fresh; fair.
2.—Formosa Channel,	N.E. winds, strong.
3.—South coast of China between Hongkong and Lamooks,	The same as No. 1.
4.—South coast of China between Hongkong and Hainan,	The same as No. 1.

C. W. JEFFRIES,—*Chief Assistant.*

ROYAL OBSERVATORY, HONGKONG.
DAILY WEATHER REPORT.

Station.	2nd December, 1914, P.M.								3rd December, 1914, A.M.							
	Hour.	Barometer at Sea Level.		Temperature.	Humidity.	Wind.		Weather.	Hour.	Barometer at Sea Level.		Temperature.	Humidity.	Wind.		Weather.
		Inches.	Millrs.			Direction.	Force.			Inches.	Millrs.			Direction.	Force.	
Wladivostock,	2	30.22	767.6	3	...	NNE	5	b	7	30.32	770.2	10	...	NNE	2	b
Nemuro,	"	29.71	754.6	...	...	NE	2	...	6	29.89	759.1	...	...	NW	5	...
Hakodate,	"	29.71	754.7	...	...	NW	7	...	"	30.07	763.7	...	...	WNW	4	...
Tokio,	"	29.75	755.6	...	...	SE	1	...	"	30.02	762.6	...	...	N	1	...
Kochi,	"	29.93	760.3	...	...	...	0	...	"	30.09	764.3	...	...	SW	1	...
Nagasaki,	"	30.05	763.3	...	...	WNW	5	...	"	30.17	766.3	...	...	...	0	...
Kagosgima,	"	30.06	763.4	...	...	WNW	4	...	"	30.17	766.4	...	...	NNW	1	...
Oshima,	"	30.10	764.6	...	...	NNE	3	...	"	30.16	766.1	...	...	NNE	4	...
Naha,	"	30.13	765.2	...	...	N	3	...	"	30.15	765.7	...	...	NE	1	...
Ishigakijima,	"	...	...	...	...	...	...	...	"	30.09	764.3	...	...	NE	2	...
Bonin Island,	"	30.08	764.1	...	...	SSW	1	...	"	30.10	764.6	...	...	NW	1	...
Chefoo,	3	...	...	...	...	...	...	...	"	...	...	...	...	...	...	...
Weihaiwei,	2	30.43	772.9	32	79	N	8	c	"	30.34	770.6	31	90	N	4	c
Hankow,	3	...	...	...	...	...	...	...	"	...	...	...	...	...	...	...
Ichang,	"	...	...	...	...	...	...	...	"	...	...	...	...	...	..	...
Kiukiang,	"	30.18	766.6	50	93	NE	4	or	"	...	...	...	...	...	...	...
Changsha,	"	...	...	...	...	...	...	...	"	...	...	...	...	...	...	...
Shanghai,	"	30.31	769.9	51	86	N	2	o	"	30.32	770.1	48	...	N	1	o
Gutzlaff,	2	30.24	768.1	56	81	N	5	om	"	30.26	768.6	51	...	NE	5	om
Sharp Peak,	"	30.12	765.0	69	...	N	4	c	7	30.15	765.8	63	...	N	2	o
Amoy,	3	30.05	763.2	74	81	NE	2	c	6	30.11	764.8	68	90	NE	2	or
Swatow,	"	30.08	764.0	78	78	...	0	o	"	...	...	...	...	...	...	...
Taihoku,	1	30.09	764.2	...	...	E	6	...	5	30.08	764.1	...	...	E	4	...
Taichu,	"	30.07	763.8	...	...	N	2	...	"	30.09	764.2	...	...	...	0	...
Tainan,	"	30.08	764.1	...	...	NE	4	...	"	30.08	764.1	...	...	...	0	...
Koshun,	"	...	...	...	...	...	...	...	"	...	...	...	...		...	...
Pescadores,	"	30.09	764.4	...	...	N	6	...	"	30.08	763.9	...	...	NE	6	...
Canton,	3	30.05	763.2	77	90	...	0	o	6	30.07	763.8	68	100	E	1	f
Hongkong,	2	30.05	763.2	75	80	E	3	o	"	30.08	764.0	71	85	E	4	op
Gap Rock,	"	30.02	762.5	...	...	ESE	4	c	"	30.05	763.2	...	...	E	5	c
Macao,	"	30.05	763.3	76	...	...	0	o	"	30.06	763.4	70	...	E	1	c
Wuchow,	3	30.04	763.0	74	81	E	3	c	9	...	...	...	...	...	...	...
Pakhoi,	"	...	...	...	...	...	...	...	"	...	...	...	...	...	...	...
Hoihow,	"	29.94	760.5	81	91	E	1	c	"	...	...	...	...	...	...	...
Phulien,	2	30.01	762.2	75	...	NW	2	o	6	30.03	762.8	72	...	NE	2	or
Tourane,	"	29.98	761.4	75	...	NNW	2	c	"	30.00	761.9	73	...	E	2	c
Cape St. James,	"	29.88	758.9	81	...	ENE	5	b	"	29.91	759.8	75	...	NE	4	c
Aparri,	"	29.98	761.4	81	...	ENE	2	b	"	30.01	762.3	74	...	...	0	c
Manila,	"	29.91	759.7	81	...	ENE	1	c	"	29.98	761.4	74	...	NNE	1	o
Legaspi,	"	29.89	759.1	89	...	NNE	2	b	"	29.93	760.3	78	...	...	0	b
Iloilo,	3	29.85	758.2	86	...	NE	2	b	9	29.95	760.7	81	...	NE	1	b
Bacolod,	"	...	...	...	...	N	2	o	"	...	...	...	...	N	2	b
Cebu,	"	29.85	758.2	88	...	E	2	c	"	29.95	760.7	85	...	E	1	c
Labuan,	"	29.84	757.9	86	...	...	...	...	"	...	...	...	..	...	...	...

On the 3rd at 11.20—Pressure has increased slightly to moderately at all stations to the north of Foochow. Slight decreases have occurred over the south China Coast and the Philippines.

The anticyclone has increased slightly in intensity, but has remained stationary. The depression has passed into the Pacific.

Fresh monsoon will prevail over the north part of the China Sea.

Hongkong Rainfall for the 24 hours ending at 10 a.m. to-day, 0·00 inches.

FORECAST FOR THE 24 HOURS ENDING AT NOON ON THE 4TH.

District.	Forecast.
1.—Hongkong and Neighbourhood,	E. winds, moderate to fresh; cloudy generally, some drizzling rain.
2.—Formosa Channel,	N.E. winds, strong.
3.—South coast of China between Hongkong and Lamocks,	The same as No. 1.
4.—South coast of China between Hongkong and Hainan,	The same as No. 1.

C. W. JEFFRIES,—*Chief Assistant.*

ROYAL OBSERVATORY, HONGKONG.
DAILY WEATHER REPORT.

Station.	3rd December, 1914, P.M.								4th December, 1914, A.M.							
	Hour.	Barometer at Sea Level.		Temperature.	Humidity.	Wind.		Weather.	Hour.	Barometer at Sea Level.		Temperature.	Humidity.	Wind.		Weather.
		Inches.	Millrs.			Direction.	Force.			Inches.	Millrs.			Direction.	Force.	
Wladivostock, .	2	30.25	768.3	20	...	NNE	2	b	7	30.28	769.0	10	50	NNE	1	b
Nemuro, ...	"	29.96	761.1	...	...	NW	4	...	6	29.99	761.6	...	...	W	2	...
Hakodate, ...	"	30.09	764.2	...	...	WNW	5	...	"	30.07	763.7	...	...	NNE	1	...
Tokio, ...	"	30.08	764.1	...	...	NE	1	...	"	30.10	764.6	...	...	NW	1	...
Kochi, ...	"	30.05	763.3	...	...	SW	1	...	"	30.09	764.3	...	...	SW	1	...
Nagasaki, ...	"	30.11	764.8	...	...	WNW	4	...	"	30.11	764.8	...	...	ENE	1	...
Kagosgima, ...	"	30.11	764.9	...	...	WNW	2	...	"	30.10	764.4	...	...	ENE	1	...
Oshima,.....	"	30.12	765.1	...	...	NNE	1	...	"	30.06	763.6	...	...	S	1	...
Naha,.....	"	30.11	764.7	...	...	ENE	2	...	"	30.03	762.7	...	...	SSE	1	...
Ishigakijima,...	"	30.07	763.8	...	...	SSE	2	...	"	30.03	762.8	...	...	SSE	3	...
Bonin Island, .	"	30.06	763.6	...	...	NW	1	...	"	30.12	765.1	...	...	W	1	...
Chefoo, ...	3	...	...	...	...	...	...	...	"	...	...	...	...	...	...	...
Weihaiwei, ...	2	30.32	770.1	37	53	N	5	c	"	30.27	768.8	37	53	NNW	5	b
Hankow, ...	3	...	...	...	...	...	...	...	"	...	...	...	...	...	...	...
Ichang, ...	"	30.32	770.1	40	82	SSE	1	o	"	...	...	...	...	...	..	...
Kiukiang, ...	"	...	...	...	...	...	...	...	"	...	...	...	...	...	...	...
Changsha, ...	"	...	...	...	...	...	...	...	"	...	...	...	...	...	...	...
Shanghai, ...	"	30.23	767.8	49	78	NE	1	o	"	30.19	766.8	46	...	NNE	2	or
Gutzlaff, ...	2	30.18	766.6	53	73	NNE	3	om	"	30.13	765.3	51	...	NNE	5	omr
Sharp Peak, ...	"	30.09	764.3	64	...	N	2	o	7	30.04	760.0	64	...	...	0	o
Amoy, ...	3	30.04	763.0	74	81	NE	2	c	6	30.02	762.5	67	89	NE	2	o
Swatow,.....	"	30.08	764.0	73	76	E	2	c	"	30.07	763.8	66	95	NE	1	o
Taihoku, ...	1	30.05	763.3	...	...	NW	4	...	5	30.04	763.0	...	...	NW	2	...
Taichu, ...	"	30.06	763.5	...	...	N	4	...	"	30.04	763.0	...	...		0	...
Tainan, ...	"	30.06	763.5	...	...	N	6	...	"	30.03	762.7	...	...	NE	2	...
Koshun,.....	"	...	...	...	...	...	...	...	"	...	...	...	...	...	...	...
Pescadores, ...	"	30.07	763.7	...	...	NE	8	...	"	30.03	762.7	...	...	NE	4	...
Canton, ...	3	30.02	762.5	78	74	SE	1	c	6	30.02	762.5	69	95	SE	1	o
Hongkong,.....	2	30.04	763.0	71	85	E	4	o	"	30.03	762.7	70	92	E	3	o
Gap Rock,.....	"	29.99	761.7	...	...	E	4	o	"	30.00	762.0	...	...	E	4	o
Macao, ...	"	30.02	762.6	77	...	SE	2	c	"	30.00	762.0	70	...	E	1	cf
Wuchow, ...	3	29.97	761.2	77	82	E	1	t	9	...	...	...	...	...	...	...
Pakhoi, ...	"	29.92	759.9	78	87	S	2	o	"	...	...	...	...	...	...	...
Hoihow, ...	"	29.93	760.2	82	83	E	1	b	"	...	...	...	...	...	...	...
Phulien,.....	2	29.97	761.2	77	...	SSE	4	or	6	29.99	761.8	72	...	ESE	3	dh
Tourane, ...	"	29.95	760.8	79	...	ESE	2	b	"	29.97	761.3	75	...	SSW	4	c
Cape St. James,	"	29.89	759.2	79	...	ENE	5	c	"	29.93	760.1	73	...	N	4	c
Aparri, ...	"	29.96	761.1	78	...	...	0	p	"	29.96	761.0	71	...	...	0	b
Manila, ...	"	29.89	759.1	85	...	W	2	c	"	29.95	760.6	71	...	NE	1	c
Legaspi, ...	"	29.88	758.9	85	...	NE	1	c	"	29.91	759.8	78	...	NNE	2	c
Iloilo,.....	3	29.89	759.2	85	...	NE	2	b	9	29.95	760.7	82	...	NE	1	b
Bacolod,.....	"	...	...	...	...	N	2	c	"	...	...	...	...	N	2	o
Cebu, ...	"	29.84	757.9	87	...	NE	1	c	"	29.92	759.9	85	...	...	0	o
Labuan, ...	"	29.84	757.9	85	...	...	...	...	"	...	...	...	...	...	...	...

On the 4th at 11.00—With few exceptions, pressure has decreased slightly to moderately over the whole area. The anticyclone has weakened, but remains stationary over Mongolia.

Moderate easterly winds will prevail over the north part of the China Sea.

Hongkong Rainfall for the 24 hours ending at 10 a.m. to-day, 0·01 inches.

FORECAST FOR THE 24 HOURS ENDING AT NOON ON THE 5TH.

District.	Forecast.
1.—Hongkong and Neighbourhood,.....	E. winds, moderate; fair to cloudy.
2.—Formosa Channel,.....	N.E. winds, fresh.
3.—South coast of China between Hongkong and Lamocks.	The same as No. 1.
4.—South coast of China between Hongkong and Hainan,..	The same as No. 1.

C. W. JEFFRIES,—*Chief Assistant.*

ROYAL OBSERVATORY, HONGKONG.
DAILY WEATHER REPORT.

Station	4th December, 1914, P.M.								5th December, 1914, A.M.							
	Hour.	Barometer at Sea Level.		Temperature.	Humidity.	Wind.		Weather.	Hour.	Barometer at Sea Level.		Temperature.	Humidity.	Wind.		Weather.
		Inches.	Millrs.			Direction.	Force.			Inches.	Millrs.			Direction.	Force.	
Wladivostock, .	2	30.22	767.6	18	...	NNE	4	b	7	30.26	768.5	12	...	NNE	2	b
Nemuro, ...	"	29.98	761.6	...	...	NW	5	...	6	29.97	761.1	...	...	SW	9	...
Hakodate, ...	"	30.05	763.2	...	...	WNW	5	...	"	30.01	762.2	...	...	WNW	1	...
Tokio, ...	"	30.04	763.1	...	...	NE	1	...	"	30.02	762.6	...	...	NW	1	...
Kochi, ...	"	30.05	763.3	...	...	...	0	...	"	30.03	762.8	...	...	ESE	1	...
Nagasaki, ...	"	30.05	763.3	...	...	NW	1	...	"	30.09	764.3	...	...	...	0	...
Kagosgima, ...	"	30.07	763.9	...	...	NW	1	...	"	30.08	763.9	...	...	N	1	...
Oshima, ...	"	30.04	763.1	...	...	...	0	...	"	30.02	762.6	...	...	N	8	...
Naha, ...	"	30.01	762.2	...	...	WSW	2	...	"	30.01	762.2	...	...	N	4	...
Ishigakijima, ...	"	30.01	762.3	...	...	W	1	...	"	29.99	761.8	...	...	NE	2	...
Bonin Island, .	"	30.04	763.1	...	...	SSW	1	...	"	30.04	763.1	...	...	W	1	...
Chefoo, ...	3	...	...	...	...	...	...	...	"	...	...	...	...	...	...	...
Weihaiwei, ...	2	30.29	769.3	41	57	N	5	bc	"	30.27	768.8	34	69	N	5	cb
Hankow, ...	3	...	...	...	...	...	...	...	"	...	...	...	...	...	...	...
Ichang, ...	"	...	...	.	...	...	...	...	"	...	...	...	...	...	..	..
Kiukiang, ...	"	...	...	...	...	...	...	...	"	...	...	...	...	...	...	...
Changsha, ...	"	...	...	...	...	...	...	...	"	...	...	...	...	...	...	...
Shanghai, ...	"	30.23	767.8	48	85	N	1	o	"	30.22	767.6	45	...	NNW	2	o
Gutzlaff, ...	2	30.14	765.5	51	93	N	6	om	"	30.16	766.0	50	...	N	4	ov
Sharp Peak, ...	"	30.01	762.2	64	...	ENE	5	o	7	30.06	763.5	61	...	NNE	3	or
Amoy, ...	3	29.97	761.2	74	72	SE	2	c	6	30.00	762.0	65	89	NE	4	o
Swatow, ...	"	30.03	762.7	74	72	E	1	c	"	30.06	763.5	66	95	E	2	o
Taihoku, ...	1	30.02	762.6	...	...	NW	4	...	5	30.03	762.8	...	...	E	4	...
Taichu, ...	"	30.00	762.1	...	...	N	2	...	"	30.00	762.0	...	...	...	0	...
Tainan, ...	"	30.00	762.0	...	...	N	6	...	"	30.00	761.9	...	...	NE	4	...
Koshun, ...	"	...	...	...	...	...	...	...	"	29.97	761.3	...	...	N	4	...
Pescadores, ...	"	30.00	762.0	...	...	NE	6	...	"	30.00	761.9	...	...	NE	6	...
Canton, ...	3	29.98	761.5	78	74	S	1	c	6	30.02	762.5	63	89	N	2	o
Hongkong, ...	2	30.00	762.0	74	82	ESE	3	b	"	30.00	762.0	71	91	E	3	o
Gap Rock, ...	"	29.96	761.0	...	...	E	3	c	"	29.99	761.7	...	...	E	3	o
Macao, ...	"	30.03	762.8	75	...	SE	1	o	"	29.98	761.5	69	...	...	0	of
Wuchow, ...	3	29.99	761.7	65	89	N	2	od	9	...	...	...	...	...	...	...
Pakhoi, ...	"	...	...	...	...	...	...	...	"	...	...	...	...	...	...	...
Hoihow, ...	"	29.90	759.4	79	100	NE	2	b	"	...	...	...	...	...	...	...
Phulien, ...	2	29.93	760.2	82	...	SSE	5	c	6	29.97	761.3	73	...	SSE	3	or
Tourane, ...	"	29.94	760.4	81	...	SE	2	b	"	29.95	760.7	73	...	SSW	2	b
Cape St. James,	"	29.89	759.2	81	...	NE	4	b	"	29.91	759.8	75	...	NE	4	c
Aparri, ...	"	29.89	759.3	85	...	ENE	2	b	"	29.93	760.1	75	...	S	1	b
Manila, ...	"	29.89	759.1	81	...	WSW	1	c	"	29.92	759.9	72	...	..	0	c
Legaspi, ...	"	29.87	758.8	78	...	NE	1	o	"	29.89	759.2	79	...	N	1	c
Iloilo, ...	3	29.85	758.2	86	...	ENE	1	c	9	29.91	759.7	82	...	N	1	b
Bacolod, ...	"	...	...	...	...	N	2	b	"	...	...	...	...	N	2	c
Cebu, ...	"	29.84	757.9	86	...	E	1	c	"	29.92	759.9	86	...	E	1	o
Labuan, ...	"	...	...	...	...	...	...	...	"	...	...	...	...	...	...	...

On the 5th at 11.20—Pressure has decreased slightly at most stations in the area, but the general distribution is unchanged from yesterday.

Moderate easterly winds will continue to prevail over the north part of the China Sea.

Hongkong Rainfall for the 24 hours ending at 10 a.m. to-day, 0·00 inches.

FORECAST FOR THE 24 HOURS ENDING AT NOON ON THE 6TH.

District.	Forecast.
1.—Hongkong and Neighbourhood, ...	E. winds, moderate; fair to cloudy, some drizzling [rain.
2.—Formosa Channel, ...	N.E. winds, fresh to strong.
3.—South coast of China between Hongkong and Lamocks,	The same as No. 1.
4.—South coast of China between Hongkong and Hainan, .	The same as No. 1.

C. W. JEFFRIES,—*Chief Assistant.*

ROYAL OBSERVATORY, HONGKONG.
DAILY WEATHER REPORT.

Station	5th December, 1914, P.M.								6th December, 1914, A.M.							
	Hour.	Barometer at Sea Level.		Temperature.	Humidity.	Wind.		Weather.	Hour.	Barometer at Sea Level.		Temperature.	Humidity.	Wind.		Weather.
		Inches.	Millrs.			Direction.	Force.			Inches.	Millrs.			Direction.	Force.	
Wladivostock, .	2	30.23	767.8	23	...	NNE	2	b	7	30.17	766.2	15	50	NNE	1	b
Nemuro, ...	„	29.89	759.1	...	...	SW	1	...	6	30.06	763.6	...	...	W	1	...
Hakodate, ...	„	29.99	761.7	...	...	WNW	4	...	„	30.09	764.2	...	...	E	1	...
Tokio, ...	„	30.00	762.1	...	...	E	1	...	„	30.01	762.1	...	...	NW	1	...
Kochi, ...	„	29.97	761.3	...	...	SE	1	...	„	29.95	760.8	...	...	...	0	...
Nagasaki, ...	„	30.01	762.3	...	...	NW	1	...	„	30.03	762.8	...	...	NNW	1	...
Kagosgima, ...	„	30.00	761.9	...	...	SE	1	...	„	30.02	762.4	...	...	NNW	1	...
Oshima,.....	„	30.06	763.6	...	...	NNE	2	...	„	30.04	763.1	...	...	N	5	...
Naha,.....	„	...	...	...	...	...	...	...	„	30.03	762.7	...	...	N	6	...
Ishigakijima, ...	„	...	...	...	...	...	...	...	„	30.05	763.3	...	...	N	4	...
Bonin Island, .	„	30.00	762.1	...	...	W	1	...	„	30.02	762.6	...	...	...	0	...
Chefoo, ...	3	...	...	...	...	...	...	...	„	...	...	...	...	...	...	...
Weihaiwei, ...	2	30.24	768.1	38	45	N	7	cb	„	30.31	769.9	33	79	N	7	c
Hankow, ...	3	...	...	...	...	...	...	...	„	...	...	...	...	...	...	...
Ichang, ...	„	...	...	...	...	...	...	...	„	...	...	...	...	...	...	...
Kiukiang, ...	„	...	...	...	...	...	...	...	„	...	...	...	...	...	...	...
Changsha, ...	„	...	...	...	...	...	...	...	„	...	...	...	...	...	...	...
Shanghai, ...	„	30.21	767.3	47	77	N	1	o	„	30.31	769.9	35	...	NW	1	bc
Gutzlaff, ...	2	30.14	765.5	50	79	N	4	om	„	30.25	768.3	45	...	N	6	bv
Sharp Peak, ...	„	30.07	763.8	62	...	W	1	or	7	30.16	766.0	59	...	ENE	4	o
Amoy, ...	3	29.99	761.7	69	85	NE	4	c	6	30.11	764.8	63	89	NE	4	c
Swatow,.....	„	30.05	763.2	71	80	E	1	o	„	30.17	766.3	59	88	N	1	o
Taihoku, ...	1	29.98	761.6	...	...	E	8	...	5	30.15	765.9	...	...	E	6	...
Taichu, ...	„	29.95	760.7	...	...	W	2	...	„	30.06	763.4	...	...	N	4	...
Tainan, ...	„	29.97	761.2	...	...	NW	2	...	„	30.05	763.2	...	...	N	6	...
Koshun,.....	„	29.94	760.4	...	...	NE	6	...	„	30.01	762.3	...	...	SE	2	...
Pescadores, ...	„	29.98	761.6	...	...	N	8	...	„	30.06	763.6	...	...	NE	10	...
Canton, ...	3	30.09	764.3	60	82	N	2	o	6	30.06	766.0	55	80	N	2	o
Hongkong,.....	2	30.01	762.2	69	87	W	4	o	„	30.10	764.5	61	83	NNE	1	o
Gap Rock,.....	„	29.96	761.0	...	...	NNE	4	o	„	30.05	763.2	...	...	NE	4	o
Macao, ...	„	30.00	762.1	66	...	NNW	2	o	„	30.08	763.9	57	...	NNW	1	o
Wuchow, ...	3	30.15	765.8	57	81	N	2	o	9	...	...	...	...	...	...	...
Pakhoi, ...	„	29.89	759.2	79	78	SE	2	c	„	...	...	...	...	...	...	...
Hoihow, ...	„	...	...	...	...	...	...	...	„	...	...	...	...	...	...	...
Phulien,.....	2	29.95	760.7	81	...	SE	4	c	6	30.04	763.0	64	...	NE	3	o
Tourane, ...	„	29.93	760.1	81	...	SSE	2	b	„	29.97	761.1	73	...	SSW	4	b
Cape St. James,	„	29.87	758.7	81	...	ENE	4	c	„	29.90	759.5	75	...	ENE	4	b
Aparri, ...	„	29.87	758.6	85	...	NE	2	b	„	29.97	761.1	74	...	...	0	b
Manila, ...	„	29.79	756.7	81	...	E	1	p	„	29.93	760.3	74	...	...	0	c
Legaspi, ...	„	29.88	758.7	81	...	ENE	2	o	„	29.93	760.2	78	...	ENE	1	c
Iloilo,.....	3	29.81	757.2	82	...	NE	2	b	9	29.95	760.7	81	...	NE	2	b
Bacolod,.....	„	...	...	...	...	N	2	o	„	...	...	...	...	N	2	o
Cebu, ...	„	29.83	757.7	87	...	E	3	o	„	29.92	759.9	85	...	E	2	o
Labuan, ...	„	29.86	758.4	87	...	...	...	...	„	...	...	...	...	...	...	...

On the 6th at 11.25—Pressure has decreased slightly over S. Manchuria and S. Japan and increased slightly to moderately over the remainder of the area.

The anticyclone, which has strengthened, still covers N. China and Mongolia, and a shallow depression is indicated to the south of Japan.

Fresh to strong monsoon will prevail over the north part of the China Sea.

Hongkong Rainfall for the 24 hours ending at 10 a.m. to-day, 0·00 inches.

FORECAST FOR THE 24 HOURS ENDING AT NOON ON THE 7TH.

District.	Forecast.
1.—Hongkong and Neighbourhood,.....	E. and N.E. winds, moderate to fresh; cloudy, probably some rain.
2.—Formosa Channel,.....	N.E. winds, strong.
3.—South coast of China between Hongkong and Lamocks.	The same as No. 1.
4.—South coast of China between Hongkong and Hainan, .	The same as No. 1.

C. W. JEFFRIES,—*Chief Assistant.*

ROYAL OBSERVATORY, HONGKONG.
DAILY WEATHER REPORT.

Station	6th December, 1914, P.M.								7th December, 1914, A.M.							
	Hour.	Barometer at Sea Level.		Temperature.	Humidity.	Wind.		Weather.	Hour.	Barometer at Sea Level.		Temperature.	Humidity.	Wind.		Weather.
		Inches.	Millrs.			Direction.	Force.			Inches.	Millrs.			Direction.	Force.	
Wladivostock,	2	...	...	...	...	...	...	...	7	...	...	...	...	...	...	...
Nemuro,	"	29.94	760.6	...	...	SE	1	...	6	29.77	756.1	...	...	NW	1	...
Hakodate,	"	29.97	761.2	...	...	...	0	...	"	29.87	758.7	...	...	NNW	1	...
Tokio,	"	29.87	758.6	...	...	NNW	2	...	"	29.89	759.1	...	...	NE	1	...
Kochi,	"	29.89	759.3	...	...	E	1	...	"	30.05	763.3	...	...	SW	1	...
Nagasaki,	"	30.07	763.8	...	...	N	3	...	"	30.21	767.3	...	...	NW	4	...
Kagosgima,	"	30.02	762.4	...	...	WNW	5	...	"	30.19	766.9	...	...	NNW	1	...
Oshima,	"	30.04	763.1	...	...	NNE	11	...	"	30.14	765.6	...	...	NNE	2	...
Naha,	"	30.07	763.7	...	...	N	5	...	"	30.15	765.7	...	...	NE	1	...
Ishigakijima,	"	30.09	764.3	...	...	NNE	6	...	"	30.13	765.3	...	...	NE	2	..
Bonin Island,	"	29.93	760.1	...	...	SW	1	...	"	30.02	762.6	...	...	E	1	...
Chefoo,	3	...	...	...	...	...	...	...	"	...	...	...	...	...	...	...
Weihaiwei,	2	30.32	770.1	37	71	NNW	5	c	"	30.42	772.6	31	90	N	4	c
Hankow,	3	...	...	...	...	...	...	...	"	...	...	...	...	...	...	...
Ichang,	"	...	...	...	...	...	...	...	"	...	...	...	...	...	...	...
Kiukiang,	"	...	...	...	...	...	...	...	"	...	...	...	...	...	...	...
Changsha,	"	...	...	...	...	...	...	...	"	...	...	...	...	...	...	...
Shanghai,	"	30.31	769.9	53	54	N	1	c	"	30.37	771.4	45	...	NNE	1	o
Gutzlaff,	2	30.15	765.8	54	68	N	4	cb	"	30.30	769.6	49	...	N	5	cd
Sharp Peak,	"	30.14	765.5	59	...	ENE	5	o	7	30.22	767.6	59	...	N	1	o
Amoy,	3	30.03	762.7	68	79	ENE	4	c	6	30.15	765.8	62	72	NE	2	o
Swatow,	"	30.15	765.8	69	80	ESE	2	c	"	30.11	764.8	62	89	NE	1	o
Taihoku,	1	30.13	765.2	...	...	E	8	...	5	30.15	765.8	...	...	E	6	...
Taichu,	"	30.02	762.6	...	...	N	4	...	"	30.11	764.7	...	...	...	0	...
Tainan,	"	30.05	763.2	...	...	N	2	...	"	30.10	764.6	...	...	N	2	...
Koshun,	"	30.00	762.1	...	...	NE	10	...	"	30.08	764.0	...	...	NE	6	...
Pescadores,	"	30.06	763.4	...	...	NE	10	...	"	30.10	764.6	...	...	NE	8	...
Canton,	3	30.11	764.8	71	77	N	2	o	6	30.13	765.3	57	94	N	2	o
Hongkong,	2	30.08	764.0	67	77	E	3	o	"	30.11	764.8	67	81	ENE	5	o
Gap Rock,	"	30.03	762.7	...	...	NE	5	o	"	30.08	764.0	...	...	E	6	o
Macao,	"	30.07	763.9	60	...	N	1	o	"	30.08	764.0	63	...	N	1	o
Wuchow,	3	30.14	765.5	55	87	NE	1	o	9	...	...	...	...	...	...	...
Pakhoi,	"	...	...	...	...	...	...	...	"	...	...	...	...	...	...	...
Hoihow,	"	29.96	761.0	73	90	E	2	c	"	...	...	...	...	...	...	...
Phulien,	2	30.04	762.9	66	...	ENE	2	s	6	30.05	763.2	64	...	NE	4	cr
Tourane,	"	29.96	760.9	79	...	ESE	2	c	"	29.95	760.6	73	...	SSE	4	c
Cape St. James,	"	29.88	758.9	81	...	ENE	5	b	"	29.91	759.6	75	...	NNE	4	c
Aparri,	"	29.93	760.1	82	...	NE	1	b	"	29.98	761.5	74	...	...	0	b
Manila,	"	29.87	758.6	89	...	WSW	1	c	"	29.94	760.4	74	...	..	0	o
Legaspi,	"	29.89	759.3	89	...	NE	1	c	"	29.93	760.2	78	...	NNE	1	c
Iloilo,	3	29.85	758.2	84	...	NE	1	b	9	29.95	760.7	81	...	NNE	2	b
Bacolod,	"	...	...	...	...	N	2	c	"	...	...	...	...	N	2	c
Cebu,	"	29.89	759.2	87	...	NE	1	c	"	29.93	760.2	86	...	E	1	c
Labuan,	"	...	...	...	...	...	...	...	"	...	...	...	..	...	...	...

On the 7th at 11.30—Pressure has increased slightly to moderately over the China Coast and Western Japan, and decreased quickly over Eastern Japan.

The anticyclone has further increased in intensity and appears to be central to the west of Shantung. The depression noted yesterday has moved north-eastwards and is situated to the east of Hokkaido this morning.

Strong monsoon will prevail over the north part of the China Sea.

Hongkong Rainfall for the 24 hours ending at 10 a.m. to-day, 0·00 inches.

FORECAST FOR THE 24 HOURS ENDING AT NOON ON THE 8TH.

District.	Forecast.
1.—Hongkong and Neighbourhood,	E. and N.E. winds, moderate to fresh; cloudy.
2.—Formosa Channel,	N.E. winds, strong.
3.—South coast of China between Hongkong and Lamocks,	The same as No. 1.
4.—South coast of China between Hongkong and Hainan,	The same as No. 1.

C. W. JEFFRIES,—*Chief Assistant.*

ROYAL OBSERVATORY, HONGKONG.
DAILY WEATHER REPORT.

Station.	7th December, 1914, P.M.								8th December, 1914, A.M.							
	Hour.	Barometer at Sea Level.		Temperature.	Humidity.	Wind.		Weather.	Hour.	Barometer at Sea Level.		Temperature.	Humidity.	Wind.		Weather.
		Inches.	Millrs.			Direction.	Force.			Inches.	Millrs.			Direction.	Force.	
Wladivostock, .	2	...	...	...	...	...	...	...	7	...	...	...	...	...	...	...
Nemuro, ...	"	29.77	756.1	...	...	N	3	...	6	29.85	758.1	...	...	N	3	...
Hakodate, ...	"	29.85	758.2	...	...	NW	5	...	"	29.91	759.7	...	...	NNW	2	...
Tokio, ...	"	29.79	756.6	...	...	NE	1	...	"	29.95	760.6	...	...	ENE	1	...
Kochi, ...	"	29.97	761.3	...	...	WSW	2	...	"	30.15	765.8	...	...	WSW	1	...
Nagasaki, ...	"	30.19	766.8	...	...	NNW	6	...	"	30.15	765.8	...	...	NNE	2	...
Kagosgima, ...	"	30.15	765.9	...	...	NNW	4	...	"	30.27	768.9	...	...	N	1	...
Oshima, ...	"	30.14	765.6	...	...	NNE	4	...	"	30.24	768.1	...	...	N	6	...
Naha, ...	"	30.15	765.7	...	...	NE	3	...	"	30.21	767.2	...	...	NNE	1	...
Ishigakijima, ...	"	...	...	...	...	...	...	...	"	30.15	765.8	...	...	NE	4	...
Bonin Island, .	"	29.99	761.6	...	...	W	1	...	"	30.04	763.1	...	...	WNW	3	...
Chefoo, ...	3	...	...	...	...	...	...	...	"	...	...	...	...	...	...	...
Weihaiwei, ...	2	30.46	773.7	31	90	N	7	cs	"	30.56	776.2	32	90	N	6	bc
Hankow, ...	3	30.52	775.2	45	84	NE	2	o	"	...	...	...	...	...	...	...
Ichang, ...	"	...	...	...	...	...	...	...	"	...	...	...	...	...	...	...
Kiukiang, ...	"	...	...	...	...	...	...	...	"	...	...	...	...	...	...	...
Changsha, ...	"	30.33	770.4	45	76	NW	4	o	"	...	...	...	...	...	...	...
Shanghai, ...	"	30.42	772.6	46	69	N	2	o	"	30.52	775.2	37	...	NNW	2	o
Gutzlaff, ...	2	30.33	770.4	47	85	N	5	ov	"	30.43	772.9	48	...	N	6	ov
Sharp Peak, ...	"	30.17	766.3	60	...	ENE	4	or	7	30.30	769.6	56	...	N	4	or
Amoy, ...	3	30.10	764.5	69	80	NE	2	o	6	30.20	767.1	61	88	ENE	2	o
Swatow, ...	"	...	...	...	...	...	...	...	"	...	...	...	...	...	...	...
Taihoku, ...	1	30.14	765.6	...	...	E	6	...	5	30.21	767.4	...	...	E	6	...
Taichu, ...	"	30.09	764.2	...	...	N	2	...	"	30.10	764.5	...	...	N	2	...
Tainan, ...	"	30.10	764.5	...	...	N	6	...	"	30.10	764.5	...	...	NE	6	...
Koshun, ...	"	30.06	763.6	...	...	NE	4	...	"	30.06	763.5	...	...	E	8	...
Pescadores, ...	"	30.13	765.2	...	...	NE	8	...	"	30.10	764.6	...	...	N	10	...
Canton, ...	3	30.14	765.5	59	94	NNE	2	or	6	30.21	767.3	54	94	N	2	o
Hongkong, ...	2	30.08	764.0	70	75	E	4	o	"	30.15	765.8	63	85	NE	3	o
Gap Rock, ...	"	30.03	762.7	...	...	E	5	o	"	30.08	764.0	...	...	E	5	o
Macao, ...	"	30.07	763.7	64	...	...	o	o	"	30.12	765.0	57	...	NNW	2	odf
Wuchow, ...	3	30.17	766.3	57	87	N	3	od	9	...	...	...	...	...	...	...
Pakhoi, ...	"	...	...	...	...	...	...	...	"	...	...	...	...	...	...	...
Hoihow, ...	"	...	...	...	...	...	...	...	"	...	...	...	...	...	...	...
Phulien, ...	2	30.03	762.8	68	...	NE	2	or	6	30.09	764.3	63	...	NE	2	...
Tourane, ...	"	29.96	761.1	79	...	SE	2	c	"	29.99	761.6	72	...	ESE	2	or
Cape St. James,	"	29.86	758.5	66	...	ENE	4	c	"	29.89	759.2	75	...	NE	2	c
Aparri, ...	"	29.94	760.4	85	...	ENE	2	b	"	29.99	761.8	74	...	S	1	d
Manila, ...	"	29.88	759.0	89	...	WSW	1	o	"	29.93	760.2	74	...	NE	1	o
Legaspi, ...	"	29.89	759.1	85	...	NNE	2	c	"	29.91	759.6	78	...	NNE	1	o
Iloilo, ...	3	29.77	756.1	85	...	NE	2	b	9	29.91	759.7	86	...	E	2	o
Bacolod, ...	"	...	...	...	...	N	2	b	"	...	...	...	...	N	2	b
Cebu, ...	"	29.83	757.7	87	...	E	2	b	"	29.91	759.7	86	...	E	2	o
Labuan, ...	"	...	...	...	...	...	...	...	"	...	...	...	...	...	...	...

On the 8th at 11.30—Pressure has given way slightly over the southern Philippines and increased at all other stations, more especially over North China. The anticyclone remains stationary, but continues to increase in intensity, and areas of relatively low pressure exist to the east of Japan and in the south part of the China Sea.

Strong monsoon will continue to prevail over the north part of the China Sea.

Hongkong Rainfall for the 24 hours ending at 10 a.m. to-day, 0·00 inches.

FORECAST FOR THE 24 HOURS ENDING AT NOON ON THE 9TH.

District.	Forecast.
1.—Hongkong and Neighbourhood, ...	E. and N.E. winds, moderate to fresh; cloudy.
2.—Formosa Channel, ...	N.E. gale.
3.—South coast of China between Hongkong and Lamocks,	The same as No. 1.
4.—South coast of China between Hongkong and Hainan, .	The same as No. 1.

C. W. JEFFRIES,—*Chief Assistant.*

ROYAL OBSERVATORY, HONGKONG.
DAILY WEATHER REPORT.

Station.	8th December, 1914, P.M.								9th December, 1914, A.M.							
	Hour.	Barometer at Sea Level.		Temperature.	Humidity.	Wind.		Weather.	Hour.	Barometer at Sea Level.		Temperature.	Humidity.	Wind.		Weather.
		Inches.	Millrs.			Direction.	Force.			Inches.	Millrs.			Direction.	Force.	
Wladivostock,	2	...	...	...	...	...	...	...	7	...	...	...	...	...	...	...
Nemuro,	„	29.91	759.6	...	...	NW	5	...	6	30.02	762.6	...	...	SW	1	...
Hakodate,	„	29.95	760.7	...	...	NNW	1	...	„	30.13	765.2	...	...	W	4	...
Tokio,	„	30.00	762.1	...	...	NW	3	...	„	30.22	767.6	...	...	NW	1	...
Kochi,	„	30.19	766.8	...	...	NW	3	...	„	30.35	770.8	...	...	SW	1	...
Nagasaki,	„	30.27	768.8	...	...	NNW	1	...	„	30.37	771.3	...	...	NE	1	...
Kagosgima,	„	30.25	768.4	...	...	SE	1	...	„	30.35	770.9	...	...	NE	1	...
Oshima,	„	30.22	767.6	...	...	NNE	2	...	„	30.26	768.6	...	...	...	0	...
Naha,	„	30.03	762.7	...	...	NE	4	...	„	30.23	767.7	...	...	NE	1	...
Ishigakijima,	„	30.11	764.8	...	...	NE	5	...	„	30.13	765.3	...	...	NE	5	...
Bonin Island,	„	29.99	761.6	...	...	WNW	3	...	„	30.24	768.1	...	...	N	1	...
Chefoo,	3	...	...	...	...	...	...	...	„	...	...	...	...	...	...	...
Weihaiwei,	2	30.50	774.7	40	48	NW	4	bc	„	30.45	773.4	36	80	NW	1	cb
Hankow,	3	...	...	...	...	...	...	...	„	...	...	...	...	...	...	...
Ichang,	„	...	...	...	...	...	...	...	„	...	...	...	...	...	...	...
Kiukiang,	„	...	...	...	...	...	...	...	„	...	...	...	...	...	...	...
Changsha,	„	...	...	...	...	...	...	...	„	...	...	...	...	...	...	...
Shanghai,	„	30.46	773.7	47	48	NNW	1	o	„	30.46	773.7	42	...	NNW	1	o
Gutzlaff,	2	30.36	771.1	48	63	N	5	cb	„	30.38	771.6	48	...	N	4	ov
Sharp Peak,	„	30.25	768.3	60	...	NE	5	o	7	30.27	768.8	56	...	N	2	or
Amoy,	3	30.14	765.5	67	69	NE	5	c	6	30.17	766.3	62	77	NNE	2	o
Swatow,	„	30.16	766.0	70	90	E	2	b	„	30.19	766.8	61	82	N	1	o
Taihoku,	1	30.20	767.0	...	...	E	8	...	5	30.19	766.7	...	...	E	8	...
Taichu,	„	30.06	763.7	...	...	N	6	...	„	30.10	764.6	...	...	...	0	...
Tainan,	„	30.07	763.8	...	...	N	2	...	„	30.09	764.2	...	...	N	4	...
Koshun,	„	...	...	...	...	...	...	...	„	30.06	763.6	...	...	NE	8	...
Pescadores,	„	30.10	764.5	...	...	NE	10	...	„	30.10	764.5	...	...	NE	10	...
Canton,	3	30.17	766.3	58	76	N	2	o	6	30.22	767.6	54	94	N	2	o
Hongkong,	2	30.11	764.8	65	73	E	2	o	„	30.17	766.3	61	78	NNE	1	o
Gap Rock,	„	30.07	763.8	...	...	ENE	6	o	„	30.14	765.5	...	...	ENE	5	o
Macao,	„	30.08	764.0	60	...	N	1	o	„	30.16	766.0	56	...	N	1	o
Wuchow,	3	30.11	764.8	53	93	N	2	or	9	...	...	...	...	...	...	...
Pakhoi,	„	...	...	...	...	...	...	...	„	...	...	...	...	...	...	...
Hoihow,	„	29.98	761.5	71	95	E	5	o	„	...	...	...	...	...	...	...
Phulien,	2	30.07	763.7	66	...	NNE	2	o	6	30.15	765.9	61	...	NE	3	...
Tourane,	„	29.93	760.1	73	...	ENE	4	f	„	29.99	761.8	75	...	ESE	4	c
Cape St. James,	„	29.83	757.8	81	...	ENE	4	c	„	29.90	759.4	75	...	NE	4	c
Aparri,	„	29.93	760.3	78	...	ENE	2	o	„	30.02	762.6	71	...	...	0	d
Manila,	„	29.87	758.8	81	...	...	0	o	„	29.94	760.4	71	...	...	0	c
Legaspi,	„	29.85	758.2	89	...	ENE	2	b	„	29.91	759.7	78	...	N	1	c
Iloilo,	3	29.81	757.2	85	...	NE	1	b	9	29.91	759.7	81	...	NE	2	o
Bacolod,	„	...	...	...	...	N	2	b	„	...	...	...	...	N	2	b
Cebu,	„	29.82	757.4	83	...	E	1	c	„	29.92	759.9	82	...	E	1	o
Labuan,	„	29.79	756.6	86	...	...	...	...	„	...	...	...	...	...	...	...

On the 9th at 11.00—Pressure has decreased moderately over N. China and increased quickly over Japan; changes elsewhere are slight.

The anticyclone has spread eastwards, but there is no other change in the general distribution of pressure.

Strong monsoon will continue to prevail over the northern portion of the China Sea.

Hongkong Rainfall for the 24 hours ending at 10 a.m. to-day, 0·00 inches.

FORECAST FOR THE 24 HOURS ENDING AT NOON ON THE 10TH.

District.	Forecast.
1.—Hongkong and Neighbourhood,	E. and N.E. winds, moderate to fresh; fair to cloudy.
2.—Formosa Channel,	N.E. gale, moderating.
3.—South coast of China between Hongkong and Lamocks,	The same as No. 1.
4.—South coast of China between Hongkong and Hainan,	The same as No. 1.

C. W. JEFFRIES,—*Chief Assistant.*

ROYAL OBSERVATORY, HONGKONG.
DAILY WEATHER REPORT.

Station.	9th December, 1914, P.M.								10th December, 1914, A.M.							
	Hour.	Barometer at Sea Level.		Temperature.	Humidity.	Wind.		Weather.	Hour.	Barometer at Sea Level.		Temperature.	Humidity.	Wind.		Weather.
		Inches.	Millrs.			Direction.	Force.			Inches.	Millrs.			Direction.	Force.	
Wladivostock,	2	30.31	770.0	27	...	NNE	2	b	7	30.43	772.8	15	...	NNE	1	b
Nemuro,	„	29.94	760.6	...	...	SW	2	...	6	29.99	761.6	...	...	W	4	...
Hakodate,	„	30.09	764.2	...	...	WNW	4	...	„	30.15	765.7	...	...	WNW	3	...
Tokio,	„	30.16	766.1	...	...	NE	1	...	„	30.22	767.6	...	...	N	1	...
Kochi,	„	30.25	768.3	...	...	SE	1	...	„	30.31	769.8	...	...	WSW	1	...
Nagasaki,	„	30.31	769.8	...	...	NNW	1	...	„	30.33	770.3	...	...	...	0	...
Kagosgima,	„	30.27	768.9	...	...	NW	1	...	„	30.33	770.4	...	...	NNE	1	...
Oshima,	„	30.26	768.6	...	...	NNE	1	...	„	30.29	769.3	...	...	SSW	1	...
Naha,	„	30.22	767.7	...	...	NE	2	...	„	30.25	768.2	...	...	NE	1	...
Ishigakijima,	„	30.11	764.8	...	...	NE	4	...	„	30.15	765.8	...	...	E	7	...
Bonin Island,	„	30.10	764.6	...	...	NNE	2	...	„	30.18	766.6	...	...	NW	1	...
Chefoo,	3	...	...	...	...	...	...	...	„	...	...	...	...	...	...	...
Weihaiwei,	2	30.45	773.4	39	64	N	5	cb	„	30.44	763.2	34	79	NW	3	cb
Hankow,	3	...	...	...	...	...	...	...	„	...	...	...	...	...	...	...
Ichang,	„	...	...	...	...	...	...	...	„	...	...	...	...	...	...	...
Kiukiang,	„	...	...	...	...	...	...	...	„	...	...	...	...	...	...	...
Changsha,	„	...	...	...	...	...	...	...	„	...	...	...	...	...	...	...
Shanghai,	„	30.42	772.6	48	71	NNE	1	o	„	30.45	773.4	42	...	NW	1	o
Gutzlaff,	2	30.36	771.1	49	78	NNE	3	ov	„	30.35	770.9	48	...	N	4	ov
Sharp Peak,	„	30.23	767.8	61	...	N	4	o	7	30.23	767.8	59	...	N	2	o
Amoy,	3	30.15	765.8	65	73	NE	5	o	6	30.15	765.8	63	83	N	2	c
Swatow,	„	30.17	766.3	68	70	E	1	o	„	...	...	...	...	...	...	...
Taihoku,	1	30.21	767.4	...	...	E	8	...	5	30.14	765.5	...	...	E	6	...
Taichu,	„	30.08	764.1	...	...	N	4	...	„	30.09	764.3	...	...	...	0	...
Tainan,	„	30.10	764.5	...	...	N	4	...	„	30.08	764.1	...	...	N	2	...
Koshun,	„	30.03	762.8	...	...	NE	6	...	„	30.05	763.3	...	...	NE	8	...
Pescadores,	„	30.12	765.1	...	...	NE	10	...	„	30.10	764.4	...	...	NE	10	...
Canton,	3	30.18	766.6	59	76	N	2	o	6	...	...	...	...	...	...	...
Hongkong,	2	30.14	765.5	68	64	E	3	o	„	30.17	766.3	63	82	...	0	o
Gap Rock,	„	30.09	764.3	...	...	ENE	5	o	„	30.14	765.5	...	...	ENE	5	o
Macao,	„	30.15	765.3	61	...	NNW	2	c	„	30.14	765.6	57	...	NNW	1	o
Wuchow,	3	30.23	767.8	56	87	NE	2	od	9	...	...	...	...	...	...	...
Pakhoi,	„	...	...	...	...	...	...	...	„	...	...	...	...	...	...	...
Hoihow,	„	30.02	762.5	69	...	NE	5	o	„	...	...	...	...	...	...	...
Phulien,	2	30.10	764.5	68	...	NE	1	o	6	...	...	...	...	...	...	...
Tourane,	„	...	...	...	...	...	...	...	„	...	...	...	...	...	...	...
Cape St. James,	„	29.84	758.0	79	...	ENE	5	o	„	...	...	...	...	...	...	...
Aparri,	„	29.97	761.2	81	...	E	2	o	„	30.00	761.9	71	...	SE	1	c
Manila,	„	29.90	759.4	85	...	...	0	b	„	29.95	760.6	71	...	ENE	1	c
Legaspi,	„	29.87	758.8	85	...	ENE	2	o	„	29.93	760.1	78	...	NNE	2	b
Iloilo,	3	29.81	757.2	84	...	NE	2	c	9	29.91	759.7	81	...	NE	2	b
Bacolod,	„	...	...	...	...	N	1	c	„	...	...	...	...	N	2	b
Cebu,	„	29.83	757.7	85	...	E	2	o	„	29.91	759.7	81	...	E	2	o
Labuan,	„	...	...	...	...	...	...	...	„	...	...	...	...	...	...	...

On the 10th at 10.20—Pressure changes are generally small. A moderate increase has occurred over S. Manchuria owing to the spreading of the anticyclone in that direction. There is no other change in the general distribution of pressure.

Strong monsoon will continue to prevail over the north part of the China Sea.

Hongkong Rainfall for the 24 hours ending at 10 a.m. to-day, 0·00 inches.

FORECAST FOR THE 24 HOURS ENDING AT NOON ON THE 11TH.

District.	Forecast.
1.—Hongkong and Neighbourhood,	E. and N.E. winds, moderate to fresh; fair.
2.—Formosa Channel,	N.E. winds, strong.
3.—South coast of China between Hongkong and Lamocks,	The same as No. 1.
4.—South coast of China between Hongkong and Hainan,	The same as No. 1.

C. W. JEFFRIES,—*Chief Assistant.*

ROYAL OBSERVATORY, HONGKONG.
DAILY WEATHER REPORT.

Station.	10th December, 1914, P.M.								11th December, 1914, A.M.							
	Hour.	Barometer at Sea Level.		Temperature.	Humidity.	Wind.		Weather.	Hour.	Barometer at Sea Level.		Temperature.	Humidity.	Wind.		Weather.
		Inches.	Millrs.			Direction.	Force.			Inches.	Millrs.			Direction.	Force.	
Wladivostock,	2	30.33	770.5	24	...	NNE	3	b	7	30.16	766.0	19	...	NNE	1	b
Nemuro,	"	30.02	762.6	...	...	WNW	2	...	6	30.01	762.1	...	...	SSW	2	...
Hakodate,	"	30.17	766.2	...	...	WNW	3	...	"	30.05	763.2	...	...	NE	1	...
Tokio,	"	30.18	766.6	...	...	N	4	...	"	30.12	765.1	...	...	NW	1	...
Kochi,	"	30.21	767.3	...	...	S	1	...	"	30.17	766.3	...	...	SW	1	...
Nagasaki,	"	30.27	768.8	...	...	NNW	1	...	"	30.23	767.8	...	...	N	1	...
Kagosgima,	"	30.23	767.9	...	...	ESE	1	...	"	30.23	767.9	...	...	N	1	...
Oshima,	"	30.20	767.1	...	...	NNE	2	...	"	30.18	766.6	...	...	...	0	...
Naha,	"	30.17	766.2	...	...	E	3	...	"	30.09	764.2	...	...	SSE	1	...
Ishigakijima,	"	30.07	763.8	...	...	ESE	5	...	"	30.03	762.8	...	...	SW	5	...
Bonin Island,	"	30.14	765.6	...	...	NW	1	...	"	30.20	767.1	...	...	...	0	...
Chefoo,	3	...	...	...	...	...	...	...	"	...	...	...	...	...	...	...
Weihaiwei,	2	30.39	771.9	39	55	NNW	5	ob	"	30.37	771.4	35	62	N	6	b
Hankow,	3	...	...	...	...	...	...	...	"	...	...	...	...	...	...	...
Ichang,	"	...	...	..	...	...	...	...	"	...	...	...	...	...	..	...
Kiukiang,	"	...	...	...	...	...	...	...	"	...	...	...	...	...	...	...
Changsha,	"	...	...	...	...	...	...	...	"	...	...	...	...	...	...	...
Shanghai,	"	30.37	771.4	43	92	N	2	og	"	30.43	772.9	36	...	NW	2	o
Gutzlaff,	2	30.30	769.6	46	92	N	5	om	"	30.34	770.6	41	...	N	6	om
Sharp Peak,	"	30.16	766.0	61	...	N	4	o	7	30.20	767.1	58	...	ENE	6	o
Amoy,	3	30.07	763.8	73	72	NE	4	c	6	30.15	765.8	63	83	ENE	2	o
Swatow,	"	30.07	763.8	71	71	NE	1	c	"	30.17	766.3	58	76	N	1	c
Taihoku,	1	30.06	763.6	...	...	E	6	...	5	30.19	766.9	...	...	E	2	...
Taichu,	"	30.05	763.2	...	...	N	6	...	"	30.11	764.7	...	...	N	6	...
Tainan,	"	30.06	763.5	...	...	NE	4	...	"	30.09	764.2	...	...	N	6	..
Koshun,	"	30.05	763.2	...	...	E	6	...	"	30.05	763.2	...	...	...	0	...
Pescadores,	"	30.07	763.9	...	...	NE	10	...	"	30.12	764.9	...	...	NE	10	...
Canton,	3	30.18	766.6	60	71	N	2	o	6	30.24	768.1	51	79	N	2	o
Hongkong,	2	30.11	764.8	65	77	N	3	o	"	30.17	766.3	59	75	N	1	o
Gap Rock,	"	30.08	764.0	...	...	N	5	o	"	30.15	765.8	...	...	NNE	5	od
Macao,	"	30.13	765.2	57	...	NNW	1	c	"	30.17	766.4	52	...	NNW	1	o
Wuchow,	3	30.25	768.3	57	75	NW	1	o	9	30.40	772.1	50	72	N	1	o
Pakhoi,	"	...	...	...	...	...	...	...	"	...	...	...	...	...	...	...
Hoihow,	"	30.04	763.0	67	95	NNE	4	o	"	...	...	...	...	...	...	...
Phulien,	2	30.12	765.0	66	...	N	1	o	6	30.20	767.0	59	...	NNE	2	o
Tourane,	"	29.96	761.1	75	...	E	5	o	"	30.01	762.3	72	...	ENE	7	f
Cape St. James,	"	29.84	758.0	81	...	ENE	5	c	"	29.90	759.5	77	...	ENE	4	c
Aparri,	"	29.96	760.9	78	...	E	1	o	"	29.99	761.7	74	...	S	1	d
Manila,	"	29.87	758.7	85	...	W	1	o	"	29.95	760.8	74	...	...	0	o
Legaspi,	"	29.86	758.4	85	...	ENE	1	c	"	29.92	760.0	81	...	NE	2	c
Iloilo,	3	29.81	757.2	85	...	NNE	2	b	9	29.91	759.7	79	...	NNE	1	c
Bacolod,	"	...	...	...	...	N	2	c	"	...	...	...	...	N	1	o
Cebu,	"	29.84	757.9	84	...	E	1	c	"	29.92	759.9	81	...	E	1	o
Labuan,	"	29.88	758.9	87	...	...	...	...	"	...	...	...	..	...	...	...

On the 11th at 11.30—Pressure has increased slightly over Indo China and in the neighbourhood of Hongkong. It has decreased elsewhere, especially over S. Manchuria and central Japan. The anticyclone remains stationary, but gradients are light from the China Coast to Hokkaido and comparatively steep over the China Sea.

A depression appears to have formed to the south of the Loochoos.

Strong monsoon will continue to prevail over the north part of the China Sea.

Hongkong Rainfall for the 24 hours ending at 10 a.m. to-day, 0·00 inches.

FORECAST FOR THE 24 HOURS ENDING AT NOON ON THE 12TH.

District.	Forecast.
1.—Hongkong and Neighbourhood,	E. and N.E. winds, moderate to fresh; cloudy.
2.—Formosa Channel,	N.E. strong, freshening to a gale.
3.—South coast of China between Hongkong and Lamocks,	The same as No. 1.
4.—South coast of China between Hongkong and Hainan,	The same as No. 1.

C. W. JEFFRIES,—*Chief Assistant.*

ROYAL OBSERVATORY, HONGKONG.
DAILY WEATHER REPORT.

Station.	11th December, 1914, P.M.								12th December, 1914, A.M.							
	Hour.	Barometer at Sea Level.		Temperature.	Humidity.	Wind.		Weather.	Hour.	Barometer at Sea Level.		Temperature.	Humidity.	Wind.		Weather.
		Inches.	Millrs.			Direction.	Force.			Inches.	Millrs.			Direction.	Force.	
Wladivostock, .	2	30.09	764.2	28	...	NNE	1	b	7	30.01	762.2	15	...	NNE	1	b
Nemuro, ...	"	29.83	757.6	...	...	W	3	...	6	29.83	757.6	...	...	NNE	1	...
Hakodate, ...	"	29.93	760.2	...	...	W	4	...	"	29.87	758.7	...	...	NE	1	...
Tokio, ...	"	29.94	760.6	...	...	N	1	...	"	29.91	759.6	...	...	NW	1	...
Kochi, ...	"	30.01	762.3	...	...	SW	2	...	"	29.99	761.8	...	...	...	0	...
Nagasaki, ...	"	30.15	765.8	...	...	NNW	3	...	"	30.07	763.8	...	...	N	2	...
Kagosgima, ...	"	30.25	768.4	...	...	N	2	...	"	30.08	763.9	...	...	...	0	...
Oshima,.....	"	30.08	764.1	...	...	NE	1	...	"	30.06	763.6	...	...	NNE	4	...
Naha,.....	"	30.05	763.2	...	...	NNE	1	...	"	30.05	763.2	...	...	NNE	5	...
Ishigakijima, ...	"	30.05	763.3	...	...	NE	4	...	"	30.09	764.3	...	...	N	3	...
Bonin Island, .	"	30.08	764.0	...	...	NW	8	...	"	30.08	764.1	...	...	...	0	...
Chefoo, ...	3	...	...	...	...	...	...	...	"	...	...	...	...	...	...	...
Weihaiwei, ...	2	30.30	769.6	45	39	NW	3	bc	"	...	...	34	90	WSW	5	cs
Hankow, ...	3	...	...	...	...	...	...	...	"	...	...	...	...	...	...	...
Ichang, ...	"	30.56	776.2	48	85	...	0	dh	"	...	...	...	...	...	...	...
Kiukiang, ...	"	30.50	774.7	39	82	NW	2	o	"	30.53	775.4	36	70	SW	2	b
Changsha, ...	"	30.41	772.4	42	58	WNW	3	o	"	...	...	...	...	...	...	...
Shanghai, ...	"	30.37	771.4	42	58	NW	1	o	"	30.36	771.1	31	...	W	2	b
Gutzlaff, ...	2	30.31	769.9	42	83	NNW	6	omd	"	30.30	769.6	36	...	NNW	5	bm
Sharp Peak, ...	"	30.14	765.5	64	...	NNE	6	o	7	30.27	768.8	56	...	NW	1	or
Amoy, ...	3	30.09	764.3	67	69	ENE	2	o	6	30.19	766.8	59	76	E	3	o
Swatow,.....	"	30.17	766.3	60	71	N	1	o	"	30.23	767.8	53	73	N	1	o
Taihoku, ...	1	30.14	765.5	...	...	E	8	...	5	30.24	768.0	...	...	NW	2	...
Taichu, ...	"	30.04	763.1	...	...	N	2	...	"	30.12	765.1	...	...	N	6	...
Tainan, ...	"	30.08	764.1	...	...	N	2	...	"	30.10	764.6	...	...	N	6	...
Koshun,.....	"	30.01	762.3	...	...	NE	10	...	"	30.06	763.4	...	...	NE	6	...
Pescadores, ...	"	30.07	763.9	...	...	NE	10	...	"	30.13	765.4	...	...	NE	10	...
Canton, ...	3	30.23	767.8	56	93	N	2	o	6	30.32	770.1	48	71	N	2	o
Hongkong,.....	2	30.16	766.0	64	67	N	2	o	"	30.22	767.6	54	64	N	3	o
Gap Rock,.....	"	30.09	764.3	...	...	N	7	o	"	30.20	767.1	...	...	NNE	6	o
Macao, ...	"	30.19	766.7	53	...	NW	2	o	"	30.21	767.4	50	...	NW	2	c
Wuchow, ...	3	30.30	769.6	54	68	N	2	o	9	30.45	773.4	54	68	N	3	c
Pakhoi, ...	"	30.19	766.8	53	73	N	6	o	"	...	...	...	...	...	...	...
Hoihow, ...	"	30.10	764.5	69	90	N	4	o	"	...	...	...	...	...	...	...
Phulien,.....	2	30.17	766.4	63	...	N	1	o	6	30.29	769.4	52	...	NNE	3	o
Tourane, ...	"	29.98	761.4	72	...	ENE	7	or	"	30.06	763.5	70	...	ENE	6	o
Cape St. James,	"	29.83	757.6	81	...	ENE	5	c	"	29.87	758.6	77	...	ENE	4	c
Aparri, ...	"	29.93	760.1	85	...	NE	2	b	"	29.98	761.4	71	...	SW	1	b
Manila, ...	"	29.85	758.2	89	...	ENE	1	c	"	29.95	760.6	74	...	...	0	o
Legaspi, ...	"	29.86	758.4	81	...	NE	2	o	"	29.91	759.7	78	...	NNE	1	o
Iloilo,.....	3	29.81	757.2	82	...	NE	2	c	9	29.91	759.7	82	...	NE	2	c
Bacolod,.....	"	...	...	...	...	N	2	o	"	...	...	...	...	N	1	b
Cebu, ...	"	29.83	757.7	84	...	E	2	o	"	29.93	760.2	82	...	E	2	or
Labuan, ...	"	29.87	758.7	86	...	...	...	...	"	...	...	...	...	...	...	...

On the 12th at 11.50—Pressure has decreased considerably from Wladivostock to Weihaiwei, a depression having formed over S. Manchuria. A depression has also formed over N.E. Japan.

Pressure is nearly stationary over the Yangtze Valley, but has increased slightly along the south coast of China.

Strong monsoon will continue over the N. China Sea.

Hongkong Rainfall for the 24 hours ending at 10 a.m. to-day, 0·00 inches.

FORECAST FOR THE 24 HOURS ENDING AT NOON ON THE 13TH.

District.	Forecast.
1.—Hongkong and Neighbourhood,.....	N.E. winds, strong to fresh; fair.
2.—Formosa Channel,.....	N.E. gale.
3.—South coast of China between Hongkong and Lamocks,	The same as No. 1.
4.—South coast of China between Hongkong and Hainan,.	The same as No. 1.

T. F. CLAXTON, *Director.*

ROYAL OBSERVATORY, HONGKONG.
DAILY WEATHER REPORT.

Station	12th December, 1914, P.M.								13th December, 1914, A.M.							
	Hour.	Barometer at Sea Level.		Temperature.	Humidity.	Wind.		Weather.	Hour.	Barometer at Sea Level.		Temperature.	Humidity.	Wind.		Weather.
		Inches.	Millrs.			Direction.	Force.			Inches.	Millrs.			Direction.	Force.	
Wladivostock,	2	29.93	760.1	24	...	NE	0	b	7	30.04	762.9	15	...	NNE	0	c
Nemuro,	"	29.77	756.1	...	...	...	0	...	6	29.57	751.1	...	...	NW	2	..
Hakodate,	"	29.79	756.7	...	...	NW	3	...	"	29.69	754.2	...	...	NW	5	...
Tokio,	"	...	...	...	...	N	1	...	"	29.79	756.6	...	...	NW	1	...
Kochi,	"	29.62	752.3	...	...	WSW	2	...	"	29.97	761.3	...	...	WSW	1	...
Nagasaki,	"	30.05	763.3	...	...	N	2	...	"	30.17	766.3	...	...	N	3	...
Kagosgima,	"	30.06	763.4	...	...	NW	3	...	"	30.15	765.9	...	...	NW	4	...
Oshima,	"	30.06	763.6	...	...	NNE	4	...	"	30.16	766.1	...	...	NNE	5	...
Naha,	"	30.09	764.2	...	...	NNW	4	...	"	30.21	767.2	...	...	NNW	5	..
Ishigakijima,	"	30.13	765.3	...	...	N	4	...	"	30.27	768.8	...	...	NNE	3	...
Bonin Island,	"	29.96	761.1	...	...	SW	1	...	"	29.93	760.1	...	...	NW	2	...
Chefoo,	3	...	...	...	...	...	...	...	"	...	...	...	...	...	...	...
Weihaiwei,	2	30.18	766.6	30	68	NW	8	c	"	30.31	769.9	32	79	W	3	cd
Hankow,	3	...	...	...	...	...	...	...	"	...	...	...	...	...	...	...
Ichang,	"	...	...	...	...	...	...	...	"	...	...	...	...	...	...	...
Kiukiang,	"	...	...	...	...	...	...	...	"	...	...	...	...	...	...	...
Changsha,	"	...	...	...	...	...	...	...	"	...	...	...	...	...	...	...
Shanghai,	"	30.37	771.4	46	47	WNW	4	bcq	"	30.49	774.4	28	...	NW	2	b
Gutzlaff,	2	30.29	769.3	45	53	NW	6	bm	"	30.42	772.6	34	...	NW	6	bv
Sharp Peak,	"	30.26	768.6	62	...	N	2	c	7	30.36	771.1	52	...	N	4	c
Amoy,	3	30.19	766.8	65	49	ENE	2	b	6	30.32	770.1	53	61	NNE	4	b
Swatow,	"	30.25	768.3	63	62	N	1	b	"	30.31	769.9	48	71	N	1	b
Taihoku,	1	30.30	769.7	...	...	N	4	...	5	30.35	770.8	...	...	E	6	...
Taichu,	"	30.18	766.5	...	...	N	8	...	"	30.21	767.2	...	...	NE	4	...
Tainan,	"	30.14	765.6	...	...	NE	10	...	"	30.20	767.0	...	...	N	4	...
Koshun,	"	30.09	764.4	...	...	NE	8	...	"	30.20	767.0	...	...	NE	10	...
Pescadores,	"	30.19	766.8	...	...	NE	10	...	"	30.21	767.4	...	...	NE	10	...
Canton,	3	30.26	768.6	62	46	N	2	b	6	30.35	770.9	44	76	N	1	b
Hongkong,	2	30.20	767.1	62	43	N	2	b	"	30.29	769.3	53	45	N	3	b
Gap Rock,	"	30.17	766.3	...	...	NNE	5	b	"	30.27	768.8	...	...	ENE	4	b
Macao,	"	30.33	770.4	56	...	N	2	cq	"	30.27	768.8	50	...	NW	2	c
Wuchow,	3	30.33	770.4	58	53	N	2	bc	9	...	...	...	...	...	...	...
Pakhoi,	"	30.24	768.1	55	68	N	6	o	"	...	...	...	...	...	...	...
Hoihow,	"	30.18	766.6	59	82	N	2	o	"	...	...	...	...	...	...	...
Phulien,	2	30.28	769.2	57	...	NNE	2	o	6	30.33	770.4	54	...	NNW	2	o
Tourane,	"	30.07	763.9	68	...	NE	6	b	"	30.12	765.1	68	...	ENE	4	or
Cape St. James,	"	29.82	757.4	81	...	E	5	c	"	29.89	759.1	73	...	NE	2	c
Aparri,	"	29.94	760.6	81	...	NE	2	o	"	30.04	763.1	74	...	NE	5	d
Manila,	"	29.88	758.9	85	...	...	0	o	"	29.94	760.4	74	...	NE	1	c
Legaspi,	"	29.87	758.6	89	...	ENE	1	b	"	29.93	760.2	78	...	NNE	1	o
Iloilo,	3	29.81	757.2	85	...	NE	2	b	9	29.95	760.7	81	...	NE	2	b
Bacolod,	"	...	...	...	...	N	1	c	"	...	...	...	...	N	1	b
Cebu,	"	29.84	757.9	83	...	[illegible]	1	o	"	29.95	760.7	84	...	NE	2	b
Labuan,	"	29.77	756.1	86	...	...	...	...	"	...	...	...	...	...	...	...

On the 13th at 13.00—Pressure has increased considerably over N.E. China, the depression having moved rapidly to the east of Japan. It has increased slightly along the coast from Foochow to Cape St. James, and over Formosa and N. Luzon.

Gradients are steep over the entire map

Strong monsoon will continue over the China Sea.

Hongkong Rainfall for the 24 hours ending at 10 a.m. to-day, 0·00 inches.

FORECAST FOR THE 24 HOURS ENDING AT NOON ON THE 14TH.

District.	Forecast.
1.—Hongkong and Neighbourhood,	N.E. winds, moderate to strong; fine.
2.—Formosa Channel,	N.E. gale.
3.—South coast of China between Hongkong and Lamocks,	The same as No. 1.
4.—South coast of China between Hongkong and Hainan,	The same as No. 1.

T. F. CLAXTON, *Director.*

ROYAL OBSERVATORY, HONGKONG.
DAILY WEATHER REPORT.

Station	13th December, 1914, P.M.								14th December, 1914, A.M.							
	Hour.	Barometer at Sea Level.		Temperature.	Humidity.	Wind.		Weather.	Hour.	Barometer at Sea Level.		Temperature.	Humidity.	Wind.		Weather.
		Inches.	Millrs.			Direction.	Force.			Inches.	Millrs.			Direction.	Force.	
Wladivostock, .	2	30.02	762.4	23	...	NW	2	c	7	29.90	759.4	16	51	...	0	c
Nemuro, ...	"	29.55	750.6	...	...	NNW	4	...	6	29.81	757.1	...	...	WSW	1	...
Hakodate, ...	"	29.75	755.7	...	...	WNW	4	...	"	29.89	759.2	...	...	W	2	...
Tokio, ...	"	29.83	757.6	...	...	N	3	...	"	29.97	761.1	...	...	W	1	...
Kochi, ...	"	30.05	763.3	...	...	NW	2	...	"	30.13	765.3	...	...	...	0	...
Nagasaki, ...	"	30.19	766.8	...	...	NNW	3	...	"	30.15	765.8	...	...	ENE	1	...
Kagosgima, ...	"	30.17	766.4	...	...	NW	3	...	"	30.17	766.4	...	...	N	1	...
Oshima,.....	"	30.16	766.1	...	...	NNE	2	...	"	30.16	766.1	...	...	SW	1	...
Naha,.....	"	...	...	...	...	...	...	...	"	...	...	...	...	...	...	...
Ishigakijima,...	"	...	...	...	...	...	...	...	"	...	...	...	...	...	...	...
Bonin Island, .	"	29.93	760.1	...	...	NW	2	...	"	29.16	766.1	...	...	NNW	4	
Chefoo, ...	3	...	...	...	...	...	...	...	"	...	...	...	...	...	...	...
Weihaiwei, ...	2	30.20	767.1	43	36	WNW	5	b	"	30.03	762.7	35	62	SW	4	b
Hankow, ...	3	...	...	...	...	...	...	...	"	...	...	...	...	...	...	...
Ichang, ...	"	...	...	...	...	...	...	...	"	...	...	...	...	...	...	...
Kiukiang, ...	"	...	...	...	...	...	...	...	"	...	...	...	...	...	...	...
Changsha, ...	"	...	...	...	...	...	...	...	"	...	...	...	...	...	...	...
Shanghai, ...	"	30.39	771.9	42	34	NW	2	b	"	30.28	769.1	30	...	SW	2	b
Gutzlaff, ...	2	30.35	770.9	44	53	NNW	2	bv	"	30.28	769.1	43	...	W	3	bv
Sharp Peak, ...	"	30.30	769.6	55	...	ENE	5	c	7	30.29	769.3	54	...	NW	1	o
Amoy, ...	3	30.22	767.6	64	58	E	2	b	6	30.27	768.8	52	60	NE	2	c
Swatow,.....	"	30.27	768.8	63	42	ENE	1	b	"	30.32	770.1	50	72	N	2	b
Taihoku, ...	1	30.30	769.6	...	...	E	6	...	5	30.28	769.0	...	...	S	2	...
Taichu, ...	"	30.19	766.8	...	...	NW	6	...	"	30.21	767.3	...	...	N	4	
Tainan, ...	"	30.17	766.4	...	...	NE	2	...	"	30.21	767.2	...	...	NE	4	
Koshun,.....	"	...	...	...	...	...	...	...	"	30.16	766.0	...	...	NE	6	...
Pescadores, ...	"	30.20	767.1	...	...	NE	10	...	"	30.21	767.3	...	...	NE	8	...
Canton, ...	3	30.26	768.6	64	38	N	1	b	6	30.33	770.4	51	66	N	2	o
Hongkong,.....	2	30.24	768.1	61	45	ESE	3	b	"	30.27	768.8	55	47	N	1	o
Gap Rock,.....	"	30.20	767.1	...	...	NE	5	b	"	30.25	768.3	...	...	NE	4	c
Macao, ...	"	30.24	768.0	57	...	NE	1	c	"	30.25	768.4	53	...	N	1	c
Wuchow, ...	3	30.27	768.8	62	41	N	2	c	9	...	...	...	...	...	...	...
Pakhoi, ...	"	30.21	767.3	61	82	N	2	c	"	...	...	...	...	...	...	...
Hoihow, ...	"	30.19	766.8	61	71	NNE	2	c	"	...	...	...	...	...	...	...
Phulien,.....	2	30.26	768.5	64	...	WNW	2	c	6	...	...	...	...	...	...	...
Tourane, ...	"	...	...	...	...	...	...	...	"	...	...	...	...	...	...	...
Cape St. James,	"	29.87	758.6	79	...	NW	2	o	"	...	...	...	...	...	...	...
Aparri, ...	"	30.03	762.7	72	...	NE	3	o	"	30.06	763.5	71	...	NE	2	d
Manila, ...	"	29.90	759.5	81	...	SE	1	o	"	29.98	761.4	74	...	...	0	d
Legaspi, ...	"	29.90	759.5	81	...	E	3	o	"	29.95	760.7	78	...	N	1	b
Iloilo,.....	3	29.85	758.2	84	...	ENE	1	b	9	29.99	761.7	80	...	NE	2	b
Bacolod,.....	"	...	...	...	...	N	1	b	"	...	...	...	...	N	1	b
Cebu, ...	"	29.87	758.7	84	...	NE	1	b	"	29.95	760.7	83	...	E	2	o
Labuan, ...	"	...	...	...	...	...	...	...	"	...	...	...	...	...	...	...

On the 14th at noon—No returns from Indo-China.

Pressure has decreased moderately along the China coast and increased over Japan. The anticyclone has weakened and spread eastward, and a depression is situated to the north of Hokkaido.

Strong monsoon will prevail over the China Sea.

Hongkong Rainfall for the 24 hours ending at 10 a.m. to-day, 0·00 inches.

FORECAST FOR THE 24 HOURS ENDING AT NOON ON THE 15TH.

District.	Forecast.
1.—Hongkong and Neighbourhood,.....	N.E. winds, moderate to fresh; fair.
2.—Formosa Channel,.....	N.E. winds, strong.
3.—South coast of China between Hongkong and Lamocks,	The same as No. 1.
4.—South coast of China between Hongkong and Hainan,.	The same as No. 1.

C. W. JEFFRIES,—*Chief Assistant.*

ROYAL OBSERVATORY, HONGKONG.
DAILY WEATHER REPORT.

Station	14th December, 1914, P.M.								15th December, 1914, A.M.							
	Hour.	Barometer at Sea Level.		Temperature.	Humidity.	Wind.		Weather.	Hour.	Barometer at Sea Level.		Temperature.	Humidity.	Wind.		Weather.
		Inches.	Millrs.			Direction.	Force.			Inches.	Millrs.			Direction.	Force.	
Wladivostock,	2	29.81	757.1	29	...	SSE	1	o	7	29.62	752.4	26	...	NNW	0	o
Nemuro,	"	29.83	757.6	...	...	N	1	...	6	29.83	757.6	...	...	SW	1	...
Hakodate,	"	29.87	758.7	...	...	NW	2	...	"	29.67	753.7	...	...	ENE	1	...
Tokio,	"	29.89	759.1	...	...	S	1	...	"	29.91	759.6	...	...	WSW	1	...
Kochi,	"	30.01	762.3	...	...	SW	2	...	"	30.01	762.3	...	...	WSW	1	...
Nagasaki,	"	30.07	763.8	...	...	W	4	...	"	30.03	762.8	...	...	W	7	...
Kagosgima,	"	30.09	764.4	...	...	NNW	1	...	"	30.15	765.9	...	...	WNW	2	...
Oshima,	"	30.00	762.1	...	...	N	1	...	"	30.14	765.6	...	...	N	2	...
Naha,	"	30.15	765.7	...	...	NNW	3	...	"	30.17	766.2	...	...	N	2	...
Ishigakijima,	"	30.15	765.8	...	...	N	5	...	"	30.15	765.8	...	...	N	1	...
Bonin Island,	"	30.02	762.6	...	...	W	1	...	"	30.08	764.1	...	...	N	1	
Chefoo,	3	...	...	...	...	...	...	...	"	...	...	...	...	...	...	...
Weihaiwei,	2	29.90	759.4	46	33	W	5	bm	"	30.01	762.2	38	45	WSW	4	b
Hankow,	3	...	...	...	...	...	...	...	"	...	...	...	...	...	...	...
Ichang,	"	...	...	...	...	...	...	...	"	...	...	...	...	...	...	...
Kiukiang,	"	...	...	...	...	...	...	...	"	...	...	...	...	...	...	...
Changsha,	"	...	...	...	...	...	...	...	"	...	...	...	...	...	...	...
Shanghai,	"	30.17	766.3	52	35	WSW	2	b	"	30.19	766.8	32	...	SW	1	b
Gutzlaff,	2	30.15	765.8	49	50	W	4	bz	"	30.26	768.6	46	...	W	2	bm
Sharp Peak,	"	30.20	767.1	60	...	ENE	2	b	7	30.25	768.3	54	...	W	1	c
Amoy,	3	30.14	765.5	65	63	ENE	2	c	6	30.19	766.8	52	86	W	2	b
Swatow,	"	30.21	767.3	61	50	NE	1	c	"	30.22	767.6	49	64	N	2	b
Taihoku,	1	30.23	767.8	...	...	E	4	...	5	30.19	766.7	...	...	E	4	...
Taichu,	"	30.16	766.1	...	...	N	6	...	"	30.16	766.0	...	...	NE	2	
Tainan,	"	30.18	766.5	...	...	N	6	...	"	30.15	765.7	...	...	N	4	
Koshun,	"	30.14	765.5	...	...	NE	6	...	"	30.10	764.6	...	...	N	6	...
Pescadores,	"	30.17	766.4	...	...	NE	8	...	"	30.15	765.8	...	...	NE	6	...
Canton,	3	30.22	767.6	65	35	N	2	c	6	30.23	767.8	47	70	N	1	b
Hongkong,	2	30.19	766.8	61	33	N	1	o	"	30.19	766.8	56	40	N	1	b
Gap Rock,	"	30.17	766.3	...	...	NE	3	c	"	30.16	766.0	...	...	NNE	4	b
Macao,	"	30.20	767.0	57	...	NE	2	c	"	30.19	766.8	51	...	N	1	c
Wuchow,	3	30.24	768.1	63	42	NW	1	bc	9	...	...	...	...	...	...	...
Pakhoi,	"	...	...	...	...	...	...	...	"	...	...	...	...	...	...	...
Hoihow,	"	30.15	765.8	65	68	NE	2	c	"	...	...	...	...	...	...	...
Phulien,	2	30.24	768.2	66	...	S	1	c	6	30.25	768.3	55	...	NNE	1	o
Tourane,	"	30.10	764.5	64	...	NNW	5	f	"	30.10	764.4	64	...	NNW	4	o
Cape St. James,	"	29.84	758.0	72	...	N	4	dh	"	29.84	757.9	72	...	ENE	4	or
Aparri,	"	30.01	762.2	74	...	ENE	3	d	"	30.01	762.2	74	...	E	1	o
Manila,	"	29.91	759.6	85	...	ESE	1	o	"	29.94	760.5	71	...	...	0	b
Legaspi,	"	29.90	759.4	89	...	ENE	1	b	"	29.94	760.5	78	...	NNE	1	c
Iloilo,	3	29.85	758.2	85	...	NE	1	b	9	29.95	760.7	89	...	NE	1	o
Bacolod,	"	...	...	...	...	N	2	b	"	...	...	...	...	N	2	c
Cebu,	"	29.87	758.7	85	...	E	1	b	"	29.94	760.5	83	...	E	1	c
Labuan,	"	29.78	756.4	87	...	...	...	...	"	...	...	...	...	...	...	...

On the 15th at 11.10—Pressure has given way throughout the area, more especially over S. Manchuria and N. Japan. The anticyclone remains stationary and a depression is situated to the N.E. of Wladivostock.

Fresh to strong monsoon will prevail over the China Sea.

Hongkong Rainfall for the 24 hours ending at 10 a.m. to-day, 0·00 inches.

FORECAST FOR THE 24 HOURS ENDING AT NOON ON THE 16TH.

District.	Forecast.
1.—Hongkong and Neighbourhood,	N.E. winds, moderate; fine.
2.—Formosa Channel,	N.E. winds, strong.
3.—South coast of China between Hongkong and Lamocks,	The same as No. 1.
4.—South coast of China between Hongkong and Hainan,	The same as No. 1.

C. W. JEFFRIES,—*Chief Assistant.*

ROYAL OBSERVATORY, HONGKONG.
DAILY WEATHER REPORT.

Station	15th December, 1914, P.M.								16th December, 1914, A.M.							
	Hour.	Barometer at Sea Level.		Temperature.	Humidity.	Wind.		Weather.	Hour.	Barometer at Sea Level.		Temperature.	Humidity.	Wind.		Weather.
		Inches.	Millrs.			Direction.	Force.			Inches.	Millrs.			Direction.	Force.	
Wladivostock,	2	29.70	754.4	25	...	WNW	4	c	7	29.99	761.6	31	10	N	0	b
Nemuro,	"	29.51	749.6	...	...	SSW	4	...	6	29.55	750.6	...	...	W	5	...
Hakodate,	"	29.52	749.7	...	...	SW	1	...	"	29.73	755.2	...	...	WNW	6	...
Tokio,	"	29.75	755.6	...	...	SW	2	...	"	29.87	758.6	...	...	NW	1	...
Kochi,	"	29.95	760.8	...	...	WNW	1	...	"	30.09	764.3	...	...	SW	1	...
Nagasaki,	"	30.01	762.3	...	...	NW	3	...	"	30.17	766.3	...	...	N	1	...
Kagosgima,	"	30.03	762.9	...	...	W	3	...	"	30.15	765.9	...	...	NNW	1	...
Oshima,	"	...	...	...	...	N	1	...	"	30.18	766.6	...	...	N	2	...
Naha,	"	30.15	765.7	...	...	NNW	1	...	"	30.21	767.2	...	...	E	1	...
Ishigakijima,	"	30.13	765.3	...	...	NNE	3	...	"	30.15	765.8	...	...	NNE	4	...
Bonin Island,	"	30.04	763.1	...	...	WNW	1	...	"	30.10	764.6	...	...	W	1	
Chefoo,	3	...	...	...	...	...	...	...	"	...	...	...	...	...	...	...
Weihaiwei,	2	29.98	761.5	49	31	W	4	bcm	"	30.23	767.8	34	60	NE	2	b
Hankow,	3	30.23	767.8	61	46	SW	2	b	"	...	...	...	...	...	...	...
Ichang,	"	...	...	...	...	...	...	...	"	...	...	...	...	...	...	...
Kiukiang,	"	30.19	766.8	60	88	NE	1	b	"	...	...	...	...	...	...	...
Changsha,	"	...	...	...	...	...	...	...	"	...	...	...	...	...	...	...
Shanghai,	"	30.17	766.3	55	39	WSW	1	b	"	30.23	767.8	36	...	SW	1	b
Gutzlaff,	2	30.15	765.0	52	60	W	4	bm	"	30.20	767.1	48	...	W	1	bm
Sharp Peak,	"	30.15	765.8	61	...	E	1	b	7	30.20	767.1	54	...	W	1	c
Amoy,	3	30.10	764.5	68	51	ENE	4	b	6	30.17	766.3	54	74	W	4	b
Swatow,	"	30.15	765.8	67	41	E	2	b	"	...	...	...	...	...	...	...
Taihoku,	1	30.17	766.2	...	...	E	6	...	5	30.18	766.5	...	...	E	4	...
Taichu,	"	30.12	765.0	...	...	N	4	...	"	30.14	765.5	...	...	...	0	...
Tainan,	"	30.12	765.0	...	...	N	6	...	"	30.13	765.3	...	...	N	4	...
Koshun,	"	30.06	763.6	...	...	NE	6	...	"	30.09	764.2	...	...	NE	8	...
Pescadores,	"	30.13	765.2	...	...	NE	8	...	"	30.13	765.2	...	...	NE	8	...
Canton,	3	30.13	765.3	68	34	NNW	1	b	6	30.19	766.8	49	85	...	0	b
Hongkong,	2	30.12	765.0	69	26	SE	1	c	"	30.17	766.3	59	76	...	0	b
Gap Rock,	"	30.09	764.3	...	...	E	3	c	"	30.14	765.5	...	...	ENE	4	c
Macao,	"	30.14	765.6	62	...	NE	1	c	"	30.15	765.7	56	...	N	1	cf
Wuchow,	3	30.16	766.0	67	55	W	1	b	9	30.30	769.6	52	86	N	2	bc
Pakhoi,	"	...	...	...	...	...	...	...	"	...	...	...	...	...	...	...
Hoihow,	"	...	...	...	...	...	...	...	"	...	...	...	...	...	...	...
Phulien,	2	30.16	766.1	70	...	S	2	c	6	30.22	767.5	57	...	NW	4	b
Tourane,	"	30.09	764.3	63	...	NNW	4	f	"	30.15	765.8	64	...	NNW	5	c
Cape St. James,	"	29.83	757.8	77	...	ENE	5	c	"	29.93	760.3	73	...	NE	4	c
Aparri,	"	29.97	761.2	78	...	ENE	2	c	"	30.02	762.4	71	...	SE	1	c
Manila,	"	29.91	759.6	81	...	WSW	1	d	"	30.01	762.1	74	...	NE	1	c
Legaspi,	"	29.89	759.1	89	...	NNE	1	c	"	30.00	761.9	74	...	...	0	c
Iloilo,	3	29.89	759.2	85	...	NE	2	b	9	30.03	762.7	81	...	NE	1	b
Bacolod,	"	...	...	...	...	N	2	b	"	...	...	...	...	N	1	b
Cebu,	"	29.90	759.4	85	...	E	2	b	"	30.00	762.0	85	...	E	2	b
Labuan,	"	29.81	757.2	87	...	...	...	...	"	...	...	...	...	...	...	...

On the 16th at 11.05—Pressure has given way slightly over the east and south coasts of China, and quickly over north Japan. It has increased quickly over N. China and S. Manchuria and moderately to slightly elsewhere.

The depression has moved eastwards, being shown to the N.E. of Hokkaido this morning. The anticyclone has spread northwards and gradients have become less over the China Sea, where the monsoon will moderate considerably.

Hongkong Rainfall for the 24 hours ending at 10 a.m. to-day, 0·00 inches.

FORECAST FOR THE 24 HOURS ENDING AT NOON ON THE 17th.

District.	Forecast.
1.—Hongkong and Neighbourhood,	E. and N.E. winds, moderate; fair.
2.—Formosa Channel,	N.E. winds, strong.
3.—South coast of China between Hongkong and Lamocks,	The same as No. 1.
4.—South coast of China between Hongkong and Hainan,	The same as No. 1.

C. W. JEFFRIES,—*Chief Assistant.*

ROYAL OBSERVATORY, HONGKONG.
DAILY WEATHER REPORT.

Station.	16th December, 1914, P.M.								17th December, 1914, A.M.							
	Hour.	Barometer at Sea Level.		Temperature.	Humidity.	Wind.		Weather.	Hour.	Barometer at Sea Level.		Temperature.	Humidity.	Wind.		Weather.
		Inches.	Millrs.			Direction.	Force.			Inches.	Millrs.			Direction.	Force.	
Wladivostock, .	2	30.04	762.9	22	...	NE	0	b	7	30.06	763.4	18	50	SE	0	o
Nemuro, ...	"	29.98	761.6	...	...	W	3	...	6	29.97	761.1	...	...	W	2	...
Hakodate, ...	"	29.79	756.7	...	...	WNW	7	...	"	30.11	764.7	...	...	WNW	5	...
Tokio, ...	"	29.87	758.6	...	...	S	1	...	"	30.14	765.6	...	...	...	0	...
Kochi, ...	"	30.09	764.3	...	...	SW	1	...	"	30.21	767.3	...	...	WSW	1	...
Nagasaki, ...	"	30.17	766.3	...	...	N	4	...	"	30.21	767.3	...	...	SE	4	...
Kagosgima, ...	"	30.17	766.4	...	...	NNW	1	...	"	30.23	767.9	...	...	S	1	...
Oshima, ...	"	30.18	766.6	...	...	N	2	...	"	30.20	767.1	...	...	SSW	1	...
Naha, ...	"	30.20	767.2	...	...	NNE	4	...	"	30.17	766.2	...	...	NE	1	...
Ishigakijima, ...	"	30.15	765.8	...	...	NNE	4	...	"	30.11	764.8	...	...	NE	4	...
Bonin Island, .	"	30.16	766.1	...	...	NW	1	...	"	30.14	765.6	...	...	...	0	...
Chefoo, ...	3	...	...	...	...	...	...	...	"	...	...	...	...	...	...	...
Weihaiwei, ...	2	30.11	764.8	44	53	S	5	b	"	29.98	761.5	40	91	W	4	obm
Hankow, ...	3	30.23	767.8	64	95	SSW	2	b	"	...	...	...	...	...	...	...
Ichang, ...	"	...	...	...	...	...	...	...	"	...	...	...	...	...	...	...
Kiukiang, ...	"	30.20	767.1	61	55	N	1	b	"	...	...	...	...	...	...	...
Changsha, ...	"	30.12	765.0	59	48	S	1	b	"	...	...	...	...	...	...	...
Shanghai, ...	"	30.20	767.1	60	39	SSW	2	b	"	30.16	766.0	39	...	SSW	2	b
Gutzlaff, ...	2	30.20	767.1	56	69	SW	1	bm	"	30.13	765.3	50	...	SSW	3	bv
Sharp Peak, ...	"	30.17	766.3	65	...	ENE	4	b	7	30.16	766.0	55	...	N	1	b
Amoy, ...	3	30.12	765.0	69	61	ENE	2	b	6	30.13	765.3	55	87	W	2	b
Swatow, ...	"	30.16	766.0	67	46	E	1	c	"	30.18	766.6	56	81	N	1	b
Taihoku, ...	1	30.17	766.3	...	...	E	8	...	5	30.13	765.2	...	...	E	2	...
Taichu, ...	"	30.11	764.9	...	...	NE	2	...	"	30.12	765.0	...	...	...	0	...
Tainan, ...	"	30.12	765.0	...	...	N	6	...	"	30.12	764.9	...	...	N	4	...
Koshun, ...	"	30.09	764.4	...	...	NE	6	...	"	...	...	...	...	...	...	...
Pescadores, ...	"	30.13	765.3	...	...	NE	10	...	"	30.12	764.9	...	...	N	6	...
Canton, ...	3	30.15	765.8	71	37	N	1	b	6	30.16	766.0	53	93	N	1	b
Hongkong, ...	2	30.14	765.5	68	44	W	2	o	"	30.14	765.5	64	69	E	1	c
Gap Rock, ...	"	30.11	764.8	...	...	NNE	3	b	"	30.12	765.0	...	...	ENE	3	c
Macao, ...	"	30.08	764.1	67	...	ENE	1	c	"	30.15	765.7	59	...	NNE	1	cf
Wuchow, ...	3	30.15	765.8	69	52	W	1	b	9	...	...	...	...	...	...	...
Pakhoi, ...	"	...	...	...	...	...	...	...	"	...	...	...	...	...	...	...
Hoihow, ...	"	30.09	764.3	68	74	NE	2	o	"	...	...	...	...	...	...	...
Phulien, ...	2	30.15	765.9	72	...	WSW	1	c	6	30.17	766.3	61	...	NNW	2	c
Tourane, ...	"	30.08	764.0	66	...	NNW	5	o	"	30.08	764.0	66	...	NW	4	o
Cape St. James,	"	29.89	759.3	78	...	ENE	5	c	"	29.93	760.2	72	...	NE	7	c
Aparri, ...	"	29.97	761.3	81	...	NE	1	c	"	30.02	762.4	74	...	S	1	o
Manila, ...	"	29.96	760.9	85	...	E	3	o	"	30.02	762.4	71	...	SE	1	b
Legaspi, ...	"	29.94	760.6	81	...	ENE	1	o	"	30.02	762.4	78	...	SE	1	b
Iloilo.	3	29.93	760.2	86	...	NE	1	b	9	30.03	762.7	81	...	NNE	1	b
Bacolod, ...	"	...	...	...	...	NE	2	c	"	...	...	...	...	N	1	b
Cebu, ...	"	29.92	759.9	85	...	E	1	o	"	30.01	762.2	84	...	E	2	b
Labuan, ...	"	...	...	...	...	...	...	...	"	29.95	760.7	83	...	...	...	...

On the 17th at 10.55—Pressure has further decreased over the China coast especially in the neighbourhood of Weihaiwei It has increased considerably over Japan.

The anticyclone has moved eastwards and is central to the south of Japan this morning. The depression has passed into the Pacific.

The moonson will be temporarily interrupted to the north of Foochow, and moderate easterly winds may be expected over the north part of the China Sea.

Hongkong Rainfall for the 24 hours ending at 10 a.m. to-day, 0·00 inches.

FORECAST FOR THE 24 HOURS ENDING AT NOON ON THE 18TH.

District.	Forecast.
1.—Hongkong and Neighbourhood, ...	E. winds, light to moderate; fine.
2.—Formosa Channel, ...	N.E. winds, moderate.
3.—South coast of China between Hongkong and Lamocks,	The same as No. 1.
4.—South coast of China between Hongkong and Hainan,.	The same as No. 1.

C. W. JEFFRIES,—*Chief Assistant.*

ROYAL OBSERVATORY, HONGKONG.
DAILY WEATHER REPORT.

Station	17th December, 1914, P.M.								18th December, 1914, A.M.							
	Hour.	Barometer at Sea Level.		Temperature.	Humidity.	Wind.		Weather.	Hour.	Barometer at Sea Level.		Temperature.	Humidity.	Wind.		Weather.
		Inches.	Millrs.			Direction.	Force.			Inches.	Millrs.			Direction.	Force.	
Wladivostock, .	2	29.86	758.5	18	...	NNE	2	s	7	29.92	760.0	10	14	NNW	2	c
Nemuro, ...	„	29.98	761.6	...	...	W	2	...	6	29.47	748.6	...	...	SSE	6	...
Hakodate, ...	„	30.03	762.7	...	...	ENE	1	...	„	29.46	748.2	...	...	W	6	...
Tokio, ...	„	30.08	764.1	...	...	E	1	...	„	29.77	756.1	...	...	SW	2	...
Kochi, ...	„	30.11	764.8	...	...	SE	1	...	„	30.03	762.8	...	...	SW	1	...
Nagasaki, ...	„	30.11	764.8	...	...	SW	2	...	„	30.19	766.8	...	...	NNW	6	...
Kagosgima, ...	„	30.15	765.9	...	...	S	1	...	„	30.13	765.4	...	...	NW	2	...
Oshima, ...	„	30.16	766.1	...	...	NNE	1	...	„	30.18	766.6	...	...	S	1	...
Naha, ...	„	30.13	765.2	...	...	ENE	1	...	„	30.15	765.7	...	...	NE	1	...
Ishigakijima, ...	„	30.09	764.3	...	...	NE	3	...	„	30.11	764.8	...	...	N	4	...
Bonin Island, .	„	30.12	765.1	...	...	N	1	...	„	30.10	764.6	...	...	...	0	...
Chefoo, ...	3	...	...	...	...	...	...	...	„	...	...	...	...	...	...	...
Weihaiwei, ...	2	30.15	765.8	39	46	NNW	8	bc	„	30.29	769.3	32	69	N	4	bc
Hankow, ...	3	30.28	769.1	62	58	NE	2	b	„	...	...	...	...	...	...	...
Ichang, ...	„	...	...	...	...	...	...	...	„	...	...	...	...	...	..	...
Kiukiang, ...	„	30.21	767.3	64	42	NW	1	b	„	...	...	...	...	...	...	...
Changsha, ...	„	30.16	766.0	60	55	...	0	b	„	...	...	...	...	...	...	...
Shanghai, ...	„	30.16	766.0	62	41	W	1	b	„	30.39	771.9	35	...	NNW	1	b
Gutzlaff, ...	2	30.13	765.3	57	63	W	4	bz	„	30.38	771.6	47	...	N	4	bm
Sharp Peak, ...	„	30.13	765.3	65	...	N	1	b	7	30.25	768.3	58	...	NW	1	b
Amoy, ...	3	30.09	764.3	72	58	S	4	b	6	30.17	766.3	59	88	W	2	b
Swatow, ...	„	30.15	765.8	69	56	SSE	1	b	„	30.20	767.1	57	87	NE	1	b
Taihoku, ...	1	30.12	765.0	...	...	NW	4	...	5	30.19	766.9	...	...	E	2	...
Taichu, ...	„	30.11	764.7	...	...	N	4	...	„	30.13	765.4	...	...	...	0	...
Tainan, ...	„	30.11	764.8	...	...	N	6	...	„	30.12	765.0	...	...	E	6	...
Koshun, ...	„	...	...	...	...	...	...	...	„	30.09	764.3	...	...	N	2	...
Pescadores, ...	„	30.13	765.4	...	...	NE	8	...	„	30.15	765.7	...	...	N	8	...
Canton, ...	3	30.10	764.5	75	40	NW	1	b	6	30.20	767.1	60	82	...	0	0
Hongkong, ...	2	30.13	765.3	70	54	E	3	b	„	30.17	766.3	65	69	...	0	0
Gap Rock, ...	„	30.08	764.0	...	...	E	3	c	„	30.14	765.5	...	...	E	3	0
Macao, ...	„	30.11	764.9	83	...	SE	1	c	„	30.14	765.6	62	...	...	0	cf
Wuchow, ...	3	30.14	765.5	71	57	W	1	b	9	30.30	769.6	61	82	E	1	b
Pakhoi, ...	„	30.07	763.8	21	...	...	0	od	„	...	...	...	...	...	...	...
Hoihow, ...	„	30.06	763.5	70	85	ENE	1	o	„	...	...	...	...	...	...	...
Phulien, ...	2	30.12	765.0	73	...	SSE	1	c	6	30.17	766.4	64	...	NE	3	o
Tourane, ...	„	30.04	762.9	68	...	NNW	5	c	„	30.08	764.1	68	...	NNW	5	o
Cape St. James,	„	29.89	759.1	79	...	ENE	7	c	„	29.98	761.4	73	...	ENE	4	b
Aparri, ...	„	29.96	760.9	85	...	NE	1	b	„	30.01	762.3	74	...	N	1	a
Manila, ...	„	29.95	760.8	89	...	..	0	b	„	30.01	762.3	67	...	...	0	b
Legaspi, ...	„	29.95	760.8	85	...	NE	1	b	„	29.99	761.7	78	...	NNE	1	b
Iloilo.	3	29.93	760.2	86	...	NNE	2	b	9	30.03	762.7	81	...	N	2	c
Bacolod, ...	„	...	...	...	...	N	2	c	„	...	...	...	...	N	3	b
Cebu, ...	„	29.94	760.5	86	...	E	2	b	„	30.01	762.2	84	...	NE	2	o
Labuan, ...	„	29.85	758.2	89	...	...	...	...	„	29.97	761.2	84	...	...	...	...

On the 18th at 13.00—A depression indicated yesterday over North China has strengthened and moved rapidly eastward. It is now central over Hokkaido.

The anticyclone has passed into the Pacific. Another has formed over China.

The monsoon will set in again along the China Coast.

Hongkong Rainfall for the 24 hours ending at 10 a.m. to-day, 0·00 inches.

FORECAST FOR THE 24 HOURS ENDING AT NOON ON THE 19TH.

District.	Forecast.
1.—Hongkong and Neighbourhood, ...	E. to N.E. winds, freshening; some drizzling rain, N.E. gale. [colder.
2.—Formosa Channel, ...	The same as No. 1.
3.—South coast of China between Hongkong and Lamocks,	The same as No. 1.
4.—South coast of China between Hongkong and Hainan,.	

T. F. CLAXTON, *Director.*

ROYAL OBSERVATORY, HONGKONG.
DAILY WEATHER REPORT.

Station	18th December, 1914, P.M.								19th December, 1914, A.M.							
	Hour.	Barometer at Sea Level.		Temperature.	Humidity.	Wind.		Weather.	Hour.	Barometer at Sea Level.		Temperature.	Humidity.	Wind.		Weather.
		Inches.	Millrs.			Direction.	Force.			Inches.	Millrs.			Direction.	Force.	
Wladivostock, .	2	29.93	760.3	16	...	WNW	2	c	7	30.09	764.3	2	...	...	0	b
Nemuro, ...	"	29.30	744.1	...	...	W	5	...	6	29.63	752.6	...	...	W	7	...
Hakodate, ...	"	29.65	753.2	...	...	W	9	...	"	29.83	757.7	...	...	WNW	4	...
Tokio, ...	"	29.71	754.6	...	...	NE	1	...	"	29.95	760.6	...	...	NW	1	...
Kochi, ...	"	30.03	762.8	...	...	W	2	...	"	30.19	766.8	...	...	W	1	...
Nagasaki, ...	"	30.23	767.8	...	...	NNW	3	...	"	30.23	767.8	...	...	ENE	1	...
Kagosgima, ...	"	30.17	766.4	...	...	NW	4	...	"	30.25	768.4	...	...	N	1	...
Oshima, ...	"	30.16	766.1	...	...	NNE	4	...	"	30.20	767.1	...	...	NE	4	...
Naha, ...	"	30.13	765.2	...	...	N	8	...	"	30.19	766.7	...	...	N	4	...
Ishigakijima, ...	"	30.25	768.3	...	...	NE	4	...	"	30.17	766.3	...	...	NNE	4	...
Bonin Island, .	"	30.10	764.6	...	...	W	1	...	"	30.08	764.1	...	...	...	0	...
Chefoo, ...	3	...	...	...	...	...	...	...	"	...	...	...	...	...	...	...
Weihaiwei, ...	2	30.23	767.8	42	34	WSW	4	b	"	30.16	766.0	33	52	SW	3	b
Hankow, ...	3	...	...	...	...	...	...	...	"	...	...	...	...	...	...	...
Ichang, ...	"	...	...	...	...	...	...	...	"	...	...	...	...	...	..	...
Kiukiang, ...	"	...	...	...	...	...	...	...	"	...	...	...	...	...	...	...
Changsha, ...	"	30.31	769.9	50	65	WNW	2	o	"	...	...	...	...	...	...	...
Shanghai, ...	"	30.35	770.9	51	34	...	0	b	"	30.33	770.4	32	...	W	2	bm
Gutzlaff, ...	2	30.32	770.1	52	47	N	3	bcv	"	30.18	766.6	42	...	NW	2	bm
Sharp Peak, ...	"	30.24	768.1	59	...	ENE	5	b	7	30.27	768.8	56	...	W	2	b
Amoy, ...	3	30.15	765.8	69	65	NE	5	b	6	30.22	767.6	55	80	NE	2	b
Swatow, ...	"	30.20	767.1	68	60	ENE	2	c	"	...	...	...	...	...	...	...
Taihoku, ...	1	30.23	767.9	...	...	E	6	...	5	30.23	767.8	...	...	E	4	...
Taichu, ...	"	30.14	765.5	...	...	N	4	...	"	30.17	766.2	...	...	...	0	...
Tainan, ...	"	30.16	766.1	...	...	N	6	...	"	30.16	766.0	...	...	N	6	...
Koshun, ...	"	30.12	765.0	...	...	NE	8	...	"	30.12	765.0	...	...	NE	8	...
Pescadores, ...	"	30.16	766.0	...	...	NE	10	...	"	30.17	766.2	...	...	NE	10	...
Canton, ...	3	30.18	766.6	72	46	E	1	c	6	30.24	768.1	51	86	N	1	b
Hongkong, ...	2	30.17	766.3	70	54	E	1	o	"	30.21	767.3	61	50	N	3	b
Gap Rock, ...	"	30.13	765.3	...	...	ENE	3	o	"	30.18	766.6	...	...	ENE	4	c
Macao, ...	"	30.17	766.3	67	...	NE	1	o	"	30.19	766.8	60	...	N	1	c
Wuchow, ...	3	30.20	767.1	70	66	...	0	bc	9	...	...	...	...	...	...	...
Pakhoi, ...	"	...	...	...	...	...	...	...	"	...	...	...	...	...	...	...
Hoihow, ...	"	30.11	764.8	67	84	NE	4	o	"	...	...	...	...	...	...	...
Phulien, ...	2	30.10	766.4	68	...	ENE	2	o	6	30.25	768.2	63	...	N	1	dh
Tourane, ...	"	30.06	763.6	68	...	NNW	4	dh	"	30.10	764.4	68	...	NW	4	b
Cape St. James,	"	29.91	759.8	79	...	ENE	5	b	"	29.98	761.5	75	...	NNE	4	b
Aparri.	"	30.00	762.1	78	...	NNE	1	o	"	30.02	762.5	74	...	NE	2	d
Manila, ...	"	29.95	760.8	89	...	WSW	1	b	"	29.96	760.9	71	...	...	0	c
Legaspi, ...	"	29.92	759.9	85	...	NNE	2	b	"	29.94	760.4	78	...	N	2	c
Iloilo.	3	29.89	759.2	84	...	NNE	1	c	9	29.99	761.7	80	...	NNE	1	b
Bacolod.	"	...	...	...	...	N	2	b	"	...	...	...	...	N	1	b
Cebu, ...	"	29.90	759.4	86	...	E	2	b	"	29.96	761.0	85	...	N	1	b
Labuan, ...	"	29.88	758.9	86	...	...	...	...	"	...	...	...	...	...	...	...

On the 19th at 11.05—Pressure has decreased moderately over N. China and the Philippines and increased slightly over S. China and Annan. It has also increased quickly over Japan, the depression having passed into the Pacific.

The anticyclone has spread eastwards, but remains central over the lower Yangtze Valley. A fresh depression is indicated over S. Manchuria.

Fresh monsoon will prevail over the China Sea.

Hongkong Rainfall for the 24 hours ending at 10 a.m. to-day, 0·00 inches.

FORECAST FOR THE 24 HOURS ENDING AT NOON ON THE 20th.

District.	Forecast.
1.—Hongkong and Neighbourhood, ...	E. and N.E. winds, moderate; fine.
2.—Formosa Channel, ...	N.E. strong.
3.—South coast of China between Hongkong and Lamocks,	The same as No. 1.
4.—South coast of China between Hongkong and Hainan,	The same as No. 1.

J. W. JEFFRIES,—*Chief Assistant.*

ROYAL OBSERVATORY, HONGKONG.
DAILY WEATHER REPORT.

Station	19th December, 1914, P.M.								20th December, 1914, A.M.							
	Hour.	Barometer at Sea Level.		Temperature.	Humidity.	Wind.		Weather.	Hour.	Barometer at Sea Level.		Temperature.	Humidity.	Wind.		Weather.
		Inches.	Millrs.			Direction.	Force.			Inches.	Millrs.			Direction.	Force.	
Wladivostock, .	2	30.06	763.5	13	...	SE	0	b	7	29.99	761.6	13	50	E	0	c
Nemuro, ...	"	29.71	754.6	...	...	W	4	...	6	29.89	759.1	...	...	WSW	4	...
Hakodate, ...	"	29.87	758.7	...	...	SW	2	...	"	29.99	761.7	...	...	W	5	...
Tokio, ...	"	29.93	760.1	...	...	S	1	...	"	30.12	765.1	...	...	...	0	...
Kochi, ...	"	30.15	765.8	...	...	NW	1	...	"	30.25	768.3	...	...	WSW	12	...
Nagasaki, ...	"	30.23	767.8	...	...	E	1	...	"	30.23	767.8	...	...	NE	1	...
Kagosgima, ...	"	30.19	766.9	...	...	...	0	...	"	30.23	767.9	...	...	NE	1	...
Oshima, ...	"	30.18	766.6	...	...	NNE	3	...	"	30.22	767.6	...	...	SSW	1	...
Naha, ...	"	30.20	767.2	...	...	N	4	...	"	30.23	767.8	...	...	E	1	...
Ishigakijima, ...	"	30.19	766.8	...	...	NNE	4	...	"	30.19	766.8	...	...	NE	2	...
Bonin Island, .	"	29.98	761.6	...	...	...	0	...	"	30.10	764.6	...	...	NE	1	...
Chefoo, ...	3	...	...	...	...	...	...	...	"	...	...	...	...	...	...	...
Weihaiwei, ...	2	30.14	765.5	48	29	W	5	b	"	30.05	763.2	36	80	SW	3	b
Hankow, ...	3	...	...	...	...	...	...	...	"	...	...	...	...	...	...	...
Ichang, ...	"	...	...	...	...	...	...	...	"	...	...	...	...	...	...	...
Kiukiang, ...	"	30.26	768.6	61	100	E	1	b	"	...	...	...	...	...	...	...
Changsha, ...	"	...	...	...	...	...	...	...	"	...	...	...	...	...	...	...
Shanghai, ...	"	30.28	769.1	52	29	NNW	1	b	"	30.19	766.8	36	...	SE	2	b
Gutzlaff, ...	2	30.27	768.8	49	57	NW	2	bm	"	30.22	767.6	46	...	S	4	ov
Sharp Peak, ...	"	30.22	767.6	62	...	ENE	5	b	7	30.19	766.8	56	...	W	3	b
Amoy, ...	3	30.16	766.0	68	56	ENE	4	b	6	30.18	766.6	55	74	W	2	b
Swatow, ...	"	30.20	767.1	65	68	E	2	b	"	30.18	766.6	54	74	NE	2	b
Taihoku, ...	1	30.24	768.2	...	...	E	6	...	5	30.18	766.6	...	...	E	6	...
Taichu, ...	"	30.15	765.8	...	...	N	6	...	"	30.15	765.8	...	...	...	0	...
Tainan, ...	"	30.15	765.9	...	...	N	6	...	"	30.16	766.0	...	...	...	0	...
Koshun, ...	"	30.13	765.3	...	...	NE	10	...	"	30.11	764.7	...	...	NE	10	...
Pescadores, ...	"	30.17	766.3	...	...	NE	10	...	"	30.14	765.5	...	...	N	6	...
Canton, ...	3	30.16	766.0	70	44	SW	1	b	6	30.13	765.3	58	88	E	2	o
Hongkong, ...	2	30.19	766.8	66	54	ESE	3	b	"	30.11	764.8	63	78	E	5	o
Gap Rock, ...	"	30.14	765.5	...	...	E	3	c	"	30.08	764.0	...	...	E	4	o
Macao, ...	"	30.17	766.4	67	...	ENE	1	b	"	30.08	764.0	63	...	E	2	cf
Wuchow, ...	3	30.16	766.0	68	64	E	1	bc	9	...	...	...	...	...	...	...
Pakhoi, ...	"	...	...	...	...	...	...	...	"	...	...	...	...	...	...	...
Hoihow, ...	"	30.09	764.3	77	100	NE	3	o	"	...	...	...	...	...	...	...
Phulien, ...	2	30.16	766.1	54	...	SE	1	o	6	...	...	...	...	...	...	...
Tourane, ...	"	...	...	...	...	...	...	...	"	...	...	...	...	...	...	...
Cape St. James,	"	29.91	759.7	79	...	ENE	5	b	"	...	...	...	...	...	...	...
Aparri, ...	"	30.03	762.8	78	...	NE	2	o	"	30.04	763.0	71	...	SW	1	b
Manila, ...	"	29.93	760.3	85	...	SW	1	o	"	29.97	761.1	71	...	...	0	o
Legaspi, ...	"	29.91	759.6	89	...	ENE	1	b	"	29.93	760.2	78	...	NNE	3	b
Iloilo.	3	29.89	759.2	85	...	NE	1	b	9	...	...	...	...	...	...	...
Bacolod, ...	"	...	...	...	...	N	2	b	"	...	...	...	...	...	...	...
Cebu, ...	"	29.88	758.9	86	...	E	2	o	"	...	...	...	...	...	...	...
Labuan, ...	"	29.86	758.4	87	...	...	...	...	"	...	...	...	...	...	...	...

On the 20th at 10.35—Pressure has increased considerably over Japan and decreased moderately on the coast of China.

The anticyclone has moved eastwards, and is central over S. Japan this morning. A depression is still indicated over S. Manchuria.

The monsoon will be temporarily interrupted to the north of Foochow, but fresh to moderate easterly winds will continue to prevail over the north part of the China Sea.

Hongkong Rainfall for the 24 hours ending at 10 a.m. to-day, 0·00 inches.

FORECAST FOR THE 24 HOURS ENDING AT NOON ON THE 21st.

District.	Forecast.
1.—Hongkong and Neighbourhood, ...	E. winds, fresh to moderate; fair.
2.—Formosa Channel, ...	N.E. winds, strong, moderating.
3.—South coast of China between Hongkong and Lamocks,	The same as No. 1.
4.—South coast of China between Hongkong and Hainan,.	The same as No. 1.

C. W. JEFFRIES,—*Chief Assistant.*

ROYAL OBSERVATORY, HONGKONG.
DAILY WEATHER REPORT.

Station	20th December, 1914, P.M.								21st December, 1914, A.M.							
	Hour.	Barometer at Sea Level.		Temperature.	Humidity.	Wind.		Weather.	Hour.	Barometer at Sea Level.		Temperature.	Humidity.	Wind.		Weather.
		Inches.	Millrs			Direction.	Force.			Inches.	Millrs.			Direction.	Force.	
Wladivostock,	2	29.94	760.5	32	...	SW	0	c	7	30.01	762.2	7	...	NNE	5	b
Nemuro,	"	29.93	760.1	...	...	W	2	...	6	29.85	758.1	...	...	SSW	1	...
Hakodate,	"	29.99	761.7	...	...	WSW	2	...	"	29.85	758.2	...	...	NW	1	...
Tokio,	"	30.08	764.1	...	...	E	2	...	"	30.02	762.6	...	...	...	0	...
Kochi,	"	30.17	766.3	...	...	SE	1	...	"	30.17	766.3	...	...	WSW	1	...
Nagasaki,	"	30.17	766.3	...	...	...	0	...	"	30.13	765.3	...	...	SSE	1	...
Kagosgima,	"	30.15	765.9	...	...	..	0	...	"	30.15	765.9	...	...	E	1	...
Oshima,	"	30.18	766.6	...	...	NNE	1	...	"	30.16	766.1	...	...	S	1	...
Naha,	"	30.19	766.7	...	...	N	1	...	"	30.15	765.7	...	...	...	0	...
Ishigakijima,	"	...	...	...	...	...	...	...	"	30.07	763.8	...	...	ESE	3	...
Bonin Island,	"	30.12	765.1	...	...	NNE	1	...	"	30.20	767.1	...	...	...	0	...
Chefoo,	3	...	...	...	...	...	...	...	"	...	...	...	...	...	...	...
Weihaiwei,	2	29.95	760.7	56	35	SW	1	bc	"	30.09	764.3	36	80	SW	2	b
Hankow,	3	...	...	...	...	...	...	...	"	30.15	765.8	49	71	SE	2	o
Ichang,	"	...	...	...	...	...	...	...	"	...	...	...	...	...	..	...
Kiukiang,	"	30.08	764.0	52	66	W	1	o	"	30.09	764.3	44	37	...	0	b
Changsha,	"	...	...	...	...	...	...	...	"	...	...	...	...	...	...	...
Shanghai,	"	30.09	764.3	58	42	SSE	1	b	"	30.13	765.3	44	...	NW	2	o
Gutzlaff,	2	30.04	763.0	55	62	S	5	bcm	"	30.07	763.8	50	...	S	1	om
Sharp Peak,	"	30.08	764.0	62	...	...	0	c	7	30.06	763.5	60	...	...	0	or
Amoy,	3	30.07	763.8	61	66	WSW	2	o	6	30.04	763.0	58	88	...	0	or
Swatow,	"	30.08	764.0	63	83	ENE	1	o	"	30.67	763.8	59	94	NNE	1	c
Taihoku,	1	30.07	764.0	...	...	SE	2	...	5	30.02	762.5	...	...	...	0	...
Taichu,	"	30.06	763.5	...	...	NW	2	...	"	30.01	762.2	...	...	NW	2	...
Tainan,	"	30.07	764.0	...	...	W	4	...	"	...	...	...	...	...	...	...
Koshun,	"	30.06	763.7	...	...	E	8	...	"	30.03	762.8	...	...	N	2	...
Pescadores,	"	30.08	764.1	...	...	N	4	...	"	30.02	762.6	...	...	E	2	...
Canton,	3	30.03	762.7	65	84	ESE	1	o	6	30.02	762.5	60	94	E	1	or
Hongkong,	2	30.05	763.2	64	73	E	5	c	"	30.01	762.2	63	91	E	4	o
Gap Rock,	"	29.99	761.7	...	...	E	4	o	"	30.01	762.2	...	...	E	4	o
Macao,	"	30.00	762.0	66	...	ESE	1	of	"	30.00	761.9	65	...	E	1	odf
Wuchow,	3	30.05	763.2	63	83	N	1	o	9	30.02	762.5	63	89	E	1	o
Pakhoi,	"	...	...	...	...	...	...	...	"	...	...	...	...	...	...	...
Hoihow,	"	29.95	760.7	78	78	S	2	c	"	...	...	...	...	...	...	...
Phulien,	2	29.97	761.3	73	...	SSE	3	o	6	29.96	760.9	70	...	SSE	2	or
Tourane,	"	29.98	761.5	75	...	SSE	2	f	"	29.97	761.2	72	...	SSW	5	b
Cape St. James,	"	29.91	759.8	79	...	ENE	7	c	"	29.96	760.9	73	...	ENE	4	b
Aparri,	"	29.99	761.7	81	...	ENE	2	b	"	30.00	761.9	71	...	...	0	b
Manila,	"	29.92	760.0	85	...	NNE	1	o	"	29.95	760.8	71	...	NNE	1	b
Legaspi,	"	29.88	759.1	85	...	NNE	3	b	"	29.92	760.0	78	...	NNE	2	o
Iloilo,	3	29.89	759.2	82	...	NE	2	b	9	29.55	760.7	81	...	NNE	1	b
Bacolod,	"	...	...	...	...	N	1	b	"	...	...	...	...	N	2	o
Cebu,	"	29.92	759.9	88	...	S	1	c	"	29.95	760.7	82	...	N	1	o
Labuan,	"	...	...	...	...	...	...	...	"	...	...	...	...	...	...	...

On the 21st at 12.05—Pressure has decreased throughout the area, especially over N. Japan; the depression over S. Manchuria having advanced rapidly eastward. It is situated over N. Hokkaido this morning. A depression is also indicated to the west of Haiphong.

The anticyclone has weakened considerably and is central this morning to the south of Japan.

Hongkong Rainfall for the 24 hours ending at 10 a.m. to-day, 0·03 inches.

FORECAST FOR THE 24 HOURS ENDING AT NOON ON THE 22ND.

District.	Forecast.
1.—Hongkong and Neighbourhood,	Easterly winds, moderate; fair to cloudy.
2.—Formosa Channel,	The same as No. 1.
3.—South coast of China between Hongkong and Lamocks,	The same as No. 1.
4.—South coast of China between Hongkong and Hainan,	The same as No. 1.

C. W. JEFFRIES,—*Chief Assistant.*

ROYAL OBSERVATORY, HONGKONG.
DAILY WEATHER REPORT.

Station.	21st December, 1914, P.M.								22nd December, 1914, A.M.							
	Hour.	Barometer at Sea Level.		Temperature.	Humidity.	Wind.		Weather.	Hour.	Barometer at Sea Level.		Temperature.	Humidity.	Wind.		Weather.
		Inches.	Millrs.			Direction.	Force.			Inches.	Millrs.			Direction.	Force.	
Wladivostock, .	2	29.92	759.9	21	...	NE	0	c	7	30.17	766.2	5	...	NNE	0	b
Nemuro, ...	„	29.75	755.6	...	...	N	2	...	6	29.73	755.1	...	...	NE	1	...
Hakodate, ...	„	29.89	759.2	...	...	NNW	2	...	„	29.71	754.7	...	...	WNW	1	...
Tokio, ...	„	29.91	759.6	...	...	SSE	1	...	„	29.93	760.1	...	...	W	1	...
Kochi, ...	„	30.03	762.8	...	...	SSW	1	...	„	29.99	761.8	...	...	WSW	1	...
Nagasaki, ...	„	30.07	763.8	...	...	W	2	...	„	29.91	759.8	...	...	SE	4	...
Kagosgima, ...	„	30.09	764.4	...	...	W	1	...	„	29.96	760.9	...	...	NE	1	...
Oshima,.....	„	...	...	...	...	...	...	...	„	29.91	759.6	...	...	...	0	...
Naha,.....	„	30.07	763.7	...	...	SSE	1	...	„	30.03	762.7	...	...	S	1	...
Ishigakijima,...	„	29.99	761.8	...	...	ESE	1	...	„	29.89	759.3	...	...	W	2	...
Bonin Island, .	„	30.12	765.1	...	...	ENE	1	...	„	30.10	764.6	...	...	...	0	...
Chefoo, ...	3	...	...	...	...	...	...	...	„	...	...	...	...	...	...	...
Weihaiwei, ...	2	30.13	765.3	48	49	NW	3	bc	„	30.21	767.3	30	78	NNE	8	c
Hankow, ...	3	...	...	...	...	...	...	...	„	...	...	...	...	...	...	...
Ichang, ...	„	...	...	...	...	...	...	...	„	...	...	...	...	...	...	...
Kiukiang, ...	„	30.01	762.2	55	74	NE	2	o	„	...	...	...	...	...	...	...
Changsha, ...	„	29.91	759.7	51	100	NW	1	or	„	...	...	...	...	...	...	...
Shanghai, ...	„	30.06	763.5	63	38	ENE	1	bv	„	29.95	760.7	49	...	N	3	cg
Gutzlaff, ...	2	30.03	762.7	54	87	N	2	bm	„	29.87	758.7	51	...	N	4	omd
Sharp Peak, ...	„	30.00	762.0	60	...	E	1	or	7	29.87	758.7	60	...	...	0	c
Amoy, ...	3	29.97	761.2	46	92	...	0	o	6	29.92	759.9	60	94	WNW	2	o
Swatow,.....	„	30.02	762.5	63	78	E	1	o	„	30.03	762.7	62	100	...	0	c
Taihoku, ...	1	29.98	761.6	...	...	...	0	...	5	29.93	760.2	...	...	W	2	...
Taichu, ...	„	30.02	762.4	...	...	NW	2	...	„	30.00	761.9	...	...	...	0	...
Tainan, ...	„	30.00	762.0	...	...	W	2	...	„	29.98	761.6	...	...	NE	2	...
Koshun,.....	„	29.97	761.2	...	...	S	4	...	„	29.94	760.5	...	...	N	2	...
Pescadores, ...	„	29.99	761.7	...	...	NE	6	...	„	29.97	761.2	...	...	...	0	...
Canton, ...	3	29.93	760.2	74	81	SE	1	o	6	29.96	761.0	66	100	E	1	o
Hongkong,.....	2	29.96	761.0	68	78	E	4	o	„	29.97	761.2	66	98	E	2	of
Gap Rock,.....	„	29.92	759.9	...	...	E	3	c	„	29.95	760.7	...	...	ESE	3	f
Macao, ...	„	29.92	760.0	70	...	E	2	cf	„	29.94	760.4	67	...	SE	1	of
Wuchow, ...	3	29.89	759.2	69	85	...	0	o	9	30.01	762.2	68	85	...	0	c
Pakhoi, ...	„	29.83	757.7	72	71	S	1	o	„	...	...	...	...	...	...	...
Hoihow, ...	„	29.85	758.2	77	82	NNE	1	c	„	...	...	...	...	...	...	...
Phulien,.....	2	29.88	759.0	75	...	SSE	3	o	6	29.94	760.5	70	...	ESE	2	o
Tourane, ...	„	29.89	759.1	79	...	SSE	4	b	„	29.95	760.6	72	...	SSW	2	b
Cape St. James,	„	29.88	758.9	79	...	ENE	4	b	„	29.96	761.0	75	...	ENE	4	c
Aparri, ...	„	29.91	759.6	81	...	ENE	1	c	„	29.94	760.4	71	...	NW	1	b
Manila, ...	„	29.88	758.9	89	...	WSW	1	b	„	29.93	760.2	74	...	...	0	o
Legaspi, ...	„	29.85	758.3	89	...	NNE	2	b	„	29.91	759.8	74	...	...	0	o
Iloilo.....	3	29.85	758.2	85	...	NE	1	b	9	29.95	760.7	82	...	NE	1	b
Bacolod.....	„	...	...	...	...	N	2	c	„	...	...	...	...	N	2	b
Cebu, ...	„	29.84	757.9	86	...	NE	2	bc	„	29.95	760.7	85	...	NE	2	b
Labuan, ...	„	29.81	757.2	89	...	...	...	...	„	...	...	...	...	...	...	...

On the 22nd at 12.55—The anticyclone has passed into the Pacific.

Pressure has increased moderately at Weihaiwei and Wladivostock owing to the formation of a new anticyclone over N. China and S. Mongolia.

A depression is still shown over Hokkaido. Pressure is low over the Eastern Sea and over Indo-China. Gradients over the China Sea are shallow.

Hongkong Rainfall for the 24 hours ending at 10 a.m. to-day, 0·00 inches.

FORECAST FOR THE 24 HOURS ENDING AT NOON ON THE 23RD.

District.	Forecast.
1.—Hongkong and Neighbourhood,.....	Light, variable winds, freshening later from N.; [cloudy and misty.
2.—Formosa Channel,.....	The same as No. 1.
3.—South coast of China between Hongkong and Lamocks,	The same as No. 1.
4.—South coast of China between Hongkong and Hainan,.	The same as No. 1.

B. D. EVANS,—First Assistant.

ROYAL OBSERVATORY, HONGKONG.
DAILY WEATHER REPORT.

Station.	22nd December, 1914, P.M.								23rd December, 1914, A.M.							
	Hour.	Barometer at Sea Level.		Temperature.	Humidity.	Wind.		Weather.	Hour.	Barometer at Sea Level.		Temperature.	Humidity.	Wind.		Weather.
		Inches.	Millrs			Direction.	Force.			Inches.	Millrs.			Direction.	Force.	
Wladivostock, .	2	30.03	762.8	10	...	NE	3	b	7	30.00	761.9	0	...	NNE	1	b
Nemuro, ...	„	29.51	749.6	...	...	W	3	...	6	29.65	753.1	...	...	NW	3	...
Hakodate, ...	„	29.79	756.7	...	...	W	5	...	„	29.75	755.7	...	...	NNE	1	...
Tokio, ...	„	29.77	756.1	...	...	NNW	1	...	„	29.57	751.1	...	...	NW	3	...
Kochi, ...	„	29.78	756.3	...	...	...	0	...	„	29.70	754.3	...	...	NW	1	...
Nagasaki, ...	„	29.72	754.8	...	...	NNE	2	...	„	29.91	759.8	...	...	NNW	5	...
Kagosgima, ...	„	29.64	752.9	...	...	E	3	...	„	29.88	758.9	...	...	NW	4	...
Oshima,.....	„	29.63	752.6	...	...	SSW	4	...	„	29.93	760.1	...	...	NNE	7	...
Naha,.....	„	29.75	755.7	...	...	W	6	...	„	30.97	761.2	...	...	NNW	7	...
Ishigakijima, ...	„	29.83	757.8	...	...	NW	2	...	„	30.03	762.8	...	...	N	4	...
Bonin Island, .	„	29.98	761.6	...	...	...	0	...	„	29.71	754.6	...	...	SW	4	...
Chefoo, ...	3	...	...	...	...	...	...	...	„	...	...	...	...	...	...	...
Weihaiwei, ...	2	30.22	767.6	23	75	NNW	8	cb	„	30.22	767.6	25	76	NW	7	cb
Hankow, ...	3	...	...	...	...	...	...	...	„	...	...	...	...	...	...	...
Ichang, ...	„	...	...	...	...	...	...	...	„	...	...	...	...	...	...	...
Kiukiang, ...	„	...	...	...	...	...	...	...	„	...	...	...	...	...	...	...
Changsha, ...	„	...	...	...	...	...	...	...	„	...	...	...	...	...	...	...
Shanghai, ...	„	30.05	763.2	50	79	NW	2	o	„	30.28	769.1	38	...	NNW	2	o
Gutzlaff, ...	2	29.97	761.2	48	93	NNW	7	omd	„	30.20	767.1	41	...	N	6	ov
Sharp Peak, ...	„	29.86	758.4	61	...	E	1	or	7	30.16	766.0	58	...	NNE	5	o
Amoy, ...	3	29.82	757.4	66	95	...	0	b	6	30.13	765.3	57	94	NE	2	or
Swatow,.....	„	29.89	759.2	77	69	WSW	2	c	„	30.16	766.0	56	87	N	2	o
Taihoku, ...	1	29.85	758.2	...	...	W	8	...	5	30.18	766.5	...	...	E	2	...
Taichu, ...	„	29.90	759.5	...	...	SW	4	...	„	30.07	763.7	...	...	N	6	...
Tainan, ...	„	29.92	760.0	...	...	W	4	...	„	30.04	762.9	...	...	N	6	...
Koshun,.....	„	29.88	758.9	...	...	NW	6	...	„	29.99	761.7	...	...	NE	8	...
Pescadores, ...	„	29.91	759.8	...	...	W	6	...	„	30.05	763.3	...	...	NE	10	...
Canton, ...	3	29.94	760.5	64	73	N	2	o	6	30.18	766.6	52	86	N	4	o
Hongkong,.....	2	29.91	759.7	73	86	NW	2	c	„	30.10	764.5	58	67	N	4	o
Gap Rock,.....	„	29.88	758.9	...	...	E	2	c	„	30.06	763.5	...	...	N	6	c
Macao, ...	„	29.91	759.6	75	...	ESE	2	c	„	30.04	763.1	55	...	NW	3	odq
Wuchow, ...	3	30.06	753.5	60	76	N	3	om	9	...	...	...	...	...	...	...
Pakhoi, ...	„	29.87	758.7	74	90	NE	2	b	„	...	...	...	...	...	...	...
Hoihow, ...	„	...	...	...	...	...	...	...	„	...	...	...	...	...	...	...
Phulien,.....	2	29.89	759.1	81	...	SSE	3	c	6	30.15	765.7	54	...	NNW	3	or
Tourane, ...	„	29.85	758.3	81	...	SSE	4	b	„	29.97	761.2	73	...	NNW	2	c
Cape St. James,	„	29.91	759.8	79	...	ENE	4	c	„	29.96	760.9	73	...	NNE	4	dh
Aparri, ...	„	29.83	757.6	85	...	N	2	o	„	...	...	...	...	...	...	...
Manila, ...	„	29.87	758.7	89	...	W	1	c	„	...	...	...	...	...	...	...
Legaspi, ...	„	29.86	758.5	85	...	ENE	1	b	„	...	...	...	...	...	...	...
Iloilo.....	3	29.85	758.2	87	...	NW	1	b	9	29.99	761.7	82	...	NE	1	b
Bacolod.....	„	...	...	...	...	N	2	b	„	...	...	...	...	N	2	b
Cebu, ...	„	29.86	758.4	87	...	E	1	b	„	29.97	761.2	85	...	E	1	b
Labuan, ...	„	29.82	757.4	88	...	...	...	...	„	...	...	...	...	...	...	...

On the 23rd at 10.35—Pressure has decreased quickly over S. Japan and neighbouring waters owing to the advance of the depression from the Eastern Sea to the east of Hondo. The anticyclone has increased in intensity and area, causing considerable increases of pressure along the whole China coast.

The monsoon will blow strongly over the north part of the China Sea.

Hongkong Rainfall for the 24 hours ending at 10 a.m. to-day, 0·00 inches.

FORECAST FOR THE 24 HOURS ENDING AT NOON ON THE 24TH.

District.	Forecast.
1.—Hongkong and Neighbourhood,.....	N.E. winds, fresh; cloudy, drizzling rain.
2.—Formosa Channel,.....	N.E. gale.
3.—South coast of China between Hongkong and Lamocks,	The same as No. 1.
4.—South coast of China between Hongkong and Hainan,.	The same as No. 1.

C. W. JEFFRIES,—*Chief Assistant.*

ROYAL OBSERVATORY, HONGKONG.
DAILY WEATHER REPORT.

Station.	23rd December, 1914, P.M.								24th December, 1914, A.M.							
	Hour.	Barometer at Sea Level.		Temperature.	Humidity.	Wind.		Weather.	Hour.	Barometer at Sea Level.		Temperature.	Humidity.	Wind.		Weather.
		Inches.	Millrs.			Direction.	Force.			Inches.	Millrs.			Direction.	Force.	
Wladivostock, .	2	29.98	761.5	8	...	NNE	3	b	7	30.21	767.2	1	...	NNE	1	b
Nemuro, ...	"	29.49	749.1	...	...	N	2	...	6	29.69	754.1	...	...	NW	3	...
Hakodate, ...	"	29.63	752.7	...	...	W	4	...	"	29.85	758.2	...	...	NW	6	...
Tokio, ...	"	29.63	752.6	...	...	NNE	1	...	"	30.28	769.1	...	...	NW	1	...
Kochi, ...	"	29.78	756.3	...	...	W	1	...	"	30.17	766.3	...	...	...	0	...
Nagasaki, ...	"	29.97	761.3	...	...	NNW	6	...	"	30.25	768.3	...	...	...	0	...
Kagosgima, ...	"	29.90	759.4	...	...	NW	5	...	"	30.25	768.4	...	...	NNW	6	...
Oshima, ...	"	30.04	763.1	...	...	NNE	5	...	"	30.24	768.1	...	...	N	4	...
Naha, ...	"	30.09	764.2	...	...	N	6	...	"	30.25	768.2	...	...	NE	1	...
Ishigakijima, ...	"	30.13	765.3	...	...	N	5	...	"	30.35	770.8	...	...	S	5	...
Bonin Island, .	"	29.77	756.1	...	...	W	3	...	"	30.08	764.1	...	...	NNW	3	...
Chefoo, ...	3	...	...	...	...	...	...	...	"	...	...	...	...	...	...	...
Weihaiwei, ...	2	30.22	767.6	31	90	NW	5	cs	"	30.26	768.6	27	89	WSW	3	cb
Hankow, ...	3	...	...	...	...	...	...	...	"	...	...	...	...	...	...	...
Ichang, ...	"	...	...	...	...	...	...	...	"	...	...	...	...	...	...	...
Kiukiang, ...	"	...	...	...	...	...	...	...	"	...	...	...	...	...	...	...
Changsha, ...	"	30.12	765.0	50	93	...	0	b	"	...	...	...	...	...	...	...
Shanghai, ...	"	30.30	769.6	42	58	NNW	1	bc	"	30.28	769.1	35	...	E	2	o
Gutzlaff, ...	2	30.27	768.8	41	74	N	4	cv	"	30.25	768.3	42	...	S	4	cv
Sharp Peak, ...	"	30.15	765.8	61	...	E	5	o	7	30.19	766.8	56	...	N	1	o
Amoy, ...	3	30.11	764.8	60	76	NE	2	c	6	30.14	765.5	55	87	NNE	4	o
Swatow, ...	"	30.17	766.3	57	87	N	1	or	"	30.15	765.9	56	81	N	2	or
Taihoku, ...	1	30.22	767.5	...	...	SE	2	...	5	30.16	766.1	...	...	E	6	...
Taichu, ...	"	30.11	764.9	...	...	NE	2	...	"	30.12	765.0	...	...	...	0	...
Tainan, ...	"	30.09	764.3	...	...	N	8	...	"	30.12	765.0	...	...	NE	2	...
Koshun, ...	"	30.06	763.4	...	...	NE	10	...	"	30.08	764.0	...	...	NE	8	...
Pescadores, ...	"	30.10	764.6	...	...	NE	10	...	"	30.10	764.5	...	...	NE	6	...
Canton, ...	3	30.15	765.8	53	93	NNE	1	or	6	30.10	764.5	54	94	N	2	or
Hongkong, ...	2	30.13	765.3	56	91	E	1	od	"	30.07	763.8	59	92	E	5	od
Gap Rock, ...	"	30.06	763.5	...	...	NE	6	oqr	"	30.01	762.2	...	...	ENE	6	orq
Macao, ...	"	30.09	764.4	72	...	NNE	1	o	"	30.03	762.8	56	...	N	1	orf
Wuchow, ...	3	30.17	766.3	55	87	N	1	o	9	...	...	...	...	...	...	...
Pakhoi, ...	"	...	...	...	...	...	...	...	"	...	...	...	...	...	...	...
Hoihow, ...	"	30.02	762.5	70	95	N	3	o	"	...	...	...	...	...	...	...
Phulien, ...	2	30.13	765.3	59	...	NW	3	o	6	30.08	764.1	57	...	NNE	1	...
Tourane, ...	"	30.00	761.9	68	...	NNW	7	c	"	30.03	762.7	66	...	NNW	4	o
Cape St. James,	"	29.92	759.9	79	...	ENE	4	o	"	29.94	760.4	75	...	ENE	5	c
Aparri, ...	"	29.97	761.2	78	...	N	1	b	"	30.05	763.3	71	...	E	1	p
Manila, ...	"	29.89	759.3	89	...	WSW	1	b	"	29.98	761.5	71	...	...	0	c
Legaspi, ...	"	29.90	759.5	89	...	E	1	b	"	29.98	761.5	78	...	N	1	c
Iloilo, ...	3	29.89	759.2	87	...	NE	1	b	9	29.99	761.7	82	...	NNE	2	b
Bacolod, ...	"	...	...	...	...	N	3	b	"	...	...	...	...	N	2	b
Cebu, ...	"	29.88	758.9	86	...	E	2	b	"	29.99	761.7	85	...	E	2	b
Labuan, ...	"	29.86	758.6	87	...	...	...	...	"	29.96	761.0	85	...	...	...	...

On the 24th at 11.30—The northern depression is now central to the east of Hokkaido.

The anticyclone has moved eastward. It is now central over the Yellow Sea.

Pressure has decreased slightly along the south coast of China and increased slightly over Luzon and central Annam.

The monsoon is interrupted to the north of Foochow. It will moderate over the China Sea.

Hongkong Rainfall for the 24 hours ending at 10 a.m. to-day, 0·24 inches.

FORECAST FOR THE 24 HOURS ENDING AT NOON ON THE 25TH.

District.	Forecast.
1.—Hongkong and Neighbourhood, ...	Strong E. winds, moderating; drizzling rain or mist.
2.—Formosa Channel, ...	The same as No. 1.
3.—South coast of China between Hongkong and Lamocks,	The same as No. 1.
4.—South coast of China between Hongkong and Hainan,.	The same as No. 1.

T. F. CLAXTON, *Director.*

ROYAL OBSERVATORY, HONGKONG.
DAILY WEATHER REPORT.

Station	24th December, 1914, P.M.								25th December, 1914, A.M.							
	Hour.	Barometer at Sea Level.		Temperature.	Humidity.	Wind.		Weather.	Hour.	Barometer at Sea Level.		Temperature.	Humidity.	Wind.		Weather.
		Inches.	Millrs.			Direction.	Force.			Inches.	Millrs.			Direction.	Force.	
Wladivostock,	2	30.18	766.5	9	...	NNE	2	b	7	30.16	766.0	5	...	...	0	b
Nemuro,	"	29.85	758.1	...	...	NW	6	...	6	29.99	761.6	...	...	SW	2	...
Hakodate,	"	29.97	761.2	...	...	WNW	5	...	"	30.01	762.2	...	...	WSW	4	...
Tokio,	"	30.04	763.1	...	...	SSW	1	...	"	30.16	766.1	...	...	NW	1	...
Kochi,	"	30.21	767.3	...	...	SW	1	...	"	30.33	770.3	...	...	...	0	...
Nagasaki,	"	30.27	768.8	...	...	NW	2	...	"	30.29	769.4	...	...	SE	1	...
Kagosgima,	"	30.27	768.9	...	...	NW	2	...	"	30.31	769.9	...	...	NE	1	...
Oshima,	"	30.24	768.1	...	...	NNE	1	...	"	30.20	767.1	...	...	SSE	2	...
Naha,	"	30.19	766.7	...	...	SSE	2	...	"	30.13	765.2	...	...	SE	3	...
Ishigakijima,	"	...	...	...	...	...	...	...	"	30.07	763.8	...	...	SE	6	...
Bonin Island,	"	30.19	766.6	...	...	NW	1	...	"	30.34	770.6	...	...	...	0	...
Chefoo,	3	...	...	...	...	...	...	...	"	...	...	...	...	...	...	...
Weihaiwei,	2	30.23	767.8	38	54	N	2	cb	"	30.31	769.9	31	90	WSW	4	bc
Hankow,	3	...	...	...	...	...	...	...	"	...	...	...	...	...	...	...
Ichang,	"	...	...	...	...	...	...	...	"	...	...	...	...	...	...	...
Kiukiang,	"	...	...	...	...	...	...	...	"	...	...	...	...	...	...	...
Changsha,	"	...	...	...	...	...	...	...	"	...	...	...	...	...	...	...
Shanghai,	"	30.19	766.8	55	56	S	1	b	"	30.30	769.6	39	...	N	1	b
Gutzlaff,	2	30.17	766.3	53	67	S	5	bv	"	30.22	767.6	47	...	NNW	4	bv
Sharp Peak,	"	30.10	764.5	63	...	NNW	2	or	7	...	...	58	...	NE	1	b
Amoy,	3	30.08	764.0	58	94	NNE	2	or	6	30.10	764.5	59	94	...	0	or
Swatow,	"	30.09	764.3	59	82	N	1	or	"	30.10	764.5	59	100	NE	1	or
Taihoku,	1	30.09	764.2	...	...	...	0	...	5	30.10	764.6	...	...	...	0	...
Taichu,	"	...	...	...	...	...	...	...	"	30.08	764.0	...	...	NE	2	...
Tainan,	"	30.09	764.4	...	...	N	2	...	"	30.08	764.1	...	...	N	4	...
Koshun,	"	30.04	763.1	...	...	E	8	...	"	30.04	763.0	...	...	SE	4	...
Pescadores,	"	30.07	763.8	...	...	NE	6	...	"	30.06	763.5	...	...	NE	6	...
Canton,	3	30.06	763.5	59	94	NNE	1	o	6	30.09	764.3	58	100	N	2	or
Hongkong,	2	30.03	762.7	61	93	E	5	od	"	30.05	763.2	63	94	...	0	o
Gap Rock,	"	29.97	761.2	...	...	ENE	6	oqr	"	30.03	762.7	...	...	ENE	4	od
Macao,	"	30.02	762.6	59	...	NNW	1	orf	"	30.05	763.2	59	...	NNW	1	odf
Wuchow,	3	30.08	764.0	59	94	N	1	od	9	...	...	...	...	...	...	...
Pakhoi,	"	...	...	...	...	...	...	...	"	...	...	...	...	...	...	...
Hoihow,	"	29.97	761.2	66	95	NNE	1	o	"	...	...	...	...	...	...	...
Phulien,	2	30.01	762.3	66	...	...	0	o	6	30.09	764.2	61	...	ENE	3	or
Tourane,	"	29.98	761.4	72	...	NNW	4	b	"	30.03	762.7	68	...	W	2	o
Cape St. James,	"	29.91	759.6	79	...	ENE	5	c	"	29.99	761.7	75	...	ENE	5	c
Aparri,	"	29.99	761.7	78	...	E	1	o	"	30.02	762.5	75	...	SE	1	...
Manila,	"	29.93	760.2	81	...	W	1	c	"	30.03	762.7	75	...	NNE	1	b
Legaspi,	"	29.93	760.3	89	...	E	2	b	"	30.02	762.4	77	...	ENE	1	b
Iloilo,	3	29.89	759.2	86	...	NE	3	b	9	30.03	762.7	82	...	NE	1	b
Bacolod,	"	...	...	...	...	N	2	o	"	...	...	...	...	N	1	b
Cebu,	"	29.91	759.7	85	...	N	1	c	"	29.99	761.7	83	...	E	2	o
Labuan,	"	29.83	757.7	87	...	...	...	...	"	...	...	...	...	...	...	...

On the 25th at 11.20—The anticyclone is now shown as a belt of high pressure extending from the north-east coast of China to the east of the Bonins.

A depression lies to the north-east of Hokkaido.

Pressure is relatively low over the China Sea. Moderate monsoon may be expected over the northern portion and variable winds over the southern portion.

Hongkong Rainfall for the 24 hours ending at 10 a.m. to-day, 0·15 inches.

FORECAST FOR THE 24 HOURS ENDING AT NOON ON THE 26TH.

District.	Forecast.
1.—Hongkong and Neighbourhood,	N.E. winds, moderate; cloudy.
2.—Formosa Channel,	The same as No. 1.
3.—South coast of China between Hongkong and Lamocks,	The same as No. 1.
4.—South coast of China between Hongkong and Hainan,	The same as No. 1.

T. F. CLAXTON, *Director.*

ROYAL OBSERVATORY, HONGKONG.
DAILY WEATHER REPORT.

Station	25th December, 1914, P.M.								26th December, 1914, A.M.							
	Hour.	Barometer at Sea Level.		Temperature.	Humidity.	Wind.		Weather.	Hour.	Barometer at Sea Level.		Temperature.	Humidity.	Wind.		Weather
		Inches.	Millrs.			Direction.	Force.			Inches.	Millrs.			Direction.	Force.	
Wladivostock, .	2	30.12	765.1	20	...	...	0	b	7	30.15	765.9	8	...	...	0	b
Nemuro, ...	"	...	...	...	...	...	...	...	6	...	...	...	...	...	...	...
Hakodate, ...	"	30.03	762.7	...	...	NW	4	...	"	...	...	...	...	...	...	...
Tokio, ...	"	30.12	765.1	...	...	NW	1	...	"	...	...	...	...	...	...	...
Kochi, ...	"	29.82	757.3	...	...	SE	2	...	"	...	...	...	...	...	...	...
Nagasaki, ...	"	30.23	767.8	...	...	ESE	1	...	"	...	...	...	...	...	...	...
Kagosgima, ...	"	30.23	767.9	...	...	...	0	...	"	...	...	...	...	...	...	...
Oshima,.....	"	30.12	765.1	...	...	S	3	...	"	...	...	...	...	...	...	...
Naha,.....	"	30.01	762.2	...	...	S	2	...	"	...	...	...	...	..	...	...
Ishigakijima, ...	"	30.01	762.3	...	...	N	2	...	"	...	...	...	...	...	...	...
Bonin Island, .	"	30.28	769.1	...	...	...	0	...	"	...	...	...	...	...	...	...
Chefoo, ...	3	...	...	...	...	...	...	...	"	...	...	...	...	...	...	...
Weihaiwei, ...	2	30.33	770.4	37	53	NW	5	o	"	30.41	772.4	33	79	NW	6	c
Hankow, ...	3	...	...	...	...	...	...	...	"	...	...	...	...	...	...	...
Ichang, ...	"	...	...	...	...	...	...	...	"	...	...	...	...	...	...	...
Kiukiang, ...	"	...	...	...	...	...	...	...	"	...	...	...	...	...	...	...
Changsha, ...	"	...	...	...	...	...	...	...	"	...	...	...	...	...	...	...
Shanghai, ...	"	30.28	769.1	52	53	N	1	bc	"	30.46	773.7	34	...	NW	2	b
Gutzlaff, ...	2	30.20	767.1	50	72	NNW	3	oz	"	30.38	771.6	43	...	N	5	cv
Sharp Peak, ...	"	30.49	774.4	57	...	E	4	c	7	30.25	768.3	57	...	ENE	5	o
Amoy, ...	3	...	...	...	...	...	...	...	6	30.20	767.1	58	94	ENE	2	o
Swatow,.....	"	30.09	764.3	60	100	E	3	or	"	30.25	768.3	59	100	NE	1	or
Taihoku, ...	1	30.10	764.6	...	...	E	4	...	5	30.21	767.2	...	...	W	2	...
Taichu, ...	"	30.04	762.9	...	...	N	4	...	"	30.12	765.0	...	...	N	4	...
Tainan, ...	"	30.04	763.1	...	...	N	6	...	"	30.12	764.9	...	...	N	6	...
Koshun,.....	"	30.01	762.2	...	...	S	6	...	"	30.08	763.9	...	...	...	0	...
Pescadores, ...	"	30.05	763.2	...	...	NE	10	...	"	30.14	765.6	...	...	NE	10	...
Canton, ...	3	30.08	764.0	61	94	N	1	o	6	30.25	768.3	56	87	N	2	o
Hongkong,.....	2	30.07	763.8	64	95	NNW	2	od	"	30.19	766.8	61	73	NE	2	o
Gap Rock,.....	"	30.02	762.5	...	...	NE	3	od	"	30.13	765.3	...	...	NNE	3	o
Macao, ...	"	30.06	763.4	60	...	NNW	1	odf	"	30.16	766.0	59	...	N	1	o
Wuchow, ...	3	30.12	765.0	63	83	SW	1	o	9	...	...	...	...	...	...	...
Pakhoi, ...	"	...	...	...	...	...	...	...	"	...	...	...	...	...	...	...
Hoihow, ...	"	30.02	762.5	77	95	NE	2	o	"	...	...	...	...	...	...	...
Phulien,.....	2	30.06	763.6	68	...	...	0	o	6	30.19	766.9	61	...	NE	4	or
Tourane, ...	"	30.00	762.0	73	...	NNE	1	c	"	30.08	764.0	70	...	NNW	2	o
Cape St. James,	"	29.94	760.4	79	...	ENE	5	c	"	29.99	761.7	72	...	NE	4	c
Aparri.	"	29.96	760.9	85	...	SE	2	c	"	30.06	763.4	75	...	...	0	o
Manila, ...	"	29.97	761.3	89	...	SE	1	b	"	30.05	763.0	72	...	...	0	c
Legaspi, ...	"	29.97	761.3	89	...	ENE	2	o	"	30.03	762.8	72	...	...	0	c
Iloilo.....	3	29.93	760.2	83	...	NNE	1	b	9	30.03	762.7	80	...	NNE	2	b
Bacolod.....	"	...	...	...	...	N	1	c	"	...	...	...	...	N	2	c
Cebu, ...	"	29.94	760.5	83	...	E	2	b	"	30.02	762.5	82	...	NE	2	c
Labuan, ...	"	...	...	...	...	...	...	...	"	...	...	...	...	...	...	...

On the 26th at 10.50—An anticyclone has formed over China.

Pressure has increased moderately along the coast and slightly over central Annam and N. Luzon.

Strong monsoon may be expected along the east coast of China and over the N. China Sea.

No returns from Japan.

Hongkong Rainfall for the 24 hours ending at 10 a.m. to-day, 0·07 inches.

FORECAST FOR THE 24 HOURS ENDING AT NOON ON THE 27TH.

District.	Forecast.
1.—Hongkong and Neighbourhood,.....	N. to N.E. winds, fresh to strong; cloudy, colder.
2.—Formosa Channel,.....	N.E. gale.
3.—South coast of China between Hongkong and Lamocks,	The same as No. 1.
4.—South coast of China between Hongkong and Hainan,.	The same as No. 1.

T. F. CLAXTON, *Director.*

ROYAL OBSERVATORY, HONGKONG.
DAILY WEATHER REPORT.

Station	26th DECEMBER, 1914, P.M.								27th DECEMBER, 1914, A.M.							
	Hour.	Barometer at Sea Level.		Temperature.	Humidity.	Wind.		Weather.	Hour.	Barometer at Sea Level.		Temperature.	Humidity.	Wind.		Weather.
		Inches.	Millrs.			Direction.	Force.			Inches.	Millrs.			Direction.	Force.	
Wladivostock, .	2	30.49	774.4	16	...	NNW	0	b	7	30.26	768.7	1	...	NNE	0	b
Nemuro, ...	„	29.83	757.6	...	...	W	2	...	6	...	...	...	...	...	...	...
Hakodate, ...	„	29.89	759.2	...	...	NW	5	...	„	...	...	...	...	...	...	...
Tokio, ...	„	29.87	758.6	...	...	NW	1	...	„	...	...	...	...	...	...	...
Kochi, ...	„	29.97	761.3	...	...	NW	3	...	„	...	...	...	...	...	...	...
Nagasaki, ...	„	30.21	767.3	...	...	N	6	...	„	...	...	...	...	...	...	...
Kagosgima, ...	„	30.13	765.4	...	...	NNW	5	...	„	...	...	...	...	...	...	...
Oshima,.....	„	30.14	765.6	...	...	NNE	6	...	„	...	...	...	...	...	...	...
Naha,.....	„	30.15	765.7	...	...	N	6	...	„	...	...	...	...	..	...	...
Ishigakijima,...	„	30.17	766.3	...	...	NNE	4	...	„	...	...	...	...	...	...	...
Bonin Island, .	„	29.98	761.6	...	...	SW	3	...	„	...	...	...	...	...	...	...
Chefoo, ...	3	...	...	...	...	...	...	...	„	...	...	...	...	...	...	...
Weihaiwei, ...	2	30.42	772.6	42	59	NNW	4	bc	„	30.43	772.9	28	76	SW	4	b
Hankow, ...	3	30.51	774.9	52	53	NE	2	b	„	...	...	...	...	...	...	...
Ichang, ...	„	30.53	775.4	50	65	SE	1	c	„	...	...	...	...	...	...	...
Kiukiang, ...	„	...	...	...	...	...	...	...	„	...	...	...	...	...	...	...
Changsha, ...	„	30.35	770.9	48	63	N	3	b	„	...	...	...	...	...	...	...
Shanghai, ...	„	30.45	773.4	47	41	NNW	1	bc	„	30.52	775.2	31	...	ENE	2	b
Gutzlaff, ...	2	30.40	772.1	47	55	N	4	bv	„	30.48	774.2	39	...	N	2	bv
Sharp Peak, ...	„	30.16	766.0	54	...	ENE	6	or	7	30.31	769.9	54	...	ENE	2	o
Amoy, ...	3	...	...	...	...	...	...	...	6	30.29	769.3	55	74	NE	4	o
Swatow,.....	„	30.22	767.6	59	88	E	1	o	„	...	...	...	...	...	...	...
Taihoku, ...	1	30.26	768.6	...	...	E	6	...	5	30.31	769.8	...	...	E	6	...
Taichu, ...	„	30.14	765.5	...	...	N	6	...	„	30.22	767.5	...	...	...	0	...
Tainan, ...	„	30.13	765.3	...	...	N	6	...	„	30.20	767.0	...	...	N	4	...
Koshun,.....	„	30.09	764.3	...	...	NE	10	...	„	30.16	766.0	...	...	NE	10	...
Pescadores, ...	„	30.15	765.7	...	...	NE	12	...	„	30.10	764.4	...	...	NE	10	...
Canton, ...	3	30.23	767.8	65	58	N	2	c	6	30.32	770.1	52	86	N	2	o
Hongkong,.....	2	30.19	766.8	63	65	N	1	o	„	30.28	769.1	55	86	NNE	2	o
Gap Rock,.....	„	30.15	765.8	...	...	N	4	o	„	30.24	768.1	...	...	NE	5	od
Macao, ...	„	30.21	767.4	58	...	N	2	o	„	30.25	768.4	52	...	NNW	1	orf
Wuchow, ...	3	30.25	768.3	65	58	N	2	b	9	30.45	773.4	54	80	NE	1	o
Pakhoi, ...	„	...	...	...	...	...	...	...	„	...	...	...	...	...	...	...
Hoihow, ...	„	30.13	765.3	63	89	NE	4	or	„	...	...	...	...	...	...	...
Phulien,.....	2	30.18	766.6	64	...	ENE	2	o	6	30.23	767.7	61	...	ENE	4	o
Tourane, ...	„	30.05	763.2	73	...	NNE	2	c	„	30.11	764.7	68	...	NNW	5	dh
Cape St. James,	„	29.94	760.4	77	...	ENE	5	o	„	29.97	761.1	75	...	NW	2	c
Aparri, ...	„	30.00	762.0	81	...	NE	1	b	„	30.06	763.6	74	...	E	1	p
Manila, ...	„	29.96	760.9	85	...	WSW	1	b	„	30.05	763.2	67	...	...	0	b
Legaspi, ...	„	29.97	761.2	85	...	ESE	2	o	„	30.03	762.7	78	...	NNE	2	c
Iloilo,.....	3	29.93	760.2	84	...	NE	2	b	9	30.03	762.7	80	...	NE	1	c
Bacolod,.....	„	...	...	...	...	N	1	c	„	...	...	...	...	N	2	b
Cebu, ...	„	29.93	760.2	84	...	NE	3	c	„	30.02	762.5	83	...	E	...	c
Labuan, ...	„	...	...	...	...	...	...	...	„	...	...	...	...	...	...	...

On the 27th at 11.00—The anticyclone is central over the lower Yangtze Valley.

Pressure has increased slightly along the coast from Weihaiwei to Tourane. It is nearly stationary over the Philippines.

No returns from Japan.

Strong monsoon may be expected to the south of Shanghai and over the N. China Sea.

Hongkong Rainfall for the 24 hours ending at 10 a.m. to-day, 0·22 inches.

FORECAST FOR THE 24 HOURS ENDING AT NOON ON THE 28TH.

District.	Forecast.
1.—Hongkong and Neighbourhood,.....	N. to N.E. winds, strong to fresh; overcast, some [drizzling rain. N.E. gale.
2.—Formosa Channel,.....	The same as No. 1.
3.—South coast of China between Hongkong and Lamocks,	The same as No. 1.
4.—South coast of China between Hongkong and Hainan,.	

T. F. CLAXTON, *Director.*

ROYAL OBSERVATORY, HONGKONG.
DAILY WEATHER REPORT.

Station	27th December, 1914, P.M.								28th December, 1914, A.M.							
	Hour.	Barometer at Sea Level. Inches.	Barometer at Sea Level. Millrs.	Temperature.	Humidity.	Wind. Direction.	Wind. Force.	Weather.	Hour.	Barometer at Sea Level. Inches.	Barometer at Sea Level. Millrs.	Temperature.	Humidity.	Wind. Direction.	Wind. Force.	Weather.
Wladivostock, .	2	30.19	766.8	11	...	NE	0	b	7	30.27	768.9	—10	...	...	0	b
Nemuro, ...	"	29.77	756.1	...	...	NW	4	...	6	30.01	762.1	...	...	WSW	2	...
Hakodate, ...	"	29.97	761.2	...	...	NNW	2	...	"	30.09	764.2	...	...	WNW	3	...
Tokio, ...	"	30.04	763.1	...	...	W	1	...	"	30.18	766.6	...	...	NNW	1	...
Kochi, ...	"	30.27	768.8	...	...	SW	1	...	"	30.39	771.8	...	...	SW	1	...
Nagasaki, ...	"	30.41	772.3	...	...	N	3	...	"	30.43	772.8	...	...	NE	1	...
Kagosgima, ...	"	30.37	771.4	...	...	N	1	...	"	30.45	773.4	...	...	N	1	...
Oshima, ...	"	30.30	769.6	...	...	NNE	3	...	"	30.34	770.6	...	...	S	1	...
Naha, ...	"	30.28	769.2	...	...	NNE	2	...	"	30.26	768.7	...	...	NNE	2	...
Ishigakijima, ...	"	30.25	768.3	...	...	NE	4	...	"	30.21	767.3	...	...	NNE	4	...
Bonin Island, .	"	30.16	766.1	...	...	N	1	...	"	30.24	768.1	...	...	ENE	1	...
Chefoo, ...	3	...	...	...	...	...	...	...	"	...	...	...	...	...	...	...
Weihaiwei, ...	2	30.38	771.6	42	34	WSW	7	b	"	30.51	774.9	29	82	N	3	bc
Hankow, ...	3	30.54	775.7	49	64	NE	2	c	"	...	...	...	...	...	...	...
Ichang, ...	"	...	...	...	...	...	...	...	"	...	...	...	...	...	..	...
Kiukiang, ...	"	30.43	772.9	57	52	NE	2	b	"	30.53	775.4	40	82	...	0	o
Changsha, ...	"	30.32	770.1	51	66	NW	1	o	"	...	...	...	...	...	...	...
Shanghai, ...	"	30.47	773.9	47	41	...	0	b	"	30.53	775.4	31	...	N	1	b
Gutzlaff, ...	2	30.44	773.2	49	50	N	1	bv	"	30.46	773.7	41	...	N	1	bv
Sharp Peak, ...	"	30.30	769.6	56	...	NE	2	o	7	30.38	771.6	53	...	NNE	4	o
Amoy, ...	3	...	...	...	...	...	...	...	6	30.29	769.3	55	74	NE	2	b
Swatow, ...	"	30.00	762.0	57	94	NE	1	or	"	...	...	54	94	NE	1	c
Taihoku, ...	1	30.29	769.3	...	...	E	6	...	5	30.35	770.9	...	...	E	6	...
Taichu, ...	"	30.19	766.7	...	...	N	4	...	"	30.24	768.1	...	...	N	6	...
Tainan, ...	"	30.20	767.0	...	...	N	6	...	"	30.17	766.4	...	...	N	6	...
Koshun, ...	"	30.15	765.8	...	...	NE	8	...	"	30.16	766.1	...	...	NE	4	...
Pescadores, ...	"	30.22	767.5	...	...	NE	10	...	"	30.24	768.0	...	...	NE	10	...
Canton, ...	3	30.26	768.6	59	76	N	1	o	6	30.34	770.6	55	74	N	2	o
Hongkong, ...	2	30.25	768.3	61	83	NNE	1	o	"	30.30	769.6	58	74	NNE	2	o
Gap Rock, ...	"	30.10	764.5	...	...	NNE	4	o	"	30.26	768.6	...	...	NE	5	o
Macao, ...	"	30.28	769.0	57	...	NNE	2	o	"	30.26	768.7	55	...	NNW	1	od
Wuchow, ...	3	30.30	769.6	58	81	NE	1	ov	9	30.46	773.7	57	75	NE	1	o
Pakhoi, ...	"	30.15	765.8	65	73	NE	1	o	"	...	...	...	...	...	...	...
Hoihow, ...	"	30.13	765.3	63	100	NE	5	dh	"	...	...	...	...	...	...	...
Phulien, ...	2	30.18	766.6	66	...	ENE	3	c	6	30.29	769.3	61	...	NE	2	o
Tourane, ...	"	30.07	763.8	70	...	NNW	5	f	"	30.13	765.4	68	...	NNW	4	f
Cape St. James,	"	29.94	760.4	79	...	ENE	5	c	"	30.00	761.9	73	...	NE	4	c
Aparri, ...	"	30.00	761.9	78	...	N	1	o	"	30.06	763.5	71	...	SW	1	o
Manila, ...	"	29.97	761.2	85	...	W	1	b	"	30.04	763.0	67	...	...	0	b
Legaspi, ...	"	29.98	761.4	85	...	NE	2	b	"	30.01	762.3	74	...	...	0	b
Iloilo.	3	29.93	760.2	83	...	NNE	1	o	9	29.99	761.7	79	...	NE	1	b
Bacolod, ...	"	...	...	...	...	N	1	b	"	...	...	...	...	N	1	b
Cebu, ...	"	29.94	760.5	85	...	E	1	b	"	30.00	762.0	82	...	E	2	o
Labuan, ...	"	...	...	...	...	...	...	...	"	...	...	...	...	...	...	...

On the 28th at 11.25—The anticyclone has strengthened slightly. It is now central to the north-west of Shanghai.

A depression lies to the east of Hokkaido.

Pressure is relatively low over the S. China Sea.

Strong to fresh monsoon may be expected to the south of Shanghai and over the N. China Sea.

Hongkong Rainfall for the 24 hours ending at 10 a.m. to-day, 0·00 inches.

FORECAST FOR THE 24 HOURS ENDING AT NOON ON THE 29TH.

District.	Forecast.
1.—Hongkong and Neighbourhood, ...	N.E. winds, fresh; fair.
2.—Formosa Channel, ...	N.E. gale, moderating.
3.—South coast of China between Hongkong and Lamocks,	The same as No. 1.
4.—South coast of China between Hongkong and Hainan,	The same as No. 1.

T. F. CLAXTON, *Director.*

ROYAL OBSERVATORY, HONGKONG.
DAILY WEATHER REPORT.

Station.	28th December, 1914, P.M.								29th December, 1914, A.M.							
	Hour.	Barometer at Sea Level. Inches.	Barometer at Sea Level. Millrs.	Temperature.	Humidity.	Wind. Direction.	Wind. Force.	Weather.	Hour.	Barometer at Sea Level. Inches.	Barometer at Sea Level. Millrs.	Temperature.	Humidity.	Wind. Direction.	Wind. Force.	Weather.
Wladivostock,	2	30.25	768.3	19	...	NW	0	b	7	30.27	768.8	4	...	...	0	b
Nemuro,	"	29.89	759.1	...	...	W	4	...	6	30.14	765.6	...	...	WSW	1	...
Hakodate,	"	30.07	763.7	...	...	WNW	6	...	"	30.25	768.2	...	...	...	0	...
Tokio,	"	30.08	764.1	...	...	S	1	...	"	30.28	769.1	...	...	...	0	...
Kochi,	"	30.31	769.8	...	...	...	0	...	"	30.35	770.8	...	...	SW	1	...
Nagasaki,	"	30.39	771.8	...	...	N	1	...	"	30.39	771.8	...	...	N	2	...
Kagosgima,	"	30.39	771.9	...	...	N	1	...	"	30.37	771.4	...	...	NNE	1	...
Oshima,	"	...	...	...	...	...	...	...	"	30.30	769.6	...	...	S	1	...
Naha,	"	30.24	768.2	...	...	NNE	4	...	"	30.23	767.7	...	...	NE	2	...
Ishigakijima,	"	30.19	766.8	...	...	NNE	6	...	"	30.21	767.3	...	...	N	3	...
Bonin Island,	"	30.18	766.6	...	...	ENE	1	...	"	30.20	767.1	...	...	N	2	...
Chefoo,	3	...	...	...	...	...	...	...	"	...	...	...	...	...	...	...
Weihaiwei,	2	30.40	772.1	38	53	WSW	4	bc	"	30.28	769.1	34	69	SW	3	b
Hankow,	3	...	...	...	...	...	...	...	"	...	...	...	...	...	...	...
Ichang,	"	...	...	...	...	...	...	...	"	...	...	...	...	...	..	...
Kiukiang,	"	30.48	774.2	46	62	NE	1	o	"	...	...	...	...	...	...	...
Changsha,	"	30.42	772.6	34	60	NW	2	o	"	...	...	...	...	...	...	...
Shanghai,	"	30.51	774.9	47	48	NNW	1	o	"	30.43	772.9	27	...	NE	2	bm
Gutzlaff,	2	30.44	773.2	49	64	NNW	2	...	"	30.39	771.9	42	...	...	o	bv
Sharp Peak,	"	30.32	770.1	58	...	ENE	5	b	7	30.33	770.4	53	...	N	1	c
Amoy,	3	...	...	...	...	...	...	...	6	30.25	768.3	58	70	NE	2	c
Swatow,	"	30.27	768.8	65	68	E	1	c	"	30.30	769.6	56	87	N	1	o
Taihoku,	1	30.31	769.8	...	...	E	6	...	5	30.28	769.0	...	...	E	4	...
Taichu,	"	30.18	766.6	...	...	N	6	...	"	30.21	767.3	...	...	...	0	...
Tainan,	"	30.16	766.0	...	...	N	6	...	"	30.21	767.4	...	...	N	4	...
Koshun,	"	30.13	765.4	...	...	NE	10	...	"	30.18	766.6	...	...	NE	2	...
Pescadores,	"	30.18	766.6	...	...	NE	10	...	"	30.21	767.2	...	...	NE	10	...
Canton,	3	30.27	768.8	67	53	N	2	c	6	30.32	770.1	53	93	N	1	c
Hongkong,	2	30.25	768.3	65	65	W	2	c	"	30.30	769.6	59	72	NNE	2	o
Gap Rock,	"	30.23	767.8	...	...	NE	3	c	"	30.25	768.3	...	...	ENE	3	o
Macao,	"	30.26	768.6	63	...	NNE	1	b	"	30.27	768.8	55	...	NNW	1	c
Wuchow,	3	30.32	770.1	63	62	N	2	c	9	30.38	771.6	57	69	...	o	o
Pakhoi,	"	30.24	768.1	61	77	N	3	o	"	...	...	...	...	...	...	...
Hoihow,	"	...	...	...	...	...	...	...	"	...	..	...	...	...	...	...
Phulien,	2	30.26	768.7	63	...	ENE	2	s	6	30.30	769.5	59	...	ENE	1	o
Tourane,	"	30.13	765.4	70	...	NNE	5	f	"	30.15	765.7	70	...	ENE	6	o
Cape St. James,	"	29.95	760.6	79	...	ENE	4	c	"	29.97	761.1	72	...	ENE	4	c
Aparri,	"	30.03	762.7	81	...	N	2	b	"	30.06	763.6	74	...	NE	2	o
Manila,	"	29.96	761.0	85	...	W	2	b	"	30.01	762.2	67	...	...	o	b
Legaspi,	"	29.94	760.4	81	...	NE	2	c	"	29.97	761.2	78	...	NNE	2	o
Iloilo,	3	29.89	759.2	84	...	NNE	1	o	9	29.99	761.7	78	...	NE	2	b
Bacolod,	"	...	...	...	...	N	1	b	"	...	...	...	...	N	1	b
Cebu,	"	29.90	759.4	84	...	E	1	c	"	29.99	761.7	82	...	E	1	b
Labuan,	"	29.85	758.2	87	...	...	...	...	"	...	...	...	..	...	...	...

On the 29th at 10.50—The anticyclone has weakened and moved eastward. It is now central over the Eastern Sea.

A depression appears to have formed over S. Mongolia.

Pressure is nearly stationary in the South.

The monsoon will be interrupted along the east coast of China and will moderate over the N. China Sea.

Hongkong Rainfall for the 24 hours ending at 10 a.m. to-day, 0·00 inches.

FORECAST FOR THE 24 HOURS ENDING AT NOON ON THE 30TH.

District.	Forecast.
1.—Hongkong and Neighbourhood,	E. winds, moderate; fair.
2.—Formosa Channel,	Strong N.E. winds, moderating.
3.—South coast of China between Hongkong and Lamocks,	The same as No. 1.
4.—South coast of China between Hongkong and Hainan,	The same as No. 1.

T. F. CLAXTON, *Director.*

ROYAL OBSERVATORY, HONGKONG.
DAILY WEATHER REPORT.

Station	29th December, 1914, P.M.								30th December, 1914, A.M.							
	Hour.	Barometer at Sea Level.		Temperature.	Humidity.	Wind.		Weather.	Hour.	Barometer at Sea Level.		Temperature.	Humidity.	Wind.		Weather.
		Inches.	Millrs			Direction.	Force.			Inches.	Millrs.			Direction.	Force.	
Wladivostock, .	2	30.18	766.6	23	...	SE	2	b	7	30.03	762.8	30	51	SE	3	s
Nemuro, ...	"	30.16	766.1	...	...	SW	1	...	6	30.26	768.6	...	...	SW	1	...
Hakodate, ...	"	30.20	767.2	...	...	N	1	...	"	30.25	768.2	...	...	...	0	...
Tokio, ...	"	30.22	767.6	...	...	N	1	...	"	30.32	770.1	...	...	NNW	1	...
Kochi, ...	"	30.25	768.3	...	...	SW	1	...	"	30.35	770.8	...	...	WSW	1	...
Nagasaki, ...	"	30.35	770.8	...	...	W	1	...	"	30.35	770.8	...	...	..	0	...
Kagosgima, ...	"	30.33	770.4	...	...	WNW	1	...	"	30.35	770.9	...	...	NE	1	...
Oshima, ...	"	30.28	769.1	...	...	NE	2	...	"	30.30	769.6	...	...	SSW	1	...
Naha, ...	"	30.19	766.7	...	...	NE	3	...	"	30.21	767.2	...	...	NNE	1	...
Ishigakijima, ...	"	30.19	766.8	...	...	NE	3	...	"	30.15	765.8	...	...	NE	5	...
Bonin Island, .	"	30.14	765.6	...	...	NNE	1	...	"	30.19	766.7	...	...	N	2	...
Chefoo, ...	3	...	...	...	...	...	...	...	"	...	...	...	...	...	...	...
Weihaiwei, ...	2	30.11	764.8	46	54	SW	8	cbm	"	30.00	762.0	42	83	SW	3	bc
Hankow, ...	3	30.26	768.6	58	53	SSW	2	b	"	...	...	...	...	...	...	...
Ichang, ...	"	30.24	768.1	58	53	...	0	b	"	...	...	...	...	...	..	...
Kiukiang, ...	"	30.25	768.3	56	57	...	0	o	"	...	...	...	...	...	...	...
Changsha, ...	"	30.15	765.8	55	50	SSW	1	b	"	...	...	...	...	...	...	...
Shanghai, ...	"	30.28	769.1	55	42	SE	2	b	"	30.17	766.3	43	...	SSE	2	b
Gutzlaff, ...	2	30.27	768.8	54	55	N	1	bv	"	30.15	765.8	49	...	S	3	bv
Sharp Peak, ...	"	30.23	767.8	59	...	N	2	b	7	30.18	766.6	56	...	NNW	2	o
Amoy, ...	3	30.15	765.8	67	64	NE	5	b	6	30.15	765.8	56	81	W	2	c
Swatow, ...	"	30.22	767.6	63	57	E	1	b	"	30.17	766.3	53	93	NE	1	b
Taihoku, ...	1	30.20	767.0	...	...	E	6	...	5	30.16	766.0	...	...	E	4	...
Taichu, ...	"	30.14	765.5	...	...	N	2	...	"	30.14	765.6	...	...	...	0	...
Tainan, ...	"	30.15	765.9	...	...	N	2	...	"	30.13	765.3	...	...	N	2	...
Koshun, ...	"	30.13	765.4	...	...	NE	6	...	"	30.08	764.1	...	...	NE	4	...
Pescadores, ...	"	30.16	766.1	...	...	NE	10	...	"	30.13	765.4	...	...	NE	8	...
Canton, ...	3	30.19	766.8	66	49	NW	1	b	6	30.18	766.6	51	93	N	2	b
Hongkong, ...	2	30.20	767.1	62	74	E	3	o	"	30.17	766.3	59	75	E	2	b
Gap Rock, ...	"	30.15	765.8	...	...	ENE	4	c	"	30.14	765.5	...	...	ENE	4	c
Macao, ...	"	30.19	766.8	64	...	ENE	1	c	"	30.14	765.6	57	...	NE	1	cf
Wuchow, ...	3	30.20	767.1	68	56	...	0	b	9	30.21	767.3	63	77	E	2	o
Pakhoi, ...	"	...	...	...	...	...	...	...	"	...	...	...	...	...	...	...
Hoihow, ...	"	30.11	764.8	68	79	NE	2	c	"	...	...	...	...	...	...	...
Phulien, ...	2	30.20	767.2	64	...	...	0	o	6	30.13	765.3	57	...	NNE	1	b
Tourane, ...	"	30.09	764.3	70	...	ENE	4	c	"	30.07	763.8	66	...	NW	4	o
Cape St. James,	"	29.88	758.9	79	...	ENE	5	c	"	29.93	760.1	73	...	NE	4	c
Aparri.	"	29.99	761.8	78	...	NE	2	o	"	30.00	762.0	71	...	SW	1	o
Manila, ...	"	29.92	759.9	81	...	WSW	1	o	"	29.95	760.7	71	...	...	0	c
Legaspi, ...	"	29.88	759.0	85	...	NNE	2	l	"	29.93	760.2	78	...	NNE	1	c
Iloilo, ...	3	29.85	758.2	82	...	NE	1	c	9	29.99	761.7	80	...	NE	2	c
Bacolod, ...	"	...	...	...	...	N	2	b	"	...	...	...	...	N	1	o
Cebu, ...	"	29.86	758.4	85	...	E	3	o	"	29.94	760.5	82	...	N	3	b
Labuan, ...	"	29.80	756.9	85	...	...	...	...	"	...	...	...	..	...	...	...

On the 30th at 11.15—The anticyclone is now central over Japan. A depression lies over S.E. Mongolia and Manchuria.

Pressure has decreased considerably along the coast from Weihaiwei to Shanghai and moderately from Foochow to Hongkong. It has decreased slightly over the Philippines.

Hongkong Rainfall for the 24 hours ending at 10 a.m. to-day, 0·00 inches.

FORECAST FOR THE 24 HOURS ENDING AT NOON ON THE 31st.

District.	Forecast.
1.—Hongkong and Neighbourhood, ...	E. winds, moderate; fine.
2.—Formosa Channel, ...	N.E. winds, fresh.
3.—South coast of China between Hongkong and Lamocks,	The same as No. 1.
4.—South coast of China between Hongkong and Hainan,.	The same as No. 1.

T. F. CLAXTON, *Director.*

ROYAL OBSERVATORY, HONGKONG.
DAILY WEATHER REPORT.

Station.	30th December, 1914, P.M.								31st December, 1914, A.M.							
	Hour.	Barometer at Sea Level.		Temperature.	Humidity.	Wind.		Weather.	Hour.	Barometer at Sea Level.		Temperature.	Humidity.	Wind.		Weather.
		Inches.	Millrs.			Direction.	Force.			Inches.	Millrs.			Direction.	Force.	
Wladivostock, .	2	29.58	751.3	33	...	E	0	0	7	30.25	768.2	7	...	NNE	1	b
Nemuro, ...	"	30.24	768.1	...	...	SSW	3	...	6	29.79	756.6	...	...	SSE	5	...
Hakodate, ...	"	30.19	766.7	...	...	SSW	1	...	"	29.77	756.2	...	...	SW	3	...
Tokio, ...	"	30.26	768.6	...	...	S	1	...	"	30.08	764.1	...	...	NW	1	...
Kochi, ...	"	30.29	769.3	...	...	SE	1	...	"	30.25	768.3	...	...	SW	1	...
Nagasaki, ...	"	30.23	767.8	...	...	SSE	2	...	"	...	...	...	...	SSW	4	...
Kagosgima, ...	"	30.27	768.9	...	...	S	1	...	"	30.27	768.9	...	...	ESE	1	...
Oshima, ...	"	30.24	768.1	...	...	SE	2	...	"	30.26	768.6	...	...	S	1	...
Naha, ...	"	30.19	766.7	...	...	E	2	...	"	30.21	767.2	...	...	ESE	1	...
Ishigakijima, ...	"	30.13	765.3	...	...	E	4	...	"	30.13	765.3	...	...	E	5	...
Bonin Island, .	"	30.16	766.1	...	...	NE	1	...	"	30.16	766.1	...	...	ENE	1	...
Chefoo, ...	3	...	...	...	...	...	...	...	"	...	...	...	...	...	...	...
Weihaiwei, ...	2	30.14	765.5	41	66	N	5	c	"	30.54	775.7	25	76	N	8	b
Hankow, ...	3	...	...	...	...	...	...	...	"	...	...	...	...	...	...	...
Ichang, ...	"	...	...	...	...	...	...	...	"	...	...	...	...	...	..	...
Kiukiang, ...	"	...	...	...	...	...	...	...	"	...	...	...	...	...	...	...
Changsha, ...	"	...	...	...	...	...	...	...	"	...	...	...	...	...	...	...
Shanghai, ...	"	30.09	764.3	64	34	SSW	2	c	"	30.36	771.1	46	...	NNE	4	cq
Gutzlaff, ...	2	30.08	764.0	59	76	SSW	4	b	"	30.28	769.1	49	...	NNE	5	om
Sharp Peak, ...	"	30.07	763.8	60	...	E	1	c	7	30.11	764.8	62	...	W	1	c
Amoy, ...	3	30.03	762.7	69	75	SSE	2	c	6	30.13	765.3	60	88	SW	4	o
Swatow, ...	"	30.13	765.3	65	73	E	1	b	"	30.14	765.5	59	100	N	1	or
Taihoku, ...	1	30.04	763.1	...	...	E	6	...	5	30.12	765.1	...	...	...	0	...
Taichu, ...	"	30.04	763.0	...	...	SW	2	...	"	30.12	765.0	...	...	E	2	...
Tainan, ...	"	30.07	763.8	...	...	NW	6	...	"	30.11	764.7	...	...	N	6	...
Koshun, ...	"	30.05	763.2	...	...	E	8	...	"	30.07	763.7	...	...	N	6	...
Pescadores, ...	"	30.07	763.9	...	...	N	8	...	"	30.10	764.6	...	...	NE	6	...
Canton, ...	3	30.08	764.0	69	61	SE	1	b	6	30.12	765.0	58	88	ESE	1	b
Hongkong, ...	2	30.08	764.0	65	65	E	4	b	"	30.10	764.5	64	76	...	0	o
Gap Rock, ...	"	30.06	763.5	...	...	ENE	3	b	"	30.10	764.5	...	...	ENE	3	c
Macao, ...	"	30.07	763.8	68	...	ESE	1	c	"	30.10	764.4	60	...	NNE	1	c
Wuchow, ...	3	30.05	763.2	63	62	SE	2	dh	9	30.20	767.1	61	88	E	3	c
Pakhoi, ...	"	...	...	...	...	...	...	...	"	...	...	...	...	...	...	...
Hoihow, ...	"	29.99	761.7	72	76	E	2	b	"	...	...	...	...	...	...	...
Phulien, ...	2	30.04	763.0	68	...	S	2	c	6	30.08	763.9	63	...	ENE	3	o
Tourane, ...	"	30.02	762.6	70	...	NNW	4	c	"	30.04	763.0	70	...	S	4	c
Cape St. James,	"	29.91	759.7	79	...	ENE	4	c	"	29.96	761.0	73	...	ENE	4	c
Aparri, ...	"	29.96	760.9	78	...	NE	1	b	"	30.02	762.4	71	...	SW	1	b
Manila, ...	"	29.91	759.8	81	...	W	1	c	"	29.99	761.8	67	...	...	0	b
Legaspi, ...	"	29.88	759.0	89	...	NE	2	b	"	29.98	761.4	78	...	NNE	1	b
Iloilo.	3	29.89	759.2	82	...	NE	1	b	9	29.99	761.7	80	...	NE	2	b
Bacolod, ...	"	...	...	...	...	N	2	c	"	...	...	...	...	N	1	b
Cebu, ...	"	29.86	758.4	84	...	E	2	b	"	29.98	761.5	83	...	NE	1	b
Labuan, ...	"	29.83	757.7	86	...	...	...	...	"	...	...	...	...	...	...	...

On the 31st at 11.55—The northern depression is now central over Hokkaido.

A strong anticyclone has formed over N. China, but pressure has decreased slightly along the south coast of China to Tourane. It has increased slightly over the Philippines.

Hongkong Rainfall for the 24 hours ending at 10 a.m. to-day, 0·00 inches.

FORECAST FOR THE 24 HOURS ENDING AT NOON ON JANUARY 1st, 1915.

District.	Forecast.
1.—Hongkong and Neighbourhood, ...	E. winds, moderate to fresh; fine.
2.—Formosa Channel, ...	N.E. winds, increasing to a gale.
3.—South coast of China between Hongkong and Lamocks,	The same as No. 1.
4.—South coast of China between Hongkong and Hainan,.	The same as No. 1.

T. F. CLAXTON, *Director.*

ROYAL OBSERVATORY, HONGKONG.
DAILY WEATHER REPORT.

Station.	31st December, 1914, P.M.								1st January, 1915, A.M.							
	Hour.	Barometer at Sea Level.		Temperature.	Humidity.	Wind.		Weather.	Hour.	Barometer at Sea Level.		Temperature.	Humidity.	Wind.		Weather.
		Inches.	Millrs.			Direction.	Force.			Inches.	Millrs.			Direction.	Force.	
Wladivostock, .	2	...	...	...	...	...	...	...	7	...	...	...	...	...	...	...
Nemuro, ...	"	29.71	754.6	...	...	SE	4	...	6	...	...	...	...	...	...	...
Hakodate, ...	"	29.93	760.2	...	...	W	7	...	"	...	...	...	...	...	...	...
Tokio, ...	"	29.93	760.1	...	...	WNW	4	...	"	...	...	...	...	...	...	...
Kochi, ...	"	30.13	765.3	...	...	W	1	...	"	...	...	...	...	...	...	...
Nagasaki, ...	"	29.87	758.8	...	...	NNE	3	...	"	...	...	...	...	...	...	...
Kagosgima, ...	"	30.19	766.9	...	...	WNW	3	...	"	...	...	...	...	...	...	...
Oshima,.....	"	30.20	767.1	...	...	SE	1	...	"	...	...	...	...	...	...	...
Naha,.....	"	...	...	...	...	...	...	...	"	...	...	...	...	..	...	...
Ishigakijima, ...	"	...	...	...	...	...	...	...	"	...	...	...	...	...	...	...
Bonin Island, .	"	30.14	765.6	...	...	...	0	...	"	...	...	...	...	...	...	...
Chefoo, ...	3	...	...	...	...	...	...	...	"	...	...	...	...	...	...	...
Weihaiwei, ...	2	30.65	775 9	38	28	N	7	cb	"	30.44	773.2	26	88	NW	2	bc
Hankow, ...	3	...	...	...	...	...	...	...	"	...	...	...	...	...	...	...
Ichang, ...	"	...	...	...	...	...	...	...	"	...	...	...	...	...	...	...
Kiukiang, ...	"	30.30	769.6	41	92	NE	5	o	"	...	...	...	...	...	...	...
Changsha, ...	"	...	...	...	...	...	...	...	"	...	...	...	...	...	...	...
Shanghai, ...	"	30.46	773.7	45	61	NNE	3	oc	"	30.41	772.4	40	...	NNE	2	o
Gutzlaff, ...	2	30.35	770.9	47	70	NNE	6	om	"	30.34	770.1	44	...	NE	6	om
Sharp Peak, ...	"	30.12	765.0	60	...	NNE	5	or	7	30.25	768.3	57	...	NE	1	or
Amoy, ...	3	30.07	763.8	67	84	W	1	o	6	30.12	765.0	58	81	NE	2	o
Swatow,.....	"	30.12	765.0	66	89	...	0	o	"	30.15	765.8	58	94	NE	2	o
Taihoku, ...	1	30.05	763.2	...	...	E	6	...	5	30.17	766.2	...	...	SW	2	...
Taichu, ...	"	30.07	763.7	...	...	NW	6	...	"	30.10	764.4	...	...	N	6	...
Tainan, ...	"	30.08	764.0	...	...	N	6	...	"	30.07	763.7	...	...	N	6	...
Koshun,.....	"	30.06	763.6	...	...	NE	6	...	"	...	...	...	...	...	...	...
Pescadores, ...	"	30.08	764.0	...	...	N	8	...	"	30.10	764.5	...	...	NE	10	...
Canton, ...	3	30.09	764.3	74	51	NNW	1	c	6	30.13	765.3	62	89	N	1	o
Hongkong,.....	2	30.09	764.3	68	74	E	3	b	"	30.12	765.0	64	94	E	3	o
Gap Rock,.....	"	30.05	763.2	...	...	E	3	b	"	30.10	764.5	...	...	E	3	c
Macao, ...	"	30.08	764.1	72	...	ESE	2	c	"	30.26	768.5	64	...	NNE	1	of
Wuchow, ...	3	30.10	764.5	72	67	...	0	bc	9	30.18	766.6	60	71	N	1	b
Pakhoi, ...	"	...	...	...	...	...	...	...	"	...	...	...	...	...	...	...
Hoihow, ...	"	30.01	762.2	72	...	ENE	2	b	"	...	...	...	...	...	...	...
Phulien,.....	2	30.06	763.6	70	...	ESE	3	or	6	30.10	764.4	64	...	NE	1	o
Tourane, ...	"	30.03	762.8	75	...	ESE	4	c	"	30.06	763.4	66	...	SSW	2	b
Cape St. James,	"	29.94	760.5	79	...	ENE	4	c	"	29.95	760.7	75	...	ENE	4	c
Aparri.	"	29.96	760.9	81	...	NE	1	b	"	29.99	761.7	71	...	SW	1	b
Manila, ...	"	29.94	760.4	85	...	W	1	c	"	29.98	761.4	67	...	...	0	c
Legaspi, ...	"	29.92	760.0	89	...	NE	2	b	"	29.96	761.1	74	...	NNE	1	b
Iloilo.....	3	29.93	760.2	83	...	NE	1	c	9	29.99	761.7	80	...	N	1	b
Bacolod.....	"	...	...	...	...	N	2	b	"	...	...	...	...	N	2	b
Cebu, ...	"	29.93	760.2	75	...	NE	1	c	"	29.96	761.0	83	...	E	2	b
Labuan, ...	"	29.83	757.7	87	...	...	...	...	"	...	...	...	..	...	...	...

On the 1st at 10.50—The anticyclone appears to have weakened slightly. It is central over N.E. China.

Pressure changes in the South are small.

No returns from Japan.

Hongkong Rainfall for the 24 hours ending at 10 a.m. to-day, 0·00 inches.

FORECAST FOR THE 24 HOURS ENDING AT NOON ON THE 2ND.

District.	Forecast.
1.—Hongkong and Neighbourhood,.....	E. winds, moderate; cloudy, some drizzling rain.
2.—Formosa Channel,.....	N.E. gale.
3.—South coast of China between Hongkong and Lamocks,	The same as No. 1.
4.—South coast of China between Hongkong and Hainan,	The same as No. 1.

T. F. CLAXTON, *Director.*

ROYAL OBSERVATORY, HONGKONG

RESULTS

OF

MAGNETIC OBSERVATIONS,

1914.

ROYAL OBSERVATORY, HONGKONG.

RESULTS

OF

MAGNETIC OBSERVATIONS,

1914.

Observations of magnetic declination and horizontal force are made each month with the Kew pattern unifilar magetometer, Elliot No. 55, and observations of magnetic dip with the Kew pattern dip circle, Dover No. 71; four dip needles being used in rotation. The magnetic intruments are mounted 116 feet above mean sea level.

A complete determination of horizontal force consists of one set of vibrations taken between two sets of deflection, so that the time at which the vibrations are observed may be considered as the time of observation of the force. A complete determination of dip consists of two observations with different needles, in the following order: Needle 1, end A dipping; needle 2, end A dipping; needle 2, end B dipping; needle 1, end B dipping. The vertical and total forces are derived from the observed values of horizontal force and dip in each month.

Beginning with the year 1912 the observations of horizontal force have been reduced by the aid of three tables; the first giving the correction to log. T. for varying chronometer rates and arcs of vibration (mean of the arcs at beginning and end of the observations), the second giving the values of log. $\pi^2 K -$ log. $\left\{ 1 + \frac{H}{F} + \mu \frac{X_0}{m_0} - (qt + q't^2) \right\}$ at varying values of t, when $\left(1 + \frac{H}{F} + \mu \frac{H_0}{m_0}\right) = 1{\cdot}00354$, with a subsidiary table of corrections for any departure from this value, and the third giving the values of log. $\left\{ 1 + \frac{2\mu}{r^3} + (qt + q't^2) \right\} +$ log. $\frac{r^3}{2} +$ log. $\left(1 - \frac{P}{r^2}\right)$ for varying values of t, and two values of r, namely, 30 cms. and 40 cms. The value of P used in this table was 7·05 (the mean for the 3 years 1910–12).

T. F. CLAXTON.

Absolute Values of Magnetic Elements, 1914.

Determinations of Magnetic Horizontal Force in the Year 1914.

Hongkong Standard Time, 1914.	Deflecting Magnet. Corrected Time of one Vibration.	Deflecting Magnet. Temperature (Cent.)	Deflecting Magnet. Effect of 90° Torsion.	Observed Deflection (mean of 2 sets) Distance. 30 cms.	Observed Deflection (mean of 2 sets) Distance. 40 cms.	Temperature (Cent.)	C. G. S. Units. Log. MX.	C. G. S. Units. Log. M/X	C. G. S. Units. M.	C. G. S. Units. X.	Observer.
	3s +			6° +	2° +		2 +	3 +	560 +		
January, 15 15 14	·6655	20°·6	2′·13	26′ 59″	42′ 35″	20·2	·32207	·18095	4·30	·37201	C.W.J.
February, 13 15 38	·6671	17·2	1·75	27 51	42 56	16·9	·32117	·18134	3·97	·37146	B.D.E.
March, 17 15 23	·6639	17·9	1·07	27 37	42 41	17·5	·32207	·18096	4·31	·37201	C.W.J.
April, 15 15 15	·6727	23·9	1·01	26 35	42 15	23·7	·32102	·18092	3·60	·37196	B.D.E.
May, 14 15 29	·6741	30·0	1·10	24 52	41 36	30·6	·32178	·18042	3·76	·37212	C.W.J.
June, 15 15 26	·6743	30·1	1·10	25 50	42 1	29·8	·32176	·18137	4·36	·37170	B.D.E.
July, 16 15 3	·6702	30·0	1·01	25 29	41 47	29·0	·32271	·18069	4·55	·37240	C.W.J.
August, 14 15 28	·6767	32·5	1·09	25 20	41 48	32·1	·32163	·18125	4·21	·37170	B.D.E.
September, 15 15 33	·6713	31·2	1·18	25 27	41 46	29·9	·32266	·18084	4·61	·37231	C.W.J.
October, 16 15 18	·6756	30·1	0·97	25 52	41 58	28·9	·32154	·18115	40·3	·37166	B.D.E.
November, 17 15 17	·6673	25·5	0·99	26 49	42 29	24·6	·32256	·18152	4·99	·37198	C.W.J.
December, 16 15 24	·6684	22·0	1·47	27 5	42 30	24·1	·32166	·18112	4·14	·37177	B.D.E.
Year,	·6706	25·9	1·24	26 19	42 12	25·4	·32188	·18104	4·24	·37192	

Results of Observations of Magnetic Declination and Dip in the year 1914, with deduced Monthly Values of Vertical Force and Total Force.

Hongkong Standard Time, 1914.	Observed Declination (West.)	Observer.	Hongkong Standard Time, 1914.	Needle.	Observed Dip (North)	Observer.	Monthly Values of Dip (North)	Monthly Values of Vertical Force. (C. G. S. Units.)	Monthly Values of Total Force. (C. G. S. Units.)
	0° +				30° +		30° +		
January, 15 15 0	5′ 26″	C.W.J.	16 15 16	3/4	52′ 30″ / 53 40	C.W.J.	53′ 5″	·22251	·43348
February, 13 15 33	5 30	B.D.E.	12 15 16	7/8	55 9 / 53 2	C.W.J.	54 1	·22232	·43290
March, 18 15 0	8 39	C.W.J.	16 15 7	3/4	52 39 / 52 25	B.D.E.	52 32	·22242	·43343
April, 14 15 15	8 27	B.D.E.	18 15 5	7/8	51 55 / 50 54	B.D.E.	51 24	·22223	·43329
May, 14 15 38	7 10	C.W.J.	13 15 7	3/4	55 20 / 57 4	C.W.J.	56 12	·22303	·43384
June, 17 14 36	8 55	B.D.E.	16 15 25	7/8	60 42 / 59 26	C.W.J.	60 4	·22334	·43263
July, 17 15 33	9 20	C.W.J.	15 15 15	7/8	53 20 / 52 42	B.D.E.	53 1	·22272	·43392
August, 15 15 10	10 18	B.D.E.	13 15 25	3/4	48 56 / 51 43	B.D.E.	50 20	·22192	·43290
September, 14 15 31	7 46	C.W.J.	16 15 23	7/8	53 19 / 48 16	C.W.J.	50 44	·22235	·43365
October, 15 15 10	10 4	B.D.E.	15 15 26	3/4	52 26 / 53 23	C.W.J.	52 55	·22228	·43306
November, 16 15 5	10 0	C.W.J.	17 15 9	7/8	56 45 / 53 49	B.D.E.	55 17	·22282	·43361
December, 16 15 28	10 36	B.D.E.	17 15 22	3/4	50 13 / 54 0	B.D.E.	52 7	·22222	·43312
Year,	8 31						53 28	·22251	·43340