UNIE VAN SUID-AFRIKA

Departement van Vervoer

WEERBURO

VERSLAG
vir die Jaar 1946

QC
991
.S6
R6
1946

UITGEGEE OP GESAG

UNION OF SOUTH AFRICA

Department of Transport

South Africa. WEATHER BUREAU

LIBRARY
AUG 1 - 1955
WEATHER BUREAU

REPORT
for the Year 1946

PUBLISHED BY AUTHORITY

LIBRARY
N.O.A.A.
U.S. Dept. of Commerce

IN DIE UNIE VAN SUID-AFRIKA DEUR DIE STAATSDRUKKER, PRETORIA, GEDRUK.
PRINTED IN THE UNION OF SOUTH AFRICA BY THE GOVERNMENT PRINTER, PRETORIA.

89015

National Oceanic and Atmospheric Administration

Environmental Data Rescue Program

ERRATA NOTICE

One or more conditions of the original document may affect the quality of the image, such as:

Discolored pages
Faded or light ink
Binding intrudes into the text

This document has been imaged through the NOAA Environmental Data Rescue Program. To view the original document, please contact the NOAA Central Library in Silver Spring, MD at (301) 713-2607 x124 or www.reference@nodc.noaa.gov.

Lason, Inc.
Imaging Subcontractor
Beltsville, MD
December 20, 2000

I N H O U D.

	BLADSY
INLEIDING	iv-vi
REENVALKAART ..... teenoor	vi
BLADWYSER VAN 1e, 2e EN 3e ORDE KLIMATOLOGIESE STASIES	vii-ix
KLIMATOLOGIESE TABELLE VIR 1e EN 2e ORDE STASIES	2- 33
KLIMATOLOGIESE TABELLE VIR 3e ORDE STASIES	34- 67
GRASMINIMUM TEMPERATURE	68
GRONDTEMPERATURE	69- 70
SONSKYNURE	71
GEMIDDELDE UURLIKSE WAARDES VAN LUGTEMPERATUUR	72- 75
GEMIDDELDE UURLIKSE WAARDES VAN RELATIEWE VOGTIGHEID	76- 79
REENVAL (MAANDELIKS EN JAARLIKS)	80-158
SLEUTELKAART VAN DIE HOOFSEKSIES ..... teenoor	158
BLADWYSER VAN REENVALSTASIES	159-173

C O N T E N T S.

	PAGE
INTRODUCTION	iv-vi
RAINFALL MAP ..... facing	vi
INDEX TO 1st, 2nd AND 3rd ORDER CLIMATOLOGICAL STATIONS	vii-ix
CLIMATOLOGICAL TABLES - 1st AND 2nd ORDER STATIONS	2- 33
CLIMATOLOGICAL TABLES - 3rd ORDER STATIONS	34- 67
GRASS-MINIMUM TEMPERATURES	68
EARTH TEMPERATURES	69- 70
SUNSHINE HOURS	71
MEAN HOURLY VALUES OF TEMPERATURE	72- 75
MEAN HOURLY VALUES OF RELATIVE HUMIDITY	76- 79
RAINFALL (MONTHLY AND ANNUAL AMOUNTS)	80-158
KEY MAP TO THE MAIN SECTIONS ..... facing	158
INDEX TO RAINFALL STATIONS	159-173

I N L E I D I N G.

Hierdie band is die een-en-twintigste van 'n reeks Jaarverslae en bevat opsommings van waarnemings wat by weerstasies in die Unie van Suid-Afrika, Basoetoland, Swaziland en Betsjoeanaland-Protektoraat gedurende die jaar 1946 gedoen is.

Vir hierdie verslag word die weerstasies in drie hoofgroepe ingedeel, naamlik:-

(1) Eerste en tweede orde stasies, waar tenminste tweekeer per dag, d.w.s. om 8.30 vm. (0830) en om 3 nm. (1500) S.A. Standaard Tyd, waarnemings gedoen word.

(2) Derde orde stasies, waar waarnemings net eenkeer per dag, om 8.30 vm. uitgevoer word.

(3) Reënvalstasies, waar die meting van reënval eenkeer per dag (8.30 vm.) onderneem word.

Die tabelle is gerangskik soos in vorige verslae en verskyn in die volgende orde:-

(i) Klimatologiese opsommings van 78 eerste en tweede orde stasies.

(ii) Klimatologiese opsommings van 136 derde orde stasies.

(iii) Maandelikse gemiddeldes en uiterste waardes van 'grasminimum' temperature by 18 stasies.

(iv) Maandelikse gemiddeldes van grondtemperature op verskillende dieptes by 16 stasies.

(v) Maandelikse gemiddeldes en persentasies van sonskynduur by 10 stasies.

(vi) Uurlikse gemiddeldes van lugtemperatuur vir elke maand by 11 stasies.

(vii) Uurlikse gemiddeldes van relatiewe vogtigheid vir elke maand by 11 stasies.

(viii) Maandelikse en jaarlikse hoeveelheid neerslag en aantal reëndae by 2682 stasies.

Die gekorrigeerde <u>lugdrukwaardes</u> is herlei tot die naaste 100 geodinamiese meter-vlak. Die bepaalde niveau vir elke stasie word bo-aan die betrokke tabel vermeld, soos volg:- Ps by ____ gdm.

By al die klimatologiese stasies word die <u>lugtemperatuur</u> in 'n Stevenson skerm gemeet. Die skerm huisves 'n maksimum- en minimum-termometer en 'n droog- en natbol-psychrometer. Die droëbol-termometer is so gestel dat sy bol 4 vt. bo die grondvlak is. Gemiddelde lesings van die natbol-termometer word slegs vir eerste en tweede orde stasies gepubliseer.

'<u>Grasminimum' temperature</u> word verkry van 'n gewone minimum-termometer wat binne 'n glasbuis gemonteer, en horisontaal opgestel is, sodat sy bol nie meer as een duim bokant kortgeknipte gras lê nie.

<u>Grondtermometers</u> is die gewone Symons-tipe en word in staalbuise by verskillende dieptes blootgestel.

I N T R O D U C T I O N.

The present volume is the twenty-first of a series of Annual Reports and contains summaries of observations made at weather stations in the Union of South Africa, Basutoland, Swaziland and Bechuanaland Protectorate during the year 1946.

For the purpose of this report, weather stations in South Africa are classified in three main groups, namely:-

(1) First and second order stations, where observations are made at least twice daily, i.e. at the main observation hours 8.30 a.m. (0830) and at 3 p.m. (1500) South African Standard Time.

(2) Third order stations, where observations are carried out at 8.30 a.m. only.

(3) Rainfall stations, where rainfall is measured once daily at 8.30 a.m.

The tabular matter, as in preceding reports, is arranged in the following order:-

(i) Climatological summaries for 78 first and second order stations.

(ii) Climatological summaries for 136 third order stations.

(iii) Monthly means and extremes of "grass-minimum" temperature at 18 stations.

(iv) Monthly means of earth temperatures at various depths at 16 stations.

(v) Monthly means and percentages of daily sunshine duration for 10 stations.

(vi) Hourly means of air temperature for each month at 11 stations.

(vii) Hourly means of relative humidity for each month at 11 stations.

(viii) Monthly and annual amounts of precipitation and number of rainfall days at 2682 stations.

Corrected mean <u>pressure values</u> are reduced to the nearest 100 geodynamic metre level. The appropriate level for each station is given in the heading of the respective table, thus:- Ps at ____ gdm.

At all climatological stations, <u>air temperatures</u> are measured in a Stevenson screen housing a maximum and minimum thermometer and a dry and wet bulb psychrometer. The height of the bulb of the dry-bulb thermometer is 4 ft. above ground level. Means of wet-bulb thermometer readings only appear for first and second order stations.

'<u>Grass-minimum' temperatures</u> are obtained by an ordinary sheathed alcohol minimum thermometer exposed horizontally so that its bulb is not more than one inch above the surface of short cut grass.

<u>Earth thermometers</u> are of the usual Symons pattern, exposed in steel tubes at various depths.

Uurlikse waardes van temperatuur en relatiewe vogtigheid (bladsye 72 tot 79) is verkry uit die grafieke van Fries termohigrograwe wat in Stevensonskerms op 'n hoogte van ongeveer 4 vt. bo die grondvlak opgestel is.

Die sonskynduur is deur middel van Campbell-Stokes sonskynmeters verkry, terwyl die sonskynduur volgens die voorskrifte in die Waarnemershandboek (M.O. London) bepaal is. By die berekening van die persentasie-waardes het die „moontlike" sonskynduur in elke geval betrekking op die wat sou geld, oor 'n horisontale oppervlakte met 'n vrye horison en wolklose hemel by die breedtegraad van die betrokke stasie.

Die windfrekwensie wat in die klimatologiese tabelle vir eerste en tweede orde stasies voorkom, verteenwoordig die totale frekwensie van windrigtings wat om 8.30 vm. en 3 nm. waargeneem is. Vir eerste orde stasies wat met 'n Dines drukbuisanemometer voorsien is, word die frekwensies egter uurliks van die anemogramme afgelees.

Die standaard reenmeter, wat in die Unie in gebruik is, het 'n deursnee van 5 duim en is op 'n voetstuk gemonteer sodat die rant daarvan 4 voet van die bodem is. Verdamping van reenwater uit die meter word beperk deur die nou opening van die opvangesmeert is en deur die feit dat laasgenoemde geheel en al binne die voetstuk van die meter ingesluit is.

Weens die baie tekortkomings van die tot onlangs bestaande sisteem vir die toekenning van stasienommers en die boekstaving van reenvalgegewens, is 'n verbeterde sisteem nou in werking gebring. Hierdie nuwe stelsel is baie meer doeltreffend wat betref die vergelyking en toetsing van reenvalopgawes, en vergemaklik en bespoedig die naslaan van enige deel van die Unie se reenvalsyfers in die grootregisters van die Weerburo. Volgens die nuwe stelsel is Suid-Afrika in kwartgraad seksies verdeel wat agtereenvolgens van links na regs en van Suid na Noord genommer is soos aangedui op die nuwe reenvalseksiekaart wat tussen bladsye 158 en 159 verskyn. Elke seksie bevat op sy beurt 900 kruispunte van een-minuut-intervalle van lengte- en breedtegraad wat met toenemende langtegraad genommer word en almal eventuele stasienommers is. In sy geheel is 'n stasienommer dus tweeledig, d.w.s., die eerste deel het betrekking op die seksie en die tweede op sy posisie binne die seksie. Die volgorde van nommers binne 'n bepaalde seksie word verduidelik in die volgende voorbeeld:-

Hourly values of temperature and relative humidity (pages 72 to 79) are deduced from the traces of Fries thermohygrographs which are exposed in Stevenson screens at a height approximately 4 ft. above ground level.

The duration of bright sunshine is measured by means of Campbell-Stokes sunshine recorders. The traces are evaluated according to the instructions appearing in the Observers' Handbook (M.O. London). In the computation of the percentage values, the "possible" sunshine in each case refers to its duration over a horizontal surface with an unobstructed horizon and clear sky at the latitude of the station in question.

Wind frequencies appearing in the climatological tables for first and second order stations represent the total frequency of wind directions observed at 0830 and 1500 S.A. Standard Time. For first order stations equipped with a Dines Pressure Tube Anemometer, however, the frequencies are derived from the anemograms read off hourly.

The standard raingauge used in the Union is 5 inches in diameter and is mounted on a stand so that its rim is 4 feet above ground level. Evaporation of rainwater from the gauge is reduced by having a small orifice to the collecting bucket and by enclosing the latter completely inside the outer stand.

On account of the many defects inherent in the hitherto existing system of numbering rainfall stations and recording rainfall data, an improved system has now been adopted. This system permits a greater efficiency in comparing and checking rainfall returns, and facilitates rapid reference to rainfall statistics for any part of the Union from the basic rainfall registers of this Bureau. According to this new scheme, South Africa is partitioned into quarter-degree sections which are numbered consecutively from left to right and from South to North as shown in the new Rainfall Section map appearing between pages 158 and 159. Each section has 900 intersections of one-minute intervals of latitude and longitude which, being numbered in progressive longitudinal order, are all potential station numbers. Thus a rainfall station number in full consists of two parts, the first referring to the section and the second to its position within the section. The order of numbering within a particular section is shown in the following example:-



Die sirkels het betrekking op die teenswoordige distribusie van stasies in seksie 145. Aangesien die kruispunte van een-minuut intervalle van lengte- en breedtegraad in ons land min of meer een myl van mekaar lê, is dit duidelik dat die nommers van alle moontlike stasies, binne 'n netwerk met 'n digtheid van een stasie per vierkante myl, vooruit bepaal is.

Die volgende is 'n lys van simbole waarvan die betekenis nie alreeds in die hoofde van die tabelle verduidelik is nie:-

- ϕ = Breedtegraad.
- λ = Lengtegraad.
- H = Hoogte van stasie bo seespieël.
- h_t = Hoogte van droëbol-termometer bo grondvlak.
- h_r = Hoogte van reënmeterrand bo grondvlak.
- h_a = Hoogte van windmeterkop bo grondvlak.
- Σ = Som (Totale hoeveelheid neerslag).
- \- = *Geen waarnemings, of geen betroubare waarnemings.*
- ( ) = Syfers in hakies is bereken uit 'n onvoldoende aantal daaglikse waarnemings.

The circles represent the present distribution of stations within section 145. Since intersection of one-minute intervals of latitude and longitude in this country are approximately one mile apart it is clear that, according to this system, the numbers of all possible stations are predetermined whilst provision is made for a density of approximately one station per square mile.

The following is a list of symbols used, whose meanings are not already indicated in the headings of the tables:-

- ϕ = Latitude.
- λ = Longitude.
- H = Height of station above M.S.L.
- h_t = Height of dry-bulb thermometer above ground level.
- h_r = Height of raingauge above ground level.
- h_a = Height of anemometer head above ground level.
- Σ = Sum (Total amount of precipitation).
- \- = *No observations, or no reliable observations.*
- ( ) = Figures in brackets are computed from an insufficient number of daily readings.

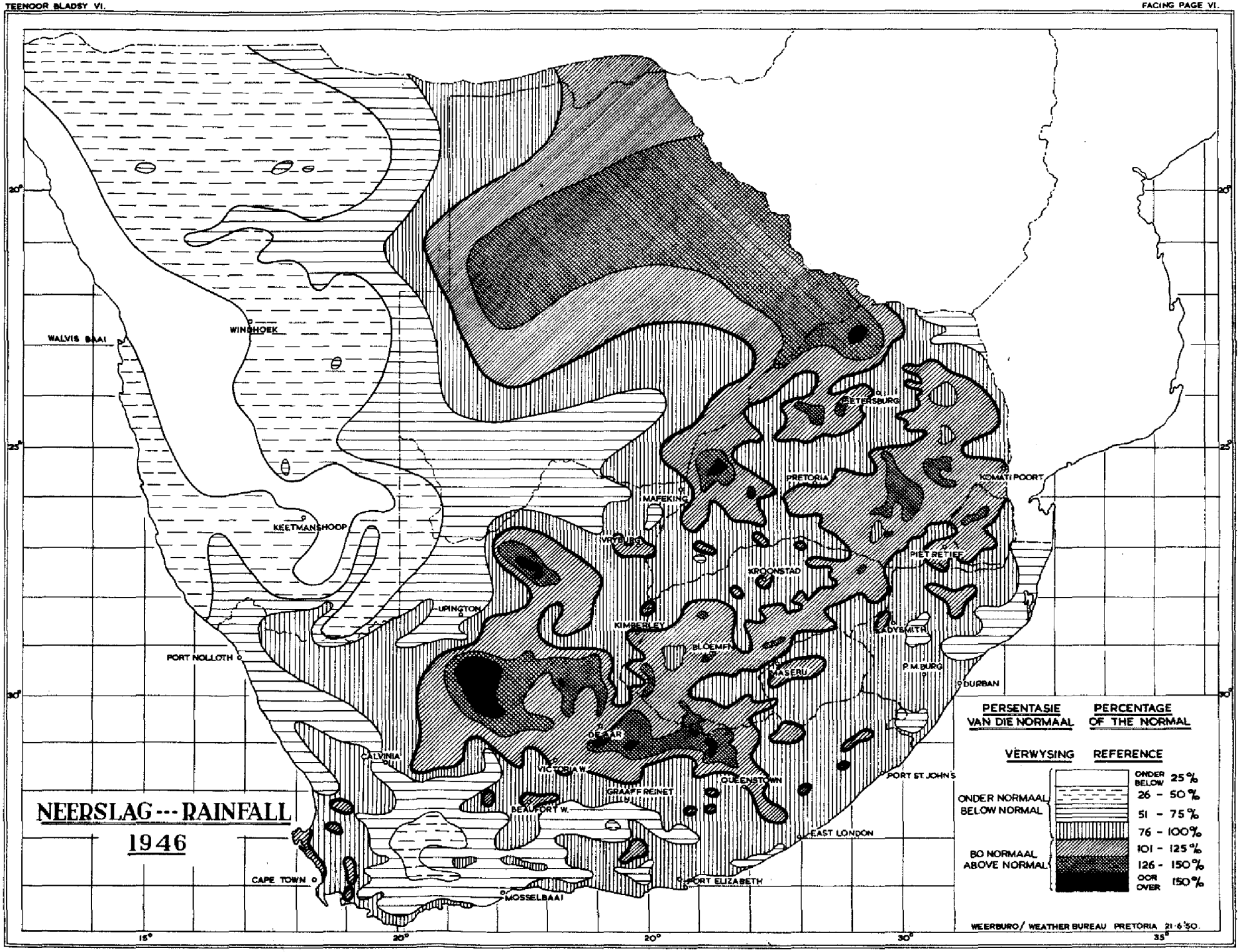
NEERSLAG --- RAINFALL
1946
PERSENTASIE VAN DIE NORMAAL
PERCENTAGE OF THE NORMAL
VERWYSING
REFERENCE
ONDER NORMAAL BELOW NORMAL
BO NORMAAL ABOVE NORMAL
ONDER BELOW 25%
26 - 50%
51 - 75%
76 - 100%
101 - 125%
126 - 150%
OOR OVER 150%
WEERBURO/ WEATHER BUREAU PRETORIA 21·6·50.
WALVIS BAAI
WINDHOEK
KEETMANSHOOP
PORT NOLLOTH
UPINGTON
KIMBERLEY
MAFEKING
VRYBURG
PRETORIA
PIETERSBURG
KOMATIPOORT
KROONSTAD
PIET RETIEF
BLOEMF.
LADYSMITH
MASERU
P.M.BURG
DURBAN
DE AAR
CALVINIA
VICTORIA W.
GRAAFF REINET
BEAUFORT W.
QUEENSTOWN
PORT ST. JOHN'S
EAST LONDON
PORT ELIZABETH
CAPE TOWN
MOSSELBAAI
15°
20°
25°
30°
35°

BLADWYSER — — — INDEX

KLIMATOLOGIESE STASIES. — 1946 — CLIMATOLOGICAL STATIONS.

ALLE PROVINSIES. / ALL PROVINCES.

NAAM VAN STASIE / NAME OF STATION	WAARNEMER / OBSERVER	BLADSY / PAGE
Aird Government Farm	The Manager	55
Alexander Bay (State Alluvial Diggings)	The General Manager	21
Alimal Noord	Lt. Col. I.J. v.d. Merwe	44
Allerton (Vet. Research)	The Officer in Charge	46
Andriesfontein	H. van der Merwe	44
Armoedsvlakte (Veterinary Research Laboratory)	The Officer in Charge	26
Badplaats	Die Badopsigter	60
Balfour (Wilsonia)	E.W. Rules	41
Barberton (Cotton Experimental Station)	The Officer in Charge	61
Barberton (Tronk)	Die Superintendent	29
Bashee	The Lightkeeper	42
Beaufort West (Airport)	The Meteorological Officer.	10
Belfast	The Government Forester	60
Bellville (Airport)	The Meteorological Observer	38
Belvedere	E. Reineke	64
Bergvliet	The Forester	62
Bethal	H.F.M. Joubert	27
Bethulie	The Rev. Father C. Holzenkamp	16
Bethlehem	H.J. Venter	23
Bird Island	The Lightkeeper	5
Bitwani	K.B. Quinan	35
Bloemfontein (Lughawe)	Die Weerkundige Beampte	19
Buchuberg Dam	The Superintendent	48
Buffelspoort (Experimental Station)	The Officer in Charge	58
Bulshoek	The Administration Engineer	43
Cala	D.A. Grundlingh	12
Calvinia	Die Sipier	13
Cape Columbine	The Lightkeeper	7
Cape L'Agulhas	The Lightkeeper	2
Cape Point	The Lightkeeper	34
Cape St. Blaize	The Lightkeeper	3
Cape St. Francis	The Lightkeeper	3
Cape St. Lucia	The Lightkeeper	51
Cape Town (City Hospital)	The Medical Officer of Health	36
Cape Town (Royal Observatory)	H.M. Astronomer	36
Cape Town (Wingfield Airport)	The Meteorological Officer.	3
Carnarvon	Mev. A.S. van Wyk	15
Carolina	Die Tronkbewaarder	57
Cathcart	R. Symonds	42
Cedara (School of Agriculture)	The Principal	44
Ceres	Die Sipier	6
Chester	Mrs. H.H. Wolff	65
Christiana	Mnr. M.J. Malan	52
Clanwilliam	Die Magistraat	9
Danger Point	The Lightkeeper	34
Dassen Island	The Lightkeeper	6
Deepwalls (Research Station)	The Officer in Charge	38
Dirgatlong	Adrien Jousse	65
Dohne (Landbouweversingstasie)	Die Verantwoordelike Beampte	9
Dundee	C.R. Guelpa	23
Durban (Airport)	The Meteorological Officer.	18
East London (Airport)	The Meteorological Officer.	7
East London (Filter Beds)	The City Engineer	41
East London (Signal Stn.)	The Senior Signalman	40
Elgin	Die Regeringsbosbouer	35
Elsenburg	Mnr. J.J. van Huyssteen	37
Emerald Dale	Max Anderson	46
Emjanyana (Leper Institution)	The Superintendent	43
Eshowe	Die Distriksbosbeampte	50
Estcourt (Landbouweversingstasie)	Die Verantwoordelike Beampte	20
Evelyn Valley	Die Regeringsbosbouer	41
Fauresmith (Veld Reserwe)	Die Verantwoordelike Beampte	17
Fort Beaufort	J.W. Geyer	40
Fraaiuitzicht	J.D. Kirchner	51
Francistown	The District Commissioner	67
Fraserburg	Die Sipier	11
Gaberones	The Magistrate	63
Garies	J.H. van der Merwe	14
Gamebokfontein	Die Regeringsbosbouer	60
Germiston (Lughawe)	Die Weerkundige Beampte	26
Ghanzi	The Magistrate	32
Glen (Kollege)	Die Prinsipaal	49
Gooldville (Donald Fraser Hospital)	The Medical Superintendent.	66
Graaff-Reinet (Convent)	The Mother Superior	10
Grahamstown (Veterinary Research Institute)	The Officer in Charge	40
Graskop	The District Forest Officer	63
Grassridge (Dam)	The Resident Engineer	43
Great Fish Point	The Lightkeeper	39
Groot Drakenstein (Rhodes Fruit Farms)	The Manager	37
Grootfontein (School of Agriculture)	The Principal	14
Grootspruit	H.B. King	62
Hartebeespoort (Landbou/Agric.)	Die Verantwoordelike Beampte	58
Havelock Mine	The Chief Surveyor	61
Hermitage (Research Station)	The Officer in Charge	5
Hillcrest	Mrs. V.S. Parker	47
Hlatikulu	The Assistant Commissioner.	55
Holfontein	Die Regeringsbosbouer	52
Hoopstad	Die Sipier	24
Idutywa	The Electrical Engineer	11
Imperani	Die Regeringsbosbouer	49
Jansenville (Power Station)	L.K. McLaughlin	8
Jessievale	The Government Forester	57
Johannesburg (City Deep)	The Manager, City Deep Mine Office	56
Johannesburg (Joubert Park)	The Superintendent	56
Jonkershoek (Forest Research Station)	The Officer in Charge	37
Kalkfontein	E. von Muller	61

ALLE PROVINSIES. — ALL PROVINCES.

NAAM VAN STASIE / NAME OF STATION	WAARNEMER / OBSERVER	BLADSY / PAGE
Alkfontein Dam	The Resident Engineer	48
Anys	The Magistrate	52
Asane	The Magistrate	67
Aberley (Airport)	The Meteorological Officer.	21
Ingwilliamstown	W.A. Kindness	41
Irstenbosch (National Botanical Gardens)	The Secretary	36
Lerksdorp	Die Tronkbewaarder	53
Okstad (Convent)	The Mother Superior	15
Omatipoort	J. Smart	29
Opje Alleen	A.G. Jenkinson	63
Roomstad (Cereal Experimental Station)	The Superintendent	63
Romstad (Parks)	The Superintendent	24
Rugersdorp (Coronation Park)	W.W. Webster	55
Adysmith (Natal)	The Mother Superior, The Convent	22
Ake Mentz (Dam)	The Engineer	40
Anggewens (Experimental Station)	The Manager	39
Anam	W.D. Malan	66
Aribe	G.R. Chalmers	49
Ichtenburg	Die Tronkbewaarder	56
Indley	Die Tronkbewaarder	25
Ang Elmsel	The Medical Officer in Charge	46
Oskop Camps	The Resident Engineer	62
Ouis Trichardt	T.E. Theron	66
Ouisvale	Brian T. Mennell	49
Ovedale	P. Gilowey	9
Acuville (Landbouvoorsingstasie)	Die Bestuurder	67
Afsking	A.H. Symons	27
Afstang	The Assistant Commissioner.	45
Ahalapye	Miss M. Giles	32
Arico Boerveld Irrigation Scheme (Rhenosterfontein)	The Superintendent	61
Arnita	Mev. W. Bas	65
Aseru	The Agricultural Officer	20
Atapa	The Principal	54
Atatiele	Mrs. O. Burchard	44
Atrooeberg	Die Weerkundige Beampte	7
Aum	The Assistant District Commissioner	33
Babane	The Agricultural Officer	57
Almoth	Mrs. A.M. Petrie	22
Assima	The Mine Secretary	67
Fongoai	W.E. Jones	50
Iddelburg (Tvl.)	V.P. Ross	28
Id-Illowo	Maurice Bicholls	47
Istley	A.L. Gale	21
Oddersfontein (Dynamite Factory)	The Manager	57
Ohalleshoek	The Postmaster	44
Olepolole	The Magistrate	64
Ontagu	T.D. McSweeney	38
T. Edgecombe (Sugar Experimental Station)	The Director	46
Olspoort	The Medical Superintendent.	42
Olspruit	L.J. Fick	29
Omoatle (Convent)	The Mother Superior	25
Ooitgedacht (Ermelo Vet. Research Station)	The Officer in Charge	54
Orthdene	The Meteorological Observer	47
Ottingham Road	Miss E. Smythe	48
Ylstroom	G. Bakker	51
Onderstepoort (Vet. Research Laboratory)	The Director	59
O'okiep	Miss D. Williams	17
Orangedale Estate	W.L. Henderson	58
Oudtshoorn	The Mother Superior	4
Paarl (Viticultural Station)	The Officer in Charge	37
Paulpietersburg	Dr. W. Lipscomb	53
Pennington	Mrs. M.E. Foster	45
Pietermaritzburg (Mental Hospital)	W. Lindeque	18
Pietersburg (Lughawe)	Die Weerkundige Beampte	31
Pilgrims Rest	A.C. Taylor	31
Pofadder	M.N. Steenkamp	19
Port Elizabeth (Airport)	The Meteorological Officer.	5
Port Elizabeth (Lighthouse)	The Lightkeeper	39
Portland (Whites Cement Co.)	The Manager	51
Port Nolloth	The Lightkeeper	19
Port St. Johns (Cape Hermes)	The Lightkeeper	13
Port Shepstone	The Lightkeeper	15
Postmasburg (Manoorp Mine)	S.R. Brownrigg	23
Potchefstroom (Landbou-Kollege)	Die Prinsipaal	54
"Pretoria" Farm (Ofcolaco)	R. Bendall	64
Pretoria (Timber Research)	The Officer in Charge	59
Pretoria (Arcadia)	Die Hooftuinboukundige	58
Pretoria (Parktown)	J.R. Leisk	59
Pretoria (Sewage)	The Chemist Sewage Disposal Works	58
Pretoria (Universiteitsproefplaas)	Die Bestuurder	60
Pretoria (Weerkundige Kantoor)	Die Staf	28
Punda Maria	Ranger W. Lamont	66
Pusella (Transvaal)	The Medical Officer	65
Queenstown (Air School).	The Meteorological Officer.	25
Rietvlei	P.J. Steenkamp	54
Sandflats	H.B. Corderoy	46
Shongweni	The Borough Water Engineer.	47
Simonstown	The Naval Officer in Charge	34
Somerset East (Convent).	The Mother Superior	6
Spes Bona	M.N. Thomas	39
Steenbras Dam	The Meteorological Observer	35
Sutherland	Die Tronkbewaarder	42
Sydney-on-Vaal	D. Maine	51
Table Mountain (House).	The City Water Engineer	35
Thabazimbi (Mine)	The Superintendent	30
Tokai	The District Forest Officer	34
Towoomba (Weiding Navoorsingstasie)	Die Verantwoordelike Beampte	30
Turfpan	A.R. Garbis	63
Tweefontein	The Government Forester	62

ALLE PROVINSIES. ALL PROVINCES.

NAAM VAN STASIE NAME OF STATION	WAARNEMER OBSERVER	BLADSY PAGE	NAAM VAN STASIE NAME OF STATION	WAARNEMER OBSERVER	BLADSY PAGE
Uitenhage	W. Preddy	38	Weenen	Die Stadsklerk	50
Umbogintwini (Kynoch Factory)	The Manager	45	Wepener	W. T. E. Kemm, F.R. Met. Soc.	17
Umtata	Miss M.M. O'Neill	12	Woodbush	The Government Forester ..	64
Upington (Landbou)	Die Verantwoordelike Beampte	50	Worcester	B. Burger	38
Vaalharts (Experimental Station)	The Officer in Charge	52	Zeerust	Die Tronkbewaarder	27
Van Wykevlei	Mrs. E.S.L. Dawson	16	Zuurbekom (Pumping Station)	The Engineer	56
Victoria West	Die Tronkbewaarder	13	Zwartkopjes (Pumping Station)	The Engineer	56
Volksrust	L.J. du Plessis	53			

1st and 2nd ORDER STATIONS – STASIES VAN DIE 1e en 2e ORDE.

	P_n Mean Pressure at Gen. Lugdruk by Gdn.		Air Temperature – Lugtemperatuur in °F.												Wet-bulb Temperature. Natbol Temperatuur. °F. Means Gen.		Rel. Hum. Rel. Vogtigheid. U %		Mean Cloud Amt. Gem. Wolksbvlhd. N 0-10		Precipitation in inches Neerslag in duime. R			Number of Days with Aantal Dae met																								Wind Frequency. Windfrekwensie. nD.								
			Means Gemiddeldes T_n					Extremes Uiterstes				Lowest Max. Laagste Maks. Highest Min. Hoogste Min.												Precipn. Neerslag			Thunder Donweer	Hail-Hael	Snow Sneeu	Fog-Mewel	Depressions Depressies	Max. ≥ 86°F	Max. ≤ 50°F	Min. ≤ 32°F	Min. ≥ 68°F																					
	0830	1500	0830	1500	x Max.	n Min.	$\frac{x+n}{2}$ Mean Gem.	Max.	Dat	Min.	Dat	Max.	Dat	Min.	Dat	0830	1500	0830	1500	0830	1500	M	Max. in 24h.	Dat.	.01	.04	.40											H	NE	E	SE	S	SW	W	NW	Calm Kalm
No. 3/20 (Ou No. 27/4406)			KAAP/CAPE L'AGULHAS.																																																
I	1015.7	1015.1	67.5	71.7	73.5	60.7	67.1	78.0	13	47.0	9	68.0	1	66.0	13	63.0	65.4	78	72	6	5	0.61	0.15	21	7	7	0	0	0	0	1	0	0	0	0	0	0	3	14	7	13	12	10	3	2
II	1014.4	1014.2	68.0	72.8	73.7	63.7	68.7	77.0	1	55.0	4	69.0	13	69.0	25	65.3	67.9	87	78	6	5	0.53	0.19	7	9	5	0	1	0	0	2	0	0	0	0	3	1	0	16	11	6	11	7	0	4
III	1016.5	1015.9	65.5	70.5	72.4	61.6	67.0	79.0	2	54.0	19	64.0	19	68.0	2	63.5	66.8	90	83	6	5	2.71	1.16	18	13	11	2	1	0	0	1	0	0	0	0	0	2	0	20	9	13	5	9	2	2
IV	1016.6	1016.1	62.1	67.8	68.8	58.4	63.6	74.0	12	52.0	8	65.0	4	65.0	11	60.8	65.3	93	88	5	5	1.32	0.43	5	11	7	1	1	1	0	3	0	0	0	0	0	6	2	18	0	1	8	19	3	3
V	1018.1	1017.1	58.0	65.2	66.7	54.6	60.7	75.0	14	50.0	21	62.0	12	60.0	31	56.9	63.1	94	89	6	4	1.26	0.25	10	12	7	0	0	0	0	3	0	0	0	0	0	5	6	14	1	1	3	15	5	2
VI	1023.6	1022.6	54.6	62.4	63.3	50.9	57.1	82.0	16	46.0	19	54.0	18	56.0	25	52.9	58.8	90	80	4	5	1.17	0.47	18	9	5	1	0	0	0	2	0	0	0	0	0	5	4	11	1	3	4	23	6	3
VII	1021.2	1020.6	53.2	60.5	63.1	48.3	55.7	77.0	30	40.0	20	58.0	19	54.0	5	51.5	56.7	92	80	5	4	1.38	0.34	18	11	9	0	0	0	0	1	0	0	0	0	0	4	5	7	2	3	8	22	9	2
VIII	1021.1	1020.3	54.6	62.1	64.1	49.8	56.9	85.0	14	40.0	6	54.0	7	57.0	19	53.2	58.7	91	82	5	3	0.86	0.31	7	11	5	0	0	0	0	5	0	0	0	0	0	5	3	13	0	2	5	25	7	2
IX	1017.9	1017.4	56.1	60.7	63.0	51.3	57.1	70.0	6	44.0	30	56.0	9	57.0	23	54.6	57.9	91	85	5	5	2.78	0.74	8	15	11	2	0	0	0	2	0	0	0	0	0	2	3	11	5	2	10	20	5	2
X	1017.6	1016.6	59.6	64.0	65.7	54.2	59.9	70.0	3	43.0	1	62.0	1	58.0	12	56.6	58.8	84	74	6	5	1.87	0.69	2	12	10	1	3	0	0	0	0	0	0	0	0	0	1	19	0	2	12	23	4	1
XI	1016.7	1015.7	63.8	65.6	69.7	57.7	63.7	75.0	13	48.0	16	65.0	15	63.0	26	60.8	63.1	86	87	5	3	0.14	0.08	20	4	1	0	0	0	0	1	0	0	0	0	0	0	0	22	8	3	8	13	5	1
XII	1015.9	1015.2	67.7	71.8	73.5	61.1	67.3	82.0	29	53.0	2	67.0	23	68.0	28	63.9	67.2	82	79	6	4	0.40	0.27	22	2	2	0	0	0	0	3	0	0	0	0	0	1	3	11	8	5	19	14	1	0
Jaar Year	1017.9	1017.2	60.9	66.3	68.1	56.0	62.1	85.0	–	40.0	–	54.0	–	69.0	–	58.6	62.5	88	81	5	4	15.03	1.16	–	116	80	7	6	1	0	24	0	0	0	0	3	31	28	176	52	54	105	200	50	24
No. 10/456 (Old No. 28/4446)			RIVERSDALE.																																															
I	1015.6	1013.6	68.8	79.5	82.9	57.3	70.1	97.6	4	49.2	28	70.0	9	64.9	19	62.6	68.0	70	55	4	4	0.23	0.13	20	3	2	0	0	0	0	0	0	0	10	0	0	0	1	2	16	20	4	13	0	4	2
II	1014.8	1013.0	68.5	81.6	84.7	61.1	72.9	107.5	24	52.0	20	67.5	14	68.5	2	64.1	69.0	79	54	6	4	0.64	0.36	13	4	4	0	0	0	0	0	0	0	8	0	0	1	1	2	11	15	5	14	0	4	4
III	1016.7	1014.6	64.0	76.3	78.9	58.4	68.7	96.5	27	50.6	21	62.6	22	64.8	8	61.3	66.9	85	62	7	5	3.88	1.11	22	13	11	3	2	0	0	0	0	0	5	0	0	0	1	1	11	11	6	13	1	9	9
IV	1018.1	1015.4	59.2	74.6	76.9	52.6	64.7	89.3	19	43.5	27	67.0	14	64.3	11	56.4	63.6	85	55	6	4	0.43	0.23	4	7	2	0	0	0	0	1	0	3	0	0	0	0	1	6	7	3	13	0	14	16
V	1019.6	1016.8	50.9	72.1	73.8	46.5	60.1	86.7	14	36.8	13	61.5	12	55.0	18	48.8	59.7	86	48	5	4	0.17	0.10	11	4	1	0	0	0	0	2	0	2	0	0	0	1	0	3	7	2	11	0	17	21
VI	1025.1	1022.7	45.9	66.5	69.3	41.2	55.3	83.5	1	31.0	7	57.0	18	51.8	5	44.2	57.4	88	58	5	4	0.55	0.48	18	4	1	1	0	0	0	5	0	0	0	1	0	0	1	4	6	3	11	0	17	18
VII	1023.0	1021.1	45.1	65.9	68.5	39.5	54.0	86.4	22	30.5	21	51.6	27	53.9	6	43.5	58.4	88	64	4	5	1.17	0.62	26	6	5	1	0	0	0	5	0	1	0	3	0	0	0	2	3	1	19	0	19	18
VIII	1022.6	1019.9	49.9	67.8	70.7	43.6	57.1	86.0	20	32.5	12	55.6	7	53.9	31	46.9	56.4	81	49	5	3	0.52	0.21	9	4	3	0	0	0	0	5	0	0	0	0	0	0	1	6	5	1	21	0	13	13
IX	1018.5	1018.5	54.7	68.1	70.9	46.2	58.5	88.9	26	35.5	18	58.0	9	58.2	2	51.0	57.2	79	47	6	5	0.93	0.37	16	7	7	0	0	0	0	0	0	2	0	0	0	0	3	3	6	3	15	0	10	19
X	1017.8	1015.8	59.9	69.5	72.6	50.6	61.6	87.0	12	37.5	1	63.4	18	59.8	8	54.9	60.8	74	61	6	6	0.89	0.29	21	6	6	0	1	0	0	0	0	1	0	0	0	1	0	12	12	10	15	0	9	3
XI	1016.9	1014.7	65.5	76.9	79.8	54.5	67.1	92.4	5	45.0	1	67.0	20	64.5	25	58.9	64.1	68	50	6	3	0.67	0.29	25	5	4	0	0	0	0	0	0	2	0	0	0	0	0	21	17	4	10	0	6	2
XII	1016.2	1013.6	68.9	81.1	84.5	56.4	72.9	97.5	4	49.8	23	72.3	5	69.0	29	60.7	65.5	62	43	5	4	0.04	0.03	4	2	0	0	0	0	0	0	0	12	0	0	1	0	1	13	20	7	13	0	7	1
Jaar Year	1018.7	1016.6	58.4	73.3	76.1	50.8	63.5	107.5	–	30.5	–	51.6	–	69.0	–	54.4	62.3	79	54	5	4	10.12	1.11	–	65	46	5	3	0	0	18	0	46	0	4	2	5	12	108	129	49	168	1	129	126

No. 3/20 (Ou No. 27/4406) KAAP/CAPE L'AGULHAS. ϕ = 34° 50'S; λ = 20° 01'E; Pn by/at 0 gdm. H = 62 vt/ft; h_t = 4 vt/ft; h_r = 4 vt/ft.

No. 10/456 (Old No. 28/4446) RIVERSDALE. ϕ = 34° 06'S; λ = 21° 16'E; Pn by/at 0 gdm. H = 345 vt/ft; h_t = 4 vt/ft; h_r = 4 vt/ft.

No. 12/291
(Old No. 28/4465) KAAP/CAPE ST. BLAIZE. ϕ = 34° 11'S; λ = 22° 09'E; Pm by/at 0 gdm. H = 198 vt/ft; h_t = 4 vt/ft; h_r = 4 vt/ft.

I	1015.3	1014.2	69.0	73.5	74.8	63.1	68.9	81.0	24	57.0	6	71.0	21	69.0	25	64.1	66.1	77	68	6	5	0.72	0.45	13	9	4	1	0	0	0	1	0	0	0	0	1	1	1	7	13	14	22	2	2	0
II	1014.3	1013.3	69.1	74.1	76.5	65.6	71.1	84.0	12	59.0	16	70.0	8	70.5	27	65.2	68.0	83	74	7	5	0.31	0.26	13	3	2	0	0	0	0	2	0	0	0	0	8	0	5	3	9	5	26	2	6	0
III	1016.2	1015.0	66.8	71.5	73.6	63.2	68.4	80.0	8	54.0	20	65.0	20	69.0	9	63.6	65.9	84	75	7	5	3.21	0.81	22	12	11	2	0	0	0	3	0	0	0	0	2	0	2	5	12	9	18	6	7	3
IV	1017.0	1015.5	63.2	69.0	71.8	59.9	65.9	83.0	2	54.0	25	67.0	28	66.0	11	60.3	64.1	85	77	7	5	0.38	0.18	4	5	4	0	1	0	0	5	0	0	0	0	0	0	0	2	2	5	27	12	10	1
V	1018.9	1017.3	60.8	67.2	70.4	57.1	63.7	86.0	2	52.0	28	63.0	11	64.0	3	56.3	60.6	76	69	6	5	0.02	0.02	11	1	0	0	0	0	0	2	0	0	0	0	0	2	2	1	5	2	18	11	19	2
VI	1025.3	1022.7	56.7	64.3	67.8	52.7	60.3	86.0	30	46.0	19	60.0	20	61.0	17	53.3	59.4	80	76	5	5	0.57	0.24	18	7	5	0	0	0	0	1	0	0	0	0	0	0	1	3	3	2	15	10	24	2
VII	1022.3	1020.9	55.7	62.7	67.4	50.7	59.1	84.0	13	39.0	27	54.0	27	56.0	22	52.5	58.4	81	78	5	5	1.15	1.00	27	4	2	1	0	0	0	0	0	0	0	0	0	1	1	2	1	3	27	5	21	1
VIII	1021.8	1020.2	57.5	63.4	68.5	52.4	60.5	87.0	23	47.0	8	58.0	7	64.0	15	53.2	58.9	76	77	5	5	0.42	0.28	10	4	2	0	0	0	0	1	0	1	0	0	0	3	1	3	2	2	23	9	19	0
IX	1018.4	1017.1	57.8	62.4	66.1	53.3	59.7	78.0	7	45.0	30	58.0	29	59.0	22	54.2	57.7	80	75	7	6	1.01	0.41	2	8	6	1	0	0	0	4	0	0	0	0	0	2	2	5	3	4	21	8	13	2
X	1018.1	1016.3	61.1	65.3	68.8	55.9	62.3	85.0	8	46.0	1	63.0	2	62.0	21	57.0	59.5	79	71	7	6	0.87	0.21	13	9	5	0	1	0	0	1	0	0	0	0	0	0	2	8	7	3	27	8	7	0
XI	1016.6	1015.2	65.8	69.1	72.1	60.4	66.3	76.0	25	55.0	7	67.0	8	65.0	30	60.9	63.5	77	74	5	4	0.21	0.14	21	5	1	0	0	0	0	0	0	0	0	0	0	1	9	4	13	6	22	2	2	1
XII	1015.8	1014.3	69.5	73.4	76.7	63.1	69.9	88.0	29	57.0	23	68.0	13	70.0	29	64.7	67.2	77	72	6	4	0.13	0.05	26	4	2	0	0	0	0	1	0	2	0	0	5	2	2	4	13	10	26	1	4	0
Jaar Year	1018.3	1016.8	62.7	68.0	71.2	58.1	64.7	88.0	-	39.0	-	54.0	-	70.5	-	58.8	62.4	80	74	6	5	9.00	1.00	-	71	44	5	2	0	0	21	0	3	0	0	16	12	28	47	83	65	272	76	134	12

No. 17/582
(Old No. 29/4594) KAAP/CAPE ST. FRANCIS. ϕ = 34° 12'S; λ = 24° 50'E; Pm by/at 0 gdm. H = 25 vt/ft; h_t = 4 vt/ft; h_r = 4 vt/ft.

I	1014.8	1013.2	69.2	72.2	73.9	62.4	68.1	84.0	13	52.0	7	68.0	1	67.0	14	67.1	69.4	90	87	6	5	0.86	0.42	17	6	5	1	0	0	0	1	0	0	0	0	0	0	3	18	3	4	2	30	0	2
II	1013.7	1012.4	68.5	72.0	73.3	63.3	68.3	78.0	2	55.0	15	68.0	7	70.0	2	66.8	69.7	92	89	6	5	1.31	0.86	10	6	3	1	0	0	0	2	0	0	0	0	1	1	0	16	0	6	1	27	0	5
III	1015.2	1014.0	68.8	71.1	73.4	63.4	68.4	82.0	1	51.0	31	67.0	4	68.0	16	66.3	67.9	88	86	6	4	2.81	0.86	22	10	9	3	0	0	0	1	0	0	0	0	0	0	1	13	2	8	4	31	0	3
IV	1016.4	1015.0	64.7	67.6	70.1	59.0	64.5	84.0	3	48.0	6	67.0	23	66.0	20	62.3	64.7	88	86	6	5	0.72	0.40	3	5	3	1	0	0	0	3	0	0	0	0	0	1	4	13	0	1	6	32	1	2
V	1018.3	1016.8	62.0	66.0	69.2	56.3	62.7	91.0	2	51.0	21	64.0	31	66.0	3	59.6	63.5	87	87	5	5	1.06	0.25	30	8	7	0	0	0	0	0	0	1	0	0	0	1	4	11	1	3	3	36	2	1
VI	1023.4	1022.2	56.7	63.9	66.0	50.0	58.0	85.0	30	43.0	4	58.0	20	56.0	26	55.1	60.8	91	84	4	4	1.62	0.33	20	11	9	0	0	0	0	0	0	0	0	0	0	3	0	7	1	0	3	37	7	2
VII	1021.5	1020.2	56.0	62.9	65.6	48.9	57.3	83.0	13	39.0	27	56.0	28	59.0	14	53.3	60.4	84	87	4	4	1.83	0.50	26	7	6	2	0	0	0	0	0	0	0	0	0	7	3	3	0	0	4	37	3	5
VIII	1021.5	1020.9	57.7	64.9	67.5	50.1	58.8	86.0	21	43.0	12	58.0	11	57.0	15	54.4	59.4	82	73	3	4	3.36	1.70	9	5	4	2	0	0	0	1	0	0	0	0	0	6	2	9	0	4	2	25	8	6
IX	1018.0	1016.0	58.3	61.6	64.7	52.5	58.6	85.0	7	45.0	15	57.0	4	61.0	2	56.7	59.5	91	88	6	5	2.06	0.60	4	8	6	3	0	0	0	4	0	0	0	0	0	3	2	13	1	3	2	32	2	2
X	1016.9	1015.2	61.0	63.0	64.7	55.2	59.9	67.0	31	48.0	2	61.0	1	60.0	21	58.2	59.7	83	83	7	7	1.55	0.78	9	10	7	1	0	0	0	1	0	0	0	0	0	0	3	10	1	6	3	37	1	1
XI	1015.9	1014.0	66.0	68.6	70.6	58.3	64.3	74.0	29	50.0	16	68.0	7	65.0	2	62.8	64.5	85	81	6	4	0.34	0.30	20	3	1	0	0	0	0	0	0	0	0	0	0	0	1	24	2	3	5	24	0	1
XII	1014.6	1013.0	67.8	70.9	72.6	61.9	67.1	77.0	30	53.0	6	67.0	6	70.0	29	65.1	66.8	87	81	6	4	0.70	0.35	22	4	3	0	0	0	0	1	0	0	0	0	2	0	3	14	4	2	6	32	0	1
Jaar Year	1017.5	1016.1	63.1	67.1	69.3	56.8	63.1	91.0	-	39.0	-	56.0	-	70.0	-	60.6	63.9	87	84	5	5	18.22	1.70	-	83	63	14	0	0	0	14	0	1	0	0	3	22	26	151	15	40	41	380	24	31

No. 21/54
(Old No. 26/4302A) WINKFIELD (Lughawe/Airport). ϕ = 33° 55'S; λ = 18° 32'E; Pm by/at 0 gdm. H = 55 vt/ft; h_t = 4 vt/ft; h_r = 4 vt/ft.

I	-	-	-	-	-	-	-	-	-	-	-	-	-	-	-	-	-	-	-	-	-	-	-	-	-	-	-	-	-	-	-	-	-	-	-	-	-	-	-	-	-	-	-	-
II	-	-	-	-	-	-	-	-	-	-	-	-	-	-	-	-	-	-	-	-	-	-	-	-	-	-	-	-	-	-	-	-	-	-	-	-	-	-	-	-	-	-	-	-
III	-	-	-	-	-	-	-	-	-	-	-	-	-	-	-	-	-	-	-	-	-	-	-	-	-	-	-	-	-	-	-	-	-	-	-	-	-	-	-	-	-	-	-	-
IV	-	-	-	-	-	-	-	-	-	-	-	-	-	-	-	-	-	-	-	-	-	-	-	-	-	-	-	-	-	-	-	-	-	-	-	-	-	-	-	-	-	-	-	-
V	1018.5	1016.9	55.2	65.0	66.5	51.2	58.9	82.5	14	41.0	21	60.2	24	61.5	2	53.5	58.4	89	68	5	5	2.52	0.85	19	8	8	2	1	0	0	3	0	0	0	0	0	10	3	2	4	11	6	7	11	8
VI	1023.8	1022.3	49.4	62.5	63.9	45.5	54.7	79.3	16	35.1	19	53.2	18	57.7	2	47.3	54.8	85	62	5	5	1.60	0.68	2	7	5	2	0	0	0	2	0	0	0	0	0	9	2	2	6	14	4	6	10	7
VII	1022.4	1021.2	48.2	59.4	61.0	44.9	52.9	73.3	8	32.4	8	53.5	26	56.3	4	46.6	53.4	89	68	5	5	2.99	0.46	26	12	11	1	1	1	0	6	0	0	0	0	0	13	4	3	6	10	3	7	13	3
VIII	1021.5	1020.4	52.9	62.9	64.6	48.0	56.3	86.4	20	36.0	2	57.2	7	56.1	21	50.5	55.1	85	61	5	5	2.22	0.82	22	9	8	1	0	0	0	4	0	1	0	0	0	12	4	0	6	10	7	4	15	4
IX	1018.3	1017.5	53.1	61.4	63.4	48.0	55.7	79.9	6	37.0	30	57.8	8	56.5	2	52.7	54.9	85	67	6	5	4.45	1.00	1	15	12	4	0	0	0	0	0	0	0	0	0	9	3	1	0	13	6	8	15	5
X	1017.0	1015.7	59.3	66.2	68.2	52.1	60.1	83.1	11	34.4	1	60.8	1	59.0	15	54.8	57.5	76	59	7	5	1.14	0.40	21	9	6	1	0	0	0	0	0	0	0	0	0	5	3	2	2	9	7	5	20	9
XI	1015.2	1014.2	64.4	69.6	72.8	56.0	64.4	88.0	27	45.9	5	63.3	14	62.6	20	58.4	60.3	71	59	4	2	0.22	0.14	13	4	2	0	0	0	0	0	0	1	0	0	0	5	0	0	0	26	16	3	10	0
XII	1014.9	1013.8	67.1	74.5	76.9	57.8	67.3	93.4	14	45.6	21	65.7	23	68.3	29	60.1	63.0	68	53	4	3	0.40	0.34	22	4	2	0	0	0	0	0	0	4	0	0	1	2	0	0	1	20	21	1	16	1
Jaar Year	-	-	-	-	-	-	-	-	-	-	-	-	-	-	-	-	-	-	-	-	-	-	-	-	-	-	-	-	-	-	-	-	-	-	-	-	-	-	-	-	-	-	-	-

1st and 2nd ORDER STATIONS – STASIES VAN DIE 1e en 2e ORDE.

	P_m Mean Pressure at Gem. Lugdruk by Gdm.		Air Temperature – Lugtemperatuur in °F.												Wet-bulb Temperature. Natbol Temperatuur. °F. Means Gem.		Rel. Hum. Rel. Vogtigheid. %		Mean Cloud Amt. Gem. Volksbvlhd. 0-10		Precipitation in inches Neerslag in duims. R			Number of Days with Aantal Dae met																				Wind Frequency. Windfrekwensie. nD.								
			Means Gemiddeldes T_m					Extremes Uiterstes				Lowest Max. Laagste Maks. Highest Min. Hoogste Min.													Precipn. Neerslag			Thunder Donder	Hail-Hael	Snow Sneeu	Fog-Mist	Frost-Ryp	Sunshine Sonskyn	Max. ≥ 90°F	Max. ≤ 50°F	Min ≤ 32°F	Min ≥ 68°F													
	0830	1500	0830	1500	x Max.	n Min.	Xn 2 Mean Gem.	Max.	Dat.	Min.	Dat.	Max.	Dat.	Min.	Dat.	0830	1500	0830	1500	0830	1500	M	Max. in 24h.	Dat.	<.01	.01-.04	.04-.40												N	NE	E	SE	S	SW	W	NW	Calm Kalm
	No. 28/335A (Ou No. 28/4470)		OUDTSHOORN (Klooster/Convent).												ϕ = 33° 35'S;		λ = 22° 13'E;				H = 1,096 vt/ft;															h_t = 4 vt/ft;							h_r = 4 vt/ft.							
I	-	-	70.7	88.1	90.6	58.1	74.3	111.5	4	48.9	22	75.0	21	66.7	27	62.8	69.5	65	40	3	2	0.26	0.26	20	1	1	0	0	0	0	0	0	22	0	0	0	0	0	2	3	19	14	1	1	22
II	-	-	70.5	87.9	89.6	60.3	74.9	110.2	24	52.0	8	74.3	14	68.3	19	64.0	70.4	71	42	4	4	0.41	0.40	14	2	1	1	0	0	0	0	1	19	0	0	2	0	2	2	2	16	4	3	4	22
III	-	-	65.1	81.3	83.8	57.2	70.5	98.1	13	49.3	25	65.0	22	66.9	3	60.9	67.2	80	49	5	4	1.75	0.57	22	8	8	2	1	0	0	1	1	13	0	0	0	0	0	2	7	7	10	4	5	25
IV	-	-	99.3	77.2	79.8	52.2	65.9	97.2	10	44.0	26	69.0	13	62.8	12	56.5	64.4	85	50	5	4	0.61	0.22	5	4	3	0	2	0	0	0	0	6	0	0	0	3	1	0	0	5	6	2	4	37
V	-	-	51.5	72.6	74.7	46.5	60.6	84.9	16	38.0	13	68.1	12	64.2	17	49.0	60.2	82	49	4	4	0.21	0.09	12	4	3	0	1	0	0	0	0	0	0	0	0	0	0	2	2	2	10	1	6	38
VI	-	-	41.1	65.4	67.2	36.8	52.0	81.3	30	31.0	20	54.9	20	46.0	26	39.4	54.2	87	48	4	3	0.51	0.21	3	5	4	0	0	0	0	0	0	0	0	0	1	0	2	2	2	1	0	6	2	2	43
VII	-	-	42.3	65.5	67.4	38.6	53.0	82.5	22	28.5	8	49.5	27	49.3	6	40.2	54.6	85	49	3	4	0.37	0.25	26	5	2	0	1	0	0	0	0	0	1	4	0	1	3	0	0	5	8	1	6	37
VIII	-	-	48.0	69.6	72.8	40.7	56.7	86.2	30	31.9	11	58.2	10	52.5	15	45.3	58.6	86	53	3	3	0.44	0.38	8	2	2	0	0	0	0	0	0	1	0	1	0	0	0	1	0	6	5	1	12	33
IX	-	-	56.2	71.5	74.3	46.9	60.6	92.6	23	34.1	17	57.4	29	61.1	2	52.1	59.4	77	49	5	5	1.07	0.38	16	7	6	0	0	0	0	0	0	4	0	0	0	0	5	2	3	14	10	2	4	18
X	-	-	60.9	74.2	76.3	49.4	62.9	88.2	20	37.4	2	62.9	13	58.0	22	56.1	66.3	75	67	5	6	0.48	0.42	13	3	2	1	0	0	0	0	0	2	0	0	0	0	4	6	4	14	7	3	1	23
XI	-	-	68.0	80.8	85.2	52.3	68.7	103.2	29	44.3	1	68.5	21	62.9	20	59.8	67.8	62	52	3	3	0.04	0.04	21	1	1	0	0	0	0	0	0	13	0	0	0	0	0	6	6	11	11	0	1	21
XII	-	-	73.2	87.8	89.9	57.1	73.5	102.5	25	49.1	23	74.2	23	64.9	29	63.5	72.1	(59	44	(3	3)	0.14	0.14	23	1	1	0	0	0	0	0	0	14	0	0	0	(0	1	2	5	11	10	1	0	13)
Year Year	-	-	58.9	76.8	79.3	49.7	64.5	111.5	-	28.5	-	49.5	-	68.3	-	54.2	63.6	(76	49	(4	4)	6.29	0.57	-	43	34	4	5	0	0	1	2	94	1	6	2	(6	18	27	33	110	101	21	46	332)
	No. 28/808 (Old No. 28/448CM)		GEORGE.												ϕ = 33° 58'S;		λ = 22° 27'E;				Pm by/at 0 gdm.			H = 831 vt/ft;													h_t = 4 vt/ft;							h_r = 4 vt/ft.							
I	1015.2	-	66.9	70.8	74.5	57.5	66.0	106.3	4	52.1	28	66.0	1	64.7	14	61.7	63.8	75	68	5	6	2.18	0.51	9	12	9	2	0	0	0	0	1	0	0	0	0	0	0	1	17	5	8	4	2	21
II	1014.6	-	66.5	72.3	74.8	59.2	67.0	97.0	24	50.2	8	66.2	3	66.0	2	62.9	65.1	83	68	6	6	2.27	1.62	13	12	5	1	0	0	0	1	0	2	0	0	0	0	0	2	10	3	5	1	2	32
III	1016.7	-	63.4	68.1	71.7	56.6	64.1	(87.5	27	51.7	20	60.4	20	67.7	28)	60.3	63.0	(84	76	(6	7)	4.95	1.70	21	9	9	3	(2	0	0	3	0	1	0	0	0	(3	0	5	9	3	5	3	6	12)
IV	1017.2	-	61.3	68.0	72.0	54.0	63.0	92.4	2	46.2	27	64.6	30	63.3	11	57.7	61.5	81	69	5	7	0.65	0.22	3	11	4	0	3	0	0	2	0	1	0	0	0	1	0	3	7	2	6	7	3	26
V	1019.0	-	58.5	67.0	71.6	50.3	60.9	87.0	14	44.5	12	62.3	17	56.2	17	53.5	58.3	73	60	5	5	0.56	0.22	11	5	4	0	0	0	0	8	0	2	0	0	0	3	0	1	9	5	3	3	6	28
VI	1024.5	-	54.3	61.7	67.6	45.6	56.6	84.3	30	38.2	4	56.8	19	56.7	22	48.4	54.1	66	61	5	4	1.03	0.37	28	8	6	0	0	0	0	3	0	0	0	0	0	10	1	1	4	4	6	7	11	11
VII	1022.7	-	53.0	63.0	67.5	43.8	55.7	86.4	22	34.4	27	50.5	27	51.0	6	47.3	53.1	70	58	4	4	1.22	0.61	26	8	6	1	0	0	0	2	0	1	0	0	0	3	1	2	3	4	4	13	14	14
VIII	1022.0	-	57.3	63.4	69.2	46.2	57.7	85.0	20	36.5	12	55.7	10	67.3	15	49.7	54.7	58	58	5	4	1.24	0.59	9	5	5	1	0	0	0	3	0	0	0	0	0	7	0	2	4	6	6	9	12	12
IX	1018.7	-	56.4	62.7	66.7	47.4	57.1	92.2	20	38.0	18	54.0	29	55.5	22	51.5	55.2	72	63	5	7	1.87	0.33	2	14	10	0	0	0	0	4	0	1	0	0	0	1	0	3	10	7	5	8	5	16
X	1018.0	-	58.9	62.8	67.3	50.2	58.7	78.8	12	39.4	1	60.0	1	56.5	8	53.6	55.7	71	65	7	7	2.62	1.31	13	12	7	2	2	0	0	2	0	0	0	0	0	0	1	8	10	5	9	12	4	9
XI	1016.6	-	64.5	68.2	72.3	52.3	62.3	85.2	5	44.9	8	63.0	20	60.6	20	58.2	60.2	69	63	6	5	1.09	0.39	25	6	5	0	0	0	0	6	0	0	0	0	0	0	0	4	20	6	7	3	1	15
XII	1015.7	-	66.9	72.6	76.5	57.0	66.7	92.3	4	46.7	7	68.8	6	66.8	19	60.1	62.6	68	58	6	5	0.91	0.24	19	8	7	0	0	0	0	1	0	1	0	0	0	0	0	5	18	6	12	6	4	6
Year Year	1018.4	-	60.7	66.7	71.0	51.7	61.3	106.3	-	34.4	-	50.5	-	67.7	-	55.4	58.9	(73	64	(5	6)	20.59	1.70	-	110	77	10	(7	0	0	35	0	10	0	0	0	(28	3	37	124	56	76	76	70	202)

No. 35/179
(Ou No. 30/5639A) PORT ELIZABETH (Lughawe/Airport). ϕ = 33° 59'S; λ = 25° 37'E; Pm by/at 0 gdm. H = 190 vt/ft; h_t = 4 vt/ft; h_r = 4 vt/ft; h_s = 50 vt/ft.

I	1014.9	1013.4	69.7	73.0	75.9	61.0	68.5	89.3	19	49.4	21	70.3	1	68.8	19	64.7	65.7	77	68	6	5	1.28	0.39	19	7	7	0	2	0	0	0	0	1	0	0	1	6	76	163	58	88	233	71	4	21
II	1013.7	1012.4	70.6	73.8	76.6	62.3	69.5	84.4	24	49.0	15	66.5	7	69.8	2	65.7	67.1	77	71	5	5	1.80	1.50	10	4	3	1	1	0	0	2	0	0	0	0	3	9	44	129	58	62	256	64	11	39
III	1015.7	1014.0	68.1	73.5	75.8	62.2	69.0	95.6	28	53.8	25	65.3	4	69.3	16	64.9	65.9	84	68	6	4	6.05	4.27	22	10	9	4	2	0	0	4	0	1	0	0	3	23	61	118	75	73	239	93	20	42
IV	1016.8	1015.3	63.7	70.7	73.2	56.3	64.7	94.7	11	46.2	23	67.2	25	65.2	11	61.2	65.0	87	74	6	4	1.04	0.44	3	6	4	1	3	0	0	4	0	3	0	0	0	(57	78	74	19	16	230	105	44	58
V	1019.0	1017.1	59.5	67.8	70.4	51.9	61.1	92.8	16	41.7	23	63.8	25	63.4	3	57.0	61.5	87	70	5	5	1.15	0.47	19	11	6	1	2	0	0	1	0	2	0	0	0	58	67	52	21	26	228	113	108	56
VI	1023.9	1022.2	50.7	65.8	67.6	44.0	56.8	82.6	2	33.8	7	55.4	20	55.3	26	48.8	57.3	88	60	4	4	1.78	0.58	5	8	4	2	0	0	0	3	0	0	0	0	0	73	38	19	11	12	175	164	135	93
VII	1022.3	1020.4	51.9	64.3	66.4	44.0	55.2	88.9	22	33.2	21	50.0	27	55.0	24	49.8	56.4	87	62	4	3	3.41	1.53	27	6	5	2	0	0	0	1	0	1	0	0	0	62	36	17	13	12	245	156	135	68
VIII	1022.4	1020.1	54.9	66.5	68.6	44.9	56.7	89.7	30	31.6	12	51.0	10	56.0	24	51.6	56.9	80	55	3	4	3.09	1.48	10	6	4	2	0	0	0	4	0	1	0	1	0	69	49	45	15	32	198	134	129	73
IX	1018.6	1016.3	58.9	64.0	67.9	49.7	58.8	86.3	7	36.6	6	58.7	8	61.1	26	55.5	58.3	82	71	5	5	0.75	0.23	4	7	6	0	0	0	0	3	0	1	0	0	0	(23	55	73	11	20	211	101	41	39
X	1017.2	1015.8	62.2	64.4	67.7	52.8	60.3	74.1	22	39.1	11	62.4	1	63.3	21	57.8	59.0	77	73	6	6	1.15	0.32	4	9	8	0	3	0	0	0	0	0	0	0	0	(13	52	112	18	52	225	130	25	46
XI	1016.2	1014.2	66.4	70.0	72.7	57.0	64.9	83.1	29	48.0	22	67.3	15	65.3	20	62.0	63.9	78	72	5	4	0.60	0.58	20	3	1	1	0	0	0	2	0	0	0	0	0	(0	4	68	8	14	171	65	0	0
XII	1014.9	1013.1	69.3	72.6	75.5	59.4	67.5	87.1	4	47.7	2	67.0	6	70.0	30	64.2	65.4	76	68	6	4	1.19	0.62	12	5	3	2	2	0	0	2	0	1	0	0	3	(0	7	109	44	17	244	84	5	56
Jaar Year	1018.0	1016.2	62.2	68.9	71.5	53.8	62.7	95.6	-	31.6	-	50.0	-	70.0	-	58.6	61.9	82	68	5	4	23.29	4.27	-	82	60	16	15	0	0	26	0	11	0	1	10	(393	567	979	351	424	2655	1280	657	591

No. 35/271
(Old No. 30/5641A) HERMITAGE. ϕ = 33° 31'S; λ = 25° 40'E; H = 400 vt/ft; h_t = 4 vt/ft; h_r = 4 vt/ft.

I	-	-	72.0	82.0	85.0	61.9	73.5	115.3	4	53.0	11	72.0	1	69.4	5	64.3	68.1	66	49	6	5	0.03	0.02	25	2	0	0	1	0	0	0	0	12	0	0	3	0	0	2	41	3	5	0	3	8
II	-	-	71.1	82.7	85.9	61.9	73.9	113.5	24	50.8	17	68.6	7	74.0	2	65.1	68.6	73	48	5	5	0.63	0.27	13	4	3	0	1	0	0	0	0	11	0	0	5	1	0	3	31	1	4	5	3	8
III	-	-	67.6	78.7	81.7	61.3	71.5	104.0	16	52.5	21	67.5	4	72.0	9	63.9	67.3	84	56	6	5	3.38	1.43	22	11	11	1	1	0	0	1	0	9	0	0	5	1	0	2	31	4	2	2	8	12
IV	-	-	62.1	76.8	79.7	53.9	66.8	98.5	11	44.2	26	70.0	25	68.0	12	59.3	65.5	85	55	6	4	0.59	0.15	13	7	6	0	3	0	0	3	0	4	0	0	0	2	1	2	20	1	10	9	8	7
V	-	-	55.6	73.8	76.7	48.5	62.6	92.7	2	38.1	13	66.5	4	64.0	1	52.8	62.5	83	52	4	4	1.09	0.39	19	5	4	0	3	0	0	0	0	3	0	0	0	3	0	2	17	1	0	8	21	10
VI	-	-	48.1	70.1	71.5	40.3	55.9	83.7	2	30.0	20	57.6	20	54.0	5	45.0	56.4	79	42	4	3	0.23	0.10	9	5	3	0	0	0	0	2	0	0	0	2	0	2	1	0	7	1	15	7	21	6
VII	-	-	47.1	69.5	71.9	40.7	56.3	88.1	22	31.4	8	50.4	27	52.0	24	44.4	56.1	81	45	3	4	0.54	0.26	24	4	3	0	0	0	0	1	0	1	0	1	0	2	2	0	9	5	6	12	19	7
VIII	-	-	51.0	72.7	74.8	42.2	58.5	94.8	30	32.0	12	56.8	10	52.3	26	47.8	57.5	80	40	4	3	0.45	0.33	11	3	2	0	0	0	0	1	0	2	0	0	0	1	1	1	4	1	16	8	20	9
IX	-	-	58.9	73.4	78.1	49.2	63.7	105.2	20	33.8	12	63.0	28	62.5	22	54.1	59.7	74	45	6	4	0.35	0.18	4	4	2	0	0	0	0	1	0	5	0	0	0	1	0	3	14	4	13	9	9	5
X	-	-	61.4	70.3	74.5	50.9	62.7	87.0	12	35.2	1	64.8	10	61.7	21	56.4	60.8	74	58	5	6	2.24	0.85	13	10	8	1	1	0	0	0	0	1	0	0	0	2	0	1	29	1	10	7	6	6
XI	-	-	69.3	78.7	81.4	56.2	68.8	104.2	29	45.5	7	68.7	21	64.9	14	61.4	64.9	64	47	4	4	0.24	0.16	20	3	2	0	0	0	0	0	0	5	0	0	0	1	3	3	37	5	5	1	2	3
XII	-	-	71.4	80.1	85.1	58.9	72.0	103.0	4	47.8	24	73.3	12	70.8	29	63.3	66.7	64	50	5	4	0.41	0.18	12	4	3	0	1	0	0	0	0	12	0	0	4	2	1	3	35	3	8	0	0	10
Jaar Year	-	-	61.3	75.7	78.9	52.2	65.5	115.3	-	30.0	-	50.4	-	74.0	-	56.5	62.8	76	49	5	4	10.18	1.43	-	62	47	2	11	0	0	9	0	65	0	3	17	18	9	22	275	30	94	68	120	91

No. 36/530
(Ou No. 30/5656) BIRD ISLAND/EILAND. ϕ = 33° 51'S; λ = 26° 17'E; Pm by/at 0 gdm. H = 12 vt/ft; h_t = 4 vt/ft; h_r = 4 vt/ft.

I	1014.1	1012.7	70.0	73.1	75.6	65.9	70.7	80.0	15	62.0	21	70.0	20	69.0	13	-	-	-	-	7	5	0.23	0.13	19	4	2	0	-	0	0	1	0	0	0	0	2	0	0	17	7	3	9	26	6	4
II	1012.9	1013.2	69.3	73.3	76.1	65.3	70.7	80.0	2	60.0	15	73.0	7	70.0	2	-	-	-	-	5	5	0.61	0.57	10	3	1	1	-	0	0	3	0	0	0	0	3	1	0	11	5	4	9	13	12	1
III	1014.9	1013.4	69.2	72.6	75.5	65.7	70.6	85.0	28	58.0	23	70.0	22	70.0	9	67.4	69.2	92	84	6	5	2.52	1.76	22	9	9	1	-	0	0	3	0	0	0	0	7	0	1	18	6	4	10	15	7	0
IV	1016.2	1014.8	66.2	70.4	72.7	63.2	67.9	85.0	3	59.0	26	69.0	25	68.0	4	63.8	66.9	88	84	7	6	1.11	0.75	4	4	4	1	-	0	0	2	0	0	0	0	0	3	2	15	2	0	4	18	16	0
V	1018.3	1016.8	64.0	67.8	71.8	61.5	66.7	86.0	16	58.0	13	67.0	27	68.0	14	61.8	64.6	88	85	5	5	0.50	0.23	19	4	4	0	-	0	0	0	0	0	0	0	0	6	1	10	6	1	6	14	16	2
VI	1023.7	1021.9	58.9	65.4	68.4	55.7	62.1	79.0	2	51.0	20	59.0	19	62.0	17	56.9	61.8	88	82	4	4	1.39	0.80	5	4	4	1	-	0	0	0	0	0	0	0	0	7	4	5	1	1	7	12	21	2
VII	1021.3	1019.7	59.4	64.3	68.7	56.4	62.5	85.0	7	46.0	28	55.0	27	62.0	14	57.5	60.9	90	83	4	4	1.88	1.07	27	5	5	2	-	0	0	0	0	0	0	0	0	3	4	8	0	0	11	19	17	0
VIII	1021.8	1019.5	59.7	65.1	68.2	56.4	62.3	81.0	21	48.0	11	57.0	10	62.0	15	57.9	62.5	90	87	4	4	1.38	0.99	9	3	3	1	-	0	0	0	0	0	0	0	0	3	5	13	3	1	8	14	15	0
IX	1018.1	1015.5	60.9	65.0	69.2	56.9	63.1	75.0	3	52.0	12	62.0	28	62.0	26	59.0	62.4	90	87	6	6	1.15	0.45	4	7	4	2	-	0	0	1	0	0	0	0	0	2	3	11	4	3	9	21	6	1
X	1016.8	1014.7	62.8	65.5	69.4	59.8	64.6	77.0	21	53.0	1	65.0	16	65.0	3	61.0	61.8	91	82	7	7	1.43	0.46	13	7	6	1	-	0	0	0	0	0	0	0	0	1	1	9	7	1	21	14	8	0
XI	1015.4	1013.4	66.9	70.0	74.3	61.0	67.7	86.0	11	48.0	7	67.0	7	66.0	11	65.3	67.7	92	89	5	5	0.39	0.17	20	4	3	0	-	0	0	0	0	0	0	0	0	0	1	15	9	2	8	19	4	2
XII	1014.2	1012.5	69.0	72.5	75.2	63.9	69.5	80.0	30	59.0	13	71.0	6	71.0	30	66.7	69.5	89	86	5	4	0.55	0.29	12	5	5	0	-	0	0	3	0	0	0	0	3	0	0	14	6	4	8	21	7	2
Jaar Year	1017.3	1015.7	64.7	68.7	72.1	61.0	66.5	86.0	-	46.0	-	55.0	-	71.0	-	-	-	-	-	5	5	13.14	1.76	-	59	50	10	-	0	0	13	0	0	0	0	15	26	22	146	56	24	110	196	135	14

1st and 2nd ORDER STATIONS – STASIES VAN DIE 1e en 2e ORDE.

	P_n Mean Pressure at Gem. Lugdruk by Gdn.		Air Temperature - Lugtemperatuur in °F.												Wet-bulb Temperature. Natbol Temperatuur. °F. Means Gem.		Rel. Hum. Rel. Vogtigheid. U		Mean Cloud Amt. Gem. Wolks. hvlhd. N 0-10		Precipitation in inches Neerslag in duime. R			Number of Days with Aantal Dae met															Wind Frequency. Windfrekwensie. nD.								
			Means Gemiddeldes T_n					Extremes Uiterstes				Lowest Max. Laagste Maks. Highest Min. Hoogste Min.													Precipn. Neerslag			Thunder Onweer	Hail-Hael	Rain Reën	Fog-Newel	Sunshine Sonskyn	Max. ≥ 86°F	Max ≤ 50°F	Min ≤ 32°F	Min ≤ 68°F											
	0830	1500	0830	1500	X Max.	n Min.	$\frac{X+n}{2}$ Mean Gem.	Max.	Dat.	Min.	Dat.	Max.	Dat.	Min.	Dat.	0830	1500	0830	1500	0830	1500	M	Max. in 24h.	Dat.	≥.01	≥.04	≥.40	⛈	▲	✱	≡	Φ	⋀	⋁	⋁	⋀	N	NE	E	SE	S	SW	W	NW	Calm Kalm
No. 40/146 (Old No. 26/4264)	DASSEN ISLAND/EILAND.																																											
I	1015.1	1014.4	60.8	64.1	65.6	56.7	61.1	74.0	23	53.0	20	62.0	21	59.0	5	58.3	60.1	87	80	3	1	0.14	0.09	19	2	2	0	0	0	0	5	0	0	0	0	0	5	2	1	2	12	35	3	2	0
II	1013.6	1012.9	66.9	65.4	66.9	57.7	62.3	71.0	24	55.0	16	63.0	15	62.0	3	59.5	62.0	92	83	5	2	0.22	0.21	13	2	1	0	0	0	0	6	0	0	0	0	0	4	3	0	0	12	32	2	3	0
III	1015.4	1014.4	58.0	63.0	64.9	54.2	59.5	71.0	27	50.0	24	61.0	22	59.0	1	56.8	59.7	93	83	4	2	0.69	0.23	29	5	4	0	2	0	0	10	0	0	0	0	0	4	5	0	2	17	25	4	5	0
IV	1016.8	1015.6	58.5	63.7	65.2	55.9	60.5	80.0	2	53.0	23	61.0	4	58.0	19	57.6	60.5	95	84	4	3	1.02	0.55	4	8	5	1	0	0	0	8	0	0	0	0	0	12	6	1	3	11	20	2	4	1
V	1018.2	1016.8	58.1	62.5	63.6	56.0	59.8	69.0	1	52.0	21	59.0	27	59.0	9	56.8	59.7	92	85	5	4	3.51	1.08	2	9	9	4	0	0	0	3	0	0	0	0	0	12	13	3	1	14	11	4	3	0
VI	1023.6	1022.7	54.1	59.7	60.8	51.6	56.2	71.0	16	45.0	19	54.0	18	57.0	1	53.3	57.3	95	87	5	4	1.62	0.61	2	9	6	2	1	0	0	5	0	0	0	0	0	9	13	1	3	12	15	4	3	0
VII	1022.4	1021.2	53.0	57.7	59.0	50.6	54.8	66.0	13	46.0	27	54.0	27	54.0	4	52.0	55.6	94	86	5	4	2.66	0.59	17	14	9	3	0	0	0	8	0	0	0	0	0	14	15	2	2	10	9	4	6	0
VIII	1021.5	1020.8	55.4	60.6	61.7	52.3	57.0	77.0	20	48.0	6	56.0	7	56.0	19	54.5	58.4	95	88	5	4	1.41	0.46	6	12	10	1	0	0	0	6	0	0	0	0	0	13	11	2	4	6	17	5	3	0
IX	1018.3	1017.7	55.8	59.7	61.2	52.6	56.9	74.0	6	47.0	17	57.0	16	56.0	29	54.8	57.9	95	90	6	5	3.86	1.15	1	15	12	2	0	0	0	3	0	0	0	0	0	10	8	1	2	6	13	12	8	0
X	1016.9	1015.7	59.5	63.4	65.3	55.2	60.3	72.0	11	48.0	7	60.0	1	58.0	16	57.2	59.9	87	82	7	5	0.46	0.20	27	7	3	0	0	0	0	2	0	0	0	0	0	15	9	2	4	9	12	5	6	0
XI	1015.4	1014.4	61.2	64.1	65.6	56.4	61.0	71.0	27	54.0	16	61.0	20	60.0	9	58.5	58.2	86	70	4	2	0.29	0.17	13	3	2	0	0	0	0	1	0	0	0	0	0	5	1	0	0	11	31		6	0
XII	1014.9	1014.4	61.2	65.4	66.7	56.5	61.5	71.0	24	51.0	21	63.0	12	60.0	26	59.2	62.1	89	83	4	2	0.41	0.41	22	1	1	1	0	0	0	5	0	0	0	0	0	4	2	0	0	8	33	8	6	1
Jaar Year	1017.7	1016.7	58.0	62.4	63.9	54.6	59.3	80.0	-	45.0	-	54.0	-	62.0	-	56.5	59.3	92	83	5	3	16.29	1.15	-	87	64	14	3	0	0	62	0	0	0	0	0	107	88	13	23	128	263	59	55	2
No. 42/532 (Old No. 27/4372)	CRISS.																																											
I	-	-	72.5	84.4	86.4	54.2	70.3	97.0	3	44.0	28	70.0	27	62.0	5	-	-	-	-	1	2	0.21	0.21	5	1	1	0	-	-	-	-	18	0	0	0	-	-	-	-	-	-	-	-	-
II	-	-	73.6	88.6	89.7	54.3	72.0	100.0	24	47.0	17	82.0	13	70.0	12	66.4	75.2	71	54	1	2	0.00	0.00	-	0	0	0	-	-	-	-	15	0	0	1	-	-	-	-	-	-	-	-	-
III	-	-	67.8	80.1	82.7	52.9	67.8	101.0	26	42.0	20	63.0	19	68.0	27	60.0	65.2	64	45	2	2	0.94	0.38	18	5	3	0	-	-	-	-	12	0	0	0	-	-	-	-	-	-	-	-	-
IV	-	-	58.3	73.7	76.4	48.4	62.4	100.0	11	37.0	28	60.0	5	59.0	11	53.4	61.5	74	49	2	2	2.60	1.81	4	3	3	2	-	-	-	-	4	0	0	0	-	-	-	-	-	-	-	-	-
V	-	-	49.9	66.5	68.1	41.0	54.5	82.0	1	34.0	8	56.0	25	54.0	17	47.5	57.3	84	58	2	3	3.21	1.12	11	8	6	4	-	-	-	-	0	0	0	0	-	-	-	-	-	-	-	-	-
VI	-	-	43.2	62.3	64.1	33.5	48.8	75.0	16	26.0	22	52.0	19	46.0	26	40.8	53.4	83	56	2	2	2.19	1.11	2	5	4	2	-	-	-	-	0	0	13	0	-	-	-	-	-	-	-	-	-
VII	-	-	44.1	60.0	61.5	35.7	48.6	78.0	13	29.0	7	50.0	27	47.0	2	41.5	51.7	82	57	3	3	4.93	1.51	17	12	9	5	-	-	-	-	0	0	11	0	-	-	-	-	-	-	-	-	-
VIII	-	-	49.2	63.7	65.6	39.3	52.5	85.0	20	29.0	3	55.0	9	53.0	15	46.0	54.9	79	57	2	2	6.55	2.06	9	12	10	4	-	-	-	-	0	0	5	0	-	-	-	-	-	-	-	-	-
IX	-	-	53.5	63.7	66.1	42.6	54.3	84.0	20	33.0	30	51.0	8	53.0	21	50.2	55.8	80	62	3	3	11.00	2.53	3	10	10	8	-	-	-	-	0	0	0	0	-	-	-	-	-	-	-	-	-
X	-	-	59.2	68.3	71.0	47.4	59.2	86.0	17	32.0	1	59.0	22	53.0	17	52.3	57.0	63	51	2	2	2.04	1.05	22	6	5	2	-	-	-	-	0	0	0	0	-	-	-	-	-	-	-	-	-
XI	-	-	68.0	79.1	81.0	50.2	65.6	94.0	26	38.0	16	64.0	3	62.0	25	-	-	-	-	1	1	0.93	0.40	3	4	4	1	-	-	-	-	9	0	0	0	-	-	-	-	-	-	-	-	-
XII	-	-	70.7	82.8	84.2	53.0	68.6	96.0	27	43.0	21	67.0	23	65.0	28	60.6	63.9	56	35	1	1	0.71	0.53	22	2	2	1	-	-	-	-	12	0	0	0	-	-	-	-	-	-	-	-	-
Jaar Year	-	-	59.2	72.8	74.7	46.0	60.3	101.0	-	26.0	-	50.0	-	70.0	-	-	-	-	-	2	2	35.31	2.53	-	68	57	29	-	-	-	-	70	0	29	1	-	-	-	-	-	-	-	-	-

ϕ = 33° 24'S; λ = 18° 06'E; Pm b/at 0 gds. H = 91 vt/ft; h_t = 4 vt/ft; h_r = 4 vt/ft.

ϕ = 33 22'S; λ = 19 19'E; H = 1,497 vt/ft; h_t = 4 vt/ft; h_r = 4 vt/ft.

No. 43/566
(Ou No. 27/4391) MATROOSBERG. ϕ = 33° 26'S; λ = 19° 49'E; Pm by/at 900 gdm. H = 3,161 vt/ft; ht = 4 vt/ft; hr = 4 vt/ft; ha = 50 vt/ft.

I	911.4	909.4	63.5	80.5	82.5	50.5	66.5	97.5	4	40.8	28	67.0	27	59.0	4	54.9	59.4	59	28	2	2	0.00	0.00	-	0	0	0	0	0	0	0	0	10	0	0	0	20	41	52	89	96	100	93	28	225
II	910.8	908.9	64.0	81.8	83.4	53.2	68.3	100.0	24	44.8	16	73.8	14	64.6	19	57.7	61.8	70	32	3	3	0.45	0.45	12	1	1	1	1	0	0	0	0	8	0	0	0	24	38	66	50	78	90	75	20	231
III	912.2	910.4	60.1	74.5	75.9	50.6	63.3	91.6	7	39.8	20	59.6	19	64.1	28	55.4	60.8	75	47	4	4	0.48	0.38	28	5	2	0	1	0	0	0	0	8	0	0	0	20	34	94	79	62	89	96	19	271
IV	913.3	911.4	55.0	71.2	72.2	45.6	58.9	86.4	11	35.8	25	56.6	5	57.5	3	50.9	56.9	77	43	3	3	0.32	0.30	4	2	1	0	0	0	0	0	0	1	0	0	0	63	41	44	3	8	35	99	45	382
V	914.2	912.5	49.5	63.0	64.4	41.6	53.0	75.0	1	31.3	12	52.2	11	52.2	16	45.5	51.6	75	47	5	3	0.57	0.43	2	5	3	1	1	0	0	1	0	0	0	1	0	120	61	51	1	7	28	57	73	346
VI	918.5	916.9	42.9	59.0	60.1	36.2	48.1	71.1	30	25.3	20	47.4	20	49.7	12	39.2	48.0	73	45	3	4	0.23	0.08	24	4	3	0	2	0	0	1	0	0	4	7	0	97	77	60	14	11	30	52	60	319
VII	916.4	915.2	43.1	56.6	57.9	36.6	47.3	71.5	13	25.5	7	40.8	27	48.0	4	40.0	47.7	78	53	4	4	0.43	0.15	17	6	4	0	0	0	0	0	0	0	5	10	0	159	70	42	7	22	41	77	82	244
VIII	916.4	914.7	46.6	59.9	61.8	38.9	50.3	80.4	30	26.4	12	50.0	7	52.2	15	42.1	48.8	71	46	5	3	0.23	0.08	7	6	3	0	0	0	0	5	0	0	0	3	0	128	59	60	13	6	25	93	112	248
IX	912.7	911.5	49.8	61.6	63.1	41.3	52.2	86.3	20	27.4	30	46.9	8	54.3	23	44.6	49.9	68	44	5	4	2.25	1.02	2	7	4	2	0	0	0	1	0	1	2	3	0	95	37	52	8	4	35	111	87	291
X	912.2	910.4	51.9	65.3	66.8	42.3	54.5	78.4	17	28.2	1	55.0	22	50.2	28	46.3	51.7	66	40	5	5	0.60	0.29	21	7	5	0	3	1	0	0	0	0	0	1	0	39	39	107	32	28	51	120	74	254
XI	911.7	909.7	60.0	75.4	77.0	46.7	61.9	91.7	29	36.1	4	61.7	3	54.5	29	52.4	57.2	61	33	4	3	0.12	0.08	3	4	1	0	0	0	0	0	0	3	0	0	0	46	22	65	54	51	49	122	52	259
XII	911.4	909.6	64.6	79.6	81.6	49.9	65.7	93.1	18	42.4	6	63.5	23	62.0	28	54.9	59.3	55	30	2	2	0.00	0.00	-	0	0	0	0	0	0	0	0	12	0	0	0	11	20	55	54	52	97	169	26	260
Jaar Year	913.4	911.7	54.3	69.0	70.6	44.5	57.5	100.0	-	25.3	-	40.8	-	64.6	-	48.7	54.4	69	41	4	3	5.68	1.02	-	47	27	4	8	1	0	8	0	43	11	25	0	822	539	748	404	425	670	1144	678	3330

No. 59/632
(Old No. 31/5686M) OOS LONDEN/EAST LONDON (Lughawe/Airport). ϕ = 33° 02'S; λ = 27° 53'E; Pm by/at 0 gdm. H = 411 vt/ft; ht = 4 vt/ft; hr = 4 vt/ft; ha = 50 vt/ft.

I	1014.9	1013.4	71.0	72.8	76.9	64.2	70.5	85.8	19	59.3	2	68.0	20	69.6	25	66.0	67.2	77	75	7	6	2.99	0.79	9	15	12	2	4	0	0	1	0	0	0	0	2	26	137	122	32	35	166	119	17	90
II	1013.9	1012.5	72.8	74.6	78.6	64.9	71.7	92.6	19	56.3	15	67.3	7	70.4	2	66.5	67.8	72	71	5	5	1.74	0.57	13	11	8	1	3	0	0	0	0	2	0	0	7	10	147	87	47	42	159	82	20	78
III	1015.2	1014.0	69.7	73.2	75.6	63.4	69.5	85.6	28	55.3	21	65.0	22	70.8	9	65.5	67.3	80	74	5	5	9.58	3.29	22	16	13	7	8	0	0	0	0	0	0	0	3	41	132	60	35	44	159	118	34	121
IV	1017.6	1015.7	67.0	71.8	75.1	60.0	67.5	90.3	3	50.8	26	68.9	25	68.8	3	61.7	65.1	74	71	5	5	0.54	0.31	4	2	2	0	0	0	0	0	0	1	0	0	1	73	148	28	7	26	121	120	68	129
V	1019.9	1017.8	63.1	70.0	73.2	56.4	64.8	94.9	2	46.5	23	62.9	5	64.8	3	57.2	62.0	70	64	4	4	1.26	0.32	3	7	5	0	5	0	0	0	0	2	0	0	0	125	115	27	13	13	95	154	122	80
VI	1024.9	1022.7	56.0	66.2	68.4	49.9	59.1	83.3	2	39.3	20	58.4	10	58.8	2	49.5	56.5	63	55	3	3	0.90	0.61	9	5	3	1	0	0	0	0	0	0	0	0	0	169	55	10	6	6	46	151	176	101
VII	1022.6	1020.8	57.7	65.5	68.6	50.3	59.9	82.0	22	43.0	28	51.5	27	59.0	23	50.8	56.6	62	57	3	3	0.26	0.15	24	4	2	0	0	0	0	0	0	0	0	0	0	118	49	12	18	14	104	179	167	83
VIII	1023.2	1020.5	58.6	67.6	70.2	50.3	60.3	89.5	22	37.5	13	54.5	11	62.9	31	51.9	57.7	66	57	3	3	0.89	0.34	11	6	5	0	0	0	0	0	0	2	0	0	0	113	122	40	23	20	107	144	144	31
IX	1018.8	1016.5	62.9	66.7	70.5	55.0	62.7	88.5	21	45.8	7	59.6	29	64.9	21	56.2	59.2	66	64	5	5	2.23	0.84	28	9	6	2	0	0	0	0	0	2	0	0	0	48	97	81	31	28	151	170	62	52
X	1017.4	1015.3	63.9	66.0	69.9	56.9	63.4	81.3	3	48.5	11	61.6	29	63.0	22	57.8	60.5	70	73	6	6	3.54	0.96	29	16	14	2	2	0	0	0	0	0	0	0	0	19	126	84	24	44	172	178	42	55
XI	1015.9	1014.2	68.8	69.4	73.3	60.3	66.8	84.3	25	56.1	8	66.5	15	65.4	14	62.1	63.4	69	72	6	6	4.66	3.76	25	7	6	1	2	0	0	0	0	0	0	0	0	18	130	112	44	61	139	91	20	105
XII	1014.4	1013.2	71.6	72.6	76.0	62.7	69.3	82.8	29	56.7	25	65.9	20	69.6	29	63.7	65.8	65	70	5	5	2.05	0.71	19	10	5	2	4	0	0	0	0	0	0	0	2	21	126	87	31	59	174	130	32	84
Jaar Year	1018.2	1016.4	65.3	69.7	73.0	57.9	65.5	94.9	-	37.5	-	51.5	-	70.8	-	59.1	62.4	69	67	5	5	30.64	3.76	-	108	81	18	28	0	0	1	0	9	0	0	15	781	1384	750	311	392	1593	1636	904	1009

No. 60/620
(Ou No. 19/3308B) CAPE COLUMBINE. ϕ = 32° 50'S; λ = 17° 50'E; Pm by/at 0 gdm. H = 223 vt/ft; ht = 4 vt/ft; hr = 4 vt/ft.

I	1014.6	1013.8	60.5	65.1	69.7	54.8	62.3	75.0	22	52.0	27	60.0	24	62.0	23	57.7	60.2	85	75	2	1	0.02	0.02	20	1	0	0	0	0	0	9	0	0	0	0	0	1	2	0	4	45	3	3	2	2
II	1013.4	1012.6	61.0	65.8	69.6	56.2	62.9	91.0	11	53.0	16	63.0	17	59.0	1	58.8	60.9	88	76	3	2	0.19	0.17	13	2	1	0	0	0	0	13	0	1	0	0	0	1	3	0	5	40	0	5	0	2
III	1015.2	1013.9	58.6	65.1	67.8	54.6	61.2	80.0	21	51.0	20	61.0	18	58.5	3	56.9	59.9	90	74	4	3	0.38	0.20	27	5	2	0	2	0	0	14	0	0	0	0	0	3	3	0	10	31	1	3	2	8
IV	1016.9	1015.7	58.1	62.6	65.1	55.1	60.1	77.0	2	51.5	25	59.0	19	63.0	2	56.4	59.0	90	81	4	3	1.38	1.18	4	4	2	1	0	0	0	11	0	0	0	0	0	8	2	2	6	27	3	1	4	5
V	1018.5	1017.1	56.2	62.7	64.9	53.9	59.4	81.0	28	49.0	13	59.0	10	59.0	29	54.2	58.5	88	78	5	4	1.87	0.57	24	8	8	1	0	0	0	8	0	0	0	0	0	13	6	3	11	13	2	5	4	5
VI	1023.2	1022.6	52.4	58.8	59.8	50.8	55.3	68.0	15	43.0	19	54.0	19	58.0	12	50.0	55.2	85	80	5	4	0.85	0.30	2	5	3	0	1	0	0	10	0	0	0	0	0	11	6	3	13	17	2	0	3	5
VII	1022.6	1021.5	51.2	57.5	59.2	49.3	54.3	67.0	16	41.0	27	54.0	27	55.0	13	49.3	54.2	88	81	5	5	0.83	0.15	17	8	6	0	0	0	0	7	0	0	0	0	0	6	4	3	9	13	4	3	12	8
VIII	1021.9	1020.7	54.0	60.5	62.7	51.4	57.1	80.0	19	42.0	11	56.0	5	62.0	20	51.5	56.3	85	78	5	4	0.39	0.15	15	5	3	0	0	0	0	4	0	0	0	0	0	14	5	2	7	16	1	4	10	3
IX	1018.7	1018.1	54.1	59.3	61.3	51.2	56.3	71.0	6	44.0	30	56.0	30	55.0	21	52.9	56.6	93	85	5	4	2.83	1.25	1	9	9	2	0	0	0	4	0	0	0	0	0	5	1	1	4	17	7	6	11	8
X	1016.8	1015.7	59.0	63.2	65.9	53.9	59.9	78.0	10	48.0	25	58.8	1	64.0	11	56.3	59.5	86	83	5	5	0.32	0.10	27	8	4	0	0	0	0	1	0	0	0	0	0	5	3	2	6	14	2	10	13	7
XI	1015.5	1014.4	60.8	64.2	67.8	53.7	60.7	81.0	27	49.2	16	64.0	15	56.5	3	57.2	59.2	81	75	3	2	0.18	0.08	2	3	2	0	0	0	0	5	0	0	0	0	0	1	0	1	8	37	3	6	3	1
XII	1015.1	1014.2	61.3	65.6	68.6	55.4	62.0	82.0	14	52.0	20	65.0	23	58.1	30	57.8	60.2	81	73	3	2	0.48	0.46	22	2	1	1	0	0	0	10	0	0	0	0	0	1	0	1	7	42	5	1	4	1
Jaar Year	1017.7	1016.7	57.3	62.5	65.2	53.4	59.3	91.0	-	41.0	-	54.0	-	64.0	-	54.9	58.3	87	78	4	3	9.72	1.25	-	60	41	5	3	0	0	96	0	1	0	0	0	69	35	18	90	312	33	47	68	55

1st and 2nd ORDER STATIONS – STASIES VAN DIE 1e en 2e ORDE

	P_n Mean Pressure at Gen. Lugdruk by Gdn.		Air Temperature – Lugtemperatuur in °F.												Wet-bulb Temperature. Natbol Temperatuur. °F. Means Gem.		Rel. Hum. Rel. Vogtigheid. %		Mean Cloud Amt. Gem. Wolkehvlhd. N 0-10		Precipitation in inches Neerslag in duims. R			Number of Days with Aantal Dae met																										Wind Frequency. Windfrekwensie. nD.								
			Means Gemiddeldes t_n					Extremes Uiterstes				Lowest Max. Laagste Maks. Highest Min. Hoogste Min.													Precipn. Neerslag			Thunder Donder	Hail-Hael			Fog-Mist	Tornadoes Tornadoes	Max. ≥ 86°F	Max ≤ 50°F	Min ≤ 32°F	Min ≤ 68°F																				
	0830	1500	0830	1500	x Max.	n Min.	x+n 2 Mean Gem.	Max.	Dat	Min.	Dat	Max.	Dat	Min.	Dat	0830	1500	0830	1500	0830	1500	Σ	Max. in 24h.	Dat.	-01	-04	-40																															
No. 74/296 (Old No. 22/3588)			**JANSENVILLE.**																			ϕ = 32° 56'S;			λ = 24° 40'E;			Pm by/at 400 gdn.							H = 1,470 vt/ft;												h_t = 4 vt/ft;												h_r = 4 vt/ft.								
I	968.5	965.3	72.1	88.3	90.6	63.3	76.9	111.0	4	51.0	22	73.0	20	78.0	5	63.4	67.1	63	33	5	3	0.26	0.15	19	3	3	0	2	0	0	0	0	20	0	0	6	0	1	0	46	5	6	1	3	0
II	967.8	965.0	70.8	88.8	90.4	63.9	77.1	110.0	24	53.0	15	68.0	14	72.0	25	63.9	67.6	69	33	5	3	3.32	2.00	13	4	2	2	2	0	0	0	0	19	0	0	5	0	1	0	39	7	6	2	1	0
III	969.7	967.0	67.7	84.0	85.4	61.2	73.3	102.0	13	50.0	21	66.0	20	71.0	16	62.6	67.1	76	41	5	4	1.42	0.57	21	6	5	2	6	0	0	0	0	14	0	0	1	2	3	0	40	4	2	2	9	0
IV	971.8	969.4	62.2	78.7	80.3	55.5	67.9	96.0	3	44.0	23	68.0	4	64.0	12	58.4	63.4	81	43	5	4	1.82	0.80	21	7	6	1	7	0	0	0	0	5	0	0	0	1	3	0	23	2	9	8	13	0
V	973.8	971.1	56.3	73.2	74.6	49.6	62.1	90.0	2	38.0	13	63.0	4	63.0	11	52.0	59.2	77	44	6	3	0.41	0.14	3	5	5	0	1	0	0	1	0	3	0	0	0	5	3	0	15	0	12	4	23	0
VI	978.4	976.2	46.6	68.8	69.6	39.2	54.4	82.0	2	30.0	20	57.0	23	51.0	3	42.4	56.0	71	45	4	2	0.09	0.07	24	2	1	0	0	0	0	2	0	0	0	0	1	0	3	5	0	10	0	11	6	24	0
VII	976.3	974.1	49.8	67.8	69.1	41.0	55.1	82.0	13	30.0	8	52.0	27	57.0	2	43.9	53.0	64	36	3	2	0.35	0.34	24	2	1	0	1	0	0	0	0	0	0	0	1	0	3	0	1	9	3	18	5	23	0
VIII	976.8	973.4	52.0	71.9	73.3	42.1	57.7	94.0	30	31.0	13	57.0	11	55.0	16	46.5	55.9	66	34	3	2	0.15	0.15	9	1	1	0	0	0	0	2	0	1	0	1	0	5	3	1	12	1	12	2	26	0
IX	972.0	968.5	58.4	77.7	79.1	49.6	64.3	103.0	20	37.0	18	63.0	5	63.0	27	53.4	62.4	73	43	6	4	0.20	0.16	2	2	2	0	0	0	0	0	1	9	0	0	0	3	1	2	23	3	6	7	14	0
X	970.5	967.2	60.7	77.2	78.8	51.9	65.3	96.0	26	36.0	1	65.0	1	61.0	22	54.7	59.3	58	35	5	4	1.50	0.61	13	5	5	1	2	0	0	0	0	4	0	0	0	1	1	2	27	3	9	7	12	0
XI	969.2	965.3	68.4	86.2	87.7	56.9	72.3	106.0	29	48.0	23	65.0	21	67.0	30	59.3	64.0	60	29	3	4	0.24	0.20	20	2	2	0	2	0	0	0	0	13	0	0	0	0	2	1	37	4	4	6	6	0
XII	968.2	964.1	71.8	89.5	92.3	59.8	76.1	106.0	4	51.0	2	75.0	23	69.0	19	63.0	69.5	62	36	3	4	0.68	0.46	27	5	4	1	3	0	0	0	0	23	0	0	1	1	0	1	36	7	8	3	6	0
Jaar Year	971.9	968.9	61.4	79.3	80.9	52.8	66.9	111.0	-	30.0	-	52.0	-	78.0	-	55.3	62.0	69	38	4	3	10.44	2.00	-	44	37	7	26	0	0	5	1	113	0	3	13	24	23	8	317	39	103	53	160	0
No. 76/133A (Old No. 23/3722)			**SOMERSET OOS/EAST.**																			ϕ = 32° 44'S;			λ = 25° 35'E;			Pm by/at 700 gdn.							H = 2,514 vt/ft;												h_t = 4 vt/ft;												h_r = 4 vt/ft.								
I	933.8	-	68.8	82.4	83.2	59.8	71.5	106.0	4	51.8	21	67.0	20	75.4	5	61.1	64.7	65	40	5	5	1.38	0.48	5	10	5	2	4	0	0	1	0	15	0	0	1	0	2	0	41	3	3	2	7	4
II	932.8	-	68.8	82.9	86.2	61.2	73.7	106.4	24	50.6	15	67.6	7	73.0	25	61.1	65.3	66	40	5	5	2.32	1.55	13	8	6	1	6	0	0	1	0	13	0	0	1	0	0	0	37	0	5	0	9	5
III	934.5	-	66.0	78.0	80.3	59.2	69.7	97.2	9	47.0	20	55.8	21	67.2	28	60.2	63.6	73	47	5	6	3.65	0.55	21	14	14	4	8	0	0	0	0	11	0	0	0	0	0	0	32	0	4	2	10	14
IV	935.9	-	61.5	76.0	78.0	53.3	65.7	93.8	11	42.2	23	64.2	1	64.4	12	55.3	61.2	68	44	6	6	1.41	0.47	5	7	7	1	7	0	0	3	0	5	0	0	0	0	0	0	15	1	7	5	17	15
V	937.8	-	57.8	70.4	71.8	49.8	60.8	83.8	2	38.4	13	57.4	4	75.0	16	50.6	57.3	62	46	6	5	1.41	0.36	29	8	7	0	2	0	0	2	0	0	0	0	1	1	1	0	5	0	8	2	38	6
VI	942.2	-	50.4	65.8	66.7	42.5	54.6	77.2	30	30.8	20	54.2	23	57.2	2	43.2	51.8	57	38	3	4	0.34	0.34	3	1	1	0	0	0	0	0	0	0	0	0	1	0	4	4	0	9	0	5	3	29	6
VII	939.7	-	51.5	65.6	67.4	43.6	55.5	80.6	22	31.8	8	42.6	27	57.2	15	43.2	50.7	52	36	4	4	0.51	0.31	24	3	2	0	0	0	2	2	0	0	2	1	0	3	1	1	8	1	7	6	28	6
VIII	940.0	-	54.2	69.1	70.6	45.3	57.9	89.2	30	30.8	12	48.0	11	62.6	22	44.6	52.0	48	31	3	3	0.62	0.50	9	2	2	1	0	0	0	0	1	1	1	1	0	3	0	1	6	0	8	4	34	6
IX	936.4	-	57.8	72.3	74.4	48.9	61.7	97.5	20	34.6	18	54.4	29	76.6	21	49.3	55.6	55	36	6	6	1.13	0.38	29	8	8	0	1	0	0	0	1	5	0	0	1	1	0	0	19	0	9	10	18	3
X	935.0	-	58.8	70.3	73.8	50.3	62.1	90.4	26	35.4	1	58.4	10	60.4	22	52.2	56.4	66	44	7	7	3.55	1.21	13	9	8	2	4	0	0	0	0	2	0	0	0	0	1	1	25	0	4	8	14	7
XI	934.1	-	64.8	79.8	81.6	54.2	67.9	98.0	29	48.2	8	58.2	21	63.2	30	56.2	60.6	60	34	5	5	1.61	0.71	21	4	3	2	1	0	0	2	0	9	0	0	0	1	0	0	27	0	6	9	10	5
XII	933.4	-	69.3	83.9	86.1	57.4	71.7	100.0	18	45.8	24	64.4	23	70.8	19	59.5	63.3	58	33	5	5	1.56	0.89	19	5	5	2	3	0	0	0	0	18	0	0	1	0	1	0	30	0	6	6	12	6
Jaar Year	936.3	-	60.8	74.7	76.7	52.1	64.4	106.4	-	30.8	-	42.4	-	76.6	-	53.0	58.5	61	39	5	5	19.49	1.55	-	79	68	15	36	0	2	11	2	79	3	3	5	13	10	3	254	5	72	57	226	83

78/586
(Ou No. 23/3968) LOVEDALE. ϕ = 32° 46'S; λ = 26° 51'E; Pw by/at 500 gdm. H = 1,760 vt/ft; h_t = 4 vt/ft; h_T = 4 vt/ft.

I	956.9	954.0	70.8	82.9	88.0	61.5	74.7	113.0	4	52.0	22	68.0	10	79.0	5	63.6	67.7	68	46	5	6	2.03	0.70	27	11	7	2	5	0	0	2	0	20	0	0	2	0	3	6	36	12	2	0	1	2
II	955.8	953.8	68.4	82.7	87.3	61.5	74.4	106.0	24	52.0	17	62.0	14	71.0	25	64.1	69.3	80	52	6	6	3.10	1.38	13	10	8	2	9	1	0	1	0	17	0	0	3	0	0	2	30	7	15	0	2	0
III	957.8	955.2	63.8	78.1	81.1	58.9	70.0	97.0	16	51.0	21	58.0	21	68.0	19	61.5	67.5	88	99	6	5	3.91	0.65	11	15	12	4	9	0	0	3	0	13	0	0	0	1	1	0	19	1	18	1	3	18
IV	959.6	957.0	57.5	76.7	79.3	54.1	66.7	96.0	11	39.0	26	68.0	21	67.0	3	54.9	63.8	86	50	5	3	0.97	0.70	1	6	3	1	4	0	0	3	0	5	0	0	0	0	2	0	7	0	1	4	9	37
V	961.4	958.2	54.6	73.7	75.7	49.6	62.7	93.0	2	35.0	14	57.0	5	67.0	16	50.7	60.7	77	48	5	4	0.87	0.25	2	8	6	0	2	1	0	2	0	4	0	0	0	2	2	2	4	1	10	3	19	18
VI	966.0	963.0	44.0	67.3	69.1	39.4	54.3	82.0	25	28.0	20	55.0	3	55.0	2	40.8	53.8	77	41	3	3	0.70	0.49	3	5	5	1	0	0	0	0	0	0	0	3	0	1	1	0	2	1	4	12	16	23
VII	963.6	961.3	47.9	68.7	71.0	42.9	56.9	88.0	22	29.0	8	46.0	27	59.0	6	43.5	54.6	71	40	3	3	0.55	0.22	26	4	3	0	0	0	0	0	0	1	1	2	0	3	1	1	6	4	11	4	17	15
VIII	963.6	960.6	48.1	72.9	74.2	44.0	59.1	92.0	30	31.0	12	48.0	10	67.0	31	43.8	56.4	72	35	2	3	0.60	0.28	9	4	3	0	0	0	0	0	0	2	1	1	0	1	1	1	7	0	5	12	13	22
IX	959.6	956.7	58.6	75.4	77.7	48.1	62.9	104.0	23	33.0	18	57.0	28	64.0	21	52.3	58.0	67	36	5	5	0.60	0.23	4	8	5	0	2	0	0	0	0	7	0	0	0	0	4	0	13	4	11	6	12	10
X	958.0	955.6	59.6	72.5	77.1	51.3	64.2	90.0	26	39.0	11	64.0	15	61.0	22	54.6	58.3	74	44	7	6	3.20	1.32	21	11	7	3	5	1	0	0	0	5	0	0	0	1	1	2	22	3	11	7	7	8
XI	957.1	954.1	66.0	79.4	84.7	55.6	70.1	102.0	5	50.0	24	61.0	21	64.0	30	59.7	64.6	70	46	4	4	3.79	2.50	25	7	6	2	3	1	0	2	0	13	0	0	0	0	1	0	30	3	9	8	0	9
XII	956.5	953.7	69.9	83.7	88.1	57.9	73.0	102.0	15	49.0	24	64.0	23	69.0	28	62.3	67.5	67	43	4	5	1.67	0.75	18	10	5	2	4	0	0	0	0	20	0	0	1	1	1	3	25	3	15	6	2	6
Jaar Year	959.7	956.9	59.1	76.2	79.4	52.1	65.7	113.0	-	28.0	-	46.0	-	79.0	-	54.3	61.9	75	45	5	4	21.99	2.50	-	99	70	17	43	4	0	13	0	207	2	6	6	10	18	17	201	39	112	63	101	168

No. 79/811
(Old No. 24/4063M) DUNNE (Proefstasie/Exp. Stn.). ϕ = 32° 32'S; λ = 27° 28'E; H = 3,040 vt/ft; h_t = 4 vt/ft; h_T = 4 vt/ft.

I	-	-	67.2	73.3	79.1	55.1	67.1	94.0	4	50.0	21	66.0	10	75.0	5	61.3	64.5	73	64	6	6	5.65	3.26	27	14	12	2	-	0	0	0	0	6	0	0	1	3	6	11	8	7	7	5	3	2
II	-	-	66.8	70.5	77.8	57.3	67.5	95.5	19	48.0	15	57.5	7	65.0	2	61.4	64.8	75	(75)	5	(7)	6.45	1.77	10	14	11	5	-	0	0	2	0	6	0	0	0	(3	4	7	4	15	2	6	5	1)
III	-	-	65.3	68.9	75.7	56.0	65.9	92.0	8	40.0	21	52.0	21	67.0	9	60.9	64.2	79	(78)	5	(6)	7.08	1.69	21	14	14	6	-	0	0	0	0	3	0	0	0	(3	3	3	8	9	6	9	2	4)
IV	-	-	62.5	69.7	73.5	52.6	63.1	86.0	11	43.0	23	61.0	5	64.0	3	56.8	60.7	72	61	4	4	1.22	0.69	1	5	4	1	-	0	0	0	0	0	0	0	0	4	1	1	0	5	2	17	4	20
V	-	-	59.4	67.3	69.4	51.3	60.3	84.0	2	40.0	13	57.0	5	66.0	16	53.4	56.4	69	54	4	4	2.37	1.00	4	7	5	3	-	0	0	0	0	0	0	0	0	10	0	0	0	1	0	27	4	20
VI	-	-	55.4	60.9	69.5	43.8	54.7	72.0	16	32.0	20	53.0	21	52.0	12	47.0	50.4	55	47	2	2	0.79	0.56	26	4	3	1	-	0	0	0	0	0	0	0	0	1	0	0	2	0	1	35	4	15
VII	-	-	55.5	63.7	67.9	43.6	55.7	79.0	22	30.0	8	49.0	27	60.0	6	46.2	51.3	50	43	2	2	0.40	0.31	24	3	2	0	-	0	0	2	0	0	1	1	0	4	0	0	1	0	5	30	3	19
VIII	-	-	57.4	69.3	70.5	45.5	58.0	85.0	31	29.0	12	51.0	11	70.0	31	47.6	54.3	49	37	2	1	0.15	0.15	8	1	1	0	-	0	0	0	0	0	0	1	1	4	1	0	0	1	3	26	3	21
IX	-	-	60.4	68.6	74.1	47.9	61.0	96.8	20	35.0	12	54.0	4	73.0	21	54.6	59.7	70	60	4	5	0.91	0.23	29	7	7	0	-	0	0	1	0	6	0	0	2	3	4	5	0	0	8	16	4	18
X	-	-	58.0	64.8	71.6	48.0	59.8	86.0	21	37.0	11	57.0	29	57.0	22	53.6	57.0	74	63	7	6	3.89	0.88	13	13	13	4	-	0	0	3	0	(0	0	0	0	8	3	0	0	14	10	18	3	6
XI	-	-	65.2	71.7	77.0	51.1	64.1	92.0	13	46.0	7	56.0	21	68.0	30	57.3	62.2	63	60	4	5	3.44	1.62	25	8	8	3	-	0	0	1	0	3	0	0	0	3	1	0	0	14	2	17	1	19
XII	-	-	68.3	73.2	80.6	55.7	68.1	94.0	4	43.0	24	61.0	23	71.0	19	61.6	65.5	69	(67)	7	(5)	1.61	0.57	20	6	6	3	-	0	0	0	0	7	0	0	1	(3	2	2	1	2	8	9	2	21)
Jaar Year	-	-	61.8	68.5	73.6	50.7	62.1	96.8	-	29.0	-	49.0	-	75.0	-	55.1	59.3	67	(59)	4	(4)	33.96	3.26	-	96	86	28	-	0	0	9	0	31	11	2	5	(49	25	29	24	68	54	215	38	166)

No. 84/7014
(Ou No. 19/3323) CLANWILLIAM. ϕ = 32° 10'S; λ = 18° 53'E; H = 245 vt/ft; h_t = 4 vt/ft; h_T = 4 vt/ft.

I	-	-	71.2	94.2	97.5	60.5	79.0	113.0	3	51.0	28	84.0	29	77.0	2	-	-	-	-	-	-	0.00	0.00	-	0	0	0	-	-	-	-	-	28	0	0	1	-	-	-	-	-	-	-	-
II	-	-	70.0	95.5	97.2	59.5	78.3	113.0	11	53.0	20	84.0	19	72.0	12	-	-	-	-	2	0	0.00	0.00	-	0	0	0	-	-	-	-	-	26	0	0	1	-	-	-	-	-	-	-	-
III	-	-	65.7	86.7	89.3	57.8	73.5	110.0	7	48.0	20	72.0	19	73.0	27	-	-	-	-	3	2	0.57	0.30	28	3	3	0	-	-	-	-	-	16	0	0	1	-	-	-	-	-	-	-	-
IV	-	-	60.2	81.0	85.4	53.8	69.8	98.0	18	41.0	27	66.0	4	67.0	2	-	-	-	-	5	3	1.45	1.06	4	2	2	1	-	-	-	-	-	17	0	0	0	-	-	-	-	-	-	-	-
V	-	-	51.5	73.8	75.1	46.7	60.9	89.0	14	39.0	23	61.0	10	57.0	12	-	-	-	-	4	3	0.50	0.40	10	2	2	1	-	-	-	-	-	4	0	0	0	-	-	-	-	-	-	-	-
VI	-	-	44.2	70.0	71.5	38.9	55.2	82.0	24	30.0	22	60.0	26	51.0	25	-	-	-	-	3	2	0.96	0.65	4	5	5	1	-	-	-	-	-	0	0	1	0	-	-	-	-	-	-	-	-
VII	-	-	45.5	66.0	68.5	40.0	54.3	79.0	8	31.0	28	58.0	18	52.0	2	-	-	-	-	5	3	0.43	0.15	17	7	4	0	-	-	-	-	-	0	0	1	0	-	-	-	-	-	-	-	-
VIII	-	-	48.9	72.7	74.5	42.2	58.3	93.0	30	33.0	2	58.0	9	55.0	15	-	-	-	-	4	3	0.49	0.16	9	8	5	0	-	-	-	-	-	5	0	0	0	-	-	-	-	-	-	-	-
IX	-	-	53.6	72.1	72.7	47.3	60.0	95.0	20	38.0	17	60.0	16	54.0	21	-	-	-	-	4	3	3.34	1.75	1	4	4	2	-	-	-	-	-	3	0	0	0	-	-	-	-	-	-	-	-
X	-	-	60.5	77.5	80.1	51.9	66.0	96.0	16	37.0	1	64.0	22	65.0	11	-	-	-	-	4	4	0.77	0.60	22	4	4	1	-	-	-	-	-	7	0	0	0	-	-	-	-	-	-	-	-
XI	-	-	69.2	88.5	92.0	55.5	73.7	105.0	28	46.0	16	73.0	14	63.0	23	-	-	-	-	3	2	0.05	0.05	3	1	1	0	-	-	-	-	-	22	0	0	0	-	-	-	-	-	-	-	-
XII	-	-	73.4	92.6	95.8	58.3	77.1	109.0	26	48.0	28	76.0	22	65.0	16	-	-	-	-	2	1	0.00	0.00	-	0	0	0	-	-	-	-	-	27	0	0	0	-	-	-	-	-	-	-	-
Jaar Year	-	-	59.5	80.9	83.3	51.0	67.1	113.0	-	30.0	-	58.0	-	77.0	-	-	-	-	-	-	-	8.56	1.75	-	36	30	6	-	-	-	-	-	155	0	2	3	-	-	-	-	-	-	-	-

1st and 2nd ORDER STATIONS – STASIES VAN DIE 1e en 2e ORDE

	P_n Mean Pressure at Gem. Lugdruk by Gdm.		Air Temperature – Lugtemperatuur in °F.														Wet-bulb Temperature. Natbol Temperatuur. °F. Means Gem.		Rel. Hum. Rel. Vogtigheid. U %		Mean Cloud Ant. Gem. Wolkehuiwhd. N 0–10		Precipitation in inches Neerslag in duime. R			Number of Days with Aantal Dae met																Wind Frequency. Windfrekwensie. nD.								
			Means Gemiddeldes T_m					Extremes Uiterstes				Lowest Max. Laagste Maks. Highest Min. Hoogste Min.													Precipn. Neerslag																										
	0830	1500	0830	1500	X Max.	n Min.	$\frac{X+n}{2}$ Mean Gem.	Max.	Dat	Min.	Dat	Max.	Dat	Min.	Dat			0830	1500	0830	1500	M	Max. in 24h.	Dat.	≥.01	≥.04	≥.10	Thunder Donder	Hail-Hael	Snow Sneeu	Fog-Mewel	Pollution Besoedeling	Max. ≥ 86°F	Max ≤ 50°F	Min ≤ 32°F	Min ≥ 68°F	N	NE	E	SE	S	SW	W	NW	Calm Kalm
No. 92/229 (Old No. 21/3443a)			BEAUFORT WES/WEST (Lughawe/Airport).									ϕ = 32° 19'S;				λ = 22° 38'E;		Pa by/at 900 gdm.		H = 2,849 vt/ft;																h_t = 4 vt/ft;				h_r = 4 vt/ft;				h_a = 50 vt/ft.			
I	911.1	907.6	68.9	88.2	91.3	61.0	76.1	104.7	4	50.6	29	76.8	21	74.2	5	58.4	63.2	57	25	3	2	0.08	0.08	23	1	1	0	2	0	0	0	2	24	0	0	5	17	41	215	130	62	139	46	30	64
II	910.6	907.6	69.3	88.2	90.8	61.4	76.1	105.8	24	54.6	8	75.3	13	73.2	26	59.5	62.6	58	23	3	2	1.43	0.78	10	4	3	2	4	0	0	0	0	21	0	0	2	11	51	182	93	41	120	27	23	124
III	912.1	909.5	65.2	81.5	83.6	58.4	71.0	98.8	16	48.0	21	62.0	22	68.1	14	56.7	60.2	60	29	4	4	2.06	1.24	22	5	3	2	1	0	0	0	1	13	0	0	1	33	27	154	99	21	136	74	42	158
IV	913.8	911.7	99.9	75.9	77.8	53.2	65.5	91.0	11	40.8	28	64.3	5	70.0	11	52.8	57.9	64	35	4	4	0.91	0.46	9	4	3	1	2	0	0	4	1	4	0	0	1	62	26	44	17	16	80	76	111	288
V	915.0	913.2	53.9	69.6	71.5	48.5	60.0	84.3	1	34.3	13	57.7	12	72.0	16	46.8	53.8	60	35	4	4	0.10	0.10	17	1	1	0	0	0	0	1	2	0	0	0	2	115	50	36	8	4	62	68	114	287
VI	919.9	918.2	45.7	63.4	65.3	40.4	52.9	77.8	30	24.1	22	50.1	21	62.0	2	39.4	48.3	58	33	3	3	0.18	0.14	2	2	2	0	0	0	0	0	0	0	0	0	4	0	64	44	28	6	6	71	61	147	293
VII	917.7	916.0	46.9	63.0	65.3	41.4	53.3	79.2	22	24.6	8	45.8	27	67.0	23	40.2	49.9	57	40	3	3	0.26	0.19	24	2	2	0	0	0	0	0	1	0	3	9	0	89	15	17	9	9	98	60	115	332
VIII	918.1	915.6	49.1	67.3	68.8	41.7	55.3	88.6	30	27.8	2	51.4	11	65.3	31	41.5	50.3	54	31	2	2	0.30	0.30	9	1	1	0	0	0	0	1	1	1	0	4	0	68	37	33	15	7	92	89	133	270
IX	914.0	911.6	55.6	72.6	74.7	46.9	60.8	95.3	20	29.3	18	55.1	4	73.4	20	46.5	53.2	51	27	3	4	0.23	0.18	2	3	1	0	0	0	0	1	0	7	0	1	1	42	32	72	18	18	136	115	109	178
X	912.9	909.8	57.3	74.1	76.7	48.8	62.7	92.2	26	36.5	1	63.2	1	60.6	21	48.6	53.7	54	25	4	5	0.08	0.08	12	1	1	0	0	0	0	0	0	6	0	0	0	5	82	144	44	21	203	101	23	121
XI	912.0	908.6	63.8	83.2	85.8	53.8	69.8	99.6	29	46.6	7	66.4	21	68.3	25	54.2	58.2	55	21	4	3	0.99	0.34	25	4	4	0	1	0	0	0	0	13	0	0	1	4	60	189	102	39	164	44	18	100
XII	911.5	908.0	69.4	88.1	90.8	59.1	74.9	102.0	29	48.4	24	72.0	23	72.4	19	56.6	60.5	46	19	3	3	0.09	0.06	29	3	1	0	2	0	0	0	1	24	0	0	2	4	37	152	104	43	202	38	11	153
Jaar Year	914.1	911.5	58.7	76.3	78.5	51.2	64.9	105.8	-	24.1	-	45.8	-	74.2	-	50.1	56.0	56	29	3	3	6.31	1.24	-	31	23	5	12	0	0	7	9	113	3	18	15	514	502	1266	645	287	1503	799	876	2368
No. 96/454 (Old No. 22/3565)			GRAAFF-REINET.									ϕ = 32° 16'S;				λ = 24° 32'E;		Pa by/at 700 gdm.		H = 2,442 vt/ft;																h_t = 4 vt/ft;				h_r = 4 vt/ft.								
I	933.0	929.6	75.1	88.3	90.1	60.9	75.5	106.8	4	49.6	22	68.9	20	80.3	5	65.3	71.2	61	44	3	5	0.66	0.49	26	4	3	1	1	1	0	1	0	24	0	0	2	0	9	7	25	4	7	1	7	1
II	932.0	929.2	74.1	88.0	91.8	61.9	76.9	107.7	25	53.3	18	72.0	14	74.0	27	65.5	71.1	64	44	4	5	0.17	0.04	13	6	3	0	0	0	0	1	0	20	0	0	4	0	7	7	21	7	8	0	3	1
III	934.2	930.9	68.5	83.2	84.6	59.4	72.0	99.0	3	50.3	21	63.0	21	72.0	18	61.8	66.9	68	44	5	5	0.87	0.45	23	10	5	1	0	0	0	0	0	15	0	0	2	0	10	2	24	2	20	0	0	3
IV	936.2	933.6	64.5	77.1	79.0	55.1	67.1	90.0	11	43.5	26	65.0	5	68.0	11	57.1	63.1	65	47	6	5	1.88	0.70	9	5	5	2	2	1	0	2	1	5	0	0	0	0	7	5	19	2	18	0	4	4
V	938.5	935.8	59.1	70.3	71.6	51.3	61.5	87.5	1	38.0	13	59.0	4	70.0	16	52.5	58.2	66	49	4	4	0.78	0.22	30	8	5	0	0	0	0	1	2	1	0	0	1	0	12	1	9	2	20	5	8	3
VI	942.6	940.9	53.1	64.3	66.5	44.2	55.3	77.0	30	31.0	24	53.0	21	56.5	3	44.8	51.0	52	39	3	3	0.09	0.05	3	2	2	0	0	0	0	1	1	0	0	3	0	0	3	0	1	0	25	5	24	0
VII	940.6	938.2	52.6	65.7	67.5	44.3	55.9	80.0	22	32.0	7	48.0	27	61.0	23	44.5	52.0	53	40	4	4	0.57	0.44	24	3	2	1	0	0	0	0	2	0	1	0	0	39	1	0	0	0	4	6	30	1
VIII	940.8	937.5	54.3	69.3	69.9	44.8	57.3	88.0	30	33.5	12	52.0	11	67.0	31	45.6	53.6	51	33	2	3	0.29	0.26	9	2	1	0	1	1	0	1	2	1	0	0	0	41	9	0	0	0	0	0	11	1
IX	936.5	933.3	60.4	76.4	77.6	49.7	63.7	97.2	20	36.3	12	60.0	4	65.0	21	50.7	56.9	52	28	5	6	0.15	0.05	29	5	1	0	0	0	0	4	3	7	0	0	0	8	7	2	8	8	10	4	10	3
X	934.7	931.5	61.5	75.0	77.6	49.5	63.5	93.8	26	37.5	1	62.0	11	59.7	22	53.9	58.5	62	37	6	6	1.55	0.60	2	4	4	1	4	0	0	9	0	5	0	0	0	1	8	9	8	18	8	2	5	2
XI	933.4	929.9	69.0	85.5	86.5	54.6	70.5	100.0	30	47.0	23	64.0	21	68.0	25	59.3	63.6	57	30	4	5	0.84	0.61	25	4	2	1	2	0	0	8	2	14	0	0	0	2	3	10	10	24	8	1	2	0
XII	932.8	929.4	74.1	87.6	90.0	59.8	74.9	100.1	26	49.0	24	71.0	23	70.0	26	63.0	66.5	55	34	3	5	1.25	0.60	18	4	3	1	6	0	0	0	2	22	0	0	4	2	2	16	15	25	2	0	0	0
Jaar Year	936.3	933.3	63.9	77.6	79.4	53.0	66.2	107.7	-	31.0	-	48.0	-	74.0	-	55.3	61.1	57	41	4	5	9.10	0.70	-	57	36	8	16	3	0	28	15	114	1	3	13	73	78	59	140	92	130	24	104	19

No. 103/5164 (Ou No. 24/4145) IDUTYWA. ϕ = 32° 06'S; λ = 28° 18'E; H = 2,740 vt/ft; ht = 4 vt/ft; h_r = 4 vt/ft.

I	-	-	66.5	72.2	77.6	58.5	68.1	99.0	5	50.0	22	61.0	10	71.0	5	-	-	-	-	7	7	4.50	1.06	3	16	13	4	-	-	-	-	-	5	0	0	1	6	10	15	4	11	4	5	7	0
II	-	-	66.6	73.9	76.5	59.6	68.1	95.0	18	49.0	15	60.0	7	69.0	25	-	-	-	-	6	6	4.39	1.10	4	13	11	5	-	-	-	-	-	6	0	0	1	12	8	16	3	10	0	3	2	0
III	-	-	66.6	72.1	74.9	58.2	66.5	94.0	8	49.0	21	54.0	21	70.0	9	-	-	-	-	4	6	5.67	2.07	21	14	10	4	-	-	-	-	-	3	0	0	1	9	8	10	3	7	10	10	5	0
IV	-	-	63.6	71.3	74.3	54.6	64.5	87.0	11	44.0	23	62.0	25	63.0	11	-	-	-	-	4	4	0.97	0.55	4	4	3	1	-	-	-	-	-	1	0	0	0	13	7	6	3	8	9	10	4	0
V	-	-	59.9	68.6	70.1	51.3	60.7	85.0	2	42.0	13	57.0	5	62.0	2	-	-	-	-	4	4	2.38	1.13	4	6	5	2	-	-	-	-	-	0	0	0	0	10	1	1	2	15	6	16	11	0
VI	-	-	53.5	64.0	65.6	41.8	53.7	75.0	30	34.0	21	52.0	10	52.0	3	-	-	-	-	2	2	0.23	0.10	3	3	3	0	-	-	-	-	-	0	0	0	0	4	4	4	1	2	12	19	14	0
VII	-	-	54.9	65.9	68.3	46.3	57.3	79.0	18	35.0	8	43.0	27	61.0	17	-	-	-	-	3	4	0.04	0.04	24	1	1	0	-	-	-	-	-	0	1	0	0	8	3	6	1	4	8	21	11	0
VIII	-	-	56.2	67.9	70.6	45.0	57.8	89.0	31	31.0	11	46.0	11	63.0	31	-	-	-	-	3	3	0.15	0.08	9	3	2	0	-	-	-	-	-	1	1	2	0	12	4	10	3	8	5	13	7	0
IX	-	-	61.7	69.3	73.0	49.6	61.3	96.0	21	36.0	18	52.0	30	68.0	20	-	-	-	-	5	5	0.21	0.15	28	2	2	0	-	-	-	-	-	7	0	0	0	10	1	12	7	11	7	8	4	0
X	-	-	59.3	65.6	70.9	49.8	60.3	87.0	26	40.0	11	58.0	10	57.0	21	-	-	-	-	6	7	2.73	0.81	21	10	9	3	-	-	-	-	-	2	0	0	0	7	9	11	0	11	11	5	8	0
XI	-	-	65.7	68.8	76.5	54.0	65.3	94.0	30	47.0	23	57.0	22	68.0	14	-	-	-	-	5	6	2.80	0.98	26	6	6	3	-	-	-	-	-	5	0	0	0	6	9	17	3	9	11	2	2	0
XII	-	-	68.8	74.0	79.7	56.7	68.2	99.0	15	46.0	24	61.0	13	71.0	19	-	-	-	-	5	5	0.92	0.36	28	5	5	0	-	-	-	-	-	7	0	0	1	9	5	17	2	10	8	6	5	0
Jaar Year	-	-	61.9	69.5	73.2	52.1	62.7	99.0	-	31.0	-	43.0	-	71.0	-	-	-	-	-	5	5	24.99	2.07	-	83	70	22	-	-	-	-	-	37	2	2	4	106	69	125	32	106	91	118	80	0

No. 113/25 (Old No. 21/3365) FRASERBURG. ϕ = 32° 55'S; λ = 21° 31'E; Pm by/at 1,200 gdm. H = 4,200 vt/ft; ht = 4 vt/ft; h_r = 4 vt/ft.

I	878.2	875.3	69.0	86.6	88.1	56.5	72.3	97.0	13	46.0	28	73.0	21	73.0	5	57.4	62.0	51	26	1	3	0.00	0.00	-	0	0	0	1	0	0	0	0	21	0	0	2	9	1	3	0	17	2	14	9	6
II	877.2	875.9	69.0	86.3	88.7	58.0	73.3	99.0	24	50.0	8	76.0	13	70.0	19	58.6	63.4	56	29	1	3	0.50	0.38	13	2	2	0	5	0	0	0	0	17	0	0	1	7	0	3	0	18	0	14	6	7
III	879.1	877.3	61.4	77.9	79.5	52.6	66.1	94.0	7	43.0	21	57.0	21	65.0	8	54.6	60.8	66	39	2	3	0.27	0.22	28	3	2	0	1	0	0	0	0	9	0	0	0	9	0	3	5	11	1	17	5	9
IV	881.4	(879.4)	55.3	72.1	73.6	47.7	60.7	84.0	9	38.0	23	54.0	5	57.0	19	50.3	57.2	73	(42)	2	(4)	1.11	0.94	4	5	3	1	5	1	0	1	0	0	0	0	0	(9	0	0	0	10	0	4	10	20)
V	882.4	880.4	46.7	65.3	65.9	41.1	53.5	78.0	1	32.0	12	56.0	25	55.0	16	43.6	52.0	79	41	3	3	0.34	0.18	18	4	4	0	2	0	0	1	0	0	0	0	0	9	0	2	0	15	0	6	6	12
VI	886.7	884.7	37.6	59.3	59.9	31.9	45.9	70.0	24	21.0	22	47.0	26	42.0	3	34.9	46.4	78	38	2	2	0.22	0.22	25	1	1	0	0	0	0	0	1	0	4	14	0	9	0	1	1	18	0	8	12	11
VII	884.3	883.0	36.7	59.3	60.0	32.1	46.1	71.0	22	24.0	7	41.0	29	45.0	24	34.4	46.0	81	37	2	2	0.00	0.00	-	0	0	0	0	0	0	0	0	0	2	15	0	8	0	2	4	11	1	12	12	12
VIII	884.4	882.6	41.4	63.8	64.7	33.9	49.3	82.0	30	24.0	5	49.0	9	52.0	31	37.5	49.1	71	35	2	2	0.01	0.01	9	1	0	0	0	0	0	0	0	0	1	9	0	9	0	1	0	14	1	9	12	14
IX	880.8	879.1	50.3	67.1	68.6	39.8	54.2	87.0	21	27.0	17	52.0	4	52.0	20	43.8	50.7	61	32	3	4	0.56	0.31	3	3	2	0	0	0	0	1	0	2	0	2	0	4	0	3	3	7	1	14	15	13
X	879.1	877.0	54.2	69.4	71.6	42.9	57.3	85.0	26	33.0	1	57.0	22	54.0	21	46.6	52.4	58	32	4	4	0.16	0.12	23	2	2	0	2	0	0	0	0	0	0	0	0	7	1	6	3	13	1	22	2	3
XI	878.6	875.9	65.9	80.7	82.9	51.1	67.0	94.0	29	39.0	4	67.0	21	59.0	29	52.8	57.6	44	24	3	3	0.06	0.06	21	1	1	0	3	0	0	0	0	9	0	0	0	8	1	2	4	12	2	21	3	3
XII	878.1	875.9	68.4	84.5	87.6	56.5	72.1	98.0	27	45.0	12	69.0	23	64.0	30	58.6	67.1	58	42	2	3	0.47	0.33	29	2	2	0	0	0	0	0	0	17	0	0	0	1	2	13	4	4	2	23	2	5
Jaar Year	880.9	(878.9)	54.7	72.7	74.3	45.2	59.7	99.0	-	21.0	-	41.0	-	73.0	-	47.8	55.4	65	(35)	2	(3)	3.70	0.94	-	24	19	1	19	1	0	3	1	75	7	40	3	(89	5	39	24	150	11	164	94	115)

No. 123/683 (Ou No. 23/3970) QUEENSTOWN. ϕ = 31° 54'S; λ = 26° 52'E; Pm by/at 1,100 gdm. H = 3,615 vt/ft; ht = 4 vt/ft; h_r = 4 vt/ft.

I	890.0	-	66.8	77.6	81.7	58.6	70.1	98.3	5	46.5	22	61.3	10	71.5	5	60.0	63.2	69	47	5	5	4.59	2.70	10	9	7	3	8	1	0	0	0	11	0	0	1	1	1	21	12	2	1	3	10	11
II	890.1	-	66.2	79.9	83.3	58.1	70.7	99.0	25	51.0	17	64.0	14	68.0	26	60.9	64.5	76	(45)	6	(4)	2.36	0.63	13	9	8	3	4	0	0	0	0	11	0	0	0	(1	0	5	22	3	0	1	6	9)
III	891.1	-	64.3	77.6	80.0	56.3	68.1	97.0	8	46.0	22	53.0	21	65.0	18	59.0	62.7	75	(45)	5	(6)	1.80	0.43	20	10	7	3	2	0	0	0	0	8	0	0	0	(8	0	2	21	1	0	0	14	6)
IV	893.1	-	56.4	74.2	76.4	49.3	62.9	86.0	11	39.0	23	61.0	5	59.8	3	52.9	59.4	80	(43)	4	(4)	1.74	0.46	4	9	9	2	7	0	0	3	0	0	0	0	0	(4	0	6	3	3	1	3	15	15)
V	895.0	-	52.2	70.2	69.6	44.4	57.0	80.5	2	32.8	13	58.5	4	58.0	10	49.0	57.0	81	(46)	4	(3)	3.86	1.86	4	11	10	2	5	1	0	5	0	0	0	0	0	(7	0	3	1	7	0	0	19	14)
VI	898.5	-	43.4	(61.4)	63.7	34.3	49.0	73.0	29	25.0	20	51.0	23	58.0	3	38.9	48.7	69	(41)	3	(3)	0.13	0.05	26	3	3	0	0	0	0	3	0	0	0	12	0	(9	0	4	1	3	2	6	8	15)
VII	896.7	-	45.9	66.2	66.1	36.8	51.5	76.0	22	24.5	8	42.0	27	60.0	18	40.4	50.7	64	(35)	2	(3)	0.49	0.38	24	3	2	0	0	0	1	0	0	0	2	7	0	(7	0	1	4	4	2	10	13	12)
VIII	896.9	-	50.4	69.6	69.9	40.2	55.1	82.0	31	24.2	6	49.0	11	65.0	31	43.4	52.9	59	(33)	3	(2)	0.13	0.13	9	1	1	0	0	0	0	0	0	0	1	4	0	(7	2	1	2	3	1	11	15	10)
IX	893.1	-	57.4	74.7	77.1	47.1	62.1	94.0	23	31.5	18	56.0	4	63.0	20	49.2	55.0	57	(28)	4	(3)	0.40	0.26	4	2	2	0	1	0	0	0	0	7	0	1	0	(4	0	4	6	8	4	7	8	10)
X	891.3	-	59.2	69.8	75.1	48.1	61.6	91.5	27	35.0	17	60.0	10	60.0	28	52.8	56.6	67	(47)	5	(5)	2.72	1.08	22	8	7	2	1	0	0	0	0	4	0	0	0	(5	0	3	13	11	8	6	6	1)
XI	890.3	-	67.6	78.6	83.6	53.7	68.7	97.0	3	47.0	23	59.0	26	63.0	14	58.1	61.4	59	(39)	3	(4)	2.41	1.31	25	6	5	2	2	0	0	0	0	16	0	0	0	(4	2	8	11	8	2	5	4	7)
XII	890.5	-	69.3	82.4	87.6	56.6	72.1	100.0	4	44.0	24	59.0	13	69.0	5	59.9	64.1	60	(39)	3	(5)	1.71	0.83	29	8	5	1	3	0	0	0	0	22	0	0	1	(2	0	10	11	11	1	2	7	5)
Jaar Year	893.1	-	58.3	73.6	76.2	48.6	62.4	100.0	-	24.2	-	42.0	-	71.5	-	52.0	58.0	68	(41)	4	(4)	22.34	2.70	-	79	66	18	33	2	1	11	0	79	3	24	2	(99	5	68	107	64	22	54	125	115)

1st and 2nd ORDER STATIONS – STASIES VAN DIE 1e en 2e ORDE.

	P_n Mean Pressure at Gem. Lugdruk by Gdm.		Air Temperature – Lugtemperatuur in °F.												Wet-bulb Temperature. Natbol Temperatuur. °F. Means Gem.		Rel. Hum. Rel. Vogtigheid. U %		Mean Cloud Amt. Gem. Wolksbwlhd. N 0-10		Precipitation in inches Neerslag in duime. R			Number of Days with Aantal Dae met .																					Wind Frequency. Windfrekwensie. nD.								
			Means Gemiddeldes T_m					Extremes Uiterstes				Lowest Max. Laagste Maks. Highest Min. Hoogste Min.													Precipn. Neerslag			Thunder Donder	Hail-Hael	Snow Sneeu	Fog-Newel	Frost Ryp	Max. ≥ 86° F	Max ≤ 50° F	Min ≤ 32° F	Min ≤ 68° F																					
	0830	1500	0830	1500	x Max.	n Min.	$\frac{x+n}{2}$ Mean Gem.	Max.	Dat	Min.	Dat	Max.	Dat	Min.	Dat	0830	1500	0830	1500	0830	1500	M	Max. in 24h.	Dat.	-01	-04	-40											N	NE	E	SE	S	SW	W	NW	Calm Kalm
No. 125/301 (Ou No. 24/4091)			CALA.									ϕ = 31° 31'S;				λ = 27° 41'E;														H = 3,930 vt/ft;									h_t = 4 vt/ft;								h_r = 4 vt/ft.								
I	-	-	67.4	75.4	79.5	57.7	68.6	98.5	5	46.0	22	62.0	21	68.0	6	61.0	65.3	72	60	6	7	4.19	1.57	26	9	8	3	-	-	-	-	6	0	0	0	5	0	5	24	2	3	2	7	13
II	-	-	66.9	77.7	81.5	57.3	69.4	96.0	25	50.0	15	62.0	14	64.0	25	60.7	65.2	72	53	6	6	2.59	1.24	10	8	8	2	-	-	-	-	10	0	0	0	8	0	3	18	6	0	3	0	18
III	-	-	65.0	74.6	78.0	56.3	67.1	93.0	8	45.0	21	52.0	20	66.0	9	59.1	62.9	72	54	5	6	2.21	1.08	21	7	7	1	-	-	-	-	5	0	0	0	11	0	1	16	5	0	6	5	18
IV	-	-	58.9	72.2	74.4	50.5	62.5	83.5	11	42.0	25	62.0	5	62.0	4	54.2	60.3	76	52	3	5	1.99	0.77	4	4	4	2	-	-	-	-	0	0	0	0	7	1	4	6	1	0	10	14	17
V	-	-	53.8	67.3	70.1	46.5	58.3	81.0	2	35.0	13	59.5	5	58.0	6	49.8	56.4	77	53	5	5	2.82	1.50	4	7	7	2	-	-	-	-	0	0	0	0	16	4	1	4	2	1	6	10	16
VI	-	-	44.3	62.4	64.1	36.1	50.1	73.0	29	26.0	24	51.5	21	51.5	3	39.9	51.0	71	47	2	3	0.00	0.00	-	0	0	0	-	-	-	-	0	0	7	0	14	4	2	5	2	5	8	9	11
VII	-	-	49.3	64.9	66.4	39.6	53.0	74.0	18	26.0	8	39.0	27	60.0	18	43.5	52.4	65	45	2	3	0.15	0.11	24	2	2	0	-	-	-	-	0	2	5	0	8	2	1	2	5	0	8	10	25
VIII	-	-	52.0	67.3	69.3	40.9	55.1	81.5	31	24.5	12	46.5	11	60.5	31	45.3	54.2	61	45	3	3	0.10	0.10	9	1	1	0	-	-	-	-	0	1	3	0	11	1	2	7	4	1	9	9	18
IX	-	-	59.7	71.7	75.6	47.5	61.5	91.5	20	33.0	18	55.5	4	62.5	20	51.1	56.4	58	40	4	5	0.75	0.51	29	4	4	1	-	-	-	-	8	0	0	0	11	0	1	19	5	0	9	8	7
X	-	-	60.5	70.7	73.7	47.5	60.6	91.5	27	35.0	2	55.0	2	58.5	21	52.6	57.1	61	45	5	6	1.62	0.54	21	7	5	2	-	-	-	-	4	0	0	0	8	0	4	16	5	1	13	6	6
XI	-	-	68.4	76.2	81.5	54.6	68.1	94.0	5	46.0	23	57.0	26	71.5	6	58.5	61.2	58	44	4	6	1.46	0.62	25	4	4	2	-	-	-	-	12	0	0	1	7	0	1	23	2	0	8	8	11
XII	-	-	69.0	76.5	82.8	56.4	69.6	99.0	11	45.0	24	57.5	23	68.5	5	60.6	65.3	63	57	3	6	3.20	0.67	29	10	10	3	-	-	-	-	11	0	0	1	2	0	1	26	3	0	3	4	22
Jaar Year	-	-	59.6	71.4	74.7	49.2	61.9	99.0	-	24.5	-	39.0	-	71.5	-	53.0	59.0	67	50	4	5	21.08	1.57	-	63	60	18	-	-	-	-	56	3	15	2	108	12	26	166	42	11	85	90	182
No. 127/485 (Old No. 24/4172)			UMTATA.									ϕ = 31° 35'S;				λ = 28° 46'E;						Pa by/at 700 gdm.								H = 2,278 vt/ft;									h_t = 4 vt/ft;								h_r = 4 vt/ft.								
I	934.2	-	72.1	77.4	82.8	60.4	71.6	102.0	6	50.3	22	64.8	21	67.6	24	65.5	69.0	71	(67)	7	(7)	3.05	0.74	8	12	10	3	5	-	-	-	-	8	0	0	0	-	-	-	-	-	-	-	-	-
II	933.3	-	70.7	79.9	83.3	60.9	72.1	101.7	19	51.3	18	66.3	7	69.0	2	65.9	69.0	79	(58)	7	(7)	3.19	1.26	3	14	10	2	5	-	-	-	-	9	0	0	1	-	-	-	-	-	-	-	-	-
III	935.4	-	67.9	79.3	84.2	58.5	71.3	100.8	10	50.2	21	60.3	20	65.5	11	64.2	72.0	83	(71)	6	(6)	4.95	1.82	21	12	9	4	3	-	-	-	-	10	0	0	0	-	-	-	-	-	-	-	-	-
IV	(937.1)	-	63.1	77.7	79.3	54.1	66.7	90.8	11	45.3	26	67.8	25	62.5	3	59.2	67.5	(81	60)	(4	6)	1.00	0.37	1	5	4	0	4	-	-	-	-	(4	0	0	0)	-	-	-	-	-	-	-	-	-
V	(939.7)	-	57.3	75.7	76.6	48.4	62.5	91.8	2	39.5	13	52.2	5	57.5	3	54.2	63.3	(82	52)	(5	4)	1.44	0.69	5	5	4	1	4	-	-	-	-	(3	0	0	0)	-	-	-	-	-	-	-	-	-
VI	943.3	-	45.0	67.1	69.3	35.7	52.5	79.8	11	26.5	22	53.2	10	43.5	26	41.9	53.3	75	(39)	4	(3)	0.10	0.04	10	3	1	0	0	-	-	-	-	0	0	5	0	-	-	-	-	-	-	-	-	-
VII	940.6	-	46.4	74.0	74.2	37.5	55.9	84.1	18	28.6	8	53.9	28	49.9	25	42.4	55.5	73	(29)	3	(3)	0.15	0.11	24	2	2	0	0	-	-	-	-	0	0	1	0	-	-	-	-	-	-	-	-	-
VIII	941.4	-	50.8	74.8	75.6	40.0	57.8	89.3	30	26.8	12	59.8	11	54.3	31	46.0	56.4	70	(31)	3	(1)	0.00	0.00	-	0	0	0	0	-	-	-	-	2	0	4	0	-	-	-	-	-	-	-	-	-
IX	937.3	-	62.0	75.5	79.7	49.6	64.7	100.5	22	36.8	18	58.3	30	59.9	25	54.5	59.1	63	(40)	4	(4)	0.90	0.36	4	4	3	0	0	-	-	-	-	8	0	0	0	-	-	-	-	-	-	-	-	-
X	935.7	-	62.4	70.5	75.0	51.9	63.5	96.4	27	39.8	11	58.9	2	59.2	22	56.4	60.3	70	(57)	7	(7)	1.25	0.39	21	5	5	0	5	-	-	-	-	1	0	0	0	-	-	-	-	-	-	-	-	-
XI	934.2	-	66.0	74.4	78.0	56.7	67.3	96.2	14	48.1	5	62.6	21	69.8	14	60.1	64.5	64	(59)	6	(6)	3.33	0.86	25	11	7	4	7	-	-	-	-	10	0	0	1	-	-	-	-	-	-	-	-	-
XII	(933.7)	-	71.2	77.4	85.4	58.4	71.9	101.4	18	47.8	24	62.8	23	68.2	5	62.4	66.8	(63	59)	(6	6)	3.51	2.57	19	12	9	1	8	-	-	-	-	13	0	0	1	-	-	-	-	-	-	-	-	-
Jaar Year	(937.2)	-	61.4	75.3	78.6	51.0	66.8	102.0	-	26.5	-	53.2	-	69.8	-	56.1	63.1	(73	52)	(5	5)	22.87	2.57	-	85	64	15	41	-	-	-	-	(68	0	10	3	-	-	-	-	-	-	-	-	-

No. 129/684
(Ou No. 25/4221) PORT ST. JOHNS (Cape Hermes). ϕ = 31° 38'S; λ = 29° 35'E; Pm by/at 0 gdm. H = 153 vt/ft; ht = 4 vt/ft; hr = 4 vt/ft.

I	1014.1	1012.0	71.9	72.5	75.2	66.5	70.9	80.0	30	62.0	28	70.5	21	71.0	25	68.4	69.4	83	86	7	6	2.04	0.50	16	16	10	1	0	0	0	0	0	0	0	0	7	1	24	4	1	5	18	1	5	0
II	1013.3	1011.1	72.8	73.3	76.3	67.8	72.1	87.0	1	61.5	8	68.0	7	72.8	20	69.0	70.0	80	85	6	5	5.30	1.64	6	10	7	4	3	0	0	0	0	1	0	0	13	2	22	3	1	3	18	3	4	0
III	1014.8	1012.8	72.0	73.3	75.7	66.5	71.1	81.0	19	57.5	21	67.5	20	72.6	11	68.0	69.3	81	81	6	6	7.37	1.93	31	12	9	5	1	0	0	0	0	0	0	0	9	6	14	6	1	4	21	5	5	0
IV	1017.1	1015.0	70.5	72.7	75.5	64.6	70.1	84.5	24	59.0	26	70.0	25	71.5	4	65.5	67.8	77	78	5	5	1.84	1.40	1	5	5	1	1	0	0	0	0	0	0	0	1	16	12	6	1	3	14	3	5	0
V	1019.7	1017.5	67.5	69.0	73.4	61.5	67.5	84.2	11	53.0	7	65.0	5	71.0	11	60.5	64.5	67	79	5	5	0.93	0.33	4	5	5	0	1	0	0	0	0	0	0	0	1	12	8	7	0	1	18	8	8	0
VI	1024.9	1022.3	60.9	66.4	70.6	54.0	62.3	83.0	2	49.0	24	59.0	10	66.0	3	52.6	59.3	58	66	3	3	1.07	0.58	23	3	3	2	0	0	0	0	0	0	0	0	13	11	6	0	1	14	3	12	0
VII	1021.7	1020.4	63.5	65.7	71.1	56.1	63.6	87.0	6	50.0	28	58.0	27	63.5	2	54.6	59.9	56	72	2	3	0.16	0.16	24	1	1	0	1	0	0	0	0	1	0	0	0	11	11	2	0	1	19	4	14	0
VIII	1023.0	1020.1	63.4	66.3	70.9	57.3	64.1	97.0	31	47.0	12	58.0	11	64.0	31	56.2	61.5	64	77	3	3	0.78	0.27	16	7	5	0	0	0	0	0	0	2	0	0	0	11	20	2	0	1	18	3	7	0
IX	1018.2	1015.6	66.7	67.2	71.7	59.8	65.7	100.0	21	44.0	17	64.0	28	67.0	25	61.1	63.5	70	83	6	5	2.47	1.57	28	7	6	1	0	0	0	0	0	2	0	0	0	10	14	3	1	2	25	3	1	1
X	1016.7	1014.4	67.4	67.7	71.2	61.6	66.4	77.0	23	54.0	11	64.0	1	66.0	21	62.1	63.7	74	81	7	7	2.42	0.61	9	12	11	2	2	0	0	0	0	0	0	0	0	3	22	2	2	3	25	2	3	0
XI	1015.0	1012.7	69.8	69.9	72.6	64.1	68.3	90.0	30	59.0	23	67.0	21	68.0	14	65.6	66.7	80	85	8	8	4.97	1.79	26	11	9	3	0	0	0	0	0	0	0	0	0	1	22	4	0	6	23	3	1	0
XII	1014.0	1012.5	71.4	71.8	75.9	65.9	70.9	84.0	18	60.0	7	68.0	13	73.0	12	66.6	68.0	79	83	6	5	3.59	0.85	31	9	7	4	0	0	0	0	0	0	0	0	7	0	23	3	1	2	30	0	3	0
Year	1017.7	1015.5	68.1	69.7	73.3	62.1	67.7	100.0	-	44.0	-	58.0	-	73.0	-	62.5	65.3	72	79	5	5	32.94	1.93	-	98	78	23	9	0	0	0	0	6	0	0	38	86	203	48	8	32	243	38	68	1

No. 134/678
(Old No. 20/3336) CALVINIA. ϕ = 31° 29'S; λ = 19° 46'E; Pm by/at 1,000 gdm. H = 3,240 vt/ft; ht = 4 vt/ft; hr = 4 vt/ft.

I	899.8	-	69.7	82.8	88.2	55.3	71.7	102.0	4	43.0	29	78.0	6	69.0	25	57.2	61.7	48	(30)	1	(1)	0.00	0.00	-	0	0	0	-	-	-	-	-	-	-	-	17	0	0	1	-	-	-	-	-	-	-	-	-
II	899.7	-	66.5	84.5	87.6	54.0	70.8	103.0	24	44.0	6	73.0	13	65.0	12	56.9	62.2	57	(29)	2	(2)	0.18	0.18	12	1	1	0	-	-	-	-	-	-	-	-	12	0	0	0	-	-	-	-	-	-	-	-	-
III	900.9	-	62.6	80.8	82.0	52.5	67.3	97.0	7	39.0	20	59.0	22	70.0	28	53.9	60.5	58	(32)	2	(2)	0.48	0.18	28	4	4	0	-	-	-	-	-	-	-	-	12	0	0	1	-	-	-	-	-	-	-	-	-
IV	901.6	-	56.9	76.1	77.5	49.6	63.5	89.0	10	35.0	23	55.0	5	72.0	11	50.3	58.9	65	(37)	3	(4)	0.95	0.63	4	3	3	1	-	-	-	-	-	-	-	-	2	0	0	1	-	-	-	-	-	-	-	-	-
V	902.5	-	50.6	68.3	69.1	44.1	56.6	82.0	14	31.0	22	56.0	24	66.0	16	45.2	53.1	67	(35)	3	(3)	0.34	0.17	16	5	2	0	-	-	-	-	-	-	-	-	0	0	2	0	-	-	-	-	-	-	-	-	-
VI	907.9	-	43.7	62.1	63.6	36.8	50.2	76.0	24	21.0	21	52.0	20	58.0	1	39.1	50.1	68	(43)	2	(3)	0.55	0.26	25	3	3	0	-	-	-	-	-	-	-	-	0	0	7	0	-	-	-	-	-	-	-	-	-
VII	905.1	-	43.4	61.1	63.1	37.0	50.1	76.0	22	24.0	8	52.0	19	53.0	31	39.7	49.7	73	(45)	4	(3)	0.19	0.12	18	2	2	0	-	-	-	-	-	-	-	-	0	0	5	0	-	-	-	-	-	-	-	-	-
VIII	904.7	-	47.3	65.1	67.0	41.0	54.0	89.0	30	27.0	5	50.0	9	60.0	21	43.1	51.9	72	(41)	3	(2)	0.18	0.09	8	2	2	0	-	-	-	-	-	-	-	-	1	0	4	0	-	-	-	-	-	-	-	-	-
IX	(902.1)	-	52.3	68.0	69.7	43.2	56.5	98.0	20	32.0	17	51.0	16	73.0	21	45.8	52.7	(62	34)	(2	3)	2.70	1.35	1	5	5	2	-	-	-	-	-	-	-	-	(3	0	0	1	-	-	-	-	-	-	-	-	-
X	902.1	-	54.4	74.5	73.0	45.3	59.1	88.0	17	29.0	1	53.0	22	58.0	11	48.2	60.6	65	(47)	3	(2)	0.46	0.34	22	4	3	0	-	-	-	-	-	-	-	-	1	0	1	0	-	-	-	-	-	-	-	-	-
XI	900.3	-	66.5	83.9	85.4	48.5	66.9	96.0	29	37.0	16	68.0	15	64.0	28	57.4	61.8	59	(29)	2	(2)	0.00	0.00	-	0	0	0	-	-	-	-	-	-	-	-	14	0	0	0	-	-	-	-	-	-	-	-	-
XII	898.5	-	68.5	86.2	88.6	53.3	70.9	99.0	18	40.0	24	67.0	23	68.0	17	59.7	66.6	60	(34)	2	(1)	0.18	0.18	23	1	1	0	-	-	-	-	-	-	-	-	15	0	0	0	-	-	-	-	-	-	-	-	-
Year	902.1	-	56.9	74.5	76.2	46.7	61.5	103.0	-	21.0	-	50.0	-	73.0	-	49.7	57.5	(63	36)	(2	2)	6.21	1.35	-	30	26	3	-	-	-	-	-	-	-	-	177	0	19	4	-	-	-	-	-	-	-	-	-

No. 141/204
(Ou No. 22/3461) VICTORIA WES/WEST. ϕ = 31° 24'S; λ = 23° 07'E; H = 4,164 vt/ft; ht = 4 vt/ft; hr = 4 vt/ft.

I	-	-	69.5	86.0	87.6	58.4	73.0	96.0	13	49.0	22	73.0	21	75.0	5	58.5	63.4	54	29	1	3	0.18	0.13	25	2	2	0	-	-	-	-	-	-	-	-	22	0	0	2	5	6	7	6	16	3	14	5	0
II	-	-	69.3	86.8	88.4	59.2	73.8	96.0	1	50.0	8	76.0	13	68.0	25	59.4	62.9	58	27	1	2	1.33	0.75	10	3	3	2	-	-	-	-	-	-	-	-	21	0	0	0	5	4	8	3	9	2	23	2	0
III	-	-	62.4	79.6	80.0	55.1	67.5	94.0	14	43.0	20	55.0	21	65.0	16	55.7	62.5	68	41	2	3	0.32	0.21	13	3	3	0	-	-	-	-	-	-	-	-	12	0	0	0	6	8	9	4	10	8	14	3	0
IV	-	-	54.9	72.2	74.2	48.1	61.1	81.0	11	38.0	23	57.0	5	59.0	12	50.5	57.2	76	41	3	3	2.04	1.18	5	5	5	2	-	-	-	-	-	-	-	-	0	0	0	0	7	1	9	1	3	1	37	1	0
V	-	-	46.8	64.0	65.0	42.8	53.9	75.0	1	33.0	13	55.0	4	54.0	2	44.1	53.0	82	50	3	3	2.26	0.47	4	7	7	1	-	-	-	-	-	-	-	-	0	0	0	0	13	5	12	2	3	4	21	2	0
VI	-	-	35.3	58.3	59.6	32.2	45.9	68.0	2	22.0	22	49.0	21	46.0	3	32.6	45.8	77	39	2	1	0.26	0.26	26	1	1	0	-	-	-	-	-	-	-	-	0	1	16	0	10	4	6	2	3	2	32	1	0
VII	-	-	36.9	59.9	60.4	32.2	46.3	71.0	22	22.0	29	41.0	27	49.0	24	33.2	46.4	56	36	2	2	0.16	0.16	24	1	1	0	-	-	-	-	-	-	-	-	0	2	12	0	12	3	9	0	3	3	28	4	0
VIII	-	-	41.3	64.8	65.3	35.5	50.4	80.0	30	23.0	12	50.0	11	58.0	31	36.1	47.6	52	25	1	1	0.04	0.04	9	1	1	0	-	-	-	-	-	-	-	-	0	0	8	0	6	6	6	1	3	5	32	3	0
IX	-	-	50.3	71.0	73.1	41.3	57.2	87.0	23	30.0	18	52.0	4	52.0	20	41.4	50.8	48	24	2	2	0.25	0.25	2	1	1	0	-	-	-	-	-	-	-	-	1	0	1	0	7	3	5	2	8	1	29	5	0
X	-	-	55.9	72.0	73.8	46.6	60.2	88.0	26	36.0	1	63.0	22	58.0	21	47.3	53.5	54	33	3	3	0.84	0.52	2	5	4	1	-	-	-	-	-	-	-	-	2	0	0	0	2	6	13	8	5	1	25	2	0
XI	-	-	65.5	81.8	83.6	61.9	67.7	92.0	5	45.0	23	71.0	22	62.0	14	53.1	58.7	46	24	2	2	0.79	0.70	25	2	2	1	-	-	-	-	-	-	-	-	11	0	0	0	3	2	12	9	9	2	20	2	1
XII	-	-	69.6	86.5	88.4	57.1	72.7	97.0	26	47.0	24	69.0	23	68.0	18	56.5	60.0	46	21	1	2	0.84	0.41	19	3	3	1	-	-	-	-	-	-	-	-	21	0	0	0	5	2	12	4	8	7	21	3	0
Year	-	-	54.8	73.6	74.9	46.7	60.8	97.0	-	22.0	-	41.0	-	75.0	-	47.4	55.1	60	33	2	2	9.27	1.18	-	34	33	8	-	-	-	-	-	-	-	-	90	3	37	2	81	50	108	42	80	39	296	33	1

1st and 2nd ORDER STATIONS – STASIES VAN DIE 1e en 2e ORDE

	P_n Mean Pressure at Gen. Lugdruk by Gdn.		Air Temperature – Lugtemperatuur in °F.														Wet-bulb Temperature. Natbol Temperatuur. °F. Means Gem.		Rel. Hum. Rel. Vogtigheid. U %		Mean Cloud Amt. Gem. Wolksbedekking N 0-10		Precipitation in inches Neerslag in duime. R			Number of Days with Aantal Dae met																Wind Frequency. Windfrekwensie. nD.								
			Means Gemiddeldes °t_n					Extremes Uiterstes				Lowest Max. Laagste Maks. Highest Min. Hoogste Min.													Precip. Neerslag ≥.01	≥.04	≥.40	Thunder Donder	Hail-Hael	Snow	Fog-Mist	Frost/Ijsvorm	Max. ≥ 86°F	Max ≤ 50°F	Min ≤ 32°F	Min ≥ 68°F														
	0830	1500	0830	1500	x Max.	n Min.	$\frac{x+n}{2}$ Mean Gem.	Max.	Dat	Min.	Dat	Max.	Dat	Min.	Dat			0830	1500	0830	1500	M	Max. in 24h.	Dat.																	N	NE	E	SE	S	SW	W	NW	Calm Kalm
No. 145/99 (Ou No. 22/3624)	GROOTFONTEIN.							ϕ = 31° 27'S;				λ = 24° 58'E;						Pn by/at 1,200 gdn.			H = 4,144 vt/ft;									ht = 4 vt/ft;							hr = 4 vt/ft.														
I	880.1	-	67.6	-	87.4	56.1	71.8	96.8	5	44.0	22	67.9	19	74.0	5	59.4	-	63	-	4	-	1.71	1.07	18	5	4	2	-	-	-	-	-	20	0	0	1	-	-	-	-	-	-	-	-	-	-	-
II	879.6	-	68.0	-	87.5	55.3	71.4	97.6	25	44.1	17	73.9	14	71.4	25	59.6	-	63	-	4	-	0.44	0.17	13	5	5	0	-	-	-	-	-	15	0	0	1	-	-	-	-	-	-	-	-	-	-	-
III	881.0	-	63.4	-	80.1	52.6	66.3	92.9	8	41.4	30	50.0	21	63.0	29	56.4	-	66	-	3	-	1.04	0.71	21	7	4	1	-	-	-	-	-	11	0	0	0	-	-	-	-	-	-	-	-	-	-	-
IV	883.3	-	56.8	-	73.8	44.1	58.9	81.2	11	29.1	23	57.9	5	59.4	4	52.0	-	75	-	3	-	1.19	0.65	14	6	5	1	-	-	-	-	-	0	0	1	0	-	-	-	-	-	-	-	-	-	-	-
V	885.1	-	50.6	-	65.2	41.7	53.5	76.0	2	26.9	13	55.0	5	54.1	3	47.8	-	83	-	4	-	2.73	0.98	4	10	9	2	-	-	-	-	-	0	0	4	0	-	-	-	-	-	-	-	-	-	-	-
VI	888.8	-	41.2	-	60.2	28.5	44.3	66.7	2	16.0	22	48.9	23	41.9	3	37.6	-	74	-	2	-	0.31	0.31	25	1	1	0	-	-	-	-	-	0	2	22	0	-	-	-	-	-	-	-	-	-	-	-
VII	886.7	-	43.7	-	-	31.1	-	-	-	16.6	29	-	-	47.9	24	39.0	-	68	-	2	-	0.08	0.08	24	1	1	0	-	-	-	-	-	-	-	17	0	-	-	-	-	-	-	-	-	-	-	-
VIII	886.8	-	48.4	-	65.2	31.7	48.5	78.5	27	16.9	12	48.0	11	54.0	31	43.9	-	72	-	1	-	0.00	0.00	-	0	0	0	-	-	-	-	-	0	1	14	0	-	-	-	-	-	-	-	-	-	-	-
IX	882.7	-	57.9	-	73.7	39.2	56.5	88.0	23	22.0	18	54.0	4	59.0	21	50.4	-	61	-	2	-	0.05	0.05	5	1	1	0	-	-	-	-	-	7	0	6	0	-	-	-	-	-	-	-	-	-	-	-
X	880.7	-	56.6	-	71.7	44.2	57.9	86.0	20	30.0	1	59.0	2	59.4	21	50.6	-	70	-	5	-	2.44	1.23	21	5	5	2	-	-	-	-	-	0	0	1	0	-	-	-	-	-	-	-	-	-	-	-
XI	880.1	-	64.9	-	79.0	48.6	63.8	89.4	11	40.8	4	61.0	26	68.0	13	56.5	-	62	-	2	-	0.94	0.55	25	4	4	1	-	-	-	-	-	7	0	0	0	-	-	-	-	-	-	-	-	-	-	-
XII	880.0	-	69.3	-	86.7	51.9	69.3	95.9	3	40.8	24	67.0	23	65.0	5	60.3	-	61	-	2	-	1.47	0.64	29	4	4	1	-	-	-	-	-	21	0	0	0	-	-	-	-	-	-	-	-	-	-	-
Jaar Year	882.9	-	57.4	-	-	43.7	-	-	-	16.6	-	-	-	74.0	-	51.1	-	68	-	3	-	12.40	1.23	-	49	43	10	-	-	-	-	-	-	-	65	2	-	-	-	-	-	-	-	-	-	-	-

No. 157/8744 (Old No. 19/3311a)	GARIES.											ϕ = 30° 33'S;				λ = 17° 59'E;						Pn by/at 800 gdn.			H = 830 vt/ft;									ht = 4 vt/ft;							hr = 4 vt/ft.														
I	990.4	988.0	66.1	86.5	89.4	55.7	72.5	111.1	3	47.1	2	75.1	9	73.0	23	59.5	66.4	69	35	2	1	0.00	0.00	-	0	0	0	-	-	-	-	-	17	0	0	1	2	1	1	0	48	5	0	2	1
II	989.5	987.3	66.1	87.2	89.9	57.5	73.7	111.6	23	47.0	16	79.0	14	64.5	24	61.2	68.5	76	39	3	1	0.00	0.00	-	0	0	0	-	-	-	-	-	17	0	0	0	1	0	0	0	43	1	3	3	5
III	991.1	988.6	62.1	82.4	86.2	55.7	70.9	107.0	7	43.1	6	64.9	19	63.8	14	58.5	66.1	81	43	4	2	0.32	0.23	18	3	2	0	-	-	-	-	-	13	0	0	0	2	0	1	1	40	1	1	10	6
IV	992.7	990.4	59.7	80.4	82.7	52.4	67.5	99.0	1	43.5	30	67.0	5	64.0	19	56.6	65.4	84	45	4	2	1.17	0.93	4	2	2	1	-	-	-	-	-	8	0	0	0	10	0	2	0	29	0	1	10	7
V	994.8	992.0	53.1	75.6	78.1	46.6	62.3	91.8	29	37.3	23	65.0	17	57.0	3	50.5	61.0	85	43	3	3	0.15	0.13	24	2	1	0	-	-	-	-	-	7	0	0	0	18	0	0	0	21	1	3	10	8
VI	999.3	996.8	52.2	72.3	74.7	43.7	59.2	86.0	28	29.4	22	59.0	20	59.0	24	48.0	60.0	74	49	2	2	0.26	0.16	2	2	2	0	-	-	-	-	-	0	0	2	0	16	1	0	2	23	0	3	11	4
VII	998.5	996.5	48.2	69.4	71.3	41.8	56.5	89.0	21	33.0	7	56.0	27	59.0	30	44.8	57.8	77	49	3	3	0.15	0.10	26	2	2	0	-	-	-	-	-	2	0	0	0	13	2	0	2	22	1	2	17	3
VIII	998.0	995.8	54.2	72.3	75.0	45.1	60.1	94.0	30	34.9	2	60.0	4	72.0	14	49.2	58.1	70	43	3	3	0.15	0.10	9	3	1	0	-	-	-	-	-	7	0	0	1	15	4	2	0	13	0	2	21	4
IX	995.4	993.1	55.4	72.0	74.5	48.4	61.5	93.0	18	39.0	30	59.0	3	53.0	26	52.4	60.9	84	53	4	4	1.15	0.45	1	5	5	1	-	-	-	-	-	4	0	0	0	4	1	0	1	25	3	4	10	12
X	992.8	990.0	59.6	76.3	78.2	50.8	64.5	97.0	15	40.0	1	69.0	1	59.0	16	54.4	62.7	72	47	5	3	0.67	0.47	21	3	2	1	-	-	-	-	-	4	0	0	0	6	1	1	2	30	0	1	14	7
XI	991.3	989.5	67.1	83.2	88.5	54.1	71.3	102.0	28	43.0	7	74.0	6	61.0	28	58.4	64.7	62	37	4	-	0.00	0.00	-	0	0	0	-	-	-	-	-	12	0	0	0	2	1	0	1	37	2	4	9	3
XII	990.4	988.3	68.3	87.1	90.7	56.3	73.5	105.0	14	46.0	20	76.0	23	74.0	14	60.8	68.1	66	41	3	2	0.00	0.00	-	0	0	0	-	-	-	-	-	22	0	0	1	0	0	1	0	50	1	4	1	5
Jaar Year	993.7	991.4	59.3	78.7	81.6	50.7	66.1	111.6	-	29.4	-	56.0	-	74.0	-	54.5	63.3	75	44	3	-	4.02	0.93	-	22	17	3	-	-	-	-	-	113	0	2	3	79	11	8	9	361	15	28	118	69

No. 166/238
(Ou No. 21/3406) CARNARVON. ϕ = 30° 58'S; λ = 22° 08'E; Pm by/at 1,200 gdm. H = 4,112 vt/ft; h_t = 4 vt/ft; h_r = 4 vt/ft.

I	879.0	-	72.8	-	90.3	59.8	75.1	97.0	13	49.0	28	81.0	19	73.0	4	-	-	-	-	2	3	1.46	1.09	19	4	2	1	-	-	-	-	-	23	0	0	3	31	0	2	0	5	0	19	0	0
II	878.9	-	73.7	-	89.9	60.6	75.3	99.0	24	52.0	28	74.0	13	74.0	19	-	-	-	-	2	(3)	0.38	0.23	9	4	3	0	-	-	-	-	-	21	0	0	1	(24	0	6	0	5	0	15	0	0)
III	880.6	-	66.1	-	81.0	55.1	68.1	93.0	8	43.0	20	55.0	21	67.0	17	-	-	-	-	3	4	1.80	1.33	13	5	4	1	-	-	-	-	-	13	0	0	0	28	0	4	0	14	0	12	0	0
IV	882.7	-	58.8	-	73.3	48.7	61.0	81.0	11	37.0	23	55.0	5	60.0	2	-	-	-	-	4	(4)	1.92	0.79	4	6	6	3	-	-	-	-	-	0	0	0	0	(21	0	6	0	16	0	11	0	0)
V	883.8	-	51.4	-	65.3	42.6	53.9	76.0	1	32.0	13	55.0	12	54.0	16	-	-	-	-	4	(4)	1.55	0.76	4	8	5	1	-	-	-	-	-	0	0	0	0	(30	0	3	0	19	0	3	0	0)
VI	888.6	-	43.2	-	60.9	32.4	46.7	68.0	12	19.0	22	51.0	21	44.0	3	-	-	-	-	2	(2)	0.24	0.24	25	1	1	0	-	-	-	-	-	0	0	11	0	(19	0	3	0	20	0	6	0	0)
VII	886.3	-	43.1	-	61.3	34.3	47.8	71.0	22	22.0	7	41.0	27	48.0	23	-	-	-	-	3	(3)	0.00	0.00	-	0	0	0	-	-	-	-	-	0	2	11	0	(21	0	3	0	14	0	15	1	1)
VIII	886.2	-	47.2	-	65.6	34.8	50.2	80.0	30	24.0	12	52.0	11	48.0	31	-	-	-	-	2	(2)	0.00	0.00	-	0	0	0	-	-	-	-	-	0	0	7	0	(18	0	7	0	14	0	14	0	0)
IX	-	-	-	-	-	-	-	-	-	-	-	-	-	-	-	-	-	-	-	-	-	(0.30	0.25	2)	(2	2	0)	-	-	-	-	-	-	-	-	-	-	-	-	-	-	-	-	-	-
X	880.2	-	61.0	-	75.9	45.7	60.8	88.0	26	34.0	23	58.0	22	58.0	21	-	-	-	-	4	(4)	0.24	0.09	12	4	3	0	-	-	-	-	-	1	0	0	0	(11	0	3	1	8	2	19	2	0)
XI	879.3	-	70.4	-	84.9	50.1	67.5	94.0	5	40.0	4	72.0	22	65.0	13	-	-	-	-	2	4	0.16	0.16	25	1	1	0	-	-	-	-	-	12	0	0	0	20	0	1	0	9	1	25	1	0
XII	879.1	-	74.7	-	90.0	56.5	73.3	99.0	26	44.0	24	70.0	23	69.0	29	-	-	-	-	2	(4)	0.00	0.00	-	0	0	0	-	-	-	-	-	21	0	0	1	(19	0	0	0	14	1	16	1	0)
Jaar Year	-	-	-	-	-	-	-	-	-	-	-	-	-	-	-	-	-	-	-	-	-	(8.05	1.33)	-	(35	27	6)	-	-	-	-	-	-	-	-	-	-	-	-	-	-	-	-	-	-

No. 180/722B
(Old No. 25/4211A) KOKSTAD (Klooster/Convent). ϕ = 30° 33'S; λ = 29° 26'E; Pm by/at 1,300 gdm. H = 4,339 vt/ft; h_t = 4 vt/ft; h_r = 4 vt/ft.

I	869.3	-	64.2	70.4	77.7	55.6	66.7	93.2	5	50.1	21	63.8	21	61.5	6	58.7	60.5	74	58	6	7	5.58	1.80	20	16	15	4	10	0	0	0	0	4	0	0	0	0	44	0	3	1	9	2	1	1
II	868.8	-	62.6	74.8	77.3	55.0	66.1	91.5	19	49.0	27	63.5	11	63.0	21	59.4	63.6	84	56	5	5	3.69	1.18	13	11	11	4	7	0	0	0	0	5	0	0	0	2	38	0	1	1	13	0	0	0
III	870.2	-	60.6	72.9	75.4	53.9	64.7	91.0	9	45.0	23	50.2	21	61.8	11	56.5	61.0	81	51	5	6	3.84	0.79	20	12	10	5	7	0	0	3	0	3	0	0	0	3	37	0	3	0	11	1	5	2
IV	871.4	-	55.4	71.2	73.9	47.7	60.8	81.8	11	40.2	24	63.8	25	56.0	20	52.5	57.5	83	45	3	4	0.99	0.46	30	6	2	2	3	1	0	2	0	0	0	0	0	1	36	0	3	1	13	1	2	3
V	874.0	-	49.1	65.4	68.4	42.6	55.5	79.2	3	35.4	7	57.9	31	52.2	25	46.0	53.5	80	48	4	4	0.68	0.21	31	7	5	0	4	1	0	3	0	0	0	0	0	2	24	0	4	1	19	6	5	1
VI	(876.6)	-	(39.8	60.6	64.0	32.9	48.5)	(69.0	3	26.0	16	51.2	6	48.5	5)	(35.8	46.0	(70	33)	(2	2)	0.27	0.21	1	2	2	0	0	0	0	0	0	(0	0	13	0)	(0	21	0	0	0	16	3	0	0)
VII	(873.8)	-	(42.5	61.5	66.1	35.6	50.9)	(75.5	19	24.2	15	46.0	28	46.5	25)	(37.6	46.8	(66	33)	(3	4)	0.09	0.05	28	3	1	0	0	1	2	0	0	(0	1	4	0)	(3	11	0	2	2	10	3	0	1)
VIII	874.6	-	44.4	65.3	68.5	36.0	52.3	82.8	31	22.8	13	44.5	11	49.2	23	39.1	48.5	64	29	2	2	0.20	0.20	11	1	1	0	0	0	1	1	4	0	1	9	0	5	26	0	1	3	17	3	4	3
IX	871.5	-	56.0	72.9	76.5	45.6	61.1	89.9	27	34.2	7	51.8	5	59.0	21	48.6	54.7	61	30	3	4	1.15	0.48	5	5	4	1	4	1	0	0	3	8	0	0	0	3	33	0	1	1	17	3	0	2
X	869.8	-	58.1	67.5	72.3	47.7	60.0	91.5	27	39.2	17	51.2	1	56.5	27	52.0	55.2	68	48	6	6	3.96	1.24	8	12	8	3	10	0	0	1	2	3	0	0	0	5	23	0	2	2	26	2	0	2
XI	869.1	-	63.5	70.7	76.6	50.4	63.5	91.2	2	43.8	13	55.0	22	67.2	6	55.9	58.3	64	49	4	6	3.63	0.77	21	13	10	5	8	0	0	1	0	7	0	0	0	5	24	0	7	1	18	1	3	1
XII	869.0	-	66.2	74.8	80.3	55.1	67.7	99.5	11	43.8	24	58.2	13	69.1	5	58.6	62.1	66	51	4	5	3.77	1.25	19	13	7	4	8	1	0	0	1	7	0	0	1	6	27	0	2	1	20	0	2	3
Jaar Year	(871.5)	-	55.2	69.0	73.1	46.5	59.8	99.5	-	22.8	-	44.5	-	69.1	-	(50.1	55.6	(72	44)	(4	5)	27.85	1.80	-	101	76	25	61	5	3	11	10	(37	2	26	1)	(35	344	0	29	14	189	25	22	19)

No. 182/794A
(Ou No. 25/4253) PORT SHEPSTONE. ϕ = 30° 45'S; λ = 30° 27'E; Pm by/at 0 gdm. H = 50 vt/ft; h_t = 4 vt/ft; h_r = 4 vt/ft.

I	1014.2	1012.7	73.7	75.8	78.7	67.8	73.3	84.2	25	61.1	29	74.0	10	73.4	27	71.0	72.4	87	85	7	7	2.96	1.00	8	25	11	3	10	0	0	0	0	0	0	0	13	0	20	8	3	3	18	5	2	3
II	1014.1	1012.3	74.6	76.8	79.1	69.5	74.3	85.0	25	64.5	8	74.6	9	76.0	19	71.5	74.2	86	88	6	6	5.92	2.12	11	12	7	4	1	0	0	0	0	0	0	0	17	1	14	11	3	4	15	3	2	3
III	1014.7	1012.9	74.1	75.6	78.9	68.3	73.6	85.0	14	61.0	22	65.0	21	75.0	11	71.4	73.5	87	90	6	6	3.95	1.33	5	11	9	5	3	0	0	0	0	0	0	0	14	3	17	7	1	0	24	4	0	3
IV	1017.6	1015.8	70.8	74.4	76.8	65.0	70.9	82.0	12	59.0	24	72.0	26	70.0	4	67.2	71.1	83	85	4	5	4.05	2.90	1	7	7	2	2	0	0	0	0	0	0	0	3	6	17	8	0	1	13	3	5	7
V	1019.9	1018.4	65.7	70.5	70.5	58.7	64.6	80.0	10	54.0	14	68.0	27	66.6	4	62.0	66.5	81	81	5	4	0.81	0.25	31	8	7	0	3	0	0	0	0	0	0	0	0	8	14	7	1	0	16	5	5	6
VI	1024.7	1022.7	59.6	68.0	69.8	53.4	61.6	82.8	2	47.3	24	60.0	10	59.7	2	53.0	63.3	65	78	2	3	0.26	0.19	10	5	1	0	1	0	0	0	0	0	0	0	0	10	10	3	4	2	11	4	13	3
VII	1022.2	1020.5	59.9	67.9	70.1	53.5	61.8	80.0	6	46.4	9	62.0	27	60.0	20	54.4	63.2	71	77	2	3	0.07	0.07	24	1	1	0	0	0	0	0	0	0	0	0	0	14	11	3	1	2	16	4	8	2
VIII	1023.3	1020.7	62.3	68.3	71.4	54.6	63.0	89.4	31	45.0	14	62.3	11	62.6	28	58.1	63.9	78	78	2	3	0.28	0.21	11	3	2	0	0	0	0	0	0	1	0	0	0	9	15	7	3	1	13	4	8	2
IX	1017.9	1015.3	67.2	69.5	72.2	61.2	66.7	88.0	16	53.0	18	65.0	30	67.0	2	63.6	66.5	83	87	5	5	1.93	0.42	4	9	7	2	2	0	0	1	0	1	0	0	0	5	12	7	2	3	25	2	2	2
X	1016.4	1014.8	68.5	69.5	72.8	62.4	67.6	78.0	21	56.0	11	63.0	1	68.4	22	64.5	65.9	81	83	7	7	3.35	0.70	29	16	14	2	3	0	0	0	0	0	0	0	1	1	10	7	3	4	28	5	1	2
XI	1015.4	1014.1	71.8	72.2	76.2	66.0	71.1	82.0	14	60.3	5	69.0	26	70.6	6	68.9	68.9	87	85	6	7	7.72	2.58	26	16	11	4	2	0	0	0	0	0	0	0	4	2	15	15	1	2	19	3	1	2
XII	1014.1	1012.3	74.0	74.2	77.4	67.3	72.3	84.0	29	60.0	13	66.5	13	74.3	5	69.6	70.9	80	85	5	6	5.24	2.10	24	12	11	4	3	0	0	0	0	0	0	0	13	0	27	3	1	5	20	2	3	1
Jaar Year	1017.9	1016.0	68.5	71.9	74.5	62.3	68.4	89.4	-	45.0	-	60.0	-	76.0	-	64.6	68.4	81	83	5	5	36.54	2.90	-	115	88	26	30	0	0	1	0	2	0	0	65	59	182	86	23	27	218	44	50	36

	P_a Mean Pressure at Gen. Lugdruk by Gdn.		Air Temperature – Lugtemperatuur in °F.												Wet-bulb Temperature. Natbol Temperatuur. °F. Means Gem.		Rel. Hum. Rel. Vogtigheid. U %		Mean Cloud Amt. Gem. Wolkehvlhd. N 0-10		Precipitation in inches Neerslag in duims. R			Number of Days with Aantal Dae met																Wind Frequency. Windfrekwensie. nD.								
			Means Gemiddeldes T_m					Extremes Uiterstes				Lowest Max. Laagste Maks. Highest Min. Hoogste Min.													Precipn. Neerslag																						
	0830	1500	0830	1500	x Max.	n Min.	$\frac{x+n}{2}$ Mean Gem.	Max.	Dat	Min.	Dat	Max.	Dat	Min.	Dat	0830	1500	0830	1500	0830	1500	M	Max. in 24h.	Dat.	≥.01	≥.04	≥.40	Thunder Donder	Hail-Hael	Snow Sneeu	Fog-Mis	Precipitation Presipitasie	Max. ≥ 86°F	Max ≤ 50°F	Min ≤ 32°F	Min ≥ 68°F	N	NE	E	SE	S	SW	W	NW	Calm Kalm
No. 193/561 (Ou No. 22/3399)			VAN WYKSVLEI.									ϕ = 30° 21'S;				λ = 21° 49'E;						Pm by/at 900 gdm.			H = 3,150 vt/ft;										ht = 4 vt/ft;						hr = 4 vt/ft.								
I	910.0	-	77.5	94.5	95.9	63.3	79.6	103.6	4	50.6	29	85.6	21	75.4	4	62.2	65.8	43	22	1	3	0.17	0.12	19	2	2	0	5	0	0	0	0	30	0	0	10	4	6	12	1	0	8	8	6	12
II	909.8	-	77.0	92.8	96.0	63.0	79.5	104.5	1	48.2	7	85.0	14	75.3	19	63.4	67.3	48	(27)	1	(3)	2.52	2.52	12	1	1	1	2	0	0	0	0	27	0	0	5	(2	3	12	1	1	9	4	7	12)
III	911.5	-	69.2	84.9	87.1	56.8	72.9	100.4	12	47.3	20	60.2	21	67.4	13	58.2	61.9	53	28	2	3	1.19	1.08	21	2	2	1	1	0	0	0	0	19	0	0	0	5	8	16	0	1	9	11	4	3
IV	914.6	-	60.5	77.5	78.8	52.0	65.4	87.7	18	40.7	23	59.8	5	60.0	19	54.8	61.3	71	40	4	4	3.20	1.14	2	8	8	4	6	0	0	0	0	6	0	0	0	6	7	10	1	0	4	7	7	14
V	915.8	-	53.2	69.6	70.3	46.0	58.1	84.0	1	36.8	13	60.6	25	57.0	1	49.8	57.0	80	47	3	3	2.04	0.62	4	6	6	3	2	0	0	0	0	0	0	0	0	3	10	6	1	0	6	1	5	27
VI	920.8	-	42.8	62.9	64.9	34.8	49.9	74.6	30	24.5	22	53.7	21	44.6	3	39.5	50.0	76	(40)	2	(2)	0.20	0.20	25	1	1	0	1	0	0	0	0	0	7	0	(3	3	7	1	0	4	1	6	29)
VII	918.7	-	42.0	65.5	66.5	34.8	50.7	76.6	23	24.7	28	47.6	27	46.4	25	38.0	50.1	70	33	2	2	0.09	0.09	24	1	1	0	0	0	0	2	0	0	1	8	0	3	3	3	2	1	3	5	9	29
VIII	918.7	-	47.8	70.5	71.5	36.5	54.0	85.4	30	25.6	5	57.4	11	52.6	31	41.7	51.5	61	27	2	1	0.00	0.00	-	0	0	0	0	0	0	0	0	0	0	7	0	5	5	13	0	4	1	10	9	9
IX	914.7	-	57.9	76.2	77.4	43.4	60.4	93.4	22	31.4	17	57.5	8	57.5	2	48.1	55.7	49	36	2	2	0.35	0.33	2	2	1	0	1	0	0	0	0	10	0	1	0	3	5	5	1	1	11	9	10	10
X	912.3	-	63.2	78.3	81.0	48.1	64.5	93.5	26	34.2	1	63.8	22	61.8	21	52.1	57.8	49	27	3	3	0.09	0.09	22	1	1	0	3	0	0	0	0	9	0	0	0	1	8	11	2	0	13	12	4	7
XI	911.0	-	74.1	87.5	90.1	54.6	72.3	100.4	5	45.4	7	78.4	6	64.0	20	56.8	63.0	34	26	2	3	0.89	0.87	25	2	1	1	2	1	0	0	0	23	0	0	0	3	6	17	2	0	12	6	4	6
XII	910.5	-	78.8	92.4	95.5	61.4	78.5	105.4	28	47.8	23	76.3	23	70.7	29	60.0	63.6	34	19	2	3	0.16	0.12	18	2	2	0	3	1	0	0	1	29	0	0	5	3	6	10	3	1	14	3	9	7
Jaar Year	914.0	-	62.0	79.4	81.3	49.7	65.5	105.4	-	24.5	-	47.6	-	75.4	-	52.1	58.7	56	(31)	2	(3)	10.90	2.52	-	28	26	10	26	2	0	2	1	153	1	23	20	(41	70	122	15	9	94	77	80	165)
No. 201/840 (Old No. 23/3801)			KEIMOES.									ϕ = 30° 30'S;				λ = 25° 58'E;						Pm by/at 1,200 gdm.			H = 4,218 vt/ft;										ht = 4 vt/ft;						hr = 4 vt/ft.								
I	879.3	876.0	71.1	83.0	86.0	59.1	72.5	94.0	13	47.0	22	70.0	19	72.0	6	62.1	63.6	63	36	4	6	4.00	1.50	26	10	8	3	9	1	0	0	0	16	0	0	4	13	8	5	2	3	2	7	16	5
II	879.0	876.2	71.6	84.4	87.2	58.6	72.9	94.0	25	52.0	16	72.0	9	70.0	5	63.3	65.4	65	38	4	5	4.32	2.10	8	7	7	3	2	0	0	0	0	17	0	0	3	14	2	9	2	4	5	13	9	2
III	880.2	877.7	64.5	79.0	80.7	54.1	67.4	94.0	10	47.0	22	59.0	21	63.0	9	58.8	63.5	73	44	4	5	2.85	1.52	21	9	7	2	4	0	0	0	0	10	0	0	0	11	4	4	1	5	0	12	16	8
IV	882.9	881.0	57.4	72.2	74.0	46.5	60.3	81.0	11	35.0	24	57.0	5	60.0	4	52.9	61.3	76	55	4	4	2.40	1.04	4	9	9	2	6	0	0	0	0	0	0	0	0	5	5	2	0	2	3	9	20	10
V	884.4	882.4	52.3	65.6	67.7	43.8	55.7	75.0	3	32.0	13	57.0	4	54.0	2	49.4	-	83	-	3	4	2.72	1.15	19	9	7	2	9	0	0	0	0	0	0	0	0	10	5	8	0	3	5	4	18	8
VI	888.2	886.7	39.9	60.3	61.3	30.7	46.0	67.0	30	17.0	22	51.0	21	43.0	26	36.9	48.9	78	45	1	2	0.18	0.18	25	1	1	0	0	0	0	0	0	0	0	18	0	4	0	12	0	1	4	7	14	10
VII	886.5	883.7	42.0	62.7	64.1	32.0	48.1	73.0	22	22.0	28	42.0	27	40.0	18	37.2	48.9	65	37	2	2	0.11	0.11	25	1	1	0	0	0	1	0	0	0	2	12	0	4	1	9	0	2	3	16	19	7
VIII	886.5	884.2	47.2	66.9	67.5	34.2	50.9	79.0	26	24.0	12	51.0	11	45.0	30	40.0	49.6	56	30	1	1	0.00	0.00	-	0	0	0	0	0	0	0	0	0	0	13	0	9	0	10	1	3	3	11	19	6
IX	881.4	879.8	60.2	75.2	77.1	44.0	60.5	89.0	20	32.0	5	57.0	4	57.0	27	48.3	53.9	42	36	2	3	0.02	0.01	2	2	0	0	4	0	0	0	0	7	0	0	0	5	4	5	3	4	6	15	16	1
X	880.2	877.3	61.2	73.8	75.6	47.5	61.6	91.0	27	34.0	1	63.0	2	63.0	28	52.8	56.4	59	35	5	5	2.57	1.30	12	6	5	2	4	2	0	0	0	3	0	0	0	4	6	2	3	8	9	15	13	1
XI	878.9	875.7	69.9	82.2	87.1	51.7	69.4	92.0	30	42.0	1	65.0	26	66.0	20	59.1	61.6	55	33	3	4	1.00	0.67	26	3	3	1	4	0	0	0	0	12	0	0	0	6	1	7	2	9	6	17	8	3
XII	879.1	875.1	73.6	86.7	89.7	57.2	73.5	97.0	31	43.0	24	73.0	23	68.0	5	61.3	63.3	51	28	2	4	0.47	0.24	18	4	4	0	6	0	0	0	0	24	0	0	0	6	3	4	5	8	9	15	10	0
Jaar Year	882.2	879.7	59.2	74.3	76.5	46.6	61.5	97.0	-	17.0	-	42.0	-	72.0	-	51.8	-	64	-	3	4	20.64	2.10	-	61	52	15	48	3	1	0	0	89	2	43	7	91	39	77	19	52	55	141	174	61

No. 214/636
(Ou No. 11/2170) O'OKIEP. ϕ = 29° 36'S; λ = 17° 52'E; Pm by/at 900 gdm. H = 3,060 vt/ft; h_t = 4 vt/ft; h_r = 4 vt/ft.

I	910.8	909.5	70.2	84.8	86.4	57.8	72.1	101.9	3	47.8	9	71.1	9	72.6	3	55.3	61.7	40	27	1	0	0.00	0.00	-
II	910.1	908.9	69.3	85.3	87.1	59.4	73.3	100.4	23	44.9	6	70.4	13	73.8	11	55.1	61.6	40	26	1	1	0.03	0.03	14
III	911.3	910.1	64.9	80.5	82.2	56.2	69.2	98.1	7	45.9	23	62.4	22	73.4	27	54.7	60.1	53	31	2	2	0.01	0.01	19
IV	913.2	912.1	61.2	77.0	78.7	53.2	65.9	90.8	10	42.4	6	55.3	5	70.8	11	52.5	58.1	57	33	2	2	0.62	0.59	4
V	914.7	913.1	53.5	68.0	69.3	49.3	59.3	81.7	15	36.8	22	57.8	24	62.9	1	46.9	53.1	63	37	3	2	0.04	0.02	19
VI	918.7	917.2	50.1	65.4	66.2	47.6	56.9	77.2	9	30.4	21	53.4	25	60.2	24	42.4	49.6	54	32	2	1	0.11	0.05	2
VII	917.1	915.5	46.0	63.0	64.0	42.7	53.3	76.8	5	32.2	25	49.2	27	57.3	13	39.8	48.7	59	35	2	2	0.07	0.05	18
VIII	917.1	915.7	49.5	64.8	66.4	44.9	55.7	84.9	30	32.4	5	53.3	4	60.4	30	42.3	49.7	56	34	2	2	0.05	0.03	10
IX	914.2	912.9	53.1	67.5	69.6	44.9	57.3	90.9	20	34.4	30	51.2	2	58.4	20	46.8	53.8	60	42	3	2	1.47	0.62	2
X	-	-	-	-	-	-	-	-	-	-	-	-	-	-	-	-	-	-	-	-	-	0.42	0.42	22
XI	911.5	910.0	66.4	79.9	82.3	55.7	69.0	95.8	29	45.4	2	66.3	20	71.4	28	52.9	57.1	42	23	3	2	0.00	0.00	-
XII	911.4	910.2	71.4	84.5	86.8	59.4	73.1	97.4	27	45.4	23	63.4	23	73.4	14	53.2	59.9	28	23	2	2	0.08	0.08	22
Jaar Year	-	-	-	-	-	-	-	101.9	-	30.4	-	49.2	-	73.8	-	-	-	-	-	-	-	2.90	0.62	-

I	0	0	0	0	0	0	2	1	15	0	0	2	0	1	5	2	40	5	0	0	9
II	1	0	0	0	0	0	1	0	15	0	0	4	3	0	5	0	28	3	3	2	12
III	1	0	0	0	0	0	0	1	15	0	0	1	6	1	8	4	17	5	7	2	11
IV	2	1	1	0	0	0	0	0	6	0	0	2	10	2	6	4	10	1	8	6	13
V	3	0	0	0	0	0	0	0	0	0	0	0	8	6	8	1	17	4	7	4	7
VI	3	2	0	0	0	0	1	1	0	0	1	0	13	10	9	1	9	1	5	4	8
VII	3	1	0	0	0	0	1	2	0	2	0	0	10	5	6	1	19	2	6	3	9
VIII	3	0	0	0	0	0	2	0	0	0	0	0	6	5	10	0	11	1	10	10	8
IX	6	4	2	0	0	0	0	0	3	0	0	0	5	1	7	0	12	1	17	3	14
X	1	1	1	-	-	-	-	-	-	-	-	-	-	-	-	-	-	-	-	-	-
XI	0	0	0	0	0	0	0	0	9	0	0	2	3	3	11	2	18	8	8	0	7
XII	1	1	0	0	0	0	0	0	18	0	0	4	4	3	7	1	27	1	7	1	11
Jaar Year	24	10	4	-	-	-	-	-	-	-	-	-	-	-	-	-	-	-	-	-	-

No. 229/556
(Old No. 15/2382) FAURESMITH (Veld Reserve/Reserwe). ϕ = 29° 46'S; λ = 25° 19'E; Pm by/at 1,300 gdm. H = 6,535 vt/ft; h_t = 4 vt/ft; h_r = 4 vt/ft.

I	870.2	867.6	69.9	81.1	84.4	59.5	71.9	93.0	13	50.9	30	66.4	19	69.3	6	60.4	62.1	60	35	4	6	3.21	0.81	19
II	869.9	867.6	69.5	83.0	86.5	58.4	72.0	93.0	28	48.9	18	72.2	9	70.0	6	60.3	62.9	61	35	4	5	1.64	0.69	9
III	871.4	868.9	64.4	77.5	79.4	54.5	66.9	92.4	8	39.1	30	54.9	21	65.8	8	56.6	58.7	64	35	4	5	1.26	0.81	22
IV	874.0	872.4	57.6	71.0	73.4	45.6	59.5	80.2	12	32.0	23	62.1	6	57.1	3	51.8	56.7	69	43	3	4	1.94	0.60	1
V	875.6	873.5	51.5	65.3	66.9	42.4	54.7	75.4	2	30.5	13	56.1	25	53.2	3	48.8	53.9	84	50	3	4	1.57	0.55	5
VI	879.7	877.4	41.1	59.0	60.7	27.9	44.3	66.1	30	14.5	22	52.1	22	42.5	26	37.3	46.5	73	41	2	1	0.09	0.09	26
VII	877.9	875.7	41.4	61.4	62.8	28.1	45.5	70.0	22	20.5	28	46.0	28	41.8	18	36.6	47.0	66	35	2	2	0.19	0.19	25
VIII	878.0	875.2	47.1	65.5	67.8	31.1	49.5	78.8	26	22.4	12	51.1	11	50.5	31	40.5	50.4	58	35	1	1	0.00	0.00	-
IX	873.7	870.9	59.6	74.1	75.7	41.8	58.7	87.5	26	27.8	27	55.3	4	55.5	2	48.2	55.9	46	35	1	2	0.04	0.04	27
X	871.2	868.7	60.9	73.3	75.8	46.7	61.3	90.9	20	28.0	1	62.5	2	61.0	28	55.2	57.6	59	41	4	4	2.28	0.67	12
XI	870.3	867.8	68.8	82.3	87.1	52.4	69.7	91.9	12	42.0	2	66.8	26	65.0	13	57.5	62.0	53	33	2	3	0.85	0.56	25
XII	870.0	866.7	72.5	86.3	89.4	58.0	73.7	98.0	4	44.0	24	71.0	23	73.0	28	60.6	64.1	52	32	2	4	0.03	0.03	20
Jaar Year	873.5	871.0	58.7	73.3	75.8	45.5	60.7	98.0	-	14.5	-	46.0	-	73.0	-	51.1	56.5	62	37	3	3	13.10	0.81	-

I	9	9	3	-	-	-	-	-	16	0	0	2	30	1	6	1	7	0	6	11	0
II	4	4	3	-	-	-	-	-	18	0	0	1	23	3	8	6	2	0	5	7	2
III	5	3	1	-	-	-	-	-	10	0	0	0	29	2	7	4	6	0	3	7	4
IV	5	5	2	-	-	-	-	-	0	0	0	0	13	2	4	5	6	6	3	20	1
V	4	4	3	-	-	-	-	-	0	0	1	0	22	6	3	11	7	2	1	8	3
VI	1	2	0	-	-	-	-	-	0	0	23	0	15	5	1	3	7	17	5	7	0
VII	1	1	0	-	-	-	-	-	0	2	27	0	19	4	3	3	12	8	1	12	0
VIII	0	0	0	-	-	-	-	-	0	0	22	0	36	0	1	2	13	1	3	6	0
IX	1	1	0	-	-	-	-	-	6	0	3	0	20	4	4	4	6	2	3	13	3
X	7	7	3	-	-	-	-	-	4	0	1	0	21	3	1	2	7	7	9	12	0
XI	3	2	1	-	-	-	-	-	16	0	0	0	21	3	0	3	13	1	9	8	2
XII	1	0	0	-	-	-	-	-	22	0	0	1	25	4	3	4	4	0	12	10	0
Jaar Year	41	37	16	-	-	-	-	-	92	2	77	4	274	37	41	48	90	44	60	121	15

No. 233/444
(Ou No. 16/2666) WEPENER. ϕ = 29° 44'S; λ = 27° 02'E; Pm by/at 1,400 gdm. H = 4,724 vt/ft; h_t = 4 vt/ft; h_r = 4 vt/ft.

I	859.1	856.8	68.4	78.0	82.2	58.9	70.5	90.2	5	49.0	30	63.0	19	67.2	5	60.1	61.8	64	42	5	6	4.79	1.64	19
II	859.0	856.5	68.0	81.1	83.6	57.6	70.6	91.6	25	49.2	17	69.4	9	67.8	6	60.2	62.2	66	37	4	7	1.91	0.50	13
III	860.4	858.0	63.9	77.1	79.2	54.2	66.7	94.8	10	44.0	25	60.0	20	66.6	11	56.7	59.4	66	37	5	6	3.18	1.99	21
IV	863.1	860.8	54.8	71.2	72.9	43.7	58.3	79.2	10	32.0	23	58.0	5	60.2	4	50.1	55.7	75	40	3	5	1.62	0.65	1
V	864.4	862.0	49.7	66.4	67.5	42.5	55.0	77.0	3	28.2	13	59.0	25	58.9	3	45.9	52.7	77	42	4	5	2.22	0.74	4
VI	868.1	865.6	35.5	59.7	60.9	26.8	43.9	66.8	28	14.0	23	51.9	22	45.0	20	32.3	45.6	74	34	3	3	0.19	0.17	25
VII	866.3	863.9	38.8	62.4	63.8	30.3	47.1	70.0	21	17.0	29	46.8	27	48.8	18	34.2	46.3	65	30	1	2	0.23	0.18	25
VIII	866.4	863.4	43.5	65.8	67.0	30.5	48.7	76.8	27	16.0	12	51.0	11	56.0	31	36.1	46.8	52	23	1	1	0.01	0.01	10
IX	862.5	859.5	56.8	74.9	76.5	42.5	59.5	87.8	24	28.0	6	58.2	4	60.0	28	45.0	52.0	40	22	2	3	0.39	0.31	29
X	860.0	857.1	60.0	73.2	74.8	47.2	61.0	90.0	27	33.0	1	61.0	2	64.0	28	50.6	54.2	55	30	5	6	2.89	0.82	12
XI	859.0	855.6	68.2	81.1	83.7	51.7	67.7	91.0	5	40.0	4	67.2	26	62.2	13	55.8	57.1	48	23	3	6	0.93	0.37	25
XII	859.1	855.7	72.3	85.3	87.5	57.8	72.7	96.2	11	44.2	24	70.8	23	68.6	28	58.7	59.6	47	23	3	5	3.59	1.60	18
Jaar Year	862.3	859.6	56.7	73.0	75.0	45.3	60.1	96.2	-	14.0	-	46.8	-	68.6	-	48.8	54.5	61	32	3	5	21.95	1.99	-

I	16	14	4	17	2	0	0	0	11	0	0	0	13	13	2	9	1	7	5	9	3
II	11	7	2	9	0	0	0	0	13	0	0	0	6	10	0	5	4	9	6	11	5
III	13	9	1	6	0	0	0	0	10	0	0	0	15	6	1	1	1	17	6	11	3
IV	5	3	2	4	0	0	0	0	0	0	0	0	6	4	0	5	8	12	11	7	7
V	7	6	2	4	0	0	4	0	0	0	2	0	6	14	0	1	4	9	7	12	9
VI	3	1	0	0	0	0	3	0	0	0	25	0	4	2	0	3	2	3	13	7	26
VII	3	1	0	0	0	1	1	0	0	2	20	0	7	3	0	1	3	14	5	16	13
VIII	1	0	0	0	0	0	0	0	0	0	24	0	6	4	0	4	3	11	12	10	12
IX	4	2	0	2	0	0	0	0	7	0	5	0	11	8	0	3	8	10	9	8	3
X	11	9	2	11	2	0	0	0	3	0	0	0	8	15	0	3	4	16	5	9	2
XI	9	6	0	10	0	0	0	0	13	0	0	0	14	13	0	2	2	9	8	11	1
XII	9	5	3	9	0	0	0	0	19	0	0	1	20	8	0	2	2	13	10	6	0
Jaar Year	92	63	16	72	4	1	8	0	76	2	76	1	116	100	3	39	42	130	97	117	84

1st and 2nd ORDER STATIONS - STASIES VAN DIE 1e en 2e ORDE.

Month	P_m Mean Pressure at Gdm. / Lugdruk by Gdm. 0830	P_m 1500	Air Temperature - Lugtemperatuur in °F. Means / Gemiddeldes T_m 0830	1500	x Max.	n Min.	(x+n)/2 Mean Gem.	Extremes / Uiterstes Max.	Dat	Min.	Dat	Lowest Max. / Laagste Maks. Max.	Dat	Highest Min. / Hoogste Min. Min.	Dat	Wet-bulb Temperature / Natbol Temperatuur °F. Means Gem. 0830	1500	Rel. Hum. / Rel. Vogtigheid U % 0830	1500	Mean Cloud Amt. / Gem. Wolkbedekking N 0-10 0830	1500	Precipitation in inches / Neerslag in duime R Σ	Max. in 24h.	Dat.	Number of Days with / Aantal Dae met Precip. Neerslag ≥.01	≥.04	≥.40	Thunder / Donderweer	Hail / Hael	Snow / Sneeu	Fog / Mis	Mist / Newel	Max ≥ 90°F	Max ≤ 50°F	Min ≤ 32°F	Min ≥ 68°F	Wind Frequency / Windfrekwensie. nD. N	NE	E	SE	S	SW	W	NW	Calm / Kalm
No. 239/635 (Ou No. 17/3120) PIETERMARITZBURG (Sielsieke-inrigting/Mental Hospital). φ = 29° 35'S; λ = 30° 22'E; H = 2,243 vt/ft; h_t = 4 vt/ft; h_r = 4 vt/ft.																																													
I	-	-	68.9	75.8	80.1	61.8	70.9	95.0	14	55.0	22	67.0	28	68.0	6	64.7	68.1	81	68	7	8	7.98	1.72	27	18	17	5	-	0	0	0	0	6	0	0	0	2	7	7	31	5	8	0	2	0
II	-	-	68.3	76.6	79.3	62.0	70.7	95.0	5	53.0	9	66.0	11	69.0	2	65.7	69.6	87	71	7	6	6.85	1.75	14	18	16	7	-	0	0	2	0	4	0	0	2	3	7	6	33	1	4	1	1	0
III	-	-	67.5	77.4	-	61.2	-	-	-	50.0	23	-	-	69.0	14	64.1	68.4	84	64	6	6	4.35	1.33	2	14	13	3	-	0	0	3	0	-	-	0	2	4	11	5	26	2	6	0	8	0
IV	-	-	64.4	76.2	-	58.0	-	-	-	51.0	24	-	-	68.0	5	61.5	66.2	85	60	6	6	2.67	1.06	20	11	6	2	-	0	0	6	0	-	-	0	0	0	7	11	28	3	3	3	5	0
V	-	-	58.6	73.7	-	51.8	-	-	-	43.0	29	-	-	62.0	25	54.8	61.3	80	50	5	4	0.44	0.30	12	5	3	0	-	0	0	2	0	-	-	0	0	4	8	6	23	0	2	4	15	0
VI	-	-	49.5	69.1	-	40.8	-	-	-	32.0	23	-	-	50.0	1	46.0	54.2	78	37	2	2	0.57	0.34	1	3	3	0	-	0	0	0	0	-	-	0	0	3	20	10	9	3	2	0	13	0
VII	-	-	53.2	71.4	-	43.3	-	-	-	37.0	30	-	-	53.0	25	47.3	54.9	65	34	2	1	0.00	0.00	-	0	0	0	-	0	0	3	1	-	-	0	0	2	10	9	18	6	4	0	12	0
VIII	-	-	56.9	73.2	-	45.2	-	-	-	31.0	13	-	-	59.0	28	49.5	55.7	61	30	2	2	0.00	0.00	-	0	0	0	-	0	0	0	0	-	-	1	0	3	8	11	20	2	4	0	14	0
IX	-	-	64.9	78.4	-	53.4	-	-	-	43.0	18	-	-	66.0	21	56.9	60.7	62	37	4	3	0.90	0.50	30	4	4	1	-	0	0	0	0	-	-	0	0	4	10	7	24	2	3	0	10	0
X	-	-	63.6	71.0	74.6	55.5	65.1	98.0	26	45.0	11	55.0	1	65.0	21	58.6	62.0	75	60	7	6	3.46	0.62	14	19	14	3	-	0	0	0	0	4	0	0	0	1	6	13	30	4	1	0	7	0
XI	-	-	67.2	72.8	78.5	58.1	68.3	96.0	30	52.0	5	64.0	7	64.0	14	61.6	64.9	74	68	6	6	5.07	1.75	21	20	13	3	-	0	0	0	0	6	0	0	0	3	5	19	18	3	6	0	6	0
XII	-	-	71.0	76.3	82.5	60.0	71.3	103.0	11	51.0	15	62.0	13	72.0	5	64.1	67.7	70	59	6	6	5.10	1.66	23	11	10	3	-	0	0	1	0	12	0	0	2	3	3	21	19	5	3	0	6	0
Jaar Year	-	-	62.8	74.5	-	54.3	-	-	-	31.0	-	-	-	72.0	-	57.9	62.6	75	53	5	5	37.39	1.75	-	123	99	27	-	0	0	17	1	-	-	1	6	32	102	125	279	36	46	8	99	0
No. 241/49 (Old No. 18/3217B) DURBAN (Lughawe/Airport). φ = 29° 51'S; λ = 31° 03'E; Pa by/at 0 gdm. H = 45 vt/ft; h_t = 4 vt/ft; h_r = 4 vt/ft; h_a = 70 vt/ft.																																													
I	1014.5	1012.8	75.2	77.7	79.5	68.7	74.1	84.5	27	63.8	12	74.0	2	75.0	26	69.5	71.7	76	75	7	7	4.10	0.83	16	11	11	5	3	0	0	0	0	0	0	0	15	73	184	50	28	96	154	10	9	140
II	1014.4	1012.0	75.7	78.9	80.7	69.7	75.2	84.6	2	65.0	16	74.5	7	76.6	6	70.5	72.5	77	74	6	6	2.91	0.95	2	11	10	3	0	0	0	0	0	0	0	0	16	61	174	50	35	81	107	10	10	144
III	1015.3	1013.0	75.2	79.1	81.2	68.7	74.9	87.8	10	61.4	21	67.5	21	75.4	4	69.6	72.2	76	74	5	5	3.98	1.70	31	13	11	3	3	0	0	0	0	1	0	0	20	66	176	37	26	72	183	15	15	154
IV	1017.6	1015.5	72.3	76.7	78.4	65.5	71.9	83.4	4	58.8	24	72.9	26	73.0	5	67.6	70.5	79	74	4	5	4.50	2.32	1	10	8	3	4	0	0	0	0	0	0	0	8	70	168	55	26	73	73	13	25	217
V	1020.7	1018.3	68.0	73.2	75.4	59.5	67.5	87.0	10	52.0	31	69.6	5	66.3	25	62.5	66.8	74	72	4	3	0.43	0.19	12	5	3	0	0	0	0	0	0	1	0	0	0	81	120	15	13	77	154	22	48	214
VI	1025.7	1023.0	60.6	69.8	72.3	52.9	62.6	85.2	3	45.3	12	67.1	21	60.0	2	53.3	61.7	62	63	2	3	0.32	0.17	10	3	2	0	0	0	0	0	0	0	0	0	0	41	82	12	11	66	96	29	84	299
VII	1022.9	1020.7	61.4	70.3	72.3	51.7	62.0	80.1	6	44.9	9	66.1	8	63.3	25	55.5	63.4	70	68	1	1	0.08	0.08	27	1	1	0	0	0	0	0	0	0	0	0	0	68	97	14	14	46	135	35	57	278
VIII	1023.9	1020.8	63.8	70.7	72.7	53.8	63.3	79.2	7	43.8	14	63.5	12	62.5	5	57.1	63.4	66	67	2	2	0.08	0.03	10	3	0	0	0	0	0	1	0	0	0	0	0	99	173	25	26	58	148	34	35	146
IX	1018.6	1015.4	68.5	72.4	75.2	60.1	67.7	107.5	16	51.5	8	66.0	30	67.0	3	62.9	66.2	61	72	4	4	1.01	0.26	30	8	6	0	0	0	0	1	0	1	0	0	0	63	155	33	39	91	155	18	11	155
X	1016.9	1014.4	70.2	71.7	74.6	63.2	68.9	82.2	26	56.4	11	64.0	1	70.7	21	63.9	65.7	72	73	7	7	2.15	0.75	2	11	7	2	8	0	0	0	0	0	0	0	3	66	141	46	43	121	206	32	12	77
XI	1015.4	1012.5	72.7	75.1	78.5	65.7	72.1	96.4	20	60.0	1	71.5	7	71.9	14	67.4	68.5	76	72	6	6	3.84	1.35	21	13	10	3	4	0	0	0	0	2	0	0	6	56	176	53	24	77	187	43	16	88
XII	1014.7	1012.5	74.7	76.2	78.9	67.7	73.3	88.0	11	61.2	13	68.9	13	73.6	5	69.0	71.0	75	77	5	6	5.06	1.42	23	11	8	5	7	0	0	0	0	1	0	0	16	76	188	55	34	89	167	19	23	93
Jaar Year	1018.4	1015.9	69.9	74.3	76.6	62.3	69.5	107.5	-	43.8	-	63.5	-	76.6	-	64.1	67.8	72	72	4	5	28.46	2.32	-	100	77	24	29	0	0	2	0	6	0	0	84	820	1834	445	319	947	1765	280	345	2005

No. 242/644 (Ou No. 11/2166) PORT NOLLOTH. φ = 29° 14'S; λ = 16° 51'E; Pa by/at 0 gdm. H = 24 vt/ft; h_t = 4 vt/ft; h_r = 4 vt/ft.

I	1014.6	1012.8	57.4	63.3	65.0	52.2	58.6	77.0	23	47.0	3	60.0	2	(59.0	6)	56.3	60.2	93	84	5	2	0.00	0.00	-	0	0	0	0	0	0	11	0	0	0	(0	0)	1	0	0	0	36	7	2	3	13
II	1013.6	1012.1	58.0	63.6	65.3	-	-	69.0	25	-	-	62.0	17	-	-	57.5	61.5	97	89	6	4	0.00	0.00	-	0	0	0	0	0	0	18	0	0	0	-	-	1	0	0	1	29	5	1	10	9
III	1015.1	1013.7	57.1	62.0	63.6	52.9	58.3	74.0	31	46.0	6	59.0	2	(59.0	30)	56.5	59.6	96	87	6	2	0.39	0.31	29	3	2	0	0	0	0	9	0	0	0	(0	0)	5	0	0	4	26	2	2	9	14
IV	1017.3	1015.3	55.3	60.3	63.5	50.4	56.9	75.0	20	41.0	23	57.0	28	(57.0	5)	-	-	-	-	5	3	0.42	0.40	4	2	1	1	0	0	0	8	0	0	0	(0	0)	5	3	5	3	15	16	1	6	6
V	1020.2	1018.4	53.2	61.0	67.3	47.8	57.5	94.0	30	41.0	22	56.0	24	(58.0	13)	51.8	58.9	91	90	5	3	0.06	0.06	11	1	1	0	0	0	0	12	0	3	0	(0	0)	5	3	16	2	4	10	7	9	6
VI	1023.8	1022.6	51.1	61.0	66.1	44.0	55.1	86.0	23	35.0	20	52.0	30	(53.0	16)	48.6	54.3	84	63	4	3	0.02	0.02	3	1	0	0	0	0	0	3	0	0	0	(0	0)	3	6	16	7	12	6	1	6	2
VII	1024.0	1022.3	46.6	57.8	60.9	41.1	51.0	80.0	29	34.0	11	54.0	1	(50.0	6)	44.6	53.7	86	76	3	3	0.00	0.00	-	0	0	0	0	0	0	12	2	0	0	(0	0)	3	5	14	8	12	8	3	6	3
VIII	1023.5	1021.7	54.7	63.6	67.0	45.8	56.4	93.0	29	36.0	3	55.0	4	(61.0	13)	50.6	58.1	75	73	4	3	0.04	0.04	9	1	1	0	0	0	0	7	0	6	0	(0	0)	5	11	6	5	8	2	3	9	4
IX	1021.1	1019.3	53.8	60.1	61.4	47.5	54.5	82.0	5	41.0	30	56.0	20	(55.0	6)	52.0	57.2	89	84	6	4	0.23	0.20	'2	4	1	0	0	0	0	7	0	0	0	(0	0)	3	1	8	6	13	12	2	12	3
X	1019.1	1017.0	57.5	61.9	63.9	48.7	56.3	87.0	5	36.0	11	58.0	2	(57.0	14)	55.5	59.7	88	88	7	4	0.21	0.18	21	2	1	0	0	0	0	5	0	1	0	(0	0)	5	0	5	5	15	10	9	12	1
XI	1016.6	1014.6	57.4	61.6	64.6	49.8	57.2	92.0	23	42.0	18	57.0	19	(56.0	30)	54.5	57.9	83	79	7	4	0.05	0.04	19	2	1	0	0	0	0	10	0	1	0	(0	0)	0	0	1	2	22	11	6	8	5
XII	1016.6	1015.2	57.4	62.7	64.3	51.1	57.7	73.0	13	42.0	21	60.0	15	(55.0	26)	55.6	59.2	90	82	6	3	0.16	0.12	22	3	1	0	0	0	0	21	0	0	0	(0	0)	0	0	0	6	31	7	3	9	6
Jaar Year	1018.8	1017.1	55.0	61.6	64.4	-	-	93.0	-	-	-	52.0	-	-	-	-	-	-	-	5	3	1.58	0.40	-	19	9	1	0	0	0	123	2	11	0	-	-	36	29	71	49	223	96	40	99	72

No. 247/668 (Old No. 12/2174A) POFADDER. φ = 29° 08'S; λ = 19° 23'E; Pa by/at 1,000 gdm. H = 3,227 vt/ft; h_t = 4 vt/ft; h_r = 4 vt/ft.

I	900.0	898.9	72.1	89.4	91.4	61.1	76.3	101.0	4	50.0	9	80.0	27	74.0	4	56.9	62.4	40	21	1	2	0.00	0.00	-	0	0	0	0	0	0	0	0	23	0	0	7	12	2	2	10	16	4	4	3	8
II	900.0	898.9	73.1	90.1	91.9	62.5	77.2	101.0	24	48.0	6	78.0	13	75.0	25	59.6	66.3	46	29	2	2	0.03	0.02	26	2	0	0	2	0	0	0	2	23	0	0	7	9	3	7	4	10	5	10	2	5
III	901.4	899.7	66.8	83.1	85.1	58.1	71.6	99.0	7	45.0	20	64.0	22	70.0	28	55.8	63.1	51	32	2	2	0.00	0.00	-	0	0	0	0	0	0	0	0	16	0	0	3	8	1	6	12	5	1	9	4	16
IV	903.4	902.2	61.4	76.3	77.6	54.8	66.2	87.0	9	42.0	22	62.0	5	70.0	11	55.5	60.4	70	41	3	3	2.06	0.96	3	6	4	3	2	0	0	0	0	1	0	0	1	13	7	11	9	5	0	5	5	4
V	904.0	903.4	52.1	67.7	69.0	47.6	58.3	84.0	1	40.0	20	58.0	24	63.0	16	49.3	57.1	82	54	3	2	0.31	0.21	5	5	3	0	1	0	0	0	0	0	0	0	0	16	2	6	11	12	3	4	3	3
VI	908.2	907.3	49.6	63.1	64.6	42.8	53.7	75.0	2	31.0	21	52.0	21	54.0	25	42.6	50.5	57	42	1	1	0.09	0.09	25	1	1	0	1	0	0	0	0	0	0	1	0	14	12	11	3	4	2	3	2	7
VII	906.7	905.8	45.2	62.0	63.4	39.0	51.2	76.0	22	29.0	28	48.0	27	50.0	22	40.4	49.7	68	42	2	1	0.00	0.00	-	0	0	0	0	0	0	0	0	0	1	1	0	15	3	8	10	13	2	5	1	4
VIII	906.7	905.8	48.5	67.8	68.6	40.4	54.5	89.5	30	32.0	9	55.3	5	51.0	25	41.8	52.2	58	35	1	0	0.00	0.00	-	0	0	0	0	0	0	0	0	1	0	0	0	10	8	5	9	6	1	13	2	7
IX	903.9	902.7	58.1	72.1	73.8	48.0	60.9	90.0	21	34.0	30	56.0	2	68.6	20	48.8	55.5	51	36	2	1	1.22	0.89	2	2	2	2	0	0	0	0	0	6	0	0	1	8	7	1	14	5	2	14	4	2
X	902.0	900.2	60.2	75.8	77.4	47.6	62.5	90.0	25	35.0	2	57.0	22	59.0	16	51.0	58.7	55	37	3	2	0.14	0.14	22	1	1	0	0	0	0	0	0	5	0	0	0	6	2	10	10	5	6	14	3	4
XI	901.1	899.4	69.9	85.0	87.5	56.5	72.0	97.0	29	41.0	1	75.0	7	70.5	13	56.2	63.4	44	31	1	2	0.00	0.00	-	0	0	0	0	0	0	0	0	17	0	0	1	4	5	10	7	8	5	11	2	6
XII	900.6	899.8	75.3	87.6	92.1	62.0	77.1	101.0	27	45.0	24	82.0	22	75.0	30	58.7	64.3	38	28	2	2	0.00	0.00	-	0	0	0	0	0	0	0	0	20	0	0	3	0	3	8	7	14	6	11	2	3
Jaar Year	903.2	902.0	61.0	76.7	78.5	51.7	65.1	101.0	-	29.0	-	48.0	-	75.0	-	51.4	58.6	55	36	2	2	3.85	0.96	-	17	11	5	6	0	0	0	2	112	1	2	23	115	55	85	106	103	37	103	33	69

No. 261/307 (Ou No. 15/2516A) BLOEMFONTEIN (Lughawe/Airport). φ = 29° 08'S; λ = 26° 11'E; Pa by/at 1,400 gdm. H = 4,678 vt/ft; h_t = 4 vt/ft; h_r = 4 vt/ft; h_s = 60 vt/ft.

I	858.5	856.7	68.5	79.0	82.7	60.1	71.4	90.7	7	53.6	22	64.8	19	69.5	6	61.2	62.8	68	43	5	6	6.54	1.95	19	11	8	5	10	0	0	0	0	11	0	0	1	162	172	34	29	31	37	41	108	130
II	858.7	856.7	68.8	80.7	82.8	60.1	71.5	90.3	28	54.8	22	69.0	13	66.2	2	62.6	67.0	72	51	5	5	3.45	1.06	13	8	6	3	8	0	0	0	0	14	0	0	0	122	103	36	28	21	40	53	98	171
III	860.1	857.9	64.2	75.9	78.0	54.9	66.5	93.0	10	43.0	24	60.0	21	67.0	11	58.0	60.8	71	45	4	6	7.70	3.09	12	15	8	3	8	0	0	0	0	8	0	0	0	131	102	40	18	9	20	40	106	278
IV	862.6	860.8	58.6	70.9	73.0	47.6	60.3	80.3	12	38.8	23	58.5	5	58.5	4	53.0	57.1	72	44	3	4	1.71	0.90	1	6	5	1	6	0	0	1	0	0	0	0	0	72	41	7	5	12	38	79	71	395
V	864.1	861.8	52.0	66.0	67.3	44.2	55.7	75.5	3	32.1	13	57.5	25	55.0	3	48.5	54.5	80	50	4	4	2.10	0.69	4	10	8	2	5	0	0	0	0	0	0	0	0	163	63	38	17	15	33	43	55	317
VI	867.3	865.4	42.0	60.5	61.5	32.6	47.1	68.1	29	24.4	22	54.0	22	44.0	26	37.9	46.2	71	34	2	2	0.09	0.09	25	1	1	0	1	0	0	0	0	0	0	13	0	72	24	21	20	19	46	48	72	398
VII	865.6	863.7	43.7	62.6	63.8	33.7	48.7	70.8	18	20.4	28	47.5	28	44.8	24	37.6	46.7	60	32	1	1	0.19	0.19	25	1	1	0	1	0	0	0	0	0	2	8	0	117	29	4	11	22	33	34	86	408
VIII	865.7	863.4	48.3	66.3	67.3	35.5	51.4	77.9	27	24.6	12	52.6	11	47.9	30	41.6	52.2	59	41	0	1	0.00	0.00	-	0	0	0	0	0	0	0	0	0	0	9	0	107	53	15	24	23	48	56	115	303
IX	862.4	859.4	59.8	75.1	76.6	44.8	60.7	87.3	26	32.0	5	57.6	4	60.2	28	47.5	53.4	42	24	2	2	0.36	0.20	28	2	2	0	1	0	0	0	0	2	0	0	0	107	41	16	17	23	80	99	113	224
X	860.0	857.1	61.3	72.6	75.9	49.2	62.5	91.0	27	37.0	23	58.7	2	65.0	27	51.6	55.8	54	37	5	5	1.95	0.53	8	13	10	1	11	0	0	0	0	4	0	0	0	115	77	33	52	59	98	71	92	147
XI	859.0	855.7	68.6	82.3	84.6	53.6	69.1	92.5	5	45.1	23	70.3	26	61.9	13	57.9	60.2	55	29	3	5	0.87	0.52	25	6	3	1	6	0	0	0	0	14	0	0	0	129	85	36	54	47	82	79	116	92
XII	859.1	856.1	71.9	86.2	88.7	59.2	73.9	97.6	11	44.8	24	69.2	23	65.9	27	58.4	60.1	47	22	2	4	1.06	0.60	19	7	6	1	8	0	0	0	0	22	0	0	0	117	91	36	37	32	97	117	146	71
Jaar Year	861.9	859.6	59.0	73.2	75.2	48.0	61.6	97.6	-	20.4	-	47.5	-	69.5	-	51.3	56.4	63	38	3	4	26.02	3.09	-	80	58	17	65	0	0	1	0	75	2	30	1	1414	881	316	312	313	652	760	1178	2934

	P_n Mean Pressure at Gen. Lugdruk by Gdn.		Air Temperature – Lugtemperatuur in °F.														Wet-bulb Temperature. Natbol Temperatuur. °F. Means Gem.		Rel. Hum. Rel. Vogtigheid U %		Mean Cloud Amt. Gem. Wolksbvlkd. N 0-10		Precipitation in inches Neerslag in duims. R			Number of Days with Aantal Dae met														Wind Frequency. Windfrekwensie. nD.								
			Means Gemiddeldes T_m					Extremes Uiterstes				Lowest Max. Laagste Maks. Highest Min. Hoogste Min.													Precip. Neerslag																								
	0830	1500	0830	1500	x Max.	n Min.	$\frac{x+n}{2}$ Mean Gem.	Max.	Dat	Min.	Dat	Max.	Dat	Min.	Dat			0830	1500	0830	1500			M	Max. in 24h.	Dat.	≥01	≥04	≥40	Thunder Donder	Hail-Hael	Snow Sneeu	Fog-Newel	Rainstorm Reënstorm	Max. ≥ 86°F	Max ≤ 50°F	Min ≤ 32°F	Min ≥ 68°F	N	NE	E	SE	S	SW	W	NW	Calm Kalm
No. 263/859 (Old No. 16/2762) MASERU.																							Φ = 29° 19'S;			λ = 27° 29'E;													H = 5,168 vt/ft;				h_t = 4 vt/ft;				h_r = 4 vt/ft.			
I	-	-	66.8	73.7	79.1	58.3	68.7	88.0	31	50.0	22	60.0	19	63.0	15		60.0	(59.2)	69	(45)	4	(6)	5.85	2.30	19	13	13	4	-	-	-	-	-	2	0	0	0	-	-	-	-	-	-	-	-	-
II	-	-	67.6	(80.6)	83.0	58.5	70.7	89.0	28	53.0	12	69.0	12	65.0	6		59.9	(62.0)	66	(37)	3	(5)	1.09	0.30	2	9	7	0	-	-	-	-	-	10	0	0	0	-	-	-	-	-	-	-	-	-
III	-	-	62.3	(74.1)	77.7	55.2	66.5	92.0	10	47.0	23	57.0	20	65.0	11		56.4	(59.4)	75	(44)	3	(6)	3.64	1.98	21	10	10	3	-	-	-	-	-	8	0	0	0	-	-	-	-	-	-	-	-	-
IV	-	-	56.1	71.3	73.3	46.3	59.8	79.0	11	38.0	27	59.0	5	58.0	3)		(51.0	55.4	(73	39)	(2	3)	2.34	0.92	4	5	4	3	-	-	-	-	-	(0	0	0	0	-	-	-	-	-	-	-	-	-
V	-	-	48.9	(64.0)	65.5	42.1	53.8	74.0	3	33.0	13	53.0	22	50.0	3		45.8	(52.6	81	(49)	3	(4)	2.05	0.68	24	6	6	3	-	-	-	-	-	0	0	0	0	-	-	-	-	-	-	-	-	-
VI	-	-	36.7	(57.0)	58.8	31.4	45.1	65.0	30	22.0	23	51.0	22	40.0	1		34.3	(45.1	80	(41)	2	(2)	0.23	0.17	26	2	2	0	-	-	-	-	-	0	0	16	0	-	-	-	-	-	-	-	-	-
VII	-	-	39.9	(62.1)	62.5	32.9	47.7	69.0	1	22.0	29	48.0	27	42.0	25		35.0	(46.5	65	(32)	1	(1)	0.10	0.10	25	1	1	0	-	-	-	-	-	0	2	8	0	-	-	-	-	-	-	-	-	-
VIII	-	-	44.6	(65.4)	66.9	33.6	50.3	80.0	31	22.0	12	55.0	11	44.0	31		37.2	(46.6	52	(22)	0	(0)	0.00	0.00	-	0	0	0	-	-	-	-	-	0	0	7	0	-	-	-	-	-	-	-	-	-
IX	-	-	54.7	71.1	73.6	43.0	58.3	85.0	27	30.0	5	59.0	4	60.0	28)		45.0	51.0	(49	24)	(2	2)	0.54	0.30	29	2	2	0	-	-	-	-	-	(0	0	1	0	-	-	-	-	-	-	-	-	-
X	-	-	58.2	-	74.9	47.7	61.3	(91.0	21	40.0	1	55.0	2	59.0	28)		(50.8	-	(63	-	(3	-	2.67	0.58	7	10	10	3	-	-	-	-	-	(2	0	0	0	-	-	-	-	-	-	-	-	-
XI	-	-	66.5	(79.3)	83.0	53.6	68.3	90.0	30	47.0	5	67.0	26	58.0	13		56.3	(58.6	56	(30)	2	(5)	1.23	0.60	25	4	4	2	-	-	-	-	-	9	0	0	0	-	-	-	-	-	-	-	-	-
XII	-	-	69.8	(84.8	86.7	57.7	72.2	95.0	4	45.0	24	68.0	23	66.0	5)		(58.6	61.1	(54	27)	(3	3)	2.50	1.20	19	8	8	1	-	-	-	-	-	14	0	0	0	-	-	-	-	-	-	-	-	-
Year Year	-	-	56.0	-	73.7	46.7	60.2	95.0	-	22.0	-	48.0	-	66.0	-		49.2	-	(65)	-	(2)	-	22.24	2.30	-	70	67	19	-	-	-	-	-	45	2	32	0	-	-	-	-	-	-	-	-	-
No. 268/631 (Old No. 17/3071F) BETCOURT (Weidingsnavorsingstasie/Pasture Res. Stn.) Φ = 29° 01'S; λ = 29° 52'E; Pa by/at 1,200 gdm. H = 3,876 vt/ft; h_t = 4 vt/ft; h_r = 4 vt/ft.																																																
I	880.6	878.6	68.3	77.5	79.7	59.1	69.4	92.0	14	52.5	22	66.0	10	64.5	9		62.9	65.8	76	56	7	7	3.03	0.52	7	16	14	2	10	0	0	0	0	7	0	0	0	11	3	36	1	7	0	1	2	0
II	880.2	877.7	68.5	79.4	81.8	59.3	70.5	93.5	2	49.0	13	67.5	12	65.5	6		63.3	65.9	77	50	6	5	2.91	0.73	20	12	11	3	11	1	0	0	0	8	0	0	0	14	1	20	2	5	0	12	1	0
III	880.8	879.0	66.2	76.5	79.5	57.2	68.3	95.0	9	47.5	23	57.0	21	66.0	4		60.9	63.6	75	54	5	6	3.31	0.87	21	11	10	5	11	1	0	0	0	7	0	0	0	22	6	6	11	7	1	8	1	0
IV	883.3	881.0	62.7	76.2	77.5	53.0	65.3	84.0	13	46.0	27	70.0	26	60.0	16		57.5	61.1	75	44	5	4	0.99	0.55	21	3	3	1	7	0	0	0	0	0	0	0	0	17	3	9	1	6	3	17	4	0
V	885.7	882.1	56.5	70.8	72.3	46.7	59.5	81.0	3	39.3	27	64.5	22	57.5	5		51.3	56.6	72	43	4	3	0.29	0.14	24	3	2	0	3	0	0	0	0	0	0	0	0	20	1	10	4	9	2	11	5	0
VI	888.3	885.7	46.3	65.2	65.9	36.8	51.3	76.5	5	30.0	24	56.5	23	44.0	1		40.4	50.1	63	35	3	2	0.00	0.00	-	0	0	0	0	0	0	0	0	0	0	3	0	15	6	5	2	17	2	8	5	0
VII	886.4	884.2	47.4	68.1	68.7	37.8	53.3	78.0	6	23.0	28	56.0	26	48.0	25		41.2	50.9	62	30	2	1	0.01	0.01	25	1	0	0	0	0	0	0	0	0	0	2	0	26	1	0	0	16	5	10	4	0
VIII	886.6	883.5	51.0	70.0	70.7	38.7	54.7	82.0	31	26.0	13	53.0	12	49.0	29		43.8	52.1	58	30	2	2	0.10	0.10	10	1	1	0	0	0	0	0	0	0	0	4	0	17	3	5	5	12	1	11	8	0
IX	882.7	880.1	63.0	79.1	80.7	48.0	64.3	91.5	27	35.5	5	65.5	5	55.0	27		52.6	57.1	52	22	3	2	0.30	0.28	30	2	1	0	1	0	0	0	0	9	0	0	0	15	5	4	4	11	1	19	1	0
X	881.1	878.0	62.2	74.7	76.2	52.1	64.1	93.0	26	43.5	17	55.0	1	60.5	29		56.3	58.6	70	40	6	6	3.65	0.95	12	12	9	4	11	1	0	0	0	9	0	0	0	19	7	8	2	2	2	15	7	0
XI	880.2	877.1	66.1	76.8	79.7	55.0	67.3	91.0	3	47.0	23	64.5	22	60.0	6		59.3	61.2	71	42	6	6	4.45	1.00	21	18	13	5	19	1	0	0	0	11	0	0	0	20	1	12	2	7	0	18	0	0
XII	880.2	877.3	68.4	79.7	82.1	57.5	69.8	97.5	11	47.5	24	64.0	13	65.0	5		61.8	64.7	70	46	5	6	3.97	2.24	20	12	11	2	12	0	0	0	0	13	0	0	0	22	3	16	0	6	1	9	3	0
Year Year	883.1	880.4	60.6	74.5	76.2	50.1	63.1	97.5	-	23.0	-	53.0	-	66.0	-		54.3	59.0	68	43	5	4	23.01	1.24	-	90	75	22	85	4	0	0	0	64	0	9	0	218	40	131	34	105	18	139	41	0

No. 270/282
(Ou No. 17/3158) **MISTLEY.** ϕ = 29° 15'S; λ = 30° 39'E; H = 3,200 vt/ft; h_t = 4 vt/ft; h_r = 4 vt/ft.

I	-	-	66.5	72.8	74.7	58.9	66.8	93.0	14	50.0	22	62.0	21	66.0	6	62.4	64.8	81	66	7	7	5.24	1.03	27	20	19	4	-	-	-	-	-	3	0	0	0	6	4	16	15	4	0	7	8	0
II	-	-	65.6	74.8	75.1	58.9	67.0	92.0	2	52.0	15	62.0	7	66.0	2	63.2	66.8	88	62	5	4	4.00	1.07	11	15	14	3	-	-	-	-	-	3	0	0	0	5	2	12	16	7	2	3	6	0
III	-	-	64.1	72.8	72.9	57.9	65.4	92.0	9	47.0	21	55.0	21	65.0	9	61.5	64.8	87	66	5	6	3.60	0.73	20	17	14	2	-	-	-	-	-	3	0	0	0	11	4	6	17	11	1	2	7	0
IV	-	-	61.6	70.9	72.7	53.6	64.1	82.0	11	51.0	25	62.0	25	65.0	4	59.0	62.1	87	63	5	4	1.22	0.28	20	9	9	0	-	-	-	-	-	0	0	0	0	17	4	8	13	5	0	1	7	0
V	-	-	57.2	66.9	-	50.5	58.7	-	-	44.0	27	-	-	60.0	4	53.4	57.1	79	56	4	4	0.67	0.31	22	4	4	0	-	-	-	-	-	-	-	0	0	13	7	6	10	6	2	2	8	0
VI	-	-	48.2	63.4	-	41.3	-	-	-	35.0	23	-	-	46.0	30	44.2	50.6	74	41	2	1	0.27	0.17	3	3	2	0	-	-	-	-	-	-	-	0	0	15	3	10	7	2	8	5	7	0
VII	-	-	51.9	66.1	-	44.6	55.1	-	-	33.0	28	-	-	53.0	19	46.4	51.4	66	36	2	1	0.13	0.10	19	2	1	0	-	-	-	-	-	-	-	0	0	10	5	10	7	3	2	7	10	0
VIII	-	-	52.7	67.8	68.4	43.6	56.0	84.0	31	31.0	12	48.0	12	54.0	31	46.8	53.0	65	37	3	2	0.18	0.18	10	1	1	0	-	-	-	-	-	0	1	1	0	18	3	5	13	4	1	8	7	0
IX	-	-	61.8	73.2	78.0	52.0	65.0	96.0	20	40.0	6	60.0	11	62.0	20	54.7	58.6	68	43	3	3	1.70	1.03	4	4	4	2	-	-	-	-	-	9	0	0	0	11	7	8	15	8	0	2	6	0
X	-	-	60.0	66.8	67.8	51.8	59.8	92.0	27	41.0	11	52.0	1	61.0	21	56.6	59.9	82	68	7	7	5.42	0.78	24	20	19	5	-	-	-	-	-	2	0	0	0	12	8	4	13	8	2	5	4	0
XI	-	-	63.8	69.6	72.1	55.0	63.5	89.0	30	47.0	23	56.0	22	65.0	6	59.3	62.2	78	68	5	6	7.59	1.64	15	18	16	2	-	-	-	-	-	1	0	0	0	10	5	5	23	10	0	1	4	0
XII	-	-	66.6	75.2	77.3	57.7	67.5	99.0	11	49.0	24	56.0	13	72.0	5	62.2	66.7	79	65	5	4	4.37	0.94	23	13	11	8	-	-	-	-	-	3	0	0	1	7	3	18	9	9	3	0	6	0
Jaar Year	-	-	60.0	70.0	-	52.3	-	-	-	31.0	-	-	-	72.0	-	55.8	59.8	78	56	4	4	34.59	1.64	-	126	114	24	-	-	-	-	-	-	-	1	1	135	55	108	158	77	21	43	80	0

No. 273/847
(Old No. 11/2165) **ALEXANDERBAAI/BAY.** ϕ = 28° 35'S; λ = 16° 30'E; Ps by/at 0 gdm. H = 40 vt/ft; h_t = 4 vt/ft; h_r = 4 vt/ft.

I	1014.0	1012.2	60.5	66.7	68.4	54.5	61.5	78.5	22	48.8	29	55.5	16	61.3	6	57.6	60.6	84	70	5	7	0.00	0.00	-	0	0	0	0	0	0	0	0	0	0	0	0	0	0	15	36	5	4	2	0
II	1013.4	1012.7	60.9	67.7	69.8	56.4	63.1	74.1	11	45.2	4	64.8	18	64.5	24	59.4	62.4	91	75	7	4	0.04	0.04	19	1	1	0	0	0	0	6	0	0	0	0	0	1	0	0	11	28	4	6	5	0
III	1016.4	1015.4	59.1	65.3	67.9	54.9	61.4	76.6	28	49.3	6	63.9	11	59.8	26	57.2	60.2	90	75	6	3	0.00	0.00	-	0	0	0	0	0	0	0	0	0	0	0	0	3	2	0	14	30	4	4	5	0
IV	1018.0	1015.0	56.3	62.3	65.1	52.5	58.8	73.9	17	45.9	23	56.5	27	58.7	4	55.7	58.3	96	79	6	4	0.13	0.13	4	1	1	0	0	0	0	0	0	0	0	0	0	2	1	2	19	25	4	2	5	0
V	1017.5	1015.8	55.2	64.3	70.4	48.7	59.5	95.0	28	37.0	23	55.6	31	56.5	28	52.3	57.6	83	67	5	3	0.06	0.06	10	1	1	0	0	0	0	0	0	4	0	0	0	5	8	3	12	21	4	5	4	0
VI	1023.0	1021.2	51.2	63.6	67.4	44.1	55.7	90.1	11	37.8	21	52.3	30	51.3	1	46.7	54.5	71	55	4	2	0.05	0.04	3	2	1	0	0	0	0	4	0	1	0	0	0	5	9	3	19	15	4	2	3	0
VII	1022.2	1020.3	49.3	61.7	65.1	43.1	54.1	89.1	12	37.8	19	57.2	10	47.5	22	46.6	54.8	82	65	3	2	0.01	0.01	18	1	0	0	0	0	0	0	0	3	0	0	0	9	12	3	14	15	2	5	2	0
VIII	1021.8	1020.3	54.6	65.7	71.0	47.2	59.1	94.9	18	36.1	11	59.2	8	66.0	13	49.3	55.9	69	54	3	2	0.00	0.00	-	0	0	0	0	0	0	1	0	5	0	0	0	5	10	5	13	12	4	6	7	0
IX	1019.8	1017.6	55.3	62.0	65.5	49.3	57.4	91.5	6	40.6	30	58.8	1	54.0	1	52.2	55.5	82	66	6	3	0.13	0.08	1	2	2	0	0	0	0	4	0	1	0	0	0	6	2	2	10	19	11	4	3	3
X	1016.0	1016.4	58.6	64.4	66.7	51.6	59.1	75.2	15	44.0	2	59.9	1	58.5	13	54.6	58.1	78	69	6	3	0.41	0.37	21	2	2	0	0	0	0	0	0	0	0	0	0	2	2	0	10	18	8	12	8	2
XI	1016.0	1014.3	60.0	65.9	68.9	52.8	60.9	92.5	23	45.2	18	62.2	16	58.5	27	56.2	59.7	79	70	7	4	0.00	0.00	-	0	0	0	0	0	0	1	0	1	0	0	0	1	6	0	15	28	8	6	2	0
XII	1014.7	1013.8	60.2	66.0	68.8	53.3	61.1	79.3	30	45.0	21	62.5	10	59.5	30	57.2	60.2	84	72	6	4	0.08	0.06	22	3	1	0	0	0	0	4	0	0	0	0	0	0	0	0	17	32	8	4	1	0
Jaar Year	1017.9	1016.3	56.8	64.6	67.9	50.7	59.3	95.0	-	36.1	-	52.3	-	66.0	-	53.7	58.1	82	68	5	3	0.91	0.37	-	13	9	0	0	0	0	20	0	15	0	0	0	39	46	18	169	279	66	60	47	5

No. 290/437
(Ou No. 14/2299A) **KIMBERLEY (Lughawe/Airport).** ϕ = 28° 48'S; λ = 24° 46'E; Ps by/at 1,200 gdm. H = 3,935 vt/ft; h_t = 4 vt/ft; h_r = 4 vt/ft; h_m = 50 vt/ft.

I	878.6	876.1	73.1	85.5	88.3	64.4	76.3	96.3	7	55.4	28	66.0	19	74.8	6	62.3	62.4	55	29	4	5	3.40	1.39	19	10	9	3	7	0	0	0	2	22	0	0	7	176	171	58	36	33	55	58	89	68
II	878.5	876.0	72.6	85.8	88.6	64.3	76.5	96.3	20	58.0	22	72.2	9	72.5	2	63.2	64.3	61	32	4	5	2.39	1.50	8	8	6	2	4	0	0	0	0	22	0	0	4	158	110	49	39	26	29	57	115	89
III	879.9	877.6	67.3	79.7	82.0	58.7	70.3	95.2	4	47.6	24	61.2	21	69.2	11	59.3	61.7	64	38	3	5	2.85	1.35	13	9	7	2	4	0	0	0	0	11	0	0	1	147	160	45	43	29	27	60	84	137
IV	882.9	880.7	61.0	75.6	77.6	52.1	64.9	84.4	13	40.2	23	61.4	5	60.4	19	54.3	59.3	67	40	3	4	1.79	0.47	4	7	6	2	4	0	0	1	0	0	0	0	0	134	104	26	17	15	57	68	75	224
V	884.1	881.8	53.8	69.9	71.5	47.9	59.7	78.9	2	34.6	13	59.6	25	56.3	2	50.1	55.8	79	43	4	5	1.78	0.70	4	6	6	1	2	0	0	3	0	0	0	0	0	157	186	37	32	51	46	32	51	152
VI	888.3	886.4	43.8	63.9	65.2	36.2	50.7	72.5	20	24.4	22	54.0	22	46.1	3	38.8	48.1	65	31	1	2	0.01	0.01	25	1	0	0	0	0	0	2	0	0	0	0	8	0	129	114	7	23	38	38	40	65	266
VII	886.4	884.2	45.1	66.8	67.9	38.0	52.9	74.7	21	20.6	28	46.8	27	47.5	22	38.2	48.7	55	26	1	1	0.04	0.03	24	2	0	0	0	0	0	0	0	0	1	3	0	217	133	9	19	36	46	41	80	163
VIII	886.5	883.8	49.5	70.7	71.7	39.6	55.7	83.6	27	25.4	12	56.4	11	55.0	31	39.7	49.3	43	21	1	1	0.00	0.00	-	0	0	0	0	0	0	0	0	0	0	3	0	190	119	13	48	39	55	65	93	122
IX	882.4	879.7	61.4	78.1	79.9	49.2	64.5	92.0	26	32.9	5	58.3	4	61.9	26	47.0	53.7	33	20	2	3	0.05	0.05	29	1	1	0	1	0	0	0	0	12	0	0	0	151	67	11	12	33	110	101	84	151
X	880.2	876.9	64.1	78.4	80.8	53.4	67.1	95.0	26	37.0	1	68.3	2	67.3	21	52.4	56.9	48	27	4	4	2.57	1.50	7	7	4	2	6	1	0	0	0	8	0	0	0	119	32	42	58	68	150	58	83	134
XI	878.9	875.8	72.7	85.4	88.5	57.9	73.2	96.3	5	50.0	27	74.1	26	69.2	13	57.0	59.8	40	22	2	4	1.46	0.64	25	5	5	2	7	0	0	0	0	21	0	0	1	89	57	32	81	61	134	42	100	124
XII	878.8	875.9	76.1	91.3	93.1	63.5	78.3	101.2	11	49.0	24	73.0	23	72.9	5	59.4	62.4	39	19	2	4	0.58	0.22	18	4	4	0	8	0	0	0	0	28	0	0	6	142	29	36	39	52	143	80	117	106
Jaar Year	882.1	879.6	61.7	77.6	79.6	52.1	65.9	101.2	-	20.6	-	46.8	-	74.8	-	51.8	56.9	54	29	3	4	16.92	1.50	-	60	48	14	43	1	0	6	2	123	1	14	19	1809	1282	365	447	481	890	702	1036	1736

	P_s Mean Pressure at Gen. Lugdruk by Gdm.		Air Temperature – Lugtemperatuur in °F.														Wet-bulb Temperature. Nathol Temperatuur. °F. Means Gen.		Rel. Hum. Rel. Vogtigheid. U %		Mean Cloud Amt. Gem. Wolksbvlhd. N 0-10		Precipitation in inches Neerslag in duime. R			Number of Days with Aantal Dae met												Wind Frequency. Windfrekwensie. nD.								
			Means Gemiddeldes T_n					Extremes Uiterstes				Lowest Max. Laagste Maks. Highest Min. Hoogste Min.																																			
	0830	1500	0830	1500	x Max.	n Min.	x+n/2 Mean Gem.	Max.	Dat	Min.	Dat	Max.	Dat	Min.	Dat			0830	1500	0830	1500	0830	1500	M	Max. in 24h.	Dat.	Precipn. Neerslag ≥.01	≥.04	≥.40	Thunder Donder	Hail-Hael	Snow Sneeu	Fog-Newel	Rainfall Reënval	Max ≥ 86° F	Max ≤ 50° F	Min ≤ 32° F	Min ≥ 68° F	N	NE	E	SE	S	SW	W	NW	Calm Kalm
No. 300/483 (Ou No. 17/3062) LADYSMITH.																																												
I	-	-	70.0	80.6	83.6	63.1	73.3	99.0	5	54.8	22	68.5	21	70.0	6		64.2	67.9	74	53	7	7	5.81	1.54	16	19	16	5	11	0	0	0	0	14	0	0	3	2	33	17	0	0	0	0	10	0
II	-	-	69.7	83.2	85.2	62.3	73.7	96.5	21	55.0	13	69.9	8	70.0	6		64.5	67.8	77	49	5	3	4.90	1.96	3	12	8	4	8	0	0	0	0	14	0	0	2	0	36	14	0	0	0	0	6	0
III	-	-	67.1	79.3	82.1	60.0	71.1	97.9	9	47.0	24	56.8	21	68.0	1		62.5	65.9	78	51	5	4	4.27	1.07	21	13	13	3	9	0	0	0	0	11	0	0	0	1	22	17	0	0	0	11	11	0
IV	-	-	62.7	79.5	81.2	54.9	68.1	87.5	13	46.2	25	74.8	1	64.5	5		58.4	63.5	78	42	4	2	0.89	0.42	21	3	3	1	1	0	0	0	0	4	0	0	0	0	2	27	0	0	0	28	2	0
V	-	-	56.3	73.6	75.1	48.1	61.6	82.0	3	38.5	27	68.2	26	57.0	4		52.2	57.5	77	38	4	2	0.22	0.09	21	4	3	0	2	0	0	0	0	0	0	0	0	1	2	29	0	1	0	30	5	0
VI	-	-	45.0	67.4	68.8	36.3	52.5	76.9	3	29.2	17	59.3	23	48.0	21		40.9	53.1	72	39	1	1	0.00	0.00	-	0	0	0	0	0	0	0	0	0	0	5	0	0	4	27	0	0	0	20	8	1
VII	-	-	47.0	70.3	71.8	37.5	54.7	80.7	19	24.2	29	59.0	28	53.2	18		41.4	54.0	64	34	2	1	0.00	0.00	-	0	0	0	0	0	0	0	0	0	4	0	0	4	19	0	0	0	38	0	1
VIII	-	-	51.5	73.1	74.1	41.2	57.7	86.0	31	26.2	13	57.0	12	52.2	7		44.6	54.7	60	30	2	1	0.00	0.00	-	0	0	0	0	0	0	0	0	0	3	0	0	6	18	0	0	0	36	1	1
II	-	-	63.0	82.5	84.9	51.3	68.1	96.0	27	37.2	6	69.5	6	62.8	28		53.5	59.9	56	26	3	2	0.08	0.06	30	2	1	0	1	0	0	0	0	15	0	0	0	0	3	22	0	0	0	30	4	1
I	-	-	65.0	77.6	79.9	56.0	67.9	95.2	26	47.0	17	60.5	2	65.0	23		58.4	61.7	69	42	6	5	4.53	1.05	12	14	10	4	10	0	0	0	0	8	0	0	0	0	2	31	0	0	0	21	7	1
XI	-	-	68.0	81.7	84.9	57.9	71.4	97.9	5	47.9	24	66.7	22	68.8	6		61.4	65.4	70	42	5	5	5.11	1.69	21	11	10	4	16	0	0	0	0	15	0	0	1	0	10	29	0	0	0	12	9	0
XII	-	-	70.5	83.5	86.2	61.0	73.6	100.0	11	50.8	24	62.0	6	72.1	5		64.4	68.8	73	49	4	4	3.44	0.75	23	12	12	2	13	1	0	0	0	17	0	0	1	1	17	27	0	0	0	4	13	0
Jaar Year	-	-	61.3	77.7	79.8	52.5	66.1	100.0	-	24.2	-	57.0	-	72.1	-		55.5	61.7	71	41	4	3	29.25	1.96	-	90	76	23	71	1	0	0	0	98	0	2	7	5	141	271	0	1	0	230	76	5
No. 303/695 Old No. 18/3243 BELMONT.																																												
I	923.3	921.7	69.0	75.7	78.8	61.6	70.2	93.1	6	54.0	4	66.0	21	68.6	9		65.4	69.2	84	74	5	6	9.90	2.63	9	17	13	6	7	0	0	9	0	7	0	0	1	5	6	6	12	11	8	7	6	1
II	922.7	921.0	68.3	77.4	79.0	62.0	70.5	91.6	2	56.3	25	66.0	11	68.3	3		65.9	70.1	89	71	5	6	1.74	0.70	1	12	8	1	-	-	+	-	-	4	0	0	2	5	5	7	6	4	6	4	7	1
III	923.9	922.2	68.1	78.1	80.6	61.3	70.9	95.5	3	53.2	21	62.9	21	69.6	4		64.8	68.4	85	62	4	5	2.66	0.94	11	14	10	1	9	0	0	6	0	7	0	0	1	1	6	10	14	10	4	6	8	1
IV	926.4	924.0	64.9	78.0	80.4	58.5	69.5	92.9	4	52.8	24	69.8	15	67.0	4		61.9	66.5	85	55	5	4	1.19	0.31	4	9	9	0	4	0	0	2	1	5	0	0	0	4	2	7	8	5	3	9	9	12
V	927.9	926.2	60.9	72.5	75.6	55.0	65.3	89.8	10	49.1	14	64.2	27	61.3	4		56.6	61.0	78	53	4	4	0.52	0.16	22	4	4	0	2	0	0	1	0	4	0	0	0	4	4	10	7	6	4	10	5	10
VI	931.4	929.7	54.2	68.2	71.0	47.2	59.1	80.0	5	41.5	24	62.1	23	57.7	3		48.4	54.9	67	44	2	2	0.21	0.21	10	1	1	0	0	0	0	1	0	0	0	0	0	5	2	10	8	7	4	13	4	1
VII	929.1	927.8	57.1	71.4	73.7	48.3	61.0	86.1	6	39.1	28	60.0	28	57.3	19		49.2	56.2	58	40	2	1	0.13	0.12	19	2	1	0	1	0	0	1	0	1	0	0	0	3	4	7	8	11	5	13	4	7
VIII	930.5	927.9	58.6	71.7	74.6	49.3	61.9	90.1	31	37.6	13	59.6	12	61.1	24		51.2	56.0	60	37	3	2	0.05	0.04	10	2	1	0	2	0	0	0	0	5	0	0	0	5	8	7	11	14	4	9	4	0
IX	926.4	924.3	56.8	78.1	82.4	55.8	69.1	99.1	21	44.8	6	60.3	5	69.1	21		57.8	61.4	60	39	3	3	1.03	0.78	4	4	4	1	3	0	0	4	0	13	0	0	1	5	2	8	6	8	3	6	4	9
X	924.6	922.4	64.8	70.7	75.9	55.6	65.7	98.5	26	46.3	11	63.0	6	67.2	21		59.8	62.6	76	64	7	7	3.06	0.76	2	22	17	2	12	0	0	10	0	5	0	0	0	5	6	11	11	11	2	5	3	8
XI	923.7	920.8	67.4	75.8	80.1	58.5	69.3	96.2	30	49.0	24	64.1	7	67.0	6		62.4	66.6	77	63	6	6	5.42	1.85	2	15	13	5	11	1	0	6	0	10	0	0	0	3	5	11	12	13	3	6	6	0
XII	923.4	920.7	69.6	79.6	80.8	61.2	71.0	103.0	11	53.2	24	61.3	13	69.5	5		64.4	68.7	77	58	6	6	3.62	0.93	22	15	12	3	7	0	0	11	0	13	0	0	2	5	5	12	8	8	4	5	7	4
Jaar Year	926.1	924.1	64.1	76.8	77.7	56.2	66.9	103.0	-	37.6	-	59.6	-	69.6	-		59.0	63.5	75	55	4	4	29.53	2.63	-	117	93	19	-	-	-	-	-	74	0	0	7	50	55	106	111	108	50	93	67	54

No. 320/888
(Ou No. 14/2225B) FOSTRASBURG (Mancorp Myn/Mine). ϕ = 28° 18'S; λ = 23° 00'E; Pm by/at 1,300 gdm. H = 4,345 vt/ft; h_t = 4 vt/ft; h_r = 4 vt/ft.

I	867.9	(865.7	73.2	(85.1	87.8	65.0	76.4	95.0	31	53.7	28	66.3	19	71.2	4	61.9	(64.6	54	(34	3	(6	1.52	0.37	8	9	7	0	13	0	0	0	0	20	0	0	9	(16	8	4	2	1	8	2	11	0)
II	867.6	(865.9	72.9	(87.5	88.9	65.1	77.0	99.8	3	59.0	13	74.7	13	70.3	23	62.7	(65.5	54	(33	2	(3	2.12	1.20	9	8	6	1	12	0	0	0	0	20	0	0	6	(15	9	1	3	1	5	9	7	0)
III	869.1	867.1	66.6	79.1	80.5	59.6	70.1	93.2	7	41.2	23	52.7	22	69.0	11	57.6	61.0	59	37	3	5	2.86	0.98	2	8	7	3	7	1	0	0	0	12	0	0	0	18	12	3	1	1	7	8	10	1
IV	871.9	869.8	63.4	75.3	76.9	55.3	66.1	83.9	17	44.0	6	57.3	5	61.8	9	54.8	58.7	59	39	3	4	0.75	0.23	19	6	4	0	3	0	0	0	0	0	0	0	0	17	11	7	3	1	4	9	8	0
V	872.5	870.8	56.7	68.8	69.7	50.6	60.1	77.4	2	38.6	13	61.0	5	60.4	2	50.6	55.5	68	45	3	4	1.23	0.45	17	5	5	1	5	0	0	0	0	0	0	0	0	22	13	5	3	0	4	6	7	0
VI	876.9	874.9	49.9	64.1	64.8	42.0	53.4	70.1	29	30.1	22	57.8	3	50.1	2	42.4	48.6	56	33	1	1	0.00	0.00	-	0	0	0	1	0	0	0	0	0	0	1	0	15	9	6	3	2	5	7	10	0
VII	874.9	873.2	50.8	64.8	65.5	43.6	54.5	72.5	5	27.4	28	45.4	27	54.2	22	42.2	49.1	51	32	1	1	0.20	0.20	24	1	1	0	1	0	0	1	0	0	1	2	0	18	18	2	5	1	6	5	7	0
VIII	875.1	872.9	53.4	69.2	69.7	44.9	57.3	81.0	27	32.7	12	51.6	10	57.4	27	43.1	50.2	44	26	1	1	0.00	0.00	-	0	0	0	0	0	0	0	0	0	0	0	0	20	9	3	4	2	6	7	11	0
IX	871.5	869.5	62.3	76.0	77.1	52.4	64.7	88.3	24	38.8	5	56.4	4	62.9	25	48.1	54.1	35	22	2	2	0.01	0.01	3	1	0	0	1	0	0	0	0	4	0	0	0	14	8	2	3	1	6	12	13	1
X	869.0	866.7	65.0	79.8	81.0	55.2	68.1	93.9	27	38.1	1	67.0	23	67.1	21	51.4	56.4	40	21	3	3	0.36	0.34	21	3	1	0	4	0	0	0	0	10	0	0	0	7	3	6	2	5	11	15	13	0
XI	876.8	865.4	73.4	87.2	87.8	61.0	74.4	95.3	5	53.7	4	78.0	26	71.3	19	55.3	58.5	32	17	2	3	1.37	1.32	25	2	2	1	3	0	0	0	0	20	0	0	2	10	6	6	5	3	10	11	8	0
XII	868.1	866.0	77.0	89.9	91.8	65.2	78.5	98.2	3	47.9	23	68.4	23	75.2	28	58.5	62.0	35	21	2	3	0.36	0.25	19	5	3	0	2	0	0	0	0	28	0	0	9	11	7	6	5	2	7	10	11	0
Jaar Year	871.0	(869.0	63.7	(77.2	78.5	55.0	66.7	99.8	-	27.4	-	45.4	-	75.2	-	52.4	(57.0	49	(30	2	(3	10.78	1.32	-	48	36	6	52	1	0	1	0	114	1	3	26	(183	113	51	39	20	79	101	116	2)

No. 331/554
(Old No. 16/2903) BETHLEHEM. ϕ = 28° 14'S; λ = 28° 18'E; H = 5,284 vt/ft; h_t = 4 vt/ft; h_r = 4 vt/ft.

I	-	-	66.1	73.8	77.7	56.7	67.2	87.0	1	49.0	1	67.0	19	61.0	27	58.9	61.7	68	53	6	6	4.09	1.25	9	11	11	4	-	0	0	0	0	3	0	0	0	-	-	-	-	-	-	-	-	-
II	-	-	66.6	78.3	81.1	55.4	68.3	87.0	24	50.0	15	70.0	11	60.0	6	59.5	62.0	68	42	4	4	3.04	1.45	2	6	6	3	-	0	0	2	0	1	0	0	0	-	-	-	-	-	-	-	-	-
III	-	-	62.9	73.5	77.2	53.4	65.3	88.0	5	39.0	23	64.0	16	60.0	9	56.4	59.2	66	44	4	4	4.38	1.16	20	10	10	4	-	0	0	1	0	2	0	0	0	-	-	-	-	-	-	-	-	-
IV	-	-	57.1	71.5	73.9	44.5	59.2	79.0	11	33.0	26	68.0	22	59.0	3	52.6	55.2	76	38	3	3	1.42	0.70	21	4	4	1	-	0	0	1	0	0	0	0	0	-	-	-	-	-	-	-	-	-
V	-	-	51.9	65.2	67.5	38.5	53.0	75.0	3	31.0	13	58.0	22	49.0	9	47.2	54.0	73	51	2	2	2.09	0.61	7	6	6	3	-	0	0	0	0	0	0	1	0	-	-	-	-	-	-	-	-	-
VI	-	-	39.0	60.2	61.5	26.3	43.9	(69.0	30	19.0	22	55.0	18	35.0	19)	34.2	47.4	(65	40	(2	1	0.00	0.00	-	0	0	0	0	0	0	1	0	(0	0	16	0	-	-	-	-	-	-	-	-	-
VII	-	-	40.3	63.0	64.8	27.3	46.1	69.0	20	18.0	29	55.0	27	40.0	26	36.0	47.7	69	33	1	1	0.15	0.15	25	1	1	0	0	0	0	1	0	0	0	26	0	-	-	-	-	-	-	-	-	-
VIII	-	-	49.2	67.7	69.4	35.1	52.3	(76.0	30	27.0	21	66.0	1	43.0	31)	41.6	49.3	(56	26	(0	0	0.00	0.00	-	0	0	0	0	0	0	0	0	(0	0	5	0	-	-	-	-	-	-	-	-	-
IX	-	-	58.6	74.0	77.0	39.8	58.4	85.0	26	28.0	5	65.0	4	49.0	27	48.7	55.2	51	27	2	3	0.20	0.20	29	1	1	0	0	0	0	0	0	0	0	4	0	-	-	-	-	-	-	-	-	-
X	-	-	58.8	71.5	74.9	47.7	61.3	85.0	26	38.0	7	67.0	13	59.0	21	51.8	56.1	65	40	4	4	5.74	1.31	7	15	15	4	10	1	0	2	0	0	0	0	0	-	-	-	-	-	-	-	-	-
XI	-	-	62.9	74.7	79.0	51.3	65.1	88.0	5	44.0	23	68.0	22	57.0	8	55.6	59.1	66	43	3	4	3.72	1.07	19	10	10	3	10	0	0	0	0	2	0	0	0	-	-	-	-	-	-	-	-	-
XII	-	-	67.5	79.9	81.4	52.9	67.1	92.0	4	46.0	24	67.0	23	61.0	29	58.6	60.5	61	34	3	4	4.00	1.31	29	9	8	4	10	1	0	0	0	6	0	0	0	-	-	-	-	-	-	-	-	-
Jaar Year	-	-	56.7	71.1	73.8	44.1	58.9	92.0	-	18.0	-	55.0	-	61.0	-	50.1	55.6	(65	39	(3	3	28.83	1.45	-	73	72	26	-	2	0	8	0	14	0	52	0	-	-	-	-	-	-	-	-	-

No. 335/400
(Ou No. 17/3109) DUNDEE. ϕ = 28° 11'S; λ = 30° 15'E; H = 4,090 vt/ft; h_t = 4 vt/ft; h_r = 4 vt/ft.

I	-	-	67.0	(75.0	78.9	59.6	69.3	93.0	14	49.0	4	63.5	21	67.0	9	61.6	(64.5	76	(59	8	(8	4.69	2.25	10	20	14	2	-	-	-	-	-	6	0	0	0	(1	10	15	1	0	4	5	3	11)
II	-	-	67.0	(78.4	80.9	58.9	69.9	93.0	21	51.0	13	67.0	8	66.0	6	62.1	(64.1	77	(48	6	(5	1.24	0.22	6	13	9	0	-	-	-	-	-	6	0	0	0	(2	5	16	4	0	4	6	2	8)
III	-	-	65.4	(75.3	79.3	56.8	68.1	92.0	10	42.0	25	54.5	21	66.0	5	60.7	(63.0	78	(52	6	(6	4.64	1.25	14	13	11	3	-	-	-	-	-	5	0	0	0	(1	12	11	1	1	3	8	3	7)
IV	-	-	61.6	(76.8	79.0	52.9	65.9	86.0	19	46.0	24	69.0	23	62.0	5	57.6	(63.7	79	(50	6	(4	2.01	1.93	21	4	2	1	-	-	-	-	-	0	0	0	0	(3	14	6	2	0	1	8	10	5)
V	-	-	55.7	(70.0	71.9	46.7	59.3	82.0	3	39.0	27	62.0	22	54.0	5	52.5	(61.8	82	(66	5	(4	0.17	0.10	24	3	2	0	-	-	-	-	-	0	0	0	0	(1	9	5	7	0	3	9	8	12)
VI	-	-	45.9	66.0	67.7	35.8	51.7	73.0	5	29.0	22	59.0	23	46.0	1	42.6	55.0	(78	51	3	(2	0.00	0.00	-	0	0	0	-	-	-	-	-	0	0	1	0	(2	11	4	1	0	3	2	6	15)
VII	-	-	49.5	(69.0	70.5	37.2	53.9	77.0	19	26.0	29	61.0	29	48.5	19	43.2	52.3	62	(33	1	(1	0.00	0.00	-	0	0	0	-	-	-	-	-	0	0	2	0	(4	6	6	1	0	4	10	3	16)
VIII	-	-	52.8	(70.3	71.2	39.3	55.3	82.0	28	26.5	13	53.0	12	51.0	23	45.4	(52.3	58	(21	3	(1	0.00	0.00	-	0	0	0	-	-	-	-	-	0	0	4	0	(0	5	6	2	0	4	8	9	15)
IX	-	-	63.1	(77.7	80.9	49.2	65.1	92.0	27	37.0	6	58.0	5	65.0	30	53.2	(56.6	54	(28	4	(2	0.32	0.23	4	3	3	0	-	-	-	-	-	9	0	0	0	(3	15	2	5	1	3	8	2	10)
X	-	-	64.0	(74.5	77.1	53.0	65.1	92.5	27	46.0	15	56.0	1	63.5	28	55.7	(58.2	61	(39	5	(6	4.33	1.65	13	11	8	3	-	-	-	-	-	7	0	0	0	(4	9	3	8	0	4	13	0	10)
XI	-	-	66.2	(75.9	80.5	55.4	67.9	92.5	3	44.0	25	66.5	27	68.0	15	58.7	(62.1	66	(48	7	(7	5.75	1.36	21	14	12	6	-	-	-	-	-	7	0	0	0	(2	8	2	8	3	3	5	1	14)
XII	-	-	67.3	82.8	84.9	57.8	71.3	98.6	4	49.0	24	61.0	6	69.0	5)	60.6	64.5	(69	39	(6	7	3.80	1.07	29	10	8	5	-	-	-	-	-	(12	0	0	1	(2	5	2	7	2	1	4	6	10)
Jaar Year	-	-	60.5	74.3	76.9	50.2	63.5	98.6	-	26.0	-	53.0	-	69.0	-	(54.5	59.8	(70	45	(5	4	26.95	2.25	-	91	69	20	-	-	-	-	-	52	0	7	1	(25	109	78	47	7	37	86	53	133)

1st and 2nd ORDER STATIONS – STASIES VAN DIE 1e en 2e ORDE.

	P_n Mean Pressure at Gem. Lugdruk by Gdn.		Air Temperature – Lugtemperatuur in °F.												Wet-bulb Temperature. Natbol Temperatuur. °F. Means Gem.		Rel. Hum. Rel. Vogtigheid. U %		Mean Cloud Amt. Gem. Wolkebwlhd. N 0-10		Precipitation in inches Neerslag in duime. R			Number of Days with Aantal Dae met																										Wind Frequency. Windfrekwensie. nD.								
			Means Gemiddeldes T_n					Extremes Uiterstes				Lowest Max. Laagste Maks. Highest Min. Hoogste Min.												Precipn. Neerslag	Thunder Donweer	Hail-Hael	Snow Sneeu	Fog-Newel	Duststorm Stofstorm	Max. ≥ 86°F	Max ≤ 50°F	Min ≤ 32°F	Min ≥ 66°F																									
	0830	1500	0830	1500	x Max.	n Min.	x/n 2 Mean Gem.	Max.	Dat	Min.	Dat	Max.	Dat	Min.	Dat	0830	1500	0830	1500	0830	1500	M	Max. in 24h.	Dat.																																				
																									<01	>04	>40																																	
No. 362/710 (Old No. 15/2669)			HOOPSTAD.									ϕ = 27° 50'S;				λ = 25° 54'E;				Pn by/at 1,200 gdn.			H = 4,065 vt/ft;																																				
I	878.7	876.8	70.3	82.5	85.3	61.3	73.3	95.5	7	52.0	30	71.2	23	68.8	7	64.2	67.8	73	49	5	7	6.98	1.96	9	10	9	4	-	-	-	-	15	0	0	1	24	2	20	1	4	3	6	2	0
II	879.0	876.6	69.3	84.6	86.6	59.5	73.1	93.2	21	49.6	22	73.1	13	66.0	26	63.4	66.7	74	41	4	5	1.06	0.95	14	2	2	1	-	-	-	-	16	0	0	0	18	6	9	4	6	0	9	2	0
III	879.9	878.1	62.9	79.6	82.0	55.7	68.9	96.0	1	47.0	25	59.8	20	65.2	11	59.3	64.8	82	47	3	5	3.15	0.90	13	8	8	4	-	-	-	-	10	0	0	0	18	4	14	1	1	1	14	8	1
IV	882.7	880.8	54.2	77.2	78.6	45.9	62.3	84.5	14	36.0	23	67.2	6	60.1	4	51.6	62.0	85	45	2	3	0.86	0.62	22	3	3	1	-	-	-	-	0	0	0	0	10	5	16	1	5	4	9	10	0
V	884.4	882.2	49.5	72.2	73.3	41.5	57.4	81.1	3	32.2	13	61.2	25	52.0	5	47.8	59.3	89	47	3	3	0.61	0.26	23	6	5	0	-	-	-	-	0	0	0	0	12	2	23	2	6	1	2	12	1
VI	888.2	886.0	36.2	65.9	66.8	28.7	47.7	73.3	30	17.1	23	60.1	21	42.0	26	34.5	54.8	85	51	2	1	0.00	0.00	-	0	0	0	-	-	-	-	0	0	21	0	3	1	22	11	6	4	7	7	0
VII	886.2	884.4	33.9	67.8	69.0	26.4	47.7	75.0	20	14.0	29	54.1	28	43.6	18	31.4	52.6	77	37	1	1	0.00	0.00	-	0	0	0	-	-	-	-	0	0	28	0	4	2	15	13	6	5	6	11	0
VIII	886.1	884.0	41.8	71.2	72.3	29.3	50.8	83.0	27	20.0	12	58.9	11	43.2	31	37.2	56.9	67	43	0	1	0.00	0.00	-	0	0	0	-	-	-	-	0	0	26	0	6	5	21	6	7	0	7	10	0
IX	882.9	879.9	57.4	81.0	82.6	42.4	62.5	92.6	26	30.7	6	62.2	4	60.2	29	49.3	62.9	58	38	1	2	0.00	0.00	-	0	0	0	-	-	-	-	13	0	3	0	14	3	13	8	4	3	8	7	0
X	880.2	877.4	63.7	81.0	83.7	50.0	66.9	97.7	27	34.3	1	61.3	2	66.0	21	56.9	64.5	68	42	4	4	1.94	1.25	12	5	4	1	-	-	-	-	11	0	0	0	16	5	8	6	5	4	8	9	0
XI	878.9	875.9	70.7	86.7	89.5	54.7	72.1	97.1	2	44.1	4	77.3	26	63.0	6	63.3	65.8	55	35	2	4	1.59	0.99	26	6	5	1	-	-	-	-	23	0	0	0	19	6	6	0	1	0	12	16	0
XII	879.1	876.4	74.1	90.0	93.2	60.0	76.6	101.1	31	48.0	24	74.0	20	66.9	29	63.8	68.6	59	35	3	3	1.17	0.52	23	6	5	1	-	-	-	-	28	0	0	0	16	7	9	3	2	5	8	12	0
Jaar Year	882.2	879.9	57.0	78.3	80.2	46.3	63.3	101.1	-	14.0	-	54.1	-	68.8	-	51.9	62.2	73	43	3	3	17.36	1.96	-	46	41	13	-	-	-	-	116	0	78	1	160	48	175	56	53	30	96	106	2
No. 365/400 (Old No. 16/2714)			KROONSTAD (Park).									ϕ = 27° 39'S;				λ = 27° 15'E;				Pn by/at 1,300 gdn.			H = 4,423 vt/ft;																																				
I	869.8	867.1	68.9	79.8	82.8	59.9	71.3	91.0	1	51.0	1	69.0	20	65.0	15	63.5	65.1	76	47	6	7	4.85	1.09	9	13	11	5	2	1	0	0	10	0	0	0	3	30	9	3	0	4	1	12	0
II	869.6	866.9	68.5	81.9	84.4	59.6	72.0	91.0	20	52.0	17	72.0	10	65.0	21	64.2	66.9	81	47	5	5	3.59	0.96	5	8	6	4	6	0	0	0	13	0	0	0	3	31	10	2	0	5	2	2	1
III	872.1	868.8	64.5	77.3	80.0	54.7	67.3	94.0	10	40.0	23	61.0	20	63.0	11	60.1	63.1	80	47	3	5	7.54	1.42	21	11	11	8	10	1	0	0	9	0	0	0	2	22	16	1	0	11	3	7	0
IV	873.9	871.4	56.2	74.5	75.7	46.4	61.1	82.0	11	37.0	27	66.0	5	60.0	4	54.0	60.2	88	45	3	3	1.15	0.58	21	5	4	1	2	0	0	0	0	0	0	0	3	30	6	3	0	9	2	7	0
V	875.5	872.5	50.8	70.5	70.8	41.9	56.3	78.0	3	34.0	31	61.0	25	51.0	22	49.1	56.4	89	43	3	3	1.91	0.71	24	6	6	2	4	0	0	0	0	0	0	0	7	26	1	10	4	5	1	6	0
VI	878.8	876.1	37.1	64.7	64.9	29.3	47.1	70.0	20	20.0	23	60.0	22	40.0	1	35.0	49.3	82	34	2	2	0.00	0.00	-	0	0	0	0	0	0	0	0	0	20	0	1	4	3	24	2	11	5	10	0
VII	877.3	874.6	36.5	65.9	66.9	28.3	47.6	74.0	18	17.0	29	55.0	27	38.0	25	33.7	50.7	76	35	1	1	0.05	0.05	25	1	1	0	1	0	0	0	0	0	0	24	0	2	13	3	18	2	17	1	5	0
VIII	877.5	874.2	44.5	67.6	70.2	31.0	50.6	80.0	27	24.0	14	60.0	11	42.0	30	39.1	50.1	64	30	0	1	0.00	0.00	-	0	0	0	0	0	0	0	0	0	0	20	0	3	14	5	18	2	11	2	7	0
IX	873.7	870.2	59.9	78.9	80.0	43.0	61.5	88.0	16	29.0	5	64.0	4	60.0	29	50.1	57.5	51	28	1	2	0.07	0.07	29	1	1	0	0	0	0	1	7	0	1	0	5	15	6	8	2	6	6	12	0
X	871.1	867.7	63.9	78.1	79.7	49.9	64.8	91.0	26	39.0	5	62.0	2	64.0	27	56.7	59.5	66	35	4	5	2.90	0.75	11	13	9	2	12	1	0	0	0	4	0	0	0	4	29	1	3	0	7	0	18	0
XI	870.0	866.1	69.5	83.3	84.5	54.0	69.3	92.0	2	42.0	4	73.0	23	59.0	15	61.6	64.4	66	37	3	5	2.50	0.77	26	9	7	2	6	0	0	0	1	12	0	0	0	3	30	8	0	0	3	2	13	0
XII	870.1	867.0	72.7	85.2	87.2	58.1	72.7	95.0	11	44.0	24	70.0	23	67.0	6	64.5	69.8	66	42	3	4	2.28	0.76	22	14	8	1	5	0	0	0	1	20	0	0	0	5	26	7	1	0	4	4	15	0
Jaar Year	873.2	870.2	57.7	75.6	77.3	46.3	61.8	95.0	-	17.0	-	55.0	-	67.0	-	52.6	59.3	74	39	3	4	26.84	1.42	-	61	64	25	48	3	0	0	3	75	0	65	0	41	270	75	91	12	93	29	114	1

No. 366/743
(Ou No. 16/2837) LINDLEY. ϕ = 27° 53'S; λ = 27° 55'E; H = 5,000 vt/ft; h_t = 4 vt/ft; h_r = 4 vt/ft.

I	-	-	66.3	77.8	79.9	59.2	69.5	90.0	1	53.0	1	61.0	20	64.0	7	60.9	64.0	75	50	7	7	3.52	0.56	9	14	13	5	3	1	0	0	0	5	0	0	0	12	11	17	3	1	3	5	9	0
II	-	-	66.2	80.8	82.8	57.2	70.0	90.0	21	50.0	18	72.0	12	63.0	12	60.8	63.9	75	42	5	6	4.69	2.60	7	8	8	3	3	0	0	0	0	10	0	0	0	6	11	13	2	2	7	4	11	0
III	-	-	61.9	76.3	78.5	53.9	66.2	91.0	10	40.0	23	60.0	21	63.0	5	57.9	66.5	80	62	4	6	2.92	0.84	21	7	7	4	-	0	0	0	0	6	0	0	0	2	8	17	5	1	6	13	9	1
IV	-	-	57.7	73.6	75.3	46.1	60.7	82.0	12	37.0	27	65.0	5	61.0	3	53.3	58.3	77	43	3	4	1.28	0.94	21	3	3	1	3	0	0	0	0	0	0	0	0	9	10	11	4	0	8	12	6	0
V	-	-	51.0	68.0	69.4	41.5	55.5	77.0	2	33.0	26	60.0	22	52.0	8	47.6	55.2	80	47	3	4	1.74	0.56	24	6	6	2	4	0	0	1	0	0	0	0	0	3	17	4	6	3	5	8	14	0
VI	-	-	37.3	62.7	63.1	28.0	45.5	69.0	29	21.0	22	59.0	18	40.0	1	34.1	46.4	74	29	2	2	0.00	0.00	-	0	0	0	0	0	0	0	0	0	0	25	0	3	16	12	3	0	6	10	9	0
VII	-	-	38.2	64.2	65.2	28.5	46.9	71.0	20	16.0	29	54.0	27	39.0	25	34.2	48.3	69	33	1	1	0.05	0.05	25	1	1	0	1	0	0	2	0	0	0	24	0	6	19	7	1	0	8	12	9	0
VIII	-	-	43.8	66.9	68.2	30.7	49.5	79.0	28	23.0	9	57.0	12	41.0	29	38.8	50.0	66	45	0	1	0.00	0.00	-	0	0	0	0	0	0	0	0	0	0	18	0	3	17	13	2	3	9	9	6	0
IX	-	-	58.3	77.4	78.8	42.1	60.5	89.0	23	25.0	5	64.0	5	59.0	29	47.8	55.6	50	24	2	2	0.07	0.07	29	1	1	0	0	0	0	0	0	1	0	4	0	6	8	10	2	3	3	16	12	0
X	-	-	61.7	74.8	76.3	50.0	63.1	88.0	26	38.0	24	62.0	2	66.0	27	55.3	58.5	69	39	3	5	3.93	1.11	2	14	12	3	13	1	0	0	0	1	0	0	0	6	8	10	0	1	9	12	16	0
XI	-	-	66.5	79.2	80.3	53.0	66.7	89.0	2	42.0	4	69.0	23	59.0	15	58.1	61.7	63	39	4	5	3.28	1.44	16	10	9	2	10	2	0	0	0	4	0	0	0	7	10	6	4	2	8	9	14	0
XII	-	-	69.6	80.0	82.5	57.5	70.0	92.0	4	46.0	24	68.0	23	65.0	5	60.9	62.4	63	39	4	5	5.29	2.01	21	11	10	4	10	3	0	1	0	8	0	0	0	6	9	9	4	2	10	9	13	0
Jaar Year	-	-	56.5	73.5	75.0	45.6	60.3	92.0	-	16.0	-	54.0	-	66.0	-	50.8	57.6	70	41	3	4	26.77	2.60	-	75	70	24	-	7	0	4	0	35	0	71	0	69	144	129	36	18	82	119	128	1

No. 370/765
(Old No. 17/3083) NEWCASTLE (Klooster/Convent). ϕ = 27° 45'S; λ = 29° 56'E; Pa by/at 1,200 gdm. H = 3,935 vt/ft; h_t = 4 vt/ft; h_r = 4 vt/ft.

I	880.2	876.0	68.8	78.1	80.2	61.1	70.7	95.2	6	48.4	4	64.2	21	68.7	14	63.3	66.2	76	55	7	7	6.55	2.07	10	16	15	7	7	0	0	0	0	9	0	0	1	-	-	-	-	-	-	-	-	-
II	880.0	877.6	67.4	80.0	81.7	59.3	70.5	92.7	21	51.0	11	67.7	8	67.8	6	63.0	65.8	80	49	5	5	8.89	4.67	6	13	12	4	7	0	0	0	0	11	0	0	0	-	-	-	-	-	-	-	-	-
III	881.6	878.9	64.6	77.5	78.8	56.8	67.8	95.4	5	45.2	24	55.0	21	66.8	5	60.5	64.3	75	50	5	5	6.55	1.67	20	13	12	6	8	0	0	1	0	7	0	0	0	-	-	-	-	-	-	-	-	-
IV	883.7	880.3	59.8	78.6	80.1	51.4	65.7	86.6	13	40.7	27	71.4	1	61.8	5	56.0	61.5	81	39	4	4	0.28	0.23	22	2	2	0	0	0	0	1	0	2	0	0	0	-	-	-	-	-	-	-	-	-
V	885.4	882.6	53.7	71.3	73.0	45.4	59.2	84.0	3	35.2	27	60.0	22	56.4	4	50.0	57.3	79	44	3	4	0.24	0.18	8	4	1	0	1	0	0	0	0	0	0	0	0	-	-	-	-	-	-	-	-	-
VI	888.3	885.4	44.2	67.8	68.4	34.8	51.6	74.6	3	25.8	22	60.0	23	52.2	21	39.4	51.7	68	34	2	2	0.00	0.00	-	0	0	0	0	0	0	0	0	0	0	14	0	-	-	-	-	-	-	-	-	-
VII	887.1	884.2	43.7	69.5	70.6	35.4	53.0	78.8	19	20.6	29	56.0	28	46.8	18	39.0	51.3	68	29	2	1	0.02	0.02	25	1	0	0	0	0	0	0	0	0	0	12	0	-	-	-	-	-	-	-	-	-
VIII	887.3	883.9	50.0	71.5	72.5	38.6	55.5	84.3	31	23.4	13	53.2	12	55.3	23	43.3	52.0	60	27	2	0	0.00	0.00	-	0	0	0	0	0	0	0	0	0	0	8	0	-	-	-	-	-	-	-	-	-
IX	883.7	879.5	61.5	81.8	83.2	48.3	65.7	92.0	27	33.3	6	51.0	5	64.0	30	51.7	58.1	54	22	2	2	0.18	0.14	5	2	2	0	1	0	0	0	0	14	0	0	0	-	-	-	-	-	-	-	-	-
X	881.1	877.7	65.9	78.2	80.5	56.1	68.3	96.1	26	47.2	11	65.0	2	68.0	27	57.3	61.0	46	39	5	6	3.89	1.40	2	12	8	4	9	0	0	0	0	10	0	0	0	-	-	-	-	-	-	-	-	-
XI	880.7	876.8	70.1	81.5	83.0	55.4	69.2	95.0	5	43.5	24	63.5	23	65.0	15	60.3	63.2	59	39	6	7	4.76	2.31	21	13	13	3	12	1	0	0	0	13	0	0	0	-	-	-	-	-	-	-	-	-
XII	880.4	877.2	70.7	82.9	84.9	58.6	71.7	99.2	4	50.4	26	62.3	13	70.8	11	62.9	65.9	66	43	5	5	3.26	0.78	6	15	13	3	13	2	0	0	0	16	0	0	1	-	-	-	-	-	-	-	-	-
Jaar Year	883.3	880.2	60.0	76.6	78.1	50.1	64.1	99.2	-	20.6	-	51.0	-	70.8	-	53.9	59.9	68	39	4	4	34.62	4.67	-	91	76	27	58	3	0	2	0	82	0	34	2	-	-	-	-	-	-	-	-	-

No. 393/778
(Ou No. 14/2244) KURUMAN C.P. ϕ = 27° 27'S; λ = 23° 27'E; H = 4,300 vt/ft; h_t = 4 vt/ft; h_r = 4 vt/ft.

I	-	-	72.4	83.6	86.5	61.4	73.9	97.5	2	48.8	29	68.0	19	76.5	2	62.2	65.6	58	40	3	4	3.47	2.04	20	6	6	2	-	0	0	0	0	17	0	0	10	10	4	4	4	8	2	2	3	25
II	-	-	69.0	84.4	87.2	57.1	72.1	94.8	28	48.8	17	73.5	13	63.8	6	61.6	65.0	67	37	3	4	4.11	1.67	8	8	7	3	5	0	0	0	0	20	0	0	0	14	2	3	1	0	2	2	6	25
III	-	-	64.8	79.7	81.5	53.0	67.3	94.3	16	43.3	22	61.8	21	61.4	30	57.8	62.4	68	39	3	4	2.21	0.88	13	8	8	1	2	0	0	0	0	10	0	0	0	11	1	7	3	1	1	3	7	27
IV	-	-	57.0	76.0	77.6	46.3	61.9	83.8	17	36.8	26	62.0	5	53.2	19	53.0	60.0	79	41	3	3	2.37	1.07	19	5	5	2	3	0	0	0	0	0	0	0	0	10	2	1	3	2	0	2	10	30
V	-	-	51.0	69.0	70.8	41.7	56.3	77.8	2	31.3	26	64.0	25	49.8	2	48.0	55.8	82	45	2	2	1.27	0.57	17	7	7	2	5	0	0	0	0	0	0	1	0	12	2	0	3	3	0	0	6	34
VI	-	-	40.6	66.0	66.7	31.0	48.9	71.3	29	23.0	5	60.0	17	40.8	26	36.7	49.3	71	30	1	1	0.00	0.00	-	0	0	0	0	0	0	0	0	0	0	18	0	1	1	2	3	0	0	0	7	44
VII	-	-	39.5	66.5	67.3	32.6	49.9	73.8	5	23.8	28	51.8	27	47.3	25	35.2	49.1	68	29	1	1	0.00	0.00	-	0	0	0	1	0	0	0	0	0	0	19	0	1	0	0	5	1	0	1	17	37
VIII	-	-	43.3	70.0	70.8	34.4	52.6	80.8	26	22.8	9	59.2	11	51.3	29	37.9	49.0	52	20	0	0	0.00	0.00	-	0	0	0	0	0	0	0	0	0	0	9	0	4	6	1	4	2	2	4	8	31
IX	-	-	57.4	78.0	79.0	44.2	61.6	88.3	26	35.2	7	61.8	4	58.5	29	46.1	53.7	43	19	1	2	0.00	0.00	-	0	0	0	1	0	0	0	0	3	0	0	0	3	1	3	4	3	1	4	17	24
X	-	-	63.6	80.9	82.8	53.5	68.1	92.8	26	37.5	1	70.8	2	62.3	21	52.3	57.0	49	22	3	3	1.52	0.96	7	3	3	2	1	1	0	0	0	9	0	0	0	5	2	1	10	4	0	1	20	18
XI	-	-	70.9	86.1	88.4	56.3	72.3	94.5	19	46.8	16	79.3	27	63.0	13	56.5	59.2	43	21	1	2	1.02	0.47	25	4	4	1	3	1	0	0	0	21	0	0	0	15	1	3	6	1	0	4	13	17
XII	-	-	75.2	88.0	91.4	61.8	76.6	100.5	3	49.5	23	70.8	23	78.8	29	59.4	61.6	41	22	2	3	1.20	0.65	22	3	3	1	2	0	0	0	0	26	0	0	2	13	1	1	6	3	1	2	8	26
Jaar Year	-	-	58.9	77.3	79.2	47.8	63.5	100.5	-	22.8	-	51.8	-	78.8	-	50.6	57.3	60	30	2	2	17.17	2.04	-	44	43	14	23	2	0	0	0	106	0	47	12	99	23	26	52	28	9	25	122	338

1st and 2nd ORDER STATIONS - STASIES VAN DIE 1e en 2e ORDE.

No. 432/237 (Ou No. 6/1200) ARMOEDSVLAKTE — ϕ = 26° 56'S; λ = 24° 39'E; Pm by/at 1,100 gdm. H = 4,080 vt/ft; ht = 4 vt/ft; hr = 4 vt/ft.

	P_m Mean Pressure at Gem. Lugdruk by Gdn. 0830	1500	Air Temperature - Lugtemperatuur in °F. Means Gemiddeldes T_m 0830	1500	x Max.	n Min.	(x+n)/2 Mean Gem.	Extremes Uiterstes Max.	Dat	Min.	Dat	Lowest Max. Laagste Maks. Max.	Dat	Highest Min. Hoogste Min. Min.	Dat	Wet-bulb Temperature. Natbol Temperatuur. °F. Means Gem. 0830	1500	Rel. Hum. Rel. Vogtigheid U % 0830	1500	Mean Cloud Amt. Gem. Wolksbedekking N 0-10 0830	1500
I	878.4	(875.9)	71.3	(81.5)	85.3	61.5	73.4	94.6	7	53.0	29	67.0	18	67.4	8	63.0	(65.1)	65	(40)	5	(7)
II	878.2	(875.9)	71.7	(84.4)	86.6	60.6	73.6	95.4	28	52.6	18	73.4	12	66.4	3	64.8	(66.5)	71	(49)	4	(5)
III	879.6	(877.8)	67.3	(77.7)	83.0	55.9	69.5	95.2	5	44.0	23	63.2	20	64.8	11	60.7	63.3	70	(47)	3	(5)
IV	882.9	880.6	60.7	77.8	78.8	47.5	63.1	83.4	28	34.0	26	67.4	5	59.0	1	55.4	60.8	74	39	3	3
V	883.1	881.3	55.3	72.7	73.7	43.9	58.8	81.0	7	35.0	29	63.4	8	57.0	8	51.3	56.7	77	38	3	3
VI	886.3	884.7	45.4	68.2	68.6	30.6	49.6	75.0	29	23.0	16	62.0	17	44.0	26	41.0	54.3	71	42	1	1
VII	884.7	883.4	46.5	69.5	69.9	28.4	49.1	77.0	20	17.0	28	55.0	28	47.0	19	42.2	58.5	72	54	1	0
VIII	884.7	883.0	51.2	72.9	73.3	29.9	51.6	82.0	27	20.0	10	60.0	11	52.0	4	46.6	61.3	74	53	0	0
IX	881.8	880.7	64.5	79.4	83.6	42.6	63.1	91.0	26	30.0	5	66.0	4	62.0	29	56.8	63.0	64	42	1	0
X	878.9	877.1	68.0	82.4	85.3	49.7	67.5	96.0	27	(35.0	1)	72.0	23	(63.0	21)	(62.2	65.4	(73	42)	2	1
XI	877.4	875.7	74.5	84.4	87.5	55.5	71.5	97.0	4	45.0	1	78.0	27	64.0	15	-	-	-	-	1	1
XII	878.4	876.5	76.1	89.7	91.2	61.0	76.1	99.0	4	55.0	23	79.0	24	68.0	29	61.8	64.7	47	26	1	1
Jaar Year	881.2	(879.4	62.7	(78.4	80.6	(47.3	(63.9	99.0	-	17.0	-	55.0	-	68.0	-	-	-	-	-	2	(2)

	Precipitation in inches Neerslag in duime. R Σ	Max. in 24h.	Dat.	Number of Days with Aantal Dae met: Precipn. Neerslag ≥·01	≥·04	≥·40	Thunder Onweer	Hail-Hael	Snow Sneeu	Fog-Newel	Duststorm Stofstorm	Max. ≥86°F	Max ≤50°F	Min ≤32°F	Min ≥68°F	Wind Frequency. Windfrekwensie. nD. N	NE	E	SE	S	SW	W	NW	Calm Kalm
I	4.85	1.38	18	9	9	3	-	-	-	-	-	14	0	0	0	(22	6	1	1	5	1	2	2	14)
II	1.88	0.76	3	7	7	2	-	-	-	-	-	17	0	0	0	(19	3	0	1	3	0	4	6	15)
III	5.64	2.70	12	8	8	6	-	-	-	-	-	12	0	0	0	(17	3	0	1	2	0	2	7	20)
IV	1.01	0.75	28	4	4	1	-	-	-	-	-	0	0	0	0	17	2	0	0	6	1	5	9	15
V	0.59	0.17	9	7	6	0	-	-	-	-	-	0	0	0	0	17	2	0	3	12	0	2	9	12
VI	0.00	0.00	-	0	0	0	-	-	-	-	-	0	0	19	0	14	1	0	5	8	0	11	3	18
VII	0.00	0.00	-	0	0	0	-	-	-	-	-	0	0	24	0	23	0	1	5	5	3	1	10	13
VIII	0.00	0.00	-	0	0	0	-	-	-	-	-	0	0	23	0	20	5	0	4	5	1	8	6	12
IX	0.10	0.10	29	1	1	0	-	-	-	-	-	11	0	0	0	23	3	2	4	8	0	5	4	10
X	1.06	0.71	6	4	3	1	-	-	-	-	-	12	0	0	0	16	4	3	6	6	0	8	8	11
XI	1.42	0.72	25	4	4	1	-	-	-	-	-	24	0	0	0	27	2	0	4	4	2	2	14	4
XII	1.43	0.78	21	4	4	1	-	-	-	-	-	27	0	0	0	21	1	1	5	2	5	4	7	14
Jaar Year	17.98	2.70	-	48	46	15	-	-	-	-	-	117	0	66	0	(236	32	8	39	66	13	54	85	158)

No. 476/255 (Old No. 8/1600A) GERMISTON (Lughawe/Airport) — ϕ = 26° 14'S; λ = 28° 08'E; Pm by/at 1,600 gdm. H = 5,499 vt/ft; ht = 4 vt/ft; hr = 4 vt/ft; h_a = 50 vt/ft.

	P_m 0830	1500	T_m 0830	1500	x Max.	n Min.	(x+n)/2 Mean Gem.	Extremes Max.	Dat	Min.	Dat	Lowest Max.	Dat	Highest Min.	Dat	Wet-bulb 0830	1500	Rel. Hum. 0830	1500	Cloud 0830	1500
I	839.3	837.4	63.8	72.3	74.4	58.3	66.3	88.2	1	51.5	4	61.8	23	63.6	30	59.3	62.6	78	60	7	8
II	839.4	837.4	65.1	74.0	76.5	58.6	67.5	85.6	22	52.5	12	62.1	10	63.6	21	60.5	62.4	78	54	6	6
III	840.6	838.4	63.4	72.5	75.9	55.5	65.7	88.1	4	41.5	23	63.1	21	66.2	5	57.2	59.6	71	49	4	5
IV	842.8	840.6	60.0	71.5	73.9	50.9	62.4	78.0	15	40.4	7	67.9	6	60.5	4	53.9	56.3	70	41	2	4
V	844.0	841.8	52.7	66.0	68.2	46.2	57.2	75.3	2	36.9	26	62.3	29	53.5	8	49.3	52.7	71	44	2	4
VI	846.7	844.6	47.8	62.3	63.7	38.0	50.9	69.7	22	30.8	4	57.5	16	43.5	1	41.8	47.0	63	33	1	2
VII	845.4	843.2	48.6	64.0	65.2	38.6	51.9	71.8	19	18.7	28	53.6	28	46.6	25	41.1	46.6	56	27	1	1
VIII	845.4	843.1	50.5	66.8	67.8	40.4	54.1	79.0	28	30.2	13	56.4	12	50.2	28	42.5	47.6	54	23	0	1
IX	842.9	840.0	61.4	75.9	77.4	51.2	64.3	83.7	28	34.2	5	64.3	5	62.2	29	50.3	54.6	48	24	2	1
X	840.3	837.8	63.4	75.9	78.6	53.5	66.1	88.0	28	44.9	15	61.3	2	61.8	30	54.0	57.6	57	35	4	4
XI	839.9	837.0	65.6	76.5	78.7	55.8	67.3	88.8	4	46.8	24	68.0	20	63.1	18	57.2	59.8	62	40	5	6
XII	839.8	837.7	68.3	77.7	81.1	58.5	69.8	90.0	4	44.2	24	67.6	24	68.8	5	59.1	61.2	61	42	4	5
Jaar Year	842.2	839.9	59.2	71.3	73.5	50.5	62.0	90.0	-	18.7	-	53.6	-	68.8	-	52.2	55.7	64	39	3	4

	Σ	Max. in 24h.	Dat.	≥·01	≥·04	≥·40	Thunder	Hail	Snow	Fog	Duststorm	Max. ≥86°F	Max ≤50°F	Min ≤32°F	Min ≥68°F	N	NE	E	SE	S	SW	W	NW	Calm
I	7.77	1.54	9	16	15	7	5	0	0	0	0	1	0	0	0	210	196	146	27	10	19	15	57	64
II	3.19	1.16	10	11	9	3	3	1	0	0	0	0	0	0	0	141	133	109	11	17	25	17	98	121
III	4.68	0.89	20	16	15	5	6	0	0	0	0	3	0	0	0	102	169	77	15	31	73	51	102	124
IV	0.73	0.41	4	4	1	1	4	0	0	0	0	0	0	0	0	89	44	32	5	46	74	74	153	203
V	1.43	0.70	22	5	4	1	3	0	0	2	0	0	0	0	0	193	71	47	19	45	55	25	115	174
VI	0.00	0.00	-	0	0	0	0	0	0	0	0	0	0	1	0	97	67	48	12	28	106	96	110	156
VII	0.00	0.00	-	0	0	0	0	0	0	0	0	0	0	2	0	141	74	23	15	38	120	63	123	147
VIII	0.00	0.00	-	0	0	0	0	0	0	0	0	0	0	3	0	141	113	60	33	24	85	75	110	103
IX	0.02	0.02	29	1	0	0	0	0	0	0	0	0	0	0	0	196	93	37	13	14	97	33	168	69
X	1.63	0.76	2	10	6	2	6	0	0	2	0	4	0	0	0	188	111	67	25	44	85	37	115	72
XI	3.83	0.78	16	13	11	4	16	1	0	0	0	3	0	0	0	203	133	72	16	20	50	32	105	89
XII	6.49	1.94	13	11	10	6	12	1	0	0	0	8	0	0	1	180	122	86	49	23	45	28	105	106
Jaar Year	29.77	1.94	-	87	71	29	55	3	0	4	0	19	0	6	1	1881	1326	804	240	340	834	546	1361	1428

No. 478/837
(Ou No. 9/1886) BETHAL. ϕ = 26° 27'S; λ = 29° 28'E; H = 5,380 vt/ft; ht = 4 vt/ft; hr = 4 vt/ft.

I	-	-	66.5	72.1	74.9	56.1	65.5	91.0	1	48.0	4	64.0	22	61.0	31	61.7	65.9	82	73	7	8	8.09	1.48	10	15	15	10	-	-	-	-	-	1	0	0	0	7	1	5	0	0	0	0	0	49
II	-	-	65.0	71.7	75.8	55.3	65.5	86.0	22	47.0	28	63.0	11	61.0	6	60.1	62.5	77	63	6	6	3.25	0.98	10	10	10	3	-	-	-	-	-	0	0	0	0	6	0	10	1	0	0	1	0	38
III	-	-	64.2	72.2	75.8	51.8	63.8	90.0	4	42.0	20	61.0	21	58.0	31	58.4	61.4	81	56	4	4	4.05	1.02	31	10	10	4	-	-	-	-	-	2	0	0	0	2	0	8	0	1	0	1	0	50
IV	-	-	60.3	72.3	73.5	47.5	60.5	78.0	15	38.0	7	69.0	6	57.0	4	55.2	58.4	75	46	4	3	0.89	0.47	2	4	4	1	-	-	-	-	-	0	0	0	0	8	0	4	0	0	0	9	0	39
V	-	-	54.8	66.2	68.4	43.0	55.7	75.0	5	33.0	26	62.0	26	52.0	8	50.5	54.0	76	48	3	3	0.22	0.22	7	1	1	0	-	-	-	-	-	0	0	0	0	4	0	5	0	1	0	1	1	50
VI	-	-	47.1	61.9	63.7	31.3	47.5	69.0	29	23.0	28	58.0	18	40.0	3	40.4	48.8	59	40	0	1	0.00	0.00	-	0	0	0	-	-	-	-	-	0	0	14	0	2	0	3	0	0	0	9	6	40
VII	-	-	49.6	63.2	64.1	27.5	45.8	71.0	19	12.6	29	52.0	28	39.0	16	43.0	50.7	61	44	1	1	0.00	0.00	-	0	0	0	-	-	-	-	-	0	0	23	0	1	0	0	0	0	0	4	4	53
VIII	-	-	50.2	65.2	66.5	31.7	49.1	77.0	28	23.0	15	51.0	12	42.0	28	44.3	51.0	66	38	1	0	0.00	0.00	-	0	0	0	-	-	-	-	-	0	0	16	0	4	4	5	1	0	0	7	8	33
IX	-	-	62.9	76.1	78.1	43.5	60.8	85.0	29	33.0	8	63.0	5	55.0	30	53.5	58.0	56	35	1	2	0.00	0.00	-	0	0	0	-	-	-	-	-	0	0	0	0	0	2	0	1	0	10	7	11	29
X	-	-	63.3	74.5	77.9	49.3	63.6	88.0	28	39.0	15	64.0	11	57.0	21	56.4	60.6	68	47	4	5	1.53	0.42	2	7	7	1	-	-	-	-	-	1	0	0	0	15	3	7	0	1	0	5	8	23
XI	-	-	65.2	73.4	77.5	51.8	64.7	88.0	4	40.0	24	63.0	23	58.0	18	59.0	58.6	71	44	4	6	4.20	1.35	19	9	9	5	-	-	-	-	-	1	0	0	0	18	2	6	0	0	0	1	3	30
XII	-	-	67.1	75.9	80.7	54.2	67.5	91.0	4	42.0	24	66.0	13	60.0	5	60.5	64.7	70	57	3	5	2.60	0.81	21	8	8	2	-	-	-	-	-	6	0	0	0	11	0	9	0	0	0	0	5	37
Jaar Year	-	-	59.7	70.4	73.1	45.3	59.2	91.0	-	12.6	-	51.0	-	61.0	-	53.6	57.9	70	49	3	4	24.83	1.48	-	64	64	26	-	-	-	-	-	11	0	53	0	78	12	62	3	3	10	45	46	471

No. 508/261A
(Old No. 7/1230) MAFEKING ϕ = 25° 52'S; λ = 25° 39'E; Pm by/at 1,200 gdm. H = 4,172 vt/ft; h_t = 4 vt/ft; h_r = 4 vt/ft.

I	879.2	877.0	69.8	77.3	80.6	62.4	71.5	95.0	1	56.4	1	64.3	23	69.1	19	64.5	65.7	77	56	8	9	4.92	1.81	22	12	10	2	2	0	0	0	0	9	0	0	3	21	21	5	3	2	0	0	0	10
II	879.4	(877.3	69.9	(80.6	82.3	61.3	71.8	91.8	22	55.2	17	71.3	3	65.8	6	65.0	(68.0	78	(53	5	(6)	3.31	1.74	10	8	8	2	6	0	0	0	0	9	0	0	0	(3	22	1	0	0	0	0	0	24)
III	880.9	878.3	67.4	77.9	80.2	57.2	68.7	91.6	5	45.8	23	62.0	20	68.2	6	62.3	66.5	76	59	4	6	3.92	1.00	11	10	8	5	9	0	0	0	0	8	0	0	1	7	34	2	2	0	0	0	0	12
IV	-	-	-	-	-	-	-	-	-	-	-	-	-	-	-	-	-	-	-	-	-	-	-	-	-	-	-	-	-	-	-	-	-	-	-	-	-	-	-	-	-	-	-	-	-
V	-	-	-	-	-	-	-	-	-	-	-	-	-	-	-	-	-	-	-	-	-	-	-	-	-	-	-	-	-	-	-	-	-	-	-	-	-	-	-	-	-	-	-	-	-
VI	-	-	-	-	-	-	-	-	-	-	-	-	-	-	-	-	-	-	-	-	-	-	-	-	-	-	-	-	-	-	-	-	-	-	-	-	-	-	-	-	-	-	-	-	-
VII	887.9	(885.6	48.4	(70.3	70.7	37.8	54.3	77.8	21	27.6	29	58.3	28	45.8	20	41.3	(51.1	57	(26	1	(1)	0.00	0.00	-	0	0	0	0	0	0	0	0	0	0	3	0	(0	4	19	0	0	1	0	2	21)
VIII	888.0	(885.9	54.9	(72.6	73.5	39.6	56.5	84.0	29	31.1	14	61.1	13	52.0	28	45.1	(52.2	49	(24	0	(0)	0.00	0.00	-	0	0	0	0	0	0	0	0	0	0	2	0	(3	15	10	1	0	0	0	5	10)
IX	883.9	(880.6	66.4	(81.9	83.3	50.4	66.9	95.2	24	37.0	6	68.5	5	61.5	30	51.7	(56.1	37	(18	0	(1)	0.56	0.56	30	1	1	1	0	0	0	0	0	11	0	0	0	(2	18	5	0	4	0	0	2	10)
X	881.0	(878.1	70.0	(83.6	85.4	57.0	71.2	94.9	31	51.0	5	73.7	2	67.0	28	57.2	(61.0	48	(29	2	(3)	1.38	0.95	3	4	3	1	0	0	0	0	0	12	0	0	0	(3	5	14	0	4	0	0	3	14)
XI	880.4	(876.2	73.7	(86.7	88.1	60.7	74.4	95.5	4	56.4	29	80.0	6	67.5	5	61.7	(62.8	52	(27	3	(5	1.07	0.32	6	10	7	0	6	0	0	0	0	15	0	0	0	(7	13	11	2	0	0	0	1	9
XII	(880.6	877.2	77.8	89.2	92.6	65.5	79.1	99.8	4	57.0	26	74.0	23	79.5	5	(61.9	64.1	(42	26	(3	5	1.76	0.36	22	7	7	0	3	0	0	0	0	(21	0	0	7	(12	7	10	0	1	0	0	0	10)
Jaar Year	-	-	-	-	-	-	-	-	-	-	-	-	-	-	-	-	-	-	-	-	-	-	-	-	-	-	-	-	-	-	-	-	-	-	-	-	-	-	-	-	-	-	-	-	-

No. 509/123
(Ou No. 7/1266A) ZEERUST. ϕ = 25° 31'S; λ = 26° 05'E; Pm by/at 1,200 gdm. H = 3,910 vt/ft; h_t = 4 vt/ft; h_r = 4 vt/ft.

I	879.5	877.4	70.9	78.2	80.4	64.1	72.3	100.0	1	59.0	24	64.0	23	71.0	2	-	-	-	-	8	9	9.17	3.16	22	15	14	6	-	-	-	-	-	7	0	0	2	5	40	3	3	2	2	3	2	2
II	879.7	877.0	69.9	78.9	82.4	61.6	72.0	94.0	22	55.0	18	72.0	11	67.0	23	-	-	-	-	6	8	7.15	2.07	10	13	13	5	-	-	-	-	-	10	0	0	0	5	31	1	0	0	0	13	0	6
III	881.4	878.7	67.3	79.2	81.2	56.9	69.1	93.0	4	44.0	23	60.0	20	67.0	6	-	-	-	-	3	5	5.96	2.33	22	9	9	4	-	-	-	-	-	10	0	0	0	3	25	3	3	0	0	15	2	11
IV	884.0	882.0	63.6	77.9	79.5	51.0	65.3	86.0	14	43.0	24	76.0	9	63.0	4	-	-	-	-	4	5	0.16	0.10	4	2	2	0	-	-	-	-	-	0	0	0	0	3	15	10	0	0	0	10	2	20
V	885.8	882.7	58.0	72.8	74.2	44.2	59.2	80.0	5	36.0	29	68.0	28	55.0	8	-	-	-	-	4	4	0.20	0.15	24	2	2	0	-	-	-	-	-	0	0	0	0	2	11	18	5	0	1	0	5	20
VI	889.1	886.6	47.2	66.7	69.4	34.7	52.1	74.0	3	27.0	14	62.0	16	48.0	19	-	-	-	-	2	2	0.00	0.00	-	0	0	0	-	-	-	-	-	0	0	9	0	0	1	28	2	0	0	1	10	18
VII	888.4	885.0	45.1	69.5	70.5	31.0	50.7	77.0	2	19.0	29	62.0	29	42.0	21	-	-	-	-	1	1	0.00	0.00	-	0	0	0	-	-	-	-	-	0	0	20	0	0	0	10	8	0	0	4	10	30
VIII	888.6	885.4	54.6	72.4	74.0	36.9	55.5	83.0	29	28.0	9	62.0	12	52.0	30	-	-	-	-	0	1	0.00	0.00	-	0	0	0	-	-	-	-	-	0	0	4	0	1	14	19	2	1	1	5	10	9
IX	885.0	881.3	66.9	81.8	83.6	48.5	66.1	90.0	27	31.0	6	72.0	5	70.0	15	-	-	-	-	1	1	0.00	0.00	-	0	0	0	-	-	-	-	-	11	0	0	1	2	14	16	1	0	3	1	4	19
X	881.6	878.0	70.3	82.4	85.1	56.3	70.7	95.0	31	45.0	11	72.0	11	68.0	29	-	-	-	-	3	4	2.97	1.18	2	5	4	3	-	-	-	-	-	14	0	0	0	3	23	9	0	0	0	0	8	19
XI	880.0	877.1	71.7	84.3	88.9	61.4	75.1	96.0	3	55.0	29	82.0	27	68.0	14	-	-	-	-	4	6	1.06	0.41	26	5	5	1	-	-	-	-	-	21	0	0	0	1	15	14	0	0	2	4	10	14
XII	879.7	877.0	77.7	87.9	92.1	63.3	77.7	99.0	5	48.0	24	80.0	14	72.0	5	-	-	-	-	2	5	4.47	2.95	13	5	5	4	-	-	-	-	-	28	0	0	5	7	11	15	1	0	1	2	11	14
Jaar Year	883.6	880.7	63.6	77.7	80.1	50.8	65.5	100.0	-	19.0	-	60.0	-	72.0	-	-	-	-	-	3	4	31.14	3.16	-	56	54	23	-	-	-	-	-	101	0	33	8	32	200	146	25	3	10	58	74	182

1st and 2nd ORDER STATIONS – STASIES VAN DIE 1e en 2e ORDE.

	P_n Mean Pressure at Gem. Lugdruk by Gdm.		Air Temperature – Lugtemperatuur in °F.												Wet-bulb Temperature. Natbol Temperatuur. °F. Means Gem.		Rel. Hum. Rel. Vogtigheid. U %		Mean Cloud Amt. Gem. Wolkehvlhd. N 0-10		Precipitation in inches Neerslag in duime. R			Number of Days with Aantal Dae met																				Wind Frequency. Windfrekwensie. nD.								
			Means Gemiddeldes T_n					Extremes Uiterstes				Lowest Max. Laagste Maks. Highest Min. Hoogste Min.													Precipn. Neerslag			Thunder Donder	Hail-Haal	Snow Sneeu	Fog-Mist	Sunshine Sonskyn	Max. ≥ 86°F	Max ≤ 32°F	Min ≤ 32°F	Min ≤ 68°F																
	0830	1500	0830	1500	X Max.	n Min.	$\frac{X+n}{2}$ Mean Gem.	Max.	Dat	Min.	Dat	Max.	Dat	Min.	Dat	0830	1500	0830	1500	0830	1500	M	Max. in 24h.	Dat.	>.01	>.04	>.40										N	NE	E	SE	S	SW	W	NW	Calm Kalm
No. 513/405A (Old No. 8/1654B)	PRETORIA (Weerburo/Weather Bureau)														ϕ = 25° 45'S;		λ = 28° 14'E;				Fm by/at 1,300 gdm.			H = 4,491 vt/ft;														h_t = 4 vt/ft;				h_r = 4 vt/ft;				h_s = 75 vt/ft.			
I	869.4	867.2	67.6	75.1	77.1	61.2	69.1	91.3	1	55.6	4	64.5	23	66.2	15	62.4	65.0	76	61	8	8	7.82	1.23	2	20	18	7	7	0	0	0	0	1	0	0	0	24	133	99	156	18	14	13	14	273
II	869.5	867.1	67.4	74.9	78.0	60.3	69.1	85.4	22	53.9	25	65.0	11	66.6	3	63.0	65.4	80	62	6	7	6.02	2.55	10	18	15	3	12	0	0	0	0	0	0	0	0	55	96	117	47	3	18	40	40	256
III	870.9	868.5	66.3	75.6	78.3	56.2	67.3	90.6	4	43.2	23	64.7	16	63.5	5	60.1	62.3	72	50	4	5	4.52	1.96	15	11	8	4	11	1	0	0	0	4	0	0	0	51	101	110	77	32	38	38	67	230
IV	873.4	870.8	62.3	75.2	76.7	50.7	63.7	81.4	15	41.6	7	73.0	4	61.4	3	56.8	60.3	73	44	3	5	0.34	0.11	4	4	3	0	4	0	0	0	0	0	0	0	0	40	41	41	40	29	30	62	85	352
V	875.2	872.4	57.4	70.5	71.6	45.6	58.6	77.0	2	38.5	30	66.1	14	53.0	14	51.8	55.8	70	40	2	3	0.40	0.23	24	3	2	0	3	0	0	0	0	0	0	0	0	53	68	91	61	26	14	27	67	337
VI	878.3	875.6	48.4	66.2	67.0	36.9	51.9	72.7	29	29.7	23	61.5	17	46.1	19	43.0	49.4	67	30	1	2	0.00	0.00	-	0	0	0	0	0	0	0	0	0	0	2	0	26	30	57	42	37	29	53	47	399
VII	876.9	874.2	48.4	67.2	68.2	35.6	51.9	74.8	20	23.9	29	59.9	28	43.6	25	41.8	49.4	59	28	0	1	0.00	0.00	-	0	0	0	0	0	0	0	0	0	0	3	0	38	39	26	28	42	29	42	50	450
VIII	877.2	873.9	53.1	69.1	70.2	39.2	54.7	79.0	26	30.0	14	58.6	13	48.9	29	44.6	50.1	54	25	0	0	0.00	0.00	-	0	0	0	0	0	0	0	0	0	0	1	0	45	52	87	51	36	41	46	56	330
IX	873.7	870.1	65.1	79.1	80.1	49.8	64.9	87.0	17	42.3	10	68.0	6	62.9	30	52.0	55.4	41	22	2	2	0.00	0.00	-	0	0	0	0	0	0	0	0	3	0	0	0	67	82	46	25	34	31	49	87	299
X	870.9	867.3	67.8	81.3	82.5	56.4	69.5	91.9	31	49.0	8	65.4	7	67.9	29	56.8	59.9	53	28	4	4	1.80	0.83	18	5	5	2	7	1	0	0	0	10	0	0	0	96	121	65	72	48	53	43	89	157
XI	870.2	866.8	68.8	79.3	81.8	57.7	69.7	92.0	4	51.6	25	73.0	20	63.9	18	59.9	61.6	61	38	5	5	3.80	1.00	7	12	12	5	15	0	0	0	0	5	0	0	0	87	132	89	52	32	37	28	76	187
XII	870.1	867.0	71.6	82.3	84.8	59.7	72.3	93.8	4	49.8	24	70.7	22	68.5	6	61.4	63.8	58	38	3	5	5.00	1.56	22	10	8	4	14	0	0	0	0	15	0	0	1	63	89	83	84	28	39	33	46	260
Jaar Year	873.0	870.1	62.0	74.7	76.4	50.8	63.6	93.8	-	23.9	-	58.6	-	68.5	-	54.5	58.2	64	39	3	4	29.70	2.55	-	83	71	25	73	2	0	0	0	38	0	6	1	645	984	911	735	365	373	474	724	3530
No. 515/826 (Old No. 9/1885)	MIDDELBURG (Tvl.)														ϕ = 25° 46'S;		λ = 29° 28'E;							H = 4,746 vt/ft;														h_t = 4 vt/ft;				h_r = 4 vt/ft.							
I	-	-	67.3	75.0	77.1	58.8	67.9	91.0	10	48.0	12	65.0	22	64.0	9	62.8	66.3	80	65*	8	8*	7.45	1.06	28	21	17	7	5	1	0	0	0	1	0	0	0	38	0	2	22	0	0	0	0	0
II	-	-	67.2	75.7	77.6	58.1	67.9	87.0	22	47.0	25	65.0	7	65.0	2	62.9	66.1	80	63	6	7	7.20	1.53	6	13	12	7	8	0	0	0	0	1	0	0	0	30	1	0	22	0	3	0	0	0
III	-	-	66.1	77.2	79.7	53.1	66.4	91.0	4	42.0	23	62.0	21	62.0	6	60.7	64.0	76	50	3	6	3.83	0.98	16	13	11	3	5	1	0	0	0	3	0	0	0	27	1	2	24	0	6	0	0	0
IV	-	-	61.4	74.7	75.3	47.1	61.2	79.0	14	41.0	24	71.0	8	58.0	5	57.1	61.2	79	49	3	6	1.07	0.41	6	6	5	1	10	0	0	0	0	0	0	0	0	21	0	1	26	0	7	0	5	0
V	-	-	53.5	69.9	70.6	40.7	55.7	75.0	6	34.0	18	63.0	27	49.0	14	49.9	57.1	80	48	3	4	0.83	0.75	23	4	2	1	2	0	0	0	0	0	0	0	0	17	0	1	30	2	1	0	7	0
VI	-	-	42.0	65.9	66.2	29.4	47.8	72.0	29	26.0	22	61.0	17	39.0	19	39.0	50.9	78	37	1	1	0.00	0.00	-	0	0	0	0	0	0	0	0	0	0	24	0	11	0	4	31	7	2	1	2	0
VII	-	-	41.5	67.0	66.8	27.4	47.1	74.0	19	18.0	29	58.0	28	37.0	26	37.3	51.5	70	36	1	1	0.00	0.00	-	0	0	0	0	0	0	0	0	0	0	25	0	20	0	4	19	17	0	0	2	0
VIII	-	-	47.0	68.7	69.2	30.5	49.9	79.0	26	22.0	14	57.0	12	42.0	29	41.4	51.1	66	31	1	1	0.00	0.00	-	0	0	0	0	0	0	0	0	0	0	19	0	16	1	5	20	11	5	0	4	0
IX	-	-	62.2	78.5	79.3	41.5	60.4	86.0	29	35.0	9	67.0	6	57.0	30	52.4	57.8	54	33	1	2	0.08	0.08	4	1	1	0	1	0	0	0	0	0	0	0	0	42	3	0	12	1	2	0	0	0
X	-	-	68.5	79.9	80.6	52.5	66.5	90.0	28	44.0	16	65.0	11	61.0	21	-	-	-	-	4	5	0.48	0.30	13	6	4	0	13	0	0	0	0	6	0	0	0	43	0	2	6	1	2	1	7	0
XI	-	-	68.5	77.1	79.5	54.0	66.7	90.0	4	45.0	24	70.0	23	61.0	7	-	-	-	-	5	7	3.00	0.43	19	16	11	3	22	0	0	0	0	3	0	0	0	46	0	0	11	0	3	0	0	0
XII	-	-	71.0	81.5	83.8	56.0	69.9	92.0	4	47.0	24	70.0	24	64.0	6	-	-	-	-	3	6	4.63	0.97	6	12	11	4	17	0	0	0	0	16	0	0	0	36	0	5	15	0	4	1	1	0
Jaar Year	-	-	59.7	74.3	75.5	45.8	60.7	92.0	-	18.0	-	57.0	-	65.0	-	-	-	-	-	3	5	28.57	1.53	-	92	74	28	83	2	0	0	0	30	0	68	0	347	6	26	238	39	35	3	28	0

* Waarnemings om / Observations at 14.00 S.A.S.T.

No. 519/77
(Ou No. 10/2107) BARBERTON. ϕ = 25° 47'S; λ = 31° 03'E; Pm by/at 800 gdm. H = 2,796 vt/ft; h_t = 4 vt/ft; h_r = 4 vt/ft.

I	923.3	921.1	70.7	78.7	81.6	64.1	72.9	97.0	1	57.0	4	70.0	22	71.0	10	-	-	-	-	7	6	8.78	2.12	10	16	14	7	-	-	-	-	-	8	0	0	3	5	6	1	0	2	1	1	0	46
II	923.2	921.0	69.5	77.7	79.7	64.4	72.1	87.0	2	59.0	9	67.0	11	73.0	3	-	-	-	-	7	6	11.80	5.05	16	11	9	6	-	-	-	-	-	1	0	0	3	5	3	0	0	2	1	0	0	45
III	925.0	922.0	68.6	79.4	81.8	62.2	72.0	95.0	5	55.0	28	65.0	21	71.0	5	-	-	-	-	4	5	2.33	0.47	21	11	9	2	-	-	-	-	-	6	0	0	3	3	7	1	2	0	0	3	0	46
IV	927.5	924.5	67.0	78.8	80.7	60.9	70.8	87.0	5	56.0	24	73.0	26	66.0	5	-	-	-	-	5	4	0.70	0.29	17	6	5	0	-	-	-	-	-	1	0	0	0	4	7	0	0	0	0	0	0	49
V	929.3	926.9	61.1	74.2	75.7	54.9	65.3	83.0	12	49.0	30	67.0	27	60.0	12	-	-	-	-	3	3	0.55	0.50	8	3	1	1	-	-	-	-	-	0	0	0	0	9	6	1	3	0	0	0	0	43
VI	932.8	930.4	54.6	70.7	71.5	48.1	59.8	80.0	21	42.0	12	64.0	24	56.0	6	-	-	-	-	2	1	0.00	0.00	-	0	0	0	-	-	-	-	-	0	0	0	0	8	4	1	0	1	0	2	2	42
VII	931.4	928.3	55.3	73.4	74.5	48.7	61.6	83.0	19	39.0	28	65.0	28	55.0	27	-	-	-	-	1	1	0.00	0.00	-	0	0	0	-	-	-	-	-	0	0	0	0	5	1	1	2	0	4	3	0	46
VIII	931.4	928.8	57.5	74.3	75.8	49.8	62.8	89.0	28	39.0	13	60.0	12	60.0	24	-	-	-	-	2	1	0.02	0.02	29	1	0	0	-	-	-	-	-	5	0	0	0	8	7	1	2	2	1	3	0	38
IX	927.7	924.8	65.2	81.3	82.9	57.7	70.3	92.0	11	48.0	19	61.0	5	65.0	29	-	-	-	-	2	1	0.50	0.30	4	2	2	0	-	-	-	-	-	16	0	0	0	4	9	3	2	0	0	0	0	42
X	925.8	922.2	68.0	79.1	81.1	60.4	70.7	98.0	27	51.0	11	64.0	6	71.0	23	-	-	-	-	4	5	0.33	0.22	13	5	2	0	-	-	-	-	-	13	0	0	4	7	11	0	1	1	1	2	0	39
XI	924.1	921.6	69.8	78.5	82.0	61.4	71.7	94.0	30	52.0	25	68.0	22	68.0	4	-	-	-	-	5	6	5.98	2.30	21	8	8	4	-	-	-	-	-	7	0	0	0	2	6	2	3	3	1	1	0	42
XII	924.3	921.1	71.3	83.3	85.1	61.0	73.1	104.0	5	56.0	14	69.0	14	72.0	5	-	-	-	-	5	4	3.27	1.24	20	10	9	3	-	-	-	-	-	13	0	0	1	6	5	4	4	1	1	0	0	41
Jaar Year	927.1	924.4	64.9	77.5	79.4	57.8	68.6	104.0	-	39.0	-	60.0	-	73.0	-	-	-	-	-	4	4	34.26	5.05	-	73	59	23	-	-	-	-	-	70	0	0	14	66	72	35	19	12	10	15	2	519

No. 555/837
(Old No. 9/2093) NELSPRUIT. ϕ = 25° 28'S; λ = 30° 59'E; H = 2,198 vt/ft; h_t = 4 vt/ft; h_r = 4 vt/ft.

I	-	-	72.0	-	83.6	65.7	74.7	100.0	1	56.0	4	75.0	23	70.0	9	67.5	-	80	-	7	-	9.79	1.88	11	16	13	6	-	-	-	-	-	8	0	0	11	-	-	-	-	-	-	-	-	-
II	-	-	70.9	-	81.1	66.3	73.7	86.6	2	61.1	26	69.0	11	73.0	3	67.6	-	84	-	7	-	8.42	2.50	7	13	11	5	-	-	-	-	-	1	0	0	10	-	-	-	-	-	-	-	-	-
III	-	-	70.1	(79.4)	82.9	62.9	72.9	94.0	4	53.9	29	65.5	21	73.5	5	65.1	(70.1)	77	(64)	4	(4)	3.64	1.56	16	9	6	4	-	-	-	-	-	8	0	0	3	-	-	-	-	-	-	-	-	-
IV	-	-	67.6	(79.4)	80.8	60.6	70.7	91.0	5	51.0	7	74.0	18	66.0	15	64.3	(70.5)	84	(66)	5	(4)	1.02	0.76	17	5	3	1	-	-	-	-	-	2	0	0	0	-	-	-	-	-	-	-	-	-
V	-	-	60.5	(75.6)	76.0	53.8	64.9	85.0	9	46.4	20	71.5	25	63.0	13	57.8	(62.9)	85	(50)	3	(4)	0.38	0.38	22	1	1	0	-	-	-	-	-	0	0	0	0	-	-	-	-	-	-	-	-	-
VI	-	-	52.3	(72.2)	72.0	43.6	57.8	83.0	5	37.0	12	61.0	17	55.0	22	48.2	(59.4)	76	(49)	2	(1)	0.00	0.00	-	0	0	0	-	-	-	-	-	0	0	0	0	-	-	-	-	-	-	-	-	-
VII	-	-	52.1	(74.3)	75.2	42.5	58.9	85.5	19	34.5	29	65.5	28	52.0	21	47.5	(62.9)	72	(54)	1	(1)	0.00	0.00	-	0	0	0	-	-	-	-	-	0	0	0	0	-	-	-	-	-	-	-	-	-
VIII	-	-	56.9	75.7	76.7	46.9	61.8	91.5	28	39.0	12	62.5	13	59.5	29	51.7	58.7	70	36	3	2	0.00	0.00	-	0	0	0	-	-	-	-	-	8	0	0	0	-	-	-	-	-	-	-	-	-
IX	-	-	65.3	(82.2)	84.5	53.7	69.1	94.0	16	44.5	19	61.5	5	61.0	29	57.7	(64.4)	64	(38)	3	(2)	0.07	0.07	5	1	1	0	-	-	-	-	-	16	0	0	0	-	-	-	-	-	-	-	-	-
X	-	-	68.9	(80.5)	83.2	60.7	71.9	101.0	23	53.0	15	65.0	10	69.5	27	61.5	(65.4)	66	(45)	6	(6)	0.02	0.02	5	1	0	0	-	-	-	-	-	14	0	0	3	-	-	-	-	-	-	-	-	-
XI	-	-	71.3	-	82.8	62.3	72.5	95.5	30	53.0	25	71.7	22	68.5	21	64.9	-	70	-	7	-	5.25	1.60	3	7	7	3	-	-	-	-	-	10	0	0	1	-	-	-	-	-	-	-	-	-
XII	-	-	72.6	-	85.0	64.6	74.8	103.0	5	56.5	25	70.0	14	73.5	11	66.6	-	74	-	6	-	6.55	2.50	21	10	10	3	-	-	-	-	-	14	0	0	5	-	-	-	-	-	-	-	-	-
Jaar Year	-	-	65.0	-	80.3	57.0	68.7	103.0	-	34.5	-	61.0	-	73.5	-	60.0	-	75	-	5	-	35.14	2.50	-	63	52	22	-	-	-	-	-	81	0	0	33	-	-	-	-	-	-	-	-	-

No. 557/806
(Ou No. 10/2158) KOMATIPOORT. ϕ = 25 26'S; λ = 31 56'E; Pm by/at 0 gdm. H = 483 vt/ft; h_t = 4 vt/ft; h_r = 4 vt/ft.

I	1014.9	-	76.6	(83.3)	89.1	69.7	79.4	98.9	9	63.0	22	78.0	22	76.0	9	72.2	(73.9)	77	(63)	8	(8)	9.07	4.01	30	11	10	4	-	-	-	-	-	18	0	0	20	-	-	-	-	-	-	-	-	-
II	1013.7	-	75.8	(83.4)	86.1	70.2	78.1	94.6	6	65.0	26	78.4	24	78.0	4	71.4	(74.8)	81	(67)	8	(8)	9.92	6.58	7	6	6	3	-	-	-	-	-	13	0	0	17	-	-	-	-	-	-	-	-	-
III	1015.7	-	75.1	(87.1)	89.3	66.1	77.7	96.9	19	57.2	30	68.9	21	75.9	6	70.6	(73.4)	80	(52)	5	(5)	1.04	0.55	21	4	4	1	-	-	-	-	-	20	0	0	11	-	-	-	-	-	-	-	-	-
IV	1018.9	-	72.3	84.9	88.1	65.1	76.6	100.9	5	54.9	24	76.9	16	75.0	4	(68.5	71.8	(83)	53	(5 | 5)	0.61	0.24	16	4	3	0	-	-	-	-	-	(15	0	0	5	-	-	-	-	-	-	-	-	-
V	1021.7	-	65.5	81.4	83.9	56.3	70.1	94.0	9	47.6	27	71.9	28	64.3	1	(61.7	67.3	(81	48	(3	4	0.10	0.10	28	1	1	0	-	-	-	-	-	(7	0	0	0	-	-	-	-	-	-	-	-	-
VI	1026.3	-	54.9	(76.8)	78.0	44.0	61.0	88.9	3	35.8	13	70.4	11	53.2	24	52.7	(61.6	81	(41	1	(2	0.00	0.00	-	0	0	0	-	-	-	-	-	2	0	0	0	-	-	-	-	-	-	-	-	-
VII	1024.2	-	55.2	(80.6)	81.7	44.0	62.9	91.1	19	29.4	29	73.3	29	56.4	23	51.8	(63.9	80	(39)	1	(1)	0.00	0.00	-	0	0	0	-	-	-	-	-	5	0	1	0	-	-	-	-	-	-	-	-	-
VIII	1025.0	-	60.9	(79.3)	81.9	49.4	65.7	94.8	9	40.2	24	68.6	12	60.0	30	55.6	(63.2	72	(41)	2	(2	0.20	0.12	15	2	2	0	-	-	-	-	-	7	0	0	0	-	-	-	-	-	-	-	-	-
IX	1020.8	-	70.5	86.9	88.8	56.9	72.9	99.3	16	46.3	19	63.1	5	63.6	18	(62.8	67.9	(66	35	(3	2	0.01	0.01	5	1	0	0	-	-	-	-	-	(15	0	0	0	-	-	-	-	-	-	-	-	-
X	1017.1	-	74.3	(88.5)	90.6	66.1	78.3	108.5	27	58.9	19	73.3	10	74.5	30	66.1	(70.2	65	(40	6	(5	0.50	0.22	9	4	3	0	-	-	-	-	-	16	0	0	9	-	-	-	-	-	-	-	-	-
XI	1015.5	-	75.9	(87.5)	90.4	67.5	78.9	110.4	4	56.0	25	74.4	7	82.0	21	69.7	(73.9	74	(64	6	(6	3.70	1.28	21	6	6	4	-	-	-	-	-	19	0	0	12	-	-	-	-	-	-	-	-	-
XII	1015.3	-	78.3	91.6	94.6	70.6	82.6	111.5	5	62.0	14	74.8	13	76.9	20	(72.9	80.6	(78	63	(6	4	2.68	0.90	22	8	7	2	-	-	-	-	-	(21	0	0	17	-	-	-	-	-	-	-	-	-
Jaar Year	1039.1	-	69.6	84.3	86.9	60.5	73.7	111.5	-	29.4	-	63.1	-	82.0	-	(64.5	70.2	(77	51	(5	4	27.83	6.58	-	47	42	14	-	-	-	-	-	158	0	1	91	-	-	-	-	-	-	-	-	-

1st and 2nd ORDER STATIONS - STASIES VAN DIE 1e en 2e ORDE.

	P_m Mean Pressure at Gem. Lugdruk by Gdm.		Air Temperature - Lugtemperatuur in °F. Means Gemiddeldes T_m					Extremes Uiterstes				Lowest Max. Laagste Maks. Highest Min. Hoogste Min.				Wet-bulb Temperature. Natbol Temperatuur. °F. Means Gem.		Rel. Hum. Rel. Vogtigheid. U %		Mean Cloud Amt. Gem. Wolkshvlhd. N 0-10		Precipitation in inches Neerslag in duime. R			Number of Days with Aantal Dae met: Precipn. Neerslag			Thunder Donder	Hail-Hael	Snow Sneeu	Fog-Newel	Dust storm Stofstorm	Max. ≥ 86°F	Max ≤ 50°F	Min ≤ 32°F	Min ≥ 68°F	Wind Frequency. Windfrekwensie. nD.								
	0830	1500	0830	1500	x Max.	n Min.	(x+n)/2 Mean Gem.	Max.	Dat	Min.	Dat	Max.	Dat	Min.	Dat	0830	1500	0830	1500	0830	1500	Σ	Max. in 24h.	Dat.	≥.01	≥.04	≥.40	K	▲	*	≡	S	Max.	Max.	Min.	Min.	N	NE	E	SE	S	SW	W	NW	Calm Kalm
No. 587/697 (Ou No. 8/1418a) THABAZIMBI.												ϕ = 24° 37'S;				λ = 27° 23'E;													H = 3,219 vt/ft;								h = 4 vt/ft;				h = 4 vt/ft.				
I	-	-	72.6	77.7	82.5	67.9	75.2	100.0	1	62.0	23	72.0	23	73.0	2	66.2	67.8	72	61	7	6	11.30	2.35	8	22	18	10	7	0	0	0	0	6	0	0	15	-	-	-	-	-	-	-	-	-
II	-	-	73.0	80.6	84.2	66.9	75.5	95.0	22	63.0	25	71.0	11	74.0	3	66.9	72.1	73	67	5	5	6.25	2.80	8	15	12	6	8	0	0	0	0	11	0	0	5	-	-	-	-	-	-	-	-	-
III	-	-	70.2	81.5	94.4	61.9	73.1	96.0	3	52.0	23	73.0	22	70.0	15	63.1	66.1	69	45	2	3	3.09	1.06	20	11	11	3	5	0	0	0	0	12	0	0	2	-	-	-	-	-	-	-	-	-
IV	-	-	66.4	80.9	81.8	57.8	69.8	87.0	15	52.0	12	78.0	6	67.0	4	60.2	64.4	70	42	2	4	0.70	0.47	28	4	2	1	2	0	0	0	0	1	0	0	0	-	-	-	-	-	-	-	-	-
V	-	-	60.2	77.0	78.3	52.2	65.3	85.0	6	43.0	31	72.0	28	61.0	8	53.5	59.6	66	36	1	3	0.00	0.00	-	0	0	0	0	0	0	0	0	0	0	0	0	-	-	-	-	-	-	-	-	-
VI	-	-	50.7	70.5	72.2	42.0	57.1	77.0	21	35.0	14	62.0	16	52.0	19	44.7	52.9	64	31	1	2	0.00	0.00	-	0	0	0	0	0	0	0	0	0	0	0	0	-	-	-	-	-	-	-	-	-
VII	-	-	47.6	72.4	73.5	39.3	56.4	80.0	20	32.0	30	62.0	28	51.0	24	41.9	54.6	63	31	0	1	0.00	0.00	-	0	0	0	0	0	0	0	0	0	0	0	0	-	-	-	-	-	-	-	-	-
VIII	-	-	56.0	74.4	76.7	46.1	61.4	84.0	25	38.0	1	66.0	13	56.0	31	48.0	57.2	57	36	0	1	0.00	0.00	-	0	0	0	0	0	0	0	0	0	0	0	0	-	-	-	-	-	-	-	-	-
IX	-	-	70.7	85.1	86.3	59.3	72.8	93.0	27	47.0	1	74.0	6	73.0	27	58.4	64.3	49	32	1	1	0.00	0.00	-	0	0	0	0	0	0	0	0	15	0	0	5	-	-	-	-	-	-	-	-	-
X	-	-	75.0	87.6	89.1	65.9	77.5	102.0	29	56.0	8	71.0	7	77.0	29	62.9	68.2	52	38	3	3	0.52	0.24	8	6	3	0	3	0	0	0	0	18	0	0	9	-	-	-	-	-	-	-	-	-
XI	-	-	75.4	86.6	88.6	67.8	78.2	99.0	4	58.0	24	74.0	23	78.0	18	65.0	68.2	59	41	4	4	1.54	0.40	24	9	6	1	7	0	0	0	0	20	0	0	13	-	-	-	-	-	-	-	-	-
XII	-	-	79.3	90.1	92.9	69.9	81.4	102.0	5	55.0	24	83.0	24	80.0	5	66.9	70.6	54	40	2	4	1.24	0.38	7	8	6	0	-	0	0	0	0	24	0	0	19	-	-	-	-	-	-	-	-	-
Jaar Year	-	-	66.4	80.4	82.5	58.1	70.3	102.0	-	32.0	-	62.0	-	80.0	-	58.1	63.8	62	42	2	3	24.64	2.80	-	75	58	21	-	0	0	0	0	107	0	0	66	-	-	-	-	-	-	-	-	-
No. 589/594 (Old No. 8/1682A) TOWOOMBA.												ϕ = 24° 54'S;				λ = 28° 21'E;													H = 3,850 vt/ft;								h_t = 4 vt/ft;				h_r = 4 vt/ft.				
I	-	-	71.0	-	80.8	63.6	72.2	97.5	1	58.0	23	65.0	22	69.0	15	64.5	-	72	-	8	-	5.91	1.13	9	15	14	5	-	-	-	-	-	5	0	0	1	-	-	-	-	-	-	-	-	-
II	-	-	71.0	-	81.5	62.6	72.1	90.0	20	55.0	25	70.0	9	67.0	3	65.8	-	77	-	5	-	7.12	1.46	8	12	12	9	-	-	-	-	-	5	0	0	0	-	-	-	-	-	-	-	-	-
III	-	-	(64.9)	-	(80.3	56.0	68.1)	(92.0	10	47.0	28	67.0	21	65.0	22)	(61.4	-	(82)	-	(3)	-	(2.08	1.30	16)	(3	3	2	-	-	-	-	-	(2	0	0	0	-	-	-	-	-	-	-	-	-
IV	-	-	65.9	-	80.9	52.0	66.5	87.0	15	44.0	24	77.0	6	64.0	4	59.9	-	72	-	3	-	0.37	0.25	28	2	2	0	-	-	-	-	-	1	0	0	0	-	-	-	-	-	-	-	-	-
V	-	-	60.7	-	76.0	45.7	60.9	83.0	6	38.0	28	69.0	28	52.0	9	54.3	-	68	-	2	-	0.22	0.22	8	1	1	0	-	-	-	-	-	0	0	0	0	-	-	-	-	-	-	-	-	-
VI	-	-	53.7	(68.5)	70.0	38.5	54.3	76.0	30	31.0	23	63.0	16	51.0	18	46.5	(51.1	60	(30)	1	(2)	0.00	0.00	-	0	0	0	-	-	-	-	-	0	0	1	0	-	-	-	-	-	-	-	-	-
VII	-	-	53.1	70.7	71.4	36.0	53.7	78.0	20	22.0	28	63.0	29	46.0	26	44.6	51.6	52	27	0	1	0.00	0.00	-	0	0	0	-	-	-	-	-	0	0	4	0	-	-	-	-	-	-	-	-	-
VIII	-	-	57.3	(72.6)	74.0	39.1	56.5	83.0	27	30.0	22	60.0	13	50.0	27	47.1	(53.0	48	(27	0	(1)	0.00	0.00	-	0	0	0	-	-	-	-	-	0	0	2	0	-	-	-	-	-	-	-	-	-
IX	-	-	68.9	83.2	85.4	51.4	68.4	94.0	16	35.0	6	75.0	5	65.0	29	53.9	59.3	39	26	0	1	0.00	0.00	-	0	0	0	-	-	-	-	-	11	0	0	0	-	-	-	-	-	-	-	-	-
X	-	-	73.3	85.7	88.0	58.6	73.3	99.0	29	46.0	15	73.0	11	69.0	30	59.9	64.6	47	32	2	3	0.28	0.18	19	3	2	0	-	-	-	-	-	19	0	0	1	-	-	-	-	-	-	-	-	-
XI	-	-	73.6	82.9	87.1	61.3	74.2	97.0	4	51.0	24	73.0	23	68.0	7	62.8	64.4	56	21	4	5	1.23	0.30	12	12	8	0	-	-	-	-	-	17	0	0	0	-	-	-	-	-	-	-	-	-
XII	-	-	76.3	87.2	90.0	64.1	77.1	99.5	5	49.0	24	72.0	21	76.0	19	63.3	64.6	51	30	3	4	2.90	1.78	22	7	4	2	-	-	-	-	-	23	0	0	6	-	-	-	-	-	-	-	-	-
Jaar Year	-	-	(65.8)	-	(80.5	52.4	66.5)	99.5	-	22.0	-	60.0	-	76.0	-	(57.0)	-	(60)	-	(3)	-	(20.11	1.78	-	(55	46	18	-	-	-	-	-	(83	0	6	8)	-	-	-	-	-	-	-	-	-

No. 589/732
(Ou No. 8/1705) NYLSTROOM. ϕ = 24° 42'S; λ = 28° 25'E; Pm by/at 1,100 gdm. H = 3,750 vt/ft; h_t = 4 vt/ft; h_r = 4 vt/ft.

I	889.3	887.1	71.2	76.6	81.3	63.1	72.2	98.0	1	57.0	23	66.0	22	70.0	20	65.3	68.0	75	66	7	8	12.12	2.61	12	20	20	10	-	-	-	-	-	3	0	0	1	1	1	22	2	0	0	0	0	33
II	889.4	886.9	71.8	75.8	80.9	62.3	71.6	91.0	22	55.0	25	67.0	11	67.0	7	66.7	67.8	77	68	6	7	10.04	2.03	5	14	13	8	-	-	-	-	-	3	0	0	0	2	1	9	0	0	2	2	1	34
III	890.5	888.2	71.5	79.7	83.1	56.2	69.7	94.0	4	46.0	29	66.0	21	62.0	6	63.8	65.9	67	50	3	4	1.69	0.53	21	6	6	1	-	-	-	-	-	7	0	0	0	1	1	14	1	1	3	1	1	38
IV	893.3	890.7	67.6	78.2	81.0	51.0	66.0	85.0	21	44.0	26	77.0	11	64.0	4	60.9	63.7	70	47	1	5	0.64	0.33	3	2	2	0	-	-	-	-	-	0	0	0	0	0	2	3	0	0	3	3	3	43
V	896.0	893.1	60.6	75.4	76.9	43.6	60.3	82.0	6	38.0	31	71.0	28	48.0	6	54.5	59.4	70	42	2	3	0.24	0.15	2	3	2	0	-	-	-	-	-	0	0	0	0	1	4	10	2	1	4	1	0	37
VI	899.9	896.9	54.6	69.3	71.5	35.7	53.7	77.0	21	29.0	15	63.0	16	48.0	18	46.8	54.1	57	38	1	2	0.00	0.00	-	0	0	0	-	-	-	-	-	0	0	3	0	1	5	9	3	0	2	6	0	33
VII	897.3	894.2	53.2	71.7	72.7	33.1	52.9	79.0	19	23.0	28	61.0	28	47.0	26	45.5	53.0	57	31	1	1	0.00	0.00	-	0	0	0	-	-	-	-	-	0	0	7	0	2	1	6	0	1	0	1	1	49
VIII	898.3	895.5	56.8	73.6	75.2	35.9	55.5	84.0	26	25.0	13	61.0	13	44.0	31	46.9	53.3	49	24	1	1	0.00	0.00	-	0	0	0	-	-	-	-	-	0	0	3	0	0	0	20	1	0	0	6	3	30
IX	893.7	890.8	71.4	83.2	85.5	46.4	65.9	93.0	27	33.0	6	75.0	6	64.0	28	55.5	58.3	38	23	1	2	0.00	0.00	-	0	0	0	-	-	-	-	-	15	0	0	0	0	0	6	0	0	0	4	3	44
X	891.8	887.8	74.5	86.4	88.6	56.2	72.4	97.0	29	45.0	15	71.0	7	68.0	23	62.3	66.6	52	37	4	5	0.33	0.18	19	4	3	0	-	-	-	-	-	19	0	0	0	2	3	13	1	0	7	0	2	27
XI	891.2	887.8	74.5	83.6	88.3	58.4	73.3	97.0	4	48.0	25	83.0	29	64.0	20	62.7	67.7	54	46	6	6	2.43	0.63	8	8	8	4	-	-	-	-	-	18	0	0	0	0	0	17	0	1	4	1	5	28
XII	890.4	887.6	78.0	88.6	91.5	60.6	76.1	100.0	19	47.0	24	80.0	23	72.0	19	64.0	70.9	48	43	4	5	1.56	0.58	8	6	5	2	-	-	-	-	-	22	0	0	3	0	1	12	1	0	3	4	3	30
Jaar Year	893.4	890.5	67.1	78.5	81.4	50.2	65.8	100.0	-	23.0	-	61.0	-	72.0	-	57.9	62.4	59	43	3	4	29.05	2.61	-	63	59	25	-	-	-	-	-	67	0	13	4	10	19	141	11	4	28	29	22	426

No. 594/444A
(Old No. 9/2039) PILGRIMS REST. ϕ = 24° 54'S; λ = 30° 44'E; Pm by/at 1,200 gdm. H = 4,213 vt/ft; h_t = 4 vt/ft; h_r = 4 vt/ft.

I	880.6	-	66.8	72.4	77.3	59.1	68.2	92.0	1	52.4	4	60.0	22	65.0	28	62.5	65.1	80	70	7	9	15.00	4.06	30	22	18	9	3	0	0	0	0	1	0	0	0	2	7	7	9	4	8	5	4	9
II	880.9	-	67.4	(73.1)	77.5	59.2	68.3	86.0	20	49.8	26	67.2	12	65.2	3	63.5	(66.4)	82	(72)	7	(7)	5.55	1.23	6	17	12	5	2	0	0	2	0	0	0	0	0	(6	5	4	8	4	6	2	3	8)
III	882.1	-	65.1	(73.9)	77.8	54.9	66.3	89.0	5	44.0	25	61.0	21	64.2	6	60.3	(64.7)	77	(63)	5	(5)	3.90	1.68	20	14	10	2	1	0	0	3	0	3	0	0	0	(5	12	7	8	3	3	5	1	3)
IV	(884.7)	-	62.5	72.1	76.5	53.0	(64.7)	84.9	5	44.9	27	68.0	23	65.4	5)	(57.7	62.3)	(76	59)	(4	6)	2.00	0.70	28	10	8	1	8	1	0	1	0	(0	0	0	0)	(5	6	5	1	5	6	6	7	4)
V	886.5	-	54.5	(68.0)	71.7	44.0	57.9	81.6	8	36.8	30	63.0	28	51.0	14	51.8	(57.9)	85	(57)	4	(5)	0.58	0.24	22	9	5	0	1	0	0	3	0	0	0	0	0	(11	8	8	6	1	9	0	2	3)
VI	889.3	-	47.4	(64.5)	67.2	37.0	52.1	75.7	30	32.0	14	57.0	11	46.0	7	43.4	(52.2)	75	(45)	2	(2)	0.04	0.03	10	2	0	0	0	0	0	3	0	0	0	0	0	(6	6	5	2	0	7	9	7	2)
VII	888.1	-	45.0	(68.2)	70.5	33.8	52.1	79.0	19	22.5	29	62.0	12	42.6	22	41.2	(53.1)	75	(37)	1	(1)	0.00	0.00	-	0	0	0	0	0	0	0	0	0	0	6	0	(0	4	0	12	1	19	2	8	0)
VIII	887.9	-	51.0	(67.6)	70.9	39.1	55.0	83.0	23	33.0	22	55.6	12	49.5	29	45.3	(53.0)	66	(39)	2	(2)	0.20	0.13	2	5	1	0	0	0	0	1	0	0	0	0	0	(4	11	0	8	0	17	2	2	0)
IX	885.3	-	62.6	(75.4)	79.6	45.9	62.7	87.2	16	36.0	20	57.5	5	52.0	28	53.3	(57.6)	56	(50)	2	(2)	0.31	0.23	6	2	2	0	2	0	0	0	0	5	0	0	0	(8	18	5	7	0	6	0	2	0)
X	882.7	-	67.3	(77.0)	80.0	54.4	67.2	94.3	23	48.0	11	59.8	10	59.3	23	58.3	(60.5)	60	(40)	5	(5)	0.25	0.06	14	9	2	0	6	0	0	1	1	10	0	0	0	(1	18	2	5	4	15	2	2	0)
XI	881.7	-	67.7	(74.0)	79.1	56.1	67.6	90.0	3	43.5	25	64.9	7	61.0	20	60.5	(62.9)	68	(56)	6	(7)	3.87	1.30	21	13	11	4	4	1	0	1	0	3	0	0	0	(3	13	5	7	2	5	3	5	3)
XII	881.4	-	70.0	(80.7)	82.8	57.9	70.3	96.2	5	50.0	26	63.2	13	65.0	23	62.2	(67.2)	67	(51)	5	(4)	3.84	1.19	20	14	10	3	6	0	0	0	0	10	0	0	0	(4	12	4	10	0	4	5	3	2)
Jaar Year	884.3	-	60.6	72.2	75.9	49.5	62.7	96.2	-	22.5	-	55.6	-	(65.4)	-	(55.0	60.2)	(72	53)	(4	5)	35.54	4.06	-	117	79	24	33	2	0	15	1	32	0	6	0	(55	120	52	83	24	105	41	46	34)

No. 677/866
(Ou No. 2/1050A) PIETERSBURG (Lughawe/Airport). ϕ = 23° 56'S; λ = 29° 29'E; Pm by/at 1,300 gdm. H = 4,244 vt/ft; h_t = 4 vt/ft; h_r = 4 vt/ft; h_a = 50 vt/ft.

I	869.7	867.5	67.4	74.4	76.9	61.6	69.3	90.7	1	55.0	23	65.0	22	66.9	26	69.0	65.3	80	63	8	8	5.16	1.69	21	15	14	4	6	0	0	0	0	1	0	0	0	56	288	240	28	15	4	2	11	100
II	869.9	867.8	66.8	74.4	77.1	60.5	68.8	86.0	20	51.0	25	68.0	11	66.4	3	63.6	66.3	86	68	8	7	2.79	1.26	22	15	11	2	2	0	0	0	0	0	0	0	0	55	192	148	10	18	10	12	31	196
III	871.3	868.8	66.9	76.7	79.2	56.0	67.6	91.2	4	46.2	28	65.0	21	65.8	5	61.0	63.7	73	51	4	5	2.30	1.73	20	6	3	1	4	0	0	1	0	4	0	0	0	37	152	146	26	38	21	30	30	264
IV	873.9	871.4	64.2	73.8	76.9	51.6	64.3	82.4	15	45.0	25	70.8	26	61.4	4	59.3	62.0	77	53	4	6	0.90	0.44	4	4	3	2	6	0	0	0	0	0	0	0	0	69	125	79	32	44	22	22	61	266
V	875.5	872.8	58.9	70.4	71.9	44.3	58.1	79.6	6	37.0	30	66.0	16	51.9	14	54.9	59.5	79	54	3	4	0.00	0.00	-	0	0	0	1	0	0	2	0	0	0	0	0	68	170	69	84	39	9	21	55	229
VI	878.4	876.3	52.2	65.7	67.2	36.5	51.9	74.5	21	29.4	15	61.0	7	45.8	17	47.0	52.5	70	42	1	2	0.00	0.00	-	0	0	0	0	0	0	2	0	0	0	5	0	33	106	77	127	78	30	37	38	194
VII	877.3	874.8	52.5	66.9	67.9	35.2	51.5	75.0	19	25.0	29	59.5	8	43.0	23	45.7	51.3	63	36	0	1	0.00	0.00	-	0	0	0	0	0	0	3	0	0	0	5	0	46	131	69	149	97	23	31	43	155
VIII	877.3	874.8	54.8	69.1	70.1	38.3	54.2	80.4	26	34.0	22	54.3	13	46.2	29	47.9	53.1	63	35	1	1	0.00	0.00	-	0	0	0	0	0	0	0	0	0	0	0	0	39	107	154	117	80	19	35	38	155
IX	874.0	871.2	66.0	78.1	79.6	48.5	64.1	87.6	15	38.6	19	64.8	18	57.9	29	55.3	59.4	53	31	1	2	0.00	0.00	-	0	0	0	0	0	0	0	0	2	0	0	0	83	227	176	43	33	5	12	20	121
X	871.6	868.7	68.8	79.5	81.4	57.4	69.4	94.3	30	48.7	6	60.5	12	69.0	30	59.6	63.0	59	42	4	4	0.56	0.32	19	3	3	0	5	0	0	0	0	12	0	0	1	106	328	163	17	15	15	15	36	59
XI	870.8	867.9	68.4	77.3	79.5	58.3	68.9	87.2	3	49.8	25	62.5	23	66.3	21	61.2	63.3	66	48	7	7	3.44	0.84	2	11	9	4	6	0	0	1	0	3	0	0	0	80	227	150	31	35	12	17	39	129
XII	870.7	867.7	71.1	82.1	84.0	60.5	72.3	95.8	5	49.0	25	70.8	22	67.5	4	62.2	64.9	62	41	4	5	0.70	0.32	20	4	3	0	5	0	0	0	0	13	0	0	0	82	182	224	37	42	18	17	44	98
Jaar Year	873.4	870.8	63.2	74.0	76.0	50.7	63.3	95.8	-	25.0	-	54.3	-	69.0	-	56.7	60.4	69	47	4	4	15.85	1.73	-	58	46	13	35	0	0	9	0	35	0	10	1	754	2225	1695	701	534	188	251	446	1966

1st and 2nd ORDER STATIONS - STASIES VAN DIE 1e en 2e ORDE.

Mahalapye

No. 716/514 (Ou No. 32/9) MAHALAPYE. ϕ = 23° 04'S; λ = 26° 48'E; Pm by/at 1,000 gdm. H = 3,296 vt/ft; h_t = 4 vt/ft; h_r = 4 vt/ft.

	P_m Mean Pressure at Gem. Lugdruk by ... Gdm. 0830	1500	Air Temperature - Lugtemperatuur in °F. Means Gemiddeldes T_m 0830	1500	x Max.	n Min.	(x+n)/2 Mean Gem.	Extremes Uiterstes Max.	Dat	Min.	Dat	Lowest Max. Laagste Maks. Max.	Dat	Highest Min. Hoogste Min. Min.	Dat	Wet-bulb Temperature, Natbol Temperatuur, °F. Means Gem. 0830	1500	Rel. Hum. Rel. Vogtigheid U % 0830	1500	Mean Cloud Amt. Gem. Wolkshvlhd. N 0-10 0830	1500
I	(899.9)	-	(72.2)	-	83.7	65.8	74.7)	103.0	1	61.0	6	73.0	11	70.0	12)	(68.1)	-	(81)	-	(8)	-
II	900.3	-	71.0	81.2	83.9	63.4	73.7	95.0	22	53.0	26	66.0	12	69.0	1	67.3	71.6	83	-	6	7
III	901.9	-	71.2	83.0	85.1	58.9	72.0	96.0	4	49.0	24	73.0	21	66.0	5	63.4	66.6	64	44	3	5
IV	904.8	-	69.3	82.0	84.5	53.8	69.1	93.0	6	46.0	12	77.0	8	68.0	4	61.0	64.2	63	39	3	5
V	906.6	-	63.0	77.7	79.3	46.6	62.9	89.0	6	39.0	28	71.0	27	62.0	14	55.6	60.7	64	39	3	3
VI	910.5	-	55.1	71.3	72.6	38.2	55.4	82.0	21	30.0	14	63.0	11	53.0	19	48.7	55.3	64	37	2	2
VII	(909.3)	-	(54.0	74.1	75.0	36.3	55.7)	(82.0	19	33.0	12	66.0	8	46.0	21)	(47.1	56.0)	(61	34)	(1	1)
VIII	-	-	-	-	-	-	-	-	-	-	-	-	-	-	-	-	-	-	-	-	-
IX	904.7	-	70.5	85.7	87.9	51.4	69.7	95.0	15	40.0	6	77.0	18	68.0	28	55.6	60.1	40	20	2	1
X	901.6	-	75.4	90.9	91.4	63.3	77.3	104.0	29	51.0	15	68.0	11	73.0	21	62.6	67.9	51	(30)	5	(5)
XI	(901.4)	-	(76.5)	-	89.5	66.7	78.1)	102.0	4	59.0	24	75.0	22	74.0	5)	(66.0)	-	(60)	-	(7)	-
XII	900.9	-	78.4	93.9	94.1	67.9	81.0	105.0	5	57.0	24	78.0	22	76.0	20	66.5	70.7	55	(32)	(4	5)
Jaar Year	-	-	-	-	-	-	-	-	-	-	-	-	-	-	-	-	-	-	-	-	-

	Precipitation in inches Neerslag in duime R Σ	Max. in 24h.	Dat.	Number of Days with Aantal Dae met Precipn. Neerslag ≥.01	≥.04	≥.40	Thunder Donder	Hail-Hael	Snow Sneeu	Fog-Newel	Duststorm Stofstorm	Max. ≥86°F	Max ≤50°F	Min ≤32°F	Min ≥68°F	Wind Frequency. Windfrekwensie. nD. N	NE	E	SE	S	SW	W	NW	Calm Kalm
I	8.89	1.82	11	17	16	6	3	0	0	0	0	(9	0	0	1)	-	-	-	-	-	-	-	-	-
II	3.97	0.67	7	12	11	5	2	0	0	0	0	11	0	0	2	-	-	-	-	-	-	-	-	-
III	1.84	0.74	20	6	5	2	2	0	0	0	0	14	0	0	0	-	-	-	-	-	-	-	-	-
IV	0.00	0.00	-	0	0	0	0	0	0	0	0	7	0	0	0	-	-	-	-	-	-	-	-	-
V	0.00	0.00	-	0	0	0	0	0	0	0	0	1	0	0	0	-	-	-	-	-	-	-	-	-
VI	0.00	0.00	-	0	0	0	0	0	0	0	0	0	0	3	0	-	-	-	-	-	-	-	-	-
VII	0.00	0.00	-	0	0	0	0	0	0	0	0	(0	0	0	0)	-	-	-	-	-	-	-	-	-
VIII	0.00	0.00	-	0	0	0	-	-	-	-	-	-	-	-	-	-	-	-	-	-	-	-	-	-
IX	0.00	0.00	-	0	0	0	0	0	0	0	0	19	0	0	0	-	-	-	-	-	-	-	-	-
X	0.61	0.28	11	5	4	0	4	1	0	0	0	24	0	0	5	-	-	-	-	-	-	-	-	-
XI	0.56	0.33	19	5	3	0	2	0	0	0	1	(21	0	0	7)	-	-	-	-	-	-	-	-	-
XII	0.94	0.59	22	5	4	1	3	0	0	0	0	23	0	0	11	-	-	-	-	-	-	-	-	-
Jaar Year	16.81	1.82	-	50	43	14	-	-	-	-	-	-	-	-	-	-	-	-	-	-	-	-	-	-

Ghanzi

No. 882/450 (Old No. 32/1 GHANZI. ϕ = 21° 30'S; λ = 21° 45'E; Pm by/at 1,100 gdm. H = 3,710 vt/ft; h_t = 4 vt/ft; h_r = 4 vt/ft.

	P_m 0830	1500	T_m 0830	1500	x Max.	n Min.	(x+n)/2 Mean Gem.	Extremes Max.	Dat	Min.	Dat	Lowest Max.	Dat	Highest Min.	Dat	Wet-bulb 0830	1500	Rel. Hum. 0830	1500	Cloud 0830	1500
I	*887.0	884.6	*71.3	82.2	85.5	64.0	74.7	100.0	3	57.0	2	68.0	16	74.0	7	*66.2	70.0	*77	57	*8	8
II	886.9	885.0	71.6	83.2	85.5	63.0	74.3	94.0	22	53.0	25	78.0	4	67.0	10	66.6	70.4	78	55	5	6
III	889.1	886.9	70.5	85.8	88.7	59.4	74.1	94.0	4	47.0	21	80.0	22	67.0	1	62.8	67.3	70	40	2	4
IV	891.8	889.4	66.4	85.8	87.3	55.0	71.1	90.0	24	45.0	5	84.0	9	65.0	27	57.8	64.5	61	34	2	3
V	892.7	890.2	59.5	79.4	80.8	47.9	64.3	87.0	3	34.0	25	72.0	30	58.0	3	52.0	60.1	62	34	1	2
VI	897.0	894.6	48.5	73.1	74.0	39.1	56.5	80.0	21	30.0	14	67.0	15	48.0	2	42.9	55.4	65	33	1	1
VII	895.7	893.7	46.4	74.8	75.2	37.4	56.3	81.0	19	32.0	28	64.0	28	45.0	19	39.5	53.7	55	24	6	0
VIII	895.7	893.3	52.7	78.4	78.7	42.3	60.5	88.0	27	33.0	11	69.0	11	59.0	31	43.3	55.7	48	22	0	0
IX	891.9	888.8	63.8	86.6	87.0	50.7	68.9	94.0	16	34.0	5	75.0	5	67.0	26	51.0	60.2	43	21	1	1
X	889.6	886.2	71.9	91.3	92.6	60.6	76.6	101.0	31	49.0	14	77.0	1	75.0	29	58.1	65.2	46	26	3	3
XI	888.3	885.0	73.4	88.4	91.4	63.9	77.7	102.0	4	58.0	9	77.0	20	73.0	1	64.8	70.6	65	43	5	6
XII	[illegible]	885.4	76.3	92.2	95.5	64.4	79.9	103.0	6	50.0	23	81.0	21	75.0	6	64.6	68.1	55	30	3	6
Jaar Year	891.1	888.6	64.4	83.4	85.2	54.0	69.6	103.0	-	30.0	-	64.0	-	75.0	-	55.8	63.4	60	35	3	3

	Σ	Max. in 24h.	Dat.	≥.01	≥.04	≥.40	Thunder Donder	Hail-Hael	Snow Sneeu	Fog-Newel	Duststorm Stofstorm	Max. ≥86°F	Max ≤50°F	Min ≤32°F	Min ≥68°F	N	NE	E	SE	S	SW	W	NW	Calm Kalm
I	15.33	5.13	17	13	12	8	-	-	-	-	-	16	0	0	2	7	1	21	1	10	0	0	0	22
II	5.57	1.97	12	10	9	4	-	-	-	-	-	10	0	0	0	6	12	13	5	6	0	2	4	8
III	0.92	0.57	9	3	3	1	-	-	-	-	-	25	0	0	0	7	18	18	5	3	5	0	5	1
IV	0.09	0.07	9	2	1	0	-	-	-	-	-	21	0	0	0	9	23	6	9	3	2	4	4	0
V	0.34	0.03	8	2	2	0	-	-	-	-	-	2	0	0	0	10	19	11	8	7	0	2	3	2
VI	0.00	0.00	-	0	0	0	-	-	-	-	-	0	0	1	0	9	7	20	9	5	5	2	1	2
VII	0.00	0.00	-	0	0	0	-	-	-	-	-	0	0	0	0	11	15	16	8	1	6	1	3	1
VIII	0.00	0.00	-	0	0	0	-	-	-	-	-	2	0	0	0	6	13	21	5	5	3	2	4	3
IX	0.02	0.02	30	1	0	0	-	-	-	-	-	19	0	0	0	4	9	15	9	8	4	4	3	4
X	0.62	0.15	5	10	5	0	-	-	-	-	-	27	0	0	3	1	7	14	15	8	6	4	4	1
XI	2.62	0.62	25	11	8	2	-	-	-	-	-	26	0	0	4	5	10	13	10	3	3	5	7	4
XII	1.47	0.85	21	5	4	1	-	-	-	-	-	28	0	0	5	4	14	14	7	3	3	0	3	14
Jaar Year	26.98	5.13	-	57	44	16	-	-	-	-	-	176	0	1	14	79	148	182	91	62	37	26	41	62

* Waarnemings om / Observations at 0815 S.A.S.T.

No. 1020/74[illegible] (Cu No. 32/3) MAUN. ϕ = 20° 00'S; λ = 23° 26'E; Pm by/at 900 gdm. ft = 3,090 vt/ft; h_t = 4 vt/ft; h_r = 4 vt/ft.

I	908.6	905.6	71.4	82.0	84.4	66.8	75.6	100.0	2	62.5	25	74.5	23	71.2	3	68.4	71.2	84	60	9	8	14.98	3.53	7	21	21	10	-	-	-	-	11	0	0	6	9	11	12	4	5	1	1	0	19
II	909.4	907.0	72.9	84.0	86.4	65.3	75.9	92.6	22	53.8	27	77.8	12	71.0	4	68.3	71.2	80	55	5	6	3.74	0.77	12	12	8	5	-	-	-	-	17	0	0	9	6	7	12	4	0	0	0	0	23
III	911.1	908.8	72.3	88.3	90.6	61.6	76.1	94.1	19	53.5	22	84.4	27	68.7	10	64.2	68.2	66	36	4	4	0.00	0.00	-	0	0	0	-	-	-	-	29	0	0	1	7	14	16	1	3	0	0	2	14
IV	913.8	(910.7)	67.9	87.6	89.5	57.4	73.5	97.2	18	49.9	25	85.0	10	65.0	10	59.6	69.9	63	(33)	1	(3)	0.00	0.00	-	0	0	0	-	-	-	-	26	0	0	0	(5	19	12	4	1	0	0	2	11)
V	915.5	912.7	60.8	82.2	83.9	49.7	66.8	96.1	11	44.0	31	74.0	29	59.0	14	54.3	62.5	67	33	1	2	0.15	0.35	9	1	1	0	-	-	-	-	8	0	0	0	8	10	10	1	2	1	1	0	23
VI	919.7	(916.7)	53.2	75.1	76.6	43.5	60.1	82.0	5	35.0	30	70.0	15	53.0	17	47.6	56.8	67	(32)	1	(2)	0.00	0.00	-	0	0	0	-	-	-	-	0	0	0	0	(3	12	15	4	1	0	0	0	18)
VII	918.3	915.0	50.9	76.7	77.7	39.7	58.7	85.0	27	30.0	4	73.0	29	47.0	21	44.2	55.9	60	27	0	0	0.00	0.00	-	0	0	0	-	-	-	-	0	0	2	0	1	16	10	7	3	0	0	0	21
VIII	918.0	(914.8)	56.2	81.4	81.8	45.2	63.5	90.0	27	37.0	1	72.0	13	59.0	27	47.7	(58.4)	55	(25)	0	(0)	0.00	0.00	-	0	0	0	-	-	-	-	9	0	0	0	(1	12	17	4	0	1	1	0	22)
IX	914.2	910.1	68.4	89.9	91.5	56.0	73.7	97.0	28	45.0	6	80.0	5	68.0	30	54.7	62.3	42	19	0	2	0.00	0.00	-	0	0	0	-	-	-	-	27	0	0	0	1	5	18	8	8	1	1	1	12
X	911.1	907.7	77.4	94.5	96.3	66.7	81.5	105.3	31	57.0	10	75.0	12	76.0	31	62.1	67.8	43	26	3	5	0.40	0.13	7	5	3	0	-	-	-	-	28	0	0	11	7	9	9	7	6	2	3	3	12
XI	910.3	906.9	78.6	88.0	94.1	68.6	81.3	103.0	1	60.0	10	82.8	6	78.0	5	67.4	69.8	57	42	5	7	0.88	0.40	22	4	4	1	-	-	-	-	26	0	0	14	8	8	11	1	2	0	1	1	23
XII	910.3	907.0	79.6	93.0	95.8	67.1	81.5	103.9	7	63.0	24	86.0	14	73.0	13	67.3	69.1	54	(33)	4	(6)	0.64	0.30	8	5	4	0	-	-	-	-	27	0	0	10	(4	8	7	2	5	0	5	0	22)
Jear Year	913.3	910.2	67.5	85.1	87.4	57.3	72.3	105.3	-	30.0	-	70.0	-	78.0	-	58.8	64.9	61	(35)	3	(4)	20.79	3.53	-	48	41	16	-	-	-	-	228	0	2	51	(60	131	149	47	36	6	13	9	220)

3rd ORDER STATIONS – STASIES van die 3e ORDE

Month Maand	Air Temperature – Lugtemperatuur in °F.												Mean Rel. Hum. Gem. Rel. Vogtigheid.	Mean Cloud Amt. Gem. Wolkehvlhd.	Precipitation in inches. Neerslag in duime.			Number of Days with Aantal Dae met										
	Means Gemiddeldes Tm				Extremes Uiterstes				Lowest Max. Laagste Maks. Highest Min. Hoogste Min.									Precipn. Neerslag										
	0830	x Max.	n Min.	x+n/2 Mean Gem.	Max:	Dat.	Min.	Dat.	Max.	Dat.	Min.	Dat.	U 0830	N 0-10 0830	M	Max. in 24 h.	Dat.	-01	-04	-40	Thunder Donder	Hail Hael	Snow Sneeu	Fog Mist	Max. ≥ 86°F.	Max. ≤ 50°F.	Min. ≤ 32°F.	Min. ≥ 68°F.
No. 1/517 (Old No. 27/4370) DANGER POINT. Φ = 34°37'S; λ = 19°18'E; H = 91 vt/ft; h_t = 4 vt/ft; h_r = 4 vt/ft.																											
I	67.2	71.5	61.5	66.5	78.0	3	60.0	2	65.0	27	66.0	15	84	4	0.66	0.21	5	4	4	0	0	0	0	1	0	0	0
II	65.0	70.4	61.1	65.7	74.0	1	53.0	16	65.0	14	67.0	2	93	6	0.48	0.21	13	5	3	0	1	0	0	2	0	0	0
III	62.4	67.8	58.5	63.1	72.0	1	53.0	21	62.0	30	63.0	7	93	5	3.15	0.96	18	10	9	3	1	0	0	0	0	0	0
IV	61.8	66.2	58.6	62.4	75.0	2	52.0	8	61.0	4	63.0	11	90	7	0.64	0.22	4	5	5	0	0	0	0	4	0	0	0
V	60.0	65.4	55.7	60.5	78.0	7	48.0	13	60.0	12	61.0	15	95	6	1.58	0.50	24	7	7	2	0	0	0	1	0	0	0
VI	56.2	62.3	52.0	57.1	77.0	16	46.0	23	56.0	20	60.0	2	91	5	1.02	0.50	2	5	5	1	0	0	0	0	0	0	0
VII	54.9	60.6	51.0	55.8	71.0	30	43.0	20	53.0	27	58.0	4	90	5	1.26	0.60	16	9	7	1	0	0	0	1	0	0	0
VIII	55.8	62.8	51.1	56.9	83.0	20	43.0	13	55.0	7	58.0	21	85	6	1.54	0.71	9	7	6	1	0	0	0	1	0	0	0
IX	58.6	61.6	51.7	56.7	68.0	6	46.0	18	56.0	8	58.0	21	83	6	2.95	0.51	3	11	10	3	0	0	0	0	0	0	0
X	59.1	65.0	54.7	59.9	80.0	6	44.0	2	59.0	1	58.0	14	86	6	1.14	0.48	12	10	8	1	1	0	0	0	0	0	0
XI	62.6	67.5	56.9	62.2	73.0	8	48.0	16	64.0	15	61.0	24	82	5	0.08	0.08	20	1	1	0	0	0	0	0	0	0	0
XII	65.5	70.0	60.0	65.0	75.0	14	53.0	2	66.0	23	66.0	27	81	5	0.38	0.31	22	2	2	0	0	0	0	1	0	0	0
Jaar Year	60.6	65.9	56.1	61.0	83.0	-	43.0	-	53.0	-	67.0	-	88	5	14.98	0.96	-	76	67	12	3	0	0	11	0	0	0	0
No. 4/723 (Old No. 26/4286) TOKAI (Plantasie). Φ = 34°03'S; λ = 18°25'E; H = 206 vt/ft; h_t = 4 vt/ft; h_r = 4 vt/ft.																											
I	69.8	78.8	58.3	68.5	93.0	23	50.0	2	69.0	20	63.0	18	-	-	1.12	0.49	1	5	5	1	-	-	-	-	5	0	0	0
II	69.3	80.0	59.5	69.7	92.0	12	53.0	4	70.0	13	67.0	12	-	-	0.14	0.13	13	2	1	0	-	-	-	-	3	0	0	0
III	65.4	74.5	57.0	65.7	86.0	7	51.0	19	65.0	21	62.0	7	-	-	2.04	0.97	18	10	9	1	-	-	-	-	0	0	0	0
IV	60.8	72.0	54.5	63.3	91.0	2	47.0	27	64.0	24	61.0	12	-	-	2.66	1.20	4	11	9	2	-	-	-	-	1	0	0	0
V	56.4	67.2	50.5	58.9	80.0	14	45.0	29	60.0	11	56.0	1	-	-	5.81	1.58	2	13	11	6	-	-	-	-	0	0	0	0
VI	51.6	63.4	46.9	55.1	78.0	11	41.0	19	53.0	18	54.0	16	-	-	4.15	1.75	4	11	7	3	-	-	-	-	0	0	0	0
VII	51.3	61.5	45.6	53.5	75.0	14	40.0	27	56.0	20	55.0	4	-	-	4.57	1.40	17	17	15	3	-	-	-	-	0	0	0	0
VIII	53.9	64.4	48.8	56.6	84.0	20	40.0	6	56.5	7	60.0	20	-	-	4.89	0.97	6	15	12	5	-	-	-	-	0	0	0	0
IX	57.4	64.6	54.0	59.3	79.0	6	47.0	16	57.0	9	62.0	7	-	-	5.07	1.81	15	15	14	8	-	-	-	-	0	0	0	0
X	59.3	69.0	51.7	60.3	81.0	11	44.0	1	61.0	1	57.0	14	-	-	2.01	0.67	22	10	8	2	-	-	-	-	0	0	0	0
XI	-	-	-	-	-	-	-	-	-	-	-	-	-	-	-	-	-	-	-	-	-	-	-	-	-	-	-	-
XII	68.4	77.9	56.1	67.0	88.0	14	51.0	23	68.0	23	63.0	30	-	-	0.77	0.48	22	5	4	1	-	-	-	-	1	0	0	0
Jaar Year	-	-	-	-	-	-	-	-	-	-	-	-	-	-	-	-	-	-	-	-	-	-	-	-	-	-	-	-
No. 4/732 (Old No. 26/4288M) SIMONSTAD/TOWN. Φ = 34°12'S; λ = 18°25'E; H = 961 vt/ft; h_t = 4vvt/ft; h_r = 4 vt/ft.																											
I	64.0	71.3	58.1	64.7	86.5	4	52.0	5	63.6	28	64.0	24	80	4	2.31	1.10	20	7	6	2	0	0	0	0	1	0	0	0
II	64.8	73.4	60.2	66.8	87.8	23	50.5	4	64.8	14	71.0	24	81	5	0.53	0.37	13	4	2	0	0	0	0	2	0	0	1
III	62.8	71.2	55.1	64.7	92.0	27	49.5	19	60.0	30	68.8	27	81	4	2.84	0.93	21	11	9	2	1	0	0	1	3	0	0	1
IV	59.5	67.2	55.6	61.4	87.3	3	51.8	26	59.3	5	62.1	2	88	5	1.51	0.52	5	11	8	1	0	0	0	1	1	0	0	0
V	56.6	64.2	52.5	58.3	78.4	15	46.7	13	56.2	25	59.8	29	89	5	3.41	0.98	25	11	9	3	0	0	0	0	0	0	0	0
VI	53.5	61.2	48.7	54.9	75.0	16	41.8	19	50.0	19	63.2	1	81	5	2.73	0.87	2	11	8	3	1	0	0	0	0	0	0	0
VII	52.0	58.5	47.9	53.2	72.0	13	37.3	27	48.6	27	53.9	13	88	5	3.69	0.94	17	16	12	2	0	0	0	0	0	1	0	0
VIII	54.4	60.8	49.6	55.2	81.2	30	43.4	12	50.5	7	65.0	20	76	5	2.87	0.56	7	13	11	1	0	0	0	0	0	0	0	0
IX	53.9	60.0	49.1	54.5	75.0	7	40.0	30	53.1	10	60.3	20	86	7	6.75	1.44	4	15	14	5	0	0	0	0	0	0	0	0
X	56.2	64.0	51.8	57.9	76.8	11	42.3	1	57.2	24	59.2	12	84	8	2.04	0.68	22	12	9	1	1	0	0	0	0	0	0	0
XI	61.0	69.1	57.0	63.1	84.3	24	48.0	16	58.2	15	65.0	27	80	5	0.89	0.47	3	5	5	1	0	0	0	0	0	0	0	0
XII	63.3	72.0	56.9	64.5	84.8	15	50.2	20	63.2	21	68.1	18	87	6	0.81	0.34	23	6	5	0	0	0	0	0	0	0	0	1
Jaar Year	58.5	66.1	53.8	59.9	98.0	-	37.3	-	48.6	-	71.0	-	83	5	30.21	1.44	-	122	88	21	3	0	0	2	7	1	0	3
No. 4/691 (Old No. 26/4300) KAAPPUNT/CAPE POINT. Φ = 34°21'S; λ = 18°30'E; H = 248 vt/ft; h_t = 4 vt/ft; h_r = 4 vt/ft.																											
I	64.5	67.0	61.5	64.3	71.0	3	56.0	6	63.0	1	65.0	14	82	4	0.37	0.18	27	3	2	0	0	0	0	1	0	0	0	0
II	64.4	67.8	61.7	64.7	75.0	6	59.0	16	63.0	15	66.0	2	87	6	0.08	0.08	13	1	1	0	0	0	0	3	0	0	0	0
III	62.3	66.5	59.9	63.2	82.0	27	54.0	19	61.0	30	64.0	15	85	6	1.81	0.78	18	5	5	2	0	0	0	1	0	0	0	0
IV	60.9	65.6	56.3	62.5	83.0	2	54.0	5	61.0	4	61.0	20	87	6	1.10	0.42	4	7	6	1	0	0	0	2	0	0	0	0
V	58.9	63.7	56.6	60.1	76.0	14	53.0	11	58.0	24	60.0	1	88	6	(1.44	0.54	10)	(8	7	1)	0	0	0	2	0	0	0	0
VI	56.8	61.4	53.5	57.5	77.0	16	46.0	19	54.0	19	64.0	17	82	6	(0.40	0.24	18)	(4	2	0)	0	0	0	1	0	0	0	0
VII	55.3	59.1	52.4	55.7	72.0	13	43.0	27	52.0	27	57.0	4	85	5	2.66	1.24	17	11	9	2	0	0	0	1	0	0	0	0
VIII	56.1	(62.7)	52.8	(57.7)	82.0	20	49.0	8	54.0	10)	58.0	21	85	6	1.69	0.36	6	11	10	0	0	0	0	0	(0 | 0)	0	0
IX	56.4	60.0	53.2	57.6	70.0	30	48.0	8	54.0	30	57.0	22	86	7	2.06	0.57	3	12	7	1	0	0	0	0	0	0	0	0
X	52.2	61.3	55.1	58.2	86.0	11	52.0	1	55.0	1	58.0	15	89	7	0.74	0.24	22	5	5	0	0	0	0	1	0	0	0	0
XI	59.9	63.3	56.0	60.7	72.0	13	54.0	15	60.0	16	62.0	27	85	5	0.08	0.06	5	3	1	0	0	0	0	0	0	0	0	0
XII	62.6	65.8	60.5	63.1	69.0	25	54.0	7	62.0	5	65.0	29	87	5	0.46	0.27	22	5	3	0	0	0	0	0	0	0	0	0
Jaar Year	59.5	(63.7)	57.0	(60.3)	83.0	-	43.0	-	52.0	-	66.0	-	86	6	(12.59	1.24	-)	(76	58	7	0	0	0	12	(0	0)	0	0

3rd ORDER STATIONS – STASIES van die 3e ORDE

Month Maand	Air Temperature – Lugtemperatuur in °F. Means Gemiddeldes T_m 0830	x Max.	n Min.	$\frac{x+n}{2}$ Mean Gem.	Extremes Uiterstes Max.	Dat.	Min.	Dat.	Lowest Max. Laagste Maks. Highest Min. Hoogste Min. Max.	Dat.	Min.	Dat.	Mean Rel. Hum. Gem. Rel. Vogtigh. 0830	Mean Cloud Amt. Gem. Wolkehvlnd. 0830	Precipitation in inches. Neerslag in duime. R.	Max. in 24 h.	Dat.	Number of Days with Aantal Dae met Precipn. Neerslag ·01	·04	·40	Thunder Donder	Hail Hael	Snow Sneeu	Fog Mist	Max. ≥ 86°F.	Max. ≤ 90°F.	Min. ≤ 32°F.	Min. ≥ 68°F.
No. 5/611 (Old No. 26/4320) STERKBRAS DAM. Φ = 34° 11'S; λ = 18°51'E; H = 1,112 vt/ft; ht = 4 vt/ft; hr = 4 vt/ft.																											
I	64.6	75.4	57.9	66.7	91.0	3	51.5	19	62.5	1	62.5	4	70	4	0.88	0.54	5	4	4	1	–	–	–	–	2	0	0	0
II	65.4	76.1	59.4	67.7	93.5	23	52.0	21	66.2	3	67.0	12	77	4	0.42	0.28	13	3	3	0	–	–	–	–	4	0	0	0
III	61.5	72.2	57.0	64.6	92.0	27	48.2	20	60.0	19	66.0	27	81	5	3.15	2.20	18	9	6	1	–	–	–	–	3	0	0	0
IV	56.8	67.5	52.5	60.0	86.0	2	45.0	7	55.5	4	59.0	2	85	5	3.08	1.05	4	10	7	2	–	–	–	–	0	0	0	0
V	52.4	62.8	48.8	55.8	76.5	14	43.0	18	52.5	20	54.0	31	90	6	3.22	0.85	10	12	9	2	–	–	–	–	0	0	0	0
VI	50.1	60.0	45.1	52.5	72.0	16	38.5	7	48.5	20	54.0	17	77	5	3.80	1.04	2	9	7	5	–	–	–	–	0	2	0	0
VII	48.7	57.0	43.8	50.4	71.5	13	36.5	20	48.0	27	53.0	5	90	6	4.46	1.15	26	11	11	3	–	–	–	–	0	2	0	0
VIII	49.8	60.4	45.6	53.0	78.5	14	37.0	12	48.0	7	51.0	15	95	6	4.68	1.50	9	16	12	2	–	–	–	–	0	1	0	0
IX	51.5	59.8	47.1	53.5	74.0	19	39.5	30	50.0	8	53.0	21	86	7	5.57	1.15	3	13	10	7	–	–	–	–	0	0	0	0
X	54.3	63.6	49.4	56.5	78.0	11	37.0	1	54.0	30	54.5	6	80	7	1.88	0.60	22	11	8	2	–	–	–	–	0	0	0	0
XI	60.8	72.1	54.1	63.1	88.0	28	46.5	17	58.5	14	61.5	25	74	4	0.23	0.10	5	3	3	0	–	–	–	–	2	0	0	0
XII	63.6	75.0	56.6	65.8	89.5	17	46.5	21	62.5	5	68.0	18	71	5	1.01	0.83	22	3	2	1	–	–	–	–	5	0	0	0
Jaar Year	56.6	66.8	51.4	59.1	92.0	–	36.5	–	48.0	–	68.0	–	81	5	32.38	2.20	–	104	82	26	–	–	–	–	16	5	0	0
No. 5/635 (Old No. 26/4326) BIZWENI. Φ = 34°05'S; λ = 18°52'E; H = 150 vt/ft; ht = 4 vt/ft; hr = 4 vt/ft.																											
I	69.2	80.7	57.1	68.9	95.5	18	47.2	2	68.3	6	67.0	18	77	2	0.77	0.62	5	4	3	1	–	–	–	–	6	0	0	0
II	68.2	81.3	59.1	70.2	95.0	11	48.8	4	70.0	13	73.2	11	80	3	0.47	0.27	13	3	3	0	–	–	–	–	8	0	0	2
III	63.2	77.4	57.2	67.3	93.0	7	48.4	20	62.8	19	63.7	9	82	3	1.71	0.95	18	10	6	1	–	–	–	–	6	0	0	0
IV	57.0	72.8	52.4	62.6	93.5	2	44.5	27	62.0	4	60.8	1	92	4	2.71	1.83	4	7	6	1	–	–	–	–	1	0	0	0
V	53.7	67.9	48.2	58.1	83.0	14	40.8	13	61.0	10	57.1	10	89	4	2.70	0.87	24	9	7	3	–	–	–	–	0	0	0	0
VI	48.0	64.4	44.0	54.2	78.2	16	39.0	6	53.0	18	58.0	2	86	4	2.94	1.21	2	10	7	3	–	–	–	–	0	0	0	0
VII	49.9	62.8	44.3	53.5	79.0	13	36.0	25	53.0	27	56.6	4	83	4	3.09	0.76	17	14	12	3	–	–	–	–	0	0	0	0
VIII	50.8	65.3	45.9	55.6	85.0	14	39.0	12	54.0	7	57.0	15	89	5	2.70	0.48	6	13	11	2	–	–	–	–	0	0	0	0
IX	54.1	65.5	48.2	56.9	78.0	6	39.1	18	56.6	8	57.0	24	90	5	5.29	1.35	15	13	12	7	–	–	–	–	0	0	0	0
X	59.0	70.5	52.0	61.3	84.0	16	39.0	1	62.7	24	60.7	16	80	6	1.38	0.65	21	10	5	1	–	–	–	–	0	0	0	0
XI	66.2	77.8	53.8	65.8	92.0	28	41.0	16	64.0	15	65.1	28	74	3	0.35	0.16	13	5	4	0	–	–	–	–	6	0	0	0
XII	68.7	79.5	56.7	68.1	92.1	29	46.0	21	68.0	23	71.9	28	70	4	0.65	0.50	23	3	2	1	–	–	–	–	8	0	0	1
Jaar Year	99.0	72.2	51.6	61.9	95.5	–	35.0	–	53.0	–	73.2	–	83	4	24.76	1.83	–	101	78	23	–	–	–	–	35	0	0	3
No. 6/39 (Old No. 27/4346) ELGIN (Bosbou/Forestry) Φ = 34°09'S; λ = 19°02'E; H = 846 vt/ft; ht = 4 vt/ft; hr = 4 vt/ft.																											
I	64.7	76.1	54.0	65.1	94.0	3	42.0	2	64.0	1	63.0	14	74	5	0.94	0.32	5	4	4	0	–	–	–	–	5	0	0	0
II	64.7	77.8	55.7	66.7	94.5	24	45.5	20	65.0	14	66.0	11	80	6	0.44	0.30	13	4	2	0	–	–	–	–	4	0	0	0
III	60.0	73.7	53.0	63.3	92.2	27	43.0	5	59.0	19	61.0	9	85	5	2.86	0.66	18	13	11	3	–	–	–	–	5	0	0	0
IV	54.1	70.4	48.2	59.3	90.0	2	37.5	26	61.0	4	60.0	19	89	4	1.96	1.00	4	6	4	2	–	–	–	–	1	0	0	0
V	49.2	66.2	42.4	54.3	81.0	14	34.0	13	57.0	20	58.5	10	88	8	3.34	0.80	10	9	8	5	–	–	–	–	0	0	0	0
VI	43.5	61.7	37.3	49.5	76.0	11	30.5	7	49.0	18	44.0	17	87	6	3.67	1.67	2	7	6	2	–	–	–	–	0	0	2	0
VII	45.5	60.1	37.4	48.7	77.5	13	29.0	8	48.0	27	50.0	16	85	6	4.62	1.16	17	12	11	4	–	–	–	–	0	1	8	0
VIII	46.2	63.3	40.0	51.7	81.0	14	28.0	12	53.0	10	54.0	25	84	5	5.46	1.17	9	12	12	6	–	–	–	–	0	0	5	0
IX	50.9	62.9	42.4	52.7	76.0	6	32.5	5	52.0	16	53.0	24	85	6	7.74	1.58	3	15	14	8	–	–	–	–	0	0	0	0
X	55.5	65.9	46.6	56.3	80.0	17	31.0	1	53.0	24	55.0	14	77	6	1.61	0.42	22	9	7	1	–	–	–	–	0	0	1	0
XI	62.8	75.1	49.3	62.2	88.0	27	37.5	7	59.0	15	60.5	25	70	5	0.63	0.16	2	6	6	0	–	–	–	–	4	0	0	0
XII	64.7	77.0	51.3	64.1	92.0	17	39.0	21	63.0	23	66.5	29	68	5	0.64	0.64	22	1	1	1	–	–	–	–	4	0	0	0
Jaar Year	55.1	69.2	46.5	57.9	94.5	–	28.0	–	48.0	–	66.5	–	81	6	33.91	1.67	–	98	86	32	–	–	–	–	23	1	16	0
No. 20/719C (Old No. 26/4274) TAFELBERG/TABLE MOUNTAIN (Huis/House) Φ = 33°59'S; λ = 18°24'E; H = 2,496 vt/ft; ht = 4 vt/ft; hr = 4 vt/ft.																											
I	58.7	66.4	52.4	59.4	84.0	3	46.0	6	55.0	6	72.0	4	82	5	2.22	0.83	27	5	5	3	0	0	0	8	0	0	0	1
II	60.2	68.3	54.7	61.5	87.5	24	49.0	15	56.5	14	70.0	24	87	5	0.86	0.50	13	3	3	1	0	0	0	8	1	0	0	1
III	57.4	64.8	52.5	58.7	86.5	27	44.0	19	52.0	20	71.0	27	77	5	3.84	1.22	18	10	10	3	1	0	0	13	1	0	0	1
IV	55.2	62.3	50.0	56.1	80.0	18	44.0	5	51.0	4	62.0	19	75	5	6.16	2.25	4	10	10	6	0	0	0	11	0	0	0	0
V	51.9	57.9	47.7	52.8	74.0	1	42.0	13	49.0	12	58.0	29	79	6	10.92	1.95	10	14	14	9	0	0	0	22	0	3	0	0
VI	50.2	56.1	45.3	50.7	72.0	24	35.0	19	43.0	18	59.0	16	67	4	5.54	1.65	4	10	10	4	0	0	0	13	0	7	0	0
VII	47.1	53.1	42.3	47.7	68.0	12	32.0	27	40.0	27	54.0	22	75	6	9.84	1.95	17	18	18	9	0	0	1	19	0	15	0	0
VIII	49.9	55.2	43.8	49.5	74.0	19	36.0	15	44.0	10	63.0	20	68	6	8.89	1.45	6	15	15	8	0	0	0	17	0	13	0	0
IX	49.1	55.4	43.9	49.7	74.0	19	37.0	30	45.0	8	61.0	20	75	7	12.43	2.45	2	16	16	10	0	0	0	21	0	11	0	0
X	50.5	57.5	45.7	51.6	72.5	17	37.5	1	48.0	22	56.0	12	82	7	3.72	0.76	23	14	14	3	1	1	0	8	0	2	0	0
XI	59.6	61.8	49.1	55.5	82.0	24	42.5	16	60.0	14	61.0	29	69	5	2.31	1.38	13	5	5	1	0	0	0	13	0	0	0	0
XII	58.9	67.2	49.6	58.4	83.0	17	43.0	23	51.0	22	65.0	18	78	5	1.84	1.00	22	6	6	1	0	0	0	9	0	0	0	0
Jaar Year	53.9	60.5	48.1	54.3	87.5	–	32.0	–	40.0	–	72.0	–	76	5	68.57	2.45	–	126	126	58	2	1	1	162	2	51	0	3

3rd ORDER STATIONS – STASIES van die 3e ORDE

Month Maand	Air Temperature – Lugtemperatuur in °F.												Mean Rel. Hum. Gem. Rel. Vogtigheid.	Mean Cloud Amt. Gem. Wolkemvlkd.	Precipitation in inches. Neerslag in duime.			Number of Days with Aantal Dae met									
	Means Gemiddeldes T_m				Extremes Uiterstes				Lowest Max. Laagste Maks. Highest Min. Hoogste Min.						R.			Precipn. Neerslag									
	0830	x Max.	n Min.	$\frac{Xt\ n}{2}$ Mean Gem.	Max.	Dat.	Min.	Dat.	Max.	Dat.	Min.	Dat.	U % 0830	M 0-10 0830	M	Max. in 24 h.	Dat.	-01	-04	.40					Max. ∧ 66°F.	Max. ∨ 50°F.	Min. ∨ 32°F.	Min. ∧ 68°F.
	No. 20/744 (Ou No. 26/4283) KAAPSTAD/CAPE TOWN (Hosp.) ϕ = 33° 54'S; λ = 18°25'E; H = 52 vt/ft; ht = 4 vt/ft; hr = 4 vt/ft.																									
I	64.6	78.9	58.8	68.9	96.0	3	52.3	28	68.5	27	65.5	18	*75	*2	0.61	0.21	6	5	5	0	–	–	–	–	5	0	0	0
II	65.6	80.2	60.0	70.1	93.0	11	50.4	3	72.0	22	69.2	11	77	8	0.04	0.02	13	2	0	0	–	–	–	–	5	0	0	2
III	62.7	76.2	58.1	67.1	96.2	27	51.0	24	65.0	18	63.0	11	77	4	0.74	0.15	28	9	7	0	–	–	–	–	3	0	0	0
IV	58.4	71.1	55.5	63.3	91.0	2	50.8	26	60.0	4	59.2	1	87	4	2.37	1.45	4	8	7	2	–	–	–	–	1	0	0	0
V	56.2	67.3	52.9	60.1	82.0	1	48.8	18	60.0	24	58.2	15	87	6	3.01	0.91	3	13	10	3	–	–	–	–	0	0	0	0
VI	52.5	63.9	48.9	56.4	76.4	11	43.8	30	54.0	18	57.8	2	82	5	2.17	0.80	2	8	6	2	–	–	–	–	0	0	0	0
VII	51.5	61.5	48.2	54.9	74.0	8	43.0	21	54.0	26	54.4	4	87	5	2.99	0.60	17	13	12	2	–	–	–	–	0	0	0	0
VIII	54.1	65.6	49.7	57.7	82.2	20	42.0	12	56.4	7	62.4	14	82	6	1.94	0.42	6	12	10	1	–	–	–	–	0	0	0	0
IX	54.9	64.9	50.5	57.7	79.0	6	45.0	29	58.0	10	56.4	21	85	6	5.69	1.15	1	14	14	7	–	–	–	–	0	0	0	0
X	60.4	69.8	54.8	62.3	84.0	16	44.0	1	64.2	20	61.0	11	76	7	0.88	0.22	21	8	7	0	–	–	–	–	0	0	0	0
XI	63.8	75.7	56.8	66.3	90.6	27	50.6	16	65.4	14	63.0	22	74	3	0.33	0.15	13	4	4	0	–	–	–	–	6	0	0	0
XII	65.3	77.6	58.4	68.0	94.0	14	52.0	21	68.0	22	69.0	28	84	4	0.74	0.44	22	7	6	1	–	–	–	–	4	0	0	1
Jaar Year	59.2	71.1	54.4	62.7	96.2	–	42.0	–	54.0	–	69.2	–	81	5	21.51	1.45	–	103	88	18	–	–	–	–	24	0	0	3
	* Waarnemings om / Observations at 0800 S.A.S.T.																									
	No. 20/779 (Old No. 26/4288) KIRSTENBOSCH. ϕ = 33°59'S; λ = 18°26'E; H = 293 vt/ft; ht = 4 vt/ft; hr = 4 vt/ft.																									
I	67.8	74.2	58.9	66.5	88.7	23	50.4	1	65.5	1	65.5	15	74	–	1.30	0.45	27	5	5	1	–	–	–	–	2	0	0	0
II	68.4	76.8	60.7	68.7	90.8	12	53.5	20	70.7	15	67.8	25	80	–	0.28	0.28	13	1	1	0	–	–	–	–	2	0	0	0
III	65.0	72.7	58.5	65.6	89.0	27	51.1	20	62.4	19	67.5	27	80	–	2.50	0.89	18	10	9	2	–	–	–	–	1	0	0	0
IV	61.9	69.4	54.6	62.0	88.8	2	47.3	26	59.8	4	60.8	10	86	–	5.23	1.84	4	9	6	4	–	–	–	–	1	0	0	0
V	57.5	65.1	51.9	58.5	79.4	14	46.1	13	58.0	12	60.0	31	91	–	9.77	2.36	2	15	11	8	–	–	–	–	0	0	0	0
VI	53.7	62.7	47.7	55.2	76.4	11	39.7	19	51.8	18	56.8	1	88	–	6.22	2.27	4	13	8	4	–	–	–	–	0	0	0	0
VII	53.1	61.0	47.2	54.1	75.6	13	39.6	27	50.8	27	54.0	4	81	–	8.55	3.14	17	16	14	8	–	–	–	–	0	0	0	0
VIII	56.8	63.7	49.1	56.4	82.7	20	39.3	12	54.7	7	57.3	21	80	–	8.06	1.65	6	14	11	8	–	–	–	–	0	0	0	0
IX	56.3	62.5	48.7	55.6	76.8	6	40.8	30	54.6	8	57.8	2	82	–	12.83	2.85	2	16	15	9	–	–	–	–	0	0	0	0
X	59.6	67.0	51.7	59.3	80.3	11	40.5	1	59.3	22	56.2	13	75	–	2.90	0.88	21	14	9	3	–	–	–	–	0	0	0	0
XI	64.2	71.0	54.6	62.8	83.4	27	47.4	7	60.9	14	61.4	25	74	–	1.56	0.73	13	5	4	2	–	–	–	–	0	0	0	0
XII	67.3	75.0	56.7	65.9	89.0	14	50.0	21	65.0	23	65.5	28	73	–	1.09	0.77	22	4	3	1	–	–	–	–	1	0	0	0
Jaar Year	61.0	68.4	53.4	60.9	90.8	–	39.3	–	50.8	–	67.8	–	79	–	60.29	3.14	–	122	96	50	–	–	–	–	7	0	0	0
	No. 20/866 (Ou No. 26/4298) KAAPSTAD (Sterrewag). ϕ = 33°56'S; λ = 18°29'E; H = 40 vt/ft; ht = 4 vt/ft; hr = 4 vt/ft.																									
I	68.0	78.2	60.5	69.3	94.8	23	50.3	28	70.4	28	66.3	15	67	3	0.55	0.21	27	4	4	0	0	0	0	0	4	0	0	0
II	67.6	79.7	61.3	70.5	91.2	11	51.8	20	72.5	14	68.4	11	77	4	0.26	0.25	13	2	1	0	0	0	0	0	3	3	0	0	1
III	63.8	76.7	58.3	67.5	94.1	27	50.2	24	65.0	19	64.8	7	78	4	1.17	0.25	28	10	8	0	1	1	0	0	3	3	0	0	0
IV	60.1	72.2	55.9	64.1	92.8	2	45.9	26	60.0	4	62.7	17	86	5	2.27	1.35	4	10	7	2	0	0	0	0	4	1	0	0	0
V	55.7	67.4	51.9	59.7	79.4	28	43.4	21	61.1	25	61.5	31	91	5	3.07	0.68	3	14	11	2	0	0	0	0	5	0	0	0	0
VI	52.2	63.4	47.6	55.5	76.0	15	39.0	7	50.1	29	57.3	2	84	4	1.66	0.59	2	10	6	2	1	0	0	0	2	0	0	0	0
VII	50.4	62.5	45.5	54.0	73.8	8	35.9	9	53.6	27	54.9	4	86	5	3.20	0.58	17	15	11	2	1	0	0	0	2	0	0	0	0
VIII	53.6	65.4	49.1	57.3	82.0	14	38.3	12	57.0	8	56.3	21	85	6	3.28	1.00	3	14	10	3	0	0	0	0	1	0	0	0	0
IX	55.5	64.4	49.7	57.1	79.0	6	41.3	17	58.3	9	59.0	2	86	6	5.04	1.14	1	15	14	6	0	0	0	0	0	0	0	0	0
X	59.9	70.1	53.8	61.9	85.0	11	38.4	1	61.9	1	61.1	6	76	7	0.98	0.25	21	11	6	0	1	0	0	0	0	0	0	0	0
XI	65.0	74.5	57.4	65.9	88.0	27	49.9	7	66.2	14	63.3	25	69	4	0.41	0.23	13	4	3	0	0	0	0	0	1	0	0	0	0
XII	67.6	78.2	59.0	68.6	96.1	14	48.0	23	70.2	23	69.5	29	67	4	0.66	0.41	22	4	3	1	0	0	0	0	3	0	0	1	0
Jaar Year	59.9	71.1	54.2	62.7	96.1	–	35.9	–	50.1	–	69.5	–	79	5	22.55	1.35	–	113	84	28	4	1	0	20	15	0	0	2	
	No. 21/239 (Old No. 26/4306M) BELLVILLE (Lughawe/Airport) ϕ = 33°59'S; λ = 18°38'E; H = 151 vt/ft; ht = 4 vt/ft; hr = 4 vt/ft.																									
I	68.0	76.8	57.1	66.9	90.6	22	46.8	6	68.0	1	66.0	18	–	3	0.73	0.32	19	5	4	0	0	0	0	0	4	0	0	0
II	67.4	78.6	59.1	68.9	94.5	11	45.2	20	70.3	13	67.3	10	–	4	0.22	0.19	13	3	1	0	0	0	0	0	3	5	0	0	0
III	62.9	75.1	56.2	65.7	90.8	27	47.0	24	65.6	19	61.3	28	–	4	1.09	0.44	18	6	5	1	1	1	0	1	1	0	0	0	0
IV	58.6	71.6	50.3	60.9	94.8	2	38.2	26	61.4	4	58.8	4	–	5	1.77	0.97	3	6	6	1	0	0	0	6	1	0	0	0	0
V	53.5	67.3	46.6	56.9	83.6	14	36.0	18	62.0	12	55.8	2	–	5	1.99	0.40	3	9	7	1	0	0	0	0	0	0	0	0	0
VI	47.7	64.5	40.5	52.5	80.0	17	27.7	23	52.1	19	50.7	5	–	–	0.01	0.01	24	1	0	0	–	–	–	–	0	0	0	2	0
VII	48.7	61.6	42.1	51.9	73.3	8	29.5	29	56.2	6	52.8	4	–	–	2.44	0.58	17	12	10	2	–	–	–	–	0	0	2	0	
VIII	51.3	64.8	43.3	54.1	86.2	20	27.8	12	53.5	8	54.8	24	–	5	2.41	0.42	22	11	10	1	0	0	0	4	1	0	1	0	
IX	54.8	64.3	44.5	54.4	79.6	6	33.0	18	54.5	8	54.5	24	–	4	5.06	0.81	1	15	12	7	0	0	0	0	0	0	0	0	
X	59.5	69.4	46.1	57.7	83.6	11	31.8	1	59.4	13	55.9	14	–	5	1.08	0.36	21	9	6	0	0	0	0	0	0	0	1	0	
XI	65.6	73.6	52.3	62.9	86.7	24	38.5	5	64.0	14	62.8	20	–	3	0.31	0.15	13	4	3	0	0	0	0	0	1	0	0	0	
XII	68.0	77.2	55.1	66.1	90.0	14	40.4	21	68.4	4	66.5	28	–	3	0.12	0.05	10	4	2	0	0	0	0	0	5	0	0	1	
Jaar Year	58.8	70.4	49.4	59.9	94.8	–	27.7	–	52.1	–	68.5	–	–	–	17.23	0.97	–	85	66	13	–	–	–	–	18	0	6	1	

3rd ORDER STATIONS – STASIES van die 3e ORDE

Month Maand	Air Temperature – Lugtemperatuur in °F.												Mean Rel. Hum. Gem. Rel. Vogtigh.	Mean Cloud Amt. Gem. Wolkehoeveelh.	Precipitation in inches. Neerslag in duime.			Number of Days with Aantal Dae met											
	Means Gemiddeldes				Extremes Uiterstes				Lowest Max. Laagste Maks. Highest Min. Hoogste Min.									Precipn. Neerslag			Thunder Donder	Hail Hael	Snow Sneeu	Fog Mist	Max. ≥ 86°F.	Max. ≤ 50°F.	Min. ≤ 32°F.	Min. ≤ 68°F.
	0830	x Max.	n Min.	½(x+n) Mean Gem.	Max.	Dat.	Min.	Dat.	Max.	Dat.	Min.	Dat.	0830	0830	M	Max. in 24 h.	Dat.	·01	·04	·40	R	▲	*	≡				
													%	0–10														
No. 21/591 (Ou No. 26/4317) ELSENBURG. Ø = 33° 51'S; λ = 18°50'E; H = 594 vt/ft; ht = 4 vt/ft; hr = 4 vt/ft.																												
I	68.7	83.6	58.0	70.8	97.0	3	46.7	2	70.8	27	75.0	23	62	2	0.43	0.30	6	3	3	0	–	–	–	–	10	0	0	1
II	68.1	84.8	58.7	71.7	99.5	9	50.5	4	71.0	3	65.6	24	71	2	0.08	0.08	13	1	1	0	–	–	–	–	9	0	0	0
III	63.0	80.3	56.7	68.5	101.5	27	48.5	20	66.1	19	61.9	27	80	4	0.92	0.49	19	6	5	1	–	–	–	–	8	0	0	0
IV	58.5	74.4	53.6	64.0	93.8	2	45.3	25	60.5	4	60.5	19	87	4	1.50	0.78	5	7	6	1	–	–	–	–	3	0	0	0
V	54.6	68.5	49.4	58.9	86.2	1	42.0	13	57.3	10	56.6	2	90	5	3.24	0.76	4	10	9	4	–	–	–	–	1	0	0	0
VI	51.6	63.9	45.1	54.5	76.3	16	39.1	6	52.7	18	55.6	1	78	4	1.40	0.54	3	6	5	2	–	–	–	–	0	0	0	0
VII	50.1	61.6	44.7	53.1	77.4	13	36.8	28	50.5	27	52.5	5	84	5	4.45	1.60	18	13	13	2	–	–	–	–	0	0	0	0
VIII	52.9	65.8	46.5	56.1	85.0	19	37.9	11	54.9	7	58.0	14	80	6	2.85	0.63	10	11	11	1	–	–	–	–	0	0	0	0
IX	54.2	65.5	47.3	56.4	79.5	19	39.2	30	55.0	8	54.8	20	86	6	5.45	1.03	2	14	13	6	–	–	–	–	0	0	0	0
X	58.9	70.5	51.2	60.9	83.9	11	43.0	25	61.3	22	59.3	11	81	7	2.60	0.75	23	8	8	2	–	–	–	–	0	0	0	0
XI	65.3	79.4	56.4	67.9	95.3	24	41.2	17	63.4	14	70.8	24	70	4	0.93	0.37	3	4	4	0	–	–	–	–	8	0	0	2
XII	69.6	82.8	58.3	70.5	98.2	17	45.3	6	70.0	5	72.3	28	67	4	0.47	0.35	23	3	2	0	–	–	–	–	9	0	0	3
Jaar Year	59.6	73.4	52.2	62.8	101.5	–	36.8	–	50.5	–	75.0	–	78	4	24.22	1.60	–	86	80	19	–	–	–	–	48	0	0	6
No. 21/778 (Old No. 26/4338) JONKERSHOEK. Ø = 33°58'S; λ = 18°56'E; H = 900 vt/ft; ht = 4 vt/ft; hr = 4 vt/ft.																												
I	67.6	81.1	55.6	68.3	96.3	3	47.9	2	63.5	27	65.4	18	68	3	0.75	0.26	19	4	4	0	0	0	0	0	8	0	0	0
II	67.0	82.0	57.0	69.5	97.4	23	44.5	16	72.5	13	70.6	11	70	2	0.19	0.18	13	2	1	0	1	0	0	5	7	0	0	3
III	62.8	77.4	56.5	66.9	98.0	27	49.5	6	62.0	19	67.4	27	75	4	1.98	1.00	18	9	7	1	2	0	0	6	7	0	0	0
IV	55.2	72.7	50.6	61.5	91.0	2	44.4	8	58.6	4	62.4	2	84	4	2.41	0.80	24	6	6	3	0	0	0	5	1	0	0	0
V	52.7	67.4	47.5	57.5	83.6	1	41.5	13	57.4	25	55.4	2	86	5	3.63	0.95	10	11	8	4	0	0	0	0	0	0	0	0
VI	50.2	63.7	44.6	54.1	77.5	24	38.6	4	50.2	18	56.0	1	74	4	3.00	1.00	18	8	6	3	1	0	0	1	0	0	0	0
VII	49.5	61.2	43.6	52.4	77.5	13	35.4	25	50.5	27	51.8	4	78	5	5.70	1.63	17	14	12	3	0	0	0	0	0	0	0	0
VIII	51.4	64.3	45.8	55.1	84.4	19	37.4	17	54.5	7	58.5	14	80	5	4.99	1.38	9	13	11	6	0	0	0	1	0	0	0	0
IX	53.2	64.0	46.2	55.1	78.0	6	37.8	5	53.5	8	55.0	2	86	6	8.71	1.48	2	17	16	9	1	1	0	0	0	0	0	0
X	57.4	67.7	49.4	58.5	80.4	11	35.0	1	57.5	22	58.5	6	77	7	2.88	0.60	22	12	10	4	1	1	0	0	0	0	0	0
XI	64.3	76.3	51.9	64.1	93.5	24	38.6	16	59.0	14	65.6	28	65	3	1.22	0.55	2	4	4	1	0	0	0	3	6	0	0	0
XII	67.4	80.0	53.8	66.9	93.6	17	43.4	21	64.5	5	69.4	28	64	3	1.02	0.77	22	4	3	1	0	0	0	3	7	0	0	1
Jaar Year	58.2	71.5	50.2	60.9	98.0	–	35.0	–	50.2	–	70.6	–	76	4	36.48	1.63	–	104	88	35	6	2	0	24	36	0	0	4
No. 21/793 (Ou No. 26/4336A) PAARL. Ø = 33°43'S; λ = 18°57'E; H = 544 vt/ft; ht = 4 vt/ft; hr = 4 vt/ft.																												
I	72.5	85.9	59.8	72.9	99.0	3	49.0	28	71.5	1	68.0	18	60	1	0.14	0.12	20	2	1	0	–	–	–	–	12	0	0	0
II	71.0	85.9	59.1	72.5	102.0	24	49.0	20	73.5	15	70.0	9	67	2	0.08	0.04	13	2	2	0	–	–	–	–	6	0	0	2
III	68.1	82.7	58.7	70.7	101.0	7	50.0	25	65.5	19	71.0	26	68	4	1.08	0.59	18	7	6	1	–	–	–	–	11	0	0	1
IV	60.5	76.7	51.4	64.1	93.5	22	43.5	26	62.5	24	59.0	17	(83)	(3)	3.02	1.17	4	6	6	3	–	–	–	–	(3)	0	0	0
V	54.9	70.4	47.6	59.0	84.0	1	41.0	21	58.5	10	58.0	2	89	4	4.16	1.75	10	12	11	3	–	–	–	–	0	0	0	0
VI	48.4	65.5	41.5	53.5	76.0	24	35.5	29	54.0	18	51.5	26	(88)	(3)	2.74	1.22	4	7	5	2	–	–	–	–	(0	0	0	0)
VII	49.6	62.5	43.5	53.0	79.5	14	35.9	8	52.0	26	52.5	4	87	5	6.69	2.09	17	13	11	7	–	–	–	–	0	0	0	0
VIII	51.8	67.1	45.8	56.5	84.0	19	37.0	12	55.0	5	54.0	15	88	5	7.36	1.98	9	13	12	6	–	–	–	–	0	0	0	0
IX	53.8	67.0	47.4	57.2	82.5	19	38.0	30	51.0	30	54.5	21	88	5	8.54	1.61	9	14	13	9	–	–	–	–	0	0	0	0
X	58.6	70.9	50.7	60.8	83.0	11	35.5	1	59.5	22	61.0	11	74	5	3.86	0.86	22	12	9	6	–	–	–	–	0	0	0	0
XI	68.4	82.3	58.1	70.2	96.0	28	45.0	1	61.5	14	67.0	24	57	3	1.53	–	–	5	5	(2	–	–	–	–	8	0	0	0
XII	70.0	83.4	57.1	70.3	97.5	25	46.5	21	69.0	23	72.0	29	63	2	0.49	0.30	22	3	2	0	–	–	–	–	8	0	0	2
Jaar Year	60.6	75.0	51.7	63.3	102.0	–	35.5	–	51.0	–	72.0	–	(76)	(3)	39.69	–	–	96	83	39	–	–	–	–	50	0	0	5
No. 21/892 (Old No. 27/4345) GROOT DRAKENSTEIN. Ø = 33°52'S; λ = 19°00'E; H = 480 vt/ft; ht = 4 vt/ft; hr = 4 vt/ft.																												
I	67.6	87.4	59.0	73.2	98.0	3	50.5	28	71.0	28	67.5	18	66	1	0.23	0.11	19	3	2	0	–	–	–	–	12	0	0	0
II	68.0	84.2	59.0	71.6	99.5	24	48.5	20	70.0	13	74.0	11	70	2	0.22	0.22	13	1	1	0	–	–	–	–	10	0	0	2
III	65.3	80.3	58.4	69.3	101.0	27	49.0	20	66.5	19	68.5	26	70	4	0.96	0.53	18	8	7	1	–	–	–	–	10	0	0	1
IV	59.0	75.7	51.4	63.5	93.0	2	44.0	27	61.5	4	65.0	1	77	3	3.20	1.09	24	5	5	3	–	–	–	–	3	0	0	0
V	53.8	69.4	47.8	58.6	85.0	1	43.0	21	58.5	10	55.0	3	85	4	4.06	0.98	3	11	11	3	–	–	–	–	0	0	0	0
VI	45.3	65.6	41.5	53.5	77.0	16	35.0	29	53.5	18	53.0	26	84	3	2.77	1.12	4	6	5	3	–	–	–	–	0	0	0	0
VII	46.4	62.6	42.7	52.7	79.5	13	35.0	25	51.5	26	52.0	4	86	4	6.29	1.61	17	14	10	6	–	–	–	–	0	0	0	0
VIII	50.2	70.0	43.4	56.7	85.0	19	35.0	12	55.5	5	53.0	24	83	5	4.71	1.04	9	11	11	6	–	–	–	–	0	0	0	0
IX	52.8	66.3	46.6	56.5	83.0	19	38.0	5	55.5	31	54.0	2	85	5	7.62	1.34	9	17	15	7	–	–	–	–	0	0	0	0
X	57.0	71.0	50.2	60.6	83.5	11	35.0	1	61.5	22	61.0	6	67	5	4.49	1.43	3	12	10	3	–	–	–	–	0	0	0	0
XI	63.6	81.0	53.8	67.5	96.0	24	42.0	5	62.0	14	65.0	28	73	2	1.38	0.75	2	4	4	2	–	–	–	–	7	0	0	0
XII	69.5	84.5	56.9	70.7	98.0	17	45.0	21	69.0	23	72.0	28	62	2	0.43	0.29	22	3	3	0	–	–	–	–	12	0	0	2
Jaar Year	58.2	74.8	50.9	62.9	101.0	–	35.0	–	51.5	–	74.0	–	76	3	36.36	1.61	–	95	84	34	–	–	–	–	54	0	0	5

3rd ORDER STATIONS – STASIES van die 3e ORDE

Month Maand	Air Temperature – Lugtemperatuur in °F.												Mean Rel. Hum. Gem. Rel. Vogtigheid.	Mean Cloud Amt. Gem. Wolkehvlkd.	Precipitation in inches. Neerslag in duime.			Number of Days with Aantal Dae met									
	Means Gemiddeldes T_m				Extremes Uiterstes				Lowest Max. Laagste Maks. Highest Min. Hoogste Min.						R.			Precipn. Neerslag			Thunder Donder	Hail Hael	Snow Sneeu	Fog Mis	Max. ≥ 86°F.	Max. < 50°F.	Min. < 32°F.	Min. ≥ 68°F.
	0830	x Max.	n Min.	$\frac{x+n}{2}$ Mean Gem.	Max.	Dat.	Min.	Dat.	Max.	Dat.	Min.	Dat.	0830	0830	M	Max. in 24 h.	Dat.	-01	-04	-40								
No. 22/788 (Ou No. 27/4380B) WORCESTER. Φ = 33°38'S; λ = 19°27'E; H = 600 vt/ft; h_t = 4 vt/ft; h_r = 4 vt/ft.																												
I	69.4	88.7	57.6	73.1	101.0	3	48.0	28	74.0	18	66.5	4	62	3	0.00	0.00	0	0	0	0	–	–	–	–	19	0	0	0
II	70.0	88.7	60.3	74.5	101.0	24	52.5	7	77.0	14	69.0	25	65	4	0.14	0.09	9	2	2	0	–	–	–	–	18	0	0	1
III	64.2	80.3	57.4	68.9	98.0	28	45.0	21	62.0	19	65.0	3	75	4	0.57	0.16	28	6	5	0	–	–	–	–	11	0	0	0
IV	61.2	76.7	53.2	64.9	96.0	2	45.0	26	67.0	5	67.0	3	72	4	0.59	0.58	4	2	1	1	–	–	–	–	3	0	0	0
V	54.8	70.7	46.8	58.7	83.0	14	39.0	22	61.0	11	57.0	10	74	3	0.35	0.15	2	3	3	0	–	–	–	–	0	0	0	0
VI	48.6	65.9	39.6	52.7	77.0	11	30.0	13	56.0	18	49.0	1	78	4	0.93	0.61	18	4	3	1	–	–	–	–	0	0	2	0
VII	48.6	64.8	40.7	52.7	82.5	13	33.0	8	56.0	23	53.0	4	78	3	0.63	0.25	17	7	5	0	–	–	–	–	0	0	0	0
VIII	52.5	68.4	44.5	56.5	85.0	19	34.0	12	56.0	7	52.0	24	73	4	0.45	0.23	22	3	3	0	–	–	–	–	0	0	0	0
IX	55.2	67.8	47.3	57.5	87.0	20	37.5	17	58.0	8	56.0	2	75	5	3.04	1.13	2	6	5	3	–	–	–	–	1	0	0	0
X	58.6	72.4	49.7	61.1	84.0	17	35.0	1	61.0	22	56.0	18	67	5	0.86	0.31	22	5	5	0	–	–	–	–	0	0	0	0
XI	64.2	82.4	53.3	67.9	95.0	30	43.0	16	67.0	20	63.0	25	74	3	0.02	0.02	19	1	0	0	–	–	–	–	11	0	0	0
XII	68.7	87.8	56.5	72.1	100.0	26	49.0	24	70.0	22	68.0	30	56	1	0.33	0.33	22	1	1	0	–	–	–	–	17	0	0	0
Jaar Year	59.7	76.2	50.6	63.4	101.0	–	30.0	–	56.0	–	69.0	–	71	4	7.91	1.13	–	40	33	5	–	–	–	–	80	0	2	1
No. 24/197 (Old No. 27/4411) MONTAGU. Φ = 33°47'S; λ = 20°07'E; H = 730 vt/ft; h_t = 4 vt/ft; h_r = 4 vt/ft.																												
I	68.1	87.3	58.7	73.0	104.0	4	49.0	28	73.5	20	67.0	25	69	2	0.02	0.02	5	1	0	0	0	0	0	0	16	0	0	0
II	69.3	89.2	61.4	75.3	105.0	24	54.0	17	73.0	14	69.0	11	73	4	0.40	0.38	12	2	1	0	1	1	0	0	19	0	0	2
III	63.9	81.3	57.9	69.6	98.0	27	46.0	21	65.0	20	65.5	3	81	5	1.39	0.44	28	7	6	2	0	0	0	0	12	0	0	0
IV	57.9	77.5	52.1	64.8	91.0	2	42.5	27	68.0	4	64.0	3	83	4	0.33	0.12	24	4	3	0	1	0	0	0	4	0	0	0
V	49.7	72.8	43.7	58.3	86.5	14	35.0	24	63.0	11	61.0	3	79	3	0.09	0.09	24	1	1	0	0	0	0	0	1	0	0	0
VI	42.1	67.6	36.4	52.0	81.0	1	30.5	7	54.0	20	44.0	3	88	3	0.19	0.17	18	2	1	0	0	0	0	0	0	0	3	0
VII	42.0	66.7	36.6	51.7	83.5	13	29.5	21	48.0	27	49.0	18	77	3	0.89	0.68	26	4	3	1	0	0	0	0	0	1	3	0
VIII	49.2	70.7	41.5	56.1	86.5	20	32.0	12	57.0	10	61.0	15	89	4	0.25	0.14	9	4	2	0	0	0	0	0	1	0	0	0
IX	53.9	70.8	47.3	59.1	87.0	20	36.5	17	59.5	16	56.5	2	89	5	1.46	0.70	16	4	4	2	0	0	0	0	1	0	0	0
X	59.3	73.9	51.3	62.6	87.0	12	34.6	1	64.0	22	58.7	28	69	6	0.32	0.16	12	5	3	0	1	0	0	0	1	0	0	0
XI	62.8	83.8	55.2	69.5	96.0	29	44.0	26	69.0	20	63.5	25	–	3	0.00	0.00	–	0	0	0	0	0	0	0	9	0	0	0
XII	68.9	88.0	58.4	73.2	101.0	25	50.5	12	75.0	22	72.0	18	59	3	0.24	0.24	21	1	1	0	0	0	0	0	17	0	0	3
Jaar Year	57.3	77.5	50.0	63.7	105.0	–	29.5	–	48.0	–	72.0	–	–	4	5.38	0.70	–	35	25	5	3	1	0	0	81	1	6	5
No. 30/297 (Ou No. 29/4532) DEEPDALE. Φ = 33°57'S; λ = 23°10'E; H = 1,704 vt/ft; h_t = 4 vt/ft; h_r = 4 vt/ft.																												
I	63.2	71.8	55.7	63.7	104.7	4	48.3	28	60.0	1	67.5	4	78	6	4.14	0.61	5	13	13	3	0	0	0	2	2	0	0	0
II	63.3	72.1	57.2	64.7	101.7	24	51.7	8	61.6	7	65.0	25	86	7	3.72	1.92	13	9	7	2	0	0	0	3	3	0	0	0
III	61.4	69.1	56.1	62.6	87.3	27	48.7	20	52.8	20	61.5	9	85	7	7.05	1.73	21	14	13	5	0	0	0	2	2	0	0	0
IV	59.9	68.7	54.0	61.3	87.8	11	47.2	25	56.2	14	71.7	3	82	6	2.39	0.78	24	11	10	1	2	0	0	0	1	0	0	1
V	57.4	67.3	51.5	59.4	80.7	14	43.3	13	56.8	11	62.0	3	71	4	1.18	0.58	11	6	5	1	2	0	0	0	0	0	0	0
VI	53.0	62.9	46.9	54.9	75.8	30	37.6	19	49.9	20	61.2	1	69	4	2.86	1.22	2	6	5	2	0	0	0	3	0	1	0	0
VII	52.1	62.0	46.2	54.1	79.8	22	32.5	27	43.5	27	55.3	22	69	4	3.45	1.36	26	9	8	4	0	0	0	1	0	3	0	0
VIII	53.7	65.2	47.3	56.3	82.4	30	38.0	12	49.6	10	62.2	21	73	4	2.25	1.17	9	6	5	2	0	0	0	4	0	1	0	0
IX	53.4	64.0	47.2	55.6	93.5	20	38.0	30	50.2	28	56.7	7	74	6	4.44	0.85	10	14	13	3	0	0	0	3	1	0	0	0
X	53.5	61.9	47.2	54.5	79.0	12	38.3	1	53.7	29	53.4	13	76	7	4.22	1.74	13	12	10	3	1	0	0	2	0	0	0	0
XI	60.9	69.7	52.2	60.9	84.7	13	47.1	16	57.0	6	58.2	30	78	5	1.79	0.73	20	9	7	1	0	0	0	2	0	0	0	0
XII	63.3	72.5	55.1	63.8	86.4	4	47.3	6	56.6	5	65.4	28	77	6	2.94	0.62	22	11	10	2	0	0	0	0	1	0	0	0
Jaar Year	57.9	67.3	51.4	59.3	104.7	–	32.5	–	43.5	–	71.7	–	77	5	40.43	1.92	–	120	106	29	5	0	0	22	10	5	0	1
No. 34/736 (Old No. 30/5627) UITENHAGE. Φ = 33°46'S; λ = 25°24'E; H = 358 vt/ft; h_t = 4 vt/ft; h_r = 4 vt/ft.																												
I	71.2	84.9	61.1	73.0	114.8	5	53.2	1	74.5	20	68.5	5	–	5	0.94	0.47	31	11	5	1	–	–	–	–	11	0	0	1
II	70.0	85.4	61.7	73.7	103.1	24	52.2	15	69.2	14	72.2	2	–	4	2.63	0.50	14	7	5	2	–	–	–	–	13	0	0	3
III	66.1	81.1	60.8	70.9	100.3	28	52.8	21	64.8	4	67.6	17	–	5	4.68	1.74	22	13	13	4	–	–	–	–	9	0	0	0
IV	63.0	80.6	55.5	68.1	100.0	11	46.8	23	72.1	1	67.4	12	–	4	0.67	0.17	5	7	7	0	–	–	–	–	4	0	0	0
V	58.9	79.2	51.4	65.3	94.0	2	42.8	14	65.4	20	65.2	3	–	–	0.55	0.50	20	2	2	1	–	–	–	–	5	0	0	0
VI	49.4	70.9	42.6	56.7	84.6	2	35.2	20	56.6	21	50.8	26	–	2	0.60	0.33	5	3	3	0	–	–	–	–	0	0	0	0
VII	50.8	72.3	43.6	57.9	87.2	22	37.6	8	55.8	24	54.8	24	–	2	1.29	0.70	28	5	4	1	–	–	–	–	1	0	0	0
VIII	53.1	74.8	44.8	59.8	92.8	30	35.2	12	57.6	11	54.2	26	–	2	0.80	0.55	11	4	4	1	–	–	–	–	2	0	0	0
IX	57.3	76.5	49.6	63.1	102.9	20	37.1	12	61.0	13	60.9	27	–	5	0.92	0.22	2	6	6	0	–	–	–	–	3	0	0	0
X	62.2	74.2	50.3	62.3	81.8	3	40.5	17	65.4	11	61.1	22	–	4	1.09	0.40	21	9	7	1	–	–	–	–	0	0	0	0
XI	69.3	80.8	55.1	67.9	95.0	29	48.2	7	73.8	20	62.9	30	–	2	1.54	1.50	21	2	1	1	–	–	–	–	4	0	0	0
XII	71.2	84.0	57.5	70.7	95.0	3	49.8	21	71.8	13	69.0	28	–	5	0.10	0.10	30	1	1	0	–	–	–	–	10	0	0	2
Jaar Year	61.9	78.7	52.8	65.7	114.8	–	35.2	–	55.8	–	72.2	–	–	–	14.81	1.74	–	70	58	12	–	–	–	–	62	0	0	6

3rd ORDER STATIONS – STASIES van die 3e ORDE

Month Maand	Air Temperature – Lugtemperatuur in °F.												Mean Rel. Hum. Gem. Rel. Vogtigh.	Mean Cloud Amt. Gem. Wolkehvlhd.	Precipitation in inches. Neerslag in duime.			Number of Days with Aantal Dae met							
	Means Gemiddeldes T_m				Extremes Uiterstes				Lowest Max. Laagste Maks. Highest Min. Hoogste Min.									Precipn. Neerslag			Thunder Donder	Hail Hael	Snow Sneeu	Fog Mist	Max. ≥ 86°F.	Max. ≤ 50°F.	Min. ≤ 32°F.	Min. ≤ 68°F.
	0830	x Max.	n Min.	$\frac{x+n}{2}$ Mean Gem.	Max.	Dat.	Min.	Dat.	Max.	Dat.	Min.	Dat.	% 0830	N 0–10 0830	M	Max. in 24 h.	Dat.	·01	·04	·40								
No. 35/207 (Ou No. 30/5638) PORT ELIZABETH (Lighthouse). ϕ = 33°57'S; λ = 25°37'E; H = 176 vt/ft; h_t = 4 vt/ft; h_r = 4 vt/ft.																								
I	70.9	75.3	64.6	69.9	84.0	19	58.0	2	71.0	22	69.0	19	79	6	1.55	0.73	20	9	6	2	–	–	–	–	0	0	0	1
II	72.0	76.7	64.8	70.7	82.0	25	57.0	15	66.0	7	70.0	2	76	5	1.62	1.30	10	5	4	1	–	–	–	–	0	0	0	3
III	69.2	75.4	64.1	69.7	98.0	28	58.0	20	66.0	4	69.0	16	83	6	5.60	3.36	22	14	11	3	–	–	–	–	1	0	0	3
IV	64.9	73.2	59.9	66.5	92.0	3	54.0	23	66.0	29	68.0	12	81	6	0.99	0.30	3	6	6	0	–	–	–	–	3	0	0	0
V	62.5	71.6	57.3	64.5	94.0	16	51.0	28	65.0	12	67.0	3	78	4	0.74	0.33	19	8	4	0	–	–	–	–	2	0	0	0
VI	54.8	68.3	49.4	58.9	84.0	2	43.0	20	65.0	20	56.0	14	79	4	1.47	0.64	5	6	4	1	–	–	–	–	0	0	0	0
VII	55.4	67.3	49.9	58.6	90.0	22	40.0	27	47.0	27	59.0	6	76	3	3.45	1.71	27	6	5	3	–	–	–	–	1	1	0	0
VIII	56.2	69.1	50.7	59.9	91.0	30	42.0	12	62.0	10	59.0	16	79	4	2.66	1.23	10	5	4	2	–	–	–	–	2	0	0	0
IX	59.8	67.7	54.4	61.1	84.0	16	48.0	6	60.0	8	63.0	21	81	5	0.63	0.20	4	7	5	0	–	–	–	–	0	0	0	0
X	63.2	67.7	56.5	62.1	74.0	3	48.0	1	62.0	1	64.0	21	79	5	1.15	0.39	4	9	7	0	–	–	–	–	0	0	0	0
XI	67.7	72.0	61.1	66.5	77.0	13	55.0	7	68.0	6	66.0	20	78	5	0.59	0.57	20	3	1	1	–	–	–	–	0	0	0	0
XII	69.9	74.8	63.5	69.1	85.0	15	59.0	24	65.0	16	71.0	30	83	5	1.06	0.56	12	6	5	1	–	–	–	–	0	0	0	3
Jaar Year	63.9	71.6	58.0	64.8	98.0	–	40.0	–	47.0	–	71.0	–	79	5	21.51	3.36	–	84	62	14	–	–	–	–	9	1	0	10
No. 38/152 (Old No. 30/5677) GREAT FISH POINT. ϕ = 33°32'S; λ = 27°06'E; H = 239 vt/ft; h_t = 4 vt/ft; h_r = 4 vt/ft.																								
I	69.5	75.7	63.7	69.7	83.0	15	58.0	21	67.0	20	68.0	9	81	6	0.58	0.28	9	10	5	0	0	0	0	0	2	0	0	0
II	70.1	75.8	64.0	69.9	82.0	4	57.0	15	68.0	7	72.0	3	81	5	1.53	1.12	10	4	3	1	0	0	0	0	4	0	0	3
III	69.4	74.9	63.7	69.3	87.0	28	57.0	21	66.0	31	70.0	9	84	6	2.46	0.57	22	14	12	2	2	0	0	1	1	0	0	2
IV	65.9	73.5	60.4	66.9	92.0	3	52.0	23	68.0	25	68.0	12	79	6	0.72	0.28	4	6	4	0	0	0	0	1	1	0	0	0
V	63.1	71.1	57.2	64.1	85.0	29	50.0	12	64.0	5	68.0	1	70	5	0.40	0.09	3	7	5	0	0	0	0	0	0	0	0	0
VI	56.3	68.7	50.0	59.3	87.0	2	41.0	20	58.0	6	57.0	2	67	4	0.74	0.20	9	8	7	0	0	0	0	1	1	0	0	0
VII	57.1	68.5	50.8	59.7	87.0	13	42.0	28	48.0	27	60.0	1	67	4	1.05	0.98	27	3	2	1	0	0	0	1	1	1	0	0
VIII	57.8	69.5	49.9	59.7	89.0	21	42.0	12	55.0	11	61.0	26	72	4	1.39	0.58	11	5	5	2	0	0	0	1	2	0	0	0
IX	61.1	67.9	55.3	61.6	90.0	7	47.0	12	60.0	29	64.0	21	78	5	1.44	0.77	4	10	4	1	0	0	0	1	1	0	0	0
X	63.4	66.8	56.8	61.8	80.0	3	49.0	1	63.0	1	65.0	12	77	6	1.67	0.82	21	7	5	2	0	0	0	0	0	0	0	0
XI	67.5	73.0	60.1	66.5	78.0	24	54.0	18	65.0	21	65.0	5	81	5	1.47	0.84	20	5	3	2	0	0	0	2	0	0	0	0
XII	69.1	74.5	62.5	68.5	81.0	31	56.0	6	69.0	6	70.0	29	77	5	0.97	0.34	20	4	4	0	1	0	0	0	0	0	0	3
Jaar Year	64.2	71.7	57.9	64.8	92.0	–	41.0	–	48.0	–	72.0	–	76	5	14.42	1.12	–	83	59	11	3	0	0	14	7	1	0	8
No. 41/347 (Ou No. 26/4304) LANGGEWENS. ϕ = 33°17'S; λ = 18°42'E; H = 300 vt/ft; h_t = 4 vt/ft; h_r = 4 vt/ft.																								
I	73.7	86.7	59.4	73.1	103.0	3	51.0	2	72.0	27	67.9	23	63	2	0.08	0.08	5	1	1	0	–	–	–	–	16	0	0	0
II	68.9	86.9	61.1	74.0	102.0	23	55.0	4	73.5	15	73.5	24	69	3	0.17	0.17	13	1	1	0	–	–	–	–	15	0	0	2
III	65.8	82.1	58.5	70.3	102.0	7	49.0	20	65.5	18	73.0	27	72	4	0.72	0.48	18	6	3	1	–	–	–	–	9	0	0	1
IV	61.0	75.6	55.8	65.7	95.0	2	50.0	23	63.0	24	69.0	2	78	4	0.70	0.41	4	4	4	1	–	–	–	–	3	0	0	1
V	56.9	69.4	52.2	60.8	87.0	1	45.5	13	59.0	10	59.0	29	80	4	1.53	0.48	24	10	6	1	–	–	–	–	1	0	0	0
VI	51.5	64.9	47.2	56.1	78.0	16	39.5	19	55.5	18	56.0	16	79	3	1.14	0.55	2	6	4	1	–	–	–	–	0	0	0	0
VII	50.3	62.6	46.0	54.3	81.5	13	36.0	27	52.2	27	51.5	30	87	4	1.36	0.67	17	8	7	1	–	–	–	–	0	0	0	0
VIII	53.7	66.2	48.2	57.2	86.0	20	41.0	11	56.0	7	58.6	14	80	5	1.94	0.61	6	12	9	2	–	–	–	–	0	0	0	0
IX	54.1	66.2	48.6	57.4	81.0	6	38.5	30	55.0	8	57.0	20	85	5	4.09	1.86	1	12	8	4	–	–	–	–	0	0	0	0
X	59.3	72.1	52.5	62.3	84.5	12	40.0	1	62.5	22	63.0	11	74	5	1.33	0.37	22	8	6	0	–	–	–	–	0	0	0	0
XI	68.4	84.1	58.1	71.3	98.5	24	48.0	16	63.0	14	66.0	24	63	4	0.23	0.11	2	4	3	0	–	–	–	–	9	0	0	0
XII	69.9	85.7	59.1	72.4	100.0	17	50.0	23	69.0	23	70.0	28	60	2	0.50	0.47	22	2	1	1	–	–	–	–	13	0	0	1
Jaar Year	61.1	75.2	53.9	64.5	103.0	–	36.0	–	52.2	–	73.5	–	74	4	13.79	1.86	–	74	53	12	–	–	–	–	66	0	0	5
No. 43/516 (Old No. 27/4393) SPES BONA. ϕ = 33°06'S; λ = 19°48'E; H = 1,982 vt/ft; h_t = 4 vt/ft; h_r = 4 vt/ft.																								
I	72.3	89.1	61.5	75.3	103.0	4	50.0	28	73.8	27	69.9	19	–	0	0.00	0.00	–	0	0	0	–	–	–	–	21	0	0	2
II	70.6	87.3	62.0	74.7	106.5	24	53.5	15	80.5	13	73.0	26	–	1	0.16	0.16	23	1	1	0	–	–	–	–	20	0	0	2
III	65.0	82.5	57.1	69.8	98.0	7	44.0	20	62.5	20	65.5	7	–	3	0.06	0.06	29	1	1	0	–	–	–	–	14	0	0	0
IV	59.3	78.2	52.0	65.1	92.0	11	42.0	25	62.0	5	62.0	11	–	1	0.24	0.24	5	1	1	0	–	–	–	–	4	0	0	0
V	50.2	69.3	43.8	56.5	80.0	2	37.0	21	59.0	12	52.0	31	–	3	0.00	0.00	–	0	0	0	–	–	–	–	0	0	0	0
VI	41.6	64.3	37.0	50.7	75.0	1	28.5	21	53.0	20	45.0	26	–	2	0.08	0.06	5	2	1	0	–	–	–	–	0	0	3	0
VII	40.9	62.2	36.3	49.3	75.0	13	30.5	8	49.0	27	44.0	16	–	3	0.00	0.00	–	0	0	0	–	–	–	–	0	1	5	0
VIII	47.4	69.1	40.2	54.7	86.0	30	30.0	18	57.0	7	49.0	31	–	3	0.01	0.01	4	1	0	0	–	–	–	–	0	0	1	0
IX	53.3	69.9	45.6	57.7	93.0	20	33.5	17	54.0	16	55.0	22	–	3	1.39	0.65	4	4	4	2	–	–	–	–	2	0	0	0
X	56.9	73.3	48.3	60.8	85.0	17	35.0	1	62.5	22	56.0	28	–	3	0.20	0.12	23	2	2	0	–	–	–	–	0	0	0	0
XI	68.0	85.4	56.3	70.9	97.0	29	43.0	4	67.0	3	66.0	29	–	2	0.00	0.00	–	0	0	0	–	–	–	–	14	0	0	0
XII	71.6	89.4	58.1	73.8	99.0	27	48.0	11	74.0	5	69.0	26	–	1	0.00	0.00	–	0	0	0	–	–	–	–	17	0	0	1
Jaar Year	58.1	76.7	49.9	63.3	106.5	–	28.5	–	69.0	–	73.0	–	–	2	2.14	0.65	–	12	10	2	–	–	–	–	92	1	9	5

3rd ORDER STATIONS – STASIES van die 3e ORDE

Month Maand	Air Temperature – Lugtemperatuur in °F.												Mean Rel. Hum. Gem. Rel. Vogtigh.	Mean Cloud Amt. Gem. Wolkehoeveelh.	Precipitation in Inches. Neerslag in duime.			Number of Days with Aantal Dae met										
	Means Gemiddeldes T_m				Extremes Uiterstes				Lowest Max. Laagste Maks. Highest Min. Hoogste Min.									Precipn. Neerslag			Thunder Donder	Hail Hael	Mist Mis	Snow Sneeu	Fog Mis	Max. ≥ 86°F.	Max. ≤ 50°F.	Min. ≤ 32°F.	Min. ≥ 68°F.
	0830	x Max.	n Min.	$\frac{x+n}{2}$ Mean Gem.	Max.	Dat.	Min.	Dat.	Max.	Dat.	Min.	Dat.	U 0830	N 0–10 0830	M	Max. in 24 h.	Dat.	≥ .01	≥ .04	≥ .40	R	▲	≡	*	≡				
No. 54/253 (Ou No. 30/5613) LAKE MENTZ. ϕ = 33°13'S; λ = 25°09'E; H = 994 vt/ft; h_t = 4 vt/ft; h_r = 4 vt/ft.																													
I	74.5	90.5	63.9	77.2	115.0	4	50.0	17	74.0	20	76.0	4	76	5	0.23	0.12	19	3	3	0	–	–	–	–	19	0	0	5
II	74.3	91.3	65.4	78.3	112.0	24	56.0	14	72.0	14	78.0	24	65	7	1.47	1.33	13	2	2	1	–	–	–	–	19	0	0	8
III	70.2	86.5	62.4	74.5	105.0	13	53.0	23	69.0	22	69.0	17	77	5	1.34	0.75	21	6	5	1	–	–	–	–	14	0	0	2
IV	64.5	80.4	55.0	67.7	95.0	11	46.0	27	70.0	26	66.0	11	77	5	2.71	1.77	20	6	6	2	–	–	–	–	5	0	0	0
V	56.9	74.6	48.3	61.5	94.0	2	40.0	26	64.0	4	62.0	2	75	4	0.78	0.43	3	4	4	1	–	–	–	–	2	0	0	0
VI	46.5	64.3	35.6	49.9	83.0	1	27.0	22	53.0	20	54.0	1	78	3	0.05	0.05	5	1	1	0	–	–	–	–	0	0	10	0
VII	46.0	69.0	34.4	51.7	82.0	1	28.0	8	57.0	29	49.0	24	75	3	0.20	0.16	24	3	1	0	–	–	–	–	0	0	10	0
VIII	53.6	73.6	41.6	57.1	87.0	30	28.0	12	59.0	11	62.0	31	71	4	0.28	0.25	10	2	1	0	–	–	–	–	2	0	2	0
IX	59.0	80.6	49.2	64.9	104.0	20	36.0	30	63.0	5	66.0	26	68	4	0.15	0.12	1	2	1	0	–	–	–	–	11	0	0	0
X	63.9	80.8	54.2	67.5	97.0	26	46.0	15	69.0	16	62.0	21	68	5	0.79	0.30	13	3	3	0	–	–	–	–	7	0	0	0
XI	70.6	89.1	59.4	74.3	109.0	29	51.0	22	69.0	21	68.0	13	60	6	0.05	0.05	21	1	1	0	–	–	–	–	19	0	0	0
XII	76.2	93.6	62.9	78.3	107.0	4	49.0	23	77.0	13	73.0	17	65	3	0.28	0.26	27	2	1	0	–	–	–	–	25	0	0	7
Jaar Year	63.0	81.2	52.7	66.9	115.0	–	27.0	–	53.0	–	78.0	–	71	5	8.33	1.77	–	35	29	5	–	–	–	–	123	0	22	22
No. 57/48 (Old No. 30/5663) GRAHAMSTOWN. ϕ = 33°18'S; λ = 26°32'E; H = 1,769 vt/ft; h_t = 4 vt/ft; h_r = 4 vt/ft.																													
I	66.6	79.7	58.4	69.1	104.8	4	52.0	7	70.2	21	65.2	5	80	5	0.75	0.18	9	9	8	0	–	–	–	–	7	0	0	0
II	67.5	81.3	59.2	70.3	104.2	24	47.0	15	61.0	7	66.8	2	74	5	1.87	0.85	10	7	5	2	–	–	–	–	6	0	0	0
III	64.4	77.3	57.0	67.1	95.6	13	45.6	20	61.4	20	65.6	3	87	4	4.02	1.23	21	13	11	2	–	–	–	–	7	0	0	0
IV	61.2	74.4	53.3	63.9	91.8	11	42.0	23	63.6	25	65.0	12	85	4	1.29	0.82	20	6	4	1	–	–	–	–	4	0	0	0
V	59.4	72.2	48.9	60.5	86.2	16	39.0	23	63.6	13	60.5	16	77	3	0.69	0.15	2	7	5	0	–	–	–	–	1	0	0	0
VI	49.4	63.8	40.0	51.9	77.6	2	29.0	20	45.0	21	48.6	26	81	2	0.58	0.31	3	6	5	0	–	–	–	–	0	1	1	0
VII	51.3	68.5	41.6	55.1	83.4	22	30.0	8	54.0	24	52.0	24	79	2	0.71	0.28	27	4	4	0	–	–	–	–	0	0	1	0
VIII	54.2	69.6	42.8	56.2	84.6	30	31.0	13	60.6	11	52.2	16	73	3	0.58	0.24	9	3	3	0	–	–	–	–	0	0	2	0
IX	59.6	74.1	47.8	60.9	98.4	20	34.6	12	59.5	11	62.6	21	68	3	0.51	0.21	4	5	4	0	–	–	–	–	6	0	0	0
X	59.2	70.6	50.1	60.3	82.5	3	37.6	11	58.2	29	58.2	22	78	5	2.77	1.48	21	9	8	1	–	–	–	–	0	0	0	0
XI	65.4	75.7	54.1	64.9	97.2	29	47.4	8	64.6	15	64.6	30	66	3	1.67	0.74	20	4	4	2	–	–	–	–	3	0	0	0
XII	67.9	78.5	54.8	66.7	97.6	5	47.6	1	66.5	20	66.0	28	(67)	(4)	1.90	0.66	19	6	5	3	–	–	–	–	(4	0	0	0
Jaar Year	60.5	73.8	50.7	62.3	104.8	–	29.0	–	45.0	–	66.8	–	(76)	(4)	17.34	1.48	–	79	66	11	–	–	–	–	38	1	4	0
No. 59/722 (Ou No. 31/5687) EAST LONDON (Signal Stn.) ϕ= 33°02'S; λ = 27°55'E; H = 149 vt/ft; h_t = 4 vt/ft; h_r = 4 vt/ft.																													
I	70.5	75.4	63.9	69.7	81.5	24	58.5	22	68.5	20	68.5	31	84	6	2.33	0.66	9	15	11	2	0	0	0	0	0	0	0	1
II	70.8	75.1	63.8	69.5	81.0	5	56.0	15	69.0	7	68.5	3	83	5	1.52	0.46	13	8	5	2	0	0	0	1	0	0	0	1
III	69.0	73.6	62.5	68.1	78.5	8	55.0	21	65.0	31	69.0	9	90	5	10.61	3.78	21	17	12	7	4	0	0	1	0	0	0	1
IV	67.8	73.7	59.8	66.7	93.0	3	50.0	23	68.0	25	68.0	4	83	5	0.36	0.20	4	3	3	0	0	0	0	1	0	0	0	0
V	62.3	71.1	54.9	63.0	93.0	2	45.0	23	64.0	5	64.5	3	82	4	1.14	0.40	4	8	5	1	1	1	0	2	0	0	0	0
VI	54.9	67.6	47.2	57.4	85.0	2	38.0	20	59.0	6	57.5	3	73	3	0.81	0.65	9	5	3	1	0	0	0	0	0	0	0	0
VII	56.4	67.6	47.9	57.7	83.0	15	42.0	21	63.0	27	56.5	24	72	3	0.29	0.13	24	3	3	0	0	0	0	0	0	0	0	0
VIII	58.0	69.5	48.3	58.9	91.0	22	38.0	12	64.5	11	59.0	31	72	3	1.14	0.49	11	6	3	1	0	0	0	0	2	0	0	0
IX	63.2	68.7	53.9	61.3	86.0	3	42.5	12	60.5	4	62.0	25	74	6	1.37	0.86	28	7	6	1	0	0	0	0	0	0	0	0
X	64.8	69.3	56.2	62.7	75.0	23	41.0	16	62.5	29	64.0	21	66	7	3.71	0.80	21	16	14	3	0	0	0	0	0	0	0	0
XI	69.2	73.1	61.5	67.3	77.5	9	54.0	8	67.5	15	65.0	14	80	5	6.90	6.00	25	7	6	2	2	0	0	1	0	0	0	0
XII	70.8	74.5	62.6	68.5	80.0	29	56.0	24	69.0	13	69.0	29	80	5	1.28	0.60	19	8	5	1	0	0	0	2	0	0	0	2
Jaar Year	64.8	71.6	56.9	64.3	93.0	–	38.0	–	53.0	–	69.0	–	78	5	31.46	6.00	–	103	76	21	7	1	0	5	5	0	0	5
No. 78/227A (Old No. 23/3941a) FORT BEAUFORT. ϕ = 32°47'S; λ = 26°38'E; H = 1,495 vt/ft; h_t = 4 vt/ft; h_r = 4 vt/ft.																													
I	71.0	86.2	62.1	74.1	109.8	4	51.5	22	67.8	6	79.4	5	77	5	1.68	0.38	27	8	7	0	5	0	0	0	15	0	0	3
II	69.5	85.6	62.1	73.9	107.5	24	52.5	17	64.6	14	72.7	25	81	6	1.96	0.67	13	9	8	2	7	0	0	0	14	0	0	3
III	66.3	80.3	60.1	70.2	95.5	17	52.6	22	61.3	21	68.7	19	85	6	3.12	0.67	20	14	12	2	2	0	0	0	12	0	0	1
IV	61.3	79.1	53.5	66.3	94.3	11	41.8	23	68.5	25	65.1	12	83	6	0.66	0.27	1	8	4	0	5	0	0	3	6	0	0	0
V	58.9	75.4	50.0	62.7	91.4	2	37.2	14	60.0	4	66.4	16	76	5	0.88	0.25	24	8	6	0	6	1	0	0	4	0	0	0
VI	47.7	69.4	39.4	54.4	81.0	25	29.5	20	56.6	10	52.2	18	76	3	0.51	0.28	3	5	3	0	0	0	0	0	0	2	0	0
VII	51.6	70.9	41.0	55.9	86.6	22	30.5	8	47.0	27	53.7	24	74	3	0.49	0.33	24	3	2	0	0	0	0	0	1	1	1	0
VIII	54.1	74.7	42.5	58.6	92.8	30	31.4	12	54.7	11	52.6	17	76	3	0.31	0.23	9	3	2	0	0	0	0	0	3	0	2	0
IX	60.0	78.1	48.0	63.1	103.0	20	33.5	15	52.5	28	63.9	21	70	5	0.35	0.13	28	8	4	0	0	0	0	0	8	0	0	0
X	60.6	77.3	52.4	64.9	90.3	21	38.4	1	54.0	10	61.0	22	80	7	2.87	1.34	21	8	6	3	5	1	0	0	5	0	0	0
XI	67.8	84.1	57.5	70.7	100.3	29	51.2	9	64.5	21	64.6	14	69	4	2.18	0.98	25	7	7	2	3	0	0	0	12	0	0	0
XII	71.0	88.8	58.8	73.8	103.3	18	47.8	14	66.6	23	69.8	28	70	4	0.90	0.60	19	7	5	1	6	0	0	0	21	0	0	3
Jaar Year	61.7	79.2	52.3	65.7	109.8	–	29.5	–	47.0	–	79.4	–	76	5	15.91	1.34	–	88	66	10	39	2	0	3	101	1	5	10

3rd ORDER STATIONS – STASIES van die 3e ORDE

Month Maand	Air Temperature – Lugtemperatuur in °F.												Mean No. Sun. Gem. Son. Tyd. 0830	Mean Cloud Amt. Gem. Wolkbedekking 0830	Precipitation in inches. Neerslag in duime. R.			Number of Days with Aantal Dae met									
	Means Gemiddeldes				Extremes Uiterstes				Lowest Max. Laagste Maks. Highest Min. Hoogste Min.									Precipn. Neerslag			Thunder Donder	Hail Hael	Snow Sneeu	Fog Mis	Max. ≥ 86°F.	Max. < 50°F.	Min. ≤ 32°F.	Min. ≤ 68°F.
	0830	x Max.	n Min.	$\frac{xt n}{2}$ Mean Gem.	Max:	Dat.	Min.	Dat.	Max.	Dat.	Min.	Dat.			M	Max. in 24 h.	Dat.	-01	-04	.40								
	No. 78/274 (Ou No. 23/3944A) BALFOUR (WILSONIA). ϕ = 32°34'S; λ = 26°40'E; H = 2,300 vt/ft; ht = 4 vt/ft; hr = 4 vt/ft.																									
I	(70.6	87.9	58.8	73.3	102.4	24	46.6	22	69.0	20	69.0	19	(70)	(4)	2.08	0.50	26	10	6	3	2	0	0	0	12	0	0	1
II	69.8	85.7	60.2	72.9	107.4	1	49.0	17	63.0	14	68.0	13	73	4	2.83	0.80	13	9	9	3	8	0	0	0	12	0	0	0
III	65.4	81.5	56.5	69.0	98.8	17	48.0	24	59.0	21	65.6	19	82	4	2.66	0.70	31	11	11	2	9	0	0	1	12	0	0	0
IV	59.2	79.5	49.0	64.3	93.0	11	37.0	23	67.0	21	63.0	3	84	5	1.15	0.45	1	9	7	1	5	0	0	1	6	0	0	0
V	55.3	75.1	45.5	60.3	90.0	2	32.5	13	58.0	5	61.0	3	81	5	1.54	0.58	4	12	6	1	5	0	0	1	4	0	0	0
VI	41.2	69.6	33.0	51.3	80.0	30	23.4	20	55.0	3	52.0	3	86	3	0.70	0.42	3	5	3	1	0	0	0	0	0	17	0	
VII	47.9	71.6	36.4	54.0	85.0	22	25.0	8	45.0	27	58.0	18	64	3	0.74	0.46	26	3	3	1	0	0	0	0	0	1	8	0
VIII	50.9	74.6	37.7	56.2	90.0	31	27.5	12	54.0	11	53.0	22	67	3	0.63	0.46	9	3	2	1	0	0	0	0	3	0	6	0
IX	59.7	78.6	44.7	61.7	100.6	23	28.0	18	54.0	29	60.0	2	58	4	0.20	0.09	28	5	2	0	3	0	0	0	7	0	2	0
X	60.9	76.5	50.2	63.3	91.0	7	38.0	11	62.0	29	61.0	22	70	6	2.54	1.05	21	10	8	2	6	0	0	0	4	0	0	0
XI	(70.4	83.9	50.4	67.1	(98.0	29	48.0	18	64.0	21	61.0	14	(63)	(4)	2.26	1.49	25	6	6	1	2	0	0	0	12	0	0	0
XII	70.9	86.7	55.1	70.9	103.0	18	46.6	17	63.0	23	67.0	28	65	44	1.44	0.38	19	9	7	0	2	0	0	0	18	0	0	0
Jaar Year	60.2	79.3	48.1	63.7	107.4	–	23.4	–	45.0	–	69.0)	–	(72)	(4)	18.77	1.49	–	91	70	16	42	0	0	3	90	1	33	1
	No. 79/523 (Old No. 24/4027) EVELIN VALLEY. ϕ = 32°43'S; λ = 27°18'E; H = 3,500 vt/ft; ht = 4 vt/ft; hr = 4 vt/ft.																									
I	61.4	71.3	53.4	62.3	90.0	4	46.0	21	56.0	1	69.0	5	–	7	7.49	1.84	27	20	19	6	4	0	0	0	2	0	0	1
II	63.4	72.1	54.7	63.4	89.0	19	45.0	15	54.0	7	69.0	25	–	5	6.56	1.54	10	15	14	5	3	0	0	2	3	0	0	1
III	61.2	68.4	53.6	61.0	82.0	8	43.0	21	51.0	21	63.0	9	–	5	10.25	1.69	21	18	16	9	4	0	0	0	0	0	0	0
IV	57.7	67.1	50.7	58.9	82.0	11	41.0	23	53.0	25	62.0	11	–	4	1.94	1.10	1	12	8	2	1	0	0	1	0	0	0	0
V	54.8	63.4	48.7	56.1	79.0	2	40.0	13	49.0	5	62.0	2	–	4	1.87	0.69	4	10	8	2	3	0	0	0	0	1	0	0
VI	48.8	58.2	41.3	49.7	69.0	30	33.0	20	42.0	19	48.0	2	–	2	1.62	0.54	3	8	6	1	0	0	1	1	0	8	0	0
VII	52.6	61.4	44.0	52.7	75.0	22	31.0	29	45.0	7	58.0	18	–	2	1.94	1.33	28	3	2	2	0	0	2	0	0	1	1	0
VIII	51.2	63.6	42.3	52.9	80.0	30	30.0	12	37.0	11	55.0	22	–	3	1.37	0.52	10	5	5	2	0	0	1	3	0	2	1	0
IX	54.4	64.9	45.7	55.3	90.0	20	34.0	12	44.0	30	67.0	21	–	4	2.50	0.69	1	14	10	2	0	0	0	5	3	5	0	0
X	52.9	64.0	45.3	54.7	76.0	21	33.0	11	49.0	16	55.0	22	–	7	4.73	1.15	14	23	17	4	1	0	0	5	0	1	0	0
XI	59.5	69.4	49.2	59.3	86.0	5	43.0	8	51.0	21	63.0	30	–	(5)	8.67	3.95	25	10	7	4	2	0	0	2	(0	0	0	0
XII	62.4	72.7	52.2	62.5	87.0	16	41.0	7	52.0	23	63.0	26	–	5	3.31	1.29	19	12	12	2	2	0	0	4	1	0	0	0
Jaar Year	56.7	66.4	48.4	57.4	90.0	–	30.0	–	37.0	–	69.0	–	–	(4)	52.25	3.95	–	150	124	40	20	0	4	23	(9	18	2	2
	No. 79/683 (Ou No. 24/4052) KINGWILLIAMSTOWN. ϕ = 32°53'S; λ = 27°23'E; H = 1,230 vt/ft; ht = 4 vt/ft; hr = 4 vt/ft.																									
I	71.7	82.9	62.7	72.8	106.0	4	57.0	22	67.0	10	73.0	5	72	6	1.51	0.58	27	8	7	2	–	–	–	–	12	0	0	2
II	71.2	84.4	63.1	73.7	106.0	19	53.0	15	64.0	7	71.0	25	75	5	1.91	0.86	11	6	6	2	–	–	–	–	10	0	0	4
III	66.8	79.2	60.3	69.7	94.0	16	52.0	21	62.0	31	68.0	9	82	6	6.22	1.38	21	14	13	6	–	–	–	–	7	0	0	0
IV	61.2	76.2	52.2	64.2	94.0	12	43.0	23	66.0	25	65.0	4	82	4	1.08	0.82	1	2	2	1	–	–	–	–	5	0	0	0
V	58.0	75.3	50.8	63.1	94.0	2	40.0	21	60.0	5	65.0	3	79	4	1.01	0.40	4	6	5	1	–	–	–	–	3	0	0	0
VI	47.9	70.7	40.7	55.7	84.0	30	32.0	20	55.0	10	55.0	3	74	2	0.47	0.28	3	4	4	0	–	–	–	–	0	0	0	0
VII	50.5	71.9	42.2	57.1	88.0	22	33.0	8	48.0	27	51.0	24	69	3	0.54	0.30	23	4	2	0	–	–	–	–	1	1	0	0
VIII	51.2	74.2	42.5	58.3	93.0	30	32.0	12	50.0	11	51.0	31	73	2	0.46	0.15	10	4	4	0	–	–	–	–	2	1	0	0
IX	59.1	76.7	50.4	63.5	102.5	21	38.0	12	58.0	28	61.0	27	71	5	0.78	0.27	28	6	6	0	–	–	–	–	7	0	0	0
X	62.5	75.0	52.8	63.9	89.0	3	41.0	11	64.0	10	62.0	22	71	7	2.67	1.24	13	8	7	2	–	–	–	–	1	0	0	0
XI	69.1	80.3	57.1	68.7	94.0	25	44.0	6	65.0	21	66.0	30	58	4	3.55	2.70	25	6	5	2	–	–	–	–	8	0	0	0
XII	71.4	84.4	59.8	72.1	99.0	15	52.0	24	68.0	20	72.0	19	70	5	0.69	0.41	19	5	5	1	–	–	–	–	11	0	0	2
Jaar Year	61.7	77.6	52.9	65.3	106.0	–	32.0	–	48.0	–	73.0	–	73	4	20.89	2.70	–	73	66	17	–	–	–	–	67	2	0	8
	No. 80/750 (Old No. 31/5685) EAST LONDON (Stad/Town). ϕ = 33 00'S; λ = 27 55'E; H = 328 vt/ft; ht = 4 vt/ft; hr = 4 vt/ft.																									
I	71.1	75.4	63.9	69.7	84.8	19	58.0	1	68.0	27	70.5	25	76	6	2.54	0.58	10	16	13	2	–	–	–	–	0	0	0	2
II	72.0	76.2	65.0	70.6	87.4	19	57.0	15	65.8	7	70.8	2	74	4	2.49	0.86	13	8	6	2	–	–	–	–	2	0	0	8
III	68.9	74.1	63.4	68.7	83.5	2	55.0	21	64.4	31	70.1	9	83	6	9.92	3.45	21	15	11	8	–	–	–	–	0	0	0	2
IV	66.1	74.3	60.0	67.1	90.8	3	50.7	24	67.6	27	69.0	4	75	4	0.37	0.25	4	3	2	0	–	–	–	–	1	0	0	1
V	62.4	70.2	57.0	63.6	93.2	2	49.1	23	59.2	24	65.0	3	71	2	1.14	0.44	4	8	6	1	–	–	–	–	3	0	0	0
VI	54.2	69.5	49.8	59.7	85.0	2	42.0	20	56.8	6	58.0	3	65	1	0.77	0.56	9	4	3	1	–	–	–	–	0	0	0	0
VII	56.6	69.6	50.4	60.0	84.3	15	44.1	28	53.0	27	58.0	24	61	2	0.22	0.11	24	3	3	0	–	–	–	–	0	0	0	0
VIII	57.4	71.4	51.0	61.2	91.0	22	40.8	13	56.2	11	60.2	31	65	2	0.69	0.37	11	5	4	0	–	–	–	–	2	0	0	0
II	62.2	70.7	55.4	63.1	88.0	21	46.0	12	61.0	29	63.8	21	68	5	2.42	1.15	5	8	7	2	–	–	–	–	1	0	0	0
X	63.8	70.3	56.3	63.3	83.3	3	47.2	11	62.5	29	64.0	21	72	6	4.04	0.90	21	16	11	5	–	–	–	–	0	0	0	0
XI	68.5	73.4	60.9	67.1	80.5	25	54.0	8	67.0	15	66.0	14	68	4	7.36	6.16	25	7	6	2	–	–	–	–	0	0	0	0
XII	71.4	76.0	63.1	69.5	83.0	29	55.4	24	66.0	20	70.0	27	66	4	1.54	0.56	19	8	5	1	–	–	–	–	0	0	0	4
Jaar Year	64.7	72.6	58.0	65.3	93.2	–	40.8	–	53.0	–	70.8	–	71	4	33.50	61.6	–	101	77	24	–	–	–	–	9	0	0	17

3rd ORDER STATIONS – STASIES van die 3e ORDE

Month Maand	Air Temperature – Lugtemperatuur in °F.												Mean Rel. Humidity Gem. Rel. Vogtigheid	Mean Cloud Amt. Gem. Wolkehvlhd.	Precipitation in inches. Neerslag in duime.			Number of Days with Aantal Dae met								
	Means Gemiddeldes T_m				Extremes Uiterstes				Lowest Max. Laagste Maks. Highest Min. Hoogste Min.									Precipn. Neerslag			Thunder Donder	Hail Hael	Snow Sneeu	Fog Mist	Max. ≥ 86°F.	Max. ≤ 32°F.	Min. ≤ 32°F.	Min. ≥ 68°F.
	0830	$\frac{x \text{ Max.}}{}$	$\frac{n}{\text{Min.}}$	$\frac{\frac{x+n}{2}}{\text{Mean Gem.}}$	Max.	Dat.	Min.	Dat.	Max.	Dat.	Min.	Dat.	x U 0830	0-10 N 0830	M	Max. in 24 h.	Dat.	.01	.04	.40								
No. 88/293 (Ou No. 20/3352) SUTHERLAND. ϕ = 32°23'S; λ = 20°40'E; H = 4,776 vt/ft; ht = 4 vt/ft; hr = 4 vt/ft.																									
I	65.2	82.5	50.1	66.3	95.0	9	36.0	28	70.2	27	64.0	19	54	1	0.00	0.00	–	0	0	0	–	–	–	–	6	0	0	0
II	64.3	82.7	49.5	66.1	95.4	24	43.0	6	68.0	13	62.0	19	57	1	0.46	0.37	12	2	2	0	–	–	–	–	6	0	0	0
III	57.8	74.9	46.5	60.7	90.0	7	40.0	21	54.0	21	55.0	28	64	2	0.38	0.21	28	2	2	0	–	–	–	–	1	0	0	0
IV	49.6	69.2	42.1	55.2	79.0	11	30.0	30	49.0	5	53.0	3	78	3	0.91	0.49	4	3	3	1	–	–	–	–	0	1	3	0
V	40.8	62.2	34.2	48.2	75.0	1	24.0	13	50.6	25	53.0	16	78	3	0.00	0.00	–	0	0	0	–	–	–	–	0	0	16	0
VI	32.9	56.4	27.3	41.9	65.0	8	14.0	22	46.0	20	39.0	26	84	2	0.80	0.68	25	2	2	1	–	–	–	–	0	7	23	0
VII	35.5	55.9	28.9	42.4	66.0	22	18.3	11	37.4	27	41.0	1	76	2	0.00	0.00	–	0	0	0	–	–	–	–	0	4	17	0
VIII	39.0	59.5	31.1	45.3	77.8	30	19.2	12	45.0	10	44.5	31	70	2	0.25	0.13	9	2	2	0	–	–	–	–	0	5	17	0
IX	46.5	62.9	36.8	49.9	84.0	20	24.0	17	45.2	8	59.0	21	59	3	1.14	0.81	2	3	3	1	–	–	–	–	0	5	8	0
X	50.7	66.5	38.5	52.5	77.0	17	24.0	1	47.0	22	47.0	28	60	4	0.53	0.37	22	2	2	0	–	–	–	–	0	1	2	0
XI	42.8	77.6	44.3	60.9	88.0	29	31.0	4	61.0	3	52.6	26	42	2	0.00	0.00	–	0	0	0	–	–	–	–	1	0	1	0
XII	56.6	82.0	46.6	64.3	92.0	28	38.0	1	63.0	29	60.0	29	38	1	0.00	0.00	–	0	0	0	–	–	–	–	11	0	0	0
Jaar Year	51.0	69.3	39.6	54.5	95.4	–	14.0	–	37.4	–	64.0	–	63	2	4.47	0.81	–	16	16	3	–	–	–	–	25	23	87	0
No. 93/5 (Old No. 22/3456) NELSPOORT. ϕ = 32°05'S; λ = 23°01'E; H = 3,319 vt/ft; ht = 4 vt/ft; hr = 4 vt/ft.																									
I	67.0	91.3	55.8	73.5	103.0	5	45.5	13	74.0	21	67.0	5	73	2	1.26	0.94	19	4	4	1	4	0	0	1	25	0	0	0
II	65.1	90.1	55.0	72.5	104.0	24	47.0	22	75.0	14	69.0	18	77	3	1.66	0.90	10	5	2	2	1	0	0	4	18	0	0	1
III	60.2	82.9	–	–	97.0	16	–	–	59.0	22	–	–	82	4	1.09	0.49	21	7	4	1	3	0	0	7	13	0	–	–
IV	53.4	76.6	45.2	60.9	88.5	11	39.0	22	61.0	5	55.5	19	83	3	1.43	0.61	12	5	4	2	4	0	0	1	1	0	(0	0)
V	45.8	68.6	40.6	54.6	80.5	1	29.0	12	56.5	12	58.0	1	84	4	0.40	0.14	19	6	3	0	2	0	0	5	0	0	2	0
VI	38.4	62.2	33.2	47.7	73.0	30	18.0	21	48.0	21	44.0	30	78	3	0.11	0.10	25	2	1	0	0	0	0	3	0	2	12	0
VII	38.9	63.7	33.3	48.5	76.0	22	22.5	6	44.0	27	49.0	23	76	3	0.25	0.22	24	2	1	0	0	0	1	4	0	2	15	0
VIII	42.0	68.3	36.4	52.3	86.5	30	24.0	11	55.0	30	50.0	11	70	2	0.22	0.22	9	1	1	0	0	0	0	1	1	0	11	0
IX	51.2	75.1	41.5	58.3	95.0	20	26.5	17	54.0	4	62.5	19	59	3	0.19	0.15	2	3	1	0	0	0	0	3	7	0	5	0
X	54.9	75.6	45.2	60.4	92.0	27	35.5	25	61.0	1	57.0	20	65	3	1.21	0.50	2	6	5	2	1	0	0	1	3	0	0	0
XI	62.3	86.1	50.8	63.5	98.0	29	44.0	4	65.0	21	58.0	13	59	3	1.98	1.69	25	3	3	1	1	0	0	5	11	0	0	0
XII	67.6	91.2	55.5	73.3	101.0	29	45.0	23	75.0	12	67.5	3	58	2	0.26	0.12	18	5	3	0	2	0	0	0	23	0	0	0
Jaar Year	53.9	77.6	–	–	104.0	–	–	–	44.0	–	–	–	72	3	10.06	1.69	–	49	32	9	18	0	1	35	102	4	–	–
No. 101/257 (Ou No. 24/4012) CATHCART. ϕ = 32°17'S; λ = 27°09'E; H = 3,800 vt/ft; ht = 4 vt/ft; hr = 4 vt/ft.																									
I	65.2	79.9	56.1	68.0	101.0	4	44.0	22	60.0	10	69.0	5	–	5	4.17	1.03	9	14	12	5	–	–	–	–	5	0	0	1
II	63.9	79.6	55.7	67.7	97.0	25	47.0	15	58.0	7	64.0	25	–	4	5.04	1.26	13	13	11	5	–	–	–	–	8	0	0	0
III	61.0	76.5	53.4	64.9	93.0	8	44.0	21	51.0	21	65.0	29	–	4	2.88	0.75	21	11	11	3	–	–	–	–	8	0	0	0
IV	55.4	71.3	48.3	59.8	(81.0	29	41.0	27	56.0	1	58.0	4)	–	(5)	1.09	0.32	3	5	5	0	–	–	–	–	(0	0	0	0)
V	54.2	65.9	48.6	57.3	78.5	2	38.0	14	55.0	5	65.0	16	–	3	3.35	2.02	4	10	7	1	–	–	–	–	0	0	0	0
VI	47.0	61.2	40.5	50.9	70.0	9	28.0	20	50.0	21	53.0	12	–	1	0.06	0.06	26	1	1	0	–	–	–	–	0	0	2	0
VII	50.5	63.9	40.7	52.3	74.0	23	28.0	8	44.0	28	56.0	18	–	1	0.42	0.35	24	3	2	0	–	–	–	–	0	1	2	0
VIII	50.2	65.6	42.1	53.9	78.0	26	25.0	12	45.0	11	55.0	25	–	2	0.08	0.08	9	1	1	0	–	–	–	–	0	2	2	0
IX	58.2	76.2	47.2	61.7	(92.0	20	31.0	12	55.0	11	72.0	20)	–	(2)	0.71	0.47	28	2	2	1	–	–	–	–	(8	0	1	1)
X	55.4	70.8	47.2	59.0	87.0	26	33.0	11	56.0	10	57.0	21	–	5	2.74	1.18	20	9	9	2	–	–	–	–	1	0	0	0
XI	64.1	80.2	51.6	65.4	94.0	25	41.0	8	55.0	21	70.0	30	–	2	1.62	0.85	25	6	5	1	–	–	–	–	9	0	0	1
XII	67.4	83.7	52.7	68.2	98.0	28	40.0	24	56.0	13	71.0	5	–	3	0.74	0.24	27	7	5	0	–	–	–	–	15	0	0	2
Jaar Year	57.7	72.9	48.7	60.8	101.0	–	25.0	–	44.0	–	(71.0)	–	–	(3)	22.90	1.26	–	82	71	18	–	–	–	–	54	3	7	5)
No. 104/734 (Old No. 24/4181) BASHEE (Lighthouse). ϕ = 32°14'S; λ = 28°55'E; H = 123 vt/ft; ht = 4 vt/ft; hr = 4 vt/ft.																									
I	70.8	77.0	65.6	71.3	83.0	27	59.0	28	71.0	2	71.0	31	87	5	3.96	1.43	1	13	13	4	–	–	–	–	0	0	0	7
II	71.9	77.3	66.1	71.7	87.0	19	60.0	15	67.0	7	73.0	2	86	4	5.69	2.25	10	10	10	5	–	–	–	–	1	0	0	8
III	70.7	76.9	64.8	70.9	85.0	3	57.0	21	68.0	21	71.0	3	89	4	11.63	4.81	21	8	8	5	–	–	–	–	0	0	0	3
IV	69.4	75.7	62.9	64.3	81.0	10	55.0	26	70.0	25	70.0	4	82	3	2.34	1.82	1	5	5	1	–	–	–	–	0	0	0	2
V	64.9	72.7	59.5	66.1	82.0	30	54.0	13	65.0	5	67.0	11	76	3	0.80	0.35	4	5	5	0	–	–	–	–	0	0	0	0
VI	58.6	70.8	53.8	62.3	86.0	2	47.0	22	61.0	10	62.0	2	64	2	0.48	0.35	6	3	2	0	–	–	–	–	0	0	0	0
VII	60.6	72.1	54.7	63.4	90.0	1	48.0	28	60.0	27	60.0	23	99	2	0.04	0.04	24	1	1	0	–	–	–	–	1	0	0	0
VIII	62.1	71.2	54.2	62.7	90.0	31	46.0	12	61.0	11	64.0	31	60	3	0.27	0.11	31	4	3	0	–	–	–	–	2	0	0	0
IX	65.1	71.9	58.5	65.2	86.0	21	52.0	9	64.0	28	66.0	25	80	5	1.68	0.99	29	8	5	1	–	–	–	–	0	0	0	0
X	66.3	72.6	59.9	66.3	80.0	26	53.0	11	63.0	2	66.0	21	73	7	1.78	0.50	29	13	10	1	–	–	–	–	0	0	0	0
XI	69.3	74.5	62.1	68.1	80.0	17	57.0	8	68.0	26	67.0	3	78	6	3.67	1.32	25	10	8	3	–	–	–	–	0	0	0	0
XII	71.1	–	63.6	–	–	–	58.0	13	–	–	71.0	30	77	5	2.64	0.64	13	11	10	3	–	–	–	–	–	–	0	2
Jaar Year	66.7	–	60.5	–	–	–	46.0	–	–	–	73.0	–	76	4	34.98	4.81	–	91	80	23	–	–	–	–	0	0	0	22

3rd ORDER STATIONS – STASIES van die 3e ORDE

Month Maand	Air Temperature – Lugtemperatuur in °F.												Mean Rel. Hum. Gem. Rel. Vogtigh.	Mean Cloud Amt. Gem. Wolkehvlhd.	Precipitation in inches. Neerslag in duime.			Number of Days with Aantal Dae met															
	Means Gemiddeldes				Extremes Uiterstes				Lowest Max. Laagste Maks. Highest Min. Hoogste Min.									Precipn. Neerslag			Thunder Donder							Max. ≥ 86°F.	Max. ≤ 50°F.	Min. ≤ 32°F.	Min. ≥ 68°F.
	0830	x Max.	n Min.	24 n 2 Mean Gem.	Max.	Dat.	Min.	Dat.	Max.	Dat.	Min.	Dat.	U % 0830	N 0–10 0830	M	Max. in 24 h.	Dat.	-01	-04	-40	K	▲	✳	≡								
No. 107/510 (Du No. 29/3320) BULSHOEK. Φ = 32°00'S; λ = 18°47'E; H = 254 vt/ft; ht = 4 vt/ft; hr = 4 vt/ft.																																
I	67.8	91.6	60.4	76.0	110.0	3	53.0	28	78.0	27	66.0	23	62	1	0.00	0.00	–	0	0	0	–	–	–	–	19	0	0	0
II	70.6	93.1	62.6	77.9	108.0	23	56.0	4	80.0	19	71.0	8	56	1	0.00	0.00	–	0	0	0	–	–	–	–	22	0	0	1
III	67.6	88.7	58.8	73.7	107.0	7	55.0	31	70.0	19	65.0	13	60	4	0.32	0.14	28	3	3	0	–	–	–	–	17	0	0	0
IV	61.2	82.0	53.6	67.8	97.0	17	47.0	24	72.0	24	66.0	2	74	3	1.39	1.04	5	2	2	1	–	–	–	–	6	0	0	0
V	56.3	76.1	48.5	62.3	90.0	14	44.0	23	64.0	11	56.0	3	77	3	0.37	0.14	25	5	4	0	–	–	–	–	3	0	0	0
VI	51.5	71.1	43.6	57.3	82.0	16	35.0	22	59.0	19	58.0	1	71	2	0.48	0.12	26	6	4	0	–	–	–	–	0	0	0	0
VII	49.6	69.4	42.1	55.7	85.0	13	37.0	28	57.0	18	52.0	31	74	3	0.65	0.25	18	7	5	0	–	–	–	–	0	0	0	0
VIII	50.8	72.6	44.9	58.7	91.0	30	38.0	5	61.0	10	54.0	22	73	3	0.87	0.45	7	6	4	3	–	–	–	–	3	0	0	0
IX	56.3	73.2	47.1	60.1	91.0	21	40.0	30	63.0	10	52.0	21	72	4	2.97	1.38	1	6	5	3	–	–	–	–	4	0	0	0
X	62.4	79.1	52.1	65.6	92.0	16	42.0	1	67.0	3	60.0	16	63	3	0.73	0.38	23	5	5	0	–	–	–	–	4	0	0	0
XI	68.5	86.4	58.2	72.3	102.0	28	50.0	16	69.0	3	71.0	27	55	1	0.06	0.06	4	1	1	0	–	–	–	–	14	0	0	1
XII	70.8	92.8	59.7	76.3	105.0	25	53.0	23	74.0	23	72.0	14	54	1	0.09	0.09	23	1	1	0	–	–	–	–	25	0	0	1
Jaar Year	61.1	81.3	52.6	66.9	110.0	–	35.0	–	57.0	–	72.0	–	66	2	7.93	1.38	–	42	34	5	–	–	–	–	117	0	0	3
No. 120/826 (Old No. 23/3702) GRASSRIDGE. Φ = 31°46'S; λ = 25°28'E; H = 3,480 vt/ft; ht = 4 vt/ft; hr = 4 vt/ft.																																
I	72.0	92.0	58.0	75.0	102.0	4	47.0	22	74.0	19	74.0	5	–	4	0.68	0.25	9	5	4	0	–	–	–	–	25	0	0	1
II	70.5	91.9	60.6	76.3	103.0	25	51.0	8	76.0	13	69.0	2	–	5	1.38	0.51	2	6	6	2	–	–	–	–	20	0	0	2
III	64.9	85.3	55.2	70.3	99.0	8	42.0	29	68.0	21	66.0	16	–	5	1.01	0.51	21	5	4	1	–	–	–	–	18	0	0	0
IV	57.3	79.2	49.3	64.3	86.0	11	40.0	27	65.0	4	60.0	13	–	3	1.15	0.60	8	5	5	1	–	–	–	–	0	0	0	0
V	52.1	67.7	43.7	55.7	78.0	2	30.0	13	66.0	5	57.0	3	–	4	2.83	1.10	4	7	7	4	–	–	–	–	0	0	1	0
VI	42.1	61.5	32.5	47.0	69.0	13	22.0	21	51.0	22	50.0	3	–	2	0.25	0.25	25	1	1	0	–	–	–	–	0	0	11	0
VII	47.7	68.0	35.9	50.5	76.0	18	21.0	21	44.0	27	49.0	24	–	1	0.11	0.11	24	1	1	0	–	–	–	–	0	2	7	0
VIII	47.8	68.7	35.6	52.1	82.0	26	21.0	11	50.0	10	45.0	16	–	1	0.12	0.12	8	1	1	0	–	–	–	–	0	0	10	0
IX	55.8	78.9	45.2	62.1	94.0	24	30.0	18	57.0	5	61.0	20	–	2	0.00	0.00	–	0	0	0	–	–	–	–	10	0	1	0
X	58.4	78.3	46.4	62.3	93.0	20	36.0	17	64.0	1	60.0	21	–	5	1.98	1.29	21	5	4	1	–	–	–	–	6	0	0	0
XI	66.9	87.8	53.8	70.8	99.0	29	45.0	23	64.0	26	66.0	15	–	4	0.60	0.50	25	2	2	1	–	–	–	–	19	0	0	0
XII	72.2	91.8	55.9	73.9	105.0	27	–	–	–	–	71.0	18	–	3	0.48	0.33	19	2	2	0	–	–	–	–	24	0	1	2
Jaar Year	59.0	79.0	47.7	63.3	105.0	–	21.0	–	44.0	–	74.0	–	–	3	10.59	1.29	–	40	37	10	–	–	–	–	122	2	31	5
No. 126/170 (Old No. 24/4133) EMJANYANA. Φ = 31°50'S; λ = 28°06'E; H = 2,800 vt/ft; ht = 4 vt/ft; hr = 4 vt/ft.																																
I	67.6	79.7	58.8	69.3	106.0	5	51.0	22	64.0	10	72.0	5	–	5	8.12	3.00	9	17	17	5	–	–	–	–	6	0	0	1
II	66.7	80.4	60.9	70.7	98.0	25	53.0	8	62.0	8	69.0	2	–	4	3.06	0.76	2	14	13	2	–	–	–	–	7	0	0	2
III	65.4	79.7	57.3	68.5	97.0	9	49.0	21	55.0	21	66.0	14	–	5	4.67	1.95	21	14	14	3	–	–	–	–	7	0	0	0
IV	63.8	76.7	55.1	65.9	89.0	11	46.0	23	64.0	1	67.0	20	–	3	1.50	0.65	4	5	5	2	–	–	–	–	1	0	0	0
V	59.7	73.4	50.4	61.9	85.0	2	40.0	13	57.0	5	61.0	3	–	3	2.32	1.45	4	4	4	2	–	–	–	–	0	0	0	0
VI	51.2	67.5	43.3	55.4	75.0	9	34.0	20	54.0	10	58.0	3	–	2	0.37	0.13	26	5	4	0	–	–	–	–	0	0	0	0
VII	54.4	71.5	45.0	58.3	82.0	23	34.0	8	54.0	28	61.0	6	–	2	0.26	0.10	24	4	2	0	–	–	–	–	0	0	0	0
VIII	54.2	74.3	44.2	59.3	90.0	31	30.0	12	60.0	12	53.0	31	–	1	0.05	0.05	9	1	1	0	–	–	–	–	2	0	1	0
IX	60.8	77.2	50.5	63.9	102.0	20	37.0	18	67.0	30	68.0	21	–	3	1.21	0.63	29	4	4	1	–	–	–	–	7	0	0	0
X	59.5	74.4	49.1	61.7	89.0	21	39.0	11	66.0	2	57.0	21	–	4	2.63	0.90	21	10	9	2	–	–	–	–	3	0	0	0
XI	66.6	81.4	55.2	68.3	98.0	11	47.0	23	60.0	21	67.0	14	–	3	3.02	0.90	26	8	7	3	–	–	–	–	10	0	0	0
XII	70.4	85.0	57.6	72.3	103.0	18	46.0	24	69.0	11	63.0	23	–	3	3.41	0.78	19	12	11	4	–	–	–	–	13	0	0	0
Jaar Year	61.7	76.8	52.3	64.5	106.0	–	30.0	–	54.0	–	72.0	–	–	3	30.62	3.00	–	98	91	24	–	–	–	–	56	0	1	3
No. 147/654A (Old No. 23/3890M) MOLTENO. Φ = 31°24'S; λ = 26°22'E; H = 5,183 vt/ft; ht = 4 vt/ft; hr = 4 vt/ft.																																
I	66.3	80.3	53.2	66.7	91.0	13	45.0	4	62.0	10	64.0	14	63	3	4.60	2.25	26	7	7	4	–	–	–	–	6	0	0	0
II	65.4	80.1	53.0	66.5	91.0	25	45.0	27	62.0	14	63.0	26	65	3	1.37	0.73	13	6	5	1	–	–	–	–	7	0	0	0
III	62.5	76.0	50.7	63.3	90.0	8	38.0	30	61.0	20	60.0	13	69	3	1.82	0.98	21	8	6	1	–	–	–	–	3	0	0	0
IV	53.6	67.7	42.6	55.1	76.0	11	32.0	23	52.0	5	54.0	4	73	4	4.08	1.08	4	10	9	4	–	–	–	–	0	0	0	0
V	46.7	59.3	38.0	48.7	68.0	17	30.0	14	45.0	26	48.0	21	83	4	5.74	1.98	5	12	11	5	–	–	–	–	0	1	3	0
VI	37.5	55.3	27.6	41.5	61.0	13	16.0	22	45.0	21	41.0	3	77	2	0.36	0.36	25	1	1	0	–	–	–	–	0	3	24	0
VII	39.8	58.7	29.5	44.1	65.0	22	21.0	29	41.0	28	42.0	18	68	2	0.07	0.04	24	2	1	0	–	–	–	–	0	1	17	0
VIII	44.3	62.7	31.1	46.9	73.0	30	19.0	12	44.0	11	42.0	30	58	1	0.05	0.05	9	1	1	0	–	–	–	–	0	1	14	0
IX	54.5	71.4	34.2	52.8	84.0	25	20.0	12	52.0	5	53.0	2	47	2	0.09	0.09	3	1	1	0	–	–	–	–	0	0	10	0
X	54.7	70.1	38.8	54.5	83.0	27	21.0	6	55.0	2	55.0	27	58	4	2.23	1.01	2	5	5	2	–	–	–	–	0	0	5	0
XI	64.2	77.8	45.4	61.6	88.0	30	42.0	22	54.0	26	58.0	20	43	2	0.90	0.65	25	3	3	1	–	–	–	–	1	0	0	0
XII	68.7	85.3	50.6	67.9	95.0	4	39.0	24	63.0	23	62.0	18	52	2	1.18	0.65	29	5	5	1	–	–	–	–	14	0	0	0
Jaar Year	54.9	70.4	41.2	55.8	95.0	–	16.0	–	41.0	–	65.0	–	63	3	22.49	2.25	–	61	55	19	–	–	–	–	31	6	73	0

3rd ORDER STATIONS – STASIES van die 3e ORDE

Month Maand	Air Temperature – Lugtemperatuur in °F.												Mean Rel. Hum. Gem. Rel. Vogtigheid.	Mean Cloud Amt. Gem. Wolkehoeveelheid.	Precipitation in inches. Neerslag in duime.			Number of Days with Aantal Dae met											
	Means Gemiddeldes T_m				Extremes Uiterstes				Lowest Max. Laagste Maks. Highest Min. Hoogste Min.									Precipn. Neerslag			Thunder Donder	Hail Hael	Snow Sneeu	Fog Mis	Mist Newel	Max. ≥ 86°F.	Max. ≤ 50°F.	Min. ≤ 32°F.	Min. ≥ 68°F.
	0830	x Max.	n Min.	$\frac{x+n}{2}$ Mean Gem.	Max.	Dat.	Min.	Dat.	Max.	Dat.	Min.	Dat.	U % 0830	N 0-10 0830	M	Max. in 24 h.	Dat.	-01	-04	-40									
No. 171/177 (Ou No. 22/3573) ANDRIESFONTEIN. Φ = 30°57'S; λ = 24°36'E; H = 4,460 vt/ft; ht = 4 vt/ft; hr = 4 vt/ft.																												
I	68.4	86.5	57.3	71.9	96.0	13	47.8	22	64.8	19	70.9	14	59	3	2.04	1.31	18	4	4	1	7	0	0	0	17	0	0	2
II	68.8	86.7	56.8	71.7	95.1	25	47.8	17	72.0	9	68.9	2	55	2	1.81	0.74	9	5	5	1	9	0	0	0	18	0	0	2
III	61.8	79.6	51.9	65.7	93.0	8	41.0	22	50.0	21	61.7	11	78	3	2.17	1.43	21	7	6	1	5	0	0	0	10	0	0	0
IV	53.8	72.4	44.4	58.4	79.8	11	31.6	23	54.0	5	56.0	13	86	5	1.22	0.57	4	7	6	1	3	0	0	0	0	0	1	0
V	48.2	62.9	40.0	51.5	74.7	2	28.0	13	54.2	25	53.0	3	81	4	3.56	0.97	4	9	9	4	7	0	0	0	0	0	2	0
VI	35.4	59.1	27.7	43.4	65.0	2	16.9	22	49.0	21	42.0	26	60	2	0.39	0.39	25	1	1	0	1	0	0	0	0	1	25	0
VII	38.0	60.7	28.9	44.8	70.0	22	18.0	29	40.2	27	42.2	25	61	3	0.17	0.14	24	2	1	0	1	0	0	0	0	3	21	0
VIII	41.5	65.3	29.7	47.5	78.0	30	20.9	12	49.0	11	51.0	31	53	1	0.04	0.04	9	1	1	0	0	0	0	0	0	1	21	0
IX	53.6	73.6	36.6	55.1	87.2	25	24.2	18	53.1	4	51.0	1	54	3	0.00	0.00	-	0	0	0	0	0	0	0	3	0	9	0
X	57.6	73.3	43.8	58.5	87.5	20	28.1	1	60.3	2	63.0	21	75	4	3.01	1.56	21	4	4	2	4	0	0	0	3	0	1	0
XI	68.0	88.0	50.7	69.3	92.0	5	34.9	16	67.0	26	64.9	20	66	2	1.25	0.85	25	3	3	1	3	0	0	0	11	0	0	0
XII	71.3	88.8	54.1	71.5	98.3	27	43.0	24	69.8	23	67.2	28	58	2	0.26	0.22	19	2	2	0	4	0	0	0	24	0	0	0
Jaar Year	55.5	74.7	43.5	59.1	98.3	–	16.9	–	40.2	–	70.9	–	65	3	15.92	1.56	–	45	42	11	44	0	0	0	86	5	80	4
No. 175/371 (Old No. 23/3933) ALIWAL NOORD/NORTH. Φ = 30°41'S; λ = 26°43'E; H = 4,344 vt/ft; ht = 4 vt/ft; hr = 4 vt/ft.																												
I	67.7	84.3	59.0	71.7	94.5	7	51.0	22	68.0	20	71.5	6	–	–	7.08	2.80	26	11	10	4	–	–	–	–	12	0	0	2
II	64.4	85.6	57.3	71.5	94.0	26	51.5	17	71.0	14	66.0	26	–	–	3.84	1.51	13	7	5	4	–	–	–	–	15	0	0	0
III	60.4	80.3	54.1	67.2	92.2	10	42.5	30	55.0	20	62.2	11	–	–	2.15	1.32	21	9	8	1	–	–	–	–	11	0	0	0
IV	48.6	73.4	44.9	59.1	81.0	11	35.5	23	52.0	5	56.0	4	–	–	2.72	1.50	4	8	7	2	–	–	–	–	0	0	0	0
V	46.1	66.4	42.0	54.2	75.5	2	31.3	29	61.0	12	54.0	3	–	–	3.82	1.21	4	10	8	3	–	–	–	–	8	0	2	0
VI	36.2	61.6	28.8	45.2	67.0	30	20.0	22	52.0	21	34.5	1	–	–	0.25	0.21	25	2	2	0	–	–	–	–	8	0	23	0
VII	36.3	64.4	30.1	47.3	71.5	22	22.0	29	43.5	27	46.7	18	–	–	0.06	0.03	26	2	0	0	–	–	–	–	0	2	20	0
VIII	41.4	68.2	32.3	50.3	79.0	27	23.0	13	50.0	11	44.0	31	–	–	0.02	0.02	11	1	0	0	–	–	–	–	0	0	13	0
IX	53.4	76.8	42.4	59.6	89.0	21	32.0	12	57.0	4	54.0	27	–	–	0.02	0.02	27	1	0	0	–	–	–	–	7	0	0	0
X	56.1	74.6	46.8	60.7	90.0	27	37.0	1	56.0	4	62.5	28	–	–	4.41	1.66	3	5	5	4	–	–	–	–	4	0	0	0
XI	64.7	85.0	52.9	68.9	93.0	12	46.0	2	65.0	26	65.0	20	–	–	1.28	0.86	26	4	4	1	–	–	–	–	14	0	0	0
XII	68.7	90.3	56.6	73.5	97.5	3	44.0	24	74.0	23	68.0	5	–	–	0.63	0.24	29	5	5	0	–	–	–	–	23	0	0	0
Jaar Year	53.7	75.9	45.6	60.7	97.5	–	20.0	–	43.5	–	71.5	–	–	–	26.28	2.80	–	65	54	19	–	–	–	–	86	2	58	2
No. 204/819 (Ou No. 24/4065) MOHALESHOEK. Φ = 30°09'S; λ = 27°28'E; H = 5,250 vt/ft; ht = 4 vt/ft; hr = 4 vt/ft.																												
I	66.8	79.9	56.8	68.3	91.0	15	50.0	22	64.0	19	62.0	5	–	–	5.05	1.70	19	12	11	5	–	–	–	–	5	0	0	0
II	66.4	80.3	56.1	68.2	86.0	20	51.0	22	69.0	9	65.0	5	–	–	3.28	0.82	10	12	12	2	–	–	–	–	5	0	0	0
III	64.4	75.7	53.8	64.7	90.0	10	43.0	23	56.0	22	65.0	9	–	–	3.79	0.93	21	13	11	3	–	–	–	–	5	0	0	0
IV	56.6	72.4	–	–	86.0	12	–	–	55.0	5	–	–	–	–	0.62	0.62	1	1	1	1	–	–	–	–	0	0	–	–
V	49.8	66.0	41.0	53.5	74.0	4	30.0	14	56.0	28	55.0	3	–	–	2.29	1.00	3	6	6	2	–	–	–	–	0	0	2	0
VI	41.2	59.0	32.6	45.8	65.0	29	22.0	23	51.0	23	45.0	20	–	–	0.46	0.30	27	2	2	0	–	–	–	–	0	0	16	0
VII	44.9	62.5	35.1	48.8	68.0	22	22.0	29	45.0	28	51.0	18	–	–	0.60	0.30	26	2	2	0	–	–	–	–	0	2	11	0
VIII	49.0	65.3	36.1	50.7	75.0	31	22.0	11	48.0	11	53.0	30	–	–	0.01	0.01	10	1	0	0	–	–	–	–	0	1	8	0
IX	59.4	74.3	47.0	60.7	85.0	26	30.0	4	55.0	4	61.0	26	–	–	0.87	0.72	29	4	4	1	–	–	–	–	0	0	1	0
X	59.3	71.9	48.1	60.0	87.0	27	35.0	16	60.0	2	66.0	27	–	–	2.85	0.85	12	9	6	3	–	–	–	–	1	0	0	0
XI	68.4	81.3	53.4	68.3	88.0	5	44.0	22	69.0	22	63.0	11	–	–	1.81	0.71	21	7	7	2	–	–	–	–	3	0	0	0
XII	70.8	84.7	57.6	71.1	96.0	11	44.0	23	67.0	23	64.0	27	–	–	3.56	1.08	22	9	9	4	–	–	–	–	15	0	0	0
Jaar Year	58.1	72.8	–	–	96.0	–	–	–	45.0	–	–	–	–	–	25.19	1.70	–	78	71	23	–	–	–	–	34	3	–	–
No. 207/560A (Old No. 24/4174) MATATIELE. Φ = 30°20'S; λ = 28°49'E; H = 4,800 vt/ft; ht = 4 vt/ft; hr = 4 vt/ft.																												
I	66.9	78.6	56.7	67.7	93.0	5	50.0	21	63.0	10	65.0	13	–	5	6.17	1.08	18	18	14	8	–	–	–	–	5	0	0	0
II	66.9	79.4	57.3	68.3	88.0	1	50.0	14	61.0	11	63.0	24	–	3	4.94	1.21	13	12	10	6	–	–	–	–	4	0	0	0
III	64.3	76.3	56.3	66.3	90.0	10	44.0	21	50.0	21	64.0	9	–	4	3.47	1.18	21	12	11	3	–	–	–	–	3	0	0	0
IV	61.6	74.7	51.1	62.9	83.0	11	43.0	26	63.0	5	59.0	3	–	2	1.67	0.74	1	5	4	2	–	–	–	–	0	0	0	0
V	55.3	68.5	46.0	57.3	79.0	3	37.0	31	60.0	31	53.0	10	–	4	1.37	0.55	5	7	5	1	–	–	–	–	0	0	0	0
VI	49.2	64.2	39.3	51.7	73.0	29	29.0	23	52.0	23	50.0	3	–	1	0.00	0.00	–	0	0	0	–	–	–	–	0	0	2	0
VII	50.8	66.5	42.5	54.5	75.0	19	23.0	28	45.0	28	52.0	19	–	1	0.18	0.12	24	3	2	0	–	–	–	–	0	1	3	0
VIII	51.0	68.7	42.9	55.8	80.0	31	28.0	12	45.0	11	54.0	31	–	1	0.04	0.04	10	1	1	0	–	–	–	–	0	1	2	0
IX	61.8	77.2	50.1	63.7	88.0	24	38.0	5	61.0	5	61.0	21	–	2	0.41	0.31	29	2	2	0	–	–	–	–	6	0	0	0
X	60.5	73.6	49.6	61.6	88.0	27	37.0	17	54.0	10	63.0	28	–	4	2.24	1.13	12	14	9	1	–	–	–	–	2	0	0	0
XI	66.2	78.5	53.2	65.9	89.0	12	45.0	23	58.0	26	67.0	6	–	3	4.13	1.20	21	10	10	4	–	–	–	–	2	0	0	0
XII	69.1	81.1	55.9	68.5	92.0	11	45.0	24	58.0	13	68.0	5	–	3	4.41	1.49	28	12	12	4	–	–	–	–	8	0	0	0
Jaar Year	60.3	73.9	50.1	62.0	93.0	–	23.0	–	45.0	–	68.0	–	–	3	29.03	1.49	–	96	80	29	–	–	–	–	30	2	7	0

3rd ORDER STATIONS – STASIES van die 3e ORDE

Month Maand	Air Temperature – Lugtemperatuur in °F. Means Gemiddeldes Tm: 0830	x Max.	n Min.	$\frac{24 \times n}{2}$ Mean Gem.	Extremes Uiterstes: Max:	Dat.	Min.	Dat.	Lowest Max. Laagste Maks. Highest Min. Hoogste Min.: Max.	Dat.	Min.	Dat.	Mean Rel. Hum. Gem. Rel. Vogtigheid. % 0830	Mean Cloud Amt. Gem. Wolkehvlhd. N 0–10 0830	Precipitation in inches. Neerslag in duime. R.	M	Max. in 24 h.	Dat.	Number of Days with Aantal Dae met: Precipn. Neerslag ·01	·04	·40	Thunder Donder	Hail Hael	Snow Sneeu	Fog Mis	Max. ≥ 80°F.	Max. ≤ 50°F.	Min. ≤ 32°F.	Min. ≤ 68°F.
No. 208/383 (Old No. 25/4200) SANDFLATS. Φ = 30°23'S; λ = 29°13'E; H = 4,700 vt/ft; h_t = 4 vt/ft; h_r = 4 vt/ft.																													
I	–	77.3	55.4	66.3	92.5	5	49.0	22	64.5	21	62.0	6	–	6	4.60	1.16	23	14	11	5	8	0	0	0	3	0	0	0
II	–	78.1	55.6	66.9	90.0	1	49.0	15	63.0	11	61.0	20	–	6	5.80	1.96	6	12	11	5	4	1	0	4	3	0	0	0
III	–	75.6	53.9	64.7	88.0	9	43.0	21	51.0	21	61.5	9	–	5	3.28	0.82	2	10	9	3	3	0	0	0	2	0	0	0
IV	–	74.1	47.9	61.0	81.5	11	42.0	27	67.0	5	55.0	4	–	4	1.83	0.82	1	5	3	2	4	1	0	6	0	0	0	0
V	–	68.2	42.3	55.3	77.5	3	34.5	14	58.5	26	52.5	11	–	6	0.87	0.26	4	6	6	0	0	0	0	8	0	0	0	0
VI	–	63.8	33.9	48.9	72.0	30	22.5	24	53.0	10	47.0	3	–	2	0.12	0.12	1	1	1	0	0	0	0	2	0	0	8	0
VII	–	65.6	37.3	51.5	73.0	19	24.0	28	63.5	28	50.0	19	–	1	0.44	0.30	24	3	3	0	1	0	1	1	0	1	7	0
VIII	–	68.0	37.8	52.9	80.0	31	24.5	12	64.0	11	49.5	23	–	2	0.01	0.01	10	1	0	0	0	0	1	3	0	1	4	0
IX	–	76.4	44.9	60.7	87.5	21	33.0	5	49.0	5	58.0	21	–	2	1.04	0.33	29	4	4	0	2	0	1	1	6	1	0	0
X	–	72.8	47.2	60.0	90.0	27	35.0	11	55.0	10	59.0	28	–	5	1.66	0.49	12	10	8	1	8	0	0	2	4	0	0	0
XI	–	77.9	50.5	64.2	93.0	5	44.0	24	51.0	22	59.0	15	–	4	3.58	1.16	21	10	7	4	7	0	0	0	7	0	0	0
XII	–	80.5	54.2	67.3	95.0	11	42.5	24	58.0	13	62.0	28	–	4	4.53	1.09	23	15	10	5	4	1	0	0	8	0	0	0
Jaar Year	–	73.2	46.7	59.9	95.0	–	22.5	–	43.5	–	62.0	–	–	4	27.76	1.96	–	91	73	25	41	3	3	27	33	3	19	0
No. 211/353 (Old No. 25/4258B) PENNINGTON. Φ = 30°23'S; λ = 30°42'E; H = 50 vt/ft; h_t = 4 vt/ft; h_r = 4 vt/ft.																													
I	74.4	80.8	68.1	74.5	85.8	27	63.0	22	75.0	2	74.0	26	80	7	3.68	1.30	16	13	10	3	4	0	0	0	0	0	0	14
II	75.2	81.2	69.4	75.3	86.0	18	63.2	8	75.0	11	75.0	19	79	6	6.32	4.12	10	12	8	3	2	0	0	0	2	0	0	15
III	73.4	80.4	68.2	74.3	86.0	10	60.0	21	65.5	21	75.0	10	82	6	4.97	1.02	31	14	12	5	2	0	0	0	1	0	0	16
IV	70.7	78.2	64.9	71.5	83.0	12	57.0	24	72.5	28	71.2	4	84	5	2.84	1.50	1	11	9	2	3	0	0	0	0	0	0	2
V	65.8	74.1	60.3	67.2	80.8	10	55.0	14	68.0	27	65.5	9	81	–	0.72	0.26	13	7	6	0	–	–	–	–	0	0	0	0
VI	60.6	70.7	53.0	61.9	82.0	?	46.0	17	64.0	10	60.0	1	67	–	0.49	0.30	10	3	3	0	–	–	–	–	0	0	0	0
VII	60.5	71.2	53.5	62.3	78.8	6	46.0	9	64.0	27	60.0	25	72	2	0.03	0.03	24	1	0	0	0	0	0	0	0	0	0	0
VIII	62.7	72.6	54.5	63.5	85.0	31	46.0	14	64.0	29	61.0	27	71	3	0.72	0.31	17	5	4	0	1	0	0	0	0	0	0	0
IX	67.2	74.9	60.6	67.7	89.5	16	54.5	5	65.0	30	66.0	27	78	6	1.62	0.49	30	7	6	1	1	0	0	0	1	0	0	0
X	68.4	73.9	61.4	67.7	84.0	26	55.0	11	64.0	1	67.0	21	78	–	3.46	0.75	29	15	13	3	–	–	–	–	0	0	0	0
XI	73.2	79.4	64.8	72.1	90.0	16	59.0	23	74.0	26	76.0	16	77	–	3.67	1.20	15	12	11	3	–	–	–	–	2	0	0	4
XII	76.3	81.2	67.2	74.2	94.5	4	60.0	14	74.2	6	74.2	5	78	–	4.79	1.74	23	13	9	5	–	–	–	–	1	0	0	13
Jaar Year	69.0	76.5	62.2	69.3	94.5	–	46.0	–	64.0	–	76.0	–	77	–	33.31	4.12	–	113	91	25	–	–	–	–	7	0	0	64
No. 211/661 (Old No. 17/3196A) UMBOGINTWINI (Kynoch). Φ = 30°01'S; λ = 30°53'E; H = 241 vt/ft; h_t = 4 vt/ft; h_r = 4 vt/ft.																													
I	75.4	81.1	65.7	73.4	90.0	27	56.5	3	75.2	2	74.7	26	–	7	3.89	0.77	20	13	12	4	2	–	–	–	3	0	0	10
II	75.6	81.1	68.6	74.9	87.0	5	64.5	8	73.9	8	74.9	6	–	6	4.77	1.83	11	12	7	3	1	–	–	–	2	0	0	14
III	75.0	81.4	67.7	74.5	90.0	9	60.0	21	65.1	21	75.5	10	–	5	6.05	2.02	19	13	12	3	3	–	–	–	4	0	0	15
IV	72.3	79.4	65.0	72.2	89.2	4	58.0	24	72.2	26	72.8	5	–	4	3.31	2.30	1	7	7	2	2	–	–	–	3	0	0	4
V	67.4	76.5	59.5	68.0	88.5	11	53.2	17	63.8	27	68.5	9	–	4	0.99	0.36	12	5	5	0	0	–	–	–	2	0	0	1
VI	62.1	72.5	52.2	62.3	85.3	3	45.5	22	62.5	6	61.0	2	–	2	0.45	0.23	10	3	3	0	1	–	–	–	0	0	0	0
VII	63.1	74.2	52.5	63.3	84.5	6	46.1	9	65.5	27	60.5	20	–	2	0.00	0.00	–	0	0	0	0	–	–	–	0	0	0	0
VIII	64.8	74.5	54.0	64.3	92.0	31	42.5	14	61.9	10	71.4	25	–	2	0.96	0.82	17	4	2	1	0	–	–	–	1	0	0	1
IX	69.1	78.6	59.3	68.9	105.8	16	51.5	19	63.1	30	66.8	22	–	4	1.40	0.44	30	7	6	2	0	–	–	–	5	0	0	0
X	70.4	75.8	61.7	68.7	94.0	26	55.2	11	63.9	1	70.0	22	–	6	3.14	0.74	29	16	14	3	6	–	–	–	2	0	0	1
XI	73.1	79.8	63.2	71.5	94.9	20	58.5	23	69.0	26	68.2	2	–	6	4.60	1.07	21	15	11	5	1	–	–	–	4	0	0	2
XII	75.5	80.7	66.0	73.3	90.0	28	60.0	14	68.5	13	73.0	5	–	5	5.35	1.76	23	10	10	5	3	–	–	–	5	0	0	10
Jaar Year	70.3	78.0	61.3	69.7	105.8	–	42.5	–	61.9	–	75.5	–	–	4	34.91	2.30	–	105	89	28	19	–	–	–	31	0	0	58
No. 233/439 (Old No. 16/2713) MAFETENG. Φ = 29°49'S; λ = 27°15'E; H = 5,300 vt/ft; h_t = 4 vt/ft; h_r = 4 vt/ft.																													
I	66.2	77.4	57.5	67.5	85.0	31	49.0	22	60.0	19	64.0	19	70	–	4.98	1.55	20	13	13	6	–	–	–	–	0	0	0	0
II	67.2	78.0	55.4	66.7	84.0	26	42.0	3	63.0	12	65.0	21	60	–	3.14	0.70	14	11	11	3	–	–	–	–	0	0	0	0
III	65.3	74.3	54.4	64.3	89.0	10	45.0	23	55.0	23	61.0	10	63	–	5.15	2.18	22	10	9	4	–	–	–	–	1	0	0	0
IV	62.3	70.0	47.5	58.7	75.0	12	39.0	6	55.0	5	56.0	4	68	–	2.74	1.12	5	4	4	3	–	–	–	–	0	0	0	0
V	55.2	64.5	44.5	54.5	79.0	11	35.0	20	51.0	22	53.0	4	68	–	2.35	0.83	6	7	6	2	–	–	–	–	0	0	0	0
VI	48.5	57.2	35.4	46.3	65.0	30	25.0	23	50.0	21	42.0	2	55	–	0.21	0.21	26	1	1	0	–	–	–	–	0	0	4	0
VII	49.8	61.6	38.5	50.1	67.0	24	24.0	29	40.0	27	45.0	25	50	–	0.23	0.13	26	3	3	0	–	–	–	–	0	2	2	0
VIII	52.6	64.3	38.7	51.5	75.0	27	23.0	12	49.0	11	50.0	31	59	–	0.00	0.00	–	0	0	0	–	–	–	–	0	1	4	0
IX	61.6	75.2	46.6	60.9	85.0	25	35.0	6	51.0	4	57.0	27	54	–	0.48	0.48	29	1	1	1	–	–	–	–	0	0	0	0
X	60.6	69.4	46.8	58.1	82.0	28	39.0	1	61.0	12	59.0	28	51	–	4.41	1.25	23	13	13	3	–	–	–	–	0	0	0	0
XI	68.3	81.6	52.4	67.0	88.0	16	48.0	9	72.0	8	57.0	17	54	–	1.15	0.50	26	3	3	2	–	–	–	–	3	0	0	0
XII	70.2	83.5	59.0	71.3	96.0	15	54.0	20	68.0	23	64.0	16	(52)	–	3.47	1.55	23	4	4	3	–	–	–	–	9	0	0	0
Jaar Year	(60.7	71.4	48.1	59.7	96.0	–	23.0	–	40.0	–	65.0	–	(59)	–	28.31	2.18	–	70	68	27	–	–	–	–	13	3	10	0

3rd ORDER STATIONS – STASIES van die 3e ORDE

Month Maand	Air Temperature – Lugtemperatuur in °F.												Mean Rel. Hum. Gem. Rel. Vogtigheid	Mean Cloud Amt. Gem. Wolkehvhd.	Precipitation in inches. Neerslag in duime.			Number of Days with Aantal Dae met									
	Means Gemiddeldes T_m				Extremes Uiterstes				Lowest Max. Laagste Maks. Highest Min. Hoogste Min.									Precipn. Neerslag			Thunder Donder	Hail Hael	Snow Sneeu	Fog Mis	Max. ≥ 86°F.	Max. ≤ 50°F.	Min. ≤ 32°F.	Min. ≥ 68°F.
	0830	x Max.	n Min.	$\frac{x+n}{2}$ Mean Gem.	Max.	Dat.	Min.	Dat.	Max.	Dat.	Min.	Dat.	0830	0830	M	Max. in 24 h.	Dat.	-01	-04	.40								
No. 238/616 (Old No. 17/3068) LONG KLOOF. Φ = 29°46'S; λ = 29°51'E; H = 4,100 vt/ft; ht = 4 vt/ft; hr = 4 vt/ft.																												
I	67.4	78.1	59.4	68.7	93.5	5	51.0	22	62.5	2	55.0	5	77	6	5.99	1.26	20	21	15	6	-	-	-	-	5	0	0	0
II	66.9	78.5	55.3	66.7	93.0	19	51.0	13	64.0	8	55.0	2	78	6	7.55	2.86	13	12	11	7	-	-	-	-	7	0	0	0
III	65.6	76.6	57.5	67.1	93.5	9	46.5	23	56.0	21	54.5	4	77	6	2.24	0.63	2	11	8	2	-	-	-	-	4	0	0	0
IV	63.8	76.7	53.6	65.3	85.0	13	46.0	25	57.0	8	50.5	4	73	5	1.18	0.46	1	5	4	2	-	-	-	-	0	0	0	0
V	58.2	72.5	47.8	60.1	83.0	3	41.0	14	61.5	5	55.5	5	69	4	0.21	0.12	12	3	2	0	-	-	-	-	0	0	0	0
VI	47.1	66.7	38.3	51.7	75.0	3	30.0	22	52.0	23	46.0	1	83	1	0.00	0.00	-	0	0	0	-	-	-	-	0	0	3	0
VII	49.4	69.3	40.0	54.9	80.0	19	33.5	8	54.0	28	50.0	19	58	1	0.00	0.00	-	0	0	0	-	-	-	-	0	0	0	0
VIII	53.0	72.0	40.6	56.3	86.0	31	26.0	13	64.0	11	51.0	28	54	1	0.03	0.03	11	1	0	0	-	-	-	-	0	0	2	0
IX	63.6	78.1	50.9	64.5	93.0	21	37.0	18	67.0	17	61.5	21	52	2	0.24	0.13	30	3	2	0	-	-	-	-	8	0	0	0
X	68.5	78.4	61.8	63.6	95.5	26	40.5	17	62.0	1	62.0	21	64	5	1.81	0.54	12	17	12	1	-	-	-	-	4	0	0	0
XI	67.7	79.5	55.5	67.5	93.0	30	47.0	5	62.0	22	67.0	8	62	4	6.19	1.87	21	15	13	5	-	-	-	-	10	0	0	0
XII	70.0	80.3	56.9	68.6	101.5	11	42.0	24	68.5	13	65.0	19	61	4	6.71	2.46	24	14	14	5	-	-	-	-	13	0	0	0
Jaar Year	61.3	75.3	50.8	63.1	101.5	-	26.0	-	52.0	-	67.0	-	66	4	32.15	2.86	-	102	81	28	-	-	-	-	81	0	5	0
No. 238/806 (Old No. 17/3089) EMERALD DALE. Φ = 29°56'S; λ = 29°67'E; H = 3,900 vt/ft; ht = 4 vt/ft; hr = 4 vt/ft.																												
I	67.0	77.1	56.8	66.9	92.0	14	51.0	22	62.0	10	54.0	30	74	6	5.06	1.08	20	20	15	4	8	0	0	6	4	0	0	0
II	66.2	75.3	56.8	65.1	(91.0	26	49.0	11	63.0	9	56.0	4	(82)	(6)	4.46	1.24	12	(14	11	5	4	0	0	8	2	0	0	0
III	67.6	76.4	54.8	65.1	(95.0	12	47.0	21	55.0	21	52.0	1	(74)	(6)	4.57	1.79	2	(15	10	3	5	0	0	7	1	0	0	0
IV	64.2	76.5	52.3	63.9	86.0	13	46.0	25	58.0	27	56.0	4	74	4	1.62	0.54	1	13	8	1	3	0	0	4	0	0	0	0
V	60.2	72.1	48.1	59.1	83.0	10	39.0	14	62.0	13	54.0	4	66	3	0.66	0.24	31	10	6	0	2	0	0	4	0	0	0	0
VI	54.8	66.3	34.7	50.5	77.0	5	27.0	24	56.0	23	45.0	1	56	1	0.11	0.06	5	3	2	0	0	0	0	0	0	0	5	0
VII	57.9	69.7	38.1	53.9	81.0	6	29.0	28	48.0	7	49.0	21	51	1	0.05	0.03	26	2	0	0	0	0	1	1	0	1	2	0
VIII	57.4	71.5	38.7	55.1	90.0	31	23.0	13	53.0	9	51.0	31	51	0	0.11	0.07	10	3	1	0	0	0	0	1	1	0	3	0
IX	63.4	79.2	49.3	64.3	97.0	27	36.0	18	58.0	17	60.0	27	40	4	0.74	0.39	4	7	4	0	1	0	0	6	11	0	0	0
X	61.9	73.7	50.0	61.9	99.0	26	36.0	10	60.0	1	59.0	21	67	6	2.28	0.76	12	17	13	1	9	0	0	14	3	0	0	0
XI	64.1	77.2	52.6	64.9	94.0	3	43.0	17	68.0	26	62.0	14	69	6	5.06	1.40	21	16	13	5	12	0	0	8	5	0	0	0
XII	70.1	80.9	55.7	68.8	104.0	10	44.0	23	66.0	12	73.0	4	64	4	5.98	3.08	18	15	12	4	11	0	0	7	10	0	0	1
Jaar Year	62.9	74.3	48.9	61.6	104.0	-	23.0	-	48.0	-	73.0	-	(64)	(4)	30.70	2.08	-	134	98	23	65	0	1	65	37	1	10	1
No. 239/482 (Old No. 17/3110) CEDARA. Φ = 29°32'S; λ = 30°17'E; H = 3,541 vt/ft; ht = 4 vt/ft; hr = 4 vt/ft.																												
I	*66.8	76.6	58.0	67.3	90.5	6	50.5	22	62.2	2	64.0	6	*78	*7	6.58	1.52	27	19	17	5	-	-	-	-	5	0	0	0
II	66.3	75.1	57.9	66.5	90.3	19	51.1	13	61.0	11	54.8	6	83	6	8.19	2.10	10	19	11	8	-	-	-	-	3	0	0	0
III	64.8	74.5	57.2	65.9	90.3	9	46.9	23	56.0	21	53.6	9	82	6	3.28	0.81	21	18	13	2	-	-	-	-	2	0	0	0
IV	63.5	73.7	54.0	63.9	83.3	13	45.3	24	62.5	27	61.8	5	78	4	1.23	0.44	1	11	4	2	-	-	-	-	0	0	0	0
V	57.3	70.3	48.4	59.3	83.4	3	41.5	30	59.3	12	55.9	3	77	4	0.37	0.07	23	16	4	0	-	-	-	-	0	0	0	0
VI	46.6	66.1	37.8	51.9	74.8	30	28.8	23	55.0	21	46.8	1	81	2	0.17	0.12	3	6	1	0	-	-	-	-	0	0	3	0
VII	48.6	68.2	41.8	55.5	81.3	6	31.5	29	54.6	28	48.1	19	83	2	0.08	0.02	20	8	0	0	-	-	-	-	0	0	1	0
VIII	51.6	70.3	42.3	56.3	85.3	31	28.3	12	52.9	12	51.8	31	57	2	0.12	0.03	10	9	0	0	-	-	-	-	0	0	2	0
IX	61.1	76.8	50.2	63.5	94.2	27	38.8	6	58.3	17	61.0	27	63	4	0.68	0.38	30	10	2	0	-	-	-	-	9	0	0	0
X	59.6	70.6	51.6	61.1	93.5	27	41.6	11	61.0	1	62.7	21	74	6	3.58	0.63	14	20	15	4	-	-	-	-	3	0	0	0
XI	64.7	74.8	54.0	64.3	89.0	3	47.3	23	60.0	7	63.5	8	73	5	6.01	1.19	21	20	14	5	-	-	-	-	4	0	0	0
XII	66.8	77.5	56.4	66.9	98.5	11	47.0	24	66.0	13	68.6	5	73	5	3.92	1.12	23	16	9	4	-	-	-	-	5	0	0	1
Jaar Year	-	75.0	50.8	61.9	98.5	-	28.3	-	51.0	-	68.6	-	-	-	33.20	2.10	-	172	90	28	-	-	-	-	31	0	6	1

* Observations at 0800 from June / Waarnemings om 0800 vanaf Junie.

No. 239/604 (Old No. 17/3123B) ALLERTON (Lab.) Φ = 29°34'S; λ = 30°21'E; H = 2,100 vt/ft; ht = 4 vt/ft; hr = 4 vt/ft.																												
I	68.7	80.0	60.9	70.5	95.0	5	53.0	2	66.0	-2	67.0	31	81	-	8.63	1.63	27	18	18	7	-	-	-	-	7	0	0	0
II	68.6	79.6	61.4	70.5	94.0	19	54.0	13	66.0	11	69.0	8	87	-	7.68	2.25	14	18	14	7	-	-	-	-	6	0	0	1
III	66.9	79.4	60.1	69.7	97.0	9	49.0	23	69.0	21	68.0	14	86	-	4.80	1.15	2	12	12	4	-	-	-	-	6	0	0	0
IV	64.4	79.1	56.1	67.6	90.0	13	47.0	25	67.0	15	65.0	5	85	-	1.41	0.59	21	6	6	0	-	-	-	-	5	0	0	0
V	58.7	74.3	49.0	61.7	87.0	3	41.0	29	63.0	23	60.0	25	84	-	1.15	0.67	31	7	5	1	-	-	-	-	1	0	0	0
VI	46.2	69.6	37.3	53.5	76.0	3	30.0	23	61.0	23	49.0	20	84	-	0.30	0.23	3	2	2	0	-	-	-	-	0	0	1	0
VII	50.2	73.2	39.6	56.4	82.0	18	31.5	29	59.0	28	49.0	26	76	-	0.07	0.04	20	2	1	0	-	-	-	-	0	0	1	0
VIII	57.5	74.3	41.1	57.7	91.0	31	28.0	13	58.0	12	50.0	28	58	-	0.02	0.02	10	1	0	0	-	-	-	-	3	0	2	0
IX	65.9	80.9	50.1	66.5	99.0	27	40.0	7	65.0	17	62.0	29	58	-	1.16	0.55	30	6	4	1	-	-	-	-	11	0	0	0
X	64.5	78.3	53.9	66.1	97.0	26	41.0	17	61.0	10	62.0	20	74	-	3.47	0.80	31	18	17	3	-	-	-	-	5	0	0	0
XI	68.3	79.2	56.6	67.9	96.0	30	49.0	6	64.0	7	61.0	14	69	-	5.57	1.68	21	19	15	5	-	-	-	-	6	0	0	0
XII	71.2	82.6	59.2	70.9	102.0	11	50.0	25	81.0	13	69.0	5	69	-	4.96	1.28	23	16	12	5	-	-	-	-	11	0	0	1
Jaar Year	62.8	77.5	52.1	64.8	102.0	-	28.0	-	88.0	-	69.0	-	76	-	39.24	2.25	-	125	106	33	-	-	-	-	61	0	4	2

3rd ORDER STATIONS – STASIES van die 3e ORDE

Columns: Air Temperature – Lugtemperatuur in °F (Means – Gemiddeldes T_m: 0830; x Max.; n Min.; $\frac{x+n}{2}$ Mean/Gem. — Extremes – Uiterstes: Max., Dat., Min., Dat. — Lowest Max. – Laagste Maks., Highest Min. – Hoogste Min.: Max., Dat., Min., Dat.); Mean Rel. Hum. – Gem. Rel. Vogtigh. U % 0830; Mean Cloud Amt. – Gem. Wolkebedekking N 0–10 0830; Precipitation in inches – Neerslag in duime R: Σ, Max. in 24 h., Dat.; Number of Days with – Aantal Dae met: Precipn. – Neerslag ≥ .01, ≥ .04, ≥ .40; Thunder – Donder; Hail – Hael; Snow – Sneeu; Fog – Mis; Max. > 86°F; Max. < 50°F; Min. < 32°F; Min. > 68°F.

No. 240/28 (Ou No. 17/3144B) MID-ILLOVO. Φ = 29°58'S; λ = 30°31'E; H = 2,300 vt/ft; h_t = 4 vt/ft; h_r = 4 vt/ft.

Month Maand	0830	x Max.	n Min.	Mean Gem.	Ext. Max.	Dat.	Ext. Min.	Dat.	Lowest Max.	Dat.	Highest Min.	Dat.	U % 0830	N 0-10 0830	Σ	Max. in 24 h.	Dat.	≥.01	≥.04	≥.40	Thunder	Hail	Snow	Fog	Max. >86°F	Max. <50°F	Min. <32°F	Min. >68°F
I	-	75.8	61.1	68.5	91.0	27	55.0	22	63.0	2	67.0	25	-	7	7.18	1.57	27	19	17	4	-	-	-	-	4	0	0	0
II	-	75.3	62.6	68.9	88.0	25	57.0	26	66.0	11	68.0	2	-	7	4.44	1.20	11	15	12	4	-	-	-	-	3	0	0	0
III	-	75.5	61.9	68.7	92.0	9	52.0	21	56.0	21	67.0	9	-	6	6.06	1.60	19	14	12	8	-	-	-	-	2	0	0	0
IV	-	74.6	60.3	67.5	87.0	4	51.0	17	64.0	15	69.0	4	-	5	1.03	0.35	13	10	7	0	-	-	-	-	1	0	0	1
V	-	72.5	56.6	64.5	86.0	10	49.0	29	61.0	5	68.0	3	-	3	0.70	0.17	27	8	8	0	-	-	-	-	0	0	0	0
VI	-	68.9	49.8	59.3	78.0	5	41.0	23	60.0	23	57.0	3	-	1	0.06	0.06	3	1	1	0	-	-	-	-	0	0	0	0
VII	-	71.6	51.5	61.5	83.0	18	42.0	28	57.0	28	60.0	24	-	2	0.38	0.29	24	3	2	0	-	-	-	-	0	0	0	0
VIII	-	71.1	50.7	60.9	92.0	31	40.0	13	57.0	10	59.0	24	-	2	0.06	0.03	1	2	0	0	-	-	-	-	1	0	0	0
IX	-	76.3	57.3	66.8	99.0	21	46.0	18	57.0	30	73.0	21	-	3	1.26	0.55	30	6	6	1	-	-	-	-	7	0	0	6
X	-	70.7	54.6	62.7	98.0	26	48.0	11	54.0	1	63.0	22	-	6	3.06	0.48	29	16	13	2	-	-	-	-	1	0	0	0
XI	-	75.2	57.1	66.1	97.0	30	50.0	20	62.0	22	63.0	3	-	7	5.45	1.37	21	17	16	6	-	-	-	-	3	0	0	0
XII	-	77.6	59.6	68.1	98.0	11	51.0	15	59.0	13	68.0	5	-	6	4.95	1.48	23	14	10	6	-	-	-	-	4	0	0	0
Jaar Year	-	73.8	56.9	65.3	99.0	-	40.0	-	54.0	-	73.0	-	-	5	34.62	1.60	-	125	104	26	-	-	-	-	26	0	0	7

No. 240/381 (Old No. 17/3165A) SHONGWENI. Φ = 29°51'S; λ = 30°43'E; H = 968 vt/ft; h_t = 4 vt/ft; h_r = 4 vt/ft.

Month Maand	0830	x Max.	n Min.	Mean Gem.	Ext. Max.	Dat.	Ext. Min.	Dat.	Lowest Max.	Dat.	Highest Min.	Dat.	U % 0830	N 0-10 0830	Σ	Max. in 24 h.	Dat.	≥.01	≥.04	≥.40	Thunder	Hail	Snow	Fog	Max. >86°F	Max. <50°F	Min. <32°F	Min. >68°F
I	70.3	84.2	64.1	74.1	102.0	27	46.0	28	72.0	2	70.0	18	*86	*7	4.72	1.39	26	14	14	4	3	0	0	0	13	0	0	5
II	70.9	83.7	65.6	74.7	96.0	2	60.0	8	74.0	11	73.0	6	85	7	3.88	0.95	11	13	12	3	2	0	0	0	10	0	0	5
III	69.9	84.4	64.3	74.3	98.0	9	58.0	22	72.0	22	73.0	4	86	5	5.60	2.23	19	16	12	5	3	0	0	0	10	0	0	5
IV	65.7	81.1	61.8	71.5	92.0	13	48.0	26	72.0	15	69.0	16	93	5	2.76	1.54	1	11	8	2	4	0	0	0	2	0	0	1
V	61.2	77.1	55.6	66.3	88.0	10	49.0	28	70.0	5	64.0	25	81	5	0.39	0.10	5	6	6	0	0	0	0	0	1	0	0	0
VI	52.3	71.8	47.4	59.6	78.0	2	40.0	23	64.0	10	55.0	1	78	2	0.25	0.25	3	1	1	0	1	0	0	0	0	0	0	0
VII	56.0	76.3	48.9	62.1	84.0	18	41.0	7	68.0	8	58.0	20	87	2	0.06	0.06	27	1	1	0	0	0	0	0	0	0	0	0
VIII	55.2	76.6	49.5	63.1	87.0	9	39.0	14	66.0	12	56.0	17	73	3	0.03	0.03	11	1	0	0	0	0	0	0	1	0	0	0
IX	64.9	82.9	57.1	70.0	104.0	21	48.0	7	70.0	29	71.0	21	66	4	0.76	0.38	30	6	5	0	0	0	0	0	11	0	0	2
X	64.7	78.7	58.6	68.7	102.0	26	49.0	12	63.0	1	66.0	22	77	7	1.97	0.34	12	16	10	0	6	0	0	0	3	0	0	0
XI	68.4	83.4	60.9	72.1	106.0	30	51.0	29	72.0	8	67.0	14	76	6	3.75	1.34	21	17	14	3	8	0	0	0	9	0	0	0
XII	70.7	86.3	63.1	74.7	98.0	11	57.0	14	70.0	13	69.0	28	78	6	3.12	1.24	23	12	11	2	4	0	0	0	14	0	0	3
Jaar Year	64.1	80.5	58.1	69.3	106.0	-	39.0	-	63.0	-	73.0	-	79	5	27.31	2.23	-	114	94	19	31	0	0	0	74	0	0	21

* Alle waarnemings om / All observations at 0800 S.A.S.T.

No. 240/466 (Ou No. 17/3170) HILL-CREST. Φ = 29°46'S; λ = 30°46'E; H = 2,276 vt/ft; h_t = 4 vt/ft; h_r = 4 vt/ft.

Month Maand	0830	x Max.	n Min.	Mean Gem.	Ext. Max.	Dat.	Ext. Min.	Dat.	Lowest Max.	Dat.	Highest Min.	Dat.	U % 0830	N 0-10 0830	Σ	Max. in 24 h.	Dat.	≥.01	≥.04	≥.40	Thunder	Hail	Snow	Fog	Max. >86°F	Max. <50°F	Min. <32°F	Min. >68°F
I	69.1	76.5	60.7	68.6	89.0	27	52.0	22	63.6	2	66.0	6	86	7	8.49	2.60	27	17	14	6	3	0	0	0	3	0	0	0
II	69.3	76.2	61.8	69.0	88.0	5	57.0	8	67.0	8	68.2	2	89	8	4.24	0.94	11	19	15	3	4	0	0	0	2	0	0	1
III	68.8	77.0	61.5	69.3	92.0	9	52.0	21	58.0	21	67.5	4	82	6	6.54	2.08	19	13	13	6	3	0	0	0	4	0	0	0
IV	66.2	76.3	57.5	66.4	87.0	4	50.0	26	65.0	15	65.0	5	85	5	3.06	1.66	1	12	9	1	4	0	0	0	2	0	0	0
V	62.0	72.5	53.4	62.9	86.5	10	46.0	30	60.2	27	61.0	3	75	5	0.74	0.27	13	6	6	0	1	0	0	0	1	0	0	0
VI	53.9	68.2	43.4	55.8	77.0	5	36.1	22	58.4	23	50.5	6	63	1	0.26	0.23	3	2	1	0	1	0	0	0	0	0	0	0
VII	57.5	71.6	46.3	58.9	82.0	18	39.0	8	57.0	28	53.0	25	63	2	0.29	0.22	27	2	2	0	1	1	0	0	0	0	0	0
VIII	58.9	72.7	47.1	59.9	95.2	16	36.0	13	59.5	11	57.0	28	70	3	0.04	0.04	10	1	1	0	0	0	0	0	2	0	0	0
IX	66.2	74.7	53.3	64.0	100.0	21	41.0	18	58.6	30	62.2	21	59	4	1.52	0.51	30	8	7	2	0	0	0	0	9	0	0	0
X	63.3	71.6	54.3	62.9	96.0	26	46.0	18	56.0	1	62.0	22	76	7	3.08	0.68	30	13	11	3	10	0	0	0	1	0	0	0
XI	67.2	77.3	57.0	67.1	96.0	30	51.0	23	60.0	22	63.5	6	78	8	5.08	1.26	21	15	13	5	6	0	0	0	3	0	0	0
XII	70.4	79.8	59.1	69.5	98.2	11	50.0	25	67.5	13	71.0	5	77	6	4.96	1.78	23	16	14	4	6	0	0	0	5	0	0	1
Jaar Year	64.4	74.4	54.6	64.5	100.0	-	36.0	-	56.0	-	71.0	-	75	5	38.28	2.80	-	124	106	29	38	1	0	0	32	0	0	2

No. 240/682 (Old No. 17/3169A) NORTHDENE. Φ = 29°52'S; λ = 30°53'E; H = 777 vt/ft; h_t = 4 vt/ft; h_r = 4 vt/ft.

Month Maand	0830	x Max.	n Min.	Mean Gem.	Ext. Max.	Dat.	Ext. Min.	Dat.	Lowest Max.	Dat.	Highest Min.	Dat.	U % 0830	N 0-10 0830	Σ	Max. in 24 h.	Dat.	≥.01	≥.04	≥.40	Thunder	Hail	Snow	Fog	Max. >86°F	Max. <50°F	Min. <32°F	Min. >68°F
I	71.6	79.5	66.0	72.7	90.0	25	62.0	2	70.0	2	72.0	27	82	7	5.97	2.11	27	14	12	4	-	-	-	-	3	0	0	6
II	71.6	80.9	66.7	73.8	88.0	2	62.0	8	75.0	6	72.0	21	87	7	4.54	1.71	11	13	10	3	-	-	-	-	3	0	0	7
III	71.5	80.3	66.7	73.5	93.0	9	58.0	22	70.0	22	73.0	4	77	6	4.36	1.37	19	12	11	4	-	-	-	-	4	0	0	8
IV	67.0	78.8	62.7	70.7	92.0	4	57.0	26	70.0	28	70.0	4	88	4	3.24	1.81	1	9	9	2	-	-	-	-	2	0	0	1
V	63.1	75.5	58.3	66.9	92.0	10	54.0	14	66.0	5	64.0	3	80	4	0.43	0.21	12	6	2	0	-	-	-	-	1	0	0	0
VI	56.4	71.9	50.5	61.2	82.0	2	44.0	22	66.0	22	56.0	3	65	2	0.14	0.14	3	1	1	0	-	-	-	-	0	0	0	0
VII	57.1	74.6	51.7	63.1	86.0	6	44.0	28	64.0	28	58.0	18	65	2	0.08	0.08	27	1	1	0	-	-	-	-	0	0	0	0
VIII	58.4	74.9	52.4	63.7	97.0	31	43.0	13	64.0	12	58.0	28	67	2	0.01	0.01	17	1	0	0	-	-	-	-	1	0	0	0
IX	65.1	79.5	58.0	68.7	104.0	16	50.0	6	58.0	12	67.0	21	75	4	1.04	0.33	8	7	6	0	-	-	-	-	7	0	0	0
X	66.7	75.0	59.8	67.4	104.0	26	60.0	11	59.0	1	66.0	21	78	6	2.14	0.53	2	14	11	1	-	-	-	-	2	0	0	0
XI	69.8	77.4	62.0	69.7	97.0	30	66.0	28	66.0	22	68.0	6	77	6	4.91	1.42	21	17	15	4	-	-	-	-	6	0	0	0
XII	71.5	79.2	64.5	71.9	96.0	4	58.0	13	66.0	13	72.0	5	79	2	3.67	1.36	25	12	12	2	-	-	-	-	3	0	0	4
Jaar Year	65.7	77.3	59.9	68.6	104.0	-	43.0	-	59.0	-	73.0	-	77	4	30.73	2.11	-	106	90	20	-	-	-	-	33	0	0	26

3rd ORDER STATIONS – STASIES van die 3e ORDE

Month Maand	Air Temperature – Lugtemperatuur in °F.												Mean Rel. Hum. (gem. Rel. Vogtigheid)	Mean Cloud Amt. Gem. Wolkehoeveelheid	Precipitation in inches. Neerslag in duime.			Number of Days with Aantal Dae met									
	Means Gemiddeldes T_m				Extremes Uiterstes				Lowest Max. Laagste Maks. Highest Min. Hoogste Min.									Precipn. Neerslag									
	0830	x Max.	n Min.	$\frac{x+n}{2}$ Mean Gem.	Max.	Dat.	Min.	Dat.	Max.	Dat.	Min.	Dat.	°C 0830	N 0-10 0830	M	Max. in 24 h.	Dat.	-01	-04	-40	Thunder Donder	Hail Hael	Rain Reën	Snow Sneeu	Mist	Max. ≥ 90°F.	Max. ≥ 80°F.	Min. ≤ 32°F.	Min. ≤ 64°F.
No. 241/72 (Ou No. 15/3222) MOUNT EDGECOMBE. Φ = 29°42'S; λ = 31°03'E; H = 340 vt/ft; h_t = 4 vt/ft; h_r = 4 vt/ft.																												
I	74.5	81.1	67.0	74.1	90.0	17	62.0	5	74.5	2	74.0	26	77	7	4.86	1.60	27	14	12	6	3	0	0	0	4	0	0	7
II	75.5	81.2	68.1	74.7	88.0	2	63.0	26	73.0	7	75.0	6	77	6	2.32	0.80	7	13	9	2	1	0	0	0	3	0	0	11
III	74.2	81.2	67.3	74.8	90.5	9	59.5	21	66.5	21	74.0	10	77	6	5.28	3.11	31	13	8	3	1	0	0	0	6	0	0	14
IV	70.8	79.0	64.2	71.6	84.5	3	59.0	24	72.5	1	71.0	4	81	4	4.50	2.92	1	10	8	2	2	0	0	0	0	0	0	3
V	65.9	76.3	56.5	67.4	93.5	10	52.0	31	68.0	5	66.0	5	78	5	0.50	0.23	12	7	4	0	0	0	0	0	1	0	0	0
VI	57.9	72.5	51.2	61.9	83.5	3	45.0	17	58.5	23	58.0	2	64	2	0.13	0.11	3	2	1	0	0	0	0	0	0	0	0	0
VII	59.5	74.4	51.2	62.7	87.0	6	44.0	28	66.0	28	60.5	20	69	2	0.19	0.19	27	1	1	0	0	0	0	0	1	0	0	0
VIII	62.6	74.8	52.9	63.9	93.0	31	41.5	14	66.5	12	60.0	5	66	2	0.00	0.00	-	0	0	0	0	0	0	0	1	0	0	0
IX	68.5	78.1	59.0	68.5	106.5	16	50.5	19	64.0	30	66.5	24	70	4	1.75	0.50	9	8	7	1	0	0	0	0	5	0	0	0
X	69.4	75.1	61.4	68.5	92.5	28	50.5	11	62.0	1	69.5	22	69	7	2.21	0.77	2	16	10	1	10	0	0	0	1	0	0	2
XI	73.5	80.7	63.9	72.3	96.5	20	58.5	1	70.5	7	70.5	5	55	6	3.51	1.48	21	14	11	3	3	0	0	0	7	0	0	4
XII	76.1	81.1	66.0	73.5	96.0	11	60.0	14	67.5	13	72.0	5	69	5	4.00	1.19	23	12	10	3	3	0	0	0	8	0	0	10
Jaar Year	69.0	78.0	60.9	69.5	106.5	-	41.5	-	62.0	-	75.0	-	72	5	29.55	3.11	-	110	80	20	25	0	0	0	36	0	0	61
No. 253/383 (Old No. 15/2193A) BUCHUBERG (DAM). Φ = 29°03'S; λ = 22°13'E; H = 2,923 vt/ft; h_t = 4 vt/ft; h_r = 4 vt/ft.																												
I	76.4	93.8	68.4	81.1	101.6	13	58.1	28	80.8	19	76.8	14	52	1	1.02	0.35	17	6	5	0	-	-	-	-	26	0	0	15
II	76.7	94.8	68.7	81.7	101.9	1	61.0	21	79.8	13	78.3	2	56	1	0.89	0.38	12	6	6	0	-	-	-	-	26	0	0	15
III	69.9	87.4	63.5	76.5	99.3	16	49.5	22	81.3	22	73.3	12	56	2	0.74	0.32	2	6	4	0	-	-	-	-	18	0	0	7
IV	62.7	80.3	57.1	68.7	88.0	1	46.4	23	62.3	5	66.8	29	68	2	2.67	0.87	2	7	6	3	-	-	-	-	7	0	0	0
V	56.3	71.9	52.0	61.9	80.8	2	42.6	26	59.2	25	63.6	2	75	2	1.92	0.72	19	9	8	1	-	-	-	-	0	0	0	0
VI	46.2	67.6	40.0	53.8	76.4	30	30.9	22	57.4	21	48.6	3	69	0	0.06	0.06	25	1	1	0	-	-	-	-	0	0	1	0
VII	46.7	68.8	41.1	54.9	78.6	21	31.4	28	69.0	27	53.0	24	60	1	0.44	0.23	24	2	2	0	-	-	-	-	0	1	1	0
VIII	50.9	72.7	43.9	58.3	86.2	27	35.5	6	69.9	7	63.2	31	67	1	0.00	0.00	-	0	0	0	-	-	-	-	1	0	0	0
IX	58.9	79.3	50.7	65.0	93.5	26	40.2	17	69.9	4	63.0	27	50	1	0.06	0.06	2	1	1	0	-	-	-	-	10	0	0	0
X	65.0	83.0	55.1	69.1	96.0	27	33.9	1	70.4	23	67.9	28	63	2	0.45	0.34	2	2	2	0	-	-	-	-	14	0	0	0
XI	74.4	90.8	62.7	76.7	100.0	5	52.0	7	81.5	20	76.1	13	49	1	0.76	0.48	26	3	2	1	-	-	-	-	23	0	0	5
XII	79.2	95.0	67.3	81.1	104.4	10	62.6	23	74.2	25	80.0	29	51	1	0.35	0.13	18	4	4	0	-	-	-	-	29	0	0	12
Jaar Year	63.5	82.1	56.9	69.0	104.4	-	30.9	-	69.0	-	80.0	-	60	1	9.87	0.87	-	46	42	5	-	-	-	-	155	1	2	64
No. 259/390 (Ou No. 15/2566A) KALKFONTEIN DAM. Φ = 29°30'S; λ = 25°13'E; H = 4,000 vt/ft; h_t = 4 vt/ft; h_r = 4 vt/ft.																												
I	72.6	88.2	63.9	76.1	97.5	13	56.3	30	69.0	19	73.0	6	-	3	2.76	0.77	19	9	8	3	-	-	-	-	22	0	0	7
II	71.3	88.0	63.4	75.7	95.5	6	57.0	14	72.0	12	69.2	1	-	4	2.46	1.07	9	8	6	2	-	-	-	-	19	0	0	2
III	68.4	81.5	59.4	70.3	95.7	8	47.0	30	58.8	21	71.2	11	-	3	1.36	0.68	21	7	6	1	-	-	-	-	11	0	0	1
IV	60.2	75.9	52.0	63.9	83.2	11	41.0	23	60.3	5	59.0	10	-	3	2.82	1.15	1	6	5	3	-	-	-	-	0	0	0	0
V	54.5	69.6	48.3	58.9	79.8	2	38.5	13	58.4	25	57.8	2	-	3	1.32	0.63	5	6	5	3	-	-	-	-	0	0	0	0
VI	43.4	63.0	36.3	49.7	69.7	30	26.0	22	55.0	21	44.6	3	-	1	0.07	0.07	26	1	1	0	-	-	-	-	0	0	3	0
VII	44.0	66.4	38.9	51.7	74.6	21	24.0	29	55.0	26	46.8	25	-	1	0.12	0.12	25	1	1	0	-	-	-	-	0	0	2	0
VIII	47.2	69.6	38.2	53.9	82.0	27	31.0	8	53.2	11	49.3	31	-	1	0.03	0.03	10	1	0	0	-	-	-	-	0	0	2	0
IX	57.5	78.8	47.8	63.3	90.7	26	38.0	5	59.0	4	59.6	27	-	1	0.12	0.06	30	2	2	0	-	-	-	-	9	0	0	0
X	61.7	78.6	52.4	65.5	93.9	27	38.0	1	64.5	2	63.7	21	-	4	2.59	0.96	2	7	6	3	-	-	-	-	4	0	0	0
XI	70.3	87.7	57.9	72.8	95.5	5	51.9	1	78.3	22	67.0	13	-	2	0.57	0.49	25	3	2	1	-	-	-	-	17	0	0	0
XII	74.8	92.6	63.4	78.0	101.9	4	53.4	9	73.8	23	74.0	28	-	2	0.91	0.63	17	4	4	1	-	-	-	-	27	0	0	6
Jaar Year	60.3	78.3	51.7	65.0	101.9	-	24.0	-	53.2	-	74.0	-	-	2	15.65	1.13	-	55	46	17	-	-	-	-	108	0	7	18
No. 268/862 (Old No. 17/3095) NOTTINGHAM ROAD. Φ = 29°22'S; λ = 29°69'E; H = 4,719 vt/ft; h_t = 4 vt/ft; h_r = 4 vt/ft.																												
I	62.8	74.2	54.9	64.5	89.0	5	48.0	26	60.0	28	60.0	9	82	7	4.35	0.99	15	13	12	5	6	0	0	0	2	0	0	0
II	61.7	75.6	55.5	65.6	89.0	2	48.0	25	60.0	8	62.0	19	90	6	5.33	1.11	14	14	12	6	8	0	0	0	1	0	0	0
III	58.6	72.8	51.3	62.3	86.0	9	39.0	24	55.0	21	61.0	4	90	6	3.32	0.90	21	14	13	3	6	0	0	1	1	0	0	0
IV	54.2	72.9	47.0	59.9	79.0	13	39.0	25	51.0	1	59.0	2	89	4	2.57	1.41	19	9	5	2	5	0	0	0	0	0	0	0
V	49.9	67.7	39.4	53.5	77.0	3	30.0	30	58.0	6	47.0	5	84	4	0.33	0.11	22	7	5	0	2	0	0	0	0	0	1	0
VI	36.0	62.8	25.8	44.3	72.0	30	17.0	23	51.0	21	44.0	1	91	2	0.01	0.01	10	1	0	0	0	0	0	0	34	0		
VII	38.6	66.5	26.1	46.3	76.0	18	16.0	28	54.0	27	38.0	25	76	1	0.00	0.00	-	0	0	0	1	0	0	0	0	27	0	
VIII	42.9	68.3	30.0	49.1	79.0	31	19.0	12	51.0	11	43.0	6	75	3	0.07	0.06	10	2	1	0	0	0	0	0	0	18	0	
IX	52.8	76.4	40.5	58.5	88.0	27	27.0	7	60.0	17	59.0	30	71	4	0.42	0.34	30	3	2	0	4	0	0	0	2	3	0	1
X	56.5	72.5	47.8	60.1	90.0	28	35.0	17	56.0	2	60.0	28	80	6	1.93	0.49	21	15	9	1	14	0	0	0	5	0	0	0
XI	52.1	74.7	50.6	62.6	88.0	14	43.0	3	59.0	22	59.0	6	74	5	4.89	2.15	21	18	12	3	13	1	0	0	3	0	0	0
XII	63.5	78.0	53.5	65.7	92.0	11	42.0	24	64.0	8	67.0	16	77	5	4.27	1.21	25	13	10	4	8	0	0	1	3	0	0	0
Jaar Year	53.3	71.9	43.6	57.7	92.0	-	16.0	-	51.0	-	67.0	-	82	4	27.49	2.15	-	108	79	25	67	1	0	9	16	0	71	0

3rd ORDER STATIONS – STASIES van die 3e ORDE

Month Maand	Air temperature – Lugtemperatuur in °F.												Mean Rel. Humn. Gem. Rel. Vogtigheid.	Mean Cloud Amt. Gem. Wolkehoeveelheid.	Precipitation in inches. Neerslag in duime.			Number of Days with Aantal Dae met									
	Means Gemiddeldes T_m				Extremes Uiterstes				Lowest Max. Laagste Maks. Highest Min. Hoogste Min.						R.			Precipn. Neerslag			Thunder Donder	Hail Hael	Snow Sneeu	Fog Mis	Max. ≥ 86°F.	Max. ≤ 50°F.	Min. ≤ 32°F.	Min. ≤ 68°F.
	0830	x Max.	n Min.	$\frac{x+n}{2}$ Mean Gem.	Max:	Dat.	Min.	Dat.	Max.	Dat.	Min.	Dat.	0830	0830	M	Max. in 24 h.	Dat.	·01	·04	·40	K	▲	✳	≡				
No. 283/534 (Old No. 13/2184) LOUISVALE. Φ = 28°34'S; λ = 21°12'E; H = 2,565 vt/ft; h_t = 4 vt/ft; h_r = 4 vt/ft.																										
I	76.1	97.0	63.3	80.1	105.0	13	51.0	29	84.0	20	74.7	4	62	2	1.14	0.70	19	4	3	1	2	-	-	-	30	0	0	8
II	75.5	98.9	64.5	80.7	104.3	1	56.0	4	83.2	13	75.0	1	59	2	1.04	0.35	25	6	4	0	5	-	-	-	27	0	0	9
III	80.6	89.9	58.7	74.3	104.2	7	47.0	23	84.2	22	70.6	12	62	2	0.20	0.09	21	4	3	0	2	-	-	-	23	0	0	1
IV	63.5	84.3	55.1	69.7	93.0	1	37.9	24	66.5	5	56.8	29	73	4	1.87	0.63	4	6	5	3	5	-	-	-	13	0	0	0
V	54.4	75.9	46.9	61.4	86.0	14	35.0	13	63.3	25	54.7	1	83	4	0.61	0.25	19	5	4	0	4	-	-	-	0	0	0	0
VI	43.8	72.6	35.5	54.1	80.3	29	23.8	22	62.3	21	55.2	26	75	1	0.06	0.06	25	1	1	0	1	-	-	-	0	0	6	0
VII	44.9	72.2	35.4	53.8	82.5	21	26.0	29	62.9	27	49.8	23	68	2	0.12	0.12	24	1	1	0	1	-	-	-	0	0	9	0
VIII	48.5	76.7	37.8	57.5	90.0	31	26.0	1	61.0	4	61.2	31	61	1	0.00	0.00	-	0	0	0	0	-	-	-	6	0	7	0
IX	58.7	80.6	46.2	63.4	95.1	24	36.5	6	63.2	4	58.0	27	61	2	0.28	0.23	2	2	2	0	0	-	-	-	9	0	0	0
X	66.4	85.0	50.6	67.7	95.5	26	42.5	4	74.0	13	62.0	12	56	3	0.01	0.01	11	1	0	0	1	-	-	-	15	0	0	0
XI	74.6	93.4	56.7	75.1	101.2	12	45.5	1	82.6	5	70.1	13	45	1	0.11	0.07	13	2	2	0	4	-	-	-	27	0	0	1
XII	77.4	97.0	61.5	79.3	108.0	27	49.0	24	77.0	23	78.0	29	45	2	0.15	0.10	15	2	2	0	2	-	-	-	30	0	0	4
Jaar Year	62.6	86.1	51.0	68.1	108.0	-	23.8	-	82.8	-	78.0	-	63	2	5.69	0.70	-	36	30	4	27	-	-	-	180	0	22	23
No. 293/597 (Old No. 15/2543) GLEN (College). Φ = 28°57'S; λ = 26°20'E; H = 4,297 vt/ft; h_t = 4 vt/ft; h_r = 4 vt/ft.																										
I	70.9	88.7	57.4	70.5	92.0	7	44.0	1	84.0	19	67.0	8	64	4	6.77	2.64	19	11	10	4	7	0	0	0	14	0	0	0
II	72.1	83.1	58.9	71.0	90.0	25	53.0	14	77.0	11	66.0	6	68	2	2.26	0.94	13	7	7	2	7	0	0	0	19	0	0	0
III	67.4	79.6	51.8	65.7	95.0	10	39.0	24	81.0	20	66.0	11	74	3	3.79	1.62	21	8	8	3	9	0	0	0	10	0	0	0
IV	60.8	75.2	42.4	58.8	81.0	12	32.0	26	61.0	5	58.0	3	76	3	1.46	0.49	1	5	5	1	2	1	0	0	0	0	0	0
V	55.1	70.1	40.4	56.2	79.0	4	28.0	13	69.0	25	51.0	8	78	3	2.08	0.85	24	9	7	2	2	0	0	0	0	0	1	0
VI	44.2	63.3	25.9	44.6	70.0	20	14.5	22	51.0	21	38.0	26	75	1	0.00	0.00	-	0	0	0	0	0	0	0	0	0	26	0
VII	42.0	65.7	26.2	45.9	75.0	29	13.0	29	60.0	28	39.0	17	69	1	0.16	0.15	25	1	1	0	1	0	1	0	0	0	25	0
VIII	48.1	70.1	28.4	49.3	81.0	31	18.0	13	60.0	14	53.0	31	61	0	0.00	0.00	-	0	0	0	0	0	0	0	0	0	21	0
IX	61.8	79.8	40.3	59.9	89.0	25	27.0	6	60.0	4	58.0	28	55	1	0.36	0.31	28	2	2	0	0	0	0	0	10	0	7	0
X	63.7	80.6	46.1	63.3	93.0	27	31.0	1	62.0	23	62.0	27	63	4	1.74	0.34	8	9	9	0	3	0	0	0	8	0	2	0
XI	70.4	88.7	51.4	70.1	99.0	10	40.0	4	77.0	21	62.0	13	51	2	1.06	0.35	25	5	4	0	4	1	0	0	23	0	0	0
XII	74.0	89.1	57.7	73.4	100.0	4	45.5	25	79.0	20	64.0	29	57	3	1.05	0.89	19	8	4	1	3	0	0	0	25	0	0	0
Jaar Year	60.8	77.4	43.9	60.7	100.0	-	13.0	-	80.0	-	67.0	-	65	2	20.76	2.64	-	83	57	13	58	2	1	0	109	0	81	0
No. 296/822 (Old No. 16/2625) IMPENANI. Φ = 28°52'S; λ = 27°51'E; H = 5,380 vt/ft; h_t = 4 vt/ft; h_r = 4 vt/ft.																										
I	67.1	79.3	57.5	68.4	88.0	7	52.0	22	84.0	19	61.0	14	70	6	5.20	1.79	19	13	12	4	-	-	-	-	2	0	0	0
II	67.7	81.0	56.1	68.5	88.0	28	51.0	11	70.0	12	62.0	2	68	5	3.01	1.45	2	9	7	2	-	-	-	-	8	0	0	0
III	65.9	76.8	53.8	65.3	93.0	10	44.0	24	80.0	23	61.0	11	68	4	3.94	1.82	21	10	9	3	-	-	-	-	4	0	0	0
IV	58.1	72.3	46.8	59.5	78.0	11	38.0	26	60.0	5	58.0	3	68	2	2.18	0.93	4	5	5	3	-	-	-	-	0	0	0	0
V	51.4	67.0	42.8	54.8	74.0	2	34.0	13	55.0	22	61.3	5	82	4	1.89	0.74	24	6	5	2	-	-	-	-	0	0	0	0
VI	39.8	60.6	31.7	46.1	68.0	28	24.0	22	64.0	28	43.0	1	82	3	0.00	0.00	-	0	0	0	-	-	-	-	0	0	15	0
VII	42.2	63.2	33.1	48.1	69.0	22	19.0	28	49.0	27	44.0	25	55	1	0.11	0.08	25	2	1	0	-	-	-	-	0	1	8	0
VIII	45.9	65.7	35.1	50.4	75.0	27	25.0	13	66.0	11	43.0	30	47	0	0.00	0.00	-	0	0	0	-	-	-	-	0	0	6	0
IX	59.4	76.5	45.0	60.7	86.0	24	30.0	5	62.0	5	61.0	28	44	2	0.17	0.17	29	1	1	0	-	-	-	-	0	0	2	0
X	60.1	72.4	48.6	60.5	84.0	26	35.0	1	69.0	2	69.0	21	57	4	5.61	1.53	13	15	12	7	-	-	-	-	0	0	0	0
XI	66.5	79.4	52.7	66.1	86.0	12	46.0	29	70.0	22	58.0	13	59	4	2.02	0.84	21	5	5	3	-	-	-	-	0	0	0	0
XII	70.3	84.0	56.6	70.3	92.0	4	44.0	24	86.0	23	62.0	5	69	3	2.17	0.86	22	9	8	1	-	-	-	-	12	0	0	0
Jaar Year	57.7	73.2	46.8	59.9	93.0	-	19.0	-	89.0	-	62.0	-	61	3	26.30	1.79	-	73	66	25	-	-	-	-	23	1	33	0
No. 297/83 (Old No. 16/2589) LERIBE. Φ = 28°53'S; λ = 28°03'E; H = 5,700 vt/ft; h_t = 4 vt/ft; h_r = 4 vt/ft.																										
I	66.1	79.5	57.2	68.3	89.0	6	52.0	1	82.0	20	63.0	13	-	-	5.71	1.90	9	13	13	6	-	-	-	-	3	0	0	0
II	64.4	81.2	56.1	68.1	88.0	26	49.0	11	89.0	12	61.0	4	-	-	3.01	1.15	12	6	6	3	-	-	-	-	5	0	0	0
III	60.2	76.9	52.0	64.5	91.0	10	43.0	23	82.0	23	59.0	10	-	-	3.90	1.02	20	11	10	3	-	-	-	-	1	0	0	0
IV	51.0	71.8	43.8	57.6	78.0	12	35.0	26	80.0	5	54.0	3	-	-	1.09	0.52	6	3	3	2	-	-	-	-	0	0	0	0
V	47.2	65.5	38.0	51.7	74.0	4	29.0	12	67.0	26	46.0	3	-	-	2.60	0.77	24	6	6	3	-	-	-	-	0	0	1	0
VI	36.9	57.3	29.0	42.7	62.0	28	22.0	22	61.0	19	40.0	1	-	-	0.00	0.00	-	0	0	0	-	-	-	-	0	0	26	0
VII	39.1	60.2	29.4	44.9	67.0	22	18.0	27	67.0	27	39.0	25	-	-	0.10	0.10	25	1	1	0	-	-	-	-	0	2	21	0
VIII	40.1	63.8	31.1	47.5	73.0	27	22.0	12	64.0	11	40.0	31	-	-	0.00	0.00	-	0	0	0	-	-	-	-	0	0	15	0
IX	52.4	76.6	42.1	59.9	85.0	24	28.0	4	82.0	5	59.0	27	-	-	0.34	0.19	29	2	2	0	-	-	-	-	0	0	2	0
X	56.6	72.4	46.5	59.5	85.0	28	36.0	4	80.0	2	58.0	27	-	-	5.23	1.22	15	15	15	5	-	-	-	-	0	0	0	0
XI	62.5	82.9	50.3	66.6	-	-	43.0	22	88.0	26	57.0	14	-	-	2.90	1.10	20	7	7	4	-	-	-	-	8	0	0	0
XII	67.0	84.5	54.1	69.3	95.0	4	42.0	23	88.0	23	63.0	17	-	-	2.47	0.98	22	9	9	2	-	-	-	-	17	0	0	0
Jaar Year	53.6	72.6	43.9	58.3	-	-	18.0	-	87.0	-	63.0	-	-	-	27.35	1.90	-	73	72	28	-	-	-	-	36	2	65	0

3rd ORDER STATIONS – STASIES van die 3e ORDE

Month Maand	Air Temperature – Lugtemperatuur in °F.												Mean Rel. Hum. Gem. Rel. Vogtigheid.	Mean Cloud Amt. Gem. Wolkehvlkd.	Precipitation in inches. Neerslag in duime.			Number of Days with Aantal Dae met									
	Means Gemiddeldes T_m				Extremes Uiterstes				Lowest Max. Laagste Maks. Highest Min. Hoogste Min.						R.			Precipn. Neerslag			Thunder Donder	Hail Hael	Snow Sneeu	Fog Mis	Max. ≥ 86°F.	Max. ≤ 50°F.	Min. ≤ 32°F.	Min. ≤ 68°F.
	0830	x Max.	n Min.	$\frac{x+n}{2}$ Mean Gem.	Max.	Dat.	Min.	Dat.	Max.	Dat.	Min.	Dat.	U x 0830	N 0–10 0830	M	Max. in 24 h.	Dat.	·01	·04	·40	K	▲	*	≡	Λ	V	V	Λ

No. 301/141 (Ou No. 17/3100) WEENEN. Φ = 28°51'S; λ = 30°06'E; H = 2,816 vt/ft; h_t = 4 vt/ft; h_r = 4 vt/ft.

I	72.8	84.2	63.3	73.7	96.0	14	54.0	1	70.0	10	70.0	9	71	5	2.50	0.52	7	11	8	3	–	–	–	–	12	0	0	3
II	73.2	86.8	63.3	75.1	97.0	21	57.0	27	72.0	12	69.0	2	72	4	1.44	0.40	10	11	9	1	–	–	–	–	15	0	0	2
III	70.6	83.2	61.1	72.5	98.0	9	49.0	24	69.0	21	70.0	1	75	3	1.72	0.60	21	6	5	2	–	–	–	–	11	0	0	1
IV	67.0	82.2	56.0	69.1	89.0	13	47.0	6	75.0	23	64.0	5	74	3	0.86	0.39	21	3	3	0	–	–	–	–	2	0	0	0
V	59.9	76.0	48.1	62.1	84.0	3	39.0	27	68.0	22	58.0	6	74	2	0.10	0.06	21	2	2	0	–	–	–	–	0	0	0	0
VI	45.3	69.2	35.2	52.2	76.0	5	29.0	17	59.0	24	47.0	1	71	1	0.00	0.00	–	0	0	0	–	–	–	–	0	0	3	0
VII	50.2	71.9	36.4	54.1	81.0	19	26.0	29	61.0	28	52.0	25	64	1	0.00	0.00	–	0	0	0	–	–	–	–	0	0	3	0
VIII	56.4	74.7	40.6	57.7	87.0	31	30.0	12	67.0	12	51.0	27	62	1	0.16	0.16	10	1	1	0	–	–	–	–	1	0	3	0
IX	66.2	83.4	50.7	67.1	96.0	27	40.0	7	61.0	5	68.0	30	62	3	0.74	0.61	30	2	2	1	–	–	–	–	13	0	0	0
X	66.4	79.6	56.6	68.1	97.0	26	47.0	17	69.0	1	65.0	21	72	5	4.43	0.87	12	13	10	4	–	–	–	–	10	0	0	0
XI	70.1	83.8	56.5	71.3	95.0	3	49.0	23	69.0	22	67.0	15	70	5	3.60	1.31	21	12	10	3	–	–	–	–	13	0	0	0
XII	73.2	86.3	61.7	73.5	100.0	11	52.0	24	64.0	8	69.0	19	68	5	2.66	0.73	31	13	9	2	–	–	–	–	16	0	0	1
Jaar Year	64.5	80.1	52.7	66.4	100.0	–	26.0	–	67.0	–	70.0	–	70	3	18.21	1.31	–	76	59	16	–	–	–	–	92	0	9	7

No. 302/523A (Old No. 17/3175) MPONGOSI. Φ = 28°43'S; λ = 30°46'E; H = 1,400 vt/ft; h_t = 4 vt/ft; h_r = 4 vt/ft.

I	–	82.4	64.7	73.5	102.0	13	59.0	4	66.0	21	71.0	31	–	5	6.61	1.44	9	15	12	5	4	0	–	–	8	0	0	4
II	–	83.6	65.0	74.3	98.0	5	60.0	26	70.0	7	72.0	6	–	5	1.16	0.66	12	8	5	1	1	0	–	–	10	0	0	7
III	–	–	64.3	–	–	–	56.0	24	–	–	71.0	11	–	6	3.04	0.76	21	13	8	4	3	0	–	–	–	–	0	4
IV	–	84.2	61.2	73.1	97.0	4	56.0	23	71.0	15	72.0	4	–	4	0.96	0.48	20	8	4	1	1	0	–	–	13	0	0	1
V	–	80.0	55.4	67.7	93.0	3	45.0	30	70.0	27	63.0	4	–	4	0.11	0.04	22	5	1	0	0	0	–	–	5	0	0	0
VI	–	73.4	53.6	63.5	87.0	5	40.0	22	64.0	21	60.0	5	–	1	0.01	0.01	5	1	0	0	0	0	–	–	1	0	0	0
VII	–	75.8	43.3	59.5	87.0	15	37.0	27	66.0	7	52.0	19	–	1	0.00	0.00	–	0	0	0	0	0	–	–	2	0	0	0
VIII	–	77.7	48.1	62.9	96.0	31	36.0	11	62.0	12	64.0	27	–	2	0.08	0.06	9	1	1	0	0	0	–	–	6	0	0	0
IX	–	86.8	57.3	72.1	104.0	27	45.0	5	67.0	5	68.0	29	–	3	0.40	0.23	30	3	2	0	2	0	–	–	15	0	0	0
X	–	80.8	59.2	70.0	104.0	26	53.0	16	62.0	1	70.0	20	–	6	4.94	0.94	20	21	12	4	12	0	–	–	9	0	0	1
XI	–	86.4	61.6	74.0	102.0	30	53.0	23	70.0	23	71.0	14	–	5	4.59	1.57	26	17	11	3	13	1	–	–	16	0	0	1
XII	–	89.1	64.9	77.0	111.0	11	57.0	25	67.0	6	71.0	4	–	6	3.31	1.59	25	13	7	2	9	0	–	–	16	0	0	7
Jaar Year	–	–	57.4	–	–	–	37.0	–	–	–	72.0	–	–	4	28.39	1.59	–	106	63	20	45	1	–	–	–	0	25	

No. 303/533 (Ou Fo. 18/3246) ESHOWE. Φ = 28°53'S; λ = 31°27'E; H = 1,740 vt/ft; h_t = 4 vt/ft; h_r = 4 vt/ft.

I	68.7	78.6	62.4	70.6	92.0	26	46.0	25	67.0	10	70.0	9	–	7	9.17	1.85	11	13	13	9	–	–	–	–	6	0	0	2
II	70.3	79.8	64.3	72.1	94.0	5	60.0	16	67.0	11	70.0	21	–	6	4.60	1.13	9	12	12	4	–	–	–	–	4	0	0	4
III	69.7	80.1	62.0	71.1	95.0	10	43.0	22	65.0	21	67.0	11	–	5	2.70	0.65	21	9	9	2	–	–	–	–	3	0	0	0
IV	68.6	80.8	61.5	71.1	92.0	5	56.0	27	70.0	15	70.0	5	–	(4)	2.57	0.92	1	8	8	1	–	–	–	–	(5)	0	0	2
V	64.2	72.5	54.7	63.6	89.0	10	49.0	15	63.0	27	66.0	11	–	3	1.40	0.65	12	5	5	1	–	–	–	–	2	0	0	0
VI	62.2	72.0	46.8	59.4	83.0	2	43.0	17	61.0	10	63.0	27	–	(2)	0.43	0.43	11	1	1	1	–	–	–	–	(0	0	0	0)
VII	69.6	76.5	51.0	63.3	86.0	7	42.0	29	65.0	29	57.0	19	–	2	0.45	0.43	19	2	1	1	–	–	–	–	0	0	0	0
VIII	69.8	74.8	51.8	63.2	89.0	25	40.0	13	68.0	12	61.0	28	–	3	0.86	0.42	11	3	3	1	–	–	–	–	2	0	0	0
IX	66.7	82.2	56.3	69.3	100.0	16	47.0	18	62.0	5	69.0	21	–	(3)	2.91	1.04	4	7	7	3	–	–	–	–	(12	0	0	1)
X	64.6	73.6	57.4	65.5	99.0	27	51.0	11	66.0	1	64.0	22	–	6	5.01	1.28	7	17	16	5	–	–	–	–	3	0	0	0
XI	68.4	79.3	60.2	69.7	96.0	14	46.0	5	66.0	22	68.0	6	–	4	4.60	1.20	25	14	14	2	–	–	–	–	5	0	0	0
XII	70.0	84.7	60.6	72.7	107.0	11	50.0	31	63.0	13	73.0	5	–	(7)	5.88	1.27	24	10	10	5	–	–	–	–	11	0	0	1)
Jaar Year	66.1	77.6	57.4	67.6	107.0	–	40.0	–	68.0	–	73.0	–	–	(4)	41.68	1.85	–	101	99	35	–	–	–	–	61	0	0	10

No. 317/447A (Old No. 15/2163M) UPINGTON (Lanébou). Φ = 28°27'S; λ = 21°15'E; H = 2,600 vt/ft; h_t = 4 vt/ft; h_r = 4 vt/ft.

I	74.9	94.2	60.6	77.4	102.2	31	47.6	29	62.6	20	70.6	19	71	1	–	–	–	–	–	–	–	–	–	–	24	0	0	4
II	73.8	94.2	60.0	77.1	103.2	9	51.8	21	61.8	15	70.8	27	71	1	–	–	–	–	–	–	–	–	–	–	23	0	0	3
III	68.3	87.5	56.6	72.0	102.9	7	44.7	30	63.1	22	66.9	12	63	2	–	–	–	–	–	–	–	–	–	–	17	0	0	1
IV	62.9	82.6	51.6	67.1	93.5	1	36.5	23	64.6	4	64.5	10	80	3	–	–	–	–	–	–	–	–	–	–	12	0	0	0
V	54.6	74.2	45.6	59.9	85.2	2	32.1	15	60.8	25	57.0	5	89	2	–	–	–	–	–	–	–	–	–	–	0	0	0	0
VI	48.6	70.1	33.2	51.7	77.8	2	21.7	22	60.2	21	39.2	12	–	1	–	–	–	–	–	–	–	–	–	–	0	0	13	0
VII	48.1	69.9	33.3	51.6	80.3	21	20.0	29	60.6	27	47.8	23	–	1	–	–	–	–	–	–	–	–	–	–	0	0	14	0
VIII	48.2	74.8	33.6	54.2	88.2	31	23.1	1	60.1	4	60.0	31	–	1	–	–	–	–	–	–	–	–	–	–	3	0	11	0
IX	56.7	80.2	42.3	61.3	93.1	23	33.3	15	60.2	4	57.3	27	–	2	–	–	–	–	–	–	–	–	–	–	11	0	0	0
X	63.2	83.5	46.5	65.1	93.8	16	36.8	1	71.6	23	62.3	28	–	2	–	–	–	–	–	–	–	–	–	–	12	0	0	0
XI	72.6	91.9	52.5	72.3	102.0	5	40.1	1	79.3	6	66.2	26	–	1	–	–	–	–	–	–	–	–	–	–	24	0	0	0
XII	76.7	94.9	58.2	76.5	105.4	28	46.8	24	74.1	23	70.8	19	–	2	–	–	–	–	–	–	–	–	–	–	29	0	0	0
Jaar Year	61.5	83.2	47.9	65.5	105.4	–	20.0	–	80.6	–	70.8	–	–	2	–	–	–	–	–	–	–	–	–	–	166	0	38	8

3rd ORDER STATIONS – STASIES van die 3e ORDE

Month Maand	Air Temperature – Lugtemperatuur in °F.												Mean Rel. Hum. Gem. Rel. Vogtigheid.	Mean Cloud Amt. Gem. Wolkebedkd.	Precipitation in inches. Neerslag in duime.			Number of Days with Aantal Dae met												
	Means Gemiddeldes T_m				Extremes Uiterstes				Lowest Max. Laagste Maks. Highest Min. Hoogste Min.									Precipn. Neerslag			Thunder Donder	Hail Hael	Snow Sneeu	Fog Mis	Rain Reën	Max. ≥ 86°F.	Max. ≤ 50°F.	Min. ≤ 32°F.	Min. ≥ 68°F.
	0830	x Max.	n Min.	$\frac{x+n}{2}$ Mean Gem.	Max.	Dat.	Min.	Dat.	Max.	Dat.	Min.	Dat.	0830	0830	M	Max. in 24 h.	Dat.	·01	·04	·40									
No. 323/536 (Ou No. 14/2282) SYDNEY-ON-VAAL. Φ = 28°27'S; λ = 24°18'E; H = 3,412 vt/ft; h_t = 4 vt/ft; h_r = 4 vt/ft.																													
I	74.3	91.8	65.4	78.6	99.2	2	58.0	30	77.5	23	74.0	6	60	4	5.62	1.79	19	10	9	4	-	-	-	-	25	0	0	10
II	72.5	91.2	64.4	77.8	99.3	28	57.0	17	75.0	9	72.0	2	65	3	1.88	0.62	13	8	8	2	-	-	-	-	22	0	0	5
III	68.0	85.0	69.6	72.3	98.1	8	47.0	24	84.0	20	71.7	11	69	3	1.54	0.44	2	8	8	1	-	-	-	-	15	0	0	1
IV	60.2	80.2	52.6	66.4	88.8	1	41.0	27	66.6	5	60.5	4	76	2	2.24	0.87	19	8	6	3	-	-	-	-	4	0	0	0
V	53.2	73.7	46.9	60.3	84.0	2	38.6	26	61.2	5	57.5	2	85	3	1.01	0.46	5	7	5	1	-	-	-	-	0	0	0	0
VI	42.2	67.6	34.3	50.9	76.5	30	23.8	22	57.0	21	46.0	3	76	0	0.00	0.00	-	0	0	0	-	-	-	-	0	0	9	0
VII	44.5	70.1	35.6	52.9	77.0	18	23.0	29	60.5	27	48.0	25	72	1	0.04	0.04	24	1	1	0	-	-	-	-	0	0	4	0
VIII	46.6	74.3	37.4	55.9	88.5	25	29.7	12	62.6	10	51.2	31	83	0	0.00	0.00	-	0	0	0	-	-	-	-	2	0	3	0
IX	59.1	82.7	48.2	65.5	94.3	26	35.0	5	81.0	4	60.0	28	81	2	0.14	0.14	29	1	1	0	-	-	-	-	14	0	0	0
X	65.3	84.8	54.5	69.7	99.8	25	38.5	1	70.8	4	69.0	21	53	3	0.55	0.20	7	4	4	0	-	-	-	-	13	0	0	1
XI	73.7	91.2	59.8	76.5	99.8	5	52.3	1	77.4	26	69.0	12	56	2	0.88	0.60	25	4	3	1	-	-	-	-	23	0	0	2
XII	76.8	94.5	64.3	79.4	104.4	3	56.1	23	78.1	28	73.2	28	63	2	3.36	1.19	19	6	6	4	-	-	-	-	28	0	0	7
Jaar Year	61.3	82.3	51.9	67.1	104.4	-	23.0	-	80.5	-	74.0	-	67	2	17.24	1.79	-	87	81	18	-	-	-	-	146	0	18	26
No. 329/1 (Old No. 18/2669) PORTLAND. Φ = 28°01'S; λ = 27°03'E; H = 4,800 vt/ft; h_t = 4 vt/ft; h_r = 4 vt/ft.																													
I	68.4	83.0	-	-	92.0	6	-	-	70.0	19	-	-	74	3	3.25	1.54	9	8	8	3	-	-	-	-	10	0	-	-
II	69.6	85.0	-	-	93.0	28	-	-	74.0	12	-	-	69	2	1.35	0.72	13	4	3	2	-	-	-	-	13	0	-	-
III	65.6	80.2	55.0	67.6	94.0	10	44.0	25	81.0	20	65.0	11	73	3	4.53	2.07	21	10	9	4	-	-	-	-	11	0	0	0
IV	58.2	75.2	48.8	61.0	80.0	12	40.0	26	80.5	5	61.0	4	76	2	0.86	0.55	4	2	2	1	-	-	-	-	0	0	0	0
V	55.0	70.2	43.3	56.7	78.0	3	33.0	18	62.0	27	61.0	5	82	2	0.96	0.46	24	5	5	1	-	-	-	-	0	0	0	0
VI	43.1	64.2	30.0	47.1	70.0	20	21.5	23	58.4	22	43.0	1	78	1	0.00	0.00	-	0	0	0	-	-	-	-	0	0	18	0
VII	42.7	66.4	31.2	48.8	74.0	18	18.5	29	63.0	28	40.5	21	66	1	0.04	0.04	25	1	1	0	-	-	-	-	0	0	15	0
VIII	47.7	69.6	33.1	51.3	79.0	28	25.0	18	68.0	11	44.0	31	68	0	0.00	0.00	-	0	0	0	-	-	-	-	0	0	11	0
IX	60.3	79.8	44.7	62.5	88.5	28	29.5	5	83.0	4	62.0	28	82	1	0.30	0.30	29	1	1	0	-	-	-	-	5	0	1	0
X	62.6	78.9	50.0	64.5	93.0	27	40.0	24	81.5	2	62.0	21	85	2	3.40	0.78	11	13	11	4	-	-	-	-	5	0	0	0
XI	67.0	86.7	54.8	70.3	93.0	2	44.0	4	75.5	23	67.0	19	83	2	1.91	0.57	26	10	9	2	-	-	-	-	17	0	0	0
XII	72.5	88.6	58.5	73.5	98.0	4	47.0	24	82.3	22	63.0	5	59	2	1.68	0.55	22	7	5	1	-	-	-	-	20	0	0	0
Jaar Year	59.2	77.2	-	-	98.0	-	-	-	63.0	-	-	-	67	2	18.27	2.07	-	81	64	18	-	-	-	-	81	0	-	-
No. 330/537 (Ou No. 16/2817M) FRAAIUITZICHT. Φ = 28°27'S; λ = 27°49'E; H = 5,400 vt/ft; h_t = 4 vt/ft; h_r = 4 vt/ft.																													
I	65.5	80.6	57.5	68.9	89.0	5	47.0	2	86.0	21	65.0	7	73	6	4.64	0.72	9	14	14	5	-	-	-	-	6	0	0	0
II	65.1	83.6	57.8	70.7	90.0	4	51.0	13	73.0	15	63.0	4	74	3	4.74	2.05	4	8	8	4	-	-	-	-	11	0	0	0
III	61.3	78.3	54.5	66.4	90.0	10	44.0	25	80.0	20	63.0	10	78	3	4.24	1.56	17	9	9	4	-	-	-	-	8	0	0	0
IV	55.8	72.5	50.4	61.6	79.0	8	41.0	5	69.0	5	66.0	11	76	1	2.39	0.73	2	8	6	3	-	-	-	-	0	0	0	0
V	50.5	63.8	46.2	54.5	(73.0	2	39.0	26	67.0	25	63.0	2	(79)	(2)	2.26	0.76	23	(4	4	3	-	-	-	-	(0	0	0	0
VI	43.8	60.1	39.7	49.9	66.0	29	31.0	4	62.0	5	46.0	1	64	2	0.00	0.00	-	0	0	0	-	-	-	-	0	0	1	0
VII	46.1	62.7	40.3	51.5	69.0	19	22.0	28	60.0	27	47.0	20	63	1	0.08	0.08	25	1	1	0	-	-	-	-	0	0	2	0
VIII	47.2	66.8	40.4	53.6	76.0	27	32.0	13	66.0	11	48.0	28	64	0	0.00	0.00	-	0	0	0	-	-	-	-	0	0	0	0
IX	58.1	78.4	50.1	64.3	87.0	23	35.0	5	84.0	5	58.0	24	48	1	0.27	0.15	30	2	2	0	-	-	-	-	1	0	0	0
X	-	-	-	-	-	-	-	-	-	-	-	-	-	-	4.61	1.09	13	11	11	5	-	-	-	-	-	-	-	-
XI	64.4	81.7	64.2	67.9	90.0	5	46.0	23	89.0	22	69.0	3	80	2	5.51	1.84	16	11	11	4	-	-	-	-	4	0	0	0
XII	67.2	85.6	57.8	70.6	93.0	4	48.0	24	87.0	23	65.0	31	68	3	3.37	1.06	18	12	12	3	-	-	-	-	10	0	0	0
Jaar Year	-	-	-	-	-	-	-	-	-	-	-	-	-	-	31.91	2.05	-	(76	76	31	-	-	-	-	-	-	-	-
No. 339/720 (Old No. 18/3307) KAAP/CAPE ST. LUCIA. Φ = 28°31'S; λ = 32°24'E; H = 363 vt/ft; h_t = 4 vt/ft; h_r = 4 vt/ft.																													
I	76.5	92.3	69.2	75.7	89.0	17	64.0	4	76.8	11	74.0	9	83	7	5.60	1.57	27	8	8	5	-	-	-	-	4	0	0	19
II	75.6	82.7	70.3	76.5	91.0	27	64.5	13	75.0	10	75.0	3	92	6	4.92	2.23	14	8	6	4	-	-	-	-	6	0	0	20
III	76.5	85.5	69.7	76.6	93.0	10	59.0	23	78.0	22	74.0	11	85	4	3.62	1.57	11	6	6	3	-	-	-	-	5	0	0	17
IV	71.7	81.4	66.5	73.9	94.0	5	60.0	28	76.3	17	73.6	4	90	4	3.78	2.04	1	5	5	2	-	-	-	-	2	0	0	7
V	66.7	78.3	62.9	69.6	86.0	10	54.4	14	67.8	28	66.0	10	85	3	2.74	1.50	27	5	5	2	-	-	-	-	0	0	0	0
VI	59.4	71.4	54.2	62.8	77.0	5	50.0	24	65.0	23	60.0	27	78	2	1.62	-	-	(4	-	-	-	-	-	-	0	0	0	0
VII	61.6	74.2	57.7	65.9	83.0	6	50.0	28	84.0	28	64.0	20	81	3	0.06	0.03	29	3	0	0	-	-	-	-	0	0	0	0
VIII	62.4	75.5	56.9	65.2	81.0	27	47.0	12	83.0	11	63.0	26	78	5	0.97	0.45	11	7	5	1	-	-	-	-	0	0	0	0
IX	69.4	75.8	62.8	69.3	84.0	25	53.0	5	84.0	5	70.0	30	78	4	1.14	0.92	5	3	3	1	-	-	-	-	0	0	0	1
X	70.1	76.0	65.7	69.3	83.0	31	57.0	18	86.0	1	81.0	21	76	7	3.44	1.35	30	14	11	5	-	-	-	-	0	0	0	4
XI	73.6	79.2	66.3	72.7	86.0	20	59.0	24	72.0	27	72.0	14	72	6	1.62	0.41	22	10	8	1	-	-	-	-	2	0	0	7
XII	75.9	81.9	68.7	75.3	92.0	31	61.0	14	72.0	6	74.0	5	77	6	2.76	0.82	5	10	8	4	-	-	-	-	6	0	0	20
Jaar Year	69.9	78.1	64.1	71.1	94.0	-	47.0	-	83.0	-	78.0	-	81	5	32.27	-	-	(81	-	-	-	-	-	-	25	0	0	98

3rd ORDER STATIONS – STASIES van die 3e ORDE

Month Maand	Air Temperature – Lugtemperatuur in °F.												Mean Sol. Rdn. Gem. Sol. Vogtigh.	Mean Cloud Amt. Gem. Wolkehoeveelh.	Precipitation in inches. Neerslag in duime.			Number of Days with Aantal Dae met									
	Means Gemiddeldes T_m				Extremes Uiterstes				Lowest Max. Laagste Maks. Highest Min. Hoogste Min.						R.			Precipn. Neerslag			Thunder Donder	Hail Hael	Snow Sneeu	Fog Mist	Max. ≥ 86°F.	Max. ≤ 50°F.	Min. ≤ 32°F.	Min. ≤ 68°F.
	0830	x Max.	n Min.	$\frac{x+n}{2}$ Mean Gem.	Max.	Dat.	Min.	Dat.	Max.	Dat.	Min.	Dat.	0830	0830	M	Max. in 24 h.	Dat.	·01	·04	.40								
No. 360/697 (Old No. 14/2288B) WALHARTZ (Nav. St./Expt.Stn.) Φ = 27°55'S; λ = 24°40'E; H = 3,800 vt/ft; h_t = 4 vt/ft; h_r = 4 vt/ft.																												
I	73.0	87.7	61.3	74.5	96.5	7	50.0	2	89.0	23	69.0	8	64	4	4.62	1.34	19	8	8	3	-	-	-	-	17	0	0	1
II	72.7	89.0	59.7	74.3	95.0	28	48.0	22	78.5	13	69.0	7	63	4	2.81	1.10	9	4	4	3	-	-	-	-	17	0	0	1
III	66.4	82.4	53.8	68.1	94.7	10	43.0	24	85.5	22	61.7	13	75	3	4.81	2.78	21	6	7	2	-	-	-	-	9	0	0	0
IV	60.5	79.6	48.9	64.3	85.5	11	37.5	23	66.0	6	60.5	1	75	3	2.95	1.00	29	8	6	3	-	-	-	-	0	0	0	0
V	56.1	73.5	44.8	59.1	81.0	2	34.0	13	62.0	25	53.0	16	79	3	1.17	0.46	5	5	4	1	-	-	-	-	0	0	0	0
VI	46.3	67.7	31.6	49.7	76.0	30	20.0	22	69.0	21	39.0	26	72	1	0.00	0.00	-	0	0	0	-	-	-	-	0	0	16	0
VII	43.1	70.0	29.0	49.5	77.0	21	19.5	29	82.0	28	46.5	26	68	1	0.00	0.00	-	0	0	0	-	-	-	-	0	0	24	0
VIII	48.2	73.4	30.5	51.9	85.0	27	19.5	1	68.0	11	42.0	31	51	0	0.00	0.00	-	0	0	0	-	-	-	-	0	0	17	0
IX	61.1	81.8	41.5	61.7	91.5	26	29.0	5	85.0	5	62.0	8	46	1	0.00	0.00	-	0	0	0	-	-	-	-	15	0	6	0
X	66.0	83.2	50.7	66.9	96.0	27	35.0	1	89.0	2	63.0	28	60	3	2.04	1.56	7	4	4	1	-	-	-	-	9	0	0	0
XI	72.7	88.6	53.2	70.9	95.6	5	42.0	3	74.0	26	63.8	14	54	2	1.10	0.47	26	4	4	1	-	-	-	-	22	0	0	0
XII	77.8	92.2	59.1	75.7	100.3	10	49.8	3	70.0	23	70.0	29	47	2	0.90	0.48	20	4	4	1	-	-	-	-	27	0	0	1
Jaar Year	61.8	80.8	47.0	63.9	100.3	-	19.5	-	62.0	-	70.0	-	63	2	19.70	1.84	-	43	41	15	-	-	-	-	214	0	63	3
No. 361/295 (Old No. 16/2358) CHRISTIANA. Φ = 27°55'S; λ = 25°10'E; H = 3,960 vt/ft; h_t = 4 vt/ft; h_r = 4 vt/ft.																												
I	71.2	86.9	59.4	73.1	97.0	2	48.0	10	87.6	23	66.0	5	(66)	?	6.99	1.47	9	11	10	6	5	0	0	0	20	0	0	0
II	71.1	89.2	52.6	70.9	96.5	18	52.0	3	77.8	13	69.1	2	71	4	1.62	0.46	10	7	7	1	1	0	0	0	20	0	0	2
III	65.6	83.0	57.2	70.1	95.9	10	46.0	24	82.9	20	62.8	2	75	3	3.27	1.20	21	8	8	3	1	0	0	0	10	0	0	0
IV	59.5	80.3	50.0	65.1	87.0	14	39.9	26	85.0	5	60.0	1	81	2	0.79	0.39	21	4	4	0	2	0	0	1	5	0	0	0
V	53.2	72.7	44.1	58.4	81.0	2	35.1	13	61.3	25	56.4	8	79	4	0.71	0.20	5	6	5	3	0	0	2	0	0	0	0	0
VI	40.8	65.7	31.4	48.5	72.0	20	20.0	23	69.0	21	44.0	19	67	1	0.00	0.00	-	0	0	0	0	0	0	0	0	0	17	0
VII	41.2	68.1	32.5	50.3	74.0	18	17.0	29	80.0	27	43.0	18	58	1	0.00	0.00	-	0	0	0	0	0	0	0	0	0	12	0
VIII	47.4	72.2	33.8	53.0	82.5	27	21.9	12	80.5	11	51.8	31	47	0	0.00	0.00	-	0	0	0	0	0	0	0	0	0	10	0
IX	60.7	80.6	45.8	63.2	91.7	26	32.0	5	80.0	4	62.3	27	42	2	0.02	0.02	28	1	0	0	0	0	0	0	10	0	0	0
X	65.2	81.8	52.2	67.0	95.3	27	36.0	1	84.0	2	64.1	20	60	3	1.22	0.77	7	7	5	1	3	0	0	0	9	0	0	0
XI	73.0	87.2	56.8	71.5	95.5	5	45.0	1	74.0	26	66.0	13	57	2	1.77	0.68	25	9	7	2	3	0	0	0	18	0	0	0
XII	76.1	90.4	62.4	76.4	97.9	11	50.0	23	70.0	23	75.0	29	62	2	1.18	0.42	19	8	5	1	1	0	0	0	26	0	0	2
Jaar Year	60.4	79.8	48.9	64.3	97.9	-	17.0	-	80.0	-	75.0	-	(64)	2	16.47	1.47	-	81	51	14	19	0	0	3	116	0	39	4
No. 364/463 (Old No. 16/2609) GROOTSPRUIT. Φ = 27°43'S; λ = 26°46'E; H = 4,320 vt/ft; h_t = 4 vt/ft; h_r = 4 vt/ft.																												
I	69.5	83.9	60.5	72.2	92.9	7	52.0	1	70.2	20	65.5	16	78	8	1.67	0.44	19	12	7	1	2	0	0	0	13	0	0	0
II	69.3	86.2	59.5	72.9	94.8	21	50.1	19	74.5	19	65.2	7	83	5	2.60	1.64	24	6	3	2	4	1	0	0	18	0	0	0
III	65.0	80.1	56.4	68.3	96.5	5	44.5	24	80.0	20	65.1	10	69	3	5.38	2.33	21	11	8	5	4	0	0	0	11	0	0	0
IV	58.5	75.3	46.5	61.9	81.0	13	38.8	27	65.0	6	61.0	4	78	2	0.87	0.64	4	4	2	1	2	0	0	0	0	0	0	0
V	53.3	71.0	43.8	57.4	75.8	7	34.9	13	61.0	25	51.6	8	77	3	1.41	0.44	24	6	5	2	5	0	0	0	0	0	0	0
VI	43.5	65.2	33.5	49.3	72.5	20	24.5	23	60.0	22	46.0	1	71	2	0.00	0.00	-	0	0	0	1	0	0	0	0	0	12	0
VII	43.0	67.7	31.9	49.8	75.0	18	21.0	29	64.0	28	39.9	25	66	1	0.00	0.00	-	0	0	0	0	0	0	0	0	0	15	0
VIII	48.8	70.9	34.2	52.5	81.0	31	26.9	5	69.1	11	43.1	30	56	0	0.00	0.00	-	0	0	0	0	0	0	0	0	0	10	0
IX	60.1	81.0	45.2	63.1	89.5	26	31.0	5	85.0	5	62.0	29	48	2	0.18	0.18	29	1	1	0	0	0	0	0	8	0	1	0
X	65.5	80.6	50.2	66.4	93.5	26	40.0	2	81.0	2	61.0	22	64	4	3.31	1.41	11	16	9	3	9	1	0	0	7	0	0	0
XI	69.2	86.4	54.8	70.6	95.5	5	45.0	4	77.0	22	60.5	18	61	3	1.90	0.48	21	8	7	2	7	1	0	0	17	0	0	0
XII	71.9	89.9	59.1	74.5	100.5	31	46.0	24	70.5	23	65.0	31	59	3	1.75	0.56	22	12	10	2	7	1	0	0	21	0	0	0
Jaar Year	59.5	78.2	46.1	63.1	100.5	-	21.0	-	84.0	-	66.5	-	67	3	19.17	2.33	-	76	52	18	41	4	0	0	96	0	38	0
No. 365/143 (Old No. 16/2675) HOLFONTEIN. Φ = 27°52'S; λ = 27°04'E; H = 4,750 vt/ft; h_t = 4 vt/ft; h_r = 4 vt/ft.																												
I	68.4	82.2	57.7	69.9	91.0	7	46.0	1	88.0	20	63.0	31	(74)	-	2.86	0.47	9	12	10	2	-	-	-	-	(6	0	0	0)
II	69.0	84.3	57.3	70.8	91.0	26	49.0	18	73.0	12	64.0	7	73	-	1.39	0.66	13	5	3	2	-	-	-	-	9	0	0	0
III	63.3	77.6	53.5	65.5	94.0	10	44.0	24	80.0	20	64.0	5	81	-	5.74	2.06	21	12	11	6	-	-	-	-	7	0	0	0
IV	59.5	73.1	46.8	59.9	79.0	11	38.0	24	83.0	6	60.0	4	78	-	2.20	0.89	3	4	4	3	-	-	-	-	0	0	0	0
V	54.2	67.7	43.6	55.7	(77.0	3	37.0	6	69.0	25	48.0	1	(83)	-	1.74	0.50	24	6	6	2	-	-	-	-	(0	0	0	0)
VI	44.3	62.2	31.6	46.9	68.0	30	24.0	23	67.0	21	39.0	1	73	-	0.00	0.00	-	0	0	0	-	-	-	-	0	0	12	0
VII	44.8	64.6	29.7	47.1	72.0	20	19.0	29	63.0	28	37.0	25	69	-	0.00	0.00	-	0	0	0	-	-	-	-	0	0	22	0
VIII	49.2	68.6	32.4	50.5	79.0	31	24.0	14	67.0	11	43.0	30	54	-	0.00	0.00	-	0	0	0	-	-	-	-	0	0	14	0
IX	60.5	79.1	42.7	60.9	87.0	27	31.0	7	83.0	5	58.0	29	49	-	0.17	0.17	29	1	1	0	-	-	-	-	2	0	1	0
X	62.9	77.5	50.1	63.7	90.0	26	36.0	24	81.0	2	65.0	21	65	-	3.78	1.17	11	13	12	3	-	-	-	-	3	0	0	0
XI	69.3	83.7	53.8	68.7	91.0	2	42.0	4	78.0	22	59.0	18	60	-	1.78	0.34	21	7	7	0	-	-	-	-	11	0	0	0
XII	71.6	87.9	57.2	72.5	96.0	4	43.0	24	83.0	14	63.0	5	59	-	1.64	0.64	22	11	8	1	-	-	-	-	20	0	0	0
Jaar Year	59.9	75.7	46.4	61.1	96.0	-	19.0	-	83.0	-	64.0	-	(68)	-	20.82	2.06	-	71	62	19	-	-	-	-	60	0	49	0

3rd ORDER STATIONS – STASIES van die 3e ORDE

Month Maand	Air Temperature – Lugtemperatuur in °F.												Mean Rel. Hum. Gem. Rel. Vogtigheid.	Mean Cloud Amt. Gem. Wolkeveld.	Precipitation in inches. Neerslag in duime.			Number of Days with Aantal Dae met											
	Means Gemiddeldes				Extremes Uiterstes				Lowest Max. Laagste Maks. Highest Min. Hoogste Min.									Precipn. Neerslag			Thunder Donder							
	0830	x Max.	n Min.	x+n/2 Mean Gem.	Max.	Dat.	Min.	Dat.	Max.	Dat.	Min.	Dat.	0830	0830	M	Max. in 24 h.	Dat.	·01	·04	·40					Max. ≥ 86°F.	Max. ≤ 50°F.	Min. ≤ 32°F.	Min. ≥ 68°F.
No. 385/396 (Old No. 16/2713A) KROONSTAD (Summer Cereal Stn.) Φ = 27°38'S; λ = 27°15'E; H = 4,680 vt/ft; h_t = 4 vt/ft; h_r = 4 vt/ft.																												
I	67.7	80.5	60.6	70.5	90.0	1	55.7	4	67.5	20	66.0	7	78	6	4.01	0.92	9	13	11	3	-	-	-	-	7	0	0	0
II	68.9	82.9	59.8	71.3	90.0	28	53.3	12	68.9	10	63.7	2	74	4	2.21	1.03	13	5	6	2	-	-	-	-	11	0	0	0
III	64.6	79.0	56.5	67.8	93.4	10	44.7	24	60.0	23	63.8	10	77	3	5.77	1.33	21	12	10	7	-	-	-	-	11	0	0	0
IV	58.9	73.1	46.9	61.0	79.0	12	36.7	26	67.5	6	61.4	4	78	3	0.98	0.41	4	5	4	1	-	-	-	-	0	0	0	0
V	53.6	66.1	44.9	56.5	76.6	2	37.0	13	60.3	8	53.7	4	79	2	2.09	0.52	24	6	6	2	-	-	-	-	0	0	0	0
VI	44.0	59.4	33.4	46.4	68.7	20	23.8	23	48.0	22	44.3	1	72	2	0.00	0.00	-	0	0	0	-	-	-	-	0	2	14	0
VII	44.3	61.4	33.8	47.6	72.5	19	20.5	29	40.2	27	44.0	23	63	1	0.04	0.04	25	1	1	0	-	-	-	-	0	3	12	0
VIII	48.4	66.6	36.1	51.3	77.8	27	28.1	15	50.6	15	46.3	28	56	0	0.00	0.00	-	0	0	0	-	-	-	-	0	0	3	0
IX	61.1	77.5	47.7	62.6	86.4	27	30.3	5	52.1	4	61.7	29	48	1	0.07	0.07	29	1	1	0	-	-	-	-	2	0	1	0
X	63.2	77.9	51.7	64.8	90.0	26	42.1	5	63.9	2	64.8	27	66	4	3.63	0.82	11	14	12	2	-	-	-	-	3	0	0	0
XI	68.5	82.3	55.6	69.2	90.0	18	48.1	24	70.2	23	60.0	15	62	3	2.53	1.21	26	8	6	2	-	-	-	-	10	0	0	0
XII	71.8	86.7	59.7	72.7	95.0	4	46.3	24	69.1	23	69.9	6	59	3	2.19	0.81	22	14	10	2	-	-	-	-	16	0	0	2
Jaar Year	59.6	74.4	49.1	61.7	95.0	-	20.5	-	40.2	-	69.9	-	66	3	25.62	1.33	-	80	67	21	-	-	-	-	60	8	30	2
No. 406/682 (Old No. 17/3075) VOLKSRUST. Φ = 27°22'S; λ = 29°53'E; H = 5,420 vt/ft; ht = 4 vt/ft; hr = 4 vt/ft.																												
I	61.9	73.9	55.5	64.7	87.2	1	42.0	4	59.0	22	61.2	10	-	7	7.85	3.07	7	19	13	6	-	-	-	3	1	0	0	0
II	62.0	73.9	55.0	64.5	83.5	21	44.8	28	61.5	10	62.5	5	-	8	5.80	1.38	5	12	10	5	-	-	-	3	0	0	0	0
III	60.2	73.1	51.5	62.3	86.5	5	39.2	24	57.0	21	58.0	5	-	4	8.76	2.50	20	15	11	7	-	-	-	0	1	0	0	0
IV	56.1	72.7	46.2	59.5	78.0	13	35.0	28	66.0	1	57.0	6	-	4	0.43	0.32	4	2	2	0	-	-	-	2	0	0	0	0
V	49.1	66.9	41.1	54.0	75.7	4	30.5	26	57.4	26	49.1	11	-	3	0.43	0.21	24	4	2	0	-	-	-	2	0	0	3	0
VI	41.9	62.6	30.9	46.9	70.1	28	20.6	15	55.4	6	38.9	27	-	1	0.00	0.00	-	0	0	0	-	-	-	0	0	0	21	0
VII	40.7	64.3	30.7	47.5	72.7	20	14.1	29	47.8	28	38.7	1	-	1	0.06	0.05	25	1	1	0	-	-	-	0	0	1	15	0
VIII	43.9	66.7	32.5	49.3	76.7	28	20.3	14	42.6	12	45.1	24	-	3	0.01	0.01	11	1	0	0	-	-	-	2	0	1	15	0
IX	57.2	75.9	44.2	60.1	84.5	27	31.6	6	44.8	6	57.5	29	-	2	0.17	0.15	4	2	2	0	-	-	-	1	0	1	1	0
X	59.0	73.4	50.7	62.1	85.7	26	42.2	15	58.9	5	59.5	27	-	4	4.03	1.29	2	8	8	4	-	-	-	1	0	0	0	0
XI	69.8	76.6	61.5	69.6	84.3	5	39.5	25	67.0	22	67.6	15	-	5	5.24	1.60	19	13	12	3	-	-	-	0	0	0	0	0
XII	62.8	78.7	54.0	66.3	90.1	4	44.2	27	55.0	13	64.8	5	-	3	3.93	1.10	22	11	10	4	-	-	-	1	4	0	0	0
Jaar Year	54.6	71.4	45.3	58.3	90.1	-	14.1	-	42.6	-	64.6	-	-	4	36.70	3.07	-	86	71	30	-	-	-	15	6	3	58	0
No. 408/685 (Old No. 17/3178) PAULPIETERSBURG. Φ = 27°27'S; λ = 30°50'E; H = 3,660 vt/ft; ht = 4 vt/ft; hr = 4 vt/ft.																												
I	68.2	77.9	59.5	68.7	94.0	6	51.0	4	62.0	21	67.0	7	77	7	7.91	2.26	10	22	15	6	8	0	0	0	7	0	0	0
II	66.7	78.1	59.6	68.9	88.0	2	51.0	26	65.0	10	66.0	6	84	7	4.46	1.67	3	13	11	3	4	0	0	0	4	0	0	0
III	66.5	78.0	56.7	67.3	94.0	3	46.0	26	59.0	21	68.0	6	80	6	7.46	2.17	5	10	9	6	3	1	0	0	3	0	0	0
IV	62.8	78.1	54.2	66.1	86.0	4	46.0	24	69.0	23	64.0	5	82	8	1.91	1.32	20	8	2	2	6	0	0	0	0	0	0	0
V	57.4	73.6	48.4	60.9	82.0	2	41.0	30	62.0	27	56.0	6	83	4	0.06	0.04	24	2	1	0	2	0	0	0	0	0	0	0
VI	50.0	68.8	39.1	53.9	76.0	5	34.0	17	58.0	6	45.0	1	68	1	0.00	0.00	-	0	0	0	0	0	0	0	0	0	0	0
VII	51.0	71.2	39.2	55.2	81.0	19	28.0	28	58.0	28	47.0	20	64	2	0.00	0.00	-	0	0	0	0	0	0	0	0	0	1	0
VIII	56.5	72.4	41.7	57.1	86.0	31	29.0	14	58.0	12	62.0	29	57	2	0.11	0.11	10	1	1	0	0	0	0	0	0	0	1	0
IX	64.8	80.0	51.0	65.5	92.0	16	40.0	6	63.0	5	62.0	30	62	2	2.23	0.86	4	6	4	3	2	0	0	0	9	0	0	0
X	64.5	76.5	54.1	65.3	97.0	26	47.0	19	66.0	1	68.0	27	71	6	3.26	0.90	1	16	11	4	8	0	0	0	9	0	0	0
XI	67.1	78.9	55.9	67.4	94.0	3	43.0	24	63.0	22	64.0	6	71	6	6.97	2.02	21	15	11	4	12	0	0	0	6	0	0	0
XII	68.6	81.4	58.5	69.9	100.0	11	50.0	24	62.0	13	64.0	9	77	6	6.21	1.56	20	14	12	4	9	1	0	0	9	0	0	0
Jaar Year	62.0	76.2	51.5	63.9	100.0	-	28.0	-	63.0	-	68.0	-	73	4	40.59	2.26	-	102	77	31	53	2	0	0	47	0	2	0
No. 436/292 (Old No. 7/1317) KLERKSDORP. Φ = 26°52'S; λ = 26°40'E; H = 4,298 vt/ft; ht = 4 vt/ft; hr = 4 vt/ft.																												
I	69.1	81.4	61.6	71.5	92.0	1	52.7	2	64.8	23	69.0	5	-	6	2.68	0.80	7	15	11	2	-	-	-	-	10	0	0	1
II	69.5	83.3	60.9	72.1	90.9	22	56.0	17	65.8	10	65.2	7	-	4	3.72	0.95	4	9	7	5	-	-	-	-	11	0	0	0
III	-	80.1	56.4	68.3	92.2	4	44.1	24	62.0	20	63.5	10	-	3	3.55	0.85	19	13	10	4	-	-	-	-	10	0	0	0
IV	61.4	77.2	48.8	63.0	82.0	11	35.0	26	67.0	6	60.2	4	-	1	1.28	0.45	4	5	5	1	-	-	-	-	0	0	0	0
V	54.3	71.9	43.3	57.6	78.5	2	33.9	13	63.0	26	51.3	4	-	2	1.85	1.36	23	4	3	1	-	-	-	-	0	0	0	0
VI	42.1	60.6	31.2	45.9	75.0	30	22.0	24	51.0	17	42.7	1	-	2	0.00	0.00	-	0	0	0	-	-	-	-	0	0	16	0
VII	42.2	66.7	31.0	49.9	76.0	20	15.8	29	55.3	28	44.0	18	-	0	0.02	0.02	25	1	0	0	-	-	-	-	0	0	20	0
VIII	47.2	72.2	33.2	52.7	85.0	31	25.9	6	60.0	11	50.0	31	-	0	0.00	0.00	-	0	0	0	-	-	-	-	0	0	10	0
IX	62.7	81.5	46.3	63.9	88.5	26	29.2	6	64.0	5	60.2	30	-	1	0.08	0.07	30	2	1	0	-	-	-	-	10	0	1	0
X	66.5	81.5	52.8	67.1	92.0	26	41.2	24	64.0	2	64.0	27	-	3	2.74	1.65	2	10	9	1	-	-	-	-	7	0	0	0
XI	70.0	84.9	56.7	70.8	92.5	5	46.0	4	76.3	20	62.2	2	-	2	2.25	0.50	16	9	8	2	-	-	-	-	11	0	0	0
XII	74.7	85.8	60.5	74.7	96.1	30	48.0	24	73.0	23	67.9	30	-	2	0.91	0.23	13	8	7	0	-	-	-	-	22	0	0	0
Jaar Year	-	78.8	48.5	63.3	96.1	-	15.8	-	55.3	-	69.0	-	-	2	19.98	1.65	-	76	61	16	-	-	-	-	61	0	49	1

3rd ORDER STATIONS – STASIES van die 3e ORDE

Month Maand	Air Temperature – Lugtemperatuur in °F.												Mean Rel. Hum. Gem. Rel. Vogtigheid.	Mean Cloud Amt. Gem. Wolkedeeltal.	Precipitation in inches. Neerslag in duime.			Number of Days with Aantal Dae met							
	Means Gemiddeldes T_m				Extremes Uiterstes				Lowest Max. Laagste Maks. Highest Min. Hoogste Min.									Precipn. Neerslag			Thunder Donder	Hail Hael	Snow Sneeu	Fog Mist	Max. ≥ 66°F.	Max. ≤ 32°F.	Min. ≤ 32°F.	Min. ≤ 68°F.
	0830	X Max.	N Min.	$\frac{X+N}{2}$ Mean Gem.	Max:	Dat.	Min.	Dat.	Max.	Dat.	Min.	Dat.	$\frac{U}{X}$ 0830	N 0-10 0830	M	Max. in 24 h.	Dat.	·01	·04	·40	K	▲	*	≡	∧	V	V	∧
No. 437/104 (Ou No. 6/1368) POTCHEFSTROOM (Landbou Kollege) ϕ = 26°44'S; λ = 27°05'E; H = 4,437 vt/ft; h_t = 4 vt/ft; h_r = 4 vt/ft.																												
I	68.9	80.7	60.7	70.7	91.0	1	55.0	21	64.0	23	57.0	15	76	6	4.65	1.08	27	9	9	6	–	–	–	–	7	0	0	0
II	70.3	82.5	59.9	71.2	89.0	21	54.0	18	70.0	10	56.0	16	76	4	2.74	0.61	10	8	8	4	–	–	–	–	10	0	0	0
III	67.4	81.4	54.3	67.9	91.0	10	41.0	27	68.0	20	62.0	12	74	2	5.69	2.47	20	9	9	5	–	–	–	–	12	0	0	0
IV	62.8	78.5	49.5	64.0	81.0	14	38.0	25	72.5	4	61.0	5	73	2	0.85	0.68	19	2	2	1	–	–	–	–	0	0	0	0
V	56.3	71.7	44.1	57.9	78.0	11	35.0	6	62.0	25	52.0	21	75	2	0.76	0.48	24	3	3	1	–	–	–	–	0	0	0	0
VI	46.0	65.9	30.7	48.3	73.0	28	21.0	23	61.0	24	41.0	19	69	1	0.00	0.00	–	0	0	0	–	–	–	–	0	0	16	0
VII	47.2	68.1	31.0	49.5	76.0	8	15.0	27	53.0	25	42.0	19	58	0	0.00	0.00	–	0	0	0	–	–	–	–	0	0	16	0
VIII	52.7	70.4	31.9	51.1	81.0	28	27.0	17	61.0	12	47.0	30	57	0	0.00	0.00	–	0	0	0	–	–	–	–	0	0	18	0
IX	66.6	81.6	44.3	62.9	90.0	27	31.0	5	60.0	5	57.0	27	46	1	0.00	0.00	–	0	0	0	–	–	–	–	9	0	1	0
X	67.0	81.0	49.6	65.3	93.0	27	40.0	2	80.0	18	62.0	29	60	3	3.57	1.40	3	4	4	3	–	–	–	–	8	0	0	0
XI	72.1	86.3	58.3	71.3	94.0	2	46.0	4	76.0	20	68.0	13	55	3	1.81	0.43	26	9	9	1	–	–	–	–	19	0	0	0
XII	74.8	87.9	60.2	74.1	98.0	4	44.0	24	72.0	23	69.0	5	52	2	3.27	1.40	13	6	6	3	–	–	–	–	22	0	0	2
Year Jaar	62.6	78.0	47.7	62.9	98.0	–	15.0	–	53.0	–	69.0	–	64	2	24.24	2.47	–	80	80	24	–	–	–	–	85	0	61	2
No. 442/811 (Old No. 9/1547M) EMBELO (Nooitgedacht). ϕ = 26°31'S; λ = 29°58'E; H = 5,670 vt/ft; h_t = 4 vt/ft; h_r = 4 vt/ft.																												
I	64.1	73.8	55.6	64.7	89.0	1	45.5	4	58.3	22	61.0	31	–	8	9.36	1.40	10	17	17	9	2	0	0	0	1	0	0	0
II	63.6	74.3	55.8	65.1	83.0	21	41.0	25	62.9	11	66.8	6	–	6	2.54	1.23	10	9	9	2	0	0	0	0	0	0	0	0
III	61.3	74.4	51.9	63.1	86.0	4	39.5	24	57.1	21	58.5	5	–	4	6.03	2.28	20	9	9	4	1	1	0	0	0	0	0	0
IV	58.0	72.9	46.7	59.8	77.2	12	37.4	7	66.2	19	57.0	5	–	4	0.62	0.33	21	4	3	0	0	0	1	0	0	0	0	0
V	51.8	68.4	41.3	54.9	74.5	4	30.0	28	61.0	26	48.0	3	–	2	0.24	–	–	–	–	–	0	0	0	4	0	0	1	0
VI	46.5	63.4	30.4	46.9	71.0	29	23.5	15	58.0	15	40.0	11	–	0	0.00	0.00	–	0	0	0	0	0	0	2	0	0	18	0
VII	46.6	65.4	29.6	47.5	71.4	4	14.1	29	64.0	28	38.0	18	–	1	0.00	0.00	–	0	0	0	0	0	0	0	0	0	21	0
VIII	48.3	67.7	32.4	50.1	78.2	25	19.1	13	51.7	12	45.9	29	–	1	0.00	0.00	–	0	0	0	0	0	0	0	0	0	15	0
IX	62.1	77.5	44.5	61.0	86.9	15	34.0	10	58.9	5	58.0	30	–	2	*0.17	0.12	5	2	2	0	0	0	0	1	0	0	0	0
X	63.8	77.0	50.4	63.7	87.3	28	38.0	15	62.0	11	56.5	21	–	4	1.32	0.46	19	8	8	2	4	0	0	2	0	0	0	0
XI	63.2	75.0	51.9	63.5	84.3	15	39.0	24	60.3	22	57.0	19	–	4	6.66	1.25	21	12	12	7	7	0	0	0	0	0	0	0
XII	66.5	78.3	54.5	66.4	88.1	4	47.0	26	64.8	13	60.0	5	–	3	6.01	1.07	20	9	9	7	7	0	0	0	2	0	0	0
Year Jaar	57.9	72.8	45.4	58.9	89.0	–	14.1	–	51.7	–	66.8	–	–	3	32.94	–	–	–	–	–	21	1	0	7	6	0	55	0
No. 443/463 (Ou No. 8/1588) RIETVLEI. ϕ = 26°44'S; λ = 30°17'E; H = 6,048 vt/ft; h_t = 4 vt/ft; h_r = 4 vt/ft.																												
I	63.7	74.1	57.1	65.6	91.8	1	47.1	4	59.0	22	62.0	16	82	8	10.67	1.96	10	23	20	9	–	–	–	–	2	0	0	0
II	63.7	74.8	57.7	66.3	86.6	21	49.9	25	62.3	11	64.0	3	84	6	7.18	3.61	5	12	11	4	–	–	–	–	1	0	0	0
III	61.5	74.3	55.3	64.8	86.2	3	44.2	24	56.6	21	64.5	5	85	4	5.97	2.19	20	10	9	4	–	–	–	–	2	0	0	0
IV	59.4	75.4	51.7	63.5	79.9	3	44.1	6	67.2	23	59.2	5	84	4	0.18	0.17	28	2	1	0	–	–	–	–	0	0	0	0
V	52.1	66.8	45.9	56.3	77.0	2	40.0	27	61.9	25	51.6	10	93	4	0.33	0.14	23	3	3	0	–	–	–	–	0	0	0	0
VI	47.0	65.7	38.9	52.3	72.4	28	32.8	22	59.1	15	43.8	21	72	2	0.00	0.00	–	0	0	0	–	–	–	–	0	0	0	0
VII	47.9	67.8	38.6	53.2	75.0	19	24.5	28	55.4	28	46.2	20	67	1	0.00	0.00	–	0	0	0	–	–	–	–	0	0	3	0
VIII	–	–	–	–	–	–	–	–	–	–	–	–	–	–	0.00	0.00	–	0	0	0	–	–	–	–	–	–	–	–
IX	62.9	79.1	51.0	65.1	88.1	28	42.6	6	48.3	5	60.0	30	58	2	0.71	0.61	5	2	2	1	–	–	–	–	4	0	0	0
X	62.0	77.3	53.3	65.3	91.6	26	44.9	11	60.2	11	62.7	27	63	5	0.93	0.26	8	8	7	0	–	–	–	–	6	0	0	0
XI	63.5	73.7	53.5	63.6	89.0	4	42.2	24	58.3	23	60.6	15	73	6	4.46	1.01	21	11	10	6	–	–	–	–	2	0	0	0
XII	66.2	79.3	56.5	67.9	90.9	5	47.7	24	59.6	13	65.3	5	74	5	5.47	1.15	12	11	11	6	–	–	–	–	7	0	0	0
Year Jaar	–	–	–	–	–	–	–	–	–	–	–	–	–	–	35.89	3.61	–	82	74	30	–	–	–	–	–	–	–	–
No. 446/511 (Old No. 10/2130A) MATAPA. ϕ = 26°29'S; λ = 31°19'E; H = 2,200 vt/ft; h_t = 4 vt/ft; h_r = 4 vt/ft.																												
I	70.7	80.8	64.3	72.5	96.9	1	57.0	4	65.0	21	70.5	1	83	8	14.07	3.50	9	20	18	10	4	0	0	7	6	0	0	4
II	70.1	78.5	65.2	71.9	86.0	2	60.1	12	69.0	11	71.0	3	87	8	8.80	2.70	6	13	11	7	3	0	0	6	1	0	0	6
III	69.2	80.6	63.5	72.1	89.0	3	55.0	28	64.0	21	71.0	5	83	6	3.35	1.10	20	9	9	3	0	0	0	9	4	0	0	3
IV	67.4	78.4	60.9	69.7	90.9	5	55.0	25	70.2	19	70.0	5	84	6	1.88	1.25	15	7	6	1	2	0	0	5	1	0	0	1
V	62.5	74.8	53.5	64.1	82.0	9	43.0	16	67.0	28	62.3	12	84	4	0.82	0.55	22	5	5	1	2	0	0	10	1	0	0	0
VI	56.7	71.1	45.6	58.5	81.8	3	39.8	15	64.0	11	53.0	3	77	2	0.03	0.03	5	1	0	0	0	0	0	6	0	0	0	0
VII	56.7	74.5	45.8	60.1	86.5	19	36.0	29	64.9	28	55.0	20	71	2	0.00	0.00	–	0	0	0	0	0	0	0	5	1	0	0
VIII	59.6	75.4	48.4	61.9	89.5	25	36.5	15	69.0	11	60.5	24	61	3	0.00	0.00	–	0	0	0	0	0	0	0	–	6	0	0
IX	68.2	83.6	55.9	69.7	97.0	16	42.7	7	80.0	5	64.0	30	61	3	0.48	0.30	4	4	2	0	3	0	0	–	15	0	0	0
X	69.4	80.7	59.1	69.9	100.0	27	52.5	11	81.0	1	72.5	27	64	5	2.53	0.84	4	13	9	2	5	0	0	–	12	0	0	2
XI	70.7	81.7	60.8	71.3	96.0	15	50.9	24	84.0	7	70.5	15	72	6	3.47	1.10	21	13	11	3	6	0	0	–	6	0	0	1
XII	71.8	83.9	64.4	74.1	104.0	5	56.0	26	86.0	13	78.5	5	77	7	3.86	0.78	21	13	10	5	1	0	0	–	12	0	0	3
Year Jaar	66.1	78.7	57.3	68.0	104.0	–	36.0	–	69.0	–	78.5	–	75	5	29.29	3.50	–	96	78	33	26	0	0	–	65	0	0	20

3rd ORDER STATIONS – STASIES van die 3e ORDE

Month Maand	Air Temperature – Lugtemperatuur in °F.												Mean Rel. Hum. Gem. Rel. Vogtigheid % 0830	Mean Cloud Amt. Gem. Wolkevhd. 0-10 0830	Precipitation in inches. Neerslag in duime. R.			Number of Days with Aantal Dae met										
	Means Gemiddeldes T_m				Extremes Uiterstes				Lowest Max. Laagste Maks. Highest Min. Hoogste Min.									Precipn. Neerslag			Thunder Donder	Hail Hael	Snow Sneeu	Fog Mis	Max. ≥ 86°F.	Max. < 50°F.	Min. < 32°F.	Min. ≤ 65°F.
	0830	x Max.	n Min.	$\frac{x+n}{2}$ Mean Gem.	Max.	Dat.	Min.	Dat.	Max.	Dat.	Min.	Dat.			M	Max. in 24 h.	Dat.	≥ .01	≥ .10	≥ .10								
No. 445/568 (Old No. 10/2133) MELMOTH. Φ = 28°38'S; λ = 31°20'E; H = 3,890 vt/ft; h_t = 4 vt/ft; h_r = 4 vt/ft.																											
I	64.1	72.7	57.0	64.9	86.0	6	47.0	23	59.0	22	69.0	10	87	8	13.31	2.34	10	19	18	11	-	-	-	-	0	0	0	1
II	65.1	71.4	-	-	79.0	2	-	-	62.0	10	-	-	92	8	9.79	1.70	6	18	14	10	-	-	-	-	0	0	-	-
III	63.6	73.0	-	-	81.0	3	-	-	59.0	21	-	-	84	6	4.65	0.90	20	14	13	4	-	-	-	-	0	0	-	-
IV	61.6	71.6	44.1	57.9	81.0	5	39.0	23	64.0	17	57.0	5	85	7	1.00	0.46	21	7	6	1	-	-	-	-	0	0	0	0
V	58.4	68.6	41.2	54.9	78.0	4	33.0	27	60.0	27	59.0	4	75	4	0.77	0.27	22	5	4	0	-	-	-	-	0	0	0	0
VI	53.5	64.5	32.5	48.4	76.0	5	27.0	23	66.0	11	39.0	11	81	1	0.04	0.04	5	1	1	0	-	-	-	-	0	0	13	0
VII	55.5	68.8	38.8	53.8	79.0	19	28.0	1	56.0	28	50.0	24	83	1	0.00	0.00	-	0	0	0	-	-	-	-	0	0	7	0
VIII	56.9	67.8	46.8	57.3	83.0	31	32.0	14	62.0	11	59.0	24	83	3	0.15	0.14	17	2	1	0	-	-	-	-	0	0	0	0
IX	63.4	76.2	53.8	64.9	88.0	16	42.0	6	64.0	17	65.0	21	82	4	1.37	0.94	4	4	4	1	-	-	-	-	1	0	0	0
X	60.7	72.3	52.6	62.5	89.0	27	45.0	11	64.0	6	65.0	23	75	7	3.74	1.50	13	19	16	1	-	-	-	-	3	0	0	0
XI	62.2	72.2	54.9	63.5	88.0	30	45.0	24	67.0	7	62.0	15	82	7	5.86	1.84	9	17	14	5	-	-	-	-	1	0	0	0
XII	64.5	76.6	57.4	67.0	93.0	5	48.0	1	68.0	13	69.0	5	83	5	5.45	1.20	23	14	13	6	-	-	-	-	4	0	0	1
Jaar Year	60.5	71.3	-	-	93.0	-	-	-	52.0	-	-	-	75	5	46.13	2.34	-	120	104	39	-	-	-	-	9	0	-	-
No. 446/671 (Old No. 10/2134M) "AIRD" FARM. Φ = 28°32'S; λ = 31°22'E; H = 1,500 vt/ft; h_t = 4 vt/ft; h_r = 4 vt/ft.																											
I	71.8	80.1	65.4	72.7	101.0	1	58.0	22	65.0	21	71.0	1	81	-	14.15	3.24	9	19	18	10	-	-	-	-	4	0	0	5
II	70.6	78.5	66.8	72.1	86.0	2	61.0	12	67.0	7	72.0	3	90	-	10.41	2.88	6	13	11	7	-	-	-	-	0	0	0	6
III	70.7	81.2	64.3	72.7	89.0	3	57.0	28	67.0	21	72.0	5	84	-	4.15	1.41	31	10	9	4	-	-	-	-	6	0	0	5
IV	69.8	78.9	61.8	70.3	90.3	5	56.5	24	71.2	19	70.4	5	80	-	1.38	0.58	22	6	4	2	-	-	-	-	2	0	0	1
V	66.3	76.0	56.7	66.3	82.8	10	50.3	30	68.5	13	61.9	12	80	-	0.54	0.25	25	4	3	0	-	-	-	-	0	0	0	0
VI	59.2	72.8	49.5	61.1	83.9	3	44.7	15	66.3	6	54.5	6	70	-	0.00	0.00	-	0	0	0	-	-	-	-	0	0	0	0
VII	66.9	77.2	60.7	69.9	88.5	5	38.3	29	67.6	8	66.5	20	83	-	0.00	0.00	-	0	0	0	-	-	-	-	3	0	0	0
VIII	61.5	75.7	52.0	63.9	91.5	9	39.5	12	60.5	12	61.3	9	89	-	0.00	0.00	-	0	0	0	-	-	-	-	6	0	0	0
IX	68.5	84.5	59.2	71.9	97.3	16	50.9	7	61.6	17	65.0	29	62	-	0.42	0.27	4	3	2	0	-	-	-	-	15	0	0	0
X	69.7	81.4	60.6	71.0	100.5	27	53.6	11	61.8	1	71.8	27	68	-	1.93	0.47	13	11	9	1	-	-	-	-	14	0	0	4
XI	71.8	82.5	62.4	72.5	97.4	30	53.6	24	64.5	7	70.4	15	71	-	2.91	0.86	21	13	11	3	-	-	-	-	8	0	0	1
XII	73.4	84.2	64.9	74.6	106.0	5	57.4	14	64.3	13	71.6	5	79	-	3.33	0.81	20	12	10	5	-	-	-	-	12	0	0	7
Jaar Year	68.2	79.4	59.4	69.4	106.0	-	38.3	-	60.5	-	72.0	-	73	-	39.13	3.24	-	91	77	32	-	-	-	-	70	0	0	29
No. 472/279 (Old No. 7/1275) LICHTENBURG. Φ = 26°10'S; λ = 26°10'E; H = 4,845 vt/ft; h_t = 4 vt/ft; h_r = 4 vt/ft.																											
I	67.2	78.3	58.9	68.6	94.0	1	50.0	1	64.0	23	66.0	7	-	6	4.10	1.36	10	12	11	3	-	-	-	-	4	0	0	0
II	67.9	81.1	58.1	70.1	88.0	22	54.0	17	72.0	11	68.0	20	-	4	2.06	0.69	8	7	7	4	-	-	-	-	6	0	0	1
III	66.4	77.4	54.7	66.1	91.0	4	41.0	24	69.0	20	62.0	4	-	3	5.40	1.31	19	13	13	7	-	-	-	-	4	0	0	0
IV	59.4	76.4	47.9	62.1	82.0	16	37.0	23	69.0	23	58.0	3	-	2	0.25	0.12	21	3	3	0	-	-	-	-	0	0	0	0
V	55.1	70.7	45.0	57.9	83.0	3	37.0	31	60.0	8	54.0	8	-	2	0.46	0.46	24	1	1	1	-	-	-	-	0	0	0	0
VI	46.1	55.6	36.2	50.4	72.0	29	28.0	23	60.0	8	43.0	20	-	1	0.00	0.00	-	0	0	0	-	-	-	-	0	0	6	0
VII	45.9	67.0	35.4	51.2	75.0	21	19.0	29	61.0	30	46.0	20	-	0	0.00	0.00	-	0	0	0	-	-	-	-	0	0	8	0
VIII	50.3	69.9	36.2	53.0	80.0	29	25.0	14	66.0	11	51.0	28	-	0	0.00	0.00	-	0	0	0	-	-	-	-	0	0	7	0
IX	60.9	79.7	46.1	62.9	87.0	27	32.0	6	64.0	5	61.0	29	-	1	0.00	0.00	-	0	0	0	-	-	-	-	1	0	0	0
X	66.5	81.1	52.2	66.7	92.0	31	42.0	14	71.0	7	63.0	27	-	3	2.26	2.12	2	2	2	1	-	-	-	-	7	0	0	0
XI	69.9	84.5	56.0	70.3	92.0	4	50.0	27	77.0	23	61.0	3	-	3	1.14	0.63	27	5	5	1	-	-	-	-	8	0	0	0
XII	70.5	86.4	58.7	72.5	95.0	3	42.0	24	71.0	23	67.0	5	-	3	2.58	1.08	7	5	5	3	-	-	-	-	16	0	0	0
Jaar Year	60.3	76.5	48.8	62.7	95.0	-	19.0	-	58.0	-	69.0	-	-	2	19.24	2.12	-	48	47	21	-	-	-	-	46	0	21	1
No. 475/456 (Old No. 8/1476) KRUGERSDORP (Coronation Park) Φ = 26°06'S; λ = 27°46'E; H = 5,874 vt/ft; h_t = 4 vt/ft; h_r = 4 vt/ft.																											
I	62.9	75.9	56.9	65.4	90.0	1	51.0	4	60.0	23	62.0	15	87	8	8.39	1.37	7	21	20	9	8	0	0	0	1	0	0	0
II	64.4	75.4	57.5	66.5	86.0	22	51.0	12	61.0	10	63.0	3	84	6	4.06	1.21	10	19	10	4	3	0	0	0	0	0	0	0
III	63.4	74.9	51.9	63.4	88.0	4	40.0	23	62.0	21	69.0	5	77	4	2.62	1.02	21	14	10	1	6	0	0	0	2	0	0	0
IV	58.9	72.9	47.1	60.0	79.0	15	39.0	24	69.0	30	57.0	3	78	3	0.74	0.22	29	8	4	0	3	0	0	0	0	0	0	0
V	52.8	66.4	43.1	54.7	73.0	2	37.0	31	61.0	26	60.0	5	80	2	1.15	0.49	22	4	4	1	3	0	0	0	0	0	0	0
VI	45.3	61.7	36.1	48.4	70.0	29	29.0	23	58.0	16	43.0	19	74	2	0.00	0.00	-	0	0	0	0	0	0	0	0	0	4	0
VII	46.2	63.4	34.4	48.9	71.0	20	21.0	28	53.0	28	44.0	20	67	1	0.00	0.00	-	0	0	0	0	0	0	0	0	0	9	0
VIII	51.2	66.4	36.9	51.7	77.0	28	28.0	14	55.0	12	47.0	28	58	1	0.00	0.00	-	0	0	0	0	0	0	0	0	0	4	0
IX	62.0	76.9	46.8	61.9	85.0	27	37.0	5	63.0	5	60.0	29	48	2	0.06	0.03	29	2	0	0	0	0	0	0	0	0	0	0
X	64.0	78.5	52.4	65.5	89.0	27	41.0	16	60.0	2	61.0	21	59	4	1.64	1.06	2	9	6	1	5	1	0	0	4	0	0	0
XI	66.2	78.3	53.9	66.3	88.0	4	46.0	24	71.0	23	58.0	5	65	5	4.15	0.99	8	15	13	4	15	2	0	0	2	0	0	0
XII	68.8	81.6	56.9	69.3	91.0	5	41.0	24	66.0	23	66.0	6	66	4	5.70	1.51	13	12	10	7	11	0	0	0	8	0	0	0
Jaar Year	56.8	72.6	47.7	60.1	91.0	-	21.0	-	53.0	-	66.0	-	71	3	28.54	1.51	-	102	77	27	57	3	0	0	17	0	17	0

3rd ORDER STATIONS – STASIES van die 3e ORDE

Month Maand	Air Temperature – Lugtemperatuur in °F.												Mean Rel. Humn. Gem. Rel. Vogtigheid.	Mean Cloud Amt. Gem. Wolkehveld.	Precipitation in inches. Neerslag in duims.			Number of Days with Aantal Dae met										
	Means Gemiddeldes T_m				Extremes Uiterstes				Lowest Max. Laagste Maks. Highest Min. Hoogste Min.						R.			Precipn. Neerslag			Thunder Donder	Hail Hael	Snow Sneeu	Fog Mist	Max. ≥ 66°F.	Max. ≤ 50°F.	Min. ≤ 32°F.	Min. ≥ 68°F.
	0830	$\frac{x}{\text{Max.}}$	$\frac{n}{\text{Min.}}$	$\frac{x+n}{2}$ Mean Gem.	Max.	Dat.	Min.	Dat.	Max.	Dat.	Min.	Dat.	U % 0830	N 0-10 0830	M	Max. in 24 h.	Dat.	M ·01	M ·04	M ·40	⛈	▲	✳	≡				
No. 475/528 (Ou No. 8/1484) ZUURBEKOM. ϕ = 26°18'S; λ = 27°47'E; H = 5,176 vt/ft; h_t = 4 vt/ft; h_r = 4 vt/ft.																											
I	64.3	76.5	58.1	66.8	87.0	2	51.0	4	68.0	18	62.0	30	82	6	6.49	1.23	21	23	18	6	5	0	0	0	1	0	0	0
II	67.0	77.2	56.0	66.6	84.0	21	48.0	17	64.0	11	53.0	5	78	5	5.71	2.10	4	11	7	5	0	0	0	0	0	0	0	0
III	64.8	76.2	51.6	63.9	88.0	4	38.0	23	64.0	21	59.0	4	70	4	4.11	1.01	8	15	13	4	5	0	0	0	1	0	0	0
IV	60.7	74.1	43.2	58.7	79.0	15	32.0	26	68.0	6	56.0	4	74	3	1.07	0.55	4	7	5	1	0	0	0	0	0	0	0	0
V	54.9	68.8	37.4	53.1	77.0	2	30.0	31	62.0	26	46.0	5	75	2	1.60	0.84	23	4	4	2	2	0	0	0	0	0	2	0
VI	45.7	64.4	26.8	45.6	72.0	28	17.0	23	57.0	15	39.0	19	63	1	0.00	0.00	-	0	0	0	0	0	0	0	0	0	24	0
VII	46.7	66.1	24.7	45.4	73.0	19	9.0	29	56.0	28	34.0	21	47	0	0.01	0.01	25	1	0	0	0	0	0	0	0	0	28	0
VIII	51.6	68.5	29.1	48.8	79.0	28	21.0	15	67.0	12	44.0	28	48	0	0.00	0.00	-	0	0	0	0	0	0	0	0	0	23	0
IX	63.5	77.9	42.2	60.1	84.0	28	29.0	5	63.0	5	56.0	30	46	1	0.02	0.02	30	1	0	0	0	0	0	2	0	0	1	0
X	65.8	79.1	50.2	64.7	89.0	28	40.0	17	64.0	2	60.0	22	55	4	1.50	1.09	2	7	5	1	4	0	0	1	7	0	0	0
XI	68.4	78.9	53.4	66.1	86.0	5	45.0	3	70.0	23	60.0	18	69	4	3.41	0.63	19	13	12	2	6	1	0	0	4	0	0	0
XII	70.9	82.2	56.3	69.3	91.0	5	46.0	24	67.0	23	64.0	5	55	3	4.33	1.12	22	14	12	4	7	0	0	0	8	0	0	0
Jaar Year	60.3	74.1	44.1	59.1	91.0	-	9.0	-	56.0	-	64.0	-	63	5	26.26	2.10	-	96	74	25	29	1	0	3	22	0	78	0
No. 476/72 (Old No. 8/1560) JOHANNESBURG (Joubert Park) ϕ = 26°11'S; λ = 28°03'E; H = 5,750 vt/ft; h_t = 4 vt/ft; h_r = 4 vt/ft.																											
I	63.4	74.9	57.3	66.1	89.9	1	50.5	3	61.0	23	62.0	30	81	7	9.46	1.56	2	20	17	10	4	1	0	1	1	0	0	0
II	64.1	76.1	58.2	67.1	87.0	22	51.0	12	61.0	10	64.8	22	82	6	4.53	1.25	10	12	8	5	2	0	0	0	1	0	0	0
III	62.7	75.5	55.3	65.4	86.0	4	44.0	23	63.5	16	64.6	5	71	4	4.85	1.10	31	16	13	4	6	1	0	0	1	0	0	0
IV	59.1	72.7	51.6	62.1	78.0	15	41.8	7	65.0	4	59.2	4	71	2	0.78	0.58	4	7	3	1	1	0	0	0	0	0	0	0
V	53.8	67.0	46.8	56.9	74.0	2	39.5	31	60.4	26	54.2	4	72	2	1.89	1.00	22	5	4	2	3	0	0	0	0	0	0	0
VI	47.9	62.6	39.9	51.3	69.0	28	31.5	23	56.2	15	47.2	20	66	1	0.00	0.00	-	0	0	0	0	0	0	0	0	0	1	0
VII	46.8	63.6	40.8	52.5	71.6	20	23.5	28	58.2	28	62.0	19	66	1	0.00	0.00	-	0	0	0	0	0	0	0	0	0	3	0
VIII	49.9	66.6	41.4	54.0	75.9	26	29.1	13	56.0	12	49.4	4	56	1	0.00	0.00	-	0	0	0	0	0	0	0	0	0	2	0
IX	60.3	76.4	52.3	64.3	84.0	27	39.0	5	62.4	5	62.0	29	50	1	0.04	0.02	29	2	0	0	0	0	0	0	0	0	0	0
X	63.3	77.8	53.4	65.6	88.0	27	46.0	23	69.0	2	62.0	30	58	4	2.81	0.90	2	22	10	5	6	0	0	0	2	0	0	0
XI	65.7	79.3	55.6	67.5	88.0	4	46.0	24	69.0	20	63.0	18	61	4	4.73	0.90	11	16	14	4	8	2	0	0	3	0	0	0
XII	68.2	81.8	-	-	92.0	4	-	-	68.0	24	-	-	62	3	6.71	2.04	22	13	10	6	4	2	0	0	8	0	-	-
Jaar Year	58.9	72.9	-	-	92.0	-	-	-	53.2	-	-	-	65	3	35.80	2.06	-	105	79	36	34	6	0	1	16	0	-	-
No. 476/103 (Ou No. 8/1566) JOHANNESBURG (City Deep). ϕ = 26°14'S; λ = 28°04'E; H = 5,600 vt/ft; h_t = 4 vt/ft; h_r = 4 vt/ft.																											
I	63.2	74.1	57.2	65.7	89.3	1	50.0	4	61.5	23	62.5	30	82	-	6.94	1.33	2	16	13	8	-	-	-	-	1	0	0	0
II	65.0	76.8	58.0	67.4	86.8	22	51.4	12	63.1	11	65.5	6	80	-	3.42	-	-	9	-	-	-	-	-	-	1	0	0	0
III	63.2	75.9	54.1	65.0	87.5	6	40.8	23	63.5	21	64.0	5	75	-	3.91	0.80	31	15	13	3	-	-	-	-	2	0	0	0
IV	59.3	74.0	47.3	60.7	79.0	15	39.4	7	65.9	4	57.4	5	74	-	1.00	0.44	4	5	3	1	-	-	-	-	0	0	0	0
V	53.9	68.1	45.4	56.7	75.1	2	38.0	27	61.0	28	57.0	3	77	-	1.32	0.62	22	4	4	1	-	-	-	-	0	0	0	0
VI	46.8	64.0	37.2	50.6	71.0	29	30.0	23	57.3	18	44.0	19	64	-	0.00	0.00	-	0	0	0	-	-	-	-	0	0	1	0
VII	47.7	65.9	37.1	51.5	72.9	19	23.7	28	60.1	28	44.2	25	61	-	0.00	0.00	-	0	0	0	-	-	-	-	0	0	3	0
VIII	50.2	68.0	39.2	53.6	78.4	28	25.2	13	65.5	12	49.4	28	57	-	0.00	0.00	-	0	0	0	-	-	-	-	0	0	2	0
IX	60.9	77.7	49.7	63.7	85.0	28	35.4	5	64.2	5	61.0	28	46	-	0.01	0.01	30	1	0	0	-	-	-	-	0	0	0	0
X	63.7	78.4	51.7	65.1	87.6	28	43.0	25	61.3	2	53.0	30	55	-	1.94	0.86	2	9	5	2	-	-	-	-	2	0	0	0
XI	66.1	78.6	55.0	66.8	89.0	5	45.2	25	67.5	20	61.0	5	65	-	2.94	0.58	19	10	10	4	-	-	-	-	3	0	0	0
XII	69.0	82.6	58.5	70.5	92.0	4	44.4	24	68.5	23	68.0	12	60	-	5.74	1.68	22	11	9	5	-	-	-	-	9	0	0	0
Jaar Year	59.1	73.7	49.2	61.5	92.0	-	23.7	-	55.3	-	68.0	-	66	-	27.12	-	-	80	-	-	-	-	-	-	18	0	6	0
No. 476/111 (Old No. 8/1567) ZWARTKOPJES. ϕ = 26°21'S; λ = 29°03'E; H = 4,966 vt/ft; h_t = 4 vt/ft; h_r = 4 vt/ft.																											
I	66.1	76.3	59.3	67.8	89.6	1	51.5	1	64.5	23	64.0	30	80	8	7.15	2.10	21	17	13	5	-	-	-	-	1	0	0	0
II	64.9	78.5	57.5	68.0	87.8	22	51.0	17	68.0	10	66.0	8	82	6	2.58	0.71	9	7	7	3	-	-	-	-	2	0	0	0
III	-	-	-	-	-	-	-	-	-	-	-	-	-	2	2.56	0.60	8	12	12	5	-	-	-	-	-	-	-	-
IV	-	75.9	-	-	81.0	16	-	-	69.0	6	-	-	-	2	0.12	0.08	21	2	2	0	-	-	-	-	0	0	-	-
V	52.2	70.3	39.5	54.9	76.5	1	32.0	16	63.0	26	49.0	25	67	1	1.06	0.58	22	3	3	2	-	-	-	-	0	0	0	0
VI	41.5	65.4	29.5	47.5	72.0	28	20.0	23	60.0	17	37.0	19	74	0	0.00	0.00	-	0	0	0	-	-	-	-	0	0	19	0
VII	39.6	66.5	27.8	47.1	75.0	19	13.0	29	56.0	28	38.0	25	72	0	0.00	0.00	-	0	0	0	-	-	-	-	0	0	19	0
VIII	46.9	70.1	31.7	50.9	80.0	28	23.0	15	68.0	12	48.0	7	64	0	0.00	0.00	-	0	0	0	-	-	-	-	0	0	19	0
IX	63.9	79.7	45.2	63.5	87.0	27	29.0	5	69.0	5	61.0	29	43	1	0.00	0.00	-	0	0	0	-	-	-	-	2	0	1	0
X	65.9	80.5	51.8	66.1	90.0	27	40.0	15	61.0	2	61.0	29	57	2	1.32	1.01	2	4	3	1	-	-	-	-	7	0	0	0
XI	69.1	81.0	56.0	68.0	91.0	4	46.0	24	72.0	23	63.0	2	58	3	2.95	0.65	16	11	10	2	-	-	-	-	4	0	0	0
XII	71.3	83.6	57.5	70.5	93.0	4	44.0	24	70.0	24	67.0	4	58	2	4.55	1.36	7	11	9	4	-	-	-	-	11	0	0	0
Jaar Year	-	-	-	-	-	-	-	-	-	-	-	-	-	2	22.26	2.10	-	87	59	20	-	-	-	-	-	-	-	-

3rd ORDER STATIONS – STASIES van die 3e ORDE

Month Maand	Air Temperature – Lugtemperatuur in °F.												Mean Rel. Hum. Gem. Rel. Vogtigheid.	Mean Cloud Amt. Gem. Wolkehoeveelheid.	Precipitation in inches. Neerslag in duims.			Number of Days with Aantal Dae met											
	Means Gemiddeldes T_m				Extremes Uiterstes				Lowest Max. Laagste Maks. Highest Min. Hoogste Min.									Precipn. Neerslag											
	0830	x Max.	n Min.	$\frac{x+n}{2}$ Mean Gem.	Max:	Dat.	Min.	Dat.	Max.	Dat.	Min.	Dat.	U 0830	N 0-10 0830	M	Max. in 24 h.	Dat.	·01	·04	·40	R	▲	✳	≡	Max. ≥ 86°F.	Max. ≤ 50°F.	Min. ≤ 32°F.	Min. ≥ 68°F.
No. 478/275 (Ou No. 8/1606) MOOIBERFONTEIN (Diamantfabriek) φ = 26°06'S; λ = 28°09'E; H = 5,425 vt/ft; h_t = 4 vt/ft; h_r = 4 vt/ft.																												
I	65.0	75.5	60.5	68.1	92.0	1	55.0	4	63.0	23	66.0	1	-	7	7.40	1.29	2	17	16	5	-	0	0	-	1	0	0	0
II	65.0	77.5	60.9	69.2	96.0	22	54.0	12	64.0	10	65.0	3	-	6	5.94	2.32	10	11	10	4	-	0	0	-	0	0	0	0
III	63.0	76.5	58.3	67.4	88.0	4	48.0	23	65.0	16	58.0	5	-	3	3.30	0.84	31	14	11	4	-	0	0	-	1	0	0	0
IV	59.5	73.9	55.3	64.6	84.0	27	46.0	6	58.0	30	52.0	4	-	2	1.02	0.50	3	4	4	1	-	0	0	-	0	0	0	0
V	54.9	68.4	51.2	59.8	74.0	3	42.0	28	53.0	26	56.0	3	-	2	1.30	0.44	22	5	4	1	-	0	0	-	0	0	0	0
VI	49.4	64.7	44.2	54.8	70.0	30	38.0	4	60.0	24	60.0	30	-	1	0.00	0.00	-	0	0	0	-	0	0	-	0	0	0	0
VII	50.2	65.5	46.1	55.8	72.0	20	24.0	28	55.0	28	53.0	20	-	1	0.00	0.00	-	0	0	0	-	0	0	-	0	0	2	0
VIII	51.6	68.4	46.6	57.5	77.0	26	36.0	12	58.0	11	55.0	26	-	0	0.00	0.00	-	0	0	0	-	0	0	-	0	0	0	0
IX	61.4	77.9	55.9	66.9	84.0	28	40.0	6	56.0	5	66.0	28	-	1	0.02	0.02	30	1	0	0	-	0	0	-	0	0	0	0
X	64.1	79.4	58.0	68.7	88.0	28	51.0	15	63.0	2	66.0	27	-	3	1.34	0.50	2	7	5	1	-	0	0	-	3	0	0	0
XI	65.3	80.5	58.3	69.3	90.0	5	53.0	23	70.0	20	66.0	18	-	5	5.22	1.62	11	10	8	3	-	2	0	-	3	0	0	0
XII	67.9	83.4	61.9	72.7	93.0	4	49.0	24	70.0	25	71.0	5	-	3	4.04	1.44	22	10	7	4	-	1	0	-	10	0	0	3
Jaar Year	59.8	74.3	54.8	64.5	93.0	-	24.0	-	55.0	-	71.0	-	-	3	29.58	2.32	-	79	64	24	-	3	0	-	18	0	2	3
No. 480/184A (Old No. 9/1986) CAROLINA. φ = 25°06'S; λ = 30°07'E; H = 5,543 vt/ft; h_t = 4 vt/ft; h_r = 4 vt/ft.																												
I	62.4	72.9	55.7	64.3	83.0	1	46.0	4	69.0	22	65.0	31	-	8	11.29	1.98	9	20	18	9	-	-	-	-	0	0	0	0
II	62.7	74.7	55.6	65.1	84.0	21	46.0	28	61.0	9	62.0	6	87	7	5.46	1.11	6	12	11	5	-	-	-	-	0	0	0	0
III	60.7	75.3	51.6	63.5	89.0	4	40.0	24	63.0	16	60.0	5	79	4	3.97	1.82	20	8	8	3	-	-	-	-	2	0	0	0
IV	57.9	71.8	48.2	60.0	76.0	21	40.0	24	67.0	28	58.0	5	84	4	1.28	0.41	14	5	5	1	-	-	-	-	0	0	0	0
V	52.2	67.9	42.9	55.4	75.0	4	35.0	27	59.0	27	50.0	7	85	3	0.10	0.10	23	1	1	0	-	-	-	-	0	0	0	0
VI	46.1	63.1	34.8	48.9	69.0	30	28.0	17	58.0	17	40.0	1	72	1	0.00	0.00	-	0	0	0	-	-	-	-	0	0	3	0
VII	45.8	64.3	33.8	48.9	70.0	4	20.0	29	59.0	29	40.0	26	76	1	0.00	0.00	-	0	0	0	-	-	-	-	0	0	7	0
VIII	47.5	66.0	36.0	51.0	75.0	28	27.0	14	62.0	12	47.0	29	70	2	0.00	0.00	-	0	0	0	-	-	-	-	0	0	7	0
IX	51.3	76.4	46.3	61.3	83.0	16	38.0	9	56.0	5	56.0	29	51	3	0.00	0.00	-	0	0	0	-	-	-	-	0	0	0	0
X	62.9	75.8	51.0	63.4	89.0	28	44.0	11	58.0	11	61.0	29	63	5	0.98	0.41	13	6	6	1	-	-	-	-	2	0	0	0
XI	63.0	74.5	51.3	62.9	84.0	4	40.0	24	58.0	23	56.0	18	73	6	8.81	2.96	21	17	16	9	-	-	-	-	0	0	0	0
XII	64.8	77.4	54.2	65.8	88.0	5	43.0	26	63.0	24	60.0	5	73	4	7.70	1.65	7	13	11	5	-	-	-	-	2	0	0	0
Jaar Year	57.2	71.7	46.8	59.3	89.0	-	20.0	-	52.0	-	65.0	-	-	4	39.89	2.65	-	82	76	34	-	-	-	-	6	0	17	0
No. 481/14 (Ou No. 9/2017) JESSIEVALS. φ = 26°15'S; λ = 30°32'E; H = 5,686 vt/ft; h_t = 4 vt/ft; h_r = 4 vt/ft.																												
I	65.2	71.7	54.5	63.1	86.0	1	41.8	4	56.2	22	61.0	28	82	8	13.54	2.66	9	18	18	12	2	0	-	-	0	0	0	0
II	63.8	72.9	55.0	63.9	84.0	21	42.0	25	60.8	7	61.2	3	84	6	6.38	1.49	6	13	13	7	2	0	-	-	0	0	0	0
III	63.0	73.3	51.9	62.6	86.2	4	40.3	28	56.0	21	62.3	5	78	4	5.17	1.47	20	12	12	4	4	0	-	-	1	0	0	0
IV	60.5	71.8	49.5	60.7	77.5	13	43.0	11	55.0	7	58.3	4	79	4	0.87	0.49	28	4	4	1	3	1	-	-	0	0	0	0
V	52.7	61.6	42.8	52.2	73.5	2	31.6	26	47.8	31	61.0	8	86	2	0.16	0.14	1	2	1	0	1	0	-	-	0	1	1	0
VI	48.6	67.9	34.3	48.1	67.0	13	26.2	15	43.7	9	42.5	3	77	1	0.00	0.00	-	0	0	0	0	0	-	-	0	5	6	0
VII	48.2	63.4	34.9	49.1	78.7	7	19.5	29	52.0	28	44.3	19	66	1	0.00	0.00	-	0	0	0	0	0	-	-	0	0	8	0
VIII	51.2	64.2	38.6	50.4	75.9	26	24.0	13	48.9	12	49.5	31	80	2	0.00	0.00	-	0	0	0	0	0	-	-	0	1	7	0
IX	61.5	74.2	46.6	60.4	83.2	27	38.6	10	50.0	5	54.3	30	54	2	0.23	0.16	4	2	2	0	0	0	-	-	0	0	0	0
X	61.2	72.2	50.0	61.1	86.0	27	43.0	11	52.3	10	58.0	22	71	5	2.74	1.48	13	6	6	3	3	0	-	-	0	0	0	0
XI	63.3	72.6	51.0	61.9	85.2	3	35.0	24	56.0	22	55.6	2	74	5	6.91	1.63	21	12	12	5	4	0	-	-	0	0	0	0
XII	64.7	76.1	52.8	64.5	86.6	5	45.6	24	58.3	13	59.6	5	77	4	3.28	0.65	21	11	11	4	3	1	-	-	3	0	0	0
Jaar Year	58.1	69.3	46.7	58.0	86.6	-	19.5	-	43.7	-	62.3	-	73	4	38.28	2.66	-	80	79	36	22	2	-	-	4	7	22	0
No. 482/229 (Old No. 10/2123) MBABANE. φ = 26°19'S; λ = 31°09'E; H = 3,816 vt/ft; h_t = 4 vt/ft; h_r = 4 vt/ft.																												
I	66.5	74.7	59.8	67.3	87.0	1	51.0	22	61.0	22	66.0	31	77	8	24.11	4.05	9	20	18	14	0	0	0	18	2	0	0	0
II	65.5	74.1	60.1	67.1	85.0	2	51.0	25	63.0	8	66.0	6	80	7	11.09	3.09	6	17	15	7	0	0	0	12	0	0	0	0
III	65.5	74.6	58.4	66.5	86.0	3	47.0	28	61.0	21	67.0	5	74	6	7.71	1.39	15	17	12	7	0	0	0	12	0	0	0	0
IV	64.0	74.1	55.0	64.5	83.0	5	47.0	24	65.0	23	65.0	5	76	6	0.88	0.28	18	13	8	0	0	0	0	7	0	0	0	0
V	59.7	69.8	50.2	60.1	79.0	4	42.0	31	59.0	8	60.0	12	70	3	1.04	0.38	8	7	5	0	0	0	0	7	0	0	0	0
VI	52.6	66.1	41.5	53.8	74.0	21	34.0	15	56.0	6	51.0	19	57	1	0.23	0.15	11	2	2	0	0	0	0	3	0	0	0	0
VII	54.7	69.2	41.7	55.5	80.0	19	28.0	29	58.0	7	67.0	19	50	2	0.00	0.00	-	0	0	0	0	0	0	4	0	0	1	0
VIII	55.7	70.3	41.1	55.7	84.0	28	23.0	27	52.0	11	56.0	23	53	2	0.04	0.04	29	1	1	0	0	0	0	4	0	0	3	0
IX	65.7	78.6	51.5	65.1	89.0	16	42.0	7	53.0	5	64.0	16	45	2	0.81	0.34	4	5	4	0	0	0	0	5	5	0	0	0
X	64.3	74.6	54.7	64.7	93.0	27	47.0	11	64.0	10	70.0	27	58	5	3.27	0.94	13	16	12	3	0	0	0	11	8	0	0	1
XI	65.5	75.1	55.9	65.5	90.0	15	44.0	24	58.0	7	64.0	6	66	5	7.41	1.81	21	19	14	5	0	0	0	10	4	0	0	0
XII	66.3	77.5	58.8	68.1	97.0	5	52.0	26	60.0	13	73.0	5	72	5	7.70	1.75	20	16	13	8	0	0	0	10	3	0	0	1
Jaar Year	62.2	73.2	52.4	62.8	97.0	-	23.0	-	52.0	-	73.0	-	65	4	64.27	4.05	-	135	104	44	0	0	0	103	20	0	4	2

3rd ORDER STATIONS – STASIES van die 3e ORDE

Month Maand	Air Temperature – Lugtemperatuur in °F.												Mean Rel. Hum. Gem. Rel. Vogtigheid.	Mean Cloud Amt. Gem. Wolkehrbld.	Precipitation in inches. Neerslag in duime.			Number of Days with Aantal Dae met										
	Means Gemiddeldes T_m				Extremes Uiterstes				Lowest Max. Laagste Maks. Highest Min. Hoogste Min.						R.			Precipn. Neerslag			Thunder Donder	Hail Hael	Snow Sneeu	Fog Mis	Max. ≥ 86°F.	Max. ≤ 50°F.	Min. ≤ 32°F.	Min. ≤ 68°F.
	0830	x Max.	n Min.	$\frac{x+n}{2}$ Mean Gem.	Max.	Dat.	Min.	Dat.	Max.	Dat.	Min.	Dat.	U 0830	N 0-10 0830	M	Max. in 24 h.	Dat.	-.02	-.04	.40	R	▲	*	≡				
No. 510/677 (Old No. 7/1338M) CHANGEDALE ESTATE. Φ = 25°46'S; λ = 26°51'E; H = 4,500 wt/ft; h_t = 4 wt/ft; h_T = 4 wt/ft.																											
I	67.2	78.0	59.5	68.7	95.0	1	54.0	4	61.5	23	66.0	31	81	6	6.63	0.93	24	20	16	7	1	0	0	0	3	0	0	0
II	68.3	79.9	59.4	69.7	92.0	22	56.0	25	65.0	10	64.0	3	80	7	7.04	2.46	11	13	12	6	1	0	0	0	3	5	0	0
III	67.6	79.3	54.9	67.1	91.0	3	42.0	23	64.0	20	61.5	5	71	4	2.95	1.43	22	4	4	2	2	0	0	0	6	0	0	0
IV	64.5	76.6	51.4	64.1	83.5	15	43.0	7	71.0	6	61.0	2	73	2	2.27	1.13	3	5	5	3	4	0	0	0	0	0	0	0
V	59.6	72.4	46.2	59.3	78.0	6	41.0	30	68.0	24	52.0	4	71	3	0.36	0.18	9	3	2	0	1	0	0	0	0	0	0	0
VI	53.3	68.7	38.0	53.9	77.0	30	36.0	6	60.0	24	45.0	19	61	3	0.00	0.00	-	0	0	0	0	0	0	0	0	0	0	0
VII	53.7	68.5	38.3	53.5	76.0	3	24.0	28	60.0	28	47.0	20	56	2	0.00	0.00	-	0	0	0	0	0	0	0	0	3	0	
VIII	56.3	71.2	40.1	55.7	92.0	9	30.0	14	67.5	13	50.0	28	51	1	0.00	0.00	-	0	0	0	0	0	0	0	0	2	0	
IX	55.8	81.4	-	-	88.0	23	-	-	66.0	6	-	-	43	2	0.00	0.00	-	0	0	0	0	0	0	0	3	0	-	-
X	66.0	82.4	57.2	69.8	95.0	31	50.0	15	64.0	2	67.0	29	47	4	2.86	1.16	3	7	4	3	6	0	0	0	8	0	0	0
XI	70.0	84.3	59.2	71.7	95.0	4	54.0	23	76.0	24	66.0	20	60	4	2.73	0.76	10	12	9	2	10	2	0	0	9	0	0	0
XII	72.9	86.9	-	-	96.0	6	-	-	74.0	22	-	-	59	3	4.21	2.44	13	10	7	3	11	0	0	0	17	0	-	-
Jaar Year	63.3	77.6	-	-	96.0	-	-	-	57.5	-	-	-	63	4	29.06	2.46	-	74	69	26	36	2	0	3	51	0	-	-
No. 511/856A (Old No. 6/1431) BUFFELSPOORT (Exp.Stn./Nav.Stn.) Φ = 25°46'S; λ = 27°29'E; H = 4,250 wt/ft; h_t = 4 wt/ft; h_T = 4 wt/ft.																											
I	69.0	80.0	63.1	71.5	95.7	1	57.5	24	83.3	23	70.1	15	77	8	9.88	2.81	28	21	18	6	8	0	0	0	6	0	0	2
II	69.6	80.9	62.4	71.7	91.7	22	56.2	25	87.3	10	67.9	7	78	8	4.44	1.68	10	18	12	3	8	0	0	0	8	0	0	0
III	68.9	81.9	58.3	70.1	94.3	4	45.7	23	88.0	21	66.7	5	69	4	1.70	0.64	21	10	9	1	7	0	0	0	7	0	0	0
IV	66.4	80.5	53.2	66.9	86.5	14	44.6	7	74.9	6	63.2	3	66	3	0.77	0.39	4	6	4	0	4	0	0	0	2	0	0	0
V	60.6	74.8	47.7	61.3	80.5	6	41.6	30	70.0	29	56.1	14	68	2	0.38	0.15	23	4	3	0	2	0	0	0	0	0	0	0
VI	53.9	70.2	40.6	55.4	76.0	29	33.6	5	60.9	17	49.1	10	68	1	0.00	0.00	-	0	0	0	0	0	0	0	0	0	0	0
VII	52.8	71.1	38.6	54.9	79.1	20	29.0	29	63.6	28	46.2	24	62	1	0.00	0.00	-	0	0	0	0	0	0	0	0	2	0	
VIII	57.2	73.7	42.3	58.0	83.7	26	33.6	14	80.3	13	54.3	24	55	1	0.00	0.00	-	0	0	0	0	0	0	0	0	0	0	
IX	67.6	84.1	50.3	67.2	91.8	28	37.9	6	89.4	5	63.0	29	44	1	0.01	0.01	30	1	0	0	0	0	0	0	14	0	0	0
X	70.6	86.4	58.5	72.5	97.5	31	51.4	17	88.0	2	70.9	29	54	4	1.42	0.62	2	8	4	2	8	0	0	0	19	0	0	2
XI	71.8	86.8	59.7	73.3	98.4	4	51.0	24	78.0	23	66.5	4	68	5	1.42	0.56	7	9	7	1	11	0	0	0	15	0	0	0
XII	75.0	89.5	63.0	76.3	99.0	5	52.8	25	75.7	22	71.0	6	57	3	4.24	1.91	21	8	7	3	11	1	0	0	22	0	0	3
Jaar Year	66.3	80.0	53.1	66.6	99.0	-	29.0	-	60.3	-	71.0	-	63	3	24.26	2.61	-	83	85	16	59	1	0	0	91	0	2	7
No. 512/545 (Old No. 8/1469) HARTBEESPOORT (Exp.Stn./Proefst.) Φ = 25°34'S; λ = 27°45'E; H = 3,800 wt/ft; h_t = 4 wt/ft; h_T = 4 wt/ft.																											
I	71.1	81.7	64.3	73.0	97.5	1	56.5	1	71.0	22	69.0	2	72	7	5.13	1.64	9	17	16	4	-	-	-	-	6	0	0	5
II	70.7	82.6	62.7	72.7	94.8	22	56.0	25	88.0	11	68.5	7	77	6	7.40	3.70	10	11	11	5	-	-	-	-	10	0	0	1
III	68.6	83.2	57.5	70.3	96.0	4	45.0	23	88.5	16	64.5	13	70	3	1.47	0.60	21	6	5	1	-	-	-	-	10	0	0	0
IV	63.9	82.0	51.8	66.9	87.5	13	42.0	24	79.0	23	63.0	5	70	3	0.42	0.17	4	3	3	0	-	-	-	-	2	0	0	0
V	57.6	76.2	45.5	60.9	82.0	3	39.5	18	71.0	14	55.0	14	73	2	0.44	0.20	24	3	3	0	-	-	-	-	0	0	0	0
VI	47.0	71.4	36.1	53.3	77.0	21	27.0	23	66.0	17	45.0	18	66	1	0.00	0.00	-	0	0	0	-	-	-	-	0	0	9	0
VII	44.8	71.3	33.2	52.3	79.5	20	22.0	30	68.0	8	44.0	26	64	1	0.00	0.00	-	0	0	0	-	-	-	-	0	0	14	0
VIII	51.8	75.0	37.0	56.0	83.0	28	28.0	9	81.0	13	49.0	26	52	0	0.00	0.00	-	0	0	0	-	-	-	-	0	0	7	0
IX	65.9	84.8	47.5	66.1	92.5	28	39.0	5	73.0	5	65.0	30	41	1	0.00	0.00	-	0	0	0	-	-	-	-	16	0	0	0
X	72.1	87.8	67.9	72.9	98.0	31	48.0	15	88.0	7	68.0	29	51	4	0.79	0.61	12	5	4	1	-	-	-	-	19	0	0	0
XI	73.2	87.8	60.0	73.9	98.0	4	55.0	24	77.0	20	67.0	18	58	5	1.90	0.69	8	7	5	2	-	-	-	-	17	0	0	0
XII	76.4	91.0	63.2	77.1	100.5	5	49.0	24	76.0	22	75.0	17	55	3	3.91	2.68	22	6	6	2	-	-	-	-	23	0	0	6
Jaar Year	63.6	81.2	51.5	66.3	100.5	-	22.0	-	88.0	-	75.0	-	62	3	21.46	3.70	-	88	83	16	-	-	-	-	103	0	30	12
No. 513/284 (Old No. 8/1589) PRETORIA (Rioolwerks/Sewage Wks). Φ = 25°44'S; λ = 28°11'E; H = 4,200 wt/ft; h_t = 4 wt/ft; h_T = 4 wt/ft.																											
I	68.0	78.6	62.1	70.3	94.2	1	54.8	1	65.1	23	68.0	15	78	8	8.30	1.98	9	19	18	7	-	0	0	0	3	0	0	0
II	67.9	80.1	61.2	70.7	88.7	21	55.0	26	85.5	9	66.7	7	81	6	6.01	2.64	10	15	13	6	-	0	0	0	5	0	0	0
III	66.0	80.5	56.1	68.3	91.3	4	44.0	23	87.5	21	63.2	6	78	4	4.83	1.26	15	10	9	5	-	0	0	0	8	0	0	0
IV	60.9	78.9	49.9	64.4	84.5	15	40.8	24	76.0	6	63.0	5	85	3	0.62	0.48	3	3	3	1	-	0	0	0	0	0	0	0
V	54.7	73.5	43.5	58.5	79.7	6	38.0	30	66.3	14	48.2	9	83	2	0.56	0.23	8	3	3	0	-	0	0	0	0	0	0	0
VI	42.5	66.5	33.9	51.2	74.9	21	28.9	15	60.1	23	42.9	18	85	0	0.00	0.00	-	0	0	0	-	0	0	0	0	0	11	0
VII	40.9	69.9	31.9	50.9	76.3	19	22.0	29	61.8	29	42.1	26	82	1	0.00	0.00	-	0	0	0	-	0	0	0	0	0	18	0
VIII	49.4	72.3	35.7	54.0	81.2	26	28.6	14	69.6	13	47.5	30	70	0	0.00	0.00	-	0	0	0	-	0	0	0	0	0	7	0
IX	64.1	82.1	46.9	64.5	88.6	18	39.0	1	70.5	5	64.2	30	50	1	0.00	0.00	-	0	0	0	-	0	0	0	6	0	0	0
X	68.5	85.0	56.5	70.7	94.0	31	48.5	16	87.5	2	68.6	29	55	4	1.41	0.59	13	8	4	2	-	1	0	0	15	0	0	1
XI	69.9	84.1	56.2	71.1	95.0	4	51.1	13	74.6	20	64.2	18	61	5	2.74	0.85	8	9	7	4	-	0	0	0	7	0	0	0
XII	72.4	87.0	60.6	73.8	96.6	4	47.0	24	71.2	22	70.5	6	58	3	5.58	2.88	22	10	8	4	-	0	0	0	22	0	0	2
Jaar Year	60.4	78.4	49.7	64.1	96.6	-	22.0	-	89.6	-	70.5	-	72	3	30.05	2.88	-	77	65	29	-	1	0	0	88	0	36	3

3rd ORDER STATIONS – STASIES van die 3e ORDE

Air Temperature – Lugtemperatuur in °F. Means – Gemiddeldes T_m; Extremes – Uiterstes; Lowest Max. – Laagste Maks., Highest Min. – Hoogste Min. Mean Rel. Hum. – Gem. Rel. Vogtigheid. Mean Cloud Amt. – Gem. Wolkebedekking. Precipitation in inches – Neerslag in duime, R. Number of Days with – Aantal Dae met.

No. 513/285A (Ou No. 8/1605) PRETORIA (Hout Mav./Timber Res.) ϕ = 25°45'S; λ = 28°10'E; H = 4,400 vt/ft; h_t = 4 vt/ft; h_r = 4 vt/ft.

Month Maand	0830	x Max.	n Min.	(x+n)/2 Mean Gem.	Max.	Dat.	Min.	Dat.	Lowest Max.	Dat.	Highest Min.	Dat.	U 0830	N 0–10 0830	Σ	Max. in 24 h.	Dat.	≥·02	≥·04	≥·40	Thunder	Hail	Snow	Fog	Max. >86°F.	Max. <50°F.	Min. <32°F.	Min. >68°F.
I	68.9	79.8	61.7	70.7	94.0	1	57.0	4	65.8	23	67.3	16	-	-	7.08	1.58	10	20	16	6	-	-	-	-	5	0	0	0
II	68.9	81.3	61.0	71.1	90.0	22	56.5	26	66.8	11	66.3	7	-	-	6.21	3.03	10	12	12	3	-	-	-	-	5	0	0	0
III	67.2	81.6	54.9	68.3	93.5	4	44.5	23	62.8	21	67.0	5	-	-	4.43	0.94	21	9	9	6	-	-	-	-	6	0	0	0
IV	(62.6	80.1	51.7	66.9)	84.0	16	43.1	24	75.4	4	63.5	4)	-	-	0.41	0.32	4	3	2	0	-	-	-	-	(0	0	0	0)
V	58.9	74.2	46.8	60.5	80.0	2	40.0	30	65.0	14	55.0	14	-	-	0.49	0.23	24	4	3	0	-	-	-	-	0	0	0	0
VI	(47.7	69.5	37.8	53.7)	74.6	30	32.7	24	84.2	17	47.2	18	-	-	0.00	0.00	-	0	0	0	-	-	-	-	(0	0	0	0)
VII	46.2	70.4	36.6	53.5	76.7	21	25.0	29	61.9	29	43.5	26	-	-	0.00	0.00	-	0	0	0	-	-	-	-	0	0	2	0
VIII	52.0	72.4	39.3	55.9	82.4	26	31.0	13	60.7	13	46.1	29	-	-	0.00	0.00	-	0	0	0	-	-	-	-	0	0	1	0
IX	(65.0	82.0	50.4	66.2)	89.6	29	43.0	5	71.2	5	63.3	30)	-	-	0.00	0.00	-	0	0	0	-	-	-	-	(4	0	0	0)
X	69.7	86.0	57.0	71.5	94.6	29	49.6	15	66.3	2	67.7	30	-	-	1.82	0.91	18	7	5	2	-	-	-	-	14	0	0	0
XI	71.7	84.7	59.1	71.9	95.1	4	52.8	27	75.6	20	64.5	16	-	-	3.79	0.75	21	9	7	5	-	-	-	-	9	0	0	0
XII	(74.9	89.9	62.3	76.1)	97.8	4	49.0	24	73.2	23	70.0	6)	-	-	5.77	3.10	22	6	6	3	-	-	-	-	(18	0	0	2)
Jaar Year	(62.6	79.3	51.5	66.4)	97.8	-	25.0	-	60.7	-	70.0)	-	-	-	30.01	3.10	-	72	60	24	-	-	-	-	(61	0	3	2)

No. 513/309 (Old No. 8/1616) ONDERSTEPOORT. ϕ = 25°39'S; λ = 28°11'E; H = 4,000 vt/ft; h_t = 4 vt/ft; h_r = 4 vt/ft.

Month Maand	0830	x Max.	n Min.	(x+n)/2 Mean Gem.	Max.	Dat.	Min.	Dat.	Lowest Max.	Dat.	Highest Min.	Dat.	U 0830	N 0–10 0830	Σ	Max. in 24 h.	Dat.	≥·02	≥·04	≥·40	Thunder	Hail	Snow	Fog	Max. >86°F.	Max. <50°F.	Min. <32°F.	Min. >68°F.
I	70.2	79.9	62.7	71.3	95.3	1	55.3	1	66.1	23	69.3	15	76	8	6.03	0.82	27	19	15	5	-	-	-	-	5	0	0	1
II	69.3	80.5	61.5	71.0	89.0	22	52.6	25	66.6	11	67.4	3	80	6	6.06	3.28	10	16	13	2	-	-	-	-	5	0	0	0
III	67.9	80.9	56.3	68.6	92.7	4	44.0	29	68.5	21	65.0	6	73	4	3.99	1.69	16	12	10	4	-	-	-	-	6	0	0	0
IV	64.0	79.3	49.9	64.6	83.7	15	39.0	24	76.5	6	62.3	4	75	3	0.32	0.19	4	4	2	0	-	-	-	-	0	0	0	0
V	58.6	73.9	43.1	58.5	80.2	2	36.6	18	66.9	14	53.0	14	74	2	0.32	0.19	8	3	2	0	-	-	-	-	0	0	0	0
VI	49.1	69.5	33.7	51.6	75.1	30	26.0	23	64.2	17	46.3	18	66	1	0.00	0.00	-	0	0	0	-	-	-	-	0	0	12	0
VII	48.5	70.3	31.1	50.7	77.0	4	21.4	30	61.6	28	39.4	21	61	1	0.00	0.00	-	0	0	0	-	-	-	-	0	0	18	0
VIII	54.2	72.7	34.6	53.7	82.0	26	22.6	1	60.0	13	47.3	30	55	0	0.00	0.00	-	0	0	0	-	-	-	-	0	0	10	0
IX	66.4	83.2	45.7	64.5	90.7	16	36.8	2	71.5	4	66.3	30	44	1	0.00	0.00	-	0	0	0	-	-	-	-	8	0	0	0
X	69.7	86.2	55.7	70.9	98.2	28	45.0	15	67.0	7	67.9	29	54	4	0.85	0.38	13	9	5	0	-	-	-	-	18	0	0	0
XI	71.8	85.6	57.8	71.7	95.7	4	51.7	30	78.0	20	65.6	20	59	6	1.76	0.35	21	11	9	0	-	-	-	-	12	0	0	0
XII	73.6	88.0	60.3	74.1	98.2	5	47.7	24	76.0	23	70.1	6	67	4	6.21	1.63	22	14	9	5	-	-	-	-	21	0	0	1
Jaar Year	63.6	79.2	49.4	64.3	98.2	-	21.4	-	60.0	-	70.1	-	65	3	24.52	3.28	-	88	65	16	-	-	-	-	76	0	40	2

No. 513/312A (Ou No. 8/1616A) PRETORIA (Parktown). ϕ = 25°42'S; λ = 28°11'E; H = 4,020 vt/ft; h_t = 4 vt/ft; h_r = 4 vt/ft.

Month Maand	0830	x Max.	n Min.	(x+n)/2 Mean Gem.	Max.	Dat.	Min.	Dat.	Lowest Max.	Dat.	Highest Min.	Dat.	U 0830	N 0–10 0830	Σ	Max. in 24 h.	Dat.	≥·02	≥·04	≥·40	Thunder	Hail	Snow	Fog	Max. >86°F.	Max. <50°F.	Min. <32°F.	Min. >68°F.
I	70.4	80.5	61.5	70.9	94.0	1	52.0	1	64.0	22	66.0	15	-	8	7.24	1.04	9	19	18	8	8	0	0	0	8	0	0	0
II	70.2	81.6	60.3	70.9	90.8	22	53.0	25	65.8	11	66.0	7	-	6	5.62	2.27	10	14	14	3	14	0	0	0	7	0	0	0
III	66.8	81.9	55.0	66.5	93.5	4	43.0	23	66.0	16	64.0	6	-	4	4.56	1.59	15	9	9	4	7	0	0	0	9	0	0	0
IV	61.8	80.7	48.4	64.5	87.0	20	39.0	24	76.0	24	62.0	3	-	3	0.28	0.18	4	2	2	0	3	0	0	0	1	0	0	0
V	54.8	74.6	41.2	57.9	81.0	2	34.0	30	67.0	14	53.0	14	-	1	0.31	0.18	24	3	3	0	1	0	0	0	0	0	0	0
VI	43.3	70.3	30.8	50.5	75.6	21	25.0	15	64.0	16	46.0	18	-	0	0.00	0.00	-	0	0	0	0	0	0	0	0	0	16	0
VII	43.4	70.8	29.1	49.9	79.0	20	18.0	29	60.0	28	41.0	26	-	0	0.00	0.00	-	0	0	0	0	0	0	0	0	0	23	0
VIII	50.5	73.5	35.2	53.3	87.4	29	22.0	14	60.4	13	49.0	30	-	0	0.00	0.00	-	0	0	0	0	0	0	0	1	0	10	0
IX	65.1	83.3	44.6	63.9	90.4	28	36.0	9	71.6	7	63.0	30	-	1	0.00	0.00	-	0	0	0	0	0	0	0	11	0	0	0
X	69.5	85.6	54.1	69.9	94.0	30	46.0	15	66.8	7	64.0	27	-	4	1.31	0.67	13	6	4	1	12	1	0	0	18	0	0	0
XI	72.0	86.0	57.1	71.1	94.0	3	51.0	30	73.0	20	64.0	16	-	5	2.56	0.65	8	8	8	2	14	0	0	0	10	0	0	0
XII	75.1	88.0	58.6	73.3	97.4	5	44.0	24	71.0	22	67.0	6	-	3	6.17	3.24	22	9	8	4	13	0	0	0	22	0	0	0
Jaar Year	61.9	79.6	47.6	63.7	97.4	-	18.0	-	60.0	-	67.0	-	-	3	27.04	3.24	-	70	66	22	72	1	0	0	86	0	49	0

No. 513/374B (Old No. 8/1636) PRETORIA (Arcadia). ϕ = 25°44'S; λ = 28°13'E; H = 4,375 vt/ft; ht = 4 vt/ft; h_r = 4 vt/ft.

Month Maand	0830	x Max.	n Min.	(x+n)/2 Mean Gem.	Max.	Dat.	Min.	Dat.	Lowest Max.	Dat.	Highest Min.	Dat.	U 0830	N 0–10 0830	Σ	Max. in 24 h.	Dat.	≥·02	≥·04	≥·40	Thunder	Hail	Snow	Fog	Max. >86°F.	Max. <50°F.	Min. <32°F.	Min. >68°F.
I	68.3	79.1	60.8	69.9	95.0	1	55.1	2	65.8	23	66.5	15	77	8	7.44	0.93	27	18	18	9	-	-	-	-	4	0	0	0
II	67.8	80.1	59.9	70.0	88.2	22	54.1	25	61.5	10	65.7	23	80	5	6.51	1.31	7	13	13	4	-	-	-	-	4	0	0	0
III	(68.5	81.3	56.1	68.7)	92.0	4	43.0	25	70.9	18	63.5	5)	(76)	(2)	4.81	2.02	15	(7	7	0	-	-	-	-	(6	0	0	0)
IV	(61.0	78.0	50.4	64.2)	82.8	14	41.5	24	74.5	24	62.0	3)	(79)	(2)	0.21	0.13	4	2	2	0	-	-	-	-	(0	0	0	0)
V	(55.2	72.1	44.8	58.5)	77.5	3	38.0	16	64.0	14	48.0	10)	(80)	(1)	2.38	2.15	8	3	2	1	-	-	-	-	(0	0	0	0)
VI	(45.6	66.7	34.9	50.8)	72.0	30	25.2	24	62.0	17	46.0	19)	(74)	(0)	0.00	0.00	-	0	0	0	-	-	-	-	(0	0	6	0)
VII	(44.1	68.7	34.7	51.7)	75.0	21	22.6	29	61.1	29	42.0	25)	(71)	(0)	0.00	0.00	-	0	0	0	-	-	-	-	(0	0	6	0)
VIII	(54.0	72.8	39.0	55.9)	79.8	26	30.0	19	57.2	21	48.2	29)	(69)	(1)	0.00	0.00	-	0	0	0	-	-	-	-	(0	0	1	0)
IX	(65.1	80.8	47.3	64.1)	89.0	15	41.0	2	59.8	5	57.2	30)	(48)	(1)	0.00	0.00	-	0	0	0	-	-	-	-	(3	0	0	0)
X	69.3	84.6	56.8	70.2	94.5	28	49.0	15	65.8	2	58.0	29	50	2	1.68	1.02	15	4	3	2	-	-	-	-	10	0	0	0
XI	70.7	84.0	57.9	70.9	95.0	4	53.0	25	75.0	20	63.0	16	60	4	3.27	0.70	8	9	9	5	-	-	-	-	6	0	0	0
XII	(74.2	88.9	60.8	74.9)	95.0	5	45.3	24	73.5	23	69.0	4)	(60)	(2)	5.59	3.30	22	8	8	3	-	-	-	-	18	0	0	2)
Jaar Year	(61.7	78.1	50.2	64.1)	95.0	-	22.8	-	51.0	-	69.0)	-	(68)	(2)	31.89	3.30	-	84	60	24	-	-	-	-	(51	0	12	2)

3rd ORDER STATIONS – STASIES van die 3e ORDE

Month Maand	Air Temperature – Lugtemperatuur in °F.												Mean Rel. Hum. Gem. Rel. Vogtigh.	Mean Cloud Amt. Gem. Wolkeverbd.	Precipitation in inches. Neerslag in duime.			Number of Days with Aantal Dae met									
	Means Gemiddeldes T_m				Extremes Uiterstes				Lowest Max. Laagste Maks. Highest Min. Hoogste Min.									Precipn. Neerslag			Thunder Donder	Hail Hael	Fog Mis	Snow Sneeu	Ice Ys	Max. ≥ 80°F.	Max. ≤ 50°F.	Min. ≤ 32°F.	Min. ≥ 68°F.
	0830	x Max.	n Min.	$\frac{x+n}{2}$ Mean Gem.	Max.	Dat.	Min.	Dat.	Max.	Dat.	Min.	Dat.	0830	0830	M	Max. in 24 h.	Dat.	-01	-04	-40									
No. 513/485 (Ou No. 8/1661) PRETORIA (Univ. Proefplaas/Expt. Farm) Φ = 25°45'S; λ = 28°15'E; H = 4,500 vt/ft; h_t = 4 vt/ft; h_r = 4 vt/ft.																												
I	67.1	77.0	58.4	67.7	93.4	1	54.7	4	64.0	23	65.4	15	86	8	8.30	1.70	21	18	16	8	-	-	-	-	1	0	0	0
II	67.6	77.8	59.7	68.7	86.3	21	53.4	25	64.0	11	64.8	23	86	6	6.26	2.25	10	17	16	3	-	-	-	-	0	0	0	0
III	66.0	78.7	54.8	66.7	91.0	4	42.9	25	64.5	16	63.1	5	78	3	4.85	2.70	15	13	10	2	-	-	-	-	5	0	0	0
IV	62.2	77.3	49.4	63.3	92.3	15	42.0	24	72.3	4	59.0	3	76	3	1.21	1.06	4	3	3	1	-	-	-	-	0	0	0	0
V	58.3	72.5	45.2	58.9	78.2	2	38.5	18	65.4	14	62.0	14	70	2	0.50	0.29	24	4	3	0	-	-	-	-	0	0	0	0
VI	50.4	67.9	35.7	51.8	73.6	21	28.5	23	62.3	17	43.3	19	69	0	0.00	0.00	-	0	0	0	-	-	-	-	0	0	4	0
VII	51.2	68.8	34.6	51.7	76.0	19	22.0	29	59.8	25	48.0	20	63	0	0.00	0.00	-	0	0	0	-	-	-	-	0	0	7	0
VIII	54.9	71.1	37.6	54.3	80.4	26	28.9	14	68.6	13	46.6	28	66	0	0.00	0.00	-	0	0	0	-	-	-	-	0	0	3	0
IX	64.2	81.6	46.8	64.1	88.9	15	41.0	7	70.8	5	59.9	30	48	1	0.00	0.00	-	0	0	0	-	-	-	-	6	0	0	0
X	67.0	84.2	54.1	69.1	93.8	28	46.0	8	66.0	7	65.0	29	59	3	1.94	1.00	18	5	3	2	-	-	-	-	14	0	0	0
XI	68.3	82.7	56.2	68.9	94.0	4	48.6	25	73.1	24	62.0	18	66	4	3.44	1.11	7	12	10	4	-	-	-	-	5	0	0	0
XII	71.3	86.3	57.5	71.9	95.0	5	45.0	24	70.0	22	65.1	6	64	3	5.03	2.26	22	10	8	6	-	-	-	-	16	0	0	0
Jaar Year	62.4	77.2	49.2	63.2	95.0	-	22.0	-	68.6	-	65.4	-	68	3	31.51	2.70	-	82	68	25	-	-	-	-	47	0	14	0
No. 516/285 (Old No. 9/1913) GEMSBOKFONTEIN. Φ = 25°44'S; λ = 29°41'E; H = 5,450 vt/ft; h_t = 4 vt/ft; h_r = 4 vt/ft.																												
I	64.5	74.9	56.4	65.7	89.0	1	47.0	4	60.0	22	63.0	28	84	7	10.60	2.10	27	19	17	8	-	-	-	-	1	0	0	0
II	64.1	75.4	54.8	65.1	84.0	21	40.0	25	61.0	11	63.0	6	85	6	8.97	2.46	5	9	9	6	-	-	-	-	0	0	0	0
III	63.4	74.9	50.5	62.6	88.0	4	38.0	23	60.0	21	58.0	7	80	2	4.24	1.17	20	11	10	5	-	-	-	-	1	0	0	0
IV	61.2	73.3	45.1	59.2	78.0	15	40.0	8	70.0	6	59.0	5	79	3	0.86	0.55	4	6	5	1	-	-	-	-	0	0	0	0
V	53.5	68.4	39.6	54.0	74.0	4	32.0	31	60.0	27	48.0	14	82	2	0.96	0.45	21	3	3	1	-	-	-	-	0	0	0	0
VI	46.0	64.2	29.8	46.9	72.0	29	26.0	16	59.0	18	41.0	21	67	1	0.00	0.00	-	0	0	0	-	-	-	-	0	0	22	0
VII	43.8	67.6	26.9	47.2	74.0	4	14.0	29	56.0	28	35.0	8	65	0	0.00	0.00	-	0	0	0	-	-	-	-	0	0	26	0
VIII	50.8	67.0	30.6	48.9	76.0	26	25.0	21	64.0	12	43.0	29	67	0	0.00	0.00	-	0	0	0	-	-	-	-	0	0	18	0
IX	62.3	77.2	42.4	59.8	86.0	28	32.0	9	65.0	6	53.0	18	64	1	0.26	0.26	4	1	1	0	-	-	-	-	0	0	0	0
X	66.3	79.6	50.2	64.9	89.0	28	39.0	16	62.0	11	61.0	21	67	3	1.09	0.53	31	5	4	1	-	-	-	-	4	0	0	0
XI	66.4	77.4	52.0	64.7	87.0	4	43.0	24	66.0	23	57.0	21	69	4	6.02	1.70	8	14	14	4	-	-	-	-	3	0	0	0
XII	66.2	80.6	54.3	67.4	91.0	5	41.0	24	66.0	24	64.0	12	61	2	7.78	2.07	21	12	11	7	-	-	-	-	4	0	0	0
Jaar Year	59.1	73.4	44.4	58.9	91.0	-	14.0	-	64.0	-	64.0	-	70	3	40.79	2.46	-	80	74	35	-	-	-	-	15	0	66	0
No. 517/10 (Ou No. 9/1956) ELLISRAS. Φ = 25°41'S; λ = 30°02'E; H = 6,135 vt/ft; h_t = 4 vt/ft; h_r = 4 vt/ft.																												
I	60.4	70.0	52.9	61.5	83.0	1	45.0	4	58.0	22	59.0	9	84	6	14.03	4.82	28	21	19	10	-	-	-	-	0	0	0	0
II	60.5	70.5	52.7	61.5	78.5	21	38.0	25	57.0	11	59.0	6	87	6	9.39	2.20	5	15	12	8	-	-	-	-	0	0	0	0
III	59.3	69.9	48.3	59.1	81.5	5	33.0	28	55.0	21	57.0	7	79	3	5.56	2.20	20	11	11	3	-	-	-	-	0	0	0	0
IV	56.6	68.6	44.3	56.6	73.0	15	37.5	30	64.0	1	67.0	5	86	3	0.89	0.30	20	6	5	0	-	-	-	-	0	0	0	0
V	50.7	63.6	36.8	50.2	71.0	5	29.0	30	54.0	27	47.0	14	86	2	0.58	0.17	9	5	4	0	-	-	-	-	0	0	6	0
VI	42.7	60.0	28.8	44.4	66.6	30	24.0	12	52.0	16	38.0	21	72	0	0.00	0.00	-	0	0	0	-	-	-	-	0	0	21	0
VII	42.0	61.3	27.1	44.2	67.0	3	14.3	29	50.0	28	40.0	26	71	1	0.00	0.00	-	0	0	0	-	-	-	-	0	0	28	0
VIII	46.9	62.7	30.7	46.7	72.5	26	20.5	13	57.5	12	45.0	29	86	1	0.00	0.00	-	0	0	0	-	-	-	-	0	2	18	0
IX	60.1	73.4	40.1	56.7	80.2	27	29.0	21	57.5	5	49.0	29	48	2	0.14	0.09	4	2	2	0	-	-	-	-	0	0	1	0
X	61.2	74.2	47.9	61.1	85.8	29	37.5	16	55.4	11	57.0	23	66	4	1.66	1.03	31	6	6	1	-	-	-	-	0	0	0	0
XI	60.6	72.4	48.7	60.5	83.0	4	36.0	25	56.0	23	57.0	17	76	4	5.76	1.45	21	13	13	5	-	-	-	-	0	0	0	0
XII	63.6	74.1	50.8	62.5	84.0	5	39.0	25	58.0	13	56.0	6	73	3	4.16	0.78	23	12	12	5	-	-	-	-	0	0	0	0
Jaar Year	56.4	68.4	42.4	56.4	85.8	-	14.3	-	47.5	-	56.0	-	75	3	42.15	4.82	-	91	84	32	-	-	-	-	0	2	74	0
No. 518/117 (Old No. 9/2017M) BADPLAATS. Φ = 25°57'S; λ = 30°33'E; H = 5,500 vt/ft; h_t = 4 vt/ft; h_r = 4 vt/ft.																												
I	66.7	79.3	61.0	70.1	95.0	1	50.0	4	69.0	22	67.0	31	79	7	12.99	1.91	10	17	17	11	-	-	-	-	3	0	0	0
II	68.9	78.9	61.0	69.9	90.0	21	52.0	25	65.0	11	69.0	5	84	7	7.09	1.45	1	11	11	7	-	-	-	-	4	0	0	1
III	67.2	79.0	57.9	68.5	92.0	4	49.0	28	60.0	20	69.0	5	73	4	5.12	2.48	20	9	9	4	-	-	-	-	6	0	0	1
IV	66.3	78.4	55.4	66.9	95.0	5	46.0	28	71.0	22	64.0	3	80	4	0.29	0.29	28	1	1	0	-	-	-	-	0	0	0	0
V	60.6	74.1	48.1	61.1	82.0	2	41.0	25	67.0	16	64.0	21	74	3	0.32	0.22	8	4	2	0	-	-	-	-	0	0	0	0
VI	55.7	69.2	39.2	54.2	78.0	30	35.0	13	61.0	11	49.0	21	86	1	0.00	0.00	-	0	0	0	-	-	-	-	0	0	0	0
VII	53.8	71.7	36.9	54.3	81.0	19	26.0	29	62.0	28	54.0	3	84	1	0.00	0.00	-	0	0	0	-	-	-	-	0	0	2	0
VIII	57.2	70.8	39.5	55.1	86.0	31	30.0	7	56.0	6	52.0	29	89	2	0.00	0.00	-	0	0	0	-	-	-	-	0	0	0	0
IX	66.1	80.6	50.4	65.5	90.0	16	43.0	7	56.0	5	61.0	30	87	2	0.67	0.41	4	2	2	1	-	-	-	-	5	0	0	0
X	66.9	80.3	55.5	67.9	96.0	4	48.0	15	69.0	10	62.0	21	69	4	1.19	0.67	15	10	5	1	-	-	-	-	12	0	0	0
XI	67.9	80.9	57.4	69.1	96.0	15	48.0	25	64.0	23	63.0	15	78	5	5.60	0.99	21	13	11	7	-	-	-	-	5	0	0	0
XII	70.5	82.5	59.6	71.1	98.0	5	52.0	26	66.0	13	66.0	6	76	5	4.05	0.93	21	12	12	4	-	-	-	-	10	0	0	0
Jaar Year	64.0	77.1	52.0	64.5	98.0	-	26.0	-	56.0	-	69.0	-	72	4	37.30	2.48	-	79	60	35	-	-	-	-	45	0	2	2

3rd ORDER STATIONS – STASIES van die 3e ORDE

Month Maand	Air Temperature – Lugtemperatuur in °F.												Mean Rel. Hum. Gem. Rel. Vogtigheid	Mean Cloud Amt. Gem. Wolkehveld.	Precipitation in inches. Neerslag in duime.			Number of Days with Aantal Dae met									
	Means Gemiddeldes T_m				Extremes Uiterstes				Lowest Max. Laagste Maks. Highest Min. Hoogste Min.									Precipn. Neerslag			Thunder Donder	Hail Hael	Snow Sneeu	Fog Mist	Max. ≥ 86°F.	Max. ≤ 50°F.	Min. ≤ 32°F.	Min. ≥ 68°F.
	0830	x Max.	n Min.	$\frac{xx+n}{2}$ Mean Gem.	Max:	Dat.	Min.	Dat.	Max.	Dat.	Min.	Dat.	0830	0830	M	Max. in 24 h.	Dat.	·01	·04	·40								
													U	N													
													0830	0-10 0830													
No. 518/17 (Ou No. 10/2108) BARBERTON (Eatown Mav./Cotton Exp.) Φ = 25°47'S; λ = 31°03'E; H = 2,500 vt/ft; h_t = 4 vt/ft; h_r = 4 vt/ft.																											
I	73.0	84.1	66.0	75.1	101.2	1	56.3	4	71.9	22	72.5	10	76	-	7.73	1.98	10	15	14	8	-	-	-	-	9	0	0	9
II	71.4	81.7	66.1	73.9	89.2	21	60.4	28	70.1	11	74.0	3	86	-	8.93	2.48	16	12	9	6	-	-	-	-	6	0	0	9
III	70.7	84.0	62.0	73.0	96.4	4	53.7	29	66.8	21	72.8	5	80	-	2.23	0.53	15	9	6	2	-	-	-	-	12	0	0	3
IV	68.9	82.6	60.8	71.7	90.0	14	52.0	25	74.7	26	69.2	4	81	-	0.44	0.15	17	6	5	0	-	-	-	-	10	0	0	1
V	62.6	78.0	52.9	65.5	86.1	12	45.5	31	69.2	27	61.9	1	81	-	0.64	0.61	8	2	1	1	-	-	-	-	1	0	0	0
VI	54.6	73.8	43.9	58.9	82.7	21	37.5	12	66.1	11	54.3	22	73	-	0.00	0.00	-	0	0	0	-	-	-	-	0	0	0	0
VII	54.7	76.4	43.0	59.7	86.4	19	31.5	29	67.3	28	50.0	21	65	-	0.00	0.00	-	0	0	0	-	-	-	-	0	0	1	0
VIII	59.4	77.7	46.7	62.2	91.0	28	36.0	14	62.9	12	59.0	29	61	-	0.00	0.00	-	0	0	0	-	-	-	-	8	0	0	0
IX	67.2	84.8	53.6	69.2	93.2	16	44.8	19	63.7	5	61.8	15	60	-	1.53	1.07	28	2	2	2	-	-	-	-	17	0	0	0
X	70.4	83.8	60.6	71.9	100.3	23	52.8	19	66.0	16	70.1	29	64	-	0.36	0.22	13	6	3	0	-	-	-	-	14	0	0	1
XI	71.1	85.2	62.0	72.6	95.7	30	53.0	25	69.5	22	69.0	6	73	-	6.33	2.61	21	8	8	4	-	-	-	-	10	0	0	1
XII	73.5	86.6	65.0	75.8	109.7	5	56.2	26	72.1	14	70.5	12	72	-	3.13	1.22	20	8	8	3	-	-	-	-	18	0	0	3
Jaar Year	66.5	81.3	58.9	69.1	109.7	-	31.5	-	82.9	-	74.0	-	73	-	31.32	2.61	-	88	56	26	-	-	-	-	106	0	1	27
No. 519/237 (Old No. 10/2122A) HAVELOCK MINE. Φ = 25 57'S; λ = 31 08'E; H = 3,830 vt/ft; h_t = 4 vt/ft; h_r = 4 vt/ft.																											
I	-	75.3	59.5	67.4	87.9	1	60.8	4	82.5	12	66.0	10	-	-	21.09	5.55	11	20	18	12	-	0	0	8	1	0	0	0
II	-	72.6	60.0	66.3	83.0	4	54.2	25	82.6	23	65.5	20	-	-	23.11	4.06	18	17	17	9	-	0	0	13	0	0	0	0
III	-	74.4	58.4	66.4	84.5	3	50.8	28	59.5	21	67.0	5	-	-	8.33	1.98	21	10	10	6	-	0	0	8	0	0	0	0
IV	-	73.7	58.0	64.9	81.5	5	50.0	8	65.7	18	66.0	5	-	-	5.51	3.23	1	11	7	4	-	0	0	4	0	0	0	0
V	-	69.7	51.6	60.7	77.0	6	45.8	17	59.5	14	57.0	4	-	-	1.91	0.62	6	7	6	1	-	0	0	7	0	0	0	0
VI	-	66.2	44.2	55.2	78.2	21	40.2	15	56.0	11	48.0	21	-	-	0.14	0.12	10	2	1	0	-	0	0	2	0	0	0	0
VII	-	69.9	45.1	57.5	79.1	19	34.5	29	61.6	8	53.1	19	-	-	0.00	0.00	-	0	0	0	-	0	0	0	0	0	0	0
VIII	-	69.7	45.6	57.7	82.5	23	33.4	13	53.0	12	53.9	24	-	-	0.19	0.10	10	3	2	0	-	0	0	1	0	0	0	0
IX	-	75.7	53.3	64.5	85.8	11	45.7	13	50.8	5	62.2	25	-	-	1.49	0.72	4	7	5	2	-	0	0	3	0	0	0	0
X	-	74.3	54.9	64.6	92.1	28	47.0	11	54.4	10	69.5	23	-	-	3.45	0.65	13	14	14	4	-	0	0	10	7	0	0	1
XI	-	75.6	56.7	66.1	89.3	30	46.0	25	58.5	22	65.0	15	-	-	8.26	2.18	21	16	15	6	-	0	0	4	4	0	0	0
XII	-	79.2	58.9	69.1	96.0	5	52.7	26	68.9	13	72.4	5	-	-	11.79	2.67	20	15	14	8	-	0	0	2	3	0	0	1
Jaar Year	-	73.0	53.7	63.3	96.0	-	33.4	-	50.8	-	72.4	-	-	-	86.26	5.55	-	123	109	52	-	0	0	60	15	0	0	2
No. 546/830 (Ou No. 7/1305) MARICO BOSVELD (Rhenosterfontein) Φ = 25°30'S; λ = 26°22'E; H = 4,100 vt/ft; h_t = 4 vt/ft; h_r = 4 vt/ft.																											
I	70.5	80.7	64.7	72.7	96.5	1	59.5	25	63.5	23	72.5	2	-	8	12.31	2.83	7	19	18	8	-	-	-	-	7	0	0	3
II	69.2	82.3	63.2	72.7	93.0	22	58.5	25	70.0	3	68.0	2	-	7	7.91	2.57	5	16	10	8	-	-	-	-	6	0	0	0
III	66.5	82.4	58.7	70.5	95.5	4	48.0	23	72.5	21	67.0	6	-	4	4.56	2.04	20	9	8	5	-	-	-	-	7	0	0	0
IV	63.1	80.2	53.5	66.7	86.0	30	44.0	24	74.6	4	64.0	4	-	4	0.48	0.15	28	5	4	0	-	-	-	-	0	0	0	0
V	55.8	75.7	46.9	61.3	86.5	7	42.0	29	70.0	29	51.5	14	-	3	0.25	0.12	24	3	3	0	-	-	-	-	1	0	0	0
VI	48.0	70.2	38.7	54.5	77.0	3	31.5	5	62.0	24	50.0	19	-	1	0.00	0.00	-	0	0	0	-	-	-	-	0	0	1	0
VII	47.0	70.9	36.3	53.5	78.0	19	28.5	29	61.5	28	44.5	20	-	1	0.00	0.00	-	0	0	0	-	-	-	-	0	0	5	0
VIII	51.5	74.0	38.7	56.3	82.5	26	30.0	14	62.0	13	52.0	29	-	1	0.00	0.00	-	0	0	0	-	-	-	-	0	0	3	0
IX	64.0	83.9	50.0	66.9	91.5	27	36.5	6	71.6	5	64.5	30	-	2	0.00	0.00	-	0	0	0	-	-	-	-	12	0	0	0
X	69.5	86.3	58.6	71.9	97.0	31	50.5	25	66.0	7	72.5	29	-	4	2.14	1.01	2	8	6	2	-	-	-	-	14	0	0	1
XI	73.7	88.5	61.2	74.7	96.5	4	55.0	29	81.0	23	69.0	18	-	5	1.15	0.59	9	5	5	1	-	-	-	-	19	0	0	3
XII	76.1	89.9	65.8	78.7	99.5	12	51.0	24	76.0	23	71.0	5	-	3	4.36	2.68	13	8	7	2	-	-	-	-	22	0	0	4
Jaar Year	62.9	80.3	52.8	66.5	99.5	-	26.5	-	81.5	-	72.5	-	-	4	33.18	2.83	-	73	61	26	-	-	-	-	88	0	9	11
No. 550/487 (Old No. 8/1560) KALKFONTEIN. Φ = 28°07'S; λ = 28°16'E; H = 3,600 vt/ft; h_t = 4 vt/ft; h_r = 4 vt/ft.																											
I	70.2	82.5	65.3	72.9	99.5	1	58.2	23	69.9	23	68.2	15	80	8	6.09	1.06	9	21	18	7	7	0	0	0	7	0	0	2
II	69.6	83.2	62.4	72.8	94.3	22	56.0	25	71.1	11	66.9	3	68	6	4.01	0.99	8	13	9	4	1	1	0	0	11	0	0	0
III	69.4	84.2	59.3	71.9	94.6	4	52.9	23	69.5	21	63.8	5	77	3	3.19	0.73	5	9	9	4	2	0	0	0	14	0	(0	0)
IV	64.8	82.5	46.4	64.5	86.6	15	40.3	24	79.0	6	52.4	18	76	2	0.29	0.14	3	3	3	0	0	0	0	0	3	0	(0	0)
V	57.9	77.7	42.5	60.1	84.0	6	35.0	31	71.4	29	50.0	14	75	2	0.23	0.23	6	1	1	0	0	0	0	0	0	0	0	0
VI	49.4	71.6	34.6	53.1	77.4	30	26.6	23	64.6	15	46.0	18	69	1	0.00	0.00	-	0	0	0	0	0	0	0	0	0	9	0
VII	46.5	72.7	40.4	56.5	79.2	20	31.6	29	61.9	28	49.4	25	86	0	0.01	0.01	25	1	0	0	0	0	0	0	0	0	1	0
VIII	53.2	75.4	47.1	61.3	84.3	26	39.2	13	61.8	13	55.0	29	57	0	0.00	0.00	-	0	0	0	0	0	0	0	0	0	0	0
IX	67.0	86.7	56.8	71.7	93.5	16	43.4	6	76.1	5	67.3	29	44	0	0.00	0.00	-	0	0	0	0	0	0	0	17	0	0	0
X	72.4	90.1	63.7	76.9	100.0	28	54.0	15	74.7	7	74.0	30	50	2	0.65	0.36	25	5	4	0	0	0	0	0	23	0	0	6
XI	72.1	88.6	63.7	76.1	98.8	4	53.1	24	78.0	23	71.0	7	61	5	2.12	0.94	13	14	11	1	0	0	0	0	21	0	0	3
XII	75.9	89.1	62.9	76.5	101.2	5	48.0	24	79.0	24	73.2	6	57	3	2.73	0.92	22	8	5	3	4	0	0	0	24	0	0	8
Jaar Year	64.0	82.0	53.7	67.9	101.2	-	26.6	-	81.8	-	74.0	-	67	3	19.32	1.06	-	75	58	19	14	1	0	0	120	0	10	19)

3rd ORDER STATIONS – STASIES van die 3e ORDE

Month Maand	Air Temperature – Lugtemperatuur in °F.												Mean Rel. Hum. Gem. Rel. Vogtigh.	Mean Cloud Amt. Gem. Wolkehvlm.	Precipitation in Inches. Neerslag in duime.			Number of Days with Aantal Dae met													
	Means Gemiddeldes Ta				Extremes Uiterstes				Lowest Max. Laagste Maks. Highest Min. Hoogste Min.									Precipn. Neerslag			Thunder Donder	Hail Hael	Rain Reën	Snow Sneeu	Mist Mis	Max. ≥ 90°F.	Max. ≤ 32°F.	Min. ≤ 32°F.	Min. ≤ 0°F.		
	0830	x Max.	n Min.	x+n/2 Mean Gem.	Max:	Dat.	Min.	Dat.	Max	Dat.	Min.	Dat.	U A 0830	N 0-10 0830	M	Max. in 24 h.	Dat.	-.01	.04	.40	⛈	▲	✳	≡	〰						
No. 552/610 (Old No. 9/1868A) LOSKOP CANALS. φ = 25° 09'S; λ = 29°20'E; H = 3,150 vt/ft, h_t = 4 vt/ft; h_r = 4 vt/ft.																														
I	73.6	84.1	66.8	75.2	99.0	1	60.2	23	69.0	22	71.0	9	70	7	6.97	2.43	30	19	18	3	-	-	-	-	11	0	0	7		
II	72.3	83.8	65.2	74.5	96.2	22	58.2	26	70.5	11	71.8	3	77	5	6.48	1.72	7	18	16	5	-	-	-	-	7	0	0	7		
III	71.1	85.1	60.1	72.6	98.8	4	52.0	27	71.5	16	68.2	5	70	2	5.89	2.86	15	9	8	3	-	-	-	-	15	0	0	1		
IV	67.2	82.8	56.6	69.7	97.0	16	50.2	26	77.0	22	64.5	1	72	3	0.22	0.08	28	5	4	0	-	-	-	-	3	0	0	0		
V	60.7	77.7	49.1	63.4	84.9	6	42.5	31	72.0	18	53.5	9	68	2	0.00	0.00	-	0	0	0	-	-	-	-	0	0	0	0		
VI	51.8	72.8	40.2	56.5	79.0	21	35.0	15	68.0	25	45.0	4	66	1	0.00	0.00	-	0	0	0	-	-	-	-	0	0	0	0		
VII	49.2	73.4	37.7	55.5	(82.2	4	27.5	29	62.4	30	41.8	4	(59)	(0)	0.00	0.00	-	0	0	0	-	-	-	-	(0	0	1	0		
VIII	55.8	76.4	-	-	(87.5	29	-	-	68.0	14	-	-	(60)	(0)	0.00	0.00	-	0	0	0	-	-	-	-	(0	0	-	-		
IX	67.8	85.6	55.5	60.5	94.0	29	46.5	9	74.0	7	64.5	30	66	1	0.21	0.21	5	1	1	0	-	-	-	-	17	0	0	0		
X	74.0	88.6	62.3	75.5	99.0	28	55.0	15	74.0	7	71.0	21	65	2	1.37	0.81	19	3	3	1	-	-	-	-	20	0	0	5		
XI	73.4	86.6	62.7	74.7	97.1	4	53.9	25	75.0	23	69.0	16	53	5	4.27	1.33	19	12	11	5	-	-	-	-	15	0	0	1		
XII	77.1	90.6	65.2	77.9	101.1	5	57.0	24	77.4	23	75.4	6	58	3	2.84	0.66	21	10	9	2	-	-	-	-	23	0	0	6		
Jaar Year	66.1	82.5	-	-	101.1	-	-	-	62.4	-	-	-	(65)	(3)	28.23	2.65	-	77	70	19	-	-	-	-	211	0	-	-		
No. 555/683 (Old No. 9/2052) TWEEFONTEIN. φ = 25°02'S; λ = 30°48'E; H = 3,780 vt/ft; h_t = 4 vt/ft; h_r = 4 vt/ft.																														
I	66.2	75.0	59.9	67.5	88.0	1	53.0	4	60.0	22	66.0	10	-	-	20.67	6.12	10	18	18	9	-	-	-	-	1	0	0	0		
II	66.3	75.2	59.6	67.4	82.0	22	52.0	26	66.0	8	65.0	3	-	-	11.18	3.23	5	15	14	7	-	-	-	-	0	0	0	0		
III	67.4	76.8	58.9	66.9	90.0	4	47.0	24	60.0	21	66.0	25	-	-	4.66	1.30	20	9	9	5	-	-	-	-	1	0	0	0		
IV	63.0	76.5	54.6	65.1	85.0	5	46.0	8	67.0	25	63.0	5	-	-	0.61	0.20	18	5	5	0	-	-	-	-	0	0	0	0		
V	58.0	70.9	48.5	59.7	81.0	12	41.0	31	60.0	13	59.0	8	-	-	0.76	0.22	22	5	5	0	-	-	-	-	0	0	0	0		
VI	53.3	67.2	41.7	54.4	79.0	21	36.0	14	54.0	11	49.0	17	-	-	0.00	0.00	-	0	0	0	-	-	-	-	0	0	0	0		
VII	53.2	70.4	36.5	54.5	81.0	19	27.0	28	59.0	27	49.0	21	-	-	0.00	0.00	-	0	0	0	-	-	-	-	0	0	4	0		
VIII	55.7	71.1	42.0	56.6	84.0	10	27.0	18	53.0	11	51.0	29	-	-	0.05	0.05	29	1	1	0	-	-	-	-	0	0	1	0		
IX	65.5	80.5	48.0	64.3	89.0	11	34.0	13	67.0	5	57.0	16	-	-	0.23	0.12	6	3	3	0	-	-	-	-	3	0	0	0		
X	62.6	77.8	54.8	66.3	96.0	23	48.0	11	68.0	17	61.0	23	-	-	0.91	0.34	1	8	8	0	-	-	-	-	11	0	0	0		
XI	66.5	75.4	56.0	65.7	87.0	30	43.0	25	62.0	23	60.0	1	-	-	7.31	1.57	21	11	11	8	-	-	-	-	1	0	0	0		
XII	68.0	79.7	57.4	68.5	94.0	5	46.0	11	67.0	13	68.0	9	-	-	6.06	1.21	21	16	15	6	-	-	-	-	2	0	0	0		
Jaar Year	62.2	74.5	51.5	63.1	96.0	-	27.0	-	53.0	-	68.0	-	-	-	52.44	6.12	-	91	89	35	-	-	-	-	19	0	5	0		
No. 556/664 (Old No. 9/2071B) BERGVLIET. φ = 25°06'S; λ = 30°52'E; H = 3,225 vt/ft; h_t = 4 vt/ft; h_r = 4 vt/ft.																														
I	68.3	77.7	61.8	69.7	87.0	9	55.0	4	63.0	21	65.0	31	67	6	16.55	5.42	31	14	13	9	-	-	-	-	2	0	0	0		
II	67.7	76.4	62.7	69.5	82.0	6	58.0	10	68.0	7	69.0	3	92	8	16.28	5.92	5	15	14	10	-	-	-	-	0	0	0	1		
III	68.1	78.7	60.6	69.7	91.0	4	53.0	28	63.0	21	70.0	5	81	5	6.06	2.02	15	11	9	4	-	-	-	-	2	0	0	1		
IV	64.9	76.0	59.5	67.7	88.0	4	52.0	8	67.0	18	64.0	5	85	5	1.33	0.31	17	9	8	0	-	-	-	-	1	0	0	0		
V	60.9	72.8	53.7	63.3	81.0	11	49.0	28	64.0	28	58.0	1	(81)	(3)	0.75	0.67	22	3	3	1	-	-	-	-	(0	0	0	0		
VI	55.3	69.3	48.1	58.7	80.0	22	43.0	14	61.0	24	54.0	21	72	3	0.00	0.00	-	0	0	0	-	-	-	-	0	0	0	0		
VII	56.8	71.9	47.7	59.8	82.0	19	38.0	29	61.0	28	55.0	4	81	1	0.00	0.00	-	0	0	0	-	-	-	-	0	0	0	0		
VIII	58.4	71.4	49.6	60.5	86.0	10	41.0	13	66.0	11	59.0	10	65	3	0.22	0.22	29	1	1	0	-	-	-	-	0	0	0	0		
IX	67.0	82.0	55.9	68.9	92.0	16	47.0	19	69.0	5	63.0	16	(69)	(3)	0.76	0.43	5	4	3	1	-	-	-	-	(6	0	0	0		
X	65.7	79.1	58.8	68.9	96.0	27	50.0	11	68.0	5	71.0	23	76	-	1.96	0.40	5	12	9	1	-	-	-	-	11	0	0	2		
XI	66.7	79.4	59.1	69.3	90.0	15	51.0	25	64.0	22	66.0	21	(76)	(7)	6.84	2.78	21	13	12	5	-	-	-	-	(6	0	0	0		
XII	68.6	80.1	61.2	70.7	98.0	6	54.0	26	62.0	13	66.0	28	83	7	7.06	1.98	20	17	15	6	-	-	-	-	4	0	0	0		
Jaar Year	64.2	76.2	56.8	66.5	99.0	-	38.0	-	56.0	-	71.0	-	(77)	(4)	58.73	5.92	-	99	87	37	-	-	-	-	(32	0	0	4		
No. 583/629 (Old No. 7/1223) KANYE. φ = 24°59'S; λ = 25°20'E; H = 4,600 vt/ft; h_t = 4 vt/ft; h_r = 4 vt/ft.																														
I	68.4	79.9	60.9	70.4	96.0	4	56.0	2	67.0	23	65.0	12	80	8	8.56	1.14	7	19	16	12	-	-	-	-	6	0	0	0		
II	69.4	81.6	62.7	72.1	88.0	24	57.0	14	72.0	11	68.0	21	85	5	4.87	1.77	10	10	9	4	-	-	-	-	5	0	0	0		
III	67.7	81.7	58.8	70.1	91.0	4	46.0	25	71.0	21	67.0	1	66	2	2.49	1.42	20	3	3	3	-	-	-	-	5	0	0	0		
IV	64.7	80.0	53.7	68.9	85.0	21	46.0	10	71.0	12	60.0	6	75	1	0.06	0.06	30	1	1	0	-	-	-	-	0	0	0	0		
V	62.7	76.4	46.5	60.9	81.0	28	41.0	25	70.0	18	56.0	9	80	1	0.00	0.00	-	0	0	0	-	-	-	-	0	0	0	0		
VI	57.8	72.4	37.7	55.1	80.0	1	32.0	7	69.0	6	43.0	30	82	1	0.00	0.00	-	0	0	0	-	-	-	-	0	0	0	0		
VII	54.7	70.8	37.6	54.1	78.0	25	24.0	26	62.0	30	45.0	3	58	0	0.00	0.00	-	0	0	0	-	-	-	-	0	0	7	0		
VIII	56.3	72.5	41.8	67.0	82.0	30	30.0	12	80.0	14	50.0	29	72	0	0.00	0.00	-	0	0	0	-	-	-	-	0	0	3	0		
IX	67.8	87.4	51.6	69.5	98.0	16	32.0	9	80.0	1	64.0	28	63	0	0.40	0.40	30	1	1	1	-	-	-	-	12	0	0	0		
X	66.8	83.9	57.5	70.7	95.0	31	41.0	2	82.0	11	69.0	5	66	-	2.78	1.12	2	3	3	3	-	-	-	-	11	0	0	1		
XI	70.9	85.7	60.3	73.0	94.0	4	52.0	12	72.0	20	66.0	15	64	-	1.79	0.39	21	9	8	0	-	-	-	-	13	0	0	0		
XII	77.2	87.3	64.2	75.7	99.5	8	48.0	24	71.0	26	74.0	4	67	-	4.86	2.09	23	8	5	3	-	-	-	-	18	0	0	6		
Jaar Year	65.4	79.9	52.7	66.3	99.0	-	24.0	-	80.0	-	74.0	-	66	-	25.81	2.09	-	82	46	26	-	-	-	-	71	0	10	7		

3rd ORDER STATIONS – STASIES van die 3e ORDE

Month / Maand	Air Temperature – Lugtemperatuur in °F.												Mean Rel. Hum. Gem. Rel. Vogtigh.	Mean Cloud Amt. Gem. Wolkehvlkd.	Precipitation in inches. Neerslag in duime.			Number of Days with Aantal Dae met									
	Means Gemiddeldes T_m				Extremes Uiterstes				Lowest Max. Laagste Maks. Highest Min. Hoogste Min.									Precipn. Neerslag									
	0830	x Max.	n Min.	$\frac{M+n}{2}$ Mean Gem.	Max.	Dat.	Min.	Dat.	Max.	Dat.	Min.	Dat.	U % 0830	N 0-10 0830	M	Max. in 24 h.	Dat.	-.01	-.04	-.20	Thunder Donder	Hail Hael	Snow Sneeu	Fog Mis	Max. ≥ 86°F.	Max. ≤ 50°F.	Min. ≤ 32°F.	Min. ≥ 68°F.
No. 584/689 (Ou No. 7/1252) GABBEKQUES. Φ = 24°40'S; λ = 28°55'E; H = 3,304 vt/ft; h_t = 4 vt/ft; h_r = 4 vt/ft.																										
I	72.4	83.8	64.4	74.1	102.0	1	61.0	28	69.0	23	70.0	31	79	9	7.18	1.15	31	20	20	6	-	-	-	-	9	0	0	3
II	72.4	84.7	-	-	93.0	28	-	-	71.0	9	-	-	79	6	3.90	2.32	11	11	8	2	-	-	-	-	13	0	-	-
III	70.5	87.0	58.4	72.7	99.0	4	46.0	23	75.0	21	66.0	6	73	4	4.63	1.85	21	6	6	4	-	-	-	-	17	0	0	0
IV	66.0	84.5	52.2	68.3	91.0	16	45.0	24	78.0	8	63.0	4	75	3	0.34	0.27	28	4	2	0	-	-	-	-	7	0	0	0
V	58.8	79.5	44.2	61.7	86.0	5	37.0	29	71.0	14	64.0	8	71	3	0.12	0.06	8	2	2	0	-	-	-	-	0	0	0	0
VI	51.7	73.6	34.2	53.9	80.0	30	27.0	13	64.0	24	50.0	19	67	2	0.00	0.00	-	0	0	0	-	-	-	-	0	0	9	0
VII	49.7	76.3	30.8	53.1	83.0	21	22.0	30	67.0	30	38.0	26	66	0	0.00	0.00	-	0	0	0	-	-	-	-	0	0	17	0
VIII	56.4	77.9	35.4	56.7	87.0	28	26.0	15	66.0	14	47.0	30	51	1	0.00	0.00	-	0	0	0	-	-	-	-	1	0	7	0
IX	62.1	87.6	45.2	66.3	96.0	28	35.0	6	75.0	16	57.0	25	42	1	0.02	0.02	30	1	0	0	-	-	-	-	18	0	0	0
X	74.1	90.9	58.4	74.7	102.0	31	49.0	11	71.0	2	72.0	29	51	5	1.59	0.91	1	7	5	1	-	-	-	-	23	0	0	2
XI	77.0	91.6	60.9	76.3	102.0	4	49.0	24	79.0	*20	73.0	15	50	4	1.09	0.28	5	7	6	0	-	-	-	-	26	0	0	1
XII	80.0	96.1	61.0	78.1	106.0	6	50.0	24	79.0	23	71.0	21	52	3	3.27	1.83	13	6	6	3	-	-	-	-	25	0	0	1
Jaar Year	66.5	84.5	-	-	106.0	-	-	-	64.0	-	-	-	62	3	22.14	2.32	-	64	56	15	-	-	-	-	139	0	-	-
No. 590/321 (Old No. 8/1757) KOPJE ALLEEN. Φ = 24°51'S; λ = 28°41'E; H = 3,428 vt/ft; h_t = 4 vt/ft; h_r = 4 vt/ft.																										
I	-	-	-	-	-	-	-	-	-	-	-	-	-	-	-	-	-	-	-	-	-	-	-	-	-	-	-	-
II	70.6	80.4	62.7	71.5	90.5	22	55.0	26	66.0	11	57.5	7	81	7	7.61	2.62	3	14	12	8	-	-	-	-	6	0	0	0
III	70.5	83.5	56.6	69.4	95.0	4	45.5	29	65.0	21	53.5	8	72	3	3.41	1.41	17	8	6	2	-	-	-	-	10	0	0	0
IV	-	-	-	-	-	-	-	-	-	-	-	-	-	-	-	-	-	-	-	-	-	-	-	-	-	-	-	-
V	67.0	74.3	45.1	59.7	(78.0	22	36.0	15	71.2	27	52.8	24	(73)	(2)	(0.15	0.15	23	(1	1	0	-	-	-	-	(0	0	0	0
VI	54.4	71.8	36.2	54.0	78.0	22	28.6	15	65.5	16	44.6	18	61	2	0.00	0.00	-	0	0	0	-	-	-	-	0	0	2	0
VII	53.3	73.2	34.1	53.7	79.2	19	21.6	29	61.6	28	40.5	26	58	1	0.00	0.00	-	0	0	0	-	-	-	-	0	0	7	0
VIII	57.6	76.8	38.0	56.9	86.0	26	27.2	14	61.0	13	49.5	29	53	1	0.00	0.00	-	0	0	0	-	-	-	-	0	0	3	0
IX	69.9	86.6	48.9	67.8	93.2	28	36.5	6	74.5	6	62.5	30	45	1	0.00	0.00	-	0	0	0	-	-	-	-	17	0	0	0
X	74.0	89.5	59.3	74.4	100.0	28	47.8	7	72.2	11	78.5	5	52	5	0.30	0.17	18	5	3	0	-	-	-	-	22	0	0	2
XI	73.1	86.4	61.2	73.8	98.0	4	51.0	24	73.0	23	70.0	11	60	6	3.72	1.00	15	13	12	3	-	-	-	-	18	0	0	1
XII	75.9	90.4	63.3	76.9	100.0	5	52.0	24	79.0	24	73.5	19	57	4	3.41	1.30	22	12	11	4	-	-	-	-	23	0	0	2
Jaar Year	-	-	-	-	-	-	-	-	-	-	-	-	-	-	-	-	-	-	-	-	-	-	-	-	-	-	-	-
No. 590/610 (Ou No. 8/1790A) TURFFAN. Φ = 24°41'S; λ = 28°51'E; H = 3,350 vt/ft; h_t = 4 vt/ft; h_r = 4 vt/ft.																										
I	70.2	81.2	63.3	72.3	99.2	1	57.2	20	72.2	5	67.4	28	79	8	6.02	1.50	10	17	16	5	-	-	-	-	5	0	0	0
II	70.4	81.7	62.7	72.2	89.6	20	53.2	25	67.0	11	58.0	7	84	7	4.31	1.02	5	11	11	5	-	-	-	-	7	0	0	0
III	69.1	83.2	57.0	70.1	95.4	4	46.8	28	64.2	21	64.4	6	78	2	4.22	1.19	15	8	8	4	-	-	-	-	11	0	0	0
IV	66.6	81.4	52.0	66.7	88.4	5	43.4	26	78.0	22	63.2	5	77	3	0.10	0.06	26	2	2	0	-	-	-	-	1	0	0	0
V	58.6	77.1	43.3	60.2	86.0	6	36.2	30	71.0	27	48.4	26	75	3	0.29	0.25	8	2	2	0	-	-	-	-	0	0	0	0
VI	50.1	71.8	35.5	53.7	78.8	21	29.0	15	66.0	15	49.2	18	67	2	0.00	0.00	-	0	0	0	-	-	-	-	0	0	5	0
VII	49.1	72.6	33.0	52.8	79.0	19	23.0	29	60.4	28	40.0	26	58	1	0.00	0.00	-	0	0	0	-	-	-	-	0	0	9	0
VIII	58.0	74.8	36.8	55.8	84.4	26	27.8	14	63.4	13	44.2	29	55	1	0.00	0.00	-	0	0	0	-	-	-	-	0	0	5	0
IX	68.4	86.9	47.8	67.3	95.0	26	39.4	6	75.0	6	59.0	29	40	1	0.00	0.00	-	0	0	0	-	-	-	-	18	0	0	0
X	73.3	89.7	57.3	73.5	102.6	29	48.4	15	71.6	7	65.0	21	49	3	0.69	0.30	16	5	5	0	-	-	-	-	22	0	0	0
XI	72.4	86.6	58.9	72.7	98.0	4	48.0	25	70.4	23	68.0	6	60	6	3.43	0.50	20	12	11	5	-	-	-	-	16	0	0	0
XII	75.7	90.4	61.3	75.9	100.8	5	48.6	24	79.4	24	72.6	19	55	4	3.31	1.32	21	8	5	3	-	-	-	-	22	0	0	3
Jaar Year	65.1	81.5	60.7	66.1	102.6	-	23.0	-	60.4	-	72.6	-	65	3	22.37	1.50	-	65	63	22	-	-	-	-	102	0	19	3
No. 594/826A (Old No. 9/2063) GRASKOP. Φ = 24°56'S; λ = 30°50'E; H = 4,850 vt/ft; h_t = 4 vt/ft; h_r = 4 vt/ft.																										
I	68.7	70.6	66.8	68.7	84.3	1	61.3	22	67.0	22	63.6	10	90	6	22.91	5.87	10	20	18	12	-	-	-	-	0	0	0	0
II	62.8	69.0	57.7	63.3	78.0	6	51.8	26	60.0	8	53.2	3	92	7	10.66	2.47	4	15	15	10	-	-	-	-	0	0	0	0
III	65.2	70.6	58.3	62.9	83.6	4	46.4	28	61.0	21	62.8	5	83	4	12.53	3.77	20	14	13	9	-	-	-	-	0	0	0	0
IV	62.0	69.9	53.8	61.9	81.5	5	43.6	8	63.9	26	63.5	6	82	4	1.39	0.64	17	10	6	2	-	-	-	-	0	0	0	0
V	57.5	65.8	47.5	56.7	74.3	9	40.6	30	56.0	14	53.3	7	77	3	1.56	0.72	13	6	6	1	-	-	-	-	0	0	0	0
VI	55.6	61.3	49.6	50.9	72.6	21	36.6	25	48.0	11	50.5	21	81	2	0.11	0.11	12	1	1	0	-	-	-	-	0	1	0	0
VII	55.9	64.3	39.0	51.7	73.2	-	26.3	29	53.5	27	48.5	27	(69)	(1)	0.00	0.00	-	0	0	0	-	-	-	-	0	0	2	0
VIII	55.9	66.2	41.5	53.3	77.2	11	32.0	24	50.0	13	49.5	10	55	2	0.47	0.28	30	4	3	0	-	-	-	-	0	0	0	0
IX	63.5	73.7	47.4	60.5	82.0	16	41.0	19	53.9	5	54.5	26	(56)	(3)	0.64	0.20	18	6	5	0	-	-	-	-	0	0	0	0
X	63.5	74.9	50.6	62.7	91.4	9	45.0	11	54.4	10	61.0	23	68	4	2.38	0.90	2	13	6	2	-	-	-	-	4	0	0	0
XI	65.0	71.7	58.1	61.9	83.5	6	42.0	23	60.0	22	59.0	15	75	7	7.35	1.66	22	15	14	6	-	-	-	-	0	0	0	0
XII	66.4	76.5	64.6	65.5	88.5	5	47.2	17	68.5	6	60.2	4	(78)	(7)	9.50	-	-	-	-	-	-	-	-	-	1	0	0	0
Jaar Year	60.9	69.5	49.7	59.6	91.4	-	26.3	-	68.0	-	53.6	-	(74)	(4)	69.49	-	-	-	-	-	-	-	-	-	5	1	2	0

3rd ORDER STATIONS – STASIES van die 3e ORDE

Month Maand	Air Temperature – Lugtemperatuur in °F. Means Gemiddeldes T_m 0830	x Max.	n Min.	$\frac{x+n}{2}$ Mean Gem.	Extremes Uiterstes Max:	Dat.	Min.	Dat.	Lowest Max. Laagste Maks. Highest Min. Hoogste Min. Max.	Dat.	Min.	Dat.	Mean Rel. Hum. Gem. Rel. Vogtigh. 0830	Mean Cloud Amt. Gem. Wolkedekte 0830	Precipitation in inches. Neerslag in duime. R.	Max. in 24 h.	Dat.	Number of Days with Aantal Dae met Precipn. Neerslag ·01	·04	·40	Thunder Donder	Hail Hael	Snow Sneeu	Ice Ys	Mist Mis	Max. ≥ 86°F.	Max. < 50°F.	Min. < 32°F.	Min. ≥ 68°F.
No. 627/66 (Old No. 7/1218) MOLSPOLOLE. ϕ = 24°26'S; λ = 25°32'E; H = 3,460 vt/ft; h_t = 4 vt/ft; h_r = 4 vt/ft.																												
I	70.6	81.9	64.0	72.9	97.0	1	57.0	23	85.0	23	70.0	7	76	-	5.46	1.33	31	16	15	4	-	-	-	-	9	0	0	1
II	72.2	83.3	63.5	73.3	93.0	22	58.0	25	89.0	9	68.0	7	77	-	2.94	0.91	7	10	10	3	-	-	-	-	12	0	0	0
III	71.2	83.8	58.8	71.3	98.0	9	47.0	23	85.0	20	65.0	11	67	-	2.86	1.10	20	7	7	2	-	-	-	-	9	0	0	0
IV	68.5	82.1	54.6	68.3	87.0	14	47.0	23	78.0	6	65.0	4	64	-	0.37	0.30	4	2	2	0	-	-	-	-	2	0	0	0
V	63.3	77.8	47.7	62.7	84.0	6	39.0	26	71.0	28	57.0	14	58	-	0.00	0.00	-	0	0	0	-	-	-	-	0	0	0	0
VI	55.6	71.1	39.6	55.3	77.0	22	32.0	16	62.0	16	51.0	19	56	-	0.00	0.00	-	0	0	0	-	-	-	-	0	0	0	0
VII	51.9	72.5	36.6	54.5	80.0	22	27.0	30	60.0	28	43.0	15	51	-	0.00	0.00	-	0	0	0	-	-	-	-	0	0	2	0
VIII	57.2	75.6	41.0	58.3	84.0	28	32.0	15	63.0	13	50.0	30	46	-	0.00	0.00	-	0	0	0	-	-	-	-	0	0	0	0
IX	68.3	85.6	52.1	68.9	93.0	27	37.0	7	74.0	4	67.0	28	51	-	0.00	0.00	-	0	0	0	-	-	-	-	14	0	0	0
X	71.6	86.3	60.3	74.3	98.0	31	51.0	15	72.0	11	72.0	29	48	-	0.49	0.15	8	7	5	0	-	-	-	-	18	0	0	3
XI	74.4	88.4	63.1	75.7	98.0	3	57.0	12	74.0	20	71.0	18	59	-	1.77	0.36	20	9	9	0	-	-	-	-	20	0	0	2
XII	80.6	91.5	66.2	78.9	102.0	6	60.0	24	80.0	23	74.0	4	41	-	1.13	0.65	7	6	6	1	-	-	-	-	24	0	0	10
Jaar Year	67.1	81.8	53.9	67.9	102.0	-	27.0	-	80.0	-	74.0	-	56	-	15.02	1.33	-	87	84	10	-	-	-	-	108	0	2	16
No. 636/665 (Old No. 9/1998A) "PRETORIA" FARM. ϕ = 24°05'S; λ = 30°22'E; H = 2,250 vt/ft; h_t = 4 vt/ft; h_r = 4 vt/ft.																												
I	72.3	83.8	67.5	75.7	103.0	1	61.0	23	71.0	22	74.0	10	81	9	13.14	3.40	11	17	13	7	-	-	-	-	11	0	0	6
II	71.4	82.6	67.4	75.0	92.0	21	62.0	12	74.0	9	72.0	22	87	7	5.36	1.90	4	13	9	5	-	-	-	-	9	0	0	11
III	72.7	85.1	66.0	75.5	99.0	4	59.0	27	85.0	21	74.0	5	79	6	2.29	1.28	20	7	4	2	-	-	-	-	13	0	0	9
IV	70.3	82.3	64.0	73.1	94.0	5	57.0	29	76.0	19	73.0	6	77	6	0.72	0.56	28	4	3	1	-	-	-	-	6	0	0	2
V	65.8	78.4	57.6	68.0	87.0	12	50.0	28	70.5	15	64.0	13	78	3	0.03	0.01	13	3	0	0	-	-	-	-	1	0	0	0
VI	60.5	73.5	51.5	62.5	82.5	21	45.0	15	64.0	7	58.0	22	68	3	0.00	0.00	-	0	0	0	-	-	-	-	0	0	0	0
VII	62.4	76.1	61.7	63.9	85.0	19	39.0	29	66.0	28	63.0	27	59	3	0.00	0.00	-	0	0	0	-	-	-	-	0	0	0	0
VIII	64.4	77.6	53.8	65.7	90.0	24	45.0	15	81.0	15	61.0	8	58	4	0.04	0.04	29	1	1	0	-	-	-	-	6	0	0	0
IX	71.1	85.9	60.3	73.1	94.0	16	51.0	19	89.5	5	67.0	29	55	3	0.00	0.00	-	0	0	0	-	-	-	-	18	0	0	0
X	71.5	85.9	64.3	75.1	102.0	23	55.0	11	86.5	6	74.0	30	65	6	0.41	0.10	13	11	3	0	-	-	-	-	16	0	0	8
XI	72.9	86.1	66.8	76.9	98.0	3	57.0	25	71.0	7	74.0	15	69	7	3.80	1.48	4	8	6	4	-	-	-	-	15	0	0	6
XII	75.9	90.9	68.0	79.5	106.0	5	59.0	25	75.0	13	75.0	20	67	7	2.66	0.78	21	8	7	3	-	-	-	-	21	0	0	17
Jaar Year	69.3	82.3	61.5	71.9	106.0	-	39.0	-	61.0	-	75.0	-	70	5	28.45	3.40	-	72	46	22	-	-	-	-	121	0	0	61
No. 675/690 (Old No. 2/1108) WOODBUSH. ϕ = 23°51'S; λ = 29°59'E; H = 5,014 vt/ft; h_t = 4 vt/ft; h_r = 4 vt/ft.																												
I	59.9	67.2	56.2	61.7	86.2	1	48.2	25	65.5	22	61.9	26	-	10	23.43	5.91	26	25	25	18	3	0	0	16	1	0	0	0
II	61.2	67.8	57.8	62.4	78.1	20	51.1	12	66.5	9	62.0	5	-	6	14.64	2.75	4	19	19	12	3	0	0	11	0	0	0	0
III	61.7	69.2	55.3	62.3	82.6	4	49.6	27	67.0	21	63.6	5	-	6	8.46	3.02	20	14	12	7	1	0	0	7	0	0	0	0
IV	59.5	66.6	53.8	60.2	77.2	5	46.3	24	60.1	10	61.2	24	-	8	3.17	0.70	21	13	12	3	2	0	0	8	0	0	0	0
V	-	-	-	-	-	-	-	-	-	-	-	-	-	-	1.46	0.65	14	7	6	1	-	-	-	-	-	-	-	-
VI	51.6	59.2	43.2	51.2	68.1	21	38.0	12	60.3	7	60.0	6	-	2	0.81	0.33	16	5	4	0	0	0	0	3	0	0	0	0
VII	51.8	60.9	43.6	52.2	70.5	4	30.5	29	68.8	28	60.2	27	-	2	0.10	0.08	23	2	1	0	0	0	0	0	0	2	1	0
VIII	53.0	62.3	45.1	53.7	75.0	10	32.0	12	66.5	13	60.0	10	-	3	0.47	0.26	30	5	4	0	0	0	0	5	0	2	0	0
IX	61.2	71.6	50.5	61.1	80.8	15	43.0	19	64.5	5	58.0	15	-	2	0.30	0.13	6	4	2	0	0	0	0	7	0	0	0	0
X	60.8	70.0	52.9	61.5	85.2	23	41.0	12	69.5	11	61.5	23	-	6	3.08	0.93	11	12	12	2	4	0	0	11	0	1	0	0
XI	61.6	72.6	54.1	63.3	86.5	4	42.0	23	64.0	23	62.0	15	-	6	4.75	1.34	23	14	14	3	1	0	0	7	1	0	0	0
XII	64.3	75.1	56.8	65.9	87.0	5	49.0	14	66.0	24	63.0	5	-	4	4.15	1.25	14	12	11	5	2	0	0	9	1	0	0	0
Jaar Year	-	-	-	-	-	-	-	-	-	-	-	-	-	-	84.78	5.91	-	132	122	51	-	-	-	-	-	-	-	-
No. 679/135 (Old No. 2/1120B) BELVEDERE. ϕ = 23°45'S; λ = 30°04'E; H = 3,000 vt/ft; h_t = 4 vt/ft; h_r = 4 vt/ft.																												
I	69.4	78.9	62.4	70.7	92.0	1	57.7	24	68.8	23	66.6	10	67	8	17.78	4.38	27	18	15	10	4	0	0	4	2	0	0	0
II	69.3	77.6	63.5	70.5	87.9	20	54.6	26	68.1	8	69.0	21	69	8	12.47	4.40	5	20	18	7	6	0	0	8	2	0	0	2
III	68.9	79.6	60.8	70.3	93.1	4	51.2	29	82.3	21	70.1	5	84	6	3.80	2.16	21	8	5	2	1	0	0	2	4	0	0	1
IV	67.0	77.1	57.7	67.4	88.0	5	51.1	29	70.0	26	63.5	5	86	6	2.25	0.75	5	12	9	1	4	0	0	3	2	0	0	0
V	63.7	72.2	50.7	61.5	81.4	12	41.6	28	84.0	13	59.0	7	81	4	0.21	0.10	14	4	2	0	0	0	0	2	0	0	0	0
VI	56.3	67.9	45.0	56.5	79.0	21	40.0	13	67.9	23	51.9	17	80	3	0.63	0.16	24	5	3	0	0	0	0	1	0	0	0	0
VII	66.4	71.1	44.3	57.7	80.2	19	31.3	29	80.2	28	49.9	23	81	2	0.19	0.19	25	1	1	0	0	0	0	1	0	0	1	0
VIII	60.8	73.3	46.5	59.9	87.9	10	36.5	12	86.8	13	54.0	6	72	4	0.15	0.07	30	3	2	0	0	0	0	1	2	0	0	0
IX	67.9	82.2	50.3	66.3	90.4	9	33.9	11	86.9	18	57.6	29	61	3	0.06	0.06	6	1	1	0	0	0	0	1	10	0	0	0
X	67.6	81.2	57.7	69.5	96.2	25	51.0	12	80.8	11	65.8	27	72	6	1.15	0.30	11	10	9	0	3	0	0	6	13	0	0	0
XI	69.8	80.9	59.2	70.1	93.1	3	49.0	26	86.5	7	64.6	21	76	7	4.11	1.70	10	9	7	3	9	1	0	4	8	0	0	0
XII	72.2	85.4	62.4	73.7	98.0	5	57.3	14	71.7	7	67.3	20	72	6	2.37	0.38	21	11	10	9	4	0	0	3	13	0	0	0
Jaar Year	65.7	77.8	56.0	66.1	98.0	-	31.3	-	86.8	-	70.1	-	78	5	45.08	4.40	-	100	82	23	51	1	0	35	56	0	1	3

3rd ORDER STATIONS – STASIES van die 3e ORDE

Month Maand	Air Temperature – Lugtemperatuur in °F. Means Gemiddeldes T_m 0830	$\frac{x+n}{2}$ Mean Gem.	x Max.	n Min.	Extremes Uiterstes Max.	Dat.	Min.	Dat.	Lowest Max. Laagste Maks. Highest Min. Hoogste Min. Max.	Dat.	Min.	Dat.	Mean Rel. Hum. Gem. Rel. Vogtigheid. % 0830	Mean Cloud Amt. Gem. Wolkehvlhd. N 0-10 0830	Precipitation in inches. Neerslag in duime. R. M	Max. in 24 h.	Dat.	Number of Days with Aantal Dae met Precipn. Neerslag ·01	·04	·10	Thunder Donder	Hail Hael	Snow Sneeu	Fog Mist	Max. ≥ 86°F.	Max. ≤ 50°F.	Min. ≤ 32°F.	Min. ≤ 68°F.
No. 679/289 (Ou No. 2/1186)	PUSHLIA.																										
	Φ = 23 50'S; λ = 30 09'E; H = 2,466 vt/ft; h_t = 4 vt/ft; h_r = 4 vt/ft.																										
I	69.9	81.2	64.4	72.8	98.0	1	58.5	25	86.0	22	68.2	10	-	8	20.58	6.00	8	18	18	9	-	-	-	-	4	0	0	1
II	69.5	80.8	65.0	72.9	90.0	20	54.8	26	86.5	9	70.0	21	-	8	9.18	1.80	4	19	18	7	-	-	-	-	5	0	0	4
III	70.3	83.2	61.2	72.2	96.0	4	50.0	29	84.2	21	72.9	5	-	6	2.67	1.28	21	6	5	2	-	-	-	-	8	0	0	1
IV	65.1	79.6	57.5	68.5	91.5	5	50.5	27	73.9	18	67.9	3	-	7	3.13	1.40	22	13	10	2	-	-	-	-	3	0	0	0
V	59.8	75.6	49.7	62.7	85.5	12	41.5	4	67.4	13	60.9	7	-	4	0.14	0.06	15	5	2	0	-	-	-	-	0	0	0	0
VI	60.7	71.9	49.5	56.1	88.0	21	31.9	30	83.5	23	51.0	17	-	5	0.28	0.16	11	4	3	0	-	-	-	-	0	0	1	0
VII	48.5	74.6	38.0	56.3	84.9	27	27.0	29	63.9	28	55.0	23	-	3	0.09	0.06	22	3	1	0	-	-	-	-	0	0	2	0
VIII	54.9	76.4	42.9	59.7	92.5	10	36.0	12	80.5	13	67.5	6	-	5	0.22	0.15	29	3	2	0	-	-	-	-	7	0	0	0
IX	63.0	84.1	47.3	65.7	93.0	16	40.5	22	88.5	5	58.0	12	-	3	0.00	0.00	-	0	0	0	-	-	-	-	18	0	0	0
X	67.9	83.7	67.2	70.5	99.0	28	50.5	22	81.0	6	65.0	31	-	6	1.05	0.26	10	9	9	0	-	-	-	-	13	0	0	0
XI	69.9	93.7	60.2	71.9	98.9	3	48.5	25	89.9	7	66.0	7	-	6	2.69	0.78	3	10	8	3	-	-	-	-	15	0	0	0
XII	72.4	88.1	62.7	75.4	102.0	5	53.5	28	93.5	7	70.0	29	-	7	2.83	1.09	22	12	11	1	-	-	-	-	21	0	0	2
Jaar Year	63.6	80.2	63.9	67.1	102.0	-	27.0	-	80.5	-	72.9	-	-	6	42.61	6.00	-	102	87	24	-	-	-	-	94	0	3	8
No. 880/167 (Old No. 2/1168A)	CHESTER.																										
	Φ = 23°47'S; λ = 30°37'E; H = 1,700 vt/ft; h_t = 4 vt/ft; h_r = 4 vt/ft.																										
I	73.2	85.4	68.2	76.8	95.0	21	62.0	23	70.0	22	74.0	26	-	(8)	10.66	4.25	10	15	12	5	-	-	-	-	12	0	0	13
II	73.6	84.7	67.7	76.2	95.0	20	60.0	26	75.0	7	72.0	21	-	6	2.87	0.73	1	14	10	3	-	-	-	-	13	0	0	13
III	74.4	89.0	64.9	76.9	101.0	4	55.0	29	86.0	20	72.0	11	-	(4)	2.72	2.11	19	3	3	2	-	-	-	-	21	0	0	5
IV	71.5	83.9	60.9	72.4	92.0	5	51.0	20	79.0	7	71.0	2	-	5	2.61	2.11	3	4	4	1	-	-	-	-	8	0	0	3
V	66.9	81.1	52.8	66.9	91.0	12	47.0	31	74.0	17	64.0	13	-	3	0.00	0.00	-	0	0	0	-	-	-	-	3	0	0	0
VI	62.3	76.6	48.2	59.9	87.0	21	37.0	13	80.0	25	55.0	22	-	2	0.01	0.01	22	1	0	0	-	-	-	-	1	0	0	0
VII	61.1	78.5	43.4	60.9	89.0	27	32.0	29	68.0	28	60.0	23	-	2	0.00	0.00	-	0	0	0	-	-	-	-	3	0	0	0
VIII	62.6	80.0	47.1	63.6	95.0	10	29.0	6	83.0	13	60.0	11	-	3	0.00	0.00	-	0	0	0	-	-	-	-	11	0	0	0
IX	71.2	88.5	54.1	71.3	97.0	18	45.0	19	74.0	5	62.0	14	-	2	0.00	0.00	-	0	0	0	-	-	-	-	19	0	0	0
X	73.2	88.6	63.7	76.1	104.0	28	58.0	11	87.0	6	74.0	30	-	5	0.69	0.65	14	3	1	1	-	-	-	-	17	0	0	1
XI	74.7	88.6	66.5	77.1	99.0	30	54.0	26	73.0	22	71.0	4	-	6	3.09	2.54	2	5	3	1	-	-	-	-	19	0	0	9
XII	76.7	91.2	67.3	79.3	107.0	9	60.0	26	78.0	13	77.0	29	-	5	2.38	0.72	21	8	6	3	-	-	-	-	22	0	0	12
Jaar Year	70.1	84.7	58.2	71.5	107.0	-	32.0	-	80.0	-	77.0	-	-	(4)	24.93	4.25	-	49	39	16	-	-	-	-	149	0	0	56
No. 717/357 (Ou No. 1/1001A)	DIKGATLONG.																										
	Φ = 23°27'S; λ = 27°15'E; H = 3,000 vt/ft; h_t = 4 vt/ft; h_r = 4 vt/ft.																										
I	73.4	84.9	66.9	75.9	107.0	1	59.0	23	71.0	22	72.0	16	-	9	6.31	1.26	10	16	13	6	-	-	-	-	11	0	0	11
II	73.8	86.4	64.4	75.4	98.0	22	53.0	26	70.0	12	70.0	2	-	5	3.36	1.11	3	10	9	3	-	-	-	-	13	0	0	3
III	72.2	88.2	56.2	73.2	101.0	4	48.0	24	72.0	21	68.0	6	-	3	2.01	0.68	21	6	6	2	-	-	-	-	21	0	0	0
IV	69.5	86.9	53.0	69.9	96.0	7	46.0	20	82.0	11	67.0	4	-	2	0.64	0.54	4	1	1	1	-	-	-	-	16	0	0	0
V	64.1	81.8	44.4	63.1	92.0	6	37.0	28	73.0	27	64.0	7	-	1	0.00	0.00	-	0	0	0	-	-	-	-	6	0	0	0
VI	53.0	75.7	34.1	54.9	84.0	21	27.0	13	66.0	11	51.0	19	-	2	0.00	0.00	-	0	0	0	-	-	-	-	0	0	10	0
VII	52.0	77.9	31.3	54.6	(85.0	19	21.0	30	66.0	28	43.0	26)	-	(1)	0.00	0.00	-	0	0	0	-	-	-	-	0	0	13	0
VIII	57.9	80.3	36.0	58.1	90.0	24	27.0	14	84.0	13	48.0	30	-	1	0.00	0.00	-	0	0	0	-	-	-	-	9	0	6	0
IX	70.2	90.5	47.3	68.9	98.0	28	37.0	6	77.0	6	69.0	28	-	2	0.00	0.00	-	0	0	0	-	-	-	-	24	0	0	0
X	76.6	92.8	61.2	77.0	107.0	29	47.0	15	87.0	12	74.0	31	-	4	0.72	0.31	11	5	4	0	-	-	-	-	24	0	0	0
XI	78.5	92.9	66.5	79.2	104.0	4	57.0	25	82.0	23	73.0	6	-	5	0.72	0.38	8	6	4	0	-	-	-	-	27	0	0	9
XII	80.2	95.6	65.8	80.8	108.0	20	53.0	24	74.0	22	79.0	20	-	4	3.56	1.42	31	8	7	3	-	-	-	-	26	0	0	8
Jaar Year	68.4	86.1	52.3	69.2	108.0	-	21.0	-	84.0	-	79.0	-	-	(3)	17.24	1.42	-	52	44	16	-	-	-	-	182	0	29	31
No. 719/370 (Old No. 1/1011N)	MARNITZ.																										
	Φ = 23°10'S; λ = 28°14'E; H = 3,100 vt/ft; h_t = 4 vt/ft; h_r = 4 vt/ft.																										
I	71.9	82.4	66.4	74.4	101.1	1	61.4	5	87.2	22	71.3	21	73	9	5.80	2.16	21	14	14	2	7	0	0	0	9	0	0	11
II	71.2	81.8	65.1	73.5	93.1	22	57.4	26	87.0	12	70.5	1	80	6	5.13	2.03	4	10	8	3	10	0	0	0	7	0	0	5
III	71.7	83.8	61.3	72.5	94.8	4	51.5	24	88.9	21	68.4	10	68	3	0.97	0.36	16	5	3	0	3	0	0	1	9	0	0	0
IV	69.3	82.1	57.1	69.6	88.3	5	51.6	11	84.5	2	68.2	5	67	3	0.28	0.28	26	1	1	0	5	0	0	0	5	0	0	0
V	64.5	77.9	52.0	64.9	86.2	6	42.1	30	70.9	29	59.5	3	64	3	0.00	0.00	-	0	0	0	0	0	0	0	1	0	0	0
VI	57.6	71.2	41.9	56.5	76.3	21	35.0	5	82.2	11	61.0	19	62	1	0.00	0.00	-	0	0	0	0	0	0	0	0	0	0	0
VII	56.9	73.0	40.9	56.9	80.4	4	31.5	29	81.5	8	54.2	25	51	1	0.00	0.00	-	0	0	0	0	0	0	0	0	0	1	0
VIII	60.7	78.2	44.0	59.6	85.5	26	37.9	23	84.3	13	63.8	25	48	1	0.00	0.00	-	0	0	0	0	0	0	0	0	0	0	0
IX	71.0	86.4	55.8	71.1	93.2	28	45.0	9	72.2	12	68.0	29	44	1	0.00	0.00	-	0	0	0	0	0	0	0	18	0	0	0
X	72.2	84.7	63.2	73.9	(97.6	22	57.0	12	84.3	12	72.3	21)	(53)	(8)	(1.04	0.46	12)	(3	3	1	2	0	0	0	10	0	0	6)
XI	76.6	89.5	65.2	77.3	98.6	4	57.0	24	79.2	24	74.3	7	39	5	0.37	0.26	21	3	2	0	12	0	0	0	20	0	0	8
XII	77.8	91.8	65.2	78.5	102.0	5	58.7	26	74.5	22	75.9	6	42	4	3.15	1.94	22	3	3	2	7	0	0	0	22	0	0	16
Jaar Year	68.4	81.6	56.5	69.1	102.0	-	31.5	-	81.5	-	75.9	-	(58)	(4)	(16.74	2.16	-	(39	34	8	46	0	0	1	108	0	1	44)

3rd ORDER STATIONS – STASIES van die 3e ORDE

Month Maand	Air Temperature – Lugtemperatuur in °F.												Mean Rel. Hum. Gem. Rel. Vogtigheid.	Mean Cloud Amt. Gem. Wolkehoeveelheid.	Precipitation in inches. Neerslag in duime.			Number of Days with Aantal Dae met											
	Means Gemiddeldes T_m				Extremes Uiterstes				Lowest Max. Laagste Maks. Highest Min. Hoogste Min.									Precipn. Neerslag											
	0830	x Max.	n Min.	$\frac{x+n}{2}$ Mean Gem.	Max.	Dat.	Min.	Dat.	Max.	Dat.	Min.	Dat.	0830	0830	M	Max. in 24 h.	Dat.	·01	·04	·40	Thunder Donder	Hail Hael	Dew Dou	Fog Mist	Max. ≥ 86°F.	Max. ≤ 50°F.	Min. ≤ 32°F.	Min. ≥ 66°F.
No. 722/893 (Old No. 2/1096) LOUIS TRICHARDT. ϕ = 23°03'S; λ = 29°54'E; H = 3,145 vt/ft; h_t = 4 vt/ft; h_r = 4 vt/ft.																												
I	67.4	78.8	52.7	69.8	98.0	1	56.0	4	82.0	22	69.0	1	–	9	10.13	2.33	10	19	17	7	–	0	0	0	1	0	0	2
II	67.0	78.1	52.7	70.4	90.0	20	56.0	28	84.0	12	68.0	21	–	8	4.69	1.16	6	13	13	4	–	0	0	0	4	0	0	0
III	67.0	81.3	50.3	70.8	92.0	3	49.0	25	84.0	21	69.0	5	–	7	1.19	0.56	20	6	6	1	–	0	0	0	7	0	0	1
IV	64.7	80.1	56.9	68.3	91.0	14	50.0	25	70.0	7	65.0	5	–	8	0.67	0.46	2	3	3	2	–	0	0	0	7	0	0	0
V	58.0	75.1	50.0	62.5	87.0	12	43.0	31	83.0	29	60.0	13	–	5	0.20	0.12	13	3	2	0	–	0	0	0	1	0	0	0
VI	51.5	68.8	40.6	54.7	80.0	21	34.0	8	66.0	25	61.0	17	–	4	0.30	0.08	10	6	4	0	–	0	0	0	0	0	0	0
VII	(62.8	72.2	41.8	56.9	(83.0	24	30.0	29	68.0	8	62.0	5	–	(3)	0.00	0.00	–	0	0	0	–	(0	0	0	0	0	1	0
VIII	54.2	73.5	44.4	58.9	87.0	10	40.0	1	66.0	13	64.0	5	–	4	0.00	0.00	–	0	0	0	–	0	0	0	1	0	0	0
IX	64.0	82.6	53.9	68.3	94.0	15	44.0	19	80.0	18	64.0	27	–	3	0.13	0.08	17	2	2	0	–	0	0	0	14	0	0	0
X	67.4	82.8	60.0	71.4	101.0	23	50.0	13	80.0	11	72.0	29	–	6	0.82	0.49	12	5	4	1	–	0	0	0	14	0	0	2
XI	69.7	83.3	61.3	72.3	97.0	3	51.0	24	87.0	23	72.0	4	–	8	1.34	0.53	22	5	5	1	–	0	0	0	14	0	0	2
XII	72.3	87.8	63.0	75.4	100.0	5	55.0	14	85.0	13	71.0	5	–	7	0.55	0.16	13	5	5	0	–	0	0	0	21	0	0	2
Jaar Year	63.0	78.5	54.7	66.6	101.0	–	30.0	–	86.0	–	72.0	–	–	(6)	20.02	2.33	–	67	60	15	–	(0	0	0	84	0	1	9
No. 723/71 (Old No. 2/1119) LEMANA. ϕ = 23°12'S; λ = 30°05'E; H = 3,000 vt/ft; h_t = 4 vt/ft; h_r = 4 vt/ft.																												
I	–	75.6	52.8	69.1	93.0	1	57.0	4	82.0	22	70.0	1	–	–	12.77	2.27	26	19	19	10	6	0	0	2	1	0	0	1
II	–	75.2	53.1	69.1	84.0	20	57.0	26	84.0	12	69.0	4	–	–	7.13	1.57	4	18	16	6	5	0	0	6	0	0	0	1
III	–	77.2	51.5	69.3	92.0	4	54.0	24	82.0	21	68.0	4	–	–	2.12	0.95	20	10	7	2	2	0	0	12	2	0	0	0
IV	–	74.7	59.6	67.1	86.0	5	54.0	29	68.0	26	66.0	5	–	–	1.09	0.29	2	9	7	0	2	0	0	5	0	0	0	0
V	–	70.8	54.5	62.7	79.0	12	49.0	31	82.0	13	62.0	11	–	–	0.80	0.22	13	7	5	0	0	0	0	5	0	0	0	0
VI	–	66.1	48.1	57.1	76.0	21	40.0	14	62.0	7	54.0	21	–	–	0.78	0.30	16	9	4	0	0	0	0	6	0	0	0	0
VII	–	69.3	48.4	58.9	77.0	27	34.0	29	69.0	8	66.0	25	–	–	0.16	0.16	22	1	1	0	–	–	–	–	0	0	0	0
VIII	–	71.1	50.6	60.9	86.0	10	42.0	13	85.0	13	60.0	10	–	–	0.15	0.05	16	4	3	0	0	0	0	1	0	0	0	0
IX	–	80.8	57.3	69.1	91.0	15	48.0	5	82.0	18	67.0	24	–	–	0.54	0.36	17	5	3	0	0	0	0	3	7	0	0	0
X	–	81.2	60.0	70.6	99.0	23	52.0	12	86.0	8	70.0	30	–	–	1.56	0.66	12	8	5	2	2	0	0	6	12	0	0	2
XI	–	81.2	61.0	71.1	95.0	3	53.0	24	86.0	7	69.0	21	–	–	1.32	0.75	22	10	5	1	6	0	0	5	9	0	0	1
XII	–	84.2	63.6	73.9	98.0	5	56.0	14	85.0	13	72.0	20	–	–	1.80	0.31	13	10	9	0	–	–	–	–	12	0	0	1
Jaar Year	–	75.6	57.5	66.6	99.0	–	34.0	–	82.0	–	72.0	–	–	–	29.51	2.27	–	110	84	20	–	–	–	–	43	0	0	6
No. 766/858 (Old No. 2/1165A) GOOLDVILLE. ϕ = 22°53'S; λ = 30°29'E; H = 2,500 vt/ft; h_t = 4 vt/ft; h_r = 4 vt/ft.																												
I	71.5	80.2	65.3	72.7	98.8	1	60.0	4	84.3	22	71.0	1	83	8	12.86	3.28	7	21	18	8	–	0	0	3	4	0	0	8
II	71.0	80.5	65.7	73.1	91.5	20	59.6	13	86.2	12	71.5	22	89	8	10.84	2.43	4	18	14	8	–	0	0	2	8	0	0	7
III	72.1	83.4	66.4	74.4	96.2	4	59.0	22	71.8	21	73.0	4	79	6	4.49	3.44	20	6	5	2	–	0	0	0	9	0	0	5
IV	68.3	80.0	62.7	71.3	93.0	5	57.2	29	72.8	18	71.8	5	84	6	1.18	0.55	22	9	6	1	–	0	0	0	3	0	0	3
V	65.1	74.1	58.4	66.3	85.7	12	54.0	16	84.0	29	63.6	12	77	4	0.23	0.17	13	4	1	0	–	0	0	0	0	0	0	0
VI	59.7	68.6	52.6	60.6	79.7	21	46.3	12	86.5	8	59.3	3	73	5	0.55	0.31	10	7	4	0	–	0	0	2	0	0	0	0
VII	61.2	71.7	53.8	62.7	82.0	27	42.8	29	81.0	13	63.0	19	(87)	(4)	0.31	0.26	22	2	1	0	–	0	0	0	0	0	0	0
VIII	62.7	76.2	54.5	65.3	95.0	28	44.0	13	83.7	12	66.3	10	82	6	0.00	0.00	–	0	0	0	–	0	0	0	4	0	0	0
IX	71.3	84.9	60.6	72.7	96.0	15	51.2	6	87.5	18	67.0	29	57	4	0.14	0.07	5	2	2	0	–	0	0	0	19	0	0	0
X	70.5	86.5	62.4	73.9	102.2	23	53.0	13	80.0	6	71.0	28	68	6	0.71	0.27	12	7	5	0	–	0	0	3	15	0	0	4
XI	73.0	86.0	64.1	74.5	96.4	3	54.0	24	88.0	7	78.0	15	69	7	2.54	1.18	15	8	8	3	–	0	0	1	14	0	0	5
XII	76.3	89.4	67.0	78.2	102.2	5	55.7	25	89.0	13	78.0	5	65	7	2.88	0.93	23	9	9	3	–	0	0	0	23	0	0	11
Jaar Year	68.6	80.0	61.0	70.5	102.2	–	42.8	–	86.5	–	78.0	–	(73)	(6)	36.45	3.44	–	93	73	28	–	0	0	11	97	0	0	43
No. 768/11 (Old No. 5/1174) PUNDA MARIA. ϕ = 22°41'S; λ = 31°01'E; H = 1,515 vt/ft; h_t = 4 vt/ft; h_r = 4 vt/ft.																												
I	75.7	86.4	66.9	76.7	101.0	1	62.0	25	88.0	3	72.0	31	86	6	8.90	4.08	29	16	13	7	–	–	–	–	18	0	0	8
II	74.5	85.4	67.5	76.5	98.0	20	63.0	9	71.0	12	73.0	5	89	7	3.04	0.84	6	12	10	8	–	–	–	–	15	0	0	10
III	75.6	89.5	64.7	77.1	102.0	4	57.0	24	79.0	22	73.0	5	79	5	1.12	0.47	20	4	4	2	–	–	–	–	22	0	0	5
IV	73.2	86.0	63.7	74.9	96.0	4	58.0	30	79.0	6	74.0	6	84	5	1.64	0.83	6	7	5	2	–	–	–	–	13	0	0	2
V	68.9	(82.4)	57.5	(69.9)	92.0	12	52.0	31	77.0	15	65.0	13	81	4	0.29	0.25	14	2	2	0	–	–	–	–	(3	0	0	0
VI	63.3	(77.3	52.3	64.8)	(84.0	27	45.0	9	70.0	11	61.0	6	81	3	0.31	0.21	11	2	2	0	–	–	–	–	(0	0	0	0
VII	64.6	78.7	52.0	65.3	89.0	27	45.0	29	70.0	15	60.0	23	77	3	0.01	0.01	23	1	0	0	–	–	–	–	3	0	0	0
VIII	66.3	81.0	54.4	67.7	95.0	24	46.0	13	66.0	13	61.0	24	80	3	0.00	0.00	–	0	0	0	–	–	–	–	11	0	0	0
IX	74.5	89.4	60.2	74.8	97.0	15	53.0	8	76.0	8	67.0	29	80	2	0.00	0.00	–	0	0	0	–	–	–	–	19	0	0	0
X	74.7	90.3	66.2	77.7	106.0	29	56.0	13	87.0	6	79.0	30	74	4	0.50	0.10	15	5	4	0	–	–	–	–	19	0	0	6
XI	77.7	90.4	(67.7	79.1)	101.0	21	64.0	8	76.0	7	73.0	4	71	6	1.29	1.21	3	3	2	1	–	–	–	–	22	0	(0	6
XII	79.4	94.1	68.6	81.3	106.0	5	69.0	25	78.0	24	76.0	5	71	6	0.45	0.28	24	4	2	0	–	–	–	–	27	0	0	19
Jaar Year	72.4	(85.9	61.7	73.8)	106.0	–	45.0	–	86.0	–	79.0	–	76	5	17.35	4.08	–	85	44	18	–	–	–	–	172	0	0	58

3rd ORDER STATIONS – STASIES van die 3e ORDE

Month / Maand	Air Temperature – Lugtemperatuur in °F.												Mean Rel. Hum. Gem. Rel. Vogtigh.	Mean Cloud Amt. Gem. Wolkehoeveelh.	Precipitation in inches. Neerslag in duime.			Number of Days with Aantal Dae met									
	Means Gemiddeldes T_m				Extremes Uiterstes				Lowest Max. Laagste Maks. Highest Min. Hoogste Min.									Precipn. Neerslag			Thunder Donder	Hail Hael	Snow Sneeu	Fog Mis	Max. ≥ 86°F.	Max. ≤ 50°F.	Min. ≤ 32°F.	Min. ≤ 68°F.
	0830	x Max.	n Min.	$\frac{x+n}{2}$ Mean Gem.	Max.	Dat.	Min.	Dat.	Max.	Dat.	Min.	Dat.	U 0830	N 0–10 0830	M	Max. in 24 h.	Dat.	·01	·04	·40								
No. 808/706 (Old No. 2/1094) MACUVILLE (Mav.Sta./Res.Stn.) ϕ = 22°16'S; λ = 29°54'E; H = 1,700 vt/ft; h_t = 4 vt/ft; h_r = 4 vt/ft.																											
I	75.9	88.6	68.5	78.5	102.5	1	63.0	15	72.0	4	76.0	26	80	4	3.55	1.40	28	7	6	3	2	0	0	0	22	0	0	16
II	73.8	87.9	67.9	77.9	98.0	3	61.0	26	70.0	12	73.0	4	81	7	7.44	2.35	6	8	7	5	4	0	0	0	19	0	0	13
III	75.2	91.2	63.4	77.3	103.0	4	54.0	29	76.0	21	76.0	8	72	5	0.37	0.35	20	2	1	0	0	0	0	1	27	0	0	5
IV	72.1	89.1	59.5	74.3	98.0	5	53.0	25	82.0	2	70.0	5	76	4	0.22	0.22	2	1	1	0	0	0	0	0	21	0	0	4
V	67.0	85.2	50.9	67.1	92.0	12	44.0	31	75.0	29	54.0	14	85	1	0.00	0.00	-	0	0	0	0	0	0	0	11	0	0	0
VI	58.5	77.7	41.0	59.3	86.0	22	36.0	13	68.0	7	55.0	24	72	2	0.00	0.00	-	0	0	0	0	0	0	0	0	0	0	0
VII	62.1	78.7	42.0	60.3	87.0	27	30.0	29	70.0	28	53.0	21	(68)	(2)	0.00	0.00	-	0	0	0	0	0	0	0	(3)	0	3	0
VIII	61.5	82.8	44.0	63.4	94.0	31	35.0	1	70.0	13	53.0	11	58	3	0.00	0.00	-	0	0	0	0	0	0	0	14	0	0	0
IX	71.6	90.8	56.4	73.1	99.0	15	44.0	1	72.0	6	65.0	29	59	1	0.00	0.00	-	0	0	0	0	0	0	0	23	0	0	0
X	76.0	95.4	66.0	80.2	107.0	30	55.0	13	80.0	13	74.0	30	54	3	0.08	0.08	12	1	1	0	0	0	0	0	26	0	0	12
XI	79.7	94.8	69.2	82.0	102.0	4	59.0	28	81.0	23	78.0	15	55	5	0.03	0.03	21	1	0	0	1	0	0	0	26	0	0	19
XII	80.9	97.1	71.6	84.3	108.0	5	64.0	25	83.0	13	79.0	20	56	5	0.71	0.44	22	2	2	1	2	0	0	0	27	0	0	20
Jaar Year	71.0	88.1	58.2	73.1	108.0	-	30.0	-	68.0	-	79.0	-	(66)	(3)	12.40	2.35	-	22	18	9	9	0	0	1	229	0	3	89

* Waarnemings om / Observations at 0900 S.A.S.T.

No. 810/80 (Old No. 2/1116) MESSINA. ϕ = 22°20'S; λ = 30°03'E; H = 1,800 vt/ft; h_t = 4 vt/ft; h_r = 4 vt/ft.																											
I	76.1	86.4	69.7	78.1	100.6	1	64.3	4	74.8	3	76.5	26	74	8	4.49	2.20	28	11	8	4	-	-	-	-	16	0	0	20
II	74.5	86.5	69.1	77.8	94.9	3	63.8	25	70.0	12	76.0	4	77	7	4.67	1.38	4	10	9	3	-	-	-	-	18	0	0	15
III	76.5	89.6	67.5	78.5	101.8	4	57.9	29	76.4	21	76.8	5	68	6	0.28	0.18	20	3	3	0	-	-	-	-	24	0	0	16
IV	73.3	86.8	64.8	75.8	98.6	5	58.6	20	79.1	7	72.3	6	68	6	0.53	0.18	2	5	4	0	-	-	-	-	12	0	0	6
V	68.6	81.5	58.2	69.9	91.6	12	51.7	30	75.6	29	65.8	13	64	3	0.00	0.00	-	0	0	0	-	-	-	-	6	0	0	0
VI	59.9	75.6	51.0	63.3	85.1	21	48.4	15	65.6	7	58.2	22	60	3	0.00	0.00	-	0	0	0	-	-	-	-	0	0	0	0
VII	60.2	77.6	51.4	64.5	87.8	27	41.9	29	67.9	28	59.1	27	60	2	0.04	0.03	25	2	0	0	-	-	-	-	1	0	0	0
VIII	63.0	79.8	54.2	66.9	92.7	10	47.8	1	62.6	13	63.4	27	56	3	0.00	0.00	-	0	0	0	-	-	-	-	8	0	0	0
IX	73.1	88.9	63.0	75.9	97.8	15	57.6	6	72.3	18	69.1	29	61	2	0.00	0.00	-	0	0	0	-	-	-	-	21	0	0	4
X	76.7	90.9	68.3	79.6	106.8	23	59.2	12	71.7	12	76.0	30	55	3	0.31	0.30	12	2	1	0	-	-	-	-	22	0	0	15
XI	79.0	91.9	70.8	81.3	101.1	3	62.2	24	77.5	23	79.2	15	52	6	0.25	0.13	15	3	3	0	-	-	-	-	23	0	0	24
XII	80.5	94.9	72.5	83.7	106.0	5	63.8	25	81.9	13	80.4	20	56	6	0.52	0.30	22	3	2	0	-	-	-	-	27	0	0	28
Jaar Year	71.7	85.8	63.2	74.5	106.8	-	41.9	-	82.6	-	80.4	-	82	4	11.09	2.20	-	39	30	7	-	-	-	-	179	0	0	130

No. 893/883 (Old No. 1/1004A) FRANCISTOWN. ϕ = 21°08'S; λ = 27°35'E; H = 3,294 vt/ft; h_t = 4 vt/ft; h_r = 4 vt/ft.																											
I	70.8	81.5	65.3	73.4	96.0	1	60.0	23	67.0	4	69.0	30	84	9	13.79	2.15	29	23	20	11	-	-	-	-	7	0	0	4
II	70.8	82.0	63.4	72.7	94.0	22	56.0	26	69.0	12	74.0	3	81	3	5.91	2.06	4	11	9	5	-	-	-	-	8	0	0	3
III	72.3	86.9	60.4	73.1	95.0	21	51.0	28	76.0	28	67.0	7	72	3	0.70	0.55	21	2	2	1	-	-	-	-	13	0	0	0
IV	70.0	85.2	54.9	70.1	92.0	5	48.0	27	80.0	10	65.0	3	71	2	0.00	0.00	-	0	0	0	-	-	-	-	12	0	0	0
V	60.7	80.5	48.2	64.3	90.0	5	39.0	31	69.0	29	61.0	14	75	1	0.20	0.20	9	1	1	0	-	-	-	-	3	0	0	0
VI	55.3	73.2	40.8	56.9	82.0	6	33.0	15	61.0	11	50.0	24	68	2	0.00	0.00	-	0	0	0	-	-	-	-	0	0	0	0
VII	53.7	74.9	39.1	57.0	84.0	27	31.0	31	63.0	8	50.0	25	68	1	0.00	0.00	-	0	0	0	-	-	-	-	0	0	1	0
VIII	56.8	77.2	43.3	60.3	90.0	11	34.0	14	61.0	19	54.0	30	69	1	0.00	0.00	-	0	0	0	-	-	-	-	3	0	0	0
IX	69.7	89.4	54.1	71.7	97.0	29	45.0	1	69.0	7	68.0	26	58	1	0.00	0.00	-	0	0	0	-	-	-	-	22	0	0	0
X	75.8	93.5	63.8	78.7	105.0	30	55.0	17	68.0	11	73.0	29	56	1	0.25	0.20	13	2	2	0	-	-	-	-	26	0	0	7
XI	75.8	90.8	67.4	79.1	100.0	4	56.0	25	80.0	16	80.0	7	62	4	1.56	0.66	21	5	4	2	-	-	-	-	22	0	0	10
XII	78.2	93.9	67.4	80.7	102.0	5	60.0	28	79.0	14	75.0	20	51	2	0.61	0.31	23	4	4	0	-	-	-	-	28	0	0	12
Jaar Year	67.4	84.0	55.7	69.9	105.0	-	31.0	-	61.0	-	80.0	-	67	3	23.02	2.15	-	68	62	19	-	-	-	-	242	0	1	56

No. 1219/269 (Old No. 32/6) KASANE. ϕ = 17°48'S; λ = 25°09'E; H = 3,451 vt/ft; h_t = 4 vt/ft; h_r = 4 vt/ft.																											
I	73.4	82.5	64.6	73.5	87.0	20	60.0	13	75.0	29	68.0	23	66	10	19.28	2.63	6	18	18	12	-	-	-	-	1	0	0	0
II	75.0	87.2	65.6	76.4	95.0	20	56.0	26	80.0	6	70.0	16	74	2	7.08	3.23	3	8	7	5	-	-	-	-	18	0	0	5
III	74.3	91.9	61.3	76.6	98.0	1	50.0	28	85.0	10	71.0	12	59	0	0.90	0.64	25	2	2	1	-	-	-	-	27	0	0	2
IV	75.4	88.9	63.1	76.0	95.0	10	58.0	16	80.0	25	67.0	11	56	1	0.00	0.00	-	0	0	0	-	-	-	-	20	0	0	0
V	69.1	82.9	56.0	69.5	89.0	12	46.0	2	78.0	29	64.0	15	(58)	(0)	0.04	0.04	8	1	1	0	-	-	-	-	(2	0	0	0
VI	63.1	80.2	48.9	64.5	86.0	17	42.0	6	72.0	30	57.0	12	(57)	(0)	0.00	0.00	-	0	0	0	-	-	-	-	(0	0	0	0
VII	58.3	80.1	46.2	62.7	87.0	24	38.0	6	70.0	17	55.0	27	70	0	0.00	0.00	-	0	0	0	-	-	-	-	1	0	0	0
VIII	63.8	80.9	46.1	63.5	89.0	26	40.0	13	71.0	13	56.0	23	52	0	0.00	0.00	-	0	0	0	-	-	-	-	3	0	0	0
IX	75.0	89.1	53.0	71.1	95.0	17	50.0	15	81.0	21	58.0	1	(43)	(0)	0.00	0.00	-	0	0	0	-	-	-	-	(3	0	0	0
X	79.2	95.1	62.0	78.5	104.0	30	53.0	3	81.0	20	71.0	25	50	0	0.12	0.12	8	1	1	0	-	-	-	-	25	0	0	2
XI	78.5	91.1	70.8	80.9	106.0	1	61.0	14	84.0	30	76.0	8	54	5	0.95	0.33	28	6	6	0	-	-	-	-	26	0	0	15
XII	76.0	90.8	64.3	77.4	99.0	7	61.0	18	79.0	10	71.0	13	64	6	3.87	2.00	22	7	7	3	-	-	-	-	21	0	0	2
Jaar Year	71.7	88.7	58.4	72.5	106.0	-	38.0	-	70.0	-	76.0	-	(59)	(2)	32.24	3.28	-	63	62	21	-	-	-	-	186	0	0	26

NO.	Ou Nommer / Old Number	STASIE / STATION	S.Breedtegr. / S.Latitude	O.Lengtegr. / E.Longitude	Hoogte / Height Voet / Feet	Jan. Gem. Min. Mean Min.	Jan. Abs. Min.	Feb. Gem. Min. Mean Min.	Feb. Abs. Min.	Mrt.-Mar. Gem. Min. Mean Min.	Mrt.-Mar. Abs. Min.	April Gem. Min. Mean Min.	April Abs. Min.	Mei-May Gem. Min. Mean Min.	Mei-May Abs. Min.	Jun. Gem. Min. Mean Min.	Jun. Abs. Min.	Jul. Gem. Min. Mean Min.	Jul. Abs. Min.	Aug. Gem. Min. Mean Min.	Aug. Abs. Min.	Sept. Gem. Min. Mean Min.	Sept. Abs. Min.	Okt.- Oct. Gem. Min. Mean Min.	Okt.- Oct. Abs. Min.	Nov. Gem. Min. Mean Min.	Nov. Abs. Min.	Des.- Dec. Gem. Min. Mean Min.	Des.- Dec. Abs. Min.	Jaar - Year Gem. Min. Mean Min.	Jaar - Year Abs. Min.
28/808	28/4480B	George (Lughawe/Airport)	33°57'	22°29'	831	51.7	41.2	55.5	44.0	(51.9	44.3)	49.3	40.0	43.1	36.2	37.0	31.1	34.4	29.0	37.3	29.2	41.9	31.3	45.4	33.3	45.9	38.3	49.3	36.5	45.2	29.0
35/179	30/5639A	Port Elizabeth (Lughawe/Airport)	33 59	25 37	193	57.7	44.2	57.3	46.7	(51.8	32.2)	52.0	42.2	47.6	36.5	38.8	29.2	36.1	27.3	38.1	27.3	46.1	31.3	48.7	34.2	52.4	43.9	55.7	43.7	48.5	27.3
145/99	22/3624	Grootfontein	31 27	24 58	4144	50.2	38.0	50.0	39.2	47.2	35.9	39.1	25.1	35.4	22.0	22.3	11.5	24.6	11.4	25.0	12.1	32.4	17.0	37.8	24.1	41.7	35.2	46.1	36.0	37.7	11.4
208/383	25/4200	Sandflats	30 24	29 11	4700	51.3	42.0	49.3	40.0	47.7	38.0	39.5	30.0	34.4	25.0	25.5	12.0	28.7	13.0	29.8	17.0	38.1	23.0	43.0	30.0	47.0	40.5	51.6	40.0	40.5	12.0
211/353	25/4258B	Pennington	30 23	30 42	50	66.0	59.5	67.2	63.0	65.7	58.5	60.2	52.0	56.8	50.2	47.8	40.5	48.3	41.0	50.0	40.8	57.1	51.0	58.6	50.5	62.4	57.0	64.5	59.0	58.7	40.5
233/444	16/2666	Wapener	29 44	27 02	4724	54.9	39.2	51.7	43.0	47.7	38.8	38.0	28.0	38.5	23.0	21.8	8.8	24.8	12.0	24.7	10.0	36.7	20.8	43.0	28.0	46.6	34.0	54.9	41.8	40.3	8.8
239/482	17/3110	Cedara	29 33	30 16	3542	53.9	44.8	53.0	41.0	50.9	38.0	47.7	36.8	37.7	29.2	26.8	14.6	27.0	18.0	27.5	13.9	41.7	31.3	48.0	33.3	50.5	42.1	52.2	41.8	42.9	13.9
241/72	18/3222	Mt. Edgecombe	29 40	31 04	340	-	-	-	-	-	-	-	-	-	-	44.8	38.0	45.0	36.0	46.3	35.0	54.5	44.5	57.9	45.5	60.7	53.5	60.2	51.0	-	-
263/786	16/2757	Modderpoort	29 06	27 27	5283	46.5	37.5	46.3	39.5	45.5	36.5	36.4	25.5	(34.3	28.0)	19.0	8.8	18.8	9.5	19.2	8.5	31.0	18.0	38.2	22.0	41.3	32.0	47.3	36.8	35.3	8.5
268/631	17/3071P	Estcourt	29 01	29 52	3876	57.1	48.5	57.1	45.0	53.0	42.0	48.3	40.0	41.7	34.0	30.5	24.0	31.1	18.5	33.1	20.0	42.6	32.0	49.9	39.0	51.7	42.0	54.6	43.5	45.9	18.5
290/437	14/2299A	Kimberley (Lughawe/Airport)	28 48	24 46	3935	59.7	46.3	57.8	50.0	52.9	43.0	45.6	33.3	41.8	27.1	28.6	15.6	30.9	11.0	31.6	16.3	40.6	26.0	46.0	26.0	49.2	38.0	53.0	42.2	44.8	11.0
365/396	16/2713A	Kroonstad (Landbou Nav. Agric. Res.)	27 36	27 15	4680	58.0	50.1	55.9	48.0	52.0	38.0	43.5	33.0	38.3	30.0	26.0	14.9	26.9	12.5	28.7	20.3	39.6	21.6	46.2	33.2	50.8	37.9	56.0	41.7	43.6	12.5
476/111	8/3567	Zwartkoppies	26 21	28 03	4966	54.9	46.0	54.9	46.0	-	-	-	-	35.2	29.0	25.6	18.0	21.9	12.0	27.9	18.0	40.0	32.0	47.4	37.0	50.9	44.0	52.8	40.0	-	-
513/165	8/1591B	Pretoria (Middle Crescent)	25 45	28 07	4437	61.7	54.0	60.8	54.3	-	-	49.4	41.0	43.6	38.6	33.7	30.0	34.7	24.2	36.7	28.0	44.8	39.2	55.0	48.0	56.6	50.4	-	-	-	-
513/405A	8/1654B	Pretoria (Met. Office/Kantoor)	25 45	28 14	4491	58.1	35.5	57.4	50.0	51.9	39.6	42.8	33.6	37.9	31.3	28.4	21.8	26.2	13.8	31.4	22.9	42.0	36.0	50.1	40.7	53.1	48.8	50.2	30.3	44.1	13.8
513/465	8/1661	Pretoria (Univ. Proefplaas/Expt. Farm)	25 45	28 15	4500	59.0	51.8	59.3	51.0	52.5	43.0	44.6	36.1	40.3	32.8	29.1	20.5	25.0	13.0	29.9	19.9	41.3	32.0	50.7	36.2	53.4	47.0	54.8	44.0	45.0	13.0
555/837	9/2093	Nelspruit	25 28	30 59	2198	-	-	-	-	-	-	53.0	48.0	49.2	41.0	37.8	29.0	38.2	28.0	41.3	31.0	50.1	41.0	57.1	49.0	59.6	45.0	57.9	50.4	-	-
715/514	32/9	Mahalapye	23 04	26 48	3296	-	-	61.9	52.0	56.4	47.0	50.8	44.0	43.3	37.0	34.9	27.0	33.0	30.0	-	-	47.5	38.0	59.4	48.0	63.6	56.0	64.3	53.0	-	-

MEAN EARTH TEMPERATURES IN °F –1946 GEMIDDELDE TEMPERATURE VAN DIE GROND IN °F

No.	Old No. / Ou No. STATION STASIE	S.A.St. Time Tyd	Latitude Breedtegr. S.	Longitude Longtegr. E.	Height Hoogte ft.-vt.	Depth Diepte	Jan.	Feb.	March Maart	April	May Mei	June Junie	July Julie	Aug.	Sept.	Oct. Okt.	Nov.	Dec. Des.	Year Jaar
20/744	26/4283 Kaapstad/Cape Town (City Hospital)	0830	33°54'	18°25'	52	2'	77.9	78.7	76.0	70.9	65.7	61.0	59.2	60.2	62.6	67.4	72.2	76.2	69.0
21/991	26/4317 Elsenburg	0830	33 50	18 50	594	3'	77.1	78.3	75.8	69.5	63.2	58.5	55.0	54.9	57.4	61.3	66.3	73.8	65.9
21/793	26/4336A Pearl	0830	33 45	18 57	544	1'	77.6	78.5	74.6	65.7	58.3	52.8	52.5	54.1	56.8	61.5	69.0	76.0	64.8
						2'	77.7	79.1	75.2	67.0	58.5	52.7	50.6	52.1	55.2	60.4	66.9	74.3	64.1
						4'	76.5	78.0	75.8	69.7	62.7	56.3	54.1	53.9	56.8	59.0	65.8	72.9	65.1
						6'	70.8	75.0	74.3	70.3	64.7	59.5	56.3	55.2	56.4	59.8	63.7	69.5	64.6
						10'	69.9	71.3	69.2	71.0	68.1	64.8	61.7	59.6	59.2	60.0	62.3	65.7	65.2
229/556	15/2982 Pauresmith (Veld Reserve)	0830	29 46	25 19	4535	1'	77.0	78.2	75.2	65.8	59.6	52.8	51.3	53.6	62.7	65.4	74.6	80.4	66.3
						2'	77.8	77.8	76.3	-	63.4	55.9	54.1	55.1	62.5	65.8	73.3	78.5	-
						4'	75.9	75.7	76.1	70.6	66.5	60.5	57.3	56.7	60.9	64.3	69.6	74.0	67.3
						6'	74.5	(74.5)	75.1	71.2	67.8	63.0	59.5	58.0	65.2	63.8	68.5	72.1	67.8
						10'	70.7	71.5	72.1	71.3	69.5	66.8	64.1	61.7	61.5	63.0	65.0	67.6	67.1
233/44A	16/2666 Wepener	0830	29 44	27 02	4724	1'	71.9	73.1	71.7	63.9	60.1	51.1	50.9	52.8	61.7	63.7	71.0	75.0	63.9
						2'	72.8	73.1	72.9	66.3	62.8	55.1	53.3	54.1	60.9	63.7	69.5	73.4	64.8
						4'	71.1	71.0	71.8	68.4	65.6	60.7	57.4	56.6	59.3	62.3	65.9	69.4	65.0
						6'	70.2	70.2	71.1	69.4	67.1	63.5	60.0	58.6	59.5	62.0	64.4	67.6	65.3
						10'	67.5	68.3	69.0	69.1	68.0	66.1	64.0	62.2	61.4	62.2	63.3	65.1	65.5
		1500				1'	71.4	72.6	71.3	63.3	59.7	50.6	50.7	52.6	61.5	63.5	70.7	74.8	63.6
						2'	72.7	73.0	72.8	66.1	62.8	55.1	53.4	54.2	60.9	63.6	69.5	73.4	64.8
						4'	71.1	71.0	71.8	68.4	65.6	60.7	57.4	56.6	59.3	62.3	65.9	69.4	65.0
						6'	70.2	70.3	71.2	69.4	67.1	63.4	60.0	58.6	59.6	62.0	64.5	67.6	65.3
						10'	67.5	68.3	69.0	69.1	68.0	66.1	64.0	62.2	61.4	62.2	63.3	65.1	65.5
239/482	17/3110 Cedara	0830	29 33	30 16	3541	3'	69.5	70.8	71.6	69.7	66.5	61.8	58.2	58.9	61.6	63.6	66.5	69.1	65.7
241/72	18/3222 Mt. Edgecombe	0830	29 40	31 04	340	1'	79.1	-	-	75.0	70.5	63.5	63.3	64.5	69.5	70.9	74.0	76.7	-
						2'	79.3	78.9	79.3	76.4	73.0	67.2	65.6	66.0	69.9	71.5	74.3	76.5	73.2
						4'	78.1	78.2	78.8	76.8	74.6	70.2	67.5	67.3	69.5	71.1	73.5	75.1	73.4
317/447	13/2183M Upington (Navorsingstasie/Res. Stn.)	0830	28 27	21 15	2600	1'	87.2	86.3	80.5	70.5	64.6	54.9	54.5	(55.6)	64.2	71.7	79.9	84.9	71.2
						2'	86.9	86.6	79.8	73.8	66.4	58.7	56.7	(57.2)	64.4	71.2	78.2	83.4	71.9
						4'	82.6	83.0	82.9	77.5	72.4	66.0	62.3	(60.9)	63.7	68.5	73.4	78.2	72.6
						6'	78.6	80.5	80.9	77.9	74.6	70.0	66.2	(64.1)	64.4	67.3	70.9	74.8	72.5
365/396	16/2713A Kroonstad (Nav. St. Res. Stn.)	0830	27 36	27 15	4680	1'	74.1	75.9	71.5	64.7	58.9	49.6	49.5	52.5	62.7	65.1	72.4	76.3	64.4
						2'	75.5	76.4	73.9	68.8	62.2	52.7	52.3	54.7	63.1	66.3	73.9	76.2	66.3
						4'	73.8	73.7	73.9	69.3	65.4	59.4	56.4	56.2	60.9	64.7	69.0	72.1	66.2
						6'	72.7	72.7	73.5	70.7	67.9	63.6	60.1	59.1	60.9	64.1	67.2	70.2	66.9
						10'	69.3	70.1	70.8	70.7	69.3	67.9	65.5	63.3	63.3	64.2	65.4	67.4	66.4
445/571	10/2134M "Aird" Govt. Farm	0830	26 32	31 22	1500	1'	79.3	77.3	81.1	76.7	71.1	64.7	64.4	65.6	74.5	75.2	77.8	81.5	74.1
						2'	80.7	78.0	81.7	77.8	73.3	67.0	66.4	66.3	74.3	75.8	78.9	82.2	75.2
						4'	80.1	77.9	80.2	77.9	74.6	69.7	67.9	66.3	72.1	74.2	77.1	79.4	74.8
476/255	8/1600A Germiston (Airport)	0830	26 14	28 08	5483	1'	69.7	70.3	69.8	65.1	59.8	53.1	53.3	55.0	64.6	67.3	69.0	70.7	64.0

MEAN EARTH TEMPERATURES IN °F –1946 GEMIDDELDE TEMPERATURE VAN DIE GROND IN °F

No.	Ou No. Old No. STATION STASIE	S.A.St. Time Tyd	Latitude Breedtegr. S.	Longitude Lengtegr. E.	Height Hoogte ft.-vt.	Depth Diepte	Jan.	Feb.	March Maart	April	May Mei	June Junie	July Julie	Aug.	Sept.	Oct. Okt.	Nov.	Dec. Des.	Year Jaar
482/87	10/2109 Mushroom (Hlambanyati)	0830	26°27'	31°03'	3950	1' 6"	70.3	68.9	70.4	66.7	63.1	57.0	58.1	59.6	66.8	68.0	67.7	70.7	65.6
						2' 6"	72.5	70.3	72.8	68.4	66.1	61.0	61.5	62.2	67.7	68.1	69.3	72.7	67.6
482/229	10/2123 Mbabane	0830	26 19	31 09	3816	1'	70.6	70.5	70.3	68.2	64.6	55.7	54.9	56.8	64.0	66.2	68.2	70.7	65.1
						2'	70.0	69.9	-	-	-	-	-	-	-	-	-	-	-
						4'	69.5	69.6	70.2	69.0	69.0	62.0	59.4	59.3	62.5	65.4	67.4	68.8	66.0
519/17	10/2108 Barberton (Katoen Nav./Cotton Expt.)	0830	25 47	31 03	2500	1'	83.4	78.8	81.4	78.7	72.7	65.6	65.3	67.9	74.0	78.2	79.2	84.0	75.8
						2'	84.6	80.5	83.4	80.5	75.8	69.1	67.9	69.3	75.2	79.1	81.6	85.1	77.7
555/837	9/2093 Nelspruit	0830	25 28	30 59	2198	1'	-	79.1	81.3	77.7	71.9	65.5	65.3	67.2	74.2	77.9	78.4	81.3	-
						2'	-	79.6	81.8	78.5	73.8	67.5	66.4	67.4	73.5	77.4	78.4	81.0	-
						4'	-	78.9	80.7	78.7	75.5	71.0	69.3	69.1	72.5	75.8	77.6	79.4	-
						6'	-	78.5	79.6	78.5	76.3	73.2	70.8	70.0	71.6	74.4	76.0	78.0	-
						10'	-	77.1	77.8	77.7	76.5	74.6	73.1	71.6	71.7	73.2	74.9	76.6	-
590/321	8/1757 Kopje Alleen	0830	24 51	28 41	3488	1'	-	76.5	78.9	-	(66.6)	62.1	60.7	64.1	74.1	80.3	80.2	80.3	-
						2'	-	79.1	81.9	-	(72.4)	67.5	65.6	67.0	74.6	80.0	82.6	84.9	-
						4'	-	78.3	-	-	-	-	68.7	68.2	73.3	76.3	-	80.5	-
						6'	-	77.7	77.7	-	(75.8)	73.6	71.1	69.6	70.5	73.0	75.4	77.0	-
						8'	-	76.8	76.8	-	(76.0)	74.6	72.9	71.3	70.8	72.0	71.7	75.0	-

MEAN DAILY HOURS OF SUNSHINE FOR EACH MONTH AND PERCENTAGE OF POSSIBLE

1946

GEMIDDELDE DAAGLIKSE URE SONSKYN VIR ELKE MAAND EN PERSENTASIE VAN DIE MOONTLIKE

No.	Ou Nommer / Old Number	STASIE / STATION	Januarie / January		Februarie / February		Maart / March		April		Mei / May		Junie / June		Julie / July		Augustus / August		September		Oktober / October		November		Desember / December		Jaar / Year	
				%		%		%		%		%		%		%		%		%		%		%		%		%
35/179	30/5639A	Port Elizabeth (Airport/Lughawe)	8.04	57	-	-	7.83	64	7.27	65	6.65	64	7.44	75	7.58	75	8.23	76	6.49	55	6.79	53	9.13	66	9.63	67	-	-
43/566	27/4391	Matroosberg	12.85	91	11.73	88	8.87	72	9.08	81	8.04	77	7.99	80	7.60	75	8.34	77	7.85	66	9.80	76	11.15	81	12.93	90	9.69	81
59/632	31/5586B	East London/Oos Londen (Airport/Lughawe)	6.07	43	7.24	54	6.14	50	6.97	62	6.86	66	7.34	73	7.27	71	8.31	76	6.40	54	6.58	51	8.14	59	8.67	61	7.19	60
92/229	21/3443a	Beaufort Wes/West (Airport/Lughawe) ...	11.59	83	10.88	82	9.02	73	8.88	79	8.06	77	8.20	82	8.20	80	9.79	90	8.92	75	10.13	79	10.99	80	11.99	84	9.72	81
241/49	18/3217B	Durban (Airport/Lughawe)	6.27	45	6.31	48	6.00	49	7.16	63	7.21	68	8.05	79	8.10	78	8.18	74	7.23	61	4.60	36	6.02	44	6.43	46	6.79	57
261/307	15/2516B	Bloemfontein (Airport/Lughawe)	9.06	66	9.82	75	8.31	68	9.34	82	8.67	81	9.36	91	9.56	91	10.55	95	10.30	87	9.63	76	11.24	83	11.00	79	9.72	81
290/437	14/2299A	Kimberley (Airport/Lughawe)	9.78	71	10.30	79	8.78	72	9.04	79	8.29	77	9.36	90	9.25	88	10.35	93	10.04	84	10.02	79	11.35	84	11.23	81	9.82	82
476/231	8/1600A	Germiston (Airport/Lughawe)	5.05	37	7.47	57	8.31	68	8.79	76	8.71	80	9.42	89	9.95	93	10.46	93	10.07	85	9.29	73	9.19	69	10.11	74	8.90	74
513/405A	8/1654B	Pretoria (Weather Bureau/Weerburo)	5.44	40	6.88	53	8.28	68	9.27	81	9.73	90	9.72	92	10.07	94	10.52	94	10.25	86	9.31	73	9.30	70	9.73	72	9.02	75
677/866	2/1050A	Pietersburg (Airport/Lughawe)	6.19	46	5.93	46	8.72	71	8.61	75	9.08	83	9.33	87	9.99	93	9.90	88	10.36	87	9.59	76	7.98	60	9.40	69	8.76	73

MEAN HOURLY VALUES OF TEMPERATURE (°F)

GEMIDDELDE UURLIKSE WAARDES VAN TEMPERATUUR (°F)

No. 28/808
(Old No. 28/4480M) GEORGE (Lughawe/Airport). Ø = 33°58'S; λ = 22°27'E; H = 831 vt/ft; ht = 4 vt/ft.

	1	2	3	4	5	6	7	8	9	10	11	12	13	14	15	16	17	18	19	20	21	22	23	24	No.
January/Januarie	61.3	60.5	59.7	59.4	59.4	59.5	62.2	65.6	68.0	69.4	70.7	70.3	70.7	71.0	70.8	69.8	68.8	67.5	65.8	64.2	63.5	62.7	62.2	61.8	65.2
February/Februarie	63.4	63.1	62.1	61.6	61.4	61.1	61.7	64.9	68.0	69.8	71.5	72.5	72.3	72.3	72.3	71.1	70.1	68.9	67.4	65.9	65.1	64.3	64.0	63.5	66.6
March/Maart	59.9	59.8	59.7	59.9	59.6	59.6	59.6	62.0	64.6	66.3	67.5	68.2	68.5	68.4	68.0	67.4	66.6	65.2	63.2	62.1	61.2	60.8	60.8	60.2	63.3
April	58.4	58.2	57.8	57.6	57.7	57.7	57.1	59.2	63.2	65.3	67.6	68.7	69.5	69.0	68.3	67.1	65.4	62.7	61.3	60.5	60.1	59.7	59.1	58.9	62.1
May/Mei	56.3	55.5	56.1	56.6	56.2	55.8	55.2	55.8	60.6	63.8	65.8	67.7	67.3	66.8	66.4	65.7	63.4	60.0	58.0	57.3	56.9	57.1	57.0	56.5	59.9
June/Junie	51.9	52.1	52.8	52.8	52.5	52.7	52.1	52.7	56.3	59.7	61.6	63.4	64.0	63.5	62.5	61.4	58.6	55.2	53.6	52.3	52.1	51.2	51.4	51.3	55.7
July/Julie	50.0	49.5	50.5	50.8	51.0	50.6	49.9	51.1	55.9	58.9	61.3	63.2	64.2	63.2	62.4	61.1	58.7	55.7	53.7	52.6	51.1	50.5	50.3	50.0	54.8
August/Augustus	51.4	51.4	51.4	51.9	51.9	52.2	52.2	54.7	59.3	62.1	63.8	65.7	65.4	64.5	62.8	61.6	59.3	56.3	54.4	53.3	52.4	52.0	52.0	51.8	56.4
September	51.7	51.3	51.2	50.6	50.3	50.8	50.9	54.5	57.7	60.6	61.8	62.9	62.4	62.1	61.9	60.3	58.4	56.3	54.5	53.5	52.6	52.3	51.8	51.3	55.5
October/Oktober	53.2	53.1	53.1	52.8	52.6	52.7	54.6	57.4	60.0	62.1	63.9	64.3	63.6	63.0	63.0	61.8	60.8	59.4	57.1	55.9	55.1	54.3	53.8	53.5	57.5
November	56.4	55.7	55.0	54.6	54.4	55.1	55.2	63.1	65.7	67.4	68.9	69.2	69.5	69.1	68.0	66.8	65.4	63.6	61.8	60.6	59.1	58.3	57.7	57.2	61.7
December/Desember	59.7	59.2	58.9	59.0	58.8	59.5	63.2	65.7	68.1	71.0	71.7	72.1	72.8	72.7	72.2	70.8	69.2	67.5	65.8	63.5	62.5	61.3	60.7	60.4	65.3
Year/Jaar	56.1	55.8	55.7	55.6	55.5	55.6	56.5	58.9	62.3	64.7	66.3	67.4	67.5	67.1	66.6	65.4	63.7	61.5	59.7	58.5	57.6	57.0	56.7	56.4	60.3

No. 35/179
(Old No. 30/5639A) PORT ELIZABETH (Lughawe/Airport). Ø = 33°59'S; λ = 25°37'E; H = 190 vt/ft; ht = 4 vt/ft.

	1	2	3	4	5	6	7	8	9	10	11	12	13	14	15	16	17	18	19	20	21	22	23	24	No.
January/Januarie	64.6	64.4	63.9	63.5	63.2	63.6	66.7	68.9	70.3	71.8	72.6	73.4	73.5	73.9	73.0	72.4	71.8	70.6	69.4	68.0	67.1	66.3	65.9	64.7	68.5
February/Februarie	65.7	64.9	64.2	64.1	64.2	63.9	66.1	69.7	71.7	72.9	73.6	74.4	74.7	74.6	73.8	73.0	72.1	70.7	68.9	67.8	66.8	66.4	66.3	63.6	68.9
March/Maart	65.1	64.0	63.0	63.0	63.7	64.0	64.7	67.1	69.2	71.0	72.3	73.5	74.1	74.0	73.5	71.9	70.9	69.4	67.9	66.8	66.2	65.9	65.2	64.5	68.1
April	61.9	61.3	60.3	59.3	59.1	59.1	59.1	62.0	65.1	67.7	69.1	70.2	70.9	71.2	70.7	69.3	67.7	65.6	64.3	63.5	63.0	62.5	62.0	61.3	64.4
May/Mei	57.1	56.9	56.2	55.6	55.7	56.0	55.4	56.9	61.9	64.6	66.8	68.2	68.7	68.5	67.8	66.4	64.0	61.6	60.2	59.2	58.5	57.8	57.5	57.2	60.8
June/Junie	49.5	48.8	49.1	48.7	48.2	48.0	48.0	48.3	54.5	59.0	61.9	64.0	65.5	65.9	65.8	63.9	60.9	57.2	55.9	53.9	53.5	52.4	51.7	50.6	55.2
July/Julie	50.5	49.7	49.5	48.8	48.9	48.7	48.5	48.7	55.4	59.5	62.3	63.0	64.1	64.3	64.3	62.9	60.5	56.9	54.6	53.4	52.3	51.4	50.8	50.3	54.9
August/Augustus	50.7	50.0	49.9	49.5	49.4	48.5	48.4	51.9	57.4	61.1	63.7	65.6	66.5	67.0	66.5	64.4	62.2	59.0	56.6	55.0	54.0	52.6	52.2	51.6	56.4
September	54.8	54.3	53.9	53.4	53.0	51.9	52.9	57.4	60.1	62.3	63.9	65.1	66.1	65.6	64.0	62.6	61.3	59.6	58.1	57.2	56.9	56.1	55.5	55.0	58.4
October/Oktober	56.3	55.8	55.4	55.0	54.8	55.2	58.1	61.2	62.9	64.5	65.1	64.8	65.2	64.8	64.4	63.9	63.1	61.9	60.4	59.4	58.2	57.4	56.8	56.4	60.0
November	61.1	60.5	60.1	59.6	58.4	60.0	64.0	66.0	67.5	68.7	70.1	70.7	70.9	70.5	70.0	69.3	68.2	67.0	65.7	64.8	64.2	63.2	62.6	61.9	65.2
December/Desember	63.1	62.2	61.7	61.4	61.8	63.1	66.2	68.3	70.0	71.3	72.2	72.7	72.9	72.9	72.6	71.8	71.1	69.8	68.2	66.8	66.0	64.9	64.4	63.7	67.5
Year/Jaar	58.4	57.7	57.4	57.0	56.7	56.8	58.2	60.5	63.8	66.2	67.7	68.8	69.4	69.4	68.9	67.7	66.1	64.1	62.5	61.3	60.6	59.7	59.2	58.4	62.4

No. 43/566
(Old No. 27/4391) MATROOSBERG. Ø = 33°26'S; λ = 19°49'E; H = 3,162 vt/ft; ht = 4 vt/ft.

	1	2	3	4	5	6	7	8	9	10	11	12	13	14	15	16	17	18	19	20	21	22	23	24	No.
January/Januarie	56.1	54.9	54.2	53.3	52.5	52.2	56.8	62.0	65.5	69.3	72.8	76.1	78.3	80.1	80.5	80.2	78.9	76.7	72.6	67.2	63.6	61.6	59.6	57.9	66.0
February/Februarie	58.9	57.9	56.9	56.0	55.0	54.3	56.8	62.5	66.6	70.0	73.8	76.8	79.4	81.1	81.8	81.2	80.3	78.0	73.8	68.5	66.0	63.6	62.0	59.9	67.5
March/Maart	56.3	55.1	54.3	53.7	53.1	52.9	52.6	58.3	62.1	64.9	67.4	70.0	72.1	73.8	74.5	75.5	74.1	71.6	67.7	64.3	62.0	59.9	58.6	57.3	63.0
April	49.3	48.9	47.8	47.3	47.2	46.7	48.3	52.6	58.2	61.6	64.3	67.0	69.3	70.2	71.2	70.5	69.2	65.3	59.3	56.3	54.3	52.3	50.7	49.8	57.4
May/Mei	47.0	46.3	45.7	45.4	45.1	45.3	44.5	46.4	51.9	55.0	57.5	59.5	61.7	62.7	63.0	62.7	61.5	57.0	53.9	51.6	50.7	49.2	48.2	47.5	52.5
June/Junie	41.1	40.7	40.5	40.2	40.0	39.9	39.8	40.9	46.6	51.0	53.5	55.2	57.0	58.0	59.0	58.6	56.7	51.6	48.2	46.4	44.9	43.4	42.3	41.9	47.4
July/Julie	42.0	41.6	40.7	40.8	40.6	40.7	40.7	40.8	46.0	48.8	50.7	52.9	54.9	56.0	56.6	56.0	54.7	51.3	47.8	45.5	44.1	43.4	42.3	41.9	46.7
August/Augustus	43.5	43.4	42.5	42.3	42.3	42.3	41.9	43.9	48.2	51.1	53.9	56.4	58.8	60.0	60.2	60.1	58.6	55.6	51.5	48.9	47.3	46.2	45.3	44.1	49.5
September	45.7	45.2	44.6	44.2	44.0	44.1	44.2	47.9	51.3	53.4	55.8	57.6	59.3	60.8	61.3	61.1	59.9	57.8	53.6	50.9	49.1	47.8	46.4	45.7	51.3
October/Oktober	47.0	46.4	45.4	44.6	44.1	43.6	46.9	50.8	53.2	56.0	58.9	61.2	63.4	64.7	65.2	65.0	63.7	61.2	57.6	54.6	52.6	51.1	49.4	48.2	53.9
November	51.9	50.8	49.7	48.9	48.0	48.1	54.2	58.5	62.0	65.5	68.5	71.3	73.6	74.8	75.4	75.0	74.0	71.4	67.1	62.5	59.6	57.2	55.6	53.7	61.6
December/Desember	56.0	54.6	53.6	52.5	51.5	51.9	58.6	62.8	66.6	70.0	73.4	75.9	77.9	79.3	79.9	79.7	78.6	76.1	72.2	66.9	63.9	61.0	59.1	57.1	65.8
Year/Jaar	49.6	48.8	48.0	47.4	46.9	46.8	48.8	52.3	56.5	59.7	62.5	65.0	67.1	68.5	69.1	68.8	67.5	64.5	60.4	57.0	54.8	53.1	51.6	50.4	56.9

MEAN HOURLY VALUES OF TEMPERATURE (°F)

GEMIDDELDE UURLIKSE WAARDES VAN TEMPERATUUR (°F)

No. 59/632
(Ou No. 31/5686M). OOS LONDEN/EAST LONDON (Lughawe/Airport). ϕ = 33°01'S; λ = 27°53'E; H = 411 vt/ft; ht = 4 vt/ft.

	1	2	3	4	5	6	7	8	9	10	11	12	13	14	15	16	17	18	19	20	21	22	23	24	No.
January/Januarie	67.1	66.7	66.5	66.3	65.8	66.3	68.1	70.7	71.6	72.1	73.0	73.4	73.8	73.8	72.8	72.3	72.2	71.1	69.9	69.1	68.6	68.0	67.7	67.4	69.8
February/Februarie	67.9	67.4	67.1	66.3	66.2	66.1	68.5	71.6	73.5	75.1	75.6	76.0	76.3	75.9	74.9	73.8	72.7	71.5	70.3	69.7	69.0	68.6	68.3	68.0	70.8
March/Maart	66.7	65.8	65.8	65.8	65.2	65.1	66.0	68.5	70.6	71.6	72.5	72.9	73.0	73.2	73.2	72.6	71.4	70.0	69.2	68.2	67.9	67.6	67.2	67.0	69.0
April	63.9	63.5	63.4	62.6	61.6	61.7	62.0	65.3	68.7	71.2	72.8	73.0	73.0	72.5	71.7	71.1	69.4	65.1	63.8	63.2	62.8	62.7	62.0	61.8	66.2
May/Mei	60.8	60.0	59.3	58.9	58.9	58.6	58.8	61.0	65.3	68.6	70.2	70.7	71.1	70.6	70.0	68.5	65.6	63.8	62.5	62.4	62.2	61.6	61.4	60.7	63.8
June/Junie	54.5	54.2	54.0	53.6	53.1	52.9	52.5	53.8	57.8	62.6	65.4	66.0	66.7	66.7	66.2	64.6	61.4	58.5	57.9	57.1	56.7	56.1	56.0	55.2	58.5
July/Julie	57.3	56.5	56.4	56.2	55.3	55.1	54.9	56.1	60.0	63.7	65.7	66.0	66.2	66.0	65.5	64.1	61.4	58.9	57.6	57.1	56.8	57.0	56.7	56.9	59.5
August/Augustus	55.7	55.1	54.8	54.0	53.7	53.3	53.0	56.1	61.0	64.7	66.7	67.7	68.3	68.2	67.6	66.9	63.9	61.1	58.9	58.4	57.8	57.5	57.0	56.8	59.9
September	58.2	58.0	57.2	56.8	56.5	56.9	58.2	61.2	64.8	66.1	67.1	67.5	67.3	67.3	66.7	65.8	64.2	62.3	61.1	59.7	59.6	59.4	58.7	58.4	61.6
October/Oktober	59.4	59.1	58.6	58.3	57.9	58.5	60.3	63.1	65.3	66.2	66.9	67.4	67.4	66.8	66.0	65.6	64.3	63.1	62.3	61.5	61.0	60.6	60.2	60.0	62.5
November	62.8	62.3	61.9	61.4	61.2	62.8	65.9	68.2	69.8	70.9	71.5	70.9	70.5	70.2	69.4	68.9	67.7	66.4	65.2	64.9	64.4	64.1	63.7	63.3	66.2
December/Desember	64.8	64.5	64.4	64.1	63.8	65.3	68.4	71.0	72.1	72.6	72.9	72.9	73.1	72.7	72.6	71.7	70.9	69.7	68.4	67.3	66.6	66.0	65.4	65.3	68.6
Year/Jaar	61.6	61.1	60.8	60.4	59.9	60.2	61.4	63.9	66.7	68.8	70.0	70.4	70.6	70.3	69.7	68.8	67.1	65.1	63.9	63.2	62.8	62.4	62.0	61.7	64.7

No. 92/229
(Old No. 21/3443A) BEAUFORT WES/WEST (Lughawe/Airport). ϕ = 32°19'S; λ = 22°38'E; H = 2,849 vt/ft; ht = 4 vt/ft.

	1	2	3	4	5	6	7	8	9	10	11	12	13	14	15	16	17	18	19	20	21	22	23	24	No.
January/Januarie	66.1	64.5	63.3	62.5	62.1	61.7	64.3	67.3	70.4	73.9	77.5	81.2	84.5	87.1	88.2	88.6	88.9	87.1	84.6	80.2	76.3	72.9	70.4	68.3	74.7
February/Februarie	68.3	66.2	64.9	63.8	62.9	62.3	64.0	67.3	71.1	74.8	78.2	81.9	84.6	86.7	88.2	88.1	87.9	86.3	82.9	78.7	75.7	73.1	70.9	69.6	74.9
March/Maart	64.1	62.3	61.5	60.5	60.3	59.7	60.4	63.6	67.0	69.7	72.6	75.4	78.1	79.9	81.5	81.9	81.5	79.5	76.5	73.1	70.4	68.7	67.1	65.1	70.0
April	58.9	57.7	57.4	56.9	56.3	55.5	54.9	58.0	62.3	65.5	68.6	71.1	73.4	75.0	75.8	76.1	74.8	71.5	67.8	65.5	63.8	62.3	61.7	60.3	64.6
May/Mei	53.1	52.7	52.0	51.5	51.6	50.7	49.9	51.7	56.5	61.0	64.3	66.4	68.1	69.4	69.6	69.6	68.2	65.0	61.9	59.8	58.1	56.7	55.9	54.4	59.1
June/Junie	47.2	46.5	46.6	45.1	44.3	44.2	42.7	43.2	48.9	53.9	57.7	60.3	62.1	62.8	63.4	63.3	62.0	57.8	55.4	53.8	51.9	50.7	50.2	48.8	52.6
July/Julie	48.3	47.5	47.4	47.4	46.3	46.2	44.9	45.1	49.4	54.0	57.2	59.6	61.4	62.5	63.0	63.1	62.1	58.4	55.6	53.5	51.9	50.6	49.8	48.5	53.1
August/Augustus	48.8	48.1	46.8	46.3	45.8	45.5	44.8	47.1	52.0	56.3	59.8	62.7	64.5	66.2	67.3	67.2	66.4	63.3	60.2	57.8	55.9	53.7	52.1	50.1	55.4
September	54.5	53.0	51.9	50.1	49.9	49.3	49.9	53.9	57.5	61.0	64.8	67.5	69.8	71.8	72.6	72.0	70.4	68.3	64.5	62.0	60.4	58.8	56.7	54.9	60.2
October/Oktober	54.3	53.0	52.2	51.4	50.3	50.0	52.1	56.0	59.1	62.7	66.0	69.1	71.5	72.6	74.1	73.9	72.8	70.7	67.3	64.3	61.9	59.9	58.2	56.5	61.7
November	60.7	58.7	57.3	56.2	55.0	55.3	58.6	62.1	66.4	70.3	74.1	77.3	80.1	82.2	83.2	83.3	82.5	81.0	77.8	73.9	70.8	68.1	65.3	63.0	69.3
December/Desember	65.1	63.9	62.1	60.8	60.0	60.5	64.1	67.9	71.3	74.5	78.1	81.4	84.0	86.6	88.1	89.2	88.3	86.9	83.7	79.1	75.2	71.8	69.4	67.0	74.1
Year/Jaar	57.5	56.2	55.3	54.4	53.7	53.4	54.2	56.9	61.0	64.8	68.4	71.2	73.5	75.2	76.3	76.4	75.5	73.0	69.9	66.8	64.4	62.3	60.6	58.9	64.1

No. 241/49
(Ou No. 18/3217B) DURBAN (Lughawe/Airport). ϕ = 29°51'S; λ = 31°03'E; H = 45 vt/ft; ht = 4 vt/ft.

	1	2	3	4	5	6	7	8	9	10	11	12	13	14	15	16	17	18	19	20	21	22	23	24	No.
January/Januarie	71.4	71.1	70.6	70.4	69.9	70.8	72.8	74.6	75.7	76.8	77.3	78.1	78.1	78.1	77.7	76.8	75.9	75.3	74.5	74.0	73.4	72.9	72.3	71.9	74.2
February/Februarie	72.6	72.3	72.0	71.7	71.3	71.3	72.8	74.8	76.4	77.3	78.0	78.7	79.0	79.0	78.9	78.2	77.4	76.6	76.0	75.6	75.2	74.5	74.0	73.3	75.3
March/Maart	72.5	71.9	71.5	71.0	70.4	69.9	71.4	74.3	76.3	77.9	78.7	79.5	79.6	79.7	79.1	78.4	77.2	76.4	75.6	74.9	74.4	73.7	73.1	72.7	75.0
April	69.7	68.8	68.3	67.7	67.3	67.0	67.6	70.6	73.7	75.4	76.3	76.6	77.2	77.0	76.7	76.1	74.9	74.0	73.4	72.8	72.4	71.6	71.0	70.3	72.3
May/Mei	64.0	63.4	63.0	62.4	62.4	61.9	62.2	66.1	69.7	72.0	72.6	73.3	73.9	73.7	73.2	72.3	70.6	69.1	68.3	67.6	66.8	66.2	65.4	64.6	67.7
June/Junie	57.6	57.2	56.9	56.6	56.0	55.6	55.5	58.5	63.0	67.5	69.1	70.0	70.5	70.2	69.8	68.9	66.6	64.4	62.5	61.9	60.5	58.8	58.5	57.8	62.2
July/Julie	58.8	57.8	57.0	56.1	55.6	55.4	54.9	58.4	64.1	68.5	69.5	70.3	70.6	70.8	70.3	69.3	67.4	65.4	63.6	62.6	62.1	61.2	60.4	59.9	62.9
August/Augustus	60.1	59.4	58.6	58.3	57.3	56.8	56.9	61.2	66.5	69.1	70.5	71.1	71.1	71.3	70.7	69.9	68.4	66.9	65.8	64.5	63.6	62.7	61.8	61.0	64.3
September	64.6	63.6	63.1	62.9	63.0	62.7	63.7	67.4	69.5	70.8	72.0	72.8	73.5	73.9	72.4	71.7	70.5	69.5	68.6	67.7	67.0	66.3	65.7	65.1	67.8
October/Oktober	66.5	66.2	65.5	65.1	64.5	64.8	67.1	69.5	70.9	71.4	72.0	72.3	72.5	72.2	71.7	70.8	70.2	69.5	69.0	68.6	67.6	68.0	67.2	66.8	68.7
November	67.9	67.4	67.3	67.0	66.9	68.1	71.1	72.4	73.3	74.4	75.4	75.8	75.9	75.6	75.1	74.2	73.1	71.7	71.0	70.7	70.1	69.7	69.8	68.6	71.3
December/Desember	70.2	69.7	69.2	68.9	68.7	69.7	72.0	73.9	75.2	75.6	76.4	76.9	76.7	76.4	76.2	75.7	74.9	74.2	73.2	72.6	72.1	71.7	71.3	70.9	73.0
Year/Jaar	66.3	65.7	65.3	64.8	64.5	64.5	65.7	68.5	71.2	73.1	74.0	74.6	74.9	74.8	74.3	73.5	72.3	71.1	70.1	69.5	68.8	68.1	67.5	66.9	69.6

MEAN HOURLY VALUES OF TEMPERATURE (°F)

GEMIDDELDE UURLIKSE WAARDES VAN TEMPERATUUR (°F)

No. 261/307
(Ou No. 15/2516A) **BLOEMFONTEIN** (Lughawe/Airport). Φ = 29°08'S; λ = 26°11'E; H = 4,678 vt/ft; h_t = 4 vt/ft.

	1	2	3	4	5	6	7	8	9	10	11	12	13	14	15	16	17	18	19	20	21	22	23	24	Me.
January/Januarie	64.2	63.2	62.6	61.9	61.4	61.5	64.1	66.9	70.0	72.8	75.2	77.2	77.8	79.2	79.0	79.0	78.2	76.6	74.1	70.4	68.3	67.6	66.7	65.3	70.1
February/Februarie	64.1	63.1	62.4	61.7	61.0	60.7	63.4	67.1	70.2	73.1	75.5	77.7	79.1	79.5	80.7	79.9	79.5	78.3	74.0	70.5	69.2	67.4	66.2	64.9	70.4
March/Maart	59.5	58.7	58.0	57.2	56.6	56.1	57.6	62.0	65.9	68.5	71.2	73.0	74.3	75.1	75.9	75.2	72.5	71.1	66.4	64.0	62.8	61.9	60.5	60.1	65.2
April	52.9	52.2	51.4	50.4	50.2	49.5	49.6	55.8	60.8	64.2	66.8	68.8	70.2	71.2	70.9	70.6	69.2	63.6	59.4	57.6	56.0	55.7	54.9	53.9	59.4
May/Mei	49.0	48.6	47.9	46.9	46.4	45.9	45.9	49.7	54.3	57.6	60.7	63.2	64.9	66.0	66.0	65.5	63.2	57.2	54.5	53.3	52.6	51.6	50.6	49.2	54.6
June/Junie	38.4	37.5	37.3	36.6	36.0	35.4	34.4	37.9	45.6	51.1	54.6	57.3	58.9	60.1	60.5	59.8	56.5	47.9	45.2	43.3	42.1	41.3	40.2	39.3	45.7
July/Julie	40.2	39.2	38.4	37.9	37.3	36.4	35.4	39.6	46.5	52.5	56.3	59.1	60.9	62.2	62.6	62.3	59.8	50.8	46.8	45.2	44.4	43.7	42.8	42.0	47.6
August/Augustus	42.5	41.4	40.4	39.6	38.7	38.0	37.5	44.7	51.2	55.7	59.4	62.2	64.4	65.5	66.3	65.8	64.3	57.0	51.5	48.7	47.6	45.8	45.0	43.5	50.7
September	52.0	51.0	50.2	48.9	48.1	47.2	49.6	57.1	62.0	66.0	69.6	72.1	74.0	75.0	75.1	74.2	72.3	67.1	60.9	58.5	56.7	55.6	54.5	53.5	60.5
October/Oktober	53.8	52.8	52.2	51.5	51.0	51.3	55.8	59.8	62.9	65.9	68.7	71.0	72.7	73.6	72.6	72.1	71.1	68.5	63.7	60.6	59.0	56.9	56.4	55.5	61.6
November	59.5	58.5	57.3	56.1	55.2	57.2	62.1	66.5	70.7	74.3	77.0	79.2	80.4	81.6	82.3	81.3	80.1	78.1	72.8	68.3	65.8	64.2	63.3	61.4	68.9
December/Desember	64.5	63.1	62.4	61.5	60.5	62.5	66.0	70.0	73.8	77.5	80.2	83.0	84.5	85.5	86.2	85.6	84.7	82.3	78.3	73.7	70.7	68.8	67.7	65.9	73.3
Year/Jaar	53.4	52.4	51.7	50.9	50.2	50.1	51.8	56.4	61.2	64.9	67.9	70.3	71.8	72.9	73.2	72.6	71.0	66.5	62.3	59.5	57.9	56.7	55.7	54.5	60.7

No. 290/437
(Old No. 14/2299A) **KIMBERLEY** (Lughawe/Airport). Φ = 28°48'S; λ = 24°46'E; H = 3,935 vt/ft; h_t = 4 vt/ft.

	1	2	3	4	5	6	7	8	9	10	11	12	13	14	15	16	17	18	19	20	21	22	23	24	Me.
January/Januarie	69.3	68.2	67.3	66.3	65.4	65.3	68.2	71.5	74.8	77.7	80.4	82.3	83.4	84.6	85.5	85.0	84.5	83.4	80.6	77.0	75.0	72.9	71.5	70.4	75.4
February/Februarie	70.0	68.6	67.6	66.4	65.7	64.9	67.1	71.0	74.4	77.4	80.2	82.6	84.4	86.1	85.8	86.3	85.8	83.4	80.2	76.9	75.1	73.9	72.6	70.7	75.7
March/Maart	63.3	62.3	61.3	60.8	60.2	59.6	60.4	64.9	69.1	72.1	74.5	76.7	78.3	79.0	79.7	79.3	78.5	76.7	73.0	70.4	68.7	66.6	65.1	64.1	69.4
April	57.1	56.1	55.4	54.6	54.1	53.3	52.7	58.4	63.7	67.7	70.5	72.8	76.4	75.5	75.6	74.9	73.4	69.4	65.2	62.7	61.1	59.9	58.7	58.1	63.6
May/Mei	52.5	51.8	51.0	50.2	49.5	49.0	48.5	51.5	56.5	60.7	64.3	66.6	68.4	69.7	69.9	69.1	67.1	62.7	59.3	57.3	55.2	54.1	53.3	52.9	58.0
June/Junie	42.1	41.4	40.6	39.7	38.9	38.0	37.4	40.1	47.2	52.8	56.9	60.0	62.0	63.4	63.9	63.7	61.5	55.3	50.8	48.7	46.5	45.2	44.0	43.0	49.3
July/Julie	44.4	43.5	42.7	42.0	40.9	40.0	39.4	41.5	48.5	54.5	58.8	62.3	64.7	66.3	66.8	66.3	64.5	58.7	53.7	50.5	48.8	47.4	46.3	45.2	51.6
August/Augustus	46.8	45.2	44.7	43.3	42.3	41.8	41.1	46.0	53.1	58.2	62.3	65.5	68.0	69.5	70.7	70.7	69.2	64.4	58.7	55.4	53.1	51.2	49.5	48.4	55.0
September	56.7	55.6	54.2	52.8	51.4	51.1	51.8	58.4	64.1	68.6	71.9	74.6	76.6	77.8	78.1	78.5	77.2	73.5	68.5	64.6	62.2	60.4	59.5	57.4	64.4
October/Oktober	58.0	57.0	56.2	55.6	54.9	54.4	58.0	62.4	66.2	69.7	72.3	74.6	76.3	77.9	78.4	78.6	78.2	75.0	70.3	66.5	64.4	62.4	60.9	59.5	66.2
November	63.4	62.2	60.7	59.6	58.7	59.8	65.5	70.5	74.7	78.4	80.8	83.0	84.3	85.4	85.3	85.8	84.7	82.6	78.6	74.7	71.9	69.4	67.4	65.7	73.0
December/Desember	69.5	68.1	66.7	66.0	64.8	65.1	69.9	74.0	78.3	82.0	84.9	87.6	89.3	90.8	90.3	90.6	88.6	86.9	83.4	79.6	77.0	74.6	72.7	70.9	78.0
Year/Jaar	57.8	56.7	55.7	54.8	53.9	53.5	55.0	59.2	64.2	68.3	71.5	74.1	76.0	77.2	77.5	77.4	76.1	72.7	68.5	65.4	63.3	61.5	60.1	58.9	65.0

No. 476/255
(Ou No. 8/1600A) **GERMISTON** (Lughawe/Airport). Φ = 26°14'S; λ = 28°08'E; H = 5,499 vt/ft; h_t = 4 vt/ft.

	1	2	3	4	5	6	7	8	9	10	11	12	13	14	15	16	17	18	19	20	21	22	23	24	Me.
January/Januarie	60.3	59.8	59.5	59.4	59.4	59.3	60.7	62.8	65.0	67.0	68.8	70.2	71.4	72.0	72.3	71.6	70.8	69.3	66.8	65.2	64.2	63.1	62.1	61.3	65.1
February/Februarie	61.4	60.7	60.3	59.8	59.7	59.4	60.8	63.7	66.4	68.8	70.7	72.2	72.9	73.4	74.0	73.9	73.0	71.7	68.1	66.0	65.0	64.2	63.5	62.6	66.3
March/Maart	58.6	57.9	57.4	56.8	56.6	56.4	57.4	61.5	65.0	68.0	70.1	71.3	71.5	72.1	72.5	72.2	70.8	67.9	64.9	62.9	61.7	60.9	59.6	58.9	63.9
April	54.9	54.2	53.6	53.0	52.6	52.5	52.8	57.7	62.1	65.5	68.0	70.2	71.0	71.6	71.1	70.5	68.4	64.5	61.5	60.0	58.5	57.6	56.3	55.6	61.0
May/Mei	50.7	50.1	49.4	48.6	48.2	47.8	47.8	52.5	56.8	59.7	62.4	64.3	65.5	66.1	66.0	65.1	62.6	58.8	56.7	55.3	54.3	53.1	52.0	51.2	56.0
June/Junie	42.7	42.1	41.3	40.5	40.2	40.0	39.8	43.9	50.4	54.3	57.5	59.7	61.1	62.2	62.3	61.4	58.0	53.3	50.5	49.0	47.4	45.9	44.3	43.4	49.6
July/Julie	44.2	43.2	42.3	41.8	41.3	40.5	41.0	44.9	51.5	55.5	58.6	61.0	62.7	63.6	64.0	63.1	59.8	54.5	51.3	49.3	47.6	46.3	45.3	44.8	50.8
August/Augustus	46.2	44.6	43.9	43.3	42.5	41.8	42.2	47.7	53.0	56.9	60.2	62.6	64.8	66.1	66.8	66.1	63.7	58.8	55.2	52.9	51.1	49.9	48.5	47.3	53.2
September	57.3	55.9	54.6	53.7	53.1	52.6	53.8	59.1	63.6	67.5	70.4	72.7	74.3	75.6	75.9	75.3	73.3	69.5	65.8	63.6	62.1	60.6	59.6	58.7	63.7
October/Oktober	58.1	57.3	56.1	55.4	54.9	55.0	57.3	61.5	65.3	68.9	71.8	74.0	75.7	76.1	75.9	75.2	72.7	69.7	66.8	65.1	63.9	61.9	60.2	59.2	64.9
November	59.6	58.8	58.0	57.3	56.9	57.4	60.6	64.1	67.3	69.9	72.0	73.8	75.4	75.8	76.5	75.1	73.1	70.6	67.8	65.8	63.6	62.4	61.3	60.6	66.0
December/Desember	62.3	61.5	60.9	60.5	60.0	60.7	63.5	67.1	70.2	72.7	74.6	76.6	77.4	78.0	77.7	77.1	76.1	73.8	71.1	68.3	66.9	65.7	64.8	63.4	68.8
Year/Jaar	54.7	53.8	53.1	52.5	52.1	51.9	53.1	57.2	61.4	64.6	67.1	69.1	70.3	71.1	71.3	70.5	68.5	65.2	62.2	60.3	58.9	57.6	56.5	55.6	60.8

MEAN HOURLY VALUES OF TEMPERATURE (°F)

GEMIDDELDE UURLIKSE WAARDES VAN TEMPERATUUR (°F)

No. 513/405A (Ou No. 8/1654B) PRETORIA (Weerburo/Weather Bureau). ϕ = 25°45'S; λ = 28°14'E; H = 4,491 vt/ft; h_t = 4 vt/ft.

	1	2	3	4	5	6	7	8	9	10	11	12	13	14	15	16	17	18	19	20	21	22	23	24	Mn.
January/Januarie	64.0	63.6	62.7	62.2	61.9	61.9	64.1	66.2	68.6	70.2	71.7	73.0	73.6	74.7	75.1	74.5	73.4	72.1	70.1	68.0	66.9	66.4	65.3	64.6	68.1
February/Februarie	63.3	62.8	62.2	61.8	61.4	61.4	63.1	66.3	68.4	70.5	72.2	73.5	74.7	74.8	74.9	74.9	74.2	72.7	69.4	67.1	65.7	64.9	64.3	63.8	67.8
March/Maart	59.6	59.2	58.9	58.1	57.5	57.2	58.9	64.6	67.9	70.4	72.3	73.8	74.9	75.5	75.6	75.1	74.2	71.6	66.8	64.7	63.7	62.5	61.6	60.4	66.0
April	56.1	55.0	54.4	53.7	53.0	52.4	53.1	59.8	64.1	67.7	70.1	71.9	73.9	74.9	75.2	74.7	72.9	67.2	62.5	60.4	59.6	58.3	57.6	56.9	62.7
May/Mei	51.0	50.6	50.0	49.4	48.8	48.4	48.6	54.3	59.6	63.2	65.6	67.5	69.2	70.1	70.5	70.2	67.6	61.0	56.9	54.9	53.9	53.1	52.0	51.4	57.8
June/Junie	43.3	42.4	41.7	40.8	40.3	39.1	38.8	43.5	51.8	57.1	60.6	62.8	64.5	65.8	66.2	65.7	62.3	54.7	49.8	48.3	47.4	46.4	45.6	44.5	51.0
July/Julie	42.5	41.1	40.0	39.1	38.8	37.8	37.4	42.9	52.5	57.7	61.1	63.3	65.1	66.7	67.2	66.8	64.3	56.6	51.4	49.1	46.9	45.8	44.9	44.1	51.0
August/Augustus	45.9	44.5	43.9	42.7	41.9	41.2	41.7	49.8	55.5	59.2	62.4	64.8	67.0	68.4	69.2	69.2	67.9	63.0	56.3	53.1	51.0	49.4	48.4	46.9	54.3
September	56.6	55.5	54.2	52.6	51.9	50.7	53.6	62.5	66.9	70.3	72.8	74.8	77.0	78.3	79.1	78.8	77.9	74.0	67.8	63.9	61.9	60.3	58.8	58.0	64.9
October/Oktober	61.1	60.2	59.5	58.5	57.8	57.2	61.7	66.2	69.2	72.3	74.7	77.0	78.8	80.4	81.3	81.0	79.9	76.2	72.0	69.0	67.3	65.8	63.8	62.1	68.9
November	61.1	60.4	59.6	58.9	58.5	59.5	64.2	67.4	70.2	72.2	74.3	76.0	77.9	78.9	79.3	79.0	77.5	75.4	70.6	67.6	66.0	65.1	63.6	62.4	68.6
December/Desember	64.5	63.0	62.1	61.2	60.6	61.4	66.7	70.5	72.9	75.5	77.6	79.5	80.9	81.9	82.3	82.0	80.9	79.1	74.9	70.9	68.5	67.2	66.2	65.4	71.5
Year/Jaar	55.7	54.9	54.1	53.3	52.7	52.4	54.3	59.5	64.0	67.2	69.6	71.5	73.1	74.2	74.7	74.3	72.7	68.6	64.0	61.4	59.9	58.8	57.7	56.7	62.7

No. 671/866 (Old No. 2/1050A) PIETERSBURG (Lughawe/Airport). ϕ = 23°56'S; λ = 29°29'E; H = 4,244 vt/ft; h_t = 4 vt/ft.

	1	2	3	4	5	6	7	8	9	10	11	12	13	14	15	16	17	18	19	20	21	22	23	24	Mn.
January/Januarie	63.9	63.5	63.1	62.9	62.6	62.8	64.6	66.5	68.3	70.0	71.7	73.0	74.2	73.9	74.4	74.3	73.1	71.7	69.3	67.8	66.6	65.8	65.0	64.6	68.1
February/Februarie	63.8	63.4	62.9	62.4	62.1	62.1	63.7	65.7	67.7	69.5	71.2	72.8	73.8	74.3	74.4	74.3	73.3	71.4	68.5	67.0	66.0	65.3	64.7	64.2	67.7
March/Maart	61.1	60.4	59.5	58.8	58.3	57.5	60.1	65.0	68.2	70.8	73.1	74.6	75.9	76.0	76.7	76.2	75.3	72.1	68.1	66.1	64.9	63.7	62.8	61.9	67.0
April	56.8	56.4	56.1	56.0	55.1	54.9	56.1	61.9	66.3	69.0	71.2	72.9	74.2	74.3	73.8	73.5	71.9	67.2	64.5	62.2	60.5	59.4	58.2	56.9	63.7
May/Mei	50.3	49.4	48.7	48.5	47.8	47.6	48.5	55.8	61.0	63.9	66.7	68.3	69.6	70.3	70.4	69.3	66.8	61.0	58.5	56.8	55.2	53.5	52.0	51.3	58.0
June/Junie	43.2	42.0	42.6	41.3	40.4	40.8	40.9	47.8	55.4	59.3	61.9	63.4	64.6	65.6	65.7	64.8	62.4	56.1	53.0	50.4	48.2	46.5	45.3	44.1	51.9
July/Julie	43.8	42.0	41.2	40.3	39.7	39.0	39.5	47.3	55.9	60.1	62.5	64.3	65.4	66.6	66.9	66.2	63.8	56.6	52.8	50.3	48.4	47.0	45.8	44.4	52.1
August/Augustus	46.3	45.2	44.5	43.7	43.0	42.1	43.4	51.5	57.6	61.2	63.8	65.8	67.3	68.5	69.1	68.6	66.8	61.1	56.7	54.1	52.6	50.7	49.3	48.0	55.0
September	56.3	55.5	54.1	53.1	51.6	50.8	55.5	63.8	67.8	70.9	73.5	75.4	77.0	78.0	78.1	77.2	75.2	70.8	66.6	63.7	62.3	60.9	59.3	58.2	64.8
October/Oktober	65.2	63.5	62.5	61.4	60.4	59.5	63.7	67.5	70.3	72.5	74.8	76.5	78.2	78.8	79.5	81.1	79.5	76.1	72.6	70.6	68.8	67.1	66.3	65.7	70.1
November	62.7	61.7	61.1	60.3	59.8	60.6	64.3	67.3	69.8	71.9	73.7	75.2	76.5	77.4	77.3	75.5	74.4	71.8	69.4	67.9	66.1	65.2	64.4	63.7	68.3
December/Desember	65.6	64.6	63.7	62.5	62.2	63.4	67.3	70.2	72.5	75.0	77.3	79.2	80.9	81.7	82.1	81.3	80.3	78.3	75.7	72.6	70.9	69.5	68.3	67.1	72.2
Year/Jaar	56.6	55.6	54.9	54.3	53.6	53.4	55.6	60.9	65.1	67.8	70.1	71.8	73.1	73.8	74.0	73.5	71.9	67.9	64.6	62.5	60.9	59.5	58.5	57.5	63.2

	1	2	3	4	5	6	7	8	9	10	11	12	13	14	15	16	17	18	19	20	21	22	23	24	Mn.
January/Januarie																									
February/Februarie																									
March/Maart																									
April																									
May/Mei																									
June/Junie																									
July/Julie																									
August/Augustus																									
September																									
October/Oktober																									
November																									
December/Desember																									
Year/Jaar																									

MEAN HOURLY VALUES OF RELATIVE HUMIDITY (%)

GEMIDDELDE UURLIKSE WAARDES VAN RELATIEWE VOGTIGHEID (%)

No. 28/808
(Ou No. 28/4480N) GEORGE (Lughawe/Airport). ϕ = 33°58'S; λ = 22°27'E; H = 831 vt/ft; h_t = 4 vt/ft.

	1	2	3	4	5	6	7	8	9	10	11	12	13	14	15	16	17	18	19	20	21	22	23	24	Ms.
January/Januarie	87	88	89	89	89	89	86	79	74	71	70	71	70	68	68	70	72	77	81	84	85	86	87	87	80
February/Februarie	89	89	91	91	91	91	92	86	79	74	72	70	71	70	69	73	74	77	81	84	86	88	88	89	82
March/Maart	89	89	90	89	89	90	89	87	85	78	77	76	75	75	77	78	80	84	89	91	91	89	88	88	85
April	88	88	88	87	88	88	88	84	79	74	70	68	66	69	70	73	78	85	89	89	90	89	90	88	82
May/Mei	81	81	79	77	76	76	78	77	72	65	61	58	60	63	64	66	74	81	86	85	84	82	82	81	75
June/Junie	75	74	72	70	71	71	72	71	67	63	58	56	56	59	62	65	73	81	83	82	78	80	79	78	71
July/Julie	77	77	75	74	72	72	74	72	66	60	55	52	50	54	58	62	69	78	80	79	80	79	78	78	70
August/Augustus	79	77	76	73	73	71	69	67	59	54	52	50	51	57	63	67	71	79	83	83	83	82	81	80	70
September	83	83	83	83	84	84	83	76	71	64	64	64	66	67	67	70	75	81	85	87	87	85	85	84	78
October/Oktober	85	85	85	86	86	86	82	75	68	64	61	62	65	68	67	69	72	76	83	85	87	87	87	86	77
November	88	89	89	89	90	90	82	73	67	65	63	63	62	63	65	69	72	77	82	85	87	87	87	88	78
December/Desember	87	87	86	85	85	84	78	71	66	61	61	61	60	60	60	64	69	73	77	83	84	85	87	86	75
Year/Jaar	84	84	84	83	83	83	81	77	71	66	64	63	63	64	66	69	73	79	83	85	85	85	85	84	77

No. 35/179
(Old No. 30/5639A) PORT ELIZABETH (Lughawe/Airport). ϕ = 33°59'S; λ = 25°37'E; H = 190 vt/ft; h_t = 4 vt/ft.

	1	2	3	4	5	6	7	8	9	10	11	12	13	14	15	16	17	18	19	20	21	22	23	24	Ms.
January/Januarie	88	89	91	91	91	90	85	79	75	70	69	67	67	67	68	69	71	74	79	82	83	85	86	87	79
February/Februarie	91	92	93	93	94	94	89	81	74	72	70	69	69	69	71	73	75	80	85	88	90	88	88	90	82
March/Maart	92	92	93	92	94	94	92	89	82	78	73	69	68	68	70	74	77	82	87	88	90	90	91	91	84
April	93	93	94	95	94	94	94	91	85	79	77	74	73	74	75	78	84	90	93	94	95	94	94	95	88
May/Mei	89	88	88	88	89	89	91	89	82	77	72	69	68	70	73	76	83	88	91	91	91	90	90	89	84
June/Junie	90	91	88	89	89	90	90	90	84	77	70	66	63	62	63	67	76	85	85	85	87	88	88	91	81
July/Julie	88	87	89	90	89	91	89	91	81	72	69	65	64	65	65	69	76	85	88	92	92	92	91	89	82
August/Augustus	94	93	91	91	91	91	90	86	76	69	62	60	58	58	60	67	74	81	88	90	92	93	93	93	81
September	89	89	90	91	92	93	91	85	78	73	69	66	65	67	72	75	79	83	85	86	87	87	88	88	82
October/Oktober	89	90	91	90	91	91	86	80	76	74	72	72	71	72	73	74	78	81	84	86	87	88	89	89	82
November	89	89	90	91	93	93	85	80	76	74	71	70	69	70	72	74	77	81	84	85	86	88	88	88	82
December/Desember	89	90	91	91	92	91	84	78	76	72	69	68	68	67	69	71	73	77	81	85	86	87	88	89	81
Year/Jaar	90	90	91	91	92	92	89	85	79	74	70	68	67	67	69	72	77	82	86	88	89	89	90	90	82

No. 43/566
(Ou No. 27/4391) MATROOSBERG. ϕ = 33°26'S; λ = 19°49'E; H = 3,162 vt/ft; h_t = 4 vt/ft.

	1	2	3	4	5	6	7	8	9	10	11	12	13	14	15	16	17	18	19	20	21	22	23	24	Ms.
January/Januarie	76	77	79	81	82	82	75	64	56	48	41	35	32	30	29	30	32	37	43	53	61	65	69	72	56
February/Februarie	81	84	84	87	87	88	84	73	64	55	47	41	37	35	34	36	38	42	49	59	66	71	75	79	62
March/Maart	87	89	89	90	90	90	90	81	73	68	62	56	54	51	50	47	50	54	61	67	74	77	81	84	71
April	77	79	80	81	82	83	87	81	71	63	58	52	47	47	44	39	41	48	57	62	66	69	72	74	65
May/Mei	79	80	81	82	82	82	84	82	71	64	60	56	51	49	49	49	51	58	65	70	73	76	79	79	69
June/Junie	77	79	79	79	79	79	80	79	71	62	57	54	50	48	47	47	50	59	66	69	72	74	75	75	67
July/Julie	78	79	81	82	83	83	83	83	75	70	65	61	58	56	55	55	56	62	68	73	76	77	79	79	72
August/Augustus	79	78	79	79	79	79	80	78	71	66	60	55	50	48	48	47	48	52	59	66	70	71	74	77	66
September	79	79	79	80	81	81	81	75	67	64	59	57	53	50	49	48	50	52	60	67	71	73	77	77	67
October/Oktober	80	81	83	83	84	85	79	71	65	59	53	49	45	43	42	42	44	48	54	62	68	73	78	80	65
November	77	81	84	85	86	86	73	65	58	51	45	41	37	35	35	35	36	40	45	54	60	65	69	73	59
December/Desember	74	76	79	80	81	79	69	60	52	44	39	35	33	32	31	31	32	35	41	50	57	64	67	71	55
Year/Jaar	79	80	81	82	83	83	80	74	66	59	54	49	46	44	43	42	44	49	56	63	68	71	75	77	65

MEAN HOURLY VALUES OF RELATIVE HUMIDITY (%)

GEMIDDELDE UURLIKSE WAARDES VAN RELATIEWE VOGTIGHEID (%)

No. 59/632
(Old No. 31/5686M) OOS LONDEN/EAST LONDON (Lughawe/Airport). ϕ = 33°01'S; λ = 27°53'E; H = 411 vt/ft; ht = 4 vt/ft.

	1	2	3	4	5	6	7	8	9	10	11	12	13	14	15	16	17	18	19	20	21	22	23	24	Ms.
January/Januarie	87	89	89	89	89	88	85	79	77	76	74	72	71	73	76	77	77	78	82	83	84	84	85	87	81
February/Februarie	87	87	87	87	87	86	82	75	72	69	69	67	67	79	71	75	78	81	83	84	86	87	87	87	80
March/Maart	85	86	86	87	87	87	86	83	80	78	76	77	77	75	75	77	80	84	86	86	85	85	85	85	82
April	81	82	82	83	83	84	84	77	71	67	65	67	68	68	71	73	78	83	84	83	83	83	83	83	78
May/Mei	78	78	78	78	78	78	77	74	67	61	60	60	61	63	66	72	79	82	82	82	80	80	80	79	74
June/Junie	70	69	68	67	68	68	69	67	62	56	52	51	53	53	56	61	67	71	70	69	68	68	67	68	64
July/Julie	65	67	65	65	66	64	64	63	60	55	54	55	55	57	60	64	70	73	71	71	70	68	67	67	64
August/Augustus	75	74	75	75	74	74	76	70	61	55	53	54	55	57	58	60	70	76	79	77	76	76	74	74	69
September	81	80	81	81	81	79	75	71	64	63	63	63	64	65	67	69	73	77	77	80	79	78	79	80	74
October/Oktober	81	81	82	82	82	82	78	71	67	66	66	64	67	71	73	73	76	78	80	81	81	80	81	81	76
November	83	83	83	83	83	82	74	69	66	66	66	69	71	72	73	74	78	79	81	81	81	81	81	82	77
December/Desember	80	80	79	80	81	79	72	67	66	66	67	67	68	69	70	73	75	78	81	82	82	82	82	81	75
Year/Jaar	79	80	80	80	80	79	77	72	68	65	64	64	65	66	67	71	75	78	80	80	80	79	79	79	74

No. 92/229
(Old No. 21/3443A) BEAUFORT WES/WEST (Lughawe/Airport). ϕ = 32°19'S; λ = 22°38'E; H = 2,849 vt/ft; ht = 4 vt/ft.

	1	2	3	4	5	6	7	8	9	10	11	12	13	14	15	16	17	18	19	20	21	22	23	24	Ms.
January/Januarie	59	63	67	68	69	70	66	60	53	47	41	36	30	27	25	24	24	25	28	33	40	47	52	56	46
February/Februarie	57	62	66	69	71	72	69	63	56	48	42	35	31	28	26	24	23	25	29	35	42	48	52	55	47
March/Maart	64	67	70	72	73	74	72	67	59	55	49	44	39	35	32	31	31	33	35	43	47	52	56	62	53
April	64	66	67	68	69	72	72	69	60	54	49	45	41	37	35	34	35	40	44	48	52	54	56	60	54
May/Mei	57	60	62	62	64	66	66	64	59	52	46	42	39	37	36	35	36	39	43	47	50	51	53	55	51
June/Junie	55	57	57	60	62	64	66	66	58	50	44	39	35	34	34	32	33	37	40	43	44	47	48	51	48
July/Julie	60	61	61	62	63	64	64	64	61	55	51	47	45	43	43	41	41	44	47	50	53	55	58	60	54
August/Augustus	57	59	60	61	62	62	63	60	55	48	43	38	35	32	31	31	32	34	38	41	43	48	52	54	47
September	54	56	58	61	63	63	63	58	52	46	41	36	33	31	30	30	32	34	36	39	42	45	47	50	46
October/Oktober	59	61	63	64	67	67	65	59	54	46	42	35	31	31	27	27	28	30	34	38	42	46	52	55	47
November	56	62	67	71	73	72	68	61	51	43	36	31	27	24	23	22	23	23	25	31	34	38	45	51	44
December/Desember	51	55	58	61	64	64	59	51	45	39	33	28	25	22	20	18	19	20	23	27	33	40	44	48	39
Year/Jaar	58	61	63	65	67	67	66	62	55	49	43	38	34	32	30	29	30	32	35	39	43	48	51	55	48

No. 241/49
(Old No. 18/3217B) DURBAN (Lughawe/Airport). ϕ = 29°51'S; λ = 31°03'E; H = 45 vt/ft; ht = 4 vt/ft.

	1	2	3	4	5	6	7	8	9	10	11	12	13	14	15	16	17	18	19	20	21	22	23	24	Ms.
January/Januarie	85	85	85	85	86	84	79	76	75	74	74	73	74	75	76	77	78	79	82	83	84	85	85	85	80
February/Februarie	87	87	87	87	87	86	84	80	76	75	75	74	74	74	74	75	77	79	80	81	83	84	85	85	81
March/Maart	85	86	86	87	87	87	85	78	74	71	70	70	70	70	72	74	76	79	81	83	83	85	84	85	79
April	86	87	88	89	89	90	90	84	76	73	72	73	73	74	74	76	79	81	82	83	84	85	84	84	81
May/Mei	87	86	86	85	85	85	84	78	70	68	69	70	69	71	72	75	79	82	83	84	84	84	85	85	79
June/Junie	78	77	76	75	76	75	72	65	58	52	55	56	57	61	64	67	72	77	80	80	81	83	81	80	71
July/Julie	80	80	80	80	80	80	79	74	65	60	61	63	64	65	69	73	77	80	81	80	79	79	78	78	74
August/Augustus	81	81	81	81	81	83	80	72	63	60	61	62	64	65	67	71	74	78	79	80	80	81	82	83	75
September	86	86	86	86	85	85	83	76	72	71	70	69	68	69	73	74	77	80	82	83	83	83	84	85	79
October/Oktober	82	82	83	83	83	82	77	72	70	71	71	71	70	72	73	75	77	78	80	81	81	82	82	82	77
November	84	83	84	84	84	83	78	76	75	72	71	71	71	73	73	75	78	81	82	82	83	83	84	84	79
December/Desember	84	85	85	85	85	84	80	77	75	75	75	74	76	77	78	79	81	81	83	83	83	83	83	84	81
Year/Jaar	84	84	84	84	84	84	81	76	71	68	69	69	69	70	72	74	77	80	81	82	82	83	83	83	78

MEAN HOURLY VALUES OF RELATIVE HUMIDITY (%)

GEMIDDELDE UURLIKSE WAARDES VAN RELATIEWE VOGTIGHEID (%)

No. 261/307
(Ou No. 15/2516A) **BLOEMFONTEIN** (Lughawe/Airport). ϕ = 29°08'S; λ = 26°11'E; H = 4,678 vt/ft; h_t = 4 vt/ft.

	1	2	3	4	5	6	7	8	9	10	11	12	13	14	15	16	17	18	19	20	21	22	23	24	Me.
January/Januarie	72	74	78	80	82	82	78	73	67	62	55	51	48	47	46	46	47	[illegible]	52	59	64	64	67	71	63
February/Februarie	79	81	83	85	87	87	83	77	72	67	63	58	55	54	52	52	52	52	61	67	69	72	72	76	69
March/Maart	79	82	84	86	87	88	86	78	69	63	57	52	51	49	48	47	53	56	66	71	74	76	79	80	69
April	78	80	82	83	85	86	87	77	67	60	55	51	48	47	46	45	47	57	68	71	73	72	73	75	67
May/Mei	83	84	87	88	89	90	89	84	76	68	62	57	52	50	49	49	53	66	74	76	76	78	80	84	73
June/Junie	70	72	73	75	77	78	81	77	64	53	46	42	38	35	34	34	37	48	54	57	60	61	64	67	58
July/Julie	59	61	63	65	67	69	71	68	56	47	42	38	35	32	31	31	32	39	45	48	50	52	54	56	50
August/Augustus	60	63	66	68	70	72	74	64	56	54	50	47	43	42	41	40	40	43	47	51	53	54	56	57	55
September	45	48	50	52	54	56	56	47	41	36	32	29	27	25	24	25	26	29	33	35	38	41	42	43	39
October/Oktober	62	64	65	69	73	74	68	59	54	48	45	40	37	35	38	39	39	40	45	49	52	55	56	59	53
November	53	58	63	66	71	70	65	60	52	44	39	35	33	32	31	31	31	31	35	40	42	45	46	49	47
December/Desember	55	60	61	65	67	66	58	52	45	39	34	29	27	25	23	23	25	28	30	33	37	40	44	50	42
Year/Jaar	66	69	71	73	76	76	75	68	60	53	48	44	41	39	39	39	40	45	51	55	57	59	61	64	57

No. 290/437
(Old No. 14/2299A) **KIMBERLEY** (Lughawe/Airport). ϕ = 28°48'S; λ = 24°46'E; H = 3,935 vt/ft; h_t = 4 vt/ft.

	1	2	3	4	5	6	7	8	9	10	11	12	13	14	15	16	17	18	19	20	21	22	23	24	Me.
January/Januarie	57	58	61	64	68	69	66	61	55	49	43	39	36	35	32	32	32	34	38	43	46	50	53	55	49
February/Februarie	61	62	64	68	70	73	72	65	59	54	49	44	39	35	35	33	33	36	40	44	47	50	51	57	52
March/Maart	63	67	70	72	74	77	77	70	62	55	51	47	45	43	42	42	42	43	49	52	55	59	61	62	57
April	68	71	73	74	76	79	80	72	62	53	49	45	42	40	40	40	42	46	53	58	62	64	66	68	59
May/Mei	76	77	79	81	84	86	87	83	73	64	56	51	47	44	43	43	46	53	61	66	71	74	75	74	66
June/Junie	58	60	63	65	68	71	75	72	61	51	44	39	35	33	31	30	31	35	40	43	47	50	53	55	50
July/Julie	49	52	54	57	60	62	63	61	51	44	38	35	30	27	26	26	26	29	33	37	39	42	45	47	43
August/Augustus	37	40	42	45	47	50	53	48	41	35	31	27	24	22	20	19	19	21	23	26	28	30	33	35	33
September	34	36	39	41	43	44	45	40	34	31	27	24	21	19	20	19	19	20	22	24	26	27	29	31	30
October/Oktober	46	48	52	55	58	62	59	52	46	41	37	33	32	30	28	27	25	29	32	36	38	40	41	44	41
November	38	41	43	46	51	54	50	44	39	33	31	27	24	25	25	24	23	23	25	27	29	32	34	35	34
December/Desember	38	42	46	47	52	54	50	44	38	33	28	25	22	22	20	20	23	23	25	27	30	33	36	36	34
Year/Jaar	52	55	57	60	63	65	65	59	52	45	40	36	33	31	30	30	30	33	37	40	43	46	48	50	46

No. 476/255
(Ou No. 8/1600A) **GERMISTON** (Lughawe/Airport). ϕ = 26°14'S; λ = 28°08'E; H = 5,499 vt/ft; h_t = 4 vt/ft.

	1	2	3	4	5	6	7	8	9	10	11	12	13	14	15	16	17	18	19	20	21	22	23	24	Me.
January/Januarie	87	88	90	90	90	91	88	83	76	72	69	66	65	64	63	65	66	67	73	77	80	83	85	88	78
February/Februarie	87	89	90	90	90	90	88	82	77	71	68	63	61	59	58	58	59	62	69	75	78	78	79	81	75
March/Maart	82	84	86	87	88	88	86	77	68	62	57	55	55	54	53	52	55	59	66	72	74	75	79	81	71
April	77	79	81	83	85	85	84	76	65	59	54	48	46	44	44	45	47	52	57	61	63	67	71	73	64
May/Mei	75	77	80	82	84	85	85	76	67	61	55	50	46	44	44	45	48	55	57	60	63	68	72	73	65
June/Junie	67	69	72	74	75	77	77	73	58	50	43	38	35	33	33	34	37	40	44	47	51	54	58	62	54
July/Julie	52	55	59	61	64	67	67	63	52	45	39	34	30	28	27	27	31	34	37	40	42	45	48	50	46
August/Augustus	50	53	57	59	63	67	69	61	51	43	37	32	28	26	24	25	27	30	33	35	38	41	44	48	43
September	47	51	55	57	59	61	59	53	46	41	36	32	31	28	27	28	29	31	34	37	39	43	45	47	42
October/Oktober	68	69	71	73	75	75	71	63	55	49	43	40	38	37	37	38	42	44	47	49	53	57	62	66	55
November	72	74	77	80	81	80	74	67	61	56	52	48	45	44	41	43	44	49	53	57	63	65	66	68	61
December/Desember	71	75	76	76	78	78	72	65	58	54	51	47	46	44	44	45	46	47	52	57	60	61	63	68	60
Year/Jaar	70	72	74	76	78	79	77	70	61	55	50	46	44	42	41	42	44	47	52	56	59	61	64	67	59

MEAN HOURLY VALUES OF RELATIVE HUMIDITY (%)

GEMIDDELDE UURLIKSE WAARDES VAN RELATIEWE VOGTIGHEID (%)

No. 513/405A (Ou No. 8/1654B) PRETORIA (Weerburo/Weather Bureau). ϕ = 25°45'S; λ = 28°14'E; H = 4,491 vt/ft; h_t = 4 vt/ft.

	1	2	3	4	5	6	7	8	9	10	11	12	13	14	15	16	17	18	19	20	21	22	23	24	Mn.
January/Januarie	85	86	88	89	90	90	85	80	75	71	68	66	65	63	63	65	67	69	75	78	81	82	84	85	77
February/Februarie	93	93	93	93	93	93	90	82	78	73	71	67	65	65	64	63	64	68	79	85	88	89	90	91	80
March/Maart	85	86	88	90	92	93	88	77	68	63	59	56	54	52	52	53	54	59	72	77	78	81	81	84	73
April	85	87	89	91	93	94	93	78	68	62	57	53	48	46	45	44	49	61	72	76	77	79	81	83	71
May/Mei	86	87	88	90	93	93	92	78	67	59	53	49	45	43	42	42	47	61	71	75	77	80	82	85	70
June/Junie	75	78	79	81	83	86	86	77	59	49	42	37	35	33	32	32	37	50	58	61	63	65	67	71	60
July/Julie	65	68	71	73	75	77	79	70	54	45	40	35	32	30	28	29	32	43	50	54	57	58	59	61	54
August/Augustus	59	61	64	68	70	73	75	60	50	44	39	35	31	29	27	27	28	34	38	43	47	50	53	56	48
September	49	51	54	58	61	63	61	48	42	37	33	29	26	24	23	23	24	29	33	37	40	44	46	48	41
October/Oktober	66	68	69	72	73	75	66	57	52	47	42	39	37	34	32	33	34	40	46	50	53	56	60	65	53
November	79	82	86	87	88	85	74	66	60	56	52	47	43	42	40	40	43	45	56	63	65	69	73	75	63
December/Desember	72	75	78	80	83	81	68	62	57	52	48	45	42	41	40	40	42	45	51	57	63	64	67	69	59
Year/Jaar	75	77	79	81	83	84	80	70	61	55	50	47	44	42	41	41	43	50	51	63	66	68	70	73	62

No. 677/866 (Old No. 2/1050A) PIETERSBURG (Lughawe/Airport). ϕ = 23°56'S; λ = 29°29'E; H = 4,244 vt/ft; h_t = 4 vt/ft.

	1	2	3	4	5	6	7	8	9	10	11	12	13	14	15	16	17	18	19	20	21	22	23	24	Mn.
January/Januarie	90	89	91	91	92	91	87	82	78	74	70	67	65	66	64	65	68	70	76	81	84	86	88	88	79
February/Februarie	96	97	97	97	98	97	94	89	83	79	75	71	69	69	69	68	71	74	85	89	92	93	95	96	85
March/Maart	89	90	92	92	93	94	89	78	70	65	59	56	53	54	52	53	54	60	71	77	80	83	85	87	74
April	93	94	93	93	94	95	93	83	72	65	60	56	53	53	54	54	56	64	75	79	84	87	89	91	76
May/Mei	92	94	94	95	96	96	95	86	73	68	62	58	56	55	55	55	58	67	75	80	83	87	89	91	77
June/Junie	82	85	86	87	89	88	88	79	65	57	52	49	47	45	45	45	47	54	60	65	69	74	77	80	67
July/Julie	72	75	77	79	80	81	80	72	58	50	45	42	40	39	37	38	41	46	52	57	60	63	66	69	59
August/Augustus	71	74	77	79	80	81	80	69	59	52	47	44	42	39	39	39	40	44	50	54	58	61	64	68	59
September	61	62	65	68	71	74	68	58	51	47	43	41	38	37	36	37	39	42	46	50	52	54	57	59	52
October/Oktober	63	65	69	73	75	77	71	64	59	55	52	49	46	45	44	41	42	45	50	53	57	59	61	61	57
November	79	81	82	85	86	85	77	69	65	60	56	53	51	48	49	51	53	58	62	65	70	71	74	75	67
December/Desember	72	74	75	78	79	78	70	64	60	55	51	48	45	43	43	44	45	47	52	58	62	64	67	70	60
Year/Jaar	80	82	83	85	86	86	83	74	66	61	56	53	50	49	49	49	51	56	63	67	71	74	76	78	68

	1	2	3	4	5	6	7	8	9	10	11	12	13	14	15	16	17	18	19	20	21	22	23	24	Mn.
January/Januarie																									
February/Februarie																									
March/Maart																									
April																									
May/Mei																									
June/Junie																									
July/Julie																									
August/Augustus																									
September																									
October/Oktober																									
November																									
December/Desember																									
Year/Jaar																									

RAINFALL -1946- REËNVAL

No.	Old Number	STATION STASIE	S. Latitude S. Breedtegr	E. Longitude O. Langtegr	Height Hoogte Feet Voet	Jan. Inches Duime	Jan. Days-Dae	Feb. Inches Duime	Feb. Days-Dae	Mar-Mrt Inches Duime	Mar-Mrt Days-Dae	April. Inches Duime	April. Days-Dae	May-Mei Inches Duime	May-Mei Days-Dae	Jun. Inches Duime	Jun. Days-Dae	Jul. Inches Duime	Jul. Days-Dae	Aug. Inches Duime	Aug. Days-Dae	Sept. Inches Duime	Sept. Days-Dae	Oct-Okt Inches Duime	Oct-Okt Days-Dae	Nov. Inches Duime	Nov. Days-Dae	Dec-Dae Inches Duime	Dec-Dae Days-Dae	Year-Jaar. Inches Duime	Year-Jaar. Days-Dae
1/517	27/4370	Danger Point	34°37'	19°18'	91	0.66	4	0.48	5	3.15	10	0.64	5	1.58	7	1.02	5	1.36	9	1.54	7	2.95	11	1.14	10	0.08	1	0.38	2	14.98	76
2/69	27/4385a	Oranje	34 39	19 33	-	0.89	5	0.38	6	2.99	12	0.89	7	1.66	8	2.85	8	2.16	12	1.86	9	4.19	12	1.39	9	0.22	2	0.53	1	20.01	91
2/885	27/4405	Zoetendalsvlei	34 45	20 00	70	0.23	5	0.28	3	2.49	10	0.79	6	1.26	5	2.15	5	1.35	6	1.06	9	2.89	11	2.40	7	0.52	3	0.34	3	15.76	73
3/20	27/4406	Cape L'Agulhas	34 50	20 01	62	0.61	7	0.53	9	2.71	13	1.32	11	1.26	12	1.27	9	1.38	11	0.86	11	2.78	15	1.87	12	0.14	4	0.40	2	15.13	116
3/32	27/4407	Bredasdorp	34 32	20 02	220	0.12	1	0.68	2	2.62	10	0.67	4	0.48	2	0.96	5	1.27	4	0.78	5	1.76	9	1.01	5	0.00	0	0.08	1	10.43	(48)
4/721	26/4267A	Eagles Nest	34 01	18 25	1500	0.65	3	0.06	2	1.06	8	2.43	9	5.31	11	3.26	9	4.09	15	4.12	14	5.23	14	2.03	12	1.50	5	0.74	5	30.48	107
4/723	26/4286	Tokai	34 03	18 25	206	1.12	5	0.14	2	2.04	10	2.66	11	5.81	13	4.16	11	4.57	17	4.89	15	8.07	15	2.01	10	-	-	0.77	5	(36.24	114)
4/732	26/4288M	Klaver Camp	34 12	18 25	-	2.31	7	0.53	4	2.84	11	1.51	11	3.41	11	2.73	11	3.69	16	2.87	13	6.78	15	2.04	12	0.89	5	0.61	6	30.21	122
4/816	26/4296	Nuizenberg (Res.)	34 06	18 28	1538	1.63	-	0.53	-	3.99	-	3.69	-	8.35	-	5.16	-	9.34	-	6.62	-	9.31	-	3.05	-	1.50	-	1.48	-	54.65	-
4/826	26/4291	Saltswinkel Bay	34 16	18 28	50	1.01	6	0.38	2	2.26	6	1.46	6	3.80	7	2.12	6	4.06	10	2.71	10	6.86	13	2.14	8	1.10	3	0.75	3	28.65	(80)
4/891	26/4300	Cape Point	34 21	18 30	270	0.37	3	0.08	6	1.51	5	1.10	7	1.48)	8	0.40	4)	2.66	11	1.69	11	2.06	12	0.74	6	0.08	3	0.46	5	(12.59	81)
5/545	26/4326A	Somerset West(Cape Explosive Works)	34 05	18 49	25	0.62	4	0.29	4	1.54	7	2.11	5	2.20	8	2.32	9	2.95	12	3.07	14	4.55	12	1.04	7	0.32	4	0.67	5	21.68	91
5/611	26/4320	Steenbras Dam	34 11	18 51	-	0.88	4	0.42	3	3.15	9	3.08	10	3.22	12	3.80	9	4.46	11	4.68	16	5.57	13	1.88	11	0.23	3	1.01	3	32.38	104
5/611A	26/4318	Steenbras No. I	34 11	18 51	50	0.88	-	0.44	-	3.28	-	3.15	-	3.30	-	3.96	-	4.60	-	4.91	-	5.91	-	2.01	-	0.28	-	1.06	-	33.78	-
5/612	26/4321	Steenbras No. II	34 12	18 51	-	2.62	-	0.96	-	5.10	-	3.43	-	6.25	-	5.05	-	6.70	-	9.65	-	9.22	-	2.40	-	0.83	-	1.17	-	53.38	-
5/635	26/4326	Bizweni	34 05	18 52	150	0.77	4	0.47	3	1.71	10	2.71	7	2.70	9	2.94	10	3.09	14	2.70	13	5.29	13	1.38	10	0.35	5	0.20	3	24.31	101
5/640	26/4319	Steenbras No. III	34 10	18 52	-	0.99	-	0.39	-	3.19	-	3.45	-	3.04	-	3.22	-	5.21	-	4.75	-	6.44	-	2.02	-	0.57	-	1.16	-	34.43	-
5/673	26/4334	Steenbras No. VI	34 13	18 53	500	1.41	-	0.66	-	4.15	-	2.22	-	3.64	-	5.11	-	5.33	-	4.75	-	6.59	-	1.80	-	0.74	-	0.79	-	37.19	-
5/694	26/4328	Lourensford	34 04	18 54	-	0.88	3	0.51	2	2.82	8	3.93	5	4.31	6	3.10	5	6.92	11	4.43	9	7.34	11	1.94	8	0.74	3	0.48	1	37.40	72
5/730	26/4330	Steenbras No. IV	34 10	18 55	200	1.06	-	0.55	-	2.59	-	4.16	-	3.25	-	3.17	-	4.45	-	5.17	-	6.53	-	2.15	-	0.81	-	1.35	-	35.24	-
5/759	26/4333	Steenbras No. V	34 09	18 56	290	1.33	-	0.73	-	3.01	-	3.62	-	3.28	-	3.16	-	3.94	-	3.34	-	5.80	-	1.59	-	0.75	-	0.93	-	31.48	-
5/849	26/4335	Steenbras No. VII	34 09	18 59	1500	1.70	-	0.75	-	3.17	-	4.80	-	3.61	-	3.69	-	4.74	-	4.18	-	6.31	-	1.98	-	0.65	-	1.31	-	37.09	-
5/880	27/4341	Morning Star	34 10	19 00	1200	0.62	3	0.63	4	2.86	11	3.02	6	3.81	10	3.43	6	4.35	8	6.97	12	6.03	13	1.73	12	0.35	6	0.66	1	34.46	92
6/31	27/4346M	Diep Vlei	34 01	19 02	4500	4.15	-	0.00	0	5.16	-	13.75	-	14.00	-	1.60	-	16.25	-	26.06	-	13.92	-	6.40	-	2.77	-	2.79	-	108.87	-
6/39	27/4346	Elgin	34 09	19 02	846	0.94	4	0.44	4	2.86	13	1.96	6	3.34	9	3.67	7	4.62	12	5.46	12	7.74	15	1.61	9	0.63	6	0.64	1	33.91	98
6/65	27/4347	Nieuwoberg	34 05	19 03	-	0.79	5	0.89	3	3.32	10	2.01	4	6.17	9	4.40	6	9.17	10	9.57	12	10.84	12	2.01	6	0.94	5	0.85	2	50.96	84
6/167	27/4355B	Highlands	34 17	19 06	-	0.80	7	0.98	4	3.95	11	2.31	7	2.01	7	3.43	8	3.43	9	3.87	13	4.22	10	1.17	5	1.10	4	0.81	3	28.08	88
6/187	27/4357	Tydegenoeg	34 07	19 07	2600	0.00	0	0.00	-	1.19	-	0.14	-	2.00	-	1.73	-	3.22	-	3.19	-	3.89	-	0.64	-	0.00	-	0.00	-	16.00	-
6/192	27/4355	Lebanon	34 12	19 07	-	0.72	3	0.75	5	2.65	9	0.73	4	1.13	7	1.83	5	2.17	10	2.81	9	3.74	9	0.91	4	0.03	1	0.23	2	17.70	68
6/214	27/4362B	Vygeboom (Upper Zonder End River)	34 04	19 08	1140	0.34	4	0.28	2	1.79	12	1.36	7	4.37	8	1.81	14	3.59	9	3.92	11	5.86	12	1.14	5	0.54	4	0.16	2	25.16	90
6/223	27/4361	Haaswlakte	34 13	19 08	1500	0.89	-	0.71	-	3.64	-	1.03	-	1.52	-	2.14	-	2.78	-	2.41	-	4.76	-	1.54	-	0.56	-	0.53	-	22.51	-
6/232	27/4362A	Middelvlei	34 22	19 08	240	0.42	3	1.30	5	2.60	7	0.82	4	1.67	5	2.63	5	1.80	5	1.41	6	3.83	10	0.61	2	0.32	1	0.70	1	18.13	54
6/332	27/4364A	Rust River Valley	34 02	19 12	975	0.39	2	0.63	3	1.49	4	0.80	2	1.93	5	2.15	4	3.95	6	5.11	9	5.23	8	1.08	3	0.32	2	0.15	1	23.21	47

No.	STATION STASIE	S. Latitude S. Breedtegr.	E. Longitude O. Lengtegr.	Height Hoogte Feet Voet	Jan. Inches Duime	Jan. Days-Dae	Feb. Inches Duime	Feb. Days-Dae	Mar-Mrt Inches Duime	Mar-Mrt Days-Dae	April. Inches Duime	April. Days-Dae	May-Mei Inches Duime	May-Mei Days-Dae	Jun. Inches Duime	Jun. Days-Dae	Jul. Inches Duime	Jul. Days-Dae	Aug. Inches Duime	Aug. Days-Dae	Sept. Inches Duime	Sept. Days-Dae	Oct-Okt Inches Duime	Oct-Okt Days-Dae	Nov. Inches Duime	Nov. Days-Dae	Dec-Des Inches Duime	Dec-Des Days-Dae	Year-Jaar. Inches Duime	Year-Jaar. Days-Dae
6/428	27/4367 Goedvertrouw	34°06	19°15'	-	0.11	3	0.23	2	2.06	6	0.55	2	1.18	5	1.17	5	2.13	7	1.13	8	4.43	10	0.93	5	0.12	3	0.15	3	14.19	59
6/527	27/4374 Tussenbeide	34 17	19 18	550	0.10	3	0.23	4	2.67	10	1.03	4	0.92	5	2.42	9	2.42	8	1.40	9	3.90	11	1.20	8	0.00	0	0.39	2	16.68	73
6/612	27/4373 Boontjieskraal	34 18	19 21	752	0.42	3	0.24	4	2.50	7	0.74	2	0.78	5	1.46	5	1.80	8	0.63	4	2.66	10	0.56	3	0.00	0	0.25	1	12.24	52
6/733	27/4377 Caledon	34 13	19 25	-	0.33	2	1.24	5	3.14	8	0.97	2	1.40	5	1.76	4	1.78	5	1.11	7	3.00	8	1.25	6	0.02	1	0.45	3	16.45	56
6/836	27/4381 Stanford	34 26	19 28	74	0.70	4	0.46	5	2.21	11	0.60	3	1.94	6	3.28	10	1.73	5	1.68	7	3.64	10	0.86	5	0.31	1	0.75	2	18.16	69
7/50	27/4378 Dunghye Park	34 20	19 32	402	0.30	2	0.31	2	1.86	8	0.45	3	0.42	3	1.35	6	1.49	7	1.10	8	2.20	8	0.51	3	0.00	0	0.23	1	10.22	51
7/62	27/4385 Gensdendal	34 02	19 33	950	0.61	4	1.55	4	5.28	12	0.45	2	0.83	4	1.09	5	2.03	6	1.05	5	3.72	7	2.42	7	1.09	3	0.26	1	20.08	60
7/106	27/4385A Ysbrandskop	34 16	19 34	-	0.00	0	0.12	1	3.87	9	0.63	3	0.81	3	1.64	6	1.68	5	1.03	4	2.54	8	0.85	3	0.11	2	0.35	1	13.63	45
7/263	27/4387A Boskloof	34 23	19 39	600	0.00	0	0.00	0	2.21	12	0.72	4	1.24	8	1.46	7	1.45	7	1.46	8	2.28	9	0.91	4	-	-	0.00	0	11.73	59)
7/311	27/4389A Drogastrivier	34 11	19 41	500	0.00	0	0.66	2	2.41	5	0.42	2	0.49	2	0.97	4	1.49	6	0.54	4	1.60	7	0.72	4	0.00	0	0.12	1	9.42	37
8/136	27/4412 Protea	34 16	20 05	880	0.21	1	0.40	2	3.08	7	0.59	2	0.55	3	1.04	5	1.10	6	0.46	5	1.10	6	1.36	4	0.17	2	0.06	1	10.12	44
8/367	27/4414 Kleinfontein	34 07	20 13	-	0.00	0	0.65	4	2.80	8	0.36	1	0.32	3	0.57	3	0.63	4	0.40	4	0.85	5	0.48	2	0.36	2	0.00	0	7.42	36
8/470	27/4415Aa Plaatjeskraal	34 15	20 17	-	0.37	1	0.54	3	3.75	10	0.58	3	0.37	2	0.61	4	1.64	7	0.26	4	0.52	5	1.63	4	0.01	1	0.13	1	10.41	45
8/751	27/4416 Swellendam Plantn.	34 01	20 26	-	2.12	8	2.61	8	8.03	15	2.14	9	0.91	3	1.01	5	2.01	5	1.77	7	1.48	8	1.96	7	1.32	5	0.40	7	25.76	87
8/782	27/4417 Swellendam	34 02	20 27	420	2.41	10	1.88	7	7.70	14	1.82	6	1.05	3	1.22	6	1.69	6	1.49	7	1.61	9	1.63	9	1.19	5	0.31	3	24.00	85
8/876	27/4420 Buklystdrift	34 06	20 30	-	0.25	2	0.94	5	4.14	9	0.76	4	0.76	3	0.59	3	1.08	5	0.50	3	0.90	6	0.98	5	0.59	3	0.00	0	11.49	48
9/265	27/4429M Van Reenens Crest	34 05	20 43	-	0.23	3	0.93	4	5.19	12	0.91	5	0.72	3	1.23	3	1.58	4	1.24	4	1.42	6	0.97	4	1.28	3	0.08	1	15.78	52
9/440	27/4428A Oudekraalskop	34 10	20 45	-	0.00	0	0.50	1	4.15	9	0.00	0	0.73	4	0.38	2	1.00	4	0.38	3	0.91	3	0.48	2	0.45	1	0.00	0	8.98	(29)
9/593	27/4430M Fort Beaufort	34 21	20 50	-	0.00	0	0.27	3	3.19	9	0.31	2	0.00	0	0.48	2	0.88	3	0.21	2	0.56	5	0.55	3	0.28	1	0.00	0	6.73	(30)
9/783	27/4436 Blackdown	34 03	20 57	-	0.28	1	0.62	3	3.76	11	0.40	5	0.00	0	0.75	3	1.29	4	1.20	3	0.40	3	0.82	4	0.84	4	0.00	0	10.38	41
9/815	27/4440 Heidelberg (Cape)	34 05	20 58	-	0.14	3	0.40	2	3.80	11	0.30	2	0.19	2	0.67	2	1.18	5	1.27	4	0.95	6	0.97	4	0.72	2	0.00	0	10.59	43
10/456	28/4446 Riversdale	34 06	21 16	354	0.23	3	0.64	4	3.88	13	0.43	7	0.17	4	0.55	4	1.17	6	0.52	4	0.93	7	0.89	6	0.67	5	0.04	2	10.12	65
10/742	28/4449 Stilbaai	34 22	21 25	-	0.81	4	0.63	3	5.16	12	1.19	6	0.11	3	1.06	8	1.23	6	0.99	5	0.75	8	1.15	8	0.22	2	0.24	4	13.54	69
11/132	28/4452 Albertinia	34 12	21 35	-	0.20	1	0.70	2	4.25	9	0.32	3	0.05	1	0.90	4	1.37	4	0.54	2	0.76	5	1.83	7	0.00	0	0.20	1	11.12	(39)
11/617	28/4458A Die Kiland	34 17	21 51	-	0.38	1	0.25	1	3.93	6	0.51	2	0.45	1	0.10	1	0.95	2	0.00	0	0.61	3	1.13	4	0.00	0	0.00	0	8.31	(21)
12/251	28/4465 Cape St. Blaise	34 11	22 09	-	0.72	9	0.31	3	3.21	12	0.38	5	0.02	1	0.57	7	1.15	4	0.42	4	1.01	8	0.87	9	0.21	5	0.13	4	9.00	71
12/333	28/4467 Sandhoogte	34 03	22 12	-	0.68	3	1.23	3	4.91	9	0.19	1	0.00	0	0.57	3	0.74	2	0.44	2	0.87	4	1.30	3	0.32	2	0.24	1	11.49	(33)
12/393	28/4471 Great Brak River	34 03	22 14	-	0.82	6	1.82	3	5.73	10	0.42	3	0.00	0	0.70	4	1.05	4	0.74	4	1.12	8	1.49	9	0.52	5	0.13	3	14.54	59
13/873	29/4513 Belvedere	34 03	23 00	-	1.16	8	1.45	6	4.70	13	1.48	6	0.60	6	1.64	6	3.22	7	1.61	4	2.49	11	0.99	3	1.31	5	1.95	7	22.60	82
14/393	29/4535 Harkerville	34 03	23 14	550	3.59	14	2.92	11	7.20	25	2.23	9	2.18	7	2.19	9	4.42	11	2.52	7	3.43	14	3.22	8	1.59	7	2.75	11	38.24	123
14/633	29/4541 Plettenberg Bay	34 03	23 32	240	1.47	6	1.49	4	3.96	8	0.26	5	1.01	5	0.43	3	3.06	6	1.50	3	1.87	6	2.13	5	0.16	1	0.98	3	18.32	(55)
16/484	29/4567M Klipdrift	34 04	24 17	-	2.09	8	1.57	6	2.84	9	1.47	10	2.24	6	2.56	8	4.35	9	4.75	8	3.66	11	3.09	8	2.66	3	1.73	6	33.01	92
16/601	29/4569A Clarkson	34 01	24 21	250	2.48	7	1.55	6	5.68	11	1.43	5	0.57	3	2.86	7	5.06	9	5.42	9	2.39	10	2.99	9	2.51	5	0.41	2	33.55	(83)
17/452	29/4587 Humansdorp (Gaol)	34 02	24 46	-	1.34	5	1.44	5	6.81	10	0.85	3	0.19	1	1.35	2	2.87	6	3.14	5	1.24	3	1.61	5	0.70	1	0.37	1	21.91	(47)
17/486	29/4593 Sanddrift	34 06	24 47	-	0.91	4	2.35	3	2.44	3	1.01	3	0.56	2	0.64	2	2.58	3	1.92	3	1.22	3	0.64	2	0.60	2	0.22	1	14.99	(31)

No.	Old Number / Ou Nommer	STATION / STASIE	S. Latitude / S. Breedtegr	E. Longitude / O. Lengtegr	Height / Hoogte Feet / Voet	Jan. Inches / Duime	Jan. Days / Dae	Feb. Inches / Duime	Feb. Days / Dae	Mar-Mrt Inches / Duime	Mar-Mrt Days / Dae	April. Inches / Duime	April. Days / Dae	May-Mei Inches / Duime	May-Mei Days / Dae	Jun. Inches / Duime	Jun. Days / Dae	Jul. Inches / Duime	Jul. Days / Dae	Aug. Inches / Duime	Aug. Days / Dae	Sept. Inches / Duime	Sept. Days / Dae	Oct-Okt Inches / Duime	Oct-Okt Days / Dae	Nov. Inches / Duime	Nov. Days / Dae	Dec-Des Inches / Duime	Dec-Des Days / Dae	Year-Jaar. Inches / Duime	Year-Jaar. Days / Dae
17/582	29/4594	Cape St. Francis	34°12'	24°50'	25	0.86	6	1.31	6	2.81	10	0.72	5	1.06	8	1.62	11	1.83	7	3.36	5	2.06	8	1.55	10	0.34	3	0.70	4	18.22	83
17/723	29/4599A	Jeffreys Bay	34 03	24 55	-	0.88	1	2.31	3	4.40	5	0.45	1	0.45	1	1.26	2	3.41	2	2.83	3	0.99	4	0.45	1	0.67	1	0.14	1	18.24	(25)
20/689	26/4276	Woodhead Tunnel	33 59	18 23	2250	1.71	-	0.73	-	2.96	-	4.09	-	8.14	-	4.01	-	6.83	-	6.63	-	11.84	-	2.62	-	2.06	-	1.58	-	53.20	-
20/715	26/4270	Signal Hill	33 55	18 24	1147	0.61	4	0.02	1	0.87	9	1.90	8	2.36	12	1.50	6	2.51	15	1.66	12	4.55	13	0.87	8	0.31	4	0.62	5	17.78	97
20/716	26/4271	Tamboerskloof (C.T.)	33 56	18 24	328	0.90	4	0.10	3	1.02	9	2.94	8	5.05	14	2.32	9	3.81	15	3.49	14	6.67	14	1.62	9	1.12	4	1.10	7	30.14	110
20/717	26/4271A	Table Mt. Cableway	33 57	18 24	3497	1.05	3	0.50	3	2.80	7	14.25	9	9.89	12	4.22	8	6.17	19	6.67	17	10.10	16	3.85	17	2.82	13	1.78	7	54.10	131
20/719	26/4275	Disa Head	33 59	18 24	2450	2.14	-	0.70	-	3.60	-	5.56	-	10.37	-	5.43	-	9.49	-	8.36	-	11.92	-	3.56	-	2.08	-	1.81	-	65.02	-
20/719A	26/4272	Kasteelspoort	33 59	18 24	2500	2.17	-	0.71	-	3.73	-	5.86	-	10.52	-	5.94	-	9.71	-	8.59	-	12.29	-	3.57	-	1.94	-	1.82	-	66.85	-
20/719B	26/4273	Woodhead Dam	33 59	18 24	2450	2.22	-	0.85	-	3.76	-	5.78	-	10.11	-	5.32	-	9.33	-	8.13	-	11.58	-	3.94	-	2.20	-	1.78	-	64.60	-
20/719C	26/4274	Table Mtn. House	33 59	18 24	2495	2.22	5	0.86	3	3.84	10	6.16	10	10.92	14	5.54	10	9.84	18	8.89	15	12.43	16	3.72	14	2.31	5	1.84	6	68.57	126
20/744	26/4283	Cape Town City Hospital	33 54	18 25	54	0.61	5	0.04	2	0.74	9	2.37	8	3.01	13	2.17	8	2.99	13	1.94	12	5.69	14	0.88	8	0.33	4	0.74	7	21.51	103
20/746	26/4277	Lower Reservoir (Molteno)	33 56	18 25	290	0.84	-	0.03	-	0.96	-	3.49	-	5.62	-	2.33	-	4.84	-	4.62	-	6.52	-	1.69	-	1.19	-	1.11	-	33.24	-
20/746A	26/4287	Molteno Reservoir	33 56	18 25	306	0.89	-	0.05	-	1.13	-	3.73	-	5.86	-	2.55	-	5.01	-	4.85	-	6.63	-	1.72	-	1.26	-	1.17	-	34.85	-
20/747	26/4279	Platteklip	33 57	18 25	550	1.10	-	0.09	-	1.42	-	4.07	-	6.06	-	2.81	-	5.74	-	5.52	-	7.29	-	2.09	-	1.14	-	1.18	-	38.51	-
20/748	26/4280	Waaivlei	33 58	18 25	3200	2.03	-	0.64	-	3.50	-	5.76	-	9.84	-	5.44	-	9.23	-	8.35	-	11.68	-	3.43	-	1.77	-	1.73	-	63.40	-
20/748A	26/4281	St. Michaels	33 58	18 25	3050	1.87	-	0.76	-	3.81	-	5.95	-	10.90	-	6.12	-	9.81	-	8.77	-	12.62	-	3.69	-	3.18	-	1.76	-	69.24	-
20/748B	26/4282	Waaikopje	33 58	18 25	3100	2.38	-	0.81	-	4.08	-	6.17	-	11.35	-	7.23	-	10.16	-	9.13	-	13.26	-	3.98	-	2.42	-	2.11	-	73.08	-
20/776	26/4278	Cape Town (Fire Station)	33 56	18 26	88	0.41	3	0.00	0	0.54	5	2.78	7	3.75	10	1.52	6	2.96	12	3.18	12	4.81	14	0.96	8	0.71	4	0.64	2	22.26	83
20/778	26/4284	Maclears Beacon	33 58	18 26	3582	2.59	-	0.97	-	4.55	-	6.72	-	12.22	-	7.44	-	10.77	-	9.97	-	14.46	-	4.43	-	3.58	-	2.40	-	80.10	-
20/779	26/4288	Kirstenbosch	33 59	18 26	293	1.30	5	0.28	1	2.50	10	5.23	9	9.77	15	6.22	13	8.55	16	8.06	14	12.83	16	2.90	14	1.56	5	1.09	4	60.29	122
20/807	26/4289	Devils Peak	33 57	18 27	1415	1.17	5	0.31	2	1.69	8	2.96	7	4.46	13	2.49	9	5.64	15	6.29	13	8.53	14	1.72	10	1.61	4	1.04	4	37.91	104
20/839	26/4293	Paradise Estate	33 59	18 28	300	0.63	5	0.40	1	1.99	9	4.07	6	9.50	11	5.60	10	8.86	16	8.41	13	10.08	16	2.11	9	2.16	4	0.77	5	54.58	105
20/866	26/4298	Royal Observatory	33 56	18 29	40	0.55	4	0.26	2	1.17	10	2.27	10	3.07	14	1.66	10	3.20	15	3.28	14	5.04	15	0.98	11	0.41	4	0.66	4	22.55	113
20/896	26/4299	Pinelands	33 56	18 30	50	0.36	2	0.08	1	1.23	6	2.18	6	3.18	8	1.77	6	3.58	10	3.98	8	5.08	12	1.07	8	0.46	4	0.51	2	23.46	73
21/55	26/4301	Maitland Cemetery	33 55	18 32	50	0.44	4	0.12	1	0.78	5	1.67	4	1.70	10	1.39	6	2.30	15	1.67	11	3.81	16	0.75	6	0.23	4	0.26	1	15.12	83
21/111	26/4303	De Grendel	33 51	18 34	400	0.46	2	0.00	0	1.13	5	2.20	3	2.73	5	1.24	4	1.99	5	1.41	5	3.71	7	0.92	4	0.11	1	0.00	0	15.90	(41)
21/130	26/4305	Van Schoorsdrift	33 40	18 35	121	0.12	1	0.06	1	0.50	5	1.02	4	2.28	7	1.22	4	1.98	11	1.23	11	3.90	13	0.82	8	0.42	4	0.51	2	14.06	71
21/179	26/4306A	Bellville (Aerodrome)	33 59	18 36	151	0.73	5	0.22	3	1.09	6	1.70	6	4.99	9	0.01	1	2.44	12	2.41	11	5.06	15	1.08	9	0.31	4	0.12	4	17.16	85
21/205	26/4306	Hardekraaltjie	33 55	18 37	500	0.07	1	0.00	0	0.61	3	2.01	3	0.80	4	1.72	6	1.92	9	1.00	7	4.38	10	1.03	6	0.24	2	0.31	1	14.09	(52)
21/235	26/4310	Bellville Forest	33 55	18 38	200	0.15	3	0.14	2	0.67	4	2.16	3	2.09	6	1.26	5	2.30	9	1.52	10	4.31	12	0.81	5	0.27	3	0.29	1	16.17	63
21/260	26/4309	Durbanville	33 50	18 39	516	0.12	1	0.12	1	0.76	5	1.20	3	2.69	8	1.55	3	3.72	8	1.97	8	5.13	11	1.54	6	0.69	2	0.34	2	19.83	(58)
21/330	26/4313	Eersterivier	34 00	18 41	100	0.70	2	0.09	1	0.98	5	2.50	4	2.09	8	2.15	6	2.48	11	2.11	9	4.30	12	0.95	6	0.05	1	0.37	1	18.77	(66)
21/441	26/4314	Kraalfontein	33 51	18 45	350	0.22	2	0.14	1	0.52	3	1.00	5	2.13	6	1.27	4	3.26	10	2.11	9	4.45	12	1.68	6	0.66	3	0.15	2	17.59	63

No.	STATION STASIE		S. Latitude S. Breedtegr	E. Longitude O. Lengtegr	Height Hoogte Feet Voet	Jan. Inches Duime	Jan. Days-Dae	Feb. Inches Duime	Feb. Days-Dae	Mar-Mrt Inches Duime	Mar-Mrt Days-Dae	April. Inches Duime	April. Days-Dae	May-Mei Inches Duime	May-Mei Days-Dae	Jun. Inches Duime	Jun. Days-Dae	Jul. Inches Duime	Jul. Days-Dae	Aug. Inches Duime	Aug. Days-Dae	Sept. Inches Duime	Sept. Days-Dae	Oct-Okt Inches Duime	Oct-Okt Days-Dae	Nov. Inches Duime	Nov. Days-Dae	Dec-Des Inches Duime	Dec-Des Days-Dae	Year-Jaar. Inches Duime	Year-Jaar. Days-Dae
21/591	26/4317	Elsenburg	33°51	18°50	594	0.43	3	0.08	1	0.92	6	1.50	7	3.34	10	1.40	6	4.45	13	2.85	11	5.45	14	2.50	8	0.93	4	0.47	3	24.32	86
21/655	26/4323	Stellenbosch(Gaol)	33 55	18 52	290	0.74	2	0.00	0	1.74	5	1.76	5	3.17	6	1.54	3	4.80	10	3.28	11	5.92	13	1.85	8	0.80	3	0.59	2	26.19	68
21/656	26/4322	Stellenbosch (University Farm)	33 56	18 52	390	0.82	4	0.13	1	1.32	6	2.53	10	2.91	14	2.67	8	4.56	12	3.31	13	6.04	16	1.83	11	0.84	4	0.62	3	27.56	102
21/778	26/4338	Jonkershoek 1D (Forest Research)	33 58	18 56	-	0.75	4	0.19	2	1.98	9	2.41	6	3.63	11	3.00	8	5.70	14	4.99	13	8.71	17	2.88	12	1.22	4	1.02	4	36.48	104
21/793	26/4336A	Paarl (Exp. Stn.)	33 43	18 57	-	0.14	2	0.08	2	1.08	7	3.02	6	4.16	12	2.74	7	6.69	13	7.36	13	8.54	14	3.86	12	1.53	5	0.49	3	39.69	96
21/806	26/4336K	Dwarsrivierhoek	33 56	18 57	-	0.61	4	0.29	1	1.36	6	2.84	8	6.76	11	2.95	7	7.52	15	5.93	14	11.60	19	3.36	12	1.36	5	0.97	5	45.55	107
21/809	26/4335A	Jonkershoek 2D	33 59	18 57	1030	1.03	4	0.11	2	3.53	10	3.97	7	5.10	11	5.62	7	8.51	16	8.12	11	11.48	17	3.42	10	1.35	5	1.15	4	53.39	104
21/823	26/4337	Paarl (Gaol)	33 43	18 58	544	0.12	2	0.00	0	0.83	5	3.16	5	3.30	9	2.80	5	6.44	12	7.69	12	7.47	12	3.86	9	1.53	5	0.38	2	37.58	78
21/838	26/4338B	Jonkershoek 4H	33 58	18 58	2300	3.06	-	0.41	-	2.60	-	6.68	-	11.79	-	11.52	-	9.50	-	13.95	-	19.43	-	4.20	-	3.24	-	1.14	-	87.52	-
21/892	27/4345	Groot Drakenstein	33 52	19 00	480	2.23	3	0.22	1	0.96	8	3.20	5	4.06	11	2.77	6	6.29	14	4.71	11	7.62	17	4.49	12	1.38	4	0.43	3	38.36	95
21/900	27/4340A	Jonkershoek 5H	34 00	19 00	1550	2.40	-	0.00	0	4.45	-	8.32	-	7.84	-	2.23	-	13.85	-	15.07	-	9.34	-	4.33	-	1.44	-	1.61	-	70.88	-
22/4	27/4343	Weltevacht	33 34	19 01	520	0.00	0	0.00	0	0.99	3	2.84	5	3.20	7	2.24	4	2.86	8	3.46	9	4.18	7	2.89	7	0.38	1	0.00	0	23.04	(51)
22/9	27/4352	Maartjesvilla	33 39	19 01	20	0.13	1	0.00	0	1.89	3	3.26	4	3.83	4	1.59	2	4.10	6	3.31	7	5.72	7	3.67	6	1.25	1	0.81	2	29.56	(43)
22/29	27/4345M	Virgin Peaks	33 59	19 01	3300	2.58	-	0.00	-	3.84	-	10.14	-	10.00	-	1.60	-	14.95	-	19.11	-	9.90	-	5.02	-	0.81	-	1.74	-	79.69	-
22/30	27/4345F	Jonkersnek	34 00	19 01	4000	3.38	-	0.00	-	5.38	-	16.79	-	15.38	-	1.67	-	22.55	-	29.42	-	16.47	-	6.01	-	2.20	-	2.45	-	121.70	-
22/38	27/4340	Vruchtbaar	33 38	19 02	450	0.22	3	0.05	1	1.48	4	3.41	6	4.26	11	2.84	6	3.68	11	3.53	12	5.01	11	3.33	12	1.07	4	0.64	3	29.52	84
22/99	27/4344	Onverwacht	33 39	19 01	600	0.05	1	0.00	0	1.44	4	3.17	5	4.22	9	2.35	5	3.68	10	3.70	12	5.69	8	2.87	11	1.32	3	0.51	2	29.00	70
22/113	27/4349	La Motte	33 53	19 04	706	0.33	3	1.20	2	2.60	4	2.35	5	3.84	7	1.26	4	3.39	7	4.40	11	6.03	11	4.45	4	0.78	3	0.35	2	29.98	63
22/116	27/4350	Driefontein	33 56	19 04	3000	0.76	3	0.29	2	1.81	4	6.95	5	7.89	7	2.61	4	9.84	7	16.36	11	12.51	11	6.65	4	3.09	3	0.49	2	69.25	63
22/188	27/4355C	Paradise Estate (Homestead)	33 38	19 07	-	1.57	4	0.56	3	3.52	7	7.40	7	9.48	12	4.90	7	11.15	14	10.76	14	15.92	14	6.65	15	2.45	4	2.09	4	76.45	105
22/190	27/4355D	Paradise Estate (Mountain Gauge)	33 40	19 07	-	1.01	-	0.15	-	3.77	-	10.66	-	15.73	-	5.89	-	17.53	-	17.51	-	23.28	-	72.7	-	2.84	-	1.81	-	107.45	-
22/204	27/4355X	Franschhoek	33 54	19 07	-	0.42	3	0.18	1	1.71	7	2.49	5	4.46	9	2.60	8	3.95	17	3.78	13	5.93	12	6.09	11	0.72	3	0.40	3	32.73	92
22/368	27/4366A	Swartvlei	33 38	19 13	900	0.04	1	0.00	0	0.47	3	3.95	3	3.67	8	1.48	4	3.50	7	8.84	10	8.87	9	2.99	5	0.40	2	0.41	2	34.62	54
22/539	27/4368	Villiersdorp	33 59	19 18	1200	0.16	2	0.73	1	1.24	6	0.46	1	1.69	7	1.04	4	2.07	5	1.43	7	4.96	9	1.08	2	0.00	0	0.36	1	15.22	45
22/653	27/4374A	Stettyn	33 53	19 22	830	0.00	0	0.00	0	0.75	2	0.74	2	1.59	5	1.00	4	1.75	5	1.32	6	4.54	8	1.45	3	0.00	0	0.00	0	13.14	35
22/759	27/4379	Worcester (Gaol)	33 39	19 26	660	0.00	0	0.00	0	0.31	4	0.58	1	0.22	3	0.74	4	0.39	5	0.89	3	2.47	6	0.54	5	0.00	0	0.30	1	6.44	32
22/788	27/4380B	Worcester	33 38	19 27	660	0.00	0	0.14	2	0.57	6	0.59	2	0.35	3	0.93	4	0.63	7	0.45	3	3.04	6	0.86	5	0.02	1	0.33	1	7.91	40
22/792	27/4380C	Brandvlei Dam	33 42	19 27	-	0.00	0	0.13	1	0.54	7	0.46	3	0.39	4	0.89	4	0.72	7	1.82	9	2.93	9	0.78	6	0.00	0	0.09	1	8.73	51
23/218	27/4386A	Sylvans Rest	33 38	19 38	-	0.06	1	0.03	1	0.92	9	1.10	2	0.28	3	0.64	3	0.42	5	0.26	5	2.17	5	0.64	6	0.02	1	0.15	1	6.69	42
23/597	27/4392	McGregor	33 57	19 50	778	0.00	0	0.08	2	1.67	3	0.53	1	0.30	3	0.27	2	0.92	5	0.10	1	1.26	4	0.43	2	0.00	0	0.00	0	5.56	23
23/602	27/4395M	Boutrivier	33 32	19 51	-	0.00	0	0.20	1	0.89	6	0.31	3	0.26	4	0.43	4	0.70	6	0.32	6	2.26	5	0.49	7	0.10	3	0.04	1	6.00	46
23/611	27/4396	Concordia	33 41	19 51	2900	0.00	0	0.33	1	2.41	3	0.00	0	0.15	-	0.00	0	1.71	2	0.35	1	2.15	4	0.38	1	0.00	0	0.00	0	7.48	(12)

RAINFALL –1946– REËNVAL

No.	Old Number / Ou Nommer	STATION / STASIE	S. Latitude / S. Breedtegr	E. Longitude / O. Lengtegr	Height / Hoogte (Feet / Voet)	Jan.		Feb.		Mar-Mrt		April.		May-Mei		Jun.		Jul.		Aug.		Sept.		Oct-Okt		Nov.		Dec-Dec		Year-Jaar.	
						Inches Duime	Days-Dae	Inches Duime	Days-Dae	Inches Duime	Days-Dae	Inches Duime	Days-Dae	Inches Duime	Days-Dae	Inches Duime	Days-Dae	Inches Duime	Days-Dae	Inches Duime	Days-Dae	Inches Duime	Days-Dae	Inches Duime	Days-Dae	Inches Duime	Days-Dae	Inches Duime	Days-Dae	Inches Duime	Days-Dae
23/619	27/4394	Robertson Plantn.	33°49'	19°51'	530	0.20	1	0.29	1	1.97	4	0.21	1	0.27	2	0.42	1	0.42	3	0.19	1	1.28	4	0.15	1	0.21	1	0.00	0	5.61	(20)
23/629	27/4395	Rhebokskraal	33 59	19 51	1000	0.00	0	0.00	0	1.55	4	0.64	2	0.00	0	0.00	0	1.03	5	0.00	0	1.12	4	0.18	1	0.00	0	0.00	0	4.52	(16)
23/674	27/4397	Dassieshoek	33 44	19 53	1100	0.31	3	0.45	5	3.50	12	0.52	4	0.34	3	0.90	5	1.02	6	0.51	6	2.23	6	0.80	8	0.90	4	0.11	1	11.59	63
23/678	27/4399	Robertson (Gaol)	33 48	19 53	600	0.19	1	0.13	1	2.00	8	0.70	2	0.14	1	0.64	2	0.66	5	0.32	2	1.31	4	0.20	1	0.26	2	0.10	1	6.65	30
23/887	27/4402	Bergendal	33 47	20 00	-	0.00	0	0.51	2	3.66	10	0.36	2	0.19	1	0.69	2	1.17	4	0.32	3	2.20	4	0.59	3	0.63	2	0.00	0	10.32	(33)
24/101	27/4410	Middelvoetpad	33 41	20 04	-	0.00	0	0.10	1	1.84	4	0.17	2	0.00	0	0.12	1	0.46	2	0.06	1	0.70	5	0.16	1	0.00	0	0.00	0	3.61	(17)
24/146	27/4409	Bonnievale	33 56	20 05	-	0.08	1	0.07	1	2.08	9	0.33	3	0.44	3	0.35	1	0.63	3	0.33	2	1.01	4	1.01	3	0.28	2	0.24	1	6.85	33
24/197	27/4411	Montagu	33 47	20 07	746	0.02	1	0.40	2	1.19	6	0.33	4	0.09	1	0.19	2	0.89	4	0.25	4	1.46	4	0.32	5	0.00	0	0.24	1	5.38	34
24/546	27/44150	Hoek-van-die-Berg	33 36	20 19	-	0.00	0	0.00	0	1.04	4	0.00	0	0.00	0	0.00	0	0.25	1	0.05	1	0.95	4	0.42	3	0.00	0	0.00	0	2.71	13
24/684	27/4416	Scheepersrust	33 54	20 23	-	0.00	0	0.00	0	1.96	5	0.26	2	0.73	3	0.21	2	1.06	4	0.44	3	0.86	5	0.60	2	0.00	0	0.00	0	6.12	(26)
25/414	27/4429	Barrydale	33 54	20 44	-	0.00	0	0.33	2	2.30	6	0.14	1	0.25	2	0.55	3	0.29	2	0.32	2	0.52	3	0.50	3	0.00	0	0.00	0	5.20	24
25/451	27/4432	Prinsrivier	33 32	20 46	-	0.00	0	0.26	1	2.06	6	0.18	2	0.00	0	0.12	1	0.30	1	0.14	2	0.40	3	0.29	2	0.00	0	0.00	0	3.75	(18)
25/599	27/4434	Strawberry Hill	33 58	20 51	1450	2.24	7	3.51	7	6.78	14	1.96	9	0.94	3	1.33	3	2.52	5	2.00	6	1.64	6	3.03	7	3.93	5	0.79	6	30.27	78
26/215	28/4442	Algerynskraal	33 35	21 08	-	0.00	0	0.00	0	2.69	4	0.00	0	0.00	0	0.30	2	0.10	1	0.27	1	0.10	1	0.66	2	0.00	0	0.00	0	4.12	(11)
26/240	28/4443	Corrente Rivier	34 00	21 08	-	0.97	3	1.91	4	7.04	10	0.60	4	0.53	4	1.20	5	1.64	4	1.24	3	1.22	7	1.82	4	1.66	4	0.38	2	20.21	54
26/510	28/4448a	Garcia	34 00	21 17	-	0.96	6	1.14	4	6.21	13	0.63	4	0.30	4	0.89	5	1.23	6	1.13	6	1.35	11	1.85	5	1.25	6	0.24	3	17.18	73
27/302	28/4454	Calitzdorp	33 32	21 41	750	0.02	1	0.45	1	1.88	8	0.87	4	0.00	0	0.34	3	0.12	2	0.15	3	0.43	3	0.80	3	0.19	2	0.00	0	5.25	30
28/83	28/44638	Ruiterbos	33 53	22 03	-	2.36	8	2.81	6	8.08	14	0.95	6	0.41	3	0.77	6	1.30	6	1.24	5	1.57	9	1.67	6	2.04	3	0.52	3	23.72	75
28/150	28/4464	Kwepertuin	34 00	22 05	-	1.60	4	1.44	3	5.20	6	0.28	2	0.88	3	0.12	1	1.12	3	0.65	3	0.27	1	0.96	2	0.80	2	0.19	1	13.51	(31)
28/335	28/4468	Oudtshoorn (Gaol)	33 35	22 12	1090	0.11	1	0.44	3	1.64	8	0.55	4	0.16	4	0.44	4	0.35	6	0.44	2	1.20	6	0.42	2	0.04	2	0.15	1	5.94	43
28/335A	28/4470	Oudtshoorn(Convent	33 35	22 12	1100	0.26	1	0.41	2	1.75	8	0.61	4	0.21	4	0.51	5	0.37	2	0.44	2	1.07	7	0.48	3	0.04	1	0.14	1	6.29	40
28/407	28/4472	Mount Hope (Groot Doornrivier)	33 47	22 14	-	0.00	0	0.15	1	1.67	7	0.88	3	0.09	1	0.22	2	0.75	2	0.24	2	0.74	4	0.72	1	0.00	0	0.00	0	5.46	23
28/415	28/4466	Jonkersberg	33 55	22 14	-	3.52	11	4.03	10	7.84	16	1.25	9	0.75	6	1.19	6	1.55	7	2.23	6	2.33	14	2.41	9	2.19	7	1.57	9	30.86	110
28/516	28/4474	Kleinfontein	33 56	22 18	-	1.12	4	2.69	3	5.53	9	0.55	3	0.15	1	0.73	3	1.26	4	1.37	4	1.24	5	2.04	3	0.62	3	0.40	2	17.70	44
28/717	28/4480	Windymere	33 57	22 24	-	2.58	12	2.46	8	6.01	16	0.60	10	0.47	5	1.05	6	1.42	8	1.43	5	1.94	14	2.47	10	1.06	6	1.04	6	22.53	106
28/771	28/4481	Herold	33 51	22 26	-	0.21	2	0.63	1	3.04	7	0.36	3	0.10	1	0.11	2	0.42	3	0.41	2	0.78	8	1.08	5	0.27	2	0.32	2	7.73	38
28/808	28/4480M	George (Aerodrome)	33 58	22 27	-	2.18	12	2.87	12	4.95	9	0.65	11	0.56	5	1.03	8	1.22	8	1.24	5	1.87	14	2.62	12	1.09	6	0.91	8	20.59	110
28/838	28/4482	George (Rectory)	33 58	22 28	750	2.41	10	2.80	11	6.91	17	0.67	10	0.51	5	1.17	8	1.61	9	1.47	6	2.12	14	2.99	11	1.49	6	1.11	9	25.26	116
29/58	28/4487A	Paradys	33 58	22 32	733	3.16	10	3.82	9	6.08	13	0.55	6	0.53	4	0.94	5	1.31	8	1.28	5	2.00	10	2.70	8	1.18	5	1.59	9	25.14	92
29/211	28/4491	Aangenaam	33 31	22 38	-	0.11	1	0.45	2	2.88	5	1.33	4	0.34	2	0.00	0	0.42	2	0.80	2	0.74	4	0.83	1	0.00	0	0.00	0	7.90	23
29/258	28/4494	Schoonberg	33 46	22 39	-	0.42	1	1.75	2	3.94	6	0.36	1	0.24	2	0.63	4	0.92	4	0.71	2	1.53	5	2.10	7	0.83	3	0.14	1	13.37	(38)
29/291	28/4492A	Kleinplaat	33 51	22 40	-	1.68	10	3.01	6	4.89	13	1.01	8	0.53	5	0.50	5	0.96	6	0.74	5	1.53	9	1.90	8	1.13	5	0.42	6	18.30	86
29/294	28/4492	Bergplaats	33 54	22 40	-	3.20	12	4.32	9	7.40	15	0.59	6	0.44	4	0.88	6	1.33	7	0.72	5	1.56	9	2.19	8	2.58	6	1.59	8	26.80	95
29/297	28/4493	Woodville	33 57	22 40	-	2.36	10	4.57	8	6.29	14	0.95	9	0.66	5	0.85	5	1.39	8	1.21	5	1.80	11	2.53	10	1.57	6	1.49	5	25.67	96

No.	STATION STASIE		S. Latitude S. Breedtegr	E. Longitude O. Lengtegr	Height Hoogte Feet Voet	Jan.		Feb.		Mar-Mrt		April.		May-Mei		Jun.		Jul.		Aug.		Sept.		Oct-Okt		Nov.		Dec-Des		Year-Jaar.	
						Inches Duime	Days-Dae	Inches Duime	Days-Dae	Inches Duime	Days-Dae	Inches Duime	Days-Dae	Inches Duime	Days-Dae	Inches Duime	Days-Dae	Inches Duime	Days-Dae	Inches Duime	Days-Dae	Inches Duime	Days-Dae	Inches Duime	Days-Dae	Inches Duime	Days-Dae	Inches Duime	Days-Dae	Inches Duime	Days-Dae
29/534	28/4503	Geelhoutboom	33°54'	22°48	-	3.36	11	3.07	8	6.71	15	1.34	9	0.59	6	1.19	6	1.12	7	1.32	6	2.22	11	1.37	7	1.65	3	2.08	6	26.02	95
29/542	28/4502	Rooirivier	33 32	22 49	-	0.00	0	0.15	1	2.46	4	1.02	4	0.66	4	0.22	3	0.33	4	1.11	4	1.02	3	1.75	7	1.68	3	1.13	1	0.00	0	10.83	37
29/556	28/4498	Molenrivier	33 46	22 49	-	0.00	0	1.04	2	1.89	6	0.66	4	0.22	3	0.33	4	1.11	4	1.02	3	1.75	7	1.68	3	1.13	1	0.00	0	10.83	37
29/624	28/4500	Karatara	33 54	22 51	-	3.27	12	3.16	8	6.34	14	1.43	8	0.64	6	1.17	7	1.13	8	1.32	6	2.13	8	1.13	7	1.68	5	1.76	5	25.16	94
29/684	28/4499	Farleigh	33 54	22 53	-	5.58	13	4.09	9	7.44	17	1.81	7	0.91	4	1.21	5	1.32	5	1.52	9	2.86	18	3.00	13	1.86	6	2.90	9	34.50	115
29/805	29/4512	Sourflats	33 55	22 57	-	2.65	12	2.32	8	5.00	14	2.11	11	0.83	4	1.44	5	1.78	7	1.06	4	2.52	14	1.96	9	1.49	5	2.07	12	25.23	105
29/863	28/4509	Millwood	33 53	22 59	1500	4.27	13	2.93	8	6.47	13	2.22	11	0.92	4	1.43	5	2.69	8	2.16	9	3.93	15	3.06	19	2.05	8	2.63	12	34.76	125
30/88	29/4522	Gouna	33 58	23 03	-	3.72	12	2.80	7	6.19	13	2.05	9	0.65	6	1.61	7	2.96	9	1.54	6	3.16	15	2.14	10	1.48	5	3.41	11	31.71	110
30/90	29/4515	Concordia	34 00	23 03	-	2.15	11	2.54	11	5.32	15	1.41	7	0.77	8	1.36	7	2.97	8	1.38	6	1.84	14	1.65	7	0.78	6	3.01	10	25.18	110
30/212	29/4529	Vetvlei	33 32	23 08	-	0.20	1	0.35	1	1.70	3	1.12	4	0.35	3	0.34	3	0.48	2	0.60	3	0.81	3	0.69	2	0.00	0	0.00	0	6.64	(25)
30/219	29/4528	Uniondale	33 39	23 08	2500	0.09	1	0.41	2	1.81	6	1.44	5	0.78	3	0.28	4	0.70	7	0.69	3	0.90	8	1.40	6	0.03	1	0.00	0	8.53	46
30/265	29/4531	Buffelsnek	33 55	23 09	-	3.67	11	3.44	8	6.80	8	1.19	7	0.95	2	1.70	3	2.49	6	2.17	4	3.42	9	4.54	6	1.80	5	2.53	11	34.70	80
30/283	29/4530	Avontuur	33 43	23 10	-	0.65	3	0.83	1	2.46	7	0.62	2	0.40	1	0.32	1	1.06	2	1.28	3	1.05	3	2.47	6	0.42	2	0.00	0	11.56	(31)
30/297	29/4532	Deepwalls	33 57	23 10	-	4.14	13	3.72	9	7.05	14	2.39	11	1.18	6	2.86	6	3.45	9	2.25	6	4.44	14	4.22	12	1.79	9	2.94	11	40.43	120
30/323	29/4534	Rooimuur	33 53	23 11	-	1.72	7	2.13	4	4.36	10	0.71	6	0.50	4	1.31	5	2.18	8	1.59	3	2.80	9	4.72	9	1.13	2	0.66	4	23.81	(71)
30/390	29/4523	Kafferskop	34 00	23 13	-	2.54	12	1.86	5	5.02	10	1.19	6	1.20	5	1.17	5	2.85	7	2.18	7	2.30	14	2.80	9	0.52	6	1.79	12	25.42	98
30/446	29/4537	Krantzbosch	33 56	23 15	-	2.44	11	2.90	10	5.06	13	0.98	11	0.49	6	0.85	5	1.83	6	1.89	5	2.11	13	3.50	8	2.09	6	1.49	12	25.63	106
30/524	29/4539	Welgelegen	33 44	23 18	-	0.00	0	1.16	2	2.56	3	1.13	2	0.00	0	0.53	1	1.28	5	0.80	3	1.52	6	2.27	4	0.18	2	0.42	2	11.85	(30)
30/764	29/4545A	Ongelegen	33 44	23 26	-	0.18	4	0.08	1	3.24	7	0.85	3	0.76	3	0.52	3	0.93	8	0.88	3	1.02	7	2.07	8	0.00	0	0.18	1	10.31	48
30/775	29/4542A	Keurboomerivier	33 55	23 26	-	3.09	12	3.24	8	6.52	15	1.39	9	0.48	5	1.04	5	1.81	8	1.92	7	1.69	11	3.34	8	1.72	5	2.44	11	28.68	104
31/167	29/4546	Kleinrivier	33 47	23 36	-	0.94	8	1.05	6	3.42	8	0.96	7	0.22	2	1.08	4	1.49	8	2.63	5	1.18	9	3.29	8	0.39	4	0.68	5	17.33	74
31/217	29/4549	Blaauwkrantz	33 57	23 38	700	2.65	9	3.21	11	5.95	15	1.47	7	1.32	6	1.44	7	2.48	6	2.82	8	1.43	12	3.55	10	1.57	5	1.93	10	29.82	106
31/478	29/4552	Krakeelrivier	33 48	23 45	-	0.27	3	0.60	1	2.67	5	0.67	2	0.15	1	0.90	2	2.45	4	1.69	3	1.45	5	3.66	4	0.00	0	0.10	1	14.61	(31)
31/507	29/4550	Lottering	33 57	23 47	700	3.23	12	3.08	7	6.05	15	1.72	9	1.50	6	1.63	7	2.83	7	3.83	6	2.74	17	3.62	9	1.75	5	2.18	10	34.16	110
31/619	29/4554K	Joubertina	33 49	23 51	-	0.35	-	0.84	2	3.34	9	1.30	5	0.44	4	0.53	3	1.68	7	1.19	5	1.03	7	2.51	9	0.03	1	1.42	7	14.66	(59)
31/688	29/4555	Stormsrivier	33 58	23 53	797	2.74	11	3.35	9	5.57	13	1.81	11	1.26	8	1.56	9	4.20	9	3.65	5	3.06	9	3.17	9	1.72	6	2.59	9	34.68	108
32/173	29/4560A	Hendrikskraal	33 53	24 06	-	0.26	5	1.27	3	3.00	10	1.30	3	0.74	3	1.32	3	3.48	6	3.34	4	1.52	5	3.20	8	0.20	2	0.91	5	20.54	57
32/209	29/4562	Witte Elsbosch	33 59	24 07	745	5.47	10	2.42	5	6.26	11	2.30	8	2.13	3	2.21	4	7.22	7	4.36	4	4.17	7	3.47	7	2.18	3	1.89	4	44.08	(73)
32/275	29/4563	Zandvlakte	33 35	24 10	-	1.04	2	0.92	2	4.07	6	0.73	5	0.59	2	0.37	4	0.88	4	0.21	2	0.91	3	0.64	5	0.00	0	0.23	2	10.59	37
32/408	29/4564	Nooitgedacht	33 48	24 14	-	0.31	5	1.39	4	2.96	10	0.55	6	0.15	3	0.03	3	2.33	5	1.02	7	1.25	9	1.36	10	0.37	4	0.28	5	12.00	71
32/481	29/4566	Rooikrans	33 31	24 17	-	0.00	0	0.91	2	2.69	1	0.64	2	0.77	1	0.21	2	0.58	1	0.00	0	0.36	2	0.47	2	0.00	0	0.00	0	6.63	(13)
32/503	29/4566A	Zuur Anys	33 53	24 17	-	1.25	10	1.88	7	3.44	14	0.86	9	0.52	7	1.15	8	4.32	9	3.29	7	2.24	9	3.22	13	1.07	4	0.94	9	24.18	106
32/640	29/4580	Kruisrivier	33 40	24 22	-	0.30	1	0.40	2	2.58	6	0.76	2	0.53	1	0.15	1	1.53	2	0.40	1	0.95	4	0.23	1	0.18	1	0.00	0	8.01	(22)
32/894	29/4574	Dawkomskraal	33 54	24 30	-	0.94	5	0.78	4	3.15	8	0.72	2	0.33	2	1.35	3	3.28	6	1.85	5	1.25	4	2.28	6	1.24	2	1.07	1	18.24	(48)
33/64	29/4577A	Doornrivier	33 34	24 33	-	0.00	0	1.40	2	1.03	2	0.87	3	0.90	2	0.19	1	1.46	2	0.51	1	0.48	2	1.08	3	0.30	1	0.46	1	8.70	(20)

No.	Nr. Nommer Old Number	STATION STASIE	Latitude S. Breedtegr	Longitude O. Lengtegr	Height Hoogte Feet Voet	Jan. Inches Duime	Jan. Days-Dae	Feb. Inches Duime	Feb. Days-Dae	Mar-Mrt Inches Duime	Mar-Mrt Days-Dae	April. Inches Duime	April. Days-Dae	May-Mei Inches Duime	May-Mei Days-Dae	Jun. Inches Duime	Jun. Days-Dae	Jul. Inches Duime	Jul. Days-Dae	Aug. Inches Duime	Aug. Days-Dae	Sept. Inches Duime	Sept. Days-Dae	Oct-Okt Inches Duime	Oct-Okt Days-Dae	Nov. Inches Duime	Nov. Days-Dae	Dec-Des Inches Duime	Dec-Des Days-Dae	Year-Jaar. Inches Duime	Year-Jaar. Days-Dae
33/224	29/4579	Comdomo	33°44'	24°38'	-	0.37	3	0.96	7	3.16	12	1.19	6	0.46	3	0.47	4	1.76	5	0.69	6	0.49	5	0.68	7	0.31	2	0.05	2	10.59	62
33/283	29/4581	Gantoos	33 43	24 40	-	0.18	1	0.99	5	2.92	5	0.63	2	1.10	3	0.10	1	1.69	3	0.46	2	0.74	4	0.78	4	0.94	2	0.05	1	10.58	(33)
33/384	29/4584	Langhoogte	33 54	24 43	-	0.68	9	0.55	7	3.64	12	0.92	6	0.38	3	1.00	3	2.64	7	1.52	5	1.14	4	1.92	7	0.46	3	0.79	5	15.64	71
33/613	29/4588A	Ferndale	33 43	24 51	-	0.60	5	1.44	8	3.50	10	0.31	4	0.86	4	0.48	5	1.66	6	1.05	5	0.45	6	2.19	8	1.31	4	0.52	6	14.37	71
33/681	29/4598	View Excello	33 51	24 53	-	0.28	2	0.84	4	3.40	10	1.01	5	0.47	2	0.59	2	1.34	3	0.68	2	0.58	3	1.10	5	0.80	2	0.00	0	11.09	(40)
33/702	30/4597A	Nonga	33 42	24 54	-	1.10	-	1.47	-	6.97	-	0.60	-	0.49	-	0.50	-	1.49	-	1.00	-	0.32	-	3.25	-	1.80	-	0.68	-	19.67	-
33/774	30/5609	Buffelshoek	33 54	24 56	-	0.52	1	0.91	4	1.84	4	0.40	2	1.18	2	0.10	1	2.46	2	1.47	4	0.18	1	1.28	3	0.00	0	0.00	0	10.34	(24)
33/856	30/5604	Otterford Mlo T.S	33 46	24 59	1403	1.07	-	1.22	-	6.94	-	0.58	-	0.58	-	0.64	-	1.60	-	1.08	-	0.15	-	3.23	-	1.58	-	0.68	-	19.35	-
33/871	30/5602	Tygerhoek 395	33 31	25 00	-	0.15	1	1.38	2	2.40	5	1.08	5	0.42	1	0.11	1	0.89	3	0.51	2	0.83	4	2.02	6	0.30	2	0.49	1	10.78	(33)
34/47	30/5605	Otterford	33 47	25 02	-	1.82	7	2.24	5	7.06	11	1.11	5	0.88	2	1.44	4	2.43	5	1.79	5	1.85	7	5.08	11	2.41	5	0.90	7	29.01	74
34/52	30/5606	Loerie Rail	33 52	25 02	100	0.00	0	1.48	5	4.03	7	1.48	5	0.84	2	1.01	2	2.04	4	1.27	3	2.10	4	1.96	6	0.48	1	0.00	0	16.69	(39)
34/78	30/5604A	Blue Berg	33 48	25 03	-	1.92	-	4.23	-	8.62	-	0.92	-	0.92	-	0.00	-	3.74	-	3.31	-	2.59	-	4.75	-	2.61	-	2.36	-	35.99	-
34/80	30/5608	Lower Forest Areas	33 50	25 03	-	0.43	-	0.67	-	6.08	-	0.46	-	0.30	-	-	-	1.64	-	0.54	-	0.20	-	2.34	-	1.18	-	0.24	-	14.08	-)
34/136	30/5617	Loerie Plantation	33 48	25 05	-	1.69	11	3.64	12	8.19	12	1.82	9	1.26	2	1.47	3	2.57	5	2.23	7	2.78	8	2.46	10	2.66	6	1.65	9	32.42	94
34/231	30/5612	Longmore	33 51	25 08	-	0.94	5	2.43	8	6.72	14	1.43	8	0.81	4	1.68	6	2.43	6	1.87	4	2.49	10	3.35	10	1.66	4	0.97	7	26.78	86
34/319	30/5621	Van Staadens (Mtn)	33 49	25 11	1063	0.83	-	2.93	-	5.53	-	0.90	-	1.32	-	1.57	-	2.68	-	3.12	-	1.37	-	2.90	-	1.66	-	1.03	-	25.84	-
34/381	30/5620	Van Staadens(Res.)	33 51	25 13	-	0.74	11	2.89	10	5.94	14	1.12	8	1.38	5	1.97	6	2.98	7	3.36	6	1.85	8	3.00	10	1.33	5	1.08	9	27.64	99
34/405	30/5626	Trig Kop	33 45	25 14	-	0.81	-	2.96	-	5.65	-	1.35	-	0.46	-	0.77	-	1.20	-	1.02	-	1.09	-	1.94	-	2.66	-	0.71	-	20.62	-
34/444	30/5618	Witteklip Estate	33 54	25 15	-	0.98	8	1.88	9	5.47	12	1.58	7	0.76	5	1.27	5	2.87	7	2.87	6	1.42	5	3.17	8	1.25	1	1.14	4	24.56	77
34/523	30/5622M	Elands River	33 43	25 18	-	0.79	5	2.50	6	5.33	11	0.98	8	0.47	3	0.60	4	1.07	5	0.78	6	0.78	4	1.12	8	3.12	4	0.24	5	17.78	69
34/581	30/5619	Die Vlei	33 41	25 20	-	0.70	-	3.55	-	5.91	-	1.01	-	0.47	-	0.68	-	0.75	-	0.63	-	1.01	-	1.91	-	2.61	-	0.37	-	19.60	-
34/734	30/5623	Uitenhage(Springs)	33 44	25 25	400	0.44	6	2.27	6	2.99	12	1.40	7	0.71	3	0.60	4	0.83	3	0.62	4	0.56	4	1.58	7	1.61	2	0.61	3	14.22	61
34/736	30/5627	Uitenhage (Park)	33 46	25 24	358	0.94	11	1.63	7	4.68	13	0.67	7	0.55	2	0.60	3	1.29	5	0.80	4	0.92	6	1.09	9	1.54	2	0.10	1	14.81	70
35/60	30/5637	Emerald Hill	34 00	25 32	176	1.66	10	2.63	7	3.37	(9)	1.16	7	1.43	10	1.70	8	4.54	6	3.99	5	0.61	4	1.45	8	1.12	6	1.36	9	25.02	(89)
35/116	30/5633	Stella Home	33 56	25 34	-	0.62	8	1.51	7	4.40	13	0.93	6	0.84	9	1.04	7	3.06	6	3.11	5	0.87	7	0.93	9	1.15	1	0.52	2	18.98	80
35/147	30/5639	Port Elizabeth (Golf Club)	33 57	25 35	320	1.56	9	2.37	6	4.87	14	1.12	7	0.98	9	1.48	6	3.77	6	2.94	4	0.74	6	1.07	8	0.56	2	0.90	5	22.36	82
35/148	30/5641	Walmer	33 58	25 35	-	1.63	12	2.21	8	5.64	14	1.17	6	2.00	7	1.46	6	4.02	6	3.32	6	1.04	5	1.08	8	1.12	6	0.98	4	25.67	88
35/179	30/5639A	Port Elizabeth (Aerodrome)	33 59	25 36	190	1.28	7	1.80	4	6.05	10	1.04	6	1.15	11	1.78	8	3.41	6	3.09	6	0.75	7	1.15	9	0.60	3	1.19	5	23.29	82
35/207	30/5638	Port Elizabeth (Lighthouse)	33 57	25 37	181	1.55	9	1.62	5	5.60	14	0.99	6	0.74	8	1.47	6	3.45	6	2.66	5	0.63	7	1.15	9	0.59	3	1.06	6	21.51	84
35/209	30/5640	Drift Sands(Sharks River)	33 59	25 37	100	0.89	8	1.74	7	7.03	11	0.72	4	0.90	3	1.43	4	3.45	5	2.71	2	0.57	2	1.16	6	0.75	1	1.08	2	22.43	(55)
35/271	30/5641A	Hermitage	33 31	25 40	-	0.03	2	0.63	4	3.38	11	0.59	7	1.09	5	0.23	5	0.54	4	0.45	3	0.35	4	2.24	10	0.24	3	0.41	4	10.18	62

No.	STATION STASIE	S. Latitude S. Breedtegr	E. Longitude O. Lengtegr	Height Hoogte Feet Voet	Jan. Inches Duime	Jan. Days-Dae	Feb. Inches Duime	Feb. Days-Dae	Mar-Mrt Inches Duime	Mar-Mrt Days-Dae	April. Inches Duime	April. Days-Dae	May-Mei Inches Duime	May-Mei Days-Dae	Jun. Inches Duime	Jun. Days-Dae	Jul. Inches Duime	Jul. Days-Dae	Aug. Inches Duime	Aug. Days-Dae	Sept. Inches Duime	Sept. Days-Dae	Oct-Okt Inches Duime	Oct-Okt Days-Dae	Nov. Inches Duime	Nov. Days-Dae	Dec-Des Inches Duime	Dec-Des Days-Dae	Year-Jaar. Inches Duime	Year-Jaar. Days-Dae
35/299	30/5641a	Humewood (Golf Course)	33°59'	25°40'	-	0.64	6	1.17	5	5.09	13	0.96	6	1.06	9	1.26	6	3.27	6	2.67	4	0.72	6	1.26	8	0.57	2	0.96	4	19.63	75
35/605	30/5647A	Arizona	33 35	25 51	-	0.14	1	0.74	2	0.43	1	1.01	3	0.75	4	0.99	1	0.23	1	0.81	2	0.49	3	3.56	5	0.59	3	0.23	1	7.97	(27)
36/530	30/5656	Bird Island	33 50	26 18	12	0.23	4	0.61	3	2.55	9	1.11	4	0.50	4	1.39	4	1.88	5	1.38	4	1.15	7	1.43	7	0.39	4	0.55	5	13.17	60
36/605	30/5660	Longvale	33 35	26 21	950	0.53	6	0.61	3	5.80	10	1.64	6	0.61	4	0.76	5	1.48	4	0.75	4	1.39	9	3.08	10	0.86	3	1.28	7	18.59	71
36/642	30/5657	Longbush	33 42	26 22	650	2.97	11	1.29	8	5.34	13	1.38	8	0.69	6	1.95	6	4.44	5	3.14	6	2.22	10	4.91	12	2.10	9	1.77	5	32.20	99
36/698	30/5666	Welbedacht	33 38	26 24	-	0.91	4	0.41	3	4.65	9	2.18	9	1.00	6	0.42	4	2.73	5	1.25	4	0.96	4	3.11	10	1.07	5	0.62	3	19.30	66
36/729	30/5659	Alexandria	33 39	26 25	669	0.98	5	0.50	2	4.75	11	2.70	8	1.07	3	0.59	4	2.33	5	1.29	5	1.23	3	3.03	8	0.85	3	1.28	5	20.60	62
37/39	30/5664A	Spadona	33 39	26 32	-	0.53	6	0.60	2	5.42	11	1.04	5	0.46	2	0.74	4	1.90	5	0.95	3	1.26	5	2.85	9	0.91	4	1.30	7	17.96	63
37/282	30/5667	Boesmansriviermond	33 42	26 40	-	0.79	11	0.73	3	2.94	12	0.77	9	0.62	6	0.95	7	2.67	6	1.78	5	1.47	9	2.29	8	1.35	6	0.55	6	16.55	88
37/362	30/5669	Royville	33 32	26 43	950	1.09	4	1.15	3	3.06	8	1.19	5	0.50	4	0.24	3	1.37	3	0.92	2	1.10	4	1.28	8	1.00	2	0.45	3	13.35	(49)
37/696	30/5674	Port Alfred	33 36	26 54	200	1.56	8	0.97	3	2.38	10	1.61	8	0.88	6	0.96	4	2.61	4	1.98	5	2.00	7	2.48	9	2.13	6	0.80	6	20.36	76
37/811	30/5675	Rocklands	33 31	26 58	-	1.64	13	1.64	4	4.06	13	1.33	7	0.66	7	0.87	6	1.41	3	1.42	5	1.54	7	1.96	9	2.43	4	1.53	6	20.49	84
38/152	31/5677	Great Fish Point	33 32	27 06	239	0.58	10	1.53	4	2.46	14	0.72	6	0.40	7	0.74	8	1.05	3	1.39	5	1.44	10	1.67	7	1.47	5	0.97	4	14.42	83
40/15	26/4263	Langebaan	33 05	18 02	15	0.00	0	0.20	1	0.00	0	0.49	2	2.29	3	0.68	3	1.01	5	0.73	4	2.46	4	0.19	2	0.25	2	0.05	1	8.35	27
40/146	26/4264	Dassen Island	33 26	18 05	15	0.14	2	0.22	2	0.69	5	1.02	8	3.91	9	1.62	9	2.66	14	1.41	12	3.86	15	0.46	7	0.29	3	0.41	1	16.29	87
40/222	26/4265	Geelbek	33 12	18 08	100	0.00	0	0.00	0	0.69	3	0.68	4	2.02	5	0.55	3	1.80	8	0.63	3	2.62	6	0.63	3	0.00	0	0.00	0	9.62	35
40/604	26/4266	Hopefield	33 04	18 21	140	0.00	0	0.00	0	0.32	2	0.85	3	1.72	6	1.20	4	1.29	8	1.37	8	4.00	7	0.83	2	0.59	3	0.43	1	12.60	44
40/651	26/4292	The Towers	33 23	18 22	600	0.23	1	0.12	1	0.84	5	0.78	4	2.40	10	1.58	7	3.34	10	1.84	10	5.94	14	1.14	8	0.58	4	0.45	1	19.24	79
40/682	26/4268	Darling	33 22	18 23	382	0.32	2	0.06	1	0.50	3	0.96	6	2.63	8	2.53	8	2.65	11	2.48	11	5.21	8	1.15	7	0.56	3	0.30	1	19.35	69
41/60	26/4302	Burgherspost	33 30	18 32	750	0.00	0	0.00	0	0.35	1	0.85	-	2.62	8	2.00	3	3.71	7	1.73	6	5.85	9	1.04	4	0.78	2	0.00	0	18.93	(40)
41/347	26/4304	Langgewens	33 17	18 42	300	0.06	1	0.17	1	0.72	6	0.70	4	1.53	10	1.14	6	1.36	8	1.94	12	4.09	12	1.33	8	0.23	4	0.50	2	13.79	74
41/417	26/4312	Malmesbury	33 27	18 44	460	0.10	1	0.00	0	0.76	5	1.22	4	2.20	6	1.30	5	2.39	7	2.20	10	3.77	11	1.50	6	0.37	3	0.18	2	15.99	60
41/684	26/4327	Bothmaskloof	33 24	18 53	975	0.09	1	0.00	0	0.84	4	2.48	3	4.57	8	2.89	5	4.12	7	3.73	7	6.38	9	1.99	5	1.04	3	0.08	1	28.21	53
41/713	26/4326B	Riebeek Kasteel	33 23	18 54		0.08	1	0.00	0	0.40	1	1.67	3	3.32	7	3.40	4	4.03	7	5.41	10	6.13	7	2.14	4	1.96	4	0.12	1	28.66	49
41/836	26/4338D	Hermon	33 26	18 58	-	0.00	0	0.00	0	0.59	2	1.60	2	1.84	7	1.50	5	2.43	6	2.74	6	4.48	9	1.59	7	0.25	2	0.00	0	17.02	46
42/48	27/4342	Gouda	33 18	19 02	300	0.00	0	0.00	0	0.88	3	1.25	3	1.92	6	1.80	5	1.80	5	2.12	5	4.03	9	1.55	5	0.62	1	0.25	1	16.22	43
42/166	27/4351	Mont Pellier	33 16	19 06	770	0.10	1	0.00	0	0.80	3	1.20	4	2.44	7	1.41	6	1.31	6	1.71	5	5.42	8	1.50	2	0.61	3	0.46	2	16.96	47
42/227	27/4358	Tulbagh	33 17	19 08	510	0.07	1	0.07	1	0.86	4	0.92	3	1.64	7	1.18	4	1.06	6	1.61	5	5.03	9	1.23	5	0.30	2	0.37	2	14.34	49
42/281	27/4362C	Mont Rouge	33 11	19 10	1000	0.20	1	0.00	0	1.20	3	1.76	2	2.44	5	2.08	5	2.35	4	1.99	4	6.87	12	2.31	6	0.37	4	0.53	2	22.10	48
42/292	27/4348	Artois	33 22	19 10	260	0.00	0	0.10	1	0.59	3	1.15	3	1.76	5	0.90	4	1.20	6	2.61	8	5.44	9	2.54	7	0.22	2	0.36	2	16.87	50
42/325	27/4359	Kluitjeskraal	33 25	19 11	880	0.00	0	0.07	1	0.80	5	1.68	3	1.33	6	1.23	5	1.95	10	3.19	10	6.08	10	1.40	6	0.23	2	0.29	2	18.25	60
42/357	27/4363	La Plaisante	33 27	19 12	950	0.00	0	0.00	0	0.85	5	1.51	3	1.33	6	0.80	4	1.48	7	2.32	9	4.49	9	1.29	5	0.17	2	0.19	2	14.43	52
42/415	27/4364	Waverley Mills	33 25	19 14	750	0.00	0	0.16	1	0.73	3	1.25	3	2.33	8	1.31	5	2.53	5	2.42	7	5.87	8	1.57	5	0.38	3	0.44	2	18.99	50
42/529	27/4369	Vogelvlei	33 19	19 18	1550	0.04	1	0.07	1	0.67	5	1.57	5	2.42	8	1.51	5	2.37	9	3.12	10	8.64	11	1.65	5	0.47	4	0.45	2	22.98	66

RAINFALL –1946– REËNVAL

No.	Ou Nommer Old Number	STATION STASIE	S. Latitude S. Breedtegr	E. Longitude O. Lengtegr	Height Hoogte Feet Voet	Jan. Inches Duime	Jan. Days-Dae	Feb. Inches Duime	Feb. Days-Dae	Mar-Mrt Inches Duime	Mar-Mrt Days-Dae	April. Inches Duime	April. Days-Dae	May-Mei Inches Duime	May-Mei Days-Dae	Jun. Inches Duime	Jun. Days-Dae	Jul. Inches Duime	Jul. Days-Dae	Aug. Inches Duime	Aug. Days-Dae	Sept. Inches Duime	Sept. Days-Dae	Oct-Okt Inches Duime	Oct-Okt Days-Dae	Nov. Inches Duime	Nov. Days-Dae	Dec-Des Inches Duime	Dec-Des Days-Dae	Year-Jaar. Inches Duime	Year-Jaar. Days-Dae
42/512	27/4371	Ceres	33°22'	19°18	1497	0.21	1	0.00	0	0.94	5	2.60	3	3.21	8	2.19	5	4.93	12	6.55	12	11.00	10	2.04	6	0.93	4	0.71	2	35.31	66
42/581	27/4373A	Sokveldskloof	33 11	19 20	470	0.20	1	0.00	0	0.68	1	2.19	2	1.70	3	1.00	2	1.73	4	2.05	4	7.36	5	1.74	1	0.00	0	0.30	1	18.95	(24)
42/669	27/4362N	Nooitgedacht	33 09	19 23	-	0.04	1	0.05	1	0.46	2	0.84	1	0.41	3	0.36	3	0.59	4	0.64	4	3.19	8	0.56	2	0.01	1	0.13	1	7.28	31
42/802	27/4380A	Achterfontein	33 22	19 27	2040	0.00	0	0.14	1	0.15	1	0.67	2	0.77	2	0.25	2	0.90	6	0.80	4	3.03	8	1.11	3	0.00	0	0.00	0	7.82	29
43/239	27/4386	Orchard	33 29	19 38	1280	0.00	0	0.24	1	0.64	5	0.64	3	0.88	8	0.39	4	0.79	5	0.75	5	3.39	7	1.04	6	0.07	2	0.16	1	8.99	47
43/516	27/4393	Spes Bona	33 06	19 48	1982	0.00	0	(0.16	1)	0.06	1	0.24	1	0.00	0	0.08	2	0.00	0	0.01	1	1.39	4	0.20	2	0.00	0	0.00	0	(2.14	12)
43/566	27/4391	Matroosberg	33 26	19 49	3162	0.00	0	0.45	1	0.48	5	0.30	1	0.57	5	0.23	4	0.43	6	0.23	6	2.25	7	0.60	7	0.12	4	0.00	0	5.66	46
44/50	27/4408	Touwsrivier	33 20	20 02	2500	0.00	0	0.36	1	0.20	3	0.00	0	0.08	1	0.35	3	0.23	4	0.14	2	1.73	4	0.21	3	0.00	0	0.07	1	3.37	22
44/134	27/4408N	Nooitgedag	33 14	20 05	-	0.00	0	0.00	0	1.04	3	1.01	2	0.35	4	0.79	3	0.52	1	0.25	2	2.42	4	0.13	1	0.00	0	0.00	0	6.51	20
44/470	27/4415a	Kraggasdrift	33 20	20 16	-	0.00	0	0.11	1	0.98	3	0.69	2	0.03	2	0.02	2	0.04	1	0.07	1	1.04	5	0.35	3	0.00	0	0.00	0	3.33	20
44/765	27/4419	Pieter Meintjies Station	33 15	20 26	3595	0.00	0	0.54	1	0.78	3	1.70	1	0.29	2	0.20	1	0.36	2	0.94	3	1.67	4	0.38	2	0.00	0	0.00	0	6.86	(19)
45/134	27/4422	Matjesfontein	33 14	20 35	2970	0.00	0	0.50	1	0.60	4	0.35	1	0.15	1	0.07	1	0.10	1	0.35	2	0.73	4	0.25	2	0.00	0	0.00	0	3.10	17
45/224	27/4425	White Hill Rail	33 14	20 38	-	0.00	0	0.48	2	0.56	3	0.00	0	0.31	2	0.00	0	0.00	0	0.71	2	0.52	1	0.45	1	0.00	0	0.00	0	3.03	(11)
46/457	28/4447	Koup	33 07	21 16	2405	0.00	0	0.08	1	0.53	3	0.15	2	0.07	2	0.25	1	0.02	1	0.38	2	0.47	3	0.22	2	0.00	0	0.00	0	2.17	(17)
46/471	28/4444	Rietvlei	33 21	21 16	-	0.00	0	0.00	0	1.66	5	1.37	2	0.00	0	0.88	4	0.31	2	0.24	2	1.68	4	0.70	2	0.00	0	0.00	0	6.84	(21)
46/479	28/4448	Ladismith	33 29	21 16	1860	0.04	1	0.07	2	3.45	9	1.81	3	0.00	0	0.64	3	1.30	5	0.70	3	1.35	6	1.66	4	0.30	1	0.00	0	11.32	37
46/898	28/4451	Opsoek	33 28	21 30	-	0.20	1	0.15	1	2.53	8	0.47	2	0.13	1	0.16	1	0.45	1	0.75	1	0.15	1	0.03	1	0.00	0	0.00	0	5.02	(16)
47/436	28/4456A	Weltevreden	33 16	21 45	-	0.00	0	0.00	0	0.65	3	0.97	3	0.09	1	0.10	1	0.00	0	0.13	1	0.95	2	0.40	2	0.00	0	0.00	0	3.89	(13)
47/716	28/4459	Kruisrivier	33 26	21 54	-	0.44	2	0.60	2	3.86	5	0.23	1	0.00	0	0.27	1	1.18	2	0.91	1	0.68	1	1.64	4	0.77	1	0.00	0	10.52	(20)
48/43	28/4462	Prince Albert	33 13	22 02	2120	0.00	0	0.04	1	1.55	4	0.65	3	1.18	4	0.07	1	0.09	2	0.34	2	1.25	3	0.24	3	0.03	1	0.00	0	5.44	24
48/83	28/4460	Matjesrivier	33 23	22 03	-	0.49	3	1.11	3	3.36	9	1.20	4	0.92	3	0.37	4	0.88	4	1.29	3	2.70	7	2.07	4	1.12	4	0.27	1	15.98	49
48/275	28/4464N	Zachariasfontein	33 05	22 10	-	0.00	0	0.04	1	1.16	3	0.55	4	0.17	2	0.16	2	0.06	1	0.24	2	0.67	2	0.19	4	0.00	0	0.00	0	3.24	21
48/406	28/4473	Willow Glen	33 16	22 14	-	0.00	0	0.00	0	1.40	3	1.00	2	0.90	2	0.00	0	0.28	2	0.63	3	2.27	5	0.41	-	0.00	0	0.00	0	6.89	(17)
48/449	28/4475	Schoemanshoek	33 29	22 15	-	0.00	0	0.26	1	2.55	7	1.43	4	0.00	0	0.18	1	0.60	2	1.20	2	1.10	3	0.64	2	0.14	1	0.00	0	8.10	23
48/624	28/4477	Rust-en-Vrede	33 24	22 21	-	0.81	4	1.43	4	5.18	10	1.62	7	1.06	4	0.99	4	1.35	6	2.39	3	3.12	8	2.86	8	0.46	4	0.77	5	22.04	67
48/890	28/4485	Klaarstroom	33 20	22 30	2640	0.00	0	0.00	0	1.36	5	1.00	4	0.63	3	0.35	1	0.00	0	0.10	1	0.72	3	0.53	3	0.00	0	0.00	0	4.49	20
49/60	28/4487	De Rust	33 30	22 32	1250	0.11	2	0.83	2	2.97	7	1.33	5	0.73	2	0.59	3	0.77	3	0.96	3	1.83	6	0.86	4	0.03	1	0.06	1	11.07	39
49/71	28/4486	Zwartekraal	33 11	22 33	2600	0.00	0	0.55	1	1.98	3	0.90	4	0.50	3	0.24	2	0.09	2	0.29	1	0.94	4	0.93	4	0.00	0	0.05	1	6.47	25
49/92	28/4484	Zeekoegat	33 02	22 34	3290	0.00	0	0.46	1	2.55	2	0.84	4	0.95	3	0.19	1	0.80	0	0.78	2	0.77	4	0.50	1	0.00	0	0.00	0	7.04	(18)
49/276	28/4489A	Klipgat	33 06	22 40	2500	0.10	1	0.30	1	2.05	2	1.03	3	0.90	3	0.00	0	0.00	0	0.20	1	0.65	1	0.30	1	0.00	0	0.16	1	5.69	(14)
49/372	28/4490	Rondawel	33 12	22 43	2250	0.00	0	0.00	0	1.60	1	0.74	3	0.25	1	0.15	1	0.00	0	0.00	0	0.67	3	0.00	0	0.00	0	0.00	0	3.41	(9)
49/562	28/4497	Matjesvlei	33 22	22 49	2750	0.20	1	0.25	1	1.26	3	0.56	4	0.29	2	0.15	1	0.00	0	0.00	0	0.43	2	0.09	1	0.00	0	0.00	0	3.23	(15)
49/834	29/4514	Milnersdale	33 24	22 58	-	0.88	2	0.00	0	1.42	2	0.69	4	0.36	2	0.17	1	0.00	0	0.00	0	0.66	2	0.11	1	0.00	0	0.00	0	4.28	(14)
50/132	29/4514A	Strydomsvlei	33 12	23 05	2250	0.00	0	0.11	2	1.40	2	1.08	4	0.70	3	0.00	0	0.00	0	0.10	1	0.36	3	0.41	3	0.00	0	0.00	0	4.16	16

RAINFALL –1946– REËNVAL

No.	STATION STASIE	S. Latitude S. Breedtegr	E. Longitude O. Lengtegr	Height Hoogte Feet Voet	Jan. Inches Duime	Jan. Days-Dae	Feb. Inches Duime	Feb. Days-Dae	Mar-Mrt Inches Duime	Mar-Mrt Days-Dae	April. Inches Duime	April. Days-Dae	May-Mei Inches Duime	May-Mei Days-Dae	Jun. Inches Duime	Jun. Days-Dae	Jul. Inches Duime	Jul. Days-Dae	Aug. Inches Duime	Aug. Days-Dae	Sept. Inches Duime	Sept. Days-Dae	Oct-Okt Inches Duime	Oct-Okt Days-Dae	Nov. Inches Duime	Nov. Days-Dae	Dec-Des Inches Duime	Dec-Des Days-Dae	Year-Jaar. Inches Duime	Year-Jaar. Days-Dae
50/205	29/4520 Barnardsdal	33°25'	23°07'	-	0.85	3	0.41	2	2.75	4	1.02	6	0.46	3	0.15	1	0.09	2	0.22	2	0.57	3	0.15	2	0.00	0	0.00	0	6.67	28
50/527	28/4504 Middelkraal	33 17	23 18	2500	0.34	1	0.30	1	0.55	2	0.91	5	0.85	3	0.32	2	0.13	3	0.00	0	0.46	4	0.07	2	0.00	0	0.00	0	3.93	23
50/745	29/4542 Schilpadbeen	33 25	23 25	-	0.54	2	0.23	1	2.08	2	1.94	8	0.59	4	0.61	3	0.63	1	0.58	2	1.17	6	0.92	3	0.00	0	0.00	0	9.29	32
50/887	29/4544 Willowmore	33 17	23 30	2716	(0.75	2)	0.17	3	1.41	5	1.52	(5	1.23	4	0.47	2	0.30	2	0.43	2	0.46	4	0.89	4	0.00	0	(0.19	1)	(7.82	34)
51/5	29/4545 Windheuwel	33 05	23 31	-	0.41	4	0.14	1	0.58	4	1.18	5	0.59	4	0.19	1	0.41	2	0.10	1	0.31	3	0.58	3	0.00	0	0.94	2	5.43	30
51/285	29/4546 Lomar	33 15	23 40	-	0.21	2	1.65	4	1.79	4	1.26	4	0.82	4	0.18	2	0.42	2	0.00	0	0.33	3	0.37	2	0.00	0	0.70	2	7.75	29
51/337	29/4547 Ovendale	33 12	23 42	-	0.36	3	0.50	1	2.20	5	1.37	4	0.73	3	0.00	0	0.00	0	0.00	0	0.06	1	0.20	1	0.65	1	1.17	1	7.24	(20)
51/430	29/4548 Mooredale	33 10	23 45	-	0.56	4	0.64	1	1.62	4	1.89	6	1.03	5	0.31	2	0.68	2	0.26	1	0.20	2	0.32	3	0.00	0	0.70	2	8.21	(32)
51/580	29/4553 Fullarton	33 10	23 50	2016	0.21	2	1.25	2	1.39	4	1.24	4	1.07	3	0.00	0	0.51	2	0.29	2	0.09	1	0.45	3	0.00	0	0.83	2	7.33	(25)
51/832	29/4559 Veerenkraal	33 22	23 58	2088	0.04	1	0.54	2	3.52	3	0.73	3	0.00	0	0.75	1	0.55	1	0.05	1	0.25	2	0.29	2	0.00	0	0.53	1	7.25	(17)
52/193	29/4560B Bikaanna	33 13	24 07	-	0.12	1	0.62	2	2.61	5	1.10	4	0.96	3	0.10	1	0.59	2	0.00	0	0.08	1	0.39	2	0.00	0	0.00	0	6.57	(21)
52/270	29/4561 Koelfontein	33 30	24 09	-	0.25	3	0.50	1	2.50	2	1.38	3	1.14	2	0.31	2	0.68	1	0.16	2	0.67	3	0.45	3	0.00	0	0.31	2	8.35	24
52/571	29/4569 Klipplaat	33 01	24 20	2030	1.03	3	2.71	2	1.33	5	1.50	5	0.38	3	0.00	0	0.28	2	0.07	1	0.15	2	0.43	4	0.00	0	0.71	3	8.59	30
52/590	29/4568 Steytlerville	33 20	24 20	2200	0.08	2	0.48	1	2.16	5	1.58	7	0.69	4	0.14	1	0.54	2	0.31	2	0.38	4	0.58	4	0.00	0	0.34	3	7.28	35
52/886	29/4571 Waaipoort	33 16	24 30	-	0.45	1	0.95	2	3.04	3	2.17	3	0.20	1	0.00	0	0.35	1	0.15	1	0.60	3	0.88	4	0.00	0	0.30	1	9.09	(20)
53/274	29/4583 Vogelstruiskop	33 04	24 40	-	0.00	0	3.14	2	1.34	1	1.26	3	0.00	0	0.00	0	0.00	0	0.00	0	0.00	0	0.75	1	0.12	1	0.28	1	6.89	(9)
53/432	29/4586 Eenstroom	33 12	24 45	-	0.80	2	2.18	2	2.11	3	2.75	6	0.44	2	0.06	1	0.22	1	0.30	1	0.17	1	0.70	4	0.11	1	0.41	2	10.25	(26)
53/455	29/4576 Driekopsvlei	33 05	24 46	-	0.20	1	1.74	2	1.79	2	1.46	5	0.00	0	0.00	0	0.20	1	0.12	1	0.09	1	1.08	4	0.00	0	0.21	1	6.89	(18)
53/585	29/4590 Saltpansnek	33 15	24 50	-	0.60	1	1.96	3	3.20	5	1.92	3	0.60	5	0.00	0	0.38	1	0.35	1	0.38	4	0.99	4	0.36	2	0.20	2	11.14	(31)
53/588	29/4589 Wolwefontein	33 18	24 50	-	1.15	2	2.39	3	3.00	3	1.43	6	0.90	5	0.00	0	0.56	2	0.21	2	0.47	3	1.30	6	0.53	2	1.09	3	13.03	37
53/779	29/4599 Eensaam	33 29	24 56	-	0.00	0	1.63	1	2.06	3	0.76	4	0.65	2	0.00	0	0.50	2	0.00	0	0.32	2	0.75	3	0.00	0	0.45	1	7.12	(18)
53/875	30/5601 Waterford	33 05	25 00	-	1.12	4	1.44	3	1.67	5	2.31	6	0.66	5	0.10	2	0.23	2	0.16	2	0.08	1	0.63	4	0.26	1	0.06	2	8.72	37
54/177	30/5615 Morgenpracht	33 27	25 06	-	0.00	0	0.96	1	2.35	4	0.88	4	0.43	1	0.00	0	0.35	1	0.00	0	0.00	0	0.71	4	0.27	1	0.32	1	6.27	(17)
54/253	30/5613 Lake Mentz	33 13	25 09	994	0.23	3	1.47	2	1.34	5	2.71	6	0.78	4	0.05	1	0.20	3	0.28	2	0.15	2	0.79	3	0.05	1	0.28	2	8.33	34
54/670	30/5632 Klipfontein	33 10	25 23	-	0.20	1	0.86	2	1.41	6	2.28	3	0.75	4	0.37	2	0.30	3	0.60	3	0.01	1	1.61	3	0.10	1	0.30	1	8.79	30
54/785	30/5634 Middelwater	33 05	25 27	1335	0.49	3	1.00	2	2.22	6	1.90	5	1.53	6	0.38	1	0.29	2	0.38	2	0.31	3	1.65	3	0.20	1	0.81	2	11.16	36
55/655	30/5649 Tembani	33 25	25 52	-	0.38	4	0.88	3	3.72	12	1.86	7	0.44	5	0.45	6	1.25	4	0.71	3	0.82	8	3.10	11	0.59	3	1.72	4	15.92	70
55/745	30/5651 Vista	33 25	25 55	900	0.27	3	1.00	3	2.88	10	1.10	5	0.50	6	0.18	2	1.52	4	0.47	2	0.50	5	2.92	9	0.62	2	1.54	4	13.50	55
56/139	30/5653 Alicedale	33 19	26 05	905	0.79	5	1.24	3	3.07	10	1.29	6	0.31	3	0.40	5	0.83	3	0.21	2	0.25	3	2.43	9	0.42	2	2.11	(3	13.35	(54)
56/165	30/5654 Kalmoesfontein	33 15	26 06	2000	0.24	1	1.15	3	4.54	11	2.55	4	0.46	1	0.48	1	0.78	1	0.20	1	0.54	2	2.80	6	1.43	2	0.80	1	15.97	(34)
56/192	30/5652 Renegevonden	33 12	26 07	-	0.53	3	1.76	6	4.27	12	2.41	5	0.63	3	0.73	3	0.70	4	0.57	4	0.79	7	3.23	9	0.82	4	2.40	4	18.84	64
56/384	30/5655 Sydneys Hope	33 24	26 13	1500	1.09	9	1.03	4	5.19	14	1.66	7	0.57	5	0.59	5	1.48	6	0.53	4	0.97	6	3.34	12	0.80	5	1.93	5	19.28	82
56/532	30/5656M Carls Rust	33 22	26 18	-	0.86	9	1.02	6	4.44	15	1.40	8	0.45	5	0.70	5	1.45	5	0.74	5	0.77	6	3.08	10	1.18	5	2.16	7	18.25	86
56/597	30/5656A Clifton	33 27	26 20	1350	0.70	6	0.98	3	7.48	11	1.38	6	0.02	1	0.29	2	1.13	4	0.35	3	1.33	7	3.04	11	0.78	6	1.36	5	18.84	65
56/709	30/5658 Fir Glen	33 19	26 24	669	0.68	8	1.43	4	7.43	14	1.26	5	0.45	5	0.34	3	0.84	3	0.42	4	0.85	7	3.93	10	1.27	4	2.14	5	21.04	72

No.	Ou Nommer / Old Number	STATION / STASIE	S. Latitude / S. Breedtegr	E. Longitude / O. Lengtegr	Height / Hoogte Feet / Voet	Jan. Inches / Duime	Jan. Days-Dae	Feb. Inches / Duime	Feb. Days-Dae	Mar-Mrt Inches / Duime	Mar-Mrt Days-Dae	April. Inches / Duime	April. Days-Dae	May-Mei Inches / Duime	May-Mei Days-Dae	Jun. Inches / Duime	Jun. Days-Dae	Jul. Inches / Duime	Jul. Days-Dae	Aug. Inches / Duime	Aug. Days-Dae	Sept. Inches / Duime	Sept. Days-Dae	Oct-Okt Inches / Duime	Oct-Okt Days-Dae	Nov. Inches / Duime	Nov. Days-Dae	Dec-Des Inches / Duime	Dec-Des Days-Dae	Year-Jaar. Inches / Duime	Year-Jaar. Days-Dae
56/737	30/5661	Slaaikraal	33°17'	26°25'	2000	0.85	8	1.32	6	4.86	12	1.37	9	0.78	8	0.62	7	1.20	5	0.51	4	0.76	8	3.81	12	1.11	7	2.31	6	19.50	92
57/48	30/5663	Grahamstown(V.R.O.)	33 18	26 32	1769	0.75	9	1.87	7	4.02	13	1.29	6	0.69	7	0.56	6	0.71	4	0.58	3	0.51	5	2.77	9	1.67	4	1.90	6	17.34	79
57/48A	30/5664	Grahamstown (Gaol)	33 18	26 32	1815	1.03	6	1.95	4	4.27	12	1.30	4	0.84	6	0.65	4	0.77	4	0.82	4	0.46	4	3.74	8	1.70	4	2.12	5	19.25	(65)
57/291	30/5668	Radway Green	33 21	26 40	1479	0.27	2	2.46	3	4.42	10	1.70	3	0.40	2	0.27	2	0.42	2	0.35	1	0.76	3	3.00	6	1.75	4	0.82	1	16.62	(41)
57/347	30/5669M	Greenhills	33 17	26 42	-	2.34	10	3.63	5	7.52	13	2.25	9	0.75	10	0.70	4	0.60	5	0.53	4	1.44	10	4.38	12	2.56	9	2.37	8	29.07	99
57/446	30/5670	Langholm	33 26	26 45	26	1.22	5	1.35	3	3.20	5	1.75	5	0.60	5	0.52	4	0.90	4	0.60	4	1.12	5	2.19	7	1.46	5	1.69	5	16.60	57
57/454	30/5670G	Greenlands	33 04	26 46	-	0.74	1	2.54	3	2.15	8	1.31	3	1.67	4	0.41	2	0.40	2	0.15	1	0.31	3	2.88	9	1.65	5	0.99	3	15.20	(44)
57/466	30/5669L	Stonyvale	33 16	26 46	-	1.19	8	2.19	6	4.04	12	1.75	7	0.84	7	0.77	3	0.77	4	0.39	5	0.66	9	3.22	12	1.57	8	1.66	8	19.05	89
57/570	30/5672	Bathurst	33 30	26 49	800	2.20	13	1.92	6	4.59	12	1.51	9	0.67	8	0.84	6	1.41	5	0.86	5	1.73	8	2.32	11	1.96	9	1.83	8	21.84	100
57/591	30/5671A	Glencairn	33 21	26 50	1060	1.56	10	2.10	4	5.54	10	1.68	2	0.25	3	0.00	0	0.68	3	0.35	2	0.26	4	1.44	7	0.31	1	0.43	1	14.60	47
57/631	23/3968A	Brakfontein	33 01	26 52	1200	0.72	3	1.36	4	3.02	10	1.44	3	0.91	3	0.00	0	0.32	1	0.27	1	0.55	3	3.14	9	1.77	4	0.98	5	14.47	46
57/737	30/5671	Fraser's Camp	33 17	26 55	1817	0.90	7	2.43	5	4.08	12	1.14	5	1.17	7	0.43	5	0.35	3	0.47	3	0.52	3	2.77	10	1.79	4	1.43	2	17.48	66
57/755	30/5674N	Breakfast Vlei	33 05	26 56	-	1.27	4	2.46	4	2.20	7	0.44	1	0.00	0	0.18	1	0.37	2	0.51	2	0.42	2	2.43	5	6.69	5	0.76	2	17.73	35
57/813	30/5675A	Fort Montgomery	33 03	26 58	-	0.53	2	2.42	3	2.74	8	1.98	4	0.81	3	0.16	1	0.52	2	0.47	2	0.42	2	2.99	5	6.44	2	0.65	2	20.13	(36)
57/868	31/5676	The Hope	33 28	26 59	725	1.31	10	1.83	4	5.52	11	0.00	0	0.10	2	0.47	2	1.06	3	1.52	5	1.69	5	2.19	8	2.02	4	2.12	7	19.83	(61)
58/192	31/5679	Peddie	33 12	27 07	1069	1.64	10	3.31	5	5.43	12	0.87	4	0.96	4	0.32	2	0.44	2	0.51	2	1.55	6	2.96	8	1.48	5	1.56	3	21.03	63
58/334	31/5680A	Line Drift	33 04	27 12	492	1.19	3	2.02	4	4.11	7	1.02	2	0.51	2	0.15	1	0.10	1	0.25	1	0.18	1	1.53	3	2.96	3	0.91	3	14.93	(31)
58/643	31/5680B	Waterford	33 13	27 22	550	1.85	6	2.18	4	6.36	12	0.82	4	0.57	2	0.25	1	0.19	2	0.88	4	0.58	4	2.68	8	1.57	5	1.54	2	19.47	(54)
59/158	31/5683	Richmond	33 08	27 36	500	1.95	9	0.67	2	4.85	8	1.44	2	0.82	3	0.46	1	0.20	1	0.57	1	1.68	8	2.39	6	0.62	3	1.50	7	17.15	(51)
59/482	24/4107	Fort Grey	33 02	27 47	690	2.37	14	1.73	10	9.54	16	0.22	1	1.03	5	0.60	4	0.19	2	0.54	5	2.11	8	3.62	19	4.24	7	1.66	5	27.85	96
59/632	31/5686N	East London Airpt.	33 02	27 52	285	2.99	15	1.74	11	9.58	16	0.54	2	1.26	7	0.90	5	0.26	4	0.89	6	2.23	9	3.54	16	4.66	7	2.05	10	30.64	108
59/722	31/5687	East London (Signal Station)	33 02	27 55	-	2.33	15	1.52	8	10.61	17	0.36	3	1.14	8	0.81	5	0.29	3	1.14	6	1.37	7	3.71	16	6.90	17	1.28	8	31.46	113
59/722A	31/5688	East London (Queens Park)	33 02	27 55	149	2.82	15	2.03	8	9.85	13	0.48	3	1.21	9	0.84	4	0.28	3	1.00	5	2.63	8	3.96	14	6.93	7	1.46	7	33.49	(96)
60/620	19/3306B	Cape Columbine	32 50	17 51	223	0.02	1	0.19	2	0.38	5	1.38	4	1.67	5	0.65	5	0.63	6	0.39	5	2.83	9	0.32	6	0.18	3	0.48	2	9.72	60
60/780	26/4262M	Saldanha Bay	33 00	17 56	25	0.10	1	0.07	2	0.63	5	1.09	4	2.75	9	0.73	4	1.24	11	0.97	7	2.98	8	0.44	4	0.31	3	0.22	2	11.53	60
60/864	19/3312	Vredenburg	32 54	17 59	395	0.00	0	0.25	1	0.60	4	1.57	3	2.36	8	1.08	5	2.45	9	1.08	9	3.59	11	0.35	5	0.35	3	0.30	3	13.98	61
61/594	19/3315	Kersefontein	32 54	18 20	15	0.00	0	0.00	0	0.47	1	0.92	4	1.28	6	0.79	4	1.53	7	0.90	10	3.47	9	0.59	5	0.00	0	0.00	0	9.95	46
62/340	19/3318A	Wilgenhoutendrift	32 40	18 42	500	0.00	0	0.12	2	1.15	5	1.11	4	1.32	6	0.77	5	1.59	7	1.66	10	5.58	10	0.50	5	0.27	4	0.06	2	14.13	60
62/374	19/3318As	Moutonshoek	32 44	18 43	1995	0.00	0	0.00	0	0.74	2	2.54	4	2.48	7	2.16	5	3.39	8	4.83	10	5.94	10	1.44	6	0.90	4	0.05	1	24.37	57
62/379	19/3318Ga	Heldervue	32 49	18 43	2600	0.42	4	0.58	5	2.46	8	2.29	6	2.52	8	2.37	6	3.85	14	4.36	14	8.30	12	2.22	10	1.21	5	0.46	3	31.34	95
62/395	19/3318E	Het Kruis	32 35	18 44	-	0.00	0	0.07	3	1.02	3	0.62	4	0.44	5	0.55	5	0.65	5	0.75	7	2.98	7	0.78	3	0.08	2	0.04	1	7.98	45
62/444	19/3319	Piquetberg	32 54	18 45	770	0.25	1	0.00	0	1.18	4	1.59	3	2.34	6	1.95	5	1.88	7	2.10	8	5.20	8	0.90	4	0.30	1	0.33	1	18.02	(48)
67/74	21/3355A	Anysrivier	32 44	21 03	3940	0.00	0	0.46	1	0.65	3	0.74	2	0.41	2	0.00	0	0.24	1	0.00	0	0.43	2	0.07	1	0.00	0	0.00	0	3.00	12

No.	STATION STASIE	S. Latitude S. Breedtegr	E. Longitude O. Lengtegr	Height Hoogte Feet Voet	Jan. Inches Duime	Jan. Days-Dae	Feb. Inches Duime	Feb. Days-Dae	Mar-Mrt Inches Duime	Mar-Mrt Days-Dae	April. Inches Duime	April. Days-Dae	May-Mei Inches Duime	May-Mei Days-Dae	Jun. Inches Duime	Jun. Days-Dae	Jul. Inches Duime	Jul. Days-Dae	Aug. Inches Duime	Aug. Days-Dae	Sept. Inches Duime	Sept. Days-Dae	Oct-Okt Inches Duime	Oct-Okt Days-Dae	Nov. Inches Duime	Nov. Days-Dae	Dec-Des Inches Duime	Dec-Des Days-Dae	Year-Jaar. Inches Duime	Year-Jaar. Days-Dae
68/10	21/3367 Herweville	32°40'	21°31'	2400	0.00	0	0.42	4	1.26	4	1.10	3	0.08	1	0.14	1	0.00	0	0.00	0	0.20	2	0.00	0	0.00	0	0.00	0	3.20	15
68/176	21/3372A Wolwefontein	32 46	21 26	-	0.13	2	0.82	2	1.67	5	0.26	3	0.31	1	0.14	1	0.02	2	0.02	1	0.34	2	0.14	5	0.00	0	0.15	1	4.00	25
68/329	21/3381 Prince Albert Rd.	32 59	21 41	2100	0.00	0	0.21	1	1.05	3	0.64	2	0.13	1	0.00	0	0.00	0	0.30	1	0.00	0	0.10	1	0.00	0	0.00	0	2.45	(9)
68/394	21/3376 Vindragersfontein	32 34	21 48	2350	0.00	0	0.74	1	1.36	3	0.24	3	0.00	0	0.00	0	0.00	0	0.00	0	0.00	0	0.00	0	0.00	0	0.94	1	3.28	(8)
68/857	21/3400 Fraserburg Road	32 47	21 59	1820	0.00	0	0.10	1	2.36	3	0.50	1	0.00	0	0.13	1	0.07	1	0.00	0	0.15	1	0.00	0	0.00	0	0.00	0	3.31	(8)
69/91	21/3403A Vlaefontein	32 31	22 04	-	0.00	0	0.25	2	1.46	3	0.25	2	0.15	1	0.12	1	0.00	0	0.13	1	0.23	1	0.13	1	0.31	1	0.97	2	4.00	15
69/483	21/3415 Letjesbosch	32 33	22 17	2200	0.00	0	0.45	-	1.04	-	0.27	-	0.09	-	0.00	0	0.00	0	0.90	-	0.31	-	0.70	-	0.40	-	0.43	-	4.59	-
69/559	21/3419 Lammerkraal	32 49	22 19	2700	0.00	0	0.10	1	1.68	4	0.75	5	0.35	3	0.16	2	0.05	1	0.17	2	0.67	3	0.59	3	0.16	2	0.18	1	4.86	27
69/625	21/3421P Rietfontein	32 55	22 21	-	0.00	0	0.00	0	1.42	6	0.96	4	0.48	3	0.13	1	0.07	1	0.17	2	0.75	3	0.63	3	0.24	1	0.20	2	5.05	26
69/674	21/3427 Bakovenfontein	32 34	22 23	2860	0.00	0	0.23	2	1.02	4	2.07	5	0.53	3	0.17	1	0.16	1	0.00	0	0.54	1	0.17	1	0.00	0	0.27	1	5.16	19
69/856	21/3436 Palmietfontein	32 46	22 29	3050	0.00	0	0.00	0	0.62	5	2.28	4	0.41	3	0.18	1	0.11	1	0.13	1	0.51	1	0.00	0	0.10	1	0.00	0	4.34	17
70/73	21/3439 Cypherfontein	32 33	22 32	2820	0.24	1	0.88	3	1.13	4	1.84	6	0.30	1	0.15	2	0.27	3	0.18	1	0.49	4	0.04	1	0.42	2	0.22	2	5.96	30
70/93	21/3432 Nobleefontein	32 33	22 34	2750	0.00	0	0.64	3	1.11	5	1.45	5	0.28	1	0.16	2	0.12	4	0.16	2	0.45	4	0.10	2	1.89	2	0.25	1	6.81	31
70/161	21/3443A Gemsbokfontein	32 41	22 36	-	0.12	1	0.36	2	1.25	5	1.76	4	0.43	2	0.25	2	0.09	1	0.00	0	0.48	1	0.25	1	0.50	1	0.10	1	6.09	21
70/525	21/3447F Klipstawel	32 45	22 48	-	0.21	1	0.17	1	1.69	3	1.61	4	0.53	4	0.16	1	0.14	1	0.10	1	0.40	2	0.20	2	0.00	0	0.00	0	5.12	20
71/106	22/3463 Middelkraal	32 46	23 04	2670	0.04	1	0.00	0	1.61	3	1.73	6	0.31	2	0.15	1	0.32	1	0.18	1	0.35	2	0.27	2	0.23	1	0.00	0	5.24	20
71/264	22/3472 Rietbron	32 54	23 09	2560	0.41	2	0.18	1	1.23	3	1.03	4	0.61	5	0.00	0	0.23	2	0.33	1	0.34	3	0.74	4	0.00	0	0.20	1	5.30	26
71/821	22/3480a Jongetjieslaagte	32 41	23 28	-	0.00	0	0.27	1	0.66	4	1.84	6	0.67	4	0.25	1	0.15	1	0.32	3	0.21	3	0.88	4	0.00	0	0.76	2	6.01	29
72/77	22/3481R Breipaal	32 47	23 33	-	0.00	0	0.15	1	0.59	3	1.77	6	0.63	2	0.23	1	0.25	1	0.38	2	0.08	1	0.63	3	0.00	0	0.00	0	4.71	(20)
72/151	22/3486a Korriegsafontein	32 31	23 36	-	0.32	2	0.30	2	1.16	3	4.11	4	0.45	2	0.35	2	0.11	3	0.18	2	0.34	3	0.61	5	0.33	1	0.15	3	8.41	32
72/662	22/3498 Skoongesig	32 32	23 53	2700	0.14	2	2.19	2	0.50	3	2.32	6	0.45	3	0.30	2	0.29	2	0.14	1	0.16	1	0.80	5	0.74	2	0.00	0	8.03	29
72/663	22/3506A Mon Repos	32 33	23 53	-	0.12	2	1.66	2	0.55	5	2.19	7	0.48	4	0.29	2	0.24	3	0.14	1	0.16	1	0.72	5	1.30	1	0.00	0	7.85	33
72/673	22/3503T Klipkull	32 43	23 53	-	0.38	2	1.45	2	0.32	3	2.06	5	0.44	2	0.34	2	0.15	1	0.43	3	0.10	1	0.81	5	0.24	3	0.23	1	6.95	30
72/712	22/3506 Chelmsford	32 52	23 54	2750	0.00	0	0.56	1	0.45	3	1.79	6	0.40	4	0.30	1	0.14	1	0.13	1	0.04	1	0.47	4	0.00	0	0.15	1	4.43	23
73/427	22/3502 Stockdale	32 37	24 15	2550	0.05	1	1.00	2	1.02	6	1.33	6	0.19	3	0.00	0	0.31	2	0.03	1	0.00	0	0.11	1	0.10	1	0.09	2	4.23	29
73/501	22/3537A Catlands	32 51	24 17	-	0.00	0	0.76	1	1.24	3	1.52	4	0.24	2	0.07	1	0.33	1	0.09	1	0.00	0	0.52	5	0.25	1	0.23	1	5.25	(20)
73/644	22/3546 Fairview	32 44	24 22	2400	0.19	2	1.16	1	0.48	4	1.19	5	1.04	4	0.12	1	0.23	1	0.00	0	0.06	1	0.64	3	0.14	1	0.37	2	5.62	25
73/757	22/3553 Marais Siding	32 37	24 26	2200	0.06	1	1.07	2	0.77	4	1.82	6	0.75	4	0.02	1	0.10	1	0.20	1	0.00	0	0.71	3	0.32	2	0.12	1	6.06	26
73/871	22/3560 Kendrew Estates	32 31	24 30	2050	0.64	2	0.57	2	1.62	6	1.10	5	1.23	6	0.08	1	0.35	2	0.06	1	0.08	1	1.26	3	1.20	1	0.55	3	8.74	33
74/256	22/3580 Uitkomst	32 46	24 39	1690	0.20	2	0.85	2	1.26	6	1.58	7	0.89	6	0.32	2	0.22	1	0.00	0	0.09	1	1.43	3	0.18	1	0.00	0	7.02	31
74/285	22/3597 Uitkomst	32 45	24 40	-	0.25	1	0.68	2	0.63	2	1.46	8	0.88	5	0.20	1	0.19	1	0.09	1	0.10	1	1.14	4	0.39	1	0.00	0	6.01	27
74/296	22/3585 Jansenville	32 56	24 40	1470	0.26	3	3.32	4	1.42	6	1.82	7	0.44	5	0.09	2	0.35	2	0.15	1	0.20	2	1.50	5	0.24	2	0.68	5	10.47	44
74/296A	22/3589 Jansenville	32 56	24 40	1450	0.30	3	3.10	2	0.91	4	1.31	6	0.33	4	0.04	1	0.27	1	0.08	1	0.13	1	1.16	4	0.17	1	0.48	3	8.28	(31)
74/363	22/3621 Klipfontein	32 33	24 43	2400	0.20	1	0.60	1	0.29	2	1.43	5	0.93	6	0.00	0	0.20	1	0.10	1	0.06	1	0.92	6	2.71	2	0.21	2	7.65	28
74/531	22/3602 Loopfontein	32 51	24 48	2080	0.24	1	3.15	2	1.10	3	1.56	6	1.47	5	0.08	1	0.12	1	0.00	0	0.00	0	0.99	3	0.00	0	0.00	0	8.71	(22)

RAINFALL –1946– REËNVAL

No.	Ou Nommer Old Number	STATION STASIE	S. Latitude S. Breedtegr	E. Longitude O. Lengteg	Height Hoogte Feet Voet	Jan. Inches Duime	Jan. Days-Dae	Feb. Inches Duime	Feb. Days-Dae	Mar-Mrt Inches Duime	Mar-Mrt Days-Dae	April. Inches Duime	April. Days-Dae	May-Mei Inches Duime	May-Mei Days-Dae	Jun. Inches Duime	Jun. Days-Dae	Jul. Inches Duime	Jul. Days-Dae	Aug. Inches Duime	Aug. Days-Dae	Sept. Inches Duime	Sept. Days-Dae	Oct-Okt Inches Duime	Oct-Okt Days-Dae	Nov. Inches Duime	Nov. Days-Dae	Dec-Des Inches Duime	Dec-Des Days-Dae	Year-Jaar. Inches Duime	Year-Jaar. Days-Dae
74/658	22/3607M	Olyvenfontein	32°56	24°52'	-	0.22	2	2.42	2	1.36	6	1.51	6	0.48	4	0.09	2	0.23	1	0.05	1	0.09	2	1.16	4	0.32	1	0.15	1	8.08	32
74/819	23/3631N	Hoolkuil	32 39	24 58	-	0.13	1	0.59	2	1.55	5	1.30	3	0.65	3	0.18	1	0.19	1	0.30	2	0.21	3	1.75	5	0.05	1	1.39	3	8.29	30
75/90	30/5610	Biesjesfontein	33 00	25 03	-	0.73	3	1.32	2	1.85	4	1.16	3	0.57	3	0.00	0	0.00	0	0.00	0	0.00	0	1.51	5	0.36	2	0.82	3	8.32	25
75/215	23/3643	Pearston	32 35	25 08	2330	0.16	1	0.98	2	0.60	6	1.82	8	0.86	6	0.00	0	0.34	2	0.33	2	0.28	5	1.76	6	0.24	1	0.93	3	8.30	42
75/366	23/3664	Prospect	32 36	25 13	4000	0.00	0	1.55	3	0.80	4	1.40	3	0.60	5	0.00	0	0.40	2	0.50	2	0.26	2	2.16	6	0.28	1	0.20	1	8.15	(29)
75/370	23/3661	Blyde Rivier Dam	32 40	25 13	2200	0.58	3	1.69	4	1.12	6	1.34	6	1.88	6	0.20	2	0.30	1	0.27	2	0.38	3	1.95	5	0.12	2	1.01	4	10.84	46
75/449	23/3666	Donkerkloof	32 59	25 15	2100	0.68	2	1.95	2	0.54	2	0.98	2	0.86	3	0.00	0	0.11	1	0.43	1	0.10	1	2.00	4	0.16	1	0.61	3	8.42	(22)
75/463	23/3670	Bloemhof	32 43	25 16	2400	0.26	2	1.68	4	0.76	5	1.46	6	2.02	7	0.35	2	0.33	3	0.28	2	0.43	4	2.01	6	0.08	2	0.68	4	10.34	47
75/473	23/3665	Rietvlei	32 53	25 16	2250	1.14	3	1.47	2	0.99	5	1.71	7	1.22	5	0.17	1	0.27	2	0.08	2	0.17	1	1.21	4	0.00	0	0.65	3	9.08	35
75/483	23/3674	Struishoek	32 33	25 17	3000	0.62	3	1.18	2	1.24	5	2.10	6	1.17	5	0.78	2	0.93	3	0.94	1	1.04	6	2.34	6	0.14	1	0.61	1	13.09	41
75/580	23/3687	Bruintjieshoogte	32 40	25 20	-	0.33	2	2.75	3	1.71	7	0.86	4	1.49	7	0.00	0	0.54	2	0.48	1	1.09	6	3.66	7	0.61	2	1.15	2	14.67	43
75/745	23/3710	Die Hoogte	32 55	25 25	-	0.30	1	1.30	2	1.52	5	1.71	2	1.01	3	0.69	2	0.17	1	0.18	1	0.49	1	2.09	4	0.00	0	0.46	1	9.92	(23)
75/759	23/3700	Buffelsfontein	32 39	25 26	-	0.43	1	2.75	4	2.06	7	1.47	5	1.16	5	0.00	0	0.30	1	0.81	2	0.29	2	3.35	7	0.40	2	1.30	4	14.32	40
75/784	23/3704	Grootvlakte	32 34	25 27	-	0.91	3	1.79	2	1.30	6	2.12	7	0.58	6	0.18	2	0.32	2	0.43	1	0.17	2	1.91	6	1.70	2	0.86	4	12.27	44
75/788	23/3705	Buffelsfontein	32 38	25 27	-	0.73	3	2.26	3	2.12	7	1.63	6	0.86	8	0.26	2	0.38	3	0.76	2	0.46	4	2.23	5	0.40	3	1.06	3	13.15	49
76/133	23/3721	Somerset East(Gaol)	32 43	25 35	2514	1.09	6	2.08	6	3.44	13	1.62	8	1.50	7	0.39	1	0.50	3	0.62	2	1.03	7	3.26	7	1.18	3	1.81	5	16.52	(68)
76/133A	23/3722	Somerset East (A. Convent)	32 43	25 35	2514	1.38	10	2.32	8	3.65	14	1.41	7	1.41	8	0.34	1	0.51	3	0.62	2	1.13	8	3.55	9	1.61	4	1.56	5	19.49	79
76/206	23/3727	Leeuwfontein	32 56	25 37	-	0.34	2	2.18	6	3.36	11	2.08	8	1.37	8	0.43	1	0.40	3	0.41	2	0.27	5	2.02	6	0.38	2	0.24	3	13.48	57
76/215	23/3755	Oukraal	32 35	25 38	2800	1.29	7	4.22	5	2.68	11	1.33	3	0.53	3	0.41	2	0.40	2	0.56	2	0.32	5	4.33	7	2.23	4	0.73	2	19.03	53
76/555A	23/3764	Cookhouse	32 45	25 49	1900	0.61	2	4.79	5	3.21	8	0.69	7	0.61	4	0.00	0	0.42	2	0.33	2	0.16	1	2.09	8	0.82	4	-	-	13.37	43)
76/560	30/5646A	Hopedale	32 50	25 49	-	0.37	2	1.31	3	1.89	7	0.86	5	0.53	3	0.31	1	0.44	2	0.27	2	0.31	3	1.95	6	0.33	1	0.61	2	9.18	37
76/667	23/3776	Melrose	32 37	25 53	2050	1.66	6	1.80	6	2.29	12	0.69	5	1.69	8	0.40	3	0.43	2	0.15	1	0.13	2	2.46	7	1.39	5	0.55	1	13.63	58
76/684	23/3816	Albertvale	32 44	26 00	2300	1.94	6	3.61	4	3.47	11	0.79	3	0.84	4	0.33	2	0.61	3	0.18	2	0.46	5	2.67	10	1.97	6	1.55	2	18.42	58
77/30	30/5650	Melskraal (Eerste-ling)	33 00	26 01	-	0.78	4	2.03	2	3.63	6	1.87	3	0.61	2	0.36	1	0.50	2	0.00	0	0.05	1	1.75	5	0.44	1	0.66	2	12.68	(29)
77/309	23/3855	Cullendale	32 39	26 11	2400	1.00	3	3.00	3	4.25	8	0.50	2	0.90	3	0.30	1	0.75	2	0.45	2	0.70	3	2.23	3	1.92	3	0.97	2	16.97	(35)
77/522	23/3875	Adelaide (S.A.F.)	32 42	26 18	1966	1.62	5	1.65	5	2.74	13	0.76	5	0.90	6	0.37	2	0.68	3	0.46	2	0.18	1	2.74	6	0.98	5	1.38	4	14.46	57
77/522A	23/3876	Adelaide	32 42	26 18	1966	1.72	6	1.32	3	2.86	8	0.51	2	0.91	4	0.38	2	0.66	2	0.00	0	0.34	2	2.72	6	1.03	5	1.38	4	13.83	(44)
77/631	23/3887	Langdraai	32 31	26 22	1400	2.37	7	2.32	4	1.31	4	0.71	3	0.81	5	0.40	1	0.56	2	1.00	2	0.05	1	2.39	6	2.00	3	0.89	2	14.81	(40)
77/881	23/3908	Fort Fordyce	32 41	26 30	3838	4.11	11	6.19	11	7.91	15	0.84	4	1.13	7	1.00	5	1.10	4	0.92	4	1.18	7	5.23	13	5.87	8	2.86	11	38.34	100
77/895	23/3914	Seven Fountains	32 55	26 30	-	0.30	4	1.98	5	1.98	12	0.65	5	0.88	6	0.30	2	0.51	2	0.00	0	0.41	3	1.83	6	1.25	5	0.84	3	10.93	53
78/71	23/3909	Brasside	32 41	26 33	2500	2.41	6	2.48	8	3.30	12	1.15	5	0.80	6	0.56	3	0.67	2	0.33	2	0.25	4	2.74	6	3.34	6	0.73	4	18.76	64
78/104	23/3919B	Baddaford	32 44	26 34	1500	1.79	8	2.09	5	3.79	12	1.37	6	0.85	6	0.62	3	0.61	3	0.43	3	0.67	5	2.46	6	2.85	6	0.91	3	18.44	66
78/153	23/3924	Buxton(Forest Stn.)	32 33	26 36	2700	3.24	11	5.54	12	5.97	14	1.30	9	1.36	9	0.89	6	0.84	3	0.99	3	1.01	10	3.47	13	4.43	9	2.58	12	31.62	111
78/214	23/3927	Buxton	32 34	26 38	2600	1.90	8	3.46	10	3.47	12	0.82	4	1.01	5	0.66	3	0.77	3	0.87	2	0.30	3	2.67	9	3.64	6	1.45	3	21.02	68

No.	STATION STASIE		S. Latitude S. Breedtegr	E. Longitude O. Lengteg	Height Hoogte Feet Voet	Jan.		Feb.		Mar-Mrt		April.		May-Mei		Jun.		Jul.		Aug.		Sept.		Oct-Okt		Nov.		Dec-Des		Year-Jaar.	
						Inches Duime	Days-Dae	Inches Duime	Days-Dae	Inches Duime	Days-Dae	Inches Duime	Days-Dae	Inches Duime	Days-Dae	Inches Duime	Days-Dae	Inches Duime	Days-Dae	Inches Duime	Days-Dae	Inches Duime	Days-Dae	Inches Duime	Days-Dae	Inches Duime	Days-Dae	Inches Duime	Days-Dae	Inches Duime	Days-Dae
78/226	23/3942	Fort Beaufort (Power Station)	32°46	26°38	1495	1.58	7	1.45	8	3.50	13	0.68	6	0.74	7	0.52	3	0.46	2	0.32	2	0.34	6	2.75	6	2.06	7	0.66	2	15.06	(69)
78/227	23/3941	Fort Beaufort(Gaol)	32 47	26 38	1495	1.56	7	1.39	7	3.34	13	0.64	4	0.86	8	0.44	3	0.48	3	0.26	2	0.25	4	3.04	6	2.10	6	0.87	5	15.23	(68)
78/227A	23/3941A	Fort Beaufort	32 47	26 38	1495	1.68	8	1.96	9	3.12	14	0.66	-	0.88	8	0.51	5	0.49	3	0.31	3	0.35	8	2.87	8	2.18	7	0.90	7	15.91	(80)
78/271	23/3947	Ubique	32 31	26 40	2500	2.76	7	3.11	10	4.14	13	0.94	5	1.22	4	0.75	3	0.89	2	1.03	2	0.42	4	3.04	12	2.03	5	1.76	6	22.09	73
78/272	23/3929	Balfour	32 32	26 40	2103	2.47	10	2.94	11	3.51	14	1.19	11	1.36	10	0.70	6	0.70	3	0.79	2	0.45	7	2.91	12	1.77	7	1.54	10	20.33	103
78/274	23/3944A	Balfour (Wilsonia)	32 34	26 40	-	2.08	10	2.83	9	2.66	11	1.15	9	1.54	12	0.70	5	0.74	3	0.63	3	0.20	5	2.54	10	2.26	6	1.44	9	18.77	92
78/279	23/3940	Oakdene	32 39	26 40	1800	2.04	7	2.24	5	2.23	9	1.27	3	0.95	4	0.67	3	0.60	3	0.50	2	0.29	3	3.43	7	4.05	4	1.45	4	19.72	54
78/296	23/3928M	Merino	32 56	26 40	-	0.69	7	2.04	5	3.16	13	1.20	7	1.30	8	0.45	3	0.62	2	0.11	3	0.32	8	2.44	7	1.85	6	0.50	4	14.66	73
78/304	23/3930	Picardy	32 34	26 41	2300	2.69	8	3.07	9	2.01	12	1.56	5	0.84	3	0.79	6	0.71	3	0.00	0	0.38	6	2.64	9	3.42	7	1.97	8	20.08	76
78/453	23/3956	Seymour	32 33	26 46	2600	1.53	4	2.32	5	1.64	8	0.81	3	1.16	4	0.71	3	0.88	3	0.00	0	0.45	3	2.27	6	1.65	2	0.57	2	13.99	43
78/586	23/3968	Lovedale	32 46	26 50	1760	2.03	11	3.10	10	3.91	16	0.97	6	0.87	8	0.70	5	0.55	4	0.60	4	0.60	8	3.20	11	3.79	7	1.67	10	21.99	99
78/587	23/3967	Alice	32 47	26 50	-	1.70	5	2.60	3	4.10	9	0.58	2	0.84	4	0.57	2	0.59	3	0.62	2	0.46	2	3.02	6	2.58	5	1.71	4	19.37	(47)
78/672	23/3974	Woburn	32 42	26 53	2000	2.49	6	3.06	9	2.67	9	1.00	2	1.01	4	0.00	0	0.44	2	0.50	2	0.13	2	1.82	6	5.34	4	1.10	5	19.56	(51)
78/700	23/3982A	Pleasant View	32 40	26 54	1800	2.40	7	4.00	10	3.90	10	0.20	1	1.40	7	0.64	5	0.92	3	0.60	2	0.74	6	3.01	14	5.99	7	1.97	8	24.77	80
78/755	23/3979	Hogsback	32 35	26 56	4000	7.77	11	5.98	14	5.39	12	1.16	6	2.15	9	1.06	5	1.47	3	1.35	3	1.42	8	6.26	13	6.22	7	3.85	9	44.08	100
78/859	24/3987	Middeldrift	32 49	26 59	1600	4.02	6	2.02	3	3.20	8	1.30	2	0.96	4	0.32	1	0.43	2	0.31	3	0.36	3	2.19	5	3.05	5	0.92	4	19.08	46
78/879	24/3997	Wolfridge	32 39	27 00	4000	6.26	15	5.48	13	6.69	14	1.38	9	2.25	9	0.96	6	1.47	5	1.53	4	1.38	9	3.91	15	4.99	6	2.96	11	39.76	116
79/73	24/3993	Lenye	32 43	27 03	3500	2.32	(6)	2.64	12	5.21	14	1.35	6	1.38	11	0.51	4	1.05	4	0.69	4	1.05	7	2.97	11	3.85	6	2.27	7	25.29	(92)
79/200	24/3999	Fort White	32 50	27 07	2000	2.41	11	2.11	8	3.26	12	0.81	3	1.44	7	0.45	4	0.64	5	0.37	3	0.57	6	3.43	9	4.27	6	1.57	6	21.33	80
79/215	24/4006	Cata	32 35	27 08	3200	4.94	11	6.67	11	6.98	13	0.97	2	1.93	7	0.53	3	0.86	2	0.85	3	0.95	5	3.32	10	6.86	6	2.32	7	37.18	(80)
79/234	24/4006M	Xukwane	32 54	26 08	-	2.02	7	1.60	5	4.83	13	0.98	2	1.09	5	0.29	2	0.35	3	0.37	3	0.70	7	2.52	6	4.13	5	1.55	5	20.43	63
79/251	24/4010	Keiskamahoek	32 41	27 09	2066	3.49	8	1.63	8	3.74	11	1.10	4	0.91	3	0.36	2	1.03	3	0.80	3	0.44	5	2.22	6	3.57	5	0.86	5	20.14	63
79/316	24/4014	Ratula	32 46	27 11	2600	3.26	14	2.46	9	6.03	14	1.09	6	1.29	9	0.74	5	1.20	5	0.78	3	0.81	5	2.36	9	5.12	6	1.73	7	26.87	92
79/396	24/4023	Dontsah	32 36	27 14	3000	3.18	15	3.20	10	3.70	15	0.59	5	1.50	9	0.46	5	0.76	4	0.51	3	0.63	7	2.17	10	3.99	7	1.28	7	22.17	97
79/459	24/4044	Isidenge (Block D)	32 39	27 16	2900	6.08	19	4.81	15	6.70	16	1.37	7	1.81	9	1.02	6	1.33	4	0.83	5	1.32	10	3.65	17	6.03	10	1.92	11	36.87	129
79/485	24/4068	Kubusi (Forest)	32 35	27 17	3400	4.77	11	5.64	10	6.29	10	0.85	2	1.65	3	0.90	2	1.13	4	0.98	3	0.72	4	3.17	11	5.51	6	2.13	7	33.74	(73)
79/490	24/4043	Isidenge	32 40	27 17	2900	4.65	17	5.23	12	8.06	15	1.14	3	1.45	7	0.92	5	1.21	5	1.34	4	1.18	9	3.24	14	8.73	9	2.48	11	39.63	111
79/518	24/4032	The Willows	32 38	27 18	3600	3.75	19	4.80	14	7.26	16	1.17	9	1.92	11	0.85	6	1.27	5	0.92	5	1.14	10	2.95	18	6.51	8	2.23	9	34.77	130
79/523	24/4027	Evelyn Valley	32 43	27 18	-	7.49	20	6.56	15	10.25	18	1.94	12	1.87	10	1.62	8	1.94	3	1.37	5	2.50	14	4.73	23	8.67	10	3.31	12	52.25	150
79/524	24/4036	Pirie Forest	32 44	27 18	2000	4.38	18	4.33	13	8.62	15	1.17	3	1.39	8	0.74	4	1.11	4	0.98	4	0.88	7	2.56	12	5.87	8	2.67	9	34.70	105
79/551	24/4049	Owencwe	32 41	27 19	2800	3.62	16	4.38	11	8.27	16	0.85	2	1.53	8	0.85	6	0.70	4	0.81	5	0.60	6	2.50	15	7.12	8	2.55	7	33.78	104
79/632	24/4048	Kologha	32 32	27 22	4200	5.32	16	6.40	12	8.06	13	1.23	6	2.15	9	0.27	3	0.49	3	0.31	3	1.02	8	2.96	15	5.64	10	2.50	9	36.35	107
79/635	24/4048M	Willowbank	32 35	27 22	-	3.03	15	4.60	12	5.59	14	0.97	3	1.71	3	0.09	1	0.52	4	0.23	3	0.31	5	1.51	10	4.27	7	1.15	6	23.98	63
79/683	24/4052	Kingwilliamstown	32 53	27 23	1230	1.51	8	1.91	6	6.22	14	1.08	2	1.01	0	0.47	4	0.54	4	0.46	4	0.78	6	2.67	8	3.55	6	0.69	5	20.89	73

RAINFALL -1946- REËNVAL

No.	Ou Nommer Old Number	STATION STASIE	S. Latitude S. Breedtegr	E. Longitude O. Lengtegr	Height Hoogte Feet Voet	Jan. Inches Duime	Jan. Days-Dae	Feb. Inches Duime	Feb. Days-Dae	Mar-Mrt Inches Duime	Mar-Mrt Days-Dae	April. Inches Duime	April. Days-Dae	May-Mei Inches Duime	May-Mei Days-Dae	Jun. Inches Duime	Jun. Days-Dae	Jul. Inches Duime	Jul. Days-Dae	Aug. Inches Duime	Aug. Days-Dae	Sept. Inches Duime	Sept. Days-Dae	Oct-Okt Inches Duime	Oct-Okt Days-Dae	Nov. Inches Duime	Nov. Days-Dae	Dec-Des Inches Duime	Dec-Des Days-Dae	Year-Jaar. Inches Duime	Year-Jaar. Days-Dae
79/684A	24/4051	Kingwilliamstown (Gaol)	32°53'	27°23'	1230	1.64	8	1.81	4	6.42	13	1.76	2	0.98	4	0.30	2	0.47	2	0.36	3	0.72	6	2.30	7	3.21	5	0.67	2	20.24	(58)
79/721	24/4059	Alta (Fort Cunyngham)	32 31	27 25	3100	6.80	20	7.50	13	7.98	14	1.24	2	2.08	5	0.47	2	0.43	3	0.06	1	0.91	5	4.00	12	4.31	8	2.18	5	37.96	(90)
79/730	24/4058	Izeleni	32 40	27 25	2500	5.23	14	4.71	10	8.12	12	0.85	3	1.66	5	0.39	5	0.80	4	0.73	2	1.00	4	2.61	8	7.39	7	2.03	5	35.52	79
79/809	24/4054	Mount Coke	32 59	27 27	1600	1.61	14	1.96	6	6.76	14	0.72	2	1.30	5	0.75	5	0.12	2	0.45	4	1.04	6	3.24	11	3.37	4	0.29	1	21.21	74
79/811	24/4067	Döhne	32 31	27 28	3040	5.65	14	6.45	14	7.08	14	1.22	5	2.37	7	0.79	4	0.40	3	0.15	1	0.91	7	3.89	13	3.44	8	1.61	6	33.96	96
79/823	24/4064	Frankfort	32 43	27 28	2055	3.20	11	3.12	7	6.07	15	0.97	3	1.37	5	0.22	4	0.60	4	0.46	4	0.49	6	1.77	11	3.50	7	1.30	5	23.07	(82)
79/853	24/4069	Woodlands	32 43	27 29	2200	3.33	15	2.70	12	5.79	17	0.95	6	1.49	7	0.51	5	0.56	4	0.53	5	0.84	7	2.43	13	3.87	9	1.87	7	24.87	107
80/72	24/4075	Kei Road	32 42	27 33	2335	3.56	9	2.18	6	5.17	8	1.71	3	0.00	0	0.15	1	0.26	1	0.28	2	0.32	2	1.55	7	3.51	5	2.30	5	20.99	(49)
80/143	24/4086	Berlin	32 53	27 35	1635	3.06	14	2.99	7	6.15	10	1.83	3	0.91	3	0.57	3	0.47	3	0.28	3	1.85	8	2.64	10	3.78	4	0.96	3	25.49	71
80/199	24/4089	Castle Dale	32 49	27 37	1500	2.24	14	2.32	7	5.77	12	1.02	2	1.30	6	0.15	3	0.39	2	0.45	3	0.51	5	1.63	9	2.76	5	0.96	3	19.50	71
80/255	24/4096	Fort Jackson	32 55	27 42	1108	2.66	15	2.41	9	6.95	12	0.79	2	1.38	3	0.47	4	0.49	3	0.31	2	1.16	6	2.66	13	3.98	6	1.20	4	24.46	79
80/457	24/4095	Granta	32 37	27 46	2300	3.84	12	3.76	10	5.59	9	0.74	3	2.04	6	0.24	2	0.00	0	0.41	2	0.49	3	2.44	8	3.77	6	1.20	4	24.52	65
80/569	31/5686	Umzoniana	32 59	27 49	-	2.19	18	1.44	7	7.71	15	0.69	3	1.08	6	0.40	4	0.21	4	0.46	4	1.52	9	2.79	14	6.20	8	1.13	7	25.82	99
80/583	24/4114	Woolhope	32 43	27 50	1300	3.56	11	3.14	9	7.02	10	1.33	3	1.76	6	0.24	3	0.16	2	0.30	3	1.17	7	2.74	10	3.02	4	0.72	3	25.16	71
80/629	24/4115	East London (Amalinda Reservoir)	32 59	27 51	415	2.16	15	1.76	8	7.93	15	0.67	3	-	-	0.34	4	0.23	4	0.37	3	1.42	8	3.03	13	5.76	7	1.13	5	24.80	85)
80/693	24/4118	Komgha (Gaol)	32 34	27 54	2220	3.50	9	3.14	7	4.08	7	1.88	3	1.97	3	0.35	2	0.10	1	0.25	1	0.74	5	2.52	6	3.47	4	1.02	3	23.02	(51)
80/749	24/4116	Vincent	32 59	27 55	500	2.53	13	2.67	6	10.16	14	0.35	1	1.10	6	0.61	3	0.31	4	0.36	4	2.29	7	4.48	14	6.74	6	1.19	5	32.99	83
80/750	31/5685	East London (Filter Beds)	33 00	27 55	328	2.54	16	2.49	8	9.92	15	0.37	3	1.14	8	0.77	4	0.22	3	0.69	5	2.42	8	4.04	16	7.36	7	1.54	8	33.50	101
81/7	24/4127	Hopewell	32 37	28 01	1900	4.15	11	2.96	8	6.51	11	0.85	3	2.23	5	0.21	4	0.18	1	0.34	1	1.11	5	2.51	7	2.03	6	1.17	5	24.25	67
84/59	19/3315a	Redelinghuys	32 29	18 32	-	0.01	1	0.00	0	0.99	6	0.61	4	0.71	5	0.84	6	0.72	6	0.78	9	3.92	7	0.58	6	0.24	2	0.19	1	9.59	53
84/159	19/3317	Graafwater	32 09	18 36	550	0.03	2	0.05	2	0.41	4	1.22	4	0.79	5	0.78	6	0.56	7	0.73	8	3.54	7	0.42	5	0.10	3	0.37	3	9.00	56
84/558	19/3322	Elandsfontein	32 18	18 49	-	0.00	0	0.00	0	0.45	2	1.44	3	1.77	5	1.29	5	2.33	6	3.43	9	6.18	7	1.59	5	0.37	3	0.29	1	19.14	(46)
84/701	19/3324	Clanwilliam	32 11	18 54	245	0.00	0	0.00	0	0.55	3	1.50	3	0.59	4	0.54	6	0.63	7	0.53	8	3.44	7	0.73	6	0.10	2	0.06	1	8.67	47
84/701A	19/3323	Clanwilliam	32 11	18 54	245	0.00	0	0.00	0	0.57	3	1.45	-	0.50	2	0.96	5	0.43	7	0.49	8	3.34	4	0.77	4	0.00	0	0.05	1	8.56	(34)
85/112	20/3326	Algeria	32 22	19 04	1696	0.00	0	0.05	1	0.67	4	1.80	4	1.81	7	1.42	5	1.65	6	2.61	8	5.22	9	1.94	6	0.25	3	0.69	2	18.11	55
85/162	20/3327	Heuningvlei	32 12	19 06	-	0.00	0	0.00	0	0.28	1	3.26	5	2.44	4	1.40	3	1.23	5	2.81	6	8.17	8	0.51	2	0.00	0	0.00	0	20.10	(34)
85/309	20/3331	Welbedacht	32 09	19 11	2000	0.00	0	0.00	0	0.00	0	1.39	3	0.09	2	0.47	3	0.48	3	0.13	2	3.79	5	0.43	2	0.00	0	0.00	0	6.78	20
85/376	20/3329	Wuoperthal	32 16	19 13	1600	0.00	0	0.43	1	0.00	0	1.42	2	0.00	0	0.15	2	0.32	1	0.38	4	4.93	4	0.64	1	0.00	0	0.00	0	8.27	(15)
86/7	20/3333	Heenen	32 07	19 31	1000	0.00	0	0.00	0	0.33	1	1.12	3	0.00	0	0.00	0	0.00	0	0.00	0	1.92	3	0.36	1	0.00	0	0.00	0	3.33	(8)
86/79	20/3333b	Elandsvlei	32 19	19 33	-	0.00	0	0.00	0	0.23	1	0.36	3	0.00	0	0.00	0	0.00	0	0.00	0	1.35	3	0.16	1	0.00	0	0.00	0	2.10	(8)
87/186	20/3342B	Agterkop	32 06	20 07	4098	0.00	0	0.65	2	0.95	3	2.66	5	0.86	3	0.79	3	1.03	3	1.30	5	2.49	5	0.63	1	0.09	1	0.11	1	11.56	32
87/236	20/3342C	Bo-Wadrif	32 26	20 08	3000	0.00	0	0.16	1	0.30	3	0.38	2	0.06	1	0.10	1	0.00	0	0.00	0	0.85	1	0.48	1	0.00	0	0.00	0	2.33	(10)
87/519	20/3344	Meintjiesplaas	32 09	20 18	4230	0.00	0	0.13	1	0.81	3	1.62	3	0.48	5	1.18	4	0.78	3	1.06	4	2.96	5	0.50	4	0.01	1	0.28	1	9.81	34

No.	STATION STASIE		S. Latitude S. Breedtegr	E. Longitude O. Lengtegr	Height Hoogte Feet Voet	Jan. Inches Duime	Jan. Days-Dae	Feb. Inches Duime	Feb. Days-Dae	Mar-Mrt Inches Duime	Mar-Mrt Days-Dae	April. Inches Duime	April. Days-Dae	May-Mei Inches Duime	May-Mei Days-Dae	Jun. Inches Duime	Jun. Days-Dae	Jul. Inches Duime	Jul. Days-Dae	Aug. Inches Duime	Aug. Days-Dae	Sept. Inches Duime	Sept. Days-Dae	Oct-Okt Inches Duime	Oct-Okt Days-Dae	Nov. Inches Duime	Nov. Days-Dae	Dec-Des Inches Duime	Dec-Des Days-Dae	Year-Jaar. Inches Duime	Year-Jaar. Days-Dae
88/293	20/3352	Sutherland (Gaol)	32°23'	20°40'	4776	0.00	0	0.46	2	0.38	2	0.91	3	0.00	0	0.80	2	0.00	0	0.25	2	1.14	3	0.53	2	0.00	0	0.00	0	4.47	16
88/667	20/3353E	Prinshof(Sutherland)	32 07	20 53	4050	0.00	0	0.53	2	0.63	3	2.35	5	0.18	2	0.34	1	0.00	0	0.00	0	0.72	3	0.40	4	0.65	1	0.00	0	5.80	21
89/385	21/3356A	Rhenostervlei	32 25	21 13	-	0.00	0	0.60	2	3.23	6	0.56	3	0.16	1	0.33	3	0.09	1	0.00	0	0.03	1	0.60	2	0.11	2	0.00	0	5.71	21
89/643	21/3363A	Hondefontein	32 13	21 22	4762	0.00	0	0.40	1	1.11	5	0.97	5	0.74	2	0.55	3	0.00	0	0.13	2	1.23	3	0.40	2	0.00	0	0.94	1	6.47	24
89/693	21/3362	Grootfontein	32 03	21 24	3900	0.00	0	0.21	1	0.56	3	2.01	4	0.22	2	0.48	1	0.00	0	0.00	0	0.81	2	0.00	0	0.00	0	0.00	0	4.29	(13)
90/196	21/3372	Tafelberg	32 16	21 37	3430	0.00	0	0.50	1	1.20	2	0.80	2	0.05	1	0.21	1	0.09	1	0.10	1	0.63	1	0.26	2	0.00	0	0.38	2	4.22	14
90/428	21/3386	Oudekloof	32 08	21 45	5000	0.11	1	0.35	1	1.87	4	1.79	6	0.52	2	0.26	1	0.04	1	0.17	1	0.88	3	1.57	5	0.24	2	0.00	0	7.80	27
90/600	21/3395	Bulwater	32 30	21 50	2152	0.00	0	0.19	2	1.40	3	0.35	2	0.00	0	0.20	1	0.00	0	0.00	0	0.29	2	0.00	0	0.00	0	0.23	1	2.66	(11)
90/673	21/3392	Rietvlei	32 13	21 53	3180	0.02	1	0.21	2	1.66	2	0.95	1	0.07	2	0.10	1	0.03	1	0.10	1	0.37	1	0.40	2	1.66	3	0.04	2	5.61	(19)
91/288	21/3409	Grantham	32 18	22 10	2990	0.10	1	1.53	2	0.79	3	1.76	6	0.17	2	0.00	0	0.19	2	0.11	1	0.26	3	0.76	5	0.33	2	0.03	2	6.03	29
91/763	21/3430	Paardekraal	32 13	22 26	5270	0.00	0	1.06	2	3.57	4	1.16	2	0.39	3	0.38	2	0.18	1	0.52	1	0.66	2	0.39	2	0.67	2	0.10	1	9.04	22
91/890	21/3431	Stolshoek	32 20	22 30	3500	0.05	1	2.43	3	2.76	3	2.21	5	0.11	1	0.41	2	0.35	2	0.00	0	0.33	2	0.00	0	0.23	1	0.07	1	8.95	(21)
91/896	21/3433	Weltevreden	32 26	22 30	2600	0.00	0	2.08	2	1.32	4	1.94	6	0.00	0	0.15	1	0.15	1	0.26	1	0.29	2	0.25	1	0.00	0	0.00	0	6.44	18
92/39	21/3438	Matjesvlei	32 09	22 32	5800	0.65	3	2.27	4	2.71	5	1.00	2	0.70	2	0.32	2	0.24	3	0.28	1	0.67	4	1.11	4	0.70	3	0.53	2	11.18	35
92/141	21/3440	Beaufort West(Gaol)	32 21	22 35	2850	0.15	1	1.60	4	1.21	5	2.56	4	0.06	1	0.16	2	0.17	4	0.20	2	0.19	3	0.10	2	0.56	4	0.06	2	7.02	34
92/229	21/3443a	Beaufort West (Aerodrome)	32 19	22 38	2850	0.08	1	1.43	4	2.06	5	0.91	4	0.10	1	0.18	2	0.26	2	0.30	1	0.23	3	0.08	1	0.59	4	0.09	3	6.31	31
92/369	21/3447b	De Hoop	32 09	22 43	-	0.99	1	0.70	3	1.65	3	0.87	2	0.17	1	0.00	0	0.19	1	0.15	1	0.23	1	0.54	3	1.27	3	0.00	0	6.76	19
92/386	21/3446	Bloubosknil	32 26	22 43	2900	0.00	0	0.76	2	0.58	2	1.87	4	0.17	1	0.21	1	0.11	1	0.22	1	0.30	1	0.00	0	0.57	1	0.00	0	4.79	(14)
92/5	22/3456	Nelspoort (Sanato-	32 05	23 01	3319	1.26	4	1.66	5	1.09	7	1.43	5	0.40	6	0.11	2	0.25	2	0.22	1	0.19	3	1.21	6	1.98	3	0.26	5	10.06	49
93/74	22/3459	Kamferskraal rium)	32 14	23 03	3100	0.49	2	0.00	0	1.15	3	0.99	3	0.00	0	0.00	0	0.18	1	0.10	1	0.00	0	1.01	3	0.55	1	0.00	0	4.47	(14)
93/314	22/3476	Baakensrug	32 14	23 11	3750	1.15	1	0.95	3	1.02	5	1.04	3	0.34	4	0.00	0	0.19	2	0.17	1	0.00	0	0.38	2	0.20	1	0.62	3	6.06	25
93/513	22/3476M	Kruidfontein	32 03	23 18	-	0.91	3	0.40	2	0.85	2	2.93	3	0.50	2	0.20	1	0.00	0	0.52	2	0.00	0	0.00	0	0.90	2	0.00	0	7.21	(17)
93/580	22/3477	Poortjie West	32 10	23 20	3200	0.53	3	0.08	1	0.54	4	1.03	4	0.43	2	0.37	1	0.15	2	0.15	1	0.00	0	0.43	2	0.19	1	0.55	2	4.45	(23)
94/167	22/3488	Sarels River	32 17	23 36	3140	0.00	0	0.22	2	1.13	4	2.23	7	0.55	2	0.32	1	0.00	0	0.00	0	0.46	1	0.00	0	0.71	2	0.16	1	5.78	20
94/316	22/3493H	Kykrug	32 16	23 41	-	0.58	1	0.32	1	1.24	2	2.06	5	0.89	3	0.23	1	0.21	1	0.23	1	0.00	0	1.30	2	0.45	1	0.20	1	7.71	(19)
94/513	22/3519	Oulton	32 03	23 48	5400	0.88	1	0.18	1	0.87	2	1.90	5	1.41	4	0.51	2	0.28	2	0.30	1	0.17	1	0.81	5	2.00	2	1.08	4	10.39	(30)
94/578	22/3501	De Vlei (De Kruis)	32 08	23 50	4500	1.12	3	0.81	1	1.37	5	2.38	6	1.21	5	0.45	1	0.35	2	0.27	1	0.40	3	1.00	4	1.24	4	1.65	3	12.25	37
94/730	22/3507A	Beeldhouwersfon-	32 10	23 55	5100	0.76	2	1.26	4	1.40	3	1.93	5	1.01	4	0.35	1	0.35	2	0.17	1	0.34	2	0.96	4	1.86	4	1.02	3	11.41	35
95/6	22/3510B	Quaggasdrift tein	32 06	24 01	5158	0.81	3	4.53	3	3.43	3	2.47	5	2.68	6	0.60	2	0.40	2	0.12	1	0.25	1	0.89	4	0.86	6	1.37	4	18.41	40
95/119	22/3514	Aberdeen	32 29	24 04	2400	0.77	3	0.30	2	0.26	3	2.22	6	0.24	4	0.37	2	0.13	2	0.14	1	0.14	1	0.52	3	1.15	1	0.40	2	6.64	30
95/127	22/3520A	Doornbosch	32 03	24 05	5070	0.75	3	2.75	4	2.18	8	3.21	7	1.75	7	0.66	1	0.48	1	0.10	1	0.18	1	0.52	3	1.35	3	0.39	2	14.32	41
95/273	22/3526A	Zuurplaats	32 03	24 10	5600	2.12	8	1.42	6	2.01	11	2.75	6	2.04	10	0.63	3	0.45	3	0.17	2	0.04	3	1.09	7	2.71	7	0.69	4	16.12	70
95/283	22/3530	Paardekraal	32 13	24 10	2900	0.78	2	1.26	4	1.25	2	1.31	5	1.20	5	0.17	2	0.44	2	0.00	0	0.00	0	1.41	3	2.44	4	0.71	2	10.97	(31)
95/395	22/3529	Houd Constant	32 05	24 14	-	1.40	6	0.78	4	2.09	7	2.36	6	2.11	9	0.32	1	0.38	1	0.47	1	0.00	0	0.57	2	3.06	4	0.28	1	13.82	(42)

No.	Ou Nommer Old Number	STATION STASIE	S. Latitude S. Breedte	E. Longitude O. Lengte	Height Hoogte Feet Voet	Jan. Inches Duime	Jan. Days-Dae	Feb. Inches Duime	Feb. Days-Dae	Mar-Mrt Inches Duime	Mar-Mrt Days-Dae	April. Inches Duime	April. Days-Dae	May-Mei Inches Duime	May-Mei Days-Dae	Jun. Inches Duime	Jun. Days-Dae	Jul. Inches Duime	Jul. Days-Dae	Aug. Inches Duime	Aug. Days-Dae	Sept. Inches Duime	Sept. Days-Dae	Oct-Okt Inches Duime	Oct-Okt Days-Dae	Nov. Inches Duime	Nov. Days-Dae	Dec-Des Inches Duime	Dec-Des Days-Dae	Year-Jaar. Inches Duime	Year-Jaar. Days-Dae
95/635	22/3543	Waterfall	32°05'	24°22'	4000	0.37	2	0.64	2	1.73	5	0.56	4	1.25	5	0.12	1	0.47	2	0.20	1	0.00	0	1.02	5	1.07	3	0.14	2	7.57	32
95/640	22/3546M	Rietvlei	32 10	24 22	–	0.38	2	0.76	3	0.67	3	1.78	6	0.34	5	0.13	2	0.55	2	0.00	0	0.00	0	0.93	4	1.59	4	0.35	2	7.48	33
95/823	22/3556	Winterhoek	32 13	24 28	3300	0.36	1	3.00	3	0.36	3	1.27	3	0.00	0	0.00	0	0.52	2	0.30	1	0.03	1	1.34	4	1.10	6	0.84	2	9.12	(26)
96/44	22/3566	Graaff Reinet (van Rhyneveldsdam)	32 14	24 32	2450	0.54	1	0.49	4	1.00	6	1.65	5	0.46	4	0.41	3	0.52	2	0.26	2	0.00	0	1.49	5	0.98	4	0.77	3	8.57	39
96/45	22/3563	Graaff Reinet(Gaol)	32 15	32 32	2430	0.58	2	0.00	0	0.76	5	1.87	5	0.57	5	0.00	0	0.47	2	0.23	1	0.00	0	1.47	4	0.67	2	1.18	3	7.80	(29)
96/45A	22/3565	Graaff Reinet (Convent)	32 15	24 32	2442	0.66	4	0.17	6	0.87	10	1.88	5	0.78	8	0.09	2	0.57	3	0.29	2	0.15	5	1.55	4	0.84	4	1.25	4	9.10	57
96/79	22/3576	Rynheath	32 19	24 33	2400	0.12	1	0.10	2	0.59	5	1.46	4	1.00	6	0.00	0	0.58	2	0.29	2	0.00	0	0.97	4	1.76	2	1.19	3	8.06	31
96/94	22/3575	Groothoek	32 04	24 34	4500	0.72	1	0.65	3	1.94	4	0.89	3	0.46	2	0.11	1	0.65	2	0.00	0	0.00	0	1.36	3	1.66	2	0.11	1	8.55	(22)
96/101	22/3577	Roodebloem	32 11	24 34	3240	0.13	1	0.41	1	0.79	5	0.89	3	0.39	3	0.04	1	0.54	2	0.20	1	0.00	0	1.73	4	0.60	2	0.68	2	6.40	25
96/272	22/3595	Bloemhof	32 02	24 40	3580	2.05	3	0.90	5	1.48	6	1.15	4	1.03	9	0.27	2	0.41	3	0.20	2	0.04	1	1.49	6	2.40	3	0.43	4	11.85	48
96/366	22/3601	Glen Harry	32 06	24 43	3310	0.89	2	0.35	3	1.39	6	1.01	5	0.76	6	0.20	1	0.46	3	0.28	2	0.00	0	1.70	5	0.93	2	0.79	3	8.76	(38)
96/551	22/3606	Excelsior	32 11	24 49	4500	0.63	2	0.47	2	0.95	5	1.95	5	0.95	4	0.18	1	0.50	2	0.40	1	0.00	0	1.71	3	1.13	2	1.13	2	10.00	(29)
96/680	22/3612	Groenkloof	32 20	24 53	2800	0.60	2	2.07	5	1.00	6	1.75	9	1.07	7	0.00	0	0.70	2	0.48	1	0.36	4	1.84	4	0.83	2	0.98	5	11.68	47
97/74	23/3630	Grootvallei	32 14	25 03	5400	1.16	4	0.88	3	1.73	6	2.37	7	2.15	9	0.30	1	0.20	1	0.40	2	0.28	2	2.42	6	1.97	3	0.65	3	14.51	(47)
97/213	23/3633	Zuurfontein	32 03	25 08	4780	0.48	2	1.38	2	1.54	5	1.98	5	1.57	6	0.37	1	0.30	2	0.12	2	0.09	1	1.90	4	0.77	2	0.60	2	11.10	(14)
97/239	23/3651	Walsingham I	32 29	25 08	4000	0.08	1	0.63	2	0.90	3	1.80	5	1.32	5	0.00	0	0.54	2	0.75	2	0.30	2	2.06	5	0.30	1	0.59	2	9.27	(30)
97/427	23/3683	Helpmekaar (Lorraine)	32 07	25 15	–	3.74	3	1.39	4	0.88	4	1.46	6	1.33	7	0.47	1	0.40	1	0.00	0	0.00	0	2.08	3	0.77	2	1.18	5	13.70	36
97/750	23/3693	Die Doringe	32 30	25 25	–	0.22	1	1.63	2	2.21	6	2.76	6	0.92	7	0.15	1	0.79	2	0.68	1	0.63	4	2.24	5	0.59	1	0.40	1	13.22	(37)
97/859	23/3704A	Honey Grove	32 19	25 29	–	2.26	5	1.81	4	2.39	2	1.17	2	1.23	2	0.55	1	0.40	1	0.00	0	0.00	0	2.21	3	4.65	3	0.80	1	17.47	(24)
98/184	23/3718A	De Doorns	32 04	25 37	–	1.03	4	1.12	3	1.16	3	0.90	4	1.63	4	0.43	1	0.26	1	0.00	0	0.00	0	2.21	4	1.09	2	1.25	2	11.08	(28)
98/190	23/3731	Cradock (Gaol)	32 10	25 17	–	0.69	6	2.33	5	1.48	11	-	-	-	-	0.38	2	0.37	2	0.00	0	0.00	0	2.11	5	1.36	2	0.67	3	(9.39	36)
98/412	23/3726	The Semaphore	32 22	25 44	2700	0.95	6	3.39	5	1.28	7	1.62	7	1.03	7	0.34	1	0.47	1	0.00	0	0.16	1	1.87	4	1.15	1	1.04	4	13.30	44
98/475	23/3738	Cloverfields	32 25	25 46	–	1.09	4	2.13	4	2.02	4	1.33	4	0.87	4	0.00	0	0.50	1	0.00	0	0.00	0	1.82	5	0.85	1	0.81	2	11.42	(29)
98/487	23/3758	Plankfontein	32 07	25 47	4000	1.04	3	2.35	4	0.75	1	1.17	4	2.06	6	0.32	1	0.00	0	0.00	0	0.00	0	3.16	5	1.73	3	0.50	1	13.08	(28)
98/595	23/3780	Laborare	32 25	25 50	3950	0.79	2	1.24	2	2.08	5	1.71	7	0.98	7	0.56	1	0.35	2	0.00	0	0.12	1	1.94	6	1.22	2	0.57	3	11.56	38
98/713	23/3789	Donkerhoek	32 23	25 54	3500	2.00	5	2.02	6	1.53	5	1.66	7	1.18	7	0.77	3	0.48	3	0.06	2	0.00	0	2.61	7	1.15	4	0.86	4	14.32	53
98/793	23/3800	Elandsdrift	32 13	25 57	3050	1.04	3	2.71	5	1.30	5	1.38	4	1.85	6	0.54	2	0.25	1	0.00	0	0.00	0	2.49	6	1.92	2	0.28	1	12.86	(35)
98/900	23/3809	Lynedoch	32 30	26 00	2700	2.58	5	1.68	5	1.61	6	1.05	6	1.25	6	0.69	3	0.70	3	0.40	2	0.21	2	3.07	7	1.38	4	0.29	2	14.91	51
99/20	23/3815	Lelliekloof	32 20	26 01	4500	0.88	2	2.05	4	1.30	6	1.76	4	2.49	6	0.74	2	0.26	1	0.00	0	0.00	0	3.20	6	0.06	1	0.50	3	13.24	(35)
99/102	23/3826	Hartebeestleegte	32 12	26 04	3500	0.92	3	1.54	2	1.09	2	1.79	5	1.71	4	0.00	0	0.00	0	0.00	0	0.00	0	2.31	5	1.02	2	0.60	2	10.98	(25)
99/128	23/3830A	Swalukrans	32 08	26 05	–	0.56	1	2.37	5	1.09	3	1.14	3	0.88	2	0.35	1	0.00	0	0.00	0	0.00	0	2.43	6	0.78	2	0.24	1	9.86	(24)
99/229	23/3831	Cheviot Fells	32 19	26 08	4750	1.68	3	2.29	5	3.35	7	2.62	7	2.79	9	0.68	2	0.38	3	0.35	2	0.23	3	4.56	6	0.97	2	0.00	0	19.90	51
99/301	23/3849A	Aldersyde	32 01	26 11	4500	1.51	5	1.42	5	1.43	9	1.59	6	3.89	10	0.33	3	0.15	4	0.20	2	0.16	3	3.48	6	1.00	3	0.83	5	15.99	61

No.	STATION STASIE		S. Latitude S. Breedtegr	E. Longitude O. Lengtegr	Height Hoogte Feet Voet	Jan. Inches Duime	Jan. Days-Dae	Feb. Inches Duime	Feb. Days-Dae	Mar-Mrt Inches Duime	Mar-Mrt Days-Dae	April. Inches Duime	April. Days-Dae	May-Mei Inches Duime	May-Mei Days-Dae	Jun. Inches Duime	Jun. Days-Dae	Jul. Inches Duime	Jul. Days-Dae	Aug. Inches Duime	Aug. Days-Dae	Sept. Inches Duime	Sept. Days-Dae	Oct-Okt Inches Duime	Oct-Okt Days-Dae	Nov. Inches Duime	Nov. Days-Dae	Dec-Des Inches Duime	Dec-Des Days-Dae	Year-Jaar. Inches Duime	Year-Jaar. Days-Dae
99/305	23/3859	De Hoop	32°05'	26°11'	4000	0.48	2	1.83	2	0.65	2	1.88	5	3.31	8	0.41	2	0.15	1	0.08	1	0.00	0	3.23	6	1.11	2	0.21	1	13.34	(32)
99/492	23/3869	Wheatlands	32 12	26 17	4300	0.62	4	2.61	6	0.86	6	1.60	6	3.70	11	0.32	2	0.18	2	0.00	0	0.06	1	3.30	6	1.05	1	0.26	1	14.56	46
99/496	23/3870	Spring Valley	32 16	26 17	4465	1.32	4	1.01	5	0.54	5	3.03	6	3.02	9	0.37	2	0.10	1	0.23	2	0.18	3	3.27	3	0.83	3	0.30	2	14.20	45
99/617	23/3891M	Stirling Chase	32 17	26 21	-	1.81	6	3.06	8	2.25	9	2.53	9	3.28	11	0.67	4	0.32	3	0.37	3	0.48	4	5.18	9	1.01	4	0.55	4	21.51	74
99/622	23/3886	Ventnor	32 22	26 21	5500	2.19	6	2.43	6	2.59	10	1.63	6	2.72	9	0.58	4	0.59	3	0.59	2	0.53	3	4.35	9	0.16	5	0.72	4	19.08	67
99/700	23/3898	Evening Sun	32 10	26 24	5100	0.50	2	1.19	3	1.08	4	1.57	4	3.64	8	0.00	0	0.46	2	0.41	1	0.00	0	2.85	4	0.86	2	0.20	1	12.76	(31)
99/735	23/3882	Glen Roy	32 15	26 25	5700	1.01	5	2.52	10	1.85	10	2.51	10	3.18	10	0.45	4	0.39	4	0.44	3	0.36	5	4.40	9	0.94	7	0.48	5	18.53	82
99/878	23/3918M	Lily Fountain	32 08	26 30	-	1.54	5	2.49	9	1.47	8	1.52	8	3.35	8	0.27	2	0.19	3	0.10	1	0.08	3	3.00	7	1.19	5	0.49	3	15.69	62
100/3	23/3918	Rocklands	32 03	26 31	4250	2.65	5	2.54	7	1.43	8	1.39	6	3.50	11	0.27	3	0.40	3	0.12	1	0.00	0	2.31	7	0.99	3	0.47	3	16.07	57
100/25	23/3913	Fountain Head	32 25	26 31	4000	2.96	6	2.33	5	2.57	8	0.94	4	2.52	6	0.52	1	0.82	4	1.51	2	0.42	2	3.47	9	1.07	3	0.65	3	19.78	(53)
100/60	23/3919	Millholme	32 30	26 32	4000	2.46	9	2.88	7	3.01	7	1.19	6	1.61	7	0.30	2	0.73	3	1.35	2	0.46	3	3.20	7	1.61	5	1.24	6	20.24	(64)
100/80	23/3907	Sunnyside	32 20	26 33	6300	0.53	5	2.16	7	3.98	11	1.30	3	0.55	5	0.66	5	0.34	3	0.57	3	0.59	6	2.92	8	1.98	7	2.34	6	17.92	69
100/176	23/3923	Stone House	32 26	26 36	4500	1.55	6	3.80	7	2.77	7	1.16	4	1.35	3	0.27	3	0.65	2	0.86	2	0.27	1	2.12	5	1.49	4	0.24	1	16.53	(45)
100/329	23/3939	Katberg	32 29	26 41	3240	4.05	11	4.83	13	7.08	12	1.31	9	1.49	7	0.73	5	1.06	4	1.07	4	1.17	8	3.67	13	3.93	5	2.16	10	32.55	101
100/535	23/3965	Otterburn	32 25	26 48	5000	2.69	9	3.26	14	2.62	13	1.49	9	2.03	7	0.81	6	1.04	3	1.07	3	1.10	7	4.21	12	1.91	5	1.12	9	23.35	97
100/594	23/3961	Glencairn	32 24	26 50	4700	2.45	7	2.46	7	1.49	9	1.16	4	1.92	5	0.50	3	1.35	2	0.87	2	0.55	3	3.48	7	1.46	2	0.62	3	18.31	54
100/779	23/3978	Rockford	32 29	26 56	5000	2.00	6	1.77	6	3.66	11	0.85	6	2.22	6	0.60	2	0.86	3	0.79	3	0.19	4	3.14	9	1.52	3	0.84	3	18.44	62
101/95	24/3991	Riversdale	32 05	27 04	-	2.90	8	3.25	6	1.69	4	1.46	4	3.20	7	0.00	0	0.45	2	0.00	0	0.72	1	2.59	5	1.17	4	0.50	1	17.93	(42)
101/97	24/3996	Tylden	32 07	27 04	2896	2.70	11	2.73	7	1.84	4	1.30	3	3.10	9	0.00	0	0.38	2	0.00	0	0.47	2	2.60	4	1.67	6	1.16	3	17.95	(51)
101/110	24/3994	Tarsus	32 20	27 04	4550	4.60	11	4.83	13	3.89	11	1.76	4	3.05	7	0.09	2	0.43	2	0.00	0	0.58	5	3.84	8	1.96	5	1.02	6	26.05	74
101/192	24/4004	Erwell Park	32 12	27 07	3000	3.16	8	3.07	6	1.86	7	1.24	5	2.91	6	0.00	0	0.40	2	0.00	0	0.31	2	3.04	6	1.76	5	0.93	3	18.72	(50)
101/257	24/4012	Cathcart	32 17	27 09	3800	4.17	14	5.04	13	2.88	11	1.09	5	3.35	10	0.06	1	0.42	3	0.08	1	0.71	2	2.74	9	1.62	6	0.74	7	22.90	82
101/444	24/4029	Crawley	32 24	27 15	-	3.31	11	3.49	9	3.42	11	1.39	5	2.38	7	0.09	2	0.28	2	0.12	2	0.10	1	2.73	7	1.49	4	2.99	4	21.79	65
101/447	24/3996A	Thomas River	32 27	27 15	2800	3.07	10	2.12	4	3.25	8	1.06	4	2.04	6	0.17	1	0.32	2	0.14	2	0.13	1	3.38	7	1.61	5	0.44	2	17.73	52
101/448	24/4026	Granta	32 28	27 15	3550	2.82	7	2.37	6	3.76	7	1.11	3	1.75	5	0.00	0	0.00	0	0.00	0	0.00	0	3.17	6	1.52	4	0.60	2	17.13	(40)
101/463	24/4022M	Hollowdale	32 13	27 16	-	3.06	7	3.46	10	2.52	5	1.42	5	3.18	8	0.00	0	0.25	2	0.00	0	0.58	2	3.76	6	1.79	5	0.32	1	20.34	51
101/641	24/4050M	Willowgrove	32 11	27 22	-	3.33	9	2.81	9	3.19	8	0.73	6	3.30	9	0.06	2	0.22	3	0.09	1	0.45	2	2.99	7	2.04	7	0.24	3	19.45	66
101/719	24/4056	Fort Cunynghame	32 29	27 24	3500	5.33	18	5.49	15	5.93	15	0.92	4	2.60	8	0.31	2	0.24	3	0.30	1	0.32	5	4.43	12	3.27	8	1.24	7	30.38	98
101/738	24/4057	Lair	32 18	27 25	3800	2.94	10	2.69	8	4.05	12	0.70	5	3.02	9	0.10	2	0.18	3	0.00	0	0.53	2	2.87	10	1.26	5	0.20	3	18.54	69)
101/798	24/4062	North Cliff	32 18	27 27	4000	2.65	10	2.52	8	3.41	12	0.74	5	2.76	9	0.04	2	0.15	3	0.00	0	0.55	2	3.15	10	2.34	5	0.16	3	18.47	69)
101/804	24/4066	Qacu	32 24	27 27	4000	5.13	17	5.25	12	5.71	14	0.98	3	3.02	7	0.52	4	0.35	3	0.04	1	0.98	7	2.29	12	3.26	8	1.52	9	29.05	97
102/150	24/4077	Huxley	32 30	27 35	3500	4.52	15	5.57	10	5.19	13	0.72	2	2.41	9	0.75	4	0.14	2	0.17	2	0.69	5	3.30	13	3.28	6	1.16	7	27.90	88
102/262	24/4085	Lower Bolo	32 22	27 39	2636	3.46	10	4.93	13	4.42	12	0.54	6	2.57	8	0.13	4	0.18	3	0.15	3	0.51	6	3.00	14	2.61	7	0.93	6	23.43	92
102/300	24/4086	Invergwali	32 30	27 40	2500	2.26	12	3.58	10	3.94	11	0.82	3	2.19	7	0.51	4	0.14	3	0.25	3	0.31	3	2.53	13	3.21	5	0.55	2	20.29	76
102/352	24/4102	Hopewell	32 22	27 42	2400	3.85	16	4.43	11	5.29	13	0.50	5	2.57	7	0.29	4	0.22	2	0.11	1	0.52	4	2.72	12	2.65	6	1.18	7	24.43	88

No.	Old Number / Ou Nommer	STATION / STASIE	S. Latitude / S. Breedtegr	E. Longitude / O. Lengtegr	Height / Hoogte Feet / Voet	Jan. Inches / Duime	Jan. Days-Dae	Feb. Inches / Duime	Feb. Days-Dae	Mar-Mrt Inches / Duime	Mar-Mrt Days-Dae	April. Inches / Duime	April. Days-Dae	May-Mei Inches / Duime	May-Mei Days-Dae	Jun. Inches / Duime	Jun. Days-Dae	Jul. Inches / Duime	Jul. Days-Dae	Aug. Inches / Duime	Aug. Days-Dae	Sept. Inches / Duime	Sept. Days-Dae	Oct-Okt Inches / Duime	Oct-Okt Days-Dae	Nov. Inches / Duime	Nov. Days-Dae	Dec-Des Inches / Duime	Dec-Des Days-Dae	Year-Jaar Inches / Duime	Year-Jaar Days-Dae
102/369	24/4094	Mbulu Plantation	32°09'	27°43'	3783	6.18	13	4.53	12	5.43	11	1.24	3	2.22	4	0.14	2	0.28	1	0.18	2	1.02	4	3.65	11	3.46	8	1.20	9	29.73	80
102/542	24/4106	Teomo (Gaol)	32 02	27 49	2549	5.01	10	2.12	6	3.85	7	1.31	5	1.95	5	0.13	1	0.25	2	0.05	1	0.38	3	2.51	9	2.26	6	0.86	5	20.68	(60)
102/762	24/4121	Nqamakwe (Gaol)	32 12	27 56	3321	4.96	13	2.50	12	2.38	7	1.62	5	1.61	4	0.03	2	0.08	1	0.26	2	0.32	3	3.11	10	1.98	5	0.38	5	19.23	69
103/51	24/4129M	N'dabakazi	32 21	28 02	-	3.82	16	5.31	10	5.74	16	0.83	3	2.06	8	0.50	5	0.28	2	0.46	4	1.00	7	3.64	13	3.10	6	1.31	6	28.05	96
103/119	24/4132	Ocegeuana	32 19	28 05	2760	4.23	13	5.45	11	5.97	15	1.08	3	1.72	5	0.35	6	0.16	2	0.27	4	0.55	8	4.29	11	2.95	5	1.12	8	28.14	91
103/230	24/4136	Butterworth (Gaol)	32 20	28 08	1800	3.70	10	4.91	7	5.14	10	1.37	3	1.65	5	0.18	3	0.13	1	0.06	1	0.88	6	2.93	10	3.07	5	1.19	7	25.21	68
103/377	24/4139	Ibeka	32 17	28 13	2460	4.65	12	5.57	13	6.02	12	0.40	1	1.20	1	0.00	0	0.20	1	0.15	3	0.95	4	3.16	11	3.83	5	0.60	2	26.73	(65)
103/397	24/4141	Emgewe	32 07	28 14	3250	4.46	14	3.63	12	5.08	9	1.06	3	2.17	5	0.26	3	0.16	1	0.11	1	0.91	7	3.03	15	3.16	8	1.08	9	25.11	87
103/516A	24/4145	Idutywa	32 06	28 18	2740	4.50	16	4.39	13	5.67	14	0.97	4	2.38	6	0.23	3	0.04	1	0.15	3	0.21	2	2.73	10	2.80	6	0.92	6	24.99	84
103/570	24/4146	Kentani	32 30	28 19	1600	5.75	15	6.00	14	10.45	13	2.22	7	1.51	2	0.65	3	0.17	1	0.42	2	2.41	9	4.28	15	3.11	7	1.74	7	38.71	95
103/886	24/4157	Willowvale	32 16	28 30	1930	5.99	14	7.45	10	8.29	9	1.12	2	0.80	1	0.00	0	0.00	0	0.00	0	2.37	8	3.00	11	5.71	5	1.79	5	36.52	65
104/206	24/4160	Manubie	32 26	28 37	250	4.17	16	6.12	12	14.37	12	2.87	4	1.17	9	0.50	4	0.03	1	0.56	6	1.26	8	4.57	14	4.91	9	2.29	10	42.82	105
104/292	24/4166	Ngadla	32 22	28 40	500	4.25	16	6.40	14	11.56	9	1.51	2	1.01	5	0.34	3	0.00	0	0.42	4	1.11	8	4.44	11	5.66	8	1.57	7	38.27	87
104/421	24/4171A	Tubeni	32 03	28 45	1950	3.19	11	6.13	10	7.64	9	1.09	3	2.10	6	0.41	2	0.20	1	0.12	1	1.50	5	3.83	9	4.45	7	2.38	4	33.04	68
104/704	24/4187	Cwebe	32 14	28 54	200	3.98	13	5.47	11	11.57	9	2.41	6	0.85	8	0.69	4	0.04	1	0.40	6	2.62	8	2.76	13	4.29	12	2.91	11	37.99	102
104/744	24/4191	Bashee	32 14	28 55	126	3.96	13	5.69	10	11.63	8	2.34	5	0.80	5	0.48	3	0.04	1	0.27	4	1.68	8	1.78	13	3.67	10	2.64	11	34.98	91
106/512	19/3314B	Koekenaap	31 32	18 18	-	0.00	0	0.00	0	0.00	0	0.19	1	0.00	0	0.08	1	0.11	3	0.16	4	1.54	5	0.19	4	0.00	0	0.09	1	2.36	19
107/318	19/3318B	Puts	31 48	18 41	480	0.01	1	0.11	2	0.23	3	0.76	2	0.35	5	1.28	5	1.01	6	1.70	10	3.53	9	0.98	5	0.27	4	0.22	2	10.45	54
107/396	19/3321	Van Rhynedorp	31 36	18 44	400	0.00	0	-	-	-	-	0.50	2	0.31	2	0.36	4	0.22	3	0.53	4	2.24	5	0.64	5	0.00	0	0.16	2	(4.96	27)
107/510	19/3320	Bulshoek	32 00	18 47	-	0.00	0	0.00	0	0.32	3	1.39	2	0.37	5	0.48	6	0.65	7	0.87	6	2.97	6	0.73	5	0.06	1	0.09	1	7.93	42
107/761	19/3322B	Diepvlei	31 41	18 56	500	0.00	0	0.47	1	0.10	1	0.51	1	0.55	3	0.28	2	0.31	2	0.75	3	1.80	3	0.97	1	0.00	0	0.00	0	5.74	(17)
107/776	19/3324M	Oudemuur	31 56	18 56	-	0.00	0	0.00	0	0.00	0	0.40	1	0.00	0	0.17	4	0.25	3	0.38	5	2.56	5	0.45	2	0.00	0	0.00	0	4.21	20
108/311	20/3330	Lokenburg	31 41	19 11	2100	0.01	1	0.00	0	0.00	0	1.23	3	0.39	4	0.45	3	0.59	4	0.69	5	4.16	6	0.66	3	0.00	0	0.06	1	8.24	30
108/418	20/3331M	Doornbosch	31 58	19 14	-	0.00	0	0.00	0	0.00	0	0.42	1	0.13	2	0.11	1	0.13	2	0.13	1	3.03	4	0.32	1	0.00	0	0.00	0	4.27	12
109/122	20/3333B	Wilgenbosch	31 32	19 35	-	0.02	1	0.51	2	0.18	3	0.97	2	0.25	6	0.31	3	0.23	2	0.51	4	2.25	5	0.53	3	0.00	0	0.08	1	5.84	32
109/215	20/3334	Platberg	31 35	19 38	3150	0.00	0	0.00	0	0.18	3	0.80	1	0.25	6	0.50	3	0.37	6	1.01	2	2.84	5	0.75	3	0.00	0	0.09	1	6.79	30
109/550	20/3335M	Kreitzberg	31 40	19 49	-	0.00	0	0.00	0	0.33	2	0.85	2	0.14	3	0.15	2	0.00	0	0.89	3	2.28	4	0.50	1	0.00	0	0.10	1	5.24	18
109/588	20/3337A	Vondelingsfontein	31 48	19 50	-	0.00	0	0.00	0	0.92	3	1.57	3	0.67	3	0.76	4	0.56	3	1.37	3	3.33	6	0.89	3	0.00	0	0.00	0	10.07	28
109/785	20/3339	Boven Downes	31 35	19 57	3464	0.00	0	0.20	1	0.22	2	0.86	3	0.00	0	0.20	2	0.10	1	0.15	2	1.36	4	0.41	1	0.00	0	0.00	0	3.50	(16)
109/835	20/3340A	Die Hoop	31 55	19 58	4400	0.00	0	0.49	2	0.86	4	1.91	3	0.80	4	0.92	3	0.78	4	1.62	4	4.44	6	1.56	3	0.03	1	0.20	1	13.63	35
110/512	20/3343A	Diepdrift	31 32	20 18	-	0.00	0	2.46	3	0.34	3	0.49	4	0.00	0	0.20	1	0.00	0	0.00	0	0.93	3	0.20	2	0.45	1	0.00	0	5.09	(17)
111/138	20/3348M	Bonekraal	31 48	20 35	-	0.00	0	0.34	2	0.79	4	0.67	3	0.00	0	0.30	1	0.00	0	0.00	0	0.96	6	0.25	2	0.00	0	0.20	2	3.51	(20)
111/186	20/3349	Lucerne	31 38	20 37	3508	0.00	0	1.55	2	0.25	2	0.65	4	0.00	0	0.30	1	0.00	0	0.00	0	0.60	3	0.20	1	0.00	0	0.00	0	3.55	(13)
111/373	20/3353	Daniels Hope	31 43	20 43	3640	0.00	0	0.35	1	0.24	2	0.55	3	0.00	0	0.30	1	0.00	0	0.00	0	0.50	1	0.20	1	0.00	0	0.13	1	2.27	(10)
111/789	21/3355	De Puts	31 39	20 57	3850	0.00	0	0.86	4	0.39	3	0.83	2	0.36	3	0.54	2	0.00	0	0.00	0	0.41	1	0.00	0	0.00	0	0.00	0	3.39	15

No.	STATION STASIE	S. Latitude S. Breedtegr	E. Longitude O. Lengtegr	Height Hoogte Feet Voet	Jan. Inches Duime	Jan. Days-Dae	Feb. Inches Duime	Feb. Days-Dae	Mar-Mrt Inches Duime	Mar-Mrt Days-Dae	April. Inches Duime	April. Days-Dae	May-Mei Inches Duime	May-Mei Days-Dae	Jun. Inches Duime	Jun. Days-Dae	Jul. Inches Duime	Jul. Days-Dae	Aug. Inches Duime	Aug. Days-Dae	Sept. Inches Duime	Sept. Days-Dae	Oct-Okt Inches Duime	Oct-Okt Days-Dae	Nov. Inches Duime	Nov. Days-Dae	Dec-Des Inches Duime	Dec-Des Days-Dae	Year-Jaar. Inches Duime	Year-Jaar. Days-Dae
112/346	21/3355C Ploegfontein	31°46'	21°12'	-	0.00	0	0.15	1	1.24	3	0.69	3	0.75	3	0.42	1	0.04	1	0.00	0	1.11	3	0.47	3	0.00	0	0.10	1	4.97	(19)
112/611	21/3361 Hongerkloof	31 41	21 21	4110	0.00	0	0.33	2	0.78	3	1.08	3	0.60	4	0.30	1	0.08	1	0.04	1	0.96	3	0.50	1	0.34	1	0.36	2	5.37	(22)
113/25	21/3365 Fraserburg (Gaol)	31 55	21 31	-	0.00	0	0.50	2	0.27	3	1.11	5	0.34	4	0.22	1	0.00	0	0.01	1	0.56	3	0.16	2	0.06	1	0.47	2	3.70	24
113/43	21/3366A Wamakersvlei (Krabbetjeskraal)	31 43	21 32	3920	0.00	0	1.26	2	0.72	4	1.41	2	0.70	2	0.17	1	0.00	0	0.00	0	0.60	1	0.00	0	0.88	2	0.13	1	5.87	(15)
113/321	21/3385A Spitehoek	31 51	21 47	-	0.27	2	1.82	2	1.02	2	1.29	3	0.52	2	0.19	1	0.00	0	0.00	0	0.97	1	0.37	3	0.61	2	0.12	1	7.18	(19)
113/330	21/3384 Ratelfontein	32 00	21 41	4750	0.00	0	0.06	1	1.27	3	1.56	5	0.55	2	0.22	1	0.00	0	0.20	1	0.79	2	0.47	2	0.38	1	0.17	1	5.67	(19)
113/694	21/3397 Slingersfontein	31 34	21 54	4060	0.00	0	0.68	2	0.86	4	0.54	2	0.84	2	0.00	0	0.31	1	0.00	0	0.37	1	0.00	0	0.00	0	0.00	0	3.60	(12)
114/312	21/3413 Springfontein	31 42	22 11	4800	0.21	3	1.08	3	1.22	3	1.26	4	0.55	2	0.20	1	0.15	2	0.08	1	0.27	1	0.56	4	1.41	2	0.39	3	7.38	29
114/505	21/3411 Driefontein	31 55	22 17	4630	0.38	2	0.81	3	1.23	3	1.10	1	0.47	2	0.20	1	0.05	1	0.12	1	0.30	1	0.42	2	0.28	1	0.00	0	5.36	(18)
114/597	21/3418 The Rosary	31 57	22 20	4800	0.40	2	0.94	3	1.59	4	1.13	3	0.54	3	0.22	1	0.11	1	0.00	0	0.58	1	0.48	3	0.31	1	0.13	1	6.43	(23)
114/703	21/3422 Rocklands	31 43	22 24	5000	0.11	1	1.67	2	1.31	3	1.42	2	0.77	2	0.14	2	0.12	3	0.12	1	0.36	1	0.32	1	0.36	1	0.18	2	6.88	21
114/747	21/3428 Dunedin	31 57	22 25	-	1.56	3	0.77	2	1.63	3	1.38	2	0.68	3	0.00	0	0.16	2	0.00	0	0.67	3	0.86	5	0.00	0	0.00	0	7.71	(23)
114/815	21/3427A Lakenvlei	31 35	22 28	4800	0.00	0	1.43	4	0.67	1	1.56	2	0.18	1	0.00	0	0.05	1	0.00	0	0.31	1	0.84	3	0.83	2	0.00	0	5.87	(15)
114/832	21/3429M Leeuwkloof	31 52	22 28	5500	0.26	2	0.84	3	1.82	2	1.89	3	0.64	2	0.20	1	0.11	1	0.00	0	0.53	2	0.56	3	0.40	1	0.36	1	7.63	(21)
115/440	21/3447A De Putten	31 50	22 45	4370	0.07	1	0.22	2	2.21	3	0.95	3	0.40	3	0.15	1	0.00	0	0.00	0	0.20	1	0.19	1	1.00	2	0.39	2	5.78	(19)
115/528	21/3447M Wagenaarskraal	31 48	22 48	-	1.10	4	0.06	1	2.40	7	1.14	4	0.90	4	0.18	1	0.00	0	0.00	0	0.27	2	0.00	0	0.18	1	0.28	1	6.51	25
115/595	21/3448 Ganakraal	31 55	22 50	4300	1.90	2	1.40	2	1.92	3	0.99	2	0.40	1	0.18	1	0.00	0	0.00	0	0.44	1	0.00	0	2.45	2	0.00	0	9.68	(14)
116/29	22/3458 Krom River	31 59	23 01	3400	1.77	4	0.51	2	1.50	6	1.01	5	0.51	2	0.18	1	0.10	1	0.09	1	0.25	2	0.00	0	2.56	1	0.11	1	8.59	26
116/87	22/3457 Brakfontein	31 53	23 03	3947	0.27	3	0.69	4	1.95	6	1.56	3	0.62	5	0.11	1	0.09	1	0.04	1	0.19	2	0.34	4	1.76	3	0.27	2	7.89	35
116/106	22/3459R Kookfontein	31 46	23 04	-	0.00	0	1.37	5	2.38	5	1.42	3	0.89	5	0.00	0	0.00	0	0.00	0	0.20	1	0.70	2	1.37	1	0.00	0	8.33	(22)
116/641	22/3477V Uitvlugsfontein	31 41	23 22	-	1.13	1	0.92	4	1.63	2	1.27	2	1.30	5	0.37	1	0.12	1	0.00	0	0.13	1	0.32	1	0.45	2	0.53	3	8.17	(23)
116/781	22/3480 Vlekfontein	31 31	23 27	4350	0.50	3	1.27	2	1.50	1	1.31	1	1.99	5	0.35	1	0.17	-	0.00	0	0.00	0	1.76	2	0.82	2	1.46	1	11.13	(18)
117/196	22/3492A Allemansfontein	31 46	23 37	-	0.75	4	0.29	1	1.37	3	1.40	3	1.27	6	0.46	2	0.39	2	0.11	1	0.08	1	1.07	1	0.63	1	0.24	1	8.06	(26)
117/379	22/3500 Snyderskraal	31 49	23 43	3900	0.90	3	0.75	2	0.82	4	1.30	3	1.18	5	0.45	1	0.45	2	0.32	1	0.00	0	1.10	3	0.50	1	0.30	1	8.07	(26)
117/447	22/3496 Murraysburg (Magistrate)	31 57	23 45	3800	0.93	2	0.48	3	0.87	7	1.64	6	1.51	8	0.47	2	0.08	1	0.25	1	0.10	2	0.92	4	1.26	3	0.80	4	9.31	43
117/487	22/3494 Elandspoort	31 37	23 47	4700	0.84	3	0.45	4	0.70	1	1.86	4	2.46	4	0.48	1	0.19	1	0.20	1	0.16	1	1.02	2	0.82	2	0.72	1	9.90	(25)
117/675	22/3503 Klipplaat	31 45	23 53	4525	0.88	3	0.49	2	0.95	4	1.96	6	2.09	8	0.53	2	0.43	2	0.27	1	0.14	1	0.74	4	0.64	2	0.47	2	9.59	(37)
117/684	22/3505 Groot Driefontein	31 54	23 53	4500	1.03	4	0.54	5	0.74	3	1.95	4	1.33	8	0.63	2	0.43	3	0.21	1	0.21	3	1.14	4	1.54	3	0.77	3	10.52	43
117/749	22/3506A Vleiplaats	31 59	23 55	3960	0.68	2	0.44	3	1.02	4	1.62	5	1.46	6	0.65	3	0.25	1	0.00	0	0.21	1	1.02	3	1.07	3	0.65	1	9.07	(32)
118/29	22/3510A Coetzeeskraal	31 59	24 01	4900	1.13	5	1.47	3	1.78	6	3.51	5	1.91	9	0.95	2	0.55	2	0.25	1	0.10	1	0.45	3	0.56	3	0.88	3	13.54	43
118/83	22/3518 Witteklip	31 53	24 03	-	1.00	4	0.70	3	0.97	2	3.97	7	1.98	6	0.69	2	0.41	2	0.18	1	0.29	1	0.82	3	0.82	4	1.23	3	14.06	38
118/180	22/3521A Merino	32 00	24 06	5075	1.80	6	1.85	4	1.41	5	3.01	5	1.60	7	0.61	2	0.47	2	0.18	1	0.22	2	0.63	4	1.17	4	0.71	2	13.66	44
118/395	22/3531 Zoetvlei	31 35	24 14	5350	1.23	3	1.48	5	0.95	3	2.05	8	3.25	8	0.88	1	0.17	1	0.00	0	0.18	2	1.32	4	1.67	3	0.76	5	13.94	43
118/460	22/3537 Dalgetty	31 40	24 16	5400	1.14	4	0.55	2	1.73	(4	1.75	6	2.93	8	0.76	1	0.14	1	0.00	0	0.20	2	1.33	4	1.65	2	0.92	5	13.09	(39)

No.	Ou Nommer Old Number	STATION STASIE	S. Latitude S. Breedtegr	E. Longitude O. Lengtegr	Height Hoogte Feet Voet	Jan. Inches Duime	Jan. Days-Dae	Feb. Inches Duime	Feb. Days-Dae	Mar-Mrt Inches Duime	Mar-Mrt Days-Dae	April. Inches Duime	April. Days-Dae	May-Mei Inches Duime	May-Mei Days-Dae	Jun. Inches Duime	Jun. Days-Dae	Jul. Inches Duime	Jul. Days-Dae	Aug. Inches Duime	Aug. Days-Dae	Sept. Inches Duime	Sept. Days-Dae	Oct-Okt Inches Duime	Oct-Okt Days-Dae	Nov. Inches Duime	Nov. Days-Dae	Dec-Des Inches Duime	Dec-Des Days-Dae	Year-Jaar. Inches Duime	Year-Jaar. Days-Dae
118/640	22/3548	Vergelegen	31°40	24°22'	5400	0.62	6	0.94	4	1.76	8	2.01	5	3.15	10	0.86	1	0.27	3	0.07	1	0.12	2	1.58	3	0.75	2	1.34	4	13.47	49
118/694	22/3552	Dasslesfontein	31 34	24 24	5000	1.65	8	0.41	1	1.07	5	1.80	4	4.32	9	0.90	1	0.21	2	0.00	0	0.20	2	1.39	3	1.20	2	0.35	2	13.50	(39)
119/82	22/3570	New Bethesda	31 52	24 33	4400	0.37	1	1.62	6	0.92	4	2.30	6	2.03	9	0.41	1	0.45	2	0.37	2	0.00	0	1.09	4	1.12	3	0.30	1	10.98	(39)
119/91	22/3561B	Coetzeeskraal	31 31	24 34	-	0.66	4	2.31	5	0.71	6	1.92	7	3.36	9	0.47	1	0.05	1	0.03	1	0.20	2	1.68	4	1.25	4	1.36	2	14.00	46
119/97	22/3562	Donkerhoek	31 37	24 34	5700	0.65	3	0.96	5	0.70	4	1.11	3	3.83	9	0.66	1	0.00	0	0.00	0	0.22	1	1.89	3	0.94	3	0.96	1	12.92	(33)
119/140	22/3574	Good Hope (Lucerne Vale)	31 40	24 35	5450	1.40	5	1.29	5	0.96	6	0.25	3	3.56	6	0.75	2	0.20	1	0.10	1	0.21	2	2.11	4	1.05	5	1.08	2	12.96	42
119/209	22/3583	Wellwood	31 59	24 37	4000	0.77	4	1.06	10	1.78	7	2.22	7	1.50	11	0.30	2	0.30	3	0.11	2	0.16	2	1.20	6	1.08	3	1.01	4	11.49	61
119/215	22/3594	Gordonville	31 45	24 41	5600	1.36	2	1.43	7	1.91	5	2.47	5	3.77	8	0.65	1	0.29	2	0.55	2	0.18	2	2.09	6	1.73	4	0.91	4	17.34	48
119/444	22/3598	Bethesda Road	31 54	24 45	4618	0.99	2	0.35	2	1.39	4	1.66	4	1.25	6	0.34	1	0.38	1	0.24	1	0.17	1	1.40	5	1.91	2	0.76	1	10.64	(30)
119/716	22/3620	Hoodehoogte	31 46	24 55	5200	1.00	4	1.83	7	2.07	7	2.03	3	2.53	6	0.42	1	0.40	3	0.00	0	0.00	0	2.46	4	1.05	2	0.99	2	14.78	39
120/10	23/3632	Philadelphia	31 40	25 01	4400	0.25	1	0.67	3	0.87	4	0.64	2	2.48	7	0.35	1	0.38	1	0.02	1	0.00	0	1.98	4	0.86	2	0.67	2	9.17	(28)
120/146	23/3639	Kleinfontein	31 56	25 05	4100	0.94	4	0.97	3	1.30	2	0.56	2	1.46	7	0.20	1	0.57	1	0.00	0	0.00	0	1.38	2	1.78	2	0.35	2	9.51	(26)
120/243	23/3649	Greyville	31 33	25 09	4000	1.33	5	0.59	2	0.96	3	0.77	4	2.60	9	0.27	1	0.16	1	0.00	0	0.00	0	1.68	4	1.24	2	1.04	4	10.64	35
120/249	23/3644	Stradbroke West	31 39	25 09	4150	0.91	3	0.43	2	1.23	3	0.61	3	2.11	7	0.45	1	0.00	0	0.00	0	0.00	0	2.12	3	0.91	2	0.69	2	9.46	26
120/308	23/3654	Stradbroke	31 38	25 11	3800	0.76	3	0.23	1	1.05	3	0.62	3	2.53	10	0.34	1	0.00	0	0.00	0	0.00	0	1.93	3	1.04	2	0.75	2	9.25	28
120/351	23/3660	Thorndale	31 51	25 12	3850	0.40	3	0.81	3	1.23	6	1.08	3	1.87	7	0.39	1	0.49	1	0.00	0	0.00	0	1.53	4	1.15	2	0.68	4	9.63	34
120/397	23/3662	Tafelberg Hall	31 37	25 14	3700	0.97	4	0.95	4	0.91	4	0.16	5	2.72	9	0.39	1	0.20	1	0.03	1	0.00	0	2.12	4	1.43	3	0.95	2	10.83	38
120/576	23/3617	Greystone	31 36	25 20	-	1.00	4	0.70	2	0.80	3	0.65	2	2.91	10	0.20	1	0.00	0	0.00	0	0.00	0	1.35	1	0.60	1	0.96	2	9.17	26
120/721	23/3698	Culmstock	31 31	25 25	3700	0.44	2	0.80	2	0.78	2	0.66	4	3.48	7	0.05	1	0.04	1	0.15	1	0.00	0	1.75	4	0.11	1	0.55	3	8.81	(28)
120/826	23/3702	Graesridge	31 46	25 28	3503	0.68	5	1.38	6	1.01	5	1.15	5	2.83	7	0.25	1	0.11	1	0.12	1	0.00	0	1.98	5	0.60	2	0.48	2	10.59	40
120/878	23/3717	Fortuinplaats	31 56	25 28	-	1.42	5	0.65	3	0.98	5	1.18	3	1.88	7	0.33	1	0.35	1	0.00	0	0.00	0	2.10	5	0.92	2	0.90	3	10.71	(35)
121/191	23/3724A	Teviot	31 41	25 37	-	0.80	2	1.48	2	0.98	4	1.38	5	3.47	7	0.18	1	0.00	0	0.10	1	0.00	0	2.05	3	0.65	1	0.78	1	11.87	27
121/275	23/3730	Karreefontein	31 35	25 40	4000	0.50	2	1.57	3	1.44	6	2.11	7	3.91	7	0.17	1	0.02	1	0.00	0	0.03	1	2.61	5	0.64	2	0.71	2	13.71	37
121/377	23/3742	De Kuilen	31 47	25 44	-	1.47	3	1.72	4	0.83	5	1.79	4	3.80	9	0.00	0	0.09	2	0.09	1	0.00	0	1.94	3	0.65	1	0.00	0	12.38	32
121/421	23/3659	Tafelkop	31 31	25 45	3850	0.75	4	0.57	3	0.99	7	1.88	8	4.32	9	0.33	2	0.00	0	0.10	1	0.03	1	2.05	4	0.66	3	0.65	4	12.33	46
121/497	23/3763	Roodebergleegte	31 47	25 47	4320	0.50	1	1.60	4	0.73	5	2.13	6	3.81	10	0.20	1	0.00	0	0.08	1	0.00	0	1.70	3	0.50	1	0.65	3	11.90	(35)
121/518	23/3762	Hofmeyr	31 38	25 48	4104	0.68	3	2.36	5	0.98	6	2.08	5	4.04	9	0.24	1	0.00	0	0.00	0	0.00	0	2.86	5	0.94	2	0.64	2	14.82	(38)
121/574	23/3771	Bloemhof	31 34	25 50	-	0.45	3	1.27	3	1.12	5	2.16	6	4.90	9	0.30	2	0.06	2	0.10	1	0.00	0	2.50	4	0.95	4	0.81	4	14.62	43
121/598	23/3772	Grootdam	31 58	25 50	4100	2.14	5	1.05	3	0.90	3	1.88	6	2.96	10	0.21	1	0.41	2	0.00	0	0.00	0	2.22	5	1.25	3	0.77	5	13.79	(43)
121/768	23/3792A	Eohodale	31 46	25 56	-	0.60	2	1.80	2	0.75	2	1.85	4	3.74	10	0.18	1	0.15	1	0.15	1	0.00	0	2.18	4	0.70	2	1.43	2	13.53	(31)
121/769	23/3793	Leeuwkuil	31 49	25 56	4000	0.80	3	1.78	3	0.62	3	1.74	4	4.01	9	0.16	1	0.10	1	0.08	1	0.00	0	2.02	3	0.00	0	1.50	2	12.81	(30)
121/875	23/3814	Spitskop	31 35	26 00	4500	0.45	2	1.35	4	0.72	3	2.22	5	4.80	8	0.35	2	0.05	1	0.05	1	0.05	1	2.67	7	1.42	3	0.53	2	14.66	39
122/71	23/3825	Heilbron	31 41	26 03	5000	0.86	2	3.77	4	0.81	4	1.90	5	4.31	7	0.32	1	0.13	1	0.20	1	0.12	1	1.96	5	0.82	2	0.45	1	15.65	(34)
122/197	23/3845	Bellavista	31 47	26 07	4500	1.36	6	2.20	4	1.53	7	2.83	7	4.47	11	0.17	1	0.17	-	0.26	2	0.02	1	3.25	6	0.98	3	0.75	3	17.99	(51)
122/208	23/3836	Manelsdam	31 58	26 07	4100	1.35	4	1.48	4	0.90	3	1.57	3	3.60	7	0.18	1	0.15	1	0.00	0	0.00	0	3.27	7	0.93	3	1.32	3	14.65	(36)

No.	STATION STASIE	S. Latitude S. Breedtegr	E. Longitude O. Lengtegr	Height Hoogte Feet Voet	Jan.		Feb.		Mar-Mrt		April.		May-Mei		Jun.		Jul.		Aug.		Sept.		Oct-Okt		Nov.		Dec-Des		Year-Jaar.	
					Inches Duime	Days-Dae	Inches Duime	Days-Dae	Inches Duime	Days-Dae	Inches Duime	Days-Dae	Inches Duime	Days-Dae	Inches Duime	Days-Dae	Inches Duime	Days-Dae	Inches Duime	Days-Dae	Inches Duime	Days-Dae	Inches Duime	Days-Dae	Inches Duime	Days-Dae	Inches Duime	Days-Dae	Inches Duime	Days-Dae
122/290	23/3846 Modderfontein	31°51'	26°10'	4375	1.26	4	2.04	6	0.75	7	2.45	6	3.55	10	0.23	2	0.18	4	0.25	2	0.04	1	2.68	6	0.89	4	1.65	5	15.97	57
122/351	23/3860 De Hoek	31 51	26 12	5000	0.92	4	1.23	3	0.54	4	2.30	3	3.05	9	0.22	1	0.07	2	0.24	1	0.00	0	2.22	4	0.87	3	1.28	3	12.94	37
122/428	23/3865 Roetshoek	31 38	26 15	4772	0.00	0	1.82	3	1.46	8	1.42	4	4.20	10	0.28	1	0.21	2	0.30	1	0.15	3	2.96	7	1.84	4	1.41	5	16.05	46
122/469	23/3866 Elandsfontein	31 49	26 16	4960	2.01	5	3.13	4	3.15	8	2.18	7	3.88	11	0.25	2	0.27	3	0.22	2	0.13	3	3.73	4	1.53	5	0.70	4	21.18	58
122/480	23/3861 Tarkastad	32 00	26 16	4244	2.00	4	2.33	6	1.72	9	1.46	7	4.31	10	0.27	2	0.37	2	0.23	2	0.16	4	3.26	6	0.97	5	0.93	5	18.01	62
122/514	23/3879 Wildeperdshoek	31 34	26 18	6000	2.53	5	1.75	4	2.31	8	1.95	4	4.95	7	0.33	1	0.00	0	0.00	0	0.00	0	2.09	6	1.51	4	1.36	5	18.78	44
122/603	23/3891 Burnley	31 33	26 21	5400	3.30	5	1.44	5	2.34	6	1.18	3	3.66	4	0.97	1	0.07	1	0.00	0	0.00	0	1.19	3	2.09	3	1.05	3	17.29	(34)
122/606	23/3905 Waverley	31 56	26 27	4020	2.77	7	1.47	6	1.26	8	1.42	6	3.10	12	0.10	1	0.26	3	0.09	1	0.00	0	2.09	6	1.98	5	0.66	4	15.20	59
123/63	23/3916 Sterkstroom	31 33	26 33	4406	3.10	9	1.35	6	1.86	6	2.29	6	3.71	10	0.19	1	1.30	2	0.09	1	0.11	2	2.34	6	1.32	4	1.61	5	19.27	58
123/111	23/3917 Alphen	31 51	26 34	4550	2.95	4	1.31	5	1.35	4	0.36	2	3.39	7	0.00	0	0.23	2	0.00	0	0.00	0	1.37	2	1.45	2	0.65	2	13.06	(30)
123/304	23/3938 Yardley Chase	31 34	26 41	5116	3.03	14	3.42	11	1.17	10	3.15	8	4.68	12	0.32	4	0.17	3	0.32	2	0.16	3	2.46	7	1.30	5	1.40	8	21.56	87
123/395	23/3945 Carnarvon Estate	31 35	26 44	3139	3.00	8	2.62	10	1.55	6	5.36	7	5.18	12	0.38	3	0.16	3	0.20	2	0.09	2	2.46	7	1.40	4	1.25	4	23.65	68
123/396	23/3945 Glen Duxbury	31 36	26 44	5100	2.93	7	2.86	5	1.07	4	3.64	6	5.39	10	0.36	2	0.18	2	0.25	2	0.20	1	2.63	7	1.29	3	1.19	4	21.99	(53)
123/466	23/3948A Nooitgedacht	31 46	26 46	4200	3.02	6	3.45	6	1.33	5	1.41	4	3.32	8	0.00	0	0.26	2	0.10	1	0.00	0	2.13	6	1.58	3	1.11	2	17.71	(43)
123/512	23/3953 Kalkoenkranz	31 32	26 48	900	3.40	7	3.33	10	1.29	4	2.67	8	4.36	9	0.36	3	0.00	0	0.00	0	0.00	0	3.60	6	1.93	3	0.92	3	21.86	53
123/654	23/3971 Queenstown	31 54	26 52	3500	5.59	10	3.12	9	1.74	9	1.55	6	4.28	10	0.19	2	0.44	2	0.20	1	0.40	2	2.67	7	2.48	5	1.53	5	24.19	(68)
123/683	23/3970 Queenstown (Public Gardens)	31 53	26 53	3533	4.59	9	2.36	9	1.80	10	1.74	9	3.86	11	0.13	3	0.49	3	0.13	1	0.40	2	2.72	8	2.41	6	1.71	8	22.34	79
123/716	23/3976 Queenstown (Mental Hosp.)	31 56	26 54	3800	3.73	8	3.15	8	2.68	11	2.28	7	3.57	10	0.27	4	0.44	2	0.10	1	0.41	2	2.46	7	2.53	5	1.45	6	23.07	71
123/793	23/3982A Qoqodala	31 43	26 57	-	5.85	14	3.49	8	2.65	6	3.10	8	3.48	9	0.10	1	0.35	1	0.09	2	0.05	1	2.35	5	2.07	5	3.38	6	27.00	66
124/402	24/4020 Lady Frere	31 42	27 14	3400	7.33	10	3.45	7	2.20	5	1.89	8	2.89	8	0.15	1	0.20	2	0.14	1	0.00	0	2.68	7	2.25	4	2.09	7	25.27	(60)
124/510	24/4025 Contest	32 00	27 17	2750	4.14	9	2.93	9	2.63	11	1.62	6	2.83	8	0.13	3	0.17	3	0.04	1	0.36	3	1.83	7	1.37	7	0.83	6	18.88	73
124/611	24/4045B Frossay	31 41	27 21	3800	5.97	8	2.04	4	3.02	6	1.47	4	2.17	2	0.32	1	0.45	2	0.07	1	0.00	0	1.58	2	1.85	2	1.33	3	20.27	(35)
124/666	24/4040 Eiffel	31 36	27 23	6000	6.25	9	2.83	7	2.07	7	1.93	9	2.87	8	0.32	2	0.45	2	0.13	2	0.30	1	2.16	6	2.10	4	1.36	6	22.83	63
125/47	24/4080 Nququ	31 47	27 32	3450	8.77	20	3.61	11	5.95	14	1.62	6	3.48	6	0.54	3	1.17	3	0.23	2	0.96	5	3.71	10	2.94	10	3.01	13	35.99	103
125/150	24/4081 Cofimvaba	32 00	27 35	3128	5.01	11	4.52	12	4.42	11	1.65	5	2.89	9	0.19	2	0.43	2	0.13	2	0.70	3	2.84	11	2.32	7	2.07	8	27.17	83
125/279	24/4090 Lafuta	31 49	27 40	-	7.59	11	3.79	8	3.84	10	1.97	6	2.52	6	0.28	2	0.31	2	0.07	1	0.66	2	2.14	6	3.03	7	1.89	8	28.09	69
125/301	24/4091 Cala	31 31	27 41	3930	4.19	8	2.59	8	2.21	7	1.99	4	2.82	7	0.00	0	0.15	2	0.10	1	0.75	4	1.62	7	1.46	4	3.20	10	21.08	62
125/432	24/4101 Nomadamba	31 42	27 45	4000	11.12	17	8.24	14	7.14	12	0.55	4	2.36	5	0.00	0	0.39	1	0.00	0	2.12	3	3.33	7	2.24	4	4.14	8	41.63	(75)
125/454	24/4068A Mtinthloni	31 34	27 46	4886	8.82	15	5.88	14	6.70	14	3.72	4	3.28	5	0.03	1	0.32	2	0.03	1	1.35	4	2.09	11	3.77	9	6.29	11	42.28	91
125/868	24/4120 Indlunkulu	31 58	27 59	3200	7.31	15	5.71	7	6.54	9	1.50	2	2.43	3	0.36	2	1.34	2	0.00	0	0.85	5	3.20	8	3.95	6	2.50	8	35.72	(67)
125/880	24/4126 Engcobo	31 40	28 00	2988	5.89	14	4.79	13	4.50	11	2.75	5	2.24	6	0.15	1	0.21	1	0.20	2	1.43	5	1.40	9	3.77	9	4.35	10	31.74	86
126/82	24/4129 Nkobongo	31 52	28 03	3250	9.75	17	5.48	12	6.94	13	1.99	5	2.32	5	0.52	4	0.33	2	0.20	1	1.37	6	3.56	10	4.01	8	4.82	12	41.28	95
126/170	24/4133 Kajanyana	31 50	28 06	2800	8.12	17	3.06	14	4.67	14	1.50	5	2.32	4	0.37	5	0.26	4	0.05	1	1.21	4	2.63	10	3.02	8	3.41	12	30.62	98
126/245	24/4137 Manina	31 35	28 09	4000	8.84	17	5.39	10	6.60	10	2.52	4	3.14	4	0.21	1	0.46	2	0.32	2	1.94	4	2.69	12	4.84	7	5.18	12	42.13	85

No.	Ou Nommer / Old Number	STATION / STASIE	S. Latitude / S. Breedtegr	E. Longitude / O. Lengtegr	Height / Hoogte Feet / Voet	Jan. Inches / Duime	Jan. Days / Dae	Feb. Inches / Duime	Feb. Days / Dae	Mar-Mrt Inches / Duime	Mar-Mrt Days / Dae	April Inches / Duime	April Days / Dae	May-Mei Inches / Duime	May-Mei Days / Dae	Jun. Inches / Duime	Jun. Days / Dae	Jul. Inches / Duime	Jul. Days / Dae	Aug. Inches / Duime	Aug. Days / Dae	Sept. Inches / Duime	Sept. Days / Dae	Oct-Okt Inches / Duime	Oct-Okt Days / Dae	Nov. Inches / Duime	Nov. Days / Dae	Dec-Des Inches / Duime	Dec-Des Days / Dae	Year-Jaar. Inches / Duime	Year-Jaar. Days / Dae
126/528	24/4143	Clarkesbury	31°48'	28°18'	2310	-	-	3.18	9	4.12	12	1.74	5	2.54	7	0.43	4	0.07	1	0.14	2	0.81	5	1.93	8	3.33	6	1.69	6	(19.98	65)
126/724	24/4153	Baziya	31 34	28 25	2410	9.04	20	5.84	15	7.14	17	2.02	7	1.74	9	0.18	1	0.41	2	0.22	2	1.71	4	3.17	14	5.17	12	6.57	13	43.19	112
127/197	24/4154	Qunu	31 47	28 37	2600	2.51	7	3.97	8	4.68	8	1.49	3	0.46	2	0.15	1	0.00	0	0.07	1	0.95	4	2.26	10	3.25	4	2.48	4	22.27	(52)
127/298	24/4168	Elliotdale	31 58	28 40	2200	2.80	16	6.33	11	5.90	10	1.33	3	1.66	6	0.48	3	0.05	1	0.24	1	1.30	6	2.85	10	3.65	6	2.02	9	28.59	82
127/406	24/4164	Cezu (Plantation)	31 46	28 44	2720	2.21	10	3.21	13	6.15	12	1.00	2	1.62	4	0.41	2	0.20	1	0.06	1	1.75	5	2.64	7	4.08	11	2.75	10	26.08	78
127/414	24/4165	Xorana	31 54	28 44	2650	3.50	15	3.62	11	5.40	10	2.64	5	1.96	6	0.25	1	0.00	0	0.14	1	1.17	5	2.56	9	4.10	7	3.11	5	28.45	75
127/438	24/4169	Nqanduli	31 48	28 45	2400	3.61	16	3.78	13	5.62	9	1.54	4	1.16	4	0.19	2	0.08	1	0.04	3	1.48	6	2.30	13	3.04	12	2.42	10	25.26	93
127/485	24/4172	Umtata	31 35	28 47	2237	3.05	12	3.19	15	4.95	12	1.00	5	1.44	5	0.10	3	0.15	2	0.00	0	0.90	4	1.25	5	3.33	11	3.51	12	22.87	86
127/833	24/4186	Wilo	31 53	28 58	1990	3.82	18	5.16	12	5.74	13	2.73	6	1.85	9	0.24	5	0.33	2	0.11	4	2.60	6	2.71	13	6.52	10	2.52	9	34.33	107
128/32	25/4192	Libode (Mtakatyi)	31 32	29 02	2640	4.17	12	4.79	12	6.82	9	0.99	5	1.67	4	0.17	2	0.21	2	0.09	1	0.45	2	2.56	10	6.04	7	3.31	8	31.27	(74)
128/40	25/4195	Ngqeleni	31 40	29 02	3180	2.40	15	4.33	12	6.70	10	0.85	4	1.41	4	0.25	2	0.52	2	0.11	2	1.00	4	2.08	11	4.39	11	2.26	9	26.30	86
128/430	25/4201A	Gwele	31 40	29 15	1550	3.85	-	4.64	13	6.66	14	1.23	7	1.16	6	0.15	4	0.17	2	0.09	4	1.70	6	1.93	16	3.96	14	2.59	11	28.13	(97)
129/7	25/4216	St. Johns Forest	31 37	29 31	840	3.56	17	6.56	11	9.50	13	1.90	4	1.96	8	1.55	3	0.22	2	0.77	7	3.05	10	2.56	14	4.90	13	3.80	11	39.43	113
129/68	25/4221A	Port St. Johns	31 38	29 33	-	2.71	12	5.91	10	8.81	12	2.29	3	0.87	4	1.29	2	0.09	1	0.59	3	2.65	9	2.48	13	5.40	10	4.46	10	37.55	89
129/68A	25/4221	Port St. Johns (Cape Hermes)	31 38	29 33	153	2.04	16	5.30	10	7.37	12	1.84	5	0.93	5	1.07	3	0.16	1	0.78	7	2.47	7	2.42	12	4.97	11	3.59	9	32.94	98
131/639	19/3314	Nieuwe Rust	31 09	18 22	1200	0.00	0	0.00	0	0.06	1	1.37	2	0.17	2	0.27	1	0.19	3	0.48	4	1.64	5	0.35	2	0.00	0	0.24	1	4.77	21
133/50	20/3325	Cloudskraal	31 20	19 02	2600	0.04	1	0.09	1	0.89	6	1.65	5	2.13	6	1.63	2	2.10	7	2.02	4	4.49	8	1.73	4	0.31	2	0.33	3	17.41	49
133/810	20/3332a	Toekoms	31 30	19 27	-	0.00	0	0.00	0	0.25	2	1.01	2	0.10	2	0.64	5	0.20	1	0.40	3	3.02	5	0.20	2	0.00	0	0.12	1	5.94	23
134/378	20/3335	Grootvlakte	31 18	19 43	2782	0.00	0	0.04	1	0.07	2	1.17	2	0.26	3	0.23	2	0.21	3	0.21	4	2.41	4	0.68	3	0.00	0	0.00	0	5.28	24
134/478	20/3336	Calvinia	31 28	19 46	3217	0.00	0	0.18	1	0.48	4	0.95	3	0.34	5	0.55	3	0.19	2	0.18	2	2.70	5	0.46	4	0.00	0	0.18	1	6.21	30
136/740	20/3354A	Williston	31 20	20 55	3540	0.00	0	1.30	3	1.29	5	1.46	4	0.70	5	0.20	1	0.08	1	0.00	0	0.65	3	0.33	3	0.07	1	0.06	1	6.14	27
137/337	21/3356	Grootfontein	31 07	21 12	3896	0.00	0	0.99	3	0.89	2	2.40	7	0.49	2	0.00	0	0.36	1	0.00	0	0.87	2	0.35	1	0.00	0	0.00	0	6.35	(16)
137/614	21/3359A	Skuinshoogte	31 14	21 21	-	0.00	0	0.40	1	0.66	2	1.42	3	0.20	1	0.00	0	0.00	0	0.00	0	0.50	1	0.31	2	0.62	1	0.00	0	4.11	(11)
138/41	21/3364	Goraas	31 11	21 32	4000	0.20	1	1.06	2	0.87	3	1.61	5	0.43	3	0.00	0	0.00	1	0.00	0	0.30	1	0.21	3	0.35	1	0.14	1	5.25	21
138/89	21/3369	Springfontein	31 29	21 33	3900	0.05	1	2.00	1	0.58	3	2.22	6	0.41	2	0.00	0	0.00	0	0.00	0	0.64	2	0.31	2	0.00	0	0.00	0	6.21	17
138/143	21/3371M	Die Land	31 23	21 35	-	0.17	1	2.24	2	0.76	3	1.15	4	0.19	2	0.00	0	0.19	2	0.00	0	0.61	3	0.23	2	0.00	0	0.50	3	6.04	22
138/330	21/3379	Kopjesfontein	31 30	21 41	3898	0.00	0	2.44	2	0.43	1	1.22	4	0.33	1	0.00	0	0.17	1	0.00	0	0.68	2	0.30	2	0.00	0	0.19	1	5.76	(14)
138/364	21/3383	Kanoesa	31 04	21 43	4200	0.31	1	0.40	1	0.00	0	1.25	-	0.30	1	0.33	1	0.18	1	0.00	0	0.45	1	0.44	3	0.20	1	0.00	0	3.86	(10)
139/33	21/3404	Gelleryfontein	31 03	22 02	4320	0.81	3	0.23	1	0.42	2	2.56	4	1.39	6	0.20	1	0.27	2	0.00	0	0.36	1	0.45	4	0.49	2	0.00	0	7.18	(26)
139/89	21/3403	Visgat	31 29	22 03	4150	0.00	0	1.35	2	1.38	3	1.28	3	1.10	3	0.07	1	0.25	1	0.00	0	0.12	1	0.40	3	0.00	0	0.10	1	6.05	(18)
139/228	21/3408	Rietfontein	31 18	22 08	4370	0.11	1	0.63	4	1.19	4	2.65	5	1.05	4	0.00	0	0.00	0	0.00	0	0.30	1	0.90	3	0.00	0	0.00	0	6.83	(22)
139/658	21/3420	Loxton	31 28	22 22	4490	1.35	3	1.84	4	1.22	4	1.91	3	1.56	6	0.07	1	0.15	1	0.00	0	0.34	2	0.68	3	0.55	1	0.00	0	9.67	28
139/850	21/3427a	Prinshof	31 10	22 29	-	0.40	1	1.18	2	1.21	2	2.59	3	1.93	6	0.25	1	0.21	1	0.00	0	0.00	0	0.81	3	0.00	0	0.20	1	8.78	(20)
140/3	21/3429	Beyersfontein	31 03	22 31	-	0.00	0	0.75	3	1.17	2	2.37	5	2.55	6	0.60	1	0.35	1	0.00	0	0.00	0	0.84	3	0.40	1	0.00	0	9.03	(22)
140/20	21/3432A	Rietfontein	31 20	22 31	4570	0.00	0	1.09	3	1.41	4	2.23	4	1.35	6	0.13	1	0.13	2	0.00	0	0.20	1	0.18	1	0.73	1	0.00	0	7.45	(23)

No.	STATION STASIE	S. Latitude S. Breedtegr	E. Longitude O. Lengtegr	Height Hoogte Feet Voet	Jan. Inches Duime	Jan. Days-Dae	Feb. Inches Duime	Feb. Days-Dae	Mar-Mrt Inches Duime	Mar-Mrt Days-Dae	April. Inches Duime	April. Days-Dae	May-Mei Inches Duime	May-Mei Days-Dae	Jun. Inches Duime	Jun. Days-Dae	Jul. Inches Duime	Jul. Days-Dae	Aug. Inches Duime	Aug. Days-Dae	Sept. Inches Duime	Sept. Days-Dae	Oct-Okt Inches Duime	Oct-Okt Days-Dae	Nov. Inches Duime	Nov. Days-Dae	Dec-Des Inches Duime	Dec-Des Days-Dae	Year-Jaar. Inches Duime	Year-Jaar. Days-Dae
140/107	21/3437 Hebron	31°17	22°34	4630	0.00	0	1.02	3	1.65	3	1.87	5	1.43	8	0.20	1	0.00	0	0.17	1	0.14	1	0.25	3	0.42	1	0.00	0	7.15	(26)
140/207	21/3444A Boshoek	31 27	22 37	4400	0.00	0	1.65	3	1.32	2	1.68	4	1.55	7	0.12	1	0.12	1	0.00	0	0.00	0	0.12	1	0.44	1	0.00	0	7.00	(20)
140/582	21/3447B Kweekwa	31 12	22 50	-	0.77	3	1.38	3	1.42	4	1.55	4	1.77	6	0.32	1	0.16	1	0.00	0	0.12	1	0.94	3	0.21	1	0.12	1	8.70	(28)
140/616	21/3450M Sterling	31 16	22 51	-	0.16	3	0.97	3	1.53	6	2.08	7	2.10	8	0.42	1	0.07	1	0.00	0	0.20	1	1.38	5	0.33	2	1.06	4	10.30	41
141/66	22/3458a Rhebokfontein	31 06	23 03	-	0.00	0	0.69	2	1.61	2	1.57	4	2.00	7	0.43	1	0.22	1	0.00	0	0.00	0	0.53	3	0.00	0	0.19	1	9.24	(21)
141/75	22/3459M Drlefontein	31 15	23 03	-	0.34	2	1.61	2	2.49	5	1.88	5	1.30	8	0.17	1	0.11	1	0.00	0	0.08	1	0.48	3	0.64	1	0.16	1	9.26	30
141/307	22/3475 Kalkfontein	31 07	23 11	4100	0.30	1	1.62	2	2.41	4	1.39	4	1.90	6	0.53	1	0.16	1	0.00	0	0.00	0	0.20	1	0.20	1	0.00	0	8.71	(21)
141/329	22/3471 Bleejlesfontein	31 29	23 11	4175	0.00	0	1.16	4	2.75	5	1.55	5	1.63	7	0.27	1	0.10	1	0.00	0	0.22	2	0.80	4	1.23	2	0.47	2	10.18	33
141/498	22/3476A Slagberg	31 18	23 17	-	0.15	1	0.95	2	1.76	2	1.93	5	1.74	6	0.35	1	0.00	0	0.00	0	0.18	2	1.33	4	0.30	1	0.00	0	8.69	(24)
141/664	22/3477A Dombieterefontein	31 04	23 23	-	0.53	3	0.57	1	2.21	5	1.21	4	1.78	7	0.61	1	0.07	2	0.01	1	0.12	2	1.35	3	0.40	3	0.00	0	8.86	32
141/802	22/3479B Alepoortje	31 22	23 27	-	0.13	2	0.55	2	2.30	1	1.70	4	1.94	6	0.48	1	0.14	1	0.00	0	0.00	0	1.40	3	0.43	2	0.22	1	9.29	23
142/153	22/3492 Lekkervlei	31 03	23 36	4200	1.30	2	1.20	2	1.41	3	1.42	3	1.86	8	0.00	0	0.09	1	0.00	0	0.00	0	0.71	1	0.80	1	0.51	2	9.20	(23)
142/262	22/3487 Klipkraal	31 22	23 39	4280	0.18	1	0.89	3	1.54	2	1.92	6	3.00	8	0.76	1	0.00	0	0.00	0	0.18	1	0.91	3	0.74	3	0.92	6	11.04	34
142/379	22/3493 Patrysfontein	31 19	23 43	4200	0.44	1	1.14	2	0.60	2	1.42	3	2.34	8	0.85	1	0.00	0	0.00	0	0.15	1	1.35	2	0.72	1	0.00	0	9.01	(21)
142/853	22/3511 Die Aarplaas	31 13	23 59	4680	0.71	1	2.43	3	1.31	5	1.67	5	3.19	9	0.70	1	0.14	1	0.00	0	0.10	1	2.94	4	1.20	1	0.21	2	14.50	33
143/258	22/3523 Scheurfontein	31 18	24 09	5000	1.73	4	1.46	4	2.00	5	1.99	5	3.21	8	0.65	1	0.13	1	0.10	1	0.22	1	2.03	4	1.06	1	0.33	2	14.91	37
143/345	22/3535 Grootfontein	31 15	24 12	4840	1.56	3	2.54	4	1.85	4	1.63	5	3.04	8	0.65	1	0.11	3	0.00	0	0.00	0	4.02	4	1.18	1	0.35	1	16.93	34
143/579	22/3545 The Mills	31 09	24 20	4790	1.38	3	1.19	5	2.23	9	2.17	7	2.67	9	0.65	1	0.00	0	0.00	0	0.00	0	2.13	5	1.37	1	0.70	3	14.47	43
143/598	22/3542 Middlemount	31 28	24 20	4900	0.82	3	1.25	2	0.51	4	1.64	3	2.83	8	0.00	0	0.00	0	0.00	0	0.22	1	1.12	3	0.92	2	0.21	1	9.92	27
143/784	22/3554 Hanover	31 04	24 27	4550	3.32	4	0.89	5	3.27	8	1.33	7	4.60	9	0.60	1	0.00	0	0.00	0	0.04	1	3.07	4	1.74	3	0.59	1	19.45	43
144/85	22/3567 Bokfontein	31 25	24 33	4750	0.94	3	1.34	4	1.39	7	1.61	6	2.74	9	0.71	1	0.04	1	0.04	1	0.14	1	2.20	4	0.99	4	0.51	2	12.65	43
144/250	22/3582A Vrede	31 10	24 39	4500	1.63	4	0.97	6	1.76	6	1.40	5	4.30	8	0.41	1	0.11	1	0.00	0	0.00	0	3.61	4	1.02	1	0.71	1	15.92	(37)
144/368	22/3579 Drooxefontein	31 08	24 43	4550	2.03	5	2.02	7	2.41	6	1.33	5	4.15	7	0.52	1	0.18	1	0.00	0	0.10	2	3.50	4	1.10	1	0.43	2	17.77	41
144/385	22/3593 Leeuwhoek	31 25	24 43	4940	1.38	2	0.78	3	1.83	4	1.54	4	3.78	9	0.57	1	0.00	0	0.00	0	0.00	0	1.31	2	0.65	1	1.15	1	12.09	(27)
144/449	22/3596 Kapokhoek	31 29	24 46	-	1.49	3	0.87	1	2.39	4	0.32	1	3.15	7	0.00	0	0.00	0	0.00	0	0.00	0	2.67	3	0.80	1	2.32	2	14.01	(22)
144/580	22/3600 Damfontein	31 10	24 50	4800	1.14	2	1.27	6	2.19	5	0.95	2	4.90	8	0.38	1	0.00	0	0.00	0	0.00	0	3.34	4	0.00	0	0.00	0	14.17	(28)
144/602	22/3607B Meirs	31 02	24 51	-	2.12	3	1.36	4	3.09	6	0.91	3	4.03	2	0.34	1	0.12	1	0.00	0	0.00	0	2.45	5	0.90	2	0.19	1	15.51	(28)
144/648	22/3608 Winterhoek	31 18	24 52	5050	1.09	3	0.12	1	2.34	6	1.14	3	3.96	5	0.40	1	0.00	0	0.00	0	0.00	0	4.32	5	1.27	1	0.86	1	15.50	(26)
144/697	22/3616A Lekkerplaats	31 07	24 54	4700	1.89	4	0.85	5	1.57	5	1.10	6	4.77	8	0.30	1	0.10	3	0.00	0	0.32	1	3.10	3	0.76	1	0.26	1	14.72	38
144/795	22/3623 Carlton	31 15	24 57	5187	0.20	3	0.66	6	3.33	9	2.05	8	4.38	8	0.33	1	0.08	1	0.00	0	0.13	3	3.98	5	1.45	2	0.37	3	16.96	(49)
144/900	22/3627 Middelburg(Cacler)	31 30	25 00	4095	1.98	7	0.68	3	0.98	5	0.40	2	2.77	9	0.37	1	0.98	1	0.00	0	0.04	1	2.23	5	0.90	4	1.46	4	11.89	42
144/900A	23/3629 Middelburg	31 30	25 00	4095	1.68	5	0.67	3	0.86	4	0.30	1	3.10	8	0.34	1	0.08	1	0.00	0	0.00	0	2.32	3	0.86	2	1.41	3	11.62	(31)
145/59	22/3624 Grootfontein	31 29	25 02	4150	1.71	5	0.44	5	1.04	7	1.19	6	2.73	10	0.31	1	0.08	1	0.00	0	0.05	1	2.44	5	0.94	4	1.47	4	12.40	49
145/261	23/3648 Telpoort	31 21	25 09	4400	0.81	3	0.00	0	1.56	2	0.41	1	3.52	8	0.12	1	0.00	0	0.00	0	0.00	0	2.88	3	1.15	3	0.58	3	11.03	(24)
145/310	23/3647 Groenvlei	31 10	25 11	4923	1.43	5	1.36	4	1.79	9	1.10	3	5.19	8	0.26	1	0.06	1	0.00	0	0.07	1	1.86	3	1.00	1	0.43	3	14.55	39

No.	Ou Nommer / Old Number	STATION / STASIE	S. Latitude / S. Breedtegr	E. Longitude / O. Lengtegr	Height / Hoogte Feet / Voet	Jan. Inches / Duime	Jan. Days / Dae	Feb. Inches / Duime	Feb. Days / Dae	Mar-Mrt Inches / Duime	Mar-Mrt Days / Dae	April. Inches / Duime	April. Days / Dae	May-Mei Inches / Duime	May-Mei Days / Dae	Jun. Inches / Duime	Jun. Days / Dae	Jul. Inches / Duime	Jul. Days / Dae	Aug. Inches / Duime	Aug. Days / Dae	Sept. Inches / Duime	Sept. Days / Dae	Oct-Okt Inches / Duime	Oct-Okt Days / Dae	Nov. Inches / Duime	Nov. Days / Dae	Dec-Des Inches / Duime	Dec-Des Days / Dae	Year-Jaar Inches / Duime	Year-Jaar Days / Dae
145/399	23/3661A	Grapevale	31°09	25°14'	4800	1.22	5	1.80	3	1.29	7	1.20	4	4.39	9	0.26	1	0.04	1	0.00	0	0.00	0	3.01	3	0.98	2	0.20	1	14.39	36
145/810	23/3709	Manor Holme	31 30	25 27	-	0.69	3	0.67	4	1.00	6	1.14	6	3.76	9	0.18	1	0.01	1	0.04	1	0.00	0	1.74	5	1.45	3	0.81	3	11.49	42
146/17	23/3706B	Skilderkrans	31 17	25 31	-	0.32	1	0.21	1	1.09	3	0.85	3	3.73	8	0.28	1	0.00	0	0.00	0	0.05	1	2.71	5	1.19	3	0.25	1	10.68	(27)
146/52	23/3714A	Hillston	31 22	25 32	-	0.46	3	0.74	2	1.00	5	1.82	7	3.60	9	0.15	1	0.00	0	0.04	1	0.00	0	1.90	6	1.56	3	0.82	4	12.09	41
146/71	23/3716	Pylfontein	31 11	25 33	-	1.09	4	1.45	3	2.57	7	1.45	4	5.33	8	0.27	1	0.00	0	0.00	0	0.16	1	3.17	4	0.00	0	0.21	1	15.70	(33)
146/274	23/3729	Verstersfontein	31 04	25 40	-	2.30	4	1.96	3	2.58	6	2.03	5	5.42	7	0.45	1	0.00	0	0.00	0	0.00	0	4.17	3	0.96	1	0.84	2	20.71	32
146/317	23/3737	Bulhoek	31 17	25 41	-	0.84	3	0.59	4	1.67	6	1.30	4	4.22	8	0.32	1	0.10	1	0.15	1	0.15	2	4.28	6	1.60	5	0.23	1	15.45	(42)
146/453	23/3773	Eenbult	31 03	25 46	4770	1.86	5	2.47	6	3.26	7	2.69	3	4.60	8	0.37	1	0.00	0	0.00	0	0.00	0	5.38	4	0.82	2	0.69	3	22.14	39
146/586	23/3765	Steynsburg	31 18	25 50	4850	1.04	4	1.18	2	1.69	5	2.04	5	4.26	8	0.33	1	0.03	1	0.10	1	0.00	0	2.95	4	1.02	4	0.00	0	14.64	35
146/728	23/3778	Mooivlei	31 08	25 55	5100	1.65	3	1.66	3	2.15	6	2.18	2	9.46	9	0.67	1	0.00	0	0.00	0	0.00	0	4.10	4	1.05	3	0.76	3	23.68	34
146/751	23/3783	Tweefontein	31 01	25 56	4750	2.63	6	1.95	7	3.52	7	2.83	6	5.16	8	0.43	2	0.00	0	0.00	0	0.11	2	3.93	5	1.06	3	1.19	2	22.81	48
146/765	23/3757	Rietbron	31 15	25 56	-	2.24	6	1.75	5	1.97	5	1.66	4	4.90	10	0.34	1	0.00	0	0.07	1	0.05	1	4.10	5	1.20	3	0.81	2	19.29	43
146/796	23/3796	De Dam	31 16	25 57	5200	2.64	5	1.84	5	1.62	5	5.43	5	4.18	9	0.27	1	0.00	0	0.04	1	0.90	2	2.17	4	0.76	2	0.31	1	20.16	40
146/821	23/3802	Rietkuil	31 11	25 58	5200	1.89	6	1.53	6	1.66	4	1.80	5	5.25	9	0.34	1	0.00	0	0.00	0	0.10	2	5.07	5	1.17	3	0.72	2	19.53	43
147/10	23/3821	Hillmoor	31 10	26 01	5100	1.97	6	1.07	4	2.06	8	2.10	6	5.28	10	0.39	1	0.00	0	0.00	0	0.13	1	3.92	5	1.23	3	0.87	6	19.02	51
147/222	23/3824	Gresham	31 12	26 08	5400	2.28	6	1.05	5	1.37	4	2.52	7	6.53	9	0.45	1	0.00	0	0.20	1	0.00	0	4.09	5	1.71	4	0.73	3	20.93	(45)
147/225	23/3838	Hillside	31 15	26 08	5000	2.17	4	1.34	4	1.69	4	2.32	6	5.52	6	0.32	1	0.00	0	0.00	0	0.00	0	3.22	5	1.50	4	1.44	2	19.52	(36)
147/253	23/3837	Roselands	31 13	26 09	4900	1.92	7	1.14	4	1.76	6	1.89	6	5.50	11	0.45	1	0.10	1	0.00	0	0.03	1	3.89	6	1.88	5	1.45	3	20.01	51
147/338	23/3842	Erinmore	31 08	26 12	5000	2.81	6	0.83	3	1.20	6	2.75	6	4.25	9	0.37	2	0.00	0	0.00	0	0.00	0	2.99	6	0.85	1	0.50	3	16.55	42
147/409	23/3858	Collingham	31 19	26 14	5500	4.03	10	0.99	7	1.37	6	2.66	10	5.56	11	0.48	2	0.08	3	0.05	1	0.07	1	2.70	8	0.89	6	2.60	5	21.48	70
147/524	23/3873	Stockdale	31 14	26 18	5200	3.07	5	1.69	4	2.17	4	2.73	5	5.82	10	0.00	0	0.00	0	0.00	0	0.00	0	2.92	5	0.88	3	0.99	3	20.27	(39)
147/599	23/3885	Dalkeith	31 29	26 20	5500	2.85	6	1.31	5	1.63	6	2.29	7	5.34	-	0.41	1	0.12	1	0.10	1	0.00	0	2.93	5	1.12	4	0.93	2	19.03	38
147/631	23/3888	De Villiers	31 01	26 22	4700	3.06	5	2.11	5	2.37	6	3.24	6	4.83	10	0.67	2	0.06	1	0.00	0	0.08	1	5.40	5	0.98	2	1.23	4	24.03	(47)
147/654	23/3890	Molteno	31 24	26 22	5180	4.95	9	1.34	3	1.54	5	4.50	10	6.13	11	0.31	1	0.00	0	0.00	0	0.08	1	2.56	5	0.98	2	1.24	4	23.63	(51)
147/654A	23/3890A	Molteno	31 24	26 22	-	4.60	7	1.37	6	1.82	8	4.08	10	5.74	12	0.36	1	0.07	2	0.05	1	0.09	1	2.23	5	0.90	3	1.18	5	22.49	61
147/777	23/3899	Cyfergat	31 27	26 26	5479	3.48	5	1.09	4	1.52	5	2.36	8	4.40	10	0.35	1	0.08	1	0.00	0	0.00	0	1.89	4	0.87	5	0.95	3	16.99	(46)
148/83	23/3921	Marshmoor	31 23	26 33	6300	4.83	7	1.29	5	2.14	6	4.91	10	6.12	10	0.62	-1	0.00	0	0.23	1	0.10	1	3.94	7	1.83	4	2.39	5	28.40	57
148/107	23/3915	Broughton	31 17	26 34	5500	4.21	8	2.34	6	4.57	9	4.47	8	6.58	8	0.75	2	0.00	0	0.13	1	0.02	1	4.58	6	2.56	5	1.75	3	31.96	(57)
148/121	23/3920A	Klipfontein	31 01	26 35	5400	4.46	5	2.96	5	2.17	6	2.55	6	4.61	6	0.41	1	0.00	0	0.00	0	0.00	0	4.45	7	1.28	3	0.72	3	23.61	(42)
148/127	23/3928	Kalkfontein	31 07	26 35	6300	4.56	7	1.92	5	4.00	7	3.40	8	5.40	10	0.64	2	0.00	0	0.00	0	0.00	0	4.66	6	0.97	3	2.61	4	28.16	(52)
148/188	23/3922A	Witkop	31 08	26 37	5900	4.56	6	1.73	5	3.30	7	2.68	7	5.93	6	0.65	2	0.00	0	0.00	0	0.00	0	4.54	5	1.15	3	2.51	5	26.95	(46)
148/401	23/3972	Spitskop	31 11	26 44	6400	3.65	5	2.00	6	3.65	9	3.19	9	4.84	8	0.56	2	0.00	0	0.00	0	0.00	0	4.36	6	1.76	4	1.22	3	25.23	54
148/517	23/3960	Jamestown	31 07	26 48	5000	4.46	4	1.32	3	2.95	6	2.85	4	5.42	10	0.39	1	0.00	0	0.00	0	0.00	0	3.50	5	1.80	4	0.44	2	23.13	(39)
148/525	23/3964	Den Haag	32 15	26 48	5400	3.77	6	1.48	7	2.83	6	3.54	10	4.60	7	0.50	1	0.00	0	0.00	0	0.00	0	3.67	7	1.40	4	1.10	4	22.89	(52)
148/532	23/3951	Snymanskraal	31 22	26 48	6102	3.87	6	6.19	7	3.62	5	3.82	9	4.69	9	0.66	1	0.00	0	0.00	0	0.14	1	3.19	4	1.67	2	1.58	5	29.43	(49)

No.	STATION STASIE	S. Latitude S. Breedtegr	E. Longitude O. Lengtegr	Height Hoogte Feet Voet	Jan. Inches Duime	Jan. Days-Dae	Feb. Inches Duime	Feb. Days-Dae	Mar-Mrt Inches Duime	Mar-Mrt Days-Dae	April. Inches Duime	April. Days-Dae	May-Mei Inches Duime	May-Mei Days-Dae	Jun. Inches Duime	Jun. Days-Dae	Jul. Inches Duime	Jul. Days-Dae	Aug. Inches Duime	Aug. Days-Dae	Sept. Inches Duime	Sept. Days-Dae	Oct-Okt Inches Duime	Oct-Okt Days-Dae	Nov. Inches Duime	Nov. Days-Dae	Dec-Des Inches Duime	Dec-Des Days-Dae	Year-Jaar. Inches Duime	Year-Jaar. Days-Dae
148/605	23/3959	Modderpoort	31°05'	26°51'	5300	3.67	6	1.73	6	2.07	6	2.82	5	3.00	7	0.37	1	0.00	0	0.00	0	0.08	1	3.62	7	1.37	4	1.75	4	20.48	47
149/82	24/3992	Dordrecht	31 22	27 03	5230	4.28	9	2.41	7	3.69	9	1.93	6	4.52	8	0.50	1	0.05	1	0.00	0	0.00	0	2.55	6	1.90	3	0.98	5	22.81	(55)
149/141	24/4002	Carlton	31 21	27 05	5000	4.06	7	3.03	7	3.88	9	3.10	6	4.16	6	0.37	2	0.31	3	0.23	2	0.15	1	2.53	5	1.76	5	1.22	6	24.80	59
149/204	24/4003	Clark's Siding	31 24	27 07	5455	5.08	8	3.21	5	3.36	8	3.18	6	4.34	7	0.45	1	0.27	2	0.18	1	0.00	0	2.49	5	2.05	4	1.02	4	25.63	(52)
149/490	24/4039A	Rossouw	31 10	27 17	-	4.92	8	2.26	6	2.21	11	2.72	6	4.12	8	0.36	2	0.16	3	0.08	2	0.51	3	4.10	9	1.23	3	1.52	7	24.19	68
149/598	24/4041	Indwe	31 28	27 20	4250	6.14	9	2.67	6	2.52	5	1.66	5	3.54	6	0.17	1	0.09	1	0.00	0	0.56	2	1.85	4	1.72	5	1.78	6	22.70	(50)
149/863	24/4069A	Glen Lyon	31 23	27 29	6000	6.41	12	4.45	8	4.66	8	1.50	3	3.59	6	0.12	1	1.10	2	0.23	1	0.30	1	2.38	7	2.55	3	2.51	6	29.80	58
150/85	24/4087	Ida	31 25	27 33	4420	7.53	8	2.78	8	3.16	7	1.66	5	3.52	10	0.22	1	0.42	2	0.12	1	0.33	2	2.51	8	2.05	5	2.90	7	27.19	64
150/219	24/4084	Kops Horn	31 09	27 38	7400	4.56	11	2.38	11	3.91	12	3.37	7	3.94	7	0.25	2	0.17	3	0.24	2	0.67	6	3.03	10	2.81	6	4.80	8	30.13	85
150/336	24/4093	Kromdraai	31 06	27 42	6040	4.04	7	3.21	6	2.88	5	3.07	3	3.43	6	0.00	0	0.40	1	0.18	1	0.88	3	3.01	7	1.93	3	3.29	7	26.32	(49)
150/581	24/4105	Belleville	31 11	27 50	6600	5.44	11	2.82	8	3.04	8	2.33	4	3.02	7	0.17	1	0.52	2	0.50	1	1.12	4	2.94	9	2.47	5	4.10	9	28.47	69
150/595	24/4113	Glen Hope	31 25	27 50	4640	5.51	13	3.32	10	3.79	9	1.56	4	3.09	6	0.06	1	0.53	2	0.22	1	0.73	2	2.45	8	2.48	5	3.27	11	27.00	72
151/290	24/4141A	The Home	31 20	28 10	4700	5.07	13	3.78	5	4.09	6	1.98	4	1.93	5	0.04	1	0.24	2	0.00	0	0.45	3	1.67	7	2.37	6	2.35	5	23.97	(57)
151/623	24/4149	Hopefield	31 23	28 21	4700	6.40	10	1.78	5	2.86	7	2.60	6	2.04	5	0.00	0	0.15	1	0.00	0	0.20	1	1.39	6	2.39	6	2.03	7	21.90	(54)
152/190	24/4156	Ntywenka	31 10	28 37	4000	9.23	20	7.18	11	7.40	13	1.78	4	1.64	6	0.02	1	0.20	3	0.07	2	1.17	6	1.95	12	5.69	12	4.70	12	41.03	102
152/208	24/4159	Kaabi	31 28	28 37	4000	7.37	16	4.95	13	6.16	9	1.61	4	1.72	4	0.07	1	0.33	3	0.00	0	0.97	5	1.99	12	3.98	8	4.65	9	33.80	84
152/259	24/4163	Bele	31 19	28 39	4000	6.31	17	5.26	13	5.83	13	1.85	6	1.80	6	0.24	2	0.55	3	0.00	0	0.77	5	2.21	12	4.43	7	4.42	10	33.67	84
152/446	24/4178	Mqadu	31 26	28 45	2860	7.55	16	8.27	14	5.81	13	2.19	5	1.54	5	0.23	3	0.25	3	0.05	3	1.03	6	2.97	13	6.71	12	4.76	15	41.36	108
152/468	24/4177	Tsolo	31 18	28 46	3200	3.93	12	3.87	8	4.22	11	1.15	7	1.44	7	0.13	3	0.66	2	0.02	1	0.61	4	1.81	9	2.03	7	2.32	9	22.19	80
152/475	24/4171	Mqadu Heights	31 25	28 46	3900	12.02	17	9.06	17	7.72	14	2.44	6	1.82	8	0.21	2	0.43	3	0.05	3	1.53	6	3.74	9	7.38	11	6.44	15	52.84	111
152/482	24/4170	Cenxcane	31 02	28 47	4200	9.15	19	5.92	18	7.72	14	1.04	3	1.10	4	0.00	0	0.29	3	0.44	1	0.93	3	2.35	11	5.84	10	5.18	10	39.96	96
152/792	24/4185	Bencuti	31 12	28 57	3600	5.16	13	3.78	12	6.10	11	1.30	3	1.04	4	0.00	0	0.23	4	0.02	1	1.05	5	1.52	10	4.85	13	4.89	13	29.94	89
153/570	25/4202M	Majola	31 30	29 19	2400	4.48	12	3.95	9	6.78	-	0.81	1	0.78	2	0.14	1	0.31	2	0.02	1	1.64	6	2.22	12	6.54	8	2.48	4	30.15	(58)
153/875	25/4217	Flagstaff (Gaol)	31 05	29 30	3070	3.72	15	6.74	13	4.86	11	1.83	3	0.52	2	0.41	3	1.50	2	0.00	0	1.46	4	3.26	13	4.74	14	3.89	9	32.93	89
154/142	25/4225	Lusikisiki	31 22	29 35	1950	3.23	14	2.86	13	4.63	10	3.32	5	0.72	5	0.23	2	0.23	2	0.11	1	1.46	9	3.58	11	5.65	11	1.86	9	27.88	92
154/279	25/4225T	Holy Cross Mission	31 09	29 40	-	3.33	18	5.79	14	5.81	12	2.68	5	0.42	4	0.21	2	0.62	2	0.00	0	2.01	7	2.11	13	4.88	15	3.27	13	31.13	105
154/354	25/4226	Ntsubane	31 24	29 42	1750	6.56	17	5.87	11	7.04	11	4.40	6	0.69	6	0.54	2	0.06	1	0.22	1	2.79	10	4.21	13	8.83	10	4.09	10	45.30	98
154/796	25/4238	Nkambati	31 16	29 57	640	2.71	16	6.26	9	8.72	11	3.75	6	0.51	2	1.44	6	0.34	2	0.73	3	3.38	8	2.69	11	8.51	11	6.07	12	45.11	97
157/346	19/3308M	Dernbergsdraai	30 46	17 42	-	0.03	1	0.07	2	0.16	1	0.34	1	0.25	3	0.25	2	0.23	3	0.10	3	0.83	5	0.37	3	0.00	0	0.10	1	2.93	25
157/753	19/3310	Schulnskraal	30 33	17 56	1650	0.05	1	0.00	0	0.39	2	1.70	2	0.52	2	0.36	1	0.23	2	0.61	3	1.48	4	0.76	1	0.00	0	0.17	1	6.27	(19)
157/874	19/3311	Caries (Gaol)	30 34	18 00	-	0.08	2	0.00	0	0.31	2	1.16	2	0.21	2	0.29	2	0.17	2	0.12	2	1.05	4	0.65	2	0.00	0	0.14	1	4.18	21
157/874A	19/3311a	Caries	30 34	18 00	830	0.00	0	0.00	0	0.32	3	1.17	2	0.75	2	0.26	2	0.15	2	0.15	3	1.15	5	0.67	3	0.00	0	0.00	0	4.62	22
160/807	20/3333A	Loerieafontein	30 57	19 27	3000	0.00	0	0.41	1	0.17	2	1.64	3	0.10	1	0.70	3	0.21	1	0.00	0	2.58	4	0.70	2	0.00	0	0.00	0	6.51	17
163/882	20/3353D	Brulpaddaaleegte	30 42	21 00	3300	0.04	1	0.21	2	0.71	4	4.56	6	0.49	5	0.03	1	0.00	0	0.00	0	0.35	2	0.25	2	0.00	0	0.00	0	6.64	23
164/141	21/3355M	Witkalk	30 51	21 05	-	0.01	1	0.77	2	0.21	2	3.02	7	0.35	4	0.00	0	0.00	0	0.00	0	0.00	0	0.00	0	0.00	0	0.00	0	4.36	(16)

No.	Ou Nommer / Old Number	STATION / STASIE	S. Latitude / S. Breedtegr	E. Longitude / O. Lengtegr	Height / Hoogte Feet / Voet	Jan. Inches / Duime	Jan. Days-Dae	Feb. Inches / Duime	Feb. Days-Dae	Mar-Mrt Inches / Duime	Mar-Mrt Days-Dae	April. Inches / Duime	April. Days-Dae	May-Mei Inches / Duime	May-Mei Days-Dae	Jun. Inches / Duime	Jun. Days-Dae	Jul. Inches / Duime	Jul. Days-Dae	Aug. Inches / Duime	Aug. Days-Dae	Sept. Inches / Duime	Sept. Days-Dae	Oct-Okt Inches / Duime	Oct-Okt Days-Dae	Nov. Inches / Duime	Nov. Days-Dae	Dec-Des Inches / Duime	Dec-Des Days-Dae	Year-Jaar. Inches / Duime	Year-Jaar. Days-Dae
164/629	21/3359B	Klipkloof	30°59'	21°21'	-	0.00	0	0.33	3	0.85	2	3.18	4	0.39	4	0.00	0	0.15	1	0.00	0	1.04	1	0.25	1	0.00	0	0.00	0	6.19	(16)
165/698	21/3402A	Klerefontein	30 58	22 00	4200	1.58	4	0.53	2	0.70	2	2.62	4	2.11	5	0.24	1	0.40	1	0.00	0	0.45	1	0.08	1	0.00	0	0.00	0	8.71	(21)
166/41	21/3402	Garstkolk	30 41	22 02	3510	0.22	2	0.46	2	1.05	3	1.55	5	2.37	8	0.29	1	0.45	1	0.00	0	0.34	1	0.26	4	0.97	1	0.09	1	8.05	29
166/238	21/3406	Carnarvon	30 58	22 08	4079	1.46	4	0.38	4	1.80	3	1.92	6	1.55	8	0.24	1	0.00	0	0.00	0	(0.30	-)	0.24	4	0.16	1	0.00	0	(8.05	33)
166/420	21/3414	Blaauwkrans	31 00	22 14	4430	0.92	3	1.00	1	1.08	4	2.46	7	1.82	7	0.28	1	0.68	3	0.10	1	0.30	1	0.62	4	0.00	0	0.27	1	9.53	33
167/264	21/3444	Swaalfontein	30 54	22 39	4170	1.13	2	1.02	1	1.97	3	1.60	5	1.59	7	0.33	1	0.24	1	0.00	0	0.17	1	0.05	1	0.08	1	0.00	0	8.18	(23)
167/527	21/3447E	Cordaatskuil	30 47	22 48	-	0.47	3	1.77	3	1.67	1	1.57	5	1.43	4	0.43	1	0.37	2	0.00	0	0.00	0	0.38	2	0.16	1	0.00	0	8.25	(22)
167/665	21/3451	Vosburg	30 35	22 53	3730	1.46	4	1.04	1	2.43	5	1.58	4	2.06	6	0.35	1	0.48	1	0.00	0	0.12	1	0.38	2	1.00	2	0.16	2	11.06	(29)
168/50	22/3456A	Sweetfontein	30 50	23 02	-	1.39	2	0.40	1	2.11	3	1.44	5	1.67	6	0.50	1	0.20	1	0.00	0	0.00	0	0.75	2	0.26	1	0.00	0	8.72	(22)
168/250	22/3470	Soutwater	30 40	23 09	3700	1.10	4	0.63	1	2.54	3	1.11	5	2.18	7	0.61	1	0.23	1	0.00	0	0.17	1	0.39	1	0.57	2	0.00	0	9.53	(26)
168/647	22/3477N	Greaffwater	30 47	23 22	-	0.92	2	1.46	2	1.50	4	1.66	3	1.48	4	0.45	1	0.08	1	0.00	0	0.00	0	0.25	1	0.00	0	0.00	0	7.80	(18)
168/800	22/3479A	Nuwejaarsfontein	30 52	23 28	-	1.04	2	0.00	0	1.04	3	1.84	4	2.19	5	0.00	0	0.00	0	0.00	0	0.29	1	0.33	2	0.83	2	0.15	1	7.71	(20)
169/90	22/3485	Thomasgat	31 00	23 33	4250	1.85	5	0.49	1	1.48	3	1.58	4	2.57	8	0.69	1	0.00	0	0.00	0	0.00	0	0.70	1	1.38	3	0.12	1	10.86	27
169/174	22/3486M	West Front	30 54	23 36	-	1.46	2	1.24	2	1.58	4	1.53	5	3.25	9	0.65	1	0.00	0	0.00	0	0.06	1	0.65	2	1.29	2	0.16	1	11.97	(29)
169/291	22/3489K	Lemoenkloof	30 51	23 40	-	0.80	2	1.12	3	1.93	4	2.01	6	3.90	8	0.90	1	0.00	0	0.00	0	0.09	1	0.96	2	1.00	2	0.17	1	12.88	(30)
169/509	22/3497V	Deelfontein	30 59	23 47	-	1.13	2	2.47	4	2.20	4	2.06	4	3.42	6	0.80	1	0.09	1	0.00	0	0.00	0	2.05	2	1.29	3	0.49	2	16.00	(29)
169/710	22/3507K	Rhenosterpoort	30 40	23 55	-	0.93	2	0.58	2	2.59	4	2.22	5	2.80	6	0.45	1	0.00	0	0.10	1	0.00	0	1.43	2	1.14	2	0.00	0	12.24	(25)
169/844	22/3509	Blaauwkrantz	30 34	23 59	3950	1.06	4	0.19	1	2.23	5	1.86	6	3.34	7	0.46	1	0.00	0	0.00	0	0.00	0	1.04	1	1.50	2	0.00	0	11.68	27
170/9	22/3510M	De Aar	30 39	24 01	4089	0.64	6	0.06	1)	2.78	5	0.94	2	3.22	8	0.55	1	0.17	3	0.00	0	0.00	0	1.17	2	1.20	3	0.19	3	10.92	34)
170/9A	22/3510	De Aar	30 39	24 01	4079	0.55	5	0.68	4	2.35	5	1.29	5	2.37	7	0.55	1	0.07	1	0.00	0	0.00	0	1.41	3	1.00	2	0.11	2	10.38	35
170/85	22/3512	Ezelsfontein	30 55	24 03	4079	2.50	1	0.46	3	1.75	1	1.17	4	3.60	8	0.00	0	0.12	2	0.00	0	0.00	0	2.00	3	1.91	5	0.96	4	14.47	(31)
170/117	22/3522	Hartebeesthoek	30 47	24 05	4300	1.90	5	0.59	2	2.24	6	1.94	5	3.20	6	0.64	1	0.10	1	0.00	0	0.00	0	1.94	2	3.40	3	0.18	1	16.13	(32)
170/217	22/3525A	Merino	30 37	24 08	-	0.93	5	2.16	2	2.07	5	1.65	4	3.95	8	0.56	1	0.15	1	0.00	0	0.05	1	1.47	4	1.75	3	0.14	1	14.88	35
170/315	22/3534	Rietfontein	30 45	24 11	-	1.26	3	1.01	3	2.14	4	2.12	6	3.48	5	0.66	1	0.00	0	0.00	0	0.00	0	1.96	3	1.83	3	0.38	2	14.84	(30)
170/427	22/3539	Slingershoek	30 37	24 15	4400	0.76	2	0.58	3	2.80	6	1.45	3	3.88	7	0.00	0	0.00	0	0.00	0	0.00	0	1.18	1	1.15	3	0.00	0	11.80	(25)
170/761	22/3550	Rooiwal	30 41	24 26	4650	0.52	2	1.32	3	1.93	5	1.00	3	4.50	8	0.40	1	0.01	1	0.00	0	0.00	0	1.36	2	1.35	2	0.00	0	12.39	27
171/117	22/3571	Wolmada	30 57	24 34	4400	2.23	4	3.06	5	2.47	5	1.07	4	3.99	8	0.53	1	0.00	0	0.00	0	0.00	0	2.58	3	1.25	2	0.35	-	17.53	(32)
171/546	22/3603	Bell Rock	30 36	24 49	4500	0.81	5	2.37	5	3.28	9	1.58	5	5.03	8	0.35	1	0.50	2	0.00	0	0.11	2	2.50	4	1.71	3	0.33	3	18.57	47
171/652	22/3607T	Moolfontein	30 52	24 52	-	1.71	4	2.92	5	1.41	7	0.00	0	4.64	7	0.00	0	0.22	1	0.00	0	0.00	0	1.69	2	0.09	1	0.38	1	13.06	28
171/756	23/3626	Esperanza	30 36	24 56	4300	1.29	5	3.40	5	1.33	4	1.49	5	4.56	7	0.30	1	0.30	2	0.00	0	0.00	0	2.50	2	0.95	3	3.05	3	19.17	(37)
172/27	23/3631R	Arundel	30 57	25 01	5126	6.05	4	2.66	8	1.23	5	1.32	4	6.08	9	0.50	2	0.14	1	0.00	0	0.10	2	2.02	3	1.37	4	0.20	1	21.67	(43)
172/163	23/3642	Golesberg	30 43	25 06	4660	1.23	5	2.34	10	2.01	9	1.48	6	5.24	9	0.43	1	0.14	4	0.03	1	0.12	2	2.85	4	0.80	2	1.08	5	17.75	58
172/324	23/3657A	Poplar Grove	30 54	25 11	4600	2.52	6	5.94	5	1.45	6	1.56	1	4.95	8	0.36	1	0.00	0	0.00	0	0.00	0	2.15	2	0.86	1	0.40	2	20.19	(32)
172/335	23/3657	Adamsfontein	30 35	25 12	4130	1.28	2	1.17	2	1.25	5	1.10	4	6.20	7	0.40	1	0.00	0	0.00	0	0.00	0	2.80	3	0.00	0	0.00	0	14.20	(24)
172/580	23/3680	Achtertang	30 40	25 20	4050	1.35	3	1.81	5	1.47	5	1.85	4	5.34	8	0.38	1	0.30	2	0.00	0	0.00	0	3.06	3	0.83	2	0.52	3	16.87	(36)

No.	STATION STASIE	S. Latitude S. Breedtegr	E. Longitude O. Lengtegr	Height Hoogte Feet Voet	Jan. Inches Duime	Jan. Days-Dae	Feb. Inches Duime	Feb. Days-Dae	Mar-Mrt Inches Duime	Mar-Mrt Days-Dae	April. Inches Duime	April. Days-Dae	May-Mei Inches Duime	May-Mei Days-Dae	Jun. Inches Duime	Jun. Days-Dae	Jul. Inches Duime	Jul. Days-Dae	Aug. Inches Duime	Aug. Days-Dae	Sept. Inches Duime	Sept. Days-Dae	Oct-Okt Inches Duime	Oct-Okt Days-Dae	Nov. Inches Duime	Nov. Days-Dae	Dec-Des Inches Duime	Dec-Des Days-Dae	Year-Jaar. Inches Duime	Year-Jaar. Days-Dae
172/662	23/3686 Tweefontein	30°32'	25°23'	-	1.79	3	2.11	5	1.17	4	3.19	3	5.46	8	0.46	1	0.12	1	0.00	0	0.00	0	2.08	3	0.79	2	0.33	1	17.50	(31)
172/814	23/3707 Summerhill	30 34	25 28	4098	2.24	4	1.61	5	1.07	4	2.66	7	4.53	7	0.45	1	0.15	3	0.02	1	0.05	1	1.65	5	0.52	2	0.45	3	15.40	43
172/816	23/3708 Norvale Post	30 38	25 28	-	1.35	3	1.07	5	1.01	3	2.08	4	4.46	7	0.30	1	0.12	1	0.00	0	0.11	1	2.32	4	0.60	1	0.68	2	14.10	(32)
173/134	23/3714 Montagu Farm	30 44	25 35	4200	2.71	5	3.39	5	1.85	4	2.97	4	4.61	7	0.44	1	0.17	1	0.00	0	0.08	2	2.51	5	0.66	2	0.74	4	19.73	40
173/209	23/3746 Elandsfontein	30 59	25 37	-	1.15	3	3.78	3	1.84	3	2.35	2	5.82	8	0.36	1	0.00	0	0.65	1	1.34	2	0.00	0	1.43	2	0.00	0	18.72	25
173/274	23/3735 Gruisfontein	30 34	25 40	-	3.47	6	3.77	5	3.32	4	2.44	4	5.12	9	0.25	1	0.11	1	0.00	0	0.28	1	1.47	4	0.67	2	0.23	1	21.13	(38)
173/300	23/3736 Liebefontein	31 00	25 40	-	1.29	6	2.82	5	3.46	6	2.64	3	5.52	8	0.40	1	0.00	0	0.00	0	0.07	1	2.83	4	0.60	3	0.64	2	20.27	39
173/553	23/3750 Zeekoegatboven (Eden)	30 43	25 49	-	2.27	5	3.49	5	3.37	8	5.54	8	4.70	9	0.30	1	0.17	2	0.04	1	0.09	1	2.86	5	0.55	4	1.09	3	24.47	52
174/17	23/3612 Cheviotdale	30 47	26 01	5000	3.56	6	3.08	6	2.73	8	3.52	6	3.80	8	0.46	2	0.15	2	0.00	0	0.00	0	2.60	4	0.44	3	0.50	1	20.84	46
174/93	23/3784 Clifton Vale	30 33	26 04	4500	4.87	12	3.69	6	2.84	6	1.92	5	3.75	5	0.21	1	0.15	2	0.00	0	0.00	0	1.84	4	0.80	3	0.82	2	20.89	46
174/205	23/3829 Winnaarsbaken	30 55	26 07	4600	3.33	7	3.19	3	2.89	8	3.31	4	4.35	8	0.30	1	0.00	0	0.00	0	0.00	0	4.13	5	0.56	2	0.37	1	22.43	39
174/281	23/3827 Deelsvlei	30 41	26 10	4600	4.44	9	3.56	8	2.88	6	2.20	9	3.87	13	0.24	1	0.14	2	0.02	1	0.01	1	2.66	5	0.60	2	2.00	3	22.62	60
174/387	23/3857 Die Tuine	30 57	26 13	5000	3.58	7	3.65	5	2.94	9	3.88	8	4.26	8	0.45	1	0.06	2	0.00	0	0.00	0	5.53	7	0.84	3	0.45	3	25.64	53
174/507	23/3872 Kings Leigh	30 57	26 17	4700	3.04	8	3.27	5	3.07	10	3.11	8	4.47	9	0.42	1	0.11	2	0.00	0	0.00	0	5.08	6	1.11	3	0.52	3	24.20	55
174/550	23/3880 Ellesmere	30 40	26 19	4400	5.41	8	5.36	8	2.45	8	2.05	7	3.61	7	0.22	1	0.12	2	0.00	0	0.00	0	3.82	6	0.80	2	0.63	2	24.47	52
174/597	23/3877 Dreunberg	30 57	26 20	4840	4.61	6	3.43	6	2.66	5	2.54	6	3.98	6	0.46	1	0.06	1	0.00	0	0.00	0	4.20	4	1.10	4	1.06	2	24.10	41
174/600	23/3878 Burgersdorp	31 00	26 20	4300	2.10	5	2.29	5	2.60	7	1.97	6	3.30	8	0.34	1	0.00	0	0.00	0	0.00	0	3.82	6	0.47	2	0.67	3	17.56	43
174/753	23/3904 Goedemoed	30 33	26 26	4300	6.18	11	4.56	8	3.19	7	2.27	6	3.42	8	0.22	1	0.15	2	0.00	0	0.00	0	3.60	6	1.29	4	0.43	4	25.31	57
174/877	23/3909K Sanddrift	30 37	26 30	-	6.75	7	4.55	6	4.16	5	1.70	4	4.20	8	0.22	1	0.00	0	0.00	0	0.00	0	2.80	6	1.20	2	0.16	2	25.74	(41)
175/22	23/3906 Welgedacht	30 52	26 31	4700	4.46	7	3.70	5	3.48	7	2.30	4	3.83	6	0.30	1	0.00	0	0.00	0	0.10	1	2.74	4	1.45	2	0.60	2	22.96	(39)
175/56	23/3912 Vetkraal	30 56	26 32	5000	3.35	7	2.66	7	3.19	10	2.85	7	3.55	11	0.29	2	0.06	1	0.05	1	0.05	1	3.54	6	1.34	3	0.53	4	21.46	60
175/311	23/3931 Aliwal North	30 41	26 41	4359	6.88	(9)	2.30	(3)	1.93	(6)	2.11	(7)	4.58	9	0.00	0	0.00	0	0.00	0	0.00	0	5.01	5	1.08	3	0.45	4	24.34	(46)
175/371	23/3933 Aliwal North	30 41	26 43	4344	7.08	11	3.84	7	2.15	9	2.72	8	3.82	10	0.25	2	0.06	2	0.02	1	0.02	1	4.41	5	1.28	4	0.63	5	26.28	65
175/537	23/3948 Copia	30 57	26 48	6500	4.02	8	3.61	7	2.57	6	2.34	5	3.54	6	0.55	1	0.00	0	0.00	0	0.00	0	3.97	6	1.35	3	0.56	3	22.51	(45)
175/572	23/39634 Klipfontein	30 32	26 50	4700	4.27	4	2.37	5	2.53	4	2.85	3	2.92	5	0.36	1	0.00	0	0.00	0	0.24	1	4.34	4	0.70	1	0.30	1	20.88	(29)
176/15	24/3984 Paardefontein	30 45	27 01	4700	4.75	9	2.96	5	1.96	6	2.25	5	3.48	6	0.50	2	0.00	0	0.00	0	0.00	0	2.61	5	1.32	2	2.02	2	21.85	42
176/38	24/3983B Vastrap	30 38	27 02	4500	6.33	5	1.22	3	4.17	8	2.26	5	3.19	6	0.00	0	0.14	2	0.00	0	0.00	0	3.63	7	0.78	3	0.90	3	22.62	42
176/135	24/3998 Brakfontein	30 45	27 05	4900	6.10	(9)	2.59	7	3.60	8	3.26	-	3.33	8	0.27	1	0.17	1	0.00	0	0.00	0	3.15	(5)	1.99	4	1.81	6	26.27	(49)
176/277	24/4007 Herschel	30 37	27 10	5000	6.52	8	1.72	5	2.47	5	3.25	3	3.47	6	0.26	1	0.15	1	0.00	0	0.00	0	4.05	7	1.07	4	1.18	4	24.15	(44)
176/372	24/4016 Lady Grey	30 42	27 13	5237	7.59	10	2.43	5	2.70	3	3.95	3	4.13	6	0.30	1	0.00	0	0.00	0	0.18	1	3.10	4	2.22	3	1.62	3	28.22	(39)
176/390	24/4418K Clanville	31 00	27 13	-	4.34	6	3.21	7	2.57	7	3.38	7	3.62	6	0.30	1	0.15	2	0.00	0	0.25	2	2.96	7	1.28	3	1.40	6	23.46	54
176/532	24/4028 Motkop	30 52	27 18	6360	6.19	9	2.70	7	3.05	7	3.48	5	3.78	4	0.30	1	0.15	2	0.00	0	0.25	2	2.40	7	1.14	4	1.51	7	24.95	55
176/575	24/4034 Heneonvale	30 35	27 20	5240	4.57	6	1.64	6	2.60	8	3.51	5	3.64	7	0.29	1	0.04	2	0.00	0	0.56	2	3.05	7	0.92	3	2.72	7	23.54	56
176/631	24/4037K Sterkspruit	30 31	27 22	-	6.11	8	2.23	8	2.94	9	2.81	5	3.72	7	0.30	1	0.20	2	0.03	1	0.62	2	4.04	7	1.42	6	2.98	9	27.40	65

No.	Ou Nommer / Old Number	STATION / STASIE	S. Latitude / S. Breedtegr	E. Longitude / O. Lengtegr	Height / Hoogte Feet / Voet	Jan. Inches / Duime	Jan. Days-Dae	Feb. Inches / Duime	Feb. Days-Dae	Mar-Mrt Inches / Duime	Mar-Mrt Days-Dae	April. Inches / Duime	April. Days-Dae	May-Mei Inches / Duime	May-Mei Days-Dae	Jun. Inches / Duime	Jun. Days-Dae	Jul. Inches / Duime	Jul. Days-Dae	Aug. Inches / Duime	Aug. Days-Dae	Sept. Inches / Duime	Sept. Days-Dae	Oct-Okt Inches / Duime	Oct-Okt Days-Dae	Nov. Inches / Duime	Nov. Days-Dae	Dec-Des Inches / Duime	Dec-Des Days-Dae	Year-Jaar. Inches / Duime	Year-Jaar. Days-Dae
176/631A	24/4037	Sterkspruit	30°31'	27°22'	4770	6.07	11	1.67	6	2.34	9	2.27	6	3.40	7	0.19	1	0.16	1	0.00	0	0.57	3	3.32	7	1.38	5	2.58	6	23.95	62
176/735	24/4050A	Orsa	30 45	27 25	6500	7.68	12	4.13	13	3.45	8	4.61	7	4.07	7	0.25	1	0.28	2	0.09	1	0.79	3	5.60	8	3.04	4	2.57	8	36.56	74
176/740	24/4053	Orpendale	30 50	27 25	6400	6.51	9	2.61	8	3.20	5	4.57	5	4.34	4	0.26	1	0.00	0	0.00	0	0.54	1	3.18	5	2.59	4	1.99	4	29.79	(46)
176/891	24/4056	New England	30 51	27 30	5920	4.50	9	3.15	10	3.30	7	2.78	4	3.95	5	0.29	2	0.10	1	0.15	1	0.40	3	3.10	7	3.29	5	2.68	6	27.69	(60)
177/45	24/4072	Avoca	30 45	27 32	6000	5.82	11	6.90	12	3.94	11	4.49	7	3.69	7	0.26	2	0.28	2	0.22	1	1.58	4	5.11	10	4.66	7	2.56	6	39.51	80
177/178	24/4083	Barkly East	30 58	27 36	5858	3.97	10	2.67	10	2.43	8	2.05	6	3.40	6	0.33	3	0.17	2	0.00	0	0.28	3	2.36	7	1.94	4	2.34	7	21.94	(66)
177/184	24/4082	Blikana	30 34	27 37	5257	7.84	12	3.65	14	2.70	12	1.87	8	3.50	9	0.29	3	0.27	4	0.00	0	1.19	4	3.10	11	2.54	6	2.74	10	29.69	93
177/432	24/4108	Reedsdell	30 42	27 45	5989	5.56	10	4.77	6	4.24	12	2.10	6	4.00	8	0.33	2	0.44	4	0.20	1	2.97	4	5.07	10	3.35	6	3.64	11	36.67	80
177/441	24/4099	Kelvin Grove	30 51	27 45	3300	7.63	10	3.37	8	2.40	6	2.25	5	3.44	7	0.06	1	0.09	1	0.10	-	0.45	2	3.04	7	3.34	4	2.22	6	28.39	(57)
177/552	24/4109	Funnystone	30 42	27 49	6000	5.68	12	3.56	12	3.46	10	2.28	5	3.76	8	0.29	2	0.25	3	0.35	1	2.07	4	4.13	11	3.62	7	3.53	12	32.98	78
177/885	24/4124	Malpas	30 45	28 00	6400	4.85	16	3.56	14	3.74	12	1.41	5	3.51	9	0.05	1	0.32	3	0.10	1	1.10	4	3.38	12	3.24	8	2.39	10	27.65	95
178/377	24/4141a	Temple Horne	30 47	28 13	-	5.35	16	3.74	-	4.56	8	0.16	1	1.61	5	0.00	0	0.00	0	0.00	0	0.00	0	2.00	5	3.57	5	4.32	3	25.31	(43)
178/615	24/4151	Delville Bos	30 45	28 21	5500	5.10	16	3.17	9	3.85	7	1.09	4	1.54	5	0.00	0	0.16	2	0.00	0	0.46	1	1.29	4	3.62	5	4.53	11	24.81	64
178/807	24/4154A	Kromhoek	30 57	28 27	-	7.19	11	3.76	9	4.21	6	2.17	4	1.74	3	0.00	0	0.52	2	0.34	1	0.37	1	1.66	5	2.98	5	4.63	9	29.57	(56)
178/881	24/4155	Mount Fletcher	30 41	28 30	4800	4.37	11	1.49	9	3.56	6	2.17	4	1.38	5	0.00	0	0.55	2	0.19	1	0.60	2	1.53	6	4.09	5	3.61	8	23.54	(59)
179/344	24/4158	Oolvana	30 44	28 42	5500	7.57	14	5.18	11	6.29	10	1.19	3	1.65	5	0.00	0	0.46	1	0.38	1	1.05	2	3.02	11	7.21	10	6.74	15	40.74	(83)
179/663	24/4181M	Strathroy Store	30 33	28 53	-	7.08	14	4.54	8	5.07	6	1.32	3	1.16	5	0.00	0	0.46	2	0.00	0	0.76	3	1.80	5	5.73	5	3.91	8	32.83	(59)
179/713	24/4184	Amanzaamyama	30 53	28 54	4200	9.27	10	7.27	10	7.45	11	1.40	4	0.70	4	0.30	1	0.93	4	0.45	2	1.80	4	2.66	8	4.48	8	7.19	15	43.90	80
179/790	24/4183A	Tshatsheni	30 40	28 57	5600	7.33	12	6.49	11	4.49	9	4.17	4	1.14	5	0.00	0	0.63	3	0.19	1	0.74	3	2.22	12	6.31	9	3.11	7	36.82	76
179/864	24/4188	Mount Frere	30 54	28 59	3800	6.24	16	3.90	11	8.50	10	1.42	3	1.07	5	0.36	1	0.42	3	0.21	1	0.66	4	2.91	8	6.15	8	6.87	12	38.71	82
180/30	25/4191	Papane	31 00	29 01	3350	3.46	11	3.75	7	5.44	11	0.79	3	0.51	2	0.00	0	0.40	2	0.09	1	0.62	4	2.06	7	3.19	8	3.76	6	24.07	62
180/32	25/4189	Mvenyane	30 32	29 02	4300	6.65	19	5.38	14	4.04	13	1.94	5	1.16	10	0.02	1	0.79	3	0.14	1	1.41	5	2.15	12	5.78	10	3.91	14	33.37	107
180/123	25/4187B	Mvenyane (Forest)	30 33	29 05	5500	6.77	14	6.31	12	4.18	11	1.48	2	0.90	2	0.00	0	0.94	2	0.18	1	1.46	3	1.61	3	6.71	9	5.00	9	35.54	(68)
180/439	25/4202	Insizwa	30 49	29 15	4259	6.69	12	3.86	11	5.51	10	1.27	5	1.28	3	0.15	1	0.90	4	0.38	1	1.72	5	2.92	14	4.88	7	5.42	10	34.98	83
180/469	25/4207	Tabankulu Forestry	30 49	29 16	5000	5.61	15	6.41	12	5.59	11	1.43	6	1.08	4	0.00	0	1.06	2	0.29	4	1.79	5	3.11	13	6.61	14	6.76	12	39.74	(98)
180/537	25/4203	Tabankulu	30 57	29 18	3700	3.25	10	2.26	9	4.45	9	1.09	3	0.74	3	0.43	2	0.40	3	0.00	0	0.88	2	2.05	6	4.85	7	4.87	5	25.27	(59)
180/648	25/4206	Mount Ayliff	30 48	29 22	3000	3.41	12	1.86	10	5.36	9	0.94	7	0.88	6	0.03	1	0.52	3	0.14	1	1.49	5	2.88	10	3.92	10	3.03	8	24.46	82
180/712	25/4205	Tonti	30 52	29 24	5000	7.44	22	4.62	16	5.88	11	1.51	6	0.85	7	0.16	1	1.02	5	0.46	2	1.87	7	3.71	15	6.35	17	6.01	14	39.88	123
180/721	25/4220A	Mount Currie (Kokstad Forest Stn.)	30 31	29 25	6500	5.41	17	3.28	10	4.16	8	1.65	5	0.77	6	0.10	2	0.19	3	0.19	1	1.25	4	2.92	9	3.81	10	3.16	8	26.89	(83)
180/722	25/4212	Kokstad (Willows)	30 32	29 25	4260	4.97	17	3.21	12	3.51	10	1.23	5	0.65	7	0.06	1	0.27	3	0.14	1	1.09	4	2.85	9	3.42	11	3.19	13	24.59	93
180/722B	25/4211A	Kokstad	30 32	29 25	4334	5.58	16	3.69	11	3.84	12	0.99	6	0.68	7	0.27	2	0.09	3	0.02	1	1.15	5	3.96	12	3.63	13	3.77	13	27.67	101
181/32	25/4220	Willowdale	30 32	29 32	5000	4.08	13	2.34	9	4.49	8	0.73	4	0.48	5	0.10	2	0.05	1	0.13	1	1.09	4	3.04	10	3.70	11	3.59	9	23.82	77
181/73	25/4218	Fort Donald	30 43	29 33	4700	8.25	14	6.23	12	6.23	10	0.87	5	0.59	3	0.00	0	0.19	1	0.00	0	2.05	4	2.59	11	5.96	12	4.26	8	37.22	(79)
181/275	25/4217A	Elandsdrift (Weza)	30 35	29 40	-	5.00	-	6.00	-	4.50	-	0.96	-	0.00	-	0.20	-	0.00	-	0.00	-	1.80	-	1.50	-	5.65	-	5.25	-	30.66	-

No.	STATION STASIE	S. Latitude S. Breedtegr	E. Longitude O. Lengtegr	Height Hoogte Feet Voet	Jan. Inches Duime	Jan. Days-Dae	Feb. Inches Duime	Feb. Days-Dae	Mar-Mrt Inches Duime	Mar-Mrt Days-Dae	April. Inches Duime	April. Days-Dae	May-Mei Inches Duime	May-Mei Days-Dae	Jun. Inches Duime	Jun. Days-Dae	Jul. Inches Duime	Jul. Days-Dae	Aug. Inches Duime	Aug. Days-Dae	Sept. Inches Duime	Sept. Days-Dae	Oct-Okt Inches Duime	Oct-Okt Days-Dae	Nov. Inches Duime	Nov. Days-Dae	Dec-Des Inches Duime	Dec-Des Days-Dae	Year-Jaar Inches Duime	Year-Jaar Days-Dae
181/277	25/4224	Impetyne	30°37'	29°40'	5000	8.60	-	7.30	-	6.50	-	1.40	-	0.00	0	0.50	-	0.00	0	0.00	0	0.00	0	2.40	-	7.20	-	3.65	-	37.55	-
181/366	25/4231	Weza Plantation	30 36	29 43	3500	7.04	23	5.23	12	5.30	13	1.60	7	0.91	6	0.13	2	0.21	3	0.15	1	1.69	6	2.61	14	5.41	17	4.89	13	35.17	117
181/379	25/4228	Ludeke Miesion	30 49	29 43	3500	4.14	7	3.87	7	5.33	9	1.63	5	0.94	4	0.09	1	0.00	0	0.28	1	1.79	6	2.00	4	3.69	9	1.66	6	25.42	59
181/423	25/4230A	Border	30 33	29 45	3500	4.56	19	4.71	12	5.03	13	1.59	8	0.32	5	0.03	1	0.11	1	0.11	1	1.32	5	1.78	12	5.75	15	3.38	13	28.69	105
181/561	25/4237	Bizana	30 51	29 49	3100	3.44	15	4.50	13	4.86	9	1.35	2	0.51	2	0.00	0	0.26	4	0.24	3	1.59	6	3.11	16	4.18	15	3.54	11	27.58	96
181/604	25/4234	Glenora (Westbury)	30 34	29 51	2700	4.02	18	3.70	10	3.22	8	0.98	5	0.30	4	0.00	0	0.00	0	0.24	1	1.19	5	1.72	10	4.72	15	3.66	12	23.75	88
181/664	25/4232	Harding	30 34	29 53	2690	3.96	16	3.19	10	3.23	7	0.82	3	0.22	2	0.00	0	0.06	1	0.09	1	1.09	5	1.83	10	3.35	11	2.74	5	20.58	(71)
182/13	25/4241a	Eureka	30 43	30 01	-	3.35	18	3.19	13	3.42	9	0.82	6	0.26	2	0.00	0	0.16	1	0.03	1	0.72	5	1.57	11	3.92	15	3.46	13	20.90	94
182/379	25/4246	Paddock	30 49	30 13	1685	3.88	18	4.73	10	5.89	13	1.53	12	1.02	7	0.18	2	0.18	1	0.04	3	1.75	9	3.81	19	7.76	15	4.19	16	34.96	125
182/419	25/4244	Ballyclare	30 49	30 15	1700	4.35	16	5.00	9	5.60	12	2.33	8	0.64	4	0.09	1	0.00	0	0.09	2	2.01	5	3.72	15	7.36	13	4.88	13	36.09	(98)
182/450	25/4243A	Emoyeni	30 59	30 15	-	2.74	9	6.23	8	5.80	11	3.97	3	0.64	3	0.16	1	0.20	1	0.35	2	1.91	7	2.77	11	7.29	11	4.36	9	36.42	76
182/515	25/4247	Bushy Vales	30 55	30 18	300	3.68	8	4.44	4	4.03	4	4.84	3	0.59	4	0.00	0	0.42	1	0.10	1	1.77	4	4.12	11	8.37	8	2.38	3	34.74	(51)
182/606	25/4248	Mehlomnyama	30 36	30 21	500	3.31	8	3.88	4	3.64	5	2.02	3	0.53	2	0.09	1	0.08	1	0.00	0	1.42	4	1.90	4	5.55	8	2.23	3	24.65	(43)
182/730	25/4250b	The Valleys	30 40	30 25	600	2.26	14	6.38	11	3.08	12	1.99	7	0.33	6	0.11	3	0.03	1	0.00	0	1.21	7	1.90	13	3.52	13	4.42	11	25.23	98
182/794	25/4252	Port Shepstone	30 44	30 27	50	3.17	12	6.35	6	4.42	9	4.34	5	0.61	5	0.25	2	0.03	1	0.17	1	1.93	7	3.63	13	8.04	13	5.81	9	38.75	(83)
182/794A	25/4253	Port Shepstone	30 44	30 27	55	2.96	15	5.92	12	3.95	11	4.05	7	0.81	8	0.26	5	0.07	1	0.28	3	1.93	9	3.35	16	7.72	16	5.24	12	36.54	115
183/5	25/4256	Kloofend	30 35	30 31	500	2.75	9	5.29	7	3.65	11	2.86	7	0.63	5	0.11	2	0.01	1	0.00	0	1.64	7	2.61	11	5.58	10	4.59	8	29.72	78
183/9	25/4257A	Melville Halt	30 39	30 31	500	2.87	9	4.55	7	4.58	7	4.94	7	0.88	5	0.44	1	0.00	0	0.44	1	1.81	6	3.53	13	6.33	11	6.41	11	36.78	78
185/23	19/3308	Wallekraal	30 23	17 31	2500	0.00	0	0.00	0	0.08	1	0.31	1	0.34	2	0.00	0	0.08	1	0.10	2	0.78	4	0.34	1	0.00	0	0.00	0	2.03	12
185/157	19/3308Aa	Soebatsfontein	30 07	17 36	-	0.00	0	0.04	2	0.10	2	0.26	1	0.23	1	0.27	3	0.32	3	0.29	2	0.80	6	0.67	4	0.35	2	0.19	1	3.52	27
185/793	19/3310A	Kamieskroon	30 13	17 57	2500	0.00	0	0.07	1	0.10	1	1.10	3	0.28	1	0.37	3	0.41	3	0.40	2	2.37	6	0.74	3	0.00	0	0.10	1	5.94	24
186/139	19/3313	Lilyfontein	30 19	18 05	4370	0.00	0	0.36	2	0.10	2	0.71	2	0.44	5	0.77	4	0.77	3	0.88	4	3.96	6	1.08	5	0.00	0	0.28	1	9.35	34
190/868	20/3348	Brandvlei	30 28	20 29	3000	0.00	0	1.06	3	0.41	2	1.58	6	0.36	4	0.00	0	0.00	0	0.03	1	0.41	2	0.08	1	0.00	0	0.56	2	4.49	21
192/319	21/3355c	Blinkklip	30 19	21 11	-	0.51	1	1.40	1	0.73	1	3.06	6	1.83	5	0.36	1	0.15	1	0.00	0	0.71	2	0.00	0	0.24	1	0.00	0	8.99	(19)
192/400	21/3357	Boesmansberg	30 10	21 14	2900	0.96	2	1.02	2	1.57	3	1.98	4	1.25	5	0.30	1	0.86	2	0.00	0	0.09	1	0.34	2	1.72	1	0.35	1	10.44	(24)
193/319	21/3362	Die Nsuwte	30 09	21 42	3060	0.60	1	0.74	3	0.93	2	3.52	3	1.93	4	0.00	0	0.00	0	0.00	0	0.33	1	0.00	0	1.90	1	0.19	1	10.14	(16)
193/447	21/3371	Kalabasput	30 17	21 42	3260	1.57	1	0.60	1	1.23	2	3.54	5	1.17	5	0.15	1	0.11	1	0.00	0	0.44	1	0.00	0	0.77	1	0.00	0	9.58	(18)
193/561	21/3389	Van Wyksvlei	30 21	21 49	3150	0.17	2	2.52	1	1.19	2	3.20	8	2.04	6	0.20	1	0.09	1	0.00	0	0.35	2	0.09	1	0.89	2	0.16	2	10.90	28
193/743	21/3389A	Hooidam	30 23	21 55	-	0.00	0	1.32	1	1.38	2	3.45	6	2.02	5	0.14	1	0.00	0	0.00	0	0.26	1	0.23	1	0.88	2	0.00	0	9.68	(21)
194/327	21/3412	Gannapan	30 23	22 11	3500	1.14	3	0.00	0	1.15	2	2.29	3	1.69	3	0.55	1	0.61	1	0.00	0	0.18	1	0.00	0	0.00	0	0.00	0	7.61	(14)
194/454	21/3417	Klippan	30 04	22 16	3410	1.32	3	1.28	1	1.42	1	2.27	4	1.10	2	0.00	0	0.84	1	0.00	0	0.10	1	0.00	0	0.75	1	0.21	1	9.29	(17)
194/830	21/3429a	Buffelbout	30 20	22 28	-	0.12	1	0.04	1	0.63	2	2.75	6	1.47	4	0.22	1	0.73	2	0.10	1	0.00	0	0.00	0	0.38	1	0.00	0	6.44	19
195/358	21/3447a	Tituspan	30 28	22 42	-	1.19	2	1.15	1	1.73	2	1.67	4	1.66	4	0.37	1	0.57	1	0.00	0	0.20	1	0.20	1	0.76	2	0.00	0	9.50	(19)
195/730	21/3451A	Nooitgedacht	30 10	22 55	-	0.78	3	0.90	2	1.68	4	1.62	4	1.82	5	0.33	1	0.28	1	0.00	0	0.00	0	0.00	0	0.75	1	0.25	1	8.41	(22)
196/157	22/3460	Omdraai Vlei	30 07	23 06	3400	0.38	4	1.20	5	1.24	4	1.67	5	2.04	7	0.16	1	0.00	0	0.00	0	0.00	0	0.78	2	0.75	2	0.06	1	8.28	31

RAINFALL –1946– REËNVAL

No.	Oo Nommer Old Number	STATION STASIE	S. Latitude S. Breedtegr	E. Longitude O. Lengtegr	Height Hoogte Feet Voet	Jan. Inches Duime	Jan. Days-Dae	Feb. Inches Duime	Feb. Days-Dae	Mar-Mrt Inches Duime	Mar-Mrt Days-Dae	April. Inches Duime	April. Days-Dae	May-Mei Inches Duime	May-Mei Days-Dae	Jun. Inches Duime	Jun. Days-Dae	Jul. Inches Duime	Jul. Days-Dae	Aug. Inches Duime	Aug. Days-Dae	Sept. Inches Duime	Sept. Days-Dae	Oct-Okt Inches Duime	Oct-Okt Days-Dae	Nov. Inches Duime	Nov. Days-Dae	Dec-Des Inches Duime	Dec-Des Days-Dae	Year-Jaar. Inches Duime	Year-Jaar. Days-Dae
196/162	22/3465	Schildersdpan	30°13'	23°06'	3380	0.33	2	1.04	2	1.15	2	3.51	4	0.70	1	0.40	1	0.00	0	0.00	0	0.00	0	0.58	2	1.10	2	0.00	0	8.81	(16)
196/175	22/3473	Rooipoort	30 15	23 13	3450	1.10	2	0.54	2	1.99	2	1.43	3	2.31	4	0.00	0	0.43	1	0.00	0	0.00	0	0.68	2	1.16	3	0.00	0	9.84	(19)
196/645	22/3477a	Alicedale	30 15	23 22	-	1.76	4	1.77	4	2.70	3	1.83	3	2.66	6	0.45	1	0.30	2	0.00	0	0.00	0	0.99	2	0.15	1	0.16	1	12.77	27
197/142	22/3486	Vogelstruispoort	30 22	23 35	3683	0.25	1	0.60	3	1.76	3	1.50	3	2.75	4	0.30	1	0.22	1	0.00	0	0.00	0	1.30	2	0.64	1	0.00	0	9.32	(19)
197/248	22/3484	Doornkuil	30 28	23 38	3850	0.78	1	1.30	4	2.56	5	2.42	5	2.28	3	0.00	0	0.00	0	0.00	0	0.00	0	1.16	2	1.24	2	0.00	0	11.74	(22)
197/713	22/3504	Kocksbeen	30 23	23 54	3990	1.42	3	1.03	4	2.01	4	1.80	6	3.66	7	0.32	1	0.20	2	0.00	0	0.12	2	1.23	3	0.90	2	0.87	1	13.66	35
198/280	22/3524	Koensdraai	30 10	24 10	3930	0.65	1	1.67	4	1.66	3	2.04	5	2.17	3	0.50	1	0.05	1	0.00	0	0.00	0	1.09	1	0.50	1	0.43	1	10.76	21
198/435	22/3533	Donkerhoek	30 15	24 15	4200	0.58	6	1.31	7	3.19	8	2.42	10	4.28	8	0.46	1	0.26	1	0.00	0	0.10	1	1.51	3	0.88	3	0.74	2	15.73	50
198/807	22/3561A	Carmil Rust	30 27	24 27	4600	0.46	4	1.63	4	2.99	7	1.72	7	3.07	7	0.42	1	0.38	-	0.05	1	0.05	1	2.26	3	1.65	3	0.24	2	14.92	(40)
198/876	22/3558	Philipstown	30 26	24 28	4395	1.22	5	1.21	7	2.63	8	1.85	10	4.01	9	0.35	1	0.30	2	0.00	0	0.09	2	2.83	4	1.44	3	0.34	2	16.29	53
199/107	22/3581	Groot Arendskraal	30 17	24 34	4250	1.12	4	0.92	4	4.71	6	1.60	5	5.52	7	0.50	1	0.42	2	0.00	0	0.00	0	1.79	4	0.86	3	0.27	1	17.71	37
199/222	22/3590	Macaseerfontein	30 12	24 38	4080	0.93	3	1.56	3	2.70	7	0.63	4	5.14	8	0.35	1	0.53	3	0.00	0	0.00	0	1.26	2	0.88	2	0.21	2	14.19	35
199/275	22/3584	Petrusville	30 05	24 40	3900	1.45	4	1.01	4	2.53	8	1.88	4	3.92	7	0.32	1	0.44	2	0.00	0	0.00	0	2.06	3	0.60	1	0.10	1	14.31	35
199/435	22/3607	Bosduiwenkop	30 15	24 45	-	1.31	6	2.57	4	4.11	8	2.24	4	5.17	8	0.39	1	0.32	2	0.00	0	0.00	0	1.71	3	1.20	2	0.15	2	19.17	40
199/894	23/3625	Olivewood	30 24	25 00	3850	1.93	3	0.96	3	1.26	4	1.72	2	4.82	7	0.28	1	0.37	2	0.00	0	0.06	1	2.56	5	0.41	2	0.88	2	15.25	(32)
200/58	23/3637	Fonteintjie	30 28	25 02	4100	1.25	4	1.47	-	1.27	6	1.51	3	5.28	8	0.00	0	0.17	1	0.00	0	0.00	0	2.50	3	1.45	3	0.23	1	15.13	(29)
200/166	23/3636	Karreepoort	30 16	25 06	4400	2.19	3	1.12	3	3.01	7	2.99	5	4.29	6	0.21	1	0.30	3	0.00	0	0.00	0	1.63	4	1.17	3	0.10	1	17.21	(36)
200/255	23/3645	Hartmanshoop	30 15	25 09	4500	3.40	9	1.99	5	1.93	9	2.85	6	4.12	8	0.13	1	0.24	3	0.07	1	0.00	0	1.46	4	1.05	3	0.21	3	17.45	52
200/361	23/3655	Philadelphia	30 01	25 13	4900	2.43	7	1.10	4	2.54	6	3.43	6	3.32	9	0.29	1	0.14	2	0.00	0	0.00	0	1.38	4	0.93	3	0.34	2	15.90	44
200/466	23/3667	Philippolis	30 16	25 16	4500	2.68	6	2.03	5	2.37	6	2.53	5	4.62	7	0.16	1	0.28	3	0.00	0	0.00	0	1.20	4	0.83	3	0.00	0	16.70	40
200/579	23/3677	Alwynskop	30 09	25 20	4850	2.58	6	1.10	4	1.53	6	4.75	5	3.99	7	0.36	1	0.15	1	0.00	0	0.00	0	1.76	3	0.99	2	0.00	0	17.21	35
200/743	23/3688	Plenaarsfontein	30 23	25 25	-	2.46	5	1.72	5	0.72	3	2.78	6	4.72	8	0.29	1	0.37	2	0.00	0	0.13	1	1.55	3	0.61	2	0.28	2	15.63	38
200/764	23/3694	Krielafontein	30 14	25 26	-	3.25	9	1.60	6	1.88	8	2.75	7	3.85	7	0.36	1	0.25	3	0.00	0	0.00	0	2.64	5	0.88	2	0.11	1	17.57	49
201/130	23/3720	Baghdad	30 10	25 35	-	3.99	10	1.47	5	1.25	3	1.88	4	1.91	4	0.45	1	0.21	2	0.00	0	0.00	0	1.60	4	0.55	2	0.00	0	13.31	35
201/175	23/3723	Priors	30 25	25 36	4600	2.00	3	4.13	5	1.65	3	3.00	5	4.37	9	0.00	0	0.30	1	0.00	0	0.01	1	0.92	3	0.68	3	0.01	1	17.07	34
201/217	23/3728	Blaauwhewel	30 07	25 38	-	4.54	5	2.60	6	2.64	6	4.53	7	3.65	6	0.30	1	0.25	1	0.00	0	0.00	0	1.42	4	1.12	2	0.00	0	21.05	38
201/373	23/3745	Hamilton Manor 71	30 13	25 43	-	4.70	13	2.80	7	3.37	9	3.09	7	2.32	7	0.28	1	0.30	2	0.00	0	0.03	1	2.02	5	0.95	3	1.07	1	20.93	56
201/444	23/3747A	Klaverfontein	30 24	25 45	-	3.64	7	4.11	5	3.14	7	3.24	6	4.00	9	0.26	1	0.26	2	0.00	0	0.07	1	1.67	4	0.86	3	0.00	0	21.25	45
201/454	23/3756	Oaklands	30 14	25 46	-	4.74	13	3.04	7	3.19	10	2.89	7	3.06	9	0.28	1	0.35	3	0.03	1	0.00	0	2.29	7	1.17	3	0.27	1	21.31	62
201/482	23/3759	Trompsburg	30 02	25 41	4700	2.79	4	0.71	2	2.85	4	3.29	7	2.61	4	0.30	1	0.30	1	0.00	0	0.00	0	1.45	4	0.28	1	0.56	2	15.14	30
201/492	23/3760	Normandale	30 12	25 47	-	3.50	9	2.58	5	3.59	7	3.55	6	3.29	8	0.26	1	0.26	1	0.00	0	0.00	0	2.07	7	0.96	3	0.22	1	20.28	48
201/775	23/3791	Driefontein 56	30 25	25 56	4370	4.20	8	3.57	4	2.95	8	3.18	7	3.55	5	0.20	1	0.24	2	0.00	0	0.00	0	1.85	4	0.95	2	0.67	2	21.36	(43)
201/840	23/3801	Bethulie	30 30	25 58	-	4.00	10	4.32	7	2.83	9	2.40	9	2.72	9	0.08	1	0.11	1	0.00	0	0.02	2	2.57	6	1.00	3	0.47	4	20.62	61
202/680	23/3876A	Lourensa	30 20	26 23	4700	2.47	6	3.60	5	2.41	2	2.49	4	3.63	5	0.32	1	0.00	0	0.00	0	0.00	0	2.45	5	1.14	1	0.81	2	19.32	(31)
202/687	23/3893M	Kareekloof	30 27	26 23	-	5.29	8	2.86	6	3.71	6	1.99	4	3.69	5	0.26	1	0.36	2	0.00	0	0.00	0	2.13	4	1.19	3	0.50	2	21.98	(41)

No.	STATION STASIE	S. Latitude S. Breedtegr	E. Longitude O. Lengtegr	Height Hoogte Feet Voet	Jan. Inches Duime	Jan. Days-Dae	Feb. Inches Duime	Feb. Days-Dae	Mar-Mrt Inches Duime	Mar-Mrt Days-Dae	April. Inches Duime	April. Days-Dae	May-Mei Inches Duime	May-Mei Days-Dae	Jun. Inches Duime	Jun. Days-Dae	Jul. Inches Duime	Jul. Days-Dae	Aug. Inches Duime	Aug. Days-Dae	Sept. Inches Duime	Sept. Days-Dae	Oct-Okt Inches Duime	Oct-Okt Days-Dae	Nov. Inches Duime	Nov. Days-Dae	Dec-Des Inches Duime	Dec-Des Days-Dae	Year-Jaar. Inches Duime	Year-Jaar. Days-Dae
203/6	23/3905A Ystervarkfontein	30°06'	26°31'	4919	3.26	6	3.46	6	2.94	4	1.56	2	2.82	4	0.28	1	0.11	1	0.00	0	0.86	1	4.08	7	0.00	0	1.20	2	20.57	(34)
203/175	23/3922a Tafelberg	30 25	26 36	-	6.70	8	3.01	6	2.80	2	0.59	2	3.23	5	0.33	1	0.10	1	0.00	0	0.00	0	2.39	4	0.70	2	-	-	19.85	31)
203/478	23/3950 Grasfontein	30 28	26 46	4900	4.16	5	2.77	5	1.86	4	3.29	4	2.90	5	0.30	1	0.15	1	0.00	0	0.00	0	2.65	4	0.87	1	1.42	3	20.37	(33)
203/595	23/3963 Rouxville	30 25	26 50	4950	3.29	10	3.23	7	2.22	9	2.20	8	2.99	6	0.20	1	0.13	2	0.00	0	0.09	2	3.72	7	0.71	2	1.43	4	20.21	58
203/657	23/3969 Middelplaats	30 27	26 52	5150	5.00	11	3.53	6	2.54	7	2.55	7	3.00	8	0.21	1	0.16	2	0.00	0	0.11	2	4.73	7	0.81	3	1.42	4	24.06	58
203/777	23/3976A Klethoek	30 17	26 55	5200	3.80	6	2.11	5	3.96	4	1.81	2	3.33	6	0.32	2	0.19	1	0.00	0	0.48	1	3.96	6	0.45	2	2.80	5	23.21	(40)
204/50	24/3983A Leeuwfontein	30 20	27 02	5400	4.26	6	4.47	8	4.27	5	2.87	4	3.18	7	0.25	2	0.09	1	0.00	0	0.60	1	4.56	6	0.49	2	2.68	4	27.72	(46)
204/178	24/3995 Zastron	30 18	27 05	5450	4.08	12	2.29	8	3.60	8	3.32	6	3.00	6	0.40	2	0.13	2	0.00	0	0.81	3	3.74	8	1.12	3	2.51	7	25.00	66
204/182	24/4001 Boesmanskop	30 02	27 07	5000	3.70	9	3.09	7	2.93	7	2.80	3	2.14	7	0.21	1	0.12	3	0.00	0	0.55	2	2.10	9	1.42	4	0.11	2)	19.17	54)
204/265	24/4006A Zondagsfontein	30 25	27 09	5100	4.17	5	2.63	5	3.12	8	2.10	4	3.08	5	0.19	1	0.08	1	0.00	0	1.21	1	5.02	6	0.66	3	2.17	5	24.43	(44)
204/297	24/4011 Spring Valley	30 07	27 14	5300	4.38	14	3.18	11	3.96	9	1.53	4	2.27	8	0.17	1	0.14	3	0.00	0	0.83	2	3.69	7	1.42	5	1.65	9	22.22	73
204/418	24/4021 Quaggafontein	30 28	27 14	4500	4.27	9	2.85	8	2.42	7	2.58	4	3.14	5	0.14	1	0.00	0	0.00	0	0.65	1	3.62	6	0.71	3	1.26	4	21.64	(48)
204/444	24/4023A Welgemoed	30 24	27 15	5100	3.58	6	2.78	5	2.71	7	2.07	4	2.96	6	0.29	1	0.00	0	0.00	0	0.48	1	3.17	5	0.83	3	2.59	4	21.06	(42)
204/486	24/4041 Waratah	30 06	27 17	5000	4.85	14	4.05	12	5.23	10	1.77	5	2.57	8	0.18	2	0.13	3	0.02	1	1.10	2	3.41	10	2.00	6	1.96	8	27.27	81
204/515	24/4044 Clearwater	30 05	27 18	4900	4.43	11	4.43	11	5.60	10	2.50	7	2.67	6	0.20	1	0.16	2	0.00	0	0.93	3	3.44	8	1.94	6	2.31	8	28.61	73
204/615	24/4045 Kornetspruit	30 16	27 21	4875	3.87	10	2.05	8	4.05	11	1.55	7	2.23	6	0.15	1	0.10	2	0.00	0	0.46	2	4.45	10	1.84	5	2.20	7	22.95	69
204/640	24/4050 Lille	30 10	27 22	4800	5.34	12	2.89	10	3.89	10	1.43	3	2.23	5	0.20	1	0.11	3	0.00	0	0.96	3	3.19	7	1.70	5	2.75	7	24.69	66
204/682	24/4045A Helma	30 23	27 23	4850	4.94	8	3.07	5	3.46	9	1.42	3	2.76	6	0.27	1	0.07	1	0.00	0	0.58	1	3.92	7	1.23	2	1.39	4	23.11	(47)
204/819	24/4065 Mohalieshoek	30 09	27 28	5050	5.05	12	3.28	12	3.79	13	0.62	1	2.29	6	0.46	2	0.60	2	0.01	1	0.87	4	2.85	9	1.81	7	3.56	9	25.19	78
205/385	24/4097 Quthing	30 25	27 43	5700	5.27	10	2.96	9	3.55	13	2.56	6	3.76	7	0.20	1	0.18	2	0.00	0	1.37	3	4.01	8	0.23	1	2.83	6	26.92	66
205/770	24/4119 Tosing	30 20	27 56	5800	4.88	9	2.06	5	4.31	9	3.26	3	3.35	-	0.00	0	0.00	0	0.00	0	1.91	3	3.93	7	2.85	3	3.44	4	29.99	(43)
206/843	16/2918B White Hill Estate	30 03	28 29	8600	4.51	12	1.23	5	3.03	8	1.23	3	1.78	6	0.00	0	0.08	2	0.00	0	0.57	2	2.21	9	2.78	9	2.23	6	19.65	62
207/108	24/4157M Adé	30 18	28 34	-	5.09	13	3.19	9	3.31	6	2.35	4	1.45	5	0.00	0	0.05	1	0.00	0	0.31	1	1.58	7	4.58	6	3.17	5	25.08	57
207/288	24/4161 Erith	30 18	28 40	4500	4.64	15	4.35	12	4.83	5	1.51	2	1.64	4	0.00	0	0.00	0	0.00	0	0.00	0	-	-	4.84	5	2.48	6	24.29	49)
207/337	24/4167 Caches Nek	30 07	28 42	6500	4.78	12	5.92	9	5.61	10	1.81	5	2.20	9	0.00	0	0.23	2	0.10	1	0.20	2	2.69	10	7.79	11	4.76	8	36.09	79
207/560	24/4173 Matatiele	30 20	28 49	4800	6.60	14	4.74	12	3.38	10	1.66	4	1.33	3	0.00	0	0.10	1	0.00	0	0.38	1	2.00	7	4.04	9	4.49	11	28.72	(72)
207/560A	24/4174 Matatiele	30 20	28 49	4800	6.17	18	4.94	12	3.47	12	1.67	5	1.37	7	0.00	0	0.18	3	0.04	1	0.41	2	2.24	14	4.13	10	4.41	12	29.01	96
207/752	24/4187A Hematsilliso	30 02	28 56	7200	5.70	17	5.88	10	3.35	10	1.68	4	0.60	2	0.00	0	0.00	0	0.00	0	0.00	0	2.09	6	8.36	7	3.46	7	31.12	(63)
208/83	25/4192A Cedarville	30 23	29 03	4832	8.00	15	3.78	11	2.92	8	1.56	2	1.15	7	0.00	0	0.18	2	0.00	0	0.67	3	1.77	10	3.32	7	3.51	10	26.86	75
208/174	25/4200M Reuben	30 14	29 13	-	5.45	11	1.90	10	2.69	10	3.28	4	0.70	7	0.00	0	0.20	2	0.07	1	0.69	3	1.94	12	5.25	11	4.94	11	27.11	84
208/709	25/4204 Kingsmead	30 19	29 24	-	2.89	12	2.60	7	5.26	9	1.71	4	0.36	2	0.00	0	0.10	1	0.14	1	0.61	3	1.68	10	6.01	7	2.16	5	23.52	(61)
208/733	25/4210 Flitwick Grange	30 13	29 25	5870	6.45	15	2.11	10	6.03	9	2.35	6	0.43	5	0.00	0	0.17	2	0.18	1	0.65	3	2.05	10)	5.91	14	3.56	13	29.89	(82)
208/775	25/4209 Benlomond	30 25	29 26	4950	4.95	12	3.99	8	4.84	8	0.57	2	0.35	2	0.00	0	0.00	0	0.00	0	0.63	3	1.51	6	5.18	11	1.58	5	23.60	(57)
208/840	25/4214A Sevenfontein	30 30	29 28	-	5.84	15	3.00	7	4.70	8	1.36	3	0.77	6	0.00	0	0.05	1	0.22	1	0.90	4	3.59	9	4.17	9	3.20	7	27.80	70
208/866	25/4217 Kliprug	30 26	29 29	4600	5.14	13	3.04	8	5.05	10	1.87	3	0.46	3	0.00	0	0.00	0	0.10	1	0.74	3	2.26	7	4.23	8	2.54	5	25.43	(61)

No.	Ou Nommer Old Number	STATION STASIE	S. Latitude S. Breedtegr	E. Longitude O. Lengtegr	Height Hoogte Feet Voet	Jan. Inches Duime	Jan. Days-Dae	Feb. Inches Duime	Feb. Days-Dae	Mar-Mrt Inches Duime	Mar-Mrt Days-Dae	April. Inches Duime	April. Days-Dae	May-Mei Inches Duime	May-Mei Days-Dae	Jun. Inches Duime	Jun. Days-Dae	Jul. Inches Duime	Jul. Days-Dae	Aug. Inches Duime	Aug. Days-Dae	Sept. Inches Duime	Sept. Days-Dae	Oct-Okt Inches Duime	Oct-Okt Days-Dae	Nov. Inches Duime	Nov. Days-Dae	Dec-Des Inches Duime	Dec-Des Days-Dae	Year-Jaar. Inches Duime	Year-Jaar. Days-Dae
209/39	25/4219	Ineikeni	30°09'	29°32'	5000	7.19	17	6.15	15	5.22	13	2.06	6	0.12	2	0.13	1	0.03	1	0.17	1	1.09	5	3.74	16	6.06	18	5.16	10	37.14	105
209/47	25/4222	Kouttonchfontein	30 17	29 32	5000	5.75	20	3.76	14	6.19	15	2.54	4	0.48	5	0.07	2	0.20	3	0.05	1	1.12	5	2.58	16	6.07	17	4.25	11	37.06	113
209/296	25/4225M	Oxton	30 26	29 40	-	4.40	16	3.02	11	3.84	11	1.37	7	0.21	3	0.00	0	0.10	2	0.12	2	0.65	5	2.96	14	3.80	14	3.38	11	23.85	96
209/312	25/4230M	Lourdes	30 12	29 41	-	4.27	11	3.74	7	4.51	9	1.67	6	0.22	2	0.15	1	0.00	0	0.02	1	1.36	2	2.52	14	4.73	15	3.38	9	26.57	77
209/332	25/4230	Ingwangwane	30 02	29 42	-	7.88	21	5.88	15	5.09	11	2.30	7	0.32	7	0.11	1	0.18	2	0.02	1	1.11	4	3.48	16	5.75	16	6.51	12	38.63	113
209/766A	25/4237	Umzimkulu	30 16	29 56	2440	3.52	16	3.13	8	4.02	10	1.08	6	0.46	5	0.11	1	0.10	1	0.06	1	0.96	4	1.51	16	4.00	15	3.24	8	22.19	91
209/795	25/4240	Hancock Grange	30 15	29 57	-	3.22	13	4.24	8	3.90	9	1.77	6	-	-	0.16	1	0.07	1	0.00	0	0.93	4	1.44	9	3.70	14	3.29	10	22.72	75)
210/2	25/4239	Summerford	30 02	30 01	4000	3.81	12	4.77	11	4.35	12	0.98	8	0.08	3	0.56	1	0.11	2	0.07	1	0.65	2	2.36	14	4.50	11	4.12	9	26.36	86
210/99	25/4242	Ixopo	30 09	30 04	3000	3.68	16	4.11	14	4.31	11	1.46	7	0.76	6	0.06	1	0.11	1	0.05	1	0.92	7	3.10	11	4.24	14	4.08	6	26.88	95
210/301	25/4243	Stae Braes	30 01	30 11	1600	4.00	8	5.16	9	3.37	11	1.09	4	0.17	1	0.16	1	0.00	0	0.00	0	0.50	2	1.87	7	2.74	7	3.65	6	22.71	56
210/397	25/4245	Leenane	30 07	30 14	2450	3.67	12	3.23	10	2.90	-	1.98	-	0.15	-	0.00	0	0.04	-	0.05	-	0.39	-	2.32	-	2.43	-	3.64	-	20.80	(22)
210/683	25/4250a	Ardee	30 23	30 23	1500	5.18	14	6.17	7	3.21	13	2.08	7	0.47	5	0.21	2	0.28	3	0.03	1	1.44	4	3.14	12	4.99	16	3.62	12	30.82	(96)
210/739	25/4250A	Fairfield	30 19	30 25	2252	4.15	16	4.29	16	4.86	16	1.71	12	0.34	5	0.20	2	0.14	3	0.03	3	1.40	6	2.31	15	4.50	19	3.99	15	27.92	128
210/826	25/4255	Sawoti	30 16	30 28	1850	4.02	13	4.72	10	4.71	16	0.95	5	0.29	3	0.00	0	0.19	2	0.06	1	0.83	6	2.60	15	3.80	14	3.09	12	25.26	97
211/209	25/4257A	Glebe Store	30 29	30 37	50	2.23	10	4.17	5	3.51	11	0.91	5	0.00	0	0.43	1	0.03	1	0.00	0	1.50	5	2.47	11	4.29	10	3.30	5	22.84	64
211/437	25/4258	Scottburgh	30 17	30 45	50	3.47	12	3.55	11	5.20	11	1.73	6	0.77	3	0.58	3	0.02	1	0.98	4	1.25	8	3.21	16	4.84	16	5.16	9	30.76	99
211/606	25/4259	Winklespruit	30 06	30 51	120	5.42	12	2.96	13	9.08	13	4.75	7	1.41	9	0.42	2	0.06	1	0.26	3	1.50	5	4.65	16	5.61	21	7.28	11	43.40	103
211/661	17/3196A	Umbogintwini (Kynoch)	30 01	30 53	224	3.89	13	4.77	12	6.05	13	3.31	7	0.99	5	0.45	3	0.00	0	0.96	4	1.40	7	3.14	16	4.60	16	5.35	10	34.91	105
211/663	25/4262	Amanzimtoti	30 03	30 53	-	(2.96	7)	3.78	16	6.53	14	3.80	10	1.14	7	0.46	3	0.04	1	0.33	5	0.93	7	3.48	17	4.15	16	5.02	13	(32.62	115)
213/886	11/2166B	Komaggas	29 48	17 30	50	0.00	0	0.01	1	0.18	2	0.64	3	0.18	3	0.33	3	0.36	3	0.24	1	1.20	5	0.86	5	0.02	2	0.62	1	4.64	29
214/636	11/2170	O'Okiep	29 36	17 52	3040	0.00	0	0.03	1	0.01	1	0.62	2	0.04	3	0.11	3	0.07	3	0.05	3	1.47	6	0.42	1	0.00	0	0.06	1	2.90	24
214/670	11/2171	Springbok	29 40	17 53	-	0.00	0	0.00	0	0.06	1	1.76	4	0.20	3	0.20	2	0.17	1	0.10	1	2.45	7	1.18	3	0.00	0	0.36	1	6.48	23
220/539	20/3352M	Klipheuwels A	29 49	20 48	-	0.11	1	0.97	3	0.90	3	2.86	6	1.26	5	0.21	1	0.32	1	0.00	0	0.31	1	0.06	1	0.31	1	0.00	0	7.31	23
222/187	13/2186M	Easterspan	29 37	21 37	-	0.14	3	1.05	3	1.06	4	4.20	5	1.03	4	0.15	1	0.40	1	0.00	0	0.37	1	0.03	1	0.73	2	0.00	0	9.16	25
223/58	13/2188A	Jurieslaagte	29 58	22 02	-	0.76	3	0.46	3	1.44	2	2.71	3	1.08	3	0.07	1	0.32	1	0.00	0	0.16	1	0.05	1	1.36	1	0.57	2	8.98	(21)
223/568	13/2195A	Sunnyside	29 48	22 20	4000	0.95	2	2.34	2	0.93	1	2.84	4	1.24	3	0.31	1	1.30	1	0.00	0	0.19	1	0.38	2	1.51	1	0.30	1	12.39	(19)
224/430	13/2210	Prieska	29 40	22 45	3079	0.38	2	1.52	5	1.32	5	2.19	6	2.53	7	-	-	0.76	2	0.00	0	0.00	0	0.43	1	0.65	1	0.12	1	(9.90	30)
224/430A	13/2211	Prieska	29 40	22 45	3080	0.38	3	1.52	6	1.32	4	2.18	5	2.57	4	0.00	0	0.49	1	0.00	0	0.00	0	0.42	1	0.00	0	0.00	0	8.88	(24)
224/734	13/2225A	Uniteit	29 44	22 55	-	0.46	2	0.75	3	1.84	3	1.73	3	3.58	4	0.00	0	0.53	2	0.00	0	0.00	0	0.28	1	0.35	1	0.00	0	9.52	(19)
225/311	14/2234a	Graspan	29 41	23 11	-	0.00	0	1.82	5	1.85	2	2.42	5	3.40	6	0.36	1	0.21	2	0.00	0	0.00	0	0.90	1	1.54	1	0.00	0	12.50	(23)
225/395	14/2235A	Wildebeestpan	29 35	23 14	-	0.06	1	1.26	5	2.09	3	2.52	5	2.95	6	0.24	1	0.40	2	0.00	0	0.00	0	2.30	2	0.90	1	0.35	1	13.06	(27)
226/327	14/2250	Strydenburg	29 57	23 41	3530	0.86	5	0.46	2	2.04	2	1.29	4	3.84	5	0.25	1	0.10	1	0.00	0	0.00	0	1.10	1	1.04	3	0.00	0	10.98	(24)
226/572	14/2259	Van Tonders-Kans	29 32	23 50	-	1.52	2	0.59	4	2.31	4	4.15	8	3.44	8	0.12	1	0.14	2	0.00	0	0.00	0	0.85	2	0.80	3	1.24	2	15.16	36
227/54	14/2270	Perdeput	29 54	24 02	-	1.45	5	1.08	5	1.57	4	2.42	4	4.19	7	0.31	1	0.28	1	0.00	0	0.05	1	1.18	2	0.97	3	0.87	5	14.37	38

RAINFALL –1946– REËNVAL

No.	STATION STASIE	S. Latitude S. Breedtegr	E. Longitude O. Lengtegr	Height Hoogte Feet Voet	Jan. Inches Duime	Jan. Days-Dae	Feb. Inches Duime	Feb. Days-Dae	Mar-Mrt Inches Duime	Mar-Mrt Days-Dae	April. Inches Duime	April. Days-Dae	May-Mei Inches Duime	May-Mei Days-Dae	Jun. Inches Duime	Jun. Days-Dae	Jul. Inches Duime	Jul. Days-Dae	Aug. Inches Duime	Aug. Days-Dae	Sept. Inches Duime	Sept. Days-Dae	Oct-Okt Inches Duime	Oct-Okt Days-Dae	Nov. Inches Duime	Nov. Days-Dae	Dec-Des Inches Duime	Dec-Des Days-Dae	Year-Jaar Inches Duime	Year-Jaar Days-Dae
227/127	14/2276 Hope Town	29°37'	24°05'	3604	1.33	4	0.96	4	1.42	4	2.96	6	3.06	5	0.00	0	0.17	1	0.00	0	0.00	0	0.60	1	1.29	4	0.00	0	11.79	29
227/647	14/2285A Zoutpansdrift	29 43	24 22	-	0.93	6	0.71	6	1.20	6	2.59	7	2.58	8	0.18	1	0.23	2	0.00	0	0.00	0	1.31	3	1.73	3	0.40	4	11.86	46
228/170	14/2285Y Bleskop	29 50	24 36	-	1.45	3	1.00	3	2.36	6	2.89	6	3.19	6	0.24	1	0.40	2	0.00	0	0.00	0	0.99	2	0.76	1	0.00	0	13.28	(30)
228/226	14/2286A Blaauwkoppies	29 46	24 38	-	1.52	4	2.03	3	1.69	3	2.96	7	2.83	6	0.12	1	0.43	1	0.00	0	0.00	0	0.80	1	0.66	1	0.12	1	13.16	(28)
228/327	14/2296 Visseredrift	29 57	24 41	3800	1.84	5	2.11	5	3.20	5	2.98	5	3.33	8	0.32	1	0.42	1	0.00	0	0.00	0	1.10	2	0.84	1	0.25	1	16.39	(34)
228/495	14/2307 Luckhoff	29 45	24 47	4200	2.92	4	1.69	4	1.84	7	2.21	6	3.76	6	0.00	0	0.31	1	0.00	0	0.00	0	0.75	1	0.75	1	0.19	1	14.02	(31)
228/567	14/2313 Tevredenheid	29 57	24 49	4016	2.27	8	2.16	7	2.67	12	2.57	7	4.16	10	0.34	1	0.32	3	0.04	1	0.00	0	1.50	3	1.17	1	0.17	2	17.37	55
228/571	14/2314 Adamshoop	29 31	24 50	4025	2.03	9	0.64	4	2.30	6	2.81	7	1.65	6	0.10	1	0.22	1	0.00	0	0.00	0	1.07	4	0.69	4	0.20	2	11.71	44
228/710	14/2322 Spitskop	29 50	24 54	-	2.80	3	0.66	5	3.31	6	4.65	8	5.57	8	0.33	1	0.39	2	0.00	0	0.00	0	0.89	2	0.93	2	0.00	0	19.53	(37)
228/725	14/2324K Uitkyk	29 35	24 55	4150	2.40	5	1.16	4	2.79	4	3.69	6	1.67	6	0.00	0	0.15	1	0.00	0	0.00	0	0.91	4	0.53	1	0.20	2	13.50	33
228/783	14/2326B Rietput	29 33	24 57	-	2.28	7	1.46	5	1.69	2	3.05	7	1.78	5	0.14	1	0.00	0	0.00	0	0.00	0	0.90	2	0.51	3	0.30	1	12.11	33
229/81	15/2341 Kafferfontein	29 51	25 03	-	2.75	8	0.60	3	2.69	7	2.84	6	3.34	8	0.35	1	0.30	2	0.00	0	0.00	0	0.87	2	0.78	2	0.32	2	14.84	41
229/89	15/2342 Mimosa	29 59	25 03	4700	2.92	8	0.81	4	2.39	7	2.58	6	3.79	8	0.35	1	0.33	3	0.00	0	0.00	0	0.82	2	0.89	3	0.32	2	15.20	44
229/124	15/2346 Taaiboe-laagte	29 34	25 05	-	2.26	6	3.24	6	1.25	3	2.66	6	1.58	4	0.22	1	0.15	1	0.00	0	0.00	0	1.67	4	0.45	1	0.00	0	13.48	(32)
229/215	15/2360 Constantia	29 35	25 08	4257	3.19	7	2.82	4	1.50	4	1.27	4	1.54	5	0.20	1	0.16	1	0.00	0	0.00	0	1.10	4	0.70	2	0.16	3	12.64	(35)
229/265	15/2355 Parys 570	29 55	25 09	-	3.12	7	0.34	2	2.69	5	2.73	-	3.37	6	0.33	1	0.00	0	0.00	0	0.00	0	1.25	2	0.80	1	0.42	1	15.05	(25)
229/344	15/2366 Sandy Mount	29 44	25 12	-	3.41	8	1.45	3	2.35	5	2.94	6	2.14	5	0.00	0	0.21	1	0.00	0	0.00	0	1.83	6	0.81	3	0.91	1	16.05	(38)
229/469	15/2374 Hartebeestfontein	29 49	25 16	-	4.32	9	1.34	5	3.86	8	3.63	7	2.53	5	0.10	1	0.25	1	0.00	0	0.00	0	1.32	5	0.82	2	0.36	2	18.53	(45)
229/555A	15/2381 Fauresmith	29 45	25 19	-	3.17	11	1.34	5	1.24	7	1.97	8	2.02	6	0.10	1	0.19	1	0.00	0	0.06	2	(2.00	7)	1.03	3	0.00	0	(13.12	51)
229/556	15/2382 Fauresmith (Veld Reserve)	29 46	25 19	4535	3.21	9	1.64	4	1.26	5	1.94	5	1.57	4	0.09	1	0.19	1	0.00	0	0.04	1	2.28	7	0.85	3	0.03	1	13.10	41
229/579	15/2379A Steenbokvlakte	29 39	25 20	-	5.51	11	1.25	5	2.22	4	2.10	2	2.75	4	0.00	0	0.00	0	0.00	0	0.00	0	2.49	5	0.38	2	0.82	2	17.52	(35)
229/629	15/2391 Spitzkop 280	29 59	25 21	-	3.05	4	1.47	4	2.42	5	2.83	5	3.14	7	0.35	1	0.25	1	0.00	0	0.00	0	1.31	3	0.00	0	0.00	0	14.82	(30)
229/654	15/2390 Dwarsvlei	29 54	25 22	-	2.74	12	1.25	6	1.78	8	2.68	8	2.59	9	0.11	1	0.11	3	0.02	1	0.04	2	1.35	7	0.60	3	0.15	3	13.42	63
229/723	15/2399 Dassiespoort	29 33	25 25	4120	3.40	6	2.72	5	1.51	4	1.63	3	1.59	4	0.00	0	0.00	0	0.00	0	0.08	1	2.47	5	0.23	1	0.10	1	13.73	(30)
230/11	15/2424 Glenuiffer	29 41	25 31	-	3.37	8	1.61	4	1.30	3	3.82	3	2.61	4	0.14	1	0.20	1	0.00	0	0.00	0	3.19	5	0.80	1	0.17	1	17.21	(31)
230/539	15/2457 Bloemhof	29 59	25 48	-	3.27	10	1.56	6	2.62	5	1.50	5	2.56	5	0.12	1	0.45	2	0.00	0	0.06	3	3.08	7	0.49	4	0.93	3	16.64	51
230/542	15/2459 Vaalbank 42	29 32	25 49	4280	6.23	8	3.37	4	1.68	4	1.64	3	2.28	5	0.00	0	0.15	1	0.00	0	0.34	1	2.06	6	0.53	3	0.62	2	19.10	(37)
230/764	15/2475 Edenburg	29 44	25 56	4500	3.88	6	2.33	3	2.50	2	1.35	2	0.82	3	0.00	0	0.00	0	0.00	0	0.30	1	3.58	7	0.00	0	0.00	0	14.76	(24)
230/816	15/2477M Bethany	29 36	25 58	4400	6.80	8	1.54	5	2.69	5	1.90	5	1.99	7	0.19	1	0.41	1	0.00	0	0.30	3	2.35	9	0.45	3	0.37	2	18.99	49
231/76	15/2490 Toeloop	29 46	26 03	4500	3.86	9	1.17	4	3.06	5	1.92	5	0.79	5	0.27	1	0.15	1	0.00	0	0.03	1	1.99	7	0.14	2	0.05	1	13.43	41
231/279	15/2514 Reddersburg	29 39	26 10	4700	5.37	8	1.80	5	2.92	4	1.58	5	1.06	5	0.14	1	0.31	1	0.00	0	0.46	1	2.24	7	0.68	2	0.64	3	17.20	(42)
231/452	15/2536 Saamwerk	29 32	26 16	4850	6.49	11	2.22	6	3.89	5	1.47	4	1.84	5	0.31	1	0.26	1	0.00	0	0.72	2	1.30	7	0.45	2	1.08	3	20.03	47
231/713	15/2561 Donkerhoek	29 53	26 24	5050	4.21	8	3.13	5	2.45	3	2.08	3	1.80	3	0.35	1	0.17	1	0.00	0	0.30	1	1.29	4	0.31	1	0.32	2	16.41	(32)
231/754	15/2566 Blaauwboskop	29 34	26 26	4890	4.72	7	2.16	5	4.62	4	0.87	2	1.61	4	0.00	0	0.23	1	0.00	0	0.65	2	0.93	5	0.45	2	1.10	3	17.34	(35)
232/83	15/2579 Helvetia	29 53	26 33	5200	5.25	9	1.99	6	2.38	2	3.55	2	1.25	2	0.32	1	0.00	0	0.00	0	0.33	1	1.80	5	0.00	0	0.45	2	17.32	(30)

No.	Os Nommer / Old Number	STATION / STASIE	S. Latitude / Breedtegr.	E. Longitude / Lengtegr.	Height / Hoogte Feet / Voet	Jan. Inches / Duime	Jan. Days / Dae	Feb. Inches / Duime	Feb. Days / Dae	Mar-Mrt Inches / Duime	Mar-Mrt Days / Dae	April. Inches / Duime	April. Days / Dae	May-Mei Inches / Duime	May-Mei Days / Dae	Jun. Inches / Duime	Jun. Days / Dae	Jul. Inches / Duime	Jul. Days / Dae	Aug. Inches / Duime	Aug. Days / Dae	Sept. Inches / Duime	Sept. Days / Dae	Oct-Okt Inches / Duime	Oct-Okt Days / Dae	Nov. Inches / Duime	Nov. Days / Dae	Dec-Dea Inches / Duime	Dec-Dea Days / Dae	Year-Jaar. Inches / Duime	Year-Jaar. Days / Dae
232/211	15/2592	Nieuwjaarsfontein	29°31'	26°38'	5000	7.09	11	2.47	4	4.10	4	2.40	4	1.80	4	0.22	1	0.45	1	0.00	0	0.22	1	1.70	8	0.40	1	2.38	3	23.23	(42)
232/216	15/2593	Bultfontein	29 38	26 38	5275	4.55	10	1.98	4	3.98	7	1.31	4	1.67	5	0.25	1	0.35	2	0.00	0	0.34	2	2.08	4	0.36	1	1.60	4	18.47	(44)
232/275	15/2598	Dewetsdorp	29 35	26 40	5100	5.09	10	2.19	4	3.91	6	1.80	4	1.62	6	0.31	1	0.36	1	0.00	0	0.42	1	2.31	9	0.40	2	2.29	6	20.70	52
232/301	15/2597	Kildare	29 31	26 41	4980	8.20	9	2.23	5	3.64	4	1.73	3	1.91	4	0.22	1	0.38	1	0.00	0	0.39	1	1.35	7	0.30	1	1.17	5	21.52	(41)
232/673	15/2627	Kromdam	29 43	26 53	4900	2.75	6	1.47	2	2.62	5	2.20	6	1.95	6	0.14	1	0.18	2	0.00	0	0.45	1	1.57	9	0.65	3	1.73	5	15.71	46
232/82A	15/2652	Waterford	29 43	26 58	4700	4.43	14	1.52	7	3.15	7	1.61	5	2.18	6	0.20	1	0.24	3	0.00	0	0.37	2	2.11	8	0.88	5	2.78	5	19.47	63
232/898	15/2653	Quillimane	29 58	27 00	4985	5.93	9	3.33	7	2.31	3	2.39	3	2.43	6	0.34	1	0.15	1	0.00	0	0.55	1	3.41	6	0.92	4	2.25	6	24.01	(47)
233/44A	16/2666	Wepener	29 44	27 02	4686	4.79	16	1.91	11	3.18	13	1.62	5	2.22	7	0.19	3	0.23	3	0.01	1	0.39	4	2.89	11	0.93	9	3.59	9	21.95	92
233/154	16/2686	Zamenloop	29 34	27 06	4800	4.82	14	4.16	8	4.25	11	1.41	5	1.74	8	0.27	2	0.21	2	0.00	0	0.28	1	2.17	8	1.42	8	1.91	10	22.63	77
233/211	16/2690	Hobhouse	29 31	27 08	4900	5.40	9	2.18	7	3.98	9	1.50	4	1.69	5	0.33	1	0.17	1	0.00	0	0.27	2	2.86	10	0.78	4	1.31	6	20.47	58
233/239	16/2694	Ladysdale	29 59	27 08	5050	5.08	10	4.19	9	3.55	6	2.70	5	2.67	6	0.24	1	0.13	3	0.01	1	0.59	1	2.06	9	1.13	6	2.70	9	25.05	66
233/439	16/2713	Mafeteng	29 49	27 15	5300	4.98	13	3.14	11	5.15	10	2.74	4	2.35	7	0.21	1	0.23	3	0.00	0	0.48	1	4.41	-	1.15	3	4.37	4	29.21	(57)
233/747	16/2744A	Thabana Morena	29 57	27 25	-	5.87	13	0.71	4	4.21	9	4.20	2	2.33	6	0.11	1	0.00	0	0.00	0	0.50	2	3.06	9	2.20	4	3.21	6	26.40	56
234/150	16/2784	Mpharane	30 00	27 35	-	6.01	11	3.87	12	5.59	10	4.05	3	3.57	7	0.00	0	0.00	0	0.00	0	0.94	2	3.72	9	2.20	8	2.90	5	32.85	67
235/211	16/2877A	Marakabeis	29 31	28 08	-	4.62	12	4.48	8	5.64	9	2.25	3	2.12	3	0.13	1	0.20	2	0.00	0	1.40	3	4.51	9	2.97	5	4.85	4	33.17	(59)
236/15	16/2925	Thaba Tseka	29 35	28 32	5309	3.32	13	1.96	9	3.51	6	1.59	5	1.25	3	0.00	0	0.00	0	0.00	0	0.48	1	3.36	7	3.90	6	-	-	19.37	50)
236/492	16/2948b	Senong-Hong	29 42	28 47	-	3.78	12	2.20	9	2.67	4	0.53	2	1.89	5	0.00	0	0.06	1	0.00	0	0.16	2	1.67	6	3.30	11	3.86	7	20.12	(59)
236/521	16/2953A	Maohai	29 41	28 48	7000	4.03	15	2.21	10	2.97	8	0.32	2	1.39	7	0.00	0	0.12	1	0.00	0	0.28	2	1.83	9	2.86	9	2.88	8	18.89	71
236/636	16/2967A	Makheka	29 36	28 52	-	3.75	11	2.35	5	4.24	9	0.00	0	2.15	2	0.00	0	0.00	0	0.00	0	0.37	2	3.20	7	5.45	7	2.51	6	24.02	(49)
237/113	17/2975	Schlabathebe	29 53	29 04	8000	7.60	19	3.26	8	3.54	11	0.37	3	0.88	-	0.00	0	0.04	1	0.04	1	0.28	4	2.48	6	5.94	9	1.51	5	25.94	(67)
237/471	16/2992A	Bergview	29 51	29 16	-	11.08	21	6.63	12	5.95	8	3.84	4	0.90	2	0.00	0	0.30	2	0.11	2	0.33	2	1.96	6	6.87	16	5.01	11	42.98	86
238/45	17/3030B	Himeville	29 45	29 32	5162	4.57	20	4.47	13	3.95	10	3.40	5	0.75	4	0.08	1	0.03	1	0.06	1	0.72	1	1.93	11	5.71	12	3.44	9	29.11	88
238/132	17/3032	Snowhill	29 42	29 35	5400	4.14	14	3.72	11	5.19	11	2.77	6	0.68	3	0.00	0	0.12	1	0.18	1	0.24	1	1.28	7	4.75	10	3.53	9	26.60	74
238/293	17/3045a	Rockleigh	29 53	29 40	-	4.41	13	5.12	12	3.26	10	3.85	4	0.17	1	0.00	0	0.00	0	0.10	1	0.13	1	1.94	10	4.95	11	5.49	(8)	29.42	(71)
238/341	17/3048A	Paulholm	29 41	29 42	5000	4.92	15	5.65	10	3.85	9	2.54	5	0.10	1	0.00	0	0.06	1	0.00	0	0.04	1	1.45	12	6.35	13	4.56	12	29.52	79
238/468	17/3057	Bulwer	29 48	29 46	4870	6.06	12	7.76	9	4.45	9	3.39	9	0.62	2	0.00	0	0.00	0	0.85	1	0.42	2	2.12	10	5.84	10	5.03	9	36.54	(73)
238/595	17/3069	Xumeni	29 55	29 50	4200	9.94	18	5.99	12	5.97	10	2.64	7	0.15	1	0.00	0	0.06	2	0.12	1	1.02	3	3.17	12	7.18	14	6.57	13	42.91	(93)
238/616	17/3068M	Long Elwael	29 46	29 51	-	5.59	21	7.55	12	2.24	11	1.18	5	0.21	3	0.00	0	-	-	0.03	1	0.24	3	1.81	7	6.19	15	6.71	14	(32.15	92)
238/636	17/3072	Impendhle	29 36	29 52	5200	5.46	20	4.52	11	5.48	13	3.60	5	0.31	4	0.21	1	0.13	1	0.00	0	1.02	4	1.95	10	6.28	12	5.51	11	34.47	92
238/806	17/3089	Emerald Dale	29 56	29 57	3900	5.06	20	4.46	14	4.57	15	1.62	13	0.66	10	0.11	(3)	0.05	2	0.11	3	0.74	7	2.28	17	5.06	15	5.98	15	30.70	(134)
239/137	17/3098a	Vaucluse	29 43	30 05	-	5.09	16	7.47	12	5.24	9	2.48	7	0.00	0	0.00	0	0.04	1	0.05	1	1.11	4	1.74	12	5.36	17	3.88	12	32.46	91
239/138	17/3098A	Whitson Farm	29 48	30 05	4000	6.39	18	3.06	10	5.10	10	1.49	8	0.09	3	0.03	1	0.06	2	0.05	2	1.11	5	1.98	14	4.37	13	3.49	11	27.22	97
239/359	17/3107C	Naauwpoort (Farm)	29 59	30 12	2500	4.79	8	4.94	9	3.68	11	1.29	4	0.44	1	0.21	1	0.00	0	0.00	0	0.54	2	2.35	7	3.53	7	3.92	6	25.69	(56)
239/421	17/3112	Bergview (Merrivale)	29 31	30 15	3430	4.97	16	5.33	16	3.56	12	1.04	6	0.30	3	0.22	1	0.00	0	0.06	1	0.12	1	3.30	13	5.73	14	4.28	10	28.91	(93)

No.	STATION STASIE		S. Latitude S. Breedtegr	E. Longitude O. Lengtegr	Height Hoogte Feet Voet	Jan.		Feb.		Mar-Mrt		April.		May-Mei		Jun.		Jul.		Aug.		Sept.		Oct-Okt		Nov.		Dec-Des		Year-Jaar.	
						Inches Duime	Days-Dae	Inches Duime	Days-Dae	Inches Duime	Days-Dae	Inches Duime	Days-Dae	Inches Duime	Days-Dae	Inches Duime	Days-Dae	Inches Duime	Days-Dae	Inches Duime	Days-Dae	Inches Duime	Days-Dae	Inches Duime	Days-Dae	Inches Duime	Days-Dae	Inches Duime	Days-Dae	Inches Duime	Days-Dae
239/472	17/3111	Richmond	29° 52'	30° 16'	2810	6.54	17	4.64	17	4.40	15	1.64	9	0.57	5	0.07	1	0.89	4	0.03	1	1.42	7	2.99	18	5.47	17	5.29	11	33.91	122
239/482	17/3110	Cedara	29 32	30 17	3541	6.58	19	8.19	19	3.28	18	1.23	11	0.37	16	0.17	6	0.09	8	0.12	9	0.66	10	3.58	20	5.01	20	3.92	16	33.20	172
239/514	17/3125	Benean	29 34	30 18	2150	10.39	20	10.38	16	5.81	17	2.54	9	1.27	4	0.30	2	0.00	0	0.00	0	0.65	1	5.11	15	6.39	15	6.34	13	49.18	(108)
239/574	17/3127	Pietermaritzburg (Country Club)	29 34	30 20	2115	10.05	17	9.65	16	5.74	13	2.13	7	0.75	2	0.22	1	0.06	1	0.02	1	1.26	4	4.39	26	6.61	17	5.94	12	46.82	(107)
239/585	17/3117	Baynesfield Estate	29 45	30 20	2700	6.64	18	4.41	14	4.57	13	1.19	9	0.86	5	0.15	1	0.08	1	0.08	1	1.19	5	2.63	14	4.38	17	4.55	11	30.73	109
239/604	17/3123	Allerton	29 34	30 21	2100	8.63	18	7.68	18	4.80	12	1.41	6	1.15	7	0.30	2	0.07	2	0.02	1	1.16	6	4.24	18	5.57	19	4.98	16	40.01	125
239/635	17/3120	Pietermaritzburg (Mental Hospital)	29 35	30 22	2243	7.98	18	6.85	18	4.35	14	2.67	11	0.44	5	0.57	3	0.00	0	0.00	0	0.90	4	3.46	19	5.07	20	5.10	11	37.39	123
239/717	17/3121	Cliffelds	29 57	30 24	2500	3.89	11	3.05	12	3.41	10	1.24	5	0.49	4	0.14	1	0.09	1	0.00	0	0.79	5	2.31	14	3.25	11	3.85	8	22.51	82
240/14	17/3140	Umlaas Road	29 44	30 31	2500	5.78	15	4.60	11	3.29	13	0.98	5	0.22	4	0.18	1	0.27	1	0.07	1	0.80	4	2.60	10	3.75	13	3.81	8	26.35	(86)
240/22	17/3145	Eaton	29 52	30 31	2600	4.29	13	3.89	12	3.45	14	1.42	8	0.36	4	0.29	1	0.14	3	0.03	1	0.60	5	2.56	12	3.57	14	3.80	12	24.40	99
240/73	17/3148	Camperdown	29 43	30 33	2500	4.84	14	3.65	9	3.39	12	1.64	4	0.48	4	0.12	1	0.29	1	0.00	0	0.54	4	2.54	11	3.26	16	3.21	9	23.96	85
240/78	17/3149	Camperdown (Water Works)	29 48	30 33	2500	4.45	15	3.74	13	3.10	13	1.66	7	0.35	6	0.30	1	0.08	1	0.05	1	0.60	6	2.25	11	3.15	13	3.83	12	23.56	99
240/190	17/3154M	Umgeni Dam	29 35	30 37	-	5.10	13	4.44	10	3.43	13	0.71	(5)	0.20	4	0.11	1	0.04	1	0.00	0	0.81	5	1.89	13	3.37	15	3.35	9	23.45	(89)
240/269	17/3159	Newlands	29 59	30 39	2120	7.41	16	4.03	15	6.65	14	1.40	10	0.56	7	0.33	2	0.28	2	0.02	2	1.22	8	2.99	14	4.97	14	3.95	11	33.81	115
240/284	17/3160	Inchanga	29 44	30 40	2500	5.41	18	3.48	14	4.28	10	1.61	7	0.38	4	0.15	1	0.37	2	0.00	0	0.73	6	2.69	17	3.82	15	3.66	10	25.58	104
240/381	17/3165A	Shongweni	29 51	30 43	1500	4.72	14	3.88	13	5.60	16	2.76	11	0.39	6	0.25	1	0.06	1	0.03	1	0.78	6	1.97	16	3.75	17	3.12	12	27.31	114
240/466	17/3170	Hillcrest	29 46	30 46	2275	8.49	17	4.24	19	6.54	13	3.06	12	0.74	6	0.26	2	0.29	2	0.04	1	1.52	8	3.08	13	5.06	15	4.96	16	38.28	124
240/554	17/3177	Intake Weir	29 54	30 49	450	5.46	18	3.66	19	5.26	17	2.80	15	0.31	6	0.14	1	0.02	1	0.03	2	0.88	8	2.23	16	4.21	18	3.53	12	28.53	133
240/649	17/3185	Pinetown	29 49	30 52	1200	8.16	8	4.58	9	4.24	7	3.94	4	0.36	2	0.15	1	0.07	1	0.54	3	0.00	0	2.26	7	5.15	7	3.84	4	33.29	53
240/682	17/3189A	Northdene	29 52	30 53	777	5.97	14	4.54	13	4.35	12	3.24	9	0.43	5	0.14	1	0.09	1	0.01	1	1.04	7	2.14	14	4.91	17	3.87	12	30.73	106
240/716	17/3192	Umlaas Filter Beds (Waterworks)	29 56	30 54	600	4.96	13	4.21	12	3.75	14	3.16	14	0.55	4	0.20	3	0.02	1	0.03	1	1.06	7	2.64	16	4.65	16	4.43	11	29.66	112
240/738	17/3194M	Durban Heights	29 48	30 55	-	8.39	13	3.09	12	2.01	8	1.51	8	0.29	3	0.16	1	0.00	0	0.00	0	0.91	6	2.22	12	3.57	13	2.81	11	26.96	87
240/753	17/3194	Ndwedwe	29 33	30 56	2050	8.31	15	6.02	12	4.86	14	2.49	8	0.99	3	0.18	2	0.08	3	0.00	0	2.35	8	3.27	18	6.39	15	5.43	15	40.37	113
240/775	17/3195	Goedmore	29 55	30 56	500	5.11	13	5.18	12	5.96	15	3.21	11	0.67	7	0.39	4	0.12	2	0.16	5	1.30	8	2.61	15	4.70	16	4.74	11	34.15	119
240/852	17/3201	Milkwoodkraal	29 43	30 59	-	6.35	13	3.31	13	3.71	13	3.51	7	0.46	4	0.22	2	0.15	1	0.00	0	1.18	5	2.07	10	3.00	11	3.87	9	27.83	(88)
240/862	17/3202	Congella	29 52	30 59	20	4.27	13	3.72	8	5.18	13	3.03	10	0.25	3	0.24	2	0.02	1	0.17	4	1.64	7	1.67	11	3.68	13	3.86	12	27.73	97
240/887	18/3207	Effingham	29 47	31 00	300	5.41	13	2.87	11	3.94	10	3.81	7	0.86	5	0.16	3	0.15	1	0.02	1	1.96	6	2.41	9	3.63	10	4.63	9	29.85	(85)
240/891	18/3204	Durban (Botanical Gardens)	29 51	31 00	300	4.25	12	3.96	8	6.04	14	3.10	9	0.43	4	0.35	3	0.04	1	0.16	3	1.36	8	1.86	10	4.07	12	4.67	9	32.29	93
241/19	18/3212	Durban (Florida Road Reservoir)	29 49	31 01	200	4.51	12	2.86	9	4.62	12	4.25	9	0.41	5	0.22	2	0.05	2	0.13	3	1.40	8	2.05	13	4.05	15	5.15	12	29.70	108
241/42	18/3215	Mount Edgecombe	29 42	31 02	165	5.51	15	2.62	9	4.99	11	4.16	8	0.68	9	0.18	2	0.18	1	0.01	1	2.07	6	2.38	14	4.53	14	4.49	9	31.80	99

No.	Ou Nommer Old Number	STATION STASIE	S. Latitude S. Breedtegr	E. Longitude O. Lengtegr	Height Hoogte Feet Voet	Jan. Inches Duime	Jan. Days-Dae	Feb. Inches Duime	Feb. Days-Dae	Mar-Mrt Inches Duime	Mar-Mrt Days-Dae	April. Inches Duime	April. Days-Dae	May-Mei Inches Duime	May-Mei Days-Dae	Jun. Inches Duime	Jun. Days-Dae	Jul. Inches Duime	Jul. Days-Dae	Aug. Inches Duime	Aug. Days-Dae	Sept. Inches Duime	Sept. Days-Dae	Oct-Okt Inches Duime	Oct-Okt Days-Dae	Nov. Inches Duime	Nov. Days-Dae	Dec-Des Inches Duime	Dec-Des Days-Dae	Year-Jaar. Inches Duime	Year-Jaar. Days-Dae
241/49	18/3217B	Durban Airport	29°49'	31°02'	20	4.10	11	2.91	11	3.98	13	4.50	10	0.43	5	0.32	3	0.08	1	0.08	3	1.01	8	2.15	11	3.84	13	5.06	13	28.46	102
241/68	18/3221	Verulam	29 38	31 03	400	4.63	11	2.48	7	3.25	7	7.29	6	0.25	2	0.23	1	0.08	1	0.00	0	1.35	6	2.13	10	3.56	12	4.50	11	29.85	(74)
241/72	18/3222	Mount Edgecombe	29 42	31 03	340	4.86	14	2.32	13	5.28	13	4.50	10	0.50	7	0.13	2	0.19	1	0.00	0	1.75	8	2.21	16	3.81	14	4.00	12	29.55	110
241/82	18/3218	Durban Point	29 52	31 03	50	4.53	13	3.35	9	6.54	12	6.79	8	0.87	6	0.93	4	0.18	2	0.52	3	1.12	7	2.46	13	4.69	11	6.93	11	38.91	99
241/103	18/3210	Cornubia	29 43	31 04	300	5.67	13	2.83	11	5.36	11	4.02	8	0.81	5	0.28	2	0.26	1	0.01	1	2.58	6	2.98	15	5.75	14	4.81	9	35.36	96
241/131	18/3223	Blackburn	29 41	31 05	50	4.01	12	1.97	11	3.92	11	3.01	7	0.52	5	0.29	2	0.12	1	0.00	0	1.97	6	2.51	12	3.78	11	4.11	9	26.21	87
241/163	18/3230	Beach	29 43	31 06	-	4.28	12	2.34	11	4.49	13	5.99	8	0.78	5	0.58	3	0.20	1	0.07	2	2.16	6	2.18	13	4.98	15	4.74	10	32.79	99
241/302	18/3232A	Frasers	29 32	31 11	250	5.08	13	1.98	10	6.72	12	5.22	7	0.69	4	0.32	3	0.12	1	0.19	2	2.14	6	2.69	13	3.83	11	5.17	10	34.15	92
242/644	11/2166	Port Nolloth	29 14	16 52	22	0.00	0	0.00	0	0.39	3	0.42	2	0.06	1	0.02	1	0.00	0	0.04	1	0.23	4	0.21	2	0.05	2	0.16	3	1.58	19
244/405	11/2169	Steinkopf	29 15	17 44	3000	0.00	0	0.00	0	0.37	2	2.07	4	0.25	3	0.04	2	0.06	1	0.03	1	1.71	5	0.72	3	-	-	-	-	(5.25	21)
247/39	12/2174	Pella	29 02	19 09	1500	0.00	0	0.00	0	0.16	1	1.44	6	0.24	4	0.00	0	0.00	0	0.00	0	0.86	2	0.04	1	0.00	0	0.00	0	2.74	14
247/668	12/2174A	Pofadder	29 08	19 23	3250	0.00	0	0.03	2	0.00	0	2.06	6	0.31	5	0.09	1	0.00	0	0.00	0	1.22	2	0.14	1	0.00	0	0.00	0	3.85	17
251/261	13/2182	Kenhardt	29 21	21 09	2595	0.15	1	0.35	1	0.34	2	4.74	7	1.32	7	1.31	1	0.50	2	0.00	0	1.03	2	0.01	1	0.00	0	0.00	0	9.75	24
251/430	13/2184B	N'Rougas Suid	29 10	21 15	-	1.62	2	0.72	3	0.24	2	3.70	6	1.03	6	0.03	1	0.46	2	0.00	0	0.46	1	0.00	0	0.10	1	0.32	1	8.68	25
251/674	13/2186	Middelpos	29 14	21 23	-	2.84	2	1.08	3	0.30	2	3.41	5	0.89	7	0.15	1	0.55	1	0.00	0	0.39	2	0.00	0	0.52	2	0.00	0	10.13	25
252/848	13/2187CM	Kareelaagte No.2	29 08	21 59	-	0.80	3	0.92	5	0.97	4	2.25	5	1.45	4	0.07	1	0.35	2	0.00	0	0.07	1	0.21	1	0.42	2	0.71	2	8.22	30
252/894	13/2188	Brakboschpoort	29 24	22 00	-	2.50	2	0.93	3	0.64	4	2.75	6	1.99	7	0.17	1	0.30	1	0.00	0	0.12	1	0.00	0	0.00	0	0.00	0	9.40	25
253/174	13/2190	Marydale	29 24	22 06	3220	1.60	3	0.81	3	0.45	2	2.65	5	1.42	6	0.17	1	0.40	2	0.00	0	0.06	1	0.15	1	0.31	1	0.03	1	8.05	26
253/363	13/2193A	Buchuberg	29 03	22 13	2923	1.02	6	0.89	6	0.74	6	2.67	7	1.92	8	0.08	1	0.44	2	0.00	0	0.06	1	0.45	2	0.75	3	0.35	4	9.37	46
253/648	13/2195	Koegas	29 18	22 22	2900	0.40	2	1.35	6	1.08	5	4.18	4	1.69	5	0.22	1	0.76	2	0.00	0	0.00	0	0.18	1	1.13	2	0.40	1	11.39	(29)
254/572	13/2215	Goup	29 02	22 50	-	0.26	2	1.98	4	2.19	5	2.10	5	2.36	8	0.00	0	0.45	1	0.00	0	0.00	0	1.06	2	0.57	1	0.72	3	11.69	31
254/589	13/2217	Niekerkshope	29 19	22 50	4300	0.35	3	2.20	3	2.00	6	1.85	6	2.32	7	0.15	1	1.81	1	0.00	0	0.00	0	0.56	1	0.84	1	0.45	2	12.53	31
254/761	13/2225	Rietkuil	29 11	22 56	-	0.24	1	2.73	5	1.30	6	1.68	4	2.87	5	0.08	1	0.37	1	0.00	0	0.00	0	1.30	2	0.92	1	1.30	4	12.79	30
255/202	14/2233	Nuwejaarskraal	29 22	23 07	-	0.85	1	1.96	5	2.12	5	2.54	5	3.23	7	0.00	0	0.45	2	0.00	0	0.00	0	0.90	1	0.87	1	0.60	2	13.52	29
255/552	14/2237B	Oranjeoord	29 12	23 19	-	0.71	5	3.40	6	1.90	7	1.95	9	2.43	7	0.13	1	0.20	1	0.00	0	0.00	0	0.59	1	0.85	2	0.82	3	12.98	42
256/141	14/2248	Uitvlugspan	29 21	23 35	-	1.96	5	1.08	5	3.90	6	3.05	7	1.78	5	0.12	1	0.08	1	0.00	0	0.00	0	0.60	1	0.98	2	1.38	3	14.93	(36)
256/181	14/2250B	Oertspan	29 21	23 43	-	2.78	4	0.89	4	3.10	6	4.19	8	1.65	6	0.20	1	0.09	1	0.00	0	0.00	0	0.57	1	0.84	3	0.46	2	14.77	(36)
256/453	14/2255	Douglas	29 03	23 46	3380	1.56	5	4.00	8	2.69	7	3.24	9	1.60	7	0.00	0	0.08	1	0.00	0	0.00	0	0.38	1	1.58	2	0.74	4	16.07	44
256/638	14/2265	Wimbledon	29 08	23 52	-	2.09	2	1.55	2	2.57	2	6.25	4	1.20	1	0.00	0	0.00	0	0.00	0	0.00	0	0.40	1	1.00	2	0.60	1	15.66	(15)
257/655	14/2285D	Belmont	29 25	24 22	3987	1.34	5	0.55	4	1.05	4	3.25	8	1.98	5	0.00	0	0.39	1	0.00	0	0.00	0	1.30	2	0.56	2	0.52	1	10.94	(32)
257/764	14/2285KM	Kolkop	29 14	24 26	-	1.56	8	0.75	4	1.32	5	2.52	8	2.21	8	0.09	1	0.25	1	0.00	0	0.00	0	0.45	4	0.65	2	0.52	2	10.32	43
257/845	14/2285N	Eureka	29 05	24 29	-	1.46	6	0.74	4	1.47	7	2.43	7	1.11	5	0.00	0	0.21	2	0.00	0	0.00	0	0.21	2	1.03	4	0.10	1	8.76	36
257/878	14/2285P	Magerskuilen	29 08	24 30	-	2.13	9	0.67	3	2.14	3	3.33	7	1.22	5	0.10	1	0.18	1	0.00	0	0.00	0	0.42	2	1.11	3	0.12	1	11.42	35
258/182	14/2286	Modder Rivier	29 02	24 37	3668	2.46	6	1.08	3	1.62	6	2.30	7	1.25	5	0.00	0	0.15	2	0.00	0	0.12	1	1.38	4	1.28	2	0.20	1	11.82	(37)
258/225	14/2287	Richville (Zoutpan)	29 15	24 38	3900	1.14	4	0.83	2	1.93	4	2.39	8	1.25	4	0.00	0	0.15	1	0.00	0	0.00	0	0.91	3	0.75	2	0.22	2	9.57	(30)

No.	STATION STASIE	S. Latitude S. Breedtegr	E. Longitude O. Lengtegr	Height Hoogte Feet Voet	Jan. Inches Duime	Jan. Days-Dae	Feb. Inches Duime	Feb. Days-Dae	Mar-Mrt Inches Duime	Mar-Mrt Days-Dae	April. Inches Duime	April. Days-Dae	May-Mei Inches Duime	May-Mei Days-Dae	Jun. Inches Duime	Jun. Days-Dae	Jul. Inches Duime	Jul. Days-Dae	Aug. Inches Duime	Aug. Days-Dae	Sept. Inches Duime	Sept. Days-Dae	Oct-Okt Inches Duime	Oct-Okt Days-Dae	Nov. Inches Duime	Nov. Days-Dae	Dec-Des Inches Duime	Dec-Des Days-Dae	Year-Jaar Inches Duime	Year-Jaar Days-Dae
258/272	14/2290	Three Oaks (Kalk-drift)	29°02'	24°40'	-	3.84	9	0.51	6	1.48	7	2.66	8	1.24	5	0.00	0	0.25	2	0.00	0	0.14	1	1.33	4	1.41	2	0.12	2	12.98	46
258/306	14/2291	Gannahoek	29 06	24 41	-	1.61	9	1.65	6	1.96	5	2.70	6	1.46	5	0.00	0	0.15	1	0.00	0	0.04	2	1.70	6	0.79	4	0.10	2	12.16	46
258/434	14/2304	Pramberg	29 14	24 45	-	2.19	7	1.84	3	2.87	5	2.62	6	1.24	4	0.00	0	0.32	2	0.00	0	0.00	0	0.68	1	0.62	1	0.00	0	12.38	(29)
258/458	14/2306	Jacobsdal	29 08	24 46	3200	2.47	8	1.17	3	2.31	4	3.20	5	1.26	3	0.00	0	0.12	1	0.00	0	0.17	1	1.39	4	0.82	2	0.13	2	13.04	33
258/581	14/2309	Wagdraai No.5	29 11	24 50	-	2.80	7	0.18	1	1.97	3	2.92	6	1.30	4	0.00	0	0.15	1	0.00	0	0.00	0	2.28	4	0.63	1	0.00	0	12.23	(27)
258/624	14/2316	Boshofshoop 133	29 24	24 51	-	3.61	7	1.07	5	3.92	4	3.55	6	1.77	4	0.26	1	0.26	1	0.00	0	0.00	0	3.53	5	0.52	1	0.25	1	18.74	(35)
258/812	15/2335	De Kalk	29 02	24 58	-	3.55	8	2.03	4	1.32	6	1.91	7	1.64	5	0.00	0	0.16	1	0.00	0	0.31	1	1.42	5	0.97	3	1.08	3	14.39	43
258/894	15/2336	Koffiefontein	29 24	25 00	3900	2.78	11	1.70	6	1.99	6	2.66	6	1.55	6	0.14	1	0.00	0	0.00	0	0.01	1	3.74	6	0.66	2	0.56	3	15.79	48
259/348	15/2365	Bon Ami	29 18	25 12	-	3.81	3	0.60	2	0.78	2	0.22	1	1.85	4	0.10	1	0.00	0	0.00	0	0.27	1	2.42	5	0.57	2	0.70	1	11.32	(22)
259/390	15/2365A	Kalkfontein Dam	29 30	25 13	4000	2.76	9	2.48	9	1.36	7	2.82	6	1.82	6	0.07	1	0.12	1	0.03	1	0.12	2	2.59	7	0.57	3	0.91	4	15.65	56
259/578	15/2385	Inhoek	29 08	25 20	-	4.30	8	2.26	6	3.05	6	0.97	3	1.68	5	0.00	0	0.02	1	0.00	0	0.21	1	2.10	8	0.40	1	0.69	4	15.68	43
259/609	15/2389A	Langefontein	29 09	25 21	-	4.45	6	3.49	5	2.07	2	1.40	3	2.18	15	0.00	0	0.00	0	0.00	0	0.42	1	2.25	6	0.41	1	0.70	3	17.37	42
259/727	15/2398	Petrusburg	29 07	25 25	4100	4.42	8	2.19	6	2.31	5	1.17	5	1.87	5	0.00	0	0.04	1	0.00	0	0.21	1	1.53	7	0.53	2	0.95	4	15.22	44
259/881	15/2417	Bestersput	29 11	25 30	-	4.24	9	2.06	4	2.16	3	0.98	4	0.98	5	0.00	0	0.06	2	0.00	0	0.30	2	2.23	6	0.41	2	0.79	6	14.21	43
259/887	15/2411	Shottermill	29 17	25 30	-	3.37	8	2.38	4	2.38	5	2.22	5	1.91	5	0.00	0	0.00	0	0.00	0	0.23	2	1.72	7	0.59	3	0.92	4	15.72	43
260/4	15/2422	Doornplaats	29 04	25 31	4145	4.52	6	3.50	6	2.00	5	1.39	7	1.33	5	0.00	0	0.00	0	0.00	0	0.32	1	1.62	8	0.44	2	1.84	4	16.96	(44)
260/82	15/2425	Evesbatch	29 22	25 33	-	4.81	9	3.37	4	1.61	6	1.83	6	1.89	6	0.11	1	0.07	1	0.00	0	0.34	2	1.78	7	0.58	3	0.37	2	16.76	47
260/126	15/2427	Belgrave	29 06	25 35	-	7.44	8	2.32	7	2.13	7	1.12	7	1.38	7	0.05	1	0.09	2	0.00	0	0.49	2	1.77	9	0.56	6	1.11	4	18.46	60
260/519	15/2455	De Brug	29 09	25 46	-	6.22	6	3.36	3	3.87	5	1.83	3	1.80	7	0.10	1	0.22	1	0.00	0	0.14	1	2.62	9	1.14	2	0.63	1	21.93	(39)
260/555	15/2458	Northfield	29 15	25 49	4270	6.70	9	3.30	5	3.63	4	2.45	4	2.22	6	0.00	0	0.18	1	0.00	0	0.38	1	2.14	5	0.00	0	0.00	0	21.00	(35)
260/660	15/2464	Pakpoort	29 30	25 52	4320	7.17	8	2.82	7	2.41	5	2.01	5	2.10	5	0.24	1	0.25	1	0.00	0	0.45	1	1.82	9	0.33	1	0.52	2	20.12	45
260/678	15/2468	Kuilput	29 18	25 53	-	5.37	11	4.14	4	3.27	4	1.83	3	1.86	7	0.05	1	0.16	1	0.00	0	0.50	3	1.45	7	0.60	3	1.46	3	20.69	47
260/882	15/2483	Salopia	29 12	26 00	-	4.39	10	3.52	5	5.81	8	1.68	4	1.60	7	0.12	1	0.10	1	0.00	0	0.10	1	1.92	8	0.86	3	0.83	4	20.93	52
261/175	15/2507	Wonderklip	29 25	26 06	4600	6.45	11	2.60	5	3.69	5	1.63	3	2.08	4	0.20	1	0.00	0	0.00	0	0.94	3	0.73	4	0.24	1	1.53	2	20.29	(39)
261/266	15/2577	Tygerpoort	29 26	26 09	4700	7.05	7	2.06	5	3.22	4	2.01	4	1.88	6	0.13	1	0.20	1	0.00	0	0.31	1	1.00	6	0.34	1	1.01	3	19.21	(39)
261/266A	15/2577A	Tygerpoort Dam	29 26	26 09	-	6.63	11	2.16	5	3.61	7	1.60	3	1.79	7	0.19	1	0.28	1	0.00	0	0.60	1	0.98	4	0.33	1	1.37	1	19.54	(42)
261/275	15/2512	Vredenhof	29 05	26 10	4845	8.32	10	3.64	6	7.41	7	2.10	4	3.09	9	0.06	1	0.22	1	0.00	0	0.58	2	2.72	10	1.05	6	1.36	6	30.55	62
261/307	15/2516A	Bloemfontein (Aerodrome)	29 07	26 11	4664	6.54	11	3.45	8	7.70	15	1.71	6	2.10	10	0.09	1	0.19	1	0.00	0	0.36	2	1.95	13	0.87	6	1.06	7	26.02	80
261/365	15/2533	Bloemfontein (Bay's Water)	29 05	26 13	4500	6.07	8	5.23	5	6.34	11	1.73	4	2.99	6	0.12	1	0.33	1	0.00	0	0.44	2	2.35	(17)	1.27	5	0.72	5	27.59	(55)
261/367	15/2527	Bloemfontein (St. Michaels School)	29 07	26 13	4550	6.10	10	3.41	5	3.60	4	2.50	3	4.50	5	1.80	1	0.05	1	0.00	0	0.38	2	2.30	12	0.40	5	1.27	7	26.31	55
261/368	15/2530	Bloemfontein (King's Park)	29 08	26 13	4550	5.83	8	3.40	4	7.95	8	2.09	4	2.50	6	0.00	0	0.26	1	0.00	0	0.33	1	2.00	9	0.84	4	1.19	5	26.39	(50)
261/425	15/2525	Bloemfontein (Waverley-weg)	29 05	26 15	-	5.76	11	4.92	5	6.03	10	2.54	7	2.43	8	0.09	1	0.00	0	0.00	0	0.50	2	2.14	12	1.19	5	1.32	6	26.92	67

No.	Ou Nommer / Old Number	STATION / STASIE	S. Latitude / S. Breedtegr	E. Longitude / O. Lengtegr	Height / Hoogte Feet / Voet	Jan. Inches / Duime	Jan. Days / Dae	Feb. Inches / Duime	Feb. Days / Dae	Mar-Mrt Inches / Duime	Mar-Mrt Days / Dae	April. Inches / Duime	April. Days / Dae	May-Mei Inches / Duime	May-Mei Days / Dae	Jun. Inches / Duime	Jun. Days / Dae	Jul. Inches / Duime	Jul. Days / Dae	Aug. Inches / Duime	Aug. Days / Dae	Sept. Inches / Duime	Sept. Days / Dae	Oct-Okt Inches / Duime	Oct-Okt Days / Dae	Nov. Inches / Duime	Nov. Days / Dae	Dec-Des Inches / Duime	Dec-Des Days / Dae	Year-Jaar Inches / Duime	Year-Jaar Days / Dae
261/548	15/2545	Shannon Valley	29°09'	26°19'	4470	4.84	13	3.19	6	4.03	8	1.83	5	2.35	6	0.11	1	0.15	1	0.00	0	0.25	2	2.42	12	0.90	4	1.04	8	21.11	66
261/722	15/2557	Hazelspoort	29 02	26 25	4336	6.88	10	1.45	6	4.16	10	2.05	6	2.45	8	0.05	1	0.18	1	0.00	0	0.28	2	2.74	10	1.29	5	2.00	6	23.53	65
261/789	15/2564A	Elba	29 09	26 27	-	8.05	13	3.76	6	4.56	10	2.00	6	2.38	8	0.09	1	0.21	1	0.00	0	0.31	2	1.94	11	1.19	4	1.69	8	26.18	70
261/890	15/2570	Middelpoort	29 20	26 30	4700	5.58	11	1.55	6	3.92	12	1.34	3	2.26	6	0.19	1	0.40	2	0.00	0	0.20	1	3.15	8	0.61	3	1.09	3	20.29	56
262/129	15/2582	Liketlong	29 09	26 35	4400	6.76	12	2.99	6	6.50	10	1.54	4	2.24	7	0.11	1	0.26	1	0.00	0	0.29	2	2.33	11	1.49	5	1.80	6	26.31	65
262/207	15/2589	Rietfontein	29 27	26 37	5000	5.78	8	3.20	7	4.07	4	2.25	3	2.17	5	0.25	1	0.38	1	0.00	0	0.48	2	1.71	7	0.00	0	0.89	3	21.18	(41)
262/247	15/2591	Malika	29 07	26 39	4600	6.58	10	1.72	5	6.30	8	1.73	5	2.31	7	0.00	0	0.09	1	0.00	0	0.00	0	1.83	6	1.51	4	3.72	5	25.79	(51)
262/314	15/2600	Kromdraai	29 14	26 41	4541	5.05	6	3.00	5	2.48	5	2.65	3	2.70	6	0.00	0	0.17	1	0.00	0	0.14	1	2.68	7	0.83	3	1.40	6	21.10	(43)
262/352	15/2603M	Kilmarnock	29 23	26 42	-	6.27	10	1.34	6	3.76	10	1.68	3	2.00	5	0.20	1	0.31	1	0.00	0	0.29	1	3.15	7	0.80	4	1.37	4	21.17	(52)
262/479	15/2612	The Cliffs	29 29	26 46	4565	6.57	11	2.25	6	3.63	7	1.98	3	1.96	5	0.27	1	0.18	1	0.00	0	0.28	1	1.89	8	0.50	3	1.10	6	20.51	(52)
262/613	15/2626	Thaba 'Nchu	29 13	26 51	5000	6.95	13	2.20	5	3.38	8	1.21	3	2.98	5	0.14	1	0.17	1	0.00	0	0.24	2	4.01	9	0.88	3	2.10	5	24.26	(55)
262/694	15/2634	North End	29 04	26 54	4872	6.30	8	0.92	4	2.80	7	2.35	3	1.76	6	0.00	0	0.26	2	0.00	0	0.40	2	2.40	10	1.59	4	1.84	3	20.62	(49)
262/734	15/2640	Wilgeboomnek	29 14	26 55	5400	6.57	10	2.58	5	4.24	11	1.43	4	2.77	7	0.16	1	0.20	1	0.00	0	0.30	2	5.65	12	0.80	2	2.83	8	27.53	63
263/14	16/2661A	Heathfield	29 14	27 01	-	7.27	13	1.83	9	5.03	13	1.03	3	2.54	7	0.22	1	0.28	3	0.00	0	0.34	2	5.82	12	1.43	7	2.91	8	28.70	78
263/27	16/2662	Weltevreden	29 27	27 01	5060	4.18	7	1.96	3	2.91	4	2.01	3	1.97	5	0.20	1	0.23	1	0.00	0	0.25	1	3.24	9	0.80	3	1.39	5	19.14	(42)
263/41	16/2664	Tweespruit	29 11	27 02	5300	6.16	9	1.71	6	4.86	11	0.52	2	2.67	5	0.22	1	0.00	0	0.00	0	0.56	2	4.49	12	1.59	4	2.80	6	25.58	(58)
263/47	16/2665	Sheen's Post	29 17	27 02	5250	6.28	12	2.78	5	5.57	12	0.85	3	2.47	6	0.20	1	0.22	1	0.00	0	0.25	2	2.97	11	0.83	3	2.36	6	24.78	62
263/187	16/2688A	Brandsdrift	29 07	27 07	5027	7.44	11	3.30	9	3.94	12	1.29	4	3.31	5	0.15	1	0.20	1	0.00	0	0.35	2	3.17	11	2.25	4	1.71	8	27.11	68
263/228	16/2689	Yaxham	29 18	27 08	5200	7.92	11	1.44	6	5.58	12	0.80	3	2.18	6	0.23	1	0.20	2	0.00	0	0.31	2	3.30	10	1.33	4	2.40	6	25.69	63
263/255	16/2698	Carrighalt (Breakfontein)	29 15	27 09	5200	7.40	12	1.84	6	5.81	14	1.53	5	2.65	7	0.30	1	0.17	1	0.00	0	0.42	2	4.33	11	1.31	3	2.32	8	28.08	70
263/280	16/2697	Westminster Estate	29 10	27 10	5100	10.55	10	3.18	9	5.40	13	2.25	4	3.04	6	0.25	1	0.00	0	0.00	0	0.51	2	4.81	12	2.54	7	1.74	4	34.27	68
263/312	16/2707	Broxton	29 13	27 11	-	8.33	12	1.56	5	6.38	13	2.16	4	2.47	5	0.21	1	0.00	0	0.00	0	0.61	2	5.62	12	1.79	4	2.20	4	31.33	62
263/314	16/2703	Burgundy	29 14	27 11	5100	6.41	11	1.46	4	5.38	8	1.73	3	2.32	5	0.17	1	0.18	1	0.00	0	0.66	3	4.52	7	1.51	4	1.56	3	25.90	(50)
263/316	16/2705	Wargundy	29 16	27 11	5100	6.70	11	1.65	7	4.44	11	1.38	3	2.72	6	0.28	1	0.25	1	0.00	0	0.58	2	4.55	12	1.39	3	2.31	6	26.25	63
263/373	16/2706	Waterland	29 13	27 13	5170	8.00	12	1.42	5	5.13	12	1.88	3	2.46	5	0.15	1	0.29	2	0.00	0	0.50	2	4.46	11	1.30	4	1.21	4	26.80	61
263/487	16/2721	Zorgvliet	29 07	27 17	5400	6.53	11	1.27	6	4.90	10	0.49	2	2.83	5	0.13	1	0.12	1	0.00	0	0.67	2	3.21	8	1.83	3	1.64	6	23.62	55
263/520	16/2723	Aust-U-Marie	29 10	27 18	5450	8.25	9	1.58	5	5.23	7	0.80	4	2.89	6	0.22	1	0.15	1	0.00	0	0.62	2	4.41	8	2.38	4	1.74	4	28.27	(51)
263/567	16/2729	Convamore	29 27	27 19	5160	5.66	10	1.78	4	3.41	6	1.71	3	2.23	5	0.18	1	0.15	1	0.00	0	0.34	2	2.54	9	1.05	3	1.87	7	20.92	51
263/754	16/2758	Borneo	29 04	27 26	5400	7.77	11	1.33	6	4.81	10	1.00	4	2.25	6	0.16	1	0.18	2	0.00	0	0.83	2	3.83	13	2.55	6	2.99	8	27.70	(69)
263/760	16/2748	Ladybrand	29 10	27 26	5840	6.25	12	1.21	8	5.24	10	0.81	5	2.66	6	0.19	1	0.25	2	0.00	0	0.60	2	4.30	13	3.12	9	2.07	7	26.70	75
263/786	16/2757	Modderpoort	29 06	27 27	5283	6.18	14	1.79	11	6.07	25	1.07	23	2.06	8	0.15	2	0.23	2	0.00	0	0.87	2	3.25	14	2.13	10	1.84	10	25.64	121
263/792	16/2759	Ladybrand	29 12	27 27	5200	5.31	10	1.26	7	4.49	8	0.50	3	2.98	5	0.00	0	0.27	2	0.00	0	0.49	2	5.28	11	1.33	3	2.95	3	24.86	54
263/859	16/2762	Maseru	29 19	27 29	5123	5.84	13	1.09	9	3.64	10	2.34	5	2.05	6	0.23	2	0.10	1	0.00	0	0.54	2	2.67	10	1.23	4	2.50	8	22.23	70
264/22	16/2770A	Botsabelo	29 22	27 31	-	7.60	14	2.03	9	8.37	14	3.53	5	3.60	6	0.35	1	0.31	3	0.01	1	0.91	2	7.88	13	2.12	6	5.18	10	41.89	84
264/39	16/2765	Rafidim	29 09	27 32	5120	5.89	13	1.23	7	4.83	10	0.99	5	2.03	7	0.16	1	0.18	2	0.00	0	0.80	2	3.57	13	2.84	10	3.28	9	25.80	79

No.	STATION STASIE	S. Latitude S. Breedtegr	E. Longitude O. Lengteg	Height Hoogte Feet Voet	Jan. Inches Duime	Jan. Days-Dae	Feb. Inches Duime	Feb. Days-Dae	Mar-Mrt Inches Duime	Mar-Mrt Days-Dae	April. Inches Duime	April. Days-Dae	May-Mei Inches Duime	May-Mei Days-Dae	Jun. Inches Duime	Jun. Days-Dae	Jul. Inches Duime	Jul. Days-Dae	Aug. Inches Duime	Aug. Days-Dae	Sept. Inches Duime	Sept. Days-Dae	Oct-Okt Inches Duime	Oct-Okt Days-Dae	Nov. Inches Duime	Nov. Days-Dae	Dec-Des Inches Duime	Dec-Des Days-Dae	Year-Jaar Inches Duime	Year-Jaar Days-Dae
264/123	16/2780 Jambrai	29°01'	27°15'	5100	7.54	10	2.15	8	5.95	11	2.55	8	1.96	6	0.05	1	0.13	1	0.00	0	0.44	2	2.36	13	3.19	13	3.00	9	29.32	82
264/272	16/2789A Solitho Farm	29 02	27 40	5100	8.15	11	2.93	5	4.79	8	1.44	4	2.06	7	0.00	0	0.18	1	0.00	0	0.40	2	3.75	12	2.55	5	3.14	5	29.39	(60)
264/291	16/2791A Thaba Bazigo	29 21	27 40	-	6.22	13	2.60	9	4.74	8	2.93	4	2.64	8	0.22	1	0.18	2	0.00	0	0.69	2	4.77	11	1.40	6	2.70	6	29.09	70
264/399	16/2804 Teyateyaneng	29 09	27 44	5700	5.86	13	0.67	4	6.25	6	1.47	4	1.65	5	0.13	1	0.00	0	0.00	0	0.20	2	6.15	12	2.49	9	3.02	7	27.89	63
264/417	16/2804A Roma	29 27	27 44	-	5.31	14	3.19	5	4.59	9	1.76	3	0.00	0	1.28	3	0.06	2	0.00	0	0.78	2	3.01	10	1.55	8	4.68	6	25.83	62
265/820	16/2914A Bokong	29 20	28 28	-	4.53	12	2.31	6	3.80	7	1.19	3	1.83	3	0.00	0	0.00	0	0.00	0	0.81	1	3.55	9	3.72	5	3.17	4	24.91	(50)
266/646	16/2963A Lelingoanas	29 16	28 52	6600	3.59	16	1.82	7	1.96	10	0.64	4	0.81	3	0.00	0	0.05	1	0.00	0	0.14	2	3.29	14	2.94	9	1.08	4	16.32	72
267/137	17/2982A Mokhotlong	29 17	29 05	7250	5.53	20	2.61	9	3.09	12	0.85	4	1.14	4	0.00	0	0.00	0	0.00	0	0.03	1	3.50	11	3.68	9	1.81	8	22.24	78
268/441	17/3059 East Mechlyn	29 21	29 45	5300	5.26	19	5.05	14	6.08	13	2.37	7	0.17	3	0.00	0	0.03	1	0.00	0	0.94	3	1.70	10	5.23	14	3.55	10	30.38	94
268/548	17/3065 Glendoone	29 08	29 49	5300	4.98	17	4.45	15	2.97	10	1.43	4	0.29	2	0.00	0	0.12	1	0.00	0	0.25	3	2.53	12	3.58	12	2.43	10	23.02	86
268/631	17/3071P Estcourt (Pasture Research Station)	29 01	29 52	3675	3.03	16	2.91	12	3.31	11	0.99	3	0.29	3	0.00	0	0.01	1	0.10	1	0.30	2	3.65	12	4.45	18	3.97	11	23.01	90
268/845	17/3090 Lauriston	29 05	29 59	4900	5.70	13	3.43	13	3.55	9	1.06	5	0.20	2	0.00	0	0.00	0	0.05	1	0.41	1	3.17	11	3.18	14	3.13	12	23.88	81
268/862	17/3095 Nottingham Road	29 22	29 59	4719	4.55	16	5.33	14	3.32	14	2.57	9	0.33	7	0.01	1	0.00	0	0.07	2	0.42	2	1.93	15	4.89	15	4.27	13	27.69	108
268/887	17/3091 Torwood	29 17	30 00	4700	4.76	17	3.89	16	3.85	14	1.43	8	1.02	9	0.00	0	0.04	1	0.10	1	0.72	2	2.15	15	5.15	16	5.23	12	28.34	111
269/33	17/3094 Rongpoort	29 03	30 02	4500	5.64	12	2.51	12	2.94	9	0.74	4	0.22	2	0.00	0	0.00	0	0.14	1	0.39	2	3.81	11	3.22	9	2.60	9	22.21	71
269/101	17/3098 Saregrove	29 11	30 04	5100	3.96	14	5.30	13	3.60	10	0.64	4	0.27	3	0.00	0	0.00	0	0.00	0	0.10	1	3.53	14	4.62	14	4.23	11	26.25	84
269/559	17/3114 Karkloof	29 19	30 19	4800	8.18	15	8.70	15	7.65	16	0.79	7	0.47	5	0.18	2	0.10	3	0.00	0	1.27	8	2.75	16	8.04	20	4.96	10	43.09	117
269/726	17/3130 Middleton	29 06	30 25	4198	4.83	12	2.03	13	2.65	9	0.62	3	0.20	2	0.00	0	0.00	0	0.18	1	0.54	2	4.71	13	4.67	12	4.06	11	24.49	78
270/21	17/3141 New Hanover	29 21	30 31	2594	5.80	10	3.02	7	3.57	6	3.61	3	0.00	0	0.45	1	0.19	2	0.00	0	0.51	1	3.68	14	5.76	9	6.29	8	32.88	(61)
270/119	17/3150M Windy Hill Wattle Co. No.2	29 29	30 34	2100	7.09	15	7.03	10	3.65	13	0.61	6	0.39	4	0.23	1	0.13	3	0.02	1	0.74	3	3.00	13	4.86	14	3.87	9	31.62	92
270/282	17/3158 Mistley	29 12	30 40	3200	5.24	20	4.00	15	3.60	17	1.22	9	0.67	4	0.27	3	0.13	2	0.18	1	1.70	4	5.42	20	7.59	18	4.57	13	34.59	126
270/544	17/3173 Boscombe	29 04	30 49	4000	8.27	19	5.72	11	4.80	10	1.05	5	0.92	4	0.11	1	0.03	2	0.21	1	2.33	6	4.34	21	5.95	17	6.46	11	40.19	108
270/694	17/3188 Elandsvlei	29 04	30 54	3000	7.92	20	3.01	14	3.43	15	0.56	6	0.45	4	0.02	1	0.07	2	0.17	1	1.42	6	3.56	19	4.67	18	3.60	12	28.88	118
270/722	17/3194A Frogmore	29 02	30 55	3400	6.98	13	2.79	7	2.60	5	1.18	2	0.50	2	0.00	0	0.00	0	0.15	1	1.61	3	4.09	9	5.34	13	4.00	14	29.44	(67)
271/99	18/3217 Mapumula	29 09	31 04	1400	7.15	17	4.45	14	3.75	14	1.54	8	1.00	4	0.09	1	0.10	1	0.11	1	1.17	7	4.27	17	5.52	15	5.32	12	34.47	111
272/121	18/3252 Ginginhlovu	29 01	31 35	150	4.71	15	2.08	7	3.82	8	1.47	7	0.76	6	0.78	5	0.15	2	1.42	5	1.33	7	4.35	21	2.81	13	6.40	12	30.08	108
273/847	11/2165 Alexander Bay	28 37	16 29	40	0.00	0	0.04	1	0.00	0	0.13	1	0.06	1	0.05	2	0.01	1	0.00	0	0.13	2	0.41	2	0.00	0	0.08	3	0.91	13
280/772	12/2174B Bladgrond	28 52	19 56	-	0.00	0	0.12	2	0.00	0	2.07	6	0.64	3	0.13	1	0.19	1	0.00	0	0.43	1	0.05	1	0.02	1	0.00	0	3.61	16
281/760	12/2175R Rhenosterkop	28 40	20 26	-	0.08	1	1.26	3	0.19	1	2.73	6	0.61	3	0.00	0	0.00	0	0.00	0	0.00	0	0.00	0	0.00	0	0.00	0	4.87	14
282/166	12/2177 Kakamas	28 46	20 36	-	0.04	2	0.05	1	0.06	1	2.69	6	0.45	5	0.00	0	0.00	0	0.00	0	0.31	1	0.00	0	0.00	0	0.09	1	3.69	17
283/98	13/2179 Geelkop	28 38	21 04	-	0.22	1	0.72	3	0.13	3	1.87	6	0.29	5	0.00	0	0.26	1	0.00	0	0.26	1	0.00	0	0.14	1	0.00	0	3.89	21
283/134	13/2184 Louisvale	28 34	21 12	2563	1.14	4	1.04	5	0.20	4	1.97	6	0.61	6	0.06	1	0.12	1	0.00	0	0.28	2	0.01	1	0.11	2	0.15	2	5.69	38
284/466	14/2184A Rietfontein	28 46	21 16	2790	0.84	2	0.62	4	0.00	0	1.74	5	0.57	4	0.12	1	0.48	1	0.00	0	0.31	1	0.00	0	0.00	0	0.00	0	4.68	(18)

No.	Ou Nommer Old Number	STATION STASIE	S. Latitude S. Breedtegr	E. Longitude O. Lengtegr	Height Hoogte Feet Voet	Jan. Inches Duime	Jan. Days-Dae	Feb. Inches Duime	Feb. Days-Dae	Mar-Mrt Inches Duime	Mar-Mrt Days-Dae	April. Inches Duime	April. Days-Dae	May-Mei Inches Duime	May-Mei Days-Dae	Jun. Inches Duime	Jun. Days-Dae	Jul. Inches Duime	Jul. Days-Dae	Aug. Inches Duime	Aug. Days-Dae	Sept. Inches Duime	Sept. Days-Dae	Oct-Okt Inches Duime	Oct-Okt Days-Dae	Nov. Inches Duime	Nov. Days-Dae	Dec-Des Inches Duime	Dec-Des Days-Dae	Year-Jaar. Inches Duime	Year-Jaar. Days-Dae
284/8	13/2187	Trooilapspan	28°33	21°31'	2900	1.45	2	0.85	3	0.00	0	1.68	3	1.17	7	0.00	0	0.00	0	0.00	0	0.17	1	0.00	0	0.25	2	0.18	1	5.75	(19)
284/361	13/2187b	Wilgenhoutsdrift	28 31	21 43	-	1.70	3	0.73	5	0.44	5	2.35	5	0.98	7	0.15	1	0.34	1	0.00	0	0.00	0	0.16	2	0.57	2	0.73	5	8.15	36
284/632	13/2187D	Groblershoop	28 52	21 58	-	0.51	2	0.60	2	0.70	3	2.34	4	0.90	4	0.00	0	0.77	1	0.00	0	0.05	1	0.17	2	0.00	0	0.62	2	6.66	21
285/742	13/2196	Pile Hill	28 52	22 25	-	0.63	1	1.71	4	0.73	3	2.74	4	2.09	6	0.00	0	0.48	2	0.00	0	0.00	0	0.56	1	0.55	1	1.21	2	10.70	(24)
286/497	13/2214R	Range	28 47	22 47	-	0.00	0	2.18	8	1.82	5	2.94	5	1.23	6	0.08	2	0.37	2	0.02	1	0.00	0	0.93	1	0.22	1	0.16	3	9.95	34
286/824	13/2224B	Lake Warren	28 44	22 58	-	0.48	6	1.22	6	2.58	8	2.54	5	1.20	5	0.03	1	0.22	3	0.00	0	0.03	1	0.84	2	0.35	1	1.09	6	10.58	47
287/41	14/2228	Onder Ongeluk	28 41	23 02	-	1.86	5	3.77	10	2.46	8	1.16	3	1.58	6	0.00	0	0.23	2	0.00	0	0.00	0	1.21	2	0.50	1	0.74	4	13.51	41
287/314	14/2234B	Reliance	28 44	23 11	-	1.04	2	2.10	5	3.38	6	1.29	3	1.26	6	0.12	1	0.21	1	0.00	0	0.00	0	0.86	2	0.53	1	0.60	3	11.39	(30)
287/441	14/2235	Griquatown	28 51	23 15	4300	0.97	4	1.08	4	2.27	5	2.01	5	1.47	8	0.06	1	0.24	2	0.00	0	0.02	1	0.94	2	1.09	1	0.46	4	10.61	37
288/378	14/2250A	Campbell	28 48	23 43	4100	1.33	3	2.79	5	2.12	2	2.65	3	0.89	2	0.01	1	0.11	1	0.00	0	0.00	0	0.14	2	0.70	1	0.36	2	11.10	(22)
288/416	14/2254	Kalkdam	28 56	23 44	-	1.40	3	0.49	2	3.55	4	2.31	6	1.17	4	0.00	0	0.00	0	0.00	0	0.00	0	0.00	0	0.80	1	0.00	0	9.72	20
288/528	14/2269	Tweefontein	28 48	23 48	-	1.34	3	1.28	3	1.83	5	2.26	5	1.20	5	0.00	0	0.05	1	0.00	0	0.00	0	0.07	1	0.75	1	0.77	2	9.45	(26)
288/610	14/2260	Salmonsfontein	28 40	23 51	-	1.50	4	0.81	2	1.78	4	1.80	3	1.19	4	0.00	0	0.00	0	0.00	0	0.00	0	0.00	0	0.78	1	0.83	1	8.69	(19)
288/788	14/2264	Orange Grove	28 38	23 57	-	1.95	6	0.69	3	1.39	7	1.84	7	1.06	3	0.00	0	0.12	1	0.00	0	0.25	2	0.05	1	1.08	3	0.56	3	8.99	36
288/816	14/2268	Monteville	28 36	23 58	-	1.12	5	0.36	2	2.56	7	2.25	4	1.19	4	0.00	0	0.13	1	0.00	0	0.00	0	0.28	1	1.05	1	1.74	6	10.68	31
289/102	14/2273	Schmidtsdrift	28 42	24 04	-	1.49	7	2.27	6	0.69	3	2.31	7	0.68	2	0.00	0	0.14	1	0.00	0	0.00	0	0.20	2	0.62	2	1.53	4	9.93	(34)
289/302	14/2275	Caerwinning	28 32	24 11	-	1.59	9	1.70	9	1.13	6	1.72	9	0.80	5	0.00	0	0.12	1	0.00	0	0.00	0	0.05	1	1.22	4	1.01	4	9.34	48
290/32	14/2285R	Barely West	28 32	24 32	3590	3.75	8	2.63	5	1.64	7	2.25	5	1.20	4	0.00	0	0.20	1	0.00	0	0.00	0	0.54	3	1.98	3	1.51	6	15.70	42
290/191	14/2285ZB	Platfontein	28 41	24 37	-	4.31	5	2.02	4	3.26	6	2.24	6	0.00	0	0.00	0	0.00	0	0.00	0	0.08	1	0.58	1	1.63	4	1.23	4	15.35	(31)
290/437	14/2299A	Kimberley (Aerological Station)	28 47	24 45	3926	3.40	10	2.39	8	2.85	9	1.79	7	1.78	6	0.01	1	0.04	2	0.00	0	0.05	1	2.57	7	1.46	5	0.58	4	16.92	60
290/444	14/2303	Mauritzfontein	28 54	29 45	-	1.73	9	4.96	4	1.08	5	2.58	6	1.37	7	0.00	0	0.03	1	0.00	0	0.00	0	0.87	5	0.69	3	0.51	4	13.82	44
290/560	14/2312	Benfontein	28 50	24 49	-	4.27	9	3.94	3	2.27	6	2.16	6	1.98	5	0.00	0	0.00	0	0.00	0	0.00	0	2.93	5	0.00	0	0.38	3	17.93	(37)
290/867	14/2321	Alletheim	28 47	25 00	-	4.43	6	3.07	5	3.47	5	2.91	4	1.82	5	0.00	0	0.00	0	0.00	0	0.17	1	1.49	4	1.05	2	1.61	5	20.02	(37)
291/2	15/2336A	Cheval	28 32	25 01	-	3.36	9	2.53	4	4.63	4	1.04	5	1.07	3	0.00	0	0.00	0	0.00	0	0.20	1	0.82	3	1.17	3	0.97	3	15.79	(35)
291/159	15/2350	Kromrand	28 39	25 06	-	2.45	5	0.70	2	4.80	4	1.72	6	1.39	4	0.00	0	0.00	0	0.00	0	1.16	2	0.34	3	0.90	2	2.31	7	15.79	35
291/231	15/2357	Danielsfontein	28 51	25 08	-	4.21	6	1.74	4	2.95	4	1.51	4	2.15	8	0.00	0	0.00	0	0.00	0	0.15	1	1.28	4	1.76	2	1.74	3	17.51	(36)
291/245	15/2352	Leeuwfontein	28 35	25 09	-	2.20	6	1.41	5	5.35	5	0.65	4	1.39	4	0.00	0	0.02	1	0.00	0	0.18	2	0.62	4	1.48	5	1.85	4	15.15	40
291/323	15/2362	Doornfontein	28 53	25 11	-	3.98	7	2.53	4	4.03	5	0.87	4	2.09	6	0.00	0	0.00	0	0.00	0	0.00	0	2.08	6	1.48	5	2.44	4	19.50	41
291/360	15/2367	Groenpunt	29 00	25 12	-	2.85	4	2.41	5	2.94	3	0.61	4	2.35	6	0.00	0	0.00	0	0.00	0	0.10	1	0.59	3	0.74	2	0.94	3	13.53	(31)
291/392	15/2369	Boshof	28 32	25 14	4100	2.76	5	1.29	5	4.58	5	0.79	3	1.36	6	0.00	0	0.00	0	0.00	0	0.12	1	0.93	4	2.08	4	1.53	3	15.44	36
291/403	15/2370	Glen	28 43	25 14	-	2.58	5	2.11	3	3.85	6	1.53	5	1.20	5	0.00	0	0.48	2	0.00	0	0.53	2	0.34	-	1.11	-	1.08	2	14.81	(30)
291/415	15/2370A	Bankedrift	28 55	25 14	-	2.66	5	3.17	5	3.63	5	0.95	5	1.84	6	0.00	0	0.05	1	0.00	0	0.00	0	1.39	5	1.15	3	2.58	4	18.42	39
291/588	15/2389	Pietersville	28 48	24 20	-	3.80	7	1.73	5	3.12	4	1.41	4	1.49	6	0.00	0	0.10	3	0.00	0	0.97	2	2.38	7	1.34	3	1.24	3	17.58	(44)
291/708	15/2396	Rondefontein	28 48	25 24	-	5.60	7	1.73	5	2.73	3	0.80	1	1.23	4	0.00	0	0.00	0	0.00	0	0.19	2	2.10	2	1.16	2	1.35	2	16.89	(28)
291/863	15/2410	Halfweg	28 53	25 29	-	5.86	7	1.20	2	2.40	3	0.98	3	1.47	6	0.00	0	0.00	0	0.00	0	0.49	2	1.72	5	1.15	3	1.38	3	16.65	(34)

No.	STATION STASIE	S. Latitude S. Breedtegr	E. Longitude O. Lengtegr	Height Hoogte Feet Voet	Jan. Inches Duime	Jan. Days-Dae	Feb. Inches Duime	Feb. Days-Dae	Mar-Mrt Inches Duime	Mar-Mrt Days-Dae	April. Inches Duime	April. Days-Dae	May-Mei Inches Duime	May-Mei Days-Dae	Jun. Inches Duime	Jun. Days-Dae	Jpl. Inches Duime	Jpl. Days-Dae	Aug. Inches Duime	Aug. Days-Dae	Sept. Inches Duime	Sept. Days-Dae	Oct-Okt Inches Duime	Oct-Okt Days-Dae	Nov. Inches Duime	Nov. Days-Dae	Dec-Des Inches Duime	Dec-Des Days-Dae	Year-Jaar Inches Duime	Year-Jaar Days-Dae
291/899	15/2416	Katdoornput	28°59	25°30'	4000	4.71	5	1.49	3	1.76	3	1.32	2	0.87	4	0.00	0	0.14	2	0.00	0	0.24	1	0.69	5	0.59	3	1.73	2	13.54	(30)
292/427	15/2448	Kalvedon	28 37	25 45	-	4.14	8	1.76	3	3.18	3	0.79	3	1.94	6	0.00	0	0.00	0	0.00	0	0.27	1	2.62	7	0.00	0	0.64	1	15.34	(32)
292/606	15/2463	Klippan	28 36	25 51	-	5.43	6	2.49	4	3.34	4	0.95	3	1.30	5	0.00	0	0.10	1	0.00	0	0.13	1	1.99	6	2.38	5	0.58	2	18.69	(37)
293/7	15/2488	Middelkop	28 37	26 01	4288	5.53	9	4.06	4	4.43	6	0.95	3	0.82	(2)	0.00	0	0.00	0	0.00	0	0.00	0	1.61	5	3.40	3	0.50	1	21.30	(33)
293/106	15/2493	Floriabad	28 46	26 04	-	4.81	10	1.38	3	5.60	8	0.56	4	1.55	4	0.00	0	0.19	2	0.00	0	0.60	2	1.62	6	1.25	2	1.07	2	18.63	(43)
293/204	15/2503	Donkerhoek	28 54	26 07	4240	4.80	7	1.55	4	4.99	6	1.43	5	2.17	6	0.00	0	0.11	1	0.00	0	0.20	2	0.43	2	0.00	0	1.15	4	16.83	37
293/514	15/2538	Boesmansberg 1308	28 34	26 18	4642	6.16	10	2.70	6	4.62	8	1.14	5	1.38	6	0.05	1	0.20	1	0.00	0	0.40	2	2.33	13	1.56	6	1.28	6	21.82	64
293/597	15/2543	Glen (College)	28 57	26 20	4297	6.77	11	2.26	7	3.79	8	1.46	5	2.08	9	0.00	0	0.18	1	0.00	0	0.36	2	1.74	9	1.06	5	1.05	6	20.75	63
293/622	15/2550A	Houtenbek (Karree)	28 52	26 21	4483	6.00	11	1.16	5	3.36	10	1.77	4	1.73	7	0.00	0	0.10	1	0.00	0	0.49	2	2.33	9	1.38	5	1.33	4	19.65	58
293/700	15/2556	Esbachskop 372'	28 40	26 24	4500	6.30	7	1.87	5	3.94	8	0.76	4	0.97	4	0.00	0	0.14	1	0.00	0	0.60	2	1.79	5	2.79	4	1.27	5	20.43	(45)
293/792	15/2568	Brandfort	28 42	26 27	4600	5.86	10	1.58	6	5.22	10	0.65	3	1.23	7	0.00	0	0.11	1	0.00	0	0.62	2	2.99	11	2.78	6	1.38	4	22.42	60
294/500	15/2614A	Verkeerdevlei	28 50	26 47	4769	7.74	9	1.72	3	2.91	8	0.58	4	1.60	5	0.00	0	0.25	1	0.00	0	0.50	2	2.89	10	3.19	5	1.17	6	22.55	(53)
294/651	15/2630	Levina	28 51	26 52	4724	6.15	9	0.41	1	3.52	6	0.63	3	1.70	3	0.00	0	0.00	0	0.00	0	0.55	2	4.03	6	3.05	3	1.08	4	21.12	(37)
294/826	15/2647	Driekop	28 46	26 58	4550	9.93	9	0.75	2	4.76	8	0.70	1	1.47	4	0.00	0	0.00	0	0.00	0	0.00	0	2.17	8	1.92	4	1.60	5	23.30	(41)
295/1	16/2661	Winburg	28 31	27 01	4700	6.36	11	3.34	7	6.01	11	1.18	4	1.72	7	0.00	0	0.10	1	0.00	0	0.00	0	3.33	9	1.66	6	3.24	10	26.94	66
295/75	16/2669M	Koppiesfontein	28 45	27 03	-	9.30	9	0.55	2	4.90	6	0.88	2	1.69	5	0.00	0	0.00	0	0.00	0	0.07	1	2.00	7	1.15	4	1.58	3	22.12	(39)
295/116	16/2671	Excelsior	28 56	27 04	4800	8.99	11	3.00	6	2.86	2	0.60	1	2.24	4	0.00	0	0.11	1	0.00	0	0.60	2	3.01	9	1.80	3	1.52	2	24.73	(41)
295/139	16/2681	Skimpersvlei	28 49	27 05	4650	8.21	9	1.45	6	5.38	9	0.98	4	2.10	4	0.00	0	0.11	1	0.00	0	0.50	2	5.74	7	1.69	3	0.61	3	26.77	(48)
295/152	16/2693	Hartebeestfontein	28 32	27 06	4720	6.24	11	2.67	5	5.97	8	0.81	3	1.69	5	0.00	0	0.00	0	0.00	0	0.00	0	3.11	8	2.27	4	2.70	6	25.46	(50)
295/174	16/2685	Anoniem	28 54	27 06	4800	7.14	5	2.85	5	4.58	5	0.65	2	2.22	4	0.00	0	0.14	1	0.00	0	0.55	2	4.75	6	2.16	3	0.92	2	25.96	(35)
295/254	16/2702	Mares	28 44	27 09	4700	8.10	6	1.23	3	2.85	7	1.13	4	1.50	4	0.00	0	0.00	0	0.00	0	0.12	2	2.59	9	2.49	4	4.06	5	24.07	(44)
295/405	16/2718M	Pot-the-Red	28 45	27 14	-	6.14	11	1.93	7	5.54	11	1.07	4	1.64	7	0.00	0	0.11	1	0.00	0	0.00	0	2.93	9	3.11	7	1.99	6	24.46	63
295/407	16/2709A	Breslers flat	28 47	27 14	4850	7.98	8	2.64	8	6.49	11	1.48	4	2.38	7	0.00	0	0.21	2	0.00	0	0.16	2	5.41	9	2.90	7	2.10	8	31.77	(66)
295/408	16/2704	Möreson	28 48	27 14	4750	7.46	9	2.54	8	6.61	11	1.20	4	2.13	8	0.01	1	0.17	1	0.00	0	0.17	2	5.99	10	2.00	7	1.78	10	30.06	71
295/417	16/2710	Dangerpoint (Koran-naberg)	28 53	27 14	5000	8.25	9	6.47	9	6.11	6	0.00	0	2.12	3	0.00	0	0.00	0	0.00	0	0.60	2	3.88	8	1.80	3	1.47	4	30.70	(44)
295/539	16/2728	Mequatlingsnek	28 59	27 18	5100	8.70	8	2.05	4	6.17	8	1.00	3	2.08	2	0.00	0	0.13	1	0.00	0	0.26	1	2.49	7	3.29	4	3.81	4	29.98	(42)
295/558	16/2731	Flora	28 48	27 19	5000	8.03	11	7.22	6	5.34	8	1.44	4	2.12	7	0.03	1	0.09	2	0.00	0	0.16	2	4.20	10	2.62	4	1.54	4	32.79	59
295/674	16/2739	Goedemoed	28 44	27 23	5050	4.60	10	4.04	6	5.60	8	1.60	3	1.72	7	0.00	0	0.10	1	0.00	0	0.07	1	5.99	10	2.61	6	1.49	7	27.82	59
295/720	16/2740	Barletta	29 00	27 24	5500	9.52	8	1.97	5	5.90	9	1.47	3	2.66	5	0.00	0	0.19	1	0.00	0	0.70	2	3.86	8	2.13	3	4.43	6	32.83	(50)
295/760	16/2746	Marquard	28 40	27 26	4950	3.59	11	6.17	6	5.20	10	0.39	2	1.88	6	0.00	0	0.00	0	0.00	0	0.22	2	3.67	10	2.72	5	1.35	6	25.19	58
295/770	16/2747	Belmont 601	28 50	27 26	5300	8.20	7	5.09	10	6.73	12	2.68	5	2.40	7	0.00	0	0.00	0	0.00	0	0.19	2	5.97	11	2.84	7	2.54	8	36.64	65
295/807	16/2756	Keble	28 57	27 27	5500	6.97	12	1.12	4	5.24	11	1.66	3	2.30	6	0.00	0	0.00	0	0.00	0	0.58	2	3.55	12	3.51	5	4.54	6	29.47	(61)
295/844	16/2755	Alma	28 54	27 28	5250	10.03	14	3.30	10	6.11	12	2.29	4	2.26	8	0.02	1	0.00	0	0.00	0	0.32	2	4.51	11	3.07	7	4.26	7	36.17	76
295/880	16/2761A	Matonshoek	28 40	27 30	5500	3.86	8	4.93	8	6.57	9	1.46	4	2.00	6	0.00	0	0.12	1	0.00	0	0.00	0	5.79	10	2.56	6	2.08	9	29.37	(61)
296/115	16/2776	Clocolan (Police)	28 55	27 34	5250	7.59	12	3.26	7	5.77	10	1.61	2	2.09	8	0.00	0	0.15	1	0.00	0	0.27	3	4.08	11	3.90	7	3.14	6	31.86	67

RAINFALL -1946- REËNVAL

No.	Our Number / Old Number	STATION / STASIE	S. Latitude / S. Breedtegr	E. Longitude / O. Lengtegr	Height / Hoogte Feet / Voet	Jan. Inches / Duime	Jan. Days / Dae	Feb. Inches / Duime	Feb. Days / Dae	Mar-Mrt Inches / Duime	Mar-Mrt Days / Dae	April. Inches / Duime	April. Days / Dae	May-Mei Inches / Duime	May-Mei Days / Dae	Jun. Inches / Duime	Jun. Days / Dae	Jul. Inches / Duime	Jul. Days / Dae	Aug. Inches / Duime	Aug. Days / Dae	Sept. Inches / Duime	Sept. Days / Dae	Oct-Okt Inches / Duime	Oct-Okt Days / Dae	Nov. Inches / Duime	Nov. Days / Dae	Dec-Des Inches / Duime	Dec-Des Days / Dae	Year-Jaar. Inches / Duime	Year-Jaar. Days / Dae
26/157	16/2791	Sunny Hills	28°27	27°36	-	3.85	13	6.12	7	6.46	10	2.51	4	2.18	6	0.08	1	0.00	0	0.00	0	0.10	1	5.98	10	2.92	6	3.96	9	34.08	67
26/169	16/2783	Lambertina's Repos	28 49	27 36	5400	8.82	11	4.26	6	6.74	6	2.22	3	2.51	4	0.00	0	0.17	1	0.00	0	0.00	0	4.43	7	1.63	4	2.48	5	33.26	(47)
26/238	16/2787	Platkop	28 58	27 38	5420	7.52	10	2.15	7	6.12	10	1.52	5	1.73	5	0.00	0	0.17	1	0.00	0	0.36	3	4.37	12	3.04	5	2.57	6	29.55	(64)
26/249	16/2789	Elandskop	28 39	27 39	5560	3.49	9	5.71	7	5.93	8	2.18	4	2.65	6	0.00	0	0.10	2	0.00	0	0.12	1	4.64	9	3.92	9	3.33	8	31.07	(62)
26/305	16/2795	Klipdrift	28 35	27 41	4950	3.26	10	3.56	6	3.88	8	1.60	4	1.82	6	0.00	0	0.10	1	0.00	0	0.00	0	4.77	9	4.23	6	4.65	6	27.87	(55)
26/356	16/2800A	Langeveldt	28 56	27 42	-	8.60	12	2.95	6	5.03	9	2.31	4	1.96	6	0.00	0	0.10	1	0.00	0	0.00	0	4.78	9	4.46	6	2.83	7	33.02	60
26/358	16/2798A	Steyn	28 58	27 42	5000	7.88	9	2.16	4	5.53	13	2.13	6	1.87	5	0.00	0	0.15	1	0.00	0	0.32	3	3.62	10	2.55	3	3.20	6	29.41	(60)
26/379	16/2792	Kirklington	28 49	27 43	5500	4.80	16	4.49	10	5.50	11	2.45	6	1.65	5	0.00	0	0.10	1	0.00	0	0.17	1	4.61	12	2.41	10	2.59	10	28.78	82
26/523	16/2816	Hammonia	28 43	27 48	5300	4.38	14	3.54	8	4.02	10	1.22	5	2.32	7	0.00	0	0.00	0	0.00	0	0.17	1	4.48	15	2.88	10	2.47	6	25.48	76
26/583	16/2824	Glen Morgan	28 43	27 50	5500	5.18	11	3.06	8	4.18	9	0.76	4	1.86	7	0.00	0	0.08	1	0.00	0	0.13	1	4.72	13	3.28	11	2.33	8	25.58	73
26/622	16/2825	Imperani	28 52	27 51	5380	5.20	13	3.01	5	3.94	10	2.18	5	1.89	6	0.00	0	0.11	2	0.00	0	0.17	1	5.61	13	2.02	5	2.17	9	26.30	69
26/682	16/2826	Ficksburg (Gaol)	28 52	27 53	5200	4.40	11	2.48	5	3.71	10	1.97	4	2.20	8	0.00	0	0.09	1	0.00	0	0.29	1	4.66	15	1.89	5	2.02	7	23.21	67
26/682A	16/2827	Ficksburg (Municipality)	28 52	27 53	5200	4.79	10	2.68	5	4.15	10	2.05	4	1.89	4	0.00	0	0.14	2	0.00	0	0.17	1	4.41	10	1.88	4	1.98	5	24.14	(55)
26/731	16/2835M	Hlvenhill	28 41	27 55	-	5.24	9	4.22	6	3.53	9	1.04	3	2.08	6	0.00	0	0.00	0	0.00	0	0.14	1	4.46	13	3.07	10	1.67	6	25.45	63
26/767	16/2853	Dwarskloof	28 47	27 56	5390	4.92	11	2.95	7	4.46	11	1.18	4	2.34	3	0.00	0	0.13	1	0.00	0	0.18	2	6.97	15	2.33	8	1.46	7	26.92	69
26/820	16/2842A	Valgegund	28 40	27 58	-	5.51	12	4.00	7	4.28	9	1.32	3	2.14	6	0.00	0	0.13	1	0.00	0	0.22	2	5.07	10	4.47	9	2.69	7	29.83	(66)
26/825	16/2852	Berlin 91	28 45	27 58	5485	4.47	14	2.93	10	3.23	10	0.74	5	1.68	6	0.01	1	0.10	1	0.00	0	0.17	1	5.99	15	2.38	6	1.88	8	23.58	77
26/886	16/2834	Strathcona	28 46	28 00	5800	3.51	14	2.84	11	2.94	10	0.74	4	1.71	7	0.03	1	0.10	1	0.00	0	0.06	2	5.68	15	1.87	8	1.70	10	21.18	83
27/63	16/2869	Leribe	28 53	28 03	5700	5.71	13	3.01	6	3.90	11	1.09	3	2.60	6	0.00	0	0.10	1	0.00	0	0.34	2	5.23	15	2.90	7	2.47	10	27.35	74
27/91	16/2870	Maloppoosdraai	28 31	28 04	5670	4.45	11	3.89	7	3.15	6	1.78	5	2.80	6	0.00	0	0.08	1	0.00	0	0.45	1	7.17	14	3.50	7	3.91	6	31.18	74
27/101	16/2868	Mount Morkel	28 41	28 04	5850	6.21	12	2.93	8	4.57	8	1.12	2	2.30	4	0.00	0	0.22	1	0.00	0	0.27	1	5.17	11	4.75	11	2.67	8	30.21	(66)
27/133	16/2871A	Peacehill	28 43	28 05	5500	4.76	14	4.03	8	3.63	10	1.17	4	2.05	7	0.00	0	0.12	1	0.00	0	0.30	2	6.28	15	4.37	12	2.54	11	29.25	84
27/300	16/2891A	Pontmain	29 00	28 10	-	4.83	16	2.96	10	4.25	11	1.82	6	2.11	5	0.00	0	0.09	1	0.00	0	0.44	2	5.02	15	3.74	10	3.02	10	28.28	86
27/446	16/2891	Buthe Buthe	28 46	28 15	5800	5.91	13	2.62	6	3.85	8	1.33	3	2.58	6	0.00	0	0.13	1	0.00	0	0.32	2	5.99	14	6.53	11	2.80	8	32.06	72
27/694	16/2913	Geluk	28 34	28 24	5650	5.10	15	2.91	9	3.08	9	1.93	4	2.79	6	0.02	1	0.09	2	0.00	0	0.28	1	9.43	13	3.50	13	2.54	8	31.27	81
27/721	16/2912	Clarens	28 31	28 25	5500	3.50	9	3.40	5	2.07	4	2.16	3	2.72	6	0.00	0	0.00	0	0.00	0	0.26	1	6.76	9	5.11	5	3.54	7	29.52	(49)
28/101	16/2944	Oldenburg	28 31	28 41	5800	3.07	13	3.78	10	2.65	6	1.53	4	2.66	6	0.00	0	0.19	1	0.00	0	0.33	2	6.98	13	5.40	9	2.99	9	29.58	73
28/512	16/2957	Witziehoek	28 32	28 48	5575	4.04	15	4.25	11	4.08	11	1.18	3	1.87	4	0.00	0	0.21	1	0.00	0	0.20	2	6.49	12	5.01	11	2.70	10	29.83	80
28/818	16/2968M	The Cavern	28 38	28 56	-	-	-	-	-	8.37	16	0.84	5	1.26	7	0.00	0	0.24	1	0.01	1	0.01	1	7.41	17	8.05	17	5.35	20	31.54	85
28/871	17/2970	Boschkloof	28 31	29 00	5856	4.63	11	4.53	7	4.64	9	0.65	2	1.60	5	0.00	0	0.00	0	0.00	0	0.24	1	6.52	12	4.09	11	3.11	7	30.01	(65)
29/100	17/2974	Clifford Chambers	28 40	29 04	4500	9.61	19	6.24	10	6.99	11	0.53	2	0.11	1	0.00	0	0.21	1	0.04	1	0.00	0	8.20	9	5.73	8	2.06	4	39.72	(66)
29/157	17/2988B	Cathedral Peak Hotel	28 57	29 12	-	12.50	23	8.91	12	12.22	11	1.79	5	0.03	1	0.00	0	0.00	0	0.00	0	0.13	1	3.75	9	5.40	13	4.40	8	49.13	83
29/447	17/2983A	Hoffenthal	28 47	29 15	5000	6.04	12	1.89	3	6.59	8	0.00	0	0.07	1	0.00	0	0.20	1	0.00	0	0.00	0	3.99	7	5.27	10	2.56	5	26.61	(47)
29/501	17/1002A	Gelukeburg	28 31	29 21	3950	11.02	14	6.41	7	9.85	12	0.45	2	0.00	0	0.00	0	0.03	2	0.03	1	0.00	0	4.06	11	4.70	8	2.54	8	39.09	(65)
29/614	17/1003	Bergville	28 44	29 21	3700	5.25	13	4.51	10	6.06	11	0.45	1	0.10	1	0.00	0	0.00	0	0.00	0	0.00	0	3.67	6	4.98	8	1.14	4	26.10	(54)

No.	STATION STASIE	S. Latitude S. Breedtegr	E. Longitude E.O. Lengtegr	Height Hoogte Feet Voet	Jan. Inches Duime	Jan. Days-Dae	Feb. Inches Duime	Feb. Days-Dae	Mar-Mrt Inches Duime	Mar-Mrt Days-Dae	April. Inches Duime	April. Days-Dae	May-Mei Inches Duime	May-Mei Days-Dae	Jun. Inches Duime	Jun. Days-Dae	Jul. Inches Duime	Jul. Days-Dae	Aug. Inches Duime	Aug. Days-Dae	Sept. Inches Duime	Sept. Days-Dae	Oct-Okt Inches Duime	Oct-Okt Days-Dae	Nov. Inches Duime	Nov. Days-Dae	Dec-Des Inches Duime	Dec-Des Days-Dae	Year-Jaar. Inches Duime	Year-Jaar. Days-Dae
299/797	17/3011	Bonheim	28°47'	29°27'	3643	5.79	19	6.73	10	3.63	15	0.89	3	0.05	2	0.00	0	0.00	0	0.18	1	0.00	0	4.78	9	4.93	11	1.84	7	28.53	77
299/833	17/3016	Bryn Eva	28 53	29 28	4000	6.78	12	6.00	0	7.42	10	2.71	1	0.07	1	0.00	0	0.00	0	0.00	0	0.00	0	3.97	6	3.15	10	3.71	9	27.81	(49)
299/900	17/3022	Heartsease	29 00	29 30	3830	7.21	11	3.11	8	5.50	7	1.40	2	0.93	2	0.00	0	0.11	1	0.00	0	0.00	0	2.18	6	4.91	10	2.22	5	27.52	(52)
300/8	17/3029	Mount Royal	28 48	29 31	4450	6.14	15	6.68	9	5.89	12	0.72	2	0.25	4	0.00	0	0.00	0	0.04	1	0.05	1	4.52	9	4.96	11	3.31	10	31.56	74
300/31	17/3026	Bluebank	28 31	29 32	3600	6.05	8	7.40	8	4.03	8	0.52	2	0.30	2	0.00	0	0.00	0	0.00	0	0.00	0	4.99	9	4.07	9	2.59	9	29.95	(55)
300/106	17/3043A	Verdun	28 46	29 41	3900	4.90	18	3.64	7	4.50	12	0.81	4	0.09	2	0.00	0	0.00	0	0.00	0	0.00	0	4.44	13	5.20	12	2.52	9	26.10	77
300/483	17/3062	Ladysmith	28 33	29 47	3482	5.81	19	4.90	12	4.27	13	0.89	3	0.22	4	0.00	0	0.00	0	0.00	0	0.08	2	4.53	14	5.11	11	3.44	12	29.26	90
300/554	17/3067	Colenso	28 44	29 49	3151	3.50	9	5.93	11	3.84	8	2.32	4	0.05	1	0.00	0	0.00	0	0.05	1	0.17	1	4.06	11	4.25	10	2.66	10	26.83	66
300/579	17/3066	Holm Lea	28 39	29 50	3400	4.39	9	4.16	8	3.76	9	0.00	0	0.82	3	0.00	0	0.00	0	0.00	0	0.13	1	5.27	11	4.49	7	3.12	8	26.14	(56)
300/690	17/3082	Estcourt	29 00	29 53	3876	3.11	15	3.16	10	3.66	10	1.08	3	0.30	2	0.00	0	0.00	0	0.12	1	0.00	0	4.12	10	4.91	13	3.83	12	24.29	76
301/94	17/3097	Fitty Park	28 34	30 04	3400	3.80	9	1.33	6	3.63	6	0.34	1	0.45	1	0.00	0	0.00	0	0.00	0	0.50	1	4.12	7	7.20	8	2.04	7	23.41	(46)
301/141	17/3100	Weenen	28 51	30 05	2816	2.50	11	1.44	11	1.72	8	0.86	3	0.10	2	0.00	0	0.00	0	0.16	1	0.74	2	4.43	13	3.60	12	2.66	13	18.21	76
301/692	17/3134	Residence	28 32	30 24	4250	4.79	14	2.35	8	2.09	7	0.37	2	0.15	3	0.00	0	0.00	0	0.00	0	0.49	2	5.75	10	4.95	9	2.26	10	23.20	65
301/751	17/3137	Sutherland	28 31	30 26	3750	4.59	16	1.55	8	2.69	6	0.27	1	0.20	3	0.00	0	0.00	0	0.08	1	0.42	3	5.26	8	4.79	8	2.83	8	22.68	62
301/831	17/3118	Nsinga	28 51	30 28	3800	3.54	12	0.88	8	1.48	7	0.10	1	0.00	0	0.00	0	0.00	0	0.05	1	1.12	2	5.37	15	3.78	9	2.88	10	19.20	65
301/897	17/3139	Wintershoek	28 57	30 30	4300	3.74	14	1.38	8	2.43	6	0.93	2	0.18	2	-	-	-	-	0.35	1	2.40	3	7.48	11	4.03	7	2.31	6	25.23	60)
302/320	17/3156	Inadi	28 50	30 41	2630	4.88	8	0.55	2	2.77	7	0.30	1	0.00	0	0.00	0	0.00	0	0.00	0	1.02	3	4.80	13	2.77	7	2.64	9	19.73	50
302/369A	17/3163	Kromberg Estate	28 59	30 42	4400	5.95	-	3.61	10	3.96	8	0.78	3	0.35	4	0.00	0	0.00	0	0.14	1	2.01	3	5.04	14	5.21	10	4.59	9	31.64	(62)
302/475	17/3182	Impahlasini	28 56	30 46	3780	4.30	6	1.24	7	4.16	10	0.25	2	0.06	1	0.00	0	0.00	0	0.13	1	0.80	2	4.04	11	3.31	7	3.12	8	21.41	(55)
302/503	17/3172	Lootshoek	28 53	30 47	2780	4.23	6	1.04	6	3.92	8	0.45	5	0.11	1	0.00	0	0.00	0	0.03	0	0.53	2	4.55	14	2.44	6	2.73	8	20.00	56
302/523	17/3176	M'fongosi Store	28 43	30 48	1400	7.25	14	1.20	5	3.02	9	0.72	4	0.07	1	0.10	1	0.00	0	0.00	0	0.42	3	5.29	14	4.45	11	3.76	8	26.28	(70)
302/523A	17/3175	M'fongosi	28 43	30 48	1400	6.81	15	1.16	8	3.04	13	0.96	8	0.11	5	0.01	1	0.00	0	0.06	1	0.40	3	4.94	21	4.59	17	3.31	13	25.39	105
302/626	17/3184	Kranskop	28 58	30 51	3767	4.76	15	2.12	10	3.05	11	0.22	3	0.29	2	0.00	0	0.09	1	0.12	1	1.05	2	4.08	16	4.31	11	4.21	11	24.30	90
302/699	17/3160A	Qudeni	28 39	30 54	-	10.04	16	6.07	7	7.48	9	2.37	7	2.08	4	0.00	0	0.33	1	0.00	0	1.47	5	8.72	13	9.09	12	7.53	10	56.18	(84)
302/729	17/3187	Woodlands	28 39	30 55	4770	9.39	19	4.63	12	4.44	16	2.02	9	1.34	6	0.07	1	0.15	2	0.13	1	1.72	7	6.10	14	7.93	16	7.51	11	45.43	114
303/122	18/3227	Nxandhla	28 32	31 05	3568	7.72	13	2.71	8	3.25	11	1.57	9	0.43	3	0.07	1	0.00	0	0.00	0	1.06	2	5.87	11	5.06	10	3.57	8	31.31	(76)
303/695	18/3242	Helmoth	28 35	31 24	2527	9.20	17	1.74	12	2.66	14	1.19	9	0.52	4	0.21	1	0.13	2	0.05	2	1.03	4	3.06	22	5.42	15	3.62	15	28.83	117
303/801	18/3248	Helmont	28 51	31 27	1500	7.07	12	3.39	10	2.54	7	1.61	8	0.83	5	0.31	1	0.25	1	0.06	1	1.38	4	6.08	13	3.85	10	2.69	5	30.06	(77)
303/832	18/3246	Eshowe	28 53	31 28	1140	9.17	13	4.60	12	2.70	9	2.57	8	1.40	5	0.43	1	0.45	2	0.86	3	2.91	7	6.01	17	4.60	14	5.88	10	41.58	101
304/287	18/3263	Kwayaya	28 43	31 40	500	4.18	(7)	1.46	9	2.09	8	0.72	7	0.28	4	0.15	3	0.00	0	0.15	3	0.87	4	2.91	12	2.27	9	4.20	9	19.28	(75)
304/327	18/3260	Obanjeni Lot 83	28 57	31 41	300	5.64	12	2.04	6	5.23	7	2.92	4	1.27	5	0.58	3	0.10	1	0.37	3	1.39	3	5.48	13	2.11	5	5.34	8	32.47	(70)
304/446	18/3265	Ntunzini	28 56	31 45	40	3.63	9	2.54	6	4.18	6	4.72	5	1.35	6	0.46	4	0.06	1	1.49	5	0.92	3	4.60	12	2.30	8	4.97	8	31.22	(73)
304/487	18/3267	Lavoni Lot 254	28 37	31 47	600	3.69	9	1.79	4	2.96	9	0.82	6	1.10	3	0.64	2	0.00	0	0.27	2	1.33	2	2.73	10	2.27	9	3.83	7	21.03	(63)
304/681	18/3270	Port Durnford A	28 51	31 53	200	6.24	11	3.65	10	6.49	9	5.44	4	3.92	5	0.76	3	0.00	0	2.39	4	2.34	6	4.38	11	2.28	6	4.57	7	46.46	(76)
304/736	18/3275	Empangeni	28 46	31 55	210	4.80	14	1.83	12	8.00	11	3.90	7	2.15	8	0.80	7	0.02	1	0.68	2	1.06	3	3.91	16	2.02	11	4.23	11	33.40	103

No.	Ou Nommer / Old Number	STATION / STASIE	S. Latitude / S. Breedtegr	E. Longitude / O. Lengtegr	Height / Hoogte Feet / Voet	Jan. Inches / Duime	Jan. Days / Dae	Feb. Inches / Duime	Feb. Days / Dae	Mar-Mrt Inches / Duime	Mar-Mrt Days / Dae	April. Inches / Duime	April. Days / Dae	May-Mei Inches / Duime	May-Mei Days / Dae	Jun. Inches / Duime	Jun. Days / Dae	Jul. Inches / Duime	Jul. Days / Dae	Aug. Inches / Duime	Aug. Days / Dae	Sept. Inches / Duimb	Sept. Days / Dae	Oct-Okt Inches / Duime	Oct-Okt Days / Dae	Nov. Inches / Duime	Nov. Days / Dae	Dec-Des Inches / Duime	Dec-Des Days / Dae	Year-Jaar. Inches / Duime	Year-Jaar. Days / Dae
304/822	18/3277	Kulu Halt	28°42′	31°58′	100	4.98	12	2.96	10	4.60	9	3.22	5	2.36	5	0.95	6	0.00	0	1.44	4	0.91	4	3.04	17	1.74	9	5.55	12	31.75	93
305/37	18/3288	Fairview (Mposa)	28 37	32 02	300	5.24	11	1.57	3	8.12	7	1.01	5	1.15	4	0.55	3	0.00	0	0.82	4	0.93	3	2.70	9	1.42	6	4.54	10	28.07	(65)
305/43	18/3273	Enseleni	28 43	32 02	400	5.18	12	1.92	6	9.46	10	3.88	3	1.11	7	0.75	5	0.07	1	1.66	5	1.49	4	3.05	11	1.57	5	7.00	9	37.14	(78)
305/241	18/3283	Eteza	28 31	32 09	25	6.82	14	1.97	8	4.07	10	1.59	5	0.55	4	0.45	4	0.03	1	0.72	4	1.13	4	2.24	13	1.70	8	3.51	8	24.78	83
305/308	18/3293	Kwambonambi	28 38	32 11	100	8.28	13	2.23	6	8.83	18	3.82	8	1.59	6	1.25	5	0.01	1	1.95	4	1.54	4	3.33	14	1.36	4	5.10	8	39.29	(81)
316/61	12/2176	Zwart-Modder	28 01	20 33	-	1.50	2	1.17	4	0.17	1	1.39	8	0.28	6	0.00	0	0.00	0	0.00	0	0.32	1	0.00	0	0.00	0	0.04	1	4.87	23
317/447	13/2183	Upington	28 27	21 15	2647	0.40	1	0.84	5	0.27	4	1.48	6	0.62	6	0.00	0	0.04	1	0.00	0	0.17	2	0.00	0	0.71	3	0.00	0	4.53	28
319/582	13/2194R	Grootkuip	28 12	22 20	-	1.17	3	4.09	6	4.90	5	1.19	2	0.89	5	0.00	0	0.40	2	0.00	0	0.00	0	0.60	1	0.23	2	0.08	1	13.55	(27)
320/348	13/2204	Dunmurry	28 18	22 42	4300	1.95	8	3.63	7	3.53	5	1.78	4	1.05	6	0.00	0	0.00	0	0.00	0	0.00	0	0.78	1	0.62	2	0.81	4	14.15	37
320/654	14/2217A	Wolhaarkop	28 24	22 52	-	2.24	5	3.26	9	2.30	6	1.48	4	0.96	4	0.00	0	0.00	0	0.00	0	0.00	0	0.68	1	0.18	1	0.30	2	11.30	(32)
320/888	14/2225B	Manoorp Mine	28 18	23 00	4357	1.52	9	2.12	8	2.86	8	0.75	6	1.23	5	0.00	0	0.20	1	0.00	0	0.01	1	0.36	3	1.37	2	0.36	5	10.78	48
321/110	14/2231	Postmasburg	28 20	23 04	4300	1.19	4	2.04	6	1.83	6	0.98	4	1.35	5	0.00	0	0.18	1	0.00	0	0.00	0	0.40	3	1.03	2	1.24	3	10.24	(33)
321/441	14/2234M	Tierkop	28 21	23 15	-	2.33	7	2.34	3	3.05	4	1.97	4	1.63	6	0.00	0	0.25	1	0.00	0	0.00	0	0.22	1	0.60	1	1.39	4	13.78	(30)
322/71	14/2246	Daniels Kuil	28 11	23 33	4600	2.98	9	4.04	6	1.87	5	3.14	4	0.55	2	0.00	0	0.10	1	0.00	0	0.00	0	0.66	2	0.63	1	1.18	4	15.15	(34)
322/172	14/2247	Silverstreams	28 22	23 36	-	2.98	8	2.82	5	1.41	4	1.81	4	1.05	4	0.00	0	0.14	1	0.00	0	0.00	0	0.29	1	0.62	1	1.51	3	12.73	(31)
322/329	14/2252	Papkuil	28 29	23 41	-	1.90	7	5.54	8	2.03	6	2.62	6	1.43	7	0.00	0	0.10	1	0.00	0	0.00	0	0.27	1	0.84	1	1.13	5	15.86	42
322/519	14/2257	Surprise	28 09	23 48	-	4.40	5	3.26	6	2.35	9	1.09	4	0.81	4	0.00	0	0.17	1	0.00	0	0.00	0	0.31	2	0.59	2	1.32	3	14.30	(36)
323/75	14/2271	Koopmansfontein	28 15	24 03	-	3.78	9	2.14	7	1.65	10	1.26	7	0.94	5	0.00	0	0.08	2	0.00	0	0.15	2	0.40	3	0.63	3	1.53	5	12.56	53
323/102	14/2276H	Griqualand Wes (*Proefst. No.II*)	28 12	24 04	-	3.25	3	2.04	5	2.50	6	1.23	3	0.88	5	0.00	0	0.05	1	0.00	0	0.23	1	0.12	3	1.06	4	1.15	5	12.51	(36)
323/160	14/2270M	Griqualand Wes (Exp. Stn. No.I)	28 10	24 05	-	3.67	3	1.74	5	2.65	6	1.10	4	0.79	5	0.00	0	0.05	1	0.00	0	0.00	0	0.21	3	0.91	4	1.79	6	12.91	(37)
323/221	14/2276K	Griqualand Wes (Exp. Stn. No.III)	28 11	24 06	-	4.10	3	2.47	5	2.28	6	1.07	4	0.81	5	0.00	0	0.05	1	0.00	0	0.05	1	0.08	1	1.05	4	1.72	5	13.68	(34)
323/363	14/2278M	Grassdale	28 03	24 13	-	3.70	6	1.64	6	2.13	6	1.22	4	1.32	5	0.00	0	0.00	0	0.00	0	0.00	0	0.34	2	1.47	4	1.16	5	12.98	(38)
323/516	14/2282	Sydney on Vaal	28 26	24 18	3412	5.62	10	1.86	8	1.54	8	2.24	8	1.01	7	0.00	0	0.04	1	0.00	0	0.14	1	0.55	4	0.88	4	3.36	6	17.24	57
323/649	14/2285C	Newlands	28 19	24 22	3500	3.70	9	2.07	9	2.00	8	1.98	6	1.13	8	0.02	1	0.09	2	0.00	0	0.01	1	0.41	5	1.07	4	2.39	10	14.87	63
323/734	14/2285M	Doornlaagte	28 14	24 25	-	5.27	8	2.00	7	2.06	7	1.20	3	1.08	5	0.00	0	0.14	1	0.00	0	0.00	0	0.00	0	0.98	2	1.45	4	14.18	(37)
324/138	14/2285Ta	Kameelput	28 18	24 35	-	4.40	6	1.78	7	2.90	7	0.91	3	1.22	3	0.00	0	0.00	0	0.00	0	0.00	0	0.76	3	1.60	4	1.05	3	14.62	(36)
324/202	14/2285W	Rocklands	28 22	24 37	-	6.44	7	2.95	6	4.06	6	2.28	2	1.27	3	0.00	0	0.00	0	0.00	0	0.00	0	0.51	3	1.07	4	1.45	5	20.03	(36)
324/379	14/2293	Windsorton	28 19	24 43	3836	3.93	9	1.37	4	3.07	6	1.57	4	1.39	5	0.00	0	0.00	0	0.00	0	0.17	1	0.99	3	1.60	6	0.63	3	14.72	(41)
324/561	14/2311	Windsorton Road	28 21	24 49	-	2.87	6	1.97	5	3.73	7	1.53	4	1.10	4	0.00	0	0.00	0	0.00	0	0.01	1	0.90	6	1.78	4	0.50	2	14.39	39
324/613	14/2315	Content	28 13	24 51	-	4.32	7	1.96	4	3.73	9	0.98	3	1.62	6	0.00	0	0.00	0	0.00	0	0.00	0	0.92	6	1.87	2	1.03	4	16.43	(41)
324/725	14/2326	Nazareth House Farm	28 05	24 55	-	4.40	13	1.87	5	2.61	10	2.14	5	1.34	5	0.00	0	0.00	0	0.00	0	0.14	2	1.46	8	1.57	5	0.70	6	16.23	59
324/741	14/2319M	Gunnavlakte	28 21	24 55	-	5.07	12	2.73	7	4.46	11	2.04	7	1.62	5	0.00	0	0.00	0	0.00	0	0.00	0	1.44	5	1.90	5	0.99	5	20.25	57

No.	STATION STASIE	Latitude S. Breedtegr.	Longitude E. Lengtegr.	Height Feet Hoogte	Jan. Inches Duime	Jan. Days-Dae	Feb. Inches Duime	Feb. Days-Dae	Mar-Mrt Inches Duime	Mar-Mrt Days-Dae	April. Inches Duime	April. Days-Dae	May-Mei Inches Duime	May-Mei Days-Dae	Jun. Inches Duime	Jun. Days-Dae	Jul. Inches Duime	Jul. Days-Dae	Aug. Inches Duime	Aug. Days-Dae	Sept. Inches Duime	Sept. Days-Dae	Oct-Okt Inches Duime	Oct-Okt Days-Dae	Nov. Inches Duime	Nov. Days-Dae	Dec-Des Inches Duime	Dec-Des Days-Dae	Year-Jaar. Inches Duime	Year-Jaar. Days-Dae
325/811	15/2404 Mornaf	26°01'	25°28'	-	5.44	7	1.85	6	3.94	8	0.92	2	0.57	3	0.00	0	0.00	0	0.00	0	0.00	0	1.44	6	2.62	6	1.58	7	18.36	45
325/877	15/2421 Hertzogville	26 07	25 30	-	5.23	7	2.77	5	4.28	8	0.22	2	0.25	1	0.00	0	0.00	0	0.00	0	0.00	0	(0.24	1	2.59	4	1.18	3	16.76	31)
326/275	15/2436 Kraalkop 48	26 05	25 40	-	5.54	5	3.17	4	4.11	6	0.92	2	0.42	1	0.00	0	0.00	0	0.00	0	0.00	0	1.25	4	2.00	4	0.71	2	18.12	(28)
326/744	15/2441 Wolhuterskop	26 14	25 42	-	7.00	7	2.34	4	4.12	4	0.32	1	1.13	5	0.00	0	0.00	0	0.00	0	0.00	0	1.95	9	0.47	3	1.00	2	18.33	(35)
326/668	15/2466 Geluk 299	26 08	25 53	-	9.06	8	2.72	5	5.37	10	0.75	4	0.99	6	0.00	0	0.00	0	0.00	0	0.00	0	1.56	9	1.78	5	0.59	5	22.82	52
326/684	15/2467M Wintershoek	26 24	25 53	-	8.33	7	2.49	5	4.80	4	0.64	2	1 22	3	0.00	0	0.00	0	0.00	0	0.00	0	1.83	6	1.52	2	0.37	1	21.20	(30)
326/855	15/2473 Oranje	26 15	25 59	-	9.46	9	4.58	7	4.25	5	0.67	2	1.35	5	0.23	1	0.00	0	0.00	0	0.17	2	1.89	6	1.11	4	1.76	3	25.47	(44)
327/3	15/2486 Driehoek(Grootpan)	26 03	26 01	4200	8.10	8	2.14	2	3.76	6	0.80	3	0.49	2	0.00	0	0.00	0	0.00	0	0.00	0	0.81	3	1.37	2	0.75	3	18.22	(29)
327/19	15/2487 The Olives	26 19	26 01	4500	8.86	12	2.94	6	4.28	9	1.54	6	1.37	7	0.00	0	0.01	1	0.00	0	0.11	2	3.38	13	1.44	7	1.87	6	25.80	69
327/241	15/2505 Mooihoek	26 01	26 09	-	8.71	6	3.35	3	3.50	3	1.22	1	0.90	2	0.00	0	0.00	0	0.00	0	0.00	0	1.20	4	1.29	3	0.27	2	20.44	(24)
327/257	15/2508 Bultfontein	26 17	26 09	4350	7.89	10	1.94	7	4.85	8	0.90	2	1.30	5	0.00	0	0.07	1	0.00	0	0.00	0	2.28	10	1.53	4	0.88	5	21.64	52
327/426	15/2524 Vooruit-zicht	26 06	26 15	4183	9.95	7	1.88	5	4.20	8	1.52	3	1.11	4	0.00	0	0.02	1	0.00	0	0.01	1	1.95	8	1.75	5	1.30	6	23.69	48
327/572	15/2542M Meyerton	26 22	26 18	-	8.94	9	0.82	3	5.20	7	0.00	0	1.25	4	0.00	0	0.12	1	0.00	0	0.00	0	1.17	5	0.55	2	0.76	2	18.81	(33)
327/784	15/2567 Nelsdrift	26 04	26 27	4200	9.71	9	1.07	4	4.07	8	0.20	1	1.19	8	0.00	0	0.00	0	0.00	0	0.00	0	2.02	7	1.85	6	1.70	6	21.81	(49)
327/887	15/2571 Grootkuil	26 13	26 30	4200	6.71	8	2.53	4	5.55	6	1.11	3	1.37	4	0.00	0	0.00	0	0.00	0	0.00	0	1.79	7	1.04	2	1.24	5	21.14	(39)
327/899	15/2572 Pelserskraal	26 29	26 30	4350	7.47	9	2.36	5	3.82	7	0.97	6	2.55	7	0.00	0	0.09	1	0.00	0	0.22	2	2.69	11	3.02	7	1.71	7	24.90	62
328/294	15/2596A Abrahamshof	26 24	26 40	4286	6.56	7	3.92	5	5.45	7	1.05	2	1.55	4	0.00	0	0.00	0	0.00	0	0.00	0	3.89	7	1.58	4	2.28	6	26.28	(42)
328/347	15/2602 Avonderust	26 17	26 42	4550	6.63	10	1.53	5	2.40	6	1.05	3	1.51	6	0.00	0	0.00	0	0.00	0	0.00	0	3.09	6	1.05	4	1.64	5	18.90	(45)
328/425	16/2655 Adamson's Vlei	26 05	26 45	4550	4.75	8	1.35	3	5.80	6	0.65	1	0.00	0	0.00	0	0.00	0	0.00	0	0.00	0	2.33	6	0.82	2	2.24	3	17.94	(29)
328/615	15/2628A Donkerhoek	26 15	26 51	4520	3.71	5	2.39	3	4.22	7	0.98	2	1.51	5	0.00	0	0.00	0	0.00	0	0.00	0	2.41	7	1.22	3	3.00	5	19.44	(37)
328/628	15/2633 Goudhoek	26 28	26 51	4750	5.53	14	1.86	6	6.81	9	0.65	4	1.84	7	0.03	1	0.14	1	0.00	0	0.00	0	2.38	9	1.80	7	3.12	10	24.16	68
328/726	15/2639 Olivine	26 06	26 55	4500	5.12	8	2.84	5	5.95	7	0.85	2	1.16	3	0.00	0	0.00	0	0.00	0	0.00	0	3.25	6	1.22	3	2.52	4	22.91	(38)
328/800	15/2646 Rietvlei	26 20	26 57	4730	3.42	8	5.37	7	4.54	8	1.25	3	1.22	4	0.00	0	0.00	0	0.00	0	0.00	0	3.25	9	0.76	4	2.05	8	21.86	(51)
329/1	16/2669 Whitea (Portland)	26 01	27 01	4600	3.25	8	1.35	4	4.53	10	0.85	2	0.96	5	0.00	0	0.04	1	0.00	0	0.30	1	3.40	13	1.91	10	1.68	7	18.27	61
329/70	16/2670 Handjesfontein	26 10	27 03	4500	3.93	10	2.11	4	4.34	6	0.49	1	0.94	4	0.00	0	0.00	0	0.00	0	0.07	1	3.26	6	1.15	4	2.66	3	18.95	(39)
329/174	16/2683 Sandriviespoort	26 14	27 05	4565	4.71	8	3.34	4	5.76	8	0.45	2	1.67	5	0.00	0	0.25	1	0.00	0	0.06	1	3.36	7	0.79	3	1.85	4	22.24	(43)
329/146	16/2679 Beddington	26 26	27 05	4731	4.74	10	2.08	6	4.59	8	1.13	4	1.86	6	0.00	0	0.07	1	0.00	0	0.00	0	3.28	10	1.02	5	2.40	10	21.18	60
329/270	16/2720 Welgevonden	26 10	27 13	4600	8.33	10	3.61	8	5.09	7	2.15	4	1.31	6	0.00	0	0.00	0	0.00	0	0.10	1	3.82	10	1.41	5	3.61	8	29.43	57
329/470	16/2722 Bakensvlakte	26 20	27 16	4550	6.56	11	2.63	5	4.58	7	0.77	2	1.53	6	0.02	1	0.11	1	0.00	0	0.06	1	3.59	11	0.99	5	2.69	10	23.53	60
329/628	16/2733 Bella Vista	26 28	27 21	4700	2.98	9	2.77	5	5.56	6	0.64	1	1.47	4	0.00	0	0.00	0	0.00	0	0.00	0	4.95	7	0.58	2	3.23	6	22.17	(40)
329/700	16/2741 Skaapplaas	26 10	27 24	4850	4.44	12	2.64	7	5.18	6	2.53	4	2.08	7	0.00	0	0.05	1	0.00	0	0.21	1	3.94	12	1.93	7	4.58	13	27.56	70
329/753	16/2752 Rooikraal	26 03	27 27	4930	2.35	7	1.61	5	4.23	8	1.17	3	1.70	5	0.00	0	0.00	0	0.00	0	0.25	1	2.41	6	1.44	7	4.04	10	19.20	(52)
330/18	16/2767 Gordonia	26 08	27 32	5100	2.38	8	1.66	4	4.00	6	1.61	3	1.70	5	0.00	0	0.00	0	0.00	0	0.25	1	3.52	6	1.39	4	3.38	6	18.89	(43)
330/44	16/2764A Ina	26 14	27 32	4919	2.49	9	2.26	5	4.01	6	3.87	4	1.94	6	0.00	0	0.01	1	0.00	0	0.24	1	3.81	10	2.03	8	7.58	11	28.24	61
330/190	16/2785 Bethel	26 10	27 37	5089	1.56	9	1.64	5	3.43	6	2.39	4	0.78	2	0.00	0	0.00	0	0.00	0	0.27	1	3.56	8	1.29	3	4.29	7	19.21	(45)

RAINFALL -1946- REËNVAL

No.	Ou Nommer / Old Number	STATION / STASIE	S. Latitude / S. Breedtegr	E. Longitude / O. Lengteg	Height / Hoogte Feet / Voet	Jan. Inches / Duime	Jan. Days-Dae	Feb. Inches / Duime	Feb. Days-Dae	Mar-Mrt Inches / Duime	Mar-Mrt Days-Dae	April. Inches / Duime	April. Days-Dae	May-Mei Inches / Duime	May-Mei Days-Dae	Jun. Inches / Duime	Jun. Days-Dae	Jul. Inches / Duime	Jul. Days-Dae	Aug. Inches / Duime	Aug. Days-Dae	Sept. Inches / Duime	Sept. Days-Dae	Oct-Okt Inches / Duime	Oct-Okt Days-Dae	Nov. Inches / Duime	Nov. Days-Dae	Dec-Des Inches / Duime	Dec-Des Days-Dae	Year-Jaar. Inches / Duime	Year-Jaar. Days-Dae
330/199	16/2786	Benekal	28°15'	27°37'	4700	3.57	11	3.99	6	6.04	10	2.73	4	1.87	6	0.00	0	0.00	0	0.00	0	0.13	1	4.51	11	1.58	8	4.27	11	28.69	68
330/248	16/2798	Quarriekop	28 18	27 42	4896	2.59	12	3.02	7	3.53	10	2.57	4	1.74	5	0.00	0	0.00	0	0.00	0	0.21	1	4.35	10	1.39	7	4.20	10	27.60	66
330/361	16/2800	Yarins (Vischgat)	28 03	27 43	5233	2.89	11	2.75	6	4.05	8	1.78	5	2.09	6	0.00	0	0.15	1	0.00	0	0.15	1	5.13	12	2.02	8	3.56	12	24.57	70
330/403	16/2803	Mignonette	28 13	27 44	4950	2.22	9	1.69	6	4.24	11	1.57	2	0.42	2	0.00	0	0.00	0	0.00	0	0.00	0	3.88	8	1.02	4	3.28	8	18.32	(50)
330/421	16/2806	Hoodepoort	28 01	27 45	5147	2.46	13	3.10	8	3.75	8	1.50	4	1.96	6	0.00	0	0.00	0	0.00	0	0.14	1	5.44	13	2.05	10	3.00	8	23.40	71
330/537	16/2817M	Freeluitzicht	28 27	27 48	5400	4.54	14	4.74	8	4.24	9	2.39	6	2.26	(4)	0.00	0	0.08	1	0.00	0	0.27	2	4.51	11	5.51	11	3.37	12	31.91	(78)
330/573	16/2819	Wexford	28 03	27 50	5300	3.36	14	4.74	6	4.10	6	1.79	5	1.94	6	0.00	0	0.12	1	0.00	0	0.19	1	4.98	11	3.13	8	4.74	10	29.09	68
330/601	16/2820	Kerry	28 01	27 51	5065	3.94	11	4.79	6	5.68	6	1.90	3	2.00	4	0.00	0	0.00	0	0.00	0	0.17	1	5.59	10	2.87	8	4.12	7	31.20	(57)
330/602	16/2821	Hugenoot	28 02	27 51	5150	2.79	10	4.87	7	4.55	8	1.76	4	2.62	7	0.00	0	0.13	1	0.00	0	0.18	1	6.01	15	2.39	7	4.00	6	29.30	66
330/610	16/2822	Kopje Alleen	28 10	27 51	5000	4.18	8	1.71	5	3.71	5	1.61	4	0.91	3	0.00	0	0.00	0	0.00	0	0.00	0	4.32	9	1.16	4	2.33	4	19.73	(42)
330/699	16/2842	Leuctia	28 09	27 54	5200	3.23	9	2.33	4	3.29	7	1.85	5	0.00	0	0.00	0	0.00	0	0.00	0	0.20	1	4.07	9	2.76	5	3.57	7	21.10	(47)
330/750	16/2847	Rosendal	28 10	27 55	5500	4.38	11	4.03	9	5.09	10	1.75	5	3.07	6	0.04	1	0.10	2	0.00	0	0.32	1	5.87	15	5.05	8	2.57	6	32.27	74
330/753	16/2836	Angora	28 03	27 56	5200	2.91	7	3.24	3	4.31	6	1.41	3	1.99	5	0.00	0	0.00	0	0.00	0	0.15	1	4.56	10	2.54	5	5.34	8	26.45	(48)
331/58	16/2859	Overdene	28 28	28 02	-	5.21	12	5.01	9	4.17	9	2.73	4	2.77	6	0.00	0	0.07	1	0.00	0	0.32	1	5.90	12	4.19	8	2.13	6	32.50	(68)
331/68	16/2862	Kaallaagte	28 08	28 03	5330	3.75	9	3.01	6	5.80	8	2.25	3	2.22	6	0.00	0	0.12	1	0.00	0	0.19	1	4.76	8	3.83	6	2.39	7	28.32	(55)
331/107	16/2867M	Duikfontein	28 17	28 04	5250	6.09	12	1.99	4	3.56	8	1.14	4	1.39	4	0.30	0	0.05	1	0.00	0	0.35	1	5.94	12	2.31	9	1.66	5	24.48	60
331/121	16/2867	Le Long	28 01	28 05	5466	3.42	9	1.54	4	4.52	7	1.44	4	1.91	6	0.00	0	0.11	1	0.00	0	0.10	1	6.91	12	2.55	7	3.53	9	26.03	(60)
331/271	16/2878	Vaalbank	28 01	28 10	5510	3.54	12	2.17	5	3.39	8	1.32	4	1.62	6	0.00	0	0.10	1	0.00	0	0.06	1	6.21	11	3.38	10	3.07	9	24.86	(67)
331/275	16/2879	Witbankfontein	28 05	28 10	5500	4.34	14	2.68	7	4.47	11	1.34	5	1.96	5	0.00	0	0.10	1	0.00	0	0.09	1	5.86	13	3.24	8	3.65	9	27.73	74
331/319	16/2889	Broodkop	28 19	28 11	5950	6.23	12	2.83	6	5.47	11	2.26	4	2.27	6	0.06	1	0.08	1	0.00	0	0.35	1	6.95	14	3.80	8	5.03	9	35.33	73
331/375	16/2880	The Outlook	28 15	28 13	5600	5.34	10	2.85	4	4.59	7	1.74	3	2.48	6	0.00	0	0.00	0	0.00	0	0.21	1	6.72	13	3.75	5	2.79	6	33.47	(55)
331/455	16/2896A	Matjesvley	28 05	28 16	5350	5.08	7	3.36	4	3.07	6	1.76	3	1.58	4	0.00	0	0.00	0	0.00	0	0.50	1	6.41	10	4.38	8	3.78	6	29.52	(49)
331/474	16/2897A	Highlands	28 24	28 16	6200	6.05	9	3.91	5	2.56	4	2.56	4	2.26	5	0.00	0	0.00	0	0.00	0	0.00	0	8.09	9	4.10	7	3.02	4	32.55	(47)
331/654	16/2903	Bethlehem	28 14	28 19	5284	4.09	11	3.04	6	4.38	10	1.42	4	2.09	6	0.00	0	0.15	1	0.00	0	0.20	1	5.74	15	3.72	10	4.00	9	28.83	72
331/740	16/2914	Spitskrans	28 20	28 25	5700	3.94	9	4.33	6	3.15	5	1.51	3	2.02	5	0.00	0	0.14	1	0.00	0	0.21	1	7.07	15	3.61	10	4.66	9	30.64	(64)
331/794	16/2917	Susanna	28 14	28 27	5740	4.43	10	2.51	6	3.54	9	1.24	4	1.97	6	0.00	0	0.16	1	0.00	0	0.06	1	5.72	12	3.58	10	3.28	9	26.49	68
331/828	16/2917M	Nil Desperandum	28 18	28 28	-	3.95	12	3.26	5	4.69	7	2.41	4	1.93	6	0.00	0	0.19	2	0.00	0	0.12	1	5.54	12	3.00	13	4.50	11	29.59	73
332/120	16/2928	Groenland	28 30	28 34	5900	3.63	11	3.41	7	1.49	6	2.69	5	3.14	6	0.00	0	0.00	0	0.00	0	0.27	1	7.63	13	4.90	6	4.86	7	32.92	62
332/201	16/2927	Kleinfontein	28 21	28 37	5600	3.19	6	2.38	4	2.26	6	1.00	3	1.73	4	0.00	0	0.00	0	0.00	0	0.00	0	6.51	8	2.21	5	4.29	8	23.57	(44)
332/326	16/2948	Eerste Geluk	28 26	28 41	5593	4.14	15	2.71	9	2.45	8	1.20	3	1.64	6	0.00	0	0.21	1	0.00	0	0.20	1	6.95	13	4.47	7	3.63	7	27.60	70
332/349	16/2947	Kestell	28 19	28 42	5600	4.15	13	3.23	5	2.40	8	0.98	3	1.08	5	0.00	0	0.00	0	0.00	0	0.00	0	5.40	10	3.63	6	2.29	4	27.16	(54)
332/512	16/2951	Stanleyvale	28 02	28 48	5450	5.50	14	4.22	6	5.30	9	0.82	2	1.50	5	0.00	0	0.00	0	0.00	0	0.00	0	4.99	11	3.33	12	1.52	7	27.18	(66)
332/583	16/2959	Thaba Buloia	28 13	28 50	5300	4.89	11	3.23	6	7.05	15	0.83	4	1.43	8	0.00	0	0.15	1	0.00	0	0.04	1	4.76	14	5.13	11	3.60	6	31.11	77
332/591	17/3065A	Rietlaagte	28 21	28 50	4800	3.41	9	2.58	6	-	-	0.94	2	0.00	0	0.00	0	0.00	0	0.00	0	0.00	0	5.76	8	2.98	8	2.71	8	18.38	41
332/614	16/2963	Aberfeldy (P.O.)	28 14	28 51	-	5.40	10	2.83	6	6.52	13	0.91	3	1.22	4	0.00	0	0.14	1	0.00	0	0.00	0	4.96	10	3.31	11	3.68	9	30.97	(67)

No.	STATION STASIE	S. Latitude S. Breedtegr	E. Longitude O. Lengtegr	Height Hoogte Feet Voet	Jan. Inches Duime	Jan. Days-Dae	Feb. Inches Duime	Feb. Days-Dae	Mar-Mrt Inches Duime	Mar-Mrt Days-Dae	April. Inches Duime	April. Days-Dae	May-Mei Inches Duime	May-Mei Days-Dae	Jun. Inches Duime	Jun. Days-Dae	Jul. Inches Duime	Jul. Days-Dae	Aug. Inches Duime	Aug. Days-Dae	Sept. Inches Duime	Sept. Days-Dae	Oct-Okt Inches Duime	Oct-Okt Days-Dae	Nov. Inches Duime	Nov. Days-Dae	Dec-Des Inches Duime	Dec-Des Days-Dae	Year-Jaar. Inches Duime	Year-Jaar. Days-Dae
332/66x	16/2966	Cairnsmore	28°03'	28°53'	5300	4.52	13	x.17	8	5.40	11	0.63	3	1.73	7	0.00	0	0.1x	1	0.00	0	0.01	1	6.50	11	3.82	12	1.70	10	27.61	77
x32/734	16/2966A	Doone	28 14	28 35	5500	5.69	1x	2.19	5	4.33	13	1.12	4	1.x6	7	0.00	0	0.23	1	0.00	0	0.00	0	4.95	14	4.54	9	3.98	9	28.69	75
x32/892	17/2969A	Mount Paul	28 22	29 00	5500	2.36	7	x.09	5	2.77	6	0.88	2	1.08	3	0.00	0	0.00	0	0.00	0	0.00	0	5.22	9	4.26	10	4.63	7	24.31	(49)
x33/51	17/2973	Rosedale	28 21	29 02	5300	x.60	9	1.90	x	2.5x	4	0.47	2	1.05	5	0.00	0	0.07	1	0.00	0	0.00	0	5.x4	10	x.71	10	2.34	6	21.01	(50)
x33/120	17/2974B	Newleeds	28 30	29 04	5800	4.05	11	x.x6	6	x.61	9	0.60	1	1.x8	4	0.00	0	0.17	1	0.00	0	0.01	1	5.11	9	4.24	8	2.47	5	25.20	55
x33/291	17/2988A	Walton Siding	28 21	29 10	5300	x.66	7	x.42	4	x.8x	8	1.12	1	1.16	4	0.00	0	0.00	0	0.00	0	0.00	0	4.68	6	4.x4	9	2.05	7	24.26	(46)
x33/485	17/x000	Waschklip	28 05	29 17	5800	5.88	10	x.44	7	3.1x	7	1.31	2	0.9x	x	0.00	0	0.00	0	0.00	0	0.00	0	5.25	9	6.49	11	2.46	10	28.88	59
333/804	17/x023	Wyford	28 24	29 27	5000	8.89	16	5.84	11	8.79	16	0.81	3	0.50	5	0.00	0	0.0x	1	0.00	0	0.00	0	8.70	11	4.21	8	4x.62	81
334/176	17/x039	Moorelde	28 24	29 36	4000	11.62	12	5.01	9	8.71	10	0.56	1	0.00	0	0.00	0	0.00	0	0.00	0	0.00	0	4.18	5	6.84	8	x.07	5	39.99	(50)
334/609	17/x07[illegible]	Middelin	28 09	29 51	4900	7.06	11	x.70	8	8.68	11	0.42	1	0.14	1	0.00	0	0.00	0	0.00	0	0.20	1	x.90	7	4.50	6	4.40	6	33.00	(52)
x34/678	17/x086	Elandslaagte	28 18	29 5x	x700	8.08	15	2.4x	9	5.97	11	0.47	x	0.30	2	0.00	0	0.00	0	0.00	0	0.70	1	4.x1	11	5.67	7	x.0x	12	x0.96	71
x34/761	17/x107B	Mon Repos	28 11	29 56	4x00	6.46	16	x.17	10	6.x6	10	0.x1	1	0.00	0	0.00	0	0.00	0	0.00	0	0.35	1	4.11	8	6.99	10	x.39	8	x1.14	(64)
x34/825	17/x106	Balbrogie	28 15	29 58	x200	6.07	17	x.2x	11	4.88	13	0.75	5	0.20	4	0.00	0	0.00	0	0.00	0	0.4x	1	x.94	12	6.78	14	4.1x	15	x0.41	92
x35/98	17/x09x	Struisvogelpoort	28 08	x0 04	4800	5.55	14	x.56	13	4.97	10	1.39	x	0.03	1	0.00	0	0.00	0	0.00	0	0.21	1	x.55	8	5.22	11	x.34	11	27.82	72
x35/250	17/x104C	Glencoe	28 10	x0 09	4x00	4.96	12	2.56	7	4.94	7	0.00	0	0.00	0	0.00	0	0.00	0	0.00	0	0.25	1	4.70	7	5.62	11	3.71	8	26.74	(5x)
x35/400	17/x109	Dundee	28 10	x0 14	4114	4.69	20	1.24	1x	4.64	1x	2.01	4	0.17	x	0.00	0	0.00	0	0.00	0	0.32	3	4.33	11	5.75	14	x.30	10	26.95	91
x35/620	17/x116	Swartwater	28 20	x0 21	4500	5.x6	1x	0.49	6	x.x7	8	0.10	1	0.00	0	0.00	0	0.05	1	0.11	1	0.19	2	4.58	8	5.28	11	x.00	7	22.5x	(58)
x35/692	17/x122K	Rietvlei	28 02	x0 24	-	x.7x	9	1.50	7	2.95	6	1.80	1	0.00	0	0.00	0	0.00	0	0.00	0	0.30	1	x.59	6	x.6x	9	1.50	2	19.00	(41)
x35/746	17/x13x	Helpmekaar	28 26	x0 25	4900	4.16	10	0.85	x	1.94	4	0.00	0	0.00	0	0.00	0	0.0x	1	0.00	0	0.11	1	5.10	8	5.06	9	1.59	7	18.84	(4x)
x36/16	17/x14xK	River View	28 16	x0 x1	-	6.04	10	2.97	6	x.41	4	1.76	1	0.00	0	0.00	0	0.00	0	0.00	0	0.00	0	6.x4	8	4.45	9	2.51	7	27.48	45
x36/59	17/x147	Waldheim	28 29	x0 x2	x578	4.69	9	1.15	6	2.98	7	1.57	2	0.00	0	0.00	0	0.00	0	0.00	0	0.00	0	4.71	9	6.42	11	4.x5	8	25.67	(52)
x36/28x	17/x161	Nqutu	28 1x	x0 40	4x50	4.60	9	1.64	6	x.61	9	1.42	2	0.00	0	0.00	0	0.00	0	0.08	1	1.00	x	4.01	5	41.7	7	4.30	9	24.8x	(54)
x36/292	17/x159A	Isandhlwana	28 22	x0 40	4060	5.1x	8	2.58	x	x.37	5	1.43	1	0.07	1	0.00	0	0.00	0	0.00	0	0.38	2	4.94	9	5.44	10	x.48	7	26.82	48
x36/594	17/x179A	Rondespring	28 24	x0 50	4200	6.65	12	2.18	7	x.x1	8	0.77	2	0.00	0	0.00	0	0.18	1	0.00	0	0.96	x	5.8x	13	5.85	12	2.79	7	28.52	(65)
x36/704	17/x19x	Swartkop	28 14	x0 54	x400	8.0x	14	1.x8	4	2.57	8	0.80	2	0.46	1	0.00	0	0.00	0	0.00	0	1.18	x	x.96	11	x.50	9	2.92	8	24.80	60
x36/86x	17/x199M	Babanango 47x	28 2x	x1 59	-	9.xx	15	2.42	9	x.12	10	1.42	7	0.1x	1	0.00	0	0.00	0	0.00	0	1.64	x	4.67	1x	6.54	14	4.1x	12	xx.40	84
x37/6	17/x21xK	Goedgeloof	28 06	x1 01	-	7.86	1x	2.x0	6	2.61	6	1.44	x	0.00	0	0.00	0	0.19	1	0.06	1	1.08	4	4.10	1x	2.92	7	x.xx	10	25.89	64
x37/14x	18/x226	Babanango	28 2x	x1 05	4260	11.71	18	x.50	6	x.11	6	1.2x	2	0.00	0	0.00	0	0.14	1	0.00	0	1.26	1	4.45	10	6.x6	(9)	x.97	5	x5.7x	(58)
x37/148	17/x200	Welverdiend No. 66	28 28	x1 05	x420	6.83	15	1.87	8	x.24	8	1.38	2	0.xx	5	0.00	0	0.00	0	0.00	0	1.14	x	5.x5	11	5.86	1x	2.80	9	28.75	74
x37/150	18/x227M	Wonderdraai	28 30	x1 08	-	7.82	18	2.x1	1x	4.x8	10	1.42	9	0.46	5	0.00	0	0.00	0	0.05	1	1.x0	4	5.85	17	6.61	16	x.x0	11	xx.50	104
x37/4x1	18/x236A	Surprise Store	28 11	x1 15	x487	11.06	8	1.26	7	x.0x	4	1.x8	4	0.00	0	0.00	0	0.00	0	0.00	0	0.00	0	2.17	4	x.75	8	x.63	9	26.48	(44)
x37/622	18/2x40	Overvloed	28 22	x1 21	1750	5.66	9	0.75	5	2.76	9	0.x2	4	0.00	0	.00	0	0.10	1	0.00	0	0.84	1	2.24	6	5.75	9	2.99	9	21.41	5x
x37/62x	18/x245A	Ntonjeneni	28 2x	x1 21	-	7.08	1x	x.64	8	x.17	10	0.90	5	0.22	1	0.00	0	0.00	0	0.00	0	1.22	2	4.5x	12	4.79	11	4.51	9	x0.06	71
x37/795	18/x247	Mahlaastini (Sub-Stn.)	28 15	x1 27	2765	6.10	1x	2.69	6	2.x5	10	2.28	4	0.1x	1	0.00	0	0.17	1	0.00	0	0.63	2	2.63	x	x.86	10	2.20	x	27.04	(5x)
x38/797	18/x276M	Nagana Research Stn.	28 17	x1 57	-	5.64	12	1.50	5	5.06	8	1.21	4	0.21	2	0.18	2	0.00	0	0.15	1	1.39	x	2.51	9	1.77	6	x.xx	10	23.95	62

No.	Ou Nommer / Old Number	STATION / STASIE	S. Latitude / S. Breedteg	E. Longitude / O. Lengteg	Height / Hoogte Feet / Voet	Jan. Inches / Duime	Jan. Days-Dae	Feb. Inches / Duime	Feb. Days-Dae	Mar-Mrt Inches / Duime	Mar-Mrt Days-Dae	April. Inches / Duime	April. Days-Dae	May-Mei Inches / Duime	May-Mei Days-Dae	Jun. Inches / Duime	Jun. Days-Dae	Jul. Inches / Duime	Jul. Days-Dae	Aug. Inches / Duime	Aug. Days-Dae	Sept. Inches / Duime	Sept. Days-Dae	Oct-Okt Inches / Duime	Oct-Okt Days-Dae	Nov. Inches / Duime	Nov. Days-Dae	Dec-Des Inches / Duime	Dec-Des Days-Dae	Year-Jaar. Inches / Duime	Year-Jaar. Days-Dae
339/65	18/3285	Potter's Camp (Hluhluwe)	28°05'	32°03'	1483	12.00	15	3.94	5	5.43	6	0.99	3	0.20	1	0.72	2	0.00	0	0.32	1	2.00	2	3.81	10	2.12	7	6.16	12	37.69	(54)
339/282	18/2391	Lansdowne	28 12	32 10	700	7.47	17	2.89	11	5.46	8	1.16	6	0.28	4	0.38	3	0.05	2	0.34	3	1.25	4	2.02	8	1.70	6	3.54	7	26.54	79
339/352	18/2395	Kangela	28 22	32 12	250	6.98	12	2.21	7	5.46	10	2.14	6	0.53	4	0.30	3	0.00	0	0.70	4	1.34	4	1.80	10	1.51	6	2.65	6	25.82	72
339/415	18/2396	Hillfarm	28 25	32 14	250	6.80	18	1.82	10	4.57	11	5.64	9	0.53	7	0.71	7	0.01	1	0.69	7	1.29	5	2.22	13	1.37	9	3.52	10	29.17	107
339/441	18/2302	Dukuduku Forest	28 21	32 15	230	5.17	13	1.68	3	5.16	9	4.80	5	0.55	4	0.48	4	0.00	0	0.89	5	1.44	5	1.73	12	1.52	10	4.12	7	27.64	(77)
339/538	18/2304	Ulon	28 28	32 18	50	4.82	12	2.55	7	5.91	11	6.53	6	0.99	6	0.97	5	0.00	0	1.20	7	1.24	5	2.74	13	1.09	5	4.34	9	32.39	86
339/705	18/2306	St. Lucia Lake	28 15	32 24	-	6.76	15	5.51	8	3.32	9	1.62	7	0.66	3	0.36	2	0.00	0	0.31	3	1.41	4	1.45	7	0.92	4	3.47	9	25.79	(71)
339/720	18/3307	Cape St. Lucia	28 30	32 24	-	5.60	8	4.92	6	3.63	6	3.78	5	2.74	5	1.62	(4)	0.06	3	0.97	7	1.14	3	3.44	14	1.62	10	2.76	10	32.27	81
355/565	17/2194D	Pilanyan	27 45	32 20	-	1.08	5	2.76	4	2.23	3	1.25	2	1.08	4	0.00	0	0.00	0	0.00	0	0.00	0	0.39	1	0.17	1	0.00	0	8.96	(20)
355/655	17/2194M	Jones	27 55	32 22	-	1.55	5	1.12	3	2.44	7	0.74	3	0.72	2	0.00	0	0.15	1	0.00	0	0.00	0	0.62	1	0.21	2	0.61	2	8.16	26
356/261	17/2202A	Engelsby	27 51	32 39	-	1.71	4	2.28	7	2.18	4	2.49	3	1.15	4	0.00	0	0.00	0	0.00	0	0.00	0	0.49	1	0.33	2	0.00	0	10.23	(25)
356/272	17/2203	Mitcham	27 32	32 40	-	5.02	4	6.33	5	2.26	5	1.45	5	1.32	6	0.00	0	0.00	0	0.00	0	0.00	0	0.00	0	0.00	0	0.00	0	16.38	(25)
356/285	17/2219	Hopkins	27 45	32 40	4500	2.26	8	5.26	8	2.46	8	1.33	4	1.20	7	0.00	0	0.05	1	0.00	0	0.00	0	0.15	2	0.20	1	1.53	4	14.44	43
356/300	17/2207M	Top-Dog	28 00	32 40	-	1.09	5	2.91	6	2.46	4	2.03	2	1.48	5	0.00	0	0.00	0	0.00	0	0.00	0	0.65	1	1.08	3	0.70	1	12.42	27
356/504	17/2214M	Neylan	27 54	32 47	-	1.33	5	3.96	7	3.39	7	2.08	4	1.31	4	0.00	0	0.10	1	0.00	0	0.00	0	0.44	3	0.97	4	0.27	3	13.85	38
356/676	17/2218	Deben	27 36	32 52	-	5.00	5	6.35	6	2.36	4	0.41	2	0.74	2	0.00	0	0.22	1	0.00	0	0.00	0	0.00	0	0.18	1	0.00	0	15.26	(21)
357/413	14/2241	Khosis	27 53	23 14	-	4.90	10	4.41	4	2.18	7	0.50	1	1.04	4	0.00	0	0.00	0	0.00	0	0.00	0	0.47	2	1.17	3	0.77	2	15.64	(33)
357/592	14/2238	Brankaea	27 52	23 20	-	3.91	6	3.01	5	3.15	6	0.46	1	1.12	4	0.00	0	0.00	0	0.00	0	0.00	0	0.41	1	2.88	4	0.52	3	15.46	(30)
357/774	14/2244A	Greyling	27 54	23 26	-	5.01	8	2.94	6	1.92	6	1.54	3	0.72	3	0.00	0	0.15	1	0.00	0	0.00	0	0.42	2	1.84	3	1.16	4	15.70	(36)
358/267	14/2248A	Nelsonsfontein	27 57	23 39	-	4.31	6	5.08	5	2.59	7	2.18	5	1.76	4	0.00	0	0.04	1	0.00	0	0.00	0	0.14	2	1.12	5	0.17	3	17.39	38
358/307	14/2249A	Van Rooyenevlei	27 47	23 41	-	3.35	9	5.58	5	2.27	3	0.89	2	0.70	2	0.00	0	0.00	0	0.00	0	0.00	0	1.44	5	2.09	2	1.83	8	18.15	36
358/349	14/2251	Gezina	27 49	23 42	-	4.72	6	3.85	5	3.79	11	1.62	5	1.43	5	0.00	0	0.00	0	0.00	0	0.00	0	0.79	3	1.93	5	1.60	4	19.73	44
358/402	14/2250M	Platklip	27 43	23 44	-	3.36	5	3.35	6	1.72	5	2.04	4	1.31	3	0.00	0	0.00	0	0.00	0	0.00	0	1.00	2	1.75	2	0.80	3	15.33	(30)
358/892	14/2267A	Standard Pan	27 57	24 00	-	3.30	4	4.12	6	1.22	5	1.54	3	1.56	3	0.00	0	0.00	0	0.00	0	0.00	0	1.20	2	1.11	2	0.37	3	14.44	(28)
359/41	14/2269M	Vlakfontein	27 41	24 02	-	1.43	9	0.97	4	3.84	10	1.29	3	1.04	3	0.00	0	0.06	1	0.00	0	0.02	2	1.97	6	2.11	4	0.86	4	13.59	46
359/268	14/2278B	Kareepan	27 58	24 09	-	3.68	8	0.96	4	1.65	5	1.45	3	1.33	4	0.00	0	0.07	1	0.00	0	0.00	0	0.70	3	1.44	5	1.17	3	12.45	(36)
359/304	14/2278A	Reivilo	27 34	24 11	-	2.99	6	2.40	5	4.85	8	1.36	6	0.93	3	0.00	0	0.12	1	0.00	0	0.00	0	0.98	3	0.93	4	0.35	2	14.91	38
359/459	14/2281	Vogelstruisnek	27 39	24 16	-	4.16	9	1.35	4	3.70	6	1.02	4	0.00	0	0.00	0	0.13	1	0.00	0	0.00	0	0.63	2	1.69	3	1.62	4	14.30	33
359/569	14/2284	Knockbarragh	27 59	24 19	-	3.35	6	2.09	7	3.38	8	1.18	3	1.50	6	0.00	0	0.20	1	0.00	0	0.00	0	1.01	4	1.10	6	0.93	4	14.74	45
359/808	14/2285J	Klein Boetsap	27 58	24 27	-	3.49	8	3.14	8	4.37	7	1.48	5	1.42	5	0.00	0	0.27	1	0.00	0	0.04	1	1.49	4	1.08	5	1.17	6	17.95	50
360/204	14/2287A	Espachs Drift	27 54	24 37	-	4.21	8	3.97	5	2.38	6	1.27	3	1.09	4	0.00	0	0.07	1	0.00	0	0.00	0	1.24	4	0.82	4	0.46	2	15.51	(37)
360/595	14/2314A	Vaalhartz	27 55	24 50	-	4.18	9	2.66	3	3.56	9	2.09	5	1.02	8	0.00	0	0.04	1	0.00	0	0.00	0	2.44	6	1.14	7	0.54	5	13.13	53
360/597	14/2288B	Vaalhartz(Exp. Stn.)	27 57	24 50	-	4.62	8	2.31	4	4.61	8	2.95	6	1.17	5	0.00	0	0.00	0	0.00	0	0.00	0	2.04	4	1.10	4	0.90	4	19.70	43
361/61	15/2338M	Sweetwilliam	27 31	25 03	-	4.98	6	1.56	4	5.29	7	0.35	2	0.31	1	0.00	0	0.00	0	0.00	0	0.08	1	1.54	5	2.84	6	1.11	2	18.06	(34)

No.	STATION STASIE	S. Latitude S. Breedtegr	E. Longitude O. Lengtegr	Height Hoogte Feet Voet	Jan. Inches Duime	Jan. Days-Dae	Feb. Inches Duime	Feb. Days-Dae	Mar-Mrt Inches Duime	Mar-Mrt Days-Dae	April. Inches Duime	April. Days-Dae	May-Mei Inches Duime	May-Mei Days-Dae	Jun. Inches Duime	Jun. Days-Dae	Jul. Inches Duime	Jul. Days-Dae	Aug. Inches Duime	Aug. Days-Dae	Sept. Inches Duime	Sept. Days-Dae	Oct-Okt Inches Duime	Oct-Okt Days-Dae	Nov. Inches Duime	Nov. Days-Dae	Dec-Des Inches Duime	Dec-Des Days-Dae	Year-Jaar. Inches Duime	Year-Jaar. Days-Dae
361/133	15/2434 Orlando Park	27°43'	25°05'	-	6.36	9	1.05	2	6.42	8	0.77	3	1.34	5	0.00	0	0.00	0	0.00	0	0.10	1	0.42	2	1.48	3	1.54	5	19.48	(38)
361/163	15/2348 Vlaklaagte (Neilsonton)	27 43	25 06	-	5.94	8	1.35	4	4.98	8	0.76	2	1.00	4	0.00	0	0.00	0	0.00	0	0.10	1	0.82	4	1.65	4	1.11	3	17.71	(38)
361/285	15/2361 De Hoop	27 45	25 10	-	4.09	7	0.87	5	4.20	10	0.50	3	0.74	5	0.00	0	0.00	0	0.00	0	0.10	1	0.81	7	1.20	5	0.53	4	13.04	47
361/295	15/2358 Christiana	27 55	25 10	-	5.99	11	1.52	7	3.27	8	0.79	4	0.21	6	0.00	0	0.00	0	0.00	0	0.02	1	1.22	7	1.77	9	1.18	8	15.97	61
361/354	15/2364 Stowlands	27 54	25 12	-	5.05	10	1.18	6	3.02	8	0.80	4	0.68	6	0.00	0	0.03	1	0.00	0	0.00	0	1.28	7	2.06	8	1.34	5	15.44	55
361/485	15/2371A Oesig	27 55	25 17	-	6.79	6	1.39	3	3.81	7	0.57	1	0.72	2	0.00	0	0.00	0	0.00	0	0.00	0	0.33	1	0.47	1	0.38	1	14.46	(22)
361/793	15/2407 Lapdoorns	27 43	25 27	-	6.25	6	0.40	3	4.40	11	0.45	2	0.96	5	0.00	0	0.00	0	0.00	0	0.03	1	0.94	7	1.73	8	2.32	9	17.48	52
362/2	15/2413 Boemansfontein	27 32	25 31	-	4.79	8	1.22	5	4.33	9	0.80	2	0.40	3	0.00	0	0.00	0	0.00	0	0.00	0	0.00	0	2.03	6	1.04	4	14.61	(37)
362/159	15/2421 Bloemhof	27 39	25 36	-	6.35	7	0.72	3	3.48	7	0.64	2	0.47	3	0.00	0	0.00	0	0.00	0	0.00	0	0.99	4	1.67	7	2.14	6	16.46	(39)
362/466	15/2454 Beestekraal	27 46	25 46	-	7.71	7	0.50	1	2.83	9	1.11	3	0.56	5	0.00	0	0.00	0	0.00	0	0.00	0	1.83	4	1.54	5	0.81	3	16.89	(37)
362/710	15/2469 Hoopstad	27 50	25 54	-	6.98	10	1.06	2	3.15	8	0.86	3	0.61	6	0.00	0	0.00	0	0.00	0	0.00	0	1.94	5	1.59	6	1.17	6	17.36	46
362/862	15/2465 Wintersvlei	27 52	25 59	-	6.04	7	2.04	4	5.09	11	0.89	3	0.75	4	0.00	0	0.00	0	0.00	0	0.00	0	1.54	6	1.98	7	0.54	5	18.87	47
363/213	15/2502 Doornbult	27 37	26 08	-	4.01	8	0.95	2	3.13	9	(0.36	2)	0.50	4	0.00	0	0.00	0	0.00	0	0.00	0	0.63	10	2.06	9	1.64	11	(13.28	55)
363/236	15/2507B Nooitgedacht	27 56	26 08	-	7.89	7	0.40	1	3.97	6	0.00	0	0.68	2	0.00	0	0.00	0	0.00	0	0.00	0	0.50	1	1.43	5	0.26	2	15.13	(24)
363/451	15/2553 Hendrik Theron	27 31	26 16	-	3.05	7	2.75	5	5.41	8	0.98	3	0.77	3	0.00	0	0.00	0	0.00	0	0.00	0	0.98	3	2.31	6	2.10	2	18.35	(37)
363/470	15/2537 Rietvlei	27 50	26 16	-	5.40	9	1.19	2	5.74	7	0.69	3	0.64	2	0.00	0	0.00	0	0.00	0	0.00	0	1.79	4	0.80	2	2.01	3	18.26	(32)
363/614	15/2550 Vogelstruispan	27 44	26 21	-	2.85	8	1.50	2	7.94	12	1.07	2	0.77	5	0.00	0	0.00	0	0.00	0	0.06	1	2.09	8	1.51	7	2.47	5	20.26	50
363/651	15/2554 Weaselsbron	27 51	26 22	-	3.88	9	0.44	1	4.28	10	1.19	3	0.84	4	0.00	0	0.00	0	0.00	0	0.09	1	2.03	7	0.82	4	3.05	6	16.62	45
363/868	15/2564 Hoopvlei	27 58	26 29	-	6.86	8	0.64	2	4.45	8	1.10	2	0.96	8	0.00	0	0.05	1	0.00	0	0.00	0	2.33	10	1.02	4	1.81	6	19.22	49
364/93	15/2576 Hanoverepan	27 33	26 34	-	1.30	4	1.68	2	5.05	6	0.80	3	0.61	3	0.00	0	0.00	0	0.00	0	0.00	0	1.34	5	2.33	6	2.11	4	15.22	(33)
364/119	15/2580A Mahemspruit	27 59	26 34	-	4.91	10	1.35	3	4.31	11	0.95	4	0.88	6	0.00	0	0.06	1	0.00	0	0.12	1	1.61	7	1.01	4	2.47	8	17.67	55
364/322	15/2599 Odendaalsrust	27 52	26 41	-	6.04	8	1.35	2	6.37	5	1.87	2	1.51	5	0.00	0	0.04	1	0.00	0	0.18	1	4.40	9	1.17	5	2.30	7	25.23	(45)
364/463	15/2609 Grootespruit	27 43	26 46	-	1.67	12	2.60	6	5.38	11	0.97	4	1.41	6	0.00	0	0.00	0	0.00	0	0.18	1	3.21	15	1.90	8	1.75	12	19.17	75
364/562	15/2618 Newlands No. 42	27 52	26 49	-	2.61	6	0.69	2	5.94	7	1.16	2	1.45	5	0.00	0	0.00	0	0.00	0	0.15	1	4.18	10	1.19	4	0.60	2	17.88	(39)
365/58	16/2676 Hennenman	27 59	27 02	-	2.67	8	1.68	5	6.66	11	1.10	4	1.05	5	0.00	0	0.00	0	0.00	0	0.13	1	2.87	11	1.47	5	2.77	9	20.30	(59)
365/143	16/2675 Holfontein	27 53	27 05	-	2.38	12	1.39	5	5.74	12	2.20	4	1.74	6	0.00	0	0.00	0	0.00	0	0.71	1	3.78	13	1.78	7	1.64	11	21.36	71
365/396	16/2713A Kroonstad (Summer Cereal)	27 36	27 14	-	4.01	13	2.21	6	5.77	12	0.98	5	2.09	6	0.00	0	0.04	1	0.00	0	0.07	1	3.63	14	2.53	8	2.19	14	24.52	80
365/400	16/2714 Kroonstad (Parks)	27 40	27 14	-	4.85	13	3.59	8	7.54	11	1.15	5	1.91	6	0.00	0	0.05	1	0.00	0	0.07	1	2.90	13	2.50	9	2.28	14	26.84	81
365/400A	16/2715 Kroonstad(Convent)	27 40	27 14	-	4.40	13	3.31	7	5.57	9	1.86	4	2.90	4	0.00	0	0.04	1	0.00	0	0.05	1	3.18	12	1.97	6	1.99	8	26.37	(65)
365/409	16/2717 Leeuwspruit West	27 49	27 14	-	2.00	11	1.27	5	8.07	11	1.61	4	1.82	6	0.00	0	0.00	0	0.00	0	0.26	1	2.32	12	2.26	7	2.75	13	22.36	70
365/444	16/2721A Swartkopje	27 54	27 15	-	1.79	7	1.48	2	6.41	9	2.87	3	1.66	6	0.00	0	0.00	0	0.00	0	0.24	1	4.67	11	2.17	7	1.86	4	23.15	(50)
365/512	16/2726 Tweespruit 386	27 32	27 18	-	3.74	11	2.15	6	8.28	7	1.73	5	1.17	4	0.00	0	0.00	0	0.00	0	0.05	1	3.06	7	3.36	7	1.51	6	28.50	(54)
365/538	16/2727 Klein-in-breuk	27 52	27 18	-	2.34	8	2.47	2	6.46	8	3.20	5	1.32	3	0.00	0	0.00	0	0.00	0	0.15	1	3.66	11	2.46	6	2.20	3	24.26	(47)

No.	Old Number / Oud Nommer	STATION / STASIE	S. Latitude / S. Breedtegr	E. Longitude / O. Lengtegr	Height Hoogte Feet / Voet	Jan. Inches / Duime	Jan. Days / Dae	Feb. Inches / Duime	Feb. Days / Dae	Mar-Mrt Inches / Duime	Mar-Mrt Days / Dae	April. Inches / Duime	April. Days / Dae	May-Mei Inches / Duime	May-Mei Days / Dae	Jun. Inches / Duime	Jun. Days / Dae	Jul. Inches / Duime	Jul. Days / Dae	Aug. Inches / Duime	Aug. Days / Dae	Sept. Inches / Duime	Sept. Days / Dae	Oct-Okt Inches / Duime	Oct-Okt Days / Dae	Nov. Inches / Duime	Nov. Days / Dae	Dec-Des Inches / Duime	Dec-Des Days / Dae	Year-Jaar. Inches / Duime	Year-Jaar. Days / Dae
365/659	16/2778	Lubbespruit	27 59	27 22	-	2.01	6	3.49	6	4.91	8	1.13	4	1.49	4	0.00	0	0.00	0	0.00	0	0.20	1	4.09	11	3.23	7	3.70	6	24.25	(53)
366/188	16/2787A	Uitkyk	27 38	27 37	-	3.06	9	1.63	3	5.07	8	1.28	4	1.89	5	0.00	0	0.00	0	0.00	0	0.00	0	3.92	9	2.29	1	1.37	4	19.61	(43)
366/197	16/2788	Van Dykskraal	27 47	27 37	-	2.58	10	2.82	9	5.77	8	1.21	5	2.27	-	0.00	0	0.00	0	0.00	0	0.08	1	3.17	-	3.25	8	2.47	8	23.62	(49)
366/207	16/2797	Edenville	27 33	27 41	-	3.10	13	3.47	9	4.62	11	0.71	5	1.51	5	0.00	0	0.03	1	0.00	0	0.23	1	3.85	12	3.15	7	2.76	9	23.63	73
365/259	16/2797M	Milkpunt	27 59	27 42	-	2.38	11	2.25	6	3.65	9	1.40	6	1.78	5	0.00	0	0.11	1	0.00	0	0.17	1	5.08	14	2.13	9	3.34	7	22.29	69
366/271	16/2802	Waaihoek	27 41	27 43	-	3.48	8	2.71	3	4.82	8	1.05	3	0.82	3	0.00	0	0.04	1	0.00	0	0.00	0	2.79	8	2.90	6	1.44	3	19.65	(42)
366/471	16/2805	Kleinfontein	27 51	27 46	-	2.46	8	2.56	4	4.46	9	1.53	3	1.86	7	0.00	0	0.00	0	0.00	0	0.15	1	3.83	10	1.58	6	2.81	10	22.24	(58)
366/517	16/2816A	Springvale	27 37	27 48	-	4.61	10	3.32	7	4.82	7	1.10	2	1.85	4	0.00	0	0.00	0	0.00	0	2.13	3	2.23	5	2.39	7	2.46	8	23.21	51
366/529	16/2813	Kismet Estate	27 49	27 48	-	3.57	11	2.05	4	4.15	10	1.14	3	2.30	6	0.00	0	0.00	0	0.00	0	0.00	0	4.40	11	3.14	8	2.46	8	23.21	51
366/567	16/2817	Bloemhoek	27 57	27 49	-	-	-	1.91	3	3.45	4	2.03	4	1.15	4	-	-	-	-	0.00	0	0.00	0	4.36	10	1.49	4	2.07	5	(16.46	34)
366/710	16/2833	Kooihoek	27 50	27 54	-	3.84	14	3.74	8	2.75	9	1.30	3	1.73	6	0.00	0	0.05	1	0.00	0	0.04	1	3.86	10	2.55	8	5.32	10	25.18	70
366/728	16/2841	Toggekry	27 38	26 55	5050	1.40	6	1.63	6	6.55	10	0.92	3	2.16	5	0.00	0	0.00	0	0.00	0	0.18	1	2.62	7	2.60	7	2.36	6	20.45	51
366/735	16/2830	Oatlands	27 45	27 55	-	4.39	6	1.63	4	3.07	7	0.86	1	1.77	6	0.00	0	0.05	1	0.00	0	0.00	0	3.14	8	2.43	5	2.85	6	20.19	(44)
366/743	16/2837	Lindley	27 53	27 55	-	3.52	14	4.69	8	2.92	7	1.28	3	1.74	6	0.00	0	0.05	1	0.00	0	0.07	1	3.93	14	3.28	10	5.29	11	26.77	75
366/811	16/2850	Roodekop	27 31	27 58	-	3.24	11	1.68	3	4.35	11	0.64	4	1.56	5	0.00	0	0.00	0	0.00	0	0.15	1	2.76	11	2.62	10	3.07	8	20.07	64
366/846	16/2855A	Daniels Rus	27 36	27 59	-	6.60	13	3.57	7	3.59	11	0.97	4	1.47	5	0.00	0	0.05	1	0.00	0	0.07	1	3.03	11	2.41	7	3.16	8	24.92	68
366/872	16/2840A	Gertruida	27 32	28 00	-	3.89	13	1.94	5	3.67	13	0.65	4	1.69	5	0.00	0	0.04	1	0.00	0	0.18	2	3.36	13	3.85	10	4.19	9	23.46	75
367/66	16/2866	Languedoc	27 36	28 03	-	5.19	8	4.55	5	4.02	6	0.67	2	1.64	4	0.00	0	0.05	1	0.00	0	0.12	1	4.32	10	2.71	5	2.51	5	25.78	(47)
367/167	16/2873	Korte	27 47	28 06	-	3.70	15	3.93	7	3.66	10	1.70	5	1.54	7	0.00	0	0.00	0	0.00	0	0.00	0	3.70	12	3.24	8	2.96	9	24.43	73
367/177	16/2871	Bronkhorstfontein	27 57	28 06	-	3.57	12	1.18	4	3.66	7	1.27	3	1.52	5	0.00	0	0.09	1	0.00	0	0.06	1	6.28	11	2.86	9	3.59	9	24.08	62
367/219	16/2876	Petrussteyn	27 29	28 08	-	5.18	11	2.44	5	4.12	8	1.35	4	1.48	5	0.00	0	0.07	1	0.00	0	0.15	1	4.16	11	2.36	9	3.84	9	25.15	(64)
367/257	16/2877	Slaapplaats	27 47	28 09	-	2.20	5	4.79	5	3.60	5	1.48	3	1.51	3	0.00	0	0.00	0	0.00	0	0.00	0	3.55	6	2.30	6	1.40	4	24.83	(37)
367/439	16/2899	Blydschapewerf	27 49	28 15	-	5.63	10	3.01	5	4.17	6	1.37	4	1.53	5	0.00	0	0.10	1	0.00	0	0.00	0	3.39	(7)	3.35	10	3.51	7	26.06	(55)
367/600	16/2901	Woodfort	28 00	28 20	-	5.08	17	3.07	5	5.04	11	1.47	5	1.86	6	0.00	0	0.13	2	0.00	0	0.03	1	6.65	14	2.92	13	5.07	14	31.32	88
367/670	16/2909	Riviera	27 40	28 23	-	3.28	11	2.96	5	6.39	9	0.30	1	1.25	2	0.00	0	0.00	0	0.00	0	0.00	0	3.32	6	3.30	9	2.86	8	27.68	(51)
367/768	16/2916	Reitz	27 48	28 26	-	4.39	11	0.81	4	3.83	10	1.79	4	1.16	6	0.00	0	0.11	1	0.00	0	0.00	0	4.00	8	2.34	9	2.82	9	21.25	62
367/780	16/2909A	Goedehoop	28 00	28 26	-	2.67	12	1.76	4	4.57	9	1.29	5	1.14	5	0.00	0	0.12	1	0.00	0	0.00	0	6.19	11	2.89	8	4.24	10	24.87	65
368/222	16/2943	Kappa	27 42	28 38	-	6.19	13	2.82	7	4.40	9	1.06	3	0.89	2	0.00	0	0.10	1	0.00	0	0.00	0	4.22	6	2.40	5	2.89	6	24.97	(52)
368/247	16/2940	Belladale	27 33	28 39	-	7.59	16	4.50	10	4.63	9	0.80	3	1.19	4	0.06	1	0.00	0	0.00	0	0.00	0	5.29	11	5.84	14	4.55	7	34.45	75
368/263	16/2936	Morgenzon	27 53	28 39	-	7.64	15	2.30	7	4.74	8	0.60	2	0.95	4	0.00	0	0.10	1	0.00	0	0.00	0	5.38	9	3.58	9	1.99	6	27.23	(61)
368/516	16/2952A	Spioenrif	27 36	28 48	-	9.04	11	1.94	5	4.40	7	1.10	1	0.90	3	0.00	0	0.00	0	0.00	0	0.00	0	4.59	8	3.51	8	3.24	9	28.72	(52)
368/601	16/2954	Roadside 161	27 31	28 51	-	9.62	15	1.69	5	2.67	7	1.02	2	1.13	3	0.00	0	0.00	0	0.00	0	0.00	0	3.94	8	3.75	9	3.56	6	27.39	(55)
368/674	16/2960	Woudlicht	27 34	28 52	-	11.80	18	2.31	9	3.83	15	1.13	3	1.27	5	0.00	0	0.05	1	0.00	0	0.04	1	5.97	13	5.36	14	4.63	11	36.39	90
368/831	16/2968	Warden	27 51	28 58	-	5.70	12	2.90	3	6.21	(6)	2.21	(3)	1.60	3	0.00	0	0.10	1	0.00	0	0.00	0	6.54	9	2.86	6	1.65	(4)	29.77	(47)
369/20	17/2970A	Sylvan	28 00	29 01	-	4.97	15	2.75	6	4.55	8	0.88	3	1.61	4	0.00	0	0.10	1	0.00	0	0.00	0	5.57	10	3.81	12	2.19	6	26.43	71

No.	STATION STASIE	S. Latitude S. Breedtegr	E. Longitude O. Lengtegr	Height Hoogte Feet Voet	Jan. Inches Duime	Jan. Days-Dae	Feb. Inches Duime	Feb. Days-Dae	Mar-Mrt Inches Duime	Mar-Mrt Days-Dae	April. Inches Duime	April. Days-Dae	May-Mei Inches Duime	May-Mei Days-Dae	Jun. Inches Duime	Jun. Days-Dae	Jul. Inches Duime	Jul. Days-Dae	Aug. Inches Duime	Aug. Days-Dae	Sept. Inches Duime	Sept. Days-Dae	Oct-Okt Inches Duime	Oct-Okt Days-Dae	Nov. Inches Duime	Nov. Days-Dae	Dec-Des Inches Duime	Dec-Des Days-Dae	Year-Jaar Inches Duime	Year-Jaar Days-Dae
369/75	17/2972 Kaya Lami	27°45'	29°04'	-	8.17	9	2.18	5	2.88	7	1.49	2	1.20	2	0.00	0	0.00	0	0.00	0	0.00	0	5.95	10	4.38	7	3.01	9	29.27	(51)
369/117	17/2974A Heritage	27 57	29 04	-	6.59	16	3.68	7	3.58	9	1.16	3	1.08	-	0.00	0	0.05	1	0.00	0	0.00	0	5.76	9	5.43	14	0.93	4	28.56	(63)
369/185	17/2978M Bellevue	27 35	29 07	-	9.62	16	3.46	8	4.27	10	1.55	4	0.61	2	0.00	0	0.00	0	0.00	0	0.00	0	6.05	11	5.80	11	2.73	9	34.09	71
369/238	17/2983 Buckland Downs	27 58	29 08	-	3.30	15	1.75	8	5.07	8	0.00	0	0.86	4	0.00	0	0.07	1	0.00	0	0.00	0	4.98	9	5.40	10	1.57	6	23.02	61
369/282	17/2987 Sterkstroom	27 42	29 10	-	8.14	11	3.29	7	2.45	5	1.00	3	1.22	2	0.00	0	0.00	0	0.00	0	0.00	0	5.12	9	5.38	10	1.76	6	26.36	(53)
369/284	17/2991A Rocco	27 44	29 10	-	8.23	16	3.64	7	3.23	8	1.00	3	0.00	0	0.00	0	0.00	0	0.00	0	0.00	0	6.07	9	3.57	8	1.83	8	27.57	(59)
369/505	17/2969 Verkykerskop	27 55	29 17	-	6.14	15	2.28	7	4.21	9	0.66	3	1.08	3	0.00	0	0.00	0	0.00	0	0.00	0	5.62	11	4.13	9	3.83	7	27.95	64
369/531	17/3002a Nox	27 51	29 18	-	4.71	16	4.68	8	7.62	10	0.70	3	0.86	2	0.00	0	0.00	0	0.00	0	0.00	0	6.10	10	4.60	9	3.11	7	32.38	65
369/538	17/2994 Morgenlicht	27 58	29 18	-	5.62	10	2.51	8	4.23	8	1.10	4	0.93	2	0.00	0	0.07	1	0.00	0	0.00	0	4.79	8	4.40	9	2.66	9	26.71	59
369/596	17/2996 Heelgoed	27 56	29 20	-	5.86	10	1.93	5	3.71	4	0.68	3	0.54	1	0.00	0	0.00	0	0.00	0	0.00	0	5.09	8	3.85	10	3.14	6	24.80	(47)
369/601	17/2998A Rietpoort	27 31	29 21	-	5.54	11	4.25	7	5.57	11	1.23	4	0.92	4	0.00	0	0.00	0	0.00	0	0.00	0	4.65	13	5.24	9	2.44	10	29.84	69
369/720	17/3008A Grootboek	28 00	29 24	-	7.65	8	5.40	7	5.06	8	2.71	6	0.90	2	0.00	0	0.00	0	0.00	0	0.00	0	5.29	8	7.55	10	0.20	1	34.76	(50)
370/101	17/3031 Memel	27 41	29 34	-	4.95	13	4.48	9	8.26	12	1.06	3	1.03	5	0.00	0	0.00	0	0.00	0	0.00	0	5.25	10	3.70	12	2.45	9	31.18	73
370/352	17/3045A Munro's Winkel	27 52	29 42	-	9.57	19	10.20	13	9.73	12	0.37	3	0.55	3	0.00	0	0.00	0	0.00	0	0.00	0	5.15	12	5.23	15	4.27	13	45.07	90
370/407	17/3052 Moedersrust	27 47	29 44	-	13.65	15	12.10	13	10.67	11	0.91	3	0.71	3	0.00	0	0.00	0	0.00	0	0.15	1	4.67	8	5.94	11	0.70	11	55.50	76
370/486	17/3073 Loskop	27 36	29 47	-	7.23	12	4.30	9	6.86	9	0.00	0	0.00	0	0.00	0	0.00	0	0.00	0	0.13	1	3.94	8	3.27	6	3.00	7	28.73	(52)
370/506	17/3061 Hampton	27 56	29 47	-	6.30	14	6.40	11	7.95	9	0.18	2	0.33	4	0.00	0	0.00	0	0.00	0	0.00	0	3.63	8	7.20	12	3.68	12	35.67	72
370/735	17/3084 Newcastle (Gaol)	27 46	29 55	-	7.15	17	9.22	12	6.90	11	0.32	2	0.53	2	0.00	0	0.00	0	0.05	1	0.22	2	3.73	9	4.81	10	3.52	10	36.45	(76)
370/765	17/3087 Newcastle (Convent)	27 45	29 56	-	6.55	16	8.89	13	6.55	13	0.28	2	0.24	4	0.00	0	0.02	1	0.00	0	0.18	2	3.89	12	4.76	13	3.26	15	34.62	91
370/780	17/3065B Springbok	28 00	29 56	-	7.40	13	6.39	8	6.49	9	0.13	1	0.00	0	0.00	0	0.00	0	0.00	0	0.15	1	2.47	5	6.30	7	0.35	3	29.68	(47)
370/834	17/3088 Ballengeich	27 54	29 58	-	8.59	17	5.78	9	5.62	11	0.40	1	0.31	3	0.00	0	0.00	0	0.00	0	0.29	2	3.47	9	4.78	9	2.44	9	31.68	70
371/60	18/3203 Langkrans	27 50	31 03	-	14.71	20	6.06	18	5.53	12	1.83	8	0.47	5	0.17	2	0.03	2	0.10	1	1.80	5	6.27	18	6.21	11	7.98	13	51.15	118
371/150	17/3099 Try Again	28 00	30 05	-	6.10	12	4.27	8	5.41	10	0.00	0	0.00	0	0.00	0	0.00	0	0.00	0	0.15	1	3.95	11	5.44	10	3.03	7	28.35	(59)
371/214	17/3107A Rustverwacht	27 34	30 08	-	8.12	17	3.41	10	4.50	10	0.49	3	0.29	4	0.00	0	0.03	1	0.09	1	0.65	4	5.35	11	3.76	9	3.26	12	29.97	82
371/435	17/3109A Vredefontein	27 45	30 15	-	4.89	10	3.96	7	6.28	8	0.00	0	0.00	0	0.00	0	0.00	0	0.00	0	0.00	0	2.80	6	3.17	4	1.95	5	29.00	(40)
371/520	17/3112A Utrecht Wes	27 40	30 18	-	4.39	13	2.70	9	3.36	8	0.44	2	0.28	3	0.00	0	0.00	0	0.00	0	0.61	4	3.92	12	3.91	7	1.73	7	21.74	66
371/579	17/3115 Utrecht	27 39	30 20	-	4.66	12	3.06	8	3.97	7	0.53	2	0.29	3	0.00	0	0.03	1	0.09	1	0.79	3	4.77	11	4.03	6	1.96	6	24.20	60
371/706	17/3136 Waalhoek	27 46	30 24	-	4.73	10	3.76	6	3.56	7	0.76	2	0.00	0	0.00	0	0.00	0	0.00	0	1.50	1	2.25	6	3.79	6	2.83	7	23.18	(46)
372/100	17/3151 Klipfontein	27 40	30 34	-	5.11	13	2.85	11	4.24	8	0.90	1	0.00	0	0.00	0	0.00	0	0.00	0	0.88	1	2.99	5	5.46	8	3.88	6	26.30	(53)
372/277	17/3155A Vredeswil	27 37	30 40	-	8.18	15	3.54	12	8.09	8	1.96	3	0.16	2	0.00	0	0.00	0	0.00	0	1.09	3	3.93	11	4.75	10	4.47	9	36.17	73
372/496	17/3168 Vryheid	27 46	30 47	-	9.80	17	2.48	10	7.95	11	2.23	4	0.14	4	0.00	0	0.01	1	0.02	1	1.30	3	5.67	12	6.44	10	4.34	9	46.28	82
372/852	17/3199 Hlobane (Colliery)	27 42	30 59	-	7.36	14	1.88	9	2.76	6	0.67	3	0.00	0	0.00	0	0.04	1	0.03	1	1.18	4	2.32	9	5.90	8	5.86	8	28.00	63
373/58	18/3209 Glückstadt	27 58	31 02	-	11.56	16	3.97	10	3.02	8	1.26	4	0.60	5	0.00	0	0.50	1	0.07	1	2.01	3	5.45	17	5.21	14	6.50	12	40.15	91
373/329	18/3210a Vlakfontein	27 59	31 11	-	5.50	10	3.50	-	2.92	5	0.97	1	0.00	0	0.00	0	0.25	1	0.00	0	1.71	3	4.88	10	4.96	8	3.52	6	27.34	(44)
373/376	18/3231 Welkom	27 46	31 13	-	7.88	11	2.05	6	2.97	8	1.32	5	0.00	0	0.00	0	0.00	0	0.28	1	1.92	3	3.45	8	4.76	9	5.21	12	29.84	(63)

RAINFALL –1946– REËNVAL

No.	Ou Nommer Old Number	STATION STASIE	S. Latitude S. Breedtegr	E. Longitude O. Lengtegr	Height Hoogte Feet Voet	Jan. Inches Duime	Jan. Days-Dae	Feb. Inches Duime	Feb. Days-Dae	Mar-Mrt Inches Duime	Mar-Mrt Days-Dae	April. Inches Duime	April. Days-Dae	May-Mei Inches Duime	May-Mei Days-Dae	Jun. Inches Duime	Jun. Days-Dae	Jul. Inches Duime	Jul. Days-Dae	Aug. Inches Duime	Aug. Days-Dae	Sept. Inches Duime	Sept. Days-Dae	Oct-Okt Inches Duime	Oct-Okt Days-Dae	Nov. Inches Duime	Nov. Days-Dae	Dec-Des Inches Duime	Dec-Des Days-Dae	Year-Jaar. Inches Duime	Year-Jaar. Days-Dae
373/447	18/3234	Uitkomst	27°57'	31°15'	-	8.22	12	2.43	6	3.66	10	0.60	1	0.00	0	0.00	0	0.30	1	0.00	0	1.10	3	5.08	13	3.88	9	3.93	7	29.20	62
373/485	18/3237	Louwsburg	27 35	31 17	-	5.82	11	4.06	7	2.86	7	0.56	1	0.00	0	0.00	0	0.00	0	0.50	1	1.29	2	4.20	10	5.78	7	5.08	6	30.15	(52)
373/680	18/3245	Ngomi	27 50	31 23	-	17.52	21	11.88	14	6.63	13	2.88	10	2.08	7	0.95	2	0.39	2	0.49	3	2.49	5	6.90	20	7.70	14	8.71	10	68.62	121
374/197	18/3259A	Tokazi	27 47	31 37	-	8.33	12	2.86	7	3.65	6	1.01	3	0.12	2	0.03	1	0.15	1	0.00	0	2.26	3	3.15	11	3.51	10	3.85	8	28.92	(64)
374/264	18/3255	Nongoma	27 54	31 39	-	7.44	17	5.04	13	3.29	14	1.16	8	0.29	3	0.09	1	0.13	2	0.01	1	2.27	4	3.21	17	4.05	13	4.30	11	31.26	104
374/872	18/3280	Mkonkoni	27 32	32 00	-	6.25	12	3.06	11	1.58	6	0.00	0	0.22	1	0.00	0	0.00	0	0.00	0	1.56	3	1.23	3	4.43	8	2.55	7	20.88	(51)
375/37	18/3284B	Mkuzi	27 37	32 02	-	5.07	13	2.32	10	1.66	9	0.11	1	0.04	1	0.00	0	0.03	1	0.00	0	1.24	2	1.72	9	3.08	11	2.17	9	17.44	66
375/124	18/3286	Ubombo	27 34	32 05	-	9.15	18	4.59	13	2.61	9	1.60	6	0.32	3	0.06	1	0.00	0	0.12	1	2.12	5	2.06	10	4.16	12	4.67	11	31.46	89
375/444	18/3295M	Harrogate	27 54	32 15	-	3.72	16	4.53	8	3.99	8	0.09	1	0.15	2	0.18	2	0.00	0	0.11	2	0.91	3	2.17	10	1.75	6	2.06	10	19.66	66
387/240	12/2175	Witkop	27 30	20 08	-	0.78	3	0.84	4	0.31	1	0.88	2	0.00	0	0.00	0	0.00	0	0.00	0	0.14	1	0.00	0	0.00	0	0.00	0	2.95	11
390/155	13/2187A	Totsplaas	27 05	21 36	-	2.24	2	0.00	0	1.46	3	0.47	1	0.73	2	0.00	0	0.00	0	0.00	0	0.00	0	0.00	0	0.00	0	0.00	0	4.90	(8)
390/514	13/2187E	Matlapanen	27 04	21 48	-	1.05	2	1.03	3	2.18	6	0.16	1	1.21	2	0.00	0	0.00	0	0.00	0	0.00	0	0.24	2	0.08	1	0.00	0	5.95	17
391/857	13/2201	Dedeban	27 17	22 29	-	6.11	8	6.90	6	3.79	7	0.36	1	0.95	5	0.00	0	0.00	0	0.00	0	0.00	0	0.14	1	0.87	3	0.52	3	19.64	34
392/148	13/2199	Winton	27 28	22 35	-	4.48	5	6.12	7	2.12	2	0.48	1	1.28	6	0.00	0	0.00	0	0.00	0	0.00	0	0.00	0	0.50	3	0.00	0	14.98	(24)
392/473	13/2193	Diepwater	27 23	22 46	-	7.80	5	5.02	5	3.06	4	0.70	1	0.85	3	0.00	0	0.00	0	0.00	0	0.00	0	0.00	0	0.50	1	0.30	1	18.23	(20)
393/662	14/2238M	Colville	27 02	23 23	-	3.62	5	1.96	5	3.96	5	0.72	4	0.70	4	0.00	0	0.00	0	0.00	0	0.00	0	0.24	3	0.60	3	1.20	3	13.00	(32)
393/778	14/2244	Kuruman	27 27	23 27	-	3.47	6	4.11	8	2.21	8	2.37	5	1.27	7	0.00	0	0.00	0	0.00	0	0.00	0	1.52	3	1.02	4	1.20	3	17.17	44
394/574	14/2258	Motiton	27 04	23 50	-	3.03	7	2.22	6	4.65	7	1.36	3	0.71	5	0.00	0	0.00	0	0.00	0	0.00	0	0.76	3	1.04	4	0.77	3	14.54	38
395/141	14/2274	Groot Bultfontein	27 21	24 05	-	5.56	9	2.34	6	3.79	8	1.39	5	0.99	5	0.00	0	0.10	1	0.00	0	0.15	1	1.47	6	0.68	2	1.17	6	17.24	49
395/483	14/2281A	Geluk	27 03	24 17	-	5.89	7	3.13	4	4.04	4	0.90	2	0.52	2	0.00	0	0.00	0	0.00	0	0.00	0	0.79	3	0.90	2	0.87	3	17.04	(27)
395/822	14/2285	Lynley	27 12	24 28	-	4.84	6	3.15	7	3.86	6	1.29	5	1.05	5	0.00	0	0.00	0	0.00	0	0.06	1	0.93	6	1.15	3	1.57	7	17.90	46
396/142	14/2286B	Lansdowne	27 22	24 35	-	4.95	8	2.36	7	3.45	7	0.70	2	0.57	2	0.00	0	0.00	0	0.00	0	0.00	0	0.70	2	1.32	3	0.85	2	14.90	(33)
396/282	14/2285S	Kameelfontein	27 02	24 37	-	4.56	8	3.60	4	6.12	4	0.55	3	0.00	0	0.00	0	0.00	0	0.00	0	0.00	0	0.78	2	1.01	2	1.45	4	18.07	(27)
396/271	6/1200A	Retreat	27 01	24 40	4000	4.65	6	5.01	5	5.83	6	0.83	4	0.37	4	0.00	0	0.00	0	0.00	0	0.00	0	1.40	5	1.22	2	1.57	4	20.88	(36)
396/284	14/2288	Madrid	27 14	24 40	-	4.51	9	1.64	5	4.97	6	0.91	4	0.76	7	0.00	0	0.00	0	0.00	0	0.00	0	1.04	10	1.26	5	1.53	8	16.62	54
396/454	14/2297	Tigerkloof	27 04	24 46	-	5.10	11	5.88	8	5.83	11	1.07	6	0.58	6	0.00	0	0.00	0	0.00	0	0.08	1	1.46	6	1.41	6	1.66	6	23.07	61
396/813	15/2330	Leliafontein	27 03	24 58	-	4.98	7	2.23	7	6.42	10	0.41	5	0.56	6	0.00	0	0.00	0	0.00	0	0.03	2	0.93	4	1.58	8	1.19	2	18.33	51
397/581	15/2383A	Schweizer Reneke	27 11	25 20	-	5.58	8	2.14	8	5.27	10	0.45	4	0.66	5	0.00	0	0.00	0	0.00	0	0.04	1	1.13	8	2.15	7	1.71	7	19.13	58
397/652	15/2387	Houtvelop	27 22	25 22	-	5.10	8	0.91	5	4.79	8	0.39	2	0.55	2	0.00	0	0.00	0	0.00	0	0.05	1	1.05	4	3.72	7	2.02	2	18.58	(39)
397/704	15/2394	Rolpan	27 14	25 24	-	5.60	6	0.99	5	7.87	10	0.29	1	0.62	2	0.00	0	0.00	0	0.00	0	0.05	1	1.27	7	2.04	10	1.68	5	20.41	47
398/43	15/2424M	Springbok 84	27 13	25 32	-	4.58	7	2.67	7	5.16	8	1.09	4	0.19	1	0.00	0	0.00	0	0.00	0	0.00	0	1.04	7	2.08	7	1.52	4	18.33	45
398/91	15/2425M	Vleeschkraal	27 01	25 34	-	4.88	8	2.97	7	8.16	-	1.04	4	0.74	5	0.00	0	0.00	0	0.00	0	0.00	0	1.48	5	2.09	7	1.67	5	23.03	(41)
398/177	15/2430	Zevenfontein	27 27	25 36	-	4.97	6	0.60	2	3.20	8	0.88	2	0.44	2	0.00	0	0.00	0	0.00	0	0.04	1	0.77	2	2.23	8	1.49	6	14.62	(37)
398/346	15/2440	Vaalboschfontein	27 16	25 42	-	1.91	3	1.63	6	6.13	10	0.82	2	0.06	1	0.00	0	0.00	0	0.00	0	0.05	1	1.71	4	2.93	5	2.27	2	16.41	34
398/409	15/2444	Rietpan	27 19	25 44	-	5.30	8	1.49	4	5.72	12	0.88	4	0.43	2	0.00	0	0.00	0	0.00	0	0.00	0	0.78	3	3.28	7	1.54	10	19.42	50

No.	STATION STASIE	S. Latitude S. Breedtegr	E. Longitude O. Lengtegr	Height Hoogte Feet Voet	Jan. Inches Duime	Jan. Days-Dae	Feb. Inches Duime	Feb. Days-Dae	Mar-Mrt Inches Duime	Mar-Mrt Days-Dae	April. Inches Duime	April. Days-Dae	May-Mei Inches Duime	May-Mei Days-Dae	Jun. Inches Duime	Jun. Days-Dae	Jul. Inches Duime	Jul. Days-Dae	Aug. Inches Duime	Aug. Days-Dae	Sept. Inches Duime	Sept. Days-Dae	Oct-Okt Inches Duime	Oct-Okt Days-Dae	Nov. Inches Duime	Nov. Days-Dae	Dec-Des Inches Duime	Dec-Des Days-Dae	Year-Jaar. Inches Duime	Year-Jaar. Days-Dae
398/556	15/2461 Holloways Rust	27°16'	25°49'	-	4.56	11	0.95	6	5.53	9	0.68	4	0.26	2	0.00	0	0.00	0	0.00	0	0.10	1	0.99	7	1.85	7	1.44	8	16.36	55
398/852	15/2481M Wolmaranstad	27 12	25 59	-	3.03	6	1.26	4	5.98	8	0.58	2	(0.34	3)	0.00	0	0.00	0	0.00	0	0.00	0	1.24	4	1.78	5	-	-	(14.21	32)
398/889	15/2484 Maquassi	27 19	26 00	-	2.48	5	1.37	3	6.08	8	0.52	2	0.11	1	0.00	0	0.00	0	0.00	0	0.00	0	0.80	3	3.21	7	2.04	6	16.61	(35)
399/114	15/2491 Brandewynskuil	27 24	26 04	-	2.93	4	1.94	5	4.10	7	0.83	3	0.15	1	0.00	0	0.00	0	0.00	0	0.00	0	0.92	2	4.65	9	1.36	3	16.88	(34)
399/208	15/2498 Driekoppies	27 28	26 07	-	4.64	6	0.98	4	3.28	5	0.70	4	0.43	2	0.00	0	0.00	0	0.00	0	0.00	0	0.89	5	2.16	7	1.48	4	14.72	41
399/241	15/2505 Leeukop	27 01	26 09	-	2.14	5	4.17	5	6.71	10	0.20	1	0.73	2	0.00	0	0.00	0	0.00	0	0.00	0	0.92	3	2.60	8	2.38	3	19.85	(37)
399/404	15/2527A Leeudoornstad	27 14	26 14	-	2.43	9	1.27	3	5.79	9	1.09	4	0.50	1	0.00	0	0.00	0	0.00	0	0.00	0	1.22	5	1.68	7	1.45	4	15.43	42
399/515	15/2537C Cyfergat	27 05	26 18	-	3.02	7	2.42	5	8.28	11	0.37	2	0.73	2	0.00	0	0.00	0	0.00	0	0.00	0	1.04	4	1.85	5	1.93	7	19.64	(43)
399/667	15/2558 Matjiesspruit	27 07	26 23	-	2.20	13	2.77	10	7.33	12	0.39	3	0.70	3	0.00	0	0.00	0	0.00	0	0.00	0	1.19	6	1.96	11	1.63	6	18.17	64
400/314	15/2601 Eden	27 14	26 41	-	2.75	7	2.38	4	6.77	8	0.77	3	1.21	4	0.00	0	0.00	0	0.00	0	0.00	0	2.02	6	3.24	7	2.40	7	21.54	46
400/647	15/2620 Bovenlandsplaats	27 17	26 52	-	1.92	5	1.31	4	8.38	7	0.81	1	1.21	5	0.00	0	0.00	0	0.00	0	0.06	1	2.35	5	1.69	4	2.23	5	19.96	(37)
400/771	15/2643 Hebron	27 21	26 56	-	2.05	5	2.53	5	9.26	8	1.31	2	1.35	4	0.00	0	0.00	0	0.00	0	0.00	0	1.83	3	3.57	5	2.03	4	23.93	(36)
400/792	15/2644B Viljoenskroon	27 12	26 57	-	1.86	7	2.15	7	5.89	9	1.27	6	1.23	4	0.00	0	0.00	0	0.00	0	0.31	2	3.18	5	2.37	6	2.87	5	21.13	51
400/877	15/2629 Thornhill	27 07	27 00	-	3.56	6	0.82	3	6.80	9	1.83	3	0.60	1	0.00	0	0.00	0	0.00	0	0.00	0	2.95	5	2.00	3	4.11	4	22.67	(34)
401/272	16/2699 Goedheid	27 02	27 10	-	3.38	13	2.74	10	4.79	11	0.77	7	1.48	5	0.00	0	0.00	0	0.00	0	0.05	1	2.12	8	2.56	11	2.37	8	20.26	74
401/354	16/2674B Voorspoed	27 24	27 12	-	3.09	10	3.10	8	4.50	8	1.60	5	1.24	6	0.00	0	0.00	0	0.00	0	0.00	0	2.30	10	3.61	-	1.79	-	21.23	(47)
401/407	16/2709 Middelweg	27 17	27 14	-	3.13	6	3.11	5	3.21	4	1.44	2	0.00	0	0.00	0	0.00	0	0.00	0	0.16	1	3.56	3	2.32	5	2.97	5	19.90	(31)
401/449	16/2716 Sandfontein 916	27 29	27 15	-	3.70	8	4.34	6	5.75	8	1.42	3	1.67	5	0.00	0	0.00	0	0.00	0	0.00	0	2.58	4	2.63	7	2.48	6	24.57	(47)
401/658	16/2735 Verblyding	27 28	27 22	-	3.41	7	2.03	5	7.44	11	1.08	4	1.34	3	0.00	0	0.00	0	0.00	0	0.00	0	2.64	7	2.26	8	2.17	8	22.37	53
401/798	16/2760 Dunkeld	27 18	27 27	-	2.05	17	2.13	10	3.72	10	1.05	6	1.14	7	0.00	0	0.02	1	0.00	0	0.24	2	2.91	12	1.84	9	1.98	10	17.08	84
402/81	16/2763 Morgenrood	27 21	27 33	-	2.70	7	1.33	6	4.82	7	0.42	1	0.79	2	0.00	0	0.00	0	0.00	0	0.38	1	3.84	8	0.81	5	1.63	4	16.72	(41)
402/140	16/2774 Goedehoop	27 20	27 35	-	3.14	9	1.22	5	6.27	9	0.06	1	0.95	1	0.00	0	0.00	0	0.00	0	0.40	1	2.71	4	1.32	7	1.64	6	17.71	(43)
402/164	16/2771 Kopjesdam	27 14	27 36	-	4.50	6	2.49	6	4.84	10	0.66	4	1.32	5	0.00	0	0.00	0	0.00	0	0.00	0	3.10	7	1.69	5	2.48	4	21.08	(47)
402/166	16/2793 Doorndraai	27 16	27 36	-	2.86	12	2.62	7	5.41	9	0.63	4	1.20	5	0.00	0	0.00	0	0.00	0	0.09	1	3.12	9	1.28	6	2.35	4	19.56	57
402/490	16/2811 Lourensia	27 10	27 47	-	3.55	9	3.09	7	2.86	8	0.44	1	1.65	4	0.00	0	0.00	0	0.00	0	0.33	1	2.62	5	3.02	4	3.42	7	20.98	(46)
402/718	16/2832 Vegkop	27 28	27 54	-	3.49	9	1.43	3	4.19	7	0.78	2	1.93	4	0.00	0	0.00	0	0.00	0	0.22	1	3.55	10	3.62	8	1.70	5	20.91	(49)
402/788	16/2843 Oorsprong Ons	27 08	27 57	-	2.72	11	2.54	4	3.75	9	0.42	2	0.93	2	0.00	0	0.00	0	0.00	0	0.30	1	2.69	6	2.11	6	4.30	6	19.76	(47)
402/827	16/2849 Heilbron	27 17	27 58	-	2.76	12	3.74	8	3.93	10	0.99	5	1.71	5	0.00	0	0.03	1	0.00	0	0.00	0	3.36	9	2.40	10	3.16	6	22.08	66
402/840	16/2840 Rustfontein	27 30	27 58	-	3.38	7	1.57	3	4.08	8	0.69	4	1.68	3	0.00	0	0.00	0	0.00	0	0.00	0	2.38	7	2.33	8	2.66	7	18.77	(47)
402/866	16/2854 Driefontein	27 26	27 59	-	3.79	9	2.50	6	5.79	10	1.60	4	1.68	4	0.00	0	0.08	1	0.00	0	0.18	2	3.35	10	2.13	7	2.52	8	23.62	61
403/54	16/2857A Schoongezicht	27 24	28 02	-	2.38	7	2.91	6	5.41	8	0.37	3	1.44	4	0.00	0	0.00	0	0.00	0	0.12	1	2.75	7	2.19	4	3.23	8	20.80	(48)
403/62	16/2864 Midden	27 02	28 03	-	5.57	11	3.13	5	2.67	6	0.78	3	0.70	1	0.00	0	0.00	0	0.00	0	0.06	1	3.76	6	3.39	7	4.18	4	24.24	(44)
403/224	16/2872 Klipkraal	27 14	28 08	-	4.20	10	2.32	6	4.38	9	0.52	4	0.90	4	0.00	0	0.00	0	0.00	0	0.10	1	3.31	8	3.02	10	2.67	7	21.42	99
403/292	16/2883 Elba	27 22	28 10	-	5.23	9	2.73	7	3.68	8	0.45	2	1.37	4	0.00	0	0.05	1	0.00	0	0.00	0	3.46	8	3.14	8	4.09	9	24.20	(56)
403/401	16/2892 Uitsicht	27 11	28 14	-	5.69	12	2.93	6	3.88	7	1.33	1	1.00	4	0.00	0	0.00	0	0.00	0	0.15	1	2.66	6	2.92	8	4.54	7	25.10	(52)

No.	Old Number / Ou Nommer	STATION / STASIE	S. Latitude / S. Breedtegr	E. Longitude / O. Lengtegr	Height / Hoogte Feet / Voet	Jan. Inches / Duime	Jan. Days-Dae	Feb. Inches / Duime	Feb. Days-Dae	Mar-Mrt Inches / Duime	Mar-Mrt Days-Dae	April. Inches / Duime	April. Days-Dae	May-Mei Inches / Duime	May-Mei Days-Dae	Jun. Inches / Duime	Jun. Days-Dae	Jul. Inches / Duime	Jul. Days-Dae	Aug. Inches / Duime	Aug. Days-Dae	Sept. Inches / Duime	Sept. Days-Dae	Oct-Okt Inches / Duime	Oct-Okt Days-Dae	Nov. Inches / Duime	Nov. Days-Dae	Dec-Des Inches / Duime	Dec-Des Days-Dae	Year-Jaar. Inches / Duime	Year-Jaar. Days-Dae
403/646	16/2911	Turffontein	27°16'	28°22'	-	6.43	11	3.23	4	4.88	8	1.04	3	1.32	5	0.00	0	0.00	0	0.00	0	0.13	1	3.51	7	3.97	10	4.85	10	29.36	59
403/886	16/2919A	Frankfort	27 16	28 30	-	5.66	12	2.41	7	6.01	9	0.42	1	1.37	4	0.00	0	0.00	0	0.00	0	0.00	0	3.16	6	4.58	7	3.08	7	26.69	(53)
404/55	16/2926	Vogeldraai	27 25	28 32	-	4.87	18	2.53	8	3.33	8	0.61	4	1.09	4	0.00	0	0.03	1	0.00	0	0.05	1	3.98	10	3.17	12	4.41	8	24.07	74
404/132	26/2919	Catharinasvlei	27 12	28 35	-	4.02	15	3.48	7	4.55	11	0.87	3	0.80	4	0.00	0	0.00	0	0.00	0	0.00	0	3.16	8	3.98	10	4.72	7	25.58	65
404/145	16/2931	Bieskop	27 25	28 35	-	5.50	14	3.48	8	3.91	10	0.62	2	0.45	2	0.00	0	0.00	0	0.00	0	0.00	0	4.69	7	5.06	7	4.40	8	28.11	(58)
404/152	16/2932	Villiers	27 02	28 36	-	5.10	12	5.01	7	4.04	9	0.62	1	0.00	0	0.00	0	0.00	0	0.00	0	0.00	0	3.05	3	4.08	6	5.82	(6)	27.72	(44)
404/177	16/2933	Zoetveld	27 27	28 36	-	3.38	8	2.57	5	3.21	5	0.28	1	0.78	1	0.00	0	0.00	0	0.00	0	0.00	0	5.87	9	4.23	4	6.78	7	27.10	(40)
404/390	16/2945	Granfell	27 30	28 43	-	4.18	14	3.20	10	3.97	12	0.90	4	1.08	4	0.00	0	0.04	1	0.00	0	0.03	1	3.96	11	3.46	13	4.55	12	25.37	82
404/727	16/2967	Prospect	27 07	28 55	-	3.76	16	2.36	7	5.59	13	0.75	5	0.59	2	0.00	0	0.08	1	0.00	0	0.00	0	2.65	11	5.92	12	3.26	10	24.96	77
404/771	16/2967C	Rotterdam	27 21	28 56	-	5.66	10	3.18	6	6.82	9	1.74	4	0.79	2	0.00	0	0.00	0	0.00	0	0.00	0	3.61	7	4.67	11	3.48	7	29.95	(56)
405/295	17/2986B	Vrede	27 25	29 10	-	8.49	17	8.39	8	5.09	9	1.23	2	0.61	3	0.00	0	-	-	0.00	0	0.00	0	4.26	7	3.89	10	3.09	10	(35.05	66)
405/295A	17/2986	Vrede	27 25	29 10	-	8.57	17	8.49	10	5.79	10	1.40	3	0.78	3	0.00	0	0.00	0	0.00	0	0.00	0	4.42	7	5.18	12	3.47	13	38.10	75
405/297	17/3033	Edendale	27 27	29 10	-	10.73	15	4.56	8	4.20	13	1.67	4	1.45	5	0.00	0	0.01	1	0.00	0	0.00	0	5.65	11	5.53	12	2.95	12	36.75	81
405/448	17/2991	Langberg	27 28	29 15	-	7.07	14	4.19	8	4.72	11	1.12	3	0.48	1	0.00	0	0.00	0	0.00	0	0.00	0	4.72	7	4.56	8	2.67	5	29.53	(57)
405/632	17/3002	Kromdraai	27 02	29 22	-	7.36	16	2.20	7	3.89	9	1.10	3	0.45	1	0.00	0	0.00	0	0.00	0	0.00	0	4.00	8	6.40	16	4.54	10	29.94	70
405/819	17/3013A	Vlakspruit	27 09	29 28	-	6.56	13	1.77	6	6.70	12	0.82	4	0.39	2	0.00	0	0.00	0	0.00	0	0.03	1	5.05	9	5.00	15	3.87	11	30.19	73
405/874	17/3022A	Goedgenoeg	27 04	29 30	-	6.02	16	4.12	-	3.52	9	1.08	6	0.35	1	0.00	0	0.00	0	0.00	0	0.00	0	2.25	7	5.38	12	2.24	6	24.96	(57)
405/891	17/3019	Roodedraai	27 21	29 30	-	6.22	12	3.39	7	6.56	12	0.37	3	0.53	2	0.00	0	0.00	0	0.00	0	0.02	1	4.14	6	4.46	11	3.90	8	29.59	(62)
406/138	17/3036	Streepfontein	27 18	29 35	-	5.21	14	1.65	6	3.64	11	0.67	7	0.43	3	0.00	0	0.00	0	0.00	0	0.00	0	4.45	6	5.17	13	4.66	9	25.88	(69)
406/221	17/3034	Paardekop Plaas	27 11	29 38	-	4.94	8	2.74	6	5.13	7	0.50	1	0.55	1	0.00	0	0.00	0	0.00	0	0.00	0	5.33	6	5.00	8	3.19	6	27.38	(43)
406/607	17/3063	Rietpoort	27 07	29 51	-	6.04	16	3.86	10	7.16	15	0.56	3	0.20	2	0.00	0	0.00	0	0.00	0	0.08	3	3.83	10	6.25	16	2.50	12	30.48	87
406/682	17/3075	Volkerust	27 22	29 53	-	7.85	19	5.80	12	8.76	13	0.43	2	0.43	4	0.00	0	0.05	1	0.01	1	0.17	2	4.03	8	5.24	13	3.93	11	36.70	86
407/261	17/3103	Wakkerstroom	27 21	30 09	-	4.48	19	2.75	11	3.43	11	0.57	2	0.41	4	0.00	0	0.04	1	0.00	0	0.83	5	4.34	12	5.21	15	2.18	11	24.24	91
408/37	17/3150	Goedehoop	27 07	30 32	-	9.73	23	3.98	15	7.39	12	0.36	2	0.58	3	0.13	1	0.00	0	0.00	0	0.87	3	2.94	12	7.39	15	5.86	13	39.23	99
408/565	17/3178	Paulpietersburg	27 25	30 49	-	7.91	22	4.46	13	7.48	10	1.91	3	0.05	2	0.00	0	0.00	0	0.11	1	2.23	6	3.26	16	6.97	15	6.21	14	40.59	102
408/798	17/3197	Zaaiplaats	27 18	30 57	-	11.67	16	3.09	10	4.72	8	1.61	3	0.00	0	0.00	0	0.00	0	0.00	0	2.05	4	3.23	10	8.72	14	4.45	6	39.54	(71)
409/31	18/3213F	Johannesloop	27 01	31 02	-	13.03	20	7.98	11	6.80	12	0.14	3	0.00	0	0.00	0	0.00	0	0.10	1	1.08	3	4.47	14	6.96	15	4.56	11	45.12	90
409/116	18/3216	Balmoral	27 26	31 04	-	6.80	18	3.24	13	2.39	10	0.43	3	-	-	0.00	0	0.00	0	0.02	1	0.05	1	4.35	(14)	7.29	14	5.38	10	(29.95	84)
409/337	18/3230A	Goedgegun	27 07	31 12	-	13.66	22	9.03	17	3.54	10	0.30	5	0.30	4	0.00	0	0.00	0	0.11	2	1.35	4	3.21	19	8.27	18	4.64	15	44.41	116
409/460	18/3233	Dwaleni (Kingsley)	27 10	31 16	-	7.80	15	6.53	10	2.40	7	0.00	0	0.35	2	0.00	0	0.00	0	0.00	0	1.61	3	3.25	12	6.91	9	5.57	7	34.42	65
410/133	18/3254	Isilingo	27 13	31 35	-	9.99	21	5.62	15	2.74	13	0.51	6	0.26	6	0.00	0	0.00	0	0.18	3	1.55	5	2.96	16	3.91	14	4.89	13	32.61	112
410/203	18/3257A	Pongola Settlement	27 23	31 37	-	5.68	9	3.68	7	2.37	5	2.07	4	0.14	1	0.00	0	0.00	0	0.00	0	1.41	2	2.17	6	3.43	9	2.33	5	23.28	48
410/878	18/3284	Ingwavuma	27 08	32 00	-	10.26	18	6.14	13	2.44	7	1.37	2	0.29	2	0.00	0	0.00	0	0.00	0	0.69	2	1.88	6	2.83	12	4.73	11	30.63	73
412/52	18/3307A	Maseleni Mission Station	27 22	32 32	-	5.64	13	5.62	9	3.66	9	0.76	4	0.39	1	0.15	2	0.00	0	0.01	1	1.25	3	1.14	8	1.73	10	1.81	7	22.16	67
423/44	4/1177	Rietfontein	26 44	20 02	-	0.75	1	0.00	0	0.19	1	0.45	3	0.00	0	0.00	0	0.00	0	0.00	0	0.00	0	0.00	0	0.00	0	0.00	0	1.39	(5)

No.	STATION STASIE		S. Latitude S. Breedtegr	E. Longitude O. Lengtegr	Height Hoogte Feet Voet	Jan.		Feb.		Mar-Mrt		April.		May-Mei		Jun.		Jul.		Aug.		Sept.		Oct-Okt		Nov.		Dec-Des		Year-Jaar.	
						Inches Duime	Days-Dae	Inches Duime	Days-Dae	Inches Duime	Days-Dae	Inches Duime	Days-Dae	Inches Duime	Days-Dae	Inches Duime	Days-Dae	Inches Duime	Days-Dae	Inches Duime	Days-Dae	Inches Duime	Days-Dae	Inches Duime	Days-Dae	Inches Duime	Days-Dae	Inches Duime	Days-Dae	Inches Duime	Days-Dae
423/618	4/1177a	Klein Mier	26°48'	20°21'	-	0.19	1	1.13	3	0.50	1	0.40	2	0.50	1	0.00	0	0.00	0	0.00	0	0.00	0	0.00	0	0.00	0	0.00	0	2.72	(8)
424/509	12/2177A	Askham	26 59	20 47	-	0.38	2	0.66	4	0.88	3	0.77	3	0.18	2	0.00	0	0.00	0	0.00	0	0.14	1	0.30	1	0.06	1	0.14	2	3.51	19
427/83	4/1178	Van Zyls Rust	26 53	22 03	-	6.44	7	3.26	5	2.42	7	0.43	3	0.00	0	0.00	0	0.00	0	0.00	0	0.00	0	0.19	1	0.00	0	0.00	0	12.74	(23)
427/469	5/1179	Onrust	26 49	22 16	-	3.91	2	3.97	4	2.33	2	0.61	2	1.53	3	0.00	0	0.00	0	0.00	0	0.00	0	0.00	0	0.17	1	12.52	(14)
430/111	6/1181	Longhurst	26 51	23 34	-	2.97	6	1.98	6	3.50	6	1.02	3	0.56	3	0.00	0	0.00	0	0.00	0	0.00	0	0.55	3	0.99	5	0.73	5	12.30	37
430/354	6/1181A	Masilibitsana	26 54	23 42	-	3.72	6	0.92	6	3.64	10	1.68	5	0.31	3	0.00	0	0.00	0	0.00	0	0.15	2	0.78	4	0.70	4	0.60	4	12.50	44
430/473	14/2252M	Kelos-Kelos	26 53	23 46	-	3.42	8	1.83	7	3.90	10	1.38	5	0.84	7	0.00	0	0.01	1	0.00	0	0.01	1	0.97	1	1.02	5	0.59	6	13.97	51
431/465	6/1187	Mistake	26 45	24 16	4390	4.71	9	3.46	6	3.78	6	1.06	4	0.61	4	0.00	0	0.00	0	0.00	0	0.22	1	0.68	3	0.66	2	1.41	3	16.59	38
431/508	6/1189	Belmont	26 58	24 17	4300	5.49	7	1.89	8	0.57	7	0.72	5	0.59	4	0.00	0	0.00	0	0.00	0	0.10	1	0.71	3	1.13	4	1.59	7	18.79	46
431/548	6/1190	Plessisdam	26 38	24 19	4400	2.76	4	2.03	4	4.70	6	0.78	2	0.00	0	0.00	0	0.00	0	0.00	0	1.50	7	0.02	1	1.28	3	0.36	3	13.43	(30)
431/562	6/1189A	Kafferpan	26 52	24 19	-	6.63	8	3.57	5	7.05	7	0.68	4	0.53	3	0.00	0	0.00	0	0.00	0	0.50	1	0.48	1	0.70	2	0.97	4	21.11	(35)
431/820	6/1192A	Lourenageluk	26 40	24 28	4250	3.05	4	3.60	8	5.65	7	0.80	3	0.14	1	0.00	0	0.00	0	0.00	0	0.00	0	1.46	6	1.55	4	0.47	2	16.72	(35)
431/896	6/1194	Biesjesvlakte	26 56	24 30	4200	4.33	7	1.71	5	5.09	5	2.51	4	0.00	0	0.00	0	0.00	0	0.00	0	0.00	0	0.00	0	1.17	2	2.00	3	16.81	(26)
432/196	6/1199	Progress	26 46	24 37	4040	4.67	8	2.65	10	6.78	8	0.42	3	0.36	4	0.00	0	0.00	0	0.00	0	0.01	1	1.38	6	1.47	8	1.07	5	18.81	53
432/237	6/1200	Armoedsvlakte	26 57	24 38	4051	4.85	7	1.88	7	5.64	8	1.01	4	0.59	7	0.00	0	0.00	0	0.00	0	0.10	1	1.06	4	1.42	4	1.43	4	17.98	46
432/309	6/1199M	Opaneide	26 39	24 41	-	2.77	6	2.88	9	5.86	6	0.58	2	0.50	1	0.00	0	0.00	0	0.00	0	0.00	0	1.79	6	2.38	7	1.21	5	17.97	42
432/387	6/1201	Vryburg (Gaol)	26 57	24 43	3900	5.08	8	2.65	9	6.37	8	0.64	5	0.33	5	0.00	0	0.00	0	0.00	0	0.05	1	1.18	7	1.85	7	3.45	6	21.60	56
432/633	6/1205	Grootchwaing	26 33	24 52	4250	2.91	5	2.06	4	2.40	7	0.39	2	0.68	4	0.00	0	0.00	0	0.00	0	0.00	0	1.12	5	1.39	5	1.02	2	11.97	(34)
432/700	6/1206	Mayana Mabedi	26 40	24 54	4200	3.93	3	3.32	6	3.05	13	1.05	4	0.57	6	0.00	0	0.00	0	0.00	0	0.00	0	1.20	4	0.85	2	0.86	3	14.83	41
433/115	7/1208	Ristpan	26 55	25 04	4150	6.26	3	2.12	4	3.97	6	1.07	2	0.00	0	0.00	0	0.00	0	0.00	0	0.00	0	1.39	3	0.74	2	1.10	3	16.65	(23)
433/494	7/1212A	Kaalplaats	26 44	25 17	4450	4.97	4	3.69	5	4.63	6	0.00	0	0.00	0	0.00	0	0.00	0	0.00	0	0.00	0	1.32	3	1.14	3	0.73	1	16.48	(22)
433/566	7/1216	Van Aardes Dam	26 56	25 19	4480	5.33	7	1.45	4	4.58	8	0.84	4	0.53	2	0.00	0	0.00	0	0.00	0	0.00	0	1.40	2	2.19	4	1.30	1	17.62	(32)
433/791	7/1220	Delareyville	26 41	25 27	4450	3.34	7	2.10	2	4.57	8	0.72	2	0.44	1	0.00	0	0.00	0	0.00	0	0.00	0	0.82	1	1.64	5	1.11	3	14.74	(29)
433/804	7/1219	Poortjie	26 54	25 27	4390	5.43	6	3.05	7	4.80	9	0.61	1	0.67	1	0.00	0	0.00	0	0.00	0	0.00	0	1.11	3	2.09	5	0.29	2	18.05	34
433/858	7/1222	Ristpan	26 48	25 29	4400	3.35	6	5.25	6	3.95	9	0.45	1	0.88	2	0.00	0	0.00	0	0.00	0	0.00	0	0.87	3	1.77	5	1.91	5	18.43	(37)
434/20	7/1221	Ristpan I	26 50	25 31	4400	2.32	6	4.40	9	5.25	12	0.73	3	0.78	3	0.00	0	0.00	0	0.00	0	0.02	1	1.25	7	1.73	6	2.01	9	18.49	56
434/105	7/1224M	Leonard	26 45	25 34	-	4.50	7	2.17	6	4.08	10	0.45	2	0.73	2	0.00	0	0.00	0	0.00	0	0.00	0	0.93	3	2.36	7	1.21	5	16.43	42
434/151	7/1226M	Leeuwpan	26 31	25 36	-	2.74	6	5.10	4	5.27	6	0.58	2	0.76	1	0.00	0	0.00	0	0.00	0	0.00	0	0.73	1	1.58	3	1.41	3	18.17	(26)
434/228	7/1228	Doornbult	26 48	25 38	4450	4.07	5	2.60	3	5.40	9	0.46	2	0.35	1	0.00	0	0.00	0	0.00	0	0.00	0	0.83	1	1.81	3	1.67	4	17.19	(28)
434/236	7/1232	Klipspruit	26 56	25 38	4600	2.62	6	2.66	8	5.41	11	1.07	4	1.01	3	0.00	0	0.00	0	0.00	0	0.00	0	1.42	8	2.55	6	0.58	5	17.32	51
434/403	7/1240	Nooitgedacht	26 43	25 44	4580	3.47	7	3.77	8	4.04	9	0.28	1	0.92	2	0.00	0	0.00	0	0.00	0	0.00	0	1.38	6	2.60	6	1.57	8	18.03	(47)
434/431	7/1240A	Klipdrift	26 41	25 45	4480	3.20	6	2.91	4	5.62	7	1.16	4	0.72	1	0.00	0	0.00	0	0.00	0	0.00	0	1.21	4	2.95	7	1.27	5	19.04	(38)
434/514	7/1243A	Roosville	26 34	25 48	4480	4.48	8	4.38	4	5.15	5	0.52	2	1.10	1	0.00	0	0.00	0	0.00	0	0.00	0	1.24	2	3.03	7	1.29	4	21.09	(33)
434/550	7/1250	Noodshulp	26 40	25 49	4600	3.55	6	2.92	4	9.55	7	0.43	1	1.24	2	0.00	0	0.00	0	0.00	0	0.00	0	1.18	4	3.51	8	1.58	5	23.96	(37)
434/746	7/1255	Kliprif	26 56	25 55	4823	4.85	11	3.26	11	6.02	15	0.66	4	0.94	4	0.00	0	0.00	0	0.00	0	0.04	1	1.32	8	2.41	10	1.40	11	20.90	75

No.	Ou Nommer Old Number	STATION STASIE	S. Latitude S. Breedtegr	E. Longitude O. Lengtegr	Height Hoogte Feet Voet	Jan. Inches Duime	Jan. Days-Dae	Feb. Inches Duime	Feb. Days-Dae	Mar-Mrt Inches Duime	Mar-Mrt Days-Dae	April. Inches Duime	April. Days-Dae	May-Mei Inches Duime	May-Mei Days-Dae	Jun. Inches Duime	Jun. Days-Dae	Jul. Inches Duime	Jul. Days-Dae	Aug. Inches Duime	Aug. Days-Dae	Sept. Inches Duime	Sept. Days-Dae	Oct-Okt Inches Duime	Oct-Okt Days-Dae	Nov. Inches Duime	Nov. Days-Dae	Dec-Des Inches Duime	Dec-Des Days-Dae	Year-Jaar. Inches Duime	Year-Jaar. Days-Dae
434/888	7/1262	Ottosdal	26°48'	26°00'	4889	4.23	10	2.30	7	6.89	11	1.12	2	0.00	0	0.00	0	0.00	0	0.00	0	0.00	0	1.00	3	0.83	2	2.08	10	18.45	(45)
435/36	7/1264a	Uitzicht	26 36	26 02	-	3.22	9	2.39	4	3.62	6	1.28	2	0.95	1	0.00	0	0.00	0	0.00	0	0.00	0	1.16	3	2.60	7	0.77	3	15.99	(35)
435/359	7/1280	Klipfontein	26 59	26 12	4890	2.11	7	1.34	3	6.30	11	1.21	2	0.74	1	0.00	0	0.00	0	0.00	0	0.00	0	0.78	1	2.70	6	1.13	2	16.31	(33)
435/400	7/1281	Werk-met-Lust	26 40	26 14	5100	2.21	8	3.06	6	2.89	9	1.09	3	1.08	3	0.00	0	0.00	0	0.00	0	0.00	0	1.28	4	2.85	9	4.16	5	18.62	(47)
435/615	7/1293	Otterfontein	26 45	26 21	5000	1.60	9	5.26	10	3.81	6	1.18	4	0.84	2	0.00	0	0.00	0	0.00	0	0.00	0	1.38	3	1.67	8	3.23	5	18.97	(47)
435/795	7/1304	Hartebeestfonteinskool	26 45	26 25	4348	4.25	9	6.34	9	5.98	11	2.15	5	0.62	2	0.00	0	0.00	0	0.00	0	0.16	1	1.49	2	2.22	7	1.48	6	24.69	52
436/248	7/1315a	Doornfontein	26 38	26 39	4600	3.12	7	3.58	5	3.48	5	0.86	3	0.87	3	0.00	0	0.00	0	0.00	0	0.00	0	2.82	1	0.75	3	2.42	3	17.90	(30)
436/292	7/1317	Klerksdorp (Gaoler)	26 52	26 40	4267	2.68	15	3.72	9	3.55	13	1.28	5	1.88	4	0.00	0	0.02	1	0.00	0	0.08	2	2.74	10	2.25	9	0.91	8	19.11	56
436/297	7/1316a	Western Reefs	26 57	26 40	-	3.31	14	3.25	9	5.79	12	1.18	5	0.84	5	0.00	0	0.00	0	0.00	0	0.04	2	1.82	9	3.34	12	2.57	9	22.14	77
436/409	7/1329	Request	26 49	26 44	4600	4.16	11	3.49	6	3.34	7	1.26	4	0.54	2	0.00	0	0.00	0	0.00	0	0.00	0	1.97	5	1.18	5	2.66	3	18.60	(43)
436/575	7/1333	Rooipoort	26 35	26 50	4900	2.18	8	3.80	6	4.66	3	1.35	4	0.71	2	0.00	0	0.00	0	0.00	0	0.00	0	2.40	3	1.93	5	2.88	5	19.91	(36)
436/640	7/1340	Elsasar	26 40	26 52	4600	1.35	5	4.04	11	4.25	12	0.90	8	0.62	3	0.00	0	0.00	0	0.00	0	0.00	0	2.37	5	2.38	10	2.52	7	18.43	61
436/747	7/1346	Bushy Bend	26 57	26 55	4250	2.46	6	2.57	5	4.92	9	0.81	3	1.08	3	0.00	0	0.00	0	0.00	0	0.07	1	2.15	4	2.25	7	1.13	3	17.44	(41)
436/827	8/1353	Machavie	26 47	26 58	4440	2.51	14	3.00	8	4.55	12	1.04	4	1.06	2	0.00	0	0.00	0	0.00	0	0.03	1	2.14	5	3.03	10	3.64	6	21.00	62
437/100	8/1367	Potchefstroom (Reservoir)	26 40	27 04	4540	7.19	7	4.38	7	7.16	8	1.79	3	1.44	3	0.00	0	0.00	0	0.00	0	0.00	0	2.27	2	1.50	4	2.55	2	28.28	(36)
437/104	8/1366	Potchefstroom (Agric. College)	26 44	27 04	4429	4.55	9	2.74	8	6.89	9	0.85	2	0.76	3	0.00	0	0.00	0	0.00	0	0.00	0	3.37	4	1.81	9	3.27	6	24.24	50
437/116	8/1362	Limerick	26 56	27 04	4400	2.70	10	3.74	7	5.28	10	1.46	6	1.40	5	0.00	0	0.00	0	0.00	0	0.04	2	2.62	7	3.04	9	1.97	7	22.23	63
437/194	8/1368	Elandsheuwel	26 44	27 07	4450	5.72	16	3.09	13	6.74	15	0.86	7	1.41	4	0.00	0	0.00	0	0.00	0	0.04	2	3.64	8	2.26	11	2.95	5	26.71	81
437/214	8/1376	Boskop	26 34	27 08	4600	2.68	9	4.71	7	5.10	9	1.00	6	0.78	3	0.00	0	0.00	0	0.00	0	0.05	1	3.28	4	2.45	9	2.47	6	22.52	54
437/383	8/1391	Tierfontein	26 53	27 13	4990	2.60	10	3.44	7	6.88	12	1.45	3	1.31	4	0.00	0	0.00	0	0.00	0	0.05	2	2.20	6	5.66	13	1.95	4	25.54	61
437/452	8/1402	Mimosa Park	26 32	27 16	4760	3.37	10	3.34	5	6.53	10	0.00	0	1.47	3	0.00	0	0.00	0	0.00	0	0.10	1	2.75	4	2.29	7	3.29	6	23.14	(46)
437/517	8/1411	Klipdrift	26 37	27 18	4500	5.57	16	4.32	7	6.70	11	1.11	4	0.72	2	0.00	0	0.00	0	0.00	0	0.00	0	2.62	4	2.39	9	1.76	3	25.19	(56)
437/555	8/1407	Hartebeestpoort	26 45	27 19	4650	3.87	8	2.69	6	7.12	10	0.90	2	0.81	2	0.00	0	0.00	0	0.00	0	0.00	0	2.52	5	3.29	6	1.30	3	22.50	(42)
437/660	16/2734	Vredefort	27 00	27 22	4690	3.30	9	6.06	5	6.02	7	1.28	4	1.83	2	0.00	0	0.00	0	0.00	0	0.00	0	2.94	4	2.06	6	2.36	4	25.85	(41)
437/834	8/1425	Parys	26 54	27 28	4545	3.16	12	4.60	8	5.00	8	1.10	5	1.15	3	0.00	0	0.00	0	0.00	0	0.21	2	3.10	6	2.70	9	3.18	6	24.20	(59)
438/47	8/1439	Wooldridge	26 47	27 32	4700	3.38	12	3.87	7	5.18	11	0.52	5	0.88	3	0.00	0	0.01	1	0.00	0	0.18	2	2.91	10	2.85	10	1.97	7	21.75	68
438/134	8/1452	Lindsquesdrift	26 44	27 35	4670	3.51	11	3.15	6	4.75	11	0.48	3	0.75	3	0.00	0	0.00	0	0.00	0	0.05	1	2.93	6	2.65	8	1.66	6	19.93	(55)
438/147	8/1449a	Pella	26 57	27 35	5000	2.09	6	3.68	6	3.74	6	1.07	6	0.00	0	0.00	0	0.00	0	0.00	0	0.15	1	2.64	3	2.84	7	3.68	6	19.89	(41)
438/225	8/1450	Woodlands	26 45	27 38	4706	2.77	9	3.26	7	4.48	9	0.79	4	1.20	3	0.00	0	0.00	0	0.00	0	0.00	0	3.50	7	2.97	11	1.79	4	20.76	(54)
438/315	8/1462	Barrage	26 45	27 41	4700	2.36	13	3.94	9	5.15	12	0.49	5	1.31	5	0.00	0	0.02	1	0.00	0	0.11	2	3.83	10	3.45	14	1.79	8	22.45	79
438/323	8/1468a	Groenvlei	26 53	27 41	-	2.37	10	4.50	6	4.60	9	0.76	4	0.86	3	0.00	0	0.00	0	0.00	0	0.00	0	2.96	5	2.41	11	3.49	6	21.95	(54)
438/550	8/1492a	Vanderbyl-park	26 40	27 49	-	3.19	11	1.47	5	5.35	11	1.57	3	1.41	5	0.00	0	0.00	0	0.00	0	0.06	2	3.65	6	5.56	11	1.96	6	24.22	(60)
438/684	8/1507a	Beltrix	26 54	27 53	-	5.52	12	3.12	4	4.34	10	0.00	0	1.07	5	0.00	0	0.00	0	0.00	0	0.68	3	2.73	5	4.09	11	3.96	5	25.71	55
438/729	8/1517	Vereeniging III	26 39	26 39	4650	6.65	15	1.67	7	3.54	12	0.83	4	0.74	5	0.00	0	0.00	0	0.00	0	0.00	0	3.07	6	3.40	10	2.49	6	22.39	65

No.	STATION STASIE		S. Latitude S. Breedtegr	E. Longitude O. Lengtegr	Height Hoogte Feet Voet	Jan. Inches Duime	Jan. Days-Dae	Feb. Inches Duime	Feb. Days-Dae	Mar-Mrt Inches Duime	Mar-Mrt Days-Dae	April. Inches Duime	April. Days-Dae	May-Mei Inches Duime	May-Mei Days-Dae	Jun. Inches Duime	Jun. Days-Dae	Jul. Inches Duime	Jul. Days-Dae	Aug. Inches Duime	Aug. Days-Dae	Sept. Inches Duime	Sept. Days-Dae	Oct-Okt Inches Duime	Oct-Okt Days-Dae	Nov. Inches Duime	Nov. Days-Dae	Dec-Des Inches Duime	Dec-Des Days-Dae	Year-Jaar. Inches Duime	Year-Jaar. Days-Dae
438/744	8/1519	Clydesdale Colliery	26°54'	27°55'	4736	6.18	15	4.88	10	5.05	12	0.68	6	1.20	5	0.00	0	0.00	0	0.00	0	0.45	1	3.47	7	3.58	12	3.89	7	29.38	75
438/750	16/2629	Schaapplaats	27 00	27 55	4800	4.01	10	6.23	10	4.26	6	0.56	2	0.36	1	0.00	0	0.00	0	0.00	0	0.00	0	3.47	4	4.95	11	3.92	8	27.76	(52)
438/760	8/1516	Vereeniging 1	26 40	27 56	4650	7.43	19	2.12	10	4.05	14	0.88	4	0.90	6	0.00	0	0.06	1	0.00	0	0.00	0	3.26	9	2.87	12	2.98	10	24.55	85
439/61	8/1543	Highbury	26 31	28 03	4900	4.67	12	3.19	5	3.61	13	0.28	3	0.68	2	0.00	0	0.00	0	0.00	0	0.02	1	2.64	9	4.56	10	2.52	7	22.17	62
439/389	8/1634	Oranjeville	26 59	28 13	4900	5.67	11	3.62	4	2.76	6	0.42	1	0.00	0	0.00	0	0.00	0	0.00	0	0.00	0	3.08	4	4.45	8	3.44	4	23.44	(38)
439/396	8/1643	Schikfontein	26 36	28 14	-	6.79	10	4.14	5	2.93	10	0.00	0	1.57	4	0.00	0	0.00	0	0.00	0	0.00	0	2.64	5	2.95	10	1.87	7	22.89	(51)
439/764	8/1715	Vlakfontein	26 44	28 26	5240	4.71	12	1.28	4	4.55	11	0.51	3	0.72	3	0.00	0	0.00	0	0.00	0	0.00	0	2.94	7	3.54	12	4.40	9	22.65	61
440/157	8/1754	Rietvlei	26 37	28 36	5200	5.25	17	3.71	9	6.55	12	0.48	2	1.09	4	0.00	0	0.06	1	0.00	0	0.00	0	2.42	12	5.05	11	4.09	10	28.70	78
440/449	8/1778	Wittebank	26 59	28 45	5000	3.31	7	1.34	3	4.33	10	0.33	2	0.46	1	0.00	0	0.05	1	0.00	0	0.00	0	3.20	5	3.90	10	3.67	6	20.99	45
440/621	8/1795	Oakdale	26 51	28 51	5150	9.83	12	1.43	6	5.76	10	1.46	4	0.62	2	0.00	0	0.00	0	0.00	0	0.00	0	4.48	6	4.70	9	5.10	9	33.38	(58)
440/637	8/1795B	Raskop	26 37	28 52	-	5.96	14	3.31	5	5.24	8	0.48	1	0.88	3	0.00	0	0.00	0	0.00	0	0.00	0	2.06	6	4.52	8	4.89	11	27.34	56
440/767	8/1801	Val	26 47	28 56	5198	7.86	17	1.17	5	4.20	8	0.82	2	0.47	1	0.00	0	0.00	0	0.00	0	0.00	0	4.27	7	4.48	8	3.93	7	27.20	(55)
440/885	8/1808	Sandbaken	26 45	29 00	5130	10.16	15	1.86	6	6.69	11	0.36	2	0.58	2	0.00	0	0.00	0	0.00	0	0.00	0	3.63	9	4.48	10	5.25	10	33.01	65
440/893	9/1817	Allendale	26 55	29 00	5050	6.14	17	3.58	9	5.58	12	0.91	4	0.45	2	0.00	0	0.07	1	0.00	0	0.00	0	3.34	7	6.03	13	5.02	13	31.12	78
441/104	9/1833	Boesmansspruit	26 44	29 04	5200	8.35	15	2.22	6	5.51	11	0.30	1	0.65	2	0.00	0	0.00	0	0.00	0	0.00	0	2.92	7	7.96	11	3.26	9	31.17	62
441/113	9/1823	Rietkuil (Beersheba)	26 53	29 04	5100	6.67	12	2.59	7	6.39	11	0.91	3	0.47	1	0.00	0	0.03	1	0.00	0	0.00	0	3.93	8	6.16	11	3.30	9	30.45	63
441/261	9/1846	Bonnieview	26 51	29 09	5200	7.73	20	1.90	6	5.89	14	0.36	2	0.71	3	0.00	0	0.05	1	0.00	0	0.09	2	3.29	8	5.86	11	3.51	8	29.39	75
441/264	9/1840	Kaffirskraalkopjes	26 54	29 09	5160	8.22	15	1.40	7	6.13	11	1.22	3	0.62	2	0.00	0	0.00	0	0.00	0	0.00	0	4.34	8	6.08	7	2.64	8	30.65	(61)
441/270	17/2984	Goedgevonden	27 00	29 09	5000	7.67	21	1.93	13	6.33	11	0.66	4	0.50	3	0.00	0	0.02	1	0.00	0	0.00	0	3.28	11	5.96	17	4.96	10	31.31	91
441/447	9/1857	Standerton	26 57	29 15	5207	8.80	21	1.83	9	4.64	12	0.53	3	0.53	3	0.00	0	0.00	0	0.00	0	0.03	2	3.29	10	6.25	15	4.83	11	30.73	86
441/523	9/1899	New Denmark	26 43	29 18	5235	7.33	14	2.80	5	4.82	6	0.73	2	0.27	1	0.00	0	0.00	0	0.00	0	0.00	0	2.06	6	5.61	9	3.10	7	26.72	50
441/650	9/1870	Minkerksvlei	26 50	29 22	5100	8.27	17	3.92	8	4.14	10	0.75	3	0.49	1	0.00	0	0.00	0	0.00	0	0.00	0	2.51	6	5.30	10	2.23	8	27.61	(63)
442/46	9/1894A	Witbank	26 46	29 32		6.82	14	2.45	7	4.29	9	0.46	1	0.39	1	0.00	0	0.00	0	0.00	0	0.00	0	1.49	10	5.35	12	1.89	6	23.14	(60)
442/68	9/1894	Hendrikspan	26 38	29 33	5400	7.58	17	2.77	7	4.15	9	0.50	1	0.37	2	0.00	0	0.00	0	0.00	0	0.00	0	1.85	10	7.41	13	2.22	8	26.85	67
442/123	9/1901	Bekkers Rust	26 33	29 35	5400	9.69	16	3.29	5	4.79	6	0.20	1	0.34	1	0.00	0	0.00	0	0.00	0	0.00	0	1.39	6	4.90	11	4.64	7	29.24	(53)
442/194	9/1906	Morgenson	26 44	29 37	5370	8.52	17	7.91	8	5.35	9	0.40	1	0.40	1	0.00	0	0.00	0	0.00	0	0.00	0	3.00	8	6.74	13	2.26	10	34.58	67
442/654	9/1938A	Mooifontein	26 54	29 52	5450	8.13	14	3.09	6	4.81	8	0.15	1	0.30	1	0.00	0	0.00	0	0.00	0	0.00	0	2.74	6	6.52	9	3.81	5	29.55	(50)
442/660	17/3074	Amersfoort	27 00	29 52	5400	6.24	9	2.31	5	5.67	10	0.32	1	0.00	0	0.00	0	0.00	0	0.00	0	0.00	0	3.52	6	5.46	6	3.93	5	27.45	(42)
442/811	9/1947B	Nooitgedacht	26 31	29 58	5570	9.35	17	2.56	9	6.03	9	0.62	4	0.24	-	0.00	0	0.00	0	0.00	0	0.17	2	1.32	6	6.66	12	6.01	9	32.94	(68)
442/867	9/1943	Rolfontein	26 57	29 59	5350	9.87	13	3.13	6	5.52	8	0.10	1	0.18	1	0.00	0	0.00	0	0.00	0	0.11	1	2.43	6	7.19	10	2.08	8	30.61	56
443/196	9/1969	De Emigratie	26 46	30 07	5500	6.42	16	4.41	11	4.38	10	0.18	1	0.22	2	0.00	0	0.00	0	0.00	0	0.25	2	1.45	10	3.83	10	4.22	12	25.36	74
443/451	9/1983	Blaauwkop	26 31	30 16	5500	12.70	17	4.93	9	5.64	10	0.52	2	0.48	3	0.00	0	0.00	0	0.00	0	0.16	1	1.62	7	5.48	15	6.49	14	37.96	78
443/463	9/1988	Rietvlei	26 43	30 16	5450	10.67	23	7.18	12	5.97	10	0.18	2	0.33	3	0.00	0	0.00	0	0.00	0	0.71	2	0.93	-	4.45	11	5.47	11	35.89	(47)
443/742	9/2006	Driehoek	26 52	30 25	4600	9.65	17	6.14	9	4.86	10	0.00	0	0.18	3	0.00	0	0.00	0	0.00	0	0.76	2	2.46	10	7.32	14	4.03	12	35.40	77
444/20	9/2015	Driepan	26 50	30 31	4675	11.20	20	5.15	11	5.86	11	0.19	2	0.07	1	0.00	0	0.00	0	0.00	0	0.74	3	3.21	14	8.49	14	4.74	10	39.65	86

No.	Ou Nomer Old Number	STATION STASIE	S. Latitude S. Breedtegr.	E. Longitude O. Lengtegr	Height Hoogte Feet Voet	Jan.		Feb.		Mar-Mrt		April.		May-Mei		Jun.		Jul.		Aug.		Sept.		Oct-Okt		Nov.		Dec-Des		Year-Jaar.	
						Inches Duime	Days-Dae	Inches Duime	Days-Dae	Inches Duime	Days-Dae	Inches Duime	Days-Dae	Inches Duime	Days-Dae	Inches Duime	Days-Dae	Inches Duime	Days-Dae	Inches Duime	Days-Dae	Inches Duime	Days-Dae	Inches Duime	Days-Dae	Inches Duime	Days-Dae	Inches Duime	Days-Dae	Inches Duime	Days-Dae
444/126	9/2012A	Athole	26°36'	30°35'	-	11.71	22	5.73	13	4.04	8	0.52	3	0.23	3	0.00	0	0.00	0	0.00	0	0.87	2	1.36	9	5.53	15	3.71	14	33.70	89
444/176	9/2023	Vlakkloof Estate	26 56	30 36	4531	10.94	19	4.88	11	6.78	9	0.55	1	0.43	4	0.00	0	0.00	0	0.00	0	1.12	3	2.63	13	7.20	11	6.39	11	40.92	82
444/203	9/2033	Idalia	26 53	30 37	4500	8.75	13	4.57	10	5.78	12	0.24	2	0.62	2	0.00	0	0.00	0	0.29	1	0.74	3	2.53	8	3.12	8	4.14	10	30.78	69
444/277	9/2032A	Amsterdam	26 37	30 40	4065	10.33	18	4.43	8	5.89	10	0.18	1	0.34	2	0.00	0	0.00	0	0.11	1	0.12	1	1.11	5	6.09	14	3.45	8	32.05	68
444/316	9/2035A	Wolwekop	26 46	30 41	-	11.54	14	5.51	5	6.46	10	0.00	0	0.21	1	0.00	0	0.00	0	0.00	0	1.02	2	3.26	4	6.93	9	3.34	8	38.27	(53)
444/332	9/2035M	Lions Glen	26 32	30 42	-	14.04	15	4.92	9	7.28	8	0.00	0	0.00	0	0.00	0	0.00	0	0.00	0	0.41	1	1.46	5	7.66	11	3.62	7	39.39	(56)
444/653	9/2073	Sterkwater	26 53	30 52	4000	11.22	19	4.99	10	5.33	9	0.41	3	0.09	1	0.00	0	0.00	0	0.12	2	0.96	3	2.59	13	8.58	13	3.45	10	37.74	83
444/679	9/2075	Weltevreden	26 49	30 53	4015	12.02	17	5.36	10	4.30	9	0.75	2	0.00	0	0.00	0	0.00	0	0.00	0	1.01	2	3.74	7	6.19	9	3.09	7	36.46	63
444/746	9/2080	Blesbokspruit	26 56	30 55	3900	11.23	22	4.66	15	3.99	13	1.23	4	0.02	5	0.00	0	0.00	0	0.09	1	1.05	4	2.17	20	5.61	19	4.50	13	34.55	116
445/100	10/2112	Mankaiana	26 40	31 04	3310	12.72	20	4.29	12	3.72	12	0.60	4	0.59	4	0.00	0	0.00	0	0.13	2	0.76	4	4.38	14	4.55	14	3.44	10	35.18	96
445/511	10/2130A	Mathapha (Swazi National School)	26 31	31 18	-	14.07	20	8.80	13	3.35	9	1.88	7	0.82	3	0.03	1	0.00	0	0.00	0	0.48	4	2.53	13	3.47	13	3.86	13	39.29	96
445/569	10/2133	Hlatikulu	26 59	31 19	3890	13.31	19	9.79	18	4.65	14	1.00	7	0.18	1	0.04	1	0.00	0	0.16	2	1.37	4	3.74	19	5.85	17	5.45	14	45.54	116
445/863	10/2140	Kubuta	26 53	31 29	1749	17.52	17	7.32	12	2.34	9	1.10	4	0.26	2	0.00	0	0.00	0	0.00	0	1.36	3	2.54	12	4.39	11	3.57	10	40.40	80
446/136	10/2149	Singceni	26 46	31 35	1038	14.58	17	9.61	15	2.80	8	1.57	7	0.39	2	0.00	0	0.00	0	0.10	2	0.99	4	2.37	11	2.87	10	5.19	10	40.47	86
446/471	10/2154b	St. Philips Mission	26 51	31 46	600	11.81	15	3.32	10	1.39	8	0.27	5	1.30	2	0.00	0	0.00	0	0.05	1	0.30	2	1.55	6	2.52	10	3.34	10	25.85	69
446/773	10/2159	Wisselrode	26 53	31 56	560	6.21	13	2.64	12	1.03	4	0.12	3	0.06	1	0.00	0	0.00	0	0.00	0	0.21	2	1.16	6	2.31	10	2.77	6	16.51	57
447/446	10/2163	Ndumu	26 56	32 15	245	4.52	7	4.78	9	0.87	4	0.40	1	0.00	0	0.00	0	0.00	0	0.00	0	0.00	0	1.86	6	2.54	6	3.15	5	18.12	(38)
448/450	18/3308	Maputa	27 00	32 45	150	6.61	11	4.77	10	3.21	10	2.24	6	0.55	4	0.26	2	0.02	1	0.40	4	0.11	3	2.16	6	3.79	8	3.08	9	27.20	74
461/206	4/1177M	Twee-Riviere	26 26	20 37	-	0.00	0	1.96	3	0.20	1	0.32	2	0.22	1	0.00	0	0.00	0	0.00	0	0.00	0	0.00	0	0.00	0	0.00	0	2.70	(7)
464/783	5/1179A	Tsabong	26 03	22 27	3155	1.66	4	(2.61)	4	1.33	8	0.59	5	0.92	4	0.00	0	0.00	0	0.00	0	0.00	0	0.02	1	0.44	3	0.44	2	(8.01)	31
467/487	6/1182	Morokweng	26 07	23 47	3695	1.42	3	1.42	4	0.61	2	0.98	1	0.26	1	0.00	0	0.00	0	0.00	0	0.00	0	0.84	5	1.88	3	0.80	5	8.21	(24)
467/720	6/1182a	Sebata	26 30	23 54	-	2.51	6	0.30	1	4.31	5	2.29	3	0.00	0	0.00	0	0.00	0	0.00	0	0.00	0	1.04	4	0.72	3	0.00	0	11.17	(22)
468/92	6/1183F	Gamsbokvlei	26 02	24 04	-	4.05	8	2.19	6	1.58	7	0.96	5	0.27	1	0.00	0	0.00	0	0.00	0	0.00	0	1.07	7	1.77	7	0.40	1	12.29	42
468/210	6/1185	Fielden	26 30	24 07	4040	2.88	5	4.38	9	2.40	7	0.96	3	0.49	4	0.00	0	0.00	0	0.00	0	0.00	0	1.61	7	1.14	5	0.39	2	14.25	42
468/318	6/1186	Palmyra	26 18	24 11	3900	3.77	8	2.16	6	3.84	9	0.77	4	0.61	2	0.00	0	0.00	0	0.00	0	0.00	0	1.91	6	1.49	5	0.33	2	14.78	42
469/359	6/1198	Peachdale	26 29	24 42	4430	3.75	3	3.76	6	2.51	9	1.43	4	0.43	1	0.00	0	0.00	0	0.00	0	0.00	0	1.35	5	1.18	3	0.25	1	14.66	(32)
469/459	6/1204	Mosita	26 09	24 46	3870	2.68	4	3.03	6	2.34	7	0.80	3	0.45	1	0.00	0	0.00	0	0.00	0	0.00	0	1.11	3	1.41	5	1.21	3	13.03	(32)
469/666	6/1207	Selemo	26 06	24 53	3900	2.23	6	1.66	5	3.92	6	0.30	3	0.73	2	0.00	0	0.00	0	0.00	0	0.01	1	1.35	5	1.19	4	1.53	4	12.92	(36)
469/795	6/1207B	Zwartlaagte	26 15	24 57	4000	2.21	6	2.63	8	2.40	9	-	-	-	-	0.00	0	0.00	0	0.00	0	0.00	0	0.91	2	1.16	3	1.56	3	(10.87)	31)
470/196	7/1210	Setlagodi	26 16	25 07	4000	2.73	8	1.86	5	2.89	11	0.50	2	0.55	1	0.00	0	0.00	0	0.00	0	0.00	0	1.37	7	1.67	6	1.31	3	12.88	43
470/516	7/1213	Neverest	26 06	25 18	4000	2.32	6	5.66	8	3.73	5	0.48	2	0.75	1	0.00	0	0.00	0	0.00	0	0.15	1	1.17	3	2.60	6	1.18	3	18.04	(35)
471/299	7/1234	Youngbury	26 19	25 39	4400	2.70	11	4.23	7	8.33	11	1.21	3	0.85	1	0.00	0	0.00	0	0.00	0	0.00	0	1.39	4	4.42	8	1.63	4	24.76	49
471/490	7/1241A	Lusthof	26 10	25 47	-	1.10	2	4.04	7	7.29	8	1.13	4	0.48	1	0.00	0	0.00	0	0.00	0	0.14	1	1.58	3	1.69	7	2.94	8	20.39	41
472/135	7/1268A	Rietfontein	26 15	26 05	4700	4.11	14	5.50	7	5.44	9	0.41	3	0.57	2	0.00	0	0.00	0	0.00	0	0.05	1	2.00	3	1.63	8	2.72	5	22.43	52

No.	STATION STASIE		S. Latitude S. Breedtegr	E. Longitude O. Lengtegr	Height Hoogte Feet Voet	Jan. Inches Duime	Jan. Days-Dae	Feb. Inches Duime	Feb. Days-Dae	Mar-Mrt Inches Duime	Mar-Mrt Days-Dae	April. Inches Duime	April. Days-Dae	May-Mei Inches Duime	May-Mei Days-Dae	Jun. Inches Duime	Jun. Days-Dae	Jul. Inches Duime	Jul. Days-Dae	Aug. Inches Duime	Aug. Days-Dae	Sept. Inches Duime	Sept. Days-Dae	Oct-Okt Inches Duime	Oct-Okt Days-Dae	Nov. Inches Duime	Nov. Days-Dae	Dec-Des Inches Duime	Dec-Des Days-Dae	Year-Jaar. Inches Duime	Year-Jaar. Days-Dae
472/175	7/1269	Rooijantjiesfontein	26°25'	26°06'	4800	3.34	6	5.53	9	3.14	10	0.32	2	0.64	3	0.00	0	0.00	0	0.00	0	0.18	1	1.65	3	3.27	9	1.01	2	19.08	45
472/273	7/1275	Lichtenburg	26 09	26 10	4845	4.10	12	3.05	7	5.40	13	0.25	3	0.46	1	0.00	0	0.00	0	0.00	0	0.00	0	2.26	2	1.14	5	2.58	5	19.24	48
472/281	7/1276	Lichtenburg	26 11	26 10	4845	5.07	12	5.51	8	5.75	10	0.25	2	0.50	1	0.00	0	0.00	0	0.00	0	0.00	0	2.74	3	1.67	6	1.71	5	23.20	47
472/518	7/1289M	Vlaklaagte	26 08	26 18	-	2.78	13	4.58	9	6.34	9	0.82	4	0.43	1	0.00	0	0.00	0	0.00	0	0.05	1	2.62	3	1.47	7	4.08	7	23.17	54
472/680	7/1295	Leeuwfontein	26 20	26 23	4750	2.00	13	4.80	7	5.44	6	0.64	4	0.91	2	0.00	0	0.00	0	0.00	0	0.00	0	1.67	5	2.88	7	2.64	4	20.98	(48)
473/83	7/1312	Rooipoort	26 23	26 33	4650	1.49	5	8.87	8	5.26	7	0.41	1	1.66	3	0.00	0	0.00	0	0.00	0	0.00	0	2.37	1	2.51	8	1.15	2	23.72	(35)
473/404	7/1334	Vlieger Farm	26 14	26 44	4900	2.57	8	5.22	8	4.16	5	1.16	3	0.45	2	0.00	0	0.00	0	0.00	0	0.00	0	2.50	2	2.45	4	4.02	5	22.53	(37)
473/686	7/1344	Roodekop	26 26	26 53	4900	1.49	9	7.58	8	5.89	7	0.00	0	0.92	2	0.00	0	0.00	0	0.00	0	0.00	0	2.85	2	0.63	3	2.63	6	21.99	(37)
473/713	7/1339	Palmietfontein	26 23	26 54	4700	4.03	7	7.50	5	4.55	8	0.00	0	1.67	3	0.00	0	0.00	0	0.00	0	0.00	0	2.70	2	2.09	6	1.88	3	24.42	(34)
474/20	8/1356	Buckingham	26 20	27 01	4870	3.40	17	6.60	10	6.41	16	1.99	8	1.73	3	0.00	0	0.00	0	0.00	0	0.17	2	3.41	5	3.96	11	3.80	8	31.47	80
474/198	8/1372	Zamenkomst 218	26 18	27 07	4928	3.91	15	4.83	9	7.26	13	0.87	3	1.21	3	0.00	0	0.00	0	0.00	0	0.25	1	2.97	5	2.32	10	3.41	8	27.03	87
474/255	8/1386	Klerkskraal	26 15	27 09	4837	3.17	12	2.30	5	8.56	7	0.49	2	0.66	2	0.00	0	0.00	0	0.00	0	0.00	0	3.10	3	2.86	4	3.27	5	24.41	(40)
474/259	8/1373	Zamenkomst (Skool)	26 19	27 09	4754	3.43	10	4.60	5	6.53	7	0.66	2	1.34	3	0.00	0	0.00	0	0.00	0	0.00	0	2.66	2	2.72	8	2.88	5	24.82	(42)
474/270	8/1382	Frederikstad	26 30	27 09	-	2.41	7	4.95	4	7.46	11	0.83	3	0.79	3	0.00	0	0.00	0	0.00	0	0.00	0	1.39	2	3.06	7	3.50	7	24.39	(44)
474/295	8/1380	Turffontein	26 25	27 10	4650	4.31	13	5.40	6	9.84	11	0.40	1	0.99	2	0.00	0	0.00	0	0.00	0	0.00	0	0.30	1	2.69	11	1.45	2	25.38	(47)
474/502	8/1406	Welverdiend	26 22	27 17	4850	4.08	10	5.57	10	5.14	7	0.11	2	1.95	4	0.00	0	0.00	0	0.00	0	0.12	1	2.48	2	1.76	8	2.77	6	23.98	50
474/684	8/1418M	Blyvooruitzicht	26 24	27 23	-	3.25	14	4.55	9	8.65	11	0.63	4	1.18	3	0.00	0	0.00	0	0.00	0	0.08	1	2.56	4	1.57	10	1.77	5	24.24	61
474/751	8/1422A	Vlakfontein	26 01	27 26	-	7.66	10	5.21	7	3.31	6	2.00	2	0.45	3	0.00	0	0.00	0	0.00	0	0.00	0	1.45	3	3.95	9	3.62	6	27.65	(46)
474/899	8/1436	Fochville	26 29	27 30	4823	4.13	15	3.60	8	7.94	12	0.28	2	1.10	3	0.00	0	0.01	1	0.00	0	0.03	1	2.81	4	2.87	9	3.06	7	25.83	62
475/56	8/1435	Leeuwpoort	26 26	27 32	5080	4.58	13	3.65	6	5.94	11	0.45	2	1.56	3	0.00	0	0.00	0	0.00	0	0.10	1	2.99	3	3.55	9	2.02	6	24.84	54
475/121	8/1446	Steenkoppies	26 01	27 35	4940	7.96	19	4.25	16	3.53	11	1.10	4	0.25	3	0.00	0	0.00	0	0.00	0	0.01	1	1.76	8	2.93	10	4.87	8	26.66	80
475/227	8/1449	Old Homestead	26 17	27 38	5150	4.23	14	5.15	6	2.12	6	0.87	3	1.25	3	0.00	0	0.00	0	0.00	0	0.02	1	1.94	6	2.94	8	3.28	6	21.80	(53)
475/244	8/1455	Tarlton	26 04	27 39	5150	7.42	19	3.54	9	2.48	6	0.74	2	0.78	3	0.00	0	0.00	0	0.00	0	0.00	0	1.07	2	5.34	11	3.94	7	25.31	(99)
475/370	8/1461	Randfontein (G.M.)	26 10	27 43	5784	8.32	19	3.31	8	2.39	11	0.49	2	1.39	3	0.00	0	0.00	0	0.00	0	0.03	1	2.28	8	4.16	12	5.53	11	27.90	75
475/404	8/1468	Luipaardsvlei	26 15	27 44	5300	6.31	(15)	4.04	6	3.12	7	0.89	3	1.10	2	0.00	0	0.00	0	0.00	0	0.00	0	2.00	5	3.89	10	4.54	8	25.69	(54)
475/456	8/1476	Krugersdorp IV	26 06	27 46	5574	8.39	21	4.06	19	2.62	14	0.74	6	1.60	4	0.00	0	0.00	0	0.00	0	0.06	2	1.64	9	4.18	15	5.70	12	28.99	102
475/517	8/1483	Luipaardsvlei (G.M.)	26 07	27 48	5780	7.92	23	3.95	15	2.28	13	0.82	7	1.16	4	0.00	0	0.00	0	0.00	0	0.05	2	2.84	6	8.53	(13)	5.25	(8)	32.80	(91)
475/528	8/1484	Zuurbekom	26 18	27 48	5176	6.46	23	5.71	11	4.11	15	1.07	7	1.60	4	0.00	0	0.01	1	0.00	0	0.02	1	1.50	7	3.41	13	4.33	14	28.22	96
475/576	8/1499	Roodekrans 83	26 06	27 50	5000	13.14	21	5.51	13	4.03	15	1.10	5	1.05	3	0.00	0	0.00	0	0.00	0	0.04	1	1.93	9	4.49	12	4.98	11	36.19	90
475/611	8/1500	Durban Deep G.M. (Roodepoort)	26 11	27 51	5580	8.13	14	2.88	8	4.09	11	0.62	4	1.15	3	0.00	0	0.00	0	0.00	0	0.00	0	1.91	6	4.11	12	3.64	7	26.53	(65)
475/669	8/1503	Roodepoort	26 09	27 53	5715	8.40	18	3.78	11	6.05	14	0.99	5	1.36	4	0.00	0	0.00	0	0.00	0	0.00	0	1.96	7	3.06	10	3.71	8	28.91	(77)
475/717	8/1506	Doornkuil	26 27	27 54	5075	4.68	10	3.80	4	3.49	11	1.12	2	1.29	3	0.00	0	0.00	0	0.00	0	0.00	0	2.27	2	4.83	9	2.88	7	24.36	(48)
475/736	8/1515	Klipspruit	26 16	27 55	5450	10.68	18	3.82	7	3.64	9	0.23	2	1.29	3	0.00	0	0.00	0	0.00	0	0.00	0	1.33	5	6.78	12	4.55	10	32.32	66
475/761	8/1521	Maraisburg G.M.	26 11	27 56	5610	10.42	(18)	3.47	(6)	4.97	(11)	1.88	(4)	1.04	4	0.00	0	0.00	0	0.00	0	0.00	0	2.57	(8)	3.35	(10)	3.85	(6)	31.55	(67)
475/822	8/1528	Johannesburg (Antea)	26 12	27 58	-	11.74	19	3.49	10	4.98	13	0.43	3	1.11	3	0.00	0	0.00	0	0.00	0	0.01	1	3.00	9	3.28	14	5.06	11	33.10	83

No.	Ou Nommer Old Number	STATION STASIE	S. Latitude S. Breedtegr	E. Longitude O. Lengteg	Height Hoogte Feet Voet	Jan. Inches Duime	Jan. Days-Dae	Feb. Inches Duime	Feb. Days-Dae	Mar-Mrt Inches Duime	Mar-Mrt Days-Dae	April. Inches Duime	April. Days-Dae	May-Mei Inches Duime	May-Mei Days-Dae	Jun. Inches Duime	Jun. Days-Dae	Jul. Inches Duime	Jul. Days-Dae	Aug. Inches Duime	Aug. Days-Dae	Sept. Inches Duime	Sept. Days-Dae	Oct-Okt Inches Duime	Oct-Okt Days-Dae	Nov. Inches Duime	Nov. Days-Dae	Dec-Des Inches Duime	Dec-Des Days-Dae	Year-Jaar. Inches Duime	Year-Jaar. Days-Dae
475/840	8/1524	Varkensfontein	26°30'	27°58'	5020	5.64	16	3.60	8	4.32	14	0.56	2	1.04	4	0.00	0	0.00	0	0.00	0	0.00	0	2.86	6	3.92	12	2.37	9	24.31	71
475/852	8/1530	Paarlshoop	26 12	27 59	5600	9.92	18	3.55	7	5.93	16	0.49	5	1.30	4	0.00	0	0.00	0	0.00	0	0.03	2	2.85	12	4.07	13	6.38	13	34.52	90
475/881	8/1549	Johannesburg (Braam-fontein Cemetery)	26 11	28 00	5730	9.24	19	4.66	8	5.55	14	0.72	6	1.31	4	0.00	0	0.00	0	0.00	0	0.01	1	2.46	12	4.35	15	7.33	11	35.63	90
476/12	8/1540	Johannesburg (Vrededorp)	26 12	28 01	-	8.52	18	4.91	9	4.45	11	1.77	5	1.40	4	0.00	0	0.00	0	0.00	0	0.00	0	2.45	11	4.38	15	6.09	12	33.97	85
476/12A	8/1539	Johannesburg (Smit St.)	26 12	28 01	5700	10.52	17	4.81	6	6.05	14	0.64	3	1.54	3	0.00	0	0.00	0	0.00	0	0.01	1	2.77	11	4.56	(13)	6.12	(8)	37.02	(76)
476/38	8/1537	Johannesburg (Dunkeld)	26 08	28 02	5700	11.46	21	6.30	15	4.08	16	1.37	6	1.15	6	0.00	0	0.00	0	0.00	0	0.05	2	1.38	11	4.44	16	7.26	12	37.49	105
476/40	8/1548	Johannesburg (Zoo)	26 10	28 02	5300	9.81	19	4.76	8	3.06	15	0.85	5	1.34	6	0.00	0	0.00	0	0.00	0	0.00	0	1.70	11	4.53	15	6.03	12	32.08	91
476/42	8/1538	Johannesburg (Burgers-dorp)	26 12	28 02	5640	8.43	13	4.31	6	5.25	12	0.45	(3)	1.21	3	0.00	0	0.00	0	0.00	0	0.00	0	2.31	11	3.82	11	5.08	8	30.76	(67)
476/43	8/1564A	Johannesburg (Ophirton Depot)	26 13	28 02	-	9.31	19	2.74	8	4.32	12	0.22	2	1.32	4	0.00	0	0.00	0	0.00	0	0.00	0	1.82	5	3.39	11	4.20	6	27.32	(67)
476/44	8/1541	Turffontein	26 14	28 02	5600	8.88	18	2.77	9	4.64	14	0.59	4	1.69	3	0.00	0	0.00	0	0.00	0	0.00	0	2.15	7	3.49	10	3.40	8	27.61	(73)
476/67	8/1570	Riepen	26 07	28 03	5050	7.37	19	5.19	11	3.73	15	1.74	7	0.51	4	0.00	0	0.00	0	0.00	0	0.01	1	1.11	9	4.06	14	5.64	13	29.36	93
476/71	8/1559	Johannesburg (Berea)	26 11	28 03	5770	7.71	16	4.42	9	3.82	12	0.63	3	1.60	4	0.00	0	0.00	0	0.00	0	0.01	1	2.20	12	3.29	14	6.32	10	31.00	81
476/72	8/1560	Johannesburg (Joubert Park)	26 12	28 03	5750	9.46	20	4.53	12	4.85	16	0.78	7	1.89	5	0.00	0	0.00	0	0.00	0	0.04	2	2.81	12	4.73	16	6.71	13	35.80	103
476/72A	8/1564	Johannesburg (S.A. Breweries)	26 12	28 03	5700	8.63	16	4.13	8	4.59	15	0.69	5	1.37	3	0.00	0	0.00	0	0.00	0	0.00	0	2.28	(8)	4.19	(12)	5.96	(8)	31.84	(75)
476/74	8/1550	Springfield	26 14	28 03	5700	8.53	19	2.88	12	4.84	17	0.65	4	1.38	3	0.00	0	0.00	0	0.00	0	0.01	1	2.25	12	3.83	12	4.56	12	28.93	92
476/98	8/1558	Johannesburg (Cydna)	26 08	28 04	5400	10.82	21	5.28	12	4.31	15	1.26	8	1.67	4	0.00	0	0.00	0	0.00	0	0.06	2	1.18	11	4.23	16	5.84	12	34.65	101
476/100	8/1556	Johannesburg (King Edward VII School)	26 10	28 04	5800	8.44	20	5.05	12	3.93	15	0.97	6	1.21	5	0.00	0	0.00	0	0.00	0	0.01	1	1.75	10	4.28	14	6.25	11	31.89	94
476/101	8/1572	Johannesburg (Union Observatory)	26 11	28 04	5925	8.01	19	4.26	14	4.26	15	0.63	5	1.43	4	0.00	0	0.00	0	0.00	0	0.01	1	2.20	12	3.76	16	6.59	11	31.15	97
476/103	8/1563	Johannesburg (City Deep G.M.)	26 13	28 04	5600	6.94	16	3.42	9	3.91	15	1.00	5	1.32	4	0.00	0	0.00	0	0.00	0	0.01	1	1.84	9	2.94	10	5.74	11	27.12	80
476/111	8/1567	Zwartkoppies	26 21	28 04	4966	7.15	17	2.56	7	2.55	12	0.12	2	1.06	3	0.00	0	0.00	0	0.00	0	0.00	0	1.32	4	2.95	11	4.55	11	22.26	67
476/123	8/1569	Rocklands	26 03	28 05	4765	8.84	19	6.33	6	3.38	10	1.56	7	1.01	3	0.00	0	0.00	0	0.00	0	0.01	1	1.27	6	3.75	8	4.91	5	31.06	65
476/128	8/1575	Waverley Nursery	26 08	28 05	5400	10.19	16	5.97	11	4.18	12	0.97	3	1.14	5	0.00	0	0.00	0	0.00	0	0.00	0	1.28	7	4.44	15	6.31	11	34.48	80
476/129	8/1571	Norwood	26 09	28 05	5600	10.25	18	5.89	10	3.60	12	1.33	5	1.18	4	0.00	0	0.00	0	0.00	0	0.00	0	1.19	8	4.58	14	6.39	10	34.41	81
476/160	8/1583	Johannesburg (Royal Golf Club)	26 10	28 06	5300	9.60	18	5.47	11	2.95	13	2.13	4	1.11	4	0.00	0	0.00	0	0.00	0	0.03	1	1.07	9	3.90	13	5.44	10	31.70	83
476/163	8/1593	Rosherville	26 13	28 06	5560	7.46	16	3.27	10	5.31	16	0.43	4	1.56	4	0.00	0	0.00	0	0.00	0	0.00	0	2.04	10	3.39	13	5.74	9	29.20	82
476/184	8/1585B	Frankenwald Estate No.2	26 04	28 07	4950	8.51	14	7.18	12	2.55	9	0.87	2	0.64	4	0.00	0	0.00	0	0.00	0	0.00	0	1.08	3	4.61	10	5.21	9	30.65	(63)
476/191	8/1576	Johannesburg (Bruma)	26 11	28 07	5300	9.97	15	4.42	10	4.12	14	0.86	5	1.13	4	0.00	0	0.00	0	0.00	0	0.01	1	1.27	6	3.37	14	5.24	11	30.39	80

No.	STATION STASIE		S. Latitude S. Breedtegr	E. Longitude O. Lengtegr	Height Hoogte Feet Voet	Jan. Inches Duime	Jan. Days-Dae	Feb. Inches Duime	Feb. Days-Dae	Mar-Mrt Inches Duime	Mar-Mrt Days-Dae	April. Inches Duime	April. Days-Dae	May-Mei Inches Duime	May-Mei Days-Dae	Jun. Inches Duime	Jun. Days-Dae	Jul. Inches Duime	Jul. Days-Dae	Aug. Inches Duime	Aug. Days-Dae	Sept. Inches Duime	Sept. Days-Dae	Oct-Okt Inches Duime	Oct-Okt Days-Dae	Nov. Inches Duime	Nov. Days-Dae	Dec-Des Inches Duime	Dec-Des Days-Dae	Year-Jaar. Inches Duime	Year-Jaar. Days-Dae
476/227	8/1585	Hayfields (New Market)	26°17'	28°08'	5050	7.61	15	2.37	8	4.35	11	0.14	4	1.29	2	0.00	0	0.00	0	0.00	0	0.01	1	1.24	9	3.49	11	7.61	12	28.11	(73)
476/228	8/1607	Natalspruit	26 18	28 08	5050	7.40	16	3.11	11	5.21	17	0.74	6	0.64	3	0.00	0	0.00	0	0.00	0	0.00	0	1.96	10	3.24	13	6.09	11	28.39	87
476/246	8/1599	Springkell	26 06	28 09	5500	8.53	16	5.14	9	3.75	11	1.15	4	1.07	4	0.00	0	0.00	0	0.00	0	0.00	0	2.80	9	4.26	11	3.99	7	30.69	71
476/252	8/1600	Simmer & Jack	26 12	28 09	5990	10.22	17	5.31	12	5.64	14	0.95	5	0.83	3	0.00	0	0.00	0	0.00	0	0.00	0	2.01	10	4.51	17	6.95	14	36.42	92
476/255	8/1600A	Germiston Airport	26 15	28 09	5462	7.77	16	3.19	11	4.68	16	0.73	4	1.43	5	0.00	0	0.00	0	0.00	0	0.02	1	1.63	10	3.83	13	6.49	11	29.77	87
476/275	8/1606	Modderfontein	26 05	28 10	5425	7.40	17	5.94	11	3.30	14	1.02	4	1.30	5	0.00	0	0.00	0	0.00	0	0.02	1	1.34	7	5.22	10	4.04	10	29.58	79
476/282	8/1623	Rose Deep G.M.	26 12	28 10	5550	10.14	15	4.60	9	5.37	11	0.96	5	0.84	3	0.00	0	0.00	0	0.00	0	0.00	0	1.49	5	4.16	14	5.79	8	33.35	(70)
476/283	8/1610	Germiston (West Park)	26 13	28 10	5450	12.55	15	5.37	10	6.73	13	1.00	3	1.87	4	0.00	0	0.00	0	0.00	0	0.00	0	1.99	5	6.59	13	7.94	10	44.04	73
476/283A	8/1611	Simmerpan	26 13	28 10	5540	10.12	19	4.22	13	4.18	15	0.77	3	1.87	4	0.00	0	0.00	0	0.00	0	0.02	1	1.65	11	4.90	15	6.65	13	34.38	94
476/309	8/1621	Rietfontein 9	26 09	28 11	5400	8.35	16	5.13	11	4.02	11	1.02	(4)	1.36	5	0.00	0	0.00	0	0.00	0	0.03	1	1.31	7	4.45	13	5.13	11	30.80	(79)
476/378	8/1642A	Rondebult	26 18	28 13	5100	7.27	17	2.58	10	2.65	16	0.53	4	1.22	4	0.00	0	0.00	0	0.00	0	0.00	0	1.22	8	3.77	12	4.51	14	23.75	85
476/396	8/1648	Kempton Park	26 06	28 14	5460	7.22	15	5.75	9	2.39	10	0.60	1	0.96	4	0.00	0	0.00	0	0.00	0	0.00	0	1.37	5	5.14	9	4.59	7	28.02	(60)
476/403	8/1649	East Rand	26 13	28 14	5350	8.58	17	5.10	11	4.69	(13)	2.78	4	1.60	5	0.00	0	0.00	0	0.00	0	0.04	2	1.52	6	5.33	15	4.52	11	34.16	(84)
476/427	8/1648A	Jan Smuts Airport	26 07	28 15	5498	-	-	4.73	9	3.93	11	1.58	5	1.06	4	0.00	0	0.00	0	0.00	0	0.01	1	1.55	10	5.37	15	6.49	10	(24.72	65)
476/433	8/1657	Boksburg	26 13	28 15	5350	9.05	18	3.87	11	3.68	11	1.28	3	1.91	3	0.00	0	0.00	0	0.00	0	0.03	1	1.94	7	4.58	15	4.23	7	30.57	(76)
476/522	8/1679	Benoni I	26 12	28 18	5420	8.10	18	4.41	11	4.91	16	1.57	6	2.56	6	0.00	0	0.00	0	0.00	0	0.05	2	1.71	9	4.47	14	5.14	9	32.92	91
476/630	8/1691	Heidelberg I	26 30	28 21	5055	8.13	19	4.08	10	2.91	13	0.52	4	0.67	4	0.00	0	0.04	1	0.00	0	0.00	0	2.12	11	6.99	15	3.90	10	29.36	87
476/641	8/1690	New Modderfontein	26 11	28 22	5290	9.80	19	5.05	14	4.67	14	1.80	7	2.19	6	0.00	0	0.00	0	0.00	0	0.02	1	1.82	10	3.90	(14)	3.63	10	32.88	(95)
476/644	8/1688	Brakpan II	26 14	28 22	5360	9.14	19	5.87	13	3.98	15	1.47	4	1.14	4	0.00	0	0.00	0	0.00	0	0.01	1	1.39	8	4.32	14	4.10	8	31.42	86
476/660	8/1692	Heidelberg II	26 30	28 22	5055	8.21	17	4.25	6	3.07	8	0.29	1	0.53	2	0.00	0	0.00	0	0.00	0	0.00	0	1.77	7	6.56	13	2.85	6	27.53	(60)
476/673	8/1697	Govt. G.M. Areas	26 13	28 23	5400	8.66	18	5.54	10	3.49	14	1.69	5	1.19	4	0.00	0	0.00	0	0.00	0	0.00	0	1.03	6	3.42	12	3.70	8	28.72	77
476/736	8/1711	Springs I	26 16	28 25	5340	9.37	23	4.36	12	3.94	14	1.67	6	1.56	6	0.00	0	0.00	0	0.00	0	0.00	0	1.73	8	5.20	16	4.66	11	32.49	96
476/737	8/1714	Rietfontein 8	26 17	28 25	5300	8.36	21	4.26	9	2.12	9	1.69	5	1.52	5	0.00	0	0.00	0	0.00	0	0.00	0	1.27	8	4.91	11	5.36	12	29.49	(80)
476/762	8/1718A	Geduld	26 12	28 26	-	7.59	-	4.01	-	4.12	-	1.28	-	1.13	-	0.00	0	0.00	0	0.00	0	0.00	0	1.08	-	3.02	-	3.77	-	26.00	-
476/766	8/1712	Springs II	26 16	28 26	5340	9.37	21	5.61	11	4.29	12	1.29	4	0.91	4	0.00	0	0.00	0	0.00	0	0.00	0	1.46	6	4.29	12	4.69	8	31.91	(78)
476/793	8/1710	Geduld	26 13	28 27	5400	9.09	21	4.91	12	4.12	12	1.09	4	1.22	5	0.00	0	0.00	0	0.00	0	0.00	0	1.28	10	3.61	13	3.73	8	29.05	85
476/802	8/1699	Sub-Nigel	26 22	28 27	5270	6.46	18	3.91	7	3.21	10	1.21	3	0.89	3	0.00	0	0.00	0	0.00	0	0.02	1	1.47	11	3.40	11	4.66	6	25.23	70
476/835	8/1698	Nigel House	26 25	28 28	5160	8.74	17	3.51	7	2.96	11	1.28	3	0.72	6	0.00	0	0.00	0	0.00	0	0.00	0	2.80	6	3.67	11	4.94	11	28.62	72
477/309	8/1760	Delmas	26 09	28 41	5126	6.37	21	5.67	10	5.47	11	0.00	0	1.10	4	0.00	0	0.00	0	0.00	0	0.00	0	1.40	7	4.26	11	3.54	11	27.81	75
477/378	8/1768A	Allen Farm	26 18	28 43		8.07	21	6.52	7	5.38	12	0.75	1	0.78	3	0.00	0	0.00	0	0.00	0	0.00	0	1.25	7	3.87	8	4.36	8	30.98	67
477/459	8/1765A	Moabsvelden	26 09	28 46	5200	7.62	20	5.13	10	5.35	10	0.35	1	0.93	3	0.00	0	0.00	0	0.00	0	0.00	0	1.55	6	5.63	12	3.51	9	30.07	71
477/762	8/1799	Strehla	26 12	28 56	5200	9.17	18	3.81	11	4.11	10	0.97	3	0.77	2	0.00	0	0.00	0	0.00	0	0.00	0	1.61	6	5.28	14	3.51	12	29.23	76
477/772	8/1800	Leslie	26 22	28 56	5500	10.27	16	4.25	7	3.92	11	0.67	1	1.08	2	0.00	0	0.00	0	0.00	0	0.00	0	2.04	9	8.50	13	5.27	9	36.00	(68)
478/8	9/1815	Cologne	26 08	29 01	5200	10.10	18	4.61	8	2.00	5	0.88	3	0.00	0	0.00	0	0.00	0	0.00	0	0.00	0	2.53	8	6.69	9	3.51	8	30.32	(59)
478/29	9/1820	Zandfontein Estate	26 29	29 01	5250	7.48	15	3.74	8	3.65	7	0.15	1	0.53	2	0.00	0	0.00	0	0.00	0	0.00	0	0.94	3	4.47	9	5.72	8	26.68	(53)

RAINFALL –1946– REËNVAL

No.	Ou Nommer / Old Number	STATION / STASIE	S. Latitude / S. Breedtegr	E. Longitude / O. Lengtegr	Height / Hoogte Feet / Voet	Jan. Inches / Duime	Jan. Days-Dae	Feb. Inches / Duime	Feb. Days-Dae	Mar-Mrt Inches / Duime	Mar-Mrt Days-Dae	April. Inches / Duime	April. Days-Dae	May-Mei Inches / Duime	May-Mei Days-Dae	Jun. Inches / Duime	Jun. Days-Dae	Jul. Inches / Duime	Jul. Days-Dae	Aug. Inches / Duime	Aug. Days-Dae	Sept. Inches / Duime	Sept. Days-Dae	Oct-Okt Inches / Duime	Oct-Okt Days-Dae	Nov. Inches / Duime	Nov. Days-Dae	Dec-Des Inches / Duime	Dec-Des Days-Dae	Year-Jaar Inches / Duime	Year-Jaar Days-Dae
478/39	9/1822	Bombardie Estate	26°09'	29°02'	5300	9.48	20	3.79	10	1.69	6	1.14	3	0.29	2	0.00	0	0.00	0	0.00	0	0.00	0	2.74	7	6.91	6	4.57	9	30.61	63
478/93	9/1827	Oogies	26 03	29 04	5200	8.15	23	4.95	14	3.64	10	0.86	5	0.56	3	0.00	0	0.00	0	0.00	0	0.03	2	2.16	11	6.55	13	6.13	13	33.03	94
478/175	9/1827A	Kinross	26 25	29 06	5440	8.47	16	2.89	5	5.09	8	0.41	1	0.41	2	0.00	0	0.00	0	0.00	0	0.00	0	1.50	4	5.75	9	5.41	7	29.93	(52)
478/250	9/1842	Friesemaagd	26 10	29 09	5100	10.14	21	3.41	10	4.26	8	0.69	2	0.27	2	0.00	0	0.00	0	0.00	0	0.00	0	2.62	7	7.54	11	4.25	7	33.18	68
478/292	9/1843	Langaloot	26 22	29 10	5100	7.50	17	2.58	5	4.77	9	1.15	1	0.42	2	0.00	0	0.00	0	0.00	0	0.00	0	1.73	5	6.31	8	4.69	9	29.15	(56)
478/360	9/1844	Driefontein	26 30	29 12	5331	7.30	19	5.36	11	3.87	10	0.87	3	0.38	4	0.00	0	0.00	0	0.00	0	0.02	1	1.75	12	6.86	12	5.09	12	31.50	84
478/406	9/1854	Onverwacht	26 16	29 14	5100	8.55	18	4.00	11	2.83	8	0.73	3	0.87	3	0.00	0	0.00	0	0.00	0	0.00	0	1.67	7	8.11	10	5.66	7	32.42	67
478/567	9/1863	Tikvoh	26 27	29 19	5300	8.53	17	4.07	9	3.01	6	0.99	2	0.76	3	0.00	0	0.00	0	0.00	0	0.00	0	0.93	5	6.91	14	5.52	8	30.72	(64)
478/837	9/1886	Bethal	26 27	29 28	5380	8.09	15	3.25	10	4.05	10	0.89	4	0.22	1	0.00	0	0.00	0	0.00	0	0.00	0	1.53	7	4.20	9	2.60	8	24.83	64
478/853	9/1888	Middelkraal	26 13	29 29	5350	10.05	17	5.56	11	3.28	5	0.00	0	0.51	2	0.00	0	0.00	0	0.00	0	0.00	0	2.32	5	7.58	10	5.35	10	34.65	(60)
478/862	9/1889	Vlaklaagte	26 22	29 29	5400	8.68	20	4.36	9	3.00	7	0.16	1	0.19	1	0.00	0	0.00	0	0.00	0	0.00	0	2.53	6	4.78	10	6.64	11	30.34	65
479/167	9/1899	Bankpan	26 17	29 36	5325	10.23	26	5.92	12	5.06	10	0.77	4	0.17	2	0.00	0	0.00	0	0.00	0	0.00	0	2.09	8	5.60	22	7.98	23	37.82	76
479/202	9/1904	Dipuy Hill	26 22	29 37	5400	10.07	18	5.89	13	5.61	12	0.30	4	0.12	1	0.00	0	0.00	0	0.00	0	0.00	0	2.21	9	5.85	13	8.04	14	38.09	84
479/225	9/1903	Vlaklaagte	26 15	29 38	5300	9.61	15	6.22	13	3.26	7	0.70	2	0.00	0	0.00	0	0.00	0	0.00	0	0.00	0	1.93	9	4.38	-	7.17	12	33.27	(58)
479/238	9/1907	Brakfontein	26 28	29 38	-	8.62	14	5.34	8	5.21	8	0.00	0	0.29	2	0.00	0	0.00	0	0.00	0	0.00	0	1.83	-	6.24	12	4.65	10	32.38	(53)
479/296	9/1910	Hazelfontein	26 28	29 40	5570	8.91	18	4.92	13	5.64	10	0.25	3	0.39	4	0.00	0	0.00	0	0.00	0	0.00	0	1.89	9	5.74	13	5.72	14	33.46	84
479/300	9/1911	Brakfontein	26 30	29 40	-	9.54	12	5.67	9	4.54	8	0.00	0	0.00	0	0.00	0	0.00	0	0.00	0	0.00	0	1.51	7	4.91	9	4.11	10	30.28	(55)
479/348	9/1918	Tevreden	26 18	29 42	5500	9.84	17	5.96	12	5.24	10	0.84	3	0.59	3	0.00	0	0.00	0	0.00	0	0.00	0	2.04	5	3.53	9	6.03	9	34.07	(68)
479/385	9/1916	Uitsicht	26 25	29 43	5450	9.14	18	5.74	11	5.96	6	0.00	0	0.00	0	0.00	0	0.00	0	0.00	0	0.00	0	1.66	5	5.38	12	7.40	10	35.28	62
479/545	9/1929	Marina (Groblersreg)	26 05	29 49	5350	11.80	19	6.92	11	3.51	7	0.58	3	0.19	2	0.00	0	0.00	0	0.00	0	0.00	0	1.21	4	5.29	12	6.01	9	35.51	(69)
480/39	9/1956	Verkeerdepan 244	26 09	30 02	5500	16.47	12	5.48	10	5.06	6	0.78	2	0.00	0	0.00	0	0.00	0	0.00	0	0.00	0	1.57	5	6.06	10	6.57	10	43.99	(55)
480/184A	9/1966	Carolina II	26 04	30 07	5577	11.29	20	5.46	12	3.97	8	1.28	5	0.10	1	0.00	0	0.00	0	0.00	0	0.00	0	0.98	6	8.81	17	7.70	13	39.99	82
480/194	9/1967	Goedverwachting	26 14	30 07	5600	10.01	9	5.08	5	2.41	2	0.25	1	0.00	0	0.00	0	0.00	0	0.00	0	0.00	0	1.21	3	5.93	8	3.98	8	28.87	(36)
480/718	9/2004	Sandcliff	26 28	30 24	5300	8.88	16	2.38	7	2.54	8	0.43	2	0.18	3	0.00	0	0.00	0	0.00	0	0.32	2	1.05	8	4.84	17	6.01	12	26.63	75
480/764	9/2008A	Warburton	26 14	30 26	-	12.68	15	5.62	10	5.99	9	0.68	4	0.00	0	0.00	0	0.00	0	0.00	0	0.12	1	2.33	10	6.62	10	3.30	11	37.34	70
480/889	9/2011	Overton	26 19	30 30	5400	14.80	22	4.55	16	3.78	12	0.77	6	0.09	3	0.03	1	0.00	0	0.00	0	0.14	3	2.74	14	8.49	16	3.98	16	39.37	109
481/14	9/2017	Jessievale Plantation	26 14	30 31	5685	13.54	18	6.38	13	5.17	12	0.87	4	0.16	2	0.00	0	0.00	0	0.00	0	0.23	2	2.74	6	5.91	12	3.28	11	38.28	80
481/167	9/2024	Busby	26 17	30 36	5100	13.34	21	4.50	16	4.06	10	1.73	4	0.07	2	0.00	0	0.00	0	0.00	0	0.17	4	2.63	14	7.69	17	3.88	14	38.07	102
481/299	9/2027	The Gem	26 19	30 39	5398	12.37	16	8.01	11	4.14	10	0.66	3	0.36	3	0.00	0	0.00	0	0.00	0	0.20	1	2.04	6	3.75	13	3.77	10	35.30	(73)
481/296	9/2032	Maryvale Forest Station	26 26	30 40	5440	15.74	20	4.91	13	5.70	11	0.35	2	0.00	0	0.00	0	0.00	0	0.00	0	0.45	3	3.71	8	6.45	11	4.03	10	41.34	78
481/310	9/2035	The Brook	26 10	30 41	5730	10.76	19	4.82	14	4.06	12	1.65	6	0.58	5	0.00	0	0.00	0	0.00	0	0.46	3	2.57	14	6.66	16	2.91	11	34.47	100
481/731	9/2083	Hartebeesthop	26 11	30 55	5272	13.68	17	9.46	14	5.84	11	0.65	2	0.57	1	0.00	0	0.00	0	0.00	0	0.34	1	2.44	6	7.80	6	5.63	6	46.41	(64)
482/229	10/2123	Mbabane	26 19	31 08	3816	24.11	20	11.09	17	7.71	17	0.96	13	1.04	7	0.23	2	0.00	0	0.04	1	0.81	5	3.27	18	7.41	19	7.70	16	64.37	135
482/293	10/2125	Ezulwini	26 23	31 10	2554	22.68	19	11.13	14	6.25	10	0.83	5	0.64	3	0.00	0	0.00	0	0.00	0	0.62	2	2.24	6	6.13	7	5.05	9	55.57	75
482/357	10/2126	McCreedy	26 27	31 12	2500	(26.54)	18	15.35	15	6.83	10	1.00	4	0.90	3	0.00	0	0.00	0	0.00	0	0.46	3	3.22	13	9.38	15	8.94	12	(72.62)	93

No.	STATION STASIE	S. Latitude S. Breedtegr	E. Longitude O. Lengtegr	Height Hoogte Feet Voet	Jan. Inches Duime	Jan. Days-Dae	Feb. Inches Duime	Feb. Days-Dae	Mar-Mrt Inches Duime	Mar-Mrt Days-Dae	April. Inches Duime	April. Days-Dae	May-Mei Inches Duime	May-Mei Days-Dae	Jun. Inches Duime	Jun. Days-Dae	Jul. Inches Duime	Jul. Days-Dae	Aug. Inches Duime	Aug. Days-Dae	Sept. Inches Duime	Sept. Days-Dae	Oct-Okt Inches Duime	Oct-Okt Days-Dae	Nov. Inches Duime	Nov. Days-Dae	Dec-Des Inches Duime	Dec-Des Days-Dae	Year-Jaar. Inches Duime	Year-Jaar. Days-Dae
482/689	10/2135 Bremmersdorp	26°29'	31°23'	2054	16.40	15	9.12	12	3.07	8	1.64	2	0.40	3	0.00	0	0.00	0	0.00	0	0.41	2	2.14	12	2.96	13	3.20	9	39.34	76
482/867	10/2138 St. Joseph's Mission	26 27	31 29	1700	19.60	18	7.40	13	1.73	9	2.16	7	0.48	5	0.00	0	0.00	0	0.01	1	0.67	3	1.50	9	3.49	10	3.76	11	40.80	86
483/64	10/2146 Balegamee Ranch	26 04	31 33	1098	13.47	17	8.19	15	2.00	8	2.49	8	0.20	4	0.00	0	0.00	0	0.00	0	0.36	2	2.12	7	2.60	9	3.99	12	35.42	82
483/82	10/2142 Dinedor	26 22	31 33	1322	20.39	15	6.50	12	1.97	7	2.37	4	0.45	3	0.00	0	0.00	0	0.00	0	0.56	2	1.29	6	2.07	5	1.92	8	37.52	62
483/193	10/2147 Wliba Ranch	26 13	31 37	1409	16.73	10	7.99	7	1.98	4	4.05	5	0.93	2	0.00	0	0.00	0	0.00	0	0.35	1	1.12	3	2.20	6	3.53	8	38.88	(46)
483/807	10/2160 Stegi	26 27	31 57	2143	14.29	16	6.27	10	2.67	3	1.08	3	2.35	2	0.00	0	0.00	0	0.00	0	0.26	1	1.08	2	1.32	5	3.01	10	30.33	52
505/493	6/1187A Boshoek	25 43	24 17	3550	3.66	6	2.18	4	2.74	3	0.67	2	0.24	1	0.00	0	0.00	0	0.00	0	0.00	0	1.64	5	1.15	4	2.03	2	14.31	(27)
505/590	6/1191 Lobera	25 50	24 20	3540	2.40	5	2.92	2	2.12	5	0.00	0	0.00	0	0.00	0	0.00	0	0.00	0	0.00	0	1.17	4	1.41	4	0.00	0	10.02	(20)
505/834	6/1191M Cardigan	25 54	24 28	-	3.91	7	1.16	3	1.69	6	0.67	2	0.62	3	0.00	0	0.00	0	0.00	0	0.04	1	1.26	6	1.22	3	0.68	4	11.25	(35)
506/386	6/1202 Logaging	25 56	24 43	4200	2.54	4	2.03	4	2.57	7	0.23	3	0.47	2	0.00	0	0.00	0	0.00	0	0.00	0	1.37	3	1.77	5	1.95	4	12.93	32
507/716	7/1217A Shopsite	25 56	25 24	4100	4.03	8	5.24	6	4.60	8	0.21	1	0.39	1	0.00	0	0.00	0	0.00	0	0.10	1	0.00	0	1.03	3	0.00	0	15.60	(28)
508/261	7/1231 Mafeking	25 51	25 39	-	5.05	11	3.49	10	4.61	9	0.48	2	0.48	1	0.00	0	0.00	0	0.00	0	0.05	1	2.23	5	1.00	8	1.78	7	19.17	54
508/261A	7/1230 Mafeking	25 51	25 39	4204	4.92	12	3.31	8	3.92	10	-	-	-	-	0.00	0	0.00	0	0.00	0	0.56	1	1.38	4	1.07	10	1.76	7	(16.92	52)
508/428	7/1236 Jagersfontein	25 38	25 45	4400	6.15	13	4.18	7	5.78	10	0.35	1	0.25	1	0.00	0	0.00	0	0.00	0	0.15	1	2.93	2	2.31	9	3.38	6	24.48	(50)
508/549	7/1244M Twyfelshoek 327	25 39	25 49	-	8.08	13	3.96	7	5.75	8	0.15	1	0.26	1	0.00	0	0.00	0	0.00	0	0.27	1	2.10	2	2.35	5	1.70	4	24.62	(42)
508/649	7/1245 Slurry	25 49	25 52	4550	8.47	14	3.29	9	6.76	7	0.34	3	0.48	1	0.00	0	0.00	0	0.00	0	0.06	1	2.75	7	1.63	6	2.58	5	26.36	53
508/758	7/1253 Doornfontein	25 38	25 56	4600	10.20	15	6.37	14	5.91	8	2.15	3	0.00	0	0.00	0	0.00	0	0.00	0	0.20	1	2.68	6	1.49	9	2.27	5	31.27	61
509/78	7/1266 Nooitgedacht	25 48	26 03	4700	10.05	18	5.44	10	5.95	9	0.93	3	1.70	4	0.00	0	0.00	0	0.00	0	0.28	1	2.25	3	0.38	7	4.48	6	31.96	61
509/123	7/1266A Zeerust	25 33	26 05	3944	9.17	15	7.15	13	5.96	9	0.16	2	0.20	2	0.00	0	0.00	0	0.00	0	0.00	0	2.97	5	1.06	5	4.47	5	31.14	56
509/123A	7/1267 Zeerust	25 33	26 05	3858	9.54	22	6.98	15	5.79	13	0.28	4	0.26	3	0.00	0	0.00	0	0.00	0	0.10	2	3.14	9	1.90	10	4.30	7	32.29	85
509/126	7/1268 Kruis River 154	25 36	26 05	3980	8.50	12	4.99	15	7.01	8	0.35	2	0.00	0	0.00	0	0.00	0	0.00	0	0.00	0	3.08	2	1.28	5	5.09	5	30.30	(49)
509/371	7/1278 Kaffirskraal	25 41	26 13	4490	7.16	10	6.28	8	5.79	5	0.56	2	0.00	0	0.00	0	0.00	0	0.00	0	0.02	1	2.46	2	0.00	0	5.93	5	28.20	(33)
509/394	7/1283M Vaalkop	25 34	26 14	-	10.80	14	7.80	9	5.15	7	0.77	2	0.10	1	0.00	0	0.00	0	0.00	0	0.00	0	2.76	4	1.34	7	3.85	5	32.57	(49)
509/726	7/1298 Groot Marico	25 36	26 25	3650	12.57	19	5.64	8	4.12	7	0.68	2	0.40	1	0.00	0	0.00	0	0.00	0	0.02	1	2.01	4	1.65	5	4.08	5	31.17	(52)
509/759	7/1306 Rondawelskraal	25 39	26 26	3860	8.92	19	6.50	14	2.39	9	1.72	4	0.24	2	0.00	0	0.00	0	0.00	0	0.09	1	1.53	4	1.84	8	4.27	9	27.50	70
509/796	7/1307 Rietspruit 304	25 46	26 27	4600	8.95	12	5.10	8	5.36	5	1.82	6	0.00	0	0.00	0	0.00	0	0.00	0	0.67	1	3.00	2	0.85	3	4.43	6	30.18	(43)
510/261	7/1318A Zuurfontein	25 51	26 39	5200	5.66	18	5.42	9	4.22	7	2.01	5	0.17	1	0.00	0	0.00	0	0.00	0	0.00	0	2.66	3	2.50	5	3.56	6	26.20	(54)
510/306	7/1317A Winkelhaak	25 36	26 41	-	9.74	15	5.52	6	3.16	4	1.66	3	0.18	1	0.00	0	0.00	0	0.00	0	0.00	0	1.87	2	1.05	2	5.83	4	29.01	(37)
510/308	7/1318 Zwartruggens	25 38	26 41	4300	6.67	18	5.36	10	3.54	6	1.82	4	0.30	2	0.00	0	0.00	0	0.00	0	0.00	0	2.45	5	1.97	6	6.07	6	28.18	57
510/328	7/1320 Kwaggasnek	25 58	26 41	5250	6.53	17	3.06	5	4.14	3	4.01	3	0.38	1	0.00	0	0.00	0	0.00	0	0.00	0	2.20	3	2.69	7	2.32	4	26.33	(43)
510/410	7/1328 Doornpoort	25 50	26 44	4800	6.38	18	5.78	9	3.40	5	2.48	5	0.23	2	0.00	0	0.00	0	0.00	0	0.00	0	2.89	5	3.36	6	4.43	6	28.95	(56)
510/433	7/1327 Doornkom 896	25 43	26 45	4560	7.29	18	6.47	10	4.27	3	2.89	4	0.28	2	0.00	0	0.00	0	0.00	0	0.00	0	2.16	5	0.76	6	3.66	5	27.78	53
510/712	7/1348 Koster	25 52	26 54	5200	6.88	17	7.57	11	4.31	8	2.93	4	0.28	1	0.00	0	0.00	0	0.00	0	0.00	0	2.38	4	3.18	10	6.73	6	34.26	(61)
510/741	7/1342 Hendover	25 51	26 55	5200	5.11	13	6.23	10	4.46	8	2.72	4	0.38	2	0.00	0	0.00	0	0.00	0	0.00	0	2.49	5	3.97	9	6.65	9	32.01	60
510/781	7/1347 Waterval 596	25 31	26 57	3700	9.73	16	8.16	11	2.08	3	0.93	2	0.00	0	0.00	0	0.00	0	0.00	0	0.00	0	1.45	3	1.93	6	5.83	6	30.11	(46)

RAINFALL -1946-. REËNVAL

No.	Ou Nommer Old Number	STATION STASIE	Latitude S. Breedtegr.	Longitude E. Lengtegr.	Height Hoogte Feet Voet	Jan. Inches Duime	Jan. Days-Dae	Feb. Inches Duime	Feb. Days-Dae	Mar-Mrt Inches Duime	Mar-Mrt Days-Dae	April. Inches Duime	April. Days-Dae	May-Mei Inches Duime	May-Mei Days-Dae	Jun. Inches Duime	Jun. Days-Dae	Jul. Inches Duime	Jul. Days-Dae	Aug. Inches Duime	Aug. Days-Dae	Sept. Inches Duime	Sept. Days-Dae	Oct-Okt Inches Duime	Oct-Okt Days-Dae	Nov. Inches Duime	Nov. Days-Dae	Dec-Des Inches Duime	Dec-Des Days-Dae	Year-Jaar. Inches Duime	Year-Jaar. Days-Dae
510/817	7/1347A	Rietfontein	25°37'	26°58'	4000	7.81	13	5.89	10	2.25	3	0.46	1	0.00	0	0.00	0	0.00	0	0.00	0	0.00	0	1.96	4	3.08	4	4.11	4	26.56	(39)
511/285	8/1378	Buffelsbook	25 45	27 10	4300	8.17	15	4.25	9	2.64	3	0.53	2	0.00	0	0.00	0	0.00	0	0.00	0	0.00	0	1.65	3	3.24	4	4.94	4	25.42	(40)
511/291	8/1384	Middelfontein	25 51	27 10	4470	7.75	13	6.35	9	2.30	4	1.73	4	0.00	0	0.00	0	0.00	0	0.00	0	0.00	0	1.70	2	2.28	6	3.68	1	25.79	(39)
511/310	8/1383	Donkerhoek (Rainhill)	25 40	27 11	4500	6.64	16	7.38	12	3.72	10	1.08	4	0.13	1	0.00	0	0.00	0	0.00	0	0.00	0	1.90	7	3.17	7	7.90	8	31.92	66
511/400	8/1394	Rustenburg	25 40	27 14	3675	6.23	20	5.53	13	2.49	12	0.90	7	0.16	2	0.00	0	0.00	0	0.00	0	0.01	1	1.72	9	2.89	11	7.72	10	27.65	85
511/437	8/1398A	Olifants Nek Dam	25 47	27 15	3890	4.80	16	3.91	11	3.75	8	0.53	2	0.12	1	0.00	0	0.00	0	0.00	0	0.00	0	1.38	2	2.67	8	4.41	4	21.57	(52)
511/467	8/1400	Henkrans	25 47	27 16	4000	7.08	20	5.00	16	5.27	11	0.60	5	0.20	3	0.00	0	0.00	0	0.00	0	0.00	0	1.89	8	2.26	12	6.00	7	28.30	82
511/469	8/1401	Olifantspoort	25 49	27 16	4000	7.49	16	5.50	17	5.07	10	0.54	6	0.18	3	0.00	0	0.00	0	0.00	0	0.00	0	1.92	8	3.64	11	5.43	10	29.77	81
511/477	8/1397	Zandfontein	25 57	27 16	5080	5.78	13	3.85	10	4.09	8	1.16	4	0.27	1	0.00	0	0.00	0	0.00	0	0.00	0	2.20	3	1.43	7	4.64	7	23.42	(53)
511/589	8/1409	St. Petrock	25 49	27 20	3700	8.33	19	5.82	15	4.06	11	0.48	4	0.14	2	0.00	0	0.00	0	0.00	0	0.00	0	2.01	4	3.11	12	6.82	8	30.77	75
511/672	8/1416	Klipfontein	25 42	27 23	3834	6.73	18	4.34	13	2.29	10	0.38	4	0.42	3	0.00	0	0.00	0	0.00	0	0.00	0	0.94	6	1.34	11	5.85	11	22.29	76
511/855A	8/1431	Buffelspoort II	25 45	27 29	4250	9.88	21	4.44	16	1.70	10	0.77	6	0.38	4	0.00	0	0.00	0	0.00	0	0.01	1	1.42	8	1.42	9	4.24	8	24.26	83
511/858	8/1432M	Buffelsfontein	25 48	27 29	-	9.70	20	4.61	14	1.80	7	0.41	3	0.74	2	0.00	0	0.00	0	0.00	0	0.00	0	1.86	7	1.74	8	5.64	10	26.50	(71)
511/870	8/1428	Carmel Estate	26 00	27 29	5100	9.39	17	5.34	15	3.02	6	1.24	3	0.29	-	0.00	0	0.00	0	0.00	0	0.00	0	1.72	-	3.37	-	3.99	-	28.36	(41)
512/56	8/1441	Zeekoehoek	25 56	27 32	4400	8.15	8	5.78	10	2.68	6	0.62	2	0.56	2	0.00	0	0.00	0	0.00	0	0.00	0	1.19	3	1.90	5	4.46	6	25.34	(42)
512/144	8/1444	Nooitgedacht	25 54	27 35	4450	7.12	17	6.57	11	3.13	6	1.65	3	0.85	2	0.00	0	0.00	0	0.00	0	0.00	0	1.51	4	1.42	8	2.58	4	24.83	(55)
512/246	8/1454	Geluk	25 36	27 39	3700	4.69	19	6.88	12	2.41	7	0.39	2	0.27	2	0.00	0	0.00	0	0.00	0	0.00	0	0.73	5	2.80	8	5.56	8	23.73	63
512/280	8/1456	Karreepoort (Wes)	25 40	27 40	3800	8.56	20	7.05	16	2.19	9	0.32	4	0.73	2	0.00	0	0.00	0	0.00	0	0.00	0	0.85	6	2.56	7	3.48	8	25.74	72
512/344	8/1459	Wolhuters Kop	25 44	27 42	4250	10.11	14	7.38	13	2.71	7	0.33	2	0.71	2	0.00	0	0.00	0	0.00	0	0.00	0	0.00	0	2.27	6	2.98	4	26.49	(48)
512/395	8/1466	Wolmskraal	25 35	27 44	3640	6.06	17	7.62	10	1.77	7	0.54	2	0.32	2	0.00	0	0.00	0	0.00	0	0.00	0	0.72	3	2.10	11	3.88	7	23.01	59
512/399	8/1467	Uitvalgrond 617	25 39	27 44	3700	5.05	19	7.84	9	2.06	5	0.36	3	0.56	2	0.00	0	0.00	0	0.00	0	0.00	0	0.94	4	4.35	7	4.58	7	25.74	56
512/418	8/1467M	Maryvale Farm	25 58	27 44	-	12.29	20	5.08	13	3.65	11	1.42	4	0.70	3	0.00	0	0.00	0	0.00	0	0.00	0	1.06	5	3.47	10	3.88	8	31.55	74
512/451	8/1480	Rashoop	25 31	27 46	3700	5.40	21	7.64	13	2.13	7	0.26	1	0.20	1	0.00	0	0.00	0	0.00	0	0.00	0	0.34	5	1.81	11	4.60	9	22.38	68
512/481	8/1485	Mamagalieskraal Settle-	25 31	27 47	3600	5.85	17	6.64	13	2.64	7	0.47	2	0.61	3	0.00	0	0.00	0	0.00	0	0.00	0	0.65	6	2.83	10	5.37	8	25.36	76
512/488	8/1472	Brits ment	25 38	27 47	3600	4.20	17	8.30	11	2.19	5	1.28	2	0.43	1	0.00	0	0.00	0	0.00	0	0.00	0	0.91	4	3.64	9	4.45	8	25.40	57
512/500	8/1482	Hartebeesthoek	25 50	27 47	4500	7.06	18	8.00	11	4.25	9	1.25	3	0.35	3	0.00	0	0.00	0	0.00	0	0.00	0	0.83	3	2.60	9	6.02	8	30.36	(64)
512/509	8/1473	Kromdraai	25 59	27 47	4800	10.04	17	5.57	10	3.88	9	0.96	4	0.71	3	0.00	0	0.00	0	0.00	0	0.00	0	1.05	4	3.69	11	4.37	7	30.27	(65)
512/545	8/1469	Hartebeestpoort	25 35	27 49	3800	5.13	17	7.40	11	1.47	6	0.42	3	0.44	3	0.00	0	0.00	0	0.00	0	0.00	0	0.79	5	1.90	7	3.91	6	21.46	58
512/552	8/1486	Zandfontein	25 42	27 49	3700	5.23	19	8.60	14	3.47	10	1.52	2	0.67	3	0.00	0	0.00	0	0.00	0	0.00	0	0.76	6	2.89	11	5.22	9	28.36	74
512/580	8/1495	De Kroon	25 40	27 50	3780	5.33	17	9.87	15	3.63	9	0.20	1	0.73	3	0.00	0	0.00	0	0.00	0	0.00	0	0.75	2	3.95	8	5.08	7	29.54	62
512/602	8/1490	Mamgalieskraal South	25 32	27 51	3800	5.66	19	7.06	12	1.81	7	0.82	3	0.55	3	0.00	0	0.00	0	0.00	0	0.00	0	0.46	4	2.69	10	4.23	6	23.28	64
512/613	8/1498	Hartebeestpoort Dam	25 43	27 51	3993	4.42	19	7.90	13	2.41	12	0.66	3	0.58	4	0.00	0	0.00	0	0.00	0	0.00	0	0.94	6	2.56	11	5.81	12	25.28	80
512/787	8/1520	Greylings Post	25 37	27 57	4040	6.78	20	8.36	15	4.18	7	0.52	1	0.25	1	0.00	0	0.00	0	0.00	0	0.00	0	1.06	3	1.93	6	4.58	6	27.66	59
513/135	8/1588	Pretoria (Leper Inst.)	25 45	28 05	4600	8.14	17	6.37	13	3.69	7	0.50	1	0.67	4	0.00	0	0.00	0	0.00	0	0.00	0	0.83	4	2.65	8	4.57	6	27.42	60
513/159	8/1574	Hartebeesthoek	25 39	28 06	4250	6.16	15	8.12	16	3.27	7	0.50	2	0.66	2	0.00	0	0.00	0	0.00	0	0.00	0	0.76	3	3.89	8	5.35	7	28.71	(60)

No.	STATION STASIE	Latitude S. Breedtegr	Longitude E. Lengtegr	Height Hoogte Feet Voet	Jan. Inches Duime	Jan. Days-Dae	Feb. Inches Duime	Feb. Days-Dae	Mar-Mrt Inches Duime	Mar-Mrt Days-Dae	April. Inches Duime	April. Days-Dae	May-Mei Inches Duime	May-Mei Days-Dae	Jun. Inches Duime	Jun. Days-Dae	Jul. Inches Duime	Jul. Days-Dae	Aug. Inches Duime	Aug. Days-Dae	Sept. Inches Duime	Sept. Days-Dae	Oct-Okt Inches Duime	Oct-Okt Days-Dae	Nov. Inches Duime	Nov. Days-Dae	Dec-Des Inches Duime	Dec-Des Days-Dae	Year-Jaar. Inches Duime	Year-Jaar. Days-Dae
513/165	8/1591K	Pretoria (Middle Crescent	25°45	28°06	4437	6.85	19	5.33	14	3.30	7	0.42	4	0.55	4	0.00	0	0.00	0	0.00	0	0.00	0	1.11	7	2.67	8	-	-	(20.23	63)
513/227	8/1596	Voortrekkerhoogte (Roberts Heights)	25 47	28 08	4930	7.29	18	6.23	15	3.38	10	1.00	3	0.47	3	0.00	0	0.00	0	0.00	0	0.00	0	1.44	5	2.04	6	4.80	7	26.65	67
513/245	8/1595	Haakdoornboom	25 35	28 09	4050	5.83	16	6.52	9	3.64	6	0.38	2	0.20	1	0.00	0	0.00	0	0.00	0	0.00	0	0.00	0	2.48	6	5.16	7	24.21	(47)
513/254	8/1601	Pretoria (Skinnerscourt	25 44	28 09	4400	7.54	19	5.66	15	3.82	9	0.31	2	0.53	3	0.00	0	0.00	0	0.00	0	0.00	0	1.09	6	3.40	8	5.03	8	27.29	70
513/254A	8/1602	Pretoria (West End Plantation)	25 44	28 09	4396	8.90	18	6.46	14	4.08	12	0.41	4	0.56	3	0.00	0	0.00	0	0.00	0	0.00	0	0.86	5	3.28	7	4.54	5	29.09	(68)
513/255	8/1604	Pretoria (Power Stn.)	25 45	28 09	4500	6.45	17	4.98	12	3.38	9	0.42	1	0.46	4	0.00	0	0.00	0	0.00	0	0.00	0	0.96	3	3.26	7	4.70	6	24.61	(59)
513/260	8/1605	Zwartkop 476	25 50	28 09	4400	6.64	13	5.74	9	4.09	6	0.54	2	0.16	1	0.00	0	0.00	0	0.00	0	0.00	0	0.69	2	3.23	7	5.94	7	27.03	(47)
513/284	8/1589	Pretoria (Sewage Works)	25 44	28 10	4600	8.30	19	6.01	5	4.83	10	0.62	3	0.56	3	0.00	0	0.00	0	0.00	0	0.00	0	1.41	8	2.74	9	5.58	10	30.05	67
513/285	8/1590	Pretoria (New Cemetery)	25 44	28 09	4440	7.53	20	4.23	16	3.50	13	0.32	4	0.36	2	0.00	0	0.00	0	0.00	0	0.00	0	0.93	4	3.01	8	4.23	7	24.11	72
513/285A	8/1603	Pretoria(Timber Inv. Stn.)	25 45	28 10	4400	7.09	20	6.21	12	4.43	9	0.41	3	0.49	4	0.00	0	0.00	0	0.00	0	0.00	0	1.82	7	3.79	9	5.77	8	30.01	72
513/309	8/1616	Onderstepoort	25 39	28 11	4000	5.03	19	6.05	16	3.99	12	0.32	4	0.32	3	0.00	0	0.00	0	0.00	0	0.00	0	0.85	9	1.75	11	6.21	14	24.52	88
513/312	8/1617	Pretoria (Mayville)	25 42	28 11	4150	7.16	18	5.62	14	4.43	7	0.50	3	0.22	2	0.00	0	0.00	0	0.00	0	0.00	0	1.39	4	2.49	8	5.27	9	27.08	65
513/314	8/1619M	Pretoria (Nasionale dieretuin)	25 44	28 11	4270	(5.74	-)	5.61	14	4.49	-	0.48	2	0.22	1	0.00	0	0.00	0	0.00	0	0.00	0	1.68	6	3.05	8	5.25	7	(26.52	38)
513/315	8/1618	Prinshof	25 45	28 11	4680	7.49	18	6.34	16	4.98	8	0.34	1	0.51	3	0.00	0	0.00	0	0.00	0	0.00	0	1.96	5	3.29	8	5.81	11	30.72	(70)
513/337	8/1628	Hon Accord Dam	25 37	28 12	3950	5.13	19	6.29	13	5.96	11	0.39	4	0.41	2	0.00	0	0.00	0	0.00	0	0.00	0	0.84	4	1.29	9	5.34	9	25.65	(71)
513/345	8/1632	Pretoria (Burger Park)	25 45	28 12	4350	7.18	19	5.78	13	5.15	10	0.59	4	0.45	3	0.00	0	0.00	0	0.00	0	0.00	0	2.11	6	2.94	9	5.34	9	29.54	73
513/346	8/1637	Pretoria (Muckleneuk)	25 46	28 12	4450	7.97	21	6.94	14	5.73	11	0.63	5	0.52	4	0.00	0	0.00	0	0.00	0	0.00	0	1.75	4	4.53	11	5.89	6	33.76	76
513/347	8/1633	Pretoria (Fountains)	25 47	28 12	4500	9.92	19	6.16	14	4.22	10	10.57	3	0.41	3	0.00	0	0.00	0	0.00	0	0.00	0	1.68	7	3.44	13	7.50	8	43.90	77
513/374	8/1629	Pretoria (Union Building's Nursery)	25 44	28 13	4600	7.78	22	6.47	18	5.48	12	0.30	5	0.43	3	0.00	0	0.00	0	0.00	0	0.01	1	1.88	8	4.77	11	5.43	9	32.55	89
513/374A	8/1636	Pretoria (Arcadia)	25 44	28 13	4387	7.44	18	6.51	12	4.81	(6)	0.21	2	2.38	3	0.00	0	0.00	0	0.00	0	0.00	0	1.68	4	3.27	9	5.59	8	31.89	(62)
513/382	8/1040	Irene	25 52	28 13	4750	6.89	21	5.69	16	2.44	10	0.62	5	0.41	4	0.00	0	0.00	0	0.00	0	0.00	0	0.88	4	4.02	12	6.03	11	26.98	83
513/404	8/1646	Pretoria (Brynterion I)	25 44	28 14	4430	9.05	21	6.22	18	5.13	11	0.32	3	0.54	3	0.00	0	0.00	0	0.00	0	0.00	0	1.90	11	4.07	16	5.12	10	32.35	93
513/405A	8/1651B	Pretoria (Weather Bu- reau)	25 45	28 14	4487	7.82	20	6.02	18	4.52	13	0.34	4	0.40	3	0.00	0	0.00	0	0.00	0	0.00	0	1.80	5	3.80	12	5.00	10	29.70	83
513/413	8/1642	Doornkloof	25 53	28 14	4700	9.47	21	6.76	13	2.96	(5)	0.27	2	0.62	4	0.00	0	0.00	0	0.00	0	0.00	0	0.92	3	5.51	10	8.01	9	34.52	(67)
513/464	8/1653	Koedoespoort	25 44	28 16	4200	5.25	19	4.65	15	5.20	12	0.22	3	0.41	4	0.00	0	0.00	0	0.00	0	0.00	0	1.35	5	3.11	15	3.57	9	23.76	82
513/465	8/1661	Pretoria (University Experimental Farm)	25 45	28 16	4500	15.74	18	6.26	17	4.83	13	1.21	3	0.50	4	0.00	0	0.00	0	0.00	0	0.00	0	1.94	5	3.44	12	5.03	10	38.95	82
513/494	8/1676	Silverton	25 44	28 17	4260	6.12	20	6.97	17	5.18	14	0.26	4	0.52	4	0.00	0	0.00	0	0.00	0	0.00	0	1.51	6	3.91	17	4.89	13	29.36	95
513/496	8/1667	Lynwood Farm	25 46	28 17	4500	7.45	19	6.41	16	4.65	13	0.71	4	0.46	4	0.00	0	0.00	0	0.00	0	0.00	0	1.63	4	2.40	8	3.13	7	26.84	(75)
513/623	8/1686	Grootfontein	25 53	28 21	4900	6.99	20	6.51	13	4.22	9	1.11	4	0.00	0	0.00	0	0.00	0	0.00	0	0.00	0	2.12	3	2.61	9	3.68	4	27.24	(62)
513/643	8/1684	Eerste Fabrieke	25 43	28 22	4280	5.04	21	6.35	14	3.34	9	0.36	3	0.33	4	0.00	0	0.00	0	0.00	0	0.00	0	-	-	2.71	9	5.74	7	(23.87	67)
513/743	8/1707	Tygerpoort	25 53	28 25	4900	8.17	11	8.61	8	7.02	9	1.34	2	0.59	4	0.00	0	0.00	0	0.00	0	0.00	0	1.17	5	2.82	10	5.23	11	34.95	60

No.	Old Number	STATION STASIE	S. Latitude S. Breedtegr	E. Longitude O. Lengtegr	Height Hoogte Feet Voet	Jan. Inches Duime	Jan. Days-Dae	Feb. Inches Duime	Feb. Days-Dae	Mar-Mrt Inches Duime	Mar-Mrt Days-Dae	April. Inches Duime	April. Days-Dae	May-Mei Inches Duime	May-Mei Days-Dae	Jun. Inches Duime	Jun. Days-Dae	Jul. Inches Duime	Jul. Days-Dae	Aug. Inches Duime	Aug. Days-Dae	Sept. Inches Duime	Sept. Days-Dae	Oct-Okt Inches Duime	Oct-Okt Days-Dae	Nov. Inches Duime	Nov. Days-Dae	Dec-Des Inches Duime	Dec-Des Days-Dae	Year-Jaar. Inches Duime	Year-Jaar. Days-Dae
513/827	8/1718	Donkerhoek	25° 47'	28° 28'	4570	8.07	17	6.29	10	3.15	7	0.53	4	0.00	0	0.00	0	0.00	0	0.00	0	0.00	0	1.15	5	2.52	11	6.29	8	28.00	(62)
513/892	8/1729A	Tweedracht	25 52	28 30	4700	6.20	14	10.54	13	5.70	8	0.26	1	0.31	1	0.00	0	0.00	0	0.00	0	0.00	0	1.24	6	2.77	10	5.68	8	32.70	(61)
514/10	8/1729	Premier Mine	25 40	28 31	-	7.94	16	7.45	14	2.14	6	0.63	3	0.25	2	0.00	0	0.00	0	0.00	0	0.00	0	0.60	3	3.49	10	6.60	9	29.10	(63)
514/399	8/1769?	Leeuwfontein	25 39	28 44	-	6.94	19	6.34	14	3.31	7	0.73	4	0.17	2	0.00	0	0.00	0	0.00	0	0.02	1	0.57	5	3.53	12	4.44	9	26.05	73
514/618	8/1792	Wilgerivier	25 48	28 51	-	8.67	19	10.03	19	3.85	10	0.38	3	0.54	2	0.00	0	0.00	0	0.00	0	0.00	0	1.09	7	2.12	9	5.32	9	32.00	78
515/155	9/1831	Waterval	25 35	29 06	3929	5.29	16	5.92	15	4.30	5	0.56	4	0.00	0	0.00	0	0.00	0	0.00	0	0.00	0	0.45	1	4.21	5	1.98	4	22.71	(50)
515/19?	9/1841	Riverside	25 46	29 07	5000	7.36	18	8.15	15	3.06	6	0.37	6	0.40	2	0.00	0	0.00	0	0.00	0	0.07	1	0.90	7	2.85	9	5.36	9	28.52	73
515/234	9/1829	Clewer Township	25 54	29 08	5020	9.20	20	8.10	15	3.05	6	0.75	3	0.42	2	0.00	0	0.00	0	0.00	0	0.07	1	1.45	7	6.31	13	4.85	7	34.20	74
515/266	9/1838	Clydesdale Colliery	25 56	29 09	5200	7.57	19	6.00	13	3.84	9	0.55	4	0.30	2	0.00	0	0.00	0	0.00	0	0.00	0	1.31	9	4.86	11	5.26	8	29.69	75
515/270	9/1836	Waterpan 390	26 00	29 09	5250	7.04	19	9.28	11	3.35	6	0.80	3	0.91	5	0.00	0	0.00	0	0.00	0	0.01	1	1.95	6	6.31	12	3.16	6	32.81	(69)
515/355	9/1851	Landau Mine	26 55	29 12	5200	6.48	16	5.69	12	1.63	5	0.02	1	0.15	1	0.00	0	0.00	0	0.00	0	0.00	0	1.00	5	3.80	8	2.79	4	21.56	(52)
515/374	9/1855A	Geluk	25 44	29 13	4800	8.06	18	6.33	8	2.95	8	0.12	2	0.44	1	0.00	0	0.00	0	0.00	0	0.00	0	1.26	8	3.17	9	5.12	6	27.45	(60)
515/382	9/1849	Witbank II	25 52	29 13	5160	10.46	18	5.87	11	2.43	4	0.70	2	0.00	0	0.00	0	0.00	0	0.00	0	0.00	0	1.92	4	4.76	11	4.73	10	30.87	(60)
515/383	9/1850	Witbank (Power Stn.)	25 53	29 13	5200	10.29	23	5.78	14	2.90	10	0.36	5	0.47	3	0.00	0	0.00	0	0.00	0	0.00	0	1.89	11	4.93	15	4.46	11	31.08	92
515/732	9/1875	Botsabelo	25 42	29 25	4620	6.73	19	6.10	14	3.12	12	1.31	6	0.45	2	0.00	0	0.00	0	0.00	0	0.13	1	1.00	6	3.62	14	5.61	9	28.07	83
515/826	9/1885	Middelburg	25 46	29 28	4747	7.41	21	7.20	13	3.83	13	1.07	6	0.83	4	0.00	0	0.00	0	0.00	0	0.08	1	0.48	6	3.00	16	4.63	12	28.53	92
516/285	9/1913	Gemsbokfontein	25 45	29 40	5450	10.60	19	8.97	9	4.24	11	0.86	6	0.96	3	0.00	0	0.00	0	0.00	0	0.26	1	1.09	5	6.02	14	7.78	12	40.78	80
516/414	9/1915	Reston	25 54	29 44	5330	9.60	21	5.85	12	4.13	10	0.73	5	0.70	3	0.00	0	0.00	0	0.00	0	0.19	1	1.30	5	5.87	14	6.35	11	34.52	82
516/480	9/1924	Schoonoord	26 00	29 46	5450	11.40	19	8.51	12	4.34	9	0.50	4	0.00	0	0.00	0	0.00	0	0.00	0	0.20	1	1.41	4	4.66	12	4.71	8	35.73	(69)
516/554	9/1928	Roodepoort	25 44	29 49	5700	12.43	13	7.60	6	4.56	9	0.21	2	0.22	1	0.00	0	0.00	0	0.00	0	0.00	0	1.47	4	5.41	10	4.06	9	35.96	(54)
516/592	9/1934	Grootlaagte	25 52	29 50	5600	8.43	19	6.23	15	5.48	8	0.76	6	0.44	2	0.00	0	0.00	0	0.00	0	0.07	1	1.78	6	7.60	16	6.27	11	37.06	84
516/708	9/1938	Jonderfontein	25 48	29 54	5900	15.31	17	6.21	8	5.10	9	0.00	0	0.29	1	0.00	0	0.00	0	0.00	0	0.00	0	1.09	2	5.85	12	5.78	9	39.63	(58)
516/767	9/1946	Leeubank	25 47	29 56	5900	15.60	16	8.59	8	5.16	6	0.00	0	0.35	2	0.00	0	0.00	0	0.00	0	0.04	1	1.12	6	4.36	8	5.30	6	48.52	(53)
517/10	9/1955	Belfast (Forest)	25 40	30 01	-	14.03	21	9.39	15	5.56	11	0.89	6	0.56	5	0.00	0	0.00	0	0.00	0	0.14	2	1.66	6	5.76	13	4.16	12	42.15	91
517/430	9/1977	Machadadorp	25 40	30 15	-	10.99	16	7.10	13	5.98	11	2.67	6	0.32	6	0.00	0	0.00	0	0.00	0	0.13	2	0.56	5	5.26	12	7.00	11	40.01	82
517/528	9/1982M	Bloemfontein	25 48	30 18	-	15.10	15	6.69	12	7.95	8	0.66	2	0.00	0	0.00	0	0.00	0	0.00	0	0.32	2	0.69	2	4.76	9	7.29	11	43.46	(61)
517/578	9/1991	Waterval Boven	25 38	30 20	-	10.03	18	7.86	14	6.67	-	0.77	4	0.37	3	0.00	0	0.00	0	0.00	0	1.32	3	2.11	9	5.62	16	7.34	-	42.09	(67)
517/762	9/2008	Weltevreden 17	25 42	30 26	-	11.86	19	6.40	13	7.55	12	0.30	3	1.07	3	0.00	0	0.00	0	0.00	0	0.67	2	0.20	4	4.50	17	6.52	14	39.07	87
517/816	9/2012	Elandshoek	25 36	30 28	-	12.41	17	7.99	14	4.55	11	0.86	2	0.41	2	0.00	0	0.00	0	0.00	0	0.60	1	0.42	2	5.97	10	6.26	14	39.47	(73)
517/877	9/2014	Airlie	25 37	30 30	-	12.80	15	6.71	11	4.49	10	1.47	1	0.30	2	0.00	0	0.00	0	0.00	0	0.79	2	0.57	1	5.77	9	3.48	9	36.38	(60)
518/88	9/2018	Badplaats	25 58	30 33	3500	13.36	16	5.42	9	4.65	8	0.64	2	0.25	1	0.00	0	0.00	0	0.00	0	0.73	2	1.08	3	6.48	9	4.20	12	36.81	(62)
518/117	9/2017A	Badplaats	25 57	30 34	-	12.99	17	7.09	11	5.12	9	0.29	1	0.32	4	0.00	0	0.00	0	0.00	0	0.67	2	1.19	10	5.60	13	4.03	12	37.30	79
518/186	9/2022	Vlakplaats 68	25 36	30 37	5000	13.07	18	7.67	15	5.52	12	1.04	3	0.56	3	0.00	0	0.00	0	0.00	0	0.99	2	0.70	7	4.39	10	6.89	12	40.83	82
518/215	9/2026	Godwan River	25 35	30 38	3050	12.70	19	8.48	14	6.06	12	0.85	2	0.76	3	0.00	0	0.00	0	0.00	0	1.00	4	0.77	6	7.65	11	6.95	11	43.22	82
518/367	9/2038	Coetseestroom	25 37	30 43	4750	15.60	16	8.67	17	5.54	10	0.51	6	0.63	4	0.04	1	0.00	0	0.00	0	0.90	4	0.72	5	7.26	14	6.84	11	46.71	88

No.	STATION STASIE	S. Latitude S. Breedtegr	E. Longitude O. Lengtegr	Height Hoogte Feet Voet	Jan. Inches Duime	Jan. Days-Dae	Feb. Inches Duime	Feb. Days-Dae	Mar-Mrt Inches Duime	Mar-Mrt Days-Dae	April. Inches Duime	April. Days-Dae	May-Mei Inches Duime	May-Mei Days-Dae	Jun. Inches Duime	Jun. Days-Dae	Jul. Inches Duime	Jul. Days-Dae	Aug. Inches Duime	Aug. Days-Dae	Sept. Inches Duime	Sept. Days-Dae	Oct-Okt Inches Duime	Oct-Okt Days-Dae	Nov. Inches Duime	Nov. Days-Dae	Dec-Des Inches Duime	Dec-Des Days-Dae	Year-Jaar. Inches Duime	Year-Jaar. Days-Dae
518/393	9/2042 Berlin	25°33'	30°44'	4400	(12.76	(4)	8.67	18	6.82	14	0.56	8	0.69	5	0.00	0	0.00	0	0.00	0	0.77	5	1.26	13	5.24	14	7.73	13	(44.50	104)
518/455	9/2050 Kaapsche Hoop	25 35	30 46	5015	18.36	17	15.38	17	9.58	13	1.07	6	3.21	3	0.00	0	0.00	0	0.27	2	1.24	5	1.95	10	7.98	12	10.95	13	69.99	98
518/589	9/2066A Nelshoogte	25 49	30 50	-	15.74	14	7.88	12	4.01	8	1.99	8	0.50	3	0.00	0	0.00	0	0.25	1	1.46	5	1.76	16	6.61	13	8.84	15	48.64	95
518/670	9/2079 Retreat	25 40	30 53	2700	12.25	16	13.46	10	3.32	12	0.16	4	0.57	4	0.00	0	0.00	0	0.14	1	0.25	1	0.26	7	4.61	12	6.29	11	41.31	78
518/676	9/2072 Frantzina's Rust	25 46	30 53	3000	21.21	16	22.02	15	9.17	14	1.08	8	0.89	5	0.00	0	0.00	0	0.57	1	1.25	4	1.88	10	7.83	12	8.25	12	74.15	97
518/759	9/2082 Macsvale	25 39	30 56	2700	12.93	9	7.61	7	2.43	4	0.00	0	0.00	0	0.00	0	0.00	0	0.00	0	0.23	1	0.00	0	4.76	5	5.58	8	33.54	(34)
518/788	9/2089 Scotston	25 38	30 57	2600	12.37	15	5.91	9	2.72	5	0.32	4	0.37	2	0.00	0	0.00	0	0.00	0	0.67	4	0.27	3	4.79	7	5.07	9	32.49	(58)
518/824	9/2091 Daisy Kop	25 44	30 58	2400	10.20	15	9.03	7	2.58	7	0.26	4	0.78	2	0.00	0	0.00	0	0.00	0	0.80	2	0.35	3	6.87	7	3.55	10	34.42	57
518/858	10/2099 Woodies	25 48	30 59	2900	9.07	13	9.71	11	2.61	8	0.18	2	1.40	3	0.00	0	0.00	0	0.06	1	0.88	2	0.48	3	6.21	7	4.38	6	34.98	(56)
518/886	10/2098 Carmichael (Prison Farm)	25 46	31 00	2400	9.77	15	10.39	12	2.18	8	0.20	4	0.82	2	0.00	0	0.00	0	0.00	0	2.04	2	0.30	3	5.80	8	3.24	8	34.74	(62)
519/17	10/2108 Barberton (Exp. Stn.)	25 47	31 01	-	7.73	15	8.93	12	2.23	9	0.44	6	0.64	2	0.00	0	0.00	0	0.00	0	1.53	2	0.36	6	6.33	8	3.13	8	31.32	68
519/33	10/2102 Highlands	25 33	31 02	-	7.31	12	9.38	14	1.33	4	0.67	5	0.00	0	0.00	0	0.00	0	0.07	1	0.38	2	0.43	6	4.25	5	4.72	8	28.54	57
519/77	10/2107 Barberton (Gaol)	25 47	31 03	-	8.78	16	11.80	11	2.33	11	0.70	6	0.55	3	0.00	0	0.00	0	0.02	1	0.50	2	0.33	5	5.98	8	3.27	10	34.26	73
519/134	10/2106 Lowlands	25 44	31 05	-	8.24	14	7.88	12	1.90	7	0.44	5	0.50	2	0.00	0	0.00	0	0.00	0	0.94	2	0.31	5	5.77	7	3.74	8	29.72	62
519/237	10/2122A Havelock Mine	25 57	31 08	-	21.09	20	23.11	17	8.33	10	5.51	11	1.91	7	0.14	2	0.00	0	0.19	3	1.49	7	3.45	14	8.25	16	11.79	15	85.26	122
519/310	10/2124 Bureka	25 40	31 11	-	7.86	13	6.01	10	1.23	5	0.41	3	0.04	1	0.00	0	0.00	0	0.05	1	0.26	2	0.05	1	3.87	4	2.83	7	22.61	47
519/448	10/2128 Pigg's Peak	25 58	31 15	-	19.88	15	13.92	16	8.94	7	1.45	7	1.47	5	0.05	1	0.00	0	0.00	0	0.00	0	-	-	-	-	-	-	(45.71	51)
519/513	10/2132 Excelsior	25 33	31 18	-	11.86	13	8.10	12	3.00	7	0.80	3	0.17	1	0.00	0	0.00	0	0.00	0	0.05	1	0.52	5	3.18	9	5.89	8	33.57	59
519/732	10/2137 Kaahlabane	25 42	31 25	-	21.73	17	16.99	17	7.33	11	2.85	9	1.01	7	0.09	1	0.00	0	0.41	2	0.89	4	2.41	13	6.50	12	12.13	12	72.34	105
520/589	10/2156 Fig Tree	25 49	31 50	808	13.02	11	5.90	11	1.91	4	0.55	1	0.00	0	0.00	0	0.00	0	0.00	0	0.00	0	0.57	3	3.58	5	3.00	3	28.53	(38)
544/838	7/1220A Goodhope	25 28	25 28	4420	5.82	13	6.78	7	3.24	9	0.51	2	0.23	2	0.00	0	0.00	0	0.00	0	0.10	1	2.58	4	2.20	6	1.43	5	22.89	49
545/283	7/1233 Lobatsi	25 13	25 40	3915	5.22	11	9.24	10	2.99	7	0.30	1	0.00	0	0.00	0	0.00	0	0.00	0	0.16	1	2.73	5	2.26	6	4.01	6	26.91	47
545/626	7/1248 Linokana	25 26	25 51	4160	10.34	15	7.11	9	4.73	7	0.37	2	0.30	2	0.00	0	0.00	0	0.00	0	0.15	1	2.22	2	1.49	6	4.13	6	30.84	50
545/839	7/1299 Welbedacht	25 59	25 58	4300	8.29	16	5.37	9	7.26	7	0.32	3	0.21	2	0.00	0	0.00	0	0.00	0	0.08	1	2.33	4	1.52	8	1.96	5	27.34	55
546/82	7/1263 Rietgat	25 22	26 03	3940	9.10	16	6.97	13	4.42	10	0.34	1	0.01	1	0.00	0	0.00	0	0.00	0	0.00	0	2.78	4	0.70	3	4.63	6	28.95	(54)
546/204	7/1271 Struan	25 24	26 07	4300	11.87	18	7.45	12	4.48	10	0.39	3	0.01	1	0.00	0	0.00	0	0.00	0	0.00	0	2.63	4	0.91	4	3.41	7	31.15	59
546/312	7/1277 Clippesby	25 12	26 11	3300	10.72	14	7.15	10	5.54	5	0.00	0	0.00	0	0.00	0	0.00	0	0.00	0	0.00	0	2.26	3	0.69	2	4.31	4	30.67	(38)
546/412	7/1282 Enselberg	25 22	26 14	3800	19.89	17	9.05	10	5.18	6	0.00	0	0.00	0	0.00	0	0.00	0	0.00	0	0.00	0	1.86	3	1.14	4	2.91	3	40.03	(43)
546/525	7/1286 Olifantsvlei	25 15	26 18	3500	15.32	18	8.29	13	3.30	5	0.22	2	0.00	0	0.00	0	0.00	0	0.00	0	0.00	0	1.76	4	0.92	4	2.99	5	32.80	51
546/531	7/1287 Syferfontein	25 21	26 18	3568	19.29	17	6.79	9	4.02	6	0.01	1	0.00	0	0.00	0	0.00	0	0.00	0	0.00	0	2.00	5	0.93	4	3.85	5	36.89	(47)
546/630	7/1305 Rhenosterfontein	25 30	26 21	4100	12.31	19	7.91	16	4.55	9	0.48	5	0.25	3	0.00	0	0.00	0	0.00	0	0.00	0	2.14	8	1.18	5	4.36	8	33.18	73
546/712	7/1295A Schuinsdrift	25 22	26 24	-	16.49	19	9.53	14	4.63	6	1.07	5	0.17	2	0.00	0	0.00	0	0.00	0	0.01	1	2.14	8	0.71	3	5.33	7	40.08	65
546/740	7/1296A Straatsdrift	25 20	26 25	-	12.89	18	8.65	13	5.71	6	0.71	3	0.12	2	0.00	0	0.00	0	0.00	0	0.00	0	2.43	5	1.53	6	4.14	7	36.18	60
547/362	7/1319 Kliphuil	25 02	26 43	3450	9.93	15	6.65	12	1.64	3	1.08	3	0.00	0	0.00	0	0.00	0	0.00	0	0.00	0	0.97	2	2.18	5	3.15	2	25.60	(42)
547/526	7/1331 Syferfontein	25 16	26 48	4450	6.91	15	3.94	9	1.84	2	0.52	2	0.00	0	0.00	0	0.00	0	0.00	0	0.00	0	1.01	2	1.83	3	5.02	5	21.07	(38)

No.	Ou Nommer / Old Number	STATION / STASIE	S. Latitude / S. Breedtegr	E. Longitude / O. Lengteg	Height / Hoogte Feet / Voet	Jan. Inches / Duime	Jan. Days / Dae	Feb. Inches / Duime	Feb. Days / Dae	Mar-Mrt Inches / Duime	Mar-Mrt Days / Dae	April. Inches / Duime	April. Days / Dae	May-Mei Inches / Duime	May-Mei Days / Dae	Jun. Inches / Duime	Jun. Days / Dae	Jul. Inches / Duime	Jul. Days / Dae	Aug. Inches / Duime	Aug. Days / Dae	Sept. Inches / Duime	Sept. Days / Dae	Oct-Okt Inches / Duime	Oct-Okt Days / Dae	Nov. Inches / Duime	Nov. Days / Dae	Dec-Des Inches / Duime	Dec-Des Days / Dae	Year-Jaar. Inches / Duime	Year-Jaar. Days / Dae
547/831	7/1351	Mahobieskraal	25°21'	26°58'	3850	10.21	(23)	5.92	12	2.12	7	0.96	4	0.10	1	0.00	0	0.00	0	0.00	0	0.00	0	1.57	5	1.70	10	4.36	8	26.94	(70)
548/483	8/1405	Driefontein	25 03	27 17	3600	5.40	18	4.28	7	2.86	6	0.97	3	0.05	1	0.00	0	0.00	0	0.00	0	0.00	0	0.29	3	0.69	4	2.96	6	17.50	(48)
548/747	8/1421	Kaffirskraal 352	25 27	27 25	3280	4.97	15	5.46	14	1.43	5	0.41	3	0.24	2	0.00	0	0.00	0	0.00	0	0.00	0	0.71	5	1.46	8	3.77	9	18.45	61
549/130	8/1442	Vaalkop	25 10	27 35	3150	5.33	12	5.92	10	2.79	5	0.00	0	0.00	0	0.00	0	0.00	0	0.00	0	0.00	0	0.73	4	1.96	5	2.93	6	19.66	(42)
549/354	8/1453	Kameeldrift	25 24	27 42	3500	4.59	14	7.11	12	1.75	6	0.36	3	0.12	1	0.00	0	0.00	0	0.00	0	0.00	0	0.37	5	3.18	10	5.47	7	22.95	58
549/358	8/1457	Klipkop	25 28	27 42	3400	7.84	15	6.38	12	2.18	7	0.76	4	0.11	1	0.00	0	0.00	0	0.00	0	0.00	0	0.41	5	2.22	8	5.53	7	25.43	59
550/144	8/1582	Zoutpan 467	25 24	28 05	3700	6.71	16	6.20	13	2.06	6	0.20	2	0.13	3	0.00	0	0.00	0	0.00	0	0.00	0	0.26	4	1.63	8	3.69	6	20.88	58
550/239	8/1594	Bushy Park	25 29	28 08	3850	6.41	14	7.24	14	2.15	6	0.37	2	0.25	2	0.00	0	0.00	0	0.00	0	0.00	0	0.31	3	2.15	9	4.49	5	23.37	(55)
550/350	8/1627	Tregunna	25 20	28 12	3570	6.33	19	5.42	10	2.14	5	0.28	2	0.00	0	0.00	0	0.00	0	0.00	0	0.00	0	0.42	4	2.81	6	3.88	8	21.28	54
550/485	8/1699	Waigegund	25 05	28 17	3570	5.74	18	4.49	9	3.77	7	0.22	2	0.32	1	0.00	0	0.00	0	0.00	0	0.00	0	0.08	1	1.39	10	2.59	6	18.60	54
550/562	8/1670	Bothasvlei	25 02	28 19	3530	7.89	22	6.31	14	3.76	6	0.13	2	0.22	2	0.00	0	0.00	0	0.00	0	0.00	0	0.46	4	3.03	9	3.84	7	25.64	66
550/565	8/1671	Blaauwboschkuil	25 05	28 19	3640	6.69	16	4.14	8	4.34	6	0.03	1	0.32	1	0.00	0	0.00	0	0.00	0	0.00	0	0.09	1	2.03	5	3.16	4	20.80	42
550/567	8/1681	Groenkom Estate	25 27	28 19	3900	6.16	16	7.08	12	3.18	9	0.00	0	0.23	2	0.00	0	0.00	0	0.00	0	0.00	0	0.42	3	2.00	5	3.14	7	22.21	54
550/612	8/1680	Kalkheuwel	25 12	28 21	3500	5.51	15	4.76	9	2.86	7	0.93	3	0.07	1	0.00	0	0.00	0	0.00	0	0.00	0	0.12	2	3.57	10	3.56	6	21.38	(53)
550/666	8/1716	Palmietgat	25 06	28 23	3500	5.79	16	5.00	13	3.61	8	0.29	2	0.08	1	0.00	0	0.00	0	0.00	0	0.00	0	0.41	3	4.94	8	3.26	6	23.38	57
551/13	8/1731A	Rust-der-Winter	25 13	28 31	3500	8.25	12	4.57	7	2.87	4	0.15	1	0.33	2	0.00	0	0.00	0	0.00	0	0.00	0	0.52	2	1.39	4	2.84	6	20.92	(38)
551/120	8/1738	De Wagendrift	25 30	28 34	4010	8.42	18	8.53	13	1.62	4	0.30	2	0.00	0	0.00	0	0.00	0	0.00	0	0.00	0	0.61	4	1.75	6	4.36	9	25.59	56
551/354	8/1758	Enkeldoorn	25 24	28 42	4030	6.50	17	7.87	12	5.12	8	0.59	2	0.17	2	0.00	0	0.00	0	0.00	0	0.00	0	0.96	5	2.79	9	3.91	9	27.91	64
551/566	8/1790A	Glenmeath	25 26	28 49	-	7.45	14	8.48	15	4.25	11	0.58	4	0.05	1	0.00	0	0.00	0	0.00	0	0.00	0	0.57	4	4.01	13	4.15	9	29.54	71
551/769	8/1801A	Kraggafontein	25 19	28 56	4500	3.70	11	9.28	11	3.41	5	0.70	1	0.00	0	0.00	0	0.00	0	0.00	0	0.00	0	0.35	1	4.17	8	3.42	7	25.03	(44)
551/805	8/1803A	Leeukop	25 25	28 57	4260	6.78	15	6.56	10	3.55	8	1.92	3	0.17	1	0.00	0	0.00	0	0.00	0	0.00	0	0.40	3	3.29	9	4.31	6	26.98	(55)
552/145	/1830A	Verdun	25 25	29 05	-	6.72	14	8.08	10	4.97	6	0.74	1	0.31	1	0.00	0	0.00	0	0.00	0	0.00	0	0.44	1	5.04	10	3.89	6	30.19	(49)
552/255	/1836W	Philadelphia	25 15	29 09	-	7.50	14	5.30	11	4.64	6	0.93	3	0.00	0	0.00	0	0.00	0	0.00	0	0.25	1	1.27	3	4.86	7	2.65	6	27.40	52
552/610	y/1866A	Loskop Canals	25 10	29 21	-	6.97	19	6.46	18	5.89	9	0.22	5	0.00	0	0.00	0	0.00	0	0.00	0	0.21	1	1.37	3	4.72	12	2.84	10	28.68	77
552 ..	9/1868A	Loskop Dam	25 24	29 22	-	6.19	19	6.04	14	3.29	9	0.30	3	0.00	0	0.00	0	0.00	0	0.00	0	0.00	0	0.97	5	3.49	10	2.72	4	23.00	64
552/699	9/1870M	Grobblersdal	25 09	29 24	-	6.46	13	6.21	14	5.83	7	0.88	2	0.00	0	0.00	0	0.00	0	0.00	0	0.07	1	1.42	3	4.51	14	1.85	7	27.23	61
552/787	9/1883	Walvardiend	25 07	29 27	-	10.19	12	6.08	9	2.46	2	0.81	1	0.00	0	0.00	0	0.00	0	0.00	0	0.00	0	1.58	3	3.72	8	3.74	6	28.58	(41)
553/9	9/1892	Waltewreden	25 09	29 31	-	10.72	15	10.00	17	6.11	11	0.74	6	0.00	0	0.00	0	0.00	0	0.00	0	0.06	1	1.71	5	3.26	14	4.08	12	36.68	81
553/351	9/1912	Waterval 64	25 21	29 42	-	10.62	13	7.04	11	5.82	8	0.50	2	0.00	0	0.00	0	0.00	0	0.00	0	0.36	1	0.91	3	7.10	7	2.26	5	34.61	(50)
553/993	9/1933	Blinkwater	25 23	29 50	-	11.45	13	6.56	11	7.25	9	0.39	3	0.00	0	0.00	0	0.00	0	0.00	0	0.30	1	0.70	2	5.80	14	7.05	11	39.50	64
553/651	9/1932	De Lagersdrift	25 21	29 52	-	10.40	13	5.25	12	6.98	7	0.34	4	0.00	0	0.00	0	0.00	0	0.00	0	0.12	2	0.64	5	6.61	11	4.62	9	34.96	63
553/762	9/1939	Roos Senekal	25 12	29 56	-	5.33	12	7.44	9	5.04	7	0.00	0	0.00	0	0.00	0	0.00	0	0.00	0	0.00	0	1.05	4	6.90	9	3.49	4	29.05	(45)
553/899	9/1940	Tonteldoos	25 19	29 59	-	8.95	15	6.45	16	4.49	10	0.67	5	0.62	2	0.00	0	0.00	0	0.00	0	0.41	1	1.16	8	5.23	16	4.13	6	32.11	79
554/175	9/1964	Dullstroom	25 25	30 06	-	9.14	10	7.78	11	6.03	10	1.04	3	0.48	2	0.00	0	0.00	0	0.00	0	0.15	1	1.93	5	4.68	11	3.36	10	34.39	63
554/466	9/1982	Wemmershoek	25 16	30 16	-	9.47	13	4.85	14	5.33	12	2.59	5	1.25	3	0.00	0	0.00	0	0.00	0	0.36	1	0.81	6	(5.03)	11	5.22	11	(34.91)	76

No.	STATION STASIE	S. Latitude S. Breedtegr	E. Longitude O. Lengtegr	Height Hoogte Feet Voet	Jan. Inches Duime	Jan. Days-Dae	Feb. Inches Duime	Feb. Days-Dae	Mar-Mrt Inches Duime	Mar-Mrt Days-Dae	April. Inches Duime	April. Days-Dae	May-Mei Inches Duime	May-Mei Days-Dae	Jun. Inches Duime	Jun. Days-Dae	Jul. Inches Duime	Jul. Days-Dae	Aug. Inches Duime	Aug. Days-Dae	Sept. Inches Duime	Sept. Days-Dae	Oct-Okt Inches Duime	Oct-Okt Days-Dae	Nov. Inches Duime	Nov. Days-Dae	Dec-Des Inches Duime	Dec-Des Days-Dae	Year-Jaar. Inches Duime	Year-Jaar. Days-Dae
554/516	9/1981 Beetgeskraal	25°06'	30°18'	-	6.61	11	4.74	13	3.29	8	1.63	4	0.52	1	0.00	0	0.00	0	0.00	0	0.00	0	0.30	1	7.75	11	4.77	9	29.61	(58)
554/560	9/1988A Rustenburg	25 20	30 19	-	10.22	14	3.88	10	6.59	9	0.36	1	0.20	2	0.00	0	0.00	0	0.00	0	0.41	1	0.29	2	4.44	10	4.10	9	30.49	(58)
554/614	9/1995 Zwagershoek	25 14	30 21	-	10.04	14	6.40	14	3.82	9	1.29	5	0.75	3	0.00	0	0.00	0	0.00	0	0.62	2	1.37	7	5.98	14	5.88	13	39.15	81
554/752	9/2007 Leidenburg (Nooitgedacht)	25 02	30 26	-	6.26	14	4.60	16	2.10	7	3.95	8	0.68	2	0.00	0	0.00	0	0.00	0	1.11	3	0.30	4	6.30	7	3.80	7	29.10	68
554/786	9/2009 Lydenburg	25 06	30 27	-	4.73	10	4.77	13	1.88	6	4.65	11	0.33	2	0.00	0	0.00	0	0.00	0	0.65	1	0.14	1	5.61	8	5.07	9	27.83	61
555/297	9/2025 Transvaal Citrus Farm	25 27	30 40	-	15.42	16	6.82	9	5.25	10	0.65	4	0.36	6	0.00	0	0.00	0	0.00	0	0.19	3	0.00	0	7.23	10	6.13	11	42.05	69
555/441	9/2037 Rietvallei	25 21	30 45	-	21.48	18	10.20	13	6.30	7	1.61	5	1.99	5	0.17	2	0.00	0	0.01	1	1.60	5	0.40	4	8.16	10	6.82	13	58.74	83
555/445	9/2046 Barclay Vale	25 25	30 45	-	14.47	15	7.09	14	4.74	11	0.30	4	0.69	5	0.00	0	0.00	0	0.00	0	0.29	4	1.04	9	6.53	10	5.18	11	40.33	83
555/455	9/2036 Ceylon Plantation	25 05	30 46	-	19.16	19	12.30	13	4.75	11	0.79	9	1.58	5	0.05	1	0.00	0	0.14	2	0.27	4	0.73	6	10.56	10	5.71	12	56.04	92
555/462	9/2047 Waterval	25 12	30 46	-	17.40	19	11.59	16	7.71	12	0.98	6	0.91	5	0.02	1	0.00	0	0.05	1	0.75	3	0.67	10	7.41	14	7.02	15	54.51	102
555/473	9/2049 Killarney	25 23	30 46	-	25.02	19	6.37	10	4.15	9	0.19	3	0.98	3	0.00	0	0.00	0	0.00	0	0.68	3	0.39	4	7.33	8	7.06	9	52.17	(68)
555/483	9/2052 Tweefontein	25 03	30 47	-	20.67	18	11.18	15	4.68	9	0.61	5	0.75	5	0.00	0	0.00	0	0.05	1	0.23	3	0.91	8	7.31	11	6.05	16	52.44	91
555/487	9/2053 Sable	25 07	30 47	-	19.82	20	11.28	16	4.21	10	0.45	4	1.26	5	0.02	1	0.00	0	0.09	2	0.55	4	0.96	10	10.94	16	5.29	11	54.87	99
555/506	9/2048 Schagen	25 26	30 47	-	16.43	14	6.97	14	4.60	8	0.33	1	0.00	0	0.40	2	0.00	0	0.00	0	0.61	3	0.48	2	5.51	7	4.91	9	40.24	(60)
555/573	9/2063A Klipkraal	25 03	30 50	-	22.81	17	10.90	12	8.61	14	2.11	9	1.43	7	0.11	2	0.00	0	0.38	2	0.37	2	1.92	7	7.32	14	8.56	15	64.52	101
555/579	9/2063B Spitskop	25 09	30 50	-	23.89	18	13.43	16	5.39	11	1.71	4	0.60	3	0.05	1	0.00	0	0.07	1	0.34	5	0.40	6	12.24	11	7.31	13	65.43	89
555/588	9/2065 Nelsrivier	25 18	30 50	-	16.77	15	10.02	13	6.30	9	0.46	3	1.53	4	0.00	0	0.00	0	0.00	0	0.72	4	0.79	9	7.86	11	7.85	11	52.30	(79)
555/631	9/2071M Welkom	25 01	30 52	-	22.66	14	15.65	14	11.21	15	4.50	11	1.74	6	0.77	2	0.00	0	0.43	2	0.36	2	2.09	7	7.00	12	8.96	12	75.37	97
555/639	9/2070 Ophir Plantation	25 09	30 52	-	26.59	16	11.26	16	6.26	10	1.07	5	0.70	3	0.00	0	0.00	0	0.22	1	0.51	4	0.94	4	13.07	11	7.07	11	67.69	(81)
555/663	9/2076 Sable Gorge (Power Stn.)	25 03	30 53	-	17.76	17	13.21	18	6.45	14	1.13	9	1.28	6	0.00	0	0.00	0	0.25	2	0.54	5	1.57	10	6.65	14	5.97	16	54.81	111
555/664	9/2071B Bergvliet Forest	25 04	30 53	-	16.55	14	16.28	15	6.06	11	1.33	9	0.75	3	0.00	0	0.00	0	0.22	1	0.76	4	1.86	12	8.84	13	7.08	17	59.73	99
555/673	9/2081B Witklip	25 13	30 53	-	16.25	17	12.16	11	4.30	7	0.33	3	0.76	3	0.00	0	0.00	0	0.03	1	0.72	4	0.74	5	7.97	9	7.11	10	50.37	(70)
555/780	9/2088 Waggiesdale	25 30	30 56	-	9.33	12	6.16	10	3.51	7	0.27	4	0.29	1	0.00	0	0.00	0	0.00	0	0.21	1	0.57	2	5.68	6	5.87	9	31.89	(52)
555/794	9/2090 Bultfontein	25 14	30 57	-	15.96	15	11.74	13	3.60	10	0.41	4	1.04	6	0.00	0	0.00	0	0.03	2	0.26	2	0.53	8	8.22	9	5.39	9	47.18	78
555/797	9/2086 Lochaber	25 17	30 57	-	11.17	12	11.56	9	4.04	8	0.48	5	0.29	3	0.00	0	0.00	0	0.00	0	0.16	3	0.47	7	5.73	7	6.46	11	40.36	65
555/837	9/2093 Helspruit	25 27	30 58	-	9.79	15	8.42	13	3.64	9	1.02	5	0.38	1	0.00	0	0.00	0	0.00	0	0.07	1	0.02	11	5.25	7	6.55	10	35.14	72
555/851	9/2089A Swartfontein	25 11	30 59	-	15.49	13	12.34	16	3.94	7	0.83	6	0.76	4	0.00	0	0.00	0	0.05	1	0.19	2	0.73	9	6.74	8	4.93	10	46.00	76
555/878	10/2097 Witwater	25 08	31 00	-	19.81	15	8.64	14	3.89	7	1.09	5	0.90	3	0.00	0	0.00	0	0.20	1	0.17	2	0.96	8	5.90	7	6.24	9	47.80	71
556/88	10/2106A Mayfern	25 28	31 03	-	8.12	13	9.52	9	3.82	8	0.26	1	0.07	1	0.00	0	0.00	0	0.00	0	0.03	1	0.64	4	5.05	9	5.87	11	33.38	57
556/110	10/2114 Jatinga	25 20	31 04	-	9.93	13	10.12	13	4.23	7	0.26	3	0.30	2	0.07	1	0.00	0	0.00	0	0.00	0	0.92	12	4.21	7	4.53	10	34.57	68
556/141	10/2115 Umgenyana	25 21	31 05	-	10.23	14	8.30	13	4.05	9	0.52	3	0.56	5	0.06	2	0.00	0	0.11	2	0.10	2	1.18	12	4.52	8	4.86	13	34.49	83
556/143	10/2116 The Knoll	25 23	31 05	-	10.52	14	7.46	13	3.46	10	0.39	3	0.40	4	0.03	1	0.00	0	0.06	1	0.08	2	0.84	11	5.35	11	4.28	12	32.87	82
556/178	10/2119 Karino	25 28	31 06	-	9.51	14	7.21	12	2.30	7	0.17	2	0.44	2	0.00	0	0.00	0	0.04	1	0.27	2	0.53	6	3.33	6	5.57	10	29.37	62
556/289	10/2123M Gutshwa	25 19	31 10	-	9.84	12	10.68	9	4.60	4	0.19	2	0.09	1	0.00	0	0.00	0	0.00	0	0.07	1	0.41	4	6.36	7	4.12	8	36.36	48
556/460	10/2127M Pretorious Kop Rest Camp	25 10	31 16	-	9.53	11	5.28	9	3.99	5	0.00	0	0.00	0	0.00	0	0.00	0	0.00	0	0.00	0	0.00	0	2.25	3	4.00	6	25.05	(34)

RAINFALL -1946- REËNVAL

No.	Ou Nommer Old Number	STATION STASIE	S. Latitude S. Breedtegr	E. Longitude O. Lengtegr	Height Hoogte Feet Voet	Jan.		Feb.		Mar-Mrt		April.		May-Mei		Jun.		Jul.		Aug.		Sept.		Oct-Okt		Nov.		Dec-Des		Year-Jaar.	
						Inches Duime	Days-Dae	Inches Duime	Days-Dae	Inches Duime	Days-Dae	Inches Duime	Days-Dae	Inches Duime	Days-Dae	Inches Duime	Days-Dae	Inches Duime	Days-Dae	Inches Duime	Days-Dae	Inches Duime	Days-Dae	Inches Duime	Days-Dae	Inches Duime	Days-Dae	Inches Duime	Days-Dae	Inches Duime	Days-Dae
556/898	10/2140M	Malelane Rest Camp	25°28'	31°30'	-	6.56	13	8.31	17	4.05	12	0.69	6	0.12	2	0.00	0	0.00	0	0.00	0	0.00	0	0.20	4	2.43	8	4.89	10	27.25	72
557/712	10/2157M	Crocodile Bridge Rest Camp	25 22	31 54	-	10.42	13	9.52	12	1.31	4	0.37	3	0.12	2	0.00	0	0.00	0	0.13	3	0.09	2	0.28	4	4.09	8	2.81	7	29.14	58
557/806	10/2158	Komatipoort	25 26	31 57	460	9.07	11	9.92	6	1.04	4	0.61	4	0.10	1	0.00	0	0.00	0	0.20	2	0.01	1	0.50	4	3.70	6	2.68	8	27.83	47
583/629	7/1223	Kanye	24 59	25 21	4500	8.56	19	4.87	10	2.49	3	0.06	1	0.00	0	0.00	0	0.00	0	0.00	0	0.40	1	2.78	3	1.79	9	4.86	6	25.81	52
584/699	7/1252	Gaberones	24 39	25 54	3304	7.18	20	3.90	11	4.63	6	0.34	4	0.12	2	0.00	0	0.00	0	0.00	0	0.02	1	1.99	7	1.09	7	3.27	6	22.14	64
585/291	7/1273M	Drogedal	24 51	26 10	3500	11.25	19	4.80	13	3.76	6	0.47	2	0.02	1	0.00	0	0.00	0	0.00	0	0.01	1	1.96	6	0.90	7	3.64	8	26.81	63
585/528	7/1289	Vleeschfontein	24 48	26 18	3640	5.49	8	5.42	10	1.80	5	0.46	3	0.00	0	0.00	0	0.00	0	0.00	0	0.00	0	0.88	3	0.99	4	2.65	5	17.69	(38)
586/341	7/1318M	Brussels	24 41	26 42	3500	9.50	14	10.43	11	2.93	3	0.48	1	0.00	0	0.00	0	0.00	0	0.00	0	0.00	0	1.42	4	1.46	6	2.52	4	28.74	(43)
586/441	7/1323	Ganskuil	24 51	26 45	3573	9.93	16	6.57	13	1.80	4	1.12	1	0.00	0	0.00	0	0.00	0	0.00	0	0.00	0	1.27	7	1.52	8	2.44	6	24.65	55
586/789	7/1351A	Uitenhage	24 39	26 57	3264	11.14	16	8.07	12	3.49	7	0.95	2	0.00	0	0.00	0	0.00	0	0.00	0	0.00	0	0.65	6	0.27	2	1.70	6	26.27	51
587/139	8/1359	Middelkop	24 49	27 05	3600	12.49	20	6.12	16	4.05	9	0.93	1	0.07	1	0.00	0	0.00	0	0.00	0	0.00	0	1.31	7	1.49	5	1.52	4	27.98	63
587/475	8/1398	Jersey Farm	24 55	27 16	3250	(6.26)	-	(3.90	6)	3.46	7	0.05	1	0.01	1	0.00	0	0.00	0	0.00	0	0.00	0	0.71	6	1.20	6	2.74	6	(18.33	33)
587/483	8/1402H	Prarus	24 33	27 17	3500	10.35	14	5.58	11	2.56	6	0.20	-	0.00	0	0.00	0	0.00	0	0.00	0	0.00	0	0.87	4	4.29	6	1.97	7	25.82	(48)
587/697	8/1418a	Thabasimbi	24 37	27 24	3500	11.30	22	6.25	15	3.09	11	0.70	4	0.00	0	0.00	0	0.00	0	0.00	0	0.00	0	0.52	6	1.54	9	1.24	8	24.64	75
588/230	8/1449B	Sterkfontein	24 50	27 38	5050	13.75	21	6.04	12	5.02	11	0.25	2	0.00	0	0.00	0	0.00	0	0.00	0	0.00	0	0.37	5	2.10	8	6.31	10	33.84	69
588/385	8/1463	Leeuwpoort (Tin Mine)	24 55	27 43	3700	8.95	19	5.09	10	3.06	8	0.41	2	0.06	1	0.00	0	0.00	0	0.00	0	0.00	0	0.32	6	2.14	11	2.78	9	22.81	66
588/721	8/1508	Rhenosterfontein	24 31	27 55	4104	11.95	18	5.25	11	4.52	7	0.55	1	0.00	0	0.00	0	0.00	0	0.00	0	0.00	0	0.57	3	3.96	6	0.65	1	27.45	(47)
588/732	8/1512	Kareefontein	24 42	27 55	4000	9.05	16	10.04	15	3.49	10	0.00	0	0.00	0	0.00	0	0.00	0	0.00	0	0.00	0	0.22	2	2.35	8	1.14	3	26.29	(54)
589/140	8/1568M	Boschpoort	24 50	28 05	-	9.47	18	7.12	15	2.49	7	0.62	2	0.08	1	0.00	0	0.00	0	0.00	0	0.00	0	0.40	4	3.55	10	3.31	10	27.04	67
589/342	8/1626	Geusbokpoort	24 42	28 12	5000	12.18	19	4.56	12	3.16	8	1.19	3	0.10	1	0.00	0	0.00	0	0.00	0	0.00	0	0.44	4	6.15	10	2.85	7	30.63	(64)
589/503A	8/1664	Warmbaths	24 53	28 17	3660	8.24	18	7.75	15	3.92	7	0.59	3	0.16	1	0.00	0	0.00	0	0.00	0	0.00	0	0.49	4	1.70	9	2.89	5	25.74	63
589/543	8/1669	Doornfontein	24 33	28 19	4630	11.91	15	6.43	12	3.85	6	1.04	3	0.00	0	0.00	0	0.00	0	0.00	0	0.00	0	0.25	2	4.23	8	1.55	4	29.26	(50)
589/586	8/1658A	Buffelspoort	24 46	28 20	4500	9.73	18	8.17	14	2.08	4	0.82	1	0.00	0	0.00	0	0.00	0	0.00	0	0.00	0	0.54	2	2.86	6	2.83	4	27.03	(49)
589/594	8/1682A	Towoomba	24 54	28 20	-	5.91	15	7.12	12	(2.08)	3	0.37	2	0.22	1	0.00	0	0.00	0	0.00	0	0.00	0	0.28	3	1.23	12	2.90	7	(20.11)	55
589/628	8/1683	Roodekuil	24 58	28 21	3650	6.68	16	5.31	12	1.45	4	0.18	1	0.00	0	0.00	0	0.00	0	0.00	0	0.00	0	0.25	2	2.54	10	3.08	7	19.49	(52)
589/723	8/1705	Nylstroom	24 42	28 25	3795	12.12	20	10.04	14	1.69	6	0.64	2	0.24	3	0.00	0	0.00	0	0.00	0	0.00	0	0.33	4	2.43	8	1.56	6	29.05	63
589/780	8/1709	Leeuwkuil	25 00	28 26	3530	7.48	17	5.71	11	1.56	9	0.05	1	0.03	1	0.00	0	0.00	0	0.00	0	0.00	0	0.49	4	3.50	7	2.61	5	21.43	55
589/835	8/1720	Folkstone	24 55	28 28	3600	7.75	13	5.26	12	1.85	9	0.34	3	0.85	2	0.00	0	0.00	0	0.00	0	0.00	0	0.00	0	0.93	5	2.62	5	19.60	(49)
589/867	8/1721	Ludlow	24 57	28 29	3600	6.72	12	3.85	12	1.76	5	1.11	2	0.00	0	0.00	0	0.00	0	0.00	0	0.00	0	0.23	3	2.36	8	1.97	4	18.00	(46)
589/877	8/1724	Groenfontein	24 37	28 30	4200	11.50	18	10.24	17	2.53	6	0.00	0	0.00	0	0.00	0	0.00	0	0.00	0	0.00	0	0.15	1	3.75	10	0.80	3	28.97	55
589/896	8/1725	Mallow	24 56	28 29	3650	7.35	15	4.96	12	2.91	9	0.17	1	0.29	2	0.00	0	0.00	0	0.00	0	0.00	0	0.35	3	1.40	7	2.66	6	20.09	(55)
589/897	8/1728	Dandaloo	24 57	28 30	3500	8.39	14	5.28	12	2.20	8	0.00	0	0.16	1	0.00	0	0.00	0	0.00	0	0.00	0	0.26	2	2.40	7	2.33	4	21.02	(48)
590/55	8/1733	Goodhope	24 55	28 32	3550	7.44	13	5.82	11	2.98	8	0.38	3	0.88	1	0.00	0	0.00	0	0.00	0	0.00	0	0.27	2	1.20	9	3.41	7	22.38	(54)
590/56	8/1734	Knaphrooke	24 56	28 32	3450	7.10	15	3.98	12	2.60	8	0.00	0	0.06	1	0.00	0	0.00	0	0.00	0	0.00	0	0.22	1	1.35	7	2.82	5	18.13	(49)
590/57	8/1735	Settlers	24 57	28 32	3440	6.55	14	5.63	6	2.53	5	0.81	3	0.08	1	0.00	0	0.00	0	0.05	1	0.00	0	0.56	3	0.86	5	3.40	3	20.47	(41)

No.	STATION STASIE	S. Latitude S. Breedtegr	E. Longitude O. Lengtegr	Height Hoogte Feet Voet	Jan. Inches Duime	Jan. Days-Dae	Feb. Inches Duime	Feb. Days-Dae	Mar-Mrt Inches Duime	Mar-Mrt Days-Dae	April. Inches Duime	April. Days-Dae	May-Mei Inches Duime	May-Mei Days-Dae	Jun. Inches Duime	Jun. Days-Dae	Jul. Inches Duime	Jul. Days-Dae	Aug. Inches Duime	Aug. Days-Dae	Sept. Inches Duime	Sept. Days-Dae	Oct-Okt Inches Duime	Oct-Okt Days-Dae	Nov. Inches Duime	Nov. Days-Dae	Dec-Des Inches Duime	Dec-Des Days-Dae	Year-Jaar. Inches Duime	Year-Jaar. Days-Dae
590/106	8/1742 Varkenskuil	24°46'	28°34'	3800	10.48	15	5.92	11	2.58	5	0.65	5	0.18	2	0.00	0	0.00	0	0.00	0	0.00	0	0.69	6	1.61	8	3.50	7	25.61	59
590/171	8/1749 Winburg	24 51	28 36	3600	7.03	16	6.25	10	2.07	7	0.24	1	0.12	1	0.00	0	0.00	0	0.00	0	0.00	0	0.34	2	1.32	10	3.50	7	20.87	54
590/222	8/1748 Mun-Mun	24 42	28 38	3800	8.39	20	8.34	14	2.84	6	1.32	2	0.00	0	0.00	0	0.00	0	0.00	0	0.00	0	0.51	4	2.25	9	2.31	10	25.96	65
590/282	8/1766 Beestepoort	24 42	28 40	3600	8.74	18	8.79	14	2.96	8	1.22	3	0.00	0	0.00	0	0.00	0	0.00	0	0.00	0	0.53	6	1.44	10	2.46	9	26.14	68
590/294	8/1763A Meisjesvlei	24 54	28 40	3500	8.19	17	6.31	14	2.86	8	0.09	1	0.00	0	0.00	0	0.00	0	0.00	0	0.00	0	0.49	3	2.33	8	4.44	8	24.11	59
590/307	8/1762 Nylsvley	24 37	28 41	3600	11.42	18	8.60	15	5.53	6	0.52	4	0.25	1	0.00	0	0.00	0	0.00	0	0.00	0	2.48	5	2.21	10	3.62	11	32.63	70
590/321	8/1757 Kopje Alleen	24 51	28 41	3488	(0.55	1)	7.61	14	3.41	8	–	–	0.15	(1)	0.00	0	0.00	0	0.00	0	0.00	0	0.30	5	3.72	13	3.41	12	(19.15	54)
590/322	8/1756 Deercroft	24 52	28 41	3590	8.78	14	7.46	11	3.09	7	0.78	3	0.09	1	0.00	0	0.00	0	0.00	0	0.00	0	0.20	1	3.30	9	2.91	6	26.61	(52)
590/362	8/1766 Naboomspruit	24 31	28 43	3690	11.06	18	7.56	12	3.48	7	0.30	2	0.12	1	0.00	0	0.00	0	0.00	0	0.30	1	0.53	5	2.53	10	1.68	7	27.56	63
590/413	8/1769M Diepsloot	24 53	28 44	3500	7.02	13	5.42	10	1.59	3	0.30	1	0.06	1	0.00	0	0.00	0	0.00	0	0.00	0	0.84	1	3.31	10	3.88	6	22.42	(45)
590/486	8/1784 Mosdene	24 36	28 47	3600	8.83	21	6.19	12	4.90	9	0.09	1	0.35	2	0.00	0	0.00	0	0.00	0	0.00	0	0.28	3	2.90	11	2.69	9	26.23	68
590/500	8/1781 Byzonder	24 50	28 47	3400	4.50	13	6.23	14	2.73	5	0.14	1	0.00	0	0.00	0	0.00	0	0.00	0	0.00	0	0.42	2	4.20	11	2.08	7	20.30	53
591/286	9/1840A Klaver Valley	24 46	29 10	3000	7.84	14	3.49	10	2.18	4	0.00	0	0.00	0	0.00	0	0.00	0	0.00	0	0.00	0	0.53	2	4.47	8	2.61	6	21.12	(44)
591/423	9/1854M Hanglip	24 33	29 15	3000	9.20	12	3.75	9	1.78	4	0.00	0	0.00	0	0.00	0	0.00	0	0.00	0	0.05	1	0.52	3	3.93	7	3.21	7	22.44	(43)
591/538	9/1860M Marble Hall	24 58	29 18	3000	4.31	10	6.83	10	5.14	8	0.00	0	0.00	0	0.00	0	0.00	0	0.00	0	0.16	1	0.78	2	2.43	7	3.50	3	23.15	(41)
591/581	9/1866B Tygerpad	24 43	29 20	3000	7.75	16	4.02	10	1.06	6	0.60	3	0.00	0	0.00	0	0.00	0	0.00	0	0.00	0	1.07	4	2.56	10	4.49	8	21.55	(57)
592/371	9/1919A Lobithal	24 42	29 43	-	5.33	10	5.79	10	1.93	4	0.32	3	0.00	0	0.00	0	0.00	0	0.00	0	0.00	0	1.23	3	2.30	10	2.93	7	19.83	47
592/474	9/1920 Nebo	24 54	29 46	-	5.58	10	5.50	9	2.59	3	0.00	0	0.00	0	0.00	0	0.00	0	0.00	0	0.09	1	0.74	3	3.52	11	4.33	10	22.35	(47)
592/560	9/1927 Morgenson	24 50	29 49	-	5.91	13	5.48	11	3.03	5	0.74	2	0.00	0	0.00	0	0.00	0	0.00	0	0.00	0	1.82	5	3.76	9	2.73	10	23.47	55
592/615	9/1936 Jane Furse Memorial Hosp	24 45	29 51	-	6.14	11	4.19	11	2.24	3	0.91	3	0.00	0	0.00	0	0.00	0	0.00	0	0.04	1	1.34	5	3.41	12	2.94	10	21.21	56
593/126	9/1962 Maandagshoek	24 36	30 05	-	8.57	11	6.65	13	5.47	3	0.58	3	0.00	0	0.00	0	0.00	0	0.00	0	0.00	0	1.05	3	2.48	9	4.41	10	29.21	52
593/306	9/1974 Derde Gelid	24 36	30 11	-	6.66	13	5.43	15	7.74	3	0.74	2	0.00	0	0.00	0	0.00	0	0.00	0	0.00	0	0.84	3	2.20	8	2.58	7	26.19	(51)
593/419	9/1975 Maartenshoop	24 39	30 14	-	8.34	13	5.19	11	3.37	7	0.40	3	0.48	2	0.00	0	0.28	1	0.00	0	0.23	2	0.60	3	3.33	8	9.14	8	31.36	58
593/586	9/1992 De Grootboom	24 46	30 20	-	6.12	7	2.02	9	5.25	7	0.00	0	0.00	0	0.00	0	0.00	0	0.02	1	0.00	0	0.35	1	1.69	4	3.60	5	19.05	(34)
593/692	9/2005K Pretoria	24 32	30 24	-	6.61	8	2.80	10	3.13	2	0.00	0	0.00	0	0.00	0	0.00	0	0.00	0	0.00	0	0.45	3	3.28	4	1.93	8	18.20	35
593/778	9/2008A Klipfontein	24 58	30 26	-	5.84	13	4.41	13	2.43	5	0.96	4	0.61	3	0.00	0	0.00	0	0.00	0	1.12	2	0.93	5	4.39	11	4.69	9	25.28	65
594/133	9/2020 Chrigstad	24 43	30 35	-	6.12	13	4.48	9	3.52	3	0.10	1	0.25	1	0.00	0	0.00	0	0.00	0	0.02	1	0.75	6	5.61	9	5.52	8	26.37	51
594/141	9/2021B Rustplaats	24 51	30 35	-	3.42	16	4.74	15	1.87	5	0.30	5	0.15	2	0.00	0	0.00	0	0.01	1	0.12	1	0.25	6	1.96	12	2.13	9	14.95	72
594/217	9/2030 Nooitgedacht	24 37	30 38	-	4.45	11	3.50	12	3.40	2	2.04	4	0.00	0	0.00	0	0.00	0	0.00	0	0.03	1	0.98	4	4.47	5	4.64	5	23.51	(44)
594/444	9/2040 Pilgrims Rest (Police)	24 54	30 45	-	16.15	17	5.28	10	4.97	12	1.40	6	1.19	2	0.00	0	0.00	0	0.18	3	0.29	2	0.35	7	4.29	11	4.78	13	38.88	(83)
594/444A	9/2039 Pilgrims Rest	24 54	30 45	-	15.00	22	5.55	17	3.90	14	2.00	10	0.58	9	0.00	0	0.00	0	0.20	5	0.31	2	0.25	9	3.87	13	3.84	14	35.50	115
594/457	9/2044 Elandsfontein	24 37	30 46	-	9.65	12	2.27	7	2.76	6	1.11	3	0.15	1	0.00	0	0.00	0	0.00	0	0.00	0	0.60	2	3.35	6	2.04	4	21.93	(41)
594/493	9/2055 Vaalhoek	24 43	30 47	-	5.99	12	2.66	11	2.13	6	2.44	8	0.17	3	0.00	0	0.00	0	0.00	0	0.00	0	0.26	4	2.18	6	1.78	6	17.61	56
594/539	9/2056 Mac-Mac	24 59	30 48	-	20.09	16	11.81	11	10.79	10	1.36	3	1.69	4	0.10	1	0.00	0	0.35	5	0.56	4	1.88	14	8.11	14	8.02	13	64.56	94
594/590	9/2069 Berlyn (Blyde)	24 50	30 50	-	13.87	18	6.95	15	5.53	14	1.49	8	0.89	5	0.19	1	0.00	0	0.00	0	0.10	1	0.92	4	4.39	9	5.71	10	40.04	(85)

No.	Ou Nommer Old Number	STATION STASIE	S. Latitude S. Breedtegr	E. Longitude O. Lengtegr	Height Hoogte Feet Voet	Jan. Inches Duime	Jan. Days-Dae	Feb. Inches Duime	Feb. Days-Dae	Mar-Mrt Inches Duime	Mar-Mrt Days-Dae	April. Inches Duime	April. Days-Dae	May-Mei Inches Duime	May-Mei Days-Dae	Jun. Inches Duime	Jun. Days-Dae	Jul. Inches Duime	Jul. Days-Dae	Aug. Inches Duime	Aug. Days-Dae	Sept. Inches Duime	Sept. Days-Dae	Oct-Okt Inches Duime	Oct-Okt Days-Dae	Nov. Inches Duime	Nov. Days-Dae	Dec-Des Inches Duime	Dec-Des Days-Dae	Year-Jaar. Inches Duime	Year-Jaar. Days-Dae
594/609	9/2067	Belvedere (Power Stn.)	24°39'	30°51'	-	17.41	17	4.76	15	3.92	7	2.03	10	0.29	4	0.07	1	0.00	0	0.07	2	0.06	1	0.88	5	3.27	7	4.09	14	36.85	83
594/623	9/2071A	Blyde (Lisbon)	24 53	30 51	-	23.39	19	11.04	15	8.73	10	2.31	9	0.74	3	0.16	2	0.00	0	0.46	7	0.14	1	1.51	6	5.03	10	7.68	11	61.19	(93)
594/626	9/2062	Graskop (Town)	24 56	30 51	-	23.62	17	12.70	-	11.52	13	1.63	5	1.45	5	0.00	0	0.00	0	0.71	6	0.56	3	2.33	11	6.20	14	8.69	11	69.31	(85)
594/626A	9/2063	Graskop	24 56	30 51	-	22.91	20	10.85	15	12.53	14	1.39	10	1.56	6	0.11	1	0.00	0	0.47	4	0.64	6	2.38	13	7.35	15	9.30	-	69.49	(104)
594/635	9/2061	Mariepskop Plantation	24 35	30 52	-	25.34	18	6.73	18	7.32	8	4.23	9	0.64	3	0.26	2	0.00	0	0.39	3	0.16	2	3.19	12	4.95	6	7.25	15	60.46	96
594/696	9/2081A	Salique	24 36	30 54	-	17.38	15	8.67	19	7.86	11	1.66	7	0.99	4	0.17	1	0.00	0	0.42	1	0.00	0	1.84	9	5.66	7	5.64	13	50.29	87
594/764	9/2085M	Jelgevonden	24 44	30 56	-	17.32	12	17.49	13	5.51	8	1.71	9	1.38	6	0.42	2	0.00	0	0.54	1	0.00	0	2.49	11	4.63	11	4.00	6	55.49	79
594/779	9/2085R	Rietspruit	24 59	30 56	-	22.12	17	16.98	17	8.17	8	3.03	5	0.45	3	0.00	0	0.00	0	0.39	1	0.85	3	2.18	10	6.54	13	9.03	14	69.75	91
594/781	9/2085	Madrid	24 31	30 57	-	16.86	9	8.47	13	3.71	8	1.74	5	0.08	1	0.00	0	0.00	0	0.05	1	0.11	2	0.32	5	3.88	6	5.10	8	40.32	(58)
594/783	9/2081	Glen Lyden	24 33	30 57	-	17.94	14	9.71	14	5.24	9	1.00	9	0.33	5	0.00	0	0.00	0	0.22	1	0.11	1	0.87	7	3.65	5	6.68	11	45.75	76
594/806	9/2087A	Wilgeboom	24 56	30 57	-	18.93	15	10.51	13	4.15	6	0.91	3	0.60	2	0.00	0	0.00	0	0.00	0	0.19	1	0.70	3	5.94	9	6.76	8	48.69	(60)
594/896	10/2096	Modderspruit	24 56	31 00	-	16.89	19	12.65	17	5.97	13	0.79	9	0.42	6	0.08	1	0.00	0	0.17	2	0.32	4	0.86	12	6.61	13	5.78	15	50.54	111
595/32	10/2103	Fleur-de-lys	24 32	31 02	-	18.18	17	7.94	17	2.22	7	0.61	11	0.04	1	0.02	1	0.00	0	0.01	1	0.00	0	0.52	8	2.96	6	3.42	7	35.92	76
595/110	10/2113	Bushbuck Ridge	24 50	31 04	-	15.91	12	10.03	14	4.74	7	0.31	4	0.02	1	0.00	0	0.00	0	0.10	1	0.16	1	0.36	5	5.15	6	6.06	9	42.84	(60)
595/161	10/2110	Chaspagne	24 41	31 06	-	25.64	15	6.84	16	2.90	9	0.61	5	0.00	0	0.00	0	0.00	0	0.00	0	0.00	0	0.61	5	3.05	8	3.93	9	43.58	67
595/202	10/2119A	Lothian	24 52	31 07	-	15.95	19	11.05	18	3.67	8	0.89	11	0.43	5	0.04	2	0.00	0	0.16	2	0.17	3	0.61	13	5.10	10	5.42	15	43.49	106
595/210	10/2120	Sandford Orleigh	25 00	31 07	-	13.76	10	10.45	9	4.93	6	0.48	3	0.00	0	0.00	0	0.00	0	0.00	0	0.05	1	0.67	3	1.89	4	3.99	7	36.22	(43)
595/428	10/2127	Islington	24 38	31 15	-	10.43	14	6.85	12	2.92	8	0.40	3	0.00	0	0.00	0	0.00	0	0.10	1	0.02	1	0.75	8	3.67	6	2.23	9	27.37	62
595/711	10/2130M	Newington	24 51	31 24	-	7.09	12	11.79	12	1.90	2	0.00	0	0.00	0	0.00	0	0.00	0	0.00	0	0.00	0	0.26	1	2.71	4	2.26	4	26.01	(35)
596/179	10/2147A	Skukuza Rest Camp	24 59	31 36	-	9.15	13	3.82	9	1.65	5	0.00	0	0.00	0	0.00	0	0.00	0	0.00	0	0.00	0	0.13	1	3.66	3	3.12	5	21.53	36
596/647	10/2157A	Tshokwane	24 47	31 52	-	8.53	8	8.99	10	1.09	5	0.25	1	0.00	0	0.00	0	0.00	0	0.00	0	0.00	0	0.76	3	3.26	5	2.15	4	25.03	(36)
627/56	7/1218	Molepolole	24 26	25 32	3450	5.46	16	2.94	10	2.86	7	0.37	2	0.00	0	0.00	0	0.00	0	0.00	0	0.00	0	0.49	7	1.77	9	1.13	6	15.02	57
627/538	7/1232A	Ditshukudu	24 28	25 48	3340	3.62	11	2.50	6	2.92	3	0.00	0	0.00	0	0.00	0	0.00	0	0.00	0	0.00	0	1.59	5	0.96	4	0.82	2	12.41	(31)
628/266	7/1272	Mochudi	24 26	26 09	3105	6.01	16	4.97	10	3.78	5	0.20	2	0.01	1	0.00	0	0.00	0	0.00	0	0.00	0	2.12	8	1.49	10	3.66	4	22.24	56
629/702	7/1350	Two River Estate	24 12	26 54	2800	7.45	11	3.17	7	3.16	4	0.52	2	0.00	0	0.00	0	0.00	0	0.00	0	0.00	0	0.50	2	0.60	2	1.72	3	17.12	(31)
630/383	8/1388	Agen	24 23	27 13	3010	3.48	10	4.85	9	2.29	5	0.09	1	0.00	0	0.00	0	0.00	0	0.00	0	0.00	0	1.24	4	2.08	8	1.32	4	15.35	(41)
630/826	8/1426	Groenrivier	24 16	27 28	3200	7.73	16	2.50	7	1.28	2	0.00	0	0.00	0	0.00	0	0.00	0	0.00	0	0.00	0	0.83	3	2.63	8	2.01	5	16.98	(41)
630/886	8/1432A	Hoopdal	24 16	27 30	4000	7.21	13	2.57	6	5.73	7	0.00	0	0.00	0	0.00	0	0.00	0	0.00	0	0.00	0	0.97	3	2.51	8	1.97	5	20.96	(42)
631/131	8/1446A	Diamond V Ranch	24 11	27 35	4000	9.66	13	4.30	8	4.30	6	0.26	1	0.00	0	0.00	0	0.00	0	0.00	0	0.00	0	0.70	2	2.01	5	2.36	6	23.99	(41)
631/359	8/1456M	Hartebeestfontein	24 29	27 42	6000	10.13	18	8.37	16	3.71	6	0.98	3	0.00	0	0.00	0	0.00	0	0.00	0	0.00	0	0.57	4	3.90	5	2.45	3	30.11	55
631/520	8/1479	Hermanus Doorns	24 10	27 48	3291	10.50	16	6.58	20	5.18	11	1.10	6	0.00	0	0.00	0	0.00	0	0.00	0	0.00	0	1.05	4	2.37	9	2.52	6	29.30	72
631/564	8/1488	Elandshoek	24 24	27 49	4800	12.51	18	7.92	18	3.92	9	1.11	3	0.64	1	0.00	0	0.00	0	0.00	0	0.00	0	0.88	3	1.80	5	1.03	4	29.81	61
631/596	8/1489	Starkfontein	24 26	27 50	5400	13.72	20	9.34	17	3.15	8	1.54	4	0.25	1	0.00	0	0.00	0	0.00	0	0.00	0	0.96	3	1.82	5	1.51	4	32.29	62
632/410	8/1635	Gemsbokfontein	24 20	28 14	4400	15.56	16	7.81	13	4.83	8	0.99	6	0.00	0	0.00	0	0.00	0	0.00	0	0.00	0	0.84	6	3.58	6	1.70	6	35.31	61
632/465	8/1662	Twenty-Four-Rivers	24 15	28 16	4400	9.75	16	7.96	13	5.51	9	1.65	8	0.00	0	0.00	0	0.00	0	0.00	0	0.00	0	0.50	3	2.40	7	3.35	7	31.12	63

RAINFALL –1946– REËNVAL

No.	STATION STASIE		S. Latitude S. Breedtegr	E. Longitude O. Lengtegr	Height Hoogte Feet Voet	Jan. Inches Duime	Jan. Days-Dae	Feb. Inches Duime	Feb. Days-Dae	Mar-Mrt Inches Duime	Mar-Mrt Days-Dae	April. Inches Duime	April. Days-Dae	May-Mei Inches Duime	May-Mei Days-Dae	Jun. Inches Duime	Jun. Days-Dae	Jul. Inches Duime	Jul. Days-Dae	Aug. Inches Duime	Aug. Days-Dae	Sept. Inches Duime	Sept. Days-Dae	Oct-Okt Inches Duime	Oct-Okt Days-Dae	Nov. Inches Duime	Nov. Days-Dae	Dec-Des Inches Duime	Dec-Des Days-Dae	Year-Jaar. Inches Duime	Year-Jaar. Days-Dae
632/726	8/1703	Tafelkop	24°06'	28°25'	4500	6.85	12	4.52	16	4.77	10	0.69	4	0.00	0	0.00	0	0.00	0	0.00	0	0.00	0	0.70	4	4.61	9	1.17	2	23.31	57
632/797	8/1715M	Mooitgedacht	24 17	28 27	5000	10.93	19	5.91	16	4.73	9	1.16	7	0.38	2	0.00	0	0.00	0	0.00	0	0.00	0	0.64	4	3.15	9	1.45	5	28.35	71
633/393	8/1765	Zaaiplaats	24 03	28 44	4000	17.33	17	8.76	17	3.58	7	1.96	7	0.00	0	0.00	0	0.00	0	0.00	0	0.00	0	0.34	4	1.69	9	2.50	8	36.16	69
633/450	8/1775	Grootvlei	24 30	28 45	3500	11.85	18	9.21	12	2.84	6	0.19	2	0.30	1	0.00	0	0.00	0	0.00	0	0.00	0	0.40	3	1.30	5	2.22	8	28.31	55
633/463	8/1787	Vastrap	24 13	28 46	4000	13.57	18	8.50	14	1.78	6	0.48	3	0.00	0	0.00	0	0.00	0	0.00	0	0.00	0	0.49	4	3.64	10	2.70	8	31.16	63
633/482	8/1782	Groenfontein	24 02	28 47	4000	14.26	15	7.92	16	2.33	6	0.00	0	0.00	0	0.00	0	0.00	0	0.00	0	0.00	0	0.28	5	2.03	13	2.02	8	28.84	63
633/497	8/1783	Doorndraai	24 17	28 47	4000	12.93	17	8.66	15	2.17	7	0.43	3	0.10	1	0.00	0	0.00	0	0.00	0	0.00	0	0.27	1	1.71	9	1.74	7	28.01	60
633/503	8/1779	Rietfontein 254	24 23	28 47	3500	15.54	19	13.69	17	3.18	7	0.22	5	0.05	1	0.00	0	0.00	0	0.00	0	0.04	1	0.53	4	2.58	9	0.90	4	36.73	67
633/667	8/1795A	Blinkwater A	24 07	28 53	3500	11.02	12	8.71	13	1.46	2	0.77	2	0.00	0	0.00	0	0.00	0	0.00	0	0.00	0	0.46	2	1.91	7	3.08	5	27.41	43
633/796	8/1802	Moordrift	24 16	28 57	3500	12.81	13	6.03	14	1.73	4	0.30	2	0.25	1	0.00	0	0.00	0	0.00	0	0.00	0	0.35	2	2.47	3	3.05	10	26.99	(49)
633/881A	9/1813	Potgietersrust	24 11	29 00	3500	11.83	15	5.09	13	1.78	4	0.45	5	0.26	1	0.00	0	0.00	0	0.00	0	0.00	0	0.54	3	2.69	10	3.66	11	26.30	(62)
634/30	9/1814	Mooigelegen	24 30	29 01	3400	13.17	18	5.59	14	2.86	7	0.20	2	0.00	0	0.00	0	0.00	0	0.00	0	0.00	0	0.44	2	3.33	12	1.10	7	26.69	62
634/50	9/1819	Witpoort	24 20	29 02	4000	10.49	20	7.65	13	2.37	5	0.59	4	0.00	0	0.00	0	0.00	0	0.00	0	0.00	0	0.63	3	1.98	12	1.87	10	25.58	67
634/84	9/1821	Kalkfontein	24 24	29 03	3390	9.81	15	5.01	9	2.54	4	0.17	1	0.00	0	0.00	0	0.00	0	0.00	0	0.00	0	0.24	1	1.62	6	0.98	4	20.37	(40)
634/128	9/1824	Uitkyk	24 08	29 05	5200	7.45	7	11.26	11	1.23	1	0.56	3	0.35	1	0.00	0	0.00	0	0.00	0	0.00	0	0.27	1	2.29	8	2.71	9	26.12	(41)
634/131	9/1825	Plankuek	24 11	29 05	4000	8.61	15	6.25	15	1.21	5	0.61	3	0.33	2	0.00	0	0.00	0	0.00	0	0.00	0	0.31	3	1.94	15	3.39	10	22.65	68
634/140	9/1826	Doornfontein	24 20	29 05	4000	12.71	20	8.43	12	3.51	6	1.25	3	0.08	1	0.00	0	0.00	0	0.00	0	0.00	0	0.60	3	1.95	10	1.79	8	30.32	63
634/417	9/1853	Uitsicht	24 27	29 14	3100	9.29	17	4.67	14	2.26	5	0.20	2	0.00	0	0.00	0	0.00	0	0.00	0	0.00	0	0.78	3	3.56	8	2.07	8	22.83	57
634/513	9/1860	Excelsior	24 03	29 18	5100	7.46	20	3.70	10	1.53	2	0.87	3	0.74	2	0.00	0	0.00	0	0.00	0	0.00	0	0.27	1	2.13	8	1.04	2	17.74	(38)
634/566	9/1860H	Volop	24 26	29 19	3500	6.31	16	4.70	11	2.46	5	0.38	1	0.00	0	0.00	0	0.00	0	0.00	0	0.00	0	0.80	4	3.32	9	2.94	7	20.91	(51)
635/76	9/1890	Chuniespoort	24 16	29 33	3800	6.20	15	5.30	12	1.89	5	0.83	2	0.00	0	0.00	0	0.00	0	0.00	0	0.00	0	0.59	2	2.50	7	3.23	6	20.54	(49)
635/862	9/1949	Paschaskraal	24 22	29 59	2900	7.23	12	5.00	12	3.56	5	0.47	2	0.00	0	0.00	0	0.00	0	0.00	0	0.00	0	0.65	2	2.91	8	2.70	7	22.52	48
636/119	9/1960	Forest Hill	24 29	30 04	2800	4.20	7	3.98	10	6.52	3	1.12	2	0.00	0	0.00	0	0.00	0	0.00	0	0.00	0	0.90	2	2.21	6	1.68	3	20.61	(33)
636/144	9/1957M	Mecklenburg	24 24	30 05	3000	4.33	7	4.11	6	3.10	2	0.97	2	0.00	0	0.00	0	0.00	0	0.00	0	0.00	0	0.72	1	2.64	7	2.57	5	18.44	(30)
636/276	9/1971	The Heights	24 06	30 10	4300	12.41	14	4.98	8	3.45	9	0.37	1	0.17	2	0.09	1	0.03	1	0.33	2	0.00	0	2.03	13	3.14	10	3.39	13	30.39	74
636/308	9/1972	The Downs	24 08	30 11	4200	14.20	20	4.76	14	5.63	11	0.85	6	0.69	3	0.21	2	0.00	0	0.13	3	0.05	1	2.11	15	4.05	12	3.36	9	36.04	96
636/518	9/1984	Schalm	24 08	30 18	4000	17.51	17	6.38	16	5.23	2	0.50	2	0.38	3	0.00	0	0.00	0	0.30	2	0.20	1	1.41	11	0.67	1	4.69	9	37.27	64
636/519	9/1994M	Paris 180	24 09	30 18	3500	13.16	13	8.77	-	4.41	7	0.48	4	0.26	4	0.02	1	0.00	0	0.12	2	0.00	0	1.38	10	2.10	8	4.81	9	35.51	(58)
637/594	9/2058	Moriah	24 24	30 50	1800	8.26	7	5.14	5	2.45	3	0.00	0	0.00	0	0.00	0	0.00	0	0.00	0	0.43	1	0.35	2	3.63	4	2.00	1	22.26	(23)
637/609	9/2060	Inyoko	24 09	30 51	1459	7.07	10	2.41	-	1.88	1	0.66	6	0.00	0	0.00	0	0.00	0	0.00	0	0.00	0	0.84	4	0.73	5	2.14	5	15.73	(31)
637/720	9/2071	Sedford	24 30	30 54	2500	16.55	13	8.78	13	4.24	8	1.29	6	0.31	4	0.04	1	0.02	1	0.18	2	0.05	1	0.45	3	4.55	6	4.88	10	41.34	68
638/528	10/2128K	Nederland	24 18	31 18	-	7.04	9	7.44	8	1.30	2	0.17	2	0.01	1	0.00	0	0.00	0	0.03	1	0.00	0	0.50	1	2.69	5	0.25	1	19.33	(30)
639/504	10/2154A	Satara	24 24	31 47	895	5.83	6	7.65	-	3.20	3	1.47	2	0.07	2	0.00	0	0.01	1	0.00	0	0.00	0	0.21	4	2.58	5	0.81	3	21.83	(26)
671/653	32/6A	Masans	23 53	26 22	-	3.61	13	5.76	12	3.76	4	0.29	2	0.00	0	0.00	0	0.00	0	0.00	0	0.00	0	1.94	6	1.34	8	1.18	6	(17.88	51)
672/748	7/1349	Cumberland	23 58	26 55	2800	2.89	8	2.50	7	12.17	7	0.35	2	0.00	0	0.00	0	0.00	0	0.00	0	0.00	0	2.06	3	2.19	4	1.95	5	24.11	(36)

RAINFALL –1946– REËNVAL

No.	Oo Nommer Old Number	STATION STASIE	S. Latitude S. Breedtegr	E. Longitude E.O. Lengtegr	Height Hoogte Feet Voet	Jan. Inches Duime	Jan. Days-Dae	Feb. Inches Duime	Feb. Days-Dae	Mar-Mrt Inches Duime	Mar-Mrt Days-Dae	April. Inches Duime	April. Days-Dae	May-Mei Inches Duime	May-Mei Days-Dae	Jun. Inches Duime	Jun. Days-Dae	Jul. Inches Duime	Jul. Days-Dae	Aug. Inches Duime	Aug. Days-Dae	Sept. Inches Duime	Sept. Days-Dae	Oct-Okt Inches Duime	Oct-Okt Days-Dae	Nov. Inches Duime	Nov. Days-Dae	Dec-Des Inches Duime	Dec-Des Days-Dae	Year-Jaar Inches Duime	Year-Jaar Days-Dae
673/15	1/1000	Milton Valley	23°45'	27°01'	2950	6.43	12	7.37	9	2.45	7	0.88	2	0.00	0	0.00	0	0.00	0	0.00	0	0.00	0	0.21	4	2.01	3	3.19	7	22.54	44
673/128	1/1001	Kruispad	23 38	27 05	2800	5.96	10	5.22	9	2.24	6	0.00	0	0.00	0	0.00	0	0.00	0	0.00	0	0.00	0	0.26	2	0.53	3	1.79	5	16.00	(35)
674/207	1/1004b	Sterkfontein	23 57	27 37	3500	10.91	10	5.26	7	1.93	2	0.00	0	0.00	0	0.00	0	0.00	0	0.00	0	0.00	0	0.31	2	2.34	5	3.27	5	24.02	(31)
674/845	1/1007A	Rotterdam	23 35	27 59	3100	7.77	13	3.84	9	1.11	3	0.20	1	0.00	0	0.00	0	0.00	0	0.00	0	0.03	1	0.47	3	1.05	6	3.56	6	18.03	(42)
675/117	8/1580	Derdekraal	23 57	28 04	4240	6.14	15	7.38	17	2.24	4	0.90	3	0.00	0	0.00	0	0.00	0	0.00	0	0.00	0	0.91	4	2.42	13	1.62	2	21.61	58
675/125	1/1010	Autheriteit	23 35	28 05	2950	4.99	15	4.49	12	0.97	3	0.90	5	0.00	0	0.00	0	0.00	0	0.00	0	0.00	0	0.46	2	1.46	5	3.46	6	16.73	48
675/695	1/1013	Marten	23 35	28 24	3300	4.21	10	6.67	8	0.68	2	0.52	3	0.00	0	0.00	0	0.00	0	0.00	0	0.00	0	0.48	1	2.08	5	2.92	3	17.56	32
675/720	8/1700	Maisvogelkraal	24 00	28 24	3900	9.00	11	6.34	10	3.20	3	0.44	1	0.00	0	0.00	0	0.00	0	0.00	0	0.00	0	0.27	2	2.87	5	1.41	2	23.53	(34)
676/705	1/1021	Swerwerskraal	23 45	28 54	3472	6.11	13	3.80	10	1.56	3	0.82	2	0.00	0	0.00	0	0.00	0	0.00	0	0.00	0	0.13	1	0.56	4	1.16	4	14.14	(37)
677/188	2/1030	Vulcanus	23 38	29 07	3828	6.51	7	1.96	4	1.39	2	0.52	2	0.00	0	0.00	0	0.00	0	0.00	0	0.00	0	0.20	2	1.24	3	1.40	4	13.22	(24)
677/249	2/1031	Bergzicht (Mountain	23 49	29 09	4400	8.42	11	5.53	10	2.70	3	1.08	2	0.00	0	0.00	0	0.00	0	0.00	0	0.00	0	0.92	4	1.04	6	0.96	4	20.65	(40)
677/562	2/1040	Biesjespol View)	23 53	29 19	4300	4.94	13	8.05	13	2.23	6	2.31	6	0.03	1	0.00	0	0.00	0	0.00	0	0.03	1	0.58	2	1.87	8	2.17	7	22.21	57
677/764	2/1045	Palmietfontein	23 44	29 26	3900	3.34	7	1.20	6	3.12	2	1.95	3	0.00	0	0.00	0	0.00	0	0.00	0	0.00	0	0.38	1	0.00	0	0.49	2	10.48	(21)
677/818	2/1047	Thermalce	23 38	29 28	3820	5.33	14	1.50	9	3.43	3	2.22	4	0.00	0	0.00	0	0.00	0	0.00	0	0.00	0	0.00	0	0.68	3	1.70	5	14.86	(38)
677/834	2/1048	Pietersburg Hospital	23 54	29 28	4155	5.07	12	3.02	12	2.48	4	0.87	3	0.00	0	0.00	0	0.00	0	0.00	0	0.00	0	0.40	4	3.07	11	0.88	7	15.79	53
677/866	2/1050A	Pietersburg Aerodrome	23 56	29 29	4246	5.16	15	2.79	15	2.30	6	0.90	4	0.00	0	0.00	0	0.00	0	0.00	0	0.00	0	0.56	3	3.44	11	0.70	4	15.85	58
677/891	2/1054	Broadlands	23 51	29 30	4200	3.69	11	3.01	11	2.02	5	0.76	2	0.00	0	0.00	0	0.00	0	0.00	0	0.00	0	0.41	2	1.86	9	1.33	6	13.08	(46)
678/2	2/1053A	Bylsteel	23 32	29 31	3716	5.91	10	0.80	2	3.60	4	1.26	1	0.00	0	0.00	0	0.00	0	0.00	0	0.00	0	0.00	0	0.00	0	0.90	1	12.47	(18)
678/297	2/1066	Matiebaskraal II	23 57	29 40	4354	3.01	10	2.64	4	4.94	5	2.56	4	0.00	0	0.00	0	0.00	0	0.00	0	0.89	2	0.00	0	2.44	6	1.26	5	17.74	(35)
678/580	2/1084	Klein Begin	23 40	29 50	3950	6.99	16	1.07	10	1.88	7	1.21	8	0.06	2	0.00	0	0.05	2	0.02	1	0.00	0	0.25	3	2.34	5	0.55	5	14.42	59
678/722	2/1097B	Driefontein	23 32	29 55	4000	12.77	14	3.01	15	1.68	5	1.00	7	0.15	2	0.00	0	0.15	1	0.13	1	0.00	0	0.53	3	3.56	4	2.05	5	25.05	57
678/725	2/1098	Wilgeboschfontein I	23 35	29 55	4000	6.36	16	1.01	13	1.02	5	0.28	3	0.13	2	0.03	1	0.00	0	0.00	0	0.00	0	0.13	1	1.83	5	0.21	5	11.00	51
678/805	2/1103	Weltevreden 827	23 55	29 57	4900	13.96	21	6.55	17	5.37	7	3.16	8	0.56	2	0.38	3	0.00	0	0.00	0	0.00	0	1.47	7	3.27	10	2.49	8	37.21	83
678/836	2/1105M	Glenshiel (2583)	23 56	29 58	5000	12.66	18	5.16	16	5.10	9	1.19	5	0.46	3	0.01	1	0.00	0	0.12	1	0.09	2	1.41	10	2.83	8	2.01	12	31.04	85
678/858	2/1107	Broederstroom	23 48	29 59	5100	24.08	21	14.31	14	11.38	11	3.94	6	1.68	4	1.29	3	0.25	1	0.32	3	0.15	1	2.54	8	4.01	11	5.66	11	69.61	94
678/890	2/1108	Woodbush I	23 50	30 00	5014	23.43	25	14.64	19	8.46	14	3.17	13	1.46	7	0.81	5	0.10	2	0.47	5	0.30	4	3.06	12	4.75	14	4.13	12	64.78	132
679/19	2/1112	De Hoek	23 49	30 01	4000	22.44	23	15.13	20	7.95	15	2.99	12	0.98	5	0.82	5	0.18	2	0.43	3	0.27	2	2.88	12	4.33	14	4.34	12	62.34	125
679/135	2/1120B	Belvedere	23 45	30 05	4500	17.78	18	12.47	20	3.80	6	2.25	12	0.21	4	0.53	5	0.19	1	0.15	3	0.05	1	1.15	10	4.11	9	2.37	11	45.06	100
679/136	2/1120M	Vergelegen	23 46	30 05	4500	21.32	19	14.03	19	4.15	5	2.06	9	0.18	2	0.42	3	0.00	0	0.00	0	0.00	0	0.83	4	4.12	6	2.36	10	49.47	77
679/139	2/1124A	Middelkop	23 49	30 05	4500	25.85	17	12.95	17	5.00	6	1.49	5	0.35	4	0.44	3	0.00	0	0.00	0	0.00	0	1.10	4	3.16	7	2.09	8	52.43	(71)
679/141	2/1121	Vergelegen	23 51	30 05	3700	26.42	20	15.32	19	5.38	8	2.10	9	0.61	5	0.25	3	0.00	0	0.27	1	0.00	0	2.04	10	3.33	10	3.55	12	59.27	97
679/197	2/1128	Zonsrkomst	23 47	30 07	2600	21.00	19	12.68	17	3.34	6	2.55	8	0.18	2	0.38	2	0.00	0	0.11	2	0.00	0	1.03	7	3.51	9	3.45	8	48.23	80
679/221	2/1139	Duiwelskloof	23 41	30 08	2600	13.76	15	6.34	14	2.80	3	1.68	3	0.00	0	0.00	0	0.00	0	0.00	0	0.00	0	0.28	1	1.54	2	1.76	4	28.16	(42)
679/227	2/1132	Marensky-Skoolplaas	23 47	30 08	2476	22.00	17	10.70	19	3.50	5	3.23	10	0.11	3	0.32	5	0.00	0	0.04	2	0.01	1	0.76	6	3.27	11	3.06	8	47.00	87
679/245	2/1134A	Boekenhouthult	23 35	30 09	2500	8.87	13	3.17	12	2.12	2	0.62	2	0.00	0	0.00	0	0.00	0	0.00	0	0.00	0	0.28	2	1.20	2	0.77	3	17.03	(36)

No.	STATION STASIE	S. Latitude S. Breedtegr	E. Longitude O. Lengtegr	Height Hoogte Feet Voet	Jan. Inches Duime	Jan. Days-Dae	Feb. Inches Duime	Feb. Days-Dae	Mar-Mrt Inches Duime	Mar-Mrt Days-Dae	April. Inches Duime	April. Days-Dae	May-Mei Inches Duime	May-Mei Days-Dae	Jun. Inches Duime	Jun. Days-Dae	Jul. Inches Duime	Jul. Days-Dae	Aug. Inches Duime	Aug. Days-Dae	Sept. Inches Duime	Sept. Days-Dae	Oct-Okt Inches Duime	Oct-Okt Days-Dae	Nov. Inches Duime	Nov. Days-Dae	Dec-Des Inches Duime	Dec-Des Days-Dae	Year-Jaar. Inches Duime	Year-Jaar. Days-Dae
679/267	2/1137A New Agatha	23°57'	30°09'	3600	22.38	15	(8.06	16)	(6.44	11)	1.17	7	0.85	5	0.33	3	0.00	0	0.43	4	0.04	1	2.99	9	5.47	12	3.30	12	(51.06	95)
679/268	2/1137B Monavain	23 58	30 09	2500	25.12	23	8.50	20	6.30	15	1.04	10	0.79	6	0.26	5	0.01	1	0.48	4	0.04	1	2.95	12	5.67	15	3.34	20	54.50	132
679/277	2/1135 Moethoek	23 37	30 10	2400	7.91	15	4.51	15	1.93	8	0.77	8	0.03	1	0.10	2	0.10	1	0.02	1	0.00	0	0.31	4	1.82	5	0.93	5	18.43	65
679/289	2/1136 Puselia	23 49	30 10	2456	20.58	18	9.16	19	2.67	6	3.11	13	0.14	5	0.38	4	0.09	3	0.22	3	0.00	0	1.03	9	2.68	10	2.53	12	42.99	102
679/290	2/1137 Tsaneen	23 58	30 10	2550	19.44	15	8.70	16	2.98	3	2.63	6	0.00	0	0.15	1	0.00	0	0.00	0	0.00	0	0.88	6	2.39	5	2.84	4	40.01	(56)
679/378	2/1145 Broederstroomdrift	24 48	30 13	2200	15.15	15	9.06	13	3.59	3	3.81	7	0.00	0	0.53	3	0.00	0	0.25	2	0.00	0	0.48	3	2.60	5	3.58	8	39.05	(59)
679/388	2/1147 Isoavima	23 58	30 13	2300	15.25	17	5.77	13	5.81	7	1.69	4	0.09	1	0.04	3	0.04	2	0.00	0	0.00	0	1.76	11	2.82	12	1.28	10	34.55	80
679/401	2/1149 Triangle	23 41	30 14	2700	17.58	19	8.60	18	3.99	12	1.51	9	0.39	6	0.67	5	0.23	2	0.21	3	0.00	0	1.04	8	3.71	8	2.61	11	40.54	101
679/441	2/1152 Valencia Estates	23 51	30 15	2000	11.33	15	6.58	15	4.91	5	0.84	5	0.00	0	0.00	0	0.03	1	0.00	0	0.00	0	0.77	4	1.35	5	3.60	8	29.41	58
679/532	2/1154 Letaba Estate (Bellevue)	23 52	30 18	1824	11.01	16	6.31	12	3.53	6	0.97	6	0.00	0	0.00	0	0.00	0	0.01	1	0.00	0	0.82	6	1.82	7	2.71	9	27.18	63
679/592	2/1159A Leeuwfontein	23 52	30 26	1800	11.02	16	6.41	10	3.89	7	1.02	6	0.03	2	0.00	0	0.00	0	0.00	0	0.00	0	0.83	4	2.45	5	3.55	6	29.20	56
679/719	9/2005 Boan	23 59	30 24	1900	14.48	15	4.10	11	2.38	2	1.79	1	0.00	0	0.00	0	0.00	0	0.00	0	0.00	0	0.32	3	2.57	4	1.28	6	26.92	42
679/859	2/1165B Belle Ombre	23 49	30 29	-	14.02	9	3.85	7	4.41	2	1.92	4	0.00	0	0.00	0	0.00	0	0.00	0	0.00	0	0.86	2	2.70	7	1.74	2	29.50	(33)
680/59	2/1167 Leydsdorp	23 59	30 32	2170	12.37	17	3.91	11	2.46	4	0.64	2	0.06	1	0.00	0	0.00	0	0.06	1	0.00	0	0.51	5	2.12	4	1.76	5	23.89	50
680/133	2/1168 La Cotte	23 43	30 35	1480	10.29	11	2.56	11	3.84	3	0.35	1	0.00	0	0.00	0	0.00	0	0.00	0	0.00	0	0.50	1	2.84	4	3.17	6	23.55	37
680/167	2/1169A Chester	23 47	30 36	1700	10.66	13	2.87	14	2.27	3	2.51	4	0.00	0	0.01	1	0.00	0	0.00	0	0.00	0	0.69	3	3.09	5	2.38	6	24.48	49
680/225	2/1170 Black Hills	23 45	30 38	1700	9.74	11	(1.31	2)	2.70	2	1.23	4	0.00	0	0.00	0	0.00	0	0.00	0	0.00	0	0.35	2	3.45	5	4.60	6	(23.38	32)
680/280	2/1170a Eiland	23 40	30 40	1500	13.31	12	4.84	3	3.55	2	0.55	3	0.04	1	0.06	1	0.19	1	0.00	0	0.00	0	2.26	1	3.10	2	3.60	4	31.50	30
680/439	2/1171 Platveld	23 49	30 45	1600	9.57	12	1.83	10	1.50	5	0.59	1	0.00	0	0.00	0	0.00	0	0.05	1	0.00	0	0.09	5	0.97	6	3.84	8	18.44	48
681/69	3/1174A Letaba Ranch	23 39	31 03	-	8.42	12	5.31	12	1.60	3	2.03	7	0.02	1	0.00	0	0.20	1	0.00	0	0.00	0	0.08	3	1.01	5	2.89	8	21.56	52
681/77	3/1174a Baderoukwe	23 47	31 03	-	9.31	9	1.99	6	0.38	1	2.91	4	0.00	0	0.00	0	0.00	0	0.00	0	0.00	0	0.00	0	1.05	3	1.68	4	17.32	(27)
681/180	10/2121 Loole	24 00	31 06	-	9.66	13	2.81	9	1.97	1	0.56	3	0.00	0	0.00	0	0.00	0	0.00	0	0.00	0	0.00	0	2.73	5	1.13	4	18.86	(35)
682/141	3/1176 Mondzwani (Letaba Rest	23 51	31 35	704	(6.81	12	6.71	11	1.42	5	0.43	3	0.05	2	0.03	1	0.00	0	0.00	0	0.00	0	0.09	1	0.40	5	1.80	8	17.74	48
716/514	32/9 Mahalapye Camp)	23 04	26 48	3296	8.89	17	3.97	12	1.84	6	0.00	0	0.00	0	0.00	0	0.00	0	0.00	0	0.00	0	0.61	5	0.56	5	0.94	5	16.81	50
717/357	1/1001A Dikgatlong	23 27	27 12	3000	6.31	16	3.36	10	2.01	6	0.54	1	0.00	0	0.00	0	0.00	0	0.00	0	0.00	0	0.72	5	0.72	6	3.58	8	17.24	52
717/595	1/1002 Stockpoort	23 25	27 20	2750	7.17	12	5.99	9	2.33	4	0.11	1	0.00	0	0.00	0	0.00	0	0.00	0	0.00	0	0.52	3	0.92	3	2.90	7	29.54	(39)
718/327	1/1005A Oranjefontein	23 27	27 41	2990	6.08	11	4.27	10	1.99	5	2.22	2	0.00	0	0.00	0	0.00	0	0.00	0	0.00	0	0.52	1	0.94	3	2.54	6	18.56	(38)
719/370	1/1011M Marnits	23 10	28 13	-	5.80	14	5.13	10	0.97	5	0.28	1	0.00	0	0.00	0	0.00	0	0.00	0	0.00	0	(1.04	3)	0.37	3	3.15	3	(16.74	39)
719/467	1/1012A Boekenhoutfontein	23 17	28 16	-	5.18	7	4.79	5	0.83	3	2.05	1	0.00	0	0.00	0	0.00	0	0.00	0	0.00	0	1.33	2	1.22	3	2.07	2	17.47	(28)
720/181	1/1017A Weltevreden	23 01	28 37	3000	12.77	12	5.25	8	0.80	2	2.17	2	0.00	0	0.00	0	0.00	0	0.00	0	0.00	0	1.35	2	1.77	4	2.29	4	26.40	(34)
720/198	1/1017B Oatlands	23 18	28 37	3500	10.59	15	4.35	11	0.71	3	1.44	2	0.00	0	0.00	0	0.00	0	0.00	0	0.00	0	0.83	2	0.95	5	2.21	4	21.08	(42)
720/280	1/1017R Sterkloop	23 10	28 40	3000	13.24	14	5.13	5	1.95	3	0.00	0	0.00	0	0.00	0	0.00	0	0.00	0	0.00	0	0.00	0	0.53	2	1.47	4	22.32	28
720/727	1/1023 Leipsig	23 07	28 55	4000	15.29	15	8.69	15	1.48	4	2.31	4	0.00	0	0.00	0	0.00	0	0.00	0	0.00	0	1.12	3	1.14	6	2.11	5	32.14	52
721/157	2/1025M Innes	23 07	29 06	3000	14.87	14	7.18	14	4.10	3	0.28	2	0.00	0	0.00	0	0.00	0	0.00	0	0.00	0	1.06	3	2.23	4	2.04	5	31.76	45
721/197	2/1026 Bochem I	23 17	29 07	3129	9.80	11	6.60	10	3.25	3	0.00	0	0.00	0	0.00	0	0.00	0	0.00	0	0.00	0	0.68	3	2.26	6	1.22	4	23.81	37

RAINFALL -1946- REËNVAL

No.	Ou Nommer Old Number	STATION STASIE	S. Latitude S. Breedtegr	E. Longitude O. Lengtegr	Height Hoogte Feet Voet	Jan. Inches Duime	Jan. Days-Dae	Feb. Inches Duime	Feb. Days-Dae	Mar-Mrt Inches Duime	Mar-Mrt Days-Dae	April. Inches Duime	April. Days-Dae	May-Mei Inches Duime	May-Mei Days-Dae	Jun. Inches Duime	Jun. Days-Dae	Jul. Inches Duime	Jul. Days-Dae	Aug. Inches Duime	Aug. Days-Dae	Sept. Inches Duime	Sept. Days-Dae	Oct-Okt Inches Duime	Oct-Okt Days-Dae	Nov. Inches Duime	Nov. Days-Dae	Dec-Des Inches Duime	Dec-Des Days-Dae	Year-Jaar. Inches Duime	Year-Jaar. Days-Dae
721/257	2/1027	Boches II	23°17'	29°09'	3129	8.46	11	5.15	8	3.22	2	0.00	0	0.00	0	0.00	0	0.00	0	0.00	0	0.00	0	0.73	3	(0.99	3)	1.05	4	(19.60	31)
721/363	2/1033	Sandown	23 03	29 13	2900	11.72	10	4.90	11	4.69	2	0.09	1	0.00	0	0.00	0	0.00	0	0.00	0	0.00	0	1.73	3	1.34	4	1.07	4	24.84	(35)
721/522	2/1039	Redhill	23 12	29 18	3200	13.00	12	2.26	10	3.54	3	0.71	2	0.00	0	0.00	0	0.00	0	0.00	0	0.00	0	1.04	2	0.37	2	1.24	5	22.16	36
721/772	2/1044	Kalkfontein	23 22	29 26	3250	7.76	12	1.57	14	2.19	4	2.23	6	0.00	0	0.00	0	0.00	0	0.00	0	0.03	1	0.33	2	0.31	3	1.53	5	15.95	47
721/846	2/1050M	Goedgedacht	23 06	29 29	3000	9.75	13	4.33	5	1.88	3	1.00	1	0.00	0	0.00	0	0.00	0	0.00	0	0.00	0	0.75	1	0.10	1	1.16	3	18.97	(27)
722/82	2/1060	Legkraal	23 22	29 33	3200	7.13	10	2.03	11	1.88	2	1.13	2	0.00	0	0.00	0	0.00	0	0.00	0	0.00	0	0.33	3	0.15	1	1.87	3	14.52	(32)
722/99	2/1057A	Mara (Waerkum)	23 09	29 34	3000	10.28	13	3.92	7	1.49	2	0.21	3	0.00	0	0.00	0	0.00	0	0.00	0	0.00	0	0.76	1	0.47	2	1.92	3	19.05	(31)
722/277	2/1064	Una	23 07	29 40	2950	6.75	10	2.65	6	0.73	1	0.55	2	0.00	0	0.00	0	0.00	0	0.00	0	0.00	0	0.68	1	0.50	2	0.21	2	12.07	(24)
722/301	2/1067	Capesthrone	23 01	29 41	2800	9.56	13	5.08	12	0.98	4	0.00	0	0.00	0	0.00	0	0.00	0	0.00	0	0.00	0	0.32	1	0.89	2	0.00	0	16.83	(32)
722/391	2/1071	Happy Rest	23 01	29 44	3000	8.26	16	5.21	14	0.51	2	0.90	3	0.00	0	0.02	1	0.00	0	0.00	0	0.00	0	0.50	1	1.34	2	0.25	1	16.97	40
722/409	2/1072	Bultfontein	23 19	29 44	3600	6.01	16	2.40	14	1.09	5	0.45	4	0.00	0	0.00	0	0.04	1	0.00	0	0.05	1	0.34	2	0.38	3	0.75	3	11.51	49
722/491	2/1077	Mashabe	23 11	29 47	3250	5.59	13	1.69	-	0.57	2	0.57	3	0.00	0	0.00	0	0.00	0	0.00	0	0.00	0	0.57	2	0.82	3	0.47	1	10.28	(24)
722/497	2/1079	Rouxpurt	23 17	29 47	3600	5.09	14	2.49	12	0.70	2	0.87	2	0.00	0	0.00	0	0.05	1	0.02	1	0.23	2	0.46	3	0.41	5	0.70	3	11.02	45
722/529	2/1080	Bandolierkop	23 19	29 48	3700	5.25	8	2.38	8	1.46	4	1.28	3	0.00	0	0.00	0	0.10	1	0.02	1	0.19	2	0.28	1	0.60	3	0.61	3	12.17	(34)
722/571	2/1082	Versamelshoek	23 01	29 50	3250	8.78	17	6.74	16	1.05	5	0.59	5	0.16	2	0.21	2	0.00	0	0.13	1	0.00	0	0.84	4	1.27	4	0.81	4	20.58	60
722/583	2/1083	Zyvergat	23 23	29 50	3650	6.30	12	2.00	12	1.53	5	0.47	5	0.00	0	0.00	0	0.15	1	0.00	0	0.00	0	0.18	1	0.76	5	0.56	4	11.95	45
722/653	2/1088	Bultfontein	23 23	29 52	3700	6.93	13	1.62	11	1.53	5	0.20	1	0.07	1	0.00	0	0.19	1	0.05	1	0.00	0	0.20	1	0.86	2	1.13	6	12.78	42
722/675	2/1093A	Vliegenpan	23 15	29 53	3000	6.36	17	2.95	14	1.25	4	0.39	5	0.04	1	0.10	3	0.08	1	0.13	2	0.25	1	0.39	5	1.39	5	0.34	6	13.67	64
722/693	2/1096	Louis Trichardt	23 03	29 54	3156	10.13	19	4.69	13	1.39	6	0.67	3	0.20	3	0.30	6	0.00	0	0.00	0	0.13	2	0.82	5	1.34	5	0.55	5	20.02	67
722/700	2/1093	Manpakuil	23 10	29 54	3100	5.06	14	3.55	15	0.98	7	0.65	3	0.05	1	0.42	1	0.00	0	0.00	0	0.24	2	0.96	3	0.68	2	0.34	3	12.93	51
722/721	2/1095	Water Reserve	23 01	29 55	3400	10.41	16	7.91	17	1.37	6	0.75	6	0.26	2	0.52	7	0.00	0	0.00	0	0.22	1	0.87	7	1.97	5	0.94	9	25.22	76
722/749	2/1097	Rasebult	23 29	29 55	3700	11.79	28	2.72	26	1.96	10	0.87	11	0.22	6	0.10	5	0.16	2	0.12	4	0.00	0	0.37	6	3.81	5	1.53	14	23.65	97
722/757	2/1099A	Vygeboomspruit	23 07	29 56	2900	6.85	12	4.99	11	0.25	1	0.63	1	0.00	0	0.00	0	0.00	0	0.00	0	0.00	0	0.51	1	0.00	0	0.00	0	13.23	(26)
722/783	2/1101	Longueval	23 03	29 57	2900	10.25	20	4.43	16	0.67	3	0.87	6	0.17	4	0.39	5	0.12	2	0.11	2	0.20	1	1.01	7	1.05	3	0.12	1	19.39	70
722/900	2/1109A	Witrand	23 30	30 00	3550	12.00	12	6.26	9	2.47	3	0.55	1	0.00	0	0.00	0	0.33	1	0.00	0	0.00	0	0.75	1	1.95	4	0.30	1	24.61	(32)
723/31	2/1112A	Roodewal	23 01	30 02	4000	9.13	17	6.55	11	0.81	4	0.99	2	0.00	0	0.86	3	0.25	1	0.00	0	0.25	1	0.53	4	1.35	4	0.95	7	21.27	54
723/55	2/1114	Doornboom	23 25	30 02	3500	35.61	21	20.44	12	8.51	7	2.32	10	0.25	3	0.56	3	0.68	2	0.61	4	0.00	0	1.69	6	5.85	7	3.88	7	80.40	82
723/70	2/1118	Elim (Hospital)	23 10	30 03	2650	9.03	20	6.30	18	1.46	10	0.75	6	0.20	5	0.42	5	0.13	2	0.04	1	0.21	2	0.76	5	0.81	4	0.96	7	21.07	85
723/71	2/1119	Lemana	23 11	30 03	3000	12.77	19	7.13	18	2.12	10	1.09	9	0.60	7	0.78	9	0.16	1	0.15	4	0.54	5	1.55	8	1.32	10	1.30	10	29.51	110
723/80	2/1120	Setali 2315	23 20	30 03	2900	10.27	22	4.44	15	1.50	5	0.80	8	0.21	6	0.25	5	0.33	3	0.15	6	0.12	3	0.44	9	2.04	7	0.65	8	21.20	97
723/114	2/1120b	Nyngemoegen (Wittemale)	23 24	30 04	3000	11.50	19	3.73	12	1.65	4	0.56	5	0.13	2	0.11	2	0.37	2	0.10	2	0.00	0	0.42	4	1.40	6	1.24	8	21.21	(66)
723/126	2/1122A	Beja	23 06	30 05	2555	12.19	13	5.18	11	1.11	2	0.00	0	0.00	0	0.00	0	0.00	0	0.00	0	0.50	1	0.86	1	-	-	-	-	(19.84	28)
723/155	2/1130	Goedehoop	23 05	30 06	2660	14.09	20	10.36	13	3.58	6	1.66	4	0.48	5	1.12	5	0.32	2	0.06	4	0.40	3	1.63	10	0.98	6	1.30	8	35.98	86
723/331	2/1138	Timbadola	23 01	30 12	2920	16.16	13	9.37	11	2.08	4	1.00	2	0.53	2	3.04	7	0.03	1	0.06	1	0.55	2	1.03	4	3.01	4	2.08	6	38.94	(57)
723/334	2/1141B	Nooitgedacht	23 04	30 12	2500	15.28	14	8.50	16	1.95	3	1.35	2	0.45	1	0.85	4	0.00	0	0.25	1	0.00	0	0.77	3	1.05	3	0.60	3	41.05	(50)

No.	STATION STASIE	S. Latitude S. Breedtegr	E. Longitude O. Lengtegr	Height Hoogte Feet Voet	Jan. Inches Duime	Jan. Days-Dae	Feb. Inches Duime	Feb. Days-Dae	Mar-Mrt Inches Duime	Mar-Mrt Days-Dae	April. Inches Duime	April. Days-Dae	May-Mei Inches Duime	May-Mei Days-Dae	Jun. Inches Duime	Jun. Days-Dae	Jul. Inches Duime	Jul. Days-Dae	Aug. Inches Duime	Aug. Days-Dae	Sept. Inches Duime	Sept. Days-Dae	Oct-Okt Inches Duime	Oct-Okt Days-Dae	Nov. Inches Duime	Nov. Days-Dae	Dec-Des Inches Duime	Dec-Des Days-Dae	Year-Jaar. Inches Duime	Year-Jaar. Days-Dae
723/336	2/1134 Gewonden	23°08'	30°12'	2700	9.38	13	9.55	12	2.03	3	1.12	5	0.23	1	0.47	2	0.00	0	0.15	1	0.29	3	1.06	3	0.97	4	0.37	2	25.62	(49)
723/336A	2/1142 Driefontein	23 08	30 12	2289	12.84	18	6.90	12	1.74	2	0.87	4	0.00	0	0.00	0	0.25	1	0.00	0	0.00	0	0.42	3	0.39	2	0.43	3	23.84	(45)
723/363	2/1148 Klein Australie	23 03	30 13	2304	18.68	22	12.60	21	1.91	13	2.06	8	0.64	5	2.67	9	0.10	1	0.11	4	0.53	4	1.66	12	2.88	12	3.56	12	47.40	123
723/513	2/1155 Tshakhuma	23 03	30 18	3800	20.06	18	12.14	17	6.09	4	1.73	6	0.42	4	0.68	5	0.21	2	0.00	0	0.41	3	1.40	8	1.72	7	2.50	9	47.36	83
723/574	2/1158 Laatstgevonden	23 04	30 20	2000	22.58	18	8.53	11	5.71	3	1.27	4	0.16	1	0.00	0	0.28	1	0.00	0	0.00	0	0.74	3	0.43	3	-	-	(39.70	44)
723/577	2/1159 Versameling Water	23 07	30 20	2000	18.30	16	8.75	13	3.69	5	1.02	5	0.11	2	0.28	4	0.00	0	0.15	1	0.00	0	0.64	3	1.04	5	0.75	7	34.73	61
760/243	1/1001A Palapye Road	22 33	27 09	3020	1.93	3	1.18	6	2.13	3	0.00	0	0.00	0	0.00	0	0.00	0	0.00	0	0.00	0	0.19	2	0.46	2	2.80	3	(19.79	31)
762/507	1/1012D Oatlands	22 57	28 17	3000	8.47	16	11.00	12	0.87	3	0.54	3	0.00	0	0.00	0	0.00	0	0.00	0	0.00	0	0.90	2	0.52	5	1.38	4	23.68	45
762/532	1/1012B Groevlei	22 52	28 18	3060	9.02	12	9.21	12	1.19	1	0.44	3	0.00	0	0.00	0	0.00	0	0.00	0	0.00	0	0.60	2	0.78	4	0.79	3	22.03	37
762/795	1/1015 Maasstroom	22 45	28 27	2675	".50	10	7.60	9	0.10	1	0.20	2	0.00	0	0.00	0	0.00	0	0.00	0	0.00	0	0.16	2	0.51	2	0.71	1	16.78	27
764/114	2/1024M Alfred	22 54	29 04	3000	9.21	8	5.12	7	2.03	1	3.07	4	0.00	0	0.00	0	0.00	0	0.00	0	0.00	0	1.13	3	3.77	2	1.06	3	23.39	(28)
764/161	2/1025 Alldays	22 41	29 06	2700	11.70	10	5.93	9	1.95	3	1.32	4	0.00	0	0.00	0	0.00	0	0.00	0	0.00	0	0.26	2	1.90	2	0.60	2	23.66	(32)
764/385	2/1032M Carlow	22 55	29 13	3000	6.88	8	4.87	10	1.92	1	1.08	2	0.00	0	0.00	0	0.00	0	0.00	0	0.00	0	0.83	2	0.66	3	2.69	6	18.93	(32)
764/692	2/1042M Dalsiur	22 32	29 24	2500	7.22	10	6.60	11	0.47	1	0.95	3	0.00	0	0.00	0	0.00	0	0.00	0	0.00	0	0.64	3	0.47	3	0.84	4	17.19	35
764/899	2/1051A Ventersdorp (Farm)	22 59	29 30	4500	13.92	16	7.33	13	1.44	2	0.44	2	0.00	0	0.00	0	0.00	0	0.00	0	0.00	0	1.40	3	1.30	5	0.93	5	26.76	46
765/7	2/1051 Bandur	22 37	29 31	2200	3.87	7	9.60	8	0.00	0	1.95	3	0.00	0	0.00	0	0.00	0	0.00	0	0.00	0	0.02	1	0.47	2	1.35	1	17.26	(22)
765/599	2/1081 Alaska	22 59	29 50	4400	9.55	17	6.85	14	0.49	6	0.57	8	0.09	2	0.32	2	0.01	1	0.08	1	0.00	0	0.69	4	1.05	6	0.73	8	20.43	69
765/663	2/1057M Albert 113	22 53	29 33	2000	7.95	8	5.09	10	0.92	3	0.30	3	0.00	0	0.00	0	0.06	1	0.00	0	0.00	0	0.66	1	1.05	4	0.65	4	16.68	(34)
765/682	2/1094A Masaqua	22 52	29 54	2500	5.14	11	7.04	17	0.50	1	0.00	0	0.00	0	0.00	0	0.00	0	0.00	0	0.00	0	0.50	1	0.62	3	0.73	3	14.53	36
765/707	2/1091 Mtamba Ranch (Bekaf)	22 47	29 54	2150	3.94	10	4.96	12	0.52	3	0.08	2	0.00	0	0.00	0	0.09	1	0.00	0	0.00	0	0.38	1	0.59	6	1.31	3	11.87	38
765/825	2/1104 Phantom	22 45	29 58	2200	3.07	9	6.65	8	0.50	1	1.10	3	0.00	0	0.00	0	0.00	0	0.00	0	0.00	0	0.30	1	2.28	4	0.31	2	14.21	(28)
765/869	2/1106A Fleurfontein	22 59	29 59	4000	10.45	23	8.49	17	1.85	11	0.55	9	0.28	4	0.76	8	0.00	0	0.13	5	0.18	4	0.79	10	1.70	10	1.03	13	26.23	114
765/898	2/1111 Starkwater	22 58	30 01	-	10.64	18	7.64	15	1.04	6	0.64	3	0.15	1	0.52	5	0.00	0	0.00	0	0.00	0	0.53	2	1.20	4	0.46	5	22.82	(59)
766/324	2/1140 Siloam	22 54	30 11	3500	4.95	15	7.68	16	1.03	2	1.34	4	0.00	0	0.00	0	0.00	0	0.00	0	0.00	0	0.39	1	1.03	2	0.84	3	17.26	43
766/480	2/1150 Entabeni	23 00	30 16	4512	22.35	20	18.24	18	3.31	7	3.24	7	1.49	7	3.26	9	0.26	2	0.44	4	0.74	3	2.07	8	3.74	10	6.11	11	65.25	106
766/509	2/1152A Matiwa	22 59	30 17	4300	23.79	20	18.52	17	4.32	10	4.25	9	1.67	7	5.31	9	0.25	2	0.30	4	0.75	3	3.35	8	6.23	10	5.81	13	74.55	112
766/748	2/1160M Beuster	22 58	30 25	-	12.75	17	11.07	11	5.35	3	2.12	5	0.09	1	0.29	2	0.00	0	0.00	0	0.00	0	0.69	3	1.60	4	1.60	7	35.56	(53)
766/779	2/1163 Palmaryville	22 59	30 26	1870	16.13	13	8.78	11	4.33	4	1.60	4	0.00	0	0.43	4	0.07	1	0.00	0	0.10	1	0.59	3	1.39	7	1.68	9	35.10	(57)
766/837	2/1162 Sibasa	22 57	30 28	2425	13.38	16	8.09	12	6.03	6	2.67	8	0.20	2	0.61	3	0.00	0	0.00	0	0.00	0	0.89	4	1.79	5	1.98	7	35.64	63
766/858	2/1165A Goldville	22 48	30 29	-	12.89	21	10.54	18	4.49	6	1.18	9	0.23	4	0.55	7	0.31	2	0.00	0	0.14	2	0.71	7	2.54	8	2.88	9	36.46	93
767/168	2/1167A Georgenholte	22 48	30 36	2270	15.31	16	6.89	8	4.94	10	2.47	5	0.32	1	1.54	3	0.16	1	0.09	1	0.37	2	1.20	6	2.31	7	0.23	2	35.83	(62)
768/11	3/1174 Punda Maria	22 41	31 01	1515	8.90	15	3.04	12	1.12	4	1.64	7	0.29	2	0.31	2	0.01	1	0.00	0	0.00	0	0.30	5	1.29	3	0.45	4	17.35	55
803/383	32/8 Serowe	22 23	26 43	3500	10.72	14	7.00	9	1.45	3	0.00	0	0.00	0	0.00	0	0.00	0	0.00	0	0.00	0	0.46	5	0.66	3	0.91	3	21.20	37
803/876	32/9M Lepaane Bull Camp	22 06	27 00	-	8.67	13	6.33	7	0.41	1	0.00	0	0.00	0	0.00	0	0.00	0	0.00	0	0.00	0	0.25	2	0.25	1	4.66	3	20.57	(27)
808/317	2/1031A Palermo	22 17	29 11	-	8.55	4	5.68	9	2.85	2	0.39	2	0.00	0	0.00	0	0.00	0	0.00	0	0.00	0	0.15	1	0.73	4	1.10	3	19.45	(25)

RAINFALL -1946- REËNVAL

No.	Ou Nommer Old Number	STATION STASIE	S. Latitude S. Breedtegr	E. Longitude O. Lengtegr	Height Hoogte Feet Voet	Jan. Inches Duime	Jan. Days-Dae	Feb. Inches Duime	Feb. Days-Dae	Mar-Mrt Inches Duime	Mar-Mrt Days-Dae	April. Inches Duime	April. Days-Dae	May-Mei Inches Duime	May-Mei Days-Dae	Jun. Inches Duime	Jun. Days-Dae	Jul. Inches Duime	Jul. Days-Dae	Aug. Inches Duime	Aug. Days-Dae	Sept. Inches Duime	Sept. Days-Dae	Oct-Okt Inches Duime	Oct-Okt Days-Dae	Nov. Inches Duime	Nov. Days-Dae	Dec-Dea Inches Duims	Dec-Dea Days-Dae	Year-Jaar. Inches Duime	Year-Jaar. Days-Dae
808/386	2/1033B	Icon	22°26'	29°13'	2020	7.47	8	6.57	8	2.27	1	0.11	1	0.00	0	0.00	0	0.00	0	0.00	0	0.00	0	0.00	0	2.15	4	2.27	2	20.84	(24)
808/390	2/1034	Bridgewater	22 30	29 13	2400	7.87	15	8.81	14	0.84	4	0.54	3	0.00	0	0.00	0	0.00	0	0.00	0	0.00	0	0.27	2	1.40	6	4.64	5	24.37	49
809/285	2/1063B	Goeree (Dongola)	22 15	29 40	-	6.89	7	7.07	6	0.90	1	0.35	1	0.00	0	0.00	0	0.00	0	0.00	0	0.00	0	0.00	0	0.10	1	0.14	2	15.45	(18)
809/706	2/1094	Macuville	22 16	29 54	2000	3.55	7	7.44	8	0.37	2	0.22	1	0.00	0	0.00	0	0.00	0	0.00	0	0.00	0	0.08	1	0.03	1	0.71	2	12.40	22
810/80	2/1116	Messina	22 20	30 03	1800	4.49	11	4.67	10	0.28	3	0.53	5	0.00	0	0.00	0	0.04	2	0.00	0	0.00	0	0.31	2	0.25	3	0.52	3	11.09	39
810/358	2/1141G	Hogevaldt	22 28	30 12	-	4.12	9	4.51	7	0.44	4	0.28	3	0.00	0	0.00	0	0.03	1	0.00	0	0.00	0	0.10	2	0.10	1	0.39	1	9.97	28
812/567	3/1175	Pafuri	22 27	31 19	1000	5.06	12	0.90	6	1.98	5	0.68	4	0.22	1	0.04	1	0.05	1	0.00	0	0.00	0	0.11	1	0.95	2	1.29	5	11.18	38
882/450	32/1	Ghansi	21 30	21 45	3710	15.33	13	5.57	10	0.92	3	0.09	2	0.34	2	0.00	0	0.00	0	0.00	0	0.02	1	0.62	10	2.62	11	1.47	5	26.98	57
893/883	1/1004A	Francistown	21 13	27 30	-	13.79	23	5.91	11	0.70	2	0.00	0	0.20	1	0.00	0	0.00	0	0.00	0	0.00	0	0.25	2	1.56	5	0.61	4	23.02	48
1020/749	32/3	Maun	19 59	23 25	-	14.98	21	3.74	12	0.00	0	0.00	0	0.15	1	0.00	0	0.00	0	0.00	0	0.00	0	0.40	5	0.88	4	0.64	5	20.79	48
1219/259	32/5	Kasane	17 49	25 09	-	19.28	18	7.08	8	0.90	2	0.00	0	0.04	1	0.00	0	0.00	0	0.00	0	0.00	0	0.12	1	0.95	6	3.87	7	32.24	43

KAART VAN REËNVAL SEKSIES.

MAP OF RAINFALL SECTIONS.



1946 - INDEX TO RAINFALL STATIONS - - - BLADWYSER VIR REENVALSTASIES - 1946

NAAM VAN STASIE NAME OF STATION	SEKSIE SECTION	PAGINA PAGE
Aangenaam	29	84
Aberdeen	95	95
Aberfeldy	332	126
Abramshof	328	125
Achterfontein	42	88
Achtertang	172	106
Adamsfontein	172	106
Adamshoop	228	113
Adamsonsvlei	328	125
Ada	207	111
Adelaide	77	92
Agan	630	152
Agterkop	87	94
Airlie	517	146
Alaska	765	157
Albert 113	765	157
Albertinia	11	81
Albert Vale	76	92
Aldersyde	99	96
Alexander Bay	273	119
Alexandria	36	87
Alfred	764	157
Algeria	85	94
Algerynskraal	26	84
Alice	78	93
Alicedale	196	110
Alicedale	56	89
Aliwal North	175	107
Alldays	764	157
Allemansfontein	117	99
Allendale	440	137
Allerton	239	115
Allesheim	290	120
Alloa Farm	477	141
Alma	295	121
Alphen (Mooiplaas)	123	101
Alspoortjie	141	103
Alta	79	94
Alwynskop	200	110
Amalinda Reservoir	80	94
Amansamyama	179	108
Amansimtoti	211	112
Amersfoort	442	137
Amsterdam	444	138
Angora	330	126
Anonies	295	121
Angrivier	67	90
Ardee	210	112
Arizona	35	87
Armoedsvlakte	432	135
Artois	42	87
Arundel	172	106
Ashkam	424	135
Athole	444	138
Authoriteit	675	154
Avoca	177	108
Avondsrust	328	125
Avontuur	30	85
Babanango 473	336	127
Babanango	337	127
Baddaford	78	92
Badsroukuw	681	155
Badplaats	518	146
Baghdad	201	110
Bakensrug	93	95
Bakensvlakte	329	125
Baklysdrift	8	81
Bakovenfontein	69	91
Balbrogie	334	127
Balegwanee Ranch	483	143
Balerno	808	157
Balfour	78	93
Balfour (Wilsonia)	78	93
Ballengeich	370	133
Ballyclare	182	109
Balmoral	409	134
Bandolier Kop	722	156
Bandur	765	157
Bankpan	479	142
Banksdrift	291	120
Barberton (Gaol)	519	147
Barclayvale	555	149
Barkly East	177	108
Barkly West	290	120
Barletta	295	121
Barnardsdal	50	89
Barrage	438	136
Barrydale	25	84
Bashee	104	98
Basterspan	222	112
Bathurst	57	90
Baynesfield Estate	239	115
Baziya	126	102
Beach	241	116
Beaufort West (Gaol)	92	95
Beaufort West (Airport)	92	95
Beddington	329	125
Bedford	637	153
Bealdhouwersfontein	94	95
Beestekraal	362	129
Beestepoort	590	151
Beetgeskraal	554	149
Beja	723	156
Bekkersrust	442	137
Bele	152	105
Belfast	517	146
Belgrave	260	117
Belladale	368	130
Bella Vista	122	100
Bella Vista	329	125
Belle Ombre	679	155
Belleville	150	105
Bellevue	369	131
Bell Rock	171	106
Bellville (Airport)	21	82
Bellville (Forest)	21	82
Belmont	257	116
Belmont	295	121
Belmont	303	123
Belmont	431	135
Beltris	438	136
Belvedere	13	81
Belvedere (Power Station)	594	152
Belvedere	679	154
Bencuti	152	105
Benean	239	115
Benfontein	290	120
Ben Lomond	208	111
Benoni I	476	141
Bensonvale	176	107
Bergendal	23	84
Bergplaats	29	84
Bergview	237	114
Bergview (Maryvale)	239	114
Bergville	299	122
Bergvliet	555	149
Bergzicht	677	154
Berlin	80	94
Berlin 91	296	122
Berlin	518	147
Berlyn (Blyde)	594	151
Bestersput	259	117
Bethal	478	142
Bethany	230	113
Bethel	330	125
Bethesda Road	139	100
Bethlehem	331	126
Bethulie	201	110
Beuster	766	157
Beyersfontein	140	102
Biesjesfontein	75	92
Biesjesfontein	141	103
Biesjespol	677	154
Biesjesvlakte	431	135
Bieskop	404	134
Bikamma	52	89
Bird Island	36	87
Bizana	181	109
Bizweni	5	80
Blaauwboschkuil	550	148
Blaauwboskop	231	113
Blaauwheuwel	201	110
Blaauwkop	443	137
Blaauwkoppies	228	113
Blaauwkrans	166	106
Blaauwkrants	31	85
Blaauwkrants	169	106
Blackburn	241	116
Blackdown	9	81
Black Hills	680	155
Bladgrond	280	119
Blesboksspruit	444	138
Bleskop	228	113
Blikana	177	108
Blinkklip	192	109
Blinkwater	553	148
Blinkwater A	633	153

NAAM VAN STASIE NAME OF STATION	SEKSIE SECTION	PAGINA PAGE
Bloemfontein (King's Park)	261	117
Bloemfontein (Bay's Water)	261	117
Bloemfontein (Airport)	261	117
Bloemfontein (St. Michael's Sch.)	261	117
Bloemfontein (Waverley-weg)	261	117
Bloemfontein	517	146
Bloemhoek	365	130
Bloemhof	75	92
Bloemhof	96	96
Bloemhof	121	100
Bloemhof	230	113
Bloemhof	362	129
Blouboskuil	92	96
Bluebank	300	123
Blueberg	34	86
Blyde (Lisbon)	594	152
Blyde Rivier Dam	75	92
Blydschapwerf	367	130
Blyvooruitzicht	474	139
Bochem I	721	155
Bochem II	721	156
Boekenhoutbult	679	154
Boekenhoutfontein	719	155
Boesmansberg	192	109
Boesmansberg	293	121
Boesmanskop	204	111
Boesmanspruit	441	137
Boesmansriviermond	37	87
Bokfontein	144	103
Bokong	265	119
Boksburg	476	141
Bokveldskloof	42	88
Bolitho Farm	264	119
Bombardie	476	142
Bon Accord Dam	513	145
Bon Ami	259	117
Bonakraal	111	98
Bonheim	299	123
Bonn	679	155
Bonnievale	24	84
Bonnieview	441	137
Boontjiekraal	6	81
Border	181	109
Borneo	283	118
Boskloof	7	81
Boskloof	298	122
Boshpoort	589	150
Boscombe	270	119
Bosdulvenkop	199	110
Boshoek	140	103
Boshoek	506	143
Boshof	291	120
Boshofshoop	258	117
Boskop	457	136
Bosmansfontein	362	129
Bothasvlei	550	148
Bothma's Kloof	41	87
Bothmabelo	264	118
Bothabelo	515	146
Boven Downs	109	98
Bovenlandsplaas	400	133
Bowadrif	87	94
Braeside	78	92
Brakboschpoort	252	116
Brakfontein	57	90
Brakfontein	116	99
Brakfontein	176	107
Brakfontein	479	142
Brakpan II	476	141
Brandewynskuil	399	133
Brandfort	293	121
Bransdrift	263	118
Brandvlei	190	108
Brandvlei Dam	22	83
Brankam	357	129
Brakfontvlei	57	90
Bredasdorp	3	80
Breipaal	72	91
Bremersdorp	462	143
Breslersflat	296	121
Bridgewater	808	158
Brits	512	144
Broadlands	677	154
Broederstroom	678	154
Broederstroomdrift	679	155
Bronkhorstfontein	367	130
Brook, The	481	142
Broughton	148	104
Broxton	268	118
Bruintjieshoogte	75	92
Brulpaddavlaagte	163	105

NAAM VAN STASIE NAME OF STATION	SEKSIE SECTION	PAGINA PAGE
Brussels	886	150
Bryn Eva	299	123
Buchuberg (Dam)	255	116
Buckingham	474	139
Buckland Downs	369	131
Buffelbout	194	109
Buffelsfontein	75	92
Buffelsfontein	511	144
Buffelshoek	511	144
Buffelshoek	33	86
Buffelsnek	30	86
Buffelspoort	589	150
Buffelspoort I	511	144
Bulhoek	146	104
Bulshoek	107	98
Bultfontein	232	114
Bultfontein	327	125
Bultfontein	555	149
Bultfontein	722	156
Bulwater	90	95
Bulwer	238	114
Burgher sdorp	174	107
Burgherspost	41	87
Burgundy	263	118
Burnley	122	101
Busby	481	142
Bushbuck Ridge	595	152
Bushy Bend	436	136
Bushy Park	550	148
Bushy Vales	182	109
Buthe Buthe	297	122
Butterworth	103	98
Buxton	78	92
Bylsteel	678	154
Byzonder	590	151
Caerwinning	289	120
Cairnmore	332	127
Cala	126	101
Caledon	6	81
Calitzdorp	27	84
Calvinia	134	102
Cambrai	264	119
Campbell	288	120
Camperdown	240	115
Cape Agulhas	3	80
Cape Columbine	80	90
Cape Explosive Works (S/West)	5	80
Cape Point	4	80
Cape St. Blaize	12	81
Cape St. Francis	17	82
Capesthorne	722	156
Cape St. Lucia	339	128
Cape Town (Devil's Peak)	20	82
Cape Town (Fire Station)	20	82
Cape Town (Hospital)	20	82
Cape Town (Lower Reservoir)	20	82
Cape Town (Molteno Reservoir)	20	82
Cape Town (Platteklip)	20	82
Cape Town (Royal Observatory)	20	82
Cape Town (Maclear's Beacon)	20	82
Cape Town (Waaivlei)	20	82
Cape Town (St. Michaels)	20	82
Cape Town (Waaikopje)	20	82
Cardigan	506	143
Carlow	764	157
Carls Rust	56	89
Carlton	149	105
Carlton	144	103
Carmel Estate	511	144
Carmichael Farm	518	147
Carmil Rust	198	110
Carmervon Estate	123	101
Carmervon	168	106
Caroline II	480	142
Carrigholt	263	118
Castle Dale	80	94
Cata	79	93
Catharines Vlei	404	134
Cathcart	101	97
Cathedral Peak Hotel	299	122
Cavern, The	298	122
Cedara	239	115
Cedarville	208	111
Cellaryfontein	139	102
Cengcane	152	106
Ceres	42	88
Ceylon	555	149
Cezu (Plantation)	127	102

NAAM VAN STASIE NAME OF STATION	SEKSIE SECTION	PAGINA PAGE
Champagne	595	158
Chelmsford	72	91
Chester	680	166
Cheval	291	120
Cheviotdale	174	107
Cheviotfells	99	96
Christiana	361	129
Chunies Poort	636	163
Clanville	176	107
Clanwilliam (Dmol)	84	94
Clarens	297	122
Clarksbury	126	102
Clark's Siding	149	106
Clarkson	16	81
Clearwater	204	111
Clewer Township	615	146
Clifford Chambers	299	122
Cliffs, The	252	118
Cliffside	239	115
Clifton	66	89
Clifton Vale	174	107
Clippesby	546	147
Clocolan (S.A.P.)	296	121
Cloudskraal	133	102
Cloverfields	98	96
Clydesdale Colliery	438	137
Clydesdale Colliery	515	146
Cosdmore	240	115
Coetzeskraal	118	99
Coetzeskraal	119	100
Coetzeestroom	518	146
Cofimvaba	126	101
Colenso	300	123
Colesberg	172	106
Collingham	147	104
Cologne	478	141
Colwane	179	108
Colville	393	132
Comdomo	33	86
Concordia	30	85
Concordia	23	83
Congella	240	115
Constantia	229	113
Content	324	124
Contest	124	101
Convamore	263	118
Cookhouse	76	92
Copia	175	107
Cordmatskuil	167	106
Cornubia	241	116
Correntevivier	25	84
Cradock (Dmol)	98	98
Crawley	101	97
Crocodile Bridge Rest Camp	557	150
Cullendale	77	92
Culmstock	120	100
Cumberland	672	153
Cwebe	104	98
Cwele	128	102
Cwmcwe	79	93
Cyfergat	399	133
Cypherfontein	70	91
Cyphergat	147	104
Daisykop	518	147
Dalgetty	118	99
Dalkeith	147	104
Dalmuir	764	157
Damfontein	144	103
Dandaloo	589	150
Danger Point	1	80
Danger Point	295	121
Danielsfontein	291	120
Daniels Hope	111	98
Danielskuil	322	124
Daniels Rust	366	130
Darling	40	87
Dassen Island	40	87
Dassiesfontein	118	100
Dassieshoek	23	84
Dassiespoort	229	113
Davidskraal	32	85
De Aar	170	106
Deben	356	128
Dedeben	391	132
De Brug	260	117
De Dam	146	104
De Doorns	98	96
Deelfontein	169	106
Deelsvlei	174	107
De Emigratie	443	137
Deepwalls (Forestry)	30	85
Deercroft	590	151
De Grendel	21	82
De Groethoek	593	151
De Hoek	122	101
De Hoek	679	154
De Hoop	92	96
De Hoop	99	97
De Hoop	361	129
De Hoek	258	117
De Kroon	512	144
De Kuilen	121	100
De Lagersdrift	553	148
Delareyville	433	135
Delmas	477	141
Delville Bos	178	108
Den Haag	148	104
De Puts	111	98
De Putten	115	99
Derde Gelid	593	151
Dernbergsdrai	157	105
Derdekraal	675	154
De Rust	49	88
De Vlei (De Kruis)	94	95
De Villiers	147	104
Devils Peak	20	82
De Wagendrift	551	148
Dewetsdorp	232	114
Diamond V. Ranch	631	152
Die Aar Plaas	142	103
Die Doringe	97	96
Die Eiland	11	81
Die Hoogte	75	92
Die Hoop	109	98
Die Land	138	102
Die Nauwte	193	109
Diepdrift	110	98
Diepkloof	590	151
Diepvlei	107	98
Diepwater	392	132
Die Tuine	174	107
Die Vlei	34	86
Dikgatlong	717	155
Dinedor	433	143
Diss Head	20	82
Diss Vlei	6	80
Ditshukudu	627	152
Dohne	79	94
Dombiesfontein	141	103
Donkerhoek	98	96
Donkerhoek	119	100
Donkerhoek	198	110
Donkerhoek	231	113
Donkerhoek	293	121
Donkerhoek	328	125
Donkerhoek (Emihill)	511	144
Donkerhoek	513	146
Donkerkloof	75	92
Dontsan	79	93
Doone	332	127
Doornboom	723	156
Doornbosch	95	95
Doornbosch	108	98
Doornbult	363	129
Doornbult	434	135
Doorndraai	402	133
Doorndraai	633	153
Doornfontein	291	120
Doornfontein	436	136
Doornfontein	508	143
Doornfontein	589	150
Doornfontein	634	153
Doornkom 598	510	143
Doornkuil	197	110
Doornkuil	475	139
Doornkloof	513	145
Doornlaagte	323	124
Doornplaats	260	117
Doornpoort	510	143
Doornrivier	33	85
Dordrecht	149	105
Douglas	256	116
Downs, The	636	163
Dreunberg	174	107
Driefontein	22	83
Driefontein	114	99
Driefontein	141	103

NAAM VAN STASIE NAME OF STATION	SEKSIE SECTION	PAGINA PAGE
Driefontein	201	110
Driefontein	402	133
Driefontein	478	142
Driefontein	678	154
Driefontein	723	157
Driehoek (Grootpan)	327	125
Driehoek	443	137
Driekop	294	121
Driekoppies	399	133
Driekopsvlei	53	89
Drielaagte	548	148
Driepan	444	137
Drift Sands	35	86
Droevlei	762	157
Dragestrivier	7	81
Drogedal	585	150
Droogefontein	144	103
Duikfontein	331	126
Duiwelskloof	679	154
Dukuduku Forest	339	128
Dullstroom	554	148
Dundee	335	127
Dunedin	114	99
Dunghye Park	7	81
Dunkeld	401	133
Dunnurry	320	124
Durban (Botanical Gardens)	240	115
Durban Deep G.M.	476	139
Durban (Point)	241	116
Durban (Airport)	241	116
Durban (Florida Road)	241	115
Durban Heights	240	115
Durbanville	21	82
Dwaleni	409	134
Dwarskloof	296	122
Dwarsrivierhoek	21	83
Dwarsvlei	229	113
Eagles Nest	4	80
East London (Filter Beds)	80	94
East London (Airport)	59	90
East London (Signal Hill)	59	90
East London (Queens Park)	59	90
East Meshlyn	268	119
East Rand Mines	476	141
Bohodale	121	100
Eden	400	133
Edenburg	230	113
Edendale	405	134
Edenville	365	130
Eenbult	146	104
Eensgevonden	56	89
Eensaam	53	89
Eenstroom	53	89
Eerste Fabrieke	513	145
Eerstegeluk	332	126
Eersterivier	21	82
Effingham	240	115
Eiffel	124	101
Eiland	680	155
Elandsdrift	98	96
Elandsdrift	161	108
Elandsfontein	84	94
Elandsfontein	122	101
Elandsfontein	173	107
Elandsfontein	594	151
Elandshauwel	437	136
Elandshoek	517	146
Elandshoek	631	152
Elandskop	296	122
Elandslaagte	334	127
Elandspoort	117	99
Elands River (Forest Station)	34	86
Elandsvlei	86	94
Elandsvlei	870	119
Elba	261	118
Elba	403	133
Elmster	436	136
Elgin	6	80
Elim Hospital	723	156
Ellesmere	174	107
Elliotdale	127	102
Elsenburg	21	83
Emerald Dale	238	114
Emerald Hill	36	86
Empewe	103	98
Enjanyana	126	101
Enoyeni	182	109
Enpangeni	304	123
Engcobo	125	101
Engleeby	358	128
Enkeldoorn	651	148
Enselemi	306	124
Entabeni	766	157
Enselberg	546	147
Erlsmere	147	104
Erith	207	111
Esmeshskop	293	121
Espachs Drift	360	128
Eshowe	303	123
Esperanza	171	106
Estcourt	300	123
Estcourt (*Pasture Research Station*)	268	119
Eston	240	115
Etesa	306	124
Eureka	182	109
Eureka	257	116
Eureka	519	147
Evelyn Valley	79	93
Evening Sun	99	97
Evesbatch	260	117
Excelsior	96	95
Excelsior	296	121
Excelsior	518	147
Excelsior	634	153
Exwell Park	101	97
Ezelsfontein	170	106
Ezulweni	482	142
Fairfield	210	112
Fairview	73	91
Fairview (Mpoma)	305	124
Farleigh	29	86
Faresmith	229	113
Faresmith (Veld Research Station)	229	113
Ferndale	33	86
Ficksburg (Owel)	298	122
Fielden	468	139
Fig Tree	520	147
Fir Glen	56	89
Fitty Park	301	123
Flagstaff	153	105
Fleur de Lys	595	152
Fleurfontein	768	157
Flitwick Grange	208	111
Flora	296	121
Florisbad	293	121
Fochville	474	139
Folkstone	589	150
Fonteintjie	200	110
Forest Hill	636	153
Fort Beaufort	78	93
Fort Cunyngham	101	97
Fort Donald	181	108
Fort Fordyce	77	92
Fort Grey	59	90
Fort Jackson	80	94
Fort Montgomery	57	90
Fortuinplaas	120	100
Fort White	79	93
Fountain Head	100	97
Fraaiuitzicht	330	126
Francistown	893	158
Frankenwald Estate	476	140
Frankfort	79	94
Frankfort	403	134
Frenchhoek	22	83
Frantzinas Rust	518	147
Fraserburg (Owel)	113	99
Fraserburg Road	68	91
Fraser's Camp	57	90
Fraser's	241	116
Frederikstad	474	139
Frisgemaagd	478	142
Frogmore	270	119
Frosmy	124	101
Fullerton	51	89
Funnystone	177	108
Gaberones	564	150
Gamtoos	33	86
Gannahoek	258	117
Gannakraal	115	99
Gannapan	194	109

NAAM VAN STASIE NAME OF STATION	SEKSIE SECTION	PAGINA PAGE
Gannavlakte	324	124
Ganskuil	586	150
Garcia	26	84
Gariep	157	106
Garstkolk	166	106
Gcegcuma	103	98
Geduld	476	141
Geelbek	40	87
Geelhoutboom	29	85
Geelkop	283	119
Geluk	297	122
Geluk 299	326	126
Geluk	395	132
Geluk	512	144
Geluk	515	146
Geluksburg	299	122
Gem, The	481	142
Gemsbokfontein	70	91
Gemsbokfontein	516	146
Gemsbokfontein	632	152
Gemsbokpoort	589	150
Gemsbokvlei	469	138
Gemsdendal	7	81
George (Aerodrome)	28	84
Georgemholtz	767	167
Germiston (West Park)	476	141
Germiston (Airport)	476	141
Gertruida	366	130
Gertspan	256	116
Gesig	361	129
Gevonden	723	157
Gezim	358	128
Ghanzi	882	158
Gingindhlovu	272	119
Gipsyhill	479	142
Glebe Stone	211	112
Glen	291	120
Glen (College)	293	121
Glencairn	57	90
Glencairn	100	97
Glencoe	336	127
Glendoone	268	119
Glen Duxbury	123	101
Glenesah	551	148
Glen Harry	96	96
Glen Hope	150	105
Gleniffer	230	113
Glenlyden	594	152
Glenlyon	149	105
Glen Morgan	296	122
Glenora	181	109
Glen Roy	99	97
Glenshiel (2583)	678	154
Gluckstadt	373	131
Godman River	518	146
Goedehoop	723	156
Goedehoop	367	130
Goedehoop	402	133
Goedehoop	409	134
Goedemoed	174	107
Goedemoed	295	121
Goedgedacht	721	156
Goedgegun	409	134
Goedgeloof	337	127
Goedgenoeg	406	134
Goedgevonden	441	137
Goedheid	401	133
Goedvertrouw	6	81
Goedverwachting	480	142
Goeree (Dongola)	809	168
Good Hope	119	100
Good Hope	344	147
Good Hope	590	150
Gooldville	766	157
Goreme	138	102
Gordonia	330	125
Gordonville	119	100
Goudhoek	326	125
Gouda	42	87
Gouna	30	85
Goup	254	116
Government G.M. Areas	476	141
Graaff-Reinet (Convent)	96	96
Graafwater	84	94
Graafwater	168	106
Grahamstown (Aerodrome)	57	90
Granta	80	94
Granta	101	97
Grantham	91	95
Grapevale	145	104

NAAM VAN STASIE NAME OF STATION	SEKSIE SECTION	PAGINA PAGE
Grasfontein	203	111
Graskop Forest	594	152
Graspan	225	112
Grassdale	323	124
Grassridge	120	100
Great Brak River	12	81
Great Fish Point	38	87
Green Hills	57	90
Greenlands	57	90
Grenfell	404	134
Greshem	147	104
Greyling	357	128
Greylingspost	512	144
Greystone	120	100
Greyville	120	100
Griqualand West Proefstasie (No.1)	323	124
Griqualand West Proefstasie (No.2)	323	124
Griqualand West Proefstasie (No.3)	323	124
Griquatown	287	120
Grobleraadal	552	148
Groblershoop	284	120
Groenfontein	589	150
Groenfontein	633	153
Groenkloof	96	96
Groenkom Estate	560	148
Groenland	332	126
Groenpunt	291	120
Groenrivier	630	152
Groenvlei	145	103
Groenvlei	438	138
Groot Aarendskraal	198	110
Groot Bultfontein	395	132
Groot Drakenstein	21	83
Groot Driefontein	117	99
Grootschwaing	432	135
Grootdam	121	100
Grootfontein	89	95
Grootfontein	137	102
Grootfontein	143	103
Grootfontein	145	103
Grootfontein	513	145
Groothoek	96	96
Groothoek	369	131
Grootkuil	327	125
Grootkuip	319	124
Grootlaagte	516	146
Groot Marico	609	148
Grootspruit	364	129
Grootvlakte	78	92
Grootvlakte	134	102
Groot Vallei	97	96
Grootvlei	633	153
Gruisfontein	173	107
Gutshwa Reserve	556	149
Haakdoornboom	513	146
Haasvlakte	6	80
Halma	204	111
Halfweg	291	120
Hamelfontein	479	142
Hamilton Manor	201	110
Hamonia	296	122
Hampton	370	131
Hancock Grange	209	112
Hanglip	591	151
Hanover	143	103
Hanoverspan	364	129
Happy Rest	722	156
Hardekraaltjie	21	82
Harding	181	109
Harkerville	14	81
Harrogate	375	132
Hartebeestfontein	229	113
Hartebeestfontein	295	121
Hartebeestfontein	631	152
Hartebeestfonteinskool	435	136
Hartebeesthoek	170	106
Hartebeesthoek	512	144
Hartebeesthoek	513	144
Hartebeestkop	481	142
Hartebeestlaagte	99	96
Hartebeestpoort	437	136
Hartebeestpoort	512	144
Hartebeestpoort (Dam)	512	144
Hartmanshoop	200	110
Hasebult	722	156
Havelock Mine	519	147
Hayfields	476	141

NAAM VAN STASIE NAME OF STATION	SEKSIE SECTION	BLADSY PAGE
Hartsmere	299	125
Heathfield	263	118
Hebron	140	103
Hebron	400	133
Heelgoed	369	131
Heidelberg (Kaap)	9	81
Heidelberg	476	141
Heights, The	636	153
Heilbron	122	100
Heilbron	402	133
Helpmekaar	97	96
Helpmekaar	335	127
Heldervue	62	90
Helvetia	232	113
Hendrikskraal	32	95
Hendrikspan	442	137
Hendrik Theron	365	129
Hennenman	365	129
Heritage	369	131
Hermanusdoorns	631	152
Hermitage	35	86
Heroon	41	87
Herold	28	84
Herschel	176	107
Hertzogville	325	125
Het Kruis	62	90
Heuningvlei	85	94
Hexrans	511	144
Highbury	439	137
Highlands	6	80
Highlands	519	147
Highlands	331	126
Hillcrest	240	116
Hill Farm	339	128
Hillmoor	147	104
Hillside	147	104
Hillston	146	104
Himeville	238	114
Hlatikulu	446	138
Hlotane	372	131
Hobhouse	235	114
Hoek-van-die-Berg	24	84
Hoffenthal	299	122
Hofmeyr	121	100
Hogeveld	810	156
Hogsback	78	93
Holfontein	365	129
Hollowdale	101	97
Holloways Rust	398	133
Holmlea	300	123
Holpan	397	132
Holy Cross Mission	154	106
Home, The	151	106
Hondefontein	89	95
Honey Grove	97	96
Hongerkloof	112	99
Hoopdal	630	152
Hoopstad	362	129
Hoopvlei	363	129
Hope, The	57	90
Hopedale	78	922
Hopefield	40	87
Hopefield	151	106
Hopetown	227	113
Hopewell	81	94
Hopewell	102	97
Hopkins	356	126
Houd Constant	95	95
Houtboschfontein	209	112
Houtvolop	397	132
Houtenbeek	293	121
Hugenoot	330	126
Hunsadorp (Natal)	17	81
Hunswood (Golf Club)	35	87
Huxley	102	97
Ibeka	103	98
Idwa	808	156
Ida	150	105
Idalia	444	138
Idutywa	103	98
Imphlazini	302	123
Impartani	296	122
Impendhle	238	114
Impetyne	181	109
Ina	350	125
Inadi	302	123
Inchanga	240	116
Indlunkulu	126	101
Indwe	149	106
Ingwangwane	209	112
Ingwavuma	410	134
Inhoek	259	117
Innes	721	155
Insikeni	209	112
Insitwa	180	108
Intake Weir	240	115
Invergwali	102	97
Inyoka	627	153
Irene	513	146
Isandhlwana	336	127
Isidenge	79	93
Isilingo	410	134
Islington	595	152
Isowina	679	156
Ixopo	210	112
Iselani	79	94
Jacobsdal	288	117
Jagersfontein	508	143
Jamestown	148	104
Jane Furse Memorial Hospital	592	151
Jansenville	74	91
Jan Smuts Airport	476	141
Jatinga	556	149
Jeffreys Bay	17	82
Jersey Farm	587	150
Jessievale	481	142
Johannesburg (Antea)	476	139
Johannesburg (Berea)	476	140
Johannesburg (Burghersdorp)	476	140
Johannesburg (Brume)	476	140
Johannesburg (Braamfontein Cemetery)	476	140
Johannesburg (Cydna)	476	140
Johannesburg (City Deep)	476	140
Johannesburg (Dunkeld)	476	140
Johannesburg (Joubert Park)	476	140
Johannesburg (King Edward VII School)	476	140
Johannesburg (Norwood)	476	140
Johannesburg (Union Observatory)	476	140
Johannesburg (Ophirton Depot)	476	140
Johannesburg (Royal Golf Club)	476	140
Johannesburg (S.A. Breweries)	476	140
Johannesburg (Smit Street)	476	140
Johannesburg (Springfield)	476	140
Johannesburg (Vredesdorp)	476	140
Johannesburg (Zoo)	476	140
Johannesloop	409	134
Jones	355	128
Jongetjieslaagte	71	91
Jonkersberg	28	84
Jonkershoek	21	83
Jonkersnek	22	83
Joubertina	31	85
Jurrieslaagte	223	112
Kaallaagte	331	126
Kaalplaats	433	135
Kaapsche Hoop	518	147
Kafferfontein	229	113
Kafferskop	30	86
Kafferpan	431	135
Kaffirskraal	509	143
Kaffirskraal 352	548	148
Kaffirskraalkopjes	441	137
Kakamas	282	119
Kalabaput	193	109
Kalkdam	288	120
Kalkfontein	148	104
Kalkfontein	141	103
Kalkfontein	634	153
Kalkfontein	721	156
Kalkfontein Dam	289	117
Kalkheuwel	580	148
Kalkoenkrans	123	101
Kalmoesfontein	56	89
Kambi	152	106
Kameelfontein	396	132
Kameeldrift	549	148
Kameelput	324	124
Kamferskraal	93	95
Kamhlabane	519	147

NAAM VAN STASIE / NAME OF STATION	SEKSIE / SECTION	PAGINA / PAGE
Kwaieskroon	185	109
Kwangela	356	128
Kwanoma	136	102
Kwayo	583	150
Kwapokhoek	144	105
Kwapa	368	130
Kwatamu	29	85
Kweelaagte	252	116
Kwiegasfontein	72	91
Kwima	479	142
Kwino	556	149
Kwikloof	269	119
Kwreefontein	121	100
Kwreefontein	588	150
Kwreekloof	202	110
Kwreepan	359	128
Kwreepoort	200	110
Kwreepoort Wes	512	144
Kwsene	1219	158
Kwteelspoort	20	82
Kwtberg	100	97
Kwtdoornput	291	121
Kwa Lami	369	131
Kwble	295	121
Kwl Road	80	94
Kwlskamahoek	79	93
Kwloe Kwloe	430	135
Kwlvedon	292	121
Kwlvin Grove	177	108
Kwmpton Park	476	141
Kwndrew Estates	75	91
Kwnhardt	251	116
Kwntani	103	98
Kwrry	330	126
Kwrsefontein	81	90
Kwstell	332	126
Kwurbocmarivier	30	85
Khosia	357	128
Kildare	252	114
Killarney	555	149
Kilmarnock	262	118
Kimberley (Airport)	290	120
Kings Leigh	174	107
Kingsmead	208	111
Kingwilliamstown	79	93
Kingwilliamstown (Mol)	79	94
Kinross	478	142
Kirklington	296	122
Kirstenbosch	20	82
Kismet Estate	366	130
Klaarstroom	48	89
Klaver Camp	4	80
Klaverfontein	201	110
Klaver Valley	591	151
Klein Australia	723	157
Klein Begin	678	154
Klein Boschmap	359	128
Kleinfontein	8	81
Kleinfontein	28	84
Kleinfontein	120	100
Kleinfontein	332	126
Kleinfontein	366	130
Klein-in-Breuk	365	129
Klein Mier	423	135
Kleinplaat	29	84
Kleinrivier	31	85
Klerefontein	185	106
Klerksdorp (Mol)	436	136
Klerkskraal	474	139
Klipdrift	437	136
Klipdrift	16	81
Klipdrift	434	135
Klipdrift	296	122
Klipdrift	437	136
Klipfontein	84	89
Klipfontein	74	91
Klipfontein	146	104
Klipfontein	175	107
Klipfontein	372	131
Klipfontein	435	136
Klipfontein	511	144
Klipfontein	593	151
Klipgat	49	89
Klipheuwels A	220	112
Klipkop	649	148
Klipkloof	184	106
Klipkraal	142	103
Klipkraal	403	133
Klipkraal	555	149
Klipkuil	72	91
Klipkuil	647	147

NAAM VAN STASIE / NAME OF STATION	SEKSIE / SECTION	PAGINA / PAGE
Klippan	194	109
Klippan	282	121
Klipplaat	52	89
Klipplaat	117	99
Kliprif	434	135
Kliprug	206	111
Klipspruit	434	135
Klipspruit	475	139
Klipstawal	70	91
Kloofend	193	109
Kluitjes Kraal	42	87
Knapbrooke	590	150
Knockbarragh	359	128
Knoll, The	556	149
Kockesbeen	197	110
Koedoespoort	513	145
Koegas	253	116
Koelfontein	52	89
Koekemaap	106	98
Koenedraai	198	110
Koffiefontein	258	117
Kokstad	180	108
Kolkop	257	116
Kologha	79	93
Komaggas	213	112
Komatipoort	557	150
Kongha	80	94
Kookfontein	116	99
Koopmansfontein	323	124
Kopje Alleen	590	151
Kopje Alleen	330	126
Kopjesdam	402	133
Koppiesfontein	138	102
Koppiesfontein	295	121
Kops Horn	150	105
Kornetspruit	204	111
Korte	367	130
Koster	510	143
Koup	46	88
Kraaifontein	21	82
Kraalkop 48	325	125
Kraggadrif	44	88
Krakeel River	31	85
Kranskop	302	123
Krantzbosch	30	85
Kreitzberg	109	98
Krielsfontein	200	110
Kromberg Estate	302	123
Kromdam	232	114
Kromdraai	150	105
Kromdraai	262	118
Kromdraai	406	134
Kromdraai	512	144
Kromhoek	178	108
Kromrand	291	120
Krom River	116	99
Kroonstad	365	129
Krugersdorp IV	475	139
Kruidfontein	93	95
Kruispad	673	154
Kruis River	509	143
Kruisrivier	47	88
Kruisrivier	32	86
Kubusie Forest	79	93
Kubuta	445	138
Kuilput	260	117
Kulu Halt	304	124
Kuruman	393	132
Kwaggafontein	551	148
Kwaggasnek	510	143
Kwambonambi	305	124
Kwayaya	304	125
Kweekwa	140	103
Kwepertuin	28	84
Kykrug	94	95
Laatstgevonden	723	157
Labera	506	143
Laborers	98	96
La Cotte	680	155
Ladismith	46	88
Ladybrand	263	118
Lady Frere	124	101
Lady Grey	176	107
Ladysmale	233	114
Ladysmith	300	123
Lafuta	125	101
Lair	101	97
Lake Mentz	54	89

NAAM VAN STASIE NAME OF STATION	SEKSIE SECTION	BLADSY PAGE
Lakensvlei	114	99
Lake Warren	286	120
Lambertina's Repos	296	122
Lammerkraal	69	91
La Motte	22	83
Landau Mine	515	146
Landsdown	396	132
Langberg	405	134
Langdraai	77	92
Langebaan	40	87
Langefontein	259	117
Langerveldt	296	122
Langgewens	41	87
Langholm	57	90
Langhoogte	33	86
Langkrans	371	131
Langsloot	478	142
Lanquedoc	367	130
Lansdowne	339	128
Lapdoorns	361	129
La Plaisante	42	87
Lauriston	268	119
Lavoni (Lot 254)	304	123
Lebanon	6	80
Leeuane	210	112
Leeubank	516	146
Leeudoornstad	399	133
Leeufontein	76	92
Leeufontein	204	111
Leeuwfontein	291	120
Leeuwfontein	472	139
Leeuwfontein	514	146
Leeuwfontein	679	155
Leeuwhoek	144	103
Leeuwkloof	114	99
Leeuwkop	399	133
Leeukop	551	148
Leeuwkuil	121	100
Leeukuil	589	150
Leeuwpan	434	135
Leeuwpoort	475	139
Leeuwpoort (Tin Mine)	588	150
Leeuwspruit West	365	129
Legkraal	722	156
Leidenburg (Nooitgedacht)	554	149
Leipsig	720	155
Lekkerplaats	144	103
Lekkervlei	142	103
Lelingoanas	266	119
Leliefontein	396	132
Leliekloof	99	96
Le Long	331	126
Lemana	723	156
Lemoenkloof	169	106
Lenye	79	93
Leonard	434	135
Leribe	297	122
Leslie	477	141
Letaba Estates	679	155
Letaba Ranch	681	155
Letjesbosch	69	91
Leustia	330	126
Leupane Bull Camp	803	157
Levina	294	121
Leydsdorp	680	155
Libode	128	102
Lichtenburg	472	139
Liebefontein	173	107
Likatlong	262	118
Lilyfontein	186	109
Lily Fountain	99	97
Lillie	204	111
Limerick	437	136
Lindequesdrift	438	136
Lindley	366	130
Line Drift	58	90
Linokana	545	147
Lions Glen	444	138
Lobatsi	545	147
Lobithal	992	151
Lochaber	555	149
Loerie	34	86
Loeriesfontein	160	105
Logaging	506	143
Lokenburg	108	98
Lemar	51	89
Longbush	36	87
Long Kimael	238	114
Longhurst	430	135
Longueval	722	156
Longmore	34	86
Longvale	36	87
Loole	681	155
Loopfontein	74	91
Lootshoek	302	123
Loskop	370	131
Loskop Canals	552	148
Loskop Dam	552	148
Lothian	595	152
Lottering	31	85
Louis Trichardt	722	156
Louisvale	283	119
Lourdes	209	112
Lourensford	5	80
Lourensgeluk	431	135
Louransa	202	110
Lourensia	402	133
Louwsburg	373	132
Lovedale	78	93
Lower Bolo	102	97
Lower Forest Areas	34	86
Lowlands	519	147
Loxton	139	102
Lubbaspruit	365	130
Lucerne	111	98
Luckoff	228	113
Ludeke	181	109
Ludlow	589	150
Luipaardsvlei	475	139
Lusikisiki (Gaol)	154	105
Lusthof	472	138
Lydenburg	554	149
Lynedoch	98	96
Lynley	395	132
Lynwood	513	145
Maandagshoek	593	150
Maartenshoop	593	150
Maasstroom	762	157
Macasserfontein	199	110
Machadodorp	517	146
Madrid	594	152
Machavie	436	136
Mac Mac	994	151
Macavale	518	147
Macuville	809	158
Madrid	396	132
Mafeking	508	143
Mafeteng	233	114
Magerskuilen	257	116
Maggiesdale	555	149
Mahalapye	716	155
Mahemspruit	364	129
Mahlabatini	337	127
Mahobieskraal	547	148
Maitland Cemetery	21	82
Majola	153	105
Makheka	236	114
Malelane Rest Camp	556	150
Malika	262	118
Mallow	589	150
Malmesbury	41	87
Malopposdraai	297	122
Malpas	177	108
Managalieskraal Settlement	512	144
Managalieskraal South	512	144
Mampakuil	722	156
Mancorp Mine	320	124
Manelsdam	122	100
Manina	126	101
Mankaiana	445	138
Manor Holme	145	104
Manubis	104	98
Mapumulo	271	119
Mapuna	448	138
Maquassi	398	133
Mara (Waarkum)	722	156
Maraisburg (G.M. Co.)	475	139
Marais Siding	73	92
Marekabies	235	114
Marble Hall	591	151
Maree	295	121
Mariepskop Plantation	594	152
Marken	675	154
Marnits	719	155
Marquard	295	121

NAAM VAN STASIE NAME OF STATION	SEKSIE SECTION	PAGINA PAGE
Marshmoor	148	104
Marydale	253	116
Maryvale (Forest Station)	481	142
Maryvale Farm	512	144
Masama	671	153
Maseoque	765	157
Masero	263	118
Mashabe	722	156
Mashai	236	114
Masilibitsani	430	135
Matapa (Swazi School)	445	138
Matatiele	207	111
Matiebaskraal II	678	154
Matiesa	766	157
Matjesfontein	45	88
Matjes River	48	88
Matjiespruit	399	133
Matjesvlei	49	88
Matjesvlei	92	95
Matjesvley	331	126
Matlapaneu	390	132
Matsoshoek	295	121
Matroosberg	43	88
Maun	1020	158
Mauritsfontein	290	120
Mayana Mabadi	432	135
Mayfern	556	149
Maselspoort	261	118
Mbabane	482	142
Mbulu (Plantation)	102	98
McCready	482	142
McGregor	23	83
Mecklenburg	636	153
Mehlonjyama	182	109
Meintjesplaats	87	94
Meisjesvlei	590	151
Melmoth	303	123
Melrose	76	92
Melville Halt	183	109
Memel	370	131
Mequatlinganek	295	121
Merensky skoolplaas	679	154
Merino	78	93
Merino	118	99
Merino	170	106
Merweville	68	91
Messina	810	158
Meyerton	327	125
Mfongosi	302	123
Michville (Zoutpan)	258	116
Middelburg Cape	144	103
Middelburg	515	146
Middeldrift	78	93
Middelfontein	511	144
Middelin	334	127
Middelkop	293	121
Middelkop	587	150
Middelkop	679	154
Middelkraal	50	89
Middelkraal	71	91
Middelkraal	478	142
Middelplaats	203	111
Middelpoort	261	118
Middelpos	251	116
Middelvlei	6	80
Middelvostpad	24	84
Middelwater	54	89
Middelweg	401	133
Midden	403	133
Middlemount	143	103
Middleton	269	119
Mignonette	330	126
Mikpunt	366	130
Milkwoodkraal	240	115
Millholme	100	97
Mills, The	143	103
Millwood	29	85
Milnersdale	49	88
Mimosa	229	113
Mimosa Park	437	136
Mistake	431	135
Mistley	270	119
Mitchas	356	128
Mkambati (Leper Institute)	154	105
Mkuzi	375	132
Mliba	483	143
Moabsveldem	477	141
Mochudi	628	152
Modderfontein	122	101
Modderfontein	476	141
Modderpoort	148	105
Modderpoort	263	118
Modderrivier	258	116
Modderspruit	594	152
Moederspruit	370	131
Mohaleshoek	204	113
Moira	144	103
Mokhotlong	267	119
Molen River	29	85
Molspoloie	627	152
Moltemo	147	104
Monavein	679	155
Mondesani (Letaba)	682	155
Mon Repos	72	91
Mon Repos	334	127
Montagu	24	84
Montagu Farm	173	107
Monteville	288	120
Mont Pellier	42	87
Mont Rouge	42	87
Moodies	518	147
Mooifontein	171	106
Mooifontein	442	137
Mooigelegen	634	153
Mooihoek	327	125
Mooihoek	366	130
Mooihoek	679	155
Mooivlei	146	104
Mooredale	51	89
Moorddrift	633	153
Moorside	334	127
Moremon	295	121
Morgenlicht	369	131
Morgenpracht	54	89
Morgenrood	402	133
Morganson	368	130
Morgenson	442	137
Morgenzon	592	151
Moriah	637	153
Morning Star (Elgin)	5	80
Morokweng	467	138
Morsaf	325	125
Mosdene	590	151
Mosita	469	138
Motition	394	132
Motkop	176	107
Mount Ayliff	180	108
Mount Coke	79	94
Mount Currie	180	108
Mount Edgecombe	241	115
Mount Edgecombe	241	116
Mount Fletcher	178	108
Mount Frere	179	108
Mount Hope	28	84
Mount Merkel	297	122
Mount Paul	332	127
Mount Royal	300	123
Moutonshoek	62	90
Mpharane	234	114
Mqanduli	127	102
Maeland Mission Station	412	134
Mtamba Ranch	765	157
Msinga	301	123
Mtintbloni	125	101
Mtunzini	304	123
Muisenberg (Reservoir)	4	80
Muisvogelkraal	675	154
Munros Winkle	370	131
Murraysburg	117	99
Mvenyane	180	108
Myngenoegen	723	156
Naartjiesvlie	22	83
Naauwpoort	239	114
Naboomspruit	590	151
Nagana (Research Sub. Stn.)	338	127
Natalspruit	476	141
Nazareth House Farm	324	124
N'dabakasi	103	98
Nduma	447	138
Ndwedwe	240	115
Nebo	592	151
Nederland	638	153
Nelsdrift	327	125
Nelshoogte	518	147
Nelskraal	77	92

NAAM VAN STASIE NAME OF STATION	SEKSIE SECTION	PAGINA PAGE
Nelsonsfontein	358	128
Nelspoort (Sanatorium)	93	95
Nelspruit	555	149
Nelsrivier	555	149
Reverset	470	138
New Agatha	679	155
New Bethesda	119	100
Newcastle	370	131
New Denmark	441	137
New England	176	108
New Hanover	270	119
Newington	595	152
Newlands	240	115
Newlands	323	124
Newlands 42	364	129
New Leeds	333	127
New Modderfontein (G.M. Co.)	476	141
Neylan	356	128
Ngadla	104	98
Ngoni	373	132
Ngqeleni	128	102
Niekerkshope	254	116
Niekerksvlei	441	137
Nieuwberg	6	80
Nieuwe Rust	131	102
Nieuwejaarsfontein	232	114
Nigel House	476	141
Nildesperandum	331	126
Nkandhla	903	123
Nkobongo	126	101
Nkonkoni	374	132
Noaga	33	86
Noblesfontein	70	91
Nomadamba	125	101
Nongoma	374	132
Noodshulp	434	135
Nooitgedacht	42	88
Nooitgedacht	129	101
Nooitgedacht	195	109
Nooitgedacht	32	85
Nooitgedacht	363	129
Nooitgedacht	434	135
Nooitgedacht	442	137
Nooitgedacht	512	144
Nooitgedacht	594	151
Nooitgedacht	632	153
Nooitgedacht	723	156
Nooitgedag	44	88
Normandale	203	110
North Cliff	101	97
Northdene	240	115
North End	262	118
Northfield	260	117
Norvalspont	172	107
Nottingham Road	268	119
Noupoort	509	143
Nox	369	131
Nqamakwe	102	98
Nqadu Heights	152	105
Nqadu (Plantation)	152	105
Nququ	125	101
Nqutu	336	127
N'Rougas Suid	251	116
Ntonjaseni	337	127
Ntsubane	154	105
Ntywenka	152	105
Num Num	590	151
Nuwejaarsfontein	168	106
Nuwejaarskraal	255	116
Nylstroom	589	150
Nylsvley	590	151
Oakdale	440	137
Oakdene	78	93
Oaklands	201	110
Oatlands	73	91
Oatlands	720	155
Oatlands	762	157
Oatlands	366	130
Obanjeni (Lot 83)	304	123
Odendaalsrus	364	129
Ohrigstad	594	151
Oldenburg	298	122
Old Homestead	475	139
Olifantsnek Dam	511	144
Olifantspoort	511	144
Olifantsvlei	546	147
Olives, The	327	125
Olivewood	199	110
Olivine	328	125
Olyvenfontein	74	92
Omdraaivlei	196	109
Onder Ongeluk	287	120
Onderstepoort	513	145
Ongelegen	30	85
Onrust	427	135
Onverwacht	22	83
Onverwacht	478	142
Oogies	478	142
O'okiep	214	112
Oorsprong Oos	402	133
Opensida	432	135
Ophir	555	149
Opsoek	46	88
Orange Grove	288	120
Oranje	2	80
Oranje	326	125
Oranjefontein	718	155
Oranjeoord	255	116
Oranjeville	439	137
Orchard	43	88
Orlando Park	361	129
Orpendale	176	108
Osea	176	108
Otterfontein	435	136
Otterford	34	86
Otterford M.10 T.S.395	33	86
Otterburn	100	97
Ottosdal	434	136
Oudekloof	90	95
Oudekraalskop	9	81
Oudemuur	107	98
Oudtshoorn	28	84
Oukraal	76	92
Oulton	94	95
Outlook, The	331	126
Ovendals	51	89
Overdene	331	126
Overton	480	142
Overvloed	337	127
Oxton	209	112
Paardefontein	176	107
Paardekop (Farm)	406	134
Paardekraal	93	95
Paardekraal	95	95
Paarl	22	83
Paarlshoop	475	140
Paddock	182	109
Pafuri	812	158
Pakpoort	260	117
Palapye Road	760	157
Palmerylle	766	157
Palmietfontein	69	91
Palmietfontein	473	139
Palmietfontein	677	155
Palmietgat	550	148
Palmyra	468	136
Papens	180	108
Papkuil	322	124
Paradise Estate	20	82
Paradise Estate	22	83
Paradys	29	84
Paris No.180	636	153
Parys 570	229	113
Parys	437	136
Paschaskraal	635	153
Patrysfontein	142	103
Paulhols	238	114
Paulpietersburg	408	134
Peacehill	297	122
Peachdale	469	138
Pearston	75	92
Peddie	58	90
Pella	249	116
Pella	438	136
Pelserskraal	327	125
Perdeput	227	112
Petrusburg	259	117
Petrus Steyn	367	130
Petrusville	199	110
Phantos	765	157
Philadelphia	120	100
Philadelphia	200	110

NAAM VAN STASIE NAME OF STATION	SEKSIE SECTION	PAGINA PAGE
Philadelphia	552	148
Philippolis	200	110
Philipstown	198	110
Picardy	78	93
Piennarsfontein	200	110
Pietermaritzburg	239	115
Pieter Meintjes	44	88
Pietersburg	677	154
Pietersville	291	120
Pigg's Peak	519	147
Pilanyan	355	128
Pilchill	285	120
Pilgrims Rest	594	151
Pinelands	20	82
Pinetown	240	115
Piquetberg	62	90
Piris Forest	79	93
Plaatjeskraal	8	81
Plankfontein	98	96
Planknek	634	153
Platberg	109	98
Platfontein	290	120
Platklip	358	128
Platkop	296	122
Platveld	680	155
Pleasant View	78	93
Pleasisdam	431	135
Plettenberg Bay	14	81
Ploegfontein	112	99
Pofadder	247	116
Pongola Settlement	410	134
Pontmain	297	122
Poortjie	433	135
Poortje-West	93	95
Poplar Grove	172	106
Port Alfred	37	87
Port Beaufort	9	81
Port Durnford (A)	304	123
Port Elizabeth	35	86
Port Nolloth	242	116
Port St. Johns	129	102
Port Shepstone	182	109
Postmasburg	321	124
Potchefstroom	437	136
Potgietersrust	633	153
Pot-The-Red	295	121
Potter's Camp (Hluhluwe Reserve)	339	128
Pramberg	258	117
Premier Mine	514	146
Prerus	587	150
Pretoria Farm	593	151
Pretoria (Arcadia)	513	145
Pretoria (Zoo)	513	145
Pretoria (Bryntirion)	513	145
Pretoria (Burghers Park)	513	145
Pretoria (Leper Institute)	513	144
Pretoria (Weather Bureau)	513	145
Pretoria (Fountains)	513	145
Pretoria (Mucklenauk)	513	145
Pretoria (New Cemetery)	513	145
Pretoria (Middle Crescent)	513	145
Pretoria (Power Station)	513	145
Pretoria (Sewage Works)	513	145
Pretoria (Skinners Court)	513	145
Pretoria (Union Bldgs. Nursery)	513	145
Pretoria (University Farm)	513	145
Pretoria (West End Plantation)	513	145
Pretoria (W.E. Timber Inv. Stn.)	513	145
Pretoriuskop Rest Camp	556	149
Priemks	224	112
Prince Albert	48	88
Prince Albert Road	68	91
Prinsbof (Sutherland)	88	95
Prinshof	139	102
Prinshof	513	145
Prinsrivier	25	84
Priors	201	110
Progress	432	135
Prospect	75	92
Prospect	404	134
Protea	8	81
Punda Maria	768	157
Puselia	679	155
Puta	107	98
Pylfontein	146	104
Qacha's Nek	207	111
Qacu	101	97
Qoqodala	123	101
Quaggafontein	204	111
Quaggasdrift	95	95
Quarriekop	330	126
Queenstown	123	101
Qudeni	302	123
Quillmane	232	114
Qumu	127	102
Quthing	205	111
Rabula	79	93
Radway Green	57	90
Rafidia	264	118
Ramatsiliso	207	111
Randfontein (C.M.)	475	139
Randfontein 916	401	133
Randjesfontein	329	125
Range	286	120
Rashoop	512	144
Raskop	440	137
Ratelfontein	113	99
Reddersburg	231	113
Redelinghuys	84	94
Redhill	721	156
Reedsdell	177	108
Reenen	86	94
Reits	367	130
Reivilo	359	128
Reliance	287	120
Request	436	136
Residence	301	123
Reston	516	146
Retreat	396	132
Retreat	518	147
Reuben	208	111
Rheboksfontein	141	103
Rhebokskraal	23	84
Rhenosterfontein	546	147
Rhenosterfontein	588	150
Rhenosterkop	281	119
Rhenosterpoort	168	106
Rhenostervlei	89	95
Richmond	59	90
Richmond	239	115
Riebeak Kasteel	41	87
Riepen	476	140
Riethron	71	91
Riethron	146	104
Rietbult	440	137
Rietfontein	69	91
Rietfontein	139	102
Rietfontein	140	102
Rietfontein	170	106
Rietfontein	262	118
Rietfontein	283	119
Rietfontein	423	134
Rietfontein	472	138
Rietfontein (No.9)	476	141
Rietfontein (No.8)	476	141
Rietfontein	510	144
Rietfontein 254	633	153
Rietgat	546	147
Riethoek	203	111
Rietkuil	146	104
Rietkuil	254	116
Rietkuil	441	137
Rietlaagte	332	126
Rietpan	398	132
Rietpan	433	135
Rietpan I	434	135
Rietpoort	369	131
Rietpoort	406	134
Rietput	228	113
Rietspruit 304	509	143
Rietspruit	594	152
Rietvallei	555	149
Rietvlei	46	88
Rietvlei	75	92
Rietvlei	90	95
Rietvlei	95	96
Rietvlei	328	125
Rietvlei	335	127
Rietvlei	363	129
Rietvlei	443	137
Rivenhill	296	122
Riversdale	10	81
Riversdale	101	97
Riverside	515	146
River View	336	127
Riviera	367	130

NAAM VAN STASIE NAME OF STATION	SEKSIE SECTION	PAGINA PAGE
Roadside	368	130
Robertson	23	84
Rocco	369	131
Rockford	100	97
Rocklands	100	97
Rocklands	114	99
Rocklands	476	140
Rocklands	324	124
Rocklands	37	87
Rockleigh	238	114
Roetshoek	122	101
Rolfontein	442	137
Roma	264	119
Rondavel	49	88
Rondavelskraal	509	143
Rondebult	476	141
Rondefontein	291	120
Rondspring	336	127
Rongpoort	269	119
Roodebergleegte	121	100
Roodeblaam	96	96
Roodedraai	405	134
Roodehoogte	119	100
Roodekop	366	130
Roodekop	473	139
Roodekrans 83	475	139
Roodekuil	589	150
Roodepoort	330	126
Roodepoort	475	139
Roodepoort	516	146
Roodewal	723	156
Roodlaan	193	109
Rooijantjiesfontein	472	139
Rooikraal	329	125
Rooikrans	32	85
Rooikuil	74	92
Rooimuur	30	85
Rooipoort	196	110
Rooipoort	436	136
Rooipoort	473	139
Rooirivier	29	85
Rooiwal	170	106
Roossenekal	553	148
Roosville	434	135
Rosary, The	114	99
Rose Deep (G.M.Co.)	476	141
Rosedale	333	127
Rosendal	330	126
Rosherville	476	140
Rosslands	147	104
Rossouw	149	105
Rotterdam	404	134
Rotterdam	674	154
Rouxpat	722	156
Rouxville	203	111
Royal Observatory	20	82
Royville	37	87
Ruiterbos	28	84
Rust-der-Winter	551	148
Rustenburg	511	144
Rustenburg	554	149
Rust-en-Vrede	48	88
Rustfontein	402	133
Rustplaats	594	151
Rust River Valley	6	80
Rust-u-Maria	263	118
Rustverwacht	371	131
Rynbeath	96	96
Saamwerk	231	113
Sabie	555	149
Sabie Gorge	555	149
Saint John's Forest	129	102
Saint Joseph's Mission	482	143
Saint Lucia Lake	339	128
Saint Petrook	511	144
Saint Philip's Mission	446	136
Saldanha Bay	60	90
Saliqua	594	152
Salmonsfontein	288	120
Salopia	260	117
Saltpanspek	53	89
Sandbaken	440	137
Sandcliff	480	142
Sanddrift	17	81
Sanddrift	174	107
Sandford Orleigh	595	152
Sandhoogte	12	81
Sandown	721	156
Sandrivierspoort	329	125
Sandymount	229	113
Sarelsrivier	94	95
Saragrove	269	119
Satara	639	153
Sawoti	210	112
Saxendrift	255	116
Schaapplaats	438	137
Schagen	555	149
Schesperarust	24	84
Schelm	636	153
Scheurfontein	143	103
Schikfontein	439	137
Schilderspan	196	110
Schilpadbean	50	89
Schlabathebe	237	114
Schmidtsdrift	289	120
Schoemanshoek	48	88
Schoonberg	29	84
Schoongesicht	403	133
Schoonoord	516	146
Schuinsdrift	546	147
Schuinskraal	157	105
Schweiser Reneke	397	132
Scotston	518	147
Scottburgh	211	112
Sebata	467	138
Sehong Hong	236	114
Selemo	469	138
Semaphore, The	98	96
Senekal	330	126
Serowe	803	157
Setali 2315	723	156
Setlagodi	470	138
Settlers	590	150
Seven Fountains	77	92
Sevenfontein	208	111
Seymour	78	93
Sharnonvalley	261	118
Sheenspost	263	118
Shongweni	240	115
Shopsite	507	143
Shottersill	259	117
Sibasa	766	157
Signal Hill	20	82
Siloam	766	157
Silver Streams	322	124
Silverton	513	145
Simmer & Jack (G.M.Co.)	476	141
Simmer Pan	476	141
Singceni	446	136
Skaapplaas	329	125
Skilderkrans	146	104
Skimpersvlei	295	121
Skoongesig	72	91
Skuinshoogte	137	102
Skuruxa	596	152
Slaaikraal	56	90
Slaapplaats	367	130
Slagberg	141	103
Slingersfontein	113	99
Slingershoek	170	106
Slurry	508	143
Smitswinkel Bay	4	80
Snowhill	238	114
Snyderskraal	117	99
Snymanskraal	148	104
Soabatsfontein	185	109
Somerset East	76	92
Sourflats	29	85
Soutrivier	23	83
Soutwater	168	106
Spadona	37	87
Spes Bona	43	88
Spioenrif	368	130
Spitshoek	113	99
Spitskop	121	100
Spitskop	148	104
Spitskop	228	113
Spitskop	229	113
Spitskop	555	149
Spitskrans	331	126
Springbok	214	112
Springbok	370	131
Springbok 84	398	132
Springfontein	114	99
Springfontein	138	102
Springkell	476	141
Springs	476	141

NAAM VAN STASIE NAME OF STATION	SEKSIE SECTION	PAGINA PAGE
Springvale	366	130
Springvalley	99	97
Springvalley	204	111
Stae Brass	210	112
Standard Pan	358	128
Standerton	441	137
Stanford	6	81
Stanleyvale	332	126
Steenbokvlakte	229	113
Steenbras I - VII	5	80
Steenbras Dam	5	80
Steenkoppies	475	139
Stegi	483	143
Steinkopf	244	116
Stella Home (Rondebosch)	35	86
Stellenbosch	21	83
Sterkfontein	588	150
Sterkfontein	631	152
Sterkfontein	674	154
Sterkloop	720	155
Sterkspruit	176	108
Sterkspruit	176	107
Sterkstroom	123	101
Sterkstroom	369	131
Sterkwater	444	138
Sterkwater	765	157
Stettyn	22	83
Steyn	296	122
Steynsburg	146	104
Steytlerville	52	89
Still Bay	10	81
Stirling	140	103
Stirling Chase	99	97
Stockdale	73	91
Stockdale	147	104
Stockpoort	717	155
Stolshoek	91	95
Stone House	100	97
Stoneyvale	57	90
Storms River	31	85
Stowlands	361	129
Straatsdrift	546	147
Stradbroke	120	100
Stradbroke West	120	100
Strathcona	296	122
Strathroy Store	179	108
Strawberry Hill	25	84
Streepfontein	406	134
Strehla	477	141
Struan	546	147
Struishoek	75	92
Struisvogelpoort	335	127
Strydenburg	226	112
Strydomsvlei	50	88
Sub-Nigel (G.M.Co.)	476	141
Summerhill	172	107
Summerford	210	112
Sunnyhills	296	122
Sunnyside	100	97
Sunnyside	223	112
Surprise	322	124
Surprise Store	337	127
Susanna	331	126
Sutherland (Cacl)	88	95
Sutherland	301	123
Swaalfontein	167	106
Swalukrans	99	96
Swartfontein	555	149
Swartkop	336	127
Swartkopje	365	129
Swartvlei	22	83
Swartwater	335	127
Sweetfontein	168	106
Sweetwilliam	361	128
Swellendam	8	81
Swerwerskraal	676	154
Sydney-on-Vaal	323	124
Sydney's Hope	56	89
Syferfontein	546	147
Syferfontein	547	147
Sylvan	369	130
Sylvan Rest	23	83
Taaiboslaagte	229	113
Tabankulu	180	108
Table Mountain (Cablemay)	20	82
Table Mountain (Kasteelspoort)	20	82
Table Mountain (Woodhead Dam)	20	82
Table Mountain (Woodhead Tunnel)	20	82
Table Mountain (House)	20	82
Tafelberg	90	95
Tafelberg	203	111
Tafelberg Hall	120	100
Tafelkop	121	100
Tafelkop	632	153
Tambosrakloof	20	82
Tarkastad	122	101
Tarlton	475	139
Tarsus	101	97
Telpoort	145	103
Tembani	55	89
Temple Horne	178	108
Tevict	121	100
Tevreden	479	142
Tevredenheid	228	113
Teyateyaneng	264	119
Thaba Bosigo	264	119
Thaba Bulois	332	126
Thabana Morena	233	114
Thaba 'Nchu	262	118
Thaba Tseka	236	114
Thabazimbi	587	150
Thomasgat	169	106
Thomas River	101	97
Thorndale	120	100
Thornhill	400	133
Thorneloe	677	154
Three Oaks	258	117
Tierfontein	437	136
Tierkop	321	124
Tigerkloof	396	132
Tikvoh	478	142
Timbadola	723	156
Tituspan	195	109
Toekoms	133	102
Toeloop (Riverside)	231	113
Toggekry	366	130
Tokai	4	80
Tokazi	374	132
Tonteldoos	553	148
Tonti	180	108
Top-Dog	356	128
Torwood	268	119
Toxing	205	111
Totsplaas	390	132
Touws River	44	88
Towers, The	40	87
Towoomba	589	150
Transvaal Citrus Farms	555	149
Tregenna	550	148
Triangle	679	155
Trigkop (Zlands)	34	86
Troupsburg	201	110
Trooilapspan	284	120
Try Again	371	131
Tsabong	464	138
Tshakhuma	723	157
Tshatshani	179	108
Tshokwane	596	152
Tsolo	152	105
Tsomo	102	98
Tubeni	104	98
Tulbagh	42	87
Turffontein	403	134
Turffontein	476	140
Turffontein	474	139
Tussenbeide	6	81
Tweedracht	513	146
Tweefontein	146	104
Tweefontein	172	107
Tweefontein	288	120
Tweefontein	555	149
Twee-Riviere	461	138
Tweespruit	263	118
Tweespruit 386	365	129
Twenty-four Rivers	632	152
Two River Estate	629	152
Twyfelhoek	508	143
Tydsgenoeg	6	80
Tygerhoek	33	86
Tygerpad	591	151
Tygerpoort	513	145
Tygerpoort	261	117
Tyldam	101	97
Tzaneen	679	155

NAAM VAN STASIE NAME OF STATION	SEKSIE SECTION	PAGINA PAGE
Ubique	78	93
Ubombo	375	132
Uitenhage	34	86
Uitenhage	586	150
Uitkomst	74	91
Uitkomst	373	132
Uitkyk	228	113
Uitkyk	366	130
Uitkyk	634	153
Uitskot	435	136
Uitvalgrond 617	512	144
Uitvlugsfontein	116	99
Uitvlugspan	256	116
Uitzicht	403	233
Uitzicht	479	142
Uitzicht	634	153
Uloa	339	128
Umbogintwini (Kynoch)	211	112
Umgeni Dam	260	115
Umgeryana	556	149
Umlaas Road	240	115
Umlaas Filter Beds	240	115
Umtata	127	102
Umzimkulu	209	112
Umzoniana	80	94
Una	722	156
Uniondale	30	85
Uniteit	224	112
Upington	317	124
Utrecht	371	131
Utrecht West	371	131
Vaalbank	230	113
Vaalbank	331	126
Vaalboschfontein	398	132
Vaal Harts	360	128
Vaalhoek	594	151
Vaalkop	509	143
Vaalkop	549	148
Val	440	137
Valencia Estate	679	155
Valleys, The	182	109
Vanaardesdam	433	135
Vanderbylpark	438	136
Vandykskraal	366	130
Van Reenens Crest	9	81
Van Rhynsdorp	107	98
Van Rooyensvlei	358	128
Van Schoorsdrift	21	82
Van Staaden's	34	86
Van Tonderskans	226	112
Van Rykevlei	193	109
Van Zylsrust	427	135
Varkensfontein	475	140
Varkenskuil	590	151
Vastrap	176	107
Vastrap	633	153
Vaucluse	239	114
Veerankraal	51	89
Vegkop	402	133
Ventersdorp Farm	764	157
Ventnor	99	97
Verblyding	401	133
Verdun	300	123
Verdun	552	148
Vereeniging I	438	137
Vereeniging III	438	136
Vergelegen	118	100
Vergelegen	679	154
Verkeerdepan	480	142
Verkeerdevlei	294	121
Verkykerskop	369	131
Verstersfontein	146	104
Vervlaas	241	116
Verzamelingwater	723	157
Verzamelshoek	722	156
Vetkraal	175	107
Vetvlei	30	85
View Excello	33	86
Viljoenskroon	400	133
Villiers	404	134
Villiersdorp	22	83
Vincent	80	94
Vindragersfontein	68	91
Virgin Peaks	22	83
Visserasdrift	228	113
Visgat	139	102
Vista	55	89
Vlaefontein	69	91
Vlakfontein	399	128
Vlakfontein	373	131
Vlakfontein	439	137
Vlakfontein	474	139
Vlakkloof Estate	444	138
Vlaklaagte	361	129
Vlaklaagte	472	139
Vlaklaagte	478	142
Vlaklaagte	479	142
Vlakplaats	518	146
Vlakspruit	405	134
Vleeschfontein	585	150
Vleeschkraal	398	132
Vleiplaats	117	99
Vlekfontein	116	99
Vliegenpan	722	156
Vlieger Farm	479	139
Vogeldraai	404	134
Vogelstruiskop	53	89
Vogelstruisnek	399	128
Vogelstruispan	363	129
Vogelstruispoort	197	110
Vogelvlei	42	87
Volksrust	406	134
Volop	634	153
Vondelingsfontein	109	98
Voorspoed	401	133
Voortrekkerboogte	513	145
Vooruitzicht	327	125
Vosburg	167	106
Vrede	144	103
Vrede	405	134
Vredefontein	371	131
Vredefort	437	136
Vredenburg	60	90
Vredenhof	261	117
Vredeswil	372	131
Vruchtbaar	22	83
Vryburg (Gaol)	432	135
Vryheid	372	131
Vulcanus	677	154
Vygeboom	6	80
Vygeboomspruit	722	156
Waaihoek	366	130
Waaihoek	371	131
Waaipoort	52	89
Wagenaarskraal	115	99
Wakkerstroom	407	134
Waldheim	336	127
Wallekraal	185	109
Walmer	35	86
Walsinghma I	97	96
Walton Siding	333	127
Wamakerevlei	113	99
Warburton	480	142
Waratah	204	111
Warden	368	130
Wargundy	263	118
Warmbaths	589	150
Waschklip	333	127
Waterfall	95	96
Waterford	53	89
Waterford	58	90
Waterford	232	114
Waterland	263	118
Waterpan 390	515	146
Water Reserve	722	156
Waterval 596	510	143
Waterval	515	146
Waterval 64	553	148
Waterval	555	149
Waterval Boven	517	146
Waverley	122	101
Waverley Nursery	476	140
Waverley Mills	42	87
Weenen	301	123
Wegdraai No.5	258	117
Welbedacht	22	83
Welbedacht	36	87
Welbedacht	85	94
Welbedacht	545	147
Welgedacht	175	107
Welgegund	296	122
Welgegund	550	148
Welgelegen	30	85
Welgemoed	204	111

NAAM VAN STASIE NAME OF STATION	AFDELING SECTION	BLADSY PAGE
Welgevonden	329	125
Welgevonden	594	152
Welkom	373	131
Welkom	555	149
Wellwood	119	100
Weltevreden	720	155
Weltevreden	47	88
Weltevreden	91	95
Weltevreden	263	118
Weltevreden	444	138
Weltevreden 17	517	146
Weltevreden	553	148
Weltevreden 827	678	154
Welverdiend 66	337	127
Welverdiend	474	139
Welverdiend	552	194
Wemmershoek	554	148
Wendover	510	143
Wepener	233	114
Werk-met-Lust	435	136
Wesselsbron	363	129
Western Reefs	436	136
Westfront	169	106
Westminster Estate	263	118
Wexford	330	126
Weza (Plantation)	181	109
Wheatlands	99	97
White Hill Estate	206	111
White Hill Rail	45	88
Whites (Portland)	329	125
Whitson Farm	239	114
Wildebeestpan	225	112
Wildeperdehoek	122	101
Wilgeboom	594	152
Wilgeboomnek	262	118
Wilgeboschfontein I	678	154
Wilgenbosch	109	98
Wilge River	514	146
Wilgenhoutendrift	62	90
Wilgenhoutsdrift	284	120
Wilo	127	102
Williston	136	102
Willowbank	79	93
Willowdale	181	108
Willow Glen	48	88
Willow Grove	101	97
Willowmore	50	89
Willows, The	79	93
Willowvale	103	98
Wilton Valley	673	154
Wimbledon	256	116
Winburg	295	121
Winburg	590	151
Windheuwel	51	89
Windsorton	324	124
Windsorton Road	324	124
Windy Hill (Wattle Co. No.2)	270	119
Windymere	28	84
Winkelhaak	510	143
Winkelspruit	211	112
Winmaarsbaken	174	107
Wintershoek	301	123
Wintershoek	326	125
Winterhoek	144	103
Winterhoek	95	96
Wintersvlei	362	129
Winton	392	132
Wisselrode	446	138
Witbank	442	137
Witbank II	515	146
Witbankfontein	331	126
Witbank (Power Station)	515	146
Witkalk	164	105
Witklip	555	149
Witkop	387	132
Witkop	148	104
Witpoort	634	153
Witrand	722	156
Wittebank	440	137
Witte Elsbosch	32	85
Witteklip	118	99
Witteklip Estate	34	86
Witwater	555	149
Witziershoek	298	122
Woburn	78	93
Wolfridge	78	93
Wolhaarkop	320	124
Wolhuterskop	326	125
Wolhuterskop	512	144
Wolmads	171	106
Wolmaransstad	398	133
Wonderdraai	337	127
Wonderfontein	516	146
Wonderklip	261	117
Wolwefontein	53	89
Wolwefontein	68	91
Woleekop	444	138
Wolwekraal	512	144
Woodbush I	678	154
Woodfort	367	130
Woodlands	79	94
Woodlands	302	123
Woodlands	438	136
Woodville	29	84
Wooldridge	438	136
Woolhope	80	94
Worcester	22	83
Woudzicht	368	130
Wupperthal	85	94
Wyford	333	127
Xorana	127	102
Xukwane	79	93
Xumeni	238	114
Yardley Chase	123	101
Yarima	330	126
Yaxham	263	118
Youngbury	471	138
Ystrandskop	7	81
Ystervarkfontein	203	111
Zaaiplaats	408	134
Zaaiplaats	633	153
Zachariasfontein	48	88
Zamenkomst 218	474	139
Zamenkomst (Skool)	474	139
Zamenloop	233	114
Zandfontein Estate	478	141
Zandfontein	511	144
Zandfontein	512	144
Zandvlakte	32	85
Zastron	204	111
Zeekoegat	49	88
Zeekoegatboven	173	107
Zeekoehoek	512	144
Zeerust	509	143
Zevenfontein	398	132
Zoetendalsvlei	2	80
Zoetveld	404	134
Zoetvlei	118	99
Zomerkomst	679	154
Zondagsfontein	204	111
Zorgvliet	263	118
Zoutpan 467	550	148
Zoutpansdrift	227	113
Zuur Anys	32	85
Zuurbekom	475	139
Zuurfontein	97	96
Zuurfontein	510	143
Zuurplaats	95	95
Zwagershoek	554	149
Zwartkop 476	513	145
Zwartkoppies	476	140
Zwartskraal	49	88
Zwartlaagte	469	138
Zwartmodder	316	124
Zwartruggens	510	143
Zyfergat	722	156