Jan. 1952

DEPARTEMENT VAN VERVOER

DAAGLIKSE WEERBULLETIN

0800 S.A.S.T.

UITGEREIK DEUR

DIE WEERBURO

PRETORIA

QC
851
.S833
Jan.-June
(1952)

UNIE VAN SUID-AFRIKA

UNION OF SOUTH AFRICA

LIBRARY
WEATHER BUREAU

DEPARTMENT OF TRANSPORT

DAILY WEATHER BULLETIN

0800 S.A.S.T.

ISSUED BY

THE WEATHER BUREAU

PRETORIA

LIBRARY
N.O.A.A.
U.S. Dep. of Commerce

83382

National Oceanic and Atmospheric Administration

Environmental Data Rescue Program

ERRATA NOTICE

One or more conditions of the original document may affect the quality of the image, such as:

Discolored pages
Faded or light ink
Binding intrudes into the text

This document has been imaged through the NOAA Environmental Data Rescue Program. To view the original document, please contact the NOAA Central Library in Silver Spring, MD at (301) 713-2607 x124 or www.reference@nodc.noaa.gov.

Lason, Inc.
Imaging Subcontractor
Beltsville, MD
December 20, 2000

DAAGLIKSE WEERBULLETIN

WEERBURO : WEATHER BUREAU
DEPT. VAN VERVOER : DEPT. OF TRANSPORT

DAILY WEATHER BULLETIN

Maksimum en Minimum Temperature (°F) en Reënval (duime) vir die Etmaal wat om 0800 (SAST) eindig op

Maximum and Minimum Temperatures (°F) and Rainfall (inches) 24 hours ending at 0800 (SAST) on

..1.-.1[illegible]195[illegible]...

TRANSVAAL	Max.	Min.	Rvl.
Barberton			
Bethal			
Chester			
Delmas			
Ermelo	87	58	
Joubert Park			
Komatipoort			
Kroondal			
Leeuwdoornsstad			
Lichtenburg			
Louis Trichardt			
Marnitz			
Middelburg			
Loskop			
Nelspruit			
Nylstroom	92	58	
Palmietfontein	94	64	
Pietersburg	91	66	
Piet Retief			
Pelgrimsrus			
Potchefstroom			
Pretoria W.B.	94	64	
Pretoriuskop			
Standerton			
Thabazimbi			
Vaalwater			
Watervalboven			
Wolmaransstad			
Zeerust			
Witbank			
KAAP - CAPE			
Alexanderbaai	76	57	
Aberdeen			
Andalusia			
Beaufort-Wes	90	61	
Cala			

CAPE - KAAP	Max.	Min.	Rfl.
Calitzdorp			
Calvinia	86	52	
Cape Agulhas 7	77	64	
Cape Columbine	71	55	
Cape St. Francis			
Carnarvon			
Crodock			
De Aar			
Dordrecht			
East London	77	63	0.21
Elsenburg			
Flagstaff			
Fraserburg			
Garies	85	54	
George	76	51	0.03
Graaff Reinet			
Grahamstown			
Idutywa			
Jansenville			
Kenhardt			
Kentani			
Kimberley	102	70	
Kingwilliamstown	73	60	0.01
Klaver			
Kowie			
Kuruman			
Lake Mentz			
Lovedale			
Maclear			
Mafeking			
Matatiele			
Matroosberg	78	55	
Middelburg			
Mossel Bay	79	65	
Malmesbury			
O'okiep			
Orange River			
Pofadder			
Port Elizabeth	78	66	0.01

KAAP - CAPE	Max.	Min.	Rvl.
Port St. Johns	77	64	0.29
Postmasburg	101	70	
Piquetberg			
Prieska			
Prince Albert			
Queenstown	93	57	
Riversdale			
Somerset-oos	85	60	
Springfontein			
Steynsburg			
Stormsrivier			
Sutherland			
Swellendam			
Umtata			
Upington	97	70	
van Wyksvlei	99	65	
Victoria-Wes	96	53	
Vryburg			
Williston			
Willowmore			
Wingfield	75	61	
Venterstad			
NATAL			
Kaap St. Lucia	83	69	0.37
Dundee			
Durban	83	70	0.05
Estcourt			
Himeville			
Ladysmith	102	65	
Melmoth	90	63	
M'kuzi			
Newcastle			
Pietermaritzburg			
Port Shepstone	79	67	0.02
Seven Oaks			
Vryheid			

O.F.S. - O.V.S.	Max.	Min.	Rfl.
Bethlehem			
Bethulie			
Bloemfontein	100	67	
Fauresmith			
Ficksburg			
Harrismith			
Heilbron			
Hoopstad	103	65	
Kroonstad			
Lindley			
Modderpoort			
Parys			
Vrede			
Wepener	101	61	
Winburg			
Zastron			
S.W.A. and Protectorates en Protektorate			
Gobabis	98	66	
Keetmanshoop	100	72	
Luderitz			
Ondongua			
Swakopmund	68	60	
Tsumeb	95	61	
Windhoek	94	67	
Francistown			
Gaberones			
Mahalapye	98	71	
Maun	99	59	
Tsabong			
Mbabane			
Stegi			

SYNOPTIC WEATHER MAP — 1200 GMT. — 1400 SAST. — SINOPTIESE WEERKAART

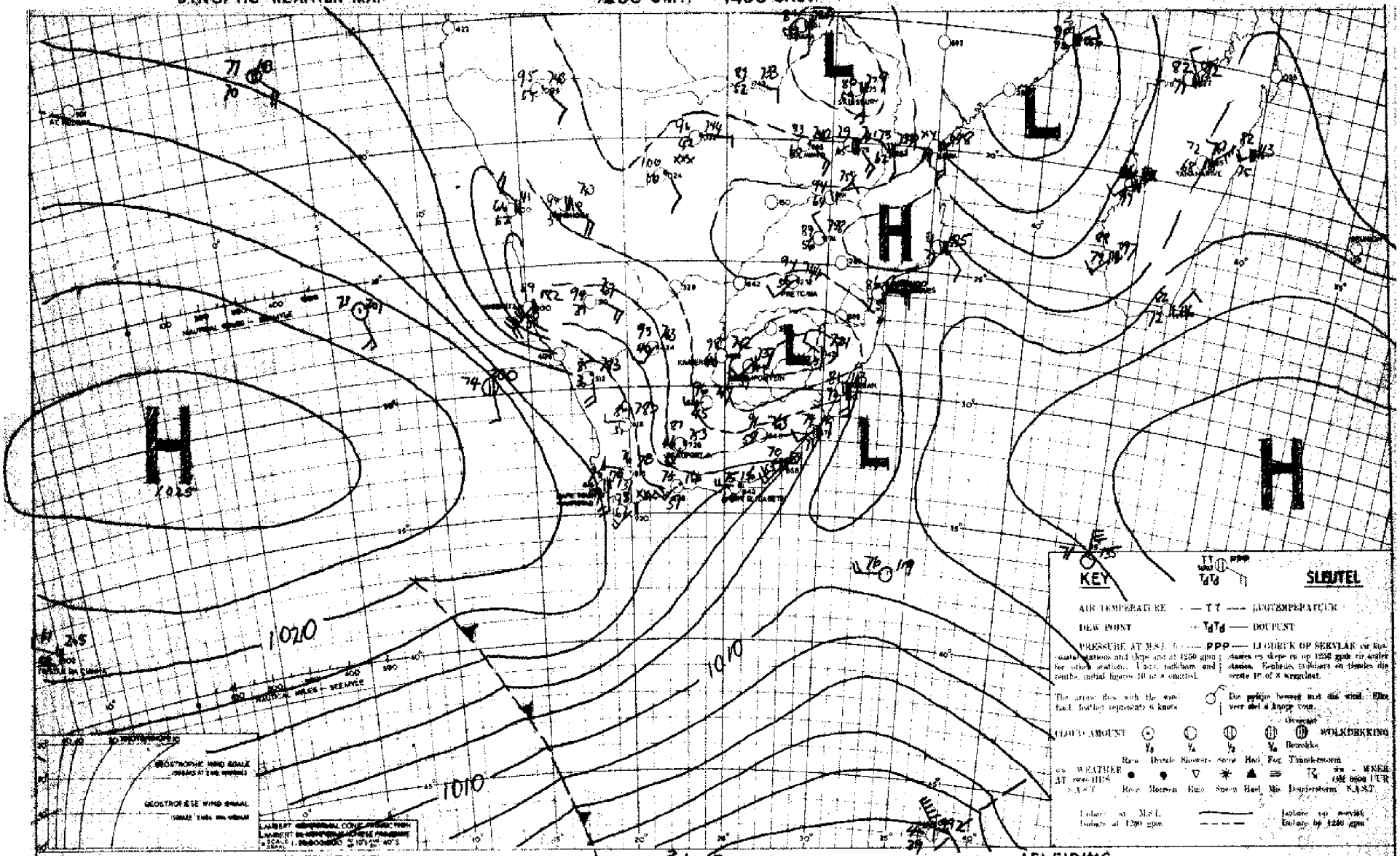

INFERENCE — DATE 31-12-1951 DATUM — AFLEIDING

A LOW IS NOW DEVELOPING OVER N. RHODESIA AND UNDER THESE CIRCUMSTANCES IT IS UNLIKELY THAT THE EQUATORIAL AIR WILL MOVE TOWARDS THE UNION. IT WILL REMAIN DRY & HOT OVER THE INTERIOR.

'N LAAG VORM NOU OOR N. RHODESIA EN DUS IS DIT ONWAARSKYNLIK DAT EKWATORIALE LUG NA DIE UNIE SAL BEWEEG. DIT SAL DROOG EN BAIE WARM BLY OOR DIE BINNELAND.

DAAGLIKSE WEERBULLETIN

WEERBURO : WEATHER BUREAU

DEPT. VAN VERVOER : DEPT. OF TRANSPORT

DAILY WEATHER BULLETIN

Maksimum en Minimum Temperature (°F) en Reënval (duime) vir die Etmaal wat om 0800 (SAST) eindig op

Maximum and Minimum Temperatures (°F) and Rainfall (inches) 24 hours ending at 0800 (SAST) on

2 - 1 - 1952

TRANSVAAL	Max.	Min.	Rvl.
Barberton			
Bethal			
Chester			
Delmas			
Ermelo	78	57	
Joubert Park	84	63	
Komatipoort	100	72	
Kroondal			
Leeuwdoornstad			
Lichtenburg			
Louis Trichardt	86	68	
Marnitz			
Middelburg			
Loskop			
Nelspruit	95	69	
Nylstroom	88	61	
Palmietfontein	90	65	
Pietersburg	84	65	
Piet Retief			
Pelgrimsrus			
Potchefstroom			
Pretoria W.B.	88	65	
Pretoriuskop			
Standerton			
Thabazimbi	99	73	
Vaalwater			
Watervalboven			
Wolmaransstad			
Zeerust			
Witbank			
KAAP - CAPE			
Alexanderbaai	71	53	
Aberdeen			
Andalusia			
Beaufort-Wes	89	62	
Cala			

CAPE - KAAP	Max.	Min.	Rfl.
Calitzdorp			
Calvinia	81	46	
Cape Agulhas	74	59	
Cape Columbine	71	54	
Cape St. Francis	74	60	
Carnarvon			
Cradock			
De Aar	96	60	
Dordrecht	84	55	
East London	68	63	0.56
Elsenburg			
Flagstaff			
Fraserburg			
Caries			
George	73	59	0.58
Graaff Reinet	86	61	
Grahamstown			
Idutywa			
Jansenville			
Kenhardt			
Kentani			
Kimberley	101	68	
Kingwilliamstown	87	60	0.05
Klaver	85	55	
Kowie			
Kuruman			
Lake Mentz			
Lovedale			
Maclear			
Mafeking			
Matatiele			
Matroosberg	79	48	
Middelburg	92	51	
Mossel Bay	77	63	0.01
Malmesbury			
O'okiep			
Orange River	102	68	
Porfadder	93	50	
Port Elizabeth	71	[illegible]	

KAAP - CAPE	Max.	Min.	Rvl.
Port St. Johns	72	67	0.02
Postmasburg	106	78	
Piquetberg			
Prieska			
Prince Albert			
Queenstown	84	57	
Riversdale	82	56	
Somerset-oos	83	64	
Springfontein	79	55	0.02
Steynsburg			
Stormerivier			
Sutherland			
Swellendam			
Umtata	77	59	0.14
Upington	99	64	
van Wyksvlei			
Victoria-Wes	97	55	
Vryburg	101	68	
Williston			
Willowmore			
Wingfield	76	50	
Venterstad			
NATAL			
Kaap St. Lucia	88	70	
Dundee			
Durban	75	71	
Estcourt	81	61	1.20
Himeville			
Ladysmith	89	61	1.61
Melmoth	80	66	
M'kuzi			
Newcastle	92	65	
Pietermaritzburg			
Port Shepstone	76	69	0.08
Seven Oaks			
Vryheid			

O.F.S. - O.V.S.	Max.	Min.	Rfl.
Bethlehem	92	60	0.35
Bethulie	97	59	
Bloemfontein	100	70	
Fauresmith	98	63	
Ficksburg			
Harrismith			
Heilbron			
Hoopstad	102	65	0.18
Kroonstad	96	68	0.01
Lindley			
Modderpoort			
Parys			
Vrede			
Wepener	99	69	0.01
Winburg			
Zastron			
S.W.A. and Protectorates en Protektorate			
Gobabis	99	74	
Keetmanshoop	99	60	
Luderitz	72	58	
Ondongua			
Swakopmund	67	58	
Tsumeb	96	63	
Windhoek	97	73	
Francistown	94	65	
Gaberones			
Mahalapye	94	71	
Maun	100	70	
Tsabong			
Mbabane			
Stegi			

SYNOPTIC WEATHER MAP — 1200 GMT. — 1400 SAST. — SINOPTIESE WEERKAART

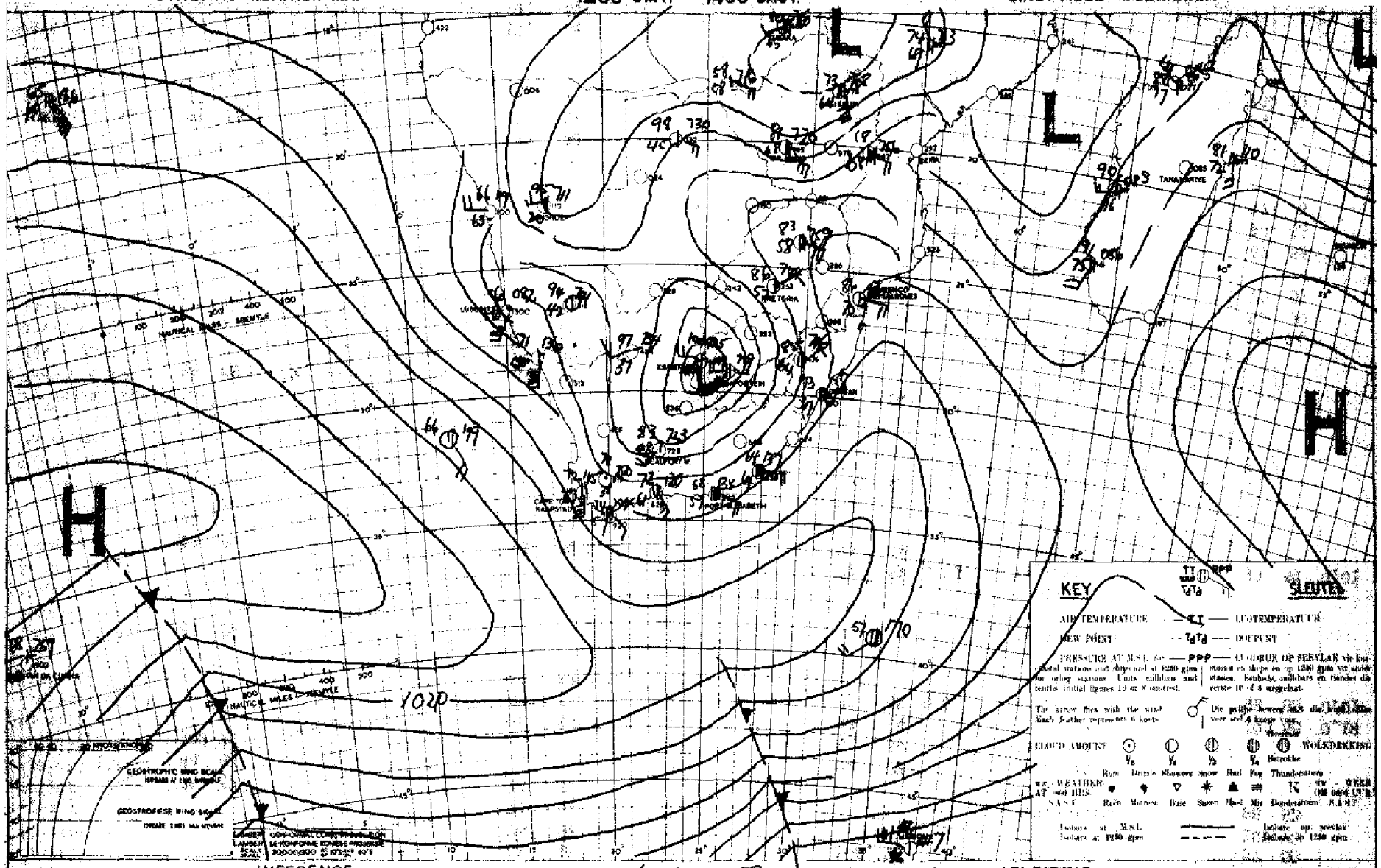

INFERENCE — DATE 1-1-1952 DATUM — AFLEIDING

THE LOW OVER RHODESIA WILL MOVE W. AND HUMID EQUATORIAL AIR WILL FLOW TO BECHUANALAND. COOLER AIR WILL MOVE OVER THE S. CAPE COASTS BUT THERE WILL BE LITTLE CHANGE IN THE LOW OVER THE INTERIOR. THUNDERSTORMS WILL DEVELOP OVER THE TVL. NATAL & N. O.V.S.

DIE LAAG OOR RHODESIË SAL W. BEWEEG EN NAT. EKWATORIALE LUG SAL OOR BETSJOEANALAND VLOEI. KOELER LUG SAL OOR DIE S. KUSSTREKE VAN KAAPLAND BEWEEG MAAR DAAR SAL MAN VERANDERING IN DIE LAAG OOR DIE BINNELAND WEES. DONDERSTORMS SAL ONTWIKKEL OOR TVL., NATAL EN N.O.V.S.

DAAGLIKSE WEERBULLETIN

WEERBURO : WEATHER BUREAU

DEPT. VAN VERVOER : DEPT. OF TRANSPORT

DAILY WEATHER BULLETIN

Maksimum en Minimum Temperature (°F) en Reënval (duime) vir die Etmaal wat om 0800 (SAST) eindig op

Maximum and Minimum Temperatures (°F) and Rainfall (inches) 24 hours ending at 0800 (SAST) on

3 - 1 - 1952

TRANSVAAL	Max.	Min.	Rvl.
Barberton			0.13
Bethal			
Chester			
Delmas			
Ermelo	83	55	0.71
Joubert Park			
Komatipoort	103	71	1.21
Kroondal			
Leeuwdoornstad			
Lichtenburg			
Louis Trichardt	82	66	0.26
Marnitz			
Middelburg			
Loskop			
Nelspruit	93	69	0.16
Nylstroom	89	62	1.02
Palmietfontein	86	61	0.01
Pietersburg	85	66	
Piet Retief			
Pelgrimsrus	85	64	0.0
Potchefstroom			
Pretoria W.B.	88	63	0.10
Pretoriuskop			
Standerton	86	58	0.71
Thabazimbi	98	61	0.17
Vaalwater			
Watervalboven	85	62	0.06
Wolmaransstad			0.25
Zeerust			
Witbank			1.38
KAAP - CAPE			
Alexanderbaai	72	53	
Aberdeen			
Andalusia			0.02
Beaufort-Wes	83	57	
Cala			

CAPE - KAAP	Max.	Min.	Rfl.
Calitzdorp			
Calvinia	81	50	
Cape Agulhas	67	62	
Cape Columbine	71	54	
Cape St. Francis	73	61	0.02
Carnarvon			
Cradock			
De Aar	90	58	
Dordrecht	80	52	0.03
East London	72	61	
Elsenburg			
Flagstaff			
Fraserburg	84	53	
Garies	79	59	
George			
Graaff Reinet	85	58	
Grahamstown			
Idutywa			
Jansenville			
Kenhardt			
Kentani			
Kimberley	98	60	
Kingwilliamstown	76	61	
Klaver	79	60	
Kowie			
Kuruman			
Lake Mentz			
Lovedale			
Maclear			
Mafeking			
Matatiele			
Matroosberg	76	47	
Middelburg	88	51	
Mossel Bay	75	62	
Malmesbury			
O'okiep			
Orange River	95	60	
Pofadder			
Port Elizabeth			

KAAP - CAPE	Max.	Min.	Rvl.
Port St. Johns	73	62	0.34
Postmasburg	94	61	
Piquetberg			
Prieska	96	69	
Prince Albert			
Queenstown	84	56	
Riversdale	82	57	
Somerset-oos	83	57	
Springfontein	83	57	0.58
Steynsburg			
Stormsrivier			
Sutherland			
Swellendam			
Umtata	71	57	0.13
Upington	91	63	
van Wyksvlei			
Victoria-Wes	85	52	
Vryburg	98	62	0.15
Williston			
Willowmore			
Wingfield	76	59	
Venterstad			
NATAL			
Kaap St. Lucia	85	66	0.05
Dundee			
Durban	84	67	0.44
Estcourt	84	59	0.70
Himeville			
Ladysmith	90	62	0.09
Melmoth	84	61	0.01
M'kuzi			
Newcastle	94	60	1.03
Pietermaritzburg			0.96
Port Shepstone	77	66	0.40
Seven Oaks			
Vryheid			

O.F.S. - O.V.S.	Max.	Min.	Rfl.
Bethlehem	86	57	0.17
Bethulie	91	54	
Bloemfontein	95	60	
Fauresmith	92	58	
Ficksburg			
Harrismith			
Heilbron			0.35
Hoopstad	96	62	0.13
Kroonstad	94	64	0.03
Lindley			
Modderpoort			
Parys			
Vrede			
Wepener	94	70	0.01
Winburg			
Zastron			
S.W.A. and Protectorates en Protektorate			
Gobabis	98	71	
Keetmanshoop	91	60	
Luderitz	70	52	
Ondongua	98	66	
Swakopmund	66	58	
Tsumeb	96	63	
Windhoek	95	69	
Francistown			
Gaberones			
Mahalapye	94	64	
Maun	95	60	
Tsabong			
Mbabane			
Stegi			

SYNOPTIC WEATHER MAP — 1200 GMT. — 1400 SAST. — SINOPTIESE WEERKAART

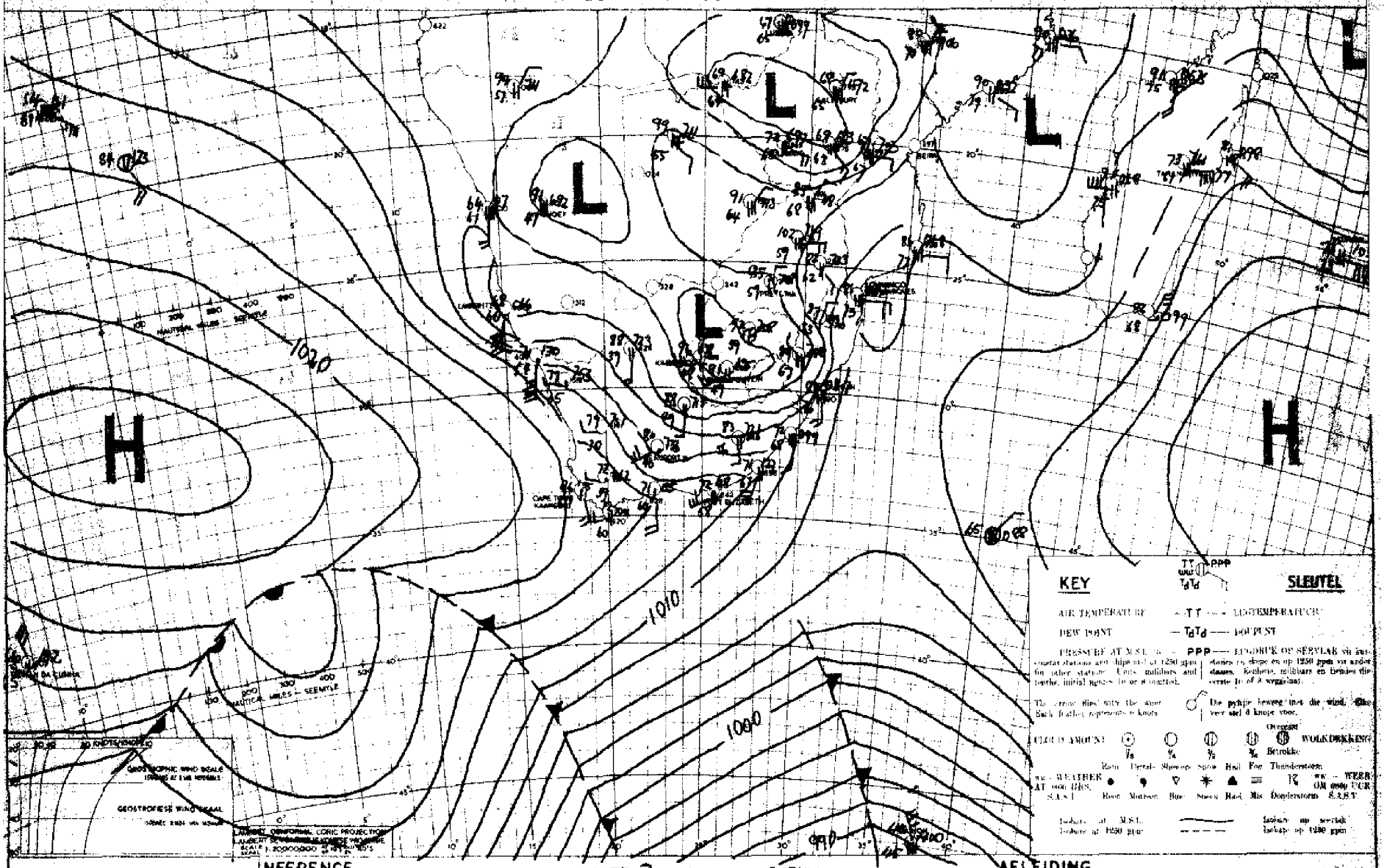

HUMID EQUATORIAL AIR HAS MOVED OVER TVL. & NATAL AND SKIES WILL BE CLOUDY & SHOWERS WILL FALL. THE DRY AIR WILL REMAIN OVER THE INTERIOR OF THE CAPE. COOLER AIR ASSOCIATED WITH CLOUDY WEATHER WILL MOVE OVER THE S.E. COASTS OF UNION.

VOCHTIGE EKWATORIALE LUG HET OOR TVL EN NATAL BEWEG EN DIE WEER SAL BEWOLK WORD MET BUIE. DIE DROE LUG SAL OOR KAAPLAND BLY. KOELER LUG GEPAARD MET BEWOLKTE TOESTANDE SAL OOR DIE S.E. KUSSTREKE BEWEG.

DAAGLIKSE WEERBULLETIN

WEERBURO : WEATHER BUREAU

DEPT. VAN VERVOER : DEPT. OF TRANSPORT

DAILY WEATHER BULLETIN

Maksimum en Minimum Temperature (°F) en Reënval (duime) vir die Etmaal wat om 0800 (SAST) eindig op 4 - 1 ..... 196 ...

Maximum and Minimum Temperatures (°F) and Rainfall (inches) 24 hours ending at 0800 (SAST) on

TRANSVAAL	Max.	Min.	Rvl.
Barberton			
Bethal			
Chester			
Delmas			
Ermelo	76	58	
Joubert Park			
Komatipoort	82	73	0.35
Kroondal			0.02
Leeuwdoornestad			
Lichtenburg			
Louis Trichardt			
Marnitz			
Middelburg			
Loskop			
Nelspruit	81	66	0.44
Nylstroom	81	64	
Palmietfontein	82	58	0.44
Pietersburg			
Piet Retief			
Pelgrimsrus	70	62	0.68
Potchefstroom			
Pretoria W.B.	83	61	0.17
Pretoriuskop			
Standerton	77	56	0.63
Thabazimbi			
Vaalwater			
Watervalboven			
Wolmaransstad			
Zeerust			
Witbank			
KAAP - CAPE			
Alexanderbaai	74	52	
Aberdeen			
Andalusia			
Beaufort-Wes	86	57	
Cala			

CAPE - KAAP	Max.	Min.	Rfl.
Calitzdorp			
Calvinia			
Cape Agulhas	76	61	
Cape Columbine	72	57	
Cape St. Francis	74	62	
Carnarvon			
Cradock			
De Aar	90	59	
Dordrecht			
East London	75	59	
Elsenburg			
Flagstaff			
Fraserburg			
Caries			
George	77	58	
Graaff Reinet	85	54	
Grahamstown			
Idutywa			
Jansenville			
Kenhardt			
Kentani			
Kimberley	94	62	
Kingwilliamstown	80	58	
Klaver			
Kowie			
Kuruman			
Lake Mentz			
Lovedale			
Maclear			
Mafeking			
Matatiele			
Matroosberg	80	50	
Middelburg	86	46	
Mossel Bay	77	58	
Malmesbury			
O'kiep			
Orange River	93	59	
Pofadder			
Port Elizabeth	78	56	

KAAP - CAPE	Max.	Min.	Rvl.
Port St. Johns	76	66	
Postmasburg	94	63	
Piquetberg			
Prieska			
Prince Albert			
Queenstown	87	56	
Riversdale	87	59	
Somerset-oos	85	54	
Springfontein	69	57	0.17
Steynsburg			
Stormsrivier			
Sutherland			
Swellendam			
Umtata	74	59	
Upington	95	63	
van Wyksvlei			
Victoria-Wes			
Vryburg	95	62	
Williston			
Willowmore			
Wingfield	75	52	
Venterstad			
NATAL			
Kaap St. Lucia	80	69	0.04
Dundee			
Durban	77	68	
Estcourt	74	59	0.08
Himeville			
Ladysmith	76	60	1.05
Melmoth	72	61	
M'kuzi			
Newcastle	73	59	0.19
Pietermaritzburg			0.25
Port Shepstone	76	69	
Seven Oaks			
Vryheid			

O.F.S. - O.V.S.	Max.	Min.	Rfl.
Bethlehem	80	56	0.40
Bethulie	88	58	
Bloemfontein	87	61	0.06
Fauresmith			
Ficksburg			
Harrismith			
Heilbron			
Hoopstad	90	64	0.07
Kroonstad	87	61	0.06
Lindley			
Modderpoort			
Parys			
Vrede			
Wepener	89	66	0.01
Winburg			
Zastron			
S.W.A. and Protectorates en Protektorate			
Gobabis	94	66	
Keetmanshoop	92	61	
Luderitz			
Ondongua			
Swakopmund	64	59	
Tsumeb	96	70	
Windhoek	93	60	
Francistown			
Gaberones			
Mahalapye			
Maun	92	71	0.14
Tsabong			
Mbabane			
Stegi			

SYNOPTIC WEATHER MAP — 1200 GMT. — 1400 SAST. — SINOPTIESE WEERKAART

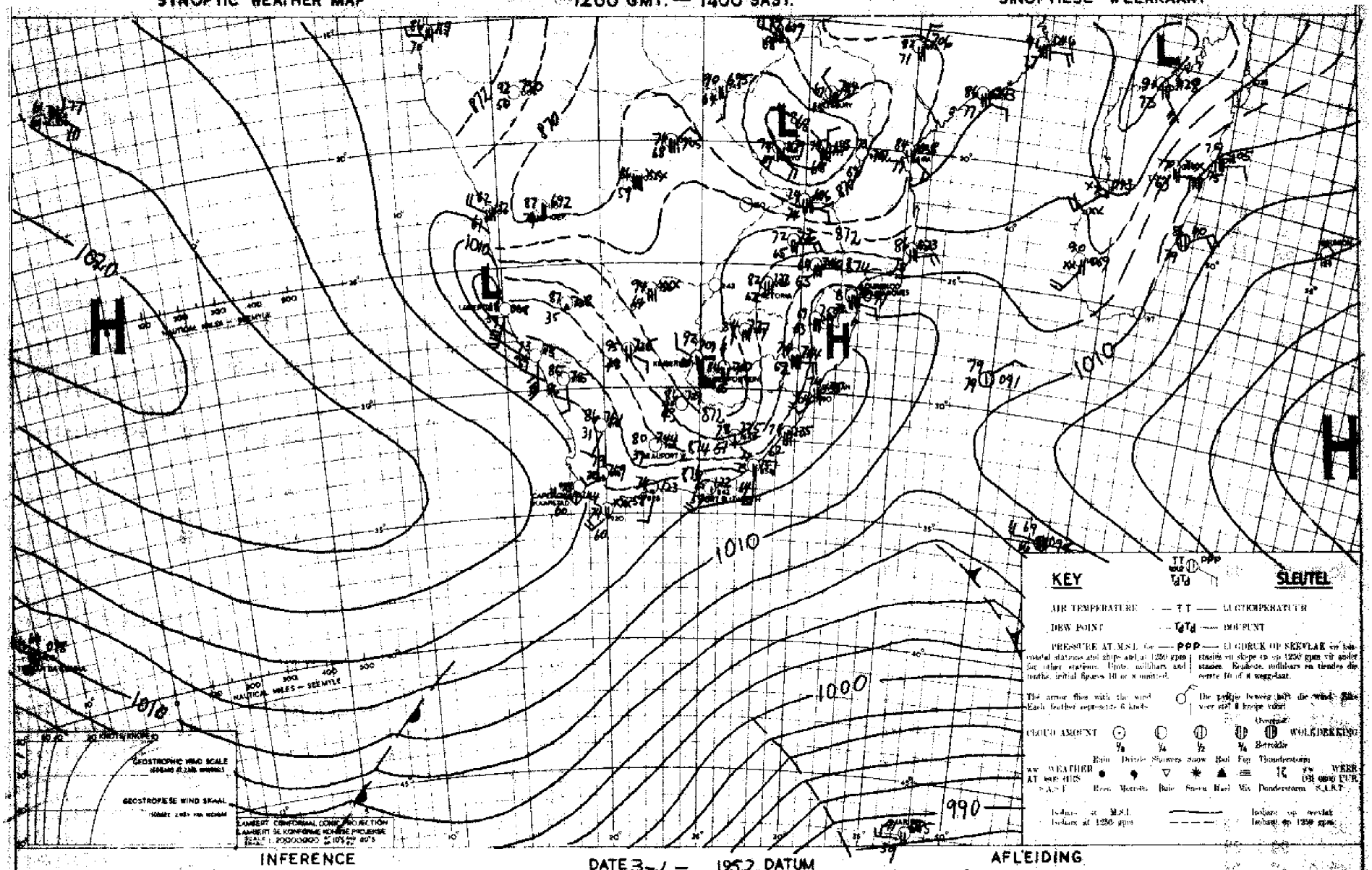

INFERENCE — DATE 3-1-1952 — DATUM — AFLEIDING

THE LOW PRESSURE SYSTEM REMAINS MORE OR LESS STATIONARY OVER S. RHODESIA WITH A W. EXTENSION TOWARDS S.W.A. THE E. WINDS S. OF THE DEPRESSION WILL CAUSE CLOUDY WEATHER & RAIN OVER N.E. TVL. A TROUGH OF LOW PRESSURE ALSO EXTENDS S. ACROSS S.W. FREE STATE AND THUNDERSTORMS WILL OCCUR OVER ALL AREAS ON ITS N.E. SIDE.

DIE LAAGDRUKSTELSEL OOR S. RHODESIË BEWEEG BAIE MIN EN 'N TONG VAN LAE DRUK STREK OOK W. NA S.W.A. DIE O. WINDE TEN S. VAN DIE LAAGDRUKSTELSEL SAL KOEL, BEWOLKTE WEER EN REËN AAN N.O. TVL. BRING. 'N TROG VAN LAE DRUK STREK OOK S. OOR S.W. VRYSTAAT EN DONDERSTORMS SAL OOR DIE GEBIEDE AAN DIE N.O. DAARVAN

DAAGLIKSE WEERBULLETIN

WEERBURO : WEATHER BUREAU

DEPT. VAN VERVOER : DEPT. OF TRANSPORT

DAILY WEATHER BULLETIN

Maksimum en Minimum Temperature (°F) en Reënval (duime) vir die Etmaal wat om 0800 (SAST) eindig op

Maximum and Minimum Temperatures (°F) and Rainfall (inches) 24 hours ending at 0800 (SAST) on

5 - 1 - 196

TRANSVAAL	Max.	Min.	Rvl.
Barberton			
Bethal			
Chester			0.03
Delmas			
Ermelo	78	58	
Joubert Park			
Komatipoort	84	74	
Kroondal			0.04
Leeuwdoornestad			
Lichtenburg			0.15
Louis Trichardt	77	64	1.00
Marnitz			
Middelburg			
Loskop			0.52
Nelspruit	81	70	
Nylstroom	85	63	
Palmietfontein	81	64	0.01
Pietersburg	80	65	
Piet Retief			
Pelgrimsrus	76	64	0.01
Potchefstroom			
Pretoria W.B.	86	65	
Pretoriuskop			
Standerton	80	60	
Thabazimbi			
Vaalwater			
Watervalboven			
Wolmaransstad			
Zeerust			
Witbank			
KAAP - CAPE			
Alexanderbaai			
Aberdeen			
Andalusia			
Beaufort-Wes			
Cala			

CAPE - KAAP	Max.	Min.	Rfl.
Calitzdorp			
Calvinia	91	55	
Cape Agulhas	76	61	
Cape Columbine	72	57	
Cape St. Francis	76	61	
Carnarvon			
Cradock			
De Aar			
Dordrecht			
East London	77	65	
Elsenburg			
Flagstaff			
Fraserburg			
Garies			
George	79	59	
Graaff Reinet	93	61	
Grahamstown			
Idutywa			
Jansenville			
Kenhardt			
Kentani			
Kimberley	96	61	
Kingwilliamstown	83	59	
Klaver			
Kowie			
Kuruman			
Lake Mentz			
Lovedale			
Maclear			
Mafeking			
Matatiele			
Matroosberg	88	62	
Middelburg	90	51	
Mossel Bay	76	66	
Malmesbury			
O'okiep			
Orange River			
Pofadder			
Port Elizabeth	80	59	

KAAP - CAPE	Max.	Min.	Rvl.
Port St. Johns	77	70	
Postmasburg	94	62	
Piquetberg			
Prieska	99	67	
Prince Albert			
Queenstown	91	57	
Riversdale	92	60	
Somerset-oos			
Springfontein	85	56	
Steynsburg			
Stormsrivier			
Sutherland			
Swellendam			
Umtata			
Upington	97	60	
van Wyksvlei			
Victoria-Wes			
Vryburg	93	60	
Williston			
Willowmore			
Wingfield	79	57	
Venterstad			
NATAL			
Kaap St. Lucia	88	72	
Dundee			
Durban	80	69	
Estcourt	78	60	
Himeville			
Ladysmith	91	63	
Melmoth	89	63	
M'kuzi			
Newcastle	80	63	
Pietermaritzburg			.03
Port Shepstone	70	70	
Seven Oaks			
Vryheid			

O.F.S. - O.V.S.	Max.	Min.	Rfl.
Bethlehem			
Bethulie	92	58	
Bloemfontein	93	61	
Fauresmith	93	56	
Ficksburg			
Harrismith			
Heilbron			
Hoopstad	95	62	
Kroonstad	98	61	
Lindley			
Modderpoort			
Parys			
Vrede			
Wepener	93	64	
Winburg			
Zastron			
S.W.A. and Protectorates en Protektorate			
Gobabis	90	67	
Keetmanshoop	98	55	
Luderitz			
Ondongua	95	58	
Swakopmund	66	60	
Tsumeb	97	67	
Windhoek	93	59	
Francistown			
Gaberones			0.05
Mahalapye	93	68	
Maun	95	70	0.06
Tsabong	100	60	
Mbabane			
Stegi			

SYNOPTIC WEATHER MAP 1200 GMT. — 1400 SAST. SINOPTIESE WEERKAART

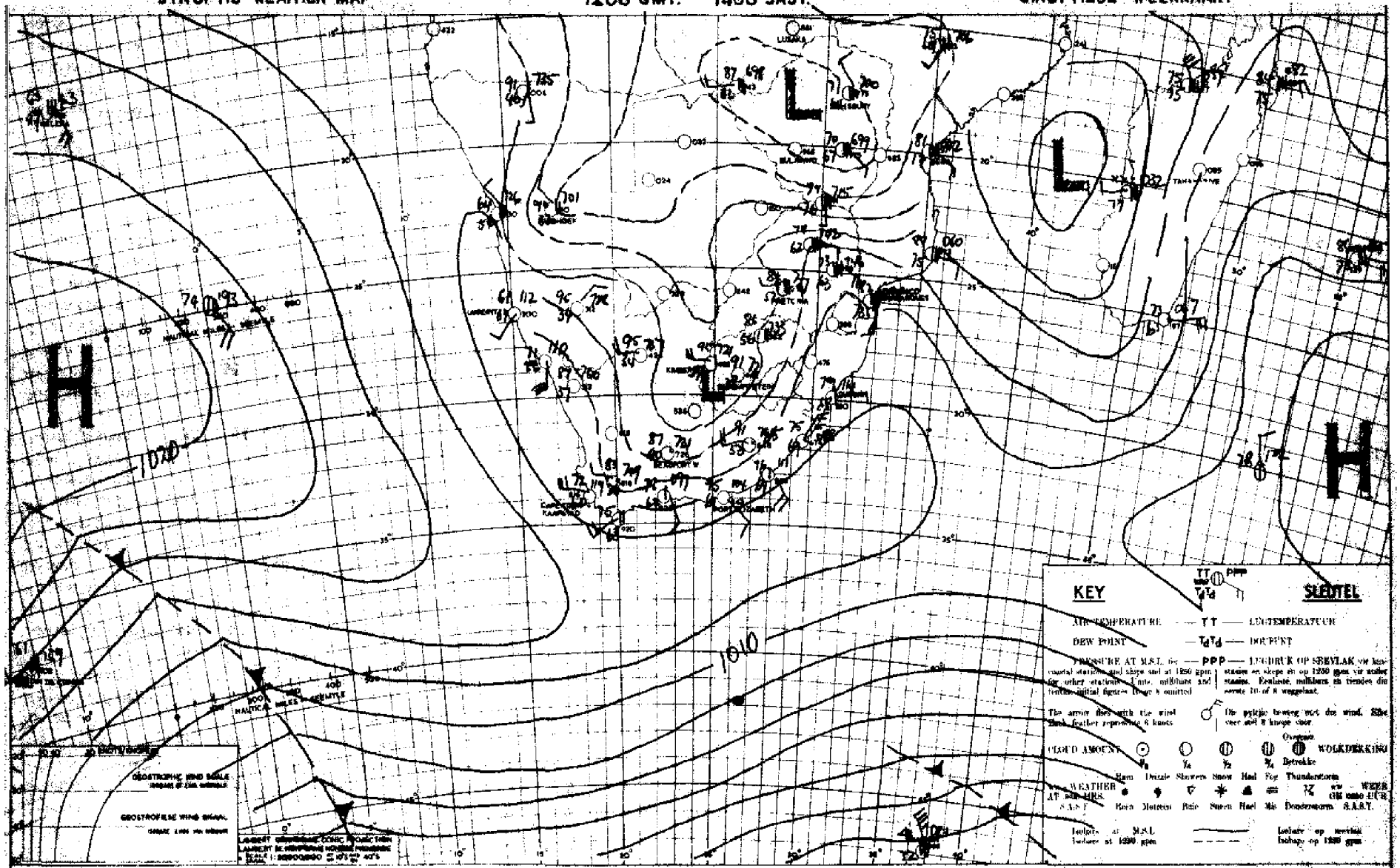

INFERENCE

DATE 4-1-19 52 DATUM

THE HUMID EQUATORIAL AIR WILL MOVE OVER TVL. O.F.S. & N. CAPE AND NATAL. SCATTERED THUNDERSTORMS WILL DEVELOP. OTHERWISE FAIR.

AFLEIDING

DIE VOCHTIGE EKWATORIALE LUG SAL OOR TVL. VRYSTAAT, N. KAAPLAND EN OOR NATAL BEWEEG. VERSPREIDE DONDERSTORMS SAL ONTWIKKEL. ONGENS MOOI WEER.

DAAGLIKSE WEERBULLETIN

WEERBURO : WEATHER BUREAU
DEPT. VAN VERVOER : DEPT. OF TRANSPORT

DAILY WEATHER BULLETIN

Maksimum en Minimum Temperature (°F) en Reënval (duime) vir die Etmaal wat om 0800 (SAST) eindig op 6 - 1 ..... 193 ...

Maximum and Minimum Temperatures (°F) and Rainfall (inches) 24 hours ending at 0800 (SAST) on

TRANSVAAL	Max.	Min.	Rvl.
Barberton			
Bethal			
Chester			
Delmas			
Ermelo	81	59	0.43
Joubert Park			
Komatipoort			
Kroondal			
Leeuwdoornsstad			
Lichtenburg			
Louis Trichardt			
Marnitz			
Middelburg			
Loskop			
Nelspruit			
Nylstroom	87	66	0.22
Palmietfontein	83	61	0.04
Pietersburg	82	66	
Piet Retief			
Pelgrimsrus			
Potchefstroom			
Pretoria W.B.	85	63	
Pretoriuskop			
Standerton			
Thabazimbi	82	76	0.73
Vaalwater			
Watervalboven			
Wolmaransstad			
Zeerust			
Witbank			
KAAP - CAPE			
Alexanderbaai			
Aberdeen			
Andalusia			
Beaufort-Wes	95	63	
Cala			

CAPE - KAAP	Max.	Min.	Rfl.
Calitzdorp			
Calvinia	81	57	
Cape Agulhas	79	62	0.18
Cape Columbine	73	56	0.04
Cape St. Francis	76	66	0.01
Carnarvon			
Cradock			
De Aar	99	61	
Dordrecht			
East London	78	67	
Elsenburg			
Flagstaff			
Fraserburg			
Garies	83	60	
George	83	57	0.69
Graaff Reinet			
Grahamstown			
Idutywa			
Jansenville			
Kenhardt			
Kentani			
Kimberley	99	67	
Kingwilliamstown	86	60	
Klaver			
Kowie			
Kuruman			
Lake Mentz			
Lovedale			
Maclear			
Mafeking	89	64	0.09
Matatiele			
Matroosberg	80	52	
Middelburg	95	49	
Mossel Bay	77	62	0.10
Malmesbury			
O'okiep	78	53	
Orange River			
Pofadder			
Port Elizabeth	82	62	0.24

KAAP - CAPE	Max.	Min.	Rvl.
Port St. Johns	78	69	0.07
Postmasburg			
Piquetberg			
Prieska			
Prince Albert			
Queenstown	101	58	
Riversdale	92	56	
Somerset-oos	97	58	
Springfontein			
Steynsburg			
Stormerivier			
Sutherland			
Swellendam			
Umtata			
Upington			
van Wyksvlei	96	59	
Victoria-Wes	95	55	
Vryburg			
Williston			
Willowmore			
Wingfield	74	51	0.05
Venterstad			
NATAL.			
Kaap St. Lucia	84	74	
Dundee			
Durban	82	76	
Estcourt			
Himeville			
Ladysmith	93	66	
Melmoth	95	69	
M'kuzi			
Newcastle	88	64	0.10
Pietermaritzburg			
Port Shepstone	79	72	
Seven Oaks			
Vryheid			

O.F.S. - O.V.S.	Max.	Min.	Rfl.
Bethlehem			
Bethulie			
Bloemfontein	95	69	
Fauresmith	95	66	
Ficksburg			
Harrismith			
Heilbron			
Hoopstad	98	50	
Kroonstad			
Lindley			
Modderpoort			
Parys			
Vrede			
Wepener	97	58	
Winburg			
Zastron			
S.W.A. and Protectorates en Protektorate			
Gobabis	91	70	
Keetmanshoop	99	58	
Luderitz	68	58	
Ondongua			
Swakopmund	67	59	
Tsumeb	94	66	
Windhoek	91	59	
Francistown			
Gaberones			
Mahalapye			
Maun	92	68	
Tsabong	103	64	
Mbabane			
Stegi			

SYNOPTIC WEATHER MAP — 1200 GMT. — 1400 SAST. — SINOPTIESE WEERKAART

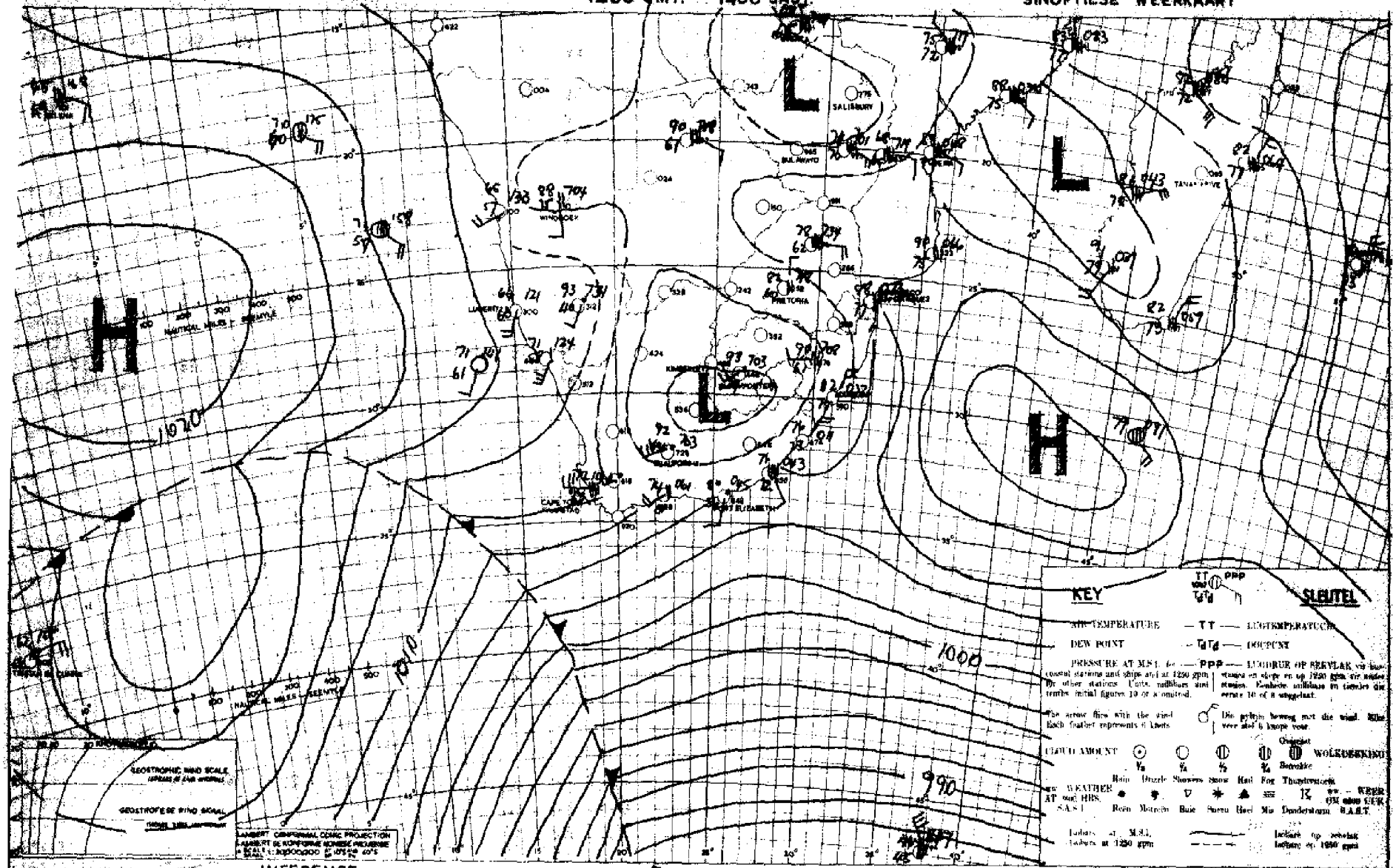

INFERENCE

COOLER AIR WILL MOVE OVER THE S. & S.E. COASTS OF UNIONS. THE LOW WILL REMAIN OVER THE INTERIOR. ISOLATED THUNDER CONDITIONS WILL DEVELOP OVER THE E. HALF OF UNION.

DATE 5-1-1952 DATUM

AFLEIDING

KOELER LUG SAL OOR DIE S. EN S.O. KUSTREEKE BEWEEG. DIE LAAG SAL OOR DIE BINNELAND BLY. LOS DONDERWEER TOESTANDE SAL OOR DIE O. HELFTE VAN DIE UNIE ONTWIKKEL.

DAAGLIKSE WEERBULLETIN

WEERBURO : WEATHER BUREAU

DEPT. VAN VERVOER : DEPT. OF TRANSPORT

DAILY WEATHER BULLETIN

Maksimum en Minimum Temperature (°F) en Reënval (duime) vir die Etmaal wat om 0800 (SAST) eindig op

Maximum and Minimum Temperatures (°F) and Rainfall (inches) 24 hours ending at 0800 (SAST) on

7 - 1 1982

TRANSVAAL	Max.	Min.	Rvl.
Barberton			
Bethal			
Chester			
Delmas			
Ermelo	81	59	
Joubert Park			
Komatipoort	102	75	
Kroondal			
Leeuwdoornsstad			
Lichtenburg			
Louis Trichardt	83	64	0.18
Marnitz			
Middelburg			
Loskop			
Nelspruit	96	66	0.57
Nylstroom	88	66	
Palmietfontein	90	60	
Pietersburg	87	66	0.07
Piet Retief	87	58	
Pelgrimsrus	86	61	0.34
Potchefstroom	98	74	
Pretoria W.B.	92	65	
Pretoriuskop			
Standerton	88	59	
Thabazimbi	94	72	
Vaalwater			
Watervalboven	84	62	0.25
Wolmaransstad			
Zeerust			
Witbank			
KAAP - CAPE			
Alexanderbaai	74	54	
Aberdeen			
Andelusia			
Beaufort-Wes	85	55	
Cala			

CAPE - KAAP	Max.	Min.	Rfl.
Calitzdorp			
Calvinia	76	48	
Cape Agulhas	74	61	
Cape Columbine	73	54	
Cape St. Francis	71	62	0.01
Carnarvon			
Cradock			
De Aar	95	57	
Dordrecht	83	45	0.05
East London	76	62	
Elsenburg			
Flagstaff			
Fraserburg			
Garies			
George	71	56	0.03
Graaff Reinet	88	55	
Grahamstown			
Idutywa			
Jansenville			
Kenhardt			
Kentani			
Kimberley	96	69	
Kingwilliamstown	86	56	0.02
Klaver			
Kowie			
Kuruman			
Lake Mentz			
Lovedale			
Maclear			
Mafeking			
Matatiele			
Matroosberg	72	49	
Middelburg	88	53	
Mossel Bay	72	62	
Malmesbury			
O'okiep			
Orange River			
Pofadder			
Port Elizabeth			

KAAP - CAPE	Max.	Min.	Rvl.
Port St. Johns	78	60	0.33
Postmasburg	93	60	
Piquetberg			
Prieska	93	65	
Prince Albert			
Queenstown	88	51	0.08
Riversdale	75	56	
Somerset-oos	76	53	0.05
Springfontein			
Steynsburg			
Stormsrivier			
Sutherland			
Swellendam			
Umtata	94	55	0.19
Upington	91	60	
van Wyksvlei			
Victoria-Wes	87	50	
Vryburg	98	60	
Williston			
Willowmore			
Wingfield	74	60	
Venterstad			
NATAL			
Kaap St. Lucia	84	73	
Dundee			
Durban	83	67	0.16
Estcourt	81	60	0.02
Himeville			
Ladysmith	87	61	0.01
Melmoth	82	60	0.10
M'kuzi			
Newcastle			
Pietermaritzburg			
Port Shepstone	78	64	0.32
Seven Oaks			
Vryheid			

O.F.S. - O.V.S.	Max.	Min.	Rfl.
Bethlehem	88	50	
Bethulie	93	55	
Bloemfontein	96	57	
Fauresmith	93	56	
Ficksburg			
Harrismith			
Heilbron			
Hoopstad	99	62	
Kroonstad	96	65	
Lindley			
Modderpoort			
Parys			
Vrede			
Wepener	96	56	
Winburg			
Zastron			
S.W.A. and Protectorates en Protektorate			
Gobabis	94	72	
Keetmanshoop	92	59	
Luderitz	74	57	
Ondongua			
Swakopmund	68	51	
Tsumeb	93	72	
Windhoek	68	61	
Francistown	89	69	
Gaberones			
Mahalapye	96	71	
Maun			
Tsabong	93	66	0.28
Mbabane			
Stegi			

SYNOPTIC WEATHER MAP — 1200 GMT. — 1400 SAST. — SINOPTIESE WEERKAART

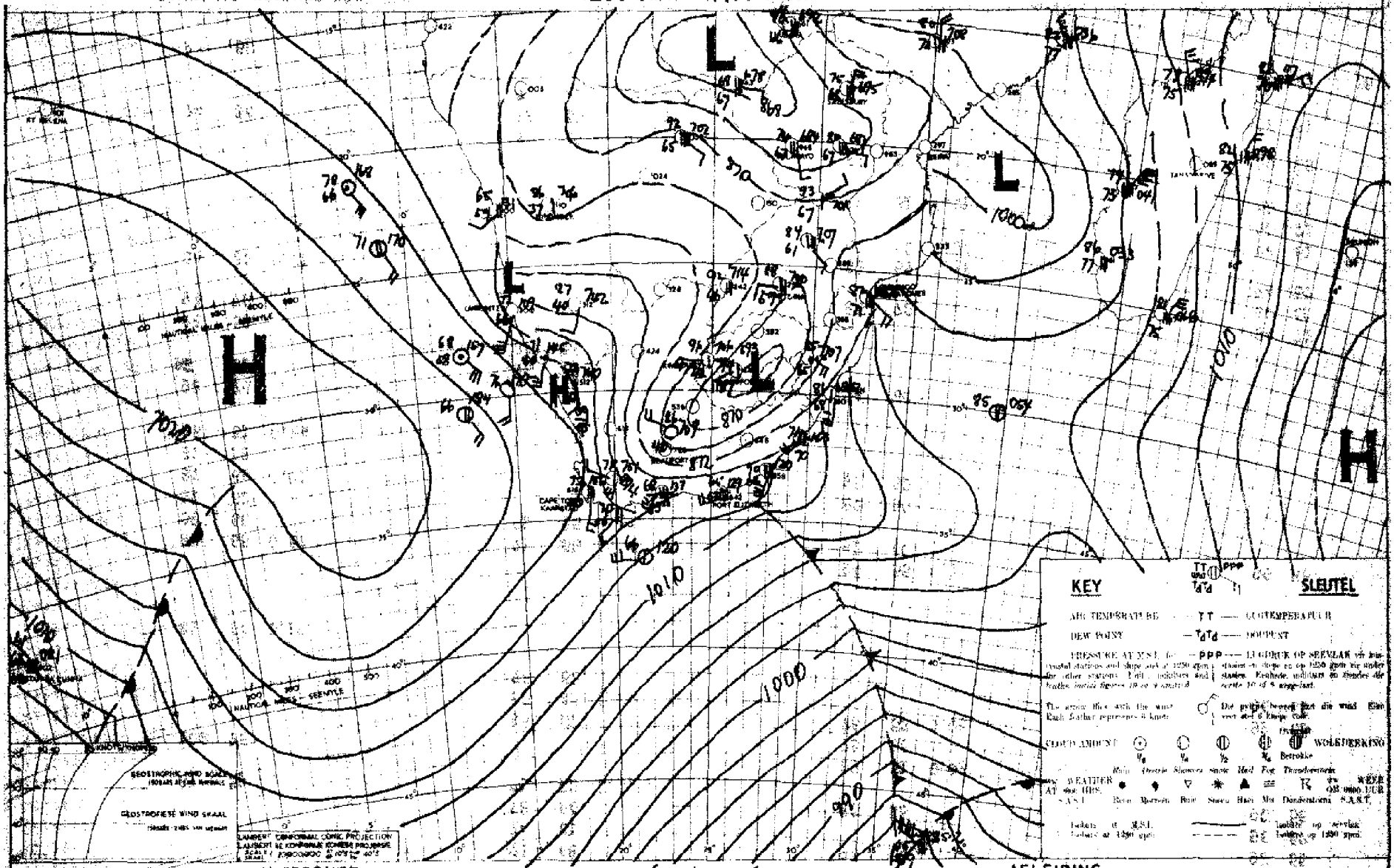

INFERENCE — DATE 6-1-1952 DATUM — AFLEIDING

THE DEPRESSION OVER RHODESIA IS MOVING W. VERY SLOWLY AND WITH PRESSURES RISING ALONG THE S. & E. COASTS OF UNION ITS W MOVEMENT SHOULD BE ACCELERATED. ON THE OTHER HAND THE MODERATE TROPICAL CYCLONE IN THE MOCAMBIQUE CHANNEL IS ALSO MOVING S. AND THIS MAY WEAKEN THE ANTICYCLONE WHICH IS NOW EXTENDING E. SOUTH OF THE UNION.

DIE LAAGDRUKSTELSEL OOR RHODESIË BEWEEG STADIG W. TERWYL STIGG DRUKKE LANGS DIE S. EN O. KUSTE VAN DIE UNIE HIERDIE W. BEWEGING BEHOORT TE VERSNEL. DIE SWAK TROPIESE SIKLONE IN DIE MOSAMBIEK KANAAL BEWEEG TEGTER OOK S. EN MAG DIE ANTISIKLONE WAT NOU O. BEWEEG LANGS DIE S. KUS VERSWAK.

DAAGLIKSE WEERBULLETIN

WEERBURO : WEATHER BUREAU
DEPT. VAN VERVOER : DEPT. OF TRANSPORT

DAILY WEATHER BULLETIN

Maksimum en Minimum Temperature (°F) en Reënval (duime) vir die Etmaal wat om 0800 (SAST) eindig op

Maximum and Minimum Temperatures (°F) and Rainfall (inches) 24 hours ending at 0800 (SAST) on

8 - 1 1952

TRANSVAAL	Max.	Min.	Rvl.
Barberton			
Bethal			0.22
Chester			0.12
Delmas			
Ermelo	69	53	
Joubert Park			
Komatipoort	82	71	
Kroondal			0.67
Leeuwdoornestad			
Lichtenburg			0.08
Louis Trichardt			
Marnitz			
Middelburg			
Loskop			0.60
Nelspruit	74	65	
Nylstroom	84	60	0.18
Palmietfontein	84	57	0.67
Pietersburg	76	62	
Piet Retief			
Pelgrimsrus	65	58	0.10
Potchefstroom	87	58	0.09
Pretoria W.B.	85	59	0.54
Pretoriuskop			
Standerton	76	56	0.20
Thabazimbi			
Vaalwater			0.30
Watervalboven	69	57	0.02
Wolmaransstad			
Zeerust			0.24
Witbank			
KAAP - CAPE			
Alexanderbaai	72	52	
Aberdeen			
Andeluzia			
Beaufort-Wes	78	51	
Cala			

CAPE - KAAP	Max.	Min.	Rfl.
Calitzdorp			
Calvinia	83	57	
Cape Agulhas	72	61	
Cape Columbine	66	52	
Cape St. Francis	73	61	
Carnarvon			
Cradock			
De Aar	82	53	
Dordrecht			
East London	67	59	0.33
Elsenburg			
Flagstaff			0.62
Fraserburg	79	46	
Garies	85	52	
George	68	52	
Graaff Reinet	77	55	
Grahamstown			0.08
Idutywa			0.2[illegible]
Jansenville			
Kenhardt			
Kentani			[illegible].5
Kimberley	93	61	
Kingwilliamstown	68	53	0.09
Klaver	82	55	
Kowie			
Kuruman			
Lake Mentz			
Lovedale			
Maclear			0.16
Mafeking	80	60	0.13
Matatiele			
Matroosberg	73	47	
Middelburg	75	42	
Mossel Bay	74	64	
Malmesbury			
O'okiep	80	62	
Orange River	91	52	
Pofadder			
Port Elizabeth	71	59	0.30

KAAP - CAPE	Max.	Min.	Rvl.
Port St. Johns	69	60	0.14
Postmasburg	92	58	
Piquetberg			
Prieska	91	62	
Prince Albert			
Queenstown	73	5[illegible]	
Riversdale	77	56	
Somerset-oos	68	54	0.04
Springfontein	68	50	0.35
Steynsburg			
Stormsrivier			
Sutherland			
Swellendam			
Umtata	64	54	0.16
Upington	91	7[illegible]	
van Wyksvlei	88	59	
Victoria-Wes			
Vryburg	97	6[illegible]	
Williston			
Willowmore			
Wingfield	74	6[illegible]	
Venterstad			
NATAL			
Kaap St. Lucia	83	68	
Dundee			
Durban	71	63	1.05
Estcourt	66	54	0.94
Himeville			
Ladysmith	6[illegible]	57	0.33
Melmoth	67	58	0.[illegible]9
M'kuzi			
Newcastle	72	57	0.19
Pietermaritzburg			
Port Shepstone	71	63	0.14
Seven Oaks			1.05
Vryheid			

O.F.S. - O.V.S.	Max.	Min.	Rfl.
Bethlehem	78	54	0.04
Bethulie	88	50	
Bloemfontein	93	XX	
Fauresmith	89	54	
Ficksburg			
Harrismith			
Heilbron			
Hoopstad	98	63	
Kroonstad	95	60	
Lindley			
Modderpoort			
Parys			
Vrede			
Wepener	92	55	0.01
Winburg			
Zastron			
S.W.A. and Protectorates en Protektorate			
Gobabis	95	68	
Keetmanshoop	91	59	
Luderitz	70	56	
Ondongua	9[illegible]	63	
Swakopmund	68	60	
Tsumeb	94	7[illegible]	
Windhoek	9[illegible]	58	
Francistown	79	64	[illegible].69
Gaberones			
Mahalapye	89	63	0.43
Maun	91	67	0.58
Tsabong	99	62	
Mochudi Bremersdorp	76	63	0.09
Stegi			

SYNOPTIC WEATHER MAP — 1200 GMT. — 1400 SAST. — SINOPTIESE WEERKAART

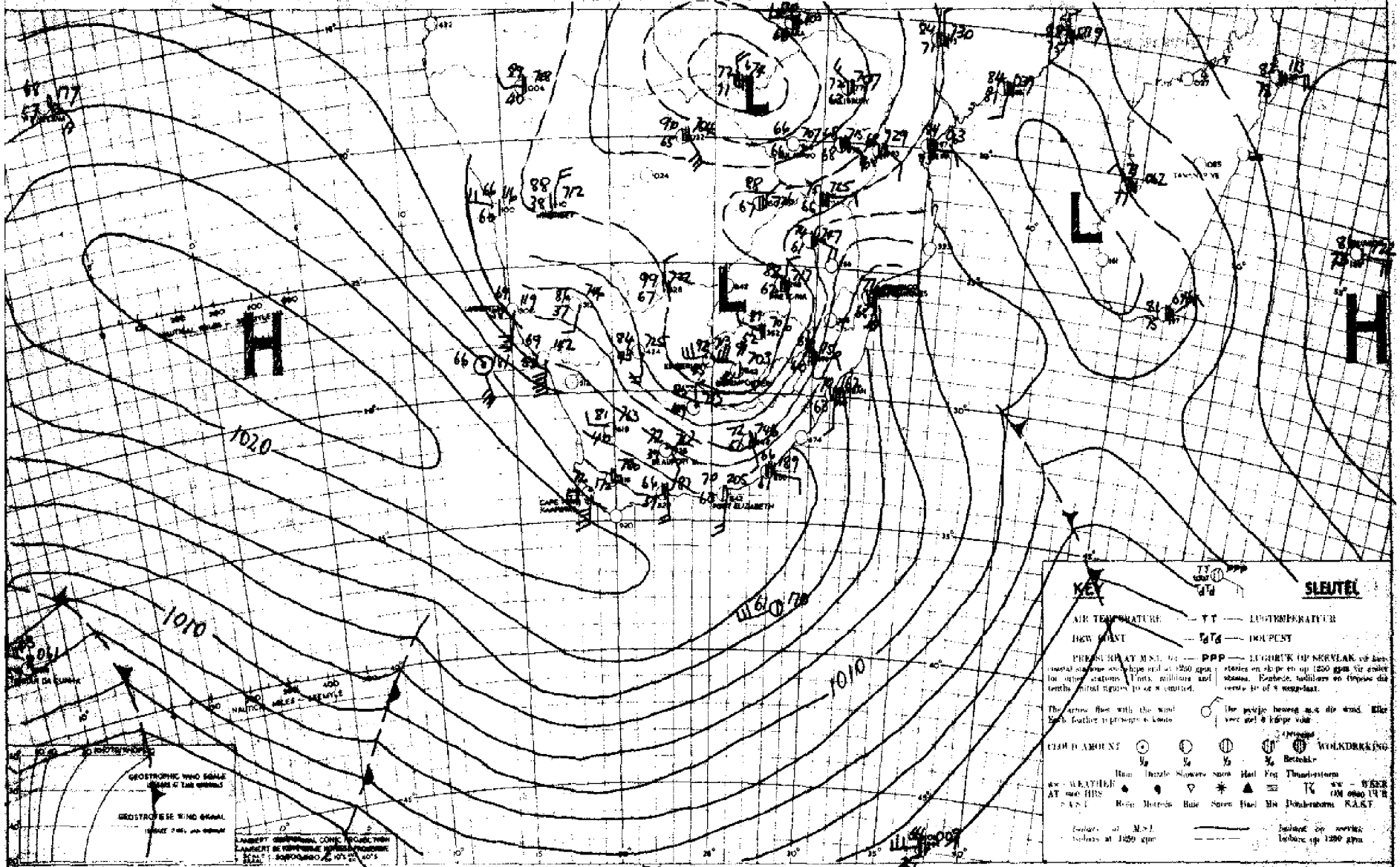

INFERENCE — DATE 7-1-1952 DATUM — AFLEIDING

COOLER AIR WILL MOVE OVER NATAL AND THE E. HALF OF TVL WHERE CONDITIONS WILL REMAIN CLOUDY. SCATTERED THUNDER-SHOWERS WILL AGAIN DEVELOP OVER TVL. & OVER THE N.E. FREESTATE. SLIGHT SHOWERS WILL FALL OVER NATAL.

KOELER LUG SAL OOR NATAL EN DIE O. HELFTE VAN TVL. BLIJWE EN WEERSTOESTANDE SAL BEWOLK BLY. VERSPREIDE DONDERSTORMS SAL WEER ONTWIKKEL OOR TVL. EN N.O. VRYSTAAT. LIGTE BUIE SAL OOR NATAL UITSAK.

DAAGLIKSE WEERBULLETIN

WEERBURO : WEATHER BUREAU

DEPT. VAN VERVOER : DEPT. OF TRANSPORT

DAILY WEATHER BULLETIN

Maksimum en Minimum Temperature (°F) en Reënval (duime) vir die tydperk wat om 0800 (SAST) eindig op

Maximum and Minimum Temperatures (°F) and Rainfall (inches) 24 hours ending at 0800 (SAST) on 9.1.1965

TRANSVAAL	Max.	Min.	Rvl.
Barberton			
Bethal			
Chester			0.14
Delmas			
Ermelo	75	48	0.03
Joubert Park	70	52	
Komatipoort	75	65	0.29
Kroondal			
Leeuwdoornstad			
Lichtenburg			
Louis Trichardt	63	59	1.02
Marnitz			
Middelburg			
Loskop			0.10
Nelspruit	71	62	
Nylstroom	78	54	0.11
Palmietfontein	74	54	
Pietersburg	75	57	
Piet Retief			
Pelgrimsrus	63	57	0.21
Potchefstroom	79	55	
Pretoria W.B.	75	56	
Pretoriuskop			
Standerton	68	50	0.19
Thabazimbi	82	61	0.93
Vaalwater			
Watervalboven	64	54	0.13
Wolmaransstad			
Zeerust			
Witbank			
KAAP - CAPE			
Alexanderbaai			
Aberdeen			
Andeluzia			
Beaufort-Wes			
Cala			

CAPE - KAAP	Max.	Min.	Rfl.
Calitzdorp			
Calvinia	91	56	
Cape Agulhas	76	56	
Cape Columbine	73	56	
Cape St. Francis	70	62	
Carnarvon			
Cradock			
De Aar			
Dordrecht	72	48	
East London	72	57	0.01
Elsenburg			
Flagstaff			
Fraserburg	88	59	
Garies	96	55	
George	74	56	
Graaff Reinet	84	54	
Grahamstown			
Idutywa			
Jansenville			
Kenhardt	95	64	
Kentani			
Kimberley	90	66	
Kingwilliamstown			
Klaver	94	58	
Kowie			
Kuruman			
Lake Mentz			
Lovedale			
Maclear			
Mafeking	87	63	
Matatiele			
Matroosberg	86	53	
Middelburg	82	49	
Mossel Bay	70	67	
Malmesbury			
O'okiep	91	71	
Orange River			
Pofadder	91	62	
Port Elizabeth	71	56	0.20

KAAP - CAPE	Max.	Min.	Rvl.
Port St. Johns	73	64	
Postmasburg	92	63	
Piquetberg			
Prieska	93	62	
Prince Albert			
Queenstown	75	48	
Riversdale	85	56	
Somerset-oos			
Springfontein	65	49	
Steynsburg			
Stormerivier			
Sutherland			
Swellendam			
Umtata	66	54	
Upington	95	64	
van Wyksvlei	93	63	
Victoria-Wes	86	51	
Vryburg	93	51	
Williston			
Willowmore			
Wingfield	88	56	
Venterstad			
NATAL			
Kaap St. Lucia	73	62	0.06
Dundee			
Durban	73	64	0.07
Estcourt	64	55	0.05
Himeville			
Ladysmith	66	56	0.06
Melmoth	85	55	0.10
M'kuzi			
Newcastle	88	57	0.23
Pietermaritzburg			0.06
Port Shepstone	73	64	0.08
Seven Oaks			
Vryheid			

O.F.S. - O.V.S.	Max.	Min.	Rfl.
Bethlehem			
Bethulie	88	61	
Bloemfontein	84	57	
Fauresmith	88	63	
Ficksburg			
Harrismith			
Heilbron			
Hoopstad	86	60	
Kroonstad	75	57	
Lindley			
Modderpoort			
Parys			
Vrede			
Wepener	86	54	
Winburg			
Zastron			
S.W.A. and Protectorates en Protektorate			
Gobabis	94	52	
Keetmanshoop	95	58	
Luderitz			
Ondongua			
Swakopmund	67	51	
Tsumeb	93	57	
Windhoek	93	54	
Francistown			
Gaberones			
Mahalapye	82	54	
Maun	89	55	0.26
Tsabong			
~~Ntabane~~ Bremersdorp	67	50	0.54
Stegi			

SYNOPTIC WEATHER MAP 1200 GMT. — 1400 SAST. SINOPTIESE WEERKAART

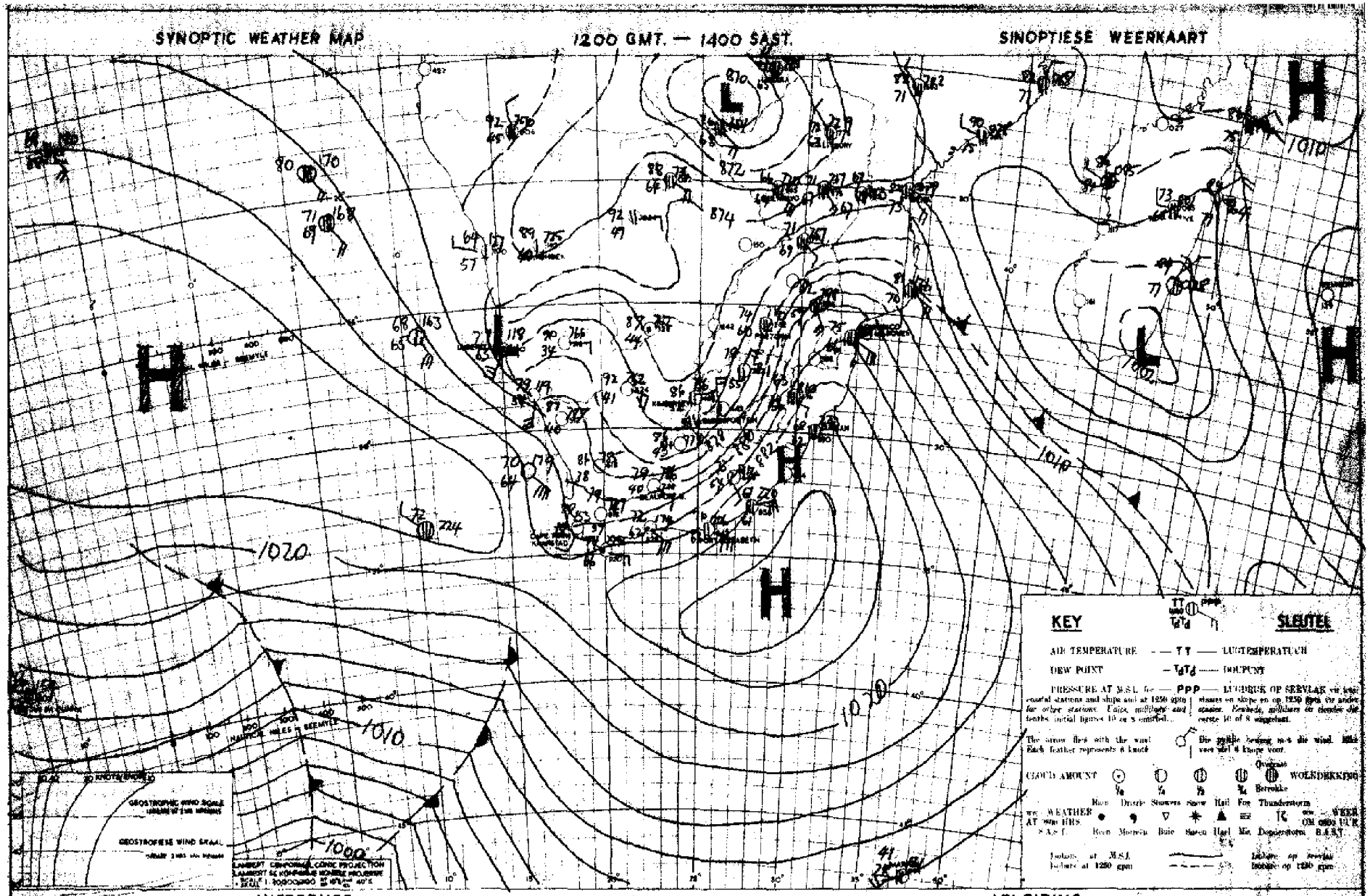

INFERENCE DATE 8-1-1952 DATUM AFLEIDING

THE ANTICYCLONE OFF THE S.E. COAST WILL RECEDE E. AND PRESSURES WILL FALL IN THE S. BUT WILL RISE OVER TUL. & S. RHODESIA WHERE COOL DRIER AIR FROM THE E. WILL DISPLACE THE TROPICAL AIR. THE DEPRESSION OVER N. RHODESIA WILL FILL OR MOVE W. TO ANGOLA.

DIE HOOGDRUKSTELSEL LANGS DIE S.O. KUS SAL VERDER O. NEGTEER EN DIE DRUK SAL IN DIE S. DAAL, MAAR OOR TUL. EN S. RHODESIË SAL DIE DRUK STYG, TERWYL DEDËR KOEL LUG DIE TROPIESE LUG OOR HIERDIE GEBIEDE SAL VERPLAAS. DIE LAAGDRUKSTELSEL OOR N. RHODESIË SAL OF OPGEVUL OF W. VERPLAAS WORD.

DAAGLIKSE WEERBULLETIN

WEERBURO : WEATHER BUREAU
DEPT. VAN VERVOER : DEPT. OF TRANSPORT

DAILY WEATHER BULLETIN

Maksimum en Minimum Temperature (°F) en Reënval (duime) vir die Etmaal wat om 0800 (SAST) eindig op

Maximum and Minimum Temperatures (°F) and Rainfall (inches) 24 hours ending at 0800 (SAST) on

10 - 1 195

TRANSVAAL	Max.	Min.	Rvl.
Barberton			
Bethal			
Chester			
Delmas			
Ermelo	75	48	
Joubert Park	78	50	
Komatipoort	83	64	
Kroondal			
Leeuwdoornsstad			
Lichtenburg			
Louis Trichardt	68	59	0.07
Marnitz			
Middelburg			
Loskop			
Nelspruit			
Nylstroom	79	57	
Palmietfontein	80	53	
Pietersburg			
Piet Retief			
Pelgrimsrus			
Potchefstroom	83	59	
Pretoria W.B.	80	56	
Pretoriuskop			
Standerton	75	52	
Thabazimbi	85	63	
Vaalwater			
Watervalboven			
Wolmaransstad			
Zeerust			
Witbank			
KAAP - CAPE			
Alexanderbaai	75	56	
Aberdeen			
Andeluela			
Beaufort-Wes	93	59	
Cala			

CAPE - KAAP	Max.	Min.	Rfl.
Calitzdorp			
Calvinia	95	68	
Cape Agulhas	69	53	
Cape Columbine	84	68	
Cape St. Francis	72	70	
Carnarvon			
Cradock			
De Aar	95	63	
Dordrecht	83	49	
East London	79	66	
Elsenburg			
Flagstaff			
Fraserburg	93	60	
Garies	94	57	
George	77	56	
Graaff Reinet	92	53	
Grahamstown			
Idutywa			
Jansenville			
Kenhardt	99	71	
Kentani			
Kimberley	92	66	0.01
Kingwilliamstown	86	60	0.01
Klaver	95	58	
Kowie			
Kuruman			
Lake Mentz			
Lovedale			
Maclear			
Mafeking	85	61	
Matatiele			
Matroosberg	87	53	
Middelburg	92	47	
Mossel Bay	77	65	
Malmesbury			
Olckiep	93	64	
Orange River	96	69	
Pofadder	97	70	
Port Elizabeth	79	66	

KAAP - CAPE	Max.	Min.	Rvl.
Port St. Johns	76	67	
Postmasburg	94	69	0.02
Piquetberg			
Prieska	101	73	
Prince Albert			
Queenstown	93	53	
Riversdale	87	64	
Somerset-oos	92	52	
Springfontein	84	54	
Steynsburg			
Stormsrivier			
Sutherland			
Swellendam			
Umtata	84	60	
Upington	99	68	
van Wyksvlei	99	70	
Victoria-Wes	94	58	
Vryburg	91	61	
Williston			
Willowmore			
Wingfield	78	66	
Venterstad			
NATAL			
Kaap St. Lucia	87	67	
Dundee			
Durban	77	64	
Estcourt			
Himeville			
Ladysmith	80	60	
Melmoth	78	56	
M'kuzi			
Newcastle	80	56	
Pietermaritzburg			
Port Shepstone	76	66	
Seven Oaks			
Vryheid			

O.F.S. - O.V.S.	Max.	Min.	Rfl.
Bethlehem			
Bethulie	91	56	
Bloemfontein	89	56	
Fauresmith	89	60	0.02
Ficksburg			
Harrismith			
Heilbron			
Hoopstad	88	65	
Kroonstad			
Lindley			
Modderpoort			
Parys			
Vrede			
Wepener	90	68	
Winburg			
Zastron			
S.W.A. and Protectorates en Protektorate			
Gobabis	93	65	
Keetmanshoop	99	67	
Luderitz			
Ondongua			
Swakopmund	68	61	
Tsumeb	91	67	
Windhoek	93	67	
Francistown			
Gaberones			
Mahalapye	70	61	
Maun			
Tsabong	94	65	
Mbabane			
Stegi			

SYNOPTIC WEATHER MAP 1200 GMT. — 1400 SAST. SINOPTIESE WEERKAART

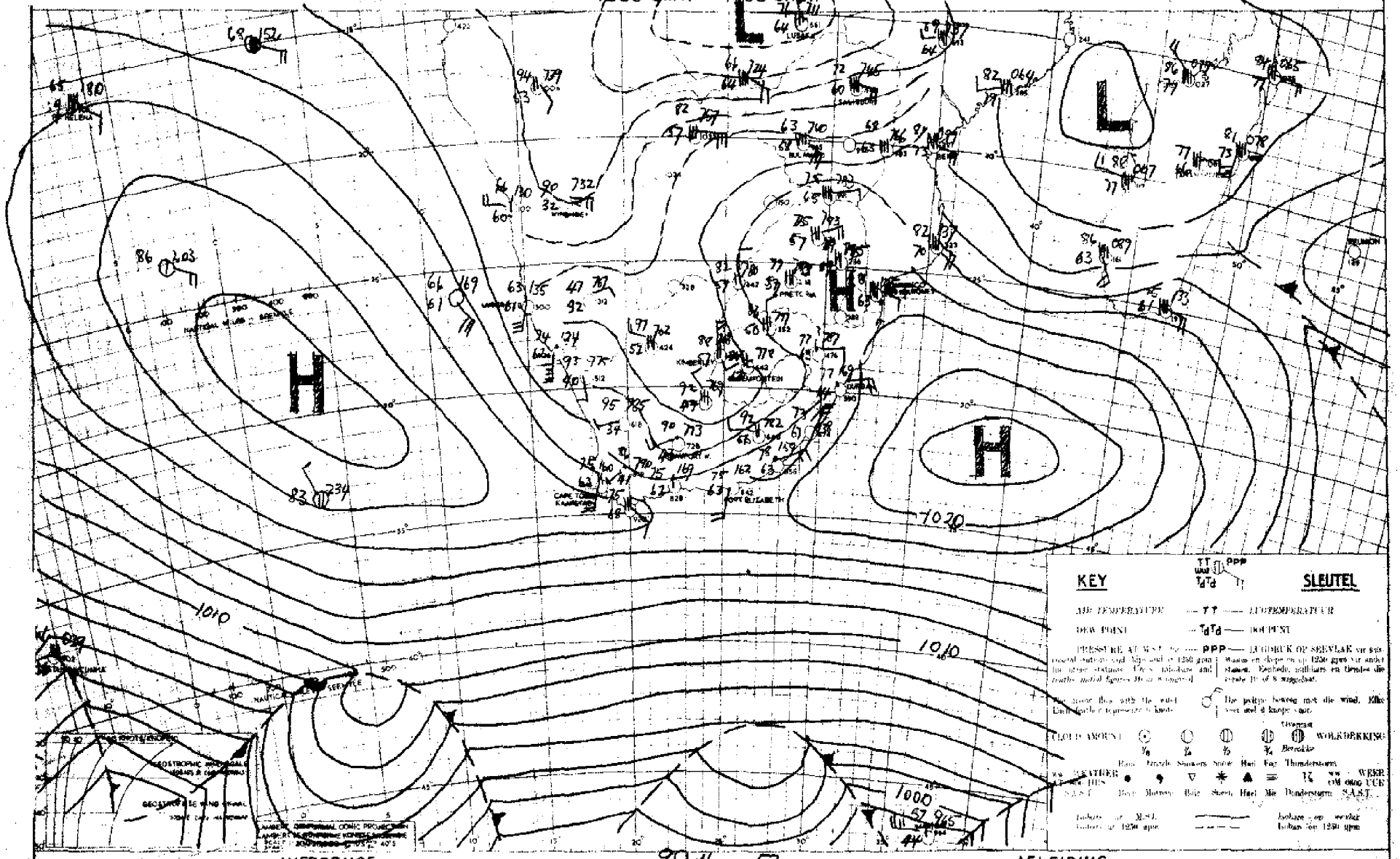

INFERENCE

COOLER, DRIER AIR MOVED OVER THE E. HALF OF UNION AND WEATHER WILL BECOME PARTLY CLOUDY, THUNDER CONDITIONS WILL DEVELOP OVER S. TVL. OVER THE FREE STATE & N. CAPE.

DATE 9-4-52 DATUM

AFLEIDING

KOELER DROER LUG HET OOR DIE O. HELFTE VAN DIE UNIE BEWEEG EN DIE WEER SAL GEDEELTELIK BEWOLK WORD. DONDERNEERSTOESTANDE SAL ONTWIKKEL OOR S. TVL. OOR DIE VRYSTAATSE EN OOR N. KAAPLAND.

DAAGLIKSE WEERBULLETIN

WEERBURO : WEATHER BUREAU
DEPT. VAN VERVOER : DEPT. OF TRANSPORT

DAILY WEATHER BULLETIN

Maksimum en Minimum Temperature (°F) en Reënval (duime) vir die Etmaal wat om 0800 (SAST) eindig op

Maximum and Minimum Temperatures (°F) and Rainfall (inches) 24 hours ending at 0800 (SAST) on

11 - 1 1952

TRANSVAAL	Max.	Min.	Rvl.
Barberton			
Bethal			
Chester			
Delmas			
Ermelo	76	53	
Joubert Park			
Komatipoort	88	67	
Kroondal			
Leeuwdoornstad			
Lichtenburg			
Louis Trichardt			
Marnitz			
Middelburg			
Loskop			
Nelspruit	83	61	
Nylstroom	84	55	
Palmietfontein	84	56	
Pietersburg	81	58	
Piet Retief			
Pelgrimsrus			
Potchefstroom	88	60	
Pretoria W.B.	86	57	
Pretoriuskop			
Standerton	81	52	
Thabazimbi	89	65	2.67
Vaalwater			
Watervalboven			
Wolmaransstad			
Zeerust			
Witbank			
KAAP - CAPE			
Alexanderbaai			
Aberdeen			
Andalusia			
Beaufort-Wes	95	63	
Cala			

CAPE - KAAP	Max.	Min.	Rfl.
Calitzdorp			
Calvinia	101	63	
Cape Agulhas	84	69	
Cape Columbine	79	58	
Cape St. Francis	76	66	
Carnarvon			
Cradock			
De Aar	95	68	
Dordrecht	63	55	
East London	77	66	
Elsenburg			
Flagstaff			
Fraserburg	93	64	
Garies	107	59	
George	79	60	
Graaff Reinet	93	60	
Grahamstown			
Idutywa			
Jansenville			
Kenhardt	102	74	
Kentani			
Kimberley	98	69	Trace
Kingwilliamstown	81	62	
Klaver	104	61	
Kowie			
Kuruman			
Lake Mentz			
Lovedale			
Maclear			
Mafeking			
Matatiele			
Matroosberg	93	57	
Middelburg	90	51	
Mossel Bay	75	69	
Malmesbury			
O'okiep	98	63	
Orange River			
Pofadder	99	81	
Port Elizabeth	78	63	

KAAP - CAPE	Max.	Min.	Rvl.
Port St. Johns	77	66	
Postmasburg	95	67	0.02
Piquetberg			
Prieska			
Prince Albert			
Queenstown	87	56	
Riversdale	89	63	
Somerset-oos	89	75	
Springfontein	76	51	
Steynsburg			
Stormsrivier			
Sutherland			
Swellendam			
Umtata	81	60	
Upington	105	78	
van Wyksvlei	101	66	
Victoria-Wes	95	62	
Vryburg	96	59	0.12
Williston			
Willowmore			
Wingfield	90	68	
Venterstad			
NATAL			
Kaap St. Lucia	93	67	
Dundee			
Durban	79	66	
Estcourt	77	66	
Himeville			
Ladysmith	79	60	Trace
Melmoth	78	56	
M'kuze			
Newcastle	81	55	
Pietermaritzburg			
Port Shepstone	82	67	
Seven Oaks			
Vryheid			

O.F.S. - O.V.S.	Max.	Min.	Rfl.
Bethlehem			
Bethulie			
Bloemfontein	93	62	Trace
Fauresmith	93	64	0.01
Ficksburg			
Harrismith			
Heilbron			
Hoopstad	93	66	
Kroonstad	92	61	Trace
Lindley			
Modderpoort			
Parys			
Vrede			
Wepener	93	64	
Winburg			
Zastron			
S.W.A. and Protectorates en Protektorate			
Gobabis	90	63	
Keetmanshoop			
Luderitz			
Ondongua	92	67	
Swakopmund	70	63	
Tsumeb	90	68	
Windhoek	89	63	
Francistown	67	60	
Gaberones			
Mahalapye	89	61	
Maun	76	65	0.01
Tsabong			
Mbabane			
Stegi			

SYNOPTIC WEATHER MAP 1200 GMT. — 1400 SAST. SINOPTIESE WEERKAART

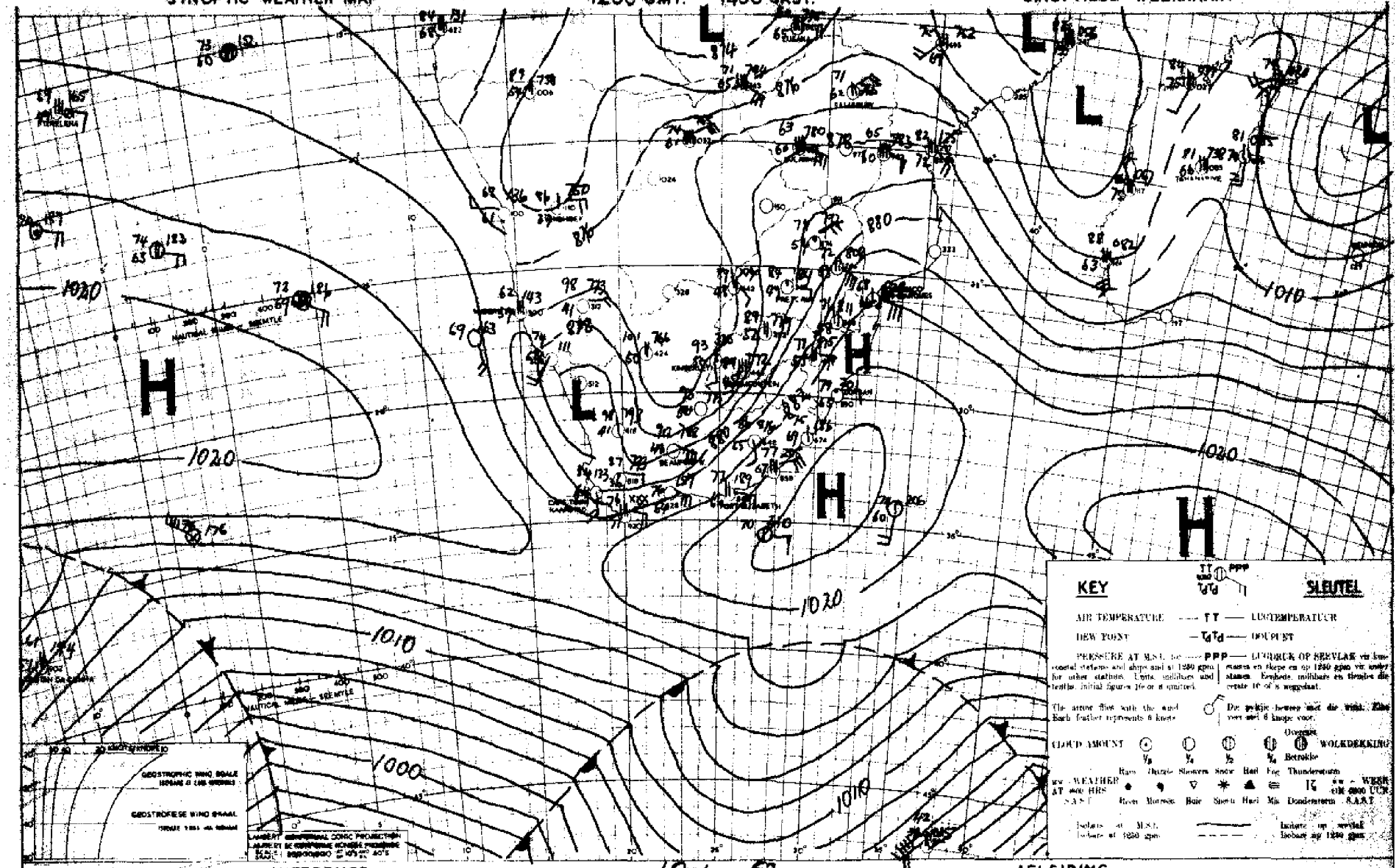

DATE 10-1-52 DATUM

INFERENCE

ALTHOUGH THE DEPRESSION IS NOW SITUATED OVER N.W. OF N. RHODESIA A FRESH S.E. CURRENT STILL EXISTS IN THE UPPER AIR S. OF IT UP TO THE OFS. AND N. HALF OF S.W.A. A MODERATE ANTICYCLONE S.E. OF THE UNION WILL CAUSE MOISTER AIR TO FLOW W. OVER TVL. IN THE LOWER LEVELS. PARTLY CLOUDY WEATHER WITH LIGHT THUNDERSTORMS SHOULD OCCUR OVER TVL. OFS. AND N. CAPE.

AFLEIDING

ALHOEWEL DIE LAAGDRUKSTELSEL NOU OOR DIE N.W. VAN N. RHODESIE GELEE IS DUUR 'N STERK S.O. STROMING IN DIE BOVLUG VOORT SOWEER S. AS DIE VRYSTAAT EN N. HELFTE VAN S.W.A. 'N MATIGE ANTISIKLOON IS GELEË S.O. VAN DIE UNIE SAL VOCHTIGE LUG SAL IN DIE ONDERLAE DEUR O. WIND INSTROOM OOR TVL. GEDEELTELIKE BEWOLKTE WEER MET LIGTE DONDERSTORMS SAL VOORTDUUR OOR TVL. DIE VRYSTAAT EN N. KAAPLAND.

DAAGLIKSE WEERBULLETIN

WEERBURO : WEATHER BUREAU
DEPT. VAN VERVOER : DEPT. OF TRANSPORT

DAILY WEATHER BULLETIN

Maksimum en Minimum Temperature (°F) en Reënval (duime) vir die Etmaal wat om 0800 (SAST) eindig op

Maximum and Minimum Temperatures (°F) and Rainfall (inches) 24 hours ending at 0800 (SAST) on

12 - 1 1952

TRANSVAAL	Max.	Min.	Rvl.
Barberton			
Bethal			
Chester			
Delmas			
Ermelo	78	51	
Joubert Park	80	56	
Komatipoort	90	63	
Kroondal			
Leeuwdoornstad			
Lichtenburg			
Louis Trichardt	74	54	
Marnitz			
Middelburg			
Loskop			
Nelspruit	84	56	
Nylstroom	85	57	
Palmietfontein	85	57	
Pietersburg	80	55	
Piet Retief			
Pelgrimsrus	76	48	
Potchefstroom	89	63	
Pretoria W.B.	86	57	
Pretoriuskop			
Standerton	83	54	
Thabazimbi			
Vaalwater			
Watervalboven	78	51	
Wolmaransstad			
Zeerust			
Witbank			
KAAP - CAPE			
Alexanderbaai	75	60	
Aberdeen			
Andalusia			
Beaufort-Wes	103	63	
Cala			
Cape Point	74	64	

CAPE - KAAP	Max.	Min.	Rfl.
Calitzdorp			
Calvinia	98	60	
Cape Agulhas	79	65	
Cape Columbine	69	57	
Cape St. Francis	75	68	
Carnarvon			
Cradock			
De Aar	100	67	
Dordrecht			
East London	83	69	
Dassen Eiland	66	56	
Elsenburg			
Flagstaff			
Fraserburg	99	62	
Garies			
George	79	60	
Graaff Reinet	103	62	
Grahamstown			
Idutywa			
Jansenville			
Kenhardt	104	73	
Danger Point	75	65	
Kentani			
Kimberley	98	73	
Kingwilliamstown	97	65	
Klaver			
Kowie			
Kuruman			
Lake Mentz			
Lovedale			
Maclear			
Mafeking			
Matatiele			
Matroosberg	91	53	
Middelburg			
Mossel Bay	78	69	
Malmesbury			
O'okiep	96	65	
Orange River			
Pofadder	101	71	
Port Elizabeth	81	65	

KAAP - CAPE	Max.	Min.	Rvl.
Port St. Johns	75	67	
Postmasburg	98	73	
Piquetberg			
Prieska	105	76	
Prince Albert			
Queenstown	101	59	
Riversdale	88	62	
Somerset-oos	102	64	
Springfontein	93	60	
Steynsburg			
Port Nelleth	67	57	
Stormsrivier			
Sutherland			
Swellendam			
Umtata	95	67	0.03
Upington	104	72	
van Wyksvlei	103	66	
Victoria-Wes	101	60	
Vryburg	95	63	
Williston			
Willowmore			
Wingfield	80	67	
Venterstad			
NATAL			
Kaap St. Lucia			
Dundee			
Durban	79	66	
Estcourt	83	61	
Hineville			
Ladysmith	88	64	
Melmoth	86	61	
M'kuzi			
Newcastle	90	58	
Pietermaritzburg			
Port Shepstone	109	33	
Seven Oaks			
Vryheid			

O.F.S. - O.V.S.	Max.	Min.	Rfl.
Bethlehem	71	52	
Bethulie	96	63	
Bloemfontein	94	67	
Fauresmith	96	64	
Ficksburg			
Harrismith			
Heilbron			
Hoopstad	95	67	
Kroonstad	93	66	
Lindley			
Modderpoort			
Parys			
Vrede			
Wepener	95	72	
Winburg			
Zastron			
S.W.A. and Protectorates en Protektorate			
Gobabis	91	58	
Keetmanshoop	98	76	
Luderitz			
Ondongua	93	65	
Swakopmund	71	61	
Tsumeb	85	66	
Windhoek	89	63	
Francistown			
Gaberones			
Mahalapye	88	62	
Maun	82	66	
Tsabong			
Mbabane			
Stegi			
Bremersdorp	84	60	

SYNOPTIC WEATHER MAP 1200 GMT. — 1400 SAST. SINOPTIESE WEERKAART

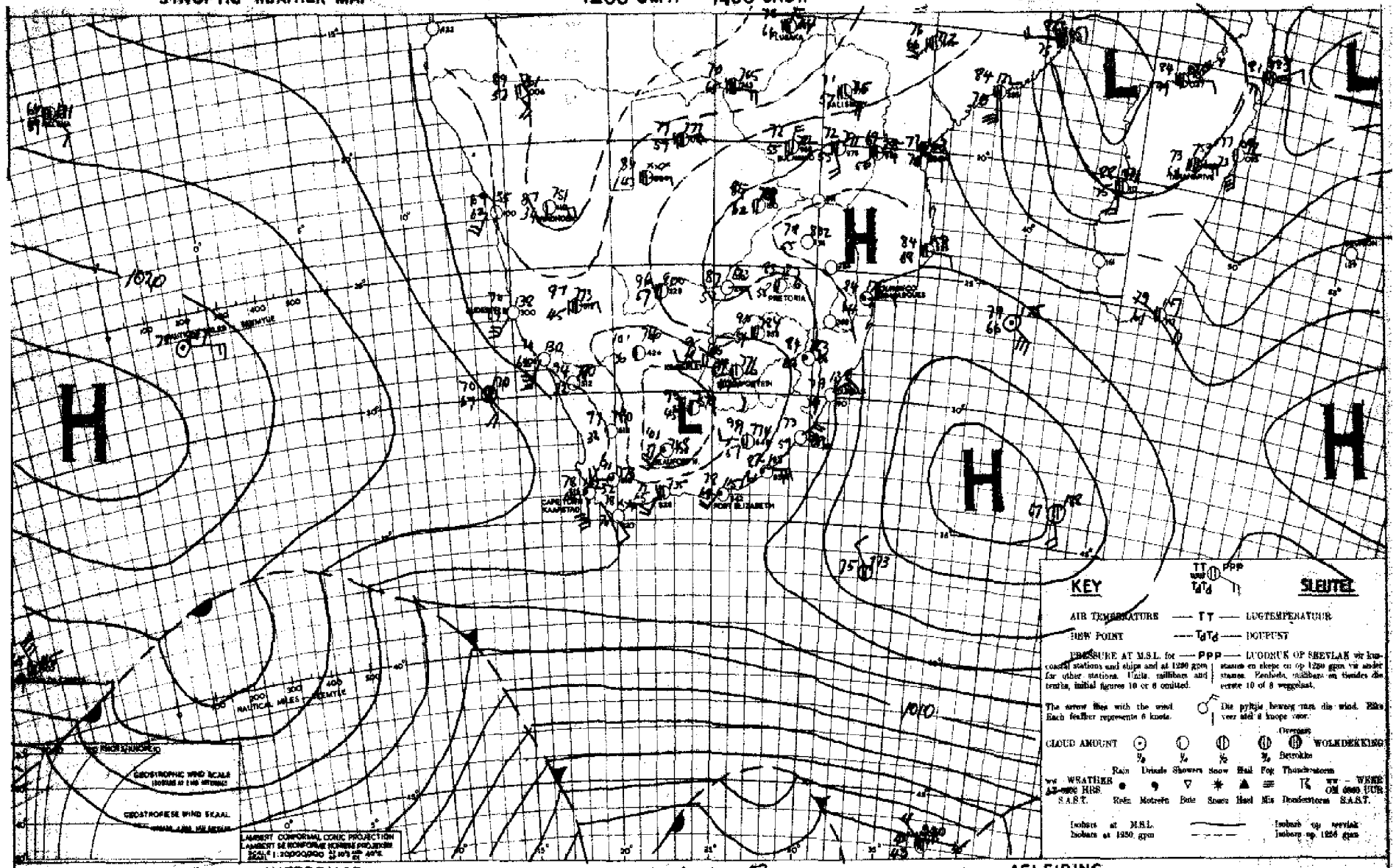

INFERENCE DATE 11-1-1952 DATUM AFLEIDING

PRESSURES ARE RISING SLIGHTLY ALONG THE S.W. COAST AND THIS SHOULD BRING CLOUDY WEATHER TO THE S. AND E. COASTS TOMORROW. IN THE UPPER AIR THE ANTICYCLONIC CIRCULATION OVER THE UNION PERSISTS WITH S.E. WINDS OVER TVL., WHICH IS UNFAVOURABLE FOR RAIN, BUT LIGHT THUNDER CONDITIONS SHOULD RECUR OVER THE FREE STATE AND N. CAPE.

DIE DRUK STYG IETWAT LANGS DIE S.W. KUSEN DUS BEHOORT DIE WEER NOORE BEWOLK TE WEES LANGS DIE S. EN O. KUSTE. IN DIE BOLUG DUUR DIE ANTISIKLONIESE STROMING VOORT MET S.O. WINDE OOR TVL. EN DIT IS ONGUNSTIG VIR REËN, MAAR LIGTE DONDERWEERS TOESTANDE SAL EGTER WEER VOORKOM OOR DIE VRYSTAAT EN N. KAAPLAND.

DAAGLIKSE WEERBULLETIN

WEERBURO : WEATHER BUREAU

DEPT. VAN VERVOER : DEPT. OF TRANSPORT

DAILY WEATHER BULLETIN

Maksimum en Minimum Temperature (°F) en Reënval (duime) vir die Etmaal wat om 0800 (SAST) eindig op

Maximum and Minimum Temperatures (°F) and Rainfall (inches) 24 hours ending at 0800 (SAST) on

13 - 1 - 1959

TRANSVAAL.	Max.	Min.	Rvl.
Barberton			
Bethal			
Chester			
Delmas			
Ermelo			
Joubert Park			
Komatipoort			
Kroondal			
Leeuwdoornstad			
Lichtenburg			
Louis Trichardt			
Marnitz			
Middelburg			
Loskop			
Nelspruit			
Nylstroom	88	59	
Palmietfontein	89	59	0.12
Pietersburg	88	61	
Piet Retief			
Pelgrimsrus			
Potchefstroom			
Pretoria W.B.	88	63	
Pretoriuskop			
Standerton			
Thabazimbi	93	70	
Vaalwater			
Watervalboven			
Wolmaransstad			
Zeerust			
Witbank			
KAAP - CAPE			
Alexanderbaai	76	54	
Aberdeen			
Andalusia			
Beaufort-Wes	94	62	
Cala			

CAPE - KAAP	Max.	Min.	Rfl.
Calitzdorp			
Calvinia	93	56	
Cape Agulhas			
Cape Columbine	70	57	
Cape St. Francis	78	65	
Carnarvon			
Cradock			
De Aar			
Dordrecht			
East London	80	64	
Elsenburg			
Flagstaff			
Fraserburg			
Gariep	92	56	
George	80	59	
Graaff Reinet			
Grahamstown			
Idutywa			
Jansenville			
Kenhardt			
Kentani			
Kimberley	101	75	0.01
Kingwilliamstown	84	59	
Klaver			
Kowie			
Kuruman			
Lake Mentz			
Lovedale			
Maclear			
Mafeking			
Matatiele			
Matroosberg	88	52	
Middelburg	97	54	
Mossel Bay	78	65	
Malmesbury			
O'okiep			
Orange River			
Pofadder			
Port Elizabeth	79	59	

KAAP - CAPE	Max.	Min.	Rvl.
Port St. Johns	78	70	
Postmasburg			
Piquetberg			
Prieska			
Prince Albert			
Queenstown	95	58	
Riversdale	92	62	
Somerset-oos	90	57	
Springfontein			
Steynsburg			
Stormsrivier			
Sutherland			
Swellendam			
Umtata			
Upington			
van Wyksvlei			
Victoria-Wes	97	59	
Vryburg			
Williston			
Willowmore			
Wingfield	80	64	
Venterstad			
NATAL.			
Kaap St. Lucia			
Dundee			
Durban	81	73	Trace
Estcourt			
Himeville			
Ladysmith	94	63	0.36
Melmoth	90	67	
M'kuzi			
Newcastle	95	60	0.02
Pietermaritzburg			
Port Shepstone	81	71	
Seven Oaks			
Vryheid			

O.F.S. - O.V.S.	Max.	Min.	Rfl.
Bethlehem			
Bethulie			
Bloemfontein	97	69	Trace
Fauresmith			
Ficksburg			
Harrismith			
Heilbron			
Hoopstad			
Kroonstad			
Lindley			
Modderpoort			
Parys			
Vrede			
Wepener	99	71	
Winburg			
Zastron			
S.W.A. and Protectorates en Protektorate			
Gobabis	90	59	
Keetmanshoop	100	74	
Luderitz	92	57	
Ondongua			
Swakopmund	69	60	
Tsumeb	86	62	
Windhoek	89	67	
Francistown			
Gaberones			
Mahalapye			
Maun	87	69	Trace
Tsabong			
Mbabane			
Stegi			

SYNOPTIC WEATHER MAP 1200 GMT. — 1400 SAST. SINOPTIESE WEERKAART

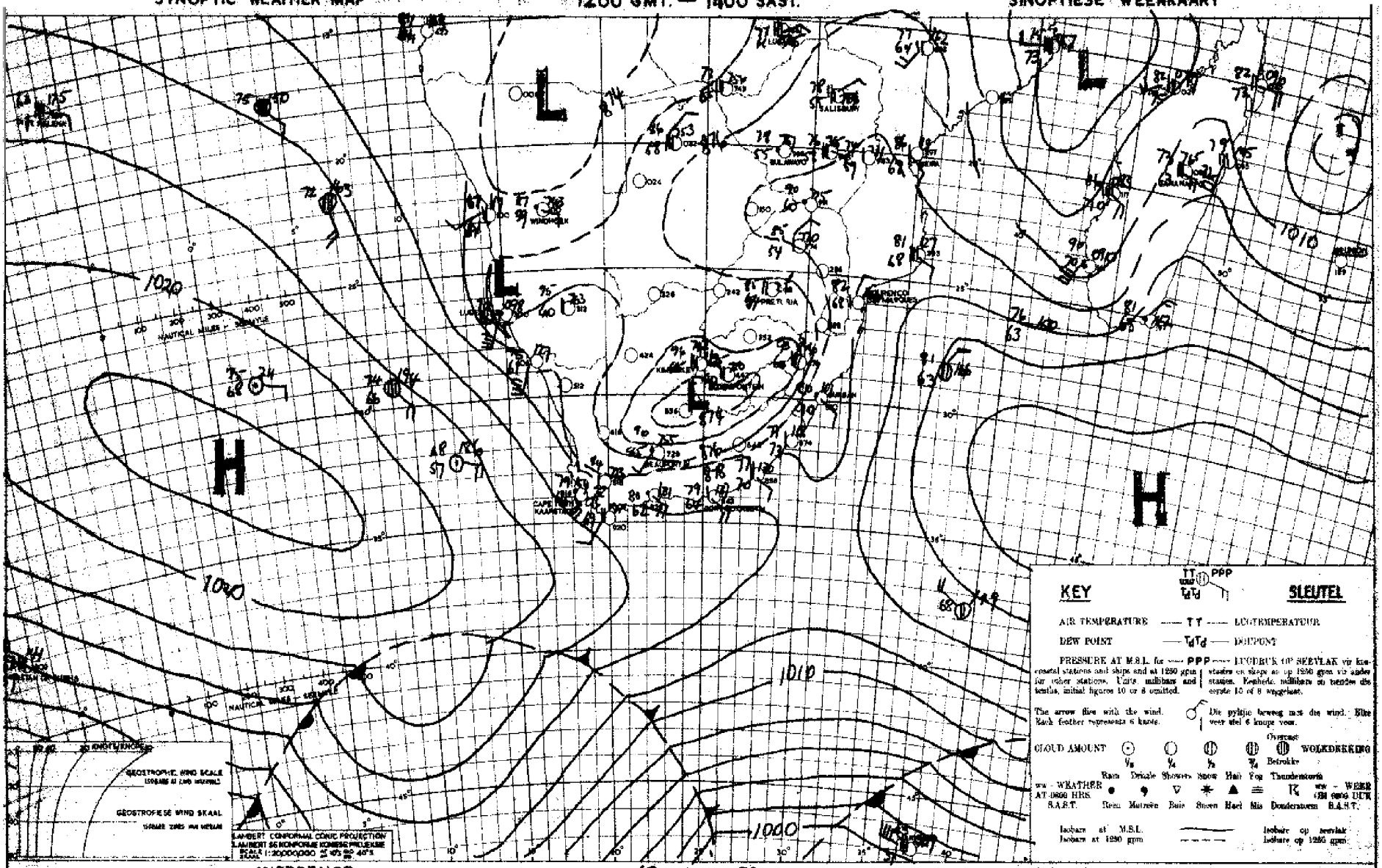

INFERENCE DATE 12-1-1952 DATUM AFLEIDING

DIE LAAGDRUKSTELSEL N. VAN DIE UNIE IS NOU OOR ANGOLA GELEE EN DIE STROOMING IN DIE ONDERSTE LUGLAE NEEM 'N NO. RIGTING AAN EN DIT IS GUNSTIGER VIR REEN OOR DIE UNIE IN DIE NABYE TOEKOMS. 'N MATIGE HOOGDRUKSTELSEL IS W. VAN DIE RAAP GELEE EN DIT BEHOORT TEGEN MÔRE O. LANGS DIE S. KUS TE BEGIN BEWEEG WAT OOK LANGS GUNSTIGER REEN TOESTANDE SAL SKEP.

THE LOW PRESSURE SYSTEM N. OF THE UNION HAS NOW MOVED TO ANGOLA AND THE AIR OVER RHODESIA IS BEGINNING TO FLOW S. WHICH IS A FAVOURABLE CONDITION FOR RAIN OVER THE UNION IN THE NEAR FUTURE. A MODERATE ANTICYCLONE IS SITUATED W. OF THE CAPE & SHOULD EXTEND E. ALONG THE S. COAST LATER TOMORROW AND THIS IS ALSO A FAVOURABLE FACTOR FOR RAINY CONDITIONS.

DAAGLIKSE WEERBULLETIN

WEERBURO : WEATHER BUREAU
DEPT. VAN VERVOER : DEPT. OF TRANSPORT

DAILY WEATHER BULLETIN

Maksimum en Minimum Temperature (°F) en Reënval (duims) vir die Etmaal wat om 0800 (SAST) eindig op

Maximum and Minimum Temperatures (°F) and Rainfall (inches) 24 hours ending at 0800 (SAST) on

14 - 1 . 195

TRANSVAAL	Max.	Min.	Rvl.
Barberton			
Bethal			0.18
Chester			
Delmas			
Ermelo	85	53	
Joubert Park	83.4	58.9	0.65
Komatipoort			
Kroondal			
Leeuwdoornstad			
Lichtenburg			
Louis Trichardt	81	62	
Marnitz			
Middelburg			
Loskop			
Nelspruit			
Nylstroom	89	56	
Palmietfontein			
Pietersburg	87	63	
Piet Retief	89	59	
Pelgrimsrus	87	52	Trace
Potchefstroom	93	63	
Pretoria W.B.	82	60	
Pretoriuskop			
Standerton	87	57	0.01
Thabazimbi	91	66	
Vaalwater			
Watervalboven			
Wolmaransstad			
Zeerust			
Witbank			
KAAP - CAPE			
Alexanderbaai	81	60	Trace
Aberdeen			
Andalusia			
Beaufort-Wes	91	61	
Cala			

CAPE - KAAP	Max.	Min.	Rfl.
Calitzdorp			
Calvinia			
Cape Agulhas	93	64	
Cape Columbine	69	55	
Cape St. Francis	76	66	
Carnarvon			
Cradock			
De Aar	98	60	
Dordrecht			
East London			
Danger Point	74	64	
Elsenburg			
Flagstaff			
Fraserburg	89	63	
Gariep			
George	79	59	
Graaff Reinet	91	58	
Grahamstown			
Idutywa			0.17
Jansenville			
Kenhardt	101	61	
Kentani			
Kimberley	100	70	
Kingwilliamstown	83	60	
Klaver	98	61	
Kowie			
Kuruman			
Lake Mentz			
Lovedale			
Maclear			
Mafeking			
Matatiele			
Matroosberg	90	55	
Middelburg	89	56	
Mossel Bay	78	69	
Malmesbury			
O'okiep	97	62	
Orange River			
Pofadder	99	77	
Port Elizabeth	78	61	

KAAP - CAPE	Max.	Min.	Rvl.
Port St. Johns	78	68	
Postmasburg	47	75	Trace
Piquetberg			
Prieska	103	79	
Prince Albert			
Queenstown	88	55	
Riversdale	91	55	
Somerset-oos			
Springfontein	78	55	
Steynsburg			
Port Nolloth	67	53	
Stormerivier			
Sutherland			
Swellendam			
Umtata			
Upington	102	73	
van Wyksvlei			
Victoria-Wes			
Vryburg	98	65	
Williston			
Willowmore	101	46	
Wingfield	81	66	
Venterstad			
NATAL.			
Kaap St. Lucia			
Dundee			
Durban	82	65	
Estcourt	75	63	
Himeville			
Ladysmith			
Melmoth			
M'kuzi			
Newcastle	86	64	0.20
Pietermaritzburg			
Port Shepstone	78	65	
Seven Oaks			
Vryheid			

O.F.S. - O.V.S.	Max.	Min.	Rfl.
Bethlehem	87	57	.12
Bethulie	96	63	
Bloemfontein	977	65	0.24
Faurresmith	96	68	0.01
Ficksburg			
Harrismith			
Heilbron			0.70
Hoopstad	100	67	0.03
Kroonstad	97	64	0.28
Lindley			
Modderpoort			
Parys			
Vrede			
Wepener	97	63	0706
Winburg			
Zastron			
S.W.A. and Protectorates en Protektorate			
Gobabis	93	69	
Keetmanshoop	97	69	0.17
Luderitz	72	57	
Ondongua	92	71	
Swakopmund	69	60	
Tsumeb	91	64	
Windhoek	90	65	
Francistown			
Gaberones			
Mahalapye			
Maun	84	67	0.42
Tsabong			
Mbabane			
Stegi			
Bremersdorp	91	67	

SYNOPTIC WEATHER MAP — 1200 GMT. — 1400 SAST. — SINOPTIESE WEERKAART

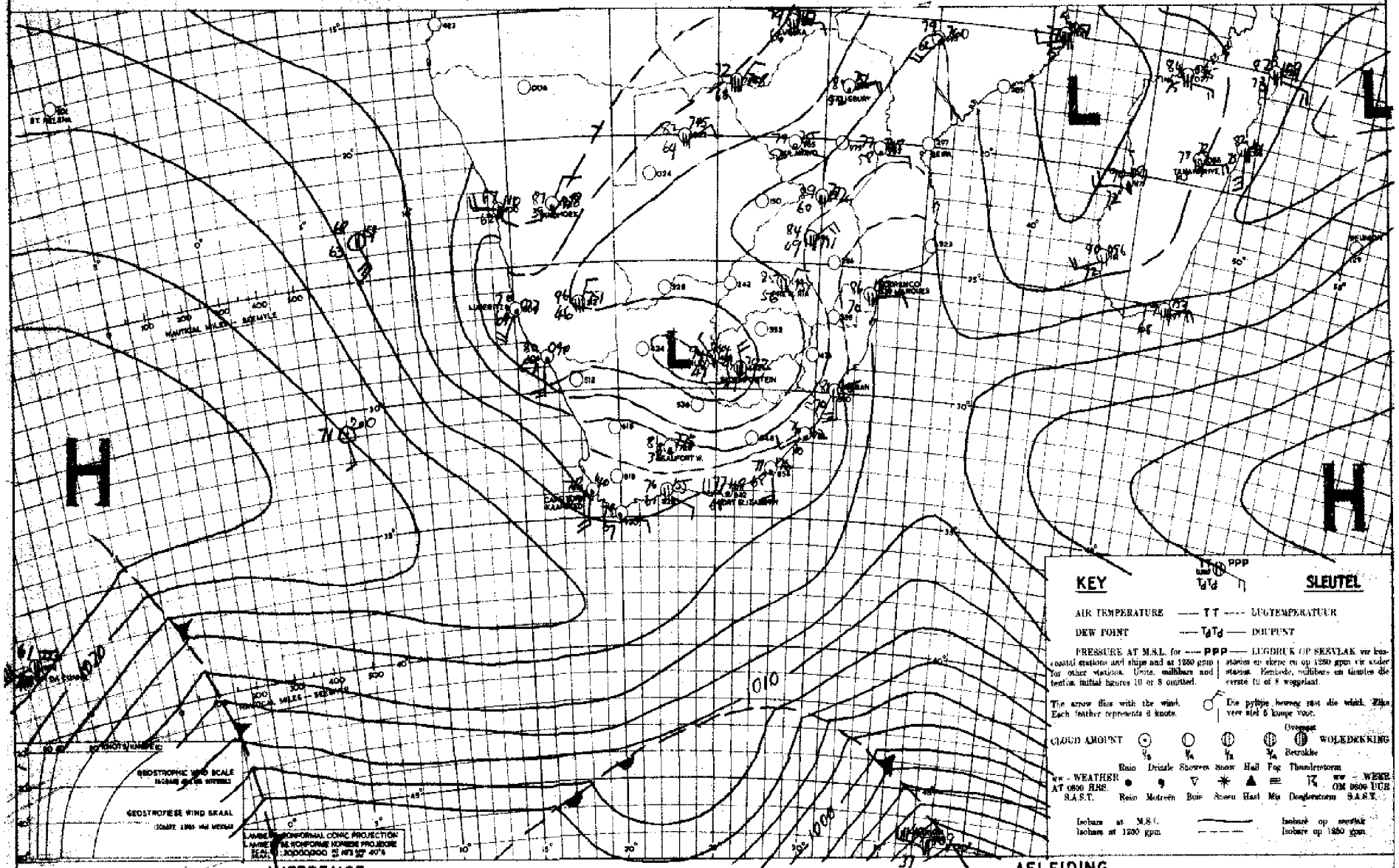

INFERENCE — DATE 13 - 1 - 1958 DATUM — AFLEIDING

PRESSURE ARE FALLING RAPIDLY OVER THE W. UNION. DEEPER N. WINDS WILL BEGIN TO BLOW OVER MOST AREAS. SCATTERED THUNDERSTORMS WILL DEVELOP OVER THE CENTRAL DISTRICTS, OVER THE FREE STATE AND S. TRANSVAAL.

DRUKKE DAAL TAAMLIK VINNIG OOR DIE W. UNIE. DIEPER N. WINDE SAL OOR MEESTE DELE BEGIN WAAI. VERSPREIDE DONDERSTORMS SAL VORM OOR DIE MIDDEL UNIE, OOR DIE VRYSTAAT EN OOR S. TVL.

DAAGLIKSE WEERBULLETIN

WEERBURO : WEATHER BUREAU
DEPT. VAN VERVOER : DEPT. OF TRANSPORT

DAILY WEATHER BULLETIN

Maksimum en Minimum Temperature (°F) en reënval (duime) vir die tydperk wat om 0800 (SAST) eindig op

Maximum and Minimum Temperatures (°F) and Rainfall (inches) 24 hours ending at 0800 (SAST) on

15 - 1 - 1952

TRANSVAAL	Max.	Min.	Rvl.
Barberton			
Bethal			
Chester			
Delmas			
Ermelo			
Joubert Park	81	63	
Komatipoort	96	68	
Kroondal			
Leeuwdoornstad			0.83
Lichtenburg			
Louis Trichardt	79	59	
Marnitz			
Middelburg			
Loskop			
Nelspruit	89	64	
Nylstroom	90	61	
Palmietfontein	84	60	
Pietersburg	81	60	
Piet Retief			
Pelgrimsrus	82	58	
Potchefstroom	87	62	
Pretoria W.B.	85	62	
Pretoriuskop			
Standerton	84	59	
Thabazimbi	90	71	
Vaalwater			
Waterval-boven	81	56	
Wolmaransstad			0.29
Zeerust			
Witbank			
KAAP - CAPE			
Alexanderbaai	74	59	
Aberdeen			
Andelusia			
Beaufort-Wes	97	56	
Cala			0.06

CAPE - KAAP	Max.	Min.	Rfl.
Calitzdorp			
Calvinia	92	56	
Cape Agulhas	68	64	
Cape Columbine	68	53	
Cape St. Francis	76	63	0.13
Carnarvon			
Cradock			
De Aar	97	66	
Dordrecht	90	59	0.07
East London	87	65	0.30
Elsenburg			
Kingstaff			
Fraserburg	89	56	
Garfes	88	59	
George	78	61	1.94
Graaff Reinet	99	64	
Grahamstown			
Idutywa			0.58
Jansenville			
Kenhardt	101	66	
Kentani			0.33
Kimberley	98	67	0.09
Kingwilliamstown	98	62	0.24
Klaver	89	57	
Kowie			
Kuruman			
Lake Mentz			
Lovedale			0.14
Maclear			0.12
Mafeking	97	70	
Matatiele			
Matroosberg	86	56	
Middelburg	95	57	0.06
Mossel Bay	77	64	0.11
Malmesbury			
O'okiep	87	56	
Orange River			
Pofadder			
Port Elizabeth	88	64	0.06

KAAP - CAPE	Max.	Min.	Rvl.
Port St. Johns	75	69	
Postmasburg	96	71	
Piquetberg			
Prieska	103	75	
Prince Albert			
Queenstown	96	62	0.14
Riversdale	86	61	0.18
Somerset-oos	101	58	0.03
Springfontein			
Steynsburg			
Stormsrivier			
Sutherland			
Swellendam			0.62
Umtata			
Upington	105	71	
van Wyksvlei			
Victoria-Wes	97	57	
Vryburg	93	68	
Williston			
Willowmore	96	55	
Wingfield	81	63	
Venterstad			
NATAL			
Kaap St. Lucia	89	70	
Dundee			
Durban	80	74	0.01
Estcourt	85	65	
Himeville			
Ladysmith	90	63	0.28
Melmoth	90	65	
N'kuzi			
Newcastle	90	63	
Pietermaritzburg			
Port Shepstone	78	73	
Seven Oaks			
Vryheid			

O.F.S. - O.V.S.	Max.	Min.	Rfl.
Bethlehem			
Bethulie	90	62	
Bloemfontein	88	63	0.14
Fauresmith	90	63	0.08
Ficksburg			0.51
Harrismith			
Heilbron			0.05
Hoopstad	92	63	0.05
Kroonstad			
Lindley			0.09
Modderpoort			
Parys			
Vrede			
Wepener	89	62	0.55
Winburg			0.17
Zastron			0.21
S.W.A. and Protectorates en Protektorate			
Gobabis	93	64	0.01
Keetmanshoop	106	22	0.37
Luderitz	70	60	
Ondongua	93	69	
Swakopmund	70	63	
Tsumeb	90	62	0.76
Windhoek	89	55	
Francistown	38	68	
Gaberones			
Mahalapye	90	70	
Maun	79	65	0.14
Tsabong			
Nbabane			
Stegi			

SYNOPTIC WEATHER MAP 1200 GMT. — 1400 SAST. SINOPTIESE WEERKAART

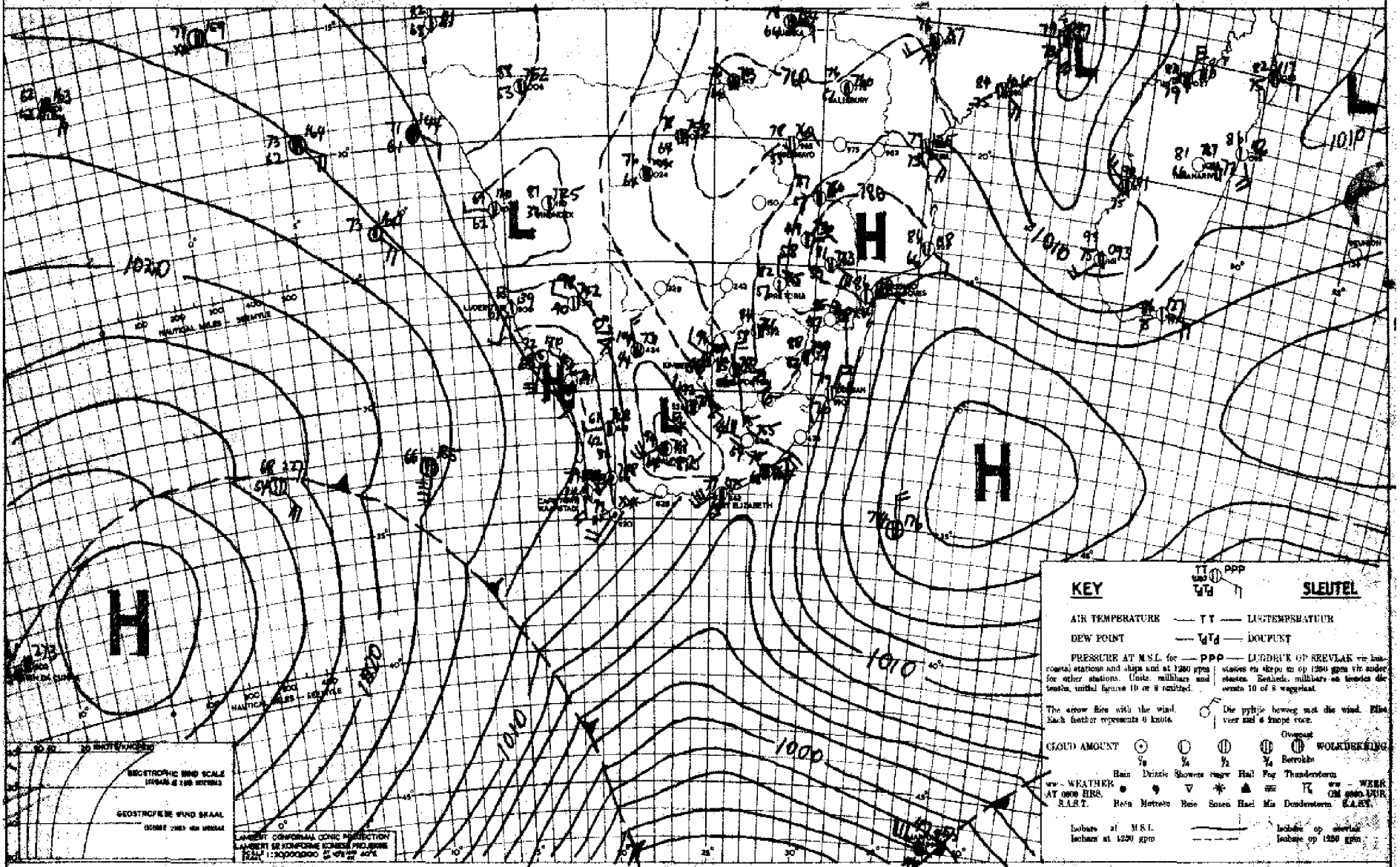

INFERENCE

DATE 14-1-1952 DATUM

AFLEIDING

COOL AIR IS APPROACHING THE UNION FROM THE S.W. AND PRESSURES ARE ALREADY RISING ALONG THE S. COAST. THIS WILL BRING COOL CLOUDY AND SHOWERY WEATHER TO THE S. AND E. COASTS. THE TROUGH NOW EXTENDING FROM WINDHOEK TO CENTRAL C.P. WILL MOVE SOMEWHAT TO THE N.E. AND AFTERNOON THUNDERSTORMS WILL RECUR OVER S.TVL., NATAL, O.F.S. N.S.E. CAPE.

KOEL LUG NADER DIE UNIE VANUIT DIE S.W. EN DIE DRUKKE STYG REEDS LANGS DIE S. KUS. GEVOLGLIK SAL DIE WEER WÊRE BEWOLK EN KOEL WEES MET BUIE, LANGS DIE S. EN O. KUSTE. DIE TROG WAT VANAF WINDHOEK OOR MIDDEL KAAPLAND STREK SAL EFFENS N.O. SKUIF EN DONDERSTORMS SAL VOORKOM OOR S.TVL. NATAL, DIE VRYSTAAT EN OOR N. EN O. KAAPLAND.

DAAGLIKSE WEERBULLETIN

WEERBURO : WEATHER BUREAU

DEPT. VAN VERVOER : DEPT. OF TRANSPORT

DAILY WEATHER BULLETIN

Maksimum en Minimum Temperature (°F) en Reënval (duime) vir die Etmaal wat om 0800 (SAST) eindig op ...16-1-1952....

Maximum and Minimum Temperatures (°F) and Rainfall (inches) 24 hours ending at 0800 (SAST) on

TRANSVAAL	Max.	Min.	Rvl.
Barberton			
Bethal			
Chester			
Delmas			
Ermelo	86	56	0.43
Joubert Park	81	53	0.01
Komatipoort	94	72	
Kroondal			
Leeuwdoornstad			
Lichtenburg			
Louis Trichardt	85	65	
Marnitz			
Middelburg			
Loskop			
Nelspruit	90	69	
Nylstroom	89	60	
Palmietfontein	83	58	
Pietersburg	78	65	
Piet Retief	81	62	
Pelgrimsrus	82	63	
Potchefstroom	87	61	
Pretoria W.B.	86	62	
Pretoriuskop			
Standerton	82	56	0.51
Thabazimbi	92	72	
Vaalwater			
Watervalboven	83	61	
Wolmaransstad			
Zeerust			
Witbank			

KAAP - CAPE	Max.	Min.	Rvl.
Alexanderbaai	72	57	
Aberdeen			
Andelusia			0.20
Beaufort-Wes	85	57	0.02
Cala			0.17
Calitzdorp			
Calvinia			
Cape Agulhas	68	63	
Cape Columbine	64	53	
Cape St. Francis	67	64	
Carnarvon			
Cradock			
De Aar	95	60	
Dordrecht	70	55	1.15
East London	68	64	1.26
Elsenburg			
Flagstaff			0.30
Fraserburg	89	54	
Garies	83	59	
George	76	63	0.06
Graaff Reinet	78	59	0.01
Grahamstown			0.46
Idutywa			0.76
Jansenville			
Kenhardt	97	62	
Kentani			
Kimberley	93	65	0.14
Kingwilliamstown	64	61	0.42
Klaver	84	58	
Kowie			
Kuruman			
Lake Mentz			
Lovedale			0.15
Maclear			0.40
Mafeking	100	67	
Matatiele			1.70
Matroosberg	74	54	
Middelburg	92	58	
Mossel Bay	76	63	0.02
Malmesbury			
O'okiep	79	50	
Orange River	92	60	0.30
Pofadder	91	55	
Port Elizabeth	67	54	0.15

KAAP - CAPE	Max.	Min.	Rvl.
Port St. Johns	75	68	1.55
Postmasburg	92	65	
Piquetberg			
Prieska	102	69	
Prince Albert			
Queenstown	89	60	0.45
Riversdale			
Somerset-oos	63	53	0.43
Springfontein			
Steynsburg			
Stormsrivier			
Sutherland			
Swellendam			
Umtata	72	64	0.49
Upington	99	66	
van Wyksvlei			
Victoria-Wes	95	54	
Vryburg	95	64	0.62
Williston			
Willowmore	73	56	
Wingfield	76	63	
Venterstad			

NATAL	Max.	Min.	Rvl.
Kaap St. Lucia			
Dundee			
Durban	82	72	0.12
Estcourt	81	60	0.66
Himeville			
Ladysmith	84	63	0.46
Melmoth	82	65	0.16
M'kuzi			
Newcastle	85	61	0.29
Pietermaritzburg			0.06
Port Shepstone	80	71	0.07
Seven Oaks			
Vryheid			

O.F.S. - O.V.S.	Max.	Min.	Rfl.
Bethlehem	81	56	0.35
Bethulie	86	57	0.39
Bloemfontein	85	59	0.09
Fauresmith	86	62	0.12
Ficksburg			0.20
Harrismith			
Heilbron			0.43
Hoopstad	93	64	0.17
Kroonstad	90	62	0.84
Lindley			
Modderpoort			
Parys			
Vrede			
Wepener	81	59	0.68
Winburg			
Zastron			

S.W.A. and Protectorates en Protektorate	Max.	Min.	Rfl.
Gobabis	92	65	
Keetmanshoop	95	59	
Luderitz	70	59	
Ondongua	94	68	
Swakopmund	70	62	
Tsumeb	89	64	
Windhoek	89	61	
Francistown	91	72	
Gaberones			
Mahalapye	95	70	
Maun	80	67	
Tsabong			
Mbabane			
Stegi			

SYNOPTIC WEATHER MAP — 1200 GMT. — 1400 SAST. — SINOPTIESE WEERKAART

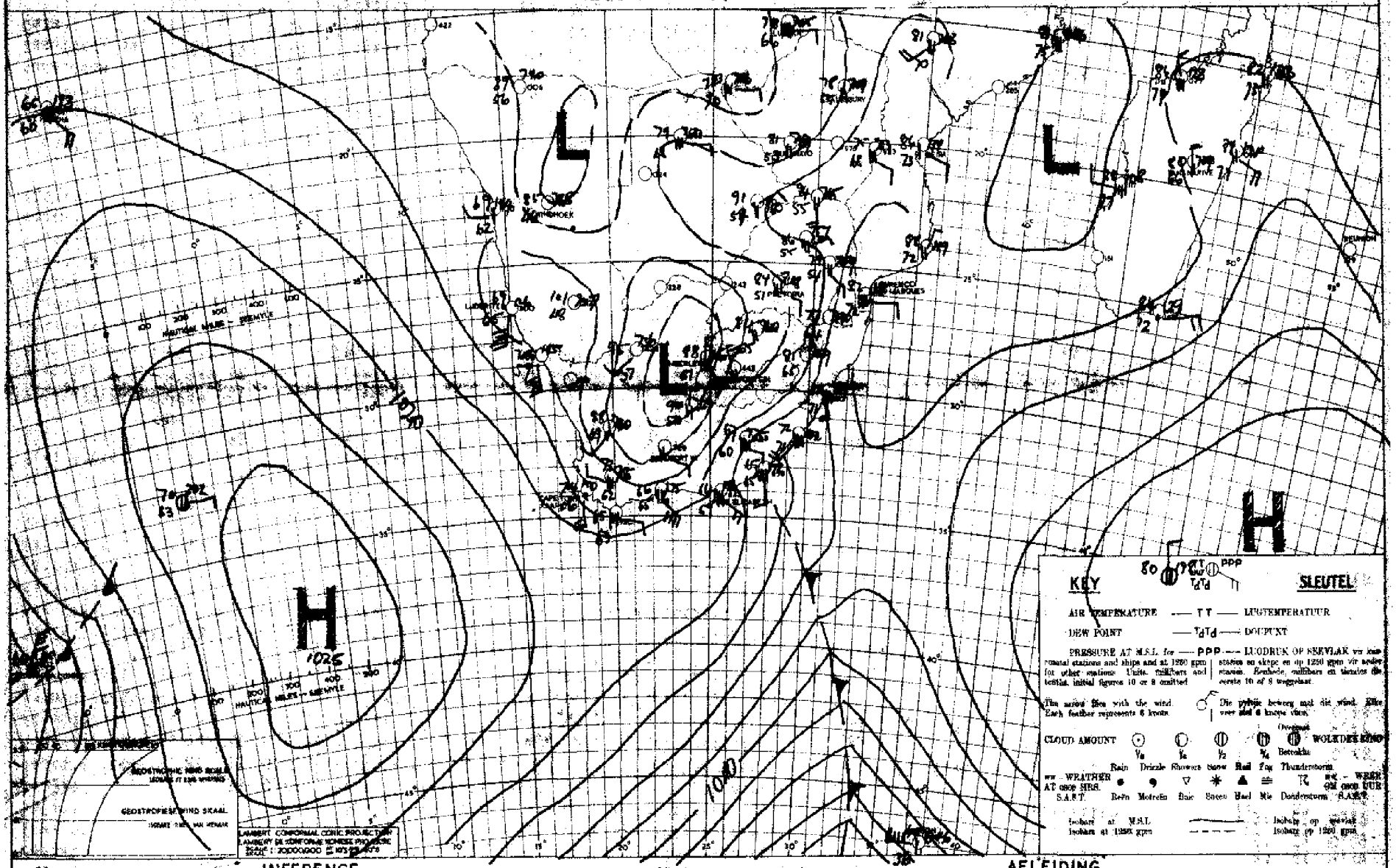

INFERENCE — DATE 15-1-1952 DATUM — AFLEIDING

THERE IS VERY LITTLE MOVEMENT IN THE ATLANTIC HIGH AND SYNOPTIC CONDITIONS OVER THE INTERIOR WILL CHANGE LITTLE. THUNDERSHOWERS WILL AGAIN OCCUR OVER THE E. HALF OF UNION & SHOWERS WILL FALL OVER THE S. & S.E. CAPE COASTS.

DAAR IS MAAR MAN BEWEGING IN DIE ATLANTIESE HOOG EN SINOPTIESE TOESTANDE OOR DIE BINNELAND SAL OOR ONVERANDERD BLY. DONDERBUIE SAL UITSAK OOR DIE O. HELFTE VAN DIE UNIE. REENBUIE SAL VOORKOM OOR DIE S.-EN S.O. KUSSTREEKE VAN KAAPLAND.

DAAGLIKSE WEERBULLETIN

WEERBURO : WEATHER BUREAU

DEPT. VAN VERVOER : DEPT. OF TRANSPORT

DAILY WEATHER BULLETIN

Maksimum en Minimum Temperature (°F) en Reënval (duime) vir die Etmaal wat om 0800 (SAST) eindig op

Maximum and Minimum Temperatures (°F) and Rainfall (inches) 24 hours ending at 0800 (SAST) on

17.-1.-195..

TRANSVAAL	Max.	Min.	Rvl.
Barberton			
Bethal			0.21
Chester			
Delmas			
Ermelo	79	55	0.23
Joubert Park	83	59	0.01
Komatipoort	99	672	
Kroondal			
Leeuwdoornstad			
Lichtenburg			
Louis Trichardt			
Marnitz			
Middelburg			0.02
Loskop			
Nelspruit			
Nylstroom	91	66	
Palmietfontein	84	58	
Pietersburg	83	64	
Piet Retief			
Pelgrimsrus			
Potchefstroom	89	62	0.08
Pretoria W.B.	88	63	
Pretoriuskop			
Standerton	82	54	
Thabazimbi	95	72	
Vaalwater			
Watervalboven			
Wolmaransstad			
Zeerust			
Witbank			
KAAP - CAPE			
Alexanderbaai			
Aberdeen	73	60	
Andelusia			
Beaufort-Wes	85	56	
Cala			

CAPE - KAAP	Max.	Min.	Rfl.
Calitzdorp			
Calvinia	88	48	
Cape Agulhas	77	62	
Cape Columbine	67	58	
Cape St. Francis	72	64	0.09
Carnarvon			
Cradock			
De Aar	93	58	
Dordrecht	77	59	
East London	75	65	
Elsenburg			
Flagstaff			
Fraserburg	89	51	
Garies	83	57	
George	71	58	
Graaff Reinet	82	60	0.01
Grahamstown			
Idutywa			0.07
Jansenville			
Kenhardt	95	63	
Kentani			1.78
Kimberley	98	65	
Kingwilliamstown	68	627	0.23
Klaver	83	61	
Kowie			
Kuruman			
Lake Mentz			
Lovedale			0.02
Maclear			
Mafeking			
Matatiele			
Matroosberg	84	51	
Middelburg	91	51	
Mossel Bay	70	66	
Malmesbury			
O'okiep			
Orange River			
Pofadder	87	55	
Port Elizabeth	79	67	

KAAP - CAPE	Max.	Min.	Rvl.
Port St. Johns	77	70	
Postmasburg	95	68	
Piquetberg			
Prieska			
Prince Albert			
Queenstown	81	62	
Riversdale	83	58	
Somerset-oos	62	59	0.12
Springfontein	85	56	
Steynsburg			
Stormsrivier			
Sutherland			
Swellendam			
Umtata	81	65	
Upington	98	65	
van Wyksvlei			
Victoria-Wes	92	55	
Vryburg	94	67	
Williston			
Willowmore	78	58	
Wingfield	71	58	
Venterstad			
NATAL			
Kaap St. Lucia	84	74	
Dundee			0.15
Durban	81	69	
Estcourt	81	59	0.15
Himeville			0.03
Ladysmith	88	61	0.02
Melmoth	93	67	
M'kuzi			
Newcastle	89	57	
Pietermaritzburg			0.13
Port Shepstone	81	70	
Seven Oaks			
Vryheid			

O.F.S. - O.V.S.	Max.	Min.	Rfl.
Bethlehem	81	55	
Bethulie	92	54	
Bloemfontein	91	65	
Fauresmith	92	58	
Ficksburg			
Harrismith			
Heilbron			
Hoopstad	92	62	0.01
Kroonstad	90	60	
Lindley			
Modderpoort			
Parys			
Vrede			
Wepener	89	60	
Winburg			
Zastron			
S.W.A. and Protectorates en Protektorate			
Gobabis	94	68	
Keetmanshoop	95	63	
Luderitz			
Ondongua			
Swakopmund	68	63	
Tsumeb	90	61	0.10
Windhoek	91	63	
Francistown	93	73	
Gaberones			
Mahalapye	96	68	
Maun	83	69	0.02
Tsabong	100	68	
Mbabane			
Stegi			

SYNOPTIC WEATHER MAP — 1200 GMT. — 1400 SAST. — SINOPTIESE WEERKAART

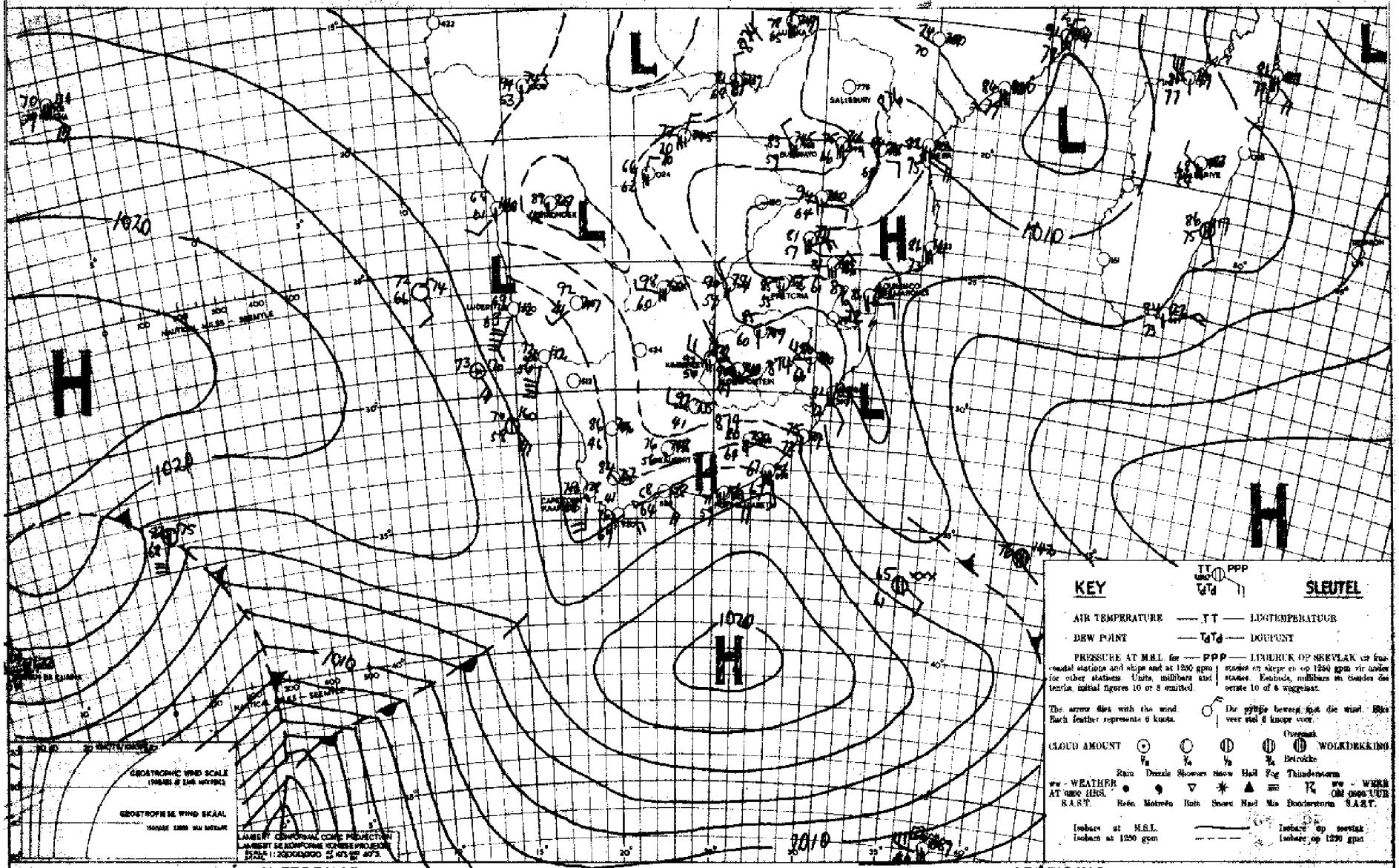

INFERENCE — DATE 16 - 1 - 1952 DATUM — AFLEIDING

THE ANTICYCLONE S. OF THE CAPE IS DECLINING & MOVING OFF E. WHILE A DEPRESSION S.W. OF THE CAPE IS APPROACHING AND CAUSING PRESSURES TO FALL ALONG THE S.W. & S. COASTS. AT UPPER LEVELS THE CIRCULATION IS ANTICYCLONIC OVER THE UNION. THUNDERSTORMS WILL HOWEVER RECUR OVER TVL, NATAL & N. FREE STATE.

DIE HOOGDRUKSTELSEL S. VAN DIE KAAP IS BESIG OM TE VERSWAK EN O. TE BEWEG, TERWYL 'N LAAGDRUKSTELSEL DIE KAAP UIT DIE W. NADER BY DIE DRUKKE LAAT DAAL LANGS DIE S. EN S.W. KUSTE. IN DIE BOVLUG IS DIE STROMING ANTISIKLONIES OOR DIE UNIE MAAR PLAASLIKE LIGTE DONDERSTORMS SAL WEER VOORKOM OOR NATAL, TVL. EN NOORD KAAPLAND.

DAAGLIKSE WEERBULLETIN

WEERBURO : WEATHER BUREAU
DEPT. VAN VERVOER : DEPT. OF TRANSPORT

DAILY WEATHER BULLETIN

Maksimum en Minimum Temperature (°F) en Reënval (duime) vir die Etmaal wat om 0800 (SAST) eindig op

Maximum and Minimum Temperatures (°F) and Rainfall (inches) 24 hours ending at 0800 (SAST) on

18 - 1 1952

TRANSVAAL	Max.	Min.	Rvl.
Barberton			
Bethal			
Chester			
Delmas			
Ermelo	82	56	
Joubert Park			
Kematipoort	104	72	
Kroondal			
Leeuwdoornstad			
Lichtenburg			
Louis Trichardt	87	65	
Marnitz			
Middelburg			
Loskop			
Nelspruit	96	65	
Nylstroom	92	62	
Palmietfontein	89	60	
Pietersburg	87	56	
Piet Retief	68	62	
Pelgrimsrus			
Potchefstroom	93	66	
Pretoria W.B.	90	62	1.03
Pretoriuskop			
Standerton	87	56	0.05
Thabazimbi	95	71	
Vaalwater			
Watervalboven	86	59	
Wolmaranstad			
Zeerust			
Witbank			
KAAP - CAPE			
Alexanderbaai	75	60	
Aberdeen			
Andalusia			
Beaufort-Wes	91	63	
Cala			

CAPE - KAAP	Max.	Min.	Rfl.
Calitzdorp			
Calvinia	85	52	
Cape Agulhas	75	60	
Cape Columbine	70	55	
Cape St. Francis	73	64	
Carnarvon			
Cradock			
De Aar	95	60	
Dordrecht	90	55	
East London	79	65	
Elsenburg			
Flagstaff			
Fraserburg			
Garies			
George	80	61	
Graaff Reinet	93	63	0.02
Grahamstown			
Idutywa			
Jansenville			
Kenhardt			
Kentani			
Kimberley	99	63	
Kingwilliamstown	86	62	
Klaver			
Kowie			
Kuruman			
Lake Mentz			
Lovedale			
Maclear			
Mafeking			
Matatiele			
Matroosberg	77	48	
Middelburg	93	53	
Mossel Bay	81	66	
Malmesbury			
O'okiep			
Orange River			
Pofadder			
Port Elizabeth	78	60	

KAAP - CAPE	Max.	Min.	Rvl.
Port St. Johns			
Postmasburg	96	66	
Piquetberg			
Prieska	99	71	
Prince Albert			
Queenstown	94	59	
Riversdale	86	62	
Somerset-oos	91	59	
Springfontein	91	58	0.08
Steynsburg			
Stormsrivier			
Sutherland			
Swellendam			
Umtata	92	64	
Upington	96	66	
van Wyksvlei			
Victoria-Wes	94	57	
Vryburg	98	61	
Williston			
Willowmore	88	61	
Wingfield	72	51	
Venterstad			
NATAL.			
Kaap St. Lucia	86	73	
Dundee			
Durban	84	72	
Estcourt	91	60	0.02
Himeville			
Ladysmith	95	64	0.02
Melmoth	101	64	0.36
M'kuzi			
Newcastle	97	61	
Pietermaritzburg			
Port Shepstone	85	71	
Seven Oaks			
Vryheid			

O.F.S. - O.V.S.	Max.	Min.	Rfl.
Bethlehem	86	61	
Bethulie	94	57	
Bloemfontein	95	62	
Fauresmith	94	56	
Ficksburg			
Harrismith			
Heilbron			
Hoopstad	100	61	
Kroonstad	94	54	0.05
Lindley			
Modderpoort			
Parys			
Vrede			
Wepener	94	54	
Winburg			
Zastron			
S.W.A. and Protectorates en Protektorate			
Gobabis	94	67	0.12
Keetmanshoop	97	64	
Luderitz	71	56	
Ondongua	95	70	0.07
Swakopmund	69	62	
Tsumeb	90	67	
Windhoek	93	63	0.45
Francistown			
Gaberones			
Mahalapye	97	72	
Maun	90	69	
Tsabong	102	63	
Mbabane			
Stegi			

SYNOPTIC WEATHER MAP — 1200 GMT. — 1400 SAST. — SINOPTIESE WEERKAART

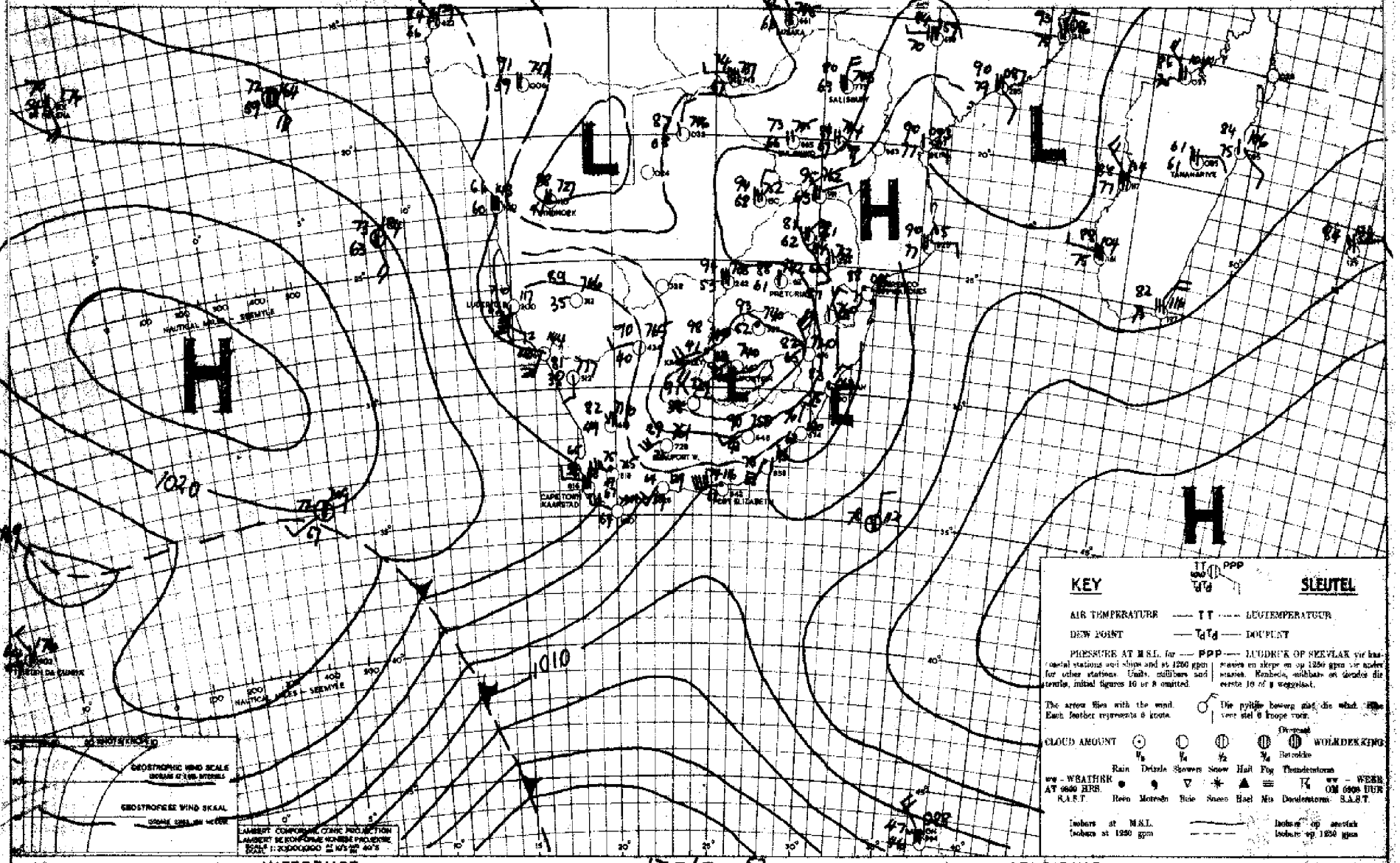

INFERENCE

THE AIR OVER TVL. & NATAL IS HUMID AND SCATTERED THUNDERSTORMS WILL DEVELOP. ELSEWHERE IT WILL REMAIN FAIR AND HOT.

DATE 17-1-52 DATUM

AFLEIDING

DIE LUGMASSA OOR TVL. EN NATAL IS VOCHTIG EN VERSPREIDE DONDERSTORMS SAL ONTWIKKEL. ELDERS MOOIWEER EN BAIE WARM.

DAAGLIKSE WEERBULLETIN

WEERBURO : WEATHER BUREAU
DEPT. VAN VERVOER : DEPT. OF TRANSPORT

DAILY WEATHER BULLETIN

Maksimum en Minimum Temperature (°F) en Reënval (duime) vir die Etmaal wat om 0800 (SAST) eindig op

Maximum and Minimum Temperatures (°F) and Rainfall (inches) 24 hours ending at 0800 (SAST) on

19..1.. 195..

TRANSVAAL	Max.	Min.	Rvl.
Barberton			
Bethal			
Chester			
Delmas			
Ermelo			
Joubert Park	85	57	
Komatipoort			
Kroondal	101	72	
Leeuwdoornstad			
Lichtenburg			
Louis Trichardt	88	64	
Marnitz			
Middelburg			
Loskop			
Nelspruit			
Nylstroom	92	68	
Palmietfontein	93	69	
Pietersburg	88	66	
Piet Retief	89	65	
Pelgrimsrus	90	62	
	85	60	
Potchefstroom	92	67	
Pretoria W.B.	89	66	
Pretoriuskop			
Standerton	86	59	
Thabazimbi	98	76	
Vaalwater			
Watervalboven	86	61	
Wolmaransstad			
Zeerust			
Witbank			
KAAP - CAPE			
Alexanderbaai	74	55	
Aberdeen			
Andeluzia			
Beaufort-Wes	88	58	
Cala			

CAPE - KAAP	Max.	Min.	Rfl.
Calitzdorp			
Calvinia			
Cape Agulhas	84	53	
Cape Columbine			
Cape St. Francis	70	50	
Carnarvon	74	63	
Cradock			
De Aar			
Dordrecht	96	62	
East London	91	57	
	74	63	0.07
Elsenburg			
Flagstaff			
Fraserburg			
Gariep	89	55	
George	81	56	
Graaff Reinet	96	59	6
Grahamstown	86	58	
Idutywa			
Jansenville			
Kenhardt			
	97	63	
Kentani			
Kimberley			
Kingwilliamstown	103	71	
Klaver	77	59	0.21
Kowie	80	61	
Kuruman			
Lake Mentz			
Lovedale			
Maclear			
Mafeking	92	67	0.09
Matatiele			
Matroosberg	77	54	
Middelburg	95	51	
Mossel Bay	73	64	
Malmesbury			
O'kiep	80	50	
Orange River	100	63	
Pofadder	91	55	
Port Elizabeth			

KAAP - CAPE	Max.	Min.	Rvl.
Port St. Johns	76	68	0.02
Postmasburg	98	72	
Piquetberg			
Prieska			
Prince Albert	99	66	
Queenstown			
Riversdale	88	60	
Somerset-oos	78	60	
Springfontein	83	60	
Steynsburg			
Stormsrivier			
Sutherland			
Swellendam			
Umtata			
Upington	87	62	0.04
van Wyksvlei	97	68	
Victoria-Wes	95	63	
Vryburg	94	53	
Williston	98	65	0.53
Willowmore			
	85	59	
Wingfield			
Venterstad	77	63	
NATAL			
Kaap St. Lucia	86	72	0.05
Dundee			
Durban	81	70	0.04
Estcourt	86	57	0.42
Himeville			
Ladysmith	94	64	
Melmoth	90	63	0.03
M'kuzi			
Newcastle	96	65	
Pietermaritzburg			
Port Shepstone	81	69	0.04
Seven Oaks			
Vryheid			

O.F.S. - O.V.S.	Max.	Min.	Rfl.
Bethlehem	88	60	0.10
Bethulie	95	59	
Bloemfontein	97	69	
Fauresmith	96	62	
Ficksburg			
Harrismith			
Heilbron			
Hoopstad	101	69	
Kroonstad	95	68	
Lindley			
Modderpoort			
Parys			
Vrede			
Wepener	96	65	
Winburg			
Zastron			
S.W.A. and Protectorates en Protektorate			
Gobabis	90	68	0.14
Keetmanshoop	101	65	
Luderitz	72	58	
Ondongua	96	70	0.37
Swakopmund	69	60	
Tsumeb	91	65	0.45
Windhoek	89	63	0.24
Francistown	95	72	
Gaberones			
Mahalapye	98	71	
Maun	86	71	0.07
Tsabong	103	72	
Mbabane			
Stegi			

SYNOPTIC WEATHER MAP 1200 GMT. — 1400 SAST. SINOPTIESE WEERKAART

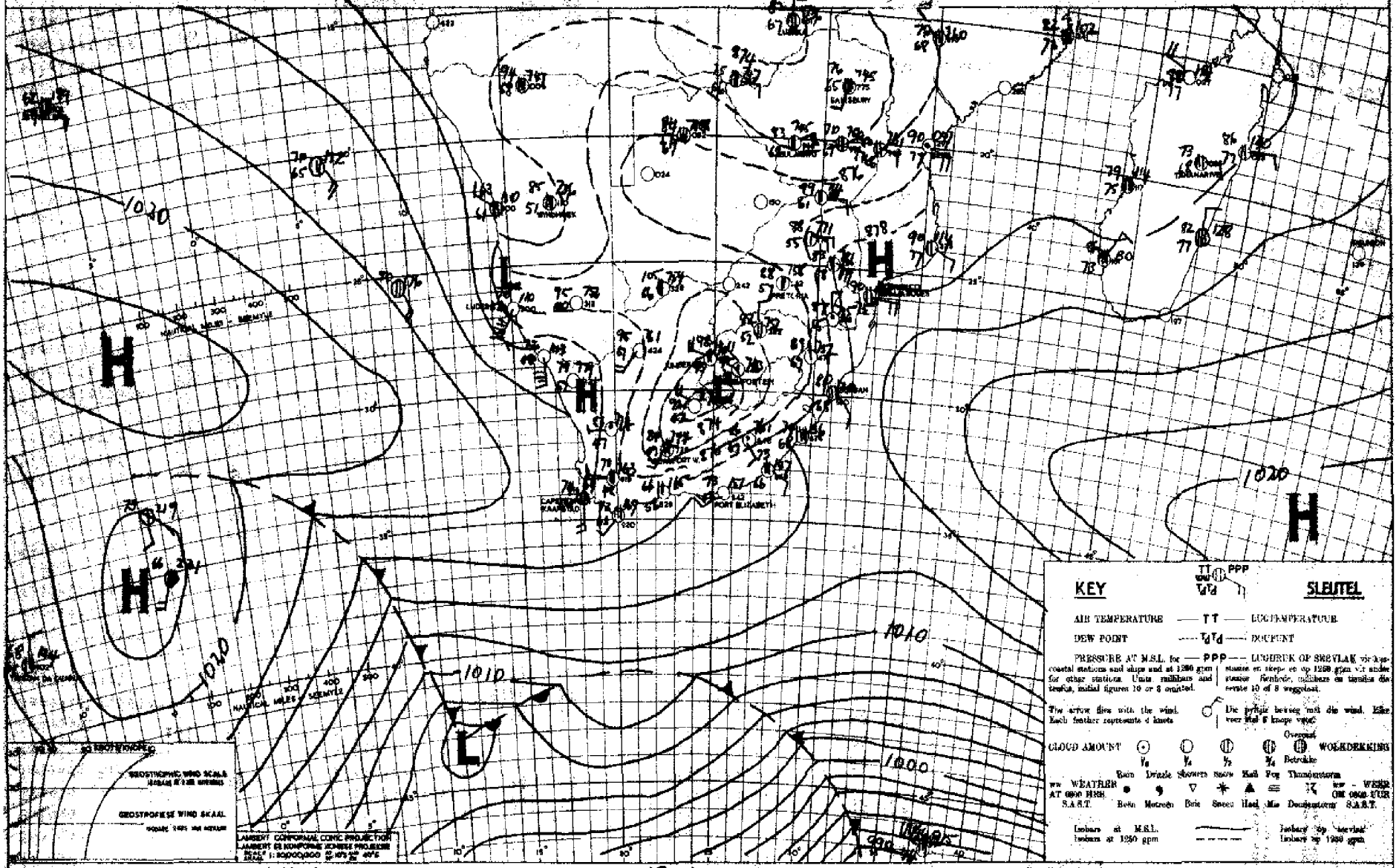

INFERENCE

DATE 18-1-1952 DATUM

MOST AIR IS SLOWLY MOVING S. OVER BECHUANALAND & S.W.A. AND THUNDERSTORMS WILL SPREAD OVER TVL. NATAL FREESTATE & N. CAPE. PRESSURE IS RISING SLIGHTLY ALONG THE S. COAST AND THE S. ESE. COASTAL BELTS WILL EXPERIENCE MILD CLOUDY WEATHER.

AFLEIDING

VOGTIGE LUG BEWEEG STADIG S. OOR BETSJOEANALAND EN SWA. EN DONDERSTORMS SAL UITBREI OOR TVL. NATAL, DIE VRYSTAAT EN N. KAAPLAND. DIE DRUK STYG EFFENS LANGS DIE S. KUS EN DIT SAL MÔRE KOEL EN BEWOLK WEES LANGS DIE S. EN S.O. KUSSTREE

DAAGLIKSE WEERBULLETIN

WEERBURO : WEATHER BUREAU
DEPT. VAN VERVOER : DEPT. OF TRANSPORT

DAILY WEATHER BULLETIN

Maksimum en Minimum Temperature (°F) en Reënval (duime) vir die Etmaal wat om 0800 (SAST) eindig op

Maximum and Minimum Temperatures (°F) and Rainfall (inches) 24 hours ending at 0800 (SAST) on

20.1. 195[illegible]

TRANSVAAL	Max.	Min.	Rvl.
Barberton			
Bethal			
Chester			
Delmas			
Ermelo			
Joubert Park	83	61	
Komatipoort			
Kroondal			
Leeuwdoornsstad			
Lichtenburg			
Louis Trichardt			
Marnitz			
Middelburg			
Loskop			
Nelspruit			
Nylstroom	92	60	
Palmietfontein	88	63	
Pietersburg	87	64	
Piet Retief			
Pelgrimsrus			
Potchefstroom			
Pretoria W.B.	88	63	
Pretoriuskop			
Standerton			
Thabazimbi			
Vaalwater			
Watervalboven			
Wolmaransstad			
Zeerust			
Witbank			
KAAP - CAPE			
Alexanderbaai	83	57	
Aberdeen			
Andalusia			0.25
Beaufort-Wes	84	60	
Cala			

CAPE - KAAP	Max.	Min.	Rfl.
Calitzdorp			
Calvinia	87	54	
Cape Agulhas	76	61	
Cape Columbine	70	54	
Cape St. Francis	76	63	
Carnarvon			
Cradock			
De Aar			
Dordrecht			
East London	74	66	0.03
Elsenburg			
Flagstaff			
Fraserburg			
Garies			
George	72	57	
Graaff Reinet			
Grahamstown			
Idutywa			
Jansenville			
Kenhardt			
Kentani			
Kimberley	96	65	0.58
Kingwilliamstown	74	59	0.01
Klaver			
Kowie			
Kuruman			
Lake Mentz			
Lovedale			
Maclear			
Mafeking	92	60	
Matatiele			
Matroosberg	83	50	
Middelburg			
Mossel Bay	74	63	
Malmesbury			
O'okiep	80	56	
Orange River			
Pofadder			
Port Elizabeth	73	64	
[illegible]	[illegible]	[illegible]	

KAAP - CAPE	Max.	Min.	Rvl.
Port St. Johns	76	67	0.01
Postmasburg			
Piquetberg			
Prieska			
Prince Albert			
Queenstown	77	58	0.01
Riversdale	85	56	
Somerset-oos	71	62	
Springfontein			
Steynsburg			0.32
Stormsrivier			
Sutherland			
Swellendam			
Umtata			
Upington			
van Wyksvlei			
Victoria-Wes	87	57	
Vryburg			
Williston			
Willowmore			
Wingfield	76	63	
Venterstad			
NATAL			
Kaap St. Lucia	85	69	0.06
Dundee			
Durban	79	70	0.37
Estcourt			
Himeville			
Ladysmith	86	60	1.73
Melmoth			
M'kuzi			
Newcastle			
Pietermaritzburg			0.71
Port Shepstone	80	69	0.31
Seven Oaks			
Vryheid			

O.F.S. - O.V.S.	Max.	Min.	Rfl.
Bethlehem			
Bethulie			
Bloemfontein	93	61	0.83
Fauresmith	97	63	0.02
Ficksburg			1.09
Harrismith			
Heilbron			
Hoopstad	97	63	0.16
Kroonstad			
Lindley			0.64
Modderpoort			0.82
Parys			
Vrede			
Wepener	94	61	0.23
Winburg			0.82
Zastron			
S.W.A. and Protectorates en Protektorate			
Gobabis	89	66	0.07
Keetmanshoop	76	65	
Luderitz			
Ondongua	96	70	0.17
Swakopmund	67	60	
Tsumeb	88	66	0.18
Windhoek	85	62	
Francistown			
Gaberones			
Mahalapye			
Maun	79	69	0.44
Tsabong			
Ghanzi	98	70	
Mbabane	93	69	
Stegi			

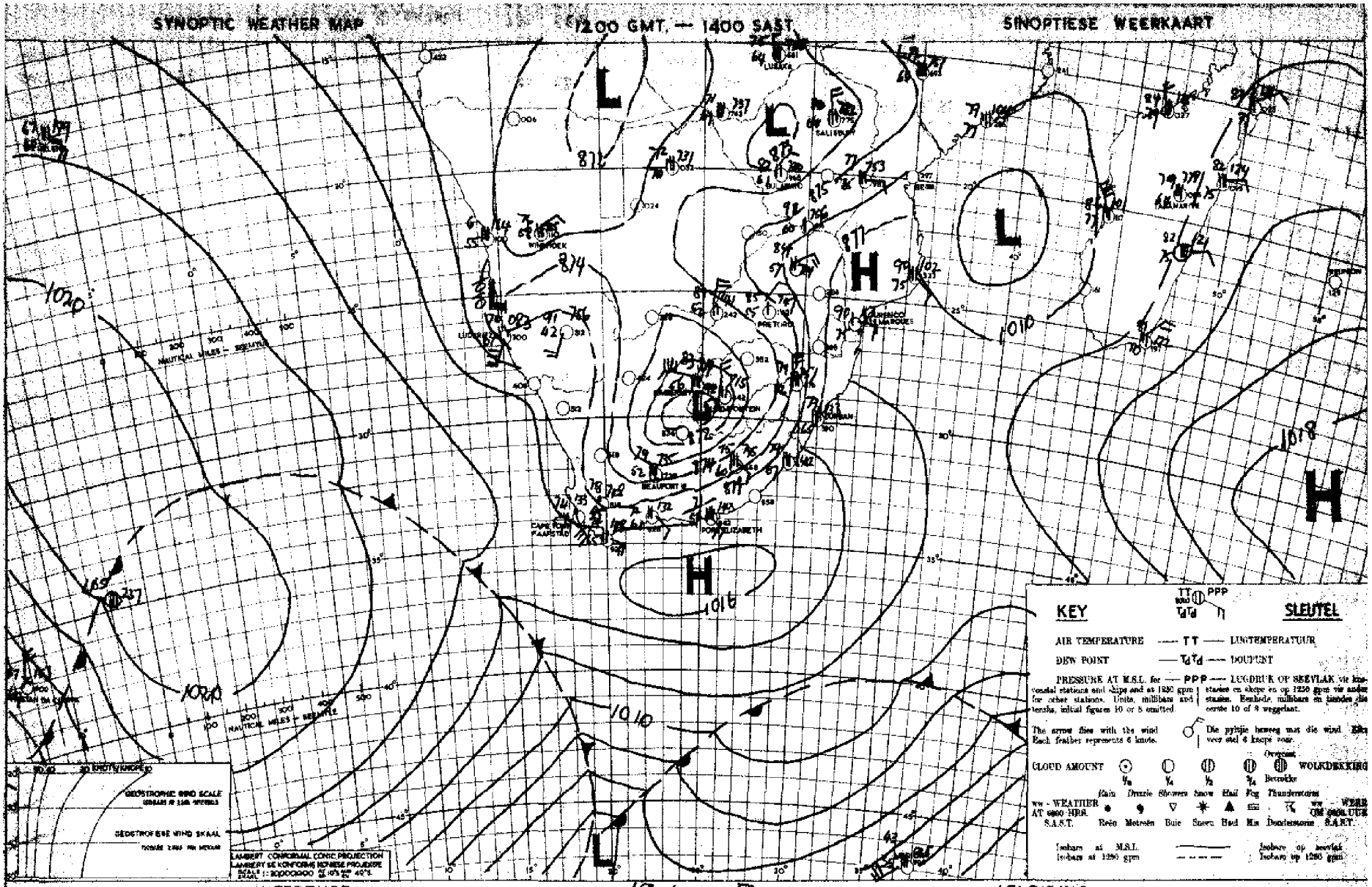

INFERENCE

DATE 19-1-1952 DATUM

DIE SWAK HOOGDRUKSTELSEL LANGS DIE S. KUS SAL VERDER VERSWAK EN O. BEWEEG TERWYL DIE DRUK LANGS DIE S. EN O. KUS VERDER SAL DAAL. VOCHTIGE WARM LUG SAL BETER VOORTDUREND S. BEWEEG OOR TVL. DIE VRYSTAAT EN N. KAAPLAND. EN DONDERSTORMS SAL MORE WEER VOORKOM OOR LAASGENOEMDE TWEE GEBIEDE EN OOR O. K.P. EN NATAL.

AFLEIDING

THE WEAK ANTICYCLONE OFF THE S. COAST WILL BECOME STILL WEAKER AND WILL MOVE AWAY TO THE E, WHILE PRESSURES WILL FALL ALONG THE S. & E. COASTS TOMORROW. WARM MOIST AIR WILL CONTINUE TO FLOW S. OVER TVL, FREE STATE E. N. CAPE AND SCATTERED THUNDERSTORMS WILL RECUR OVER THE LATTER TWO AREAS AND OVER NATAL & E. C.P. TOMORROW AFTERNOON.

DAAGLIKSE WEERBULLETIN

WEERBURO : WEATHER BUREAU
DEPT. VAN VERVOER : DEPT. OF TRANSPORT

DAILY WEATHER BULLETIN

Maksimum en Minimum Temperature (°F) en heënval (duime) vir die ttmsel wat om 0800 (SAST) eindig op

Maximum and Minimum Temperatures (°F) and Rainfall (inches) 24 hours ending at 0800 (SAST) on

21 - 1 1952

TRANSVAAL	Max.	Min.	Rvl.
Barberton			
Bethal			
Chester			
Delmas			
Ermelo	81	58	
Joubert Park	83	56	
Komatipoort	102	76	
Kroondal			
Leeuwdoornsstad			
Lichtenburg			
Louis Trichardt	85	63	0.08
Marnitz			
Middelburg			
Loskop			
Nelspruit	94	69	
Nylstroom	89	68	
Palmietfontein	83	59	
Pietersburg	87	68	0.21
Piet Retief			
Pelgrimsrus			
Potchefstroom	92	61	
Pretoria W.B.	85	62	
Pretoriuskop			
Standerton	86	56	0.03
Thabazimbi	87	70	0.08
Vaalwater			0.22
Watervalboven	87	59	
Welmaransstad			
Zeerust			0.54
Witbank			

KAAP - CAPE	Max.	Min.	Rvl.
Alexanderbaai	73	58	
Aberdeen			
Andeluzia			
Beaufort-Wes	92	59	
Cala			
Calitzdorp			
Calvinia	86	49	
Cape Agulhas	75	64	
Cape Columbine	72	57	
Cape St. Francis	73	67	
Carnarvon			
Cradock			
De Aar	96	61	
Dordrecht			
East London	76	63	
Elsenburg			
Flagstaff			
Fraserburg	88	53	
Garies	83	57	
George	75	59	
Graaff Reinet	92	55	
Grahamstown			
Idutywa			
Jansenville			
Kenhardt	96	62	
Kentani			
Kimberley	93	65	
Kingwilliamstown	81	57	
Klaver	82	59	
Kowie			
Kuruman			
Lake Mentz			
Lovedale			
Maclear			
Mafeking			
Matatiele			
Matroosberg	80	50	
Middelburg	76	65	
Mossel Bay			
Malmesbury			
O'okiep	82	50	
Orange River			
Pofadder	91	55	
Port Elizabeth	76	64	

KAAP - CAPE	Max.	Min.	Rvl.
Port St. Johns	79	58	
Postmasburg	94	62	
Piquetberg			
Prieska	98	67	
Prince Albert			
Queenstown	95	58	0.01
Riversdale	84	60	
Somerset-oos	89	55	
Springfontein	81	52	0.05
Steynsburg			
Stormsrivier			
Sutherland			
Swellendam			
Umtata	86	59	
Upington	98	64	
van Wyksvlei	98	61	
Victoria-Wes	93	54	
Vryburg	88	60	
Williston			
Willowmore			
Wingfield	77	60	0.02
Venterstad			

NATAL	Max.	Min.	Rvl.
Kaap St. Lucia	87	71	
Dundee			1.37
Durban	92	72	0.01
Estcourt	79	60	
Himeville			
Ladysmith	83	60	
Melmoth	95	65	
M'kuzi			
Newcastle	88	61	
Pietermaritzburg			
Port Shepstone	80	70	0.07
Seven Oaks			
Vryheid			

O.F.S. - O.V.S.	Max.	Min.	Rvl.
Bethlehem	76	60	0.12
Bethulie	86	58	0.08
Bloemfontein	84	57	0.12
Frauresmith			
Ficksburg			0.57
Harrismith			
Heilbron			0.46
Hoopstad	88	61	0.15
Kroonstad	83	59	0.03
Lindley			0.28
Modderpoort			0.11
Parys			
Vrede			
Wepener			
Winburg			0.53
Zastron			0.33

S.W.A. and Protectorates en Protektorate	Max.	Min.	Rvl.
Gobabis	90	66	
Keetmanshoop	95	62	
Luderitz	72	57	
Ondongua	87	59	
Swakopmund	68	60	
Tsumeb	81	64	0.11
Windhoek	84	60	0.40
Francistown			
Gaberones			
Mahalapye			
Maun	82	70	0.23
Tsabong	91	63	
Mbabane			
Stegi			

SYNOPTIC WEATHER MAP 1200 GMT. — 1400 SAST. SINOPTIESE WEERKAART

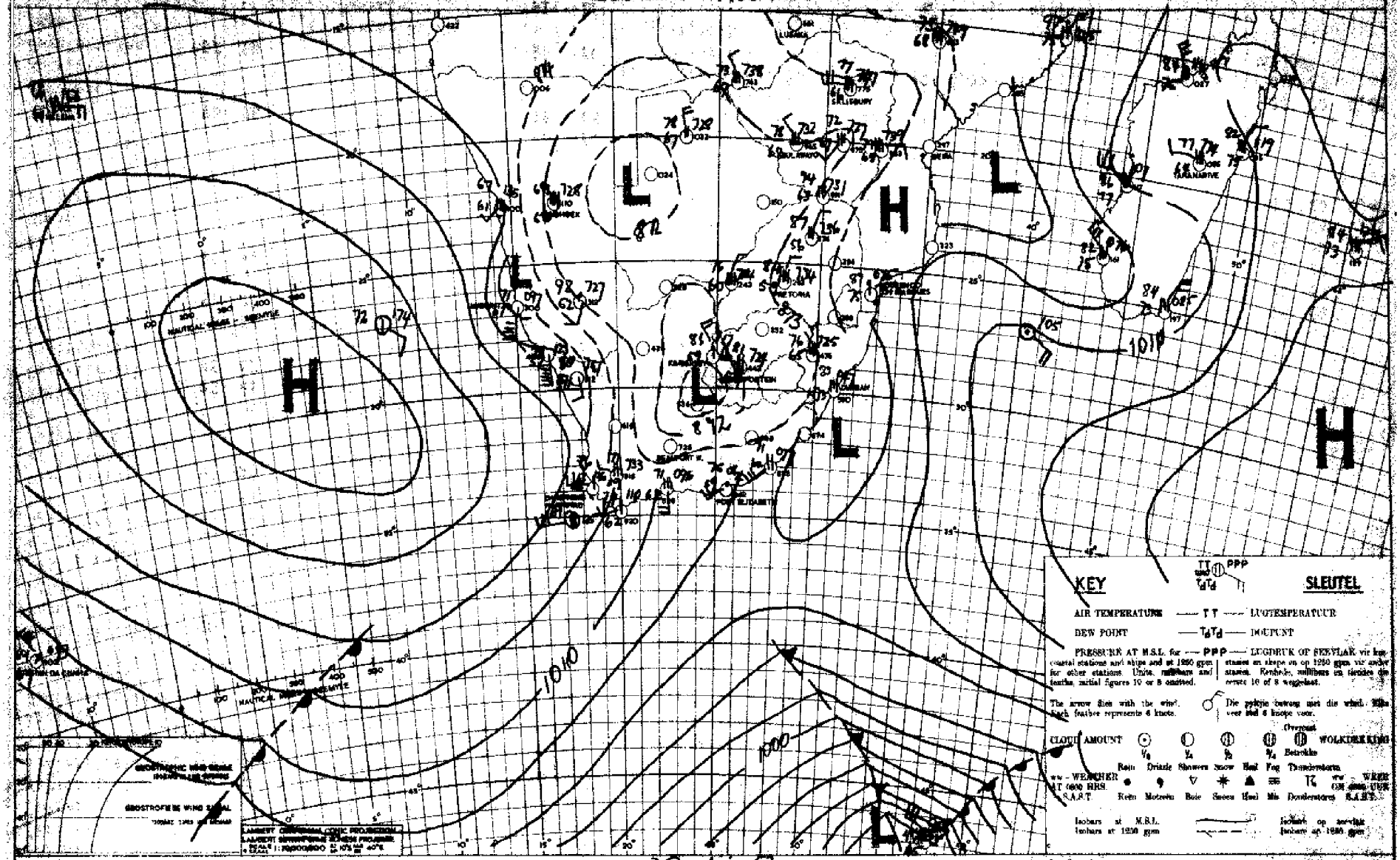

INFERENCE

DATE 20-1-52 DATUM

WARM-HUMID AIR IS STILL FLOWING S. ACROSS THE E. HALF OF THE UNION AND WITH THE "BLOCKING ACTION" OF THE ADVANCING ATLANTIC ANTICYCLONE FAIRLY GENERAL THUNDERSTORMS & SHOWERS ARE LIKELY OVER THE CENTRAL & E. UNION, FOLLOWED BY A GENERAL CLEARANCE FROM THE WEST AS DRIER W. WINDS FLOW ACROSS.

AFLEIDING

WARM VOCTIGE LUG VLOEI NOG STEEDS S. OOR DIE O. HELFTE VAN DIE UNIE EN MET DIE BLOKKERENDE AKSIE VAN DIE ATLANTIESE HOOGDRUKSISTEEM SE O. BEWEGING SAL TAMELIK ALGEMENE DONDERSTORMS EN BAIE OOR DIE MIDDEL EN O. IN VOORKOM, GEVOLG DEUR 'N STADIGE OPKLARING VANUIT DIE W. NAMATE DROËR W. WINDE OOR DIE LAND BEGIN BEWEEG.

DAAGLIKSE WEERBULLETIN

WEERBURO : WEATHER BUREAU
DEPT. VAN VERVOER : DEPT. OF TRANSPORT

DAILY WEATHER BULLETIN

Maksimum en Minimum Temperature (°F) en Reënval (duime) vir die Etmaal wat om 0800 (SAST) eindig op

Maximum and Minimum Temperatures (°F) and Rainfall (inches) 24 hours ending at 0800 (SAST) on

22 r.l.r. 196

TRANSVAAL	Max.	Min.	Rvl.
Barberton			0.59
Bethal			
Chester			
Delmas			
Ermelo			
Joubert Park	84	59	
Komatipoort			
Kroondal	99	76	
Leeuwdoornestad			
Lichtenburg			
Louis Trichardt	89	68	
Marnitz			0.25
Middelburg			
Loskop			
Nelspruit	98	68	0.19
Nylstroom	88	67	
Palmietfontein	89	62	
Pietersburg	88	66	
Piet Retief			
Pelgrimsrus	87	62	0.01
Potchefstroom	90	66	
Pretoria W.B.	89	63	
Pretoriuskop			
Standerton	86	60	
Thabazimbi	90	67	0.21
Vaalwater			
Watervalboven	88	63	0.01
Wolmaransstad			
Zeerust			
Witbank			
KAAP - CAPE			
Alexanderbaai	74	56	
Aberdeen			
Andalusia			
Beaufort-Wes	88	63	
Cala			
Cape Point	71	63	0.01

CAPE - KAAP	Max.	Min.	Rfl.
Calitzdorp			
Calvinia	85	56	
Cape Agulhas	76	67	
Cape Columbine	73	58	
Cape St. Francis	74	67	
Carnarvon			
Cradock			
De Aar	92	64	
Dordrecht			
East London	76	63	
Elsenburg			
Flagstaff			
Fraserburg	86	62	
Garies	86	58	
George	79	63	
Graaff Reinet	89	60	
Grahamstown			
Idutywa			
Jansenville			
Kenhardt	94	65	
Kentani			
Kimberley	93	63	
Kingwilliamstown	84	59	
Klaver	80	62	
Kowie			
Kuruman			
Lake Mentz			
Lovedale			
Maclear			
Mafeking	92	67	
Matatiele			
Matroosberg	82	56	
Middelburg	89	54	
Mossel Bay	80	68	
Malmesbury			
O'okiep	84	60	
Orange River	92	62	
Pofadder	89	58	
Port Elizabeth	78	63	
Port Nolloth	66	60	

KAAP - CAPE	Max.	Min.	Rvl.
Port St. Johns	77	67	
Postmasburg	94	59	
Piquetberg			
Prieska	95	54	
Prince Albert			
Queenstown	89	58	
Riversdale	89	54	
Somerset-oos	89	56	
Springfontein	84	57	
Steynsburg			
Stormsrivier			
Sutherland			
Swellendam			
Umtata	80	70	
Upington	93	64	
van Wyksvlei	94	67	
Victoria-Wes	88	59	
Vryburg	95	57	
Williston			
Willowmore	86	61	
Wingfield			
Venterstad			
NATAL.			
Kaap St. Lucia	85	70	
Dundee			
Durban	81	71	
Estcourt	80	60	
Hineville			
Ladysmith	82	63	
Melmoth	83	63	
M'kuzi			
Newcastle	74	62	
Pietermaritzburg			
Port Shepstone	79	70	
Seven Oaks			
Vryheid			

O.F.S. - O.V.S.	Max.	Min.	Rfl.
Bethlehem			
Bethulie	90	56	
Bloemfontein	89	61	
Fauresmith	89	59	
Ficksburg			
Harrismith			
Heilbron			
Hoopstad	95	57	
Kroonstad	90	60	
Lindley			
Modderpoort			
Parys			
Vrede			
Wepener	89	55	
Winburg			
Zastron			
S.W.A. and Protectorates en Protektorate			
Gobabis	91	72	
Keetmanshoop	93	64	
Luderitz	71	58	
Ondongua			
Swakopmund	68	63	
Tsumeb	89	70	
Windhoek	86	64	0.02
Ghanzi	89	65	
Francistown	79	70	0.01
Gaberones			
Mahalapye	89	72	
Maun	78	67	0.19
Tsabong	99	61	
Bremersdorp	70	67	
Mbabane			
Stegi			

SYNOPTIC WEATHER MAP 1200 GMT. — 1400 SAST. SINOPTIESE WEERKAART

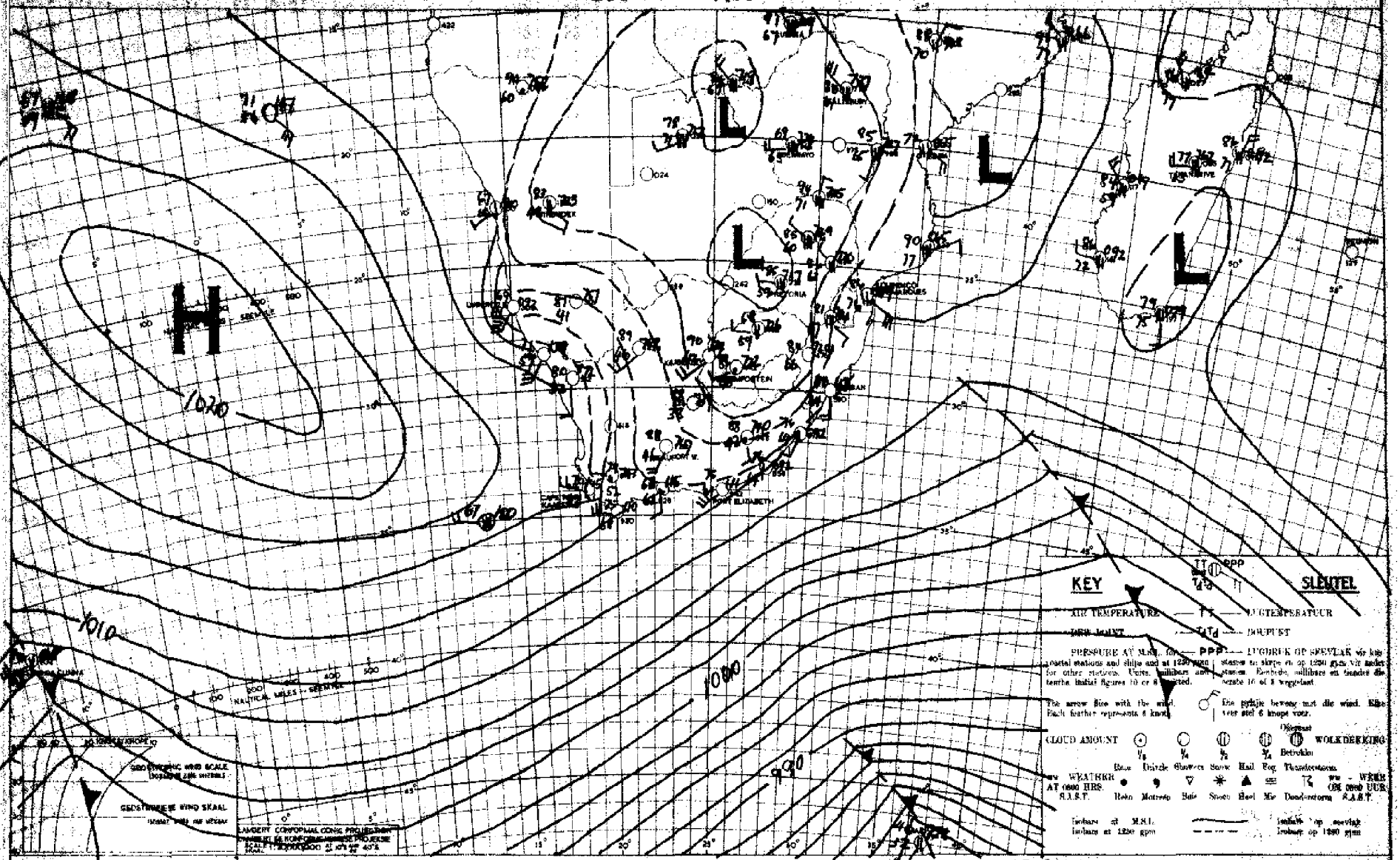

INFERENCE DATE 21-1-1951 DATUM AFLEIDING

THE LOW PRESSURE OVER THE N. UNION WILL DEEPEN AND THE AIR OVER TVL. & NATAL WILL REMAIN HUMID & SCATTERED THUNDERSTORMS WILL DEVELOP. ISOLATED STORMS WILL ALSO DEVELOP OVER THE N. FREE STATE AND OVER THE N. CAPE. OTHERWISE FAIR AND HOT.

DIE LAAG OOR DIE N. UNIE SAL DIEPER WORD. DIE LUG OOR TVL. EN NATAL SAL NAT BLY EN VERSPREIDE DONDERSTORMS SAL ONTWIKKEL. LOS DONDERBUIE SAL OOK VOORKOM OOR DIE N. VRYSTAAT EN OOR N. KAAPLAND. ONGEWS MOOI WEER EN BAIE WARM.

DAAGLIKSE WEERBULLETIN

WEERBURO : WEATHER BUREAU
DEPT. VAN VERVOER : DEPT. OF TRANSPORT

DAILY WEATHER BULLETIN

Maksimum en Minimum Temperature (°F) en Reënval (duime) vir die Etmaal wat om 0800 (SAST) eindig op

Maximum and Minimum Temperatures (°F) and Rainfall (inches) 24 hours ending at 0800 (SAST) on

28 1952

TRANSVAAL.	Max.	Min.	Rvl.
Barberton			
Bethal			
Chester			
Delmas			
Ermelo			
Joubert Park	80	56	
Komatipoort	83	56	
Kroondal	89	72	
Leeuwdoornsstad			
Lichtenburg			
Louis Trichardt			
Marnitz	74	65	0.12
Middelburg			
Loskop			0.11
Nelspruit			
Nylstroom	83	66	
Palmietfontein	89	61	
Pietersburg	86	60	2.01
Piet Retief	78	64	
Pelgrimsrus	79	61	
Potchefstroom			
Pretoria W.B.	92	67	
Pretoriuskop	85	62	
Standerton			
Thabazimbi	82	57	0.01
Vaalwater	83	70	0.43
Watervalboven			
Wolmaransstad	77	53	
Zeerust			
Witbank			0.03
			1.23
KAAP - CAPE			
Alexanderbaai			
Aberdeen	73	60	
Andalusia			
Beaufort-Wes	97	66	
Cala			

CAPE - KAAP	Max.	Min.	Rfl.
Calitzdorp			
Calvinia			
Cape Agulhas			
Cape Columbine	87	51	0.01
Cape St. Francis	75	66	
Carnarvon	76	70	
Cradock			
De Aar			
Dordrecht	96	67	
East London			
Elsenburg	80	68	
Flagstaff			
Fraserburg			
Garies	94	63	
George	90	63	
Graaff Reinet	81	64	
Grahamstown	79	64	
Idutywa			
Jansenville			
Kenhardt			
Kentani			
Kimberley			
Kingwilliamstown	99	72	
Klaver	87	65	
Kowie	90	65	
Kuruman			
Lake Mentz			
Lovedale			
Maclear			
Mafeking	92	69	0.77
Matatiele			
Matroosberg			
Middelburg	88	58	
Mossel Bay	94	60	
Malmesbury	80	70	
O'okiep	91	61	
Orange River	99	69	
Pofadder	94	61	
Port Elizabeth	80	69	

KAAP - CAPE	Max.	Min.	Rvl.
Port St. Johns	77	70	0.03
Postmasburg	99	68	
Piquetberg			
Prieska	103	74	
Prince Albert			
Queenstown	96	64	
Riversdale	94	64	
Somerset-oos	95	66	
Springfontein			
Steynsburg			
Stormsrivier			
Sutherland			
Swellendam			
Umtata	89	68	
Upington	101	68	
van Wyksvlei			
Victoria-Wes	95	64	
Vryburg	97	66	0.19
Williston			
Willowmore	96	63	
Wingfield	82	63	
Venterstad			
NATAL.			
Kaap St. Lucia	91	73	
Dundee			
Durban	83	71	
Estcourt	80	61	
Himeville			
Ladysmith	84	66	
Melmoth			
M'kuzi			
Newcastle	89	68	
Pietermaritzburg			
Port Shepstone	81	73	
Seven Oaks			
Vryheid			

O.F.S. - O.V.S.	Max.	Min.	Rfl.
Bethlehem			
Bethulie			
Bloemfontein	94	68	
Fauresmith	94	63	
Ficksburg			
Harrismith			
Heilbron			0.12
Hoopstad	98	68	0.10
Kroonstad			
Lindley			
Modderpoort			
Parys			
Vrede			
Wepener	92	68	
Winburg			
Zastron			
S.W.A. and Protectorates en Protektorate			
Gobabis	95	67	
Keetmanshoop	100	68	
Luderitz	70	59	
Ondongua			
Swakopmund			0.02
Tsumeb			
Windhoek	84	67	0.34
Francistown	79	67	
Gaberones			
Mahalapye	89	70	
Maun	84	70	0.16
Tsabong	102	67	
Mbabane			
Stegi			

SYNOPTIC WEATHER MAP — 1200 GMT. — 1400 SAST. — SINOPTIESE WEERKAART

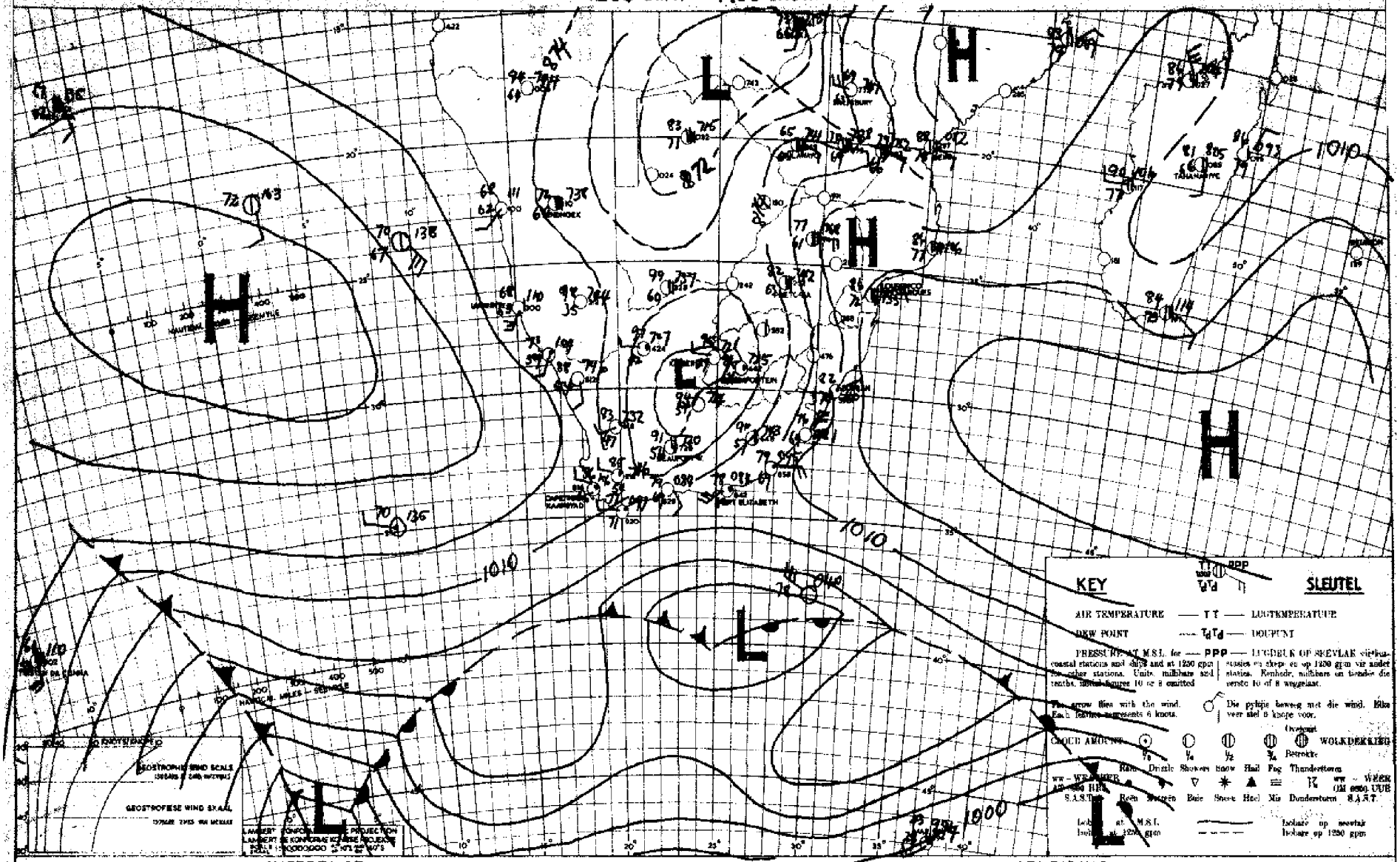

INFERENCE

THE AIR FLOWING S.E. WARDS ACROSS THE E. PARTS OF THE UNION IS MUMID WHICH WILL CAUSE CLOUDY SKIES, BUT ONLY SCATTERED AFTERNOON THUNDERSHOWERS ARE LIKELY. OTHERWISE THERE WILL BE LITTLE CHANGE AND IT WILL BE HOT.

DATE 22-1-1952 DATUM

AFLEIDING

DIE LUG WAT OOR DIE O. DELE VAN DIE UNIE S.O. BEWEEG SAL BEWOLKTE WEER VEROORSAAK, MAAR SLEGS VERSPREIDE NA-MIDDAG-DONDERBUIE SAL WAARSKYNLIK VOORKOM. ORIGENS SAL DAAR MIN VERANDERING WEES EN DIT SAL BAIE WARM WEER.

DAAGLIKSE WEERBULLETIN

WEERBURO : WEATHER BUREAU
DEPT. VAN VERVOER : DEPT. OF TRANSPORT

DAILY WEATHER BULLETIN

Maksimum en Minimum Temperature (°F) en Reënval (duime) vir die tydperk wat om 0800 (SAST) eindig op

Maximum and Minimum Temperatures (°F) and Rainfall (inches) 24 hours ending at 0800 (SAST) on

24.1.1952

TRANSVAAL	Max.	Min.	Rvl.
Barberton			
Bethal			
Chester			
Delmas			
Ermelo	83	58	
Joubert Park	82	61	0.12
Komatipoort	103	77	
Kroondal			
Leeuwdoornstad			
Lichtenburg			
Louis Trichardt	80	67	0.11
Marnitz			
Middelburg			
Loskop			
Nelspruit	94	71	
Nylstroom	90	62	
Palmietfontein	82	58	
Pietersburg	86	67	0.10
Piet Retief			
Pelgrimsrus	88	65	0.11
Potchefstroom	84	59	0.01
Pretoria W.B.	84	62	0.13
Pretoriuskop			
Standerton	82	58	0.03
Thabazimbi	90	68	
Vaalwater			
Watervalboven	88	64	0.11
Wolmaransstad			
Zeerust			
Witbank			0.06
KAAP - CAPE			
Alexanderbaai	79	58	
Aberdeen			
Andpluisia			
Beaufort-Wes	91	61	
Cala			

CAPE - KAAP	Max.	Min.	Rfl.
Calitzdorp			
Calvinia	90	59	
Cape Agulhas	78	61	
Cape Columbine	73	58	
Cape St. Francis	74	66	
Carnarvon			
Cradock			
De Aar	96	64	
Dordrecht			
East London	77	64	0.03
Elsenburg			
Flagstaff			
Fraserburg	87	59	
Garies	90	60	
George	77	61	
Graaff Reinet			
Grahamstown			0.02
Idutywa			
Jansenville			
Kenhardt	93	71	
Kentani			
Kimberley	99	68	
Kingwilliamstown	77	59	0.03
Klaver	90	65	
Kowie			
Kuruman			
Lake Mentz			
Lovedale			
Maclear			
Mafeking	86	64	0.08
Matatiele			
Matroosberg	86	62	
Middelburg			
Mossel Bay	78	66	0.10
Malmesbury			
O'okiep	88	63	
Orange River	98	69	
Pofadder	94	65	
Port Elizabeth	78	63	0.01

KAAP - CAPE	Max.	Min.	Rvl.
Port St. Johns	78	68	0.31
Postmasburg	97	67	
Piquetberg			
Prieska	101	74	
Prince Albert			
Queenstown	86	63	
Riversdale	87	63	
Somerset-oos	85	61	0.02
Springfontein	81	59	0.23
Steynsburg			
Stormerivier			
Sutherland			
Swellendam			
Umtata			
Upington	97	71	
van Wyksvlei	97	71	
Victoria-Wes	92	59	
Vryburg	97	62	
Williston			
Willowmore	89	61	
Wingfield	83	65	
Venterstad			
NATAL			
Kaap St. Lucia	94	72	0.03
Dundee			
Durban			
Estcourt	86	58	1.03
Himeville			
Ladysmith	89	61	0.16
Melmoth	85	64	0.02
M'kuzi			
Newcastle	94	60	0.78
Pietermaritzburg			0.23
Port Shepstone	81	70	0.42
Seven Oaks			
Vryheid			

O.F.S. - O.V.S.	Max.	Min.	Rfl.
Bethlehem	84	55	
Bethulie	96	59	
Bloemfontein	71	61	
Fauresmith	95	64	
Ficksburg			
Harrismith			
Heilbron			
Hoopstad	97	65	
Kroonstad	93	62	
Lindley			
Modderpoort			
Parys			
Vrede			
Wepener	96	63	
Winburg			
Zastron			
S.W.A. and Protectorates en Protektorate			
Gobabis	93	67	
Keetmanshoop	99	71	
Luderitz	72	59	
Ondongua	99	75	
Swakopmund	69	60	
Tsumeb	91	69	
Windhoek	90	69	0.05
Francistown	84	71	0.20
Gaberones			
Mahalapye	91	73	
Maun	84	70	0.30
Tsabong			
Mbabane			
Stegi			

SYNOPTIC WEATHER MAP 1200 GMT. — 1400 SAST. SINOPTIESE WEERKAART

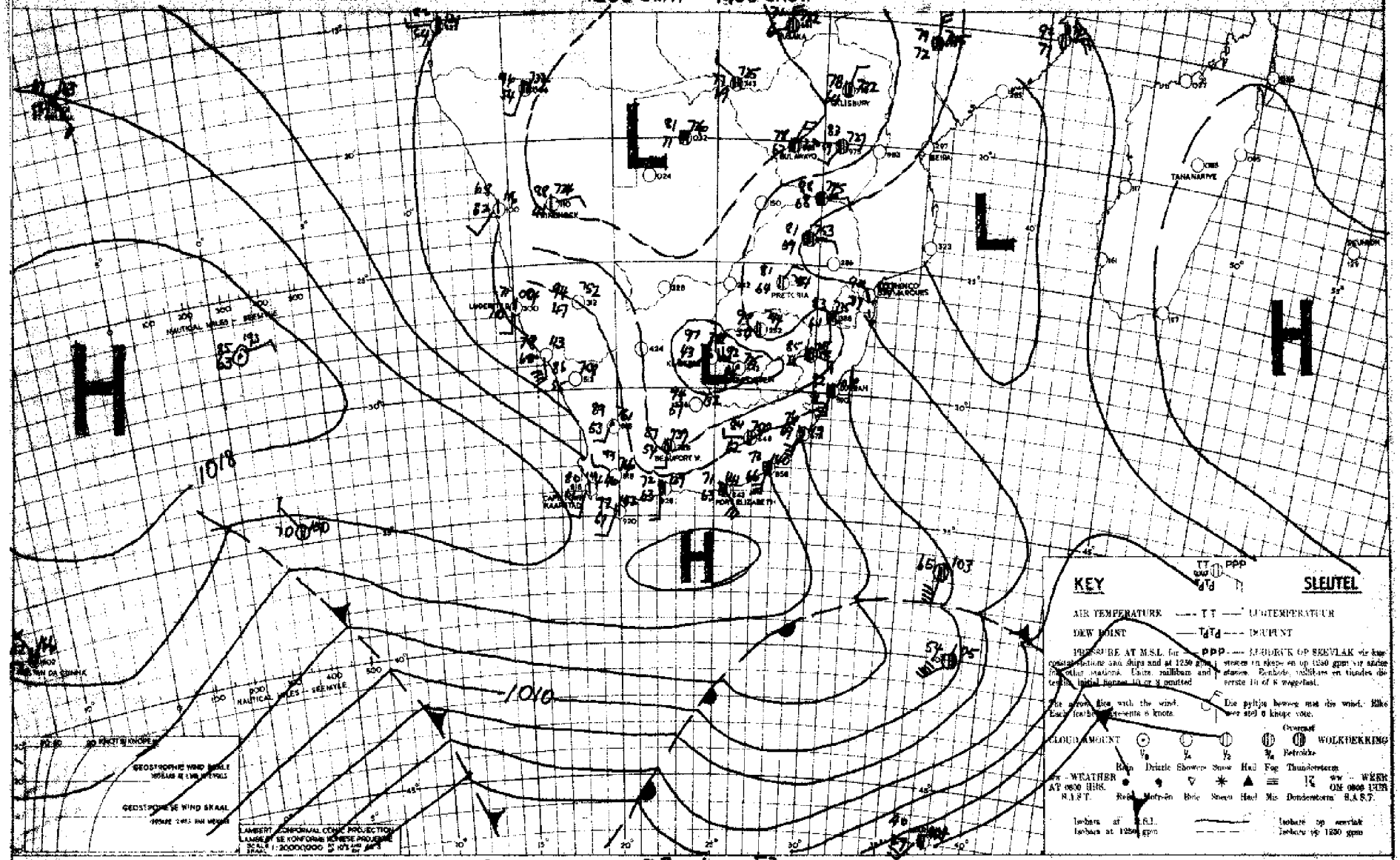

INFERENCE

DATE 28-1-1952 DATUM

THERE WILL BE LITTLE CHANGE IN THE SYNOPTIC SITUATION SCATTERED SHOWERS WILL DEVELOP OVER TVL. OVER N.E. FREESTATE, OVER NATAL AND THE TRANSKEI OTHERWISE FAIR

AFLEIDING

DAAR SAL MIN VERANDERING IN DIE SINOPTIESE POSISIE WEES. VERSPREIDE BUIE SAL UITSHAK OOR TVL, OOR DIE N.O. VRYSTAAT, NATAL EN TRANSKEI. ORITENS MOOI WEER.

DAAGLIKSE WEERBULLETIN

WEERBURO : WEATHER BUREAU

DEPT. VAN VERVOER : DEPT. OF TRANSPORT

DAILY WEATHER BULLETIN

Maksimum en Minimum Temperature (°F) en Reënval (duime) vir die Etmaal wat om 0800 (SAST) eindig op

Maximum and Minimum Temperatures (°F) and Rainfall (inches) 24 hours ending at 0800 (SAST) on

25 ... 1 ... 1952 ...

TRANSVAAL.	Max.	Min.	Rvl.
Barberton			
Bethal			
Chester			
Delmas			
Ermelo			
Joubert Park	81	58	
Konstipoort	85	55	0.62
Kroondal	92	74	
Leeuwdoornstad			
Lichtenburg			
Louis Trichardt	80	61	0.17
Marnitz			
Middelburg			
Loskop			
Nelspruit			
Nylstroom	93	64	
Palmietfontein	82	61	0.16
Pietersburg	85	64	
Piet Retief	78	59	
Pelgrimsrus	75	68	0.05
Potchefstroom	93	67	
Pretoria W.B.	86	65	
Pretoriuskop			
Standerton	84	60	
Thabazimbi			
Vaalwater			
Watervalboven	80	63	
Wolmaransstad			
Zeerust			
Witbank			
KAAP - CAPE			
Alexanderbaai	82	64	
Aberdeen			
Andalusia			
Beaufort-Wes	89	59	
Cala			

CAPE - KAAP	Max.	Min.	Rfl.
Calitzdorp			
Calvinia	91	64	
Cape Agulhas	77	64	
Cape Columbine	73	56	
Cape St. Francis	74	66	
Carnarvon			
Cradock			
De Aar	93	59	
Dordrecht	98	54	
East London	71	61	0.03
Elsenburg			
Flagstaff			
Fraserburg	87	57	
Gariep	94	58	
George	76	57	
Graaff Reinet	86	54	
Grahamstown			
Idutywa			
Jansenville			
Kenhardt	99	72	
Kentani			
Kimberley	99	64	
Kingwilliamstown	88	57	0.95
Klaver	91	63	
Kowie			
Kuruman			
Lake Mentz			
Lovedale			
Maclear			
Mafeking			
Matatiele			
Matroosberg	84	53	
Middelburg	88	49	
Mossel Bay	78	67	
Malmesbury			
O'okiep			
Orange River	96	64	
Pofadder	95	67	
Port Elizabeth	76	60	

KAAP - CAPE	Max.	Min.	Rvl.
Port St. Johns	72	65	0.71
Postmasburg	98	69	
Piquetberg			
Prieska			
Prince Albert			
Queenstown	82	57	
Riversdale	86	60	
Somerset-oos	73	52	
Springfontein	75	57	0.14
Steynsburg			
Stormsrivier			
Sutherland			
Swellendam			
Umtata	62	59	0.26
Upington	101	68	
van Wyksvlei	97	67	
Victoria-Wes	90	54	
Vryburg			
Williston			
Willowmore	87	54	
Wingfield	80	66	
Venterstad			
NATAL.			
Kaap St. Lucia	89	74	
Dundee			
Durban	79	69	0.93
Estcourt	77	60	1.00
Hineville			
Ladysmith	79	62	0.48
Melmoth	79	63	0.32
M'kuzi			
Newcastle	81	62	0.05
Pietermaritzburg			
Port Shepstone	75	67	1.50
Seven Oaks			
Vryheid			

O.F.S. - O.V.S.	Max.	Min.	Rfl.
Bethlehem	83	61	
Bethulie	93	53	
Bloemfontein	93	56	
Ficksburg			
Harrismith			
Heilbron			
Hoopstad	99	70	
Kroonstad	95	67	
Lindley			
Modderpoort			
Parys			
Vrede			
Wepener	93	61	
Winburg			
Zastron			
S.W.A. and Protectorates en Protektorate			
Gobabis	93	55	
Keetmanshoop	100	60	
Luderitz	79	59	
Ondongua			
Swakopmund	70	63	
Tsumeb	93	67	
Windhoek	89	65	
Francistown			
Gaberones			
Mahalapye	95	72	
Maun	85	68	
Tsabong	104	68	
Mbabane			
Stegi			

SYNOPTIC WEATHER MAP 1200 GMT. — 1400 SAST. SINOPTIESE WEERKAART

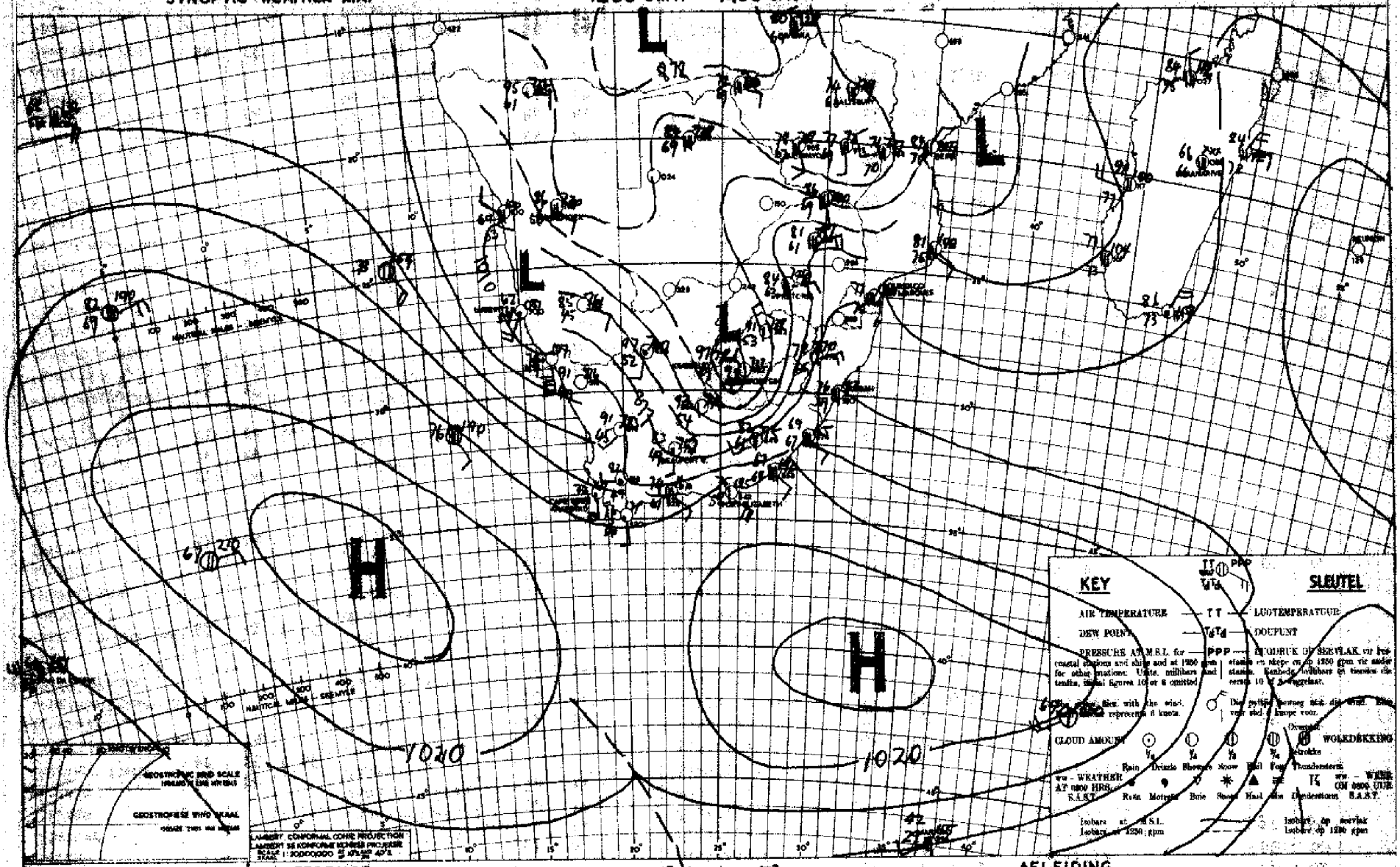

INFERENCE

DATE 24-1-1952 DATUM

AFLEIDING

AROUND THE N. PLANE OF THE HIGH PASSING E. TO THE S. OF THE UNION, E. WINDS WILL CAUSE COOLER MOIST AIR TO FLOW ACROS NATAL & TVL. AND LATER ACROSS THE N. FREESTATE. CLOUDY SKIES WILL RESULT AND LOCAL RAIN WILL OCCUR ALONG THE ESCARPMENT AND THE E. MOUNTAIN RANGES. ELSEWHERE OVER THE UNION IT WILL BE FAIR AND WARM.

OOR DIE N. PLANKE VAN DIE HOOGDRUKSTELSEL, WAT TEN S. VAN DIE UNIE O. BEWEEG, SAL O. WINDE KOELER LUG OOR NATAL EN TVL EN LATER OOR N. VRYSTAAT INVER. BEWOLKTE TOESTANDE SAL PLAAS EN PLAASLIKE REEN SAL OOR DIE O. PLATORAND EN DIE O. BERGREEKSE VOORKOM. ELDERS OOR DIE UNIE SAL DIT MEDI-NEER EN WARM WEES.

DAAGLIKSE WEERBULLETIN

WEERBURO : WEATHER BUREAU

DEPT. VAN VERVOER : DEPT. OF TRANSPORT

DAILY WEATHER BULLETIN

Maksimum en Minimum Temperature (°F) en Reënval (duime) vir die Etmaal wat om 0800 (SAST) eindig op

Maximum and Minimum Temperatures (°F) and Rainfall (inches) 24 hours ending at 0800 (SAST) on

26 - 1 . 1952

TRANSVAAL	Max.	Min.	Rvl.
Barberton			
Bethal			
Chester			
Delmas			
Ermelo	74	57	
Joubert Park	76	58	1.41
Komatipoort	87	70	0.47
Kroondal			
Leeuwdoornstad			
Lichtenburg			
Louis Trichardt	79	65	
Marnitz			
Middelburg			
Loskop			
Nelspruit	81	67	0.10
Nylstroom	89	63	0132
Palmietfontein	80	59	0.31
Pietersburg	84	61	
Piet Retief			
Pelgrimsrus	74	61	0.08
Potchefstroom	86	61	0.61
Pretoria W.B.	85	61	1.05
Pretoriuskop			
Standerton	76	58	0.01
Thabazimbi			
Vaalwater			
Watervalboven	76	60	0.04
Wolmaransstad			
Zeerust			
Witbank			
KAAP - CAPE			
Alexanderbaai	81	57	
Aberdeen			
Andeluzia			
Beaufort-Wes	93	64	
Cala			

CAPE - KAAP	Max.	Min.	Rfl.
Calitzdorp			
Calvinia	97	53	
Cape Agulhas	78	62	
Cape Columbine	73	57	
Cape St. Francis	74	63	
Carnarvon			
Cradock			
De Aar	93	68	
Dordrecht	79	57	
East London	76	65	0.01
Elsenburg			
Flagstaff			
Fraserburg	92	64	
Garies	94	55	
George	80	60	
Graaff Reinet	91	62	
Grahamstown			
Idutywa			
Jansenville			
Kenhardt	100	68	
Kentani			
Kimberley	99	65	
Kingwilliamstown	76	60	0.01
Klaver	93	57	
Kowie			
Kuruman			
Lake Mentz			
Lovedale			
Maclear			
Mafeking	92	65	
Matatiele			
Matroosberg	88	52	
Middelburg			
Mossel Bay	73	66	
Malmesbury			
O'okiep	93	55	
Orange River	96	69	
Pofadder	99	61	
Port Elizabeth			

KAAP - CAPE	Max.	Min.	Rvl.
Port St. Johns	75	67	0.11
Postmasburg	98	71	
Piquetberg			
Prieska	99	66	
Prince Albert			
Queenstown	82	56	
Riversdale	94	61	
Somerset-oos	90	61	
Springfontein	73	52	0.15
Steynsburg			
Stormsrivier			
Sutherland			
Swellendam			
Umtata			
Upington	101	69	
van Wyksvlei	95	66	
Victoria-Wes	91	56	
Vryburg	99	68	
Williston			
Willowmore	92	62	
Wingfield	82	59	
Venterstad			
NATAL			
Kaap St. Lucia	84	69	
Dundee			
Durban	76	68	0.03
Estcourt	70	61	0.59
Himeville			
Ladysmith	71	59	0.08
Melmoth	69	62	0.24
M'kuzi			
Newcastle	73	59	0.06
Pietermaritzburg			
Port Shepstone	75	70	0.48
Seven Oaks			
Vryheid			

O.F.S. - O.V.S.	Max.	Min.	Rfl.
Bethlehem	68	49	0.06
Bethulie	92	60	
Bloemfontein	93	61	
Fauresmith	92	65	
Ficksburg			
Harrismith			
Heilbron			
Hoopstad	99	62	
Kroonstad	83	60	0.64
Lindley			
Modderpoort			
Parys			
Vrede			
Wepener	84	59	1.18
Winburg			
Zastron			
S.W.A. and Protectorates en Protektorate			
Gobabis	96	67	
Keetmanshoop	103	69	
Luderitz	75	54	
Ondongua	97	69	
Swakopmund	71	62	
Tsumeb	92	65	
Windhoek	92	69	
Francistown			
Gaberones			
Mahalapye	93	69	
Maun	88	69	
Tsabong	103	59	
Mbabane			
Stegi			

SYNOPTIC WEATHER MAP 1200 GMT. — 1400 SAST. SINOPTIESE WEERKAART

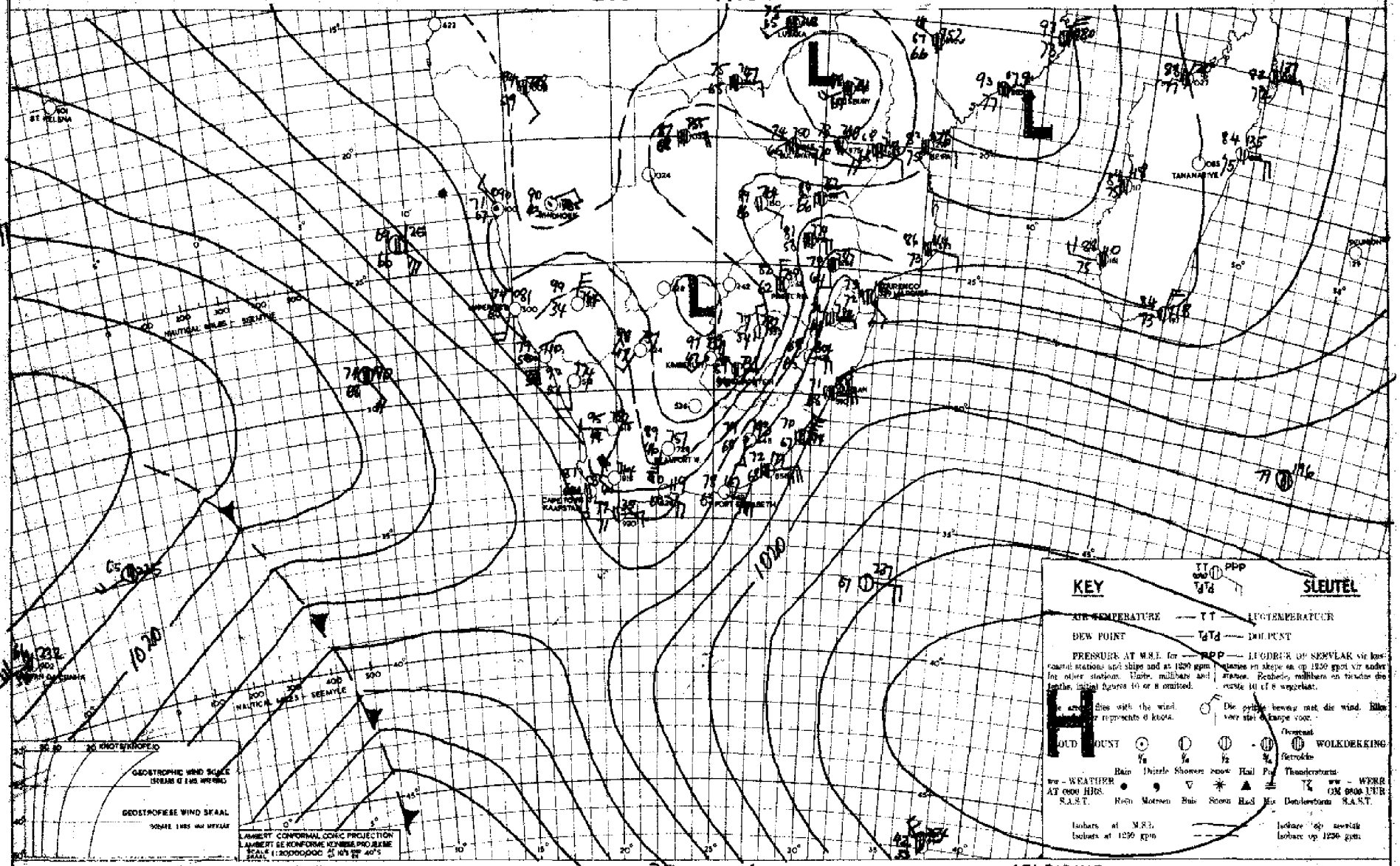

INFERENCE

DATE 25-1-1962 DATUM

AFLEIDING

COOLER HUMID AIR WILL MOVE OVER NATAL, TVL. & OVER N. FREE STATE. SKIES WILL BE CLOUDY AND SCATTERED SHOWERS WILL DEVELOP. ISOLATED THUNDERSTORMS WILL ALSO SPREAD TO THE REMAINDER OF THE FREE STATE AND TO N. CAPE. OTHERWISE FAIR.

KOELER VOCHTIGE LUG SAL OOR NATAL, TVL. EN N. VRYSTAAT BEWEG. DIE WEER SAL BEWOLK WEES EN VERSPREIDE BUIE SAL UITSIT. LOS DONDER BUIE SAL OOK VOORKOM OOR DIE RES VAN DIE VRYSTAAT EN OOR N. KAAPLAND. ORIGINELE MOOI WEER.

DAAGLIKSE WEERBULLETIN

WEERBURO : WEATHER BUREAU

DEPT. VAN VERVOER : DEPT. OF TRANSPORT

DAILY WEATHER BULLETIN

Maksimum en Minimum Temperature (°F) en Reënval (duime) vir die Etmaal wat om 0800 (SAST) eindig op

Maximum and Minimum Temperatures (°F) and Rainfall (inches) 24 hours ending at 0800 (SAST) on

...27-1962...

TRANSVAAL.	Max.	Min.	Rvl.
Barberton			
Bethal			
Chester			
Delmas			
Ermelo	80	57	
Joubert Park			
Komatipoort	86	65	
Kroondal			
Leeuwdoornstad			
Lichtenburg			
Louis Trichardt			
Marnitz			
Middelburg			
Loskop			
Nelspruit	--	--	
Nylstroom	86	68	
Palmietfontein	72	62	
Pietersburg			
Piet Retief			
Pelgrimsrus			
Potchefstroom			
Pretoria W.B.	82	70	
Pretoriuskop			
Standerton			
Thabazimbi			
Vaalwater			
Watervalboven			
Wolmaransstad			
Zeerust			
Witbank			
KAAP - CAPE			
Alexanderbaai	97	61	
Aberdeen			
Andalusia			
Beaufort-Wes	99	62	
Cala			

CAPE - KAAP	Max.	Min.	Rfl.
Calitzdorp			
Calvinia	90	53	
Cape Agulhas	87	64	
Cape Columbine	73	57	
Cape St. Francis	73	64	0.06
Carnarvon			
Cradock			
De Aar			
Dordrecht			
East London	80	68	
Elsenburg			
Flagstaff			
Fraserburg			
Garies			
George	78	60	0.01
Graaff Reinet			
Grahamstown			
Idutywa			
Jansenville			
Kenhardt			
Kentani			
Kimberley	100	67	
Kingwilliamstown	88	59	0.01
Klaver			
Kowie			
Kuruman			
Lake Mentz			
Lovedale			
Maclear			
Mafeking			
Matatiele			
Matroosberg	85	52	
Middelburg	97	50	
Mossel Bay	77	65	0.01
Malmesbury			
O'okiep	85	54	
Orange River	102	65	
Pofadder			
Port Elisabeth	78	63	

KAAP - CAPE	Max.	Min.	Rvl.
Port St. Johns			
Postmasburg			
Piquetberg			
Prieska			
Prince Albert			
Queenstown			
Riversdale	87	59	
Somerset-oos	98	59	
Springfontein			
Steynsburg			
Stormsrivier			
Sutherland			
Swellendam			
Umtata			
Upington	104	64	
van Wyksvlei	102	62	
Victoria-Wes	98	59	
Vryburg	98	60	
Williston			
Willowmore			
Wingfield	78	64	
Venterstad			
NATAL.			
Kaap St. Lucia	88	74	
Dundee			
Durban	81	72	
Estcourt	74	65	
Himeville			
Ladysmith	84	65	
Melmoth	87	67	
M'kuzi			
Newcastle	87	61	
Pietermaritzburg			
Port Shepstone	78	70	
Seven Oaks			
Vryheid			

O.F.S. - O.V.S.	Max.	Min.	Rfl.
Bethlehem			
Bethulie			
Bloemfontein	91	66	
Fauresmith	94	64	
Ficksburg			
Harrismith			
Heilbron			
Hoopstad	98	60	
Kroonstad			
Lindley			
Modderpoort			
Parys			
Vrede			
Wepener	86	69	
Winburg			
Zastron			
S.W.A. and Protectorates en Protektorate			
Gobabis	97	71	
Keetmanshoop	102	63	
Luderitz	72	59	
Ondongua			
Swakopmund	73	64	
Tsumeb	92	63	
Windhoek	84	74	
Francistown			
Gaberones			
Mahalapye			
Maun	89	61	
Tsabong			
Mbabane			
Stegi			

SYNOPTIC WEATHER MAP 1200 GMT. — 1400 SAST. SINOPTIESE WEERKAART

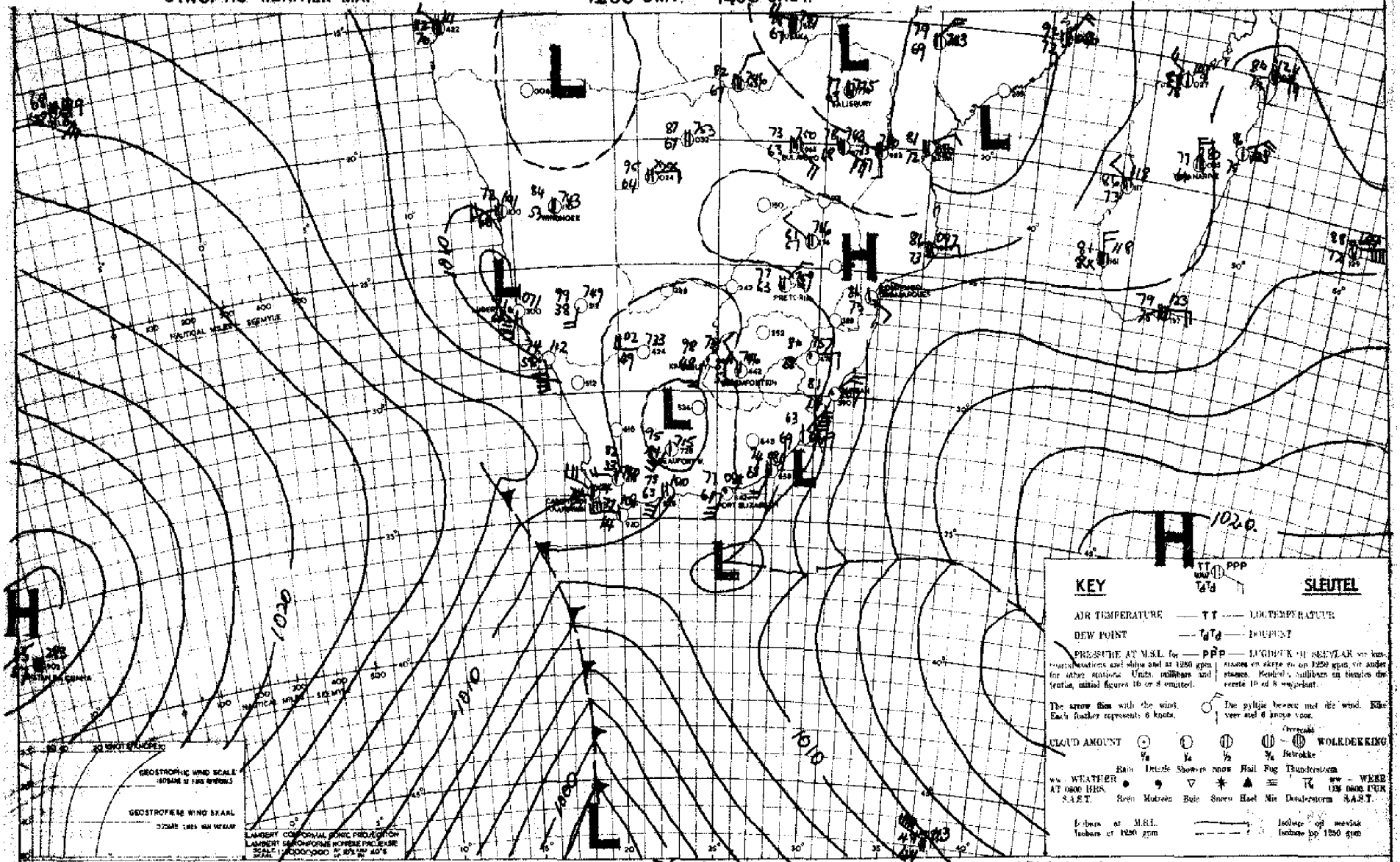

INFERENCE

DATE 26-1-1952 DATUM

A FRESH HIGH PRESSURE CELL IS APPROACHING THE S.W. UNION FROM THE W. LIGHT SHOWERS WILL OCCUR ALONG THE COAST & WILL SPREAD GRADUALLY E. THE INDIAN OCEAN HIGH IS AT PRESENT WITHDRAWING EASTWARDS.

AFLEIDING

'N NUWE HOOGDRUK SISTEEM NADER DIE S.W. UNIE VANUIT DIE W. LIGTE BUIE SAL LANGS DIE KUSSTREKE VOORKOM EN SAL GELEIDELIK O. UITBREI. DIE HOOGDRUK SAL IN DIE INDIESE OSEAAN TREK GELEIDELIK WEG NA DIE OOSTE.

DAAGLIKSE WEERBULLETIN

WEERBURO : WEATHER BUREAU

DEPT. VAN VERVOER : DEPT. OF TRANSPORT

DAILY WEATHER BULLETIN

Maksimum en Minimum Temperature (°F) en Reënval (duime) vir die Etmaal wat om 0800 (SAST) eindig op

Maximum and Minimum Temperatures (°F) and Rainfall (inches) 24 hours ending at 0800 (SAST) on

28.4.1... 196...

TRANSVAAL	Max.	Min.	Rvl.
Barberton			
Bethal			
Chester			
Delmas			
Ermelo	89	60	
Joubert Park			
Komatipoort	102	71	
Kroondal			
Leeuwdoornsetad			
Lichtenburg			
Louis Trichardt			
Marnitz			
Middelburg			
Loskop			
Nelspruit	99	69	0.78
Nylstroom	94	70	
Palmietfontein	89	63	
Pietersburg	93	67	
Piet Retief	91	58	
Pelgrimsrus	92	60	0.02
Potchefstroom	95	66	0.01
Pretoria W.B.	90	65	
Pretoriuskop			
Standerton	91	56	
Thabazimbi			
Vaalwater			
Watervalboven	92	59	0.04
Wolmaransstad			
Zeerust			
Witbank			
KAAP - CAPE			
Alexanderbaai	75	53	
Aberdeen			
Andalusia			
Beaufort-Wes	84	56	
Cala			

CAPE - KAAP	Max.	Min.	Rfl.
Calitzdorp			
Calvinia	82	53	
Cape Agulhas	72	62	
Cape Columbine	73	54	
Cape St. Francis	71	61	0.11
Carnarvon			
Cradock			
De Aar	98	54	
Dordrecht	77	51	0.02
East London	75	61	0.10
Elsenburg			
Flagstaff			
Fraserburg	78	51	
Garies	81	52	
George	66	56	0.15
Graaff Reinet	81	57	
Grahamstown			
Idutywa			0.18
Jansenville			
Kenhardt	100	61	
Kentani			0.26
Kimberley	97	63	
Kingwilliamstown	72	55	
Klaver	83	56	
Kowie			
Kuruman			
Lake Mentz			
Lovedale			
Maclear			
Mafeking	95	69	
Matatiele			
Matroosberg		51	
Middelburg	84	49	
Mossel Bay	71	61	0.16
Malmesbury			
O'okiep	83	61	
Orange River			
Pofadder	88	61	
Port Elisabeth	71	56	0.07

KAAP - CAPE	Max.	Min.	Rvl.
Port St. Johns	72	62	1.50
Postmasburg	94	66	
Piquetberg			
Prieska	95	64	
Prince Albert			
Queenstown	83	55	0.03
Riversdale	75	58	
Somerset-oos			
Springfontein	78	53	0.15
Steynsburg			
Stormsrivier			
Sutherland			
Swellendam			
Umtata	94	56	0.04
Upington	92	61	
van Wyksvlei	91	61	
Victoria-Wes	82	50	
Vryburg	101	63	
Williston			
Willowmore	74	56	
Wingfield	75	62	
Venterstad			
NATAL.			
Kaap St. Lucia	87	69	0.14
Dundee			
Durban	81	65	0.83
Estcourt	87	58	0.09
Himeville			
Ladysmith	94	59	0.02
Melmoth	87	67	0.31
M'kuzi			
Newcastle	97	63	0.10
Pietermaritzburg			0.26
Port Shepstone	76	64	1.11
Seven Oaks			
Vryheid			

O.F.S. - O.V.S.	Max.	Min.	Rfl.
Bethlehem	89	56	
Bethulie	91	51	
Bloemfontein	94	61	
Fauresmith	91	57	
Ficksburg			
Harrismith			
Heilbron			
Hoopstad	101	51	
Kroonstad	96	64	
Lindley			
Modderpoort			
Parys			
Vrede			
Wepener	93	55	
Winburg			
Zastron			
S.W.A. and Protectorates en Protektorate			
Gobabis	101	70	0.03
Keetmanshoop	83	56	
Luderitz			
Ondongua	95	67	
Swakopmund	72	62	
Tsumeb	92	70	
Windhoek	95	65	0.49
Francistown			
Gaberones			
Mahalapye			
Maun	92	72	
Tsabong			
Mbabane			
Stegi			

SYNOPTIC WEATHER MAP — 1200 GMT. — 1400 SAST. — SINOPTIESE WEERKAART

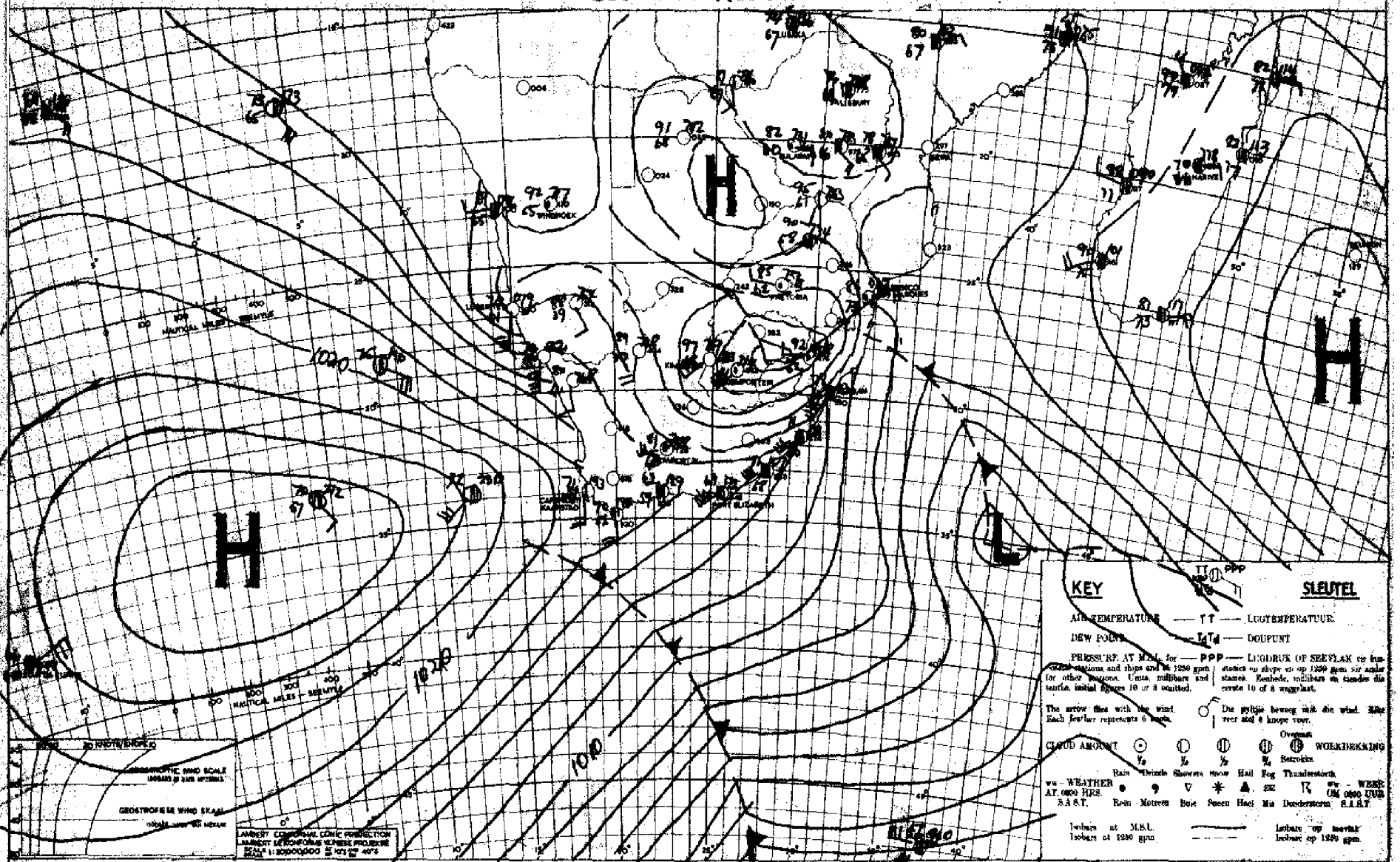

DATE 27-1-1952 DATUM

INFERENCE

THE COOLER AIR OVER THE S. & S.E. CAPE COASTS WILL MOVE OVER NATAL, TVL. & N. FREE STATE. SKIES WILL BE CLOUDY, LIGHT SHOWERS WILL FALL OVER NATAL & THE E. TVL. ISOLATED THUNDERSTORMS WILL DEVELOP OVER THE FREE STATE & N. CAPE. OTHERWISE FAIR.

AFLEIDING

DIE KOELER LUG OOR DIE S. EN S.O. KUSSTREKE VAN KAAPLAND SAL OOR NATAL, TVL. EN N. VRYSTAAT BEWEEG. LIGTE BUIE SAL UITVAL OOR NATAL EN O. TVL. LOS DONDERBUIE SAL ONTWIKKEL OOR DIE VRYSTAAT EN N. KAAPLAND. ORIGINS MOOIWEER.

DAAGLIKSE WEERBULLETIN

WEERBURO : WEATHER BUREAU

DEPT. VAN VERVOER : DEPT. OF TRANSPORT

DAILY WEATHER BULLETIN

Maksimum en Minimum Temperature (°F) en Reënval (duime) vir die Etmaal wat om 0800 (SAST) eindig op

Maximum and Minimum Temperatures (°F) and Rainfall (inches) 24 hours ending at 0800 (SAST) on

29..1..195..

TRANSVAAL.	Max.	Min.	Rvl.
Barberton			
Bethal			2.23
Chester			
Delmas			
Ermelo	70	55	0.13
Joubert Park			
Komatipoort	79	67	0.01
Kroondal			
Leeuwdoornestad			
Lichtenburg			0.48
Louis Trichardt	74	61	0.09
Marnitz			
Middelburg			
Loskop			
Nelspruit	75	65	
Nylstroom	85	60	
Palmietfontein	80	56	0.45
Pietersburg	82	62	
Piet Retief			
Pelgrimsrus	67	58	0.02
Potchefstroom	85	58	1.96
Pretoria W.B.	83	60	0.30
Pretoriuskop			
Standerton	76	57	0.46
Thabazimbi			
Vaalwater			
Watervalboven	72	59	
Wolmaransstad			
Zeerust			
Witbank			0.14

KAAP - CAPE	Max.	Min.	Rvl.
Alexanderbaai	74	59	
Aberdeen			
Andelusia			
Beaufort-Wes	84	56	
Cala			

CAPE - KAAP	Max.	Min.	Rfl.
Calitzdorp			
Calvinia	92	68	
Cape Agulhas	70	68	
Cape Columbine	69	54	
Cape St. Francis	71	65	
Carnarvon			
Cradock			
De Aar	93	68	
Dordrecht			
East London	72	63	0.01
Elsenburg			
Flagstaff			
Fraserburg	85	60	
Garies	101	60	
George	71	53	
Graaff Reinet	82	55	
Grahamstown			
Idutywa			0.11
Jansenville			
Kenhardt	100	68	
Kentani			
Kimberley	101	68	
Kingwilliamstown	69	52	0.02
Klaver	97	60	
Kowie			
Kuruman			
Lake Mentz			
Lovedale			
Maclear			0.10
Mafeking			
Matatiele			
Matroosberg	81	51	
Middelburg	84	53	
Mossel Bay	72	65	
Malmesbury			
O'okiep			
Orange River	98	67	
Pofadder	93	66	
Port Elizabeth	73	65	

KAAP - CAPE	Max.	Min.	Rvl.
Port St. Johns	71	65	
Postmasburg	99	73	
Piquetberg			
Prieska	101	69	
Prince Albert			
Queenstown	71	57	0.01
Riversdale	80	59	
Somerset-oos	76	57	
Springfontein	66	52	0.05
Steynsburg			
Stormsrivier			
Sutherland			
Swellendam			
Umtata			
Upington	101	75	
van Wyksvlei			
Victoria-Wes	88	58	
Vryburg	101	62	0.18
Williston			
Willowmore			
Wingfield	85	60	
Venterstad			

NATAL.	Max.	Min.	Rvl.
Kaap St. Lucia	87	66	
Dundee			
Durban	73	66	0.04
Estcourt	70	58	
Himeville			
Ladysmith	69	61	
Melmoth	69	58	0.10
M'kuzi			
Newcastle	68	58	0.04
Pietermaritzburg			
Port Shepstone	72	66	0.12
Seven Oaks			
Vryheid			

O.F.S. - O.V.S.	Max.	Min.	Rfl.
Bethlehem	69	56	0.04
Bethulie	92	61	
Bloemfontein	87	61	0.70
Fauresmith	94	65	
Ficksburg			0.21
Harrismith			
Heilbron			
Hoopstad			
Kroonstad	83	58	1.15
Lindley			
Modderpoort			
Parys			0.28
Vrede			
Wepener	85	59	1.09
Winburg			
Zastron			

S.W.A. and Protectorates en Protektorate	Max.	Min.	Rfl.
Gobabis	93	66	1.08
Keetmanshoop	103	59	
Luderitz	72	56	
Ondongua	96	72	
Swakopmund	70	62	
Tsumeb	93	69	0.06
Windhoek	91	65	0.04
Francistown	89	65	
Gaberones			
Mahalapye	92	67	
Maun	90	65	0.01
Tsabong			
Mbabane			
Stegi			

SYNOPTIC WEATHER MAP 1200 GMT. — 1400 SAST. SINOPTIESE WEERKAART

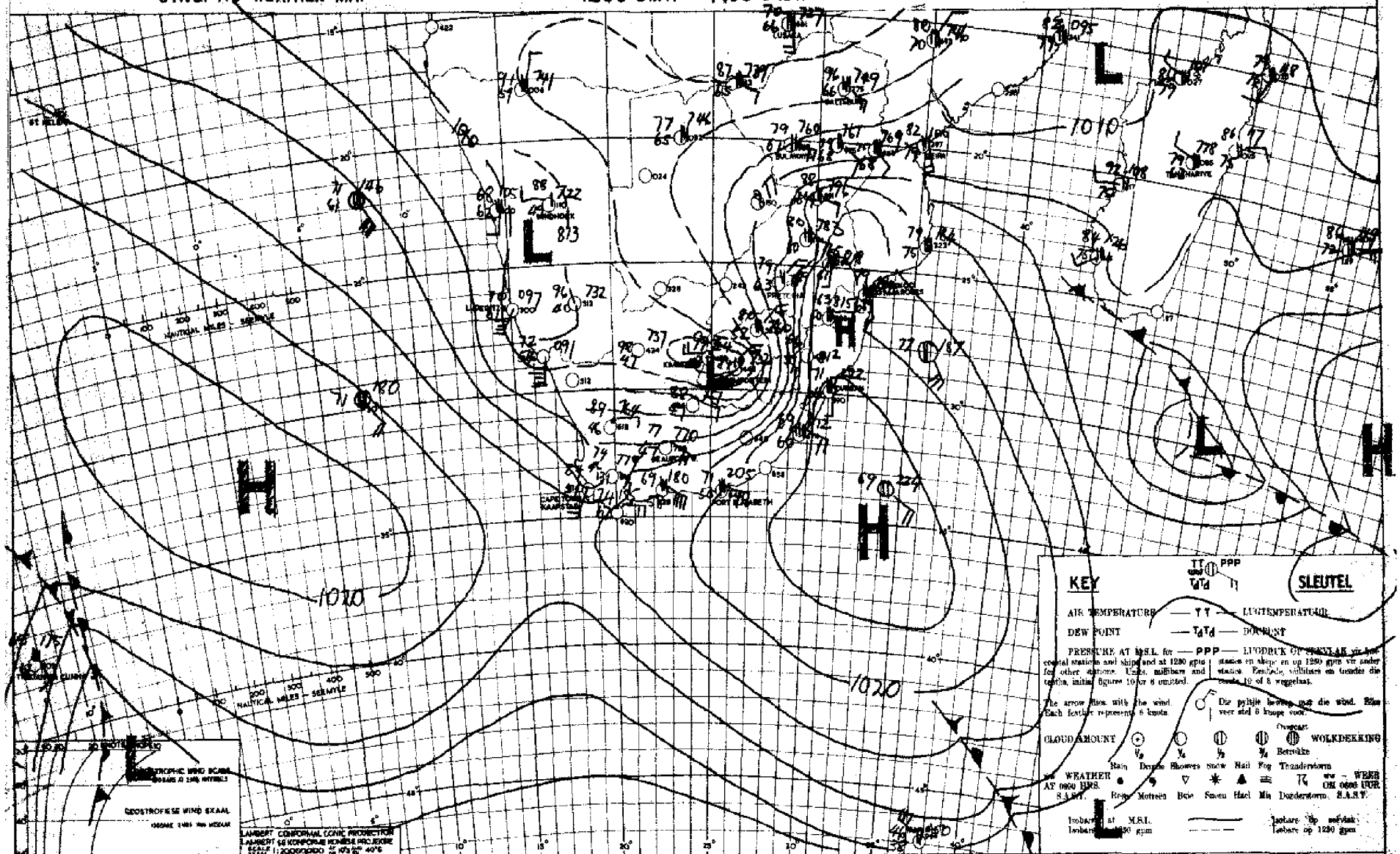

INFERENCE DATE 28-1-52 DATUM AFLEIDING

A HUMID N'LY AIRSTREAM IS IS NOW BECOMING ESTABLISHED OVER THE E. HALF OF THE UNION AND THE OUTLOOK FOR GENERAL RAINS OVER THE N. PROVINCE HAS THUS ~~bol~~ IMPROVED.

'N VOGTIGE N. LUGSTROOM WORD NOU OOR DIE O. HELFTE VAN DIE UNIE DAARGESTEL EN DIE VOORUITSIGTE VIR ALGEMENE REËN OOR DIE N. PROV. HET DUS VERBETER.

DAAGLIKSE WEERBULLETIN

WEERBURO : WEATHER BUREAU

DEPT. VAN VERVOER : DEPT. OF TRANSPORT

DAILY WEATHER BULLETIN

Maksimum en Minimum Temperature (°F) en Reënval (duime) vir die Etmaal wat om 0800 (SAST) eindig op

Maximum and Minimum Temperatures (°F) and Rainfall (inches) 24 hours ending at 0800 (SAST) on

30 - 1 - 195

TRANSVAAL	Max.	Min.	Rvl.
Barberton			
Bethal			
Chester			
Delmas			
Ermelo	73	53	
Joubert Park	73	52	
Komatipoort	92	73	
Kroondal			
Leeuwdoornstad			
Lichtenburg			
Louis Trichardt	78	66	
Marnitz			
Middelburg			
Loskop			
Nelspruit	85	64	
Nylstroom	87	53	
Palmietfontein	75	58	
Pietersburg	85	64	
Piet Retief			
Pelgrimsrus	82	60	
Potchefstroom	77	60	0.14
Pretoria W.B.	77	61	
Pretoriuskop			
Standerton	73	53	
Thabazimbi	87	72	
Vaalwater			
Watervalboven	83	60	
Wolmaransstad			
Zeerust			0.07
Witbank			
KAAP - CAPE			
Alexanderbaai	77	60	
Aberdeen			
Andelusia			0.08
Beaufort-Wes	96	61	
Cala			

CAPE - KAAP	Max.	Min.	Rfl.
Calitzdorp			
Calvinia	92	60	
Cape Agulhas	78	62	
Cape Columbine	67	55	
Cape St. Francis			
Carnarvon			
Cradock			
De Aar	94	61	0.30
Dordrecht	87	57	0.33
East London	79	66	
Elsenburg			
Flagstaff			
Fraserburg	91	61	
Garies	88	59	
George	82	64	0.42
Graaff Reinet	97	63	
Grahamstown			
Idutywa			
Jansenville			
Kenhardt	101	66	
Kentani			
Kimberley	91	63	1.31
Kingwilliamstown	93	60	
Klaver	92	59	
Kowie			
Kuruman			
Lake Mentz			
Lovedale			
Maclear			
Mafeking			
Matatiele			
Matroosberg			
Middelburg	90	57	
Mossel Bay	80	66	0.14
Malmesbury			
O'okiep	83	54	Hail
Orange River	95	61	0.44
Pofadder	96	47	
Port Elizabeth	81	57	

KAAP - CAPE	Max.	Min.	Rvl.
Port St. Johns			
Postmasburg	91	63	0.44
Piquetberg			
Prieska	100	68	
Prince Albert			
Queenstown	95	61	1.29
Riversdale	94	64	0.20
Somerset-oos	98	58	
Springfontein			
Steynsburg			
Stormerivier			
Sutherland			
Swellendam			0.32
Umtata	88	53	0.12
Upington	100	68	
van Wyksvlei	100	59	
Victoria-Wes	98	60	0.02
Vryburg	85	63	
Williston			
Willowmore	97	59	
Wingfield	79	67	
Venterstad			
NATAL.			
Kaap St. Lucia	88	72	
Dundee			
Durban	78	69	
Estcourt	75	66	
Himeville			
Ladysmith	79	61	
Melmoth	78	63	
M'kuzi			
Newcastle	85	60	
Pietermaritzburg			
Port Shepstone	76	69	0.09
Seven Oaks			
Vryheid			

O.F.S. - O.V.S.	Max.	Min.	Rfl.
Bethlehem	74	58	
Bethulie	91	58	0.50
Bloemfontein	87	59	0.56
Fauresmith	86	58	1.21
Ficksburg			
Harrismith			
Heilbron			
Hoopstad	91	63	
Kroonstad	82	61	
Lindley			
Modderpoort			
Parys			
Vrede			
Wepener	83	59	0.95
Winburg			
Zastron			
S.W.A. and Protectorates en Protektorate			
Gobabis	91	63	0.36
Keetmanshoop	100	62	
Luderitz	81	59	
Ondongua	96	68	0.09
Swakopmund	71	61	
Tsumeb	92	71	
Windhoek	89	61	0.01
Francistown	80	65	
Gaberones			
Mahalapye	89	67	
Maun	89	67	0.04
Tsabong	92	71	
Mbabane			
Stegi			

SYNOPTIC WEATHER MAP — 1200 GMT. — 1400 SAST. — SINOPTIESE WEERKAART

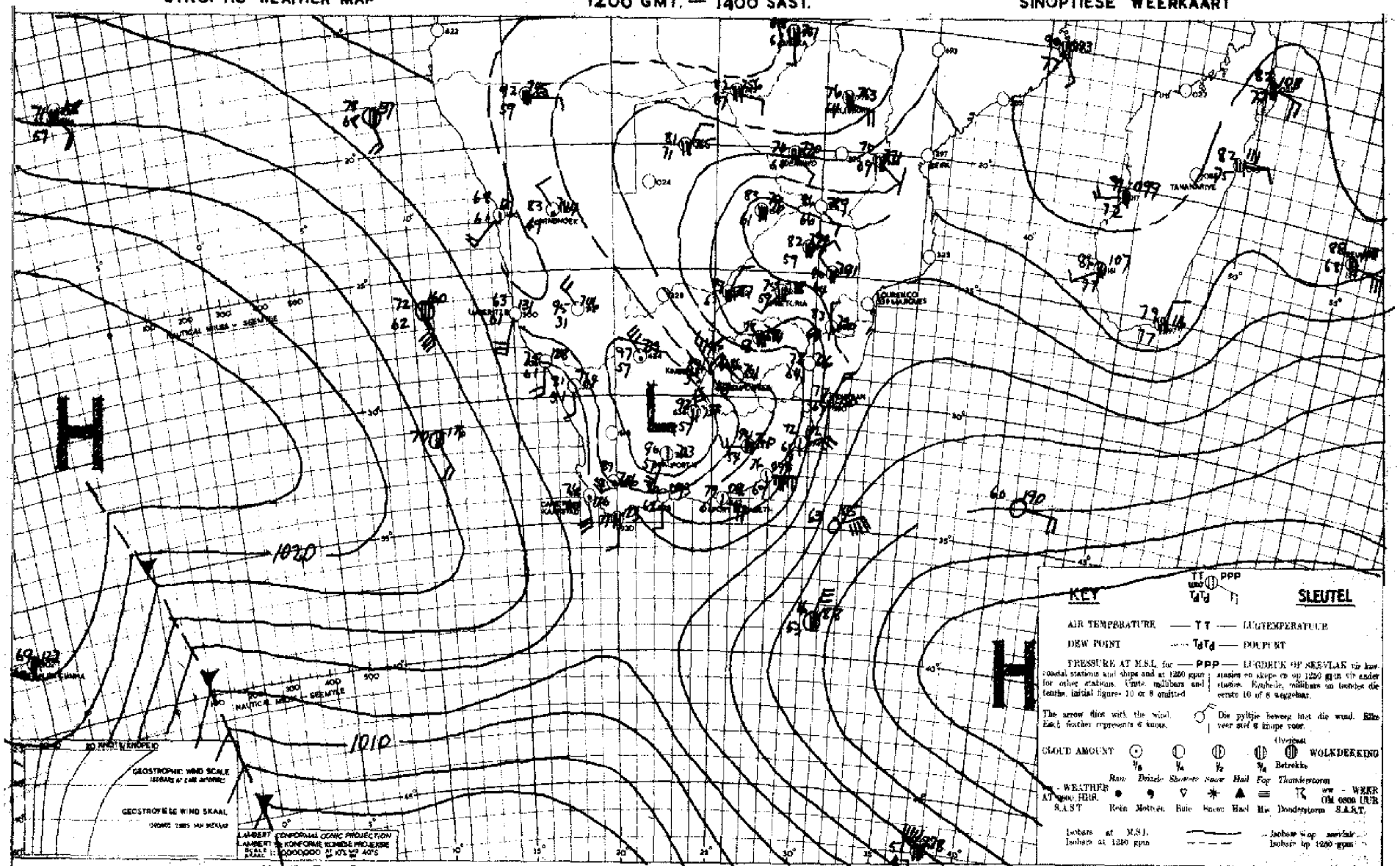

INFERENCE — DATE 29-1-1952 DATUM — AFLEIDING

PRESSURES WILL RISE OVER THE S. CAPE COASTS. OTHERWISE THE SYNOPTIC SITUATION WILL NOT CHANGE APPRECIABLY. THUNDERSTORMS WILL AGAIN DEVELOP OVER THE S. HALF OF TRANSVAAL, OVER NATAL, OVER THE FREE STATE & N. CAPE.

LUGDRUKKE SAL STYG OOR DIE S. KUSSTREKE VAN KAAPLAND. ONGEWS SAL DIE SINOPTIESE TOESTAND NIE BAIE VERANDER NIE. DONDERBUIE SAL UITSAK OOR DIE S. HELFTE VAN TVL., OOR NATAL, OOR DIE OVS., EN OOR N. KAAPLAND.

DAAGLIKSE WEERBULLETIN

WEERBURO : WEATHER BUREAU
DEPT. VAN VERVOER : DEPT. OF TRANSPORT

DAILY WEATHER BULLETIN

Maksimum en Minimum Temperature (°F) en Reënval (duime) vir die Etmaal wat om 0800 (SAST) eindig op

Maximum and Minimum Temperatures (°F) and Rainfall (inches) 24 hours ending at 0800 (SAST) on

31-1-1952

TRANSVAAL.	Max.	Min.	Rvl.
Barberton			1.75
Bethal			
Chester			
Delmas			
Ermelo	85	54	0.03
Joubert Park	81	60	0.12
Komatipoort	101	70	3.33
Kroondal			
Leeuwdoornestad			
Lichtenburg			
Louis Trichardt	85	61	
Marnitz			
Middelburg			
Loskop			
Nelspruit	94	67	0.84
Nylstroom	92	61	
Palmietfontein	83	59	
Pietersburg	877	65	0.18
Piet Retief			
Pelgrimsrus	84	59	0.05
Potchefstroom	84	64	
Pretoria W.B.	88	62	
Pretoriuskop			
Standerton	86	56	
Thabazimbi	96	69	0.29
Vaalwater			
Watervalboven	89	60	
Wolmaransstad			0.23
Zeerust			
Witbank			
KAAP - CAPE			
Alexanderbaai	71	62	
Aberdeen			
Andelusia			0.04
Beaufort-Wes	92	62	0.01
Cala			0.37

CAPE - KAAP	Max.	Min.	Rfl.
Calitzdorp			
Calvinia	96	62	
Cape Agulhas	69	64	0.02
Cape Columbine	69	53	
Cape St. Francis			
Carnarvon			
Cradock			0.02
De Aar	91	68	
Dordrecht			
East London	79	70	0.03
Elsenburg			
Flagstaff			
Fraserburg	95	59	
Garies	92	59	
George	78	63	1.43
Graaff Reinet			
Grahamstown			0.08
Idutywa			
Jansenville			0.03
Kenhardt	99	69	
Kentani			0.03
Kimberley	92	67	0.01
Kingwilliamstown	81	64	0.03
Klaver	94	60	
Kowie			
Kuruman			
Lake Mentz			
Lovedale			0.10
Maclear			
Mafeking	87	65	
Matatiele	80	57	0.01
Matroosberg			
Middelburg	71	63	0.38
Mossel Bay			
Malmesbury			
O'okiep	93	66	0.02
Orange River			
Pofadder	74	66	0.47
Port Elizabeth			

KAAP - CAPE	Max.	Min.	Rvl.
Port St. Johns	77	70	
Postmasburg	90	64	0.20
Piquetberg			
Prieska			
Prince Albert			
Queenstown	81	62	0.33
Riversdale	74	61	0.52
Somerset-oos	81	64	0.47
Springfontein	75	52	
Steynsburg			
Stormsrivier			
Sutherland			
Swellendam			
Umtata			
Upington	99	68	0.37
van Wyksvlei	100	66	
Victoria-Wes	92	60	0.04
Vryburg	91	69	
Williston			
Willowmore	83	63	
Wingfield	80	65	
Venterstad			
NATAL.			
Kaap St. Lucia	96	71	1.70
Dundee			
Durban	83	69	
Estcourt	78	60	0.24
Himeville			
Ladysmith	84	63	0.36
Melmoth	86	65	
M'kuzi			
Newcastle	88	62	0.01
Pietermaritzburg			0.02
Port Shepstone	79	68	
Seven Oaks			
Vryheid			

O.F.S. - O.V.S.	Max.	Min.	Rfl.
Bethlehem	83	57	0.07
Bethulie	87	63	0.38
Bloemfontein	84	63	
Fauresmith	86	65	0.01
Ficksburg			
Harrismith			
Heilbron			
Hoopstad	89	63	0.08
Kroonstad			
Lindley			
Modderpoort			
Parys			
Vrede			
Wepener	82	62	
Winburg			
Zastron			0.23
S.W.A. and Protectorates en Protektorate			
Gobabis	88	67	0.10
Keetmanshoop	100	64	
Luderitz	72	59	
Ondongua	90	61	0.26
Swakopmund	69	61	
Tsumeb	83	68	0.95
Windhoek	92	63	
Francistown	90	67	
Gaberones			
Mahalapye	95	73	
Maun	91	68	
Tsabong			
Mbabane			
Stegi			

SYNOPTIC WEATHER MAP — 1200 GMT. — 1400 SAST. — SINOPTIESE WEERKAART

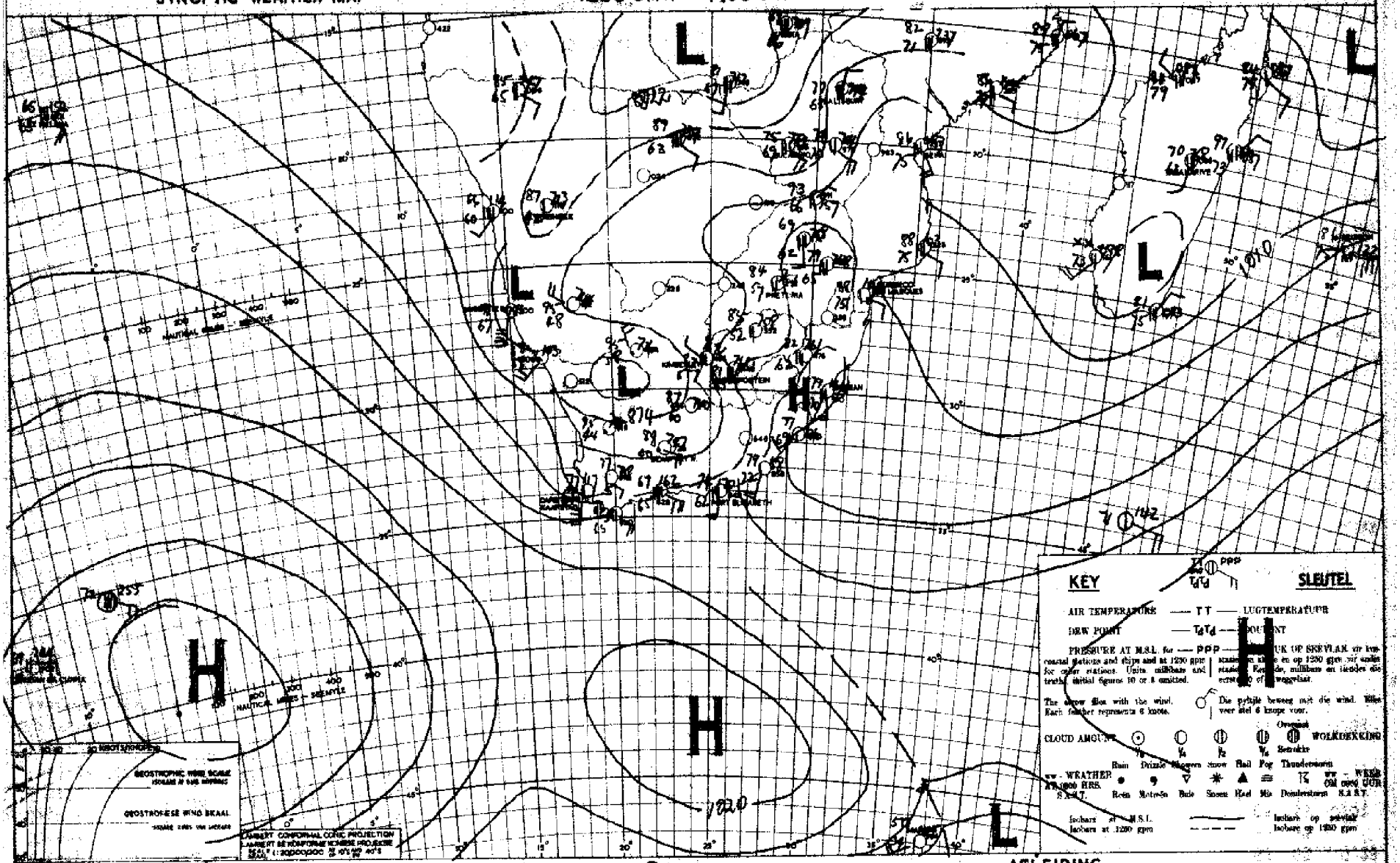

INFERENCE

DATE 30 - 1 - 1952 DATUM

AFLEIDING

THERE ARE INDICATIONS THAT THE LOW CENTRED OVER THE N. CAPE PROV. WILL DEEPEN WHICH SHOULD RESULT IN CONDITIONS REMAINING FAVOURABLE FOR THE THUNDERSTORMS AND RAIN OVER THE INTERIOR CAPE AND THE CENTRAL PORTION OF THE UNION.

DAAR IS AANDUIDINGE DAT DIE LAAG WAT OOR DIE N. K. PROV. GELEE IS SAL VERDIEP EN TOESTANDE BEHOORT DIE GUNSTIG TE BLY VIR DONDERSTORMS EN REEN OOR DIE KAAPSE BINNELAND EN DIE MIDDELDELE VAN DIE UNIE.

FEB 1952

DEPARTEMENT VAN VERVOER

DAAGLIKSE WEERBULLETIN

0800 S.A.S.T.

UITGEREIK DEUR

DIE WEERBURO

PRETORIA

UNIE VAN SUID-AFRIKA

UNION OF SOUTH AFRICA

APR 23 1952
WEATHER BUREAU

DEPARTMENT OF TRANSPORT

DAILY WEATHER BULLETIN

0800 S.A.S.T.

ISSUED BY

THE WEATHER BUREAU

PRETORIA

DAAGLIKSE WEERBULLETIN

WEERBURO : WEATHER BUREAU

DEPT. VAN VERVOER : DEPT. OF TRANSPORT

DAILY WEATHER BULLETIN

Maksimum en Minimum Temperature (°F) en Reënval (duime) vir die Etmaal wat om 0800 (SAST) eindig op

Maximum and Minimum Temperatures (°F) and Rainfall (inches) 24 hours ending at 0800 (SAST) on

1-2 195..

TRANSVAAL.	Max.	Min.	Rvl.
Barberton			
Bethal			
Chester			
Delmas			
Ermelo	82	57	
Joubert Park			
Komatipoort	93	75	0.01
Kroondal			
Leeuwdoornestad			
Lichtenburg			
Louis Trichardt			
Marnitz			
Middelburg			
Loskop			
Nelspruit	88	68	0.10
Nylstroom	87	70	
Palmietfontein	80	58	0.02
Pietersburg	85	66	
Piet Retief			
Pelgrimsrus	85	61	
Potchefstroom	82	61	0.01
Pretoria W.B.	83	64	0.01
Pretoriuskop			
Standerton	80	58	0.00
Thabazimbi	91	68	0.03
Vaalwater			
Watervalboven			
Wolmaransstad			
Zeerust			
Witbank			
KAAP - CAPE			
Alexanderbaai	71	54	
Aberdeen			
Andelusia			
Beaufort-Wes	72	55	0.03
Cala			

CAPE - KAAP	Max.	Min.	Rfl.
Calitzdorp			
Calvinia			
Cape Agulhas	73	63	
Cape Columbine			
Cape St. Francis	68	55	0.10
Carnarvon			
Cradock			
De Aar	89	54	
Dordrecht			
East London	76	63	1.09
Elsenburg			
Flagstaff			
Fraserburg	75	50	
Gariep			
George	65	57	0.68
Greaff Reinet	72	53	1.22
Grahamstown			
Idutywa			
Jansenville			
Kenhardt			
Kentani			
Kimberley	95	56	0.06
Kingwilliamstown	77	58	0.86
Klaver	88	74	
Kowie			
Kuruman			
Lake Mentz			
Lovedale			
Maclear			
Mafeking	85	53	0.59
Matatiele			
Matroosberg	73	54	
Middelburg			
Mossel Bay	68	63	0.06
Malmesbury			
O'okiep			
Orange River			
Pofadder	92	65	
Port Elizabeth	69	60	0.61

KAAP - CAPE	Max.	Min.	Rvl.
Port St. Johns	79	64	0.34
Postmasburg	90	60	
Piquetberg			
Prieska	97	61	
Prince Albert			
Queenstown	82	50	0.70
Riversdale	68	60	0.07
Somerset-oos	67	55	0.79
Springfontein	76	54	
Steynsburg			
Stormsrivier			
Sutherland			
Swellendam			
Umtata			
Upington	95	69	
van Wyksvlei	95	61	
Victoria-Wes	76	50	
Vryburg			
Williston			
Willowmore	72	51	0.34
Wingfield	78	64	
Venterstad			
NATAL.			
Kaap St. Lucia			
Dundee			
Durban	83	69	0.60
Estcourt	85	59	0.42
Himeville			
Ladysmith	88	62	0.09
Melmoth	94	62	1.11
M'kuzi			
Newcastle	92	62	
Pietermaritzburg			
Port Shepstone	83	68	0.79
Seven Oaks			
Vryheid			

O.F.S. - O.V.S.	Max.	Min.	Rfl.
Bethlehem			
Bethulie	87	50	0.12
Bloemfontein	87	53	0.42
Ficksburg	85	52	0.07
Harrismith			
Heilbron			
Hoopstad	93	61	0.07
Kroonstad			
Lindley			
Modderpoort			
Parys			
Vrede			
Wepener	86	54	0.11
Winburg			
Zastron			
S.W.A. and Protectorates en Protektorate			
Gobabis	90	66	0.07
Keetmanshoop	96	63	
Luderitz	71	58	
Ondongua			
Swakopmund	67	61	
Tsumeb	88	67	
Windhoek	91	64	
Francistown			
Gaberones			
Mahalapye			
Maun	90	67	0.22
Tsabong	101	64	
Mbabane			
Stegi			

SYNOPTIC WEATHER MAP — 1200 GMT. — 1400 SAST. — SINOPTIESE WEERKAART

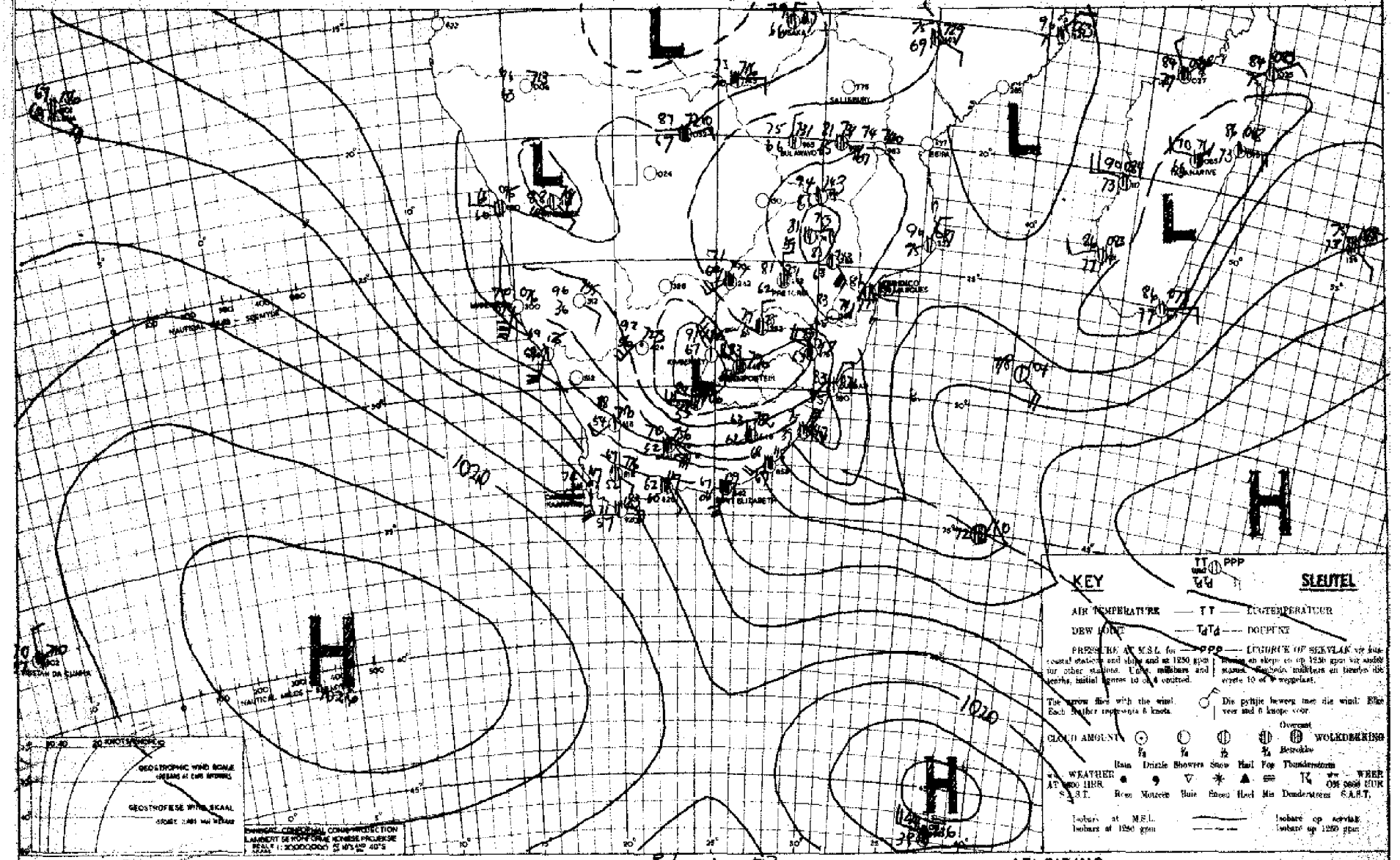

INFERENCE

THE ATLANTIC HIGH WILL MOVE SLOWLY E. AND COOLER AIR FROM S.E. WILL MOVE OVER THE CAPE PROV. & S. FREE STATE. IN THE HUMID AIR OVER NATAL TVL, & PONDOLAND SHOWERS WILL FALL

DATE 31-1-1952 DATUM

AFLEIDING

DIE ATLANTIESE HOOG SAL STADIG O. BEWEG EN KOELER LUG UIT DIE S.E. SAL OOR KAAPLAND EN S. VRYSTAAT BEWEG. IN DIE VOCHTIGE LUG OOR NATAL, TVL. EN PONDOLAND SAL BUIE VOORKOM.

DAAGLIKSE WEERBULLETIN

WEERBURO : WEATHER BUREAU
DEPT. VAN VERVOER : DEPT. OF TRANSPORT

DAILY WEATHER BULLETIN

Maksimum en Minimum Temperature (°F) en Reënval (duime) vir die Etmaal wat om 0800 (SAST) eindig op

Maximum and Minimum Temperatures (°F) and Rainfall (inches) 24 hours ending at 0900 (SAST) on

2.7.2. 1952.

TRANSVAAL	Max.	Min.	Rvl.
Barberton			
Bethal			
Chester			
Delmas			
Ermelo	76	54	
Joubert Park	81	54	
Komatipoort	79	69	1.10
Kroondal			
Leeuwdoornstad			
Lichtenburg			
Louis Trichardt	89	62	
Marnitz			
Middelburg			
Loskop			0.36
Nelspruit	81	64	0.35
Nylstroom	82	64	0.90
Palmietfontein	82	58	
Pietersburg	86	60	0.20
Piet Retief			
Pelgrimsrus			
Potchefstroom	84	60	
Pretoria W.B.	84	62	
Pretoriuskop			
Standerton	78	55	
Thabazimbi			
Vaalwater			0.35
Watervalboven			
Wolmaransstad			
Zeerust			
Witbank			
KAAP - CAPE			
Alexanderbaai	81	56	
Aberdeen			
Andalusia			
Beaufort-Wes	80	49	
Cala			0.03

CAPE - KAAP	Max.	Min.	Rfl.
Calitzdorp			
Calvinia	89	62	
Cape Agulhas			
Cape Columbine	66	52	
Cape St. Francis	69	54	
Carnarvon			
Cradock			
De Aar	84	53	
Dordrecht			
East London	68	58	0.78
Elsenburg			
Flagstaff			0.50
Fraserburg	79	51	
Garies			
George	67	50	
Graaff Reinet	68	53	0.01
Grahamstown			
Idutywa			
Jansenville			
Kenhardt	94	68	
Kentani			0.53
Kimberley	86	63	
Kingwilliamstown	62	55	0.35
Klaver	94	74	
Kowie			
Kuruman			
Lake Mentz			
Lovedale			
Maclear			0.78
Mafeking			
Matatiele			
Matroosberg	79	47	
Middelburg	71	52	
Mossel Bay	67	61	
Malmesbury			
O'okiep			
Orange River	85	59	
Pofadder			
Port Elizabeth	68	60	

KAAP - CAPE	Max.	Min.	Rvl.
Port St. Johns	72	61	1.04
Postmasburg			
Piquetberg			
Prieska			
Prince Albert			
Queenstown	72	50	0.02
Riversdale	75	54	
Somerset-oos	62	52	
Springfontein	72	53	0.36
Steynsburg			0.80
Stormsrivier			
Sutherland			
Swellendam			
Umtata			
Upington	95	71	
van Wyksvlei			
Victoria-Wes	81	47	
Vryburg	86	61	
Williston			
Willowmore	74	49	
Wingfield	798	61	
Venterstad			
NATAL.			
Kaap St. Lucia	81	68	
Dundee			
Durban	80	68	0.63
Estcourt	70	57	
Himeville			
Ladysmith	70	59	0.01
Melmoth	74	58	0.12
M'kuzi			
Newcastle	70	59	0.14
Pietermaritzburg			0.21
Port Shepstone	77	65	1.07
Seven Oaks			
Vryheid			

O.F.S. - O.V.S.	Max.	Min.	Rfl.
Bethlehem	75	54	
Bethulie	80	50	
Bloemfontein	82	59	
Fauresmith	80	54	
Ficksburg			
Harrismith			
Heilbron			0.26
Hoopstad	90	63	
Kroonstad	86	60	
Lindley			
Modderpoort			
Parys			
Vrede			
Wepener	83	54	
Winburg			
Zastron			
S.W.A. and Protectorates en Protektorate			
Gobabis	93	67	0.12
Keetmanshoop	98	68	
Luderitz	73	55	
Ondongua	90	68	0.03
Swakopmund	69	63	
Tsumeb	87	66	
Windhoek	91	65	
Francistown			
Gaberones			
Mahalapye	88	68	
Maun	88	69	0.03
Tsabong	96	70	
Mbabane			
Stegi			0.45

SYNOPTIC WEATHER MAP — 1200 GMT. — 1400 SAST. — SINOPTIESE WEERKAART

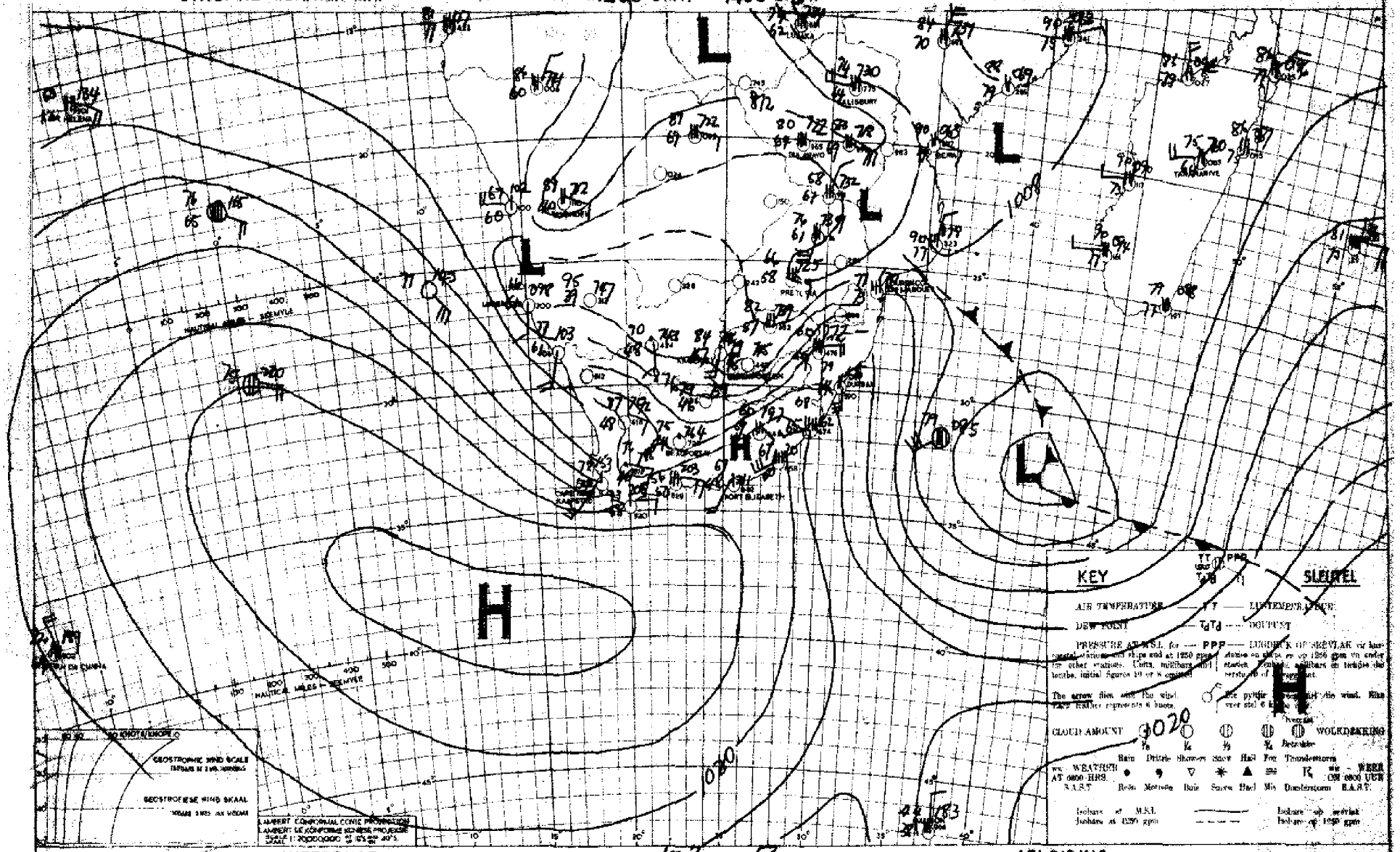

INFERENCE

RISING PRESSURES ALONG THE S. & S.E. COASTS INDICATE THAT THE HIGH IS ADVANCING E. WHICH WILL CAUSE COOLER MOIST E. WINDS TO FLOW ACROSS THE E. PARTS OF THE UNION. CLOUDY SKIES WILL RESULT AND LOCAL RAIN WILL OCCUR OVER THE NATAL & E. TVL. THUNDER SHOWERS WILL DEVELOP OVER THE REMAINDER OF THE TVL. & THE N. FREE STATE IN THE AFTERNOONS.

DATE 1-7-52 DATUM

AFLEIDING

STYGENDE DRUKKE AAN DIE S. EN S.O. KUSSTREKE DUI DAARDOOR DAT DIE HOOG O. STOOT EN AT SAL KOELER VOCHTIGE O. WINDE OOR DIE O. DELE VAN DIE UNIE LAAT INVLOEI. DIT SAL BEWOLK WORD OOR HIERDIE DELE EN PLAASLIKE REEN SAL OOR NATAL EN O. TVL. VITSAK. DONDERBUIE SAL OOR DIE DELE VAN TVL. EN DIE N. VRYSTAAT IN DIE AANMIDDAG ONTWIKKEL.

DAAGLIKSE WEERBULLETIN

WEERBURO : WEATHER BUREAU
DEPT. VAN VERVOER : DEPT. OF TRANSPORT

DAILY WEATHER BULLETIN

Maksimum en Minimum Temperature (°F) en Reënval (duime) vir die Etmaal wat om 0800 (SAST) eindig op

Maximum and Minimum Temperatures (°F) and Rainfall (inches) 24 hours ending at 0800 (SAST) on

3 - 2 ..... 195.. ..

TRANSVAAL.	Max.	Min.	Rvl.
Barberton			
Bethal			
Chester			
Delmas			
Ermelo	70	54	
Joubert Park			
Komatipoort			
Kroondal			
Leeuwdoornstad			
Lichtenburg			0.38
Louis Trichardt			
Marnitz			
Middelburg			1.16
Loskop			
Nelspruit			
Nylstroom	78	59	
Palmietfontein	71	60	1.36
Pietersburg	76	60	
Piet Retief			
Pelgrimsrus			
Potchefstroom			
Pretoria W.B.	77	59	
Pretoriuskop			
Standerton			
Thabazimbi			
Vaalwater			
Watervalboven			
Wolmaransstad			
Zeerust			
Witbank			0.01
KAAP - CAPE			
Alexanderbaai	77	54	
Aberdeen			
Andelusia			0.10
Beaufort-Wes	83	53	
Gala			

CAPE - KAAP	Max.	Min.	Rfl.
Calitzdorp			
Calvinia	92	63	
Cape Agulhas	74	65	
Cape Columbine	75	54	
Cape St. Francis	71	56	
Carnarvon			
Cradock			
De Aar			
Dordrecht			
East London	70	58	
Elsenburg			
Flagstaff			
Fraserburg			
Garies			
George	69	52	
Graaff Reinet			
Grahamstown			
Idutywa			
Jansenville			
Kenhardt			
Kentani			
Kimberley	91	65	
Kingwilliamstown	67	51	
Klaver			
Kowie			
Kuruman			
Lake Mentz			
Lovedale			
Maclear			
Mafeking	82	60	0.42
Matatiele			
Matroosberg	81	48	
Middelburg	78	47	
Mossel Bay	78	63	
Malmesbury			
O'okiep			
Orange River	92	64	
Pofadder			
Port Elizabeth	72	53	

KAAP - CAPE	Max.	Min.	Rvl.
Port St. Johns	69	63	0.13
Postmasburg			
Piquetberg			
Prieska			
Prince Albert			
Queenstown			
Riversdale	79	55	
Somerset-oos	71	53	
Springfontein			
Steynsburg			
Stormerivier			
Sutherland			
Swellendam			
Umtata			
Upington	97	74	
van Wyksvlei	93	63	
Victoria-Wes	85	49	
Vryburg	89	58	0.02
Williston			
Willowmore			
Wingfield	76	64	
Venterstad			
NATAL.			
Kaap St. Lucia			
Dundee			
Durban	73	66	0.01
Estcourt			
Himeville			
Ladysmith	75	59	0.66
Melmoth			
M'kuzi			
Newcastle	73	69	0.04
Pietermaritzburg			
Port Shepstone			
Seven Oaks			0.35
Vryheid			

O.F.S. - O.V.S.	Max.	Min.	Rfl.
Bethlehem			
Bethulie			
Bloemfontein	83	59	0.36
Fauresmith	85	58	
Ficksburg			
Harrismith			
Heilbron			
Hoopstad	87	69	
Kroonstad			
Lindley			
Modderpoort			
Parys			
Vrede			
Wepener	83	61	0.08
Winburg			
Zastron			
S.W.A. and Protectorates en Protektorate			
Gobabis	92	64	0.71
Keetmanshoop	99	69	
Luderitz	65	56	
Ondongua			
Swakopmund	72	64	
Tsumeb	88	67	0.01
Windhoek	94	61	
Francistown			
Gaberones			
Mahalapye			
Maun	82	68	0.08
Tsabong			
Ghanzi	93	64	0.13
Mbabane			
Stegi			

SYNOPTIC WEATHER MAP 1200 GMT. — 1400 SAST. SINOPTIESE WEERKAART

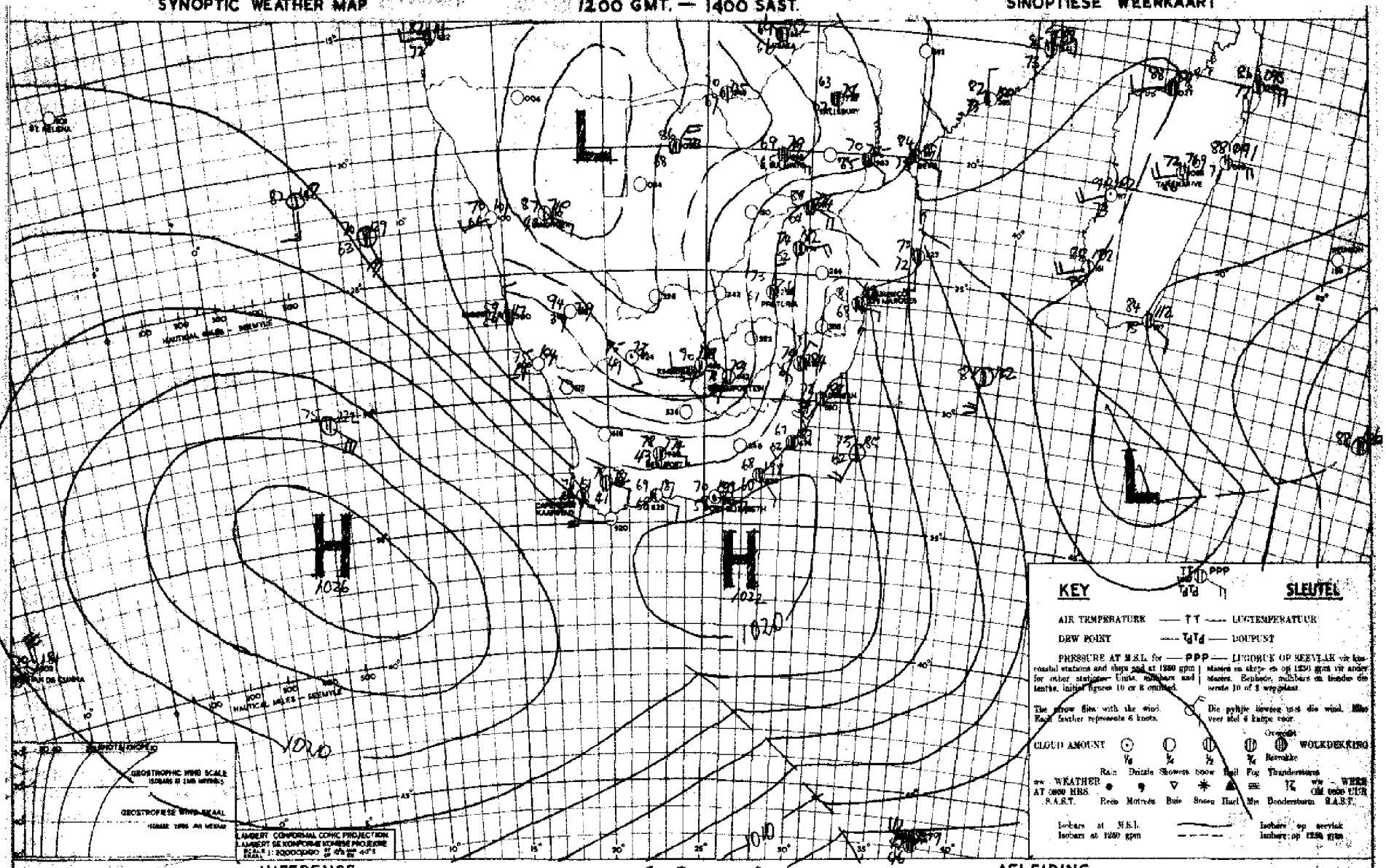

INFERENCE

DATE 2-2-1952 DATUM

AFLEIDING

CONDITIONS ARE BECOMING INCREASINGLY FAVOURABLE FOR THUNDERSTORM & STORMS OVER THE E. HALF OF THE UNION

TOESTANDE WORD MEER EN MEER GUNSTIG VIR DONDERSTORMS EN BUIE OOR DIE O. HELFTE VAN DIE UNIE.

DAAGLIKSE WEERBULLETIN

WEERBURO : WEATHER BUREAU

DEPT. VAN VERVOER : DEPT. OF TRANSPORT

DAILY WEATHER BULLETIN

Maksimum en Minimum Temperature (°F) en Reënval (duime) vir die Etmaal wat om 0800 (SAST) eindig op

Maximum and Minimum Temperatures (°F) and Rainfall (inches) 24 hours ending at 0800 (SAST) on

.....4.....2. 195.....

TRANSVAAL.	Max.	Min.	Rvl.
Barberton			
Bethal			
Chester			
Delmas			
Ermelo			
Joubert Park	70	52	1.12
Komatipoort	75	52	0.08
Kroondal	85	66	
Leeuwdoornestad			
Lichtenburg			
Louis Trichardt			
Marnitz			
Middelburg			
Loskop			0.07
Nelspruit			
Nylstroom	78	64	0.33
Palmietfontein	82	60	
Pietersburg	77	59	
Piet Retief	73	61	
Pelgrimsrus			
Potchefstroom	81	60	
Pretoria W.B.	81	62	0.32
Pretoriuskop			
Standerton	76	52	0.26
Thabazimbi	91	66	
Vaalwater			
Watervalboven	71	58	0.02
Wolmaranestad			
Zeerust			
Witbank			0.01
KAAP - CAPE			
Alexanderbaai			
Aberdeen	82	57	
Andalusia			
Beaufort-Wes	86	57	
Cala			

CAPE - KAAP	Max.	Min.	Rfl.
Calitzdorp			
Calvinia			
Cape Agulhas	93	66	
Cape Columbine	75	66	
Cape St. Francis	68	54	
Carnarvon	74	57	
Cradock			
De Aar			
Dordrecht	91	56	
East London	71	55	
	73	57	
Elsenburg			
Flagstaff			
Fraserburg	82	50	
Garies	104	73	
George	72	54	
Graaff Reinet	83	59	
Grahamstown			
Idutywa			
Jansenville			
Kenhardt	97	70	
Kentani			
Kimberley	91	69	
Kingwilliamstown	74	53	
Klaver	100	81	
Kowie			
Kuruman			
Lake Mentz			
Lovedale			
Maclear			
Mafeking	82	60	0.42
Matatiele			
Matroosberg	82	50	
Middelburg	81	51	
Mossel Bay			
Malmesbury			
O'okiep	95	53	
Orange River	92	68	
Pofadder	95	73	
Port Elizabeth	76	56	

KAAP - CAPE	Max.	Min.	Rvl.
Port St. Johns	72	62	
Postmasburg	88	71	
Piquetberg			
Prieska	97	66	
Prince Albert			
Queenstown	79	58	
Riversdale	82	60	
Somerset-oos			
Springfontein			
Steynsburg			
Stormsrivier			
Sutherland			
Swellendam			
Umtata	62	53	0.02
Upington	99	78	
van Wyksvlei			
Victoria-Wes	86	55	
Vryburg	87	63	
Williston			
Willowmore	81	51	
Wingfield	80	67	
Venterstad			
NATAL.			
Kaap St. Lucia	77	65	0.05
Dundee			
Durban	74	64	0.08
Estcourt	69	59	
Himeville			
Ladysmith	73	60	0.01
Melmoth	66	56	0.02
M'kuzi			
Newcastle	65	60	
Pietermaritzburg			
Port Shepstone	74	65	0.09
Seven Oaks			
Vryheid			

O.F.S. - O.V.S.	Max.	Min.	Rfl.
Bethlehem	77	57	
Bethulie	87	51	
Bloemfontein	82	63	
Heuresmith	82	62	
Ficksburg			
Harrismith			
Heilbron			
Hoopstad	86	64	0.77
Kroonstad	83	62	
Lindley			
Modderpoort			
Parys			
Vrede			
Wepener	81	61	0.35
Winburg			
Zastron			
S.W.A. and Protectorates en Protektorate			
Gobabis			
Keetmanshoop	99	77	
Luderitz	61	56	
Ondongua	91	61	0.20
Swakopmund	72	64	
Tsumeb	85	64	0.07
Windhoek	89	63	
Francistown	83	67	
Gaberones			
Mahalapye	81	65	
Maun	78	68	0.15
Tsabong			
Mbabane			
Stegi			

SYNOPTIC WEATHER MAP 1200 GMT. — 1400 SAST. SINOPTIESE WEERKAART

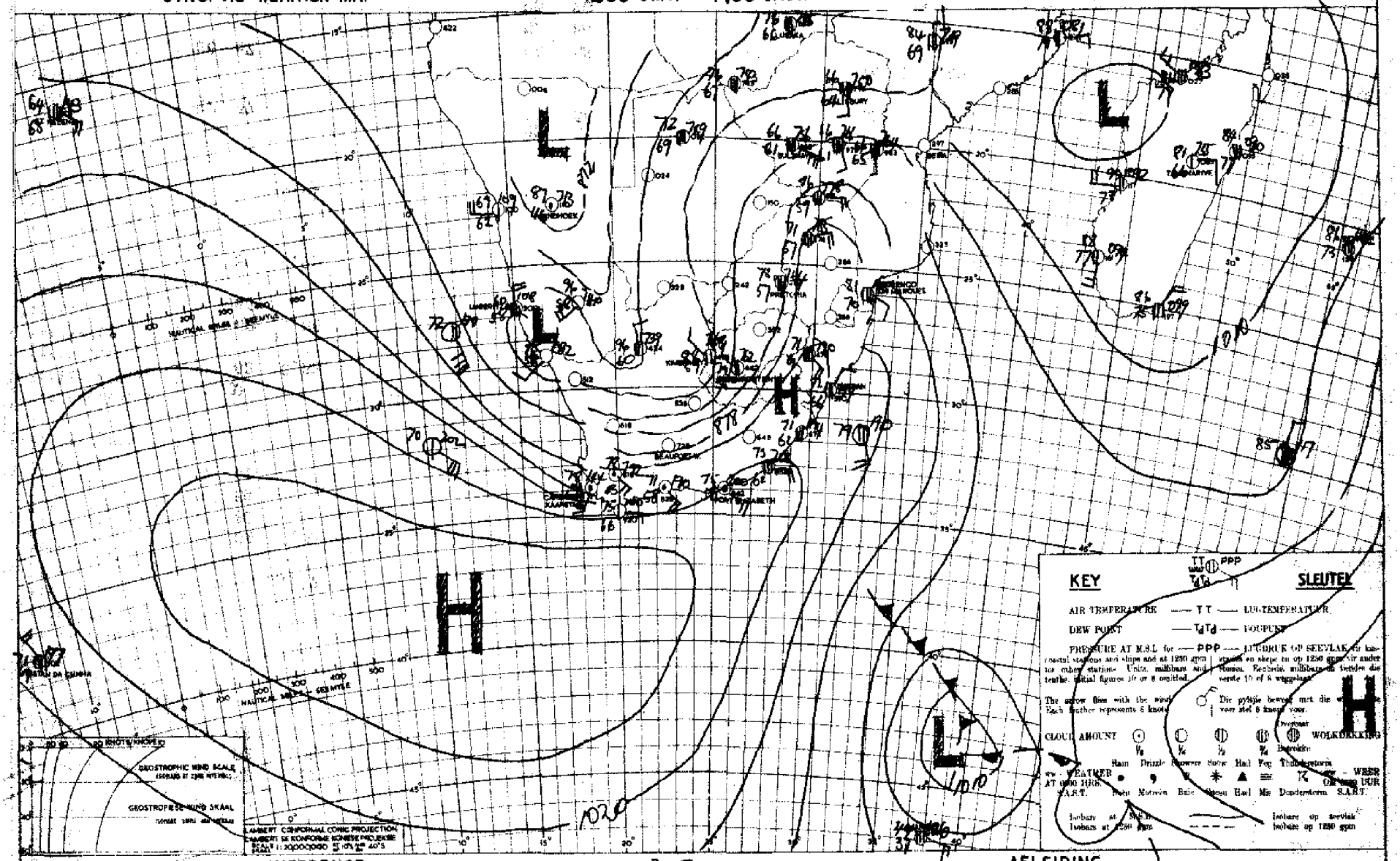

INFERENCE

DATE 3-2-1952 DATUM

WITH THE SUPPLY OF MOIST AIR OVER THE TVL. THE OFS. & THE N. CAPE CONTINUING AND WITH THE FORMATION OF A TROUGH OVER THE W. CAPE CONDITIONS REMAIN FAVOURABLE FOR THE SHOWERS OVER THE PROVINCES NAMED ABOVE

AFLEIDING

MET DIE TOEVOER VAN VOCHTIGE LUG OOR TVL. VRYSTAAT EN N. KAAPLAND TESAME MET DIE FORMASIE VAN 'N TROG VAN LAE DRUK OOR W. KAAPLAND BLY TOESTANDE GUNSTIG VIR BUIE OOR BEDOELDE DELE

DAAGLIKSE WEERBULLETIN

WEERBURO : WEATHER BUREAU
DEPT. VAN VERVOER : DEPT. OF TRANSPORT

DAILY WEATHER BULLETIN

Maksimum en Minimum Temperature (°F) en Reënval (duime) vir die Etmaal wat om 0800 (SAST) eindig op

Maximum and Minimum Temperatures (°F) and Rainfall (inches) 24 hours ending at 0800 (SAST) on

5 - 3 - 195

TRANSVAAL	Max.	Min.	Rvl.
Barberton			0.31
Bethal			
Chester			
Delmas			
Ermelo			
Joubert Park	74	53	
Komatipoort	74	57	
Kroondal	85	67	
Leeuwdoornstad			
Lichtenburg			
Louis Trichardt			
Marnitz			
Middelburg			
Loskop			0.19
Nelspruit	79	64	
Nylstroom	82	59	
Palmietfontein	78	59	
Pietersburg	75	60	0.02
Piet Retief			
Pelgrimsrus	71	58	0.07
Potchefstroom	80	63	
Pretoria W.B.	79	61	
Pretoriuskop			
Standerton	79	56	
Thabazimbi	86	69	
Vaalwater			
Watervalboven	75	59	
Wolmaransstad			
Zeerust			
Witbank			

KAAP - CAPE	Max.	Min.	Rvl.
Alexanderbaai	76	61	
Aberdeen			
Andelusia			
Beaufort-Wes	90	62	0.62
Cala			

CAPE - KAAP	Max.	Min.	Rfl.
Calitzdorp			
Calvinia	98	73	
Cape Agulhas	76	68	
Cape Columbine	76	55	
Cape St. Francis	74	67	
Carnarvon			
Cradock			
De Aar	90	63	
Dordrecht	78	57	
East London	76	61	
Elsenburg			
Flagstaff			
Fraserburg	91	61	
Garies	107	65	
George	74	61	
Graaff Reinet	88	59	
Grahamstown			
Idutywa			
Jansenville			
Kenhardt	96	70	0.25
Kentani			
Kimberley	78	66	1.48
Kingwilliamstown	78	58	
Klaver	106	66	
Kowie			
Kuruman			
Lake Mentz			
Lovedale			
Maclear			
Mafeking			
Matatiele			
Matroosberg	86	55	
Middelburg	88	59	
Mossel Bay	71	67	
Malmesbury			
O'okiep	98	72	
Orange River	88	67	
Pofadder	98	67	
Port Elizabeth	77	63	

KAAP - CAPE	Max.	Min.	Rvl.
Port St. Johns	75	69	
Postmasburg	88	66	0.11
Piquetberg			
Prieska			
Prince Albert			
Queenstown	83	58	
Riversdale	83	64	
Somerset-oos	84	57	
Springfontein	76	58	
Steynsburg			
Stormsrivier			
Sutherland			
Swellendam			
Umtata	74	61	
Upington	97	69	0.47
van Wyksvlei			
Victoria-Wes	92	62	
Vryburg	86	66	
Williston			
Willowmore	85	57	
Wingfield	84	69	
Venterstad			

NATAL	Max.	Min.	Rvl.
Kaap St. Lucia	84	68	
Dundee			
Durban	75	68	0.02
Estcourt	74	60	
Himeville			
Ladysmith	76	63	
Melmoth	73	62	
M'kuzi			
Newcastle	81	59	
Pietermaritzburg			
Port Shepstone	78	68	
Seven Oaks			
Vryheid			

O.F.S. - O.V.S.	Max.	Min.	Rfl.
Bethlehem	72	52	
Bethulie	80	61	0.32
Bloemfontein	80	61	
Fauresmith	82	62	0.01
Ficksburg			0.40
Harrismith			
Heilbron			
Hoopstad	80	64	
Kroonstad			
Lindley			
Modderpoort			
Parys			
Vrede			
Wepener	79	60	0.03
Winburg			0.45
Zastron			

S.W.A. and Protectorates en Protektorate	Max.	Min.	Rfl.
Gobabis	75	62	0.07
Keetmanshoop	98	65	1.24
Luderitz	66	59	
Ondongua	87	67	
Swakopmund	72	54	
Tsumeb	80	65	0.07
Windhoek	85	60	0.06
Francistown	78	66	
Gaberones			
Mahalapye	85	69	
Maun	74	67	0.40
Tsabong			
Bremersdorp	81	65	
Stegi			

SYNOPTIC WEATHER MAP 1200 GMT. — 1400 SAST. SINOPTIESE WEERKAART

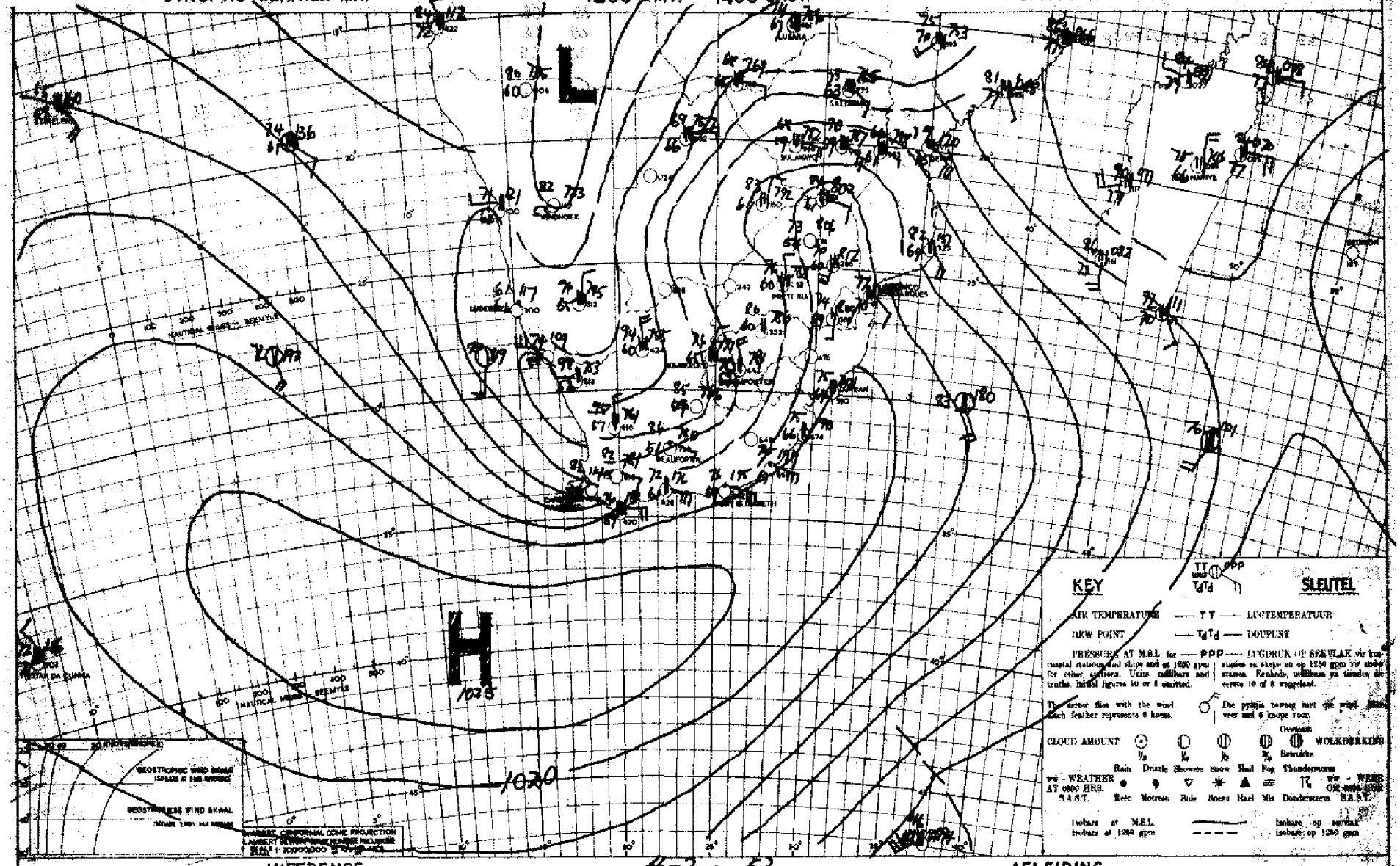

DATE 4-2-52 DATUM

INFERENCE

MOIST EQUATORIAL AIR HAS NOW MOVED OVER MOST OF THE INTERIOR OF THE UNION. SCATTERED THUNDERSTORMS WILL DEVELOP OVER THE CAPE INTERIOR OVER THE FREESTATE, SW. TVL. & OVER INTERIOR OF SWA. A SEPERATE HIGH WILL DEVELOP OVER THE S.E. COAST.

AFLEIDING

VOCHTIGE EKWATORIALE LUG HET NOU BYKANS OOR DIE HELE BINNELAND VAN DIE UNIE BEWEEG. VERSPREIDE DONDER-STORMS SAL ONTWIKKEL OOR DIE BINNELAND VAN DIE KAAP-PROV., OOR DIE VRYSTAAT, OOR S.W. TVL. EN OOR DIE BINNELAND VAN SWA. 'N APARTE HOOG SAL LANGS DIE S.O. KUS VORM.

DAAGLIKSE WEERBULLETIN

WEERBURO : WEATHER BUREAU
DEPT. VAN VERVOER : DÉPT. OF TRANSPORT

DAILY WEATHER BULLETIN

Maksimum en Minimum Temperature (°F) en Reënval (duime) vir die Etmaal wat om 0800 (SAST) eindig op

Maximum and Minimum Temperatures (°F) and Rainfall (inches) 24 hours ending at 0800 (SAST) on

6 - 2 - 1952

TRANSVAAL	Max.	Min.	Rvl.
Barberton			
Bethal			0.05
Chester			
Delmas			
Ermelo	77	56	
Joubert Park	74	58	0.07
Komatipoort	88	69	
Kroondal			
Leeuwdoornstad			
Lichtenburg			0.46
Louis Trichardt	72	61	
Marnitz			
Middelburg			
Loskop			
Nelspruit	80	66	
Nylstroom	83	62	
Palmietfontein	78	60	0.12
Pietersburg	78	61	
Piet Retief	74	59	
Pelgrimsrus	72	57	0.02
Potchefstroom	80	61	0.53
Pretoria W.B.	79	64	
Pretoriuskop			
Standerton	76	57	1.26
Thabazimbi	80	69	
Vaalwater			
Watervalboven	76	58	
Wolmaransstad			0.85
Zeerust			
Witbank			
KAAP - CAPE			
Alexanderbaai	77	60	
Aberdeen			
Andelusia			0.32
Beaufort-Wes	87	69	
Gala			

CAPE - KAAP	Max.	Min.	Rfl.
Calitzdorp			
Calvinia	89	67	
Cape Agulhas	77	69	
Cape Columbine	67	58	
Cape St. Francis	75	68	
Carnarvon			
Cradock			
De Aar	87	62	0.71
Dordrecht	77	62	0.01
East London	79	68	
Elsenburg			
Flagstaff			
Fraserburg	85	63	
Garies	92	62	
George	77	65	
Graaff Reinet	89	65	
Grahamstown			
Idutywa			
Jansenville			
Kenhardt			
Hopetown			0.01
Kentani			
Kimberley	81	64	0.06
Kingwilliamstown	82	63	
Klaver	91	65	
Kowie			
Kuruman			
Lake Mentz			
Lovedale			
Maclear			
Mafeking	77	65	0.03
Matatiele			
Matroosberg	90	62	
Middelburg	84	62	0.25
Mossel Bay	73	67	
Malmesbury			
O'okiep	87	67	
Orange River	86	62	0.14
Pofadder			
Port Elizabeth	79	68	
Port Nolloth	71	57	

KAAP - CAPE	Max.	Min.	Rvl.
Port St. Johns	77	69	
Postmasburg	82	60	0.49
Piquetberg			
Prieska	90	66	0.49
Prince Albert			
Queenstown	85	62	
Riversdale	85	66	
Somerset-oos	87	64	
Springfontein	76	57	
Steynsburg			
Stormsrivier			
Sutherland			0.08
Swellendam			
Umtata	79	64	
Upington	86	68	0.86
van Wyksvlei			
Victoria-Wes	86	62	0.07
Vryburg	78	64	
Williston			
Willowmore	87	61	
Wingfield	88	55	
Venterstad			
NATAL			
Kaap St. Lucia			
Dundee			
Durban	80	71	
Estcourt	72	61	
Himeville			
Ladysmith	74	61	
Melmoth	80	61	
M'kuzi			
Newcastle	79	60	
Pietermaritzburg			0.02
Port Shepstone	80	71	
Seven Oaks			
Vryheid			

O.F.S. - O.V.S.	Max.	Min.	Rfl.
Bethlehem	77	59	0.15
Bethulie	82	61	0.39
Bloemfontein	76	60	0.33
Fauresmith	79	60	0.11
Ficksburg			3.23
Harrismith			
Heilbron			
Hoopstad	81	63	0.50
Kroonstad	75	63	0.21
Lindley			
Modderpoort			
Parys			
Vrede			
Wepener	84	58	1.80
Winburg			1.99
Zastron			0.62
S.W.A. and Protectorates en Protektorate			
Gobabis	75	61	0.25
Keetmanshoop	83	65	0.06
Luderitz	75	59	
Ondongua	88	65	
Swakopmund	75	64	
Tsumeb	86	64	
Windhoek	83	51	
Ghanzi	70	63	2.28
Francistown			
Gaberones			
Mahalapye	81	68	
Maun	77	68	0.76
Tsabong			
Nhabane	83	65	
Stegi			

SYNOPTIC WEATHER MAP — 1200 GMT. — 1400 SAST. — SINOPTIESE WEERKAART

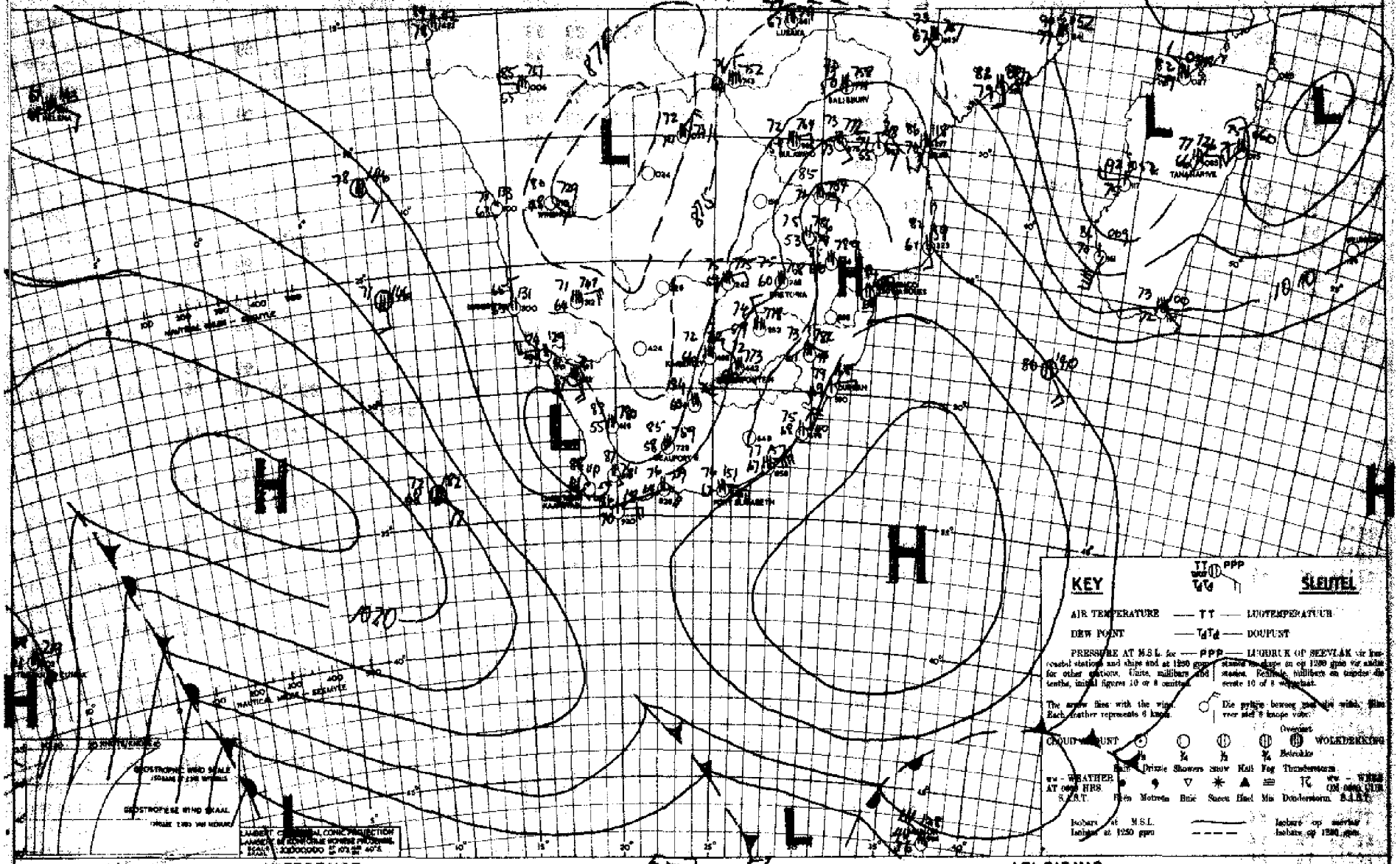

INFERENCE

DATE 5-2-19

DATUM

AFLEIDING

OOR DIE MIDDELDRIE VAN DIE UNIE ASOOR OOR W. EN N.W. KAAPLAND BLY DIE TOESTANDE BAIE GUNSTIG VIR DONDER-WEER EN REENBUIE.

OVER THE CENTRAL UNION, AS WELL AS OVER W. & N.W. CAPE CONDITIONS REMAIN VERY FAVOURABLE FOR THUNDER AND SHOWERS.

DAAGLIKSE WEERBULLETIN

WEERBURO : WEATHER BUREAU
DEPT. VAN VERVOER : DEPT. OF TRANSPORT

DAILY WEATHER BULLETIN

Maksimum en Minimum Temperature (°F) en Reënval (duime) vir die Etmaal wat om 0800 (SAST) eindig op

Maximum and Minimum Temperatures (°F) and Rainfall (inches) 24 hours ending at 0800 (SAST) on

.2 - 2. 195.

TRANSVAAL.	Max.	Min.	Rvl.
Barberton			
Bethal			0.40
Chester			
Delmas			
Ermelo			
Joubert Park	76	56	
Komatipoort	68	58	0.02
Kroondal	88	70	
Leeuwdoornsstad			
Lichtenburg			0.07
Louis Trichardt	77	58	
Marnitz			
Middelburg			
Loskop			
Nelspruit	84	66	
Nylstroom	78	62	
Palmietfontein	71	60	0.01
Pietersburg	75	59	
Piet Retief	78	60	
Pelgrimsrus	77	59	
Potchefstroom	74	63	0.04
Pretoria W.B.	75	61	
Pretoriuskop			
Standerton	73	59	
Thabazimbi	81	70	
Vaalwater			
Watervalboven	77	58	
Wolmaransstad			
Zeerust			0.17
Witbank			0.01
KAAP - CAPE			
Alexanderbaai	79	66	
Aberdeen			
Andalusia			0.02
Beaufort-Wes	85	63	0.56
Cala			1.28

CAPE - KAAP	Max.	Min.	Rfl.
Calitzdorp			
Calvinia	83	57	0.09
Cape Agulhas	70	68	
Cape Columbine	65	57	
Cape St. Francis	74	61	0.53
Carnarvon			
Cradock			
De Aar	74	60	1.33
Dordrecht	75	56	0.61
East London	80	69	0.02
Elsenburg			
Flagstaff			
Fraserburg	73	56	
Garies	89	64	
George	73	64	0.06
Graaff Reinet	81	61	0.34
Grahamstown			
Idutywa			0.58
Jansenville			
Kenhardt	84	64	1.18
Kentani			
Kimberley	80	62	0.31
Kingwilliamstown	82	64	0.08
Klaver	85	65	
Kowie			
Kuruman			0.10
Lake Mentz			
Lovedale			
Maclear			0.30
Mafeking	77	63	0.17
Matatiele			
Matroosberg	82	64	0.01
Middelburg			
Mossel Bay	74	69	0.22
Malmesbury			
O'okiep	83	59	
Orange River			
Pofadder	84	62	
Port Elizabeth	80	66	

KAAP - CAPE	Max.	Min.	Rvl.
Port St. Johns	79	71	0.06
Postmasburg	76	63	0.04
Piquetberg			
Prieska	83	64	2.14
Prince Albert			
Queenstown	81	55	0.06
Riversdale	82	68	
Somerset-oos	83	62	0.20
Springfontein	78	60	0.17
Steynsburg			
Stormsrivier			
Sutherland			
Swellendam			
Umtata			
Upington	86	68	
van Wyksvlei			
Victoria-Wes	66	57	0.41
Vryburg	82	65	0.01
Williston			0.18
Willowmore	86	64	0.40
Wingfield	84	59	
Venterstad			
NATAL.			
Kaap St. Lucia	86	71	
Dundee			
Durban	82	70	0.10
Estcourt	75	59	0.02
Himeville			
Ladysmith	78	63	0.39
Melmoth	84	62	
M'kuzi			
Newcastle	82	63	0.02
Pietermaritzburg			1.76
Port Shepstone	80	72	0.01
Seven Oaks			
Vryheid			

O.F.S. - O.V.S.	Max.	Min.	Rfl.
Bethlehem	71	59	0.38
Bethulie	74	60	0.90
Bloemfontein	70	60	0.53
Fauresmith	75	61	0.41
Ficksburg			0.50
Harrismith			
Heilbron			
Hoopstad	75	63	0.05
Kroonstad	70	62	0.24
Lindley			0.47
Modderpoort			
Parys			
Vrede			
Wepener	72	59	1.26
Winburg			0.43
Zastron			0.71
S.W.A. and Protectorates en Protektorate			
Gobabis	92	62	
Keetmanshoop	89	66	
Luderitz	68	61	
Ondongua	92	63	
Swakopmund	74	68	
Tsumeb	90	65	
Windhoek	82	62	0.22
Ghanzi	104	62	0.01
Francistown	81	65	
Gaberones			
Mahalapye	83	71	
Maun	87	67	0.05
Tsabong			
Mbabane			
Stegi			

SYNOPTIC WEATHER MAP — 1200 GMT. — 1400 SAST. — SINOPTIESE WEERKAART

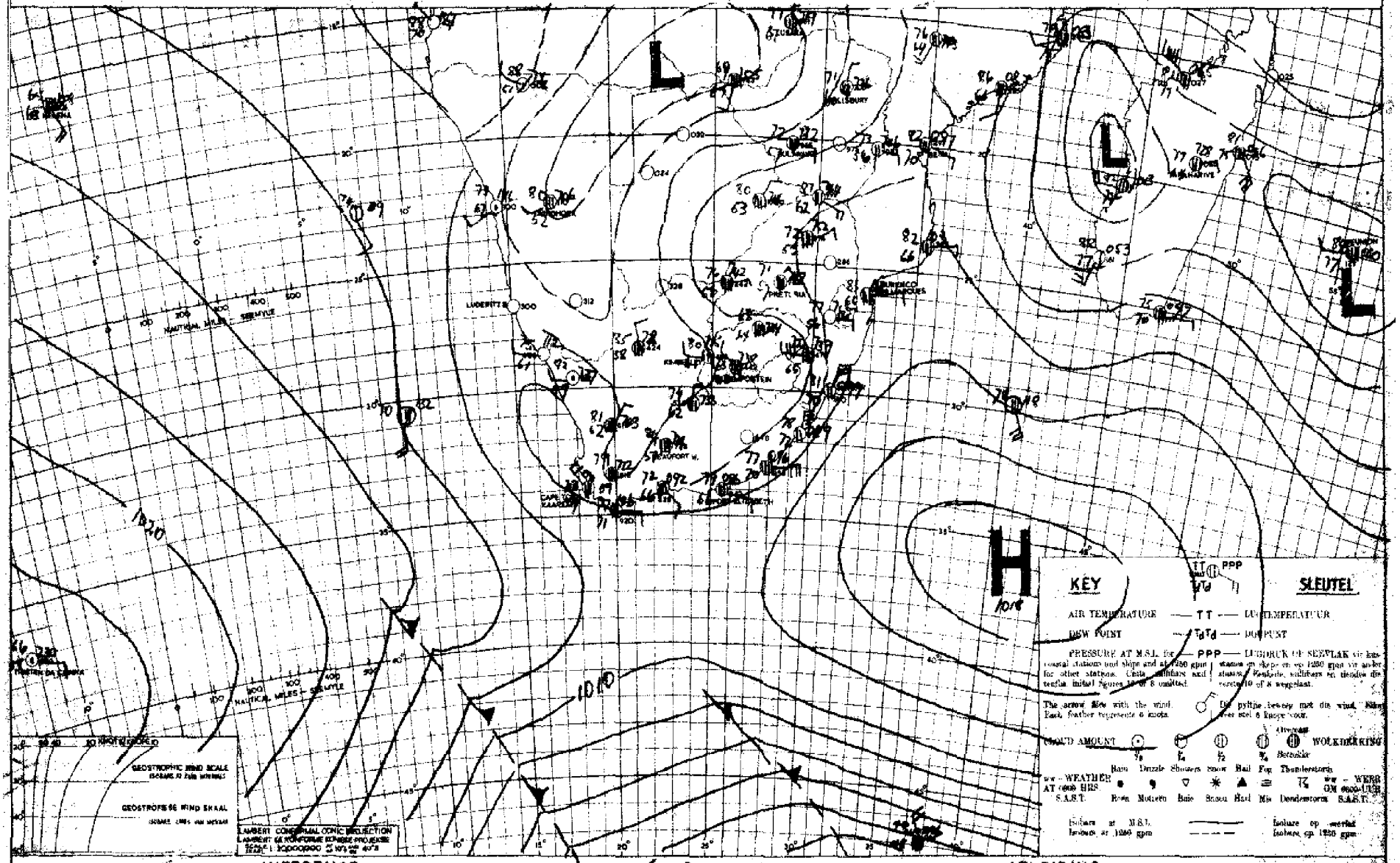

INFERENCE — DATE 6-2-1952 DATUM — AFLEIDING

THE DRIER AIR WILL MOVE OVER TVL. BUT OVER THE REMAINDER OF THE UNION THE AIR WILL REMAIN HUMID & SCATTERED SHOWERS WILL DEVELOP. PRESSURE GRADIENTS ARE WEAK AND THERE WILL BE LITTLE CHANGE IN THE SINOPTIC SITUATION.

DIE DROER LUG SAL OOR TVL. BEWEEG MAAR OOR DIE REST VAN DIE UNIE SAL DIE LUG VOCHTIG WEES EN VERSPREIDE BUIE SAL UITSAK. LUGDRUK GRADIENTE IS SWAK EN DAAR SAL MIN VERANDERING IN DIE SINOPTIESE TOESTAND WEES.

DAAGLIKSE WEERBULLETIN

WEERBURO : WEATHER BUREAU
DEPT. VAN VERVOER : DEPT. OF TRANSPORT

DAILY WEATHER BULLETIN

Maksimum en Minimum Temperature (°F) en Reënval (duime) vir die Etmaal wat om 0800 (SAST) eindig op

Maximum and Minimum Temperatures (°F) and Rainfall (inches) 24 hours ending at 0800 (SAST) on

9-2 198

TRANSVAAL	Max.	Min.	Rvl.
Barberton			
Bethal			
Chester			
Delmas			
Ermelo	68	53	
Joubert Park	71	55	
Komatipoort	78	71	0.01
Kroondal			
Leeuwdoornestad			
Lichtenburg			
Louis Trichardt	75	62	0.06
Marnitz			
Middelburg			
Loskop			
Nelspruit	73	65	0.34
Nylstroom	75	63	0.05
Palmietfontein	74	55	
Pietersburg	72	58	0.72
Piet Retief	70	51	6
Pelgrimsrus			
Potchefstroom	79	58	
Pretoria W.B.	74	60	0.71
Pretoriuskop			
Standerton			
Thabazimbi	80	66	
Vaalwater			0.14
Watervalboven	66	59	0.18
Wolmaransstad			
Zeerust			
Witbank			
KAAP - CAPE			
Alexanderbaai	74	62	
Aberdeen			
Andrlusia			
Beaufort-Wes	88	61	
Cala			

CAPE - KAAP	Max.	Min.	Rfl.
Calitzdorp			
Calvinia	93	75	
Cape Agulhas	76	67	
Cape Columbine	66	55	
Cape St. Francis	73	61	
Carnarvon			
Cradock			
De Aar	85	61	
Dordrecht			
East London	76	65	
Elsenburg			
Flagstaff			0.11
Fraserburg			
Garies	94	63	
George	73	57	
Graaff Reinet	85	55	
Grahamstown			
Idutywa			
Jansenville			
Kenhardt			
Kentani			
Kimberley	81	65	0.10
Kingwilliamstown	78	58	
Klaver			
Kowie			
Kuruman			
Lake Mentz			
Lovedale			
Maclear			
Mafeking			
Matatiele			
Matroosberg	86	54	
Middelburg	82	53	
Mossel Bay	77	69	
Malmesbury			
O'okiep	90	64	
Orange River	87	64	
Pofadder			
Port Elizabeth	78	58	

KAAP - CAPE	Max.	Min.	Rvl
Port St. Johns	78	66	
Postmasburg	85	67	
Piquetberg			
Prieska	89	69	
Prince Albert			
Queenstown	81	60	
Riversdale	84	57	
Somerset-oos	84	56	
Springfontein	76	53	
Steynsburg			
Stormsrivier			
Sutherland			
Swellendam			
Umtata	76	60	
Upington	93	74	0.02
van Wyksvlei	95	75	
Victoria-Wes	86	57	
Vryburg	83	62	
Williston			
Willowmore	87	56	
Wingfield	78	66	
Venterstad			
NATAL			
Kaap St. Lucia	80	68	
Dundee			
Durban	81	66	
Estcourt	76	52	
Himeville			
Ladysmith	77	57	
Melmoth	77	56	
M'kuzi			
Newcastle	75	54	
Pietermaritzburg			
Port Shepstone	78	65	0.01
Seven Oaks			
Vryheid			

O.F.S. - O.V.S.	Max.	Min.	Rfl.
Bethlehem			
Bethulie	83	56	
Bloemfontein	76	60	0.02
Fauresmith	80	58	
Ficksburg			
Harrismith			
Heilbron			
Hoopstad	80	62	
Kroonstad	75	60	
Lindley			
Modderpoort			
Parys			
Vrede			
Wepener	79	59	
Winburg			
Zastron			
S.W.A. and Protectorates en Protektorate			
Gobabis	89	63	
Keetmanshoop	93	68	
Luderitz	74	60	
Ondongua	91	72	
Swakopmund	75	62	
Tsumeb	86	66	0.14
Windhoek	88	64	
Francistown			
Gaberones			
Mahalapye	71	65	0.31
Maun	84	65	
Tsabong			
Mbabane			
Stegi			

SYNOPTIC WEATHER MAP 1200 GMT. — 1400 SAST. SINOPTIESE WEERKAART

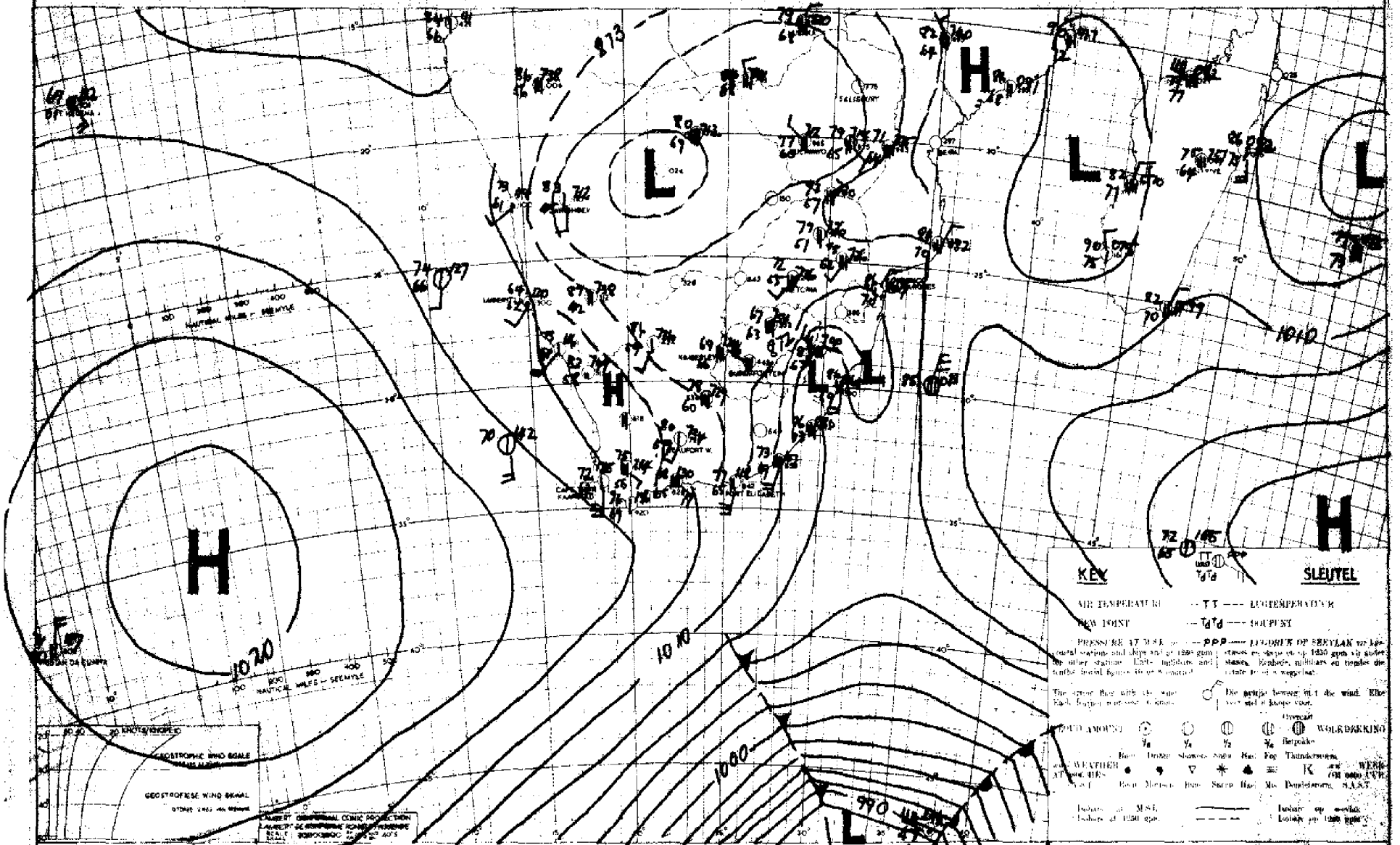

INFERENCE

DATE 7 - 2 - 1952 DATUM

AFLEIDING

DRIER AIR FROM THE S.W. & S. IS ADVANCING ACROSS THE COUNTRY IN THE REAR OF THE TROUGH, OF LOW PRESSURE EXTENDING ACROSS THE CENTRAL PARTS OF THE UNION ON THIS CHART. RAIN & SLIGHT THUNDER WILL BE FOLLOWED BY A CLEARANCE AS THE TROUGH MOVES N.E. WARDS.

DROËR LUG VANUIT DIE S.W. EN S. BEWEEG OOR DIE LAND IN DIE AGTERKANT VAN DIE TROG VAN LAE DRUK WAT OP HIERDIE KAART OOR DIE MIDDELDELE VAN DIE UNIE STREK. REËN EN LIGTE DONDERWEER SAL GEVOLG WORD DEUR 'N OPKLARING SOOS DIE TROG N.-O. WARTS BEWEEG.

DAAGLIKSE WEERBULLETIN

WEERBURO : WEATHER BUREAU
DEPT. VAN VERVOER : DEPT. OF TRANSPORT

DAILY WEATHER BULLETIN

Maksimum en Minimum Temperature (°F) en Reënval (duime) vir die Etmaal wat om 0800 (SAST) eindig op 9 - 2 1952

Maximum and Minimum Temperatures (°F) and Rainfall (inches) 24 hours ending at 0800 (SAST) on

TRANSVAAL	Max.	Min.	Rvl.
Barberton			
Bethal			
Chester			
Delmas			
Ermelo	73	55	0.03
Joubert Park	84	56.2	0.29
Komatipoort	94	74	
Kroondal			
Leeuwdoornstad			
Lichtenburg			
Louis Trichardt			
Marnitz			
Middelburg			
Loskop			
Nelspruit			
Nylstroom	81	63	0.[illegible]
Palmietfontein	68	58	0.28
Pietersburg	83	64	0.06
Piet Retief	79	58	0.14
Pelgrimsrus	80	63	0.00
Potchefstroom	69	58	
Pretoria W.B.	76	64	0.03
Pretoriuskop			
Standerton	71	57	0.28
Thabazimbi	84	65	0.43
Vaalwater			
Watervalboven	81	61	0.28
Wolmaransstad			
Zeerust			
Witbank			

KAAP - CAPE	Max.	Min.	Rvl.
Alexanderbaai	76	61	
Aberdeen			
Andelusia			
Beaufort-Wes	83	60	
Cala			

CAPE - KAAP	Max.	Min.	Rfl.
Calitzdorp			
Calvinia	88	62	
Cape Agulhas	78	66	
Cape Columbine	67	55	
Cape St. Francis	73	63	0.04
Carnarvon			
Cradock			
De Aar	80	58	
Dordrecht	69	56	0.77
East London			
Elsenburg			
Flagstaff			
Fraserburg	83	58	
Gariep	86	62	
George	71	58	0.17
Graaff Reinet	78	61	
Grahamstown			
Idutywa			
Jansenville			
Kenhardt	89	66	
Kentani			
Kimberley	83	58	0.73
Kingwilliamstown			
Klaver	84	61	
Kowie			
Kuruman			
Lake Mentz			
Lovedale			
Maclear			
Mafeking			
Matatiele			
Matroosberg	77	55	
Middelburg	77	69	
Mossel Bay	76	66	
Malmesbury			
O'okiep			
Orange River	84	61	0.01
Poradder			
Port Elizabeth	78	63	
PORT NOLLOTH	69	60	

KAAP - CAPE	Max.	Min.	Rvl.
Port St. Johns	679	69	0.02
Postmasburg			
Piquetberg			
Prieska			
Prince Albert			
Queenstown			
Riversdale	83	58	
Somerset-oos	77	55	
Springfontein	72	54	0.34
Steynsburg			
Stormsrivier			
Sutherland			
Swellendam			
Umtata	82	61	0.41
Upington	89	68	
van Wyksvlei	84	67	
Victoria-Wes	75	57	
Vryburg	80	60	0.93
Williston			
Willowmore	82	55	
Wingfield	78	64	
Venterstad			

NATAL	Max.	Min.	Rvl.
Kaap St. Lucia	85	67	2.10
Dundee			
Durban	82	70	0.29
Estcourt	81	58	1.24
Himeville			
Ladysmith	85	61	0.39
Melmoth	88	61	1.90
M'kuze			
Newcastle	83	60	
Pietermaritzburg			
Port Shepstone	81	70	0.21
Seven Oaks			
Vryheid			

O.F.S. - O.V.S.	Max.	Min.	Rfl.
Bethlehem	71	65	0.32
Bethulie	73	55	0.31
Bloemfontein	72	54	0.22
Fauresmith	72	56	0.35
Ficksburg			
Harrismith			
Heilbron			
Hoopstad			
Kroonstad	74	53	
Lindley			
Modderpoort			
Parys			
Vrede			
Wepener	69	52	0.13
Winburg			
Zastron			

S.W.A. and Protectorates en Protektorate	Max.	Min.	Rfl.
Gobabis	87	60	
Keetmanshoop	90	67	
Luderitz	77	61	
Ondongua	92	71	
Swakopmund	74	67	
Tsumeb	89	65	0.14
Windhoek	85	66	
Ghanzi	74	62	
Francistown			1.12
Gaberones			
Mahalapye	80	64	0.89
Maun	85	66	
Tsabong			
Mbabane	89	65	0.12
Stegi			

SYNOPTIC WEATHER MAP 1200 GMT. — 1400 SAST. SINOPTIESE WEERKAART

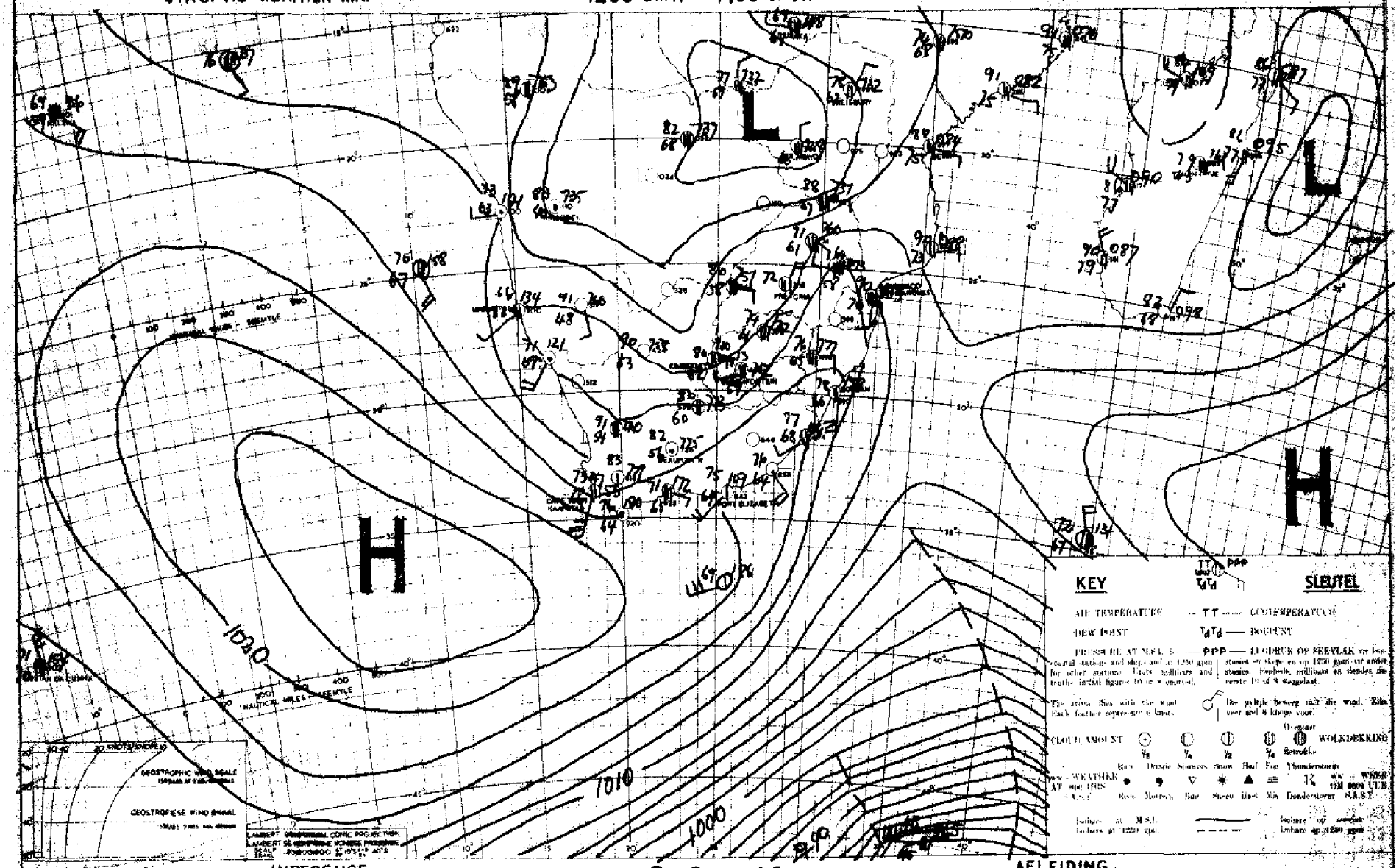

WARM HUMID AIR FROM S. RHODESIA WILL MOVE S. OVER N. & N.W. TVL. & SHOWERS WILL FALL. SCATTERED SHOWERS WILL ALSO FALL OVER THE O.F.S. CENTRAL S.E. & W. TVL. LOCAL THUNDERSTORMS WILL DEVELOP OVER THE KARROO AND N.W. CAPE.

WARM VOCHTIGE LUG UIT S. RHODESIË SAL S. OOR N. EN N.W. TVL. BEWEEG EN BUIE SAL VALLE. VERSPREIDE BUIE SAL OOK VOORKOM OOR DIE VRYSTAAT, OOR MIDDEL, S. EN W. TVL. LOS DONDERSTORMS SAL ONTWIKKEL OOR DIE KARROO EN N.W. KAAPLAND.

DAAGLIKSE WEERBULLETIN

WEERBURO : WEATHER BUREAU
DEPT. VAN VERVOER : DEPT. OF TRANSPORT

DAILY WEATHER BULLETIN

Maksimum en Minimum Temperature (°F) en Reënval (duime) vir die Etmaal wat om 0800 (SAST) eindig op

Maximum and Minimum Temperatures (°F) and Rainfall (inches) 24 hours ending at 0800 (SAST) on

10 - 2 1952

TRANSVAAL	Max.	Min.	Rvl.
Barberton			
Bethal			
Chester			
Delmas			
Ermelo			
Joubert Park	75	54	0.23
Komatipoort			
Kroondal			
Leeuwdoornsstad			
Lichtenburg			
Louis Trichardt			
Marnitz			
Middelburg			0.16
Loskop			
Nelspruit			
Nylstroom	70	62	0.15
Palmietfontein	76	56	
Pietersburg	68	61	0.04
Piet Retief			
Pelgrimsrus			
Potchefstroom			
Pretoria W.B.	78	61	0.08
Pretoriuskop			
Standerton			
Thabazimbi	71	65	1.61
Vaalwater			0.21
Watervalboven			
Wolmaransstad			
Zeerust			
Witbank			0.15
KAAP - CAPE			
Alexanderbaai	75	68	
Aberdeen			
Andelusia			0.38
Beaufort-Wes	91	63	
Cala			

CAPE - KAAP	Max.	Min.	Rfl.
Calitzdorp			
Calvinia			
Cape Agulhas	77	66	
Cape Columbine	68	57	
Cape St. Francis	73	64	
Carnarvon			
Cradock			
De Aar			
Dordrecht			
East London	77	67	
Elsenburg			
Flagstaff			
Fraserburg			
Garies	93	62	
George	76	62	
Graaff Reinet			
Grahamstown			
Idutywa			
Jansenville			
Kenhardt			
Kentani			
Kimberley	84	59	0.64
Kingwilliamstown	79	60	
Klaver			
Kowie			
Kuruman			
Lake Mentz			
Lovedale			
Maclear			
Mafeking	[illegible]	63	
Matatiele			
Matroosberg	93	66	
Middelburg	84	57	
Mossel Bay	74	69	
Malmesbury			
O'okiep			
Orange River	81	63	0.01
Pofadder			
Port Elizabeth	81	66	

KAAP - CAPE	Max.	Min.	Rvl.
Port St. Johns	78	69	
Postmasburg			
Piquetberg			
Prieska			
Prince Albert			
Queenstown			
Riversdale	89	63	
Somerset-oos	82	59	
Springfontein			
Steynsburg			
Stormsrivier			
Sutherland			
Swellendam			
Umtata			
Upington	92	69	0.02
van Wyksvlei			
Victoria-Wes	88	62	
Vryburg	86	58	0.77
Williston			
Willowmore			
Wingfield	91	60	
Venterstad			
NATAL.			
Kaap St. Lucia			
Dundee			
Durban	80	67	
Estcourt			
Himeville			
Ladysmith	77	59	
Melmoth	76	57	
M'kuzi			
Newcastle			
Pietermaritzburg			
Port Shepstone	82	64	
Seven Oaks			
Vryheid			

O.F.S. - O.V.S.	Max.	Min.	Rfl.
Bethlehem			
Bethulie			
Bloemfontein	81	58	0.28
Fauresmith			
Ficksburg			
Harrismith			
Heilbron			
Hoopstad			
Kroonstad			
Lindley			
Modderpoort			
Parys			
Vrede			
Wepener	81	59	
Winburg			
Zastron			
S.W.A. and Protectorates en Protektorate			
Gobabis	90	66	
Keetmanshoop	97	70	
Luderitz	79	61	
Ondongua			
Swakopmund	72	66	
Tsumeb	85	65	
Windhoek	89	66	
Francistown			
Gaberones			
Mahalapye			
Maun	87	68	
Tsabong			
~~Mbabane~~ Bremersdorp	81	66	0.02
Stegi			

SYNOPTIC WEATHER MAP — 1200 GMT. — 1400 SAST. — SINOPTIESE WEERKAART

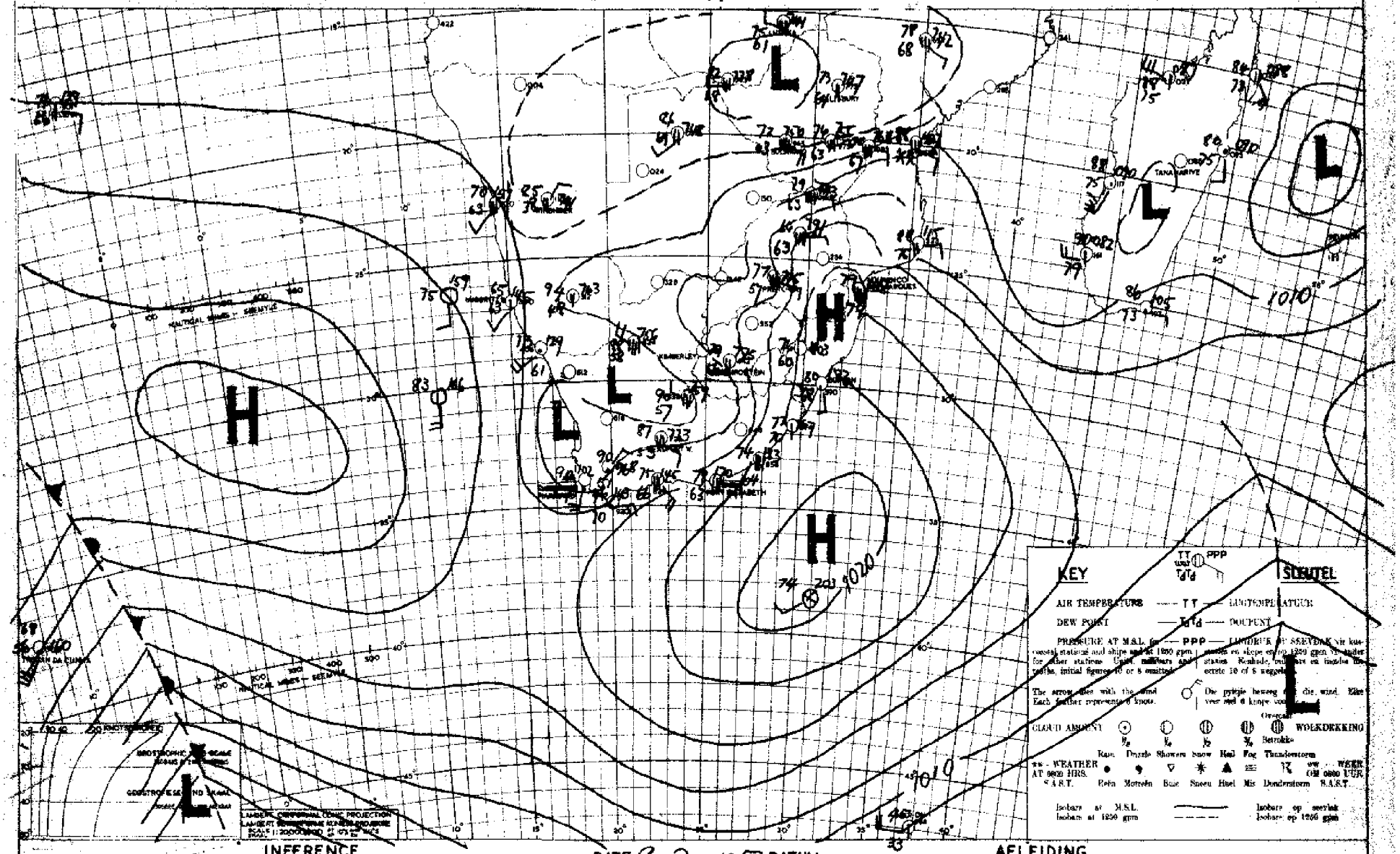

INFERENCE — DATE 9-2-1952 DATUM — AFLEIDING

WITH MOIST AIR FLOWING S. OVER THE CENTRAL PARTS OF THE UNION CONDITIONS HAVE AGAIN BECOME FAVOURABLE FOR SHOWERS & THUNDERSTORMS OVER MOST OF THE CAPE INTERIOR, THE N. CAPE, THE FREE STATE & THE W. PARTS OF THE TVL.

MET VOCHTIGE LUG WAT S. OOR DIE MIDDELDELE VAN DIE UNIE VLOEI, HET TOESTANDE WEEREENS GUNSTIG GEWORD VIR DONDER-STORMS EN BUIE OOR DIE BINNELAND VAN DIE K. PROV. OOR N. KAAPLAND, DIE VRYSTAAT EN DIE W. DELE VAN TVL.

DAGELIKSE WEERSBOELETIN — WEERBURO : WEATHER BUREAU — DAILY WEATHER BULLETIN

DEPT. VAN VERVOER : DEPT. OF TRANSPORT

Maksimum en Minimum Temperature (°F) en reënval (duime) vir die Etmaal wat om 0800 (SAST) eindig op

Maximum and Minimum Temperatures (°F) and Rainfall (inches) 24 hours ending at 0800 (SAST) on

11-2 195

TRANSVAAL.	Max.	Min.	Rvl.
Barberton			
Bethal			0.17
Chester			
Delmas			
Ermelo			
Joubert Park			0.92
Komatipoort			
Kroondal	88	70	
Leeuwdoornstad			
Lichtenburg			
Louis Trichardt	75	62	
Marnitz			
Middelburg			0.09
Loskop			
Nelspruit	81	64	
Nylstroom	76	60	0.07
Palmietfontein	70	56	1.32
Pietersburg	73	61	
Piet Retief			
Pelgrimsrus	70	59	0.03
Potchefstroom	80	57	0.21
Pretoria W.B.	70	60	0.40
Pretoriuskop			
Standerton	77	52	0.59
Thabazimbi	80	66	0.06
Vaalwater			0.10
Watervalboven			
Wolmaransstad			
Zeerust			
Witbank			0.45
KAAP - CAPE			
Alexanderbaai	77	64	
Aberdeen			
Andeluzia			
Beaufort-Wes	97	64	
Cala			

CAPE - KAAP	Max.	Min.	Rfl.
Calitzdorp			
Calvinia	86	57	
Cape Agulhas	78	66	
Cape Columbine	68	60	
Cape St. Francis	75	64	0.01
Carnarvon			
Cradock			
De Aar	89	62	
Dordrecht	81	69	0.15
East London	83	67	
Elsenburg			
Flagstaff			
Fraserburg	90	56	
Garies	83	64	
George	82	63	
Graaff Reinet	93	64	0.29
Grahamstown			
Idutywa			
Jansenville			
Kenhardt	95	64	0.01
Kentani			
Kimberley	84	62	0.03
Kingwilliamstown	91	62	
Klaver	81	66	
Kowie			
Kuruman			
Lake Mentz			
Lovedale			0.18
Maclear			
Mafeking	81	62	
Matatiele			
Matroosberg	86	53	
Middelburg			
Mossel Bay	79	69	
Malmesbury			
O'okiep	77	56	
Orange River	88	65	
Pofadder			
Port Elizabeth	84	66	

KAAP - CAPE	Max.	Min.	Rvl.
Port St. Johns	78	70	
Postmasburg	85	64	
Piquetberg			
Prieska	93	69	
Prince Albert			
Queenstown	91	58	
Riversdale	88	64	
Somerset-oos	97	64	
Springfontein	82	56	0.02
Steynsburg			
Stormsrivier			
Sutherland			
Swellendam			
Umtata	88	62	
Upington	94	66	
van Wyksvlei			
Victoria-Wes	87	61	
Vryburg	84	61	0.02
Williston			
Willowmore	96	58	0.28
Wingfield	77	58	
Venterstad			
NATAL.			
Kaap St. Lucia	86	73	
Dundee			
Durban	81	69	
Estcourt	79	59	0.11
Himeville			
Ladysmith	82	64	0.34
Melmoth	79	63	
M'kuzi			
Newcastle	82	64	0.01
Pietermaritzburg			
Port Shepstone	80	69	
Seven Oaks			
Vryheid			

O.F.S. - O.V.S.	Max.	Min.	Rfl.
Bethlehem	77	59	
Bethulie	84	56	0.12
Bloemfontein	72	57	0.46
Fauresmith	82	57	0.21
Ficksburg			
Harrismith			
Heilbron			
Hoopstad	79	60	0.45
Kroonstad	77	59	0.13
Lindley			
Modderpoort			
Parys			0.93
Vrede			
Wepener	77	58	024
Winburg			
Zastron			
S.W.A. and Protectorates en Protektorate			
Gobabis	90	68	
Keetmanshoop	95	60	
Luderitz	70	63	
Ondongua	90	66	
Swakopmund	73	59	
Tsumeb	91	68	
Windhoek	88	66	
Francistown			
Gaberones			
Mahalapye			
Maun			
Tsabong			
~~Mbabane~~ Bremersdorp	76	65	
Stegi			

SYNOPTIC WEATHER MAP — 1200 GMT. — 1400 SAST. — SINOPTIESE WEERKAART

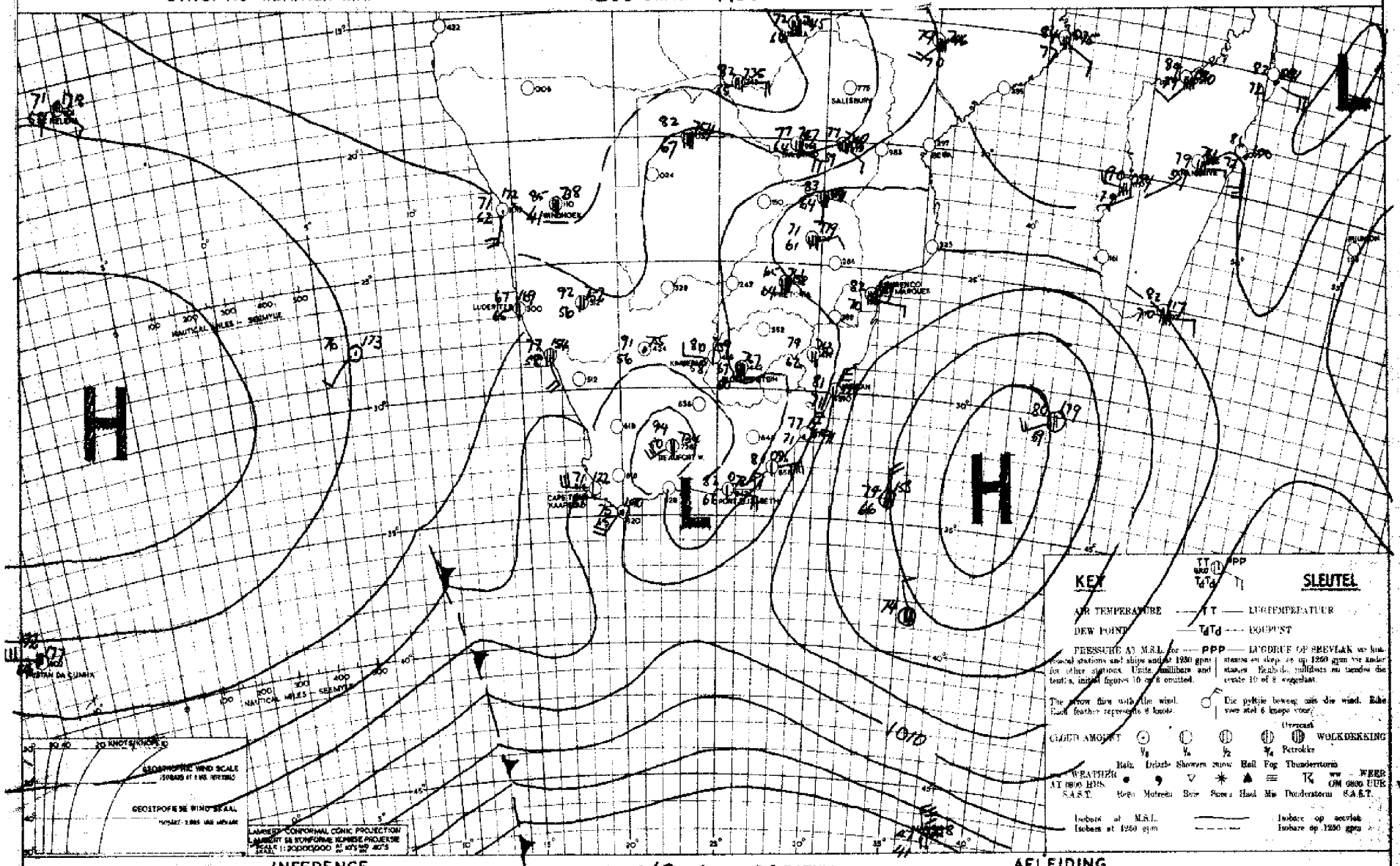

INFERENCE — DATE 10-2-1952 DATUM — AFLEIDING

DRIER AIR WILL MOVE OVER THE W. & S. UNION AND SKIES WILL CLEAR PARTIALLY. ISOLATED THUNDERSTORMS WILL AGAIN DEVELOP OVER THE TVL. NATAL & FREESTATE.

DROER LUG SAL OOR DIE W. EN S. UNIE BEWEG EN DIE WEER SAL GEDEELTELIK OOPTREK. LOS DONDERBUIE SAL EGTER OOR TVL., NATAL EN OVS. ONTWIKKEL.

DAAGLIKSE WEERBULLETIN

WEERBURO : WEATHER BUREAU
DEPT. VAN VERVOER : DEPT. OF TRANSPORT

DAILY WEATHER BULLETIN

Maksimum en Minimum Temperature (°F) en Reënval (duime) vir die Etmaal wat om 0800 (SAST) eindig op

Maximum and Minimum Temperatures (°F) and Rainfall (inches) 24 hours ending at 0800 (SAST) on

12 - 3 - 1952

TRANSVAAL.	Max.	Min.	Rvl.
Barberton		[illegible]	1.19
Bethal			0.57
Chester			
Delmas			
Ermelo	78	56	0.23
Joubert Park	86	62	
Komatipoort	96	68	1.52
Kroondal			
Leeuwdoornstad			
Lichtenburg			
Louis Trichardt			
Marnitz			
Middelburg			0.06
Loskop			
Nelspruit	90	66	0.72
Nylstroom	85	65	0.28
Palmietfontein	80	59	
Pietersburg	85	76	0.86
Piet Retief			
Pelgrimsrus			
Potchefstroom	84	60	
Pretoria W.B.	81	60	
Pretoriuskop			
Standerton	80	69	
Thabazimbi	88	68	
Vaalwater			
Watervalboven	83	63	0.05
Wolmaransstad			
Zeerust			
Witbank			
KAAP - CAPE			
Alexanderbaai	77	58	
Aberdeen			
Andelusia			0.02
Beaufort-Wes	86	64	
Cala			

CAPE - KAAP	Max.	Min.	Rfl.
Calitzdorp			
Calvinia	83	52	
Cape Agulhas	78	61	
Cape Columbine	71	58	
Cape St. Francis	73	61	
Carnarvon			
Cradock			
De Aar			
Dordrecht	90	62	0.47
East London	81	64	0.01
Elsenburg			
Flagstaff			
Fraserburg	86	56	
Gariep	85	52	
George	75	56	0.07
Graaff Reinet	85	62	0.01
Grahamstown			
Idutywa			
Jansenville			0.08
Kenhardt	89	62	
Kentani			
Kimberley	86	59	0.04
Kingwilliamstown	82	59	0.13
Klaver			
Kowie			
Kuruman			
Lake Mentz			
Lovedale			
Maclear			1.50
Mafeking			
Matatiele			
Matroosberg	80	50	
Middelburg	84	57	0.48
Mossel Bay	77	65	
Malmesbury			
O'okiep	78	54	
Orange River			
Pofadder	72	64	
Port Elisabeth	80	63	

KAAP - CAPE	Max.	Min.	Rvl.
Port St. Johns	78	70	
Postmasburg	86	64	0.01
Piquetberg			
Prieska			
Prince Albert			
Queenstown	88	56	0.59
Riversdale	82	56	0.03
Somerset-oos	84	58	0.80
Springfontein			
Steynsburg			
Stormsrivier			
Sutherland			
Swellendam			
Umtata	82	63	0.04
Upington	89	66	
van Wyksvlei			
Victoria-Wes	89	64	
Vryburg	90	64	
Williston			
Willowmore	83	56	
Wingfield	81	61	
Venterstad			
NATAL.			
Kaap St. Lucia	84	73	0.06
Dundee			
Durban	84	71	
Estcourt	83	57	
Himeville			
Ladysmith	85	62	0.05
Melmoth	85	61	0.09
M'kuzi			0.42
Newcastle	90	64	0.18
Pietermaritzburg			
Port Shepstone	82	73	
Seven Oaks			
Vryheid			

O.F.S. - O.V.S.	Max.	Min.	Rfl.
Bethlehem	80	58	
Bethulie	85	56	0.31
Bloemfontein	82	57	0.07
Ficksburg	83	56	0.01
Fouresmith			
Fraserburg			
Harrismith			
Heilbron			
Hoopstad	87	63	
Kroonstad	85	63	
Lindley			
Modderpoort			
Parys			
Vrede			
Wepener	84	59	0.02
Winburg			
Zastron			
S.W.A. and Protectorates en Protektorate			
Gobabis	88	68	
Keetmanshoop	90	62	
Luderitz	75	60	
Ondongua			
Swakopmund	73	61	
Tsumeb	86	66	
Windhoek	89	53	
Francistown			
Gaberones	87	69	
Mahalapye	85	70	0.33
Maun			
Tsabong			
Mbabane			
Stegi			

SYNOPTIC WEATHER MAP — 1200 GMT. — 1400 SAST. — SINOPTIESE WEERKAART

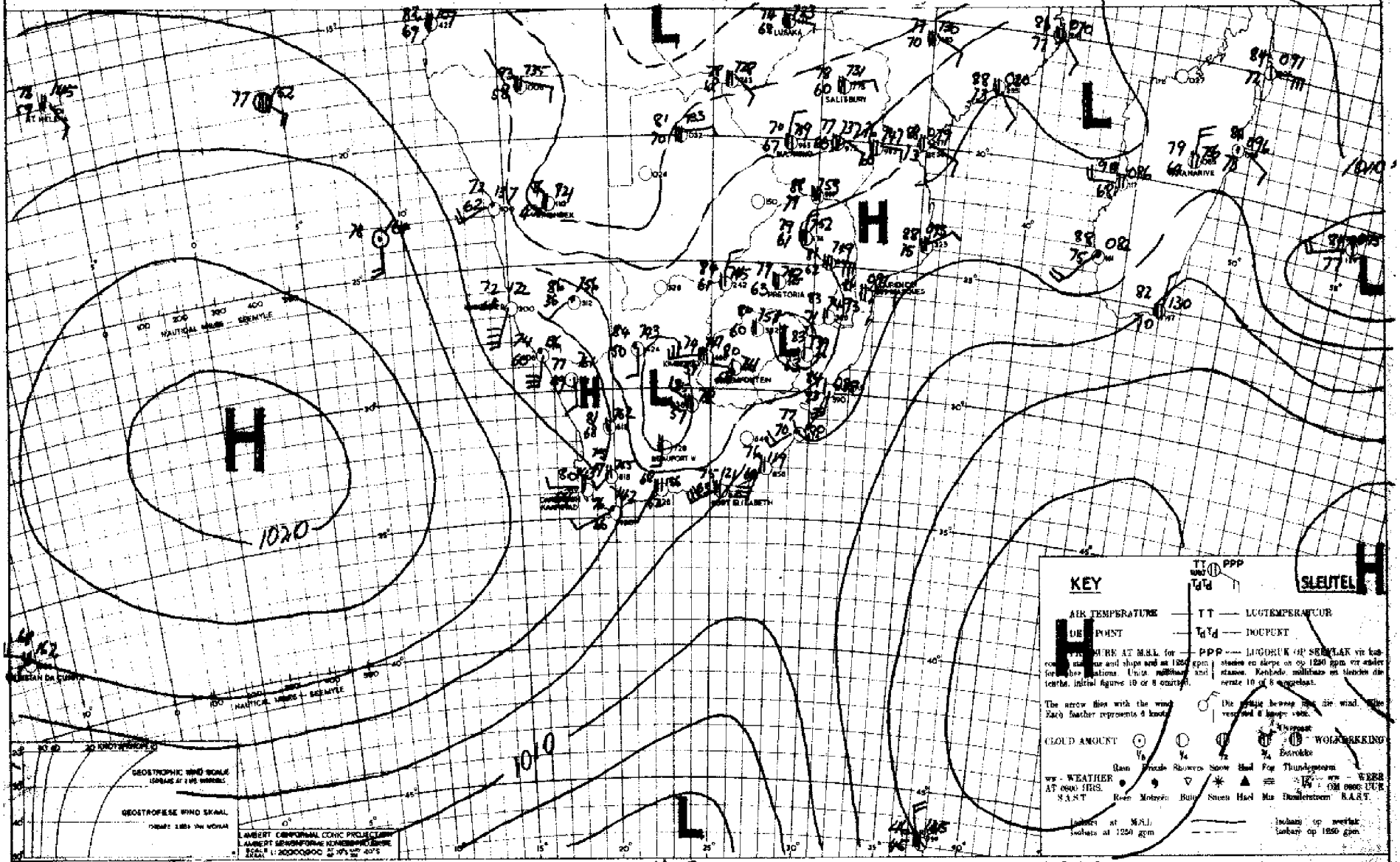

INFERENCE — DATE 11-2-1952 DATUM — AFLEIDING

THE LOWER LAYER OF THE ATMOSPHERE OVER THE INTERIOR ARE MOIST BUT THE UPPER AIR CIRCULATION IS SUCH THAT ONLY SCATTERED AFTERNOON THUNDERSHOWERS ARE LIKELY

DIE ONDERSTE LAE VAN DIE ATMOSFEER OOR DIE BINNELAND IS VOCHTIG, MAAR DIE BOVLUGSIRKULASIE IS BEGTER VAN SO'N AARD DAT SLEGS LOS DONDERBUIE IN DIE NAMIDDAE VERWAG WORD.

DAAGLIKSE WEERBULLETIN

WEERBURO : WEATHER BUREAU
DEPT. VAN VERVOER : DEPT. OF TRANSPORT

DAILY WEATHER BULLETIN

Maksimum en Minimum Temperature (°F) en Reënval (duime) vir die Etmaal wat om 0800 (SAST) eindig op

Maximum and Minimum Temperatures (°F) and Rainfall (inches) 24 hours ending at 0800 (SAST) on

13/2/... 196.. ..

TRANSVAAL.	Max.	Min.	Rvl.
Barberton			
Bethal			
Chester			0.08
Delmas			
Ermelo			
Joubert Park	79	54	0.10
Komatipoort			
Kroondal	86	75	0.03
Leeuwdoornstad			
Lichtenburg			
Louis Trichardt			
Marnitz	72	65	3.38
Middelburg			0.07
Loskop			
Nelspruit			
Nylstroom	83	69	0.44
Palmietfontein	86	63	0.27
Pietersburg	80	58	0.01
Piet Retief	82	64	0.21
Pelgrimsrus	80	61	0.24
	81	63	0.03
Potchefstroom	85	61	0.01
Pretoria W.B.	85	62	0.32
Pretoriuskop			
Standerton	81	54	0.10
Thabazimbi			
Vaalwater			
Watervalboven	80	61	1.22
Wolmaransstad			
Zeerust			
Witbank			0.19

KAAP - CAPE			
Alexanderbaai	77	58	
Aberdeen			
Andalusia			
Beaufort-Wes	87	60	
Cala			

CAPE - KAAP	Max.	Min.	Rfl.
Calitzdorp			
Calvinia			
Cape Agulhas	89	58	
Cape Columbine	78	68	
Cape St. Francis	71	57	
Carnarvon	73	59	
Cradock			
De Aar			
Dordrecht	89	62	
East London	74	59	0.06
	78	60	
Elsenburg			
Flagstaff			
Fraserburg	82	59	
Garies	89	56	
George	75	57	
Graaff Reinet	86	55	
Grahamstown			
Idutywa			
Jansenville			
Kenhardt	93	62	
Kentani			
Kimberley	91	57	
Kingwilliamstown	80	56	
Klaver	86	60	
Kowie			
Kuruman			
Lake Mentz			
Lovedale			
Maclear			0.09
Mafeking			
Matatiele			
Matroosberg	84	54	
Middelburg	84	54	
Mossel Bay	79	66	
Malmesbury			
O'okiep	88	63	
Orange River	92	60	
Pofadder	89	65	
Port Elizabeth	78	56	

KAAP - CAPE	Max.	Min.	Rvl.
Port St. Johns	79	70	0.08
Postmasburg	90	66	
Piquetberg			
Prieska	93	65	
Prince Albert			
Queenstown	81	60	
Riversdale	87	57	
Somerset-oos	81	54	
Springfontein	77	58	0.19
Steynsburg			
Stormsrivier			
Sutherland			
Swellendam			
Umtata	79	63	
Upington	93	67	
van Wyksvlei			
Victoria-Wes	88	56	
Vryburg	89	64	
Williston			
Willowmore	88	57	
Wingfield	82	65	
Venterstad			

NATAL.			
Kaap St. Lucia	87	72	0.27
Dundee			
Durban	85	75	
Estcourt	78	60	0.08
Himeville			
Ladysmith	83	63	0.47
Melmoth	81	62	0.03
M'kuzi			
Newcastle	84	59	0.44
Pietermaritzburg			0.05
Port Shepstone	82	73	
Seven Oaks			
Vryheid			

O.F.S. - O.V.S.	Max.	Min.	Rfl.
Bethlehem	81	56	
Bethulie	87	57	
Bloemfontein	85	60	
F[illegible]resmith			
F[illegible]ksburg			
Harrismith			
Heilbron			
Hoopstad	91	62	
Kroonstad	88	62	
Lindley			
Modderpoort			
Parys			
Vrede			
Wepener	85	58	
Winburg			
Zastron			

S.W.A. and Protectorates en Protektorate			
Gobabis	88	66	
Keetmanshoop	97	74	
Luderitz	73	58	
Ondongua	92	68	0.03
Swakopmund	74	64	
Tsumeb	90	60	0.80
Windhoek	87	61	0.05
Francistown			
Gaberones			
Mahalapye	84	70	0.07
Maun	82	66	0.65
Tsabong			
Nkatsana-Bremersdorp	86	70	0.55
Stegi			

SYNOPTIC WEATHER MAP — 1200 G.M.T. — 1400 S.A.S.T. — SINOPTIESE WEERKAART

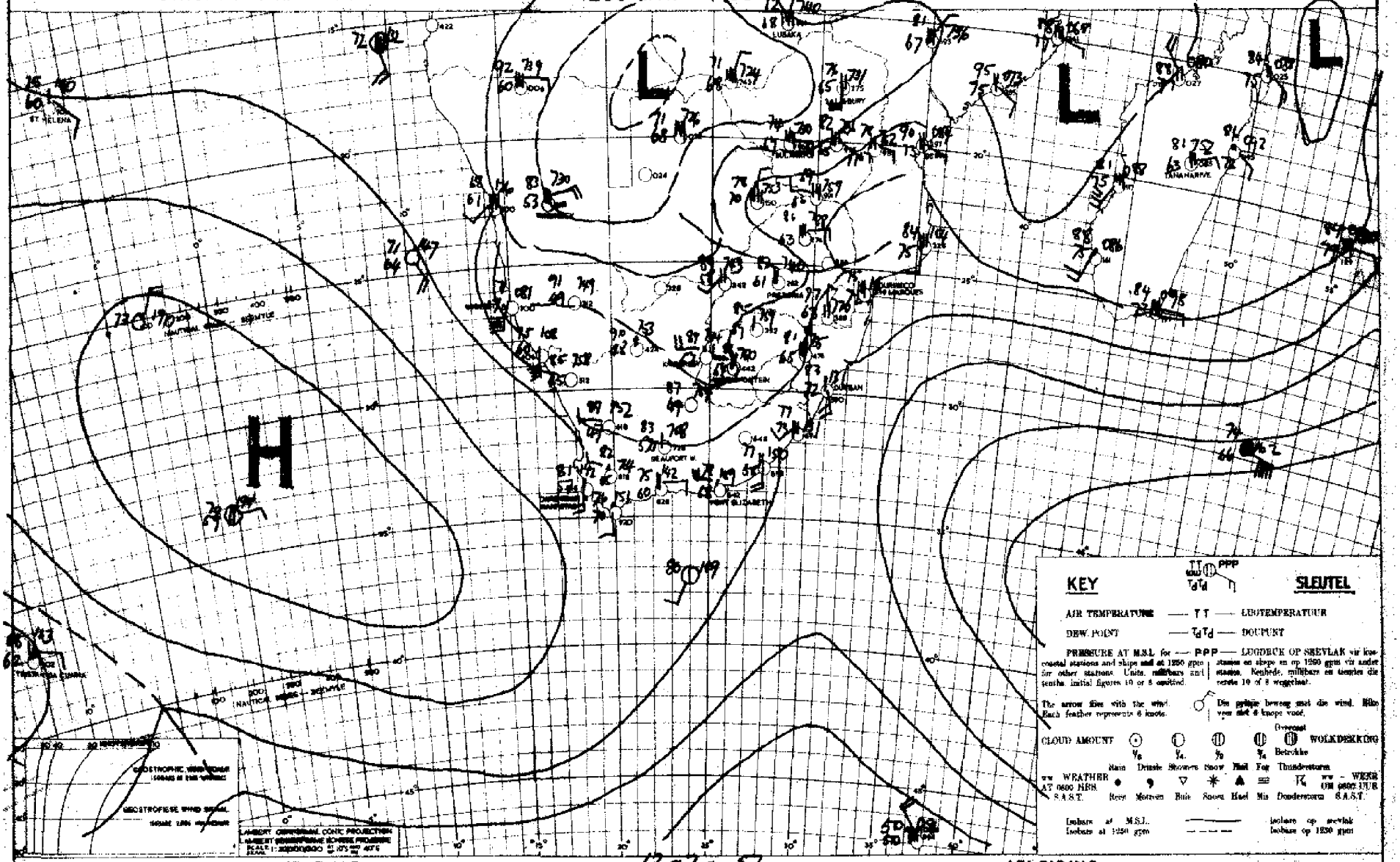

INFERENCE — DATE 12-2-52

DRIER AIR WILL MOVE OVER THE FREE STATE AND C. PROV. AND WEATHER WILL BE FAIR & HOT. OVER NATAL & TVL. IT WILL HOWEVER BE CLOUDY AND ISOLATED THUNDERSTORMS WILL DEVELOP.

AFLEIDING — DATUM

DROER LUG SAL OOR DIE VRYSTAAT EN OOR KAAPLAND BEWEEG EN DIT SAL MOOIWEER EN BAIE WARM WORD OOR NATAL EN TVL. SAL DIT BEWOLK WEES EN LOS DONDERBUIE SAL UITSAK.

DAAGLIKSE WEERBULLETIN

WEERBURO · WEATHER BUREAU

DEPT. VAN VERVOER : DEPT. OF TRANSPORT

DAILY WEATHER BULLETIN

Maksimum en Minimum Temperature (°F) en reënval (duime) vir die Etmaal wat om 0800 (SAST) eindig op

Maximum and Minimum Temperatures (°F) and Rainfall (inches) 24 hours ending at 0800 (SAST) on

14 - 2 1952

TRANSVAAL.	Max.	Min.	Rvl.
Barberton			
Bethal			
Chester			
Delmas			
Ermelo	78	58	
Joubert Park	75	60	0.01
Komatipoort	91	74	
Kroondal			
Leeuwdoornestad			
Lichtenburg			
Louis Trichardt	78	64	0.42
Marnitz			
Middelburg			
Loskop			
Nelspruit	84	68	0.10
Nylstroom	84	64	0.15
Palmietfontein	80	59	
Pietersburg	80	65	
Piet Retief			
Pelgrimsrus	79	63	0.55
Potchefstroom	83	63	
Pretoria W.B.	79	62	0.10
Pretoriuskop			
Standerton	80	58	
Thabazimbi	82	68	0.09
Vaalwater			
Watervalboven	76	63	0.02
Wolmaransstad			
Zeerust			
Witbank			
KAAP - CAPE			
Alexanderbaai			
Aberdeen			
Andelusia			
Beaufort-Wes	94	65	
Cala			

CAPE - KAAP	Max.	Min.	Rfl.
Calitzdorp			
Calvinia	96	63	
Cape Agulhas	71	55	
Cape Columbine	78	70	
Cape St. Francis	76	67	
Carnarvon			
Cradock			
De Aar	92	66	
Dordrecht	80	56	
East London	79	64	
Elsenburg			
Flagstaff			
Fraserburg	93	63	
Garies	96	60	
George	76	62	
Graaff Reinet	91	61	
Grahamstown			
Idutywa			
Jansenville			
Kenhardt	98	69	
Kentani			
Kimberley	93	67	
Kingwilliamstown			
Klaver	94	61	
Kowie			
Kuruman			
Lake Mentz			
Lovedale			
Maclear			
Mafeking	86	63	0.12
Matatiele			
Matroosberg	89	55	
Middelburg	87	56	
Mossel Bay	74	70	
Malmesbury			
O'okiep	95	70	
Orange River	94	65	
Pofadder	95	72	
Port Elizabeth	81	69	

KAAP - CAPE	Max.	Min.	Rvl.
Port St. Johns	78	72	0.01
Postmasburg	93	65	
Piquetberg			
Prieska			
Prince Albert			
Queenstown	87	60	
Riversdale	88	61	
Somerset-oos	87	60	
Springfontein			
Steynsburg			
Stormsrivier			
Sutherland			
Swellendam			
Umtata	79	65	
Upington	97	69	
van Wyksvlei			
Victoria-Wes	91	60	
Vryburg	89	61	
Williston			
Willowmore	90	60	
Wingfield	80	67	
Venterstad			
NATAL.			
Kaap St. Lucia	85	75	
Dundee			
Durban	83	74	
Estcourt	83	61	0.01
Himeville			
Ladysmith	82	61	0.65
Melmoth	80	67	
M'kuzi			
Newcastle	80	59	
Pietermaritzburg			0.03
Port Shepstone	84	71	
Seven Oaks			
Vryheid			

O.F.S. - O.V.S.	Max.	Min.	Rfl.
Bethlehem	81	53	
Bethulie	89	59	
Bloemfontein	81	62	
Ficksburg	90	61	
Harrismith			
Heilbron			
Hoopstad	92	65	0.01
Kroonstad	88	69	
Lindley			
Modderpoort			
Parys			
Vrede			
Wepener	88	56	
Winburg			
Zastron			
S.W.A. and Protectorates en Protektorate			
Gobabis	86	65	
Keetmanshoop	97	72	
Luderitz	71	60	
Ondongua	89	65	0.16
Swakopmund	72	64	
Tsumeb	79	65	0.41
Windhoek	85	64	
Francistown	81	67	
Gaberones			
Mahalapye	83	67	
Maun	86	67	0.51
Tsabong			
Mbabane			
Stegi			

SYNOPTIC WEATHER MAP 1200 GMT. — 1400 SAST. SINOPTIESE WEERKAART

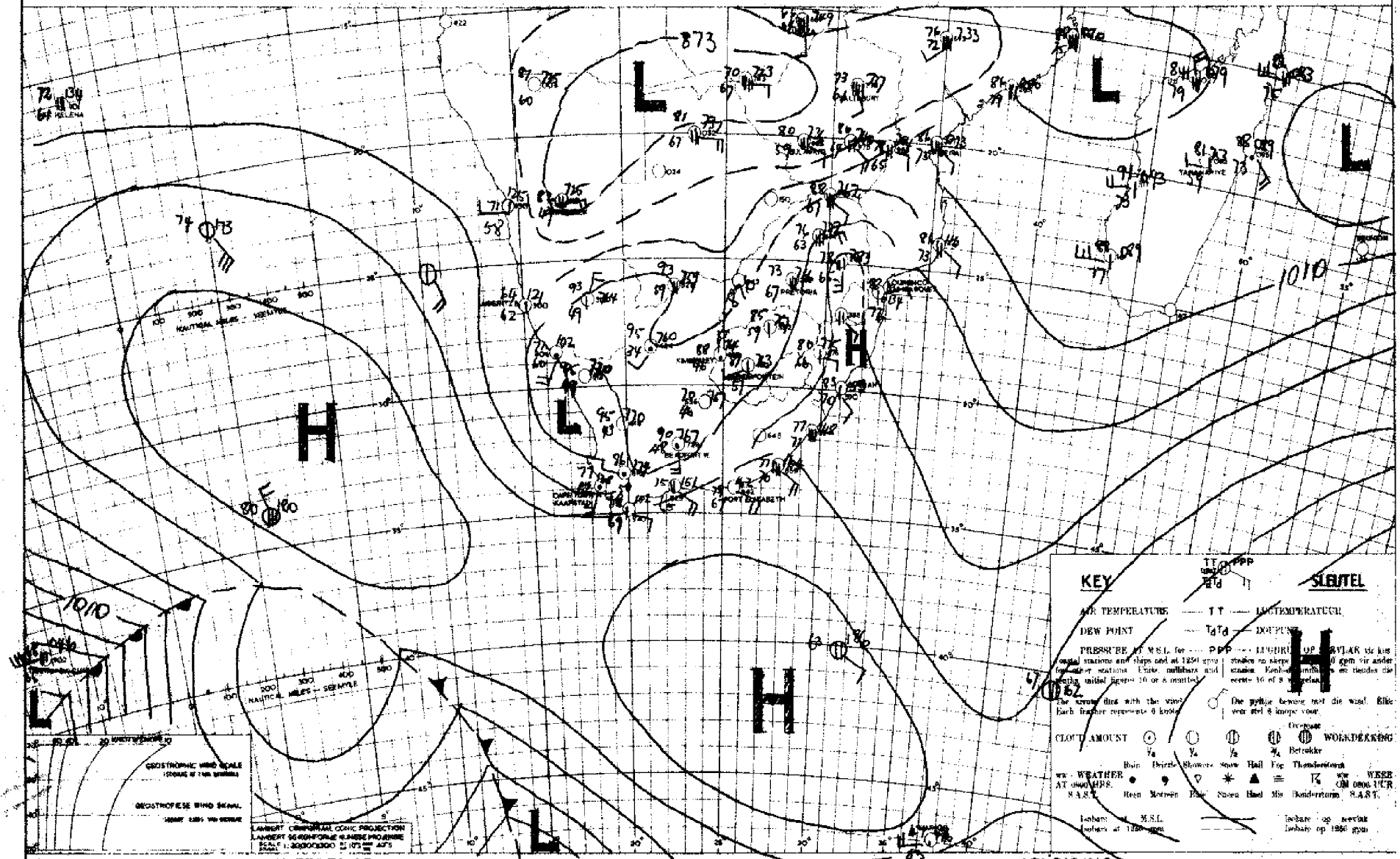

INFERENCE DATE 13-2-1952 DATUM AFLEIDING

LITTLE CHANGE HAS OCCURRED AND CLOUDY WEATHER WITH THUNDERY SHOWERS WILL CONTINUE OVER THE TVL. & NATAL AND LATER OVER THE OFS. AND N. CAPE.

MIN VERANDERING HET INGETREE EN BEWOLKTE WEER MET DONDERBUIE SAL OOR TVL. EN NATAL VOORTDUR EN SAL LATER OOR VRYSTAAT EN N. KAAPLAND UITBREI.

DAAGLIKSE WEERBULLETIN

WEERBURO · WEATHER BUREAU
DEPT. VAN VERVOER : DEPT OF TRANSPORT

DAILY WEATHER BULLETIN

Maksimum en Minimum Temperature (°F) en keënval (duime) vir die Etmaal wat om 0800 (SAST) eindig op

Maximum and Minimum Temperatures (°F) and Rainfall (inches) 24 hours ending at 0800 (SAST) on

15.2.1952.

TRANSVAAL.	Max.	Min.	Rvl.
Barberton			
Bethal			
Chester			
Delmas			
Ermelo	77	53	
Joubert Park			
Komatipoort			
Kroondal			
Leeuwdoornstad			
Lichtenburg			
Louis Trichardt			
Marnitz			
Middelburg			
Loskop			
Nelspruit			
Nylstroom	85	61	
Palmietfontein	81	55	
Pietersburg	81	62	0.01
Piet Retief			
Pelgrimsrus			0.18
Potchefstroom			
Pretoria W.B.	84	60	
Pretoriuskop			
Standerton			
Thabazimbi	83	73	
Vaalwater			0.38
Watervalboven			
Wolmaransstad			
Zeerust			
Witbank			
KAAP - CAPE			
Alexanderbaai	88	66	
Aberdeen			
Andelusia			0.25
Beaufort-Wes	98	65	
Cala			

CAPE - KAAP	Max.	Min.	Rfl.
Calitzdorp			
Calvinia			
Cape Agulhas	79	69	
Cape Columbine	77	55	
Cape St. Francis	75	68	
Carnarvon			
Cradock			
De Aar			
Dordrecht			
East London	80	70	
Elsenburg			
Flagstaff			
Fraserburg			
Garies	104	72	
George	78	60	
Graaff Reinet			
Grahamstown			
Idutywa			
Jansenville			
Kenhardt			
Kentani			
Kimberley	93	64	
Kingwilliamstown	81	64	
Klaver			
Kowie			
Kuruman			0.48
Lake Mentz			
Lovedale			
Maclear			
Mafeking	87	62	
Matatiele			
Matroosberg	94	62	
Middelburg	90	58	
Mossel Bay	74	69	
Malmesbury			
O'okiep			
Orange River			
Pofadder			
Port Elizabeth	80	69	

KAAP - CAPE	Max.	Min.	Rvl.
Port St. Johns	77	70	
Postmasburg	94	69	
Piquetberg			
Prieska			
Prince Albert			
Queenstown			
Riversdale	88	68	
Somerset-oos	78	63	
Springfontein			
Steynsburg			
Stormsrivier			
Sutherland			
Swellendam			
Umtata			
Upington	98	75	
van Wyksvlei			
Victoria-Wes	94	63	
Vryburg	89	63	0.25
Williston			
Willowmore			
Wingfield	93	61	
Venterstad			
NATAL.			
Kaap St. Lucia	89	71	0.03
Dundee			
Durban	84	70	0.03
Estcourt	81	63	
Hluneville			
Ladysmith	82	63	
Melmoth	82	62	
M'kuzi			
Newcastle	83	61	
Pietermaritzburg			
Port Shepstone	84	70	0.01
Seven Oaks			
Vryheid			

O.F.S. - O.V.S.	Max.	Min.	Rfl.
Bethlehem			
Bethulie			
Bloemfontein	88	63	0.08
Ficksburg	89	66	
Fouresmith			
Harrismith			
Heilbron			
Hoopstad	90	64	
Kroonstad			
Lindley			0.11
Modderpoort			
Parys			
Vrede			
Wepener	87	60	
Winburg			
Zastron			
S.W.A. and Protectorates en Protektorate			
Gobabis	85	65	0.72
Keetmanshoop	98	69	0.02
Luderitz	64	59	
Ondongua			
Swakopmund	73	67	
Tsumeb	82	68	1.44
Windhoek	81	63	0.11
Francistown			
Gaberones			
Mahalapye			
Maun	84	62	0.22
Tsabong			
Mbabane			
Stegi			

SYNOPTIC WEATHER MAP — 1200 GMT. — 1400 SAST. — SINOPTIESE WEERKAART

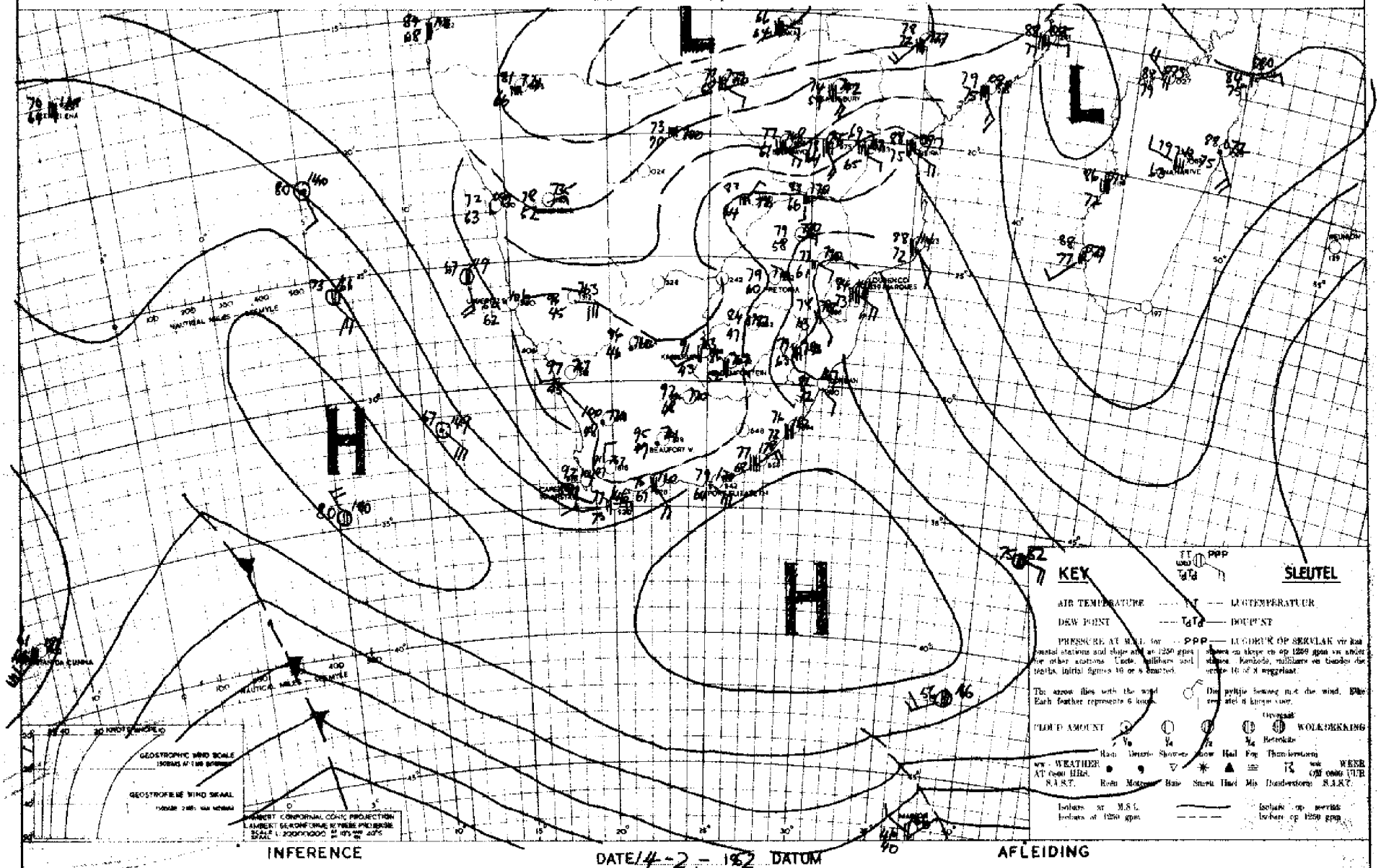

INFERENCE — DATE 14-2-1962 DATUM — AFLEIDING

HUMID AIR WILL MOVE S. OVER THE W. UNION AND CONDITIONS WILL BECOME FAVOURABLE FOR PRECIPITATION. OTHERWISE FAIR.

VOCHTIGE LUG SAL S. OOR DIE W. HELFTE VAN DIE UNIE BEWEEG, EN TOESTANDE SAL GUNSTIGER WORD VIR NEERSLAG. ONGEWE MOOIWEER.

DAAGLIKSE WEERBULLETIN

WEERBURO · WEATHER BUREAU

DEPT. VAN VERVOER : DEPT. OF TRANSPORT

DAILY WEATHER BULLETIN

Maksimum en Minimum Temperature (°F) en Reënval (duime) vir die Etmaal wat om 0800 (SAST) eindig op

Maximum and Minimum Temperatures (°F) and Rainfall (inches) 24 hours ending at 0800 (SAST) on

16.3.195

TRANSVAAL	Max.	Min.	Rvl.
Barberton			
Bethal			
Chester			
Delmas			
Ermelo			
Joubert Park	76	49	
Komatipoort	78	55	
Kroondal	92	69	
Leeuwdoornstad			
Lichtenburg			
Louis Trichardt			
Marnitz			
Middelburg			
Loskop			
Nelspruit	82	65	
Nylstroom	85	57	
Palmietfontein	83	52	
Pietersburg	80	57	
Piet Retief			
Pelgrimsrus	78	57	
Potchefstroom	85	58	
Pretoria W.B.	83	58	
Pretoriuskop			
Standerton	81	48	
Thabazimbi	89	67	
Vaalwater			
Watervalboven	79	55	
Wolmaransstad			
Zeerust			
Witbank			0.01
KAAP - CAPE			
Alexanderbaai	82	64	
Aberdeen			0.90
Andalusia			
Beaufort-Wes	100	77	
Cala			

CAPE - KAAP	Max.	Min.	Rfl.
Calitzdorp			
Calvinia	102	75	
Cape Agulhas	75	65	
Cape Columbine	77	59	
Cape St. Francis	79	54	
Carnarvon			
Cradock			
De Aar	96	69	
Dordrecht			
East London	80	67	
Elsenburg			
Flagstaff			
Fraserburg	99	69	
Garies	105	68	
George	96	63	
Graaff Reinet	95	76	
Grahamstown			
Idutywa			
Jansenville			
Kenhardt	100	70	0.11
Kentani			
Kimberley	90	68	
Kingwilliamstown	91	66	
Klaver			
Kowie			
Kuruman			
Lake Mentz			
Lovedale			
Maclear			
Mafeking	87	62	
Matatiele			
Matroosberg	97	67	
Middelburg	95	67	
Mossel Bay	87	70	
Malmesbury			
O'okiep			
Orange River			
Pofadder	95	67	0,26
Port Elizabeth	79	68	

KAAP - CAPE	Max.	Min.	Rvl.
Port St. Johns	80	70	
Postmasburg	91	65	0.37
Piquetberg			
Prieska	100	70	0.06
Prince Albert			
Queenstown	92	60	
Riversdale	108	65	
Somerset-oos	99	75	
Springfontein			
Steynsburg			
Stormsrivier			
Sutherland			
Swellendam			
Umtata	83	66	
Upington	95	70	0.19
van Wyksvlei			
Victoria-Wes	97	68	
Vryburg	87	62	
Williston			
Willowmore	99	63	
Wingfield	87	62	
Venterstad			
NATAL			
Kaap St. Lucia	91	67	
Dundee			
Durban	84	69	
Estcourt	78	55	
Himeville			
Ladysmith	80	60	
Melmoth	78	60	
M'kuzi			
Newcastle	81	53	
Pietermaritzburg			
Port Shepstone	83	73	
Seven Oaks			
Vryheid			

O.F.S. - O.V.S.	Max.	Min.	Rfl.
Bethlehem	83	57	0.08
Bethulie	90	65	
Bloemfontein	87	62	
Ficksburg	89	65	0.10
Harrismith			
Heilbron			
Hoopstad	89	64	
Kroonstad	87	60	0.09
Lindley			
Modderpoort			
Parys			
Vrede			
Wepener	88	65	
Winburg			
Zastron			
S.W.A. and Protectorates en Protektorate			
Gobabis	89	63	
Keetmanshoop	89	66	0.29
Luderitz	65	58	
Ondongua	72	68	0.23
Swakopmund	74	67	0.05
Tsumeb	80	65	0.37
Windhoek	80	63	0.08
Francistown			
Gaberones			
Mahalapye	87	61	
Maun	85	67	
Tsabong			
Mbabane			
Stegi			

SYNOPTIC WEATHER MAP 1200 GMT. — 1400 SAST. SINOPTIESE WEERKAART

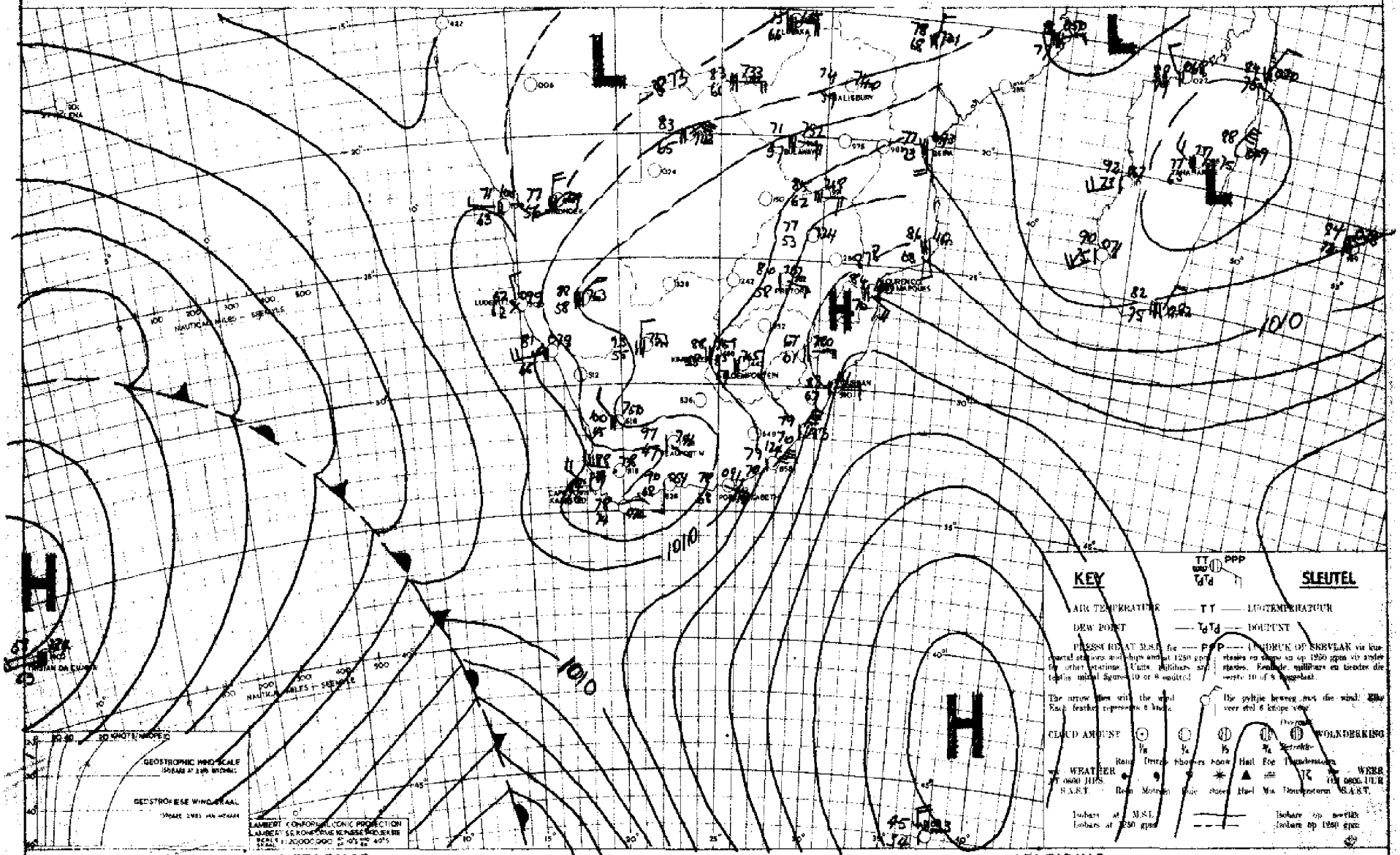

DATE 15-2-1952 DATUM

INFERENCE

WITH THE S. MOVEMENT OF FAIRLY MOIST AIR ACROSS THE W. PARTS OF THE UNION THE PROSPECTS OF THUNDERY SHOWERS OVER THESE DISTRICTS, AND LATER OVER THE CENTRAL UNION, ARE STILL IMPROVING. THE COOLER AIR, IN THE REAR OF THE FRONT NOW LYING S.W. OF THE CAPE, WILL SPREAD E. OVER THE COASTAL REGIONS CAUSING CLOUDY WEATHER AND SHOWERS.

AFLEIDING

MET DIE S. VLOEI VAN TAAMLIK VOCHTIGE LUG OOR DIE W. GEDEELTE VAN DIE UNIE VERBETTER DIE VOORUITSIGTE VIR DONDERWEER EN BUIE OOR HIERDIE DELE. NOUSTEEDS MOOK LATER OOR DIE MIDDELDELE VAN DIE UNIE. KOELER LUG, AGTER DIE FRONT WAT TANS S.W. VAN DIE KAAP GELEE IS, SAL O. OOR DIE KUSSTREKE UITBREI EN SAL BEWOLKTE WEER EN BUIE VEROORSAAK.

DAAGLIKSE WEERBULLETIN

WEERBURO : WEATHER BUREAU
DEPT. VAN VERVOER : DEPT. OF TRANSPORT

DAILY WEATHER BULLETIN

Maksimum en Minimum Temperature (°F) en Reënval (duime) vir die Etmaal wat om 0800 (SAST) eindig op

Maximum and Minimum Temperatures (°F) and Rainfall (inches) 24 hours ending at 0800 (SAST) on

17..2.1952.

TRANSVAAL	Max.	Min.	Rvl.
Barberton			
Bethal			
Chester			
Delmas			
Ermelo	79	54	
Joubert Park			
Komatipoort			
Kroondal			
Leeuwdoornestad			
Lichtenburg			
Louis Trichardt			
Marnitz			
Middelburg			
Loskop			
Nelspruit			
Nylstroom	85	55	
Palmietfontein	85	55	
Pietersburg	82	59	
Piet Retief			
Pelgrimsrus			
Potchefstroom			
Pretoria W.B.	84	56	
Pretoriuskop			
Standerton			
Thabazimbi	90	69	
Vaalwater			
Watervalboven			
Wolmaransstad			
Zeerust			
Witbank			
KAAP - CAPE			
Alexanderbaai	76	64	
Aberdeen			
Andelusia			
Beaufort-Wes	91	71	
Cala			

CAPE - KAAP	Max.	Min.	Rfl.
Calitzdorp			
Calvinia	87	65	
Cape Agulhas	74	65	0.13
Cape Columbine	72	58	
Cape St. Francis	73	65	0.06
Carnarvon			
Cradock			
De Aar			
Dordrecht			
East London	90	65	
Elsenburg			
Flagstaff			
Fraserburg			
Garies			
George	77	66	0.05
Graaff Reinet			
Grahamstown			
Idutywa			
Jansenville			
Kenhardt			
Kentani			
Kimberley	89	66	
Kingwilliamstown	98	64	0.09
Klaver			
Kowie			
Kuruman			
Lake Mentz			
Lovedale			
Maclear			
Mafeking	89	60	Trace
Matatiele			
Matroosberg	91	62	0.03
Middelburg	88	67	
Mossel Bay	78	70	0.01
Malmesbury			
O'okiep			
Orange River			
Pofadder			
Port Elizabeth	89	68	

KAAP - CAPE	Max.	Min.	Rvl.
Port St. Johns	80	68	
Postmasburg			
Piquetberg			
Prieska			
Prince Albert			
Queenstown			
Riversdale	85	68	0.29
Somerset-oos	95	71	0.28
Springfontein			
Steynsburg			
Stormsrivier			
Sutherland			
Swellendam			
Umtata			
Upington			
van Wyksvlei	94	61	0.08
Victoria-Wes	86	66	0.01
Tryburg			
Williston			
Willowmore			
Wingfield	80	65	0.04
Venterstad			
NATAL			
Kaap St. Lucia	89	76	
Dundee			
Durban	85	71	
Estcourt			
Himeville			
Ladysmith	84	56	
Melmoth	87	66	0.06
M'kuzi			
Newcastle	85	57	
Pietermaritzburg			
Port Shepstone	80	72	
Seven Oaks			
Vryheid			

O.F.S. - O.V.S.	Max.	Min.	Rfl.
Bethlehem			
Bethulie			
Bloemfontein	86	63	
Ficksburg			
Harrismith			
Heilbron			
Hoopstad			
Kroonstad			
Lindley			
Modderpoort			
Parys			
Vrede			
Wepener	88	63	
Winburg			
Zastron			
S.W.A. and Protectorates en Protektorate			
Gobabis	85	67	
Keetmanshoop			
Luderitz			
Ondongua			
Swakopmund			
Tsumeb	80	65	1.00
Windhoek	81	62	0.69
Francistown			
Gaberones			
Mahalapye			
Maun	86	65	
Tsabong			
Mbabane			
Stegi			

SYNOPTIC WEATHER MAP — 1200 GMT. — 1400 SAST. — SINOPTIESE WEERKAART

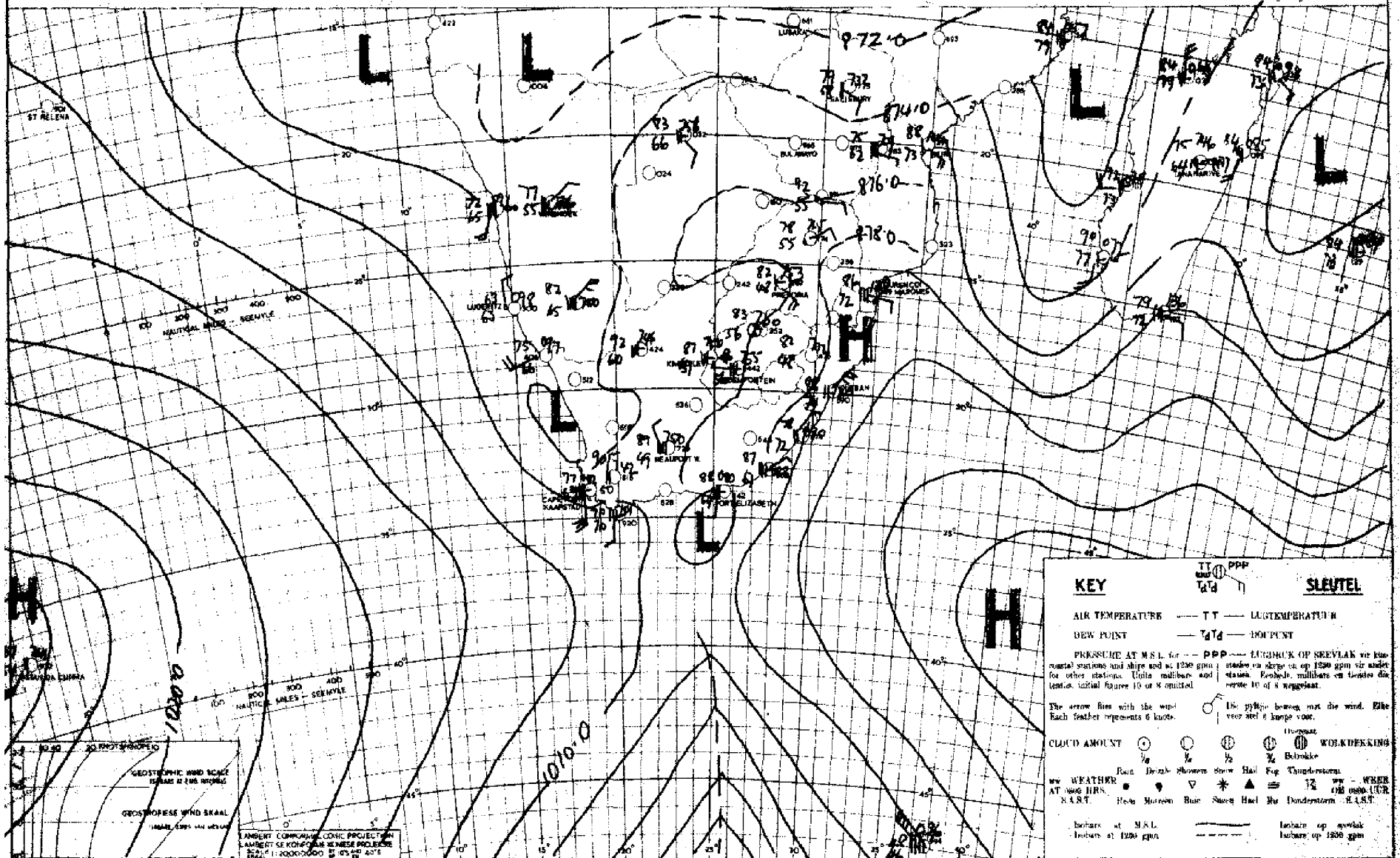

INFERENCE — DATE/6-2-1952 DATUM — AFLEIDING

WARM MOIST AIR STILL CONTINUES TO FLOW FROM THE N. ACROSS S.W.A. & BECHUANALAND INTO THE N. & N.W. CAPE AND THE S.W. FREE STATE. SCATTERED SHOWERS OR THUNDER SHOWERS CAN BE EXPECTED IN THESE AREAS. ELSEWHERE THE AIR IS COMPARATIVELY DRY AND FAIR WEATHER WILL PREVAIL.

WARM VOCHTIGE LUG STROOM NOG VANUIT DIE N. OOR S.W.A. EN BETSJOEANALAND NA DIE N. EN N.W. DELE VAN KAAPLAND EN DIE S.W. VRYSTAAT. REËN OF REËN BUIE SAL DAAR VOORKOM. ELDERS IS DIE LUG BY VERGELYKING TAMELIK DROOG EN MOOI WEERS-TOESTANDE SAL DIE NYOM VOER.

DAAGLIKSE WEERBULLETIN

WEERBURO WEATHER BUREAU
DEPT. VAN VERVOER DEPT OF TRANSPORT

DAILY WEATHER BULLETIN

Maksimum en Minimum Temperature (°F) en Reënval (duime) vir die Etmaal wat om 0800 (SAST) eindig op

Maximum and Minimum Temperatures (°F) and Rainfall (inches) 24 hours ending at 0800 (SAST) on

18 . . 2 . . 195 . . . .

TRANSVAAL	Max.	Min.	Rvl.
Barberton			
Bethal			
Chester			
Delmas			
Ermelo	78	58	0.03
Joubert Park	78	60	
Komatipoort	94	71	
Kroondal			
Leeuwdoornstad			
Lichtenburg			
Louis Trichardt			
Marnitz			
Middelburg			
Loskop			
Nelspruit			
Nylstroom			
Palmietfontein	81	566	
Pietersburg	78	60	0.04
Piet Retief			
Pelgrimsrus	85	61	
Potchefstroom	86	57	
Pretoria W.B.	82	60	
Pretoriuskop			
Standerton			
Thabazimbi	90	67	
Vaalwater			
Watervalboven			
Wolmaransstad			
Zeerust			
Witbank			
KAAP - CAPE			
Alexanderbaai	77	61	0.00
Aberdeen			
Andrlusia			
Beaufort-Wes	81	61	0.70
Cala			

CAPE - KAAP	Max.	Min.	Rfl.
Calitzdorp			
Calvinia			
Cape Agulhas	71	68	
Cape Columbine	72	55	
Cape St. Francis	69	65	0.26
Carnarvon			
Cradock			
De Aar	91	62	0.52
Dordrecht	83	59	0.05
East London	78	67	0.37
Elsenburg			
Flagstaff			
Fraserburg			
Garies			
George	71	64	1.00
Graaff Reinet	85	63	0.95
Grahamstown			0.73
Idutywa			
Jansenville			
Kenhardt			
Kentani			
Kimberley	93	67	
Kingwilliamstown			
Klaver			
Kowie			
Kuruman			
Lake Mentz			
Lovedale			
Maclear			
Mafeking			
Matatiele			
Matroosberg	69	58	
Middelburg	85	62	0.36
Mossel Bay	73	65	0.24
Malmesbury			
O'okiep			
Orange River	90	66	0.28
Pofadder			
Port Elizabeth	75	65	0.03

KAAP - CAPE	Max.	Min.	Rvl.
Port St. Johns	79	73	
Postmasburg	89	67	
Piquetberg			
Prieska	76	68	0.05
Prince Albert			
Queenstown	88	62	0.20 H
Riversdale	70	62	0.31
Somerset-oos	81	63	0.51
Springfontein	88	58	0.27
Steynsburg			
Stormerivier			
Sutherland			
Swellendam			
Umtata	94	63	0.20
Upington	94	72	0.02
van Wyksvlei			
Victoria-Wes	85	62	0.01
Vryburg			
Williston			
Willowmore			
Wingfield	76	65	
Venterstad			
NATAL.			
Kaap St. Lucia	85	72	
Dundee			
Durban	83	72	
Estcourt			
Himeville			
Ladysmith	89	65	
Melmoth	87	66	
M'kuzi			
Newcastle	92	59	
Pietermaritzburg			
Port Shepstone	80	72	
Seven Oaks			
Vryheid			

O.F.S. - O.V.S.	Max.	Min.	Rfl.
Bethlehem	83	56	
Bethulie	89	63	0.28
Bloemfontein	86	64	0.07
Ferresmith			
Fraksburg			
Harrismith			
Heilbron			
Hoopstad			
Kroonstad			
Lindley			
Modderpoort			
Parys			
Vrede			
Wepener	87	62	0.34
Winburg			
Zastron			
S.W.A. and Protectorates en Protektorate			
Gobabis	81	62	0.75
Keetmanshoop	86	67	0.02
Luderitz	76	62	
Ondongua	72	66	0.07
Swakopmund	76	67	0.04
Tsumeb	75	65	0.24
Windhoek	70	60	0.65
Francistown	87	58	
Gaberones			
Mahalapye			
Maun	83	64	
Tsabong			
Mbabane			
Stegi			

SYNOPTIC WEATHER MAP — 1200 GMT. — 1400 SAST. — SINOPTIESE WEERKAART

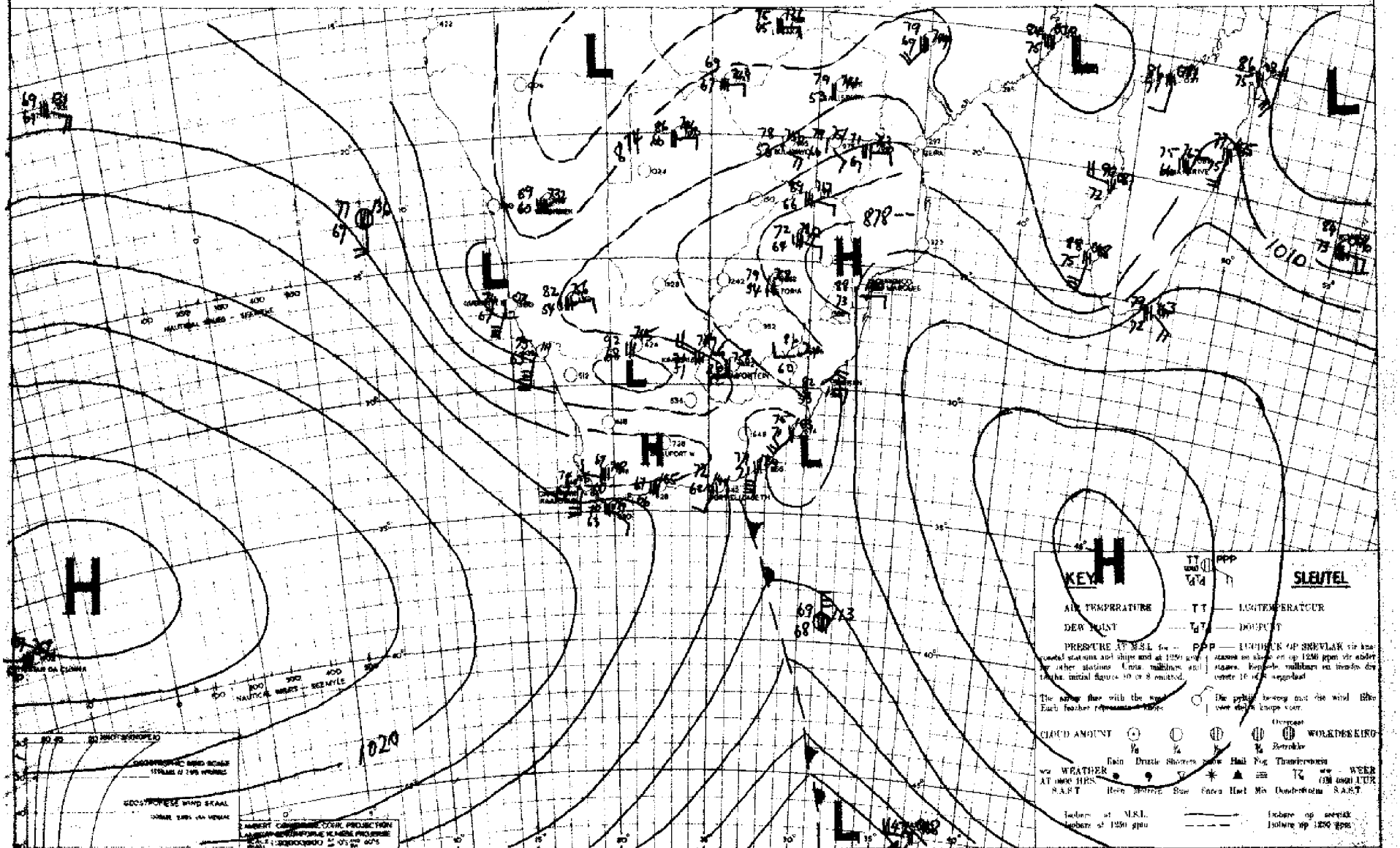

INFERENCE — DATE 17-2-1952 DATUM — AFLEIDING

RISING PRESSURES ALONG THE CAPE S. COAST INDICATE THAT THE ANTI-CYCLONE IN THE ATLANTIC IS SURGING E. THIS WILL CAUSE COOLER CLOUDY WEATHER TO SPREAD ACROSS THE S. CAPE TO NATAL & EVENTUALLY TO THE E. TVL, AND THIS ADVANCE WILL BE MARKED BY SHOWERS. THE PROSPECTS OF SHOWERS OVER THE N. PROV. HAVE GENERALLY IMPROVED.

STYGENDE DRUKKE AAN DIE KAAPSE S.KUS DUIT DAARDOP DAT DIE HOOGDRUK IN DIE ATLANTIESE OSEAAN NOU O. NEIG. DIT SAL VEROORSAAK DAT KOELER BEWOLKTE WEER OOR S. KAAPLAND NA NATAL, EN UITEINDELIK NA O. TVL. SAL UITBREI, EN DIE VOORUITGANG VAN HIERDIE KOELER LUG SAL MET BUIE GEMARKEER GAAN. DIE VOORUITSIGTE VIR BUIE OOR DIE N. PROV. HOF OOR DIE ALGEMEEN VERBETER.

DAAGLIKSE WEERBULLETIN

WEERBURO : WEATHER BUREAU
DEPT. VAN VERVOER : DEPT. OF TRANSPORT

DAILY WEATHER BULLETIN

Maksimum en Minimum Temperature (°F) en Reënval (duime) vir die 24 uur wat om 0800 (SAST) eindig op

Maximum and Minimum Temperatures (°F) and Rainfall (inches) 24 hours ending at 0800 (SAST) on

19.4.2.1 1952.

TRANSVAAL.	Max.	Min.	Rvl.
Barberton			
Bethal			
Chester			
Delmas			
Ermelo	77	53	
Joubert Park	77	69	0.08
Komatipoort	97	71	0.09
Kroondal			
Leeuwdoornstad			
Lichtenburg			
Louis Trichardt	80	65	0.03
Marnitz			
Middelburg			
Loskop			
Nelspruit	84	57	
Nylstroom	84	58	
Palmietfontein	82	59	0.02
Pietersburg	82	59	
Piet Retief			
Pelgrimsrus	78	58	0.03
Potchefstroom	88	62	
Pretoria W.B.	85	61	0.03
Pretoriuskop			
Standerton	81	52	
Thabazimbi	90	69	0.24
Vaalwater			
Watervalboven	79	60	
Wolmaranstad			
Zeerust			
Witbank			
KAAP - CAPE			
Alexanderbaai	75	62	0.04
Aberdeen			
Andalusia			
Beaufort-Wes	80	63	
Cala			

CAPE - KAAP	Max.	Min.	Rfl.
Calitzdorp			
Calvinia	97	66	.17
Cape Agulhas	76	68	
Cape Columbine	69	57	
Cape St. Francis	74	65	0.03
Carnarvon			
Cradock			
De Aar	89	64	0.01
Dordrecht			
East London	75	68	0.26
Elsenburg			
Flagstaff			
Fraserburg	85	61	
Garies	94	69	
George	69	60	0.01
Graaff Reinet	81	65	0.01
Grahamstown			0.03
Idutywa			
Jansenville			
Kenhardt			
Kentani			
Kimberley	91	64	
Kingwilliamstown	73	63	0.04
Klaver	98	72	
Kowie			
Kuruman			
Lake Mentz			
Lovedale			
Maclear			
Mafeking			
Matatiele			
Matroosberg	84	59	
Middelburg	16	62	0.01
Mossel Bay	71	65	
Malmesbury			
O'okiep	84	70	0.01
Orange River			
Pofadder	90	66	0.43
Port Elizabeth	74	66	0.01

KAAP - CAPE	Max.	Min.	Rvl.
Port St. Johns	79	71	
Postmasburg	89	69	
Piquetberg			
Prieska	90	68	0.62
Prince Albert			
Queenstown	75	63	
Riversdale	73	66	
Somerset-oos	71	63	0.02
Springfontein	77	54	0.66
Steynsburg			
Stormsrivier			
Sutherland			0.03
Swellendam			
Umtata	68	57	0.02
Upington	98	75	
van Wyksvlei	93	72	0.01
Victoria-Wes	81	64	0.33
Vryburg	90	67	0.01
Williston			
Willowmore	74	64	
Wingfield	85	63	
Venterstad			
NATAL.			
Kaap St. Lucia	89	73	
Dundee			
Durban	84	76	
Estcourt	82	64	
Hinsville			
Ladysmith	84	65	
Melmoth	85	63	
M'kuzi		73	
Newcastle	85	57	
Pietermaritzburg			
Port Shepstone	86	72	
Seven Oaks			
Vryheid			

O.F.S. - O.V.S.	Max.	Min.	Rfl.
Bethlehem	78	55	
Bethulie	77	54	0.06
Bloemfontein	84	52	0.04
Ficksburg			
Harrismith			
Heilbron			
Hoopstad	90	58	
Kroonstad	87	53	
Lindley			
Modderpoort			
Parys			
Vrede			
Wepener	82	52	0.06
Winburg			
Zastron			
S.W.A. and Protectorates en Protektorate			
Gobabis	84	62	0.12
Keetmanshoop			
Luderitz			
Ondongua	72	69	0.15
Swakopmund	76	67	
Tsumeb	75	64	3.19
Windhoek	74	64	1.11
Francistown	89	60	
Gaberones			
Mahalapye	91	66	
Maun	88	61	
Tsabong			
Mbabane			
Stegi			

SYNOPTIC WEATHER MAP — 1200 GMT. — 1400 SAST. — SINOPTIESE WEERKAART

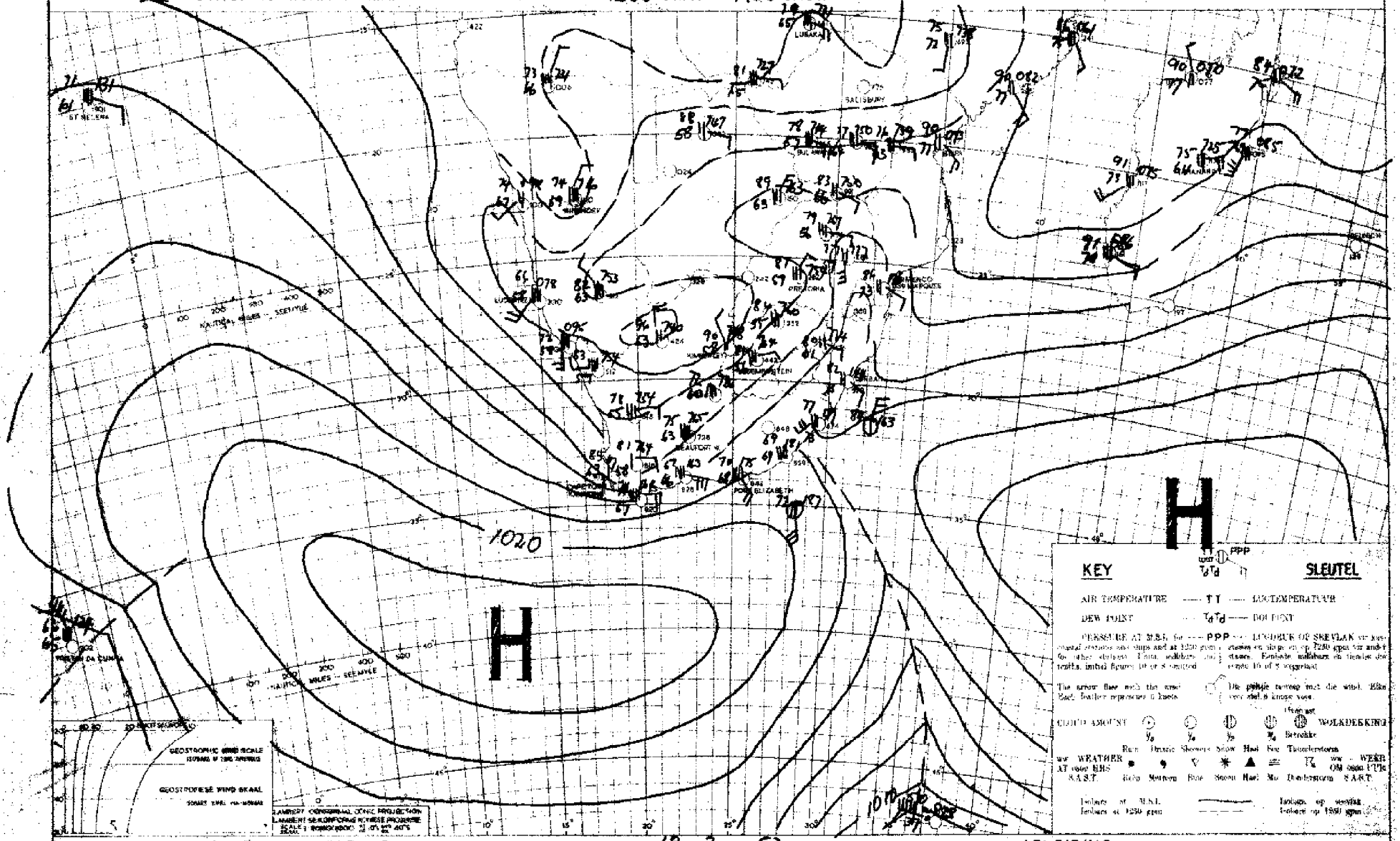

INFERENCE — DATE 18-2-52 — DATUM — AFLEIDING

IN THE HUMID AIR OVER THE W. HALF OF THE UNION SCATTERED THUNDERSTORMS WILL DEVELOP. A SEPERATE HIGH WILL FORM OFF THE COAST OF THE TRANSKEI, AND N.E. WINDS WILL CONTINUE OVER THE E. UNION.

IN DIE VOCHTIGE LUG OOR DIE W. HELFTE VAN DIE UNIE SAL VERSPREIDE DONDERSTORMS ONTWIKKEL. 'N APARTE HOOG SAL OOR DIE KUSSTREKE VAN DIE TRANSKEI VORM EN N.O. WINDE SAL OOR DIE O. UNIE WAAI.

DAAGLIKSE WEERBULLETIN

WEERBURO : WEATHER BUREAU
DEPT. VAN VERVOER : DEPT OF TRANSPORT

DAILY WEATHER BULLETIN

Maksimum en Minimum Temperature (°F) en Reënval (duime) vir die Etmaal wat om 0800 (SAST) eindig op

Maximum and Minimum Temperatures (°F) and Rainfall (inches) 24 hours ending at 0800 (SAST) on

..20 - 2195 2 ...

TRANSVAAL	Max.	Min.	Rvl.
Barberton			
Bethal			
Chester			
Delmas			
Ermelo	80	54	
Joubert Park	77	60	
Komatipoort	93	70	
Kroondal			
Leeuwdoornstad			
Lichtenburg			
Louis Trichardt	80	63	
Marnitz			
Middelburg			
Loskop			
Nelspruit	77	64	
Nylstroom	87	60	
Palmietfontein	80	62	
Pietersburg	83	60	
Piet Retief			
Pelgrimsrus	79	55	
Potchefstroom	86	62	
Pretoria W.B.	82	63	
Pretoriuskop			
Standerton			
Thabazimbi	91	72	
Vaalwater			
Watervalboven			
Wolmaransstad			
Zeerust			
Witbank			
KAAP - CAPE			
Alexanderbaai	80	65	0.03
Aberdeen			
Andalusia			
Beaufort-Wes	88	63	1.35
Cala			

CAPE - KAAP	Max.	Min.	Rfl.
Calitzdorp			
Calvinia	75	63	0.28
Cape Agulhas	78	62	0.10
Cape Columbine	67	59	0.17
Cape St. Francis	74	65	0.38
Carnarvon			
Cradock			0.08
De Aar	86	64	0.30
Dordrecht	81	62	0.16
East London	82	70	0.34
Cape Town			0.27
Elsenburg			
Flagstaff			
Fraserburg	83	62	
Garies			
George	81	67	0.15
Graaff Reinet	92	67	1.12
Grahamstown			0.86
Idutywa			
Jansenville			0.[illegible]
Kenhardt	92	68	0.31
Kentani			
Kimberley	84	71	0.01
Kingwilliamstown			
Klaver	76	65	0.24
Kowie			
Kuruman			
Lake Mentz			
Lovedale			0.03
Maclear			
Mafeking			
Matatiele			
Matroosberg	71	62	0.60
Middelburg	84	58	0.60
Mossel Bay	77	70	0.05
Malmesbury			
O'okiep			
Orange River	89	66	0.21
Pofadder	82	65	0.22
Port Elizabeth			0.24

KAAP - CAPE	Max.	Min.	Rvl.
Port St. Johns	81	72	
Postmasburg	84	66	0.01
Piquetberg			
Prieska	84	68	0.20
Prince Albert			0.58
Queenstown	86	[illegible]	0.11
Riversdale	82	68	0.23
Somerset-oos	87	65	1.34
Springfontein	81	60	
Steynsburg			
Stormsrivier			
Sutherland			
Swellendam			0.15
Umtata	90	68	0.12
Upington	92	68	0.36
van Wyksvlei			
Victoria-Wes	85	63	1.12
Vryburg	88	68	
Williston			0.57
Willowmore	85	63	1.50
Wingfield	81	62	0.13
Venterstad			
NATAL			
Kaap St. Lucia	87	71	
Dundee			
Durban	83	71	
Estcourt			
Himeville			
Ladysmith	86	63	
Melmoth			
M'kuzi			
Newcastle	89	59	
Pietermaritzburg			0.11
Port Shepstone	80	73	
Seven Oaks			
Vryheid			

O.F.S. - O.V.S.	Max.	Min.	Rfl.
Bethlehem	80	58	
Bethulie	90	63	0.[illegible]
Bloemfontein	82	64	0.13
Ficksburg	81	65	0.32
Fauresmith			
Harrismith			
Heilbron			
Hoopstad	86	70	
Kroonstad	84	66	
Lindley			
Modderpoort			
Parys			
Vrede			
Wepener	81	66	0.[illegible]
Winburg			
Zastron			
S.W.A. and Protectorates en Protektorate			
Gobabis	78	63	0.02
Keetmanshoop	85	66	2.41
Luderitz			0.34
Ondongua	81	69	0.01
Swakopmund	76	68	0.03
Tsumeb	78	61	0.07
Windhoek	76	60	0.66
Francistown	91	63	
Gaberones			
Mahalapye	91	67	
Maun	89	70	
Tsabong			
Mubuare Bremersdorp	87	66	
Stegi			

SYNOPTIC WEATHER MAP 1200 GMT. — 1400 SAST. SINOPTIESE WEERKAART

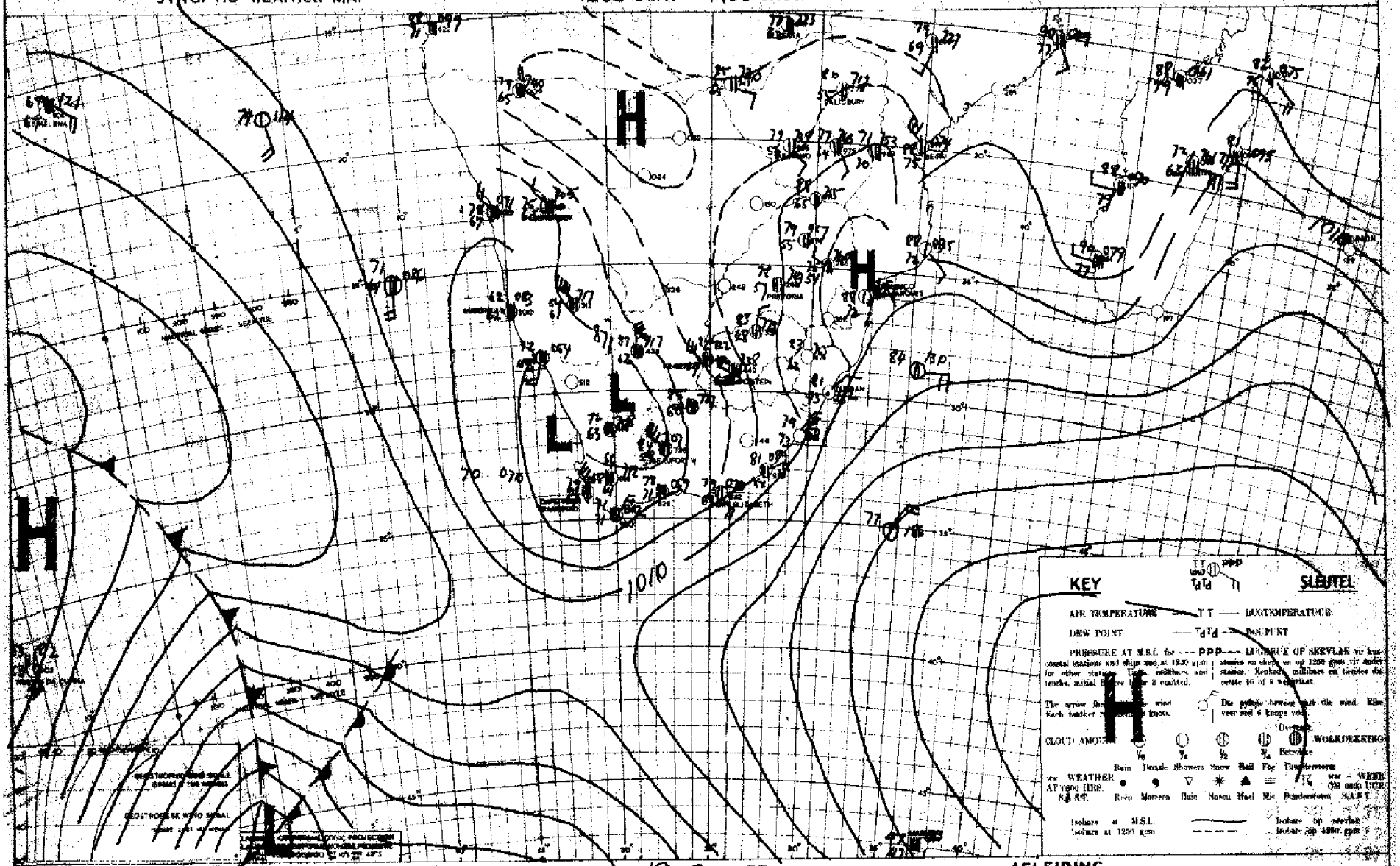

CONDITIONS REMAIN VERY FAVOURABLE FOR RAIN OVER THE W & CENTRAL PARTS OF THE UNION, WHEN A DEEPENING OF THE LOW IS RE-INFORCING THE FLOW OF HUMID AIR FROM THE NORTH.

TOESTANDE BLY UITERS GUNSTIG VIR REËN OOR DIE W. EN MIDDEL DELE WAAR 'N VERDIEPING VAN DIE LAAG DIE VLOEI VAN VOCHTIGE LUG UIT DIE N VERSTERK.

DAAGLIKSE WEERBULLETIN

WEERBURO : WEATHER BUREAU
DEPT. VAN VERVOER : DEPT. OF TRANSPORT

DAILY WEATHER BULLETIN

Maksimum en Minimum Temperature (°F) en Reënval (duime) vir die Etmaal wat om 0800 (SAST) eindig op

Maximum and Minimum Temperatures (°F) and Rainfall (inches) 24 hours ending at 0800 (SAST) on

21 - 2 1952

TRANSVAAL.	Max.	Min.	Rvl.
Barberton			
Bethal			
Chester			
Delmas			
Ermelo	84	57	
Joubert Park			
Komatipoort	97	74	
Kroondal			
Leeuwdoornstad			
Lichtenburg			
Louis Trichardt			
Marnitz			
Middelburg			
Loskop			
Nelspruit	80	68	
Nylstroom	80	72	
Palmietfontein	85	64	
Pietersburg	86	63	
Piet Retief	90	59	
Pelgrimsrus	83	56	0.00
Potchefstroom			
Pretoria W.B.	86	64	
Pretoriuskop			
Standerton	84	54	
Thabazimbi	92	72	
Vaalwater			
Watervalboven	86	58	
Wolmaransstad			
Zeerust			
Witbank			
KAAP - CAPE			
Alexanderbaai	76	66	0.02
Aberdeen			0.34
Andelusia			
Beaufort-Wes	84	66	0.19
Cala			0.10

CAPE - KAAP	Max.	Min.	Rfl.
Calitzdorp			
Calvinia	74	61	
Cape Agulhas	77	66	
Cape Columbine	67	57	
Cape St. Francis	78	65	0.42
Carnarvon			
Cradock			0.87
De Aar	79	63	1.36
Dordrecht			
East London	87	69	0.60
Elsenburg			
Flagstaff			
Fraserburg	75	61	
Garies	75	63	
George	72	62	0.11
Graaff Reinet	83	66	0.96
Grahamstown			0.44
Idutywa			0.09
Jansenville			0.55
Kenhardt	84	68	2.55
Kentani			1.22
Kimberley	88	65	
Kingwilliamstown	85	64	0.92
Klaver	77	63	0.01
Kowie			1.06
Kuruman			
Lake Mentz			
Lovedale			1.27
Maclear			0.23
Mafeking	90	65	0.00
Matatiele			
Matroosberg	78	62	
Middelburg	78	63	0.69
Mossel Bay	76	69	
Malmesbury			
O'okiep	69	63	
Orange River			
Pofadder	77	62	
Port Elizabeth	86	68	0.08

KAAP - CAPE	Max.	Min.	Rvl.
Port St. Johns	83	73	0.14
Postmasburg	83	66	0.04
Piquetberg			
Prieska	83	68	0.40
Prince Albert			0.32
Queenstown	84	64	0.29
Riversdale	74	63	0.09
Somerset-oos	86	64	1.85
Springfontein	80	61	0.02
Steynsburg			0.27
Stormsrivier			
Sutherland			
Swellendam			
Umtata	91	68	0.60
Upington	87	70	0.56
van Wyksvlei	82	68	0.12
Victoria-Wes	78	63	1.63
Vryburg	90	62	
Williston			0.51
Willowmore	76	65	0.51
Wingfield	77	59	0.00
Venterstad			
NATAL.			
Kaap St. Lucia	86	74	
Dundee			
Durban	84	71	
Estcourt	87	63	
Himeville			
Ladysmith	92	65	
Melmoth	95	65	
M'kuzi			
Newcastle	92	63	
Pietermaritzburg			
Port Shepstone	79	72	
Seven Oaks			
Vryheid			

O.F.S. - O.V.S.	Max.	Min.	Rfl.
Bethlehem	83	62	
Bethulie	94	64	0.38
Bloemfontein			
Ficksmith	80	64	0.05
Fouriesburg			
Harrismith			
Heilbron			
Hoopstad	93	62	
Kroonstad	69	89	
Lindley			
Modderpoort			
Parys			
Vrede			
Wepener	84	63	
Winburg			
Zastron			
S.W.A. and Protectorates en Protektorate			
Gobabis	82	64	0.00
Keetmanshoop	83	64	
Luderitz			
Ondongua	80	67	0.08
Swakopmund	75	68	
Tsumeb	72	63	0.23
Windhoek	77	62	0.02
Francistown	92	64	
Gaberones			
Mahalapye	95	65	
Maun	90	62	
Tsabong			
Mbabane	90	67	
Stegi			

SYNOPTIC WEATHER MAP 1200 GMT. — 1400 SAST. SINOPTIESE WEERKAART

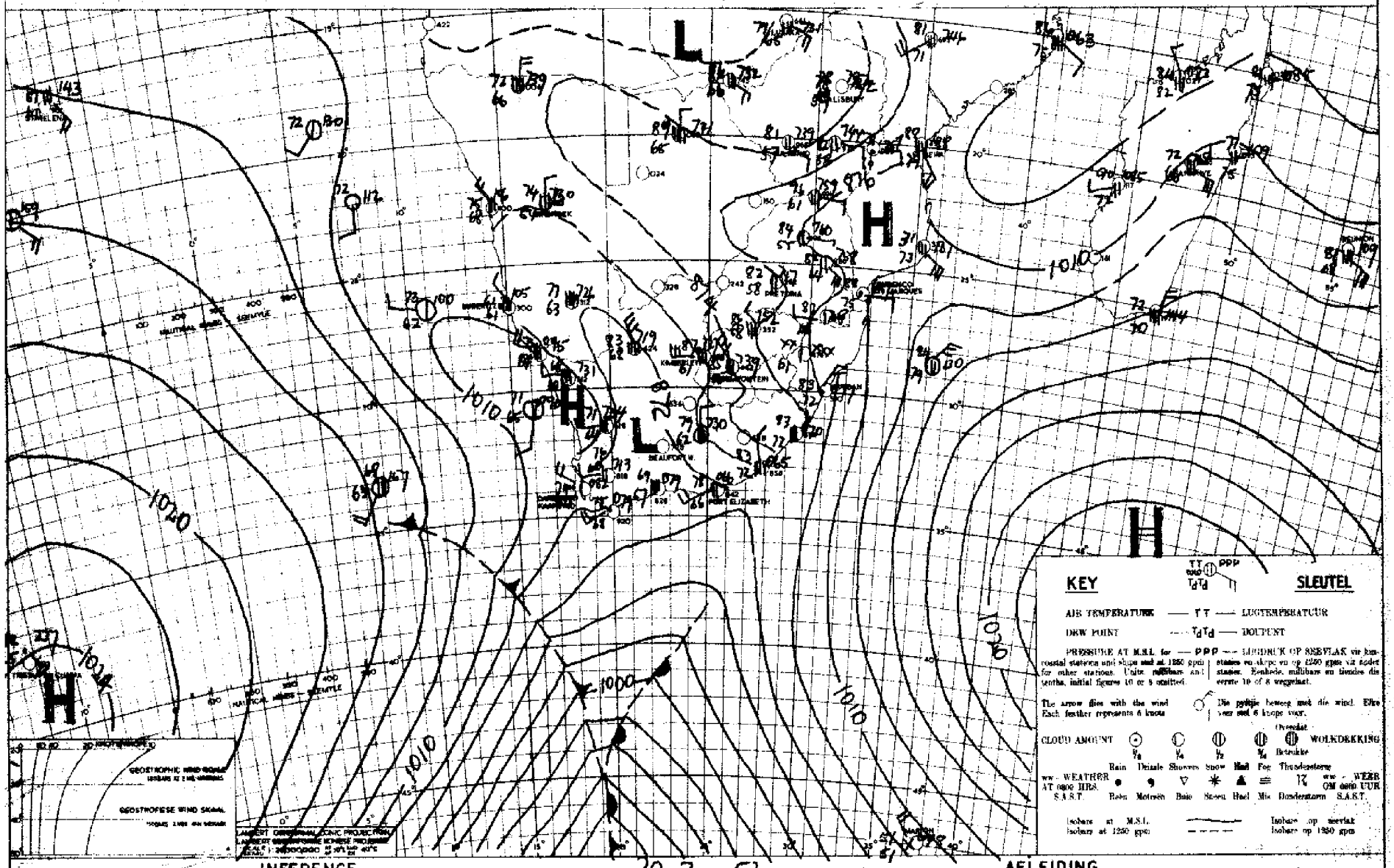

INFERENCE

DIE DRUK STYG NOU LANGS DIE S. KUS EN DRUKNEIGINGS TOON OOK DAT DIE LAAGDRUKSTELSEL BOOR DIE K.P. NOU STADIG OPVUUL. BEHALWE DOOR DIE S.W. EN W. BINNELAND VAN KAAPLAND, SAL DIT EGTER NIE OOPTREK NIE EN VERDERE REËNBUIE KAN OOR DIE KAAPSE BINNELAND VERWAG WORD. OOR TVL. EN DIE VRYSTAAT SAL DIT GEDEELTELIK BEWOLK WEES MET LIGTE DONDERWEERS TEGETANDE.

DATE 20-7-62 DATUM

AFLEIDING

PRESSURE IS RISING ALONG THE S. COAST AND TENDENCIES ALSO INDICATE THAT THE LOW PRESSURE SYSTEM OVER THE CAPE IS FILLING. IT WILL HOWEVER REMAIN CLOUDY AND UNSETTLED WITH FURTHER SHOWERS OVER THE CAPE, EXCEPT OVER THE EXTREME S.W. AND W. AREAS WHERE IT WILL COMMENCE CLEARING. OVER THE REMAINDER OF THE UNION IT WILL BE PARTLY CLOUDY, WITH LIGHT THUNDER CONDITIONS.

DAAGLIKSE WEERBULLETIN

WEERBURO : WEATHER BUREAU
DEPT. VAN VERVOER · DEPT. OF TRANSPORT

DAILY WEATHER BULLETIN

Maksimum en Minimum Temperature (°F) en reënval (duime) vir die Etmaal wat om 0800 (SAST) eindig op

Maximum and Minimum Temperatures (°F) and Rainfall (inches) 24 hours ending at 0800 (SAST) on

22. 2 195

TRANSVAAL.	Max.	Min.	Rvl.
Barberton			
Bethal			
Chester			
Delmas			
Ermelo			
Joubert Park	83	63	
Komatipoort	99	76	
Kroondal			
Leeuwdoornstad			
Lichtenburg			
Louis Trichardt	84	66	
Marnitz			
Middelburg			
Loskop			
Nelspruit	80	69	
Nylstroom	91	65	
Palmietfontein	88	63	
Pietersburg	87	65	
Piet Retief			
Pelgrimsrus	84	62	
Potchefstroom	92	66	
Pretoria W.B.	89	65	
Pretoriuskop			
Standerton	88	60	
Thabazimbi			
Vaalwater			
Watervalboven			
Wolmaransstad			
Zeerust			
Witbank			
KAAP - CAPE			
Alexanderbaai	73	61	
Aberdeen			
Andalusia			
Beaufort-Wes	82	68	0.30
Cala			

CAPE - KAAP	Max.	Min.	Rfl.
Calitzdorp			
Calvinia	87	58	0.08
Cape Agulhas	80	62	0.07
Cape Columbine	66	59	
Cape St. Francis	75	65	0.10
Carnarvon			
Cradock			
De Aar	79	52	0.69
Dordrecht	80	60	0.01
East London	78	71	0.04
Elsenburg			
Flagstaff			
Fraserburg			
Garies	85	60	
George	74	66	0.18
Graaff Reinet	79	59	0.10
Grahamstown			
Idutywa			
Jansenville			
Kenhardt			
Kentani			
Kimberley	96	69	
Kingwilliamstown	77	67	0.08
Klaver			
Kowie			
Kuruman			
Lake Mentz			
Lovedale			0.04
Maclear			
Mafeking			
Matatiele			
Matroosberg	85	60	0.98
Middelburg			
Mossel Bay	73	70	0.18
Malmesbury			
O'okiep	84	58	
Orange River			
Pofadder			
Port Elizabeth	80	70	0.17

KAAP - CAPE	Max.	Min.	Rvl.
Port St. Johns	79	73	0.01
Postmasburg	92	68	
Piquetberg			
Prieska			
Prince Albert			
Queenstown	84	65	0.06
Riversdale	83	67	0.25
Somerset-oos	75	66	0.12
Springfontein	85	60	1.39
Steynsburg			
Stormsrivier			
Sutherland			
Swellendam			
Umtata	82	67	0.04
Upington	89	72	0.08
van Wyksvlei			
Victoria-Wes	78	65	0.04
Vryburg	95	62	
Williston			
Willowmore	72	66	0.25
Wingfield	82	61	0.00
Venterstad			
NATAL.			
Kaap St. Lucia	88	70	
Dundee			
Durban	86	73	
Estcourt			
Himeville			0.25
Ladysmith	91	69	
Melmoth	95	66	
M'kuzi			
Newcastle	92	65	
Pietermaritzburg			
Port Shepstone	81	75	
Seven Oaks			
Vryheid	87	58	

O.F.S. - O.V.S.	Max.	Min.	Rfl.
Bethlehem	86	62	
Bethulie			
Bloemfontein	90	64	
Ficksburg	87	64	
Fouresmith			
Harrismith			
Heilbron			
Hoopstad	96	71	
Kroonstad	93	64	
Lindley			
Modderpoort			
Parys			
Vrede			
Wepener	91	63	0.01
Winburg			
Zastron			
S.W.A. and Protectorates en Protektorate			
Gobabis	88	64	
Keetmanshoop	83	65	0.00
Luderitz	72	60	
Ondongua	85	69	0.14
Swakopmund	77	65	
Tsumeb	73	65	0.04
Windhoek	80	62	
Francistown			
Gaberones			
Mahalapye			
Maun			
Tsabong			
Mbabane Bremersdorp	91	69	
Stegi			

SYNOPTIC WEATHER MAP — 1200 GMT. — 1400 SAST. — SINOPTIESE WEERKAART

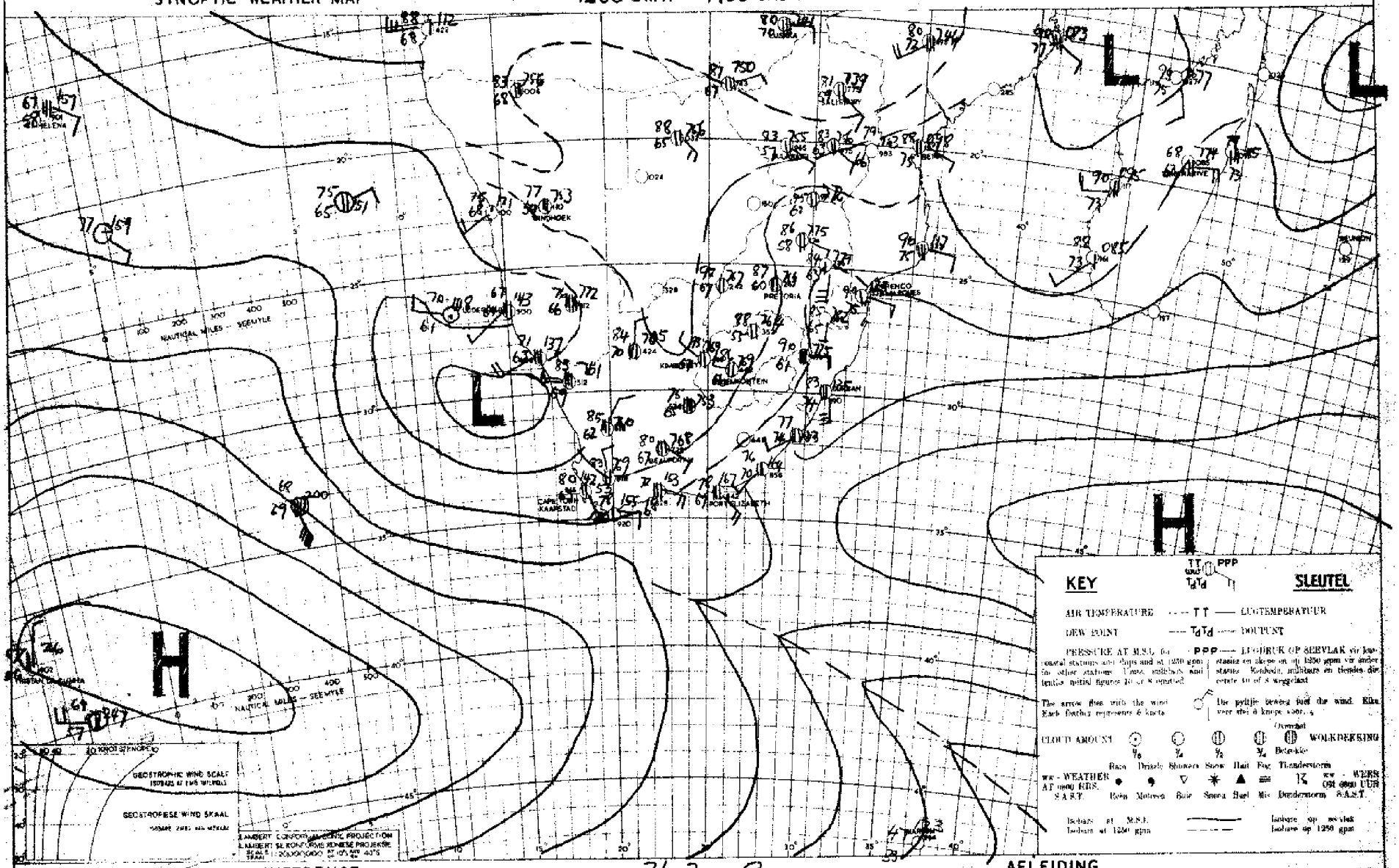

INFERENCE — DATE 21-2-1952 DATUM — AFLEIDING

THE LOW OVER THE W. COAST WILL MOVE E. AND THUNDERSTORMS WILL DEVELOP OVER ITS E. PARTS OVER N. & CENTRAL CAPE. HUMID AIR WILL AGAIN BEGIN TO FLOW S. OVER THE TVL. AND O.F.S. AND THUNDER CONDITIONS WILL DEVELOP.

DIE LAAG OOR DIE W. KUS SAL O. BEWEEG EN DONDERSTORME SAL OOR DIE O. DELE, OOR N. EN MIDDEL KAAPLAND ONTWIKKEL. VOCHTIGE LUG SAL OOK WEER S. OOR TVL. EN DIE VRYSTAAT BEWEEG EN DONDERWEERS TOESTANDE SAL ONTWIKKEL.

DAAGLIKSE WEERBULLETIN

WEERBURO : WEATHER BUREAU
DEPT. VAN VERVOER : DEPT. OF TRANSPORT

DAILY WEATHER BULLETIN

Maksimum en Minimum Temperature (°F) en Reënval (duime) vir die Etmaal wat om 0800 (SAST) eindig op

Maximum and Minimum Temperatures (°F) and Rainfall (inches) 24 hours ending at 0800 (SAST) on

23.x.2 195.2

TRANSVAAL	Max.	Min.	Rvl.
Barberton			
Bethal			
Chester			
Delmas			
Ermelo	84	57	
Joubert Park	83	60	0.09
Komatipoort	96	70	
Kroondal			
Leeuwdoornstad			
Lichtenburg			
Louis Trichardt			
Marnitz			
Middelburg			
Loskop			
Nelspruit	76	59	
Nylstroom	90	64	
Palmietfontein	88	64	
Pietersburg	85	61	
Piet Retief			
Pelgrimsrus	83	56	
Potchefstroom	92	65	
Pretoria W.B.	87	65	
Pretoriuskop			
Standerton	87	58	0.09
Thabazimbi	95	76	
Vaalwater			
Watervalboven	86	57	
Wolmaransstad			
Zeerust			
Witbank			
KAAP - CAPE			
Alexanderbaai	77	57	
Aberdeen			
Andelusia			0.15
Beaufort-Wes	79	57	0.67
Cala			

CAPE - KAAP	Max.	Min.	Rfl.
Calitzdorp			
Calvinia	76	62	
Cape Agulhas	74	64	0.19
Cape Columbine	70	59	
Cape St. Francis	73	64	0.34
Carnarvon			
Cradock			
De Aar	84	55	0.42
Dordrecht			
East London	81	66	0.11
Elsenburg			
Flagstaff			
Fraserburg	79	54	
Garies	81	59	
George	72	60	0.44
Graaff Reinet	85	60	0.36
Grahamstown			
Idutywa			
Jansenville			0.43
Kenhardt	87	62	
Kentani			
Kimberley	96	63	
Kingwilliamstown	77	59	0.49
Klaver	79	60	
Kowie			
Kuruman			
Lake Mentz			
Lovedale			0.68
Maclear			
Mafeking			
Matatiele			
Matroosberg	72	653	
Middelburg			
Mossel Bay	75	66	
Malmesbury			
O'okiep	78	58	
Orange River	90	64	
Pofadder	84	58	
Port Elizabeth	82	62	0.72

KAAP - CAPE	Max.	Min.	Rvl.
Port St. Johns	83	71	0.58
Postmasburg			
Piquetberg			
Prieska			
Prince Albert			
Queenstown	92	57	
Riversdale	83	58	0.32
Somerset-oos	78	58	0.83
Springfontein	83	60	0.74
Steynsburg			
Stormsrivier			
Sutherland			
Swellendam			
Umtata			
Upington	92	63	
van Wyksvlei	86	58	
Victoria-Wes	79	51	1.13
Vryburg			
Williston			
Willowmore	77	59	0.11
Wingfield	74	64	
Venterstad			
NATAL.			
Kaap St. Lucia	86	73	
Dundee			
Durban	84	72	0.18
Estcourt			
Himeville			
Ladysmith			
Melmoth	94	68	
M'kuzi			
Newcastle	95	65	0.11
Pietermaritzburg			0.48
Port Shepstone	84	71	124
Seven Oaks			
Vryheid			

O.F.S. - O.V.S.	Max.	Min.	Rfl.
Bethlehem	86	61	0.39
Bethulie	85	58	0.04
Bloemfontein	92	62	0.02
Ficksburg			
Harrismith			0.55
Heilbron			
Hoopstad			
Kroonstad	98	66	
Lindley	93	62	
Modderpoort			
Parys			
Vrede			
Wepener	90	62	0.04
Winburg			
Zastron			
S.W.A. and Protectorates en Protektorate			
Gobabis	86	66	
Keetmanshoop	88	62	
Luderitz			
Ondongua	82	69	0.01
Swakopmund	7[illegible]	60	
Tsumeb	85	63	0.07
Windhoek	79	63	0.68
Francistown			
Gaberones			
Mahalapye	93	70	
Maun	93	62	
Tsabong			
Mbabane Bremersdorp	91	68	
Stegi			

SYNOPTIC WEATHER MAP 1200 GMT. — 1400 SAST. SINOPTIESE WEERKAART

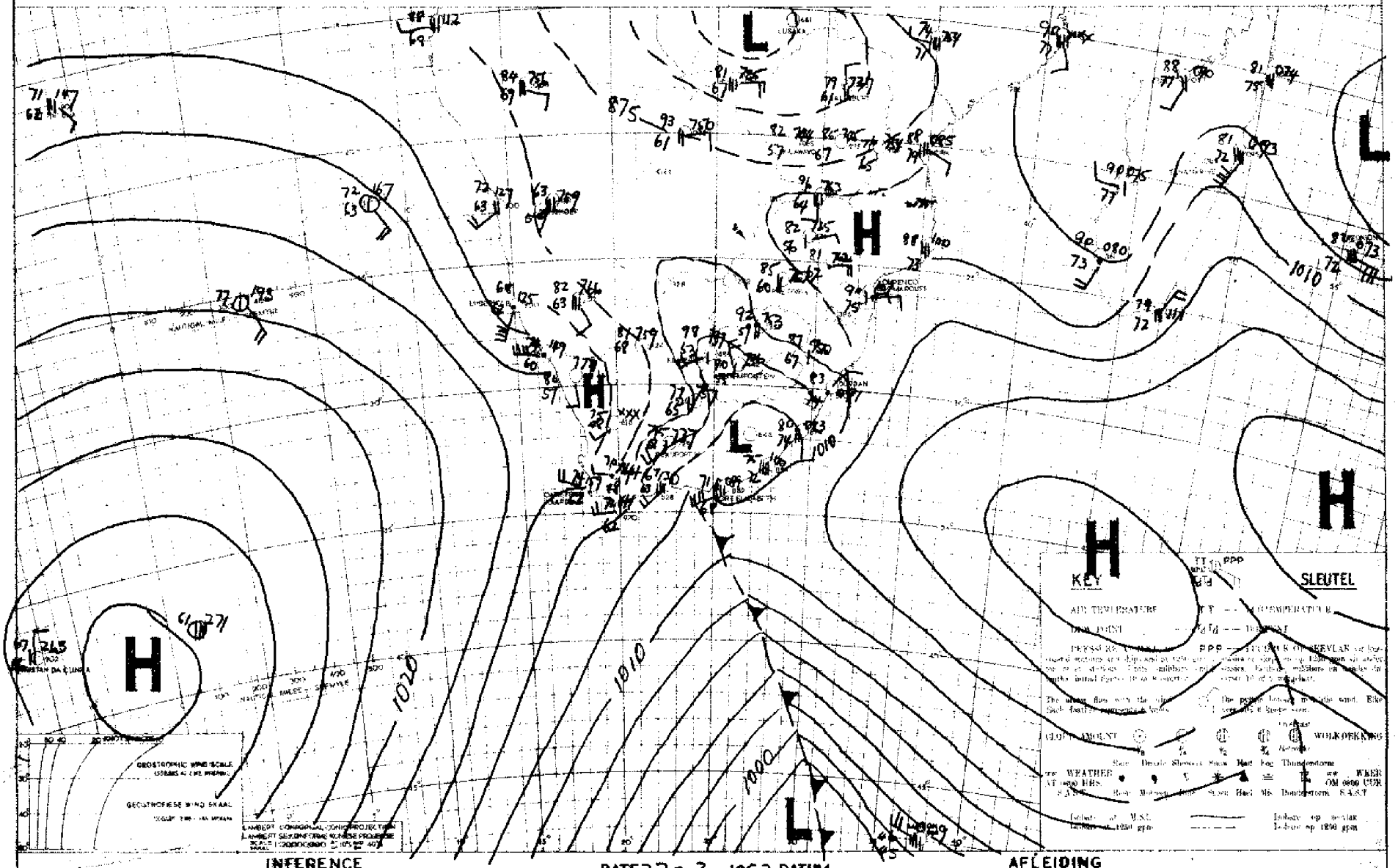

INFERENCE

DATE 22 - 2 - 1952 DATUM

AFLEIDING

SLIGHTLY COOLER AND DRIER AIR IS NOW BEGINNING TO FLOW ACROSS THE UNION FROM THE S.W. AS THE "ATLANTIC HIGH" ADVANCES. IN THIS AIRMASS THE SKIES WILL CLEAR EXCEPT OVER THE COASTAL REGIONS WHERE CLOUDY SHOWERY WEATHER WILL SPREAD, E. & N. EVENTUALLY RECURRING INTO THE TVL. FROM THE E.

SOOS DIE "ATLANTIESE HOOG" VOORUIT BEWEEG BEGIN EFFENS KOELER EN DROER LUG NOU UIT DIE S.W. OOR DIE UNIE BEWEG. IN HIERDIE LUGMASSA SAL DIE LUG OOPTREK. MET UITSONDERING VAN DIE KUSSTREKE, WAAR BEWOLKTE WEER MET BUIE O. EN N. SAL UITGREI - UITEINDELIK SAL HIERDIE TOESTANDE UIT DIE O. OOR TRANSVAAL BEWEEG.

DAAGLIKSE WEERBULLETIN

WEERBURO : WEATHER BUREAU
DEPT. VAN VERVOER : DEPT. OF TRANSPORT

DAILY WEATHER BULLETIN

Maksimum en Minimum Temperature (°F) en reënval (duime) vir die Etmaal wat om 0800 (SAST) eindig op

Maximum and Minimum Temperatures (°F) and Rainfall (inches) 24 hours ending at 0800 (SAST) on

24..2..193..

TRANSVAAL	Max.	Min.	Rvl.
Barberton			
Bethal			
Chester			
Delmas			
Ermelo	83	55	1.30
Joubert Park			
Komatipoort			
Kroondal			
Leeuwdoornstad			
Lichtenburg			0.45
Louis Trichardt			
Marnitz			
Middelburg			1.06
Loskop			0.84
Nelspruit			
Nylstroom	93	65	0.80
Palmietfontein	84	61	0.54
Pietersburg	91	63	
Piet Retief			
Pelgrimsrus			
Potchefstroom			
Pretoria W.B.	90	62	0.75
Pretoriuskop			
Standerton	85	57	3.10
Thabazimbi	97	65	1.49
Vaalwater			1.08
Watervalboven			
Wolmaransstad			
Zeerust			
Witbank			2.22
KAAP - CAPE			
Alexanderbaai	81	59	
Aberdeen			
Andelusia			
Beaufort-Wes	73	58	
Cala			

CAPE - KAAP	Max.	Min.	Rfl.
Calitzdorp			
Calvinia	86	61	
Cape Agulhas	76	66	
Cape Columbine	74	59	
Cape St. Francis	73	64	
Carnarvon			
Cradock			
De Aar			
Dordrecht			
East London	77	61	0.01
Elsenburg			
Flagstaff			0.10
Fraserburg			
Garies	95	69	
George	73	53	0.08
Graaff Reinet			
Grahamstown			0.22
Idutywa			
Jansenville			
Kenhardt			
Kentani			0.34
Kimberley	90	64	
Kingwilliamstown	72	58	0.01
Klaver			
Kowie			
Kuruman			
Lake Mentz			
Lovedale			0.24
Maclear			
Mafeking	92	66	0.02
Matatiele			
Matroosberg	75	53	
Middelburg			
Mossel Bay	84	55	
Malmesbury			
O'okiep			
Orange River			
Pofadder			
Port Elizabeth	73	55	

KAAP - CAPE	Max.	Min.	Rvl.
Port St. Johns	76	65	0.55
Postmasburg			
Piquetberg			
Prieska			
Prince Albert			
Queenstown			
Riversdale	80	60	
Somerset-oos	67	55	0.17
Springfontein			
Steynsburg			
Stormerivier			
Sutherland			
Swellendam			
Umtata			0.10
Upington	86	66	
van Wyksvlei			
Victoria-Wes	73	53	
Vryburg	90	64	0.05
Williston			
Willowmore			
Wingfield	81	65	
Venterstad			
NATAL			
Kaap St. Lucia	79	68	0.70
Dundee			
Durban	79	68	
Estcourt			
Himeville			
Ladysmith	78	60	0.08
Melmoth	76	62	0.02
M'kuzi			
Newcastle	81	58	0.18
Pietermaritzburg			0.12
Port Shepstone	79	66	0.16
Seven Oaks			
Vryheid			

O.F.S. - O.V.S.	Max.	Min.	Rfl.
Bethlehem			0.59
Bethulie			
Bloemfontein	84	61	
Frankfort	85	54	
Fauksburg			
Harrismith			
Heilbron			0.15
Hoopstad	93	65	
Kroonstad			
Lindley			0.65
Modderpoort			
Parys			
Vrede			
Wepener	84	54	
Winburg			
Zastron			
S.W.A. and Protectorates en Protektorate			
Gobabis	90	67	
Keetmanshoop	91	71	
Luderitz	82	58	
Ondongua			
Swakopmund	69	62	
Tsumeb	85	64	
Windhoek	82	65	
Francistown			
Gaberones			
Mahalapye			
Maun	94	63	
Tsabong			
Mbabane			
Stegi			

SYNOPTIC WEATHER MAP — 1200 GMT. — 1400 SAST. — SINOPTIESE WEERKAART

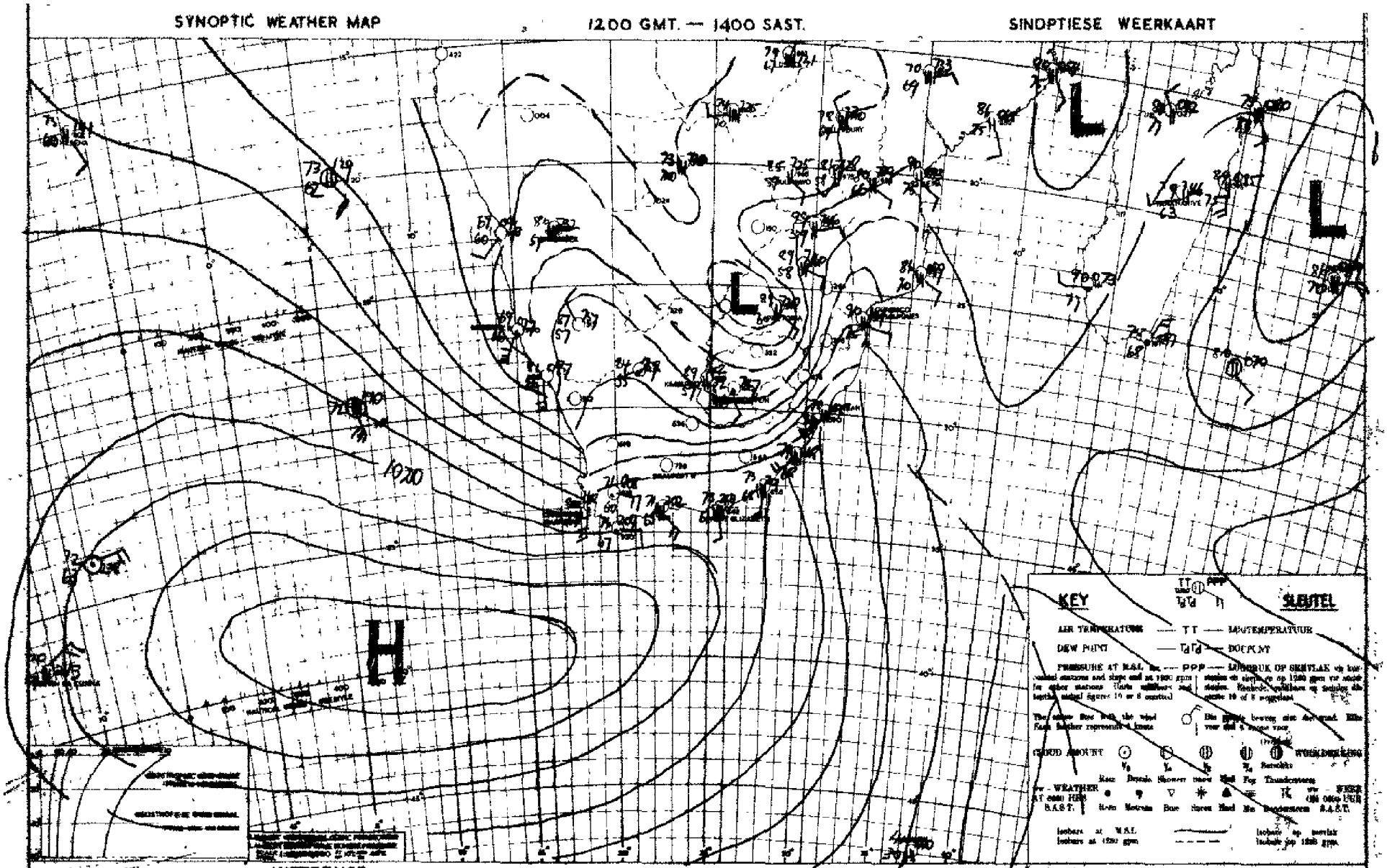

INFERENCE — DATE 23-2-1952 DATUM — AFLEIDING

A SEPERATE HIGH WILL FORM OVER THE S.E. COAST AND HUMID AIR WILL FLOW OVER NATAL AND TVL. SHOWERS WILL FALL. ELSEWHERE FAIR.

'N APARTE HOOG SAL OOR DIE S.O. KUS VORM EN VOCHTIGE LUG SAL OOR NATAL EN TVL. BEWEEG. BUIE SAL VITSAK. ELDERS MOOIWEER.

DAAGLIKSE WEERBULLETIN

WEERBURO : WEATHER BUREAU

DEPT. VAN VERVOER : DEPT. OF TRANSPORT

DAILY WEATHER BULLETIN

Maksimum en Minimum Temperature (°F) en Reënval (duime) vir die 24uur wat om 0800 (SAST) eindig op

Maximum and Minimum Temperatures (°F) and Rainfall (inches) 24 hours ending at 0800 (SAST) on

25.-2.-1952.

TRANSVAAL	Max.	Min.	Rvl.
Barberton			
Bethal			0.37
Chester			
Delmas			
Ermelo	68	57	
Joubert Park	70	58	0.69
Komatipoort	97	57	
Kroondal			
Leeuwdoornestad			1.12
Lichtenburg			1.17
Louis Trichardt	78	62	
Marnitz			
Middelburg			0.04
Loskop			0.40
Nelspruit	74	65	0.04
Nylstroom	80	64	0.60
Palmietfontein	72	59	0.45
Pietersburg	82	68	
Piet Retief	77	60	
Pilgrimsrus	82	59	0.34
Potchefstroom	90	60	3.43
Pretoria W.B.	72	62	1.04
Pretoriuskop			
Standerton			
Thabazimbi	81	66	1.12
Vaalwater			0.14
Watervalboven	86	60	0.47
Wolmaranestad			0.75
Zeerust			0.92
Witbank			0.36
KAAP - CAPE			
Alexanderbaai	100	62	
Aberdeen			
Andalusia		0.36	
Beaufort-Wes	77	57	
Cala			

CAPE - KAAP	Max.	Min.	Rfl.
Calitzdorp			
Calvinia	89	64	
Cape Agulhas	78	65	
Cape Columbine	73	56	
Cape St. Francis	72	63	
Carnarvon			
Cradock			
De Aar	82	55	
Dordrecht	80	53	
East London	74	66	
Elsenburg			
Flagstaff			0.09
Fraserburg	77	56	
Garies	102	78	
George	72	54	
Graaff Reinet	78	68	
Grahamstown			
Idutywa			
Jansenville			
Kenhardt	89	69	
Kentani			0.05
Kimberley			
Kingwilliamstown	73	59	0.01
Klaver	99	82	
Kowie			
Kuruman			
Lake Mentz			
Lovedale			
Maclear			0.30
Mafeking	86	62	0.72
Matatiele			
Matroosberg	81	50	
Middelburg			
Mossel Bay	70	65	
Malmesbury			
O'okiep	86	66	
Orange River	91	63	
Pofadder	88	68	
Port Elizabeth	76	57	

KAAP - CAPE	Max.	Min.	Rfl.
Port St. Johns	74	67	0.40
Postmasburg	90	63	
Piquetberg			
Prieska	89	65	
Prince Albert			
Queenstown	77	59	0.08
Riversdale	82	60	
Somerset-oos	74	59	
Springfontein	72	54	0.03
Steynsburg			
Stormsrivier			
Sutherland			
Swellendam			
Umtata	71	58	
Upington	87	66	
van Wyksvlei	87	67	
Victoria-Wes	80	56	
Vryburg	82	56	0.07
Williston			
Willowmore	72	56	
Wingfield			
Venterstad			
NATAL			
Kaap St. Lucia	74	67	0.58
Dundee			0.04
Durban	74	68	
Estcourt	72	61	
Himeville			
Ladysmith	74	61	
Melmoth	72	61	0.11
M'kuzi			
Newcastle			
Pietermaritzburg			0.20
Port Shepstone	75	68	0.16
Seven Oaks			
Vryheid			

O.F.S. - O.V.S.	Max.	Min.	Rfl.
Bethlehem	71	58	0.02
Bethulie	81	58	0.88
Bloemfontein	76	58	
Ficksburg	79	56	0.39
Harrismith			
Heilbron			0.15
Hoopstad	79	60	0.91
Kroonstad	78	61	0.67
Lindley			0.45
Modderpoort			
Parys			1.04
Vrede			
Wepener	79	54	
Winburg			0.22
Zastron			0.17
S.W.A. and Protectorates en Protektorate			
Gobabis	94	66	
Keetmanshoop	94	72	
Luderitz			
Ondongua	88	70	0.01
Swakopmund	71	64	
Tsumeb			
Windhoek	84	63	
Francistown	94	66	
Gaberones			
Mahalapye			
Maun	88	65	
Tsabong			
~~Mbabane~~ Bremersdorp	78	64	0.03
Stegi			

SYNOPTIC WEATHER MAP — 1200 GMT. — 1400 SAST. — SINOPTIESE WEERKAART

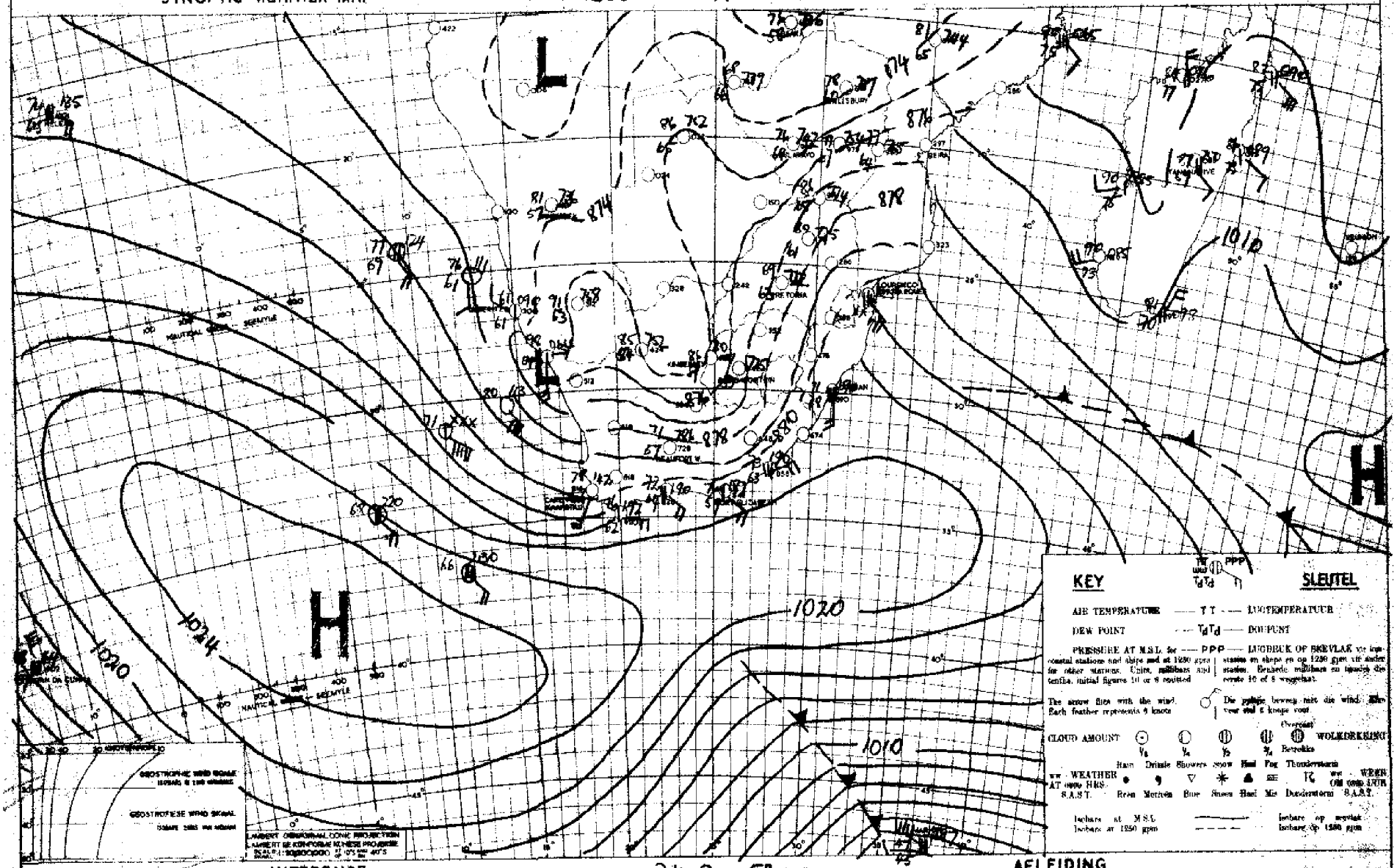

INFERENCE — DATE 24-2-1952 DATUM — AFLEIDING

CLOUDY WEATHER WILL PERSIST OVER TVL. FREE STATE AND NATAL & WILL ALSO EXTEND TO GORDONIA, THE UPPER KARROO AND N.E. CAPE. THUNDERSTORMS WILL OCCUR OVER THESE AREAS. A COASTAL LOW OFF ALEXANDER BAY IS SLOWLY MOVING S. BUT THE ANTICYCLONE TO THE S.W. WILL RETARD ITS MOVEMENT.

BEWOLKTE WEER SAL VOORTDUUR OOR TVL. NATAL, DIE VRYSTAAT EN N. KAAPLAND EN SAL OOK S. UITBREI VAN GORDONIA, DIE BO-KARROO EN N.O.-KAAPLAND. 'N KUSLAAG BY ALEXANDERBAAI BEWEEG S. MAAR DIE HOOGDRUKSTELSEL S.W. VAN DIE KAAP SAL HIERDIE S BEWEGING VERTRAAG.

DAAGLIKSE WEERBULLETIN

WEERBURO : WEATHER BUREAU
DEPT. VAN VERVOER : DEPT. OF TRANSPORT

DAILY WEATHER BULLETIN

Maksimum en Minimum Temperature (°F) en Reënval (duime) vir die Etmaal wat om 0800 (SAST) eindig op

Maximum and Minimum Temperatures (°F) and Rainfall (inches) 24 hours ending at 0800 (SAST) on 26.2.1952

TRANSVAAL	Max.	Min.	Rvl.
Barberton			
Bethal			0.12
Chester			
Delmas			
Bruselo	66	50	0.08
Joubert Park	64	55	0.73
Komatipoort	91	70	
Kroondal			3.80
Leeuwdoornstad			
Lichtenburg			
Louis Trichardt	76	61	
Marnitz			
Middelburg			
Loskop			0.55
Nelspruit	68	62	
Nylstroom	80	62	0.02
Palmietfontein	68	57	0.51
Pietersburg	78	58	
Piet Retief			
Pelgrimsrus	69	57	0.05
Potchefstroom	69	58	2.62
Pretoria W.B.	67	59	1.13
Pretoriuskop			
Standerton	70	54	0.30
Thabazimbi			
Vaalwater			
Watervalboven			
Wolmaransstad			
Zeerust			
Witbank			
KAAP - CAPE			
Alexanderbaai	98	62	
Aberdeen			
Andelusia			
Beaufort-Wes	80	58	
Cala			

CAPE - KAAP	Max.	Min.	Rfl.
Calitzdorp			
Calvinia	93	672	
Cape Agulhas	70	68	
Cape Columbine	81	59	
Cape St. Francis	73	66	
Carnarvon			
Cradock			
De Aar	85	63	
Dordrecht	68	53	
East London	77	62	
Elsenburg			
Flagstaff			
Fraserburg			
Gariep	106	72	
George	73	54	
Graaff Reinet	77	59	
Grahamstown			
Idutywa			0.06
Jansenville			
Kenhardt	93	73	
Kentani			0.06
Kimberley	86	62	0.01
Kingwilliamstown	74	58	
Klaver	102	74	
Kowie			
Kuruman			
Lake Mentz			
Lovedale			
Maclear			
Mafeking	76	62	1.25
Matatiele			
Matroosberg	83	55	
Middelburg	77	53	
Mossel Bay	71	66	
Malmesbury			
O'okiep			
Orange River	87	65	0.07
Pofadder	92	64	
Port Elizabeth	76	66	
Port Nolloth	[illegible]	[illegible]	

KAAP - CAPE	Max.	Min.	Rvl.
Port St. Johns			
Postmasburg	84	64	
Piquetberg			
Prieska	89	68	
Prince Albert			
Queenstown	69	59	
Riversdale	81	62	
Somerset-oos	74	58	
Springfontein			
Steynsburg			
Stormsrivier			
Sutherland			
Swellendam			
Umtata	69	59	
Upington	91	72	
van Wyksvlei			
Victoria-Wes	84	59	
Vryburg	85	61	0.04
Williston			
Willowmore	75	60	
Wingfield	85	60	
Venterstad			
NATAL			
Kaap St. Lucia	82	66	0.02
Dundee			0.02
Durban	77	66	0.01
Estcourt	73	5[illegible]	0.01
Himeville			
Ladysmith	76	58	
Melmoth	69	57	0.07
M'kuzi			
Newcastle	73	56	0.04
Pietermaritzburg			
Port Shepstone			
Seven Oaks			
Vryheid			

O.F.S. - O.V.S.	Max.	Min.	Rfl.
Bethlehem	68	53	0.92
Bethulie	84	56	0.24
Bloemfontein	76	57	0.12
Ficksburg			
Harrismith			0.73
Heilbron			
Hoopstad			0.13
Kroonstad	74	60	0.14
Lindley	69	59	0.35
Modderpoort			
Parys			
Vrede			0.43
Wepener	80	58	0.63
Winburg			0.06
Zastron			0.20
S.W.A. and Protectorates en Protektorate			
Gobabis	85	62	0.06
Keetmanshoop	94	72	
Luderitz	80	59	
Ondongua	84	67	0.09
Swakopmund	74	55	
Tsumeb	84	66	0.06
Windhoek	80	60	
Francistown			
Gaberones			
Mahalapye	91	67	
Maun	87	70	
Tsabong			
Mbabane			
Stegi			

SYNOPTIC WEATHER MAP 1200 GMT. — 1400 SAST. SINOPTIESE WEERKAART

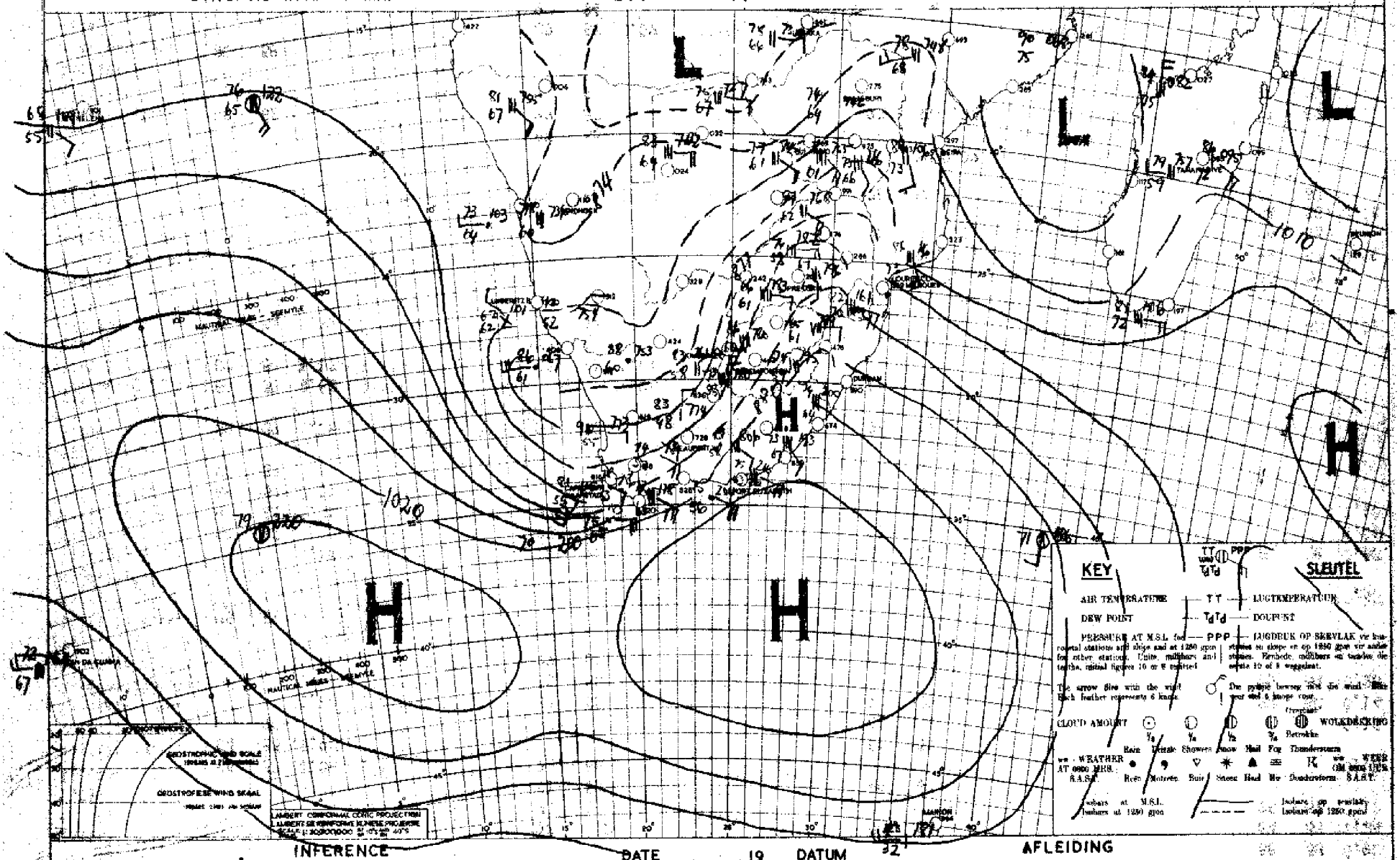

INFERENCE DATE 25-2-19 52 DATUM AFLEIDING

WITH COOL E. WINDS UNDERCUTTING A MOIST AIRSTREAM FROM THE N.W. INTERMITTENT RAIN WILL CONTINUE OVER S.TVL. & N. FREE STATE LATER AS THE HIGH RECEDES E. THE E. WINDS WILL BACK AND SKIES WILL BREAK AND THE WEATHER OVER THE INTERIOR WILL REVERT TO THE MORE USUAL AFTERNOON THUNDERSTORM CONDITIONS.

OOR DIE S. HELFTE VAN TVL. EN OOR N. VRYSTAAT VLOEI KOEL O. WINDE ONDER 'N VOCHTIGE N.W. LUGSTROOM IN, EN AFWISSELENDE REEGN SAL VOORTDUUR. LATER AS DIE "HOOG" O. WEGTREK SAL DIE O. WINDE DRAAI EN SAL DIT BEGIN OOSTREK EN OOR DIE BINNELANDE SAL DIE WEER HERSTEL TOT DIE GEWONE NAMIDDAG DONDERSTORM TOESTANDE.

DAGELIKSE WEERBULLETIN — WEERBURO · WEATHER BUREAU — DAILY WEATHER BULLETIN

DEPT. VAN VERVOER · DÉPT OF TRANSPORT

Maksimum en Minimum Temperature (°F) en Reënval (duime) vir die Etmaal wat om 0800 (SAST) eindig op

Maximum and Minimum Temperatures (°F) and Rainfall (inches) 24 hours ending at 0800 (SAST) on

27 - 2 195

TRANSVAAL.	Max.	Min.	Rvl.
Barberton			
Bethal			0.04
Chester			
Delmas			
Ermelo	73	51	
Joubert Park	63	54	0.16
Komatipoort	87	68	
Kroondal			
Leeuwdoornstad			
Lichtenburg			
Louis Trichardt	76	61	
Marnitz			
Middelburg			
Loskop			
Nelspruit	78	62	
Nylstroom			
Palmietfontein	67	55	0.04
Pietersburg	78	61	
Piet Retief			
Pelgrimsrus	73	54	
Potchefstroom	71	61	0.41
Pretoria W.B.	73	57	0.01
Pretoriuskop			
Standerton	66	54	
Thabazimbi	85	66	
Vaalwater			
Watervalboven	71	57	
Wolmaransstad			
Zeerust			
Witbank			
KAAP - CAPE			
Alexanderbaai	80	66	
Aberdeen			
Andalusia			0.10
Beaufort-Wes	92	63	
Cala			

CAPE - KAAP	Max.	Min.	Rfl.
Calitzdorp			
Calvinia	95	67	0.16
Cape Agulhas	77	63	
Cape Columbine	85	61	
Cape St. Francis	87	64	
Carnarvon			
Cradock			
De Aar	84	58	0.32
Dordrecht	80	61	0.01
East London	68	66	
Elsenburg			
Flagstaff			
Fraserburg	90	57	
Garies	102	60	
George	85	69	0.20
Graaff Reinet	90	64	0.56
Grahamstown			
Idutywa			
Jansenville			
Kenhardt	94	65	0.12
Kentani			
Kimberley	85	61	0.10
Kingwilliamstown	86	59	
Klaver			
Kowie			
Kuruman			
Lake Mentz			
Lovedale			
Maclear			
Mafeking			
Matatiele			
Matroosberg	92	55	
Middelburg	83	58	0.21
Mossel Bay	87	71	0.11
Malmesbury			
O'okiep			
Orange River	86	62	
Pofadder	94	67	
Port Elizabeth	81	67	

KAAP - CAPE	Max.	Min.	Rvl.
Port St. Johns	76	67	
Postmasburg	85	61	0.18
Piquetberg			
Prieska			
Prince Albert			0.03
Queenstown	82	60	0.01
Riversdale	98	64	0.06
Somerset-oos	86	67	
Springfontein	72	50	
Steynsburg			
Stormsrivier			
Sutherland			
Swellendam			
Umtata	82	60	
Upington	92	64	1.80
van Wyksvlei			
Victoria-Wes	86	67	0.01
Vryburg	83	58	0.75
Williston			
Willowmore	92	63	0.54
Wingfield	97	61	
Venterstad			
NATAL.			
Kaap St. Lucia	87	68	0.12
Dundee			
Durban	80	67	
Estcourt	73	51	
Himeville			
Ladysmith	74	56	
Melmoth	79	59	
M'kuzi			
Newcastle	72	52	
Pietermaritzburg			0.14
Port Shepstone	78	68	0.01
Seven Oaks			
Vryheid			

O.F.S. - O.V.S.	Max.	Min.	Rfl.
Bethlehem	69	55	
Bethulie	81	58	0.04
Bloemfontein	76	59	
Ficksburg	78	58	
Harrismith			
Heilbron			
Hoopstad	73	61	
Kroonstad	73	60	0.05
Lindley			
Modderpoort			
Parys			0.61
Vrede			
Wepener	78	55	0.04
Winburg			0.34
Zastron			
S.W.A. and Protectorates en Protektorate			
Gobabis	85	63	0.02
Keetmanshoop	96	72	
Luderitz	68	61	
Ondongua	83	65	0.15
Swakopmund	76	66	
Tsumeb	79	65	0.07
Windhoek	83	59	
Francistown			
Gaberones			
Mahalapye	86	68	
Maun	80	66	0.09
Tsabong			
Mbabane			
Stegi			

SYNOPTIC WEATHER MAP — 1200 GMT. — 1400 SAST. — SINOPTIESE WEERKAART

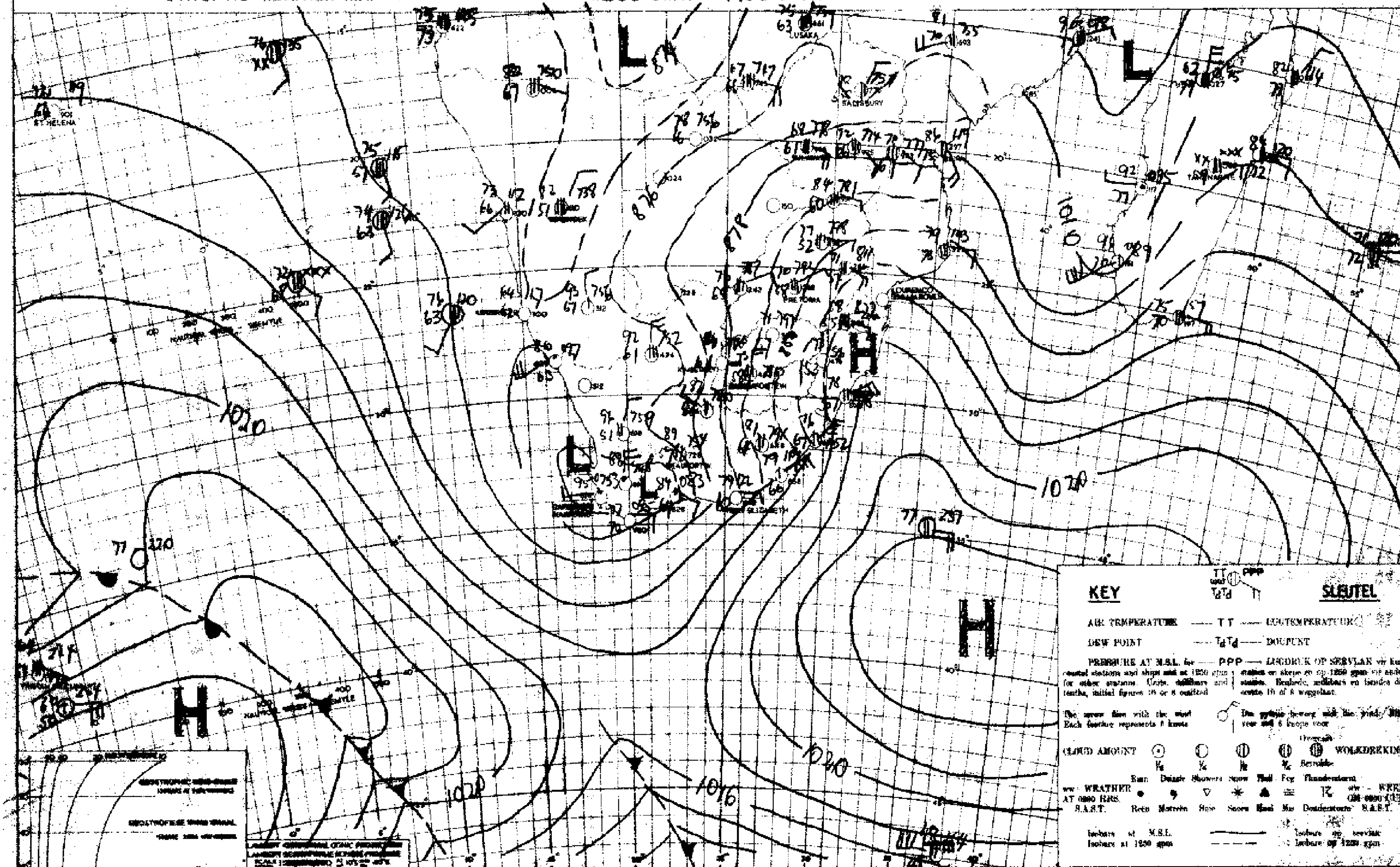

INFERENCE

DATE 26-2-1952 DATUM

THE COASTAL LOW OFF C.T. WILL RAPIDLY MOVE E. AND WITH THE APPROACH OF THE ANTICYCLONE S.E. OF TRISTAN PRESSURES WILL RISE OVER S.W. CAPE. PARTLY CLOUDY WEATHER WITH AFTERNOON THUNDER-STORMS WILL OCCUR, OVER ALL INTERIOR AREAS EXCEPT OVER N. CAPE WHERE IT WILL CLEAR.

AFLEIDING

DIE KUSLAAG BY KAAPSTAD SAL VINNIG O. BEWEEG EN MET NADERING VAN DIE HOOGDRUKSTELSEL WAT NOU S.O. VAN TRISTAN GELEË IS SAL DIE DRUKKE OOR S.W. KAAPLAND BEGIN STYG. OOR DIE BINNELAND SAL DIT GEDEELTELIK BEWOLK WEES MET DONDERSTORMS IN DIE NAMIDDAG, MAAR OOR W. KAAPLAND SAL DIT OOPTREK.

DAAGLIKSE WEERBULLETIN

WEERBURO : WEATHER BUREAU
DEPT VAN VERVOER · DEPT OF TRANSPORT

DAILY WEATHER BULLETIN

Maksimum en Minimum Temperature (°F) en neënval (duime) vir die Etmaal wat om 0800 (SAST) eindig op

Maximum and Minimum Temperatures (°F) and Rainfall (inches) 24 hours ending at 0800 (SAST) on

28.-.2.. 195 3

TRANSVAAL.	Max.	Min.	Rvl.
Barberton			
Bethal			0.42
Chester			
Delmas			
Ermelo	74	55	0.25
Joubert Park			
Komatipoort			
Kroondal			1.53
Leeuwdoornstad			
Lichtenburg			
Louis Trichardt	76	62	
Marnitz			
Middelburg			
Loskop			
Nelspruit	74	67	0.90
Nylstroom	80	64	0.40
Palmietfontein	76	59	0.44
Pietersburg			0.12
Piet Retief	80	60	
Pelgrimsrus	80	60	0.01
Potchefstroom	73	59	0.30
Pretoria W.B.	75	60	0.46
Pretoriuskop			
Standerton	89	57	1.15
Thabazimbi	86	66	0.29
Vaalwater			
Watervalboven	79	60	0.05
Wolmaransstad			
Zeerust			
Witbank			0.02
KAAP - CAPE			
Alexanderbaai	72	61	
Aberdeen			
Andalusia			
Beaufort-Wes	90	61	
Cala			0.98

CAPE - KAAP	Max.	Min.	Rfl.
Calitzdorp			
Calvinia	86	57	
Cape Agulhas	73	65	
Cape Columbine	72	58	
Cape St. Francis	81	63	7
Carnarvon			
Cradock			0.04
De Aar			
Dordrecht	79	56	0.32
East London	86	65	0.02
Cape Point	69	60	
Elsenburg			
Flagstaff			
Fraserburg	82	52	
Garies	87	58	
George	79	57	0.47
Graaff Reinet	90	60	0.91
Grahamstown			0.24
Idutywa			0.61
Jansenville			
Keimhardt	91	66	0.09
Kentani			0.10
Kimberley	88	61	
Kingwilliamstown	84	58	0.17
Klaver	83	67	
Kowie			
Kuruman			
Lake Mentz			
Lovedale			0.20
Maclear			0.44
Mafeking	78	62	
Matatiele			
Matroosberg	80	57	
Middelburg	83	55	
Mossel Bay	81	61	0.01
Malmesbury			
O'okiep			
Orange River	88	53	
Pofadder	91	64	
Port Elizabeth	87	61	0.01

KAAP - CAPE	Max.	Min.	Rvl.
Port St. Johns	77	67	0.20
Postmasburg	85	62	
Piquetberg			
Prieska	90	64	
Prince Albert			
Queenstown	85	58	0.03
Riversdale	83	59	0.54
Somerset-oos	89	54	1.43
Springfontein	78	55	0.14
Steynsburg			
Stormsrivier			
Sutherland			
Swellendam			0.25
Umtata	82	61	0.23
Upington	86	66	
van Wyksvlei	92	64	
Victoria-Wes	88	57	
Vryburg			
Williston			
Willowmore	82	58	0.07
Wingfield	77	63	
Venterstad			
NATAL.			
Kaap St. Lucia	82	72	
Dundee			0.09
Durban	81	72	
Estcourt	81	60	
Hluleville			
Ladysmith	85	60	0.09
Melmoth	88	65	
M'kuzi			0.09
Newcastle	83	59	0.50
Pietermaritzburg			
Port Shepstone	77	70	
Seven Oaks			
Vryheid			0.12

O.F.S. - O.V.S.	Max.	Min.	Rfl.
Bethlehem	71	51	0.02
Bethulie	82	54	
Bloemfontein	88	57	
Ficksburg	82	50	
Fr. ksburg			0.10
Harrismith			
Heilbron			
Hoopstad	83	58	
Kroonstad	78	59	0.03
Lindley			
Modderpoort			
Parys			
Vrede			
Wepener	78	53	0.42
Winburg			0.06
Zastron			
S.W.A. and Protectorates en Protektorate			
Gobabis	85	62	0.22
Keetmanshoop	93	67	
Luderitz	75	60	
Ondongua	86	67	
Swakopmund	72	64	
Tsumeb	81	64	
Windhoek	78	60	0.44
Francistown	80	66	
Gaberones			
Mahalapye	81	66	
Maun	81	64	0.69
Tsabong			
Mbabane	88	66	0.14
Stegi			
Embembe			0.[illegible]

SYNOPTIC WEATHER MAP — 1200 GMT. — 1400 SAST. — SINOPTIESE WEERKAART

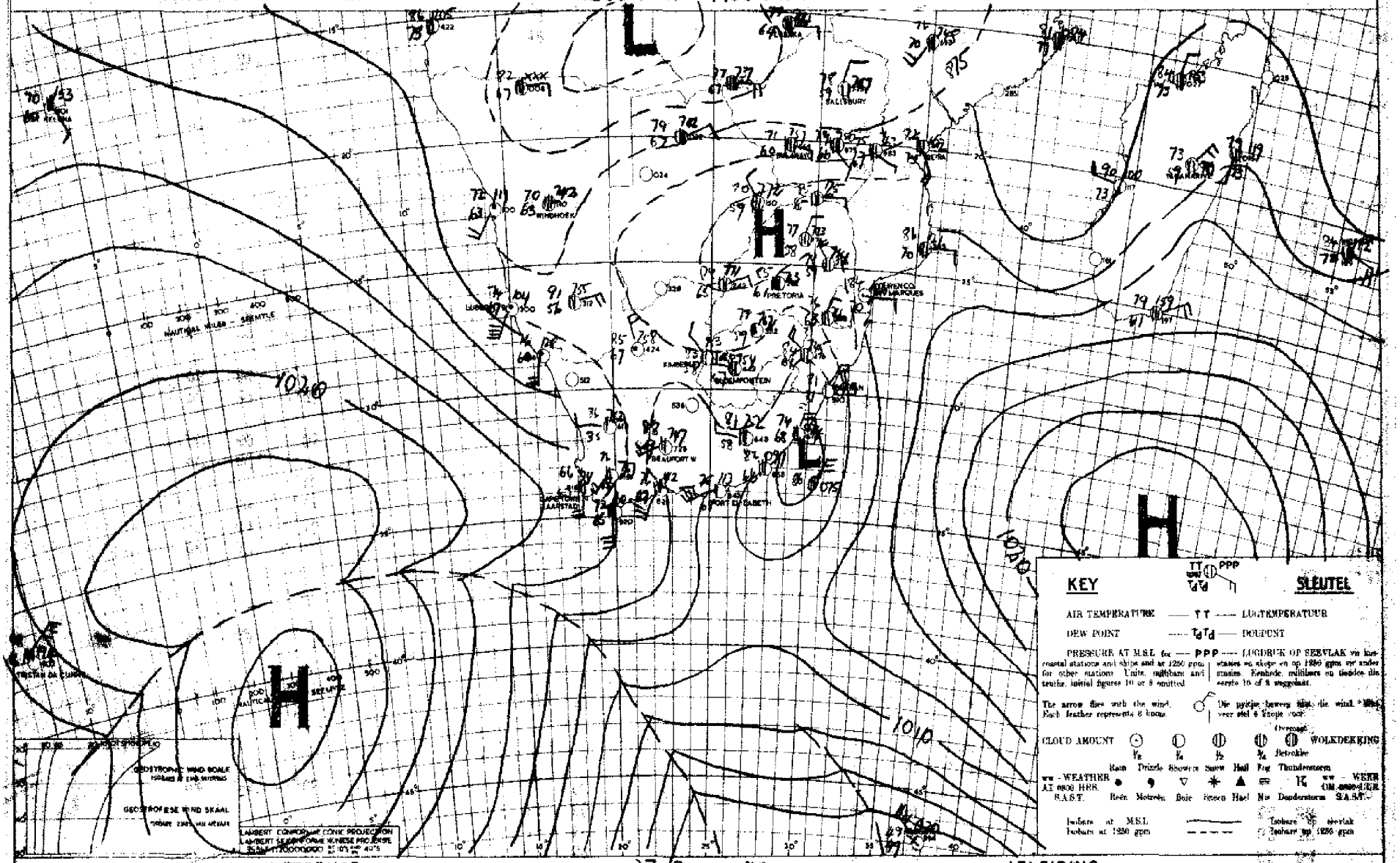

INFERENCE

DATE 7-2-1952 DATUM

THE HIGH WILL MOVE E. OVER THE S. & S.E. CAPE COASTS AND BRING CLOUDY WEATHER WITH SHOWERS TO TRANSKEI & NATAL. OVER THE CAPE INTERIOR AND OVER THE FREESTATE THE WEATHER WILL CLEAR PARTIALLY. BUT OVER TVL. IT WILL REMAIN CLOUDY IN THE HUMID AIR AND SHOWERS WILL DEVELOP.

AFLEIDING

DIE HOOG SAL O. OOR DIE S. EN S.O. KUSSTREKE BEWEGE EN DIE WEER SAL AS GEVOLG HIERVAN BEWOLK WEES OOR DIE TRANSKEI EN NATAL EN BUIE SAL UITSAK. OOR DIE KAAPSE BINNELAND EN OOR DIE VRYSTAAT SAL DIE WEER GEDEELTELIK OPKLAAR. MAAR OOR TVL. SAL DIT BEWOLK BLY EN IN DIE VOCHTIGE LUG SAL BUIE VOORKOM.

DAAGLIKSE WEERBULLETIN

WEERBURO : WEATHER BUREAU
DEPT. VAN VERVOER · DEPT. OF TRANSPORT

DAILY WEATHER BULLETIN

Maksimum en Minimum Temperature (°F) en Reënval (duime) vir die Etmaal wat om 0800 (SAST) eindig op

Maximum and Minimum Temperatures (°F) and Rainfall (inches) 24 hours ending at 0800 (SAST) on

29 - 2 ... 1952 ..

TRANSVAAL.	Max.	Min.	Rvl.
Barberton			
Bethal			
Chester			
Delmas			
Ermelo	72	53	
Joubert Park	74	57	0.23
Komatipoort	91	67	
Kroondal			
Leeuwdoornestad			
Lichtenburg			
Louis Trichardt	80	61	1.35
Marnitz			
Middelburg			
Loskop			
Nelspruit	67	64	0.05
Nylstroom	80	60	0.33
Palmietfontein	77	54	0.27
Pietersburg	78	61	0.30
Piet Retief	73	55	
Pelgrimsrus	76	59	0.54
Potchefstroom	80	57	0.18
Pretoria W.B.	78	58	0.43
Pretoriuskop			
Standerton	72	54	0.03
Thabazimbi	89	65	0.02
Vaalwater			0.26
Watervalboven			
Wolmaranestad			
Zeerust			
Witbank			
KAAP - CAPE			
Alexanderbaai	71	64	
Aberdeen			
Andalusia			
Beaufort-Wes	75	54	
Cala			

CAPE - KAAP	Max.	Min.	Rfl.
Calitzdorp			
Calvinia	90	65	
Cape Agulhas	73	65	
Cape Columbine	74	56	
Cape St. Francis	70	64	
Carnarvon			
Cradock			
De Aar	81	58	
Dordrecht	67	50	0.02
East London	73	60	0.01
Elsenburg			
Flagstaff			
Fraserburg	81	52	
Garies			
George	68	54	
Graaff Reinet	69	50	
Grahamstown			
Idutywa			
Jansenville			
Kenhardt	90	71	
Kentani			
Kimberley	88	61	0.01
Kingwilliamstown	66	57	0.01
Klaver	99	83	
Kowie			
Kuruman			
Lake Mentz			
Lovedale			0.01
Maclear			
Mafeking			
Matatiele			
Matroosberg	76	53	
Middelburg	78	49	
Mossel Bay	67	62	
Malmesbury			
O'okiep			
Orange River	87	63	
Pofadder			
Port Elizabeth	76	63	

KAAP - CAPE	Max.	Min.	Rvl.
Port St. Johns	71	63	0.35
Postmasburg	87	65	
Piquetberg			
Prieska			
Prince Albert			
Queenstown	64	52	0.03
Riversdale	71	52	
Somerset-oos	63	51	
Springfontein	66	49	
Steynsburg			
Stormerivier			
Sutherland			
Swellendam			
Umtata	62	57	
Upington	89	68	
van Wyksvlei	89	68	
Victoria-Wes	79	52	
Vryburg	86	60	
Williston			
Willowmore	66	55	
Wingfield	83	58	
Venterstad			
NATAL.			
Kaap St. Lucia	78	63	0.50
Dundee			
Durban	80	65	
Estcourt	75	53	0.12
Hinsville			
Ladysmith	79	54	0.02
Melmoth	75	56	0.11
M'kuzi			
Newcastle	75	53	
Pietermaritzburg			0.03
Port Shepstone	73	65	0.12
Seven Oaks			
Vryheid			

O.F.S. - O.V.S.	Max.	Min.	Rfl.
Bethlehem	75	51	0.03
Bethulie	82	57	
Bloemfontein	81	56	
Ficksburg	81	57	
Fouresmith			
Harrismith			
Heilbron			0.04
Hoopstad	85	59	
Kroonstad	82	55	0.01
Lindley			
Modderpoort			
Parys			
Vrede			
Wepener	80	52	
Winburg			
Zastron			
S.W.A. and Protectorates en Protektorate			
Gobabis	82	58	0.42
Keetmanshoop	91	62	0.34
Luderitz	75	58	
Ondongua	85	67	
Swakopmund	73	62	
Tsumeb	80	62	
Windhoek	78	58	
Francistown			
Gaberones			
Mahalapye			
Maun	78	66	0.13
Tsabong			
Mbabane			
Stegi			

SYNOPTIC WEATHER MAP 1200 GMT. — 1400 SAST. SINOPTIESE WEERKAART

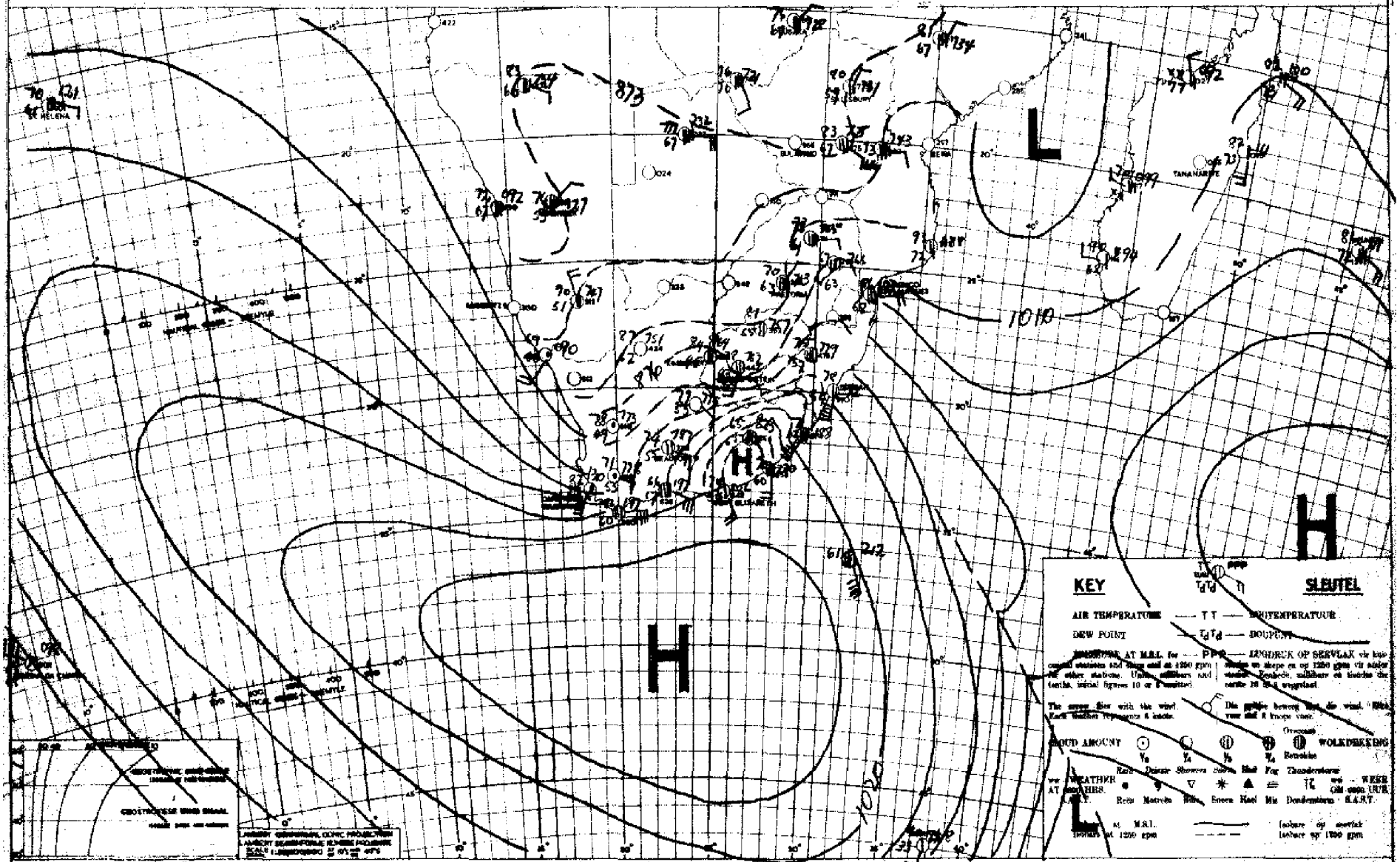

INFERENCE

DATE 28 - 2 - 1952 DATUM

AFLEIDING

AROUND THE N. FLANK OF THE HIGH COOL E. WINDS WILL FLOW ACROSS NATAL & THE TVL. BRINGING OVERCAST TO CLOUDY WEATHER TO THESE PROVINCES. THE WINDS WILL BACK TO N.E. LATER AND CLOUDY CONDITIONS WILL SPREAD TO THE FREE STATE AND THE N. CAPE.

OM DIE N. FLANK VAN DIE HOOGDRUKSISTEEM SAL KOEL O. WINDE OOR NATAL EN TVL. INVLOEI EN SAL BEWOLKTE TOT BETROKKE WEER NA HIERDIE PROVINSIES BRING. DIE WINDE SAL LATER N.O. DRAAI EN BEWOLKTE TOESTANDE SAL NA VRYSTAAT EN N. KAAPLAND UITBREI.

MAR 1952

DEPARTEMENT VAN VERVOER

DAAGLIKSE WEERBULLETIN

0800 S.A.S.T.

UITGEREIK DEUR

DIE WEERBURO

PRETORIA

UNIE VAN SUID-AFRIKA

UNION OF SOUTH AFRICA

DEPARTMENT OF TRANSPORT

DAILY WEATHER BULLETIN

0800 S.A.S.T.

ISSUED BY

THE WEATHER BUREAU

PRETORIA

DAAGLIKSE WEERBULLETIN

WEERBURO : WEATHER BUREAU
DEPT. VAN VERVOER · DEPT. OF TRANSPORT

DAILY WEATHER BULLETIN

Maksimum en Minimum Temperature (°F) en Reënval (duime) vir die Etmaal wat om 0800 (SAST) eindig op

Maximum and Minimum Temperatures (°F) and Rainfall (inches) 24 hours ending at 0800 (SAST) on

..4..3 195.3 ...

TRANSVAAL.	Max.	Min.	Rvl.
Barberton			
Bethal			0.10
Chester			
Delmas			
Ermelo	70	52	
Joubert Park	68	61	0.13
Komatipoort	86	71	
Kroondal			0.14
Leeuwdoornstad			
Lichtenburg			0.23
Louis Trichardt	87	61	0.12
Marnitz			
Middelburg			
Loskop			
Nelspruit	70	64	
Nylstroom	71	63	0.04
Palmietfontein	73	58	0.10
Pietersburg	71	60	0.01
Piet Retief			
Pelgrimsrus	64	57	0.02
Potchefstroom	74	60	0.07
Pretoria W.B.	72	60	0.02
Pretoriuskop			
Standerton	71	53	0.01
Thabazimbi	77	65	0.05
Vaalwater			
Watervalboven	68	57	0.01
Wolmaransstad			
Zeerust			
Witbank			
KAAP - CAPE			
Alexanderbaai	76	66	
Aberdeen			0.35
Andelusia			0.61
Beaufort-Wes	89	70	0.05
Cala			

CAPE - KAAP	Max.	Min.	Rfl.
Calitzdorp			
Calvinia			
Cape Agulhas	81	60	
Cape Columbine	88	58	
Cape St. Francis	72	63	7
Carnarvon			
Cradock			
De Aar	83	61	
Dordrecht	77	57	
East London	86	64	
Elsenburg			
Flagstaff			
Fraserburg	388	60	0.04
Garies	96	64	
George	85	63	
Graaff Reinet	89	70	0.02
Grahamstown			
Idutywa			
Jansenville			
Kenhardt			
Kentani			
Kimberley	83	61	0.91
Kingwilliamstown	83	63	
Klaver	100	65	
Kowie			
Kuruman			3.43
Lake Mentz			
Lovedale			
Maclear			
Mafeking			
Matatiele			
Matroosberg	90	57	0.02
Middelburg	82	61	
Mossel Bay	76	65	0.04
Malmesbury			
O'okiep			
Orange River			
Pofadder	89	65	
Port Elizabeth	77	62	

KAAP - CAPE	Max.	Min.	Rvl.
Port St. Johns	75	64	
Postmasburg	84	59	0.69
Piquetberg			
Prieska	90	64	0.36
Prince Albert			0.14
Queenstown	84	60	
Riversdale	100	61	
Somerset-oos	86	67	
Springfontein	76	51	
Steynsburg			
Stormsrivier			
Sutherland			
Swellendam			
Umtata	77	60	
Upington	85	65	0.46
van Wyksvlei	92	63	0.19
Victoria-Wes	86	60	0.22
Vryburg	80	62	0.13
Williston			
Willowmore	88	65	0.07
Wingfield	91	59	
Venterstad			
NATAL.			
Kaap St. Lucia	80	67	
Dundee			
Durban	79	63	
Estcourt	75	53	
Himeville			
Ladysmith			
Melmoth	76	57	
M'kuzi			
Newcastle	77	54	
Pietermaritzburg			
Port Shepstone	81	62	
Seven Oaks			
Vryheid			

O.F.S. - O.V.S.	Max.	Min.	Rfl.
Bethlehem			
Bethulie			
Bloemfontein	79	59	0.01
Ficksmith	79	59	0.08
Kroonstad	77	62	
Harrismith			
Heilbron			
Hoopstad			0.21
Kroonstad	81	63	0.14
Lindley	79	62	0.02
Modderpoort			
Parys			
Vrede			
Wepener	78	60	0.13
Winburg			
Zastron			
S.W.A. and Protectorates en Protektorate			
Gobabis	77	60	0.25
Keetmanshoop	87	61	
Luderitz	66	61	
Ondongua	84	67	0.46
Swakopmund	69	63	
Tsumeb	83	64	0.06
Windhoek	78	61	
Francistown			
Gaberones			
Mahalapye			
Maun	75	67	0.09
Tsabong			
~~Mashone~~ Bremersdorp	80	64	
Stegi			

SYNOPTIC WEATHER MAP 1200 GMT. — 1400 SAST. SINOPTIESE WEERKAART

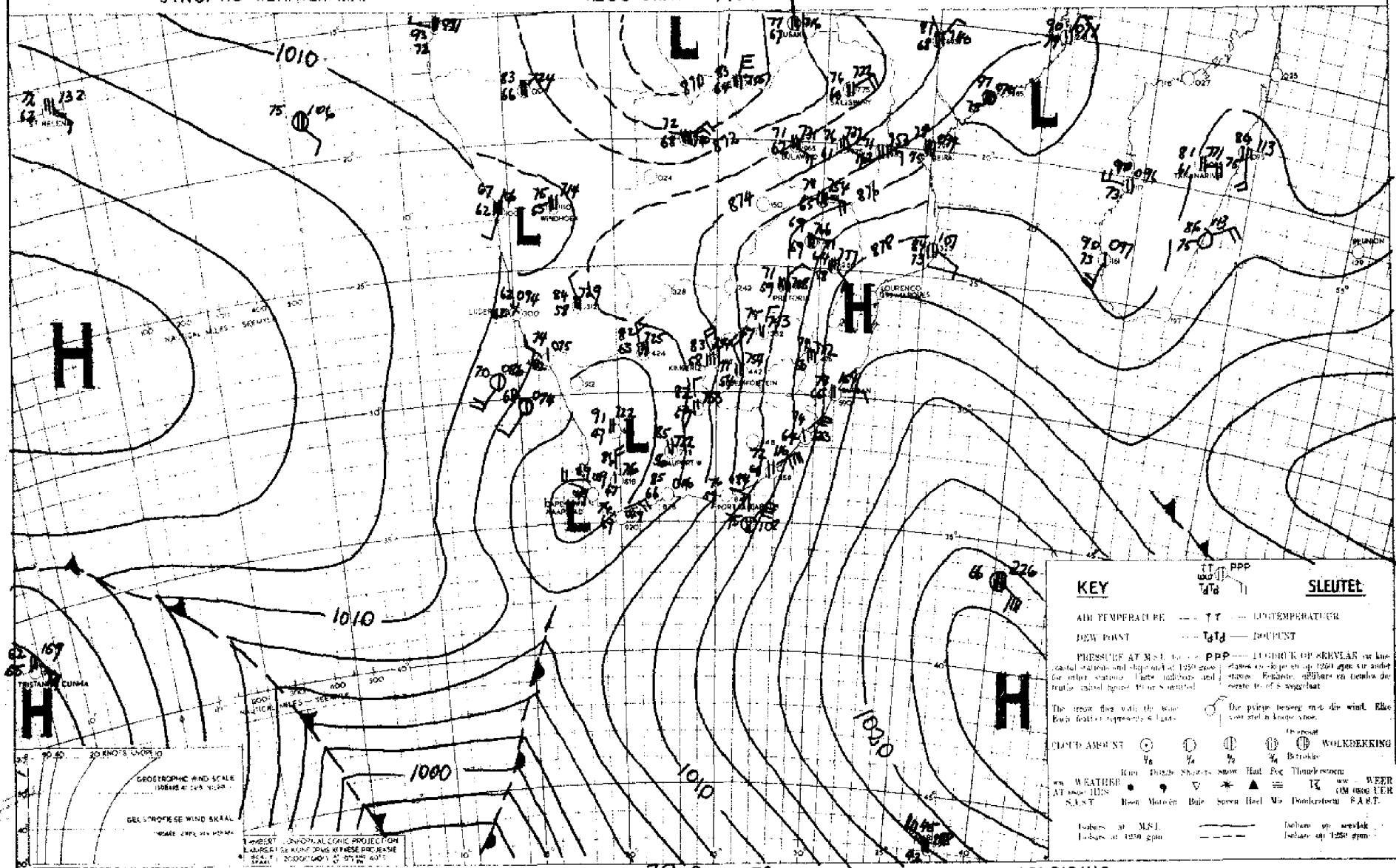

DATE 29-2-1952 DATUM

INFERENCE

A TROUGH OF LOW PRESSURE IS EXTENDING N. FROM A DEPRESSION S. OF THE CAPE. TO THE E. MOIST AIR IS FLOWING S. OVER THE INTERIOR AND CLOUDY CONDITIONS WITH RAIN OR THUNDERSHOWERS ARE LIKELY IN THIS WARM, MOIST AIR MASS. PRESSURES WILL BE RISING AGAIN ALONG THE W. & S.W. COASTS TOMORROW AND IT WILL CLEAR OVER THE W. INTERIOR AREAS.

AFLEIDING

'N TROG VAN LAE DRUK STREK N. OOR DIE W. KUS VANAF 'N LAAG DRUK-STELSEL S VAN DIE KAAP. AAN DIE O. KANT VAN DIE TROG VLOEI WARM VOCHTIGE LUG S. OOR DIE BINNELAND EN REËN EN DONDERBUIE SAL IN HIERDIE LUGSTROOM VOORKOM. DIE DRUK SAL MORE WEER STYG LANGS DIE W. KUS EN S.W. KUS EN OOR DIE W. BINNELAND SAL DIT BOPTREK.

DAAGLIKSE WEERBULLETIN

WEERBURO : WEATHER BUREAU
DEPT. VAN VERVOER : DEPT. OF TRANSPORT

DAILY WEATHER BULLETIN

Maksimum en Minimum Temperature (°F) en Reënval (duime) vir die Etmaal wat om 0800 (SAST) eindig op

Maximum and Minimum Temperatures (°F) and Rainfall (inches) 24 hours ending at 0900 (SAST) on

2-3-195

TRANSVAAL.	Max.	Min.	Rvl.
Barberton			
Bethal			
Chester			
Delmas			
Ermelo			
Joubert Park	72	56	0.08
Komatipoort			
Kroondal			
Leeuwdoornstad			1.24
Lichtenburg			
			0.50
Louis Trichardt			
Marnitz			
Middelburg			
Loskop			
Nelspruit			
Nylstroom			
Palmietfontein	72	61	0.80
Pietersburg	69	57	0.75
Piet Retief	70	65	0.12
Pelgrimsrus			
Potchefstroom			
Pretoria W.B.	70	58	1.09
Pretoriuskop			
Standerton			
Thabazimbi	74	63	0.47
Vaalwater			
Waterval boven			
Wolmaransstad			1.20
Zeerust			0.48
Witbank			
KAAP - CAPE			
Alexanderbaai	76	61	
Aberdeen			
Andelusia			
Beaufort-Wes	85	58	0.84
Cala			

CAPE - KAAP	Max.	Min.	Rfl.
Calitzdorp			
Calvinia			
Cape Agulhas	75	52	
Cape Columbine	74	60	0.04
Cape St. Francis	72	55	
Carnarvon	68	61	0.16
Cradock			
De Aar			
Dordrecht			
East London	89	63	0.66
Elsenburg			
Flagstaff			
Fraserburg			
Garies			
George	71	60	
Graaff Reinet	71	58	1.19
Grahamstown			
Idutywa			1.23
Jansenville			1.30
Kenhardt			0.60
Kentani			1.37
Kimberley	67	57	0.77
Kingwilliamstown	88	59	1.57
Klaver			
Kowie			
Kuruman			
Lake Mentz			
Lovedale			1.14
Maclear			1.57
Mafeking			
Matatiele			
Matroosberg	75	55	0.01
Middelburg	76	56	0.59
Mossel Bay	64	61	0.10
Malmesbury			
O'okiep			
Orange River			
Pofadder			
Port Elizabeth	78	61	0.18

KAAP - CAPE	Max.	Min.	Rvl.
Port St. Johns	81	66	0.75
Postmasburg			
Piquetberg			
Prieska			
Prince Albert			
Queenstown			0.41
Riversdale			
Somerset-oos	79	57	0.29
Springfontein	86	55	1.25
Steynsburg			
Stormsrivier			
Sutherland			
Swellendam			
Umtata			
Upington			
van Wyksvlei	72	57	0.36
Victoria-Wes			
Vryburg	81	52	1.00
Williston			0.82
Willowmore			
Wingfield	76	59	0.02
Venterstad			
NATAL.			
Kaap St. Lucia	84	71	0.08
Dundee			
Durban	80	69	1.10
Estcourt			
Himeville			
Ladysmith	78	61	0.65
Melmoth	88	65	0.41
M'kuzi			
Newcastle	77	64	0.177
Pietermaritzburg			1.62
Port Shepstone	77	67	0.97
Seven Oaks			
Vryheid			

O.F.S. - O.V.S.	Max.	Min.	Rfl.
Bethlehem			
Bethulie			
Bloemfontein			
Frankesmith	62	54	2.65
Fraserburg	65	56	0.16
Harrismith			
Heilbron			
Hoopstad			1.37
Kroonstad	69	57	0.74
Lindley			
Modderpoort			
Parys			
Vrede			
Wepener	63	56	1.34
Winburg			
Zastron			0.81
S.W.A. and Protectorates en Protektorate			
Gobabis	81	55	
Keetmanshoop	86	56	
Luderitz	69	60	
Ondongua			
Swakopmund	72	60	
Tsumeb	84	61	
Windhoek	78	52	
Francistown			
Gaberones			
Mahalapye			
Maun	85	68	0.03
Tsabong			
Mbabene			
Stegi			

SYNOPTIC WEATHER MAP — 1200 GMT. — 1400 SAST. — SINOPTIESE WEERKAART

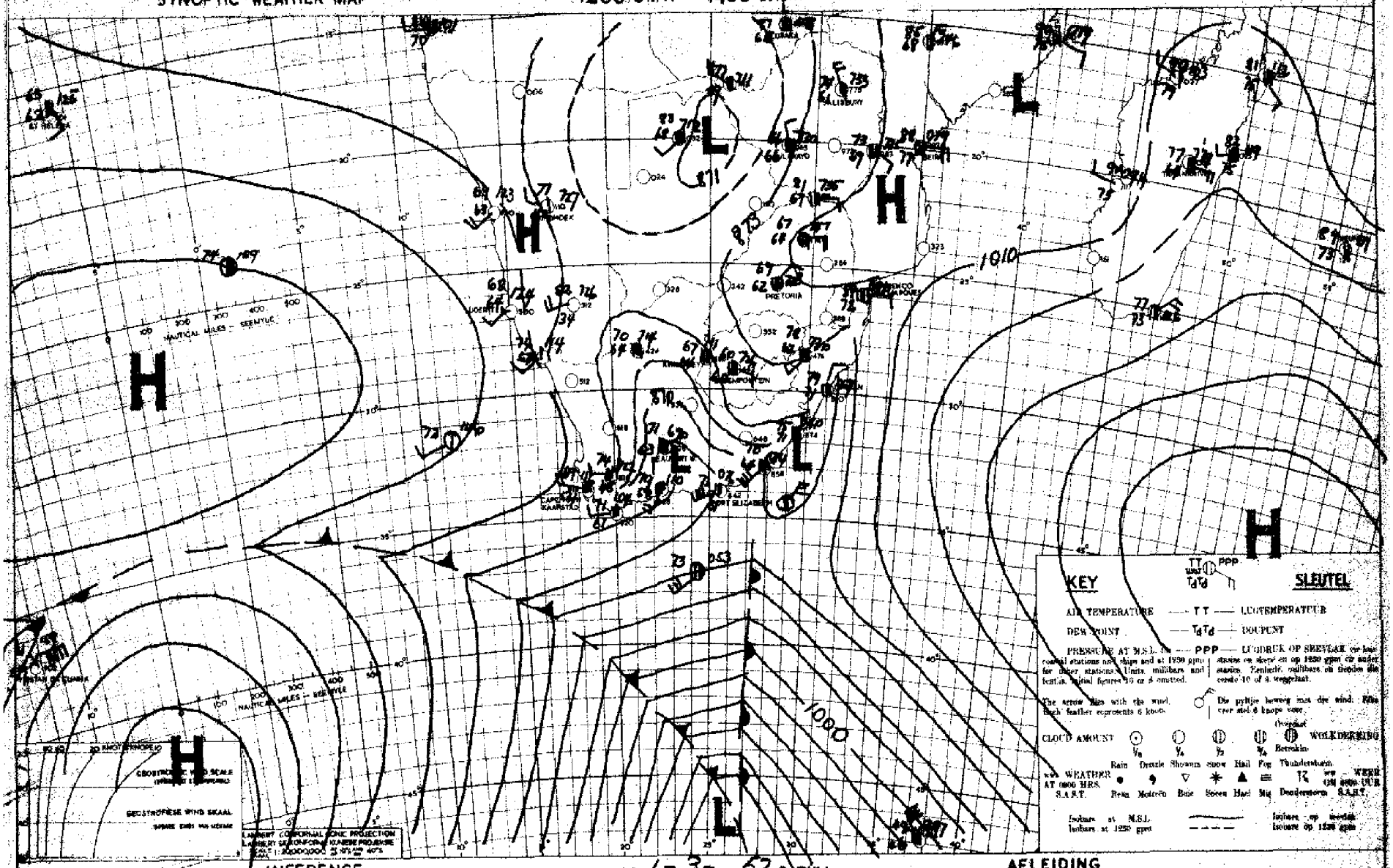

INFERENCE

WITH A DEEP FLOW OF HUMID N'LY WINDS OVER THE E. HALF OF THE UNION AND WITH THE ADVANCE OF THE "ATLANTIC HIGH" CAUSING CONSIDERABLE CONVERGENCE OF AIR, UNSETTLED WEATHER CONDITIONS WITH GENERAL RAINS ARE LIKELY OVER THE E. & CENTRAL PARTS OF THE UNION.

DATE 1-3-1952 DATUM

AFLEIDING

MET 'N DIEP VOGTIGE N. LIKE LUGSTROOM OOR DIE O. HELFTE VAN DIE UNIE EN KONVERGENSIE VAN LUG, VERDORSWAK DEUR DIE O. BEWEGING VAN DIE "ATLANTIESE HOOG" SAL ONGESTADIGDE WEER EN ALGEMENE REENS OOR DIE O. EN MIDDELDELE VAN DIE UNIE VOORKOM.

DAAGLIKSE WEERBULLETIN

WEERBURO : WEATHER BUREAU
DEPT. VAN VERVOER : DEPT. OF TRANSPORT

DAILY WEATHER BULLETIN

Maksimum en Minimum Temperature (°F) en Reënval (duime) vir die Etmaal wat om 0800 (SAST) eindig op

Maximum and Minimum Temperatures (°F) and Rainfall (inches) 24 hours ending at 0800 (SAST) on

..3.-.3.195.2...

TRANSVAAL.	Max.	Min.	Rvl.
Barberton			
Bethal			
Chester			
Delmas			
Ermelo	73	46	
Joubert Park	71	52	
Komatipoort	95	67	0.93
Kroondal			
Leeuwdoornestad			
Lichtenburg			
Louis Trichardt	84	64	0.02
Marnitz			
Middelburg			
Loskop			
Nelspruit	89	66	
Nylstroom	78	60	
Palmietfontein	74	52	
Pietersburg			
Piet Retief			
Pelgrimsrus			
Potchefstroom	79	54	0.44
Pretoria W.B.	77	57	
Pretoriuskop			
Standerton	74	49	0.29
Thabazimbi	82	63	
Vaalwater			
Watervalboven	80	54	0.07
Wolmaransstad			
Zeerust			
Witbank			
KAAP - CAPE			
Alexanderbaai	76	59	
Aberdeen			
Andalusia			
Beaufort-Wes	63	52	0.21
Cala			

CAPE - KAAP	Max.	Min.	Rfl.
Calitzdorp			
Calvinia	80	52	
Cape Agulhas	68	62	0.08
Cape Columbine	73	55	
Cape St. Francis	65	56	0.08
Carnarvon			
Cradock			
De Aar	77	50	0.95
Dordrecht	56	47	0.64
East London	71	61	1.80
Elsenburg			
Flagstaff			
Fraserburg			
Garies	79	57	
George	63	57	0.10
Graaff Reinet	62	53	1.68
Grahamstown			
Idutywa			
Jansenville			
Kenhardt			
Kentani			
Kimberley	77	55	
Kingwilliamstown	62	54	0.54
Klaver	81	58	
Kowie			
Kuruman			
Lake Mentz			
Lovedale			0.43
Maclear			
Mafeking			
Matatiele			
Matroosberg	67	52	0.01
Middelburg			
Mossel Bay	70	62	0.04
Malmesbury			
O'okiep			
Orange River			
Pofadder			
Port Elizabeth	67	59	0.01

KAAP - CAPE	Max.	Min.	Rvl.
Port St. Johns	72	61	6.54
Postmasburg	74	54	
Piquetberg			
Prieska	77	55	0.55
Prince Albert			
Queenstown	60	50	0.51
Riversdale	66	57	0.07
Somerset-oos	57	53	0.86
Springfontein	60	51	0.22
Steynsburg			
Stormsrivier			
Sutherland			
Swellendam			
Umtata	83	53	
Upington	76	58	
van Wyksvlei	77	53	0.11
Victoria-Wes	65	48	0.77
Vryburg	79	51	
Williston			
Willowmore	83	53	0.01
Wingfield	77	62	
Venterstad			
NATAL.			
Kaap St. Lucia			
Dundee			
Durban	78	66	0.11
Estcourt	71	51	0.20
Hinsville			
Ladysmith	70	55	0.09
Melmoth	69	57	0.19
M'kuzi			
Newcastle	77	51	0.22
Pietermaritzburg			
Port Shepstone	74	55	0.62
Seven Oaks			
Vryheid			

O.F.S. - O.V.S.	Max.	Min.	Rfl.
Bethlehem	72	51	1.62
Bethulie	73	49	0.32
Bloemfontein	75	50	
Ficksmith	73	50	0.23
Fouksburg			
Harrismith			
Heilbron			
Hoopstad	77	53	
Kroonstad	74	57	
Lindley			
Modderpoort			
Parys			
Vrede			
Wepener	73	51	0.18
Winburg			
Zastron			
S.W.A. and Protectorates en Protektorate			
Gobabis	83	56	
Keetmanshoop	81	56	
Luderitz	73	60	
Ondongua	86	62	
Swakopmund	71	56	
Tsumeb	85	60	
Windhoek	78	54	
Francistown			
Gaberones			
Mahalapye	82	58	
Maun			
Tsabong			
Mbabane			
Stegi			

SYNOPTIC WEATHER MAP — 1200 GMT. — 1400 SAST. — SINOPTIESE WEERKAART

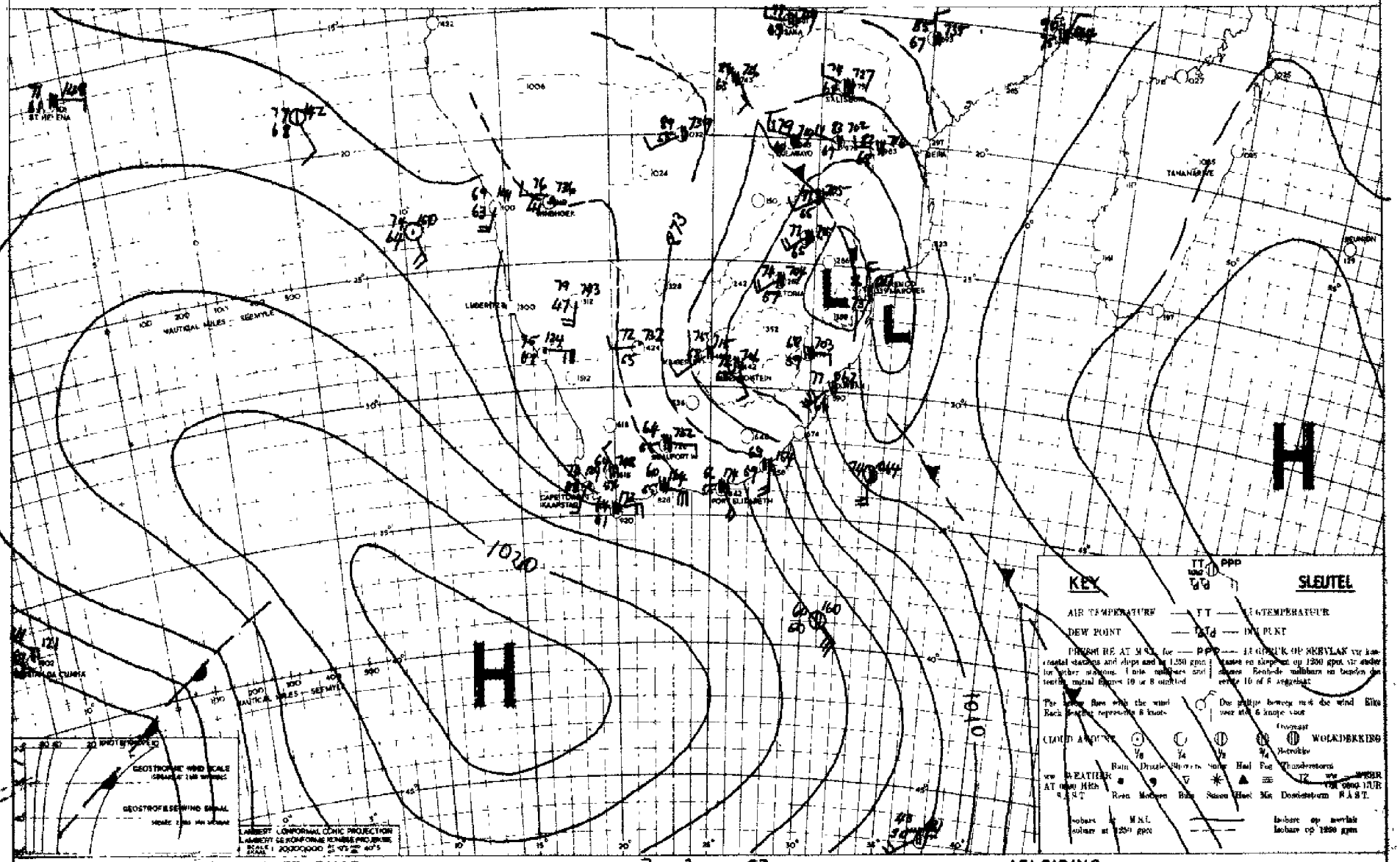

AIR INFERENCE

THE COOLER, DRIER AIR WILL REMAIN OVER THE WHOLE OF THE UNION BUT AS ATLANTIC HIGH MOVES E. HUMID WARMER AIR WILL LATER AGAIN BEGIN TO MOVE S. OVER N. TVL. AND BECHUANALAND, WEATHER WILL BE FAIR.

DATE 2 – 3 – 1962 DATUM

AFLEIDING

DIE KOELER DROËR LUG SAL OOR DIE HELE UNIE BLY MAAR NA MATE DIE ATLANTIESE HOOG O. BEWEEG, SAL WARMER, NAT LUG WEER S. BEGIN BEWEEG OOR N. TVL. EN OOR BETSJUANALAND. OOR DIE ALGEMEEN SAL DIT MOOI WEER WEES.

DAAGLIKSE WEERBULLETIN

WEERBURO : WEATHER BUREAU
DEPT. VAN VERVOER : DEPT OF TRANSPORT

DAILY WEATHER BULLETIN

Maksimum en Minimum Temperature (°F) en Reënval (duime) vir die Etmaal wat om 0800 (SAST) eindig op

Maximum and Minimum Temperatures (°F) and Rainfall (inches) 24 hours ending at 0800 (SAST) on

..4.3. 195..

TRANSVAAL	Max.	Min.	Rvl.
Barberton			
Bethal			
Chester			
Delmas			
Ermelo			
Joubert Park	75	53	
Komatipoort			
Kroondal			
Leeuwdoornstad			
Lichtenburg			
Louis Trichardt			
Marnitz			
Middelburg			
Loskop			
Nelspruit	84	63	0.66
Nylstroom	84	57	
Palmietfontein	77	54	
Pietersburg	77	59	0.20
Piet Retief			
Pelgrimsrus	73	58	0.01
Potchefstroom	76	54	
Pretoria W.B.	78	57	
Pretoriuskop			
Standerton	75	55	
Thabazimbi	85	61	
Vaalwater			
Watervalboven			
Wolmaransstad			
Zeerust			
Witbank			
KAAP - CAPE			
Alexanderbaai	73	60	
Aberdeen			
Andelusia			
Beaufort-Wes	66	52	
Cala			

CAPE - KAAP	Max.	Min.	Rfl.
Calitzdorp			
Calvinia			
Cape Agulhas	76	58	
Cape Columbine	72	62	
Cape St. Francis	72	55	
Carnarvon	88	59	
Cradock			
De Aar			
Dordrecht	69	49	
East London	61	46	0.06
	72	57	0.01
Elsenburg			
Flagstaff			
Fraserburg			
Garies	87	50	
George	82	56	
Graaff Reinet	68	53	
Grahamstown	64	54	0.01
Idutywa			
Jansenville			
Kenhardt	80	61	
Kentani			
Kimberley	74	61	
Kingwilliamstown	63	52	0.02
Klaver			
Kowie			
Kuruman			
Lake Mentz			
Lovedale			0.01
Maclear			0.43
Mafeking			
Matatiele			
Matroosberg	68	47	
Middelburg	61	50	
Mossel Bay	67	61	
Malmesbury			
O'okiep			
Orange River	76	50	
Pofadder	79	57	
Port Elizabeth	71	60	

KAAP - CAPE	Max.	Min.	Rvl.
Port St. Johns			
Postmasburg	67	60	0.73
Piquetberg	78	59	
Prieska			
Prince Albert			
Queenstown			
Riversdale	59	50	0.02
Somerset-oos	75	51	
Springfontein	61	49	
Steynsburg	60	49	0.05
Stormsrivier			
Sutherland			
Swellendam			
Umtata			
Upington	62	54	
van Wyksvlei	78	60	
Victoria-Wes			
Vryburg	68	47	
Williston	78	55	
Willowmore			
	66	53	
Wingfield			
Venterstad	77	55	
NATAL			
Kaap St. Lucia	74	62	0.52
Dundee			
Durban	79	64	0.10
Estcourt	66	52	0.19
Himeville			
Ladysmith	71	55	0.19
Melmoth	73	57	0.02
M'kuzi			
Newcastle	72	64	0.09
Pietermaritzburg			
Port Shepstone	72	62	0.03
Seven Oaks			
Vryheid			

O.F.S. - O.V.S.	Max.	Min.	Rfl.
Bethlehem			
Bethulie	74	52	
Bloemfontein	69	46	0.01
Ficksburg	72	51	
Harrismith	69	46	
Heilbron			
Hoopstad			
Kroonstad	77	57	
Lindley	75	55	
Modderpoort			
Parys			
Vrede			
Wepener			
Winburg	72	48	
Zastron			
S.W.A. and Protectorates en Protektorate			
Gobabis	85	57	
Keetmanshoop	83	58	
Luderitz	73	58	
Ondongua	87	65	
Swakopmund	75	61	
Tsumeb	84	57	
Windhoek	80	54	
Francistown			
Gaberones			
Mahalapye	88	62	
Maun	90	62	
Tsabong			
Mhahane Bremersdorp	85	63	
Stegi			

SYNOPTIC WEATHER MAP — 1200 GMT. — 1400 SAST. — SINOPTIESE WEERKAART

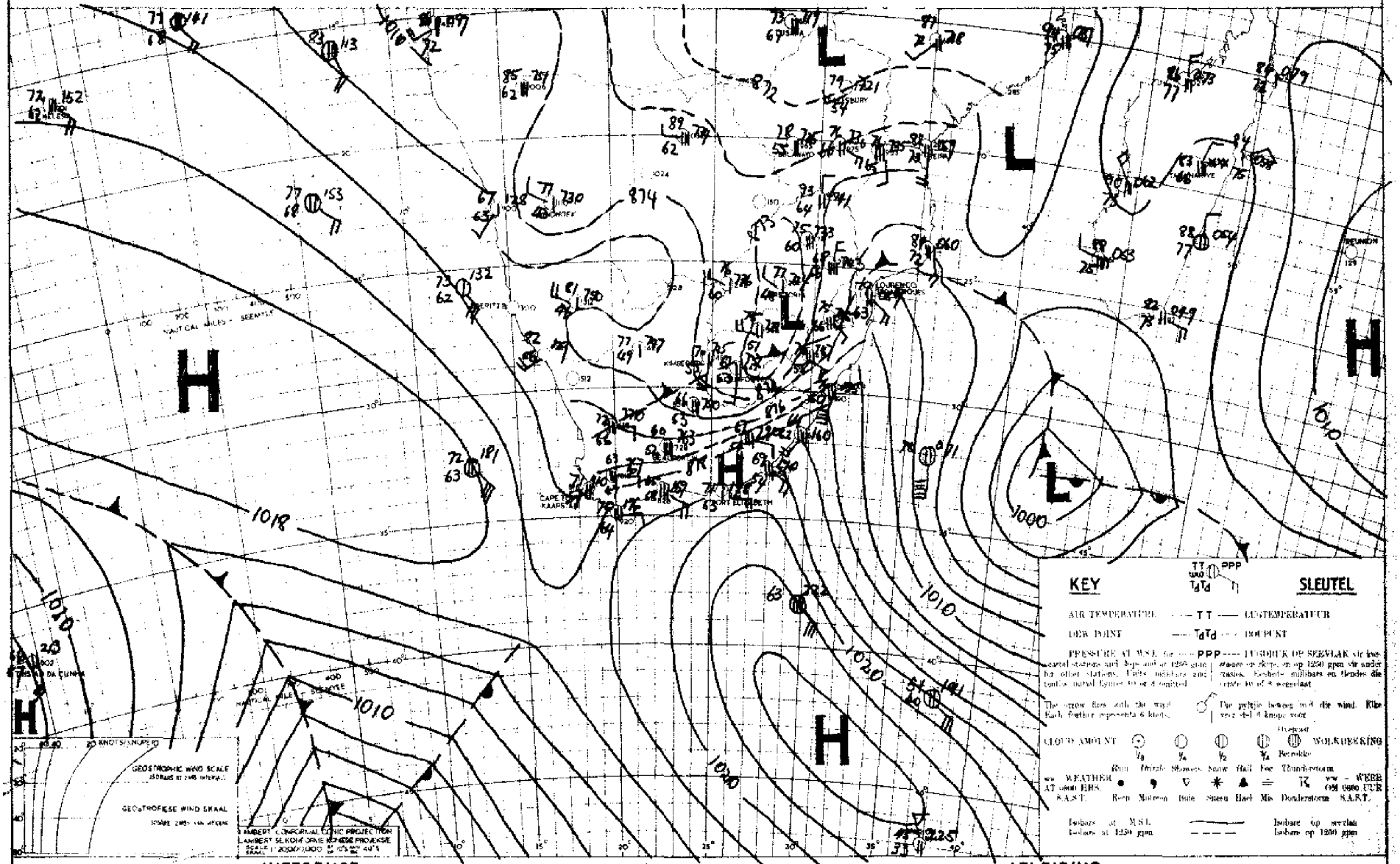

INFERENCE — DATE 3-3-1952 DATUM — AFLEIDING

THE ANTICYCLONE N. OF MARION IS RECEDING E. WHILE A DEPRESSION IS APPROACHING S.W. OF THE CAPE. THIS WILL CAUSE PRESSURES TO FALL ALONG THE W. & S. COASTS AND THE WIND WILL BECOME N. OVER THE INTERIOR. COOL MOIST AIR WILL SPREAD W. & S. OVER TVL. AND THE O.F.S. TOMORROW.

DIE HOOGDRUKSTELSEL N. VAN MARION BEWEEG O. OPGEVOLG DEUR 'N LAAGDRUKSTELSEL S.W. VAN DIE KAAP. DIE DRUKKE SAL GEVOLGLIK DAAL LANGS DIE W. KUS EN S. KUS EN DIE WIND SAL N. DRAAI OOR DIE BINNELAND. KOEL VOGTIGE LUG SAL W. EN S. INSTROOM OOR TVL EN DIE VRYSTAAT.

DAAGLIKSE WEERBERIG — WEERKUNDIGE DIENS — DAILY WEATHER BULLETIN

DEPT VAN VERVOER DEPT OF TRANSPORT

Maksimum en Minimum Temperature (°F) en Reënval (duime) vir die 24 uur wat om 0900 (SAST) eindig op

Maximum and Minimum Temperatures (°F) and Rainfall (inches) 24 hours ending at 0900 (SAST) on

5 - 3 . 196

TRANSVAAL	Max.	Min.	Rvl.
Barberton			
Bethal			
Chester			
Delmas			
Ermelo			
Joubert Park	74	51	
Komatipoort	74	54.8	0.02
Krugersdal	54	68	
Leeuwdoornstad			2.04
Lichtenburg			
Louis Trichardt	71	68	
Marnitz			
Middelburg			
Loskop			0.25
Nelspruit			
Nylstroom	74	64	0.09
Palmietfontein	82	60	0.15
Pietersburg	75	54	
Piet Retief	71	58	
Pilgrimsrus	70	58	0.03
	74	58	
Potchefstroom	80	56	
Pretoria W.B.	78	56	0.25
Pretoriuskop			
Standerton			
Thabazimbi	76	50	
Vaalwater	83	63	0.01
Waterval-boven			
Wolmaransstad	68	57	0.36
Zeerust			
Witbank			
			0.29
KAAP - CAPE			
Alexanderbaai	75	62	
Aberdeen			
Andelusia			
Beaufort-Wes	76	60	
Cala			

CAPE - KAAP	Max.	Min.	Rfl.
Calitzdorp			
Calvinia			
Cape Agulhas	85	54	
Cape Columbine	73	60	
Cape St. Francis			
Carnarvon	67	57	
Cradock			
De Aar			
Dordrecht	77	55	
East London			
	68	59	0.01
Elsenburg			
Flagstaff			
Fraserburg			
Gariep	80	52	
George	83	62	
Graaff Reinet	79	58	
Grahamstown	75	56	
Idutywa			
Jansenville			
Keimoes			
	88	61	
Kenhardt			
Kentani			
Kimberley	80	57	
Kingwilliamstown	67	56	
Klaver	82	63	
Kowie			
Kuruman			
Lake Mentz			
Lovedale			
Maclear			
Mafeking	80	62	
Matatiele			
Matroosberg	79	50	
Middelburg	71	47	
Mossel Bay	68	62	
Malmesbury			
O'okiep			
Orange River			
Pofadder	84	53	
Port Elizabeth	74	57	

KAAP - CAPE	Max.	Min.	Rvl.
Port St. Johns	71	60	0.01
Postmasburg	81	62	
Piquetberg			
Prieska			
Prince Albert			
Queenstown	71	51	
Riversdale	89	57	
Somerset-oos	73	56	
Springfontein	65	44	0.18
Steynsburg			
Stormsrivier			
Sutherland			
Swellendam			
Umtata	69	51	
Upington	87	59	
van Wyksvlei			
Victoria-Wes	74	54	
Vryburg			
Williston			
Wilderness	73	53	
Wingfield			
Venterstad			
NATAL			
Kaap St. Lucia	76	67	
Dundee			
Durban	72	63	0.02
Estcourt	66	53	
Kimerville			
Ladysmith	69	56	0.02
Melmoth	64	58	0.03
Mikuzi			
Newcastle	69	52	0.14
Pietermaritzburg			0.07
Port Shepstone	73	63	
Seven Oaks			
Vryheid			

O.F.S. - O.V.S.	Max.	Min.	Rfl.
Bethlehem	70	47	0.22
Bethulie	75	48	
Bloemfontein	75	53	0.01
Ficksburg	75	51	
Fouresmith			
Harrismith			0.13
Heilbron			
Hoopstad	82	56	
Kroonstad	80	56	
Lindley			
Modderpoort			
Parys			
Vrede			
Wepener	74	52	
Winburg			
Zastron			
S.W.A. and Protectorates. en Protektorate			
Gobabis	88	55	
Keetmanshoop	88	57	
Luderitz	68	58	
Ondongua	84	62	
Swakopmund	70	59	
Tsumeb	87	62	
Windhoek	80	54	
Francistown			
Gaberones			
Mahalapye	86	65	0.26
Maun	90	62	
Tsabong			
Mbabane			
Stegi			

SYNOPTIC WEATHER MAP — 1200 GMT. — 1400 SAST. — SINOPTIESE WEERKAART

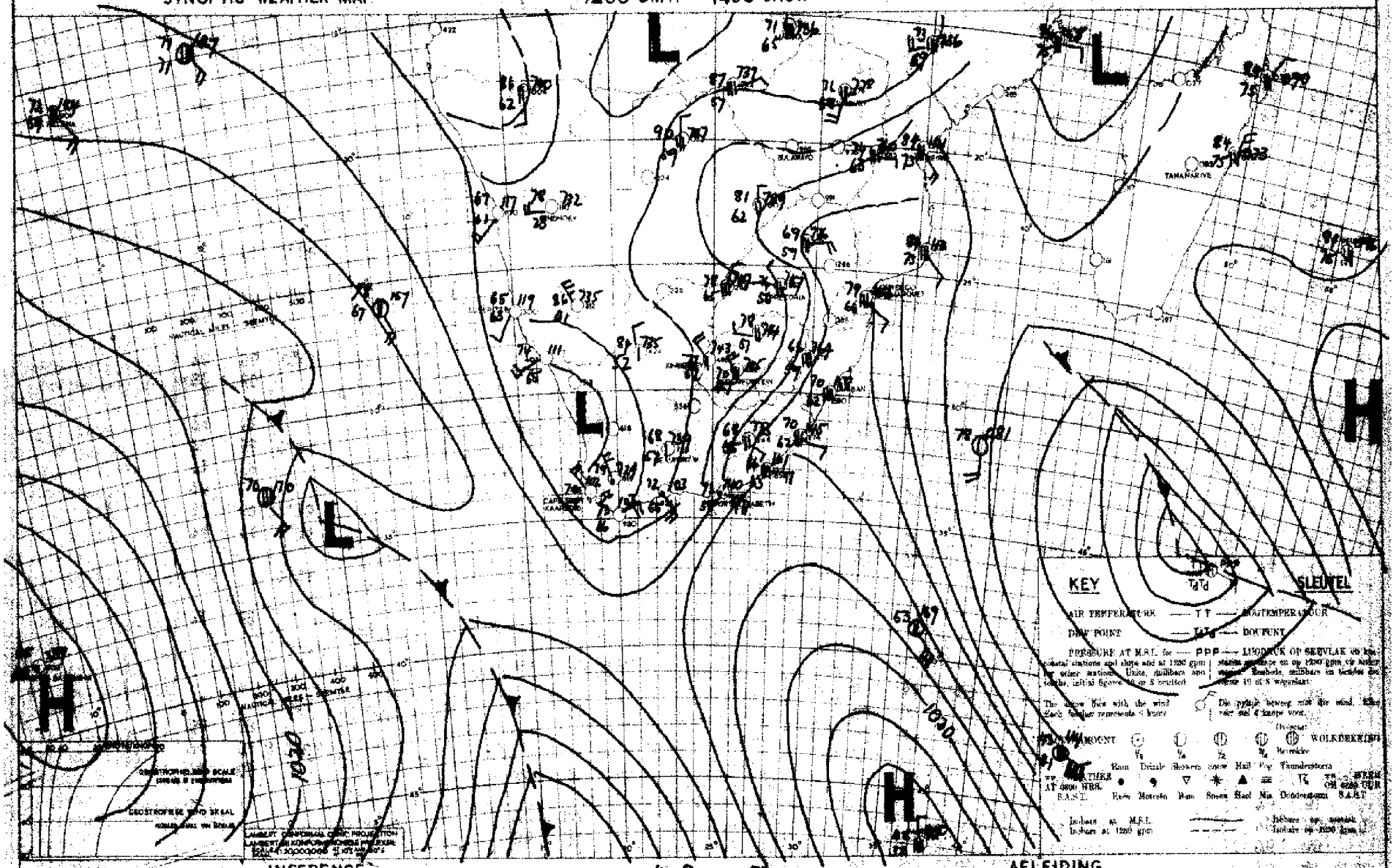

INFERENCE — DATE 4-3-1952 DATUM — AFLEIDING

THE LOW OVER THE W. COAST WILL MOVE TO THE S. CAPE COAST BUT OTHERWISE THERE WILL BE LITTLE CHANGE AND COOL AIR WILL RAIN OVER THE UNION. ISOLATED THUNDERSTORMS WILL DEVELOP OVER N. CAPE, OFS, & S. TVL.

DIE LAAG OOR DIE W. KUS SAL NA DIE S. KUSSTREEK VAN KAAPLAND BEWEEG, ONGEWS SAL DAAR MIN VERANDERING WEES. DIE KOELER LUG SAL OOR DIE UNIE BLY. LOS DONDERBUIE SAL ONTWIKKEL OOR DIE O.V.S., N. KAAPLAND EN S. TVL.

DAAGLIKSE WEERBULLETIN — WEERBUREAU — WEATHER BUREAU — DAILY WEATHER BULLETIN

DEPT. VAN VERVOER / DEPT. OF TRANSPORT

Maksimum en Minimum Temperature (°F) en Reënval (duime) vir die tydperk wat om 0800 (SAST) eindig op

Maximum and Minimum Temperatures (°F) and Rainfall (inches) 24 hours ending at 0800 (SAST) on

6 - 3 - 195

TRANSVAAL	Max.	Min.	Rvl.
Barberton			
Bethal			
Chester			
Delmas			
Ermelo	75	56	0.78
Joubert Park	73	60	
Komatipoort	88	67	
Kroondal			
Leeuwdoornstad			
Lichtenburg			
Louis Trichardt	82	60	
Marnitz			
Middelburg			
Loskop			
Nelspruit	80	[illegible]	
Nylstroom	80	61	
Palmietfontein	78	59	
Pietersburg	77	60	
Piet Retief			
Pelgrimsrus	82	55	0.20
Potchefstroom	80	58	
Pretoria W.B.	77	57	
Pretoriuskop			
Standerton	76	56	0.15
Thabazimbi	78	65	0.02
Vaalwater			
Waterval-boven	80	56	
Wolmaransstad			
Zeerust			
Witbank			

KAAP - CAPE	Max.	Min.	Rvl.
Alexanderbaai	76	62	0.01
Aberdeen			
Andelusia			
Beaufort-Wes	87	54	
Cala			

CAPE - KAAP	Max.	Min.	Rvl.
Calitzdorp			
Calvinia	85	[illegible]	
Cape Agulhas	73	58	0.07
Cape Columbine	72	55	
Cape St. Francis	67	58	
Carnarvon			
Cradock			
De Aar	84	51	
Dordrecht	76	45	
East London	83	62	
Elsenburg			
Flagstaff			
Fraserburg	78	47	
Garies			
George	72	55	0.01
Graaff Reinet	89	56	
Grahamstown			
Idutywa			
Jansenville			
Kenhardt	86	55	
Kentani			
Kimberley	88	54	
Kingwilliamstown	70	57	
Klaver	75	54	0.01
Kowie			
Kuruman			
Lake Mentz			
Lovedale			
Maclear			
Mafeking			
Matatiele			
Matroosberg	71	45	0.01
Middelburg	82	57	
Mossel Bay	73	58	0.09
Malmesbury			
O'okiep			
Orange River	90	52	
Pofadder	78	55	
Port Elizabeth	75	59	

KAAP - CAPE	Max.	Min.	Rvl.
Port St. Johns	76	67	
Postmasburg	86	50	
Piquetberg			
Prieska			
Prince Albert	88	53	
Queenstown			
Riversdale	88	51	
Somerset-oos	85	53	0.05
Springfontein	86	52	
Steynsburg			
Stormarivier			
Sutherland			
Swellendam			
Umtata	86	57	
Upington	84	56	
van Wyksvlei	85	53	
Victoria-Wes	81	50	
Vryburg	87	55	
Williston			
Willowmore	85	52	
Wingfield	71	52	0.24
Venterstad			

NATAL	Max.	Min.	Rvl.
Kaap St. Lucia	81	72	
Dundee			
Durban	80	69	
Estcourt	82	58	
Himeville			
Ladysmith	84	63	
Melmoth	86	66	
M'kuzi			
Newcastle	84	64	
Pietermaritzburg			
Port Shepstone	78	70	
Seven Oaks			
Vryheid			

O.F.S. - O.V.S.	Max.	Min.	Rvl.
Bethlehem	76	55	
Bethulie	84	52	
Bloemfontein	83	51	
Ficksburg	84	50	
Harrismith			0.27
Heilbron			0.70
Hoopstad	86	54	
Kroonstad	82	60	
Lindley			
Modderpoort			
Parys			
Vrede			
Wepener	80	51	0.01
Winburg			
Zastron			

S.W.A. and Protectorates en Protektorate	Max.	Min.	Rvl.
Gobabis	90	58	
Keetmanshoop	86	53	
Luderitz	71	61	
Ondongua	89	63	
Swakopmund	67	54	
Tsumeb	88	63	
Windhoek	82	57	
Francistown			
Gaberones			0.10
Mahalapye	84	64	
Maun			
Tsabong			
Mbabane			
Stegi			
Bremersdorp	81	64	

SYNOPTIC WEATHER MAP 1200 GMT. — 1400 SAST. SINOPTIESE WEERKAART

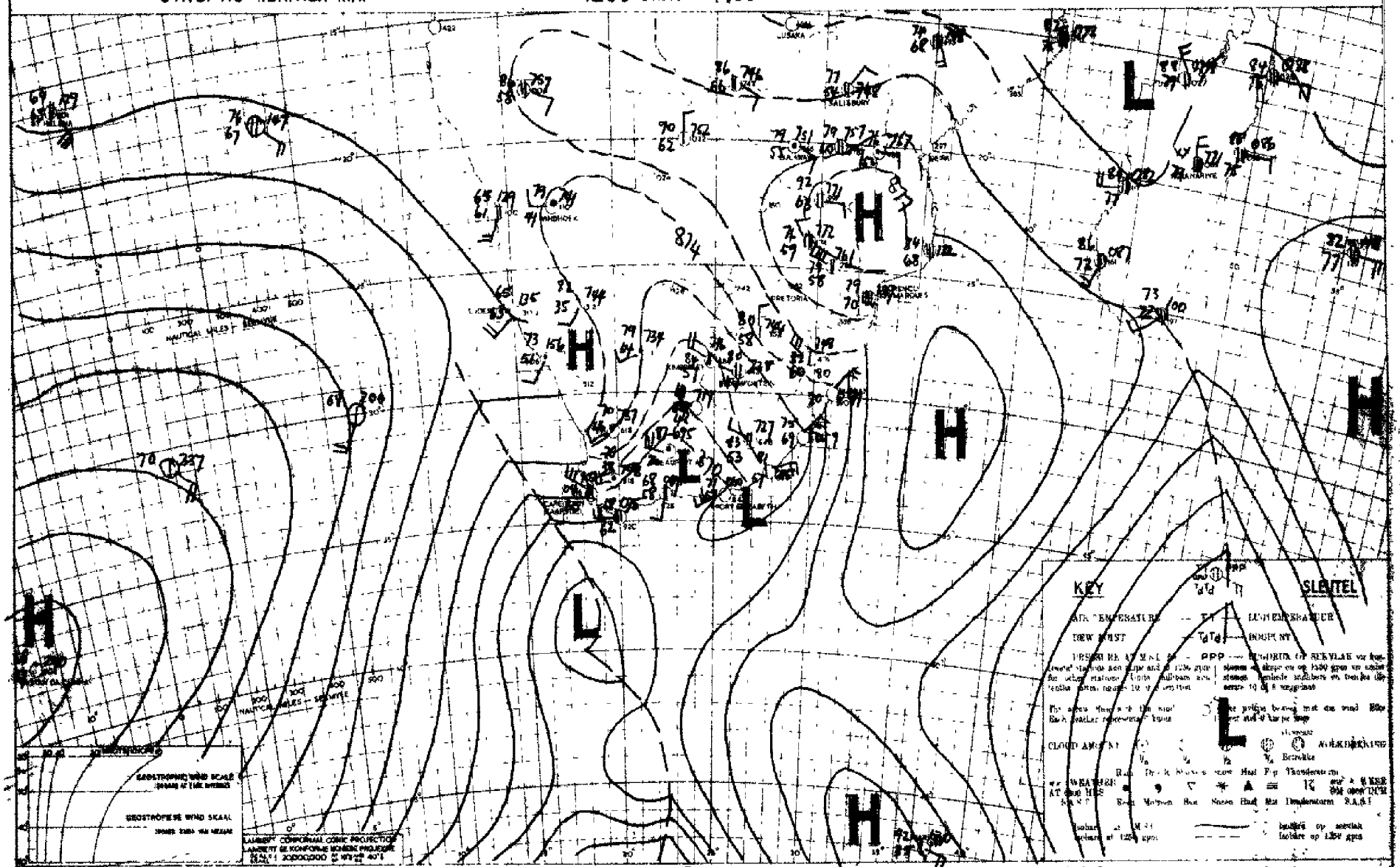

INFERENCE

SLIGHTLY COOLER AND DRY AIR IN THE REAR OF THE COLD FRONT APPROACHING THE CAPE WILL FLOW ACROSS THE INTERIOR CAUSING TEMPORARY THUNDERCONDITIONS, BUT CLEARING AFTERWARDS. CLOUDY SHOWERY WEATHER WILL SPREAD OVER THE COASTAL REGIONS.

DATE 5-3-1952 DATUM

AFLEIDING

EFFENS KOELER EN DROË LUT, AAN DIE AGTERKANT VAN DIE KOUEFRONT WAT TANS DIE KAAP NADER, SAL OOR DIE BINNELAND VLOEI EN SAL TYDELIKE DONDERWEERSTOESTANDE VEROORSAAK, WAARNA DIT SAL OOPTREK. BEWOLKTE WEER MET BUIE SAL OOR DIE KUSTREKE SPREI.

DAAGLIKSE WEERBULLETIN — WEERBUREAU — WEATHER BUREAU — DAILY WEATHER BULLETIN

DEPT. VAN VERVOER — DEPT OF TRANSPORT

Maksimum en Minimum Temperature (°F) en Reenval (duime) vir die Etmaal wat om 0800 (SAST) eindig op

Maximum and Minimum Temperatures (°F) and Rainfall (inches) 24 hours ending at 0800 (SAST) on

7.2.1952.

TRANSVAAL	Max.	Min.	Rvl.
Barberton			
Bethal			
Chester			
Delmas			
Ermelo	79	57	
Joubert Park			
Komatipoort	100	71	0.77
Kroondal			
Leeuwdoornstad			
Lichtenburg			
Louis Trichardt			
Marnitz			
Middelburg			
Loskop			
Nelspruit	92	68	0.04
Nylstroom	96	60	
Palmietfontein	84	57	
Pietersburg	87	63	
Piet Retief			
Pelgrimsrus	85	61	1.46
Potchefstroom	84	54	
Pretoria W.B.	82	63	
Pretoriuskop			
Standerton	80	60	
Thabazimbi	91	65	
Vaalwater			
Watervalboven	86	62	0.10
Wolmaransstad			
Zeerust			
Witbank			
KAAP – CAPE			
Alexanderbaai	76	53	
Aberdeen			
Andeluesia			
Beaufort-Wes	74	51	
Cala			

CAPE – KAAP	Max.	Min.	Rfl.
Calitzdorp			
Calvinia			
Cape Agulhas	71	57	
Cape Columbine	72	54	
Cape St. Francis	66	53	
Carnarvon			
Cradock			
De Aar	76	47	
Dordrecht			
East London	70	52	
Elsenburg			
Flagstaff			
Fraserburg			
Garies			
George	70	49	
Graaff Reinet	75	47	
Grahamstown			
Idutywa			
Jansenville			
Kenhardt	80	54	
Kentani			
Kimberley	79	49	
Kingwilliamstown	68	49	
Klaver	76	54	
Kowie			
Kuruman			
Lake Mentz			
Lovedale			
Maclear			
Mafeking			
Matatiele			
Matroosberg	70	42	
Middelburg	74	42	
Mossel Bay	72	58	
Malmesbury			
O'okiep	80	50	
Orange River			
Pofadder	79	55	
Port Elizabeth	72	47	

KAAP – CAPE	Max.	Min.	Rvl.
Port St. Johns	73	63	
Postmasburg	80	53	
Piquetberg			
Prieska	80	50	
Prince Albert			
Queenstown	77	54	
Riversdale	75	49	
Somerset-oos	74	45	
Springfontein	77	48	
Steynsburg			
Stormarivier			
Sutherland			
Swellendam			
Umtata			
Upington	77	50	
van Wyksvlei	77	52	
Victoria-Wes	75	45	
Vryburg			
Williston			
Willowmore	73	47	
Wingfield	68	47	
Venterstad			
NATAL			
Kaap St. Lucia	78	65	0.18
Dundee			
Durban	79	67	
Estcourt	84	58	
Himeville			
Ladysmith	88	59	
Melmoth	80	75	
M'kuzi			
Newcastle	92	60	
Pietermaritzburg			
Port Shepstone	75	67	
Seven Oaks			
Vryheid			

O.F.S. – O.V.S.	Max.	Min.	Rfl.
Bethlehem	77	49	
Bethulie	77	48	
Bloemfontein	75	48	
Ficksburg	75	43	
Harrismith			
Heilbron			
Hoopstad	85	49	
Kroonstad	87	53	
Lindley			
Modderpoort			
Parys			
Vrede			
Wepener	77	44	
Winburg			
Zastron			
S.W.A. and Protectorates en Protektorate			
Gobabis	89	60	
Keetmanshoop	74	64	
Luderitz	74	59	
Ondongua	91	70	
Swakopmund	67	55	
Tsumeb	87	62	
Windhoek	84	64	
Francistown			
Gaberones			
Mahalapye	93	66	
Maun	92	58	0.27
Tsabong			
Mbabane			
Stegi			

SYNOPTIC WEATHER MAP — 1200 GMT. — 1400 SAST. — SINOPTIESE WEERKAART

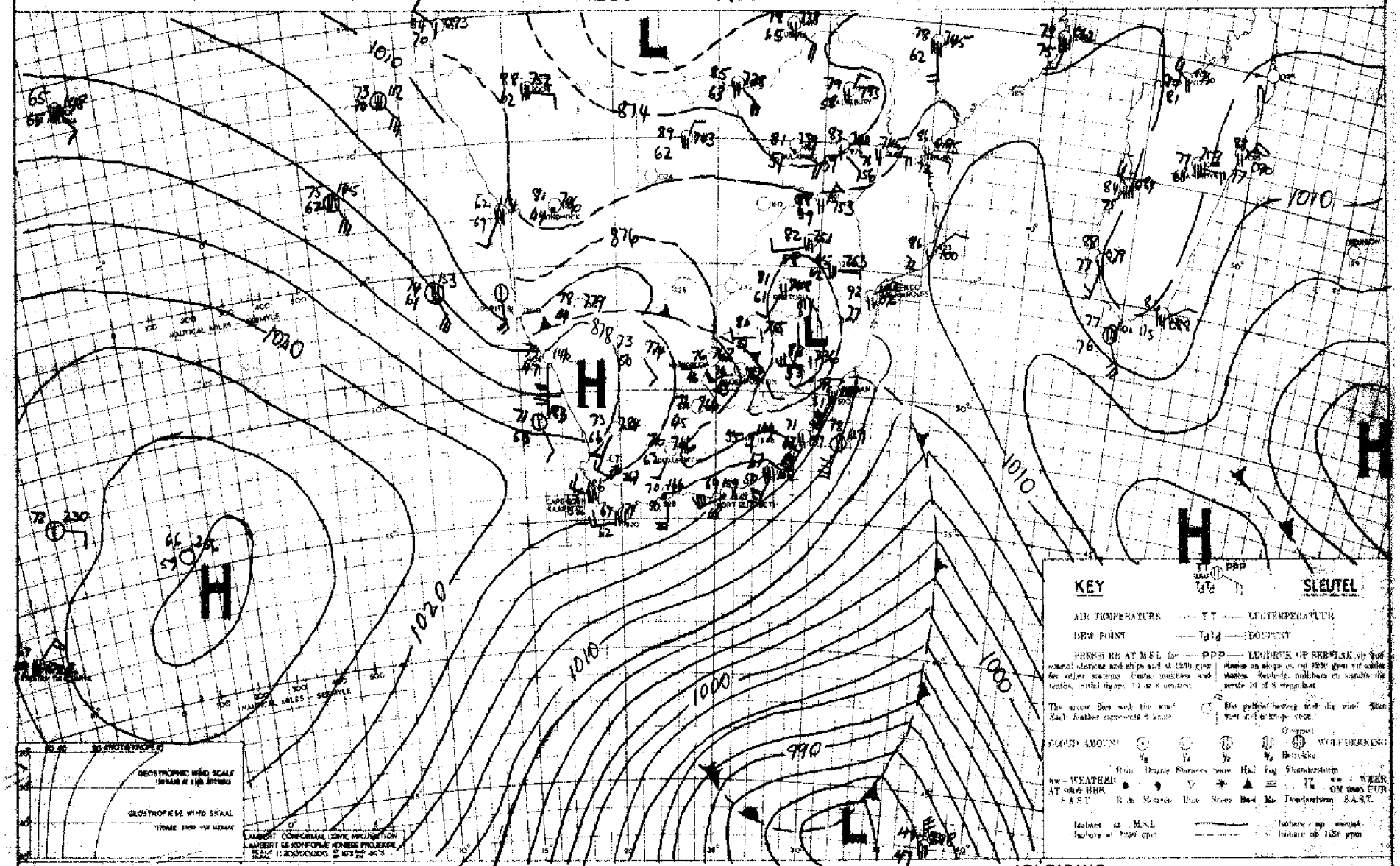

INFERENCE — DATE 6 - 3 - 1952 DATUM — AFLEIDING

THE DEPRESSION W. OF MARION HAS INTENSIFIED CONSIDERABLY WHILE THE ANTICYCLONE E. OF TRISTAN IS WEAKENING & MOVING VERY SLOWLY. PRESSURES WILL RISE SOMEWHAT ALONG THE S. & E COASTS AND THE WIND WILL BE MODERATE, COOL MOIST AIR WILL FLOW W. INTO TVL. AND ISOLATED THUNDERSTORMS WILL OCCUR OVER N. TVL.

DIE LAAGDRUKSTELSEL WES VAN MARION HET AANSIENLIK VERDIEP. BY DIE ANTISIKLONE O. VAN TRISTAN IS BESIG OM TE VERSWAK EN DIT BEWEEG BAIE STADIG. DIE DRUKKE SAL IETWAT STYG LANGS DIE S. EN O. KUS EN DIE WIND SAL BEDAAR. KOEL, VOCHTIGE LUG SAL O. INSTROOM OOR TVL. EN LOS DONDERSTORMS SAL OOR N. TVL. VOORKOM.

DAAGLIKSE WEERBULLETIN

WEERBUREU WEATHER BUREAU
DEPT VAN VERVOER DEPT OF TRANSPORT

DAILY WEATHER BULLETIN

Maksimum en Minimum Temperature (°F) en reënval (duime) vir die tydperk wat om 0800 (SAST) eindig op

Maximum and Minimum Temperatures (°F) and Rainfall (inches) 24 hours ending at 0800 (SAST) on

8 J 3 1952

TRANSVAAL	Max.	Min.	Rvl.
Barberton			
Bethal			0.06
Chester			
Delmas			
Ermelo	78	58	
Joubert Park			
Komatipoort	85	68	
Kroondal			
Leeuwdoornstad			
Lichtenburg			
Louis Trichardt	73	65	0.03
Marnitz			
Middelburg			
Lonkop			
Nelspruit	76	67	
Nylstroom	85	60	0.70
Palmietfontein	83	56	
Pietersburg	78	62	
Piet Retief			
Pelgrimsrus	72	60	
Potchefstroom	85	53	
Pretoria W.B.	83	59	
Pretoriuskop			
Standerton	77	54	
Thabazimbi	91	68	
Vaalwater			
Waterval-boven	74	62	0.01
Wolmaransstad			
Zeerust			
Witbank			

KAAP - CAPE	Max.	Min.	Rvl.
Alexanderbaai	78	53	
Aberdeen			
Andalusia			
Beaufort-Wes	83	54	
Cala			

CAPE - KAAP	Max.	Min.	Rfl.
Calitzdorp			
Calvinia	85	46	
Cape Agulhas	72	60	
Cape Columbine	68	55	
Cape St. Francis	72	58	
Carnarvon			
Cradock			
De Aar	82	50	
Dordrecht	76	48	
East London	72	63	
Elsenburg			
Flagstaff			
Fraserburg			
Garies	90	52	
George	71	58	
Graaff Reinet	81	49	
Grahamstown			
Idutywa			
Jansenville			
Kenhardt			
Kentani			
Kimberley	84	51	
Kingwilliamstown	75	58	
Klaver	84	53	
Kowie			
Kuruman			
Lake Mentz			
Lovedale			
Maclear			
Mafeking	88	60	0.01
Matatiele			
Matroosberg	79	48	
Middelburg	80	43	
Mossel Bay	74	64	
Malmesbury			
O'okiep			
Orange River	86	50	
Pofadder			
Port Elizabeth	65	54	

KAAP - CAPE	Max.	Min.	Rvl.
Port St. Johns	85	68	
Postmasburg	85	55	
Piquetberg			
Prieska	87	52	
Prince Albert			
Queenstown	82	50	
Riversdale	82	57	
Somerset-oos	81	52	
Springfontein	77	46	
Steynsburg			
Stormsrivier			
Sutherland			
Swellendam			
Umtata	77	59	
Upington	85	51	
van Wyksvlei			
Victoria-Wes	82	49	
Vryburg	87	49	
Williston			
Willowmore	82	59	
Wingfield	74	55	
Venterstad			

NATAL	Max.	Min.	Rvl.
Kaap St. Lucia	85	68	
Dundee			
Durban	79	67	
Estcourt	80	56	
Himeville			
Ladysmith	95	59	
Melmoth	79	59	
M'kuzi			
Newcastle	88	55	
Pietermaritzburg			
Port Shepstone	80	65	
Seven Oaks			
Vryheid			

O.F.S. - O.V.S.	Max.	Min.	Rfl.
Bethlehem	78	47	
Bethulie	82	50	
Bloemfontein	79	49	
Ferresmith	82	45	
Frankeburg			
Harrismith			
Heilbron			
Hoopstad	87	50	
Kroonstad	84	50	
Lindley			
Modderpoort			
Parys			
Vrede			
Wepener	80	44	
Winburg			
Zastron			

S.W.A. and Protectorates en Protektorate	Max.	Min.	Rfl.
Gobabis	90	62	
Keetmanshoop	91	67	
Luderitz	73	59	
Ondongua	90	67	
Swakopmund	67	58	
Tsumeb	89	64	
Windhoek	85	66	
Francistown	88	63	
Gaberones			
Mahalapye	91	66	0.15
Maun	92	63	
Tsabong			
Mbabane			
Stegi			

SYNOPTIC WEATHER MAP — 1200 GMT. — 1400 SAST. — SINOPTIESE WEERKAART

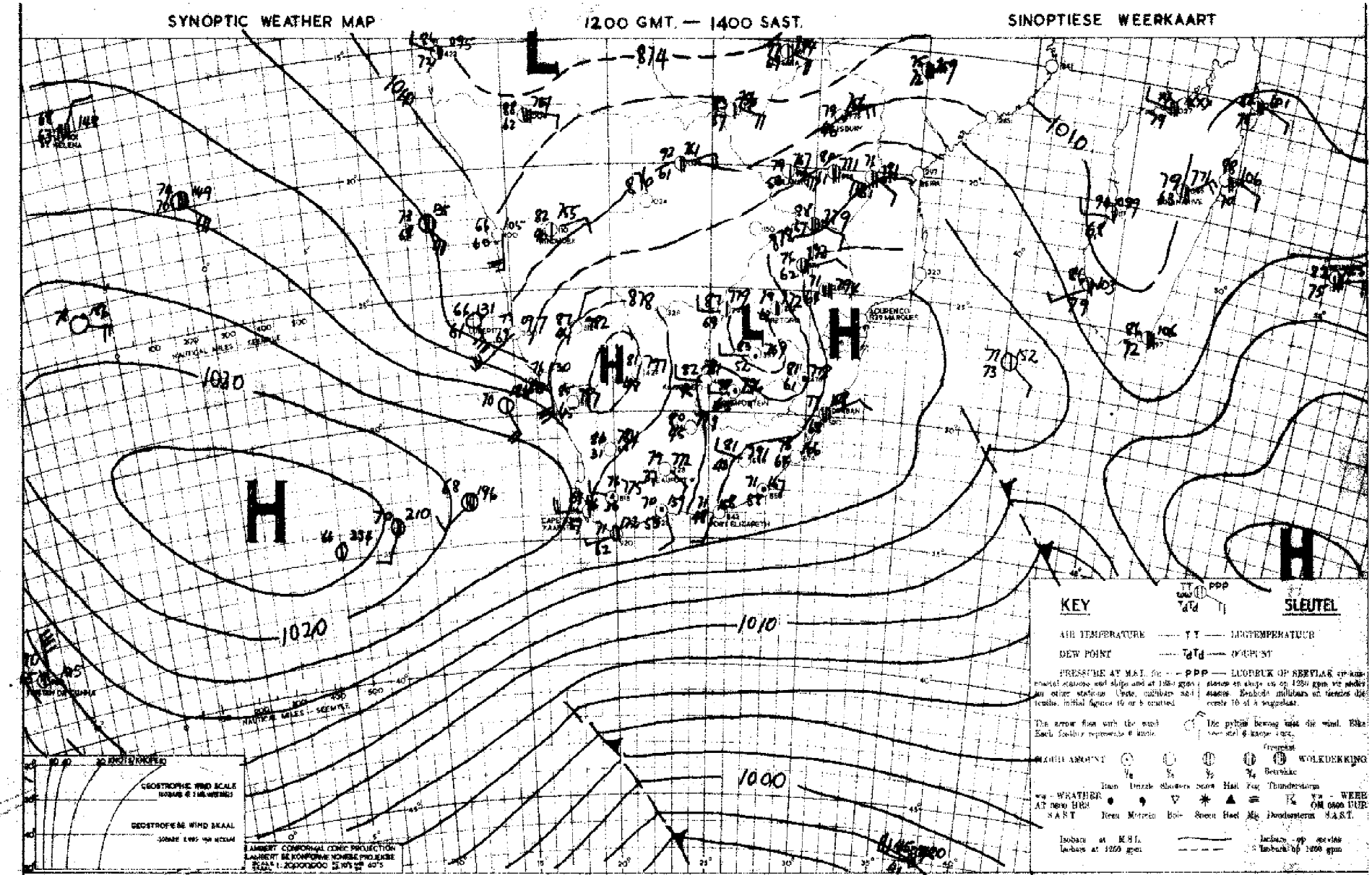

INFERENCE

THE ANTICYCLONE W. OF THE CAPE IS MOVING E. BUT IS DECLINING WHILE N.W. WINDS AT MARION INDICATES THAT A TROUGH OF LOW PRESSURE EXISTS S. OF THE CAPE. OVER THE LAND THE PRESSURE DISTRIBUTION IS IRREGULAR BUT DRY, N. WINDS AT UPPER LEVELS WILL PREVENT THE MOIST AIR OVER TVL. FROM MOVING S.

DATE 7-3-1952 DATUM

AFLEIDING

DIE ANTISIKLONE W. VAN DIE KAAP BEWEEG O. MAAR VERSWAK GE-LEIDELIK. VOORTDURENDE N.W. WIND BY MARION DUI DIE BESTAAN AAN VAN 'N TROG VAN LAE DRUK S. VAN DIE KAAP. OOR DIE LAND IS DIE DRUK VERSPREIDING ONREËLMATIG, MAAR DROË. W. WINDE IN DIE BOVLUG SAL VERHOED DAT DIE VOCHTIGE LUG OOR TVL. SUIDWAARTS BEWEEG.

DAAGLIKSE WEERBULLETIN

WEERBURO WEATHER BUREAU
DEPT. VAN VERVOER DEPT OF TRANSPORT

DAILY WEATHER BULLETIN

Maksimum en Minimum Temperature (°F) en Reënval (duime) vir die Etmaal wat om 0900 (SAST) eindig op

Maximum and Minimum Temperatures (°F) and Rainfall (inches) 24 hours ending at 0900 (SAST) on

9 - 3 - 1952

TRANSVAAL	Max.	Min.	Rvl.
Barberton			
Bethal			
Chester			
Delmas			
Ermelo	73	50	
Joubert Park			
Komatipoort			
Krugersdal			
Leeuwdoornstad			
Lichtenburg			
Louis Trichardt			
Marnitz			
Middelburg			
Loskop			
Nelspruit			
Nylstroom	86	60	
Palmietfontein	83	52	
Pietersburg	83	62	
Piet Retief			
Pelgrimsrus			
Potchefstroom			
Pretoria W.B.	82	58	
Pretoriuskop			
Standerton			
Thabazimbi			
Vaalwater			
Watervalboven			
Wolmaransstad			
Zeerust			
Witbank			

KAAP - CAPE	Max.	Min.	Rvl.
Alexanderbaai	84	54	
Aberdeen			
Andeluzia			
Beaufort-Wes	85	57	
Cala			
Calitzdorp			
Calvinia			
Cape Agulhas	74	56	
Cape Columbine	69	55	
Cape St. Francis	70	57	
Carnarvon			
Cradock			
De Aar			
Dordrecht			
East London	73	63	
Elsenburg			
Flagstaff			
Fraserburg			
Garies			
George	72	55	
Graaff Reinet			
Grahamstown			
Idutywa			
Jansenville			
Kenhardt			
Kentani			
Kimberley	87	57	
Kingwilliamstown	75	56	
Klaver			
Kowie			
Kuruman			
Lake Mentz			
Lovedale			
Maclear			
Mafeking			
Matatiele			
Matroosberg	81	45	
Middelburg	83	45	
Mossel Bay	74	62	
Malmesbury			
O'okiep	93	64	
Orange River			
Pofadder			
Port Elizabeth	74	57	

KAAP - CAPE	Max.	Min.	Rvl.
Port St. Johns	78	67	
Postmasburg			
Piquetberg			
Prieska			
Prince Albert			
Queenstown	86	57	
Riversdale	82	49	
Somerset-oos	81	56	
Springfontein			
Steynsburg			
Stormsrivier			
Sutherland			
Swellendam			
Umtata			
Upington	88	52	
van Wyksvlei	90	56	
Victoria-Wes	85	53	
Vryburg			
Williston			
Willowmore			
Wingfield	76	61	
Venterstad			

NATAL	Max.	Min.	Rvl.
Kaap St. Lucia	84	72	
Dundee			
Durban	82	74	
Estcourt			
Himeville			
Ladysmith	87	63	
Melmoth	89	66	
M'kuzi			
Newcastle	90	52	
Pietermaritzburg			
Port Shepstone	80	70	
Seven Oaks			
Vryheid			

O.F.S. - O.V.S.	Max.	Min.	Rfl.
Bethlehem			
Bethulie			
Bloemfontein	82	52	
Ficksmith	85	46	
Fouksburg			
Harrismith			
Heilbron			
Hoopstad	89	50	
Kroonstad			
Lindley			
Modderpoort			
Parys			
Vrede			
Wepener	82	45	
Winburg			
Zastron			

S.W.A. and Protectorates en Protektorate	Max.	Min.	Rfl.
Gobabis	89	57	
Keetmanshoop	94	66	
Luderitz	74	56	
Ondongua			
Swakopmund	68	61	
Tsumeb	89	62	
Windhoek	85	63	
Francistown			
Gaberones			
Mahalapye			
Maun	91	64	
Tsabong			
Mbabane			
Stegi			

SYNOPTIC WEATHER MAP 1200 GMT. — 1400 SAST. SINOPTIESE WEERKAART

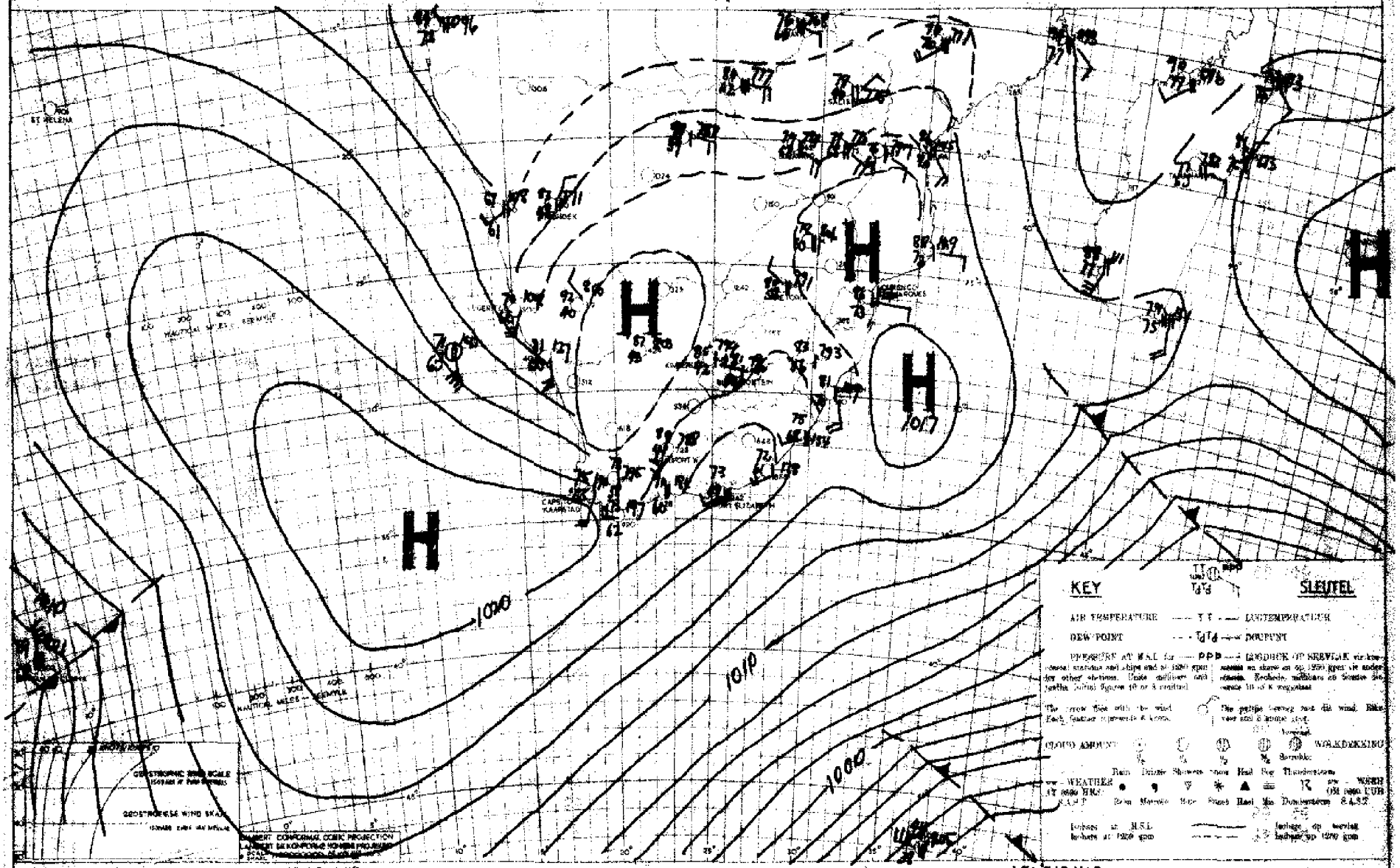

INFERENCE

DATE 8-3-1952 DATUM

AFLEIDING

THE AIRMASS OVER TVL. WILL REMAIN HUMID AND ISOLATED THUNDERSTORMS WILL DEVELOP. OTHERWISE FAIR. IT WILL BECOME WARM TO HOT OVER THE FREESTATE AND TVL.

DIE LUG OOR TVL. SAL VOCHTIG BLY EN LOS DONDERSTORMS SAL ONTWIKKEL. ONGERS MOOIWEER. DIT SAL WARM TOT BAIE WARM WORD OOR DIE VRYSTAAT EN TRANSVAAL.

DAAGLIKSE WEERBULLETIN — WEERBURO WEATHER BUREAU — DAILY WEATHER BULLETIN

DEPT VAN VERVOER DEPT OF TRANSPORT

Maksimum en Minimum Temperature (°F) en Reënval (duime) vir die Etmaal wat om 0800 (SAST) eindig op 10 - 3 1952.

Maximum and Minimum Temperatures (°F) and Rainfall (inches) 24 hours ending at 0800 (SAST) on

TRANSVAAL	Max.	Min.	Rvl.
Barberton			
Bethal			
Chester			
Delmas			
Ermelo	80	56	
Joubert Park	80	61	
Komatipoort	94	70	
Kroondal			
Leeuwdoornsstad			
Lichtenburg			
Louis Trichardt	82	60	
Marnitz			
Middelburg			
Loskop			
Nelspruit	88	65	
Nylstroom	87	62	0.05
Palmietfontein	84	54	
Pietersburg	83	60	0.02
Piet Retief			
Pelgrimsrus	81	55	0.01
Potchefstroom	88	51	
Pretoria W.B.	83	60	
Pretoriuskop			
Standerton	82	60	
Thabazimbi	90	65	
Vaalwater			
Watervalboven	86	56	
Wolmaransstad			
Zeerust			
Witbank			
KAAP - CAPE			
Alexanderbaai	79	56	
Aberdeen			
Andalusia			
Beaufort-Wes	85	56	
Cala			

CAPE - KAAP	Max.	Min.	Rfl.
Calitzdorp			
Calvinia	93	54	
Cape Agulhas	73	59	
Cape Columbine	71	53	
Cape St. Francis	71	57	
Carnarvon			
Cradock			
De Aar	87	54	
Dordrecht			
East London	75	54	
Eleenburg			
Flagstaff			
Fraserburg			
Garies	96	52	
George	73	50	
Graaff Reinet	83	51	
Grahamstown			
Idutywa			
Jansenville			
Kenhardt	96	59	
Kentani			
Kimberley	90	53	
Kingwilliamstown	76	55	
Klaver	96	58	
Kowie			
Kuruman			
Lake Mentz			
Lovedale			
Maclear			
Mafeking	87	59	0.01
Matatiele			
Matroosberg	83	49	
Middelburg	81	51	
Mossel Bay	75	61	
Malmesbury			
O'okiep	97	66	
Orange River	91	49	
Pofadder	94	67	
Port Elizabeth	74	51	

KAAP - CAPE	Max.	Min.	Rvl.
Port St. Johns	76	67	
Postmasburg	92	65	
Piquetberg			
Prieska	92	51	
Prince Albert			
Queenstown	87	64	
Riversdale	85	48	
Somerset-oos	84	45	
Springfontein	81	545	
Steynsburg			
Stormsrivier			
Sutherland			
Swellendam			
Umtata			
Upington	93	53	
van Wyksvlei	93	58	
Victoria-Wes	87	51	
Vryburg	91	50	
Williston			
Willowmore	85	53	
Wingfield	77	64	
Venterstad			
NATAL			
Kaap St. Lucia	82	75	0.05
Dundee			
Durban	78	73	0.02
Estcourt	82	62	
Himeville			
Ladysmith	86	65	
Melmoth	82	66	
M'kuzi			
Newcastle	87	58	
Pietermaritzburg			0.22
Port Shepstone	81	72	
Seven Oaks			
Vryheid			

O.F.S. - O.V.S.	Max.	Min.	Rfl.
Bethlehem	80	45	
Bethulie	87	48	
Bloemfontein	84	52	
Ferresmith	87	44	
F[illegible]ksburg			
Harrismith			
Heilbron			
Hoopstad	90	53	
Kroonstad	87	54	
Lindley			
Modderpoort			
Parys			
Vrede			
Wepener	84	44	
Winburg			
Zastron			
S.W.A. and Protectorates en Protektorate			
Gobabis	87	61	
Keetmanshoop	95	67	
Luderitz	77	58	
Ondongua			
Swakopmund	71	64	
Tsumeb	88	61	
Windhoek	84	66	
Francistown	89	62	
Gaberones			
Mahalapye	92	63	
Maun	92	61	
Tsabong			
Mbabane			
Stegi			

SYNOPTIC WEATHER MAP 1200 GMT. — 1400 SAST. SINOPTIESE WEERKAART

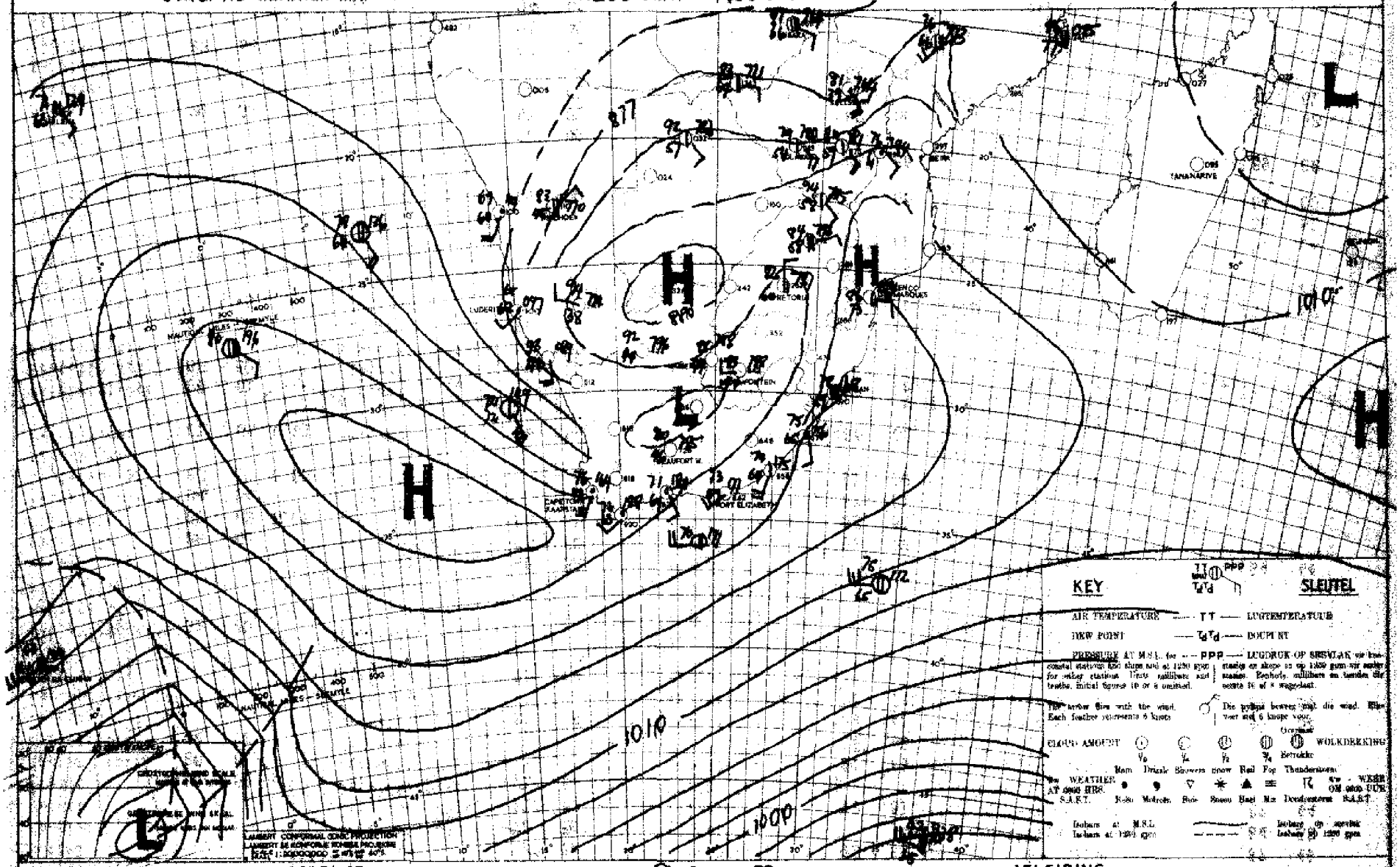

INFERENCE DATE 9-8- 1952 DATUM AFLEIDING

WITH ANTICYCLONIC (HIGH PRESSURE) CIRCULATION IN THE UPPER ATMOSPHERE OVER THE UNION AND DRY AIR STILL GRADUALLY SPREADING OVER THE INTERIOR FROM THE W. IT WILL BE MAINLY FINE & HOT, WITH ONLY SLIGHT THUNDERCONDITIONS OVER TVL. IN THE AFTERNOON.

MET ANTISIKLONIESE (HOOGDRUK) SIRKULASIE WAT NOG STEEDS LANGSAMERHAND UIT DIE W. OOR DIE BINNELAND SPREI, SAL DIT HOOPSAAKLIK MOOI WEER EN BAIE WARM WEES MET SLEGS LIGTE NAMIDDAG DONDERWEERSTOESTANDE OOR TRANSVAAL.

DAAGLIKSE WEERBULLETIN

WEERBURO WEATHER BUREAU
DEPT VAN VERVOER DEPT OF TRANSPORT

DAILY WEATHER BULLETIN

Maksimum en Minimum Temperature (°F) en Reënval (duime) vir die Etmaal wat om 0800 (SAST) eindig op

Maximum and Minimum Temperatures (°F) and Rainfall (inches) 24 hours ending at 0800 (SAST) on

11.-3.-196

TRANSVAAL	Max.	Min.	Rvl.
Barberton			
Bethal			
Chester			
Delmas			
Ermelo	80	54	
Joubert Park	78	61	0.03
Komatipoort	95	66	
Kroondal			
Leeuwdoornestad			
Lichtenburg			
Louis Trichardt	79	57	
Marnitz			
Middelburg			
Loskop			
Nelspruit	88	60	
Nylstroom	87	59	0.01
Palmietfontein	82	52	
Pietersburg			
Piet Retief			
Pelgrimsrus	81	52	
Potchefstroom	86	54	
Pretoria W.S.	84	59	
Pretoriuskop			
Standerton			
Thabazimbi	91	68	
Vaalwater			
Watervalboven	79	55	0.02
Wolmaransstad			
Zeerust			
Witbank			
KAAP - CAPE			
Alexanderbaai	81	56	
Aberdeen			
Andelusia			
Beaufort-Wes	89	55	
Cala			

CAPE - KAAP	Max.	Min.	Rfl.
Calitzdorp			
Calvinia	97	52	
Cape Agulhas	73	66	
Cape Columbine	69	51	
Cape St. Francis	73	65	
Carnarvon			
Cradock			
De Aar	92	57	
Dordrecht	82	58	
East London	77	67	
Elsenburg			
Flagstaff			
Fraserburg	99	50	
Garies	102	53	
George	72	55	
Graaff Reinet	85	66	
Grahamstown			
Idutywa			
Jansenville			
Kenhardt	99	59	
Kentani			
Kimberley	90	58	
Kingwilliamstown	77	63	
Klaver	102	54	
Kowie			
Kuruman			
Lake Mentz			
Lovedale			
Maclear			
Mafeking			
Matatiele			
Matroosberg	89	53	
Middelburg	85	52	
Mossel Bay	69	64	
Malmesbury			
O'okiep	86	63	
Orange River	94	58	
Pofadder	96	63	
Port Elizabeth	77	61	

KAAP - CAPE	Max.	Min.	Rvl.
Port St. Johns	78	71	
Postmasburg	94	64	
Piquetberg			
Prieska	96	63	
Prince Albert			
Queenstown	87	60	
Riversdale	83	53	
Somerset-oos	81	55	
Springfontein	82	49	
Steynsburg			
Stormerivier			
Sutherland			
Swellendam			
Umtata	76	64	
Upington	96	56	
van Wyksvlei	99	60	
Victoria-Wes	91	54	
Vryburg	92	57	
Williston			
Willowmore	85	58	
Wingfield	83	53	
Venterstad			
NATAL			
Kaap St. Lucia	89	70	
Dundee			
Durban	79	74	
Estcourt	84	59	
Himeville			
Ladysmith	88	64	
Melmoth	84	62	
M'kuzi			
Newcastle	87	57	
Pietermaritzburg			0.10
Port Shepstone	79	73	
Seven Oaks			
Vryheid			

O.F.S. - O.V.S.	Max.	Min.	Rfl.
Bethlehem	82	50	
Bethulie	90	49	
Bloemfontein	86	55	
Ficksburg	88	50	
Harrismith			
Hellbron			
Hoopstad	92	51	
Kroonstad	88	49	
Lindley			
Modderpoort			
Parys			
Vrede			
Wepener	86	51	
Winburg			
Zastron			
S.W.A. and Protectorates en Protektorate			
Gobabis	89	68	
Keetmanshoop	97	57	
Luderitz			
Ondongua			
Swakopmund	75	54	
Tsumeb	89	61	
Windhoek	82	54	
Francistown			
Gaberones			
Mahalapye	91	62	
Maun	93	59	
Tsolong			
Mbabane			
Stegi			
Bremersdorp	80	62	

SYNOPTIC WEATHER MAP 1200 GMT. — 1400 SAST. SINOPTIESE WEERKAART

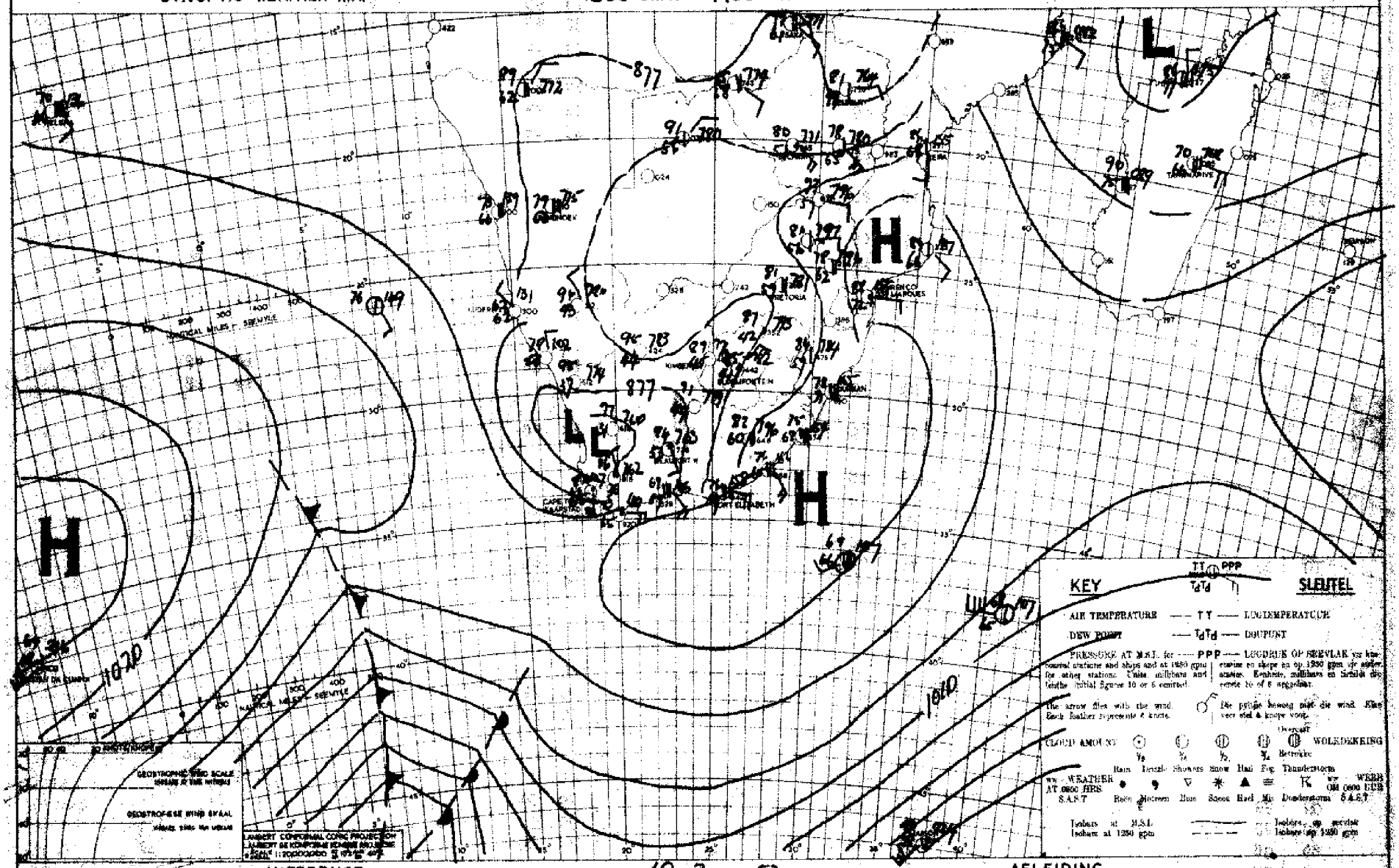

INFERENCE

DATE 10-3-1952 DATUM

AFLEIDING

NO ESSENTIAL CHANGE IS LIKELY. HOT WEATHER WILL CONTINUE OVER THE INTERIOR.

GEEN NOEMENSWAARDIGE VERANDERING IS WAARSKYNLIK NIE. OOR DIE BINNELAND SAL DIT BAIE WARM BLY.

DAAGLIKSE WEERBULLETIN

WEERBURO WEATHER BUREAU
DEPT. VAN VERVOER · DEPT OF TRANSPORT

DAILY WEATHER BULLETIN

Maksimum en Minimum Temperature (°F) en Reënval (duime) vir die tydperk wat om 0800 (SAST) eindig op

Maximum and Minimum Temperatures (°F) and Rainfall (inches) 24 hours ending at 0800 (SAST) on

12 . 3 . 195

TRANSVAAL	Max.	Min.	Rvl.
Barberton			
Bethal			0.20
Chester			
Delmas			
Ermelo	80	49	1.42
Joubert Park	80	62	
Komatipoort	96	66	
Kroondal			
Leeuwdoornstad			
Lichtenburg			0.33
Louis Trichardt	81	58	
Marnitz			
Middelburg			0.15
Loskop			0.36
Nelspruit	89	61	
Nylstroom	86	57	
Palmietfontein	88	52	
Pietersburg	85	60	
Piet Retief	90	53	0.06
Pelgrimsrus			
Potchefstroom	87	56	
Pretoria W.B.	88	65	
Pretoriuskop			
Standerton	81	50	
Thabazimbi			
Vaalwater			
Watervalboven	80	51	
Wolmaransstad			
Zeerust			
Witbank			
KAAP - CAPE			
Alexanderbaai	71	57	
Aberdeen			
Andelusia			
Beaufort-Wes	96	56	
Cala			
Cape Point	72	54	0.08

CAPE - KAAP	Max.	Min.	Rfl.
Calitzdorp			
Calvinia	97	46	
Cape Agulhas	74	60	
Cape Columbine	69	57	
Cape St. Francis			
Carnarvon			
Cradock			
De Aar	92	57	
Dordrecht			
East London	83	63	
Elsenburg			
Flagstaff			
Fraserburg	90	52	
Gariep			
George	82	53	
Graaff Reinet	96	57	
Grahamstown			
Idutywa			
Jansenville			
Kenhardt	98	48	
Kentani			
Kimberley	93	64	
Kingwilliamstown	88	58	
Klaver	89	58	
Kowie			
Kuruman			
Lake Mentz			
Lovedale			
Maclear			
Mafeking			
Matatiele			
Matroosberg	85	60	
Middelburg	90	50	
Mossel Bay	75	62	
Malmesbury			
O'okiep	88	55	
Orange River	96	55	
Pofadder	92	60	
Port Elizabeth	81	64	

KAAP - CAPE	Max.	Min.	Rvl.
Port St. Johns	79	68	
Postmasburg	93	65	
Piquetberg			
Prieska	97	60	
Prince Albert			
Queenstown	94	54	
Riversdale	89	50	
Somerset-oos	95	56	
Springfontein	86	52	
Steynsburg			
Stormsrivier			
Sutherland			
Swellendam			
Umtata			
Upington	96	58	
van Wyksvlei	96	59	
Victoria-Wes	92	56	
Vryburg	92	56	
Williston			
Willowmore	93	56	
Wingfield	75	56	0.11
Venterstad			
NATAL			
Kaap St. Lucia	86	76	
Dundee			
Durban	84	72	
Estcourt	86	56	
Himeville			
Ladysmith	92	58	
Melmoth	93	62	
M'kuzi			
Newcastle	92	52	
Pietermaritzburg			
Port Shepstone	82	70	
Seven Oaks			
Vryheid			

O.F.S. - O.V.S.	Max.	Min.	Rfl.
Bethlehem	83	49	
Bethulie	92	52	
Bloemfontein	88	58	
Ficksmith	91	50	
Frankfort			
Harrismith			
Heilbron			
Hoopstad	92	57	
Kroonstad	89	56	
Lindley			
Modderpoort			
Parys			
Vrede			
Wepener	88	56	
Winburg			
Zastron			
S.W.A. and Protectorates en Protektorate			
Gobabis	87	58	
Keetmanshoop	95	56	
Luderitz	87	54	
Ondongua	88	68	
Swakopmund	87	60	
Tsumeb	88	60	
Windhoek	86	60	
Francistown			
Gaberones			
Mahalapye			
Maun	92	56	
Tsabong			
Mbabane			
Stegi			

SYNOPTIC WEATHER MAP — 1200 GMT. — 1400 SAST. — SINOPTIESE WEERKAART

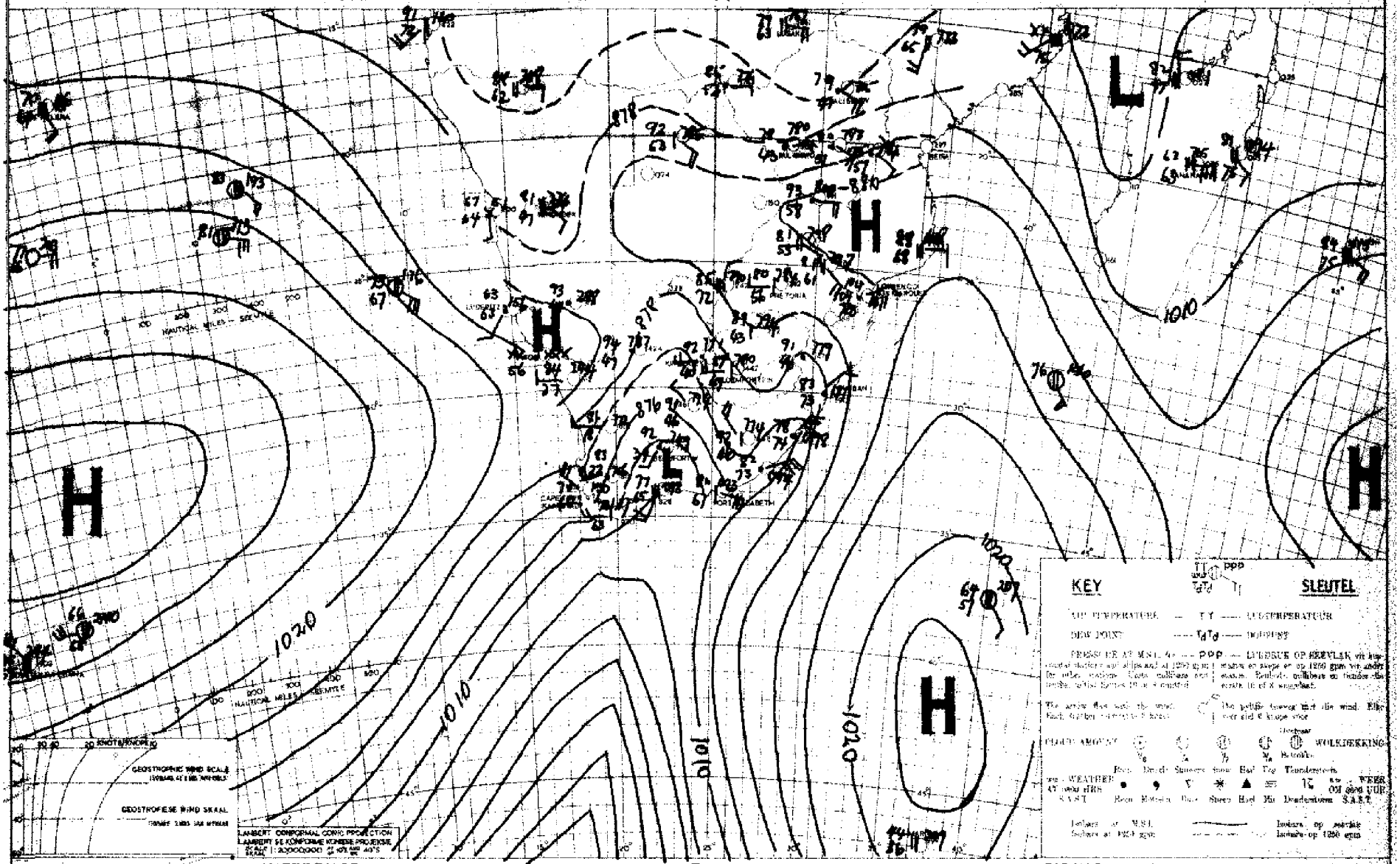

INFERENCE — DATE 11-3-1952 DATUM — AFLEIDING

'n TROG VAN LAGE DRUK STREK S. OOR DIE K.P. EN DAN OOR DIE S. VAN K. AGULHAS. HIERDIE TROG BEWEG O. EN KOELER LUG UIT DIE S.W. SAL BEWOLKTE WEER OOR DIE KAAPSE KUSSTREKE BRING, TERWYL DIE DRUK IN DIE W. EN SUIDE VAN DIE UNIE SAL STYG. OOR DIE N. PROV. SAL DIT EIPPENS BEWOLK WEES, MET LIGTE DONDERWEERSTOESTANDE.

A TROUGH EXTENDS S. OVER THE C.P. AND OVER THE SEA FROM C. AGULHAS. THIS TROUGH WILL MOVE E. FOLLOWED BY COOLER CLOUDY WEATHER OVER THE COASTAL AREAS OF THE C.P. PRESSURES WILL RISE OVER THE S. & W. PARTS OF THE UNION. OVER THE N. PROV. IT WILL BE SLIGHTLY CLOUDY WITH LIGHT THUNDER CONDITIONS.

DAAGLIKSE WEERBULLETIN

WEERBURO · WEATHER BUREAU
DEPT. VAN VERVOER · DEPT OF TRANSPORT

DAILY WEATHER BULLETIN

Maksimum en Minimum Temperature (°F) en Reënval (duime) vir die Etmaal wat om 0800 (SAST) eindig op

Maximum and Minimum Temperatures (°F) and Rainfall (inches) 24 hours ending at 0800 (SAST) on

13 - 3 . 1952

TRANSVAAL	Max.	Min.	Rvl.
Barberton			
Bethal			
Chester			
Delmas			
Ermelo	80	53	
Joubert Park	81	58	
Komatipoort	97	70	
Kroondal			
Leeuwdoornsstad			
Lichtenburg			
Louis Trichardt	86	62	
Marnitz			
Middelburg			
Loskop			
Nelspruit	92	68	
Nylstroom	87	56	
Palmietfontein	85	54	
Pietersburg	88	59	
Piet Retief			
Pelgrimsrus	87	57	
Potchefstroom	88	54	
Pretoria W.B.	85	58	
Pretoriuskop			
Standerton	84	56	
Thabazimbi	92	63	
Vaalwater			
Watervalboven	86	54	
Wolmaransstad			
Zeerust			
Witbank			
KAAP - CAPE			
Alexanderbaai	76	52	
Aberdeen			
Andelusia			
Beaufort-Wes	84	56	
Cala			

CAPE - KAAP	Max.	Min.	Rfl.
Calitzdorp			
Calvinia	82	43	
Cape Agulhas	66	54	
Cape Columbine	73	56	
Cape St. Francis	70	59	
Carnarvon			
Cradock			
De Aar	90	54	
Dordrecht	86	55	
East London	76	65	
Elsenburg			
Flagstaff			
Fraserburg			
Garies			
George	73	57	0.06
Graaff Reinet	84	60	
Grahamstown			
Idutywa			
Jansenville			
Kenhardt			
Kentani			
Kimberley	93	64	
Kingwilliamstown	77	61	
Klaver			
Kowie			
Kuruman			
Lake Mentz			
Lovedale			
Maclear			
Mafeking			
Matatiele			
Matroosberg	76	50	
Middelburg	88	47	
Mossel Bay	76	62	
Malmesbury			
O'okiep			
Orange River	95	56	
Pofadder			
Port Elizabeth	77	58	

KAAP - CAPE	Max.	Min.	Rvl.
Port St. Johns	75	67	0.12
Postmasburg	92	62	
Piquetberg			
Prieska			
Prince Albert			
Queenstown	84	58	0.01
Riversdale	76	58	
Somerset-oos	79	58	
Springfontein	86	55	
Steynsburg			
Stormsrivier			
Sutherland			
Swellendam			
Umtata	82	61	0.04
Upington	90	57	
van Wyksvlei			
Victoria-Wes	87	50	
Vryburg			
Williston			
Willowmore	83	53	
Wingfield	73	60	
Venterstad			
NATAL			
Kaap St. Lucia	83	72	
Dundee			
Durban	83	74	
Estcourt	91	61	
Himeville			
Ladysmith	95	67	
Melmoth	95	67	
M'kuzi			
Newcastle	94	63	
Pietermaritzburg			
Port Shepstone	77	72	
Seven Oaks			
Vryheid			

O.F.S. - O.V.S.	Max.	Min.	Rfl.
Bethlehem	83	53	
Bethulie	91	51	
Bloemfontein	89	60	
Fr resmith	91	50	
F ksburg			
Harrismith			
Heilbron			
Hoopstad	94	62	
Kroonstad	90	56	
Lindley			
Modderpoort			
Parys			
Vrede			
Wepener	89	55	
Winburg			
Zastron			
S.W.A. and Protectorates en Protektorate			
Gobabis	90	63	
Keetmanshoop	93	62	
Luderitz			
Ondongua			
Swakopmund	68	60	
Tsumeb	89	59	
Windhoek	85	63	0.09
Francistown			
Gaberones			
Mahalapye	93	59	
Maun	94	56	
Tsabong			
Mbabane			
Stegi			

SYNOPTIC WEATHER MAP 1200 GMT. — 1400 SAST. SINOPTIESE WEERKAART

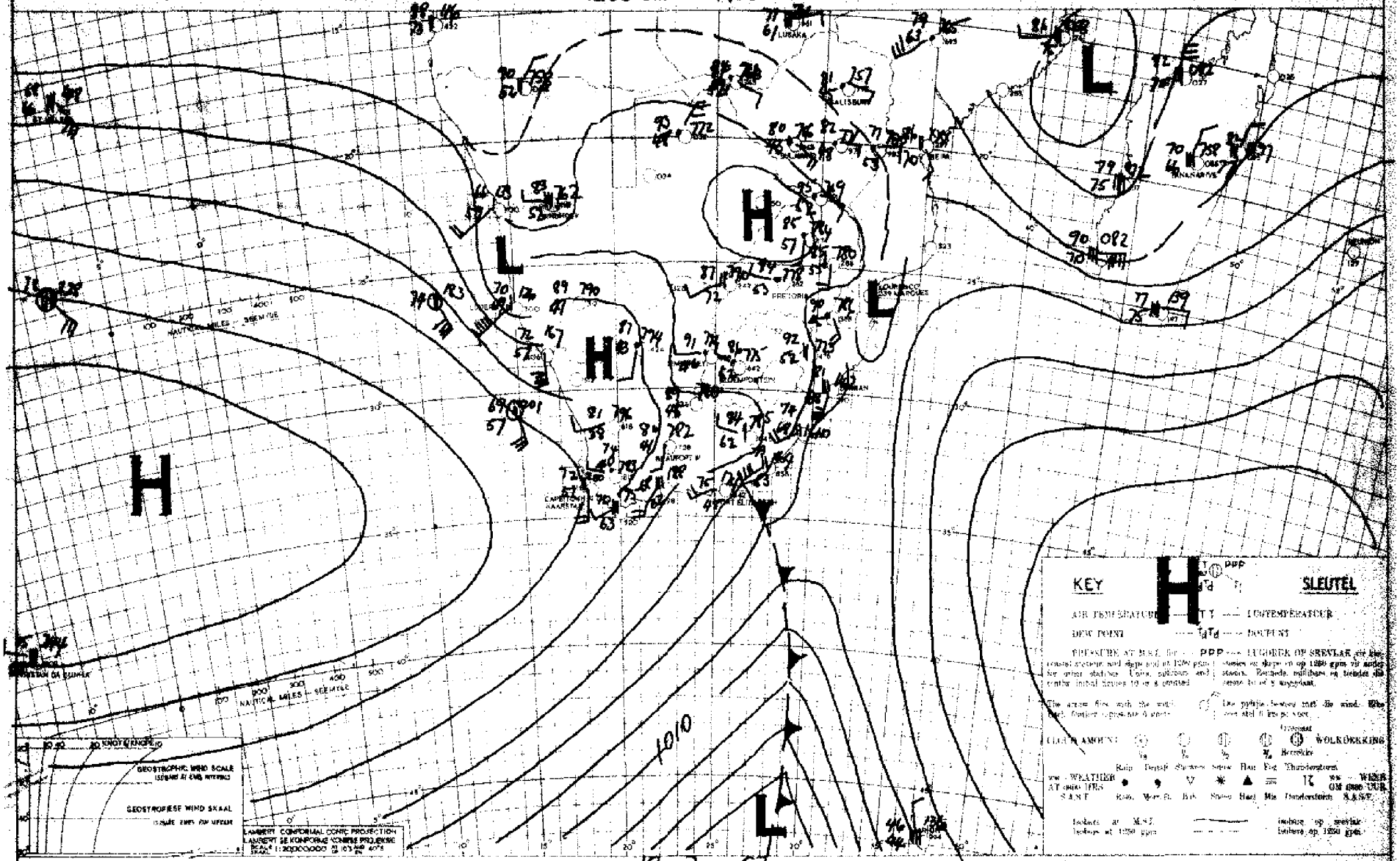

INFERENCE

COOL AIR AND CLOUDY CONDITIONS WILL SPREAD N.E. OVER THE COASTAL REGIONS OF THE CAPE & NATAL AS THE ATLANTIC HIGH. LATER THIS AIR WILL RECEIVE W. ACROSS THE TRANSVAAL.

DATE 12-3-52 DATUM

AFLEIDING

KOEL LUG EN BEWOLKTE TOESTANDE SAL N.O. OOR DIE KUSTSTREE VAN KAAPLAND EN NATAL UITBREI AS GEVOLG VAN DIE VOOR-UITBEWEGING VAN DIE ATLANTIESE HOOG. LATER SAL HIERDIE LUG W. OOR TRANSVAAL SPREI.

DAAGLIKSE WEERBULLETIN

WEERBURO WEATHER BUREAU
DEPT VAN VERVOER DEPT OF TRANSPORT

DAILY WEATHER BULLETIN

Maksimum en Minimum Temperature (°F) en reënval (duime) vir die Etmaal wat om 0800 (SAST) eindig op

Maximum and Minimum Temperatures (°F) and Rainfall (inches) 24 hours ending at 0800 (SAST) on

14 - 3 - 195

TRANSVAAL	Max.	Min.	Rvl.
Barberton			
Bethal			
Chester			
Delmas			
Ermelo	79	84	
Joubert Park			
Komatipoort	94	70	
Kroondal			
Leeuwdoornestad			
Lichtenburg			
Louis Trichardt	80	61	
Marnitz			
Middelburg			
Loskop			
Nelspruit	86	63	
Nylstroom	87	75	
Palmietfontein	84	53	0.03
Pietersburg	85	57	
Piet Retief			
Pelgrimsrus	77	76	
Potchefstroom	87	58	
Pretoria W.B.	84	58	0.01
Pretoriuskop			
Standerton	81	50	
Thabazimbi			
Vaalwater			
Watervalboven	81	58	
Wolmaransstad			
Zeerust			
Witbank			
KAAP - CAPE			
Alexanderbaai	71	56	
Aberdeen			
Andeluzia			
Beaufort-Wes	79	53	
Cala			

CAPE - KAAP	Max.	Min.	Rfl.
Calitzdorp			
Calvinia	85	53	
Cape Agulhas	73	64	
Cape Columbine	67	55	
Cape St. Francis	71	57	
Carnarvon			
Cradock			
De Aar	89	56	
Dordrecht			
East London	73	63	0.10
Elsenburg			
Flagstaff			
Fraserburg			
Garies	84	50	
George	68	50	
Graaff Reinet	79	52	
Grahamstown			
Idutywa			
Jansenville			
Kenhardt			
Kentani			
Kimberley	93	63	
Kingwilliamstown	72	65	0.01
Klaver			
Kowie			
Kuruman			
Lake Mentz			
Lovedale			
Maclear			
Mafeking	89	65	
Matatiele			
Matroosberg	74	48	
Middelburg	80	50	
Mossel Bay	75	62	
Malmesbury			
O'okiep	85	60	
Orange River	95	58	
Pofadder			
Port Elizabeth	75	54	

KAAP - CAPE	Max.	Min.	Rvl.
Port St. Johns	74	67	0.05
Postmasburg	93	75	
Piquetberg			
Prieska	94	56	
Prince Albert			
Queenstown	78	60	
Riversdale	76	50	
Somerset-oos	74	57	
Springfontein			
Steynsburg			
Stormsrivier			
Sutherland			
Swellendam			
Umtata	69	62	
Upington	94	60	
van Wyksvlei	92	53	
Victoria-Wes	84	51	
Vryburg	89	58	0.13
Williston			
Willowmore	77	51	
Wingfield	75	61	
Venterstad			
NATAL			
Kaap St. Lucia	84	70	0.12
Dundee			
Durban	82	71	0.03
Estcourt	82	56	
Himeville			
Ladysmith	86	56	0.02
Melmoth	81	65	0.02
M'kuzi			
Newcastle	85	55	0.05
Pietermaritzburg			
Port Shepstone	76	70	
Seven Oaks			
Vryheid			

O.F.S. - O.V.S.	Max.	Min.	Rfl.
Bethlehem	83	50	0.19
Bethulie	89	53	
Bloemfontein	88	60	
Ficksburg	90	60	
Harrismith			
Heilbron			
Hoopstad	93	60	
Kroonstad	89	62	
Lindley			
Modderpoort			
Parys			
Vrede			
Wepener	89	54	
Winburg			
Zastron			
S.W.A. and Protectorates en Protektorate			
Gobabis	91	60	
Keetmanshoop	95	67	
Luderitz	68	56	
Ondongua	95	62	
Swakopmund	66	58	
Tsumeb	89	48	
Windhoek	84	63	
Francistown			
Gaberones			
Mahalapye	94	65	
Maun			
Tsatong			
Mbabane			
Stegi			

SYNOPTIC WEATHER MAP 1200 GMT. — 1400 SAST SINOPTIESE WEERKAART

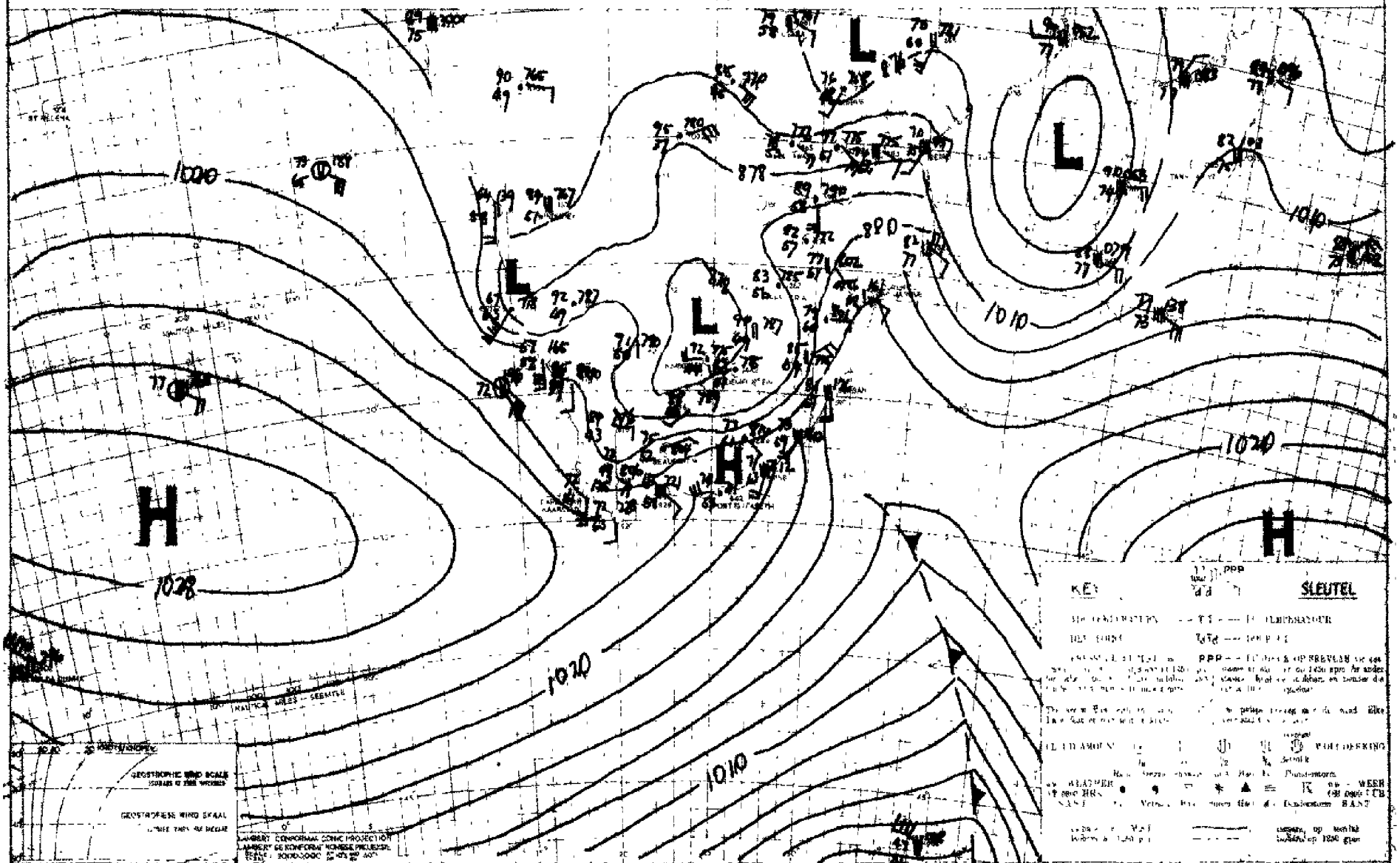

INFERENCE

DATE 13-3-1952

A DEEPENING LOW PRESSURE SYSTEM IS SLOWLY MOVING S. OVER THE MOZAMBIQUE CHANNEL, CAUSING FRESH S.E. WINDS OVER N.E. TVL. & S. RHODESIA, WHICH IS UNFAVOURABLE FOR RAIN OVER TVL. THE COOL MOIST AIR NOW OVER E. TVL. & NATAL WILL EXTEND W. TOMORROW, CAUSING PARTLY CLOUDY WEATHER WITH THUNDER CONDITIONS OVER THE PROV.

DATUM

AFLEIDING

'N VERDIEPENDE LAAGDRUKSTELSEL BEWEEG STADIG S. OOR DIE MOSAMBIEKKANAAL. DIE FRIS S.O. WINDE WAT W. VAN HIERDIE STELSEL OOR N. TVL. EN RHODESIË WARM IS ONGUNSTIG VIR REEN OOR TVL. DIE KOEL VOCHTIGE LUG OOR NATAL EN O. TVL. SAL BETAR VERDER W. UITBREI EN LIGTE DONDER WEERSTOESTANDE SAL OOR DIE N. PROVINSIES VOORKOM.

DAAGLIKSE WEERBULLETIN

WEERBURO WEATHER BUREAU
DEPT VAN VERVOER DEPT OF TRANSPORT

DAILY WEATHER BULLETIN

Maksimum en Minimum Temperature (°F) en reënval (duime) vir die tydperk wat om 0800 (SAST) eindig op

Maximum and Minimum Temperatures (°F) and Rainfall (inches) 24 hours ending at 0800 (SAST) on

15 - 3 - 1958

TRANSVAAL.	Max.	Min.	Rvl.
Barberton			
Bethal			
Chester			
Delmas			
Ermelo	79	66	
Joubert Park	79	56	0.05
Komatipoort	94	67	
Kroondal			
Lesuwdoornstad			
Lichtenburg			
Louis Trichardt	80	59	
Marnitz			
Middelburg			
Loskop			
Nelspruit	85	65	
Nylstroom	85	59	
Palmietfontein	83	58	0.01
Pietersburg	83	57	
Piet Retief	78	61	8
Pelgrimsrus	77	53	
Potchefstroom	87	59	0.11
Pretoria W.B.	83	63	0.02
Pretoriuskop			
Standerton	80	66	
Thabazimbi	91	63	
Vaalwater			
Watervalboven	80	66	
Wolmaransstad			
Zeerust			
Witbank			
KAAP - CAPE			
Alexanderbaai	69	55	
Aberdeen			
Andelvela			0.01
Beaufort-Wes	84	57	
Cala			

CAPE - KAAP	Max.	Min.	Rfl.
Calitzdorp			
Calvinia	86	49	
Cape Agulhas	65	55	
Cape Columbine	74	57	
Cape St. Francis	72	65	
Carnarvon			
Cradock			
De Aar	91	56	
Dordrecht			
East London			
Elsenburg			
Flagstaff			
Fraserburg			
Garies	82	54	
George	74	57	0.07
Graaff Reinet	84	56	
Grahamstown			
Idutywa			
Jansenville			
Kenhardt	94	57	
Kentani			
Kimberley	90	61	0.18
Kingwilliamstown	82	60	
Klaver	83	53	
Kowie			
Kuruman			
Lake Mentz			
Lovedale			
Maclear			
Mafeking	86	62	0.06
Matatiele			
Matroosberg	81	56	
Middelburg	88	54	
Mossel Bay	75	65	0.01
Malmesbury			
O'okiep	83	53	
Orange River			
Pofadder	90	59	
Port Elizabeth	78	63	

KAAP - CAPE	Max.	Min.	Rvl.
Port St. Johns	78	70	0.34
Postmasburg	90	72	0.12
Piquetberg			
Prieska	86	60	0.04
Prince Albert			
Queenstown	88	57	0.28(H)
Riversdale	86	55	
Somerset-oos	78	64	
Springfontein	80	56	0.04
Steynsburg			
Stormsrivier			
Sutherland			
Swellendam			
Umtata	82	64	
Upington	90	60	0.01
van Wyksvlei	89	51	
Victoria-Wes	88	55	0.01
Vryburg	88	62	
Williston			
Willowmore	86	57	
Wingfield	74	62	
Venterstad			
NATAL.			
Kaap St. Lucia	84	69	
Dundee			
Durban	82	70	
Estcourt	78	58	0.13
Himeville			
Ladysmith	83	59	1.58
Melmoth	81	65	
M'kuzi			
Newcastle	82	57	0.45
Pietermaritzburg			0.01
Port Shepstone	83	71	
Seven Oaks			
Vryheid			

O.F.S. - O.V.S.	Max.	Min.	Rfl.
Bethlehem			
Bethulie	89	54	0.[illegible]
Bloemfontein	85	56	0.16
Ficksburg	88	56	0.01
Harrismith			
Heilbron			
Hoopstad	91	60	0.10
Kroonstad	83	59	0116
Lindley			0.14
Modderpoort			
Parys			
Vrede			
Wepener	86	55	0.27
Winburg			
Zastron			
S.W.A. and Protectorates en Protektorate			
Gobabis	91	60	
Keetmanshoop	94	62	
Luderitz	65	58	
Ondongua			
Swakopmund	69	56	
Tsumeb	89	58	
Windhoek	85	59	
Francistown	88	60	
Gaberones			
Mahalapye	91	62	
Maun	92	58	
Tsabong			
Mbabane			
Stegi			

SYNOPTIC WEATHER MAP 1200 GMT. — 1400 SAST. SINOPTIESE WEERKAART

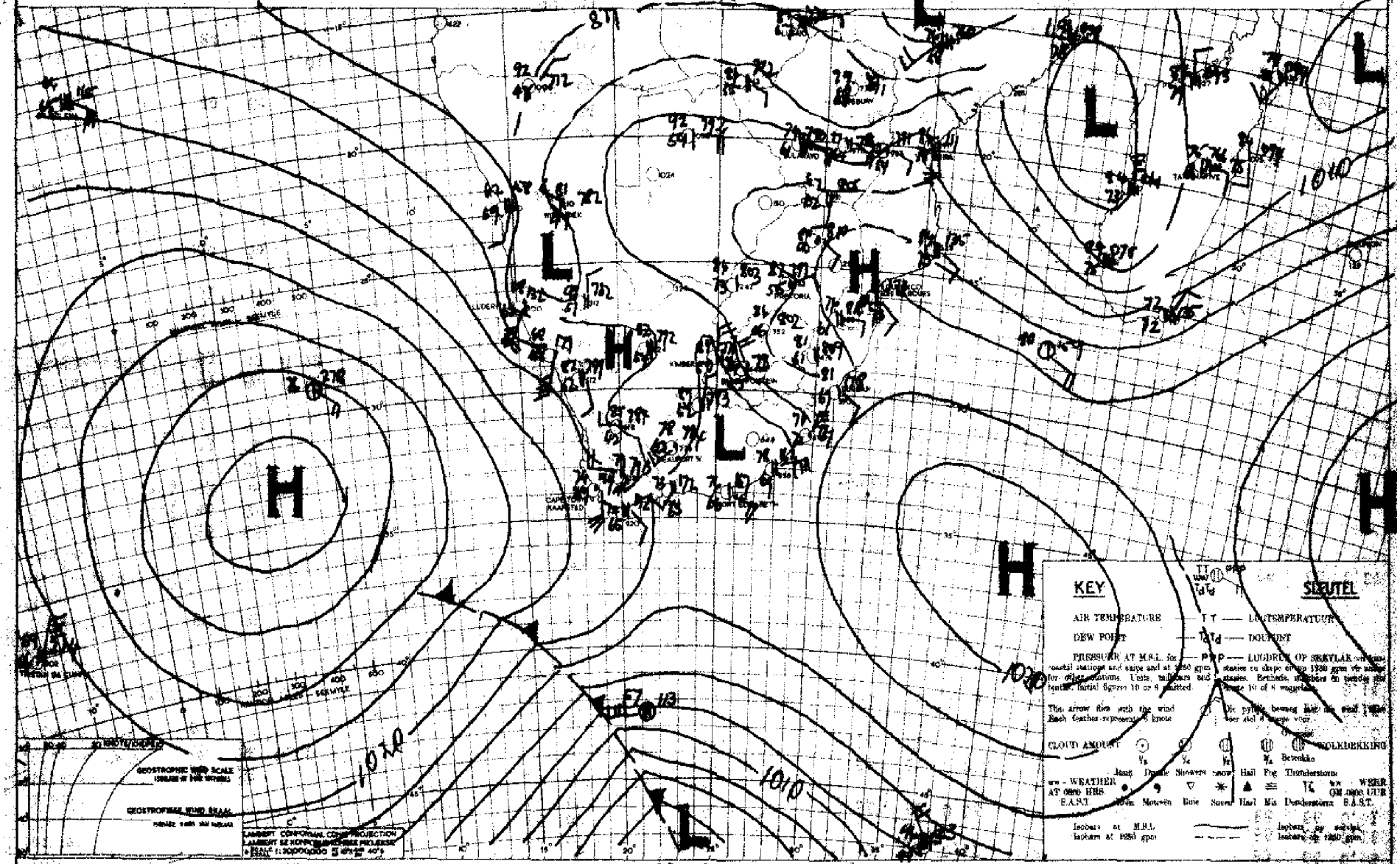

INFERENCE

DATE 14-3-1952 DATUM

AFLEIDING

A TROUGH OF LOW PRESSURE, WHICH HAS DEVELOPED OVER THE CENTRAL UNION, WILL MOVE E. CAUSING SLIGHT SHOWERS, BUT THE S AIRSTREAM IN ITS REAR THE WEATHER WILL ONCE AGAIN BECOME SETTLED.

'N TROG VAN LAE DRUK, WAT OOR DIE MIDDEL UNIE ONTWIKKEL HET, SAL O. BEWEEG EN SAL LIGTE BUIE VAARDOORSAAK MAAR IN DIE S. WINNDE AAN DIE AGTERKANT DAARVAN SAL DIT WEEREENS GESTADIGDE WEER WORD

DAAGLIKSE WEERSBULETIN — MELBURO WEATHER BUREAU — DAILY WEATHER BULLETIN

DEPT VAN VERVOER — DEPT OF TRANSPORT

Maksimum en Minimum Temperature (°F) en Reënval (duime) vir die Etmaal wat om 0800 (SAST) eindig op

Maximum and Minimum Temperatures (°F) and Rainfall (inches) 24 hours ending at 0800 (SAST) on

16 - 3 - 19[illegible]

TRANSVAAL	Max.	Min.	Rvl.
Barberton			
Bethal			
Chester			
Delmas			
Ermelo			
Joubert Park	78	50	0.22
Komatipoort			
Kroondal			
Leeuwdoornstad			
Lichtenburg			
Louis Trichardt			
Marnitz			
Middelburg			
Loskop			
Nelspruit			
Nylstroom			
Palmietfontein	86	57	
Pietersburg	81	53	
Piet Retief	87	62	
Pelgrimsrus			
Potchefstroom			
Pretoria W.B.			
Pretoriuskop	85	58	
Standerton			
Thabazimbi			
Vaalwater	90	65	
Watervalboven			
Wolmaransstad			
Zeerust			
Witbank			
KAAP - CAPE			
Alexanderbaai			
Aberdeen			
Andelusia			
Beaufort-Wes	82	55	
Cala			

CAPE - KAAP	Max.	Min.	Rfl.
Calitzdorp			
Calvinia			
Cape Agulhas	90	49	
Cape Columbine	75	65	
Cape St. Francis	65	53	
Carnarvon	74	58	
Cradock			
De Aar			
Dordrecht			
East London	79	61	0.19
Elsenburg			
Flagstaff			
Fraserburg			
Garies	89	54	
George	71	59	
Graaff Reinet			
Grahamstown			
Idutywa			
Jansenville			
Keimoes			
Kenhardt			
Kentani			
Kimberley	87	56	
Kingwilliamstown	78	56	
Klaver			
Kowie			
Kuruman			
Lake Mentz			
Lovedale			
Maclear			
Mafeking			
Matatiele			
Matroosberg	81	51	
Middelburg			
Mossel Bay	78	67	
Malmesbury			
O'okiep			
Orange River	98	58	
Pofadder			
Port Elizabeth	96	58	0.03

KAAP - CAPE	Max.	Min.	Rvl.
Port St. Johns	75	67	
Postmasburg			
Piquetberg			
Prieska			
Prince Albert			
Queenstown	77	53	
Riversdale	82	54	
Somerset-oos			
Springfontein			
Steynsburg			
Stormarivier			
Sutherland			
Swellendam			
Umtata			
Upington	92	59	
van Wyksvlei	89	60	
Victoria-Wes	82	49	
Vryburg			
Williston			
Willowmore			
Wingfield	76	61	
Venterstad			
NATAL			
Kaap St. Lucia	87	67	0.82
Dundee			
Durban	83	68	0.96
Estcourt			0.02
Hibiscus			
Ladysmith	81	55	
Melmoth	86	60	0.91
M'kuzi			
Newcastle			
Pietermaritzburg			
Port Shepstone	82	68	0.07
Seven Oaks			
Vryheid			

O.F.S. - O.V.S.	Max.	Min.	Rvl.
Bethlehem			
Bethulie			
Bloemfontein	80	58	
Ficksburg	84	51	
Frankfort			
Harrismith			
Heilbron			
Hoopstad	86	55	
Kroonstad			
Lindley			
Modderpoort			
Parys			
Vrede			
Wepener			
Winburg			
Zastron			
S.W.A. and Protectorates en Protektorate			
Gobabis	90	66	
Keetmanshoop			
Luderitz	68	56	
Ondongua			
Swakopmund	65	57	
Tsumeb	89	58	
Windhoek	87	46	0.02
Francistown			
Gaberones			
Mahalapye			
Maun	94	56	
Tsabong			
Mbabane			
Stegi			

SYNOPTIC WEATHER MAP 1200 GMT. — 1400 SAST. SINOPTIESE WEERKAART

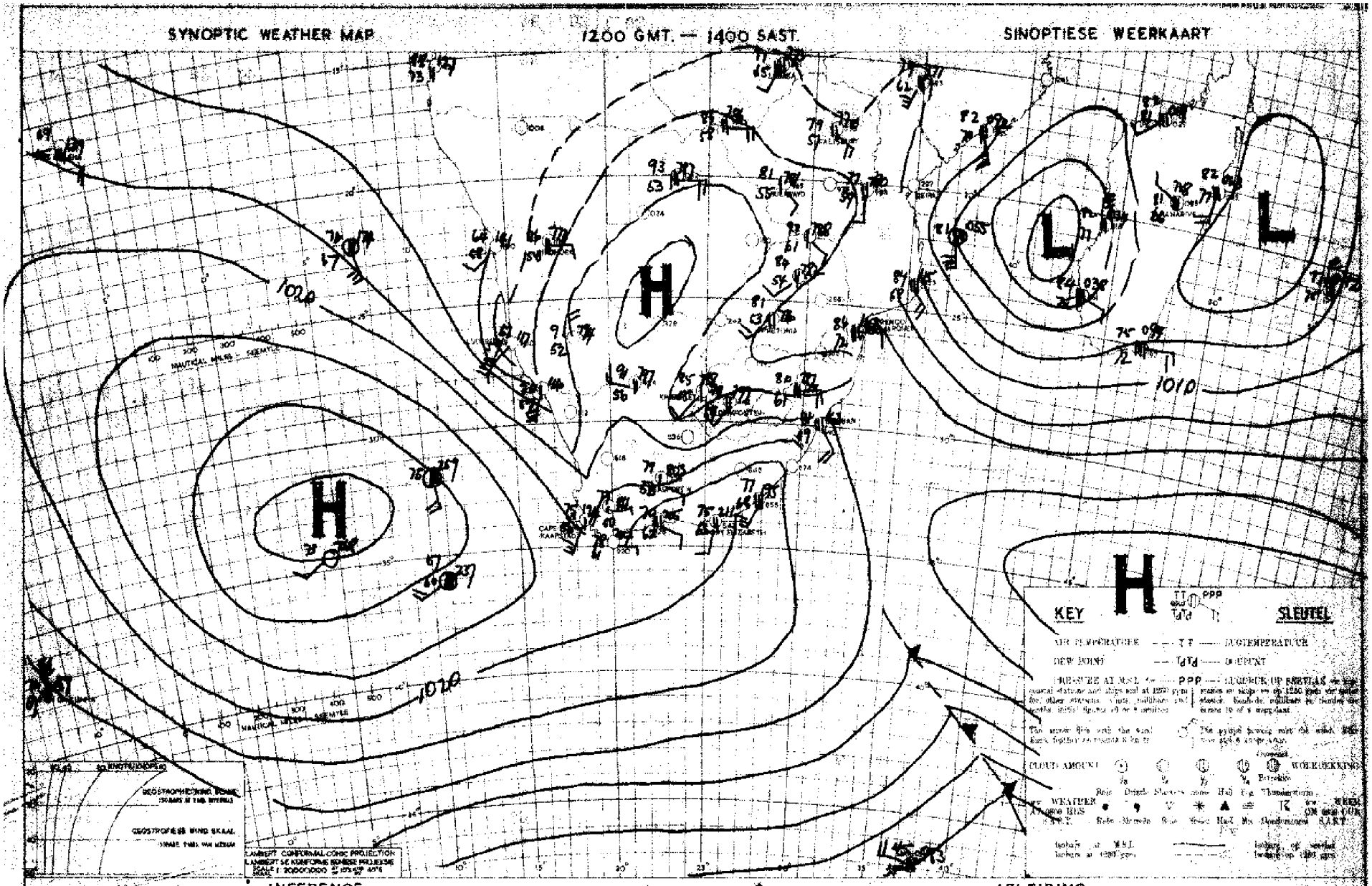

INFERENCE DATE 15-3-1952 DATUM AFLEIDING

THE AIR OVER THE INTERIOR WILL REMAIN DRY. COOLER AIR FROM THE E. MOVING HIGH WILL FLOW OVER NATAL & THE TVL. LOWVELD AND LATER OVER CENTRAL AND S. TVL.

OOR DIE BINNELAND SAL DIE WEER DROOG BLY. KOELER LUG VAN DIE O. BEWEGENDE HOOG SAL OOR NATAL EN TVL. LAMBERT VLOEI EN LATER OOR OOR MIDDEL EN S. TVL.

DAAGLIKSE WEERBULLETIN

WEERBURO WEATHER BUREAU
DEPT VAN VERVOER DEPT OF TRANSPORT

DAILY WEATHER BULLETIN

Maksimum en Minimum Temperature (°F) en Reënval (duime) vir die Etmaal wat om 0800 (SAST) eindig op

Maximum and Minimum Temperatures (°F) and Rainfall (inches) 24 hours ending at 0800 (SAST) on

17 - 8 1952

TRANSVAAL	Max.	Min.	Rvl.
Barberton			0.22
Bethal			0.27
Chester			
Delmas			
Ermelo	69	49	
Joubert Park			
Komatipoort	84	64	
Kroondal			
Leeuwdoornstad			
Lichtenburg			
Louis Trichardt			
Marnitz			
Middelburg			
Loskop			
Nelspruit	80	61	
Nylstroom	84	51	
Palmietfontein	79	48	
Pietersburg	79	56	0.14
Piet Retief			
Pelgrimsrus			
Potchefstroom	82	51	
Pretoria W.P	80	54	
Pretoriuskop			
Standerton	80	46	
Thabazimbi			
Vaalwater			
Watervalboven			
Welmaransstad			
Zeerust			
Witbank			

KAAP - CAPE	Max.	Min.	Rvl.
Alexanderbaai	68	60	
Aberdeen			
Andelusia			
Beaufort-Wes	85	57	
Cala			

CAPE - KAAP	Max.	Min.	Rfl.
Calitzdorp			
Calvinia	95	49	
Cape Agulhas	76	67	
Cape Columbine	67	53	
Cape St. Francis	73	63	
Carnarvon			
Cradock			
De Aar	87	55	
Dordrecht			
East London	79	64	
Elsenburg			
Flagstaff			
Fraserburg	89	55	
Garies	100	59	
George	77	55	
Graaff Reinet	83	56	
Grahamstown			
Idutywa			
Jansenville			
Kenhardt	95	57	
Kentani			
Kimberley	86	62	
Kingwilliamstown	82	52	
Klaver	101	56	
Kowie			
Kuruman			
Lake Mentz			
Lovedale			
Maclear			0.35
Mafeking			
Matatiele			
Matroosberg	88	55	
Middelburg	81	45	
Mossel Bay	73	67	
Malmesbury			
O'okiep	94	66	
Orange River			
Pofadder	92	66	
Port Elizabeth	78	57	

KAAP - CAPE	Max.	Min.	Rvl.
Port St. Johns	78	64	
Postmasburg	91	61	
Piquetberg			
Prieska	90	56	
Prince Albert			
Queenstown	81	54	
Riversdale	90	58	
Somerset-oos	81	57	
Springfontein			
Steynsburg			
Stormsrivier			
Sutherland			
Swellendam			
Umtata	79	54	
Upington			
van Wyksvlei	93	61	
Victoria-Wes	84	53	
Vryburg	89	56	0.01
Williston			
Willowmore	85	55	
Wolseley	83	64	
Venterstad			

NATAL	Max.	Min.	Rvl.
Kaap St. Lucia	80	65	0.12
Dundee			
Durban	80	64	
Estcourt	73	54	
Himeville			
Ladysmith	74	56	
Melmoth	73	56	0.08
M'kuzi			
Newcastle	73	56	
Pietermaritzburg			0.63
Port Shepstone	82	63	
Seven Oaks			
Vryheid			

O.F.S. - O.V.S.	Max.	Min.	Rvl.
Bethlehem	77	53	
Bethulie	85	54	
Bloemfontein	80	54	
Ficksburg	83	51	
Harrismith			
Heilbron			
Hoopstad	87	55	
Kroonstad	82	58	
Lindley			
Modderpoort			
Parys			
Vrede			
Wepener	80	47	
Winburg			
Zastron			

S.W.A. and Protectorates en Protektorate	Max.	Min.	Rvl.
Gobabis	89	62	0.10
Keetmanshoop	98	70	
Luderitz	69	59	
Ondongua	94	59	
Swakopmund	63	56	
Tsumeb	90	62	
Windhoek	84	63	
Francistown	92	61	
Gaberones			
Mahalapye			
Maun	95	60	
Tsabong			
Mbabane			
Stegi			

SYNOPTIC WEATHER MAP 1200 GMT. — 1400 SAST. SINOPTIESE WEERKAART

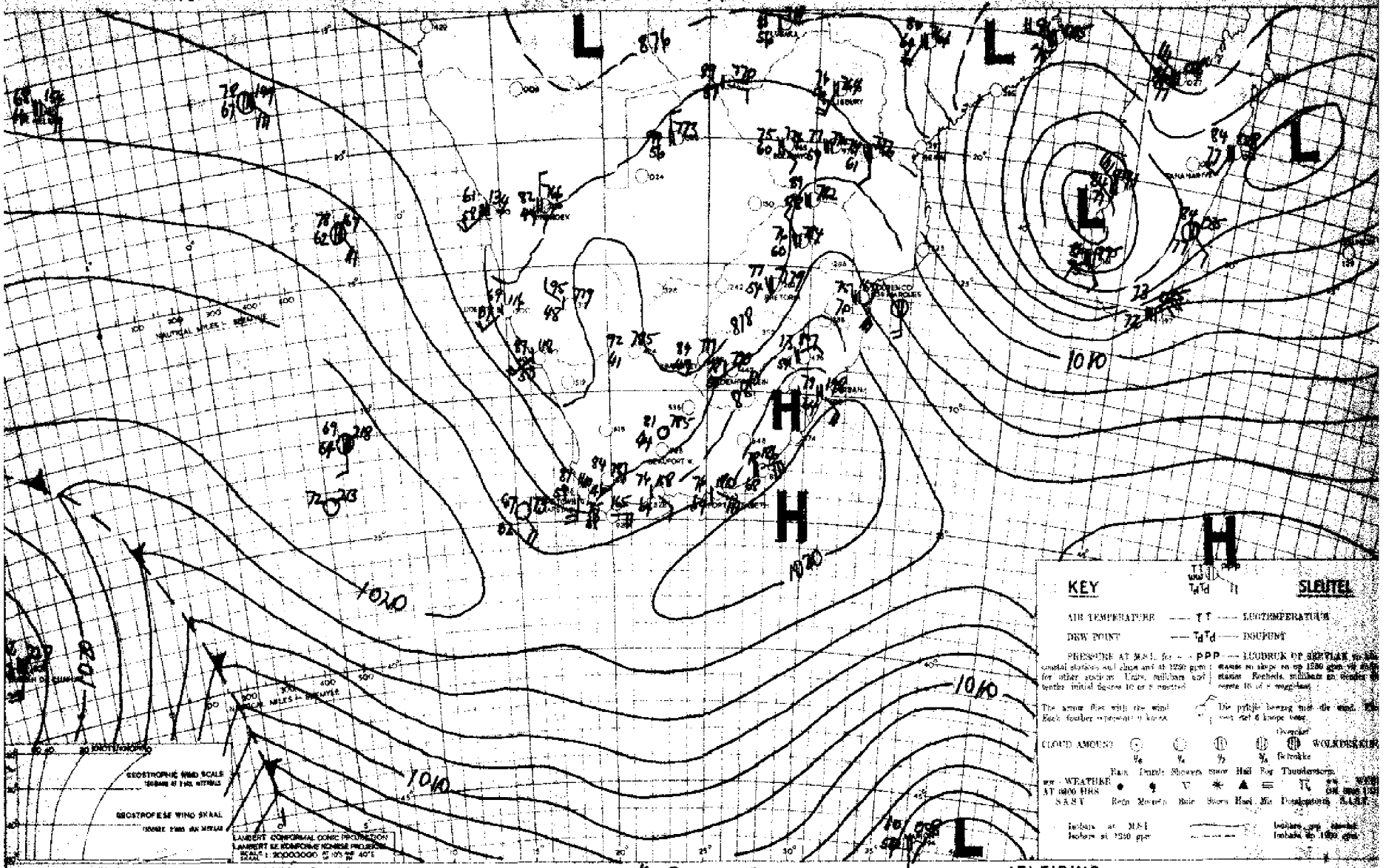

INFERENCE DATE 16-3-162 DATUM AFLEIDING

THE CYCLONE ON THE W. COAST OF MADAGASCAR IS SLOWLY MOVING E. BUT THE S. UPPER WINDS WILL PERSIST OVER NATAL & TVL. PREVENTING MOIST AIR TO PENETRATE W. AND S. OVER THE UNION. PRESSURES ARE FALLING IN THE W. & S. WHILE A TROUGH OF LOW PRESSURE ASSOCIATED WITH A COLD FRONT IS APPROACHING E. OF TRISTAN.

DIE TROPIESE SIKLONE AAN DIE W. KUS VAN MADAGASKAR BEWEEG STADIG O. MAAR DIE MEEGAANDE S. WINDE IN DIE BOLUG OOR NATAL EN TVL. SAL VERHOED DAT DIE VOGTIGE LUG W. EN S. INDRING OOR DIE UNIE. DIE DRUK DAAL LANGS DIE W. KUSEN S. KUS [illegible] IN KOUE FRONT MET TROG VAN LAE DRUK O. VAN TVL. [illegible]

DAAGLIKSE WEERBULLETIN

WEERBURO - WEATHER BUREAU
DEPT VAN VERVOER · DEPT OF TRANSPORT

DAILY WEATHER BULLETIN

Maksimum en Minimum Temperature (°F) en Reënval (duime) vir die Etmaal wat om 0800 (SAST) eindig op

Maximum and Minimum Temperatures (°F) and Rainfall (inches) 24 hours ending at 0800 (SAST) on 18 - 3 - 1952

TRANSVAAL	Max.	Min.	Rvl.
Barberton			
Bethal			
Chester			
Delmas			
Ermelo	73	46	
Joubert Park	75	53	
Komatipoort	87	76	0.06
Kroondal			
Leeuwdoornestad			
Lichtenburg			
Louis Trichardt	78	61	
Marnitz			
Middelburg			
Loskop			
Nelspruit	81	63	
Nylstroom	82	51	
Palmietfontein	79	50	
Pietersburg	80	55	
Piet Retief			
Pelgrimsrus	73	52	
Potchefstroom	81	52	
Pretoria W.B.	80	53	
Pretoriuskop			
Standerton	76	51	
Thabazimbi	88	62	
Vaalwater			
Watervalboven			
Wolmaransstad			
Zeerust			
Witbank			
KAAP - CAPE			
Alexanderbaai	71	61	0.01
Aberdeen			
Andelvala			
Beaufort-Wes	93	60	
Cala			

CAPE - KAAP	Max.	Min.	Rfl.
Calitzdorp			
Calvinia			
Cape Agulhas	77	68	
Cape Columbine	69	52	
Cape St. Francis	72	65	
Carnarvon			
Cradock			
De Aar	90	58	
Dordrecht	82	48	
East London	81	63	
Elsenburg			
Flagstaff			
Fraserburg	92	60	
Garies	88	59	
George	76	62	0.01
Graaff Reinet	90	59	
Grahamstown			
Idutywa			
Jansenville			
Kenhardt	98	63	
Kentani			
Kimberley	87	56	
Kingwilliamstown	84	58	
Klaver	94	57	
Kowie			
Kuruman			
Lake Mentz			
Lovedale			
Maclear			
Mafeking			
Matatiele			
Matroosberg	89	55	
Middelburg	87	47	
Mossel Bay	73	67	
Malmesbury			
O'okiep			
Orange River	91	56	
Pofadder	95	70	
Port Elizabeth	81	63	

KAAP - CAPE	Max.	Min.	Rvl.
Port St. Johns	76	65	
Postmasburg	92	67	
Piquetberg			
Prieska	85	58	
Prince Albert			
Queenstown	87	53	
Riversdale	87	51	
Somerset-oos	89	54	
Springfontein	79	48	
Steynsburg			
Stormsrivier			
Sutherland			
Swellendam			
Umtata			
Upington	96	62	
van Wyksvlei	98	65	
Victoria-Wes	89	55	
Vryburg	89	54	
Williston			
Willowmore	93	57	
Wingfield	79	59	
Venterstad			
NATAL			
Kaap St. Lucia	84	67	0.85
Dundee			0.31
Durban	80	66	
Estcourt	78	55	
Himeville			
Ladysmith	79	56	
Melmoth	79	59	
M'kuzi			
Newcastle	79	57	
Pietermaritzburg			
Port Shepstone	79	65	
Seven Oaks			
Vryheid			

O.F.S. - O.V.S.	Max.	Min.	Rfl.
Bethlehem			
Bethulie	87	54	
Bloemfontein	82	53	
Ficksburg	85	50	
Harrismith			
Heilbron			
Hoopstad	87	52	
Kroonstad	83	53	
Lindley			
Modderpoort			
Parys			
Vrede			
Wepener	83	47	
Winburg			
Zastron			
S.W.A. and Protectorates en Protektorate			
Gobabis	92	62	
Keetmanshoop	98	76	
Luderitz	69	60	
Ondongua	94	66	
Swakopmund	60	57	
Tsumeb	91	60	
Windhoek	85	62	0.01
Francistown	88	59	
Gaberones			
Mahalapye	91	62	
Maun	94	61	0.01
Tsabong	96	60	
~~Mhalene~~ Bremersdorp	81	68	
Stegi			

SYNOPTIC WEATHER MAP — 1200 GMT. — 1400 SAST. — SINOPTIESE WEERKAART

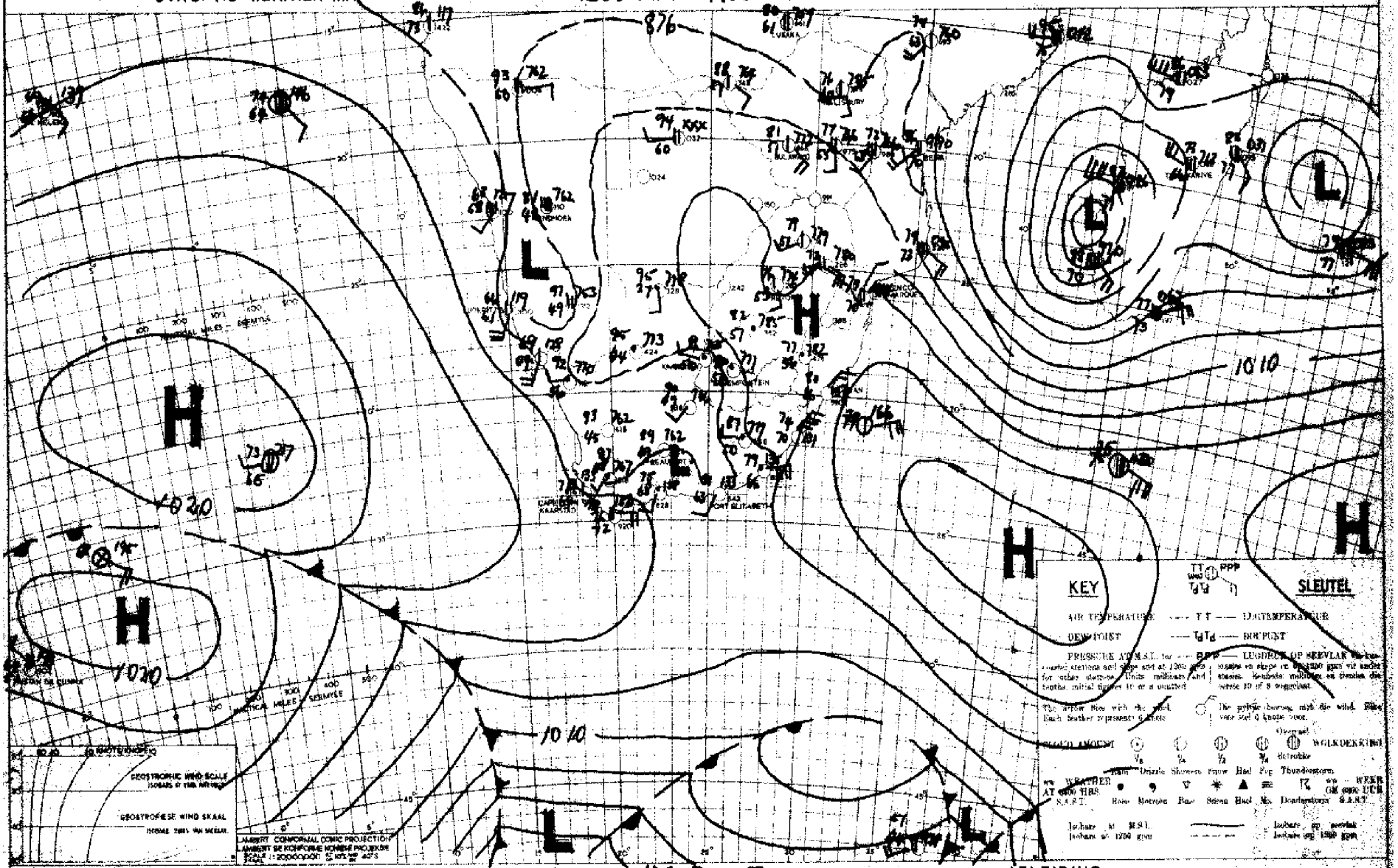

INFERENCE — DATE 17-3-1952 — DATUM — AFLEIDING

EXCEPT FOR THE S. PENETRATION OF REASONABLY MOIST AIR ACROSS S.W.A. TO THE N. CAPE, WHERE PARTLY CLOUDY SKIES WILL RESULT, THE WEATHER SITUATION REMAINS UNCHANGED.

BEHALWE VIR DIE S. BANEGING VAN TAMELIKE VOCHTIGE LUG OOR S.W.A. NA N. KAAPLAND, WAAR DIT GEDEELTELIK BEWOLK SAL WORD, BLY DIE WEERSTOESTANDE MIN OF MEER ONVERANDERD.

DAAGLIKSE WEERBULLETIN — WEERBURO - WEATHER BUREAU — DAILY WEATHER BULLETIN

DEPT. VAN VERVOER · DEPT. OF TRANSPORT

Maksimum en Minimum Temperature (°F) en Reënval (duime) vir die Etmaal wat om 0800 (SAST) eindig op

Maximum and Minimum Temperatures (°F) and Rainfall (inches) 24 hours ending at 0800 (SAST) on

19.:.3.: 195.2.

TRANSVAAL	Max.	Min.	Rvl.
Barberton			
Bethal			
Chester			
Delmas			
Ermelo	71	49	
Joubert Park			
Komatipoort	87	66	
Kroondal			
Leeuwdoornsstad			
Lichtenburg			
Louis Trichardt			
Marnitz			
Middelburg			
Loskop			
Nelspruit	82	57	
Nylstroom	85	52	
Palmietfontein	82	49	
Pietersburg	84	55	
Piet Retief			
Pelgrimsrus	74	50	
Potchefstroom	83	51	
Pretoria W.B.	83	54	
Pretoriuskop			
Standerton	79	47	
Thabazimbi			
Vaalwater			
Watervalboven			
Wolmaransstad			
Zeerust			
Witbank			
KAAP - CAPE			
Alexanderbaai	73	60	
Aberdeen			
Andalusia			
Beaufort-Wes	91	68	
Cala			

CAPE - KAAP	Max.	Min.	Rfl.
Calitzdorp			
Calvinia	96	50	
Cape Agulhas	77	61	
Cape Columbine	64	57	
Cape St. Francis	72	62	
Carnarvon			
Cradock			
De Aar	94	67	
Dordrecht			
East London	82	65	
Elsenburg			
Flagstaff			
Fraserburg	92	58	
Garies	82	64	
George	78	61	
Graaff Reinet			
Grahamstown			
Idutywa			
Jansenville			
Kenhardt	98	66	
Kentani			
Kimberley	90	62	
Kingwilliamstown	86	64	
Klaver	82	66	
Kowie			
Kuruman			
Lake Mentz			
Lovedale			0.01
Maclear			
Mafeking			
Matatiele			
Matroosberg	89	53	
Middelburg	91	62	
Mossel Bay	76	66	
Malmesbury			
O'ckiep	90	52	
Orange River			
Pofadder	95	58	
Port Elizabeth	78	64	

KAAP - CAPE	Max.	Min.	Rvl.
Port St. Johns	69	67	
Postmasburg	92	66	
Piquetberg			
Prieska			
Prince Albert			
Queenstown	89	54	
Riversdale	90	59	
Somerset-oos	95	72	
Springfontein			
Steynsburg			
Stormsrivier			
Sutherland			
Swellendam			
Umtata			
Upington	99	68	
van Wyksvlei	97	65	
Victoria-Wes	92	57	
Vryburg	92	51	
Williston			
Willowmore	92	60	
Wingfield	70	60	
Venterstad			
NATAL.			
Kaap St. Lucia	85	69	0.12
Dundee			
Durban	81	65	
Estcourt	78	55	
Himeville			
Ladysmith	78	53	
Melmoth	78	55	
M'kuzi			
Newcastle	77	50	
Pietermaritzburg			
Port Shepstone	80	64	
Seven Oaks			
Vryheid			

O.F.S. - O.V.S.	Max.	Min.	Rfl.
Bethlehem	80	46	
Bethulie	90	55	
Bloemfontein	85	55	
Fr[illegible]resmith	89	58	
F[illegible]ksburg			
Harrismith			
Heilbron			
Hoopstad	89	54	
Kroonstad			
Lindley			
Modderpoort			
Parys			
Vrede			
Wepener	85	48	
Winburg			
Zastron			
S.W.A. and Protectorates en Protektorate			
Gobabis	92	73	
Keetmanshoop	96	63	
Luderitz	75	59	
Ondongua	95	63	
Swakopmund	65	56	
Tsumeb	92	62	
Windhoek	85	69	0.06
Francistown			
Gaberones			
Mahalapye	93	61	
Maun	95	57	
Tsabong	94	57	
Mbabane			
Stegi			

SYNOPTIC WEATHER MAP 1200 GMT. — 1400 SAST. SINOPTIESE WEERKAART

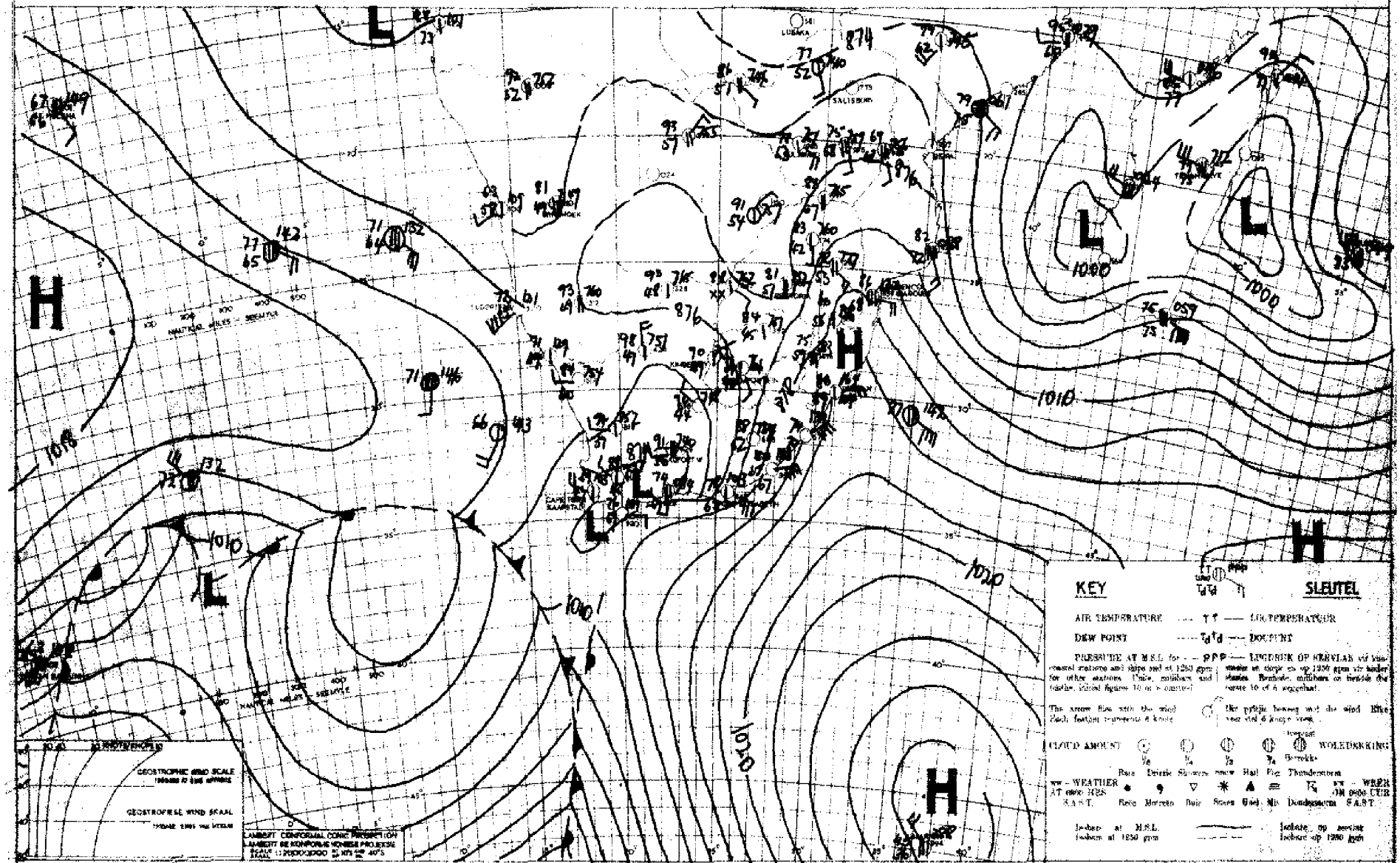

INFERENCE DATE 18-3-1952 DATUM AFLEIDING

'N INTESIFISERENDE HOOGDRUKSTELSEL IS NET O VAN MARION GELEE EN DIT VERTRAAG DIE O. BEWEGING VAN DIE TROG S. VAN DIE KAAP. DIE ONREËLMATIGE TROPIESE SIKLOON BY MADAGASKAR BEWEEG STADIG O. MAAR DIE LOWINDE SAL MORE S. BLY OOR NATAL EN TVL. TERWYL N. WIND 'N MATE VAN VOG S. VOER OOR S.W.A. EN DIE K.P. DAAR IS AANDUIDING VAN 'N ONTWIKKELENDE GOLF OOS VAN TRISTAN.

AN INTENSIFYING ANTICYCLONE IS SITUATED E. OF MARION, RETARDING THE E. MOVEMENT OF THE TROUGH S. OF THE CAPE. THE IRREGULAR TROPICAL CYCLONE AT MADAGASCAR IS SLOWLY MOVING E., BUT THE UPPER WINDS WILL CONTINUE S. OVER NATAL & TVL. WHILE N. WINDS WILL CARRY THE MODERATELY MOIST AIR OVER S.W.A. S. OVER THE CAPE A DEVELOPING WAVE IS INDICATED E. OF TRISTAN.

DAAGLIKSE WEERBULLETIN

WEERBURO WEATHER BUREAU
DEPT VAN VERVOER DEPT OF TRANSPORT

DAILY WEATHER BULLETIN

Maksimum en Minimum Temperature (°F) en Reënval (duime) vir die Etmaal wat om 0800 (SAST) eindig op

Maximum and Minimum Temperatures (°F) and Rainfall (inches) 24 hours ending at 0800 (SAST) on

20th March, 195[illegible]

TRANSVAAL	Max.	Min.	Rvl.
Barberton			
Bethal			
Chester			
Delmas			
Ermelo	75	47	
Joubert Park	79	59	
Komatipoort	91	69	
Kroondal			
Leeuwdoornstad			
Lichtenburg			
Louis Trichardt	79	62	
Marnitz			
Middelburg			
Loskop			
Nelspruit	85	62	
Nylstroom	86	49	-
Palmietfontein	83	49	-
Pietersburg	84	55	
Piet Retief			
Pelgrimsrus	78	52	0.00
Potchefstroom			
Pretoria W.B.	84	50	
Pretoriuskop			
Standerton	80	40	
Thabazimbi	90	60	
Vaalwater			
Watervalboven	88	46	
Wolmaransstad			
Zeerust			
Witbank			
KAAP - CAPE			
Alexanderbaai	79	58	
Aberdeen			
Andeluzia			
Beaufort-Wes	92	61	-
Cala			

CAPE - KAAP	Max.	Min.	Rfl.
Calitzdorp			
Calvinia			
Cape Agulhas	75	62	-
Cape Columbine	66	57	-
Cape St. Francis	72	59	-
Carnarvon			
Cradock			
De Aar	92	56	-
Dordrecht	88	52	
East London	84	63	0.01
Elsenburg			
Flagstaff			
Fraserburg			
Gariep			
George	74	62	
Graaff Reinet	99	58	
Grahamstown			
Idutywa			
Jansenville			
Kenhardt			
Kentani			
Kimberley	93	62	
Kingwilliamstown	98	57	0.16
Klaver			
Kowie			
Kuruman			
Lake Mentz			
Lovedale			0.11
Maclear			
Mafeking			
Matatiele			
Matroosberg	80	57	-
Middelburg	92	46	
Mossel Bay	76	68	-
Malmesbury			
O'okiep			
Orange River			
Pofadder			
Port Elizabeth	77	64	-

KAAP - CAPE	Max.	Min.	Rvl.
Port St. Johns	73	65	
Postmasburg	92	69	0.00
Piquetberg			
Prieska	97	57	
Prince Albert			
Queenstown	95	55	
Riversdale	85	53	
Somerset-oos	88	57	
Springfontein	85	50	
Steynsburg			
Stormsrivier			
Sutherland			
Swellendam			
Umtata			
Upington	94	61	-
van Wyksvlei			
Victoria-Wes	91	51	
Vryburg	92	54	
Williston			
Willowmore	93	55	
Wingfield	73	61	0.00
Venterstad			
NATAL			
Kaap St. Lucia	86	70	-
Dundee			
Durban	82	71	-
Estcourt	81	53	
Himeville			
Ladysmith	82	54	
Melmoth	83	64	0.02
Mtubri			
Newcastle	83	50	
Pietermaritzburg			
Port Shepstone	79	72	-
Seven Oaks			
Vryheid			

O.F.S. - O.V.S.	Max.	Min.	Rfl.
Bethlehem	81	49	
Bethulie	90	56	
Bloemfontein	87	56	
Ficksmith	90	56	0.01
Fraksburg			
Harrismith			
Heilbron			
Hoopstad	91	59	
Kroonstad	88	55	
Lindley			
Modderpoort			
Parys			
Vrede			
Wepener	87	49	
Winburg			
Zastron			
S.W.A. and Protectorates en Protektorate			
Gobabis	91	65	-
Keetmanshoop	94	66	
Luderitz	79	57	
Ondongua			
Swakopmund	67	60	-
Tsumeb	93	63	
Windhoek	87	65	0.01
Francistown	88	59	-
Gaberones			
Mahalapye	92	58	
Maun			
Tsabong			
Mbabene			
Stegi			

SYNOPTIC WEATHER MAP 1200 GMT. — 1400 SAST. SINOPTIESE WEERKAART

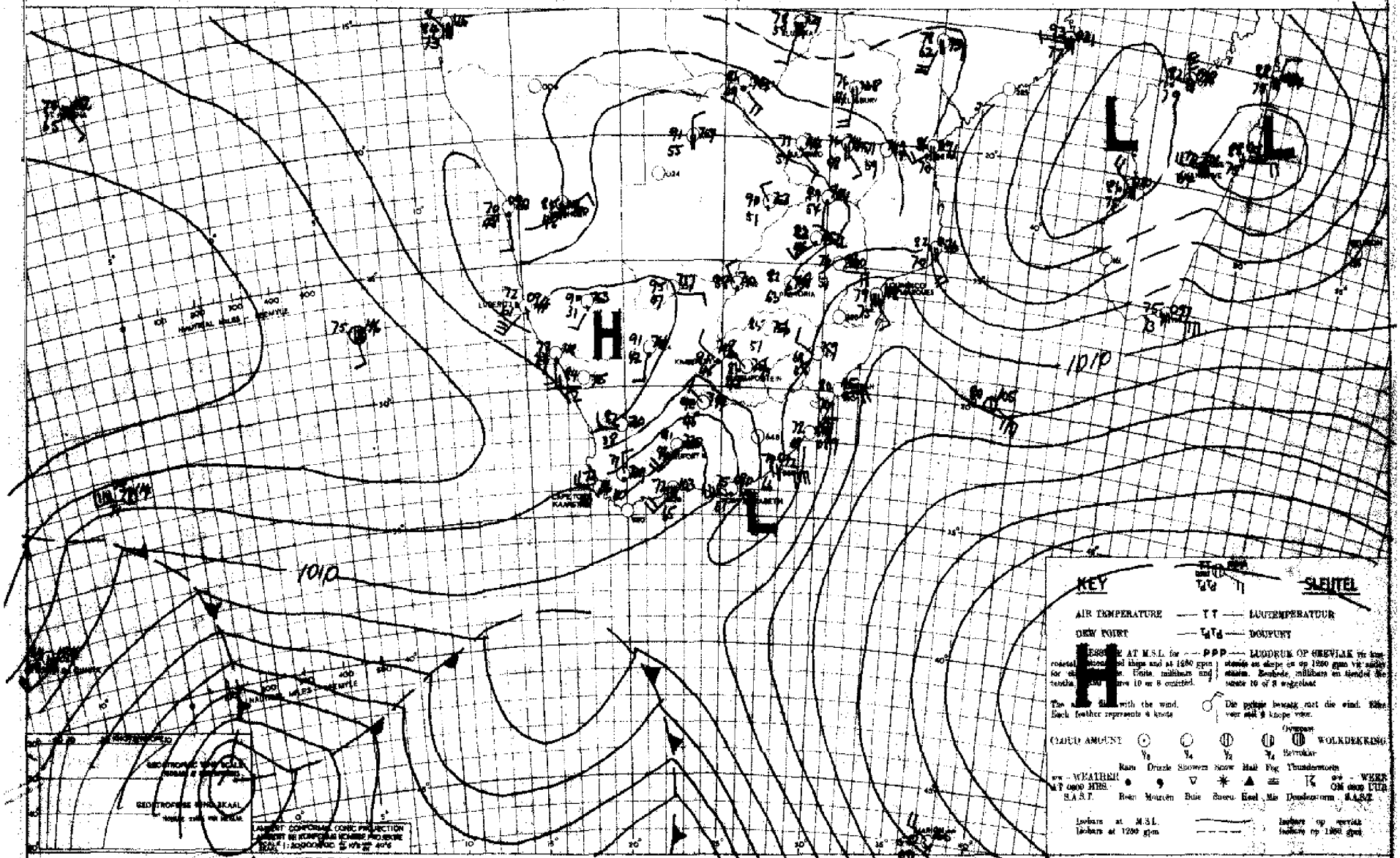

INFERENCE DATE 19 - 3 - 1952 DATUM AFLEIDING

THERE WILL BE LITTLE CHANGE IN THE DRY AIRMASS OVER THE UNION AND THE WEATHER GENERALLY WILL REMAIN FOUR AND WARM TO HOT.

DAAR SAL MIN VERANDERING WEER IN DIE DROE LUGMASSA OOR DIE UNIE EN DIT SAL MOOIWEER EN WARM TOT BAIE WARM WORD.

DAAGLIKSE WEERBULLETIN

WEERBURO WEATHER BUREAU
DEPT. VAN VERVOER : DEPT. OF TRANSPORT

DAILY WEATHER BULLETIN

Maksimum en Minimum Temperature (°F) en Reënval (duime) vir die Etmaal wat om 0800 (SAST) eindig op

Maximum and Minimum Temperatures (°F) and Rainfall (inches) 24 hours ending at 0800 (SAST) on

21 . 3 . 195 8

TRANSVAAL	Max.	Min.	Rvl.
Barberton			
Bethal			
Chester			
Delmas			
Ermelo	84	47	
Joubert Park	83	62	
Komatipoort			
Kroondal			
Leeuwdoornstad			
Lichtenburg			
Louis Trichardt	87	59	
Marnitz			
Middelburg			
Loskop			
Nelspruit	87	57	
Nylstroom	90	59	
Palmietfontein	88	54	
Pietersburg	88	57	
Piet Retief			
Pelgrimsrus	82	47	
Potchefstroom	88	54	
Pretoria W.B.	88	57	
Pretoriuskop			
Standerton	88	49	
Thabazimbi			
Vaalwater			
Watervalboven			
Wolmaransstad			
Zeerust			
Witbank			
KAAP - CAPE			
Alexanderbaai	81	57	
Aberdeen			
Andelusia			
Beaufort-Wes	92	62	
Cala			

CAPE - KAAP	Max.	Min.	Rfl.
Calitzdorp			
Calvinia	88	6[illegible]	
Cape Agulhas	77	61	0.09
Cape Columbine	68	57	
Cape St. Francis	73	63	
Carnarvon			
Cradock			
De Aar	89	59	
Dordrecht			
East London	78	68	
Elsenburg			
Flagstaff			
Fraserburg	86	52	
Gariep	92	57	
George	83	63	
Graaff Reinet	94	62	
Grahamstown			
Idutywa			
Jansenville			
Kenhardt	94	63	
Kentani			
Kimberley	93	63	
Kingwilliamstown	86	62	
Klaver	88	63	
Kowie			
Kuruman			
Lake Mentz			
Lovedale			
Maclear			
Mafeking			
Matatiele			
Matroosberg	80	55	0.02
Middelburg	87	60	
Mossel Bay	76	67	
Malmesbury			
O'okiep	87	54	
Orange River			
Pofadder			
Port Elizabeth	77	63	

KAAP - CAPE	Max.	Min.	Rvl.
Port St. Johns	76	65	
Postmasburg	92	68	
Piquetberg			
Prieska	97	64	
Prince Albert			
Queenstown	92	55	
Riversdale	92	62	
Somerset-oos	92	59	
Springfontein	89	52	
Steynsburg			
Stormsrivier			
Sutherland			
Swellendam			
Umtata	92	59	
Upington	95	69	
van Wyksvlei	88	59	
Victoria-Wes	88	55	
Vryburg	93	57	
Williston			
Willowmore	90	63	
Wingfield	92	62	0.03
Venterstad			
NATAL			
Kaap St. Lucia	85	69	
Dundee			
Durban	81	67	
Estcourt	88	58	
Himeville			
Ladysmith	90	57	
Melmoth	86	58	
M'kuzi			
Newcastle	91	56	
Pietermaritzburg			
Port Shepstone	79	67	
Seven Oaks			
Vryheid			

O.F.S. - O.V.S.	Max.	Min.	Rfl.
Bethlehem	89	49	
Bethulie	90	54	
Bloemfontein	89	58	
Ferresmith	91	58	
Frankburg			
Harrismith			
Heilbron			
Hoopstad			
Kroonstad	93	53	
Lindley			
Modderpoort			
Parys			
Vrede			
Wepener	90	50	
Winburg			
Zastron			
S.W.A. and Protectorates en Protektorate			
Gobabis	92	67	
Keetmanshoop	94	64	
Luderitz	69	57	
Ondongua	98	71	0.01
Swakopmund	69	58	
Tsumeb	93	72	
Windhoek	88	63	0.01
Francistown			
Gaberones			
Mahalapye	96	64	
Maun	95	54	
Tsabong			
~~Mbabane~~ Bremersdorp	85	62	
Stegi			

SYNOPTIC WEATHER MAP 1200 GMT — 1400 SAST SINOPTIESE WEERKAART

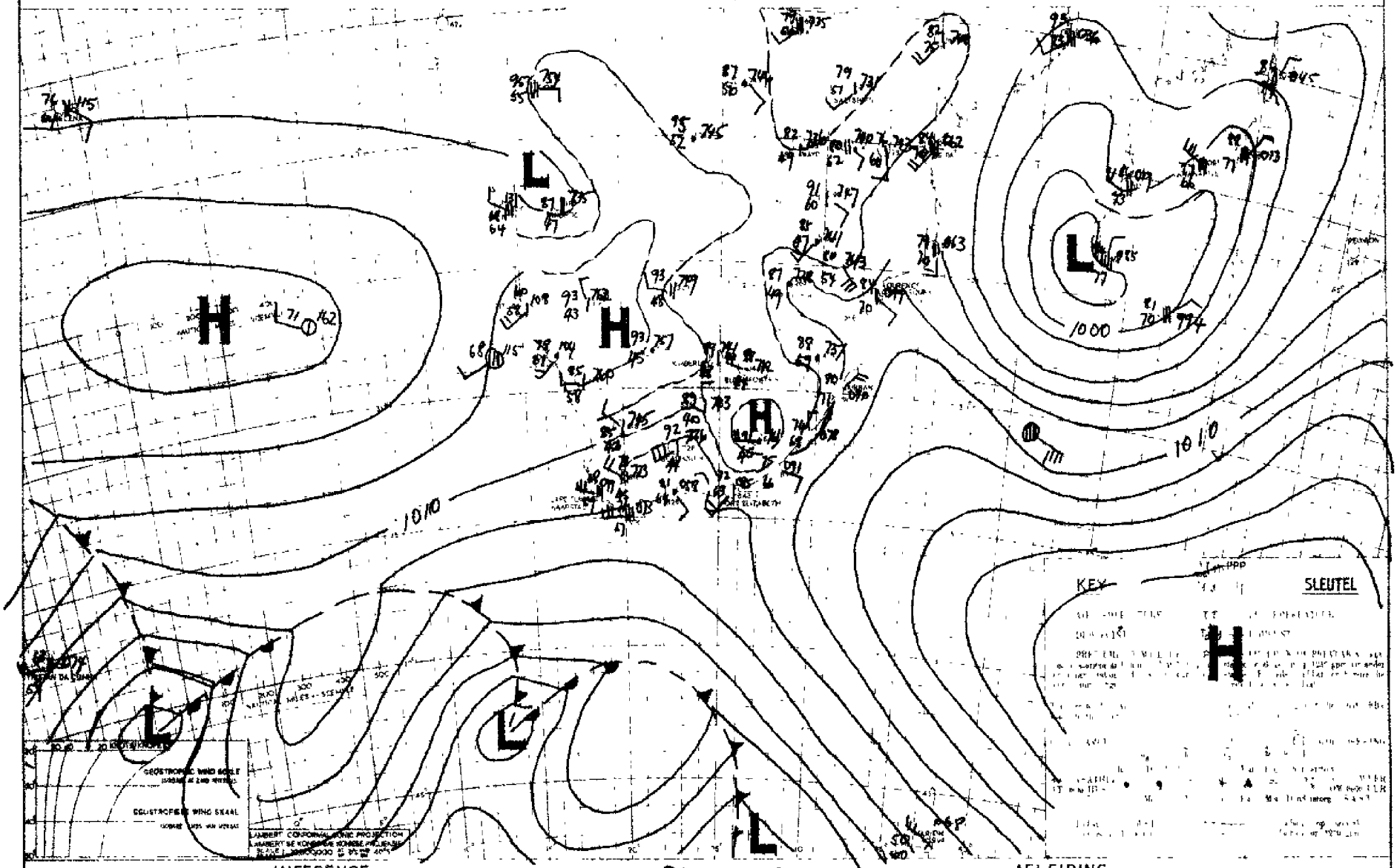

INFERENCE DATE 20-3-1952 DATUM AFLEIDING

NO CHANGE HAS OCCURRED TO AFFECT CONDITIONS OVER THE UNION.

GEEN VERANDERING WAT WEERSTOESTANDE OOR DIE UNIE KAN BEINVLOED, HET PLAATSGEVIND NIE

DAAGLIKSE WEERBULLETIN

WEERBURO WEATHER BUREAU

DEPT. VAN VERVOER DEPT OF TRANSPORT

DAILY WEATHER BULLETIN

Maksimum en Minimum Temperature (°F) en Reënval (duime) vir die Etmaal wat om 0800 (SAST) eindig op

Maximum and Minimum Temperatures (°F) and Rainfall (inches) 24 hours ending at 0800 (SAST) on

22nd March 1935

TRANSVAAL	Max.	Min.	Rvl.
Barberton			
Bethal			
Chester			
Delmas			
Ermelo			
Joubert Park	84	52	
Komatipoort	84	60	
Kroondal			
Leeuwdoornestad			
Lichtenburg			
Louis Trichardt	88	58	
Marnitz			
Middelburg	84	47	
Loskop			
Nelspruit	9 0	59	
Nylstroom	93	60	
Palmietfontein	89	55	
Pietersburg			
Piet Retief	89	60	
Pelgrimsrus			
Potchefstroom	89	54	
Pretoria W.B.	90	60	
Pretoriuskop			
Standerton	87	51	
Thabazimbi			
Vaalwater			
Watervalboven			
Wolmaransstad			
Zeerust			
Witbank			
KAAP - CAPE			
Alexanderbaai	76	55	
Aberdeen			
Andeluসie			
Beaufort-Wes	83	58	
Cala			

CAPE - KAAP	Max.	Min.	Rfl.
Calitzdorp			
Calvinia	80	49	
Cape Agulhas	72	63	0.05
Cape Columbine	67	61	
Cape St. Francis	74	63	
Carnarvon			
Cradock			
De Aar	86	53	
Dordrecht	84	47	
East London	77	65	
Danger Point			0.09
Elsenburg			
Flagstaff			
Fraserburg			
Garies			
George	73	57	
Graaff Reinet	86	54	
Grahamstown			
Idutywa			
Jansenville			
Kenhardt	90	56	
Kentani			
Kimberley	90	59	
Kingwilliamstown	77	61	
Klaver	82	62	
Kowie			
Kuruman			
Lake Mentz			
Lovedale			
Maclear			
Mafeking			
Matatiele			
Matroosberg	73	53	0.01
Middelburg			
Mossel Bay	77	65	
Malmesbury			
O'okiep			
Orange River	91	55	
Pofadder	85	58	
Port Elizabeth	77	56	

KAAP - CAPE	Max.	Min.	Rvl.
Port St. Johns	75	65	
Postmasburg	90	63	
Piquetberg			
Prieska	92	61	
Prince Albert			
Queenstown	90	52	
Riversdale	84	55	
Somerset-oos	82	59	
Springfontein	87	55	
Steynsburg			
Stormerivier			
Sutherland			
Swellendam			
Umtata	84	63	
Upington	92	55	
van Wyksvlei	85	54	
Victoria-Wes	85	46	
Vryburg	93	55	0.00
Williston			
Willowmore	83	54	
Wingfield	70	59	0.02
Venterstad			
NATAL			
Kaap St. Lucia	86	70	
Dundee			
Durban			
Estcourt	90	60	
Himeville			
Ladysmith	92	61	0.01
Melmoth	91	63	0.02
M'kuzi			
Newcastle	94	62	
Pietermaritzburg			
Port Shepstone	82	68	
Seven Oaks			
Vryheid			

O.F.S. - O.V.S.	Max.	Min.	Rfl.
Bethlehem	85	51	
Bethulie	88	55	
Bloemfontein	88	56	
Ficksburg	88	52	
Fouresmith			
Harrismith			
Heilbron			
Hoopstad	93	55	
Kroonstad	93	56	
Lindley			
Modderpoort			
Parys			
Vrede			
Wepener	89	46	
Winburg			
Zastron			
S.W.A. and Protectorates en Protektorate			
Gobabis	92	64	
Keetmanshoop	93	64	
Luderitz	75	59	
Ondongua	94	64	0.01
Swakopmund	63	59	
Tsumeb	93	59	0.05
Windhoek	86	68	0.00
Francistown			
Gaberones			
Mahalapye	99	65	
Maun	98	63	
Tsabong			
Mbabane	90	64	
Stegi			

SYNOPTIC WEATHER MAP — 1200 GMT. — 1400 SAST. — SINOPTIESE WEERKAART

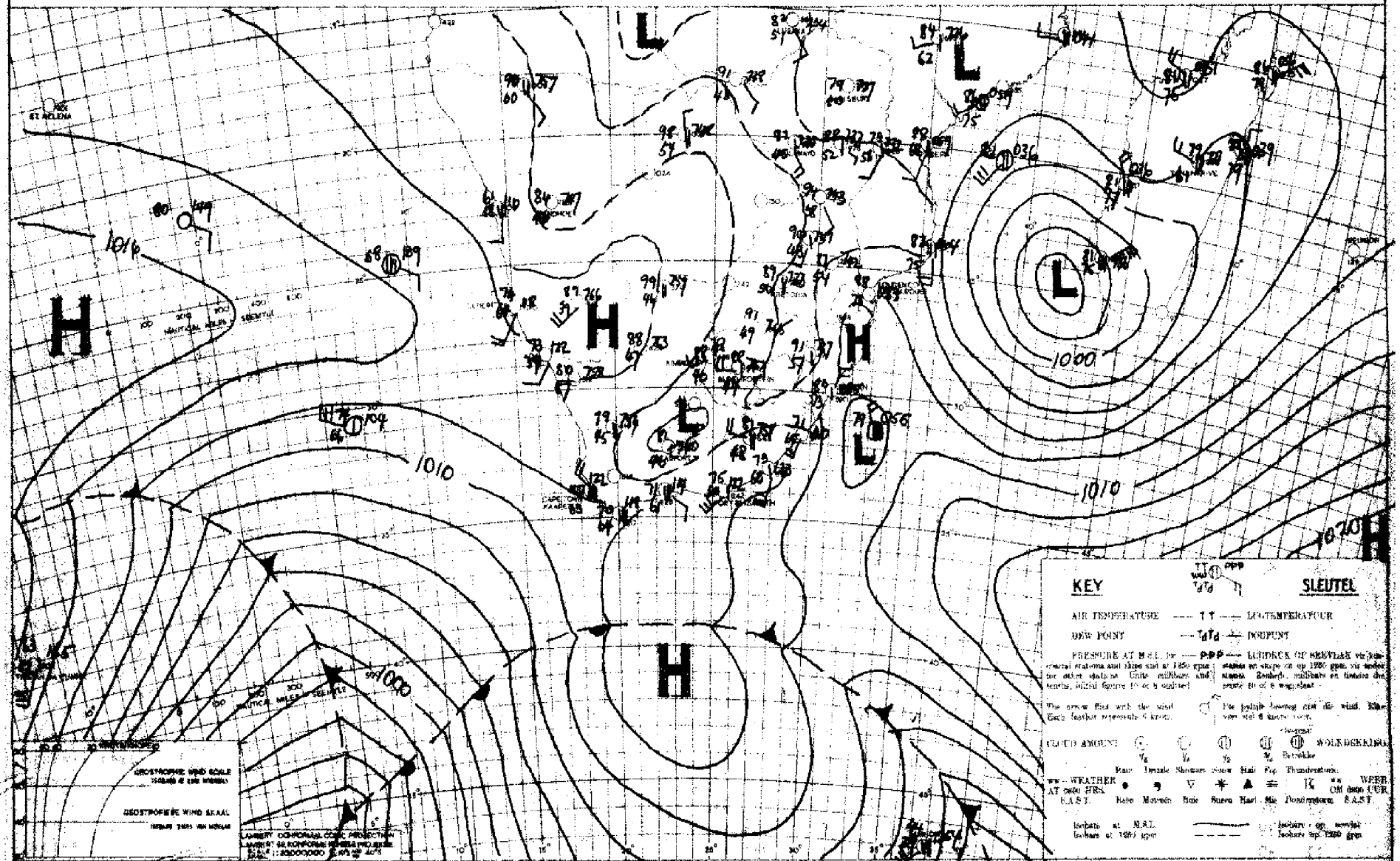

INFERENCE — DATE 21-3-1952 DATUM — AFLEIDING

THE SLIGHT RISE IN PRESSURE ALONG THE S. COAST WILL BE OFFSET AGAIN TOMORROW BY THE LOW PRESSURE SYSTEM S.W. OF THE CAPE, SO THAT NO INFLUX OF MOIST AIR FROM THE E. CAN BE EXPECTED OVER TVL. THE CYCLONE IN THE MOCAMBIQUE CHANNEL REMAINS UNCHANGED IN POSITION AND INTENSITY AND DRY UPPER S. WINDS WILL PERSIST OVER TVL. & NATAL.

DIE AFFENSE STYGING VAN DRUKKE LANGS DIE S. KUS IS SLEGS TYDELIK MAAR GEBIEN 'N LAAG DRUK STELSEL S.W. VAN DIE KAAP MOES WEER DIE DRUKKE SAL LAAT LAAT. DAAR WORD DUS NIE 'N INSTROMING VAN VOCHTIGE LUG UIT DIE O. OOR TVL VERWAG NIE. DIE TROPIESE SIKLOON BLY ONVERANDERD IN POSISIE EN INTENSITEIT IN DIE MOSAMBIEK-KANAAL EN DROE S. WINDE IN DIE BO-LUG SAL VOORTDUUR.

DAAGLIKSE WEERBULLETIN

WEERBURO WEATHER BUREAU

DEPT. VAN VERVOER : DEPT. OF TRANSPORT

DAILY WEATHER BULLETIN

Maksimum en Minimum Temperature (°F) en Reënval (duime) vir die Etmaal wat om 0800 (SAST) eindig op

Maximum and Minimum Temperatures (°F) and Rainfall (inches) 24 hours ending at 0800 (SAST) on

23-3-195_

TRANSVAAL	Max.	Min.	Rvl.
Barberton			
Bethal			
Chester			
Delmas			
Ermelo	85	49	
Joubert Park			
Komatipoort			
Kroondal			
Leeuwdoornstad			
Lichtenburg			
Louis Trichardt			
Marnitz			
Middelburg			
Loskop			
Nelspruit			
Nylstroom	92	57	
Palmietfontein	89	54	
Pietersburg	91	58	
Piet Retief			
Pelgrimsrus			
Potchefstroom			
Pretoria W.B.	89	57	
Pretoriuskop			
Standerton			
Thabazimbi	98	65	
Vaalwater			
Watervalboven			
Wolmaransstad			
Zeerust			
Witbank			
KAAP - CAPE			
Alexanderbaai	79	61	
Aberdeen			
Andsluis			
Beaufort-Wes	80	57	
Cala			

CAPE - KAAP	Max.	Min.	Rfl.
Calitzdorp			
Calvinia			
Cape Agulhas	78	60	0.06
Cape Columbine	67	57	0.03
Cape St. Francis	75	63	
Carnarvon			
Cradock			
De Aar			
Dordrecht			
East London	83	65	
Elsenburg			
Flagstaff			
Fraserburg			
Gariep			
George	80	59	0.02
Graaff Reinet			
Grahamstown			
Idutywa			
Jansenville			
Kenhardt			
Kentani			
Kimberley	93	59	
Kingwilliamstown	90	60	
Klaver			
Kowie			
Kuruman			
Lake Mentz			
Lovedale			
Maclear			
Mafeking	94	66	
Matatiele			
Matroosberg	74	52	
Middelburg			
Mossel Bay	76	66	
Malmesbury			
O'okiep			
Orange River			
Pofadder			
Port Elizabeth	86	60	

KAAP - CAPE	Max.	Min.	Rvl.
Port St. Johns			
Postmasburg	80	66	
Piquetberg			
Prieska			
Prince Albert			
Queenstown			
Riversdale	92	56	
Somerset-oos	93	58	
Springfontein			
Steynsburg			
Stormsrivier			
Sutherland			
Swellendam			
Umtata			
Upington	93	60	
van Wyksvlei	91	58	
Victoria-Wes	85	50	
Vryburg			
Williston			
Willowmore			
Wingfield	73	60	0.44
Venterstad			
NATAL			
Kaap St. Lucia	91	72	
Dundee			
Durban	82	67	
Estcourt			
Himeville			
Ladysmith	92	57	
Melmoth	92	65	
M'kuzi			
Newcastle	94	54	
Pietermaritzburg			
Port Shepstone			
Seven Oaks			
Vryheid			

O.F.S. - O.V.S.	Max.	Min.	Rfl.
Bethlehem			
Bethulie			
Bloemfontein	88	55	
Ferresmith	89	54	
Frankburg			
Harrismith			
Heilbron			
Hoopstad	95	58	
Kroonstad			
Lindley			
Modderpoort			
Parys			
Vrede			
Wepener			
Winburg			
Zastron			
S.W.A. and Protectorates en Protektorate			
Gobabis	94	63	
Keetmanshoop	93	62	
Luderitz	74	58	
Ondongua			
Swakopmund	69	60	
Tsumeb	94	64	
Windhoek	84	55	
Francistown			
Gaberones			
Mahalapye			
Maun	99	61	
Tsabong			
Mbabene			
Stegi			

SYNOPTIC WEATHER MAP 1200 GMT. — 1400 SAST. SINOPTIESE WEERKAART

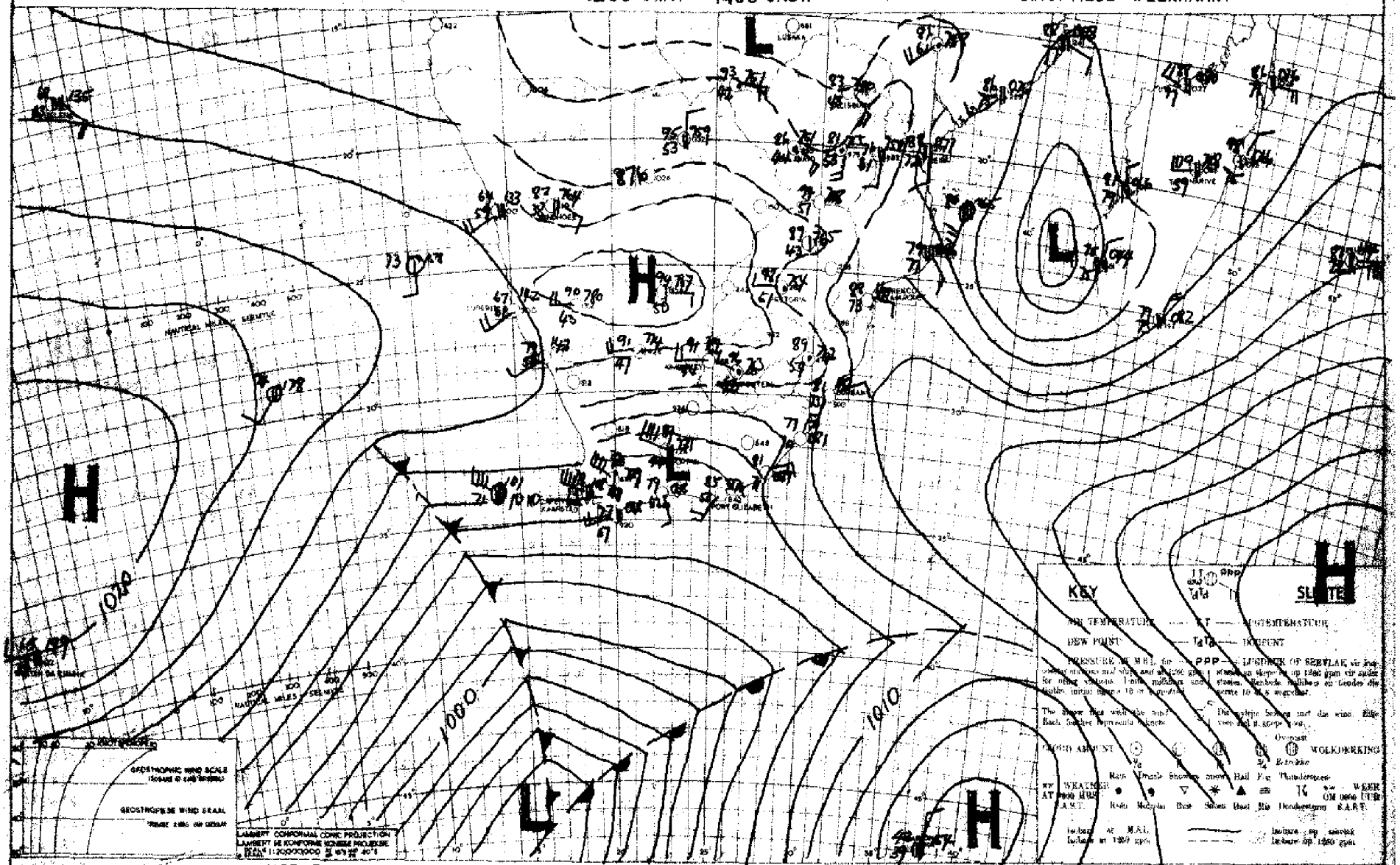

INFERENCE

DATE 22-3-1952 DATUM

AFLEIDING

APART FROM CLOUDY SHOWERY WEATHER OVER THE S.W. CAPE WHERE THE APPROACHING COLD FRONT IS MAKING ITS INFLUENCE FELT THE WEATHER WILL CONTINUE FINE AND SETTLED. IT WILL BE VERY HOT OVER THE INTERIOR.

AFGESIEN VAN BEWOLKTE WEER MET BUIE OOR S.W. KAAPLAND WAAR DIE NADERENDE KOUEFRONT SY INVLOED LAAT VERD. SAL DIT MOOIWEER EN GESTADIGDE WEER BLY. DIT SAL OOR DIE BINNELAND BAIE WARM WEES.

DAAGLIKSE WEERBULLETIN

WEERBURO WEATHER BUREAU
DEPT. VAN VERVOER : DEPT. OF TRANSPORT

DAILY WEATHER BULLETIN

Maksimum en Minimum Temperature (°F) en Reënval (duime) vir die Etmaal wat om 0800 (SAST) eindig op

Maximum and Minimum Temperatures (°F) and Rainfall (inches) 24 hours ending at 0800 (SAST) on

24 . 3 195 2

TRANSVAAL	Max.	Min.	Rvl.
Barberton			
Bethal			
Chester			
Delmas			
Ermelo	86	53	
Joubert Park			
Komatipoort	1.01	68	
Kroondal			
Leeuwdoornsstad			
Lichtenburg			
Louis Trichardt	91	63	
Marnitz			
Middelburg			
Loskop			
Nelspruit	98	58	
Nylstroom	93	57	
Palmietfontein	89	55	
Pietersburg	93	61	
Piet Retief			
Pelgrimsrus			
Potchefstroom	92	54	
Pretoria W.B.	91	74	
Pretoriuskop			
Standerton	88	50	
Thabazimbi	98	70	
Vaalwater			
Watervalboven			
Wolmaransstad			
Zeerust			
Witbank			
KAAP - CAPE			
Alexanderbaai	77	58	
Aberdeen			
Andalusia			
Beaufort-Wes	83	57	
Cala			

CAPE - KAAP	Max.	Min.	Rfl.
Calitzdorp			
Calvinia	78	46	
Cape Agulhas	73	56	
Cape Columbine	68	56	
Cape St. Francis	73	65	0.04
Carnarvon			
Cradock			
De Aar	89	53	
Dordrecht	85	51	
East London	77	69	
Elsenburg			
Flagstaff			
Fraserburg			
Garies	83	56	
George	72	60	
Graaff Reinet			
Grahamstown			
Idutywa			
Jansenville			
Kenhardt	91	61	
Kentani			
Kimberley	91	58	
Kingwilliamstown			
Klaver	77	56	
Kowie			
Kuruman			
Lake Mentz			
Lovedale			
Maclear			
Mafeking	94	66	
Matatiele			
Matroosberg	74	51	
Middelburg			
Mossel Bay	78	64	
Malmesbury			
O'okiep	79	54	
Orange River	94	55	
Pofadder	83	66	
Port Elizabeth	76	65	0.02

KAAP - CAPE	Max.	Min.	Rvl.
Port St. Johns	79	72	
Postmasburg	92	66	0.01
Piquetberg			
Prieska	95	56	
Prince Albert			
Queenstown	89	57	
Riversdale	79	57	
Somerset-oos	81	64	
Springfontein			
Steynsburg			
Stormsrivier			
Sutherland			
Swellendam			
Umtata	95	58	
Upington	93	62	
van Wyksvlei	86	58	
Victoria-Wes	85	52	
Vryburg	94	59	
Williston			
Willowmore	82	57	
Wingfield			
Venterstad			
NATAL			
Kaap St. Lucia	91	73	
Dundee			
Durban	84	72	
Estcourt	88	53	
Himeville			
Ladysmith	92	56	
Melmoth	95	74	
M'kuzi			
Newcastle			
Pietermaritzburg			
Port Shepstone	81	72	
Seven Oaks			
Vryheid			

O.F.S. - O.V.S.	Max.	Min.	Rfl.
Bethlehem	85	47	
Bethulie	89	53	
Bloemfontein	89	61	
Fauresmith	89	55	
Fraksburg			
Harrismith			
Heilbron			
Hoopstad	94	61	
Kroonstad	93	53	
Lindley			
Modderpoort			
Parys			
Vrede			
Wepener	59	50	
Winburg			
Zastron			
S.W.A. and Protectorates en Protektorate			
Gobabis	92	61	
Keetmanshoop	92	60	
Luderitz	75	58	
Ondongua	97	76	
Swakopmund	74	56	
Tsumeb	92	60	
Windhoek	88	61	
Francistown	99	60	
Gaberones			
Mahalapye	99	63	
Maun	98	63	
Tsabong	97	60	
Mbabane	96	68	
Stegi			

SYNOPTIC WEATHER MAP — 1200 GMT — 1400 SAST — SINOPTIESE WEERKAART

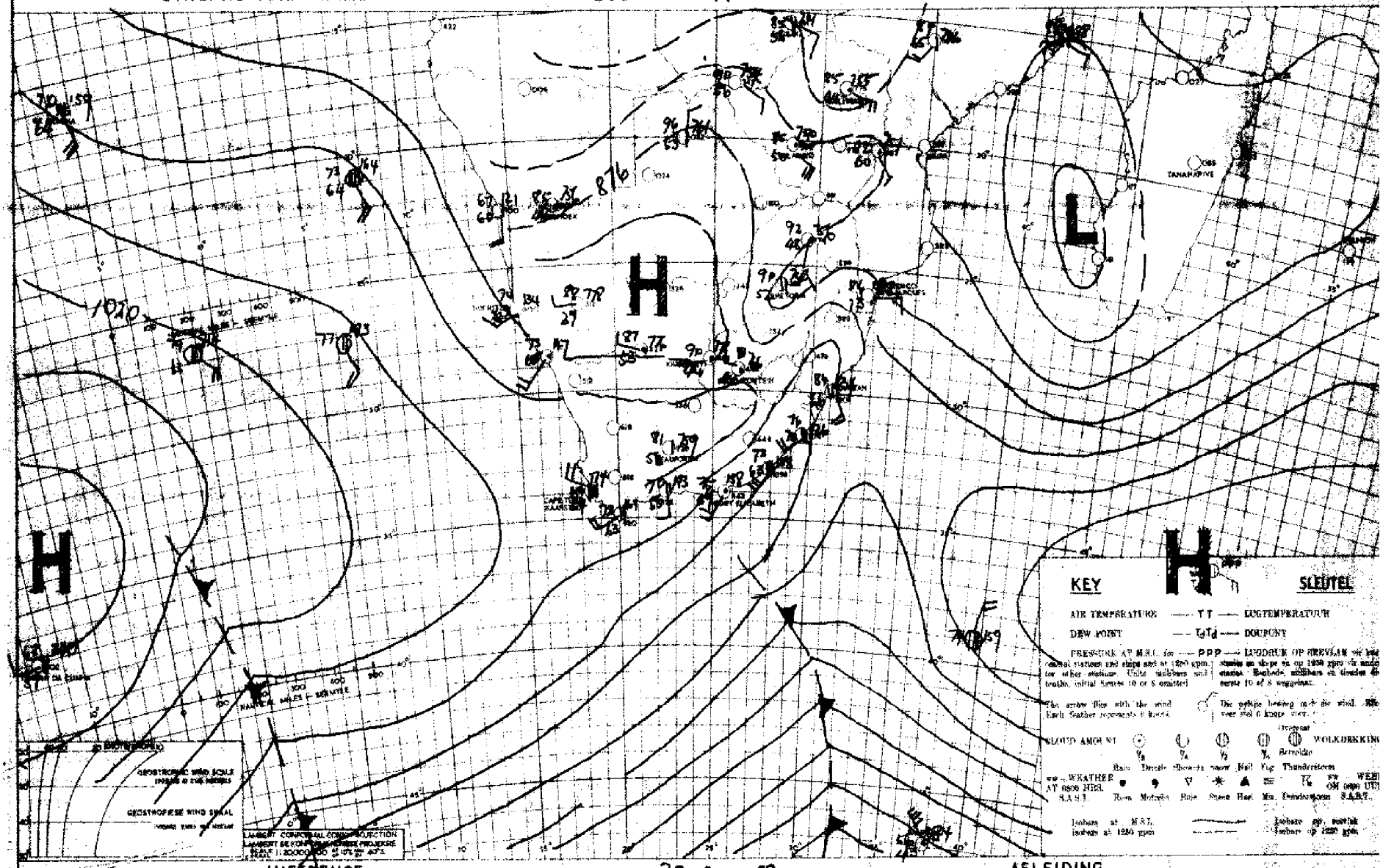

INFERENCE — DATE 23-3-1952 DATUM — AFLEIDING

THE MOZAMBIQUE TROPICAL CYCLONE IS WEAKENING AND ITS INFLUENCE OVER THE UNION IS FADING, BUT THE AIRMASS OVER S.A. IS VERY DRY. WEATHER WILL THEREFORE AGAIN BE FAIR AND HOT.

DIE TROPIESE SIKLONE OOR DIE MOSAMBIEK KANAAL IS NOU VERSWA EN SY INVLOED OOR DIE UNIE NEEM AF MAAR DIE LUGMASSA OOR S. AFRIKA IS SO DROOG DAT DIT MOOI WEER EN BAIE WARM SAL BLY.

DAAGLIKSE WEERBULLETIN

WEERBURO : WEATHER BUREAU
DEPT. VAN VERVOER : DEPT. OF TRANSPORT

DAILY WEATHER BULLETIN

Maksimum en Minimum Temperature (°F) en Reënval (duime) vir die Etmaal wat om 0800 (SAST) eindig op

Maximum and Minimum Temperatures (°F) and Rainfall (inches) 24 hours ending at 0800 (SAST) on

5-3-195

TRANSVAAL	Max.	Min.	Rvl.
Barberton			
Bethal			
Chester			
Delmas			
Ermelo	84	55	
Joubert Park			
Komatipoort	97	68	
Kroondal			
Leeuwdoornstad			
Lichtenburg			
Louis Trichardt	85	59	
Marnitz			
Middelburg			
Loskop			
Nelspruit			
Nylstroom	92	57	0.08
Palmietfontein	88	58	
Pietersburg	89	61	
Piet Retief			
Pelgrimsrus	86	55	0.01
Potchefstroom	90	58	0.03
Pretoria W.B.	88	60	
Pretoriuskop			
Standerton	85	51	0.01
Thabazimbi	96	66	
Vaalwater			
Watervalboven			
Wolmaransstad			
Zeerust			
Witbank			
KAAP - CAPE			
Alexanderbaai	71	53	
Aberdeen			
Andelusia			
Beaufort-Wes	83	57	
Cala			

CAPE - KAAP	Max.	Min.	Rfl.
Calitzdorp			
Calvinia	78	44	
Cape Agulhas	73	58	
Cape Columbine	68	55	
Cape St. Francis	69	64	0.08
Carnarvon			
Cradock			
De Aar	89	54	
Dordrecht	84	52	
East London	79	[illegible]	
Elsenburg			
Flagstaff			
Fraserburg	83	45	
Gariep	77	54	
George	68	5[illegible]	
Graaff Reinet	84	63	0.02
Grahamstown			
Idutywa			
Jansenville			
Kenhardt	92	56	
Kentani			
Kimberley	92	62	
Kingwilliamstown	80	65	
Klaver			
Kowie			
Kuruman			
Lake Mentz			
Lovedale			
Maclear			
Mafeking			
Matatiele			
Matroosberg			
Middelburg			
Mossel Bay	71	64	
Malmesbury			
O'okiep	78	46	
Orange River	84	57	
Pofadder	83	48	
Port Elizabeth	71	62	0.05

KAAP - CAPE	Max.	Min.	Rvl.
Port St. Johns	81	71	
Postmasburg	92	61	
Piquetberg			
Prieska	95	57	
Prince Albert			
Queenstown	90	61	
Riversdale	78	51	
Somerset-oos	79	63	0.09
Springfontein	85	50	
Steynsburg			
Stormerivier			
Sutherland			
Swellendam			
Umtata	89	64	
Upington	95	61	
van Wyksvlei	86	54	
Victoria-Wes	86	47	
Vryburg	94	56	
Williston			
Willowmore	84	59	
Wingfield	71	56	0.03
Venterstad			
NATAL.			
Kaap St. Lucia	85	72	
Dundee			
Durban	82	70	
Estcourt	89	57	
Himeville			
Ladysmith	89	59	
Melmoth	87	63	0.01
M'kuzi			
Newcastle	91	55	
Pietermaritzburg			
Port Shepstone	84	73	
Seven Oaks			
Vryheid			

O.F.S. - O.V.S.	Max.	Min.	Rfl.
Bethlehem			
Bethulie	89	55	
Bloemfontein	89	57	
Ferresmith	90	52	
Kroonstad			
Harrismith			
Heilbron			
Hoopstad	96	60	
Kroonstad	92	56	
Lindley			
Modderpoort			
Parys			
Vrede			
Wepener	85	59	
Winburg			
Zastron			
S.W.A. and Protectorates en Protektorate			
Gobabis	93	68	
Keetmanshoop	93	57	
Luderitz	71	56	
Ondongua			
Swakopmund	74	54	
Tsumeb	92	68	
Windhoek	89	63	0.02
Francistown	95	61	
Gaberones			
Mahalapye	96	65	
Maun	97	60	
Tsabong			
Mbabane			
Stegi			
Bremersdorp	90	64	

SYNOPTIC WEATHER MAP — 1200 GMT. — 1400 SAST. — SINOPTIESE WEERKAART

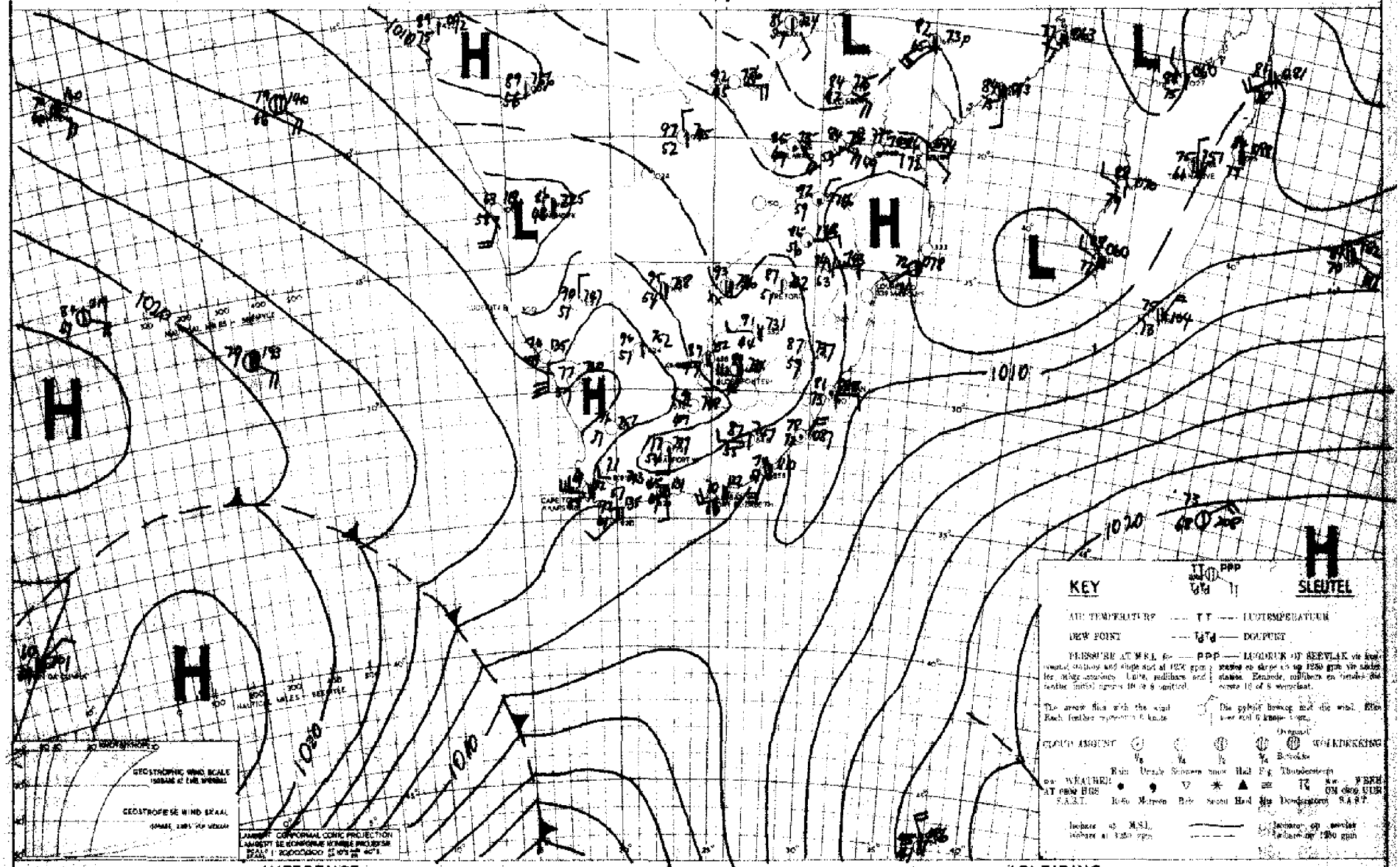

DATE 24-8-1952 DATUM

INFERENCE

THE TROPICAL CYCLONE IN THE MOZAMBIQUE CHANNEL HAS WEAKENED CONSIDERABLY BUT THE CYCLONIC CIRCULATION PERSISTS AT UPPER LEVELS. WITH HIGH TEMPS AND A MODERATE MOISTURE CONTENT THERE WILL BE ISOLATED LIGHT THUNDERSTORMS OVER TVL, NATAL, THE O.F.S. & N. CAPE. ALONG THE S.E. & E. COASTS IT WILL BE CLOUDY AND MILD.

AFLEIDING

DIE TROPIESE SIKLOON IN DIE MOSAMBIEK KANAAL HAT AANSIENLIK VERSWAK MAAR DIE SIKLONIESE SIRKULASIE DUUR NOG VOORT IN DIE BOVE LAGES. MET HOË TEMP. EN 'N MATIGE VOCHGEHALTE SAL DAAR AFGESONDERDE LIGTE DONDERBUIE VOORKOM OOR TVL., NATAL, DIE VRYSTAAT EN N. KAAPLAND. DIT SAL BEWOLK EN MATIG WEES LANGS DIE S.O. KUS EN OOSKUS.

DAAGLIKSE WEERBULLETIN

WEERBURO WEATHER BUREAU
DEPT. VAN VERVOER : DEPT. OF TRANSPORT

DAILY WEATHER BULLETIN

Maksimum en Minimum Temperature (°F) en Reënval (duime) vir die Etmaal wat om 0800 (SAST) eindig op

Maximum and Minimum Temperatures (°F) and Rainfall (inches) 24 hours ending at 0800 (SAST) on

26-3 195 2

TRANSVAAL	Max.	Min.	Rvl.
Barberton			
Bethal			
Chester			
Delmas			
Ermelo			
Joubert Park	84	57	
Komatipoort			
Kroondal	103	76	
Leeuwdoornstad			
Lichtenburg			
Louis Trichardt	94	63	0.02
Marnitz			
Middelburg			
Loskop			
Nelspruit	95	67	0.01
Nylstroom	92	59	0.01
Palmietfontein	89	64	0.02
Pietersburg	91	63	0.01
Piet Retief			
Pelgrimsrus	90	56	0.01
Potchefstroom	92	54	0.01
Pretoria W.B.	89	63	
Pretoriuskop			
Standerton	87	55	0.01
Thabazimbi	97	68	
Vaalwater			
Watervalboven			
Wolmaransstad			
Zeerust			
Witbank			
KAAP - CAPE			
Alexanderbaai	73	56	
Aberdeen			
Andalusia			
Beaufort-Wes	78	54	
Cala			

CAPE - KAAP	Max.	Min.	Rfl.
Calitzdorp			
Calvinia	69	43	
Cape Agulhas	73	58	
Cape Columbine	69	53	
Cape St. Francis	71	60	0.13
Carnarvon			
Cradock			
De Aar	84	46	
Dordrecht	84	50	0.01
East London	75	55	
Elsenburg			
Flagstaff			
Fraserburg			
Garies	74	52	
George	74	55	0.03
Graaff Reinet	82	58	
Grahamstown			
Idutywa			
Jansenville			
Kenhardt	83	51	
Kentani			
Kimberley	92	56	
Kingwilliamstown	71	59	
Klaver	73	56	
Kowie			
Kuruman			
Lake Mentz			
Lovedale			
Maclear			
Mafeking			
Matatiele			
Matroosberg	65	52	
Middelburg	83	46	
Mossel Bay	72	60	
Malmesbury			
O'okiep	70	49	
Orange River			
Pofadder			
Port Elizabeth	72	58	

KAAP - CAPE	Max.	Min.	Rvl.
Port St. Johns	79	64	0.06
Postmasburg	89	53	
Piquetberg			
Prieska	86	57	
Prince Albert			
Queenstown	87	53	0.01
Riversdale	80	53	
Somerset-oos	74	54	0.04
Springfontein	88	60	
Steynsburg			
Stormsrivier			
Sutherland			
Swellendam			
Umtata	79	59	
Upington	82	50	
van Wyksvlei	59	50	
Victoria-Wes	81	48	
Vryburg	94	53	
Williston			
Willowmore	77	52	
Wingfield	70	53	0.01
Venterstad			
NATAL			
Kaap St. Lucia	88	72	
Dundee			
Durban	82	73	
Estcourt	91	64	0.01
Himeville			
Ladysmith	94	66	0.01
Melmoth	86	65	0.02
M'kuzi			
Newcastle	93	66	
Pietermaritzburg			
Port Shepstone	84	68	0.03
Seven Oaks			0.04
Vryheid			

O.F.S. - O.V.S.	Max.	Min.	Rfl.
Bethlehem	85	56	
Bethulie	87	51	
Bloemfontein	90	52	0.01
Ficksburg			
Harrismith			
Heilbron			
Hoopstad			
Kroonstad	92	62	0.01
Lindley			
Modderpoort			
Parys			
Vrede			
Wepener	89	46	
Winburg			
Zastron			
S.W.A. and Protectorates en Protektorate			
Gobabis	91	61	
Keetmanshoop	88	50	
Luderitz	71	54	
Ondongua	96	68	
Swakopmund	65	52	
Tsumeb	90	68	
Windhoek	87	59	
Francistown			
Gaberones			
Mahalapye	96	74	
Maun	96	63	0.01
Tsabong	96	58	
~~Mbabane~~ Bremersdorp	91	68	
Stegi			

SYNOPTIC WEATHER MAP 1200 GMT. — 1400 SAST. SINOPTIESE WEERKAART

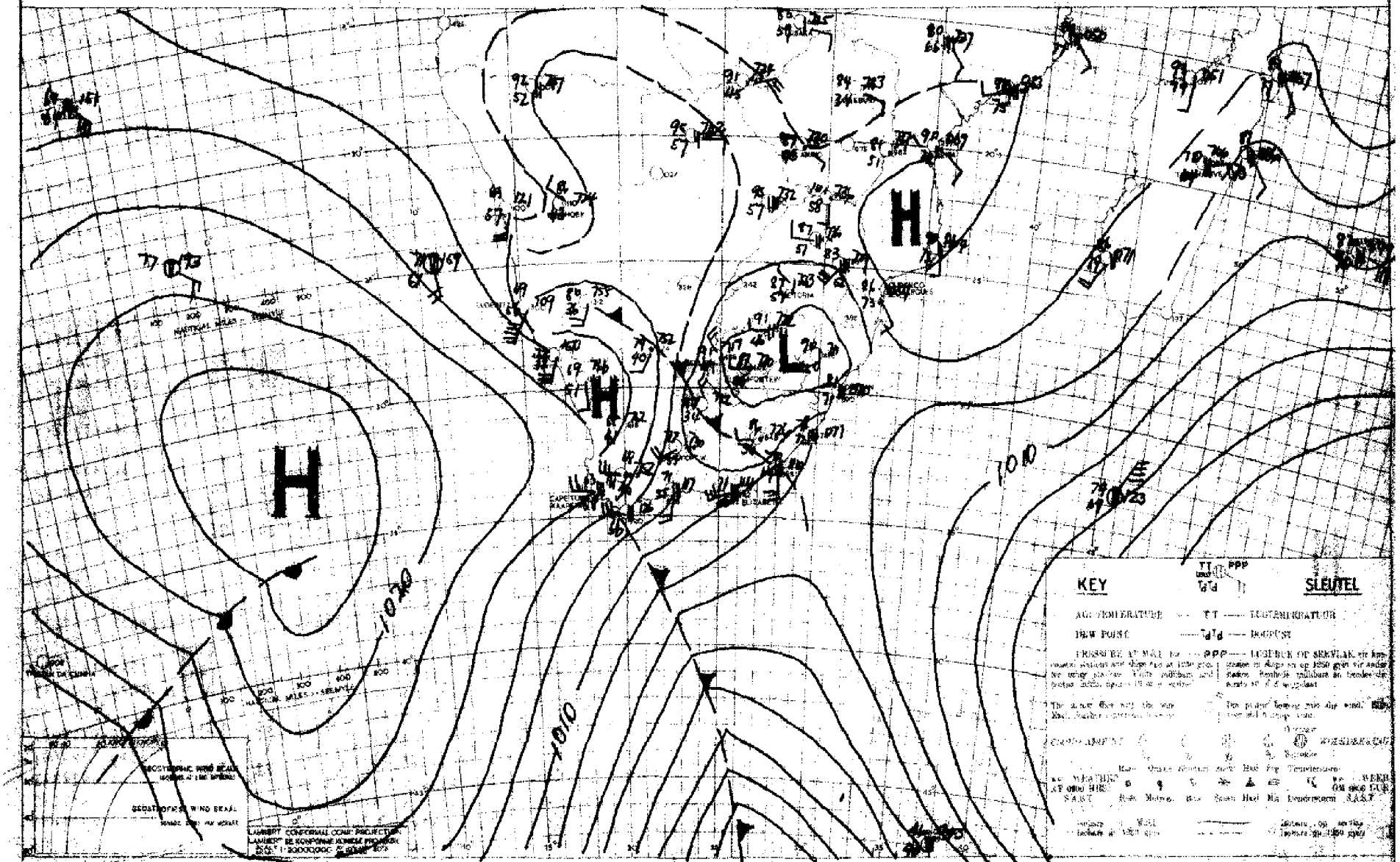

INFERENCE DATE 25 - 3 - 1952 DATUM AFLEIDING

THE MOZAMBIQUE CYCLONE HAS DISAPPEARED AND IN THE SURFACE LAYERS MORE HUMID AIR WILL FLOW INTO TVL. & NATAL & THUNDERSHOWERS WILL BEGIN TO DEVELOP. COOLER AIR IS MOVING OVER THE CAPE PROVINCE FROM THE WEST.

DIE MOSAMBIEK KANAAL SIKLONE HET NOU VERDWIJN EN IN DIE LUGLAGE NABY DIE OPPERVLAKTE SAL MEER VOCHTIGE LUG TVL. EN NATAL INKOM EN DONDERBUIE SAL ONTWIKKEL. KOELER LUG UIT DIE W. BEWEEG OOR KAAPLAND.

DAAGLIKSE WEERBULLETIN — WEERBURO — WEATHER BUREAU — DAILY WEATHER BULLETIN

DEPT. VAN VERVOER : DEPT. OF TRANSPORT

Maksimum en Minimum Temperature (°F) en Reënval (duime) vir die Etmaal wat om 0800 (SAST) eindig op

Maximum and Minimum Temperatures (°F) and Rainfall (inches) 24 hours ending at 0800 (SAST) on

27 - 3 195 2

TRANSVAAL	Max.	Min.	Rvl.
Barberton			
Bethal			0.14
Chester			
Delmas			
Ermelo	80	56	0.05
Joubert Park			
Komatipoort	91	73	0.03
Kroondal			0.05
Leeuwdoornestad			
Lichtenburg			
Louis Trichardt	85	62	
Marnitz			
Middelburg			
Loskop			0.02
Nelspruit	84	64	1.19
Nylstroom	90	64	0.32
Palmietfontein	84	61	0.01
Pietersburg	89	65	
Piet Retief			
Pelgrimsrus	81	59	0.[illegible]
Potchefstroom	87	56	0.01
Pretoria W.B.	88	61	0.05
Pretoriuskop			
Standerton	84	55	0.03
Thabazimbi	97	67	0.04
Vaalwater			
Waterval-boven	79	58	1.24
Wolmaranstad			
Zeerust			
Witbank			0.04
KAAP - CAPE			
Alexanderbaai	73	50	
Aberdeen			
Andalusia			
Beaufort-Wes	73	52	
Cala			

CAPE - KAAP	Max.	Min.	Rfl.
Calitzdorp			
Calvinia	73	41	
Cape Agulhas	70	53	
Cape Columbine	69	53	
Cape St. Francis	69	58	
Carnarvon			
Cradock			
De Aar	82	48	
Dordrecht	68	51	
East London	73	60	
Elsenburg			
Flagstaff			
Fraserburg	69	47	
Garies			
George	66	49	
Graaff Reinet	74	54	
Grahamstown			
Idutywa			
Jansenville			
Kenhardt	83	49	
Kentani			
Kimberley	87	50	
Kingwilliamstown	70	54	
Klaver	77	51	
Kowie			
Kuruman			
Lake Mentz			
Lovedale			
Maclear			
Mafeking	90	63	
Matatiele			
Matroosberg	67	39	
Middelburg	78	38	0.00
Mossel Bay	71	57	
Malmesbury			
O'okiep			
Orange River			
Pofadder			
Port Elizabeth	71	52	

KAAP - CAPE	Max.	Min.	Rvl.
Port St. Johns	73	62	0.30
Postmasburg	85	55	
Piquetberg			
Prieska			
Prince Albert			
Queenstown	72	55	
Riversdale	79	49	
Somerset-oos	63	53	
Springfontein	69	54	
Steynsburg			
Stormsrivier			
Sutherland			
Swellendam			
Umtata	67	58	
Upington	83	47	
van Wyksvlei			
Victoria-Wes	78	41	
Vryburg	92	47	
Williston			
Willowmore	71	49	
Wingfield	69	48	0.01
Venterstad			
NATAL			
Kaap St. Lucia	81	69	0.44
Dundee			0.74
Durban	77	68	0.02
Estcourt	78	57	0.04
Himeville			
Ladysmith	80	57	0.48
Melmoth	70	61	0.10
M'kuzi			
Newcastle	78	55	0.19
Pietermaritzburg			0.30
Port Shepstone	74	67	0.01
Seven Oaks			
Vryheid			

O.F.S. - O.V.S.	Max.	Min.	Rfl.
Bethlehem	81	51	0.0
Bethulie	83	45	
Bloemfontein	84	51	
Ficreasmith	86	46	
Frankburg			
Harrismith			
Heilbron			
Hoopstad	93	47	
Kroonstad	91	57	0.0
Lindley			
Modderpoort			
Parys			
Vrede			
Wepener	87	45	
Winburg			
Zastron			
S.W.A. and Protectorates en Protektorate			
Gobabis	92	59	
Keetmanshoop	87	57	
Luderitz	70	57	
Ondongua	96	70	0.0
Swakopmund	63	52	
Tsumeb	90	65	0.0
Windhoek	87	57	
Francistown	94	64	
Gaberones			
Mahalapye	92	73	
Maun	87	59	
Tsabong	90	50	
Mbabane			
Stegi			

SYNOPTIC WEATHER MAP — 1200 GMT. — 1400 SAST. — SINOPTIESE WEERKAART

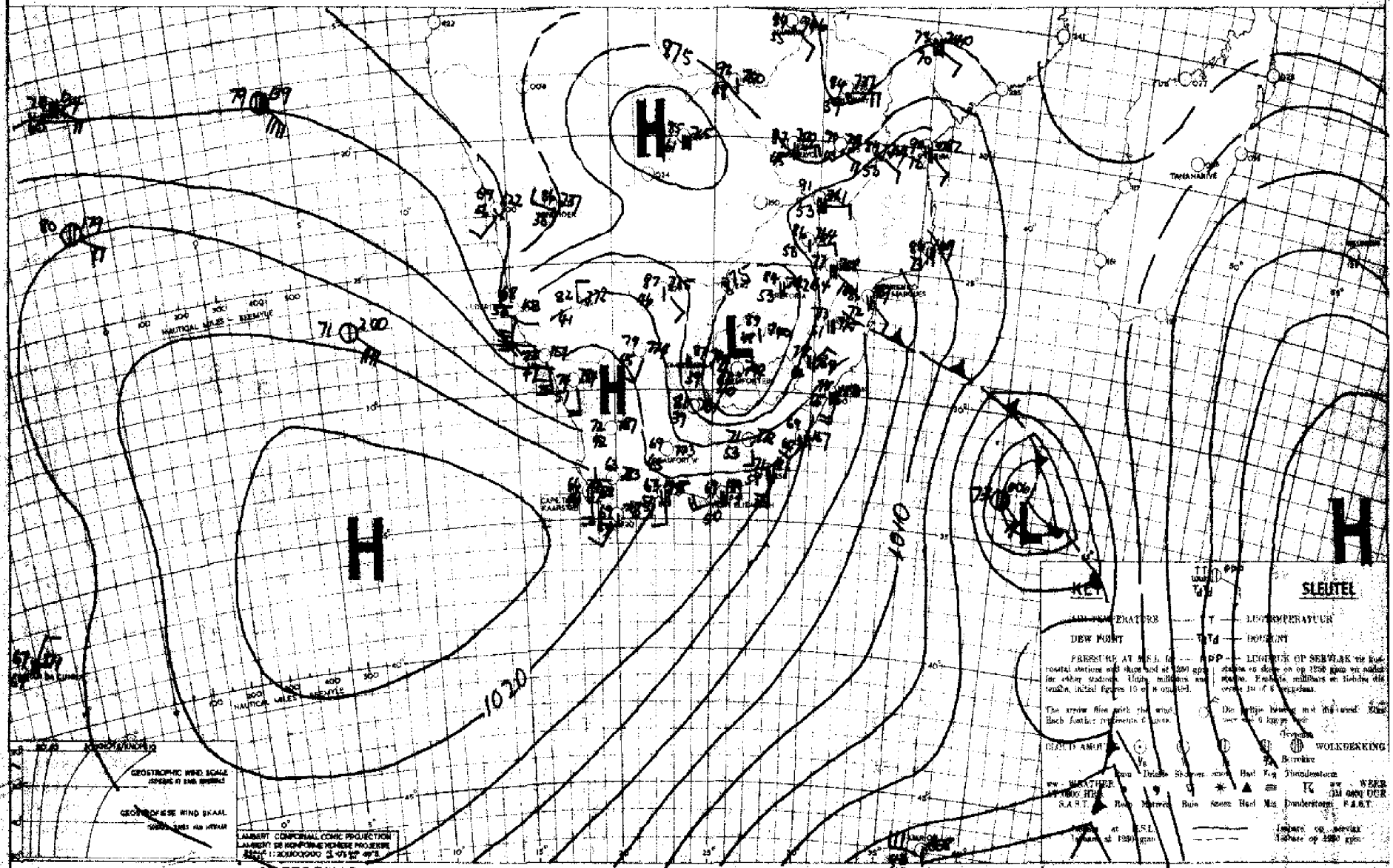

INFERENCE — DATE 26-3-1952 DATUM — AFLEIDING

THE E. SURGE OF THE ANTICYCLONE AROUND THE UNION S. COAST WILL BRING TEMPORARY COOLER & CLOUDY WEATHER TO THE E. PARTS OF THE UNION, WHERE THUNDERSHOWERS WILL BE LIKELY. ELSEWHERE THERE WILL BE LITTLE CHANGE.

DIE O. BEWEGING VAN DIE ANTISIKLONE OM DIE S. KUS VAN DIE UNIE SAL TYDELIKE BEWOLKTE EN KOELER WEER NA DIE O. DELE VAN DIE UNIE BRING EN DONDERBUIE SAL MOONTLIK VOORKOM. ORIGENS SAL DAAR MIN VERANDERING WEES.

DAAGLIKSE WEERBULLETIN

WEERBURO : WEATHER BUREAU
DEPT. VAN VERVOER : DEPT. OF TRANSPORT

DAILY WEATHER BULLETIN

Maksimum en Minimum Temperature (°F) en Reënval (duime) vir die 24uur wat om 0800 (SAST) eindig op 28-3-1952

Maximum and Minimum Temperatures (°F) and Rainfall (inches) 24 hours ending at 0800 (SAST) on

TRANSVAAL	Max.	Min.	Rvl.
Barberton			
Bethal			
Chester			
Delmas			
Ermelo	79	49	0.14
Joubert Park			
Komatipoort	90	71	0.15
Kroondal			
Leeuwdoornestad			
Lichtenburg			
Louis Trichardt			
Marnitz			
Middelburg			
Loskop			
Nelspruit	81	64	0.14
Nylstroom	82	56	0.01
Palmietfontein	82	55	0.22
Pietersburg	80	58	0.01
Piet Retief			
Pelgrimsrus			
Potchefstroom	87	55	0.52
Pretoria W.B.	83	55	0.19
Pretoriuskop			
Standerton	83	47	0.01
Thabazimbi			
Vaalwater			
Watervalboven			
Wolmaranestad			
Zeerust			
Witbank			
KAAP - CAPE			
Alexanderbaai	70	48	
Aberdeen			
Andelusia			
Beaufort-Wes	77	48	
Cala			

CAPE - KAAP	Max.	Min.	Rfl.
Calitzdorp			
Calvinia	79	41	
Cape Agulhas	72	61	0.01
Cape Columbine	69	55	
Cape St. Francis	69	60	0.06
Carnarvon			
Cradock			
De Aar	83	46	
Dordrecht	77	46	
East London	72	59	
Elsenburg			
Flagstaff			
Fraserburg			
Garies	80	49	
George	70	57	
Graaff Reinet			
Grahamstown			
Idutywa			
Jansenville			
Kenhardt	86	51	
Kentani			
Kimberley	85	51	
Kingwilliamstown	75	53	
Klaver	78	55	
Kowie			
Kuruman			
Lake Mentz			
Lovedale			
Maclear			
Mafeking			
Matatiele			
Matroosberg	73	64	
Middelburg			
Mossel Bay	73	62	
Malmesbury			
O'okiep	81	55	
Orange River	85	45	
Pofadder			
Port Elizabeth	72	61	

KAAP - CAPE	Max.	Min.	Rvl.
Port St. Johns	73	66	
Postmasburg	85	58	
Piquetberg			
Prieska			
Prince Albert			
Queenstown	82	53	
Riversdale	78	53	
Somerset-oos	78	48	
Springfontein	80	57	0.04
Steynsburg			
Stormsrivier			
Sutherland			
Swellendam			
Umtata	77	58	
Upington	85	52	
van Wyksvlei			
Victoria-Wes	79	44	
Vryburg	91	52	
Williston			
Willowmore	77	52	
Wingfield	70	58	
Venterstad			
NATAL			
Kaap St. Lucia			
Dundee			
Durban	80	70	0.01
Estcourt	80	57	
Himeville			
Ladysmith	87	60	
Melmoth	85	65	0.04
M'kuzi			
Newcastle	88	55	
Pietermaritzburg			
Port Shepstone	81	72	
Seven Oaks			
Vryheid			

O.F.S. - O.V.S.	Max.	Min.	Rfl.
Bethlehem	84	58	
Bethulie	82	46	
Bloemfontein	82	46	
Ficksburg	82	49	
Harrismith			
Heilbron			
Hoopstad	91	47	
Kroonstad	88	55	0.01
Lindley			
Modderpoort			
Parys			
Vrede			
Wepener	84	39	
Winburg			
Zastron			
S.W.A. and Protectorates en Protektorate			
Gobabis	93	59	
Keetmanshoop	88	58	
Luderitz			
Ondongua			
Swakopmund	62	53	3.00
Tsumeb	91	65	
Windhoek	88	61	
Francistown			
Gaberones			
Mahalapye			
Maun	96	64	0.05
Tsabong			
Mbabane			
Stegi			
Bremersdorp	83	67	

SYNOPTIC WEATHER MAP — 1200 GMT — 1400 SAST. — SINOPTIESE WEERKAART

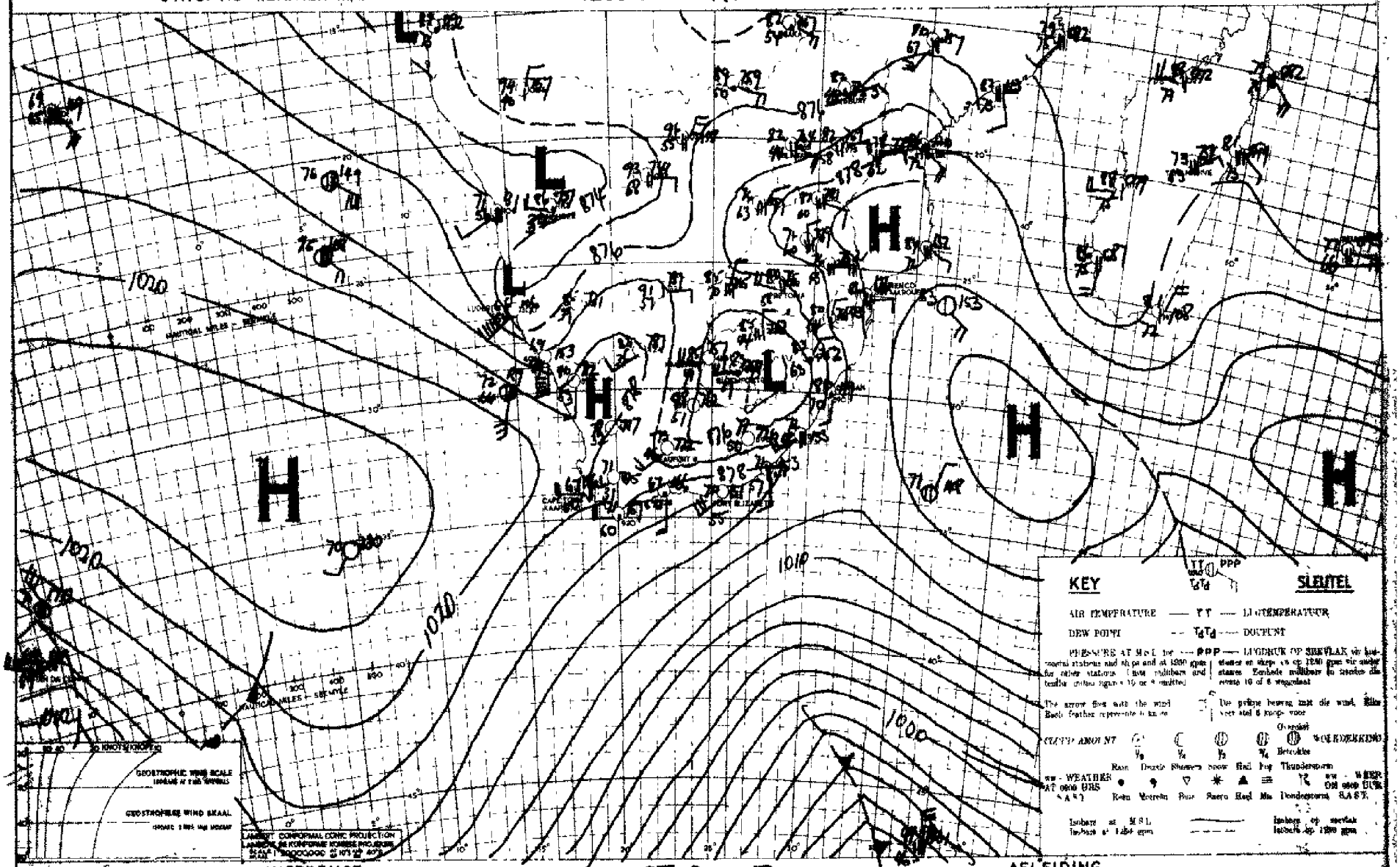

Maximum and Minimum Temperatures [illegible] and Rainfall
(Celsius) for the 24 hours ending at 0800 (SAST) [illegible] (inches) 24 hours ending at 0800 (SAST) [illegible]

29 - 3 - 1952

TRANSVAAL	Max.	Min.	Rfl.	CAPE - KAAP	Max.	Min.	Rfl.	NATAL	Max.	Min.	Rfl.	O.F.S. - O.V.S.	Max.	Min.	Rfl.
Barberton				Calitzdorp				Port St. Johns	76	68		Bethlehem	81	58	
Bethal			0.04	Calvinia	85	41		Pietermaritzburg	88	61		Bethulie	84	45	
Chester				Cape Agulhas	72	52		Piquetberg				Bloemfontein	84		
Delmas				Cape Columbine	69	56		Prieska				Ficksburg	83	48	
Ermelo	79	53	0.07	Cape St. Francis	71	61		Prince Albert				Kroonstad			
Joubert Park				Carnarvon				Queenstown	77	48		Harrismith			
Komatipoort	94	70	0.32	Ceres				Riversdale	80	47		Heilbron			
Kroondal			01.38	De Aar	84	51		Rustenburg	74	49		Hoopstad	92	58	
Leeuwdoornstad				Dordrecht	72	43		Springbok	72	50		Kroonstad	86	55	
Lichtenburg				East London	76	63		Standerton				Lindley			
Louis Trichardt	86	63	0.14	Elsenburg				Stellenbosch				Ficksburg			
Marble [illegible]				Flagstaff				Swellendam				Parys			
Middelburg				Grahamstown	81	48		Swellendam				Vereeniging			
Nelspruit			0.48	Gordonia	91	50		Tarkastad	70	56		Wepener	84	47	
Nylstroom	84	65	0.16	George	68	51		Tzaneen	90	53		Winburg			
Pietersburg				Hopefield	75	50		Umtata				Zastron			
Potgietersrust	81	57		Kimberley				Vanrhynsdorp	79	43					
Pretoriuskop	85	60	0.52	Kingwilliamstown				Vryburg	89	65					
Rustenburg				Knysna				Williston							
Sabie				Laingsburg	90	52		Wolmaransstad	77	54					
Tzaneen	81	51	0.19	Lamberts Bay				Zululand	74	61					
Vereeniging	81	58	0.21	Lichtenburg	88	57		Zwartkop							
Vryburg				Lindenwilletown	74	56									
Standerton	80	54	0.01	Malmesbury	87	52		NATAL				Bonnie	90	62	
Thabazimbi				Kowie				Kaap St. Maria	77	69	0.05	Keetmanshoop	92	63	
Vaalwater				Kuruman				Dundee				Luderitz	68	54	
Waterval-boven	81	58	0.05	Lake Mentz				Durban	80	66	0.25	Gibeon	95	57	
Wolmaransstad				Loxvalele				Estcourt	78	58	0.01	Swakopmund	80	55	
Zeerust				Maclear				Flagstaff				Windhoek	84	59	
Witbank			0.04	Mafeking				Greytown	79	56	0.01	Keetmanshoop	87	56	
KAAP - CAPE				Matatiele				Melmoth	70	61	0.04	Francistown	90	65	
				Matroosberg	77	45		Mikuri				Gaberones			
Alexandertas	74	52		Middelburg	77	39		Newcastle	80	56	0.27	Kakamas	98	63	0.38
Aberdeen				Mossel Bay	71	63		Pietermaritzburg				Mara	89	58	
Andalusia				Malmesbury				Port Shepstone	77	66		Isaacons	92	61	
Beaufort-Wes	77	47		Oliphantsbos				Seven Oaks							
Cala				Orange River				Vryheid				Mbabane	84	69	0.28
				Pofadder								Stegi			
				Port Elizabeth	76	58									

SYNOPTIC WEATHER MAP 1200 GMT. — 1400 SAST. SINOPTIESE WEERKAART

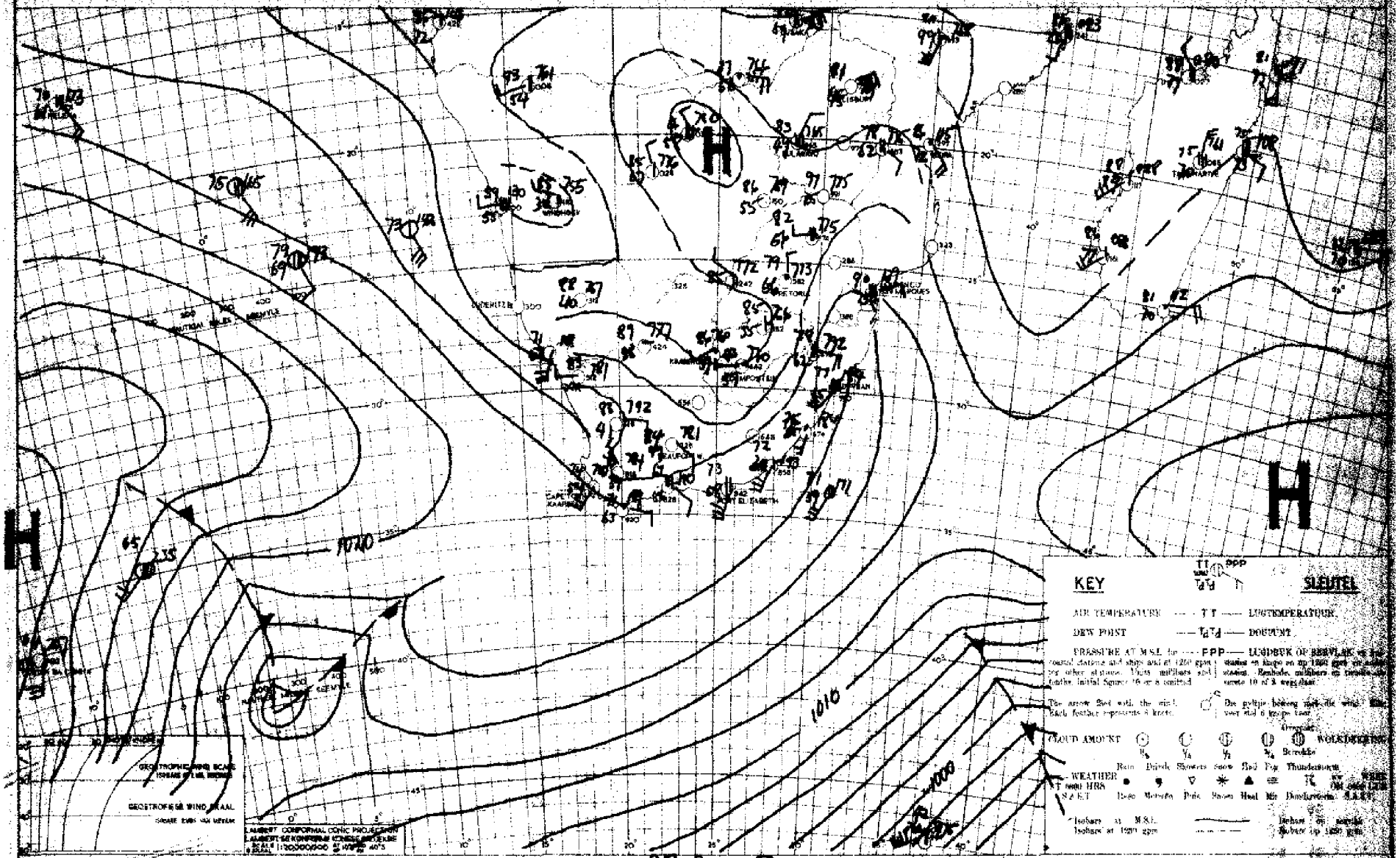

INFERENCE

DATE 28-3-1952 DATUM

AFLEIDING

THE AIR OVER THE E. UNION IS HUMID AND WITH N. WINDS IN THE SURFACE LAYERS, SHOWERS WILL AGAIN DEVELOP. OVER THE REMAINDER OF THE UNION IT WILL REMAIN FAIR.

DIE LUGMASA OOR DIE O. HELFTE VAN DIE UNIE IS VOCHTIG EN MET N. WINDE IN DIE LUGLAE NABY DIE OPPERVLAKTE SAL BUIE WEER ONTWIKKEL. OOR DIE RES VAN DIE UNIE SAL DIT MOOIWEER BLY.

DAAGLIKSE WEERBULLETIN

WEERBURO · WEATHER BUREAU
DEPT. VAN VERVOER · DEPT. OF TRANSPORT

DAILY WEATHER BULLETIN

Maksimum en Minimum Temperature (°F) en Reënval (duime) vir die Etmaal wat om 0800 (SAST) eindig op

Maximum and Minimum Temperatures (°F) and Rainfall (inches) 24 hours ending at 0900 (SAST) on

30. - 3. 1952

TRANSVAAL	Max.	Min.	Rvl.
Barberton			0.08
Bethal			
Chester			
Delmas			
Ermelo	71	59	0.03
Joubert Park			
Komatipoort			
Kroondal			
Leeuwdoornstad			
Lichtenburg			
Louis Trichardt			
Marnitz			
Middelburg			0.05
Loskop			
Nelspruit			
Nylstroom	79	55	0.62
Palmietfontein	78	60	0.30
Pietersburg	68	58	
Piet Retief			
Pelgrimsrus			
Potchefstroom			
Pretoria W.B.	76	53	
Pretoriuskop			
Standerton			
Thabazimbi			
Vaalwater			
Watervalboven			
Wolmaransstad			
Zeerust			1.24
Witbank			
KAAP - CAPE			
Alexanderbaai	72	64	
Aberdeen			
Andeltsla			
Beaufort-Wes	84	55	
Cala			

CAPE - KAAP	Max.	Min.	Rfl.
Calitzdorp			
Calvinia	84	42	
Cape Agulhas	73	62	
Cape Columbine	68	57	
Cape St. Francis	71	62	0.16
Carnarvon			
Cradock			
De Aar			
Dordrecht			
East London	82	63	
Elsenburg			
Flagstaff			
Fraserburg			
Gariep	85	52	
George	71	57	0.02
Graaff Reinet			
Grahamstown			
Idutywa			
Jansenville			
Kenhardt			
Kentani			
Kimberley	88	54	
Kingwilliamstown	83	57	
Klaver			
Kowie			
Kuruman			
Lake Mentz			
Lovedale			
Maclear			
Mafeking	82	58	
Matatiele			
Matroosberg	76	52	
Middelburg	84	41	
Mossel Bay	74	62	0.30
Malmesbury			
O'okiep			
Orange River	89	49	
Pofadder			
Port Elizabeth	77	60	

KAAP - CAPE	Max.	Min.	Rvl.
Port St. Johns	79	68	
Postmasburg			
Piquetberg			
Prieska			
Prince Albert			
Queenstown	87	51	
Riversdale	82	56	
Somerset-oos	86	53	
Springfontein			
Steynsburg			
Stormsrivier			
Sutherland			
Swellendam			0.30
Umtata			
Upington	93	57	
van Wyksvlei	66	54	
Victoria-Wes	85	51	
Vryburg			
Williston			
Willowmore			
Wingfield	75	62	
Venterstad			
NATAL			
Kaap St. Lucia	84	72	
Dundee			
Durban	80	67	
Estcourt			
Himeville			
Ladysmith	86	56	
Melmoth	80	61	
M'kuzi			
Newcastle	78	53	0.03
Pietermaritzburg			
Port Shepstone	79	68	
Seven Oaks			
Vryheid			

O.F.S. - O.V.S.	Max.	Min.	Rfl.
Bethlehem			
Bethulie			
Bloemfontein	83	49	
Ficksburg	85	46	
Fouresmith			
Harrismith			
Heilbron			
Hoopstad	87	54	
Kroonstad			
Lindley			
Modderpoort			
Parys			
Vrede			
Wepener	83	45	
Winburg			
Zastron			
S.W.A. and Protectorates en Protektorate			
Gobabis	93	53	
Keetmanshoop	93	53	
Lüderitz			
Ondongua			
Swakopmund	61	55	
Tsumeb	89	65	
Windhoek	86	61	
Francistown			
Gaberones			
Mahalapye			
Maun	94	61	
Tsabong	92	55	
Mbabane			
Stegi			

SYNOPTIC WEATHER MAP — 1200 GMT. — 1400 SAST. — SINOPTIESE WEERKAART

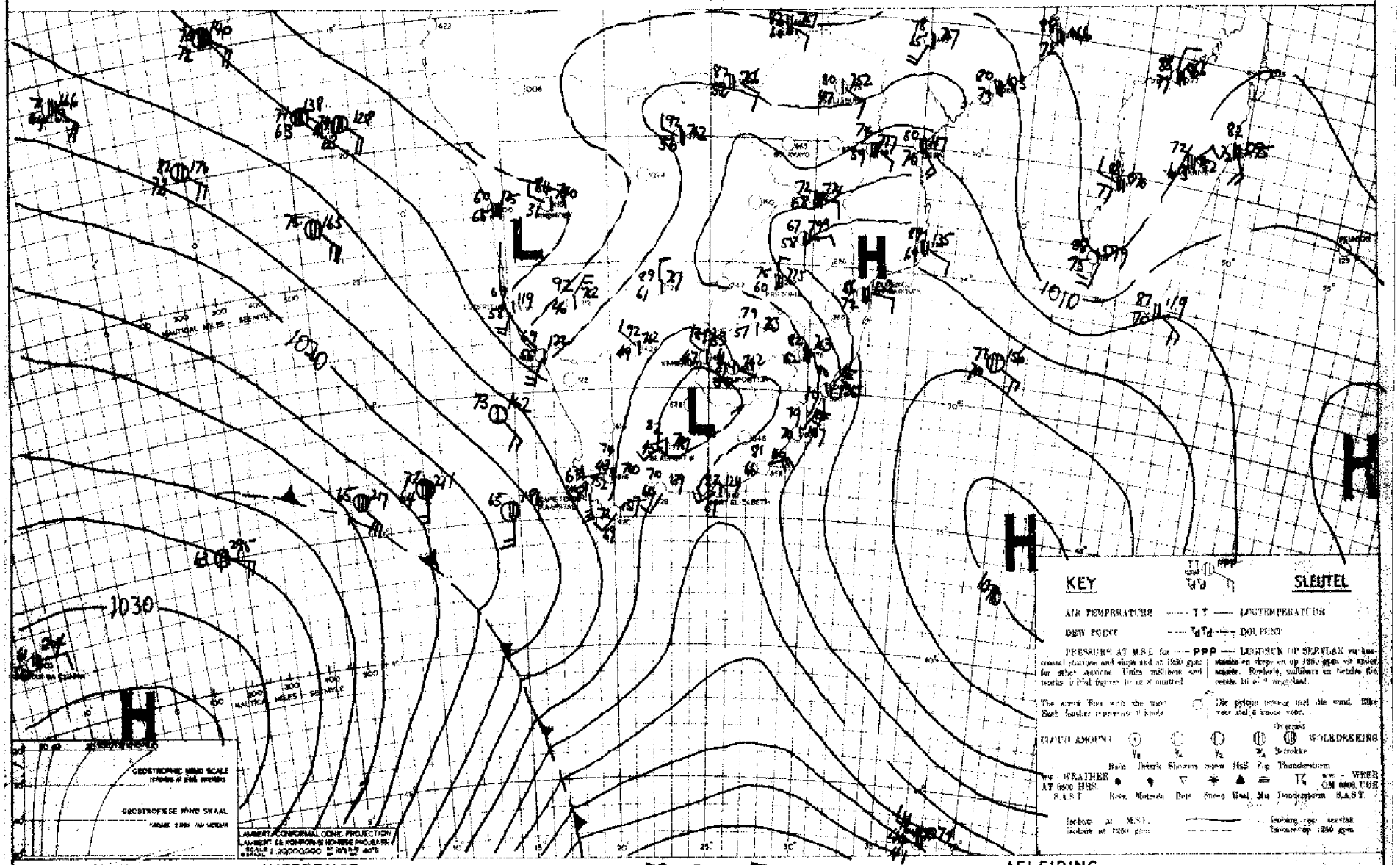

INFERENCE

THE PATTICYCLONE N. OF THE CAPE WILL CAUSE COOL CLOUDY WEATHER OVER THE COASTAL AREAS OF S. CAPE & NATAL. CLOUDY WEATHER WILL PERSIST OVER TVL. & THUNDER CONDITIONS WILL PREVAIL OVER THIS PROV. AND OVER THE FREE STATE & N. CAPE.

DATE 29-3-1952 DATUM

AFLEIDING

DIE HOOG DRUKSTELSEL S.N. VAN DIE KAAP SAL MOOI KOEL BEWOLKTE WEER AAN DIE KUSSTREKE VAN DIE K.P. EN NATAL BRING. DIE WOLKTE WEER SAL VOORTDUUR OOR TVL. EN DONDERWEER TOESTANDE SAL OOR HIERDIE PROV., DIE VRYSTAAT EN N. KAAPLAND VOORKOM.

DEPT. VAN VERVOER / DEPT. OF TRANSPORT

Maksimum en Minimum Temperature (°F) en Reenval (duime) vir die Etmaal wat om 0800 (SAST) eindig op

Maximum and Minimum Temperatures (°F) and Rainfall (inches) 24 hours ending at 0800 (SAST) on

31 - 3 - 1958

TRANSVAAL	Max.	Min.	Rvl.
Barberton			1.18
Bethal			1.02
Chester			
Delmas			
Ermelo	77	54	0.02
Joubert Park			
Komatipoort			
Kroondal			
Leeuwdoornstad			
Lichtenburg			
Louis Trichardt	79	60	0.21
Marnitz			
Middelburg			
Loskop			
Nelspruit	83	62	0.73
Nylstroom			
Palmietfontein	79	56	
Pietersburg	79	60	
Piet Retief			
Pelgrimsrus	79	68	0.11
Potchefstroom			
Pretoria W.B.	78	59	0.19
Pretoriuskop			
Standerton	80	46	0.11
Thabazimbi	86	64	
Vaalwater			
Watervalboven	78	64	0.68
Wolmaransstad			
Zeerust			
Witbank			0.32
KAAP - CAPE			
Alexanderbaai	72	59	
Aberdeen			
Andelusia			
Beaufort-Wes	73	48	
Cala			

CAPE - KAAP	Max.	Min.	Rfl.
Calitzdorp			
Calvinia	85	46	
Cape Agulhas	70	64	
Cape Columbine	66	54	
Cape St. Francis	69	57	
Carnarvon			
Cradock			
De Aar	86	50	
Dordrecht	71	47	
East London	77	59	0.09
Elsenburg			
Flagstaff			
Fraserburg	84	50	
Garies	89	60	
George	65	50	0.12
Graaff Reinet	76	49	
Grahamstown			
Idutywa			
Jansenville			
Kenhardt	94	69	0.06
Keutani			
Kimberley	89	64	
Kingwilliamstown	76	55	0.07
Klaver	89	57	
Kowie			
Kuruman			
Lake Mentz			
Lovedale			0.01
Maclear			
Mafeking			
Matatiele			
Matroosberg	70	46	
Middelburg	72	48	
Mossel Bay	67	63	0.32
Malmesbury			
O'okiep	85	67	
Orange River	90	61	
Pofadder	90	67	
Port Elizabeth	70	62	0.08

KAAP - CAPE	Max.	Min.	Rvl.
Port St. Johns	79	64	0.48
Postmasburg			0.12
Piquetberg			
Prieska	93	64	0.12
Prince Albert			
Queenstown	75	55	
Riversdale	68	55	0.31
Somerset-oos	74	54	
Springfontein	78	55	0.02
Steynsburg			
Stormerivier			
Sutherland			
Swellendam			0.10
Umtata	84	57	0.08
Upington	94	68	0.06
van Wykevlei	84	64	
Victoria-Wes	75	47	
Vryburg	86	52	
Williston			
Willowmore			
Wingfield	75	64	
Venterstad			
NATAL			
Kaap St. Lucia	86	69	0.06
Dundee			
Durban	82	67	0.37
Estcourt	81	56	0.48
Himeville			
Ladysmith	81	57	1.68
Melmoth	79	60	0.07
M'kuzi			
Newcastle	83	58	0.16
Pietermaritzburg			0.35
Port Shepstone	78	65	0.42
Seven Oaks			
Vryheid			

O.F.S. - O.V.S.	Max.	Min.	Rfl.
Bethlehem	77	47	
Bethulie	85	50	
Bloemfontein	84	60	
Ficksmith	85	58	0.01
Fraksburg			
Harrismith			
Heilbron			
Hoopstad	89	58	0.29
Kroonstad	86	53	
Lindley			
Modderpoort			
Parys			
Vrede			
Wepener	85	51	
Winburg			
Zastron			
S.W.A. and Protectorates en Protektorate			
Gobabis	90	55	
Keetmanshoop	93	62	
Luderitz	68	55	
Ondongua			
Swakopmund	62	55	
Tsumeb	95	61	
Windhoek	85	59	
Ghanzi	90	59	
Francistown			
Gaberones			
Mahalapye			
Maun	93	61	
Tsabong	92	61	
Mbabane	86	63	0.18
Stegi			

SYNOPTIC WEATHER MAP 1200 GMT. — 1400 SAST. SINOPTIESE WEERKAART

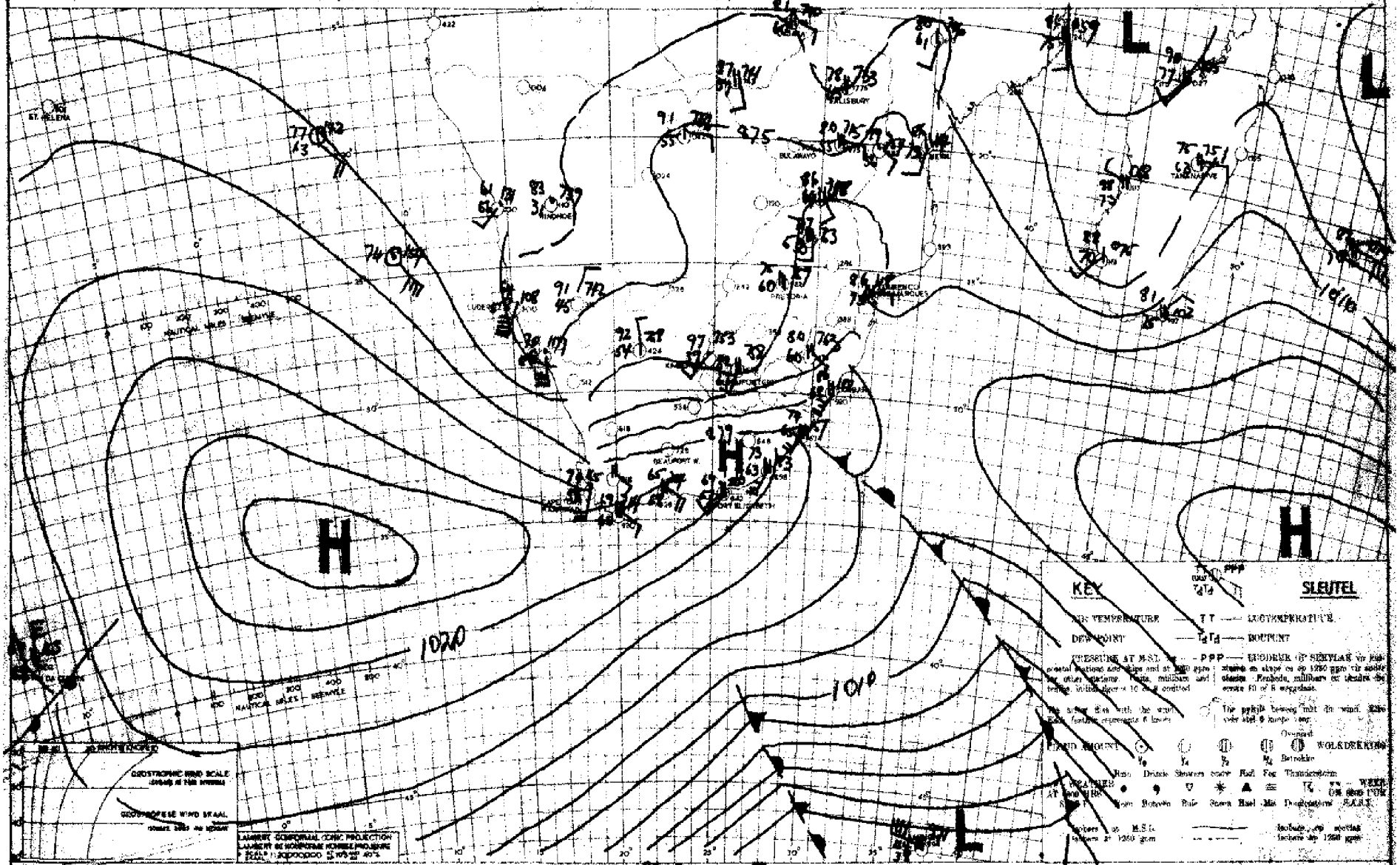

INFERENCE DATE 30-3-1952 DATUM AFLEIDING

THE HIGH IS MAINTAINING ITS E. SURGE AND THE RESULTING COOL AIR FLOWING N. OVER NATAL AND INTO TVL. AND THE FREESTATE WILL CAUSE UNSETTLED THUNDERY WEATHER WITH SHOWERS.

DIE HOOG HET SY O. BEWEGING VOLGEHOU EN DIE KOEL LUG WAT GEVOLGLIK N. OOR NATAL NA TVL., EN OOR OOR VRYSTAAT UITGESTOOT HET, VERBORSAAK ONGESTADIGDE DONDERWEER MET BUIE.

April 24 - 1952

DEPARTEMENT VAN VERVOER

DAAGLIKSE WEERBULLETIN

0800 S.A.S.T.

UITGEREIK DEUR

DIE WEERBURO

PRETORIA

UNIE VAN SUID-AFRIKA

UNION OF SOUTH AFRICA

DEPARTMENT OF TRANSPORT

DAILY WEATHER BULLETIN

0800 S.A.S.T.

ISSUED BY

THE WEATHER BUREAU

PRETORIA

DAAGLIKSE WEERBULLETIN

WEERBURO : WEATHER BUREAU
DEPT. VAN VERVOER : DEPT. OF TRANSPORT

DAILY WEATHER BULLETIN

Maksimum en Minimum Temperature (°F) en Reënval (duime) vir die Etmaal wat om 0800 (SAST) eindig op 1st - 4 1952

Maximum and Minimum Temperatures (°F) and Rainfall (inches) 24 hours ending at 0800 (SAST) on

TRANSVAAL	Max.	Min.	Rvl.
Barberton			
Bethal			
Chester			
Delmas			
Ermelo	75	53	
Joubert Park			
Komatipoort			
Kroondal			
Leeuwdoornstad			
Lichtenburg			
Louis Trichardt	74	62	0.04
Marnitz			
Middelburg			0.09
Loskop			
Nelspruit	79	65	
Nylstroom			
Palmietfontein	73	52	0.10
Pietersburg	76	59	
Piet Retief	79	55	0.18
Pelgrimsrus			
Potchefstroom	61	52	1.35
Pretoria W.B.	76	56	
Pretoriuskop			
Standerton	72	51	0.07
Thabazimbi			
Vaalwater			
Watervalboven			
Wolmaransstad			
Zeerust			
Witbank			
KAAP - CAPE			
Alexandertaal	70	55	
Aberdeen			
Andeluela			
Beaufort-Wes	86	61	0.05
Cala			

CAPE - KAAP	Max.	Min.	Rfl.
Calitzdorp			
Calvinia	82	56	0.09
Cape Agulhas	72	65	
Cape Columbine	73	54	
Cape St. Francis	72	66	
Carnarvon			
Cradock			
De Aar	79	59	0.31
Dordrecht			
East London	74	64	
Elsenburg			
Flagstaff			
Fraserburg	82	57	
Garies	87	58	
George	74	59	
Graaff Reinet			
Grahamstown	83	62	0.01
Idutywa			
Jansenville			
Kenhardt	92	55	
Kentani			
Kimberley	84	58	0.03
Kingwilliamstown	76	58	
Klaver	95	61	
Kowie			
Kuruman			
Lake Mentz			
Lovedale			
Maclear			
Mafeking			
Matatiele			
Matroosberg	84	54	
Middelburg	79	47	
Mossel Bay	69	57	
Malmesbury			
O'okiep	83	52	
Orange River			
Pofadder	86	57	
Port Elizabeth	75	61	

KAAP - CAPE	Max.	Min.	Rvl.
Port St. Johns	76	67	
Postmasburg			
Piquetberg			
Prieska			
Prince Albert			
Queenstown	79	53	0.27
Riversdale	81	56	
Somerset-oos	83	63	
Springfontein	73	46	
Steynsburg			
Stormsrivier			
Sutherland			
Swellendam			
Umtata	69	54	
Upington	93	56	
van Wyksvlei			
Victoria-Wes	77	50	
Vryburg			
Williston			
Willowmore	79	61	
Wingfield	83	59	
Venterstad			
NATAL.			
Kaap St. Lucia	80	66	0.42
Dundee			
Durban	76	68	
Estcourt	69	58	0.01
Himeville			
Ladysmith	72	57	
Melmoth	74	60	0.01
M'kuzi			
Newcastle	75	58	0.14
Pietermaritzburg			
Port Shepstone	77	68	
Seven Oaks			
Vryheid			

O.F.S. - O.V.S.	Max.	Min.	Rfl.
Bethlehem	65	48	0.20
Bethulie	78	54	0.02
Bloemfontein	69	53	0.03
Ficksmith	75	55	
Kroonstad			
Harrismith			
Hellbron			
Hoopstad	72	55	0.26
Kroonstad			
Lindley			
Modderpoort			
Parys			
Vrede			
Wepener	74	56	0.01
Winburg			
Zastron			
S.W.A. and Protectorates en Protektorate			
Gobabis	90	64	
Keetmanshoop	92	58	
Luderitz	66	54	
Ondangua	94	66	
Swakopmund	61	57	
Tsumeb	90	63	
Windhoek	87	61	
Francistown			
Gaberones			
Mamalapye	85	60	
Maun	92	62	
Tsabong			
Mbabane			
Stegi			

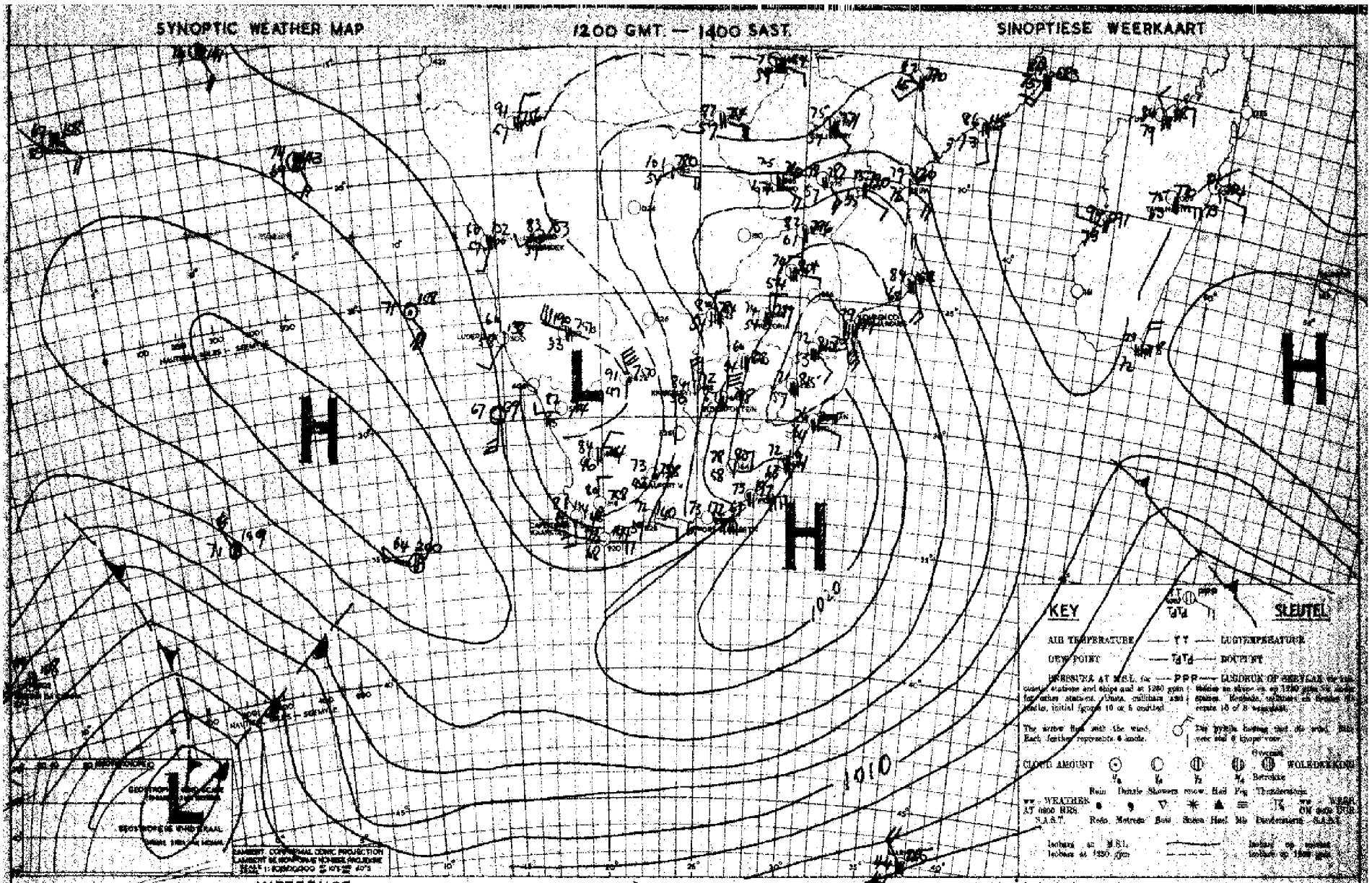

THE LOW WILL MOVE TO THE CENTRAL UNION & SCATTERED THUNDERSTORMS WILL DEVELOP OVER THE KARROO, S. & E. CAPE, OVER THE FREE STATE & N. CAPE. THUNDERCONDITIONS WILL DEVELOP OVER S. TVL.

DIE LAAG SAL NA MIDDEL KAAPLAND BEWEEG. VERSPREIDE DONDERSTORMS SAL ONTWIKKEL OOR DIE KAROO, S. EN O. KAAPLAND, OOR DIE VRYSTAAT EN N. KAAPLAND. DONDERWEERSTOESTANDE SAL VOORKOM OOR S. TVL.

DAAGLIKSE WEERBULLETIN

WEERSKAP - WEATHER BUREAU
DEPT VAN VERVOER DEPT OF TRANSPORT

DAILY WEATHER BULLETIN

Maksimum en Minimum Temperature (°F) en Reënval (duime) vir die 24 uur wat om 0800 (SAST) eindig op

Maximum and Minimum Temperatures (°F) and Rainfall (inches) 24 hours ending at 0800 (SAST) on

21.4.1965 2.

TRANSVAAL	Max.	Min.	Rvl.
Barberton			
Bethal			0.54
Chester			
Delmas			
Ermelo	72	50	0.28
Joubert Park	71	54	
Komatipoort	88	65	
Kroondal			
Leeuwdoornstad			
Lichtenburg			
Louis Trichardt	77	57	
Marnitz			
Middelburg			
Loskop			
Nelspruit	80	62	
Nylstroom	81	56	
Palmietfontein	74	53	
Pietersburg	78	57	
Piet Retief			
Pelgrimsrus			
Potchefstroom	78	56	0.02
Pretoria W.B.	77	55	
Pretoriuskop			
Standerton	77	52	0.75
Thabazimbi			
Vaalwater			
Waterval Boven	75	53	0.15
Wolmaransstad			
Zeerust			
Witbank			

KAAP - CAPE	Max.	Min.	Rvl.
Alexanderbaai	74	54	
Aberdeen			
Andeluzia			
Beaufort-Wes	82	56	
Cala			
Calitzdorp			
Calvinia	86	51	
Cape Agulhas	75	63	
Cape Columbine	63	56	
Cape St. Francis	76	66	
Carnarvon			
Cradock			
De Aar	83	51	
Dordrecht			
East London	83	64	0.01
Elsenburg			
Flagstaff			
Fraserburg	74	51	
Garies	81	60	
George	80	65	
Graaff Reinet	89	60	0.09
Grahamstown			
Hopefield			
Jansenville			
Jeffreys Bay	88	59	
Kimberley	87	51	0.01
Kingwilliamstown	86	59	0.42
Klaver			
Kowie			
Kuruman			
Lake Menta			0.27
Lovedale			0.30
Maclear			
Mafeking			
Matatiele			
Matroosberg	84	56	
Middelburg	79	42	
Mossel Bay	75	64	
Malmesbury			
Olckiep	75	56	
Orange River	86	57	
Pofadder			
Port Elizabeth	83	64	

KAAP - CAPE	Max.	Min.	Rvl.
Port St. Johns	77	66	
Postmasburg	84	57	
Riquetbers			
Prieska	83	59	
Prince Albert			
Queenstown	82	51	0.20
Riversdale	92	53	
Somerset-East	84	57	0.49
Springbok	80	49	0.12
Stellenbosch			
Steynsburg			
Stormsvlei			
Sutherland			
Swellendam			
Tarka			
Upington	86	59	
Van Wyksvlei			
Victoriaweg	81	48	0.04
Vryburg	86	52	0.01
Williston			
Willowmore	85	53	
Wingfield	69	60	0.01
Wonderfontein			

NATAL	Max.	Min.	Rvl.
Kaap St. Lucia	80	69	
Dundee			
Durban	80	65	
Estcourt	78	58	0.19
Himeville			
Ladysmith	81	57	0.12
Melmoth	82	59	0.23
M'kuzi			
Newcastle	82	57	0.24
Pietermaritzburg			0.22
Port Shepstone	78	65	
Seven Oaks			
Vryheid			

O.F.S. - O.V.S.	Max.	Min.	Rvl.
Bethlehem	73	53	0.5
Bethulie	80	54	0.2
Bloemfontein	78	54	0.0
Ficksburg	79	46	
Frankfort			
Harrismith			
Heilbron			1.1
Hoopstad	83	59	
Kroonstad	80	57	0.1
Lindley			
Modderpoort			
Parys			
Vrede			
Reitzer	74	57	0.2
Winburg			
Zastron			

Transkei	Max.	Min.	Rvl.
Tabankulu	90	68	
Keiskammahoop	86	59	
Lusikisiki			
Qaqamba	95	66	
Swartberg	64	58	
Tsomo	90	63	
Windhoek	84	55	0.08
Frankistown			
Gaberones			
Maasstapye	84	66	
Maun	92	54	
Tsabong			
~~Mahalapye~~ BRIMERSDORP	81	63	0.03
Stegi			

SYNOPTIC WEATHER MAP 1200 GMT. — 1400 SAST. SINOPTIESE WEERKAART

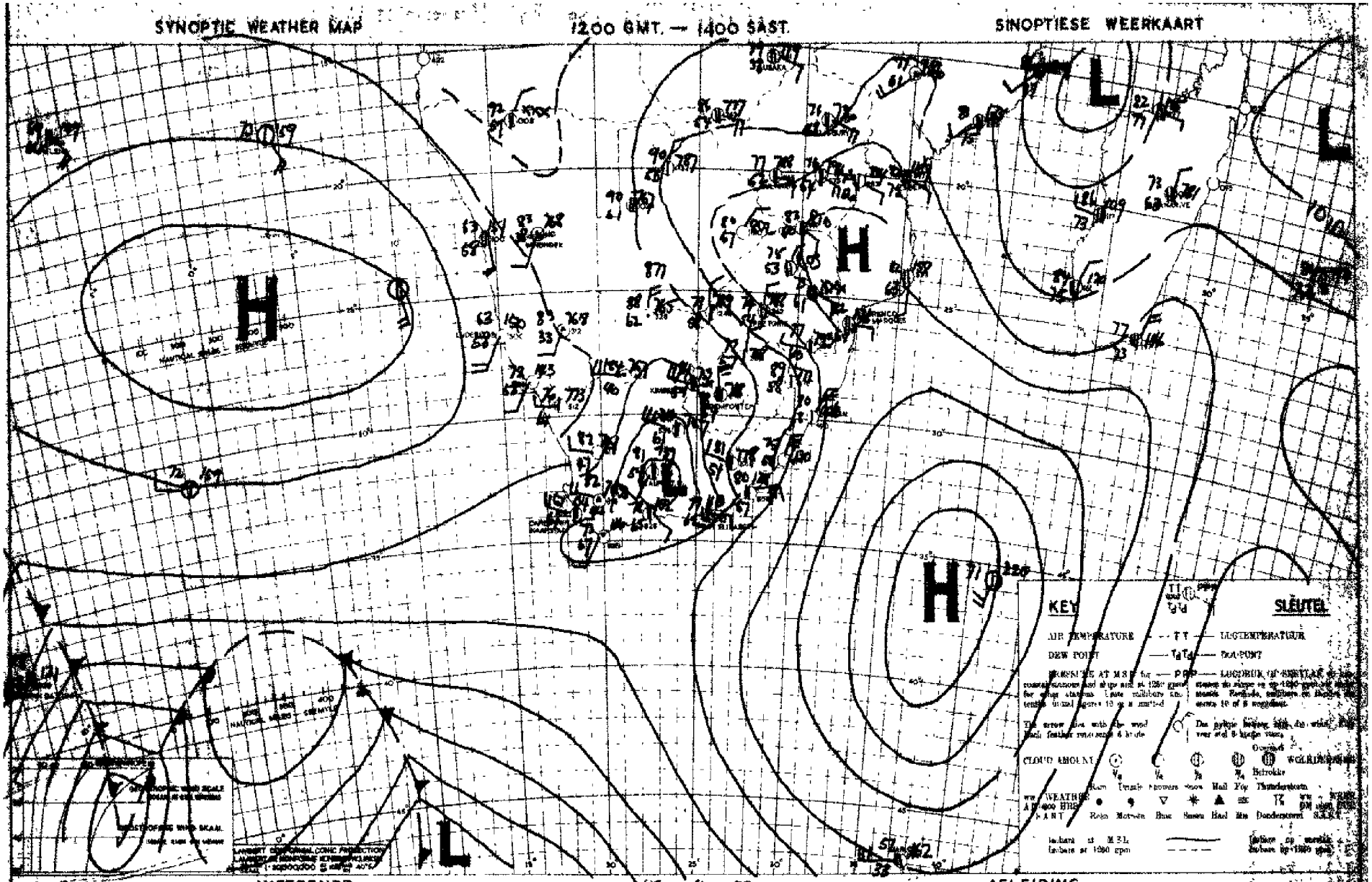

INFERENCE DATE 1-4-1952 DATUM AFLEIDING

LITTLE CHANGE IS LIKELY OVER THE N. PROV. WHERE ISOLATED THUNDER STORMS WILL DEVELOP. WITH THE PASSAGE OF A FAMILY OF DEPRESSIONS TO THE S. OF THE UNION CONDITIONS OVER THE S.W. CAPE COASTS WILL BECOME UNSETTLED.

MIN VERANDERING IS WAARSKYNLIK OOR DIE N. PROV. WAAR LOS DONDERSTORMS SAL ONTWIKKEL. 'N REEKS DEPRESSIONS SAL SUID VAN DIE UNIE VERBY BEWEEG EN ONGESTADIGDE WEER SAL OOR DIE KUSSTREKE VAN S.W. KAAPLAND ONTSTAAN.

DAAGLIKSE WEERBULLETIN

WEERBURO WEATHER BUREAU
DEPT VAN VERVOER DEPT OF TRANSPORT

DAILY WEATHER BULLETIN

Maksimum en Minimum Temperature (°F) en Reënval (duime) vir die Etmaal wat om 0800 (SASTI) eindig op

Maximum and Minimum Temperatures (°F) and Rainfall (inches) 24 hours ending at 0800 (SASTI) on

3 - 4 1950

TRANSVAAL	Max.	Min.	Rvl.
Barberton			
Bethal			0.14
Chester			
Delmas			
Ermelo			
Joubert Park	73	55	0.14
Komatipoort			
Kroondal	94	68	
Leeuwdoornstad			
Lichtenburg			
Louis Trichardt	85	59	
Marnitzer			
Middelburg			
Loskop			
Nelspruit	86	63	
Nylstroom	85	59	
Palmietfontein	77	55	0.01
Pietersburg	82	59	
Piet Retief			
Pelgrimsrus	81	57	
Potchefstroom	80	60	
Pretoria W.B.	79	60	0.01
Pretoriuskop			
Standerton	76	53	0.09
Thabazimbi	88	64	0.02
Vaalwater			
Watervaltoven	80	60	
Wolmaransstad			
Zeerust			0.09
Witbank			
KAAP - CAPE			
Alexanderbaai	74	60	
Aberdeen			
Andalusia			0.04
Beaufort-Wes	86	58	
Cala			

CAPE - KAAP	Max.	Min.	Rfl.
Calitzdorp			
Calvinia	72	49	0.18
Cape Agulhas	72	58	0.75
Cape Columbine	64	56	0.21
Cape St. Francis	72	65	0.15
Carnarvon			
Cradock			0.08
De Aar	80	56	0.08
Dordrecht	75	52	0.09
East London	76	65	
Elsenburg			
Flagstaff			
Fraserburg			
Garies	76	59	
George	70	57	0.33
Graaff Reinet	85	61	
Grahamstown			0.19
Idutywa			
Jansenville			
Kenhardt	81	55	0.03
Kentani			
Kimberley	82	50	0.01
Kingwilliamstown	79	60	0.01
Klaver			
Kowie			
Kuruman			
Lake Mentz			
Lovedale			
Maclear			
Mafeking			
Matatiele			
Matroosberg	73	51	0.15
Middelburg	79	56	
Mossel Bay	74	60	0.26
Malmesbury			
O'okiep			
Orange River	83	57	0.12
Pofadder	79	51	0.03
Port Elizabeth	72	63	0.15

KAAP - CAPE	Max.	Min.	Rvl.
Port St. Johns	77	68	
Postmasburg	79	57	
Piquetberg			
Prieska			
Prince Albert			
Queenstown	80	58	0.02
Riversdale	83	56	0.05
Somerset-oos	83	58	0.12
Springfontein	77	56	
Steynsburg			
Stormsrivier			
Sutherland			
Swellendam			
Umtata	85	63	
Upington	84	59	
van Wyksvlei			
Victoria-Wes	81	54	
Vryburg	84	63	
Williston			
Willowmore	85	57	
Wingfield	69	57	0.69
Venterstad			
NATAL			
Kaap St. Lucia	80	71	
Dundee			
Durban	81	68	
Estcourt	79	54	
Himeville			
Ladysmith	80	57	
Melmoth	86	65	
M'kuzi			
Newcastle	80	60	
Pietermaritzburg			
Port Shepstone	82	68	
Seven Oaks			
Vryheid			

O.F.S. - O.V.S.	Max.	Min.	Rvl.
Bethlehem	72	47	
Bethulie	73	55	
Bloemfontein	80	57	
Ficksburg	77	54	0.10
Frankburg			
Harrismith			
Heilbron			
Hoopstad	86	60	0.03
Kroonstad	81	57	
Lindley			
Modderpoort			
Parys			
Vrede			
Wepener	76	57	0.04
Winburg			
Zastron			
S.W.A. and Protectorates en Protektorate			
Gobabis	77	66	
Keetmanshoop	84	66	
Luderitz			
Ondongua	90	62	
Swakopmund			
Tsumeb	67	61	0.06
Windhoek	69	51	0.13
Ghanzi	91	62	
Francistown	92	57	
Gaberones			
Mahalapye	91	62	
Maun	93	56	
Tsabong	88	68	
Mbabane	86	65	
Stegi			

SYNOPTIC WEATHER MAP — 1200 G.M.T. — 1400 SAST. — SINOPTIESE WEERKAART

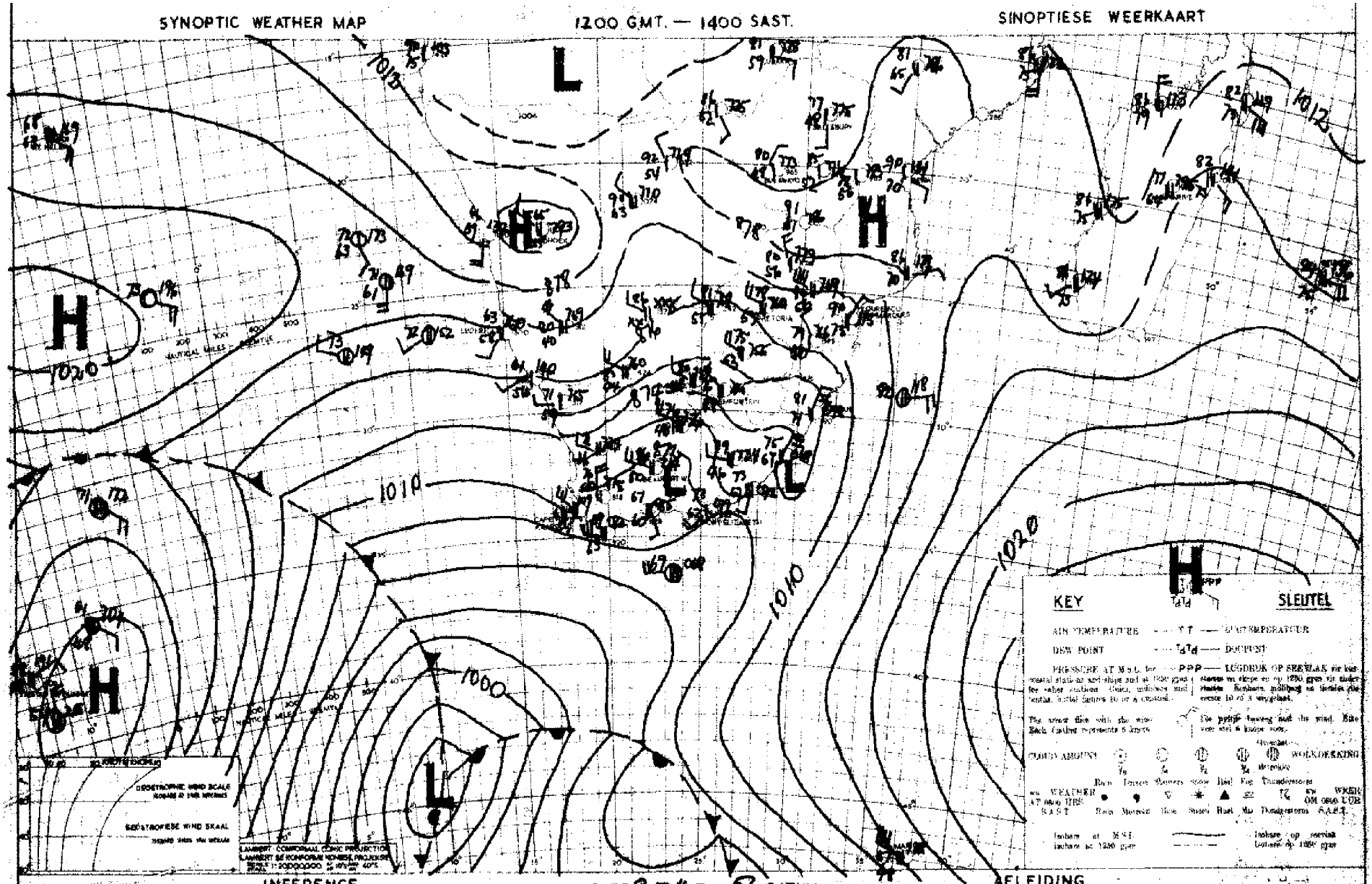

INFERENCE — DATE 2-4-1952 DATUM — AFLEIDING

COL AIR IS APPROACHING THE CAPE PROVINCE FROM THE S.W. AND SHOULD REACH S.W. CAPE TOMORROW. MIDDLE CLOUD SHEETS WILL PERSIST OVER THE THREE N. PROV., BUT OVER THE INTERIOR C.P. IT WILL CLEAR. THUNDER CONDITIONS WILL DEVELOP OVER TVL., NATAL AND THE N. DISTRICTS OF THE FREE STATE. IT WILL BECOME COOL & CLOUDY ALONG THE CAPE S. COAST.

KOEL LUG NADER DIE K.P. VANUIT DIE S.W. EN BEHOORT S.W. KAPELAND MORE TE BEREIK. DIT SAL OOK KOEL EN BEWOLK WORD LANGS DIE S. KUS. MIDDEL WOLKE SAL WEER VOORKOM OOR DIE N. DRIE PROV. EN DONDERWEERSTOESTANDE SAL ONTWIKKEL OOR TVL. EN NATAL. EN DIE N. DELE VAN DIE VRYSTAAT.

DAAGLIKSE WEERBULLETIN

WEERBURO : WEATHER BUREAU
DEPT. VAN VERVOER : DEPT. OF TRANSPORT

DAILY WEATHER BULLETIN

Maksimum en Minimum Temperature (°F) en Reënval (duime) vir die Etmaal wat om 0800 (SAST) eindig op

Maximum and Minimum Temperatures (°F) and Rainfall (inches) 24 hours ending at 0800 (SAST) on

4-4-195[illegible]

TRANSVAAL	Max.	Min.	Rfl.
Barberton			
Bethal			
Chester			
Delmas			
Ermelo	75	45	
Joubert Park			
Komatipoort			0.16
Kroondal			
Leeuwdoornestad			
Lichtenburg			
Louis Trichardt			
Marnitz			
Middelburg			
Loskop			
Nelspruit			
Nylstroom	85	55	
Palmietfontein	73	45	0.06
Pietersburg	88	63	
Piet Retief			
Pelgrimsrus			0.18
Potchefstroom			
Pretoria W.B.	77	55	0.01
Pretoriuskop			
Standerton			
Thabazimbi	85	61	0.01
Vaalwater			
Watervalboven			
Wolmaranstad			0.15
Zeerust			
Witbank			
KAAP - CAPE			
Alexanderbaai			
Aberdeen			
Andalusia			
Beaufort-Wes	67	44	
Ca[illegible]			0.35
[illegible]			

CAPE - KAAP	Max.	Min.	Rfl.
Calitzdorp			
Calvinia	66	41	
Cape Agulhas	67	56	
Cape Columbine	64	54	
Cape St. Francis	65	54	0.85
Carnarvon			
Cradock			0.40
De Aar			
Dordrecht			
East London	74	58	1.01
Elsenburg			
Flagstaff			0.20
Fraserburg			
Garies	73	48	
George	63	48	0.88
Graaff Reinet	67	49	0.11
Grahamstown			
Idutywa			
Jansenville			0.23
Kenhardt			
Kentani			
Kimberley	69	44	0.13
Kingwilliamstown	67	50	0.[illegible]
Klaver			
Kowie			
Kuruman			
Lake Mentz			
Lovedale			0.52
Maclear			
Mafeking	86	46	
Matatiele			
Matroosberg	61	44	0.05
Middelburg	64	36	
Mossel Bay	68	59	0.44
Malmesbury			
O'okiep			
Orange River			
Pofadder			
Port Elizabeth	[illegible]	[illegible]	[illegible]

KAAP - CAPE	Max.	Min.	Rfl.
Port St. Johns	75	61	0.35
Postmasburg	69	50	
Piquetberg			
Prieska			
Prince Albert			
Queenstown	67	44	0.72
Riversdale	64	47	0.66
Somerset-oos	56	47	0.28
Springfontein			
Steynsburg			
Stormsrivier			
Sutherland			
Swellendam			0.14
Umtata			
Upington	73	47	
van Wyksvlei	69	46	
Victoria-Wes	34	38	
Vryburg			
Williston			
Willowmore			
Wingfield	70	51	
Venterstad			
NATAL			
Kaap St. Lucia			
Dundee			
Durban	90	62	0.14
Estcourt			
Himeville			
Ladysmith	80	53	0.01
Melmoth	86	58	0.21
M'kuzi			0.15
Newcastle	72	48	0.01
Pietermaritzburg			0.33
Port Shepstone	81	63	0.12
Seven Oaks			0.13
Vryheid			

O.F.S. - O.V.S.	Max.	Min.	Rfl.
Bethlehem	67	41	0.10
Bethulie			
Bloemfontein	64	40	0.10
Ferresmith	64	38	0.20
Kroonsburg			0.23
Harrismith			
Heilbron			
Hoopstad	74	43	0.01
Kroonstad	89	41	0.08
Lindley			
Modderpoort			
Parys			
Vrede			
Wepener	64	38	0.19
Winburg			
Zastron			
S.W.A. and Protectorates en Protektorate			
Gobabis	83	49	
Keetmanshoop	76	55	
Luderitz	66	56	
Ondongua			
Swakopmund	67	54	
Tsumeb	88	62	
Windhoek	77	54	
Ghanzi	87	56	
Francistown	92	58	
Gaberones			
Mahalapye	91	64	0.01
Maun	92	57	
Tsabong	86	46	
Mbabane			
Stegi			

SYNOPTIC WEATHER MAP — 1200 GMT. — 1400 SAST. — SINOPTIESE WEERKAART

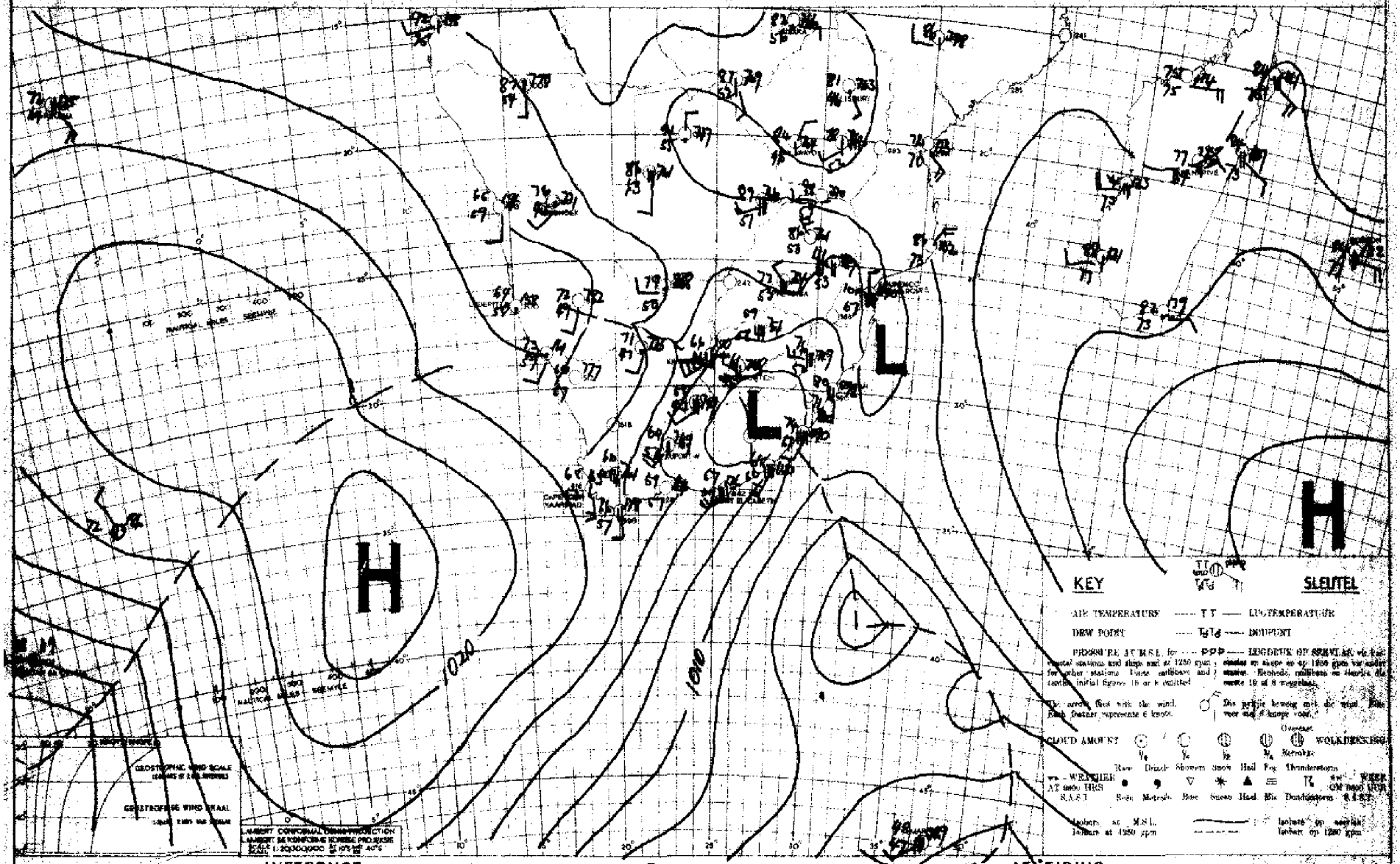

INFERENCE — DATE 3-4-1952 DATUM — AFLEIDING

COOLER AIR WILL MOVE OVER THE S. & S.E. COASTS AND SHOWERS WILL FALL. DRIER AIR WILL MOVE OVER THE INTERIOR FROM THE W. AND THE WEATHER WILL CLEAR.

KOELER LUG SAL OOR DIE S. EN S.O. KUSSTREKE BEWEEG EN BUIE SAL VIESAK. DROER LUG UIT DIE N. SAL OOR DIE BINNELAND BEWEEG EN MOOI WEERS TOESTANDE SAL VOLG.

DAAGLIKSE WEERSBULLETIN — WEERSBUREAU — WEATHER BUREAU — DAILY WEATHER BULLETIN

DEPT VAN VERVOER DEPT OF TRANSPORT

Maksimum en Minimum Temperature (°F) en Reënval (duime) vir die Etmaal wat om 0800 (SAST) eindig op 5 - 4 - 195

Maximum and Minimum Temperatures (°F) and Rainfall (inches) 24 hours ending at 0800 (SAST) on

TRANSVAAL	Max.	Min.	Rvl.	CAPE - KAAP	Max.	Min.	Rfl.	KAAP - CAPE	Max.	Min.	Rvl.	O.F.S. - O.V.S.	Max.	Min.	Rfl.
Barberton				Calitzdorp				Port St. Johns	72	62		Bethlehem	62	39	
Bethal				Calvinia	70	41		Postmasburg	76	52		Bethulie	70	41	
Chester				Cape Agulhas	71	60	0.17	Piquetberg				Bloemfontein	69	42	
Delmas				Cape Columbine	65	54	0.01	Prieska	81	50		Ficksburg	71	47	
Ermelo	71	41		Cape St. Francis	71	58	0.12	Prince Albert				Harrismith			
Joubert Park				Carnarvon				Queenstown				Heilbron			
Komatipoort	104	67		Cradock				Riversdale	74	55	0.26	Hoopstad			
Kroondal				De Aar	73	42		Somerset-oos	75	51	0.04	Kroonstad	75	43	
Leeuwdoornstad				Dordrecht	66	42		Springfontein	71	47		Lindley	71	42	
Lichtenburg				East London	73	60	0.01	Steynsburg							
Louis Trichardt				Elsenburg				Stormsrivier				Modderpoort			
Marnitz				Flagstaff				Sutherland				Parys			
Middelburg				Fraserburg				Swellendam				Vrede			
Lesko				Garies	76	49		Umtata	76	53	0.34	Wepener	69	39	
Nelspruit	84	70		George	70	55	0.25	Uitenhage	79	49		Winburg			
Nylstroom	85	45		Graaff Reinet	80	54		van Wyksvlei	78	47		Zastron			
Palmietfontein	74	43		Grahamstown			0.36	Victoria-Wes	75	44					
Pietersburg	87	60		Idutywa				Vryburg	76	41					
Piet Retief				Jansenville				Williston							
Pelgrimsrus	83	61		Kenhardt	79	49		Willowmore	71	47					
Potchefstroom	73	43		Kentani			0.93	Wingfield	68	58	0.11	S.W.A. and Protectorates en Protektorate			
Pretoria W.B.	76	45		Kimberley	73	47		Ventersstad							
Pretoriuskop				Kingwilliamstown	75	53	0.04								
Standerton				Klaver	74	52		NATAL				Cobaria	87	55	
Thabazimbi	87	58		Kowie			0.28	Kaap St. Lucia	80	64		Keetmanshoop			
Vaalwater				Kuruman				Dundee				Luderitz			
Waterval-boven	81	48		Lake Mentz				Durban	79	63		Gobabis	93	58	
Wolmaransstad				Lovedale			0.10	Estcourt	73	46		Swakopmund	63	54	
Zeerust				Maclear				Hibiscus				Tsumeb	90	66	
Witbank				Mafeking	75	47		Ladysmith	75	47		Windhoek	82	60	
KAAP - CAPE				Matatiele				Melmoth	74	54		Francistown	95	60	
				Matroosberg	69	48		M'kuzi				Gaberones			
Alexanderbaai	76	51		Middelburg	73	57		Newcastle	76	45		Mahalapye	91	54	
Aberdeen				Mossel Bay	73	60	0.10	Pietermaritzburg				Maun	95	60	
Ashbury				Malmesbury				Port Shepstone	81	62		Tsabong			
Beaufort-Wes	78	55		O'kiep	74	53		Seven Oaks							
Cala				Orange River				Vryheid				Mbabane Bremersdorp	82	60	
				Pofadder	76	52						Stegi			
				Port Elizabeth	76	58	0.68								

SYNOPTIC WEATHER MAP — 1200 GMT — 1400 SAST. — SINOPTIESE WEERKAART

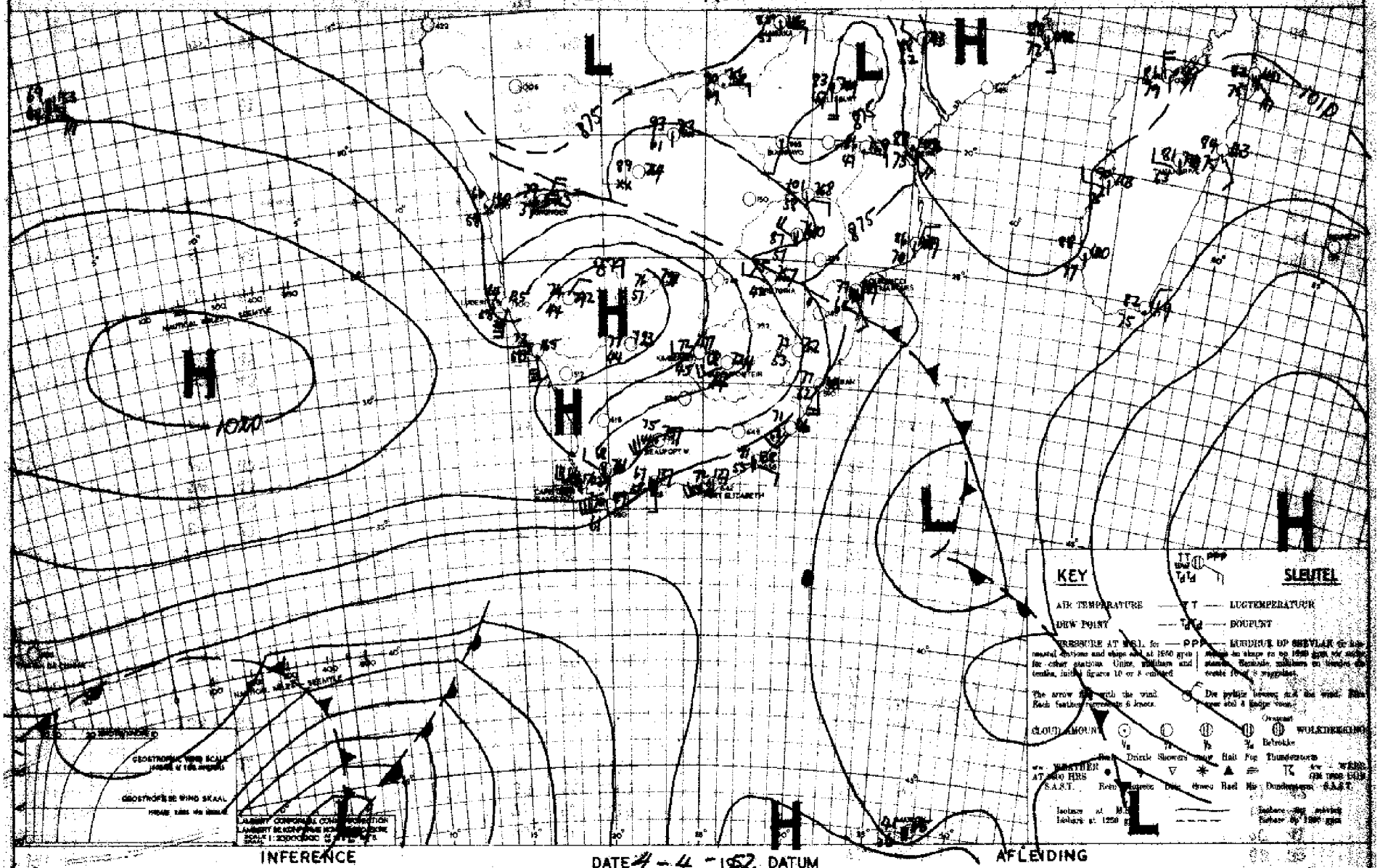

INFERENCE — DATE 4 - 4 - 1952 DATUM — AFLEIDING

COOL & DRY AIR, WHICH HAS MOVED ACROSS MOST OF THE UNION IN THE REAR OF THE COLD FRONT, NOW EXTENDING S.E. TO A NEW "WAVE" WHICH HAS DEVELOPED S.E. OF THE UNION, HAS CAUSED FINE & SETTLED CONDITIONS TO BECOME ESTABLISHED. THE FIRST LIGHT FROSTFALL ARE POSSIBLE OVER THE PLATEAU DURING THE FIRST COUPLE OF NIGHTS.

KOEL EN DROÊ LUG, WAT OOR MEESTE VAN DIE UNIE GEVOEI HET IN DIE AGTERKANT VAN DIE KOUEFRONT WAT NOU S. STEEK NA 'N NUWE GOLF WAT S.O. VAN DIE UNIE GEVORM HET, HET MOOI/WEER EN GE-STADIGDE TOESTANDE MEETGEBRUIK. DIE EERSTE LIGTE RYP IS MOGELIK OOR DIE PLATO GEDUREENDE DIE VOLGENDE PAAR NAGTE.

DAAGLIKSE WEERBULLETIN

WEERBURO : WEATHER BUREAU
DEPT. VAN VERVOER : DEPT. OF TRANSPORT

DAILY WEATHER BULLETIN

Maksimum en Minimum Temperature (°F) en Reënval (duime) vir die Etmaal wat om 0800 (SAST) eindig op

Maximum and Minimum Temperatures (°F) and Rainfall (inches) 24 hours ending at 0800 (SAST) on

6 - 4 - 195

TRANSVAAL	Max.	Min.	Rvl.
Barberton			
Bethal			
Chester			
Delmas			
Ermelo	75	52	
Joubert Park			
Komatipoort			
Kroondal			
Leeuwdoornstad			
Lichtenburg			
Louis Trichardt			
Marnitz			
Middelburg			
Loskop			
Nelspruit			
Nylstroom	84	46	
Palmietfontein	77	44	
Pietersburg	84	63	
Piet Retief			
Pelgrimsrus			
Potchefstroom			
Pretoria W.B.	81	53	
Pretoriuskop			
Standerton			
Thabazimbi	88	57	0.01
Vaalwater			
Watervalboven			
Wolmaransstad			
Zeerust			
Witbank			
KAAP - CAPE			
Alexanderbaai	74	51	
Aberdeen			
Andelusia			
Beaufort-Wes	79	42	
Cala			

CAPE - KAAP	Max.	Min.	Rfl.
Calitzdorp			
Calvinia	75	45	
Cape Agulhas	67	54	
Cape Columbine	69	52	
Cape St. Francis	62	53	0.25
Carnarvon			
Cradock			
De Aar			
Dordrecht			
East London	71	52	
Elsenburg			
Flagstaff			
Fraserburg			
Garies			
George	64	48	0.01
Graaff Reinet			
Grahamstown			
Idutywa			
Jansenville			
Kenhardt			
Kentani			
Kimberley	80	46	
Kingwilliamstown	67	48	0.04
Klaver			
Kowie			
Kuruman			
Lake Mentz			
Lovedale			
Maclear			
Mafeking			
Matatiele			
Matroosberg	69	41	
Middelburg	71	42	
Mossel Bay	68	57	0.01
Malmesbury			
O'okiep			
Orange River			
Pofadder			
Port Elizabeth	65	49	0.06

KAAP - CAPE	Max.	Min.	Ryl.
Port St. Johns	73	61	0.46
Postmasburg			
Piquetberg			
Prieska			
Prince Albert			
Queenstown	70	47	
Riversdale	67	44	0.14
Somerset-oos	65	44	0.02
Springfontein			
Steynsburg			
Stormsrivier			
Sutherland			
Swellendam			
Umtata			
Upington	82	46	
van Wyksvlei	77	45	
Victoria-Wes	71	37	
Vryburg	84	46	
Williston			
Willowmore			
Wingfield	70	48	
Venterstad			
NATAL			
Kaap St. Lucia	86	65	0.01
Dundee			
Durban	79	63	0.12
Estcourt			
Himeville			
Ladysmith	76	57	
Melmoth	76	58	0.05
M'kuzi			
Newcastle	80	57	
Pietermaritzburg			
Port Shepstone	76	63	
Seven Oaks			
Vryheid			

O.F.S. - O.V.S.	Max.	Min.	Rfl.
Bethlehem			
Bethulie			
Bloemfontein	77	47	0.90
Ficksburg			
Fouresmith			
Harrismith			
Heilbron			
Hoopstad			
Kroonstad			
Lindley			
Modderpoort			
Parys			
Vrede			
Wepener			
Winburg			
Zastron			
S.W.A. and Protectorates en Protektorate			
Gobabis	90	55	
Keetmanshoop	95	60	
Luderitz			
Ondongua			
Swakopmund			
Tsumeb	91	62	
Windhoek	86	53	
Francistown			
Gaberones			
Mahalapye			
Maun	97	51	
Tsabong	85	44	
Mbabane			
Stegi			

SYNOPTIC WEATHER MAP 1200 GMT. — 1400 SAST. SINOPTIESE WEERKAART

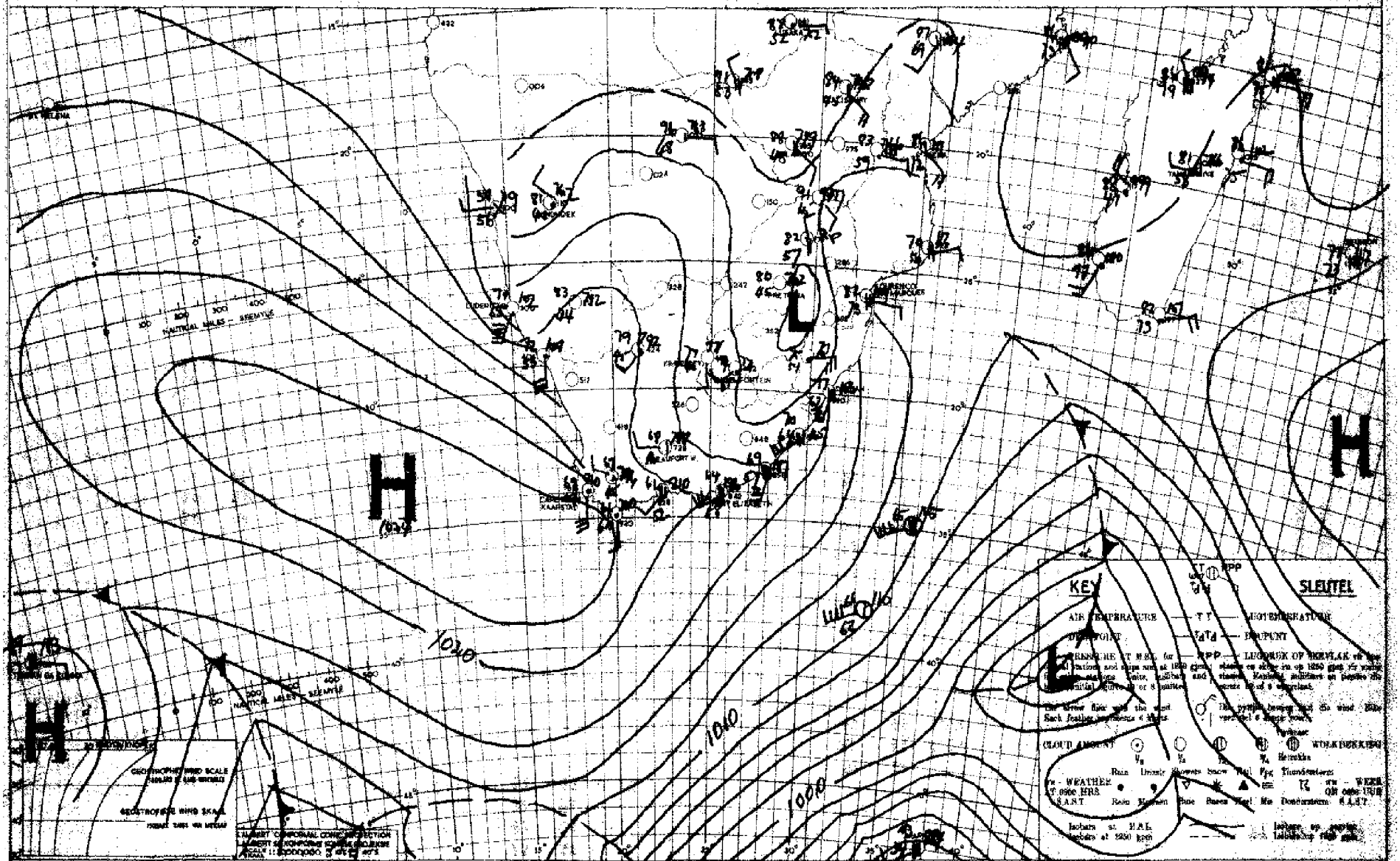

INFERENCE DATE 5 - 4 - 1952 DATUM AFLEIDING

COOLER HUMID AIR WILL ENTER NATAL AND THE E. TVL. & SKIES WILL BE CLOUDY. ELSEWHERE THERE WILL BE LITTLE CHANGE IN THE DRY AIR AND IT WILL REMAIN FAIR.

KOELER VOGTIGE LUG SAL OOR NATAL EN OOR DIE O. TVL. BEWEEG EN BEWOLKTE WEER SAL VOORKOM. ELDERS IN DIE DROE LUG SAL DAAR MIN VERANDERING WEES EN DIT SAL MOOI WEER BLY.

DAAGLIKSE WEERBULLETIN — WEERBURO — WEATHER BUREAU — DAILY WEATHER BULLETIN

DEPT. VAN VERVOER : DEPT. OF TRANSPORT

Maksimum en Minimum Temperature (°F) en Reënval (duime) vir die 24 uur wat om 0800 (SAST) eindig op 7 - 4 - 1952

Maximum and Minimum Temperatures (°F) and Rainfall (inches) 24 hours ending at 0800 (SAST) on

TRANSVAAL	Max.	Min.	Rvl.
Barberton			
Bethal			
Chester			
Delmas			
Ermelo	75	52	
Joubert Park	75	55	
Kematipoort	93	67	
Kroondal			
Leeuwdoornstad			
Lichtenburg			
Louis Trichardt	86	62	0.02
Marnitz			
Middelburg			
Loskop			
Nelspruit	85	62	
Nylstroom	83	66	
Palmietfontein	78	52	
Pietersburg	75	61	
Piet Retief			
Pelgrimsrus	83	56	0.01
Potchefstroom	82	45	
Pretoria W.B.	80	56	
Pretoriuskop			
Standerton	78	43	
Thabazimbi			
Vaalwater			
Waterval-boven	82	54	
Wolmaransstad			
Zeerust			
Witbank			

KAAP - CAPE	Max.	Min.	Rvl.
Alexanderbaai	72	49	
Aberdeen			
Andrivsia			
Beaufort-Wes	77	49	
Cala			

KAAP - CAPE	Max.	Min.	Rfl.
Calitzdorp			
Calvinia	80	43	
Cape Agulhas	70	60	0.02
Cape Columbine	65	56	
Cape St. Francis	69	62	
Carnarvon			
Cradock			
De Aar	81	46	
Dordrecht	73	42	
East London	72	59	
Elsenburg			
Flagstaff			
Fraserburg	78	42	
Garies	87	46	
George	74	56	
Graaff Reinet	76	51	
Grahamstown			
Idutywa			
Jansenville			
Kenhardt	87	48	
Kentani			
Kimberley	85	51	
Kingwilliamstown	75	51	
Klaver	84	52	
Kowie			
Kuruman			
Lake Mentz			
Lovedale			
Maclear			
Mafeking			
Matatiele			
Matroosberg	75	44	
Middelburg	79	56	
Mossel Bay	69	61	
Malmesbury			
O'kiep	85	55	
Orange River	84	45	
Pofadder	84	57	
Port Elisabeth	70	57	

KAAP - CAPE	Max.	Min.	Rvl.
Port St. Johns	74	65	
Postmasburg	85	54	
Piquetberg			
Prieska	84	46	
Prince Albert			
Queenstown	80	45	
Riversdale	76	52	0.01
Somerset-oos	77	48	
Springfontein	74	44	
Steynsburg			
Stormsrivier			
Sutherland			
Swellendam			
Umtata	77	53	
Upington			
van Wyksvlei			
Victoria-Wes	81	41	
Vryburg	88	46	
Williston			
Willowmore	75	40	
Wingfield	73	58	
Venterstad			

NATAL	Max.	Min.	Rvl.
Kaap St. Lucia	83	59	
Dundee			
Durban	76	68	
Estcourt	76	53	
Himeville			
Ladysmith	80	53	
Melmoth	78	52	
Mtunzi			
Newcastle	83	60	
Pietermaritzburg			
Port Shepstone	75	65	
Seven Oaks			
Vryheid			

O.F.S. - O.V.S.	Max.	Min.	Rvl.
Bethlehem	75	50	
Bethulie	80	44	
Bloemfontein	81	48	
Ficksmith	80	41	
Fraserburg			
Harrismith			
Heilbron			
Hoopstad	87	55	
Kroonstad	84	45	
Lindley			
Modderpoort			
Parys			
Vrede			
Wepener	79	39	
Winburg			
Zastron			

S.W.A. and Protectorates en Protektorate	Max.	Min.	Rvl.
Gobabis	91	65	
Keetmanshoop	94	61	
Lüderitz	68	54	
Ondongua	95	61	
Swakopmund	63	55	0.01
Tsumeb	92	60	
Windhoek	87	64	0.01
Francistown	94	61	
Gaberones			
Mahalapye	91	68	
Maun	99	66	
Tsabong			
~~[illegible]~~ Bremersdorp	86	63	
Stegi			

SYNOPTIC WEATHER MAP 1200 GMT. — 1400 SAST.. SINOPTIESE WEERKAART

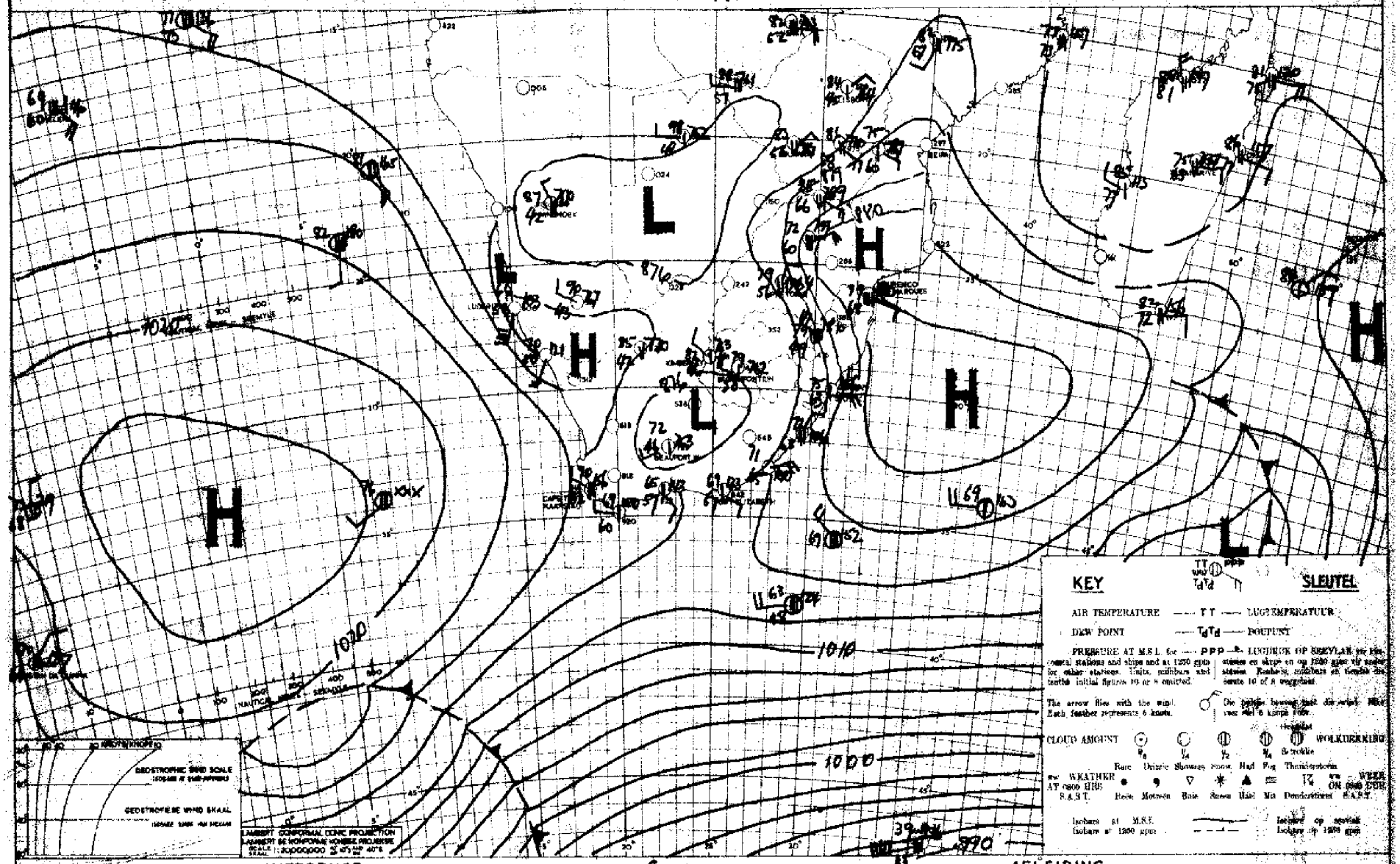

INFERENCE DATE 6-4- 1952 DATUM AFLEIDING

PRESSURES ARE FALLING RAPIDLY ALONG THE E. COAST AND THIS WILL PREVENT THE MOIST AIR NOW OVER TVL. FROM PENETRATING BECHUANALAND & THE OFS. THUNDER CONDITIONS WILL HOWEVER DEVELOP OVER TVL. THE ANTI-CYCLONE W. OF THE UNION IS INTENSIFYING SLIGHTLY AND WILL EDGE IN ALONG THE S. COAST TOMORROW CAUSING CLOUDY WEATHER ALONG THE COASTAL BELT.

DIE DRUK DAAL VINNIG LANGS DIE O. KUS EN GEVOLGLIK SAL DIE VOGTIGE LUG OOR TVL NIE VERDER W. NA BETSJOEANALAND EN S. NA DIE VRYSTAAT BEWEEG NIE, MAAR DONDERWEERSTOESTANDE SAL OOR TVL ONTWIKKEL. DIE ANTISIKLONE W. VAN DIE UNIE GEE TEKENS VAN GERINGE VERDIEPING EN SAL MÖRE LANGS DIE S. KUS BEGIN INSTOOT MET GEVOLGLIKE BEWOLKTE WEER LANGS DIE KUSSTROOK.

DEPT. VAN VERVOER : DEPT. OF TRANSPORT

Maksimum en Minimum Temperature (°F) en Reënval (duime) vir die 24 uur wat om 0800 (SAST) eindig op

Maximum and Minimum Temperatures (°F) and Rainfall (inches) 24 hours ending at 0800 (SAST) on

8 - 4 1952

TRANSVAAL	Max.	Min.	Rvl.
Barberton			
Bethal			0.47
Chester			
Delmas			
Ermelo	80	52	0.04
Joubert Park			
Komatipoort	95	71	
Kroondal			
Leeuwdoornestad			
Lichtenburg			
Louis Trichardt	83	58	
Marnitz			
Middelburg			
Loskop			
Nelspruit			
Nylstroom	85	57	
Palmietfontein	80	53	0.26
Pietersburg	82	59	
Piet Retief			
Pelgrimsrus	85	56	0.01
Potchefstroom	83	57	0.07
Pretoria W.B.	81	57	0.26
Pretoriuskop			
Standerton	81	53	0.26
Thabazimbi			
Vaalwater			
Watervalboven	85	56	
Wolmaransstad			
Zeerust			
Witbank			
KAAP - CAPE			
Alexanderbaai	67	49	
Aberdeen			
Andeluisia			
Beaufort-Wes	79	56	
Cala			

CAPE - KAAP	Max.	Min.	Rfl.
Calitzdorp			
Calvinia	75	42	
Cape Agulhas	72	61	0.02
Cape Columbine	66	55	
Cape St. Francis	70	60	
Carnarvon			
Cradock			
De Aar	84	47	
Dordrecht	76		
East London	73	51	
Elsenburg			
Flagstaff			
Fraserburg			
Gariep			
George	68	52	
Graaff Reinet	78	55	
Grahamstown			
Idutywa			
Jansenville			
Keimhardt	88	53	
Kentani			
Kimberley	87	55	
Kingwilliamstown	71	54	
Klaver	75	53	
Kowie			
Kuruman			
Lake Mentz			
Lovedale			
Maclear			
Mafeking			
Matatiele			
Matroosberg	70	46	
Middelburg	81	45	
Mossel Bay	59	61	
Malmesbury			
O'okiep	79	49	
Orange River	87	49	
Pofadder			
Port Elizabeth	72	58	

KAAP - CAPE	Max.	Min.	Rvl.
Port St. Johns	75	65	0.14
Postmasburg	88	55	
Piquetberg			
Prieska			
Prince Albert			
Queenstown	78	56	
Riversdale	74	49	
Somerset-oos	72	54	
Springfontein	81	48	
Steynsburg			
Stormerivier			
Sutherland			
Swellendam			
Umtata	75	59	
Upington	89	52	
van Wyksvlei			
Victoria-Wes	81	49	
Vryburg	90	56	0.07
Williston			
Willowmore	75	49	
Wingfield	72	61	
Venterstad			
NATAL			
Kaap St. Lucia			
Dundee			
Durban	80	68	0.04
Estcourt	86	57	0.10
Himeville			
Ladysmith	88	56	0.19
Melmoth	81	61	0.02
M'kuzi			
Newcastle	88	56	0.15
Pietermaritzburg			
Port Shepstone	78	66	0.08
Seven Oaks			
Vryheid			

O.F.S. - O.V.S.	Max.	Min.	Rfl.
Bethlehem	78	46	0.83
Bethulie	82	49	
Bloemfontein	83	51	0.01
Ficksmith	82	49	
Fouxburg			0.19
Harrismith			
Heilbron			0.22
Hoopstad	88	52	
Kroonstad	86	57	0.03
Lindley			0.52
Modderpoort			
Parys			0.19
Vrede			
Wepener	81	47	
Winburg			
Zastron			
S.W.A. and Protectorates en Protektorate			
Gobabis	91	58	0.03
Keetmanshoop	89	58	
Lüderitz	64	54	
Ondangua	96	68	
Swakopmund	60	55	
Tsumeb	93	71	
Windhoek	88	62	
Francistown			
Gaberones			
Mahalapye	91	64	
Maun	95	59	
Tsabong			
Mbabene			
Stegi			

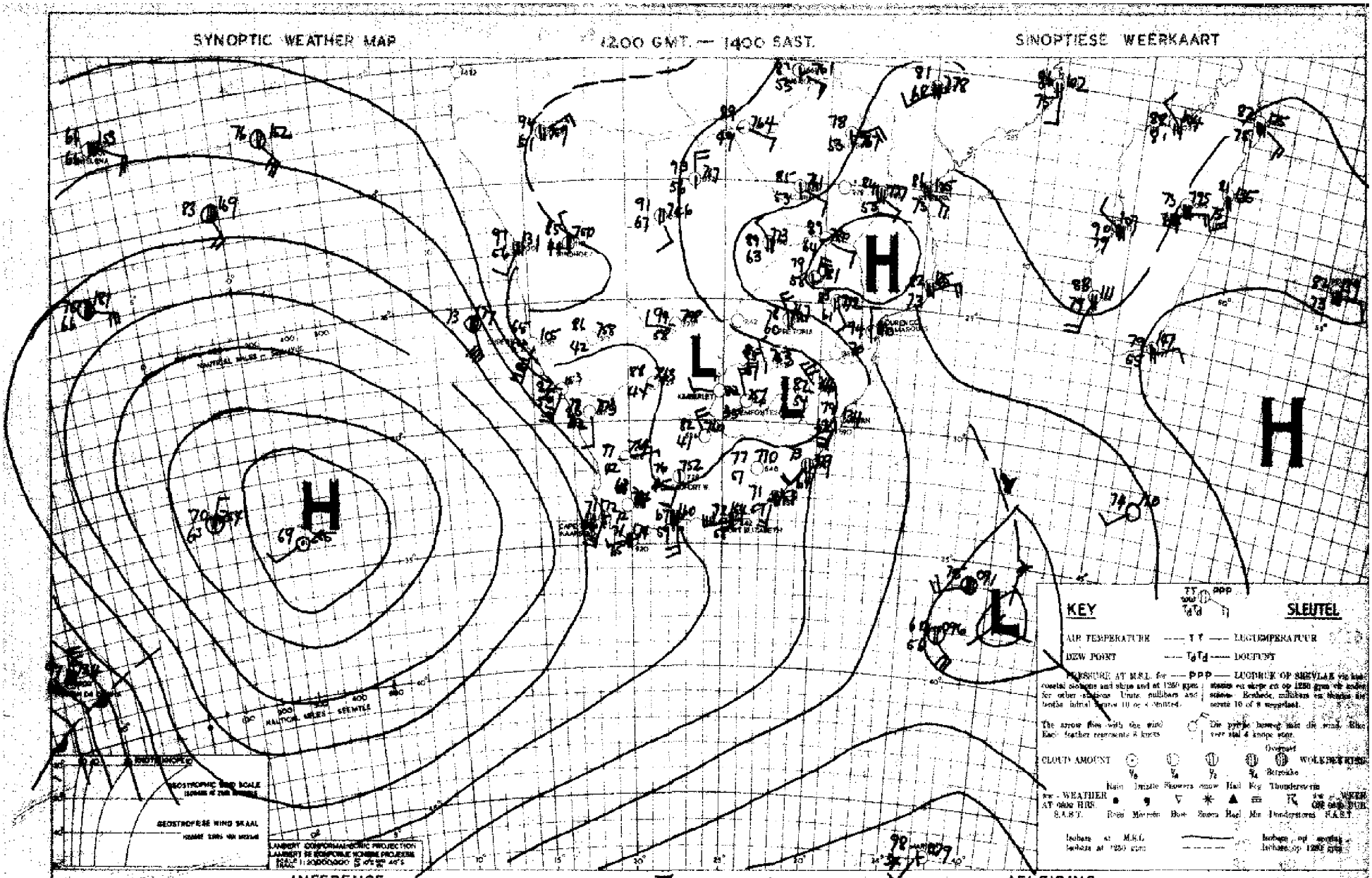

INFERENCE

DATE 7-4-1952 DATUM

THE AIR OVER TVL. & NATAL WILL REMAIN HUMID AND THUNDERSHOWERS WILL DEVELOP. ELSEWHERE FAIR. THE ATLANTIC HIGH WILL SHOW LITTLE CHANGE.

AFLEIDING

DIE LUGMASSA OOR TVL. EN NATAL SAL VOETIG BLY EN DONDERBUIE SAL ONTWIKKEL. ELDERS MOOIWEER. DIE HOOG OOR DIE ATLANTIESE OSEAAN SAL NIE BAIE VERANDER NIE.

DAAGLIKSE WEERBULLETIN

WEERBURO : WEATHER BUREAU
DEPT. VAN VERVOER : DEPT. OF TRANSPORT

DAILY WEATHER BULLETIN

Maksimum en Minimum Temperature (°F) en Reënval (duime) vir die tydperk wat om 0800 (SAST) eindig op

Maximum and Minimum Temperatures (°F) and Rainfall (inches) 24 hours ending at 0800 (SAST) on

9 - 4 - 195[illegible]

TRANSVAAL	Max.	Min.	Rvl.
Barberton			
Bethal			
Chester			
Delmas			
Ermelo	68	45	0.93
Joubert Park			
Komatipoort	84	63	0.50
Kroondal			
Leeuwdoornstad			
Lichtenburg			
Louis Trichardt			
Marnitz			
Middelburg			
Loskop			
Nelspruit	78	59	0.55
Nylstroom	74	52	0.90
Palmietfontein	70	47	0.39
Pietersburg	81	58	0.46
Piet Retief			
Pelgrimsrus	79	53	0.90
Potchefstroom	79	49	0.22
Pretoria W.B.	67	50	0.41
Pretoriuskop			
Standerton	68	44	0.82
Thabazimbi			
Vaalwater			
Waterval boven	73	51	0.66
Wolmaransstad			
Zeerust			
Witbank			

KAAP - CAPE	Max.	Min.	Rvl.
Alexanderbaai	63	48	
Aberdeen			
Andelusia			
Beaufort-Wes	71	49	
Cala			
Calitzdorp			
Calvinia	79	42	
Cape Agulhas	70	61	
Cape Columbine	64	54	
Cape St. Francis	69	57	
Carnarvon			
Cradock			
De Aar	78	46	
Dordrecht			
East London	69	57	0.01
Elsenburg			
Flagstaff			
Fraserburg	70	43	
Garies			
George	69	50	
Graaff Reinet	70	46	
Grahamstown			
Idutywa			
Jansenville			
Kenhardt	84	55	
Kentani			
Kimberley	82	46	
Kingwilliamstown	65	50	0.14
Klaver	78	52	
Kowie			
Kuruman			
Lake Mentz			
Lovedale			
Maclear			
Mafeking			
Matatiele			
Matroosberg	69	43	
Middelburg	69	41	
Mossel Bay	75	61	
Malmesbury			
O'okiep	79	59	
Orange River	81	46	
Pofadder	81	50	
Port Elizabeth	77	56	

KAAP - CAPE	Max.	Min.	Rvl.
Port St. Johns	69	61	1.14
Postmasburg	82	53	
Piquetberg			
Prieska			
Prince Albert			
Queenstown	66	48	0.01
Riversdale	78	48	
Somerset-oos	65	52	
Springfontein	72	44	0.96
Steynsburg			
Stormsrivier			
Sutherland			
Swellendam			
Umtata	65	56	0.32
Upington	85	49	
van Wyksvlei	82	51	
Victoria-Wes	71	40	
Vryburg	88	44	
Williston			
Willowmore	72	53	
Wingfield	73	49	
Venterstad			

NATAL	Max.	Min.	Rvl.
Kaap St. Lucia	82	65	0.09
Dundee			
Durban	74	62	4.29
Estcourt	66	52	0.10
Himeville			
Ladysmith	64	55	0.15
Melmoth	70	56	0.03
M'kuzi			
Newcastle	66	55	0.61
Pietermaritzburg			
Port Shepstone	71	62	2.41
Seven Oaks			
Vryheid			

O.F.S. - O.V.S.	Max.	Min.	Rvl.
Bethlehem	62	47	0.06
Bethulie	76	44	
Bloemfontein	82	46	
Ficksburg			
Harrismith			
Heilbron			
Hoopstad	87	48	
Kroonstad	75	51	0.20
Lindley			
Modderpoort			
Parys			
Vrede			
Wepener	80	44	0.01
Winburg			
Zastron			

S.W.A. and Protectorates en Protektorate	Max.	Min.	Rvl.
Gobabis	89	55	
Keetmanshoop	85	63	
Luderitz	64	55	
Ondongua	96	68	0.10
Swakopmund	60	55	
Tsumeb	90	61	0.03
Windhoek	87	62	
Francistown			
Gaberones			
Mahalapye	91	60	0.69
Maun			
Tsabong	90	48	
Mbabane			
Stegi			
Bremersdorp	72	59	0.30

SYNOPTIC WEATHER MAP — 12.00 GMT. — 1400 SAST. — SINOPTIESE WEERKAART

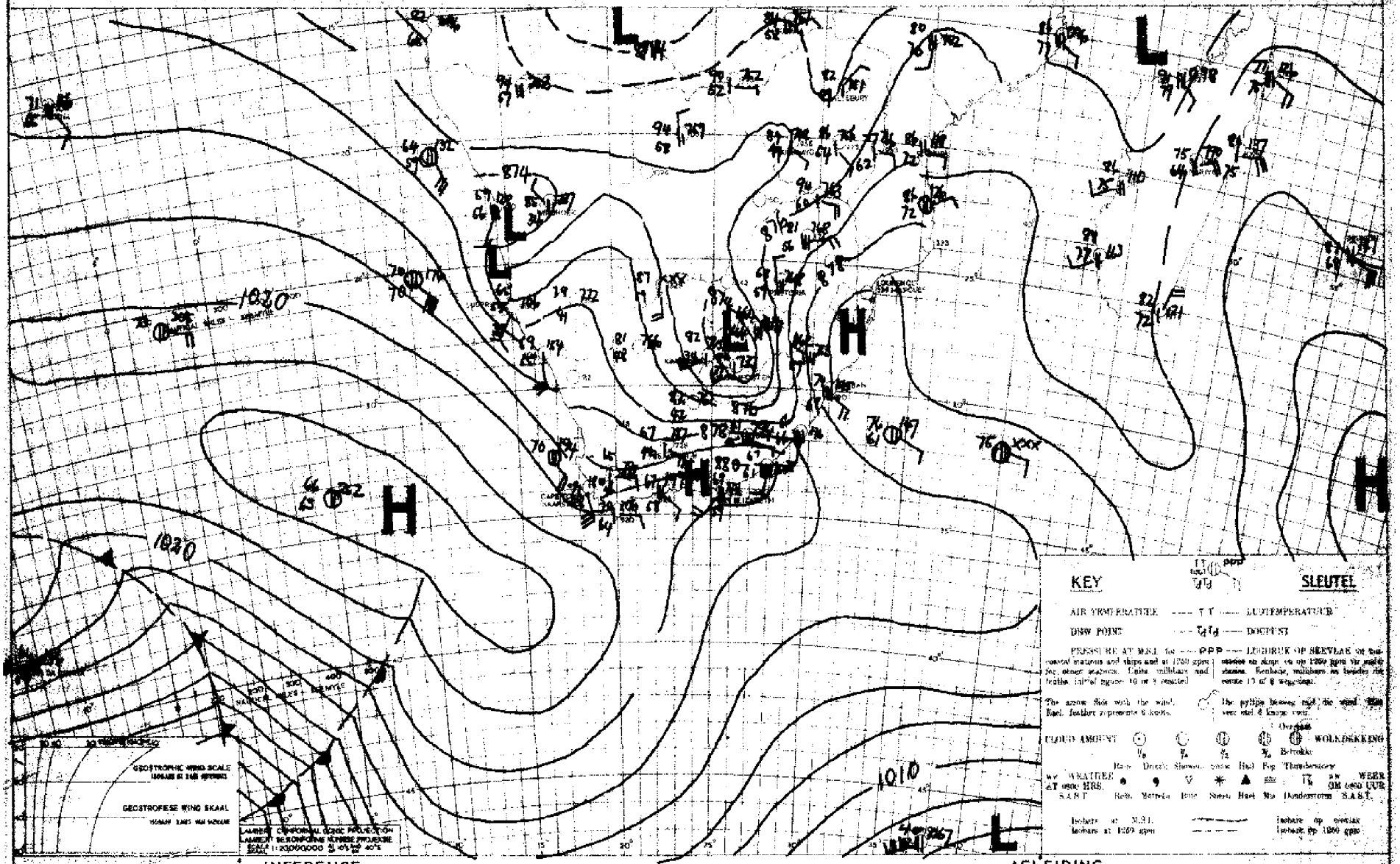

INFERENCE

DATE 8-4-1952 DATUM

AFLEIDING

THE LOW PRESSURE TROUGH OVER O.F.S. & BASUTOLAND WILL MOVE N.E. FOLLOWED BY CLEAR SKIES OVER THE O.F.S. N. CAPE & S.W. TVL. BUT CLOUDY WEATHER WITH AFTERNOON THUNDERSTORMS WILL PERSIST OVER N.E. & E. TVL. AND NATAL. THE ANTICYCLONE S.W. OF THE CAPE WILL DEVIDE AND THE E. PART WILL MOVE TO A POSITION S.E. OF THE UNION TOMORROW.

DIE TROG VAN LAE DRUK OOR DIE VRYSTAAT EN BASOETOELAND SAL N.O. BEWEEG EN DIT SAL MOOIWEER WORD OOR DIE VRYSTAAT, N. KAAP EN S.W. TVL., MAAR OOR N. EN O. TVL. EN NATAL SAL DIT BEWOLK BLY MET DONDERSTORMS IN DIE NAMIDDAG. DIE ANTISIKLOON S.W. VAN DIE KAAP SAL IN TWEE VERDEEL EN DIE O. GEDEELTE SAL MORE BEWEG TOT 'N POSISIE S.O. VAN DIE KAAP.

DAAGLIKSE WEERBULLETIN

WEERBURO : WEATHER BUREAU
DEPT. VAN VERVOER : DEPT. OF TRANSPORT

DAILY WEATHER BULLETIN

Maksimum en Minimum Temperature (°F) en Reënval (duime) vir die Etmaal wat om 0800 (SAST) eindig op

Maximum and Minimum Temperatures (°F) and Rainfall (inches) 24 hours ending at 0800 (SAST) on

10 - 4 - 1952

TRANSVAAL.	Max.	Min.	Rvl.
Barberton			
Bethal			
Chester			0.18
Delmas			
Ermelo			
Joubert Park	70	51	0.48
Komatipoort	69	55	
Kroondal	84	66	
Leeuwdoornstad			
Lichtenburg			
Louis Trichardt			
Marnitz			
Middelburg			
Loskop			
Nelspruit	77	62	
Nylstroom	82	57	0.67
Palmietfontein	73	54	
Pietersburg	76	58	
Piet Retief	68	54	
Pilgrimsrus	72	55	
Potchefstroom	72	54	
Pretoria W.B.	61	59	
Pretoriuskop			
Standerton	69	52	0.37
Thabazimbi			
Vaalwater			
Watervalboven	71	58	0.07
Wolmaranstad			
Zeerust			
Witbank			

KAAP - CAPE			
Alexanderbaai	72	54	
Aberdeen			
Andeluesia			
Beaufort-Wes	76	47	
Cala			

CAPE - KAAP	Max.	Min.	Rfl.
Calitzdorp			
Calvinia			
Cape Agulhas	82	42	
Cape Columbine	73	62	
Cape St. Francis	66	54	
Carnarvon	71	63	
Cradock			
De Aar			
Dordrecht	77	45	
East London	70	43	
Elsenburg	75	58	
Flagstaff			
Fraserburg			
Garies	76	41	
George	90	51	
Graaff Reinet	75	55	
Grahamstown	72	55	
Idutywa			
Jansenville			
Keimhardt	85	50	
Kentani			
Kimberley	80	46	
Kingwilliamstown	76	55	
Klaver	90	52	
Kowie			
Kuruman			
Lake Mentz			
Lovedale			
Maclear			
Mafeking			
Matatiele			
Matroosberg	76	43	
Middelburg	76	37	
Mossel Bay	75	61	
Malmesbury			
O'kiep	84	55	
Orange River	79	43	
Pofadder	82	57	
Port Elizabeth	72	59	

KAAP - CAPE	Max.	Min.	Rvl.
Port St. Johns	74	52	0.02
Postmasburg	82	54	
Piquetberg			
Prieska	84	45	
Prince Albert			
Queenstown	72	43	
Riversdale	85	55	
Somerset-oos	74	51	
Springfontein			
Steynsburg			
Stormsrivier			
Sutherland			
Swellendam			
Umtata	74	51	
Upington	87	46	
van Wyksvlei			
Victoria-Wes	74	39	
Vryburg	84	45	
Williston			
Willowmore	78	45	
Wingfield	77	56	
Venterstad			

NATAL.			
Kaap St. Lucia	78	62	
Dundee			
Durban	74	62	
Estcourt			
Himeville			
Ladysmith	70	51	
Melmoth	73	55	
M'kuzi			
Newcastle	68	52	0.28
Pietermaritzburg			
Port Shepstone	75	61	0.01
Seven Oaks			
Vryheid			

O.F.S. - O.V.S.	Max.	Min.	Rfl.
Bethlehem	68	46	0.02
Bethulie	77	42	
Bloemfontein	76	45	
Ficksburg			
Fouresmith			
Harrismith			
Heilbron			
Hoopstad	82	51	
Kroonstad	75	52	
Lindley			
Modderpoort			
Parys			
Vrede			
Wepener	75	39	
Winburg			
Zastron			

S.W.A. and Protectorates en Protektorate			
Gobabis	91	59	
Keetmanshoop	88	64	
Luderitz	67	54	
Ondongua	95	65	
Swakopmund	60	57	
Tsumeb	91	65	
Windhoek	87	58	
Francistown	89	61	0.47
Gaberones			
Mahalapye	86	63	
Maun	92	62	
Tsabong	88	45	
~~Mostbire~~ Bremersdorp	78	63	
Stegi			

SYNOPTIC WEATHER MAP 1200 GMT. — 1400 SAST. SINOPTIESE WEERKAART

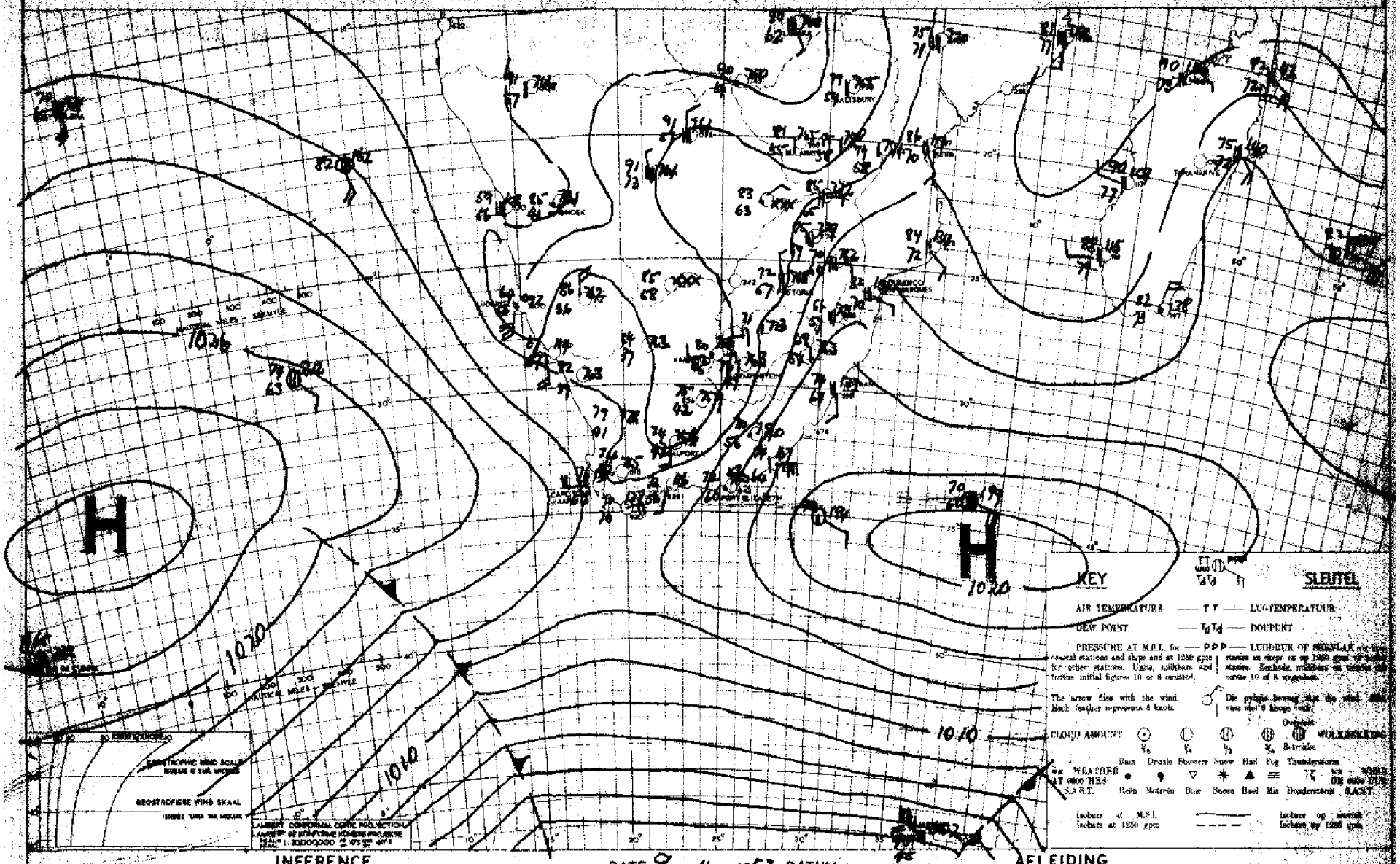

INFERENCE DATE 9-4-1952 DATUM AFLEIDING

THE AIRMASS OVER THE E. HALF OF THE UNION REMAINS MOIST AND THUNDERSTORMS SHOWERS WILL AGAIN DEVELOP OVER TVL., NATAL & N. OVS. ELSEWHERE FAIR.

DIE LUGMASSA OOR DIE O. HELFTE VAN DIE UNIE BLY VOCHTIG EN DONDERBUIE SAL WEER ONTWIKKEL OOR TVL., NATAL EN OOR N. OVS. ELDERS MOOIWEER.

DAAGLIKSE WEERBULLETIN — WEERBUREU — WEATHER BUREAU — DAILY WEATHER BULLETIN

DEPT VAN VERVOER : DEPT OF TRANSPORT

Maksimum en Minimum Temperature (°F) en Reënval (duime) vir die 24 uur wat om 0800 (SAST) eindig op

Maximum and Minimum Temperatures (°F) and Rainfall (inches) 24 hours ending at 0800 (SAST) on

11 - 4 - 1953

TRANSVAAL	Max.	Min.	Rvl.
Barberton			
Bethal			
Chester			
Delmas			
Ermelo			
Joubert Park			
Komatipoort			
Kroondal			
Lesuwdoornstad			
Lichtenburg			
Louis Trichardt	83	58	
Marnitz			
Middelburg			
Loskop			
Nelspruit			
Nylstroom			
Palmietfontein	76	49	
Pietersburg	79	60	
Piet Retief			
Pelgrimsrus			
Potchefstroom			
Pretoria W.B.	78	54	
Pretoriuskop			
Standerton			
Thabazimbi	85	59	0.01
Vaalwater			
Waterval-boven			
Wolmaransstad			
Zeerust			
Witbank			
KAAP - CAPE			
Alexanderbaai	72	51	
Aberdeen			
Andalusia			
Beaufort-Wes	78	51	
Cala			

CAPE - KAAP	Max.	Min.	Rfl.
Calitzdorp			
Calvinia			
Cape Agulhas	82	60	
Cape Columbine	72	61	
Cape St. Francis	67	54	
Carnarvon	71	64	0.25
Cradock			
De Aar			
Dordrecht			
East London	77	60	0.33
Elsenburg			
Flagstaff			
Fraserburg			
Gariep	82	51	
George	70	53	0.20
Graaff Reinet			
Grahamstown			
Idutywa			
Jansenville			
Kenhardt			
Kentani			
Kimberley	84	48	
Kingwilliamstown	77	56	
Klaver			
Kowie			
Kuruman			
Lake Mentz			
Lovedale			
Maclear			
Mafeking	84	56	
Matatiele			
Matroosberg	70	49	
Middelburg	79	44	
Mossel Bay	73	60	
Malmesbury			
O'okiep			
Orange River			
Pofadder			
Port Elizabeth	73	58	0.03

KAAP - CAPE	Max.	Min.	Rvl.
Port St. Johns	65	62	0.20
Postmasburg			
Riversdale			
Prieska			
Prince Albert			
Queenstown	79	48	
Riversdale	71	48	
Saldanhabaai	79	54	
Springfontein			
Steynsburg			
Stormsrivier			
Sutherland			
Swellendam			
Umtata			
Upington	88	46	
van Wyksvlei	85	56	
Victoria-Wes	79	46	
Tryburg			
Williston			
Willowmore			
Wingfield	71	62	0.01
Venterstad			
NATAL			
Kaap St. Lucia	84	68	
Dundee			
Durban	79	69	
Estcourt	81	51	
Himeville			
Ladysmith	84	55	
Melmoth			
M'kuzi			
Newcastle	81	57	
Pietermaritzburg			
Port Shepstone	78	65	
Seven Oaks			
Vryheid			

O.F.S. - O.V.S.	Max.	Min.	Rfl.
Bethlehem			
Bethulie			
Bloemfontein	80	47	
Ficksburg			
Harrismith			
Heilbron			
Hoopstad			
Kroonstad			
Lindley			
Modderpoort			
Parys			
Vrede			
Wepener	79	38	
Winburg			
Zastron			
S.W.A. and Protectorates en Protektorate			
Gobabis	88	62	0.15
Keetmanshoop	92	69	
Luderitz	67	50	
Ondongua			
Swakopmund	64	56	
Tsumeb	89	64	
Windhoek	88	60	
Francistown			
Gaberones			
Mahalapye	91	60	
Maun	96	56	
Tsabong	90	54	
Mbabane			
Steel			

SYNOPTIC WEATHER MAP 1200 GMT. — 1400 SAST. SINOPTIESE WEERKAART

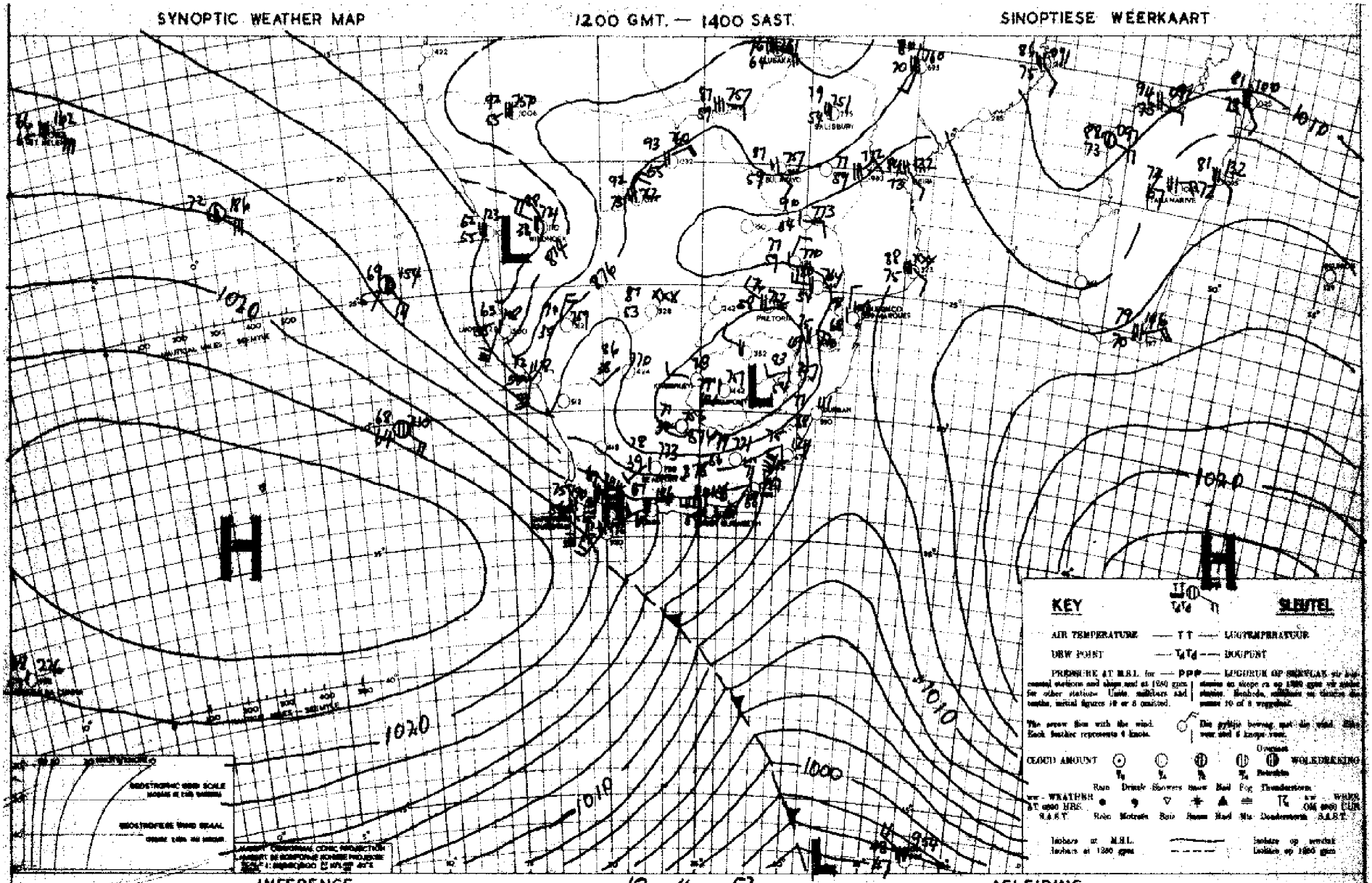

INFERENCE DATE 10-4-1952 DATUM AFLEIDING

THE ANTICYCLONE OVE THE ATLANTIC IS EXTENDING E. AND PRESSURES ARE RISING ALONG THE S. & S.E COASTS. HENCE IT WILL BE CLOUDY OVER THESE COASTAL BELTS TOMORROW. THUNDER CONDITIONS WILL RECUR RECUR OVER TVL. N. WINDS OVER SWA. WILL TRANSFER MOIST AIR NOW N. OF WINDHOEK TO MORE S. AREAS TOMORROW.

DIE HOOGDRUKSTELSEL W. VAN DIE KAAP BEWEEG NOU O. EN DIE DRUKSTYG REEDS LANGS DIE S. EN O. KUSTE. GEVOLGLIK SAL DIT MÔRE KOER EN BEWOLK WEES OOR HIERDIE KUSSTREKE. OOR TVL. SAL DONDERWEERSTOESTANDE VOORTDUUR. N. WINDE OOR SWA. SAL DIE VOGTIGE LUG WAT NOU N. VAN WINDHOEK AANWESIG IS MÔRE VERDER S. VOER.

DAAGLIKSE WEERBULLETIN

WEERBUREU - WEATHER BUREAU
DEPT VAN VERVOER - DEPT OF TRANSPORT

DAILY WEATHER BULLETIN

Maksimum en Minimum Temperature (°F) en Reënval (duime) vir die Etmaal wat om 0800 (SAST) eindig op

Maximum and Minimum Temperatures (°F) and Rainfall (inches) 24 hours ending at 0800 (SAST) on

12-4 195_

TRANSVAAL	Max.	Min.	Rvl.
Barberton			
Bethel			
Chester			
Delmas			
Ermelo			
Joubert Park	68	51	
Komatipoort			
Kroondal	94	65	
Leeuwdoornsstad			
Lichtenburg			
Louis Trichardt	69	59	0.07
Marnitz			
Middelburg			
Loskop			
Nelspruit			
Nylstroom	79	54	xxxx
Palmietfontein	76	51	
Pietersburg	74	55	
Piet Retief			
Pelgrimsrus			
Potchefstroom	80	50	
Pretoria W.B.	73	52	0.05
Pretoriuskop			
Standerton			
Thabazimbi			
Vaalwater			
Watervalboven			
Wolmaransstad			
Zeerust			
Witbank			
KAAP - CAPE			
Alexanderbaai	77	50	
Aberdeen			
Andeluela			
Beaufort-Wes	73	52	
Cala			

CAPE - KAAP	Max.	Min.	Rfl.
Calitzdorp			
Calvinia			
Cape Agulhas	86	54	
Cape Columbine	71	65	
Cape St. Francis	70	53	
Carnarvon	69	62	
Cradock			
De Aar			
Dordrecht	81	58	
East London	65	48	
Elsenburg	69	62	
Flagstaff			
Fraserburg			0.15
Garies			
George			
Graaff Reinet	67	52	
Grahamstown	85	54	0.01
Idutywa			
Jansenville			
Kenhardt	9[illegible]	60	0.04
Kentani			
Kimberley	85	57	0.22
Kingwilliamstown			0.59
Klaver	90	59	
Kowie			
Kuruman			
Lake Mentz			
Lovedale			
Maclear			
Mafeking			
Matatiele			
Matroosberg	73	49	
Middelburg			
Mossel Bay	67	63	0.01
Malmesbury			
O'okiep	88	60	
Orange River	85	61	0.01
Pofadder	87	63	
Port Elizabeth	60	59	

KAAP - CAPE	Max.	Min.	Rvl.
Port St. Johns	71	64	0.14
Postmasburg			
Piquetberg			
Prieska			
Prince Albert			
Queenstown	67	51	
Riversdale	74	49	
Somerset-oos	68	43	
Springfontein	67	44	
Steynsburg			
Stormsrivier			
Sutherland			
Swellendam			
Umtata	78	55	
Upington	93	62	0.11
van Wyksvlei			
Victoria-Wes			
Vryburg	90	63	
Williston			
Willowmore			
Wingfield	80	61	
Ventersstad			
NATAL			
Kaap St. Lucia	72	64	0.16
Dundee			
Durban	74	65	
Estcourt	73	54	
Himeville			
Ladysmith	73	53	
Melmoth			
Mtubatuba			
Newcastle	73	52	
Pietermaritzburg			
Port Shepstone	71	65	0.09
Seven Oaks			
Vryheid			

O.F.S. - O.V.S.	Max.	Min.	Rfl.
Bethlehem	73	49	
Bethulie	82	55	0.02
Bloemfontein	80	57	0.01
Fauresmith			
Frankburg			
Harrismith			
Heilbron			
Hoopstad			
Kroonstad	80	55	
Lindley			
Modderpoort			
Parys			
Vrede			
Wepener	80	58	0.01
Winburg			
Zastron			
S.W.A. and Protectorates en Protektorate			
Gobabis	83	63	
Keetmanshoop	95	68	
Lüderitz			
Ondangua	94	66	
Swakopmund	62	55	
Tsumeb	89	63	0.03
Windhoek	64	56	
Francistown			
Gaberones			
Mamlapye			
Maun			
Tsabong			
Mbabane			
Stegi			

SYNOPTIC WEATHER MAP — 1200 GMT. — 1400 SAST. — SINOPTIESE WEERKAART

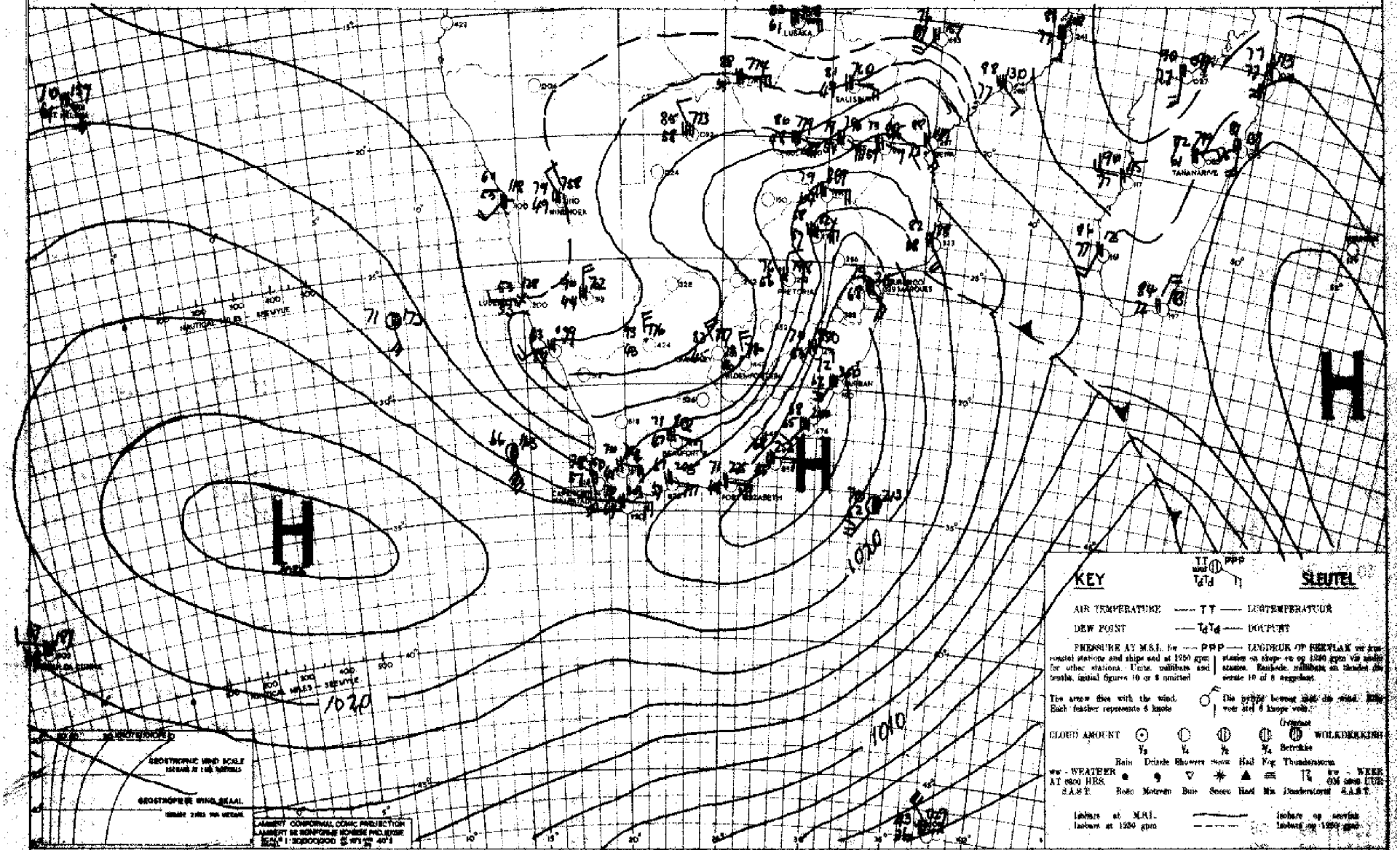

INFERENCE — DATE 11-4-52 — DATUM — AFLEIDING

HUMID WARMER AIR FROM THE N. WILL MOVE OVER THE N. OFS. & OVER THE N. DISTRICTS OF THE CAPE. ISOLATED THUNDERSTORMS WILL DEVELOP. OVER NATAL IT WILL BE MILD AND CLOUDY.

VOGTIGE WARMER LUG UIT DIE N. SAL OOR DIE TVL. VRYSTAAT EN OOR DIE N. DISTRIKTE VAN KAAPLAND BEWEEG. LOS DONDERBUIE SAL UITSAK. OOR NATAL SAL DIT KOEL EN BEWOLK WEES.

DAAGLIKSE WEERBULLETIN

WEERBURO : WEATHER BUREAU

DEPT. VAN VERVOER : DEPT. OF TRANSPORT

DAILY WEATHER BULLETIN

Maksimum en Minimum Temperatuur (°F) en Reënval (duim) vir die 24 uur wat om 0900 (SAST) eindig op

Maximum and Minimum Temperatures (°F) and Rainfall (inches) 24 hours ending at 0900 (SAST) on

13 . 4 . 1962

TRANSVAAL	Max.	Min.	Rvl.
Barberton			
Bethal			
Chester			
Delmas			
Ermelo			
Joubert Park			
Komatipoort			
Kroomdal			
Leeuwdoornstad			
Lichtenburg			0.02
Louis Trichardt	67	50	
Marnitz			
Middelburg			0.06
Loskop			
Nelspruit			
Nylstroom	75	54	
Palmietfontein	73	48	
Pietersburg	67	52	
Piet Retief			
Pelgrimsrus			
Potchefstroom			
Pretoria W.B.	73	51	
Pretoriuskop			
Standerton			
Thabazimbi	83	61	
Vaalwater			
Watervalboven			
Wolmaransstad			
Zeerust			
Witbank			

KAAP - CAPE	Max.	Min.	Rvl.
Alexanderbaai			
Aberdeen			
Andelusia			
Beaufort-Wes	89	59	0.07
Cala			
Calitzdorp			
Calvinia			
Cape Agulhas	72	66	0.05
Cape Columbine	70	51	
Cape St. Francis	71	65	
Carnarvon			
Cradock			
De Aar			
Dordrecht			
East London	88	60	
Elsenburg			
Flagstaff			
Fraserburg			
Gariep	89	60	
George	74	57	
Graaff Reinet			
Grahamstown			0.14
Idutywa			
Jansenville			
Kenhardt			
Kentani			
Kimberley	72	57	0.36
Kingwilliamstown	xx	xx	0.04
Klaver			
Kowie			
Kuruman			
Lake Mentz			
Lovedale			0.17
Maclear			
Mafeking	82	58	
Matatiele			
Matroosberg	83	47	
Middelburg	79	52	0.15
Mossel Bay	73	63	
Malmesbury			
O'okiep	87	59	
Orange River	80	58	0.33
Pofadder			
Port Elizabeth	78	63	

KAAP - CAPE	Max.	Min.	Rvl.
Port St. Johns	74	67	
Postmasburg			
Piquetberg			
Prieska			
Prince Albert			
Queenstown	77	52	0.27
Riversdale	81	57	
Somerset-oos	88	63	0.29
Springfontein			
Steynsburg			
Stormsrivier			
Sutherland			
Swellendam			
Umtata			
Upington	88	61	
van Wyksvlei	88	61	0.01
Victoria-Wes	81	53	0.30
Vryburg	80	54	
Williston			
Willowmore			
Wingfield	80	63	
Venterstad			

NATAL	Max.	Min.	Rvl.
Kaap St. Lucia	79	64	
Dundee			
Durban	79	64	
Estcourt			
Himeville			
Ladysmith	84	56	0.01
Melmoth			
M'kuzi			
Newcastle	79	50	
Pietermaritzburg			
Port Shepstone	71	64	
Seven Oaks			
Vryheid			

O.V.S.	Max.	Min.	Rvl.
Bethlehem			
Bethulie			
Bloemfontein	85	52	0.24
Fauresmith	89	54	0.40
Ficksburg			
Harrismith			
Heilbron			
Hoopstad	71	52	
Kroonstad			
Lindley			
Modderpoort			
Parys			
Vrede			
Wepener	85	48	0.36
Winburg			
Zastron			

S.W.A. and Protectorates en Protektorate	Max.	Min.	Rvl.
Gobabis	79	52	
Keetmanshoop	88	61	0.04
Luderitz	65	56	
Ondongua			
Swakopmund			
Tsumeb	89	61	
Windhoek	74	61	0.37
Francistown			
Gaberones			
Mahalapye	80	56	
Maun	90	61	
Tsabong	85	60	
Mbabane			
Steel			

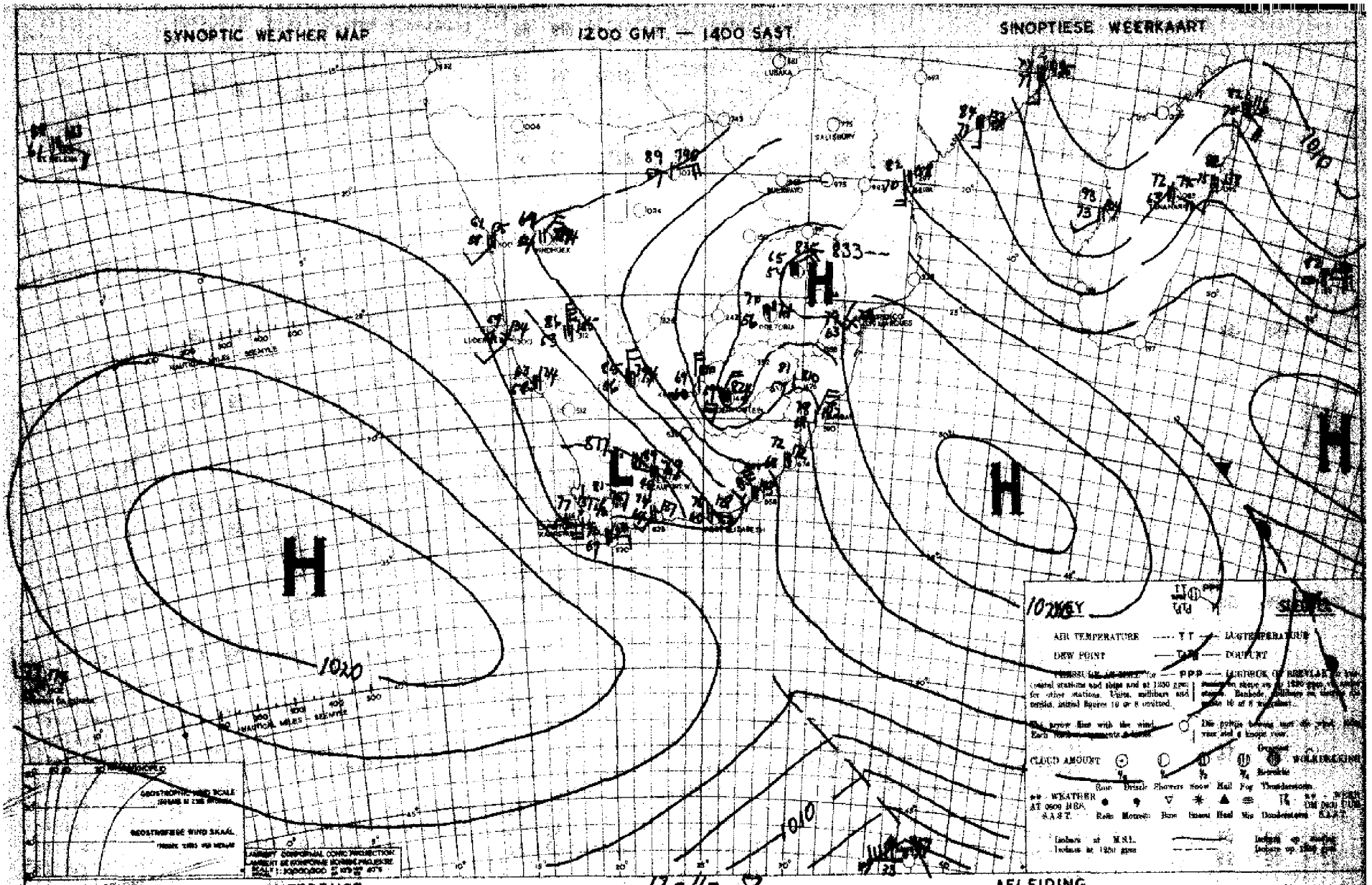

INFERENCE

DATE 12-4-1952 DATUM

AFLEIDING

A MOIST N.W.'LY AIRSTREAM HAS BECOME ESTABLISHED OVER THE CENTRAL PARTS OF THE UNION, WHERE CONVERGENCE OF AIR IS ALSO EXPECTED. THESE FACTORS SHOULD RESULT IN GOOD RAINS OVER THE CENTRAL AREA.

'N VOGTIGE N.W. LIKE LUGSTROOM HET NOU OOR DIE MIDDELDELE VAN DIE UNIE ONTSTAAN EN KONVERGENSIE VAN LUG WORD OOK VERWAG. HIERDIE FAKTORE BEHOORT TOT GOEIE REENS OOR DIE SENTRALE DELE TE LEI.

DAAGLIKSE WEERBULLETIN

WEERBURO WEATHER BUREAU

DEPT. VAN VERVOER : DEPT. OF TRANSPORT

DAILY WEATHER BULLETIN

Maksimum en Minimum Temperature (°F) en Reënval (duime) vir die Etmaal wat om 0800 (SAST) eindig op

Maximum and Minimum Temperatures (°F) and Rainfall (inches) 24 hours ending at 0800 (SAST) on

14-1-195

TRANSVAAL	Max.	Min.	Rvl.
Barberton			
Bethal			
Chester			
Delmas			
Ermelo	74	48	
Joubert Park			
Komatipoort			
Kroondal			
Leeuwdoornstad			
Lichtenburg			
Louis Trichardt			
Marnitz			
Middelburg			
Loskop			
Nelspruit			
Nylstroom	80	52	
Palmietfontein	77	44	
Pietersburg	79	55	
Piet Retief			
Pelgrimsrus			
Potchefstroom			
Pretoria W.B.	80	50	
Pretoriuskop			
Standerton			
Thabazimbi	84	61	
Vaalwater			
Watervalboven			
Wolmaransstad			
Zeerust			
Witbank			

KAAP - CAPE	Max.	Min.	Rvl.
Alexanderbaai	66	53	
Aberdeen			
Andelusia			
Beaufort-Wes	84	56	
Cala			

CAPE - KAAP	Max.	Min.	Rfl.
Calitzdorp			
Calvinia	88	57	
Cape Agulhas	70	64	
Cape Columbine	65	62	
Cape St. Francis	69	56	
Carnarvon			
Cradock			
De Aar			
Dordrecht			
East London	77	65	0.21
Elsenburg			
Flagstaff			
Fraserburg			
Caries	84	50	
George	72	58	0.11
Graaff Reinet			
Grahamstown			
Idutywa			
Jansenville			
Kenhardt			
Kentani			0.15
Kimberley	70	55	0.07
Kingwilliamstown	77	61	0.09
Klaver			
Kowie			
Kuruman			
Lake Mentz			
Lovedale			0.04
Maclear			
Mafeking	79	56	
Matatiele			
Matroosberg	76	58	
Middelburg	71	44	0.27
Mossel Bay	72	65	
Malmesbury			
O'okiep			
Orange River			
Pofadder			
Port Elizabeth	74	55	

KAAP - CAPE	Max.	Min.	Rvl.
Port St. Johns	79	67	0.11
Postmasburg			
Piquetberg			
Prieska			
Prince Albert			
Queenstown	79	54	0.03
Riversdale	80	60	
Somerset-oos	77	60	0.05
Springfontein			
Steynsburg			
Stormsrivier			
Sutherland			
Swellendam			
Umtata			
Upington	89	58	
van Wyksvlei	88	57	0.01
Victoria-Wes	77	48	0.16
Vryburg	76	53	0.01
Williston			
Willowmore			
Wingfield	73	63	
Venterstad			

NATAL	Max.	Min.	Rvl.
Kaap St. Lucia	80	68	
Dundee			
Durban	80	69	
Estcourt	81	50	
Himeville			
Ladysmith	83	55	0.26
Melmoth			
M'kuzi			
Newcastle	82	54	
Pietermaritzburg			
Port Shepstone	79	69	
Seven Oaks			
Vryheid			

O.F.S. - O.V.S.	Max.	Min.	Rvl.
Bethlehem			
Bethulie			
Bloemfontein	84	51	0.37
Ficksburg	87	55	0.21
Harrismith			
Heilbron			
Hoopstad	83	49	0.09
Kroonstad			
Lindley			
Modderpoort			
Parys			
Vrede			
Wepener	85	45	0.16
Winburg			
Zastron			

S.W.A. and Protectorates en Protektorate	Max.	Min.	Rvl.
Gobabis	87	59	
Keetmanshoop	89	62	
Luderitz	67	54	
Ondongua			
Swakopmund	62	57	
Tsumeb	88	58	
Windhoek	82	59	0.06
Francistown			
Gaberones			
Mahalapye	85	57	
Maun	89	57	
Tsabong	83	61	0.19
Bremersdorp	78	66	0.03
Stegi			

SYNOPTIC WEATHER MAP — 1200 GMT. — 1400 SAST. — SINOPTIESE WEERKAART

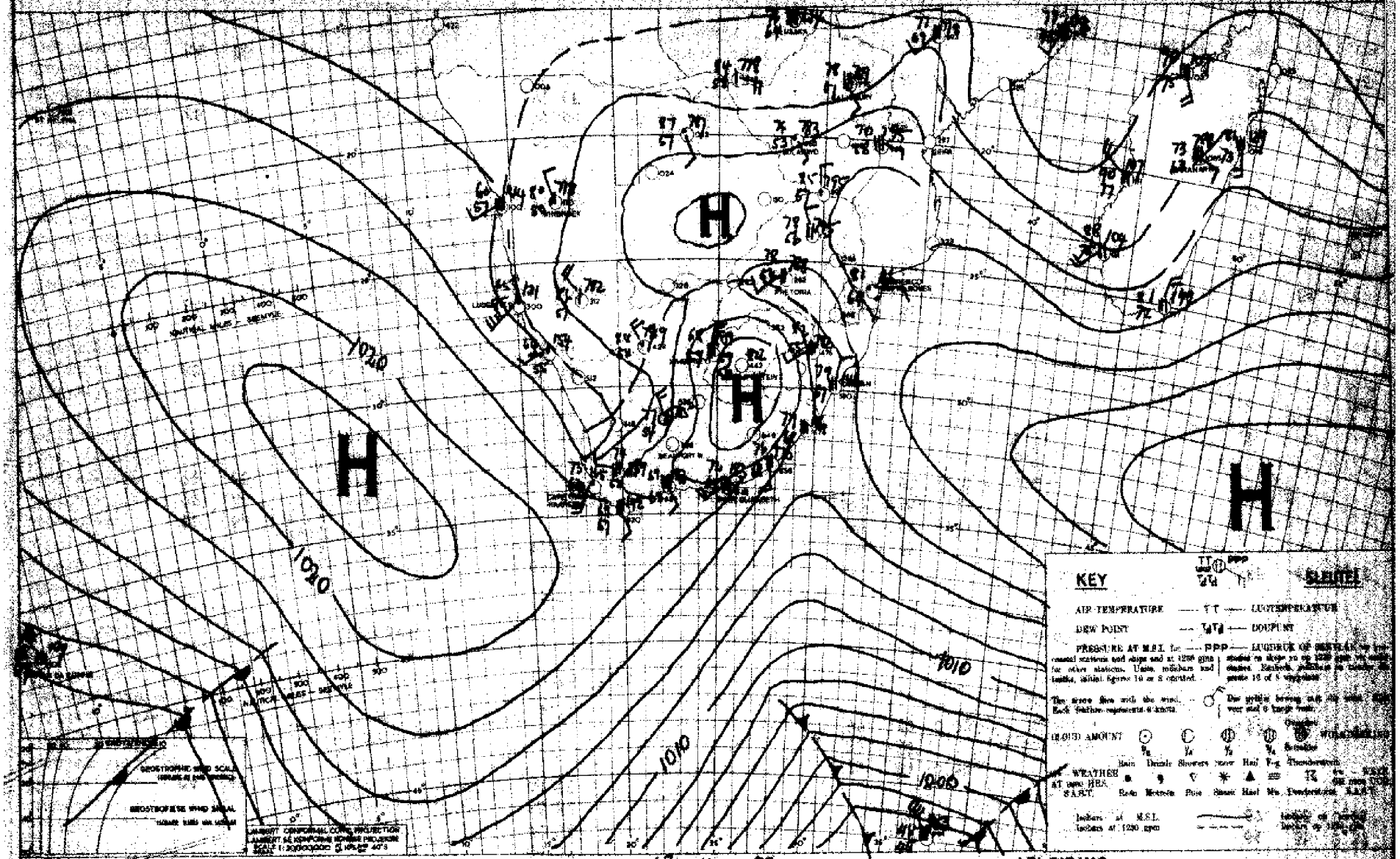

INFERENCE

A SYNOPTIC HIGH WILL FORM OVER THE S.E. COASTS. HUMID AIR WILL CONTINUE TO MOVE S. OVER THE UNION AND THUNDER-SHOWERS WILL FORM OVER THE W. HALF OF THE UNION. IT WILL ALSO BECOME WARMER GENERALLY.

DATE 13-4-1952

DATUM

AFLEIDING

'N APARTE HOOG SAL OOR DIE S.E. KUS VAN DIE UNIE VORM. DIE S. BEWEGING VAN VOCHTIGE LUG OOR DIE UNIE SAL VOORTGAAN EN DONDERBUIE SAL OOR DIE W. HALFTE VAN DIE UNIE VORM. KOM. DIE WEER SAL OOK WARMER WORD.

DAAGLIKSE WEERBULLETIN

WEERBURO · WEATHER BUREAU
DEPT. VAN VERVOER · DEPT. OF TRANSPORT

DAILY WEATHER BULLETIN

Maksimum en Minimum Temperatuur (°F) en Reenval (duim) vir die 24 uur wat om 0800 (SAST) eindig op

Maximum and Minimum Temperatures (°F) and Rainfall (inches) 24 hours ending at 0800 (SAST) on

15 - 4 - 195

TRANSVAAL	Max.	Min.	Rvl.
Barberton			
Bethal			0.22
Chester			
Delmas			
Ermelo	72	48	0.90
Joubert Park	73	55	
Komatipoort	87	59	
Kroondal			
Leeuwdoornstad			
Lichtenburg			
Louis Trichardt	77	58	
Marnitz			
Middelburg			
Loskop			
Nelspruit	80	56	
Nylstroom	82	53	
Palmietfontein	77	46	
Pietersburg	81	56	
Piet Retief	79	52	
Pelgrimsrus	73	52	
Potchefstroom	76	46	
Pretoria W.B.	78	53	
Pretoriuskop			
Standerton	75	45	0.16
Thabazimbi	88	60	
Vaalwater			
Waterval-boven	82	50	
Wolmaransstad			
Zeerust			
Witbank			0.47
KAAP - CAPE			
Alexanderbaai			
Aberdeen			
Andelusia			
Beaufort-Wes	79	61	
Cala			

GAPE - KAAP	Max.	Min.	Rfl.
Calitzdorp			
Calvinia	86	50	
Cape Agulhas	73	62	
Cape Columbine	66	53	
Cape St. Francis	71	60	
Carnarvon			
Cradock			
De Aar	81	52	0.30
Dordrecht	69	53	
East London	72	62	0.01
Elsenburg			
Flagstaff			
Fraserburg			
Garies	87	49	
George	73	58	0.01
Graaff Reinet	79	60	
Grahamstown			
Idutywa			
Jansenville			
Kenhardt	89	60	0.01
Kentani			0.09
Kimberley	78	59	
Kingwilliamstown	7[illegible]	56	0.01
Klaver	92	50	
Kowie			
Kuruman			
Lake Mentz			
Lovedale			
Maclear			
Mafeking			
Matatiele			
Matroosberg	80	51	
Middelburg	72	48	
Mossel Bay	75	65	
Malmesbury			
O'okiep			
Orange River	79	56	
Pofadder			
Port Elizabeth	74	57	

KAAP - CAPE	Max.	Min.	Rvl.
Port St. Johns	73	66	0.02
Postmasburg	79	61	
Piquetberg			
Prieska			
Prince Albert			
Queenstown	79	50	
Riversdale	82	59	
Somerset-oos	79	58	
Springfontein	70	44	0.03
Steynsburg			
Stormsrivier			
Sutherland			
Swellendam			
Umtata	82	55	
Upington	88	62	
van Wyksvlei			
Victoria-Wes	77	50	
Vryburg	83	51	
Williston			
Willowmore	84	45	
Wingfield	82	52	
Venterstad			
NATAL			
Kaap St. Lucia	87	66	
Dundee			
Durban	80	66	
Estcourt	75	50	
Himeville			
Ladysmith	75	54	0.40
Melmoth	75	57	
M'kuzi			
Newcastle	75	53	
Pietermaritzburg			
Port Shepstone	79	66	
Seven Oaks			
Vryheid			

O.R.S. - O.V.S.	Max.	Min.	Rfl.
Bethlehem	71	47	
Bethulie	76	51	0.26
Bloemfontein	73	52	
Fauresmith	74	51	
Frankburg			
Harrismith			
Heilbron			
Hoopstad	76	51	
Kroonstad	76	48	
Lindley			
Modderpoort			
Parys			
Vrede			
Wepener	70	49	
Winburg			
Zastron			
S.W.A. and Protectorates en Protektorate			
Gobabis	85	61	
Keetmanshoop			
Lüderitz			
Ondongua			
Swakopmund	63	55	
Tsumeb	88	61	
Windhoek	78	59	0.01
Francistown	89	57	
Gaberones			
Mahalapye			
Maun	92	53	
Tsabong	87	61	0.08
~~Mubende~~ Bremersdorp	79	59	
Stegi			

SYNOPTIC WEATHER MAP 1200 GMT. — 1400 SAST. SINOPTIESE WEERKAART

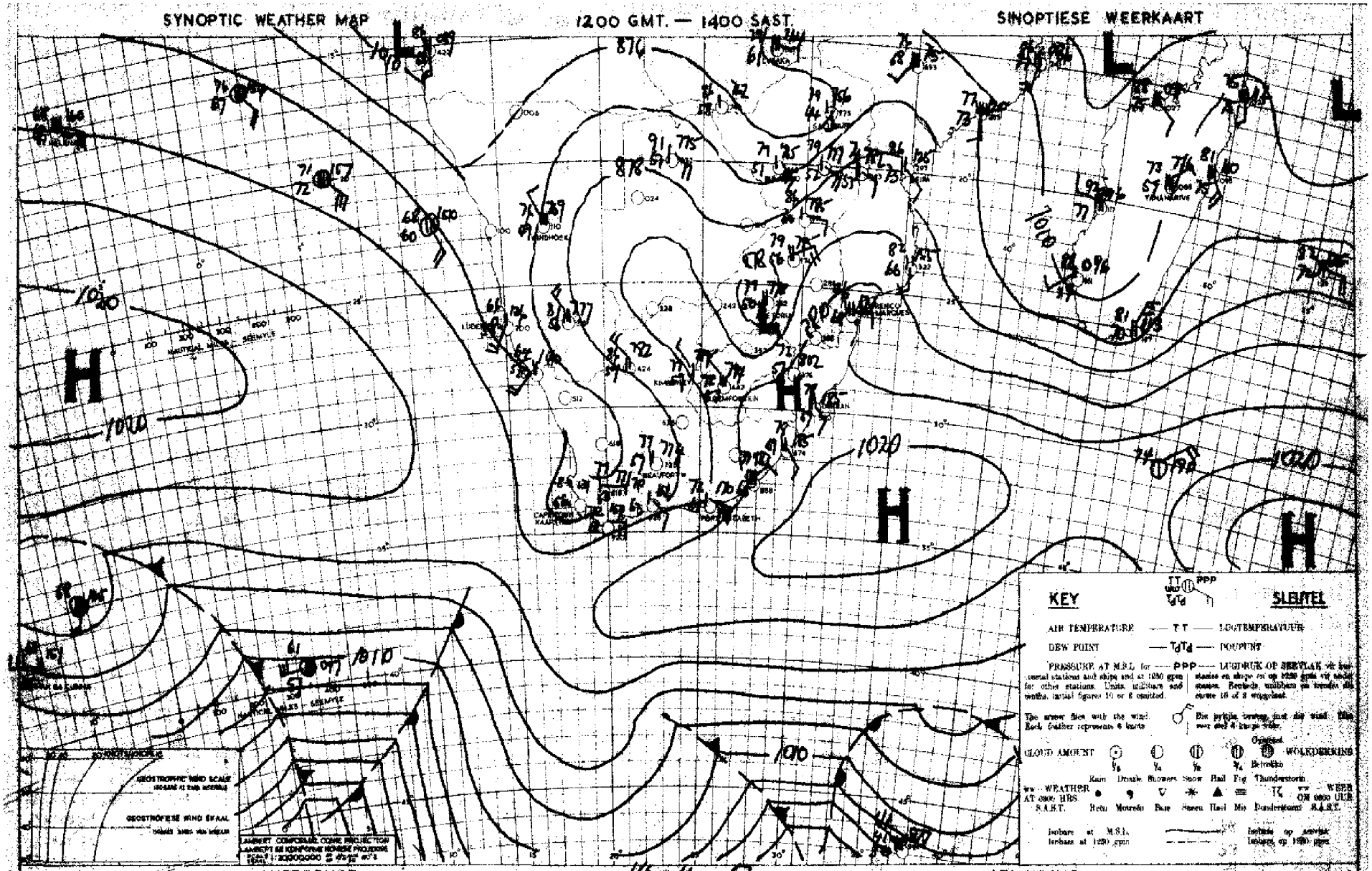

INFERENCE DATE 14-4-52 DATUM AFLEIDING

PRESSURES ARE FALLING ALONG THE S. & E. COASTS AS THE DEPRESSION SW. OF THE CAPE MOVE E. THIS WILL CAUSE FAIR, WARM WEATHER ALONG THE S. & E. COASTS BUT CLOUDY CONDITIONS WILL SET IN ALONG THE W. & S.W. COASTS LATER TOMORROW. THUNDER CONDITIONS WILL RECUR OVER THE INTERIOR AREAS, BUT CLEARING WILL GRADUALLY PROCEED E. OVER THE W. CAPE FROM.

DIE DRUK DAAL NOU LANGS DIE S. KUS EN O. KUS AS GEVOLG VAN DIE NADERING VAN DIE LAAGDRUKSTELSEL WAT NOU S.W. VAN DIE KAAP IS. GEVOLGLIK SAL DIT MOOIWEER EN WARM WEES LANGS DIE S. EN O. KUSSTREKE, MAAR LANGS DIE W. EN S.W. KUSSTREKE SAL DIT LATER BEWOLK WORD. DONDERWEER TOESTANDE SAL VOORT DUUR OOR DIE BINNELAND, MAAR DIT SAL GELEIDELIK OOPTREK OOR DIE W. BINNELAND VAN KAAPLAND.

DAAGLIKSE WEERBULLETIN — WEERBURO — WEATHER BUREAU — DAILY WEATHER BULLETIN

DEPT VAN VERVOER : DEPT OF TRANSPORT

Maksimum en Minimum Temperature (°F) en Reënval (duime) vir die 24uur wat om 0800 (SAST) eindig op 16.4.195

Maximum and Minimum Temperatures (°F) and Rainfall (inches) 24 hours ending at 0800 (SAST) on

TRANSVAAL	Max.	Min.	Rvl.
Barberton			
Bethal			
Chester			
Delmas			
Ermelo	71	50	
Joubert Park	72	53	0.37
Komatipoort	87	61	
Kroondal			
Leeuwdoornstad			
Lichtenburg			
Louis Trichardt	73	58	
Marnitz			
Middelburg			
Loskop			
Nelspruit	80	57	
Nylstroom	80	54	0.01
Palmietfontein	78	55	0.08
Piketberg	75	55	
Piet Retief			
Pelgrimsrus	75	54	
Potchefstroom	80	55	0.20
Pretoria W.B.	77	58	
Pretoriuskop			
Standerton	71	55	0.01
Thabazimbi			
Vaalwater			
Waterval-boven			
Wolmaransstad			
Zeerust			
Witbank			

KAAP – CAPE	Max.	Min.	Rvl.
Alexanderbaai	75	56	
Aberdeen			
Andrieslie			
Beaufort-Wes	89	59	0.08
Gala			
Calitzdorp			
Calvinia	83	43	
Cape Agulhas	72	50	
Cape Columbine	65	53	
Cape St. Francis	68	63	
Carnarvon			
Cradock			
De Aar	81	55	0.33
Dordrecht	74	56	0.02
East London			
Elsenburg			
Flagstaff			
Fraserburg	84	41	
Garies	74	44	
George	73	56	0.01
Graaff Reinet	88	66	0.05
Grahamstown			
Idutywa			
Jansenville			0.10
Kenhardt	88	60	
Kentani			
Kimberley	76	52	
Kingwilliamstown			
Klaver	73	58	
Kowie			
Kuruman			
Lake Mentz			
Lovedale			
Maclear			
Mafeking			
Matatiele			
Matroosberg	80	48	
Middelburg	77	50	0.29
Mossel Bay	73	64	
Malmesbury			
O'okiep	81	46	
Orange River			
Rafadder			
Port Elizabeth	[illegible]	63	

KAAP – CAPE	Max.	Min.	Rvl.
Port St. Johns	78	69	
Postmasburg	73	54	
Piquetberg			
Prieska			
Prince Albert			
Queenstown			
Riversdale	80	56	
Somerset-oos	87	69	
Springfontein	76	48	
Steynsburg			
Stormsrivier			
Sutherland			
Swellendam			
Umtata	88	58	0.20
Upington	84	60	
van Wyksvlei			
Victoria-Wes	80	53	0.01
Vryburg	69	45	0.02
Williston			
Willowmore	87	55	
Wingfield			
Venterstad			

NATAL	Max.	Min.	Rvl.
Kaap St. Lucia	81	70	
Dundee			
Durban	79	64	
Estcourt			
Hinsville			
Ladysmith	78	56	
Melmoth	86	62	
M'kuzi			
Newcastle	79	57	
Pietermaritzburg			
Port Shepstone	78	65	
Seven Oaks			
Vryheid			

O.F.S. – O.V.S.	Max.	Min.	Rvl.
Bethlehem	72	51	
Bethulie	75	50	0.01
Bloemfontein	72	48	0.14
Fauresmith	74	51	0.02
Frankfort			
Harrismith			
Heilbron			
Hoopstad	75	53	
Kroonstad	79	57	
Lindley			
Modderpoort			
Parys			
Vrede			
Wepener	73	50	0.02
Winburg			
Zastron			

S.W.A. and Protectorates en Protektorate	Max.	Min.	Rvl.
Gobabis	82	58	0.02
Keetmanshoop	87	62	
Luderitz	68	54	
Ondongua	94	69	
Swakopmund	62	55	
Tsumeb	89	61	
Windhoek	74	59	0.02
Francistown	86	55	
Gaberones			
Mahalapye	87	50	
Maun	92	54	
Tsabong	84	50	0.02
Mimbene			
Stegi			

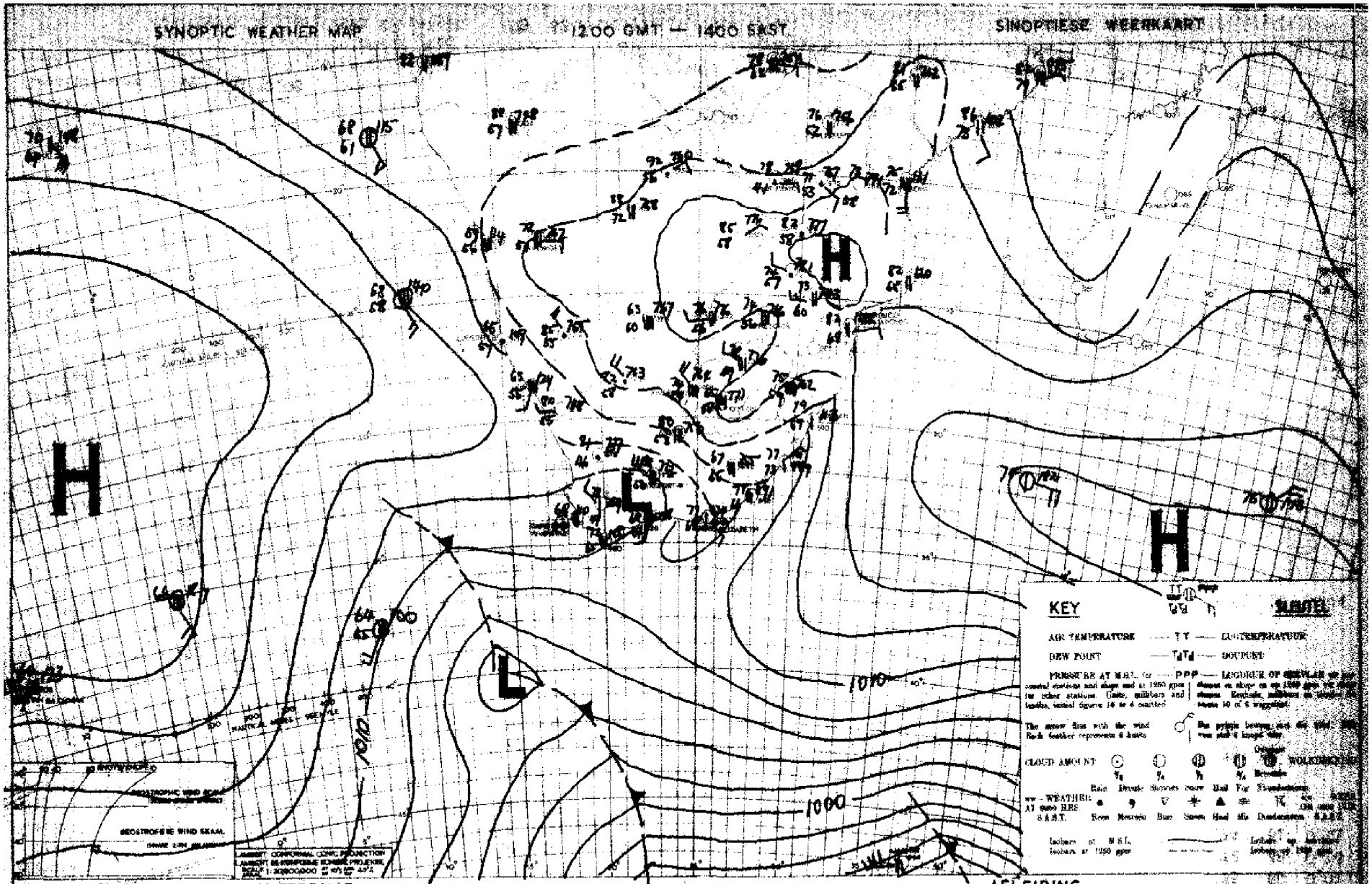

PRESSURES ARE FALLING RAPIDLY OVER THE W. HALF OF THE UNION AND THE S. MOVEMENT HITHO FAR OVER S.W.A., FREESTATE AND C.P. WILL CONTINUE. THUNDERSHOWERS WILL DEVELOP OVER THESE PARTS.

LUGDRUKKE DAAL VINNIG OOR DIE W. HELFTE VAN DIE UNIE EN DIE S. BEWEGING VAN VOETIGE LUG OOR S.W.A. KAAPLAND EN DIE VRYSTAAT SAL VOORTDUUR. DONDERBUIE SAL OOR HIERDIE DELE ONTWIKKEL.

DAAGLIKSE WEERBULLETIN — WEERBURO — WEATHER BUREAU — DEPT VAN VERVOER — DEPT OF TRANSPORT — DAILY WEATHER BULLETIN

Maksimum en Minimum Temperature (°F) en Reenval (duim) vir die Etmaal wat om 0800 (SAST) eindig op

Maximum and Minimum Temperatures (°F) and Rainfall (inches) 24 hours ending at 0800 (SAST) on

17.4.1952

TRANSVAAL	Max.	Min.	Rvl.
Barberton			
Bethal			
Chester			
Delmas			
Ermelo	71	46	
Joubert Park	71	54	
Komatipoort	96	66	
Kroondal			
Leeuwdoornstad			
Lichtenburg			
Louis Trichardt	87	55	
Marnitz			
Middelburg			
Loskop			
Nelspruit	89	59	
Nylstroom	81	50	
Palmietfontein	76	48	
Pietersburg	80	56	
Piet Retief			
Pelgrimsrus	80	50	
Potchefstroom	78	48	
Pretoria W.B.	77	50	
Pretoriuskop			
Standerton	69	45	0.06
Thabazimbi	85	xx	
Vaalwater			
Watervalboven	79	54	
Wolmaransstad			
Zeerust			
Witbank			

KAAP - CAPE	Max.	Min.	Rvl.
Alexanderbaai	67	51	
Aberdeen			
Andalusia			
Beaufort-Wes	79	52	0.01
Cala			

KAAP - CAPE	Max.	Min.	Rvl.
Calitzdorp			
Calvinia	83	42	0.04
Cape Agulhas	67	57	0.15
Cape Columbine	63	51	0.16
Cape St. Francis	69	62	
Carnarvon			
Cradock			
De Aar	77	51	
Dordrecht			
East London	75	64	
Elsenburg			
Flagstaff			
Fraserburg	72	49	0.01
Garies			
George	69	55	0.43
Graaff Reinet	81	57	
Grahamstown			
Idutywa			
Jansenville			
Kenhardt	87	55	
Kentani			
Kimberley	80	59	
Kingwilliamstown	88	58	
Klaver			
Kowie			
Kuruman			
Lake Mentz			
Lovedale			
Maclear			
Mafeking	88	55	
Matatiele			
Matroosberg	66	45	0.08
Middelburg	74	46	
Mossel Bay	71	59	0.20
Malmesbury			
O'okiep	74	48	
Orange River	82	55	
Pofadder	81	50	
Port Elizabeth	74	62	0.01

KAAP - CAPE	Max.	Min.	Rvl.
Port St. Johns	81	67	
Postmasburg	81	56	
Piquetberg			
Prieska	85	57	
Prince Albert			0.06
Queenstown	79	52	
Riversdale	75	55	0.20
Somerset-oos	82	56	
Springfontein	78	47	
Steynsburg			
Stormerivier			
Sutherland			
Swellendam			
Umtata	89	61	
Upington	88	50	
van Wyksvlei	82	55	
Victoria-Wes	76	50	
Vryburg	83	49	
Williston			
Willowmore	78	53	
Wingfield	67	55	0.27
Venterstad			

NATAL	Max.	Min.	Rvl.
Kaap St. Lucia	82	69	
Dundee			
Durban	79	69	
Estcourt	83	50	
Kimberville			
Ladysmith	82	51	
Melmoth	90	64	
Mkuzi			
Newcastle	78	49	
Pietermaritzburg			
Port Shepstone	79	68	
Seven Oaks			
Vryheid			

C.P.S. - O.V.S.	Max.	Min.	Rvl.
Bethlehem	71	44	
Bethulie	74	54	
Bloemfontein	76	54	
Fauresmith	76	51	0.02
Ficksburg			
Harrismith			
Heilbron			
Koopstad	83	49	
Kroonstad	79	48	
Lindley			
Modderpoort			
Parys			
Vrede			
Wepener	76	56	0.02
Winburg			
Zastron			

S.W.A. and Protectorates en Protektorate	Max.	Min.	Rvl.
Gobabis	67	51	
Keetmanshoop	91	47	
Lüderitz	66	52	
Ondangua	71	65	
Swakopmund	64	54	
Tsumeb	87	68	
Windhoek	81	58	
Francistown	90	58	
Gaberones			
Kabalapye	88	58	
Maun	93	58	
Tsabong	84	59	
~~Mafeking~~ Bramersdorp	89	63	
Stegi			

SYNOPTIC WEATHER MAP 1200 GMT. — 1400 SAST. SINOPTIESE WEERKAART

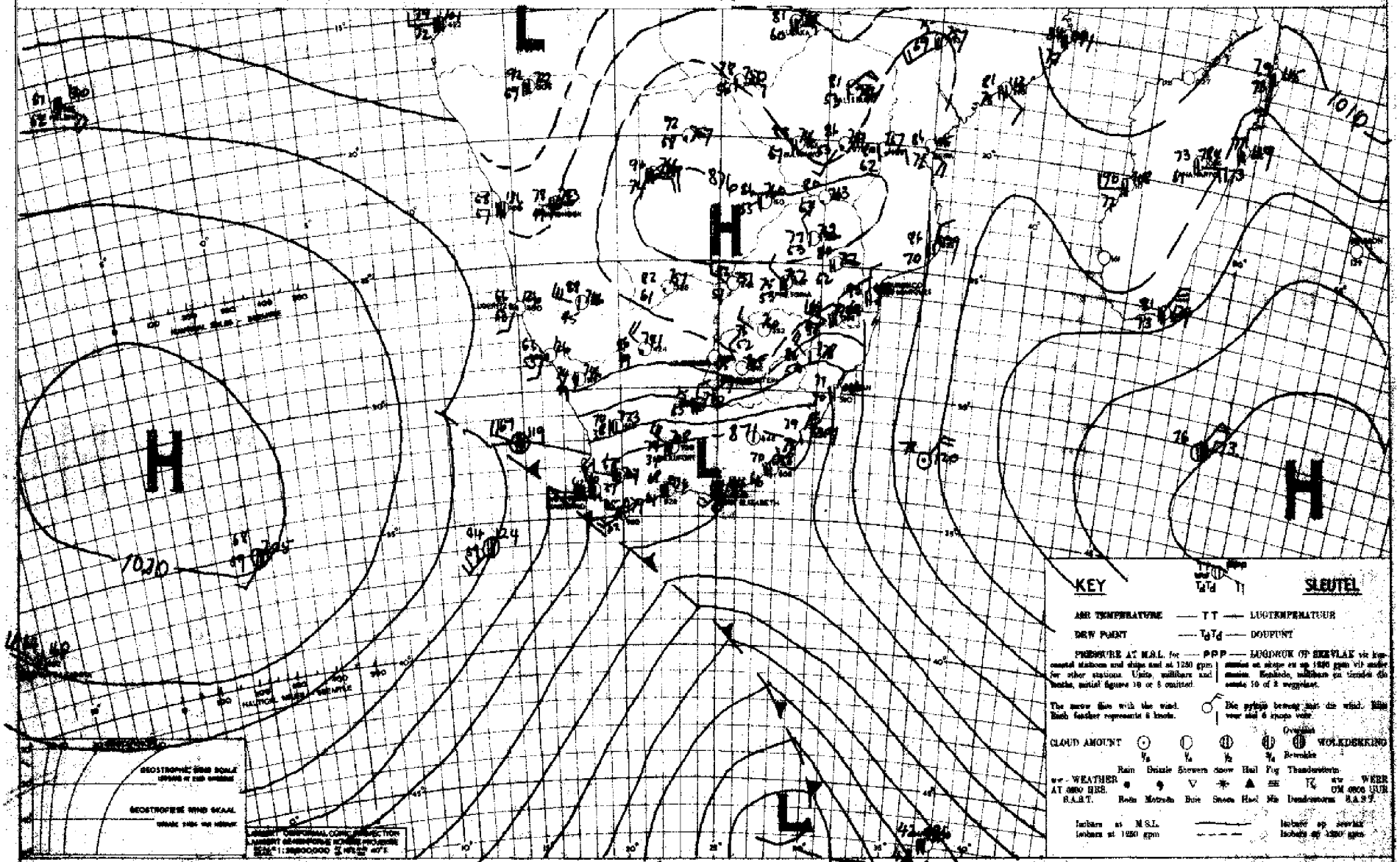

INFERENCE DATE 16 - 4 - 1952 DATUM AFLEIDING

COOL AIR, IN THE REAR OF THE COLD FRONT WILL FLOW OVER THE S. PARTS OF THE UNION CAUSING LIGHT RAIN & SHOWERS, PARTICULARLY OVER THE COASTAL BELT. DRIER AIR FROM THE W. WILL CAUSE FAIR WEATHER OVER THE N. PROVINCES.

KOEL LUG AAN DIE AGTERKANT VAN DIE KOUFFRONT SAL OOR DIE S. DELE VAN DIE UNIE VLOEI EN SAL LIGTE REËN EN BUIE VEROORSAAK, VERAL OOR DIE KUSSTREKE. DROËR LUG UIT DIE W. SAL MOOIWEER OOR DIE N. PROVINSIES VEROORSAAK.

DAAGLIKSE WEERBULLETIN — WEERKUNDE — WEATHER BUREAU — DAILY WEATHER BULLETIN

DEPT VAN VERVOER — DEPT OF TRANSPORT

Maksimum en Minimum Temperature (°F) en Reënval (duime) vir die Etmaal wat om 0800 (SAST) eindig op 18-4-1952

Maximum and Minimum Temperatures (°F) and Rainfall (inches) 24 hours ending at 0800 (SAST) on 18-4-1952

TRANSVAAL	Max.	Min.	Rvl.
Barberton			
Bethal			
Chester			
Delmas			
Ermelo	82	51	
Joubert Park			
Komatipoort	94	72	
Kroondal			0.18
Leeuwdoornstad			
Lichtenburg			
Louis Trichardt			
Marnitz			
Middelburg			
Loskop			
Nelspruit	91	66	
Nylstroom	85	57	
Palmietfontein	80	52	0.04
Pietersburg	83	57	
Piet Retief			
Pilgrimsrus	84	62	
Potchefstroom			
Pretoria W.B.	82	56	0.01
Pretoriuskop			
Standerton	77	60	
Thabazimbi	90	xx	
Vaalwater			
Watervalboven			
Wolmaransstad			
Zeerust			
Witbank			
KAAP - CAPE			
Alexanderbaai	69	50	
Aberdeen			
Andalusia			
Beaufort-Wes	67	53	
Cala			

CAPE - KAAP	Max.	Min.	Rfl.
Calitzdorp			
Calvinia	69	43	
Cape Agulhas			
Cape Columbine	68	56	
Cape St. Francis	66	53	0.03
Carnarvon			
Cradock			
De Aar	74	46	
Dordrecht	60	46	0.01
East London	70	59	0.51
Elsenburg			
Flagstaff			
Fraserburg			
Garies	75	44	
George	63	49	0.01
Graaff Reinet	71	55	
Grahamstown			0.09
Idutywa			
Jansenville			
Kenhardt	78	52	
Kentani			
Kimberley	80	48	
Kingwilliamstown	68	54	0.08
Klaver			
Kowie			
Kuruman			
Lake Mentz			
Lovedale			0.09
Maclear			0.42
Mafeking	84	62	
Matatiele			
Matroosberg	66	44	
Middelburg	64	45	
Mossel Bay	67	59	0.05
Malmesbury			
O'kiep	70	48	
Orange River	75	46	
Pofadder	80	49	
Port Elizabeth	71	66	0.03

KAAP - CAPE	Max.	Min.	Rvl.
Port St. Johns	71	66	0.55
Postmasburg	80	51	
Piquetberg			
Prieska	77	49	
Prince Albert			
Queenstown	66	46	0.01
Riversdale	65	45	0.14
Somerset-oos			
Springfontein	68	53	
Steynsburg	68	45	0.85
Stormsrivier			
Sutherland			
Swellendam			
Umtata			
Upington	78	47	
van Wyksvlei			
Victoria-Wes	68	43	
Vryburg			
Williston			
Willowmore	70	47	
Wingfield	69	47	
Venterstad			
NATAL			
Knap St. Lucia	81	65	0.32
Dundee			
Durban	78	64	1.37
Estcourt	78	48	0.27
Himeville			
Ladysmith	77	53	1.03
Melmoth	72	58	0.30
M'kuzi			
Newcastle	82	54	
Pietermaritzburg			0.48
Port Shepstone	73	63	0.24
Seven Oaks			
Vryheid			

O.F.S. - O.V.S.	Max.	Min.	Rfl.
Bethlehem	76	43	0.10
Bethulie	71	41	
Bloemfontein	75	46	0.01
Fauresmith	70	45	0.55
Ficksburg			0.10
Harrismith			
Heilbron			0.07
Hoopstad			
Kroonstad	85	47	
Lindley	82	51	
Lindley			0.20
Modderpoort			
Parys			
Vrede			
Wepener	75	43	0.19
Winburg			
Zastron			
S.W.A. and Protectorates en Protektorate			
Gobabis	84	53	
Keetmanshoop	86	57	
Luderitz	70	52	
Ondongua			
Swakopmund	60	51	
Tsumeb	88	65	
Windhoek	81	58	
Ghanzi	93	54	
Francistown			
Gaberones			
Mahalapye	92	66	
Maun	94	58	
Tsabong	84	46	
Mbabane	85	52	
Stegi			

SYNOPTIC WEATHER MAP — 1200 GMT. — 1400 SAST. — SINOPTIESE WEERKAART

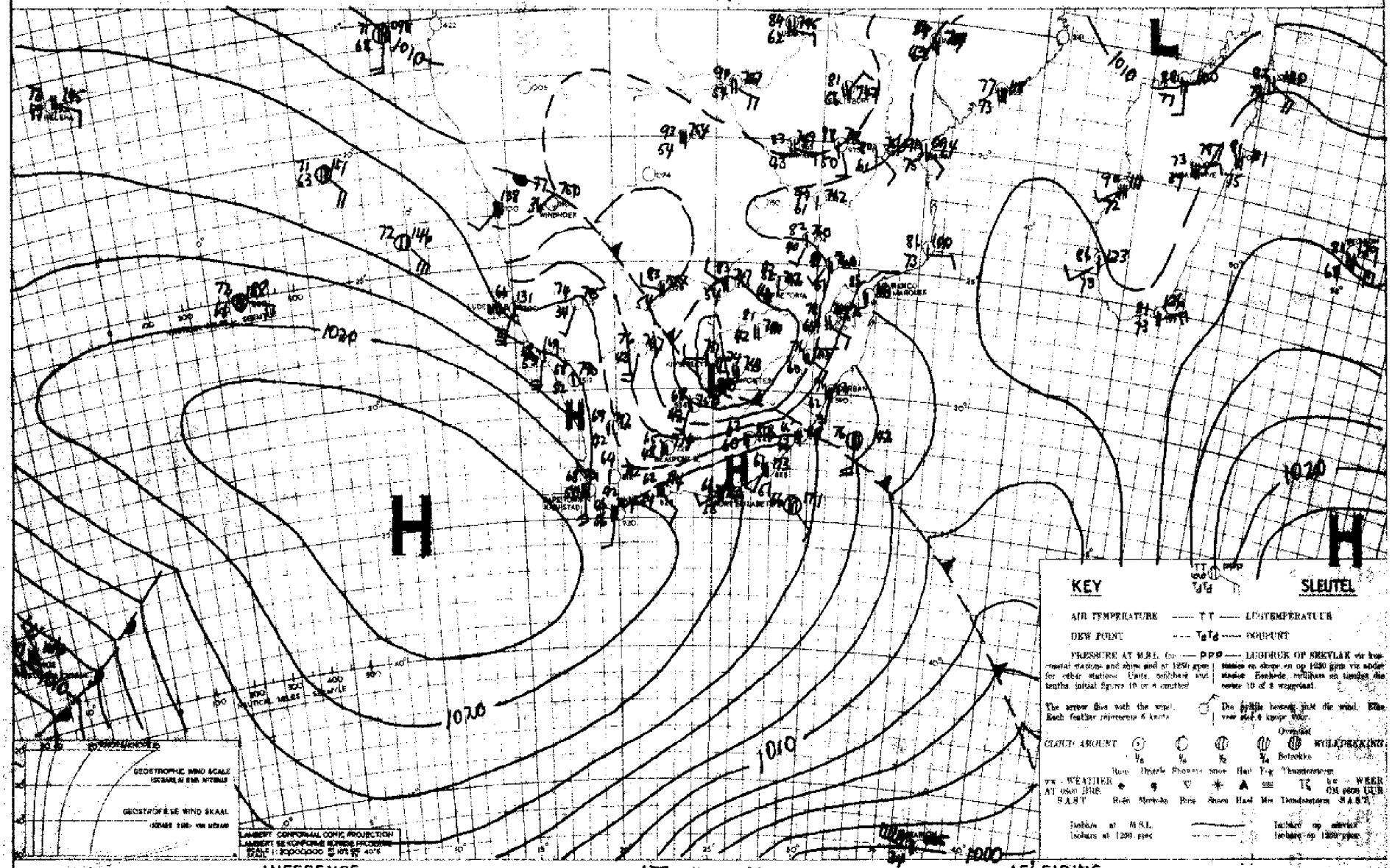

INFERENCE — DATE 17-4-1952 DATUM — AFLEIDING

PRESSURES ARE RISING RAPIDLY ALONG THE S.& E. COASTS AND THE LOW PRESSURE SYSTEM OVER THE FREE STATE IS ALSO FILLING. THE COLD FRONT OVER THE LAND WILL NOT ADVANCE MUCH FURTHER N.W. OF THE ESCARPMENT, BUT COOL MOIST AIR WILL EXTEND OVER NATAL & TVL. FROM THE E. THUNDERY CONDITIONS WILL OCCUR IN THE WARM AIR NOW OVER TVL. & N. FREE STATE.

DRUKKE STYG VINNIG LANGS DIE S. EN O. KUS EN DIE LAGEDRUK STELSEL OOR DIE VRYSTAAT IS OOK GESIG OM OP TE VUL. DIE KOUE FRONT OOR DIE LAND SAL NIE VEEL VERDER NA N.O. BEWEST W. VAN DIE PLATORAND NIE, MAAR KOEL VOCHTIGE LUG SAL NA INSTROOM OOR NATAL EN TVL. DONDERWEERSTOESTANDE SAL IN DIE WARM LUG ONTWIKKEL WAT NOU OOR TVL. EN N. VRYSTAAT AANWESIG IS.

DAAGLIKSE WEERBULLETIN

WEERBURO : WEATHER BUREAU
DEPT. VAN VERVOER : DEPT. OF TRANSPORT

DAILY WEATHER BULLETIN

Maksimum en Minimum Temperature (°F) en Reënval (duime) vir die Etmaal wat om 0800 (SAST) eindig op

Maximum and Minimum Temperatures (°F) and Rainfall (inches) 24 hours ending at 0800 (SAST) on

19 - 4 . 195

TRANSVAAL.	Max.	Min.	Rvl.
Barberton			
Bethal			0.06
Chester			
Delmas			
Ermelo	61	50	0.02
Joubert Park	74	51	0.61
Komatipoort	81	66	
Kroondal			0.50
Leeuwdoornstad			
Lichtenburg			
Louis Trichardt	75	61	
Marnitz			
Middelburg			
Loskop			0.50
Nelspruit	73	63	0.01
Nylstroom	83	54	0.73
Palmietfontein	80	51	0.90
Pietersburg	78	59	xxx
Piet Retief	61	55	0.05
Pelgrimsrus	68	57	0.30
Potchefstroom	82	53	0.37
Pretoria W.B.	81	54	0.03
Pretoriuskop			
Standerton	67	48	
Thabazimbi			0.01
Vaalwater			
Watervalboven			
Wolmeranestad			
Zeerust			
Witbank			0.65
KAAP - CAPE			
Alexanderbaai			
Aberdeen			
Andrlusia			
Beaufort-Wes	69	43	
Cala			

CAPE - KAAP	Max.	Min.	Rfl.
Calitzdorp			
Calvinia	78	51	
Cape Agulhas	69	63	
Cape Columbine	63	54	
Cape St. Francis	69	56	
Carnarvon			
Cradock			
De Aar	74	47	
Dordrecht	64	48	
East London	70	57	0.01
Elsenburg			
Flagstaff			
Fraserburg			0.17
Gariep			
George	67	51	
Graaff Reinet	71	57	
Grahamstown			
Idutywa			0.05
Jansenville			
Kenhardt			
Kentani			
Kimberley			
Kingwilliamstown	65	53	0.01
Klaver			
Kowie			
Kuruman			
Lake Mentz			0.14
Lovedale			
Maclear			
Mafeking			
Matatiele			
Matroosberg	70	43	
Middelburg	65	38	
Mossel Bay	67	60	
Malmesbury			
O'okiep			
Orange River	76	51	
Pofadder	76	50	
Port Elizabeth	71	49	

KAAP - CAPE	Max.	Min.	Rvl.
Port St. Johns	71	63	0.37
Postmasburg	80	54	
Piquetberg			
Prieska	78	45	
Prince Albert			
Queenstown	66	51	
Riversdale	77	47	
Somerset-oos	69	48	
Springfontein	62	46	
Steynsburg			
Stormarivier			
Sutherland			
Swellendam			
Umtata	64	58	0.08
Upington	81	42	
van Wyksvlei			
Victoria-Wes	70	40	
Vryburg	84	50	
Williston			
Willowmore	70	42	
Wingfield	71	53	
Venterstad			
NATAL.			
Kaap St. Lucia	73	65	2.00
Dundee			
Durban	74	65	0.41
Estcourt	66	55	
Himeville			
Ladysmith	67	56	0.01
Melmoth	66	58	0.04
M'kuzi			
Newcastle	63	55	0.03
Pietermaritzburg			
Port Shepstone	73	65	0.27
Seven Oaks			
Vryheid			

O.F.S. - O.V.S.	Max.	Min.	Rfl.
Bethlehem	66	48	
Bethulie	73	46	
Bloemfontein	76	52	
Fauresmith	72	51	
Ficksburg			
Harrismith			
Heilbron			0.07
Hoopstad	83	56	
Kroonstad	81	54	
Lindley			
Modderpoort			
Parys			
Vrede			
Wepener	74	45	
Winburg			
Zastron			
S.W.A. and Protectorates en Protektorate			
Gobabis	87	57	
Keetmanshoop	82	57	
Luderitz	64	54	
Ondongua			
Swakopmund			
Tsumeb	89	66	
Windhoek	83	61	
Francistown	91	60	
Gaberones			
Mahalapye	84	64	
Maun	95	68	
Tsabong	83	46	
Mbabane			
Stegi			
Bremersdorp	73	62	0.03

SYNOPTIC WEATHER MAP 1200 GMT. — 1400 SAST. SINOPTIESE WEERKAART

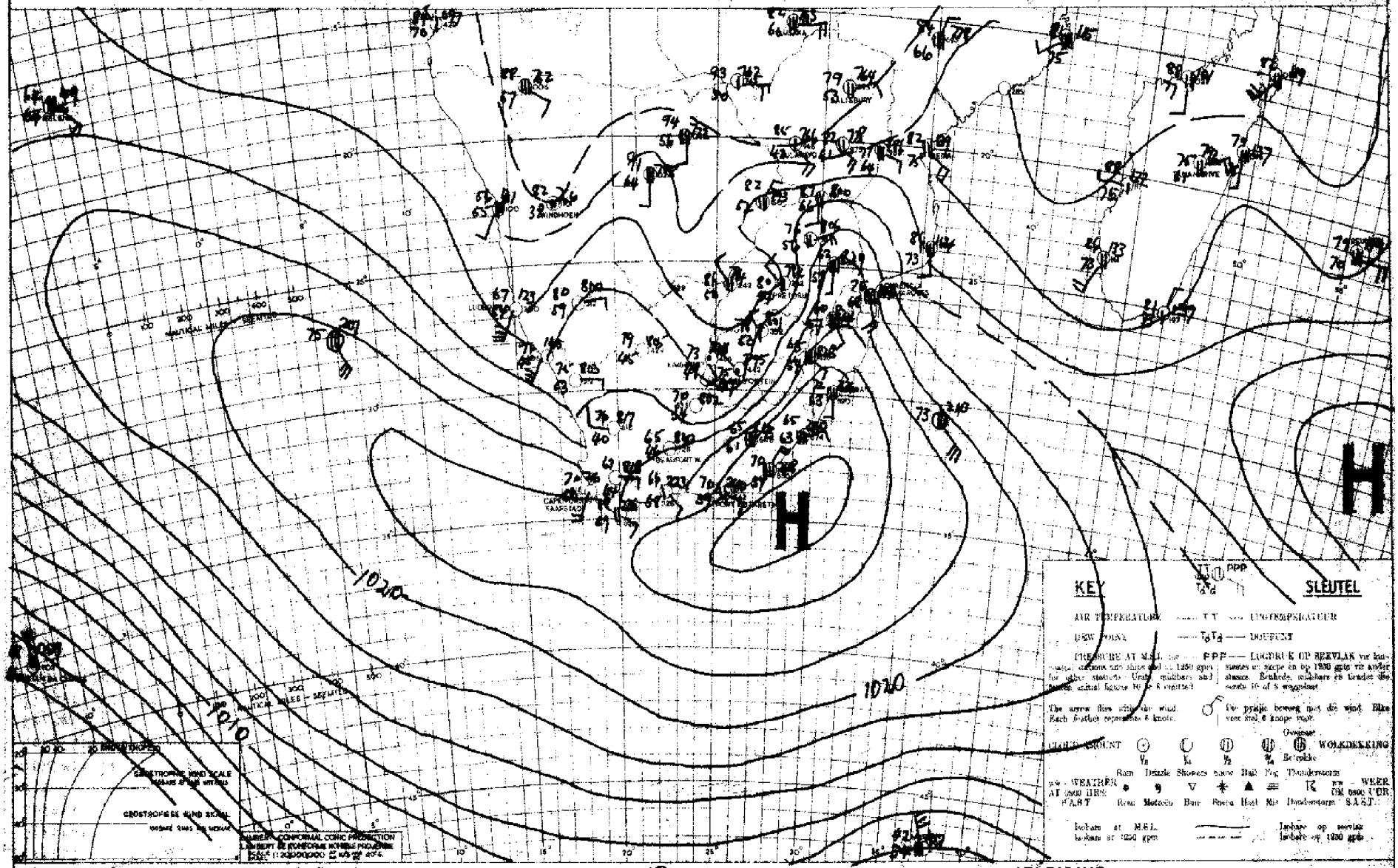

INFERENCE

DATE 18-4-1952 DATUM

AS A RESULT OF THE HIGH OVER THE S.E. COAST, COOLER, HUMID AIR WILL MOVE OVER NATAL, TVL. AND OVER THE N. FREE STATE. SKIES WILL BE CLOUDY OVER THESE PARTS. OTHERWISE FAIR.

AFLEIDING

AS GEVOLG VAN DIE HOOG OOR DIE . DIE S.O. KUSSTREEK SAL KOELER VOCHTIGE LUG OOR NATAL, TVL. EN OOR DIE N. VRYSTAAT BEWEG. DIE WEER SAL BEWOLK WEES OOR HIERDIE STREKE. ORIGENS MOOIWEER.

DAAGLIKSE WEERBULLETIN

WEERBURO : WEATHER BUREAU
DEPT VAN VERVOER : DEPT OF TRANSPORT

DAILY WEATHER BULLETIN

Maksimum en Minimum Temperature (°F) en Reënval (duime) vir die Etmaal wat om 0800 (SAST) eindig op

Maximum and Minimum Temperatures (°F) and Rainfall (inches) 24 hours ending at 0800 (SAST) on

20 - 4 - 1952

TRANSVAAL	Max.	Min.	Rvl.
Barberton			
Bethal			
Chester			
Delmas			
Ermelo			
Joubert Park	87	56	
Komatipoort			
Kroondal			
Leeuwdoornstad			
Lichtenburg			
Louis Trichardt	71	53	0.03
Marnitz			
Middelburg			
Loskop			
Nelspruit			
Nylstroom	73	49	
Palmietfontein	73	46	
Pietersburg	72	51	
Piet Retief			
Pelgrimsrus			
Potchefstroom			
Pretoria W.B.	75	52	
Pretoriuskop			
Standerton			
Thabazimbi	80	xx	
Vaalwater			
Watervalboven			
Wolmaransstad			
Zeerust			
Witbank			
KAAP - CAPE			
Alexanderbaai	100	60	
Aberdeen			
Andeluzia			
Beaufort-Wes	79	52	
Cala			

CAPE - KAAP	Max.	Min.	Rfl.
Calitzdorp			
Calvinia	84	50	
Cape Agulhas	72	64	
Cape Columbine	72	56	
Cape St. Francis	70	56	
Carnarvon			
Cradock			
De Aar			
Dordrecht			
East London	77	62	
Elsenburg			
Flagstaff			
Fraserburg			
Gariep	91	61	
George	71	51	
Graaff Reinet			
Grahamstown			
Idutywa			
Jansenville			
Kenhardt			
Kentani			
Kimberley	80	56	
Kingwilliamstown	77	57	
Klaver			
Kowie			
Kuruman			
Lake Mentz			
Lovedale			
Maclear			
Mafeking			
Matatiele			
Matroosberg	78	47	
Middelburg	76	44	
Mossel Bay	68	59	
Malmesbury			
O'okiep			
Orange River			
Pofadder			
Port Elizabeth	76	54	

KAAP - CAPE	Max.	Min.	Rvl.
Port St. Johns	76	63	
Postmasburg			
Piquetberg			
Prieska			
Prince Albert			
Queenstown	81	46	
Riversdale			
Somerset-oos	79	51	
Springfontein			
Steynsburg			
Stormsrivier			
Sutherland			
Swellendam			
Umtata			
Upington	87	51	
van Wykavlei	85	54	
Victoria-Wes	77	48	
Vryburg	82	51	
Williston			
Willowmore			
Wingfield	78	55	
Venterstad			
NATAL			
Kaap St. Lucia	80	61	0.02
Dundee			
Durban	76	63	0.01
Estcourt			
Nimeville			
Ladysmith	71	49	
Melmoth	69	53	0.11
M'kuzi			
Newcastle	70	50	
Pietermaritzburg			
Port Shepstone	76	64	
Seven Oaks			
Vryheid			

O.F.S. - O.V.S.	Max.	Min.	Rfl.
Bethlehem			
Bethulie			
Bloemfontein	76	60	0.01
Fauresmith			
Ficksburg			
Harrismith			
Heilbron			
Hoopstad			
Kroonstad			
Lindley			
Modderpoort			
Parys			
Vrede			
Wepener	75	45	
Winburg			
Zastron			
S.W.A. and Protectorates en Protektorate			
Gobabis	87	59	
Keetmanshoop	87	63	
Luderitz	83	56	
Ondongua			
Swakopmund	60	56	
Tsumeb	89	61	
Windhoek	83	58	
Francistown			
Gaberones			
Mahalapye			
Maun	91	62	
Tsabong			
Mbabane			
Stegi			

SYNOPTIC WEATHER MAP 1200 GMT. — 1400 SAST. SINOPTIESE WEERKAART

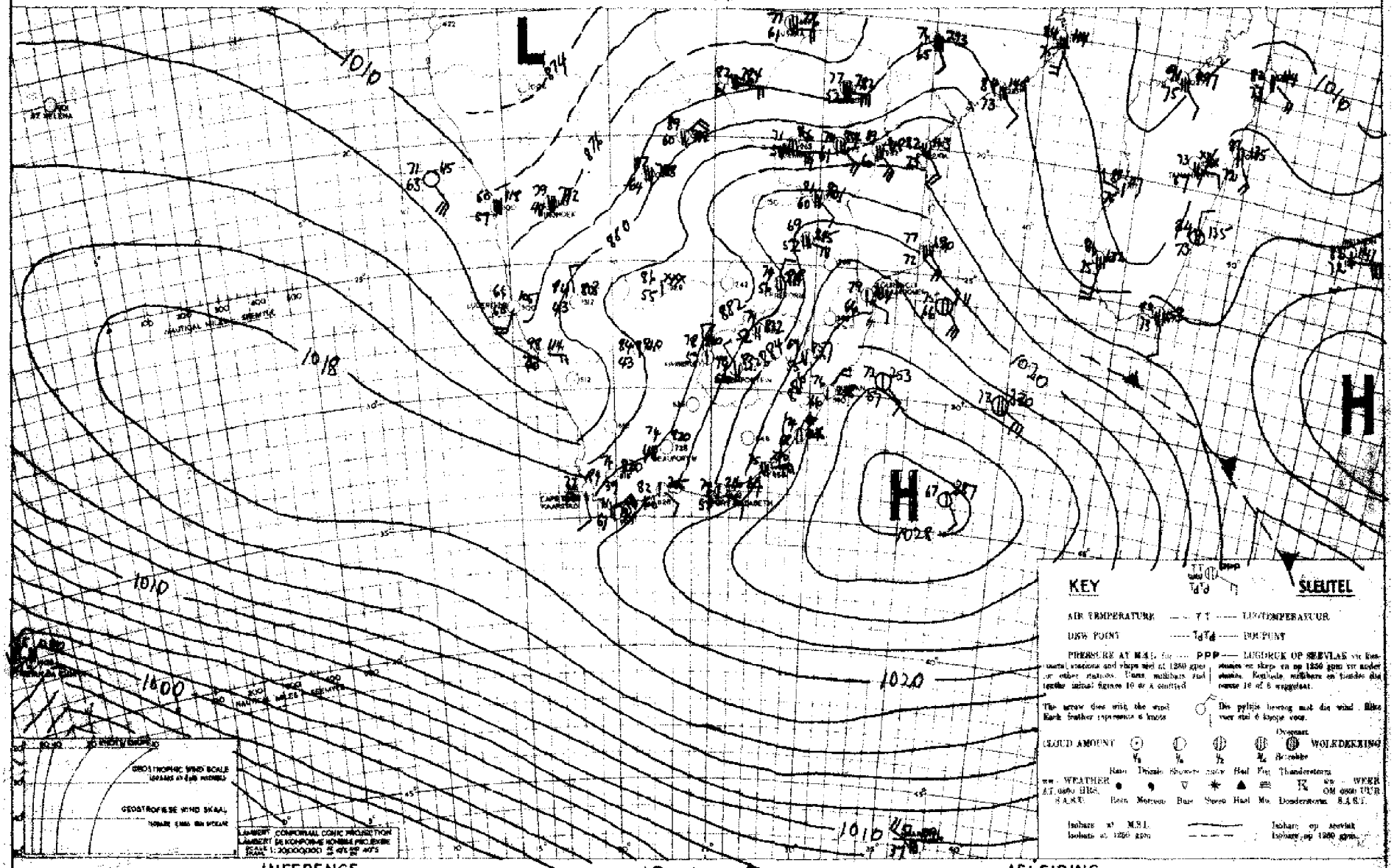

INFERENCE

DATE 19 - 4 - 1952 DATUM

AFLEIDING

THE ANTICYCLONE E. OF THE UNION IS SLOWLY RECEDING E. & PRESSURES SHOW A FALLING TENDENCY ALL OVER S.A. MOIST AIR IS SPREADING S. OVER THE INTERIOR AND CLOUDY CONDITIONS WITH THUNDERSTORMS WILL DEVELOP OVER THE INTERIOR AREAS AS FAR S. AS THE KARROO TOMORROW.

DIE HOOGDRUKSTELSEL O. VAN DIE UNIE BEWEEG GELEIDELIK WEG NA DIE O EN DIE DRUK BEGIN DAAL OOR ALLE DELE VAN S.A. VOCTIGE LUG BEWEEG S. OOR DIE BINNELAND EN DONDERWEERSTOESTANDE SAL MORE TOT SOVER S. AS DIE KARO ONTWIKKEL.

DAAGLIKSE WEERBULLETIN

WEERBURO · WEATHER BUREAU
DEPT. VAN VERVOER · DEPT. OF TRANSPORT

DAILY WEATHER BULLETIN

Maksimum en Minimum Temperature (°F) en Reënval (duime) vir die Etmaal wat om 0800 (SAST) eindig op

Maximum and Minimum Temperatures (°F) and Rainfall (inches) 24 hours ending at 0800 (SAST) on

21 - 4 - 1952

TRANSVAAL	Max.	Min.	Rvl.
Barberton			
Bethal			
Chester			
Delmas			
Ermelo	67	36	
Joubert Park	67	51	
Komatipoort	84	58	
Kroondal			
Leeuwdoornsstad			
Lichtenburg			
Louis Trichardt	72	55	
Marnitz			
Middelburg			
Loskop			
Nelspruit	78	56	
Nylstroom	72	47	
Palmietfontein	71	44	
Pietersburg	72	51	
Piet Retief	68	46	
Pelgrimsrus	67	47	0,10
Potchefstroom	76	44	
Pretoria W.B.	73	48	
Pretoriuskop			
Standerton	70	40	
Thabazimbi			
Vaalwater			
Watervalboven			
Wolmaransstad			
Zeerust			
Witbank			
KAAP - CAPE			
Alexanderbaai	100	57	
Aberdeen			
Andalusia			
Beaufort-Wes	88	52	
Cala			

CAPE - KAAP	Max.	Min.	Rfl.
Calitzdorp			
Calvinia	90	50	
Cape Agulhas	74	62	
Cape Columbine	88	57	
Cape St. Francis	82	67	
Carnarvon			
Cradock			
De Aar	80	52	
Dordrecht			
East London	81	64	
Elsenburg			
Flagstaff			
Fraserburg	81	48	
Garies	102	54	
George	80	62	
Graaff Reinet	88	69	
Grahamstown			
Idutywa			
Jansenville			
Kenhardt	89	65	
Kentani			
Kimberley	80	55	
Kingwilliamstown	87	65	
Klaver	101	54	
Kowie			
Kuruman			
Lake Mentz			
Lovedale			
Maclear			
Mafeking			
Matatiele			
Matroosberg	85	51	
Middelburg	79	57	
Mossel Bay	71	65	
Malmesbury			
O'okiep	91	59	
Orange River	82	54	
Pofadder	89	61	
Port Elizabeth	78	53	

KAAP - CAPE	Max.	Min.	Rvl.
Port St. Johns	75	61	
Postmasburg	80	57	
Piquetberg			
Prieska			
Prince Albert			
Queenstown	81	54	
Riversdale			
Somerset-oos			
Springfontein	73	43	
Steynsburg			
Stormsrivier			
Sutherland			
Swellendam			
Umtata	85	53	
Upington	89	66	
van Wyksvlei			
Victoria-Wes	81	50	
Vryburg			
Williston			
Willowmore	87	48	
Wingfield	92	50	
Venterstad			
NATAL			
Kaap St. Lucia	82	63	
Dundee			
Durban	77	59	
Estcourt	72	44	
Himeville			
Ladysmith	71	44	
Melmoth	76	52	
M'kuzi			
Newcastle	73	45	
Pietermaritzburg			
Port Shepstone	76	61	
Seven Oaks			
Vryheid			

O.F.S. - O.V.S.	Max.	Min.	Rfl.
Bethlehem	71	36	
Bethulie	77	46	
Bloemfontein	76	44	
Fauresmith	67	48	
Ficksburg			
Harrismith			
Heilbron			
Hoopstad	77	43	
Kroonstad	76	40	
Lindley			
Modderpoort			
Parys			
Vrede			
Wepener	76	42	
Winburg			
Zastron			
S.W.A. and Protectorates en Protektorate			
Gobabis	83	55	
Keetmanshoop	91	62	0,29
Luderitz	88	60	
Ondongua	91	62	
Swakopmund	59	59	
Tsumeb	89	60	
Windhoek	82	57	0,01
Francistown			
Gaberones			
Mahalapye	79	53	
Maun	86	60	
Tsabong	85	52	
~~[illegible]~~ Bremersdorp	75	52	
Stegi			

SYNOPTIC WEATHER MAP 1200 GMT. — 1400 SAST. SINOPTIESE WEERKAART

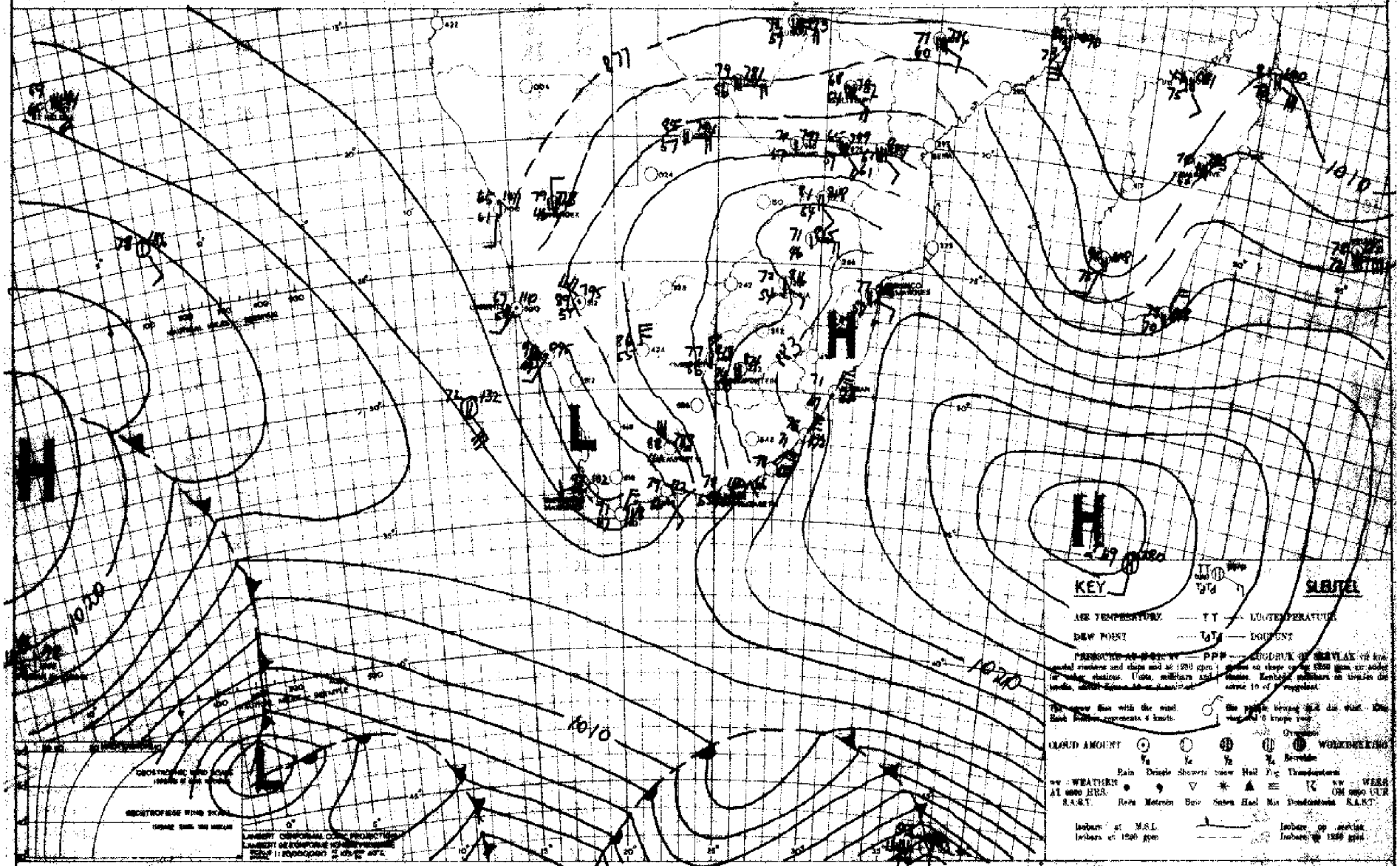

INFERENCE DATE 20-4-1952 DATUM AFLEIDING

A SERIES OF INTENSE LOWS IS PASSING E. TO THE S. OF THE UNION. PRESSURES OVER THE E & S. CAPE ARE FALLING SHARPLY, WHICH IS STRENGTHENING THE S. FLOW OF REASONABLY MOIST AIR TO THE CENTRAL PARTS WHERE ISOLATED THUNDERSHOWERS ARE LIKELY. ELSEWHERE OVER THE INTERIOR IT WILL BE FINE & SETTLED.

'N REEKS INTENSE LAAGDRIKSISTEME BEWEEG S. VAN DIE UNIE. O. DRUKKE OOR O. EN S. KAAPLAND DAAL VINNIG EN HIERDEUR IS DIE S. VLOEI VAN TAAMLIKE VOCHTIGE LUG NA DIE MIDDEL UNIE VERSTERK. LOS DONDERBUIE IS MOONTLIK OOR HIERDIE DELE, MAAR ELDERS OOR DIE BINNELAND SAL MOOIWEER EN GESTAPIGDE TOESTANDE EGTER HEERS.

DAAGLIKSE WEERBULLETIN

WEERBURO : WEATHER BUREAU
DEPT. VAN VERVOER : DEPT. OF TRANSPORT

DAILY WEATHER BULLETIN

Maksimum en Minimum Temperature (°F) en Reënval (duime) vir die Etmaal wat om 0800 (SAST) eindig op

Maximum and Minimum Temperatures (°F) and Rainfall (inches) 24 hours ending at 0800 (SAST) on

195

TRANSVAAL	Max.	Min.	Rvl.
Barberton			
Bethal			
Chester			
Delmas			
Ermelo			
Joubert Park	68	50	
Komatipoort	86	52	
Kroondal			
Leeuwdoornstad			
Lichtenburg			
Louis Trichardt	71	45	
Marnitz			
Middelburg			
Naboom			
Nelspruit	75	45	
Nylstroom	78	37	
Palmietfontein	73	41	
Pietersburg	72	47	
Piet Retief			
Pelgrimsrus	75	39	
Potchefstroom	75	41	
Pretoria W.B.	76	42	
Pretoriuskop			
Standerton	71	37	
Thabazimbi	80	48	
Vaalwater			
Watervalboven	74	46	
Wolmaransstad			
Zeerust			
Witbank			
KAAP - CAPE			
Alexanderbaai	69	49	
Aberdeen			
Andelusia			
Beaufort West	90	50	
Cala			

CAPE - KAAP	Max.	Min.	Rfl.
Calitzdorp			
Calvinia	80	39	
Cape Agulhas	72	59	0.03
Cape Columbine	88	53	
Cape St. Francis	90	59	0.02
Carnarvon			
Cradock			
De Aar	82	49	
Dordrecht	75	55	
East London	97	62	
Elsenburg			
Flagstaff			
Fraserburg	84	47	
Garies	81	52	
George	72	57	0.14
Graaff Reinet	88	51	
Grahamstown			0.01
Idutywa			
Jansenville			
Kenhardt	89	51	
Kentani			
Kimberley	81	54	
Kingwilliamstown	93	57	
Klaver			
Kowie			
Kuruman			
Lake Mentz			
Lovedale			0.03
Maclear			
Mafeking	77	44	
Matatiele			
Matroosberg	79	45	
Middelburg			
Mossel Bay	73	61	0.11
Malmesbury			
O'okiep	84	49	
Orange River	84	52	
Pofadder			
Port Elizabeth	93	63	0.01

KAAP - CAPE	Max.	Min.	Rvl.
Port St. Johns			
Postmasburg	75	67	
Piquetberg	81	59	
Prieska			
Prince Albert	86	59	
Queenstown			
Riversdale	83	52	
Somerset-oos			
Springfontein	89	50	0.06
Steynsburg	76	43	
Stormerivier			
Sutherland			
Swellendam			
Umtata			
Upington	89	58	
van Wyksvlei	89	54	
Victoria-Wes	88	43	
Vryburg	82	49	
Williston	80	45	
Willowmore	87	54	
Wingfield			
Venterstad	70	58	
NATAL			
Kaap St. Lucia			
Dundee	79	63	
Durban			
Estcourt	78	57	
Himeville	78	50	
Ladysmith			
Melmoth	77	44	
M'kuzi			
Newcastle	80	55	
Pietermaritzburg			
Port Shepstone	78	39	
Seven Oaks			
Vryheid	76	57	

O.F.S. - O.V.S.	Max.	Min.	Rfl.
Bethlehem	74	35	
Bethulie	78	50	
Bloemfontein	77	46	
Fauresmith	77	46	
Frankfort			
Harrismith			
Heilbron			
Hoopstad	79	43	
Kroonstad	18	39	
Lindley			
Modderpoort			
Parys			
Vrede			
Wepener	76	42	
Winburg			
Zastron			
S.W.A. and Protectorates en Protektorate			
Gobabis	80	49	
Keetmanshoop	81	61	
Luderitz	72	55	
Ondongua	87	59	
Swakopmund	70	60	
Tsumeb	87	56	
Windhoek	79	57	
Francistown	79	51	
Gaberones	80	50	
Mahalapye			
Maun	86	55	
Tsabong			
Mbabane			
Stegi			

SYNOPTIC WEATHER MAP 1200 GMT. — 1400 SAST. SINOPTIESE WEERKAART

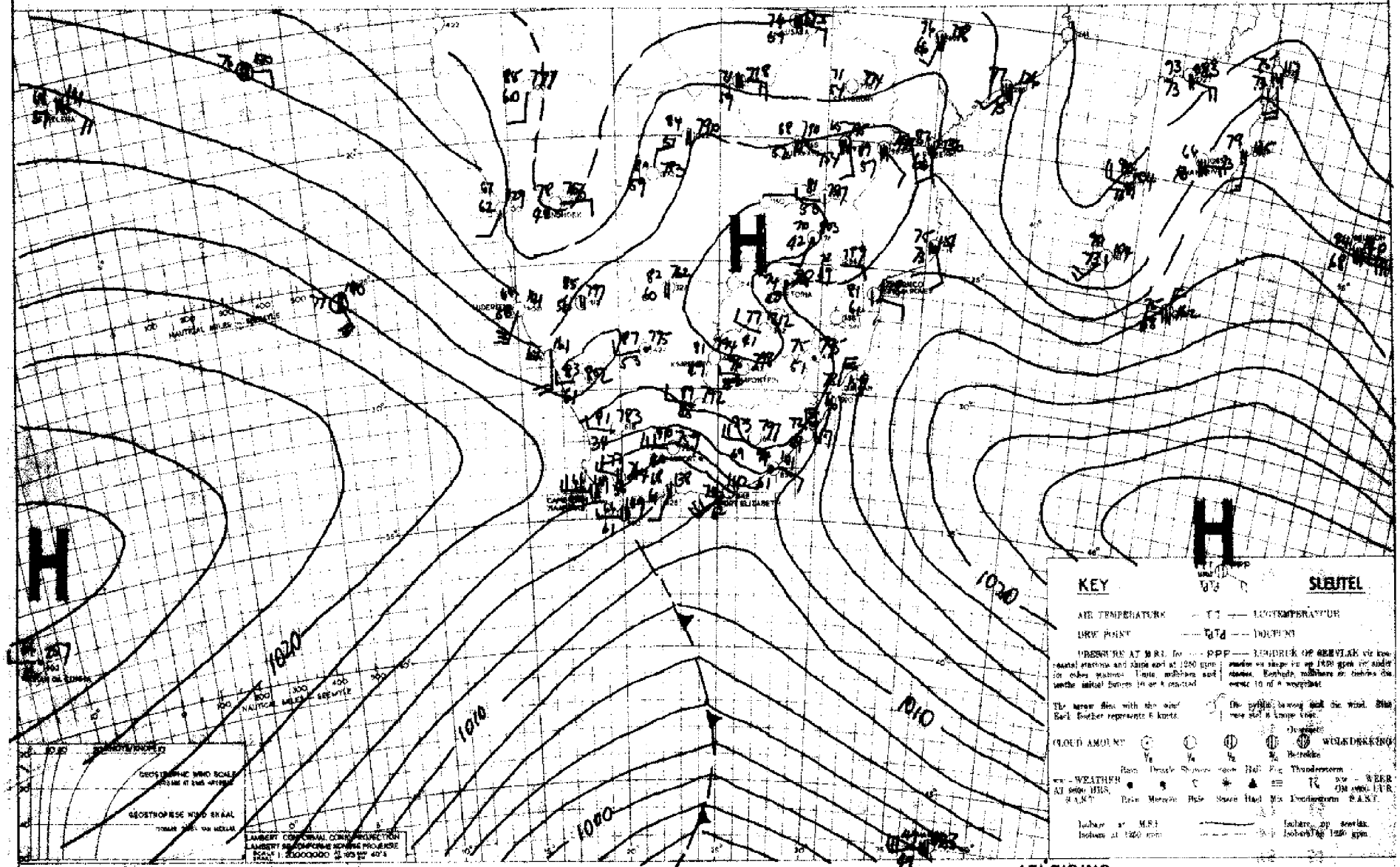

INFERENCE DATE 21-4-1952 DATUM AFLEIDING

COOLER, CLOUDY WEATHER WILL MOVE OVER THE S. & S.E. CAPE COASTS. ISOLATED LIGHT SHOWERS WILL FALL. OTHERWISE FAIR AND WARM. NIGHTS WILL BE COOL TO COLD ON THE HIGHVELD

KOELER BEWOLKTE WEER SAL OOR DIE S. EN S.O. KUSSTREKE BEWEEG. LOS-LIGTE BUIE SAL UITSAK. ONGENS MOOIWEER EN WARM NATE OOR DIE HOËVELD SAL KOEL TOT KOUD WEES.

DAAGLIKSE WEERBULLETIN

WEERBUREU — WEATHER BUREAU
DEPT VAN VERVOER — DEPT OF TRANSPORT

DAILY WEATHER BULLETIN

Maksimum en Minimum Temperature (°F) en Reënval (duime) vir die tydperk wat om 0800 (SAST) eindig op

Maximum and Minimum Temperatures (°F) and Rainfall (inches) 24 hours ending at 0800 (SAST) on

23 April 1962

TRANSVAAL	Max.	Min.	Rvl.
Barberton			
Bethal			
Chester			
Delmas			
Ermelo			
Joubert Park	73	50	
Komatipoort			
Kroondal	90	64	
Leeuwdoornstad			
Lichtenburg			
Louis Trichardt	82	53	
Marnitz			
Middelburg			
Loskop			
Nelspruit			
Nylstroom	86	65	
Palmietfontein	80	44	
Pietersburg			
Piet Retief	77	50	
Pelgrimsrus	75	50	
	78	50	
Potchefstroom	76	45	
Pretoria W.B.	79	52	
Pretoriuskop			
Standerton	75	46	
Thabazimbi	84	49	
Vaalwater			
Watervalboven			
Wolmaransstad			
Zeerust			
Witbank			
KAAP - CAPE			
Alexanderbaai	71	47	
Aberdeen			
Andrieslie			
Beaufort-Wes	71	46	
Calvinia			

CAPE - KAAP	Max.	Min.	Rvl.
Calitzdorp			
Calvinia			
Cape Agulhas	77	40	
Cape Columbine	67	57	
Cape St. Francis	83	50	
Carnarvon			
Cradock			
De Aar	80	45	
Dordrecht	66	48	
East London	73	59	0.02
Elsenburg			
Flagstaff			
Fraserburg	82	48	
Gariep	80	44	
George	65	51	0.06
Graaff Reinet			
Grahamstown	72	50	
Idutywa			0.02
Jansenville			
Kenhardt	82	49	
Kentani			
Kimberley	82	46	
Kingwilliamstown	68	53	
Klaver			
Kowie			
Kuruman			
Lake Mentz			
Lovedale			
Maclear			
Mafeking			
Matatiele			
Matroosberg	66	43	
Middelburg	69	40	
Mossel Bay	68	59	0.03
Malmesbury			
O'okiep	81	50	
Orange River	82	47	
Paradder	81	51	
Port Elizabeth	70	59	0.01

KAAP - CAPE	Max.	Min.	Rvl.
Port St. Johns	73	61	0.10
Postmasburg	82	53	
Piquetberg			
Prieska	84	47	
Prince Albert			
Queenstown	72	50	
Riversdale	93	xx	0.12
Somerset-oos	54	47	
Springfontein	74	51	0.03
Steynsburg			
Stormsrivier			
Sutherland			
Swellendam			
Umtata	74	54	0.04
Upington	82	42	
van Wyksvlei	81	47	
Victoria-Wes	71	40	
Vryburg	87	49	
Williston			
Willowmore	68	45	
Wingfield	66	57	
Venterstad			
NATAL			
Kaap St. Lucia	80	63	0.03
Dundee			
Durban	79	64	0.07
Estcourt	79	47	
Himeville			
Ladysmith	78	58	
Melmoth	75	57	0.01
M'kuzi			
Newcastle	79	55	
Pietermaritzburg			
Port Shepstone			
Seven Oaks			
Vryheid			

O.F.S. - O.V.S.	Max.	Min.
Bethlehem	75	47
Bethulie	78	43
Bloemfontein	79	45
Fauresmith	78	44
Fickburg		
Harrismith		
Heilbron		
Hoopstad	84	47
Kroonstad	74	79
Lindley		
Modderpoort		
Parys		
Vrede		
Wepener	78	42
Winburg		
Zastron		
S.W.A. and Protectorates en Protektorate		
Gobabis	80	48
Keetmanshoop	85	59
Luderitz	69	52
Ondongua	87	55
Swakopmund	73	56
Tsumeb	84	56
Windhoek	78	55
Francistown		
Gaberones		
Mahalapye		
Maun	84	45
Tsabong	86	49
Mbabane		
Stegi		

SYNOPTIC WEATHER MAP 1200 GMT. — 1400 SAST. SINOPTIESE WEERKAART

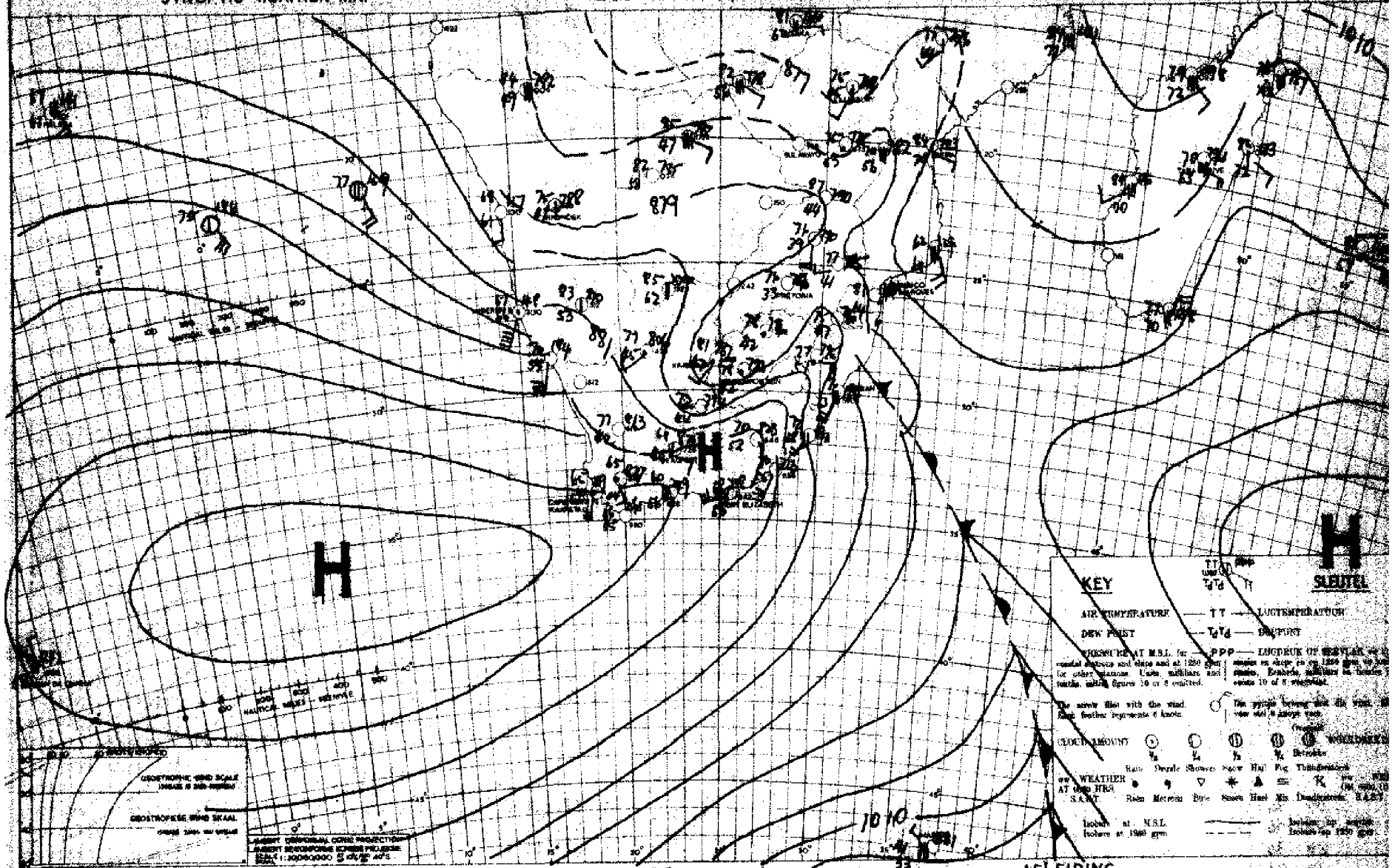

INFERENCE DATE 22 - 4 - 1952 DATUM AFLEIDING

THE ADVANCE OF THE HIGH WILL CAUSE S'LY TO E'LY WINDS TO FLOW ACROSS NATAL AND INTO THE TVL, RESULTING IN CLOUDY TO OVERCAST SKIES AND DRIZZLE ALONG HIGH GROUND. ELSEWHERE IT WILL BE FAIR WITH MILD DAYS, BUT CHILLY NIGHTS.

DIE O. BEWEGING VAN DIE HOOG SAL TOT GEVOLGHE DAT S'LIKE TOT O'LIKE WINDE OOR NATAL EN DAARVANDAAN OOR TVL INVLOEI. BEWOLKTE TOT BETROKKE TOESTANDE SAL VOLG MET MOTREEN OOR DIE BERGREEKSE. ORIGENS SAL DIT MOOI WEER INEES MET MATIGE DAE, MAAR KOEL SNAGS.

DAAGLIKSE WEERBULLETIN — WEERBURO — WEATHER BUREAU — DAILY WEATHER BULLETIN

DEPT. VAN VERVOER : DEPT. OF TRANSPORT

Maksimum en Minimum Temperature (°F) en Reënval (duime) vir die Etmaal wat om 0800 (SAST) eindig op

Maximum and Minimum Temperatures (°F) and Rainfall (inches) 24 hours ending at 0800 (SAST) on

24.4.195

TRANSVAAL	Max.	Min.	Rvl.
Barberton			
Bethal			
Chester			
Delmas			
Ermelo	72	47	
Joubert Park	71	54	
Komatipoort	84	68	
Kroondal			
Leeuwdoornsstad			
Lichtenburg			
Louis Trichardt	74	56	
Marnitz			
Middelburg			
Loskop			
Nelspruit			
Nylstroom	78	48	
Palmietfontein	75	45	
Pietersburg	77	52	
Piet Retief			
Pelgrimsrus	72	48	
Potchefstroom	79	49	
Pretoria W.B.	77	48	
Pretoriuskop			
Standerton	73	41	
Thabazimbi	83	63	
Vaalwater			
Watervalboven			
Wolmaransstad			
Zeerust			
Witbank			
KAAP - CAPE			
Alexanderbaai	71	49	
Aberdeen			
Andalusia			
Beaufort-Wes	70	43	
Cala			

CAPE - KAAP	Max.	Min.	Rfl.
Calitzdorp			
Calvinia			
Cape Agulhas	68	59	
Cape Columbine	66	55	
Cape St. Francis	68	59	
Carnarvon			
Cradock			
De Aar	78	42	
Dordrecht			
East London	71	55	
Elsenburg			
Flagstaff			
Fraserburg			
Garies			
George	67	53	
Graaff Reinet	69	45	
Grahamstown			
Idutywa			
Jansenville			
Kenhardt			
Kentani			
Kimberley	81	47	
Kingwilliemstown	71	50	
Klaver			
Kowie			
Kuruman			
Lake Mentz			
Lovedale			
Maclear			
Mafeking			
Matatiele			
Matroosberg	72	42	
Middelburg			
Mossel Bay	71	61	
Malmesbury			
O'okiep			
Orange River	78	42	
Pofadder			
Port Elizabeth	70	57	

KAAP - CAPE	Max.	Min.	Rvl.
Port St. Johns	71	62	
Postmasburg	82	52	
Piquetberg			
Prieska			
Prince Albert			
Queenstown	72	40	
Riversdale	75	48	
Somerset-oos	70	44	
Springfontein	69	50	
Steynsburg			
Stormsrivier			
Sutherland			
Swellendam			
Umtata			
Upington	84	45	
van Wyksvlei			
Victoria-Wes	70	38	
Vryburg	84	42	
Williston			
Willowmore	72	50	
Wingfield	63	60	
Venterstad			
NATAL			
Kaap St. Lucia	74	64	0.18
Dundee			
Durban	73	67	
Estcourt	71	47	
Himeville			
Ladysmith	71	49	
Melmoth	71	58	
M'kuzi			
Newcastle	73	46	
Pietermaritzburg			
Port Shepstone	71	61	
Seven Oaks			
Vryheid			

O.F.S. - O.V.S.	Max.	Min.	Rfl.
Bethlehem	72	39	
Bethulie	76	42	
Bloemfontein	77	48	
Fauresmith	76	40	
Fickeburg			
Harrismith			
Heilbron			
Hoopstad	84	46	
Kroonstad	80	45	
Lindley			
Modderpoort			
Parys			
Vrede			
Wepener	75	37	
Winburg			
Zastron			
S.W.A. and Protectorates en Protektorate			
Gobabis	81	57	
Keetmanshoop	86	63	
Luderitz	67	52	
Ondongua	87	62	
Swakopmund	66	53	
Tsumeb	83	53	
Windhoek	77	55	
Francistown			
Gaberones			
Mahalapye	83	50	
Maun	87	60	
Tsabong	87	45	
Mbabane			
Stegi			
Bremersdorp	78	62	

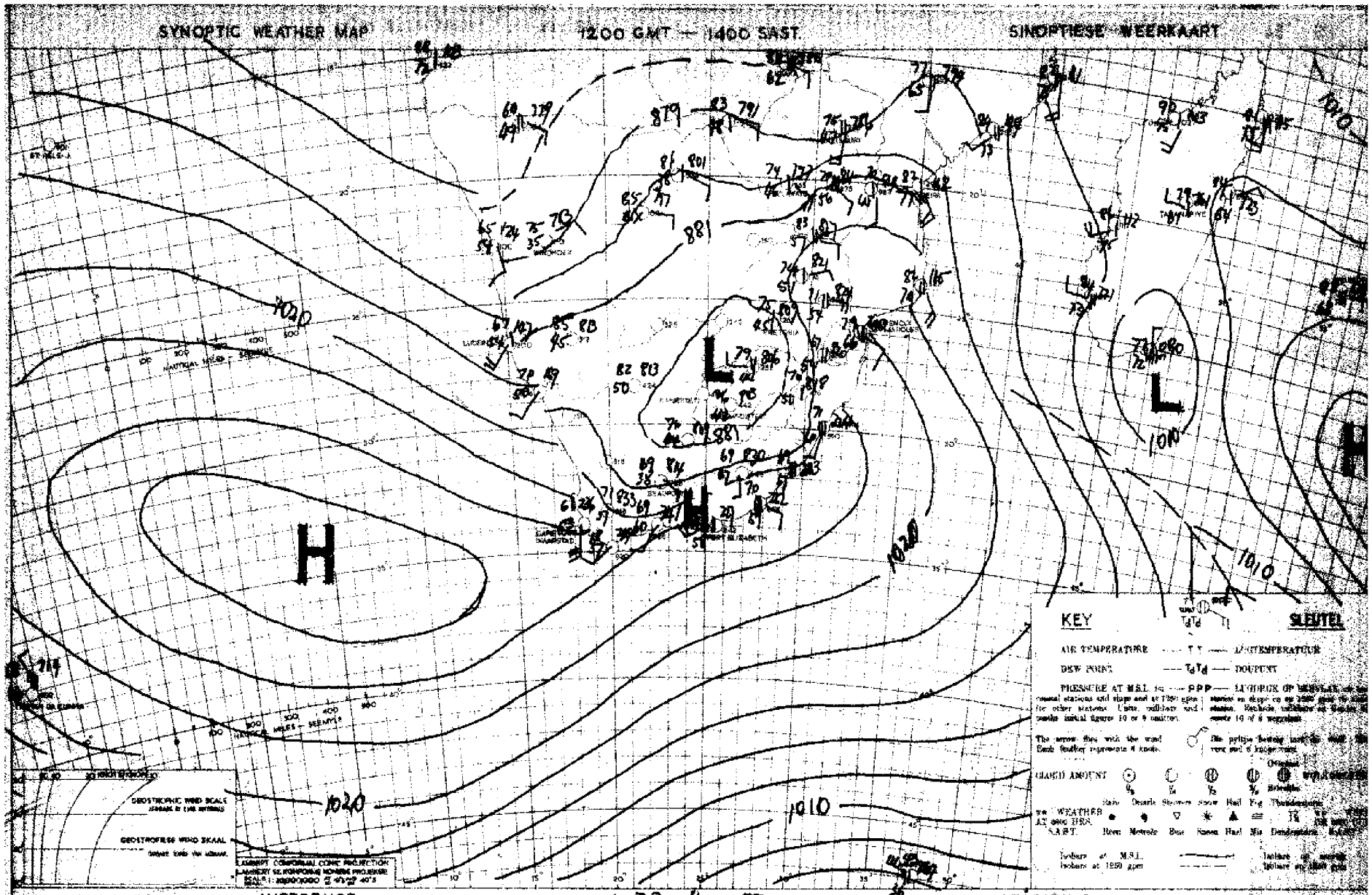

INFERENCE

PRESSURE REMAIN ABOVE NORMAL OVER ALL AREAS AND ALTHOUGH SOME HIGHLY AIR HAS PENETRATED E. TVL. IT IS NOT EXPECTED TO EXTEND FURTHER W. AND IT WILL REMAIN FAIR TO FINE GENERALLY. THE ANTICYCLONE W. OF THE CAPE IS SLOW MOVING AND IT IS NOT EXPECTED TO EXTEND TO THE S. COAST TOMORROW.

DATE 23 - 4 - 1952 DATUM

AFLEIDING

DIE DRUK BLY OOR DIE ALGEMEEN BO DIE GEMIDDELDE EN AL-HOEWEL DIE LUG IETWAT VOCTIGER GEWORD HET OOR O. TVL. NIE VERWAG DAT HIERDIE LUG VERDER W. SAL BEWEEG NIE DIT SAL ALGEMEEN MOOIWEER OP SLEGS EFFENS BEWOLK WAN DIE HOOGDRUKSTELSEL W. VAN DIE KAAP BEWEEG STADIG EN SAL WAARSKYNLIK NIE MÔRE NA DIE S KUS UITBREI NIE.

DAAGLIKSE WEERBULLETIN — WEATHER BUREAU — DAILY WEATHER BULLETIN

DEPT. VAN VERVOER — DEPT. OF TRANSPORT

Maksimum en Minimum Temperature (°F) en Leenvol (duime) vir die Etmaal wat om 0800 (SAST) eindig op 25-4-1952

Maximum and Minimum Temperatures (°F) and Rainfall (inches) 24 hours ending at 0800 (SAST) on [illegible]

TRANSVAAL	Max.	Min.	Rvl.
Barberton			
Bethal			
Chester			
Delmas			
Ermelo	73	51	
Joubert Park			
Komatipoort	86	66	
Kroondal			
Leeuwdoornsstad			
Lichtenburg			
Louis Trichardt	75	53	
Marnitz			
Middelburg			
Loskop			
Nelspruit	65	62	
Nylstroom			
Palmietfontein	77	45	
Pietersburg	77	54	
Piet Retief			
Pelgrimsrus	79	57	0.01
Potchefstroom	80	47	
Pretoria W.B.	78	46	
Pretoriuskop			
Standerton	74	52	
Thabazimbi	74	57	
Vaalwater			
Watervalboven			
Wolmaransstad			
Zeerust			
Witbank			
KAAP - CAPE			
Alexanderbaai	76	48	
Aberdeen			
Andalusia			
Beaufort-Wes	73	43	
Cala			

CAPE - KAAP	Max.	Min.	Rfl.
Calitzdorp			
Calvinia	79	45	
Cape Agulhas	71	59	
Cape Columbine	68	50	
Cape St. Francis	69	56	
Carnarvon			
Cradock			
De Aar	75	44	
Dordrecht	70	35	
East London	74	59	0.06
Elsenburg			
Flagstaff			
Fraserburg	72	42	
Garies	89	49	
George	69	51	
Graaff Reinet	73	44	
Grahamstown			0.03
Idutywa			
Jansenville			
Kenhardt	83	54	
Kentani			
Kimberley	78	43	
Kingwilliamstown	72	54	
Klaver	87	58	
Kowie			
Kuruman			
Lake Mentz			
Lovedale			
Maclear			
Mafeking	81	48	
Matatiele			
Matroosberg	73	43	
Middelburg			
Mossel Bay	72	59	
Malmesbury			
O'ckiep	83	66	
Orange River	77	41	
Pofadder			
Port Elizabeth	73	57	

KAAP - CAPE	Max.	Min.	Rvl.
Port St. Johns			0.12
Postmasburg	80	51	
Piquetberg			
Prieska	81	41	
Prince Albert			
Queenstown	72	39	
Riversdale	76	45	
Somerset-oos	71	46	
Springfontein			
Steynsburg			
Stormerivier			
Sutherland			
Swellendam			
Umtata	73	51	
Upington	84	43	
van Wyksvlei	81	49	
Victoria-Wes	70	37	
Vryburg	83	43	
Williston			
Willowmore	71	41	
Wingfield	70	59	
Venterstad			
NATAL			
Kaap St. Lucia	81	62	0.48
Dundee			
Durban	77	63	
Estcourt	74	48	
Himeville			
Ladysmith	72	54	
Melmoth			
M'kuzi			
Newcastle	77	55	
Pietermaritzburg			
Port Shepstone	74	65	
Seven Oaks			
Vryheid			

O.F.S. - O.V.S.	Max.	Min.	Rfl.
Bethlehem	74	43	
Bethulie	73	39	
Bloemfontein	76	42	
Fauresmith	73	41	
Ficksburg			
Harrismith			
Heilbron			
Hoopstad	83	41	
Kroonstad	79	42	
Lindley			
Modderpoort			
Parys			
Vrede			
Wepener	74	33	
Winburg			
Zastron			
S.W.A. and Protectorates en Protektorate			
Gobabis	80	40	
Keetmanshoop	85	61	
Luderitz			
Ondongua	88	55	
Swakopmund	83	58	
Tsumeb			
Windhoek	78	54	
Francistown	81	48	
Gaberones			
Mahalapye	83	53	
Maun	86	58	
Tsabong	86	43	
Mbabane			
Stegi			

SYNOPTIC WEATHER MAP 1200 GMT. — 1400 SAST. SINOPTIESE WEERKAART

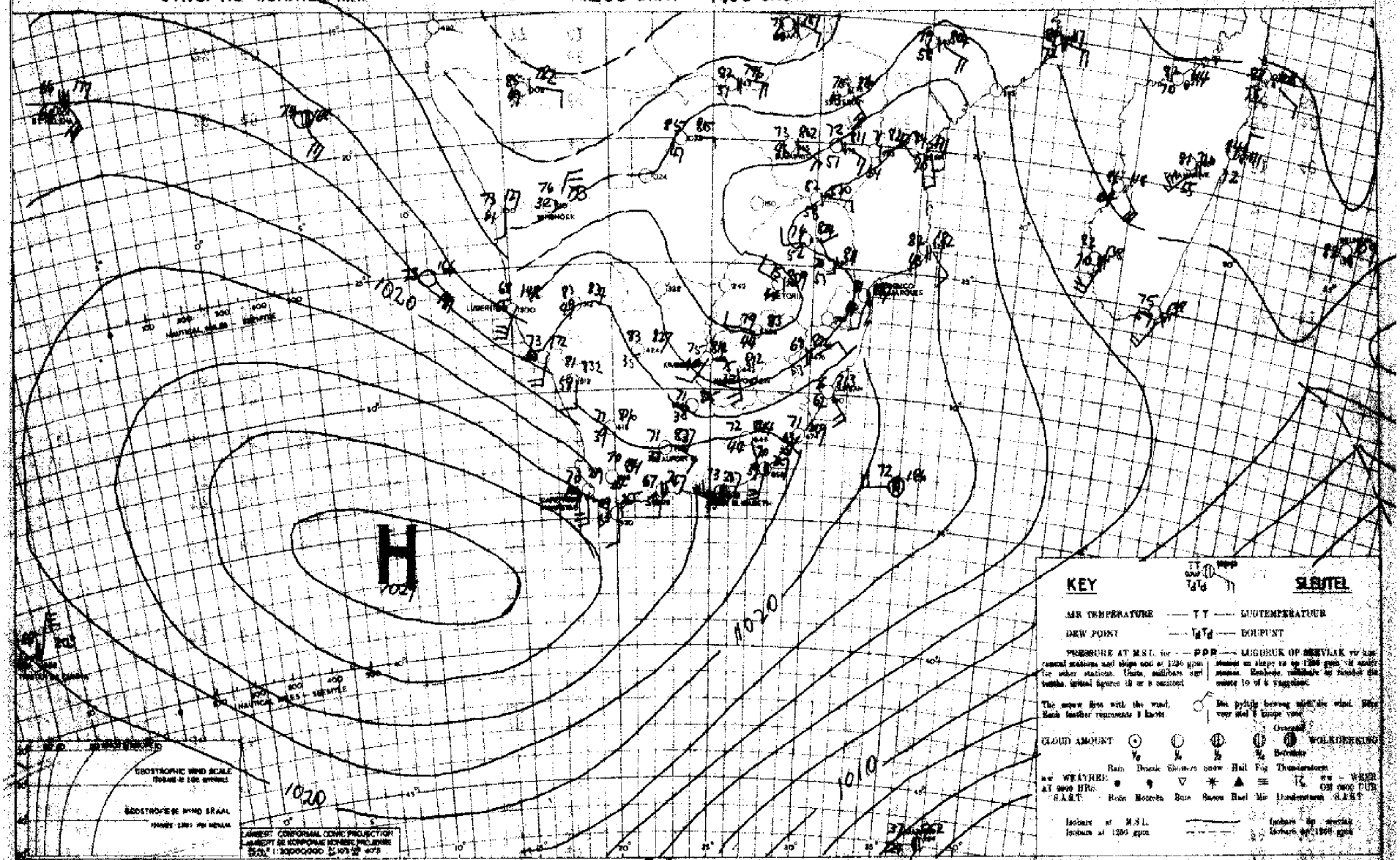

INFERENCE DATE 24-4-1952 DATUM AFLEIDING

A SEPARATE HIGH WILL FORM OVER THE S.E. COAST AND COOLER, HUMID AIR WILL FLOW OVER NATAL AND OVER THE E. TVL. WHERE LOW CLOUDS WILL FORM. OTHERWISE FAIR. NIGHTS WILL BE COLD OVER THE HIGHVELD OF THE TVL.

IN APARTE HOOG SAL OOR DIE S.O. KUS VORM EN KOELER VOCTIGE LUG SAL OOR NATAL EN OOR DIE O. TVL. BEWEEG. LAE WOLKE SAL DAAR VORM. ONGENE MOOIWEER, NAGTE OOR DIE TVL. HOEVELD SAL KOUD WEES.

DAAGLIKSE WEERBULLETIN

WEERBURO WEATHER BUREAU
DEPT. VAN VERVOER : DEPT. OF TRANSPORT

DAILY WEATHER BULLETIN

Maksimum en Minimum Temperature (°F) en Reënval (duime) vir die Etmaal wat om 0800 (SAST) eindig op

Maximum and Minimum Temperatures (°F) and Rainfall (inches) 24 hours ending at 0800 (SAST) on

21 4 195 2

TRANSVAAL	Max.	Min.	Rvl.
Barberton			
Bethal			
Chester			
Delmas			
Ermelo		42	
Joubert Park	72	51	
Komatipoort	83	56	
Kroondal			
Leeuwdoornstad			
Lichtenburg			
Louis Trichardt	69	56	0.05
Marnitz			
Middelburg	71	35	
Loskop			
Nelspruit			
Nylstroom	79	49	0.05
Palmietfontein	76	45	
Pietersburg	71	51	
Piet Retief			
Pelgrimsrus	68	51	0.01
Potchefstroom	77	46	
Pretoria W.B.	77	49	
Pretoriuskop			
Standerton	73	41	
Thabazimbi	83	75	
Vaalwater			
Watervalboven	71	50	
Wolmaransstad			
Zeerust			
Witbank			
KAAP - CAPE			
Alexanderbaai	92	53	
Aberdeen			
Andelusia			
Beaufort-Wes	75	49	
Cala			

CAPE - KAAP	Max.	Min.	Rvl.
Calitzdorp			
Calvinia	82	50	
Cape Agulhas	71	58	
Cape Columbine	73	48	
Cape St. Francis	70	55	
Carnarvon			
Cradock			
De Aar			
Dordrecht	66	42	
East London	70	54	
Elsenburg			
Flagstaff			
Fraserburg			
Garies			
George	70	50	
Graaff Reinet	74	59	
Grahamstown			
Idutywa			
Jansenville			
Kenhardt			
Kentani			
Kimberley	76	43	
Kingwilliamstown	71	52	
Klaver			
Kowie			
Kuruman			
Lake Mentz			
Lovedale			
Maclear			
Mafeking			
Matatiele			
Matroosberg	77	47	
Middelburg			
Mossel Bay	72	59	
Malmesbury			
O'okiep			
Orange River			
Pofadder			
Port Elizabeth	72	50	

KAAP - CAPE	Max.	Min.	Rvl.
Port St. Johns	72	61	
Postmasburg	80	53	
Piquetberg			
Prieska			
Prince Albert			
Queenstown	72	39	
Riversdale	80		
Somerset-oos	73	47	
Springfontein	67	36	
Steynsburg			
Stormsrivier			
Sutherland			
Swellendam			
Umtata	70	46	
Upington	83	42	
van Wyksvlei			
Victoria-Wes	73	35	
Vryburg			
Williston			
Willowmore	74	41	
Wingfield	73	50	
Venterstad			
NATAL			
Kaap St. Lucia	76	60	
Dundee			
Durban	74	59	
Estcourt	71	44	
Himeville			
Ladysmith	72	41	
Melmoth	69	52	
M'kuzi			
Newcastle	73	44	
Pietermaritzburg			
Port Shepstone	74	59	
Seven Oaks			
Vryheid			

O.F.S. - O.V.S.	Max.	Min.	Rvl.
Bethlehem	70	39	
Bethulie	74	38	
Bloemfontein	74	46	
Fauresmith			
Ficksburg			
Harrismith			
Heilbron			
Hoopstad	79	45	
Kroonstad	79	43	
Lindley			
Modderpoort			
Parys			
Vrede			
Wepener	73	38	
Winburg			
Zastron			
S.W.A. and Protectorates en Protektorate			
Gobabis	80	46	
Keetmanshoop	85	60	
Luderitz			
Ondongua			
Swakopmund	104	61	
Tsumeb	81	54	
Windhoek	77	52	
Francistown			
Gaberones			
Mahalapye	81	54	
Maun	86	54	
Tsabong			
Mbabane			
Stegi			

SYNOPTIC WEATHER MAP 1200 GMT. — 1400 SAST. SINOPTIESE WEERKAART

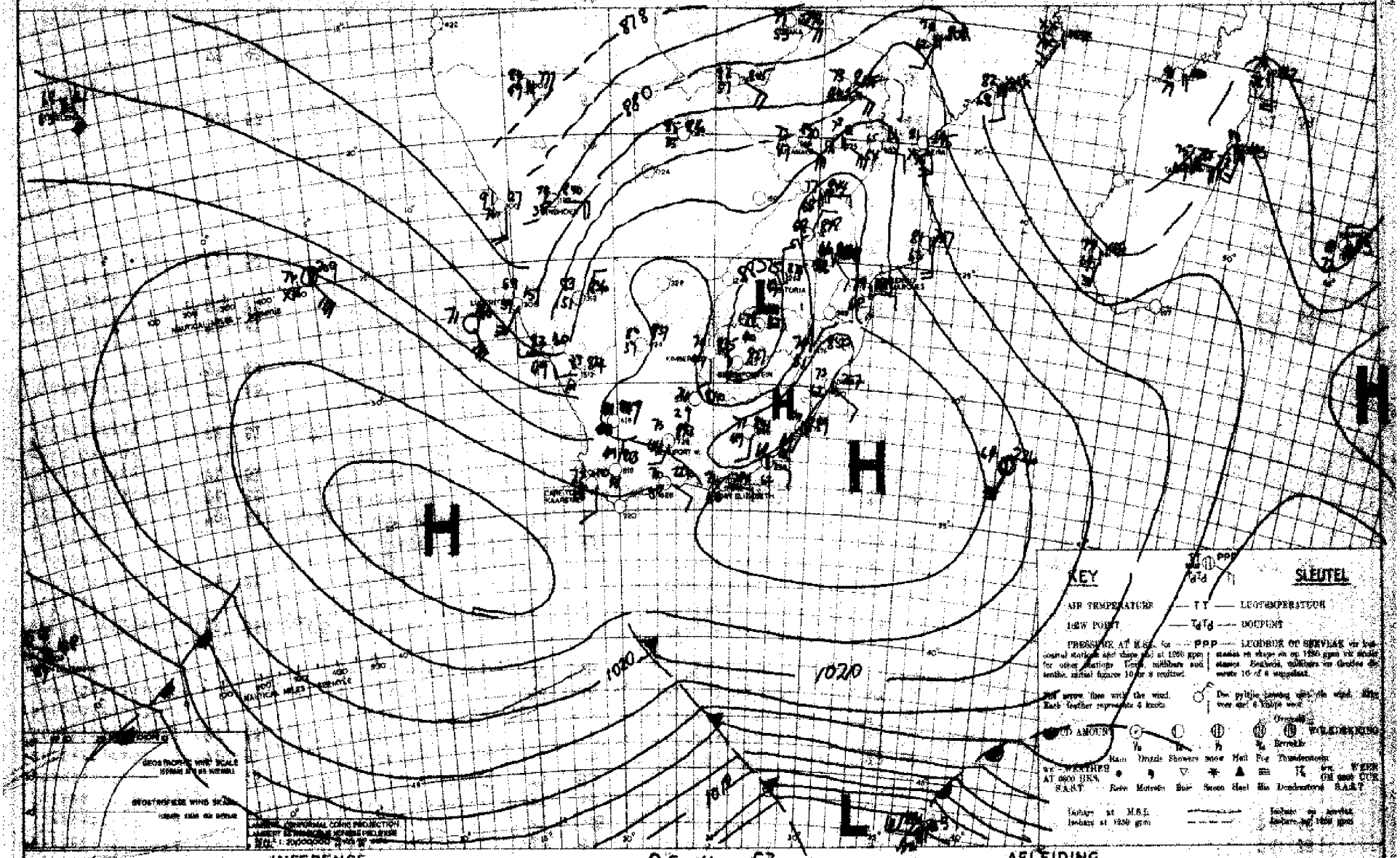

INFERENCE DATE 25-4-1952 DATUM AFLEIDING

IN THE REASONABLY MOIST AIR [redacted] IS PRESENT OVER THE N.E. AND E. TVL. THERE WILL BE SCATTERED CLOUDS DURING THE DAY AND MIST PATCHES IN THE MORNINGS. ELSEWHERE FINE SETTLED WEATHER WILL CONTINUE.

IN DIE BETREKLIKE VOGTIGE LUG OOR NO. EN O. TVL. SAL DAAR BEDAGS VERSPREIDE WOLKE WEES EN MISTIGE WEER OP SOMMIGE PLEKKE IN DIE OGGENDE. ELDERS SAL MOOIWEER EN GESTAD[illegible] TOESTANDE VOORTDUUR.

DAAGLIKSE WEERBULLETIN

WEERBURO : WEATHER BUREAU
DEPT VAN VERVOER : DEPT. OF TRANSPORT

DAILY WEATHER BULLETIN

Maksimum en Minimum Temperature (°F) en Reënval (duime) vir die Etmaal wat om 0800 (SAST) eindig op

Maximum and Minimum Temperatures (°F) and Rainfall (inches) 24 hours ending at 0800 (SAST) on

27.-.4.195

TRANSVAAL	Max.	Min.	Rvl.
Barberton			
Bethal			
Chester			
Delmas			
Ermelo	71	41	
Joubert Park			
Komatipoort			
Krobndal			
Leeuwdoornstad			
Lichtenburg			
Louis Trichardt			
Marnitz			
Middelburg			
Loskop			
Nelspruit			
Nylstroom	78	49	
Palmietfontein	76	43	
Pietersburg	82	49	
Piet Retief			
Pelgrimsrus			
Potchefstroom			
Pretoria W.B.	74	46	
Pretoriuskop			
Standerton			
Thabazimbi	80	53	
Vaalwater			
Watervalboven			
Wolmaransstad			
Zeerust			
Witbank			
KAAP - CAPE			
Alexanderbaai			
Aberdeen			
Andalusia			
Beaufort-Wes	86	58	
Cala			

CAPE - KAAP	Max.	Min.	Rfl.
Calitzdorp			
Calvinia	85	46	
Cape Agulhas	69	59	
Cape Columbine	63	51	
Cape St. Francis	70	58	
Carnarvon			
Cradock			
De Aar			
Dordrecht			
East London	76	59	
Elsenburg			
Flagstaff			
Fraserburg			
Garies			
George	78	57	
Graaff Reinet			
Grahamstown			
Idutywa			
Jansenville			
Kenhardt			
Kentani			
Kimberley	81	44	
Kingwilliamstown	87	59	
Klaver			
Sowie			
Kuruman			
Lake Mentz			
Lovedale			
Maclear			
Mafeking			
Matatiele			
Matroosberg	82	54	
Middelburg			
Mossel Bay	72	61	
Malmesbury			
O'okiep			
Orange River			
Pofadder			
Port Elizabeth	85	51	

KAAP - CAPE	Max.	Min.	Rvl.
Port St. Johns	79	65	
Postmasburg			
Piquetberg			
Prieska			
Prince Albert			
Queenstown	81	40	
Riversdale	86	57	
Somerset-oos	85	62	
Springfontein			
Steynsburg			
Stormerivier			
Sutherland			
Swellendam			
Umtata			
Upington	86	42	
van Wyksvlei			
Victoria-Wes	80	37	
Vryburg	81	43	
Williston			
Willowmore			
Wingfield	75	46	
Venterstad			
NATAL			
Kaap St. Lucia	78	65	
Dundee			
Durban	77	60	
Estcourt			
Himeville			
Ladysmith	81	49	
Melmoth	83	60	
M'kuzi			
Newcastle	80	41	
Pietermaritzburg			
Port Shepstone	75	64	
Seven Oaks			
Vryheid			

O.F.S. - O.V.S.	Max.	Min.	Rfl.
Bethlehem			
Bethulie			
Bloemfontein	77	42	
Ficksburg			
Harrismith			
Heilbron			
Hoopstad			
Kroonstad			
Lindley			
Modderpoort			
Parys			
Vrede			
Wepener	76	33	
Winburg			
Zastron			
S.W.A. and Protectorates en Protektorate			
Gobabis	104	62	
Keetmanshoop	85	58	
Luderitz	83	54	
Ondangua	79	46	
Swakopmund			
Tsumeb	82	51	
Windhoek	76	53	
Francistown			
Gaberones			
Mahalapye	79	52	
Maun	82	49	
Tsabong			
Mbabane	82	55	
Stegi			

SYNOPTIC WEATHER MAP 1200 GMT. — 1400 SAST. SINOPTIESE WEERKAART

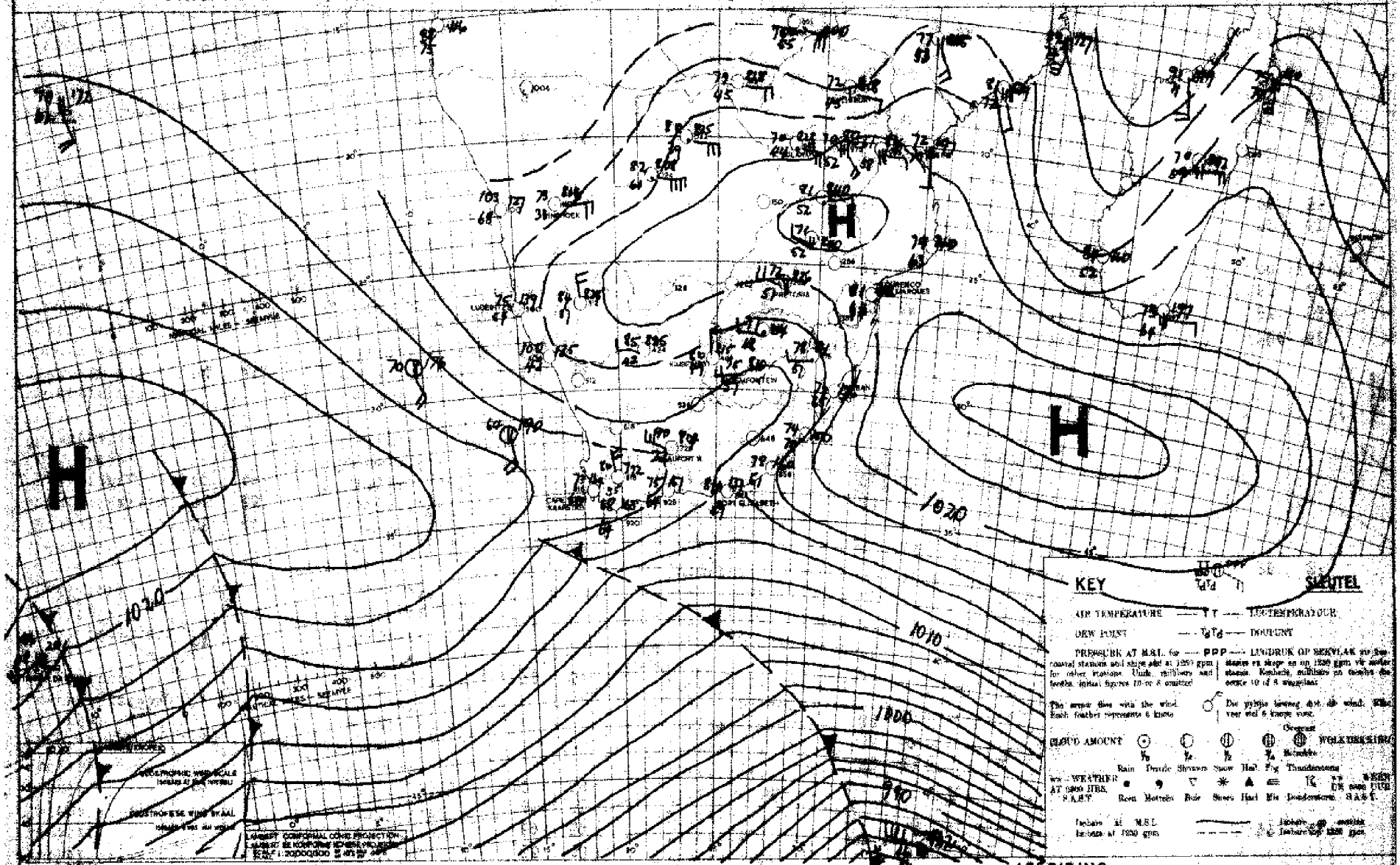

INFERENCE DATE 26-4-62 DATUM AFLEIDING

COLDER AIR MOVING TOWARDS THE UNION PASSED TRISTAN DA CUNHA. OVER THE UNION THERE WILL BE LITTLE CHANGE IN THE WEATHER. ~~[illegible]~~ AND DAYS WILL BE WARM BUT NIGHTS COLD.

KOUER LUG WAT IN DIE RICHTING VAN DIE UNIE BEWEEG HET OOR TRISTAN DA CUNHA GEGAAN. OOR DIE UNIE SAL DAAR VOORLOPIG MIN VERANDERING IN DIE WEER WEES. DAE SAL WARM WEES EN NACHTE KOEL.

DAAGLIKSE WEERBULLETIN

WEERBURO · WEATHER BUREAU
DEPT. VAN VERVOER : DEPT. OF TRANSPORT

DAILY WEATHER BULLETIN

Maksimum en Minimum Temperature (°F) en Reënval (duime) vir die Etmaal wat om 0800 (SAST) eindig op

Maximum and Minimum Temperatures (°F) and Rainfall (inches) 24 hours ending at 0800 (SAST) on

28 - 4 - 195 3

TRANSVAAL.	Max.	Min.	Rvl.
Barberton			
Bethal			
Chester			
Delmas			
Ermelo	73	42	
Joubert Park			
Komatipoort	94	53	
Kroondal			
Leeuwdoornestad			
Lichtenburg			
Louis Trichardt	82	51	
Marnitz			
Middelburg			
Loskop			
Nelspruit	82	60	
Nylstroom	87	45	
Palmietfontein	76	42	
Pietersburg	78	53	
Piet Retief	79	45	
Pelgrimsrue	82	44	
Potchefstroom	78	41	
Pretoria W.B.	79	45	
Pretoriuskop			
Standerton	75	36	
Thabazimbi	85	50	
Vaalwater			
Watervalboven			
Wolmaransstad			
Zeerust			
Witbank			
KAAP - CAPE			
Alexanderbaai	71	48	
Aberdeen			
Andeluzia			
Beaufort-Wes	88	52	
Cala			

CAPE - KAAP	Max.	Min.	Rfl.
Calitzdorp			
Calvinia	84	46	
Cape Agulhas	69	60	0.01
Cape Columbine	67	53	
Cape St. Francis	67	57	
Carnarvon			
Cradock			
De Aar	81	41	
Dordrecht	75	54	
East London			
Elsenburg			
Flagstaff			
Fraserburg	81	42	
Garies	98	50	
George	59	55	
Graaff Reinet	87	57	
Grahamstown			
Idutywa			
Jansenville			
Kenhardt	87	53	
Kentani			
Kimberley	81	49	
Kingwilliamstown	90	53	
Klaver			
Kowie			
Kuruman			
Lake Mentz			
Lovedale			
Maclear			
Mafeking			
Matatiele			
Matroosberg			
Middelburg	79	45	
Mossel Bay	71	61	
Malmesbury			
O'okiep	82	53	
Orange River	83	39	
Pofadder	85	53	
Port Elizabeth	70	48	

KAAP - CAPE	Max.	Min.	Rvl.
Port St. Johns	91	67	
Postmasburg	81	61	
Piquetberg			
Prieska			
Prince Albert			
Queenstown	83	42	
Riversdale	78	47	
Somerset-oos	87	49	
Springfontein	76	38	
Steynsburg			
Stormarivier			
Sutherland			
Swellendam			
Umtata	89	48	
Upington	87	59	
van Wykevlei	87	51	
Victoria-Wes	80	43	
Vryburg	81	46	
Williston			
Willowmore	85	45	
Wingfield	69	48	
Venterstad			
NATAL			
Kaap St. Lucia	81	69	
Dundee			
Durban	80	57	
Estcourt	81	50	
Himeville			
Ladysmith	81	47	
Melmoth	88	63	
M'kuzi			
Newcastle	82	41	
Pietermaritzburg			
Port Shepstone	81	63	
Seven Oaks			
Vryheid			

O.F.S. - O.V.S.	Max.	Min.	Rfl.
Bethlehem	76	39	
Bethulie	79	40	
Bloemfontein	78	43	
Faurresmith			
Ficksburg			
Harrismith			
Heilbron			
Hoopstad			
Kroonstad	83	40	
Lindley	80	38	
Modderpoort			
Parys			
Vrede			
Wepener	86	57	
Winburg			
Zastron			
S.W.A. and Protectorates en Protektorate			
Gobabis	77	46	
Keetmanshoop	86	61	
Luderitz	76	53	
Ondongua	87	52	
Swakopmund	85	56	
Tsumeb	90	52	
Windhoek	75	50	
Francistown	82	45	
Gaberones			
Mahalapye	83	51	
Maun	83	41	
Tsabong	84	55	
Ghanzi	82	43	
Mbabane			
Stegi			
Bremersdorp	87	55	

SYNOPTIC WEATHER MAP — 1200 GMT — 1400 SAST — SINOPTIESE WEERKAART

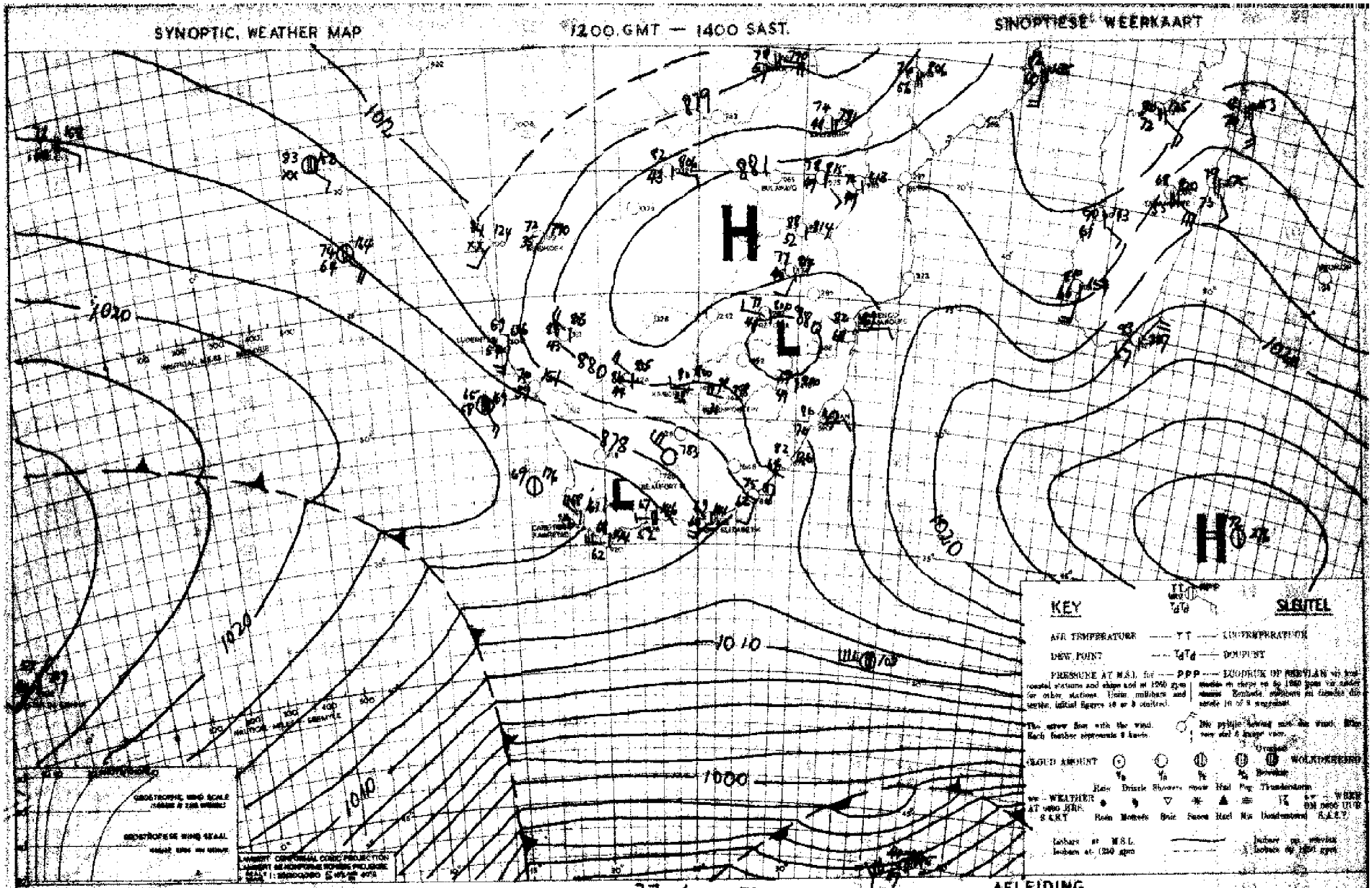

INFERENCE

DATE 27-4-1952 DATUM

AFLEIDING

COLD AIR IS APPROACHING THE UNION FROM THE S.W. AND IS EXPECTED TO SPREAD OVER THE COASTAL BELTS AND S.W. DISTRICTS OF THE C.P. TOMORROW. OVER THE REMAINING AREAS OF THE UNION IT WILL RAIN FIRST TO FINE AND WARM

KOUE LUG NADER DIE UNIE VIT DIE S.W. EN DIT WORD VERWAG DAT HIERDIE LUG MORE OOR DIE KUSSTREKE EN S.W. DISTRIKTE VAN DIE K.P. SAL VITBREI. OOR DIE RES VAN DIE UNIE SAL DIT EERSTE MOOIWEER OF SLEETS EFFAS BENOUE GLY.

DAAGLIKSE WEERBULLETIN

WEERBURO : WEATHER BUREAU

DEPT. VAN VERVOER : DEPT. OF TRANSPORT

DAILY WEATHER BULLETIN

Maksimum en Minimum Temperature (°F) en Reënval (duime) vir die Etmaal wat om 0800 (SAST) eindig op

Maximum and Minimum Temperatures (°F) and Rainfall (inches) 24 hours ending at 0800 (SAST) on

29 - 4 - 1952

TRANSVAAL	Max.	Min.	Rvl.
Barberton			
Bethal			
Chester			
Delmas			
Ermelo			
Joubert Park	74	42	
Komatipoort	73	50	
Kroondal	92	60	
Leeuwdoornestad			
Lichtenburg			
Louis Trichardt	81	50	
Marnitz			
Middelburg			
Loskop			
Nelspruit			
Nylstroom	60	59	
Palmietfontein	82	45	
Pietersburg	77	540	
Piet Retief	82	50	
Pelgrimsrus	79	50	
	79	44	
Potchefstroom			
Pretoria W.B.	79	48	
Pretoriuskop			
Standerton	75	39	
Thabazimbi	85	57	
Vaalwater			
Waterval-boven	80	44	
Wolmaransstad			
Zeerust			
Witbank			
KAAP - CAPE			
Alexanderbaai	76	53	
Aberdeen			
Andeluzia			
Beaufort-Wes	84	51	
Cala			

CAPE - KAAP	Max.	Min.	Rfl.
Calitzdorp			
Calvinia	81	45	
Cape Agulhas	69	62	0.01
Cape Columbine	64	55	
Cape St. Francis	87	56	
Carnarvon			
Cradock			
De Aar	81	50	
Dordrecht	76	55	
East London	73	65	
Elsenburg			
Flagstaff			
Fraserburg	78	45	
Garies	88	49	
George	70	52	
Graaff Reinet	87	68	
Grahamstown			0.01
Idutywa			
Jansenville			
Kenhardt	86	57	
Kentani			
Kimberley	82	55	
Kingwilliamstown	78	60	
Klaver	85	49	
Kowie			
Kuruman			
Lake Mentz			
Lovedale			
Maclear			
Mafeking	62	58	
Matatiele			
Matroosberg			
Middelburg	80	47	
Mossel Bay	71	62	
Malmesbury			
O'okiep	84	54	
Orange River	84	57	0.01
Pofadder	83	58	
Port Elizabeth	71	61	

KAAP - CAPE	Max.	Min.	Rvl.
Port St. Johns	78	64	
Postmasburg	81	63	
Piquetberg			
Prieska	87	50	
Prince Albert			
Queenstown	83	48	
Riversdale	79	53	
Somerset-oos	83	48	
Springfontein	75	36	
Steynsburg			
Stormsrivier			
Sutherland			
Swellendam			
Umtata	89	59	
Upington	87	59	
van Wyksvlei	86	53	
Victoria-Wes	80	40	
Vryburg	83	53	
Williston			
Willowmore	81	44	
Wingfield	70	57	
Venterstad			
NATAL.			
Kaap St. Lucia	81	68	
Dundee			
Durban	78	57	
Estcourt	81	49	
Himeville			
Ladysmith	80	46	
Melmoth	86	61	
M'kuzi			
Newcastle	82	43	
Pietermaritzburg			
Port Shepstone	79	59	
Seven Oaks			
Vryheid			

O.F.S. - O.V.S.	Max.	Min.	Rfl.
Bethlehem	75	35	
Bethulie	79	48	
Bloemfontein	76	49	
Ficksburg	79	43	
Harrismith			
Heilbron			
Hoopstad	82	47	
Kroonstad	80	49	
Lindley			
Modderpoort			
Parys			
Vrede			
Wepener	78	40	
Winburg			
Zastron			
S.W.A. and Protectorates en Protektorate			
Gobabis	79	46	
Keetmanshoop	86	76	
Luderitz	73	53	
Ondongua	86	54	
Swakopmund	70	55	
Tsumeb	81	51	
Windhoek	76	52	
Francistown			
Gaberones			
Mahalapye			
Maun	81	47	
Tsabong	85	48	
Mbabane	88	55	
Stegi			

SYNOPTIC WEATHER MAP — 1200 GMT — 1400 SAST — SINOPTIESE WEERKAART

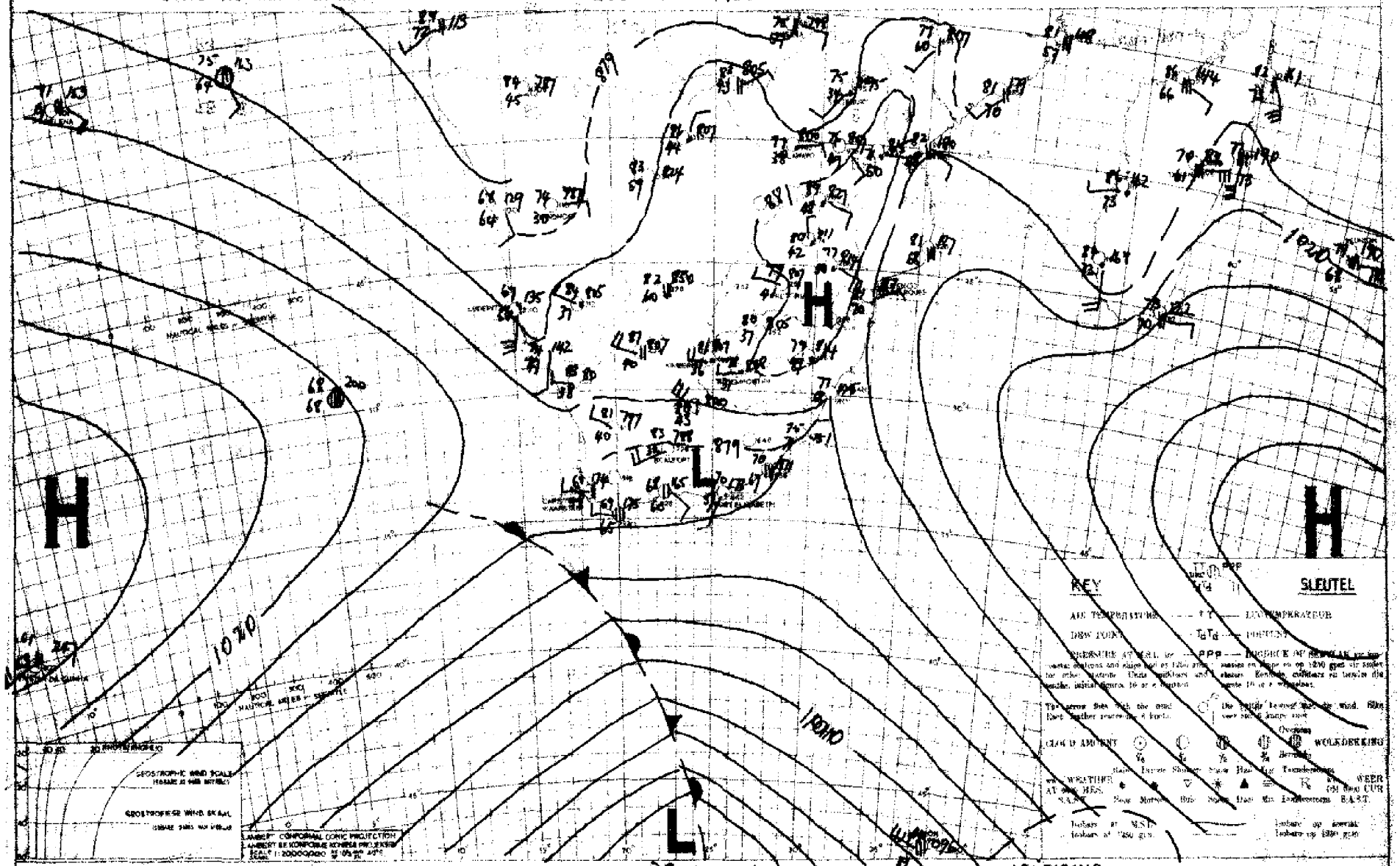

INFERENCE — DATE 28-4-1952 DATUM — AFLEIDING

IT IS NOT EXPECTED THAT COOL AIR, IN THE REAR OF THE COLD FRONT, WILL FLOW ACROSS THE UNION. APART FROM COASTAL LOW CLOUDS & SOME SCATTERED MIDDLE CLOUDS OVER THE CENTRAL UNION IT WILL REMAIN FINE.

DIT WORD NIE VERWAG DAT DIE KOEL LUG, AAN DIE AGTERKANT VAN DIE KOUEFRONT OOR DIE UNIE SAL INSTROOM NIE. AFGESIEN VAN LAE WOLKE OOR DIE KUSSTREKE EN VERSPREIDE MIDDELWOLKE OOR DIE MIDDELDELE VAN DIE UNIE SAL DIT MOOIWEER BLY.

DAAGLIKSE WEERBULLETIN

WEERBUREAU : WEATHER BUREAU

DEPT. VAN VERVOER : DEPT. OF TRANSPORT

DAILY WEATHER BULLETIN

Maksimum en Minimum Temperature (°F) en Reënval (duime) vir die Etmaal wat om 0800 (SAST) eindig op

Maximum and Minimum Temperatures (°F) and Rainfall (inches) 24 hours ending at 0800 (SAST) on

20 - 1 195.

TRANSVAAL.	Max.	Min.	Rvl.
Barberton			
Bethal			
Chester			
Delmas			
Ermelo	73	43	
Joubert Park	72	50	
Komatipoort	93	55	
Kroondal			
Leeuwdoornstad			
Lichtenburg			
Louis Trichardt			
Marnitz			
Middelburg			
Loskop			
Nelspruit	62	56	
Nylstroom	81	44	
Palmietfontein	76	41	
Pietersburg	80	50	
Piet Retief	80	47	
Pelgrimsrus	78	44	
Potchefstroom	81	44	
Pretoria W.B.	78	46	
Pretoriuskop			
Standerton	81	39	
Thabazimbi	85	55	
Vaalwater			
Watervalboven	80	44	
Wolmaransstad			
Zeerust			
Witbank			
KAAP - CAPE			
Alexanderbaai	73	59	
Aberdeen			
Andeluzia			
Beaufort-Wes	86	55	
Cala			

CAPE - KAAP	Max.	Min.	Rfl.
Calitzdorp			
Calvinia	83	48	
Cape Agulhas	69	64	
Cape Columbine	63	53	
Cape St. Francis	69	61	
Carnarvon			
Cradock			
De Aar	82	54	
Dordrecht	77	43	
East London	73	66	
Elsenburg			
Flagstaff			
Fraserburg	81	53	
Garies	85	57	
George	69	53	
Graaff Reinet	77	54	
Grahamstown			
Idutywa			
Jansenville			
Kenhardt	87	62	
Kentani			
Kimberley	82	61	
Kingwilliamstown	73	59	
Klaver	85	60	
Kowie			
Kuruman			
Lake Mentz			
Lovedale			
Maclear			
Mafeking	83	52	
Matatiele			
Matroosberg	72	48	
Middelburg			
Mossel Bay	68	63	
Malmesbury			
O'okiep	84	60	
Orange River	83	60	
Pofadder	82	41	
Port Elizabeth	72	61	

KAAP - CAPE	Max.	Min.	Rvl.
Port St. Johns	81	51	
Postmasburg	80	61	
Piquetberg			
Prieska	89	53	
Prince Albert			
Queenstown	84	52	
Riversdale	74	58	
Somerset-oos	77	55	
Springfontein	77	39	
Steynsburg			
Stormarivier			
Sutherland			
Swellendam			
Umtata	89	57	
Upington	89	62	
van Wyksvlei			
Victoria-Wes	82	51	
Vryburg	84	48	
Williston			
Willowmore	74	57	
Wingfield	73	53	
Venterstad			
NATAL.			
Kaap St. Lucia	81	65	
Dundee			
Durban	81	66	
Estcourt	74	67	
Himeville			
Ladysmith	82	46	
Melmoth	87	56	
M'kuzi			
Newcastle	81	40	
Pietermaritzburg			
Port Shepstone	79	69	
Seven Oaks			
Vryheid			

O.F.S. - O.V.S.	Max.	Min.	Rfl
Bethlehem	75	39	
Bethulie	79	50	
Bloemfontein	79	55	0
Fauresmith	79	52	
Ficksburg			
Harrismith			
Heilbron			
Hoopstad	83	56	
Kroonstad			
Lindley			
Modderpoort			
Parys			
Vrede			
Wepener	79	46	
Winburg			
Zastron			
S.W.A. and Protectorates en Protektorate			
Gobabis	81	54	
Keetmanshoop	86	63	
Luderitz	73	52	
Ondongua	88	57	
Swakopmund	65	53	
Tsumeb	63	63	
Windhoek	78	54	
Francistown	84	45	
Gaberones			
Mahalapye	81	48	
Maun	87	48	
Tsabong	85	48	
Mbabane			
Stegi			

SYNOPTIC WEATHER MAP — 1200 GMT. — 1400 SAST. — SINOPTIESE WEERKAART

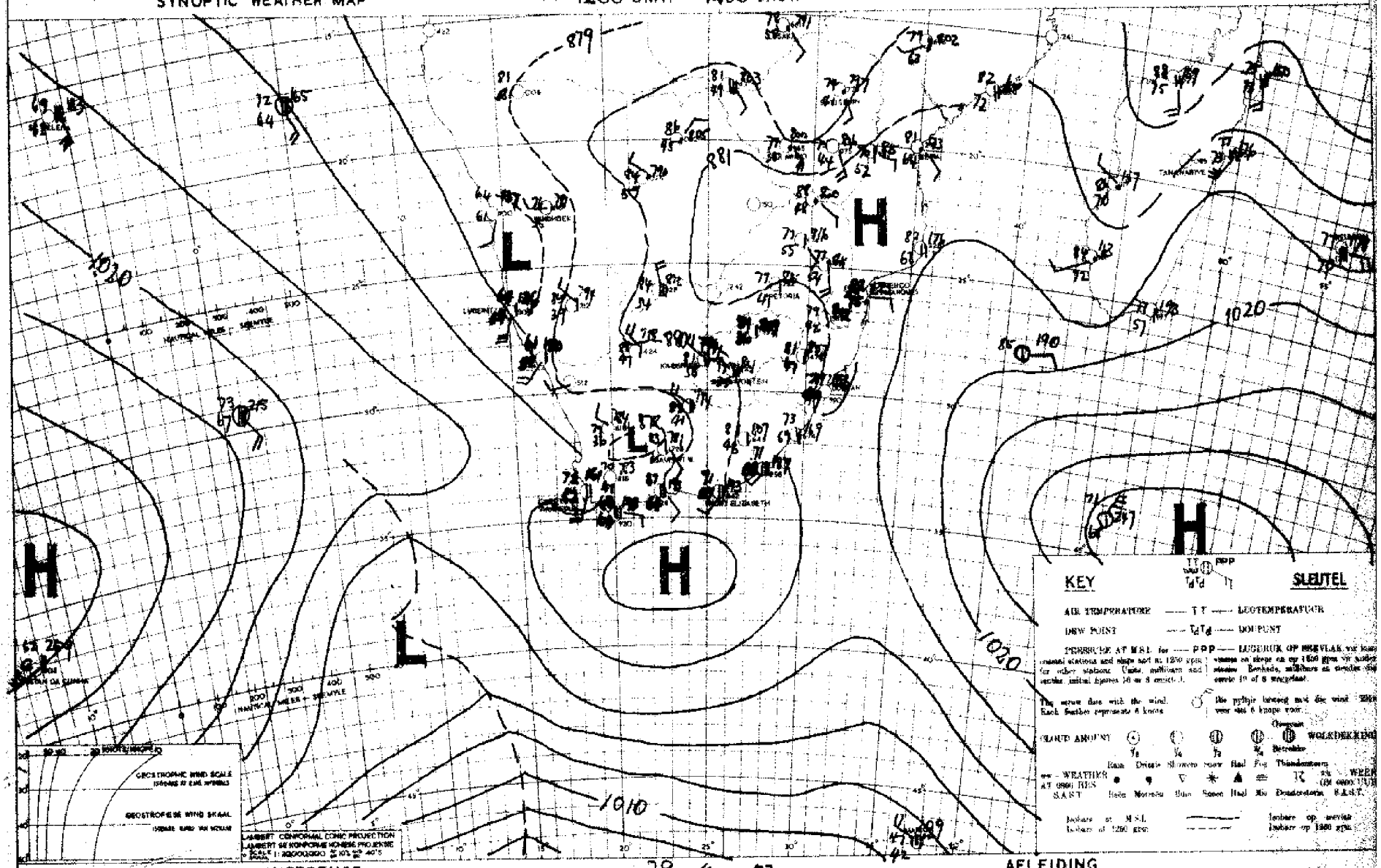

INFERENCE — DATE 29-4-1952 DATUM — AFLEIDING

A WEAK, SHALLOW ANTICYCLONE IS SITUATED S. OF THE CAPE WHILE PRESSURE IS FALLING ALONG THE W. & S.W. COASTS. THIS POINTS TO THE EXISTENCE OF A TROUGH OF LOW PRESSURE OR DEVELOPING WAVE W. OF THE CAPE. OVER THE INTERIOR THE WEATHER WILL REMAIN UNCHANGED WITH SOME HIGH CLOUD OVER THE FREE STATE & CAPE PROVINCE.

'N SWAK, VLAK HOOGDRUKSTELSEL IS LANGS DIE S. KUS GELEGE TERWYL DIE DRUK DAAL LANGS DIE W. KUS EN S.W. KUS. DIT DUI OP DIE AANWESIGHEID VAN 'N TROG VAN LAE DRUK OF 'N ONTWIKKELENDE GOLF W. VAN DIE KAAP. OOR DIE BINNELAND SAL DIE WEER ONVERANDERD BLY BEHALWE DAT HOË WOLKE OOR DIE VRYSTAAT EN K.P. AANWESIG SAL WEES.

MAY 1952

DEPARTEMENT VAN VERVOER

DAAGLIKSE WEERBULLETIN

0800 S.A.S.T.

UITGEREIK DEUR

DIE WEERBURO

PRETORIA

UNIE VAN SUID-AFRIKA

UNION OF SOUTH AFRICA

DEPARTMENT OF TRANSPORT

DAILY WEATHER BULLETIN

0800 S.A.S.T.

ISSUED BY

THE WEATHER BUREAU

PRETORIA

DAAGLIKSE WEERBULLETIN

WEERBURO : WEATHER BUREAU
DEPT. VAN VERVOER : DEPT. OF TRANSPORT

DAILY WEATHER BULLETIN

Maksimum en Minimum Temperature (°F) en reënval (duime) vir die Etmaal wat om 0800 (SAST) eindig op

Maximum and Minimum Temperatures (°F) and Rainfall (inches) 24 hours ending at 0800 (SAST) on 1-6-195

TRANSVAAL	Max.	Min.	Rvl.
Barberton			
Bethal			
Chester			
Delmas			
Ermelo	74	43	
Joubert Park			
Komatipoort	92	55	
Kroondal			
Leeuwdoornstad			
Lichtenburg			
Louis Trichardt	80	50	
Marnitz			
Middelburg			
Loskop			
Nelspruit	80	56	
Nylstroom	81	47	
Palmietfontein	75	50	
Pietersburg	79	51	
Piet Retief	78	41	
Pilgrimsrus	77	41	
Potchefstroom			
Pretoria W.B.	77	47	
Pretoriuskop			
Standerton	75	44	
Thabazimbi	84	60	
Vaalwater			
Waterval-boven	77	42	
Wolmaransstad			
Zeerust			
Witbank			
KAAP - CAPE			
Alexanderbaai	72	58	
Aberdeen			
Andrieuse			
Beaufort-Wes	85	56	
Cala			

CAPE - KAAP	Max.	Min.	Rfl.
Calitzdorp			
Calvinia	77	50	0.05
Cape Agulhas	74	54	0.01
Cape Columbine	80	53	0.23
Cape St. Francis	76	63	0.01
Carnarvon			
Cradock			
De Aar	82	54	0.04
Dordrecht			
East London	85	65	
Elsenburg			
Flagstaff			
Fraserburg	77	45	
Garies	72	57	0.11
George	89	55	
Graaff Reinet	85	61	
Grahamstown			
Idutywa			
Jansenville			
Kenhardt	82	60	
Kentani			
Kimberley	81	62	
Kingwilliamstown	88	58	0.02
Klaver			
Kowie			
Kuruman			
Lake Menta			
Lovedale			
Maclear			
Mafeking			
Matatiele			
Matroosberg	73	49	0.12
Middelburg	78	52	0.10
Mossel Bay	80	59	
Malmesbury			
O'okiep	71	49	0.01
Orange River	85	54	0.02
Pofadder	79	49	
Port Elizabeth	78	59	0.01

KAAP - CAPE	Max.	Min.	Rvl.
Port St. Johns	80	61	
Postmasburg			
Piquetberg			
Prieska			
Prince Albert	86	55	
Queenstown			
Riversdale	81	54	
Somerset-oos	90	49	
Springfontein	82	65	0.01
Steynsburg	76	42	
Stormerivier			
Sutherland			
Swellendam			
Umtata			
Upington	87	60	
van Wyksvlei	88	55	
Victoria-Wes			
Vryburg	81	45	
Williston	83	55	0.01
Willowmore			
Wingfield	82	53	0.01
Venterstad			
NATAL			
Knap St. Lucia	68	54	0.17
Dundee			
Durban	84	68	
Estcourt	80	61	
Himeville			
Ladysmith			
Melmoth	79	94	
Mkuze			
Newcastle	84	58	
Pietermaritzburg			
Port Shepstone	81	58	
Seven Oaks			
Vryheid	78	62	

O.F.S. - O.V.S.	Max.	Min.	R
Bethlehem	74	44	
Bethulie	75	52	
Bloemfontein	77	57	0.
Fauresmith	76	53	0.
Frankfort			
Harrismith			
Heilbron			
Hoopstad	82	52	
Kroonstad	79	47	
Lindley			
Modderpoort			
Parys			
Vrede			
Wepener	76	52	
Winburg			
Zastron			
S.W.A. and Protectorates en Protektorate			
Gobabis	82	49	
Keetmanshoop	84	47	
Luderitz	63	55	
Ondongua	89	50	
Swakopmund	62	55	
Tsumeb	85	53	
Windhoek	78	49	
Francistown	85	46	
Gaberones			
Mahalapye	85	50	
Maun	87	49	
Tsetsong	85	56	
Mbabane			
Stegi			

SYNOPTIC WEATHER MAP 1200 GMT. — 1400 SAST. SINOPTIESE WEERKAART

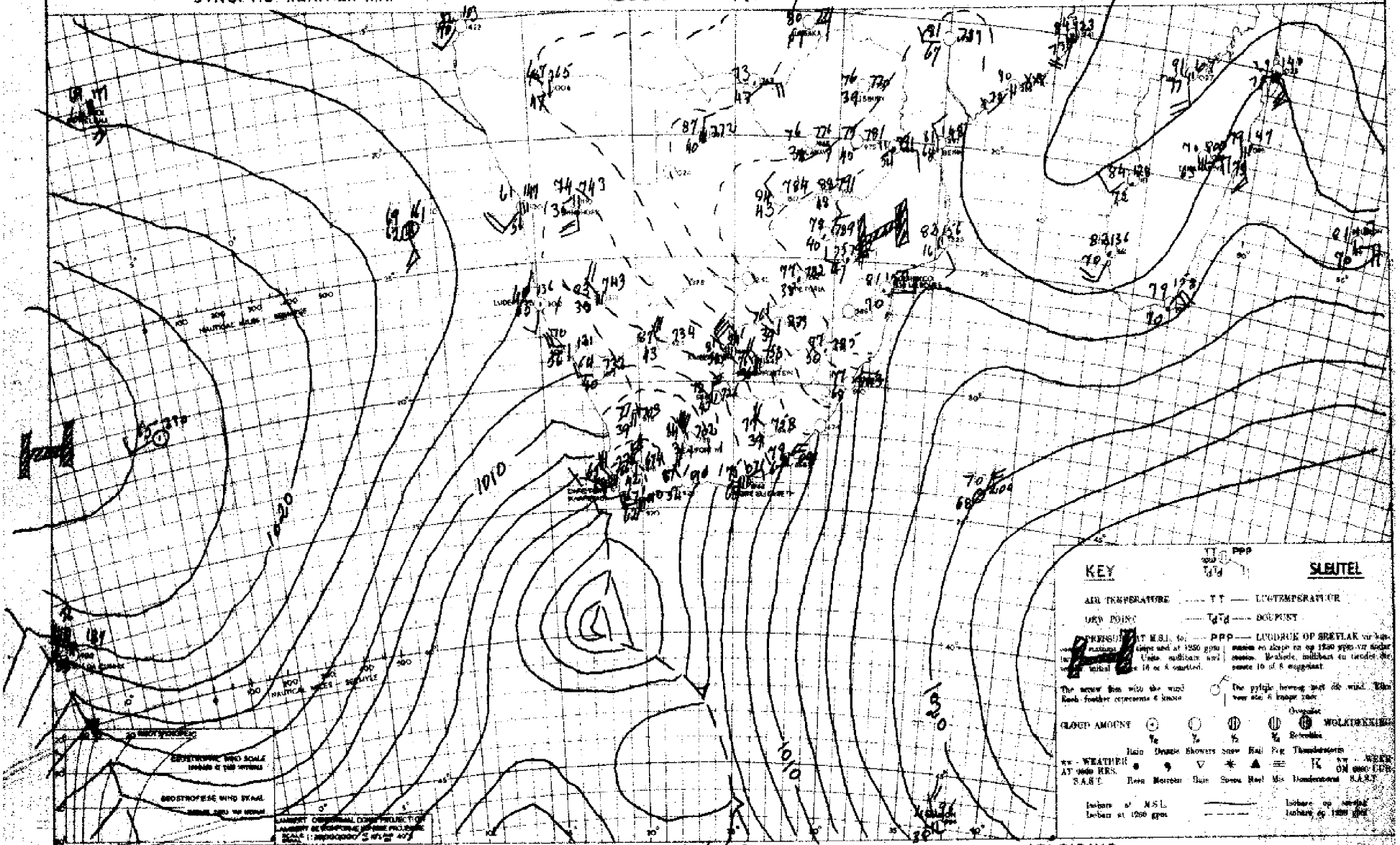

INFERENCE DATE 30/4/42 19 DATUM AFLEIDING

Cooler humid air behind a cold front will move over the western and Southwestern Cape and later spread eastwards. Showers will fall over the Cape Peninsula and Southern Cape coasts and later also over the SW Cape interior. Winds will freshen generally.

Koeler Voglige lug agter n koue front sal oor die westelike en suidwestelike Kaap beweeg en sal later oorwaarts uitbrei. Buie sal oor die Kaapse skiereiland en oor die suidelike kusstreke uitvak en later ook oor die suidwestelike binneland van die Kaapprovinsie. Winde sal algemeen sterker word.

DAAGLIKSE WEERBULLETIN — WEERBURO — WEATHER BUREAU — DAILY WEATHER BULLETIN

DEPT VAN VERVOER · DEPT OF TRANSPORT

Maksimum en Minimum Temperature (°F) en Reënval (duime) vir die 24 uur wat om 0900 (SAST) eindig op

Maximum and Minimum Temperatures (°F) and Rainfall (inches) 24 hours ending at 0900 (SAST) on

2.4 1965

TRANSVAAL	Max.	Min.	Rvl.
Barberton			
Bethal			
Chester			
Delmas			
Ermelo	73	47	
Joubert Park	89	51	
Komatipoort	93	56	
Kroondal			
Leeuwdoornestad			
Lichtenburg			
Louis Trichardt	90	53	
Marnitz			
Middelburg			
Loskop			
Nelspruit	82	55	
Nylstroom	81	49	
Palmietfontein	74	47	
Pietersburg	78	48	
Piet Retief	82	49	
Pilgrimsrus	79	45	
Potchefstroom	77	48	
Pretoria W.B.	77	49	
Pretoriuskop			
Standerton			
Thabazimbi			
Vaalwater			
Watervalboven	78	47	
Wolmaransstad			
Zeerust			
Witbank			
KAAP - CAPE			
Alexanderbaai	71	58	0.02
Aberdeen			
Andalusia			
Beaufort-Wes	88	49	
Calb			

CAPE - KAAP	Max.	Min.	Rvl.
Calitzdorp			
Calvinia			
Cape Agulhas	64	44	0.12
Cape Columbine	70	51	0.36
Cape St. Francis	65	51	0.40
Carnarvon	89	54	0.12
Cradock			
De Aar			
Dordrecht	66	38	
East London	69	43	0.02
	80	57	0.05
Elsenburg			
Flagstaff			
Fraserburg			
Garies	89	41	
George			
Graaff Reinet	72	49	0.05
Grahamstown	74	54	
Idutywa			
Jansenville			
Kenhardt			
Kentani	66	43	
Kimberley			
Kingwilliamstown	79	40	0.01
Klaver	85	49	0.14
Kowie	71	52	0.33
Kuruman			
Lake Mentz			
Lovedale			
Maclear			
Mafeking			
Matatiele			
Matroosberg			
Middelburg	66	41	0.32
Mossel Bay	68	43	
Malmesbury	67	53	0.02
Olckiep			
Orange River	66	47	0.12
Pofadder	76	40	
Port Elizabeth			
	72	56	

KAAP - CAPE	Max.	Min.	Rvl.
Port St. Johns			
Postmasburg	77	55	
Piquetberg	75	43	
Prieska			
Prince Albert	70	46	
Queenstown			
Riversdale	76	48	
Somerset-oos	74	48	0.14
Springfontein	73	54	
Steynsburg	75	45	
Stormsrivier			
Sutherland			
Swellendam			
Umtata			
Upington	85	51	
van Wyksvlei	72	40	
Victoria-Wes	62	42	
Vryburg	61	41	
Williston	81	42	
Willowmore			
Wingfield			
Venterstad	61	40	0.88
NATAL			
Kaap St. Lucia	85	68	
Dundee			
Durban	83	65	0.01
Estcourt	79	47	0.02
Himeville			
Ladysmith	82	56	
Melmoth			
M'kuzi	91	64	
Newcastle			
Pietermaritzburg	81	58	
Port Shepstone	77	68	
Seven Oaks			
Vryheid			

O.R.S. - O.V.S.	Max.	Min.	Rvl.
Bethlehem			
Bethulie	70	43	0.07
Bloemfontein	73	39	0.08
Fauresmith	76	37	0.02
Frankburg			
Harrismith			
Heilbron			
Hoopstad			
Kroonstad	80	41	
Lindley	78	45	0.08
Modderpoort			
Parys			
Vrede			
Wepener			
Winburg	73	34	0.01
Zastron			
S.W.A. and Protectorates en Protektorate			
Gobabis			
Keetmanshoop			
Luderitz			
Ondongua			
Swakopmund			
Tsumeb			
Windhoek			
Francistown			
Gaberones			
Mahalapye			
Maun	85	58	
Tsabong	84	51	
	81	49	
Mbabane			
Stegi			

SYNOPTIC WEATHER MAP 1200 GMT. — 1400 SAST. SINOPTIESE WEERKAART

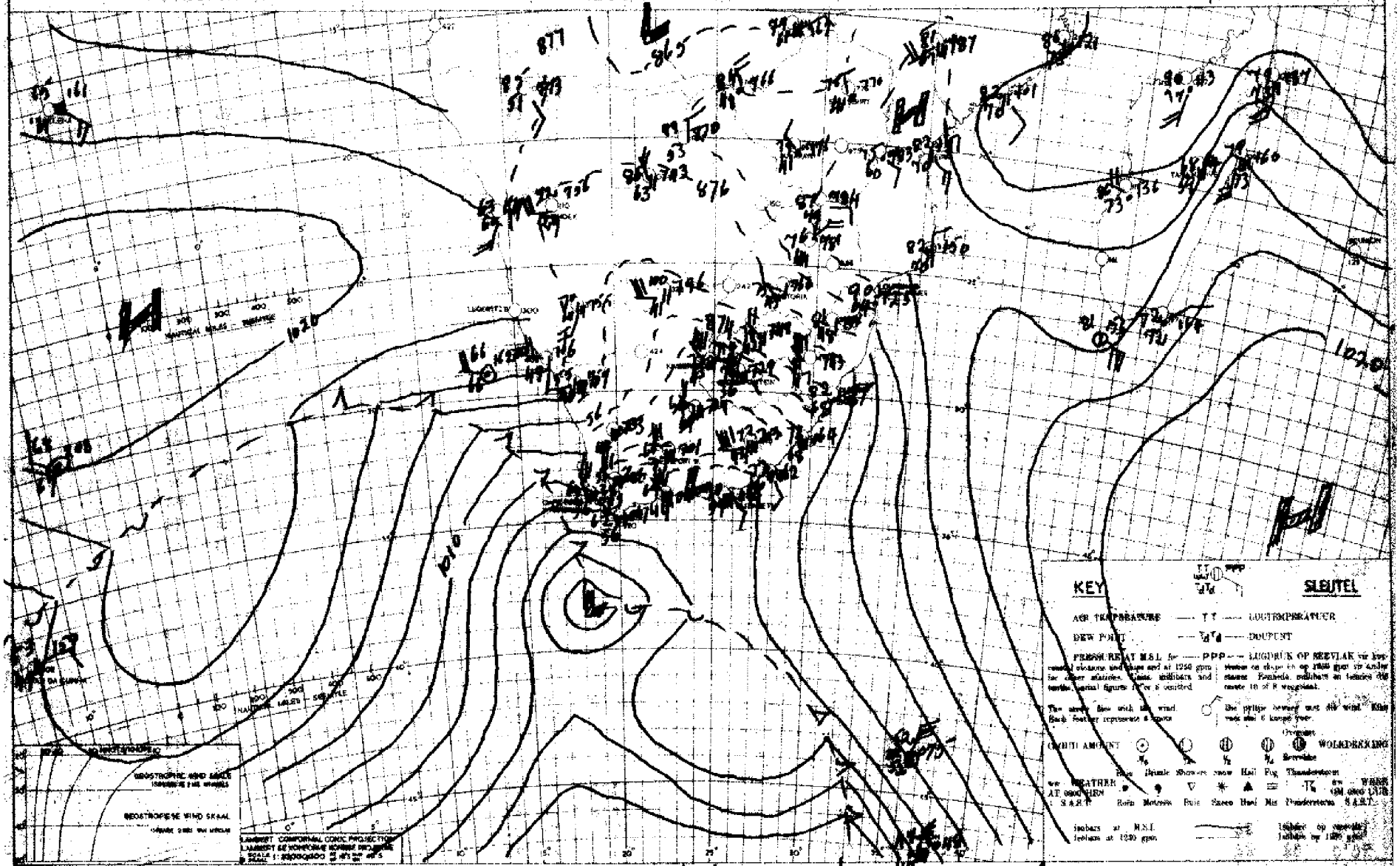

INFERENCE DATE 1/5/52. DATUM AFLEIDING

Rather cold air is expected to flow across the Union from the Southwest as the low, now lying off the Cape, passes off to the Southeast.

Toamlike koue lug sal uit die Suidwesten oor die Unie beweeg as die laagdruksisteem, wat tans naby die Kaap gelë is, Suidoosswaarts wegtrek.

DAAGLIKSE WEERBULLETIN — WEERBUREAU — WEATHER BUREAU — DAILY WEATHER BULLETIN

DEPT VAN VERVOER — DEPT OF TRANSPORT

Maksimum en Minimum Temperature (°F) en Reenval (duime) vir die Etmaal wat om 0800 (SAST) eindig op 5 May 1961

Maximum and Minimum Temperatures (°F) and Rainfall (inches) 24 hours ending at 0800 (SAST) on

TRANSVAAL	Max.	Min.	Rvl.
Barberton			
Bethal			
Chester			
Delmas			
Ermelo			
Joubert Park	72	47	
Komatipoort	99	63	
Kroondal			
Leeuwdoornsstad			
Lichtenburg			
Louis Trichardt			
Marnitz			
Middelburg			
Loskop			
Nelspruit	65	62	
Nylstroom	84	47	
Palmietfontein	75	38	
Pietersburg	83	53	
Piet Retief			
Pelgrimsrus	84	51	
Potchefstroom	73	37	
Pretoria W.B.	77	42	
Pretoriuskop			
Standerton	74	36	
Thabazimbi	86	54	
Vaalwater			
Watervalboven			
Wolmaransstad			
Zeerust			
Witbank			
KAAP - CAPE			
Alexanderbaai	71	47	
Aberdeen			
Andalusia			
Beaufort-Wes	64	42	
Cala			

CAPE - KAAP	Max.	Min.	Rfl.
Calitzdorp			
Calvinia	58	37	
Cape Agulhas	65	54	
Cape Columbine	59	59	
Cape St. Francis	64	49	
Carnarvon			
Cradock			
De Aar	62	35	
Dordrecht	63	46	
East London	67	49	
Elsenburg			
Flagstaff			
Fraserburg	58	35	
Garies	67	45	
George	65	44	
Graaff Reinet			
Grahamstown			
Idutywa			
Jansenville			
Kenhardt	67	43	
Kentani			
Kimberley	66	37	
Kingwilliamstown	67	45	
Klaver			
Kowie			
Kuruman			
Lake Mentz			
Lovedale			
Maclear			
Mafeking			
Matatiele			
Matroosberg	54	41	
Middelburg	63	39	
Mossel Bay	70	55	
Malmesbury			
O'okiep	62	48	
Orange River	66	36	
Pofadder	64	48	
Port Elizabeth	66	42	

KAAP - CAPE	Max.	Min.	Rvl.
Port St. Johns	69	58	
Postmasburg	68	43	
Piquetberg			
Prieska	70	37	
Prince Albert			
Queenstown	69	47	
Riversdale	68	38	
Somerset-oos	66	44	
Springfontein	71	29	
Steynsburg			
Stormarivier			
Sutherland			
Swellendam			
Umtata	74	43	
Upington	69	40	
van Wykevlei			
Victoria-Wes	61	37	0.01
Vryburg	71	30	
Williston			
Willowmore	61	38	
Wingfield	62	51	
Venterstad			
NATAL			
Kaap St. Lucia	80	63	
Dundee			
Durban	78	62	
Estcourt			
Himeville			
Ladysmith	79	41	
Melmoth	78	58	
M'kuzi			
Newcastle	79	45	
Pietermaritzburg			
Port Shepstone	74	60	
Seven Oaks			
Vryheid			

O.F.S. - O.V.S.	Max.	Min.	Rfl.
Bethlehem	66	27	
Bethulie	65	38	
Bloemfontein	64	36	
Fauresmith	62	39	
Fraksburg			
Harrismith			
Heilbron			
Hoopstad	70	32	
Kroonstad	70	31	
Lindley			
Modderpoort			
Parys			
Vrede			
Wepener	66	38	
Winburg			
Zastron			
S.W.A. and Protectorates en Protektorate			
Gobabis	78	45	
Keetmanshoop	71	49	
Luderitz	69	53	
Ondongua	91	56	
Swakopmund	64	50	
Tsumeb	86	56	
Windhoek	77	55	
Ghanzi	88	49	
Francistown			
Gaberones			
Mahalapye	89	54	
Maun	89	64	
Tsabong	74	33	
Mbabane	91	63	
Stegi			

SYNOPTIC WEATHER MAP — 1200 GMT. — 1400 SAST. — SINOPTIESE WEERKAART

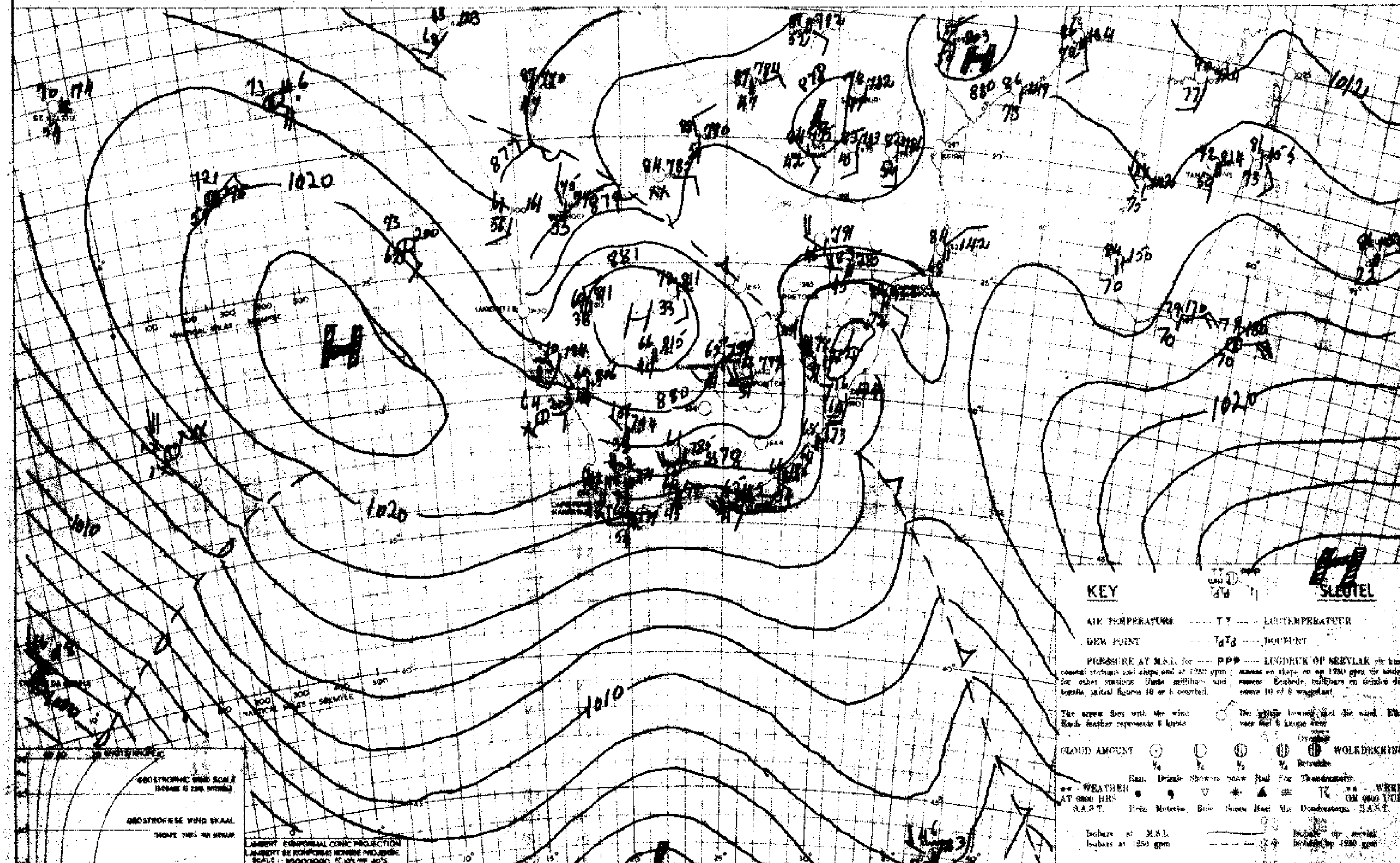

DATE 2/5/62 DATUM

INFERENCE

Cold air has extended over the Cape Province, Orange Free State, Southwestern Transvaal, Southern Bechuanaland and South West Africa. Due to the approach of a low pressure system in the Tristan area, the pressures are beginning to fall again along the West coast and the cold air is not expected to advance further northwards over Transvaal.

AFLEIDING

Koue lug het oor die Kaapprovinsie, Oranje Vrystaat, Suidwes Transvaal, Suidelike Betsjoeanaland en Suidwes Afrika beweeg. Dit word egter nie verwag dat die koue lug verder noordwaarts oor Transvaal sal beweeg nie, aangesien die drukke reeds weer langs die weskus begin daal, terwyl 'n laagdrukstelsel in die Tristan gebied die kus nader.

DAAGLIKSE WEERBULLETIN — WEERBUREAU — WEATHER BUREAU — DAILY WEATHER BULLETIN

DEPT. VAN VERVOER - DEPT. OF TRANSPORT

Maksimum en Minimum Temperature (°F) en Reenval (duime) vir die Etmaal wat om 0800 (SAST) eindig op

Maximum and Minimum Temperatures (°F) and Rainfall (inches) 24 hours ending at 0800 (SAST) on

4 - 5 195 2

TRANSVAAL	Max.	Min.	Rvl.
Barberton			
Bethal			
Chester			
Delmas			
Ermelo	75	42	
Joubert Park			
Komatipoort			
Kroondal			
Leeuwdoornestad			
Lichtenburg			
Louis Trichardt	78	53	
Marnitz			
Middelburg			
Loskop			
Nelspruit			
Nylstroom	84	54	
Palmietfontein	78	39	
Pietersburg	80	54	
Piet Retief			
Pelgrimsrus			
Potchefstroom			
Pretoria W.B.	79	42	
Pretoriuskop			
Standerton			
Thabazimbi	88	52	
Vaalwater			
Watervalboven			
Wolmaransstad			
Zeerust			
Witbank			
KAAP - CAPE			
Alexanderbaai	68	44	
Aberdeen			
Andalusia			
Beaufort-Wes	76	49	
Cala			

CAPE - KAAP	Max.	Min.	Rfl.
Calitzdorp			
Calvinia	71	39	
Cape Agulhas	68	60	
Cape Columbine	60	50	
Cape St. Francis	69	51	
Carnarvon			
Cradock			
De Aar			
Dordrecht			
East London	72	59	
Elsenburg			
Flagstaff			
Fraserburg			
Garies	75	47	
George	75	48	
Graaff Reinet			
Grahamstown			
Idutywa			
Jansenville			
Kenhardt			
Kentani			
Kimberley	72	40	
Kingwilliamstown	78	54	
Klaver			
Kowie			
Kuruman			
Lake Mentz			
Lovedale			
Maclear			
Mafeking			
Matatiele			
Matroosberg	65	48	
Middelburg			
Mossel Bay	76	60	
Malmesbury			
O'okiep	74	49	
Orange River	72	37	
Pofadder			
Port Elizabeth	71	48	

KAAP - CAPE	Max.	Min.	Rvl.
Port St. Johns	74	64	
Postmasburg			
Piquetberg			
Prieska			
Prince Albert			
Queenstown	70	50	
Riversdale			
Somerset-oos	75	52	
Springfontein			
Steynsburg			
Stormsrivier			
Sutherland			
Swellendam			
Umtata			
Upington	79	45	
van Wyksvlei	76	42	
Victoria-Wes	70	35	
Vryburg	79	36	
Williston			
Willowmore			
Wingfield	66	53	
Venterstad			
NATAL			
Kaap St. Lucia	85	69	
Dundee			
Durban	77	61	
Estcourt			
Himeville			
Ladysmith	74	37	
Melmoth	79	55	
M'kuzi			
Newcastle	81	43	
Pietermaritzburg			
Port Shepstone	75	60	
Seven Oaks			
Vryheid			

O.F.S. - O.V.S.	Max.	Min.	Rfl.
Bethlehem			
Bethulie			
Bloemfontein			
Fauresmith	69	39	
Fickeburg	68	33	
Harrismith			
Heilbron			
Hoopstad	77	33	
Kroonstad			
Lindley			
Modderpoort			
Parys			
Vrede			
Wepener	69	29	
Winburg			
Zastron			
S.W.A. and Protectorates en Protektorate			
Gobabis	87	49	
Keetmanshoop	81	59	
Luderitz	68	50	
Ondongua			
Swakopmund	63	50	
Tsumeb	88	53	
Windhoek	82	55	
Francistown			
Gaberones			
Mahalapye			
Maun	92	51	
Tsabong	82	39	
Mbabane			
Stegi			

SYNOPTIC WEATHER MAP 1200 GMT. — 1400 SAST SINOPTIESE WEERKAART

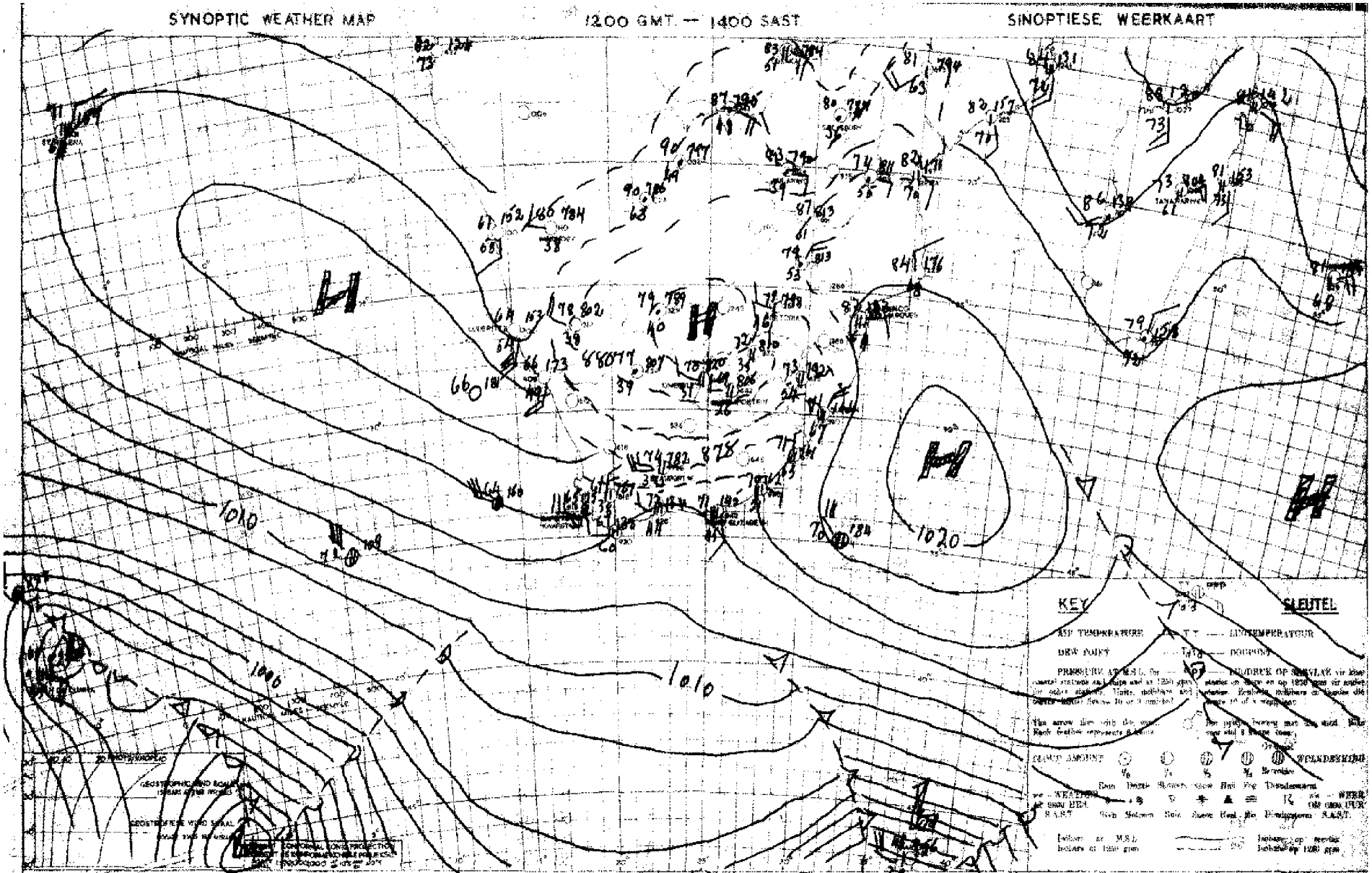

INFERENCE DATE 3/5/52 DATUM AFLEIDING

As the depression which is now in the vicinity of Tristan da Cunha, approaches the Union gales and unsettled weather may be expected over the Southwestern and Southern Cape.

Namate die depressie wat tans in die nabyheid van Tristan da Cunha is, die Unie nader kan Stormwinde en ongestadige weer oor Suidwestelike en Suidelike Kaapland verwag word.

DAAGLIKSE WEERBULLETIN — WEERKUNDE BUREAU — DAILY WEATHER BULLETIN

DEPT. VAN VERVOER : DEPT OF TRANSPORT

Maksimum en Minimum Temperature (°F) en Reënval (duime) vir die Etmaal wat om 0800 (SAST) eindig op

Maximum and Minimum Temperatures (°F) and Rainfall (inches) 24 hours ending at 0800 (SAST) on 5 May 195

TRANSVAAL	Max.	Min.	Rvl.
Barberton			
Bethal			
Chester			
Delmas			
Ermelo	75	41	
Joubert Park	75	53	
Komatipoort	100	57	
Kroondal			
Leeuwdoornsstad			
Lichtenburg			
Louis Trichardt			
Marnitz			
Middelburg			
Loskop			
Nelspruit	65	58	
Nylstroom	85	60	
Palmietfontein	79	42	
Pietersburg	82	50	
Piet Retief	81	46	
Pelgrimsrus	81	46	
Potchefstroom	80	32	
Pretoria W.B.	80	45	
Pretoriuskop			
Standerton	76	34	
Thabazimbi			
Vaalwater			
Waterval-boven			
Wolmaransstad			
Zeerust			
Witbank			
KAAP - CAPE			
Alexanderbaai	69	50	
Aberdeen			
Andalusia			
Beaufort-Wes	83	64	
Cala			

CAPE - KAAP	Max.	Min.	Rfl.
Calitzdorp			
Calvinia	81	40	0.01
Cape Agulhas	70	56	0.02
Cape Columbine	60	52	0.04
Cape St. Francis	69	53	
Carnarvon			
Cradock			
De Aar	77	39	
Dordrecht	72	53	
East London	86	64	
Elsenburg			
Flagstaff			
Fraserburg			
Garies			
George	74	59	
Graaff Reinet	84	65	
Grahamstown			
Idutywa			
Jansenville			
Kenhardt			
Kentani			
Kimberley	78	54	
Kingwilliamstown	83	68	
Klaver			
Kowie			
Kuruman			
Lake Mentz			
Lovedale			
Maclear			
Mafeking	95	xx	
Matatiele			
Matroosberg	63	48	0.09
Middelburg	76	41	
Mossel Bay	76	49	
Malmesbury			
O'okiep	81	55	0.01
Orange River	79	41	
Pofadder	77	38	
Port Elizabeth	83	46	

KAAP - CAPE	Max.	Min.	Rvl.
Port St. Johns	83	69	
Postmasburg	80	52	
Piquetberg			
Prieska	85	42	
Prince Albert			
Queenstown	79	58	
Riversdale	87	41	
Somerset-oos	85	62	
Springfontein	76	36	
Steynsburg			
Stormsrivier			
Sutherland			
Swellendam			
Umtata			
Upington	86	46	
van Wyksvlei			
Victoria-Wes	77	44	
Vryburg	84	40	
Williston			
Willowmore	81	46	
Wingfield	69	57	0.18
Venterstad			
NATAL			
Kaap St. Lucia	81	64	
Dundee			
Durban	77	54	
Estcourt	52	44	
Himeville			
Ladysmith	80	39	
Melmoth	83	58	
M'kuzi			
Newcastle	78	44	
Pietermaritzburg			
Port Shepstone	82	58	
Seven Oaks			
Vryheid			

O.F.S. - O.V.S.	Max.	Min.	Rfl.
Bethlehem	78	39	
Bethulie	76	43	
Bloemfontein	76	41	
Ficksburg	75	37	
Harrismith			
Heilbron			
Hoopstad	80	37	
Kroonstad	61	37	
Lindley			
Modderpoort			
Parys			
Vrede			
Wepener			
Winburg	75	41	
Zastron			
S.W.A. and Protectorates en Protektorate			
Gobabis	87	49	
Keetmanshoop	86	56	
Luderitz	68	50	
Ondongua	92	66	
Swakopmund	63	53	
Tsumeb	88	55	
Windhoek	83	57	
Francistown	90	54	
Gaberones			
Mahalapye	90	53	
Maun	92	62	
Tsatong	87	46	
Mbabane			
Stegi			

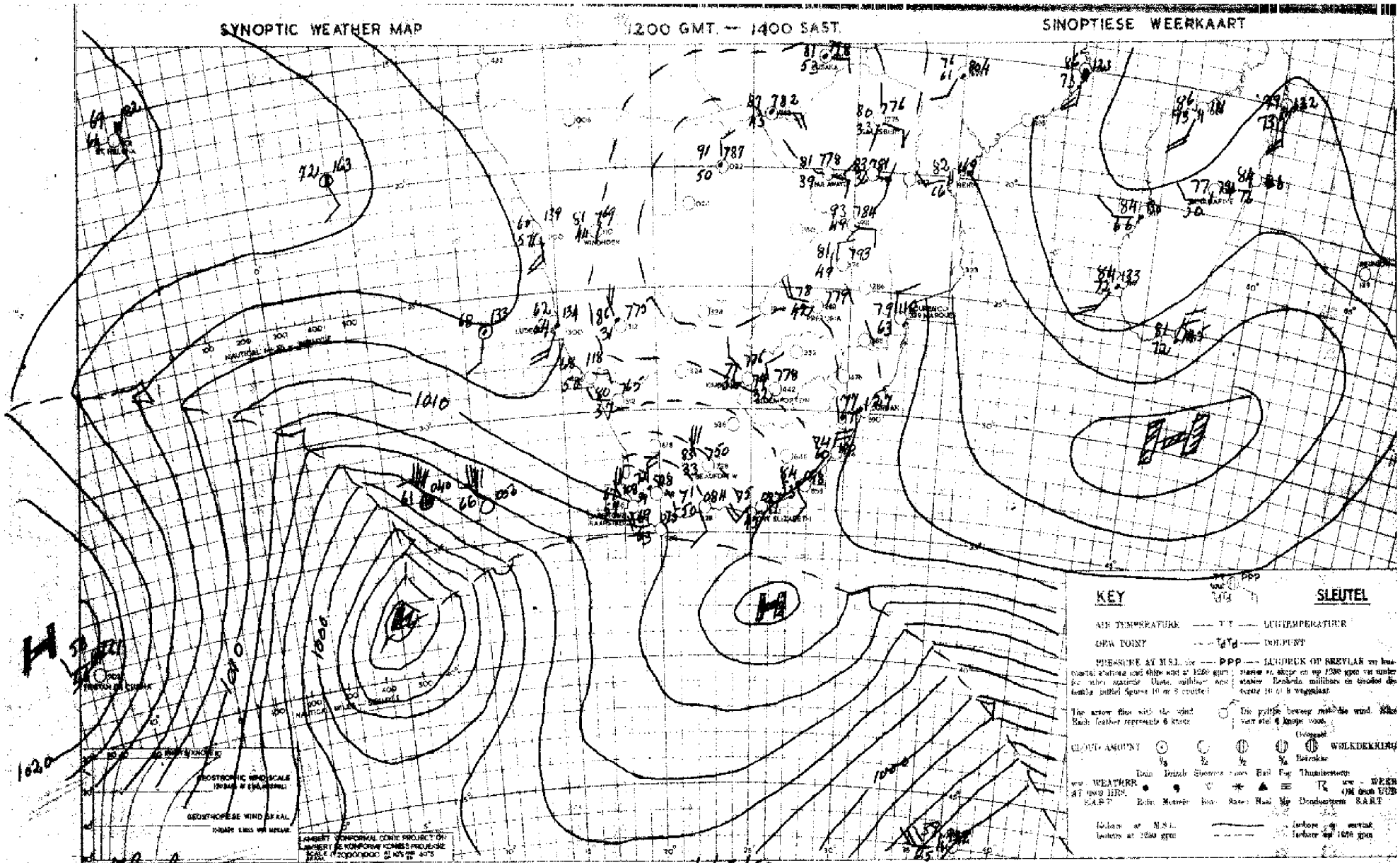

The low west of the Cape will move eastwards and the weather over the SW Cape will become cloudy to overcast with rain and winds will be strong. Colder air will follow behind the Low. The colder air mass will spread eastwards over the Southern Union.

Die Laag wes van die Kaap sal ooswaarts beweeg en die weer oor SW Kaapland sal bewolk tot betrokke word. Reen sal uitsak en sterk wind sal waai. Kouer lug sal die laag volg en sal ooswaarts oor die Suidelike Unie beweeg.

DAAGLIKSE WEERBULLETIN

WEERBURO : WEATHER BUREAU
DEPT. VAN VERVOER : DEPT. OF TRANSPORT

DAILY WEATHER BULLETIN

Maksimum en Minimum Temperature (°F) en heënval (duime) vir die Etmaal wat om 0800 (SAST) eindig op

Maximum and Minimum Temperatures (°F) and Rainfall (inches) 24 hours ending at 0800 (SAST) on

6 - 4 - 1953

TRANSVAAL	Max.	Min.	Rvl.
Barberton			
Bethal			
Chester			
Delmas			
Ermelo			
Joubert Park	73	41	
Komatipoort			
Kroondal	102	61	
Leeuwdoornstad			
Lichtenburg			
Louis Trichardt	87	56	
Marnitz			
Middelburg			
Loskop			
Nelspruit	86	55	
Nylstroom	85	52	
Palmietfontein	80	47	
Pietersburg	84	53	
Piet Retief	85	49	
Pelgrimsrus	83	46	
Potchefstroom	84	44	
Pretoria W.B.	82	55	
Pretoriuskop			
Standerton	80	45	
Thabazimbi	89	61	
Vaalwater			
Watervalboven	81	50	
Wolmaransstad			
Zeerust			
Witbank			
KAAP - CAPE			
Alexanderbaai	66	47	0.02
Aberdeen			
Andeluzia			
Beaufort-Wes	72	41	
Cala			

CAPE - KAAP	Max.	Min.	Rfl.
Calitzdorp			
Calvinia			
Cape Agulhas	57	47	0.21
Cape Columbine	62	47	0.13
Cape St. Francis	60	45	0.02
Carnarvon	85	50	0.06
Cradock			
De Aar			
Dordrecht	69	36	
East London	75	35	
	97	53	
Elsenburg			
Flagstaff			
Fraserburg			
Gariep	58	34	
George			
Graaff Reinet	76	46	0.06
Grahamstown	79	42	
Idutywa			
Jansenville			
Kenhardt			
Kentani	73	39	
Kimberley			
Kingwilliamstown	88	35	
Klaver	91	48	
Kowie			
Kuruman			
Lake Mentz			
Lovedale			
Maclear			
Mafeking			
Matatiele			
Matroosberg	53	33	0.29
Middelburg	72	36	
Mossel Bay	64	48	0.15
Malmesbury			
O'kiep	54	40	0.18
Orange River	77	36	
Pofadder			
Port Elizabeth	88	52	

KAAP - CAPE	Max.	Min.	Rvl.
Port St. Johns			
Postmasburg			
Piquetberg	74	37	
Prieska			
Prince Albert	75	39	
Queenstown			
Riversdale	80	42	
Somerset-oos	70	50	
Springfontein	83	45	
Steynsburg	82	46	
Stormsrivier			
Sutherland			
Swellendam			
Umtata			
Upington	93	52	
van Wyksvlei	75	39	
Victoria-Wes			
Vryburg	69	30	
Williston	87	40	
Willowmore			
	71	40	0.02
Wingfield			
Venterstad	61	44	0.26
NATAL			
Kaap St. Lucia			
Dundee	86	70	
Durban			
Estcourt	78	63	
Himeville	87	45	
Ladysmith			
	93	53	
Melmoth			
M'kuzi	95	59	
Newcastle			
Pietermaritzburg	81	52	
Port Shepstone			
Seven Oaks	78	63	
Vryheid			

O.F.S. - O.V.S.	Max.	Min.	Rfl.
Bethlehem	78	44	
Bethulie	76	37	
Bloemfontein	82	31	
Fauresmith	75	34	
Ficksburg			
Harrismith			
Heilbron			
Hoopstad			
Kroonstad	88	38	
Lindley	85	42	
Modderpoort			
Parys			
Vrede			
Wepener			
Winburg	81	31	
Zastron			
S.W.A. and Protectorates en Protektorate			
Gobabis	86	49	
Keetmanshoop	75	36	
Luderitz	69	55	
Ondongua	92	62	
Swakopmund	64	49	
Tsumeb	88	65	
Windhoek	81	48	
Francistown	91	55	
Gaberones			
Mahalapye	91	59	
Maun	90	50	
Tsabong			
Mbabane			
Stegi			

SYNOPTIC WEATHER MAP 1200 GMT. — 1400 SAST SINOPTIESE WEERKAART

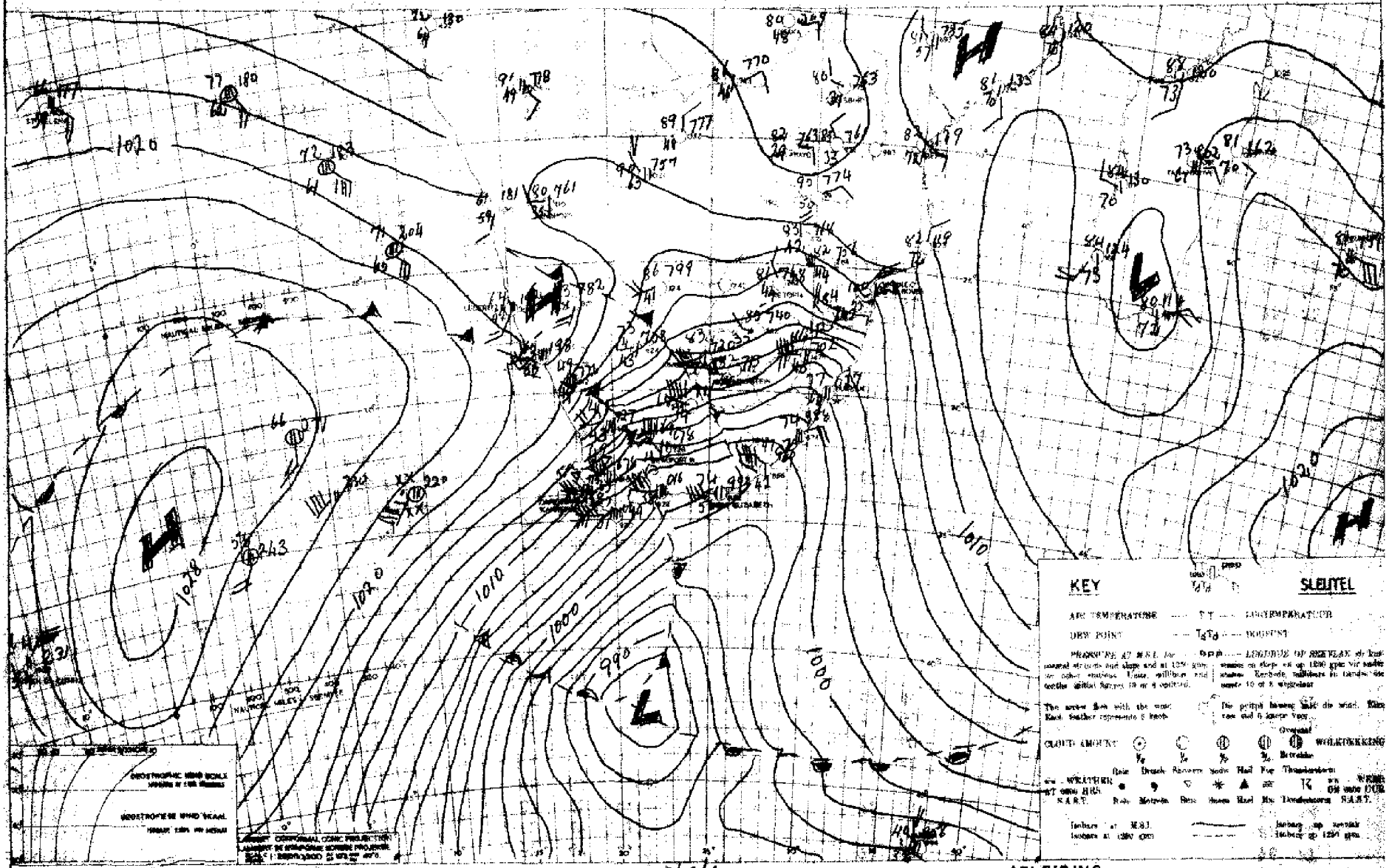

INFERENCE DATE 5/5/52 DATUM AFLEIDING

The cold air over Southwestern Cape Province will be carried rapidly over all parts of South Africa tonight and tomorrow and temperatures will drop sharply. Pressures are rising very rapidly along the South coast and consequently the wind will abate tomorrow, but it will remain showery along the South coast.

Die koue lug oor Suidwesteliks Kaapprovensie sal snel voorbeweeg oor alle dele van Suid Afrika vannag en more en die temperatuur sal aansynlik daal. Die druk styg nou baie vinnig langs die Suidkus en gevolglik sal die drukgradient verslap en die wind sal bedaar maar reenbuie sal voortduur langs die Suidkus.

DAAGLIKSE WEERBULLETIN — WEERBURO — WEATHER BUREAU — DAILY WEATHER BULLETIN

DEPT. VAN VERVOER — DEPT. OF TRANSPORT

Maksimum en Minimum Temperature (°F) en Reenval (duime) vir die Etmaal wat om 0800 (SAST) eindig op

Maximum and Minimum Temperatures (°F) and Rainfall (inches) 24 hours ending at 0800 (SAST) on

7-5- 195[illegible]

TRANSVAAL	Max.	Min.	Rvl.
Barberton			
Bethal			0.09
Chester			
Delmas			
Ermelo	59	35	0.13
Joubert Park	57	34	
Komatipoort	85	59	
Kroondal			
Leeuwdoornsstad			
Lichtenburg			
Louis Trichardt			
Marnitz			
Middelburg			
Loskop			
Nelspruit			
Nylstroom	73	51	0.06
Palmietfontein	58	44	0.01
Pietersburg	85	54	
Piet Retief	66	43	
Pelgrimsrus	79	44	0.09
Potchefstroom	58	38	
Pretoria W.B.	64	49	0.03
Pretoriuskop			
Standerton	60	41	
Thabazimbi	79	52	0.06
Vaalwater			
Watervalboven			
Wolmaransstad			
Zeerust			
Witbank			0.09
KAAP - CAPE			
Alexanderbaai	70	40	
Aberdeen			
Andalusia			
Beaufort-Wes	54	33	
Cala			

CAPE - KAAP	Max.	Min.	Rfl.
Calitzdorp			
Calvinia			
Cape Agulhas	62	46	0.12
Cape Columbine	60	46	
Cape St. Francis	61	48	0.[illegible]4
Carnarvon			
Cradock			
De Aar	53	28	
Dordrecht	49	53	
East London	65	48	
Elsenburg			
Flagstaff			
Fraserburg			
Garies			
George	59	45	0.06
Graaff Reinet	58	35	
Grahamstown			
Idutywa			
Jansenville			
Kenhardt	59	28	
Kentani			
Kimberley	55	26	
Kingwilliamstown	59	40	
Klaver			
Kowie			
Kuruman			
Lake Mentz			
Lovedale			
Maclear			
Mafeking			
Matatiele			
Matroosberg	49	33	
Middelburg	52	21	
Mossel Bay	62	51	0.10
Malmesbury			
O'okiep			
Orange River			
Pofadder			
Port Elizabeth	58	43	0.33

KAAP - CAPE	Max.	Min.	Rvl.
Port St. Johns	67	53	
Postmasburg	51	35	
Piquetberg			
Prieska	57	32	
Prince Albert			
Queenstown	55	27	
Riversdale			
Somerset-oos	56	35	
Springfontein			
Steynsburg			
Stormsrivier			
Sutherland			
Swellendam			
Umtata			
Upington	61	28	
van Wyksvlei			
Victoria-Wes	50	23	
Vryburg	58	25	
Williston			
Willowmore	50	28	
Wingfield	61	29	0.02
Venterstad			
NATAL			
Kaap St. Lucia	74	55	0.42
Dundee			
Durban	71	55	0.01
Estcourt	68	[illegible]	0.02
Himeville			
Ladysmith	69	41	
Melmoth	60	49	
M'kuzi			
Newcastle	70	46	0.01
Pietermaritzburg			0.20
Port Shepstone	70	55	
Seven Oaks			
Vryheid			

O.F.S. - O.V.S.	Max.	Min.	Rfl.
Bethlehem	61	31	
Bethulie	56	27	
Bloemfontein	54	28	
Fauresmith	52	28	
Focksburg			
Harrismith			
Heilbron			
Hoopstad	57	27	
Kroonstad	59	34	
Lindley			
Modderpoort			
Parys			
Vrede			
Wepener	53	21	
Winburg			
Zastron			
S.W.A. and Protectorates en Protektorate			
Gobabis	64	37	
Keetmanshoop	60	40	
Luderitz	68	52	
Ondongua	90	60	
Swakopmund	63	47	
Tsumeb	84	55	
Windhoek	65	40	
Francistown	90	5[illegible]	
Gaberones			
Mahalapye	85	54	
Maun	87	55	
Tsabong	62	25	
Mbabane			
Stegi			

SYNOPTIC WEATHER MAP 1200 GMT. — 1400 SAST. SINOPTIESE WEERKAART

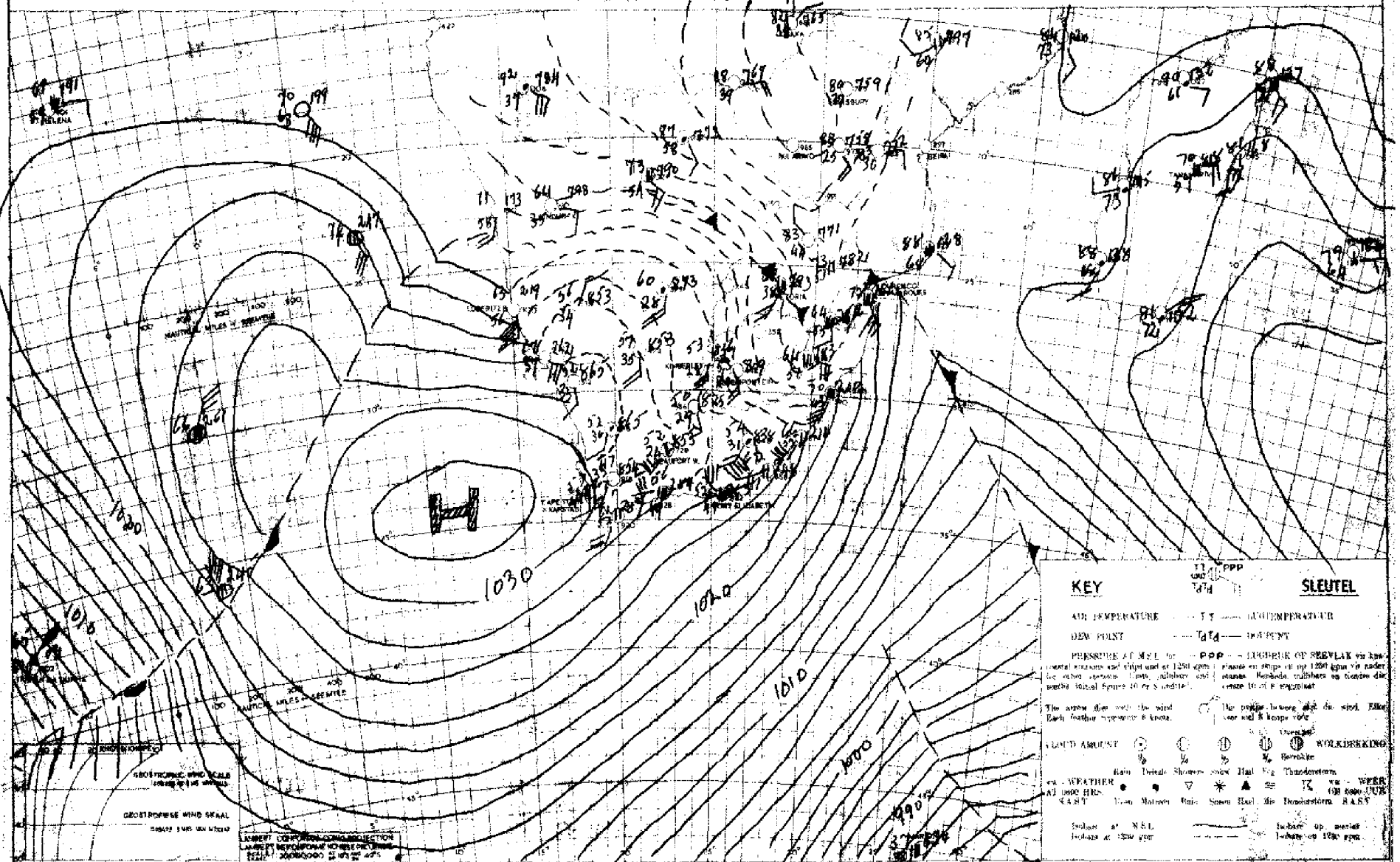

INFERENCE DATE 6/5/52 19 DATUM AFLEIDING

The colder air will move over most of the Union, Over Transvaal. However winds in the upper air will be from the north and skies over this province will be cloudy to overcast and showers will fall. Otherwise fair and cold.

Die kouer lug sal oor die hele Unie beweeg. Oor Transvaal egter sal bowende uit die noorde waai en die weer oor hierdie provinsie sal bewolk tot betrokke wees en buie sal uilsak. Oregens mooiweer en koud.

DAAGLIKSE WEERBULLETIN — WEERBURO · WEATHER BUREAU — DAILY WEATHER BULLETIN

DEPT. VAN VERVOER · DEPT. OF TRANSPORT

Maksimum en Minimum Temperature (°F) en Reënval (duime) vir die Etmaal wat om 0800 (SAST) eindig op

Maximum and Minimum Temperatures (°F) and Rainfall (inches) 24 hours ending at 0800 (SAST) on

8.-5. 1952

TRANSVAAL	Max.	Min.	Rvl.
Barberton			
Bethal			0.06
Chester			
Delmas			
Ermelo	41	38	0.16
Joubert Park	44	38	0.01
Komatipoort	64	54	
Kroondal			
Leeuwdoornsstad			
Lichtenburg			
Louis Trichardt	53	49	0.09
Marnitz			
Middelburg			
Loskop			
Nelspruit	53	50	
Nylstroom	58	46	0.55
Palmietfontein	46	40	
Pietersburg	57	47	
Piet Retief			
Pelgrimsrus	49	45	0.03
Potchefstroom	52	42	
Pretoria W.B.	49	43	0.23
Pretoriuskop			
Standerton	48	38	
Thabazimbi	55	50	1.25
Vaalwater			
Waterval-boven	49	44	XXX
Wolmaransstad			
Zeerust			
Witbank			
KAAP - CAPE			
Alexanderbaai	80	63	
Aberdeen			
Andalusia			
Beaufort-Wes	64	42	
Cala			

CAPE - KAAP	Max.	Min.	Rfl.
Calitzdorp			
Calvinia	66	54	
Cape Agulhas	64	55	
Cape Columbine	70	49	
Cape St. Francis	64	53	
Carnarvon			
Cradock			
De Aar	64	40	
Dordrecht	56	34	
East London	65	50	
Elsenburg			
Flagstaff			
Fraserburg	61	33	
Gariep			
George	68	45	
Graaff Reinet	62	52	
Grahamstown			
Idutywa			
Jansenville			
Kenhardt	69	47	
Kentani			
Kimberley	65	48	
Kingwilliamstown	64	43	
Klaver	77	61	
Kowie			
Kuruman			
Lake Mentz			
Lovedale			
Maclear			
Mafeking			
Matatiele			
Matroosberg	59	39	
Middelburg	57	26	
Mossel Bay	69	56	
Malmesbury			
O'okiep	63	51	
Orange River	65	44	
Pofadder	63	43	
Port Elizabeth	64	43	

KAAP - CAPE	Max.	Min.	Rvl.
Port St. Johns	67	56	
Postmasburg	64	46	
Piquetberg			
Prieska			
Prince Albert			
Queenstown	61	29	
Riversdale			
Somerset-oos	64	39	
Springfontein	54	26	
Steynsburg			
Stormsrivier			
Sutherland			
Swellendam			
Umtata	63	39	
Upington	70	49	
van Wyksvlei			
Victoria-Wes	61	28	
Vryburg	64	48	
Williston			
Willowmore	60	33	
Wingfield	69	44	
Venterstad			
NATAL			
Kaap St. Lucia	67	57	0.14
Dundee			
Durban	70	68	
Estcourt	58	32	
Himeville			
Ladysmith	57	36	
Melmoth	63	47	
M'kuzi			
Newcastle	59	45	
Pietermaritzburg			
Port Shepstone	80	56	
Seven Oaks			
Vryheid			

O.F.S. - O.V.S.	Max.	Min.	Rfl.
Bethlehem	55	36	
Bethulie	63	34	
Bloemfontein	61	40	
Frankesmith	61	43	
Ficksburg			
Harrismith			
Heilbron			
Hoopstad	60	43	
Kroonstad	56	41	
Lindley			
Modderpoort			
Parys			
Vrede			
Wepener	63	29	
Winburg			
Zastron			
S.W.A. and Protectorates en Protektorate			
Gobabis	66	44	
Keetmanshoop	65	41	
Luderitz	69	50	
Ondongua	80	52	
Swakopmund	81	60	
Tsumeb	69	50	
Windhoek	64	46	
Francistown	67	51	
Gaberones			
Mahalapye			
Maun			
Tsabong	69	41	
Mbabane			
Stegi			

SYNOPTIC WEATHER MAP 1200 GMT. — 1400 SAST. SINOPTIESE WEERKAART

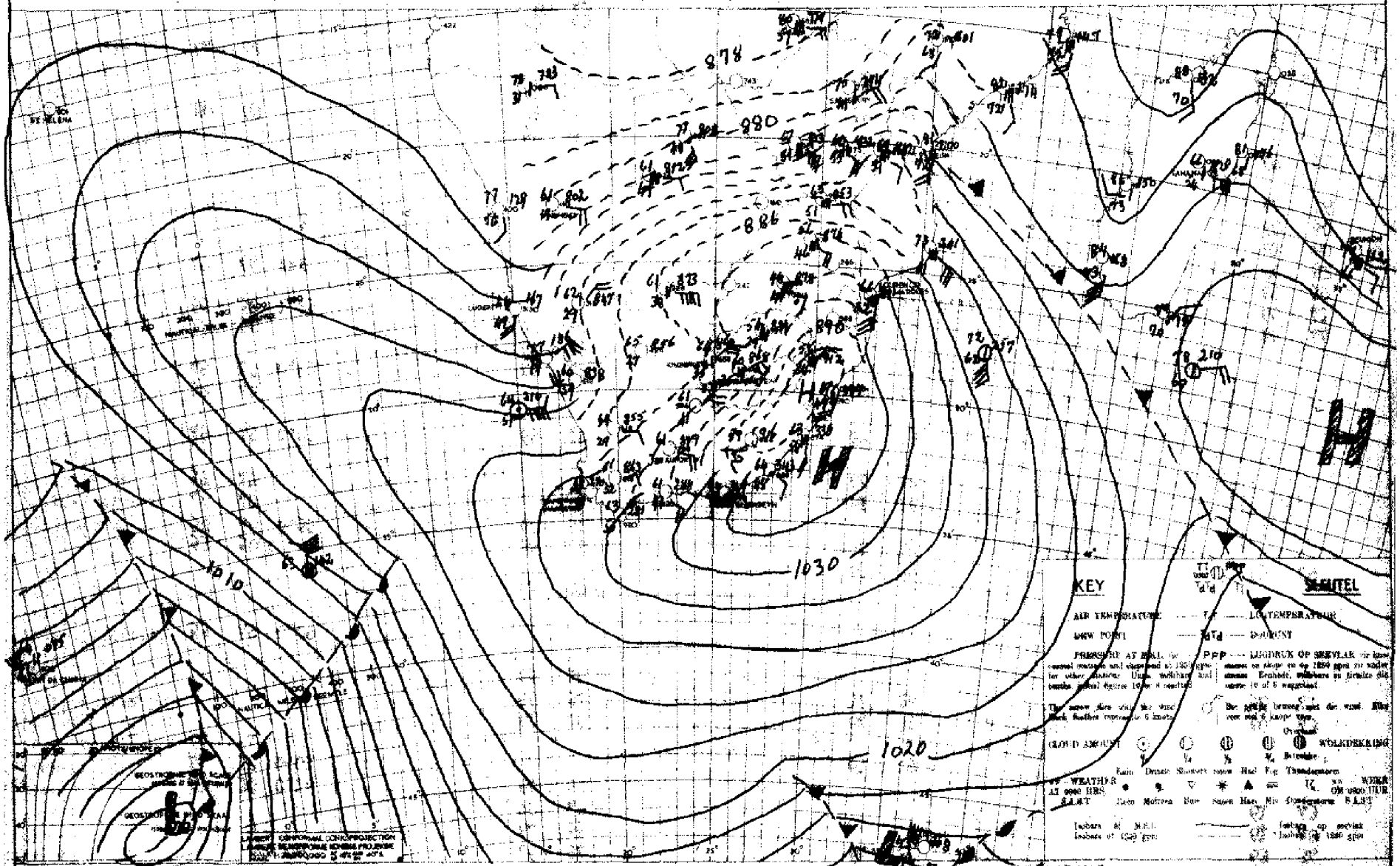

INFERENCE 19 DATUM AFLEIDING

Rapidly falling pressures along the Western and Southern Cape coasts indicate the Eastward withdrawal of the anticyclone situated along the East coast. Winds will back to N½ and the unsettled weather over the Transvaal will clear. Bergwind conditions will prevail along the Cape W and S.W coasts. It will become warmer generally.

Vinnig dalende drukke aan die Kaapse Wes en Suidwekaarstrekkeling daarop dat die hoog wat tans aan die Oostkus gelee is vinnig weglrek. Die wende sal Noord draai en ongestadigde weer vir Transvaal sal opklaar. Bergwindtoestand sal aan die Kaapse Wes en Suidwekaarstrekke heers. Dit sal oor die algemeen warmer word.

DAAGLIKSE WEERBULLETIN

WEERBURO : WEATHER BUREAU

DEPT. VAN VERVOER : DEPT. OF TRANSPORT

DAILY WEATHER BULLETIN

Maksimum en Minimum Temperature (°F) en Reënval (duime) vir die Etmaal wat om 0800 (SAST) eindig op

Maximum and Minimum Temperatures (°F) and Rainfall (inches) 24 hours ending at 0800 (SAST) on

9.v.5. 1952

TRANSVAAL	Max.	Min.	Rvl.
Barberton			
Bethal			
Chester			
Delmas			
Ermelo	59	34	
Joubert Park	54	47	
Komatipoort	78	50	
Kroondal			
Leeuwdoornstad			
Lichtenburg			
Louis Trichardt	60	47	
Marnitz			
Middelburg			
Lokop			
Nelspruit	55	51	
Nylstroom	60	48	
Palmietfontein	58	45	
Pietersburg	64	48	
Piet Retief	61	40	
Pelgrimsrus	61	38	
Potchefstroom	57	48	
Pretoria W.B.	57	46	0.01
Pretoriuskop			
Standerton	60	38	
Thabazimbi	57	52	0.01
Vaalwater			
Watervalboven	53	40	
Wolmaransstad			
Zeerust			
Witbank			
KAAP - CAPE			
Alexanderbaai	87	52	
Aberdeen			
Andrluvia			
Beaufort-Wes	71	55	
Cala			

CAPE - KAAP	Max.	Min.	Rfl.
Calitzdorp			
Calvinia	69	54	
Cape Agulhas	80	59	
Cape Columbine	70	53	
Cape St. Francis	76	56	
Carnarvon			
Cradock			
De Aar	65	46	
Dordrecht	63	43	
East London	74	51	
Elsenburg			
Flagstaff			
Fraserburg	64	40	
Garies	83	58	
George	78	54	
Graaff Reinet	73	57	
Grahamstown			
Idutywa			
Jansenville			
Kenhardt	72	52	
Kentani			
Kimberley	63	47	
Kingwilliamstown	74	53	
Klaver	81	70	
Kowie			
Kuruman			
Lake Mentz			
Lovedale			
Maclear			
Mafeking			
Matatiele			
Matroosberg	64	54	
Middelburg	64	45	
Mossel Bay	74	63	
Malmesbury			
O'okiep	69	57	
Orange River	66	52	
Pofadder	66	49	
Port Elizabeth	76	50	

KAAP - CAPE	Max.	Min.	Rvl.
Port St. Johns	63	58	
Postmasburg			
Piquetberg	61	47	
Prieska			
Prince Albert			
Queenstown	69	48	
Riversdale			
Somerset-oos	74	61	
Springfontein	60	30	
Steynsburg			
Stormsrivier			
Sutherland			
Swellendam			
Umtata	70	41	
Upington	72	50	
van Wyksvlei	71	44	
Victoria-Wes	64	41	
Vryburg	57	40	
Williston			
Willowmore	76	50	
Wingfield	80	54	
Venterstad			
NATAL			
Kaap St. Lucia	70	58	0.36
Dundee			
Durban	72	52	
Estcourt	60	38	
Himeville			
Ladysmith	61	40	
Melmoth	65	49	
M'kuzi			
Newcastle	60	39	
Pietermaritzburg			
Port Shepstone	71	52	
Seven Oaks			
Vryheid			

O.F.S. - O.V.S.	Max.	Min.	Rfl.
Bethlehem	62	44	
Bethulie	64	47	
Bloemfontein	59	49	
Fauresmith	61	50	
Frankfort			
Harrismith			
Heilbron			
Hoopstad	65	47	
Kroonstad	63	49	
Lindley			
Modderpoort			
Parys			
Vrede			
Wepener	65	50	
Winburg			
Zastron			
S.W.A. and Protectorates en Protektorate			
Gobabis	71	40	
Keetmanshoop	71	51	
Luderitz	84	59	
Ondongua	85	66	
Swakopmund	56	56	
Tsumeb	75	55	
Windhoek	71	47	
Francistown			
Gaberones			
Mahalapye			
Maun	65	49	
Tsabong			
~~Mbabane~~ Bremersdorp	69	47	
Stegi			

SYNOPTIC WEATHER MAP 1200 GMT. — 1400 SAST. SINOPTIESE WEERKAART

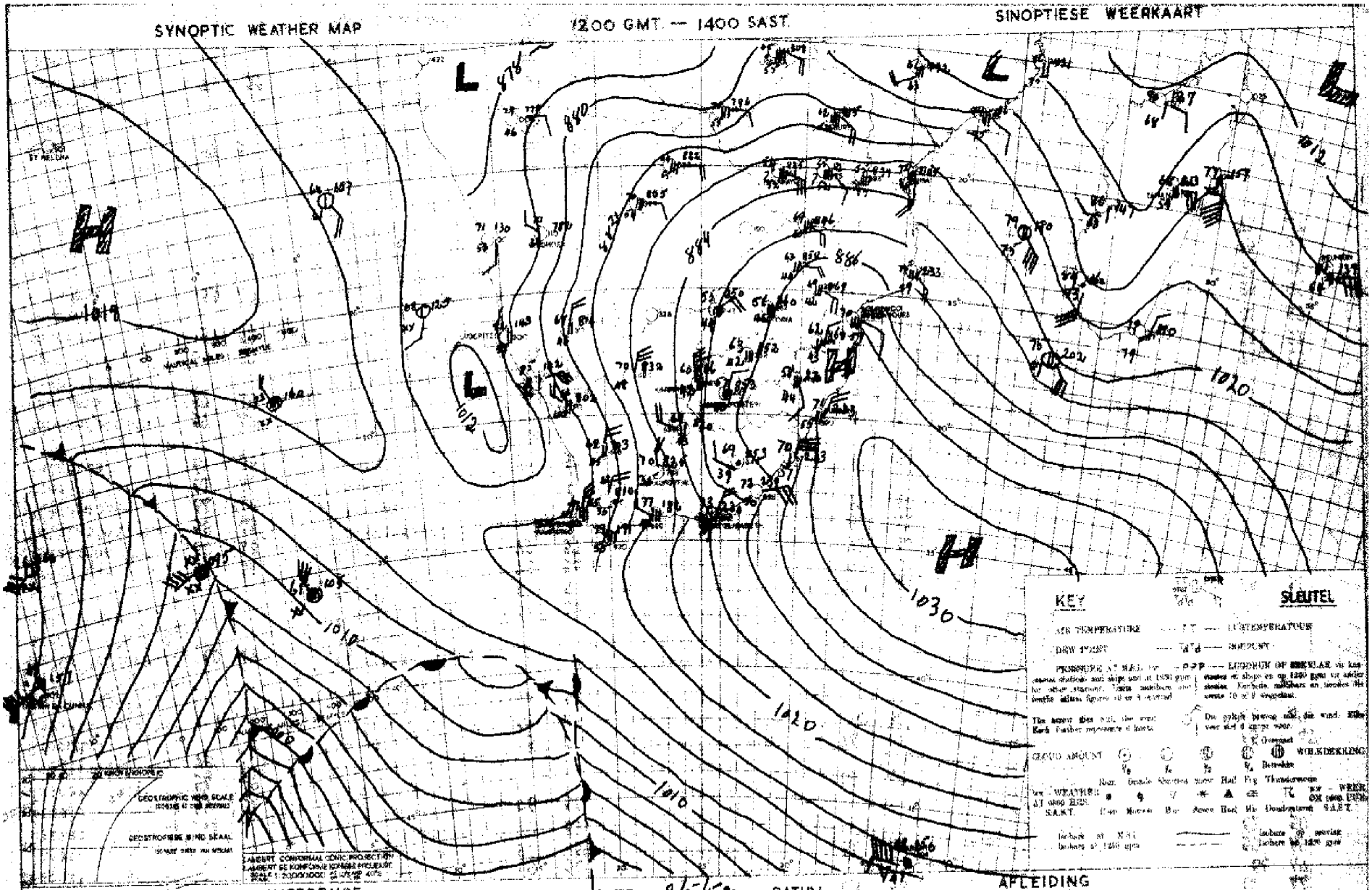

INFERENCE DATE 8/5/52 DATUM AFLEIDING

Cool moist air is moving rapidly southwards over the Union and Bechuanaland. Pressures are falling along the South Coast due to the approach of a depression from the west. Cloudy conditions will occur over all areas and light showers may occur over the northern Provinces. The wind will be fresh northwesterly on the Cape Province.

Terwyl koel vogtige lug vinnig suidwaarts oor die Unie en Beliga analand beweeg, is die druk besig om vinnig te daal langs die Suidkus as gevolg van 'n laagdrukstelsel wat die Unie vanuit die weste nader. Dit sal gedeeltelik bewolk wees oor alle dele van die Unie en ligte reenbuie is moeilik oor de Noordelike Provinsies. Oor Kaapland sal sterk noordwestelike wind waai.

DAAGLIKSE WEERBULLETIN — WEERBUREU — WEATHER BUREAU — DAILY WEATHER BULLETIN

DEPT. VAN VERVOER : DEPT. OF TRANSPORT

Maksimum en Minimum Temperature (°F) en neerval (duime) vir die Etmaal wat om 0800 (SAST) eindig op

Maximum and Minimum Temperatures (°F) and Rainfall (inches) 24 hours ending at 0800 (SAST) on

10 . 8 . 195

TRANSVAAL	Max.	Min.	Rvl.
Barberton			
Bethal			
Chester			
Delmas			
Ermelo	65	39	
Joubert Park			
Komatipoort	82	52	
Kroondal			
Leeuwdoornstad			
Lichtenburg			
Louis Trichardt	70	47	
Marnitz			
Middelburg			
Loskop			
Nelspruit	55	54	
Nylstroom	71	45	
Palmietfontein	66	40	
Pietersburg	71	45	
Piet Retief	72	46	
Pelgrimsrus			
Potchefstroom	64	44	
Pretoria W.B.	66	44	
Pretoriuskop			
Standerton	66	38	
Thabazimbi			
Vaalwater			
Watervaltoven	63	41	
Wolmaransstad			
Zeerust			
Witbank			
KAAP - CAPE			
Alexanderbaai	87	57	0.05
Aberdeen			
Andelusia			
Beaufort-Wes	68	55	
Cala			

KAAP - CAPE	Max.	Min.	Rfl.
Calitzdorp			
Calvinia	69	46	0.08
Cape Agulhas	81	55	0.05
Cape Columbine	70	53	0.29
Cape St. Francis	81	62	
Carnarvon			
Cradock			
De Aar	64	50	
Dordrecht	60	51	
East London	85	63	
Elsenburg			
Flagstaff			
Fraserburg	62	40	
Garies	86	55	0.08
George			
Graaff Reinet	79	59	
Grahamstown			
Idutywa			
Jansenville			
Kenhardt	72	47	
Kentani			
Kimberley			
Kingwilliamstown	71	64	
Klaver	83	55	0.48
Kowie			
Kuruman			
Lake Mentz			
Lovedale			
Maclear			
Mafeking	64	45	0.01
Matatiele			
Matroosberg	67	44	0.13
Middelburg			
Mossel Bay	76	53	0.01
Malmesbury			
O'okiep	74	65	0.10
Orange River			
Pofadder	72	50	
Port Elizabeth	83	53	

KAAP - CAPE	Max.	Min.	Rvl.
Port St. Johns	74	55	
Postmasburg	61	50	
Piquetberg			0.67
Prieska	72	49	
Prince Albert			
Queenstown	69	58	
Riversdale			
Somerset-oos	73	60	
Springfontein	71	41	
Steynsburg			
Stormsrivier			
Sutherland			0.16
Swellendam			
Umtata	79	48	
Upington	74	48	
van Wyksvlei	70	46	
Victoria-Wes	61	48	
Vryburg	68	44	
Williston			
Willowmore			
Wingfield	75	52	0.69
Venterstad			
NATAL			
Kaap St. Lucia	75	63	
Dundee			
Durban	76	57	
Estcourt	74	41	
Himeville			
Ladysmith	75	52	
Melmoth	77	57	
M'kuzi			
Newcastle	73	49	
Pietermaritzburg			
Port Shepstone	76	63	
Seven Oaks			
Vryheid			

O.F.S. - O.V.S.	Max.	Min.	Rvl.
Bethlehem			
Bethulie			
Bloemfontein	69	47	
Fauresmith	61	46	
Fickesburg	62	47	
Harrismith			
Heilbron			
Hoopstad			
Kroonstad	65	42	
Lindley	67	41	
Modderpoort	—		
Parys			
Vrede			
Wepener	59	50	
Winburg			
Zastron			
S.W.A. and Protectorates en Protektorate			
Gobabis	75	43	
Keetmanshoop	81	48	
Luderitz	90	54	
Ondongua	85	57	
Swakopmund	82	53	
Tsumeb	77	51	
Windhoek	79	49	
Francistown	70	50	
Gaberones			
Mahalapye	67	48	
Maun	68	47	
Tsabong			
Mbabane			
Stegi			

SYNOPTIC WEATHER MAP 1200 GMT. — 1400 SAST. SINOPTIESE WEERKAART

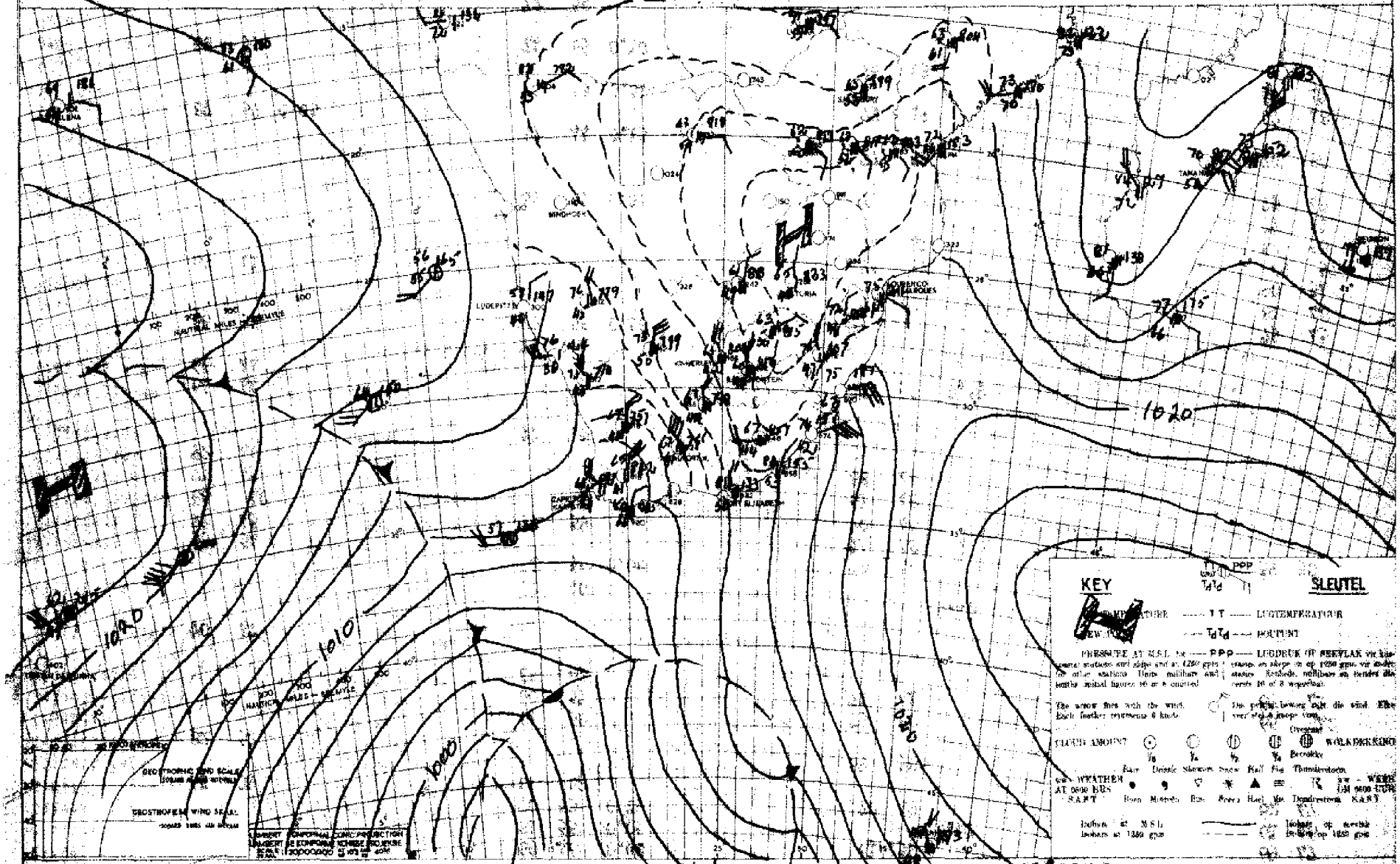

INFERENCE DATE 9/5/50 DATUM AFLEIDING

The cold front will move towards the Soulkwestern and western Cape where skies will be cloudy to overcast and showers will fall. With the High remaining over the Transvaal weather over most of interior will be fair.

Die Koue front sal oorwaarts na die Suidwestelike en wesletike Kaapland beweeg. Dit sal bewolk tot betrokke word oor daardie dele en buie sal uitsak. Die teenwoordigheid van die Hoog oor Transvaal sal mooiweer verseker oor meeste van die binneland.

DAAGLIKSE WEERBULLETIN — WEERBURO — WEATHER BUREAU — DAILY WEATHER BULLETIN

DEPT VAN VERVOER / DEPT OF TRANSPORT

Maksimum en Minimum Temperature (°F) en Reenval (duime) vir die Etmaal wat om 0800 (SAST) eindig op

Maximum and Minimum Temperatures (°F) and Rainfall (inches) 24 hours ending at 0800 (SAST) on

11 - 5 195[illegible]

TRANSVAAL	Max.	Min.	Rvl.
Barberton			
Bethal			
Chester			
Delmas			
Ermelo			
Joubert Park	63	43	
Komatipoort			
Kroondal			
Leeuwdoornsstad			
Lichtenburg			
Louis Trichardt	74	49	
Marnitz			
Middelburg			
Loskop			
Nelspruit			
Nylstroom			
Palmietfontein	74	44	
Pietersburg	68	44	
Piet Retief	74	47	
Pelgrimsrus			
Potchefstroom			
Pretoria W.B.	68	44	
Pretoriuskop			
Standerton			
Thabazimbi	74	48	
Vaalwater			
Watervalboven			
Wolmaransstad			
Zeerust			
Witbank			
KAAP - CAPE			
Alexanderbaai	67	50	
Aberdeen			
Andelusia			
Beaufort-Wes	65	49	
Cals			

CAPE - KAAP	Max.	Min.	Rfl.
Calitzdorp			
Calvinia			
Cape Agulhas	53	42	0.25
Cape Columbine	64	49	0.49
Cape St. Francis	65	53	0.05
Carnarvon	65	52	
Cradock			
De Aar			
Dordrecht			
East London	87	55	0.11
Elsenburg			
Flagstaff			
Fraserburg			
Garies			
George			
Graaff Reinet	64	48	0.27
Grahamstown			
Idutywa			0.06
Jansenville			
Kenhardt			
Kentani			
Kimberley	74	35	
Kingwilliamstown	82	47	
Klaver			
Kowie			
Kuruman			
Lake Mentz			
Lovedale			
Maclear			
Mafeking			
Matatiele			
Matroosberg	49	46	0.[illegible]3
Middelburg	65	43	
Mossel Bay	66	53	0.30
Malmesbury			
O'okiep	54	45	0.11
Orange River			
Pofadder			
Port Elizabeth	67	50	0.01

KAAP - CAPE	Max.	Min.	Rvl.
Port St. Johns			
Postmasburg	83	60	
Piquetberg			
Prieska			
Prince Albert			
Queenstown			0.11
Riversdale	71	46	
Somerset-oos			
Springfontein	74	52	0.03
Steynsburg			
Stormsrivier			
Sutherland			
Swellendam			0.20
Umtata			
Upington			
van Wyksvlei	69	34	
Victoria-Wes			
Vryburg	61	41	
Williston	74	29	
Willowmore			
Wingfield	61	52	0.27
Venterstad			
NATAL			
Kaap St. Lucia	77	62	
Dundee			
Durban	79	56	
Estcourt			
Himeville			
Ladysmith	75	54	
Melmoth	81	59	
[illegible]			
Newcastle			
Pietermaritzburg			
Port Shepstone	78	66	
Seven Oaks			
Vryheid			

O.F.S. - O.V.S.	Max.	Min.	Rfl.
Bethlehem			
Bethulie			
Bloemfontein			
Fauresmith	71	34	
Ficksburg	66	42	
Harrismith			
Heilbron			
Hoopstad			
Kroonstad	74	30	
Lindley			
Modderpoort			
Parys			
Vrede			
Wepener			
Winburg	68	31	
Zastron			
S.W.A. and Protectorates en Protektorate			
Gobabis			
Keetmanshoop	70	38	
Luderitz	63	55	
Ondongua			
Swakopmund	62	48	
Tsumeb	80	52	
Windhoek	73	46	
Francistown			
Gaberones			
Mahalapye			
Maun	78	47	
Tsabong	78	41	
Mbabane Bremersdorp	82	55	
Stegi			

SYNOPTIC WEATHER MAP 1200 GMT — 1400 SAST. SINOPTIESE WEERKAART

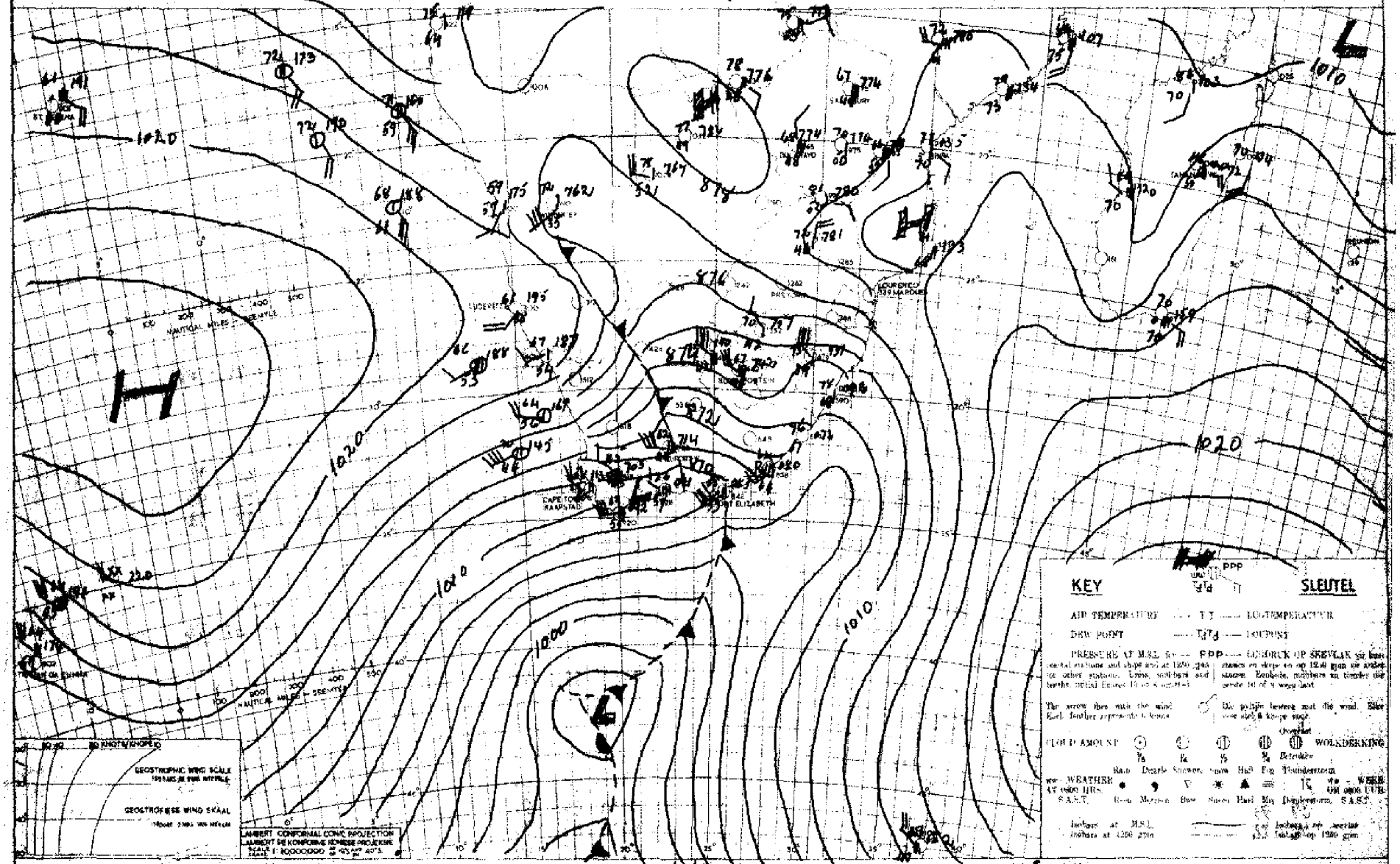

INFERENCE DATE 10/5/52.19 DATUM AFLEIDING

The cold air over Western Cape will spread eastwards over all parts of the Cape and Freestate tomorrow and may also spread to Southwestern Transvaal. Over Northern and Eastern Transvaal it should remain mild and partly cloudy. Cold showing weather will continue over Southwestern Cape and will spread to the East Cape

Die koue lug oor Westeteke Kaapland sal ooswaarts beweeg oor alle dele van die Kaap en die Vrystaat en moontlik ook oor Suidwes Transvaal, maar oor Noord en Oos Transvaal sal dit mateg en effens bewolk bly. Koue weer met reënbuie sal aanvanklik voortduur oor die Suidwesteteke

DAAGLIKSE WEERBULLETIN — WEERBUREU — WEATHER BUREAU — DAILY WEATHER BULLETIN

DEPT. VAN VERVOER : DEPT. OF TRANSPORT

Maksimum en Minimum Temperature (°F) en Reënval (duime) vir die Etmaal wat om 0800 (SAST) eindig op

Maximum and Minimum Temperatures (°F) and Rainfall (inches) 24 hours ending at 0800 (SAST) on

12 - 5 1952

TRANSVAAL	Max.	Min.	Rvl.
Barberton			
Bethal			
Chester			
Delmas			
Ermelo	65	28	
Joubert Park	63	39	
Komatipoort			
Kroondal			
Leeuwdoornestad			
Lichtenburg			
Louis Trichardt	80	45	
Marnitz			
Middelburg			
Loskop			
Nelspruit			
Nylstroom	74	34	
Palmietfontein	66	28	
Pietersburg	78	47	
Piet Retief	73	39	
Pilgrimsrus			
Potchefstroom	71	29	
Pretoria W.B.	70	37	
Pretoriuskop			
Standerton	67	24	
Thabazimbi	77	49	
Vaalwater			
Waterval-boven			
Wolmaransstad			
Zeerust			
Witbank			

KAAP - CAPE	Max.	Min.	Rvl.
Alexanderbaai	69	44	
Aberdeen			
Andeluciëa			
Beaufort-Wes	60	35	
Cala			
Calitzdorp			
Calvinia	51	32	
Cape Agulhas	63	52	
Cape Columbine	61	49	
Cape St. Francis	62	50	0.09
Carnarvon			
Cradock			
De Aar	64	31	
Dordrecht	56	27	
East London			
Elsenburg			
Flagstaff			
Fraserburg	55	30	
Garies	68	42	
George	61	43	
Graaff Reinet	62	39	
Grahamstown			
Ibitywa			
Jansenville			
Keinhardt	70	35	
Kentani			
Kimberley	59	32	
Kingwilliamstown	67	43	
Klaver	64	64	0.01
Kowie			
Kuruman			
Lake Mentz			
Lovedale			
Maclear			
Mafeking			
Matatiele			
Matroosberg	53	34	
Middelburg	59	22	
Mossel Bay	64	51	
Malmesbury			
O'kiep	59	47	
Orange River			
Pofadder	61	38	
Port Elizabeth	60	45	0.24

KAAP - CAPE	Max.	Min.	Rvl.
Port St. Johns	73	55	
Postmasburg	59	36	
Piquetberg			
Prieska	62	30	
Prince Albert			
Queenstown	60	29	
Riversdale			
Somerset-oos	60	37	
Springfontein	68	27	
Steynsburg			
Stormsrivier			
Sutherland			
Swellendam			
Umtata	81	37	
Upington	61	30	
van Wyksvlei	61	33	
Victoria-Wes	57	23	
Vryburg			
Williston			
Willowmore	65	31	0.06
Wingfield	62	42	0.01
Venterstad			

NATAL	Max.	Min.	Rvl.
Kaap St. Lucia	78	61	0.40
Dundee			
Durban	76	62	0.02
Estcourt	78	49	
Himeville			
Ladysmith	80	52	
Melmoth	74	53	
M'kuzi			
Newcastle	70	39	
Pietermaritzburg			
Port Shepstone	74	57	
Seven Oaks			
Vryheid			

O.F.S. - O.V.S.	Max.	Min.	Rfl.
Bethlehem	64	27	
Bethulie	57	28	
Bloemfontein	58	29	
Faurresmith	55	29	
Fickeburg			
Harrismith			
Heilbron			
Hoopstad			
Kroonstad	71	26	
Lindley			
Modderpoort			
Parys			
Vrede			
Wepener	61	23	
Winburg			
Zastron			

S.W.A. and Protectorates en Protektorate	Max.	Min.	Rfl.
Gobabis	89	42	
Keetmanshoop	67	44	
Luderitz	67	52	
Ondongua	86	55	
Swakopmund	61	48	
Tsumeb	83	53	
Windhoek	75	49	
Francistown			
Gaberones			
Mahalapye			
Maun	83	47	
Tsabong	66	23	
~~Mualame~~ Bremersdorp	84	54	0.01
Stegi			

SYNOPTIC WEATHER MAP 1200 GMT. — 1400 SAST. SINOPTIESE WEERKAART

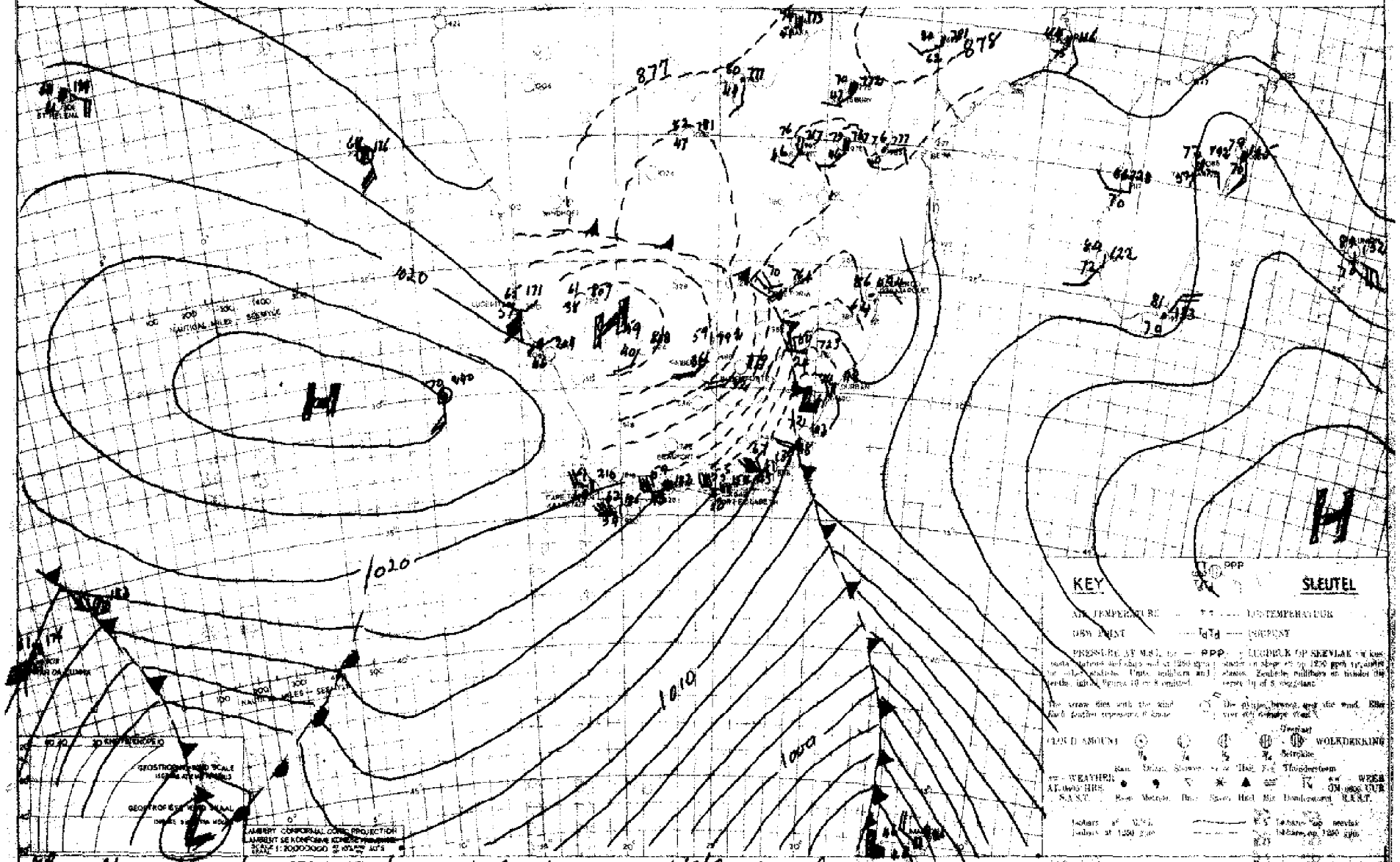

INFERENCE DATE 11/5/52 DATUM AFLEIDING

The cold air in the rear of the cold front is spreading over the whole Union with S.W. ly winds. This air is dry and the weather will become fine generally, but with frosty nights over the interior.

Die koue lug aan die agterkant van die koue front vloei oor die hele Unie met S.W. like winde. Die lug is droog en dit sal oor die algemeen mooiweer wat, maar die nagte sal oor die binneland koud wees met vlyp.

DAAGLIKSE WEERBULLETIN

WEERBURO : WEATHER BUREAU

DEPT. VAN VERVOER : DEPT. OF TRANSPORT

DAILY WEATHER BULLETIN

Maksimum en Minimum Temperature (°F) en Reënval (duime) vir die Etmaal wat om 0800 (SAST) eindig op

Maximum and Minimum Temperatures (°F) and Rainfall (inches) 24 hours ending at 0800 (SAST) on

13-5 1952

TRANSVAAL	Max.	Min.	Rvl.
Barberton			
Bethal			
Chester			
Delmas			
Ermelo	66	34	
Joubert Park			
Komatipoort	83	54	
Kroondal			
Leeuwdoornstad			
Lichtenburg			
Louis Trichardt	70	50	
Marnitz			
Middelburg			
Loskop			
Nelspruit	87	54	
Nylstroom	71	41	
Palmietfontein	69	38	
Pietersburg	71	44	
Piet Retief	67	37	
Pelgrimsrus	68	43	
Potchefstroom	68	31	
Pretoria W.B.	69	36	
Pretoriuskop			
Standerton	67	29	
Thabazimbi	76	44	
Vaalwater			
Watervalboven			
Wolmaransstad			
Zeerust			
Witbank			
KAAP - CAPE			
Alexanderbaai	63	42	
Aberdeen			
Andalusia			
Beaufort-Wes	66	36	
Cala			

CAPE - KAAP	Max.	Min.	Rfl.
Calitzdorp			
Calvinia	63	32	
Cape Agulhas	64	57	0.02
Cape Columbine	62	49	
Cape St. Francis	63	51	
Carnarvon			
Cradock			
De Aar	62	31	
Dordrecht	63	33	
East London	70	49	
Elsenburg			
Flagstaff			
Fraserburg			
Caries	67	39	
George	64	47	
Graaff Reinet	66	40	
Grahamstown			
Idutywa			
Jansenville			
Kenhardt	69	36	
Kentani			
Kimberley	65	31	
Kingwilliamstown	69	42	
Klaver	67	45	
Kowie			
Kuruman			
Lake Mentz			
Lovedale			
Maclear			
Mafeking			
Matatiele			
Matroosberg	56	36	
Middelburg	63	26	
Mossel Bay	69	54	
Malmesbury			
O'okiep	66	40	
Orange River	64	28	
Rosedale	48	43	
Port Elizabeth	44	44	

KAAP - CAPE	Max.	Min.	Rvl.
Port St. Johns	77	55	
Postmasburg	68	42	
Piquetberg			
Prieska	71	30	
Prince Albert			
Queenstown	69	31	
Riversdale			
Somerset-oos	67	39	
Springfontein	65	25	
Steynsburg			
Stormsrivier			
Sutherland			
Swellendam			
Umtata	69	37	
Upington	70	31	
van Wyksvlei	66	34	
Victoria-Wes	63	25	
Vryburg	70	28	
Williston			
Willowmore	64	36	
Wingfield	63	52	0.08
Venterstad			
NATAL			
Kaap St. Lucia	69	61	0.15
Dundee			
Durban	73	54	
Estcourt	67	39	
Himeville			
Ladysmith	69	34	
Melmoth	69	49	
M'kuzi			
Newcastle	70	38	
Pietermaritzburg			
Port Shepstone	70	56	
Seven Oaks			
Vryheid			

O.F.S. - O.V.S.	Max.	Min.
Bethlehem	65	22
Bethulie	60	30
Bloemfontein	63	32
Fauresmith	62	24
Ficksburg		
Harrismith		
Heilbron		
Hoopstad	68	28
Kroonstad	68	26
Lindley		
Modderpoort		
Parys		
Vrede		
Wepener	68	22
Winburg		
Zastron		
S.W.A. and Protectorates en Protektorate		
Gobabis	81	43
Keetmanshoop	72	45
Luderitz	63	21
Ondongua	87	53
Swakopmund	58	49
Tsumeb	83	51
Windhoek	75	49
Francistown	66	34
Gaberones		
Mahalapye	87	45
Maun	85	49
Tsabong	88	48
Mbabane	77	53
Stegi		

SYNOPTIC WEATHER MAP — 1200 GMT. — 1400 SAST. — SINOPTIESE WEERKAART

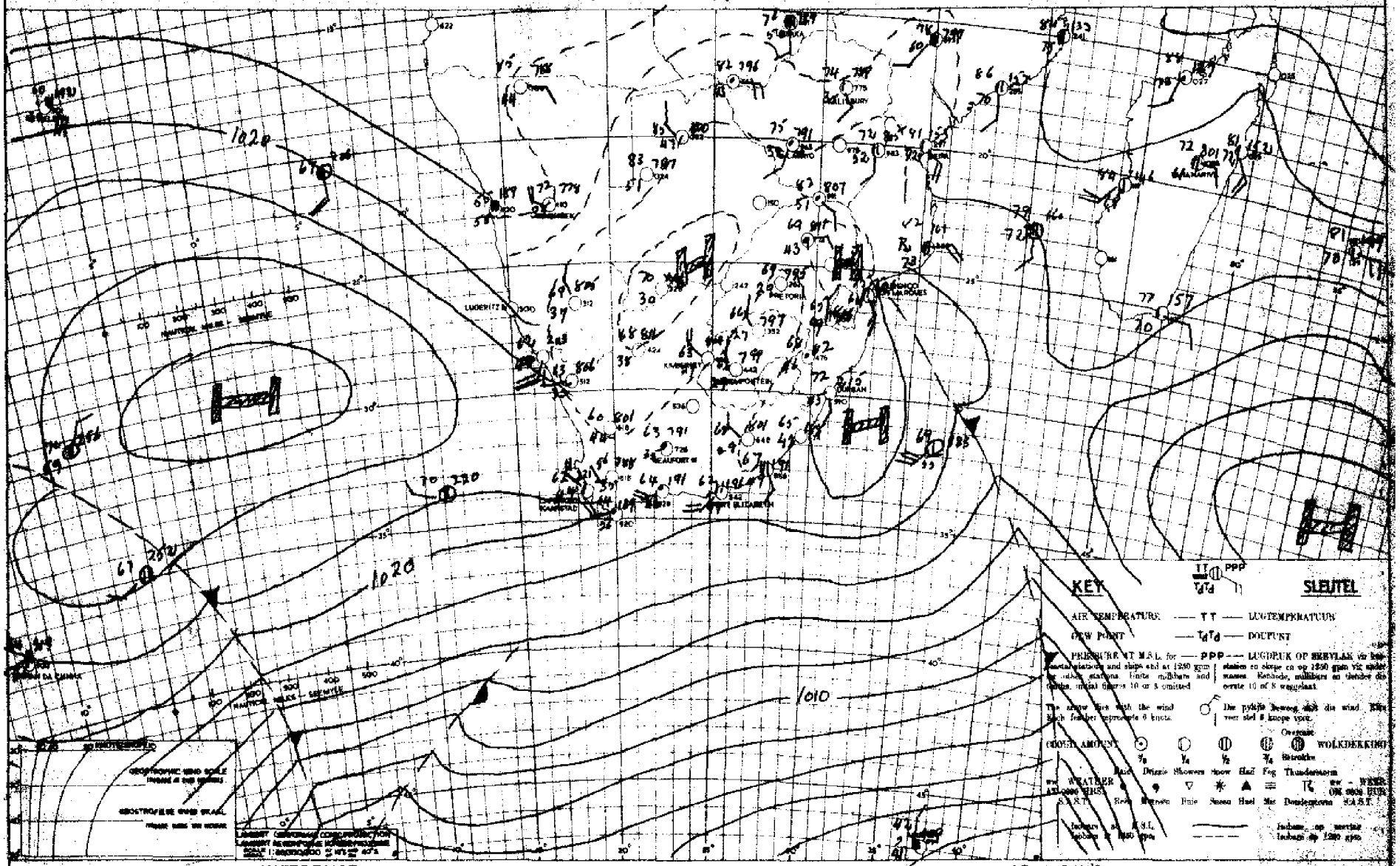

INFERENCE.

The High pressure system will remain over the Union and the weather will remain fair. During the day it will be warm but cold during the night over the interior

DATE 12-5-52 DATUM

AFLEIDING

Daar sal 'n Hoog oor die Unie lê en dit sal mooiweer bly. Gedurende die dag sal dit warm weer maar koud gedurende die nag oor die binneland.

DAAGLIKSE WEERBULLETIN

WEERBURO : WEATHER BUREAU

DEPT. VAN VERVOER : DEPT. OF TRANSPORT

DAILY WEATHER BULLETIN

Maksimum en Minimum Temperature (°F) en Reënval (duime) vir die Etmaal wat om 0800 (SAST) eindig op

Maximum and Minimum Temperatures (°F) and Rainfall (inches) 24 hours ending at 0800 (SAST) on

14 - 5 - 1962

TRANSVAAL	Max.	Min.	Rvl.
Barberton			
Bethal			
Chester			
Delmas			
Ermelo	67	38	
Joubert Park	67	42	
Komatipoort	86	60	
Kroondal			
Leeuwdoornestad			
Lichtenburg			
Louis Trichardt	74	47	
Marnitz			
Middelburg			
Loskop			
Nelspruit	60	57	
Nylstroom	76	41	
Palmietfontein	70	36	
Pietersburg	72	45	
Piet Retief	76	49	
Pelgrimsrus	72	43	
Potchefstroom	72	34	
Pretoria W.B.	70	39	
Pretoriuskop			
Standerton	68	32	
Thabazimbi			
Vaalwater			
Watervalboven	72	41	
Wolmaranestad			
Zeerust			
Witbank			
KAAP - CAPE			
Alexanderbaai	69	43	
Aberdeen			
Andalusia			
Beaufort-Wes	65	40	
Cala			

CAPE - KAAP	Max.	Min.	Rfl.
Calitzdorp			
Calvinia	68	32	
Cape Agulhas	64	51	
Cape Columbine	61	47	
Cape St. Francis	66	50	
Carnarvon			
Cradock			
De Aar	68	36	
Dordrecht	64	27	
East London	72	53	
Elsenburg			
Flagstaff			
Fraserburg	66	33	
Garies	74	44	
George	65	45	
Graaff Reinet	61	44	
Grahamstown			
Idutywa			
Jansenville			
Kenhardt	72	35	
Kentani			
Kimberley	70	33	
Kingwilliamstown	69	41	
Klaver	71	36	
Kowie			
Kuruman			
Lake Mentz			
Lovedale			
Maclear			
Mafeking			
Matatiele			
Matroosberg	62	45	
Middelburg	66	24	
Mossel Bay	67	54	
Malmesbury			
O'okiep	70	50	
Orange River	66	28	
Pofadder	69	43	
Port Elizabeth	69	44	

KAAP - CAPE	Max.	Min.	Rvl.
Port St. Johns	70	55	
Postmasburg	72	44	
Piquetberg			
Prieska	70	29	
Prince Albert			
Queenstown	70	30	
Riversdale			
Somerset-oos	67	37	
Springfontein	68	25	
Steynsburg			
Stormerivier			
Sutherland			
Swellendam			
Umtata			
Upington	72	30	
van Wyksvlei	70	34	
Victoria-Wes	64	29	
Vryburg	75	36	
Williston	65	32	
Willowmore			
Wingfield	62	46	0.02
Venterstad			
NATAL			
Kaap St. Lucia	78	62	
Dundee			
Durban	75	60	
Estcourt	72	38	
Himeville			
Ladysmith	71	40	
Melmoth	74	51	
M'kuzi			
Newcastle	76	43	
Pietermaritzburg			
Port Shepstone	73	58	
Seven Oaks			
Vryheid			

O.F.S. - O.V.S.	Max.	Min.
Bethlehem	66	31
Bethulie	67	28
Bloemfontein	68	34
Fauresmith	67	28
Ficksburg		
Harrismith		
Heilbron		
Hoopstad	71	30
Kroonstad	71	33
Lindley		
Modderpoort		
Parys		
Vrede		
Wepener	67	22
Winburg		
Zastron		
S.W.A. and Protectorates en Protektorate		
Gobabis	80	45
Keetmanshoop	72	51
Luderitz	65	50
Ondongua	88	60
Swakopmund	56	48
Tsumeb	83	53
Windhoek	77	53
Francistown		
Gaberones		
Mahalapye	80	50
Maun	86	48
Tsabong		
Mbabane		
Stegi		
Bremersdorp	82	58

SYNOPTIC WEATHER MAP 1200 GMT. — 1400 SAST. SINOPTIESE WEERKAART

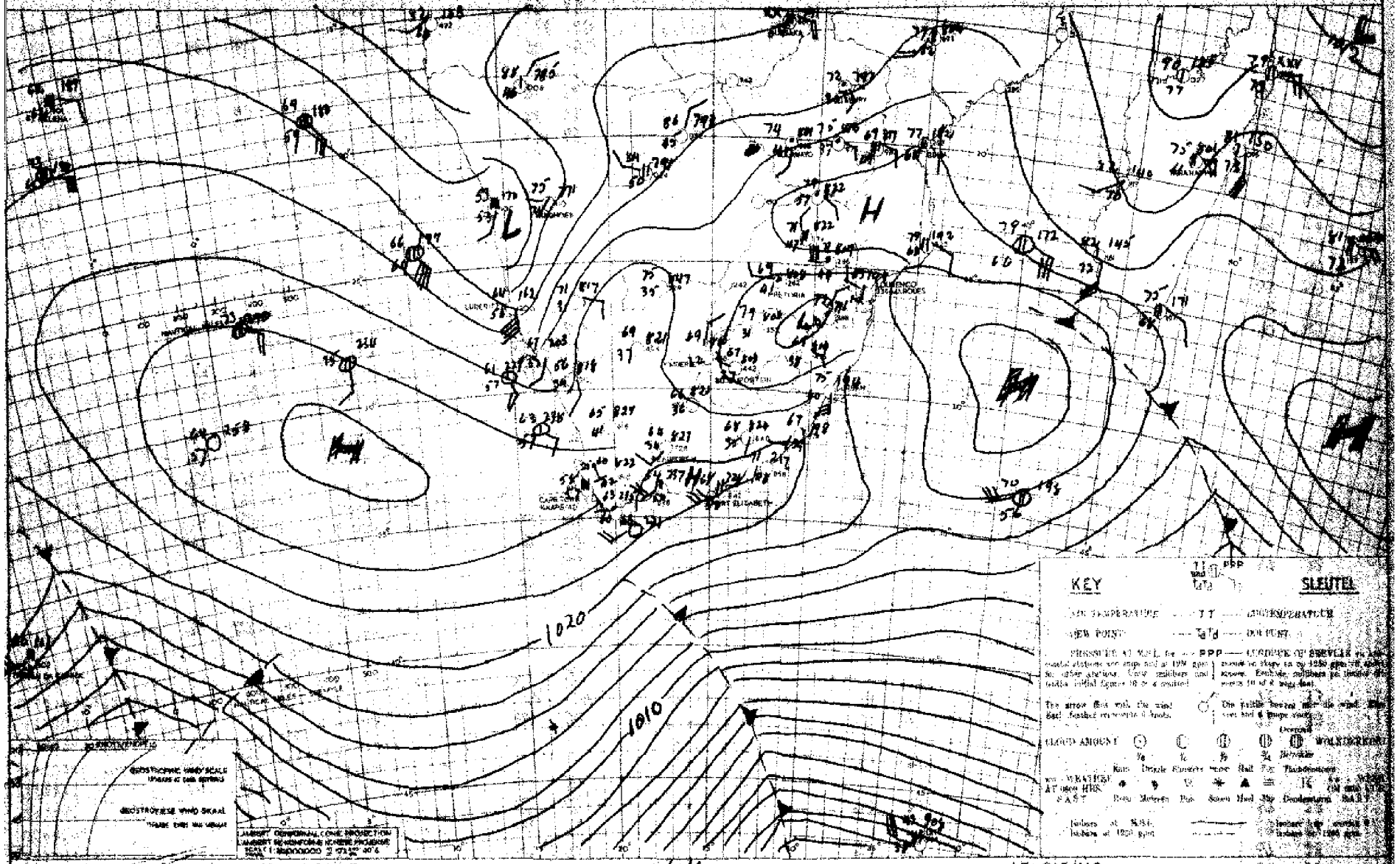

INFERENCE DATE 13/5/52 19 DATUM AFLEIDING

Pressures are rising along the Southeast Coast but falling along the West Coast. Consequently there will be two cells of high pressure tomorrow, one along the East Coast separated by a trough of low pressure along the West Coast from one over the Atlantic Ocean. This will cause partly cloudy conditions over the South and East Coastal Areas but over the interior it will be fair to fine.

Die druk stig nou langs die Suidooskus maar daal langs die Weskus en gevolglik sal daar more twee hoogdrukdeelsels wees een langs die Oskus en een oor die Atlantiese Oseaan gesku[illegible] in trog van lae druk langs die Weskus. Dit sal gedeeltelike bewolkte weer aan die Suidkus en Oskus bring, maar oor die binneland sal dit mooiweer of slegs effens bewolk bly.

DAAGLIKSE WEERBULLETIN

WEERBURO : WEATHER BUREAU
DEPT. VAN VERVOER : DEPT. OF TRANSPORT

DAILY WEATHER BULLETIN

Maksimum en Minimum Temperatuur (°F) en Reënval (duime) vir die Etmaal wat om 0800 (SAST) eindig op

Maximum and Minimum Temperatures (°F) and Rainfall (inches) 24 hours ending at 0800 (SAST) on

15.-5.1952

TRANSVAAL	Max.	Min.	Rvl.
Barberton			
Bethal			
Chester			
Delmas			
Ermelo	67	39	
Joubert Park	62	48	
Komatipoort	76	51	
Kroondal			
Leeuwdoornstad			
Lichtenburg			
Louis Trichardt	70	48	
Marnitz			
Middelburg			
Moskop			
Nelspruit	57	54	
Nylstroom	75	41	
Palmietfontein	71	40	
Pietersburg	70	42	
Piet Retief	67	41	
Pelgrimsrus	70	43	0.01
Potchefstroom	74	49	0.01
Pretoria W.B.	71	43	0.01
Pretoriuskop			
Standerton	71	41	
Thabazimbi	79	55	
Vaalwater			
Watervalboven	66	45	
Wolmaransstad			
Zeerust			
Witbank			
KAAP - CAPE			
Alexanderbaai	84	52	
Aberdeen			
Andelusia			
Beaufort-Wes	72	43	
Cala			

CAPE - KAAP	Max.	Min.	Rfl.
Calitzdorp			
Calvinia	72	35	
Cape Agulhas	64	53	
Cape Columbine	60	50	
Cape St. Francis	66	53	
Carnarvon			
Cradock			
De Aar	72	43	
Dordrecht	75	52	
East London	73	51	
Eleenburg			
Flagstaff			
Fraserburg	70	32	
Garies	81	40	
George	64	53	
Graaff Reinet	72	39	
Grahamstown			
Idutywa			
Jansenville			
Kenhardt	77	42	
Kentani			
Kimberley	75	51	0.01
Kingwilliamstown	73	47	
Klaver	77	44	
Kowie			
Kuruman			
Lake Mentz			
Lovedale			
Maclear			
Mafeking	72	52	0.02
Matatiele			
Matroosberg	65	42	
Middelburg	69	38	
Mossel Bay	68	47	
Malmesbury			
O'okiep	71	47	
Orange River	76	48	
Pofadder	71	50	
Port Elizabeth	69	44	

KAAP - CAPE	Max.	Min.	Rvl.
Port St. Johns	83	57	
Postmasburg	75	56	
Piquetberg			
Prieska	73	34	
Prince Albert			
Queenstown	72	41	
Riversdale			
Somerset-oos			
Springfontein	68	34	
Steynsburg			
Stormsrivier			
Sutherland			
Swellendam			
Umtata	75	45	
Upington	77	42	
van Wyksvlei	76	36	
Victoria-Wes	65	30	
Vryburg	76	54	
Williston			
Willowmore	71	35	
Wingfield	64	43	
Venterstad			
NATAL			
Kaap St. Lucia	80	63	
Dundee			
Durban	76	56	
Estcourt	66	41	
Himeville			
Ladysmith	68	42	
Melmoth	73	52	
M'kuzi			
Newcastle	71	53	
Pietermaritzburg			
Port Shepstone	75	55	
Seven Oaks			
Vryheid			

O.F.S. - O.V.S.	Max.	Min.	Rfl.
Bethlehem	67	38	
Bethulie	70	52	
Bloemfontein	70	46	0.11
Ficksburg	70	47	
Harrismith			
Heilbron			
Hoopstad	72	45	0.09
Kroonstad	74	43	0.06
Lindley			
Modderpoort			
Parys			
Vrede			
Wepener	70	46	0.02
Winburg			0.06
Zastron			
S.W.A. and Protectorates en Protektorate			
Gobabis	82	55	
Keetmanshoop	78	57	
Luderitz	66	50	
Ondongua			
Swakopmund	56	58	
Tsumeb	83	54	
Windhoek	77	55	
Francistown	74	47	
Gaberones			
Mahalapye	80	53	
Maun	85	58	
Tsabong	80	49	
Mbabane			
Stegi			

SYNOPTIC WEATHER MAP 1200 GMT. — 1400 SAST. SINOPTIESE WEERKAART

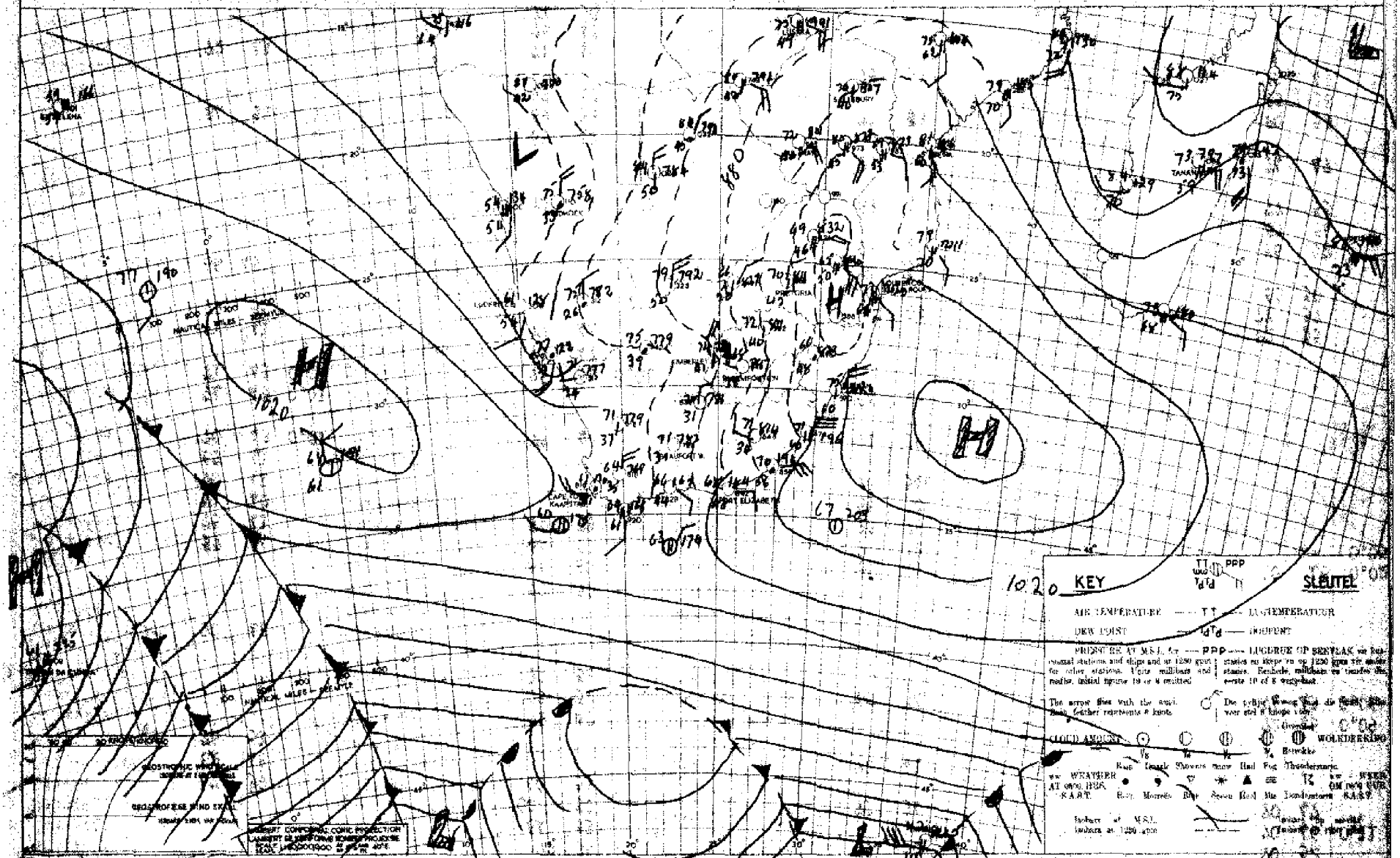

INFERENCE DATE 14/5/59 DATUM AFLEIDING

A fresh series of lows or depressions is passing to the South of the Union. Pressures are falling rapidly in the West and South and N.W'ly winds should freshen. A few slight showers are possible over the interior and unsettled weather will develop later over the Southwest Cape coasts.

Nuwe reeks laagdrukseisteme of depressies beweeg Suid van die Unie verbi. Drukke daal vinnig in die Weste en Suide en N.W'like winde behoort fris te word. Enkele ligte buistjies is moontlik oor die binneland en ongestadigde weer sal later oor die Suidwestelike Kaapse Kusstroke ontwikkel.

DAAGLIKSE WEERBULLETIN

WEERBURO : WEATHER BUREAU

DEPT. VAN VERVOER : DEPT. OF TRANSPORT

DAILY WEATHER BULLETIN

Maksimum en Minimum Temperature (°F) en Reënval (duime) vir die Etmaal wat om 0800 (SAST) eindig op

Maximum and Minimum Temperatures (°F) and Rainfall (inches) 24 hours ending at 0800 (SAST) on

16 - 5 - 1982

TRANSVAAL	Max.	Min.	Rvl.
Barberton			
Bethal			0.06
Chester			
Delmas			
Ermelo			
Joubert Park	69	40	
Komatipoort	66	51	
Kroondal	86	52	
Leeuwdoornstad			
Lichtenburg			
Louis Trichardt	68	43	
Marnitz			
Middelburg			
Loskop			
Nelspruit	60	55	
Nylstroom	75	44	
Palmietfontein	70	40	
Pietersburg	72	45	
Piet Retief			
Pelgrimsrus	75	40	
Potchefstroom	74	44	
Pretoria W.B.	71	44	
Pretoriuskop			
Standerton	70	37	
Thabazimbi			
Vaalwater			
Watervalboven			
Wolmaransstad			
Zaerust			
Witbank			
KAAP - CAPE			
Alexanderbaai	60	48	
Aberdeen			
Andeluzia			
Beaufort-Wes	74	41	
Gala			0.06

CAPE - KAAP	Max.	Min.	Rfl.
Calitzdorp			
Calvinia	74	39	
Cape Agulhas	63	59	0.01
Cape Columbine	62	50	
Cape St. Francis	64	57	0.01
Carnarvon			
Cradock			
De Aar	75	50	
Dordrecht	69	48	0.05
East London	80	55	
Elsenburg			
Flagstaff			
Fraserburg	71	45	
Garies	76	41	
George	65	44	
Graaff Reinet	72	41	
Grahamstown			
Idutywa			
Jansenville			
Kenhardt	83	50	
Kentani			
Kimberley	78	54	
Kingwilliamstown	82	49	
Klaver	74	44	
Kowie			
Kuruman			
Lake Mentz			
Lovedale			
Maclear			0.07
Mafeking			
Matatiele			
Matroosberg	63	38	
Middelburg	73	41	
Mossel Bay	64	57	
Malmesbury			
Olokiep	72	44	
Orange River	80	51	0.02
Pofadder	75	54	
Port Elizabeth	68	57	0.11

KAAP - CAPE	Max.	Min.	Rvl.
Port St. Johns	78	64	
Postmasburg	75	57	0.01
Piquetberg			
Prieska			
Prince Albert			
Queenstown	76	48	0.03
Riversdale			
Somerset-oos	77	47	
Springfontein	73	45	0.13
Steynsburg			
Stormsrivier			
Sutherland			
Swellendam			
Umtata	85	55	0.14
Upington	85	55	
van Wyksvlei			
Victoria-Wes	73	35	
Vryburg	76	52	
Williston			
Willowmore	69	43	
Wingfield	64	58	
Venterstad			
NATAL			
Kaap St. Lucia	80	62	
Dundee			
Durban	80	65	0.01
Estcourt	77	45	
Himeville			
Ladysmith	78	51	
Melmoth	85	58	
M'kuzi			
Newcastle	77	44	
Pietermaritzburg			
Port Shepstone	76	66	
Seven Oaks			
Vryheid			

O.F.S. - O.V.S.	Max.	Min.	Rfl.
Bethlehem	62	38	0.06
Bethulie	72	46	0.02
Bloemfontein	72	51	0.01
Fauresmith	74	53	0.01
Ficksburg			
Harrismith			
Heilbron			
Hoopstad	78	50	
Kroonstad	74	49	
Lindley			0.08
Modderpoort			
Parys			
Vrede			
Wepener	71	52	0.04
Winburg			
Zastron			
S.W.A. and Protectorates en Protektorate			
Gobabis	82	57	
Keetmanshoop	84	56	0.01
Luderitz	58	52	
Ondongua	86	55	
Swakopmund	56	52	
Tsumeb	82	50	
Windhoek	77	55	
Francistown	79	44	
Gaberones			
Mahalapye	78	45	
Maun	83	43	
Tsabong	83	52	
~~Wuuduna~~ Bremersdorp	82	55	
Stegi			

SYNOPTIC WEATHER MAP 1200 GMT. — 1400 SAST. SINOPTIESE WEERKAART

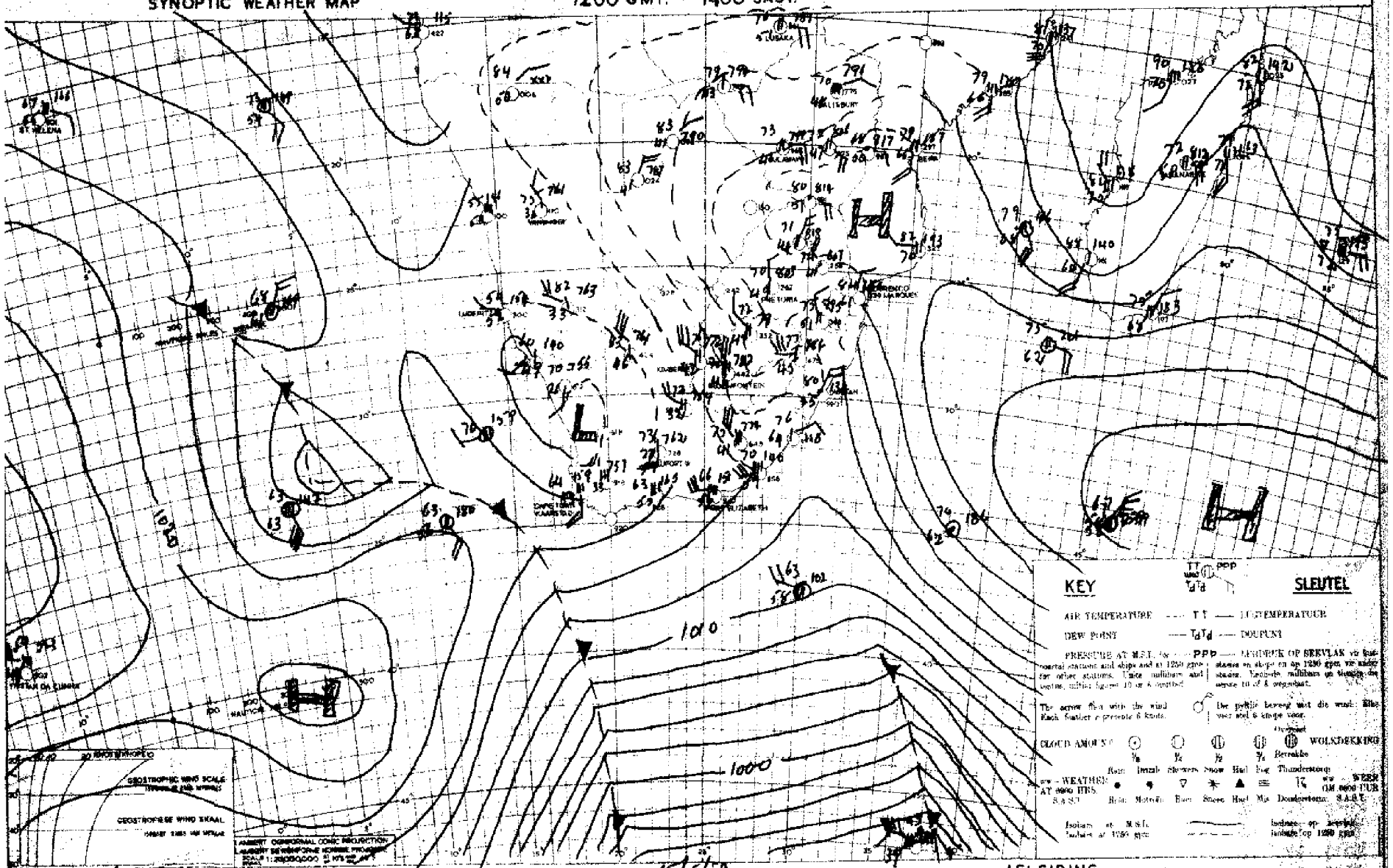

INFERENCE DATE 15/5/52 TO DATUM AFLEIDING

As the Low moves slowly eastwards, pressures over the Western Union will fall. On the Southeast and eastern coasts however pressures will rise. Isolated thundercloud will develop in the humid air over the Eastern and Northern Cape, and over the Freestate an Southwestern Transvaal.

Namate die Laag oosweets beweeg, sal drukke oor die Westelike Unie daal. Oor die Suidoostelike en Oostelike Kuisstrate egter sal drukke weer slyg. Los donderwolke sal ontwikkel in die vogtige lug oor die oostelike en Noordelike Kaapland, oor die Vrystaat en oor Suidwes-Transvaal.

DAAGLIKSE WEERBULLETIN

WEERBURO : WEATHER BUREAU
DEPT. VAN VERVOER : DEPT. OF TRANSPORT

DAILY WEATHER BULLETIN

Maksimum en Minimum Temperature (°F) en Reënval (duime) vir die Etmaal wat om 0800 (SAST) eindig op

Maximum and Minimum Temperatures (°F) and Rainfall (inches) 24 hours ending at 0800 (SAST) on

17 - 5 195

TRANSVAAL	Max.	Min.	Rvl.
Barberton			
Bethal			
Chester			
Delmas			
Ermelo			
Joubert Park	72	43	
Komatipoort	70	52	
Kroondal	86	51	
Leeuwdoornstad			
Lichtenburg			
Louis Trichardt	79	48	
Marnitz			
Middelburg			
Loskop			
Nelspruit	56	53	
Nylstroom	77	41	
Palmietfontein	74	44	
Pietersburg	80	47	
Piet Retief	75	46	
Pelgrimsrus	75	41	
Potchefstroom	78	41	
Pretoria W.B.	76	46	
Pretoriuskop			
Standerton	73	41	
Thabazimbi	81	53	
Vaalwater			
Watervalboven	76	42	
Wolmaransstad			
Zeerust			
Witbank			

KAAP - CAPE	Max.	Min.	Rvl.
Alexanderbaai	61	47	
Aberdeen			
Andelusie			
Beaufort-Wes	65	51	0.03
Cala			

CAPE - KAAP	Max.	Min.	Rfl.
Calitzdorp			
Calvinia	69	38	
Cape Agulhas	65	61	0.04
Cape Columbine	63	49	
Cape St. Francis	65	60	0.64
Carnarvon			0.37
Cradock			
De Aar	72	47	0.61
Dordrecht			
East London	71	63	0.17
Elsenburg			
Flagstaff			
Fraserburg	71	43	
Garies	75	47	
George	64	53	
Graaff Reinet	64	55	0.21
Grahamstown			0.01
Idutywa			
Jansenville			
Kenhardt	74	46	0.35
Kentani			
Kimberley	73	48	0.08
Kingwilliamstown	70	58	
Klaver	74	50	
Kowie			
Kuruman			
Lake Mentz			
Lovedale			
Maclear			
Mafeking			
Matatiele			
Matroosberg	65	38	
Middelburg	74	49	0.24
Mossel Bay	64	61	0.02
Malmesbury			
O'okiep			
Orange River			
Pofadder			
Port Elizabeth	66	61	0.31

KAAP - CAPE	Max.	Min.	Rvl.
Port St. Johns	73	66	
Postmasburg	71	49	0.18
Piquetberg			
Prieska	76	48	0.44
Prince Albert			
Queenstown	74	49	0.20
Riversdale			
Somerset-oos	71	56	0.05
Springfontein	67	49	0.02
Steynsburg			
Stormsrivier			
Sutherland			
Swellendam			
Umtata	74	57	0.07
Upington	76	50	0.44
van Wyksvlei	77	47	0.59
Victoria-Wes	71	47	0.52
Vryburg			
Williston			
Willowmore	65	50	
Wingfield	70	58	
Venterstad			

NATAL	Max.	Min.	Rvl.
Kaap St. Lucia	79	65	
Dundee			
Durban	77	61	
Estcourt			
Himeville			
Ladysmith	77	45	0.01
Melmoth			
M'kuzi			
Newcastle	77	48	
Pietermaritzburg			
Port Shepstone	75	62	
Seven Oaks			
Vryheid			

O.F.S. - O.V.S.	Max.	Min.	Rfl.
Bethlehem	79	44	0.08
Bethulie	69	47	0.26
Bloemfontein	67	48	0.01
Fauresmith	65	47	0.17
Ficksburg			
Harrismith			
Heilbron			
Hoopstad	74	50	
Kroonstad	75	46	
Lindley			
Modderpoort			
Parys			
Vrede			
Wepener	65	48	0.04
Winburg			
Zastron			

S.W.A. and Protectorates en Protektorate	Max.	Min.	Rfl.
Gobabis	79	48	
Keetmanshoop	80	48	0.11
Luderitz			
Ondongua	86	54	
Swakopmund	59	51	
Tsumeb	81	49	
Windhoek	76	51	
Francistown	80	44	
Gaberones			
Mahalapye	82	41	
Maun	82	46	
Tsabong			
~~Mbabane~~ Bremersdorp	82	54	
Stegi			

SYNOPTIC WEATHER MAP 1200 GMT. — 1400 SAST. SINOPTIESE WEERKAART

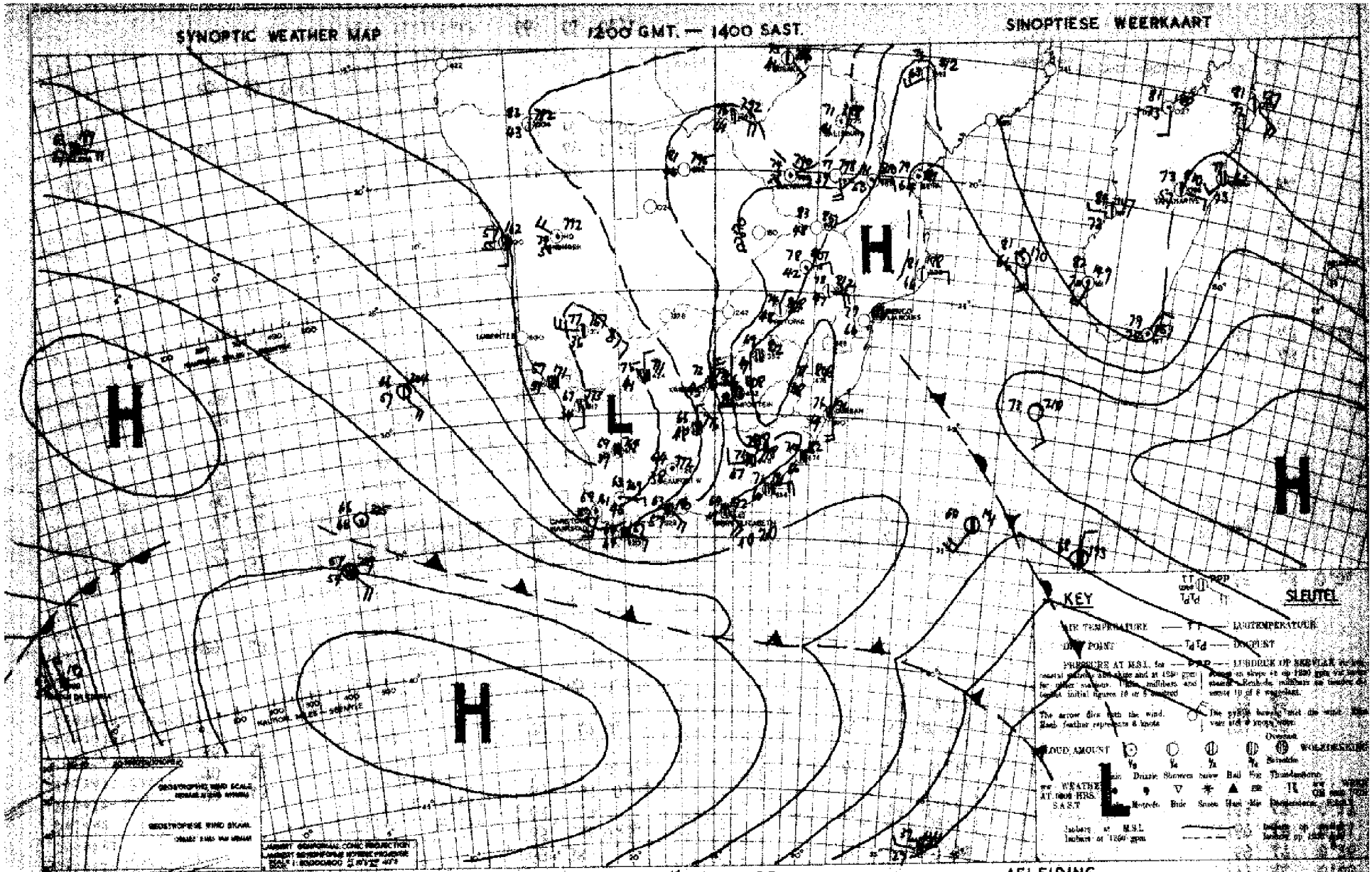

INFERENCE DATE 16-5-1952. DATUM AFLEIDING

FAIRLY HIGH N.N.LY WINDS OVER THE S. PARTS OF THE UNION, PARTICULARLY IN THE UPPER AIR, AND THE PRESENCE OF COOL AIR TO THE S. CONSTITUTE FAVOURABLE CONDITIONS FOR RAIN & UNSETTLED WEATHER OVER THE S. CAPE.

TAMELIKE VOETRE N.W.LIKE WINDE OOR DIE S. DELE VAN DIE UNIE, VERAL IN DIE BOVLUG, EN DIE TEENWOORDIGHEID VAN KOUE LUG S. VAN DIE S. KAAPLAND.

Maksimum en Minimum Temperature (°F) en Reënval (duime) vir die Etmaal wat om 0800 (SAST) eindig op

Maximum and Minimum Temperatures (°F) and Rainfall (inches) 24 hours ending at 0800 (SAST) on

18-5-192

TRANSVAAL	Max.	Min.	Rvl.
Barberton			
Bethal			
Chester			
Delmas			
Ermelo	69	40	
Joubert Park			
Kematipoort			
Kroondal			
Leeuwdoornsstad			
Lichtenburg			
Louis Trichardt	75	46	
Marnitz			
Middelburg			
Loskop			
Nelspruit			
Nylstroom	76	43	
Palmietfontein	72	40	
Pietersburg	75	45	
Piet Retief			
Pelgrimsrus			
Potchefstroom			
Pretoria W.B.	72	42	
Pretoriuskop			
Standerton			
Thabazimbi			
Vaalwater			
Watervalboven			
Wolmaransstad			
Zeerust			
Witbank			
KAAP - CAPE			
Alexanderbaai	67	49	0.01
Aberdeen			0.06
Andalusia			
Beaufort-Wes	66	45	
Cala			

CAPE - KAAP	Max.	Min.	Rfl.
Calitzdorp			
Calvinia	71	39	
Cape Agulhas	66	61	
Cape Columbine	68	52	
Cape St. Francis	65	62	0.21
Carnarvon			
Cradock			
De Aar			
Dordrecht			
East London	70	61	0.11
Elsenburg			
Flagstaff			
Fraserburg			
Garies	75	47	
George	62	52	0.16
Graaff Reinet			
Grahamstown			0.46
Idutywa			
Jansenville			
Kenhardt			
Kentani			0.03
Kimberley	69	43	0.10
Kingwilliamstown	69	53	0.01
Klaver			
Kowie			1.95
Kuruman			
Lake Mentz			0.25
Lovedale			0.01
Maclear			
Mafeking	76	49	
Matatiele			
Matroosberg	63	43	
Middelburg	62	36	
Mossel Bay	67	52	
Malmesbury			
O'ckiep	70	46	
Orange River			
Pofadder			
Port Elizabeth	66	60	0.29

KAAP - CAPE	Max.	Min.	Rvl.
Port St. Johns			
Postmasburg			
Piquetberg			
Prieska			
Prince Albert			
Queenstown			
Riversdale	66	53	0.05
Somerset-oos	62	54	0.06
Springfontein			
Steynsburg			
Stormsrivier			
Sutherland			
Swellendam			
Umtata			
Upington	70	46	
van Wyksvlei	68	45	
Victoria-Wes	61	39	
Vryburg	75	46	
Williston			
Willowmore			
Wingfield	68	51	
Venterstad			
NATAL			
Kaap St. Lucia	82	62	0.14
Dundee			
Durban	78	63	
Estcourt			
Himeville			
Ladysmith	79	47	
Melmoth			
M'kuzi			
Newcastle	78	44	
Pietermaritzburg			
Port Shepstone	73	64	
Seven Oaks			0.01
Vryheid			

O.F.S. - O.V.S.	Max.	Min.	Rfl.
Bethlehem			
Bethulie			
Bloemfontein	65	47	0.01
Fauresmith	65	43	
Ficksburg			
Harrismith			
Heilbron			
Hoopstad	72	46	
Kroonstad			
Lindley			
Modderpoort			
Parys			
Vrede			
Wepener	64	46	0.11
Winburg			
Zastron			
S.W.A. and Protectorates en Protektorate			
Gobabis	79	49	
Keetmanshoop			
Luderitz	68	50	
Ondongua			
Swakopmund	75	52	
Tsumeb	82	46	
Windhoek	75	51	
Francistown			
Gaberones			
Mahalapye			
Maun	[illegible]	46	
Tsabong			
~~Mbabane~~ Bremersdorp	84	53	
Stegi			

SYNOPTIC WEATHER MAP 1200 GMT. — 1400 SAST. SINOPTIESE WEERKAART

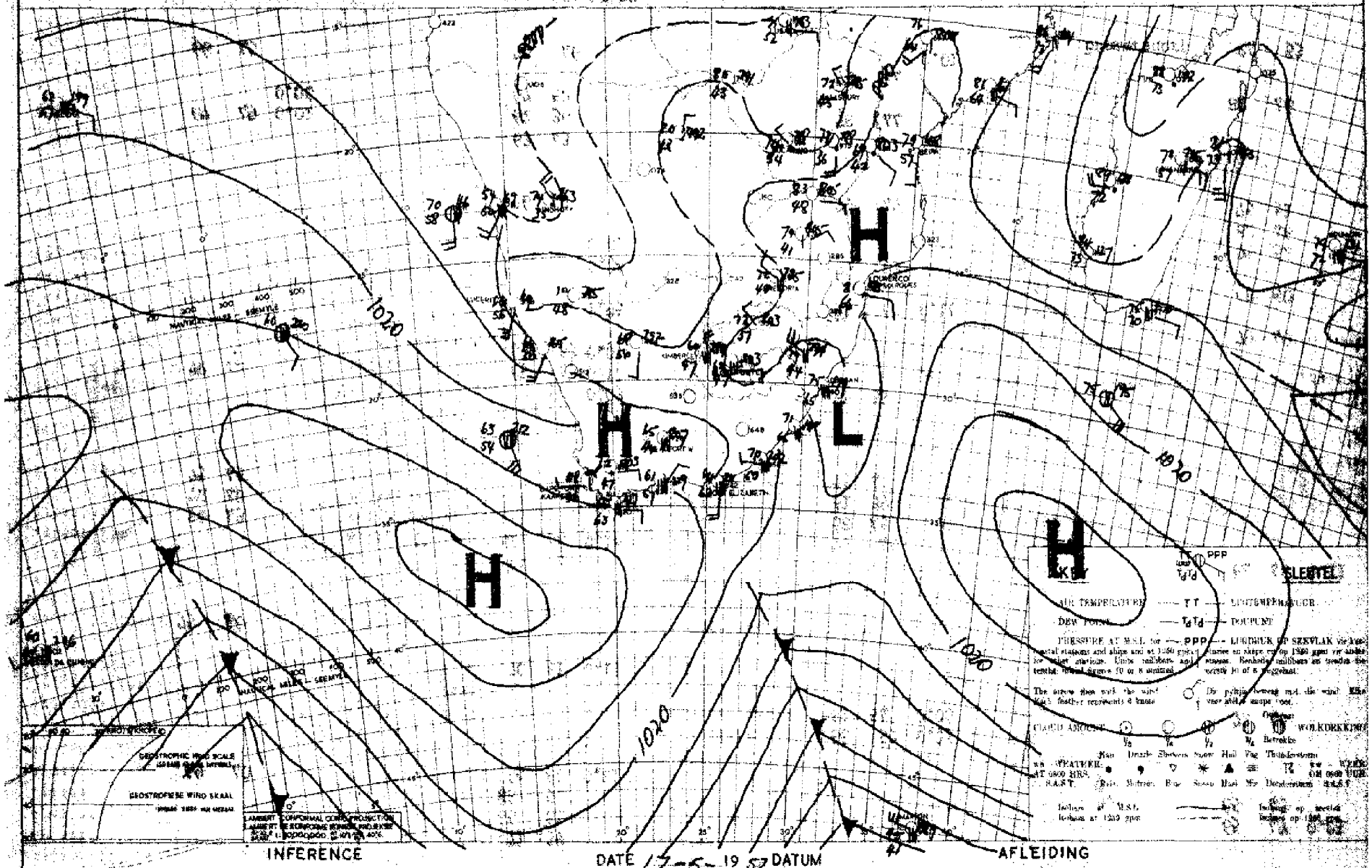

INFERENCE DATE 17-5-19 52 DATUM AFLEIDING

THE HIGH WILL MOVE TO A POSITION S. OF THE NATAL COASTS. THE AIR OVER THE E. HALF OF THE UNION WILL REMAIN HUMID AND SLIGHT SHOWERS WILL FALL. OTHERWISE FAIR AND WARM.

DIE HOOG SAL BEWEEG TOT S. VAN DIE KUSSTREKE VAN NATAL. DIE LUGMASSA OOR DIE O. HELFTE VAN DIE UNIE SAL VOCHTIG BLY EN LITTE LOS BUIE SAL UITSAK. ORIGENS MOOIWEER EN WARM.

DAAGLIKSE WEERBULLETIN

WEERBURO · WEATHER BUREAU

DEPT. VAN VERVOER : DEPT. OF TRANSPORT

DAILY WEATHER BULLETIN

Maksimum en Minimum Temperature (°F) en Reënval (duime) vir die Etmaal wat om 0800 (SAST) eindig op

Maximum and Minimum Temperatures (°F) and Rainfall (inches) 24 hours ending at 0800 (SAST) on 19..., 1..

TRANSVAAL	Max.	Min.	Rvl.
Barberton			
Bethal			
Chester			
Delmas	–		
Ermelo	67	43	
Joubert Park	69	39	
Komatipoort	87	52	
Kroondal			
Leeuwdoornstad			
Lichtenburg			
Louis Trichardt	72	52	
Marnitz			
Middelburg			
Loskop			
Nelspruit	56	54	
Nylstroom			
Palmietfontein	72	40	
Pietersburg	75	43	
Piet Retief			
Pilgrimsrus			
Potchefstroom	75	40	
Pretoria W.B.	73	46	0.01
Pretoriuskop			
Standerton	71	36	
Thabazimbi	80	48	
Vaalwater			
Watervalboven			
Wolmaransstad			
Zeerust			
Witbank			

KAAP – CAPE	Max.	Min.	Rvl.
Alexanderbaai	57	52	
Aberdeen			
Andeltrie			0.01
Beaufort-Wes	65	54	
Cala			
Calitzdorp			
Calvinia	71	48	
Cape Agulhas	67	51	
Cape Columbine	49	54	
Cape St. Francis	66	62	0.05
Carnarvon			
Cradock			
De Aar	77	44	0.07
Dordrecht	60	37	0.15
East London	69	55	0.52
Elsenburg			
Flagstaff			
Fraserburg	64	45	
Garies	80	48	
George	67	53	0.04
Great Brak River	74	54	
Grahamstown			
Idutywa			
Jansenville			
Kenhardt	72	45	0.12
Kentani			0.06
Kimberley	76	52	0.01
Kingwilliamstown	69	49	
Klaver	79	56	
Kowie			1.77
Kuruman			
Lake Mentz			
Lovedale			
Maclear			
Mafeking			
Matatiele			
Matroosberg	65	47	
Middelburg	58	39	
Mossel Bay	65	61	0.01
Malmesbury			
O'okiep	71	50	
Orange River	71	50	0.01
Pofadder	71	44	
Port Elizabeth	65	62	0.14

KAAP – CAPE	Max.	Min.	Rvl.
Port St. Johns	–	–	–
Postmasburg	74	58	0.01
Piquetberg			
Prieska			
Prince Albert	–	–	–
Queenstown	64	49	0.01
Riversdale	71	46	
Somerset-oos	63	51	
Springfontein	67	42	
Steynsburg			
Stormsrivier			
Sutherland			
Swellendam			
Umtata	72	52	0.23
Upington	74	51	
Van Rhynsdorp	70	48	
Victoria-Wes	63	41	
Vryburg	77	48	0.02
Williston			
Willowmore	66	52	0.07
Wingfield	71	53	
Venterstad			

NATAL	Max.	Min.	Rvl.
Kaap-St. Lucia	77	59	0.26
Dundee			
Durban	76	58	0.06
Estcourt	68	46	0.01
Himeville			
Ladysmith	70	68	0.03
Melmoth	72	53	0.12
M'kuzi			0.31
Newcastle	71	41	
Pietermaritzburg			2.05
Port Shepstone	75	62	0.58
Seven Oaks			0.84
Vryheid			

O.F.S. – O.V.S.	Max.	Min.	Rvl.
Bethlehem	68	38	
Bethulie	70	39	
Bloemfontein	70	37	0.01
Fauresmith	69	42	
Ficksburg			
Harrismith			
Heilbron			
Hoopstad	75	51	0.02
Kroonstad	74	43	
Lindley			
Modderpoort			
Parys			
Vrede			
Wepener	69	39	
Winburg			
Zastron			

S.W.A. and Protectorates en Protektorate	Max.	Min.	Rvl.
Gobabis	80	45	
Keetmanshoop	74	48	
Lüderitz			
Ondangua	86	50	
Swakopmund	57	49	
Tsumeb	82	49	
Windhoek	74	49	
Francistown	81	47	
Gaberones			
Mahalapye			
Maun	84	45	
Tsabong	83	45	0.05
Mbabane Bremersdorp	76	57	0.30
Stegi			

SYNOPTIC WEATHER MAP — 1200 GMT. — 1400 SAST. — SINOPTIESE WEERKAART

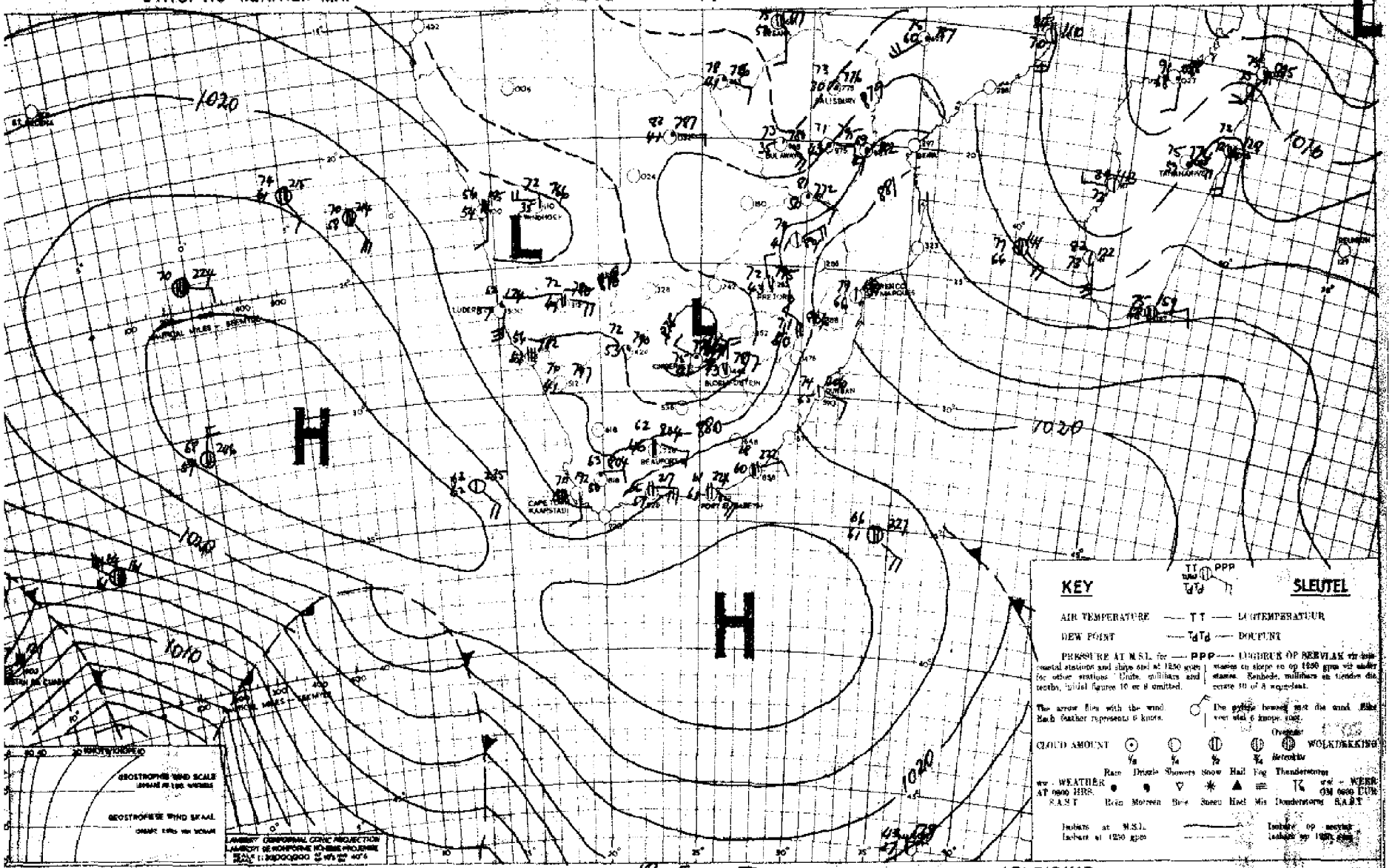

INFERENCE — DATE 18-5-1952 — DATUM — AFLEIDING

THE ANTICYCLONE S OF THE CAPE WILL SLOWLY RECEDE E. & THE DEPRESSION S.E. OF TRISTAN WILL CAUSE PRESSURES TO FALL OVER W. & S. CAPE TOMORROW. THE AIR IS STILL MODERATELY MOIST OVER THE INTERIOR AND WHILE THERE IS STILL EVIDENCE OF CYCLONIC CIRCULATION AT UPPER LEVELS OVER THE CAPE, SKIES WILL REMAIN PARTLY CLOUDY.

DIE HOOGDRUK STELSEL S. VAN DIE KAAP SAL STADIG WEG NA DIE O. BEWEG TERWYL DIE NADERENDE LAAGDRUKSTELSEL S.O. VAN TRISTAN DIE DRUK OOR S.W. EN S KAAP PROV. SAL LAAT DAAL. DIE LUG OOR DIE BINNELAND IS NOG IETWAT VOCHTIG EN AANGESIEN DAAR NOG 'N SIKLONIE SIRKULASIE IN DIE BOVLUG BESTAAN OOR DIE KAAP, SAL DIT OOR DIE BINNELAND GEDEELTELIK BEWOLK BLY.

DAAGLIKSE WEERBULLETIN

WEERBURO : WEATHER BUREAU
DEPT. VAN VERVOER : DEPT. OF TRANSPORT

DAILY WEATHER BULLETIN

Maksimum en Minimum Temperature (°F) en Reënval (duime) vir die Etmaal wat om 0800 (SAST) eindig op

Maximum and Minimum Temperatures (°F) and Rainfall (inches) 24 hours ending at 0800 (SAST) on

20-5 196

TRANSVAAL	Max.	Min.	Rvl.
Barberton			0.18
Bethal			
Chester			
Delmas			
Ermelo	66	40	
Joubert Park	67	45	0.22
Komatipoort	85	65	
Kroondal			
Leeuwdoornstad			
Lichtenburg			0.35
Louis Trichardt	69	48	
Marnitz			
Middelburg			0.38
Lôskop			
Nelspruit	58	56	0.40
Nylstroom	74	43	0.01
Palmietfontein	70	45	0.36
Pietersburg	70	46	
Piet Retief			
Pelgrimsrus	70	46	0.01
Potchefstroom	70	49	0.30
Pretoria W.B.	71	48	0.08
Pretoriuskop			
Standerton	68	45	0.03
Thabazimbi	78	48	
Vaalwater			
Watervalboven	67	49	0.07
Wolmaransstad			
Zeerust			0.01
Witbank			0.09

KAAP - CAPE	Max.	Min.	Rfl.
Alexanderbaai	68	52	
Aberdeen			0.06
Andalusia			0.07
Beaufort-Wes	66	43	
Cala			
Calitzdorp			
Calvinia	72	39	
Cape Agulhas	67	58	
Cape Columbine	65	54	
Cape St. Francis	67	56	0.09
Carnarvon			
Cradock			
De Aar	58	42	0.04
Dordrecht			
East London	70	54	
Elsenburg			
Flagstaff			
Fraserburg	67	39	
Garies	77	45	
George	68	53	
Graaff Reinet	66	50	0.03
Grahamstown			
Idutywa			
Jansenville			
Kenhardt	74	48	
Kentani			
Kimberley	61	43	0.04
Kingwilliamstown	68	50	
Klaver	78	50	
Kowie			
Kuruman			
Lake Mentz			0.20
Lovedale			
Maclear			
Mafeking			
Matatiele			
Matroosberg	67	42	
Middelburg	58	38	
Mossel Bay	65	61	
Malmesbury			
O'okiep	70	45	
Orange River	67	72	
Pofadder	71	48	
Port Elizabeth	69	52	

KAAP - CAPE	Max.	Min.	Rvl.
Port St. Johns	74	60	
Postmasburg	58	50	0.04
Piquetberg			
Prieska	71	44	
Prince Albert			
Queenstown	66	45	0.02
Riversdale	74	45	
Somerset-oos	67	47	
Springfontein	66	40	0.11
Steynsburg			
Stormerivier			
Sutherland			
Swellendam			
Umtata	63	45	
Upington	75	46	
van Wyksvlei	70	46	
Victoria-Wes	63	39	
Vryburg	69	46	0.12
Williston	68	47	
Willowmore	59	40	
Wingfield	76	50	
Venterstad			

NATAL	Max.	Min.	Rvl.
Kaap St. Lucia			
Dundee			0.43
Durban	74	58	0.18
Estcourt	69	44	0.49
Himeville			
Ladysmith	69	48	0.39
Melmoth	60	52	
M'kuzi			
Newcastle	70	45	0.05
Pietermaritzburg			
Port Shepstone	73	58	0.99
Seven Oaks			
Vryheid			0.23

O.F.S. - O.V.S.	Max.	Min.	Rfl.
Bethlehem	65	39	
Bethulie	63	42	0.01
Bloemfontein	67	44	
Fauresmith	62	39	
Ficksburg			
Harrismith			
Heilbron			
Hoopstad	66	45	
Kroonstad	68	47	
Lindley			
Modderpoort			
Parys			
Vrede			
Wepener	67	45	0.35
Winburg			
Zastron			

S.W.A. and Protectorates en Protektorate	Max.	Min.	Rfl.
Gobabis	80	39	
Keetmanshoop	72	45	
Lüderitz	63	52	
Ondongua			
Swakopmund	58	49	
Tsumeb	83	52	
Windhoek	75	47	
Francistown	76	45	
Gaberones			
Mahalapye	77	49	
Maun	83	52	
Tsabong	74	39	
Mbabane			
Stegi			

SYNOPTIC WEATHER MAP 1200 GMT. — 1400 SAST. SINOPTIESE WEERKAART

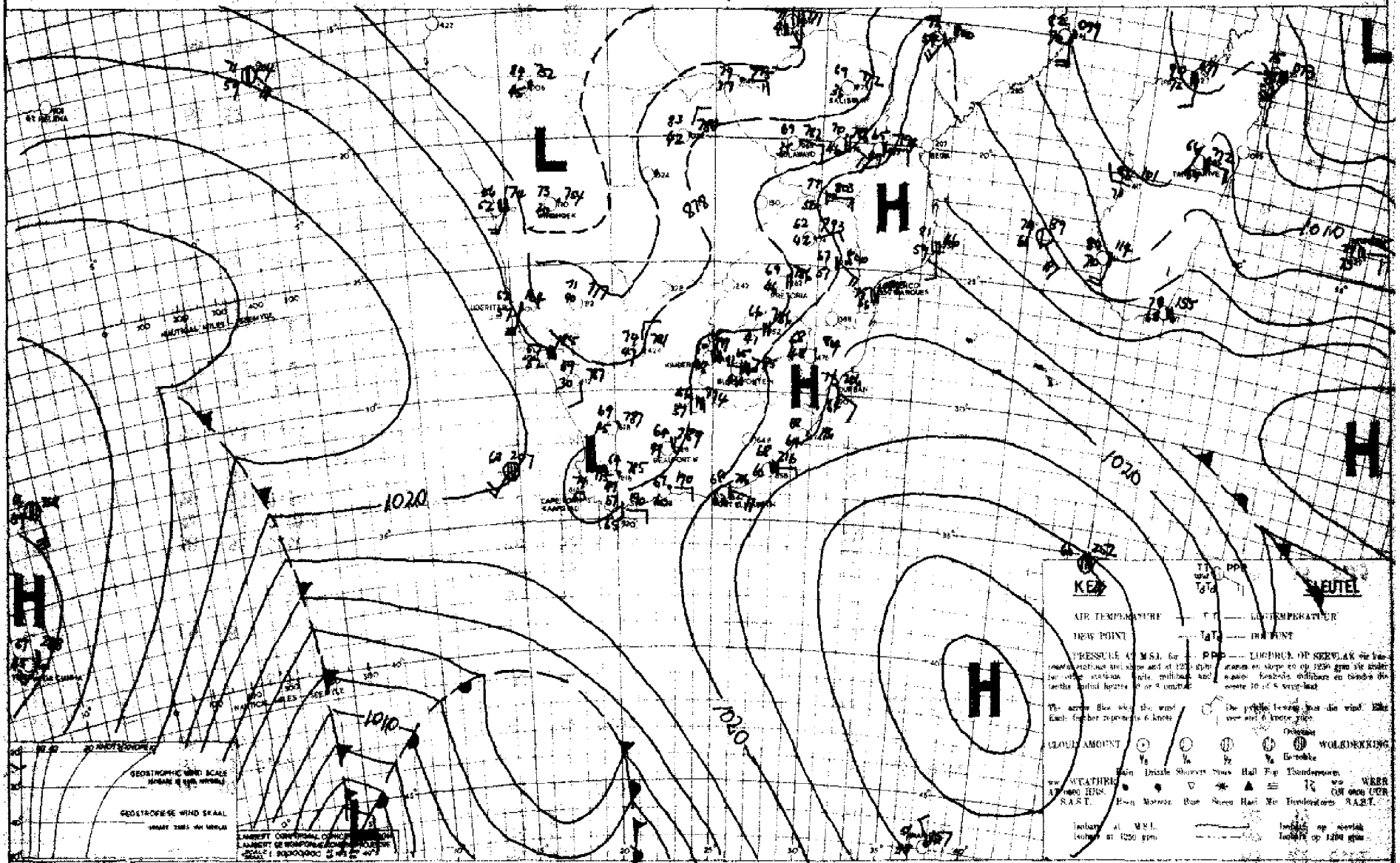

INFERENCE DATE 19-5-1952 DATUM AFLEIDING

THE CYCLONIC CIRCULATION IN THE UPPER ATMOSPHERE IS WEAKENING AND THE UNSETTLED RAINY CONDITIONS OVER THE INTERIOR SHOULD SLOWLY DISAPPEAR.

DIE SIKLONIESE SIRKULASIE IN DIE BOVLUG VERSWAK EN DIE ONRUSTIGE REËNNEIGE OOR DIE BINNELAND BEHOORT GELEIDELIK TE VERDWYN.

DAAGLIKSE WEERBULLETIN

WEERBURO : WEATHER BUREAU
DEPT. VAN VERVOER : DEPT. OF TRANSPORT

DAILY WEATHER BULLETIN

Maksimum en Minimum Temperature (°F) en Reënval (duime) vir die Etmaal wat om 0800 (SAST) eindig op

Maximum and Minimum Temperatures (°F) and Rainfall (inches) 24 hours ending at 0800 (SAST) on

21 - 5 198

TRANSVAAL	Max.	Min.	Rvl.
Barberton			
Bethal			
Chester			
Delmas			
Ermelo	65	35	
Joubert Park			
Komatipoort			
Kroondal			
Leeuwdoornsstad			
Lichtenburg			
Louis Trichardt	74	49	
Marnitz			
Middelburg			
Loskop			
Nelspruit			
Nylstroom	72	41	
Palmietfontein	66	40	
Pietersburg	72	45	
Piet Retief			
Pelgrimsrus			
Potchefstroom	68	40	0.05
Pretoria W.B.	69	44	
Pretoriuskop			
Standerton	65	34	
Thabazimbi	75	49	
Vaalwater			
Watervalboven	69	42	
Wolmeransstad			
Zeerust			
Witbank			

KAAP - CAPE	Max.	Min.	Rfl.
Alexanderbaai	62	44	
Aberdeen			
Andelvale			
Beaufort-Wes	70	46	
Cala			
Calitzdorp			
Calvinia	70	39	
Cape Agulhas	66	58	0.02
Cape Columbine	62	50	
Cape St. Francis	67	57	0.30
Carnarvon			
Cradock			
De Aar	68	43	
Dordrecht	65	37	
East London	71	61	0.01
Elsenburg			
Flagstaff			
Fraserburg	62	43	
Garies	70	45	
George	68	53	0.07
Graaff Reinet			
Grahamstown			
Idutywa			
Jansenville			
Kenhardt	73	48	
Kentani			
Kimberley	71	41	
Kingwilliamstown	76	53	0.01
Klaver	68	47	
Kowie			
Kuruman			
Lake Mentz			
Lovedale			
Maclear			
Mafeking			
Matatiele			
Matroosberg	65	44	
Middelburg	66	43	
Mossel Bay	70	58	0.20
Malmesbury			
O'okiep	71	46	
Orange River	70	33	
Pofadder			
Port Elizabeth	76	47	

KAAP - CAPE	Max.	Min.	Rvl.
Port St. Johns	74	64	
Postmasburg			
Piquetberg			
Prieska			
Prince Albert			
Queenstown	71	41	
Riversdale	70	55	0.35
Somerset-oos	73	53	
Springfontein	68	37	
Steynsburg			
Stormsrivier			
Sutherland			
Swellendam			
Umtata	74	47	
Upington	74	45	
van Wyksvlei			
Victoria-Wes	66	42	
Vryburg	72	40	
Williston			
Willowmore	70	30	
Wingfield	64	56	
Venterstad			

NATAL	Max.	Min.	Rvl.
Kaap St. Lucia	77	61	
Dundee			
Durban	75	59	
Estcourt	70	54	
Himeville			
Ladysmith	69	50	
Melmoth	71	53	
M'kuzi			
Newcastle	72	42	
Pietermaritzburg	73	60	
Port Shepstone			
Seven Oaks			
Vryheid			

O.F.S. - O.V.S.	Max.	Min.	Rfl.
Bethlehem	64	34	
Bethulie	66	38	
Bloemfontein	68	43	
Fauresmith	67	39	
Ficksburg			
Harrismith			
Heilbron			
Hoopstad	74	39	
Kroonstad	71	37	
Lindley			
Modderpoort			
Parys			
Vrede			
Wepener	65	34	
Winburg			
Zastron			

S.W.A. and Protectorates en Protektorate	Max.	Min.	Rfl.
Gobabis	76	43	
Keetmanshoop	73	54	
Lüderitz	63	51	
Ondongua	85	51	
Swakopmund	56	51	
Tsumeb	83	51	
Windhoek	75	51	
Francistown	77	44	
Gaberones	77	46	
Mahalapye	83	52	
Maun	74	58	
Tsabong			
Mbabane			
Stegi			
Bremersdorp	73	52	

SYNOPTIC WEATHER MAP 1200 GMT. — 1400 SAST. SINOPTIESE WEERKAART

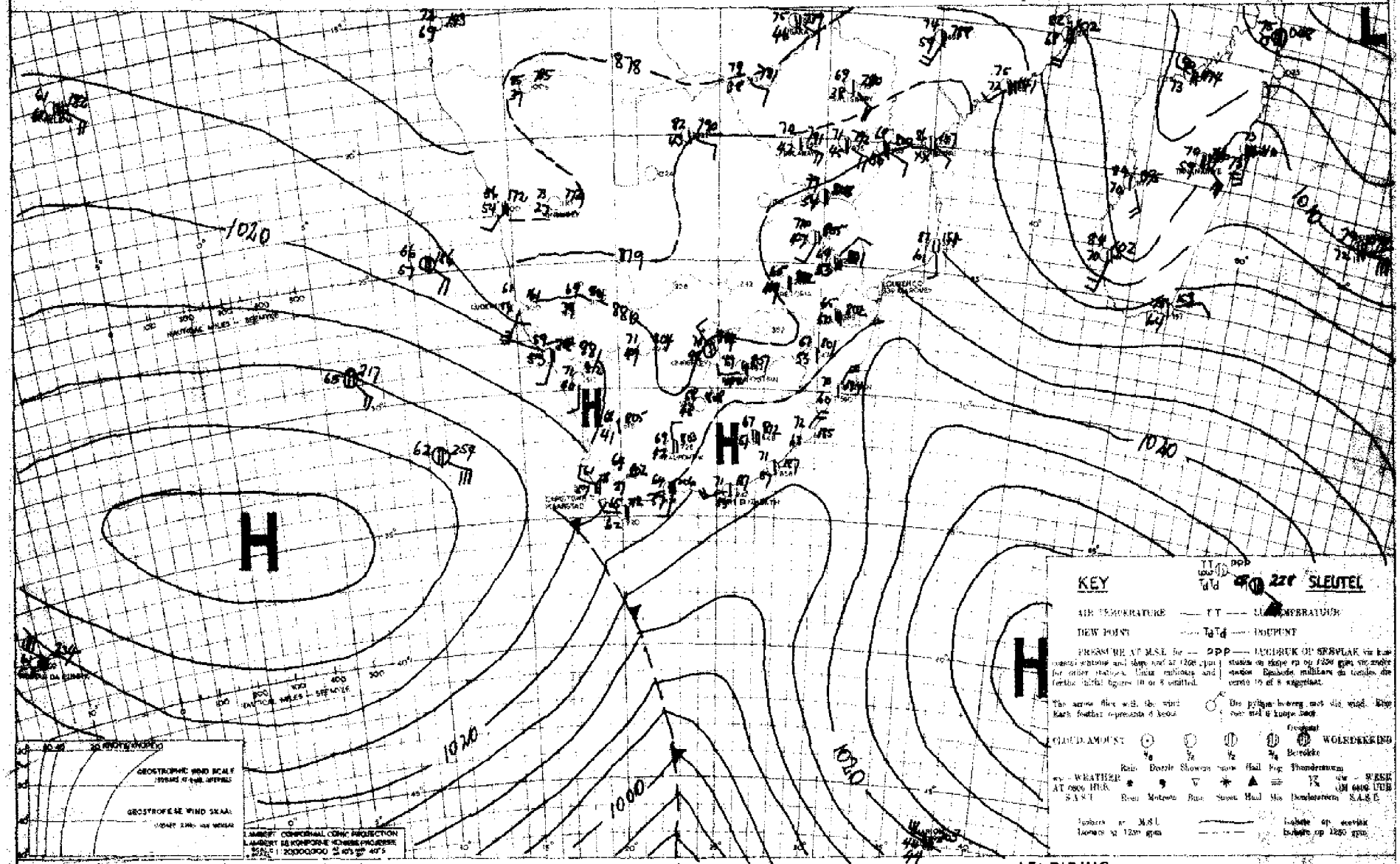

INFERENCE DATE 20-5-1952 DATUM AFLEIDING

PRESSURES ARE RISING ALONG THE S. COAST AS THE ANTICYCLONE W. OF THE CAPE IS EXTENDING E. THIS WILL CAUSE COOL CLOUDY WEATHER ALONG THE S. & E. COASTS TOMORROW. THE MOISTURE CONTENT REMAINS ABOVE THE AVERAGE OVER THE INTERIOR OF THE UNION & SCATTERED CLOUDS WILL AGAIN DEVELOP OVER NATAL, TVL, OFS. AND E. CAPE PROV.

DIE DRUK STYG NOU LANGS DIE S. KUS TERWYL DIE ANTISIKLONE W. VAN DIE KAAP O. BEWEEG. DIT SAL KOEL BEWOLKTE WEER BRENG AAN DIE S. EN O. KUSSTREKE. DIE VOCHTGEHALTE OOR DIE BINNELAND BLY NOG STEEDS IETWAT BO DIE GEMIDDELDE EN VERSPREIDE WOLKE SAL ONTWIKKEL OOR NATAL, TVL., DIE OVS. EN O. HELFTE VAN DIE KAAPROVINSIE.

DAAGLIKSE WEERBULLETIN

WEERBURO : WEATHER BUREAU

DEPT. VAN VERVOER : DEPT. OF TRANSPORT

DAILY WEATHER BULLETIN

Maksimum en Minimum Temperature (°F) en Reënval (duime) vir die Etmaal wat om 0800 (SAST) eindig op 22-5 1948

Maximum and Minimum Temperatures (°F) and Rainfall (inches) 24 hours ending at 0800 (SAST) on

TRANSVAAL	Max.	Min.	Rvl.
Barberton			
Bethal			
Chester			
Delmas			
Ermelo	65	44	
Joubert Park			
Komatipoort			
Kroondal			
Leeuwdoornstad			
Lichtenburg			
Louis Trichardt			
Marnitz			
Middelburg			
Loskop			
Nelspruit			
Nylstroom	74	41	
Palmietfontein	68	40	
Pietersburg	74	43	
Piet Retief			
Pelgrimsrus			
Potchefstroom			
Pretoria W.B.	72	46	
Pretoriuskop			
Standerton			
Thabazimbi	78	47	
Vaalwater			
Watervalboven			
Wolmaransstad			
Zeerust			
Witbank			
KAAP - CAPE			
Alexanderbaai	73	52	0.01
Aberdeen			
Andelusia			
Beaufort-Wes	68	42	
Cala			

CAPE - KAAP	Max.	Min.	Rfl.
Calitzdorp			
Calvinia	71	40	
Cape Agulhas	63	57	0.01
Cape Columbine	67	52	
Cape St. Francis	65	54	
Carnarvon			
Cradock			
De Aar			
Dordrecht			
East London	68	56	
Elsenburg			
Flagstaff			
Fraserburg			
Garies	83	47	
George	61	48	0.01
Graaff Reinet			
Grahamstown			
Idutywa			
Jansenville			
Kenhardt			
Kentani			
Kimberley	73	52	
Kingwilliamstown			
Klaver			
Kowie			
Kuruman			
Lake Mentz			
Lovedale			
Maclear			
Mafeking	73	48	
Matatiele			
Matroosberg	65	38	0.01
Middelburg	60	31	
Mossel Bay	63	56	
Malmesbury			
O'okiep	73	49	
Orange River	71	45	
Pofadder			
Port Elizabeth	65	53	

KAAP - CAPE	Max.	Min.	Rvl.
Port St. Johns	69	58	0.18
Postmasburg	72	52	
Piquetberg			
Prieska			
Prince Albert			
Queenstown	62	40	0.01
Riversdale	66	49	
Somerset-oos	65	47	
Springfontein			
Steynsburg			
Stormsrivier			
Sutherland			
Swellendam			
Umtata			
Upington	80	46	
van Wykavlei	73	43	
Victoria-Wes	66	37	
Vryburg	74	42	
Williston			
Willowmore			
Wingfield	68	43	
Venterstad			
NATAL			
Kaap St. Lucia	75	61	0.67 n
Dundee			
Durban	75	60	
Estcourt			
Himeville			
Ladysmith	71	44	
Melmoth	69	52	0.01
M'kuzi			
Newcastle	70	46	
Pietermaritzburg			
Port Shepstone	72	56	
Seven Oaks			
Vryheid			

O.F.S. - O.V.S.	Max.	Min.	Rfl.
Bethlehem			
Bethulie			
Bloemfontein	67	46	
Faureesmith	70	40	
Fickesburg			
Harriesmith			
Heilbron			
Hoopstad			
Kroonstad			
Lindley			
Modderpoort			
Parys			
Vrede			
Wepener	67	40	
Winburg			
Zastron			
S.W.A. and Protectorates en Protektorate			
Gobabis	79	44	
Keetmanshoop	76	51	
Luderitz	66	51	
Ondongua			
Swakopmund	66	53	
Tsumeb	82	50	
Windhoek	75	49	
Francistown			
Gaberones			
Mahalapye	79	47	
Maun	88	47	
Tsabong			
Mbabane			
Stegi			

SYNOPTIC WEATHER MAP 1200 GMT. — 1400 SAST. SINOPTIESE WEERKAART

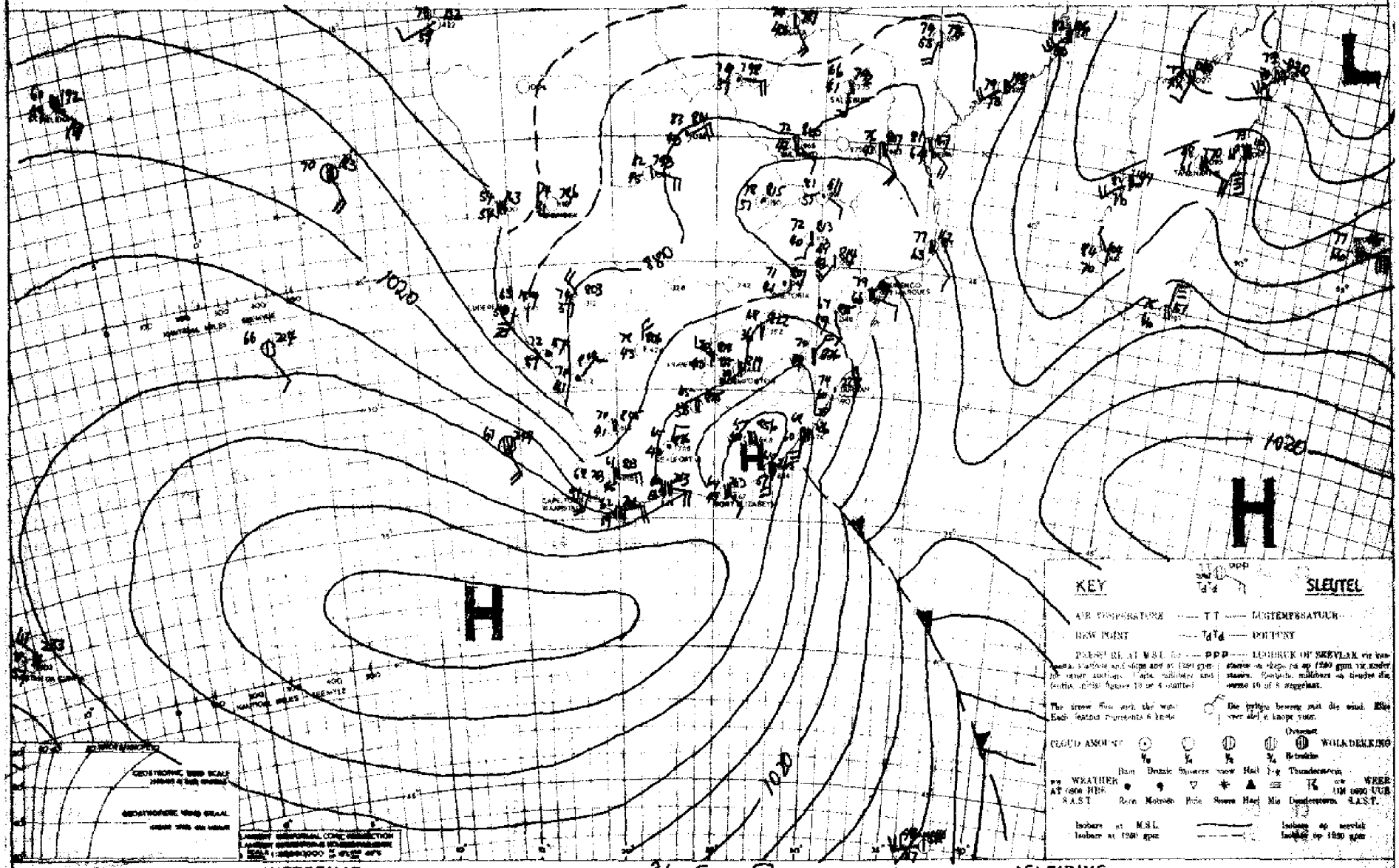

DATE 21-5-1952 DATUM

INFERENCE

THE ATLANTIC HIGH WILL FORM TWO SEPERATE CELLS. PRESSURES WILL FALL OVER THE W. UNION. AND SKIES WILL BECOME CLOUDY AS A RESULT OF THE CONVERGENCE OF THE HUMID AIR. WITH THE HIGH OVER TUL. THE WEATHER WILL REMAIN FAIR OVER THE N. PROVINCES.

AFLEIDING

DIE ATLANTIESE HOOG SAL IN TWEE SPLITS. DRUKKE OOR DIE W. UNIE SAL DAAL EN DIE WEER SAL DAAR BEWOLK WORD AS GEVOLG VAN KONVERGENSIE VAN DIE VOCHTIGE LUG. AS GEVOLG VAN DIE HOOG OOR TUL. SAL DIT MOOIWEER OOR DIE N. PROVINSIE BLY.

DAAGLIKSE WEERBULLETIN

WEERBURO : WEATHER BUREAU
DEPT. VAN VERVOER : DEPT. OF TRANSPORT

DAILY WEATHER BULLETIN

Maksimum en Minimum Temperature (°F) en Reënval (duime) vir die Etmaal wat om 0800 (SAST) eindig op

Maximum and Minimum Temperatures (°F) and Rainfall (inches) 24 hours ending at 0800 (SAST) on

..23.-.5.1952..

TRANSVAAL	Max.	Min.	Rvl.
Barberton			
Bethal			
Chester			
Delmas			
Ermelo	67		
Joubert Park	64	48	
Komatipoort	83	55	
Kroondal			
Leeuwdoornstad			
Lichtenburg			
Louis Trichardt			
Marnitz			
Middelburg			
Loskop			
Nelspruit	57	54	
Nylstroom	74	40	
Palmietfontein	68	40	
Pietersburg	72	45	
Piet Retief	69	45	
Pelgrimsrus			
Potchefstroom	71	41	
Pretoria W.B.	68	41	
Pretoriuskop			
Standerton	63	35	
Thabazimbi	76	45	
Vaalwater			
Watervalboven			
Wolmaransstad			
Zeerust			
Witbank			
KAAP - CAPE			
Alexanderbaai	63	45	
Aberdeen			
Andeluzia			
Beaufort-Wes	63	39	
Cala			

CAPE - KAAP	Max.	Min.	Rfl.
Calitzdorp			
Calvinia	63	38	
Cape Agulhas	64	50	
Cape Columbine	60	49	
Cape St. Francis	66	52	
Carnarvon			
Cradock			
De Aar	69	38	
Dordrecht	67	36	0.01
East London	72	55	
Elsenburg			
Flagstaff			
Fraserburg	62	34	
Garies			
George	61	42	0.43
Graaff Reinet			
Grahamstown			
Idutywa			
Jansenville			
Kenhardt	78	44	
Kentani			
Kimberley	74	46	
Kingwilliamstown	80	42	0.02
Klaver	79	49	
Kowie			
Kuruman			
Lake Mentz			
Lovedale			
Maclear			
Mafeking			
Matatiele			
Matroosberg	56	29	
Middelburg	68	29	
Mossel Bay	64	50	
Malmesbury			
O'okiep	57	45	
Orange River	66	42	
Pofadder	68	41	
Port Elizabeth	67	52	0.01

KAAP - CAPE	Max.	Min.	Rvl.
Port St. Johns	70	56	
Postmasburg	72	59	
Piquetberg			
Prieska			
Prince Albert			
Queenstown	73	42	0.03
Riversdale	62	38	0.13
Somerset-oos	71	43	
Springfontein	70	44	
Steynsburg			
Stormsrivier			
Sutherland			
Swellendam			
Umtata	79	45	
Upington	74	47	
van Wyksvlei			
Victoria-Wes	67	38	
Vryburg	77	47	
Williston			
Willowmore	63	32	
Wingfield	54	42	
Venterstad			
NATAL			
Kaap St. Lucia	78	62	1.30
Dundee			
Durban	75	65	
Estcourt	68	49	
Himeville			
Ladysmith	70	42	
Melmoth	75	56	
M'kuzi			
Newcastle	72	41	
Pietermaritzburg			
Port Shepstone	72	61	
Seven Oaks			
Vryheid			

O.F.S. - O.V.S.	Max.	Min.	Rfl.
Bethlehem	87	33	
Bethulie	69	36	
Bloemfontein	70	41	
Ficksburg	69	41	
Fouresmith			
Harrismith			
Heilbron			
Hoopstad	75	43	
Kroonstad	72	36	
Lindley			
Modderpoort			
Parys			
Vrede			
Wepener	68	34	
Winburg			
Zastron			
S.W.A. and Protectorates en Protektorate			
Gobabis	78	51	
Keetmanshoop	69	40	
Luderitz	66	51	
Ondongua	85	49	
Swakopmund	58	51	
Tsumeb	81	49	
Windhoek	75	46	
Francistown			
Gaberones			
Mahalapye	77	46	
Maun			
Tsabong			
Mbabane	76	51	
Stegi			

SYNOPTIC WEATHER MAP 1200 GMT. — 1400 SAST. SINOPTIESE WEERKAART

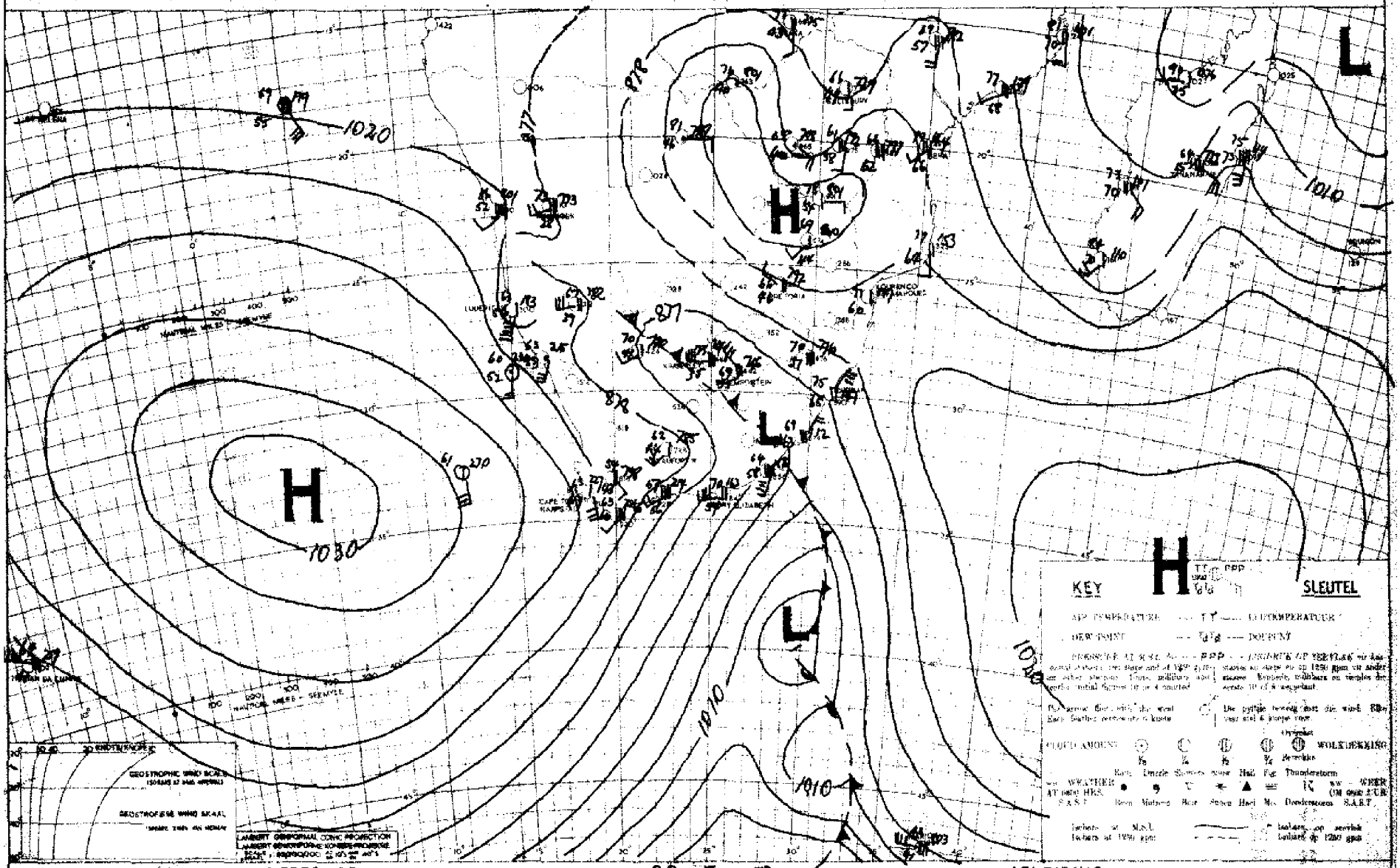

INFERENCE DATE 22-5-1952 DATUM AFLEIDING

RAPIDLY RISING PRESSURES OVER THE S. CAPE INDICATE THAT THE HIGH IS SURGING E. THIS WILL SPREAD CLOUDY CONDITIONS WITH SHOWERS OVER THE COASTAL REGIONS & ACROSS NATAL POSSIBLY REACHING THE E. TVL. LATER. OVER THE INTERIOR IT WILL REMAIN MAINLY FAIR. IT IS SUSPECTED THAT A "WAVE" HAS DEVELOPED ALONG A FRONT BETWEEN THE AIR ADVANCING FROM THE S.W. & THE N.W. WINDS TO THE S.E. OF THE UNION.

VINNIG STYGENDE DRUKKE OOR S. KAAPLAND DUI DAAROP DAT DIE HOOG O. NEIG. HIERDEUR SAL BEWOLKTE TOESTANDE MET BUIE OOR DIE KUSSTREKE UITBREI ASOOK OOR NATAL EN MOONTLIK LATER OOR O. TVL. OOR DIE BINNELAND SAL DIT REDELIKE MOOIWEER BLY. DIT WORD VERMOED DAT 'N "GOLF" ONTWIKKEL HET OP DIE FRONT TUSSEN DIE LUG WAT UIT DIE S.W. VLOEI EN DIE N.W. WINDE S.O. VAN DIE VNIE.

DAAGLIKSE WEERBULLETIN

WEERBURO WEATHER BUREAU

DEPT. VAN VERVOER : DEPT. OF TRANSPORT

DAILY WEATHER BULLETIN

Maksimum en Minimum Temperature (°F) en Reënval (duime) vir die Etmaal wat om 0800 (SAST) eindig op

Maximum and Minimum Temperatures (°F) and Rainfall (inches) 24 hours ending at 0800 (SAST) on

24 - 5 - 1952

TRANSVAAL	Max.	Min.	Rvl.
Barberton			
Bethal			
Chester			
Delmas			
Ermelo	60	38	
Joubert Park	65	47	
Komatipoort	76	58	
Kroondal			
Leeuwdoornstad			
Lichtenburg			
Louis Trichardt			
Marnitz			
Middelburg			
Loskop			
Nelspruit			
Nylstroom	74	47	0.03
Palmietfontein	70	39	0.01
Pietersburg	72	45	
Piet Retief			
Pelgrimsrus	63	49	0.03
Potchefstroom	70	46	
Pretoria W.B.	72	44	0.04
Pretoriuskop			
Standerton	61	39	
Thabazimbi			
Vaalwater			
Watervalboven	63	46	
Wolmaransstad			
Zeerust			
Witbank			
KAAP - CAPE			
Alexanderbaai	68	41	
Aberdeen			
Andelusia			
Beaufort-Wes	62	33	
Cala			

CAPE - KAAP	Max.	Min.	Rfl.
Calitzdorp			
Calvinia	65	28	
Cape Agulhas	64	53	
Cape Columbine	59	47	
Cape St. Francis	64	47	
Carnarvon			
Cradock			
De Aar	62	34	
Dordrecht	57	28	
East London	65	47	
Elsenburg			
Flagstaff			
Fraserburg			
Caries			
George	66	42	
Graaff Reinet	61	41	
Grahamstown			
Idutywa			
Jansenville			
Kenhardt	72	43	
Kentani			
Kimberley	70	42	
Kingwilliamstown	62	42	
Klaver	72	41	
Kowie			
Kuruman			
Lake Mentz			
Lovedale			
Maclear			
Mafeking	73	59	
Matatiele			
Matroosberg	65	33	
Middelburg	59	21	
Mossel Bay	66	51	
Malmesbury			
O'okiep	69	44	
Orange River	66	37	
Pofadder			
Port Elizabeth	65	38	

KAAP - CAPE	Max.	Min.	Rvl.
Port St. Johns	66	53	
Postmasburg	67	45	
Piquetberg			
Prieska	66	38	
Prince Albert			
Queenstown	64	27	
Riversdale	69	35	
Somerset-oos	64	37	
Springfontein	60	27	
Steynsburg			
Stormsrivier			
Sutherland			
Swellendam			
Umtata	62	36	
Upington	72	44	
van Wyksvlei			
Victoria-Wes	59	26	
Vryburg	69	43	
Williston			
Willowmore	63	34	
Wingfield	62	43	
Venterstad			
NATAL			
Kaap St. Lucia	68	58	0.14
Dundee			
Durban	71	47	
Estcourt	63	39	
Himeville			
Ladysmith	63	37	
Melmoth	63	46	
M'kuzi			
Newcastle	62	34	
Pietermaritzburg			
Port Shepstone	69	53	
Seven Oaks			
Vryheid			

O.F.S. - O.V.S.	Max.	Min.	Rfl.
Bethlehem	64	33	
Bethulie	63	29	
Bloemfontein	67	38	
Fauresmith	64	32	
Ficksburg			
Harrismith			
Heilbron			
Hoopstad	73	46	
Kroonstad	72	45	
Lindley			
Modderpoort			
Parys			
Vrede			
Wepener	65	29	
Winburg			
Zastron			
S.W.A. and Protectorates en Protektorate			
Gobabis	73	44	
Keetmanshoop	70	48	
Luderitz	62	49	
Ondongua			
Swakopmund	58	44	
Tsumeb	80	55	
Windhoek	67	49	
Francistown			
Gaberones			
Mahalapye	79	55	
Maun	81	49	
Tsabong			
Mbabane			
Stegi			

SYNOPTIC WEATHER MAP 1200 GMT. — 1400 SAST. SINOPTIESE WEERKAART

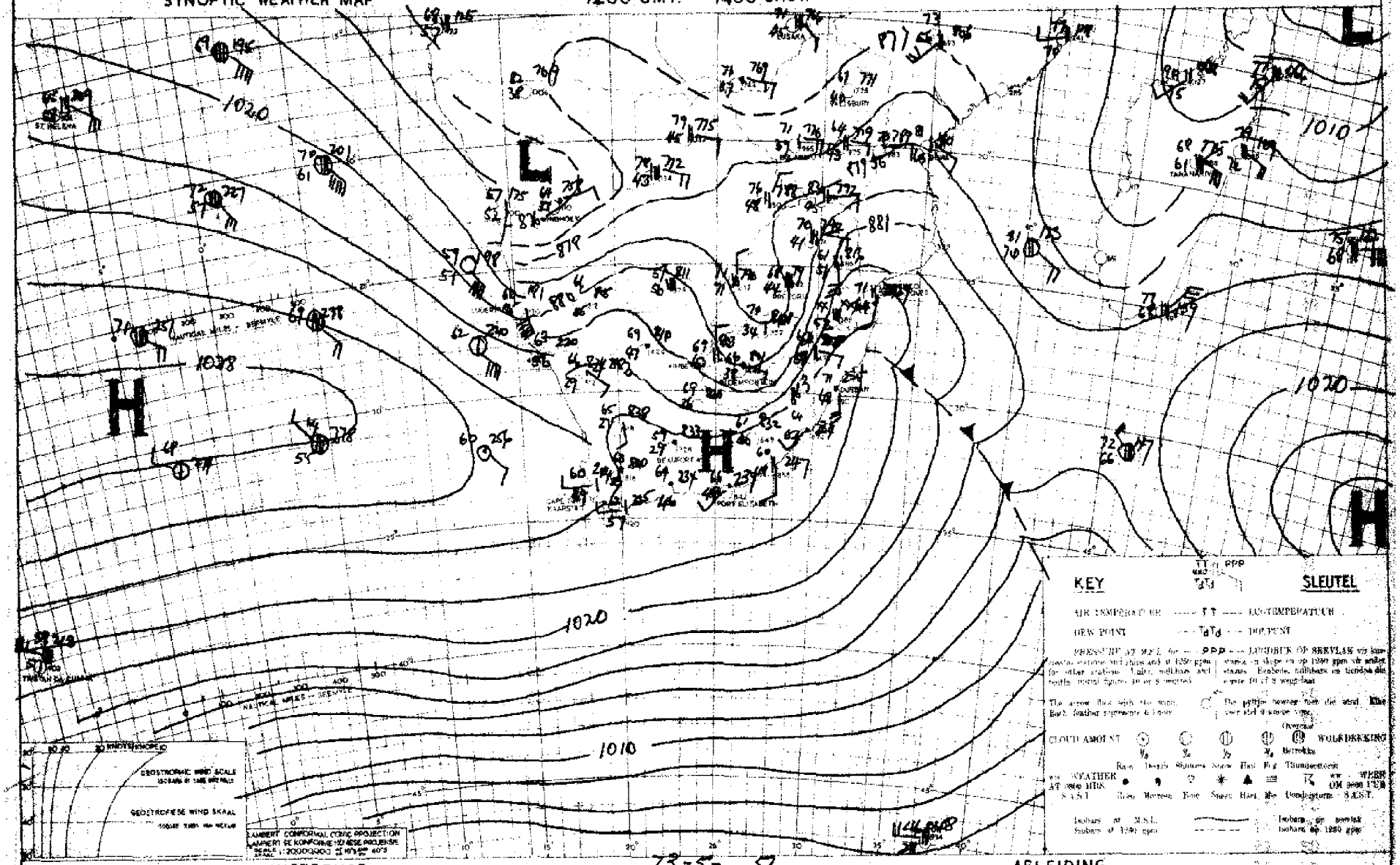

INFERENCE DATE 23-5-1952 DATUM AFLEIDING

THE ANTICYCLONE W. OF THE UNION IS SITUATED FAR N. & FALLING PRESSURES ALONG THE S. COAST INDICATE A BELT OF W. WINDS BETWEEN TRISTAN & MARION WITH POSSIBLY SEVERAL LOW PRESSURE SYSTEMS FAR TO THE S. THIS SITUATION IS NOT FAVOURABLE FOR THE MOIST AIR ENTERING TVL. FROM THE E. TO CAUSE ANY CONSIDERABLE UNSETTLED WEATHER OVER THE UNION.

DIE HOOGDRUKSTELSEL W. VAN DIE UNIE IS VER N. GELEË EN DIE VALLENDE NEIGING VAN DIE DRUK LANGS DIE S. KUS. DUI AAN DAT 'N GORDEL VAN W. WINDE S. VAN DIE UNIE BESTAAN MET MOONTLIK 'N HAAR LAAGDRUKSTELSELS VER NA DIE S. HIERDIE TOESTAND IS NIE GUNSTIG VIR DIE ONTWIKKELING VAN ONGESTADIGDE WEER OOR DIE BINNELAND NIE, NIETEENSTAANDE DIE INSTROMING VAN VOGTIGE LUG UIT DIE O. OOR TVL.

DAAGLIKSE WEERBULLETIN

WEERBURO : WEATHER BUREAU
DEPT. VAN VERVOER : DEPT. OF TRANSPORT

DAILY WEATHER BULLETIN

Maksimum en Minimum Temperature (°F) en Reënval (duime) vir die Etmaal wat om 0800 (SAST) eindig op

Maximum and Minimum Temperatures (°F) and Rainfall (inches) 24 hours ending at 0800 (SAST) on

26 - 5 . 1952

TRANSVAAL	Max.	Min.	Rvl.
Barberton			
Bethal			
Chester			
Delmas			
Ermelo	64	26	
Joubert Park			
Komatipoort			
Kroondal			
Leeuwdoornstad			
Lichtenburg			
Louis Trichardt			
Marnitz			
Middelburg			
Loskop			
Nelspruit			
Nylstroom	71	43	0.02
Palmietfontein	66	36	
Pietersburg	69	49	0.01
Piet Retief			
Pelgrimsrus			
Potchefstroom			
Pretoria W.B.	68	39	0.30
Pretoriuskop			
Standerton			
Thabazimbi	74	47	
Vaalwater			
Watervalboven			
Wolmaransstad			
Zeerust			
Witbank			
KAAP - CAPE			
Alexanderbaai	73	45	
Aberdeen			
Andrieuia			
Beaufort-Wes	72	43	
Cala			

CAPE - KAAP	Max.	Min.	Rfl.
Calitzdorp			
Calvinia			
Cape Agulhas	71	36	
Cape Columbine	66	57	
Cape St. Francis	62	50	
Carnarvon	64	50	
Cradock			
De Aar			
Dordrecht			
East London	74	44	
Elsenburg			
Flagstaff			
Fraserburg			
Garies	80	43	
George	66	43	
Graaff Reinet			
Grahamstown			
Idutywa			
Jansenville			
Kenhardt			
Kentani			
Kimberley	72	42	
Kingwilliamstown	74	48	
Klaver			
Kowie			
Kuruman			
Lake Mentz			
Lovedale			
Maclear			
Mafeking	77	44	
Matatiele			
Matroosberg	67	37	
Middelburg	66	30	
Mossel Bay	69	53	
Malmesbury			
O'okiep	71	49	
Orange River	70	37	
Pofadder			
Port Elizabeth	70	41	

KAAP - CAPE	Max.	Min.	Rvl.
Port St. Johns			
Postmasburg			
Piquetberg			
Prieska			
Prince Albert			
Queenstown			
Riversdale	71	36	
Somerset-oos	71	43	
Springfontein			
Steynsburg			
Stormsrivier			
Sutherland			
Swellendam			
Umtata			
Upington	74	41	
van Wyksvlei	72	41	
Victoria-Wes	66	33	
Vryburg	75	37	
Williston			
Willowmore			
Wingfield	65	41	
Venterstad			
NATAL			
Kaap St. Lucia	75	57	
Dundee			
Durban	73	55	
Estcourt			
Himeville			
Ladysmith	68	39	
Melmoth	72	48	
M'kuzi			
Newcastle	71	31	
Pietermaritzburg			
Port Shepstone	71	53	
Seven Oaks			
Vryheid			

O.F.S. - O.V.S.	Max.	Min.	Rfl.
Bethlehem			
Bethulie			
Bloemfontein	68	40	
Faureesmith			
Ficksburg			
Harrismith			
Heilbron			
Hoopstad			
Kroonstad	72	40	
Lindley			
Modderpoort			
Parys			
Vrede			
Wepener	68	29	
Winburg			
Zastron			
S.W.A. and Protectorates en Protektorate			
Gobabis	74	45	
Keetmanshoop	73	52	
Luderitz	69	52	
Ondongua			
Swakopmund	62	50	
Tsumeb	79	52	
Windhoek	70	51	
Francistown			
Gaberones			
Mahalapye			
Maun	80	48	
Tsabong	74	39	
Mbabane	64	54	0.08
Stegi			

SYNOPTIC WEATHER MAP 1200 GMT. — 1400 SAST. SINOPTIESE WEERKAART

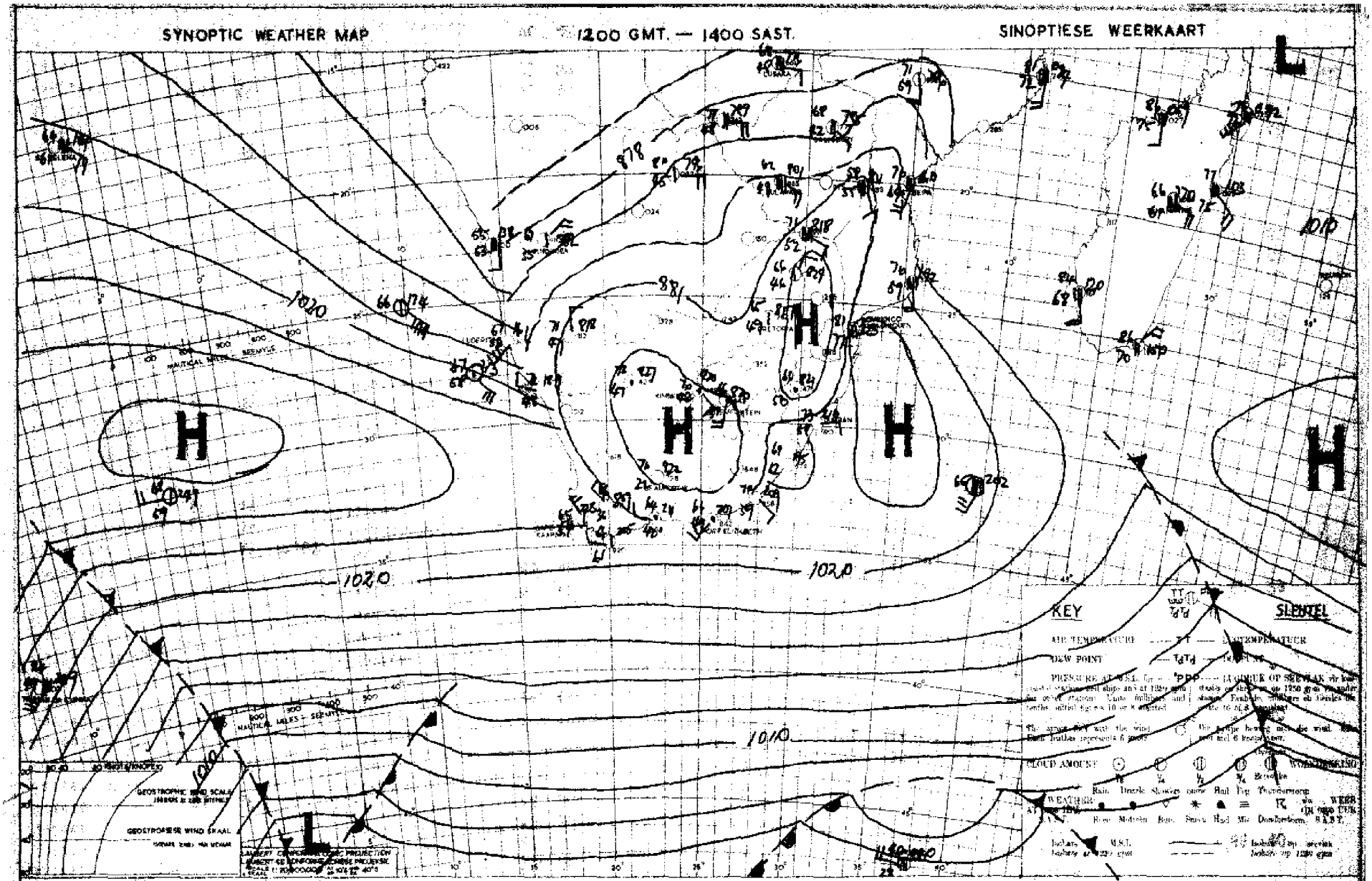

INFERENCE

DATE 24-5-1952 DATUM

DRIER AIR IS GRADUALLY REPLACING REASONABLY MOIST AIR OVER THE INTERIOR AND IT WILL BECOME FINE EXCEPT OVER THE N.E. TVL. WHERE IT WILL CONTINUE TO BE CLOUDY.

AFLEIDING

DROËR LUG VERVANG GELEIDELIK DIE REDELIKE VOCHTIGE LUG OOR DIE BINNELAND, EN DIT SAL OOR DIE ALGEMEEN MOOI WEER WORD MET UITSONDERING VAN N.O. TVL., WAAR DIT BEWOLK SAL BLY.

DAAGLIKSE WEERBULLETIN

WEERBURO : WEATHER BUREAU

DEPT. VAN VERVOER : DEPT. OF TRANSPORT

DAILY WEATHER BULLETIN

Maksimum en Minimum Temperature (°F) en reënval (duime) vir die Etmaal wat om 0800 (SAST) eindig op

Maximum and Minimum Temperatures (°F) and Rainfall (inches) 24 hours ending at 0800 (SAST) on

26-5-195

TRANSVAAL	Max.	Min.	Rvl.
Barberton			
Bethal			
Chester			
Delmas			
Ermelo	66	28	
Joubert Park			
Komatipoort	379	54	
Kroondal			
Leeuwdoornstad			
Lichtenburg			
Louis Trichardt	66	53	
Marnitz			
Middelburg			
Loskop			
Nelspruit	59	52	
Nylstroom	72	36	
Palmietfontein	68	32	
Pietersburg	69	48	
Piet Retief	67	38	
Pelgrimsrus	68	43	
Potchefstroom	71	34	
Pretoria W.B.	72	35	
Pretoriuskop			
Standerton	68	29	
Thabazimbi	77	41	
Vaalwater			
Watervalboven	70	39	
Wolmaransstad			
Zeerust			
Witbank			
KAAP - CAPE			
Alexanderbaai	82	48	
Aberdeen			
Andalusia			
Beaufort-Wes	63	51	
Cala			

CAPE - KAAP	Max.	Min.	Rfl.
Calitzdorp		m	
Calvinia	75	37	
Cape Agulhas	67	52	
Cape Columbine	64	47	
Cape St. Francis	65	48	
Carnarvon			
Cradock			
De Aar	70	37	
Dordrecht	66	38	
East London	75	49	
Elsenburg			
Flagstaff			
Fraserburg	69	35	
Garies	83	46	
George	65	44	
Graaff Reinet	72	54	
Grahamstown			
Idutywa			
Jansenville			
Kenhardt	77	50	
Kentani			
Kimberley	73	38	
Kingwilliamstown	79	47	
Klaver	79	49	
Kowie			
Kuruman			
Lake Mentz			
Lovedale			
Maclear			
Mafeking			
Matatiele			
Matroosberg	68	35	
Middelburg	69	30	
Mossel Bay	67	55	
Malmesbury			
O'okiep	75	59	
Orange River	73	36	
Pofadder	73	52	
Port Elizabeth	69	43	

KAAP - CAPE	Max.	Min.	Rvl.
Port St. Johns	80	61	
Postmasburg	73	42	
Piquetberg			
Prieska	76	37	
Prince Albert			
Queenstown	74	33	
Riversdale	71	37	
Somerset-oos	76	43	
Springfontein	70	30	
Steynsburg			
Stormerivier			
Sutherland			
Swellendam			
Umtata	78	36	
Upington	76	45	
van Wyksvlei			
Victoria-Wes	68	31	
Vryburg	74	37	
Williston			
Willowmore	72	31	
Wingfield	65	44	
Venterstad			
NATAL			
Kaap St. Lucia	75	57	
Dundee			
Durban	74	60	
Estcourt	72	41	
Himeville			
Ladysmith	75	36	
Melmoth	76	50	
M'kuzi			
Newcastle	72	29	
Pietermaritzburg			
Port Shepstone	71	56	
Seven Oaks			
Vryheid			

O.F.S. - O.V.S.	Max.	Min.	Rfl.
Bethlehem	67	30	
Bethulie	70	34	
Bloemfontein	70	39	
Fauresmith	69	31	
Ficksburg			
Harrismith			
Heilbron			
Hoopstad	73	35	
Kroonstad	71	36	
Lindley			
Modderpoort			
Parys			
Vrede			
Wepener	69	38	
Winburg			
Zastron			
S.W.A. and Protectorates en Protektorate			
Gobabis	73	42	
Keetmanshoop	78	55	
Luderitz	73	54	
Ondongua	82	55	
Swakopmund	71	56	
Tsumeb	77	44	
Windhoek	71	47	
Francistown	78	44	
Gaberones			
Mahalapye			
Maun	77	48	
Tsabong	77	38	
Mbabane			
Stegi			

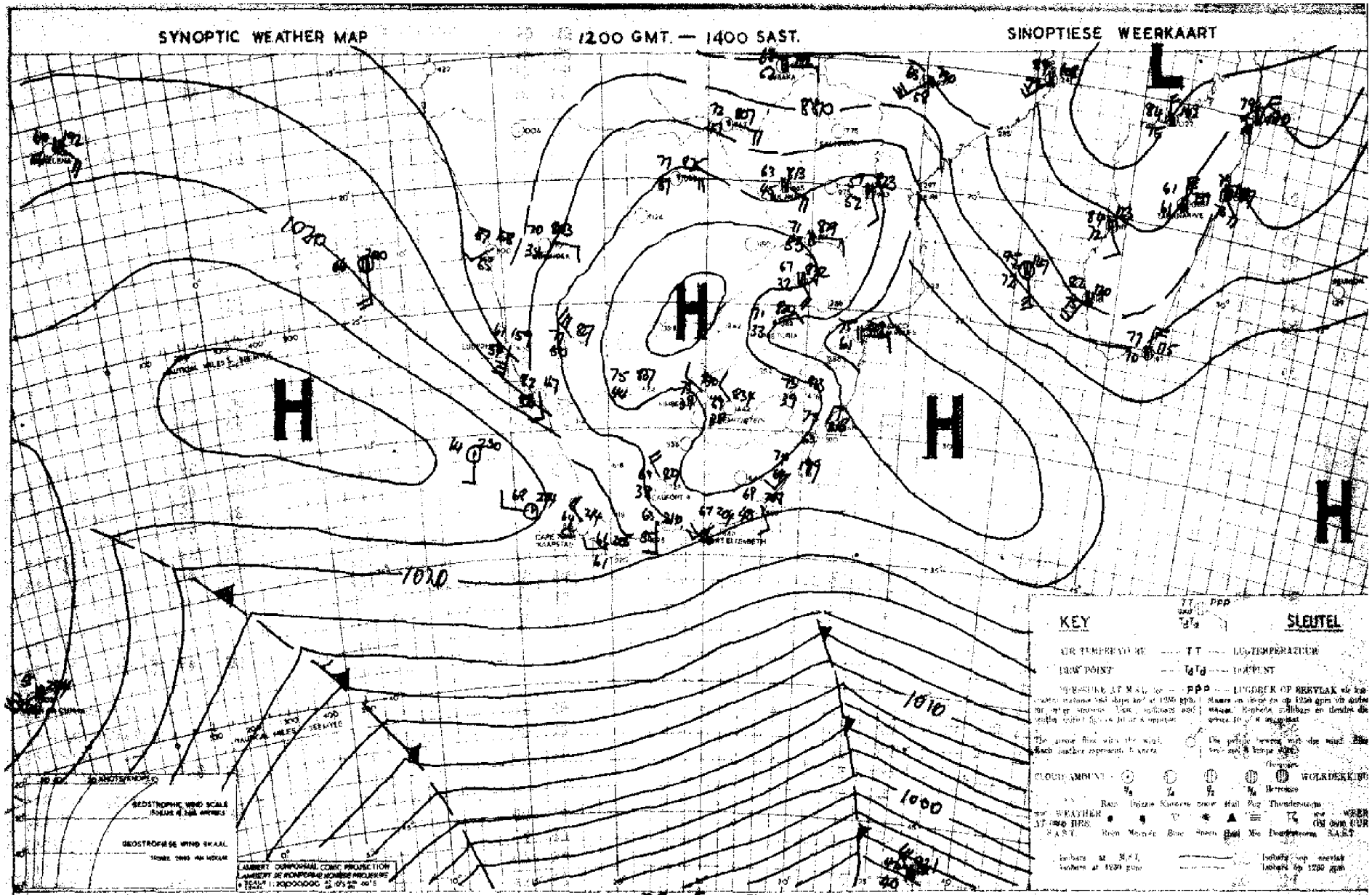

INFERENCE

THE AIRMASS OVER THE UNION IS NOW DRIER. THE HIGH OVER TVL. WILL ALSO REMAIN STATIONARY, GIVING FAIR WEATHER GENERALLY.

DATE 25-5- 19 52 DATUM

AFLEIDING

DIE LUGMASSA OOR DIE UNIE IS NOU DROER. DIE HOOG OOK OOR TVL. BLY, AS GEVOLG WAARVAN DIT ALGEMEEN ~~OOR~~ MOOIWEER SAL WEES.

DAAGLIKSE WEERBULLETIN

WEERBURO · WEATHER BUREAU

DEPT. VAN VERVOER : DEPT. OF TRANSPORT

DAILY WEATHER BULLETIN

Maksimum en Minimum Temperature (°F) en Reënval (duime) vir die Etmaal wat om 0800 (SAST) eindig op

Maximum and Minimum Temperatures (°F) and Rainfall (inches) 24 hours ending at 0800 (SAST) on

27 – 5 195[illegible]

TRANSVAAL	Max.	Min.	Rvl.
Barberton			
Bethal			
Chester			
Delmas			
Ermelo			
Joubert Park	84	44	
Komatipoort	79	61	
Kroondal			
Leeuwdoornstad			
Lichtenburg			
Louis Trichardt			
Marnitz			
Middelburg			
Loskop			
Nelspruit			
Nylstroom	[illegible]	36	
Palmietfontein	[illegible]	[illegible]	
Pietersburg	[illegible]	[illegible]	
Piet Retief			
Pelgrimsrus			
Potchefstroom	[illegible]	36	
Pretoria W.B.	73	37	
Pretoriuskop			
Standerton	76	36	
Thabazimbi	75	42	
Vaalwater			
Watervalboven			
Wolmaransstad			
Zeerust			
Witbank			
KAAP – CAPE			
Alexanderbaai	71	48	
Aberdeen			
Andalusia			
Beaufort-Wes	79	43	
Cala			

CAPE – KAAP	Max.	Min.	Rfl.
Calitzdorp			
Calvinia			
Cape Agulhas	78	57	
Cape Columbine	67	58	0.01
Cape St. Francis	60	48	
Carnarvon	64	51	
Cradock			
De Aar			
Dordrecht	71	39	
East London	[illegible]	[illegible]	
	71	62	
Elsenburg			
Flagstaff			
Fraserburg			
Gardes	[illegible]	[illegible]	
George	[illegible]	[illegible]	
Graaff Reinet	72	44	
Grahamstown			
Idutywa			
Jansenville			
Kenhardt	[illegible]	45	
Kentani			
Kimberley	73	38	
Kingwilliamstown	80	47	
Klaver	81	46	
Kowie			
Kuruman			
Lake Mentz			
Lovedale			
Maclear			
Mafeking	79	41	
Matatiele			
Matroosberg	71	34	
Middelburg	70	30	
Mossel Bay	66	56	0.01
Malmesbury			
O'okiep	78	51	
Orange River	73	37	
Pofadder	75	51	
Port Elizabeth	69	49	

KAAP – CAPE	Max.	Min.	Rvl.
Port St. Johns			
Postmasburg	75	58	
Piquetberg	70	46	
Prieska			
Prince Albert	76	38	
Queenstown			
Riversdale	76	[illegible]	
Somerset-oos	71	[illegible]	0.01
Springfontein	77	[illegible]	
Steynsburg	70	[illegible]	
Stormsrivier			
Sutherland			
Swellendam			
Umtata			
Upington	[illegible]	[illegible]	
van Wyksvlei	79	44	
Victoria-Wes			
Vryburg	69	36	
Williston	74	[illegible]	
Willowmore			
Wingfield	75	43	
Venterstad	67	67	
NATAL			
Kaap St. Lucia	75	61	
Dundee			
Durban	74	53	
Estcourt			
Himeville			
Ladysmith	72	40	
Melmoth	77	53	
M'kuzi			
Newcastle	72	38	
Pietermaritzburg			
Port Shepstone	75	53	
Seven Oaks			
Vryheid			

O.F.S. – O.V.S.	Max.	Min.	Rfl.
Bethlehem			
Bethulie	70	30	
Bloemfontein	70	33	
Fauresmith	70	40	
Ficksburg	70	30	
Harrismith			
Heilbron			
Hoopstad			
Kroonstad	72	32	
Lindley	71	36	
Modderpoort			
Parys			
Vrede			
Wepener			
Winburg	[illegible]	[illegible]	
Zastron			
S.W.A. and Protectorates en Protektorate			
Gobabis	73	40	
Keetmanshoop	78	42	
Luderitz	70	49	
Ondongua	78	49	
Swakopmund	95	55	
Tsumeb	75	46	
Windhoek	70	48	
Francistown	72	40	
Gaberones			
Mahalapye	75	42	
Maun	76	47	
Tsabong	77	35	
Bremersdorp	74	51	
Stegi			

SYNOPTIC WEATHER MAP 1200 GMT. — 1400 SAST. SINOPTIESE WEERKAART

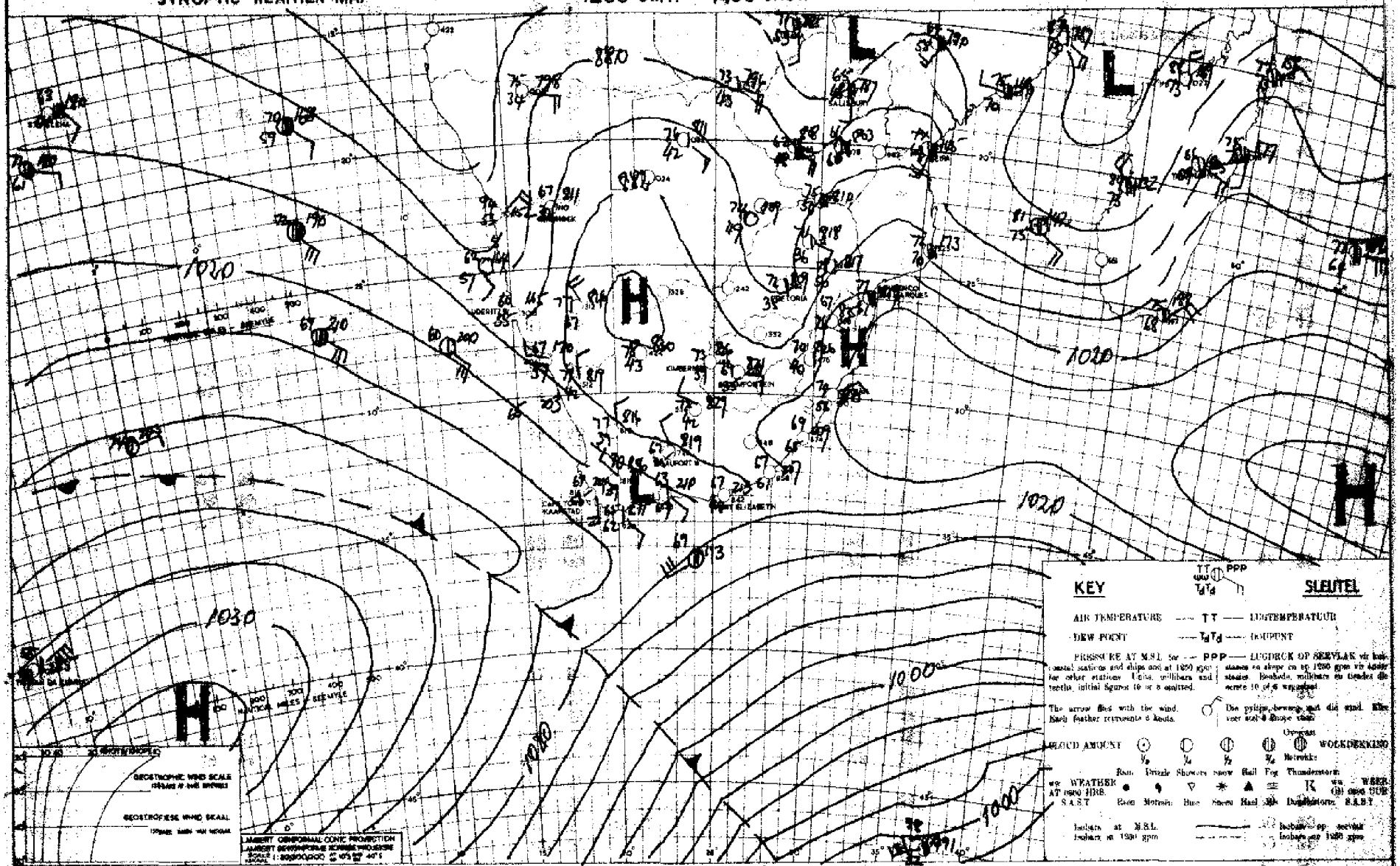

INFERENCE DATE 26-5-1952 DATUM AFLEIDING

AN UPPER LEVEL TROUGH EXISTS OVER RHODESIA, CAUSING CLOUDY WEATHER. E UPPER WINDS ON ITS S. SIDE ARE BRINGING MOISTER AIR TO THE TVL. BUT INDICATIONS ARE NOT FAVOURABLE FOR UNSETTLED WEATHER TO EXTEND TO THE UNION. COOL AIR IS APPROACHING THE CAPE FROM THE S.W. AND PRESSURES WILL RISE ALONG THE S COAST, ACCOMPANIED BY CLOUDY WEATHER.

'N TROG VAN LAE DRUK IS IN DIE BOLUG AANWESIG OOR RHODESIE WAAR DIT BEWOLKTE WEER VEROORSAAK. ALHOEWEL O. WINDE IN DIE BOLUG S. VAN DIE TROG AANWESIG IS EN VOCHTIGE LUG NA TVL. VOER IS AANDUIDINGE NIE GUNSTIG VIR DIE UITBREIDING VAN ONGESTAPIGDE WEER NA DIE UNIE. KOEL LUG NADER DIE KAAP UIT DIE S.W. EN DIE DRUK SAL LANGS DIE S. KUS STYG, GEPAARD MET BEWOLKTE WEER.

DAAGLIKSE WEERBULLETIN

WEERBURO : WEATHER BUREAU
DEPT. VAN VERVOER : DEPT. OF TRANSPORT

DAILY WEATHER BULLETIN

Maksimum en Minimum Temperature (°F) en Reënval (duime) vir die Etmaal wat om 0800 (SAST) eindig op 28 - 5 1946

Maximum and Minimum Temperatures (°F) and Rainfall (inches) 24 hours ending at 0800 (SAST) on

TRANSVAAL	Max.	Min.	Rfl.
Barberton			
Bethal			
Chester			
Delmas			
Ermelo	68	39	
Joubert Park	65	44	
Komatipoort	83	58	
Kroondal			
Leeuwdoornstad			
Lichtenburg			
Louis Trichardt	77	52	
Marnitz			
Middelburg			
Loskop			
Nelspruit			
Nylstroom			
Palmietfontein	69	37	
Pietersburg	73	48	
Piet Retief	68	42	
Pelgrimsrus	75	40	
Potchefstroom	69	36	
Pretoria W.B.	73	47	
Pretoriuskop			
Standerton	71	32	
Thabazimbi			
Vaalwater			
Watervalboven	73	32	
Wolmaransstad			
Zeerust			
Witbank			
KAAP - CAPE			
Alexanderbaai	58	48	
Aberdeen			
Andalusia			
Beaufort-Wes	65	41	
Cala			

CAPE - KAAP	Max.	Min.	Rfl.
Calitzdorp			
Calvinia	77	47	
Cape Agulhas	61	55	0.18
Cape Columbine	62	48	
Cape St. Francis	65	57	0.08
Carnarvon			
Cradock			
De Aar	72	41	
Dordrecht	66	37	
East London	67	56	0.77
Elsenburg			
Flagstaff			
Fraserburg	71	39	
Garies	81	50	
George	63	46	0.14
Graaff Reinet	64	43	
Grahamstown			
Idutywa			
Jansenville			
Kenhardt			
Kentani			
Kimberley	71	38	
Kingwilliamstown	66	52	0.22
Klaver			
Kowie			
Kuruman			
Lake Mentz			
Lovedale			
Maclear			
Mafeking			
Matatiele			
Matroosberg	59	39	
Middelburg	70	30	
Mossel Bay	67	57	0.09
Malmesbury			
O'okiep			
Orange River	72	38	
Pofadder	77	53	
Port Elizabeth	67	56	0.26

KAAP - CAPE	Max.	Min.	Rfl.
Port St. Johns	71	59	1.25
Postmasburg	73	48	
Piquetberg			
Prieska	78	38	
Prince Albert			
Queenstown	61	49	
Riversdale	68	52	0.10
Somerset-oos	64	59	
Springfontein	67	32	
Steynsburg			
Stormsrivier			
Sutherland			
Swellendam			
Umtata	67	50	
Upington	79	45	
van Wyksvlei	77	45	
Victoria-Wes	70	35	
Vryburg	73	33	
Williston			
Willowmore	63	48	
Wingfield	68	48	
Venterstad			
NATAL			
Kaap St. Lucia	75	60	
Dundee			
Durban	74	61	0.14
Estcourt	72	40	
Himeville			
Ladysmith	72	43	
Melmoth	73	54	0.10
M'kuzi			
Newcastle	72	37	
Pietermaritzburg			
Port Shepstone	73	60	0.13
Seven Oaks			
Vryheid			

O.F.S. - O.V.S.	Max.	Min.	Rfl.
Bethlehem	70	33	
Bethulie	69	34	
Bloemfontein	69	39	
Fauresmith	69	35	
Ficksburg			
Harrismith			
Heilbron			
Hoopstad	72	32	
Kroonstad	75	38	
Lindley			
Modderpoort			
Parys			
Vrede			
Wepener	68	27	
Winburg			
Zastron			
S.W.A. and Protectorates en Protektorate			
Gobabis	74	39	
Keetmanshoop	77	53	
Luderitz	62	47	
Ondongua	79	48	
Swakopmund	80	58	
Tsumeb	76	47	
Windhoek	71	46	
Francistown			
Gaberones			
Mahalapye	78	43	
Maun	78	43	
Tsabong			
Mbabane	75	53	
Stegi			

SYNOPTIC WEATHER MAP 1200 GMT. — 1400 SAST. SINOPTIESE WEERKAART

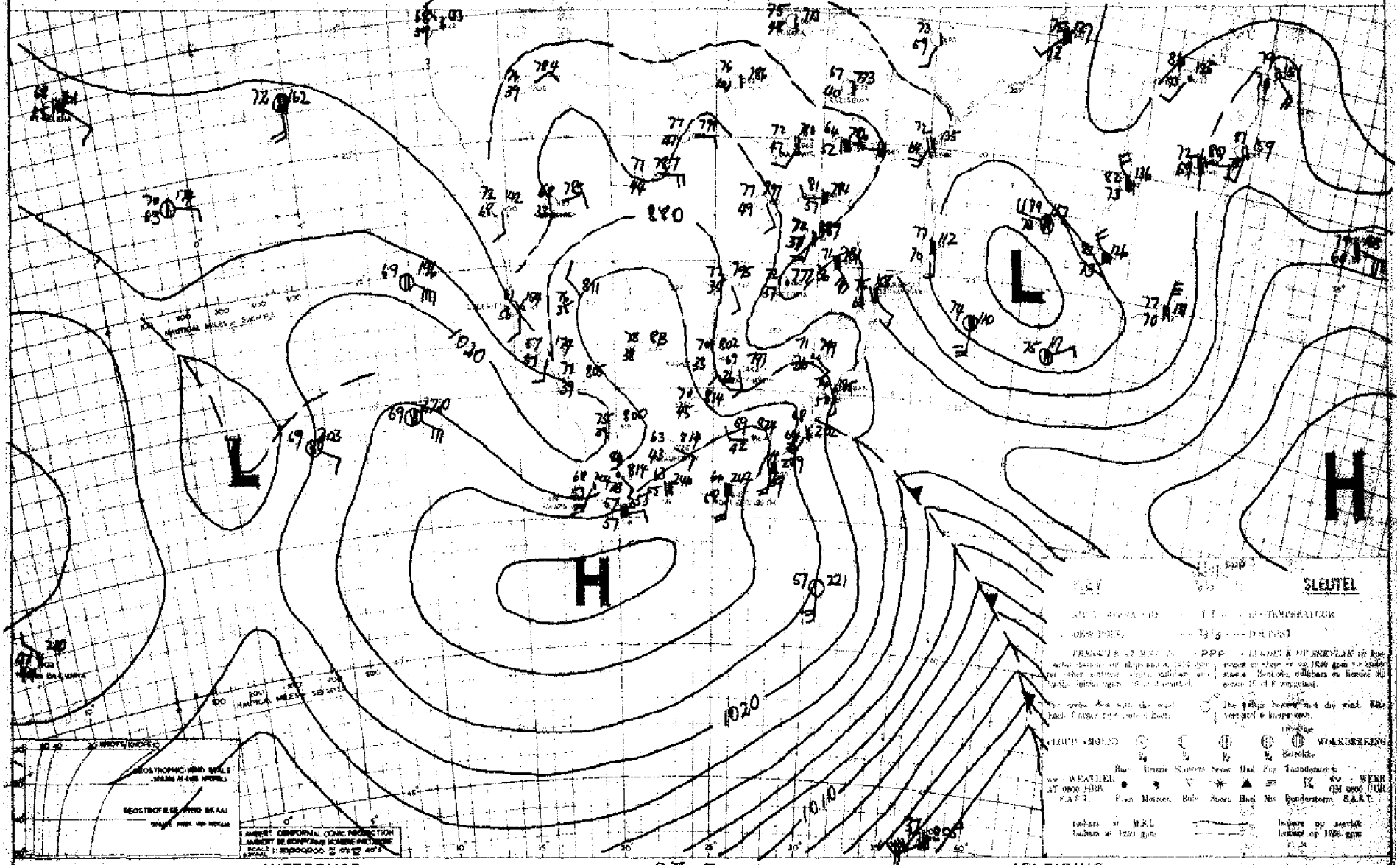

INFERENCE DATE 27-5-19 52 DATUM AFLEIDING

AS A RESULT OF THE PRESSURE OF THE E. MOVING HIGH OVER THE S. COAST, COOL HUMID AIR ASSOCIATED WITH CLOUDY WEATHER AND SHOWERS WILL MOVE OVER THE TRANSKEI & NATAL. ELSEWHERE FAIR.

AS GEVOLG VAN N HOOG WAT O. OOR DIE S. KUSSTREKE BEWEEG, SAL KOEL VOCHTIGE LUG GEPAARD MET BEWOLKTE WEER EN BUIE, OOR DIE TRANSKEI EN NATAL BEWEG. ORIGENS MOOIWEER.

DAAGLIKSE WEERBULLETIN

WEERBURO : WEATHER BUREAU
DEPT. VAN VERVOER : DEPT. OF TRANSPORT

DAILY WEATHER BULLETIN

Maksimum en Minimum Temperature (°F) en Reënval (duime) vir die Etmaal wat om 0800 (SAST) eindig op

Maximum and Minimum Temperatures (°F) and Rainfall (inches) 24 hours ending at 0800 (SAST) on

29-5-1952

TRANSVAAL	Max.	Min.	Rvl.
Barberton			
Bethal			
Chester			
Delmas			
Ermelo	64	39	
Joubert Park	67	43	
Komatipoort	80	60	
Kroondal			
Leeuwdoornstad			
Lichtenburg			
Louis Trichardt	69	51	
Marnitz			
Middelburg			
Loskop			
Nelspruit	56	55	0.05
Nylstroom	75	38	
Palmietfontein	68	39	
Pietersburg	70	44	
Piet Retief	63	49	
Pelgrimsrus	65	47	
Potchefstroom			
Pretoria W.B.	70	42	
Pretoriuskop			
Standerton	66	35	
Thabazimbi			
Vaalwater			
Watervalboven	65	40	
Wolmaransstad			
Zeerust			
Witbank			
KAAP - CAPE			
Alexanderbaai	60	44	
Aberdeen			
Andeluwla			
Beaufort-Wes	64	40	
Cala			

CAPE - KAAP	Max.	Min.	Rfl.
Calitzdorp			
Calvinia	76	40	
Cape Agulhas	65	58	
Cape Columbine	66	49	
Cape St. Francis	63	54	
Carnarvon			
Cradock			
De Aar	70	43	
Dordrecht	61	41	
East London	60	55	0.10
Elsenburg			
Flagstaff			
Fraserburg	70	41	
Garies			
George	65	47	
Graaff Reinet	63	44	
Grahamstown			0.01
Idutywa			
Jansenville			
Kenhardt	79	54	
Kentani			
Kimberley	71	40	
Kingwilliamstown	57	48	0.02
Klaver			
Kowie			
Kuruman			
Lake Mentz			
Lovedale			
Maclear			
Mafeking	75	48	
Matatiele			
Matroosberg	67	36	
Middelburg			
Mossel Bay	62	57	
Malmesbury			
O'okiep	77	50	
Orange River	71	37	
Pofadder	75	54	
Port Elizabeth	62	54	0.01

KAAP - CAPE	Max.	Min.	Rvl.
Port St. Johns	63	57	0.38
Postmasburg	72	42	
Piquetberg			
Prieska	75	39	
Prince Albert			
Queenstown	67	43	
Riversdale	70	42	
Somerset-oos	67	45	
Springfontein			
Steynsburg			
Stormerivier			
Sutherland			
Swellendam			
Umtata	60	45	
Upington	79	45	
van Wyksvlei			
Victoria-Wes	67	40	
Vryburg	74	35	
Williston			
Willowmore	59	43	
Wingfield	74	43	
Venterstad			
NATAL			
Kaap St. Lucia	68	59	1.23
Dundee			
Durban	70	58	0.05
Estcourt	66	50	0.01
Himeville			
Ladysmith	65	53	0.01
Melmoth	67	50	0.06
M'kuzi			
Newcastle	67	47	
Pietermaritzburg			0.10
Port Shepstone	64	55	0.75
Seven Oaks			
Vryheid			

O.F.S. - O.V.S.	Max.	Min.	Rfl.
Bethlehem	66	37	
Bethulie	67	35	
Bloemfontein	67	39	
Fauresmith	67	33	
Ficksburg			
Harrismith			
Heilbron			
Hoopstad	71	34	
Kroonstad	69	37	
Lindley			
Modderpoort			
Parys			
Vrede			
Wepener	67	32	
Winburg			
Zastron			
S.W.A. and Protectorates en Protektorate			
Gobabis	74	42	
Keetmanshoop	78	53	
Luderitz	61	47	
Ondongua	80	50	
Swakopmund	78	52	
Tsumeb	78	48	
Windhoek	72	50	
Francistown			
Gaberones			
Mahalapye	78	44	
Maun	82	51	
Tsabong	78	39	
~~Wankie~~ Bremersdorp	75	55	
Steel			

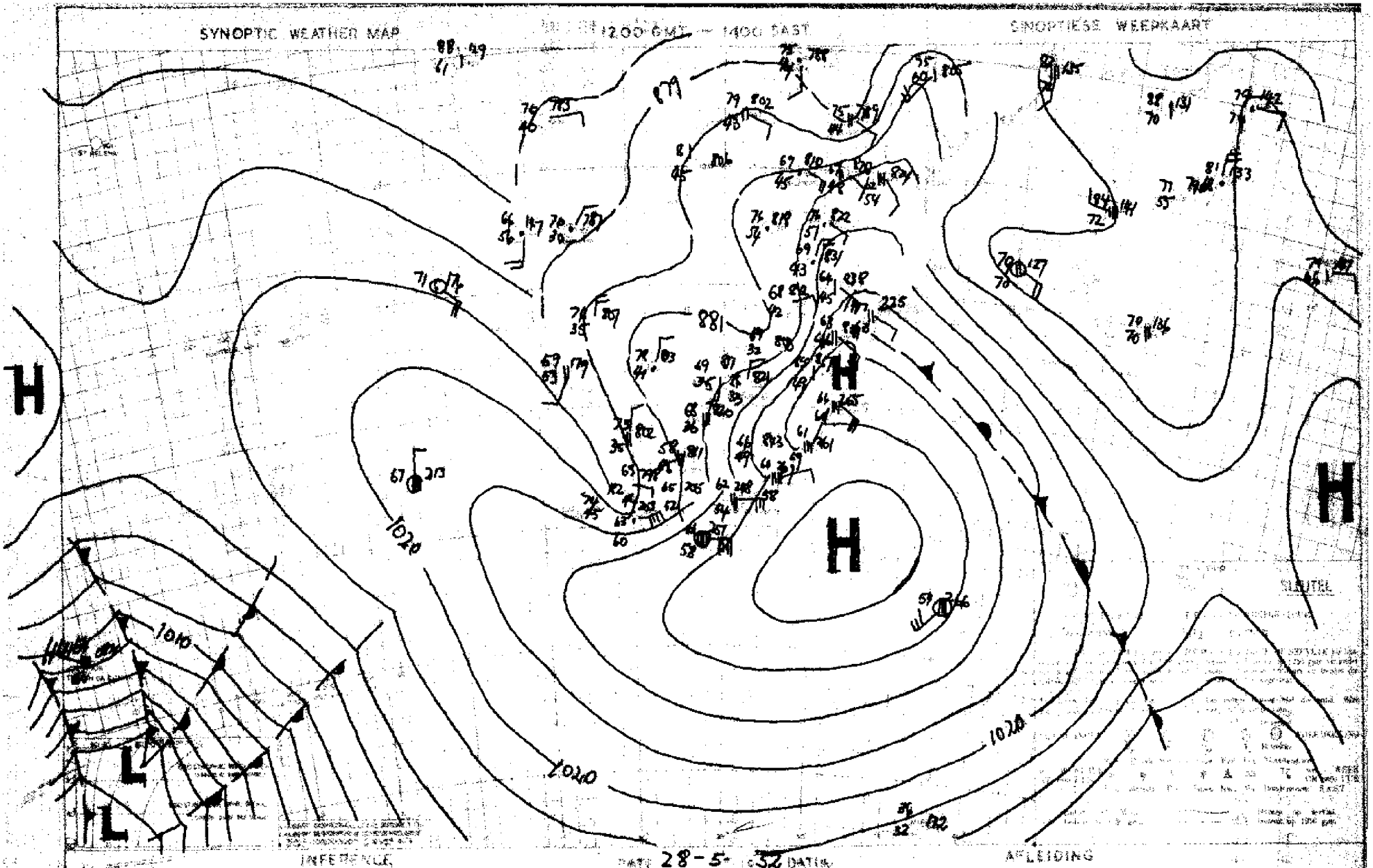

E. WINDS ON THE N. FLANK OF THE HIGH SITUATED OFF THE S.E. COAST WILL CARRY MOISTURE AIR AND CLOUDY WEATHER ACROSS NATAL E INTO THE TVL. A COMPLEX LOW IS PASSING TRISTAN.

O. WINDE OP DIE N. FLANK VAN DIE HOOG WAT S.O. VAN DIE UNIE GELEÊ IS SAL VOCHTIGER LUG EN BEWOLKTE WEER OOR NATAL EN W. OOR TVL. VOER. 'N KOMPLEKSE LAAGDRUK STELSEL BEWEEG BY TRISTAN DA CUNHA VERBY.

DAAGLIKSE WEERBULLETIN

WEERBURO : WEATHER BUREAU

DEPT. VAN VERVOER : DEPT. OF TRANSPORT

DAILY WEATHER BULLETIN

Maksimum en Minimum Temperature (°F) en Leënval (duime) vir die Etmaal wat om 0800 (SAST) eindig op

Maximum and Minimum Temperatures (°F) and Rainfall (inches) 24 hours ending at 0800 (SAST) on

30 / 5 / 1962

TRANSVAAL	Max.	Min.	Rvl.
Barberton			
Bethal			
Chester			
Delmas			
Ermelo			
Joubert Park	63	48	0.01
Komatipoort	78	59	
Kroondal			
Leeuwdoornstad			
Lichtenburg			
Louis Trichardt	68	49	
Marnitz			
Middelburg			
Loskop			
Nelspruit	71	54	0.28
Nylstroom	71	40	0.01
Palmietfontein	68	44	0.01
Pietersburg	66	45	
Piet Retief			
Pelgrimsrus	68	44	0.12
Potchefstroom	70	44	0.01
Pretoria W.B.	67	52	0.01
Pretoriuskop			
Standerton	65	42	
Thabazimbi			
Vaalwater			
Watervalboven	63	41	0.16
Wolmaransstad			
Zeerust			
Witbank			
KAAP - CAPE			
Alexanderbaai	67	48	
Aberdeen			
Andeluzia			
Beaufort-Wes	77	44	
Cala			

CAPE - KAAP	Max.	Min.	Rfl.
Calitzdorp			
Calvinia	78	51	
Cape Agulhas	67	52	
Cape Columbine	62	53	
Cape St. Francis	65	54	
Carnarvon			
Cradock			
De Aar	73	41	
Dordrecht	66	35	
East London	71	57	
Elsenburg			
Flagstaff			
Fraserburg			
Gariep			
George	69	47	
Graaff Reinet	71	48	
Grahamstown			
Idutywa			
Jansenville			
Kenhardt	81	52	
Kentani			
Kimberley	71	38	
Kingwilliamstown	70	50	
Klaver	82	48	
Kowie			
Kuruman			
Lake Mentz			
Lovedale			
Maclear			
Mafeking			
Matatiele			
Matroosberg	71	47	
Middelburg	69	31	
Morsel Bay	67	55	
Malmesbury			
Olckiep	77	59	
Orange River	72	37	
Pofadder			
Port Elizabeth	66	55	

KAAP - CAPE	Max.	Min.	Rvl.
Port St. Johns			
Postmasburg	72	48	
Piquetberg			
Prieska			
Prince Albert			
Queenstown	73	41	
Riversdale	73	40	
Somerset-oos	71	45	
Springfontein	65	32	
Steynsburg			
Stormsrivier			
Sutherland			
Swellendam			
Umtata	69	46	
Upington	80	47	
van Wyksvlei			
Victoria-Wes	70	35	
Vryburg	73	58	
Williston			
Willowmore	74	38	
Wingfield	71	40	
Venterstad			
NATAL			
Kaap St. Lucia	70	57	
Dundee			
Durban	71	54	1.15
Estcourt	66	38	
Himeville			
Ladysmith	70	42	0.01
Melmoth	65	47	0.44
M'kuzi			
Newcastle	69	45	0.01
Pietermaritzburg			1.52
Port Shepstone	71	57	0.06
Seven Oaks			
Vryheid			0.24

O.F.S. - O.V.S.	Max.	Min.	Rfl.
Bethlehem	62	36	
Bethulie	69	34	
Bloemfontein	67	38	
Ficksburg	67	31	
Fouresmith			
Harrismith			
Heilbron	72	34	
Hoopstad	72	31	
Kroonstad			
Lindley			
Modderpoort			
Parys			
Vrede			
Wepener	67	27	
Winburg			
Zastron			
S.W.A. and Protectorates en Protektorate			
Gobabis	75	47	
Zeetmanshoop	79	56	
Lüderitz	64	50	
Ondongua	81	53	
Swakopmund	60	45	
Tsumeb	78	52	
Windhoek	72	50	
Francistown			
Gaberones			
Mahalapye	73	42	
Maun	79	48	
Tsabong			
Mbabane			
Stegi			

SYNOPTIC WEATHER MAP — 1200 GMT. — 1400 SAST. — SINOPTIESE WEERKAART

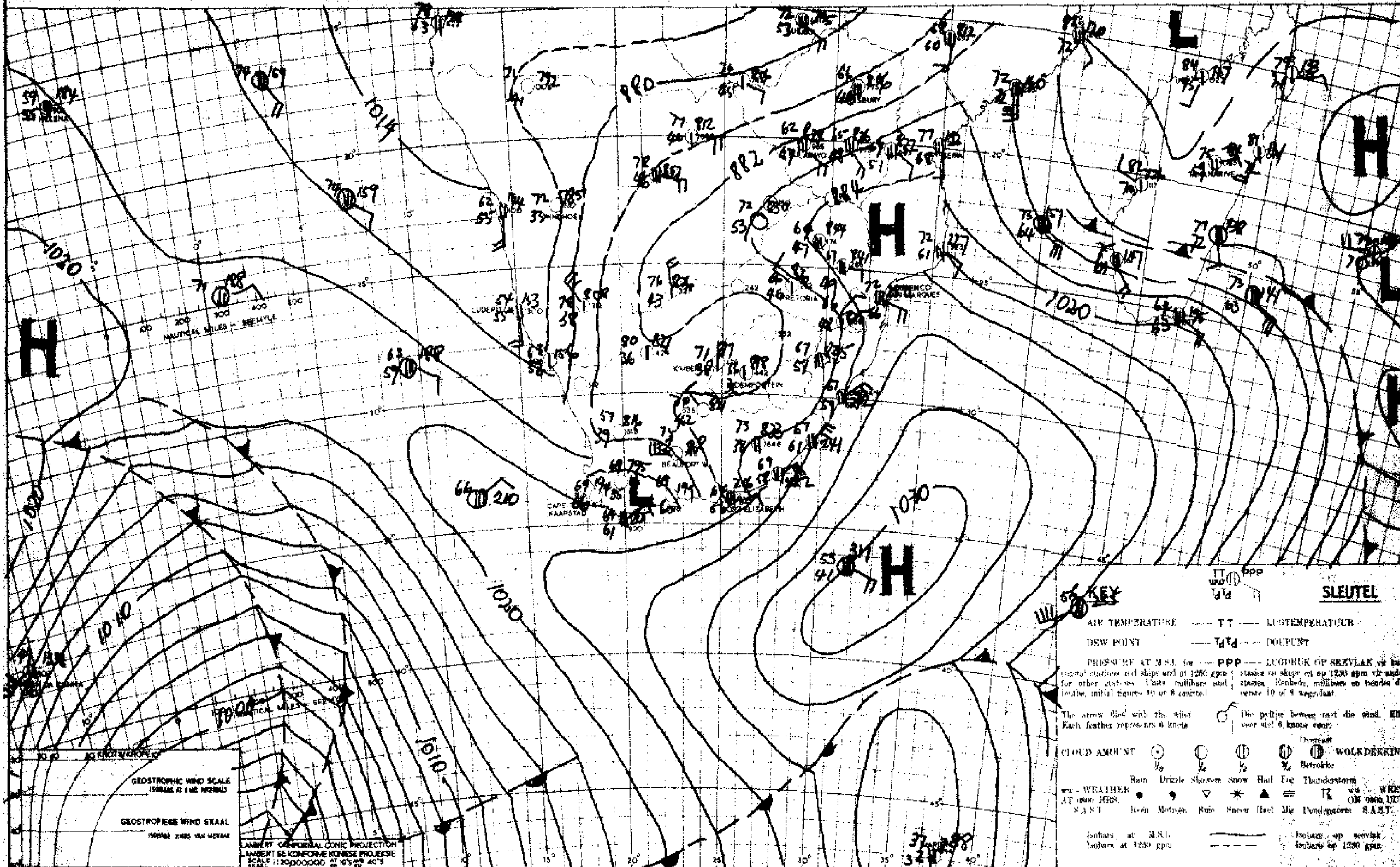

INFERENCE — DATE 29-5-1952 DATUM — AFLEIDING

INFERENCE	AFLEIDING
Pressures will fall along the W. & S. coasts tomorrow due to the approach of the low pressure system N. of the Cape and freshening N.W. wind will commence blowing over the C.P. The anticyclone S.E. of the Union will slowly recede E., but the air will remain humid over the N.E. half of the Union where showers may occur.	Die druk sal môre langs die W.Kus en S.Kus daal as gevolg van die nadering van die laagdrukstelsel S.W. van die Kaap en die wind sal sterker N.W. oor die K.P. begin waai. Die antisikloon S.O. van die Unie sal O. padgee, maar die lug sal vogtig bly oor die N.O. helfte van die Unie, waar buie verwag kan word

DAAGLIKSE WEERBULLETIN

WEERBURO : WEATHER BUREAU

DEPT. VAN VERVOER : DEPT. OF TRANSPORT

DAILY WEATHER BULLETIN

Maksimum en Minimum Temperature (°F) en Reënval (duime) vir die Etmaal wat om 0800 (SAST) eindig op

Maximum and Minimum Temperatures (°F) and Rainfall (inches) 24 hours ending at 0800 (SAST) on

31.5.1982

TRANSVAAL	Max.	Min.	Rvl.
Barberton			
Bethal			
Chester			
Delmas			
Ermelo	60	39	
Joubert Park			
Komatipoort			
Kroondal			
Leeuwdoornstad			
Lichtenburg			
Louis Trichardt	67	49	
Marnitz			
Middelburg			
Loskop			
Nelspruit			
Nylstroom	69	37	
Palmietfontein	65	41	
Pietersburg	65	40	
Piet Retief			
Pelgrimsrus			
Potchefstroom			
Pretoria W.B.	67	42	0,02
Pretoriuskop			
Standerton			
Thabazimbi	74	50	
Vaalwater			
Watervalboven			
Wolmaransstad			
Zeerust			
Witbank			
KAAP - CAPE			
Alexanderbaai	78	50	
Aberdeen			
Andelusia			
Beaufort-Wes	78	58	
Cala			

CAPE - KAAP	Max.	Min.	Rfl.
Calitzdorp			
Calvinia	80	67	
Cape Agulhas	76	57	
Cape Columbine	79	54	
Cape St. Francis	67	60	
Carnarvon			
Cradock			
De Aar			
Dordrecht			
East London	69	55	
Elsenburg			
Flagstaff			
Fraserburg			
Garies			
George	83	70	
Graaff Reinet			
Grahamstown			
Idutywa			
Jansenville			
Kenhardt			
Kentani			
Kimberley	72	50	
Kingwilliamstown	71	50	
Klaver			
Kowie			
Kuruman			
Lake Mentz			
Lovedale			
Maclear			
Mafeking			
Matatiele			
Matroosberg	72	53	
Middelburg	71	37	
Mossel Bay	80	63	
Malmesbury			
O'okiep			
Orange River	72	42	
Pofadder			
Port Elizabeth	68	51	

KAAP - CAPE	Max.	Min.	Rvl.
Port St. Johns	70	56	
Postmasburg	72	53	
Piquetberg			
Prieska			
Prince Albert			
Queenstown	68	34	
Riversdale	85	56	
Somerset-Oos	71	54	
Springfontein			
Steynsburg			
Stormsrivier			
Sutherland			
Swellendam			
Umtata			
Upington	80	58	
van Wyksvlei			
Victoria-Wes	69	35	
Vryburg	73	45	
Williston			
Willowmore			
Wingfield	77	58	
Venterstad			
NATAL			
Kaap St. Lucia			
Dundee			
Durban	70	54	0,04
Estcourt			
Himeville			
Ladysmith	62	42	
Melmoth	66	46	0.09
M'kuzi			
Newcastle	60	45	
Pietermaritzburg			
Port Shepstone	70	53	0,76
Seven Oaks			
Vryheid			

O.F.S. - O.V.S.	Max.	Min.	Rfl.
Bethlehem			
Bethulie			
Bloemfontein	67	43	
Fauresmith			
Ficksburg			
Harrismith			
Heilbron			
Hoopstad			
Kroonstad			
Lindley			
Modderpoort			
Parys			
Vrede			
Wepener	63	34	
Winburg			
Zastron			
S.W.A. and Protectorates en Protektorate			
Gobabis	73	49	
Keetmanshoop	77	56	
Luderitz	53	48	
Ondongua			
Swakopmund	56	49	
Tsumeb	78	50	
Windhoek	72	50	
Francistown			
Gaberones			
Mahalapye	74	52	
Maun	78	50	
Tsatong			
Mbabane			
Stegi			

SYNOPTIC WEATHER MAP 1200 GMT. — 1400 SAST. SINOPTIESE WEERKAART

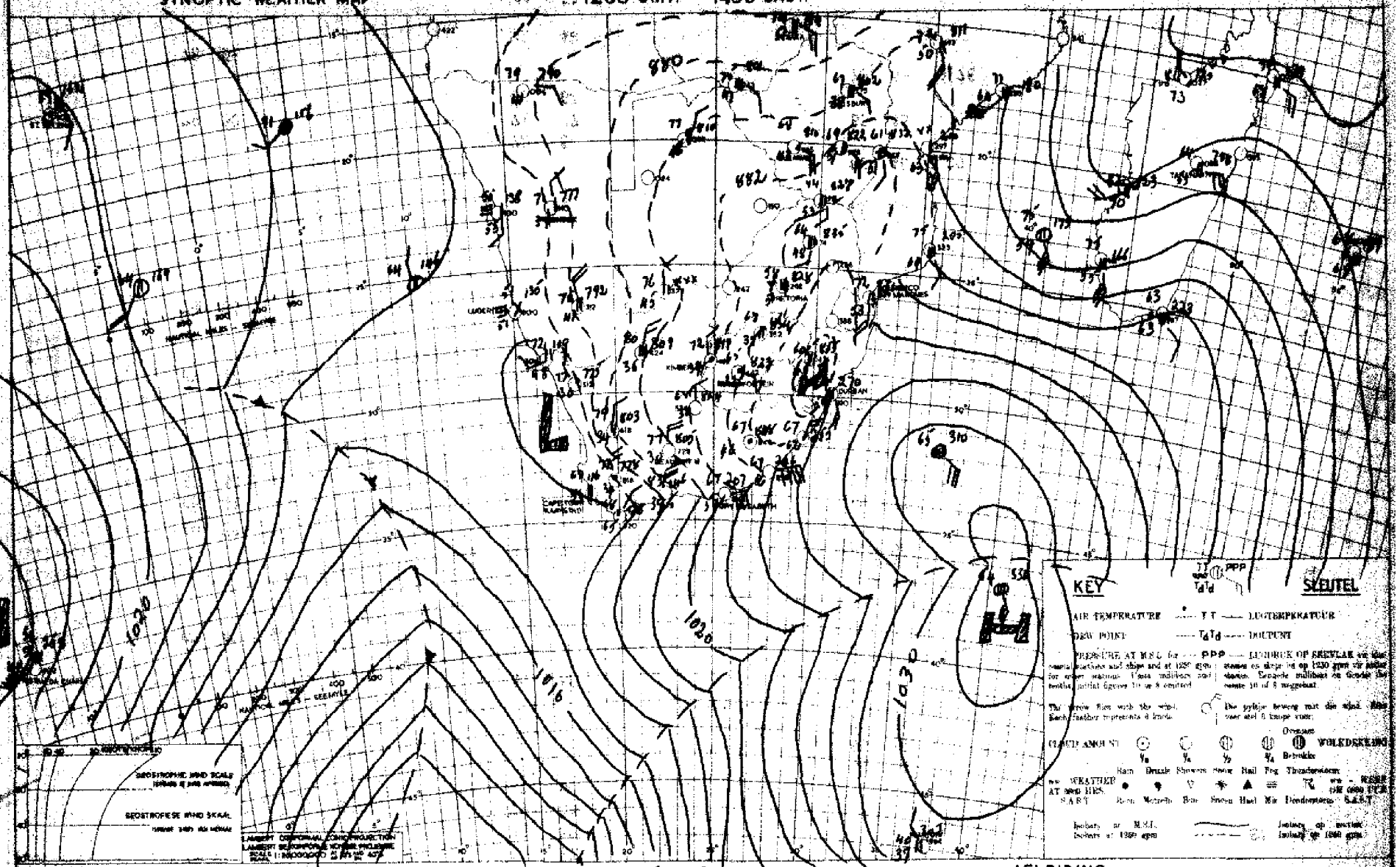

INFERENCE DATE 30-5-1952 DATUM AFLEIDING

The cold front over the Atlantic will move nearer the western Union and winds over the Cape Province and O.F.S will freshen considerably. It will also become cloudy over the western Union and it will become colder later.

Die koue front oor die Atlantiese oseaan sal nader aan die westelike Unie beweeg en winde oor Kaapland en oor die O.V.S. sal heelwat sterker word. Die weer sal bewolk word oor die westelike Unie en later sal dit kouer word

JUN 1952

DEPARTEMENT VAN VERVOER

DAAGLIKSE WEERBULLETIN

0800 S.A.S.T.

UITGEREIK DEUR

DIE WEERBURO

PRETORIA

UNIE VAN SUID-AFRIKA

UNION OF SOUTH AFRICA

DEPARTMENT OF TRANSPORT

DAILY WEATHER BULLETIN

0800 S.A.S.T.

ISSUED BY

THE WEATHER BUREAU

PRETORIA

DAAGLIKSE WEERBULLETIN

WEERBURO : WEATHER BUREAU
DEPT. VAN VERVOER : DEPT. OF TRANSPORT

DAILY WEATHER BULLETIN

Maksimum en Minimum Temperature (°F) en Reënval (duime) vir die Etmaal wat om 0800 (SAST) eindig op

Maximum and Minimum Temperatures (°F) and Rainfall (inches) 24 hours ending at 0800 (SAST) on

1 - 6 ... 195 ...

TRANSVAAL	Max.	Min.	Rvl.
Barberton			
Bethal			
Chester			
Delmas			
Ermelo	61	34	
Joubert Park			
Komatipoort			
Kroondal			
Leeuwdoornstad			
Lichtenburg			
Louis Trichardt	68	50	0.02
Marnitz			
Middelburg			
Loskop			
Nelspruit			
Nylstroom	67	39	
Palmietfontein	64	42	
Pietersburg	61	42	
Piet Retief			
Pelgrimsrus			
Potchefstroom			
Pretoria W.B.	64	42	
Pretoriuskop			
Standerton			
Thabazimbi	70	51	
Vaalwater			
Watervalboven			
Wolmaransstad			
Zeerust			
Witbank			
KAAP - CAPE			
Alexanderbaai			
Aberdeen			
Andalusia			
Beaufort-Wes	76	41	0.01
Cala			

CAPE - KAAP	Max.	Min.	Rfl.
Calitzdorp			
Calvinia	72	41	0.23
Cape Agulhas	65	48	0.16
Cape Columbine			
Cape St. Francis	60	58	0.05
Carnarvon			
Cradock			
De Aar			
Dordrecht			
East London	75	63	
Elsenburg			
Flagstaff			
Fraserburg			
Garies	74	52	0.12
George	68	50	0.04
Graaff Reinet			
Grahamstown			
Idutywa			
Jansenville			
Kenhardt			
Kentani			
Kimberley	68	54	
Kingwilliamstown	78	61	
Klaver			
Kowie			
Kuruman			
Lake Mentz			
Lovedale			
Maclear			
Mafeking			
Matatiele			
Matroosberg	70	38	0.47
Middelburg	64	49	
Mossel Bay	65	53	0.04
Malmesbury			
O'okiep	70	42	0.35
Orange River	70	53	
Pofadder			
Port Elizabeth	80	[illegible]	

KAAP - CAPE	Max.	Min.	Rvl.
Port St. Johns	70	60	
Postmasburg			
Piquetberg			
Prieska			
Prince Albert			
Queenstown	70	60	
Riversdale			
Somerset-oos	74	59	
Springfontein			
Steynsburg			
Stormsrivier			
Sutherland			
Swellendam			
Umtata			
Upington	78	45	
van Wyksvlei	75	45	0.01
Victoria-Wes	67	42	0.02
Vryburg	69	48	
Williston			
Willowmore			
Wingfield	60	52	0.09
Venterstad			
NATAL			
Kaap St. Lucia			
Dundee			
Durban	72	59	
Estcourt			
Himeville			
Ladysmith	66	51	
Melmoth	67	52	
M'kuzi			
Newcastle	66	47	
Pietermaritzburg			
Port Shepstone	71	57	
Seven Oaks			
Vryheid			

O.F.S. - O.V.S.	Max.	Min.	Rfl.
Bethlehem			
Bethulie			
Bloemfontein	61	49	0.01
Fauresmith			
Ficksburg			
Harrismith			
Heilbron			
Hoopstad			
Kroonstad			
Lindley			
Modderpoort			
Parys			
Vrede			
Wepener	64	49	
Winburg			
Zastron			
S.W.A. and Protectorates en Protektorate			
Gobabis	74	49	
Keetmanshoop	78	44	
Luderitz	68	52	
Ondongua			
Swakopmund	55	47	
Tsumeb	79	54	
Windhoek	71	46	
Francistown			
Gaberones			
Mahalapye	71	43	
Maun	75	45	
Tsabong			
Mbabane			
Stegi			

SYNOPTIC WEATHER MAP 1200 GMT. — 1400 SAST. SINOPTIESE WEERKAART

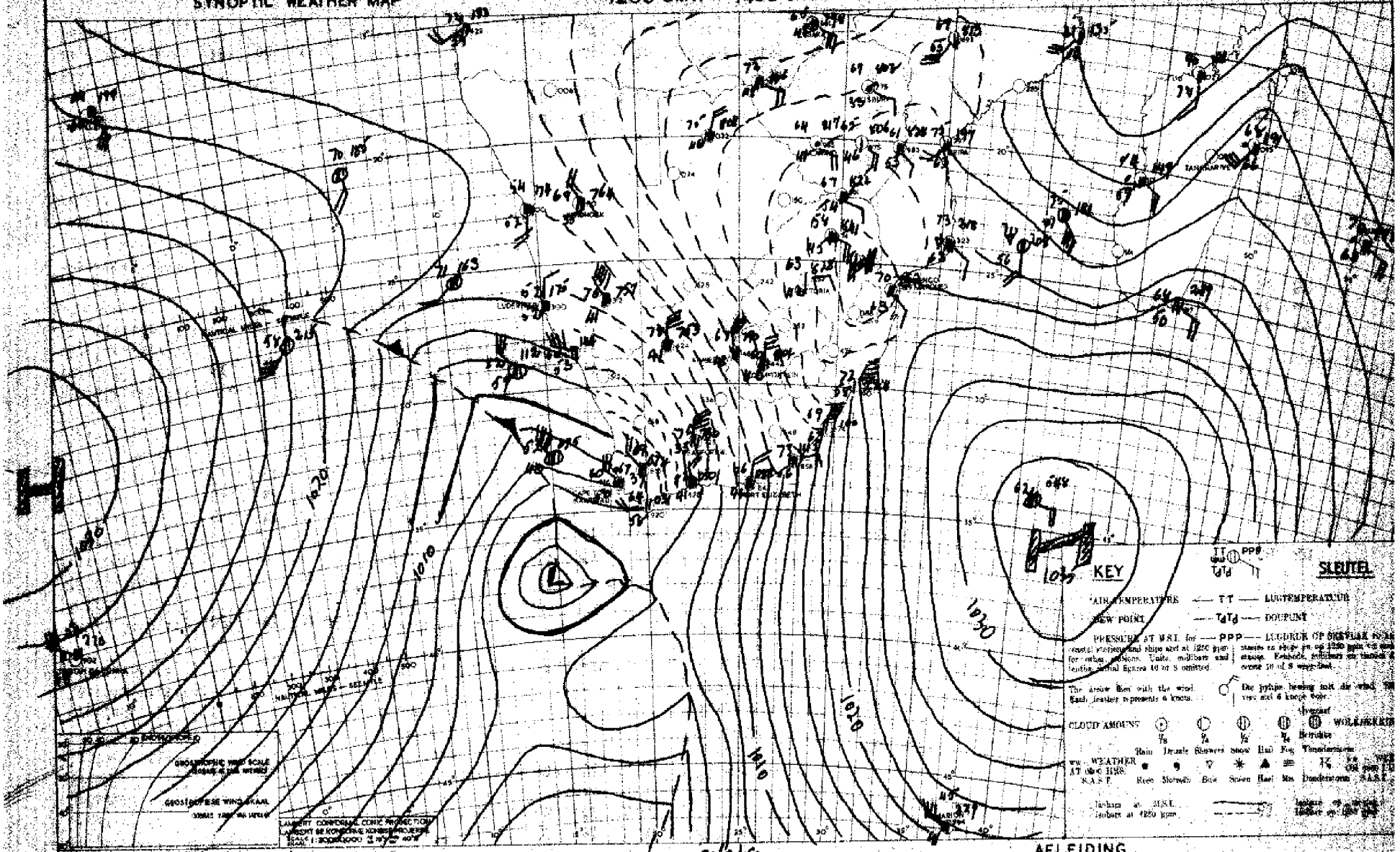

INFERENCE DATE 31/5/49 DATUM AFLEIDING

The colder air from the west will move over the Cape Province. Showers will fall over the Cape Coasts. Over the remainder of the Union it will be fair. Winds will be strong generally.

Die hauer lug uit die weste sal oor Kaapland beweeg. Buie sal oor die Kaapse kaastrepe uitvak. Oor die res van die Unie sal dit gedeeltelik bewolk evees. Taamlike sterk wende sal waai.

DAAGLIKSE WEERBULLETIN

WEERBURO : WEATHER BUREAU
DEPT. VAN VERVOER : DEPT. OF TRANSPORT

DAILY WEATHER BULLETIN

Maksimum en Minimum Temperature (°F) en Reënval (duime) vir die Etmaal wat om 0800 (SAST) eindig op

Maximum and Minimum Temperatures (°F) and Rainfall (inches) 24 hours ending at 0800 (SAST) on

2-6 195

TRANSVAAL	Max.	Min.	Rvl.
Barberton			
Bethal			
Chester			
Delmas			
Ermelo	65	41	
Joubert Park	58	41	
Komatipoort	80	51	
Kroondal			
Leeuwdoornsstad			
Lichtenburg			
Louis Trichardt	64	41	
Marnitz			
Middelburg			
Loskop			
Nelspruit	73	46	
Nylstroom	70	39	
Palmietfontein	62	39	
Pietersburg	65	39	
Piet Retief	69	38	
Pelgrimsrus	67	31	0.01
Potchefstroom	67	38	
Pretoria W.B.	64	39	
Pretoriuskop			
Standerton	64	32	
Thabazimbi			
Vaalwater			
Watervalboven			
Wolmaransstad			
Zeerust			
Witbank			
KAAP - CAPE			
Alexanderbaai	66	40	
Aberdeen			
Andalusia			
Beaufort-Wes	57	31	
Cala			

CAPE - KAAP	Max.	Min.	Rfl.
Calitzdorp			
Calvinia	50	30	006
Cape Agulhas	60	54	015
Cape Columbine	60	47	
Cape St. Francis	62	48	0.01
Carnarvon			
Cradock			
De Aar	70	28	
Dordrecht			
East London	73	49	
Elsenburg			
Flagstaff			
Fraserburg	50	25	
Garies	64	38	
George	62	46	
Graaff Reinet	62	33	
Grahamstown			
Idutywa			
Jansenville			
Kenhardt	79	34	
Kentani			
Kimberley	64	30	
Kingwilliamstown	72	43	
Klaver	63	44	
Kowie			
Kuruman			
Lake Mentz			
Lovedale			
Maclear			
Mafeking			
Matatiele			
Matroosberg	48	35	0.01
Middelburg	55	23	
Mossel Bay	67	52	
Malmesbury			
O'okiep	54	43	
Orange River	60	28	
Pofadder	56	35	
Port Elizabeth	63	43	

KAAP - CAPE	Max.	Min.	Rvl.
Port St. Johns	74	51	
Postmasburg	63	35	
Piquetberg			
Prieska			
Prince Albert			
Queenstown	64	33	
Riversdale	36	67	
Somerset-oos	61	44	
Springfontein			
Steynsburg			
Stormsrivier			
Sutherland			
Swellendam			
Umtata			
Upington	60	29	
van Wyksvlei			
Victoria-Wes	51	23	
Vryburg	69	37	
Williston			
Willowmore	74	31	0.03
Wingfield			0.02
Venterstad			
NATAL			
Kaap St. Lucia	73	64	
Dundee			
Durban	75	65	
Estcourt			
Himeville			
Ladysmith	70	44	
Melmoth	76	55	0.05
M'kuzi			
Newcastle	70	44	
Pietermaritzburg			
Port Shepstone	72	59	
Seven Oaks			
Vryheid			

O.F.S. - O.V.S.	Max.	Min.	Rfl.
Bethlehem			
Bethulie	57	26	
Bloemfontein	51	32	
Fauresmith	56	21	
Ficksburg			
Harrismith			
Heilbron			
Hoopstad	68	32	
Kroonstad	68	36	
Lindley			
Modderpoort			
Parys			
Vrede			
Wepener	60	27	
Winburg			
Zastron			
S.W.A. and Protectorates en Protektorate			
Gobabis	76	45	
Keetmanshoop	63	45	
Luderitz	61	46	
Ondongua	80	49	
Swakopmund	65	49	
Tsumeb	78	52	
Windhoek	71	47	
Francistown			
Gaberones			
Mahalapye	71	49	
Maun	76	45	
Tsabong			
Mbabane			
Stegi			

SYNOPTIC WEATHER MAP 1200 GMT. — 1400 SAST. SINOPTIESE WEERKAART

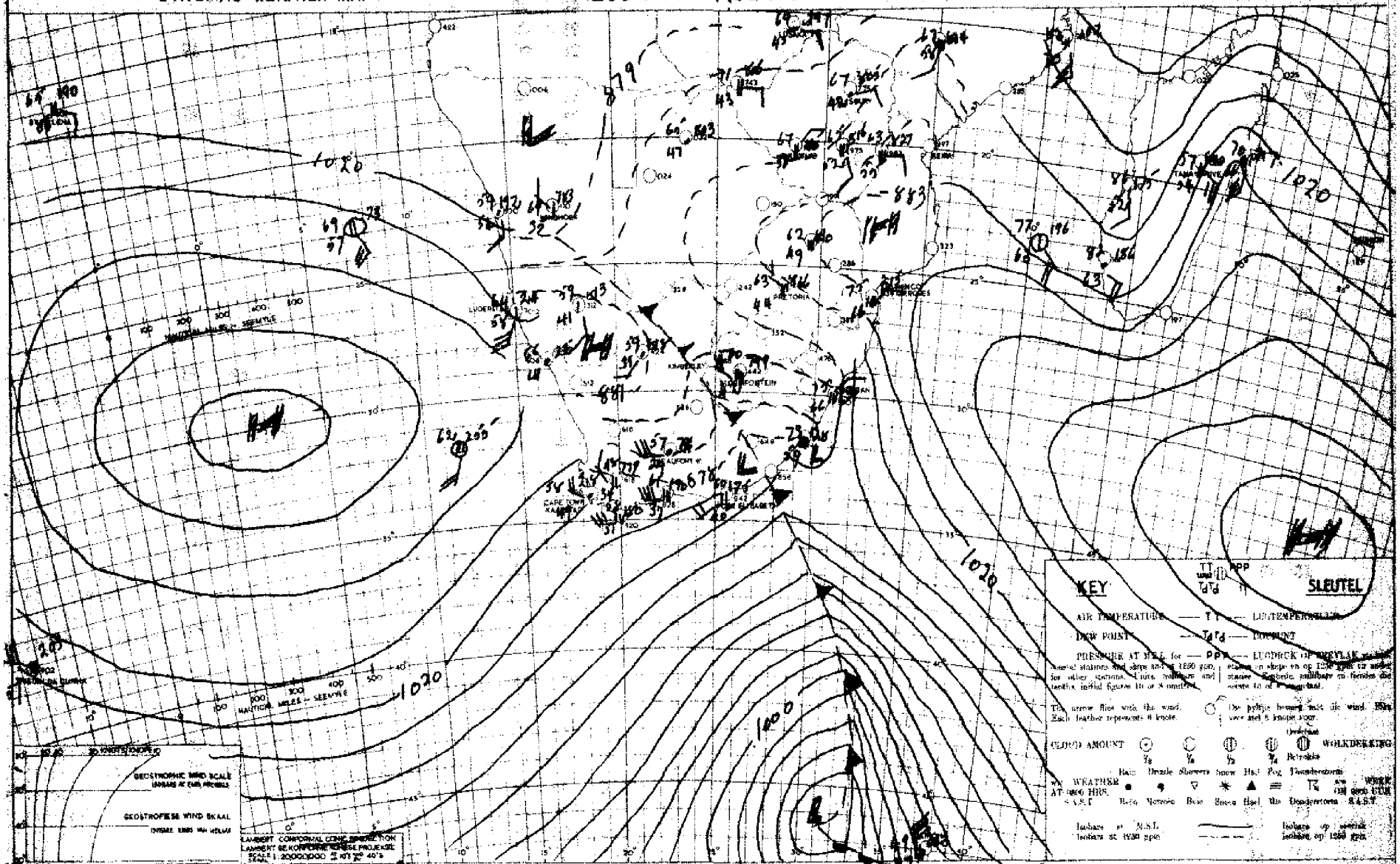

INFERENCE DATE 1/6/62 19 DATUM AFLEIDING

The colder air has already invaded the Western and Southern Cape and will flow over the remainder of this province as well as Natal and the Freestate. It is even possible that the Southern parts of the Transvaal will come under its influence. In this cold air over the interior skies will clear, but cold frosty nights are likely.

Die koeier lug het reeds oor Wes en Suid Kaapland ingevloei en sal ook oor die res van heerdie provinsie asook oor Natal en Vrystaat beweeg. Dit is selfs moontlik dat die Suidelike dele van Transvaal geraak sal word. In die koue lug sal dit oor die bennelandse moeiweer word maar met koue nagte.

DAAGLIKSE WEERBULLETIN

WEERBURO : WEATHER BUREAU

DEPT VAN VERVOER : DEPT OF TRANSPORT

DAILY WEATHER BULLETIN

Maksimum en Minimum Temperature (°F) en Reënval (duime) vir die Etmaal wat om 0800 (SAST) eindig op 3 6 1965

Maximum and Minimum Temperatures (°F) and Rainfall (inches) 24 hours ending at 0800 (SAST) on

TRANSVAAL	Max.	Min.	Rvl.
Barberton			
Bethal			
Chester			
Delmas			
Ermelo			
Joubert Park	61	40	
Komatipoort	78	56	
Kroondal			
Leeuwdoornstad			
Lichtenburg			
Louis Trichardt	73	44	0.01
Marnitz			
Middelburg			
Loskop			
Nelspruit	54	53	
Nylstroom	72	36	
Palmietfontein	65	33	
Pietersburg	70	46	
Piet Retief			
Pelgrimsrus	66	49	0.02
Potchefstroom	66	38	
Pretoria W.B.	69	44	
Pretoriuskop			
Standerton	65	34	
Thabazimbi			
Vaalwater			
Watervalboven			
Wolmaransstad			
Zeerust			
Witbank			
KAAP - CAPE			
Alexanderbaai	79	64	
Aberdeen			
Andelusia			
Beaufort-Wes	68	33	
Cala			

CAPE - KAAP	Max.	Min.	Rfl.
Calitzdorp			
Calvinia	65	31	
Cape Agulhas	65	49	
Cape Columbine	60	50	
Cape St. Francis	64	45	
Carnarvon			
Cradock			
De Aar	64	34	
Dordrecht	62	26	
East London	69	45	
Elsenburg			
Flagstaff			
Fraserburg			
Caries	76	42	
George	66	42	
Graaff Reinet	63	42	
Grahamstown			
Idutywa			
Jansenville			
Kenhardt	69	38	
Kentani			
Kimberley	62	31	
Kingwilliamstown	67	41	
Klaver	69	46	
Kowie			
Kuruman			
Lake Mentz			
Lovedale			
Maclear			
Mafeking			
Matatiele			
Matroosberg	59	36	
Middelburg	64	22	
Mossel Bay	70	53	
Malmesbury			
O'okiep	61	50	
Orange River	62	29	
Pofadder	61	42	
Port Elizabeth	67	41	

KAAP - CAPE	Max.	Min.	Rvl.
Port St. Johns	74	54	
Postmasburg	66	40	
Piquetberg			
Prieska			
Prince Albert			
Queenstown	68	27	
Riversdale	70	36	
Somerset-oos	65	36	
Springfontein	65	25	
Steynsburg			
Stormsrivier			
Sutherland			
Swellendam			
Umtata	66	33	
Upington	65	35	
van Wyksvlei			
Victoria-Wes	61	29	
Vryburg			
Williston			
Willowmore	63	29	
Wingfield	63	46	
Venterstad			
NATAL.			
Kaap St. Lucia	72	59	
Dundee			
Durban	73	53	
Estcourt	66	42	
Himeville			
Ladysmith	66	43	
Melmoth	64	47	0.01
M'kuzi			
Newcastle	70	40	
Pietermaritzburg			
Port Shepstone	68	53	
Seven Oaks			
Vryheid			

O.F.S. - O.V.S.	Max.	Min.	Rfl.
Bethlehem	66	31	
Bethulie	61	28	
Bloemfontein	64	37	
Fauresmith	61	29	
Frankeburg			
Harrismith			
Heilbron			
Hoopstad	66	33	
Kroonstad	65	36	
Lindley			
Modderpoort			
Parys			
Vrede			
Wepener	64	24	
Winburg			
Zastron			
S.W.A. and Protectorates en Protekterate			
Gobabis	73	45	
Keetmanshoop	67	47	
Luderitz	78	58	
Ondongua	80	53	
Swakopmund	78	54	
Tsumeb	76	44	
Windhoek	70	48	
Francistown			
Gaberones			
Mahalapye	74	50	
Maun	76	56	
Tsabong			
Mbabane			
Stegi			

SYNOPTIC WEATHER MAP 1200 GMT. — 1400 SAST. SINOPTIESE WEERKAART

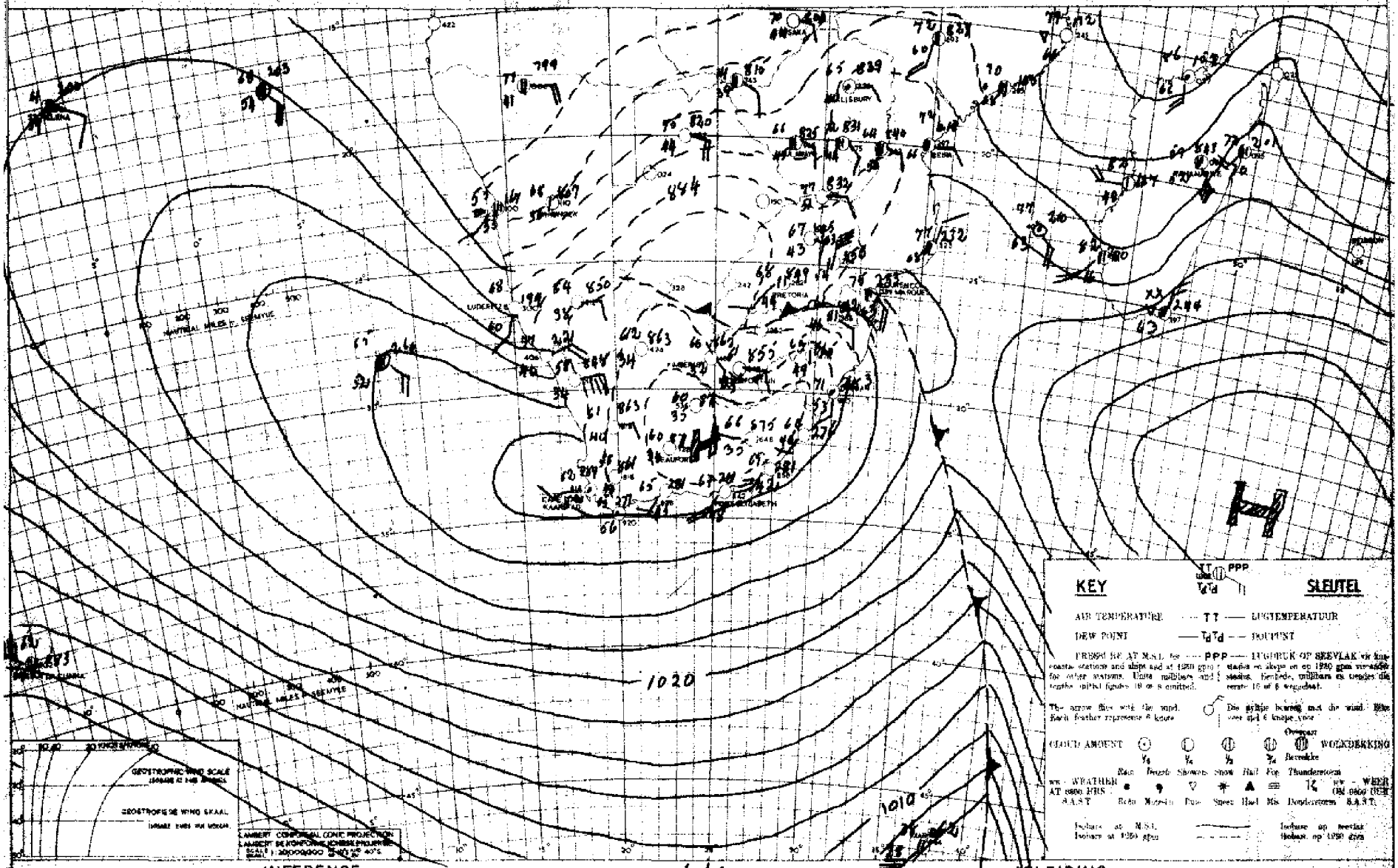

INFERENCE DATE 2/6/1949 DATUM APLEIDING

The cold air will move over the whole Union and although it will still be cold over Transvaal and over the Freestate temperatures will begin to rise rapidly. Apart from cloudy weather over the eastern Transvaal, it will be fair.

Die koue lug sal oor die hele Unie beweeg en hoewel dit nog koud oor Transvaal en oor die Vrystaat sal wees sal temperature vinnig begin styg. Afgesien van bewolkte weer oor die oostelike Transvaal sal dit mooiweer wees.

DAAGLIKSE WEERBULLETIN

WEERBURO : WEATHER BUREAU
DEPT. VAN VERVOER : DEPT. OF TRANSPORT

DAILY WEATHER BULLETIN

Maksimum en Minimum Temperature (°F) en Reënval (duime) vir die Etmaal wat om 0800 (SAST) eindig op

Maximum and Minimum Temperatures (°F) and Rainfall (inches) 24 hours ending at 0800 (SAST) on

4-6 195

TRANSVAAL	Max.	Min.	Rvl.
Barberton			
Bethal			
Chester			
Delmas			
Ermelo	60	38	
Joubert Park	60	39	
Komatipoort	76	60	
Kroondal			
Leeuwdoornsstad			
Lichtenburg			
Louis Trichardt	59	52	0.07
Marnitz			
Middelburg			
Loskop			
Nelspruit	58	55	
Nylstroom	66	40	
Palmietfontein	64	33	
Pietersburg	60	46	
Piet Retief			
Pelgrimsrus	61	47	0.01
Potchefstroom	66	39	
Pretoria W.B.	66	43	
Pretoriuskop			
Standerton	63	32	
Thabazimbi	71	52	
Vaalwater			
Watervalboven	63	43	
Wolmaransstad			
Zeerust			
Witbank			0.01
KAAP - CAPE			
Alexanderbaai	87	60	
Aberdeen			
Andalusia			
Beaufort-Wes	74	38	
Cala			

CAPE - KAAP	Max.	Min.	Rfl.
Calitzdorp			
Calvinia			
Cape Agulhas	68	50	
Cape Columbine	77	58	
Cape St. Francis	64	50	
Carnarvon			
Cradock			
De Aar	69	37	
Dordrecht	68	28	
East London	71	47	
Elsenburg			
Flagstaff			
Fraserburg	71	47	
Garies			
George	73	48	
Graaff Reinet	77	50	
Grahamstown			
Idutywa			
Jansenville			
Kenhardt	68	33	
Kentani			
Kimberley	66	37	
Kingwilliamstown	68	44	
Klaver	82	49	
Kowie			
Kuruman			
Lake Mentz			
Lovedale			
Maclear			
Mafeking			
Matatiele			
Matroosberg	66	41	
Middelburg			
Mossel Bay	69	48	
Malmesbury			
O'ckiep	70	57	
Orange River			
Pofadder			
Port Elizabeth	65	39	

KAAP - CAPE	Max.	Min.	Rvl.
Port St. Johns	72	50	
Postmasburg	69	45	
Piquetberg			
Prieska	69	31	
Prince Albert			
Queenstown	70	28	
Riversdale	79	25	
Somerset-oos	74	42	
Springfontein	66	27	
Steynsburg			
Stormsrivier			
Sutherland			
Swellendam			
Umtata	70	34	
Upington	77	45	
van Wyksvlei	76	43	
Victoria-Wes	65	33	
Vryburg			
Williston			
Willowmore			
Wingfield	74	45	
Venterstad			
NATAL.			
Kaap St. Lucia	70	54	
Dundee			
Durban	74	55	
Estcourt	65	34	
Himeville			
Ladysmith	65	34	
Melmoth	65	49	
M'kuzi			
Newcastle	62	32	
Pietermaritzburg			
Port Shepstone	72	54	
Seven Oaks			
Vryheid			

O.F.S. - O.V.S.	Max.	Min.	Rfl.
Bethlehem	63	25	
Bethulie	67	29	
Bloemfontein	65	37	
Fauresmith	66	27	
Ficksburg			
Harrismith			
Heilbron			
Hoopstad	66	40	
Kroonstad	67	33	
Lindley			
Modderpoort			
Parys			
Vrede			
Wepener	66	25	
Winburg			
Zastron			
S.W.A. and Protectorates en Protektorate			
Gobabis	68	48	
Keetmanshoop			
Luderitz	96	60	
Ondongua			
Swakopmund			
Tsumeb			
Windhoek	66	46	
Francistown			
Gaberones			
Mahalapye	71	52	
Maun	78	55	
Tsabong			
Mbabane			
Stegi			

SYNOPTIC WEATHER MAP 1200 GMT. — 1400 SAST. SINOPTIESE WEERKAART

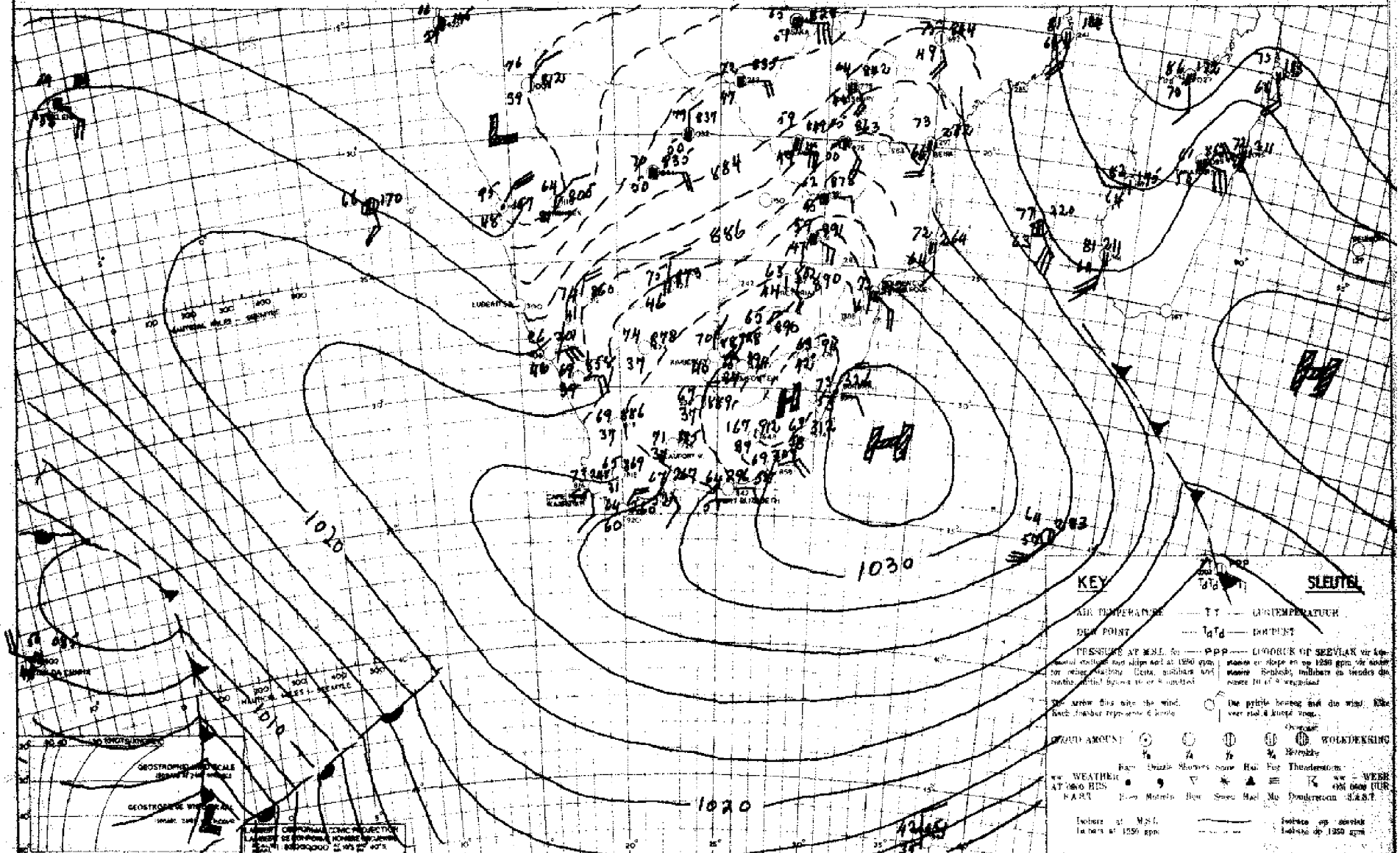

INFERENCE DATE 3/6/52 DATUM AFLEIDING

With the Antecyclone off the East coast cloudy weather will persist over the Northeastern Transvaal and N.E.'G winds will carry moister air over the remainder of the interior. This will result in small amounts of fair-weather cloud during the days.

Bergwind conditions prevail along the W and SW Cape coasts.

Met die Antisiklone aan die Oskus geloë sal bewolkte weer oor Noordoos Transvaal voortduur en N.O'like winde sal vogtiger lug oor die res van die binneland voer. Die gevolg sal wees dat mooiweerswolkies bedags oor die binneland sal ontwikkel.

Bergwindtoestande heers aan die S.W'like en W'like Kaapse kusstrekke.

DAAGLIKSE WEERBULLETIN

WEERBURO : WEATHER BUREAU

DEPT. VAN VERVOER : DEPT. OF TRANSPORT

DAILY WEATHER BULLETIN

Maksimum en Minimum Temperature (°F) en Reënval (duime) vir die Etmaal wat om 0800 (SAST) eindig op

Maximum and Minimum Temperatures (°F) and Rainfall (inches) 24 hours ending at 0800 (SAST) on

5 Junie 1962

THANSVAAL	Max.	Min.	Rvl.
Barberton			
Bethal			0.05
Chester			
Delmas			
Ermelo			
Joubert Park	61	43	
Komatipoort	74	61	0.33
Kroondal			
Leeuwdoornstad			
Lichtenburg			
Louis Trichardt	63	51	0.77
Marnitz			
Middelburg			0.10
Loskop			0.17
Nelspruit	56	56	0.20
Nylstroom	65	43	0.02
Palmietfontein	66	39	
Pietersburg	64	49	0.34
Piet Retief	59	48	0.10
Pelgrimsrus	62	48	0.33
Potchefstroom	66	42	0.01
Pretoria W.B.	63	48	
Pretoriuskop			
Standerton	62	41	
Thabazimbi	68	46	0.04
Vaalwater			
Waterval-boven	63	43	0.23
Wolmaransstad			
Zeerust			0.05
Witbank			
KAAP - CAPE			
Alexanderbaai	86	66	
Aberdeen			
Andalusia			
Beaufort-Wes	74	41	
Cala			

CAPE - KAAP	Max.	Min.	Rfl.
Calitzdorp			
Calvinia	72	47	
Cape Agulhas	84	61	
Cape Columbine	77	57	
Cape St. Francis	74	54	
Carnarvon			
Cradock			
De Aar	67	37	
Dordrecht	66	27	
East London	73	45	
Elsenburg			
Flagstaff			
Fraserburg	69	39	
Garies	84	59	
George	82	57	
Graaff Reinet	75	46	
Grahamstown			
Idutywa			
Jansenville			
Kenhardt	74	43	
Kentani			
Kimberley	68	34	
Kingwilliamstown	79	45	
Klaver	83	50	
Kowie			
Kuruman			
Lake Mentz			
Lovedale			
Maclear			
Mafeking			
Matatiele			
Matroosberg	69	41	
Middelburg	68	25	
Mossel Bay	75	66	
Malmesbury			
O'okiep	70	56	
Orange River	67	33	
Pofadder	69	50	
Port Elizabeth	82	40	

KAAP - CAPE	Max.	Min.	Rvl.
Port St. Johns	72	54	
Postmasburg	67	45	
Piquetberg			
Prieska	70	33	
Prince Albert			
Queenstown	72	36	
Riversdale	84	35	
Somerset-oos	76	41	
Springfontein	67	29	
Steynsburg			
Stormarivier			
Sutherland			
Swellendam			
Umtata	76	36	
Upington	73	44	
van Wyksvlei			
Victoria-Wes	65	27	
Vryburg	67	43	0.01
Williston			
Willowmore	72	33	
Wingfield	84	49	
Venterstad			
NATAL			
Kaap St. Lucia	72	58	1.06
Dundee			
Durban	73	57	
Estcourt			
Kimeville			
Ladysmith	66	39	
Melmoth	63	50	0.07
Mikuzi			
Newcastle	60	47	
Pietermaritzburg			
Port Shepstone	72	54	
Seven Oaks			
Vryheid			

O.F.S. - O.V.S.	Max.	Min.	Rfl.
Bethlehem	62	35	
Bethulie	66	31	
Bloemfontein	64	40	
Fauresmith	64	33	
Ficksburg			
Harrismith			
Heilbron			
Hoopstad	65	40	
Kroonstad			
Lindley			
Modderpoort			
Parys			
Vrede			
Wepener	68	28	
Winburg			
Zastron			
S.W.A. and Protectorates en Protektorate			
Gobabis	62	51	
Keetmanshoop	72	50	0.01
Ludewitz			
Ondongua			
Swakopmund			
Tsumeb	73	51	
Windhoek	65	47	
Francistown			
Gaberones			
Mahalapye	65	43	
Maun	73	54	0.01
Tsabong	78	44	
Mbabane			
Stegi			

SYNOPTIC WEATHER MAP 1200 GMT. — 1400 SAST. SINOPTIESE WEERKAART

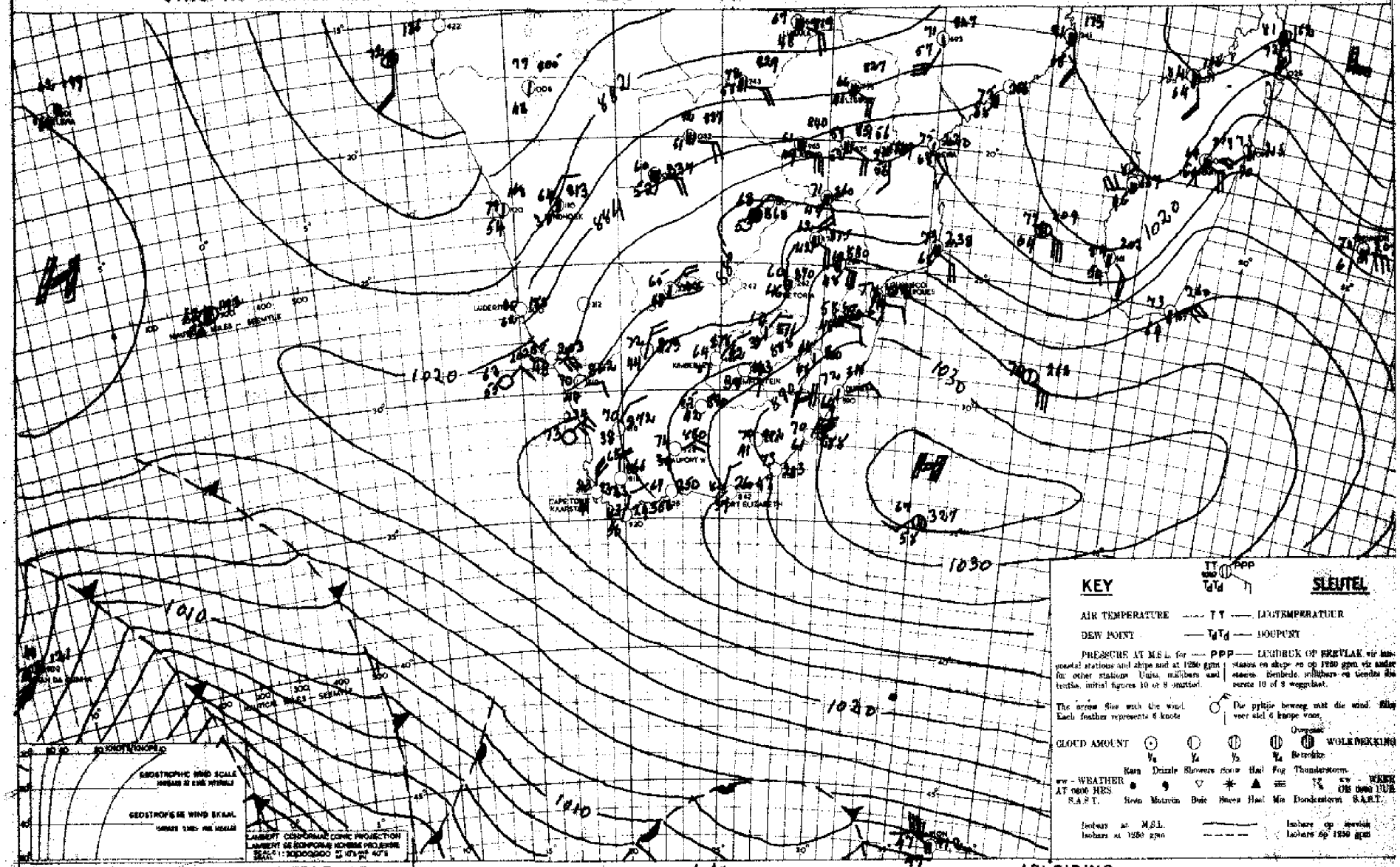

INFERENCE DATE 11/6/1219 DATUM AFLEIDING

The anticyclone southeast of the Union is receding eastwards very slowly and moist air will continue to flow westwards over Transvaal and Rhodesia and Southwestwards over Bechuanaland and South-West Africa into the Northwestern Cape. Over Southeastern Freestate, Southern and Eastern Cape it will, however, remain fine.

Die antisiklone suidoos van die Unie beweeg baie stadig ooswaarts en vochtige lug sal voortdurend westwaarts stroom oor Transvaal en Rhodesië en verder suidwaarts oor Betsjoeanaland en Suidwes-Afrika tot oor Noordwestelike Kaapland. Oor Suidoostelike Vrystaat, Suid en Oos Kaapland sal dit egter mooiweer bly.

DAAGLIKSE WEERBULLETIN

WEERBURO : WEATHER BUREAU

DEPT. VAN VERVOER : DEPT. OF TRANSPORT

DAILY WEATHER BULLETIN

Maksimum en Minimum Temperature (°F) en Reënval (duime) vir die Etmaal wat om 0800 (SAST) eindig op

Maximum and Minimum Temperatures (°F) and Rainfall (inches) 24 hours ending at 0800 (SAST) on

..6 - 6 1952..

TRANSVAAL	Max.	Min.	Rvl.
Barberton			0.23
Bethal			0.04
Chester			
Delmas			
Ermelo			
Joubert Park	56	41	
Komatipoort	53	40	0.05
Kroondal	69	50	0.49
Leeuwdoornstad			
Lichtenburg			
Louis Trichardt	56	51	0.65
Marnitz			
Middelburg			
Loskop			
Nelspruit			
Nylstroom	58	37	0.10
Palmietfontein	55	36	0.01
Pietersburg	60	44	0.03
Piet Retief			
Pelgrimsrus	57	50	0.07
Potchefstroom	62	41	
Pretoria W.B.	58	42	0.04
Pretoriuskop			
Standerton	60	39	
Thabazimbi	66	50	
Vaalwater			
Waterval-boven	56	47	0.03
Wolmaransstad			
Zeerust			0.01
Witbank			
KAAP - CAPE			
Alexanderbaai	87	54	
Aberdeen			
Andelusia			
Beaufort-Wes	74	52	
Cala			

CAPE - KAAP	Max.	Min.	Rfl.
Calitzdorp			
Calvinia			
Cape Agulhas	83	64	
Cape Columbine	76	55	
Cape St. Francis	68	55	
Carnarvon			
Cradock			
De Aar	68	38	
Dordrecht	64	37	
East London	71	46	
Elsenburg			
Flagstaff			
Fraserburg			
Garies	82	53	
George	81	56	
Graaff Reinet	75	50	
Grahamstown			
Idutywa			
Jansenville			
Kenhardt	71	42	
Kentani			
Kimberley	67	45	
Kingwilliamstown	60	52	
Klaver	83	[illegible]	
Kowie			
Kuruman			
Lake Mentz			
Lovedale			
Maclear			
Mafeking			
Matatiele			
Matroosberg	67	51	
Middelburg	67	36	
Mossel Bay	77	62	
Malmesbury			
O'okiep	69	56	
Orange River			
Pofadder	66	53	
Port Elizabeth	69	42	

KAAP - CAPE	Max.	Min.	Rvl.
Port St. Johns	71	57	
Postmasburg	64	47	
Piquetberg			
Prieska	68	37	
Prince Albert			
Queenstown	66	30	
Riversdale	83	45	
Somerset-oos	74	48	
Springfontein	67	24	
Steynsburg			
Stormsrivier			
Sutherland			
Swellendam			
Umtata	73	37	
Upington	71	47	
van Wyksvlei			
Victoria-Wes	65	35	
Vryburg	67	35	
Williston			
Willowmore	71	38	
Wingfield	86	59	
Venterstad			
NATAL			
Kaap St. Lucia	73	59	0.27
Dundee			
Durban	72	58	0.34
Estcourt	66	38	
Himeville			
Ladysmith	65	34	
Melmoth	69	50	0.02
M'kuzi			
Newcastle	65	34	
Pietermaritzburg			
Port Shepstone	71	55	0.08
Seven Oaks			
Vryheid			

O.F.S. - O.V.S.	Max.	Min.	Rfl.
Bethlehem	58	32	
Bethulie	66	37	
Bloemfontein	63	40	
Fauresmith			
Ficksburg			
Harrismith			
Heilbron			
Hoopstad	65	44	
Kroonstad	61	38	
Lindley			
Modderpoort			
Parys			
Vrede			
Wepener	64	38	
Winburg			
Zastron			
S.W.A. and Protectorates en Protektorate			
Gobabis	69	48	
Keetmanshoop	71	54	
Luderitz	76	53	
Ondongua	79	49	
Swakopmund	58	56	
Tsumeb	75	50	
Windhoek	68	47	
Francistown			
Gaberones			
Mahalapye	69	48	
Maun	73	48	
Tsabong	67	41	
Bremersdorp	64	56	0.18
~~Mumbwa~~			
Stegi			

SYNOPTIC WEATHER MAP 1200 GMT. — 1400 SAST. SINOPTIESE WEERKAART

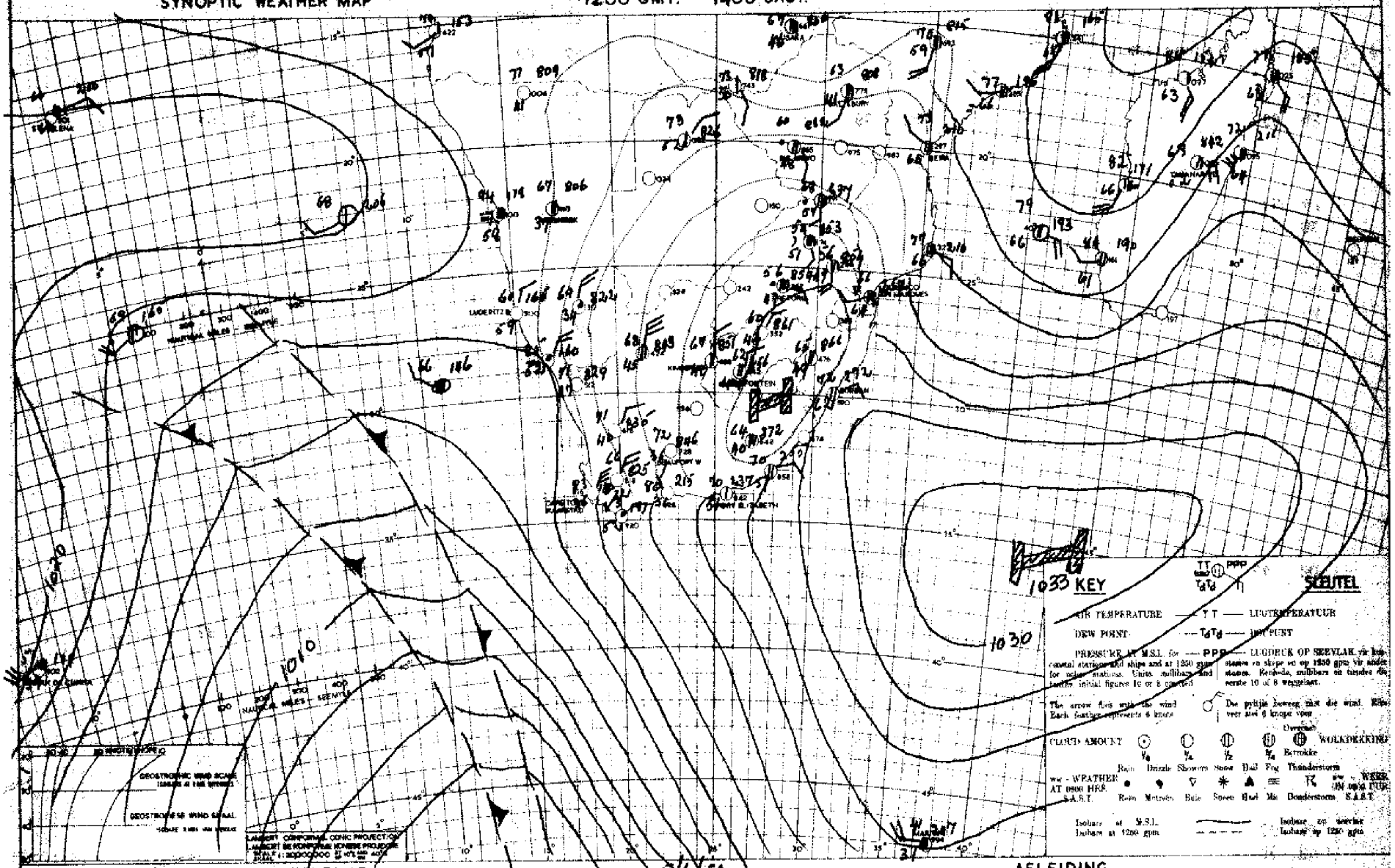

INFERENCE DATE 19 DATUM AFLEIDING

Pressures are falling rapidly over the western Union. The airmass over the Union is humid, but skies will only become cloudy over Central districts. Otherwise fair. Winds will freshen over the western half of the Union.

Lugdrukke daal vinnig oor die westelike Unie. Die lugmassa is vochtig maar bewolkte weer sal net voorkom oor die Middel Unie. Ongens mooiweer. Winde sal heelwat sterker word oor die westelike helfte van die Unie.

DAAGLIKSE WEERBULLETIN

WEERBURO : WEATHER BUREAU

DEPT. VAN VERVOER : DEPT. OF TRANSPORT

DAILY WEATHER BULLETIN

Maksimum en Minimum Temperature (°F) en Reënval (duime) vir die Etmaal wat om 0800 (SAST) eindig op

Maximum and Minimum Temperatures (°F) and Rainfall (inches) 24 hours ending at 0800 (SAST) on

7 - 6 - 195

TRANSVAAL	Max.	Min.	Rvl.
Barberton			
Bethal			
Chester			
Delmas			
Ermelo	59	32	
Joubert Park	58	43	
Komatipoort	75	51	0.02
Kroondal			
Leeuwdoornstad			
Lichtenburg			
Louis Trichardt	63	52	0.06
Marnitz			
Middelburg			
Loskop			
Nelspruit	55	53	
Nylstroom	66	43	
Palmietfontein			
Pietersburg	63	43	
Piet Retief	62	42	
Pelgrimsrus	57	42	0.09
Potchefstroom	65	34	
Pretoria W.B.	63	40	
Pretoriuskop			
Standerton	59	34	
Thabazimbi	70	46	
Vaalwater			
Watervalboven	60	41	
Wolmaransstad			
Zeerust			
Witbank			
KAAP - CAPE			
Alexanderbaai	69	56	
Aberdeen			
Andalusia			
Beaufort-Wes	72	48	0.05
Cala			

CAPE - KAAP	Max.	Min.	Rfl.
Calitzdorp			
Calvinia	70	45	0.03
Cape Agulhas	76	53	0.07
Cape Columbine	60	49	0.23
Cape St. Francis	83	57	0.24
Carnarvon			
Cradock			
De Aar	67	46	0.1 0
Dordrecht	65	49	
East London	83	60	0.03
Elsenburg			
Flagstaff			
Fraserburg	66	39	
Garies	70	53	0.03
George	78	51	
Graaff Reinet	74	54	
Grahamstown			
Idutywa			
Jansenville			
Kenhardt	73	47	
Kentani			
Kimberley	67	44	0.02
Kingwilliamstown	78	55	0.05
Klaver			
Kowie			
Kuruman			
Lake Mentz			
Lovedale			
Maclear			
Mafeking			
Matatiele			
Matroosberg	67	37	
Middelburg			
Mossel Bay	80	56	
Malmesbury			
O'okiep	63	49	0.01
Orange River			
Pofadder	72	44	
Port Elizabeth	81	57	0.15

KAAP - CAPE	Max.	Min.	Rvl.
Port St. Johns			
Postmasburg	66	49	0.24
Piquetberg			
Prieska			
Prince Albert			
Queenstown	69	48	0.01
Riversdale	82	46	
Somerset-oos	74	53	0.09
Springfontein	66	27	
Steynsburg			
Stormsrivier			
Sutherland			
Swellendam			
Umtata	76	43	
Upington	74	58	0.12
van Wyksvlei			
Victoria-Wes	65	39	
Vryburg			
Williston			
Willowmore	70	48	0.25
Wingfield	66	43	0.45
Venterstad			
NATAL			
Kaap St. Lucia	77	60	
Dundee			
Durban	73	57	
Estcourt	66	40	
Himeville			
Ladysmith	69	39	
Melmoth	71	50	
M'kuzi			
Newcastle	68	34	
Pietermaritzburg			
Port Shepstone	71	56	
Seven Oaks			
Vryheid			

O.F.S. - O.V.S.	Max.	Min.	Rfl.
Bethlehem	80	29	
Bethulie	64	44	0.08
Bloemfontein	62	41	
Fauresmith	63	40	
Ficksburg			
Harrismith			
Heilbron			
Hoopstad	67	38	
Kroonstad			
Lindley			
Modderpoort			
Parys			
Vrede	62	40	
Wepener			
Winburg			
Zastron			
S.W.A. and Protectorates en Protektorate			
Gobabis	73	51	
Keetmanshoop	75	48	
Luderitz			
Ondongua	81	57	
Swakopmund	62	55	
Tsumeb	77	47	
Windhoek	69	48	
Francistown			
Gaberones			
Mahalapye	69	41	
Maun	74	38	
Tsabong	72	34	
Mbabane	71	52	
Stegi			

SYNOPTIC WEATHER MAP 1200 GMT. — 1400 SAST. SINOPTIESE WEERKAART

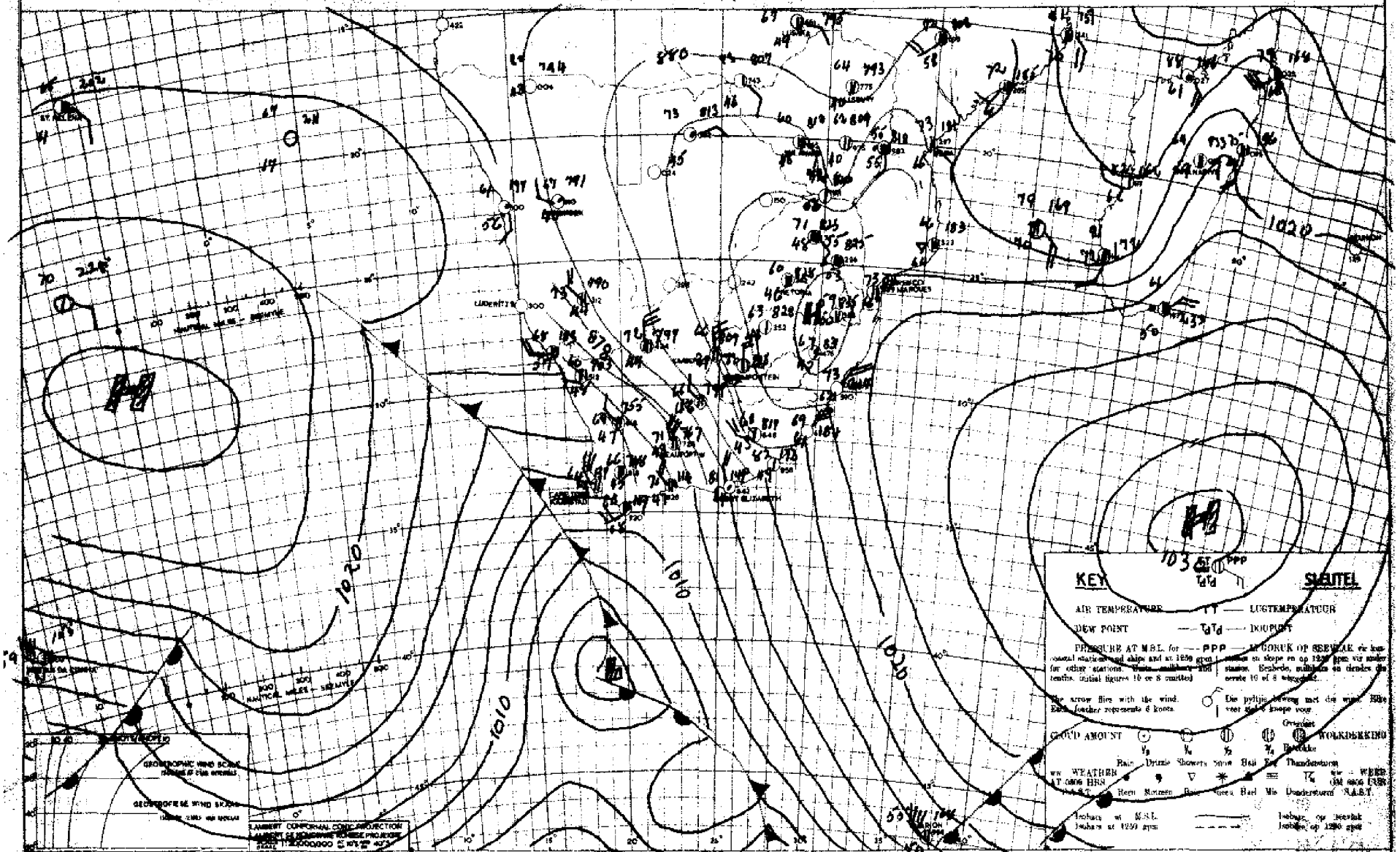

INFERENCE

Colder air in the rear of the cold front, now off the Western Cape coast, will flow over the Cape Province. Slight showers are likely as this front moves across but thereafter the weather will clear except over the coastal belt, where it will remain cloudy.

DATE 6/6/5249

DATUM

AFLEIDING

Kouer lug aan die agterkant van die koue Front, wat tans net Wes van die Kaap geleë is, sal oor Kaapland invloei. Ligte buie is waarskynlik soos die Front oor beweeg, maar daarna sal dit aoptrek, maar oor die kusstreke sal dit bewolk bly.

DAAGLIKSE WEERBULLETIN

WEERBURO : WEATHER BUREAU

DEPT. VAN VERVOER : DEPT. OF TRANSPORT

DAILY WEATHER BULLETIN

Maksimum en Minimum Temperature (°F) en Reënval (duime) vir die Etmaal wat om 0800 (SAST) eindig op

Maximum and Minimum Temperatures (°F) and Rainfall (inches) 24 hours ending at 0800 (SAST) on

8.9.6. 198 ..

TRANSVAAL	Max.	Min.	Rvl.
Barberton			
Bethal			
Chester			
Delmas			
Ermelo	60	38	
Joubert Park			
Komatipoort			
Kroondal			
Leeuwdoornestad			
Lichtenburg			
Louis Trichardt	68	49	
Marnitz			
Middelburg			
Loskop			
Nelspruit			
Nylstroom	69	37	
Palmietfontein	64	36	
Pietersburg	68	49	
Piet Retief			
Pelgrimsrus			
Potchefstroom			
Pretoria W.B.	67	42	
Pretoriuskop			
Standerton			
Thabazimbi	72	42	
Vaalwater			
Watervalboven			
Wolmaransstad			
Zeerust			
Witbank			
KAAP - CAPE			
Alexanderbaai	65	44	
Aberdeen			
Andalusia			
Beaufort-Wes	57	39	
Cala			

KAAP - CAPE	Max.	Min.	Rfl.
Calitzdorp			
Calvinia	65	46	
Cape Agulhas	64	50	
Cape Columbine	59	49	
Cape St. Francis	63	48	0.01
Carnarvon			
Cradock			
De Aar			
Dordrecht			
East London	66	52	0.01
Elsenburg			
Flagstaff			
Fraserburg			
Gariep	64	43	
George	61	42	
Graaff Reinet			
Grahamstown			
Idutywa			
Jansenville			
Kenhardt			
Kentani			
Kimberley			
Kingwilliamstown	68	48	0.07
Klaver			
Kowie			
Kuruman			
Lake Mentz			
Lovedale			
Maclear			
Mafeking			
Matatiele			
Matroosberg	66	34	
Middelburg	65	45	0.67
Mossel Bay	69	53	
Malmesbury			
O'okiep			
Orange River			
Pofadder			
Port Elizabeth	63	45	

KAAP - CAPE	Max.	Min.	Rvl.
Port St. Johns	68	58	0.70
Postmasburg			
Piquetberg			
Prieska			
Prince Albert			
Queenstown	62	46	0.14
Riversdale	66	38	
Somerset-oos	55	40	0.06
Springfontein			
Steynsburg			
Stormsrivier			
Sutherland			
Swellendam			
Umtata			
Upington			
van Wyksvlei			
Victoria-Wes	60	35	
Vryburg			
Williston			
Willowmore			
Wingfield	62	43	
Venterstad			
NATAL			
Kaap St. Lucia	79	60	0.49
Dundee			
Durban	74	62	
Estcourt			
Himeville			
Ladysmith			
Melmoth	73	54	
M'kuzi			
Newcastle	70	48	
Pietermaritzburg			
Port Shepstone	73	60	0.27
Seven Oaks			
Vryheid			

O.F.S. - O.V.S.	Max.	Min.	Rfl.
Bethlehem			
Bethulie			
Bloemfontein	56	36	0.01
Fauresmith	58	35	0.03
Ficksburg			
Harrismith			
Heilbron			
Hoopstad	63	37	
Kroonstad			
Lindley			
Modderpoort			
Parys			
Vrede			
Wepener	58	31	0.01
Winburg			
Zastron			
S.W.A. and Protectorates en Protektorate			
Gobabis			
Keetmanshoop			
Luderitz			
Ondongua			
Swakopmund			
Tsumeb			
Windhoek			
Francistown			
Gaberones			
Mahalapye			
Maun	76	38	
Tsabong			
Mbabane			
Stegi			

SYNOPTIC WEATHER MAP — 1200 GMT. — 1400 SAST. — SINOPTIESE WEERKAART

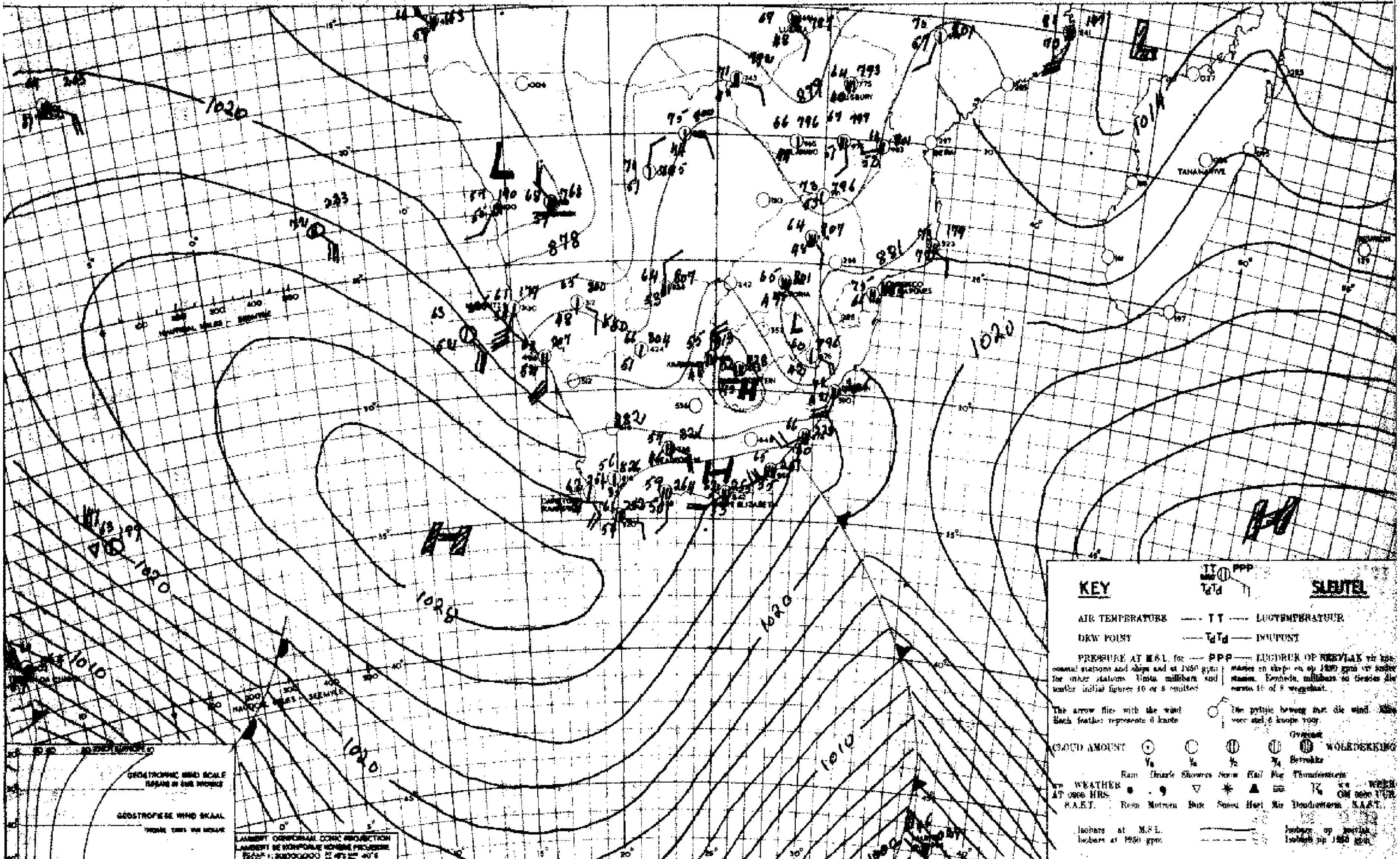

INFERENCE — DATE 7/6/52 19 — DATUM — AFLEIDING

The anticyclone southwest of the Cape will move eastwards and pressures will commence falling along the West and South Coasts. Cool, moist air will enter Natal and Transvaal from the East. The air over the interior remains moderately moist and skies will remain partly cloudy.

Die hoogdrukstelsel suidwes van die Kaap sal ooswaarts beweeg en die druk sal begin val langs die Weskus en Suidkus. Koel vogtige lug sal weswaarts vloei oor Natal en Transvaal. Die lug bly betreklik vogtig oor die binneland en gedeeltelike bewolkte toestande sal voortduur.

DAAGLIKSE WEERBULLETIN

WEERBURO : WEATHER BUREAU

DEPT. VAN VERVOER : DEPT. OF TRANSPORT

DAILY WEATHER BULLETIN

Maksimum en Minimum Temperature (°F) en Reënval (duime) vir die Etmaal wat om 0800 (SAST) eindig op

Maximum and Minimum Temperatures (°F) and Rainfall (inches) 24 hours ending at 0800 (SAST) on

9 - 6 - 196

TRANSVAAL	Max.	Min.	Rvl.
Barberton			
Bethal			
Chester			
Delmas			
Ermelo			
Joubert Park	59	41	
Komatipoort	79	55	
Kroondal			
Leeuwdoornstad			
Lichtenburg			
Louis Tricherdt	64	51	
Marnitz			
Middelburg			
Loskop			
Nelspruit	53	51	
Nylstroom	69	41	
Palmietfontein	61	37	
Pietersburg	63	46	
Piet Retief			
Pelgrimsrus	67	40	0.01
Potchefstroom	65	35	
Pretoria W.B.	50	47	0.01
Pretoriuskop			
Standerton	63	29	
Thabazimbi	82	48	
Vaalwater			
Watervalboven	65	41	0.17
Wolmaransstad			
Zeerust			
Witbank			
KAAP - CAPE			
Alexanderbaai			
Aberdeen			
Andelusia			
Beaufort-Wes			
Cala			

CAPE - KAAP	Max.	Min.	Rfl.
Calitzdorp			
Calvinia	69	45	
Cape Agulhas			
Cape Columbine	63	53	
Cape St. Francis	63	50	
Carnarvon			
Cradock			
De Aar	62	39	0.01
Dordrecht	51	31	
East London	68	51	
Elsenburg			
Flagstaff			
Fraserburg	63	34	
Gariep			
George	65	46	
Graaff Reinet	64	45	
Grahamstown			
Idutywa			
Jansenville			
Kenhardt	67	46	
Kentani			
Kimberley	58	44	0.01
Kingwilliamstown	66	41	
Klaver	75	47	
Kowie			
Kuruman			
Lake Mentz			
Lovedale			
Maclear			
Mafeking			
Matatiele			
Matroosberg	63	40	
Middelburg	57	31	
Mossel Bay	63	55	
Malmesbury			
O'okiep			
Orange River	64	39	
Pofadder			
Port Elizabeth	65	43	

KAAP - CAPE	Max.	Min.	Rvl.
Port St. Johns	68	57	0.20
Postmasburg	61	49	0.42
Piquetberg			
Prieska	72	40	
Prince Albert			
Queenstown	60	43	0.03
Riversdale	72	37	
Somerset-oos	63	41	
Springfontein	55	39	
Steynsburg			
Stormsrivier			
Sutherland			
Swellendam			
Umtata	68	42	0.20
Upington			
van Wyksvlei	72	43	
Victoria-Wes	61	33	
Vryburg	5 9	46	0.05
Williston			
Willowmore	60	34	
Wingfield	69	49	
Venterstad			
NATAL			
Kaap St. Lucia			
Dundee			
Durban	71	60	0.01
Estcourt	61	41	
Himeville			
Ladysmith	61	40	
Melmoth	64	6449	0.01
M'kuzi			
Newcastle	61	38	
Pietermaritzburg			0.03
Port Shepstone	68	57	
Seven Oaks			
Vryheid			

O.F.S. - O.V.S.	Max.	Min.	Rfl.
Bethlehem	62	34	
Bethulie	64	33	
Bloemfontein	54	35	
Fauresmith	63	37	
Ficksburg			
Harrismith			
Heilbron			
Hoopstad	65	40	
Kroonstad	65	47	
Lindley			
Modderpoort			
Parys			
Vrede			
Wepener			
Winburg			
Zastron			
S.W.A. and Protectorates en Protektorate			
Gobabis	61	46	0.66
Keetmanshoop	67	47	
Lüderitz	70	54	
Ondongua	84	49	
Swakopmund	67	49	
Tsumeb	75	56	
Windhoek	65	45	
Francistown	74	46	
Gaberones			
Mahalapye			
Maun	78	44	
Tsabong			0.08
Mbabane			
Stegi			

SYNOPTIC WEATHER MAP 1200 GMT. — 1400 SAST. SINOPTIESE WEERKAART

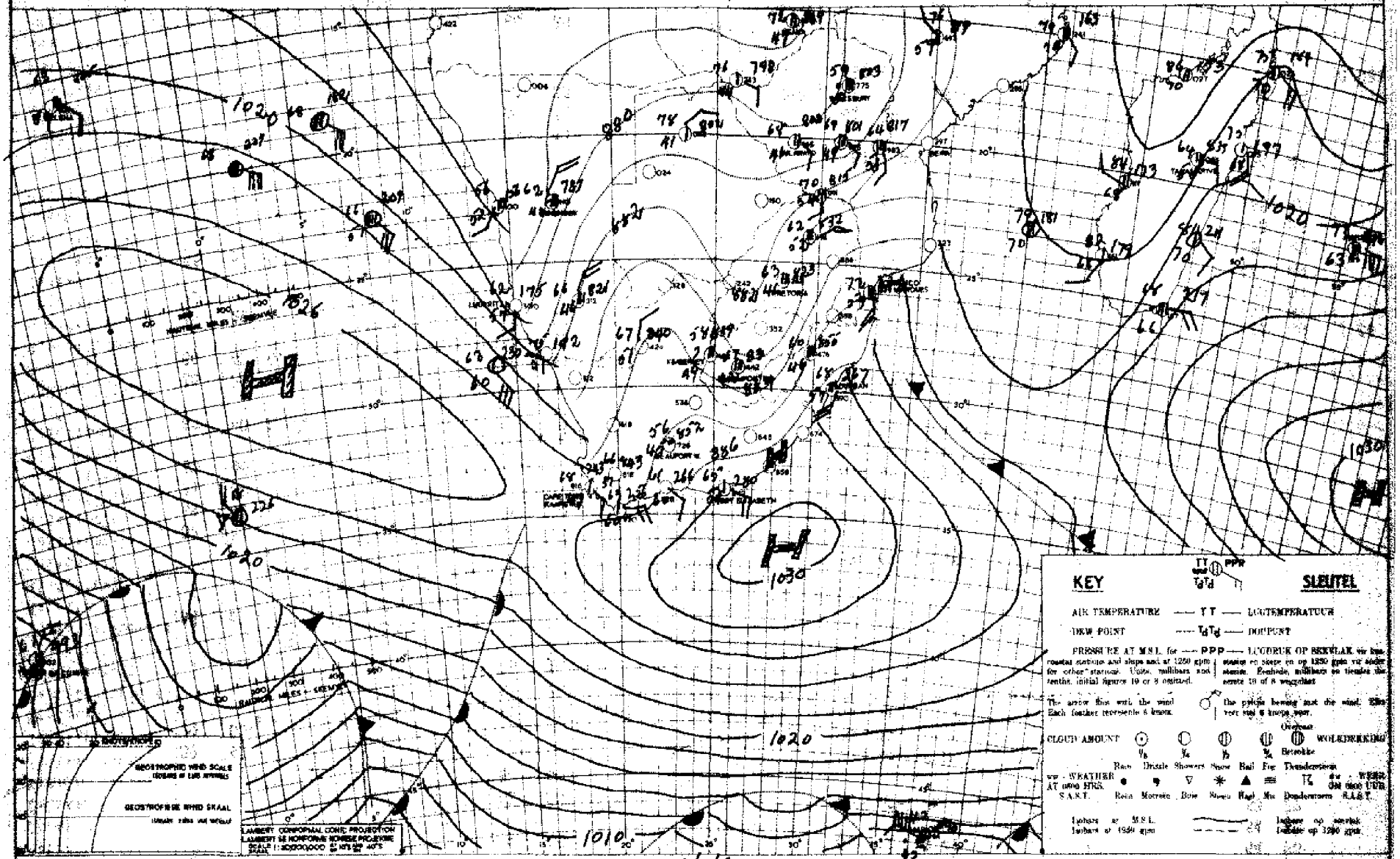

INFERENCE

The anticyclone off the Southeast Coast extends to high levels and will cause clearance over Southern and Eastern Cape and Southern Natal, but over Northern Natal, Freestate Transvaal and Northwestern Cape it will remain partly cloudy with isolated light showers. A low pressure system has developed at upper levels over the Mocambique Channel.

DATE 8/6/54 DATUM

AFLEIDING

Die antisiklone Suidoos van die Kaap is diep en droë suidoostelike bowinde sal mooiweer bring aan Suiddelike en Suidoostelike Kaapprovinsie en oor Suid Natal, maar oor Noord Natal, Transvaal die Vrystaat en Noordwestelike Kaapprovinsie sal dit gedeeltelik bewolk bly met plaaslike lichte buie. 'n Laagdruksisteem het in die bolug ontwikkel oor die Mosambiekkanaal.

DAAGLIKSE WEERBULLETIN

WEERBURO : WEATHER BUREAU

DEPT. VAN VERVOER : DEPT. OF TRANSPORT

DAILY WEATHER BULLETIN

Maksimum en Minimum Temperature (°F) en reënval (duime) vir die Etmaal wat om 0800 (SAST) eindig op 10 - 6 - 1982

Maximum and Minimum Temperatures (°F) and Rainfall (inches) 24 hours ending at 0800 (SAST) on

TRANSVAAL	Max.	Min.	Rvl.
Barberton			
Bethal			
Chester			
Delmas			
Ermelo	63	27	
Joubert Park			
Komatipoort	74	51	
Kroondal			
Leeuwdoornstad			
Lichtenburg			
Louis Trichardt	62	47	
Marnitz			
Middelburg			
Loskop			
Nelspruit			
Nylstroom	70	39	
Palmietfontein	64	35	
Pietersburg	68	43	
Piet Retief			
Pelgrimsrus			
Potchefstroom	65	36	
Pretoria W.B.	67	41	
Pretoriuskop			
Standerton	63	39	
Thabazimbi			
Vaalwater			
Watervalboven			
Wolmaransstad			
Zeerust			
Witbank			
KAAP - CAPE			
Alexanderbaai	82	58	
Aberdeen			
Andelusia			
Beaufort-Wes	67	42	
Gala			

CAPE - KAAP	Max.	Min.	Rfl.
Calitzdorp			
Calvinia	70	44	
Cape Agulhas	64	53	
Cape Columbine	73	59	
Cape St. Francis	66	51	
Carnarvon			
Cradock			
De Aar			
Dordrecht	63	31	
East London	68	47	
Elsenburg			
Flagstaff			
Fraserburg	66	36	
Garies	82	57	
George	74	49	
Graaff Reinet	69	48	
Grahamstown			
Idutywa			
Jansenville			
Kenhardt	72	45	
Kentani			
Kimberley			
Kingwilliamstown	67	48	
Klaver	80	55	
Kowie			
Kuruman			
Lake Mentz			
Lovedale			
Maclear			
Mafeking			
Matatiele			
Matroosberg	66	42	
Middelburg	63	33	
Mossel Bay	65	57	
Malmesbury			
O'okiep	68	55	
Orange River	67	36	
Pofadder	67	47	
Port Elizabeth	70	41	

KAAP - CAPE	Max.	Min.	Rvl.
Port St. Johns	71	54	
Postmasburg			
Piquetberg			
Prieska			
Prince Albert			
Queenstown	68	32	
Riversdale	80	38	
Somerset-oos	70	43	
Springfontein	61	32	
Steynsburg			
Stormsrivier			
Sutherland			
Swellendam			
Umtata	65	38	
Upington	70	47	
van Wyksvlei			
Victoria-Wes	63	33	
Vryburg	63	40	
Williston			
Willowmore	66	39	
Wingfield	69	44	
Venterstad			
NATAL			
Kaap St. Lucia	69	[illegible]	
Dundee			
Durban	71	54	
Estcourt			
Himeville			
Ladysmith	63	36	
Melmoth	64	49	
M'kuzi			
Newcastle	65	29	
Pietermaritzburg			
Port Shepstone	69	53	
Seven Oaks			
Vryheid			

O.F.S. - O.V.S.	Max.	Min.	Rfl
Bethlehem	63	32	
Bethulie	63	33	
Bloemfontein	60	38	
Fauresmith			
Ficksburg			
Harrismith			
Heilbron			
Hoopstad			
Kroonstad	65	37	
Lindley			
Modderpoort			
Parys			
Vrede			
Wepener	65	26	
Winburg			
Zastron			
S.W.A. and Protectorates en Protektorate			
Gobabis	63	47	0.02
Keetmanshoop	67	47	
Luderitz	57	56	
Ondongua	84	48	
Swakopmund	57	51	
Tsumeb	77	54	
Windhoek	69	45	
Francistown			
Gaberones			
Mahalapye			
Maun	79	51	0.01
Tsabong			
Mbabene			
Stegi			

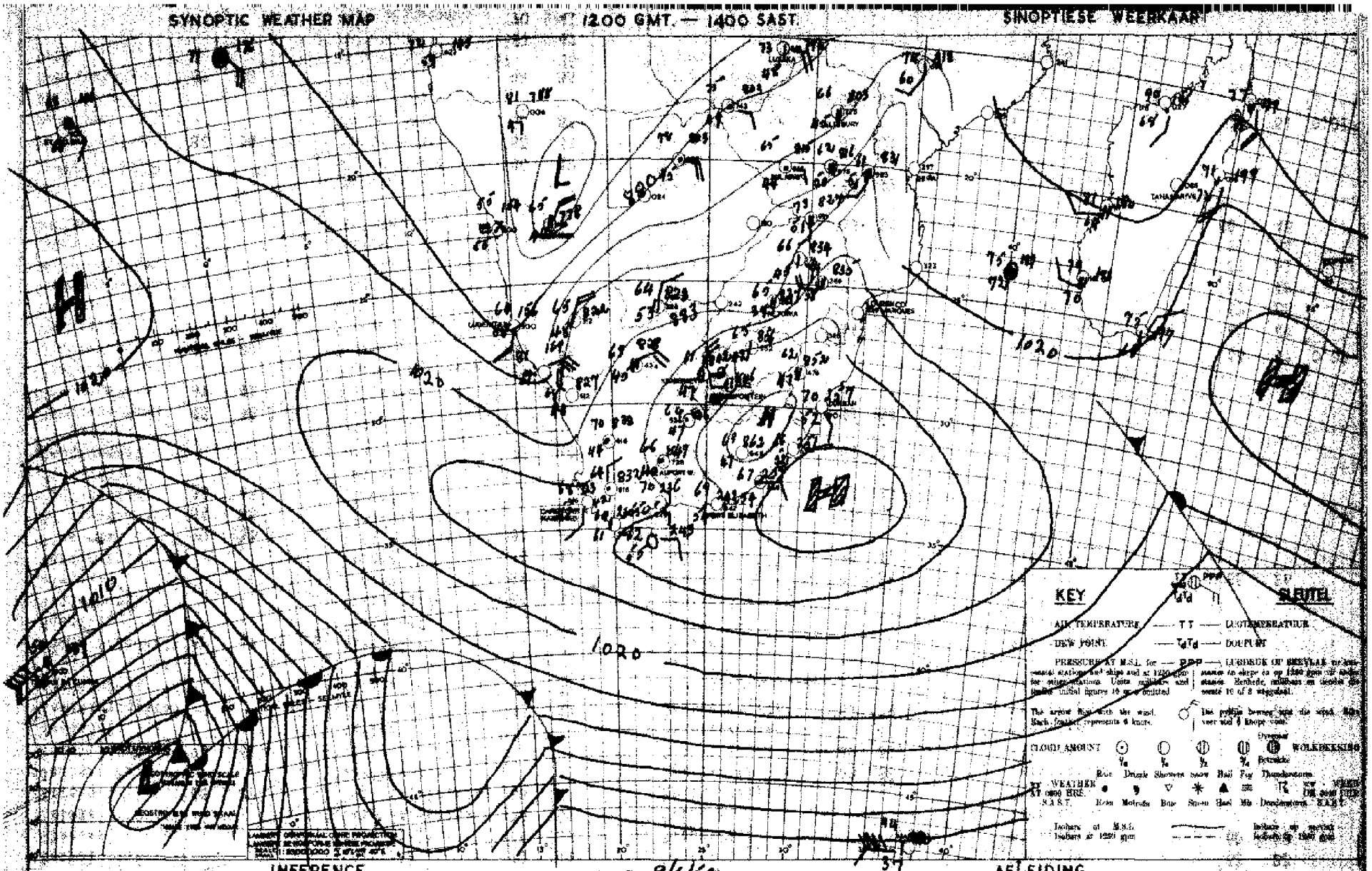

Under the influence of the anticyclone, in which subsidence of air is probably occurring, the weather will become fair and warmer generally with some scattered cloud developing in the afternoons.

Onder die invloed van die hoogdruksisteem, waarin daling van lug waarskynlik plaasvind, sal dit oor die algemeen redelike mooiweer word en warmer, met verspreide wolke in die namiddae.

DAAGLIKSE WEERBULLETIN

WEERBURO : WEATHER BUREAU

DEPT. VAN VERVOER : DEPT. OF TRANSPORT

DAILY WEATHER BULLETIN

Maksimum en Minimum Temperature (°F) en reënval (duime) vir die Etmaal wat om 0800 (SAST) eindig op

Maximum and Minimum Temperatures (°F) and Rainfall (inches) 24 hours ending at 0800 (SAST) on

11-6-195..

TRANSVAAL.	Max.	Min.	Rvl.
Barberton			
Bethal			
Chester			
Delmas			
Ermelo			
Joubert Park	62	43	
Komatipoort	75	50	
Kroondal			
Leeuwdoornstad			
Lichtenburg			
Louis Trichardt	62	51	
Marnitz			
Middelburg			
Loskop			
Nelspruit			
Nylstroom	69	36	
Palmietfontein	65	35	
Pietersburg	67	40	
Piet Retief			
Pelgrimsrus	65	36	
Potchefstroom	68	33	
Pretoria W.B.	67	41	
Pretoriuskop			
Standerton	64	30	
Thabazimbi			
Vaalwater			
Watervalboven			
Wolmaransstad			
Zeerust			
Witbank			
KAAP - CAPE			
Alexanderbaai	66	54	
Aberdeen			
Andeltonia			
Beaufort-Wes	74	51	
Cala			

CAPE - KAAP	Max.	Min.	Rfl.
Calitzdorp			
Calvinia			
Cape Agulhas	81	61	
Cape Columbine	73	56	
Cape St. Francis	68	57	
Carnarvon			
Cradock			
De Aar			
Dordrecht	64	36	
East London.	71	49	
Elsenburg			
Flagstaff			
Fraserburg			
Garies	82	56	
George	80	57	
Graaff Reinet	73	55	
Grahamstown			
Idutywa			
Jansenville			
Kenhardt			
Kentani			
Kimberley			
Kingwilliamstown	75	52	
Klaver	83	57	
Kowie			
Kuruman			
Lake Mentz			
Lovedale			
Maclear			
Mafeking			
Matatiele			
Matroosberg	66	52	
Middelburg			
Mossel Bay			
Malmesbury			
O'okiep	70	54	
Orange River			
Pofadder	68	53	
Port Elizabeth	73	47	

KAAP - CAPE	Max.	Min.	Rvl.
Port St. Johns	71	60	
Postmasburg	82	46	
Piquetberg			
Prieska			
Prince Albert			
Queenstown	68	32	
Riversdale	68	49	
Somerset-oos	76	53	
Springfontein	62	30	
Steynsburg			
Stormsrivier			
Sutherland			
Swellendam			
Umtata	73	40	
Upington	74	49	
van Wyksvlei			
Victoria-Wes	69	35	
Vryburg			
Williston			
Willowmore	71	43	
Wingfield	80	53	
Venterstad			
NATAL.			
Kaap St. Lucia	70	56	2.20
Dundee			
Durban	72	56	0.06
Estcourt	68	38	
Himeville			
Ladysmith	67	35	
Melmoth	69	49	
M'kuzi			
Newcastle	67	31	
Pietermaritzburg			
Port Shepstone	71	55	
Seven Oaks			
Vryheid			

O.F.S. - O.V.S.	Max.	Min.	Rfl.
Bethlehem	64	34	
Bethulie	66	35	
Bloemfontein	66	38	
Fauresmith	67	32	
Ficksburg			
Harrismith			
Heilbron			
Hoopstad	68	34	
Kroonstad	62	35	
Lindley			
Modderpoort			
Parys			
Vrede			
Wepener	66	30	
Winburg			
Zastron			
S.W.A. and Protectorates en Protektorate			
Gobabis	69	48	
Keetmanshoop	72	54	
Luderitz	70	53	
Ondongua	82	53	
Swakopmund	67	52	0.41
Tsumeb	77	51	
Windhoek	70	47	
Francistown			
Gaberones			
Mahalapye	72	41	
Maun	76	49	
Tsabong	71	42	
Mbabane			
Stegi			

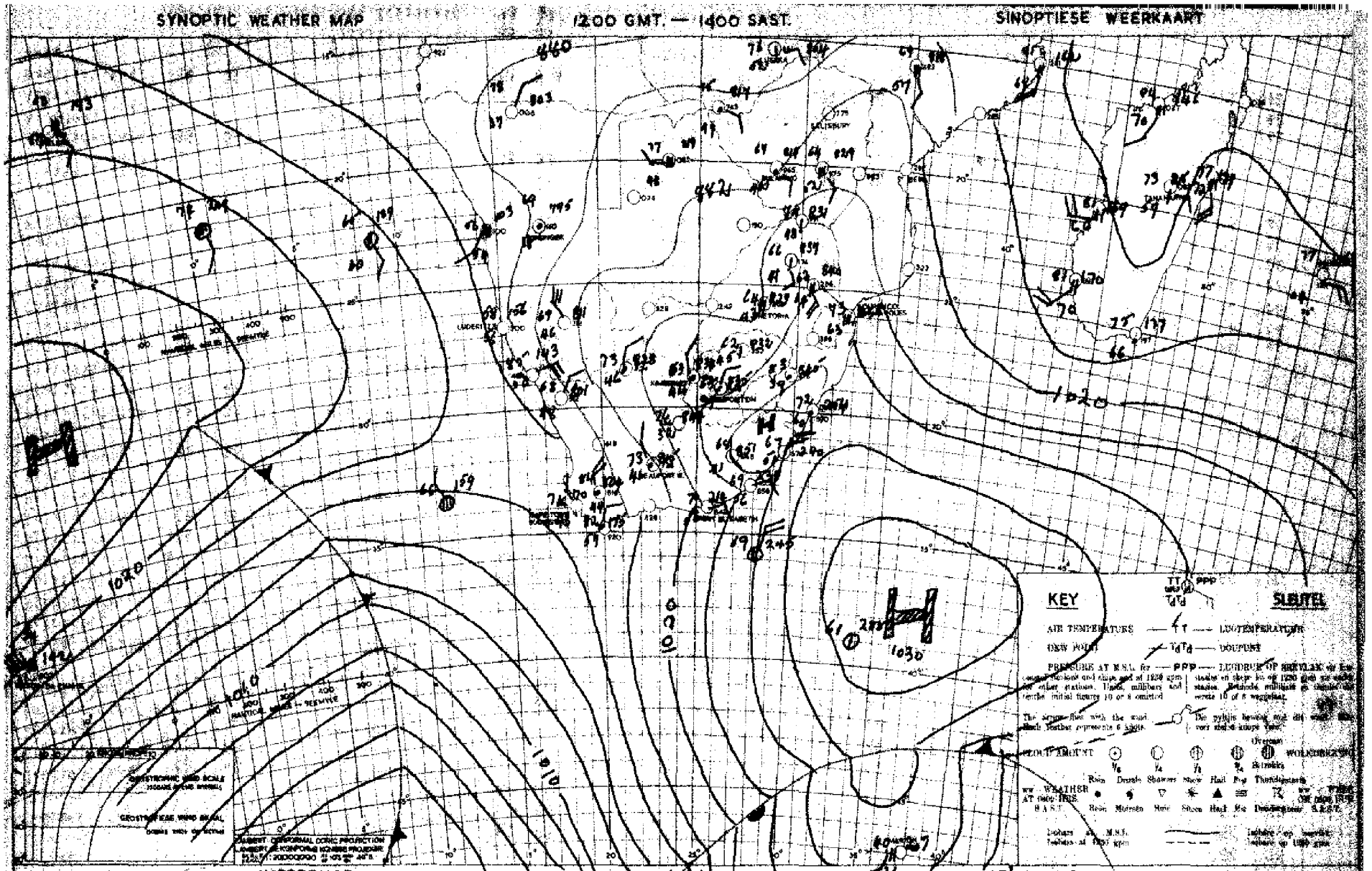

On the cold front moves eastwards towards the Cape, north-westerly winds will freshen over the Western Union. Skies will become cloudy and showers will fall over the South-western Cape. Elsewhere over the Union the weather will be partly cloudy and warm.

Na mate die koudfront oostwaarts na die Kaap beweeg sal winde oor die westelike Unie sterker word. Die weer sal bewolk word met buie oor die Suid-westelike Kaap. Elders oor die Unie sal dit gedeeltelik bewolk en warm wees.

DAAGLIKSE WEERBULLETIN

WEERBURO : WEATHER BUREAU

DEPT. VAN VERVOER : DEPT. OF TRANSPORT

DAILY WEATHER BULLETIN

Maksimum en Minimum Temperature (°F) en Reënval (duime) vir die Etmaal wat om 0800 (SAST) eindig op

Maximum and Minimum Temperatures (°F) and Rainfall (inches) 24 hours ending at 0800 (SAST) on

12.-6.195..

TRANSVAAL	Max.	Min.	Rvl.
Barberton			
Bethal			
Chester			
Delmas			
Ermelo	63	36	
Joubert Park	62	45	
Komatipoort	77	50	
Kroondal			
Leeuwdoornstad			
Lichtenburg			
Louis Trichardt			
Marnitz			
Middelburg			
Loskop			
Nelspruit	64	41	
Nylstroom	70	40	
Palmietfontein	66	37	
Pietersburg	66	41	
Piet Retief			
Pelgrimsrus	68	36	
Potchefstroom	68	40	
Pretoria W.B.	66	37	
Pretoriuskop			
Standerton	64	31	
Thabazimbi	72	43	
Vaalwater			
Watervalboven			
Wolmaransstad			
Zeerust			
Witbank			
KAAP - CAPE			
Alexanderbaai	65	52	
Aberdeen			0.03
Andrusia			
Beaufort-Wes	72	45	0.03
Cala			

CAPE - KAAP	Max.	Min.	Rfl.
Calitzdorp			
Calvinia	70	44	
Cape Agulhas	65	52	
Cape Columbine	63	51	
Cape St. Francis			
Carnarvon			0.16
Cradock			0.08
De Aar	68	45	
Dordrecht	65	45	
East London	77	60	
Elsenburg			
Flagstaff			
Fraserburg	67	36	
Garies	72	53	
George	79	49	0.07
Graaff Reinet	74	54	
Grahamstown			
Idutywa			
Jansenville			0.02
Kenhardt	75	43	
Kentani			
Kimberley	70	52	
Kingwilliamstown	80	54	0.01
Klaver	68	51	
Kowie			
Kuruman			
Lake Mentz			
Lovedale			0.02
Maclear			
Mafeking	69	45	
Matatiele			
Matroosberg	67	33	
Middelburg	65	40	0.05
Mossel Bay	82	52	
Malmesbury			
O'kiep	63	43	
Orange River	71	47	0.04
Pofadder			
Port Elizabeth	82	56	

KAAP - CAPE	Max.	Min.	Rvl.
Port St. Johns	72	58	
Postmasburg	67	51	
Piquetberg			
Prieska			
Prince Albert			
Queenstown	69	50	0.02
Riversdale	79	43	
Somerset-oos	75	53	
Springfontein	65	32	
Steynsburg			
Stormsrivier			
Sutherland			
Swellendam			
Umtata	76	46	
Upington	75	46	
van Wyksvlei	74	42	
Victoria-Wes	66	47	0.17
Vryburg	70	39	
Williston			
Willowmore	73	45	
Wingfield			
Venterstad			
NATAL			
Kaap St. Lucia	73	57	0.03
Dundee			
Durban	72	57	
Estcourt	67	37	
Hinsville			
Ladysmith	68	35	
Melmoth	71	51	
M'kuzi			
Newcastle	70	35	
Pietermaritzburg			
Port Shepstone	70	55	
Seven Oaks			
Vryheid			

O.F.S. - O.V.S.	Max.	Min.	Rfl.
Bethlehem	62	39	
Bethulie	67	43	
Bloemfontein	66	39	
Frankesmith			
Fickeburg			
Harrismith			
Heilbron			
Hoopstad	70	40	
Kroonstad	65	39	
Lindley			
Modderpoort			
Parys			
Vrede			
Wepener	66	37	
Winburg			
Zastron			
S.W.A. and Protectorates en Protektorate			
Gobabis	73	49	
Keetmanshoop	79	40	
Luderitz	59	51	
Ondongua	82	48	
Swakopmund	60	50	
Tsumeb	78	48	
Windhoek	70	47	
Francistown			
Gaberones			
Mahalapye	71	41	
Maun	73	47	
Tsabong	72	49	
Mbabane			
Stegi			

SYNOPTIC WEATHER MAP 1200 GMT. — 1400 SAST. SINOPTIESE WEERKAART

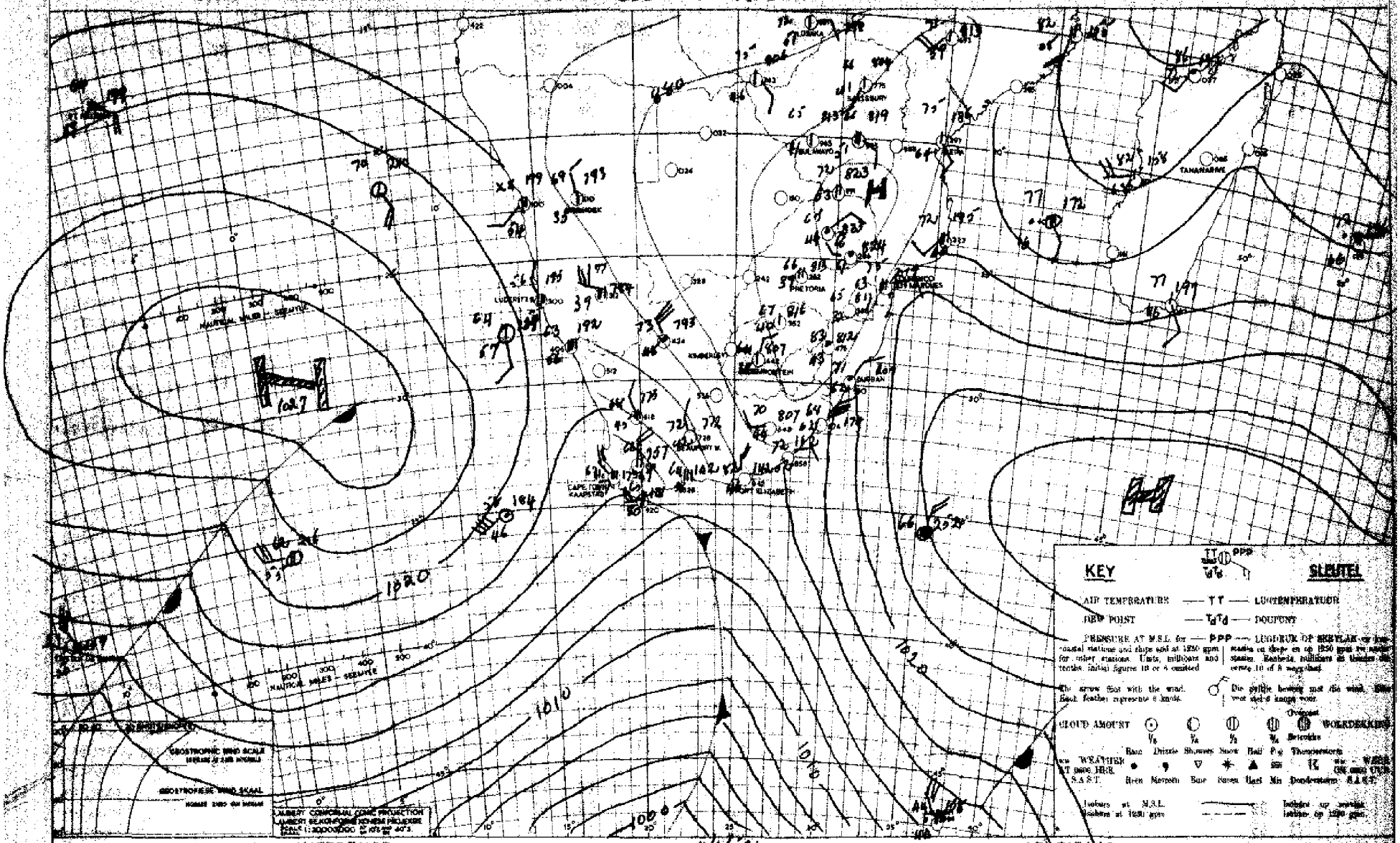

INFERENCE

Dry cool air will move over the Union from the west. Temperatures will fall appreciably over the Southern Cape. Otherwise fair.

DATE 11/6/52

DATUM

AFLEIDING

Droe, koel lug sal oor die Unie uit die weste beweeg. Temperature oor die Suidelike Kaapland sal aansienlik daal. Origens mooiweer.

DAAGLIKSE WEERBULLETIN

WEERBURO : WEATHER BUREAU

DEPT. VAN VERVOER : DEPT. OF TRANSPORT

DAILY WEATHER BULLETIN

Maksimum en Minimum Temperature (°F) en Reënval (duime) vir die Etmaal wat om 0800 (SAST) eindig op

Maximum and Minimum Temperatures (°F) and Rainfall (inches) 24 hours ending at 0800 (SAST) on

13.6.1952.

TRANSVAAL	Max.	Min.	Rvl.
Barberton			
Bethal			
Chester			
Delmas			
Ermelo	64	39	
Joubert Park	63	47	
Komatipoort	85	56	
Kroondal			
Leeuwdoornestad			
Lichtenburg			
Louis Trichardt	74	45	
Marnitz			
Middelburg			
Loskop			
Nelspruit	54	33	
Nylstroom	70	35	
Palmietfontein	66	34	
Pietersburg	70	47	
Piet Retief			
Pelgrimsrus	70	42	
Potchefstroom	68	35	
Pretoria W.B.	67	37	
Pretoriuskop			
Standerton	64	31	
Thabazimbi	74	40	
Vaalwater			
Watervalboven	69	39	
Wolmaranestad			
Zeerust			
Witbank			
KAAP - CAPE			
Alexanderbaai	66	43	
Aberdeen			
Andelusia			
Beaufort-Wes	60	35	
Cala			

CAPE - KAAP	Max.	Min.	Rfl.
Calitzdorp			
Calvinia	64	37	
Cape Agulhas	63	49	
Cape Columbine	60	49	
Cape St. Francis	63	49	
Carnarvon			
Cradock			
De Aar	67	38	
Dordrecht			
East London	66	52	
Elsenburg			
Flagstaff			
Fraserburg	63	31	
Garies	68	44	
George	62	44	
Graaff Reinet	63	48	
Grahamstown			
Idutywa			
Jansenville			
Kenhardt	69	40	
Kentani			
Kimberley	71	45	
Kingwilliamstown	60	47	
Klaver	68	46	
Kowie			
Kuruman			
Lake Mentz			
Lovedale			
Maclear			005
Mafeking	72	44	
Matatiele			
Matroosberg	56	36	
Middelburg	65	36	
Mossel Bay	67	54	
Malmesbury			
O'okiep	61	51	
Orange river	70	38	
Pofadder	63	43	
Port Elizabeth	63	44	
Port Nolloth			

KAAP - CAPE	Max.	Min.	Rvl.
Port St. Johns	71	59	0.05
Postmasburg	69	50	
Piquetberg			
Prieska	73	37	
Prince Albert			
Queenstown	66	43	0.03
Riversdale	58	37	
Somerset-oos	56	42	
Springfontein	67	31	
Steynsburg			
Stormsrivier			
Sutherland			
Swellendam			
Umtata			
Upington	70	41	
van Wyksvlei	68	37	
Victoria-Wes	61	34	
Vryburg	73	39	
Williston			
Willowmore	60	41	
Wingfield	82	38	
Venterstad			
NATAL.			
Kaap St. Lucia	73	59	0.01
Dundee			
Durban	75	61	
Estcourt			
Himeville			
Ladysmith	72	40	
Melmoth	77	50	
M'kuzi			
Newcastle	72	39	0.01
Pietermaritzburg			
Port Shepstone	70	57	
Seven Oaks			
Vryheid			

O.F.S. - O.V.S.	Max.	Min.	Rfl.
Bethlehem	63	30	
Bethulie	67	42	
Bloemfontein	64	43	0.02
Fauresmith	65	34	
Ficksburg			
Harrismith			
Heilbron			
Hoopstad	71	40	
Kroonstad	68	34	
Lindley			
Modderpoort			
Parys			
Vrede			
Wepener	66	44	0.01
Winburg			
Zastron			
S.W.A. and Protectorates en Protektorate			
Gobabis	74	52	
Keetmanshoop	68	47	
Luderitz	64	48	
Ondongua	82	41	
Swakopmund	56	52	
Tsumeb	80	51	
Windhoek	72	48	
Francistown	75	40	
Gaberones			
Mahalapye	73	40	
Maun	80	50	
Tsabong	77	43	
Mbabane	80	51	
Bremersdorp			
Stegi			

SYNOPTIC WEATHER MAP — 1200 GMT. — 1400 SAST. — SINOPTIESE WEERKAART

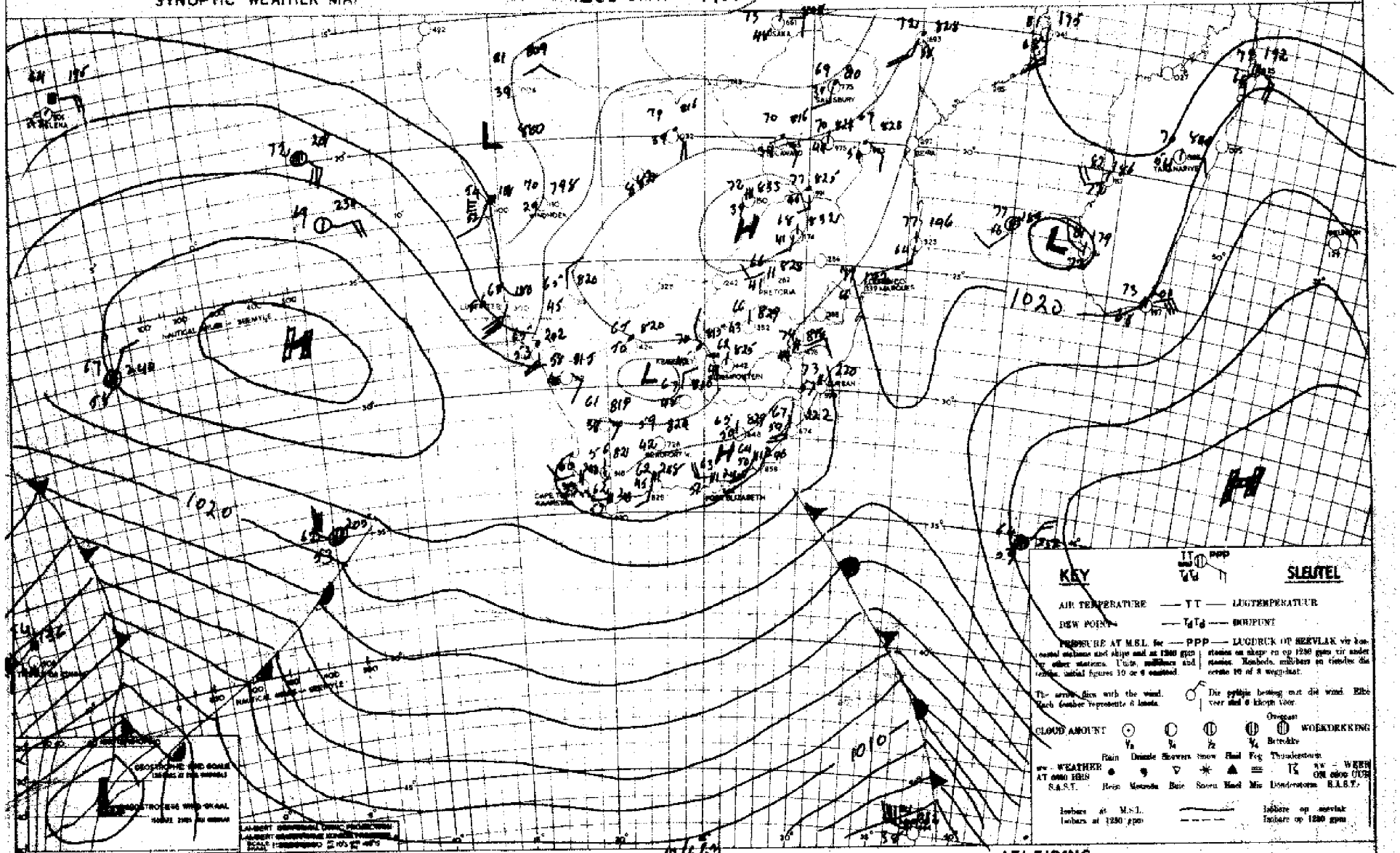

INFERENCE — DATE 12/6/52 — DATUM 19 — AFLEIDING

Southerly to Easterly winds flowing across Natal to the Transvaal Lowveld will bring cloudy skies to these parts. Elsewhere it will be fair with warm days but cold nights.

Suidelik tot Oostelike winde sal oor Natal na die Transvaalse Laeveld vloei en sal bewolkte toestande oor die genoemde dele veroorsaak. Origens sal dit redelike mooiweer wees met warm dae en koue nagte.

DAAGLIKSE WEERBULLETIN

WEERBURO : WEATHER BUREAU

DEPT. VAN VERVOER : DEPT OF TRANSPORT

DAILY WEATHER BULLETIN

Maksimum en Minimum Temperature (°F) en Reenval (duime) vir die Etmaal wat om 0900 (SAST) eindig op

Maximum and Minimum Temperatures (°F) and Rainfall (inches) 24 hours ending at 0900 (SAST) on

14 . . 6 . 1962

TRANSVAAL	Max.	Min.	Rvl.
Barberton			
Bethal			
Chester			
Delmas			
Ermelo	66	35	
Joubert Park	65	48	
Komatipoort	82	55	
Kroondal			
Leeuwdoornstad			
Lichtenburg			
Louis Trichardt	70	42	
Marnitz			
Middelburg			
Loskop			
Nelspruit			
Nylstroom	72	38	
Palmietfontein	66	44	
Pietersburg	71	43	
Piet Retief			
Pelgrimsrus	71	37	
Potchefstroom	71	33	
Pretoria W.B.	70	37	
Pretoriuskop			
Standerton	66	32	
Thabazimbi	76	41	
Vaalwater			
Watervalboven	71	38	
Wolmaransstad			
Zeerust			
Witbank			
KAAP - CAPE			
Alexanderbaai	61	41	
Aberdeen			
Andeluzia			
Beaufort-Wes	71	39	
Cala			

KAAP - CAPE	Max.	Min.	Rfl.
Calitzdorp	69	29	
Calvinia			
Cape Agulhas	63	56	004
Cape Columbine	61	50	
Cape St. Francis	65	57	
Carnarvon			
Cradock			
De Aar	68	40	
Dordrecht	67	44	
East London	73	57	
Elsenburg			
Flagstaff			
Fraserburg	64	33	
Garies	69	44	
George	69	47	
Graaff Reinet	73	45	
Grahamstown			
Idutywa			
Jansenville			
Kenhardt	64	39	
Kentani			
Kimberley	74	47	
Kingwilliamstown	74	46	
Klaver			
Kowie			
Kuruman			
Lake Mentz			
Lovedale			
Maclear			
Mafeking			
Matatiele			
Matroosberg			
Middelburg	67	34	
Mossel Bay	62	39	
Malmesbury			
O'kiep	74	38	
Orange River	74	37	
Pofadder			
Port Elizabeth	74	50	

KAAP - CAPE	Max.	Min.	Rvl.
Port St. Johns	71	59	
Postmasburg	71	52	
Piquetberg			
Prieska	75	37	
Prince Albert			
Queenstown	72	40	
Riversdale	68	47	
Somerset-oos	77	50	
Springfontein	70	37	
Steynsburg			
Stormsrivier			
Sutherland			
Swellendam			
Umtata	79	44	
Upington	78	43	
van Wyksvlei	70	43	
Victoria-Wes	65	33	
Vryburg	74	33	
Williston			
Willowmore	67	40	
Wingfield	62	50	
Venterstad			
NATAL			
Kaap St. Lucia	79	63	
Dundee			
Durban	75	53	
Estcourt	69	42	
Himeville			
Ladysmith	75	40	
Melmoth	77	57	
M'kuzi			
Newcastle	75	29	
Pietermaritzburg			
Port Shepstone	71	57	
Seven Oaks			
Vryheid			

O.F.S. - O.V.S.	Max.	Min.	Rfl.
Bethlehem	65	30	
Bethulie			
Bloemfontein	70	38	
Fauresmith	70	37	
Frankburg	69	33	
Harrismith			
Heilbron			
Hoopstad			
Kroonstad	71	36	
Lindley	74	34	
Modderpoort			
Parys			
Vrede			
Wepener			
Winburg	69	31	
Zastron			
S.W.A. and Protectorates en Protektorate			
Gobabis	75	47	
Keetmanshoop	80	44	
Luderitz	57	52	
Ondongua	82	45	
Swakopmund	69	48	
Tsumeb	79	45	
Windhoek	72	49	
Francistown	76	41	
Gaberones			
Mahalapye			
Maun			
Tsabong	77	41	
Mbabane			
Stegi			

SYNOPTIC WEATHER MAP — 1200 GMT. — 1400 SAST. — SINOPTIESE WEERKAART

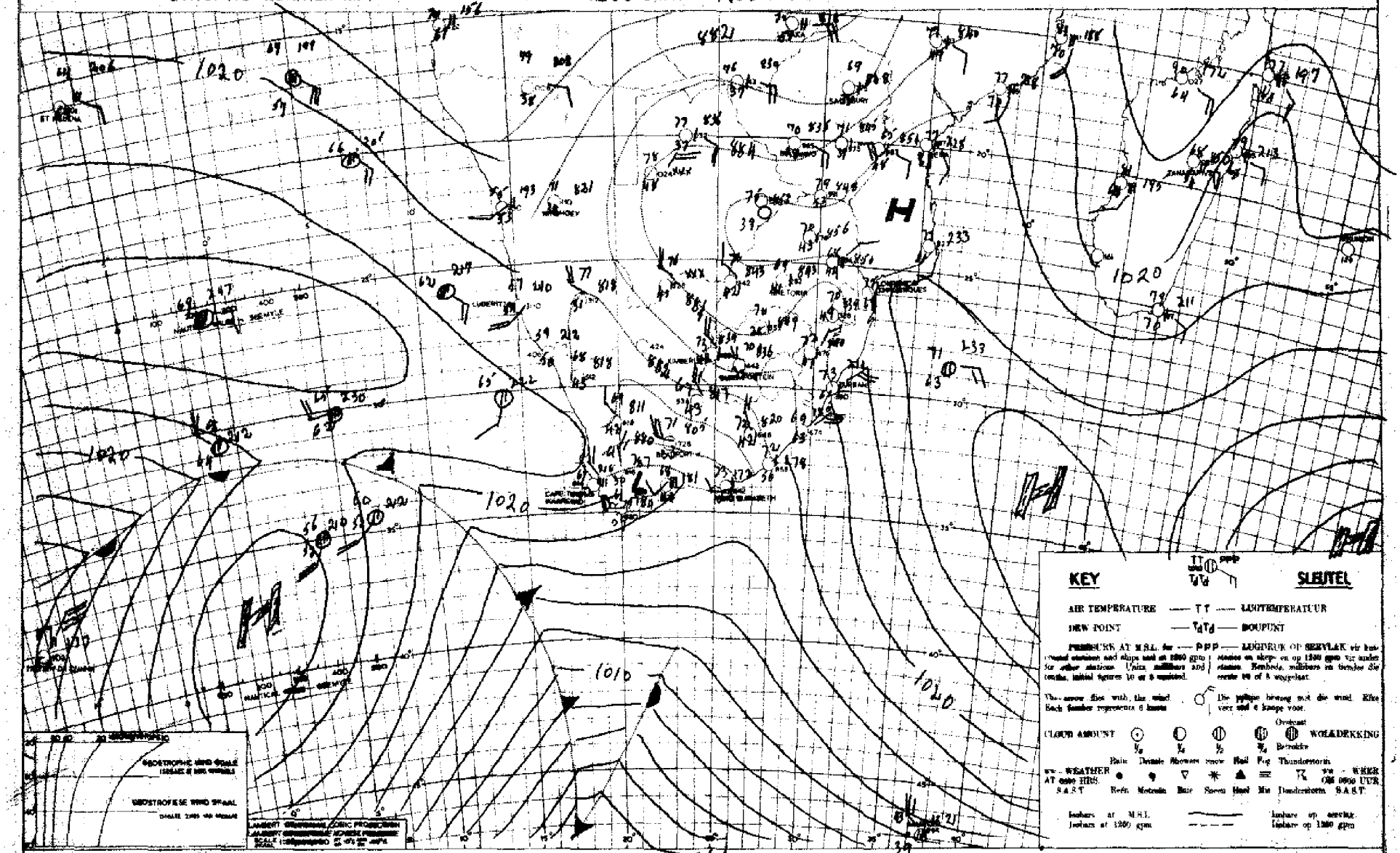

INFERENCE — DATE 13/6/91 — DATUM — AFLEIDING

Pressure is rising along the South Coast and cool air is approaching the Cape from the Southwest. Consequently the weather will become cool and cloudy along the Southwest and South Coasts tomorrow. The air is subsiding over the interior and it will be fair to fine and warm generally inland.

Die druk styg nou langs die Suidkus en koel lug nader die Kaapprovinsie uit die Suidwesta. Gevolglik sal dit koel en bewolk word langs die Suidkus en Suidwes kus. Oor die binneland daal die lug en hier sal dit algemeen mooiweer en warm wees.

DAAGLIKSE WEERBULLETIN

WEERBURO : WEATHER BUREAU

DEPT. VAN VERVOER : DEPT. OF TRANSPORT

DAILY WEATHER BULLETIN

Maksimum en Minimum Temperature (°F) en Reënval (duime) vir die Etmaal wat om 0800 (SAST) eindig op

Maximum and Minimum Temperatures (°F) and Rainfall (inches) 24 hours ending at 0800 (SAST) on

16 - 6 - 1965

TRANSVAAL	Max.	Min.	Rvl.
Barberton			
Bethal			
Chester			
Delmas			
Ermelo	69	29	
Joubert Park			
Komatipoort			
Kroondal			
Leeuwdoornstad			
Lichtenburg			
Louis Trichardt	74	39	
Marnitz			
Middelburg			
Loskop			
Nelspruit			
Nylstroom	73	54	
Palmietfontein	68	36	
Pietersburg			
Piet Retief			
Pelgrimsrus			
Potchefstroom			
Pretoria W.B.	72	42	
Pretoriuskop			
Standerton			
Thabazimbi	76	42	
Vaalwater			
Watervalboven			
Wolmaransstad			
Zeerust			
Witbank			
KAAP - CAPE			
Alexanderbaai	66	45	
Aberdeen			
Andelusia			
Beaufort-Wes	68	38	
Cala			

CAPE - KAAP	Max.	Min.	Rfl.
Calitzdorp			
Calvinia	73	42	
Cape Agulhas	59	56	002
Cape Columbine	62	49	
Cape St. Francis	65	48	
Carnarvon			
Cradock			
De Aar			
Dordrecht			
East London	69	51	
Elsenburg			
Flagstaff			
Fraserburg			
Garies			
George	63	45	
Graaff Reinet			
Grahamstown			
Idutywa			
Jansenville			
Kenhardt			
Kentani			
Kimberley	75	39	
Kingwilliamstown	67	48	
Klaver			
Kowie			
Kuruman			
Lake Mentz			
Lovedale			
Maclear			
Mafeking	74	41	
Matatiele			
Matroosberg	67	40	
Middelburg			
Mossel Bay	62	56	
Malmesbury			
O'okiep			
Orange River	75	38	
Pofadder			
Port Elizabeth	67	51	

KAAP - CAPE	Max.	Min.	Rvl.
Port St. Johns	67	59	
Postmasburg			
Piquetberg			
Prieska			
Prince Albert			
Queenstown	72	35	
Riversdale	64	40	
Somerset-oos	66	43	
Springfontein			
Steynsburg			
Stormerivier			
Sutherland			
Swellendam			
Umtata			
Upington	79	46	
van Wyksvlei	74	41	
Victoria-Wes	68	37	
Vryburg	73	33	
Williston			
Willowmore			
Wingfield	63	43	
Venterstad			
NATAL			
Kaap St. Lucia	75	62	
Dundee			
Durban	75	59	
Estcourt			
Himeville			
Ladysmith	73	37	
Melmoth	76	53	
M'kuzi			
Newcastle	73	33	
Pietermaritzburg			
Port Shepstone	73		
Seven Oaks			
Vryheid			

O.F.S. - O.V.S.	Max.	Min.	Rfl.
Bethlehem			
Bethulie			
Bloemfontein	70	40	
Fauresmith	70	32	
Ficksburg			
Harrismith			
Heilbron			
Hoopstad	73	33	
Kroonstad			
Lindley			
Modderpoort			
Parys			
Vrede			
Wepener	71	31	
Winburg			
Zastron			
S.W.A. and Protectorates en Protektorate			
Gobabis	72	45	
Keetmanshoop	78	52	
Luderitz	65	51	
Ondongua			
Swakopmund	59	50	
Tsumeb	77	49	
Windhoek	71	43	
Francistown			
Gaberones			
Mahalapye			
Maun	78	45	
Tsabong	77	38	
Mbabane			
Stegi			

SYNOPTIC WEATHER MAP 1200 GMT. — 1400 SAST. SINOPTIESE WEERKAART

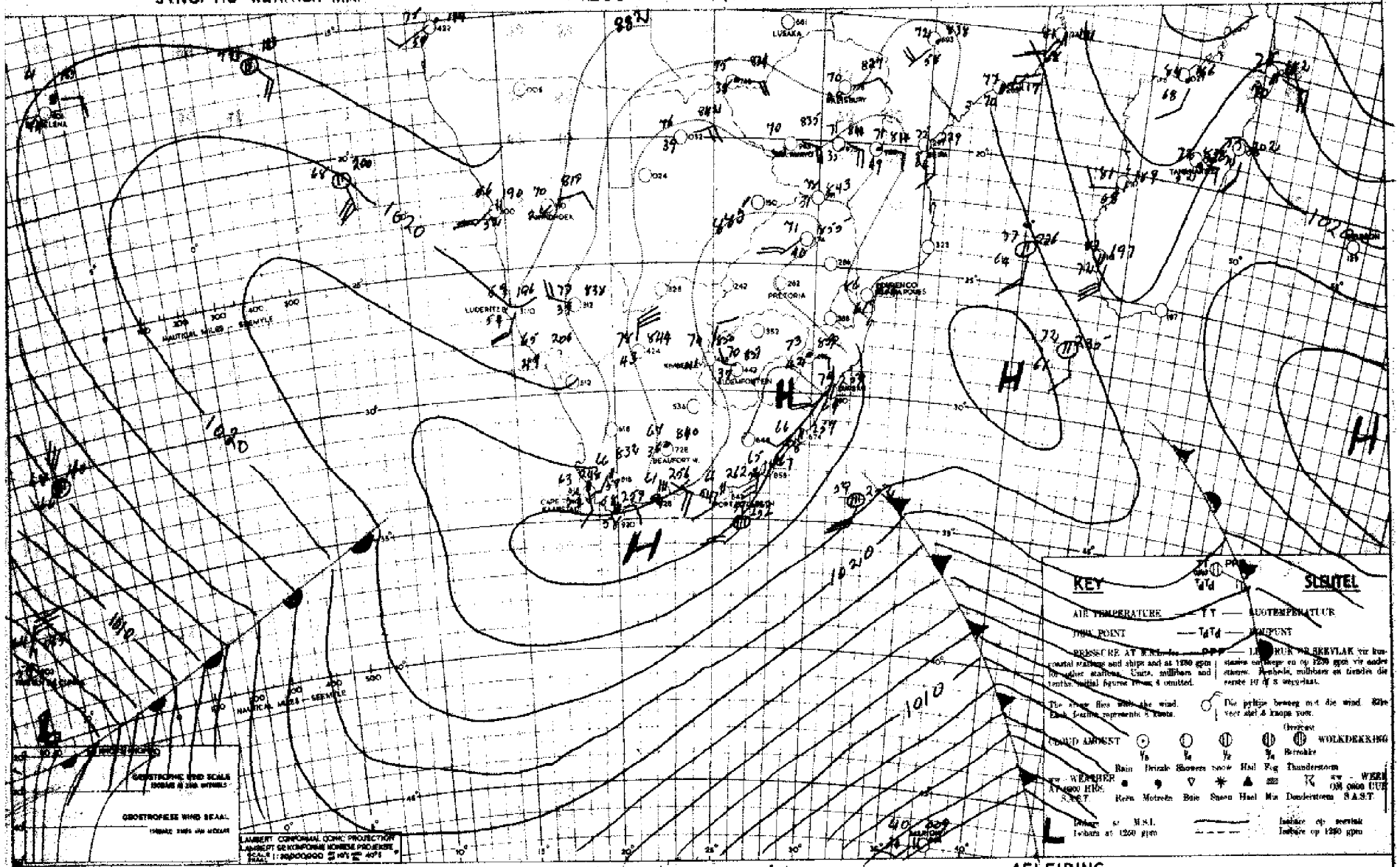

INFERENCE DATE 19 4/6/74 AFLEIDING

An anticyclonic circulation is becoming established over the Union. This Circulation extends fairly high in the atmosphere, So that subsidence of air is likely, which in turn will result in fine settled weather.

Antisikloniese sirkulasie word tans por die Unie geskep. Hierdie sirkulasie strek hoog in die atmosfeer en daling van lug sal plaasvind wat op sy beurt tot mooiweer en gestadigde toestande sal lei.

DAAGLIKSE WEERBULLETIN

WEERBURO : WEATHER BUREAU

DEPT. VAN VERVOER : DEPT. OF TRANSPORT

DAILY WEATHER BULLETIN

Maksimum en Minimum Temperature (°F) en Reënval (duime) vir die Etmaal wat om 0800 (SAST) eindig op 16 - 6 - 2 195

Maximum and Minimum Temperatures (°F) and Rainfall (inches) 24 hours ending at 0800 (SAST) on

TRANSVAAL	Max.	Min.	Rvl.
Barberton			
Bethal			
Chester			
Delmas			
Ermelo	71	31	
Joubert Park	66	48	
Komatipoort	87	52	
Kroondal			
Leeuwdoornstad			
Lichtenburg			
Louis Trichardt	65	41	
Marnitz			
Middelburg			
Loskop			
Nelspruit	55	50	
Nylstroom	72	34	
Palmietfontein	70	36	
Pietersburg	57	42	
Piet Retief			
Pelgrimsrus	74	37	
Potchefstroom	69	33	
Pretoria W.B.	70	40	
Pretoriuskop			
Standerton	70	31	
Thabazimbi	77	41	
Vaalwater			
Watervalboven			
Wolmaransstad			
Zeerust			
Witbank			
KAAP - CAPE			
Alexanderbaai	90	52	
Aberdeen			
Andeluসia			
Beaufort-Wes	79	59	
Cala			

CAPE - KAAP	Max.	Min.	Rfl.
Calitzdorp			
Calvinia	78	45	
Cape Agulhas			
Cape Columbine	65	53	
Cape St. Francis	72	55	
Carnarvon			
Cradock			
De Aar	72	39	
Dordrecht	70	46	
East London	71	59	
Elsenburg			
Flagstaff			
Fraserburg	72	35	
Garies	90	47	
George	74	54	
Graaff Reinet	79	59	
Grahamstown			
Idutywa			
Jansenville			
Kenhardt	73	42	
Kentani			
Kimberley	74	46	
Kingwilliamstown	76	60	
Klaver	83	51	
Kowie			
Kuruman			
Lake Mentz			
Lovedale			
Maclear			
Mafeking			
Matatiele			
Matroosberg	70	55	
Middelburg	71	56	
Mossel Bay	71	35	
Malmesbury			
O'okiep	76	56	
Orange River			
Pofadder	74	49	
Port Elizabeth	77	47	

KAAP - CAPE	Max.	Min.	Rvl.
Port St. Johns	72	59	
Postmasburg	73	51	
Piquetberg			
Prieska	78	35	
Prince Albert			
Queenstown	75	41	
Riversdale	81	43	
Somerset-oos	75	61	
Springfontein	72	33	
Steynsburg			
Stormsrivier			
Sutherland			
Swellendam			
Umtata	82	42	
Upington	78	44	
van Wyksvlei			
Victoria-Wes	77	25	
Vryburg	75	36	
Williston			
Willowmore	73	37	
Wingfield	73	40	
Venterstad			
NATAL			
Kaap St. Lucia	79	65	
Dundee			
Durban	75	65	
Estcourt	71	41	
Himeville			
Ladysmith	73	39	
Melmoth	76	54	
M'kuzi			
Newcastle	73	33	
Pietermaritzburg			
Port Shepstone	72	54	
Seven Oaks			
Vryheid			

O.F.S. - O.V.S.	Max.	Min.	Rfl.
Bethlehem	70	31	
Bethulie	72	35	
Bloemfontein	70	38	
Fauresmith	70	30	
Ficksburg			
Harrismith			
Heilbron			
Hoopstad	75	34	
Kroonstad	74	36	
Lindley			
Modderpoort			
Parys			
Vrede			
Wepener	73	28	
Winburg			
Zastron			
S.W.A. and Protectorates en Protektorate			
Gobabis	70	40	
Keetmanshoop	77	31	
Luderitz	81	55	
Ondongua	80	44	
Swakopmund	95	51	
Tsumeb	75	49	
Windhoek	70	45	
Francistown			
Gaberones			
Mahalapye			
Maun	76	43	
Tsabong	75	36	
Mbabane			
Stegi			

SYNOPTIC WEATHER MAP 1200 GMT. — 1400 SAST. SINOPTIESE WEERKAART

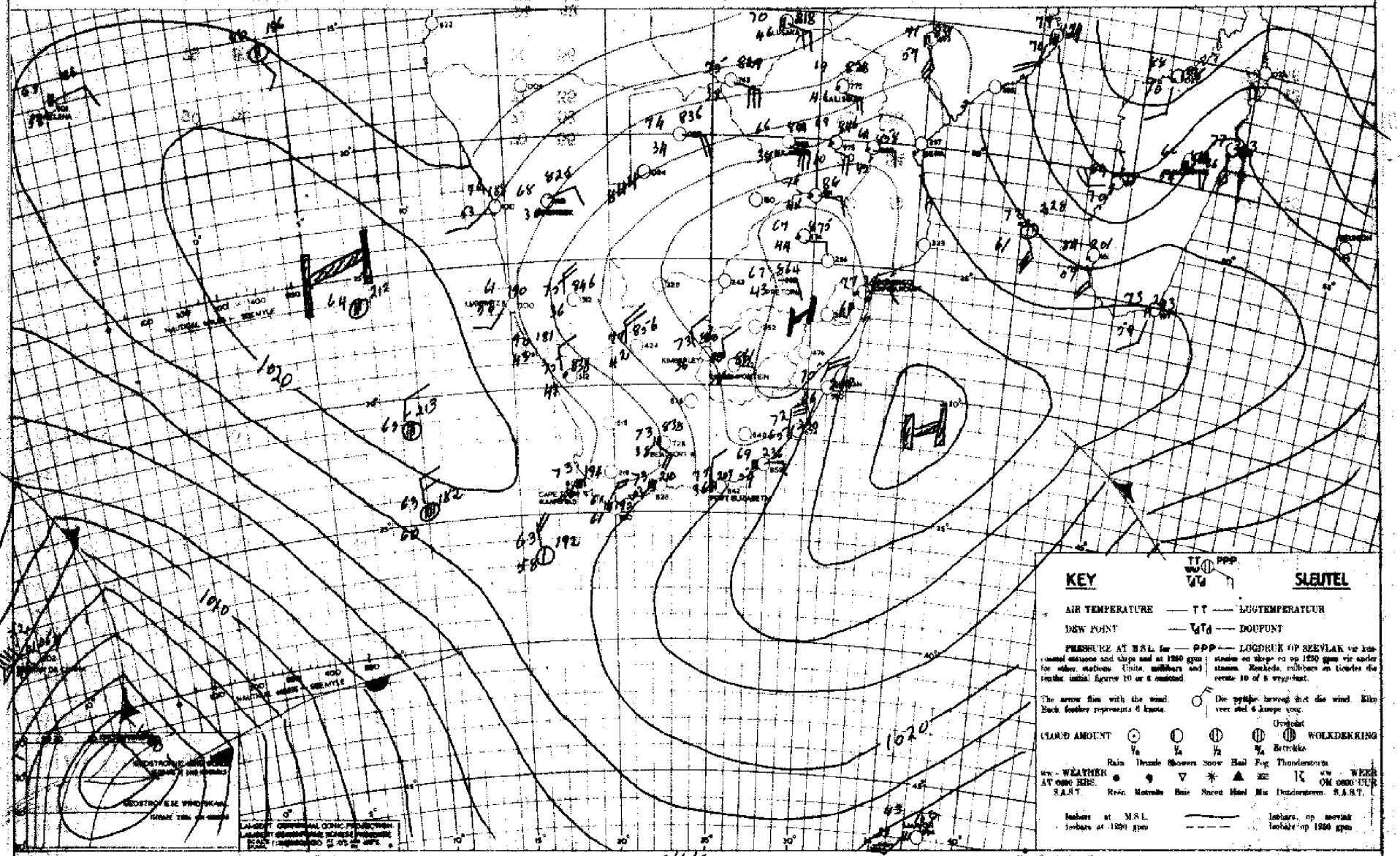

INFERENCE

DATE 15/6/24 19 DATUM

AFLEIDING

The High will remain over the Transvaal and the weather will be fair and warm. Winds over the Southwestern Cape will freshen later as the Low in the vicinity of Tristan approaches the Cape.

Daar sal min verandering in die Hoog oor Transvaal wees en dit sal mooiweer en warm bly. Winde sal later oor suidwes Kaapland sterker word na mate die laag in die omgewing van Tristan nader aan die Kaap beweeg.

DAAGLIKSE WEERBULLETIN

WEERBURO : WEATHER BUREAU

DEPT. VAN VERVOER : DEPT. OF TRANSPORT

DAILY WEATHER BULLETIN

Maksimum en Minimum Temperature (°F) en Reënval (duime) vir die Etmaal wat om 0800 (SAST) eindig op

Maximum and Minimum Temperatures (°F) and Rainfall (inches) 24 hours ending at 0800 (SAST) on

17th June 1952.

TRANSVAAL	Max.	Min.	Rvl.
Barberton			
Bethal			
Chester			
Delmas			
Ermelo	71	33	
Joubert Park	68	49	
Komatipoort	83	48	
Kroondal			
Leeuwdoornstad			
Lichtenburg			
Louis Trichardt	68	41	
Marnitz			
Middelburg			
Loskop			
Nelspruit			
Nylstroom			
Palmietfontein	72	35	
Pietersburg	69	42	
Piet Retief			
Pelgrimsrus			
*Potchefstroom	71	35	
Pretoria W.B.	70	37	
Pretoriuskop			
Standerton	70	30	
Thabazimbi			
Vaalwater			
Watervalboven			
Wolmaransstad			
Zeerust			
Witbank			
KAAP - CAPE			
Alexanderbaai	81	45	
Aberdeen			
Andeluzia			
Beaufort-Wes	78	60	
Cala			

KAAP - CAPE	Max.	Min.	Rvl.
Calitzdorp			
Calvinia			
Cape Agulhas	78	46	
Cape Columbine	74	54	
Cape St. Francis	61	46	
Carnarvon	87	59	
Cradock			
De Aar	72	38	
Dordrecht	71	47	
East London	86	59	
Elsenburg			
Flagstaff			
Fraserburg			
Garies			
George	83	45	
Graaff Reinet	79	61	
Grahamstown			
Idutywa			
Jansenville			
Kenhardt			
Kentani			
Kimberley	74	39	
Kingwilliamstown	87	56	
Klaver			
Kowie			
Kuruman			
Lake Mentz			
Lovedale			
Maclear			
Mafeking			
Matatiele			
Matroosberg	78	46	
Middelburg	71	37	
Mossel Bay	86	55	
Malmesbury			
Olckiep			
Orange River	74	34	
Pofadder			
Port Elizabeth	87	50	

KAAP - CAPE	Max.	Min.	Rvl.
Port St. Johns	79	60	
Postmasburg			
Piquetberg			
Prieska			
Prince Albert			
Queenstown	77	41	
Riversdale	84	52	
Somerset-oos	82	54	
Springfontein	74	32	
Steynsburg			
Stormsrivier			
Sutherland			
Swellendam			
Umtata	82	40	
Upington	76	42	
van Wyksvlei			
Victoria-Wes	70	xx	
Vryburg	73	31	
Williston			
Willowmore	77	47	
Wingfield	58	49	
Venterstad			
NATAL			
Kaap St. Lucia	73	62	
Dundee			
Durban	73	51	
Estcourt	76	45	
Himeville			
Ladysmith	75	39	
Melmoth	82	57	
M'kuzi			
Newcastle	79		
Pietermaritzburg			
Port Shepstone	74	56	
Seven Oaks			
Vryheid			

O.F.S. - O.V.S.	Max.	Min.	Rfl.
Bethlehem	72	30	
Bethulie	72	35	
Bloemfontein	71	37	
Fauresmith			
Ficksburg			
Harrismith			
Heilbron			
Hoopstad			
Kroonstad	72	30	
Lindley			
Modderpoort			
Parys			
Vrede			
Wepener	73	36	
Winburg			
Zastron			
S.W.A. and Protectorates en Protektorate			
Gobabis	70	38	
Keetmanshoop	75	48	
Luderitz	67	46	
Ondongua	78	50	
Swakopmund	93	51	
Tsumeb	74	49	
Windhoek	70	41	
Francistown			
Gaberones			
Mahalapye	75	45	
Maun			
Tsabong			
Mbabane			
Stegi			

SYNOPTIC WEATHER MAP 1200 GMT. — 1400 SAST. SINOPTIESE WEERKAART

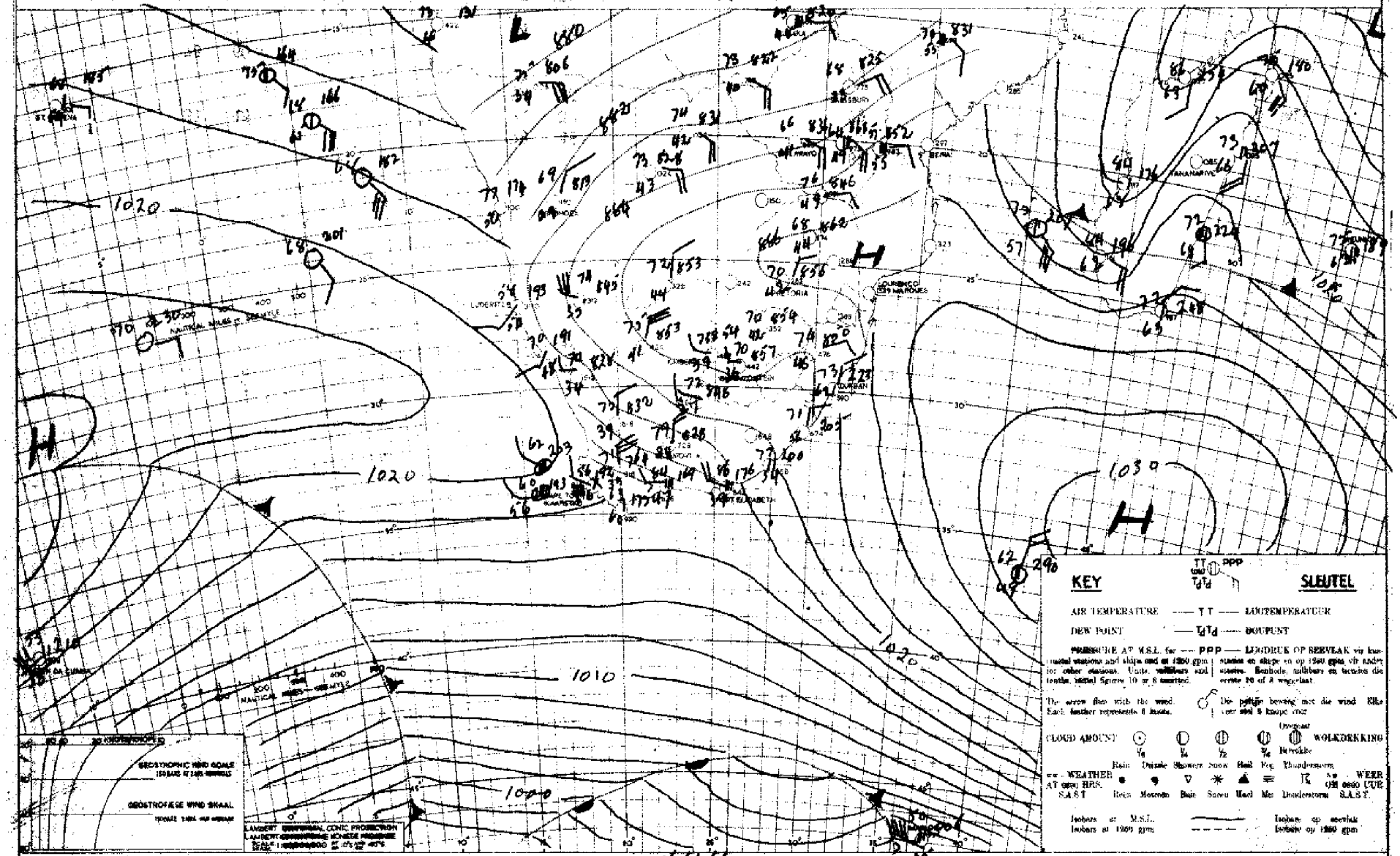

INFERENCE

Cooler air is approaching the Union from the Southwest and should reach Southwestern Cape tomorrow night, but the cold front is not active. It will be partly cloudy along the Southwest and South coasts tomorrow but over the interior it will remain fine and warm.

DATE 16/6/52

DATUM

AFLEIDING

Koeler lug nader die Unie uit die suidweste en behoort die Suidwestelike Provinsie teen môreaand te bereik. Dit sal gedeeltelik bewolk wees langs die Suidkus en Suidweskus, maar oor die binneland sal dit mooiweer en warm bly.

DAAGLIKSE WEERBULLETIN

WEERBURO : WEATHER BUREAU

DEPT. VAN VERVOER : DEPT. OF TRANSPORT

DAILY WEATHER BULLETIN

Maksimum en Minimum Temperature (°F) en Reënval (duime) vir die Etmaal wat om 0800 (SAST) eindig op

Maximum and Minimum Temperatures (°F) and Rainfall (inches) 24 hours ending at 0800 (SAST) on

18 - 6 - 195

TRANSVAAL	Max.	Min.	Rvl.
Barberton			
Bethal			
Chester			
Delmas			
Ermelo	74	33	
Joubert Park	70	46	
Komatipoort	82	46	
Kroondal			
Leeuwdoornstad			
Lichtenburg			
Louis Trichardt	71	42	
Marnitz			
Middelburg			
Loskop			
Nelspruit	82	49	
Nylstroom	73	34	
Palmietfontein	75	34	
Pietersburg	71	41	
Piet Retief			
Pelgrimsrus			
Potchefstroom	72	35	
Pretoria W.B.	72	37	
Pretoriuskop			
Standerton	74	29	
Thabazimbi	77	43	
Vaalwater			
Watervalboven	75	37	
Wolmaransstad			
Zeerust			
Witbank			
KAAP - CAPE			
Alexanderbaai	60	45	
Aberdeen			
Andelusia			
Beaufort-Wes	77	51	
Cala			

CAPE - KAAP	Max.	Min.	Rfl.
Calitzdorp			
Calvinia	76	42	
Cape Agulhas	65	55	
Cape Columbine	60	47	
Cape St. Francis	64	53	
Carnarvon			
Cradock			
De Aar	70	40	
Dordrecht			
East London	81	55	
Elsenburg			
Flagstaff			
Fraserburg	69	33	
Garies	77	47	
George	63	45	
Graaff Reinet	77	58	
Grahamstown			
Idutywa			
Jansenville			
Kenhardt	75	42	
Kentani			
Kimberley	74	38	
Kingwilliamstown	83	46	
Klaver			
Kowie			
Kuruman			
Lake Mentz			
Lovedale			
Maclear			
Mafeking			
Matatiele			
Matroosberg	69	37	
Middelburg	70	31	
Mossel Bay	65	55	
Malmesbury			
O'okiep			
Orange river	73	35	
Pofadder	72	44	
Port Elizabeth	65	55	

KAAP - CAPE	Max.	Min.	Rvl.
Port St. Johns	80	58	
Postmasburg	71	49	
Piquetberg			
Prieska	75	34	
Prince Albert			
Queenstown	76	34	
Riversdale	70	44	
Somerset-ooe	79	47	
Springfontein	76	30	
Steynsburg			
Stormerivier			
Sutherland			
Swellendam			
Umtata			
Upington	77	43	
van Wyksvlei			
Victoria-Wes	69	xx	
Vryburg	75	33	
Williston			
Willowmore	75	40	
Wingfield	63	48	
Venterstad			
NATAL			
Kaap St. Lucia	75	59	
Dundee			
Durban	73	53	
Estcourt	80	47	
Himeville			
Ladysmith	79	40	
Melmoth	83	53	
M'kuzi			
Newcastle	80	32	
Pietermaritzburg			
Port Shepstone	74	57	
Seven Oaks			
Vryheid			

O.F.S. - O.V.S.	Max.	Min.	Rfl.
Bethlehem	74	30	
Bethulie	72	33	
Bloemfontein	70	37	
Fauresmith	71	31	
Ficksburg			
Harrismith			
Heilbron			
Hoopstad	74	32	
Kroonstad	74	29	
Lindley			
Modderpoort			
Parys			
Vrede			
Wepener	74	26	
Winburg			
Zastron			
S.W.A. and Protectorates en Protektorate			
Gobabis	69	48	
Keetmanshoop	75	53	
Luderitz	65	47	
Ondongua	78	48	
Swakopmund	92	59	
Tsumeb	74	52	
Windhoek	68	43	
Francistown			
Gaberones			
Mahalapye			
Maun	76	40	
Tsabong	74	34	
~~Mbabane~~ Bremersdorp	79	44	
Stegi			

SYNOPTIC WEATHER MAP — 1200 GMT. — 1400 SAST. — SINOPTIESE WEERKAART

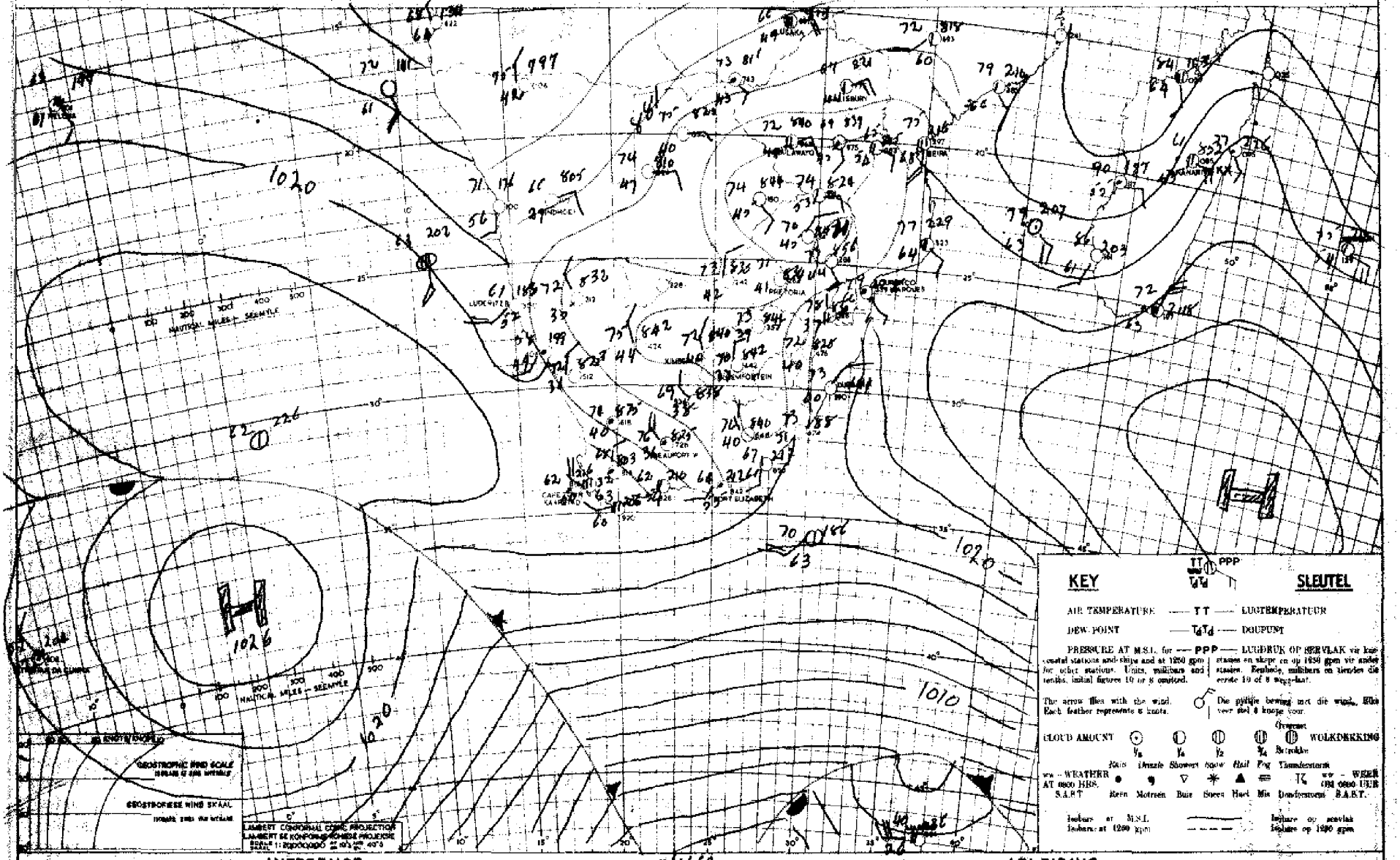

INFERENCE — DATE 17/6/52 — 19 — DATUM — AFLEIDING

The cold front over the Atlantic will only effect the Southwestern Cape where it will become cloudy. The High over the Transvaal and Freestate will result in fine warm weather over the remainder of the Union

Die Koufront oor die Atlantiese Oseaan sal net die Suidwestelike Kaap beinvloed en dit sal daar bewolk word. As gevolg van die Hoog oor Transvaal en die Vrystaat sal dit mooiweer en warm oor die res van die Unie wees.

DAAGLIKSE WEERBULLETIN

WEERBURO : WEATHER BUREAU

DEPT. VAN VERVOER · DEPT. OF TRANSPORT

DAILY WEATHER BULLETIN

Maksimum en Minimum Temperature (°F) en Reënval (duime) vir die Etmaal wat om 0800 (SAST) eindig op 19 Julie 195

Maximum and Minimum Temperatures (°F) and Rainfall (inches) 24 hours ending at 0800 (SAST) on

TRANSVAAL	Max.	Min.	Rvl.
Barberton			
Bethal			
Chester			
Delmas			
Ermelo	73	30	
Joubert Park	67	47	
Komatipoort	82	67	
Kroondal			
Leeuwdoornestad			
Lichtenburg			
Louis Trichardt	72	45	
Marnitz			
Middelburg			
Loskop			
Nelspruit	54	50	
Nylstroom	74	35	
Palmietfontein	73	38	
Pietersburg	70	41	
Piet Retief			
Pelgrimsrus	76	43	
Potchefstroom	74	36	
Pretoria W.B.	73	42	
Pretoriuskop			
Standerton	74	31	
Thabazimbi	76	47	
Vaalwater			
Watervalboven	70	35	
Wolmaransstad			
Zeerust			
Witbank			
KAAP – CAPE			
Alexanderbaai	68	53	
Aberdeen			
Andeltsala			
Beaufort-Wes	76	54	
Cala			

CAPE – KAAP	Max.	Min.	Rfl.
Calitzdorp			
Calvinia			
Cape Agulhas	75	61	
Cape Columbine	70	58	
Cape St. Francis	72	52	
Carnarvon	64	53	
Cradock			
De Aar			
Dordrecht	75	38	
East London	72	40	
	71	49	
Elsenburg			
Flagstaff			
Fraserburg			
Garies			
George			
Graaff Reinet	72	49	
Grahamstown	73	52	
Idutywa			
Jansenville			
Kenhardt			
Kentani			
Kimberley			
Kingwilliamstown	75	38	
Klaver	76	52	
Kowie	84	61	
Kuruman			
Lake Mentz			
Lovedale			
Maclear			
Mafeking			
Matatiele			
Matroosberg			
Middelburg	68	62	
Mossel Bay	73	31	
Malmesbury	72		
O'ckiep			
Orange River			
Pofadder	75	36	
Port Elizabeth			
	65	45	

KAAP – CAPE	Max.	Min.	Rvl.
Port St. Johns			
Postmasburg	75	57	
Piquetberg	63	61	
Prieska			
Prince Albert	75	36	
Queenstown			
Riversdale	75	32	
Somerset-oos	73	46	
Springfontein	79	54	
Steynsburg	75	30	
Stormerivier			
Sutherland			
Swellendam			
Umtata			
Upington	78	40	
van Wyksvlei	77	43	
Victoria-Wes	76	42	
Vryburg			
Williston	74	33	
Willowmore			
	69	38	
Wingfield			
Venterstad	76	48	
NATAL			
Kaap St. Lucia	72	61	
Dundee			
Durban	75	58	
Estcourt	74	29	
Himeville			
Ladysmith	74	37	
Melmoth	76	49	
M'kuri			
Newcastle	76	41	
Pietermaritzburg			
Port Shepstone	75	55	
Seven Oaks			
Vryheid			

O.F.S. – O.V.S.	Max.	Min.	Rfl.
Bethlehem			
Bethulie			
Bloemfontein	74	34	
Faureesmith	73	38	
Ficksburg	74	31	
Harrismith			
Heilbron			
Hoopstad			
Kroonstad	74	32	
Lindley	75	35	
Modderpoort			
Parys			
Vrede			
Wepener			
Winburg	75	29	
Zastron			
S.W.A. and Protectorates en Protektorate			
Gobabis	69	46	
Keetmanshoop	74	49	
Luderitz			
Ondongua	81	46	
Swakopmund	73	59	
Tsumeb	76	53	
Windhoek	68	47	
Francistown	77	44	
Gaberones			
Mahalapye	74	44	
Maun	77	51	
Tsabong	74	38	
Mbabene			
Stegi			

SYNOPTIC WEATHER MAP — 1200 GMT. — 1400 SAST. — SINOPTIESE WEERKAART

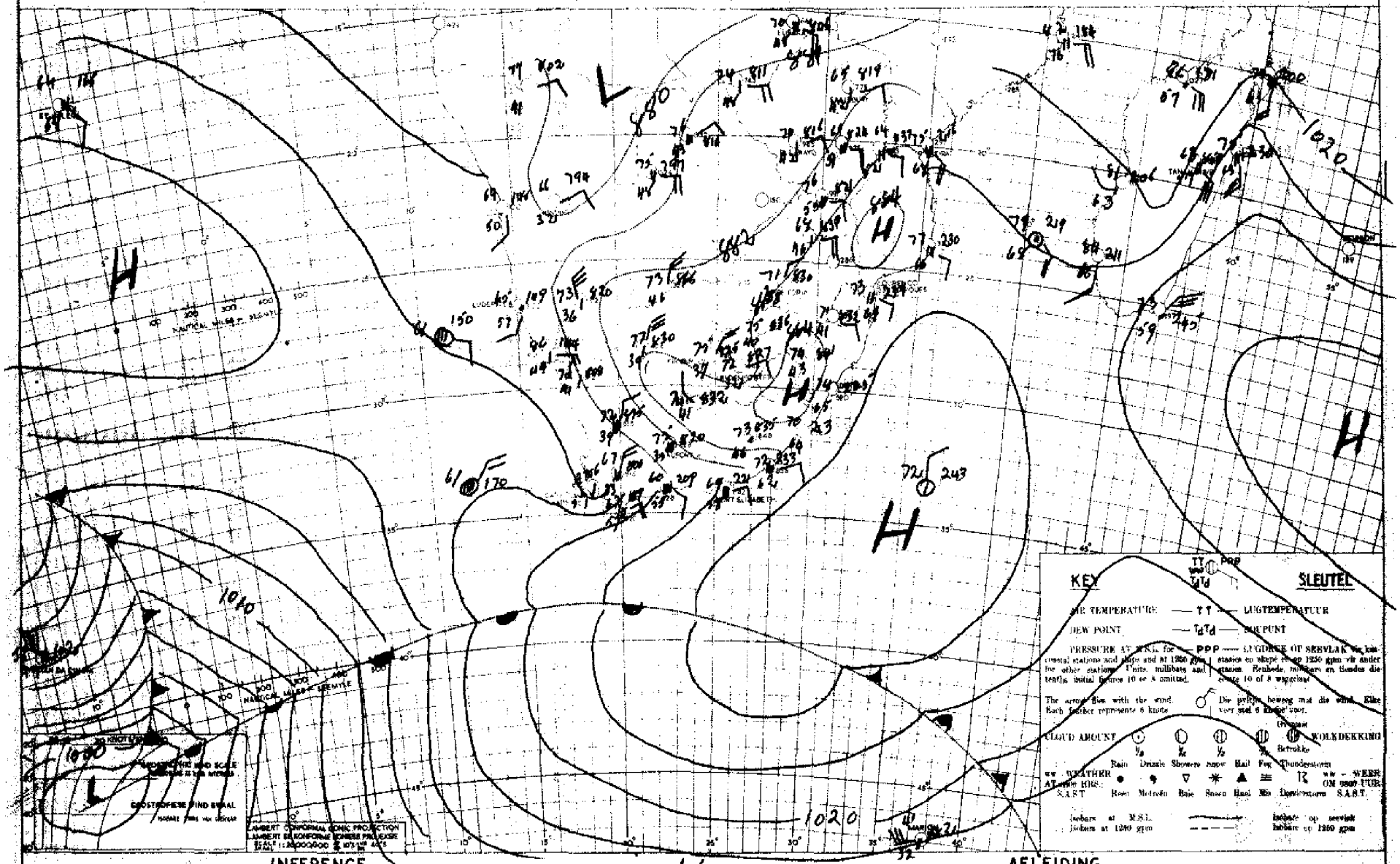

INFERENCE — DATE 18/6/19 — DATUM — AFLEIDING

N'ly to NE'ly winds will carry moister air across the Northern provinces of the Union and some fair-weather cloud will develop in this air during the day. Otherwise, however, it will remain fine, but over the Western and Southwestern Cape NW winds will become fresh and gusty.

N'like tot NO'like winde sal vochtiger lug oor die Noordelike provinsies van die Unie voer en los mooiweerswolkies sal bedags ontwikkel. Origens egter sal dit mooiweer bly, maar oor Wes en Suidwes Kaapland sal NW'like winde fris en ruikherig word.

DAAGLIKSE WEERBULLETIN

WEERBURO : WEATHER BUREAU
DEPT. VAN VERVOER : DEPT. OF TRANSPORT

DAILY WEATHER BULLETIN

Maksimum en Minimum Temperature (°F) en Reenval (duime) vir die Etmaal wat om 0800 (SAST) eindig op

Maximum and Minimum Temperatures (°F) and Rainfall (inches) 24 hours ending at 0800 (SAST) on

196

TRANSVAAL	Max.	Min.	Rvl.
Barberton			
Bethal			
Chester			
Delmas			
Ermelo			
Joubert Park	64	37	
Komatipoort	62	47	
Kroondal			
Leeuwdoornsstad			
Lichtenburg			
Louis Trichardt	66	47	
Marnitz			
Middelburg			
Loskop			
Nelspruit			
Nylstroom	54	51	
Palmietfontein	70	36	
Pietersburg	66	35	
Piet Retief	67	47	
Pelgrimsrus			
Potchefstroom	69	35	
Pretoria W.B.			
Pretoriuskop			
Standerton			
Thabazimbi	74	52	
Vaalwater			
Watervalboven			
Wolmaransstad			
Zeerust			
Witbank			
KAAP - CAPE			
Alexanderbaai			
Aberdeen			
Andalusia			
Beaufort-Wes	76	64	
Cala			

CAPE - KAAP	Max.	Min.	Rfl.
Calitzdorp			
Calvinia			
Cape Agulhas	76	56	
Cape Columbine	67	56	
Cape St. Francis	61	54	
Carnarvon	76	56	
Cradock			
De Aar			
Dordrecht	71	44	
East London			
	76	59	
Elsenburg			
Flagstaff			
Fraserburg			
Garies	47	40	
George	87	50	
Graaff Reinet	82	51	
Grahamstown	78	60	
Idutywa			
Jansenville			
Kenhardt			
	76	52	
Kentani			
Kimberley			
Kingwilliamstown	71	47	
Klaver	83	50	
Kowie	82	47	
Kuruman			
Lake Mentz			
Lovedale			
Maclear			
Mafeking			
Matatiele			
Matroosberg			
Middelburg	72	49	
Mossel Bay	70	43	
Malmesbury	83		
O'okiep			
Orange River			
Pofadder	74	42	
Port Elizabeth	73	53	
	84	48	

KAAP - CAPE	Max.	Min.	Rvl.
Port St. Johns			
Postmasburg	70	54	
Piquetberg	68	51	
Prieska			
Prince Albert	77	42	
Queenstown			
Riversdale	76	41	
Somerset-oos	82	46	
Springfontein	79	62	
Steynsburg	74	30	
Stormsrivier			
Sutherland			
Swellendam			
Umtata			
Upington			
van Wyksvlei	76	56	
Victoria-Wes			
Vryburg			
Williston	71	42	
Willowmore			
	76	61	
Wingfield			
Venterstad	68	56	
NATAL			
Kaap St. Lucia			
Dundee	74	62	
Durban			
Estcourt	75	53	
Himeville	71	37	
Ladysmith			
	74	37	
Melmoth			
M'kuzi	76	51	
Newcastle			
Pietermaritzburg	73	41	
Port Shepstone			
Seven Oaks	72	52	
Vryheid			

O.F.S. - O.V.S.	Max.	Min.	Rfl.
Bethlehem			
Bethulie			
Bloemfontein	70	43	
Fauresmith	67	37	
Fraksburg	68	32	
Harrismith			
Heilbron			
Hoopstad			
Kroonstad			
Lindley	70	36	
Modderpoort			
Parys			
Vrede			
Wepener			
Winburg	69	28	
Zastron			
S.W.A. and Protectorates en Protektorate			
Gobabis			
Keetmanshoop	73	53	
Luderitz			
Ondongua	71	49	
Swakopmund	83	50	
Tsumeb	61	51	
Windhoek	78	56	
	70	48	
Francistown			
Gaberones	75	46	
Mahalapye			
Maun	73	50	
Tsabong	80	53	
	75	54	
Mbabane			
Stegi Bremersdorp	76	50	

SYNOPTIC WEATHER MAP — 1200 GMT. — 1400 SAST. — SINOPTIESE WEERKAART

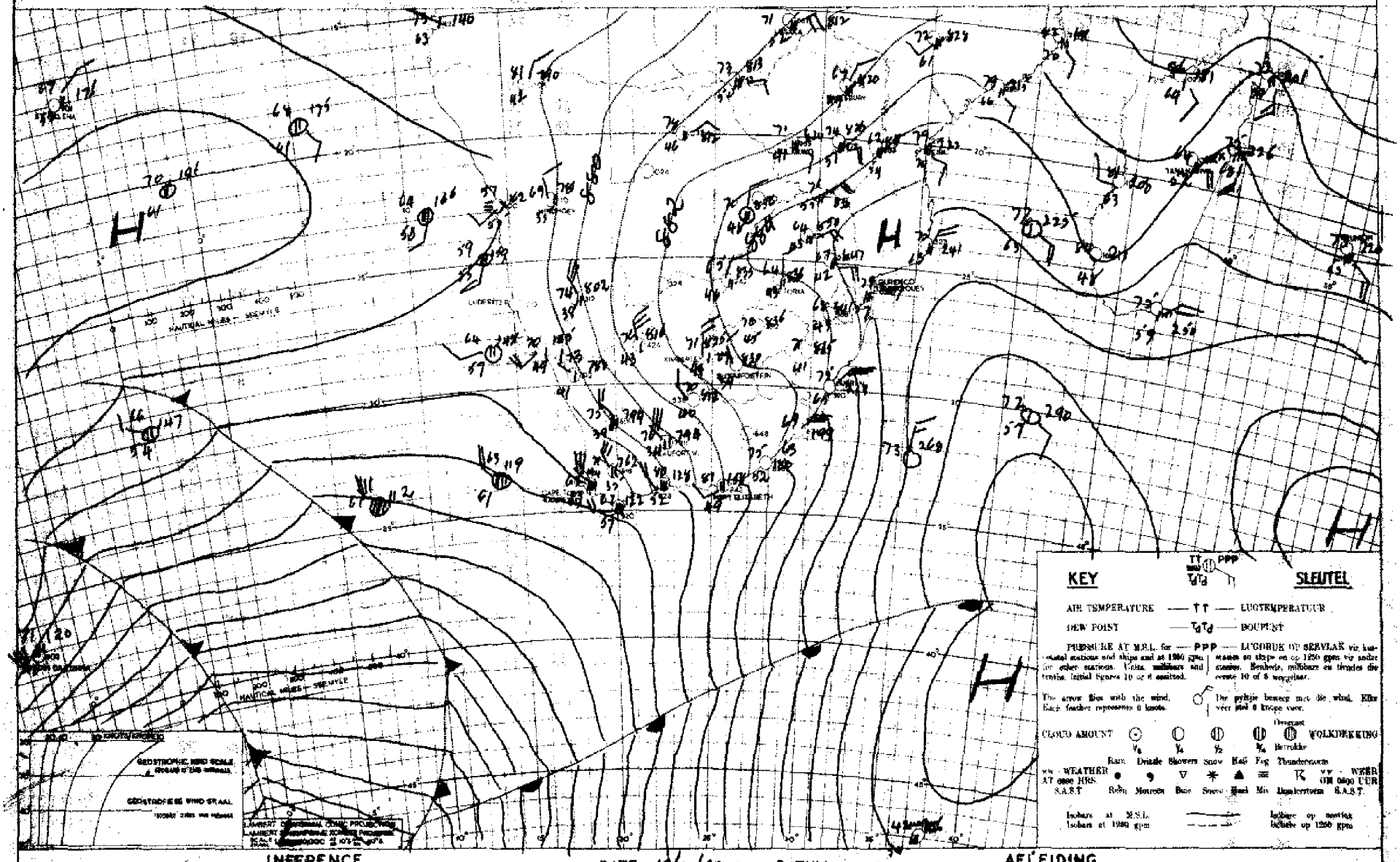

INFERENCE — DATE 19/6/19 — DATUM — AFLEIDING

With a low pressure system southwest of the Cape the situation is favourable for cool, cloudy weather over the coastal areas of the Cape Province. Moist air is also flowing southwards over the interior and partly cloudy conditions will occur over Transvaal Freestate and Northern and northwestern Cape.

Met die druk laag ten suidwestelike van die Kaap is die toestand gunstig vir koel bewolkte weer oor die Kaapse kuststreke. Vochtige lug beweeg ook suidwaarts oor die binneland en dit sal gedeeltelik bewolk wees oor Transvaal, die Vrystaat, Noord en Noordwestelike Kaapland.

DAAGLIKSE WEERBULLETIN

WEERBURO : WEATHER BUREAU

DEPT. VAN VERVOER : DEPT. OF TRANSPORT

DAILY WEATHER BULLETIN

Maksimum en Minimum Temperature (°F) en Reënval (duime) vir die Etmaal wat om 0800 (SAST) eindig op 2.9.195..

Maximum and Minimum Temperatures (°F) and Rainfall (inches) 24 hours ending at 0800 (SAST) on

TRANSVAAL	Max.	Min.	Rvl.
Barberton			
Bethal			
Chester			
Delmas			
Ermelo	53	36	
Joubert Park	59	45	
Komatipoort	82	49	
Kroondal			
Leeuwdoornstad			
Lichtenburg			
Louis Trichardt			
Marnitz			
Middelburg			
Loskop			
Nelspruit			
Nylstroom	59	40	
Palmietfontein	64	42	
Pietersburg	38	45	
Piet Retief			
Pelgrimsrus	77	39	
Potchefstroom	55	35	
Pretoria W.B.	56	43	
Pretoriuskop			
Standerton	65	35	
Thabazimbi	69	48	1.10
Vaalwater			
Watervalboven	60	36	
Wolmaransstad			
Zeerust			
Witbank			
KAAP - CAPE			
Alexanderbaai	55	35	
Aberdeen			
Andalusia			
Beaufort-Wes	75	53	
Cala			

CAPE - KAAP	Max.	Min.	Rfl.
Calitzdorp			
Calvinia			
Cape Agulhas	67	58	1.25
Cape Columbine	63	52	1.13
Cape St. Francis	74	50	
Carnarvon			
Cradock			
De Aar			
Dordrecht			
East London	68	63	
Elsenburg			
Flagstaff			
Fraserburg			
Garies			
George	67	50	
Graaff Reinet	68	53	
Grahamstown			
Idutywa			
Jansenville			
Kenhardt	77	43	
Kentani			
Kimberley	70	36	
Kingwilliamstown	76	68	
Klaver	68	54	1.55
Kowie			
Kuruman			
Lake Mentz			
Lovedale			
Maclear			
Mafeking			
Matatiele			
Matroosberg	67	45	1.34
Middelburg	58	37	
Mossel Bay	65	53	1.04
Malmesbury			
O'okiep	67	46	1.04
Orange River	73	57	
Pofadder	75	46	
Port Elizabeth	79	58	

KAAP - CAPE	Max.	Min.	Rvl.
Port St. Johns	73	63	
Postmasburg	82	54	
Piquetberg			
Prieska	77	57	
Prince Albert			
Queenstown	7.	57	
Riversdale	70	59	0.11
Somerset-oos	76	62	
Springfontein	82	[illegible]	
Steynsburg			
Stormsrivier			
Sutherland			
Swellendam			
Umtata			
Upington	75	57	
van Wyksvlei			
Victoria-Wes	82	[illegible]	
Vryburg	71	45	
Williston			
Willowmore			
Wingfield	84	52	0.50
Venterstad			
NATAL			
Kaap St. Lucia	75	63	
Dundee			
Durban	75	62	
Estcourt			
Himeville			
Ladysmith	75	57	
Melmoth	77	64	
M'kuzi			
Newcastle	71	48	
Pietermaritzburg			
Port Shepstone	73	64	
Seven Oaks			
Vryheid			

O.F.S. - O.V.S.	Max.	Min.	Rfl.
Bethlehem			
Bethulie			
Bloemfontein	66	52	
Fauresmith	67	52	
Ficksburg			
Harrismith			
Heilbron			
Hoopstad	70	55	
Kroonstad	68	47	
Lindley			
Modderpoort			
Parys			
Vrede			
Wepener	67	53	
Winburg			
Zastron			
S.W.A. and Protectorates en Protektorate			
Gobabis	74	53	
Keetmanshoop	72	56	
Luderitz	3[illegible]	54	0.01
Ondongua	83	46	
Swakopmund	59	51	
Tsumeb	80	52	
Windhoek	72	48	
Francistown			
Gaberones			
Mahalapye			
Maun	79	54	
Tsabong	77	[illegible]	
Mbabane			
Stegi			

SYNOPTIC WEATHER MAP — 1200 GMT. — 1400 SAST. — SINOPTIESE WEERKAART

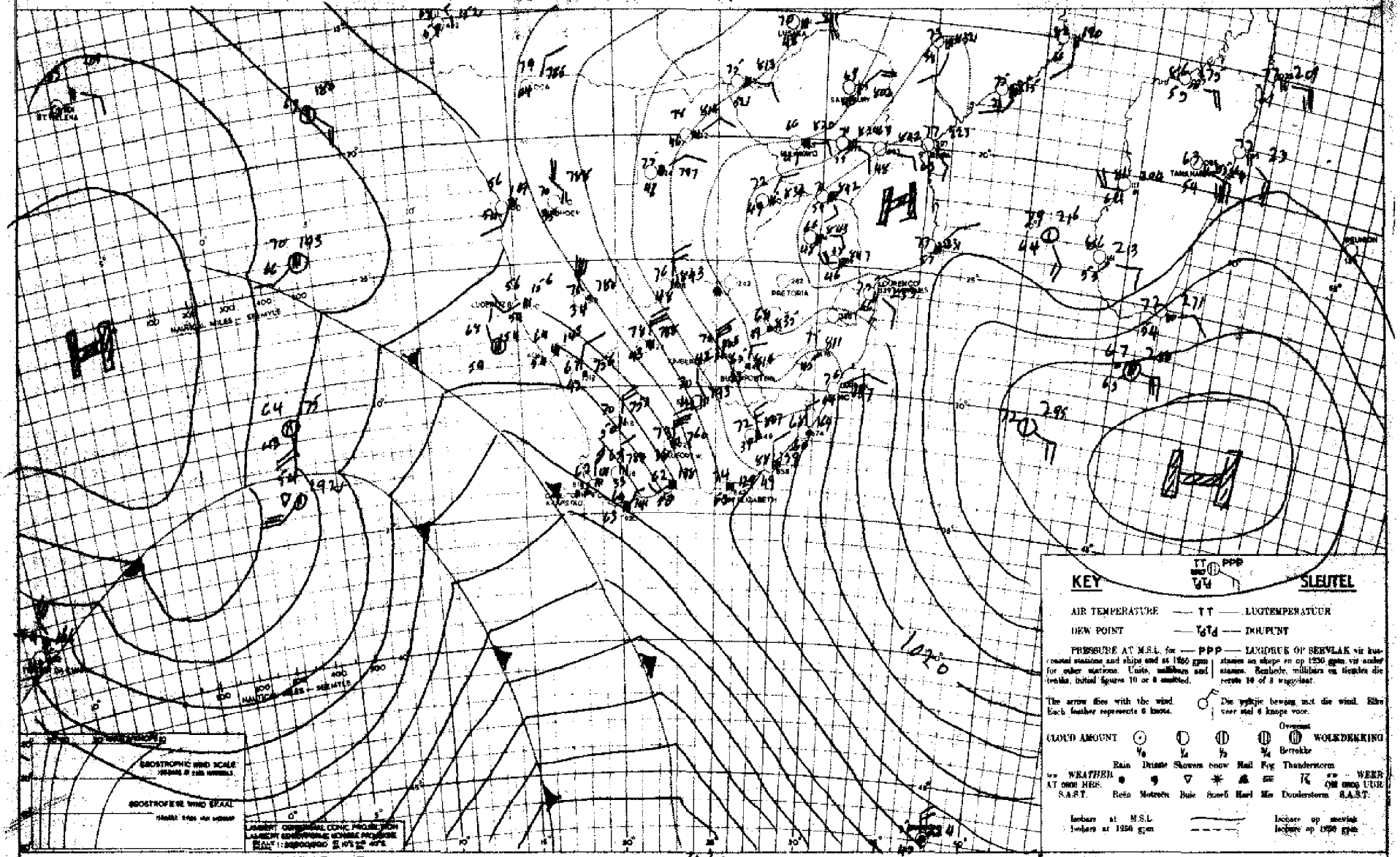

INFERENCE

The colder air will move over the western and Southwestern Cape. Showers will fall. The air over the remainder of the Union is humid and the weather will be cloudy and cool. Isolated showers will develop over the Central Union.

DATE 20/6/59

DATUM

AFLEIDING

Die kouer lug sal oor westelike en suidwestelike Kaapland beweeg. Buie sal uitsak. Die lugmassa oor die res van die Unie is vogtig en die weer sal koel en bewolk wees. Los buie sal oor die Middel Unie voorkom.

DAAGLIKSE WEERBULLETIN

WEERBURO : WEATHER BUREAU

DEPT. VAN VERVOER : DEPT. OF TRANSPORT

DAILY WEATHER BULLETIN

Maksimum en Minimum Temperature (°F) en Reënval (duime) vir die Etmaal wat om 0800 (SAST) eindig op 22-6 1968

Maximum and Minimum Temperatures (°F) and Rainfall (inches) 24 hours ending at 0800 (SAST) on

TRANSVAAL	Max.	Min.	Rvl.
Barberton			
Bethal			
Chester			
Delmas			
Ermelo	64	42	0.06
Joubert Park			
Komatipoort			
Kroondal			0.04
Leeuwdoornstad			
Lichtenburg			
Louis Trichardt			
Marnitz			
Middelburg			0.06
Loskop			
Nelspruit			
Nylstroom	74	49	
Palmietfontein	66	47	0.30
Pietersburg	71	44	
Piet Retief			
Pelgrimsrus			
Potchefstroom			
Pretoria W.B.	68	46	0.05
Pretoriuskop			
Standerton			
Thabazimbi	74	56	
Vaalwater			
Watervalboven			
Wolmaransstad			
Zeerust			
Witbank			
KAAP – CAPE			
Alexanderbaai	61	46	
Aberdeen			0.02
Andalusia			
Beaufort-Wes	61	36	0.17
Cala			0.06

CAPE – KAAP	Max.	Min.	Rfl.
Calitzdorp			0.13
Calvinia	50	32	0.13
Cape Agulhas	57	49	0.35
Cape Columbine	56	43	0.30
Cape St. Francis	64	52	1.20
Carnarvon			
Cradock			
De Aar			
Dordrecht			
East London	79	53	0.12
Elsenburg			0.53
Flagstaff			
Fraserburg			
Garies	59	40	0.46
George	64	43	1.00
Graaff Reinet			
Grahamstown			
Idutywa			
Jansenville			
Kenhardt			
Kentani			
Kimberley	72	38	0.01
Kingwilliamstown	78	46	0.31
Klaver			
Kowie			
Kuruman			
Lake Mentz			
Lovedale			0.03
Maclear			
Mafeking	70	46	0.16
Matatiele			
Matroosberg	46	33	0.24
Middelburg	64	31	
Mossel Bay	64	xx	0.76
Malmesbury			
O'okiep			
Orange River	71	38	
Pofadder			
Port Elizabeth	70	50	1.33

KAAP – CAPE	Max.	Min.	Rvl.
Port St. Johns			
Postmasburg			
Piquetberg			
Prieska			
Prince Albert			0.48
Queenstown			
Riversdale	67	42	1.27
Somerset-oos	74	45	0.01
Springfontein			
Steynsburg			
Stormerivier			
Sutherland			
Swellendam			
Umtata			
Upington	67	30	
van Wyksvlei	60	33	0.03
Victoria-Wes	58		0.01
Vryburg	73	34	0.09
Williston			
Willowmore			
Wingfield	56	39	0.44
Venterstad			
NATAL.			
Kaap St. Lucia	75	61	0.00
Dundee	76	51	0.01
Durban			
Estcourt			
Himeville	73	54	0.81
Ladysmith			
Melmoth	80	56	
M'kuzi			
Newcastle	72	52	
Pietermaritzburg			0.03
Port Shepstone	77	60	
Seven Oaks			
Vryheid			

O.F.S. – O.V.S.	Max.	Min.	Rfl.
Bethlehem			
Bethulie			
Bloemfontein	68	31	0.12
Fauresmith			
Ficksburg			0.37
Harrismith			
Heilbron			0.21
Hoopstad			
Kroonstad			
Lindley			
Modderpoort			
Parys			
Vrede			
Wepener	67	33	0.11
Winburg			
Zastron			
S.W.A. and Protectorates en Protektorate			
Gobabis	76	41	
Keetmanshoop	64	31	
Luderitz	64	48	0.11
Ondongua			
Swakopmund			
Tsumeb	81	52	
Windhoek	71	44	
Francistown			
Gaberones			
Mahalapye	76	49	
Maun	81	43	
Tsabong	75	36	
Bremersdorp	78	50	
Mbabane			
Stegi			

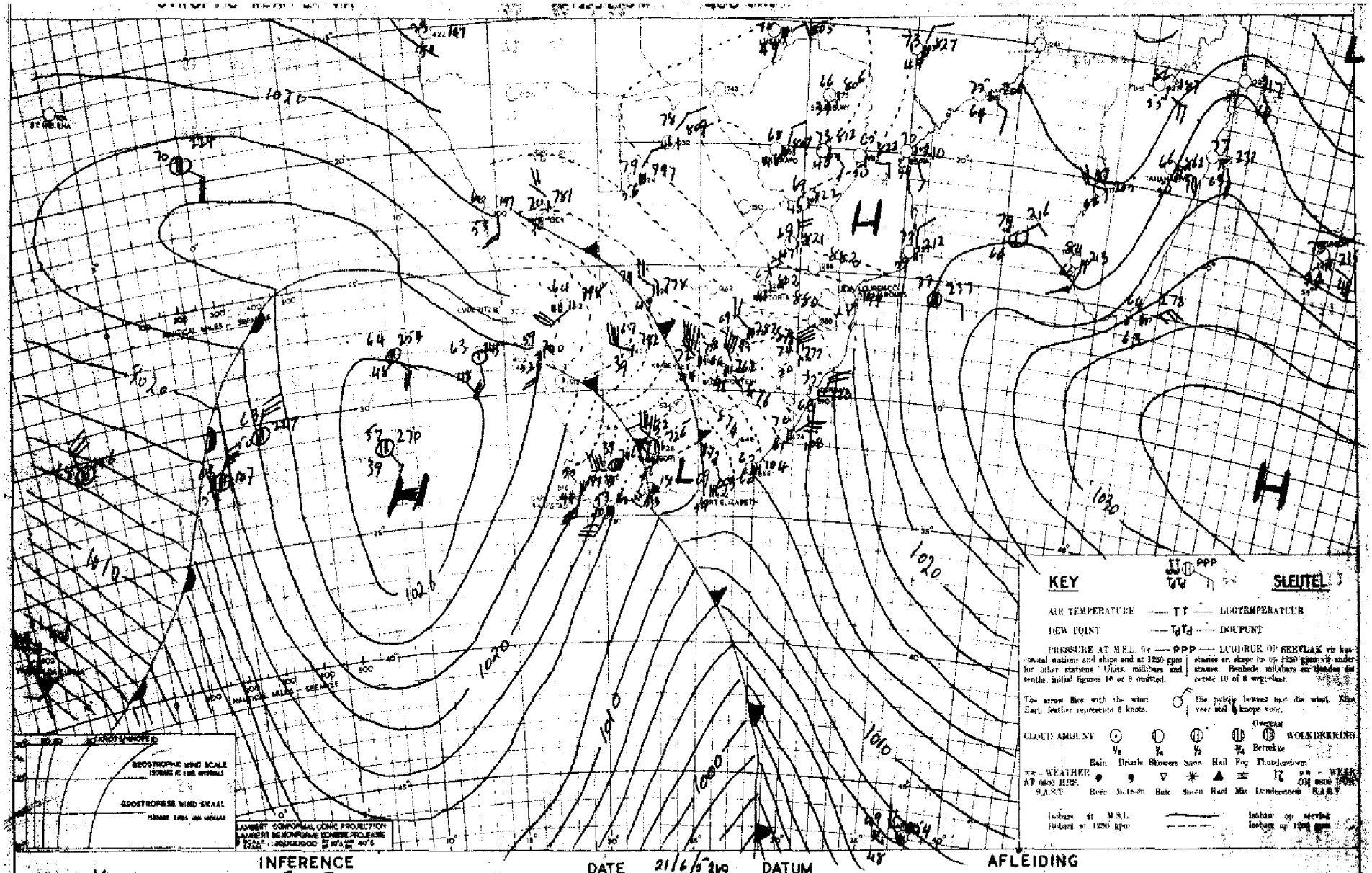

INFERENCE

DATE 21/6/59

DATUM

AFLEIDING

The cold air over Western Cape Province will spread over all parts of the Cape Province, Freestate and the southern areas of Bechuanaland and S.W. Africa tomorrow. Light rains is likely over the Freestate and Southern Transvaal tonight and it will remain cloudy with showers along the South and East Coasts tomorrow, clearing along the West Coast.

Die koue lug oor Wes-Kaapland sal môre oor alle dele van die Kaapprovinsie, Vrystaat en die suidelike dele van Betsjoeanaland en S.W. Afrika beweeg. Ligte reën sal oornag oor die Vrystaat en Noord-Kaapland uitsak. Môre sal dit bewolk bly langs die Suidkus en Oskus en buie sal uitsak, maar langs die Weskus sal dit opklrek.

DAAGLIKSE WEERBULLETIN

WEERBURO : WEATHER BUREAU
DEPT. VAN VERVOER : DEPT. OF TRANSPORT

DAILY WEATHER BULLETIN

Maximum en Minimum Temperature (°F) en Reënval (duime) vir die tydperk wat om 0900 (SAST) eindig op

Maximum and Minimum Temperatures (°F) and Rainfall (inches) 24 hours ending at 0900 (SAST) on 23-6-195

TRANSVAAL	Max.	Min.	Rvl.
Barberton			
Bethal			0.06
Chester			
Delmas			
Ermelo	62	27	
Joubert Park	57	36	
Komatipoort	83	52	
Kroondal			
Leeuwdoornstad			
Lichtenburg			
Louis Trichardt	75	51	
Marnitz			
Middelburg			
Loskop			
Nelspruit	65	51	0.10
Nylstroom	72	33	
Palmietfontein	62	30	
Pietersburg	72	46	0.04
Piet Retief	72	44	0.50
Pelgrimsrus			
Potchefstroom	63	27	
Pretoria W.B.	65	40	
Pretoriuskop			
Standerton	66	25	0.20
Thabazimbi	74	47	
Vaalwater			
Waterval-boven	71	39	0.04
Wolmaransstad			
Zeerust			
Witbank			0.04
KAAP - CAPE			
Alexanderbaai	63	48	
Aberdeen			
Andelusia			
Beaufort-Wes	48	28	
Cala			

CAPE - KAAP	Max.	Min.	Rfl.
Calitzdorp			
Calvinia	52	32	
Cape Agulhas	58	49	
Cape Columbine	56	46	
Cape St. Francis	56	47	0.73
Carnarvon			
Cradock			
De Aar			
Derlreehi	48	25	
East London	60	48	0.02
Eiseamburg			
Flakstaff			
Fraserburg	48	24	
Garies	61	43	
George	55	38	0.03
Graaff Reinet	51	35	
Grahamstown			0.30
Idutywa			
Jansenville			
Kenhardt	64	31	
Kentani			0.16
Kimberley	53	27	0.01
Kingwilliamstown	56	41	0.03
Klaver	59	39	
Kowie			
Kuruman			
Lake Mentz			
Lovedale			0.06
Maclear			
Mafeking	52	34	
Matatiele			
Matroosberg	46	29	
Middelburg	51	19	
Mossel Bay	57		0.06
Malmesbury			
O'kiep	49	39	
Orange River	54	25	
Pofadder	57	35	
Port Elizabeth	58	44	1.10

KAAP - CAPE	Max.	Min.	Rvl.
Port St. Johns	64	50	
Postmasburg	64	33	
Piquetberg			
Prieska	56	25	
Prince Albert			
Queenstown	50	31	0.01
Riversdale	55	35	
Somerset-oos	52	39	
Springfontein			
Steynsburg			
Stormerivier			
Sutherland			
Swellendam			
Umtata	78	37	
Upington	58	26	
van Wyksvlei	55	29	
Victoria-Wes			
Vryburg	56	29	
Williston			
Willowmore	59	29	0.20
Wingfield	57	33	
Venterstad			
NATAL			
Kaap St. Lucia	72	53	0.26
Dundee			0.04
Durban	67	51	0.07
Estcourt	67	39	
Himeville			
Ladysmith	63	43	0.01
Melmoth	64	47	0.26
M'kuzi			0.42
Newcastle	67	31	0.01
Pietermaritzburg			0.28
Port Shepstone	66	56	0.04
Seven Oaks			0.22
Vryheid			

O.F.S. - O.V.S.	Max.	Min.	Rfl.
Bethlehem	73	23	
Bethulie	54	26	
Bloemfontein	53	25	
Fauresmith	62	24	
Ficksburg			
Harrismith			
Heilbron			
Hoopstad	57	27	
Kroonstad	70	22	
Lindley			
Modderpoort			
Parys			
Vrede			
Wepener	56	22	
Winburg			
Zastron			
S.W.A. and Protectorates en Protektorate			
Gobabis	66	42	
Keetmanshoop	56	41	
Luderitz	61	48	
Ondongua	84	53	
Swakopmund	59	48	
Tsumeb	81	56	
Windhoek	67	45	
Francistown			
Gaberones			
Mahalapye	77	42	0.07
Maun	81	48	
Tsabong	59	30	
~~Mbabane~~ Bremersdorp	77	53	0.96
Stegi			

SYNOPTIC WEATHER MAP — 1200 GMT. — 1400 SAST. — SINOPTIESE WEERKAART

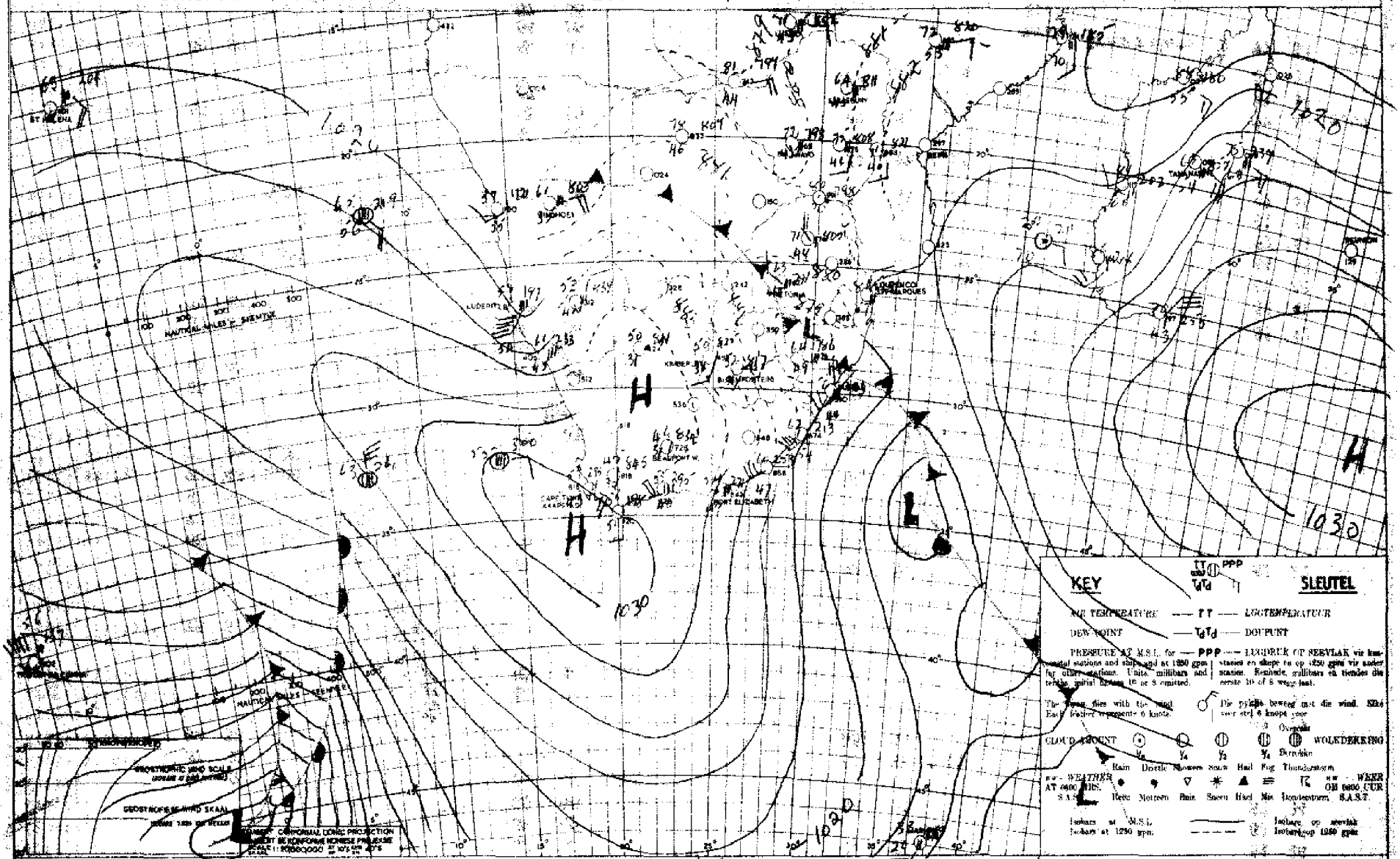

DAAGLIKSE WEERBULLETIN

WEERBURO : WEATHER BUREAU

DEPT. VAN VERVOER : DEPT. OF TRANSPORT

DAILY WEATHER BULLETIN

Maksimum en Minimum Temperature (°F) en Reënval (duime) vir die Etmaal wat om 0800 (SAST) eindig op

Maximum and Minimum Temperatures (°F) and Rainfall (inches) 24 hours ending at 0800 (SAST) on

24 June 1952

TRANSVAAL	Max.	Min.	Rvl.
Barberton			
Bethal			
Chester			
Delmas			
Ermelo	56	24	
Joubert Park	54	34	
Komatipoort	68	59	
Kroondal			
Leeuwdoornestad			
Lichtenburg			
Louis Trichardt			
Marnitz			
Middelburg			
Loskop			
Nelspruit			
Nylstroom	70	31	
Palmietfontein	55	26	
Pietersburg	66	45	
Piet Retief			
Pelgrimsrus			
Potchefstroom	51	24	
Pretoria W.B.	61	31	
Pretoriuskop	6		
Standerton	51	22	
Thabazimbi	71	44	
Vaalwater			
Watervalboven	66	44	
Wolmaranestad			
Zeerust			
Witbank			
KAAP - CAPE			
Alexanderbaai	76	59	
Aberdeen			
Andelusia			
Beaufort-Wes	51	25	
Cala			

CAPE - KAAP	Max.	Min.	Rfl.
Calitzdorp			
Calvinia	58	40	
Cape Agulhas	61	55	
Cape Columbine	61	47	
Cape St. Francis	58	42	006
Carnarvon			
Cradock			
De Aar	54	25	
Dordrecht	44	18	
East London	59	48	001
Elsenburg			
Flagstaff			
Fraserburg			
Garies	71	39	
George	58	37	
Graaff Reinet	52	38	001
Grahamstown			
Idutywa			
Jansenville			
Kenhardt	56	39	
Kentani			
Kimberley	56	25	
Kingwilliamstown	61	30	
Klaver	65	55	
Kowie			
Kuruman			
Lake Mentz			
Lovedale			011
Maclear			
Mafeking			
Matatiele			
Matroosberg	50	31	
Middelburg			
Mossel Bay	57		
Malmesbury			
Olokiep			
Orange River	56	21	
Pofadder			
Port Elizabeth	56	36	023

KAAP - CAPE	Max.	Min.	Rvl.
Port St. Johns	65	52	
Postmasburg	62	34	
Piquetberg			
Prieska			
Prince Albert			
Queenstown	50	21	
Riversdale	61	34	
Somerset-oos	52	32	
Springfontein	50	18	
Steynsburg			
Stormsrivier			
Sutherland			
Swellendam			
Umtata	55	34	
Upington	59	29	
van Wyksvlei	64	35	
Victoria-Wes	54		
Vryburg	58	20	
Williston			
Willowmore	52	32	
Wingfield	63	36	
Venterstad			
NATAL			
Kaap St. Lucia	61	50	
Dundee			
Durban	65	46	
Estcourt	57	27	
Himeville			
Ladysmith	58	35	
Melmoth	60	41	
M'kuzi			
Newcastle	59	34	
Pietermaritzburg			
Port Shepstone	64	50	
Seven Oaks			
Vryheid			

O.F.S. - O.V.S.	Max.	Min.	Rfl.
Bethlehem	54	15	
Bethulie	50	20	
Bloemfontein	54	22	
Fauresmith	54	16	
Ficksburg			
Harrismith			
Heilbron			
Hoopstad	57	21	
Kroonstad	70	20	
Lindley			
Modderpoort			
Parys			
Vrede			
Wepener	52	14	
Winburg			
Zastron			
S.W.A. and Protectorates en Protektorate			
Gobabis	84	53	
Keetmanshoop	63	42	
Luderitz	59	52	
Ondongua	70	50	001
Swakopmund	68	51	
Tsumeb	76	58	
Windhoek	71	43	001
Francistown			
Gaberones			
Mahalapye	74	43	
Maun	79	45	
Tsabong			
Mbabane			
Stegi			

SYNOPTIC WEATHER MAP — 1200 GMT. — 1400 SAST. — SINOPTIESE WEERKAART

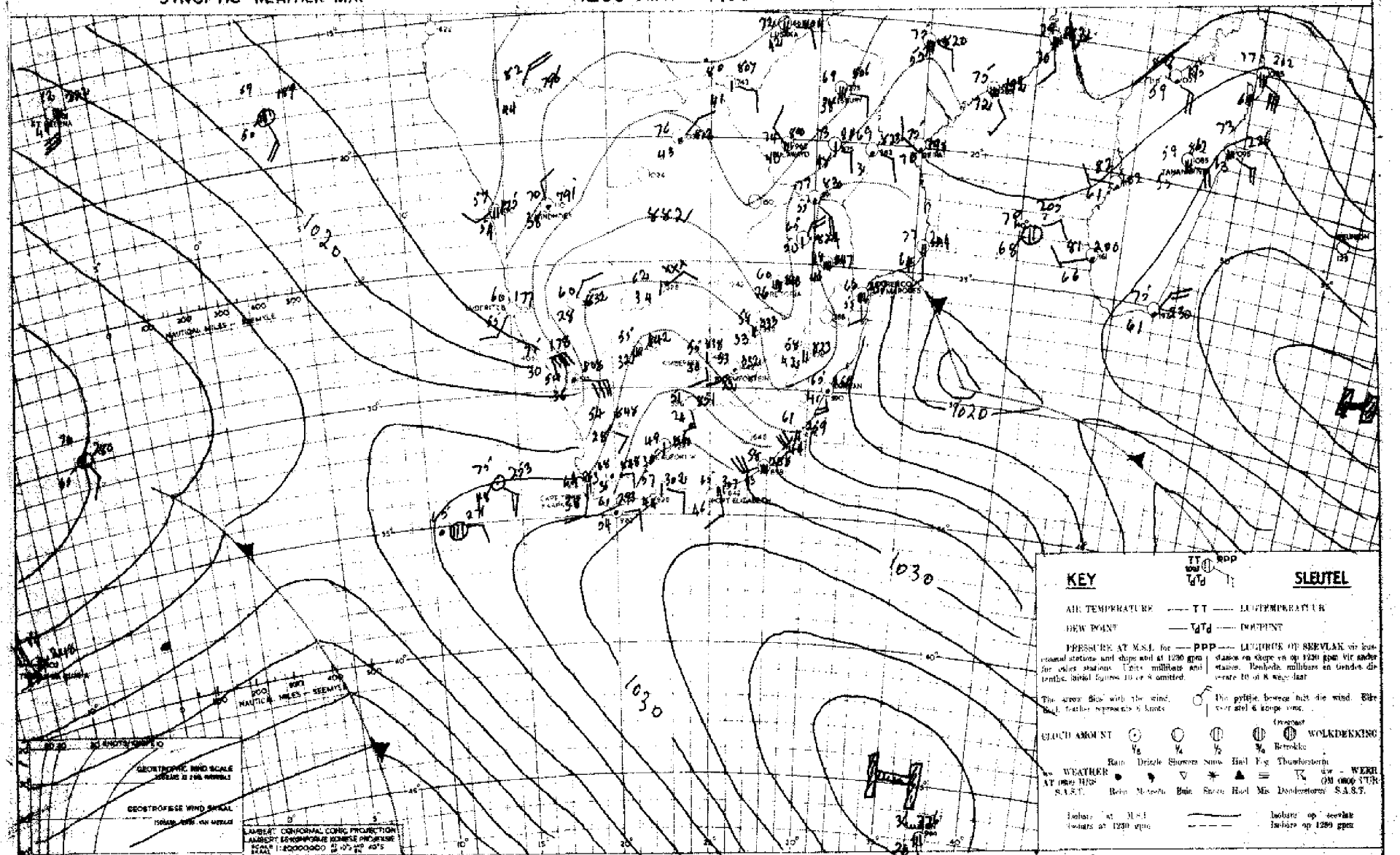

INFERENCE — DATE 23-6-20 — DATUM — AFLEIDING

The centre of the High is in the vicinity of Marion and its northern sector is lying over the Southern half of the Union where it will be dry, fair but warmer. As the High move eastwards humid warmer air from the north is moving over the northern and northeastern Transvaal where the weather will be cloudy.

Die sentrum van die Hoog is in die omgewing van Marion en die noordelike gedeelte lê oor die Suidelike helfte van die Unie waar dit mooiweer en warmer sal wees. Na mate die Hoog oswaarts beweeg, kom vochtiger lug uit die noorde oor noord en noordoos Transvaal en die weer sal bewolk wees.

DAAGLIKSE WEERBULLETIN

WEERBURO : WEATHER BUREAU

DEPT. VAN VERVOER : DEPT. OF TRANSPORT

DAILY WEATHER BULLETIN

Maksimum en Minimum Temperature (°F) en Reënval (duime) vir die Etmaal wat om 0800 (SAST) eindig op

Maximum and Minimum Temperatures (°F) and Rainfall (inches) 24 hours ending at 0800 (SAST) on

25 - 6 - 1965

TRANSVAAL	Max.	Min.	Rvl.
Barberton			
Bethal			
Chester			
Delmas			
Ermelo	69	38	
Joubert Park	68	41	
Komatipoort	71	52	
Kroondal			
Leeuwdoornstad			
Lichtenburg			
Louis Trichardt			
Marnitz			
Middelburg			
Loskop			
Nelspruit	51	49	
Nylstroom	70	37	
Palmietfontein	61	32	
Pietersburg	64	31	
Piet Retief	65	37	
Pelgrimsrus	63	37	
Potchefstroom			
Pretoria W.B.	63	37	
Pretoriuskop			
Standerton	60	25	
Thabazimbi	71	46	
Vaalwater			
Watervalboven	66	40	
Wolmaransstad			
Zeerust			
Witbank			
KAAP - CAPE			
Alexanderbaai	62	44	
Aberdeen			
Andalusia			
Beaufort-Wes	57	35	
Cala			

CAPE - KAAP	Max.	Min.	Rfl.
Calitzdorp			
Calvinia	62	39	
Cape Agulhas	61	48	
Cape Columbine	70	50	
Cape St. Francis	61	48	
Carnarvon			
Cradock			
De Aar			
Dordrecht	52	38	
East London	61	37	
Elsenburg			
Flagstaff			
Fraserburg	57	28	
Garies	77	42	
George	59	40	
Graaff Reinet	54	39	
Grahamstown			
Idutywa			
Jansenville			
Kenhardt	70	36	
Kentani			
Kimberley	62	37	
Kingwilliamstown	59	36	
Klaver	75	45	
Kowie			
Kuruman			
Lake Mentz			
Lovedale			
Maclear			
Mafeking			
Matatiele			
Matroosberg	53	35	
Middelburg	56	21	
Mossel Bay	58		
Malmesbury			
O'okiep			
Orange River			
Pofadder	62	43	
Port Elizabeth	59	42	

KAAP - CAPE	Max.	Min.	Rvl.
Port St. Johns	64	49	
Postmasburg	65	47	
Piquetberg			
Prieska	61	28	
Prince Albert			
Queenstown	55	22	
Riversdale	66	35	
Somerset-oos	58	34	
Springfontein			
Steynsburg			
Stormsrivier			
Sutherland			
Swellendam			
Umtata	61	28	
Upington	70	40	
van Wyksvlei			
Victoria-Wes	54	22	
Vryburg			
Williston			
Willowmore	45	30	
Wingfield	65	34	
Venterstad			
NATAL			
Kaap St. Lucia	67	50	
Dundee			
Durban	66	47	
Estcourt	65	29	
Himeville			
Ladysmith	55	27	
Melmoth	64	41	
M'kuzi			
Newcastle	57	26	
Pietermaritzburg			
Port Shepstone	65	50	
Seven Oaks			
Vryheid			

O.F.S. - O.V.S.	Max.	Min.	Rfl.
Bethlehem	56	20	
Bethulie	62	27	
Bloemfontein	56	30	
Faureesmith	55	25	
Ficksburg			
Harrismith			
Heilbron			
Hoopstad	59	28	
Kroonstad	62	29	
Lindley			
Modderpoort			
Parys			
Vrede			
Wepener	54	21	
Winburg			
Zastron			
S.W.A. and Protectorates en Protektorate			
Gobabis	72	49	
Keetmanshoop	74	48	
Luderitz	63	45	
Ondongua	83	53	
Swakopmund	57	52	
Tsumeb	79	53	
Windhoek	72	51	0.01
Francistown			
Gaberones			
Mahalapye	65	45	
Maun	82	43	
Tsabong	69	39	
Mbabane			
Bremersdorp.	71	46	
Stegi			

SYNOPTIC WEATHER MAP 1200 GMT. — 1400 SAST SINOPTIESE WEERKAART

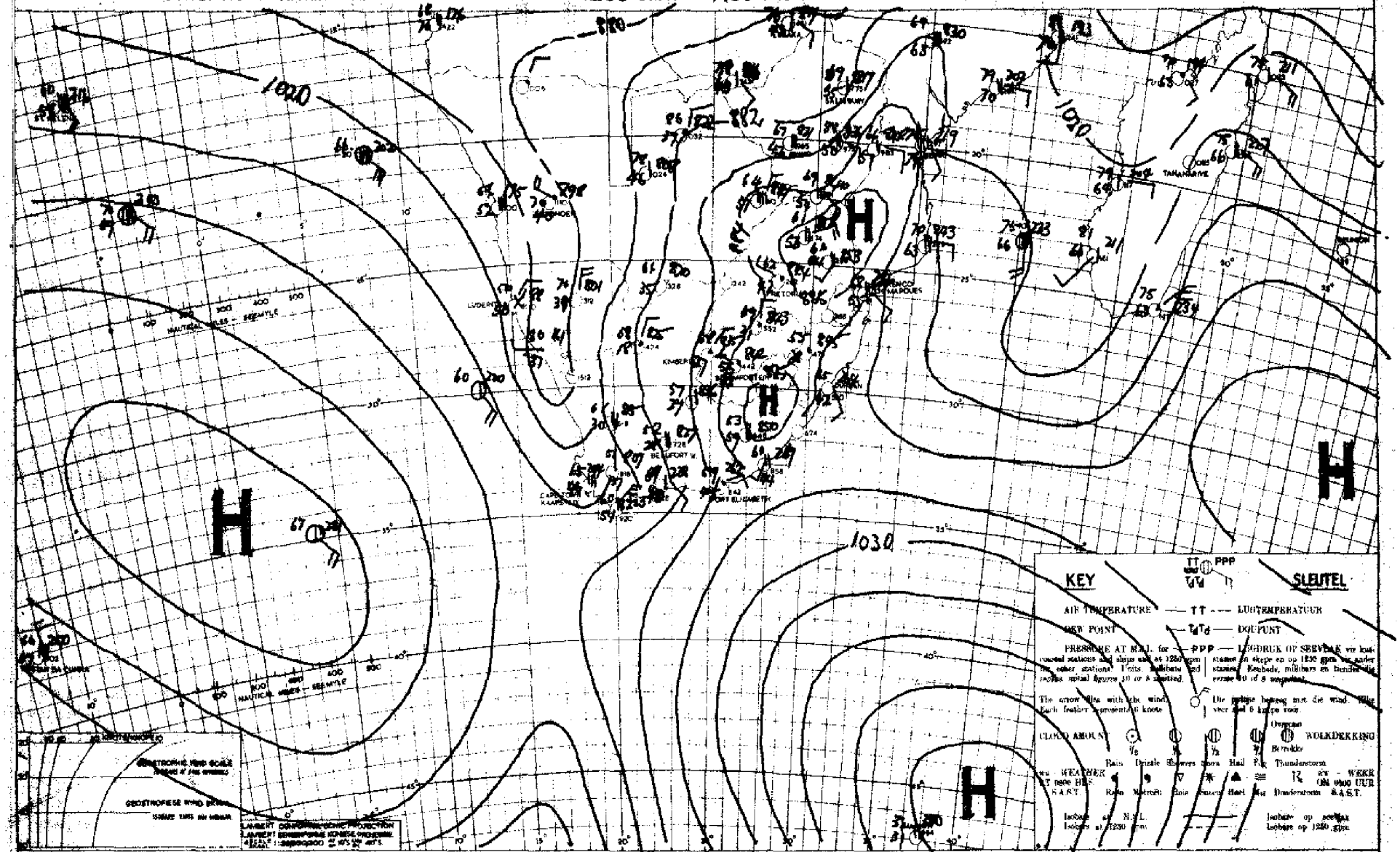

INFERENCE

DATE 24-6-1952 DATUM

AFLEIDING

MOISTER AIR FLOWING S. FROM SWA. AND BECHUANALAND WILL CAUSE PARTLY CLOUDY SKIES OVER GORDONIA AND THE N. CAPE. PARTLY CLOUDY WEATHER WILL ALSO PERSIST OVER THE N. HALF OF TVL. OTHERWISE IT WILL BE FINE WITH WARMER DAYS, BUT COLD NIGHTS.

VOCHTIGER LUG, WAT S. VAN SWA. EN BETSJOEANALAND VLOEI SAL GEDEELTELIK BEWOLKTE TOESTANDE OOR GORDONIA EN N. KAAPLAND LAAT ONTSTAAN. GEDEELTELIK BEWOLKTE WEER SAL OOK OOR DIE N. HELFTE VAN TVL. VOORTDUUR. ORTERWYS SAL DIT MOOIWEER WEES MET WARMER DAE, MAAR KOUE NAGTE.

DAAGLIKSE WEERBULLETIN — WEERBURO : WEATHER BUREAU — DAILY WEATHER BULLETIN

DEPT. VAN VERVOER : DEPT. OF TRANSPORT

Maksimum en Minimum Temperature (°F) en Reënval (duime) vir die Etmaal wat om 0800 (SAST) eindig op

Maximum and Minimum Temperatures (°F) and Rainfall (inches) 24 hours ending at 0800 (SAST) on

26 - 6 - 195 2

TRANSVAAL	Max.	Min.	Rvl.
Barberton			
Bethal			
Chester			
Delmas			
Ermelo	62	34	
Joubert Park	60	47	
Komatipoort	81	49	
Kroondal			
Leeuwdoornsstad			
Lichtenburg			
Louis Trichardt	66		
Marnitz			
Middelburg			
Loskop			
Nelspruit	53	40	
Nylstroom	69	37	
Palmietfontein	64	34	
Pietersburg	66	40	
Piet Retief			
Pelgrimsrus	65	35	
Potchefstroom	66	36	
Pretoria W.B.	65	37	
Pretoriuskop			
Standerton			
Thabazimbi	73	42	
Vaalwater			
Watervalboven	66	35	
Wolmaransstad			
Zeerust			
Witbank			
KAAP - CAPE			
Alexanderbaai	59	47	
Aberdeen			
Andalusia			
Beaufort-Wes	68	35	
Cala			

CAPE - KAAP	Max.	Min.	Rfl.
Calitzdorp			
Calvinia	68	32	
Cape Agulhas	69	57	
Cape Columbine	64	51	
Cape St. Francis	63	53	
Carnarvon			
Cradock			
De Aar	65	45	
Dordrecht	62	44	0.03
East London	68	51	
Elsenburg			
Flagstaff			
Fraserburg	65	28	
Garies			
George	67	43	
Graaff Reinet	73	55	
Grahamstown			
Idutywa			
Jansenville			
Kenhardt	74	34	
Kentani			
Kimberley	68	46	
Kingwilliamstown	69	51	
Klaver	71	50	
Kowie			
Kuruman			
Lake Mentz			
Lovedale			
Maclear			
Mafeking			
Matatiele			
Matroosberg	60	37	
Middelburg	63	40	
Mossel Bay	63		
Malmesbury			
O'okiep			
Orange River	63	47	0.18
Pofadder			
Port Elizabeth	67	43	

KAAP - CAPE	Max.	Min.	Rvl.
Port St. Johns	74	55	
Postmasburg	65	50	
Piquetberg			
Prieska	72	41	
Prince Albert			
Queenstown	68	50	
Riversdale	76	34	
Somerset-oos	71	55	0.04
Springfontein			
Steynsburg			
Stormsrivier			
Sutherland			
Swellendam			
Umtata	71	32	
Upington	75	43	0.01
van Wyksvlei			
Victoria-Wes	63	26	
Vryburg	66	48	0.19
Williston			
Willowmore	67	34	
Wingfield	65	50	
Venterstad			
NATAL.			
Kaap St. Lucia	74	58	
Dundee			
Durban	67	51	
Estcourt	69	35	
Himeville			
Ladysmith	67	37	
Melmoth	70	52	
M'kuzi			
Newcastle	70	35	
Pietermaritzburg			
Port Shepstone			
Seven Oaks			
Vryheid			

O.F.S. - O.V.S.	Max.	Min.	Rfl.
Bethlehem	61	31	
Bethulie	65	46	0.13
Bloemfontein	62	41	0.02
Fauresmith	62	43	0.75
Ficksburg			
Harrismith			
Heilbron			
Hoopstad	68	41	0.06
Kroonstad	67	40	
Lindley			
Modderpoort			
Parys			
Vrede			
Wepener	64	44	0.33
Winburg			0.12
Zastron			
S.W.A. and Protectorates en Protektorate			
Gobabis	77	50	
Keetmanshoop	77	43	
Luderitz	59	48	
Ondongua	84	49	
Swakopmund	58	47	
Tsumeb	81	47	
Windhoek	70	50	
Francistown	86	41	
Gaberones			
Mahalapye	63	39	
Maun	81	42	
Tsabong	67	50	0.01
Mbabane			
Stegi			

SYNOPTIC WEATHER MAP 1200 GMT. — 1400 SAST. SINOPTIESE WEERKAART

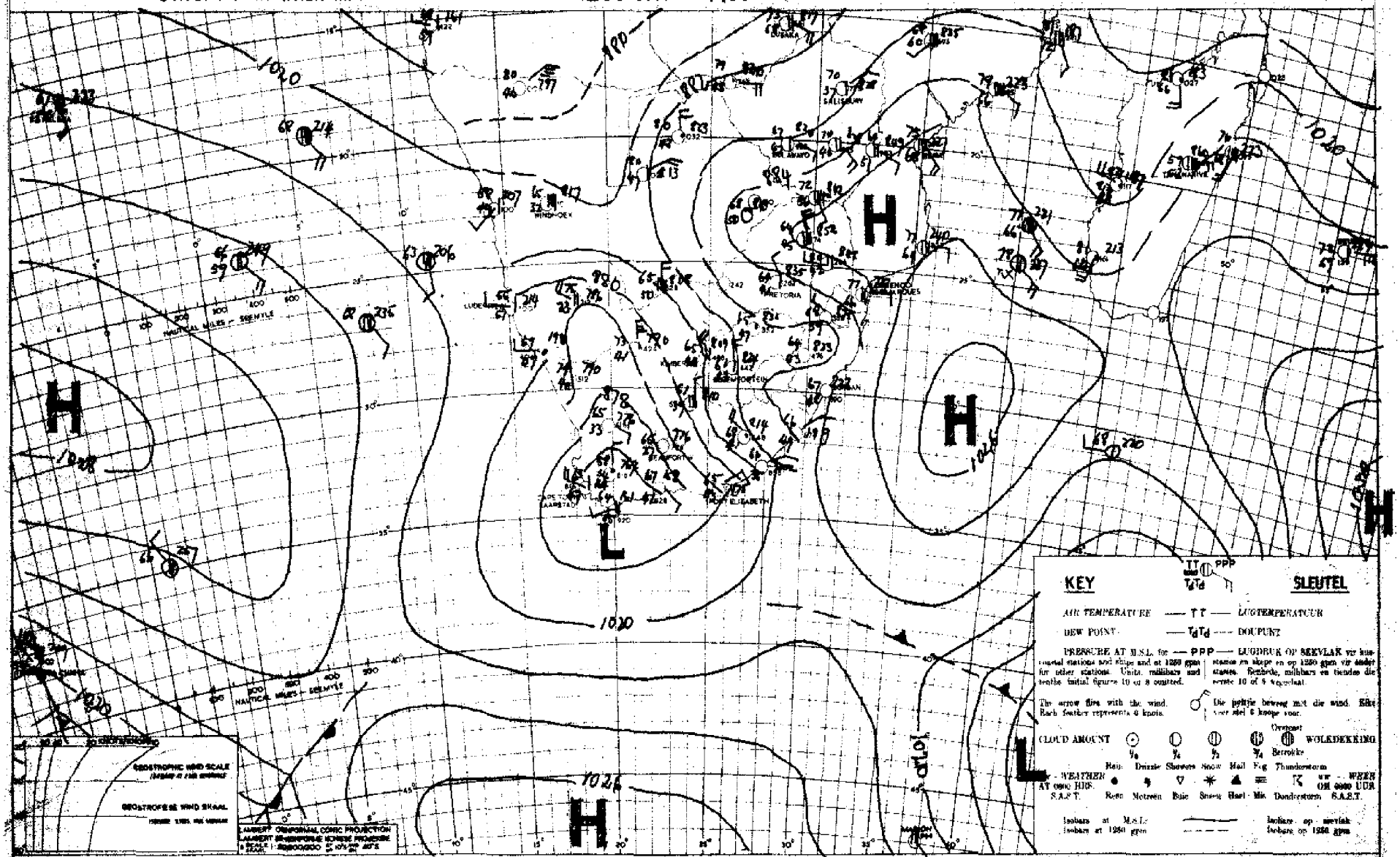

INFERENCE DATE 25-6-1952 DATUM AFLEIDING

Moderately moist air is flowing S. over Bechuanaland and this will cause partly cloudy weather over the Free State N. & E. Cape. It will also be partly over Transvaal, but it will remain fair to fine over the coastal belts.

Lug met matige voggehalte beweg S. oor Betjoeanaland en dit sal gedeeltelike bewolkte weer veroorsaak oor die Vrystaat N. en O. Kaapland. Dit sal ook gedeeltelik bewolk weer oor Tvl. maar die Kustreke sal dit mooiweer bly.

DAAGLIKSE WEERBULLETIN — WEERBURO : WEATHER BUREAU — DAILY WEATHER BULLETIN

DEPT. VAN VERVOER : DEPT. OF TRANSPORT

Maksimum en Minimum Temperature (°F) en Reënval (duime) vir die Etmaal wat om 0800 (SAST) eindig op 27 - 6 1952

Maximum and Minimum Temperatures (°F) and Rainfall (inches) 24 hours ending at 0800 (SAST) on

TRANSVAAL	Max.	Min.	Rvl.
Barberton			
Bethal			
Chester			
Delmas			
Ermelo			
Joubert Park			
Komatipoort	85	48	
Kroondal			
Leeuwdoornstad			
Lichtenburg			
Louis Trichardt	79	55	
Marnitz			
Middelburg			
Loskop			
Nelspruit			
Nylstroom	73	36	
Palmietfontein	67	38	
Pietersburg	70	41	
Piet Retief			
Pelgrimsrus			
Potchefstroom	70	46	
Pretoria W.B.	68	38	
Pretoriuskop			
Standerton	68	33	
Thabazimbi			
Vaalwater			
Watervalboven	75	35	
Wolmaransstad			
Zeerust			
Witbank			
KAAP - CAPE			
Alexanderbaai	61	40	
Aberdeen			
Andrieslie			
Beaufort-Wes	63	34	
Cala			

CAPE - KAAP	Max.	Min.	Rfl.
Calitzdorp			
Calvinia	54	37	
Cape Agulhas	63	56	0.08
Cape Columbine	70	48	0.03
Cape St. Francis	67	55	0.01
Carnarvon			
Cradock			
De Aar	67	20	
Dordrecht	61	39	0.01
East London	72	50	
Elsenburg			
Flagstaff			
Fraserburg	60	26	
Gariep			
George	64	46	
Graaff Reinet			
Grahamstown			
Idutywa			
Jansenville			
Kenhardt	68	39	
Kentani	61	33	
Kimberley	71	38	
Kingwilliamstown	76	42	
Klaver	85	51	
Kowie			
Kuruman			
Lake Mentz			
Lovedale			
Maclear			
Mafeking			
Matatiele			
Matroosberg	53	22	
Middelburg	65	24	
Mossel Bay	67		
Malmesbury			
O'okiep			
Orange River	69	31	
Pofadder			
Port Elizabeth	64	45	

KAAP - CAPE	Max.	Min.	Rvl.
Port St. Johns	79	59	0.01
Postmasburg			
Piquetberg			
Prieska			
Prince Albert			
Queenstown			
Riversdale	67	47	0.01
Somerset-oos	72	38	
Springfontein			
Steynsburg			
Stormerivier			
Sutherland			
Swellendam			
Umtata	76	44	
Upington	67	34	
van Wykevlei			
Victoria-Wes	63	21	0.01
Vryburg	70	43	
Willieston			
Willowmore	64	33	
Wingfield	58	44	0.16
Venterstad			
NATAL			
Kaap St. Lucia	78	57	
Dundee			
Durban	79	56	
Estcourt	73	39	
Himeville			
Ladysmith	75	50	
Melmoth	77	57	
M'kuzi			
Newcastle	74	45	
Pietermaritzburg	82	62	
Port Shepstone			
Seven Oaks			
Vryheid			

O.F.S. - O.V.S.	Max.	Min.	Rfl.
Bethlehem	68	36	
Bethulie	78	37	
Bloemfontein	65	37	
Fauresmith	64	37	0.02
Ficksburg			
Harrismith			
Heilbron			
Hoopstad	67	40	0.05
Kroonstad	68	40	0.01
Lindley			
Modderpoort			
Parys			
Vrede			
Wepener	61	39	0.04
Winburg			
Zastron			
S.W.A. and Protectorates en Protektorate			
Gobabis	77	51	
Keetmanshoop	67	38	
Luderitz	62	48	
Ondongua	83	51	
Swakopmund			
Tsumeb	80	46	
Windhoek	71	50	
Francistown			
Gaberones			
Mahalapye	76	43	
Maun			
Tsabong	72	40	
Mbabane	79	51	
Stegi			

SYNOPTIC WEATHER MAP 1200 GMT. — 1400 SAST

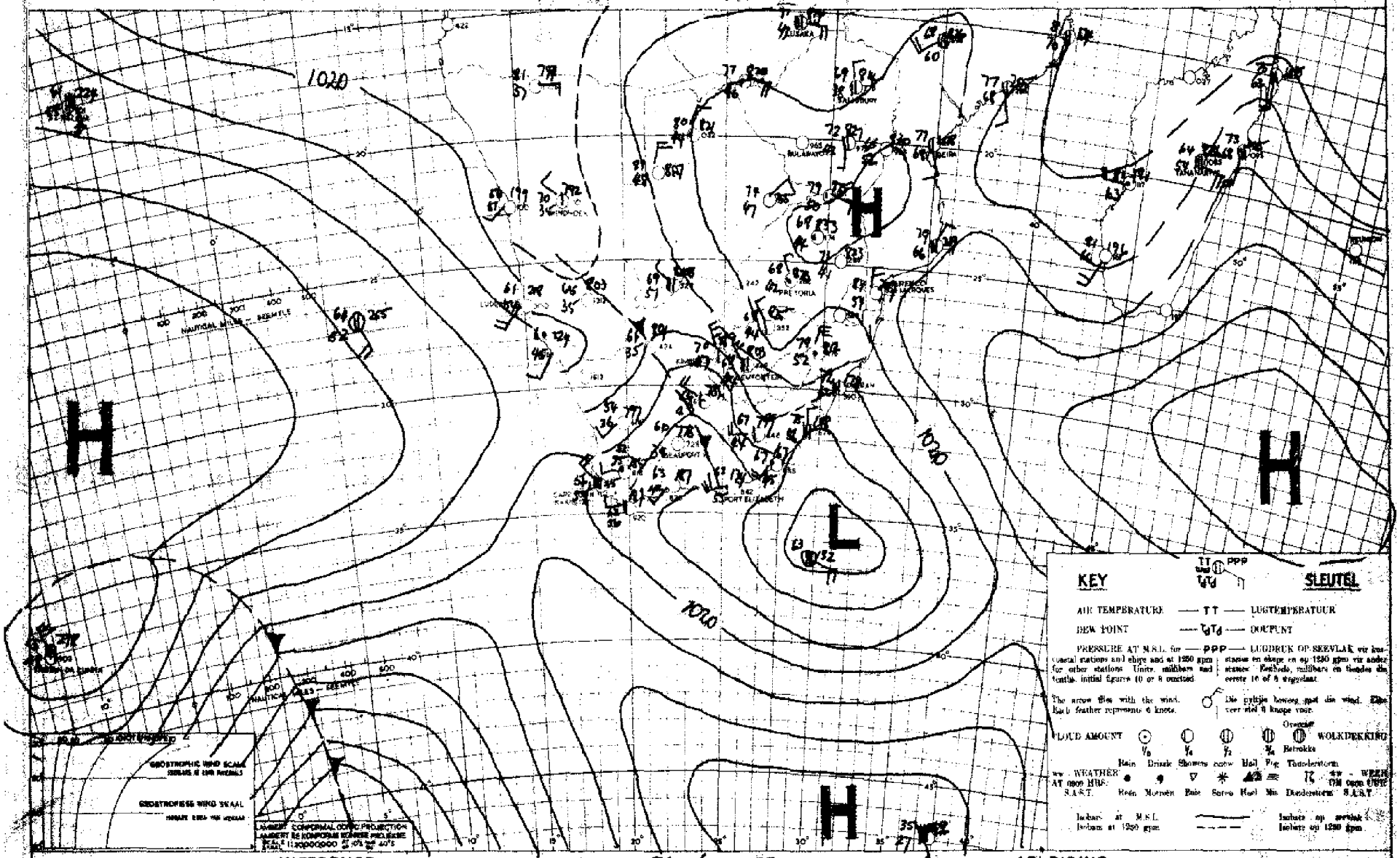

INFERENCE DATE 26-6-1952 DATUM AFLEIDING

COLDER AIR, BEHIND THE LOW OVER THE S.E. COAST, IS MOVING OVER THE S.W. CAPE, BUT APART FROM CLOUDY TO PARTLY CLOUDY CONDITIONS OVER NATAL, TRANSVAAL AND THE E. FREESTATE, THE WEATHER WILL BE FINE.

KOUER LUG, AGTER DIE LAAG OOR DIE S.O. KUS, BEWEEG OOR S.W. KAAPLAND. AFGESIEN VAN BEWOLKTE TOT GEDEELTELIKE BEWOLKTE TOESTANDE OOR NATAL, TRANSVAAL AGGOK OOR DIE O. VRYSTAAT, SAL DIT MOOIWEER WEES.

DAAGLIKSE WEERBULLETIN

WEERBURO : WEATHER BUREAU

DEPT. VAN VERVOER : DEPT. OF TRANSPORT

DAILY WEATHER BULLETIN

Maksimum en Minimum Temperature (°F) en Reënval (duime) vir die Etmaal wat om 0800 (SAST) eindig op

Maximum and Minimum Temperatures (°F) and Rainfall (inches) 24 hours ending at 0800 (SAST) on

28-6 1952

TRANSVAAL	Max.	Min.	Rvl.
Barberton			
Bethal			
Chester			
Delmas			
Ermelo			
Joubert Park	69	36	
Komatipoort	67	57	
Kroondal	89	53	
Leeuwdoornestad			
Lichtenburg			
Louis Trichardt	77	42	
Marnitz			
Middelburg			
Loskop			
Nelspruit	53	49	
Nylstroom	78	42	
Palmietfontein	73	40	
Pietersburg	77	45	
Piet Retief	75	40	
Pelgrimsrus			
Potchefstroom	74	38	
Pretoria W.B.	72	41	
Pretoriuskop			
Standerton	70	33	
Thabazimbi	77	45	
Vaalwater			
Watervalboven	76	45	
Wolmaransstad			
Zeerust			
Witbank			
KAAP - CAPE			
Alexanderbaai	64	39	
Aberdeen			
Andelusia			
Beaufort-Wes	85	28	
Cala			

CAPE - KAAP	Max.	Min.	Rfl.
Calitzdorp			
Calvinia	40	31	
Cape Agulhas	60	47	
Cape Columbine	69	43	
Cape St. Francis	60	47	
Carnarvon			
Cradock			
De Aar	66	26	
Dordrecht			
East London	66	48	
Elsenburg			
Flagstaff			
Fraserburg	56	24	
Garies	64	37	
George	59	43	
Graaff Reinet	61	36	
Grahamstown			
Idutywa			
Jansenville			
Kenhardt	62	30	
Kentani			
Kimberley	67	31	
Kingwilliamstown	64	37	
Klaver			
Kowie			
Kuruman			
Lake Mentz			
Lovedale			
Maclear			
Mafeking	74	48	
Matatiele			
Matroosberg			
Middelburg	59	11	
Mossel Bay			
Malmesbury			
O'okiep			
Orange River	63	24	
Pofadder	68	38	
Port Elizabeth	62	46	

KAAP - CAPE	Max.	Min.	Rvl.
Port St. Johns	62	53	
Postmasburg	62	41	
Piquetberg			
Prieska	66	24	
Prince Albert			
Queenstown	61	23	
Riversdale	60	33	
Somerset-oos	60	34	
Springfontein			
Steynsburg			
Stormerivier			
Sutherland			
Swellendam			
Umtata	85	34	
Upington	62	31	
van Wyksvlei			
Victoria-Wes	57	19	
Vryburg	76	38	
Williston			
Willowmore			
Wingfield	58	39	
Venterstad			
NATAL.			
Kaap St. Lucia	73	61	0.06
Dundee			
Durban	71	58	
Estcourt	77	45	
Himeville			
Ladysmith	78		
Melmoth	74	55	
M'kuzi			
Newcastle			
Pietermaritzburg			
Port Shepstone	69	59	
Seven Oaks			
Vryheid			

O.F.S. - O.V.S.	Max.	Min.	Rfl.
Bethlehem	65	28	
Bethulie	60	23	
Bloemfontein	65	30	
Fauresmith	60	26	
Ficksburg			
Harrismith			
Heilbron			
Hoopstad	72	30	
Kroonstad	72	34	
Lindley			
Modderpoort			
Parys			
Vrede			
Wepener	64	23	
Winburg			
Zastron			
S.W.A. and Protectorates en Protektorate			
Gobabis	76	43	
Keetmanshoop	69	50	
Luderitz	63	48	
Ondongua	81	49	
Swakopmund	60	49	
Tsumeb	67	47	
Windhoek	73	50	
Francistown	73	38	
Gaberones			
Mahalapye	79	43	
Maun	81	40	
Tsabong	78	45	
Mbabane			
Stegi			

SYNOPTIC WEATHER MAP — 1200 GMT. — 1400 SAST. — SINOPTIESE WEERKAART

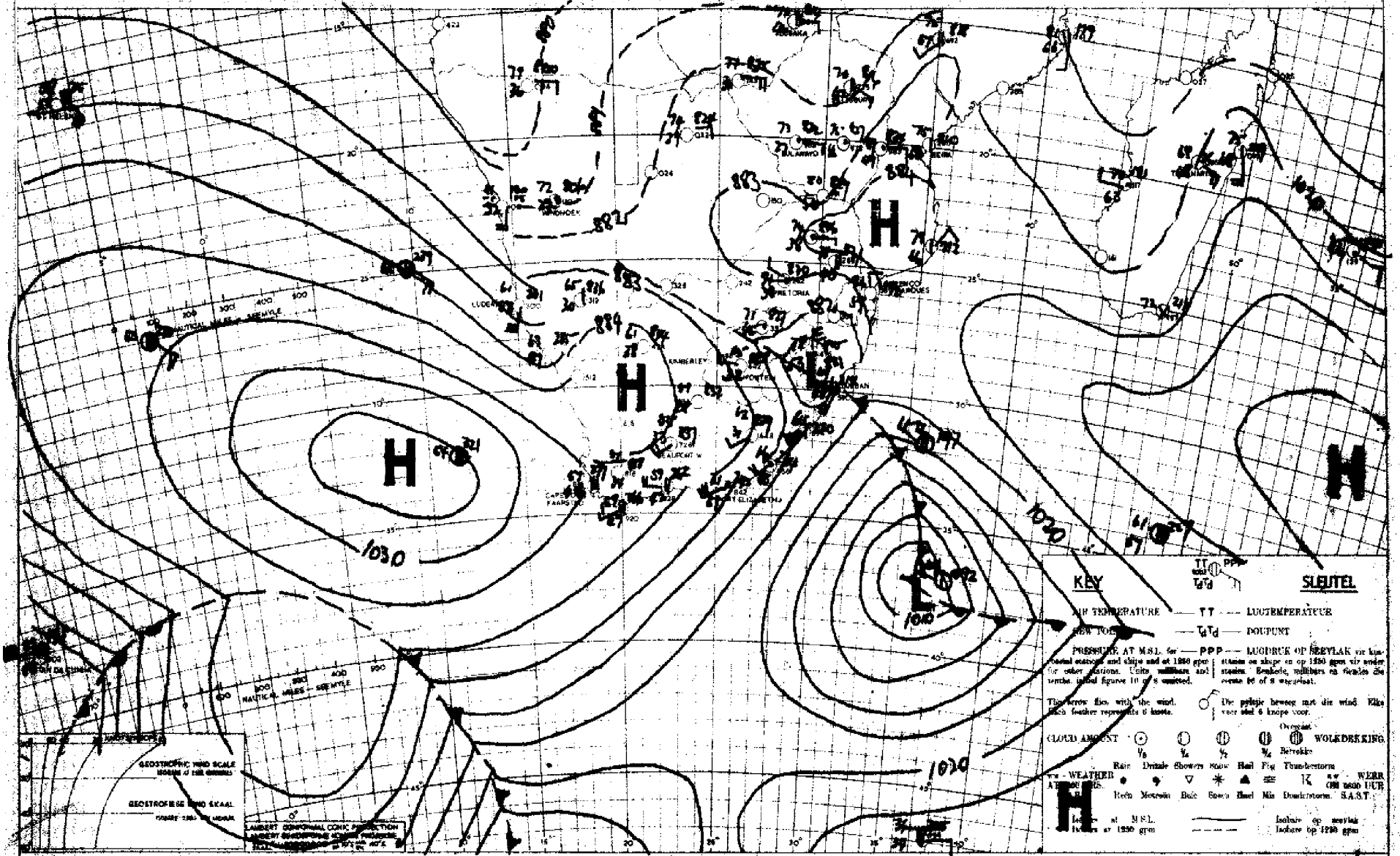

INFERENCE

DATE 27-6-1952 DATUM

DRY AIR FROM THE W. & S.W. IS FLOWING ACROSS THE UNION AND IT WILL BECOME FAIR TO FINE GENERALLY WITH MILD DAYS, BUT WITH COLD NIGHTS OVER THE INTERIOR.

AFLEIDING

DROE LUG UIT DIE W. EN S.W. BEWEEG OOR DIE UNIE EN DIT SAL OOR DIE ALGEMEEN MOOIWEER WORD MET MATIGE DAE, MAAR MET KOUE NAGTE OOR DIE BINNELAND.

DAAGLIKSE WEERBULLETIN

WEERBURO : WEATHER BUREAU

DEPT. VAN VERVOER : DEPT. OF TRANSPORT

DAILY WEATHER BULLETIN

Maksimum en Minimum Temperature (°F) en Reënval (duime) vir die Etmaal wat om 0800 (SAST) eindig op

Maximum and Minimum Temperatures (°F) and Rainfall (inches) 24 hours ending at 0800 (SAST) on

..... 195.. ..

TRANSVAAL	Max.	Min.	Rvl.	CAPE - KAAP	Max.	Min.	Rfl.	KAAP - CAPE	Max.	Min.	Rvl.	O.F.S. - O.V.S.	Max.	Min.	Rfl.
Barberton				Calitzdorp				Port St. Johns				Bethlehem			
Bethal				Calvinia				Postmasburg				Bethulie			
Chester				Cape Agulhas				Piquetberg				Bloemfontein			
Delmas				Cape Columbine				Prieska				Faureesmith			
Ermelo				Cape St. Francis				Prince Albert				Fickesburg			
Joubert Park				Carnarvon				Queenstown				Harriesmith			
Komatipoort				Cradock				Riversdale				Heilbron			
Kroondal				De Aar				Somerset-oos				Hoopstad			
Leeuwdoornstad				Dordrecht				Springfontein				Kroonstad			
Lichtenburg				East London				Steynsburg				Lindley			
Louis Trichardt				Elsenburg				Stormsrivier				Modderpoort			
Marnitz				Flagstaff				Sutherland				Parys			
Middelburg				Fraserburg				Swellendam				Vrede			
Loskop				Gariep				Umtata				Wepener			
Nelspruit				George				Upington				Winburg			
Nylstroom				Graaff Reinet				van Wyksvlei				Zastron			
Palmietfontein				Grahamstown				Victoria-Wes							
Pietersburg				Idutywa				Vryburg							
Piet Retief				Jansenville				Williston							
Pelgrimsrus				Kenhardt				Willowmore							
Potchefstroom				Kentani				Wingfield							
Pretoria W.B.				Kimberley				Venterstad				S.W.A. and Protectorates en Protektorate			
Pretoriuskop				Kingwilliamstown											
Standerton				Klaver				NATAL.				Gobabis			
Thabazimbi				Kowie				Kaap St. Lucia				Keetmanshoop			
Vaalwater				Kuruman				Dundee				Luderitz			
Watervalboven				Lake Mentz				Durban				Ondongua			
Wolmaransstad				Lovedale				Estcourt				Swakopmund			
Zeerust				Maclear				Himeville				Tsumeb		47	
Witbank				Mafeking				Ladysmith				Windhoek		50	
KAAP - CAPE				Matatiele				Melmoth				Francistown			
				Matroosberg				M'kuzi				Gaberones			
Alexanderbaai				Middelburg				Newcastle				Mahalapye	81	44	
Aberdeen				Mossel Bay				Pietermaritzburg				Maun	81	48	
Andelusia				Malmesbury				Port Shepstone				Tsabong	80	53	
Beaufort-Wes				O'okiep				Seven Oaks					73	52	
Cala				Orange River				Vryheid				Mbabane			
				Pofadder								Stegi			
				Port Elizabeth											

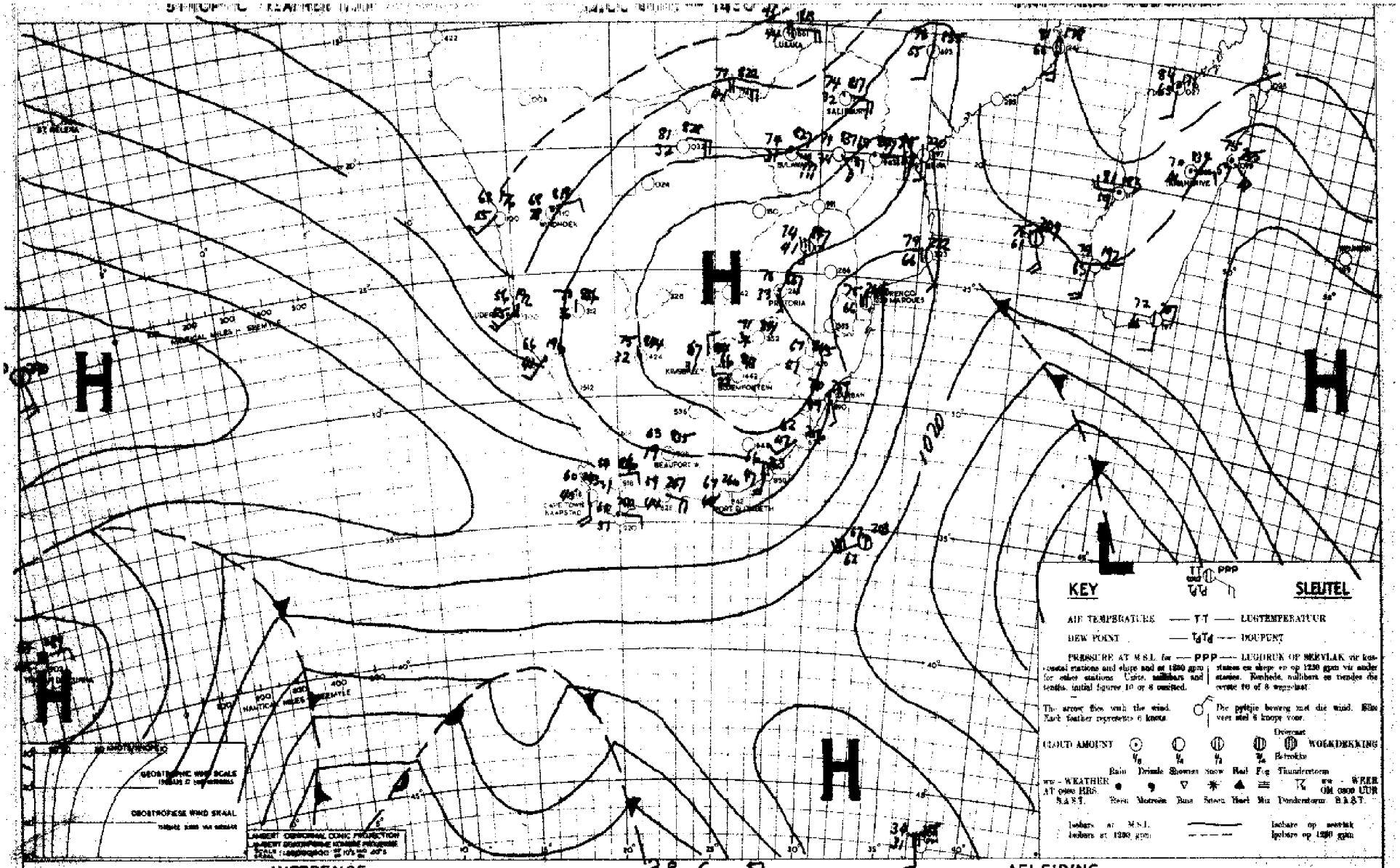

INFERENCE

APART FROM THE HIGH IN THE VICINITY OF TRISTAN DA CUNHA APPROACHING THE UNION, THERE WILL BE LITTLE CHANGE IN THE WEATHER.

DATE 28-6-1952

DATUM

AFLEIDING

AFGESIEN DAT DIE HOOG IN DIE OMTEWING VAN TRISTAN DA CUNHA, DIE UNIE NADER, SAL DAAR MIN VERANDERING IN DIE WEER WEES.

DEPT. VAN VERVOER : DEPT. OF TRANSPORT

Maksimum en Minimum Temperature (°F) en Reënval (duime) vir die Etmaal wat om 0800 (SAST) eindig op

Maximum and Minimum Temperatures (°F) and Rainfall (inches) 24 hours ending at 0800 (SAST) on

30 - 6 195 3

TRANSVAAL	Max.	Min.	Rvl.
Barberton			
Bethal			
Chester			
Delmas			
Ermelo			
Joubert Park	69	36	
Konstipoort	67	47	
Kroondal	84	55	
Leeuwdoornestad			
Lichtenburg			
Louis Trichardt	72	45	
Marnitz			
Middelburg			
Loskop			
Nelspruit	73	44	
Nylstroom			
Palmietfontein	71	36	
Pietersburg	72	44	
Piet Retief	73	39	
Pelgrimsrus	79	39	
Potchefstroom	74	37	
Pretoria W.B.	71	40	
Pretoriuskop			
Standerton	69	28	
Thabazimbi	79	45	
Vaalwater			
Watervalboven			
Wolmaransstad			
Zeerust			
Witbank			
KAAP - CAPE			
Alexanderbaai	84	43	
Aberdeen			
Andelvale			
Beaufort-Wes	63	28	
Cala			

CAPE - KAAP	Max.	Min.	Rfl.
Calitzdorp			
Calvinia	70	28	
Cape Agulhas	61	46	0.01
Cape Columbine	60	48	
Cape St. Francis	64	47	
Carnarvon			
Cradock			
De Aar	70	29	
Dordrecht	55	35	
East London	57	40	
Elsenburg			
Flagstaff			
Fraserburg	67	28	
Garies			
George	63	39	0.01
Graaff Reinet	67	37	
Grahamstown			
Idutywa			
Jansenville			
Kenhardt	77	40	
Kentani			
Kimberley	72	38	
Kingwilliamstown	66	36	
Klaver	86	38	
Kowie			
Kuruman			
Lake Mentz			
Lovedale			
Maclear			
Mafeking	74	43	
Matatiele			
Matroosberg	61	31	
Middelburg	68	20	
Mossel Bay	66	xx	
Malmesbury			
O'okiep	71	54	
Orange River			
Pofadder	75	46	
Port Elizabeth	63	38	

KAAP - CAPE	Max.	Min.	Rvl.
Port St. Johns	65	52	
Postmasburg	72	48	
Piquetberg			
Prieska	77	33	
Prince Albert			
Queenstown	67	25	
Riversdale	63	37	
Somerset-oos	67	33	
Springfontein	69	27	
Steynsburg			
Stormerivier			
Sutherland			
Swellendam			
Umtata	68	31	
Upington	78	39	
van Wyksvlei	92	37	
Victoria-Wes	67	23	
Vryburg			
Williston			
Willowmore	64	25	
Wingfield	62	34	
Venterstad			
NATAL.			
Kaap St. Lucia	78	58	
Dundee			
Durban	72	54	
Estcourt	74	36	
Himeville			
Ladysmith	73	25	
Melmoth	76	47	
M'kuzi			
Newcastle	75	32	
Pietermaritzburg			
Port Shepstone	70	55	
Seven Oaks			
Vryheid			

O.F.S. - O.V.S.	Max.	Min.	Rfl.
Bethlehem			
Bethulie	69	32	
Bloemfontein	69	38	
Fauresmith			
Ficksburg			
Harrismith			
Heilbron			
Hoopstad	76	34	
Kroonstad			
Lindley			
Modderpoort			
Parys			
Vrede			
Wepener			
Winburg			
Zastron			
S.W.A. and Protectorates en Protektorate			
Gobabis	72	44	
Keetmanshoop	68	55	
Luderitz	62	50	
Ondongua	80	54	
Swakopmund	58	47	
Tsumeb	66	55	
Windhoek	69	46	
Francistown	79	40	
Gaberones			
Mahalapye	74	44	
Maun	80	41	
Tsabong	80	39	
Bremersdorp	79	48	
Mbabane			
Stegi			

SYNOPTIC WEATHER MAP 1200 GMT. — 1400 SAST. SINOPTIESE WEERKAART

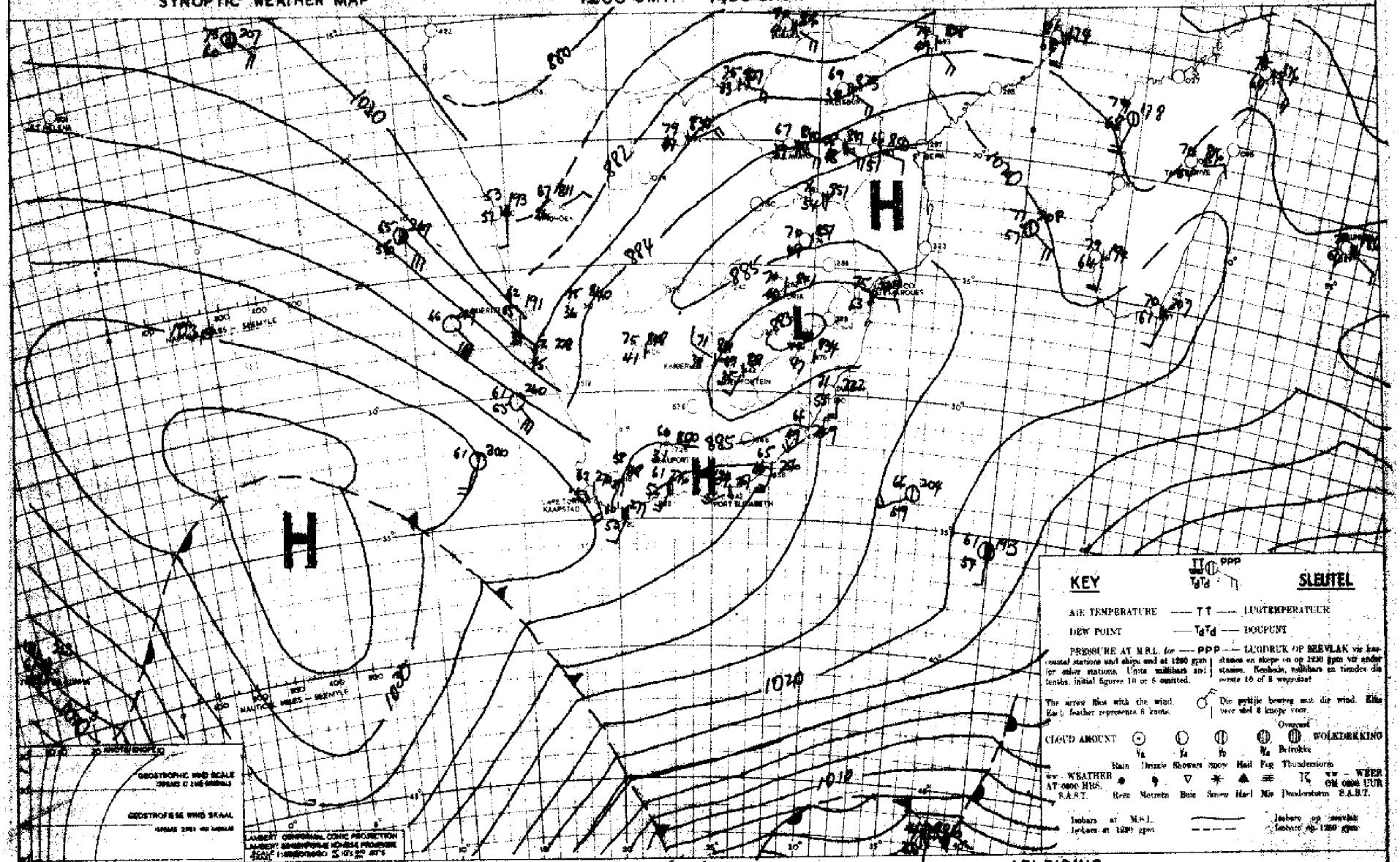

INFERENCE DATE 29-6-1952 DATUM AFLEIDING

Die hoogdrukstelsel oor die Atlantiese Oseaan beweeg O. en sal, mits hoog, gedeeltelike bewolkte toestande langs die S.kus veroorsaak. Oor die binneland sal daar min verandering wees en dit sal matig tot warm wees met enkele, moorweerbolkie oor die N. provinsies.

The anticyclone W. of the Cape will continue move E, bringing cool and partly cloudy weather to the S. Coast. Little change is expected over the interior where it will be mild to warm, with isolated fair weather clouds in the afternoon.